CompStat Weekly Analysis

CompStat Weekly Analysis is provided by the Metropolitan Nashville Police Department Crime Analysis Section. This document does not necessarily reflect official UCR counts. It is intended to be a management tool and is for law enforcement use only.

"Far and away the best prize that life has to offer is the chance to work hard at work worth doing."
- Theodore Roosevelt

Begin Date: 12/11/2016
End Date: 12/17/2016
Week: 50

Table of Contents

Incidents Section **1**
Rolling Two Week Analysis 2
Rolling Weekly Year-to-Year Analysis 3
Rolling Eight Week Analysis 4
Rolling Four Week Year-to-Year Analysis 5
Rolling Sixteen Week Analysis 6
Rolling Eight Week Year-to-Year 7
Year-to-Date Analysis 8
Rolling Twenty-Four Month 9
2 Week, 8 Week, 16 Week, YTD, and 24 Month Summary 10
Incident and Efficiency Report Summary* 11
UCR Incident Charts* 30
UCR Incidents - Annual Totals 39
UCR Incidents - YTD Comparisons: All Incidents 40
UCR Incidents - YTD Comparison Charts* 41
UCR Incidents - Calendar Year to Calendar Year Comparison 50
UCR Incidents - Annual Comparison Charts* 51
UCR Incidents - YTD Comparisons* 60
YTD Homicide Report 69
Year-to-Year Weekly Chart* 70

Arrests Section **79**
Physical and Citation Arrests - Adult 80
Arrests: Part I, Weapons Law, Drug-Related, DUI, and All Other 89
Outstanding Warrants: Served 91
Outstanding Warrants: Attempts / Served 92
Crooks With Guns / School Zone Report 97

Juvenile Section **98**
Juvenile Arrests 99
Juvenile Victims - Rolling Two Week Analysis 100
Juvenile Victims - Rolling Eight Week Analysis 101
Juvenile Victims - Year-to-Date Analysis 102
Juvenile Victims 103

Efficiencies Section **104**
Self-Initiated CAD 105
Dispatched Calls for Service 106
Vehicle Stop Analysis (Form 252) 107
Field Interview Report (Form 114) 108
Efficiency Charts* 109

High Crime Intersections and Hot Addresses Section **118**
High Crime Street Intersections* 119
County High Crime Street Intersections - Arrests 128
Hot Addresses* 129

Other Reports **138**
APR Data 139
Case Preparation Division - Case File Inventory 140
Court Attendance - 310s Issued by Month 141
Percentage of Incident Reports Included in CompStat Analysis 142

Map Section **143**
YTD Gunshot Victims - Countywide 144
Gunshot Victims - Countywide (Homicides and Injuries) 145
Gunshot Victims (Homicides, Injuries, and Property Damage) 146
YTD Gunshot Victims** 147
UCR Incident and Self-Initiated CAD Zone Maps** 155

* - Set of countywide and precinct reports
** - Set of precinct reports

Incidents Section

CompStat Weekly Analysis is provided by the Metropolitan Nashville Police Department Crime Analysis Section. This document does not necessarily reflect official UCR counts. It is intended to be a management tool and is for law enforcement use only.

"Far and away the best prize that life has to offer is the chance to work hard at work worth doing."
- Theodore Roosevelt

Begin Date: 12/11/2016
End Date: 12/17/2016
Week: 50

Rolling Two Week Analysis

METROPOLITAN POLICE DEPARTMENT
of Nashville and Davidson County

Aggregated by precinct (incident location). Based on date when each incident was reported.

		Homicide	Forcible Rape	Commercial Robbery	Street Robbery	Total Robbery	Aggravated Assault	Commercial Burglary	Residential Burglary	Total Burglary	Larceny	Auto Theft	Violent Offenses	Property Offenses	Part I Offenses
West	Prior Week	0	0	1	4	5	13	5	10	15	65	4	18	84	102
	CompStat Week	0	0	1	2	3	6	0	8	8	67	2	9	77	86
	% Change	0.0 %	0.0 %	0.0 %	-50.0 %	-40.0 %	-53.8 %	-100.0 %	-20.0 %	-46.7 %	3.1 %	-50.0 %	-50.0 %	-8.3 %	-15.7 %
East	Prior Week	0	1	0	2	2	10	0	6	6	37	5	13	48	61
	CompStat Week	2	0	0	3	3	11	3	5	8	27	9	16	44	60
	% Change	Infinity	-100.0 %	0.0 %	50.0 %	50.0 %	10.0 %	Infinity	-16.7 %	33.3 %	-27.0 %	80.0 %	23.1 %	-8.3 %	-1.6 %
South	Prior Week	0	3	2	19	21	10	4	11	15	50	12	34	77	111
	CompStat Week	0	2	1	5	6	17	3	24	27	47	11	25	85	110
	% Change	0.0 %	-33.3 %	-50.0 %	-73.7 %	-71.4 %	70.0 %	-25.0 %	118.2 %	80.0 %	-6.0 %	-8.3 %	-26.5 %	10.4 %	-0.9 %
Central	Prior Week	0	1	0	0	0	0	1	1	2	12	1	1	15	16
	CompStat Week	0	1	0	0	0	2	0	0	0	17	2	3	19	22
	% Change	0.0 %	0.0 %	0.0 %	0.0 %	0.0 %	Infinity	-100.0 %	-100.0 %	-100.0 %	41.7 %	100.0 %	200.0 %	26.7 %	37.5 %
Hermitage	Prior Week	1	2	2	5	7	9	4	11	15	70	8	19	93	112
	CompStat Week	1	2	1	9	10	9	2	6	8	56	10	22	74	96
	% Change	0.0 %	0.0 %	-50.0 %	80.0 %	42.9 %	0.0 %	-50.0 %	-45.5 %	-46.7 %	-20.0 %	25.0 %	15.8 %	-20.4 %	-14.3 %
North	Prior Week	0	2	0	3	3	12	1	5	6	30	6	17	42	59
	CompStat Week	1	2	0	5	5	17	4	10	14	31	8	25	53	78
	% Change	Infinity	0.0 %	0.0 %	66.7 %	66.7 %	41.7 %	300.0 %	100.0 %	133.3 %	3.3 %	33.3 %	47.1 %	26.2 %	32.2 %
Madison	Prior Week	0	1	4	3	7	2	2	7	9	44	5	10	58	68
	CompStat Week	0	0	3	5	8	7	1	14	15	37	1	15	53	68
	% Change	0.0 %	-100.0 %	-25.0 %	66.7 %	14.3 %	250.0 %	-50.0 %	100.0 %	66.7 %	-15.9 %	-80.0 %	50.0 %	-8.6 %	0.0 %
Midtown Hills	Prior Week	0	1	1	4	5	6	7	11	18	48	7	12	73	85
	CompStat Week	0	0	1	3	4	5	3	5	8	37	3	9	48	57
	% Change	0.0 %	-100.0 %	0.0 %	-25.0 %	-20.0 %	-16.7 %	-57.1 %	-54.5 %	-55.6 %	-22.9 %	-57.1 %	-25.0 %	-34.2 %	-32.9 %
County	Prior Week	1	11	10	40	50	62	24	62	86	356	48	124	490	614
	CompStat Week	4	7	7	32	39	74	16	72	88	319	46	124	453	577
	% Change	300.0 %	-36.4 %	-30.0 %	-20.0 %	-22.0 %	19.4 %	-33.3 %	16.1 %	2.3 %	-10.4 %	-4.2 %	0.0 %	-7.6 %	-6.0 %

Prior Week	**Begin Date**	12/04/2016	**End Date**	12/10/2016
CompStat Week	**Begin Date**	12/11/2016	**End Date**	12/17/2016

Sourced from MNPD ARMS on 12/21/2016 9:03:55 AM. The figures above were sourced from incident reports using Uniform Crime Reporting definitions and reporting guidelines, based on the date when the crime was reported. This report is intended to be a management and planning tool and does not reflect the official UCR counts for the department. Incidents where a location is unknown or unspecified are included in the countywide totals. 'Unknown' refers to records in which the address is listed as 'Unknown' on the incident report. 'Not Validated' refers to records that were entered in with an invalid addresses.

Rolling Weekly Year-to-Year Analysis

METROPOLITAN POLICE DEPARTMENT
of Nashville and Davidson County

Aggregated by precinct (incident location). Based on date when each incident was reported.

		Homicide	Forcible Rape	Commercial Robbery	Street Robbery	Total Robbery	Aggravated Assault	Commercial Burglary	Residential Burglary	Total Burglary	Larceny	Auto Theft	Violent Offenses	Property Offenses	Part I Offenses
West	Prior Year	0	1	0	5	5	15	5	11	16	44	4	21	64	85
	Last Week	0	0	1	2	3	6	0	8	8	67	2	9	77	86
	% Change	0.0 %	-100.0 %	Infinity	-60.0 %	-40.0 %	-60.0 %	-100.0 %	-27.3 %	-50.0 %	52.3 %	-50.0 %	-57.1 %	20.3 %	1.2 %
East	Prior Year	1	1	0	8	8	13	1	14	15	46	3	23	64	87
	Last Week	2	0	0	3	3	11	3	5	8	27	9	16	44	60
	% Change	100.0 %	-100.0 %	0.0 %	-62.5 %	-62.5 %	-15.4 %	200.0 %	-64.3 %	-46.7 %	-41.3 %	200.0 %	-30.4 %	-31.3 %	-31.0 %
South	Prior Year	0	2	1	5	6	10	3	22	25	75	7	18	107	125
	Last Week	0	2	1	5	6	17	3	24	27	47	11	25	85	110
	% Change	0.0 %	0.0 %	0.0 %	0.0 %	0.0 %	70.0 %	0.0 %	9.1 %	8.0 %	-37.3 %	57.1 %	38.9 %	-20.6 %	-12.0 %
Central	Prior Year	0	0	0	3	3	6	0	0	0	27	2	9	29	38
	Last Week	0	1	0	0	0	2	0	0	0	17	2	3	19	22
	% Change	0.0 %	Infinity	0.0 %	-100.0 %	-100.0 %	-66.7 %	0.0 %	0.0 %	0.0 %	-37.0 %	0.0 %	-66.7 %	-34.5 %	-42.1 %
Hermitage	Prior Year	0	2	0	8	8	12	4	13	17	64	2	22	83	105
	Last Week	1	2	1	9	10	9	2	6	8	56	10	22	74	96
	% Change	Infinity	0.0 %	Infinity	12.5 %	25.0 %	-25.0 %	-50.0 %	-53.8 %	-52.9 %	-12.5 %	400.0 %	0.0 %	-10.8 %	-8.6 %
North	Prior Year	0	1	0	7	7	15	9	9	18	41	14	23	73	96
	Last Week	1	2	0	5	5	17	4	10	14	31	8	25	53	78
	% Change	Infinity	100.0 %	0.0 %	-28.6 %	-28.6 %	13.3 %	-55.6 %	11.1 %	-22.2 %	-24.4 %	-42.9 %	8.7 %	-27.4 %	-18.8 %
Madison	Prior Year	0	1	1	3	4	9	2	14	16	38	1	14	55	69
	Last Week	0	0	3	5	8	7	1	14	15	37	1	15	53	68
	% Change	0.0 %	-100.0 %	200.0 %	66.7 %	100.0 %	-22.2 %	-50.0 %	0.0 %	-6.3 %	-2.6 %	0.0 %	7.1 %	-3.6 %	-1.4 %
Midtown Hills	Prior Year	0	0	1	3	4	9	3	6	9	45	6	13	60	73
	Last Week	0	0	1	3	4	5	3	5	8	37	3	9	48	57
	% Change	0.0 %	0.0 %	0.0 %	0.0 %	0.0 %	-44.4 %	0.0 %	-16.7 %	-11.1 %	-17.8 %	-50.0 %	-30.8 %	-20.0 %	-21.9 %
County	Prior Year	1	8	3	42	45	89	27	89	116	380	39	143	535	678
	Last Week	4	7	7	32	39	74	16	72	88	319	46	124	453	577
	% Change	300.0 %	-12.5 %	133.3 %	-23.8 %	-13.3 %	-16.9 %	-40.7 %	-19.1 %	-24.1 %	-16.1 %	17.9 %	-13.3 %	-15.3 %	-14.9 %

Prior Year	**Begin Date**	12/13/2015	**End Date**	12/19/2015
Last Week	**Begin Date**	12/11/2016	**End Date**	12/17/2016

Sourced from MNPD ARMS on 12/21/2016 9:03:55 AM. The figures above were sourced from incident reports using Uniform Crime Reporting definitions and reporting guidelines, based on the date when the crime was reported. This report is intended to be a management and planning tool and does not reflect the official UCR counts for the department. Incidents where a location is unknown or unspecified are included in the countywide totals. 'Unknown' refers to records in which the address is listed as 'Unknown' on the incident report. 'Not Validated' refers to records that were entered in with an invalid addresses.

Rolling Eight Week Analysis

METROPOLITAN POLICE DEPARTMENT
of Nashville and Davidson County

Aggregated by precinct (incident location). Based on date when each incident was reported.

		Homicide	Forcible Rape	Commercial Robbery	Street Robbery	Total Robbery	Aggravated Assault	Commercial Burglary	Residential Burglary	Total Burglary	Larceny	Auto Theft	Violent Offenses	Property Offenses	Part I Offenses
West	Prior 4 Weeks	1	2	1	12	13	21	12	17	29	199	12	37	240	277
	Last 4 Weeks	0	1	2	7	9	33	11	24	35	229	13	43	277	320
	% Change	-100.0 %	-50.0 %	100.0 %	-41.7 %	-30.8 %	57.1 %	-8.3 %	41.2 %	20.7 %	15.1 %	8.3 %	16.2 %	15.4 %	15.5 %
East	Prior 4 Weeks	1	6	1	14	15	55	10	41	51	146	28	77	225	302
	Last 4 Weeks	2	2	5	14	19	43	5	26	31	145	33	66	209	275
	% Change	100.0 %	-66.7 %	400.0 %	0.0 %	26.7 %	-21.8 %	-50.0 %	-36.6 %	-39.2 %	-0.7 %	17.9 %	-14.3 %	-7.1 %	-8.9 %
South	Prior 4 Weeks	2	6	8	39	47	64	17	59	76	265	40	119	381	500
	Last 4 Weeks	1	9	7	40	47	68	14	65	79	233	40	125	352	477
	% Change	-50.0 %	50.0 %	-12.5 %	2.6 %	0.0 %	6.3 %	-17.6 %	10.2 %	3.9 %	-12.1 %	0.0 %	5.0 %	-7.6 %	-4.6 %
Central	Prior 4 Weeks	0	4	0	17	17	18	5	5	10	124	11	39	145	184
	Last 4 Weeks	0	4	0	4	4	8	1	1	2	66	6	16	74	90
	% Change	0.0 %	0.0 %	0.0 %	-76.5 %	-76.5 %	-55.6 %	-80.0 %	-80.0 %	-80.0 %	-46.8 %	-45.5 %	-59.0 %	-49.0 %	-51.1 %
Hermitage	Prior 4 Weeks	2	10	6	37	43	68	16	44	60	283	22	123	365	488
	Last 4 Weeks	2	7	4	31	35	45	11	33	44	260	38	89	342	431
	% Change	0.0 %	-30.0 %	-33.3 %	-16.2 %	-18.6 %	-33.8 %	-31.3 %	-25.0 %	-26.7 %	-8.1 %	72.7 %	-27.6 %	-6.3 %	-11.7 %
North	Prior 4 Weeks	1	5	1	22	23	61	8	28	36	148	27	90	211	301
	Last 4 Weeks	5	4	0	16	16	57	6	38	44	106	22	82	172	254
	% Change	400.0 %	-20.0 %	-100.0 %	-27.3 %	-30.4 %	-6.6 %	-25.0 %	35.7 %	22.2 %	-28.4 %	-18.5 %	-8.9 %	-18.5 %	-15.6 %
Madison	Prior 4 Weeks	0	4	2	12	14	45	9	30	39	162	24	63	225	288
	Last 4 Weeks	1	2	11	12	23	31	7	33	40	155	19	57	214	271
	% Change	Infinity	-50.0 %	450.0 %	0.0 %	64.3 %	-31.1 %	-22.2 %	10.0 %	2.6 %	-4.3 %	-20.8 %	-9.5 %	-4.9 %	-5.9 %
Midtown Hills	Prior 4 Weeks	1	5	4	7	11	28	25	21	46	201	17	45	264	309
	Last 4 Weeks	1	2	3	9	12	27	16	25	41	172	13	42	226	268
	% Change	0.0 %	-60.0 %	-25.0 %	28.6 %	9.1 %	-3.6 %	-36.0 %	19.0 %	-10.9 %	-14.4 %	-23.5 %	-6.7 %	-14.4 %	-13.3 %
County	Prior 4 Weeks	8	42	23	160	183	360	102	245	347	1,528	181	593	2,056	2,649
	Last 4 Weeks	12	31	32	133	165	312	71	245	316	1,366	184	520	1,866	2,386
	% Change	50.0 %	-26.2 %	39.1 %	-16.9 %	-9.8 %	-13.3 %	-30.4 %	0.0 %	-8.9 %	-10.6 %	1.7 %	-12.3 %	-9.2 %	-9.9 %

Prior 4 Weeks	**Begin Date**	10/23/2016	**End Date**	11/19/2016
Last 4 Weeks	**Begin Date**	11/20/2016	**End Date**	12/17/2016

Sourced from MNPD ARMS on 12/21/2016 9:03:55 AM. The figures above were sourced from incident reports using Uniform Crime Reporting definitions and reporting guidelines, based on the date when the crime was reported. This report is intended to be a management and planning tool and does not reflect the official UCR counts for the department. Incidents where a location is unknown or unspecified are included in the countywide totals. 'Unknown' refers to records in which the address is listed as 'Unknown' on the incident report. 'Not Validated' refers to records that were entered in with an invalid addresses.

Rolling Four Week Year-to-Year Analysis

METROPOLITAN POLICE DEPARTMENT
of Nashville and Davidson County

Aggregated by precinct (incident location). Based on date when each incident was reported.

		Homicide	Forcible Rape	Commercial Robbery	Street Robbery	Total Robbery	Aggravated Assault	Commercial Burglary	Residential Burglary	Total Burglary	Larceny	Auto Theft	Violent Offenses	Property Offenses	Part I Offenses
West	Prior Year	0	3	3	11	14	26	11	37	48	218	13	43	279	322
	Last 4 Weeks	0	1	2	7	9	33	11	24	35	229	13	43	277	320
	% Change	0.0 %	-66.7 %	-33.3 %	-36.4 %	-35.7 %	26.9 %	0.0 %	-35.1 %	-27.1 %	5.0 %	0.0 %	0.0 %	-0.7 %	-0.6 %
East	Prior Year	2	1	3	23	26	50	2	54	56	180	20	79	256	335
	Last 4 Weeks	2	2	5	14	19	43	5	26	31	145	33	66	209	275
	% Change	0.0 %	100.0 %	66.7 %	-39.1 %	-26.9 %	-14.0 %	150.0 %	-51.9 %	-44.6 %	-19.4 %	65.0 %	-16.5 %	-18.4 %	-17.9 %
South	Prior Year	0	9	3	34	37	53	11	85	96	245	16	99	357	456
	Last 4 Weeks	1	9	7	40	47	68	14	65	79	233	40	125	352	477
	% Change	Infinity	0.0 %	133.3 %	17.6 %	27.0 %	28.3 %	27.3 %	-23.5 %	-17.7 %	-4.9 %	150.0 %	26.3 %	-1.4 %	4.6 %
Central	Prior Year	0	7	0	8	8	13	0	0	0	75	10	28	85	113
	Last 4 Weeks	0	4	0	4	4	8	1	1	2	66	6	16	74	90
	% Change	0.0 %	-42.9 %	0.0 %	-50.0 %	-50.0 %	-38.5 %	Infinity	Infinity	Infinity	-12.0 %	-40.0 %	-42.9 %	-12.9 %	-20.4 %
Hermitage	Prior Year	1	7	2	26	28	43	22	57	79	274	23	79	376	455
	Last 4 Weeks	2	7	4	31	35	45	11	33	44	260	38	89	342	431
	% Change	100.0 %	0.0 %	100.0 %	19.2 %	25.0 %	4.7 %	-50.0 %	-42.1 %	-44.3 %	-5.1 %	65.2 %	12.7 %	-9.0 %	-5.3 %
North	Prior Year	1	2	4	22	26	57	16	47	63	156	25	86	244	330
	Last 4 Weeks	5	4	0	16	16	57	6	38	44	106	22	82	172	254
	% Change	400.0 %	100.0 %	-100.0 %	-27.3 %	-38.5 %	0.0 %	-62.5 %	-19.1 %	-30.2 %	-32.1 %	-12.0 %	-4.7 %	-29.5 %	-23.0 %
Madison	Prior Year	0	9	6	12	18	40	4	59	63	163	9	67	235	302
	Last 4 Weeks	1	2	11	12	23	31	7	33	40	155	19	57	214	271
	% Change	Infinity	-77.8 %	83.3 %	0.0 %	27.8 %	-22.5 %	75.0 %	-44.1 %	-36.5 %	-4.9 %	111.1 %	-14.9 %	-8.9 %	-10.3 %
Midtown Hills	Prior Year	0	3	1	10	11	27	18	45	63	164	17	41	244	285
	Last 4 Weeks	1	2	3	9	12	27	16	25	41	172	13	42	226	268
	% Change	Infinity	-33.3 %	200.0 %	-10.0 %	9.1 %	0.0 %	-11.1 %	-44.4 %	-34.9 %	4.9 %	-23.5 %	2.4 %	-7.4 %	-6.0 %
Not Validated	Prior Year	0	0	0	0	0	0	0	0	0	1	0	0	1	1
	Last 4 Weeks	0	0	0	0	0	0	0	0	0	0	0	0	0	0
	% Change	0.0 %	0.0 %	0.0 %	0.0 %	0.0 %	0.0 %	0.0 %	0.0 %	0.0 %	-100.0 %	0.0 %	0.0 %	-100.0 %	-100.0 %
County	Prior Year	4	41	22	146	168	309	84	384	468	1,476	133	522	2,077	2,599
	Last 4 Weeks	12	31	32	133	165	312	71	245	316	1,366	184	520	1,866	2,386
	% Change	200.0 %	-24.4 %	45.5 %	-8.9 %	-1.8 %	1.0 %	-15.5 %	-36.2 %	-32.5 %	-7.5 %	38.3 %	-0.4 %	-10.2 %	-8.2 %

Prior Year	**Begin Date**	11/22/2015	**End Date**	12/19/2015
Last 4 Weeks	**Begin Date**	11/20/2016	**End Date**	12/17/2016

Sourced from MNPD ARMS on 12/21/2016 9:03:55 AM. The figures above were sourced from incident reports using Uniform Crime Reporting definitions and reporting guidelines, based on the date when the crime was reported. This report is intended to be a management and planning tool and does not reflect the official UCR counts for the department. Incidents where a location is unknown or unspecified are included in the countywide totals. 'Unknown' refers to records in which the address is listed as 'Unknown' on the incident report. 'Not Validated' refers to records that were entered in with an invalid addresses.

Rolling Sixteen Week Analysis

METROPOLITAN POLICE DEPARTMENT
of Nashville and Davidson County

Aggregated by precinct (incident location). Based on date when each incident was reported.

		Homicide	Forcible Rape	Commercial Robbery	Street Robbery	Total Robbery	Aggravated Assault	Commercial Burglary	Residential Burglary	Total Burglary	Larceny	Auto Theft	Violent Offenses	Property Offenses	Part I Offenses
West	Prior 8 Weeks	1	8	8	12	20	55	23	55	78	411	32	84	521	605
	Last 8 Weeks	1	3	3	19	22	54	23	41	64	428	25	80	517	597
	% Change	0.0 %	-62.5 %	-62.5 %	58.3 %	10.0 %	-1.8 %	0.0 %	-25.5 %	-17.9 %	4.1 %	-21.9 %	-4.8 %	-0.8 %	-1.3 %
East	Prior 8 Weeks	2	12	6	30	36	117	22	64	86	308	31	167	425	592
	Last 8 Weeks	3	8	6	28	34	98	15	67	82	291	61	143	434	577
	% Change	50.0 %	-33.3 %	0.0 %	-6.7 %	-5.6 %	-16.2 %	-31.8 %	4.7 %	-4.7 %	-5.5 %	96.8 %	-14.4 %	2.1 %	-2.5 %
South	Prior 8 Weeks	1	20	11	83	94	150	51	120	171	492	53	265	716	981
	Last 8 Weeks	3	15	15	79	94	132	31	124	155	498	80	244	733	977
	% Change	200.0 %	-25.0 %	36.4 %	-4.8 %	0.0 %	-12.0 %	-39.2 %	3.3 %	-9.4 %	1.2 %	50.9 %	-7.9 %	2.4 %	-0.4 %
Central	Prior 8 Weeks	1	8	0	36	36	49	5	2	7	200	25	94	232	326
	Last 8 Weeks	0	8	0	21	21	26	6	6	12	190	17	55	219	274
	% Change	-100.0 %	0.0 %	0.0 %	-41.7 %	-41.7 %	-46.9 %	20.0 %	200.0 %	71.4 %	-5.0 %	-32.0 %	-41.5 %	-5.6 %	-16.0 %
Hermitage	Prior 8 Weeks	3	18	5	47	52	157	33	84	117	540	51	230	708	938
	Last 8 Weeks	4	17	10	68	78	113	27	77	104	543	60	212	707	919
	% Change	33.3 %	-5.6 %	100.0 %	44.7 %	50.0 %	-28.0 %	-18.2 %	-8.3 %	-11.1 %	0.6 %	17.6 %	-7.8 %	-0.1 %	-2.0 %
North	Prior 8 Weeks	6	16	7	63	70	143	30	96	126	331	55	235	512	747
	Last 8 Weeks	6	9	1	38	39	118	14	66	80	254	49	172	383	555
	% Change	0.0 %	-43.8 %	-85.7 %	-39.7 %	-44.3 %	-17.5 %	-53.3 %	-31.3 %	-36.5 %	-23.3 %	-10.9 %	-26.8 %	-25.2 %	-25.7 %
Madison	Prior 8 Weeks	0	5	2	26	28	84	14	79	93	374	35	117	502	619
	Last 8 Weeks	1	6	13	24	37	76	16	63	79	317	43	120	439	559
	% Change	Infinity	20.0 %	550.0 %	-7.7 %	32.1 %	-9.5 %	14.3 %	-20.3 %	-15.1 %	-15.2 %	22.9 %	2.6 %	-12.5 %	-9.7 %
Midtown Hills	Prior 8 Weeks	0	9	11	19	30	52	39	50	89	362	22	91	473	564
	Last 8 Weeks	2	7	7	16	23	55	41	46	87	373	30	87	490	577
	% Change	Infinity	-22.2 %	-36.4 %	-15.8 %	-23.3 %	5.8 %	5.1 %	-8.0 %	-2.2 %	3.0 %	36.4 %	-4.4 %	3.6 %	2.3 %
County	Prior 8 Weeks	14	96	50	316	366	807	217	550	767	3,018	304	1,283	4,089	5,372
	Last 8 Weeks	20	73	55	293	348	672	173	490	663	2,894	365	1,113	3,922	5,035
	% Change	42.9 %	-24.0 %	10.0 %	-7.3 %	-4.9 %	-16.7 %	-20.3 %	-10.9 %	-13.6 %	-4.1 %	20.1 %	-13.3 %	-4.1 %	-6.3 %

Prior 8 Weeks	**Begin Date**	08/28/2016	**End Date**	10/22/2016
Last 8 Weeks	**Begin Date**	10/23/2016	**End Date**	12/17/2016

Sourced from MNPD ARMS on 12/21/2016 9:03:55 AM. The figures above were sourced from incident reports using Uniform Crime Reporting definitions and reporting guidelines, based on the date when the crime was reported. This report is intended to be a management and planning tool and does not reflect the official UCR counts for the department. Incidents where a location is unknown or unspecified are included in the countywide totals. 'Unknown' refers to records in which the address is listed as 'Unknown' on the incident report. 'Not Validated' refers to records that were entered in with an invalid addresses.

Rolling Eight Week Year-to-Year Analysis

METROPOLITAN POLICE DEPARTMENT
of Nashville and Davidson County

Aggregated by precinct (incident location). Based on date when each incident was reported.

		Homicide	Forcible Rape	Commercial Robbery	Street Robbery	Total Robbery	Aggravated Assault	Commercial Burglary	Residential Burglary	Total Burglary	Larceny	Auto Theft	Violent Offenses	Property Offenses	Part I Offenses
West	Prior Year	0	9	4	17	21	45	22	79	101	430	27	75	558	633
	Last 8 Weeks	1	3	3	19	22	54	23	41	64	428	25	80	517	597
	% Change	Infinity	-66.7 %	-25.0 %	11.8 %	4.8 %	20.0 %	4.5 %	-48.1 %	-36.6 %	-0.5 %	-7.4 %	6.7 %	-7.3 %	-5.7 %
East	Prior Year	3	9	4	42	46	97	4	98	102	354	35	155	491	646
	Last 8 Weeks	3	8	6	28	34	98	15	67	82	291	61	143	434	577
	% Change	0.0 %	-11.1 %	50.0 %	-33.3 %	-26.1 %	1.0 %	275.0 %	-31.6 %	-19.6 %	-17.8 %	74.3 %	-7.7 %	-11.6 %	-10.7 %
South	Prior Year	1	17	7	68	75	117	26	162	188	562	40	210	790	1,000
	Last 8 Weeks	3	15	15	79	94	132	31	124	155	498	80	244	733	977
	% Change	200.0 %	-11.8 %	114.3 %	16.2 %	25.3 %	12.8 %	19.2 %	-23.5 %	-17.6 %	-11.4 %	100.0 %	16.2 %	-7.2 %	-2.3 %
Central	Prior Year	0	11	0	18	18	33	3	3	6	173	13	62	192	254
	Last 8 Weeks	0	8	0	21	21	26	6	6	12	190	17	55	219	274
	% Change	0.0 %	-27.3 %	0.0 %	16.7 %	16.7 %	-21.2 %	100.0 %	100.0 %	100.0 %	9.8 %	30.8 %	-11.3 %	14.1 %	7.9 %
Hermitage	Prior Year	3	11	6	45	51	108	36	100	136	582	45	173	763	936
	Last 8 Weeks	4	17	10	68	78	113	27	77	104	543	60	212	707	919
	% Change	33.3 %	54.5 %	66.7 %	51.1 %	52.9 %	4.6 %	-25.0 %	-23.0 %	-23.5 %	-6.7 %	33.3 %	22.5 %	-7.3 %	-1.8 %
North	Prior Year	3	10	5	43	48	127	25	102	127	309	38	188	474	662
	Last 8 Weeks	6	9	1	38	39	118	14	66	80	254	49	172	383	555
	% Change	100.0 %	-10.0 %	-80.0 %	-11.6 %	-18.8 %	-7.1 %	-44.0 %	-35.3 %	-37.0 %	-17.8 %	28.9 %	-8.5 %	-19.2 %	-16.2 %
Madison	Prior Year	0	18	7	24	31	83	10	93	103	314	19	132	436	568
	Last 8 Weeks	1	6	13	24	37	76	16	63	79	317	43	120	439	559
	% Change	Infinity	-66.7 %	85.7 %	0.0 %	19.4 %	-8.4 %	60.0 %	-32.3 %	-23.3 %	1.0 %	126.3 %	-9.1 %	0.7 %	-1.6 %
Midtown Hills	Prior Year	0	9	2	21	23	54	27	77	104	351	35	86	490	576
	Last 8 Weeks	2	7	7	16	23	55	41	46	87	373	30	87	490	577
	% Change	Infinity	-22.2 %	250.0 %	-23.8 %	0.0 %	1.9 %	51.9 %	-40.3 %	-16.3 %	6.3 %	-14.3 %	1.2 %	0.0 %	0.2 %
Not Validated	Prior Year	0	0	0	0	0	0	0	0	0	2	0	0	2	2
	Last 8 Weeks	0	0	0	0	0	0	0	0	0	0	0	0	0	0
	% Change	0.0 %	0.0 %	0.0 %	0.0 %	0.0 %	0.0 %	0.0 %	0.0 %	0.0 %	-100.0 %	0.0 %	0.0 %	-100.0 %	-100.0 %
County	Prior Year	10	94	35	278	313	664	153	714	867	3,077	252	1,081	4,196	5,277
	Last 8 Weeks	20	73	55	293	348	672	173	490	663	2,894	365	1,113	3,922	5,035
	% Change	100.0 %	-22.3 %	57.1 %	5.4 %	11.2 %	1.2 %	13.1 %	-31.4 %	-23.5 %	-5.9 %	44.8 %	3.0 %	-6.5 %	-4.6 %

Prior Year	**Begin Date**	10/25/2015	**End Date**	12/19/2015
Last 8 Weeks	**Begin Date**	10/23/2016	**End Date**	12/17/2016

Sourced from MNPD ARMS on 12/21/2016 9:03:55 AM. The figures above were sourced from incident reports using Uniform Crime Reporting definitions and reporting guidelines, based on the date when the crime was reported. This report is intended to be a management and planning tool and does not reflect the official UCR counts for the department. Incidents where a location is unknown or unspecified are included in the countywide totals. 'Unknown' refers to records in which the address is listed as 'Unknown' on the incident report. 'Not Validated' refers to records that were entered in with an invalid addresses.

Year-to-Date Analysis

METROPOLITAN POLICE DEPARTMENT
of Nashville and Davidson County

Aggregated by precinct (incident location). Based on date when each incident was reported.

		Homicide	Forcible Rape	Commercial Robbery	Street Robbery	Total Robbery	Aggravated Assault	Commercial Burglary	Residential Burglary	Total Burglary	Larceny	Auto Theft	Violent Offenses	Property Offenses	Part I Offenses
West	Prior YTD	0	41	28	76	104	281	98	402	500	2,425	131	426	3,056	3,482
	YTD	6	31	24	76	100	319	113	352	465	2,470	145	456	3,080	3,536
	% Change	Infinity	-24.4 %	-14.3 %	0.0 %	-3.8 %	13.5 %	15.3 %	-12.4 %	-7.0 %	1.9 %	10.7 %	7.0 %	0.8 %	1.6 %
East	Prior YTD	15	72	38	222	260	699	76	571	647	1,922	192	1,046	2,761	3,807
	YTD	11	61	26	175	201	655	90	426	516	1,847	221	928	2,584	3,512
	% Change	-26.7 %	-15.3 %	-31.6 %	-21.2 %	-22.7 %	-6.3 %	18.4 %	-25.4 %	-20.2 %	-3.9 %	15.1 %	-11.3 %	-6.4 %	-7.7 %
South	Prior YTD	14	108	41	389	430	874	184	984	1,168	3,192	237	1,426	4,597	6,023
	YTD	17	102	64	430	494	916	177	894	1,071	3,116	352	1,529	4,539	6,068
	% Change	21.4 %	-5.6 %	56.1 %	10.5 %	14.9 %	4.8 %	-3.8 %	-9.1 %	-8.3 %	-2.4 %	48.5 %	7.2 %	-1.3 %	0.7 %
Central	Prior YTD	0	68	0	91	91	194	43	18	61	973	54	353	1,088	1,441
	YTD	2	55	1	126	127	204	28	19	47	1,045	84	388	1,176	1,564
	% Change	Infinity	-19.1 %	Infinity	38.5 %	39.6 %	5.2 %	-34.9 %	5.6 %	-23.0 %	7.4 %	55.6 %	9.9 %	8.1 %	8.5 %
Hermitage	Prior YTD	9	102	44	261	305	754	136	617	753	3,473	240	1,170	4,466	5,636
	YTD	17	100	65	293	358	864	159	552	711	3,470	273	1,339	4,454	5,793
	% Change	88.9 %	-2.0 %	47.7 %	12.3 %	17.4 %	14.6 %	16.9 %	-10.5 %	-5.6 %	-0.1 %	13.8 %	14.4 %	-0.3 %	2.8 %
North	Prior YTD	27	84	27	282	309	980	116	533	649	1,745	223	1,400	2,617	4,017
	YTD	19	81	27	259	286	853	116	477	593	1,810	246	1,239	2,649	3,888
	% Change	-29.6 %	-3.6 %	0.0 %	-8.2 %	-7.4 %	-13.0 %	0.0 %	-10.5 %	-8.6 %	3.7 %	10.3 %	-11.5 %	1.2 %	-3.2 %
Madison	Prior YTD	3	60	41	137	178	586	65	517	582	2,091	186	827	2,859	3,686
	YTD	5	58	36	146	182	556	70	431	501	2,145	156	801	2,802	3,603
	% Change	66.7 %	-3.3 %	-12.2 %	6.6 %	2.2 %	-5.1 %	7.7 %	-16.6 %	-13.9 %	2.6 %	-16.1 %	-3.1 %	-2.0 %	-2.3 %
Midtown Hills	Prior YTD	4	57	25	125	150	395	149	403	552	2,316	126	606	2,994	3,600
	YTD	3	57	44	121	165	381	172	370	542	2,233	150	606	2,925	3,531
	% Change	-25.0 %	0.0 %	76.0 %	-3.2 %	10.0 %	-3.5 %	15.4 %	-8.2 %	-1.8 %	-3.6 %	19.0 %	0.0 %	-2.3 %	-1.9 %
Not Validated	Prior YTD	0	0	0	0	0	1	0	0	0	7	0	1	7	8
	YTD	0	0	0	0	0	1	0	0	0	0	0	1	0	1
	% Change	0.0 %	0.0 %	0.0 %	0.0 %	0.0 %	0.0 %	0.0 %	0.0 %	0.0 %	-100.0 %	0.0 %	0.0 %	-100.0 %	-87.5 %
County	Prior YTD	72	592	244	1,583	1,827	4,764	867	4,045	4,912	18,144	1,389	7,255	24,445	31,700
	YTD	80	545	287	1,626	1,913	4,749	925	3,521	4,446	18,136	1,627	7,287	24,209	31,496
	% Change	11.1 %	-7.9 %	17.6 %	2.7 %	4.7 %	-0.3 %	6.7 %	-13.0 %	-9.5 %	0.0 %	17.1 %	0.4 %	-1.0 %	-0.6 %

Prior YTD	**Begin Date**	01/01/2015	**End Date**	12/17/2015
YTD	**Begin Date**	01/01/2016	**End Date**	12/17/2016

Sourced from MNPD ARMS on 12/21/2016 9:03:55 AM. The figures above were sourced from incident reports using Uniform Crime Reporting definitions and reporting guidelines, based on the date when the crime was reported. This report is intended to be a management and planning tool and does not reflect the official UCR counts for the department. Incidents where a location is unknown or unspecified are included in the countywide totals. 'Unknown' refers to records in which the address is listed as 'Unknown' on the incident report. 'Not Validated' refers to records that were entered in with an invalid addresses.

Rolling Twenty-Four Month Analysis

METROPOLITAN POLICE DEPARTMENT
of Nashville and Davidson County

Aggregated by precinct (incident location). Based on date when each incident was reported.

		Homicide	Forcible Rape	Commercial Robbery	Street Robbery	Total Robbery	Aggravated Assault	Commercial Burglary	Residential Burglary	Total Burglary	Larceny	Auto Theft	Violent Offenses	Property Offenses	Part I Offenses
West	Prior 52 Weeks	0	42	29	80	109	292	102	413	515	2,498	139	443	3,152	3,595
	Last 52 Weeks	7	32	27	80	107	330	116	362	478	2,545	149	476	3,172	3,648
	% Change	Infinity	-23.8 %	-6.9 %	0.0 %	-1.8 %	13.0 %	13.7 %	-12.3 %	-7.2 %	1.9 %	7.2 %	7.4 %	0.6 %	1.5 %
East	Prior 52 Weeks	15	74	42	231	273	724	79	595	674	1,962	194	1,086	2,830	3,916
	Last 52 Weeks	13	64	26	181	207	672	91	456	547	1,901	222	956	2,670	3,626
	% Change	-13.3 %	-13.5 %	-38.1 %	-21.6 %	-24.2 %	-7.2 %	15.2 %	-23.4 %	-18.8 %	-3.1 %	14.4 %	-12.0 %	-5.7 %	-7.4 %
South	Prior 52 Weeks	14	109	43	396	439	894	188	1,004	1,192	3,305	242	1,456	4,739	6,195
	Last 52 Weeks	18	102	64	446	510	936	181	916	1,097	3,229	360	1,566	4,686	6,252
	% Change	28.6 %	-6.4 %	48.8 %	12.6 %	16.2 %	4.7 %	-3.7 %	-8.8 %	-8.0 %	-2.3 %	48.8 %	7.6 %	-1.1 %	0.9 %
Central	Prior 52 Weeks	0	70	0	95	95	197	44	18	62	1,001	55	362	1,118	1,480
	Last 52 Weeks	2	57	1	130	131	210	29	20	49	1,064	84	400	1,197	1,597
	% Change	Infinity	-18.6 %	Infinity	36.8 %	37.9 %	6.6 %	-34.1 %	11.1 %	-21.0 %	6.3 %	52.7 %	10.5 %	7.1 %	7.9 %
Hermitage	Prior 52 Weeks	9	105	45	272	317	778	144	646	790	3,577	245	1,209	4,612	5,821
	Last 52 Weeks	17	102	67	299	366	895	171	580	751	3,606	282	1,380	4,639	6,019
	% Change	88.9 %	-2.9 %	48.9 %	9.9 %	15.5 %	15.0 %	18.8 %	-10.2 %	-4.9 %	0.8 %	15.1 %	14.1 %	0.6 %	3.4 %
North	Prior 52 Weeks	27	86	27	292	319	1,015	125	547	672	1,790	233	1,447	2,695	4,142
	Last 52 Weeks	22	82	28	269	297	875	121	499	620	1,865	254	1,276	2,739	4,015
	% Change	-18.5 %	-4.7 %	3.7 %	-7.9 %	-6.9 %	-13.8 %	-3.2 %	-8.8 %	-7.7 %	4.2 %	9.0 %	-11.8 %	1.6 %	-3.1 %
Madison	Prior 52 Weeks	3	63	43	140	183	615	71	533	604	2,159	188	864	2,951	3,815
	Last 52 Weeks	5	60	37	153	190	585	72	441	513	2,206	157	840	2,876	3,716
	% Change	66.7 %	-4.8 %	-14.0 %	9.3 %	3.8 %	-4.9 %	1.4 %	-17.3 %	-15.1 %	2.2 %	-16.5 %	-2.8 %	-2.5 %	-2.6 %
Midtown Hills	Prior 52 Weeks	4	58	25	127	152	411	152	411	563	2,381	132	625	3,076	3,701
	Last 52 Weeks	3	59	44	123	167	393	178	389	567	2,287	157	622	3,011	3,633
	% Change	-25.0 %	1.7 %	76.0 %	-3.1 %	9.9 %	-4.4 %	17.1 %	-5.4 %	0.7 %	-3.9 %	18.9 %	-0.5 %	-2.1 %	-1.8 %
Not Validated	Prior 52 Weeks	0	0	0	0	0	1	0	0	0	7	0	1	7	8
	Last 52 Weeks	0	0	0	0	0	1	1	0	1	0	0	1	1	2
	% Change	0.0 %	0.0 %	0.0 %	0.0 %	0.0 %	0.0 %	Infinity	0.0 %	Infinity	-100.0 %	0.0 %	0.0 %	-85.7 %	-75.0 %
County	Prior 52 Weeks	72	607	254	1,633	1,887	4,927	905	4,167	5,072	18,680	1,428	7,493	25,180	32,673
	Last 52 Weeks	87	558	294	1,681	1,975	4,897	960	3,663	4,623	18,703	1,665	7,517	24,991	32,508
	% Change	20.8 %	-8.1 %	15.7 %	2.9 %	4.7 %	-0.6 %	6.1 %	-12.1 %	-8.9 %	0.1 %	16.6 %	0.3 %	-0.8 %	-0.5 %

Prior 52 Weeks	**Begin Date**	12/21/2014	**End Date**	12/19/2015
Last 52 Weeks	**Begin Date**	12/20/2015	**End Date**	12/17/2016

Sourced from MNPD ARMS on 12/21/2016 9:03:55 AM. The figures above were sourced from incident reports using Uniform Crime Reporting definitions and reporting guidelines, based on the date when the crime was reported. This report is intended to be a management and planning tool and does not reflect the official UCR counts for the department. Incidents where a location is unknown or unspecified are included in the countywide totals. 'Unknown' refers to records in which the address is listed as 'Unknown' on the incident report. 'Not Validated' refers to records that were entered in with an invalid addresses.

2 Week, 8 Week, 16 Week, YTD, and 24 Month Summary

METROPOLITAN POLICE DEPARTMENT
of Nashville and Davidson County

Aggregated by precinct (incident location). Based on date when each incident was reported.

		Rolling Two Week			Rolling Eight Week			Rolling Sixteen Week			YTD			Rolling Twenty-Four Month		
		Last Week to Prior Week			Last 4 Weeks to Prior 4 Weeks			Last 8 Weeks to Prior 8 Weeks			Current YTD to Prior YTD			Last 52 Weeks to Prior 52 Weeks		
		Violent Offenses	Property Offenses	Part I Offenses	Violent Offenses	Property Offenses	Part I Offenses	Violent Offenses	Property Offenses	Part I Offenses	Violent Offenses	Property Offenses	Part I Offenses	Violent Offenses	Property Offenses	Part I Offenses
West	Prior	18	84	102	37	240	277	84	521	605	426	3,056	3,482	443	3,152	3,595
	Last	9	77	86	43	277	320	80	517	597	456	3,080	3,536	476	3,172	3,648
	% Change	-50.0 %	-8.3 %	-15.7 %	16.2 %	15.4 %	15.5 %	-4.8 %	-0.8 %	-1.3 %	7.0 %	0.8 %	1.6 %	7.4 %	0.6 %	1.5 %
East	Prior	13	48	61	77	225	302	167	425	592	1,046	2,761	3,807	1,086	2,830	3,916
	Last	16	44	60	66	209	275	143	434	577	928	2,584	3,512	956	2,670	3,626
	% Change	23.1 %	-8.3 %	-1.6 %	-14.3 %	-7.1 %	-8.9 %	-14.4 %	2.1 %	-2.5 %	-11.3 %	-6.4 %	-7.7 %	-12.0 %	-5.7 %	-7.4 %
South	Prior	34	77	111	119	381	500	265	716	981	1,426	4,597	6,023	1,456	4,739	6,195
	Last	25	85	110	125	352	477	244	733	977	1,529	4,539	6,068	1,566	4,686	6,252
	% Change	-26.5 %	10.4 %	-0.9 %	5.0 %	-7.6 %	-4.6 %	-7.9 %	2.4 %	-0.4 %	7.2 %	-1.3 %	0.7 %	7.6 %	-1.1 %	0.9 %
Central	Prior	1	15	16	39	145	184	94	232	326	353	1,088	1,441	362	1,118	1,480
	Last	3	19	22	16	74	90	55	219	274	388	1,176	1,564	400	1,197	1,597
	% Change	200.0 %	26.7 %	37.5 %	-59.0 %	-49.0 %	-51.1 %	-41.5 %	-5.6 %	-16.0 %	9.9 %	8.1 %	8.5 %	10.5 %	7.1 %	7.9 %
Hermitage	Prior	19	93	112	123	365	488	230	708	938	1,170	4,466	5,636	1,209	4,612	5,821
	Last	22	74	96	89	342	431	212	707	919	1,339	4,454	5,793	1,380	4,639	6,019
	% Change	15.8 %	-20.4 %	-14.3 %	-27.6 %	-6.3 %	-11.7 %	-7.8 %	-0.1 %	-2.0 %	14.4 %	-0.3 %	2.8 %	14.1 %	0.6 %	3.4 %
North	Prior	17	42	59	90	211	301	235	512	747	1,400	2,617	4,017	1,447	2,695	4,142
	Last	25	53	78	82	172	254	172	383	555	1,239	2,649	3,888	1,276	2,739	4,015
	% Change	47.1 %	26.2 %	32.2 %	-8.9 %	-18.5 %	-15.6 %	-26.8 %	-25.2 %	-25.7 %	-11.5 %	1.2 %	-3.2 %	-11.8 %	1.6 %	-3.1 %
Madison	Prior	10	58	68	63	225	288	117	502	619	827	2,859	3,686	864	2,951	3,815
	Last	15	53	68	57	214	271	120	439	559	801	2,802	3,603	840	2,876	3,716
	% Change	50.0 %	-8.6 %	0.0 %	-9.5 %	-4.9 %	-5.9 %	2.6 %	-12.5 %	-9.7 %	-3.1 %	-2.0 %	-2.3 %	-2.8 %	-2.5 %	-2.6 %
Midtown Hills	Prior	12	73	85	45	264	309	91	473	564	606	2,994	3,600	625	3,076	3,701
	Last	9	48	57	42	226	268	87	490	577	606	2,925	3,531	622	3,011	3,633
	% Change	-25.0 %	-34.2 %	-32.9 %	-6.7 %	-14.4 %	-13.3 %	-4.4 %	3.6 %	2.3 %	0.0 %	-2.3 %	-1.9 %	-0.5 %	-2.1 %	-1.8 %
Not Validated	Prior										1	7	8	1	7	8
	Last										1	0	1	1	1	2
	% Change										0.0 %	-100.0 %	-87.5 %	0.0 %	-85.7 %	-75.0 %
County	Prior	124	490	614	593	2,056	2,649	1,283	4,089	5,372	7,255	24,445	31,700	7,493	25,180	32,673
	Last	124	453	577	520	1,866	2,386	1,113	3,922	5,035	7,287	24,209	31,496	7,517	24,991	32,508
	% Change	0.0 %	-7.6 %	-6.0 %	-12.3 %	-9.2 %	-9.9 %	-13.3 %	-4.1 %	-6.3 %	0.4 %	-1.0 %	-0.6 %	0.3 %	-0.8 %	-0.5 %

Information summarized for CompStat week ending 12/17/2016.

Sourced from MNPD ARMS on 12/21/2016 9:03:56 AM. The figures above were sourced from incident reports using Uniform Crime Reporting definitions and reporting guidelines, based on the date when the crime was reported. This report is intended to be a management and planning tool and does not reflect the official UCR counts for the department. Incidents where a location is unknown or unspecified are included in the countywide totals. 'Unknown' refers to records in which the address is listed as 'Unknown' on the incident report. 'Not Validated' refers to records that were entered in with an invalid addresses.

County Incident Report Summary

METROPOLITAN POLICE DEPARTMENT
of Nashville and Davidson County

Two Week, Eight Week, Sixteen Week, YTD, and 24 Month Analyses

Aggregated by precinct (incident location). Based on date when each incident was reported.

		Homicide	Forcible Rape	Commercial Robbery	Street Robbery	Total Robbery	Aggravated Assault	Commercial Burglary	Residential Burglary	Total Burglary	Larceny	Auto Theft	Violent Offenses	Property Offenses	Part I Offenses
Two Week	Prior Week	1	11	10	40	50	62	24	62	86	356	48	124	490	614
	Last Week	4	7	7	32	39	74	16	72	88	319	46	124	453	577
	% Change	300.0%	-36.4%	-30.0%	-20.0%	-22.0%	19.4%	-33.3%	16.1%	2.3%	-10.4%	-4.2%	0.0%	-7.6%	-6.0%
Eight Week	Prior 4 Weeks	8	42	23	160	183	360	102	245	347	1,528	181	593	2,056	2,649
	Last 4 Weeks	12	31	32	133	165	312	71	245	316	1,366	184	520	1,866	2,386
	% Change	50.0%	-26.2%	39.1%	-16.9%	-9.8%	-13.3%	-30.4%	0.0%	-8.9%	-10.6%	1.7%	-12.3%	-9.2%	-9.9%
Sixteen Week	Prior 8 Weeks	14	96	50	316	366	807	217	550	767	3,018	304	1,283	4,089	5,372
	Last 8 Weeks	20	73	55	293	348	672	173	490	663	2,894	365	1,113	3,922	5,035
	% Change	42.9%	-24.0%	10.0%	-7.3%	-4.9%	-16.7%	-20.3%	-10.9%	-13.6%	-4.1%	20.1%	-13.3%	-4.1%	-6.3%
YTD 2015	2015 YTD	72	592	244	1,583	1,827	4,764	867	4,045	4,912	18,144	1,389	7,255	24,445	31,700
	2016 YTD	80	545	287	1,626	1,913	4,749	925	3,521	4,446	18,136	1,627	7,287	24,209	31,496
	% Change	11.1%	-7.9%	17.6%	2.7%	4.7%	-0.3%	6.7%	-13.0%	-9.5%	0.0%	17.1%	0.4%	-1.0%	-0.6%
Rolling 24 Month	Prior 52 Weeks	72	607	254	1,633	1,887	4,927	905	4,167	5,072	18,680	1,428	7,493	25,180	32,673
	Last 52 Weeks	87	558	294	1,681	1,975	4,897	960	3,663	4,623	18,703	1,665	7,517	24,991	32,508
	% Change	20.8%	-8.1%	15.7%	2.9%	4.7%	-0.6%	6.1%	-12.1%	-8.9%	0.1%	16.6%	0.3%	-0.8%	-0.5%
YTD 2014	2014 YTD	44	585	197	1,277	1,474	5,087	892	3,707	4,599	17,325	1,086	7,190	23,010	30,200
	2016 YTD	80	545	287	1,626	1,913	4,749	925	3,521	4,446	18,136	1,627	7,287	24,209	31,496
	% Change	81.8%	-6.8%	45.7%	27.3%	29.8%	-6.6%	3.7%	-5.0%	-3.3%	4.7%	49.8%	1.3%	5.2%	4.3%
YTD 2013	2013 YTD	42	521	218	1,361	1,579	4,665	858	4,622	5,480	17,558	1,162	6,807	24,200	31,007
	2016 YTD	80	545	287	1,626	1,913	4,749	925	3,521	4,446	18,136	1,627	7,287	24,209	31,496
	% Change	90.5%	4.6%	31.7%	19.5%	21.2%	1.8%	7.8%	-23.8%	-18.9%	3.3%	40.0%	7.1%	0.0%	1.6%
YTD 2012	2012 YTD	59	524	226	1,424	1,650	5,218	971	4,554	5,525	18,577	1,347	7,451	25,449	32,900
	2016 YTD	80	545	287	1,626	1,913	4,749	925	3,521	4,446	18,136	1,627	7,287	24,209	31,496
	% Change	35.6%	4.0%	27.0%	14.2%	15.9%	-9.0%	-4.7%	-22.7%	-19.5%	-2.4%	20.8%	-2.2%	-4.9%	-4.3%
YTD 2011	2011 YTD	51	532	278	1,533	1,811	4,769	1,075	6,021	7,096	19,549	1,708	7,163	28,353	35,516
	2016 YTD	80	545	287	1,626	1,913	4,749	925	3,521	4,446	18,136	1,627	7,287	24,209	31,496
	% Change	56.9%	2.4%	3.2%	6.1%	5.6%	-0.4%	-14.0%	-41.5%	-37.3%	-7.2%	-4.7%	1.7%	-14.6%	-11.3%

Information summarized for CompStat week ending 12/17/2016.

Sourced from MNPD ARMS on 12/21/2016 9:03:56 AM. The figures above were sourced from incident reports using Uniform Crime Reporting definitions and reporting guidelines, based on the date when the crime was reported. This report is intended to be a management and planning tool and does not reflect the official UCR counts for the department. Incidents where a location is unknown or unspecified are included in the countywide totals.

County Incident Report Summary

METROPOLITAN POLICE DEPARTMENT
of Nashville and Davidson County

Additional YTD Analyses

Aggregated by precinct (incident location). Based on date when each incident was reported.

		Homicide	Forcible Rape	Commercial Robbery	Street Robbery	Total Robbery	Aggravated Assault	Commercial Burglary	Residential Burglary	Total Burglary	Larceny	Auto Theft	Violent Offenses	Property Offenses	Part I Offenses
YTD	2010 YTD	58	483	273	1,435	1,708	4,570	1,110	6,344	7,454	20,223	1,538	6,819	29,215	36,034
2010	2016 YTD	80	545	287	1,626	1,913	4,749	925	3,521	4,446	18,136	1,627	7,287	24,209	31,496
	% Change	37.9%	12.8%	5.1%	13.3%	12.0%	3.9%	-16.7%	-44.5%	-40.4%	-10.3%	5.8%	6.9%	-17.1%	-12.6%
YTD	2009 YTD	77	486	290	1,666	1,956	4,636	1,106	5,380	6,486	21,213	1,660	7,155	29,359	36,514
2009	2016 YTD	80	545	287	1,626	1,913	4,749	925	3,521	4,446	18,136	1,627	7,287	24,209	31,496
	% Change	3.9%	12.1%	-1.0%	-2.4%	-2.2%	2.4%	-16.4%	-34.6%	-31.5%	-14.5%	-2.0%	1.8%	-17.5%	-13.7%
YTD	2008 YTD	73	477	344	1,982	2,326	5,474	1,247	4,769	6,016	23,678	2,215	8,350	31,909	40,259
2008	2016 YTD	80	545	287	1,626	1,913	4,749	925	3,521	4,446	18,136	1,627	7,287	24,209	31,496
	% Change	9.6%	14.3%	-16.6%	-18.0%	-17.8%	-13.2%	-25.8%	-26.2%	-26.1%	-23.4%	-26.5%	-12.7%	-24.1%	-21.8%
YTD	2007 YTD	69	512	435	2,043	2,478	5,667	1,481	4,499	5,980	23,746	2,721	8,726	32,447	41,173
2007	2016 YTD	80	545	287	1,626	1,913	4,749	925	3,521	4,446	18,136	1,627	7,287	24,209	31,496
	% Change	15.9%	6.4%	-34.0%	-20.4%	-22.8%	-16.2%	-37.5%	-21.7%	-25.7%	-23.6%	-40.2%	-16.5%	-25.4%	-23.5%
YTD	2006 YTD	79	489	435	1,949	2,384	5,754	1,932	4,426	6,358	23,924	3,043	8,706	33,325	42,031
2006	2016 YTD	80	545	287	1,626	1,913	4,749	925	3,521	4,446	18,136	1,627	7,287	24,209	31,496
	% Change	1.3%	11.5%	-34.0%	-16.6%	-19.8%	-17.5%	-52.1%	-20.4%	-30.1%	-24.2%	-46.5%	-16.3%	-27.4%	-25.1%
YTD	2005 YTD	96	524	534	1,789	2,323	5,945	1,699	4,465	6,164	25,276	3,324	8,888	34,764	43,652
2005	2016 YTD	80	545	287	1,626	1,913	4,749	925	3,521	4,446	18,136	1,627	7,287	24,209	31,496
	% Change	-16.7%	4.0%	-46.3%	-9.1%	-17.6%	-20.1%	-45.6%	-21.1%	-27.9%	-28.2%	-51.1%	-18.0%	-30.4%	-27.8%
YTD	2004 YTD	56	512	348	1,664	2,012	5,948	1,537	5,044	6,581	25,266	4,149	8,528	35,996	44,524
2004	2016 YTD	80	545	287	1,626	1,913	4,749	925	3,521	4,446	18,136	1,627	7,287	24,209	31,496
	% Change	42.9%	6.4%	-17.5%	-2.3%	-4.9%	-20.2%	-39.8%	-30.2%	-32.4%	-28.2%	-60.8%	-14.6%	-32.7%	-29.3%
YTD	2003 YTD	64	447	318	1,739	2,057	5,747	1,922	5,227	7,149	26,519	4,747	8,315	38,415	46,730
2003	2016 YTD	80	545	287	1,626	1,913	4,749	925	3,521	4,446	18,136	1,627	7,287	24,209	31,496
	% Change	25.0%	21.9%	-9.7%	-6.5%	-7.0%	-17.4%	-51.9%	-32.6%	-37.8%	-31.6%	-65.7%	-12.4%	-37.0%	-32.6%
YTD	2002 YTD	72	504	311	1,702	2,013	6,210	1,962	5,295	7,257	23,314	4,803	8,799	35,374	44,173
2002	2016 YTD	80	545	287	1,626	1,913	4,749	925	3,521	4,446	18,136	1,627	7,287	24,209	31,496
	% Change	11.1%	8.1%	-7.7%	-4.5%	-5.0%	-23.5%	-52.9%	-33.5%	-38.7%	-22.2%	-66.1%	-17.2%	-31.6%	-28.7%
YTD	2001 YTD	73	540	519	1,901	2,420	6,232	2,054	5,568	7,622	26,551	5,384	9,265	39,557	48,822
2001	2016 YTD	80	545	287	1,626	1,913	4,749	925	3,521	4,446	18,136	1,627	7,287	24,209	31,496
	% Change	9.6%	0.9%	-44.7%	-14.5%	-21.0%	-23.8%	-55.0%	-36.8%	-41.7%	-31.7%	-69.8%	-21.3%	-38.8%	-35.5%

Information summarized for CompStat week ending 12/17/2016.

Sourced from MNPD ARMS on 12/21/2016 9:03:56 AM. The figures above were sourced from incident reports using Uniform Crime Reporting definitions and reporting guidelines, based on the date when the crime was reported. This report is intended to be a management and planning tool and does not reflect the official UCR counts for the department. Incidents where a location is unknown or unspecified are included in the countywide totals..

County Efficiency Report Summary

METROPOLITAN POLICE DEPARTMENT
of Nashville and Davidson County

Two Week, Eight Week, Sixteen Week, YTD, and 24 Month Analyses

Aggregated by component of arresting officer / officer making stop.

		Adults Only				Adults and Juveniles						
		Felony Arrests	Misdemeanor Arrests	Citation Arrests	Total Arrests	Part I Arrests	Weapons Law Violation Arrests	Drug-Related Arrests	DUI Arrests	Warrant Service Attempts	Warrants Served	Vehicle Stops
Two Week	Prior Week	166	367	463	996	188	15	121	29	900	529	4,973
	Last Week	164	374	379	917	196	8	114	30	727	483	4,534
	% Change	-1.2%	1.9%	-18.1%	-7.9%	4.3%	-46.7%	-5.8%	3.4%	-19.2%	-8.7%	-8.8%
Eight Week	Prior 4 Weeks	806	1,706	2,615	5,127	848	74	780	147	3,342	2,146	19,612
	Last 4 Weeks	665	1,449	1,798	3,912	796	50	494	130	2,891	1,930	17,692
	% Change	-17.5%	-15.1%	-31.2%	-23.7%	-6.1%	-32.4%	-36.7%	-11.6%	-13.5%	-10.1%	-9.8%
Sixteen Week	Prior 8 Weeks	1,442	3,354	5,074	9,870	1,572	123	1,601	247	6,627	4,356	41,591
	Last 8 Weeks	1,471	3,155	4,413	9,039	1,644	124	1,274	277	6,233	4,076	37,304
	% Change	2.0%	-5.9%	-13.0%	-8.4%	4.6%	0.8%	-20.4%	12.1%	-5.9%	-6.4%	-10.3%
YTD	2015 YTD	9,856	24,172	37,499	71,527	10,842	759	10,707	2,071	52,200	26,858	349,145
	2016 YTD	9,512	22,529	34,162	66,203	10,355	748	10,524	1,838	43,057	27,439	289,427
	% Change	-3.5%	-6.8%	-8.9%	-7.4%	-4.5%	-1.4%	-1.7%	-11.3%	-17.5%	2.2%	-17.1%
Rolling 24 Month	Prior 52 Weeks	10,113	24,850	38,479	73,442	11,175	776	10,959	2,141	53,638	27,443	358,880
	Last 52 Weeks	9,738	23,117	34,887	67,742	10,704	772	10,759	1,902	44,329	28,072	295,936
	% Change	-3.7%	-7.0%	-9.3%	-7.8%	-4.2%	-0.5%	-1.8%	-11.2%	-17.4%	2.3%	-17.5%
YTD 2014	2014 YTD	10,140	24,701	40,307	75,148	10,747	779	11,442	2,541	55,219	26,454	401,432
	2016 YTD	9,512	22,529	34,162	66,203	10,355	748	10,524	1,838	43,057	27,439	289,427
	% Change	-6.2%	-8.8%	-15.2%	-11.9%	-3.6%	-4.0%	-8.0%	-27.7%	-22.0%	3.7%	-27.9%
YTD 2013	2013 YTD	11,003	24,336	43,287	78,626	10,427	862	12,553	2,698	61,997	26,209	400,934
	2016 YTD	9,512	22,529	34,162	66,203	10,355	748	10,524	1,838	43,057	27,439	289,427
	% Change	-13.6%	-7.4%	-21.1%	-15.8%	-0.7%	-13.2%	-16.2%	-31.9%	-30.5%	4.7%	-27.8%
YTD 2012	2012 YTD	12,457	25,179	42,680	80,316	11,217	925	12,561	3,702	64,082	27,641	433,371
	2016 YTD	9,512	22,529	34,162	66,203	10,355	748	10,524	1,838	43,057	27,439	289,427
	% Change	-23.6%	-10.5%	-20.0%	-17.6%	-7.7%	-19.1%	-16.2%	-50.4%	-32.8%	-0.7%	-33.2%
YTD 2011	2011 YTD	11,075	24,018	39,858	74,951	10,959	893	10,213	3,070	62,123	26,877	381,643
	2016 YTD	9,512	22,529	34,162	66,203	10,355	748	10,524	1,838	43,057	27,439	289,427
	% Change	-14.1%	-6.2%	-14.3%	-11.7%	-5.5%	-16.2%	3.0%	-40.1%	-30.7%	2.1%	-24.2%

Information summarized for CompStat week ending 12/17/2016.

Sourced from MNPD ARMS on 12/21/2016 9:03:56 AM. Arrest summaries are not a count of arrest charges. 1 arrest = 1 body. Warrant Service summary considers 1 count for each service attempt and 1 count for each outstanding warrant served. Vehicle Stop summary sources MNPD's Vehicle Stop (Form 252) Database. Vehicle stop totals count all reports electronically entered via AFR. Hardcopy reports not entered into ARMS will affect accuracy of totals.

West Precinct Incident Report Summary

METROPOLITAN POLICE DEPARTMENT
of Nashville and Davidson County

Two Week, Eight Week, Sixteen Week, YTD, and 24 Month Analyses

Aggregated by precinct (incident location). Based on date when each incident was reported.

		Homicide	Forcible Rape	Commercial Robbery	Street Robbery	Total Robbery	Aggravated Assault	Commercial Burglary	Residential Burglary	Total Burglary	Larceny	Auto Theft	Violent Offenses	Property Offenses	Part I Offenses
Two Week	Prior Week	0	0	1	4	5	13	5	10	15	65	4	18	84	102
	Last Week	0	0	1	2	3	6	0	8	8	67	2	9	77	86
	% Change	-	-	0.0%	-50.0%	-40.0%	-53.8%	-100.0%	-20.0%	-46.7%	3.1%	-50.0%	-50.0%	-8.3%	-15.7%
Eight Week	Prior 4 Weeks	1	2	1	12	13	21	12	17	29	199	12	37	240	277
	Last 4 Weeks	0	1	2	7	9	33	11	24	35	229	13	43	277	320
	% Change	-100.0%	-50.0%	100.0%	-41.7%	-30.8%	57.1%	-8.3%	41.2%	20.7%	15.1%	8.3%	16.2%	15.4%	15.5%
Sixteen Week	Prior 8 Weeks	1	8	8	12	20	55	23	55	78	411	32	84	521	605
	Last 8 Weeks	1	3	3	19	22	54	23	41	64	428	25	80	517	597
	% Change	0.0%	-62.5%	-62.5%	58.3%	10.0%	-1.8%	0.0%	-25.5%	-17.9%	4.1%	-21.9%	-4.8%	-0.8%	-1.3%
YTD 2015	2015 YTD	0	41	28	76	104	281	98	402	500	2,425	131	426	3,056	3,482
	2016 YTD	6	31	24	76	100	319	113	352	465	2,470	145	456	3,080	3,536
	% Change	-	-24.4%	-14.3%	0.0%	-3.8%	13.5%	15.3%	-12.4%	-7.0%	1.9%	10.7%	7.0%	0.8%	1.6%
Rolling 24 Month	Prior 52 Weeks	0	42	29	80	109	292	102	413	515	2,498	139	443	3,152	3,595
	Last 52 Weeks	7	32	27	80	107	330	116	362	478	2,545	149	476	3,172	3,648
	% Change	-	-23.8%	-6.9%	0.0%	-1.8%	13.0%	13.7%	-12.3%	-7.2%	1.9%	7.2%	7.4%	0.6%	1.5%
YTD 2014	2014 YTD	4	60	23	69	92	385	84	356	440	2,412	108	541	2,960	3,501
	2016 YTD	6	31	24	76	100	319	113	352	465	2,470	145	456	3,080	3,536
	% Change	50.0%	-48.3%	4.3%	10.1%	8.7%	-17.1%	34.5%	-1.1%	5.7%	2.4%	34.3%	-15.7%	4.1%	1.0%
YTD 2013	2013 YTD	3	56	27	70	97	317	101	524	625	2,612	113	473	3,350	3,823
	2016 YTD	6	31	24	76	100	319	113	352	465	2,470	145	456	3,080	3,536
	% Change	100.0%	-44.6%	-11.1%	8.6%	3.1%	0.6%	11.9%	-32.8%	-25.6%	-5.4%	28.3%	-3.6%	-8.1%	-7.5%
YTD 2012	2012 YTD	11	38	28	73	101	328	104	492	596	2,568	137	478	3,301	3,779
	2016 YTD	6	31	24	76	100	319	113	352	465	2,470	145	456	3,080	3,536
	% Change	-45.5%	-18.4%	-14.3%	4.1%	-1.0%	-2.7%	8.7%	-28.5%	-22.0%	-3.8%	5.8%	-4.6%	-6.7%	-6.4%
YTD 2011	2011 YTD	2	33	26	93	119	337	119	626	745	2,268	125	491	3,138	3,629
	2016 YTD	6	31	24	76	100	319	113	352	465	2,470	145	456	3,080	3,536
	% Change	200.0%	-6.1%	-7.7%	-18.3%	-16.0%	-5.3%	-5.0%	-43.8%	-37.6%	8.9%	16.0%	-7.1%	-1.8%	-2.6%

Information summarized for CompStat week ending 12/17/2016.

Sourced from MNPD ARMS on 12/21/2016 9:03:56 AM. The figures above were sourced from incident reports using Uniform Crime Reporting definitions and reporting guidelines, based on the date when the crime was reported. This report is intended to be a management and planning tool and does not reflect the official UCR counts for the department. Incidents where a location is unknown or unspecified are included in the countywide totals.

West Precinct Efficiency Report Summary

METROPOLITAN POLICE DEPARTMENT
of Nashville and Davidson County

Two Week, Eight Week, Sixteen Week, YTD, and 24 Month Analyses

Aggregated by component of arresting officer / officer making stop.

		Adults Only				Adults and Juveniles						
		Felony Arrests	Misdemeanor Arrests	Citation Arrests	Total Arrests	Part I Arrests	Weapons Law Violation Arrests	Drug-Related Arrests	DUI Arrests	Warrant Service Attempts	Warrants Served	Vehicle Stops
Two Week	Prior Week	10	21	31	62	23	0	8	4	82	24	553
	Last Week	10	18	36	64	28	0	7	1	55	19	563
	% Change	0.0%	-14.3%	16.1%	3.2%	21.7%	-	-12.5%	-75.0%	-32.9%	-20.8%	1.8%
Eight Week	Prior 4 Weeks	50	64	188	302	75	7	56	8	469	121	2,251
	Last 4 Weeks	41	66	134	241	96	3	29	6	249	76	1,943
	% Change	-18.0%	3.1%	-28.7%	-20.2%	28.0%	-57.1%	-48.2%	-25.0%	-46.9%	-37.2%	-13.7%
Sixteen Week	Prior 8 Weeks	82	135	364	581	143	9	101	15	683	211	4,735
	Last 8 Weeks	91	130	322	543	171	10	85	14	718	197	4,194
	% Change	11.0%	-3.7%	-11.5%	-6.5%	19.6%	11.1%	-15.8%	-6.7%	5.1%	-6.6%	-11.4%
YTD	2015 YTD	574	1,328	3,269	5,171	1,238	38	785	110	4,881	1,401	41,538
	2016 YTD	532	1,028	2,466	4,026	986	43	717	112	4,421	1,332	35,306
	% Change	-7.3%	-22.6%	-24.6%	-22.1%	-20.4%	13.2%	-8.7%	1.8%	-9.4%	-4.9%	-15.0%
Rolling 24 Month	Prior 52 Weeks	597	1,366	3,337	5,300	1,282	38	809	112	4,989	1,436	42,517
	Last 52 Weeks	545	1,061	2,522	4,128	1,038	44	729	115	4,495	1,367	35,909
	% Change	-8.7%	-22.3%	-24.4%	-22.1%	-19.0%	15.8%	-9.9%	2.7%	-9.9%	-4.8%	-15.5%
YTD 2014	2014 YTD	831	2,098	4,603	7,532	1,334	55	1,427	215	6,390	1,781	55,335
	2016 YTD	532	1,028	2,466	4,026	986	43	717	112	4,421	1,332	35,306
	% Change	-36.0%	-51.0%	-46.4%	-46.5%	-26.1%	-21.8%	-49.8%	-47.9%	-30.8%	-25.2%	-36.2%
YTD 2013	2013 YTD	895	2,367	4,850	8,112	1,363	59	1,249	411	7,878	1,848	66,706
	2016 YTD	532	1,028	2,466	4,026	986	43	717	112	4,421	1,332	35,306
	% Change	-40.6%	-56.6%	-49.2%	-50.4%	-27.7%	-27.1%	-42.6%	-72.7%	-43.9%	-27.9%	-47.1%
YTD 2012	2012 YTD	1,246	2,980	5,075	9,301	1,666	104	1,543	472	7,606	2,291	66,765
	2016 YTD	532	1,028	2,466	4,026	986	43	717	112	4,421	1,332	35,306
	% Change	-57.3%	-65.5%	-51.4%	-56.7%	-40.8%	-58.7%	-53.5%	-76.3%	-41.9%	-41.9%	-47.1%
YTD 2011	2011 YTD	1,226	3,580	6,373	11,179	1,388	101	1,571	399	10,067	2,550	75,113
	2016 YTD	532	1,028	2,466	4,026	986	43	717	112	4,421	1,332	35,306
	% Change	-56.6%	-71.3%	-61.3%	-64.0%	-29.0%	-57.4%	-54.4%	-71.9%	-56.1%	-47.8%	-53.0%

Information summarized for CompStat week ending 12/17/2016.

Sourced from MNPD ARMS on 12/21/2016 9:03:56 AM. Arrest summaries are not a count of arrest charges. 1 arrest = 1 body. Warrant Service summary considers 1 count for each service attempt and 1 count for each outstanding warrant served. Vehicle Stop summary sources MNPD's Vehicle Stop (Form 252) Database. Vehicle stop totals count all reports electronically entered via AFR. Hardcopy reports not entered into ARMS will affect accuracy of totals.

East Precinct Incident Report Summary

METROPOLITAN POLICE DEPARTMENT
of Nashville and Davidson County

Two Week, Eight Week, Sixteen Week, YTD, and 24 Month Analyses

Aggregated by precinct (incident location). Based on date when each incident was reported.

		Homicide	Forcible Rape	Commercial Robbery	Street Robbery	Total Robbery	Aggravated Assault	Commercial Burglary	Residential Burglary	Total Burglary	Larceny	Auto Theft	Violent Offenses	Property Offenses	Part I Offenses
Two Week	Prior Week	0	1	0	2	2	10	0	6	6	37	5	13	48	61
	Last Week	2	0	0	3	3	11	3	5	8	27	9	16	44	60
	% Change	-	-100.0%	-	50.0%	50.0%	10.0%	-	-16.7%	33.3%	-27.0%	80.0%	23.1%	-8.3%	-1.6%
Eight Week	Prior 4 Weeks	1	6	1	14	15	55	10	41	51	146	28	77	225	302
	Last 4 Weeks	2	2	5	14	19	43	5	26	31	145	33	66	209	275
	% Change	100.0%	-66.7%	400.0%	0.0%	26.7%	-21.8%	-50.0%	-36.6%	-39.2%	-0.7%	17.9%	-14.3%	-7.1%	-8.9%
Sixteen Week	Prior 8 Weeks	2	12	6	30	36	117	22	64	86	308	31	167	425	592
	Last 8 Weeks	3	8	6	28	34	98	15	67	82	291	61	143	434	577
	% Change	50.0%	-33.3%	0.0%	-6.7%	-5.6%	-16.2%	-31.8%	4.7%	-4.7%	-5.5%	96.8%	-14.4%	2.1%	-2.5%
YTD 2015	2015 YTD	15	72	38	222	260	699	76	571	647	1,922	192	1,046	2,761	3,807
	2016 YTD	11	61	26	175	201	655	90	426	516	1,847	221	928	2,584	3,512
	% Change	-26.7%	-15.3%	-31.6%	-21.2%	-22.7%	-6.3%	18.4%	-25.4%	-20.2%	-3.9%	15.1%	-11.3%	-6.4%	-7.7%
Rolling 24 Month	Prior 52 Weeks	15	74	42	231	273	724	79	595	674	1,962	194	1,086	2,830	3,916
	Last 52 Weeks	13	64	26	181	207	672	91	456	547	1,901	222	956	2,670	3,626
	% Change	-13.3%	-13.5%	-38.1%	-21.6%	-24.2%	-7.2%	15.2%	-23.4%	-18.8%	-3.1%	14.4%	-12.0%	-5.7%	-7.4%
YTD 2014	2014 YTD	2	70	17	201	218	836	102	501	603	1,624	147	1,126	2,374	3,500
	2016 YTD	11	61	26	175	201	655	90	426	516	1,847	221	928	2,584	3,512
	% Change	450.0%	-12.9%	52.9%	-12.9%	-7.8%	-21.7%	-11.8%	-15.0%	-14.4%	13.7%	50.3%	-17.6%	8.8%	0.3%
YTD 2013	2013 YTD	7	73	20	226	246	795	44	655	699	1,711	132	1,121	2,542	3,663
	2016 YTD	11	61	26	175	201	655	90	426	516	1,847	221	928	2,584	3,512
	% Change	57.1%	-16.4%	30.0%	-22.6%	-18.3%	-17.6%	104.5%	-35.0%	-26.2%	7.9%	67.4%	-17.2%	1.7%	-4.1%
YTD 2012	2012 YTD	6	62	26	239	265	957	110	697	807	2,002	154	1,290	2,963	4,253
	2016 YTD	11	61	26	175	201	655	90	426	516	1,847	221	928	2,584	3,512
	% Change	83.3%	-1.6%	0.0%	-26.8%	-24.2%	-31.6%	-18.2%	-38.9%	-36.1%	-7.7%	43.5%	-28.1%	-12.8%	-17.4%
YTD 2011	2011 YTD	4	70	43	249	292	807	114	1,048	1,162	2,247	212	1,173	3,621	4,794
	2016 YTD	11	61	26	175	201	655	90	426	516	1,847	221	928	2,584	3,512
	% Change	175.0%	-12.9%	-39.5%	-29.7%	-31.2%	-18.8%	-21.1%	-59.4%	-55.6%	-17.8%	4.2%	-20.9%	-28.6%	-26.7%

Information summarized for CompStat week ending 12/17/2016.

Sourced from MNPD ARMS on 12/21/2016 9:03:56 AM. The figures above were sourced from incident reports using Uniform Crime Reporting definitions and reporting guidelines, based on the date when the crime was reported. This report is intended to be a management and planning tool and does not reflect the official UCR counts for the department. Incidents where a location is unknown or unspecified are included in the countywide totals.

East Precinct Efficiency Report Summary

METROPOLITAN POLICE DEPARTMENT
of Nashville and Davidson County

Two Week, Eight Week, Sixteen Week, YTD, and 24 Month Analyses

Aggregated by component of arresting officer / officer making stop.

		Adults Only				Adults and Juveniles						
		Felony Arrests	Misdemeanor Arrests	Citation Arrests	Total Arrests	Part I Arrests	Weapons Law Violation Arrests	Drug-Related Arrests	DUI Arrests	Warrant Service Attempts	Warrants Served	Vehicle Stops
Two Week	Prior Week	12	43	72	127	22	4	14	3	141	42	679
	Last Week	17	31	35	83	19	1	15	1	95	36	416
	% Change	41.7%	-27.9%	-51.4%	-34.6%	-13.6%	-75.0%	7.1%	-66.7%	-32.6%	-14.3%	-38.7%
Eight Week	Prior 4 Weeks	101	166	344	611	100	14	113	18	454	234	2,319
	Last 4 Weeks	71	148	226	445	96	9	57	12	433	184	2,134
	% Change	-29.7%	-10.8%	-34.3%	-27.2%	-4.0%	-35.7%	-49.6%	-33.3%	-4.6%	-21.4%	-8.0%
Sixteen Week	Prior 8 Weeks	178	355	616	1,149	171	18	224	26	1,118	471	4,813
	Last 8 Weeks	172	314	570	1,056	196	23	170	30	887	418	4,453
	% Change	-3.4%	-11.5%	-7.5%	-8.1%	14.6%	27.8%	-24.1%	15.4%	-20.7%	-11.3%	-7.5%
YTD	2015 YTD	1,335	3,258	4,843	9,436	1,274	141	1,717	228	8,256	3,103	37,754
	2016 YTD	1,171	2,415	4,134	7,720	1,155	142	1,395	199	7,363	2,985	32,188
	% Change	-12.3%	-25.9%	-14.6%	-18.2%	-9.3%	0.7%	-18.8%	-12.7%	-10.8%	-3.8%	-14.7%
Rolling 24 Month	Prior 52 Weeks	1,366	3,354	4,958	9,678	1,306	144	1,733	232	8,497	3,170	38,947
	Last 52 Weeks	1,198	2,472	4,212	7,882	1,201	144	1,414	208	7,563	3,073	33,038
	% Change	-12.3%	-26.3%	-15.0%	-18.6%	-8.0%	0.0%	-18.4%	-10.3%	-11.0%	-3.1%	-15.2%
YTD 2014	2014 YTD	1,351	3,172	5,066	9,589	1,222	125	1,647	183	8,505	3,043	48,544
	2016 YTD	1,171	2,415	4,134	7,720	1,155	142	1,395	199	7,363	2,985	32,188
	% Change	-13.3%	-23.9%	-18.4%	-19.5%	-5.5%	13.6%	-15.3%	8.7%	-13.4%	-1.9%	-33.7%
YTD 2013	2013 YTD	1,736	3,526	5,941	11,203	1,301	176	1,976	186	9,273	3,310	50,080
	2016 YTD	1,171	2,415	4,134	7,720	1,155	142	1,395	199	7,363	2,985	32,188
	% Change	-32.5%	-31.5%	-30.4%	-31.1%	-11.2%	-19.3%	-29.4%	7.0%	-20.6%	-9.8%	-35.7%
YTD 2012	2012 YTD	1,795	3,631	5,009	10,435	1,529	129	1,795	162	10,290	3,651	51,901
	2016 YTD	1,171	2,415	4,134	7,720	1,155	142	1,395	199	7,363	2,985	32,188
	% Change	-34.8%	-33.5%	-17.5%	-26.0%	-24.5%	10.1%	-22.3%	22.8%	-28.4%	-18.2%	-38.0%
YTD 2011	2011 YTD	1,565	2,800	4,386	8,751	1,535	118	1,389	148	11,165	3,349	45,816
	2016 YTD	1,171	2,415	4,134	7,720	1,155	142	1,395	199	7,363	2,985	32,188
	% Change	-25.2%	-13.8%	-5.7%	-11.8%	-24.8%	20.3%	0.4%	34.5%	-34.1%	-10.9%	-29.7%

Information summarized for CompStat week ending 12/17/2016.

Sourced from MNPD ARMS on 12/21/2016 9:03:56 AM. Arrest summaries are not a count of arrest charges. 1 arrest = 1 body. Warrant Service summary considers 1 count for each service attempt and 1 count for each outstanding warrant served. Vehicle Stop summary sources MNPD's Vehicle Stop (Form 252) Database. Vehicle stop totals count all reports electronically entered via AFR. Hardcopy reports not entered into ARMS will affect accuracy of totals.

South Precinct Incident Report Summary

METROPOLITAN POLICE DEPARTMENT
of Nashville and Davidson County

Two Week, Eight Week, Sixteen Week, YTD, and 24 Month Analyses

Aggregated by precinct (incident location). Based on date when each incident was reported.

		Homicide	Forcible Rape	Commercial Robbery	Street Robbery	Total Robbery	Aggravated Assault	Commercial Burglary	Residential Burglary	Total Burglary	Larceny	Auto Theft	Violent Offenses	Property Offenses	Part I Offenses
Two Week	Prior Week	0	3	2	19	21	10	4	11	15	50	12	34	77	111
	Last Week	0	2	1	5	6	17	3	24	27	47	11	25	85	110
	% Change	-	-33.3%	-50.0%	-73.7%	-71.4%	70.0%	-25.0%	118.2%	80.0%	-6.0%	-8.3%	-26.5%	10.4%	-0.9%
Eight Week	Prior 4 Weeks	2	6	8	39	47	64	17	59	76	265	40	119	381	500
	Last 4 Weeks	1	9	7	40	47	68	14	65	79	233	40	125	352	477
	% Change	-50.0%	50.0%	-12.5%	2.6%	0.0%	6.3%	-17.6%	10.2%	3.9%	-12.1%	0.0%	5.0%	-7.6%	-4.6%
Sixteen Week	Prior 8 Weeks	1	20	11	83	94	150	51	120	171	492	53	265	716	981
	Last 8 Weeks	3	15	15	79	94	132	31	124	155	498	80	244	733	977
	% Change	200.0%	-25.0%	36.4%	-4.8%	0.0%	-12.0%	-39.2%	3.3%	-9.4%	1.2%	50.9%	-7.9%	2.4%	-0.4%
YTD 2015	2015 YTD	14	108	41	389	430	874	184	984	1,168	3,192	237	1,426	4,597	6,023
	2016 YTD	17	102	64	430	494	916	177	894	1,071	3,116	352	1,529	4,539	6,068
	% Change	21.4%	-5.6%	56.1%	10.5%	14.9%	4.8%	-3.8%	-9.1%	-8.3%	-2.4%	48.5%	7.2%	-1.3%	0.7%
Rolling 24 Month	Prior 52 Weeks	14	109	43	396	439	894	188	1,004	1,192	3,305	242	1,456	4,739	6,195
	Last 52 Weeks	18	102	64	446	510	936	181	916	1,097	3,229	360	1,566	4,686	6,252
	% Change	28.6%	-6.4%	48.8%	12.6%	16.2%	4.7%	-3.7%	-8.8%	-8.0%	-2.3%	48.8%	7.6%	-1.1%	0.9%
YTD 2014	2014 YTD	6	88	43	278	321	908	175	778	953	3,078	202	1,323	4,233	5,556
	2016 YTD	17	102	64	430	494	916	177	894	1,071	3,116	352	1,529	4,539	6,068
	% Change	183.3%	15.9%	48.8%	54.7%	53.9%	0.9%	1.1%	14.9%	12.4%	1.2%	74.3%	15.6%	7.2%	9.2%
YTD 2013	2013 YTD	8	93	36	326	362	927	211	958	1,169	2,861	256	1,390	4,286	5,676
	2016 YTD	17	102	64	430	494	916	177	894	1,071	3,116	352	1,529	4,539	6,068
	% Change	112.5%	9.7%	77.8%	31.9%	36.5%	-1.2%	-16.1%	-6.7%	-8.4%	8.9%	37.5%	10.0%	5.9%	6.9%
YTD 2012	2012 YTD	6	99	42	288	330	880	190	838	1,028	3,003	311	1,315	4,342	5,657
	2016 YTD	17	102	64	430	494	916	177	894	1,071	3,116	352	1,529	4,539	6,068
	% Change	183.3%	3.0%	52.4%	49.3%	49.7%	4.1%	-6.8%	6.7%	4.2%	3.8%	13.2%	16.3%	4.5%	7.3%
YTD 2011	2011 YTD	7	99	64	374	438	874	178	1,235	1,413	3,389	413	1,418	5,215	6,633
	2016 YTD	17	102	64	430	494	916	177	894	1,071	3,116	352	1,529	4,539	6,068
	% Change	142.9%	3.0%	0.0%	15.0%	12.8%	4.8%	-0.6%	-27.6%	-24.2%	-8.1%	-14.8%	7.8%	-13.0%	-8.5%

Information summarized for CompStat week ending 12/17/2016.

Sourced from MNPD ARMS on 12/21/2016 9:03:56 AM. The figures above were sourced from incident reports using Uniform Crime Reporting definitions and reporting guidelines, based on the date when the crime was reported. This report is intended to be a management and planning tool and does not reflect the official UCR counts for the department. Incidents where a location is unknown or unspecified are included in the countywide totals.

South Precinct Efficiency Report Summary

METROPOLITAN POLICE DEPARTMENT
of Nashville and Davidson County

Two Week, Eight Week, Sixteen Week, YTD, and 24 Month Analyses

Aggregated by component of arresting officer / officer making stop.

		Adults Only				Adults and Juveniles						
		Felony Arrests	Misdemeanor Arrests	Citation Arrests	Total Arrests	Part I Arrests	Weapons Law Violation Arrests	Drug-Related Arrests	DUI Arrests	Warrant Service Attempts	Warrants Served	Vehicle Stops
Two Week	Prior Week	15	35	88	138	26	1	14	5	67	35	649
	Last Week	5	27	51	83	19	0	9	5	47	21	639
	% Change	-66.7%	-22.9%	-42.0%	-39.9%	-26.9%	-100.0%	-35.7%	0.0%	-29.9%	-40.0%	-1.5%
Eight Week	Prior 4 Weeks	73	168	264	505	100	6	67	21	231	172	2,735
	Last 4 Weeks	53	143	248	444	100	5	47	25	226	125	2,576
	% Change	-27.4%	-14.9%	-6.1%	-12.1%	0.0%	-16.7%	-29.9%	19.0%	-2.2%	-27.3%	-5.8%
Sixteen Week	Prior 8 Weeks	125	364	683	1,172	185	8	174	42	700	417	6,397
	Last 8 Weeks	126	311	512	949	200	11	114	46	457	297	5,311
	% Change	0.8%	-14.6%	-25.0%	-19.0%	8.1%	37.5%	-34.5%	9.5%	-34.7%	-28.8%	-17.0%
YTD	2015 YTD	848	2,173	4,178	7,199	1,523	102	847	237	4,547	1,989	49,455
	2016 YTD	881	2,401	4,454	7,736	1,421	77	1,109	299	3,635	2,271	44,307
	% Change	3.9%	10.5%	6.6%	7.5%	-6.7%	-24.5%	30.9%	26.2%	-20.1%	14.2%	-10.4%
Rolling 24 Month	Prior 52 Weeks	884	2,234	4,295	7,413	1,571	102	878	244	4,765	2,046	50,897
	Last 52 Weeks	903	2,455	4,576	7,934	1,465	85	1,151	304	3,748	2,306	45,670
	% Change	2.1%	9.9%	6.5%	7.0%	-6.7%	-16.7%	31.1%	24.6%	-21.3%	12.7%	-10.3%
YTD 2014	2014 YTD	932	2,467	5,827	9,226	1,926	92	1,153	239	5,143	2,058	70,151
	2016 YTD	881	2,401	4,454	7,736	1,421	77	1,109	299	3,635	2,271	44,307
	% Change	-5.5%	-2.7%	-23.6%	-16.2%	-26.2%	-16.3%	-3.8%	25.1%	-29.3%	10.3%	-36.8%
YTD 2013	2013 YTD	1,213	2,710	6,715	10,638	1,854	94	1,428	196	9,354	2,616	70,564
	2016 YTD	881	2,401	4,454	7,736	1,421	77	1,109	299	3,635	2,271	44,307
	% Change	-27.4%	-11.4%	-33.7%	-27.3%	-23.4%	-18.1%	-22.3%	52.6%	-61.1%	-13.2%	-37.2%
YTD 2012	2012 YTD	1,469	3,140	7,663	12,272	1,937	80	1,400	295	12,179	3,105	80,399
	2016 YTD	881	2,401	4,454	7,736	1,421	77	1,109	299	3,635	2,271	44,307
	% Change	-40.0%	-23.5%	-41.9%	-37.0%	-26.6%	-3.8%	-20.8%	1.4%	-70.2%	-26.9%	-44.9%
YTD 2011	2011 YTD	1,265	2,847	6,933	11,045	2,091	96	1,047	291	8,971	2,777	72,771
	2016 YTD	881	2,401	4,454	7,736	1,421	77	1,109	299	3,635	2,271	44,307
	% Change	-30.4%	-15.7%	-35.8%	-30.0%	-32.0%	-19.8%	5.9%	2.7%	-59.5%	-18.2%	-39.1%

Information summarized for CompStat week ending 12/17/2016.

Sourced from MNPD ARMS on 12/21/2016 9:03:56 AM. Arrest summaries are not a count of arrest charges. 1 arrest = 1 body. Warrant Service summary considers 1 count for each service attempt and 1 count for each outstanding warrant served. Vehicle Stop summary sources MNPD's Vehicle Stop (Form 252) Database. Vehicle stop totals count all reports electronically entered via AFR. Hardcopy reports not entered into ARMS will affect accuracy of totals.

Central Precinct Incident Report Summary

METROPOLITAN POLICE DEPARTMENT
of Nashville and Davidson County

Two Week, Eight Week, Sixteen Week, YTD, and 24 Month Analyses

Aggregated by precinct (incident location). Based on date when each incident was reported.

		Homicide	Forcible Rape	Commercial Robbery	Street Robbery	Total Robbery	Aggravated Assault	Commercial Burglary	Residential Burglary	Total Burglary	Larceny	Auto Theft	Violent Offenses	Property Offenses	Part I Offenses
Two Week	Prior Week	0	1	0	0	0	0	1	1	2	12	1	1	15	16
	Last Week	0	1	0	0	0	2	0	0	0	17	2	3	19	22
	% Change	-	0.0%	-	-	-	-	-100.0%	-100.0%	-100.0%	41.7%	100.0%	200.0%	26.7%	37.5%
Eight Week	Prior 4 Weeks	0	4	0	17	17	18	5	5	10	124	11	39	145	184
	Last 4 Weeks	0	4	0	4	4	8	1	1	2	66	6	16	74	90
	% Change	-	0.0%	-	-76.5%	-76.5%	-55.6%	-80.0%	-80.0%	-80.0%	-46.8%	-45.5%	-59.0%	-49.0%	-51.1%
Sixteen Week	Prior 8 Weeks	1	8	0	36	36	49	5	2	7	200	25	94	232	326
	Last 8 Weeks	0	8	0	21	21	26	6	6	12	190	17	55	219	274
	% Change	-100.0%	0.0%	-	-41.7%	-41.7%	-46.9%	20.0%	200.0%	71.4%	-5.0%	-32.0%	-41.5%	-5.6%	-16.0%
YTD 2015	2015 YTD	0	68	0	91	91	194	43	18	61	973	54	353	1,088	1,441
	2016 YTD	2	55	1	126	127	204	28	19	47	1,045	84	388	1,176	1,564
	% Change	-	-19.1%	-	38.5%	39.6%	5.2%	-34.9%	5.6%	-23.0%	7.4%	55.6%	9.9%	8.1%	8.5%
Rolling 24 Month	Prior 52 Weeks	0	70	0	95	95	197	44	18	62	1,001	55	362	1,118	1,480
	Last 52 Weeks	2	57	1	130	131	210	29	20	49	1,064	84	400	1,197	1,597
	% Change	-	-18.6%	-	36.8%	37.9%	6.6%	-34.1%	11.1%	-21.0%	6.3%	52.7%	10.5%	7.1%	7.9%
YTD 2014	2014 YTD	1	63	3	74	77	186	32	20	52	931	39	327	1,022	1,349
	2016 YTD	2	55	1	126	127	204	28	19	47	1,045	84	388	1,176	1,564
	% Change	100.0%	-12.7%	-66.7%	70.3%	64.9%	9.7%	-12.5%	-5.0%	-9.6%	12.2%	115.4%	18.7%	15.1%	15.9%
YTD 2013	2013 YTD	1	34	1	58	59	183	53	28	81	912	42	277	1,035	1,312
	2016 YTD	2	55	1	126	127	204	28	19	47	1,045	84	388	1,176	1,564
	% Change	100.0%	61.8%	0.0%	117.2%	115.3%	11.5%	-47.2%	-32.1%	-42.0%	14.6%	100.0%	40.1%	13.6%	19.2%
YTD 2012	2012 YTD	1	52	2	95	97	203	48	25	73	1,121	62	353	1,256	1,609
	2016 YTD	2	55	1	126	127	204	28	19	47	1,045	84	388	1,176	1,564
	% Change	100.0%	5.8%	-50.0%	32.6%	30.9%	0.5%	-41.7%	-24.0%	-35.6%	-6.8%	35.5%	9.9%	-6.4%	-2.8%
YTD 2011	2011 YTD	3	45	5	102	107	224	52	27	79	1,187	64	379	1,330	1,709
	2016 YTD	2	55	1	126	127	204	28	19	47	1,045	84	388	1,176	1,564
	% Change	-33.3%	22.2%	-80.0%	23.5%	18.7%	-8.9%	-46.2%	-29.6%	-40.5%	-12.0%	31.3%	2.4%	-11.6%	-8.5%

Information summarized for CompStat week ending 12/17/2016.

Sourced from MNPD ARMS on 12/21/2016 9:03:56 AM. The figures above were sourced from incident reports using Uniform Crime Reporting definitions and reporting guidelines, based on the date when the crime was reported. This report is intended to be a management and planning tool and does not reflect the official UCR counts for the department. Incidents where a location is unknown or unspecified are included in the countywide totals.

Central Precinct Efficiency Report Summary

METROPOLITAN POLICE DEPARTMENT
of Nashville and Davidson County

Two Week, Eight Week, Sixteen Week, YTD, and 24 Month Analyses

Aggregated by component of arresting officer / officer making stop.

		Adults Only				Adults and Juveniles						
		Felony Arrests	Misdemeanor Arrests	Citation Arrests	Total Arrests	Part I Arrests	Weapons Law Violation Arrests	Drug-Related Arrests	DUI Arrests	Warrant Service Attempts	Warrants Served	Vehicle Stops
Two Week	Prior Week	6	45	30	81	5	0	0	2	69	24	474
	Last Week	14	46	22	82	8	0	6	0	40	38	382
	% Change	133.3%	2.2%	-26.7%	1.2%	60.0%	-	-	-100.0%	-42.0%	58.3%	-19.4%
Eight Week	Prior 4 Weeks	67	279	333	679	57	4	45	3	359	168	1,784
	Last 4 Weeks	39	188	159	386	24	0	24	4	175	112	1,619
	% Change	-41.8%	-32.6%	-52.3%	-43.2%	-57.9%	-100.0%	-46.7%	33.3%	-51.3%	-33.3%	-9.2%
Sixteen Week	Prior 8 Weeks	94	505	539	1,138	118	8	134	9	469	274	3,423
	Last 8 Weeks	106	467	492	1,065	81	4	69	7	534	280	3,403
	% Change	12.8%	-7.5%	-8.7%	-6.4%	-31.4%	-50.0%	-48.5%	-22.2%	13.9%	2.2%	-0.6%
YTD	2015 YTD	674	4,162	4,513	9,349	533	62	880	170	4,467	2,009	36,169
	2016 YTD	584	3,652	3,843	8,079	579	34	836	92	2,909	1,755	23,753
	% Change	-13.4%	-12.3%	-14.8%	-13.6%	8.6%	-45.2%	-5.0%	-45.9%	-34.9%	-12.6%	-34.3%
Rolling 24 Month	Prior 52 Weeks	698	4,268	4,623	9,589	558	65	902	178	4,560	2,069	37,221
	Last 52 Weeks	597	3,764	3,920	8,281	597	35	857	99	2,975	1,816	24,393
	% Change	-14.5%	-11.8%	-15.2%	-13.6%	7.0%	-46.2%	-5.0%	-44.4%	-34.8%	-12.2%	-34.5%
YTD 2014	2014 YTD	720	4,087	4,268	9,075	612	50	701	205	6,087	2,058	42,943
	2016 YTD	584	3,652	3,843	8,079	579	34	836	92	2,909	1,755	23,753
	% Change	-18.9%	-10.6%	-10.0%	-11.0%	-5.4%	-32.0%	19.3%	-55.1%	-52.2%	-14.7%	-44.7%
YTD 2013	2013 YTD	783	4,403	4,667	9,853	657	64	864	124	8,078	2,004	42,917
	2016 YTD	584	3,652	3,843	8,079	579	34	836	92	2,909	1,755	23,753
	% Change	-25.4%	-17.1%	-17.7%	-18.0%	-11.9%	-46.9%	-3.2%	-25.8%	-64.0%	-12.4%	-44.7%
YTD 2012	2012 YTD	851	3,843	4,342	9,036	707	64	855	170	7,894	1,995	40,578
	2016 YTD	584	3,652	3,843	8,079	579	34	836	92	2,909	1,755	23,753
	% Change	-31.4%	-5.0%	-11.5%	-10.6%	-18.1%	-46.9%	-2.2%	-45.9%	-63.1%	-12.0%	-41.5%
YTD 2011	2011 YTD	861	3,536	3,995	8,392	707	110	930	111	8,153	2,023	32,250
	2016 YTD	584	3,652	3,843	8,079	579	34	836	92	2,909	1,755	23,753
	% Change	-32.2%	3.3%	-3.8%	-3.7%	-18.1%	-69.1%	-10.1%	-17.1%	-64.3%	-13.2%	-26.3%

Information summarized for CompStat week ending 12/17/2016.

Sourced from MNPD ARMS on 12/21/2016 9:03:56 AM. Arrest summaries are not a count of arrest charges. 1 arrest = 1 body. Warrant Service summary considers 1 count for each service attempt and 1 count for each outstanding warrant served. Vehicle Stop summary sources MNPD's Vehicle Stop (Form 252) Database. Vehicle stop totals count all reports electronically entered via AFR. Hardcopy reports not entered into ARMS will affect accuracy of totals.

Hermitage Precinct Incident Report Summary

METROPOLITAN POLICE DEPARTMENT
of Nashville and Davidson County

Two Week, Eight Week, Sixteen Week, YTD, and 24 Month Analyses

Aggregated by precinct (incident location). Based on date when each incident was reported.

		Homicide	Forcible Rape	Commercial Robbery	Street Robbery	Total Robbery	Aggravated Assault	Commercial Burglary	Residential Burglary	Total Burglary	Larceny	Auto Theft	Violent Offenses	Property Offenses	Part I Offenses
Two Week	Prior Week	1	2	2	5	7	9	4	11	15	70	8	19	93	112
	Last Week	1	2	1	9	10	9	2	6	8	56	10	22	74	96
	% Change	0.0%	0.0%	-50.0%	80.0%	42.9%	0.0%	-50.0%	-45.5%	-46.7%	-20.0%	25.0%	15.8%	-20.4%	-14.3%
Eight Week	Prior 4 Weeks	2	10	6	37	43	68	16	44	60	283	22	123	365	488
	Last 4 Weeks	2	7	4	31	35	45	11	33	44	260	38	89	342	431
	% Change	0.0%	-30.0%	-33.3%	-16.2%	-18.6%	-33.8%	-31.3%	-25.0%	-26.7%	-8.1%	72.7%	-27.6%	-6.3%	-11.7%
Sixteen Week	Prior 8 Weeks	3	18	5	47	52	157	33	84	117	540	51	230	708	938
	Last 8 Weeks	4	17	10	68	78	113	27	77	104	543	60	212	707	919
	% Change	33.3%	-5.6%	100.0%	44.7%	50.0%	-28.0%	-18.2%	-8.3%	-11.1%	0.6%	17.6%	-7.8%	-0.1%	-2.0%
YTD 2015	2015 YTD	9	102	44	261	305	754	136	617	753	3,473	240	1,170	4,466	5,636
	2016 YTD	17	100	65	293	358	864	159	552	711	3,470	273	1,339	4,454	5,793
	% Change	88.9%	-2.0%	47.7%	12.3%	17.4%	14.6%	16.9%	-10.5%	-5.6%	-0.1%	13.8%	14.4%	-0.3%	2.8%
Rolling 24 Month	Prior 52 Weeks	9	105	45	272	317	778	144	646	790	3,577	245	1,209	4,612	5,821
	Last 52 Weeks	17	102	67	299	366	895	171	580	751	3,606	282	1,380	4,639	6,019
	% Change	88.9%	-2.9%	48.9%	9.9%	15.5%	15.0%	18.8%	-10.2%	-4.9%	0.8%	15.1%	14.1%	0.6%	3.4%
YTD 2014	2014 YTD	6	77	38	243	281	869	151	652	803	3,413	168	1,233	4,384	5,617
	2016 YTD	17	100	65	293	358	864	159	552	711	3,470	273	1,339	4,454	5,793
	% Change	183.3%	29.9%	71.1%	20.6%	27.4%	-0.6%	5.3%	-15.3%	-11.5%	1.7%	62.5%	8.6%	1.6%	3.1%
YTD 2013	2013 YTD	4	93	50	228	278	780	110	728	838	3,508	229	1,155	4,575	5,730
	2016 YTD	17	100	65	293	358	864	159	552	711	3,470	273	1,339	4,454	5,793
	% Change	325.0%	7.5%	30.0%	28.5%	28.8%	10.8%	44.5%	-24.2%	-15.2%	-1.1%	19.2%	15.9%	-2.6%	1.1%
YTD 2012	2012 YTD	13	88	44	227	271	969	183	713	896	3,549	226	1,341	4,671	6,012
	2016 YTD	17	100	65	293	358	864	159	552	711	3,470	273	1,339	4,454	5,793
	% Change	30.8%	13.6%	47.7%	29.1%	32.1%	-10.8%	-13.1%	-22.6%	-20.6%	-2.2%	20.8%	-0.1%	-4.6%	-3.6%
YTD 2011	2011 YTD	8	90	46	213	259	764	182	895	1,077	3,567	252	1,121	4,896	6,017
	2016 YTD	17	100	65	293	358	864	159	552	711	3,470	273	1,339	4,454	5,793
	% Change	112.5%	11.1%	41.3%	37.6%	38.2%	13.1%	-12.6%	-38.3%	-34.0%	-2.7%	8.3%	19.4%	-9.0%	-3.7%

Information summarized for CompStat week ending 12/17/2016.

Sourced from MNPD ARMS on 12/21/2016 9:03:57 AM. The figures above were sourced from incident reports using Uniform Crime Reporting definitions and reporting guidelines, based on the date when the crime was reported. This report is intended to be a management and planning tool and does not reflect the official UCR counts for the department. Incidents where a location is unknown or unspecified are included in the countywide totals.

Hermitage Precinct Efficiency Report Summary

METROPOLITAN POLICE DEPARTMENT
of Nashville and Davidson County

Two Week, Eight Week, Sixteen Week, YTD, and 24 Month Analyses

Aggregated by component of arresting officer / officer making stop.

		Adults Only				Adults and Juveniles						
		Felony Arrests	Misdemeanor Arrests	Citation Arrests	Total Arrests	Part I Arrests	Weapons Law Violation Arrests	Drug-Related Arrests	DUI Arrests	Warrant Service Attempts	Warrants Served	Vehicle Stops
Two Week	Prior Week	24	41	68	133	26	1	17	2	138	69	775
	Last Week	22	40	64	126	28	2	22	2	139	42	730
	% Change	-8.3%	-2.4%	-5.9%	-5.3%	7.7%	100.0%	29.4%	0.0%	0.7%	-39.1%	-5.8%
Eight Week	Prior 4 Weeks	82	207	323	612	112	6	105	12	499	237	2,390
	Last 4 Weeks	94	156	286	536	106	9	91	9	541	225	2,614
	% Change	14.6%	-24.6%	-11.5%	-12.4%	-5.4%	50.0%	-13.3%	-25.0%	8.4%	-5.1%	9.4%
Sixteen Week	Prior 8 Weeks	185	433	740	1,358	248	6	269	27	1,053	560	5,942
	Last 8 Weeks	176	363	609	1,148	218	15	196	21	1,040	462	5,004
	% Change	-4.9%	-16.2%	-17.7%	-15.5%	-12.1%	150.0%	-27.1%	-22.2%	-1.2%	-17.5%	-15.8%
YTD	2015 YTD	1,151	2,476	5,523	9,150	1,477	83	1,795	148	9,139	2,840	49,984
	2016 YTD	1,215	2,664	5,193	9,072	1,573	84	1,765	214	7,296	3,277	43,020
	% Change	5.6%	7.6%	-6.0%	-0.9%	6.5%	1.2%	-1.7%	44.6%	-20.2%	15.4%	-13.9%
Rolling 24 Month	Prior 52 Weeks	1,181	2,542	5,676	9,399	1,519	85	1,841	153	9,427	2,933	51,449
	Last 52 Weeks	1,254	2,733	5,297	9,284	1,629	88	1,816	222	7,682	3,357	43,875
	% Change	6.2%	7.5%	-6.7%	-1.2%	7.2%	3.5%	-1.4%	45.1%	-18.5%	14.5%	-14.7%
YTD 2014	2014 YTD	1,270	2,944	6,523	10,737	1,597	119	2,128	217	10,137	3,122	59,826
	2016 YTD	1,215	2,664	5,193	9,072	1,573	84	1,765	214	7,296	3,277	43,020
	% Change	-4.3%	-9.5%	-20.4%	-15.5%	-1.5%	-29.4%	-17.1%	-1.4%	-28.0%	5.0%	-28.1%
YTD 2013	2013 YTD	1,283	2,675	7,150	11,108	1,727	137	2,542	217	8,899	2,902	52,773
	2016 YTD	1,215	2,664	5,193	9,072	1,573	84	1,765	214	7,296	3,277	43,020
	% Change	-5.3%	-0.4%	-27.4%	-18.3%	-8.9%	-38.7%	-30.6%	-1.4%	-18.0%	12.9%	-18.5%
YTD 2012	2012 YTD	1,465	2,613	6,564	10,642	1,690	168	2,641	197	7,244	3,128	53,891
	2016 YTD	1,215	2,664	5,193	9,072	1,573	84	1,765	214	7,296	3,277	43,020
	% Change	-17.1%	2.0%	-20.9%	-14.8%	-6.9%	-50.0%	-33.2%	8.6%	0.7%	4.8%	-20.2%
YTD 2011	2011 YTD	1,404	2,798	6,495	10,697	1,699	148	2,051	229	8,835	3,150	52,763
	2016 YTD	1,215	2,664	5,193	9,072	1,573	84	1,765	214	7,296	3,277	43,020
	% Change	-13.5%	-4.8%	-20.0%	-15.2%	-7.4%	-43.2%	-13.9%	-6.6%	-17.4%	4.0%	-18.5%

Information summarized for CompStat week ending 12/17/2016.

Sourced from MNPD ARMS on 12/21/2016 9:03:57 AM. Arrest summaries are not a count of arrest charges. 1 arrest = 1 body. Warrant Service summary considers 1 count for each service attempt and 1 count for each outstanding warrant served. Vehicle Stop summary sources MNPD's Vehicle Stop (Form 252) Database. Vehicle stop totals count all reports electronically entered via AFR. Hardcopy reports not entered into ARMS will affect accuracy of totals.

North Precinct Incident Report Summary

METROPOLITAN POLICE DEPARTMENT
of Nashville and Davidson County

Two Week, Eight Week, Sixteen Week, YTD, and 24 Month Analyses

Aggregated by precinct (incident location). Based on date when each incident was reported.

		Homicide	Forcible Rape	Commercial Robbery	Street Robbery	Total Robbery	Aggravated Assault	Commercial Burglary	Residential Burglary	Total Burglary	Larceny	Auto Theft	Violent Offenses	Property Offenses	Part I Offenses
Two Week	Prior Week	0	2	0	3	3	12	1	5	6	30	6	17	42	59
	Last Week	1	2	0	5	5	17	4	10	14	31	8	25	53	78
	% Change	-	0.0%	-	66.7%	66.7%	41.7%	300.0%	100.0%	133.3%	3.3%	33.3%	47.1%	26.2%	32.2%
Eight Week	Prior 4 Weeks	1	5	1	22	23	61	8	28	36	148	27	90	211	301
	Last 4 Weeks	5	4	0	16	16	57	6	38	44	106	22	82	172	254
	% Change	400.0%	-20.0%	-100.0%	-27.3%	-30.4%	-6.6%	-25.0%	35.7%	22.2%	-28.4%	-18.5%	-8.9%	-18.5%	-15.6%
Sixteen Week	Prior 8 Weeks	6	16	7	63	70	143	30	96	126	331	55	235	512	747
	Last 8 Weeks	6	9	1	38	39	118	14	66	80	254	49	172	383	555
	% Change	0.0%	-43.8%	-85.7%	-39.7%	-44.3%	-17.5%	-53.3%	-31.3%	-36.5%	-23.3%	-10.9%	-26.8%	-25.2%	-25.7%
YTD 2015	2015 YTD	27	84	27	282	309	980	116	533	649	1,745	223	1,400	2,617	4,017
	2016 YTD	19	81	27	259	286	853	116	477	593	1,810	246	1,239	2,649	3,888
	% Change	-29.6%	-3.6%	0.0%	-8.2%	-7.4%	-13.0%	0.0%	-10.5%	-8.6%	3.7%	10.3%	-11.5%	1.2%	-3.2%
Rolling 24 Month	Prior 52 Weeks	27	86	27	292	319	1,015	125	547	672	1,790	233	1,447	2,695	4,142
	Last 52 Weeks	22	82	28	269	297	875	121	499	620	1,865	254	1,276	2,739	4,015
	% Change	-18.5%	-4.7%	3.7%	-7.9%	-6.9%	-13.8%	-3.2%	-8.8%	-7.7%	4.2%	9.0%	-11.8%	1.6%	-3.1%
YTD 2014	2014 YTD	14	97	22	197	219	993	108	493	601	1,563	196	1,323	2,360	3,683
	2016 YTD	19	81	27	259	286	853	116	477	593	1,810	246	1,239	2,649	3,888
	% Change	35.7%	-16.5%	22.7%	31.5%	30.6%	-14.1%	7.4%	-3.2%	-1.3%	15.8%	25.5%	-6.3%	12.2%	5.6%
YTD 2013	2013 YTD	10	59	31	214	245	820	101	659	760	1,714	145	1,134	2,619	3,753
	2016 YTD	19	81	27	259	286	853	116	477	593	1,810	246	1,239	2,649	3,888
	% Change	90.0%	37.3%	-12.9%	21.0%	16.7%	4.0%	14.9%	-27.6%	-22.0%	5.6%	69.7%	9.3%	1.1%	3.6%
YTD 2012	2012 YTD	11	76	25	213	238	857	95	681	776	1,709	170	1,182	2,655	3,837
	2016 YTD	19	81	27	259	286	853	116	477	593	1,810	246	1,239	2,649	3,888
	% Change	72.7%	6.6%	8.0%	21.6%	20.2%	-0.5%	22.1%	-30.0%	-23.6%	5.9%	44.7%	4.8%	-0.2%	1.3%
YTD 2011	2011 YTD	12	63	33	207	240	824	174	806	980	1,754	200	1,139	2,934	4,073
	2016 YTD	19	81	27	259	286	853	116	477	593	1,810	246	1,239	2,649	3,888
	% Change	58.3%	28.6%	-18.2%	25.1%	19.2%	3.5%	-33.3%	-40.8%	-39.5%	3.2%	23.0%	8.8%	-9.7%	-4.5%

Information summarized for CompStat week ending 12/17/2016.

Sourced from MNPD ARMS on 12/21/2016 9:03:57 AM. The figures above were sourced from incident reports using Uniform Crime Reporting definitions and reporting guidelines, based on the date when the crime was reported. This report is intended to be a management and planning tool and does not reflect the official UCR counts for the department. Incidents where a location is unknown or unspecified are included in the countywide totals.

North Precinct Efficiency Report Summary

METROPOLITAN POLICE DEPARTMENT
of Nashville and Davidson County

Two Week, Eight Week, Sixteen Week, YTD, and 24 Month Analyses

Aggregated by component of arresting officer / officer making stop.

		Adults Only				Adults and Juveniles						
		Felony Arrests	Misdemeanor Arrests	Citation Arrests	Total Arrests	Part I Arrests	Weapons Law Violation Arrests	Drug-Related Arrests	DUI Arrests	Warrant Service Attempts	Warrants Served	Vehicle Stops
Two Week	Prior Week	23	43	46	112	19	7	18	1	157	59	470
	Last Week	18	49	68	135	21	2	24	2	118	55	442
	% Change	-21.7%	14.0%	47.8%	20.5%	10.5%	-71.4%	33.3%	100.0%	-24.8%	-6.8%	-6.0%
Eight Week	Prior 4 Weeks	113	215	365	693	115	17	166	4	504	249	1,857
	Last 4 Weeks	79	171	224	474	97	11	81	7	481	219	1,618
	% Change	-30.1%	-20.5%	-38.6%	-31.6%	-15.7%	-35.3%	-51.2%	75.0%	-4.6%	-12.0%	-12.9%
Sixteen Week	Prior 8 Weeks	180	414	706	1,300	198	23	270	9	1,014	443	3,843
	Last 8 Weeks	192	386	589	1,167	212	28	247	11	985	468	3,475
	% Change	6.7%	-6.8%	-16.6%	-10.2%	7.1%	21.7%	-8.5%	22.2%	-2.9%	5.6%	-9.6%
YTD	2015 YTD	1,122	2,184	3,161	6,467	1,103	123	1,357	86	7,548	2,443	25,409
	2016 YTD	1,224	2,555	3,858	7,637	1,266	140	1,608	104	6,662	2,890	23,356
	% Change	9.1%	17.0%	22.0%	18.1%	14.8%	13.8%	18.5%	20.9%	-11.7%	18.3%	-8.1%
Rolling 24 Month	Prior 52 Weeks	1,155	2,258	3,273	6,686	1,137	130	1,391	88	7,745	2,479	26,233
	Last 52 Weeks	1,260	2,623	3,929	7,812	1,301	142	1,638	109	6,826	2,982	23,808
	% Change	9.1%	16.2%	20.0%	16.8%	14.4%	9.2%	17.8%	23.9%	-11.9%	20.3%	-9.2%
YTD 2014	2014 YTD	1,256	2,251	4,496	8,003	1,092	129	1,417	72	7,842	2,673	34,179
	2016 YTD	1,224	2,555	3,858	7,637	1,266	140	1,608	104	6,662	2,890	23,356
	% Change	-2.5%	13.5%	-14.2%	-4.6%	15.9%	8.5%	13.5%	44.4%	-15.0%	8.1%	-31.7%
YTD 2013	2013 YTD	1,226	2,179	5,712	9,117	1,045	104	1,696	92	6,536	2,606	42,725
	2016 YTD	1,224	2,555	3,858	7,637	1,266	140	1,608	104	6,662	2,890	23,356
	% Change	-0.2%	17.3%	-32.5%	-16.2%	21.1%	34.6%	-5.2%	13.0%	1.9%	10.9%	-45.3%
YTD 2012	2012 YTD	1,340	1,859	5,716	8,915	1,107	149	1,708	89	5,860	2,646	49,735
	2016 YTD	1,224	2,555	3,858	7,637	1,266	140	1,608	104	6,662	2,890	23,356
	% Change	-8.7%	37.4%	-32.5%	-14.3%	14.4%	-6.0%	-5.9%	16.9%	13.7%	9.2%	-53.0%
YTD 2011	2011 YTD	1,855	3,409	7,804	13,068	2,296	174	1,872	223	10,054	4,203	60,645
	2016 YTD	1,224	2,555	3,858	7,637	1,266	140	1,608	104	6,662	2,890	23,356
	% Change	-34.0%	-25.1%	-50.6%	-41.6%	-44.9%	-19.5%	-14.1%	-53.4%	-33.7%	-31.2%	-61.5%

Information summarized for CompStat week ending 12/17/2016.

Sourced from MNPD ARMS on 12/21/2016 9:03:57 AM. Arrest summaries are not a count of arrest charges. 1 arrest = 1 body. Warrant Service summary considers 1 count for each service attempt and 1 count for each outstanding warrant served. Vehicle Stop summary sources MNPD's Vehicle Stop (Form 252) Database. Vehicle stop totals count all reports electronically entered via AFR. Hardcopy reports not entered into ARMS will affect accuracy of totals.

Madison Precinct Incident Report Summary

METROPOLITAN POLICE DEPARTMENT
of Nashville and Davidson County

Two Week, Eight Week, Sixteen Week, YTD, and 24 Month Analyses

Aggregated by precinct (incident location). Based on date when each incident was reported.

		Homicide	Forcible Rape	Commercial Robbery	Street Robbery	Total Robbery	Aggravated Assault	Commercial Burglary	Residential Burglary	Total Burglary	Larceny	Auto Theft	Violent Offenses	Property Offenses	Part I Offenses
Two Week	Prior Week	0	1	4	3	7	2	2	7	9	44	5	10	58	68
	Last Week	0	0	3	5	8	7	1	14	15	37	1	15	53	68
	% Change	-	-100.0%	-25.0%	66.7%	14.3%	250.0%	-50.0%	100.0%	66.7%	-15.9%	-80.0%	50.0%	-8.6%	0.0%
Eight Week	Prior 4 Weeks	0	4	2	12	14	45	9	30	39	162	24	63	225	288
	Last 4 Weeks	1	2	11	12	23	31	7	33	40	155	19	57	214	271
	% Change	-	-50.0%	450.0%	0.0%	64.3%	-31.1%	-22.2%	10.0%	2.6%	-4.3%	-20.8%	-9.5%	-4.9%	-5.9%
Sixteen Week	Prior 8 Weeks	0	5	2	26	28	84	14	79	93	374	35	117	502	619
	Last 8 Weeks	1	6	13	24	37	76	16	63	79	317	43	120	439	559
	% Change	-	20.0%	550.0%	-7.7%	32.1%	-9.5%	14.3%	-20.3%	-15.1%	-15.2%	22.9%	2.6%	-12.5%	-9.7%
YTD 2015	2015 YTD	3	60	41	137	178	586	65	517	582	2,091	186	827	2,859	3,686
	2016 YTD	5	58	36	146	182	556	70	431	501	2,145	156	801	2,802	3,603
	% Change	66.7%	-3.3%	-12.2%	6.6%	2.2%	-5.1%	7.7%	-16.6%	-13.9%	2.6%	-16.1%	-3.1%	-2.0%	-2.3%
Rolling 24 Month	Prior 52 Weeks	3	63	43	140	183	615	71	533	604	2,159	188	864	2,951	3,815
	Last 52 Weeks	5	60	37	153	190	585	72	441	513	2,206	157	840	2,876	3,716
	% Change	66.7%	-4.8%	-14.0%	9.3%	3.8%	-4.9%	1.4%	-17.3%	-15.1%	2.2%	-16.5%	-2.8%	-2.5%	-2.6%
YTD 2014	2014 YTD	7	63	30	107	137	525	76	438	514	2,019	113	732	2,646	3,378
	2016 YTD	5	58	36	146	182	556	70	431	501	2,145	156	801	2,802	3,603
	% Change	-28.6%	-7.9%	20.0%	36.4%	32.8%	5.9%	-7.9%	-1.6%	-2.5%	6.2%	38.1%	9.4%	5.9%	6.7%
YTD 2013	2013 YTD	4	48	22	126	148	485	74	482	556	1,832	115	685	2,503	3,188
	2016 YTD	5	58	36	146	182	556	70	431	501	2,145	156	801	2,802	3,603
	% Change	25.0%	20.8%	63.6%	15.9%	23.0%	14.6%	-5.4%	-10.6%	-9.9%	17.1%	35.7%	16.9%	11.9%	13.0%
YTD 2012	2012 YTD	8	51	24	170	194	590	72	576	648	2,133	132	843	2,913	3,756
	2016 YTD	5	58	36	146	182	556	70	431	501	2,145	156	801	2,802	3,603
	% Change	-37.5%	13.7%	50.0%	-14.1%	-6.2%	-5.8%	-2.8%	-25.2%	-22.7%	0.6%	18.2%	-5.0%	-3.8%	-4.1%
YTD 2011	2011 YTD	10	68	28	135	163	520	84	673	757	2,283	228	761	3,268	4,029
	2016 YTD	5	58	36	146	182	556	70	431	501	2,145	156	801	2,802	3,603
	% Change	-50.0%	-14.7%	28.6%	8.1%	11.7%	6.9%	-16.7%	-36.0%	-33.8%	-6.0%	-31.6%	5.3%	-14.3%	-10.6%

Information summarized for CompStat week ending 12/17/2016.

Sourced from MNPD ARMS on 12/21/2016 9:03:57 AM. The figures above were sourced from incident reports using Uniform Crime Reporting definitions and reporting guidelines, based on the date when the crime was reported. This report is intended to be a management and planning tool and does not reflect the official UCR counts for the department. Incidents where a location is unknown or unspecified are included in the countywide totals.

Madison Precinct Efficiency Report Summary

METROPOLITAN POLICE DEPARTMENT
of Nashville and Davidson County

Two Week, Eight Week, Sixteen Week, YTD, and 24 Month Analyses

Aggregated by component of arresting officer / officer making stop.

		Adults Only				Adults and Juveniles						
		Felony Arrests	Misdemeanor Arrests	Citation Arrests	Total Arrests	Part I Arrests	Weapons Law Violation Arrests	Drug-Related Arrests	DUI Arrests	Warrant Service Attempts	Warrants Served	Vehicle Stops
Two Week	Prior Week	14	32	47	93	17	1	17	2	102	32	300
	Last Week	19	37	55	111	31	0	11	1	100	42	324
	% Change	35.7%	15.6%	17.0%	19.4%	82.4%	-100.0%	-35.3%	-50.0%	-2.0%	31.3%	8.0%
Eight Week	Prior 4 Weeks	67	169	292	528	112	7	51	27	424	183	1,420
	Last 4 Weeks	65	144	232	441	109	6	48	13	359	136	1,252
	% Change	-3.0%	-14.8%	-20.5%	-16.5%	-2.7%	-14.3%	-5.9%	-51.9%	-15.3%	-25.7%	-11.8%
Sixteen Week	Prior 8 Weeks	127	328	532	987	212	13	115	31	743	303	2,383
	Last 8 Weeks	132	313	524	969	221	13	99	40	783	319	2,672
	% Change	3.9%	-4.6%	-1.5%	-1.8%	4.2%	0.0%	-13.9%	29.0%	5.4%	5.3%	12.1%
YTD	2015 YTD	852	2,023	4,317	7,192	1,577	66	979	186	6,053	2,182	23,999
	2016 YTD	777	2,073	3,667	6,517	1,376	68	798	173	4,840	2,080	18,650
	% Change	-8.8%	2.5%	-15.1%	-9.4%	-12.7%	3.0%	-18.5%	-7.0%	-20.0%	-4.7%	-22.3%
Rolling 24 Month	Prior 52 Weeks	866	2,095	4,442	7,403	1,626	66	1,006	192	6,188	2,231	24,662
	Last 52 Weeks	800	2,119	3,744	6,663	1,418	72	816	180	4,962	2,122	19,008
	% Change	-7.6%	1.1%	-15.7%	-10.0%	-12.8%	9.1%	-18.9%	-6.3%	-19.8%	-4.9%	-22.9%
YTD 2014	2014 YTD	835	2,167	4,735	7,737	1,429	92	1,299	186	4,755	2,135	28,305
	2016 YTD	777	2,073	3,667	6,517	1,376	68	798	173	4,840	2,080	18,650
	% Change	-6.9%	-4.3%	-22.6%	-15.8%	-3.7%	-26.1%	-38.6%	-7.0%	1.8%	-2.6%	-34.1%
YTD 2013	2013 YTD	850	1,835	4,648	7,333	1,321	75	1,435	103	6,484	2,048	26,604
	2016 YTD	777	2,073	3,667	6,517	1,376	68	798	173	4,840	2,080	18,650
	% Change	-8.6%	13.0%	-21.1%	-11.1%	4.2%	-9.3%	-44.4%	68.0%	-25.4%	1.6%	-29.9%
YTD 2012	2012 YTD	1,138	1,821	4,350	7,309	1,429	82	1,276	102	7,397	2,212	34,278
	2016 YTD	777	2,073	3,667	6,517	1,376	68	798	173	4,840	2,080	18,650
	% Change	-31.7%	13.8%	-15.7%	-10.8%	-3.7%	-17.1%	-37.5%	69.6%	-34.6%	-6.0%	-45.6%
YTD 2011	2011 YTD	0	0	0	0	0	0	0	0	0	0	0
	2016 YTD	777	2,073	3,667	6,517	1,376	68	798	173	4,840	2,080	18,650
	% Change	-	-	-	-	-	-	-	-	-	-	-

Information summarized for CompStat week ending 12/17/2016.

Sourced from MNPD ARMS on 12/21/2016 9:03:57 AM. Arrest summaries are not a count of arrest charges. 1 arrest = 1 body. Warrant Service summary considers 1 count for each service attempt and 1 count for each outstanding warrant served. Vehicle Stop summary sources MNPD's Vehicle Stop (Form 252) Database. Vehicle stop totals count all reports electronically entered via AFR. Hardcopy reports not entered into ARMS will affect accuracy of totals.

Midtown Hills Precinct Incident Report Summary

METROPOLITAN POLICE DEPARTMENT
of Nashville and Davidson County

Two Week, Eight Week, Sixteen Week, YTD, and 24 Month Analyses

Aggregated by precinct (incident location). Based on date when each incident was reported.

		Homicide	Forcible Rape	Commercial Robbery	Street Robbery	Total Robbery	Aggravated Assault	Commercial Burglary	Residential Burglary	Total Burglary	Larceny	Auto Theft	Violent Offenses	Property Offenses	Part I Offenses
Two Week	Prior Week	0	1	1	4	5	6	7	11	18	48	7	12	73	85
	Last Week	0	0	1	3	4	5	3	5	8	37	3	9	48	57
	% Change	-	-100.0%	0.0%	-25.0%	-20.0%	-16.7%	-57.1%	-54.5%	-55.6%	-22.9%	-57.1%	-25.0%	-34.2%	-32.9%
Eight Week	Prior 4 Weeks	1	5	4	7	11	28	25	21	46	201	17	45	264	309
	Last 4 Weeks	1	2	3	9	12	27	16	25	41	172	13	42	226	268
	% Change	0.0%	-60.0%	-25.0%	28.6%	9.1%	-3.6%	-36.0%	19.0%	-10.9%	-14.4%	-23.5%	-6.7%	-14.4%	-13.3%
Sixteen Week	Prior 8 Weeks	0	9	11	19	30	52	39	50	89	362	22	91	473	564
	Last 8 Weeks	2	7	7	16	23	55	41	46	87	373	30	87	490	577
	% Change	-	-22.2%	-36.4%	-15.8%	-23.3%	5.8%	5.1%	-8.0%	-2.2%	3.0%	36.4%	-4.4%	3.6%	2.3%
YTD 2015	2015 YTD	4	57	25	125	150	395	149	403	552	2,316	126	606	2,994	3,600
	2016 YTD	3	57	44	121	165	381	172	370	542	2,233	150	606	2,925	3,531
	% Change	-25.0%	0.0%	76.0%	-3.2%	10.0%	-3.5%	15.4%	-8.2%	-1.8%	-3.6%	19.0%	0.0%	-2.3%	-1.9%
Rolling 24 Month	Prior 52 Weeks	4	58	25	127	152	411	152	411	563	2,381	132	625	3,076	3,701
	Last 52 Weeks	3	59	44	123	167	393	178	389	567	2,287	157	622	3,011	3,633
	% Change	-25.0%	1.7%	76.0%	-3.1%	9.9%	-4.4%	17.1%	-5.4%	0.7%	-3.9%	18.9%	-0.5%	-2.1%	-1.8%
YTD 2014	2014 YTD	4	67	21	108	129	385	164	469	633	2,285	113	585	3,031	3,616
	2016 YTD	3	57	44	121	165	381	172	370	542	2,233	150	606	2,925	3,531
	% Change	-25.0%	-14.9%	109.5%	12.0%	27.9%	-1.0%	4.9%	-21.1%	-14.4%	-2.3%	32.7%	3.6%	-3.5%	-2.4%
YTD 2013	2013 YTD	5	65	31	111	142	357	162	588	750	2,387	130	569	3,267	3,836
	2016 YTD	3	57	44	121	165	381	172	370	542	2,233	150	606	2,925	3,531
	% Change	-40.0%	-12.3%	41.9%	9.0%	16.2%	6.7%	6.2%	-37.1%	-27.7%	-6.5%	15.4%	6.5%	-10.5%	-8.0%
YTD 2012	2012 YTD	3	57	35	119	154	434	169	532	701	2,488	155	648	3,344	3,992
	2016 YTD	3	57	44	121	165	381	172	370	542	2,233	150	606	2,925	3,531
	% Change	0.0%	0.0%	25.7%	1.7%	7.1%	-12.2%	1.8%	-30.5%	-22.7%	-10.2%	-3.2%	-6.5%	-12.5%	-11.5%
YTD 2011	2011 YTD	5	64	33	160	193	418	172	711	883	2,854	213	680	3,950	4,630
	2016 YTD	3	57	44	121	165	381	172	370	542	2,233	150	606	2,925	3,531
	% Change	-40.0%	-10.9%	33.3%	-24.4%	-14.5%	-8.9%	0.0%	-48.0%	-38.6%	-21.8%	-29.6%	-10.9%	-25.9%	-23.7%

Information summarized for CompStat week ending 12/17/2016.

Sourced from MNPD ARMS on 12/21/2016 9:03:57 AM. The figures above were sourced from incident reports using Uniform Crime Reporting definitions and reporting guidelines, based on the date when the crime was reported. This report is intended to be a management and planning tool and does not reflect the official UCR counts for the department. Incidents where a location is unknown or unspecified are included in the countywide totals.

Midtown Hills Precinct Efficiency Report Summary

METROPOLITAN POLICE DEPARTMENT
of Nashville and Davidson County

Two Week, Eight Week, Sixteen Week, YTD, and 24 Month Analyses

Aggregated by component of arresting officer / officer making stop.

		Adults Only				Adults and Juveniles						
		Felony Arrests	Misdemeanor Arrests	Citation Arrests	Total Arrests	Part I Arrests	Weapons Law Violation Arrests	Drug-Related Arrests	DUI Arrests	Warrant Service Attempts	Warrants Served	Vehicle Stops
Two Week	Prior Week	12	39	63	114	19	1	23	3	58	40	525
	Last Week	10	29	34	73	15	1	11	3	35	20	345
	% Change	-16.7%	-25.6%	-46.0%	-36.0%	-21.1%	0.0%	-52.2%	0.0%	-39.7%	-50.0%	-34.3%
Eight Week	Prior 4 Weeks	51	123	282	456	65	3	91	11	136	84	2,202
	Last 4 Weeks	49	135	208	392	67	3	78	15	171	125	1,740
	% Change	-3.9%	9.8%	-26.2%	-14.0%	3.1%	0.0%	-14.3%	36.4%	25.7%	48.8%	-21.0%
Sixteen Week	Prior 8 Weeks	93	232	510	835	115	15	180	17	412	224	4,394
	Last 8 Weeks	100	258	490	848	132	6	169	26	307	209	3,942
	% Change	7.5%	11.2%	-3.9%	1.6%	14.8%	-60.0%	-6.1%	52.9%	-25.5%	-6.7%	-10.3%
YTD	2015 YTD	595	2,244	4,836	7,675	811	49	1,278	170	3,511	1,582	44,298
	2016 YTD	596	1,719	3,752	6,067	724	64	1,323	153	2,557	1,440	31,755
	% Change	0.2%	-23.4%	-22.4%	-21.0%	-10.7%	30.6%	3.5%	-10.0%	-27.2%	-9.0%	-28.3%
Rolling 24 Month	Prior 52 Weeks	611	2,319	4,965	7,895	837	50	1,308	181	3,612	1,616	45,662
	Last 52 Weeks	612	1,785	3,837	6,234	755	66	1,348	160	2,610	1,480	32,565
	% Change	0.2%	-23.0%	-22.7%	-21.0%	-9.8%	32.0%	3.1%	-11.6%	-27.7%	-8.4%	-28.7%
YTD 2014	2014 YTD	263	810	1,630	2,703	273	15	450	68	1,616	595	18,258
	2016 YTD	596	1,719	3,752	6,067	724	64	1,323	153	2,557	1,440	31,755
	% Change	126.6%	112.2%	130.2%	124.5%	165.2%	326.7%	194.0%	125.0%	58.2%	142.0%	73.9%
YTD 2013	2013 YTD	0	0	0	0	0	0	0	0	0	0	0
	2016 YTD	596	1,719	3,752	6,067	724	64	1,323	153	2,557	1,440	31,755
	% Change	-	-	-	-	-	-	-	-	-	-	-
YTD 2012	2012 YTD	0	0	0	0	0	0	0	0	0	0	0
	2016 YTD	596	1,719	3,752	6,067	724	64	1,323	153	2,557	1,440	31,755
	% Change	-	-	-	-	-	-	-	-	-	-	-
YTD 2011	2011 YTD	0	0	0	0	0	0	0	0	0	0	0
	2016 YTD	596	1,719	3,752	6,067	724	64	1,323	153	2,557	1,440	31,755
	% Change	-	-	-	-	-	-	-	-	-	-	-

Information summarized for CompStat week ending 12/17/2016.

Sourced from MNPD ARMS on 12/21/2016 9:03:57 AM. Arrest summaries are not a count of arrest charges. 1 arrest = 1 body. Warrant Service summary considers 1 count for each service attempt and 1 count for each outstanding warrant served. Vehicle Stop summary sources MNPD's Vehicle Stop (Form 252) Database. Vehicle stop totals count all reports electronically entered via AFR. Hardcopy reports not entered into ARMS will affect accuracy of totals.

County UCR Incident Charts

Aggregated by precinct (incident location).

Summarized by CompStat week for past eight weeks.

METROPOLITAN POLICE DEPARTMENT

of Nashville and Davidson County

All Part 1 Incidents - 52wk Avg: 624

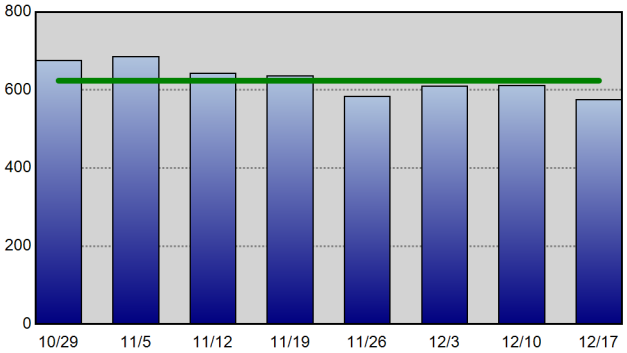

Violent Crime - 52wk Avg: 144

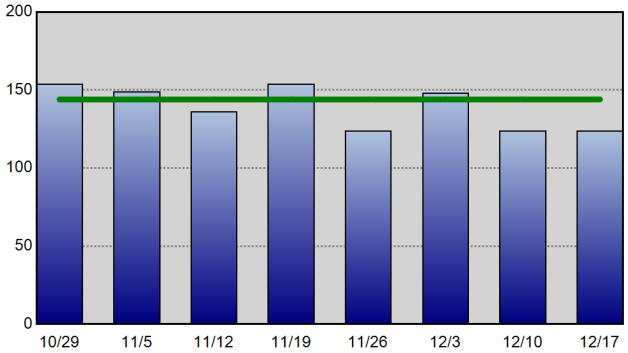

Property Crime - 52wk Avg: 480

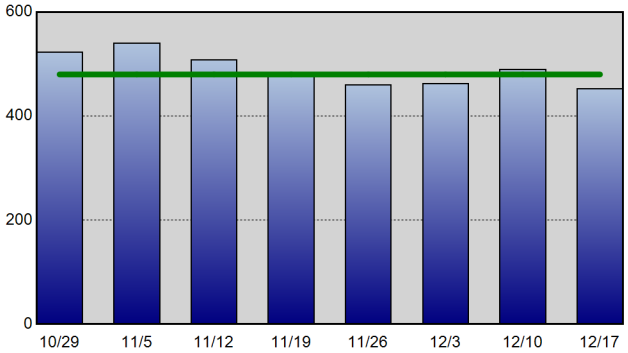

Robbery - 52wk Avg: 37

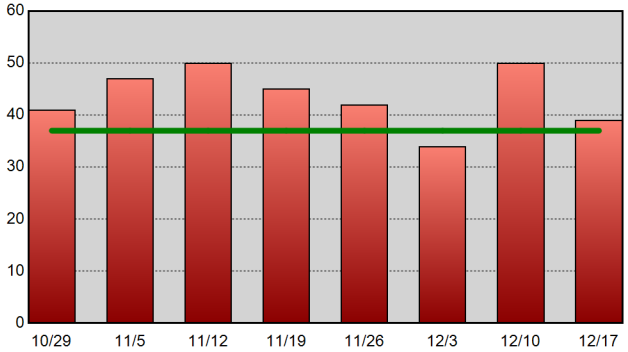

Commercial Burglary - 52wk Avg: 18

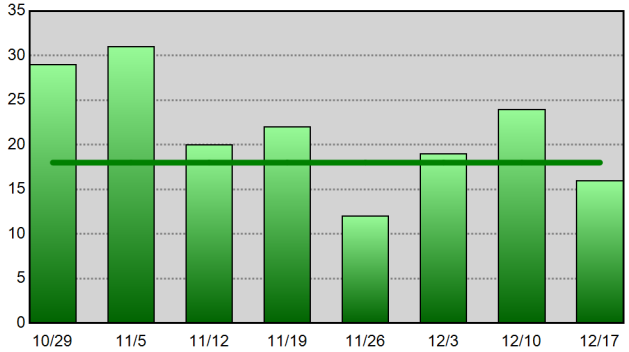

Residential Burglary - 52wk Avg: 70

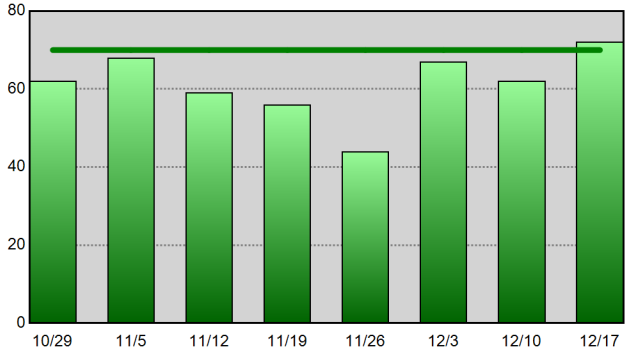

Aggravated Assault - 52wk Avg: 94

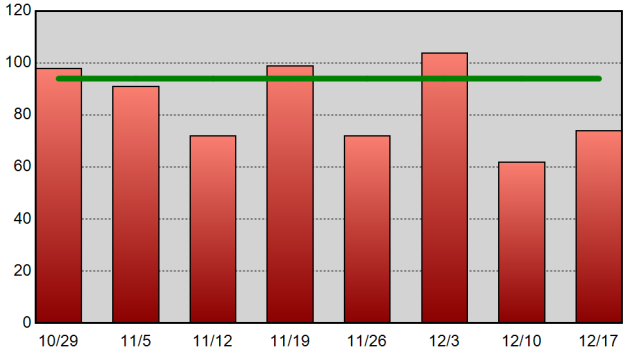

Theft From Vehicle - 52wk Avg: 107

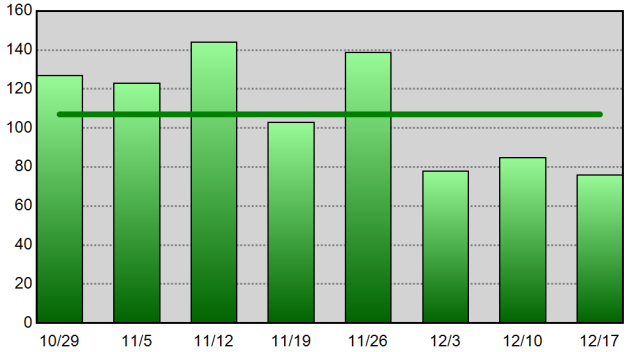

Vehicle Theft - 52wk Avg: 32

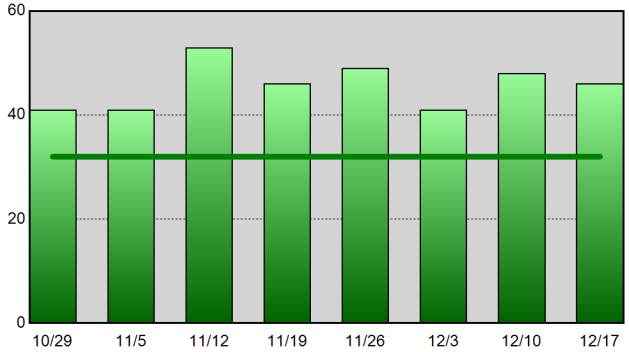

Information summarized for CompStat week ending 12-17-16.
The horizontal line on each chart represents the data set's 52-week weekly average.

Sourced from MNPD ARMS on 12/21/2016 9:03:57 AM. The figures above were sourced from incident reports using Uniform Crime Reporting definitions and reporting guidelines, based on the date when the crime was reported. This report is intended to be a management and planning tool and does not reflect the official UCR counts for the department. Incidents where a location is unknown or unspecified are included in the countywide totals.

West Precinct UCR Incident Charts

Aggregated by precinct (incident location).

Summarized by CompStat week for past eight weeks.

METROPOLITAN POLICE DEPARTMENT

of Nashville and Davidson County

All Part 1 Incidents - 52wk Avg: 70

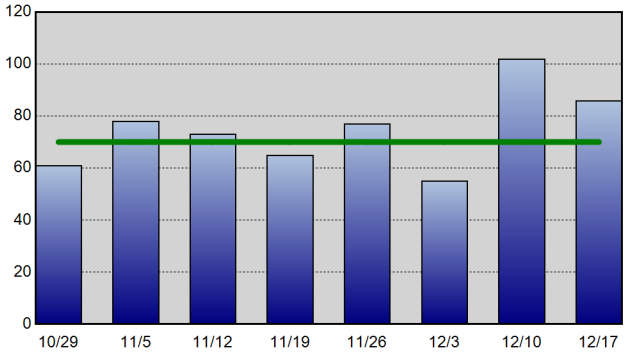

Violent Crime - 52wk Avg: 9

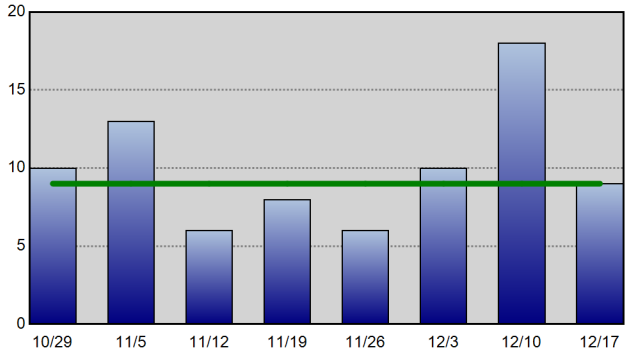

Property Crime - 52wk Avg: 61

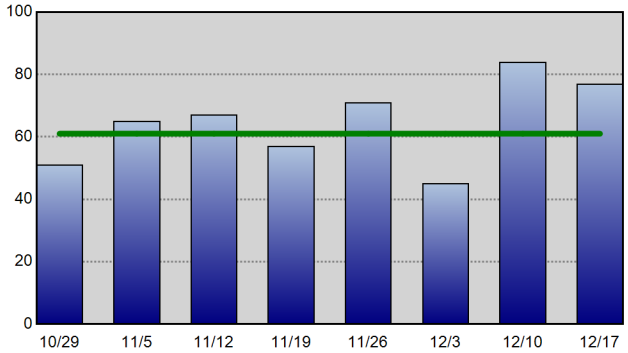

Robbery - 52wk Avg: 2

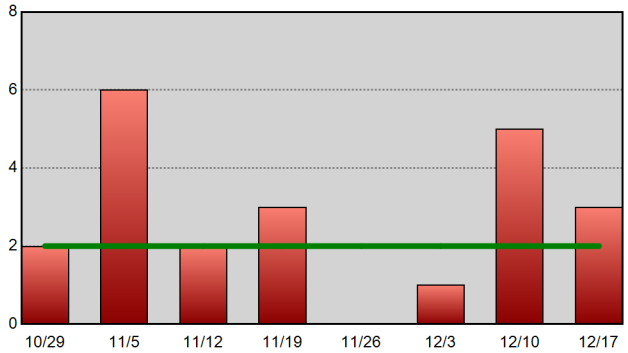

Commercial Burglary - 52wk Avg: 2

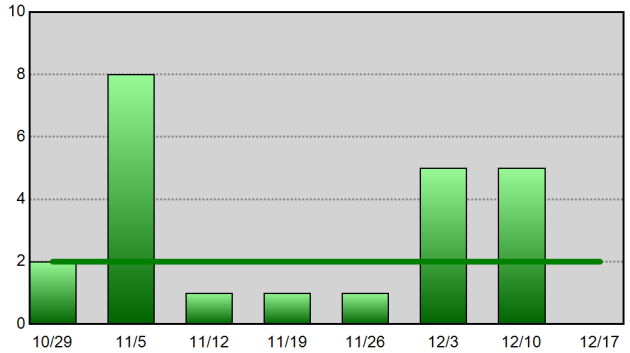

Residential Burglary - 52wk Avg: 6

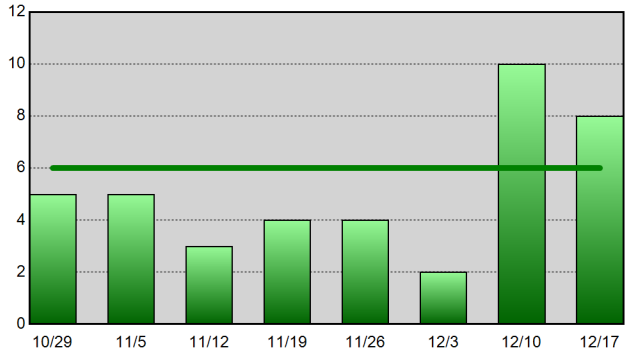

Aggravated Assault - 52wk Avg: 6

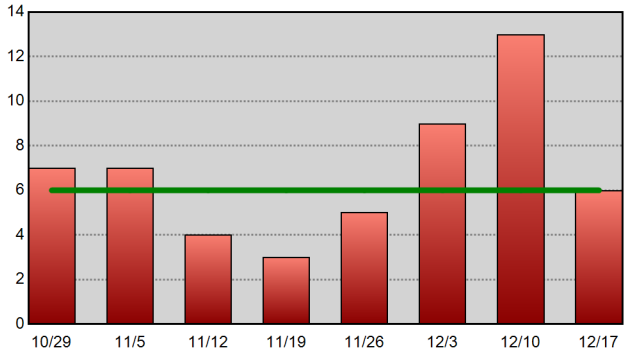

Theft From Vehicle - 52wk Avg: 15

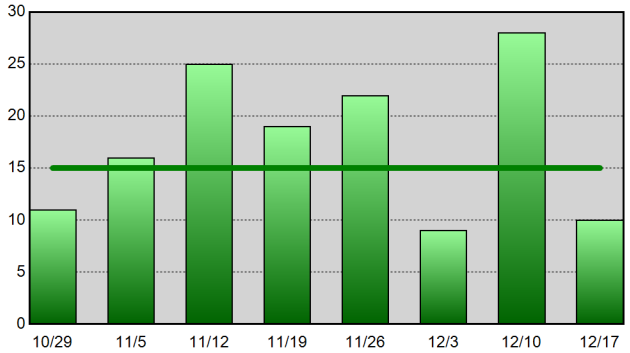

Vehicle Theft - 52wk Avg: 2

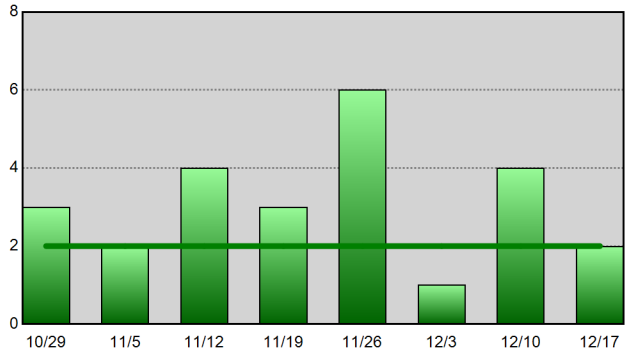

Information summarized for CompStat week ending 12-17-16.
The horizontal line on each chart represents the data set's 52-week weekly average.

Sourced from MNPD ARMS on 12/21/2016 9:04:00 AM. The figures above were sourced from incident reports using Uniform Crime Reporting definitions and reporting guidelines, based on the date when the crime was reported. This report is intended to be a management and planning tool and does not reflect the official UCR counts for the department. Incidents where a location is unknown or unspecified are included in the countywide totals.

East Precinct UCR Incident Charts

Aggregated by precinct (incident location).

Summarized by CompStat week for past eight weeks.

METROPOLITAN POLICE DEPARTMENT

of Nashville and Davidson County

All Part 1 Incidents - 52wk Avg: 69

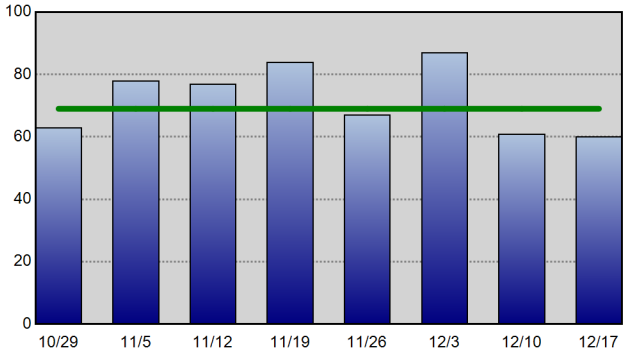

Violent Crime - 52wk Avg: 18

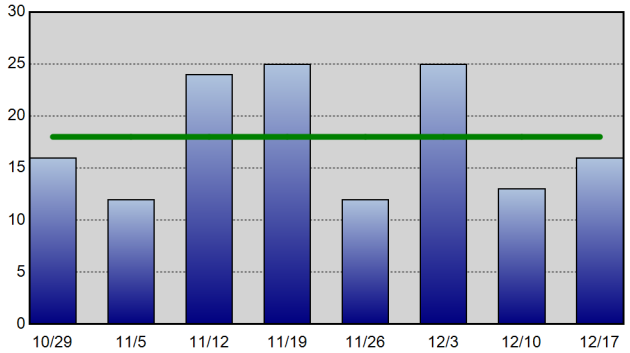

Property Crime - 52wk Avg: 51

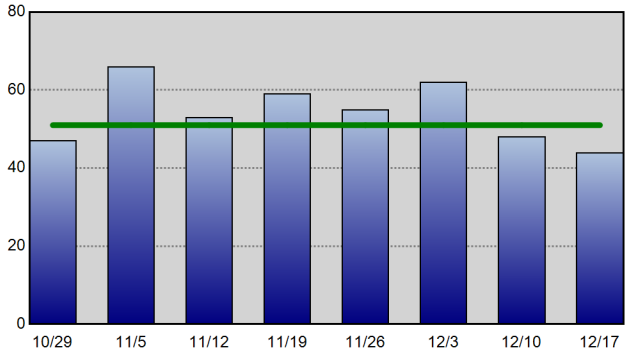

Robbery - 52wk Avg: 3

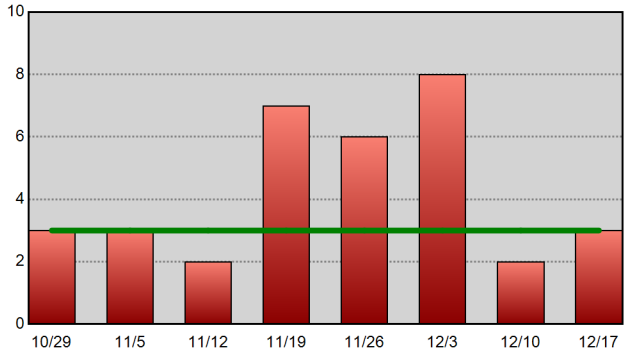

Commercial Burglary - 52wk Avg: 1

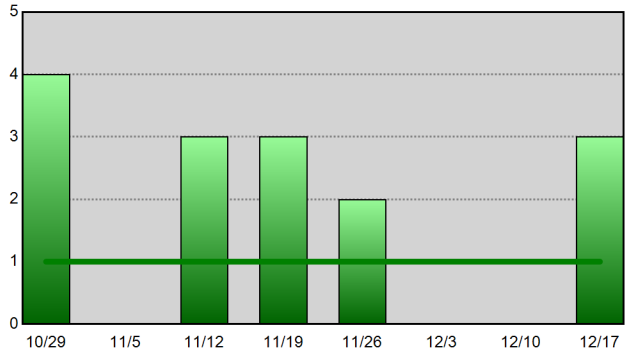

Residential Burglary - 52wk Avg: 8

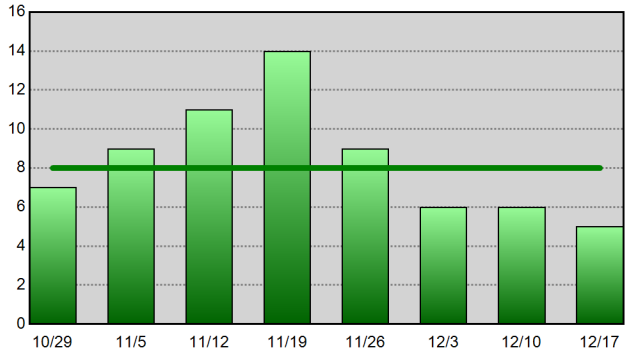

Aggravated Assault - 52wk Avg: 12

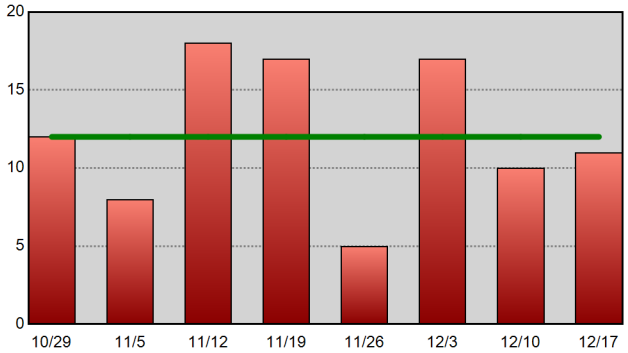

Theft From Vehicle - 52wk Avg: 13

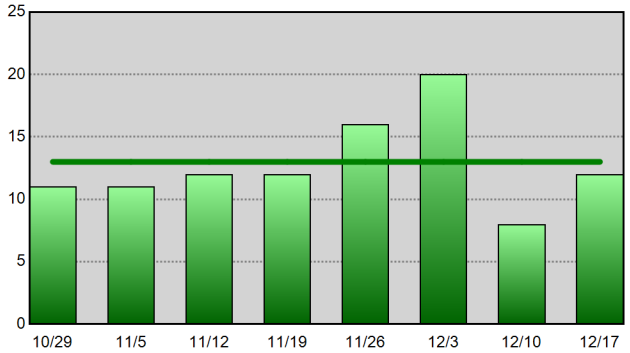

Vehicle Theft - 52wk Avg: 4

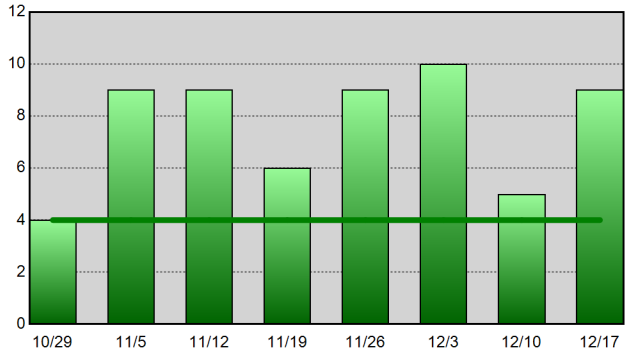

Information summarized for CompStat week ending 12-17-16. The horizontal line on each chart represents the data set's 52-week weekly average.

Sourced from MNPD ARMS on 12/21/2016 9:04:02 AM. The figures above were sourced from incident reports using Uniform Crime Reporting definitions and reporting guidelines, based on the date when the crime was reported. This report is intended to be a management and planning tool and does not reflect the official UCR counts for the department. Incidents where a location is unknown or unspecified are included in the countywide totals.

South Precinct UCR Incident Charts

Aggregated by precinct (incident location).

Summarized by CompStat week for past eight weeks.

METROPOLITAN POLICE DEPARTMENT

of Nashville and Davidson County

All Part 1 Incidents - 52wk Avg: 120

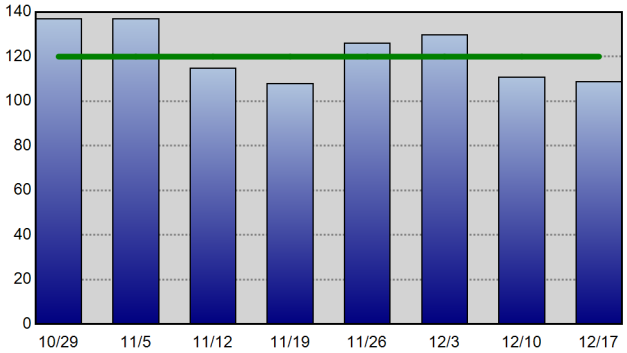

Violent Crime - 52wk Avg: 30

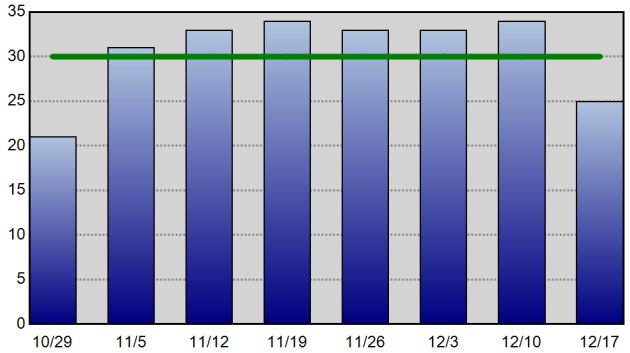

Property Crime - 52wk Avg: 90

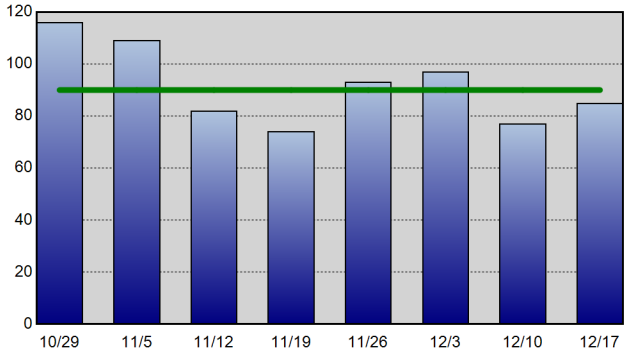

Robbery - 52wk Avg: 9

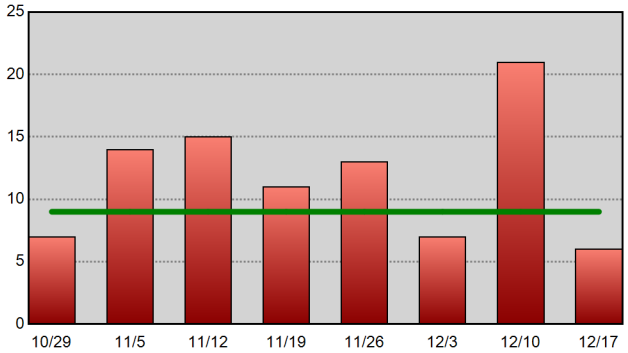

Commercial Burglary - 52wk Avg: 3

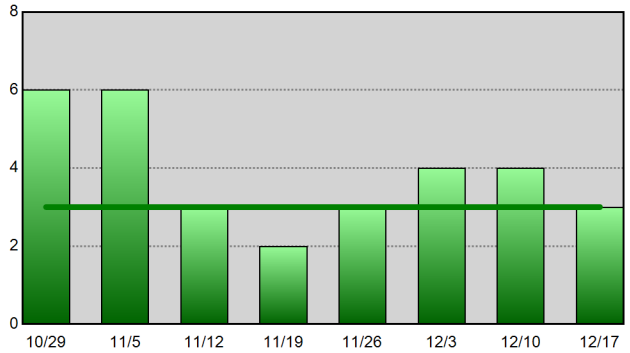

Residential Burglary - 52wk Avg: 17

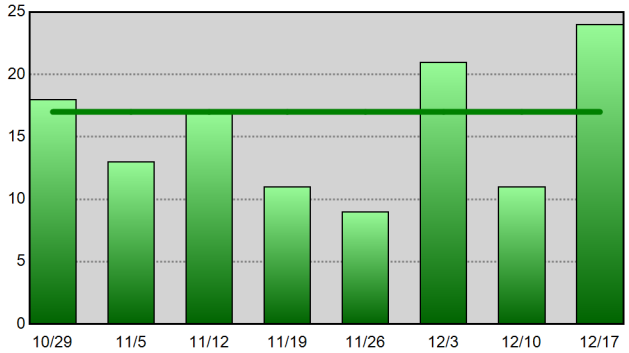

Aggravated Assault - 52wk Avg: 18

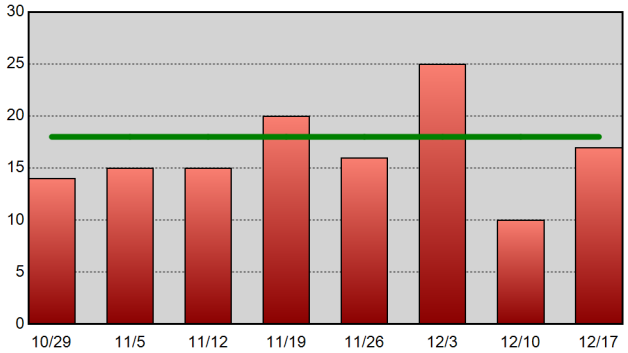

Theft From Vehicle - 52wk Avg: 20

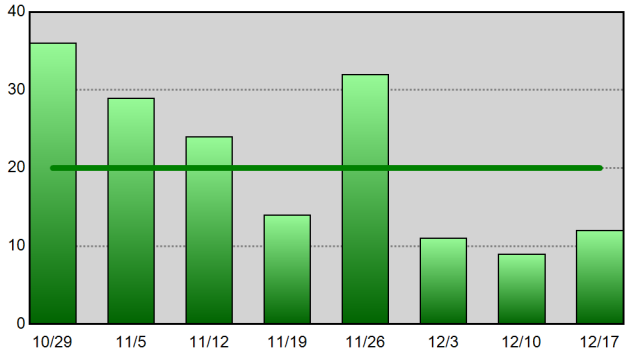

Vehicle Theft - 52wk Avg: 6

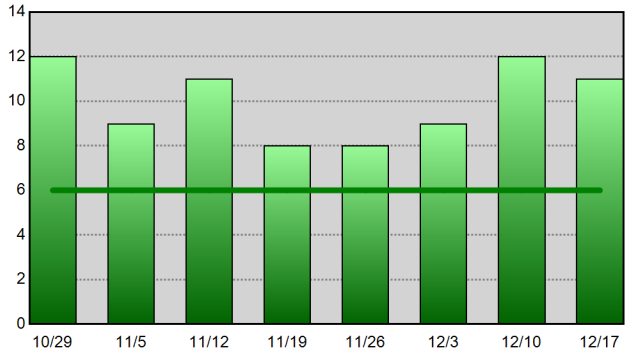

Information summarized for CompStat week ending 12-17-16. The horizontal line on each chart represents the data set's 52-week weekly average.

Sourced from MNPD ARMS on 12/21/2016 9:04:04 AM. The figures above were sourced from incident reports using Uniform Crime Reporting definitions and reporting guidelines, based on the date when the crime was reported. This report is intended to be a management and planning tool and does not reflect the official UCR counts for the department. Incidents where a location is unknown or unspecified are included in the countywide totals.

Central Precinct UCR Incident Charts

METROPOLITAN POLICE DEPARTMENT
of Nashville and Davidson County

Aggregated by precinct (incident location).
Summarized by CompStat week for past eight weeks.

All Part 1 Incidents - 52wk Avg: 30

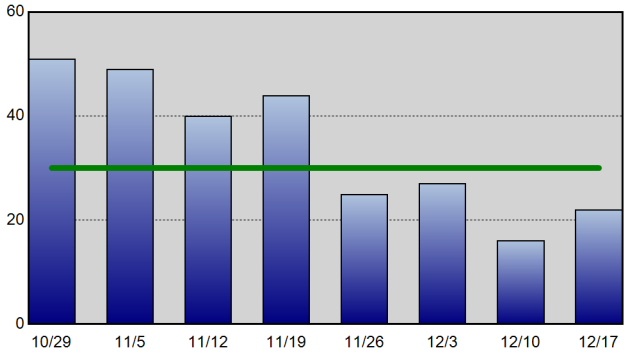

Violent Crime - 52wk Avg: 7

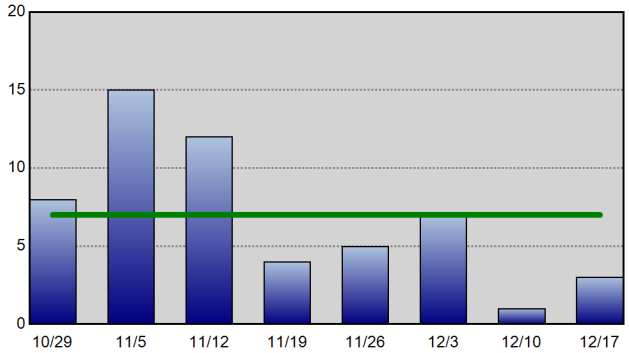

Property Crime - 52wk Avg: 23

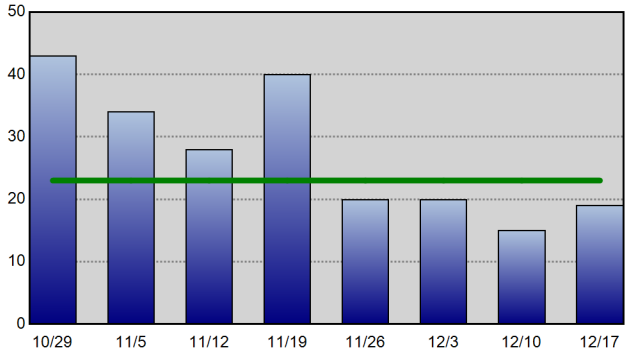

Robbery - 52wk Avg: 2

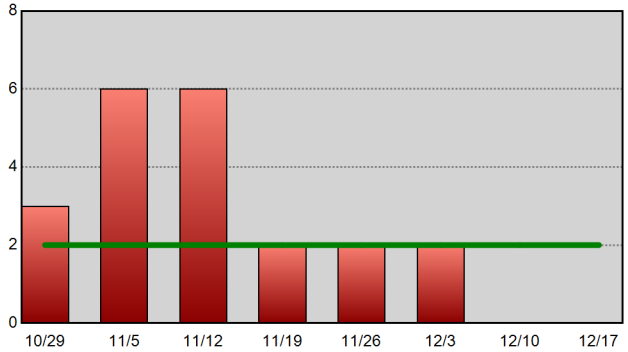

Commercial Burglary - 52wk Avg: 0

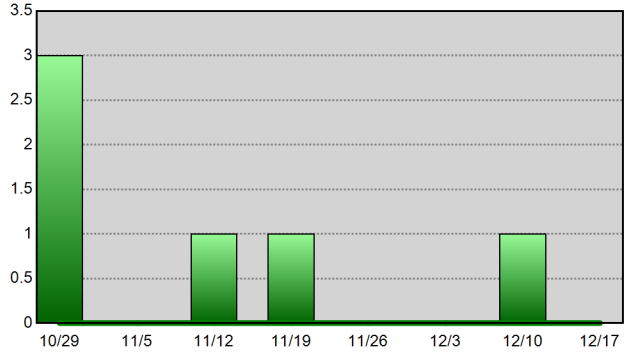

Residential Burglary - 52wk Avg: 0

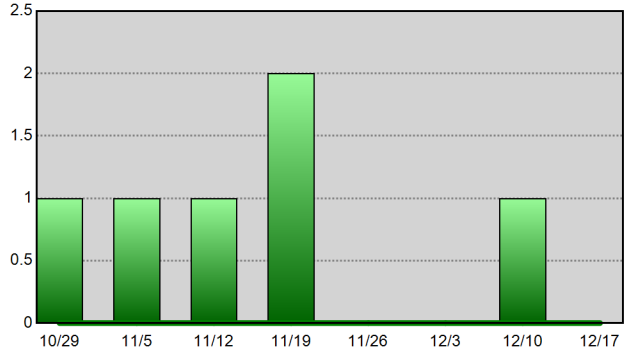

Aggravated Assault - 52wk Avg: 4

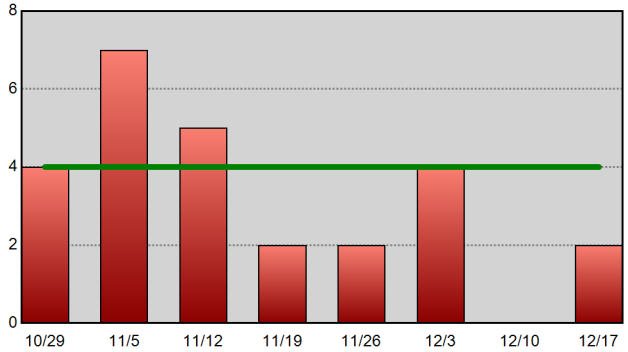

Theft From Vehicle - 52wk Avg: 7

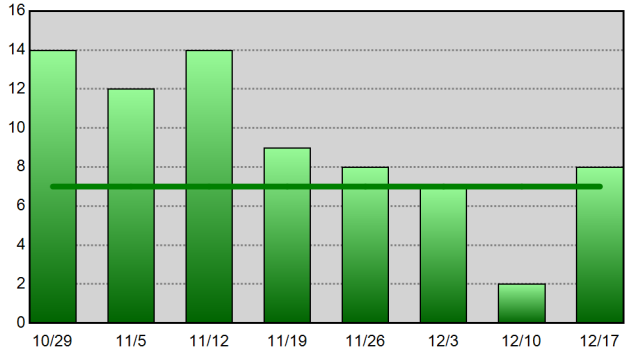

Vehicle Theft - 52wk Avg: 1

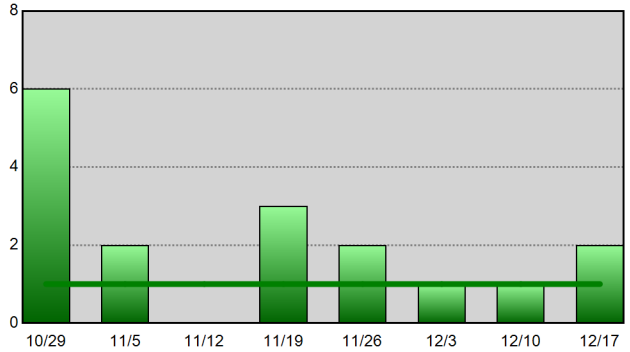

Information summarized for CompStat week ending 12-17-16.
The horizontal line on each chart represents the data set's 52-week weekly average.

Sourced from MNPD ARMS on 12/21/2016 9:04:06 AM. The figures above were sourced from incident reports using Uniform Crime Reporting definitions and reporting guidelines, based on the date when the crime was reported. This report is intended to be a management and planning tool and does not reflect the official UCR counts for the department. Incidents where a location is unknown or unspecified are included in the countywide totals.

Hermitage Precinct UCR Incident Charts

METROPOLITAN POLICE DEPARTMENT
of Nashville and Davidson County

Aggregated by precinct (incident location).
Summarized by CompStat week for past eight weeks.

All Part 1 Incidents - 52wk Avg: 115

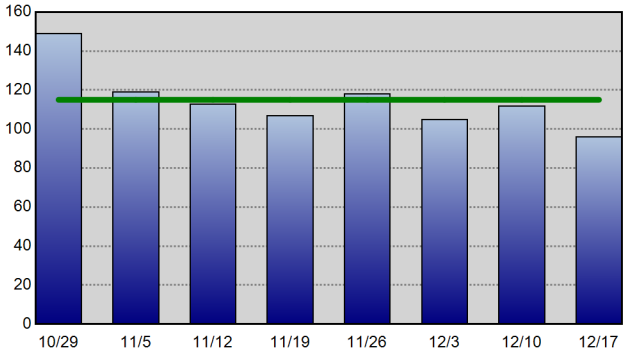

Violent Crime - 52wk Avg: 26

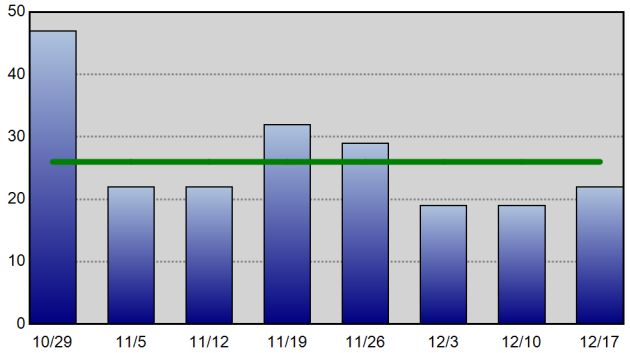

Property Crime - 52wk Avg: 89

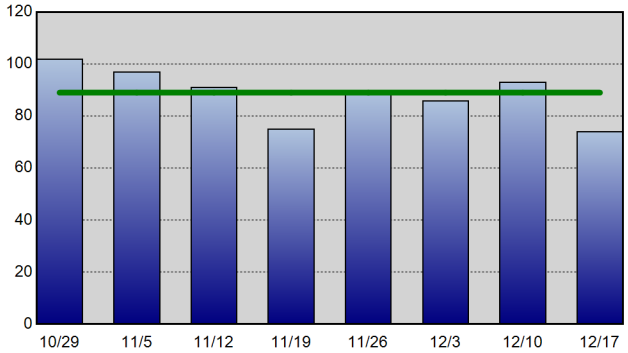

Robbery - 52wk Avg: 7

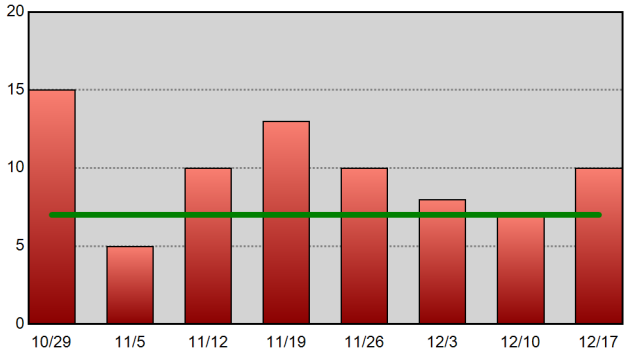

Commercial Burglary - 52wk Avg: 3

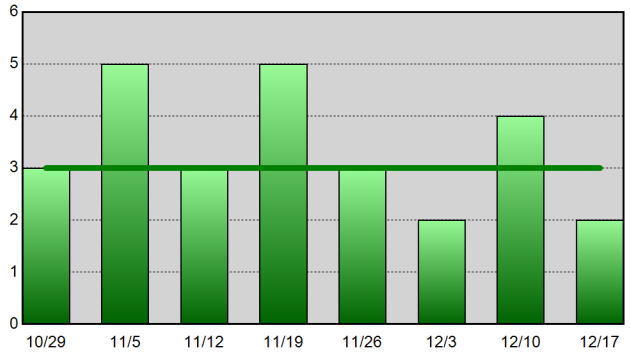

Residential Burglary - 52wk Avg: 11

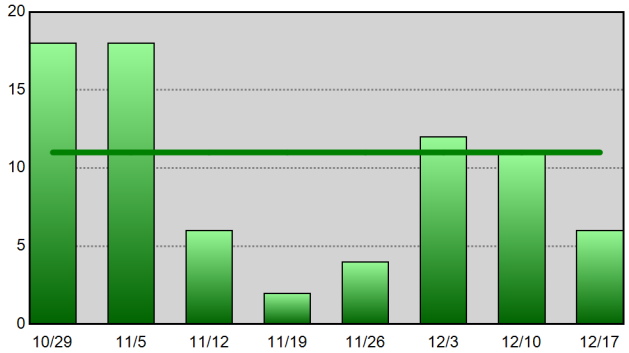

Aggravated Assault - 52wk Avg: 17

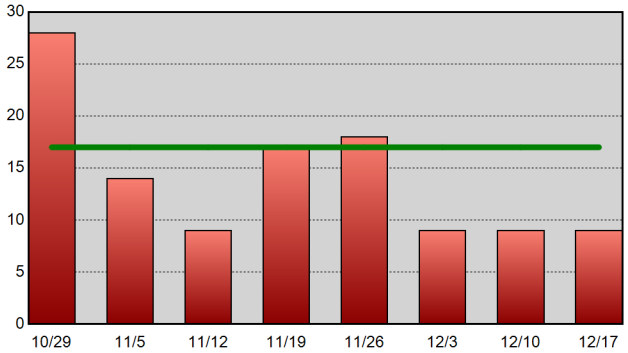

Theft From Vehicle - 52wk Avg: 17

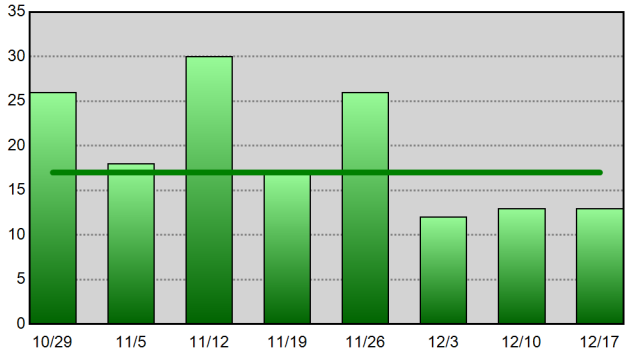

Vehicle Theft - 52wk Avg: 5

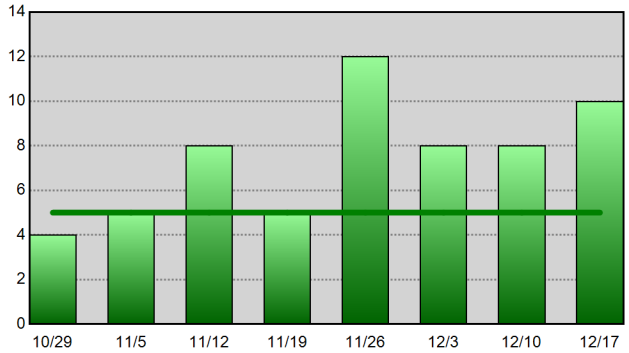

Information summarized for CompStat week ending 12-17-16.
The horizontal line on each chart represents the data set's 52-week weekly average.

Sourced from MNPD ARMS on 12/21/2016 9:04:08 AM. The figures above were sourced from incident reports using Uniform Crime Reporting definitions and reporting guidelines, based on the date when the crime was reported. This report is intended to be a management and planning tool and does not reflect the official UCR counts for the department. Incidents where a location is unknown or unspecified are included in the countywide totals.

North Precinct UCR Incident Charts

METROPOLITAN POLICE DEPARTMENT
of Nashville and Davidson County

Aggregated by precinct (incident location).
Summarized by CompStat week for past eight weeks.

All Part 1 Incidents - 52wk Avg: 77

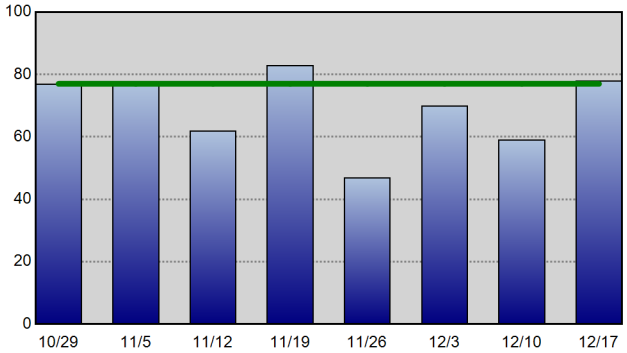

Violent Crime - 52wk Avg: 24

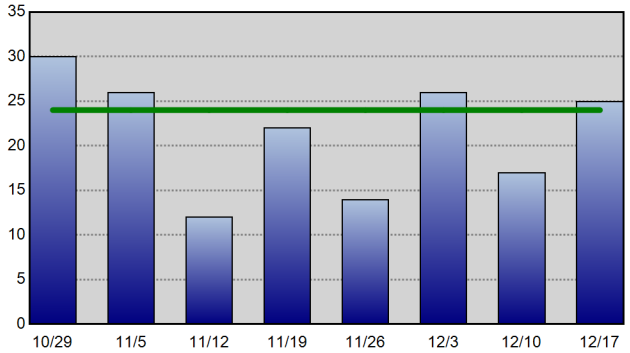

Property Crime - 52wk Avg: 52

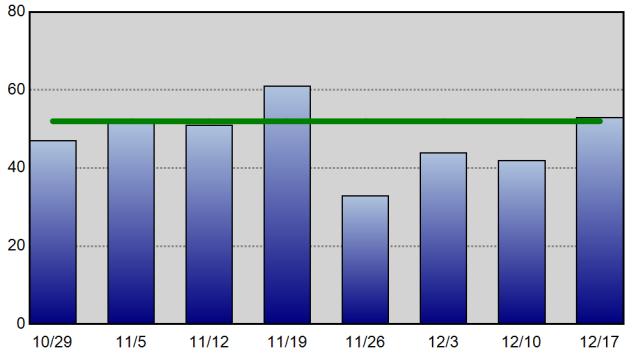

Robbery - 52wk Avg: 5

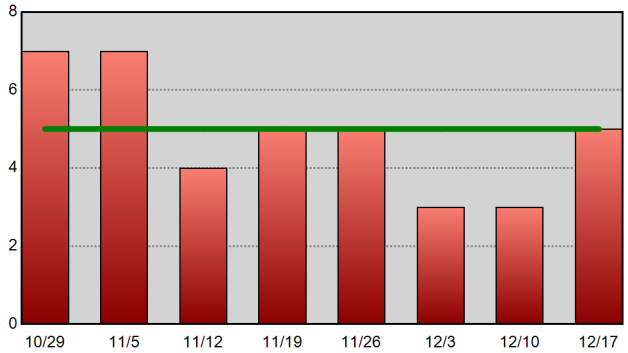

Commercial Burglary - 52wk Avg: 2

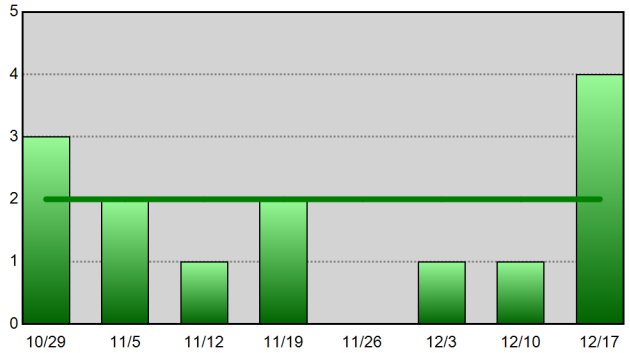

Residential Burglary - 52wk Avg: 9

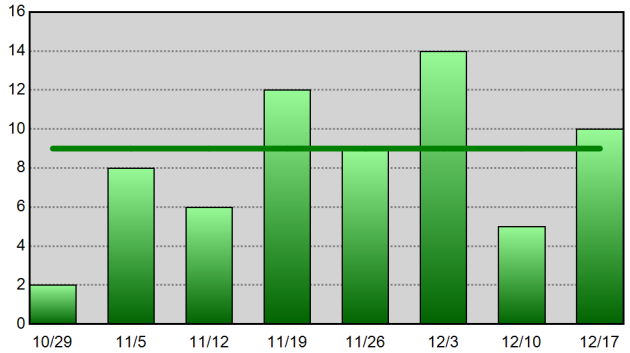

Aggravated Assault - 52wk Avg: 16

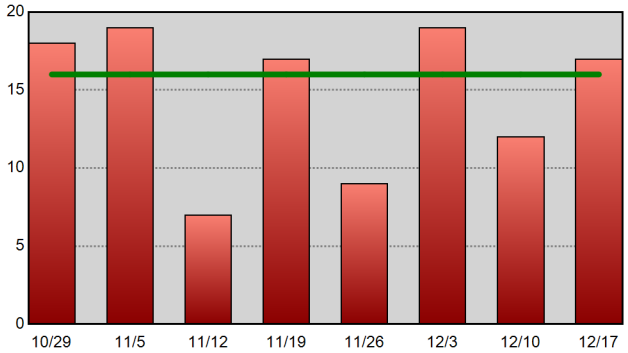

Theft From Vehicle - 52wk Avg: 9

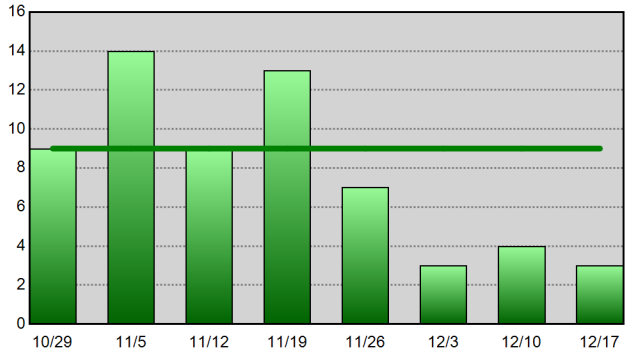

Vehicle Theft - 52wk Avg: 4

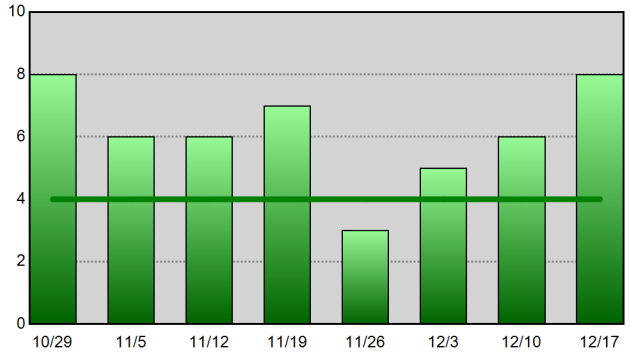

Information summarized for CompStat week ending 12-17-16.
The horizontal line on each chart represents the data set's 52-week weekly average.

Sourced from MNPD ARMS on 12/21/2016 9:04:10 AM. The figures above were sourced from incident reports using Uniform Crime Reporting definitions and reporting guidelines, based on the date when the crime was reported. This report is intended to be a management and planning tool and does not reflect the official UCR counts for the department. Incidents where a location is unknown or unspecified are included in the countywide totals.

Madison Precinct UCR Incident Charts

Aggregated by precinct (incident location).

Summarized by CompStat week for past eight weeks.

METROPOLITAN POLICE DEPARTMENT

of Nashville and Davidson County

All Part 1 Incidents - 52wk Avg: 71

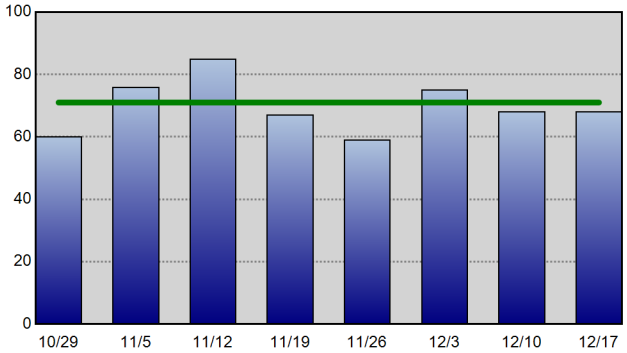

Violent Crime - 52wk Avg: 16

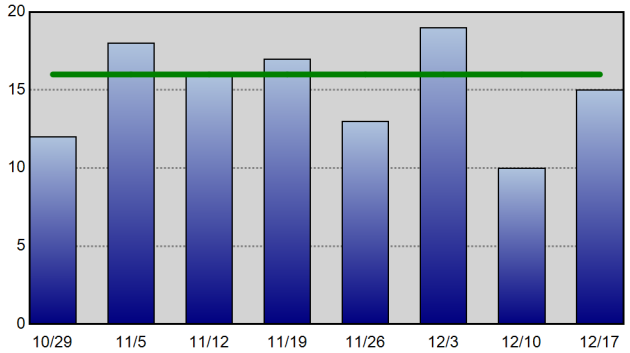

Property Crime - 52wk Avg: 55

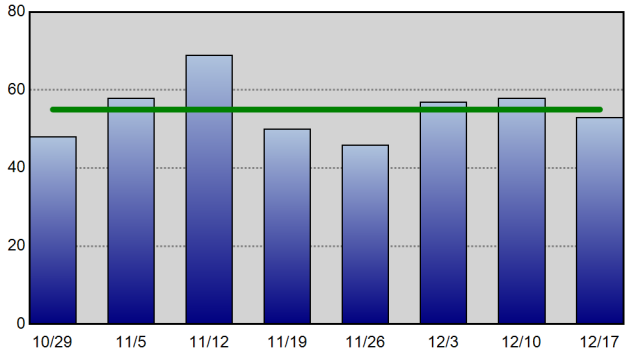

Robbery - 52wk Avg: 3

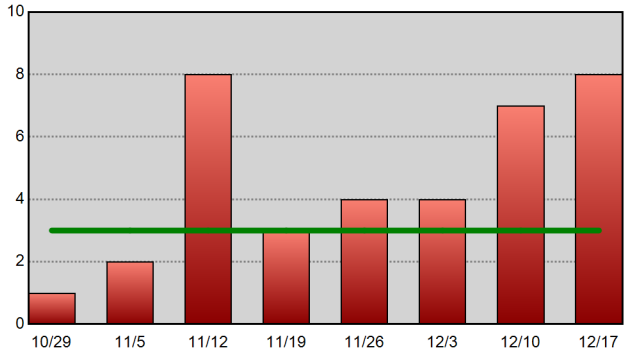

Commercial Burglary - 52wk Avg: 1

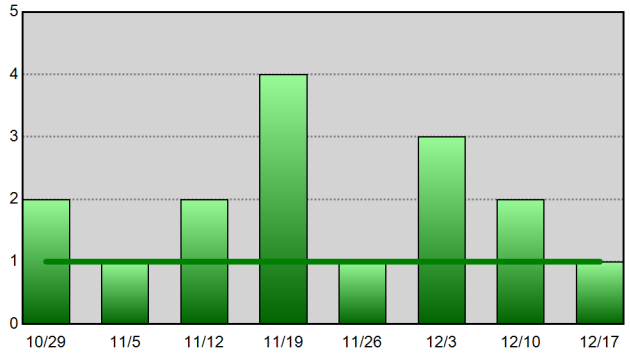

Residential Burglary - 52wk Avg: 8

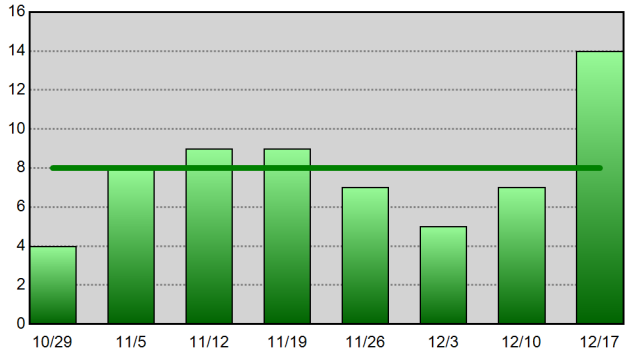

Aggravated Assault - 52wk Avg: 11

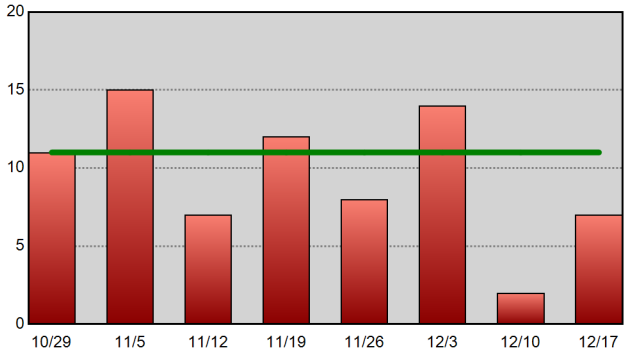

Theft From Vehicle - 52wk Avg: 7

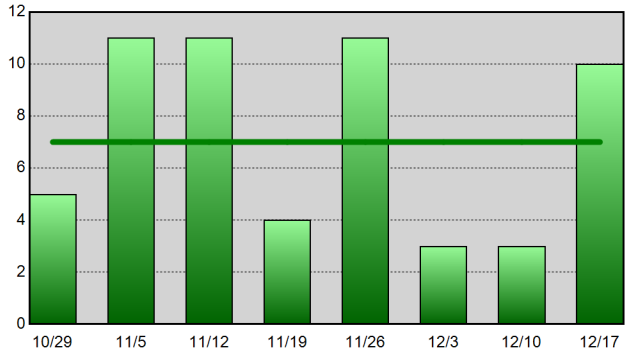

Vehicle Theft - 52wk Avg: 3

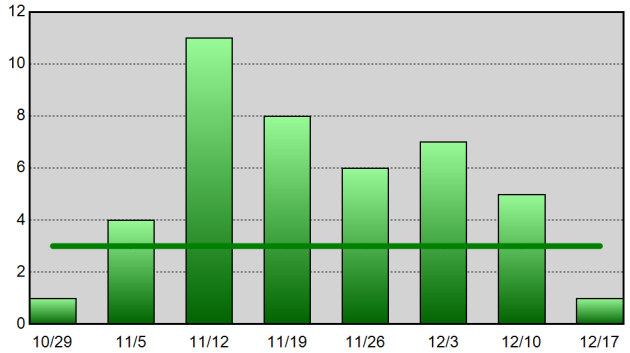

Information summarized for CompStat week ending 12-17-16. The horizontal line on each chart represents the data set's 52-week weekly average.

Sourced from MNPD ARMS on 12/21/2016 9:04:12 AM. The figures above were sourced from incident reports using Uniform Crime Reporting definitions and reporting guidelines, based on the date when the crime was reported. This report is intended to be a management and planning tool and does not reflect the official UCR counts for the department. Incidents where a location is unknown or unspecified are included in the countywide totals.

Midtown Hills Precinct UCR Incident Charts

METROPOLITAN POLICE DEPARTMENT
of Nashville and Davidson County

Aggregated by precinct (incident location).
Summarized by CompStat week for past eight weeks.

All Part 1 Incidents - 52wk Avg: 69

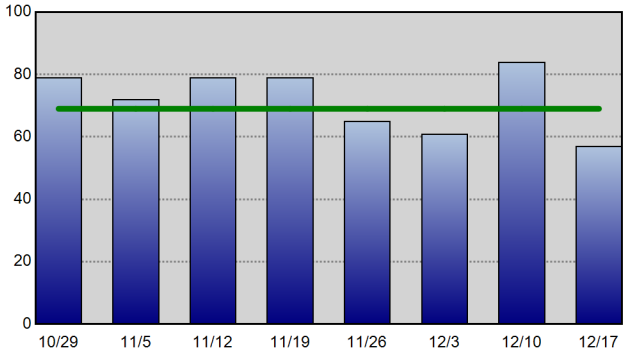

Violent Crime - 52wk Avg: 11

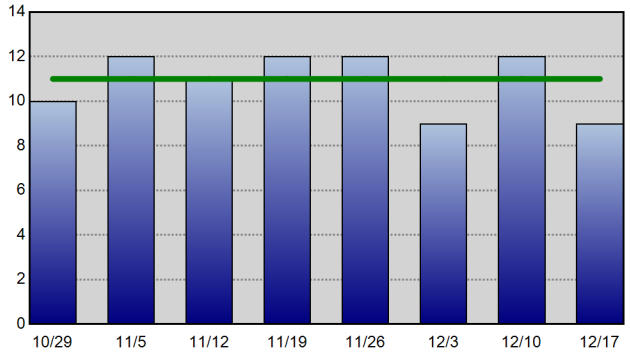

Property Crime - 52wk Avg: 57

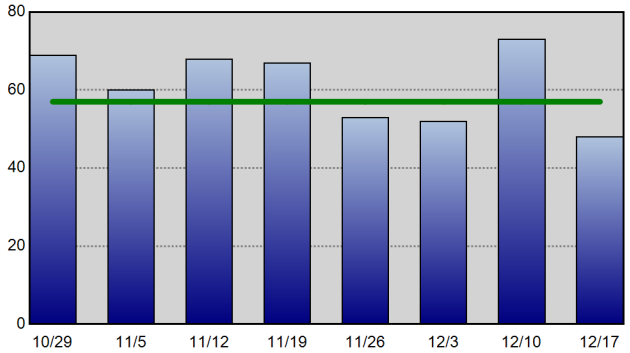

Robbery - 52wk Avg: 3

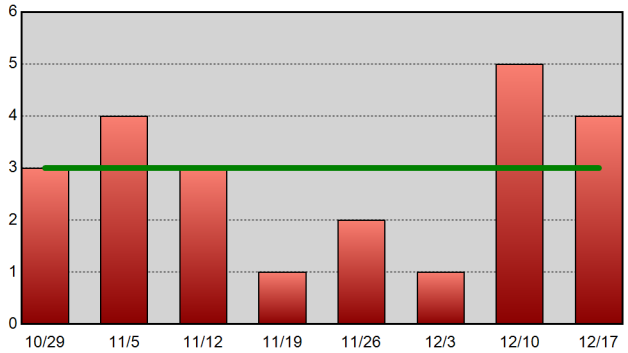

Commercial Burglary - 52wk Avg: 3

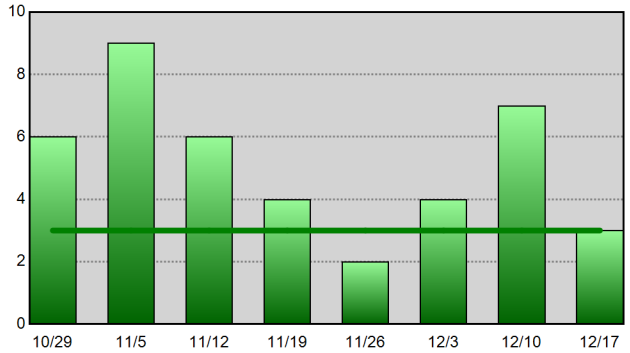

Residential Burglary - 52wk Avg: 7

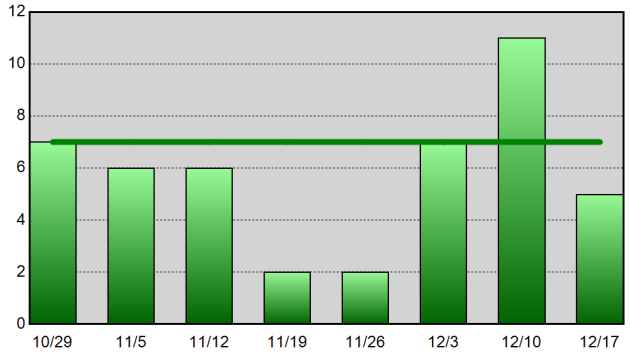

Aggravated Assault - 52wk Avg: 7

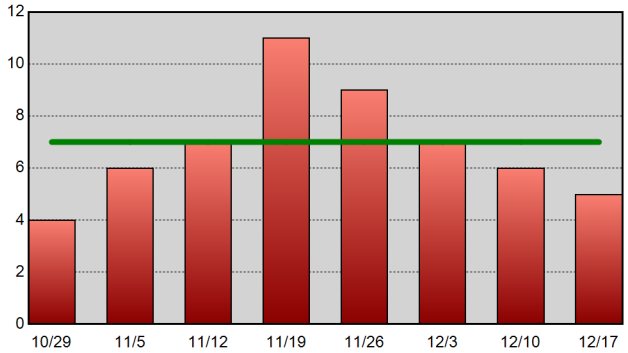

Theft From Vehicle - 52wk Avg: 16

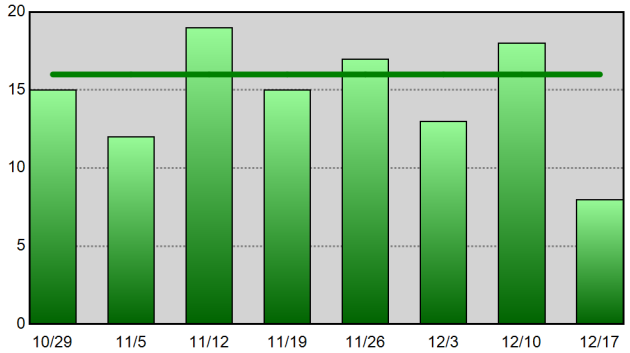

Vehicle Theft - 52wk Avg: 3

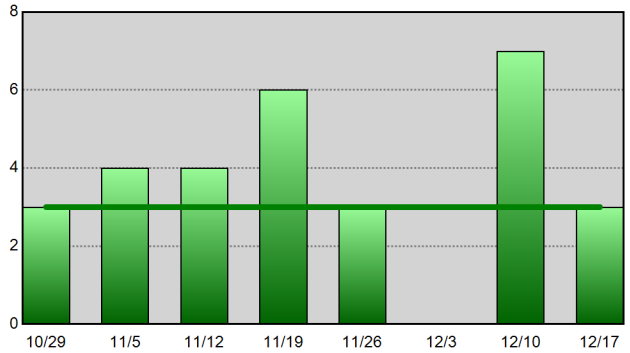

Information summarized for CompStat week ending 12-17-16.
The horizontal line on each chart represents the data set's 52-week weekly average.

Sourced from MNPD ARMS on 12/21/2016 9:04:14 AM. The figures above were sourced from incident reports using Uniform Crime Reporting definitions and reporting guidelines, based on the date when the crime was reported. This report is intended to be a management and planning tool and does not reflect the official UCR counts for the department. Incidents where a location is unknown or unspecified are included in the countywide totals.

UCR Incidents - Annual Totals

Based on date when each incident was reported.

METROPOLITAN POLICE DEPARTMENT

of Nashville and Davidson County

Year End Totals - All Part 1 Incidents (Prior 9 Year Annual Avg: 36,292)

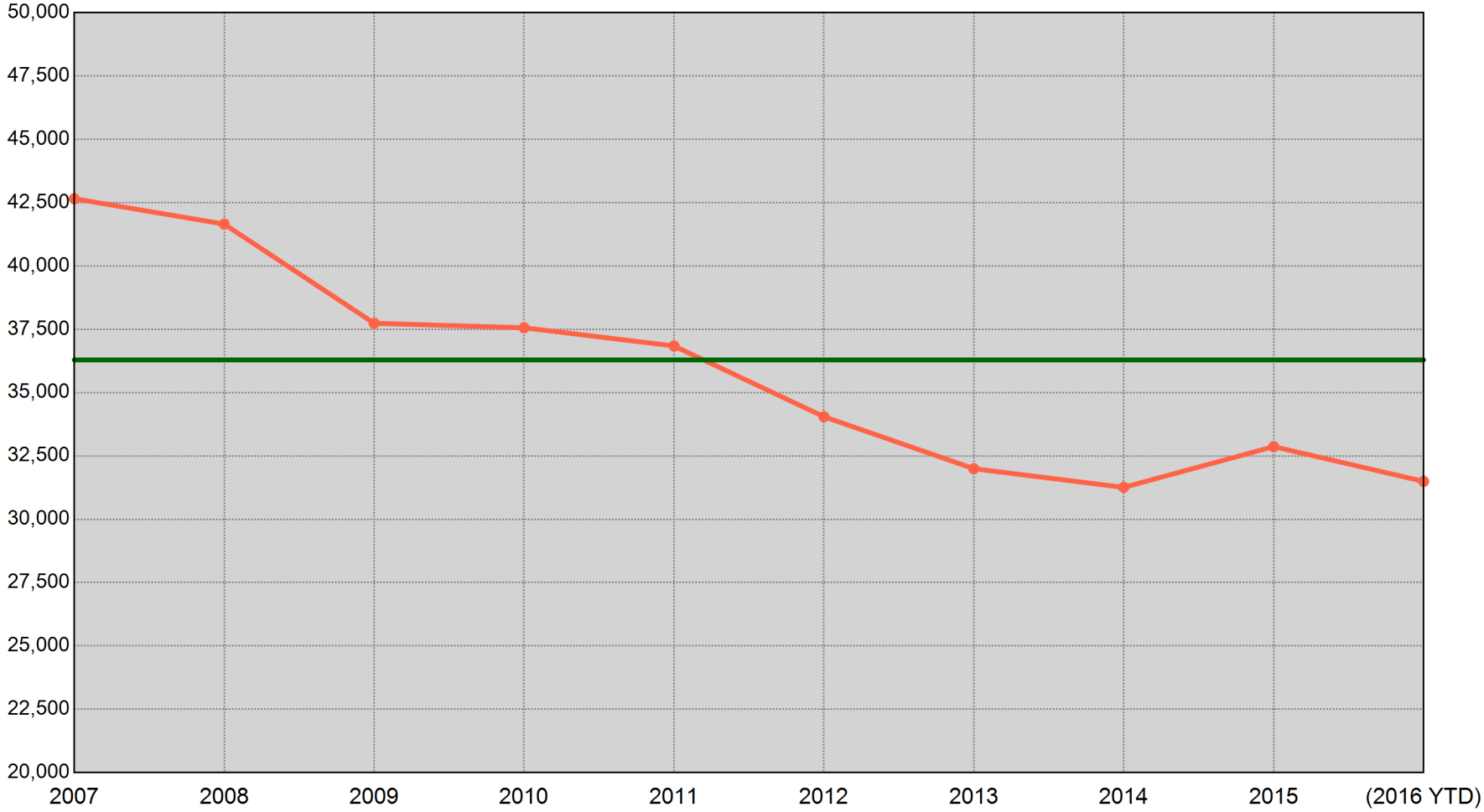

2007	2008	2009	2010	2011	2012	2013	2014	2015	(2016 YTD)
42,656 Incidents	41,654 Incidents	37,738 Incidents	37,561 Incidents	36,842 Incidents	34,050 Incidents	31,997 Incidents	31,260 Incidents	32,869 Incidents	31,496 Incidents

"(2016 YTD)" is a count of UCR incidents reported between 01/01/2016 and 12/17/2016. The green horizontal line represents the average of the nine prior annual totals.

Sourced from MNPD ARMS on 12/21/2016 9:04:16 AM. The figures above were sourced from incident reports using Uniform Crime Reporting definitions and reporting guidelines, based on the date when the crime was reported. This report is intended to be a management and planning tool and does not reflect the official UCR counts for the department. Incidents where a location is unknown or unspecified are included in the countywide totals.

UCR Incidents - YTD Comparisons: All Incidents

METROPOLITAN POLICE DEPARTMENT
of Nashville and Davidson County

Aggregated by precinct (incident location). Based on date when each incident was reported.

		2008 YTD to 2016 YTD	2009 YTD to 2016 YTD	2010 YTD to 2016 YTD	2011 YTD to 2016 YTD	2012 YTD to 2016 YTD	2013 YTD to 2016 YTD	2014 YTD to 2016 YTD	2015 YTD to 2016 YTD	8 YTD Avg to 2016 YTD	5 YTD Avg to 2016 YTD
West	Prior YTD	4,109	3,737	3,967	3,629	3,779	3,823	3,501	3,482	3,753	3,642
	YTD	3,536	3,536	3,536	3,536	3,536	3,536	3,536	3,536	3,536	3,536
	% Change	-13.9%	-5.4%	-10.9%	-2.6%	-6.4%	-7.5%	1.0%	1.6%	-5.8%	-2.9%
East	Prior YTD	4,885	4,538	4,654	4,794	4,253	3,663	3,500	3,807	4,261	4,003
	YTD	3,512	3,512	3,512	3,512	3,512	3,512	3,512	3,512	3,512	3,512
	% Change	-28.1%	-22.6%	-24.5%	-26.7%	-17.4%	-4.1%	0.3%	-7.7%	-17.6%	-12.3%
South	Prior YTD	7,383	6,674	6,553	6,633	5,657	5,676	5,556	6,023	6,269	5,909
	YTD	6,068	6,068	6,068	6,068	6,068	6,068	6,068	6,068	6,068	6,068
	% Change	-17.8%	-9.1%	-7.4%	-8.5%	7.3%	6.9%	9.2%	0.7%	-3.2%	2.7%
Central	Prior YTD	2,078	1,743	1,480	1,709	1,609	1,312	1,349	1,441	1,590	1,484
	YTD	1,564	1,564	1,564	1,564	1,564	1,564	1,564	1,564	1,564	1,564
	% Change	-24.7%	-10.3%	5.7%	-8.5%	-2.8%	19.2%	15.9%	8.5%	-1.6%	5.4%
Hermitage	Prior YTD	7,000	6,382	6,218	6,017	6,012	5,730	5,617	5,636	6,076	5,802
	YTD	5,793	5,793	5,793	5,793	5,793	5,793	5,793	5,793	5,793	5,793
	% Change	-17.2%	-9.2%	-6.8%	-3.7%	-3.6%	1.1%	3.1%	2.8%	-4.7%	-0.2%
North	Prior YTD	4,762	4,168	4,336	4,073	3,837	3,753	3,683	4,017	4,078	3,872
	YTD	3,888	3,888	3,888	3,888	3,888	3,888	3,888	3,888	3,888	3,888
	% Change	-18.4%	-6.7%	-10.3%	-4.5%	1.3%	3.6%	5.6%	-3.2%	-4.7%	0.4%
Madison	Prior YTD	4,675	4,165	4,129	4,029	3,756	3,188	3,378	3,686	3,875	3,607
	YTD	3,603	3,603	3,603	3,603	3,603	3,603	3,603	3,603	3,603	3,603
	% Change	-22.9%	-13.5%	-12.7%	-10.6%	-4.1%	13.0%	6.7%	-2.3%	-7.0%	-0.1%
Midtown Hills	Prior YTD	5,165	4,884	4,666	4,630	3,992	3,836	3,616	3,600	4,298	3,934
	YTD	3,531	3,531	3,531	3,531	3,531	3,531	3,531	3,531	3,531	3,531
	% Change	-31.6%	-27.7%	-24.3%	-23.7%	-11.5%	-8.0%	-2.4%	-1.9%	-17.8%	-10.2%
Not Validated	Prior YTD	202	223	31	2	5	26	0	8	62	8
	YTD	1	1	1	1	1	1	1	1	1	1
	% Change	-99.5%	-99.6%	-96.8%	-50.0%	-80.0%	-96.2%	-	-87.5%	-98.4%	-87.5%
County	Prior YTD	40,259	36,514	36,034	35,516	32,900	31,007	30,200	31,700	34,266	32,264
	YTD	31,496	31,496	31,496	31,496	31,496	31,496	31,496	31,496	31,496	31,496
	% Change	-21.8%	-13.7%	-12.6%	-11.3%	-4.3%	1.6%	4.3%	-0.6%	-8.1%	-2.4%

Information summarized for CompStat week ending 12/17/2016.

Sourced from MNPD ARMS on 12/21/2016 9:04:18 AM. The figures above were sourced from incident reports using Uniform Crime Reporting definitions and reporting guidelines, based on the date when the crime was reported. This report is intended to be a management and planning tool and does not reflect the official UCR counts for the department. Incidents where a location is unknown or unspecified are included in the countywide totals. 'Unknown' refers to records in which the address is listed as 'Unknown' on the incident report. 'Not Validated' refers to records that were entered in with an invalid addresses.

County UCR Incidents - YTD Comparison Charts

Aggregated by precinct (incident location). Based on date when each incident was reported.

METROPOLITAN POLICE DEPARTMENT
of Nashville and Davidson County

All Part 1 Incidents - Annual YTD Avg: 34,680 (Bar Chart)

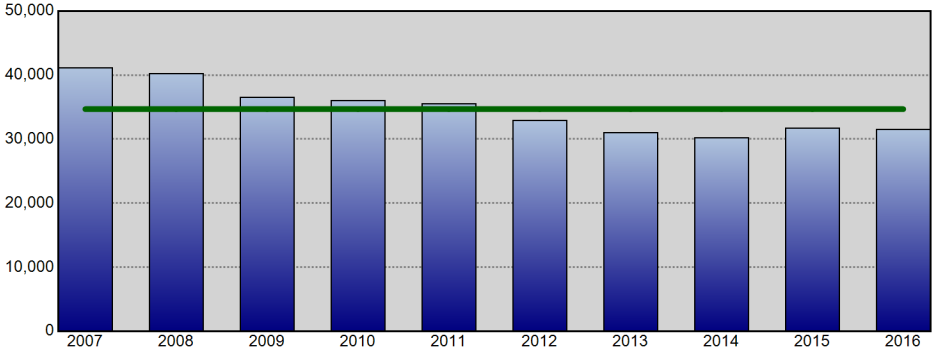

All Part 1 Incidents - Annual YTD Avg: 34,680 (Line Chart)

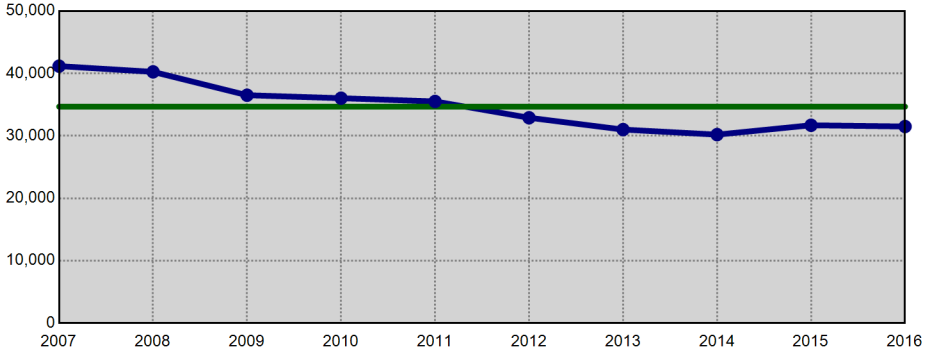

Violent Crime - Annual YTD Avg: 7,420 (Bar Chart)

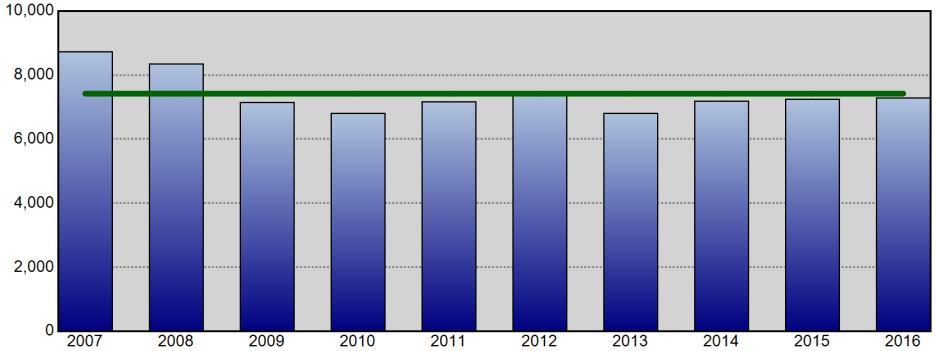

Violent Crime - Annual YTD Avg: 7,420 (Line Chart)

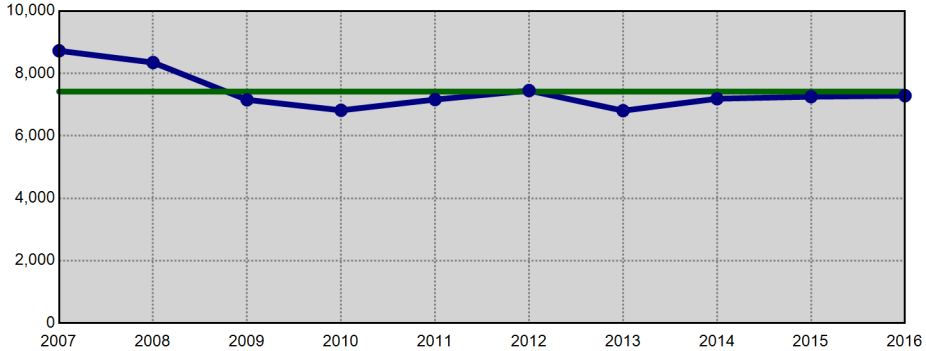

Property Crime - Annual YTD Avg: 27,260 (Bar Chart)

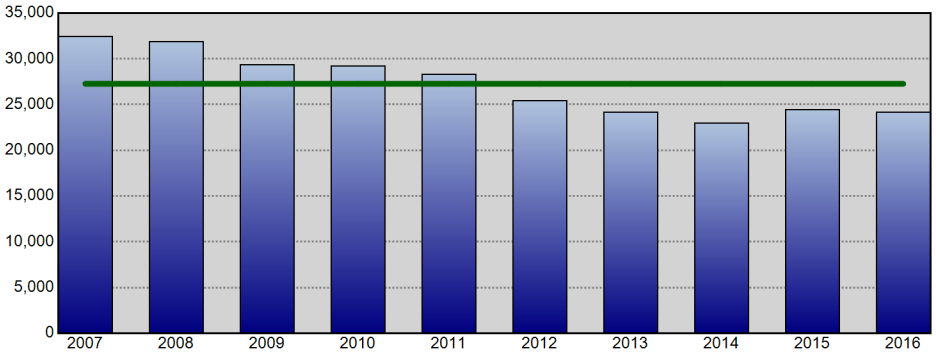

Property Crime - Annual YTD Avg: 27,260 (Line Chart)

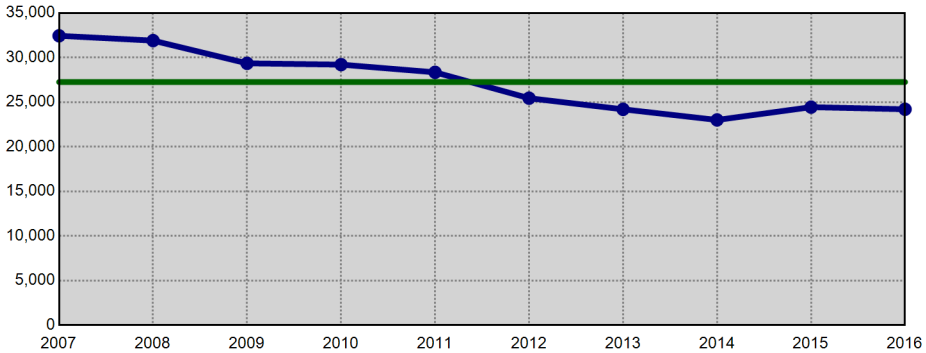

Information summarized for CompStat week ending 12/17/2016. The horizontal line on each chart represents the average of the prior 9 YTD offense totals.

Sourced from MNPD ARMS on 12/21/2016 9:04:18 AM. The figures above were sourced from incident reports using Uniform Crime Reporting definitions and reporting guidelines, based on the date when the crime was reported. This report is intended to be a management and planning tool and does not reflect the official UCR counts for the department. Incidents where a location is unknown or unspecified are included in the countywide totals.

West Precinct UCR Incidents - YTD Comparisons

Aggregated by precinct (incident location). Based on date when each incident was reported.

METROPOLITAN POLICE DEPARTMENT
of Nashville and Davidson County

All Part 1 Incidents - Annual YTD Avg: 3,778 (Bar Chart)

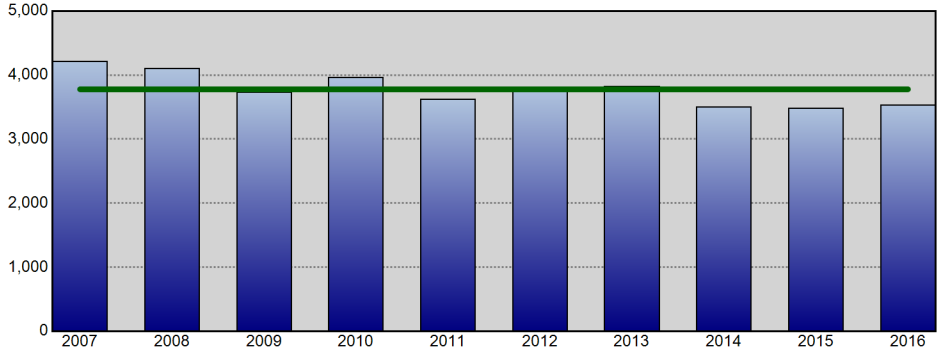

All Part 1 Incidents - Annual YTD Avg: 3,778 (Line Chart)

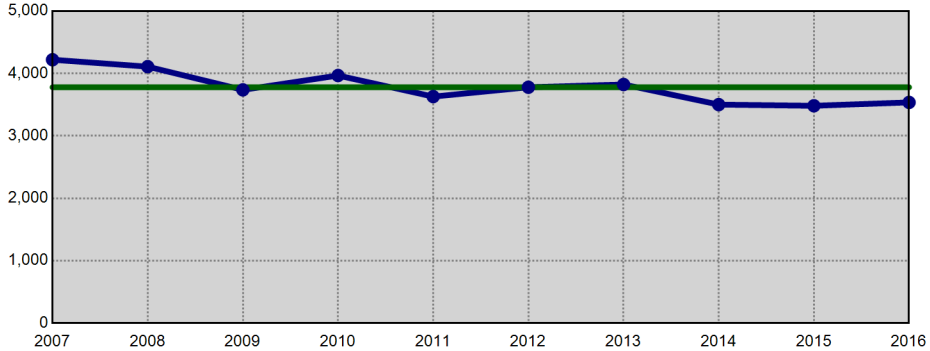

Violent Crime - Annual YTD Avg: 517 (Bar Chart)

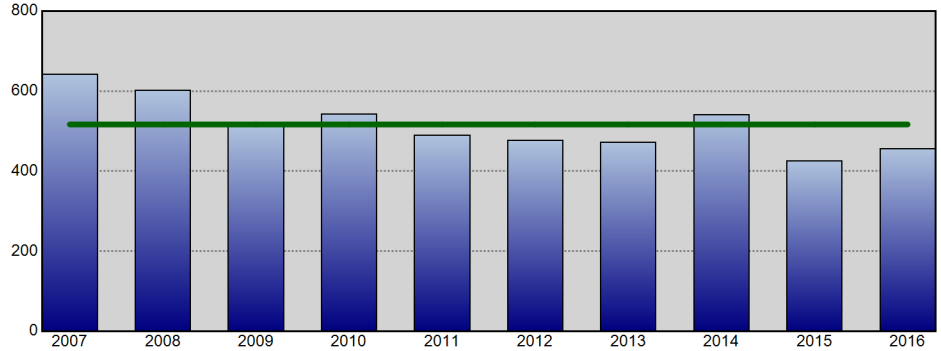

Violent Crime - Annual YTD Avg: 517 (Line Chart)

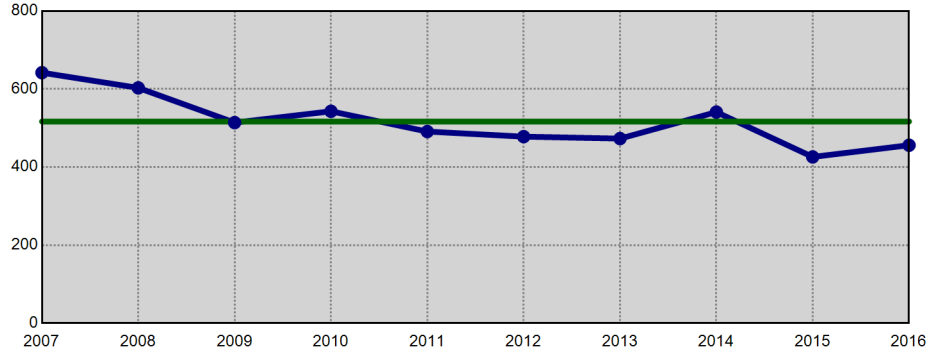

Property Crime - Annual YTD Avg: 3,262 (Bar Chart)

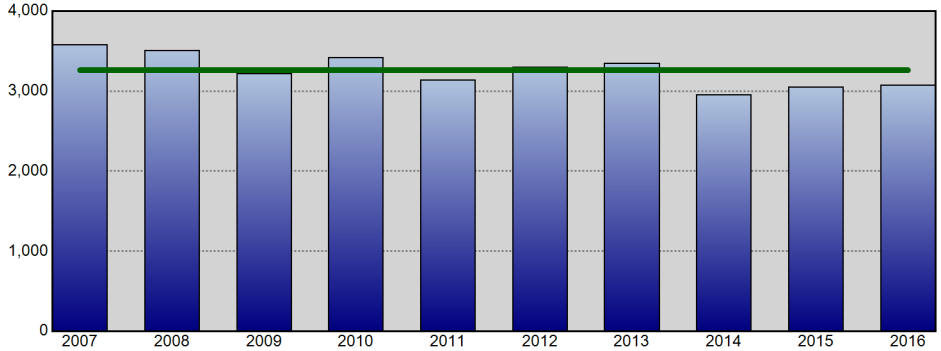

Property Crime - Annual YTD Avg: 3,262 (Line Chart)

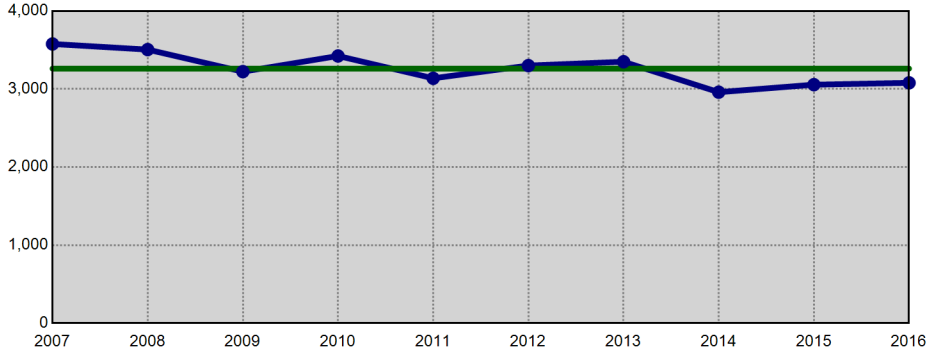

Information summarized for CompStat week ending 12/17/2016. The horizontal line on each chart represents the average of the prior 9 YTD offense totals.

Sourced from MNPD ARMS on 12/21/2016 9:04:20 AM. The figures above were sourced from incident reports using Uniform Crime Reporting definitions and reporting guidelines, based on the date when the crime was reported. This report is intended to be a management and planning tool and does not reflect the official UCR counts for the department. Incidents where a location is unknown or unspecified are included in the countywide totals.

East Precinct UCR Incidents - YTD Comparisons

Aggregated by precinct (incident location). Based on date when each incident was reported.

METROPOLITAN POLICE DEPARTMENT
of Nashville and Davidson County

All Part 1 Incidents - Annual YTD Avg: 4,314 (Bar Chart)

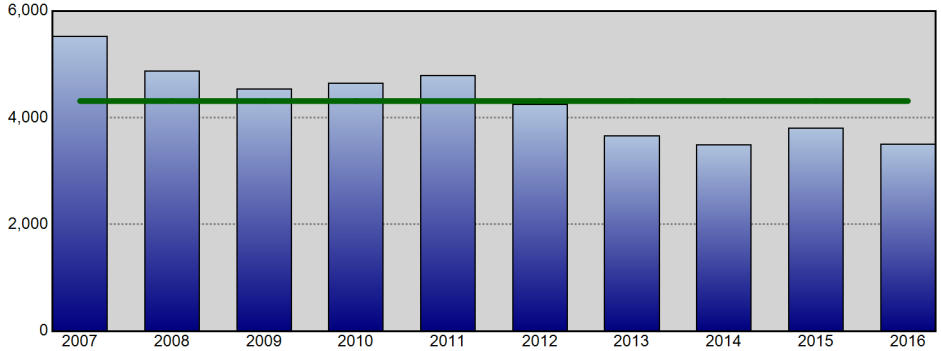

All Part 1 Incidents - Annual YTD Avg: 4,314 (Line Chart)

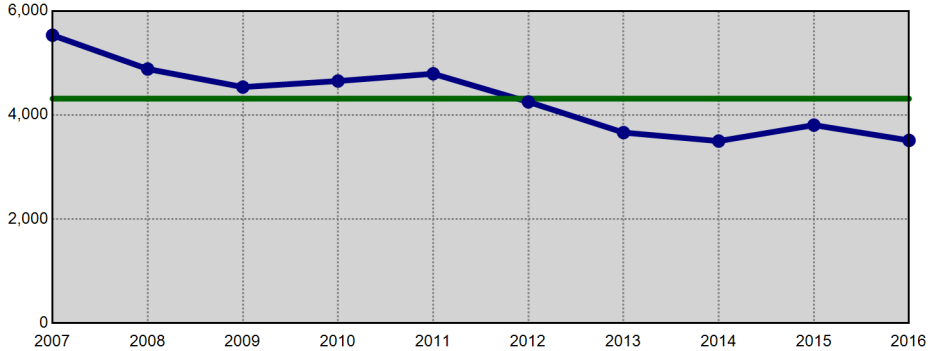

Violent Crime - Annual YTD Avg: 1,211 (Bar Chart)

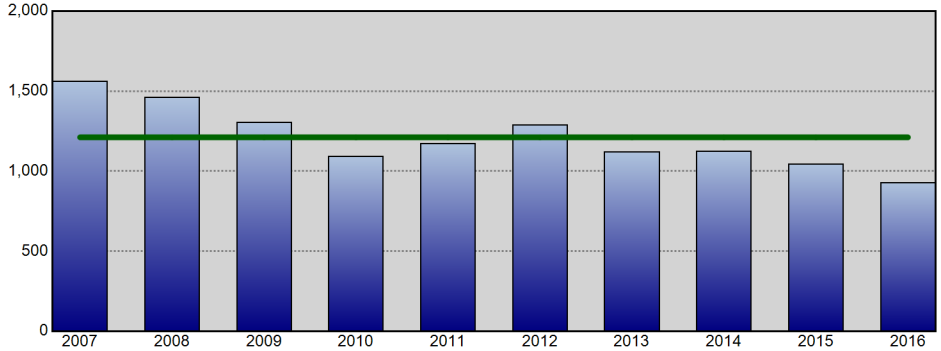

Violent Crime - Annual YTD Avg: 1,211 (Line Chart)

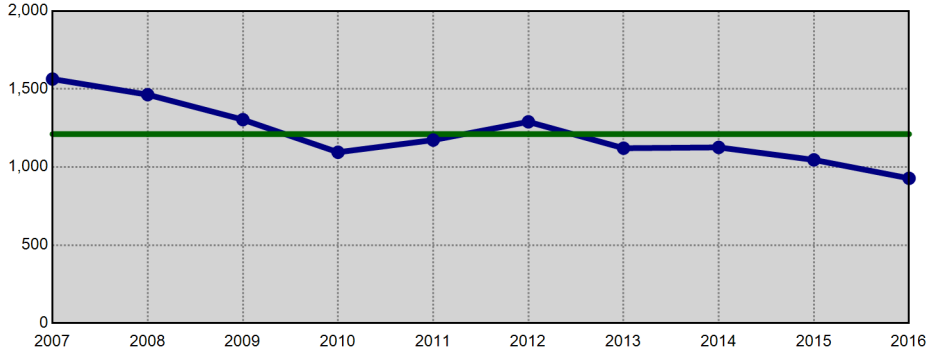

Property Crime - Annual YTD Avg: 3,103 (Bar Chart)

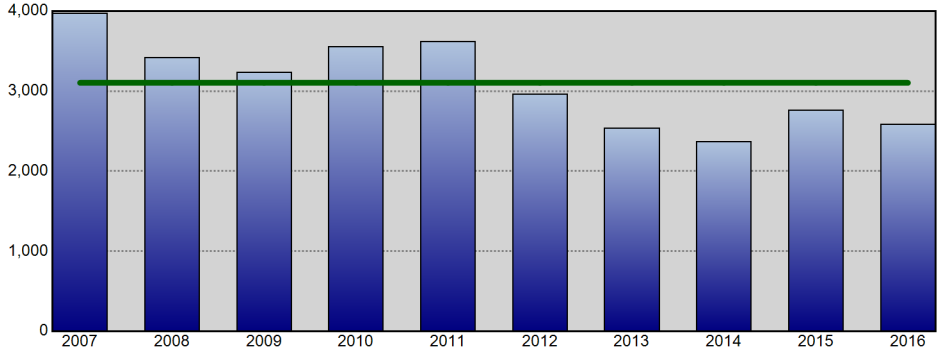

Property Crime - Annual YTD Avg: 3,103 (Line Chart)

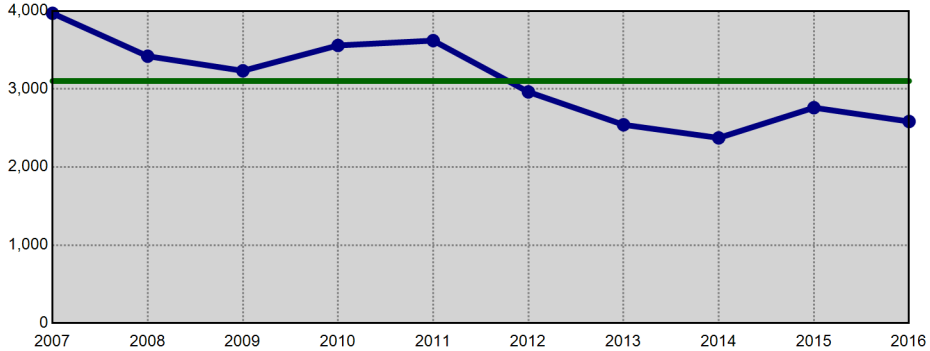

Information summarized for CompStat week ending 12/17/2016. The horizontal line on each chart represents the average of the prior 9 YTD offense totals.

Sourced from MNPD ARMS on 12/21/2016 9:04:22 AM. The figures above were sourced from incident reports using Uniform Crime Reporting definitions and reporting guidelines, based on the date when the crime was reported. This report is intended to be a management and planning tool and does not reflect the official UCR counts for the department. Incidents where a location is unknown or unspecified are included in the countywide totals.

South Precinct UCR Incidents - YTD Comparisons

Aggregated by precinct (incident location). Based on date when each incident was reported.

METROPOLITAN POLICE DEPARTMENT
of Nashville and Davidson County

All Part 1 Incidents - Annual YTD Avg: 6,351 (Bar Chart)

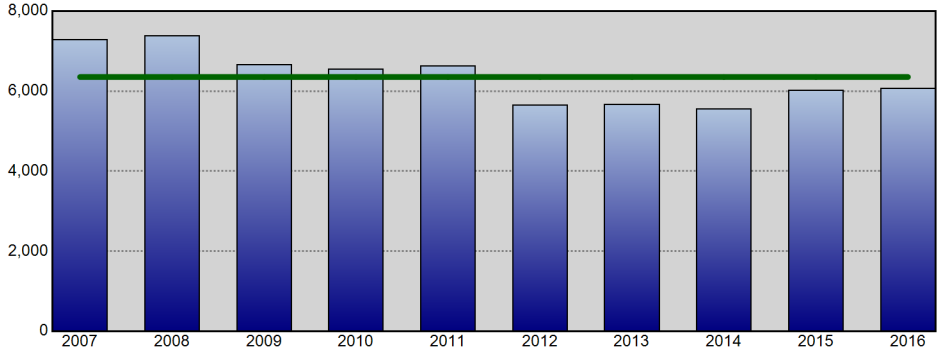

All Part 1 Incidents - Annual YTD Avg: 6,351 (Line Chart)

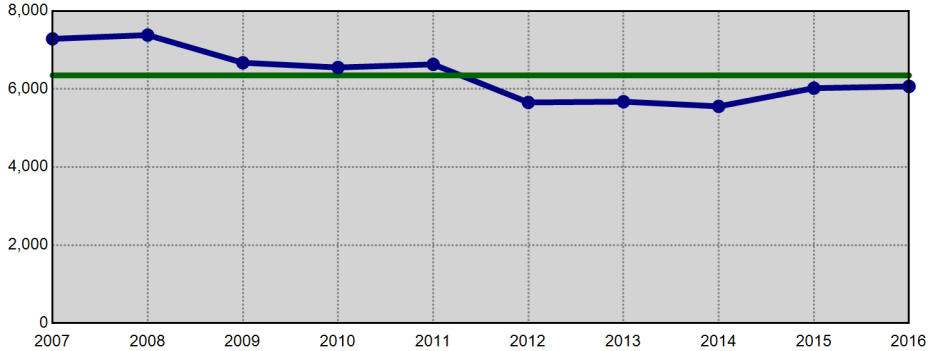

Violent Crime - Annual YTD Avg: 1,370 (Bar Chart)

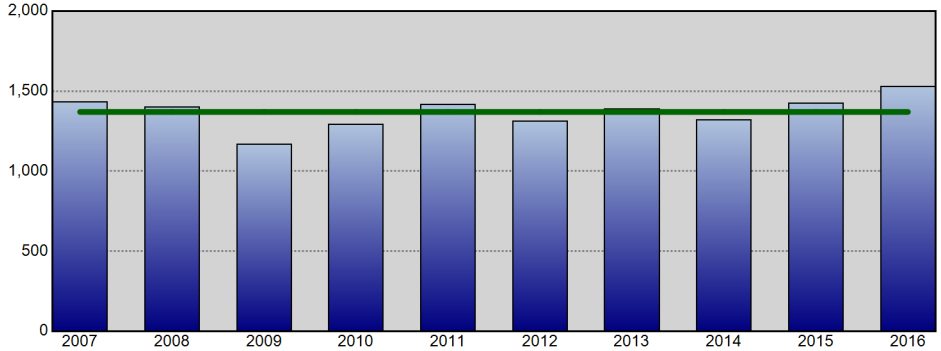

Violent Crime - Annual YTD Avg: 1,370 (Line Chart)

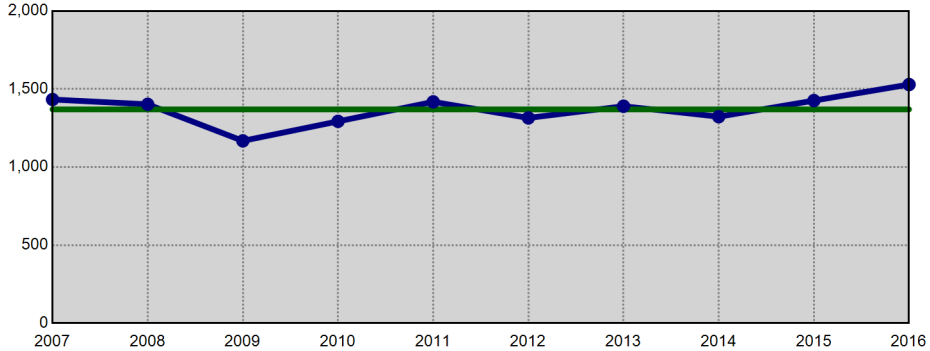

Property Crime - Annual YTD Avg: 4,981 (Bar Chart)

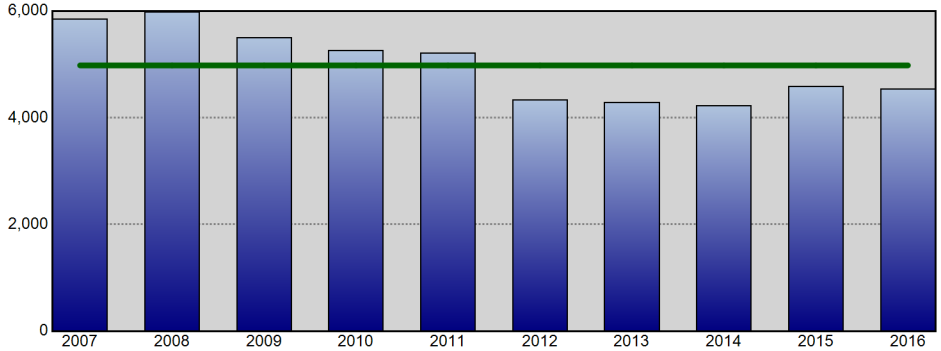

Property Crime - Annual YTD Avg: 4,981 (Line Chart)

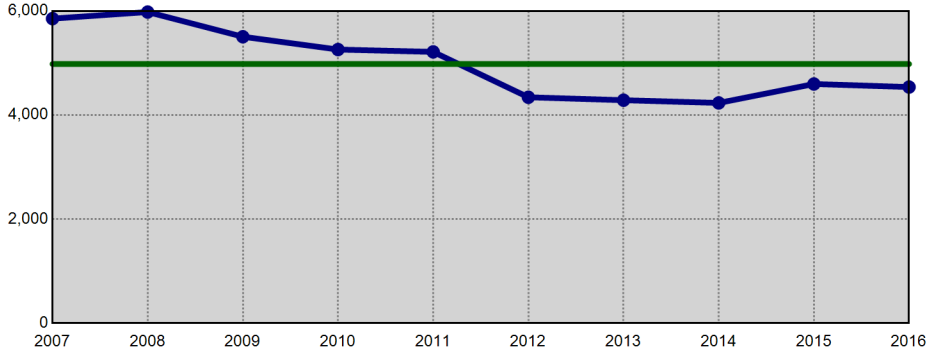

Information summarized for CompStat week ending 12/17/2016. The horizontal line on each chart represents the average of the prior 9 YTD offense totals.

Sourced from MNPD ARMS on 12/21/2016 9:04:24 AM. The figures above were sourced from incident reports using Uniform Crime Reporting definitions and reporting guidelines, based on the date when the crime was reported. This report is intended to be a management and planning tool and does not reflect the official UCR counts for the department. Incidents where a location is unknown or unspecified are included in the countywide totals.

Central Precinct UCR Incidents - YTD Comparisons

METROPOLITAN POLICE DEPARTMENT
of Nashville and Davidson County

Aggregated by precinct (incident location). Based on date when each incident was reported.

All Part 1 Incidents - Annual YTD Avg: 1,642 (Bar Chart)

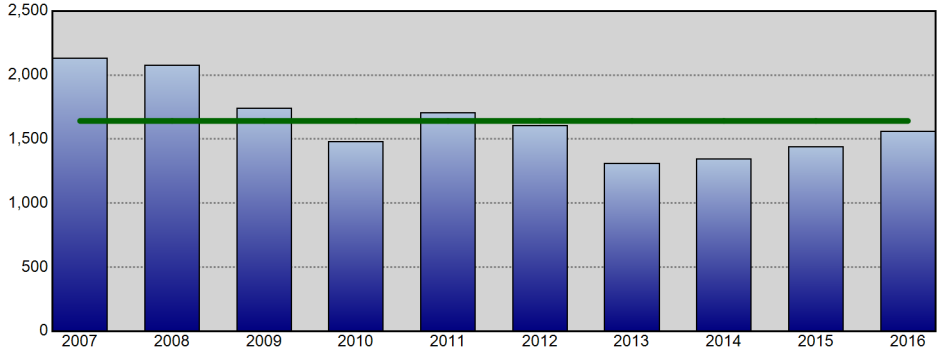

All Part 1 Incidents - Annual YTD Avg: 1,642 (Line Chart)

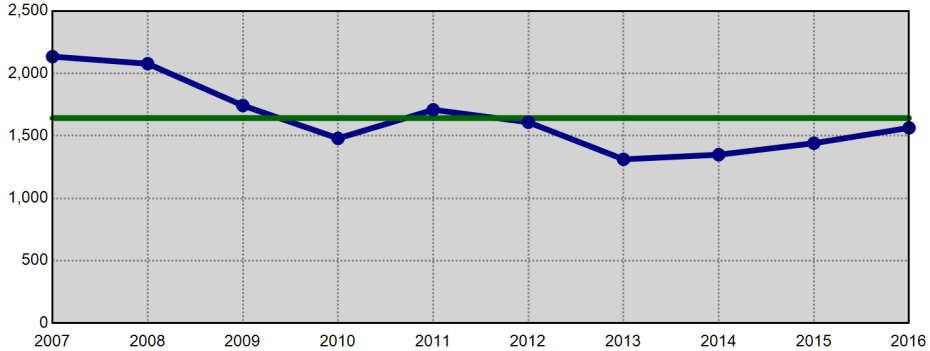

Violent Crime - Annual YTD Avg: 359 (Bar Chart)

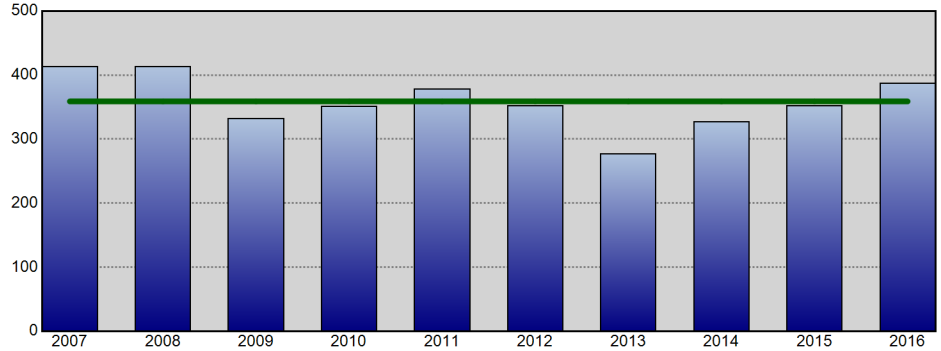

Violent Crime - Annual YTD Avg: 359 (Line Chart)

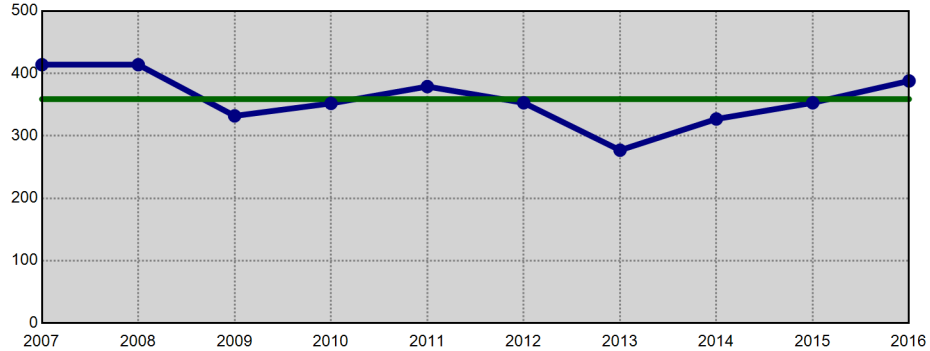

Property Crime - Annual YTD Avg: 1,283 (Bar Chart)

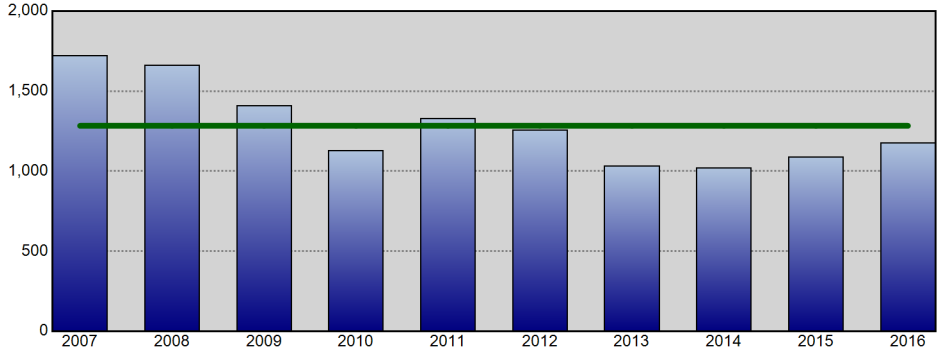

Property Crime - Annual YTD Avg: 1,283 (Line Chart)

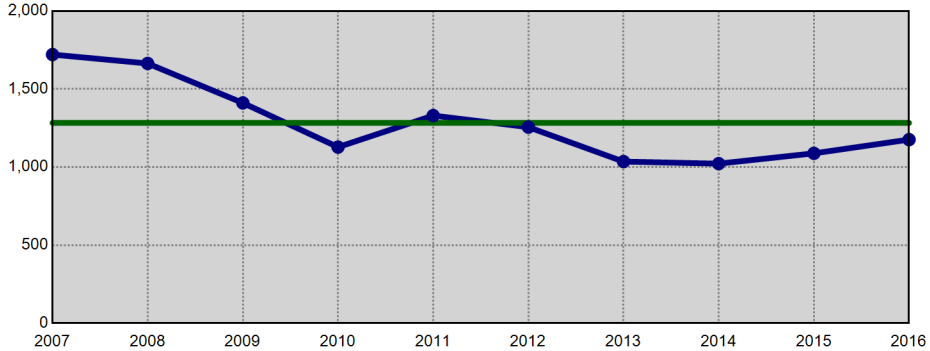

Information summarized for CompStat week ending 12/17/2016. The horizontal line on each chart represents the average of the prior 9 YTD offense totals.

Sourced from MNPD ARMS on 12/21/2016 9:04:25 AM. The figures above were sourced from incident reports using Uniform Crime Reporting definitions and reporting guidelines, based on the date when the crime was reported. This report is intended to be a management and planning tool and does not reflect the official UCR counts for the department. Incidents where a location is unknown or unspecified are included in the countywide totals.

Hermitage Precinct UCR Incidents - YTD Comparisons

METROPOLITAN POLICE DEPARTMENT
of Nashville and Davidson County

Aggregated by precinct (incident location). Based on date when each incident was reported.

All Part 1 Incidents - Annual YTD Avg: 6,081 (Bar Chart)

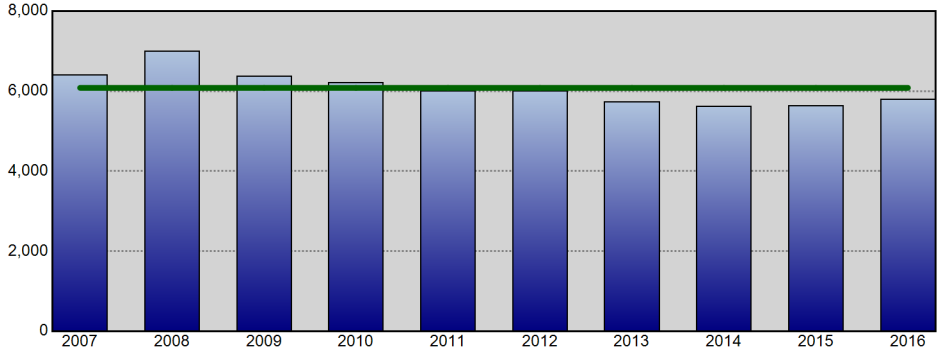

All Part 1 Incidents - Annual YTD Avg: 6,081 (Line Chart)

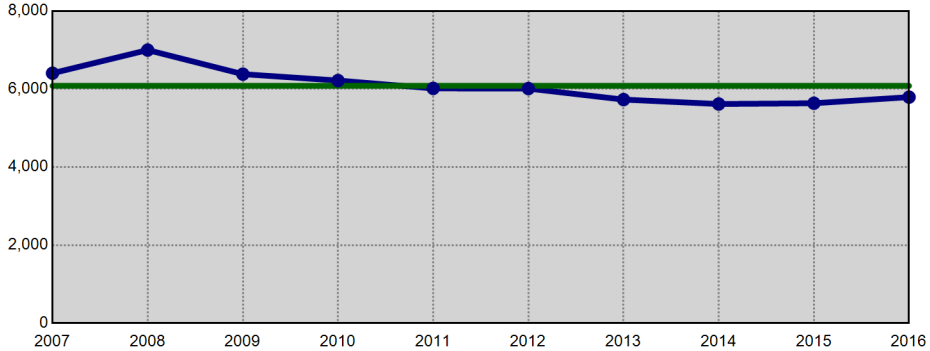

Violent Crime - Annual YTD Avg: 1,198 (Bar Chart)

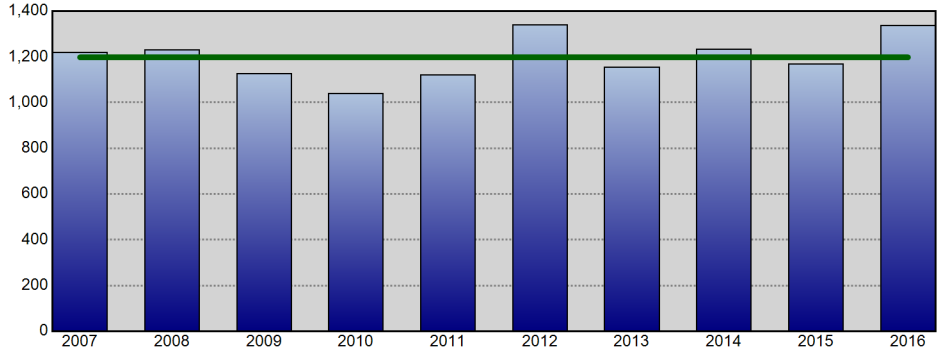

Violent Crime - Annual YTD Avg: 1,198 (Line Chart)

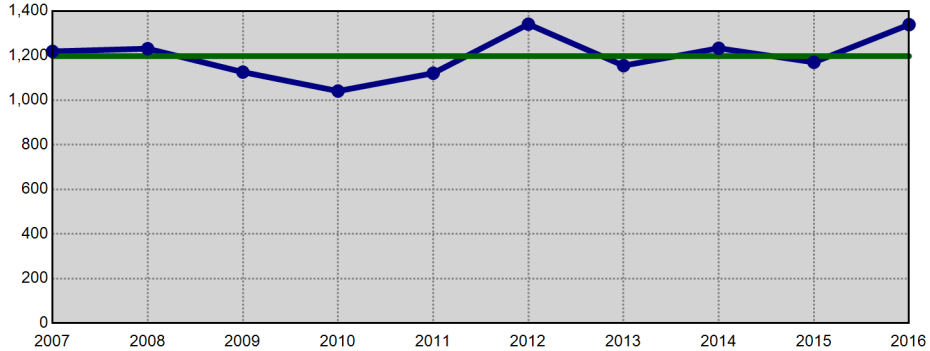

Property Crime - Annual YTD Avg: 4,884 (Bar Chart)

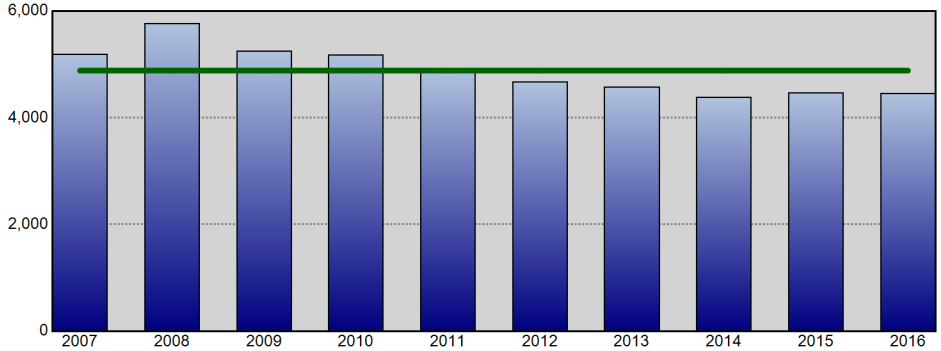

Property Crime - Annual YTD Avg: 4,884 (Line Chart)

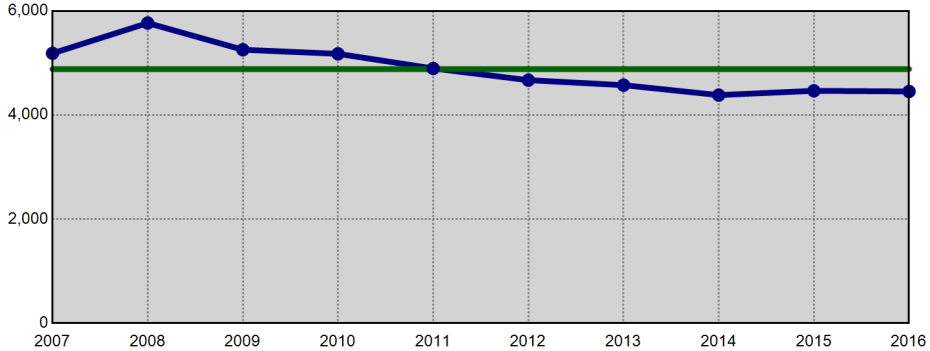

Information summarized for CompStat week ending 12/17/2016. The horizontal line on each chart represents the average of the prior 9 YTD offense totals.

Sourced from MNPD ARMS on 12/21/2016 9:04:27 AM. The figures above were sourced from incident reports using Uniform Crime Reporting definitions and reporting guidelines, based on the date when the crime was reported. This report is intended to be a management and planning tool and does not reflect the official UCR counts for the department. Incidents where a location is unknown or unspecified are included in the countywide totals.

North Precinct UCR Incidents - YTD Comparisons

Aggregated by precinct (incident location). Based on date when each incident was reported.

METROPOLITAN POLICE DEPARTMENT
of Nashville and Davidson County

All Part 1 Incidents - Annual YTD Avg: 4,156 (Bar Chart)

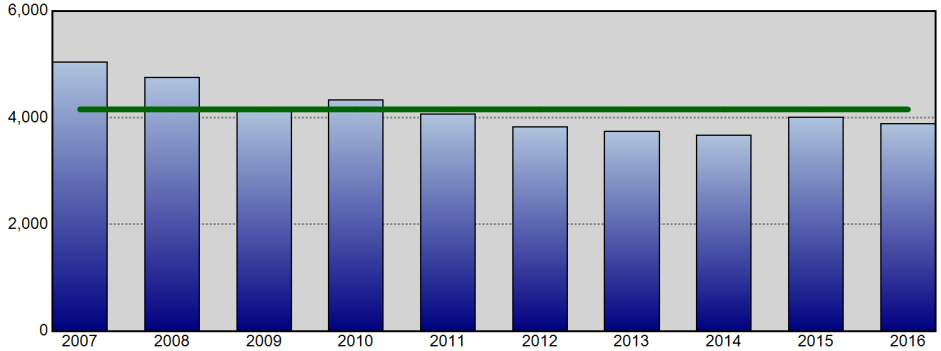

All Part 1 Incidents - Annual YTD Avg: 4,156 (Line Chart)

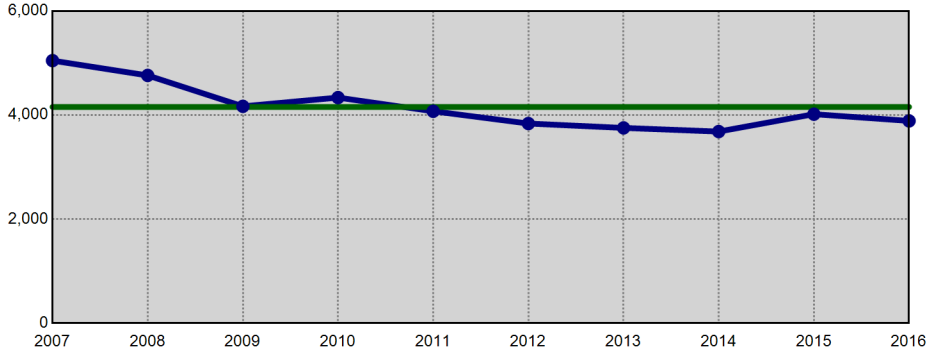

Violent Crime - Annual YTD Avg: 1,264 (Bar Chart)

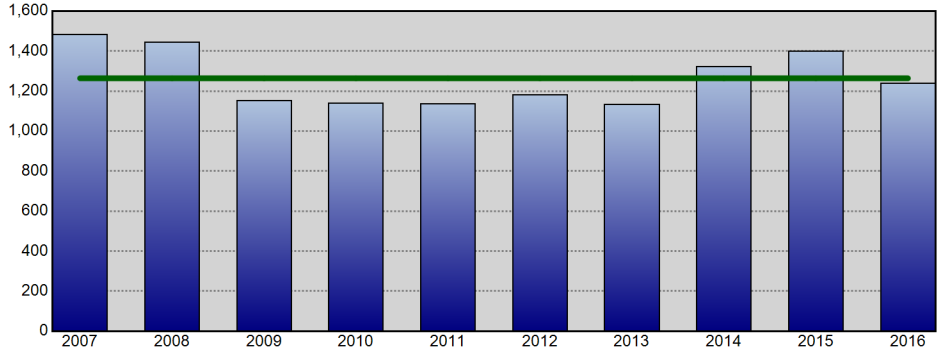

Violent Crime - Annual YTD Avg: 1,264 (Line Chart)

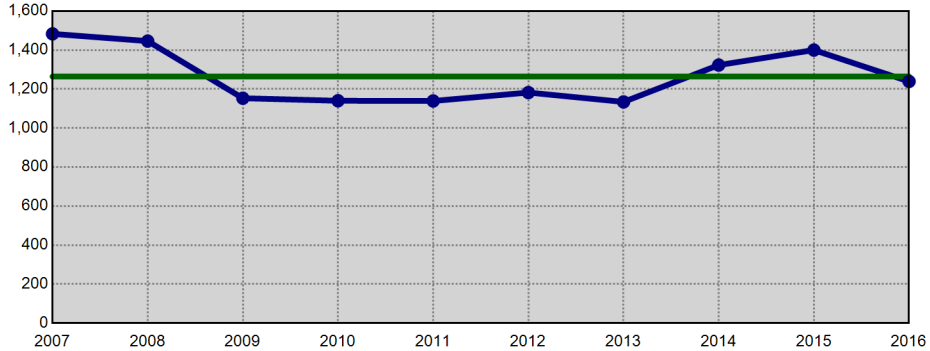

Property Crime - Annual YTD Avg: 2,893 (Bar Chart)

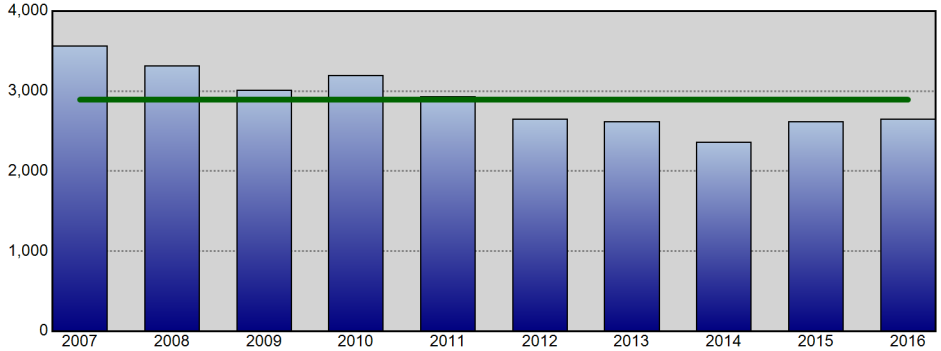

Property Crime - Annual YTD Avg: 2,893 (Line Chart)

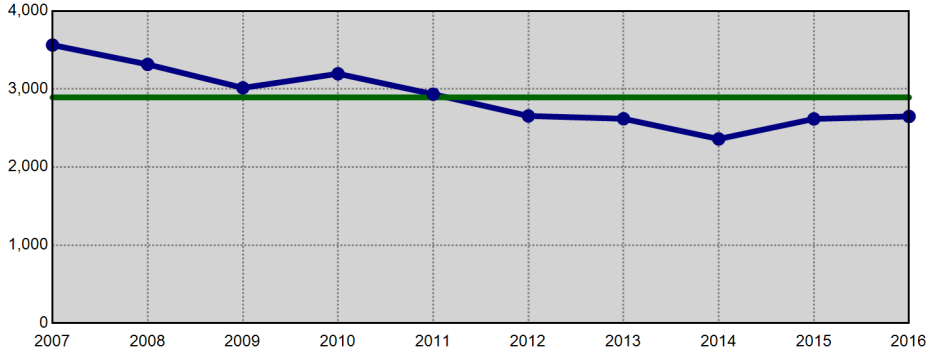

Information summarized for CompStat week ending 12/17/2016. The horizontal line on each chart represents the average of the prior 9 YTD offense totals.

Sourced from MNPD ARMS on 12/21/2016 9:04:29 AM. The figures above were sourced from incident reports using Uniform Crime Reporting definitions and reporting guidelines, based on the date when the crime was reported. This report is intended to be a management and planning tool and does not reflect the official UCR counts for the department. Incidents where a location is unknown or unspecified are included in the countywide totals.

Madison Precinct UCR Incidents - YTD Comparisons

Aggregated by precinct (incident location). Based on date when each incident was reported.

METROPOLITAN POLICE DEPARTMENT
of Nashville and Davidson County

All Part 1 Incidents - Annual YTD Avg: 3,923 (Bar Chart)

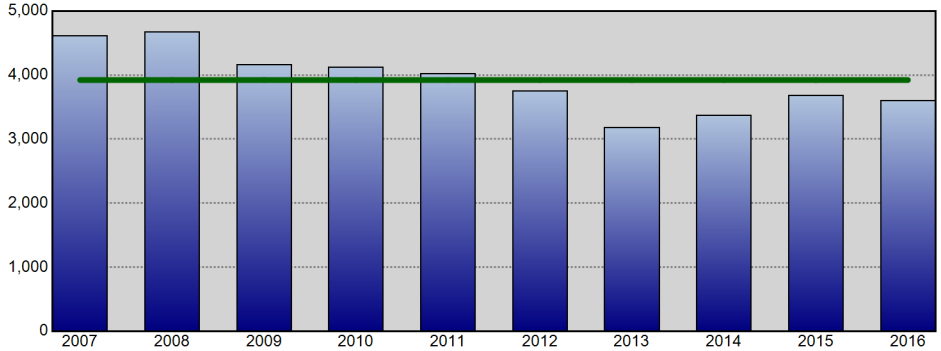

All Part 1 Incidents - Annual YTD Avg: 3,923 (Line Chart)

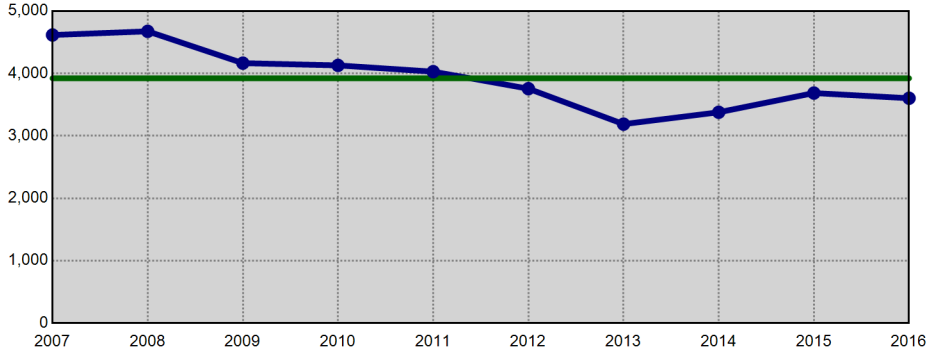

Violent Crime - Annual YTD Avg: 799 (Bar Chart)

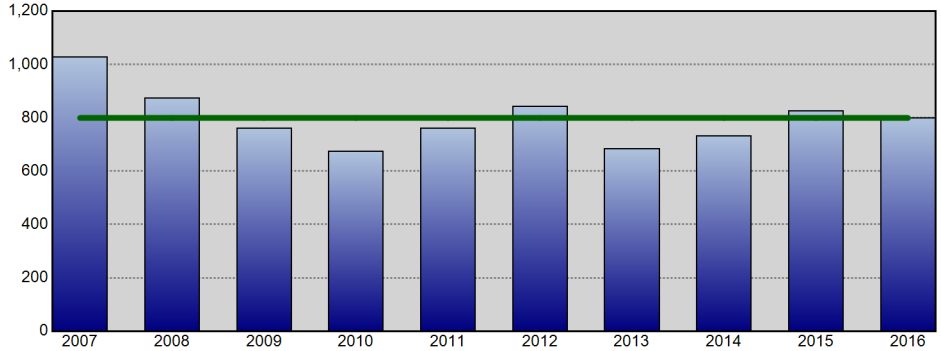

Violent Crime - Annual YTD Avg: 799 (Line Chart)

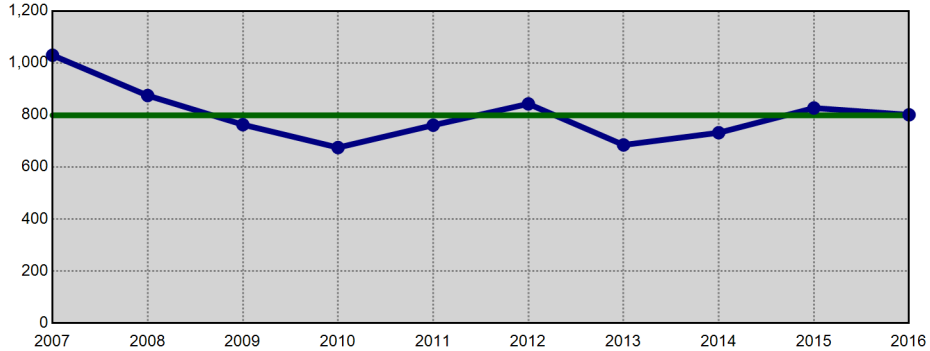

Property Crime - Annual YTD Avg: 3,123 (Bar Chart)

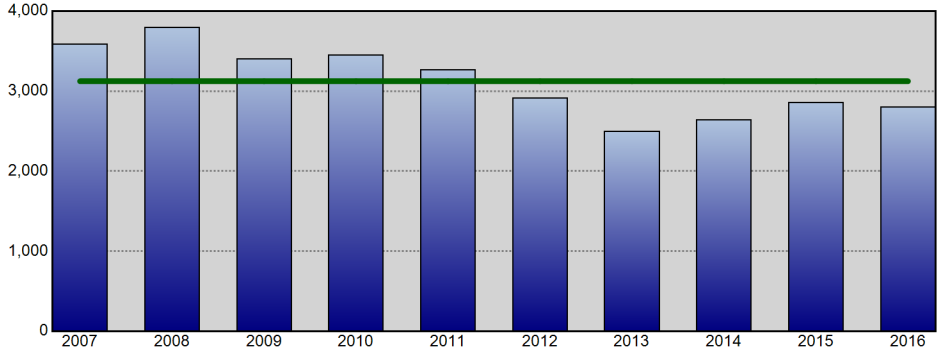

Property Crime - Annual YTD Avg: 3,123 (Line Chart)

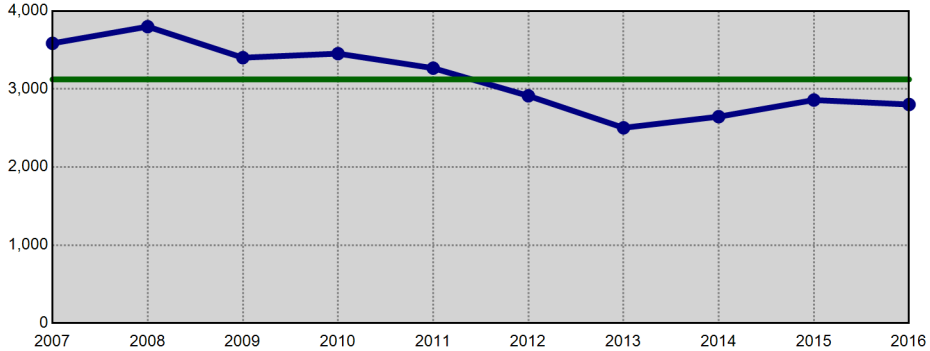

Information summarized for CompStat week ending 12/17/2016. The horizontal line on each chart represents the average of the prior 9 YTD offense totals.

Sourced from MNPD ARMS on 12/21/2016 9:04:31 AM. The figures above were sourced from incident reports using Uniform Crime Reporting definitions and reporting guidelines, based on the date when the crime was reported. This report is intended to be a management and planning tool and does not reflect the official UCR counts for the department. Incidents where a location is unknown or unspecified are included in the countywide totals.

Midtown Hills Precinct UCR Incidents - YTD Comparisons

METROPOLITAN POLICE DEPARTMENT
of Nashville and Davidson County

Aggregated by precinct (incident location). Based on date when each incident was reported.

All Part 1 Incidents - Annual YTD Avg: 4,361 (Bar Chart)

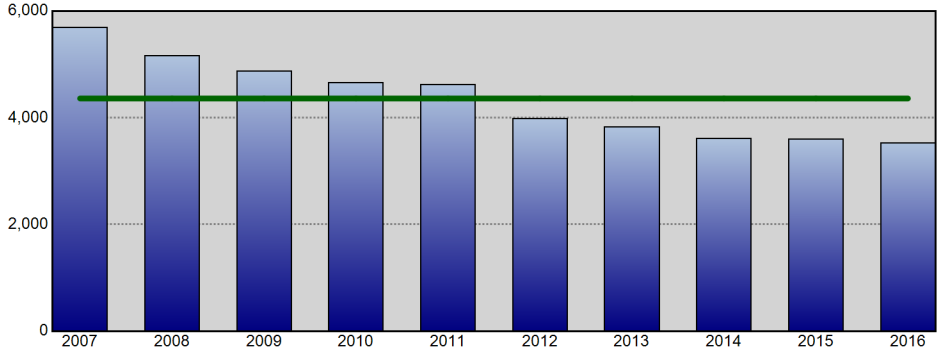

All Part 1 Incidents - Annual YTD Avg: 4,361 (Line Chart)

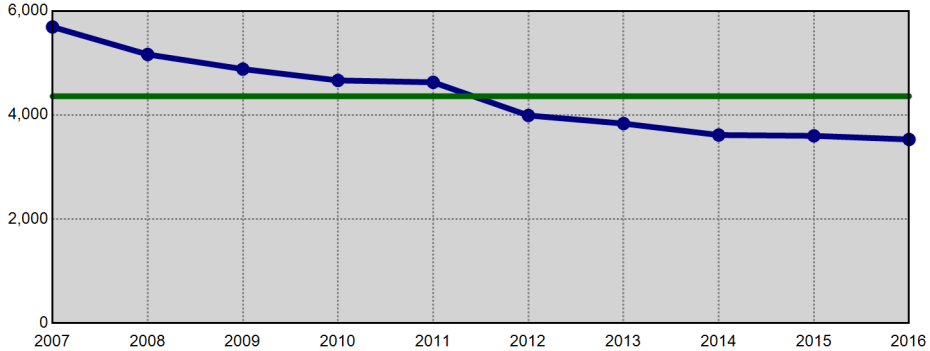

Violent Crime - Annual YTD Avg: 662 (Bar Chart)

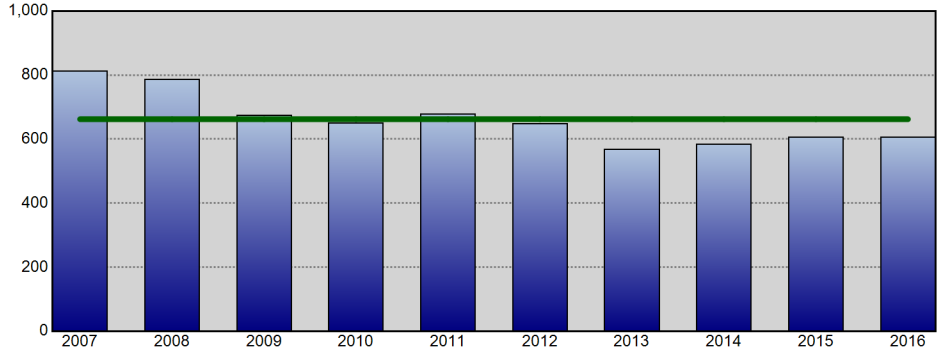

Violent Crime - Annual YTD Avg: 662 (Line Chart)

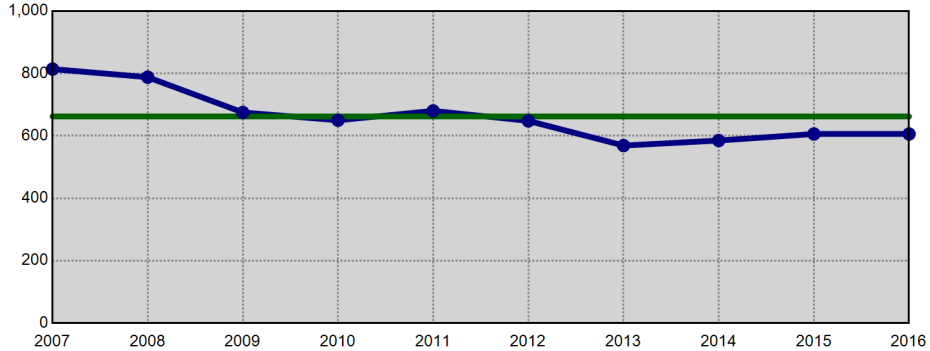

Property Crime - Annual YTD Avg: 3,699 (Bar Chart)

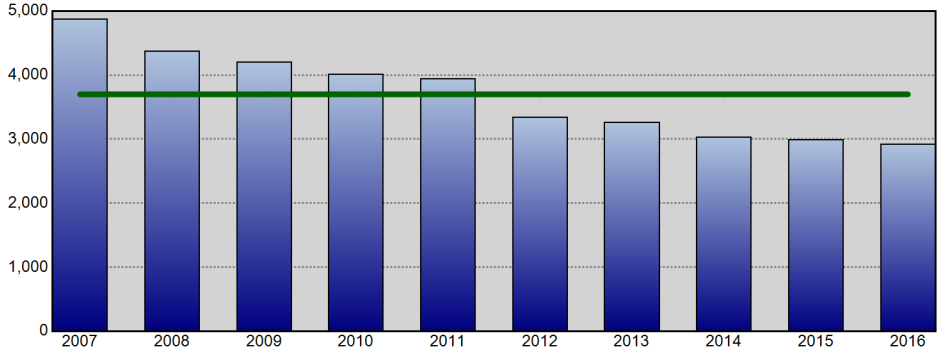

Property Crime - Annual YTD Avg: 3,699 (Line Chart)

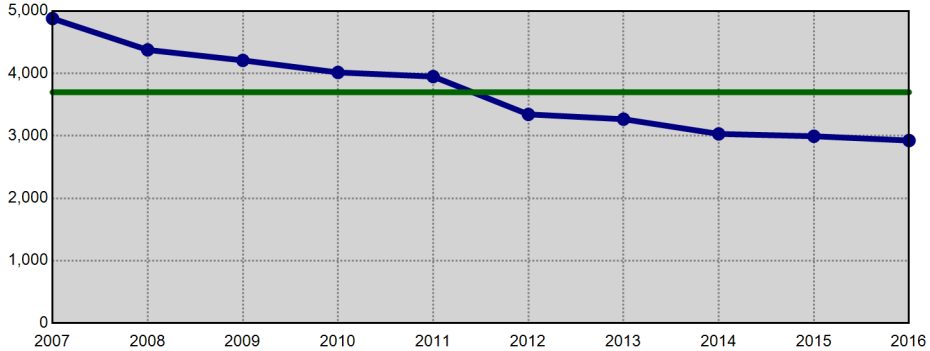

Information summarized for CompStat week ending 12/17/2016. The horizontal line on each chart represents the average of the prior 9 YTD offense totals.

Sourced from MNPD ARMS on 12/21/2016 9:04:33 AM. The figures above were sourced from incident reports using Uniform Crime Reporting definitions and reporting guidelines, based on the date when the crime was reported. This report is intended to be a management and planning tool and does not reflect the official UCR counts for the department. Incidents where a location is unknown or unspecified are included in the countywide totals.

County Calendar Year to Calendar Year Comparison

METROPOLITAN POLICE DEPARTMENT
of Nashville and Davidson County

Comparisons of Annual Totals for the Past Ten Years

Aggregated by precinct (incident location). Based on date when each incident was reported.

		Homicide	Forcible Rape	Commercial Robbery	Street Robbery	Total Robbery	Aggravated Assault	Commercial Burglary	Residential Burglary	Total Burglary	Larceny	Auto Theft	Violent Offenses	Property Offenses	Part I Offenses
2014 to 2015	2014	44	600	209	1,329	1,538	5,261	940	3,837	4,777	17,920	1,120	7,443	23,817	31,260
	2015	79	607	251	1,649	1,900	4,932	909	4,210	5,119	18,789	1,443	7,518	25,351	32,869
	% Change	79.5%	1.2%	20.1%	24.1%	23.5%	-6.3%	-3.3%	9.7%	7.2%	4.8%	28.8%	1.0%	6.4%	5.1%
2013 to 2015	2013	42	529	225	1,409	1,634	4,808	890	4,788	5,678	18,103	1,203	7,013	24,984	31,997
	2015	79	607	251	1,649	1,900	4,932	909	4,210	5,119	18,789	1,443	7,518	25,351	32,869
	% Change	88.1%	14.7%	11.6%	17.0%	16.3%	2.6%	2.1%	-12.1%	-9.8%	3.8%	20.0%	7.2%	1.5%	2.7%
2012 to 2015	2012	62	545	237	1,480	1,717	5,375	1,012	4,733	5,745	19,220	1,386	7,699	26,351	34,050
	2015	79	607	251	1,649	1,900	4,932	909	4,210	5,119	18,789	1,443	7,518	25,351	32,869
	% Change	27.4%	11.4%	5.9%	11.4%	10.7%	-8.2%	-10.2%	-11.1%	-10.9%	-2.2%	4.1%	-2.4%	-3.8%	-3.5%
2011 to 2015	2011	51	551	290	1,588	1,878	4,921	1,118	6,301	7,419	20,252	1,770	7,401	29,441	36,842
	2015	79	607	251	1,649	1,900	4,932	909	4,210	5,119	18,789	1,443	7,518	25,351	32,869
	% Change	54.9%	10.2%	-13.4%	3.8%	1.2%	0.2%	-18.7%	-33.2%	-31.0%	-7.2%	-18.5%	1.6%	-13.9%	-10.8%
2010 to 2015	2010	60	494	298	1,506	1,804	4,736	1,157	6,662	7,819	21,018	1,630	7,094	30,467	37,561
	2015	79	607	251	1,649	1,900	4,932	909	4,210	5,119	18,789	1,443	7,518	25,351	32,869
	% Change	31.7%	22.9%	-15.8%	9.5%	5.3%	4.1%	-21.4%	-36.8%	-34.5%	-10.6%	-11.5%	6.0%	-16.8%	-12.5%
2009 to 2015	2009	80	499	304	1,721	2,025	4,754	1,185	5,592	6,777	21,856	1,747	7,358	30,380	37,738
	2015	79	607	251	1,649	1,900	4,932	909	4,210	5,119	18,789	1,443	7,518	25,351	32,869
	% Change	-1.3%	21.6%	-17.4%	-4.2%	-6.2%	3.7%	-23.3%	-24.7%	-24.5%	-14.0%	-17.4%	2.2%	-16.6%	-12.9%
2008 to 2015	2008	74	485	353	2,043	2,396	5,655	1,308	4,963	6,271	24,482	2,291	8,610	33,044	41,654
	2015	79	607	251	1,649	1,900	4,932	909	4,210	5,119	18,789	1,443	7,518	25,351	32,869
	% Change	6.8%	25.2%	-28.9%	-19.3%	-20.7%	-12.8%	-30.5%	-15.2%	-18.4%	-23.3%	-37.0%	-12.7%	-23.3%	-21.1%
2007 to 2015	2007	72	523	456	2,145	2,601	5,883	1,551	4,680	6,231	24,540	2,806	9,079	33,577	42,656
	2015	79	607	251	1,649	1,900	4,932	909	4,210	5,119	18,789	1,443	7,518	25,351	32,869
	% Change	9.7%	16.1%	-45.0%	-23.1%	-27.0%	-16.2%	-41.4%	-10.0%	-17.8%	-23.4%	-48.6%	-17.2%	-24.5%	-22.9%
2006 to 2015	2006	81	501	450	2,052	2,502	5,947	2,000	4,580	6,580	24,810	3,161	9,031	34,551	43,582
	2015	79	607	251	1,649	1,900	4,932	909	4,210	5,119	18,789	1,443	7,518	25,351	32,869
	% Change	-2.5%	21.2%	-44.2%	-19.6%	-24.1%	-17.1%	-54.6%	-8.1%	-22.2%	-24.3%	-54.3%	-16.8%	-26.6%	-24.6%
2005 to 2015	2005	97	532	558	1,851	2,409	6,114	1,772	4,610	6,382	26,192	3,449	9,152	36,023	45,175
	2015	79	607	251	1,649	1,900	4,932	909	4,210	5,119	18,789	1,443	7,518	25,351	32,869
	% Change	-18.6%	14.1%	-55.0%	-10.9%	-21.1%	-19.3%	-48.7%	-8.7%	-19.8%	-28.3%	-58.2%	-17.9%	-29.6%	-27.2%

Information summarized for CompStat week ending 12/17/2016.

Sourced from MNPD ARMS on 12/21/2016 9:04:35 AM. The figures above were sourced from incident reports using Uniform Crime Reporting definitions and reporting guidelines, based on the date when the crime was reported. This report is intended to be a management and planning tool and does not reflect the official UCR counts for the department. Incidents where a location is unknown or unspecified are included in the countywide totals..

County UCR Incidents - Annual Comparison Charts

METROPOLITAN POLICE DEPARTMENT
of Nashville and Davidson County

Aggregated by precinct (incident location). Based on date when each incident was reported.

Year End Total Part 1 Incidents - Prior 9 Year Annual Avg: 36,292

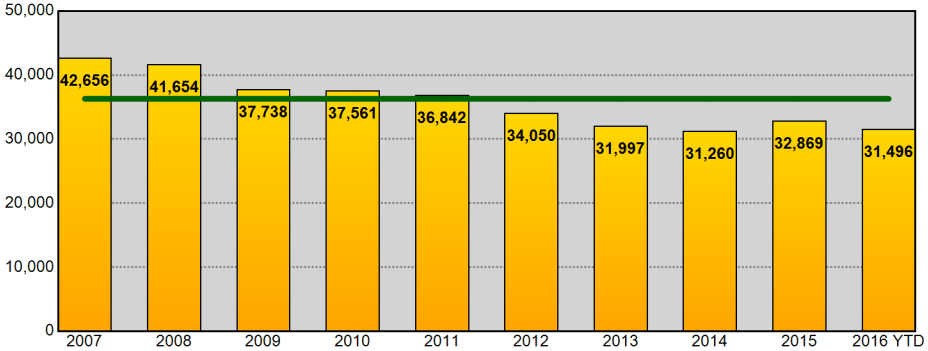

Year End Total Part 1 Incidents - Prior 9 Year Annual Avg: 36,292

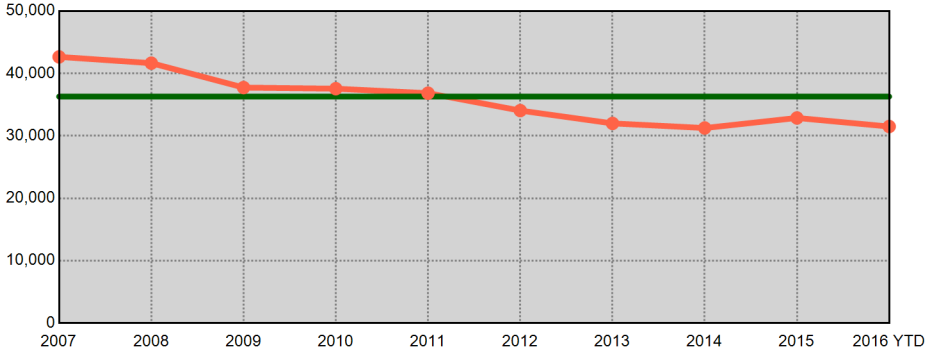

Year End Total Violent Part 1 Incidents - Prior 9 Year Annual Avg: 7,691

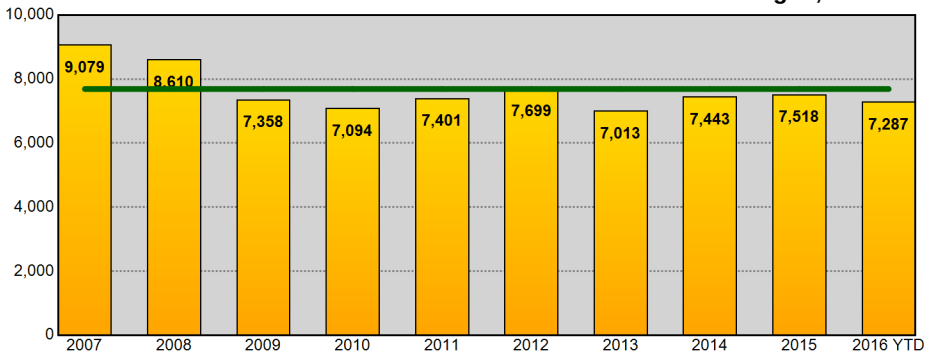

Year End Total Violent Part 1 Incidents - Prior 9 Year Annual Avg: 7,691

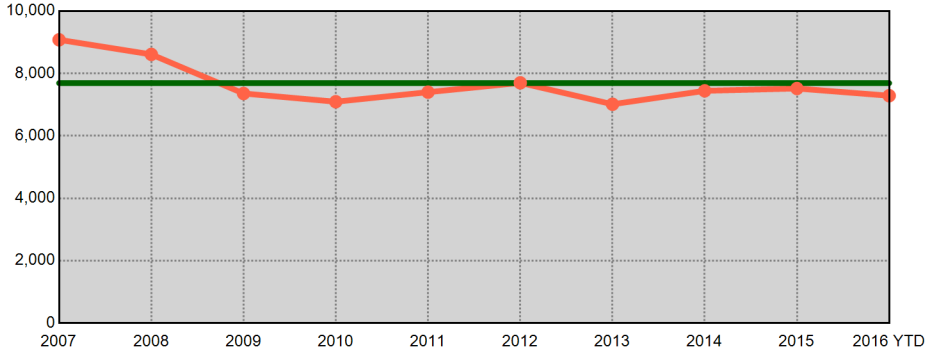

Year End Total Property Part 1 Incidents - Prior 9 Year Annual Avg: 28,601

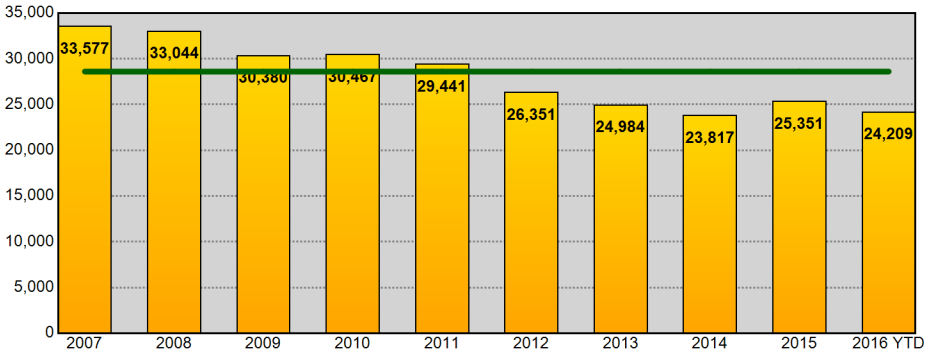

Year End Total Property Part 1 Incidents - Prior 9 Year Annual Avg: 28,601

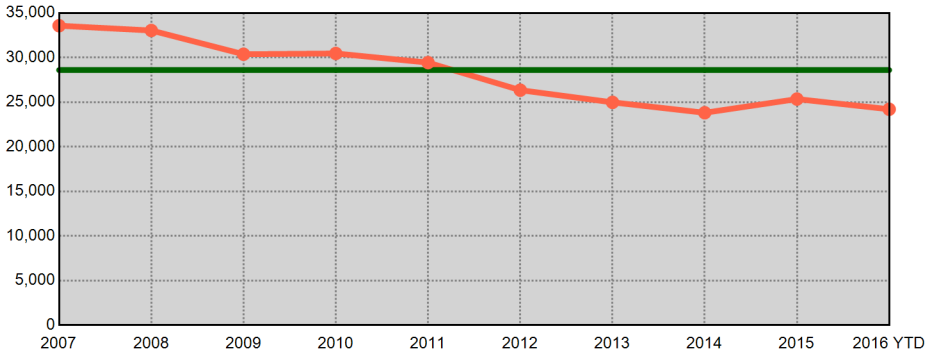

Information summarized for CompStat week ending 12/17/2016. Current year statistics are summarized for 2016 YTD. The horizontal line on each chart represents the average of the prior 9 year end offense totals.

Sourced from MNPD ARMS on 12/21/2016 9:04:35 AM. The figures above were sourced from incident reports using Uniform Crime Reporting definitions and reporting guidelines, based on the date when the crime was reported. This report is intended to be a management and planning tool and does not reflect the official UCR counts for the department. Incidents where a location is unknown or unspecified are included in the countywide totals.

West Precinct UCR Incidents - Annual Comparisons

METROPOLITAN POLICE DEPARTMENT
of Nashville and Davidson County

Aggregated by precinct (incident location). Based on date when each incident was reported.

Year End Total Part 1 Incidents - Prior 9 Year Annual Avg: 3,943

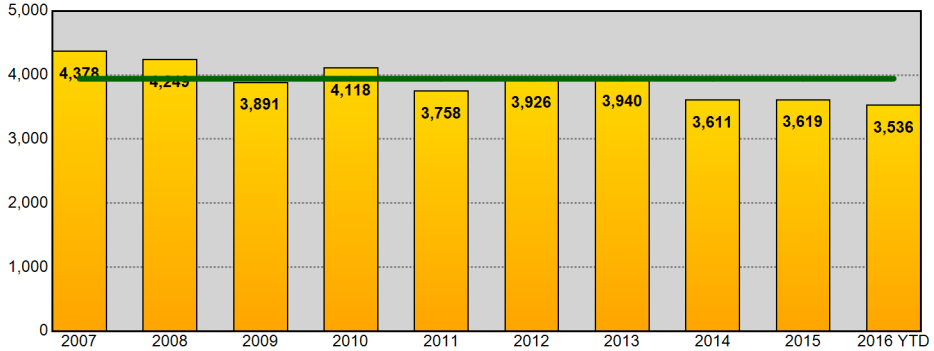

Year End Total Part 1 Incidents - Prior 9 Year Annual Avg: 3,943

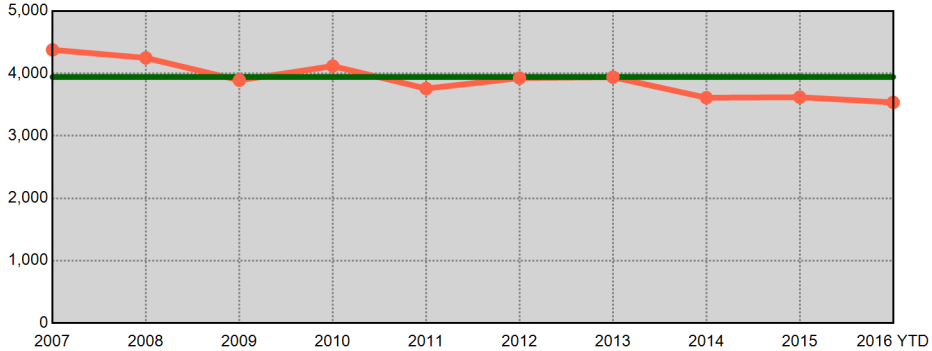

Year End Total Violent Part 1 Incidents - Prior 9 Year Annual Avg: 542

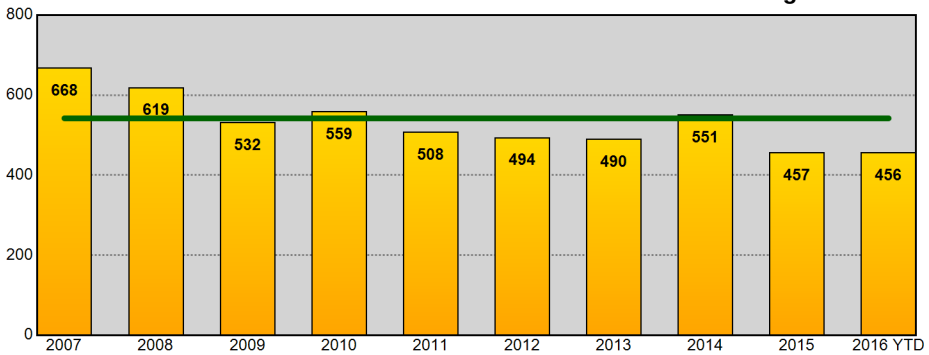

Year End Total Violent Part 1 Incidents - Prior 9 Year Annual Avg: 542

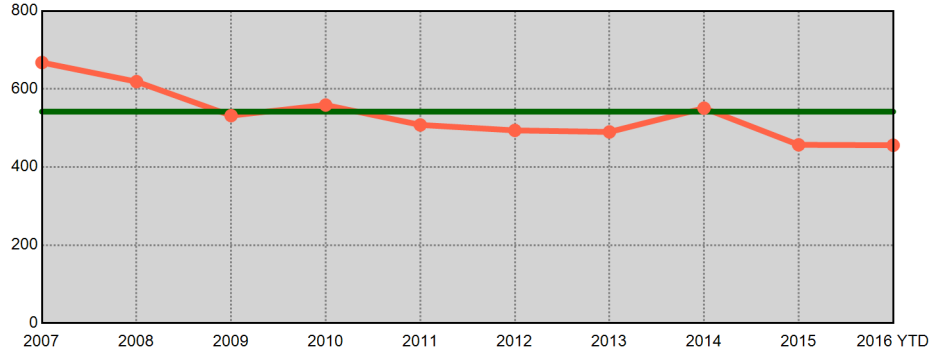

Year End Total Property Part 1 Incidents - Prior 9 Year Annual Avg: 3,401

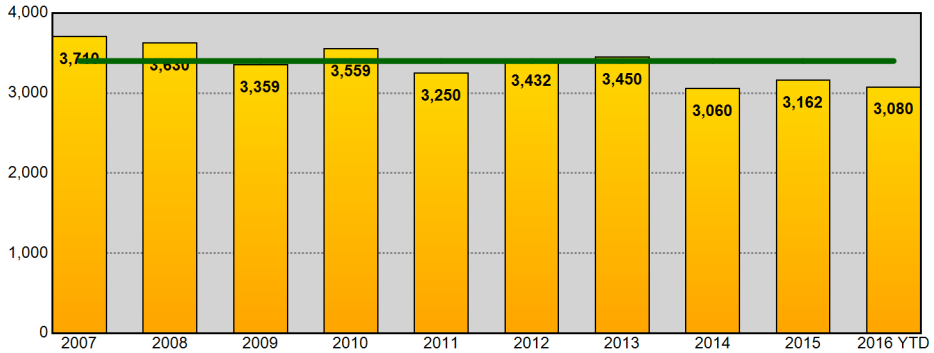

Year End Total Property Part 1 Incidents - Prior 9 Year Annual Avg: 3,401

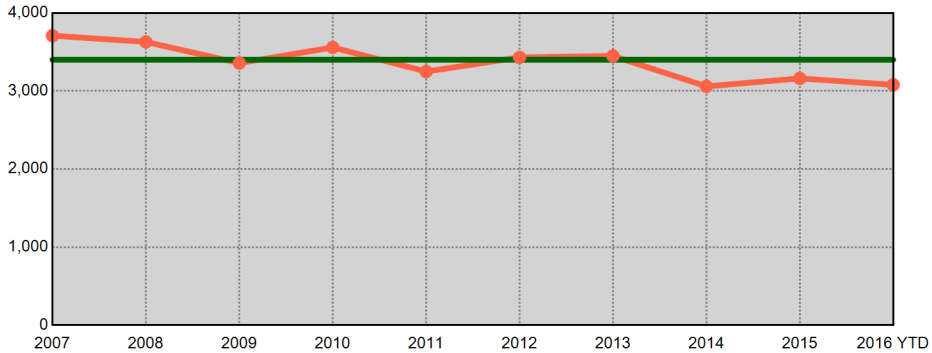

Information summarized for CompStat week ending 12/17/2016. Current year statistics are summarized for 2016 YTD. The horizontal line on each chart represents the average of the prior 9 year end offense totals.

Sourced from MNPD ARMS on 12/21/2016 9:04:37 AM. The figures above were sourced from incident reports using Uniform Crime Reporting definitions and reporting guidelines, based on the date when the crime was reported. This report is intended to be a management and planning tool and does not reflect the official UCR counts for the department. Incidents where a location is unknown or unspecified are included in the countywide totals.

East Precinct UCR Incidents - Annual Comparisons

Aggregated by precinct (incident location). Based on date when each incident was reported.

METROPOLITAN POLICE DEPARTMENT
of Nashville and Davidson County

Year End Total Part 1 Incidents - Prior 9 Year Annual Avg: 4,559

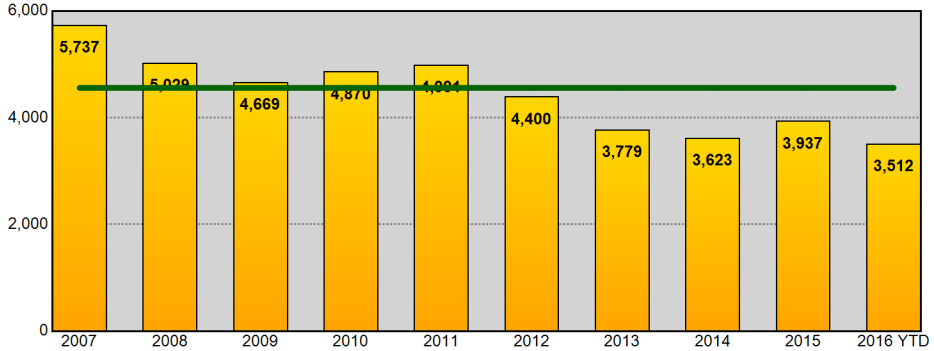

Year End Total Part 1 Incidents - Prior 9 Year Annual Avg: 4,559

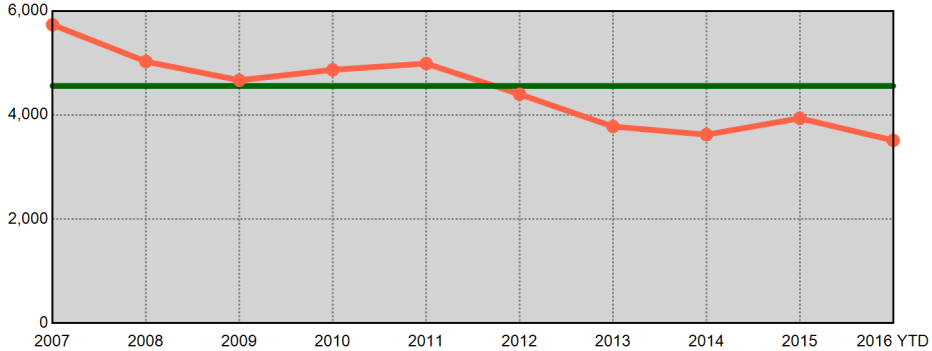

Year End Total Violent Part 1 Incidents - Prior 9 Year Annual Avg: 1,285

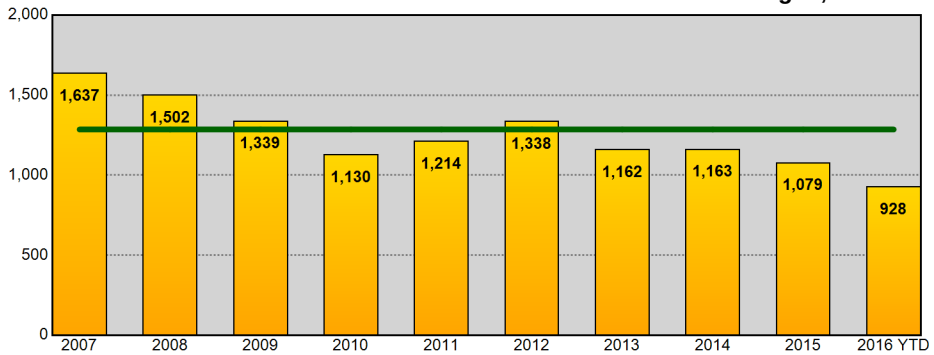

Year End Total Violent Part 1 Incidents - Prior 9 Year Annual Avg: 1,285

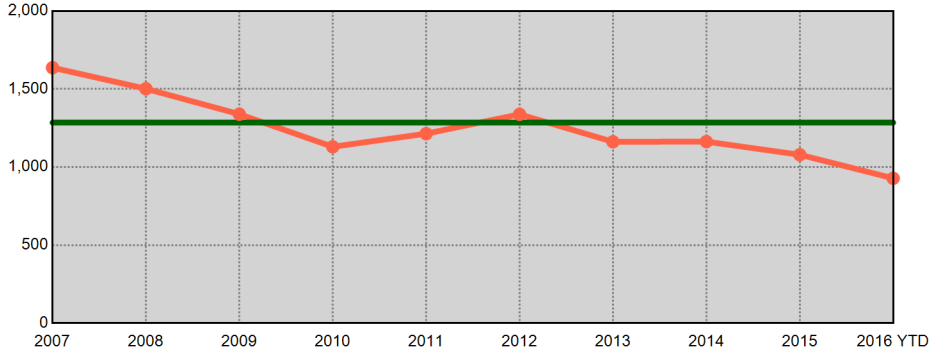

Year End Total Property Part 1 Incidents - Prior 9 Year Annual Avg: 3,275

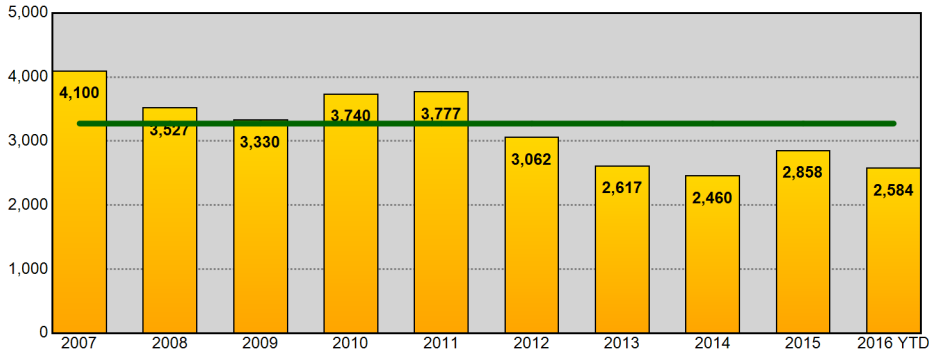

Year End Total Property Part 1 Incidents - Prior 9 Year Annual Avg: 3,275

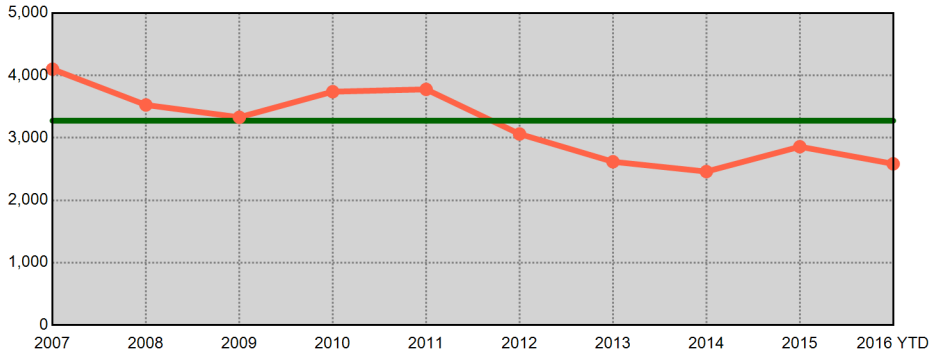

Information summarized for CompStat week ending 12/17/2016. Current year statistics are summarized for 2016 YTD. The horizontal line on each chart represents the average of the prior 9 year end offense totals.

Sourced from MNPD ARMS on 12/21/2016 9:04:39 AM. The figures above were sourced from incident reports using Uniform Crime Reporting definitions and reporting guidelines, based on the date when the crime was reported. This report is intended to be a management and planning tool and does not reflect the official UCR counts for the department. Incidents where a location is unknown or unspecified are included in the countywide totals.

South Precinct UCR Incidents - Annual Comparisons

METROPOLITAN POLICE DEPARTMENT
of Nashville and Davidson County

Aggregated by precinct (incident location). Based on date when each incident was reported.

Year End Total Part 1 Incidents - Prior 9 Year Annual Avg: 6,616

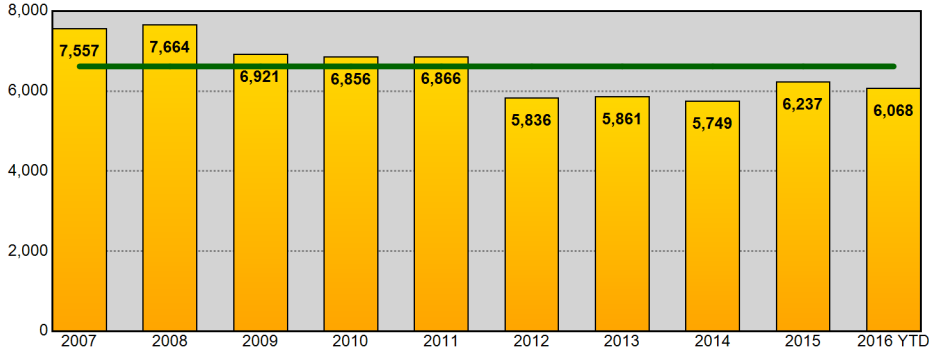

Year End Total Part 1 Incidents - Prior 9 Year Annual Avg: 6,616

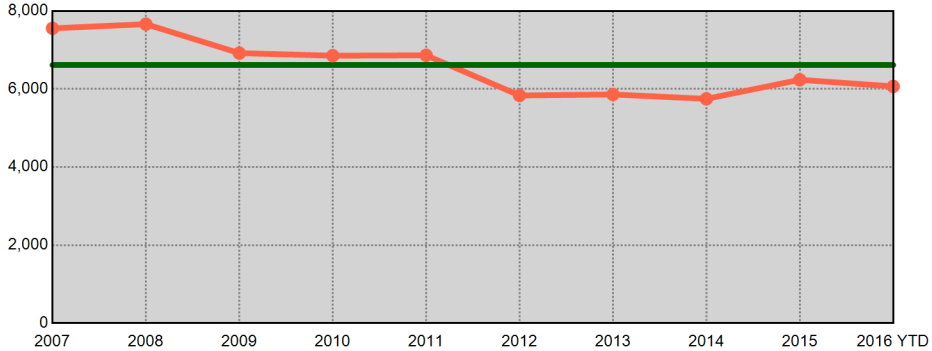

Year End Total Violent Part 1 Incidents - Prior 9 Year Annual Avg: 1,398

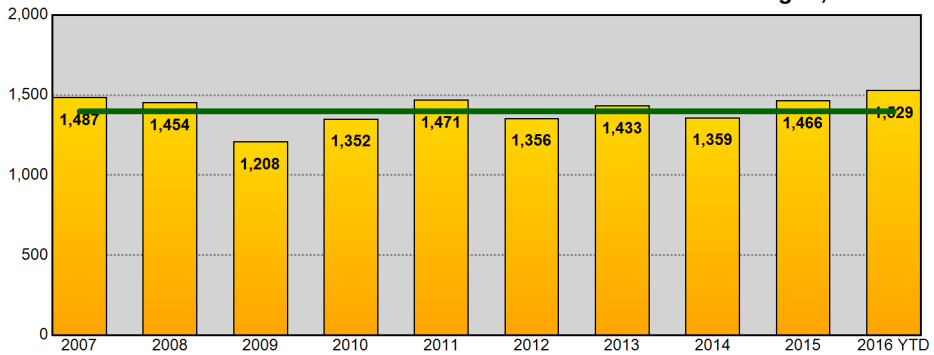

Year End Total Violent Part 1 Incidents - Prior 9 Year Annual Avg: 1,398

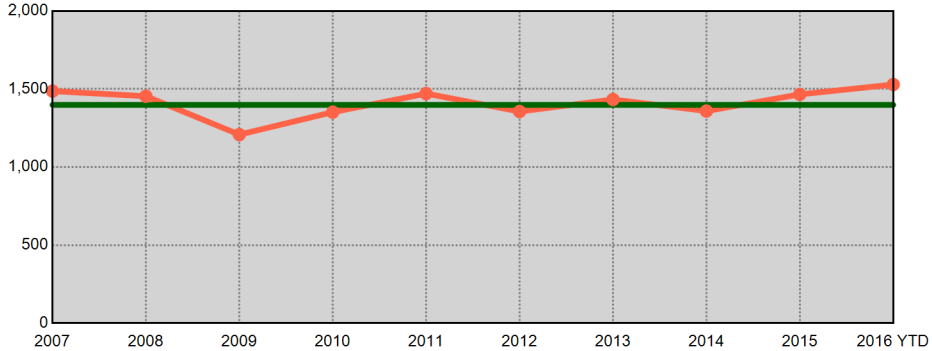

Year End Total Property Part 1 Incidents - Prior 9 Year Annual Avg: 5,218

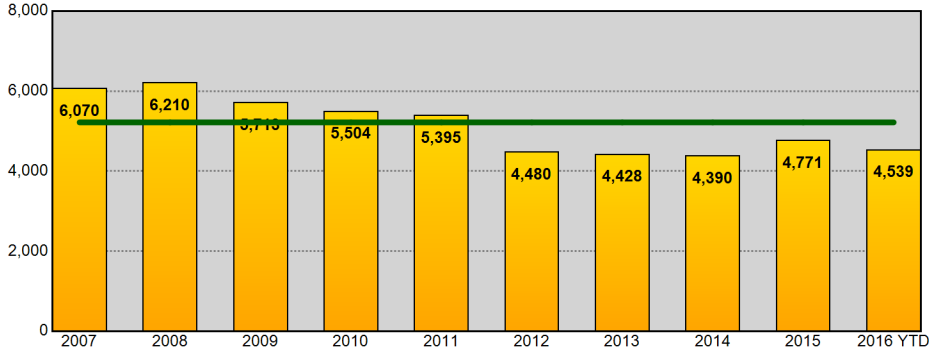

Year End Total Property Part 1 Incidents - Prior 9 Year Annual Avg: 5,218

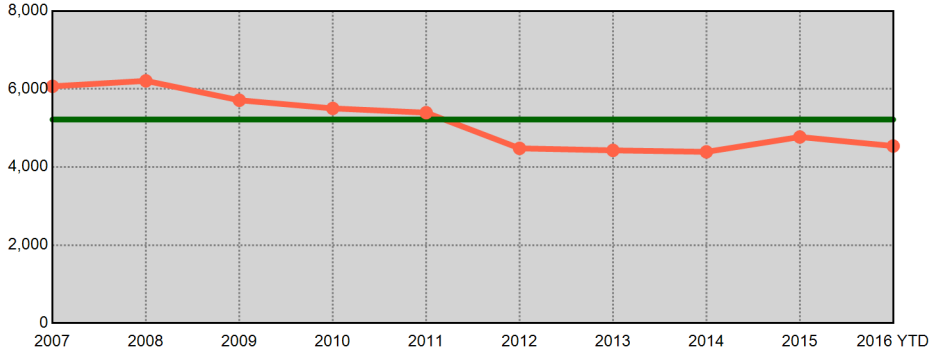

Information summarized for CompStat week ending 12/17/2016. Current year statistics are summarized for 2016 YTD. The horizontal line on each chart represents the average of the prior 9 year end offense totals.

Sourced from MNPD ARMS on 12/21/2016 9:04:40 AM. The figures above were sourced from incident reports using Uniform Crime Reporting definitions and reporting guidelines, based on the date when the crime was reported. This report is intended to be a management and planning tool and does not reflect the official UCR counts for the department. Incidents where a location is unknown or unspecified are included in the countywide totals.

Central Precinct UCR Incidents - Annual Comparisons

Aggregated by precinct (incident location). Based on date when each incident was reported.

METROPOLITAN POLICE DEPARTMENT
of Nashville and Davidson County

Year End Total Part 1 Incidents - Prior 9 Year Annual Avg: 1,703

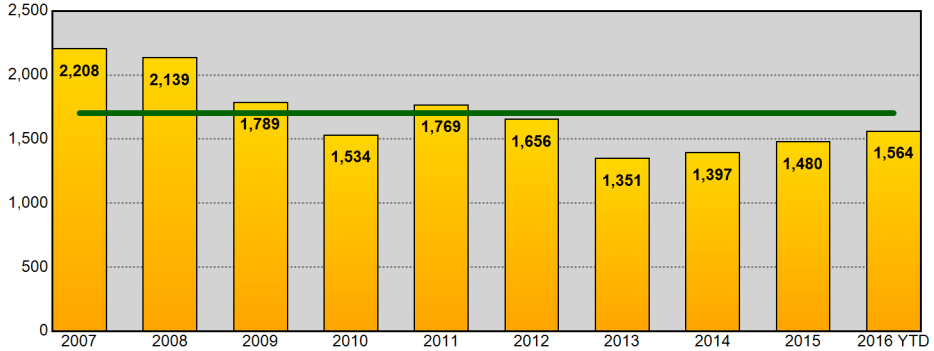

Year End Total Part 1 Incidents - Prior 9 Year Annual Avg: 1,703

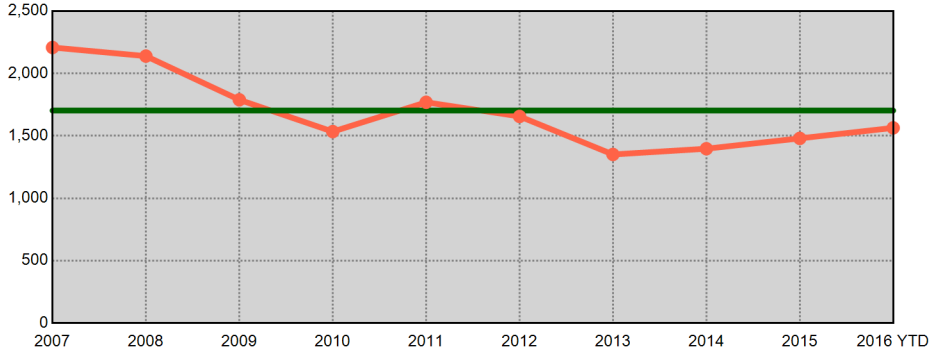

Year End Total Violent Part 1 Incidents - Prior 9 Year Annual Avg: 368

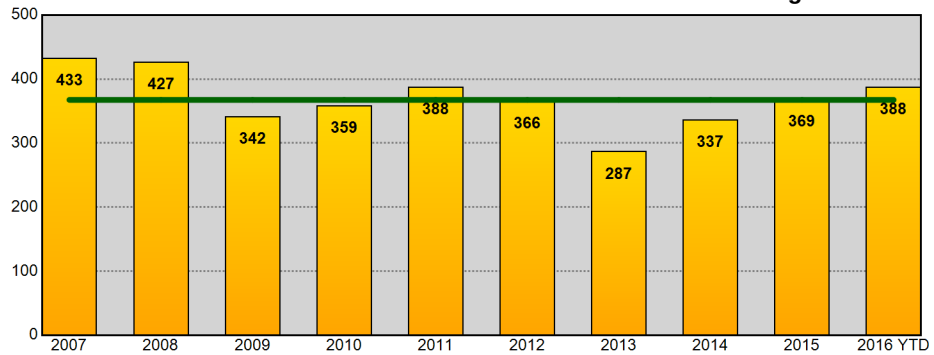

Year End Total Violent Part 1 Incidents - Prior 9 Year Annual Avg: 368

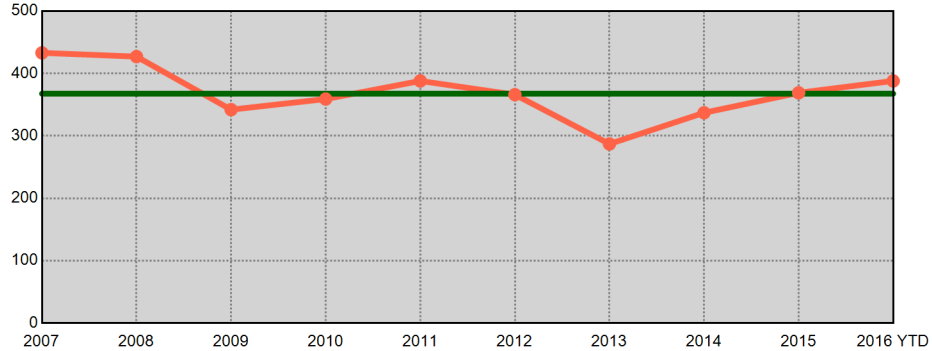

Year End Total Property Part 1 Incidents - Prior 9 Year Annual Avg: 1,335

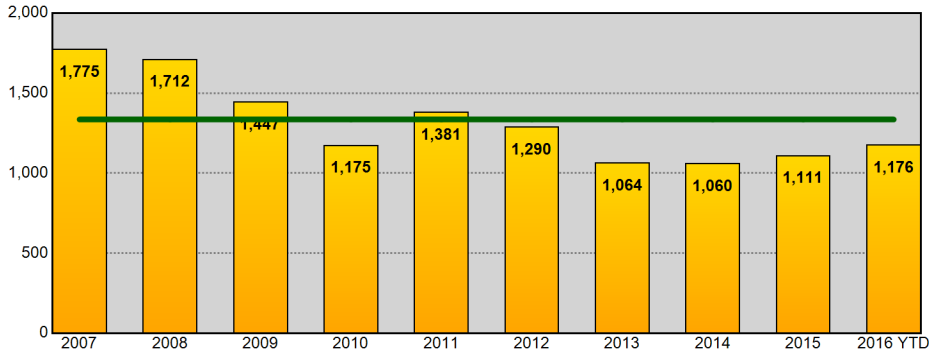

Year End Total Property Part 1 Incidents - Prior 9 Year Annual Avg: 1,335

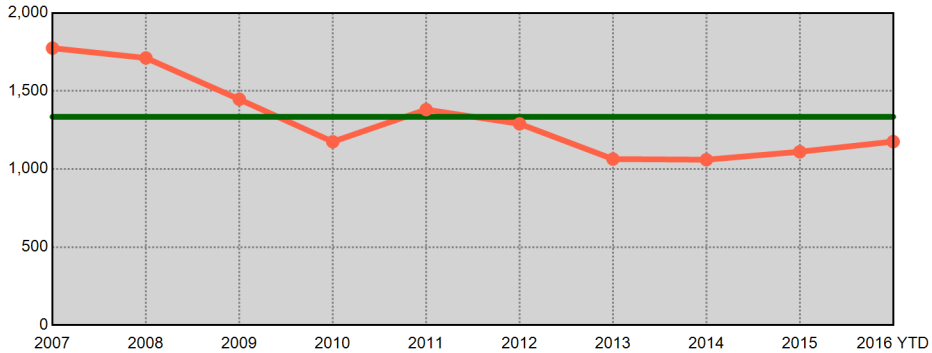

Information summarized for CompStat week ending 12/17/2016. Current year statistics are summarized for 2016 YTD. The horizontal line on each chart represents the average of the prior 9 year end offense totals.

Sourced from MNPD ARMS on 12/21/2016 9:04:42 AM. The figures above were sourced from incident reports using Uniform Crime Reporting definitions and reporting guidelines, based on the date when the crime was reported. This report is intended to be a management and planning tool and does not reflect the official UCR counts for the department. Incidents where a location is unknown or unspecified are included in the countywide totals.

Hermitage Precinct UCR Incidents - Annual Comparisons

METROPOLITAN POLICE DEPARTMENT
of Nashville and Davidson County

Aggregated by precinct (incident location). Based on date when each incident was reported.

Year End Total Part 1 Incidents - Prior 9 Year Annual Avg: 6,335

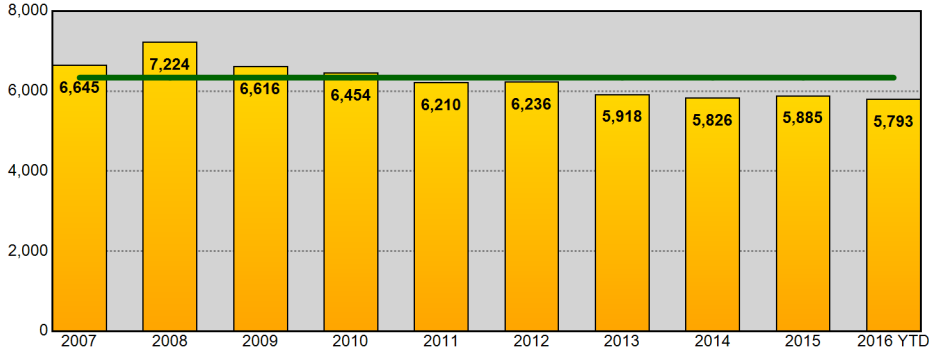

Year End Total Part 1 Incidents - Prior 9 Year Annual Avg: 6,335

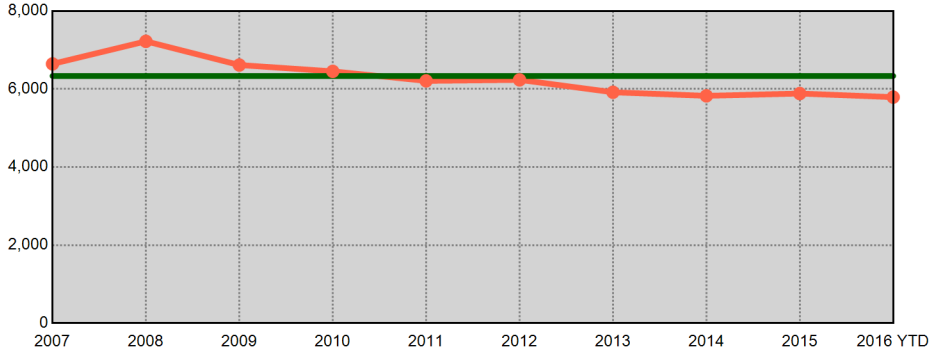

Year End Total Violent Part 1 Incidents - Prior 9 Year Annual Avg: 1,221

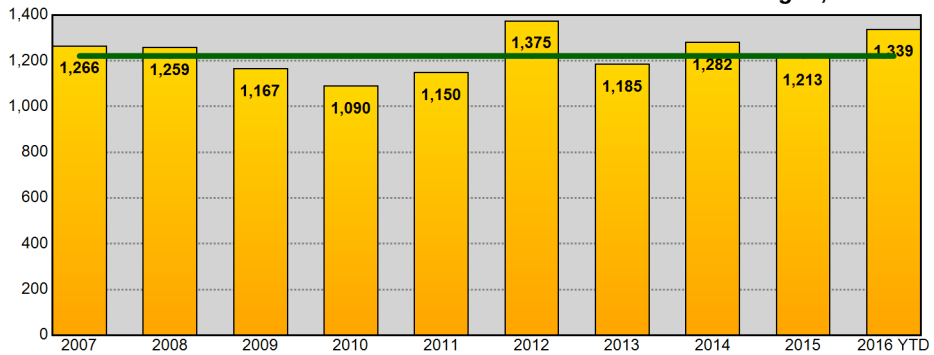

Year End Total Violent Part 1 Incidents - Prior 9 Year Annual Avg: 1,221

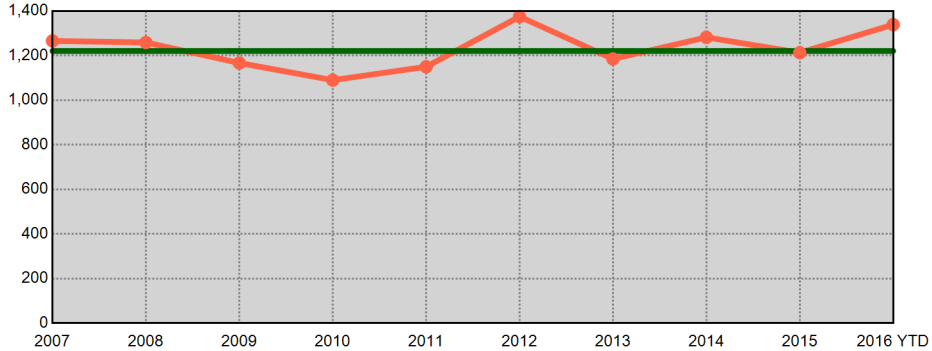

Year End Total Property Part 1 Incidents - Prior 9 Year Annual Avg: 5,114

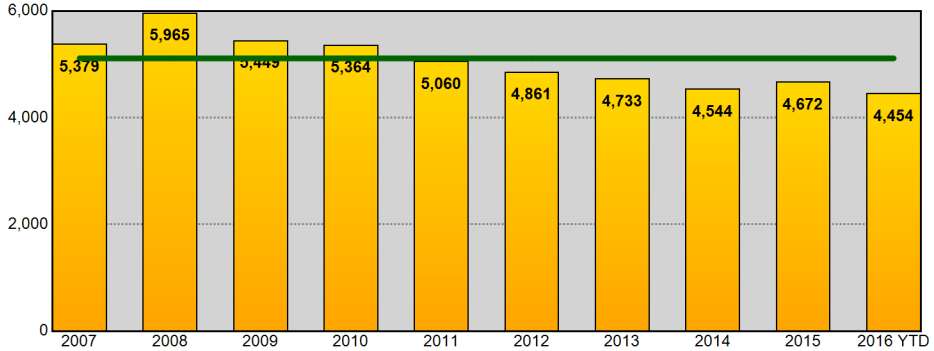

Year End Total Property Part 1 Incidents - Prior 9 Year Annual Avg: 5,114

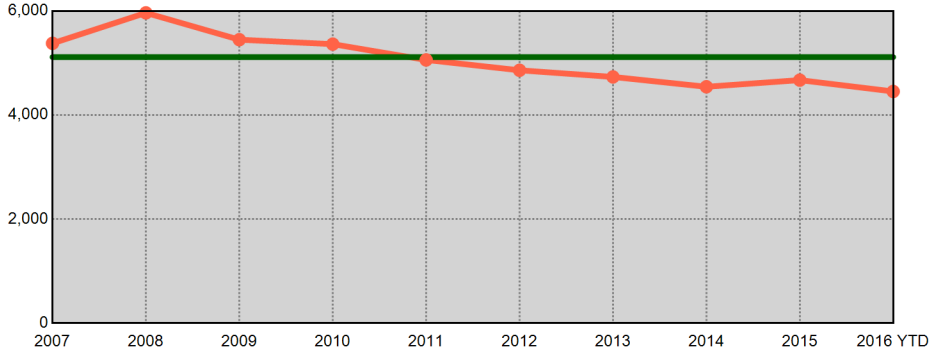

Information summarized for CompStat week ending 12/17/2016. Current year statistics are summarized for 2016 YTD. The horizontal line on each chart represents the average of the prior 9 year end offense totals.

Sourced from MNPD ARMS on 12/21/2016 9:04:44 AM. The figures above were sourced from incident reports using Uniform Crime Reporting definitions and reporting guidelines, based on the date when the crime was reported. This report is intended to be a management and planning tool and does not reflect the official UCR counts for the department. Incidents where a location is unknown or unspecified are included in the countywide totals.

North Precinct UCR Incidents - Annual Comparisons

Aggregated by precinct (incident location). Based on date when each incident was reported.

METROPOLITAN POLICE DEPARTMENT
of Nashville and Davidson County

Year End Total Part 1 Incidents - Prior 9 Year Annual Avg: 4,337

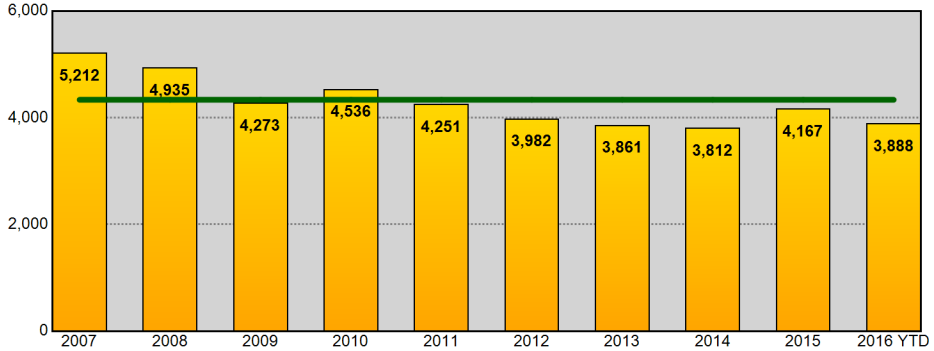

Year End Total Part 1 Incidents - Prior 9 Year Annual Avg: 4,337

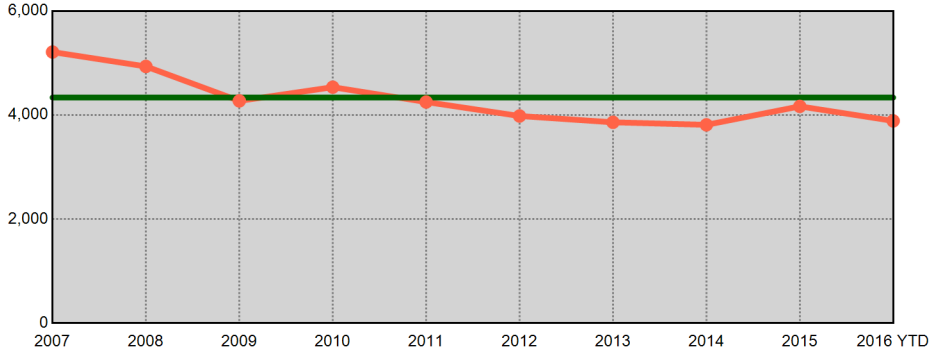

Year End Total Violent Part 1 Incidents - Prior 9 Year Annual Avg: 1,311

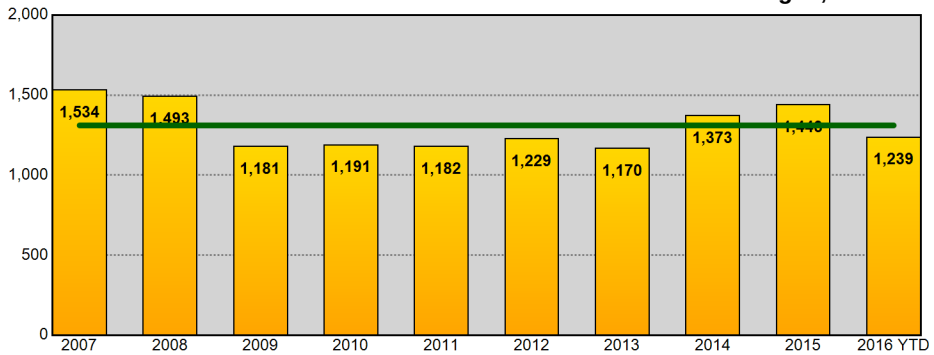

Year End Total Violent Part 1 Incidents - Prior 9 Year Annual Avg: 1,311

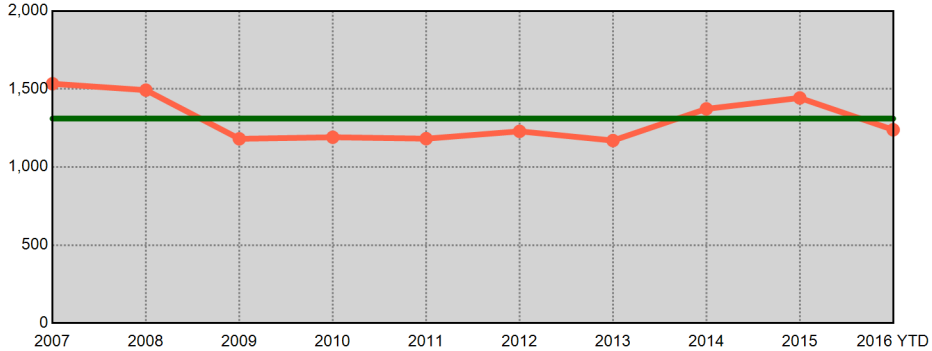

Year End Total Property Part 1 Incidents - Prior 9 Year Annual Avg: 3,026

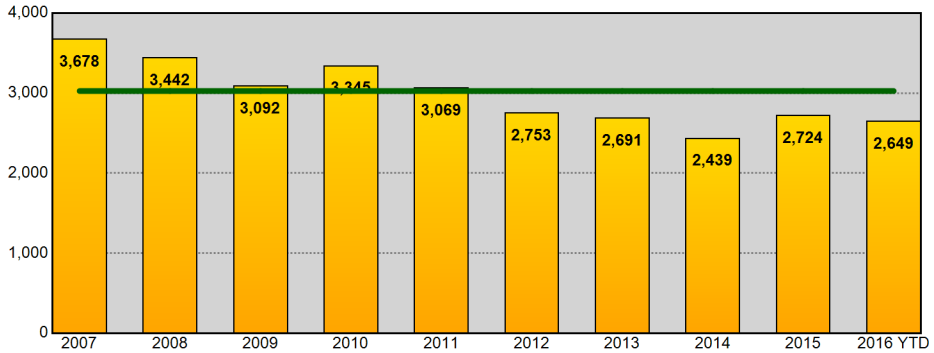

Year End Total Property Part 1 Incidents - Prior 9 Year Annual Avg: 3,026

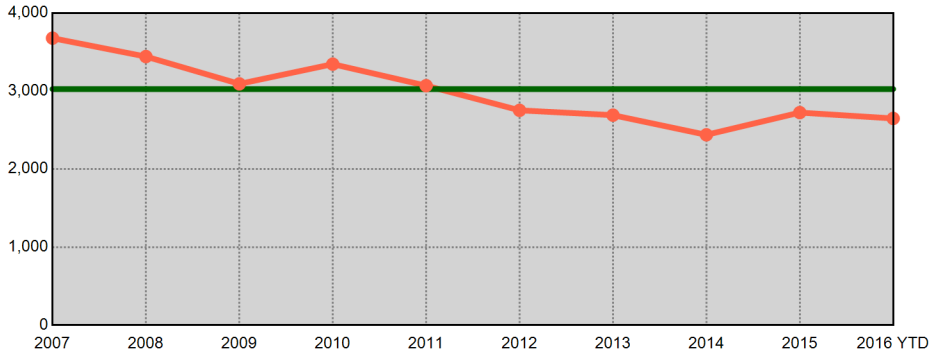

Information summarized for CompStat week ending 12/17/2016. Current year statistics are summarized for 2016 YTD. The horizontal line on each chart represents the average of the prior 9 year end offense totals.

Sourced from MNPD ARMS on 12/21/2016 9:04:46 AM. The figures above were sourced from incident reports using Uniform Crime Reporting definitions and reporting guidelines, based on the date when the crime was reported. This report is intended to be a management and planning tool and does not reflect the official UCR counts for the department. Incidents where a location is unknown or unspecified are included in the countywide totals.

Madison Precinct UCR Incidents - Annual Comparisons

METROPOLITAN POLICE DEPARTMENT
of Nashville and Davidson County

Aggregated by precinct (incident location). Based on date when each incident was reported.

Year End Total Part 1 Incidents - Prior 9 Year Annual Avg: 4,105

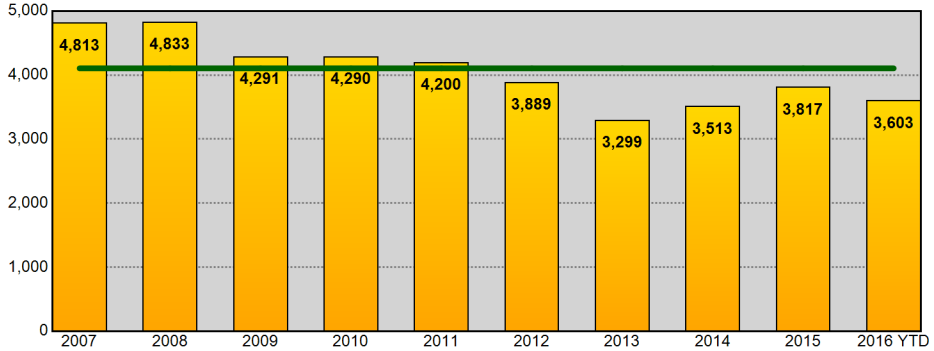

Year End Total Part 1 Incidents - Prior 9 Year Annual Avg: 4,105

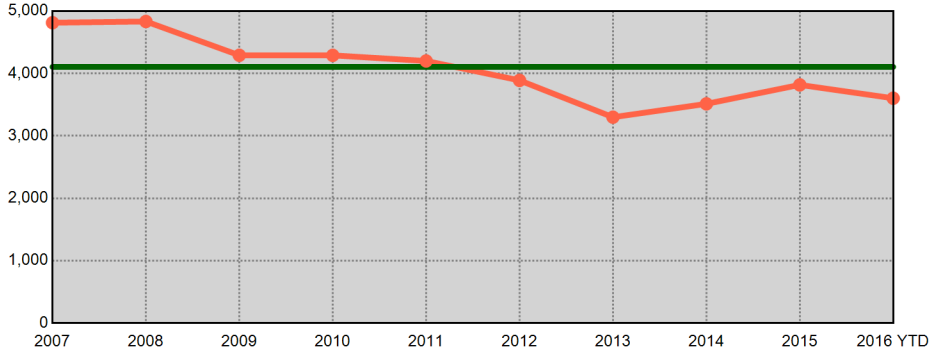

Year End Total Violent Part 1 Incidents - Prior 9 Year Annual Avg: 830

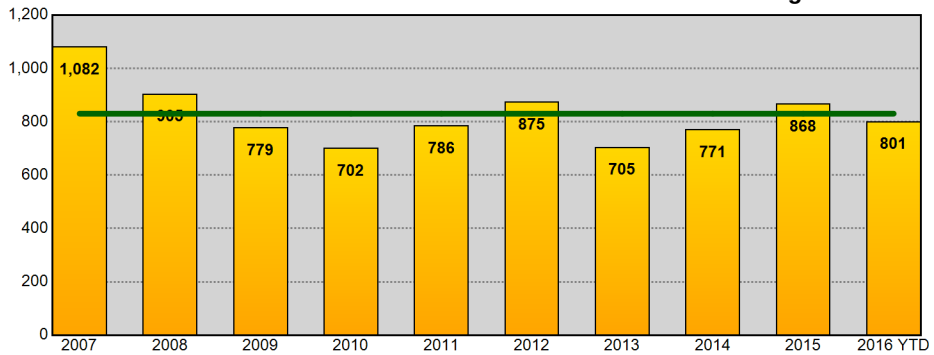

Year End Total Violent Part 1 Incidents - Prior 9 Year Annual Avg: 830

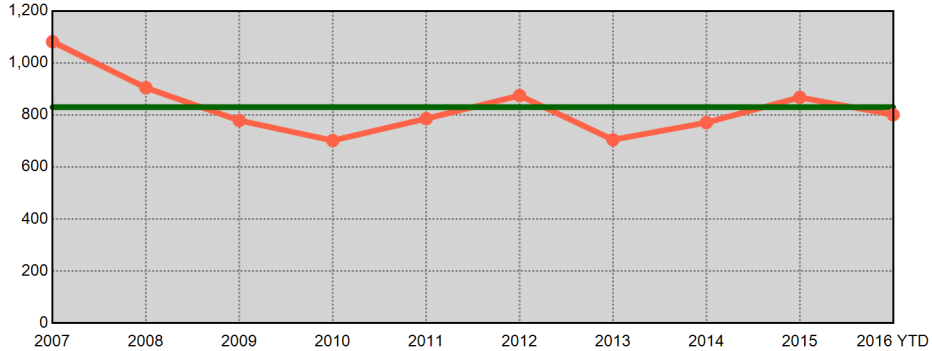

Year End Total Property Part 1 Incidents - Prior 9 Year Annual Avg: 3,275

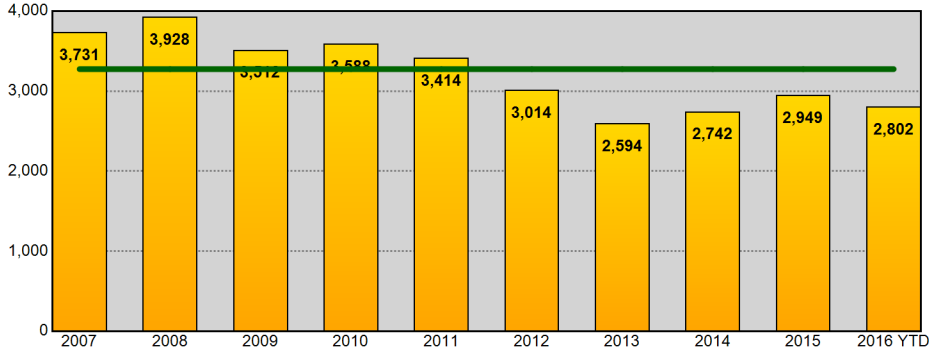

Year End Total Property Part 1 Incidents - Prior 9 Year Annual Avg: 3,275

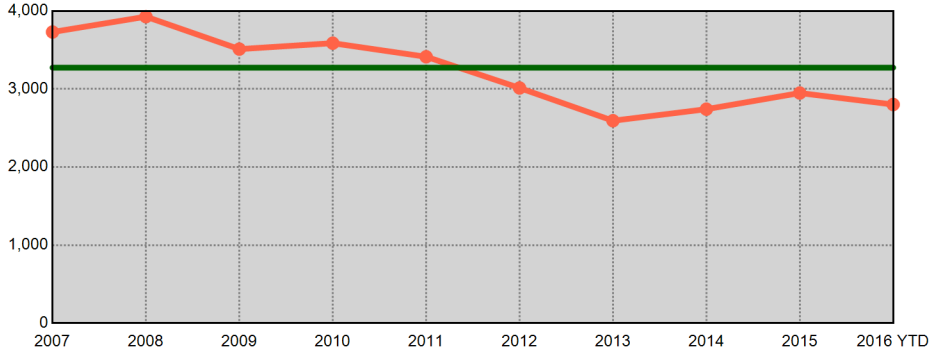

Information summarized for CompStat week ending 12/17/2016. Current year statistics are summarized for 2016 YTD. The horizontal line on each chart represents the average of the prior 9 year end offense totals.

Sourced from MNPD ARMS on 12/21/2016 9:04:48 AM. The figures above were sourced from incident reports using Uniform Crime Reporting definitions and reporting guidelines, based on the date when the crime was reported. This report is intended to be a management and planning tool and does not reflect the official UCR counts for the department. Incidents where a location is unknown or unspecified are included in the countywide totals.

Midtown Hills Precinct UCR Incidents - Annual Comparisons

METROPOLITAN POLICE DEPARTMENT
of Nashville and Davidson County

Aggregated by precinct (incident location). Based on date when each incident was reported.

Year End Total Part 1 Incidents - Prior 9 Year Annual Avg: 4,609

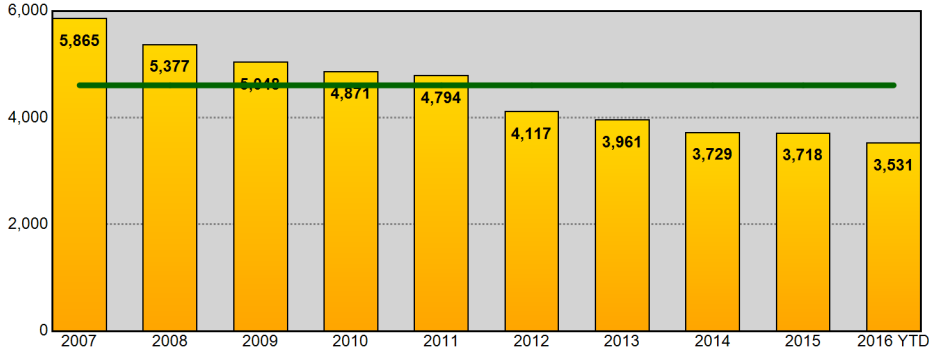

Year End Total Part 1 Incidents - Prior 9 Year Annual Avg: 4,609

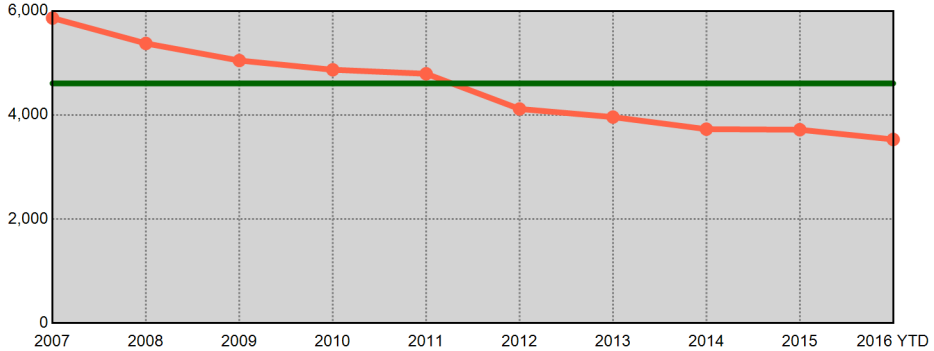

Year End Total Violent Part 1 Incidents - Prior 9 Year Annual Avg: 689

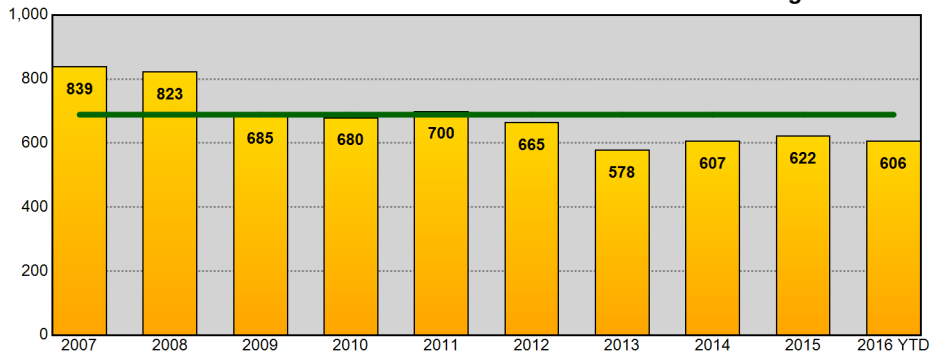

Year End Total Violent Part 1 Incidents - Prior 9 Year Annual Avg: 689

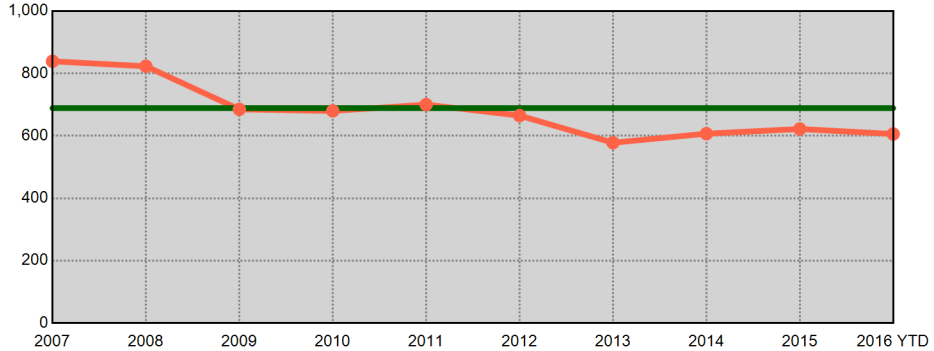

Year End Total Property Part 1 Incidents - Prior 9 Year Annual Avg: 3,920

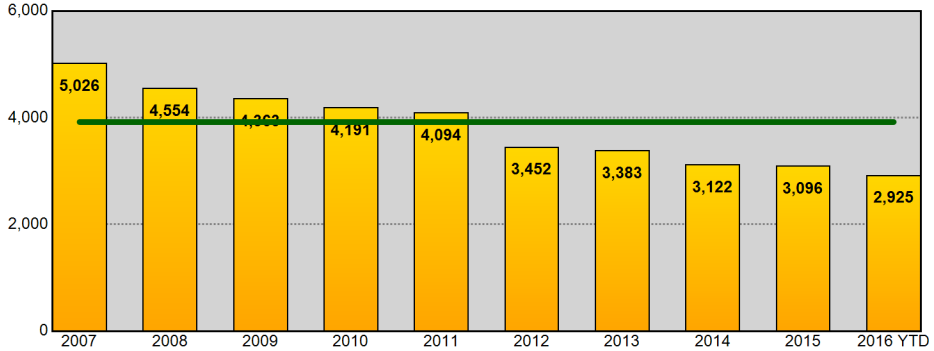

Year End Total Property Part 1 Incidents - Prior 9 Year Annual Avg: 3,920

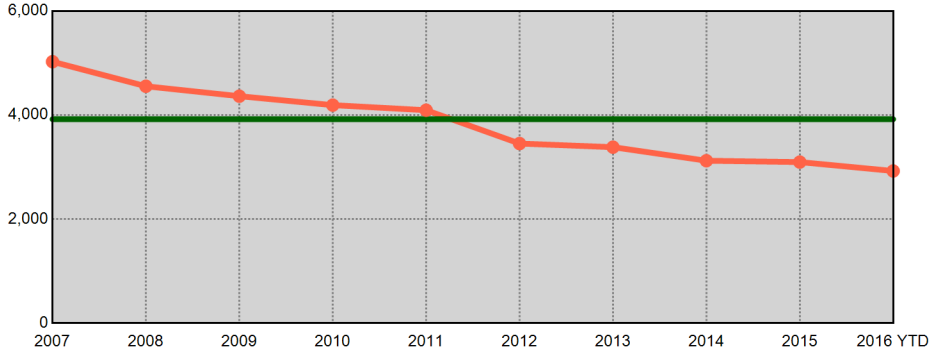

Information summarized for CompStat week ending 12/17/2016. Current year statistics are summarized for 2016 YTD. The horizontal line on each chart represents the average of the prior 9 year end offense totals.

Sourced from MNPD ARMS on 12/21/2016 9:04:49 AM. The figures above were sourced from incident reports using Uniform Crime Reporting definitions and reporting guidelines, based on the date when the crime was reported. This report is intended to be a management and planning tool and does not reflect the official UCR counts for the department. Incidents where a location is unknown or unspecified are included in the countywide totals.

County UCR Incidents - YTD Comparisons

METROPOLITAN POLICE DEPARTMENT
of Nashville and Davidson County

Aggregated by precinct (incident location). Based on date when each incident was reported.

	Homicide	Forcible Rape	Commercial Robbery	Street Robbery	Total Robbery	Aggravated Assault	Commercial Burglary	Residential Burglary	Total Burglary	Larceny	Auto Theft	Violent Offenses	Property Offenses	Part I Offenses
2015 YTD	72	592	244	1,583	1,827	4,764	867	4,045	4,912	18,144	1,389	7,255	24,445	31,700
2016 YTD	80	545	287	1,626	1,913	4,749	925	3,521	4,446	18,136	1,627	7,287	24,209	31,496
% Change	11.1%	-7.9%	17.6%	2.7%	4.7%	-0.3%	6.7%	-13.0%	-9.5%	0.0%	17.1%	0.4%	-1.0%	-0.6%
2014 YTD	44	585	197	1,277	1,474	5,087	892	3,707	4,599	17,325	1,086	7,190	23,010	30,200
2016 YTD	80	545	287	1,626	1,913	4,749	925	3,521	4,446	18,136	1,627	7,287	24,209	31,496
% Change	81.8%	-6.8%	45.7%	27.3%	29.8%	-6.6%	3.7%	-5.0%	-3.3%	4.7%	49.8%	1.3%	5.2%	4.3%
2013 YTD	42	521	218	1,361	1,579	4,665	858	4,622	5,480	17,558	1,162	6,807	24,200	31,007
2016 YTD	80	545	287	1,626	1,913	4,749	925	3,521	4,446	18,136	1,627	7,287	24,209	31,496
% Change	90.5%	4.6%	31.7%	19.5%	21.2%	1.8%	7.8%	-23.8%	-18.9%	3.3%	40.0%	7.1%	0.0%	1.6%
2012 YTD	59	524	226	1,424	1,650	5,218	971	4,554	5,525	18,577	1,347	7,451	25,449	32,900
2016 YTD	80	545	287	1,626	1,913	4,749	925	3,521	4,446	18,136	1,627	7,287	24,209	31,496
% Change	35.6%	4.0%	27.0%	14.2%	15.9%	-9.0%	-4.7%	-22.7%	-19.5%	-2.4%	20.8%	-2.2%	-4.9%	-4.3%
2011 YTD	51	532	278	1,533	1,811	4,769	1,075	6,021	7,096	19,549	1,708	7,163	28,353	35,516
2016 YTD	80	545	287	1,626	1,913	4,749	925	3,521	4,446	18,136	1,627	7,287	24,209	31,496
% Change	56.9%	2.4%	3.2%	6.1%	5.6%	-0.4%	-14.0%	-41.5%	-37.3%	-7.2%	-4.7%	1.7%	-14.6%	-11.3%
2010 YTD	58	483	273	1,435	1,708	4,570	1,110	6,344	7,454	20,223	1,538	6,819	29,215	36,034
2016 YTD	80	545	287	1,626	1,913	4,749	925	3,521	4,446	18,136	1,627	7,287	24,209	31,496
% Change	37.9%	12.8%	5.1%	13.3%	12.0%	3.9%	-16.7%	-44.5%	-40.4%	-10.3%	5.8%	6.9%	-17.1%	-12.6%
2009 YTD	77	486	290	1,666	1,956	4,636	1,106	5,380	6,486	21,213	1,660	7,155	29,359	36,514
2016 YTD	80	545	287	1,626	1,913	4,749	925	3,521	4,446	18,136	1,627	7,287	24,209	31,496
% Change	3.9%	12.1%	-1.0%	-2.4%	-2.2%	2.4%	-16.4%	-34.6%	-31.5%	-14.5%	-2.0%	1.8%	-17.5%	-13.7%
2008 YTD	73	477	344	1,982	2,326	5,474	1,247	4,769	6,016	23,678	2,215	8,350	31,909	40,259
2016 YTD	80	545	287	1,626	1,913	4,749	925	3,521	4,446	18,136	1,627	7,287	24,209	31,496
% Change	9.6%	14.3%	-16.6%	-18.0%	-17.8%	-13.2%	-25.8%	-26.2%	-26.1%	-23.4%	-26.5%	-12.7%	-24.1%	-21.8%
8 YTD Avg	60	525	259	1,533	1,791	4,898	1,016	4,930	5,946	19,533	1,513	7,274	26,993	34,266
2016 YTD	80	545	287	1,626	1,913	4,749	925	3,521	4,446	18,136	1,627	7,287	24,209	31,496
% Change	35.6%	3.8%	11.2%	6.1%	6.8%	-3.0%	-8.9%	-28.6%	-25.2%	-7.2%	7.5%	0.2%	-10.3%	-8.1%
5 YTD Avg	54	551	233	1,436	1,668	4,901	933	4,590	5,522	18,231	1,338	7,173	25,091	32,265
2016 YTD	80	545	287	1,626	1,913	4,749	925	3,521	4,446	18,136	1,627	7,287	24,209	31,496
% Change	50.9%	-0.9%	23.7%	13.3%	14.7%	-3.1%	-0.8%	-23.3%	-19.5%	-0.5%	21.6%	1.6%	-3.5%	-2.4%

Information summarized for CompStat week ending 12/17/2016.

'8 YTD Avg' refers to the computed 2008 - 2015 YTD average.
'5 YTD Avg' refers to the computed 2011 - 2015 YTD average.

Sourced from MNPD ARMS on 12/21/2016 9:04:51 AM. The figures above were sourced from incident reports using Uniform Crime Reporting definitions and reporting guidelines, based on the date when the crime was reported. This report is intended to be a management and planning tool and does not reflect the official UCR counts for the department. Incidents where a location is unknown or unspecified are included in the countywide totals. 'Unknown' refers to records in which the address is listed as 'Unknown' on the incident report. 'Not Validated' refers to records that were entered in with an invalid addresses.

West Precinct UCR Incidents - YTD Comparisons

METROPOLITAN POLICE DEPARTMENT
of Nashville and Davidson County

Aggregated by precinct (incident location). Based on date when each incident was reported.

	Homicide	Forcible Rape	Commercial Robbery	Street Robbery	Total Robbery	Aggravated Assault	Commercial Burglary	Residential Burglary	Total Burglary	Larceny	Auto Theft	Violent Offenses	Property Offenses	Part I Offenses
2015 YTD	0	41	28	76	104	281	98	402	500	2,425	131	426	3,056	3,482
2016 YTD	6	31	24	76	100	319	113	352	465	2,470	145	456	3,080	3,536
% Change	-	-24.4%	-14.3%	0.0%	-3.8%	13.5%	15.3%	-12.4%	-7.0%	1.9%	10.7%	7.0%	0.8%	1.6%
2014 YTD	4	60	23	69	92	385	84	356	440	2,412	108	541	2,960	3,501
2016 YTD	6	31	24	76	100	319	113	352	465	2,470	145	456	3,080	3,536
% Change	50.0%	-48.3%	4.3%	10.1%	8.7%	-17.1%	34.5%	-1.1%	5.7%	2.4%	34.3%	-15.7%	4.1%	1.0%
2013 YTD	3	56	27	70	97	317	101	524	625	2,612	113	473	3,350	3,823
2016 YTD	6	31	24	76	100	319	113	352	465	2,470	145	456	3,080	3,536
% Change	100.0%	-44.6%	-11.1%	8.6%	3.1%	0.6%	11.9%	-32.8%	-25.6%	-5.4%	28.3%	-3.6%	-8.1%	-7.5%
2012 YTD	11	38	28	73	101	328	104	492	596	2,568	137	478	3,301	3,779
2016 YTD	6	31	24	76	100	319	113	352	465	2,470	145	456	3,080	3,536
% Change	-45.5%	-18.4%	-14.3%	4.1%	-1.0%	-2.7%	8.7%	-28.5%	-22.0%	-3.8%	5.8%	-4.6%	-6.7%	-6.4%
2011 YTD	2	33	26	93	119	337	119	626	745	2,268	125	491	3,138	3,629
2016 YTD	6	31	24	76	100	319	113	352	465	2,470	145	456	3,080	3,536
% Change	200.0%	-6.1%	-7.7%	-18.3%	-16.0%	-5.3%	-5.0%	-43.8%	-37.6%	8.9%	16.0%	-7.1%	-1.8%	-2.6%
2010 YTD	5	44	37	98	135	359	121	640	761	2,510	153	543	3,424	3,967
2016 YTD	6	31	24	76	100	319	113	352	465	2,470	145	456	3,080	3,536
% Change	20.0%	-29.5%	-35.1%	-22.4%	-25.9%	-11.1%	-6.6%	-45.0%	-38.9%	-1.6%	-5.2%	-16.0%	-10.0%	-10.9%
2009 YTD	4	38	39	108	147	325	126	596	722	2,357	144	514	3,223	3,737
2016 YTD	6	31	24	76	100	319	113	352	465	2,470	145	456	3,080	3,536
% Change	50.0%	-18.4%	-38.5%	-29.6%	-32.0%	-1.8%	-10.3%	-40.9%	-35.6%	4.8%	0.7%	-11.3%	-4.4%	-5.4%
2008 YTD	4	25	32	119	151	423	177	439	616	2,725	165	603	3,506	4,109
2016 YTD	6	31	24	76	100	319	113	352	465	2,470	145	456	3,080	3,536
% Change	50.0%	24.0%	-25.0%	-36.1%	-33.8%	-24.6%	-36.2%	-19.8%	-24.5%	-9.4%	-12.1%	-24.4%	-12.2%	-13.9%
8 YTD Avg	4	42	30	88	118	344	116	509	626	2,485	135	509	3,245	3,753
2016 YTD	6	31	24	76	100	319	113	352	465	2,470	145	456	3,080	3,536
% Change	50.0%	-24.4%	-20.0%	-13.6%	-15.3%	-7.3%	-2.6%	-30.8%	-25.6%	-0.6%	8.2%	-10.2%	-5.1%	-5.8%
5 YTD Avg	4	46	26	76	103	330	101	480	581	2,457	123	482	3,161	3,643
2016 YTD	6	31	24	76	100	319	113	352	465	2,470	145	456	3,080	3,536
% Change	50.0%	-31.1%	-7.7%	0.0%	-2.0%	-3.0%	11.9%	-26.7%	-20.0%	0.5%	18.9%	-5.2%	-2.6%	-2.9%

Information summarized for CompStat week ending 12/17/2016.

'8 YTD Avg' refers to the computed 2008 - 2015 YTD average.
'5 YTD Avg' refers to the computed 2011 - 2015 YTD average.

Sourced from MNPD ARMS on 12/21/2016 9:04:51 AM. The figures above were sourced from incident reports using Uniform Crime Reporting definitions and reporting guidelines, based on the date when the crime was reported. This report is intended to be a management and planning tool and does not reflect the official UCR counts for the department. Incidents where a location is unknown or unspecified are included in the countywide totals. 'Unknown' refers to records in which the address is listed as 'Unknown' on the incident report. 'Not Validated' refers to records that were entered in with an invalid addresses.

East Precinct UCR Incidents - YTD Comparisons

METROPOLITAN POLICE DEPARTMENT
of Nashville and Davidson County

Aggregated by precinct (incident location). Based on date when each incident was reported.

	Homicide	Forcible Rape	Commercial Robbery	Street Robbery	Total Robbery	Aggravated Assault	Commercial Burglary	Residential Burglary	Total Burglary	Larceny	Auto Theft	Violent Offenses	Property Offenses	Part I Offenses
2015 YTD	15	72	38	222	260	699	76	571	647	1,922	192	1,046	2,761	3,807
2016 YTD	11	61	26	175	201	655	90	426	516	1,847	221	928	2,584	3,512
% Change	-26.7%	-15.3%	-31.6%	-21.2%	-22.7%	-6.3%	18.4%	-25.4%	-20.2%	-3.9%	15.1%	-11.3%	-6.4%	-7.7%
2014 YTD	2	70	17	201	218	836	102	501	603	1,624	147	1,126	2,374	3,500
2016 YTD	11	61	26	175	201	655	90	426	516	1,847	221	928	2,584	3,512
% Change	450.0%	-12.9%	52.9%	-12.9%	-7.8%	-21.7%	-11.8%	-15.0%	-14.4%	13.7%	50.3%	-17.6%	8.8%	0.3%
2013 YTD	7	73	20	226	246	795	44	655	699	1,711	132	1,121	2,542	3,663
2016 YTD	11	61	26	175	201	655	90	426	516	1,847	221	928	2,584	3,512
% Change	57.1%	-16.4%	30.0%	-22.6%	-18.3%	-17.6%	104.5%	-35.0%	-26.2%	7.9%	67.4%	-17.2%	1.7%	-4.1%
2012 YTD	6	62	26	239	265	957	110	697	807	2,002	154	1,290	2,963	4,253
2016 YTD	11	61	26	175	201	655	90	426	516	1,847	221	928	2,584	3,512
% Change	83.3%	-1.6%	0.0%	-26.8%	-24.2%	-31.6%	-18.2%	-38.9%	-36.1%	-7.7%	43.5%	-28.1%	-12.8%	-17.4%
2011 YTD	4	70	43	249	292	807	114	1,048	1,162	2,247	212	1,173	3,621	4,794
2016 YTD	11	61	26	175	201	655	90	426	516	1,847	221	928	2,584	3,512
% Change	175.0%	-12.9%	-39.5%	-29.7%	-31.2%	-18.8%	-21.1%	-59.4%	-55.6%	-17.8%	4.2%	-20.9%	-28.6%	-26.7%
2010 YTD	10	59	26	224	250	776	152	1,092	1,244	2,096	219	1,095	3,559	4,654
2016 YTD	11	61	26	175	201	655	90	426	516	1,847	221	928	2,584	3,512
% Change	10.0%	3.4%	0.0%	-21.9%	-19.6%	-15.6%	-40.8%	-61.0%	-58.5%	-11.9%	0.9%	-15.3%	-27.4%	-24.5%
2009 YTD	12	60	49	297	346	886	124	873	997	2,015	222	1,304	3,234	4,538
2016 YTD	11	61	26	175	201	655	90	426	516	1,847	221	928	2,584	3,512
% Change	-8.3%	1.7%	-46.9%	-41.1%	-41.9%	-26.1%	-27.4%	-51.2%	-48.2%	-8.3%	-0.5%	-28.8%	-20.1%	-22.6%
2008 YTD	13	62	45	351	396	993	116	716	832	2,305	284	1,464	3,421	4,885
2016 YTD	11	61	26	175	201	655	90	426	516	1,847	221	928	2,584	3,512
% Change	-15.4%	-1.6%	-42.2%	-50.1%	-49.2%	-34.0%	-22.4%	-40.5%	-38.0%	-19.9%	-22.2%	-36.6%	-24.5%	-28.1%
8 YTD Avg	9	66	33	251	284	844	105	769	874	1,990	195	1,202	3,059	4,262
2016 YTD	11	61	26	175	201	655	90	426	516	1,847	221	928	2,584	3,512
% Change	37.5%	-7.6%	-21.2%	-30.3%	-29.2%	-22.3%	-13.5%	-44.6%	-40.9%	-7.2%	13.3%	-22.8%	-15.5%	-17.6%
5 YTD Avg	7	69	29	227	256	819	89	694	784	1,901	167	1,151	2,852	4,003
2016 YTD	11	61	26	175	201	655	90	426	516	1,847	221	928	2,584	3,512
% Change	83.3%	-11.6%	-7.1%	-22.9%	-21.5%	-19.9%	1.1%	-38.6%	-34.1%	-2.8%	32.3%	-19.4%	-9.4%	-12.3%

Information summarized for CompStat week ending 12/17/2016.

'8 YTD Avg' refers to the computed 2008 - 2015 YTD average.
'5 YTD Avg' refers to the computed 2011 - 2015 YTD average.

Sourced from MNPD ARMS on 12/21/2016 9:04:51 AM. The figures above were sourced from incident reports using Uniform Crime Reporting definitions and reporting guidelines, based on the date when the crime was reported. This report is intended to be a management and planning tool and does not reflect the official UCR counts for the department. Incidents where a location is unknown or unspecified are included in the countywide totals. 'Unknown' refers to records in which the address is listed as 'Unknown' on the incident report. 'Not Validated' refers to records that were entered in with an invalid addresses.

South Precinct UCR Incidents - YTD Comparisons

METROPOLITAN POLICE DEPARTMENT
of Nashville and Davidson County

Aggregated by precinct (incident location). Based on date when each incident was reported.

	Homicide	Forcible Rape	Commercial Robbery	Street Robbery	Total Robbery	Aggravated Assault	Commercial Burglary	Residential Burglary	Total Burglary	Larceny	Auto Theft	Violent Offenses	Property Offenses	Part I Offenses
2015 YTD	14	108	41	389	430	874	184	984	1,168	3,192	237	1,426	4,597	6,023
2016 YTD	17	102	64	430	494	916	177	894	1,071	3,116	352	1,529	4,539	6,068
% Change	21.4%	-5.6%	56.1%	10.5%	14.9%	4.8%	-3.8%	-9.1%	-8.3%	-2.4%	48.5%	7.2%	-1.3%	0.7%
2014 YTD	6	88	43	278	321	908	175	778	953	3,078	202	1,323	4,233	5,556
2016 YTD	17	102	64	430	494	916	177	894	1,071	3,116	352	1,529	4,539	6,068
% Change	183.3%	15.9%	48.8%	54.7%	53.9%	0.9%	1.1%	14.9%	12.4%	1.2%	74.3%	15.6%	7.2%	9.2%
2013 YTD	8	93	36	326	362	927	211	958	1,169	2,861	256	1,390	4,286	5,676
2016 YTD	17	102	64	430	494	916	177	894	1,071	3,116	352	1,529	4,539	6,068
% Change	112.5%	9.7%	77.8%	31.9%	36.5%	-1.2%	-16.1%	-6.7%	-8.4%	8.9%	37.5%	10.0%	5.9%	6.9%
2012 YTD	6	99	42	288	330	880	190	838	1,028	3,003	311	1,315	4,342	5,657
2016 YTD	17	102	64	430	494	916	177	894	1,071	3,116	352	1,529	4,539	6,068
% Change	183.3%	3.0%	52.4%	49.3%	49.7%	4.1%	-6.8%	6.7%	4.2%	3.8%	13.2%	16.3%	4.5%	7.3%
2011 YTD	7	99	64	374	438	874	178	1,235	1,413	3,389	413	1,418	5,215	6,633
2016 YTD	17	102	64	430	494	916	177	894	1,071	3,116	352	1,529	4,539	6,068
% Change	142.9%	3.0%	0.0%	15.0%	12.8%	4.8%	-0.6%	-27.6%	-24.2%	-8.1%	-14.8%	7.8%	-13.0%	-8.5%
2010 YTD	10	100	39	327	366	817	192	1,245	1,437	3,519	304	1,293	5,260	6,553
2016 YTD	17	102	64	430	494	916	177	894	1,071	3,116	352	1,529	4,539	6,068
% Change	70.0%	2.0%	64.1%	31.5%	35.0%	12.1%	-7.8%	-28.2%	-25.5%	-11.5%	15.8%	18.3%	-13.7%	-7.4%
2009 YTD	11	82	60	309	369	706	252	988	1,240	3,939	327	1,168	5,506	6,674
2016 YTD	17	102	64	430	494	916	177	894	1,071	3,116	352	1,529	4,539	6,068
% Change	54.5%	24.4%	6.7%	39.2%	33.9%	29.7%	-29.8%	-9.5%	-13.6%	-20.9%	7.6%	30.9%	-17.6%	-9.1%
2008 YTD	13	77	69	467	536	776	236	955	1,191	4,334	456	1,402	5,981	7,383
2016 YTD	17	102	64	430	494	916	177	894	1,071	3,116	352	1,529	4,539	6,068
% Change	30.8%	32.5%	-7.2%	-7.9%	-7.8%	18.0%	-25.0%	-6.4%	-10.1%	-28.1%	-22.8%	9.1%	-24.1%	-17.8%
8 YTD Avg	9	93	49	345	394	845	202	998	1,200	3,414	313	1,342	4,928	6,269
2016 YTD	17	102	64	430	494	916	177	894	1,071	3,116	352	1,529	4,539	6,068
% Change	88.9%	9.7%	30.6%	25.0%	25.4%	8.4%	-12.4%	-10.3%	-10.7%	-8.7%	12.5%	14.0%	-7.9%	-3.2%
5 YTD Avg	8	97	45	331	376	893	188	959	1,146	3,105	284	1,374	4,535	5,909
2016 YTD	17	102	64	430	494	916	177	894	1,071	3,116	352	1,529	4,539	6,068
% Change	112.5%	5.2%	42.2%	29.9%	31.4%	2.7%	-5.3%	-6.7%	-6.5%	0.4%	24.4%	11.3%	0.1%	2.7%

Information summarized for CompStat week ending 12/17/2016.

'8 YTD Avg' refers to the computed 2008 - 2015 YTD average.
'5 YTD Avg' refers to the computed 2011 - 2015 YTD average.

Sourced from MNPD ARMS on 12/21/2016 9:04:51 AM. The figures above were sourced from incident reports using Uniform Crime Reporting definitions and reporting guidelines, based on the date when the crime was reported. This report is intended to be a management and planning tool and does not reflect the official UCR counts for the department. Incidents where a location is unknown or unspecified are included in the countywide totals. 'Unknown' refers to records in which the address is listed as 'Unknown' on the incident report. 'Not Validated' refers to records that were entered in with an invalid addresses.

Central Precinct UCR Incidents - YTD Comparisons

METROPOLITAN POLICE DEPARTMENT
of Nashville and Davidson County

Aggregated by precinct (incident location). Based on date when each incident was reported.

	Homicide	Forcible Rape	Commercial Robbery	Street Robbery	Total Robbery	Aggravated Assault	Commercial Burglary	Residential Burglary	Total Burglary	Larceny	Auto Theft	Violent Offenses	Property Offenses	Part I Offenses
2015 YTD	0	68	0	91	91	194	43	18	61	973	54	353	1,088	1,441
2016 YTD	2	55	1	126	127	204	28	19	47	1,045	84	388	1,176	1,564
% Change	-	-19.1%	-	38.5%	39.6%	5.2%	-34.9%	5.6%	-23.0%	7.4%	55.6%	9.9%	8.1%	8.5%
2014 YTD	1	63	3	74	77	186	32	20	52	931	39	327	1,022	1,349
2016 YTD	2	55	1	126	127	204	28	19	47	1,045	84	388	1,176	1,564
% Change	100.0%	-12.7%	-66.7%	70.3%	64.9%	9.7%	-12.5%	-5.0%	-9.6%	12.2%	115.4%	18.7%	15.1%	15.9%
2013 YTD	1	34	1	58	59	183	53	28	81	912	42	277	1,035	1,312
2016 YTD	2	55	1	126	127	204	28	19	47	1,045	84	388	1,176	1,564
% Change	100.0%	61.8%	0.0%	117.2%	115.3%	11.5%	-47.2%	-32.1%	-42.0%	14.6%	100.0%	40.1%	13.6%	19.2%
2012 YTD	1	52	2	95	97	203	48	25	73	1,121	62	353	1,256	1,609
2016 YTD	2	55	1	126	127	204	28	19	47	1,045	84	388	1,176	1,564
% Change	100.0%	5.8%	-50.0%	32.6%	30.9%	0.5%	-41.7%	-24.0%	-35.6%	-6.8%	35.5%	9.9%	-6.4%	-2.8%
2011 YTD	3	45	5	102	107	224	52	27	79	1,187	64	379	1,330	1,709
2016 YTD	2	55	1	126	127	204	28	19	47	1,045	84	388	1,176	1,564
% Change	-33.3%	22.2%	-80.0%	23.5%	18.7%	-8.9%	-46.2%	-29.6%	-40.5%	-12.0%	31.3%	2.4%	-11.6%	-8.5%
2010 YTD	1	29	9	99	108	214	48	19	67	1,004	57	352	1,128	1,480
2016 YTD	2	55	1	126	127	204	28	19	47	1,045	84	388	1,176	1,564
% Change	100.0%	89.7%	-88.9%	27.3%	17.6%	-4.7%	-41.7%	0.0%	-29.9%	4.1%	47.4%	10.2%	4.3%	5.7%
2009 YTD	3	26	7	79	86	217	45	17	62	1,276	73	332	1,411	1,743
2016 YTD	2	55	1	126	127	204	28	19	47	1,045	84	388	1,176	1,564
% Change	-33.3%	111.5%	-85.7%	59.5%	47.7%	-6.0%	-37.8%	11.8%	-24.2%	-18.1%	15.1%	16.9%	-16.7%	-10.3%
2008 YTD	3	24	3	123	126	261	54	11	65	1,476	123	414	1,664	2,078
2016 YTD	2	55	1	126	127	204	28	19	47	1,045	84	388	1,176	1,564
% Change	-33.3%	129.2%	-66.7%	2.4%	0.8%	-21.8%	-48.1%	72.7%	-27.7%	-29.2%	-31.7%	-6.3%	-29.3%	-24.7%
8 YTD Avg	2	43	4	90	94	210	47	21	68	1,110	64	348	1,242	1,590
2016 YTD	2	55	1	126	127	204	28	19	47	1,045	84	388	1,176	1,564
% Change	100.0%	31.0%	-66.7%	40.0%	36.6%	-2.9%	-39.1%	-5.0%	-29.9%	-5.9%	31.3%	11.5%	-5.2%	-1.6%
5 YTD Avg	1	52	2	84	86	198	46	24	69	1,025	52	338	1,146	1,484
2016 YTD	2	55	1	126	127	204	28	19	47	1,045	84	388	1,176	1,564
% Change	100.0%	5.8%	-50.0%	50.0%	47.7%	3.0%	-37.8%	-17.4%	-31.9%	2.1%	61.5%	15.1%	2.6%	5.4%

Information summarized for CompStat week ending 12/17/2016.

'8 YTD Avg' refers to the computed 2008 - 2015 YTD average.
'5 YTD Avg' refers to the computed 2011 - 2015 YTD average.

Sourced from MNPD ARMS on 12/21/2016 9:04:51 AM. The figures above were sourced from incident reports using Uniform Crime Reporting definitions and reporting guidelines, based on the date when the crime was reported. This report is intended to be a management and planning tool and does not reflect the official UCR counts for the department. Incidents where a location is unknown or unspecified are included in the countywide totals. 'Unknown' refers to records in which the address is listed as 'Unknown' on the incident report. 'Not Validated' refers to records that were entered in with an invalid addresses.

Hermitage Precinct UCR Incidents - YTD Comparisons

METROPOLITAN POLICE DEPARTMENT
of Nashville and Davidson County

Aggregated by precinct (incident location). Based on date when each incident was reported.

	Homicide	Forcible Rape	Commercial Robbery	Street Robbery	Total Robbery	Aggravated Assault	Commercial Burglary	Residential Burglary	Total Burglary	Larceny	Auto Theft	Violent Offenses	Property Offenses	Part I Offenses
2015 YTD	9	102	44	261	305	754	136	617	753	3,473	240	1,170	4,466	5,636
2016 YTD	17	100	65	293	358	864	159	552	711	3,470	273	1,339	4,454	5,793
% Change	88.9%	-2.0%	47.7%	12.3%	17.4%	14.6%	16.9%	-10.5%	-5.6%	-0.1%	13.8%	14.4%	-0.3%	2.8%
2014 YTD	6	77	38	243	281	869	151	652	803	3,413	168	1,233	4,384	5,617
2016 YTD	17	100	65	293	358	864	159	552	711	3,470	273	1,339	4,454	5,793
% Change	183.3%	29.9%	71.1%	20.6%	27.4%	-0.6%	5.3%	-15.3%	-11.5%	1.7%	62.5%	8.6%	1.6%	3.1%
2013 YTD	4	93	50	228	278	780	110	728	838	3,508	229	1,155	4,575	5,730
2016 YTD	17	100	65	293	358	864	159	552	711	3,470	273	1,339	4,454	5,793
% Change	325.0%	7.5%	30.0%	28.5%	28.8%	10.8%	44.5%	-24.2%	-15.2%	-1.1%	19.2%	15.9%	-2.6%	1.1%
2012 YTD	13	88	44	227	271	969	183	713	896	3,549	226	1,341	4,671	6,012
2016 YTD	17	100	65	293	358	864	159	552	711	3,470	273	1,339	4,454	5,793
% Change	30.8%	13.6%	47.7%	29.1%	32.1%	-10.8%	-13.1%	-22.6%	-20.6%	-2.2%	20.8%	-0.1%	-4.6%	-3.6%
2011 YTD	8	90	46	213	259	764	182	895	1,077	3,567	252	1,121	4,896	6,017
2016 YTD	17	100	65	293	358	864	159	552	711	3,470	273	1,339	4,454	5,793
% Change	112.5%	11.1%	41.3%	37.6%	38.2%	13.1%	-12.6%	-38.3%	-34.0%	-2.7%	8.3%	19.4%	-9.0%	-3.7%
2010 YTD	8	62	51	218	269	702	154	879	1,033	3,859	285	1,041	5,177	6,218
2016 YTD	17	100	65	293	358	864	159	552	711	3,470	273	1,339	4,454	5,793
% Change	112.5%	61.3%	27.5%	34.4%	33.1%	23.1%	3.2%	-37.2%	-31.2%	-10.1%	-4.2%	28.6%	-14.0%	-6.8%
2009 YTD	10	73	57	249	306	737	168	727	895	4,103	258	1,126	5,256	6,382
2016 YTD	17	100	65	293	358	864	159	552	711	3,470	273	1,339	4,454	5,793
% Change	70.0%	37.0%	14.0%	17.7%	17.0%	17.2%	-5.4%	-24.1%	-20.6%	-15.4%	5.8%	18.9%	-15.3%	-9.2%
2008 YTD	8	68	73	269	342	813	169	689	858	4,545	366	1,231	5,769	7,000
2016 YTD	17	100	65	293	358	864	159	552	711	3,470	273	1,339	4,454	5,793
% Change	112.5%	47.1%	-11.0%	8.9%	4.7%	6.3%	-5.9%	-19.9%	-17.1%	-23.7%	-25.4%	8.8%	-22.8%	-17.2%
8 YTD Avg	8	82	50	239	289	799	157	738	894	3,752	253	1,177	4,899	6,077
2016 YTD	17	100	65	293	358	864	159	552	711	3,470	273	1,339	4,454	5,793
% Change	112.5%	23.5%	30.0%	23.1%	24.3%	8.3%	1.9%	-25.1%	-20.5%	-7.5%	7.9%	13.8%	-9.1%	-4.7%
5 YTD Avg	8	90	44	234	279	827	152	721	873	3,502	223	1,204	4,598	5,802
2016 YTD	17	100	65	293	358	864	159	552	711	3,470	273	1,339	4,454	5,793
% Change	112.5%	11.1%	47.7%	25.2%	28.8%	4.5%	4.6%	-23.4%	-18.6%	-0.9%	22.4%	11.2%	-3.1%	-0.2%

Information summarized for CompStat week ending 12/17/2016.

'8 YTD Avg' refers to the computed 2008 - 2015 YTD average.
'5 YTD Avg' refers to the computed 2011 - 2015 YTD average.

Sourced from MNPD ARMS on 12/21/2016 9:04:51 AM. The figures above were sourced from incident reports using Uniform Crime Reporting definitions and reporting guidelines, based on the date when the crime was reported. This report is intended to be a management and planning tool and does not reflect the official UCR counts for the department. Incidents where a location is unknown or unspecified are included in the countywide totals. 'Unknown' refers to records in which the address is listed as 'Unknown' on the incident report. 'Not Validated' refers to records that were entered in with an invalid addresses.

North Precinct UCR Incidents - YTD Comparisons

METROPOLITAN POLICE DEPARTMENT
of Nashville and Davidson County

Aggregated by precinct (incident location). Based on date when each incident was reported.

	Homicide	Forcible Rape	Commercial Robbery	Street Robbery	Total Robbery	Aggravated Assault	Commercial Burglary	Residential Burglary	Total Burglary	Larceny	Auto Theft	Violent Offenses	Property Offenses	Part I Offenses
2015 YTD	27	84	27	282	309	980	116	533	649	1,745	223	1,400	2,617	4,017
2016 YTD	19	81	27	259	286	853	116	477	593	1,810	246	1,239	2,649	3,888
% Change	-29.6%	-3.6%	0.0%	-8.2%	-7.4%	-13.0%	0.0%	-10.5%	-8.6%	3.7%	10.3%	-11.5%	1.2%	-3.2%
2014 YTD	14	97	22	197	219	993	108	493	601	1,563	196	1,323	2,360	3,683
2016 YTD	19	81	27	259	286	853	116	477	593	1,810	246	1,239	2,649	3,888
% Change	35.7%	-16.5%	22.7%	31.5%	30.6%	-14.1%	7.4%	-3.2%	-1.3%	15.8%	25.5%	-6.3%	12.2%	5.6%
2013 YTD	10	59	31	214	245	820	101	659	760	1,714	145	1,134	2,619	3,753
2016 YTD	19	81	27	259	286	853	116	477	593	1,810	246	1,239	2,649	3,888
% Change	90.0%	37.3%	-12.9%	21.0%	16.7%	4.0%	14.9%	-27.6%	-22.0%	5.6%	69.7%	9.3%	1.1%	3.6%
2012 YTD	11	76	25	213	238	857	95	681	776	1,709	170	1,182	2,655	3,837
2016 YTD	19	81	27	259	286	853	116	477	593	1,810	246	1,239	2,649	3,888
% Change	72.7%	6.6%	8.0%	21.6%	20.2%	-0.5%	22.1%	-30.0%	-23.6%	5.9%	44.7%	4.8%	-0.2%	1.3%
2011 YTD	12	63	33	207	240	824	174	806	980	1,754	200	1,139	2,934	4,073
2016 YTD	19	81	27	259	286	853	116	477	593	1,810	246	1,239	2,649	3,888
% Change	58.3%	28.6%	-18.2%	25.1%	19.2%	3.5%	-33.3%	-40.8%	-39.5%	3.2%	23.0%	8.8%	-9.7%	-4.5%
2010 YTD	14	68	39	207	246	812	134	921	1,055	1,934	207	1,140	3,196	4,336
2016 YTD	19	81	27	259	286	853	116	477	593	1,810	246	1,239	2,649	3,888
% Change	35.7%	19.1%	-30.8%	25.1%	16.3%	5.0%	-13.4%	-48.2%	-43.8%	-6.4%	18.8%	8.7%	-17.1%	-10.3%
2009 YTD	23	58	10	244	254	818	121	750	871	1,904	240	1,153	3,015	4,168
2016 YTD	19	81	27	259	286	853	116	477	593	1,810	246	1,239	2,649	3,888
% Change	-17.4%	39.7%	170.0%	6.1%	12.6%	4.3%	-4.1%	-36.4%	-31.9%	-4.9%	2.5%	7.5%	-12.1%	-6.7%
2008 YTD	14	56	24	246	270	1,106	161	705	866	2,176	274	1,446	3,316	4,762
2016 YTD	19	81	27	259	286	853	116	477	593	1,810	246	1,239	2,649	3,888
% Change	35.7%	44.6%	12.5%	5.3%	5.9%	-22.9%	-28.0%	-32.3%	-31.5%	-16.8%	-10.2%	-14.3%	-20.1%	-18.4%
8 YTD Avg	16	70	26	226	253	901	126	694	820	1,812	207	1,240	2,839	4,079
2016 YTD	19	81	27	259	286	853	116	477	593	1,810	246	1,239	2,649	3,888
% Change	26.7%	15.7%	3.8%	14.6%	13.5%	-5.3%	-7.9%	-31.2%	-27.6%	-0.1%	19.4%	0.0%	-6.7%	-4.7%
5 YTD Avg	15	76	28	223	250	895	119	634	753	1,697	187	1,236	2,637	3,873
2016 YTD	19	81	27	259	286	853	116	477	593	1,810	246	1,239	2,649	3,888
% Change	35.7%	8.0%	0.0%	16.7%	14.4%	-4.6%	-1.7%	-24.8%	-21.2%	6.7%	32.3%	0.3%	0.5%	0.4%

Information summarized for CompStat week ending 12/17/2016.

'8 YTD Avg' refers to the computed 2008 - 2015 YTD average.
'5 YTD Avg' refers to the computed 2011 - 2015 YTD average.

Sourced from MNPD ARMS on 12/21/2016 9:04:52 AM. The figures above were sourced from incident reports using Uniform Crime Reporting definitions and reporting guidelines, based on the date when the crime was reported. This report is intended to be a management and planning tool and does not reflect the official UCR counts for the department. Incidents where a location is unknown or unspecified are included in the countywide totals. 'Unknown' refers to records in which the address is listed as 'Unknown' on the incident report. 'Not Validated' refers to records that were entered in with an invalid addresses.

Madison Precinct UCR Incidents - YTD Comparisons

METROPOLITAN POLICE DEPARTMENT
of Nashville and Davidson County

Aggregated by precinct (incident location). Based on date when each incident was reported.

	Homicide	Forcible Rape	Commercial Robbery	Street Robbery	Total Robbery	Aggravated Assault	Commercial Burglary	Residential Burglary	Total Burglary	Larceny	Auto Theft	Violent Offenses	Property Offenses	Part I Offenses
2015 YTD	3	60	41	137	178	586	65	517	582	2,091	186	827	2,859	3,686
2016 YTD	5	58	36	146	182	556	70	431	501	2,145	156	801	2,802	3,603
% Change	66.7%	-3.3%	-12.2%	6.6%	2.2%	-5.1%	7.7%	-16.6%	-13.9%	2.6%	-16.1%	-3.1%	-2.0%	-2.3%
2014 YTD	7	63	30	107	137	525	76	438	514	2,019	113	732	2,646	3,378
2016 YTD	5	58	36	146	182	556	70	431	501	2,145	156	801	2,802	3,603
% Change	-28.6%	-7.9%	20.0%	36.4%	32.8%	5.9%	-7.9%	-1.6%	-2.5%	6.2%	38.1%	9.4%	5.9%	6.7%
2013 YTD	4	48	22	126	148	485	74	482	556	1,832	115	685	2,503	3,188
2016 YTD	5	58	36	146	182	556	70	431	501	2,145	156	801	2,802	3,603
% Change	25.0%	20.8%	63.6%	15.9%	23.0%	14.6%	-5.4%	-10.6%	-9.9%	17.1%	35.7%	16.9%	11.9%	13.0%
2012 YTD	8	51	24	170	194	590	72	576	648	2,133	132	843	2,913	3,756
2016 YTD	5	58	36	146	182	556	70	431	501	2,145	156	801	2,802	3,603
% Change	-37.5%	13.7%	50.0%	-14.1%	-6.2%	-5.8%	-2.8%	-25.2%	-22.7%	0.6%	18.2%	-5.0%	-3.8%	-4.1%
2011 YTD	10	68	28	135	163	520	84	673	757	2,283	228	761	3,268	4,029
2016 YTD	5	58	36	146	182	556	70	431	501	2,145	156	801	2,802	3,603
% Change	-50.0%	-14.7%	28.6%	8.1%	11.7%	6.9%	-16.7%	-36.0%	-33.8%	-6.0%	-31.6%	5.3%	-14.3%	-10.6%
2010 YTD	3	48	27	123	150	474	108	780	888	2,412	154	675	3,454	4,129
2016 YTD	5	58	36	146	182	556	70	431	501	2,145	156	801	2,802	3,603
% Change	66.7%	20.8%	33.3%	18.7%	21.3%	17.3%	-35.2%	-44.7%	-43.6%	-11.1%	1.3%	18.7%	-18.9%	-12.7%
2009 YTD	9	35	23	174	197	522	90	738	828	2,383	191	763	3,402	4,165
2016 YTD	5	58	36	146	182	556	70	431	501	2,145	156	801	2,802	3,603
% Change	-44.4%	65.7%	56.5%	-16.1%	-7.6%	6.5%	-22.2%	-41.6%	-39.5%	-10.0%	-18.3%	5.0%	-17.6%	-13.5%
2008 YTD	8	36	42	196	238	593	116	678	794	2,762	244	875	3,800	4,675
2016 YTD	5	58	36	146	182	556	70	431	501	2,145	156	801	2,802	3,603
% Change	-37.5%	61.1%	-14.3%	-25.5%	-23.5%	-6.2%	-39.7%	-36.4%	-36.9%	-22.3%	-36.1%	-8.5%	-26.3%	-22.9%
8 YTD Avg	7	51	30	146	176	537	86	610	696	2,239	170	770	3,106	3,876
2016 YTD	5	58	36	146	182	556	70	431	501	2,145	156	801	2,802	3,603
% Change	-16.7%	13.7%	24.1%	0.0%	4.0%	3.7%	-17.6%	-29.3%	-27.9%	-4.2%	-8.2%	4.0%	-9.8%	-7.0%
5 YTD Avg	6	58	29	135	164	541	74	537	611	2,072	155	770	2,838	3,607
2016 YTD	5	58	36	146	182	556	70	431	501	2,145	156	801	2,802	3,603
% Change	-16.7%	0.0%	24.1%	8.1%	11.0%	2.8%	-5.4%	-19.7%	-18.0%	3.6%	1.3%	4.2%	-1.2%	-0.1%

Information summarized for CompStat week ending 12/17/2016.

'8 YTD Avg' refers to the computed 2008 - 2015 YTD average.
'5 YTD Avg' refers to the computed 2011 - 2015 YTD average.

Sourced from MNPD ARMS on 12/21/2016 9:04:52 AM. The figures above were sourced from incident reports using Uniform Crime Reporting definitions and reporting guidelines, based on the date when the crime was reported. This report is intended to be a management and planning tool and does not reflect the official UCR counts for the department. Incidents where a location is unknown or unspecified are included in the countywide totals. 'Unknown' refers to records in which the address is listed as 'Unknown' on the incident report. 'Not Validated' refers to records that were entered in with an invalid addresses.

Midtown Hills Precinct UCR Incidents - YTD Comparisons

METROPOLITAN POLICE DEPARTMENT
of Nashville and Davidson County

Aggregated by precinct (incident location). Based on date when each incident was reported.

	Homicide	Forcible Rape	Commercial Robbery	Street Robbery	Total Robbery	Aggravated Assault	Commercial Burglary	Residential Burglary	Total Burglary	Larceny	Auto Theft	Violent Offenses	Property Offenses	Part I Offenses
2015 YTD	4	57	25	125	150	395	149	403	552	2,316	126	606	2,994	3,600
2016 YTD	3	57	44	121	165	381	172	370	542	2,233	150	606	2,925	3,531
% Change	-25.0%	0.0%	76.0%	-3.2%	10.0%	-3.5%	15.4%	-8.2%	-1.8%	-3.6%	19.0%	0.0%	-2.3%	-1.9%
2014 YTD	4	67	21	108	129	385	164	469	633	2,285	113	585	3,031	3,616
2016 YTD	3	57	44	121	165	381	172	370	542	2,233	150	606	2,925	3,531
% Change	-25.0%	-14.9%	109.5%	12.0%	27.9%	-1.0%	4.9%	-21.1%	-14.4%	-2.3%	32.7%	3.6%	-3.5%	-2.4%
2013 YTD	5	65	31	111	142	357	162	588	750	2,387	130	569	3,267	3,836
2016 YTD	3	57	44	121	165	381	172	370	542	2,233	150	606	2,925	3,531
% Change	-40.0%	-12.3%	41.9%	9.0%	16.2%	6.7%	6.2%	-37.1%	-27.7%	-6.5%	15.4%	6.5%	-10.5%	-8.0%
2012 YTD	3	57	35	119	154	434	169	532	701	2,488	155	648	3,344	3,992
2016 YTD	3	57	44	121	165	381	172	370	542	2,233	150	606	2,925	3,531
% Change	0.0%	0.0%	25.7%	1.7%	7.1%	-12.2%	1.8%	-30.5%	-22.7%	-10.2%	-3.2%	-6.5%	-12.5%	-11.5%
2011 YTD	5	64	33	160	193	418	172	711	883	2,854	213	680	3,950	4,630
2016 YTD	3	57	44	121	165	381	172	370	542	2,233	150	606	2,925	3,531
% Change	-40.0%	-10.9%	33.3%	-24.4%	-14.5%	-8.9%	0.0%	-48.0%	-38.6%	-21.8%	-29.6%	-10.9%	-25.9%	-23.7%
2010 YTD	7	44	45	139	184	415	201	767	968	2,889	159	650	4,016	4,666
2016 YTD	3	57	44	121	165	381	172	370	542	2,233	150	606	2,925	3,531
% Change	-57.1%	29.5%	-2.2%	-12.9%	-10.3%	-8.2%	-14.4%	-51.8%	-44.0%	-22.7%	-5.7%	-6.8%	-27.2%	-24.3%
2009 YTD	4	35	43	194	237	399	178	676	854	3,150	205	675	4,209	4,884
2016 YTD	3	57	44	121	165	381	172	370	542	2,233	150	606	2,925	3,531
% Change	-25.0%	62.9%	2.3%	-37.6%	-30.4%	-4.5%	-3.4%	-45.3%	-36.5%	-29.1%	-26.8%	-10.2%	-30.5%	-27.7%
2008 YTD	9	43	56	202	258	478	213	570	783	3,301	293	788	4,377	5,165
2016 YTD	3	57	44	121	165	381	172	370	542	2,233	150	606	2,925	3,531
% Change	-66.7%	32.6%	-21.4%	-40.1%	-36.0%	-20.3%	-19.2%	-35.1%	-30.8%	-32.4%	-48.8%	-23.1%	-33.2%	-31.6%
8 YTD Avg	5	54	36	145	181	410	176	590	766	2,709	174	650	3,649	4,299
2016 YTD	3	57	44	121	165	381	172	370	542	2,233	150	606	2,925	3,531
% Change	-40.0%	5.6%	22.2%	-16.0%	-8.3%	-7.1%	-2.3%	-37.2%	-29.2%	-17.5%	-13.8%	-6.8%	-19.8%	-17.8%
5 YTD Avg	4	62	29	125	154	398	163	541	704	2,466	147	618	3,317	3,935
2016 YTD	3	57	44	121	165	381	172	370	542	2,233	150	606	2,925	3,531
% Change	-25.0%	-8.1%	51.7%	-2.4%	7.8%	-4.0%	5.5%	-31.5%	-22.9%	-9.4%	2.0%	-1.8%	-11.8%	-10.2%

Information summarized for CompStat week ending 12/17/2016.

'8 YTD Avg' refers to the computed 2008 - 2015 YTD average.
'5 YTD Avg' refers to the computed 2011 - 2015 YTD average.

Sourced from MNPD ARMS on 12/21/2016 9:04:52 AM. The figures above were sourced from incident reports using Uniform Crime Reporting definitions and reporting guidelines, based on the date when the crime was reported. This report is intended to be a management and planning tool and does not reflect the official UCR counts for the department. Incidents where a location is unknown or unspecified are included in the countywide totals. 'Unknown' refers to records in which the address is listed as 'Unknown' on the incident report. 'Not Validated' refers to records that were entered in with an invalid addresses.

YTD Homicide Report

Demographic information for homicide incidents occurring during the current year.

METROPOLITAN POLICE DEPARTMENT
of Nashville and Davidson County

Race of Victim		
Black	49	61.3 %
White	29	36.3 %
Asian	1	1.3 %
Unknown Race	1	1.3 %
Total	80	100.0 %

Ethnicity of Victim		
Non-Hispanic	72	90.0 %
Hispanic	8	10.0 %
Total	80	100.0 %

Gender of Victim		
Male	71	88.8 %
Female	9	11.3 %
Total	80	100.0 %

Age of Victim		
13 to 17	1	1.3 %
18 to 24	24	30.0 %
25 to 34	26	32.5 %
35 to 44	11	13.8 %
55 to 64	9	11.3 %
65+	2	2.5 %
Unk	7	8.8 %
Total	80	100.0 %

Domestic Related		
No	74	92.5 %
Yes	6	7.5 %
Total	80	100.0 %

Race - Ethnicity - Gender of Victim		
Black Non-Hispanic Male	46	57.5 %
White Non-Hispanic Male	17	21.3 %
White Hispanic Male	7	8.8 %
White Non-Hispanic Female	4	5.0 %
Black Non-Hispanic Female	3	3.8 %
Asian Non-Hispanic Male	1	1.3 %
Unknown Race Non-Hispanic Female	1	1.3 %
White Hispanic Female	1	1.3 %
Total	80	100.0 %

Time of Incident		
12:00 am - 3:59 am	14	17.5 %
4:00 am - 7:59 am	8	10.0 %
8:00 am - 11:59 am	12	15.0 %
12:00 pm - 3:59 pm	21	26.3 %
4:00 pm - 7:59 pm	11	13.8 %
8:00 pm - 11:59 pm	14	17.5 %
Total	80	100.0 %

Monthly Homicide Count (Year-to-Year Comparison)

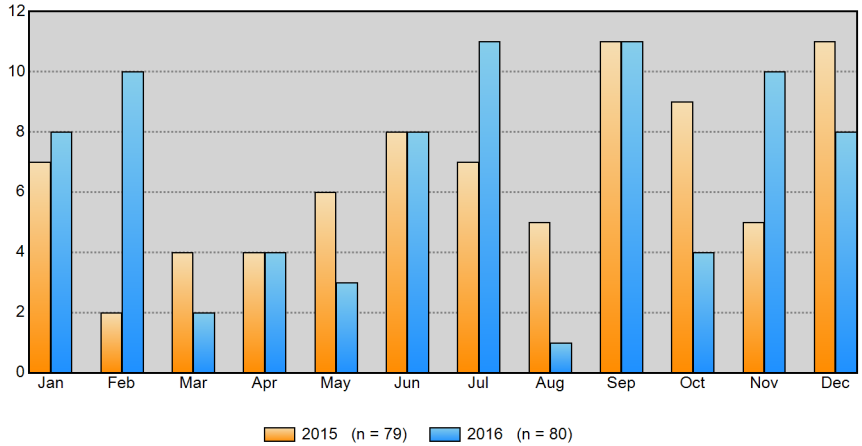

Monthly Homicide Cumulative Count (Year-to-Year Comparison)

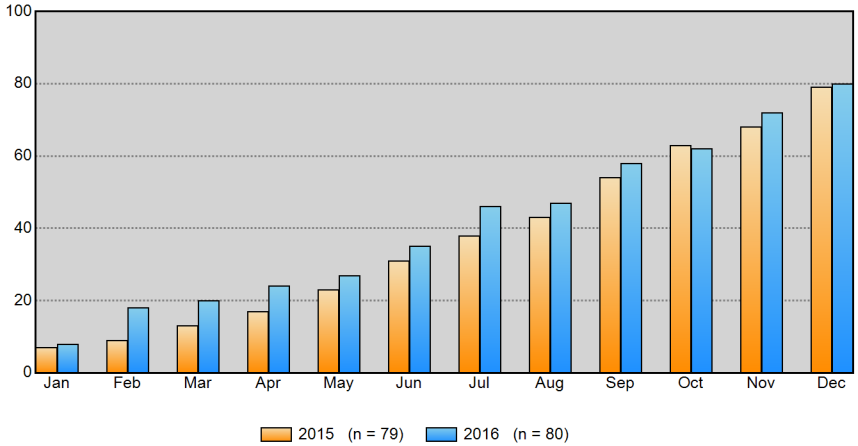

Information summarized for CompStat week ending 12/17/2016.

Sourced from MNPD ARMS on 12/21/2016 9:04:52 AM. The figures above were sourced from incident reports using Uniform Crime Reporting definitions and reporting guidelines, based on the date when the crime was reported. This report is intended to be a management and planning tool and does not reflect the official UCR counts for the department.

County Year-to-Year Weekly Chart

METROPOLITAN POLICE DEPARTMENT
of Nashville and Davidson County

	Homicide	Forcible Rape	Commercial Robbery	Street Robbery	Total Robbery	Aggravated Assault	Commercial Burglary	Residential Burglary	Total Burglary	Larceny	Auto Theft	Violent Offenses	Property Offenses	Part I Offenses
ending 01/02/2016 Next Week	2	9	4	32	36	80	16	83	99	329	21	127	449	576
ending 12/26/2015 Current Week	6	9	4	35	39	98	19	77	96	317	24	152	437	589
ending 12/19/2015	1	8	3	42	45	89	27	89	116	380	39	143	535	678
ending 12/17/2016	4	7	7	32	39	74	16	72	88	319	46	124	453	577
% Change	300.0%	-12.5%	133.3%	-23.8%	-13.3%	-16.9%	-40.7%	-19.1%	-24.1%	-16.1%	17.9%	-13.3%	-15.3%	-14.9%
ending 12/12/2015	2	9	8	39	47	66	19	104	123	420	34	124	577	701
ending 12/10/2016	1	11	10	40	50	62	24	62	86	356	48	124	490	614
% Change	-50.0%	22.2%	25.0%	2.6%	6.4%	-6.1%	26.3%	-40.4%	-30.1%	-15.2%	41.2%	0.0%	-15.1%	-12.4%
ending 12/05/2015	1	8	5	32	37	82	17	113	130	328	41	128	499	627
ending 12/03/2016	6	4	10	24	34	104	19	67	86	336	41	148	463	611
% Change	500.0%	-50.0%	100.0%	-25.0%	-8.1%	26.8%	11.8%	-40.7%	-33.8%	2.4%	0.0%	15.6%	-7.2%	-2.6%

Part I Incidents - Year-to-Year Weekly Comparisons

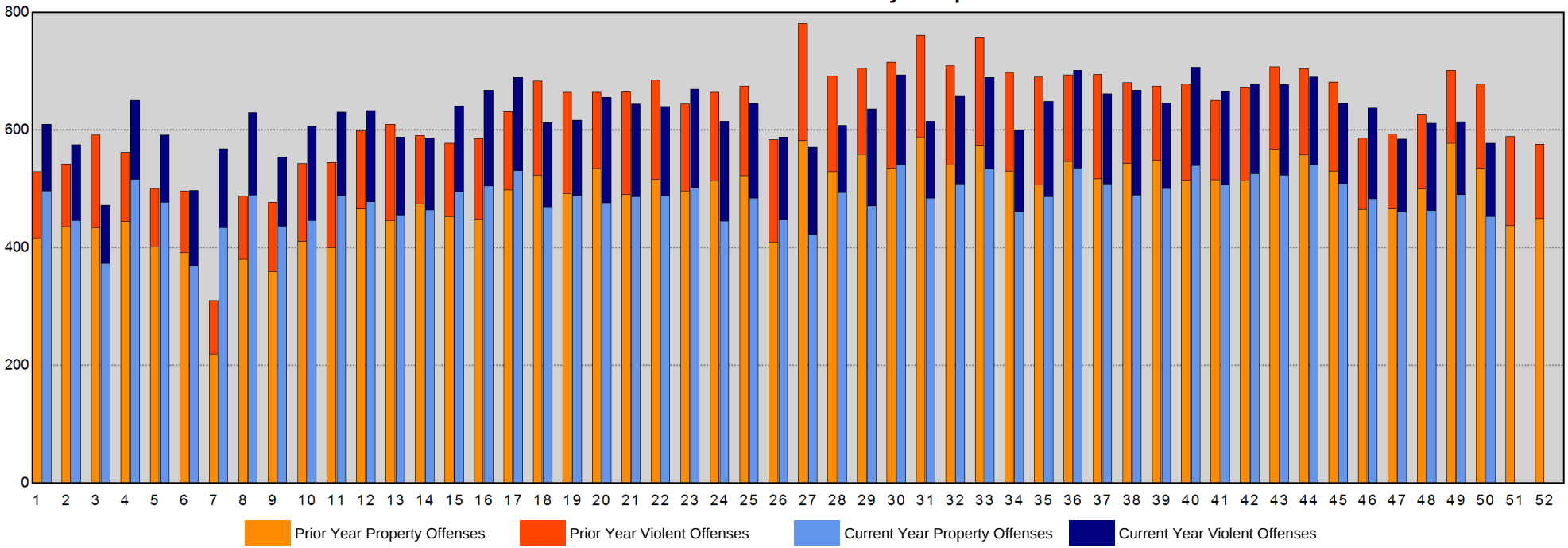

Sourced from MNPD ARMS on 12/21/2016 9:04:53 AM. The figures above were sourced from incident reports using Uniform Crime Reporting definitions and reporting guidelines, based on the date when the crime was reported. This report is intended to be a management and planning tool and does not reflect the official UCR counts for the department. Incidents where a location is unknown or unspecified are included in the countywide totals. 'Unknown' refers to records in which the address is listed as 'Unknown' on the incident report. 'Not Validated' refers to records that were entered in with an invalid addresses.

West Precinct Year-to-Year Weekly Chart

METROPOLITAN POLICE DEPARTMENT
of Nashville and Davidson County

	Homicide	Forcible Rape	Commercial Robbery	Street Robbery	Total Robbery	Aggravated Assault	Commercial Burglary	Residential Burglary	Total Burglary	Larceny	Auto Theft	Violent Offenses	Property Offenses	Part I Offenses
ending 01/02/2016 Next Week	0	0	1	3	4	14	1	5	6	30	3	18	39	57
ending 12/26/2015 Current Week	1	1	2	3	5	2	2	6	8	51	2	9	61	70
ending 12/19/2015	0	1	0	5	5	15	5	11	16	44	4	21	64	85
ending 12/17/2016	0	0	1	2	3	6	0	8	8	67	2	9	77	86
% Change	-	-100.0%	-	-60.0%	-40.0%	-60.0%	-100.0%	-27.3%	-50.0%	52.3%	-50.0%	-57.1%	20.3%	1.2%
ending 12/12/2015	0	1	2	2	4	1	0	8	8	64	5	6	77	83
ending 12/10/2016	0	0	1	4	5	13	5	10	15	65	4	18	84	102
% Change	-	-100.0%	-50.0%	100.0%	25.0%	>1,000%	-	25.0%	87.5%	1.6%	-20.0%	200.0%	9.1%	22.9%
ending 12/05/2015	0	0	0	3	3	6	2	11	13	43	2	9	58	67
ending 12/03/2016	0	0	0	1	1	9	5	2	7	37	1	10	45	55
% Change	-	-	-	-66.7%	-66.7%	50.0%	150.0%	-81.8%	-46.2%	-14.0%	-50.0%	11.1%	-22.4%	-17.9%

Part I Incidents - Year-to-Year Weekly Comparisons

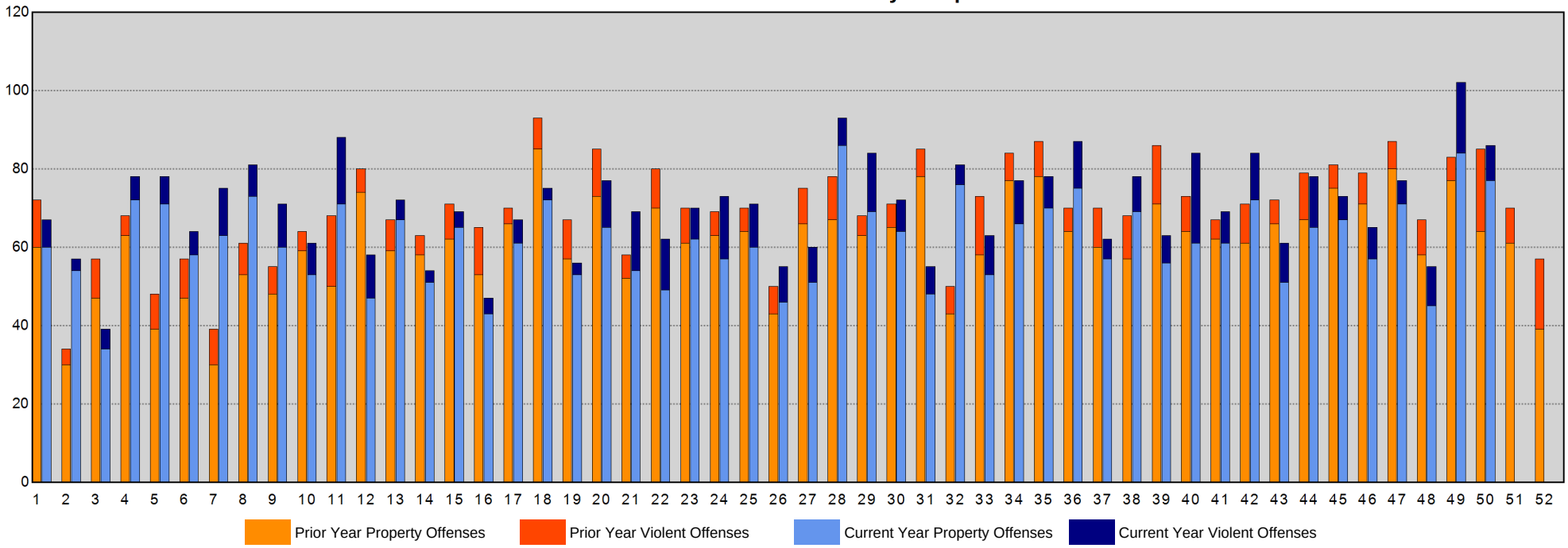

Sourced from MNPD ARMS on 12/21/2016 9:04:54 AM. The figures above were sourced from incident reports using Uniform Crime Reporting definitions and reporting guidelines, based on the date when the crime was reported. This report is intended to be a management and planning tool and does not reflect the official UCR counts for the department. Incidents where a location is unknown or unspecified are included in the countywide totals. 'Unknown' refers to records in which the address is listed as 'Unknown' on the incident report. 'Not Validated' refers to records that were entered in with an invalid addresses.

East Precinct Year-to-Year Weekly Chart

METROPOLITAN POLICE DEPARTMENT
of Nashville and Davidson County

	Homicide	Forcible Rape	Commercial Robbery	Street Robbery	Total Robbery	Aggravated Assault	Commercial Burglary	Residential Burglary	Total Burglary	Larceny	Auto Theft	Violent Offenses	Property Offenses	Part I Offenses
ending 01/02/2016 Next Week	0	3	0	2	2	8	1	17	18	34	5	13	57	70
ending 12/26/2015 Current Week	2	2	0	5	5	11	0	18	18	29	0	20	47	67
ending 12/19/2015	1	1	0	8	8	13	1	14	15	46	3	23	64	87
ending 12/17/2016	2	0	0	3	3	11	3	5	8	27	9	16	44	60
% Change	100.0%	-100.0%	-	-62.5%	-62.5%	-15.4%	200.0%	-64.3%	-46.7%	-41.3%	200.0%	-30.4%	-31.3%	-31.0%
ending 12/12/2015	1	0	1	5	6	11	0	15	15	48	3	18	66	84
ending 12/10/2016	0	1	0	2	2	10	0	6	6	37	5	13	48	61
% Change	-100.0%	-	-100.0%	-60.0%	-66.7%	-9.1%	-	-60.0%	-60.0%	-22.9%	66.7%	-27.8%	-27.3%	-27.4%
ending 12/05/2015	0	0	1	6	7	15	0	18	18	48	9	22	75	97
ending 12/03/2016	0	0	3	5	8	17	0	6	6	46	10	25	62	87
% Change	-	-	200.0%	-16.7%	14.3%	13.3%	-	-66.7%	-66.7%	-4.2%	11.1%	13.6%	-17.3%	-10.3%

Part I Incidents - Year-to-Year Weekly Comparisons

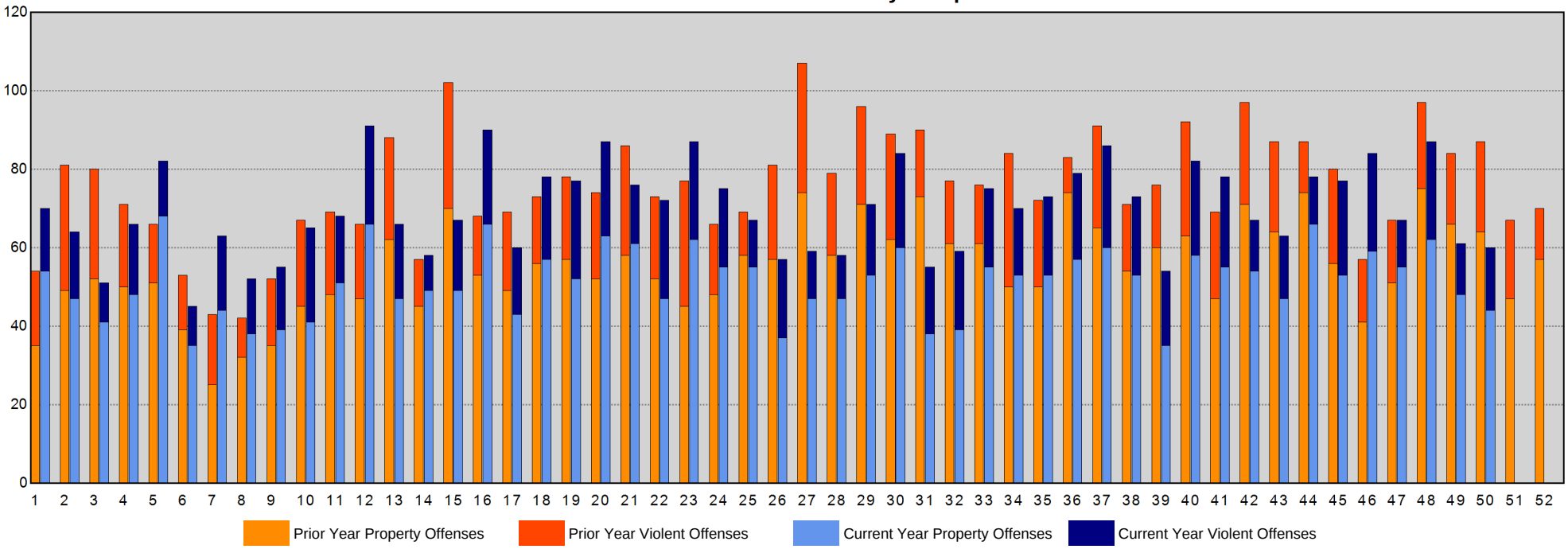

Sourced from MNPD ARMS on 12/21/2016 9:04:56 AM. The figures above were sourced from incident reports using Uniform Crime Reporting definitions and reporting guidelines, based on the date when the crime was reported. This report is intended to be a management and planning tool and does not reflect the official UCR counts for the department. Incidents where a location is unknown or unspecified are included in the countywide totals. 'Unknown' refers to records in which the address is listed as 'Unknown' on the incident report. 'Not Validated' refers to records that were entered in with an invalid addresses.

South Precinct Year-to-Year Weekly Chart

METROPOLITAN POLICE DEPARTMENT
of Nashville and Davidson County

	Homicide	Forcible Rape	Commercial Robbery	Street Robbery	Total Robbery	Aggravated Assault	Commercial Burglary	Residential Burglary	Total Burglary	Larceny	Auto Theft	Violent Offenses	Property Offenses	Part I Offenses
ending 01/02/2016 Next Week	1	0	0	10	10	12	2	16	18	72	4	23	94	117
ending 12/26/2015 Current Week	1	0	0	11	11	15	2	12	14	57	5	27	76	103
ending 12/19/2015	0	2	1	5	6	10	3	22	25	75	7	18	107	125
ending 12/17/2016	0	2	1	5	6	17	3	24	27	47	11	25	85	110
% Change	-	0.0%	0.0%	0.0%	0.0%	70.0%	0.0%	9.1%	8.0%	-37.3%	57.1%	38.9%	-20.6%	-12.0%
ending 12/12/2015	0	1	0	16	16	12	1	20	21	75	5	29	101	130
ending 12/10/2016	0	3	2	19	21	10	4	11	15	50	12	34	77	111
% Change	-	200.0%	-	18.8%	31.3%	-16.7%	300.0%	-45.0%	-28.6%	-33.3%	140.0%	17.2%	-23.8%	-14.6%
ending 12/05/2015	0	3	0	9	9	14	6	27	33	47	3	26	83	109
ending 12/03/2016	1	0	3	4	7	25	4	21	25	63	9	33	97	130
% Change	-	-100.0%	-	-55.6%	-22.2%	78.6%	-33.3%	-22.2%	-24.2%	34.0%	200.0%	26.9%	16.9%	19.3%

Part I Incidents - Year-to-Year Weekly Comparisons

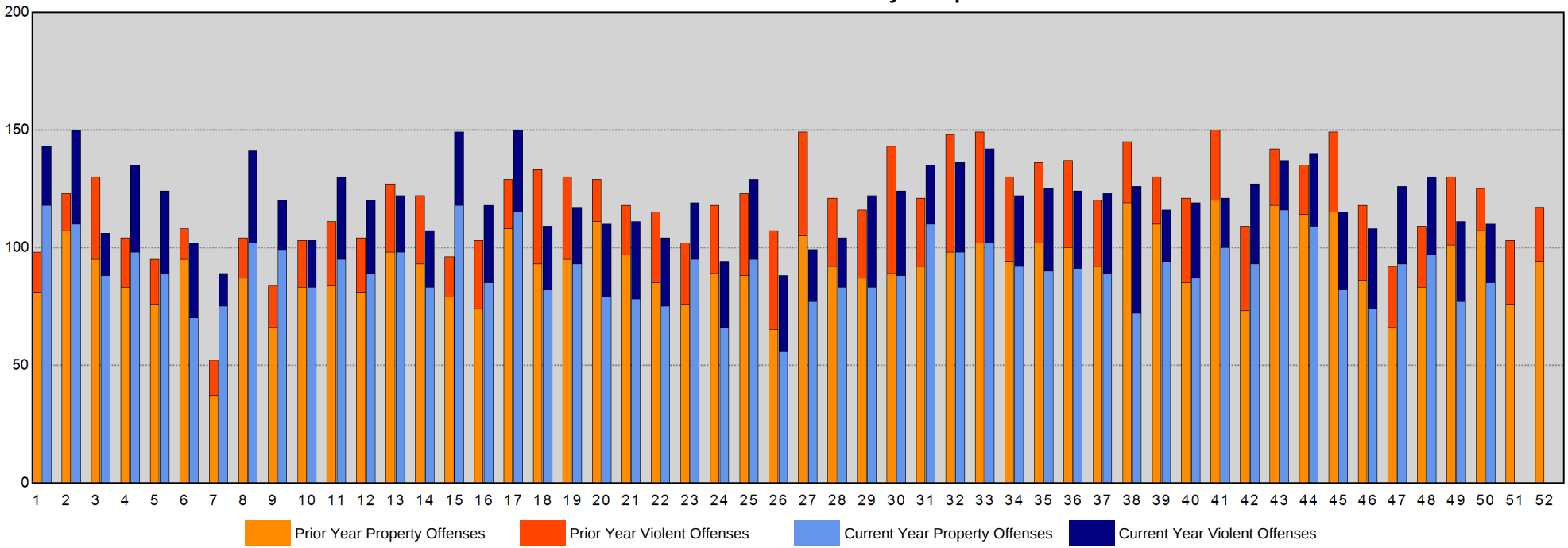

Sourced from MNPD ARMS on 12/21/2016 9:04:57 AM. The figures above were sourced from incident reports using Uniform Crime Reporting definitions and reporting guidelines, based on the date when the crime was reported. This report is intended to be a management and planning tool and does not reflect the official UCR counts for the department. Incidents where a location is unknown or unspecified are included in the countywide totals. 'Unknown' refers to records in which the address is listed as 'Unknown' on the incident report. 'Not Validated' refers to records that were entered in with an invalid addresses.

Central Precinct Year-to-Year Weekly Chart

METROPOLITAN POLICE DEPARTMENT
of Nashville and Davidson County

	Homicide	Forcible Rape	Commercial Robbery	Street Robbery	Total Robbery	Aggravated Assault	Commercial Burglary	Residential Burglary	Total Burglary	Larceny	Auto Theft	Violent Offenses	Property Offenses	Part I Offenses
ending 01/02/2016	0	0	0	5	5	4	0	1	1	17	0	9	18	27
Next Week														
ending 12/26/2015	0	2	0	1	1	2	1	0	1	9	0	5	10	15
Current Week														
ending 12/19/2015	0	0	0	3	3	6	0	0	0	27	2	9	29	38
ending 12/17/2016	0	1	0	0	0	2	0	0	0	17	2	3	19	22
% Change	-	-	-	-100.0%	-100.0%	-66.7%	-	-	-	-37.0%	0.0%	-66.7%	-34.5%	-42.1%
ending 12/12/2015	0	2	0	2	2	2	0	0	0	24	5	6	29	35
ending 12/10/2016	0	1	0	0	0	0	1	1	2	12	1	1	15	16
% Change	-	-50.0%	-	-100.0%	-100.0%	-100.0%	-	-	-	-50.0%	-80.0%	-83.3%	-48.3%	-54.3%
ending 12/05/2015	0	2	0	1	1	1	0	0	0	8	1	4	9	13
ending 12/03/2016	0	1	0	2	2	4	0	0	0	19	1	7	20	27
% Change	-	-50.0%	-	100.0%	100.0%	300.0%	-	-	-	137.5%	0.0%	75.0%	122.2%	107.7%

Part I Incidents - Year-to-Year Weekly Comparisons

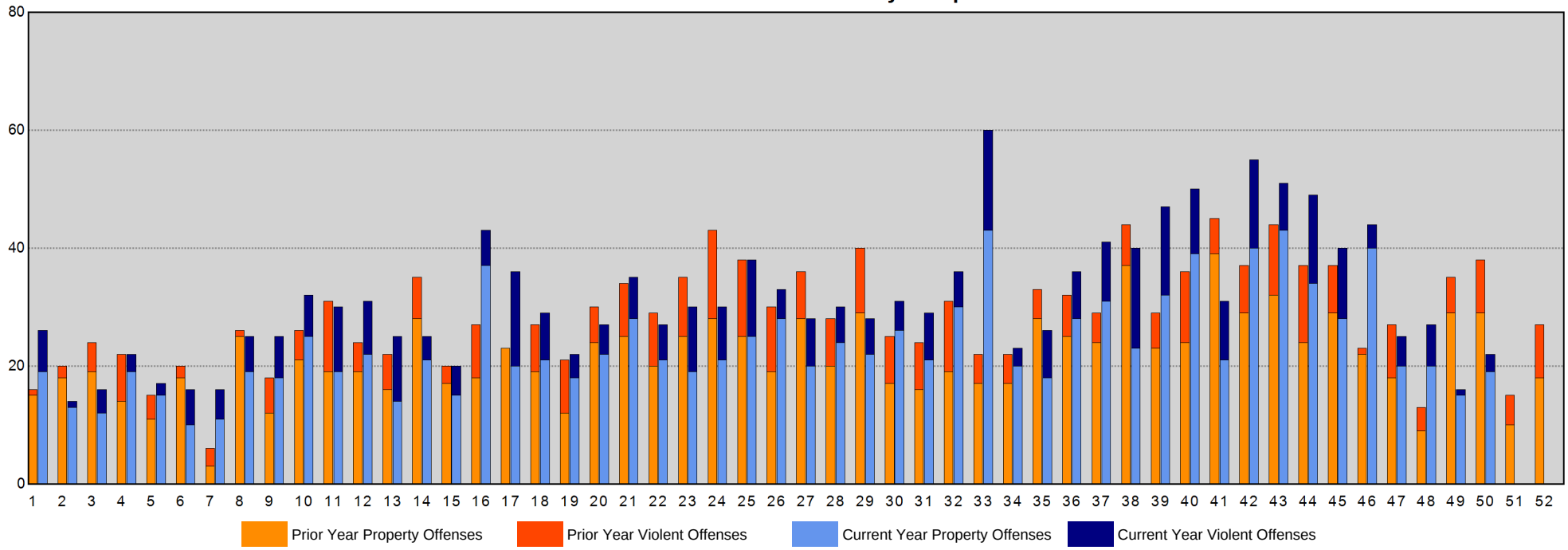

Sourced from MNPD ARMS on 12/21/2016 9:04:58 AM. The figures above were sourced from incident reports using Uniform Crime Reporting definitions and reporting guidelines, based on the date when the crime was reported. This report is intended to be a management and planning tool and does not reflect the official UCR counts for the department. Incidents where a location is unknown or unspecified are included in the countywide totals. 'Unknown' refers to records in which the address is listed as 'Unknown' on the incident report. 'Not Validated' refers to records that were entered in with an invalid addresses.

Hermitage Precinct Year-to-Year Weekly Chart

METROPOLITAN POLICE DEPARTMENT
of Nashville and Davidson County

	Homicide	Forcible Rape	Commercial Robbery	Street Robbery	Total Robbery	Aggravated Assault	Commercial Burglary	Residential Burglary	Total Burglary	Larceny	Auto Theft	Violent Offenses	Property Offenses	Part I Offenses
ending 01/02/2016 Next Week	0	2	0	4	4	15	6	16	22	82	2	21	106	127
ending 12/26/2015 Current Week	0	0	2	2	4	20	6	14	20	74	8	24	102	126
ending 12/19/2015	0	2	0	8	8	12	4	13	17	64	2	22	83	105
ending 12/17/2016	1	2	1	9	10	9	2	6	8	56	10	22	74	96
% Change	-	0.0%	-	12.5%	25.0%	-25.0%	-50.0%	-53.8%	-52.9%	-12.5%	400.0%	0.0%	-10.8%	-8.6%
ending 12/12/2015	1	1	1	7	8	12	9	15	24	69	11	22	104	126
ending 12/10/2016	1	2	2	5	7	9	4	11	15	70	8	19	93	112
% Change	0.0%	100.0%	100.0%	-28.6%	-12.5%	-25.0%	-55.6%	-26.7%	-37.5%	1.4%	-27.3%	-13.6%	-10.6%	-11.1%
ending 12/05/2015	0	1	0	6	6	6	2	16	18	76	8	13	102	115
ending 12/03/2016	0	2	1	7	8	9	2	12	14	64	8	19	86	105
% Change	-	100.0%	-	16.7%	33.3%	50.0%	0.0%	-25.0%	-22.2%	-15.8%	0.0%	46.2%	-15.7%	-8.7%

Part I Incidents - Year-to-Year Weekly Comparisons

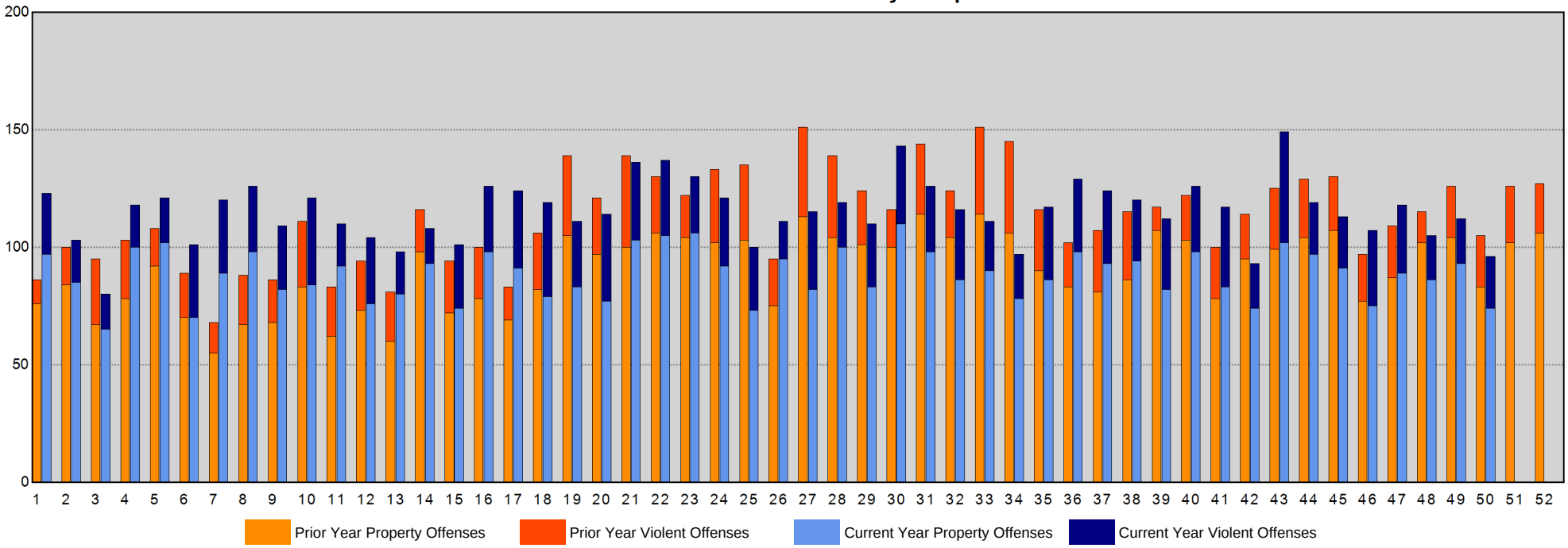

Sourced from MNPD ARMS on 12/21/2016 9:04:58 AM. The figures above were sourced from incident reports using Uniform Crime Reporting definitions and reporting guidelines, based on the date when the crime was reported. This report is intended to be a management and planning tool and does not reflect the official UCR counts for the department. Incidents where a location is unknown or unspecified are included in the countywide totals. 'Unknown' refers to records in which the address is listed as 'Unknown' on the incident report. 'Not Validated' refers to records that were entered in with an invalid addresses.

North Precinct Year-to-Year Weekly Chart

METROPOLITAN POLICE DEPARTMENT
of Nashville and Davidson County

	Homicide	Forcible Rape	Commercial Robbery	Street Robbery	Total Robbery	Aggravated Assault	Commercial Burglary	Residential Burglary	Total Burglary	Larceny	Auto Theft	Violent Offenses	Property Offenses	Part I Offenses
ending 01/02/2016 Next Week	1	1	1	6	7	14	2	10	12	26	4	23	42	65
ending 12/26/2015 Current Week	2	1	0	5	5	16	3	13	16	34	4	24	54	78
ending 12/19/2015	0	1	0	7	7	15	9	9	18	41	14	23	73	96
ending 12/17/2016	1	2	0	5	5	17	4	10	14	31	8	25	53	78
% Change	-	100.0%	-	-28.6%	-28.6%	13.3%	-55.6%	11.1%	-22.2%	-24.4%	-42.9%	8.7%	-27.4%	-18.8%
ending 12/12/2015	0	1	1	4	5	14	3	18	21	40	2	20	63	83
ending 12/10/2016	0	2	0	3	3	12	1	5	6	30	6	17	42	59
% Change	-	100.0%	-100.0%	-25.0%	-40.0%	-14.3%	-66.7%	-72.2%	-71.4%	-25.0%	200.0%	-15.0%	-33.3%	-28.9%
ending 12/05/2015	1	0	2	3	5	18	2	11	13	36	6	24	55	79
ending 12/03/2016	4	0	0	3	3	19	1	14	15	24	5	26	44	70
% Change	300.0%	-	-100.0%	0.0%	-40.0%	5.6%	-50.0%	27.3%	15.4%	-33.3%	-16.7%	8.3%	-20.0%	-11.4%

Part I Incidents - Year-to-Year Weekly Comparisons

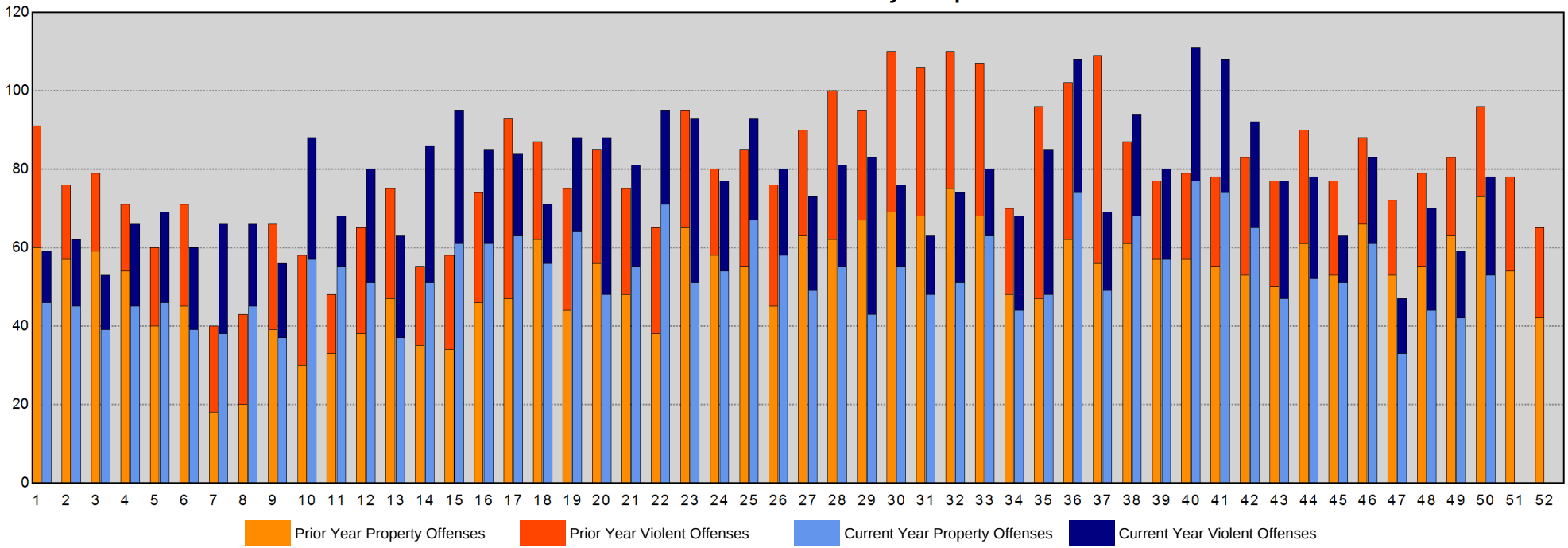

Sourced from MNPD ARMS on 12/21/2016 9:05:01 AM. The figures above were sourced from incident reports using Uniform Crime Reporting definitions and reporting guidelines, based on the date when the crime was reported. This report is intended to be a management and planning tool and does not reflect the official UCR counts for the department. Incidents where a location is unknown or unspecified are included in the countywide totals. 'Unknown' refers to records in which the address is listed as 'Unknown' on the incident report. 'Not Validated' refers to records that were entered in with an invalid addresses.

Madison Precinct Year-to-Year Weekly Chart

METROPOLITAN POLICE DEPARTMENT
of Nashville and Davidson County

	Homicide	Forcible Rape	Commercial Robbery	Street Robbery	Total Robbery	Aggravated Assault	Commercial Burglary	Residential Burglary	Total Burglary	Larceny	Auto Theft	Violent Offenses	Property Offenses	Part I Offenses
ending 01/02/2016 Next Week	0	1	1	1	2	4	1	5	6	36	0	7	42	49
ending 12/26/2015 Current Week	0	2	0	6	6	26	1	5	6	34	1	34	41	75
ending 12/19/2015	0	1	1	3	4	9	2	14	16	38	1	14	55	69
ending 12/17/2016	0	0	3	5	8	7	1	14	15	37	1	15	53	68
% Change	-	-100.0%	200.0%	66.7%	100.0%	-22.2%	-50.0%	0.0%	-6.3%	-2.6%	0.0%	7.1%	-3.6%	-1.4%
ending 12/12/2015	0	2	3	2	5	10	1	17	18	50	2	17	70	87
ending 12/10/2016	0	1	4	3	7	2	2	7	9	44	5	10	58	68
% Change	-	-50.0%	33.3%	50.0%	40.0%	-80.0%	100.0%	-58.8%	-50.0%	-12.0%	150.0%	-41.2%	-17.1%	-21.8%
ending 12/05/2015	0	0	2	2	4	12	1	11	12	35	3	16	50	66
ending 12/03/2016	1	0	2	2	4	14	3	5	8	42	7	19	57	76
% Change	-	-	0.0%	0.0%	0.0%	16.7%	200.0%	-54.5%	-33.3%	20.0%	133.3%	18.8%	14.0%	15.2%

Part I Incidents - Year-to-Year Weekly Comparisons

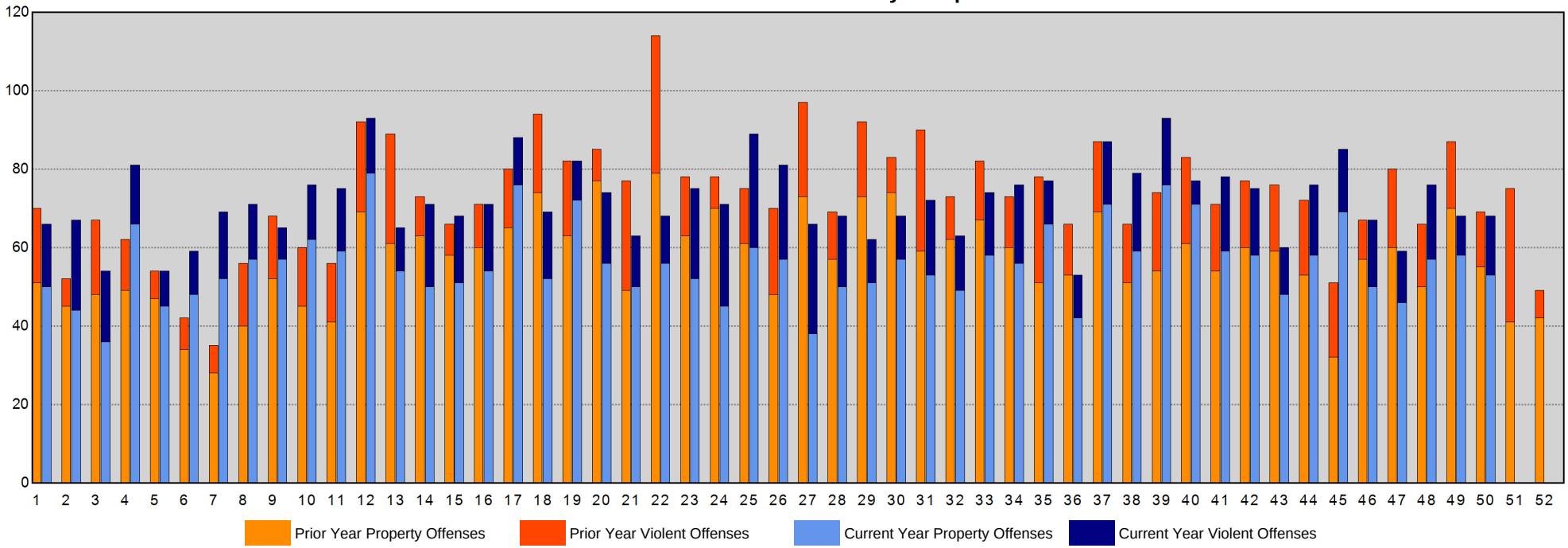

Sourced from MNPD ARMS on 12/21/2016 9:05:02 AM. The figures above were sourced from incident reports using Uniform Crime Reporting definitions and reporting guidelines, based on the date when the crime was reported. This report is intended to be a management and planning tool and does not reflect the official UCR counts for the department. Incidents where a location is unknown or unspecified are included in the countywide totals. 'Unknown' refers to records in which the address is listed as 'Unknown' on the incident report. 'Not Validated' refers to records that were entered in with an invalid addresses.

Midtown Hills Precinct Year-to-Year Weekly Chart

METROPOLITAN POLICE DEPARTMENT
of Nashville and Davidson County

	Homicide	Forcible Rape	Commercial Robbery	Street Robbery	Total Robbery	Aggravated Assault	Commercial Burglary	Residential Burglary	Total Burglary	Larceny	Auto Theft	Violent Offenses	Property Offenses	Part I Offenses
ending 01/02/2016 Next Week	0	2	1	1	2	9	3	13	16	32	3	13	51	64
ending 12/26/2015 Current Week	0	1	0	2	2	6	3	9	12	29	4	9	45	54
ending 12/19/2015	0	0	1	3	4	9	3	6	9	45	6	13	60	73
ending 12/17/2016	0	0	1	3	4	5	3	5	8	37	3	9	48	57
% Change	-	-	0.0%	0.0%	0.0%	-44.4%	0.0%	-16.7%	-11.1%	-17.8%	-50.0%	-30.8%	-20.0%	-21.9%
ending 12/12/2015	0	1	0	1	1	4	5	11	16	50	1	6	67	73
ending 12/10/2016	0	1	1	4	5	6	7	11	18	48	7	12	73	85
% Change	-	0.0%	-	300.0%	400.0%	50.0%	40.0%	0.0%	12.5%	-4.0%	600.0%	100.0%	9.0%	16.4%
ending 12/05/2015	0	2	0	2	2	10	4	19	23	34	9	14	66	80
ending 12/03/2016	0	1	1	0	1	7	4	7	11	41	0	9	52	61
% Change	-	-50.0%	-	-100.0%	-50.0%	-30.0%	0.0%	-63.2%	-52.2%	20.6%	-100.0%	-35.7%	-21.2%	-23.8%

Part I Incidents - Year-to-Year Weekly Comparisons

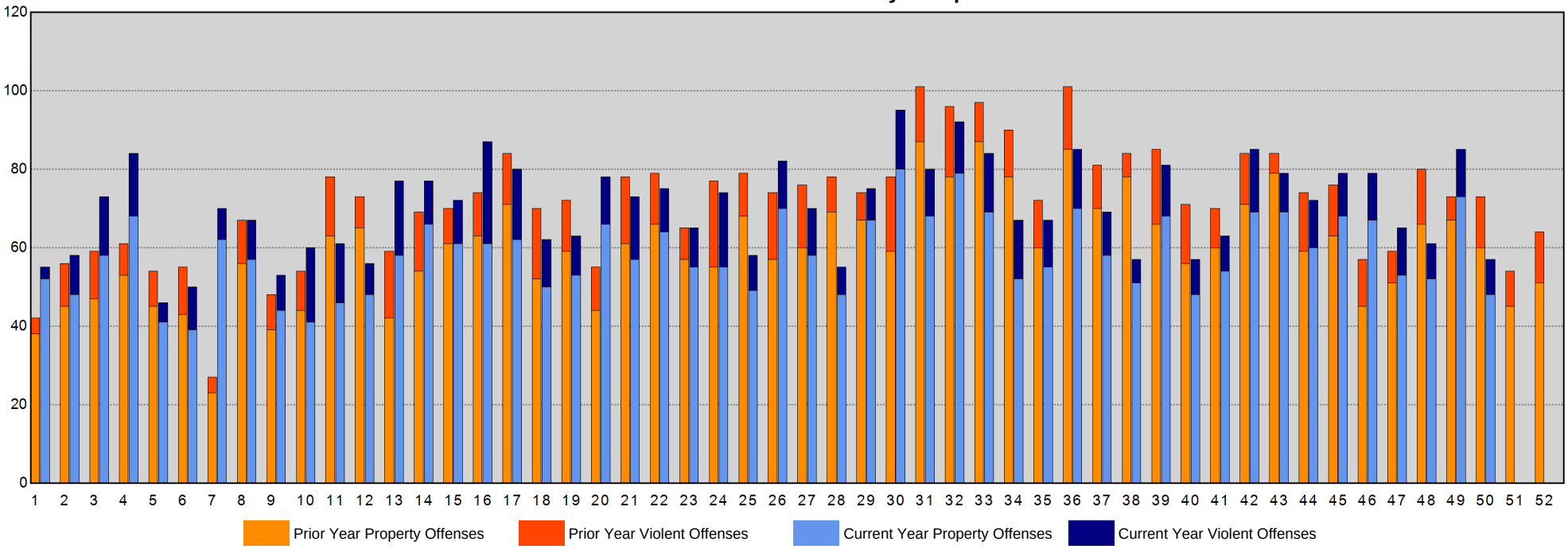

Sourced from MNPD ARMS on 12/21/2016 9:05:03 AM. The figures above were sourced from incident reports using Uniform Crime Reporting definitions and reporting guidelines, based on the date when the crime was reported. This report is intended to be a management and planning tool and does not reflect the official UCR counts for the department. Incidents where a location is unknown or unspecified are included in the countywide totals. 'Unknown' refers to records in which the address is listed as 'Unknown' on the incident report. 'Not Validated' refers to records that were entered in with an invalid addresses.

Arrests Section

CompStat Weekly Analysis is provided by the Metropolitan Nashville Police Department Crime Analysis Section. This document does not necessarily reflect official UCR counts. It is intended to be a management tool and is for law enforcement use only.

"Far and away the best prize that life has to offer is the chance to work hard at work worth doing."
- Theodore Roosevelt

Begin Date: 12/11/2016
End Date: 12/17/2016
Week: 50

Physical and Citation Arrests - Adult

Aggregated by component of arresting officer.

METROPOLITAN POLICE DEPARTMENT

of Nashville and Davidson County

			Prior Week	Last Week	Change*	Prior 4Wks	Last 4Wks	Change*	Prior YTD	YTD	Change*	Prior 52Wks	Last 52Wks	Change*
West Precinct	Patrol A	Felony	1	2	100.0%	7	7	0.0%	62	67	8.1%	67	69	3.0%
		Misdemeanor	3	3	0.0%	10	16	60.0%	146	179	22.6%	149	183	22.8%
		Citation	7	12	71.4%	20	33	65.0%	448	392	-12.5%	456	400	-12.3%
		Subtotal	11	17	54.5%	37	56	51.4%	656	638	-2.7%	672	652	-3.0%
	Patrol B	Felony	2	3	50.0%	9	13	44.4%	140	102	-27.1%	143	105	-26.6%
		Misdemeanor	9	3	-66.7%	15	16	6.7%	409	255	-37.7%	422	272	-35.5%
		Citation	10	7	-30.0%	26	27	3.8%	497	418	-15.9%	510	431	-15.5%
		Subtotal	21	13	-38.1%	50	56	12.0%	1,046	775	-25.9%	1,075	808	-24.8%
	Patrol C	Felony	2	2	0.0%	6	6	0.0%	108	79	-26.9%	110	83	-24.5%
		Misdemeanor	2	1	-50.0%	16	10	-37.5%	338	264	-21.9%	350	270	-22.9%
		Citation	1	8	700.0%	15	17	13.3%	393	292	-25.7%	405	297	-26.7%
		Subtotal	5	11	120.0%	37	33	-10.8%	839	635	-24.3%	865	650	-24.9%
	Flex A	Felony	1	0	-100.0%	5	1	-80.0%	55	46	-16.4%	58	48	-17.2%
		Misdemeanor	1	3	200.0%	4	5	25.0%	129	85	-34.1%	129	85	-34.1%
		Citation	3	5	66.7%	36	14	-61.1%	309	319	3.2%	318	321	0.9%
		Subtotal	5	8	60.0%	45	20	-55.6%	493	450	-8.7%	505	454	-10.1%
	Flex B	Felony	2	2	0.0%	10	7	-30.0%	129	100	-22.5%	134	102	-23.9%
		Misdemeanor	2	4	100.0%	8	7	-12.5%	183	125	-31.7%	191	130	-31.9%
		Citation	3	1	-66.7%	23	14	-39.1%	544	239	-56.1%	554	256	-53.8%
		Subtotal	7	7	0.0%	41	28	-31.7%	856	464	-45.8%	879	488	-44.5%
	Flex C	Felony	0	0	-	5	2	-60.0%	56	70	25.0%	56	70	25.0%
		Misdemeanor	3	0	-100.0%	7	7	0.0%	115	66	-42.6%	116	67	-42.2%
		Citation	5	3	-40.0%	22	16	-27.3%	491	352	-28.3%	494	355	-28.1%
		Subtotal	8	3	-62.5%	34	25	-26.5%	662	488	-26.3%	666	492	-26.1%
	CSU	Felony	2	1	-50.0%	8	5	-37.5%	23	67	191.3%	28	67	139.3%
		Misdemeanor	1	4	300.0%	4	5	25.0%	6	53	783.3%	7	53	657.1%
		Citation	2	0	-100.0%	46	11	-76.1%	581	446	-23.2%	594	454	-23.6%
		Subtotal	5	5	0.0%	58	21	-63.8%	610	566	-7.2%	629	574	-8.7%
	Other	Felony	0	0	-	0	0	-	1	1	0.0%	1	1	0.0%
		Misdemeanor	0	0	-	0	0	-	2	1	-50.0%	2	1	-50.0%
		Citation	0	0	-	0	2	-	6	8	33.3%	6	8	33.3%
		Subtotal	0	0	-	0	2	-	9	10	11.1%	9	10	11.1%
Totals		Felony	10	10	0.0%	50	41	-18.0%	574	532	-7.3%	597	545	-8.7%
		Misdemeanor	21	18	-14.3%	64	66	3.1%	1,328	1,028	-22.6%	1,366	1,061	-22.3%
		Citation	31	36	16.1%	188	134	-28.7%	3,269	2,466	-24.6%	3,337	2,522	-24.4%
Precinct Total			62	64	3.2%	302	241	-20.2%	5,171	4,026	-22.1%	5,300	4,128	-22.1%

Physical and Citation Arrests - Adult

Aggregated by component of arresting officer.

METROPOLITAN POLICE DEPARTMENT

of Nashville and Davidson County

			Prior Week	Last Week	Change*	Prior 4Wks	Last 4Wks	Change*	Prior YTD	YTD	Change*	Prior 52Wks	Last 52Wks	Change*
East Precinct	Patrol A	Felony	0	2	-	22	16	-27.3%	199	186	-6.5%	204	193	-5.4%
		Misdemeanor	8	13	62.5%	21	37	76.2%	549	423	-23.0%	569	437	-23.2%
		Citation	16	4	-75.0%	58	37	-36.2%	841	803	-4.5%	863	827	-4.2%
		Subtotal	24	19	-20.8%	101	90	-10.9%	1,589	1,412	-11.1%	1,636	1,457	-10.9%
	Patrol B	Felony	4	3	-25.0%	27	16	-40.7%	228	264	15.8%	234	273	16.7%
		Misdemeanor	14	5	-64.3%	38	37	-2.6%	847	559	-34.0%	869	578	-33.5%
		Citation	8	9	12.5%	46	32	-30.4%	707	500	-29.3%	733	514	-29.9%
		Subtotal	26	17	-34.6%	111	85	-23.4%	1,782	1,323	-25.8%	1,836	1,365	-25.7%
	Patrol C	Felony	2	4	100.0%	22	16	-27.3%	233	279	19.7%	247	283	14.6%
		Misdemeanor	14	8	-42.9%	67	54	-19.4%	985	859	-12.8%	1,021	876	-14.2%
		Citation	13	8	-38.5%	108	76	-29.6%	756	1,256	66.1%	780	1,268	62.6%
		Subtotal	29	20	-31.0%	197	146	-25.9%	1,974	2,394	21.3%	2,048	2,427	18.5%
	Flex A	Felony	1	3	200.0%	8	5	-37.5%	186	106	-43.0%	186	110	-40.9%
		Misdemeanor	0	1	-	16	4	-75.0%	276	209	-24.3%	280	214	-23.6%
		Citation	16	0	-100.0%	40	23	-42.5%	819	477	-41.8%	832	489	-41.2%
		Subtotal	17	4	-76.5%	64	32	-50.0%	1,281	792	-38.2%	1,298	813	-37.4%
	Flex B	Felony	2	0	-100.0%	5	6	20.0%	165	103	-37.6%	167	106	-36.5%
		Misdemeanor	4	1	-75.0%	11	7	-36.4%	301	144	-52.2%	310	145	-53.2%
		Citation	2	5	150.0%	16	12	-25.0%	657	313	-52.4%	667	321	-51.9%
		Subtotal	8	6	-25.0%	32	25	-21.9%	1,123	560	-50.1%	1,144	572	-50.0%
	Flex C	Felony	1	1	0.0%	3	3	0.0%	147	65	-55.8%	150	65	-56.7%
		Misdemeanor	2	2	0.0%	9	6	-33.3%	185	121	-34.6%	190	121	-36.3%
		Citation	10	9	-10.0%	38	26	-31.6%	587	347	-40.9%	600	353	-41.2%
		Subtotal	13	12	-7.7%	50	35	-30.0%	919	533	-42.0%	940	539	-42.7%
	CSU	Felony	2	4	100.0%	14	9	-35.7%	172	165	-4.1%	173	165	-4.6%
		Misdemeanor	1	1	0.0%	4	3	-25.0%	100	93	-7.0%	100	93	-7.0%
		Citation	7	0	-100.0%	38	20	-47.4%	460	417	-9.3%	466	419	-10.1%
		Subtotal	10	5	-50.0%	56	32	-42.9%	732	675	-7.8%	739	677	-8.4%
	Other	Felony	0	0	-	0	0	-	5	3	-40.0%	5	3	-40.0%
		Misdemeanor	0	0	-	0	0	-	15	7	-53.3%	15	8	-46.7%
		Citation	0	0	-	0	0	-	16	21	31.3%	17	21	23.5%
		Subtotal	0	0	-	0	0	-	36	31	-13.9%	37	32	-13.5%
Totals		Felony	12	17	41.7%	101	71	-29.7%	1,335	1,171	-12.3%	1,366	1,198	-12.3%
		Misdemeanor	43	31	-27.9%	166	148	-10.8%	3,258	2,415	-25.9%	3,354	2,472	-26.3%
		Citation	72	35	-51.4%	344	226	-34.3%	4,843	4,134	-14.6%	4,958	4,212	-15.0%
Precinct Total			127	83	-34.6%	611	445	-27.2%	9,436	7,720	-18.2%	9,678	7,882	-18.6%

Physical and Citation Arrests - Adult

Aggregated by component of arresting officer.

METROPOLITAN POLICE DEPARTMENT

of Nashville and Davidson County

			Prior Week	Last Week	Change*	Prior 4Wks	Last 4Wks	Change*	Prior YTD	YTD	Change*	Prior 52Wks	Last 52Wks	Change*
South Precinct	Patrol A	Felony	3	1	-66.7%	14	10	-28.6%	163	184	12.9%	176	184	4.5%
		Misdemeanor	7	1	-85.7%	38	19	-50.0%	485	438	-9.7%	497	454	-8.7%
		Citation	29	15	-48.3%	72	72	0.0%	1,228	1,038	-15.5%	1,268	1,072	-15.5%
		Subtotal	39	17	-56.4%	124	101	-18.5%	1,876	1,660	-11.5%	1,941	1,710	-11.9%
	Patrol B	Felony	1	3	200.0%	25	17	-32.0%	298	269	-9.7%	306	278	-9.2%
		Misdemeanor	11	7	-36.4%	55	48	-12.7%	691	843	22.0%	719	855	18.9%
		Citation	25	19	-24.0%	72	72	0.0%	1,294	1,339	3.5%	1,328	1,362	2.6%
		Subtotal	37	29	-21.6%	152	137	-9.9%	2,283	2,451	7.4%	2,353	2,495	6.0%
	Patrol C	Felony	4	1	-75.0%	17	16	-5.9%	185	234	26.5%	195	237	21.5%
		Misdemeanor	16	15	-6.3%	58	62	6.9%	705	838	18.9%	720	856	18.9%
		Citation	8	7	-12.5%	29	31	6.9%	347	595	71.5%	369	614	66.4%
		Subtotal	28	23	-17.9%	104	109	4.8%	1,237	1,667	34.8%	1,284	1,707	32.9%
	Flex A	Felony	1	0	-100.0%	0	1	-	22	15	-31.8%	22	16	-27.3%
		Misdemeanor	1	1	0.0%	4	2	-50.0%	28	24	-14.3%	28	24	-14.3%
		Citation	0	0	-	3	0	-100.0%	41	49	19.5%	41	49	19.5%
		Subtotal	2	1	-50.0%	7	3	-57.1%	91	88	-3.3%	91	89	-2.2%
	Flex B	Felony	1	0	-100.0%	8	1	-87.5%	98	68	-30.6%	101	74	-26.7%
		Misdemeanor	0	1	-	6	5	-16.7%	126	124	-1.6%	132	130	-1.5%
		Citation	4	2	-50.0%	23	21	-8.7%	623	516	-17.2%	636	534	-16.0%
		Subtotal	5	3	-40.0%	37	27	-27.0%	847	708	-16.4%	869	738	-15.1%
	Flex C	Felony	4	0	-100.0%	5	5	0.0%	42	63	50.0%	44	66	50.0%
		Misdemeanor	0	2	-	7	5	-28.6%	98	100	2.0%	98	101	3.1%
		Citation	11	4	-63.6%	27	19	-29.6%	330	377	14.2%	334	390	16.8%
		Subtotal	15	6	-60.0%	39	29	-25.6%	470	540	14.9%	476	557	17.0%
	CSU	Felony	0	0	-	4	1	-75.0%	35	43	22.9%	35	43	22.9%
		Misdemeanor	0	0	-	0	0	-	13	21	61.5%	13	22	69.2%
		Citation	9	3	-66.7%	32	26	-18.8%	263	469	78.3%	266	478	79.7%
		Subtotal	9	3	-66.7%	36	27	-25.0%	311	533	71.4%	314	543	72.9%
	Other	Felony	1	0	-100.0%	0	2	-	5	5	0.0%	5	5	0.0%
		Misdemeanor	0	0	-	0	2	-	27	13	-51.9%	27	13	-51.9%
		Citation	2	1	-50.0%	6	7	16.7%	52	71	36.5%	53	77	45.3%
		Subtotal	3	1	-66.7%	6	11	83.3%	84	89	6.0%	85	95	11.8%
Totals		Felony	15	5	-66.7%	73	53	-27.4%	848	881	3.9%	884	903	2.1%
		Misdemeanor	35	27	-22.9%	168	143	-14.9%	2,173	2,401	10.5%	2,234	2,455	9.9%
		Citation	88	51	-42.0%	264	248	-6.1%	4,178	4,454	6.6%	4,295	4,576	6.5%
Precinct Total			138	83	-39.9%	505	444	-12.1%	7,199	7,736	7.5%	7,413	7,934	7.0%

Physical and Citation Arrests - Adult

Aggregated by component of arresting officer.

METROPOLITAN POLICE DEPARTMENT
of Nashville and Davidson County

			Prior Week	Last Week	Change*	Prior 4Wks	Last 4Wks	Change*	Prior YTD	YTD	Change*	Prior 52Wks	Last 52Wks	Change*
Central Precinct	**Patrol A**	Felony	2	4	100.0%	23	15	-34.8%	75	130	73.3%	79	134	69.6%
		Misdemeanor	7	14	100.0%	81	37	-54.3%	667	691	3.6%	679	711	4.7%
		Citation	7	6	-14.3%	71	36	-49.3%	670	810	20.9%	684	826	20.8%
		Subtotal	16	24	50.0%	175	88	-49.7%	1,412	1,631	15.5%	1,442	1,671	15.9%
	Patrol B	Felony	0	4	-	16	6	-62.5%	114	93	-18.4%	120	95	-20.8%
		Misdemeanor	6	11	83.3%	38	34	-10.5%	752	617	-18.0%	775	647	-16.5%
		Citation	4	3	-25.0%	39	28	-28.2%	898	512	-43.0%	920	520	-43.5%
		Subtotal	10	18	80.0%	93	68	-26.9%	1,764	1,222	-30.7%	1,815	1,262	-30.5%
	Patrol C	Felony	1	4	300.0%	10	7	-30.0%	167	119	-28.7%	172	122	-29.1%
		Misdemeanor	16	6	-62.5%	51	41	-19.6%	893	781	-12.5%	931	807	-13.3%
		Citation	5	3	-40.0%	29	23	-20.7%	439	391	-10.9%	452	403	-10.8%
		Subtotal	22	13	-40.9%	90	71	-21.1%	1,499	1,291	-13.9%	1,555	1,332	-14.3%
	Flex A	Felony	3	1	-66.7%	4	5	25.0%	57	43	-24.6%	59	43	-27.1%
		Misdemeanor	6	5	-16.7%	39	16	-59.0%	219	310	41.6%	224	319	42.4%
		Citation	5	5	0.0%	99	35	-64.6%	529	541	2.3%	537	557	3.7%
		Subtotal	14	11	-21.4%	142	56	-60.6%	805	894	11.1%	820	919	12.1%
	Flex B	Felony	0	0	-	8	2	-75.0%	129	100	-22.5%	134	103	-23.1%
		Misdemeanor	8	7	-12.5%	41	36	-12.2%	914	753	-17.6%	933	767	-17.8%
		Citation	2	1	-50.0%	13	7	-46.2%	740	468	-36.8%	767	474	-38.2%
		Subtotal	10	8	-20.0%	62	45	-27.4%	1,783	1,321	-25.9%	1,834	1,344	-26.7%
	Flex C	Felony	0	1	-	2	3	50.0%	94	68	-27.7%	95	69	-27.4%
		Misdemeanor	1	2	100.0%	23	12	-47.8%	649	412	-36.5%	656	425	-35.2%
		Citation	7	4	-42.9%	40	18	-55.0%	890	592	-33.5%	912	604	-33.8%
		Subtotal	8	7	-12.5%	65	33	-49.2%	1,633	1,072	-34.4%	1,663	1,098	-34.0%
	CSU	Felony	0	0	-	4	1	-75.0%	38	31	-18.4%	39	31	-20.5%
		Misdemeanor	1	1	0.0%	6	12	100.0%	68	88	29.4%	70	88	25.7%
		Citation	0	0	-	40	11	-72.5%	338	506	49.7%	342	513	50.0%
		Subtotal	1	1	0.0%	50	24	-52.0%	444	625	40.8%	451	632	40.1%
		Citation	0	0	-	2	1	-50.0%	9	23	155.6%	9	23	155.6%
		Subtotal	0	0	-	2	1	-50.0%	9	23	155.6%	9	23	155.6%
Totals		Felony	6	14	133.3%	67	39	-41.8%	674	584	-13.4%	698	597	-14.5%
		Misdemeanor	45	46	2.2%	279	188	-32.6%	4,162	3,652	-12.3%	4,268	3,764	-11.8%
		Citation	30	22	-26.7%	333	159	-52.3%	4,513	3,843	-14.8%	4,623	3,920	-15.2%
Precinct Total			81	82	1.2%	679	386	-43.2%	9,349	8,079	-13.6%	9,589	8,281	-13.6%

Physical and Citation Arrests - Adult

Aggregated by component of arresting officer.

METROPOLITAN POLICE DEPARTMENT

of Nashville and Davidson County

			Prior Week	Last Week	Change*	Prior 4Wks	Last 4Wks	Change*	Prior YTD	YTD	Change*	Prior 52Wks	Last 52Wks	Change*
Hermitage Precinct	**Patrol A**	Felony	6	4	-33.3%	12	17	41.7%	170	170	0.0%	178	178	0.0%
		Misdemeanor	7	5	-28.6%	35	24	-31.4%	444	420	-5.4%	459	430	-6.3%
		Citation	10	9	-10.0%	52	48	-7.7%	806	704	-12.7%	821	716	-12.8%
		Subtotal	23	18	-21.7%	99	89	-10.1%	1,420	1,294	-8.9%	1,458	1,324	-9.2%
	Patrol B	Felony	10	10	0.0%	25	31	24.0%	245	317	29.4%	252	332	31.7%
		Misdemeanor	14	14	0.0%	72	51	-29.2%	742	898	21.0%	757	918	21.3%
		Citation	17	17	0.0%	55	64	16.4%	1,112	1,098	-1.3%	1,146	1,123	-2.0%
		Subtotal	41	41	0.0%	152	146	-3.9%	2,099	2,313	10.2%	2,155	2,373	10.1%
	Patrol C	Felony	3	3	0.0%	23	14	-39.1%	251	278	10.8%	256	281	9.8%
		Misdemeanor	6	10	66.7%	50	41	-18.0%	690	731	5.9%	710	757	6.6%
		Citation	7	8	14.3%	38	31	-18.4%	794	678	-14.6%	818	695	-15.0%
		Subtotal	16	21	31.3%	111	86	-22.5%	1,735	1,687	-2.8%	1,784	1,733	-2.9%
	Flex A	Felony	1	0	-100.0%	5	2	-60.0%	79	84	6.3%	82	86	4.9%
		Misdemeanor	2	0	-100.0%	5	5	0.0%	118	100	-15.3%	123	102	-17.1%
		Citation	24	18	-25.0%	53	77	45.3%	943	883	-6.4%	963	888	-7.8%
		Subtotal	27	18	-33.3%	63	84	33.3%	1,140	1,067	-6.4%	1,168	1,076	-7.9%
	Flex B	Felony	3	5	66.7%	11	21	90.9%	205	231	12.7%	206	236	14.6%
		Misdemeanor	11	9	-18.2%	34	31	-8.8%	314	395	25.8%	318	404	27.0%
		Citation	7	12	71.4%	19	27	42.1%	753	632	-16.1%	786	647	-17.7%
		Subtotal	21	26	23.8%	64	79	23.4%	1,272	1,258	-1.1%	1,310	1,287	-1.8%
	Flex C	Felony	1	0	-100.0%	3	7	133.3%	90	52	-42.2%	96	53	-44.8%
		Misdemeanor	1	2	100.0%	11	4	-63.6%	139	110	-20.9%	144	111	-22.9%
		Citation	3	0	-100.0%	60	26	-56.7%	681	726	6.6%	694	738	6.3%
		Subtotal	5	2	-60.0%	74	37	-50.0%	910	888	-2.4%	934	902	-3.4%
	CSU	Felony	0	0	-	3	2	-33.3%	106	80	-24.5%	106	84	-20.8%
		Misdemeanor	0	0	-	0	0	-	18	4	-77.8%	19	5	-73.7%
		Citation	0	0	-	46	13	-71.7%	387	420	8.5%	399	438	9.8%
		Subtotal	0	0	-	49	15	-69.4%	511	504	-1.4%	524	527	0.6%
	Other	Felony	0	0	-	0	0	-	5	3	-40.0%	5	4	-20.0%
		Misdemeanor	0	0	-	0	0	-	11	6	-45.5%	12	6	-50.0%
		Citation	0	0	-	0	0	-	47	52	10.6%	49	52	6.1%
		Subtotal	0	0	-	0	0	-	63	61	-3.2%	66	62	-6.1%
Totals		Felony	24	22	-8.3%	82	94	14.6%	1,151	1,215	5.6%	1,181	1,254	6.2%
		Misdemeanor	41	40	-2.4%	207	156	-24.6%	2,476	2,664	7.6%	2,542	2,733	7.5%
		Citation	68	64	-5.9%	323	286	-11.5%	5,523	5,193	-6.0%	5,676	5,297	-6.7%
Precinct Total			133	126	-5.3%	612	536	-12.4%	9,150	9,072	-0.9%	9,399	9,284	-1.2%

Physical and Citation Arrests - Adult

Aggregated by component of arresting officer.

METROPOLITAN POLICE DEPARTMENT

of Nashville and Davidson County

			Prior Week	Last Week	Change*	Prior 4Wks	Last 4Wks	Change*	Prior YTD	YTD	Change*	Prior 52Wks	Last 52Wks	Change*
North Precinct	Patrol A	Felony	3	3	0.0%	15	16	6.7%	192	219	14.1%	194	224	15.5%
		Misdemeanor	10	13	30.0%	38	36	-5.3%	505	486	-3.8%	525	495	-5.7%
		Citation	4	11	175.0%	51	38	-25.5%	419	657	56.8%	435	664	52.6%
		Subtotal	17	27	58.8%	104	90	-13.5%	1,116	1,362	22.0%	1,154	1,383	19.8%
	Patrol B	Felony	4	3	-25.0%	28	12	-57.1%	192	228	18.8%	200	234	17.0%
		Misdemeanor	13	16	23.1%	69	57	-17.4%	498	740	48.6%	520	763	46.7%
		Citation	14	16	14.3%	50	51	2.0%	534	739	38.4%	555	756	36.2%
		Subtotal	31	35	12.9%	147	120	-18.4%	1,224	1,707	39.5%	1,275	1,753	37.5%
	Patrol C	Felony	5	4	-20.0%	19	18	-5.3%	195	231	18.5%	202	234	15.8%
		Misdemeanor	7	9	28.6%	34	36	5.9%	488	529	8.4%	509	550	8.1%
		Citation	2	0	-100.0%	17	5	-70.6%	315	336	6.7%	325	350	7.7%
		Subtotal	14	13	-7.1%	70	59	-15.7%	998	1,096	9.8%	1,036	1,134	9.5%
	Flex A	Felony	4	2	-50.0%	9	7	-22.2%	84	100	19.0%	86	106	23.3%
		Misdemeanor	1	5	400.0%	17	8	-52.9%	152	150	-1.3%	153	152	-0.7%
		Citation	5	15	200.0%	55	37	-32.7%	507	577	13.8%	527	584	10.8%
		Subtotal	10	22	120.0%	81	52	-35.8%	743	827	11.3%	766	842	9.9%
	Flex B	Felony	3	4	33.3%	19	13	-31.6%	90	226	151.1%	92	232	152.2%
		Misdemeanor	9	3	-66.7%	26	20	-23.1%	217	330	52.1%	221	333	50.7%
		Citation	13	17	30.8%	83	52	-37.3%	448	675	50.7%	473	680	43.8%
		Subtotal	25	24	-4.0%	128	85	-33.6%	755	1,231	63.0%	786	1,245	58.4%
	Flex C	Felony	0	0	-	11	3	-72.7%	246	125	-49.2%	254	134	-47.2%
		Misdemeanor	2	2	0.0%	23	10	-56.5%	229	222	-3.1%	233	229	-1.7%
		Citation	7	9	28.6%	57	29	-49.1%	533	453	-15.0%	542	461	-14.9%
		Subtotal	9	11	22.2%	91	42	-53.8%	1,008	800	-20.6%	1,029	824	-19.9%
	CSU	Felony	4	2	-50.0%	12	9	-25.0%	120	89	-25.8%	124	90	-27.4%
		Misdemeanor	1	1	0.0%	8	4	-50.0%	65	71	9.2%	67	74	10.4%
		Citation	0	0	-	51	11	-78.4%	348	390	12.1%	359	402	12.0%
		Subtotal	5	3	-40.0%	71	24	-66.2%	533	550	3.2%	550	566	2.9%
	Other	Felony	0	0	-	0	1	-	3	6	100.0%	3	6	100.0%
		Misdemeanor	0	0	-	0	0	-	30	27	-10.0%	30	27	-10.0%
		Citation	1	0	-100.0%	1	1	0.0%	57	31	-45.6%	57	32	-43.9%
		Subtotal	1	0	-100.0%	1	2	100.0%	90	64	-28.9%	90	65	-27.8%
Totals		Felony	23	18	-21.7%	113	79	-30.1%	1,122	1,224	9.1%	1,155	1,260	9.1%
		Misdemeanor	43	49	14.0%	215	171	-20.5%	2,184	2,555	17.0%	2,258	2,623	16.2%
		Citation	46	68	47.8%	365	224	-38.6%	3,161	3,858	22.0%	3,273	3,929	20.0%
Precinct Total			112	135	20.5%	693	474	-31.6%	6,467	7,637	18.1%	6,686	7,812	16.8%

Physical and Citation Arrests - Adult

Aggregated by component of arresting officer.

METROPOLITAN POLICE DEPARTMENT

of Nashville and Davidson County

			Prior Week	Last Week	Change*	Prior 4Wks	Last 4Wks	Change*	Prior YTD	YTD	Change*	Prior 52Wks	Last 52Wks	Change*
Madison Precinct	Patrol A	Felony	1	1	0.0%	8	9	12.5%	74	98	32.4%	75	102	36.0%
		Misdemeanor	7	10	42.9%	22	27	22.7%	231	266	15.2%	241	266	10.4%
		Citation	7	12	71.4%	48	38	-20.8%	456	456	0.0%	476	465	-2.3%
		Subtotal	15	23	53.3%	78	74	-5.1%	761	820	7.8%	792	833	5.2%
	Patrol B	Felony	6	5	-16.7%	19	17	-10.5%	175	200	14.3%	178	207	16.3%
		Misdemeanor	10	11	10.0%	29	34	17.2%	494	479	-3.0%	512	503	-1.8%
		Citation	7	11	57.1%	50	43	-14.0%	805	763	-5.2%	832	786	-5.5%
		Subtotal	23	27	17.4%	98	94	-4.1%	1,474	1,442	-2.2%	1,522	1,496	-1.7%
	Patrol C	Felony	3	6	100.0%	10	16	60.0%	284	161	-43.3%	291	170	-41.6%
		Misdemeanor	8	8	0.0%	42	41	-2.4%	850	667	-21.5%	887	687	-22.5%
		Citation	7	6	-14.3%	47	31	-34.0%	1,139	570	-50.0%	1,172	594	-49.3%
		Subtotal	18	20	11.1%	99	88	-11.1%	2,273	1,398	-38.5%	2,350	1,451	-38.3%
	Flex A	Felony	1	0	-100.0%	2	1	-50.0%	62	47	-24.2%	62	48	-22.6%
		Misdemeanor	0	0	-	3	0	-100.0%	61	66	8.2%	63	66	4.8%
		Citation	8	2	-75.0%	14	13	-7.1%	190	96	-49.5%	192	98	-49.0%
		Subtotal	9	2	-77.8%	19	14	-26.3%	313	209	-33.2%	317	212	-33.1%
	Flex B	Felony	3	2	-33.3%	2	11	450.0%	133	110	-17.3%	135	111	-17.8%
		Misdemeanor	5	1	-80.0%	11	11	0.0%	229	184	-19.7%	231	185	-19.9%
		Citation	8	7	-12.5%	35	34	-2.9%	597	561	-6.0%	609	571	-6.2%
		Subtotal	16	10	-37.5%	48	56	16.7%	959	855	-10.8%	975	867	-11.1%
	Flex C	Felony	0	3	-	19	9	-52.6%	72	128	77.8%	73	129	76.7%
		Misdemeanor	2	7	250.0%	60	31	-48.3%	139	385	177.0%	141	386	173.8%
		Citation	10	17	70.0%	86	60	-30.2%	772	903	17.0%	798	911	14.2%
		Subtotal	12	27	125.0%	165	100	-39.4%	983	1,416	44.0%	1,012	1,426	40.9%
	CSU	Felony	0	2	-	7	2	-71.4%	52	32	-38.5%	52	32	-38.5%
		Misdemeanor	0	0	-	2	0	-100.0%	19	20	5.3%	19	20	5.3%
		Citation	0	0	-	12	13	8.3%	353	312	-11.6%	355	312	-12.1%
		Subtotal	0	2	-	21	15	-28.6%	424	364	-14.2%	426	364	-14.6%
	Other	Felony	0	0	-	0	0	-	0	1	-	0	1	-
		Misdemeanor	0	0	-	0	0	-	0	6	-	1	6	500.0%
		Citation	0	0	-	0	0	-	5	6	20.0%	8	7	-12.5%
		Subtotal	0	0	-	0	0	-	5	13	160.0%	9	14	55.6%
Totals		Felony	14	19	35.7%	67	65	-3.0%	852	777	-8.8%	866	800	-7.6%
		Misdemeanor	32	37	15.6%	169	144	-14.8%	2,023	2,073	2.5%	2,095	2,119	1.1%
		Citation	47	55	17.0%	292	232	-20.5%	4,317	3,667	-15.1%	4,442	3,744	-15.7%
Precinct Total			93	111	19.4%	528	441	-16.5%	7,192	6,517	-9.4%	7,403	6,663	-10.0%

Physical and Citation Arrests - Adult

Aggregated by component of arresting officer.

METROPOLITAN POLICE DEPARTMENT

of Nashville and Davidson County

			Prior Week	Last Week	Change*	Prior 4Wks	Last 4Wks	Change*	Prior YTD	YTD	Change*	Prior 52Wks	Last 52Wks	Change*
Midtown Hills Precinct	**Patrol A**	Felony	2	3	50.0%	6	9	50.0%	87	80	-8.0%	88	84	-4.5%
		Misdemeanor	2	3	50.0%	13	15	15.4%	277	201	-27.4%	283	215	-24.0%
		Citation	8	6	-25.0%	32	32	0.0%	424	569	34.2%	441	589	33.6%
		Subtotal	12	12	0.0%	51	56	9.8%	788	850	7.9%	812	888	9.4%
	Patrol B	Felony	0	0	-	7	9	28.6%	107	106	-0.9%	109	110	0.9%
		Misdemeanor	12	5	-58.3%	43	41	-4.7%	474	449	-5.3%	490	465	-5.1%
		Citation	13	7	-46.2%	37	45	21.6%	803	581	-27.6%	836	594	-28.9%
		Subtotal	25	12	-52.0%	87	95	9.2%	1,384	1,136	-17.9%	1,435	1,169	-18.5%
	Patrol C	Felony	3	2	-33.3%	16	11	-31.3%	177	134	-24.3%	183	139	-24.0%
		Misdemeanor	14	11	-21.4%	40	48	20.0%	1,055	636	-39.7%	1,092	664	-39.2%
		Citation	11	5	-54.5%	54	35	-35.2%	1,069	648	-39.4%	1,101	666	-39.5%
		Subtotal	28	18	-35.7%	110	94	-14.5%	2,301	1,418	-38.4%	2,376	1,469	-38.2%
	Flex A	Felony	0	0	-	2	1	-50.0%	45	27	-40.0%	46	27	-41.3%
		Misdemeanor	1	1	0.0%	2	2	0.0%	59	40	-32.2%	63	40	-36.5%
		Citation	0	0	-	12	0	-100.0%	299	193	-35.5%	307	199	-35.2%
		Subtotal	1	1	0.0%	16	3	-81.3%	403	260	-35.5%	416	266	-36.1%
	Flex B	Felony	4	1	-75.0%	8	10	25.0%	73	104	42.5%	76	105	38.2%
		Misdemeanor	3	6	100.0%	13	12	-7.7%	173	183	5.8%	177	186	5.1%
		Citation	13	11	-15.4%	49	40	-18.4%	991	693	-30.1%	1,005	702	-30.1%
		Subtotal	20	18	-10.0%	70	62	-11.4%	1,237	980	-20.8%	1,258	993	-21.1%
	Flex C	Felony	2	2	0.0%	9	5	-44.4%	76	107	40.8%	79	108	36.7%
		Misdemeanor	3	3	0.0%	10	11	10.0%	187	179	-4.3%	195	184	-5.6%
		Citation	16	5	-68.8%	62	38	-38.7%	866	784	-9.5%	882	795	-9.9%
		Subtotal	21	10	-52.4%	81	54	-33.3%	1,129	1,070	-5.2%	1,156	1,087	-6.0%
	CSU	Felony	1	2	100.0%	3	4	33.3%	29	35	20.7%	29	36	24.1%
		Misdemeanor	4	0	-100.0%	2	6	200.0%	16	26	62.5%	16	26	62.5%
		Citation	2	0	-100.0%	33	18	-45.5%	372	272	-26.9%	381	280	-26.5%
		Subtotal	7	2	-71.4%	38	28	-26.3%	417	333	-20.1%	426	342	-19.7%
	Other	Felony	0	0	-	0	0	-	1	3	200.0%	1	3	200.0%
		Misdemeanor	0	0	-	0	0	-	3	5	66.7%	3	5	66.7%
		Citation	0	0	-	3	0	-100.0%	12	12	0.0%	12	12	0.0%
		Subtotal	0	0	-	3	0	-100.0%	16	20	25.0%	16	20	25.0%
Totals		Felony	12	10	-16.7%	51	49	-3.9%	595	596	0.2%	611	612	0.2%
		Misdemeanor	39	29	-25.6%	123	135	9.8%	2,244	1,719	-23.4%	2,319	1,785	-23.0%
		Citation	63	34	-46.0%	282	208	-26.2%	4,836	3,752	-22.4%	4,965	3,837	-22.7%
Precinct Total			114	73	-36.0%	456	392	-14.0%	7,675	6,067	-21.0%	7,895	6,234	-21.0%

Physical and Citation Arrests - Adult

Aggregated by component of arresting officer.

METROPOLITAN POLICE DEPARTMENT
of Nashville and Davidson County

		Prior Week	Last Week	Change*	Prior 4Wks	Last 4Wks	Change*	Prior YTD	YTD	Change*	Prior 52Wks	Last 52Wks	Change*
SID	Felony	1	4	300.0%	22	11	-50.0%	236	232	-1.7%	240	232	-3.3%
	Misdemeanor	1	1	0.0%	8	3	-62.5%	65	99	52.3%	66	99	50.0%
	Citation	5	2	-60.0%	94	25	-73.4%	1,132	1,068	-5.7%	1,149	1,085	-5.6%
	Division Total	7	7	0.0%	124	39	-68.5%	1,433	1,399	-2.4%	1,455	1,416	-2.7%
SOD (Excludes SRT)	Felony	0	0	-	4	1	-75.0%	76	44	-42.1%	78	45	-42.3%
	Misdemeanor	11	18	63.6%	58	53	-8.6%	808	617	-23.6%	845	639	-24.4%
	Citation	7	7	0.0%	98	34	-65.3%	1,146	1,160	1.2%	1,167	1,181	1.2%
	Division Total	18	25	38.9%	160	88	-45.0%	2,030	1,821	-10.3%	2,090	1,865	-10.8%
SRT	Felony	1	4	300.0%	8	6	-25.0%	173	80	-53.8%	176	82	-53.4%
	Misdemeanor	0	0	-	1	0	-100.0%	37	12	-67.6%	37	12	-67.6%
	Citation	0	0	-	0	0	-	12	0	-100.0%	12	0	-100.0%
	Division Total	1	4	300.0%	9	6	-33.3%	222	92	-58.6%	225	94	-58.2%
Warrants	Felony	44	40	-9.1%	163	149	-8.6%	2,071	2,104	1.6%	2,110	2,137	1.3%
	Misdemeanor	55	76	38.2%	244	236	-3.3%	3,141	3,174	1.1%	3,190	3,227	1.2%
	Citation	1	0	-100.0%	9	2	-77.8%	85	84	-1.2%	87	88	1.1%
	Division Total	100	116	16.0%	416	387	-7.0%	5,297	5,362	1.2%	5,387	5,452	1.2%
Other Components	Felony	4	1	-75.0%	5	7	40.0%	149	72	-51.7%	151	73	-51.7%
	Misdemeanor	1	2	100.0%	4	6	50.0%	273	120	-56.0%	276	128	-53.6%
	Citation	5	5	0.0%	23	20	-13.0%	484	483	-0.2%	495	496	0.2%
	Division Total	10	8	-20.0%	32	33	3.1%	906	675	-25.5%	922	697	-24.4%
All	Felony	166	164	-1.2%	806	665	-17.5%	9,856	9,512	-3.5%	10,113	9,738	-3.7%
	Misdemeanor	367	374	1.9%	1,706	1,449	-15.1%	24,172	22,529	-6.8%	24,850	23,117	-7.0%
	Citation	463	379	-18.1%	2,615	1,798	-31.2%	37,499	34,162	-8.9%	38,479	34,887	-9.3%
Grand Total		996	917	-7.9%	5,127	3,912	-23.7%	71,527	66,203	-7.4%	73,442	67,742	-7.8%

Information summarized for CompStat week ending 12/17/2016.

* Change for % Served is the difference in percents. Sourced from MNPD ARMS on 12/21/2016 9:05:05 AM. This report is not a count of arrest charges. 1 arrest = 1 body. Adult arrests only.

Arrests categorized by order of seriousness as follows: If an arrest citation is not issued, and any of the charges are felony charges, count the arrest as a felony arrest; if an arrest citation is not issued, and none of the charges are felony charges, count the arrest as a misdemeanor arrest; count all remaining arrests as a citation arrest. Shift / Detail totals are calculated based upon officer assignment for the date when the arrest was made (i.e. if the arresting officer's primary assignment is 'East CSU' for the date when the arrest was made, it will be counted as 1 'East CSU' arrest). Arrests made by officers working Mission 1 duties are counted toward their primary assignment.

Metro citations are not counted in this report, since they are issued for civil matters (i.e. violations of Davidson County Metropolitan Ordinances).

Arrests: Part I, Weapons Law, Drug-Related, DUI, and All Other

METROPOLITAN POLICE DEPARTMENT
of Nashville and Davidson County

Aggregated by component of arresting officer. Includes adult and juvenile arrests.

		Part I Arrests				Weapons Law Violation Arrests				Drug-Related Arrests				DUI Arrests			
		Week	4 Weeks	YTD	52 Weeks	Week	4 Weeks	YTD	52 Weeks	Week	4 Weeks	YTD	52 Weeks	Week	4 Weeks	YTD	52 Weeks
West	Prior	23	75	1,238	1,282	0	7	38	38	8	56	785	809	4	8	110	112
	Last	28	96	986	1,038	0	3	43	44	7	29	717	729	1	6	112	115
	% Change	21.7 %	28.0 %	-20.4 %	-19.0 %	0.0 %	-57.1 %	13.2 %	15.8 %	-12.5 %	-48.2 %	-8.7 %	-9.9 %	-75.0 %	-25.0 %	1.8 %	2.7 %
East	Prior	22	100	1,274	1,306	4	14	141	144	14	113	1,717	1,733	3	18	228	232
	Last	19	96	1,155	1,201	1	9	142	144	15	57	1,395	1,414	1	12	199	208
	% Change	-13.6 %	-4.0 %	-9.3 %	-8.0 %	-75.0 %	-35.7 %	0.7 %	0.0 %	7.1 %	-49.6 %	-18.8 %	-18.4 %	-66.7 %	-33.3 %	-12.7 %	-10.3 %
South	Prior	26	100	1,523	1,571	1	6	102	102	14	67	847	878	5	21	237	244
	Last	19	100	1,421	1,465	0	5	77	85	9	47	1,109	1,151	5	25	299	304
	% Change	-26.9 %	0.0 %	-6.7 %	-6.7 %	-100.0 %	-16.7 %	-24.5 %	-16.7 %	-35.7 %	-29.9 %	30.9 %	31.1 %	0.0 %	19.0 %	26.2 %	24.6 %
Central	Prior	5	57	533	558	0	4	62	65	0	45	880	902	2	3	170	178
	Last	8	24	579	597	0	0	34	35	6	24	836	857	0	4	92	99
	% Change	60.0 %	-57.9 %	8.6 %	7.0 %	0.0 %	-100.0 %	-45.2 %	-46.2 %	Infinity	-46.7 %	-5.0 %	-5.0 %	-100.0 %	33.3 %	-45.9 %	-44.4 %
Hermitage	Prior	26	112	1,477	1,519	1	6	83	85	17	105	1,795	1,841	2	12	148	153
	Last	28	106	1,573	1,629	2	9	84	88	22	91	1,765	1,816	2	9	214	222
	% Change	7.7 %	-5.4 %	6.5 %	7.2 %	100.0 %	50.0 %	1.2 %	3.5 %	29.4 %	-13.3 %	-1.7 %	-1.4 %	0.0 %	-25.0 %	44.6 %	45.1 %
North	Prior	19	115	1,103	1,137	7	17	123	130	18	166	1,357	1,391	1	4	86	88
	Last	21	97	1,266	1,301	2	11	140	142	24	81	1,608	1,638	2	7	104	109
	% Change	10.5 %	-15.7 %	14.8 %	14.4 %	-71.4 %	-35.3 %	13.8 %	9.2 %	33.3 %	-51.2 %	18.5 %	17.8 %	100.0 %	75.0 %	20.9 %	23.9 %
Madison	Prior	17	112	1,577	1,626	1	7	66	66	17	51	979	1,006	2	27	186	192
	Last	31	109	1,376	1,418	0	6	68	72	11	48	798	816	1	13	173	180
	% Change	82.4 %	-2.7 %	-12.7 %	-12.8 %	-100.0 %	-14.3 %	3.0 %	9.1 %	-35.3 %	-5.9 %	-18.5 %	-18.9 %	-50.0 %	-51.9 %	-7.0 %	-6.3 %
Midtown Hills	Prior	19	65	811	837	1	3	49	50	23	91	1,278	1,308	3	11	170	181
	Last	15	67	724	755	1	3	64	66	11	78	1,323	1,348	3	15	153	160
	% Change	-21.1 %	3.1 %	-10.7 %	-9.8 %	0.0 %	0.0 %	30.6 %	32.0 %	-52.2 %	-14.3 %	3.5 %	3.1 %	0.0 %	36.4 %	-10.0 %	-11.6 %
Other	Prior	31	112	1,306	1,339	0	10	95	96	10	86	1,069	1,091	7	43	736	761
	Last	27	101	1,275	1,300	2	4	96	96	9	39	973	990	15	39	492	505
	% Change	-12.9 %	-9.8 %	-2.4 %	-2.9 %	Infinity	-60.0 %	1.1 %	0.0 %	-10.0 %	-54.7 %	-9.0 %	-9.3 %	114.3 %	-9.3 %	-33.2 %	-33.6 %
County	Prior	188	848	10,842	11,175	15	74	759	776	121	780	10,707	10,959	29	147	2,071	2,141
	Last	196	796	10,355	10,704	8	50	748	772	114	494	10,524	10,759	30	130	1,838	1,902
	% Change	4.3 %	-6.1 %	-4.5 %	-4.2 %	-46.7 %	-32.4 %	-1.4 %	-0.5 %	-5.8 %	-36.7 %	-1.7 %	-1.8 %	3.4 %	-11.6 %	-11.3 %	-11.2 %

Information summarized for CompStat week ending 12/17/2016.

Sourced from MNPD ARMS on 12/21/2016 9:05:05 AM. This report is not a count of arrest charges. 1 arrest = 1 body. Includes adult and juvenile arrests. Arrests categorized by order of seriousness as follows: if an arrest includes one or more Part I UCR charges, it is counted as a Part I arrest. If an arrest includes one or weapons law violation charges but no Part I charges, it is counted as a weapons law violation arrest. The same hierarchical categorization is applicable for the remaining arrest categories (drug, DUI, and all other arrests).

Arrests: Part I, Weapons Law, Drug-Related, DUI, and All Other

Aggregated by component of arresting officer. Includes adult and juvenile arrests.

METROPOLITAN POLICE DEPARTMENT
of Nashville and Davidson County

		All Other Arrests				Total Arrests			
		Week	4 Weeks	YTD	52 Weeks	Week	4 Weeks	YTD	52 Weeks
West	Prior	39	201	3,589	3,672	74	347	5,760	5,913
	Last	40	152	2,728	2,784	76	286	4,586	4,710
	% Change	2.6 %	-24.4 %	-24.0 %	-24.2 %	2.7 %	-17.6 %	-20.4 %	-20.3 %
East	Prior	95	448	7,180	7,384	138	693	10,540	10,799
	Last	63	339	5,689	5,792	99	513	8,580	8,759
	% Change	-33.7 %	-24.3 %	-20.8 %	-21.6 %	-28.3 %	-26.0 %	-18.6 %	-18.9 %
South	Prior	122	398	5,431	5,578	168	592	8,140	8,373
	Last	65	350	5,780	5,915	98	527	8,686	8,920
	% Change	-46.7 %	-12.1 %	6.4 %	6.0 %	-41.7 %	-11.0 %	6.7 %	6.5 %
Central	Prior	80	596	7,982	8,174	87	705	9,627	9,877
	Last	74	350	6,836	6,993	88	402	8,377	8,581
	% Change	-7.5 %	-41.3 %	-14.4 %	-14.4 %	1.1 %	-43.0 %	-13.0 %	-13.1 %
Hermitage	Prior	97	443	6,607	6,785	143	678	10,110	10,383
	Last	83	364	6,235	6,342	137	579	9,871	10,097
	% Change	-14.4 %	-17.8 %	-5.6 %	-6.5 %	-4.2 %	-14.6 %	-2.4 %	-2.8 %
North	Prior	82	444	4,385	4,544	127	746	7,054	7,290
	Last	99	323	5,243	5,358	148	519	8,361	8,548
	% Change	20.7 %	-27.3 %	19.6 %	17.9 %	16.5 %	-30.4 %	18.5 %	17.3 %
Madison	Prior	63	369	5,070	5,212	100	566	7,878	8,102
	Last	75	301	4,673	4,759	118	477	7,088	7,245
	% Change	19.0 %	-18.4 %	-7.8 %	-8.7 %	18.0 %	-15.7 %	-10.0 %	-10.6 %
Midtown Hills	Prior	78	311	5,962	6,128	124	481	8,270	8,504
	Last	54	275	4,330	4,443	84	438	6,594	6,772
	% Change	-30.8 %	-11.6 %	-27.4 %	-27.5 %	-32.3 %	-8.9 %	-20.3 %	-20.4 %
Other	Prior	89	500	6,799	6,909	137	751	10,005	10,196
	Last	110	378	6,613	6,738	163	561	9,449	9,629
	% Change	23.6 %	-24.4 %	-2.7 %	-2.5 %	19.0 %	-25.3 %	-5.6 %	-5.6 %
County	Prior	745	3,710	53,005	54,386	1,098	5,559	77,384	79,437
	Last	663	2,832	48,127	49,124	1,011	4,302	71,592	73,261
	% Change	-11.0 %	-23.7 %	-9.2 %	-9.7 %	-7.9 %	-22.6 %	-7.5 %	-7.8 %

Information summarized for CompStat week ending 12/17/2016.

Sourced from MNPD ARMS on 12/21/2016 9:05:05 AM. This report is not a count of arrest charges. 1 arrest = 1 body. Includes adult and juvenile arrests. Arrests categorized by order of seriousness as follows: if an arrest includes one or more Part I UCR charges, it is counted as a Part I arrest. If an arrest includes one or weapons law violation charges but no Part I charges, it is counted as a weapons law violation arrest. The same hierarchical categorization is applicable for the remaining arrest categories (drug, DUI, and all other arrests).

Outstanding Warrants: Served

Aggregated by component of arresting officer.

METROPOLITAN POLICE DEPARTMENT

of Nashville and Davidson County

		Rolling Two Week				Rolling Eight Week				YTD				Rolling Twenty-Four Month			
		Prior Week	Last Week	Change	% Change	Prior 4 Weeks	Last 4 Weeks	Change	% Change	Prior YTD	YTD	Change	% Change	Prior 52 Weeks	Last 52 Weeks	Change	% Change
West	Felony	6	3	-3	-50.0%	65	23	-42	-64.6%	390	422	32	8.2%	400	431	31	7.8%
	Misdemeanor	17	15	-2	-11.8%	55	51	-4	-7.3%	992	895	-97	-9.8%	1,015	921	-94	-9.3%
	Juvenile	1	1	0	0.0%	1	2	1	100.0%	19	15	-4	-21.1%	21	15	-6	-28.6%
	Subtotal	24	19	-5	-20.8%	121	76	-45	-37.2%	1,401	1,332	-69	-4.9%	1,436	1,367	-69	-4.8%
East	Felony	10	16	6	60.0%	77	73	-4	-5.2%	862	927	65	7.5%	876	968	92	10.5%
	Misdemeanor	32	20	-12	-37.5%	153	111	-42	-27.5%	2,189	2,027	-162	-7.4%	2,241	2,073	-168	-7.5%
	Juvenile	0	0	0	-	4	0	-4	-100.0%	52	31	-21	-40.4%	53	32	-21	-39.6%
	Subtotal	42	36	-6	-14.3%	234	184	-50	-21.4%	3,103	2,985	-118	-3.8%	3,170	3,073	-97	-3.1%
South	Felony	7	1	-6	-85.7%	41	36	-5	-12.2%	481	554	73	15.2%	502	563	61	12.2%
	Misdemeanor	28	20	-8	-28.6%	129	89	-40	-31.0%	1,456	1,680	224	15.4%	1,490	1,705	215	14.4%
	Juvenile	0	0	0	-	2	0	-2	-100.0%	52	37	-15	-28.8%	54	38	-16	-29.6%
	Subtotal	35	21	-14	-40.0%	172	125	-47	-27.3%	1,989	2,271	282	14.2%	2,046	2,306	260	12.7%
Central	Felony	6	12	6	100.0%	62	35	-27	-43.5%	534	443	-91	-17.0%	550	455	-95	-17.3%
	Misdemeanor	18	25	7	38.9%	106	76	-30	-28.3%	1,427	1,284	-143	-10.0%	1,471	1,333	-138	-9.4%
	Juvenile	0	1	1	-	0	1	1	-	48	28	-20	-41.7%	48	28	-20	-41.7%
	Subtotal	24	38	14	58.3%	168	112	-56	-33.3%	2,009	1,755	-254	-12.6%	2,069	1,816	-253	-12.2%
Hermitage	Felony	20	17	-3	-15.0%	68	73	5	7.4%	768	844	76	9.9%	793	864	71	9.0%
	Misdemeanor	48	25	-23	-47.9%	169	151	-18	-10.7%	2,013	2,401	388	19.3%	2,081	2,459	378	18.2%
	Juvenile	1	0	-1	-100.0%	0	1	1	-	59	32	-27	-45.8%	59	34	-25	-42.4%
	Subtotal	69	42	-27	-39.1%	237	225	-12	-5.1%	2,840	3,277	437	15.4%	2,933	3,357	424	14.5%
North	Felony	15	17	2	13.3%	72	65	-7	-9.7%	795	875	80	10.1%	803	913	110	13.7%
	Misdemeanor	44	37	-7	-15.9%	174	153	-21	-12.1%	1,578	1,950	372	23.6%	1,605	2,003	398	24.8%
	Juvenile	0	1	1	-	3	1	-2	-66.7%	70	64	-6	-8.6%	71	65	-6	-8.5%
	Subtotal	59	55	-4	-6.8%	249	219	-30	-12.0%	2,443	2,889	446	18.3%	2,479	2,981	502	20.3%
Madison	Felony	6	10	4	66.7%	56	33	-23	-41.1%	606	556	-50	-8.3%	610	569	-41	-6.7%
	Misdemeanor	26	32	6	23.1%	127	103	-24	-18.9%	1,525	1,504	-21	-1.4%	1,570	1,532	-38	-2.4%
	Juvenile	0	0	0	-	0	0	0	-	51	20	-31	-60.8%	51	21	-30	-58.8%
	Subtotal	32	42	10	31.3%	183	136	-47	-25.7%	2,182	2,080	-102	-4.7%	2,231	2,122	-109	-4.9%
Midtown Hills	Felony	10	5	-5	-50.0%	28	33	5	17.9%	375	343	-32	-8.5%	380	355	-25	-6.6%
	Misdemeanor	30	15	-15	-50.0%	56	91	35	62.5%	1,186	1,084	-102	-8.6%	1,214	1,112	-102	-8.4%
	Juvenile	0	0	0	-	0	1	1	-	21	13	-8	-38.1%	22	13	-9	-40.9%
	Subtotal	40	20	-20	-50.0%	84	125	41	48.8%	1,582	1,440	-142	-9.0%	1,616	1,480	-136	-8.4%
County	Felony	163	165	2	1.2%	741	646	-95	-12.8%	8,668	8,834	166	1.9%	8,838	9,052	214	2.4%
	Misdemeanor	364	315	-49	-13.5%	1,392	1,277	-115	-8.3%	17,803	18,346	543	3.1%	18,211	18,755	544	3.0%
	Juvenile	2	3	1	50.0%	13	7	-6	-46.2%	383	258	-125	-32.6%	390	264	-126	-32.3%
	Total	529	483	-46	-8.7%	2,146	1,930	-216	-10.1%	26,854	27,438	584	2.2%	27,439	28,071	632	2.3%

Information summarized for CompStat week ending 12/17/2016.

* Countywide totals include outstanding warrants served by all other divisions. Sourced from MNPD ARMS on 12/21/2016 9:05:05 AM.
Statistics provided above consider 1 count for each outstanding warrant served.

Outstanding Warrants: Attempts/Served

Aggregated by component of arresting officer.

METROPOLITAN POLICE DEPARTMENT
of Nashville and Davidson County

			Prior Week	Last Week	Change*	Prior 4Wks	Last 4Wks	Change*	Prior YTD	Current YTD	Change*	Prior 52Wks	Last 52Wks	Change*
West	Patrol-A	Served	4	0	-100.0 %	15	19	26.7 %	107	222	107.5 %	112	225	100.9 %
		Attempts	11	19	72.7 %	172	66	-61.6 %	459	1,163	153.4 %	468	1,179	151.9 %
		% Served	36.4 %	0.0 %	-36.4 %	8.7 %	28.8 %	20.1 %	23.3 %	19.1 %	-4.2 %	23.9 %	19.1 %	-4.8 %
	Patrol-B	Served	7	2	-71.4 %	43	14	-67.4 %	415	274	-34.0 %	422	289	-31.5 %
		Attempts	28	18	-35.7 %	130	87	-33.1 %	2,235	1,155	-48.3 %	2,290	1,189	-48.1 %
		% Served	25.0 %	11.1 %	-13.9 %	33.1 %	16.1 %	-17.0 %	18.6 %	23.7 %	5.2 %	18.4 %	24.3 %	5.9 %
	Patrol-C	Served	2	2	0.0 %	5	7	40.0 %	322	191	-40.7 %	332	201	-39.5 %
		Attempts	3	2	-33.3 %	13	21	61.5 %	983	482	-51.0 %	1,008	493	-51.1 %
		% Served	66.7 %	100.0 %	33.3 %	38.5 %	33.3 %	-5.1 %	32.8 %	39.6 %	6.9 %	32.9 %	40.8 %	7.8 %
	Other	Served	11	15	36.4 %	58	36	-37.9 %	557	645	15.8 %	570	652	14.4 %
		Attempts	40	16	-60.0 %	154	75	-51.3 %	1,204	1,621	34.6 %	1,223	1,634	33.6 %
		% Served	27.5 %	93.8 %	66.3 %	37.7 %	48.0 %	10.3 %	46.3 %	39.8 %	-6.5 %	46.6 %	39.9 %	-6.7 %
	Totals	**Served**	**24**	**19**	**-20.8 %**	**121**	**76**	**-37.2 %**	**1,401**	**1,332**	**-4.9 %**	**1,436**	**1,367**	**-4.8 %**
		Attempts	**82**	**55**	**-32.9 %**	**469**	**249**	**-46.9 %**	**4,881**	**4,421**	**-9.4 %**	**4,989**	**4,495**	**-9.9 %**
		% Served	**29.3 %**	**34.5 %**	**5.3 %**	**25.8 %**	**30.5 %**	**4.7 %**	**28.7 %**	**30.1 %**	**1.4 %**	**28.8 %**	**30.4 %**	**1.6 %**
East	Patrol-A	Served	6	7	16.7 %	39	45	15.4 %	550	533	-3.1 %	568	568	0.0 %
		Attempts	38	28	-26.3 %	101	100	-1.0 %	2,379	1,834	-22.9 %	2,457	1,945	-20.8 %
		% Served	15.8 %	25.0 %	9.2 %	38.6 %	45.0 %	6.4 %	23.1 %	29.1 %	5.9 %	23.1 %	29.2 %	6.1 %
	Patrol-B	Served	15	7	-53.3 %	42	46	9.5 %	648	708	9.3 %	660	724	9.7 %
		Attempts	30	32	6.7 %	123	138	12.2 %	2,282	1,987	-12.9 %	2,340	2,035	-13.0 %
		% Served	50.0 %	21.9 %	-28.1 %	34.1 %	33.3 %	-0.8 %	28.4 %	35.6 %	7.2 %	28.2 %	35.6 %	7.4 %
	Patrol-C	Served	16	10	-37.5 %	85	60	-29.4 %	764	941	23.2 %	784	963	22.8 %
		Attempts	64	31	-51.6 %	182	170	-6.6 %	2,203	2,550	15.8 %	2,282	2,572	12.7 %
		% Served	25.0 %	32.3 %	7.3 %	46.7 %	35.3 %	-11.4 %	34.7 %	36.9 %	2.2 %	34.4 %	37.4 %	3.1 %
	Other	Served	5	12	140.0 %	68	33	-51.5 %	1,141	803	-29.6 %	1,158	818	-29.4 %
		Attempts	9	4	-55.6 %	48	25	-47.9 %	1,392	992	-28.7 %	1,418	1,011	-28.7 %
		% Served	55.6 %	300.0 %	244.4 %	141.7 %	132.0 %	-9.7 %	82.0 %	80.9 %	-1.0 %	81.7 %	80.9 %	-0.8 %
	Totals	**Served**	**42**	**36**	**-14.3 %**	**234**	**184**	**-21.4 %**	**3,103**	**2,985**	**-3.8 %**	**3,170**	**3,073**	**-3.1 %**
		Attempts	**141**	**95**	**-32.6 %**	**454**	**433**	**-4.6 %**	**8,256**	**7,363**	**-10.8 %**	**8,497**	**7,563**	**-11.0 %**
		% Served	**29.8 %**	**37.9 %**	**8.1 %**	**51.5 %**	**42.5 %**	**-9.0 %**	**37.6 %**	**40.5 %**	**3.0 %**	**37.3 %**	**40.6 %**	**3.3 %**

Outstanding Warrants: Attempts/Served

Aggregated by component of arresting officer.

METROPOLITAN POLICE DEPARTMENT

of Nashville and Davidson County

			Prior Week	Last Week	Change*	Prior 4Wks	Last 4Wks	Change*	Prior YTD	Current YTD	Change*	Prior 52Wks	Last 52Wks	Change*
South	Patrol-A	Served	12	1	-91.7 %	37	22	-40.5 %	480	469	-2.3 %	506	475	-6.1 %
		Attempts	32	26	-18.8 %	94	104	10.6 %	2,018	1,041	-48.4 %	2,160	1,105	-48.8 %
		% Served	37.5 %	3.8 %	-33.7 %	39.4 %	21.2 %	-18.2 %	23.8 %	45.1 %	21.3 %	23.4 %	43.0 %	19.6 %
	Patrol-B	Served	6	4	-33.3 %	65	35	-46.2 %	603	674	11.8 %	617	689	11.7 %
		Attempts	8	8	0.0 %	40	24	-40.0 %	1,086	1,016	-6.4 %	1,123	1,036	-7.7 %
		% Served	75.0 %	50.0 %	-25.0 %	162.5 %	145.8 %	-16.7 %	55.5 %	66.3 %	10.8 %	54.9 %	66.5 %	11.6 %
	Patrol-C	Served	5	13	160.0 %	39	39	0.0 %	515	666	29.3 %	522	671	28.5 %
		Attempts	17	11	-35.3 %	70	51	-27.1 %	856	998	16.6 %	883	1,012	14.6 %
		% Served	29.4 %	118.2 %	88.8 %	55.7 %	76.5 %	20.8 %	60.2 %	66.7 %	6.6 %	59.1 %	66.3 %	7.2 %
	Other	Served	12	3	-75.0 %	31	29	-6.5 %	391	462	18.2 %	401	471	17.5 %
		Attempts	10	2	-80.0 %	27	47	74.1 %	587	580	-1.2 %	599	595	-0.7 %
		% Served	120.0 %	150.0 %	30.0 %	114.8 %	61.7 %	-53.1 %	66.6 %	79.7 %	13.0 %	66.9 %	79.2 %	12.2 %
	Totals	**Served**	**35**	**21**	**-40.0 %**	**172**	**125**	**-27.3 %**	**1,989**	**2,271**	**14.2 %**	**2,046**	**2,306**	**12.7 %**
		Attempts	**67**	**47**	**-29.9 %**	**231**	**226**	**-2.2 %**	**4,547**	**3,635**	**-20.1 %**	**4,765**	**3,748**	**-21.3 %**
		% Served	**52.2 %**	**44.7 %**	**-7.6 %**	**74.5 %**	**55.3 %**	**-19.1 %**	**43.7 %**	**62.5 %**	**18.7 %**	**42.9 %**	**61.5 %**	**18.6 %**
Central	Patrol-A	Served	4	10	150.0 %	50	28	-44.0 %	228	376	64.9 %	236	392	66.1 %
		Attempts	10	9	-10.0 %	112	63	-43.8 %	1,375	769	-44.1 %	1,381	776	-43.8 %
		% Served	40.0 %	111.1 %	71.1 %	44.6 %	44.4 %	-0.2 %	16.6 %	48.9 %	32.3 %	17.1 %	50.5 %	33.4 %
	Patrol-B	Served	2	4	100.0 %	28	13	-53.6 %	423	290	-31.4 %	431	308	-28.5 %
		Attempts	1	1	0.0 %	25	5	-80.0 %	922	210	-77.2 %	951	240	-74.8 %
		% Served	200.0 %	400.0 %	200.0 %	112.0 %	260.0 %	148.0 %	45.9 %	138.1 %	92.2 %	45.3 %	128.3 %	83.0 %
	Patrol-C	Served	8	15	87.5 %	33	35	6.1 %	428	380	-11.2 %	449	397	-11.6 %
		Attempts	8	3	-62.5 %	26	16	-38.5 %	288	327	13.5 %	303	337	11.2 %
		% Served	100.0 %	500.0 %	400.0 %	126.9 %	218.8 %	91.8 %	148.6 %	116.2 %	-32.4 %	148.2 %	117.8 %	-30.4 %
	Other	Served	10	9	-10.0 %	57	36	-36.8 %	930	709	-23.8 %	953	719	-24.6 %
		Attempts	50	27	-46.0 %	196	91	-53.6 %	1,882	1,603	-14.8 %	1,925	1,622	-15.7 %
		% Served	20.0 %	33.3 %	13.3 %	29.1 %	39.6 %	10.5 %	49.4 %	44.2 %	-5.2 %	49.5 %	44.3 %	-5.2 %
	Totals	**Served**	**24**	**38**	**58.3 %**	**168**	**112**	**-33.3 %**	**2,009**	**1,755**	**-12.6 %**	**2,069**	**1,816**	**-12.2 %**
		Attempts	**69**	**40**	**-42.0 %**	**359**	**175**	**-51.3 %**	**4,467**	**2,909**	**-34.9 %**	**4,560**	**2,975**	**-34.8 %**
		% Served	**34.8 %**	**95.0 %**	**60.2 %**	**46.8 %**	**64.0 %**	**17.2 %**	**45.0 %**	**60.3 %**	**15.4 %**	**45.4 %**	**61.0 %**	**15.7 %**

Outstanding Warrants: Attempts/Served

Aggregated by component of arresting officer.

METROPOLITAN POLICE DEPARTMENT

of Nashville and Davidson County

			Prior Week	Last Week	Change*	Prior 4Wks	Last 4Wks	Change*	Prior YTD	Current YTD	Change*	Prior 52Wks	Last 52Wks	Change*
Hermitage	Patrol-A	Served	11	7	-36.4 %	46	31	-32.6 %	531	449	-15.4 %	553	459	-17.0 %
		Attempts	29	51	75.9 %	183	210	14.8 %	3,031	1,792	-40.9 %	3,152	1,868	-40.7 %
		% Served	37.9 %	13.7 %	-24.2 %	25.1 %	14.8 %	-10.4 %	17.5 %	25.1 %	7.5 %	17.5 %	24.6 %	7.0 %
	Patrol-B	Served	26	12	-53.8 %	69	64	-7.2 %	606	965	59.2 %	626	981	56.7 %
		Attempts	22	18	-18.2 %	87	89	2.3 %	1,638	1,805	10.2 %	1,702	1,910	12.2 %
		% Served	118.2 %	66.7 %	-51.5 %	79.3 %	71.9 %	-7.4 %	37.0 %	53.5 %	16.5 %	36.8 %	51.4 %	14.6 %
	Patrol-C	Served	8	4	-50.0 %	46	39	-15.2 %	672	688	2.4 %	687	722	5.1 %
		Attempts	51	34	-33.3 %	110	121	10.0 %	2,073	1,997	-3.7 %	2,112	2,152	1.9 %
		% Served	15.7 %	11.8 %	-3.9 %	41.8 %	32.2 %	-9.6 %	32.4 %	34.5 %	2.0 %	32.5 %	33.6 %	1.0 %
	Other	Served	24	19	-20.8 %	76	91	19.7 %	1,031	1,175	14.0 %	1,067	1,195	12.0 %
		Attempts	36	36	0.0 %	119	121	1.7 %	2,397	1,702	-29.0 %	2,461	1,752	-28.8 %
		% Served	66.7 %	52.8 %	-13.9 %	63.9 %	75.2 %	11.3 %	43.0 %	69.0 %	26.0 %	43.4 %	68.2 %	24.9 %
	Totals	**Served**	**69**	**42**	**-39.1 %**	**237**	**225**	**-5.1 %**	**2,840**	**3,277**	**15.4 %**	**2,933**	**3,357**	**14.5 %**
		Attempts	**138**	**139**	**0.7 %**	**499**	**541**	**8.4 %**	**9,139**	**7,296**	**-20.2 %**	**9,427**	**7,682**	**-18.5 %**
		% Served	**50.0 %**	**30.2 %**	**-19.8 %**	**47.5 %**	**41.6 %**	**-5.9 %**	**31.1 %**	**44.9 %**	**13.8 %**	**31.1 %**	**43.7 %**	**12.6 %**
North	Patrol-A	Served	11	10	-9.1 %	47	44	-6.4 %	619	492	-20.5 %	630	508	-19.4 %
		Attempts	46	36	-21.7 %	110	153	39.1 %	4,088	1,664	-59.3 %	4,239	1,722	-59.4 %
		% Served	23.9 %	27.8 %	3.9 %	42.7 %	28.8 %	-14.0 %	15.1 %	29.6 %	14.4 %	14.9 %	29.5 %	14.6 %
	Patrol-B	Served	18	10	-44.4 %	49	55	12.2 %	383	587	53.3 %	390	610	56.4 %
		Attempts	47	35	-25.5 %	140	134	-4.3 %	680	1,613	137.2 %	684	1,635	139.0 %
		% Served	38.3 %	28.6 %	-9.7 %	35.0 %	41.0 %	6.0 %	56.3 %	36.4 %	-19.9 %	57.0 %	37.3 %	-19.7 %
	Patrol-C	Served	11	6	-45.5 %	38	44	15.8 %	408	552	35.3 %	415	564	35.9 %
		Attempts	42	16	-61.9 %	80	95	18.8 %	1,032	1,156	12.0 %	1,049	1,202	14.6 %
		% Served	26.2 %	37.5 %	11.3 %	47.5 %	46.3 %	-1.2 %	39.5 %	47.8 %	8.2 %	39.6 %	46.9 %	7.4 %
	Other	Served	19	29	52.6 %	115	76	-33.9 %	1,033	1,259	21.9 %	1,044	1,300	24.5 %
		Attempts	22	31	40.9 %	174	99	-43.1 %	1,748	2,229	27.5 %	1,773	2,267	27.9 %
		% Served	86.4 %	93.5 %	7.2 %	66.1 %	76.8 %	10.7 %	59.1 %	56.5 %	-2.6 %	58.9 %	57.3 %	-1.5 %
	Totals	**Served**	**59**	**55**	**-6.8 %**	**249**	**219**	**-12.0 %**	**2,443**	**2,890**	**18.3 %**	**2,479**	**2,982**	**20.3 %**
		Attempts	**157**	**118**	**-24.8 %**	**504**	**481**	**-4.6 %**	**7,548**	**6,662**	**-11.7 %**	**7,745**	**6,826**	**-11.9 %**
		% Served	**37.6 %**	**46.6 %**	**9.0 %**	**49.4 %**	**45.5 %**	**-3.9 %**	**32.4 %**	**43.4 %**	**11.0 %**	**32.0 %**	**43.7 %**	**11.7 %**

Outstanding Warrants: Attempts/Served

Aggregated by component of arresting officer.

METROPOLITAN POLICE DEPARTMENT

of Nashville and Davidson County

			Prior Week	Last Week	Change*	Prior 4Wks	Last 4Wks	Change*	Prior YTD	Current YTD	Change*	Prior 52Wks	Last 52Wks	Change*
Madison	Patrol-A	Served	7	9	28.6 %	25	25	0.0 %	184	259	40.8 %	198	266	34.3 %
		Attempts	15	19	26.7 %	45	52	15.6 %	798	722	-9.5 %	817	740	-9.4 %
		% Served	46.7 %	47.4 %	0.7 %	55.6 %	48.1 %	-7.5 %	23.1 %	35.9 %	12.8 %	24.2 %	35.9 %	11.7 %
	Patrol-B	Served	10	12	20.0 %	32	32	0.0 %	388	395	1.8 %	393	407	3.6 %
		Attempts	17	14	-17.6 %	13	41	215.4 %	693	427	-38.4 %	709	443	-37.5 %
		% Served	58.8 %	85.7 %	26.9 %	246.2 %	78.0 %	-168.1 %	56.0 %	92.5 %	36.5 %	55.4 %	91.9 %	36.4 %
	Patrol-C	Served	5	11	120.0 %	39	27	-30.8 %	823	541	-34.3 %	850	557	-34.5 %
		Attempts	30	44	46.7 %	122	115	-5.7 %	3,030	1,586	-47.7 %	3,113	1,646	-47.1 %
		% Served	16.7 %	25.0 %	8.3 %	32.0 %	23.5 %	-8.5 %	27.2 %	34.1 %	6.9 %	27.3 %	33.8 %	6.5 %
	Other	Served	10	10	0.0 %	87	52	-40.2 %	787	885	12.5 %	790	892	12.9 %
		Attempts	40	23	-42.5 %	244	151	-38.1 %	1,532	2,105	37.4 %	1,549	2,133	37.7 %
		% Served	25.0 %	43.5 %	18.5 %	35.7 %	34.4 %	-1.2 %	51.4 %	42.0 %	-9.3 %	51.0 %	41.8 %	-9.2 %
	Totals	**Served**	**32**	**42**	**31.3 %**	**183**	**136**	**-25.7 %**	**2,182**	**2,080**	**-4.7 %**	**2,231**	**2,122**	**-4.9 %**
		Attempts	**102**	**100**	**-2.0 %**	**424**	**359**	**-15.3 %**	**6,053**	**4,840**	**-20.0 %**	**6,188**	**4,962**	**-19.8 %**
		% Served	**31.4 %**	**42.0 %**	**10.6 %**	**43.2 %**	**37.9 %**	**-5.3 %**	**36.0 %**	**43.0 %**	**6.9 %**	**36.1 %**	**42.8 %**	**6.7 %**
Midtown Hills	Patrol-A	Served	4	4	0.0 %	8	17	112.5 %	281	218	-22.4 %	284	228	-19.7 %
		Attempts	5	6	20.0 %	44	35	-20.5 %	748	575	-23.1 %	775	581	-25.0 %
		% Served	80.0 %	66.7 %	-13.3 %	18.2 %	48.6 %	30.4 %	37.6 %	37.9 %	0.3 %	36.6 %	39.2 %	2.6 %
	Patrol-B	Served	4	0	-100.0 %	18	29	61.1 %	289	284	-1.7 %	298	291	-2.3 %
		Attempts	2	3	50.0 %	13	17	30.8 %	604	573	-5.1 %	631	588	-6.8 %
		% Served	200.0 %	0.0 %	-200.0 %	138.5 %	170.6 %	32.1 %	47.8 %	49.6 %	1.7 %	47.2 %	49.5 %	2.3 %
	Patrol-C	Served	16	8	-50.0 %	24	39	62.5 %	419	331	-21.0 %	427	346	-19.0 %
		Attempts	31	8	-74.2 %	22	41	86.4 %	866	420	-51.5 %	881	437	-50.4 %
		% Served	51.6 %	100.0 %	48.4 %	109.1 %	95.1 %	-14.0 %	48.4 %	78.8 %	30.4 %	48.5 %	79.2 %	30.7 %
	Other	Served	16	8	-50.0 %	34	40	17.6 %	593	607	2.4 %	607	615	1.3 %
		Attempts	20	18	-10.0 %	57	78	36.8 %	1,293	989	-23.5 %	1,325	1,004	-24.2 %
		% Served	80.0 %	44.4 %	-35.6 %	59.6 %	51.3 %	-8.4 %	45.9 %	61.4 %	15.5 %	45.8 %	61.3 %	15.4 %
	Totals	**Served**	**40**	**20**	**-50.0 %**	**84**	**125**	**48.8 %**	**1,582**	**1,440**	**-9.0 %**	**1,616**	**1,480**	**-8.4 %**
		Attempts	**58**	**35**	**-39.7 %**	**136**	**171**	**25.7 %**	**3,511**	**2,557**	**-27.2 %**	**3,612**	**2,610**	**-27.7 %**
		% Served	**69.0 %**	**57.1 %**	**-11.8 %**	**61.8 %**	**73.1 %**	**11.3 %**	**45.1 %**	**56.3 %**	**11.3 %**	**44.7 %**	**56.7 %**	**12.0 %**

Outstanding Warrants: Attempts/Served

Aggregated by component of arresting officer.

METROPOLITAN POLICE DEPARTMENT

of Nashville and Davidson County

		Prior Week	Last Week	Change*	Prior 4Wks	Last 4Wks	Change*	Prior YTD	Current YTD	Change*	Prior 52Wks	Last 52Wks	Change*
SID	Served	4	1	-75.0 %	25	10	-60.0 %	232	275	18.5 %	234	275	17.5 %
	Attempts	0	1	Infinity	4	3	-25.0 %	86	154	79.1 %	86	154	79.1 %
	% Served	Infinity	100.0 %	-Infinity	625.0 %	333.3 %	-291.7 %	269.8 %	178.6 %	-91.2 %	272.1 %	178.6 %	-93.5 %
SOD	Served	3	0	-100.0 %	10	7	-30.0 %	117	113	-3.4 %	117	115	-1.7 %
	Attempts	0	3	Infinity	1	4	300.0 %	35	26	-25.7 %	35	31	-11.4 %
	% Served	Infinity	0.0 %	-Infinity	1,000.0 %	175.0 %	-825.0 %	334.3 %	434.6 %	100.3 %	334.3 %	371.0 %	36.7 %
SRT	Served	4	12	200.0 %	29	18	-37.9 %	488	276	-43.4 %	496	284	-42.7 %
	Attempts	26	26	0.0 %	44	62	40.9 %	1,176	529	-55.0 %	1,192	537	-54.9 %
	% Served	15.4 %	46.2 %	30.8 %	65.9 %	29.0 %	-36.9 %	41.5 %	52.2 %	10.7 %	41.6 %	52.9 %	11.3 %
Warrants	Served	190	194	2.1 %	625	682	9.1 %	8,087	8,516	5.3 %	8,230	8,661	5.2 %
	Attempts	39	47	20.5 %	153	128	-16.3 %	1,947	2,024	4.0 %	1,981	2,085	5.2 %
	% Served	487.2 %	412.8 %	-74.4 %	408.5 %	532.8 %	124.3 %	415.4 %	420.8 %	5.4 %	415.4 %	415.4 %	-0.1 %
Other	Served	3	3	0.0 %	9	11	22.2 %	385	229	-40.5 %	386	234	-39.4 %
	Attempts	21	21	0.0 %	64	59	-7.8 %	554	641	15.7 %	561	661	17.8 %
	% Served	14.3 %	14.3 %	0.0 %	14.1 %	18.6 %	4.6 %	69.5 %	35.7 %	-33.8 %	68.8 %	35.4 %	-33.4 %
County Total	**Served**	**529**	**483**	**-8.7 %**	**2,146**	**1,930**	**-10.1 %**	**26,858**	**27,439**	**2.2 %**	**27,443**	**28,072**	**2.3 %**
	Attempts	**900**	**727**	**-19.2 %**	**3,342**	**2,891**	**-13.5 %**	**52,200**	**43,057**	**-17.5 %**	**53,638**	**44,329**	**-17.4 %**
	% Served	**58.8 %**	**66.4 %**	**7.7 %**	**64.2 %**	**66.8 %**	**2.5 %**	**51.5 %**	**63.7 %**	**12.3 %**	**51.2 %**	**63.3 %**	**12.2 %**

Information summarized for CompStat week ending 12/17/2016.

* Change for % Served is the difference in percents. Sourced from MNPD ARMS on 12/21/2016 9:05:06 AM. Statistics provided above consider 1 count for each outstanding warrant served.

Crooks With Guns / School Zone Report

Aggregated by component of arresting officer.

METROPOLITAN POLICE DEPARTMENT
of Nashville and Davidson County

		Crooks With Guns - Arrests				Drugs in School Zones - Arrests				Drugs in School Zones - Charges			
		YTD	52 Weeks	4 Weeks	Last 4 Wks to Same Period Last Year	YTD	52 Weeks	4 Weeks	Last 4 Wks to Same Period Last Year	YTD	52 Weeks	4 Weeks	Last 4 Wks to Same Period Last Year
West	Prior	15	15	0	4	8	8	0	0	14	14	0	0
	Last	11	11	1	1	8	8	1	1	10	10	1	1
	% Change	-26.7 %	-26.7 %	Infinity	-75.0 %	0.0 %	0.0 %	Infinity	Infinity	-28.6 %	-28.6 %	Infinity	Infinity
East	Prior	45	46	5	5	24	25	2	1	30	31	6	1
	Last	50	51	2	2	14	15	2	2	21	22	3	3
	% Change	11.1 %	10.9 %	-60.0 %	-60.0 %	-41.7 %	-40.0 %	0.0 %	100.0 %	-30.0 %	-29.0 %	-50.0 %	200.0 %
South	Prior	42	42	7	5	11	11	0	1	40	40	0	1
	Last	44	46	6	6	6	6	0	0	7	7	0	0
	% Change	4.8 %	9.5 %	-14.3 %	20.0 %	-45.5 %	-45.5 %	0.0 %	-100.0 %	-82.5 %	-82.5 %	0.0 %	-100.0 %
Central	Prior	15	15	1	0	6	6	1	0	9	9	2	0
	Last	4	4	0	0	2	2	0	0	3	3	0	0
	% Change	-73.3 %	-73.3 %	-100.0 %	0.0 %	-66.7 %	-66.7 %	-100.0 %	0.0 %	-66.7 %	-66.7 %	-100.0 %	0.0 %
Hermitage	Prior	50	50	0	4	33	33	0	0	36	36	0	0
	Last	33	36	4	4	12	12	0	0	17	17	0	0
	% Change	-34.0 %	-28.0 %	Infinity	0.0 %	-63.6 %	-63.6 %	0.0 %	0.0 %	-52.8 %	-52.8 %	0.0 %	0.0 %
North	Prior	55	59	5	6	51	52	1	4	71	72	2	6
	Last	55	57	2	2	26	26	0	0	35	35	0	0
	% Change	0.0 %	-3.4 %	-60.0 %	-66.7 %	-49.0 %	-50.0 %	-100.0 %	-100.0 %	-50.7 %	-51.4 %	-100.0 %	-100.0 %
Madison	Prior	29	29	5	2	6	6	1	1	6	6	2	1
	Last	20	20	1	1	5	5	0	0	7	7	0	0
	% Change	-31.0 %	-31.0 %	-80.0 %	-50.0 %	-16.7 %	-16.7 %	-100.0 %	-100.0 %	16.7 %	16.7 %	-100.0 %	-100.0 %
Midtown Hills	Prior	8	8	1	0	5	5	0	1	7	7	0	2
	Last	25	26	2	2	7	7	0	0	7	7	0	0
	% Change	212.5 %	225.0 %	100.0 %	Infinity	40.0 %	40.0 %	0.0 %	-100.0 %	0.0 %	0.0 %	0.0 %	-100.0 %
Other	Prior	54	54	3	1	32	33	3	7	37	38	3	10
	Last	45	45	2	2	25	25	3	3	33	33	3	3
	% Change	-16.7 %	-16.7 %	-33.3 %	100.0 %	-21.9 %	-24.2 %	0.0 %	-57.1 %	-10.8 %	-13.2 %	0.0 %	-70.0 %
County	Prior	313	318	27	27	176	179	8	15	250	253	15	21
	Last	287	296	20	20	105	106	6	6	140	141	7	7
	% Change	-8.3 %	-6.9 %	-25.9 %	-25.9 %	-40.3 %	-40.8 %	-25.0 %	-60.0 %	-44.0 %	-44.3 %	-53.3 %	-66.7 %

Information summarized for CompStat week ending 12/17/2016.

Sourced from MNPD ARMS on 12/21/2016 9:05:06 AM. Arrest totals do not count charges. 1 arrest = 1 body.

Juvenile Section

CompStat Weekly Analysis is provided by the Metropolitan Nashville Police Department Crime Analysis Section. This document does not necessarily reflect official UCR counts. It is intended to be a management tool and is for law enforcement use only.

"Far and away the best prize that life has to offer is the chance to work hard at work worth doing."
- Theodore Roosevelt

Begin Date: 12/11/2016
End Date: 12/17/2016
Week: 50

Juvenile Arrests

Aggregated by component of arresting officer.

METROPOLITAN POLICE DEPARTMENT

of Nashville and Davidson County

		Rolling 2 Weeks				Rolling 8 Weeks				YTD				Rolling 104 Weeks			
		Prior Week	Last Week	Change	Percent Change	Prior 4 Weeks	Last 4 Weeks	Change	Percent Change	Prior YTD	Current YTD	Change	Percent Change	Prior 52 Weeks	Last 52 Weeks	Change	Percent Change
West	Curfew	1	0	-1	-100.0 %	0	5	5	Infinity	99	67	-32	-32.3 %	104	68	-36	-34.6 %
	Truancy	0	0	0	NaN	5	2	-3	-60.0 %	68	54	-14	-20.6 %	68	54	-14	-20.6 %
	Other	11	12	1	9.1 %	40	38	-2	-5.0 %	422	439	17	4.0 %	441	460	19	4.3 %
	Subtotal	**12**	**12**	**0**	**0.0 %**	**45**	**45**	**0**	**0.0 %**	**589**	**560**	**-29**	**-4.9 %**	**613**	**582**	**-31**	**-5.1 %**
East	Curfew	0	2	2	Infinity	12	8	-4	-33.3 %	182	116	-66	-36.3 %	186	118	-68	-36.6 %
	Truancy	2	2	0	0.0 %	4	4	0	0.0 %	85	82	-3	-3.5 %	85	82	-3	-3.5 %
	Other	9	12	3	33.3 %	66	56	-10	-15.2 %	837	662	-175	-20.9 %	850	677	-173	-20.4 %
	Subtotal	**11**	**16**	**5**	**45.5 %**	**82**	**68**	**-14**	**-17.1 %**	**1,104**	**860**	**-244**	**-22.1 %**	**1,121**	**877**	**-244**	**-21.8 %**
South	Curfew	2	1	-1	-50.0 %	3	8	5	166.7 %	140	114	-26	-18.6 %	145	136	-9	-6.2 %
	Truancy	12	4	-8	-66.7 %	12	20	8	66.7 %	85	89	4	4.7 %	85	89	4	4.7 %
	Other	16	10	-6	-37.5 %	72	55	-17	-23.6 %	716	747	31	4.3 %	730	761	31	4.2 %
	Subtotal	**30**	**15**	**-15**	**-50.0 %**	**87**	**83**	**-4**	**-4.6 %**	**941**	**950**	**9**	**1.0 %**	**960**	**986**	**26**	**2.7 %**
Central	Curfew	0	0	0	NaN	6	0	-6	-100.0 %	78	47	-31	-39.7 %	78	48	-30	-38.5 %
	Truancy	1	0	-1	-100.0 %	2	1	-1	-50.0 %	25	26	1	4.0 %	25	26	1	4.0 %
	Other	5	6	1	20.0 %	18	15	-3	-16.7 %	175	225	50	28.6 %	185	226	41	22.2 %
	Subtotal	**6**	**6**	**0**	**0.0 %**	**26**	**16**	**-10**	**-38.5 %**	**278**	**298**	**20**	**7.2 %**	**288**	**300**	**12**	**4.2 %**
Hermitage	Curfew	1	0	-1	-100.0 %	3	7	4	133.3 %	97	87	-10	-10.3 %	108	88	-20	-18.5 %
	Truancy	0	0	0	NaN	7	0	-7	-100.0 %	123	85	-38	-30.9 %	123	85	-38	-30.9 %
	Other	9	11	2	22.2 %	56	36	-20	-35.7 %	740	627	-113	-15.3 %	753	640	-113	-15.0 %
	Subtotal	**10**	**11**	**1**	**10.0 %**	**66**	**43**	**-23**	**-34.8 %**	**960**	**799**	**-161**	**-16.8 %**	**984**	**813**	**-171**	**-17.4 %**
North	Curfew	2	4	2	100.0 %	4	7	3	75.0 %	56	68	12	21.4 %	62	73	11	17.7 %
	Truancy	0	0	0	NaN	2	0	-2	-100.0 %	46	45	-1	-2.2 %	46	45	-1	-2.2 %
	Other	13	9	-4	-30.8 %	47	38	-9	-19.1 %	485	611	126	26.0 %	496	618	122	24.6 %
	Subtotal	**15**	**13**	**-2**	**-13.3 %**	**53**	**45**	**-8**	**-15.1 %**	**587**	**724**	**137**	**23.3 %**	**604**	**736**	**132**	**21.9 %**
Madison	Curfew	1	0	-1	-100.0 %	3	2	-1	-33.3 %	113	99	-14	-12.4 %	121	100	-21	-17.4 %
	Truancy	0	0	0	NaN	7	1	-6	-85.7 %	23	35	12	52.2 %	23	35	12	52.2 %
	Other	6	7	1	16.7 %	28	33	5	17.9 %	550	437	-113	-20.5 %	555	447	-108	-19.5 %
	Subtotal	**7**	**7**	**0**	**0.0 %**	**38**	**36**	**-2**	**-5.3 %**	**686**	**571**	**-115**	**-16.8 %**	**699**	**582**	**-117**	**-16.7 %**
Midtown Hills	Curfew	0	0	0	NaN	4	2	-2	-50.0 %	157	77	-80	-51.0 %	157	78	-79	-50.3 %
	Truancy	0	0	0	NaN	0	2	2	Infinity	59	39	-20	-33.9 %	59	39	-20	-33.9 %
	Other	10	11	1	10.0 %	21	42	21	100.0 %	379	411	32	8.4 %	393	421	28	7.1 %
	Subtotal	**10**	**11**	**1**	**10.0 %**	**25**	**46**	**21**	**84.0 %**	**595**	**527**	**-68**	**-11.4 %**	**609**	**538**	**-71**	**-11.7 %**
Youth Services	Other	0	0	0	NaN	0	0	0	NaN	8	1	-7	-87.5 %	8	1	-7	-87.5 %
	Subtotal	**0**	**0**	**0**	**NaN**	**0**	**0**	**0**	**NaN**	**8**	**1**	**-7**	**-87.5 %**	**8**	**1**	**-7**	**-87.5 %**
County*	Curfew	7	7	0	0.0 %	36	39	3	8.3 %	928	682	-246	-26.5 %	967	719	-248	-25.6 %
	Truancy	15	6	-9	-60.0 %	41	30	-11	-26.8 %	526	467	-59	-11.2 %	526	467	-59	-11.2 %
	Other	80	81	1	1.3 %	355	321	-34	-9.6 %	4,403	4,240	-163	-3.7 %	4,502	4,333	-169	-3.8 %
	Total	**102**	**94**	**-8**	**-7.8 %**	**432**	**390**	**-42**	**-9.7 %**	**5,857**	**5,389**	**-468**	**-8.0 %**	**5,995**	**5,519**	**-476**	**-7.9 %**

Information summarized for CompStat week ending 12/17/2016.

* Countywide totals include arrests made by ALL OTHER DIVISIONS, which are not provided above for the sake of space. Sourced from MNPD ARMS on 12/21/2016 9:05:06 AM. This report does not take into account the number of charges. 1 arrest = 1 body.

Juvenile Victims - Rolling Two Week Analysis

METROPOLITAN POLICE DEPARTMENT
of Nashville and Davidson County

Aggregated by precinct (incident location). Based on date when each incident was reported.

		Homicide	Forcible Rape	Robbery	Aggravated Assault	Burglary	Larceny	Motor Vehicle Theft	All Part I Offenses	Sexual Assault	Statuatory Rape	Simple Assault / Intimidation / Stalking	Other Offenses	All Part II Offenses	All Offenses
West	Prior Week	0	0	1	1	0	3	1	6	0	0	0	1	1	7
	CompStat Week	0	0	0	1	0	0	0	1	0	0	2	0	2	3
	% Change	0.0 %	0.0 %	-100.0 %	0.0 %	0.0 %	-100.0 %	-100.0 %	-83.3 %	0.0 %	0.0 %	Infinity	-100.0 %	100.0 %	-57.1 %
East	Prior Week	0	0	0	1	0	0	0	1	2	0	6	1	9	10
	CompStat Week	0	0	0	0	0	0	0	0	0	0	7	1	8	8
	% Change	0.0 %	0.0 %	0.0 %	-100.0 %	0.0 %	0.0 %	0.0 %	-100.0 %	-100.0 %	0.0 %	16.7 %	0.0 %	-11.1 %	-20.0 %
South	Prior Week	0	1	0	1	0	1	0	3	1	0	11	2	14	17
	CompStat Week	0	1	0	3	0	0	0	4	3	0	6	2	11	15
	% Change	0.0 %	0.0 %	0.0 %	200.0 %	0.0 %	-100.0 %	0.0 %	33.3 %	200.0 %	0.0 %	-45.5 %	0.0 %	-21.4 %	-11.8 %
Central	Prior Week	0	0	0	0	0	0	0	0	0	0	1	1	2	2
	CompStat Week	0	0	0	0	0	0	0	0	0	0	0	0	0	0
	% Change	0.0 %	0.0 %	0.0 %	0.0 %	0.0 %	0.0 %	0.0 %	0.0 %	0.0 %	0.0 %	-100.0 %	-100.0 %	-100.0 %	-100.0 %
Hermitage	Prior Week	0	2	0	1	0	3	0	6	3	2	4	5	14	20
	CompStat Week	0	1	1	1	0	1	0	4	1	1	5	1	8	12
	% Change	0.0 %	-50.0 %	Infinity	0.0 %	0.0 %	-66.7 %	0.0 %	-33.3 %	-66.7 %	-50.0 %	25.0 %	-80.0 %	-42.9 %	-40.0 %
North	Prior Week	0	0	0	3	1	0	0	4	0	0	3	1	4	8
	CompStat Week	0	0	2	3	0	2	0	7	0	0	7	2	9	16
	% Change	0.0 %	0.0 %	Infinity	0.0 %	-100.0 %	Infinity	0.0 %	75.0 %	0.0 %	0.0 %	133.3 %	100.0 %	125.0 %	100.0 %
Madison	Prior Week	0	0	1	0	0	2	0	3	0	0	7	2	9	12
	CompStat Week	0	0	1	0	0	0	0	1	3	0	0	2	5	6
	% Change	0.0 %	0.0 %	0.0 %	0.0 %	0.0 %	-100.0 %	0.0 %	-66.7 %	Infinity	0.0 %	-100.0 %	0.0 %	-44.4 %	-50.0 %
Midtown Hills	Prior Week	0	0	0	2	0	0	0	2	0	0	4	1	5	7
	CompStat Week	0	0	1	0	0	2	0	3	0	0	5	0	5	8
	% Change	0.0 %	0.0 %	Infinity	-100.0 %	0.0 %	Infinity	0.0 %	50.0 %	0.0 %	0.0 %	25.0 %	-100.0 %	0.0 %	14.3 %
County	Prior Week	0	3	2	9	1	9	1	25	6	2	36	14	58	83
	CompStat Week	0	2	5	8	0	5	0	20	7	1	32	8	48	68
	% Change	0.0 %	-33.3 %	150.0 %	-11.1 %	-100.0 %	-44.4 %	-100.0 %	-20.0 %	16.7 %	-50.0 %	-11.1 %	-42.9 %	-17.2 %	-18.1 %

Prior Week **Begin Date** 12/04/2016 **End Date** 12/10/2016

CompStat Week **Begin Date** 12/11/2016 **End Date** 12/17/2016

Sourced from MNPD ARMS on 12/21/2016 9:05:06 AM. The figures above were sourced from incident reports using NIBRS definitions and reporting guidelines, based on the date when the crime was reported. This report is intended to be a management and planning tool and does not reflect the official NIBRS counts for the department. Incidents where a location is unknown or unspecified are included in the countywide totals. 'Unknown' refers to records in which the address is listed as 'Unknown' on the incident report. 'Not Validated' refers to records that were entered in with an invalid addresses.

Juvenile Victims - Rolling Eight Week Analysis

METROPOLITAN POLICE DEPARTMENT
of Nashville and Davidson County

Aggregated by precinct (incident location). Based on date when each incident was reported.

		Homicide	Forcible Rape	Robbery	Aggravated Assault	Burglary	Larceny	Motor Vehicle Theft	All Part I Offenses	Sexual Assault	Statuatory Rape	Simple Assault / Intimidation / Stalking	Other Offenses	All Part II Offenses	All Offenses
West	Prior 4 Weeks	0	1	0	1	0	5	0	7	0	0	8	5	13	20
	Last 4 Weeks	0	0	1	4	0	6	1	12	1	0	6	3	10	22
	% Change	0.0 %	-100.0 %	Infinity	300.0 %	0.0 %	20.0 %	Infinity	71.4 %	Infinity	0.0 %	-25.0 %	-40.0 %	-23.1 %	10.0 %
East	Prior 4 Weeks	0	2	1	11	0	1	0	15	4	0	20	9	33	48
	Last 4 Weeks	0	0	3	8	0	7	0	18	3	0	24	2	29	47
	% Change	0.0 %	-100.0 %	200.0 %	-27.3 %	0.0 %	600.0 %	0.0 %	20.0 %	-25.0 %	0.0 %	20.0 %	-77.8 %	-12.1 %	-2.1 %
South	Prior 4 Weeks	0	4	2	13	4	15	0	38	12	3	29	6	50	88
	Last 4 Weeks	0	4	2	9	3	9	0	27	4	1	29	8	42	69
	% Change	0.0 %	0.0 %	0.0 %	-30.8 %	-25.0 %	-40.0 %	0.0 %	-28.9 %	-66.7 %	-66.7 %	0.0 %	33.3 %	-16.0 %	-21.6 %
Central	Prior 4 Weeks	0	1	0	1	0	5	0	7	1	0	2	0	3	10
	Last 4 Weeks	0	0	0	0	0	0	0	0	0	0	1	2	3	3
	% Change	0.0 %	-100.0 %	0.0 %	-100.0 %	0.0 %	-100.0 %	0.0 %	-100.0 %	-100.0 %	0.0 %	-50.0 %	Infinity	0.0 %	-70.0 %
Hermitage	Prior 4 Weeks	0	2	4	4	0	4	0	14	2	1	22	10	35	49
	Last 4 Weeks	0	4	2	7	0	9	0	22	5	4	23	14	46	68
	% Change	0.0 %	100.0 %	-50.0 %	75.0 %	0.0 %	125.0 %	0.0 %	57.1 %	150.0 %	300.0 %	4.5 %	40.0 %	31.4 %	38.8 %
North	Prior 4 Weeks	0	2	0	9	0	6	0	17	2	3	24	7	36	53
	Last 4 Weeks	0	0	3	8	2	2	0	15	1	1	18	8	28	43
	% Change	0.0 %	-100.0 %	Infinity	-11.1 %	Infinity	-66.7 %	0.0 %	-11.8 %	-50.0 %	-66.7 %	-25.0 %	14.3 %	-22.2 %	-18.9 %
Madison	Prior 4 Weeks	0	3	2	5	0	2	0	12	2	0	14	6	22	34
	Last 4 Weeks	0	0	3	1	0	2	0	6	6	1	19	10	36	42
	% Change	0.0 %	-100.0 %	50.0 %	-80.0 %	0.0 %	0.0 %	0.0 %	-50.0 %	200.0 %	Infinity	35.7 %	66.7 %	63.6 %	23.5 %
Midtown Hills	Prior 4 Weeks	0	1	0	1	1	5	0	8	2	0	5	4	11	19
	Last 4 Weeks	0	0	1	2	1	2	0	6	0	0	14	3	17	23
	% Change	0.0 %	-100.0 %	Infinity	100.0 %	0.0 %	-60.0 %	0.0 %	-25.0 %	-100.0 %	0.0 %	180.0 %	-25.0 %	54.5 %	21.1 %
County	Prior 4 Weeks	0	16	9	45	5	43	0	118	25	7	124	47	203	321
	Last 4 Weeks	0	8	15	39	6	37	1	106	20	7	134	50	211	317
	% Change	0.0 %	-50.0 %	66.7 %	-13.3 %	20.0 %	-14.0 %	Infinity	-10.2 %	-20.0 %	0.0 %	8.1 %	6.4 %	3.9 %	-1.2 %

Prior 4 Weeks	**Begin Date**	10/23/2016	**End Date**	11/19/2016
Last 4 Weeks	**Begin Date**	11/20/2016	**End Date**	12/17/2016

Sourced from MNPD ARMS on 12/21/2016 9:05:06 AM. The figures above were sourced from incident reports using NIBRS definitions and reporting guidelines, based on the date when the crime was reported. This report is intended to be a management and planning tool and does not reflect the official NIBRS counts for the department. Incidents where a location is unknown or unspecified are included in the countywide totals. 'Unknown' refers to records in which the address is listed as 'Unknown' on the incident report. 'Not Validated' refers to records that were entered in with an invalid addresses.

Juvenile Victims - Year-to-Date Analysis

METROPOLITAN POLICE DEPARTMENT
of Nashville and Davidson County

Aggregated by precinct (incident location). Based on date when each incident was reported.

		Homicide	Forcible Rape	Robbery	Aggravated Assault	Burglary	Larceny	Motor Vehicle Theft	All Part I Offenses	Sexual Assault	Statuatory Rape	Simple Assault / Intimidation / Stalking	Other Offenses	All Part II Offenses	All Offenses
West	Prior YTD	0	16	11	29	8	35	0	99	24	2	137	83	246	345
	YTD	0	11	4	42	5	39	1	102	12	3	122	67	204	306
	% Change	0.0 %	-31.3 %	-63.6 %	44.8 %	-37.5 %	11.4 %	Infinity	3.0 %	-50.0 %	50.0 %	-10.9 %	-19.3 %	-17.1 %	-11.3 %
East	Prior YTD	2	34	31	92	20	81	0	260	21	3	380	135	539	799
	YTD	0	22	16	97	7	60	0	202	36	2	262	91	391	593
	% Change	-100.0 %	-35.3 %	-48.4 %	5.4 %	-65.0 %	-25.9 %	0.0 %	-22.3 %	71.4 %	-33.3 %	-31.1 %	-32.6 %	-27.5 %	-25.8 %
South	Prior YTD	1	44	45	106	18	96	0	310	48	8	397	158	611	921
	YTD	0	38	35	155	37	72	1	338	58	13	359	135	565	903
	% Change	-100.0 %	-13.6 %	-22.2 %	46.2 %	105.6 %	-25.0 %	Infinity	9.0 %	20.8 %	62.5 %	-9.6 %	-14.6 %	-7.5 %	-2.0 %
Central	Prior YTD	0	22	3	3	0	23	0	51	27	16	36	25	104	155
	YTD	0	25	3	11	0	33	0	72	13	5	32	29	79	151
	% Change	0.0 %	13.6 %	0.0 %	266.7 %	0.0 %	43.5 %	0.0 %	41.2 %	-51.9 %	-68.8 %	-11.1 %	16.0 %	-24.0 %	-2.6 %
Hermitage	Prior YTD	1	40	26	75	15	102	1	260	40	5	367	155	567	827
	YTD	0	28	39	105	10	94	0	276	51	16	316	134	517	793
	% Change	-100.0 %	-30.0 %	50.0 %	40.0 %	-33.3 %	-7.8 %	-100.0 %	6.2 %	27.5 %	220.0 %	-13.9 %	-13.5 %	-8.8 %	-4.1 %
North	Prior YTD	3	31	34	144	4	47	0	263	33	7	289	109	438	701
	YTD	1	35	31	107	13	37	0	224	31	9	268	87	395	619
	% Change	-66.7 %	12.9 %	-8.8 %	-25.7 %	225.0 %	-21.3 %	0.0 %	-14.8 %	-6.1 %	28.6 %	-7.3 %	-20.2 %	-9.8 %	-11.7 %
Madison	Prior YTD	2	32	16	108	11	34	0	203	27	6	269	135	437	640
	YTD	1	24	19	56	1	22	1	124	41	5	263	101	410	534
	% Change	-50.0 %	-25.0 %	18.8 %	-48.1 %	-90.9 %	-35.3 %	Infinity	-38.9 %	51.9 %	-16.7 %	-2.2 %	-25.2 %	-6.2 %	-16.6 %
Midtown Hills	Prior YTD	0	11	12	55	6	68	0	152	33	5	205	46	289	441
	YTD	0	15	8	50	15	33	0	121	19	3	144	66	232	353
	% Change	0.0 %	36.4 %	-33.3 %	-9.1 %	150.0 %	-51.5 %	0.0 %	-20.4 %	-42.4 %	-40.0 %	-29.8 %	43.5 %	-19.7 %	-20.0 %
Not Validated	Prior YTD	0	0	0	0	0	0	0	0	0	1	1	2	4	4
	YTD	0	0	0	0	0	0	0	0	3	0	0	1	4	4
	% Change	0.0 %	0.0 %	0.0 %	0.0 %	0.0 %	0.0 %	0.0 %	0.0 %	Infinity	-100.0 %	-100.0 %	-50.0 %	0.0 %	0.0 %
County	Prior YTD	9	230	178	612	82	486	1	1,598	253	53	2,081	848	3,235	4,833
	YTD	2	198	155	623	88	390	3	1,459	264	56	1,766	711	2,797	4,256
	% Change	-77.8 %	-13.9 %	-12.9 %	1.8 %	7.3 %	-19.8 %	200.0 %	-8.7 %	4.3 %	5.7 %	-15.1 %	-16.2 %	-13.5 %	-11.9 %

Prior YTD	**Begin Date**	01/01/2015	**End Date**	12/17/2015
YTD	**Begin Date**	01/01/2016	**End Date**	12/17/2016

Sourced from MNPD ARMS on 12/21/2016 9:05:06 AM. The figures above were sourced from incident reports using NIBRS definitions and reporting guidelines, based on the date when the crime was reported. This report is intended to be a management and planning tool and does not reflect the official NIBRS counts for the department. Incidents where a location is unknown or unspecified are included in the countywide totals. 'Unknown' refers to records in which the address is listed as 'Unknown' on the incident report. 'Not Validated' refers to records that were entered in with an invalid addresses.

Juvenile Victims

METROPOLITAN POLICE DEPARTMENT
of Nashville and Davidson County

Aggregated by precinct (incident location). Based on date when each incident was reported.

		Rolling 2 Weeks				Rolling 8 Weeks				YTD				Rolling 104 Weeks			
		Prior Week	Last Week	Change	Percent Change	Prior 4 Weeks	Last 4 Weeks	Change	Percent Change	Prior YTD	Current YTD	Change	Percent Change	Prior 52 Weeks	Last 52 Weeks	Change	Percent Change
West	Part I-Violent	2	1	-1	-50.0 %	2	5	3	150.0 %	56	57	1	1.8 %	58	60	2	3.4 %
	Part I-Property	4	0	-4	-100.0 %	5	7	2	40.0 %	43	45	2	4.7 %	43	45	2	4.7 %
	Part II	1	2	1	100.0 %	13	10	-3	-23.1 %	246	204	-42	-17.1 %	252	208	-44	-17.5 %
	Subtotal	**7**	**3**	**-4**	**-57.1 %**	**20**	**22**	**2**	**10.0 %**	**345**	**306**	**-39**	**-11.3 %**	**353**	**313**	**-40**	**-11.3 %**
East	Part I-Violent	1	0	-1	-100.0 %	14	11	-3	-21.4 %	159	135	-24	-15.1 %	166	136	-30	-18.1 %
	Part I-Property	0	0	0	NaN	1	7	6	600.0 %	101	67	-34	-33.7 %	102	68	-34	-33.3 %
	Part II	9	8	-1	-11.1 %	33	29	-4	-12.1 %	539	391	-148	-27.5 %	553	400	-153	-27.7 %
	Subtotal	**10**	**8**	**-2**	**-20.0 %**	**48**	**47**	**-1**	**-2.1 %**	**799**	**593**	**-206**	**-25.8 %**	**821**	**604**	**-217**	**-26.4 %**
South	Part I-Violent	2	4	2	100.0 %	19	15	-4	-21.1 %	196	228	32	16.3 %	202	231	29	14.4 %
	Part I-Property	1	0	-1	-100.0 %	19	12	-7	-36.8 %	114	110	-4	-3.5 %	116	112	-4	-3.4 %
	Part II	14	11	-3	-21.4 %	50	42	-8	-16.0 %	611	565	-46	-7.5 %	620	578	-42	-6.8 %
	Subtotal	**17**	**15**	**-2**	**-11.8 %**	**88**	**69**	**-19**	**-21.6 %**	**921**	**903**	**-18**	**-2.0 %**	**938**	**921**	**-17**	**-1.8 %**
Central	Part I-Violent	0	0	0	NaN	2	0	-2	-100.0 %	28	39	11	39.3 %	30	39	9	30.0 %
	Part I-Property	0	0	0	NaN	5	0	-5	-100.0 %	23	33	10	43.5 %	23	33	10	43.5 %
	Part II	2	0	-2	-100.0 %	3	3	0	0.0 %	104	79	-25	-24.0 %	107	80	-27	-25.2 %
	Subtotal	**2**	**0**	**-2**	**-100.0 %**	**10**	**3**	**-7**	**-70.0 %**	**155**	**151**	**-4**	**-2.6 %**	**160**	**152**	**-8**	**-5.0 %**
Hermitage	Part I-Violent	3	3	0	0.0 %	10	13	3	30.0 %	142	172	30	21.1 %	146	176	30	20.5 %
	Part I-Property	3	1	-2	-66.7 %	4	9	5	125.0 %	118	104	-14	-11.9 %	120	108	-12	-10.0 %
	Part II	14	8	-6	-42.9 %	35	46	11	31.4 %	567	517	-50	-8.8 %	579	528	-51	-8.8 %
	Subtotal	**20**	**12**	**-8**	**-40.0 %**	**49**	**68**	**19**	**38.8 %**	**827**	**793**	**-34**	**-4.1 %**	**845**	**812**	**-33**	**-3.9 %**
North	Part I-Violent	3	5	2	66.7 %	11	11	0	0.0 %	212	174	-38	-17.9 %	218	180	-38	-17.4 %
	Part I-Property	1	2	1	100.0 %	6	4	-2	-33.3 %	51	50	-1	-2.0 %	53	54	1	1.9 %
	Part II	4	9	5	125.0 %	36	28	-8	-22.2 %	438	395	-43	-9.8 %	454	403	-51	-11.2 %
	Subtotal	**8**	**16**	**8**	**100.0 %**	**53**	**43**	**-10**	**-18.9 %**	**701**	**619**	**-82**	**-11.7 %**	**725**	**637**	**-88**	**-12.1 %**
Madison	Part I-Violent	1	1	0	0.0 %	10	4	-6	-60.0 %	158	100	-58	-36.7 %	170	110	-60	-35.3 %
	Part I-Property	2	0	-2	-100.0 %	2	2	0	0.0 %	45	24	-21	-46.7 %	45	25	-20	-44.4 %
	Part II	9	5	-4	-44.4 %	22	36	14	63.6 %	437	410	-27	-6.2 %	445	420	-25	-5.6 %
	Subtotal	**12**	**6**	**-6**	**-50.0 %**	**34**	**42**	**8**	**23.5 %**	**640**	**534**	**-106**	**-16.6 %**	**660**	**555**	**-105**	**-15.9 %**
Midtown Hills	Part I-Violent	2	1	-1	-50.0 %	2	3	1	50.0 %	78	73	-5	-6.4 %	78	77	-1	-1.3 %
	Part I-Property	0	2	2	Infinity	6	3	-3	-50.0 %	74	48	-26	-35.1 %	74	48	-26	-35.1 %
	Part II	5	5	0	0.0 %	11	17	6	54.5 %	289	232	-57	-19.7 %	294	236	-58	-19.7 %
	Subtotal	**7**	**8**	**1**	**14.3 %**	**19**	**23**	**4**	**21.1 %**	**441**	**353**	**-88**	**-20.0 %**	**446**	**361**	**-85**	**-19.1 %**
County*	Part I-Violent	14	15	1	7.1 %	70	62	-8	-11.4 %	1,029	978	-51	-5.0 %	1,068	1,009	-59	-5.5 %
	Part I-Property	11	5	-6	-54.5 %	48	44	-4	-8.3 %	569	481	-88	-15.5 %	576	493	-83	-14.4 %
	Part II	58	48	-10	-17.2 %	203	211	8	3.9 %	3,231	2,793	-438	-13.6 %	3,304	2,853	-451	-13.7 %
	Total	**83**	**68**	**-15**	**-18.1 %**	**321**	**317**	**-4**	**-1.2 %**	**4,829**	**4,252**	**-577**	**-11.9 %**	**4,948**	**4,355**	**-593**	**-12.0 %**

Information summarized for CompStat week ending 12/17/2016.

Sourced from MNPD ARMS on 12/21/2016 9:05:06 AM. The figures above were sourced from incident reports using NIBRS definitions and reporting guidelines, based on the date when the crime was reported. This report is intended to be a management and planning tool and does not reflect the official NIBRS counts for the department. Incidents where a location is unknown or unspecified are included in the countywide totals. 'Unknown' refers to records in which the address is listed as 'Unknown' on the incident report. 'Not Validated' refers to records that were entered in with an invalid addresses.

Efficiencies Section

CompStat Weekly Analysis is provided by the Metropolitan Nashville Police Department Crime Analysis Section. This document does not necessarily reflect official UCR counts. It is intended to be a management tool and is for law enforcement use only.

"Far and away the best prize that life has to offer is the chance to work hard at work worth doing."
- Theodore Roosevelt

Begin Date: 12/11/2016
End Date: 12/17/2016
Week: 50

Self Initiated CAD

Aggregated by component of officer initiating call.

METROPOLITAN POLICE DEPARTMENT

of Nashville and Davidson County

		Rolling Two Week				Rolling Eight Week				YTD				Rolling Twenty-Four Month			
		Prior Week	Last Week	Change	Percent Change	Prior 4 Weeks	Last 4 Weeks	Change	Percent Change	Prior YTD	Current YTD	Change	Percent Change	Prior 52 Weeks	Last 52 Weeks	Change	Percent Change
West	Vehicle Stop	532	517	-15	-2.8 %	2,104	1,772	-332	-15.8 %	34,703	29,998	-4,705	-13.6 %	35,522	30,552	-4,970	-14.0 %
	Business Check	901	961	60	6.7 %	3,443	3,959	516	15.0 %	31,143	34,397	3,254	10.4 %	32,248	35,087	2,839	8.8 %
	All Other SI	286	341	55	19.2 %	1,217	1,256	39	3.2 %	15,975	16,489	514	3.2 %	16,414	16,751	337	2.1 %
	Subtotal	**1,719**	**1,819**	**100**	**5.8 %**	**6,764**	**6,987**	**223**	**3.3 %**	**81,821**	**80,884**	**-937**	**-1.1 %**	**84,184**	**82,390**	**-1,794**	**-2.1 %**
East	Vehicle Stop	616	412	-204	-33.1 %	2,211	1,979	-232	-10.5 %	38,460	30,394	-8,066	-21.0 %	39,653	31,218	-8,435	-21.3 %
	Business Check	289	209	-80	-27.7 %	860	1,242	382	44.4 %	12,894	11,936	-958	-7.4 %	13,446	12,387	-1,059	-7.9 %
	All Other SI	285	250	-35	-12.3 %	1,034	1,074	40	3.9 %	15,555	14,577	-978	-6.3 %	16,023	14,922	-1,101	-6.9 %
	Subtotal	**1,190**	**871**	**-319**	**-26.8 %**	**4,105**	**4,295**	**190**	**4.6 %**	**66,909**	**56,907**	**-10,002**	**-14.9 %**	**69,122**	**58,527**	**-10,595**	**-15.3 %**
South	Vehicle Stop	569	625	56	9.8 %	2,537	2,347	-190	-7.5 %	43,542	39,590	-3,952	-9.1 %	44,835	40,817	-4,018	-9.0 %
	Business Check	325	368	43	13.2 %	1,063	1,235	172	16.2 %	14,804	16,488	1,684	11.4 %	15,501	16,946	1,445	9.3 %
	All Other SI	246	342	96	39.0 %	1,029	1,047	18	1.7 %	13,664	14,881	1,217	8.9 %	14,150	15,279	1,129	8.0 %
	Subtotal	**1,140**	**1,335**	**195**	**17.1 %**	**4,629**	**4,629**	**0**	**0.0 %**	**72,010**	**70,959**	**-1,051**	**-1.5 %**	**74,486**	**73,042**	**-1,444**	**-1.9 %**
Central	Vehicle Stop	453	376	-77	-17.0 %	1,674	1,553	-121	-7.2 %	35,259	22,514	-12,745	-36.1 %	36,261	23,105	-13,156	-36.3 %
	Business Check	937	822	-115	-12.3 %	3,219	3,676	457	14.2 %	17,319	31,401	14,082	81.3 %	17,967	32,076	14,109	78.5 %
	All Other SI	448	409	-39	-8.7 %	1,928	1,682	-246	-12.8 %	20,058	20,945	887	4.4 %	20,549	21,423	874	4.3 %
	Subtotal	**1,838**	**1,607**	**-231**	**-12.6 %**	**6,821**	**6,911**	**90**	**1.3 %**	**72,636**	**74,860**	**2,224**	**3.1 %**	**74,777**	**76,604**	**1,827**	**2.4 %**
Hermitage	Vehicle Stop	801	756	-45	-5.6 %	2,757	2,806	49	1.8 %	50,627	45,902	-4,725	-9.3 %	52,131	46,792	-5,339	-10.2 %
	Business Check	521	467	-54	-10.4 %	1,538	1,874	336	21.8 %	27,853	24,266	-3,587	-12.9 %	29,149	25,179	-3,970	-13.6 %
	All Other SI	369	369	0	0.0 %	1,340	1,364	24	1.8 %	18,582	18,680	98	0.5 %	19,092	19,197	105	0.5 %
	Subtotal	**1,691**	**1,592**	**-99**	**-5.9 %**	**5,635**	**6,044**	**409**	**7.3 %**	**97,062**	**88,848**	**-8,214**	**-8.5 %**	**100,372**	**91,168**	**-9,204**	**-9.2 %**
North	Vehicle Stop	448	416	-32	-7.1 %	1,842	1,555	-287	-15.6 %	23,105	22,289	-816	-3.5 %	23,912	22,731	-1,181	-4.9 %
	Business Check	428	414	-14	-3.3 %	1,492	1,736	244	16.4 %	18,208	21,036	2,828	15.5 %	19,099	21,735	2,636	13.8 %
	All Other SI	307	300	-7	-2.3 %	1,236	1,184	-52	-4.2 %	15,798	15,323	-475	-3.0 %	16,276	15,679	-597	-3.7 %
	Subtotal	**1,183**	**1,130**	**-53**	**-4.5 %**	**4,570**	**4,475**	**-95**	**-2.1 %**	**57,111**	**58,648**	**1,537**	**2.7 %**	**59,287**	**60,145**	**858**	**1.4 %**
Madison	Vehicle Stop	320	323	3	0.9 %	1,501	1,322	-179	-11.9 %	23,252	19,224	-4,028	-17.3 %	23,964	19,593	-4,371	-18.2 %
	Business Check	700	525	-175	-25.0 %	1,932	2,704	772	40.0 %	36,508	28,564	-7,944	-21.8 %	37,473	29,539	-7,934	-21.2 %
	All Other SI	232	199	-33	-14.2 %	788	787	-1	-0.1 %	13,138	10,725	-2,413	-18.4 %	13,537	11,081	-2,456	-18.1 %
	Subtotal	**1,252**	**1,047**	**-205**	**-16.4 %**	**4,221**	**4,813**	**592**	**14.0 %**	**72,898**	**58,513**	**-14,385**	**-19.7 %**	**74,974**	**60,213**	**-14,761**	**-19.7 %**
Midtown Hills	Vehicle Stop	507	327	-180	-35.5 %	2,128	1,670	-458	-21.5 %	42,499	29,102	-13,397	-31.5 %	43,825	29,838	-13,987	-31.9 %
	Business Check	564	504	-60	-10.6 %	1,986	2,334	348	17.5 %	26,467	23,707	-2,760	-10.4 %	27,599	24,589	-3,010	-10.9 %
	All Other SI	340	254	-86	-25.3 %	1,190	1,197	7	0.6 %	20,612	18,490	-2,122	-10.3 %	21,222	19,088	-2,134	-10.1 %
	Subtotal	**1,411**	**1,085**	**-326**	**-23.1 %**	**5,304**	**5,201**	**-103**	**-1.9 %**	**89,578**	**71,299**	**-18,279**	**-20.4 %**	**92,646**	**73,515**	**-19,131**	**-20.6 %**
County*	Vehicle Stop	4,653	4,167	-486	-10.4 %	18,436	16,449	-1,987	-10.8 %	312,076	260,335	-51,741	-16.6 %	321,181	266,254	-54,927	-17.1 %
	Business Check	4,784	4,437	-347	-7.3 %	16,053	19,251	3,198	19.9 %	191,141	199,557	8,416	4.4 %	198,646	205,465	6,819	3.4 %
	All Other SI	3,211	3,079	-132	-4.1 %	12,325	12,252	-73	-0.6 %	172,603	166,866	-5,737	-3.3 %	177,583	171,221	-6,362	-3.6 %
	Total	**12,648**	**11,683**	**-965**	**-7.6 %**	**46,814**	**47,952**	**1,138**	**2.4 %**	**675,820**	**626,758**	**-49,062**	**-7.3 %**	**697,410**	**642,940**	**-54,470**	**-7.8 %**

Information summarized for CompStat week ending 12/17/2016.

* Countywide totals include CFS with unknown locations. Sourced from MNPD ARMS on 12/21/2016 9:05:06 AM. 'Vehicle Stops' refer to 10-93 calls. 'Business Checks' refer to 10-96 calls. Only includes calls initiated by an officer (call type 2 or 3). Excludes CFS with a disposition code of 6 or 11.

Dispatched Calls for Service

Aggregated by component of officer responding to call.

METROPOLITAN POLICE DEPARTMENT

of Nashville and Davidson County

		Rolling 2 Weeks				Rolling 8 Weeks				YTD				Rolling 104 Weeks			
		Prior Week	Last Week	Change	Percent Change	Prior 4 Weeks	Last 4 Weeks	Change	Percent Change	Prior YTD	Current YTD	Change	Percent Change	Prior 52 Weeks	Last 52 Weeks	Change	Percent Change
West	Part I	126	118	-8	-6.3 %	460	502	42	9.1 %	5,247	6,094	847	16.1 %	5,414	6,284	870	16.1 %
	Vehicle Crash	56	63	7	12.5 %	270	231	-39	-14.4 %	2,609	2,849	240	9.2 %	2,708	2,918	210	7.8 %
	All Other CFS	201	215	14	7.0 %	915	855	-60	-6.6 %	11,124	11,424	300	2.7 %	11,462	11,778	316	2.8 %
	Subtotal	**383**	**396**	**13**	**3.4 %**	**1,645**	**1,588**	**-57**	**-3.5 %**	**18,980**	**20,367**	**1,387**	**7.3 %**	**19,584**	**20,980**	**1,396**	**7.1 %**
East	Part I	92	113	21	22.8 %	435	446	11	2.5 %	5,470	5,693	223	4.1 %	5,649	5,902	253	4.5 %
	Vehicle Crash	37	35	-2	-5.4 %	155	138	-17	-11.0 %	1,962	1,857	-105	-5.4 %	2,023	1,894	-129	-6.4 %
	All Other CFS	254	251	-3	-1.2 %	1,080	1,056	-24	-2.2 %	14,699	14,370	-329	-2.2 %	15,085	14,843	-242	-1.6 %
	Subtotal	**383**	**399**	**16**	**4.2 %**	**1,670**	**1,640**	**-30**	**-1.8 %**	**22,131**	**21,920**	**-211**	**-1.0 %**	**22,757**	**22,639**	**-118**	**-0.5 %**
South	Part I	184	217	33	17.9 %	776	810	34	4.4 %	9,177	9,490	313	3.4 %	9,478	9,848	370	3.9 %
	Vehicle Crash	145	110	-35	-24.1 %	514	484	-30	-5.8 %	5,082	5,407	325	6.4 %	5,231	5,560	329	6.3 %
	All Other CFS	392	375	-17	-4.3 %	1,786	1,643	-143	-8.0 %	21,532	21,933	401	1.9 %	22,181	22,699	518	2.3 %
	Subtotal	**721**	**702**	**-19**	**-2.6 %**	**3,076**	**2,937**	**-139**	**-4.5 %**	**35,791**	**36,830**	**1,039**	**2.9 %**	**36,890**	**38,107**	**1,217**	**3.3 %**
Central	Part I	41	61	20	48.8 %	271	187	-84	-31.0 %	2,904	3,119	215	7.4 %	2,991	3,203	212	7.1 %
	Vehicle Crash	37	42	5	13.5 %	180	156	-24	-13.3 %	1,911	2,174	263	13.8 %	1,959	2,221	262	13.4 %
	All Other CFS	170	204	34	20.0 %	802	712	-90	-11.2 %	9,256	10,022	766	8.3 %	9,462	10,262	800	8.5 %
	Subtotal	**248**	**307**	**59**	**23.8 %**	**1,253**	**1,055**	**-198**	**-15.8 %**	**14,071**	**15,315**	**1,244**	**8.8 %**	**14,412**	**15,686**	**1,274**	**8.8 %**
Hermitage	Part I	161	177	16	9.9 %	683	628	-55	-8.1 %	7,402	8,082	680	9.2 %	7,634	8,367	733	9.6 %
	Vehicle Crash	117	84	-33	-28.2 %	379	389	10	2.6 %	4,029	4,295	266	6.6 %	4,158	4,417	259	6.2 %
	All Other CFS	379	415	36	9.5 %	1,785	1,604	-181	-10.1 %	20,423	21,325	902	4.4 %	21,045	22,071	1,026	4.9 %
	Subtotal	**657**	**676**	**19**	**2.9 %**	**2,847**	**2,621**	**-226**	**-7.9 %**	**31,854**	**33,702**	**1,848**	**5.8 %**	**32,837**	**34,855**	**2,018**	**6.1 %**
North	Part I	104	107	3	2.9 %	505	444	-61	-12.1 %	5,808	6,227	419	7.2 %	5,986	6,416	430	7.2 %
	Vehicle Crash	47	49	2	4.3 %	214	206	-8	-3.7 %	2,374	2,609	235	9.9 %	2,414	2,664	250	10.4 %
	All Other CFS	297	300	3	1.0 %	1,275	1,142	-133	-10.4 %	15,622	16,158	536	3.4 %	16,057	16,686	629	3.9 %
	Subtotal	**448**	**456**	**8**	**1.8 %**	**1,994**	**1,792**	**-202**	**-10.1 %**	**23,804**	**24,994**	**1,190**	**5.0 %**	**24,457**	**25,766**	**1,309**	**5.4 %**
Madison	Part I	116	108	-8	-6.9 %	421	414	-7	-1.7 %	4,837	5,040	203	4.2 %	4,975	5,208	233	4.7 %
	Vehicle Crash	39	37	-2	-5.1 %	187	175	-12	-6.4 %	2,253	2,108	-145	-6.4 %	2,335	2,188	-147	-6.3 %
	All Other CFS	235	230	-5	-2.1 %	1,036	947	-89	-8.6 %	12,763	12,893	130	1.0 %	13,200	13,339	139	1.1 %
	Subtotal	**390**	**375**	**-15**	**-3.8 %**	**1,644**	**1,536**	**-108**	**-6.6 %**	**19,853**	**20,041**	**188**	**0.9 %**	**20,510**	**20,735**	**225**	**1.1 %**
Midtown Hills	Part I	158	186	28	17.7 %	542	650	108	19.9 %	7,072	7,480	408	5.8 %	7,273	7,750	477	6.6 %
	Vehicle Crash	145	115	-30	-20.7 %	484	499	15	3.1 %	5,024	5,445	421	8.4 %	5,157	5,573	416	8.1 %
	All Other CFS	351	351	0	0.0 %	1,428	1,295	-133	-9.3 %	15,270	16,497	1,227	8.0 %	15,699	16,925	1,226	7.8 %
	Subtotal	**654**	**652**	**-2**	**-0.3 %**	**2,454**	**2,444**	**-10**	**-0.4 %**	**27,366**	**29,422**	**2,056**	**7.5 %**	**28,129**	**30,248**	**2,119**	**7.5 %**
County*	Part I	1,086	1,173	87	8.0 %	4,430	4,434	4	0.1 %	54,745	55,856	1,111	2.0 %	56,420	57,726	1,306	2.3 %
	Vehicle Crash	633	546	-87	-13.7 %	2,457	2,328	-129	-5.3 %	26,027	27,693	1,666	6.4 %	26,784	28,396	1,612	6.0 %
	All Other CFS	2,421	2,481	60	2.5 %	10,787	9,784	-1,003	-9.3 %	132,184	133,501	1,317	1.0 %	135,957	137,659	1,702	1.3 %
	Total	**4,140**	**4,200**	**60**	**1.4 %**	**17,674**	**16,546**	**-1,128**	**-6.4 %**	**212,956**	**217,050**	**4,094**	**1.9 %**	**219,161**	**223,781**	**4,620**	**2.1 %**

Information summarized for CompStat week ending 12/17/2016.

* Countywide totals include CFS with unknown locations. 'Part I CFS' refer to dispatched CAD calls with a ten code of 50, 51, 52, 53, 54, 57, 70, 71, 72, 67, or 1000. 'Vehicle Crash CFS' refer to dispatched CAD calls with a ten code of 45 or 46. Only includes calls initiated by the citizenry (call type 0 or 1). Report only includes CFS with ten codes 10 through 89 and all thousand codes. Excludes CFS with a disposition code of 6 or 11.

Vehicle Stop Analysis (Form 252)

Aggregated by component of officer making stop.

METROPOLITAN POLICE DEPARTMENT

of Nashville and Davidson County

		Rolling Two Week				Rolling Eight Week				YTD				Rolling Twenty-Four Month			
		Prior Week	Last Week	Change	% Change	Prior 4 Weeks	Last 4 Weeks	Change	% Change	Prior YTD	YTD	Change	% Change	Prior 52 Weeks	Last 52 Weeks	Change	% Change
West	Vehicle Stops	553	563	10	1.8%	2,251	1,943	-308	-13.7%	41,538	35,306	-6,232	-15.0%	42,517	35,909	-6,608	-15.5%
	Warnings Issued	91.3 %	85.8 %	-5.5 %		86.7 %	86.3 %	-0.4 %		84.7 %	83.5 %	-1.1 %		84.7 %	83.6 %	-1.0 %	
	Arrests Made	24	25	1	4.2%	96	74	-22	-22.9%	2,188	1,514	-674	-30.8%	2,229	1,535	-694	-31.1%
East	Vehicle Stops	679	416	-263	-38.7%	2,319	2,134	-185	-8.0%	37,754	32,188	-5,566	-14.7%	38,947	33,038	-5,909	-15.2%
	Warnings Issued	78.6 %	87.3 %	8.6 %		82.4 %	81.5 %	-0.9 %		85.3 %	83.3 %	-2.0 %		85.5 %	83.4 %	-2.0 %	
	Arrests Made	73	33	-40	-54.8%	244	202	-42	-17.2%	3,713	3,142	-571	-15.4%	3,813	3,201	-612	-16.1%
South	Vehicle Stops	649	639	-10	-1.5%	2,735	2,576	-159	-5.8%	49,455	44,307	-5,148	-10.4%	50,897	45,670	-5,227	-10.3%
	Warnings Issued	82.1 %	83.3 %	1.1 %		87.7 %	84.9 %	-2.8 %		86.9 %	87.6 %	0.6 %		87.0 %	87.6 %	0.6 %	
	Arrests Made	45	35	-10	-22.2%	153	150	-3	-2.0%	2,492	2,549	57	2.3%	2,547	2,623	76	3.0%
Central	Vehicle Stops	474	382	-92	-19.4%	1,784	1,619	-165	-9.2%	36,169	23,753	-12,416	-34.3%	37,221	24,393	-12,828	-34.5%
	Warnings Issued	62.2 %	53.1 %	-9.1 %		68.7 %	59.9 %	-8.8 %		71.9 %	61.7 %	-10.1 %		72.2 %	62.1 %	-10.1 %	
	Arrests Made	35	26	-9	-25.7%	103	108	5	4.9%	2,290	1,536	-754	-32.9%	2,354	1,575	-779	-33.1%
Hermitage	Vehicle Stops	775	730	-45	-5.8%	2,390	2,614	224	9.4%	49,984	43,020	-6,964	-13.9%	51,449	43,875	-7,574	-14.7%
	Warnings Issued	87.6 %	89.5 %	1.8 %		89.0 %	88.2 %	-0.8 %		84.9 %	86.6 %	1.7 %		85.0 %	86.5 %	1.5 %	
	Arrests Made	67	53	-14	-20.9%	161	215	54	33.5%	3,853	3,470	-383	-9.9%	3,949	3,519	-430	-10.9%
North	Vehicle Stops	470	442	-28	-6.0%	1,857	1,618	-239	-12.9%	25,409	23,356	-2,053	-8.1%	26,233	23,808	-2,425	-9.2%
	Warnings Issued	73.6 %	70.1 %	-3.5 %		79.6 %	75.2 %	-4.4 %		80.3 %	76.9 %	-3.4 %		80.4 %	76.8 %	-3.6 %	
	Arrests Made	56	58	2	3.6%	188	193	5	2.7%	2,009	2,278	269	13.4%	2,084	2,328	244	11.7%
Madison	Vehicle Stops	300	324	24	8.0%	1,420	1,252	-168	-11.8%	23,999	18,650	-5,349	-22.3%	24,662	19,008	-5,654	-22.9%
	Warnings Issued	80.0 %	80.6 %	0.6 %		79.9 %	80.8 %	0.8 %		78.0 %	78.6 %	0.6 %		78.0 %	78.6 %	0.6 %	
	Arrests Made	44	46	2	4.5%	217	186	-31	-14.3%	2,899	2,639	-260	-9.0%	2,986	2,683	-303	-10.1%
Midtown Hills	Vehicle Stops	525	345	-180	-34.3%	2,202	1,740	-462	-21.0%	44,298	31,755	-12,543	-28.3%	45,662	32,565	-13,097	-28.7%
	Warnings Issued	79.6 %	83.2 %	3.6 %		83.1 %	82.6 %	-0.5 %		81.2 %	83.1 %	1.9 %		81.2 %	83.1 %	1.9 %	
	Arrests Made	54	30	-24	-44.4%	142	149	7	4.9%	3,313	2,333	-980	-29.6%	3,405	2,393	-1,012	-29.7%
SOD	Vehicle Stops	402	567	165	41.0%	2,074	1,769	-305	-14.7%	30,726	29,388	-1,338	-4.4%	31,293	29,923	-1,370	-4.4%
	Warnings Issued	57.2 %	42.7 %	-14.5 %		34.9 %	49.1 %	14.3 %		42.0 %	40.2 %	-1.8 %		42.1 %	40.3 %	-1.8 %	
	Arrests Made	12	19	7	58.3%	93	59	-34	-36.6%	1,111	1,174	63	5.7%	1,134	1,192	58	5.1%
Other	Vehicle Stops	146	126	-20	-13.7%	580	427	-153	-26.4%	9,813	7,704	-2,109	-21.5%	9,999	7,747	-2,252	-22.5%
	Warnings Issued	78.1 %	75.4 %	-2.7 %		87.4 %	78.2 %	-9.2 %		93.2 %	90.5 %	-2.7 %		93.2 %	90.5 %	-2.8 %	
	Arrests Made	21	19	-2	-9.5%	58	59	1	1.7%	541	544	3	0.6%	548	550	2	0.4%
Total	Vehicle Stops	4,973	4,534	-439	-8.8%	19,612	17,692	-1,920	-9.8%	349,145	289,427	-59,718	-17.1%	358,880	295,936	-62,944	-17.5%
	Warnings Issued	78.3 %	75.6 %	-2.7 %		77.9 %	77.7 %	-0.2 %		79.0 %	77.7 %	-1.4 %		79.1 %	77.7 %	-1.4 %	
	Arrests Made	431	344	-87	-20.2%	1,455	1,395	-60	-4.1%	24,409	21,179	-3,230	-13.2%	25,049	21,599	-3,450	-13.8%

Information summarized for CompStat week ending 12/17/2016.

Sourced from MNPD ARMS on 12/21/2016 9:05:07 AM. The figures above were sourced from MNPD's Vehicle Stop (Form 252) Database. Vehicle stop totals count all reports electronically entered via AFR. Hardcopy reports not entered into ARMS will affect accuracy of totals. This report is intended to be a management and planning tool and does not reflect the official vehicle stop counts for the department.

Field Interview Report (Form 114)

Aggregated by component of officer conducting interview.

METROPOLITAN POLICE DEPARTMENT

of Nashville and Davidson County

		Rolling Two Week				Rolling Eight Week				YTD				Rolling Twenty-Four Month			
		Prior Week	Last Week	Change	% Change	Prior 4 Weeks	Last 4 Weeks	Change	% Change	Prior YTD	YTD	Change	% Change	Prior 52 Weeks	Last 52 Weeks	Change	% Change
West	Field Interview	37	33	-4	-10.8%	159	134	-25	-15.7%	1,812	2,154	342	18.9%	1,875	2,261	386	20.6%
	Arrest Made	7	11	4	57.1%	31	30	-1	-3.2%	448	509	61	13.6%	461	524	63	13.7%
East	Field Interview	42	30	-12	-28.6%	170	148	-22	-12.9%	3,285	2,267	-1,018	-31.0%	3,339	2,397	-942	-28.2%
	Arrest Made	9	4	-5	-55.6%	37	28	-9	-24.3%	667	428	-239	-35.8%	674	458	-216	-32.0%
South	Field Interview	28	37	9	32.1%	144	119	-25	-17.4%	2,438	2,492	54	2.2%	2,524	2,559	35	1.4%
	Arrest Made	3	1	-2	-66.7%	23	13	-10	-43.5%	407	408	1	0.2%	426	425	-1	-0.2%
Central	Field Interview	34	34	0	0.0%	229	147	-82	-35.8%	2,211	2,241	30	1.4%	2,252	2,284	32	1.4%
	Arrest Made	10	2	-8	-80.0%	61	28	-33	-54.1%	484	524	40	8.3%	494	534	40	8.1%
Hermitage	Field Interview	25	43	18	72.0%	218	145	-73	-33.5%	3,358	3,046	-312	-9.3%	3,454	3,115	-339	-9.8%
	Arrest Made	2	7	5	250.0%	39	21	-18	-46.2%	590	601	11	1.9%	610	612	2	0.3%
North	Field Interview	26	23	-3	-11.5%	117	97	-20	-17.1%	1,275	1,689	414	32.5%	1,311	1,725	414	31.6%
	Arrest Made	3	3	0	0.0%	28	16	-12	-42.9%	194	334	140	72.2%	200	342	142	71.0%
Madison	Field Interview	20	40	20	100.0%	84	111	27	32.1%	2,128	1,475	-653	-30.7%	2,221	1,505	-716	-32.2%
	Arrest Made	3	3	0	0.0%	25	16	-9	-36.0%	990	470	-520	-52.5%	1,034	482	-552	-53.4%
Midtown	Field Interview	29	20	-9	-31.0%	135	88	-47	-34.8%	2,568	1,978	-590	-23.0%	2,645	2,024	-621	-23.5%
Hills	Arrest Made	5	1	-4	-80.0%	20	10	-10	-50.0%	570	393	-177	-31.1%	582	401	-181	-31.1%
SID	Field Interview	3	4	1	33.3%	21	9	-12	-57.1%	313	228	-85	-27.2%	317	231	-86	-27.1%
	Arrest Made	1	2	1	100.0%	8	3	-5	-62.5%	115	111	-4	-3.5%	117	112	-5	-4.3%
SOD	Field Interview	0	0	0	-	3	0	-3	-100.0%	18	19	1	5.6%	18	19	1	5.6%
	Arrest Made	0	0	0	-	0	0	0	-	1	4	3	300.0%	1	4	3	300.0%
Other	Field Interview	1	1	0	0.0%	7	10	3	42.9%	178	165	-13	-7.3%	183	168	-15	-8.2%
	Arrest Made	1	1	0	0.0%	4	6	2	50.0%	67	67	0	0.0%	70	69	-1	-1.4%
County	Field Interview	245	265	20	8.2%	1,287	1,008	-279	-21.7%	19,584	17,754	-1,830	-9.3%	20,139	18,288	-1,851	-9.2%
	Arrest Made	44	35	-9	-20.5%	276	171	-105	-38.0%	4,533	3,849	-684	-15.1%	4,669	3,963	-706	-15.1%

Information summarized for CompStat week ending 12/17/2016.

Sourced from MNPD ARMS on 12/21/2016 9:05:07 AM. The numbers above are sourced from MNPD's Field Interview (Form 114) Database. This report includes all FI types (field interviews, terry stops, and homeless welfare checks). "Arrest Made" indicates that an individual in the FI database was also arrested. For an arrest to be counted, the Form 114 complaint number must match a Form 106 Arrest Report, Form 106A State Misdemeanor Citation Report, or Form 219 Juvenile Citation incident number and the master name record must match in each as well. This report is intended to be a management and planning tool and does not reflect official counts for the department.

County Efficiency Charts

METROPOLITAN POLICE DEPARTMENT
of Nashville and Davidson County

Summarized by CompStat week for past eight weeks.
Aggregated by component of officer initiating call / arresting officer.

All Self-Initiated CAD - 52wk Avg: 12,364

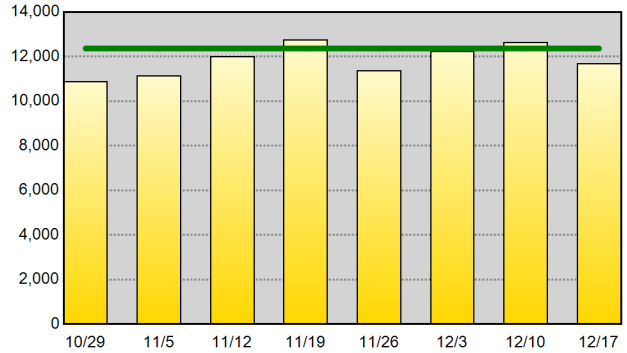

Self-Initiated Terry Stops - 52wk Avg: 324

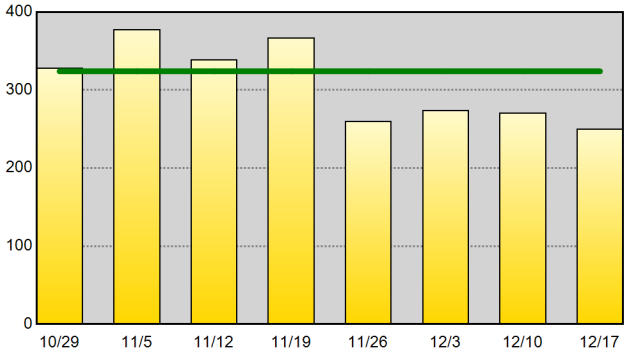

Self-Initiated Vehicle Stops (10-93) - 52wk Avg: 5,120

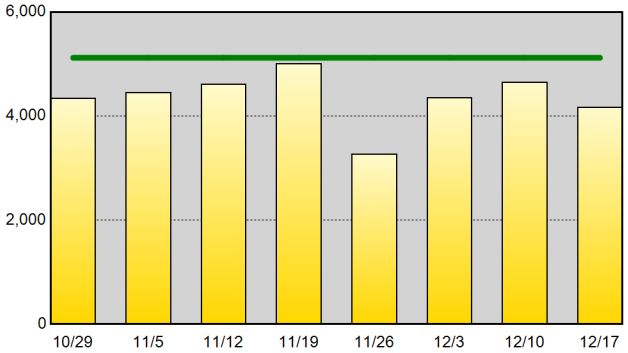

Self-Initiated Business Checks (10-96) - 52wk Avg: 3,951

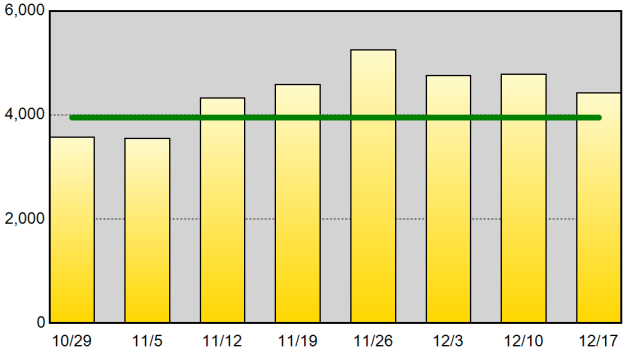

Self-Initiated Community Policing (10-15) - 52wk Avg: 974

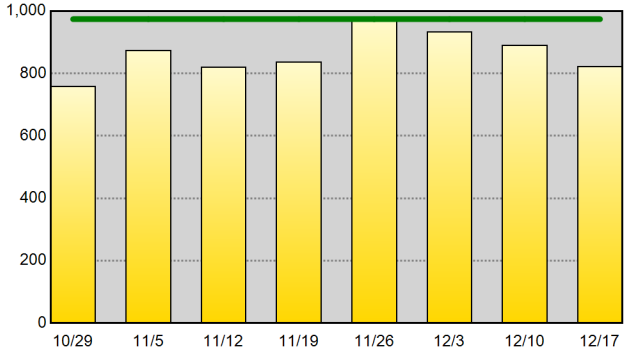

Self-Initiated Criminal Vice Activity (10-78) - 52wk Avg: 56

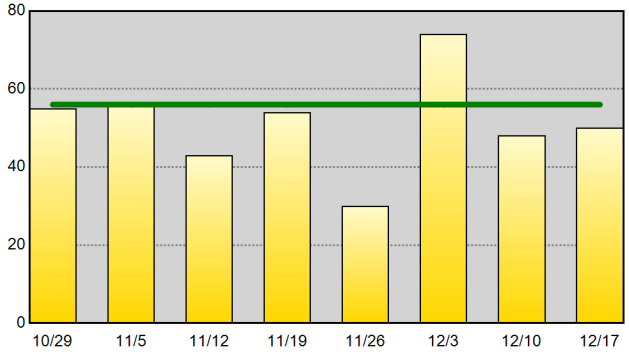

Part I Arrests - 52wk Avg: 205

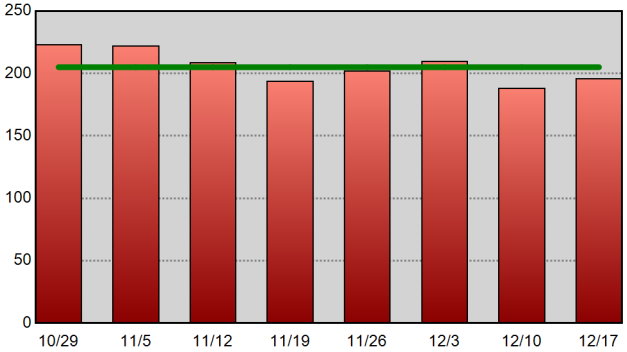

Drug-Related Arrests - 52wk Avg: 216

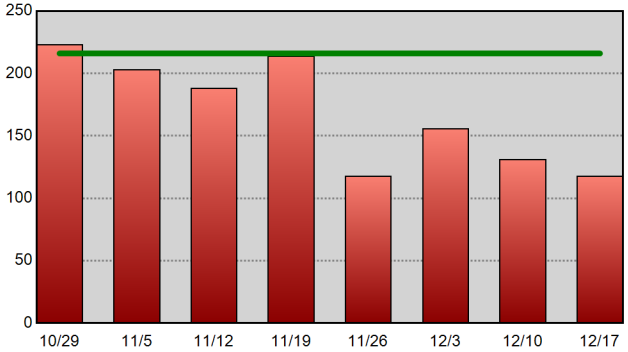

Warrants Served - 52wk Avg: 534

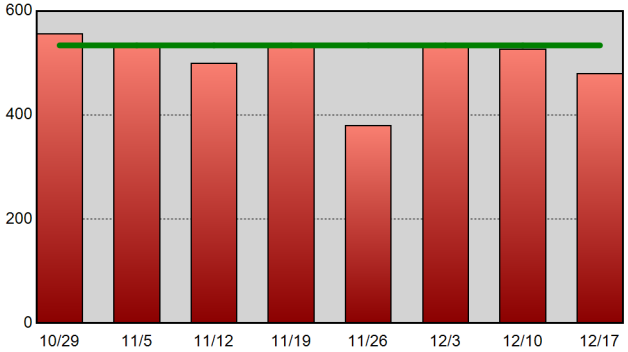

Information summarized for CompStat week ending 12/17/2016. The horizontal line on each chart represents the data set's 52-week weekly average.

Sourced from MNPD ARMS on 12/21/2016 9:05:07 AM. CAD reports only include calls initiated by an officer (call type 2 or 3). Excludes CFS with a disposition code of 6 or 11. Arrest reports do not take into account the number of charges. 1 arrest = 1 body.

West Precinct Precinct Efficiency Charts

METROPOLITAN POLICE DEPARTMENT
of Nashville and Davidson County

Summarized by CompStat week for past eight weeks.
Aggregated by component of officer initiating call / arresting officer.

All Self-Initiated CAD - 52wk Avg: 1,584

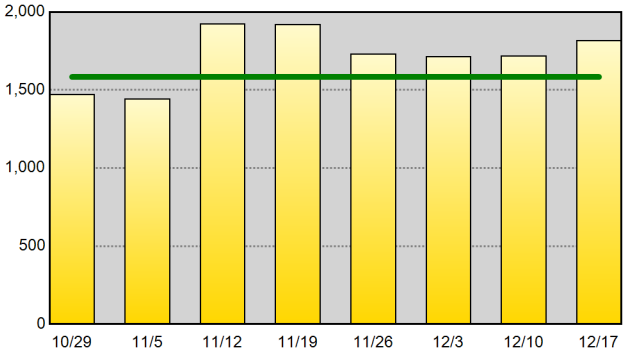

Self-Initiated Terry Stops - 52wk Avg: 22

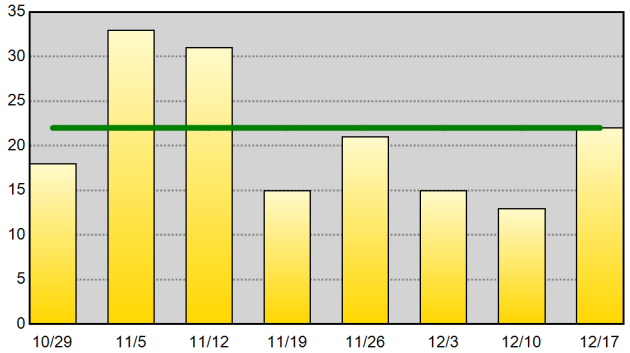

Self-Initiated Vehicle Stops (10-93) - 52wk Avg: 587

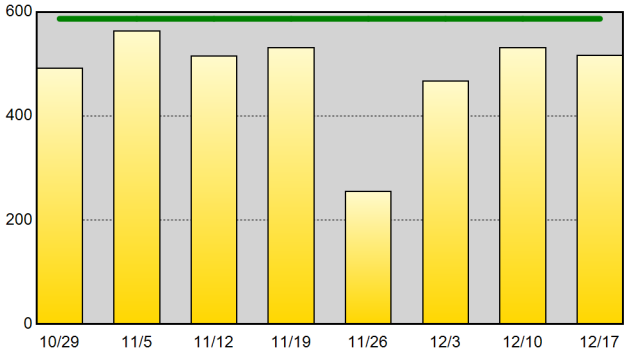

Self-Initiated Business Checks (10-96) - 52wk Avg: 674

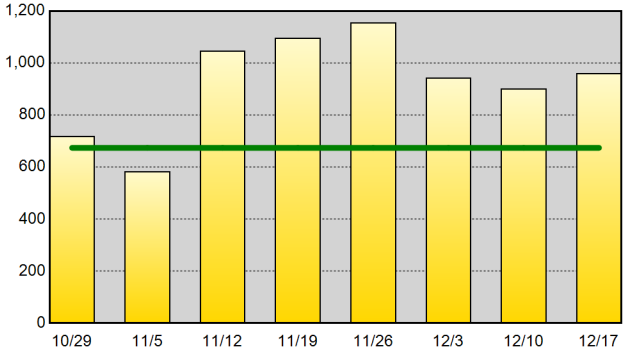

Self-Initiated Community Policing (10-15) - 52wk Avg: 199

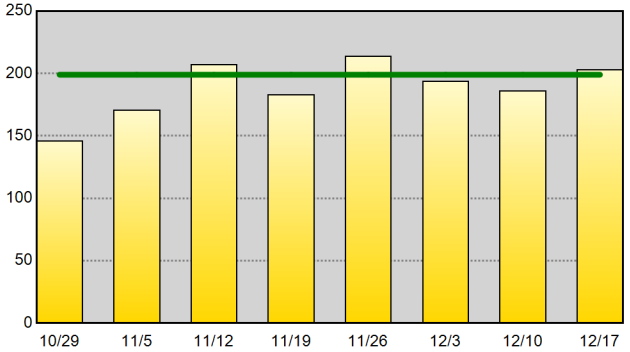

Self-Initiated Criminal Vice Activity (10-78) - 52wk Avg:

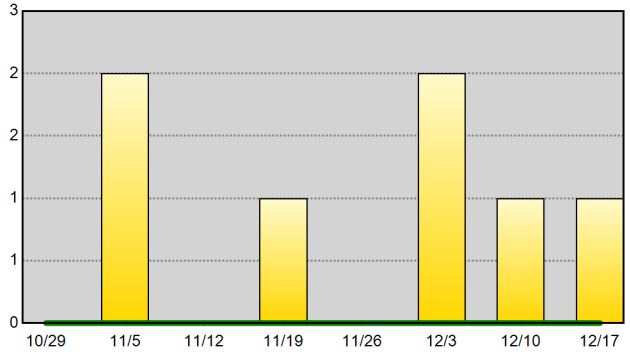

Part I Arrests - 52wk Avg: 19

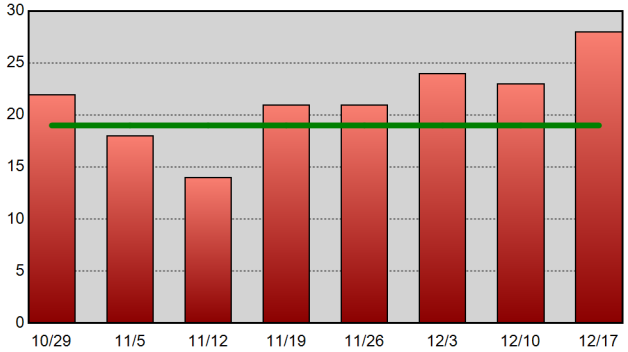

Drug-Related Arrests - 52wk Avg: 14

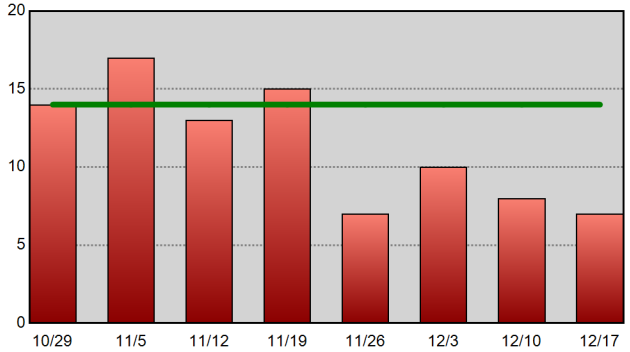

Warrants Served - 52wk Avg: 26

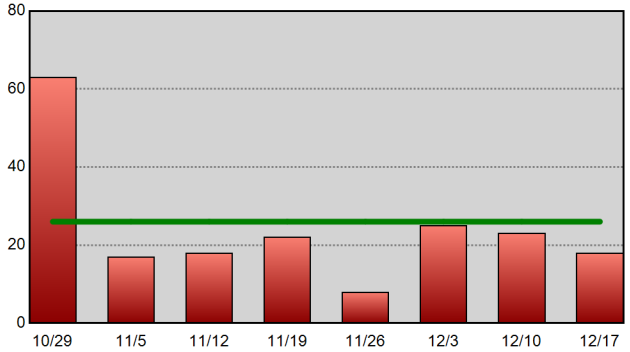

Information summarized for CompStat week ending 12/17/2016. The horizontal line on each chart represents the data set's 52-week weekly average.

Sourced from MNPD ARMS on 12/21/2016 9:05:09 AM. CAD reports only include calls initiated by an officer (call type 2 or 3). Excludes CFS with a disposition code of 6 or 11. Arrest reports do not take into account the number of charges. 1 arrest = 1 body.

East Precinct Precinct Efficiency Charts

METROPOLITAN POLICE DEPARTMENT
of Nashville and Davidson County

Summarized by CompStat week for past eight weeks.
Aggregated by component of officer initiating call / arresting officer.

All Self-Initiated CAD - 52wk Avg: 1,125

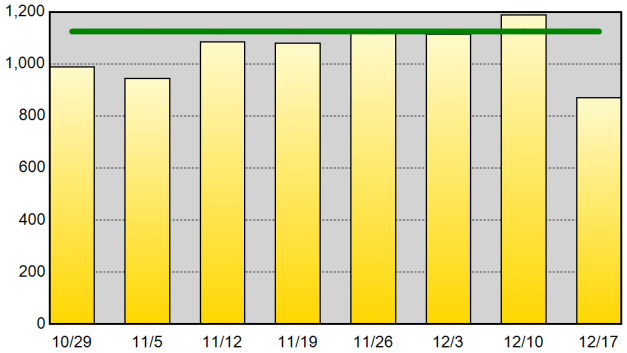

Self-Initiated Terry Stops - 52wk Avg: 46

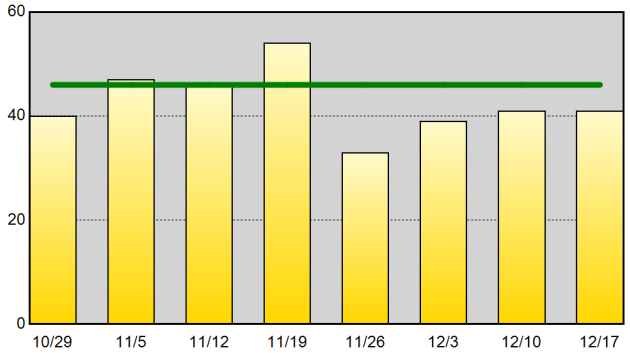

Self-Initiated Vehicle Stops (10-93) - 52wk Avg: 600

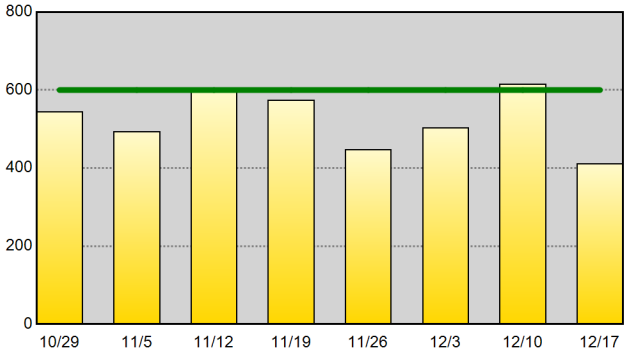

Self-Initiated Business Checks (10-96) - 52wk Avg: 238

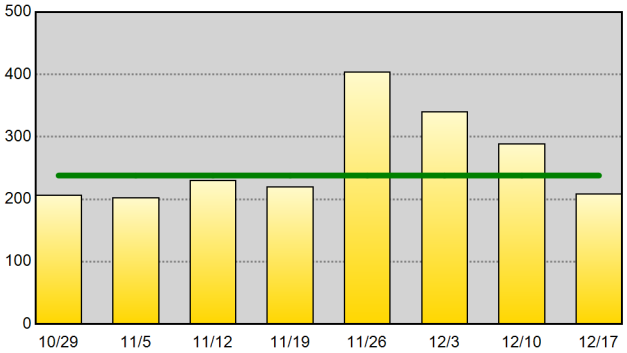

Self-Initiated Community Policing (10-15) - 52wk Avg: 50

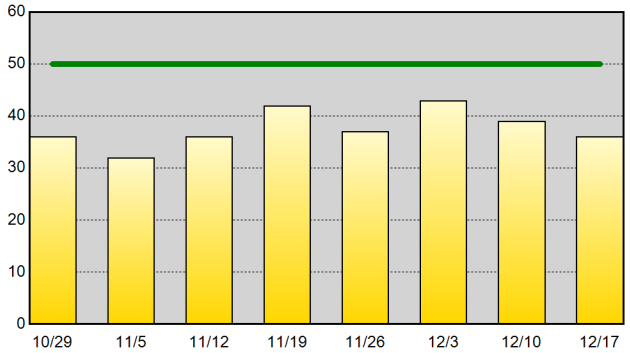

Self-Initiated Criminal Vice Activity (10-78) - 52wk Avg: 3

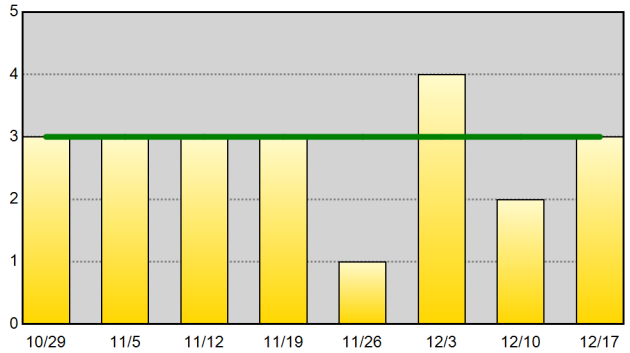

Part I Arrests - 52wk Avg: 23

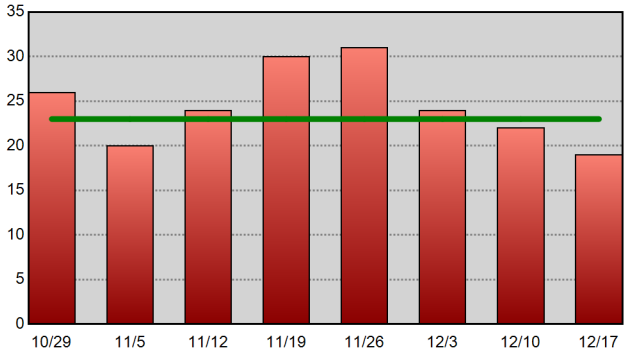

Drug-Related Arrests - 52wk Avg: 29

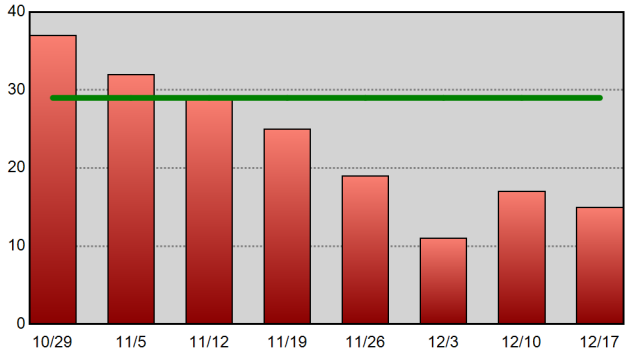

Warrants Served - 52wk Avg: 58

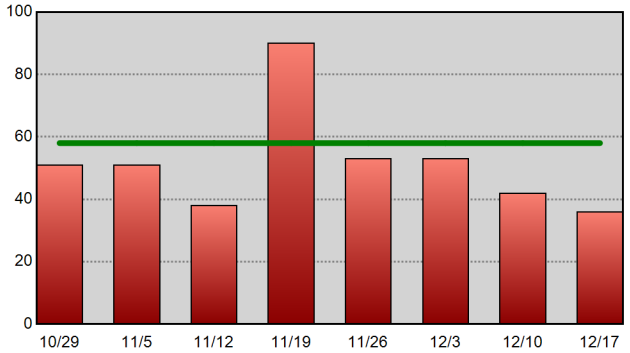

Information summarized for CompStat week ending 12/17/2016. The horizontal line on each chart represents the data set's 52-week weekly average.

Sourced from MNPD ARMS on 12/21/2016 9:05:10 AM. CAD reports only include calls initiated by an officer (call type 2 or 3). Excludes CFS with a disposition code of 6 or 11. Arrest reports do not take into account the number of charges. 1 arrest = 1 body.

South Precinct Precinct Efficiency Charts

METROPOLITAN POLICE DEPARTMENT
of Nashville and Davidson County

Summarized by CompStat week for past eight weeks.
Aggregated by component of officer initiating call / arresting officer.

All Self-Initiated CAD - 52wk Avg: 1,404

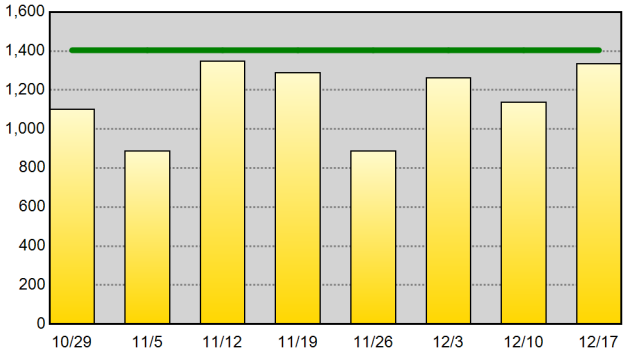

Self-Initiated Terry Stops - 52wk Avg: 31

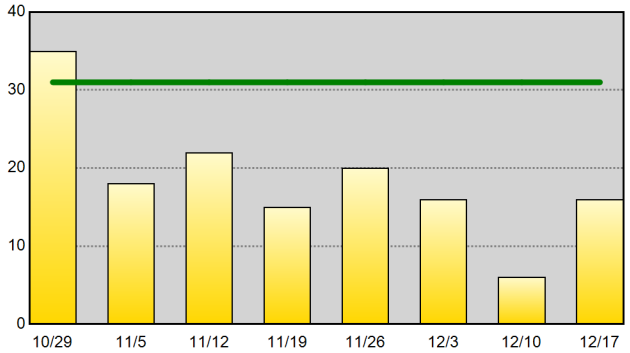

Self-Initiated Vehicle Stops (10-93) - 52wk Avg: 784

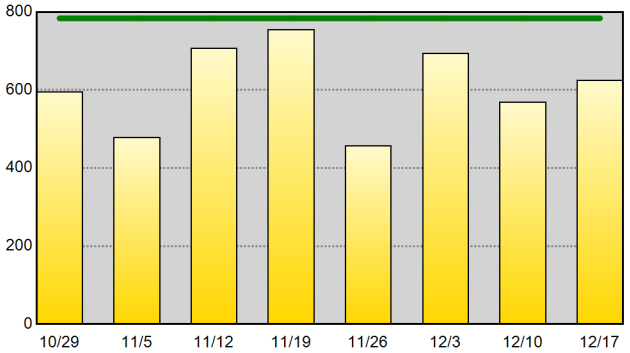

Self-Initiated Business Checks (10-96) - 52wk Avg: 325

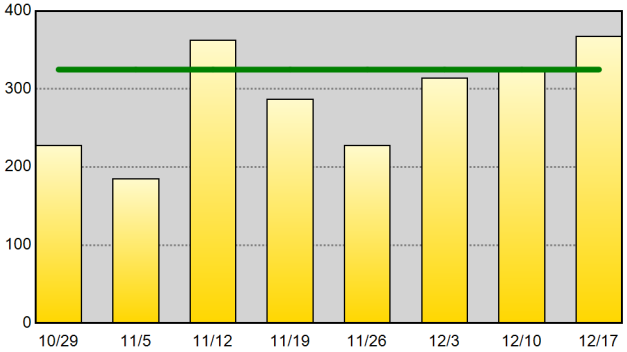

Self-Initiated Community Policing (10-15) - 52wk Avg: 46

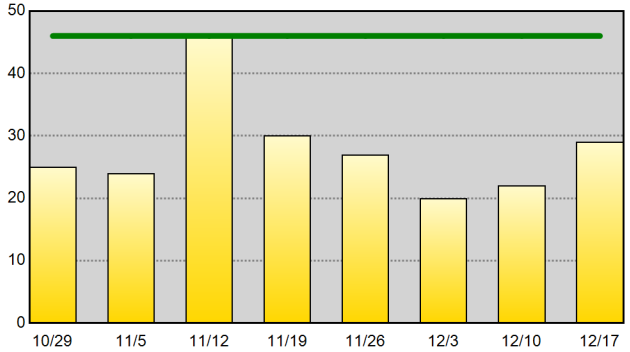

Self-Initiated Criminal Vice Activity (10-78) - 52wk Avg: 2

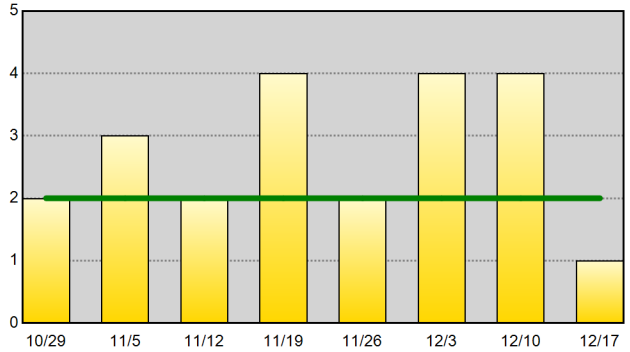

Part I Arrests - 52wk Avg: 28

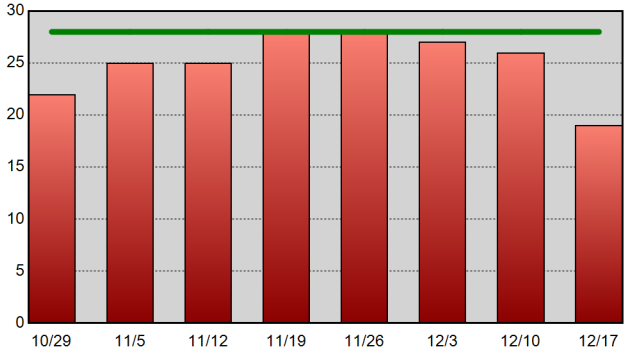

Drug-Related Arrests - 52wk Avg: 23

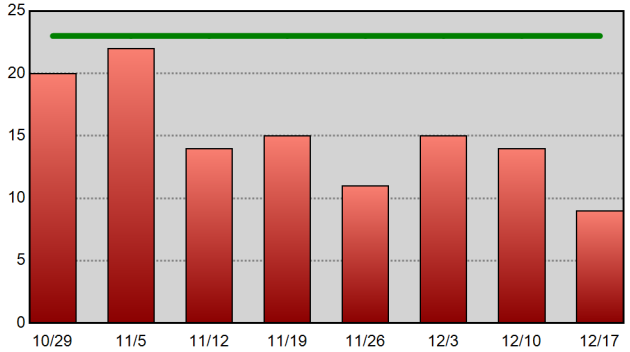

Warrants Served - 52wk Avg: 43

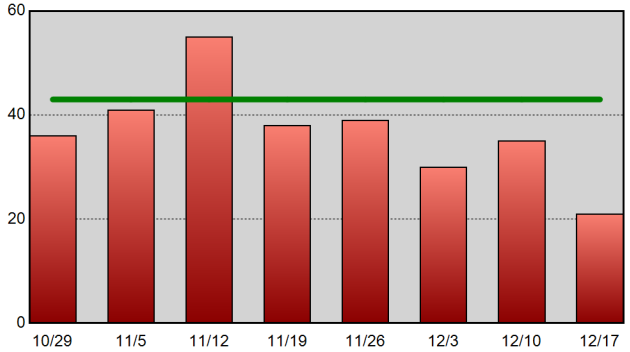

Information summarized for CompStat week ending 12/17/2016. The horizontal line on each chart represents the data set's 52-week weekly average.

Sourced from MNPD ARMS on 12/21/2016 9:05:12 AM. CAD reports only include calls initiated by an officer (call type 2 or 3). Excludes CFS with a disposition code of 6 or 11. Arrest reports do not take into account the number of charges. 1 arrest = 1 body.

Central Precinct Precinct Efficiency Charts

METROPOLITAN POLICE DEPARTMENT
of Nashville and Davidson County

Summarized by CompStat week for past eight weeks.
Aggregated by component of officer initiating call / arresting officer.

All Self-Initiated CAD - 52wk Avg: 1,473

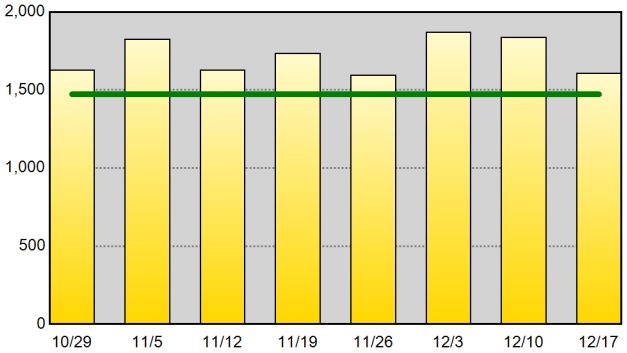

Self-Initiated Terry Stops - 52wk Avg: 99

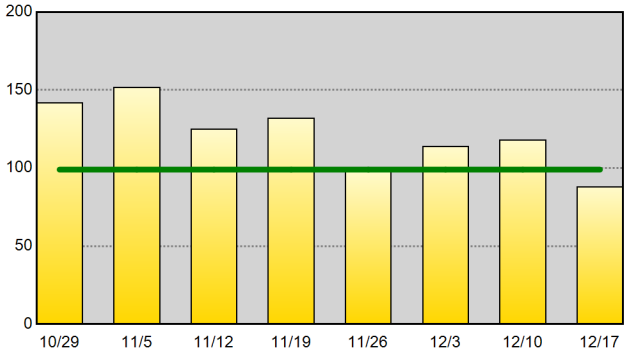

Self-Initiated Vehicle Stops (10-93) - 52wk Avg: 444

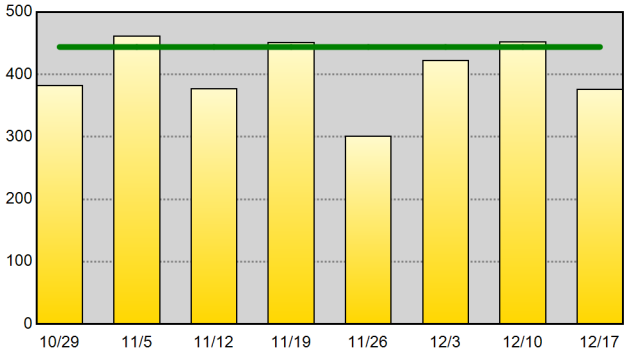

Self-Initiated Business Checks (10-96) - 52wk Avg: 616

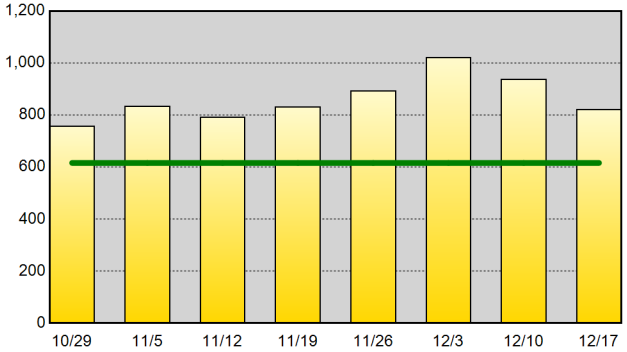

Self-Initiated Community Policing (10-15) - 52wk Avg: 71

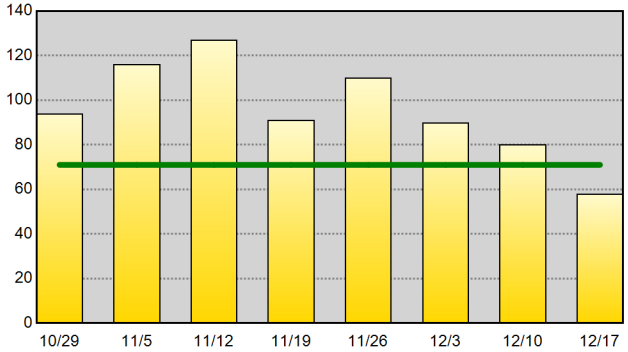

Self-Initiated Criminal Vice Activity (10-78) - 52wk Avg: 1

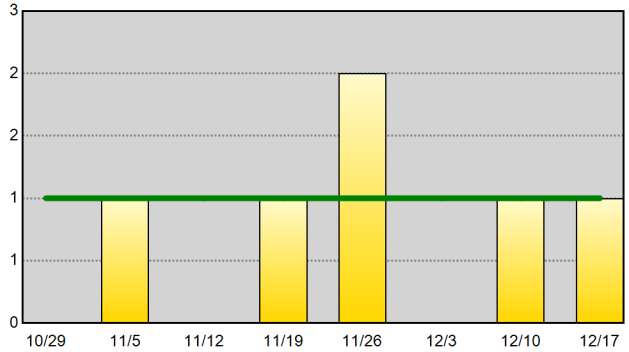

Part I Arrests - 52wk Avg: 11

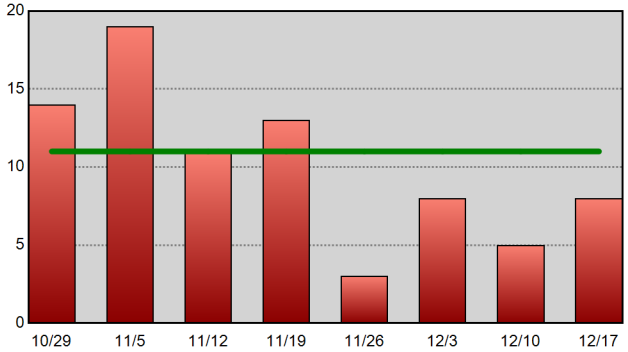

Drug-Related Arrests - 52wk Avg: 16

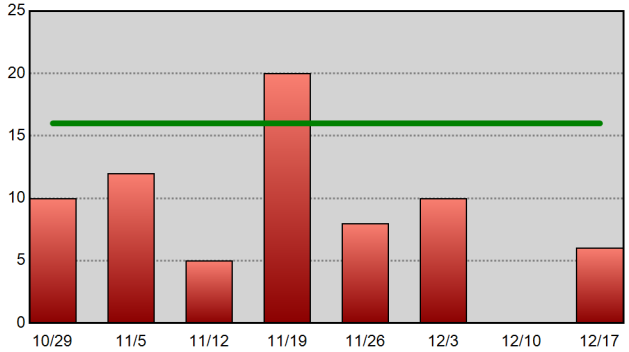

Warrants Served - 52wk Avg: 34

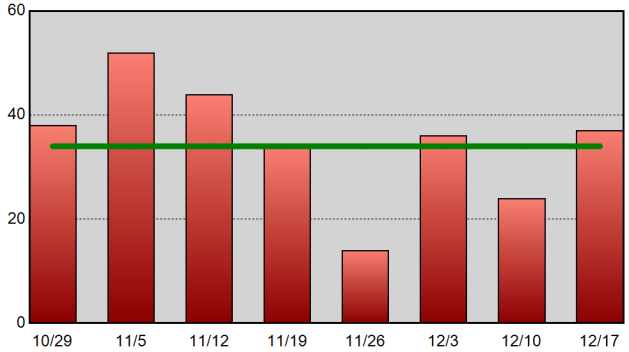

Information summarized for CompStat week ending 12/17/2016. The horizontal line on each chart represents the data set's 52-week weekly average.

Sourced from MNPD ARMS on 12/21/2016 9:05:14 AM. CAD reports only include calls initiated by an officer (call type 2 or 3). Excludes CFS with a disposition code of 6 or 11. Arrest reports do not take into account the number of charges. 1 arrest = 1 body.

Hermitage Precinct Precinct Efficiency Charts

METROPOLITAN POLICE DEPARTMENT
of Nashville and Davidson County

Summarized by CompStat week for past eight weeks.

Aggregated by component of officer initiating call / arresting officer.

All Self-Initiated CAD - 52wk Avg: 1,753

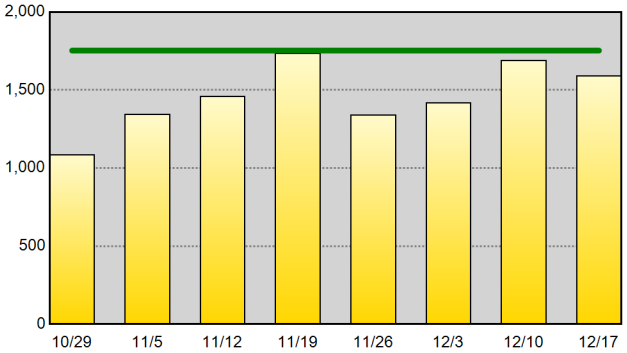

Self-Initiated Terry Stops - 52wk Avg: 32

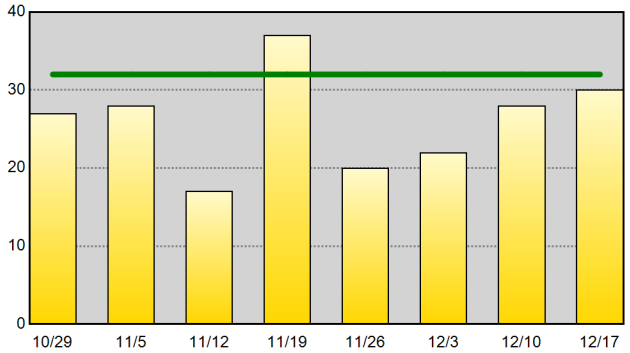

Self-Initiated Vehicle Stops (10-93) - 52wk Avg: 899

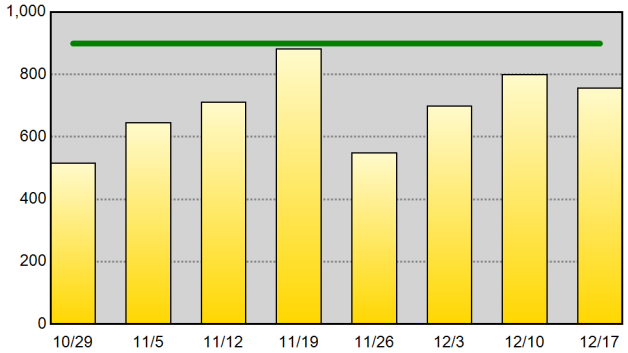

Self-Initiated Business Checks (10-96) - 52wk Avg: 484

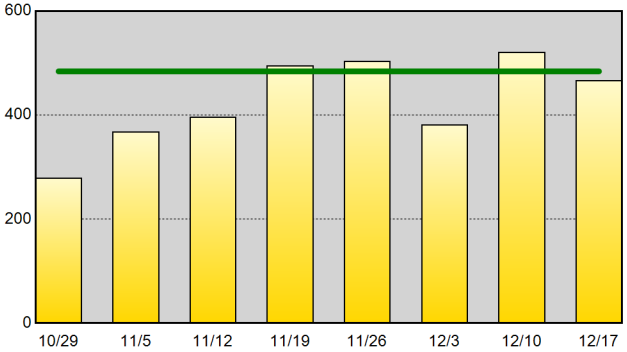

Self-Initiated Community Policing (10-15) - 52wk Avg: 56

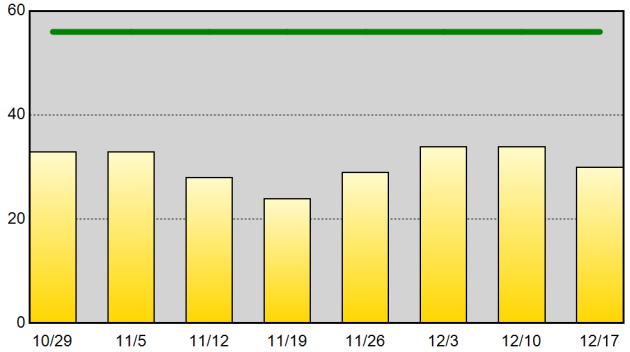

Self-Initiated Criminal Vice Activity (10-78) - 52wk Avg: 2

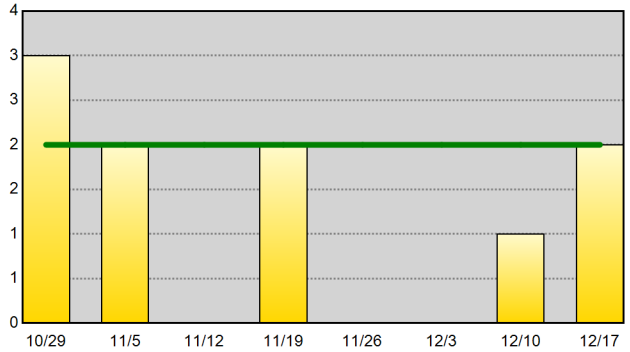

Part I Arrests - 52wk Avg: 31

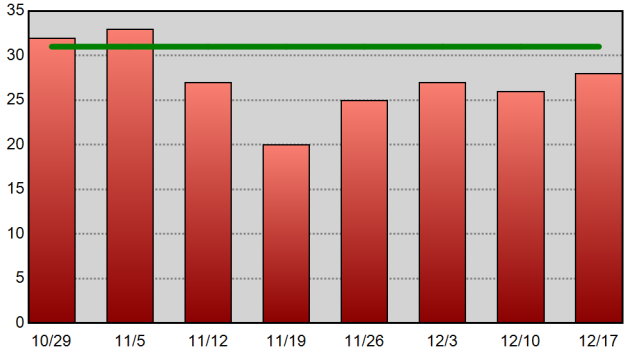

Drug-Related Arrests - 52wk Avg: 35

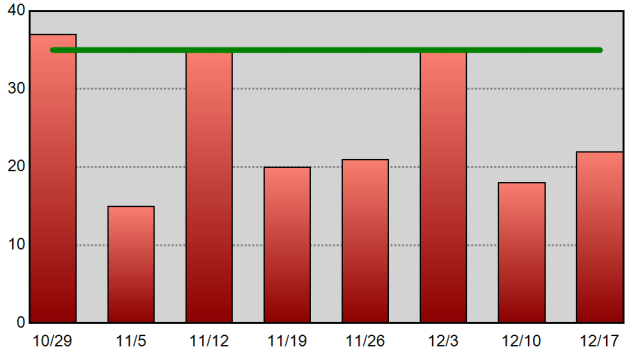

Warrants Served - 52wk Avg: 63

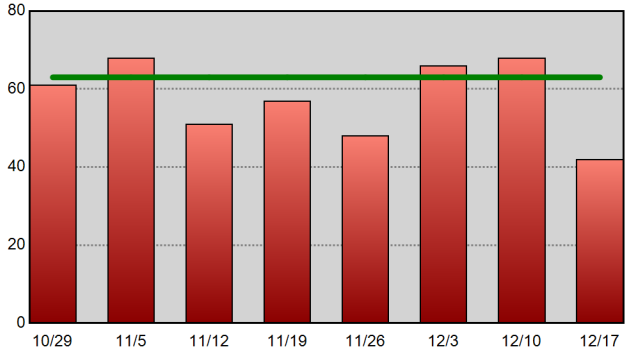

Information summarized for CompStat week ending 12/17/2016. The horizontal line on each chart represents the data set's 52-week weekly average.

Sourced from MNPD ARMS on 12/21/2016 9:05:16 AM. CAD reports only include calls initiated by an officer (call type 2 or 3). Excludes CFS with a disposition code of 6 or 11. Arrest reports do not take into account the number of charges. 1 arrest = 1 body.

North Precinct Precinct Efficiency Charts

METROPOLITAN POLICE DEPARTMENT
of Nashville and Davidson County

Summarized by CompStat week for past eight weeks.
Aggregated by component of officer initiating call / arresting officer.

All Self-Initiated CAD - 52wk Avg: 1,156

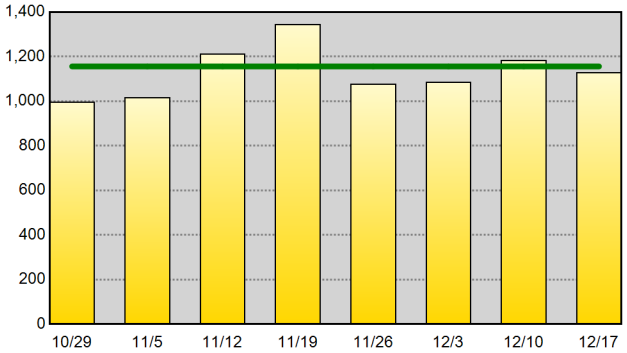

Self-Initiated Terry Stops - 52wk Avg: 34

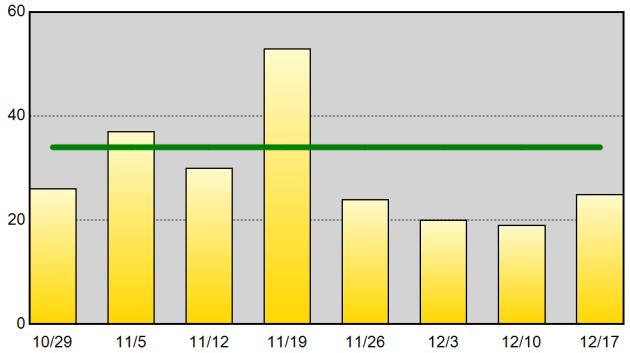

Self-Initiated Vehicle Stops (10-93) - 52wk Avg: 437

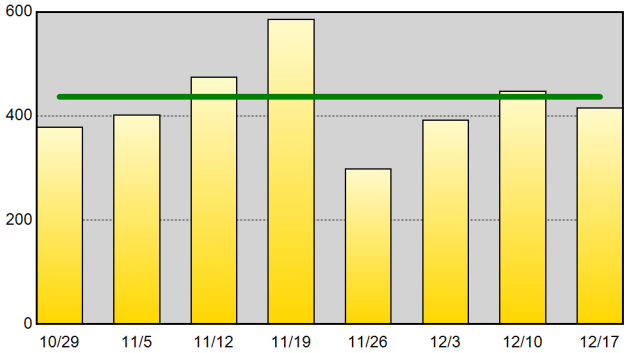

Self-Initiated Business Checks (10-96) - 52wk Avg: 417

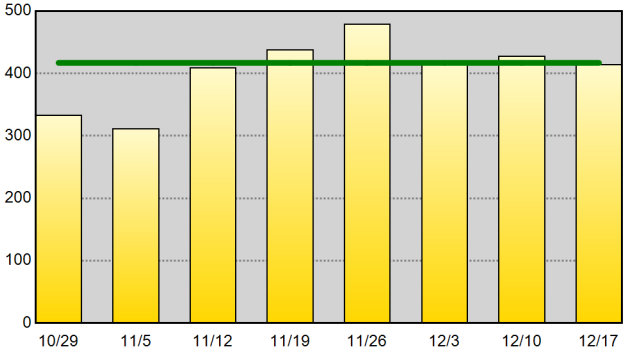

Self-Initiated Community Policing (10-15) - 52wk Avg: 40

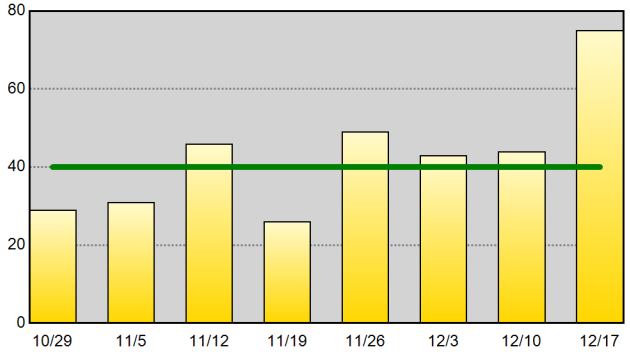

Self-Initiated Criminal Vice Activity (10-78) - 52wk Avg: 3

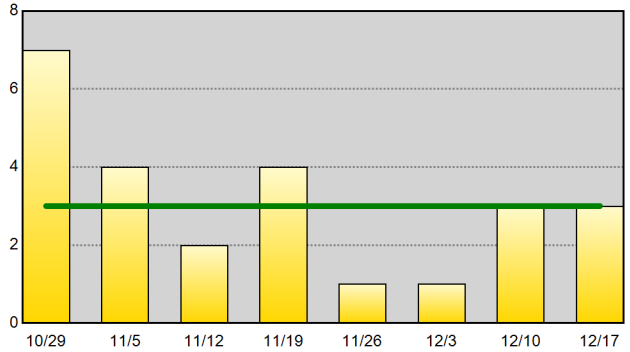

Part I Arrests - 52wk Avg: 25

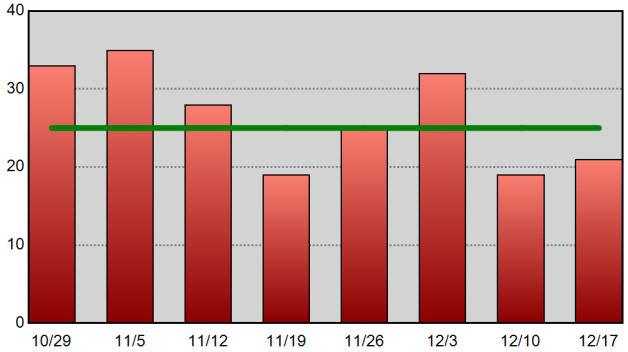

Drug-Related Arrests - 52wk Avg: 33

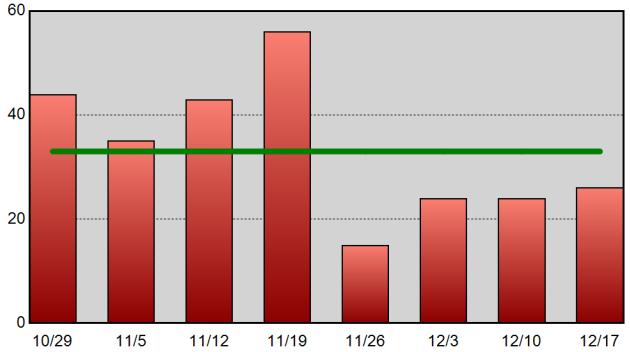

Warrants Served - 52wk Avg: 56

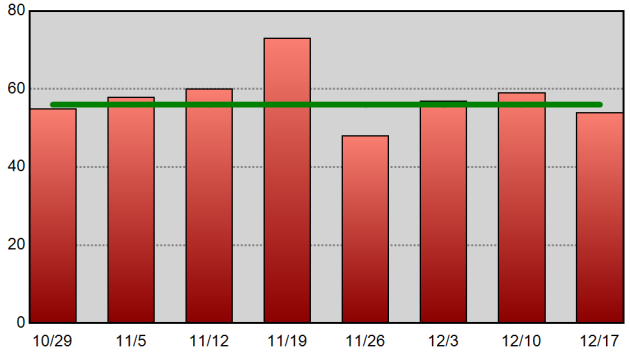

Information summarized for CompStat week ending 12/17/2016. The horizontal line on each chart represents the data set's 52-week weekly average.

Sourced from MNPD ARMS on 12/21/2016 9:05:18 AM. CAD reports only include calls initiated by an officer (call type 2 or 3). Excludes CFS with a disposition code of 6 or 11. Arrest reports do not take into account the number of charges. 1 arrest = 1 body.

Madison Precinct Precinct Efficiency Charts

METROPOLITAN POLICE DEPARTMENT
of Nashville and Davidson County

Summarized by CompStat week for past eight weeks.
Aggregated by component of officer initiating call / arresting officer.

All Self-Initiated CAD - 52wk Avg: 1,157

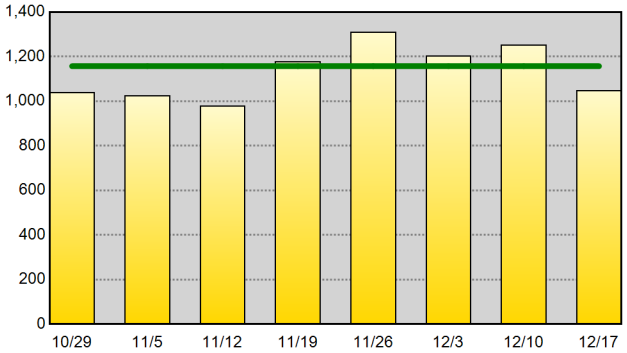

Self-Initiated Terry Stops - 52wk Avg: 16

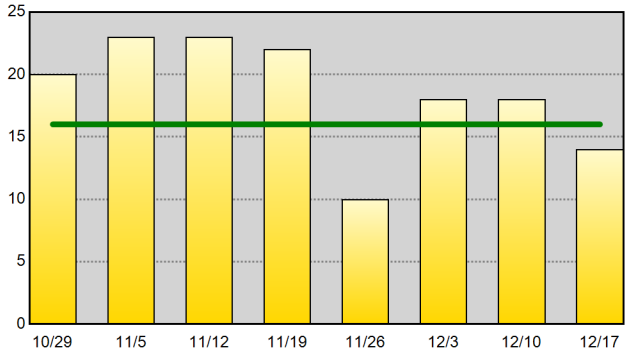

Self-Initiated Vehicle Stops (10-93) - 52wk Avg: 376

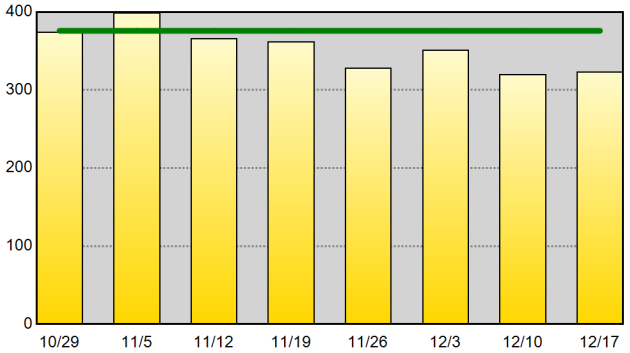

Self-Initiated Business Checks (10-96) - 52wk Avg: 568

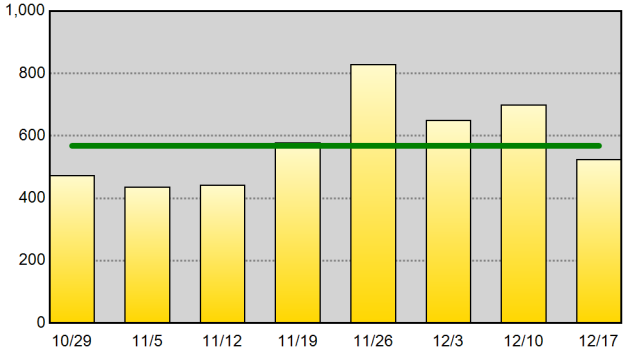

Self-Initiated Community Policing (10-15) - 52wk Avg: 42

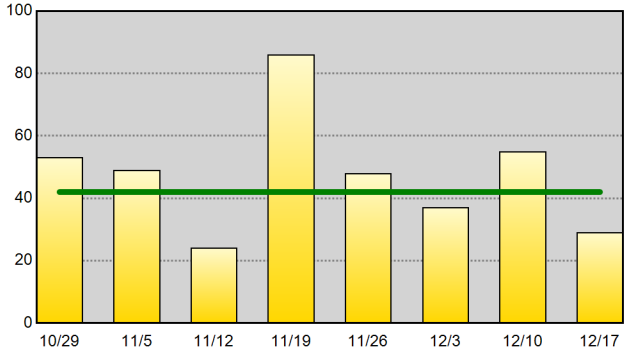

Self-Initiated Criminal Vice Activity (10-78) - 52wk Avg: 1

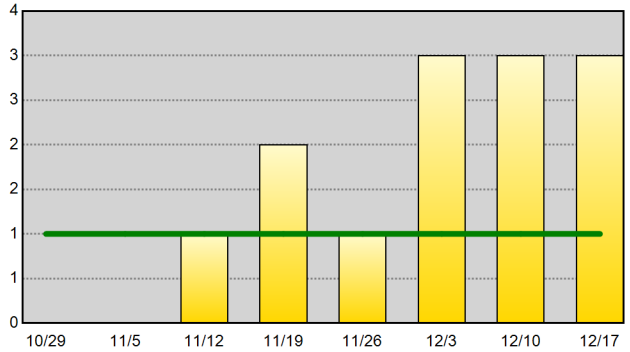

Part I Arrests - 52wk Avg: 27

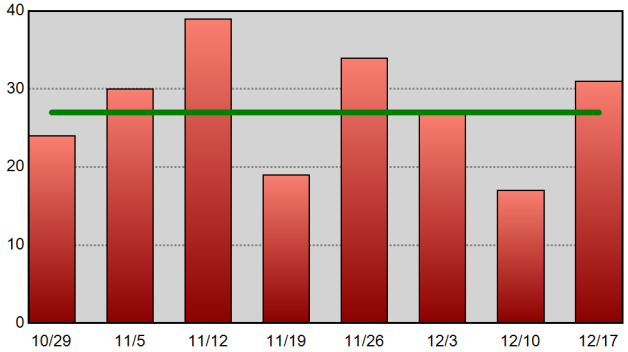

Drug-Related Arrests - 52wk Avg: 16

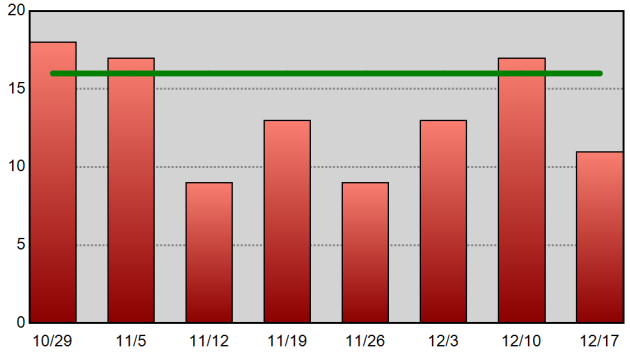

Warrants Served - 52wk Avg: 40

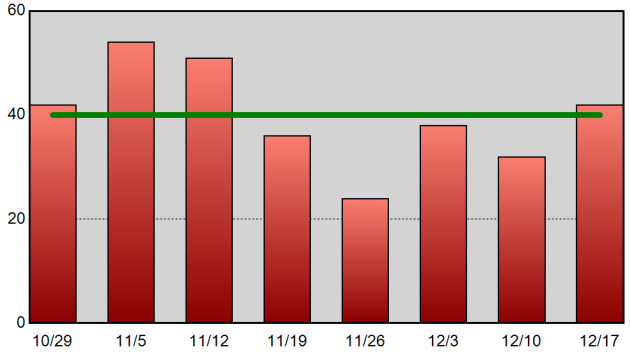

Information summarized for CompStat week ending 12/17/2016. The horizontal line on each chart represents the data set's 52-week weekly average.

Sourced from MNPD ARMS on 12/21/2016 9:05:20 AM. CAD reports only include calls initiated by an officer (call type 2 or 3). Excludes CFS with a disposition code of 6 or 11. Arrest reports do not take into account the number of charges. 1 arrest = 1 body.

Midtown Hills Precinct Precinct Efficiency Charts

METROPOLITAN POLICE DEPARTMENT
of Nashville and Davidson County

Summarized by CompStat week for past eight weeks.
Aggregated by component of officer initiating call / arresting officer.

All Self-Initiated CAD - 52wk Avg: 1,413

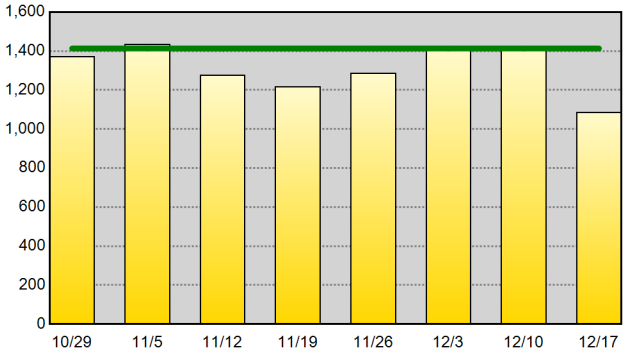

Self-Initiated Terry Stops - 52wk Avg: 26

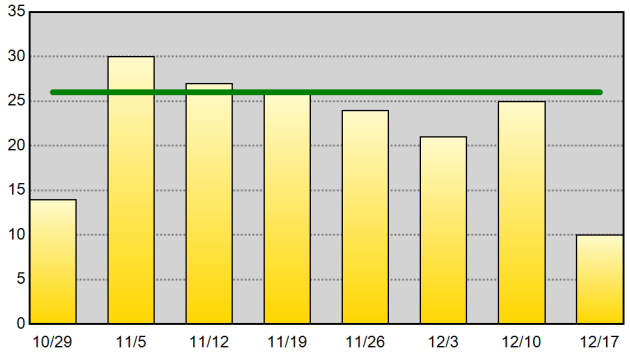

Self-Initiated Vehicle Stops (10-93) - 52wk Avg: 573

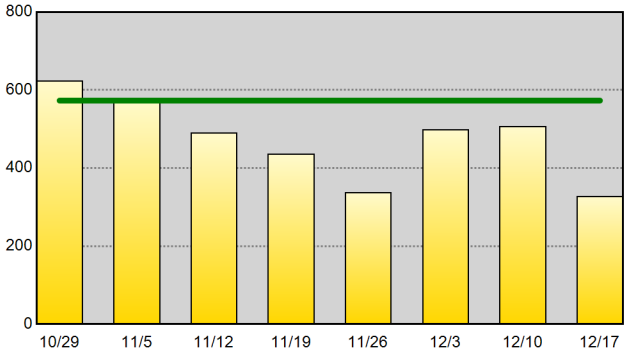

Self-Initiated Business Checks (10-96) - 52wk Avg: 472

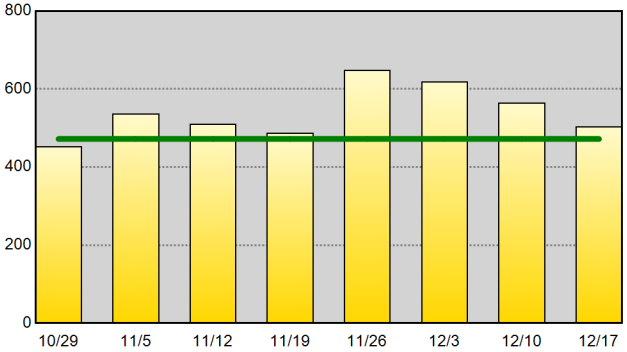

Self-Initiated Community Policing (10-15) - 52wk Avg: 80

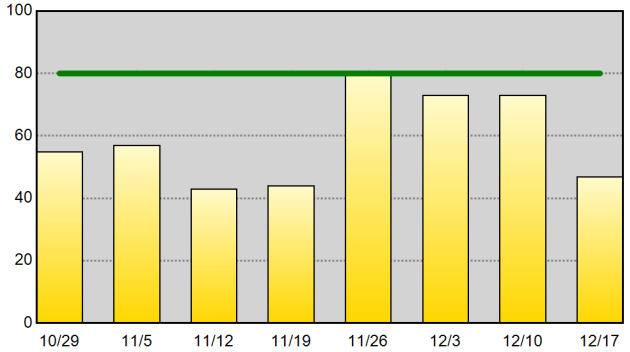

Self-Initiated Criminal Vice Activity (10-78) - 52wk Avg: 2

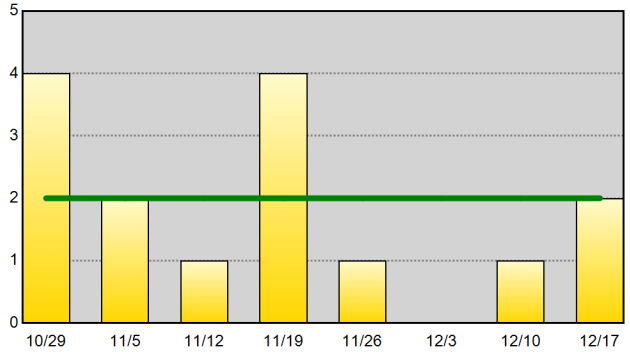

Part I Arrests - 52wk Avg: 14

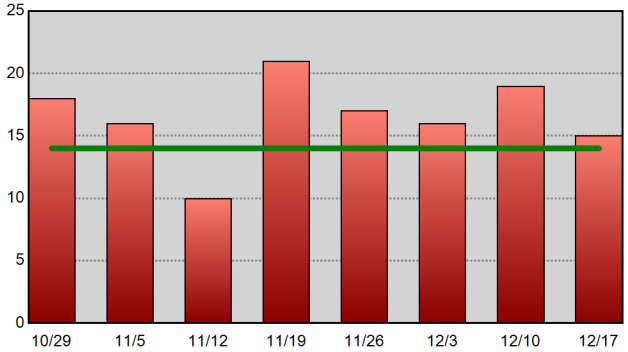

Drug-Related Arrests - 52wk Avg: 26

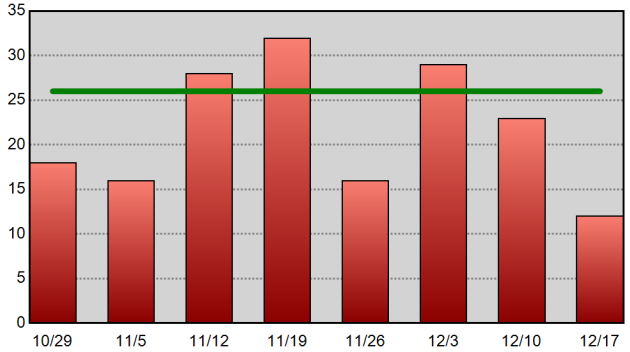

Warrants Served - 52wk Avg: 28

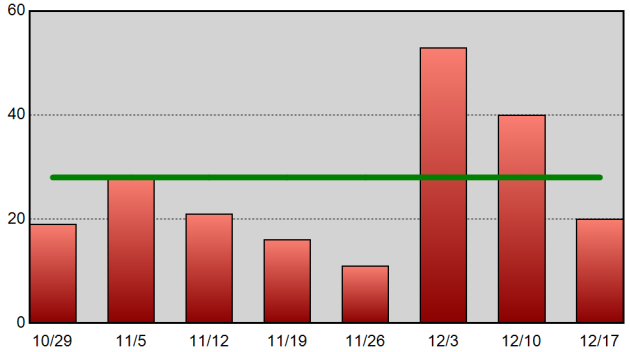

Information summarized for CompStat week ending 12/17/2016. The horizontal line on each chart represents the data set's 52-week weekly average.

Sourced from MNPD ARMS on 12/21/2016 9:05:23 AM. CAD reports only include calls initiated by an officer (call type 2 or 3). Excludes CFS with a disposition code of 6 or 11. Arrest reports do not take into account the number of charges. 1 arrest = 1 body.

High Crime Intersections and Hot Addresses Section

CompStat Weekly Analysis is provided by the Metropolitan Nashville Police Department Crime Analysis Section. This document does not necessarily reflect official UCR counts. It is intended to be a management tool and is for law enforcement use only.

"Far and away the best prize that life has to offer is the chance to work hard at work worth doing."
- Theodore Roosevelt

Begin Date: 12/11/2016
End Date: 12/17/2016
Week: 50

County High Crime Intersections

Intersections with the highest concentrations of crime & traffic crashes - past 12 weeks.

METROPOLITAN POLICE DEPARTMENT
of Nashville and Davidson County

Violent Crime

Rank	Intersection	Precinct	ZIP	Count
1	MILLWOOD DR & MURFREESBORO PKE	Hermitage	37217	21
2	2ND AV S & MCCANN ST	South	37210	11
3	3RD AV S & BROADWAY	Central	37201	10
4	MAPLEWOOD TRC & HILLSIDE RD	East	37216	9
5	DULING AV & N GALLATIN PKE	Madison	37115	8
5	S 7TH ST & SYLVAN ST	East	37206	8
5	MCGAVOCK PKE &	Hermitage	37214	8
5	BURNING TREE DR & CENTRAL PKE	Hermitage	37076	8
9	HICKORY HILL LN & LEBANON PKE	Hermitage	37076	7
9	BELL RD & ZELIDA AV	South	37013	7
9	SYLVAN ST & S 6TH ST	East	37206	7
9	S GALLATIN PKE & BRINK HAVEN AV	Madison	37115	7
9	MANSFIELD ST & N 9TH ST	East	37206	7

Property Crime

Rank	Intersection	Precinct	ZIP	Count
1	OPRY MILLS DR & OPRYLAND DR	Hermitage	37214	98
2	CHARLOTTE PKE & RIVER RD	West	37209	81
3	SKYLINE MEMORIAL CT & DICKERSON PKE	Madison	37115	54
4	N GALLATIN PKE & NORTHSIDE DR	Madison	37115	53
5	POWELL AV & BRANSFORD AV	Midtown	37204	39
6	CHARLOTTE PKE & OLD CHARLOTTE PKE	West	37209	38
7	TWIN HILLS DR & N GALLATIN PKE	Madison	37072	35
8	SHUTE LN & LEBANON PKE	Hermitage	37076	33
9	WELCH RD & TRAVIS DR	South	37211	32
10	BANDYWOOD DR & ABBOTT MARTIN RD	West	37215	30
11	3RD AV S & BROADWAY	Central	37201	28
12	KOHLS PVT DR & STONES RIVER GRNWY	Hermitage	37214	26
13	OLD HICKORY BLVD W & GALLATIN PKE	Madison	37115	25

Traffic Crashes - Personal Injury

Rank	Intersection	Precinct	ZIP	Count
1	BELL RD & MURFREESBORO PKE	South	37013	10
2	HARDING PL & I24 W	South	37211	7
3	HARDING PL & I65 N ENT RAMP	Midtown	37204	6
4	OLD HICKORY BLVD & NOLENSVILLE PKE	South	37211	5
5	OLD HICKORY BLVD & I24 E	South	37013	4
5	HARDING PL & NOLENSVILLE PKE	South	37211	4
5	HARDING PKE & WHITE BRIDGE PKE	West	37205	4
5	ALBION ST & DR D B TODD JR BLVD	North	37208	4
5	BELL RD & ZELIDA AV	South	37013	4
5	I40 W & FESSLERS LN	Hermitage	37210	4
5	I24 W & ARLINGTON AV	Hermitage	37210	4
5	CENTRAL PKE & OLD HICKORY BLVD	Hermitage	37076	4
13	I40 W & OLD HICKORY BLVD	Hermitage	37076	3

Traffic Crashes - Non-Injury

Rank	Intersection	Precinct	ZIP	Count
1	HARDING PL & NOLENSVILLE PKE	South	37211	32
2	OLD HICKORY BLVD & NOLENSVILLE PKE	South	37211	24
3	BELL RD & MURFREESBORO PKE	South	37013	22
4	MURFREESBORO PKE & HAMILTON CHURCH RD	South	37013	20
4	HARDING PL & METROPLEX DR	South	37211	20
4	DODSON CHAPEL RD & OLD HICKORY BLVD	Hermitage	37076	20
4	OLD HICKORY BLVD & EDMONDSON PKE	Midtown	37211	20
4	CONFERENCE DR & N GALLATIN PKE	Madison	37072	20
4	ROSA L PARKS BLVD & DOMINICAN DR	North	37228	20
10	8TH AV S & LAFAYETTE ST	Central	37203	19
11	MYATT DR & RIVERGATE PKWY	Madison	37115	18
11	OLD HICKORY BLVD W & GALLATIN PKE	Madison	37115	18
11	OLD HICKORY BLVD & FRANKLIN PIKE CIR	Midtown	37027	18

Information summarized for CompStat week ending 12-17-16. (past 12 weeks of data). For each report, point data were plotted in a GIS and assigned to the nearest street intersection. Summary counts were then calculated for each intersection.

Sourced from MNPD ARMS on 12/21/2016 9:05:25 AM. Violent and property crime information sourced from incident reports using Uniform Crime Reporting definitions and reporting guidelines, based on the date when the crime was reported. Personal injury traffic crashes (10-46) and non-injury traffic crashes (10-45) retrieved from MNPD's CAD database. Excludes CFS with a disposition code of 6 or 11. For each incident or CAD record, the incident or dispatch location was assigned to the nearest street intersection.

West Precinct High Crime Intersections

Intersections with the highest concentrations of crime & traffic crashes - past 12 weeks.

METROPOLITAN POLICE DEPARTMENT
of Nashville and Davidson County

Violent Crime

Rank	Intersection	Precinct	ZIP	Count
1	40TH AV N & DELAWARE AV	West	37209	5
1	CHARLOTTE AV & 47TH AV N	West	37209	5
3	CHARLOTTE PKE &	West	37205	4
3	MAUDINA AV & DEMOSS RD	West	37209	4
3	OLD HARDING PKE & LEARNING LN	West	37221	4
3	OLD HICKORY BLVD & HIGHWAY 70 S	West	37221	4
7	CHARLOTTE PKE & OLD CHARLOTTE PKE	West	37209	3
7	CHARLOTTE PKE & BROOKMEADE GRNWY ACCESS RD	West	37209	3
7	33RD AV N & FELICIA ST	West	37209	3
10	SONYA DR & OLD HICKORY BLVD	West	37209	2
10	CHARLOTTE PKE & OCEOLA AV	West	37209	2
10	CHARLOTTE PKE & RIVER RD	West	37209	2
10	TENNESSEE AV & 48TH AV N	West	37209	2

Property Crime

Rank	Intersection	Precinct	ZIP	Count
1	CHARLOTTE PKE & RIVER RD	West	37209	81
2	CHARLOTTE PKE & OLD CHARLOTTE PKE	West	37209	38
3	BANDYWOOD DR & ABBOTT MARTIN RD	West	37215	30
4	CHARLOTTE PKE & BROOKMEADE GRNWY ACCESS RD	West	37209	19
5	HILLSBORO PKE & GREEN HILLS VILLAGE DR	West	37215	12
6	MAUDINA AV & DEMOSS RD	West	37209	11
7	CHARLOTTE ROAD CIR & CHARLOTTE PKE	West	37209	8
7	CHARLOTTE PKE &	West	37205	8
9	CABOT DR & CHARLOTTE PKE	West	37205	7
10	CENTENNIAL BLVD & 51ST AV N	West	37209	6
10	DAVIDSON RD & ROBIN HILL RD	West	37205	6
10	HILLSBORO PKE & ABBOTT MARTIN RD	West	37215	6
10	OLD HICKORY BLVD & WEST MINISTER DR	West	37221	6

Traffic Crashes - Personal Injury

Rank	Intersection	Precinct	ZIP	Count
1	HARDING PKE & WHITE BRIDGE PKE	West	37205	4
2	BRILEY PKWY & I40 W	West	37209	3
2	SAWYER BROWN RD & CHARLOTTE PKE	West	37209	3
4	HIGHWAY 100 & WILLOUGHBY WAY	West	37221	2
4	SAWYER BROWN RD & HIGHWAY 70 S	West	37221	2
4	I40 W EXIT RAMP & I40 W	West	37209	2
4	I40 E & HIGHWAY 70 S	West	37221	2
4	CHARLOTTE PKE & OLD CHARLOTTE PKE	West	37209	2
4	I40 W & MCCRORY LN	West	37221	2
4	MORROW RD & GEORGIA AV	West	37209	2
4	BRILEY PKWY & WHITE BRIDGE PKE	West	37209	2
4	CHARLOTTE PKE & I40 E ENT RAMP	West	37209	2
4	OLD HICKORY BLVD & BELLE FOREST PVT DR	West	37221	2

Traffic Crashes - Non-Injury

Rank	Intersection	Precinct	ZIP	Count
1	CHARLOTTE PKE & WHITE BRIDGE PKE	West	37209	15
2	HILLSBORO PKE & WOODMONT BLVD	West	37215	13
3	OLD HICKORY BLVD & HIGHWAY 70 S	West	37221	12
4	ANNEX AV & CHARLOTTE PKE	West	37209	11
5	HARDING PKE & WHITE BRIDGE PKE	West	37205	9
5	HILLSBORO PKE & CRESTMOOR RD	West	37215	9
7	HIGHWAY 100 & OLD HICKORY BLVD	West	37221	7
7	ROBERTSON AV & BRILEY PKWY	West	37209	7
9	SAWYER BROWN RD & HIGHWAY 70 S	West	37221	6
9	I40 E EXIT RAMP & I40 E	West	37209	6
9	HIGHWAY 70 S & COLEY DAVIS RD	West	37221	6
9	HARDING PKE & WOODLAWN DR	West	37205	6
9	CHARLOTTE PKE & MIDLAND AV	West	37209	6

Information summarized for CompStat week ending 12-17-16. (past 12 weeks of data). For each report, point data were plotted in a GIS and assigned to the nearest street intersection. Summary counts were then calculated for each intersection.

Sourced from MNPD ARMS on 12/21/2016 9:05:25 AM. Violent and property crime information sourced from incident reports using Uniform Crime Reporting definitions and reporting guidelines, based on the date when the crime was reported. Personal injury traffic crashes (10-46) and non-injury traffic crashes (10-45) retrieved from MNPD's CAD database. Excludes CFS with a disposition code of 6 or 11. For each incident or CAD record, the incident or dispatch location was assigned to the nearest street intersection.

East Precinct High Crime Intersections

Intersections with the highest concentrations of crime & traffic crashes - past 12 weeks.

METROPOLITAN POLICE DEPARTMENT
of Nashville and Davidson County

Violent Crime

Rank	Intersection	Precinct	ZIP	Count
1	MAPLEWOOD TRC & HILLSIDE RD	East	37216	9
2	S 7TH ST & SYLVAN ST	East	37206	8
3	SYLVAN ST & S 6TH ST	East	37206	7
3	MANSFIELD ST & N 9TH ST	East	37206	7
5	FATHERLAND ST & S 4TH ST	East	37206	6
5	OAK CT & RIVERSIDE DR	East	37206	6
7	MAPLE PL & POPLAR PL	East	37216	5
8	DICKERSON PKE & ROCK ST	East	37207	4
8	MCKENNELL DR & PORTER RD	East	37206	4
8	DEW ST & S 7TH ST	East	37206	4
11	SYLVAN ST & S 5TH ST	East	37206	3
11	SHELBY AV & S 6TH ST	East	37206	3
11	SULTANA AV & QUEEN AV	East	37207	3

Property Crime

Rank	Intersection	Precinct	ZIP	Count
1	HOME RD & GALLATIN PKE	East	37216	21
2	JOYCE LN & GRINSTEAD PL	East	37216	13
2	DICKERSON PKE & HILLHURST DR	East	37207	13
4	DICKERSON PKE & HANCOCK ST	East	37207	11
5	CAROLYN AV & GALLATIN AV	East	37216	8
5	SHELBY AV & S 6TH ST	East	37206	8
7	STRATTON AV & GALLATIN AV	East	37206	7
7	MAIN ST & N 7TH ST	East	37206	7
9	SYLVAN ST & S 6TH ST	East	37206	6
9	DICKERSON PKE & RICHARDSON AV	East	37207	6
9	DOUGLAS AV &	East	37206	6
9	DICKERSON PKE & OAK VALLEY DR	East	37207	6
13	DICKERSON PKE & EWING DR	East	37207	5

Traffic Crashes - Personal Injury

Rank	Intersection	Precinct	ZIP	Count
1	I24 W & I65 S ENT RAMP	East	37207	2
1	BRILEY PKWY E & I65 N ENT RAMP	East	37216	2
1	BROADMOOR DR & PORSHA DR	East	37216	2
1	GALLATIN PKE & BURCHWOOD AV	East	37216	2
1	MAIN ST & S 5TH ST	East	37207	2
1	I65 S & I65 S EXIT RAMP	East	37115	2
7	MAIN ST & N 6TH ST	East	37206	1
7	MAIN ST & S 9TH ST	East	37206	1
7	SPRING ST ENT RAMP & ELLINGTON PKWY	East	37206	1
7	ELLINGTON PKWY & SPRING ST	East	37207	1
7	SPRING ST & DICKERSON PKE	East	37207	1
7	DICKERSON PKE & GRACE ST	East	37207	1
7	MAIN ST & N 7TH ST	East	37206	1

Traffic Crashes - Non-Injury

Rank	Intersection	Precinct	ZIP	Count
1	MAIN ST & S 5TH ST	East	37207	13
2	DICKERSON PKE & EWING DR	East	37207	10
3	W TRINITY LN & LUCAS LN	East	37207	7
3	TRINITY LN & DICKERSON PKE	East	37207	7
5	DR RICHARD G ADAMS DR & E TRINITY LN	East	37207	6
6	S 5TH ST & SUMMER PL	East	37206	5
7	I24 W & SHELBY AV	East	37206	4
7	I24 W EXIT RAMP & I24 W	East	37213	4
7	WOODLAND ST & 11TH ST (5 POINTS)	East	37206	4
7	GALLATIN PKE & GREENFIELD AV	East	37216	4
7	DICKERSON PKE & HOMESTEAD RD	East	37207	4
7	I65 S & I65 S EXIT RAMP	East	37115	4
7	I65 S EXIT RAMP & I65 S	East	37207	4

Information summarized for CompStat week ending 12-17-16. (past 12 weeks of data). For each report, point data were plotted in a GIS and assigned to the nearest street intersection. Summary counts were then calculated for each intersection.

Sourced from MNPD ARMS on 12/21/2016 9:05:25 AM. Violent and property crime information sourced from incident reports using Uniform Crime Reporting definitions and reporting guidelines, based on the date when the crime was reported. Personal injury traffic crashes (10-46) and non-injury traffic crashes (10-45) retrieved from MNPD's CAD database. Excludes CFS with a disposition code of 6 or 11. For each incident or CAD record, the incident or dispatch location was assigned to the nearest street intersection.

South Precinct High Crime Intersections

Intersections with the highest concentrations of crime & traffic crashes - past 12 weeks.

METROPOLITAN POLICE DEPARTMENT
of Nashville and Davidson County

Violent Crime

Rank	Intersection	Precinct	ZIP	Count
1	2ND AV S & MCCANN ST	South	37210	11
2	BELL RD & ZELIDA AV	South	37013	7
3	BELL RD & BELL FORGE LN E	South	37013	6
3	I24 E & I24 E ENT RAMP	South	37211	6
3	BELL RD & MURFREESBORO PKE	South	37013	6
3	MURFREESBORO PKE & PARRIS AV	South	37210	6
3	WELCH RD & TRAVIS DR	South	37211	6
8	TAMPA DR & SPARTAN DR	South	37211	5
8	SMITH SPRINGS RD & OLD ANDERSON RD	South	37217	5
8	CIMARRON CT & CIMARRON WAY	South	37013	5
8	ARBOR PL & ARBOR RIDGE DR	South	37013	5
8	EAST THOMPSON LN & MURFREESBORO PKE	South	37211	5
13	HICKORY HOLLOW PL &	South	37013	4

Property Crime

Rank	Intersection	Precinct	ZIP	Count
1	WELCH RD & TRAVIS DR	South	37211	32
2	PLUS PARK BLVD & PAVILION BLVD	South	37217	19
3	MURFREESBORO PKE & HAMILTON CHURCH RD	South	37013	17
4	CANE RIDGE RD & BELL RD	South	37013	15
5	NOLENSVILLE PKE & HICKORYVIEW DR	South	37211	14
6	COLEMONT PL & PACKARD DR	South	37211	13
7	OLD HICKORY BLVD & NOLENSVILLE PKE	South	37211	10
7	CHIMNEYTOP DR & CANE RIDGE RD	South	37013	10
7	MURFREESBORO PKE & PHILFRE CT	South	37211	10
10	APPLE DR & CEDAR DR	South	37211	9
10	PICCADILLY ROW & BISHOPSGATE RD	South	37013	9
10	NOLENSVILLE PKE & EDMONDSON PKE	South	37211	9
10	NOLENSVILLE PKE & WELSHWOOD DR	South	37211	9

Traffic Crashes - Personal Injury

Rank	Intersection	Precinct	ZIP	Count
1	BELL RD & MURFREESBORO PKE	South	37013	10
2	HARDING PL & I24 W	South	37211	7
3	OLD HICKORY BLVD & NOLENSVILLE PKE	South	37211	5
4	OLD HICKORY BLVD & I24 E	South	37013	4
4	HARDING PL & NOLENSVILLE PKE	South	37211	4
4	BELL RD & ZELIDA AV	South	37013	4
7	I24 W & OLD FRANKLIN RD	South	37013	3
7	MURFREESBORO PKE & HAMILTON CHURCH RD	South	37013	3
7	HOBSON PKE & MURFREESBORO PKE	South	37013	3
7	ANTIOCH PKE & I24 E	South	37211	3
7	NOLENSVILLE PKE & ROSEDALE AV	South	37210	3
7	I24 E EXIT RAMP & I24 E	South	37013	3
7	BELL RD & BLUE HOLE RD	South	37013	3

Traffic Crashes - Non-Injury

Rank	Intersection	Precinct	ZIP	Count
1	HARDING PL & NOLENSVILLE PKE	South	37211	32
2	OLD HICKORY BLVD & NOLENSVILLE PKE	South	37211	24
3	BELL RD & MURFREESBORO PKE	South	37013	22
4	MURFREESBORO PKE & HAMILTON CHURCH RD	South	37013	20
4	HARDING PL & METROPLEX DR	South	37211	20
6	I24 W & I24 W EXIT RAMP	South	37211	16
6	CANE RIDGE RD & BELL RD	South	37013	16
6	HARDING PL & I24 E	South	37211	16
9	NOLENSVILLE PKE & EDMONDSON PKE	South	37211	15
9	I24 W & I440 W ENT RAMP	South	37210	15
11	BELL RD & BLUE HOLE RD	South	37013	13
11	I24 E & I24 E ENT RAMP	South	37210	13
13	I24 W EXIT RAMP &	South	37086	12

Information summarized for CompStat week ending 12-17-16. (past 12 weeks of data). For each report, point data were plotted in a GIS and assigned to the nearest street intersection. Summary counts were then calculated for each intersection.

Sourced from MNPD ARMS on 12/21/2016 9:05:25 AM. Violent and property crime information sourced from incident reports using Uniform Crime Reporting definitions and reporting guidelines, based on the date when the crime was reported. Personal injury traffic crashes (10-46) and non-injury traffic crashes (10-45) retrieved from MNPD's CAD database. Excludes CFS with a disposition code of 6 or 11. For each incident or CAD record, the incident or dispatch location was assigned to the nearest street intersection.

Central Precinct High Crime Intersections

Intersections with the highest concentrations of crime & traffic crashes - past 12 weeks.

METROPOLITAN POLICE DEPARTMENT
of Nashville and Davidson County

Violent Crime

Rank	Intersection	Precinct	ZIP	Count
1	3RD AV S & BROADWAY	Central	37201	10
2	4TH AV N & BROADWAY	Central	37219	6
2	CHARLOTTE AV & 5TH AV N	Central	37219	6
4	BROADWAY & OPRY PL	Central	37203	4
5	4TH AV N & COMMERCE ST	Central	37219	3
5	BROADWAY & 1ST AV S	Central	37201	3
5	CHARLOTTE AV & 4TH AV N	Central	37219	3
5	5TH AV N & CHURCH ST	Central	37219	3
5	6TH AV N & JAMES ROBERTSON PKWY	Central	37219	3
10	2ND AV N & JAMES ROBERTSON PKWY	Central	37201	2
10	JO JOHNSTON AV & 1ST AV N	Central	37201	2
10	JEFFERSON ST &	Central	37207	2
10	UNION ST & 4TH AV N	Central	37219	2

Property Crime

Rank	Intersection	Precinct	ZIP	Count
1	3RD AV S & BROADWAY	Central	37201	28
2	4TH AV N & BROADWAY	Central	37219	13
3	ROSA L PARKS BLVD & JEFFERSON ST	Central	37208	12
4	4TH AV N & COMMERCE ST	Central	37219	10
5	COMMERCE ST & 5TH AV N	Central	37219	8
5	BROADWAY & OPRY PL	Central	37203	8
5	2ND AV N & COMMERCE ST	Central	37201	8
5	3RD AV N & CHURCH ST	Central	37201	8
5	CHURCH ST & ARCADE ALY	Central	37219	8
10	5TH AV N & CHURCH ST	Central	37219	7
10	CHURCH ST &	Central	37219	7
10	4TH AV S & LEA AV	Central	37203	7
10	4TH AV S & SYMPHONY PL	Central	37203	7

Traffic Crashes - Personal Injury

Rank	Intersection	Precinct	ZIP	Count
1	INTERSTATE DR & JAMES ROBERTSON PKWY	Central	37213	2
1	I40 W & 4TH AV S	Central	37203	2
1	12TH AV S & LAUREL ST	Central	37203	2
1	I40 W ENT RAMP & BROADWAY	Central	37203	2
1	JEFFERSON ST & 6TH AV N	Central	37208	2
1	I65 N & ROSA L PARKS BLVD	Central	37208	2
1	I65 N & 3RD AV N	Central	37208	2
8	1ST AV N & JEFFERSON ST	Central	37208	1
8	MCGAVOCK ST & 12TH AV S	Central	37203	1
8	STOCKYARD ST & 2ND AV N	Central	37201	1
8	HERMAN ST & 11TH AV N	Central	37208	1
8	JO JOHNSTON AV & 2ND AV N	Central	37201	1
8	ROSA L PARKS BLVD & JEFFERSON ST	Central	37208	1

Traffic Crashes - Non-Injury

Rank	Intersection	Precinct	ZIP	Count
1	8TH AV S & LAFAYETTE ST	Central	37203	19
2	I65 N & ROSA L PARKS BLVD	Central	37208	14
3	BROADWAY & OPRY PL	Central	37203	12
4	I40 W ENT RAMP & BROADWAY	Central	37203	11
5	4TH AV N & BROADWAY	Central	37219	10
6	12TH AV N & BROADWAY	Central	37203	9
7	DEMONBREUN ST & 4TH AV S	Central	37203	8
8	DEMONBREUN ST & 8TH AV S	Central	37203	7
8	FRANKLIN ST & 6TH AV S	Central	37203	7
8	BROADWAY & 1ST AV S	Central	37201	7
8	8TH AV S & BROADWAY	Central	37203	7
8	I24 E & I24 E EXIT RAMP	Central	37213	7
8	SHELBY AV & I24 E ENT RAMP	Central	37213	7

Information summarized for CompStat week ending 12-17-16. (past 12 weeks of data). For each report, point data were plotted in a GIS and assigned to the nearest street intersection. Summary counts were then calculated for each intersection.

Sourced from MNPD ARMS on 12/21/2016 9:05:25 AM. Violent and property crime information sourced from incident reports using Uniform Crime Reporting definitions and reporting guidelines, based on the date when the crime was reported. Personal injury traffic crashes (10-46) and non-injury traffic crashes (10-45) retrieved from MNPD's CAD database. Excludes CFS with a disposition code of 6 or 11. For each incident or CAD record, the incident or dispatch location was assigned to the nearest street intersection.

Hermitage Precinct High Crime Intersections

Intersections with the highest concentrations of crime & traffic crashes - past 12 weeks.

METROPOLITAN POLICE DEPARTMENT
of Nashville and Davidson County

Violent Crime

Rank	Intersection	Precinct	ZIP	Count
1	MILLWOOD DR & MURFREESBORO PKE	Hermitage	37217	21
2	MCGAVOCK PKE &	Hermitage	37214	8
2	BURNING TREE DR & CENTRAL PKE	Hermitage	37076	8
4	HICKORY HILL LN & LEBANON PKE	Hermitage	37076	7
5	OPRY MILLS DR & OPRYLAND DR	Hermitage	37214	6
5	UNIVERSITY CT &	Hermitage	37210	6
7	CARROLL ST & UNIVERSITY CT	Hermitage	37210	5
7	PATRICIA DR & THOMPSON PL	Hermitage	37217	5
9	VULTEE BLVD &	Hermitage	37217	4
9	LONGHUNTER CT & LONGHUNTER CIR	Hermitage	37217	4
9	LEBANON PKE & SPENCE ENCLAVE WAY	Hermitage	37210	4
9	CHARLES E DAVIS BLVD & LAFAYETTE ST	Hermitage	37210	4
9	FAIN ST & CHARLES E DAVIS BLVD	Hermitage	37210	4

Property Crime

Rank	Intersection	Precinct	ZIP	Count
1	OPRY MILLS DR & OPRYLAND DR	Hermitage	37214	98
2	SHUTE LN & LEBANON PKE	Hermitage	37076	33
3	KOHLS PVT DR & STONES RIVER GRNWY	Hermitage	37214	26
4	MURFREESBORO PKE & UNA ANTIOCH PKE	Hermitage	37013	20
5	JUAREZ DR & OLD HICKORY BLVD	Hermitage	37076	17
6	OLD HICKORY BLVD &	Hermitage	37076	14
7	FAIRWAY DR & LEBANON PKE	Hermitage	37214	13
8	MCGAVOCK PKE &	Hermitage	37214	12
8	CHARLES E DAVIS BLVD & J C NAPIER CT	Hermitage	37210	12
10	OPRYLAND DR & OPRYLAND	Hermitage	37214	11
10	NASHBORO BLVD & VILLAGE GREEN DR	Hermitage	37217	11
12	JACKSON DOWNS BLVD & LEBANON PKE	Hermitage	37214	8
12	BRILEY PKWY N & LEBANON PKE	Hermitage	37214	8

Traffic Crashes - Personal Injury

Rank	Intersection	Precinct	ZIP	Count
1	I40 W & FESSLERS LN	Hermitage	37210	4
1	I24 W & ARLINGTON AV	Hermitage	37210	4
1	CENTRAL PKE & OLD HICKORY BLVD	Hermitage	37076	4
4	I40 W & OLD HICKORY BLVD	Hermitage	37076	3
4	ANDREW JACKSON PKWY & LEBANON PKE	Hermitage	37076	3
4	OLD LEBANON DIRT RD & OLD HICKORY BLVD	Hermitage	37076	3
4	CARROLL ST & UNIVERSITY CT	Hermitage	37210	3
8	ARLINGTON AV & MURFREESBORO PKE	Hermitage	37210	2
8	FAIRFIELD AV &	Hermitage	37210	2
8	SPENCE LN & MURFREESBORO PKE	Hermitage	37210	2
8	LEBANON PKE & TULIP GROVE RD	Hermitage	37076	2
8	DODSON CHAPEL RD & OLD HICKORY BLVD	Hermitage	37076	2
8	I40 W & I40 W EXIT RAMP	Hermitage	37210	2

Traffic Crashes - Non-Injury

Rank	Intersection	Precinct	ZIP	Count
1	DODSON CHAPEL RD & OLD HICKORY BLVD	Hermitage	37076	20
2	OPRY MILLS DR & OPRYLAND DR	Hermitage	37214	17
3	ANDREW JACKSON PKWY & LEBANON PKE	Hermitage	37076	13
3	MURFREESBORO PKE & UNA ANTIOCH PKE	Hermitage	37013	13
3	ELM HILL PKE & FESSLERS LN	Hermitage	37210	13
6	BLACKWOOD DR & BELL RD	Hermitage	37214	12
7	MILLWOOD DR & MURFREESBORO PKE	Hermitage	37217	11
7	LEBANON PKE & OLD HICKORY BLVD	Hermitage	37076	11
7	CENTRAL PKE & OLD HICKORY BLVD	Hermitage	37076	11
10	I40 W & I40 W EXIT RAMP	Hermitage	37210	10
10	I40 E & BRILEY PKWY N	Hermitage	37210	10
10	I40 E & I40 E EXIT RAMP	Hermitage	37210	10
13	SPENCE LN & MURFREESBORO PKE	Hermitage	37210	9

Information summarized for CompStat week ending 12-17-16. (past 12 weeks of data). For each report, point data were plotted in a GIS and assigned to the nearest street intersection. Summary counts were then calculated for each intersection.

Sourced from MNPD ARMS on 12/21/2016 9:05:25 AM. Violent and property crime information sourced from incident reports using Uniform Crime Reporting definitions and reporting guidelines, based on the date when the crime was reported. Personal injury traffic crashes (10-46) and non-injury traffic crashes (10-45) retrieved from MNPD's CAD database. Excludes CFS with a disposition code of 6 or 11. For each incident or CAD record, the incident or dispatch location was assigned to the nearest street intersection.

North Precinct High Crime Intersections

Intersections with the highest concentrations of crime & traffic crashes - past 12 weeks.

METROPOLITAN POLICE DEPARTMENT
of Nashville and Davidson County

Violent Crime

Rank	Intersection	Precinct	ZIP	Count
1	28TH AV N & JOHN A MERRITT BLVD	North	37209	7
2	24TH AV N & HYDE ST	North	37208	6
3	DR D B TODD JR BLVD & ST LOUIS ST	North	37208	5
3	W TRINITY LN & HAMPTON ST	North	37207	5
3	BRICK CHURCH PKE & AVONDALE CIR	North	37207	5
3	REVELS DR & WHITES CREEK PKE	North	37207	5
3	CHRIS ST & OLD MATTHEWS RD	North	37207	5
3	ALAMEDA ST & 32ND AV N	North	37209	5
9	CLIFTON AV & 28TH AV N	North	37208	4
9	BRICK CHURCH PKE & ARTIC AV	North	37207	4
9	DELTA AV & CHEATHAM PL	North	37208	4
9	COCKRILL ST & 16TH AV N	North	37208	4
9	16TH AV N & WHELESS ST	North	37208	4

Property Crime

Rank	Intersection	Precinct	ZIP	Count
1	ROSA L PARKS BLVD & MONROE ST	North	37208	20
2	S HAMILTON RD & BUENA VISTA PKE	North	37218	17
3	W TRINITY LN & HAMPTON ST	North	37207	13
4	W TRINITY LN & LIBERIA ST	North	37207	12
5	S HAMILTON RD & RIVER DR	North	37218	9
5	17TH AV N & DR D B TODD JR BLVD	North	37208	9
7	OWEN ST & LOOBY CIR	North	37208	8
8	BRICK CHURCH PKE & AVONDALE CIR	North	37207	6
8	REVELS DR & WHITES CREEK PKE	North	37207	6
10	WHITES CREEK PKE & MOORMANS ARM RD	North	37207	5
10	W TRINITY LN & OLD MATTHEWS RD	North	37207	5
10	VANTAGE WAY & FRENCH LANDING DR	North	37208	5
10	ROSA L PARKS BLVD & DOMINICAN DR	North	37228	5

Traffic Crashes - Personal Injury

Rank	Intersection	Precinct	ZIP	Count
1	ALBION ST & DR D B TODD JR BLVD	North	37208	4
2	28TH AV N & I40 E ENT RAMP	North	37209	3
2	DR DB TODD JR BLVD & JEFFERSON ST	North	37208	3
2	GREAT CIRCLE RD & CUMBERLAND BEND	North	37228	3
5	ROSA L PARKS BLVD & MONROE ST	North	37208	2
5	ROSA L PARKS BLVD & DOMINICAN DR	North	37228	2
5	CLARKSVILLE PKE & ROSA L PARKS BLVD	North	37208	2
5	28TH AV N & JOHN A MERRITT BLVD	North	37209	2
5	ALBION ST & 32ND AV N	North	37209	2
5	JOHN MALLETTE DR & COUNTY HOSPITAL RD	North	37218	2
5	READ AV & BRICK CHURCH PKE	North	37207	2
5	I65 S & W TRINITY LN	North	37207	2
5	I65 S & FERN AV	North	37207	2

Traffic Crashes - Non-Injury

Rank	Intersection	Precinct	ZIP	Count
1	ROSA L PARKS BLVD & DOMINICAN DR	North	37228	20
2	I65 S & W TRINITY LN	North	37207	12
3	28TH AV N & JOHN A MERRITT BLVD	North	37209	11
4	I65 S & I24 E	North	37207	10
5	I65 S & ROSA L PARKS BLVD	North	37208	9
5	CLARKSVILLE PKE & ROSA L PARKS BLVD	North	37208	9
7	READ AV & BRICK CHURCH PKE	North	37207	8
7	S HAMILTON RD & BUENA VISTA PKE	North	37218	8
9	SOUTHERLAND DR & BROOKLYN AV	North	37207	7
10	FAIRVIEW DR & CLARKSVILLE PKE	North	37218	6
10	CHARLOTTE AV & 28TH AV N	North	37209	6
12	21ST AV N & JEFFERSON ST	North	37208	5
12	WHITES CREEK PKE & I24 E	North	37080	5

Information summarized for CompStat week ending 12-17-16. (past 12 weeks of data). For each report, point data were plotted in a GIS and assigned to the nearest street intersection. Summary counts were then calculated for each intersection.

Sourced from MNPD ARMS on 12/21/2016 9:05:25 AM. Violent and property crime information sourced from incident reports using Uniform Crime Reporting definitions and reporting guidelines, based on the date when the crime was reported. Personal injury traffic crashes (10-46) and non-injury traffic crashes (10-45) retrieved from MNPD's CAD database. Excludes CFS with a disposition code of 6 or 11. For each incident or CAD record, the incident or dispatch location was assigned to the nearest street intersection.

Madison Precinct High Crime Intersections

Intersections with the highest concentrations of crime & traffic crashes - past 12 weeks.

METROPOLITAN POLICE DEPARTMENT
of Nashville and Davidson County

Violent Crime

Rank	Intersection	Precinct	ZIP	Count
1	DULING AV & N GALLATIN PKE	Madison	37115	8
2	S GALLATIN PKE & BRINK HAVEN AV	Madison	37115	7
3	MAYVIEW DR & SNOW AV	Madison	37115	6
4	ARCHWOOD DR & ROOSEVELT AV	Madison	37115	5
4	BARBARA LYNN WAY & LAUREN EVELYN WAY	Madison	37207	5
6	SKYLINE MEMORIAL CT & DICKERSON PKE	Madison	37115	4
6	WESTCHESTER DR & BROOKWAY DR	Madison	37207	4
6	HIGHLAND CIR & MARLIN CT	Madison	37115	4
6	E PALESTINE AV & E WEBSTER ST	Madison	37115	4
10	E PALESTINE AV & ARGLE AV	Madison	37115	3
10	IDLEWILD DR & GEISEN DR	Madison	37115	3
10	HILLCREST DR & CHERYL AV	Madison	37115	3
10	MYATT DR & SPRING BRANCH DR	Madison	37115	3

Property Crime

Rank	Intersection	Precinct	ZIP	Count
1	SKYLINE MEMORIAL CT & DICKERSON PKE	Madison	37115	54
2	N GALLATIN PKE & NORTHSIDE DR	Madison	37115	53
3	TWIN HILLS DR & N GALLATIN PKE	Madison	37072	35
4	OLD HICKORY BLVD W & GALLATIN PKE	Madison	37115	25
4	N GALLATIN PKE & RIVERCHASE BLVD	Madison	37115	25
6	ALTA LOMA RD & N GALLATIN PKE	Madison	37115	15
7	S GALLATIN PKE & MAPLE ST	Madison	37115	12
8	MYATT DR & SPRING BRANCH DR	Madison	37115	11
8	CONFERENCE DR & N GALLATIN PKE	Madison	37072	11
8	S GALLATIN PKE RAMP & S GALLATIN PKE	Madison	37115	11
11	CREEKWOOD DR &	Madison	37207	8
12	DICKERSON PKE & DARBYTOWN DR	Madison	37207	7
12	MYATT DR & RIVERGATE PKWY	Madison	37115	7

Traffic Crashes - Personal Injury

Rank	Intersection	Precinct	ZIP	Count
1	CONFERENCE DR & N GALLATIN PKE	Madison	37072	3
1	DULING AV & N GALLATIN PKE	Madison	37115	3
1	OLD HICKORY BLVD W & N GRAYCROFT AV	Madison	37115	3
1	DICKERSON PKE & OLD HICKORY BLVD	Madison	37207	3
5	SPRINGFIELD HWY &	Madison	37072	2
5	I65 S EXIT RAMP & I65 S	Madison	37115	2
5	BRILEY PKWY W EXT RAMP & BRICK CHURCH PKE	Madison	37207	2
5	I65 N & I65 N ENT RAMP	Madison	37115	2
5	N GALLATIN PKE & CUDE LN	Madison	37072	2
5	N GALLATIN PKE & ONE MILE PKWY	Madison	37115	2
5	MYATT DR & SPRING BRANCH DR	Madison	37115	2
5	ALTA LOMA RD & N GALLATIN PKE	Madison	37115	2
5	CONFERENCE DR & VIETNAM VETERANS BLVD S	Madison	37072	2

Traffic Crashes - Non-Injury

Rank	Intersection	Precinct	ZIP	Count
1	CONFERENCE DR & N GALLATIN PKE	Madison	37072	20
2	MYATT DR & RIVERGATE PKWY	Madison	37115	18
2	OLD HICKORY BLVD W & GALLATIN PKE	Madison	37115	18
4	SKYLINE MEMORIAL CT & DICKERSON PKE	Madison	37115	9
4	E PALESTINE AV & S GALLATIN PKE	Madison	37115	9
6	DICKERSON PKE & OLD HICKORY BLVD	Madison	37207	8
6	DULING AV & N GALLATIN PKE	Madison	37115	8
6	SPRINGFIELD HWY & WILLIAMSON RD	Madison	37072	8
9	I65 N & VIETNAM VETERANS BLVD N	Madison	37072	7
9	N GALLATIN PKE & RIVERCHASE BLVD	Madison	37115	7
11	N GALLATIN PKE & NORTHSIDE DR	Madison	37115	6
11	CONFERENCE DR & VIETNAM VETERANS BLVD EXT	Madison	37072	6
11	S GALLATIN PKE & MAPLE ST	Madison	37115	6

Information summarized for CompStat week ending 12-17-16. (past 12 weeks of data). For each report, point data were plotted in a GIS and assigned to the nearest street intersection. Summary counts were then calculated for each intersection.

Sourced from MNPD ARMS on 12/21/2016 9:05:25 AM. Violent and property crime information sourced from incident reports using Uniform Crime Reporting definitions and reporting guidelines, based on the date when the crime was reported. Personal injury traffic crashes (10-46) and non-injury traffic crashes (10-45) retrieved from MNPD's CAD database. Excludes CFS with a disposition code of 6 or 11. For each incident or CAD record, the incident or dispatch location was assigned to the nearest street intersection.

Midtown Hills Precinct High Crime Intersections

METROPOLITAN POLICE DEPARTMENT
of Nashville and Davidson County

Intersections with the highest concentrations of crime & traffic crashes - past 12 weeks.

Violent Crime

Rank	Intersection	Precinct	ZIP	Count
1	8TH AV S & ROYCROFT PL	Midtown	37204	4
1	18TH AV N & CHURCH ST	Midtown	37203	4
1	WHITAKER DR & HUNTINGTON RIDGE DR	Midtown	37211	4
4	CHARLOTTE AV & 15TH AV N	Midtown	37203	3
4	EDGEHILL AV & 12TH AV S	Midtown	37212	3
4	CAMERON ST & 4TH AV S	Midtown	37203	3
4	POWELL AV & BRANSFORD AV	Midtown	37204	3
4	KNOLLS PL & OLD HICKORY BLVD	Midtown	37211	3
9	OLD HICKORY BLVD & HICKORY TRACE DR	Midtown	37211	2
9	NOLENSVILLE PKE & LENOX VILLAGE DR	Midtown	37211	2
9	SIDCO DR &	Midtown	37204	2
9	HARDING PL & SHADESCREST DR	Midtown	37211	2
9	LYNN DR & HALL CT	Midtown	37211	2

Property Crime

Rank	Intersection	Precinct	ZIP	Count
1	POWELL AV & BRANSFORD AV	Midtown	37204	39
2	WEST END AV & 17TH AV N	Midtown	37203	20
3	8TH AV S & ROYCROFT PL	Midtown	37204	16
4	NOLENSVILLE PKE & SWISS AV	Midtown	37211	13
5	14TH AV S & DEMONBREUN ST	Midtown	37203	11
6	KNOLLS PL & OLD HICKORY BLVD	Midtown	37211	10
7	20TH AV N & STATE ST	Midtown	37203	9
8	19TH AV S & 19TH AV N	Midtown	37203	8
9	CHARLOTTE AV &	Midtown	37203	7
9	OLD HICKORY BLVD & FRANKLIN PIKE CIR	Midtown	37027	7
9	NOLENSVILLE PKE & FAIRLANE DR	Midtown	37211	7
12	WHISPERING HILLS DR & BONERWOOD DR	Midtown	37211	6
12	OCALA DR & HICKORY PLZ	Midtown	37211	6

Traffic Crashes - Personal Injury

Rank	Intersection	Precinct	ZIP	Count
1	HARDING PL & I65 N ENT RAMP	Midtown	37204	6
2	NOLENSVILLE PKE & CONCORD RD	Midtown	37027	3
2	WEST END AV & ACKLEN PARK DR	Midtown	37203	3
2	OLD HICKORY BLVD & KINGSBURY DR	Midtown	37215	3
2	21ST AV S & DIXIE PL	Midtown	37212	3
2	I440 E & I440 ENT RAMP	Midtown	37204	3
7	I65 S & I65 S EXIT RAMP	Midtown	37203	2
7	HILLSIDE AV & WEDGEWOOD AV	Midtown	37203	2
7	CHESTNUT ST &	Midtown	37203	2
7	OLD HICKORY BLVD & CROMWELL DR	Midtown	37215	2
7	GRANNY WHITE PKE & OLD HICKORY BLVD	Midtown	37027	2
7	19TH AV S & BROADWAY	Midtown	37203	2
7	21ST AV S & WEDGEWOOD AV / BLAKEMORE AV	Midtown	37212	2

Traffic Crashes - Non-Injury

Rank	Intersection	Precinct	ZIP	Count
1	OLD HICKORY BLVD & EDMONDSON PKE	Midtown	37211	20
2	OLD HICKORY BLVD & FRANKLIN PIKE CIR	Midtown	37027	18
3	HARDING PL & TROUSDALE DR	Midtown	37211	17
3	POWELL AV & POWELL PL	Midtown	37204	17
5	HARDING PL & I65 N ENT RAMP	Midtown	37204	15
6	I65 N & HARDING PL	Midtown	37220	13
6	I440 E & I440 ENT RAMP	Midtown	37204	13
6	I40 E EXIT RAMP & BROADWAY	Midtown	37203	13
9	MEDICAL CENTER DR & VANDERBILT HOSPITAL	Midtown	37212	12
9	21ST AV S & WEDGEWOOD AV / BLAKEMORE AV	Midtown	37212	12
11	PIERCE AV & VANDERBILT HOSPITAL	Midtown	37240	11
11	OLD HICKORY BLVD & FRANKLIN PKE	Midtown	37027	11
11	NOLENSVILLE PKE & CONCORD RD	Midtown	37027	11

Information summarized for CompStat week ending 12-17-16. (past 12 weeks of data). For each report, point data were plotted in a GIS and assigned to the nearest street intersection. Summary counts were then calculated for each intersection.

Sourced from MNPD ARMS on 12/21/2016 9:05:25 AM. Violent and property crime information sourced from incident reports using Uniform Crime Reporting definitions and reporting guidelines, based on the date when the crime was reported. Personal injury traffic crashes (10-46) and non-injury traffic crashes (10-45) retrieved from MNPD's CAD database. Excludes CFS with a disposition code of 6 or 11. For each incident or CAD record, the incident or dispatch location was assigned to the nearest street intersection.

County High Crime Intersections - Arrests

Intersections with the highest concentrations of arrests - past 12 weeks.

METROPOLITAN POLICE DEPARTMENT
of Nashville and Davidson County

DUI Arrests

Rank	Intersection	Precinct	ZIP	Count
1	BRILEY PKWY E EXT RAMP & DICKERSON PKE	Madison	37207	9
2	ALBION ST & DR D B TODD JR BLVD	North	37208	8
3	MEDICAL CENTER DR & VANDERBILT HOSPITAL	Midtown	37212	7
4	BRILEY PKWY W & BRICK CHURCH PKE	Madison	37207	5
5	12TH AV N & BROADWAY	Central	37203	4
5	WOODLAND ST & 11TH ST (5 POINTS)	East	37206	4
5	N 14TH ST & GARTLAND AV	East	37206	4
5	EASTLAND AV & GALLATIN AV	East	37206	4
9	FINN ST & MAIN ST	East	37206	3
9	ELLINGTON PKWY & HART LN	East	37207	3
9	DICKERSON PKE & OLD HICKORY BLVD	Madison	37207	3
9	I40 W ENT RAMP & BROADWAY	Central	37203	3
9	NOLENSVILLE PKE & EDMONDSON PKE	South	37211	3

Drug-Related Arrests

Rank	Intersection	Precinct	ZIP	Count
1	2ND AV S & MCCANN ST	South	37210	21
2	W TRINITY LN & HAMPTON ST	North	37207	15
3	W HAMILTON RD & CLARKSVILLE PKE	North	37218	14
3	TRINITY LN & DICKERSON PKE	East	37207	14
5	I65 N & W TRINITY LN	East	37207	12
6	MURFREESBORO PKE & PARRIS AV	South	37210	11
7	ELLISTON PL & LOUISE AV	Midtown	37203	10
7	31ST AV N & ALAMEDA ST	North	37209	10
7	DEW ST & S 7TH ST	East	37206	10
7	MCGAVOCK PKE &	Hermitage	37214	10
11	CAMERON ST & 2ND AV S	South	37210	9
11	CLARKSVILLE PKE & BRILEY PKWY E	North	37218	9
11	KINGS LN & CLARKSVILLE PKE	North	37218	9

Felony Arrests

Rank	Intersection	Precinct	ZIP	Count
1	2ND AV N & JAMES ROBERTSON PKWY	Central	37201	76
2	GAY ST & 2ND AV N	Central	37201	23
3	DELAWARE AV & 31ST AV N	North	37209	22
4	1ST AV N & GAY ST	Central	37201	21
5	HILL AV & BLANTON AV	South	37210	17
6	LEA AV & 7TH AV S	Central	37203	16
7	KOREAN VETERANS BLVD & 2ND AV S	Central	37201	13
7	ALBION ST & DR D B TODD JR BLVD	North	37208	13
9	3RD AV S & BROADWAY	Central	37201	11
10	COCKRILL ST & 16TH AV N	North	37208	9
10	MEDICAL CENTER DR & VANDERBILT HOSPITAL	Midtown	37212	9
10	MURFREESBORO PKE & PARRIS AV	South	37210	9
10	COUNTY HOSPITAL RD & CAMILLA CALDWELL LN	North	37218	9

Weapons Law Violation Arrests

Rank	Intersection	Precinct	ZIP	Count
1	S 5TH ST & SHELBY AV	East	37206	5
1	MOSS RD & WINTON DR	South	37013	5
3	OPRY MILLS DR & OPRYLAND DR	Hermitage	37214	3
3	ELLINGTON PKWY & ELLINGTON N ENT RAMP	Madison	37115	3
3	OAKWOOD AV & BETHWOOD DR	East	37207	3
3	21ST AV N & CHURCH ST	Midtown	37203	3
3	HILLSIDE AV & VERNON AV	Midtown	37203	3
3	BRILEY PKWY N & I24 E EXIT RAMP	South	37211	3
9	HARDING PL & DANBY DR	Midtown	37211	2
9	FAIN ST & CHARLES E DAVIS BLVD	Hermitage	37210	2
9	18TH AV N & CHURCH ST	Midtown	37203	2
9	9TH AV N & BROADWAY	Central	37203	2
9	41ST AV N & INDIANA AV	West	37209	2

Information summarized for CompStat week ending 12-17-16. (past 12 weeks of data). For each report, point data were plotted in a GIS and assigned to the nearest street intersection. Summary counts were then calculated for each intersection.

Sourced from MNPD ARMS on 12/21/2016 9:05:25 AM. For each arrest, the arrest location was assigned to the nearest street intersection. This report does not take into account the number of charges. 1 arrest = 1 body.

County Hot Addresses
Multiple CFS / Arrests at the Same Location, Past 12 Weeks

METROPOLITAN POLICE DEPARTMENT
of Nashville and Davidson County

CFS Location / Nearby Business	Count	Counts - Top Ten Codes
639 LAFAYETTE ST ***Nashville Rescue Mission***	**173**	69 - Want Officer for Investigation / Assistance (10-43) 45 - Disorderly Person (10-44) 18 - Suicidal Person (10-63)
709 5TH AV S ***Greyhound***	**112**	46 - Want Officer for Investigation / Assistance (10-43) 36 - Disorderly Person (10-44) 5 - Theft (10-50)
1818 ALBION ST ***Nashville General Hospital School***	**101**	33 - Want Officer for Investigation / Assistance (10-43) 25 - Transport Prisoner / Suspect (10-16) 8 - Fight / Assault (10-57)
512 1ST AV N	**95**	41 - Want Officer for Investigation / Assistance (10-43) 31 - Domestic Disturbance (10-41) 9 - Disorderly Person (10-44)
5101 HARDING PL ***MNPD South Precinct***	**92**	36 - Want Officer for Investigation / Assistance (10-43) 23 - Domestic Disturbance (10-41) 16 - Theft (10-50)
391 WALLACE RD ***Southern Hills Medical Center***	**90**	37 - Transport Prisoner / Suspect (10-16) 11 - Fight / Assault (10-57) 9 - Want Officer for Investigation / Assistance (10-43)
4040 NOLENSVILLE PIKE ***Walmart***	**84**	16 - Theft (10-50) 16 - Disorderly Person (10-44) 11 - Transport Prisoner / Suspect (10-16)
24 LAFAYETTE ST ***Z Mart***	**84**	52 - Disorderly Person (10-44) 10 - Want Officer for Investigation / Assistance (10-43) 6 - Fight / Assault (10-57)
433 OPRY MILLS DR ***Opry Mills***	**77**	28 - Theft (10-50) 14 - Want Officer for Investigation / Assistance (10-43) 12 - Vehicle Accident - Property Damage (10-45)
3701 JAMES KAY LN ***MNPD Hermitage Precinct***	**75**	29 - Want Officer for Investigation / Assistance (10-43) 21 - Domestic Disturbance (10-41) 9 - Theft (10-50)
5655 FRIST BLVD ***Summit Medical Center***	**71**	23 - Transport Prisoner / Suspect (10-16) 11 - Fight / Assault (10-57) 11 - Want Officer for Investigation / Assistance (10-43)
705 DREXEL ST ***Room In the Inn***	**69**	40 - Want Officer for Investigation / Assistance (10-43) 13 - Disorderly Person (10-44) 6 - Theft (10-50)
400 MYATT DR ***Madison Police Precinct***	**67**	23 - Domestic Disturbance (10-41) 17 - Want Officer for Investigation / Assistance (10-43) 9 - Theft (10-50)
2000 CHURCH ST ***Baptist Hospital***	**66**	19 - Want Officer for Investigation / Assistance (10-43) 13 - Transport Prisoner / Suspect (10-16) 13 - Fight / Assault (10-57)
800 MONROE ST ***Kroger***	**66**	19 - Want Officer for Investigation / Assistance (10-43) 12 - Disorderly Person (10-44) 9 - Transport Prisoner / Suspect (10-16)

Arrest Location	Count	Counts - Top Charges
408 2ND AVE N	**177**	49 - Probation violation- misdemeanor 37 - Failure to appear- class b or c misd. 20 - Probation violation- community corrections viol.
512 1ST AV N	**171**	48 - Failure to appear- class b or c misd. 44 - Probation violation- misdemeanor 18 - Probation violation- community corrections viol.
512 1ST AVE N	**135**	46 - Failure to appear- class b or c misd. 29 - Probation violation- misdemeanor 20 - Tax - falsification of collection
639 LAFAYETTE ST	**113**	24 - Failure to be booked (state citation) 19 - Criminal trespass 19 - Public intoxication
512 1ST AVE NORTH	**108**	53 - Failure to appear- class b or c misd. 20 - Probation violation- misdemeanor 14 - Probation violation- community corrections viol.
7044 CHARLOTTE PIKE	**107**	82 - Theft of merchandise - $500 or less 10 - Criminal trespass 5 - Failure to appear- class b or c misd.
1ST AVE N & GAY ST	**60**	10 - Probation violation- misdemeanor 9 - Failure to appear- class b or c misd. 8 - Assault, domestic bodily injury
512 31ST AVE N	**58**	20 - Failure to appear- class b or c misd. 11 - Probation violation- misdemeanor 9 - Failure to be booked (state citation)
400 CHARLOTTE AVE	**56**	27 - Criminal trespass 13 - Disorderly conduct 12 - Public intoxication
1 TITANS WAY	**54**	24 - Public intoxication 9 - Criminal trespass 7 - Poss. or casual exchange-cont.sub.
4040 NOLENSVILLE PIKE	**45**	18 - Theft of merchandise - $500 or less 9 - Public intoxication 9 - Criminal trespass
448 2ND AVE N	**44**	11 - Driving- suspended license 6 - Probation violation- community corrections viol. 5 - Probation violation- misdemeanor
1200 2ND AVE S	**42**	34 - Disorderly conduct 6 - Juvenile, runaway 2 - Assault, domestic bodily injury
3441 DICKERSON PIKE	**41**	8 - Driving under the influence 6 - Disorderly conduct 5 - Drug paraphernalia- unlawful use
1818 ALBION ST	**38**	6 - Assault, domestic bodily injury 6 - Driving under the influence 5 - Poss. or casual exchange-cont.sub.

Sourced from MNPD ARMS on 12/21/2016 9:05:25 AM. CAD calls retrieved from Metropolitan Emergency Communications Center's Computer Aided Dispatch system. Includes only calls where an officer response was made. Disposition codes 6 (Backup) and 11 (Signal 9) are excluded. Self-initiated calls are excluded. Calls dispatched to interstate RPAs and intersections are excluded. Teleserve calls are excluded. Arrest information retrieved from the MNPD RMS warrants / arrests database. 1 arrest = 1 body. Includes adult and juvenile arrests. 'Nearby Business' refers to a business establishment in close proximity of the address listed, and is provided for informational purposes only. There is no guarantee that all calls were dispatched to the business listed, because in some cases, multiple business establishments have the same address (e.g. a discount store that also contains a pharmacy). Due to the unique nature of apartment-based reporting, individual unit numbers and the address of the main office for a complex may sometimes both appear in this report.

West Precinct Hot Addresses
Multiple CFS / Arrests at the Same Location, Past 12 Weeks

METROPOLITAN POLICE DEPARTMENT
of Nashville and Davidson County

CFS Location / Nearby Business	Count	Counts - Top Ten Codes
5500 CHARLOTTE PIKE ***MNPD West Precinct***	**56**	22 - Want Officer for Investigation / Assistance (10-43) 10 - Domestic Disturbance (10-41) 5 - Disorderly Person (10-44)
7044 CHARLOTTE PIKE ***Walmart Supercenter***	**46**	13 - Theft (10-50) 12 - Transport Prisoner / Suspect (10-16) 7 - Disorderly Person (10-44)
6814 CHARLOTTE PIKE ***Target***	**33**	15 - Community Policing Activity (10-15) 5 - Transport Prisoner / Suspect (10-16) 4 - Theft (10-50)
4220 HARDING PIKE ***St Thomas Hospital***	**33**	15 - Want Officer for Investigation / Assistance (10-43) 5 - Transport Prisoner / Suspect (10-16) 4 - Disorderly Person (10-44)
2126 ABBOTT MARTIN RD ***Green Hills Mall***	**27**	7 - Transport Prisoner / Suspect (10-16) 5 - Disorderly Person (10-44) 4 - Want Officer for Investigation / Assistance (10-43)
7034 CHARLOTTE PIKE	**17**	12 - Theft (10-50) 2 - Want Officer for Investigation / Assistance (10-43) 2 - Disorderly Person (10-44)
4601 ALABAMA AV ***Daily's***	**17**	5 - Disorderly Person (10-44) 5 - Theft (10-50) 3 - Suspicious Person (10-40)
5705 CHARLOTTE PIKE ***Kroger***	**14**	6 - Disorderly Person (10-44) 3 - Want Officer for Investigation / Assistance (10-43) 2 - Theft (10-50)
120 WHITE BRIDGE PIKE ***Nashville State Community College***	**14**	6 - Want Officer for Investigation / Assistance (10-43) 3 - Vehicle Accident - Property Damage (10-45) 1 - Disorderly Person (10-44)
50 VAUGHN RD ***Warner Park***	**13**	3 - Theft (10-50) 3 - Suspicious Person (10-40) 2 - Disorderly Person (10-44)
5708 CHARLOTTE PIKE	**12**	3 - Vehicle Accident - Property Damage (10-45) 3 - Suspicious Person (10-40) 2 - Want Officer for Investigation / Assistance (10-43)
7087 HIGHWAY 70 S ***Kroger***	**12**	3 - Want Officer for Investigation / Assistance (10-43) 3 - Suspicious Person (10-40) 2 - Theft (10-50)
3814 CHARLOTTE AV	**12**	10 - Burglary - Non-Residence (10-71) 1 - Missing Person (10-75) 1 - Domestic Disturbance (10-41)
3813 HILLSBORO PIKE ***Green Hills Mall***	**11**	4 - Transport Prisoner / Suspect (10-16) 3 - Theft (10-50) 2 - Disorderly Person (10-44)
6410 CHARLOTTE PIKE	**11**	3 - Fight / Assault (10-57) 2 - Burglary - Non-Residence (10-71) 2 - Vehicle Accident - Property Damage (10-45)

Arrest Location	Count	Counts - Top Charges
7044 CHARLOTTE PIKE	**107**	82 - Theft of merchandise - $500 or less 10 - Criminal trespass 5 - Failure to appear- class b or c misd.
400 DAVIDSON RD	**25**	19 - Disorderly conduct 2 - Poss. or casual exchange-cont.sub. 2 - Harassment- cause emotional distress, intimidate,
6814 CHARLOTTE PIKE	**20**	13 - Theft of merchandise - $500 or less 8 - Theft of merchandise- > $500 but < $1,000 1 - Theft of property- $1,000 or > but < $10,000
2126 ABBOTT MARTIN RD	**14**	11 - Theft of merchandise - $500 or less 3 - Theft of merchandise- > $500 but < $1,000 2 - Theft of merchandise- $1,000 or > but < $10,000
CABOT DR & CHARLOTTE PIKE	**12**	4 - Driving- revoked license 3 - Driving- suspended license 2 - Driv. lic. - no d/l
CHARLOTTE PIKE & DAVIDSON DR	**10**	4 - Driving- suspended license 2 - Driving- revoked license 1 - Failure to appear- class b or c misd.
I 40 E & WHITE BRIDGE PIKE	**10**	2 - Driving- revoked license 2 - Poss. or casual exchange-cont.sub. 1 - Driving- revoked license, 2nd offense
CHARLOTTE PIKE & OLD CHARLOTTE PIKE	**9**	4 - Driving- revoked license 2 - Drug paraphernalia- unlawful use 2 - Poss. or casual exchange-cont.sub.
CHARLOTTE PIKE & OCEOLA AVE	**8**	3 - Driving- suspended license 2 - Driv. lic. - no d/l 2 - Drug paraphernalia- unlawful use
3813 HILLSBORO PIKE	**8**	4 - Theft of merchandise - $500 or less 3 - Theft of merchandise- > $500 but < $1,000 1 - Theft of merchandise- $1,000 or > but < $10,000
5200 DELAWARE AVE	**8**	7 - Disorderly conduct 3 - Criminal trespass 3 - Resisting stop, frisk, halt, arrest, or search
CHARLOTTE PIKE & WHITE BRIDGE PIKE	**7**	2 - Driving- suspended license 1 - Driv. lic. - no d/l 1 - Driv. lic. - poss. of revoked, susp. or altered
5500 CHARLOTTE PIKE	**6**	2 - Robbery- agg.- weapon or object 1 - Vandalism- $1,000 or > but < $10,000 1 - Probation violation- misdemeanor
5800 MAUDINA AVE	**6**	1 - Driving- revoked license 1 - Poss. or casual exchange-cont.sub. 1 - Failure to appear - felony or class a misd.
6201 LARAMIE AVE	**6**	4 - Drug paraphernalia- unlawful use 1 - Poss. or casual exchange-cont.sub. 1 - Poss.w/int-cont.sub.- sch. i

Sourced from MNPD ARMS on 12/21/2016 9:05:25 AM. CAD calls retrieved from Metropolitan Emergency Communications Center's Computer Aided Dispatch system. Includes only calls where an officer response was made. Disposition codes 6 (Backup) and 11 (Signal 9) are excluded. Self-initiated calls are excluded. Calls dispatched to interstate RPAs and intersections are excluded. Teleserve calls are excluded. Arrest information retrieved from the MNPD RMS warrants / arrests database. 1 arrest = 1 body. Includes adult and juvenile arrests. 'Nearby Business' refers to a business establishment in close proximity of the address listed, and is provided for informational purposes only. There is no guarantee that all calls were dispatched to the business listed, because in some cases, multiple business establishments have the same address (e.g. a discount store that also contains a pharmacy). Due to the unique nature of apartment-based reporting, individual unit numbers and the address of the main office for a complex may sometimes both appear in this report.

East Precinct Hot Addresses
Multiple CFS / Arrests at the Same Location, Past 12 Weeks

METROPOLITAN POLICE DEPARTMENT
of Nashville and Davidson County

CFS Location / Nearby Business	Count	Counts - Top Ten Codes
936 E TRINITY LN ***MNPD East Precinct***	**64**	29 - Want Officer for Investigation / Assistance (10-43) 9 - Theft (10-50) 7 - Domestic Disturbance (10-41)
130 W TRINITY LN ***Love's Truck Stop***	**33**	10 - Want Officer for Investigation / Assistance (10-43) 7 - Theft (10-50) 4 - Vehicle Accident - Property Damage (10-45)
600 SHELBY AV	**31**	10 - Disorderly Person (10-44) 5 - Shots Fired (10-83) 5 - Theft (10-50)
1500 PORTER RD ***Berkshire Place Apartments***	**28**	5 - Investigate 911 Hang-Up Call (10-88) 5 - Want Officer for Investigation / Assistance (10-43) 3 - Shots Fired (10-83)
500 MAIN ST	**27**	14 - Disorderly Person (10-44) 5 - Vehicle Accident - Property Damage (10-45) 3 - Want Officer for Investigation / Assistance (10-43)
3410 GALLATIN PIKE ***Kroger***	**25**	6 - Theft (10-50) 6 - Want Officer for Investigation / Assistance (10-43) 3 - Vehicle Accident - Property Damage (10-45)
2600 GALLATIN PIKE	**22**	12 - Disorderly Person (10-44) 7 - Theft (10-50) 1 - Vehicle Accident - Property Damage (10-45)
509 LISCHEY AV	**20**	19 - Burglary - Residence (10-70) 1 - Want Officer for Investigation / Assistance (10-43)
711 GALLATIN AV ***Kroger***	**16**	6 - Disorderly Person (10-44) 4 - Want Officer for Investigation / Assistance (10-43) 2 - Vehicle Blocking Right of Way (10-49)
712 MAIN ST ***Mapco Convenience***	**15**	5 - Theft (10-50) 5 - Disorderly Person (10-44) 1 - Want Officer for Investigation / Assistance (10-43)
511 S 8TH ST	**15**	6 - Disorderly Person (10-44) 4 - Want Officer for Investigation / Assistance (10-43) 2 - Intoxicated Person (10-42)
803 DICKERSON PIKE ***Z Mart***	**15**	7 - Disorderly Person (10-44) 3 - Want Officer for Investigation / Assistance (10-43) 1 - Domestic Disturbance (10-41)
3041 DICKERSON PIKE ***Domino's Pizza***	**14**	3 - Want Officer for Investigation / Assistance (10-43) 2 - Vehicle Accident - Property Damage (10-45) 1 - Suspicious Person (10-40)
1015 JOYCE LN	**12**	6 - Theft (10-50) 3 - Burglary - Non-Residence (10-71) 2 - Vehicle Accident - Property Damage (10-45)
836 DICKERSON PIKE ***Family Dollar Store***	**12**	5 - Disorderly Person (10-44) 3 - Theft (10-50) 1 - Burglary - Non-Residence (10-71)

Arrest Location	Count	Counts - Top Charges
401 WALTON LN	**32**	16 - Disorderly conduct 4 - Assault 4 - Assault- simple - bodily injury
110 GALLATIN AVE	**20**	13 - Disorderly conduct 4 - Assault 2 - Assault- simple - bodily injury
DICKERSON PIKE & W TRINITY LN	**19**	9 - Poss. or casual exchange-cont.sub. 5 - Driving- suspended license 3 - Drug paraphernalia- unlawful use
130 W TRINITY LN	**18**	7 - Drug paraphernalia- unlawful use 4 - Driv. lic. - no d/l 3 - Driving- revoked license
BRILEY PKWY E & GALLATIN PIKE	**18**	6 - Driving- revoked license 6 - Poss. or casual exchange-cont.sub. 4 - Driving- suspended license
S 4TH ST & SHELBY AVE	**17**	4 - Driv. lic. - no d/l 4 - Driving- revoked license 2 - Disorderly conduct
DICKERSON PIKE & HART LN	**16**	7 - Driving- revoked license 3 - Driving- suspended license 2 - Failure to appear- class b or c misd.
DELMAS AVE & GALLATIN PIKE	**15**	5 - Driving- revoked license 4 - Driving- suspended license 3 - Drug paraphernalia- unlawful use
CLEVELAND ST & DICKERSON PIKE	**14**	5 - Driving- suspended license 3 - Driv. lic. - no d/l 2 - Driving- revoked license
BROADMOOR DR & DICKERSON PIKE	**13**	5 - Driving- revoked license 3 - Driv. lic. - no d/l 3 - Poss. or casual exchange-cont.sub.
S 5TH ST & SHELBY AVE	**13**	5 - Poss. or casual exchange-cont.sub. 4 - Juvenile, handgun possession - 1st offense 4 - Theft of property- $500 or less
S 6TH ST & SHELBY AVE	**12**	3 - Drug paraphernalia- unlawful use 3 - Driv. lic. - no d/l 3 - Driving- revoked license
EASTLAND AVE & GALLATIN AVE	**12**	4 - Driving under the influence 4 - Poss. or casual exchange-cont.sub. 2 - Drug paraphernalia- unlawful use
DICKERSON PIKE & GRIZZARD AVE	**12**	5 - Driv. lic. - no d/l 3 - Driving- revoked license 2 - Driving- suspended license
1800 STRATFORD AVE	**12**	7 - Disorderly conduct 3 - Resisting stop, frisk, halt, arrest, or search 3 - Robbery- agg.- weapon or object

Sourced from MNPD ARMS on 12/21/2016 9:05:25 AM. CAD calls retrieved from Metropolitan Emergency Communications Center's Computer Aided Dispatch system. Includes only calls where an officer response was made. Disposition codes 6 (Backup) and 11 (Signal 9) are excluded. Self-initiated calls are excluded. Calls dispatched to interstate RPAs and intersections are excluded. Teleserve calls are excluded. Arrest information retrieved from the MNPD RMS warrants / arrests database. 1 arrest = 1 body. Includes adult and juvenile arrests. 'Nearby Business' refers to a business establishment in close proximity of the address listed, and is provided for informational purposes only. There is no guarantee that all calls were dispatched to the business listed, because in some cases, multiple business establishments have the same address (e.g. a discount store that also contains a pharmacy). Due to the unique nature of apartment-based reporting, individual unit numbers and the address of the main office for a complex may sometimes both appear in this report.

South Precinct Hot Addresses
Multiple CFS / Arrests at the Same Location, Past 12 Weeks

METROPOLITAN POLICE DEPARTMENT
of Nashville and Davidson County

CFS Location / Nearby Business	Count	Counts - Top Ten Codes
5101 HARDING PL ***MNPD South Precinct***	**92**	36 - Want Officer for Investigation / Assistance (10-43) 23 - Domestic Disturbance (10-41) 16 - Theft (10-50)
391 WALLACE RD ***Southern Hills Medical Center***	**90**	37 - Transport Prisoner / Suspect (10-16) 11 - Fight / Assault (10-57) 9 - Want Officer for Investigation / Assistance (10-43)
4040 NOLENSVILLE PIKE ***Walmart***	**84**	16 - Disorderly Person (10-44) 16 - Theft (10-50) 11 - Transport Prisoner / Suspect (10-16)
13011 OLD HICKORY BLVD ***BP***	**36**	12 - Vehicle Accident - Property Damage (10-45) 7 - Disorderly Person (10-44) 6 - Theft (10-50)
3035 HAMILTON CHURCH RD ***Walmart***	**35**	7 - Want Officer for Investigation / Assistance (10-43) 5 - Vehicle Accident - Property Damage (10-45) 5 - Transport Prisoner / Suspect (10-16)
5824 NOLENSVILLE PIKE ***Walmart***	**30**	7 - Theft (10-50) 7 - Want Officer for Investigation / Assistance (10-43) 5 - Disorderly Person (10-44)
5319 MT VIEW RD ***Kroger***	**26**	7 - Want Officer for Investigation / Assistance (10-43) 6 - Disorderly Person (10-44) 6 - Theft (10-50)
61 EAST THOMPSON LN ***Kroger***	**25**	6 - Want Officer for Investigation / Assistance (10-43) 4 - Transport Prisoner / Suspect (10-16) 3 - Theft (10-50)
270 TAMPA DR	**23**	10 - Disorderly Person (10-44) 5 - Want Officer for Investigation / Assistance (10-43) 4 - Shots Fired (10-83)
5520 NOLENSVILLE PIKE	**22**	10 - Theft (10-50) 5 - Vehicle Accident - Property Damage (10-45) 4 - Transport Prisoner / Suspect (10-16)
2212 NOLENSVILLE PIKE	**19**	9 - Disorderly Person (10-44) 3 - Want Officer for Investigation / Assistance (10-43) 2 - Theft (10-50)
15007 OLD HICKORY BLVD	**19**	6 - Theft (10-50) 4 - Vehicle Accident - Property Damage (10-45) 3 - Want Officer for Investigation / Assistance (10-43)
1400 EAGLE VIEW BLVD ***Thorntons***	**18**	7 - Disorderly Person (10-44) 2 - Theft (10-50) 2 - Holdup / Robbery (10-53)
1034 1ST AV S	**18**	4 - Missing Person (10-75) 3 - Disorderly Person (10-44) 2 - Want Officer for Investigation / Assistance (10-43)
1510 DENISE CT	**17**	9 - Missing Person (10-75) 4 - Want Officer for Investigation / Assistance (10-43) 3 - Domestic Disturbance (10-41)

Arrest Location	Count	Counts - Top Charges
4040 NOLENSVILLE PIKE	**45**	18 - Theft of merchandise - $500 or less 9 - Public intoxication 9 - Criminal trespass
1200 2ND AVE S	**42**	34 - Disorderly conduct 6 - Juvenile, runaway 2 - Assault, domestic bodily injury
MURFREESBORO PIKE & THOMPSON PL	**35**	19 - Driv. lic. - no d/l 7 - Driving- revoked license 3 - Drug paraphernalia- unlawful use
391 WALLACE RD	**27**	5 - Driv. lic. - no d/l 5 - Probation violation- misdemeanor 4 - Fail to appear, juvenile court order
13 LAFAYETTE ST	**20**	8 - Criminal trespass 7 - Drug paraphernalia- unlawful use 3 - Poss. or casual exchange-cont.sub.
HARDING PL & NOLENSVILLE PIKE	**20**	12 - Driv. lic. - no d/l 4 - Driving- suspended license 2 - Drug paraphernalia- unlawful use
220 BLANTON AVE	**19**	7 - Probation violation- felony 4 - Sex offender registration violation - 1st offense 3 - Community superv. viol. by felony off.
2ND AVE S & LAFAYETTE ST	**18**	5 - Drug paraphernalia- unlawful use 4 - Poss. or casual exchange-cont.sub. 3 - Failure to be booked (state citation)
160 ANTIOCH PIKE	**17**	4 - Juvenile, runaway 3 - Disorderly conduct 2 - Assault- simple - bodily injury
BRILEY PKWY N & MURFREESBORO PIKE	**16**	6 - Driving- revoked license 3 - Driving- suspended license 2 - Driv. lic. - no d/l
419 MURFREESBORO PIKE	**15**	9 - Criminal trespass 3 - Drug paraphernalia- unlawful use 3 - Failure to appear- class b or c misd.
1900 HOBSON PIKE	**14**	6 - Disorderly conduct 5 - Criminal trespass 2 - Burglary- aggravated
1417 MURFREESBORO PIKE	**13**	6 - Accident - failure to report 4 - Leaving scene of accident - damage $500 or less 2 - Leaving scene of accident - damage over $500
3035 HAMILTON CHURCH RD	**13**	3 - Poss. or casual exchange-cont.sub. 2 - Theft of merchandise - $500 or less 1 - Theft of property- $1,000 or > but < $10,000
BELL RD & HICKORY HOLLOW TER	**13**	4 - Driving- suspended license 3 - Driving- revoked license 3 - Failure to appear- class b or c misd.

Sourced from MNPD ARMS on 12/21/2016 9:05:25 AM. CAD calls retrieved from Metropolitan Emergency Communications Center's Computer Aided Dispatch system. Includes only calls where an officer response was made. Disposition codes 6 (Backup) and 11 (Signal 9) are excluded. Self-initiated calls are excluded. Calls dispatched to interstate RPAs and intersections are excluded. Teleserve calls are excluded. Arrest information retrieved from the MNPD RMS warrants / arrests database. 1 arrest = 1 body. Includes adult and juvenile arrests. 'Nearby Business' refers to a business establishment in close proximity of the address listed, and is provided for informational purposes only. There is no guarantee that all calls were dispatched to the business listed, because in some cases, multiple business establishments have the same address (e.g. a discount store that also contains a pharmacy). Due to the unique nature of apartment-based reporting, individual unit numbers and the address of the main office for a complex may sometimes both appear in this report.

Central Precinct Hot Addresses
Multiple CFS / Arrests at the Same Location, Past 12 Weeks

METROPOLITAN POLICE DEPARTMENT
of Nashville and Davidson County

CFS Location / Nearby Business	Count	Counts - Top Ten Codes
639 LAFAYETTE ST ***Nashville Rescue Mission***	**173**	69 - Want Officer for Investigation / Assistance (10-43) 45 - Disorderly Person (10-44) 18 - Suicidal Person (10-63)
709 5TH AV S ***Greyhound***	**112**	46 - Want Officer for Investigation / Assistance (10-43) 36 - Disorderly Person (10-44) 5 - Theft (10-50)
512 1ST AV N	**95**	41 - Want Officer for Investigation / Assistance (10-43) 31 - Domestic Disturbance (10-41) 9 - Disorderly Person (10-44)
705 DREXEL ST ***Room In the Inn***	**68**	39 - Want Officer for Investigation / Assistance (10-43) 13 - Disorderly Person (10-44) 6 - Theft (10-50)
1201 BROADWAY	**52**	29 - Disorderly Person (10-44) 11 - Want Officer for Investigation / Assistance (10-43) 4 - Theft (10-50)
400 CHARLOTTE AV ***Tennessee Public Transportation Association***	**51**	21 - Want Officer for Investigation / Assistance (10-43) 7 - Theft (10-50) 6 - Transport Prisoner / Suspect (10-16)
227 SHELBY AV ***Exxon***	**45**	20 - Disorderly Person (10-44) 8 - Want Officer for Investigation / Assistance (10-43) 5 - Vehicle Accident - Property Damage (10-45)
111 N 1ST ST ***Travel Centers of America***	**41**	15 - Want Officer for Investigation / Assistance (10-43) 12 - Disorderly Person (10-44) 5 - Vehicle Accident - Property Damage (10-45)
9 HERMITAGE AV	**39**	17 - Disorderly Person (10-44) 4 - Want Officer for Investigation / Assistance (10-43) 4 - Intoxicated Person (10-42)
601 KOREAN VETERANS BLVD	**37**	14 - Want Officer for Investigation / Assistance (10-43) 9 - Theft (10-50) 4 - Domestic Disturbance (10-41)
121 4TH AV S ***Hilton Nashville Downtown***	**32**	15 - Disorderly Person (10-44) 5 - Want Officer for Investigation / Assistance (10-43) 4 - Theft (10-50)
408 2ND AV N ***Davidson County Community Corrections***	**27**	5 - Want Officer for Investigation / Assistance (10-43) 4 - Domestic Disturbance (10-41) 4 - Theft (10-50)
1101 BROADWAY ***Exxon***	**26**	10 - Disorderly Person (10-44) 8 - Want Officer for Investigation / Assistance (10-43) 3 - Vehicle Accident - Property Damage (10-45)
100 WOODLAND ST ***Davidson County Juvenile Detention***	**25**	10 - Want Officer for Investigation / Assistance (10-43) 8 - Missing Person (10-75) 3 - Domestic Disturbance (10-41)
501 BROADWAY ***Bridgestone Arena***	**22**	6 - Want Officer for Investigation / Assistance (10-43) 6 - Theft (10-50) 3 - Disorderly Person (10-44)

Arrest Location	Count	Counts - Top Charges
408 2ND AVE N	**177**	49 - Probation violation- misdemeanor 37 - Failure to appear- class b or c misd. 20 - Probation violation- community corrections viol.
512 1ST AVE N	**135**	46 - Failure to appear- class b or c misd. 29 - Probation violation- misdemeanor 20 - Tax - falsification of collection
639 LAFAYETTE ST	**112**	24 - Failure to be booked (state citation) 18 - Public intoxication 18 - Criminal trespass
1ST AVE N & GAY ST	**60**	10 - Probation violation- misdemeanor 9 - Failure to appear- class b or c misd. 8 - Assault, domestic bodily injury
400 CHARLOTTE AVE	**56**	27 - Criminal trespass 13 - Disorderly conduct 12 - Public intoxication
1 TITANS WAY	**54**	24 - Public intoxication 9 - Criminal trespass 7 - Poss. or casual exchange-cont.sub.
448 2ND AVE N	**43**	11 - Driving- suspended license 6 - Probation violation- community corrections viol. 5 - Probation violation- misdemeanor
1101 BROADWAY	**30**	13 - Criminal trespass 7 - Public intoxication 3 - Failure to be booked (state citation)
405 2ND AVE N	**25**	8 - Probation violation- community corrections viol. 7 - Failure to appear- class b or c misd. 5 - Assault, domestic bodily injury
329 BROADWAY	**25**	19 - Public intoxication 3 - Assault 2 - Disorderly conduct
506 2ND AVE N	**24**	13 - Failure to appear- class b or c misd. 4 - Probation violation- felony 2 - Failure to be booked (state citation)
514 8TH AVE S	**23**	21 - Criminal trespass 1 - Drug paraphernalia- unlawful use 1 - Disorderly conduct
705 DREXEL ST	**20**	7 - Failure to be booked (state citation) 4 - Rape- statutory- aggravated 4 - Criminal trespass
4TH AVE S & LAFAYETTE ST	**17**	6 - Criminal trespass 3 - Driv. lic. - no d/l 3 - Driving- suspended license
5TH AVE S & LAFAYETTE ST	**17**	11 - Criminal trespass 1 - Community superv. viol. by felony off. 1 - Driving- suspended license

Sourced from MNPD ARMS on 12/21/2016 9:05:25 AM. CAD calls retrieved from Metropolitan Emergency Communications Center's Computer Aided Dispatch system. Includes only calls where an officer response was made. Disposition codes 6 (Backup) and 11 (Signal 9) are excluded. Self-initiated calls are excluded. Calls dispatched to interstate RPAs and intersections are excluded. Teleserve calls are excluded. Arrest information retrieved from the MNPD RMS warrants / arrests database. 1 arrest = 1 body. Includes adult and juvenile arrests. 'Nearby Business' refers to a business establishment in close proximity of the address listed, and is provided for informational purposes only. There is no guarantee that all calls were dispatched to the business listed, because in some cases, multiple business establishments have the same address (e.g. a discount store that also contains a pharmacy). Due to the unique nature of apartment-based reporting, individual unit numbers and the address of the main office for a complex may sometimes both appear in this report.

Hermitage Precinct Hot Addresses
Multiple CFS / Arrests at the Same Location, Past 12 Weeks

METROPOLITAN POLICE DEPARTMENT
of Nashville and Davidson County

CFS Location / Nearby Business	Count	Counts - Top Ten Codes
24 LAFAYETTE ST ***Z Mart***	**84**	52 - Disorderly Person (10-44) 10 - Want Officer for Investigation / Assistance (10-43) 6 - Fight / Assault (10-57)
433 OPRY MILLS DR ***Opry Mills***	**77**	28 - Theft (10-50) 14 - Want Officer for Investigation / Assistance (10-43) 12 - Vehicle Accident - Property Damage (10-45)
3701 JAMES KAY LN ***MNPD Hermitage Precinct***	**75**	29 - Want Officer for Investigation / Assistance (10-43) 21 - Domestic Disturbance (10-41) 9 - Theft (10-50)
5655 FRIST BLVD ***Summit Medical Center***	**71**	23 - Transport Prisoner / Suspect (10-16) 11 - Fight / Assault (10-57) 11 - Want Officer for Investigation / Assistance (10-43)
4424 LEBANON PIKE ***Walmart Supercenter***	**33**	8 - Theft (10-50) 8 - Want Officer for Investigation / Assistance (10-43) 4 - Domestic Disturbance (10-41)
2284 MURFREESBORO PIKE ***Kroger***	**32**	9 - Disorderly Person (10-44) 7 - Want Officer for Investigation / Assistance (10-43) 4 - Theft (10-50)
2800 OPRYLAND DR ***Gaylord Opryland Resort and Convention Center***	**26**	12 - Theft (10-50) 3 - Disorderly Person (10-44) 2 - Domestic Disturbance (10-41)
82 LAFAYETTE ST ***Dollar General***	**21**	14 - Theft (10-50) 4 - Want Officer for Investigation / Assistance (10-43) 2 - Fight / Assault (10-57)
601 FESSLERS LN ***Dunkin' Donuts***	**20**	9 - Disorderly Person (10-44) 4 - Vehicle Accident - Property Damage (10-45) 2 - Intoxicated Person (10-42)
5544 OLD HICKORY BLVD ***Kroger***	**19**	5 - Theft (10-50) 3 - Disorderly Person (10-44) 3 - Safety Hazard (10-87)
3171 LEBANON PIKE ***Target***	**18**	7 - Theft (10-50) 3 - Transport Prisoner / Suspect (10-16) 2 - Want Officer for Investigation / Assistance (10-43)
3150 MCGAVOCK PIKE ***McGavock High School***	**17**	7 - Want Officer for Investigation / Assistance (10-43) 2 - Fight / Assault (10-57) 2 - Investigate 911 Hang-Up Call (10-88)
3419 LEBANON PIKE	**17**	15 - Burglary - Non-Residence (10-71) 1 - Vehicle Accident - Personal Injury (10-46) 1 - Theft (10-50)
5770 OLD HICKORY BLVD	**17**	6 - Want Officer for Investigation / Assistance (10-43) 3 - Burglary - Non-Residence (10-71) 2 - Investigate 911 Hang-Up Call (10-88)
101 UNIVERSITY CT ***Tony Sudekum Apartments***	**16**	14 - Burglary - Non-Residence (10-71) 1 - Shots Fired (10-83) 1 - Burglary - Residence (10-70)

Arrest Location	Count	Counts - Top Charges
BRILEY PKWY N & MCGAVOCK PIKE	**37**	13 - Driv. lic. - no d/l 11 - Driving- revoked license 6 - Driving- suspended license
3150 MCGAVOCK PIKE	**31**	9 - Poss. or casual exchange-cont.sub. 6 - Disorderly conduct 5 - Juvenile, runaway
24 LAFAYETTE ST	**23**	9 - Criminal trespass 7 - Failure to be booked (state citation) 4 - Public intoxication
MILLWOOD DR & MURFREESBORO PIKE	**21**	6 - Driv. lic. - no d/l 4 - Failure to appear- class b or c misd. 3 - Drug paraphernalia- unlawful use
2330 JACKSON DOWNS BLVD	**20**	12 - Theft of merchandise - $500 or less 7 - Theft of property- $500 or less 3 - Failure to be booked (state citation)
433 OPRY MILLS DR	**20**	14 - Theft of merchandise - $500 or less 12 - Poss. or casual exchange-cont.sub. 6 - Burglary- motor vehicle
20 LAFAYETTE ST	**19**	10 - Criminal trespass 7 - Public intoxication 6 - Failure to be booked (state citation)
5655 FRIST BLVD	**17**	4 - Probation violation- community corrections viol. 3 - Probation violation- misdemeanor 3 - Poss. or casual exchange-cont.sub.
MCGAVOCK PIKE & OPRY MILLS DR	**17**	8 - Poss. or casual exchange-cont.sub. 8 - Drug paraphernalia- unlawful use 3 - Driving- revoked license
BRILEY PKWY N & OPRY MILLS DR	**16**	7 - Driving- suspended license 5 - Driv. lic. - no d/l 2 - Driving- revoked license
4424 LEBANON PIKE	**15**	6 - Theft of property- $500 or less 5 - Theft of merchandise - $500 or less 1 - Theft of merchandise- $1,000 or > but < $10,000
2284 MURFREESBORO PIKE	**15**	3 - Probation violation- misdemeanor 3 - Theft of merchandise - $500 or less 3 - Driving- suspended license
1210 MURFREESBORO PIKE	**15**	5 - Drug paraphernalia- unlawful use 3 - Criminal trespass 3 - Poss. or casual exchange-cont.sub.
2350 ELM HILL PIKE	**14**	7 - Prostitution 2 - Probation violation- misdemeanor 1 - Prostitution- patronizing
CENTRAL PIKE & OLD HICKORY BLVD	**14**	4 - Poss. or casual exchange-cont.sub. 3 - Failure to appear- class b or c misd. 3 - Driv. lic. - no d/l

Sourced from MNPD ARMS on 12/21/2016 9:05:26 AM. CAD calls retrieved from Metropolitan Emergency Communications Center's Computer Aided Dispatch system. Includes only calls where an officer response was made. Disposition codes 6 (Backup) and 11 (Signal 9) are excluded. Self-initiated calls are excluded. Calls dispatched to interstate RPAs and intersections are excluded. Teleserve calls are excluded. Arrest information retrieved from the MNPD RMS warrants / arrests database. 1 arrest = 1 body. Includes adult and juvenile arrests. 'Nearby Business' refers to a business establishment in close proximity of the address listed, and is provided for informational purposes only. There is no guarantee that all calls were dispatched to the business listed, because in some cases, multiple business establishments have the same address (e.g. a discount store that also contains a pharmacy). Due to the unique nature of apartment-based reporting, individual unit numbers and the address of the main office for a complex may sometimes both appear in this report.

North Precinct Hot Addresses
Multiple CFS / Arrests at the Same Location, Past 12 Weeks

METROPOLITAN POLICE DEPARTMENT
of Nashville and Davidson County

CFS Location / Nearby Business	Count	Counts - Top Ten Codes
1818 ALBION ST ***Nashville General Hospital School***	**100**	33 - Want Officer for Investigation / Assistance (10-43) 25 - Transport Prisoner / Suspect (10-16) 8 - Fight / Assault (10-57)
800 MONROE ST ***Kroger***	**66**	19 - Want Officer for Investigation / Assistance (10-43) 12 - Disorderly Person (10-44) 9 - Transport Prisoner / Suspect (10-16)
1716 ROSA L PARKS BLVD ***Nashville Rescue Mission***	**55**	29 - Want Officer for Investigation / Assistance (10-43) 15 - Disorderly Person (10-44) 5 - Theft (10-50)
2200 BRICK CHURCH PIKE ***Exxon***	**43**	16 - Disorderly Person (10-44) 10 - Theft (10-50) 8 - Want Officer for Investigation / Assistance (10-43)
2231 26TH AV N ***MNPD North Precinct***	**43**	15 - Want Officer for Investigation / Assistance (10-43) 9 - Domestic Disturbance (10-41) 9 - Theft (10-50)
2801 JOHN A MERRITT BLVD ***BP***	**32**	22 - Disorderly Person (10-44) 3 - Fight / Assault (10-57) 3 - Theft (10-50)
801 JEFFERSON ST ***Mapco***	**31**	16 - Disorderly Person (10-44) 8 - Want Officer for Investigation / Assistance (10-43) 5 - Theft (10-50)
2715 WHITES CREEK PIKE ***Haynes Garden Apartments***	**29**	7 - Want Officer for Investigation / Assistance (10-43) 5 - Shots Fired (10-83) 4 - Investigate 911 Hang-Up Call (10-88)
3200 CLARKSVILLE PIKE	**27**	12 - Theft (10-50) 6 - Disorderly Person (10-44) 3 - Want Officer for Investigation / Assistance (10-43)
2022 ROSA L PARKS BLVD ***Exxon***	**26**	13 - Disorderly Person (10-44) 6 - Vehicle Accident - Property Damage (10-45) 4 - Theft (10-50)
1312 ROSA L PARKS BLVD	**26**	23 - Burglary - Non-Residence (10-71) 2 - Disorderly Person (10-44) 1 - Want Officer for Investigation / Assistance (10-43)
275 CUMBERLAND BND #237	**25**	7 - Want Officer for Investigation / Assistance (10-43) 5 - Transport Prisoner / Suspect (10-16) 3 - Investigate 911 Hang-Up Call (10-88)
303 W TRINITY LN	**22**	17 - Disorderly Person (10-44) 3 - Burglary - Non-Residence (10-71) 1 - Suspicious Person (10-40)
2012 S HAMILTON RD ***Bordeaux Shopping Center***	**21**	11 - Disorderly Person (10-44) 5 - Want Officer for Investigation / Assistance (10-43) 4 - Theft (10-50)
228 W TRINITY LN	**20**	8 - Want Officer for Investigation / Assistance (10-43) 5 - Disorderly Person (10-44) 4 - Theft (10-50)

Arrest Location	Count	Counts - Top Charges
512 31ST AVE N	**58**	20 - Failure to appear- class b or c misd. 11 - Probation violation- misdemeanor 9 - Failure to be booked (state citation)
1818 ALBION ST	**38**	6 - Assault, domestic bodily injury 6 - Driving under the influence 5 - Public intoxication
DELTA AVE & GARFIELD ST	**20**	9 - Driving- revoked license 9 - Poss. or casual exchange-cont.sub. 4 - Drug paraphernalia- unlawful use
BUCHANAN ST & DR D B TODD JR BLVD	**19**	5 - Driving- revoked license 4 - Public intoxication 3 - Criminal trespass
1000 CASS ST	**16**	11 - Disorderly conduct 6 - Criminal trespass 1 - Poss. or casual exchange-cont.sub.
16TH AVE N & COCKRILL ST	**16**	4 - Driving- revoked license 2 - Assault, domestic bodily injury 2 - Failure to be booked (state citation)
1412 BRICK CHURCH PIKE	**15**	6 - Poss. or casual exchange-cont.sub. 2 - Prostitution 2 - Assault, aggravated - strangulation - int/kn
BRICK CHURCH PIKE & W TRINITY LN	**15**	5 - Driving- revoked license 4 - Driving- suspended license 1 - Drug paraphernalia- unlawful use
800 MONROE ST	**15**	10 - Theft of merchandise - $500 or less 2 - Public intoxication 2 - Criminal trespass
BRICK CHURCH PIKE & FERNCO DR	**14**	6 - Driv. lic. - poss. of revoked, susp. or altered 4 - Driving- suspended license 3 - Driving- suspended license, 2nd offense
CLARKSVILLE PIKE & ED TEMPLE BLVD	**14**	6 - Driving- suspended license 2 - Driving- revoked license, 2nd offense 2 - Failure to appear- class b or c misd.
2200 BRICK CHURCH PIKE	**14**	3 - Driving- suspended license 3 - Drug paraphernalia- unlawful use 2 - Poss. or casual exchange-cont.sub.
1360 BRICK CHURCH PIKE	**13**	6 - Poss. or casual exchange-cont.sub. 3 - Drug paraphernalia- unlawful use 2 - Alcohol- under 21, possession
16TH AVE N & BUCHANAN ST	**13**	2 - Failure to be booked (state citation) 2 - Driving- suspended license 1 - Drug paraphernalia- unlawful use
31ST AVE N & JOHN A MERRITT BLVD	**13**	7 - Drug paraphernalia- unlawful use 4 - Poss. or casual exchange-cont.sub. 2 - Failure to appear- class b or c misd.

Sourced from MNPD ARMS on 12/21/2016 9:05:26 AM. CAD calls retrieved from Metropolitan Emergency Communications Center's Computer Aided Dispatch system. Includes only calls where an officer response was made. Disposition codes 6 (Backup) and 11 (Signal 9) are excluded. Self-initiated calls are excluded. Calls dispatched to interstate RPAs and intersections are excluded. Teleserve calls are excluded. Arrest information retrieved from the MNPD RMS warrants / arrests database. 1 arrest = 1 body. Includes adult and juvenile arrests. 'Nearby Business' refers to a business establishment in close proximity of the address listed, and is provided for informational purposes only. There is no guarantee that all calls were dispatched to the business listed, because in some cases, multiple business establishments have the same address (e.g. a discount store that also contains a pharmacy). Due to the unique nature of apartment-based reporting, individual unit numbers and the address of the main office for a complex may sometimes both appear in this report.

Madison Precinct Hot Addresses
Multiple CFS / Arrests at the Same Location, Past 12 Weeks

METROPOLITAN POLICE DEPARTMENT
of Nashville and Davidson County

CFS Location / Nearby Business	Count	Counts - Top Ten Codes
400 MYATT DR ***Madison Police Precinct***	**67**	23 - Domestic Disturbance (10-41) 17 - Want Officer for Investigation / Assistance (10-43) 9 - Theft (10-50)
2232 GALLATIN PIKE N	**65**	18 - Theft (10-50) 17 - Transport Prisoner / Suspect (10-16) 9 - Disorderly Person (10-44)
3458 DICKERSON PIKE ***Walmart Supercenter***	**61**	19 - Theft (10-50) 11 - Want Officer for Investigation / Assistance (10-43) 6 - Vehicle Accident - Property Damage (10-45)
3441 DICKERSON PIKE ***Skyline Medical Center***	**56**	13 - Want Officer for Investigation / Assistance (10-43) 12 - Domestic Disturbance (10-41) 7 - Transport Prisoner / Suspect (10-16)
200 GALLATIN PIKE S	**44**	10 - Theft (10-50) 7 - Vehicle Accident - Property Damage (10-45) 7 - Disorderly Person (10-44)
109 GALLATIN PIKE N	**39**	12 - Transport Prisoner / Suspect (10-16) 9 - Theft (10-50) 4 - Vehicle Accident - Property Damage (10-45)
2050 GALLATIN PIKE N	**36**	12 - Transport Prisoner / Suspect (10-16) 10 - Theft (10-50) 5 - Fight / Assault (10-57)
109 DUE WEST AV E	**34**	33 - Want Officer for Investigation / Assistance (10-43) 1 - Fight / Assault (10-57)
627 GALLATIN PIKE S	**27**	7 - Disorderly Person (10-44) 5 - Want Officer for Investigation / Assistance (10-43) 5 - Theft (10-50)
819 GALLATIN PIKE S	**23**	13 - Disorderly Person (10-44) 3 - Theft (10-50) 2 - Suspicious Person (10-40)
101 GALLATIN PIKE N	**22**	5 - Want Officer for Investigation / Assistance (10-43) 4 - Vehicle Accident - Property Damage (10-45) 4 - Disorderly Person (10-44)
734 MAY DR	**19**	7 - Domestic Disturbance (10-41) 5 - Want Officer for Investigation / Assistance (10-43) 4 - Disorderly Person (10-44)
1200 E OLD HICKORY BLVD ***Rollin's Market***	**18**	8 - Disorderly Person (10-44) 5 - Want Officer for Investigation / Assistance (10-43) 2 - Domestic Disturbance (10-41)
143 GALLATIN PIKE S	**18**	14 - Disorderly Person (10-44) 3 - Want Officer for Investigation / Assistance (10-43) 1 - Theft (10-50)
2101 GALLATIN PIKE N	**17**	7 - Theft (10-50) 4 - Want Officer for Investigation / Assistance (10-43) 2 - Disorderly Person (10-44)

Arrest Location	Count	Counts - Top Charges
3441 DICKERSON PIKE	**41**	8 - Driving under the influence 6 - Disorderly conduct 5 - Drug paraphernalia- unlawful use
3458 DICKERSON PIKE	**37**	23 - Theft of merchandise - $500 or less 5 - Poss. or casual exchange-cont.sub. 4 - Criminal trespass
2050 N GALLATIN PIKE	**30**	21 - Theft of merchandise - $500 or less 3 - Theft of merchandise- > $500 but < $1,000 3 - Assault
2232 N GALLATIN PIKE	**27**	27 - Theft of merchandise - $500 or less 7 - Criminal trespass 5 - Legend drug poss. w/out prescription
200 S GALLATIN PIKE	**16**	6 - Theft of merchandise - $500 or less 4 - Public intoxication 3 - Failure to appear- class b or c misd.
DICKERSON PIKE & DOVERSIDE DR	**16**	6 - Poss. or casual exchange-cont.sub. 6 - Driving- revoked license 4 - Child neglect, child 8 or less
109 S GALLATIN PIKE	**14**	5 - Theft of merchandise - $500 or less 3 - Theft of property- $500 or less 2 - Probation violation- misdemeanor
117 W SMITH ST	**14**	11 - Failure to be booked (state citation) 9 - Failure to appear- class b or c misd. 1 - Fraud - illeg use of credit cards
S GALLATIN PIKE & NEELYS BEND RD	**13**	4 - Public intoxication 2 - Failure to appear- class b or c misd. 2 - Driving- revoked license
109 N GALLATIN PIKE	**11**	4 - Theft of property- $500 or less 3 - Theft of merchandise - $500 or less 1 - Probation violation- felony
333 S GALLATIN PIKE	**10**	8 - Criminal trespass 1 - Drug paraphernalia- unlawful use 1 - Failure to be booked (state citation)
DRY CREEK LN & DRY CREEK RD	**10**	6 - Prostitution 4 - Prostitution- promoting 1 - Failure to appear- class b or c misd.
BRICK CHURCH PIKE & BRILEY PKWY W	**10**	4 - Driving- revoked license, 2nd offense 3 - Implied consent - civil 3 - Poss. or casual exchange-cont.sub.
DOUGLAS ST & OLD HICKORY BLVD W	**9**	3 - Driving- revoked license, 2nd offense 3 - Poss. or casual exchange-cont.sub. 2 - Drug paraphernalia- unlawful use
E OLD HICKORY BLVD & S GALLATIN PIKE	**9**	3 - Robbery- agg.- weapon or object 2 - Driv. lic. - no d/l 2 - Poss. or casual exchange-cont.sub.

Sourced from MNPD ARMS on 12/21/2016 9:05:26 AM. CAD calls retrieved from Metropolitan Emergency Communications Center's Computer Aided Dispatch system. Includes only calls where an officer response was made. Disposition codes 6 (Backup) and 11 (Signal 9) are excluded. Self-initiated calls are excluded. Calls dispatched to interstate RPAs and intersections are excluded. Teleserve calls are excluded. Arrest information retrieved from the MNPD RMS warrants / arrests database. 1 arrest = 1 body. Includes adult and juvenile arrests. 'Nearby Business' refers to a business establishment in close proximity of the address listed, and is provided for informational purposes only. There is no guarantee that all calls were dispatched to the business listed, because in some cases, multiple business establishments have the same address (e.g. a discount store that also contains a pharmacy). Due to the unique nature of apartment-based reporting, individual unit numbers and the address of the main office for a complex may sometimes both appear in this report.

Midtown Hills Precinct Hot Addresses
Multiple CFS / Arrests at the Same Location, Past 12 Weeks

METROPOLITAN POLICE DEPARTMENT
of Nashville and Davidson County

CFS Location / Nearby Business	Count	Counts - Top Ten Codes
2000 CHURCH ST ***Baptist Hospital***	**66**	19 - Want Officer for Investigation / Assistance (10-43) 13 - Transport Prisoner / Suspect (10-16) 13 - Fight / Assault (10-57)
2300 PATTERSON ST ***Centennial Medical Center***	**65**	39 - Transport Prisoner / Suspect (10-16) 6 - Want Officer for Investigation / Assistance (10-43) 5 - Theft (10-50)
1401 CHARLOTTE AV ***Exxon***	**61**	29 - Disorderly Person (10-44) 12 - Want Officer for Investigation / Assistance (10-43) 7 - Theft (10-50)
2421 POWELL AV ***Walmart***	**58**	20 - Transport Prisoner / Suspect (10-16) 14 - Theft (10-50) 9 - Disorderly Person (10-44)
1907 DIVISION ST	**53**	50 - Want Officer for Investigation / Assistance (10-43) 2 - Disorderly Person (10-44) 1 - Burglary - Residence (10-70)
1441 12TH AV S ***Midtown Hills Police Precinct***	**36**	13 - Want Officer for Investigation / Assistance (10-43) 6 - Domestic Disturbance (10-41) 5 - Theft (10-50)
1211 MEDICAL CENTER DR ***Vanderbilt University Medical Center***	**33**	11 - Want Officer for Investigation / Assistance (10-43) 7 - Fight / Assault (10-57) 3 - Domestic Disturbance (10-41)
2500 WEST END AV ***Centennial Park***	**29**	9 - Want Officer for Investigation / Assistance (10-43) 5 - Theft (10-50) 4 - Suspicious Person (10-40)
1120 GLENDALE LN	**28**	17 - Missing Person (10-75) 4 - Fight / Assault (10-57) 3 - Want Officer for Investigation / Assistance (10-43)
2109 ACKLEN AV	**27**	21 - Vehicle Blocking Right of Way (10-49) 6 - Want Officer for Investigation / Assistance (10-43)
324 22ND AV N	**26**	26 - Investigate 911 Hang-Up Call (10-88)
4041 NOLENSVILLE PIKE ***McDonald's***	**24**	19 - Disorderly Person (10-44) 2 - Want Officer for Investigation / Assistance (10-43) 1 - Intoxicated Person (10-42)
2200 CHILDRENS WAY ***Vanderbilt Children's Hospital***	**22**	8 - Want Officer for Investigation / Assistance (10-43) 3 - Child Abuse (10-80) 2 - Missing Person (10-75)
1700 WEST END AV	**21**	9 - Theft (10-50) 7 - Disorderly Person (10-44) 3 - Want Officer for Investigation / Assistance (10-43)
2001 8TH AV S ***Exxon***	**20**	7 - Theft (10-50) 6 - Disorderly Person (10-44) 4 - Want Officer for Investigation / Assistance (10-43)

Arrest Location	Count	Counts - Top Charges
2421 POWELL AVE	**36**	27 - Theft of merchandise - $500 or less 6 - Criminal trespass 4 - Juvenile, runaway
1211 MEDICAL CENTER DR	**24**	6 - Driving under the influence 4 - Failure to appear- class b or c misd. 3 - Failure to appear - felony or class a misd.
8TH AVE S & WEDGEWOOD AVE	**18**	6 - Failure to be booked (state citation) 5 - Drug paraphernalia- unlawful use 5 - Poss. or casual exchange-cont.sub.
2300 PATTERSON ST	**13**	3 - Criminal trespass 2 - Driving- revoked license 2 - Failure to appear- class b or c misd.
1401 CHARLOTTE AVE	**12**	7 - Criminal trespass 1 - Credit card, fraudulent use or ill. poss- no property 1 - Driving under the influence
EDMONDSON PIKE & NOLENSVILLE PIKE	**12**	6 - Driv. lic. - no d/l 3 - Driving- suspended license 1 - Driving- revoked license
2500 WEST END AVE	**11**	4 - Criminal trespass 4 - Poss. or casual exchange-cont.sub. 2 - Assault, domestic bodily injury
2000 CHURCH ST	**11**	3 - Driv. lic. - no d/l 2 - Driving- suspended license 1 - Driving- revoked license
NOLENSVILLE PIKE & OLD HICKORY BLVD	**10**	5 - Driv. lic. - no d/l 2 - Driving- suspended license 2 - Poss. or casual exchange-cont.sub.
EDMONDSON PIKE & OLD HICKORY BLVD	**9**	4 - Driv. lic. - no d/l 3 - Driving- revoked license 1 - Driving- suspended license
3812 HILLSBORO PIKE	**8**	4 - Juvenile, runaway 2 - Poss.w/int-cont.sub.- marijuana 14.175-4,535 gr. 2 - Poss. or casual exchange-cont.sub.
2001 BELMONT BLVD	**8**	7 - Criminal trespass 4 - Poss. or casual exchange-cont.sub. 2 - Drug paraphernalia- unlawful use
1702 WEST END AVE	**8**	3 - Public intoxication 2 - Criminal trespass 2 - Driving- suspended license
18TH AVE N & CHURCH ST	**8**	3 - Drug paraphernalia- unlawful use 3 - Poss. or casual exchange-cont.sub. 2 - Driv. lic. - no d/l
NOLENSVILLE PIKE & TUSCULUM RD	**8**	4 - Driv. lic. - no d/l 1 - Driving under the influence 1 - Driving- revoked license

Sourced from MNPD ARMS on 12/21/2016 9:05:26 AM. CAD calls retrieved from Metropolitan Emergency Communications Center's Computer Aided Dispatch system. Includes only calls where an officer response was made. Disposition codes 6 (Backup) and 11 (Signal 9) are excluded. Self-initiated calls are excluded. Calls dispatched to interstate RPAs and intersections are excluded. Teleserve calls are excluded. Arrest information retrieved from the MNPD RMS warrants / arrests database. 1 arrest = 1 body. Includes adult and juvenile arrests. 'Nearby Business' refers to a business establishment in close proximity of the address listed, and is provided for informational purposes only. There is no guarantee that all calls were dispatched to the business listed, because in some cases, multiple business establishments have the same address (e.g. a discount store that also contains a pharmacy). Due to the unique nature of apartment-based reporting, individual unit numbers and the address of the main office for a complex may sometimes both appear in this report.

Other Reports

CompStat Weekly Analysis is provided by the Metropolitan Nashville Police Department Crime Analysis Section. This document does not necessarily reflect official UCR counts. It is intended to be a management tool and is for law enforcement use only.

"Far and away the best prize that life has to offer is the chance to work hard at work worth doing."
- Theodore Roosevelt

Begin Date: 12/11/2016
End Date: 12/17/2016
Week: 50

APR Data

Precinct Assignment	YTD	Last Week
West	265	0
East	467	1
South	5	0
Central	255	0
Hermitage	818	1
North	7	0
Madison	895	13
Midtown Hills	596	3
County	**3,308**	**18**

APR Initiated by	YTD	Last Week
Dispatched	1,940	9
Referred by Field Supervisor	45	1
Self Initiated	304	2
Walk In	1,019	6

Criteria	YTD	Last Week
Met APR Criteria	2,758	17
Pending Less Than 30 Minutes	251	1
Pending Over 30 Minutes	299	0

Result	YTD	Last Week
Complainant Gone	259	0
Complainant Waiting	271	0
No Answer at Call Back	43	0
Requested Officer Respond	215	0
Reviewed Text of Call With Complainant	2,520	18

Action Taken	YTD	Last Week
Extra Patrol Broadcast Sent	17	0
Incident Report Completed	2,846	18
No Police Action Required	317	0
Sent Back to Pending	128	0

Percent of CFS by Precinct Assignment (YTD)

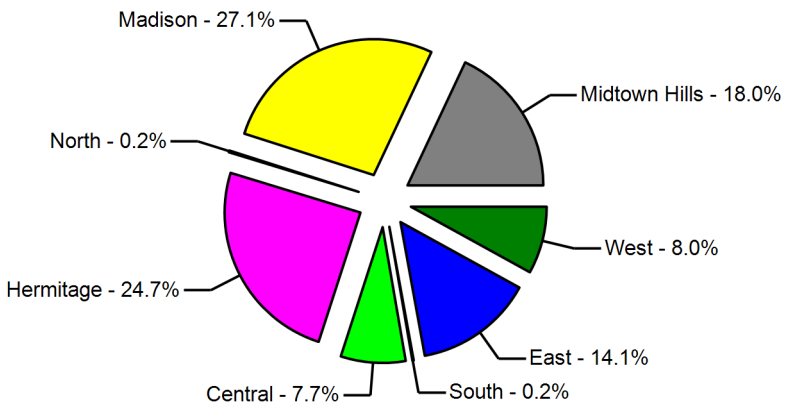

Action Taken (YTD)

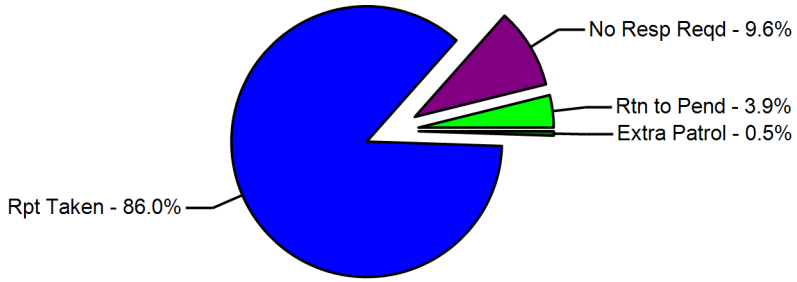

Sourced from data entered at each precinct.

Case Preparation Section - Case File Inventory

METROPOLITAN POLICE DEPARTMENT
of Nashville and Davidson County

Status	Prior Week	Compstat Week	Change	Same Week Last Year	Compstat Week	Change
Case Backlog	103	109	5.5 %	115	109	-5.2 %
Average Number of Days to Complete	13	13	0	11	13	2

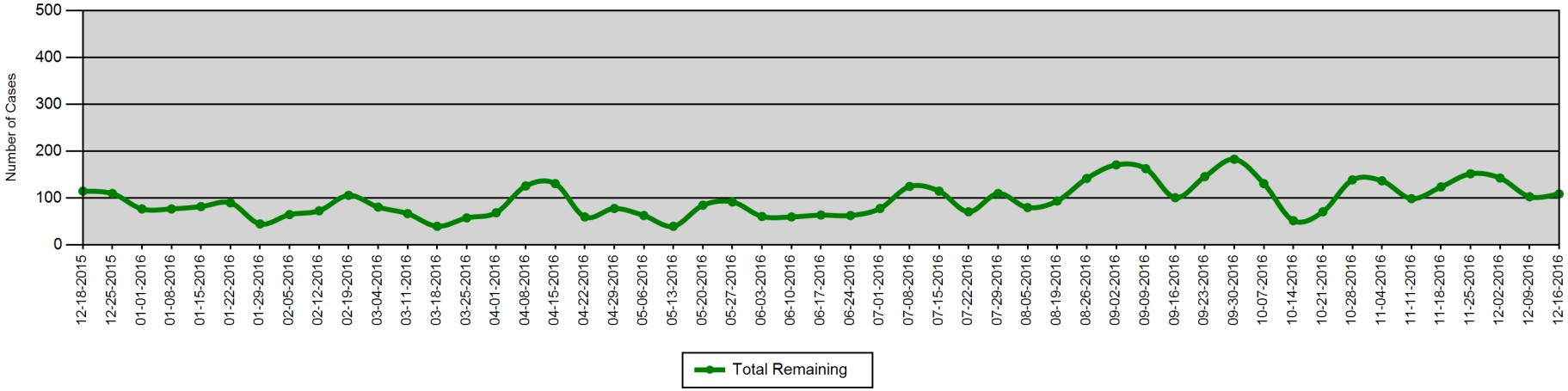

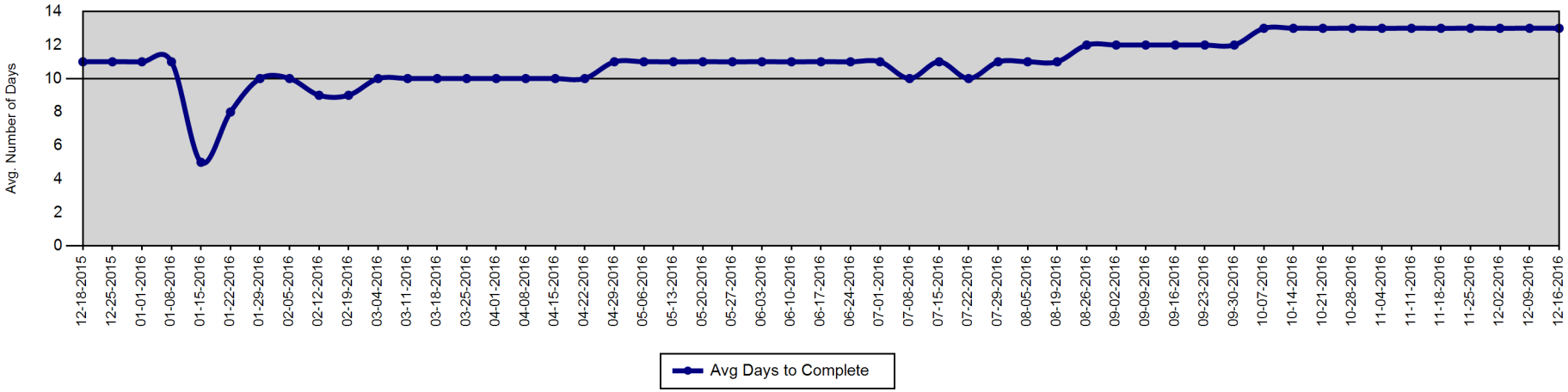

Report created on 12/21/2016 9:05:27 AM. Sources information provided by Case Preparation Division. This report is intended to be a management and planning tool and is not an exact representation of workload.

Court Attendance - 310s Issued by Month

METROPOLITAN POLICE DEPARTMENT
of Nashville and Davidson County

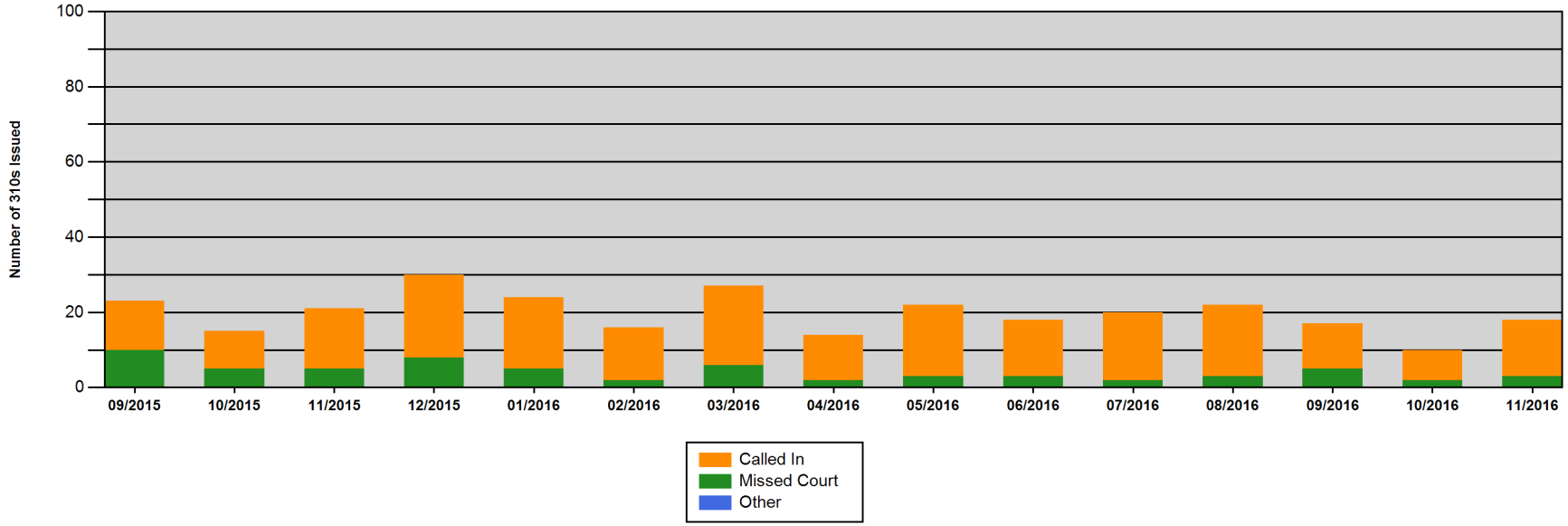

	09/2015	10/2015	11/2015	12/2015	01/2016	02/2016	03/2016	04/2016	05/2016	06/2016	07/2016	08/2016	09/2016	10/2016	11/2016
Called In	13	10	16	22	19	14	21	12	19	15	18	19	12	8	15
Missed Court	10	5	5	8	5	2	6	2	3	3	2	3	5	2	3
Other	0	0	0	0	0	0	0	0	0	0	0	0	0	0	0
Total	**23**	**15**	**21**	**30**	**24**	**16**	**27**	**14**	**22**	**18**	**20**	**22**	**17**	**10**	**18**

Report created on 12/21/2016 9:05:28 AM. MNPD Form 310 is a Notification of Violation of Court Appearance Procedures.

Violations include 'improperly dressed,' 'failed to appear,' 'clocked in, but didn't go to court,' 'late for court,' and 'called with excuse.'

Percentage of Incident Reports Included in CompStat Analysis

METROPOLITAN POLICE DEPARTMENT
of Nashville and Davidson County

Percentage of incident reports entered into ARMS by the following wednesday of each week.

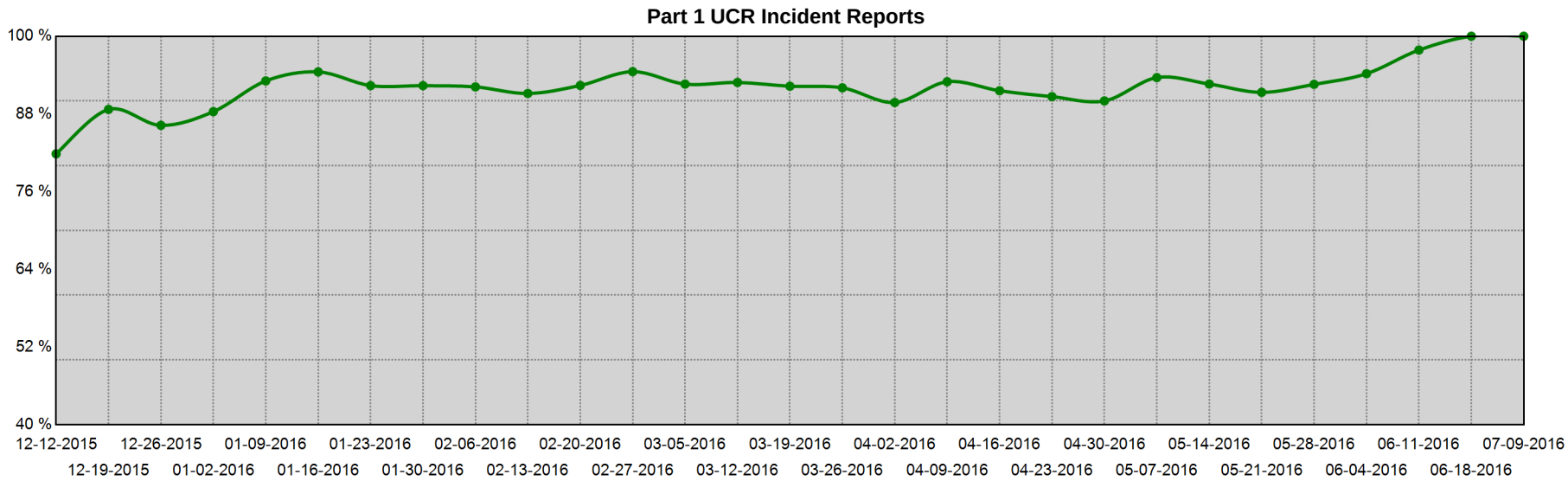

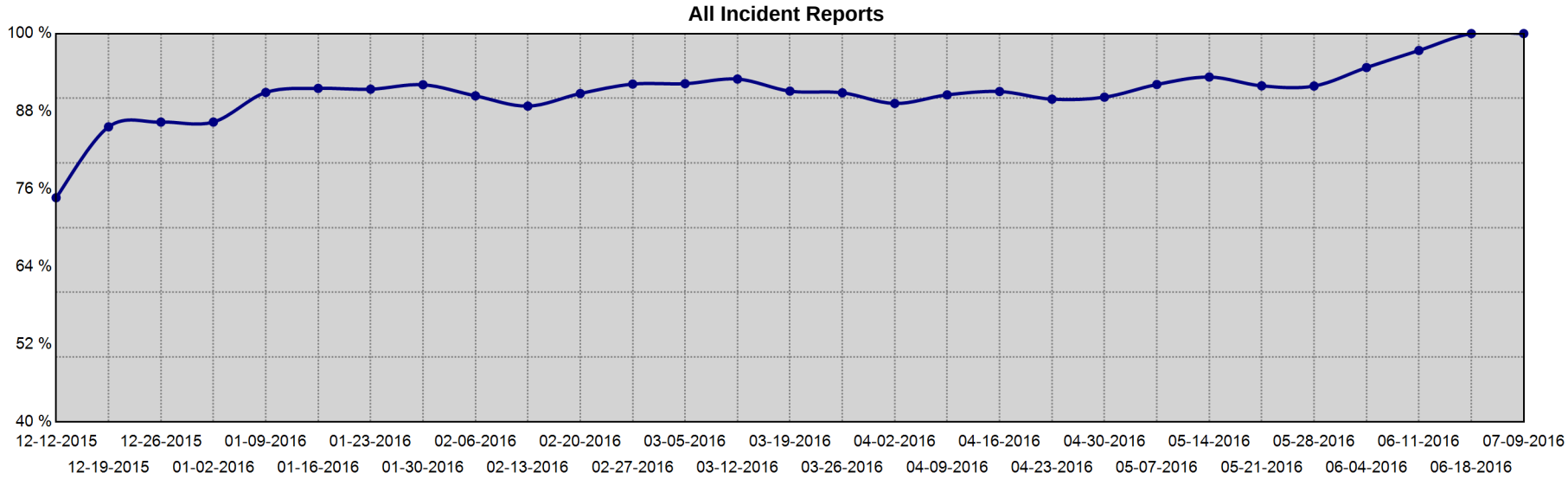

Date Range	Part I UCR Incident Reports			All Incident Reports		
	Min	Max	Mean	Min	Max	Mean
12-12-2015 to 7-9-2016	81.8 %	100.0 %	92.2 %	74.6 %	100.0 %	91.0 %

Information summarized for CompStat week ending 12/17/2016

Sourced from MNPD ARMS on 12/21/2016 9:05:29 AM. The figures above were sourced from incident reports using Uniform Crime Reporting definitions and reporting guidelines, based on the date when the crime was reported. This report is intended to be a management and planning tool and does not reflect the official UCR counts for the department.

Map Section

CompStat Weekly Analysis is provided by the Metropolitan Nashville Police Department Crime Analysis Section. This document does not necessarily reflect official UCR counts. It is intended to be a management tool and is for law enforcement use only.

"Far and away the best prize that life has to offer is the chance to work hard at work worth doing."
- Theodore Roosevelt

Begin Date: 12/11/2016
End Date: 12/17/2016
Week: 50

YTD Gunshot Victims - Countywide

Gunshot Homicides / Injuries

Zone	Prior YTD	YTD	Change	Percent Change
111	7	11	4	57.1%
113	2	1	-1	-50.0%
115	1	2	1	100.0%
117	0	1	1	-
121	0	4	4	-
123	3	0	-3	-100.0%
125	2	1	-1	-50.0%
211	18	14	-4	-22.2%
213	0	0	0	-
215	3	12	9	300.0%
217	4	3	-1	-25.0%
221	6	8	2	33.3%
223	3	6	3	100.0%
225	3	2	-1	-33.3%
227	3	2	-1	-33.3%
311	0	9	9	-
313	2	1	-1	-50.0%
315	6	1	-5	-83.3%
317	9	3	-6	-66.7%
321	8	6	-2	-25.0%
323	2	4	2	100.0%
325	6	12	6	100.0%
331	1	7	6	600.0%
333	5	5	0	0.0%
335	2	2	0	0.0%
411	0	4	4	-
413	0	0	0	-
415	0	0	0	-
421	2	2	0	0.0%
423	0	0	0	-
425	0	1	1	-
511	26	31	5	19.2%
513	2	1	-1	-50.0%

Zone	Prior YTD	YTD	Change	Percent Change
515	0	0	0	-
517	2	1	-1	-50.0%
521	1	5	4	400.0%
523	5	1	-4	-80.0%
525	0	0	0	-
531	6	7	1	16.7%
533	1	1	0	0.0%
535	3	4	1	33.3%
611	18	11	-7	-38.9%
613	15	23	8	53.3%
615	11	17	6	54.5%
617	3	1	-2	-66.7%
621	13	10	-3	-23.1%
623	17	7	-10	-58.8%
625	6	3	-3	-50.0%
627	1	2	1	100.0%
711	2	5	3	150.0%
713	2	2	0	0.0%
715	4	2	-2	-50.0%
721	14	12	-2	-14.3%
723	4	3	-1	-25.0%
725	1	2	1	100.0%
727	1	2	1	100.0%
811	3	5	2	66.7%
813	0	1	1	-
815	0	0	0	-
821	12	6	-6	-50.0%
823	0	0	0	-
825	1	2	1	100.0%
831	1	2	1	100.0%
833	0	0	0	-
835	3	1	-2	-66.7%
Total	**276**	**294**	**18**	**6.5%**

YTD, 76.2% of all gunshot homicides and injuries have occurred in 21 MNPD zones, an area that covers 15.3% of the total area of Davidson County.

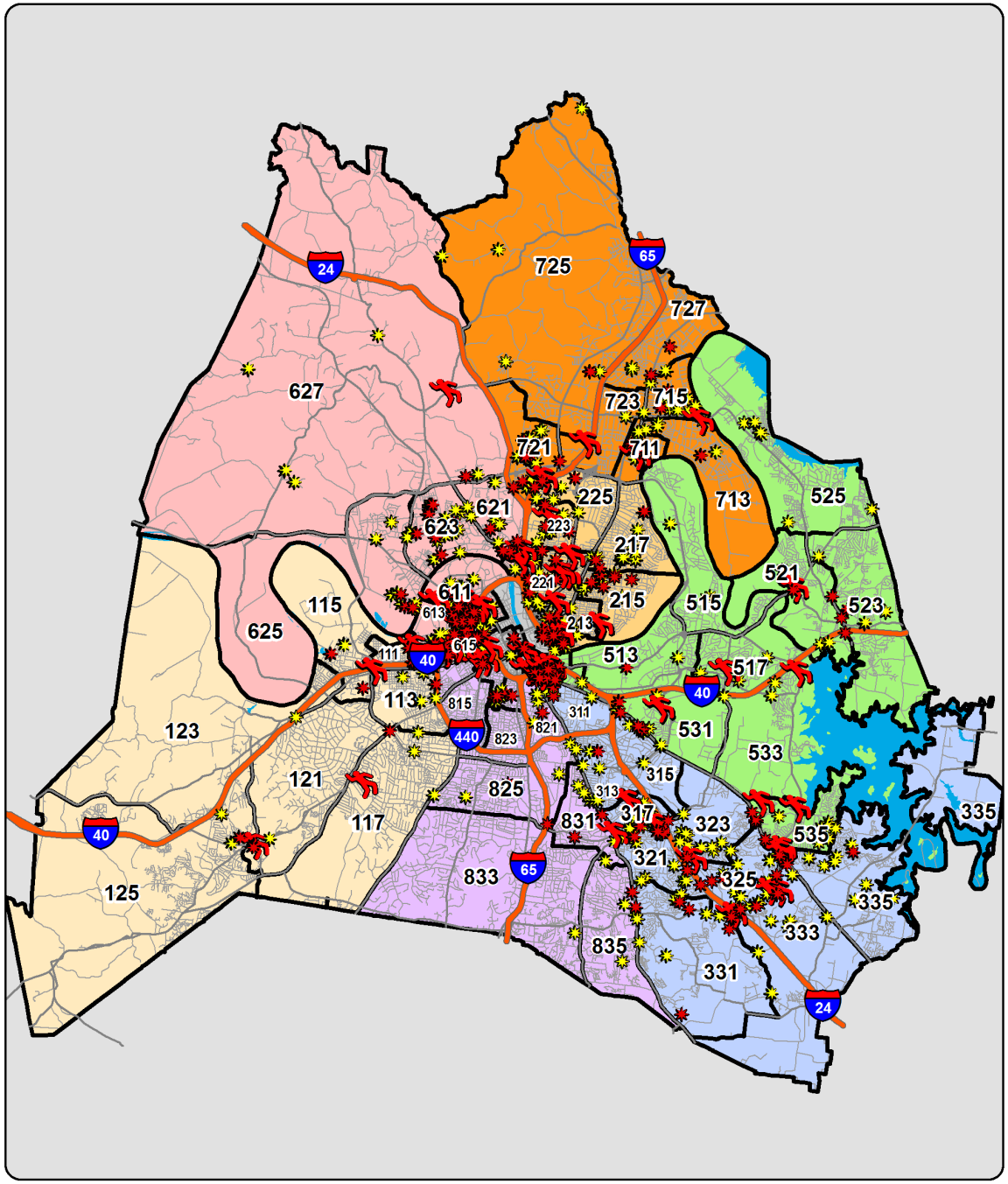

YTD Shootings Gunshot Homicide Gunshot Injury Property Damage Involving Firearm

Sourced from MNPD ARMS on 12/21/2016 9:05:32 AM. The information in this report is sourced from incident reports using UCR definitions and reporting guidelines, based on the date when the crime was reported, and aggregated by incident location. 'Gunshot Homicide / Injury' counts include only violent incidents (homicide, rape, robbery, and aggravated assault) in which one or more victims received a fatal or non-fatal gunshot wound. Suicides, suicide attempts, and accidental shootings are excluded. 'Property Damage' counts include all incidents that (1) include a 'Damage to Property' (NIBRS 290) offense, and (2) list a firearm in the Weapons/Tool' section of the incident report. Unfounded incidents are excluded from these counts. MNPD splits the geography of Davidson County into 1,500+ Reporting Areas (RPA's), ranging in size from 0.003 square miles to 14.9 square miles. The average RPA size is 0.34 square miles.

Gunshot Victims - Countywide (Homicides and Injuries)

Based on date when each incident was reported.

METROPOLITAN POLICE DEPARTMENT
of Nashville and Davidson County

Gunshot Victims (Homicides and Injuries), Annual Totals - Green Line Represents the Previous 12 Year Average

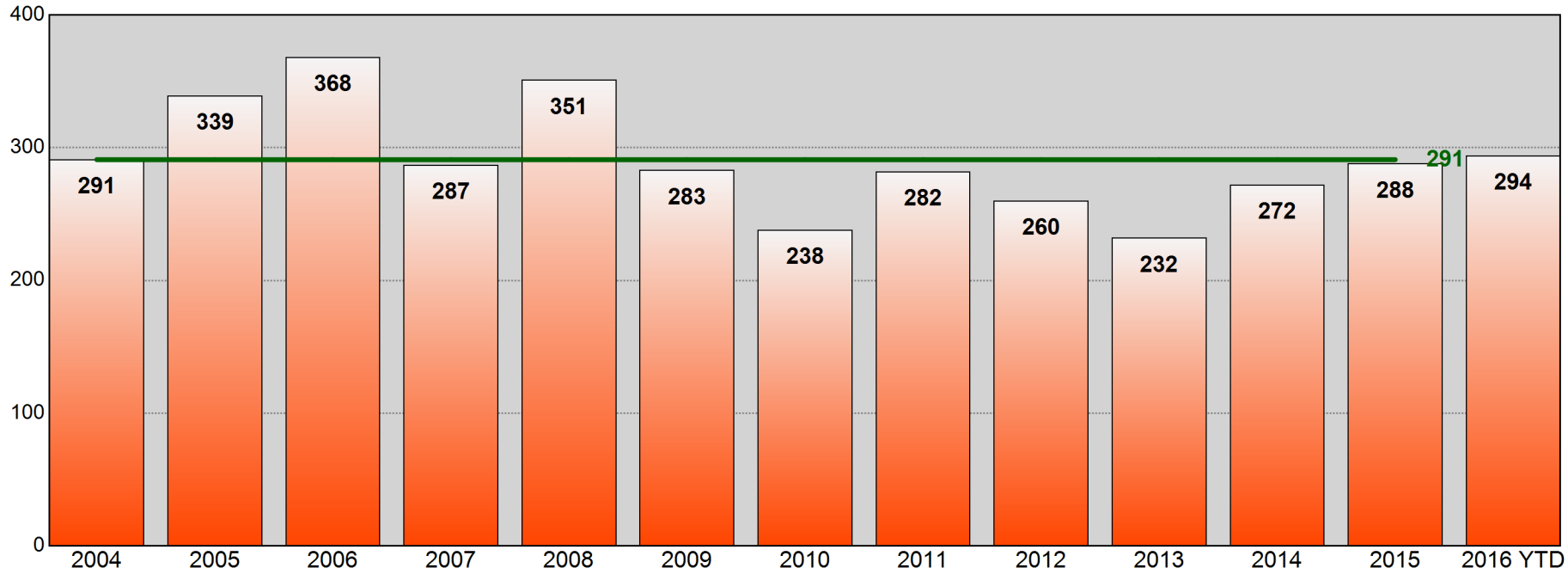

Age of Gunshot Victim
Annual Totals, Past 5 Years

Age	2011	Percent of Total	2012	Percent of Total	2013	Percent of Total	2014	Percent of Total	2015	Percent of Total
0-12	1	0.4%	6	2.3%	1	0.4%	2	0.7%	2	0.7%
13-17	26	9.2%	16	6.2%	18	7.8%	20	7.4%	32	11.1%
18-24	124	44.0%	117	45.0%	87	37.5%	99	36.4%	114	39.6%
25-34	85	30.1%	76	29.2%	82	35.3%	84	30.9%	81	28.1%
35-44	24	8.5%	24	9.2%	27	11.6%	39	14.3%	30	10.4%
45-54	13	4.6%	15	5.8%	12	5.2%	18	6.6%	13	4.5%
55-64	4	1.4%	4	1.5%	3	1.3%	1	0.4%	13	4.5%
65+	2	0.7%	2	0.8%	1	0.4%	3	1.1%	2	0.7%
Unk	3	1.1%	0	0.0%	1	0.4%	6	2.2%	1	0.3%

Age of Gunshot Victim
YTD Comparison

Age	Prior YTD	Percent of Total	YTD	Percent of Total	Change	Percent Change
0-12	2	0.7%	3	1.0%	1	50.0%
13-17	31	11.2%	25	8.5%	-6	-19.4%
18-24	109	39.4%	89	30.3%	-20	-18.3%
25-34	78	28.2%	87	29.6%	9	11.5%
35-44	28	10.1%	45	15.3%	17	60.7%
45-54	13	4.7%	23	7.8%	10	76.9%
55-64	13	4.7%	11	3.7%	-2	-15.4%
65+	2	0.7%	6	2.0%	4	200.0%
Unk	1	0.4%	5	1.7%	4	400.0%

Information summarized for CompStat week ending 12/17/2016.

Sourced from MNPD ARMS on 12/21/2016 9:05:33 AM. The information in this report is sourced from incident reports using UCR definitions and reporting guidelines, based on report date, aggregated by incident location. Only includes violent incidents (homicide, rape, robbery, and aggravated assault) in which one or more victims received a fatal or non-fatal gunshot wound. Suicides, suicide attempts, and accidental shootings are excluded.

Gunshot Victims (Homicides, Injuries, and Property Damage)

METROPOLITAN POLICE DEPARTMENT
of Nashville and Davidson County

Aggregated by precinct (incident location). Based on date when each incident was reported.

		Rolling Two Week				Rolling Eight Week				YTD				Rolling Twenty-Four Month			
		Prior Week	Last Week	Change	% Change	Prior 4 Weeks	Last 4 Weeks	Change	% Change	Prior YTD	YTD	Change	% Change	Prior 52 Weeks	Last 52 Weeks	Change	% Change
West	Gunshot Homicide	0	0	0	-	0	0	0	-	0	4	4	-	0	5	5	-
	Gunshot Injury	1	0	-1	-100.0%	2	3	1	50.0%	15	16	1	6.7%	15	17	2	13.3%
	Property Damage	1	0	-1	-100.0%	2	2	0	0.0%	18	20	2	11.1%	22	22	0	0.0%
	Subtotal	2	0	-2	-100.0%	4	5	1	25.0%	33	40	7	21.2%	37	44	7	18.9%
East	Gunshot Homicide	0	2	2	-	1	2	1	100.0%	8	9	1	12.5%	8	10	2	25.0%
	Gunshot Injury	0	1	1	-	3	2	-1	-33.3%	32	38	6	18.8%	33	38	5	15.2%
	Property Damage	3	1	-2	-66.7%	13	10	-3	-23.1%	61	82	21	34.4%	63	84	21	33.3%
	Subtotal	3	4	1	33.3%	17	14	-3	-17.6%	101	129	28	27.7%	104	132	28	26.9%
South	Gunshot Homicide	0	0	0	-	2	1	-1	-50.0%	7	8	1	14.3%	7	8	1	14.3%
	Gunshot Injury	2	3	1	50.0%	4	7	3	75.0%	34	42	8	23.5%	37	42	5	13.5%
	Property Damage	1	0	-1	-100.0%	3	3	0	0.0%	106	106	0	0.0%	110	108	-2	-1.8%
	Subtotal	3	3	0	0.0%	9	11	2	22.2%	147	156	9	6.1%	154	158	4	2.6%
Central	Gunshot Homicide	0	0	0	-	0	0	0	-	0	2	2	-	0	2	2	-
	Gunshot Injury	0	0	0	-	0	0	0	-	2	5	3	150.0%	2	5	3	150.0%
	Property Damage	0	0	0	-	1	0	-1	-100.0%	7	1	-6	-85.7%	7	1	-6	-85.7%
	Subtotal	0	0	0	-	1	0	-1	-100.0%	9	8	-1	-11.1%	9	8	-1	-11.1%
Hermitage	Gunshot Homicide	1	1	0	0.0%	2	2	0	0.0%	7	10	3	42.9%	7	10	3	42.9%
	Gunshot Injury	2	1	-1	-50.0%	3	7	4	133.3%	39	41	2	5.1%	41	41	0	0.0%
	Property Damage	0	2	2	-	2	4	2	100.0%	59	63	4	6.8%	61	66	5	8.2%
	Subtotal	3	4	1	33.3%	7	13	6	85.7%	105	114	9	8.6%	109	117	8	7.3%
North	Gunshot Homicide	0	1	1	-	1	5	4	400.0%	20	16	-4	-20.0%	20	19	-1	-5.0%
	Gunshot Injury	1	0	-1	-100.0%	6	3	-3	-50.0%	65	58	-7	-10.8%	66	62	-4	-6.1%
	Property Damage	0	5	5	-	10	9	-1	-10.0%	133	104	-29	-21.8%	140	108	-32	-22.9%
	Subtotal	1	6	5	500.0%	17	17	0	0.0%	218	178	-40	-18.3%	226	189	-37	-16.4%
Madison	Gunshot Homicide	0	0	0	-	0	0	0	-	1	4	3	300.0%	1	4	3	300.0%
	Gunshot Injury	1	0	-1	-100.0%	2	1	-1	-50.0%	27	24	-3	-11.1%	27	25	-2	-7.4%
	Property Damage	0	0	0	-	0	4	4	-	63	53	-10	-15.9%	65	56	-9	-13.8%
	Subtotal	1	0	-1	-100.0%	2	5	3	150.0%	91	81	-10	-11.0%	93	85	-8	-8.6%
Midtown Hills	Gunshot Homicide	0	0	0	-	1	1	0	0.0%	4	3	-1	-25.0%	4	3	-1	-25.0%
	Gunshot Injury	0	0	0	-	0	0	0	-	16	14	-2	-12.5%	16	14	-2	-12.5%
	Property Damage	0	0	0	-	4	1	-3	-75.0%	23	19	-4	-17.4%	23	19	-4	-17.4%
	Subtotal	0	0	0	-	5	2	-3	-60.0%	43	36	-7	-16.3%	43	36	-7	-16.3%

Information summarized for CompStat week ending 12/17/2016.

Sourced from MNPD ARMS on 12/21/2016 9:05:33 AM. The information in this report is sourced from incident reports using UCR definitions and reporting guidelines, based on report date, aggregated by incident location. Only includes violent incidents (homicide, rape, robbery, and aggravated assault) in which one or more victims received a fatal or non-fatal gunshot wound. Suicides, suicide attempts, and accidental shootings are excluded.

YTD Gunshot Victims - West Precinct

Gunshot Homicides / Injuries				
Zone	Prior YTD	YTD	Change	Percent Change
111	7	11	4	57.1%
113	2	1	-1	-50.0%
115	1	2	1	100.0%
117	0	1	1	-
121	0	4	4	-
123	3	0	-3	-100.0%
125	2	1	-1	-50.0%
Total	**15**	**20**	**5**	**33.3%**

Property Damage with Firearm				
Zone	Prior YTD	YTD	Change	Percent Change
111	11	9	-2	-18.2%
113	1	5	4	400.0%
115	3	1	-2	-66.7%
117	0	1	1	-
121	1	1	0	0.0%
123	0	1	1	-
125	2	2	0	0.0%
Total	**18**	**20**	**2**	**11.1%**

Age of Victim - Gunshot Homicides / Injuries						
Age	Prior YTD	Percent of Total	YTD	Percent of Total	Change	Percent Change
0-12	0	0.0%	0	0.0%	0	-
13-17	1	6.7%	1	5.0%	0	0.0%
18-24	4	26.7%	9	45.0%	5	125.0%
25-34	8	53.3%	5	25.0%	-3	-37.5%
35-44	1	6.7%	1	5.0%	0	0.0%
45-54	0	0.0%	1	5.0%	1	-
55-64	1	6.7%	2	10.0%	1	100.0%
65+	0	0.0%	0	0.0%	0	-
Unk	0	0.0%	1	5.0%	1	-

Annual Totals - Gunshot Homicides / Injuries

Green Line Represents the Previous 12 Year Average

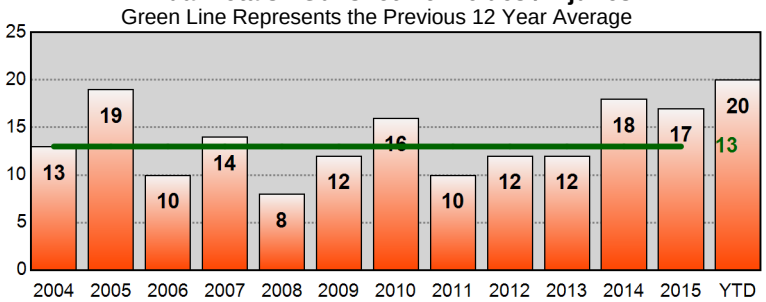

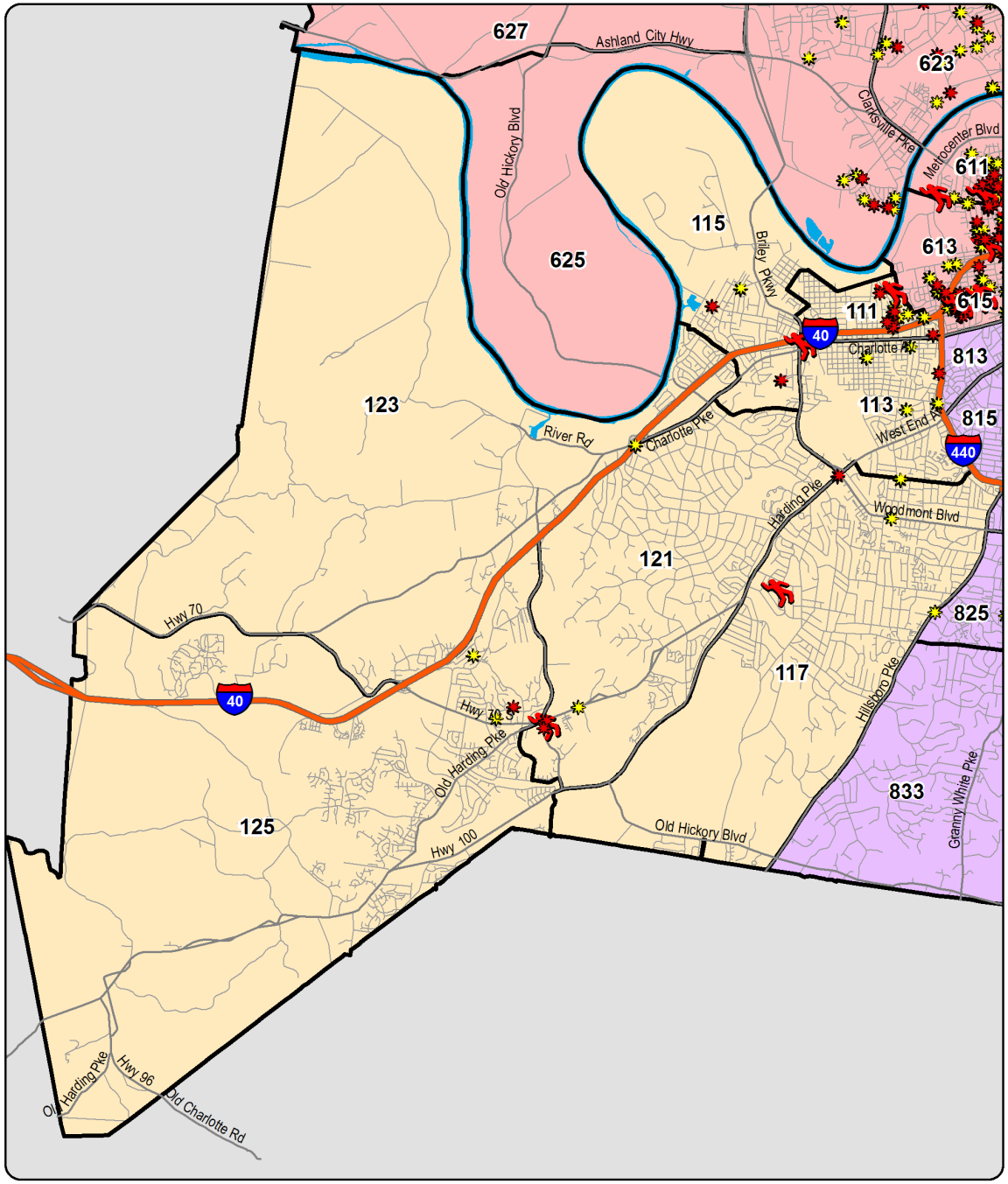

YTD Shootings Gunshot Homicide Gunshot Injury Property Damage Involving Firearm

Sourced from MNPD ARMS on 12/21/2016 9:05:35 AM. The information in this report is sourced from incident reports using UCR definitions and reporting guidelines, based on the date when the crime was reported, and aggregated by incident location. 'Gunshot Homicide / Injury' counts include only violent incidents (homicide, rape, robbery, and aggravated assault) in which one or more victims received a fatal or non-fatal gunshot wound. Suicides, suicide attempts, and accidental shootings are excluded. 'Property Damage' counts include all incidents that (1) include a 'Damage to Property' (NIBRS 290) offense, and (2) list a firearm in the Weapons/Tool' section of the incident report. Unfounded incidents are excluded from these counts.

YTD Gunshot Victims - East Precinct

Gunshot Homicides / Injuries				
Zone	Prior YTD	YTD	Change	Percent Change
211	18	14	-4	-22.2%
213	0	0	0	-
215	3	12	9	300.0%
217	4	3	-1	-25.0%
221	6	8	2	33.3%
223	3	6	3	100.0%
225	3	2	-1	-33.3%
227	3	2	-1	-33.3%
Total	**40**	**47**	**7**	**17.5%**

Property Damage with Firearm				
Zone	Prior YTD	YTD	Change	Percent Change
211	15	19	4	26.7%
213	3	3	0	0.0%
215	9	14	5	55.6%
217	5	12	7	140.0%
221	10	13	3	30.0%
223	8	8	0	0.0%
225	5	5	0	0.0%
227	4	8	4	100.0%
Total	**59**	**82**	**23**	**39.0%**

Age of Victim - Gunshot Homicides / Injuries						
Age	Prior YTD	Percent of Total	YTD	Percent of Total	Change	Percent Change
0-12	0	0.0%	3	6.4%	3	-
13-17	7	17.5%	3	6.4%	-4	-57.1%
18-24	19	47.5%	10	21.3%	-9	-47.4%
25-34	6	15.0%	16	34.0%	10	166.7%
35-44	4	10.0%	6	12.8%	2	50.0%
45-54	2	5.0%	3	6.4%	1	50.0%
55-64	1	2.5%	2	4.3%	1	100.0%
65+	0	0.0%	3	6.4%	3	-
Unk	1	2.5%	1	2.1%	0	0.0%

Annual Totals - Gunshot Homicides / Injuries

Green Line Represents the Previous 12 Year Average

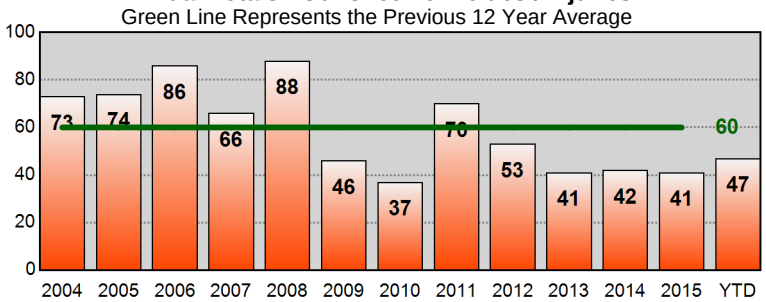

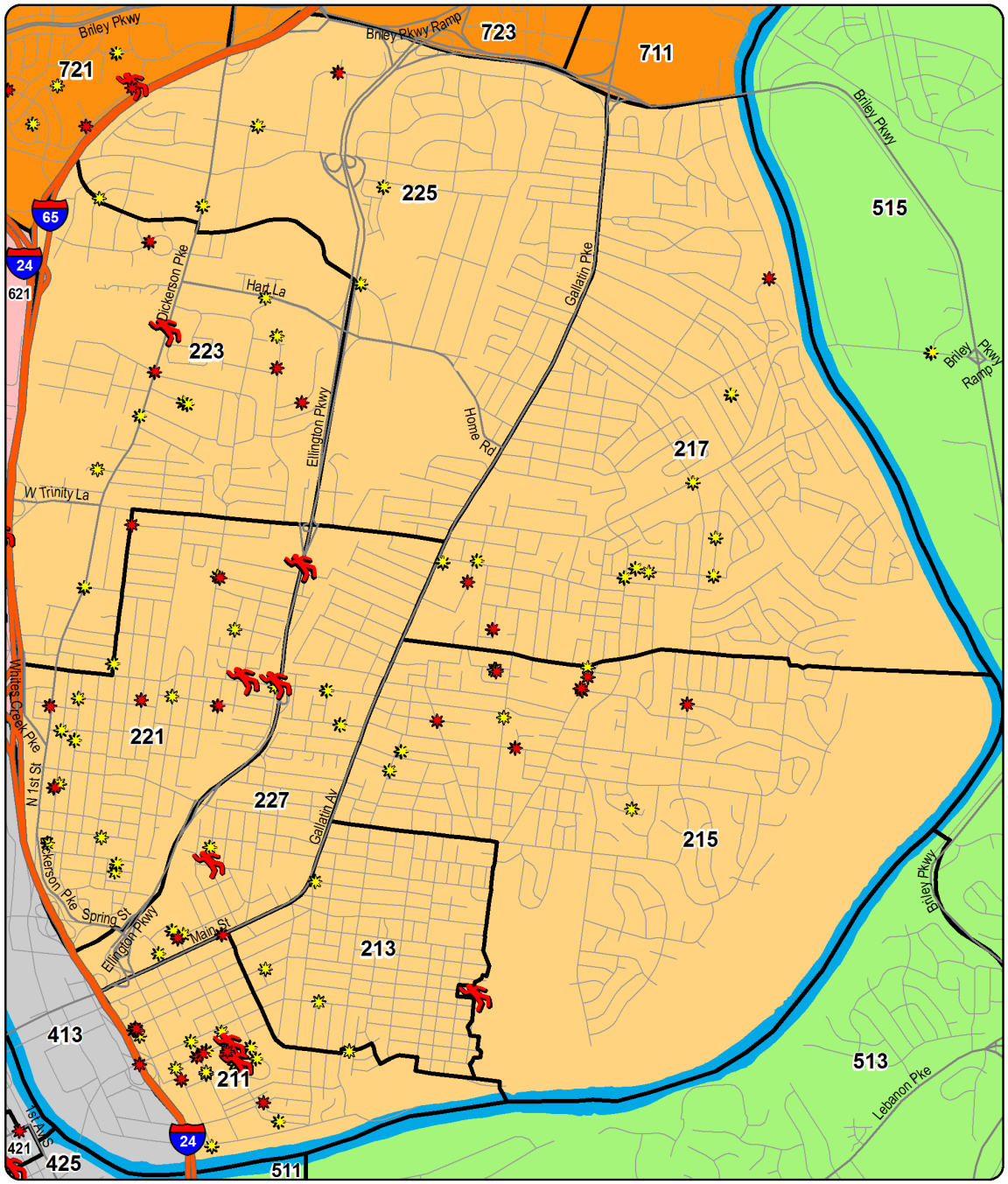

YTD Shootings Gunshot Homicide Gunshot Injury Property Damage Involving Firearm

Sourced from MNPD ARMS on 12/21/2016 9:05:37 AM. The information in this report is sourced from incident reports using UCR definitions and reporting guidelines, based on the date when the crime was reported, and aggregated by incident location. 'Gunshot Homicide / Injury' counts include only violent incidents (homicide, rape, robbery, and aggravated assault) in which one or more victims received a fatal or non-fatal gunshot wound. Suicides, suicide attempts, and accidental shootings are excluded. 'Property Damage' counts include all incidents that (1) include a 'Damage to Property' (NIBRS 290) offense, and (2) list a firearm in the Weapons/Tool' section of the incident report. Unfounded incidents are excluded from these counts.

YTD Gunshot Victims - South Precinct

Gunshot Homicides / Injuries				
Zone	Prior YTD	YTD	Change	Percent Change
311	0	9	9	-
313	2	1	-1	-50.0%
315	6	1	-5	-83.3%
317	9	3	-6	-66.7%
321	8	6	-2	-25.0%
323	2	4	2	100.0%
325	6	12	6	100.0%
331	1	7	6	600.0%
333	5	5	0	0.0%
335	2	2	0	0.0%
Total	**41**	**50**	**9**	**22.0%**

Property Damage with Firearm				
Zone	Prior YTD	YTD	Change	Percent Change
311	3	7	4	133.3%
313	13	8	-5	-38.5%
315	3	3	0	0.0%
317	9	14	5	55.6%
321	16	17	1	6.3%
323	5	11	6	120.0%
325	16	15	-1	-6.3%
331	12	7	-5	-41.7%
333	14	14	0	0.0%
335	10	10	0	0.0%
Total	**101**	**106**	**5**	**5.0%**

Age of Victim - Gunshot Homicides / Injuries						
Age	Prior YTD	Percent of Total	YTD	Percent of Total	Change	Percent Change
0-12	0	0.0%	0	0.0%	0	-
13-17	5	12.2%	2	4.0%	-3	-60.0%
18-24	13	31.7%	18	36.0%	5	38.5%
25-34	14	34.1%	14	28.0%	0	0.0%
35-44	6	14.6%	6	12.0%	0	0.0%
45-54	3	7.3%	8	16.0%	5	166.7%
55-64	0	0.0%	0	0.0%	0	-
65+	0	0.0%	1	2.0%	1	-
Unk	0	0.0%	1	2.0%	1	-

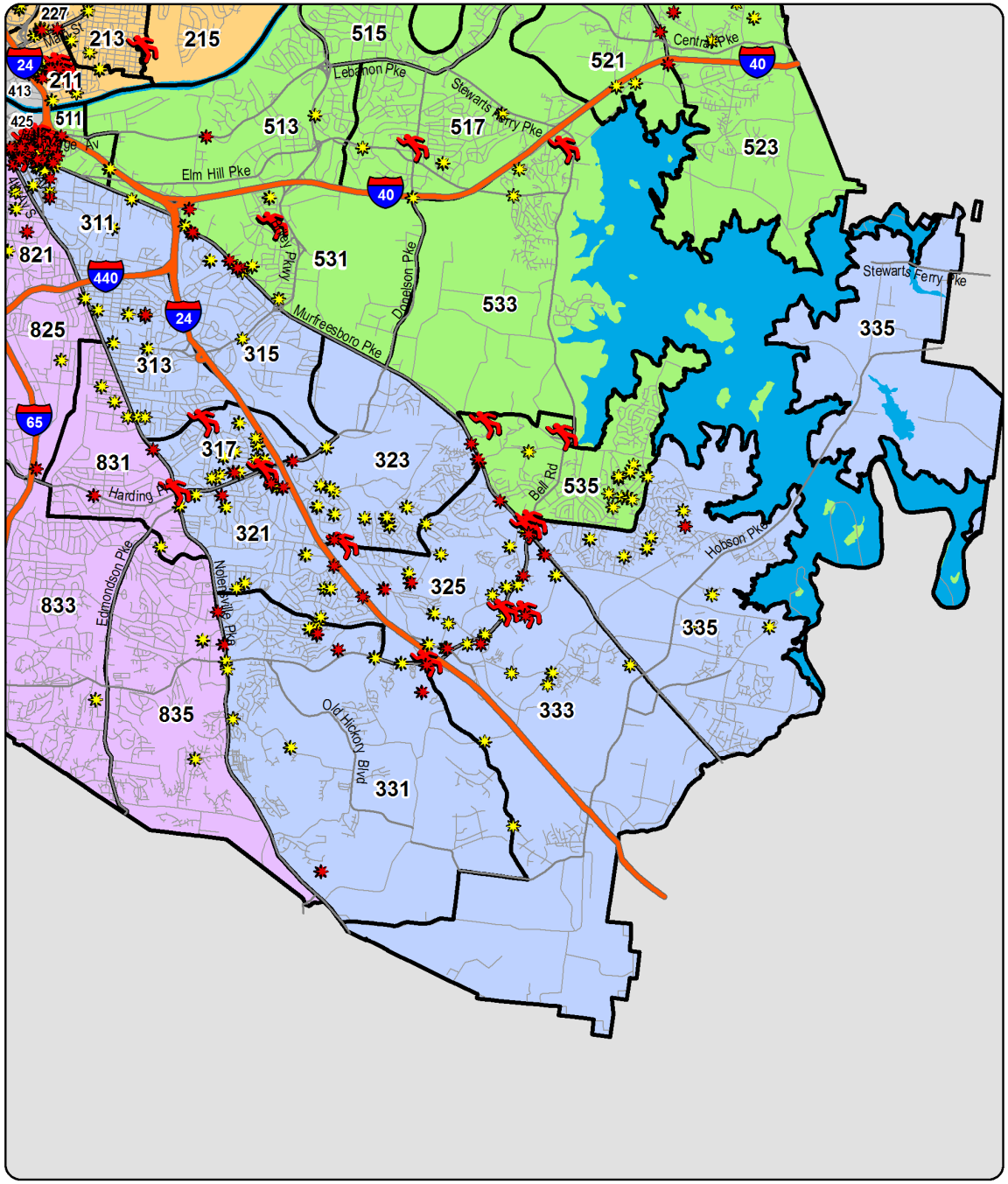

YTD Shootings Gunshot Homicide Gunshot Injury Property Damage Involving Firearm

Annual Totals - Gunshot Homicides / Injuries

Green Line Represents the Previous 12 Year Average

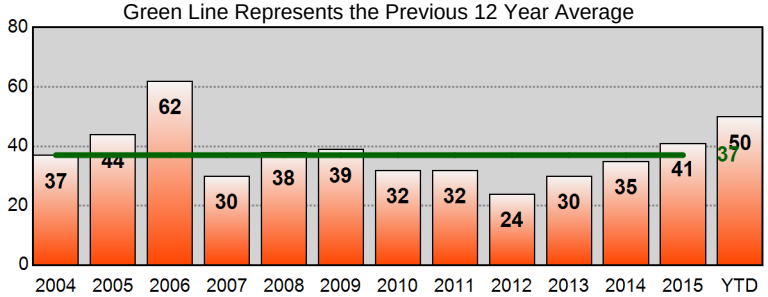

Sourced from MNPD ARMS on 12/21/2016 9:05:39 AM. The information in this report is sourced from incident reports using UCR definitions and reporting guidelines, based on the date when the crime was reported, and aggregated by incident location. 'Gunshot Homicide / Injury' counts include only violent incidents (homicide, rape, robbery, and aggravated assault) in which one or more victims received a fatal or non-fatal gunshot wound. Suicides, suicide attempts, and accidental shootings are excluded. 'Property Damage' counts include all incidents that (1) include a 'Damage to Property' (NIBRS 290) offense, and (2) list a firearm in the Weapons/Tool' section of the incident report. Unfounded incidents are excluded from these counts.

YTD Gunshot Victims - Central Precinct

Gunshot Homicides / Injuries				
Zone	Prior YTD	YTD	Change	Percent Change
411	0	4	4	-
413	0	0	0	-
415	0	0	0	-
421	2	2	0	0.0%
423	0	0	0	-
425	0	1	1	-
Total	**2**	**7**	**5**	**250.0%**

Property Damage with Firearm				
Zone	Prior YTD	YTD	Change	Percent Change
411	0	0	0	-
413	1	0	-1	-100.0%
415	1	0	-1	-100.0%
421	1	1	0	0.0%
423	3	0	-3	-100.0%
425	1	0	-1	-100.0%
Total	**7**	**1**	**-6**	**-85.7%**

Age of Victim - Gunshot Homicides / Injuries						
Age	Prior YTD	Percent of Total	YTD	Percent of Total	Change	Percent Change
0-12	0	0.0%	0	0.0%	0	-
13-17	0	0.0%	3	42.9%	3	-
18-24	0	0.0%	2	28.6%	2	-
25-34	1	50.0%	1	14.3%	0	0.0%
35-44	1	50.0%	1	14.3%	0	0.0%
45-54	0	0.0%	0	0.0%	0	-
55-64	0	0.0%	0	0.0%	0	-
65+	0	0.0%	0	0.0%	0	-

Annual Totals - Gunshot Homicides / Injuries

Green Line Represents the Previous 12 Year Average

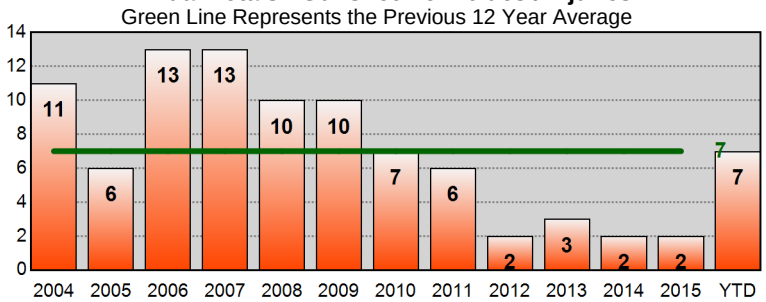

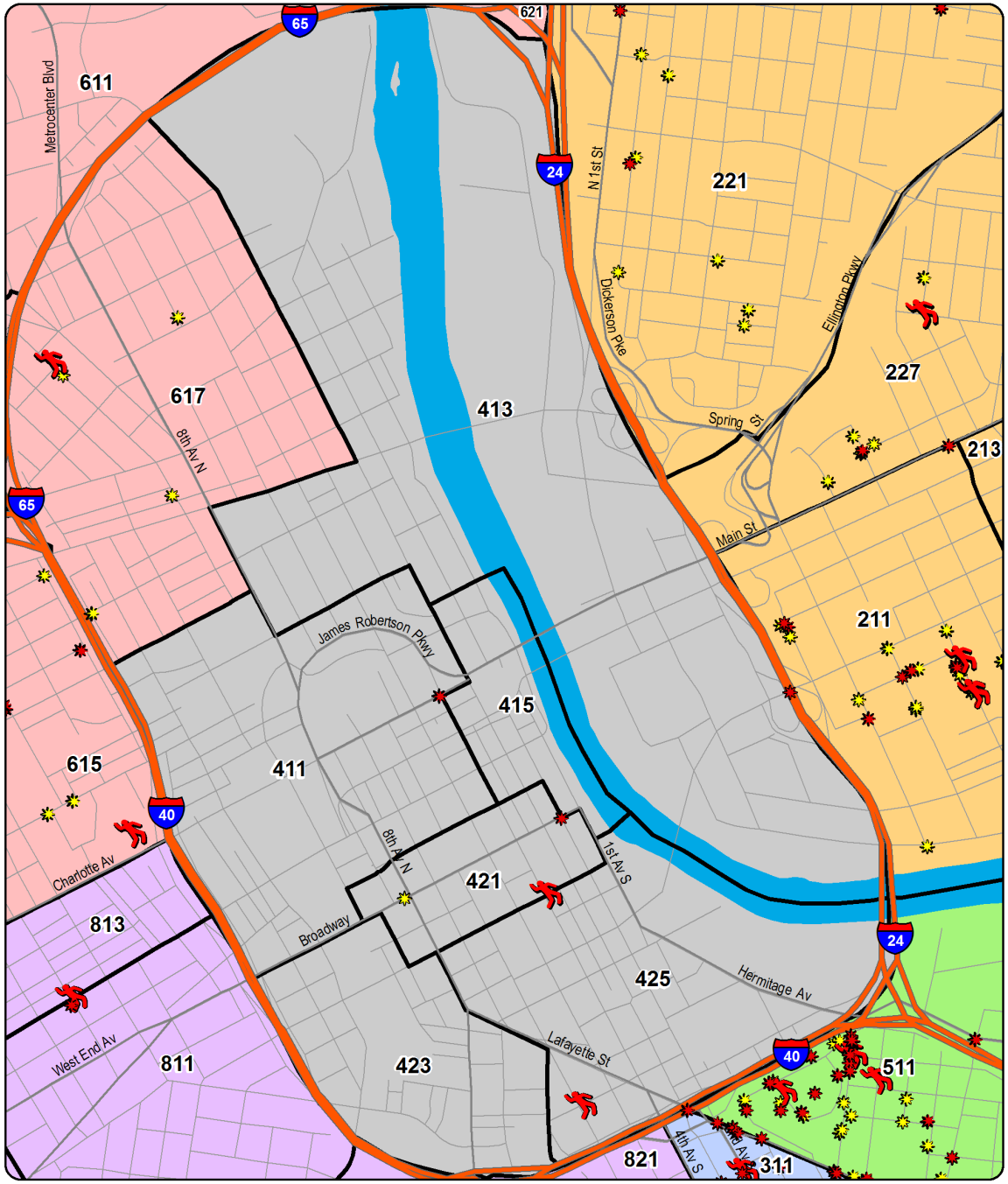

YTD Shootings Gunshot Homicide Gunshot Injury Property Damage Involving Firearm

Sourced from MNPD ARMS on 12/21/2016 9:05:41 AM. The information in this report is sourced from incident reports using UCR definitions and reporting guidelines, based on the date when the crime was reported, and aggregated by incident location. 'Gunshot Homicide / Injury' counts include only violent incidents (homicide, rape, robbery, and aggravated assault) in which one or more victims received a fatal or non-fatal gunshot wound. Suicides, suicide attempts, and accidental shootings are excluded. 'Property Damage' counts include all incidents that (1) include a 'Damage to Property' (NIBRS 290) offense, and (2) list a firearm in the Weapons/Tool' section of the incident report. Unfounded incidents are excluded from these counts.

YTD Gunshot Victims - Hermitage Precinct

Gunshot Homicides / Injuries				
Zone	Prior YTD	YTD	Change	Percent Change
511	26	31	5	19.2%
513	2	1	-1	-50.0%
515	0	0	0	-
517	2	1	-1	-50.0%
521	1	5	4	400.0%
523	5	1	-4	-80.0%
525	0	0	0	-
531	6	7	1	16.7%
533	1	1	0	0.0%
535	3	4	1	33.3%
Total	**46**	**51**	**5**	**10.9%**

Property Damage with Firearm				
Zone	Prior YTD	YTD	Change	Percent Change
511	19	21	2	10.5%
513	3	3	0	0.0%
515	2	3	1	50.0%
517	6	3	-3	-50.0%
521	1	3	2	200.0%
523	5	4	-1	-20.0%
525	2	6	4	200.0%
531	11	6	-5	-45.5%
533	1	3	2	200.0%
535	5	11	6	120.0%
Total	**55**	**63**	**8**	**14.5%**

Age of Victim - Gunshot Homicides / Injuries						
Age	Prior YTD	Percent of Total	YTD	Percent of Total	Change	Percent Change
0-12	0	0.0%	0	0.0%	0	-
13-17	5	10.9%	4	7.8%	-1	-20.0%
18-24	18	39.1%	12	23.5%	-6	-33.3%
25-34	14	30.4%	14	27.5%	0	0.0%
35-44	4	8.7%	14	27.5%	10	250.0%
45-54	2	4.3%	2	3.9%	0	0.0%
55-64	3	6.5%	3	5.9%	0	0.0%
65+	0	0.0%	1	2.0%	1	-
Unk	0	0.0%	1	2.0%	1	-

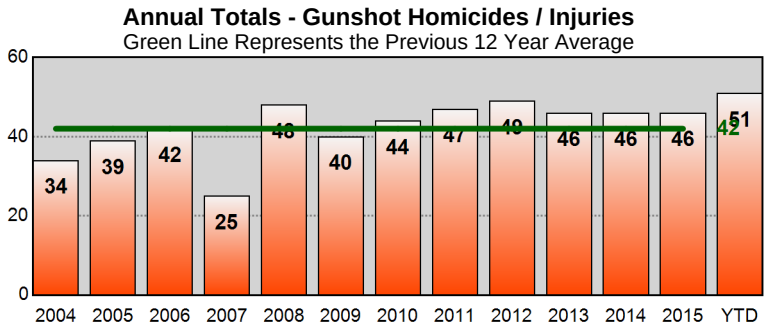

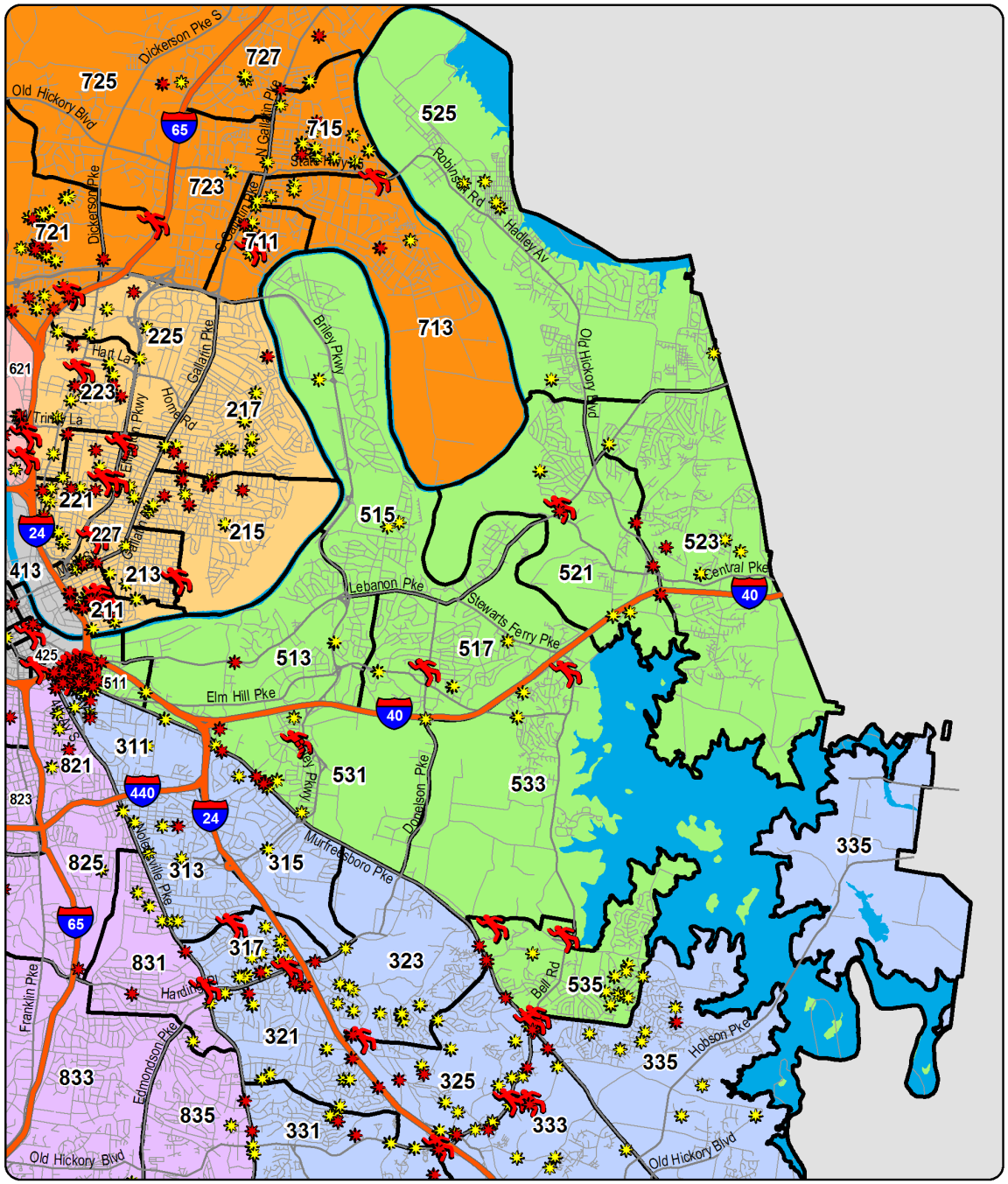

Sourced from MNPD ARMS on 12/21/2016 9:05:43 AM. The information in this report is sourced from incident reports using UCR definitions and reporting guidelines, based on the date when the crime was reported, and aggregated by incident location. 'Gunshot Homicide / Injury' counts include only violent incidents (homicide, rape, robbery, and aggravated assault) in which one or more victims received a fatal or non-fatal gunshot wound. Suicides, suicide attempts, and accidental shootings are excluded. 'Property Damage' counts include all incidents that (1) include a 'Damage to Property' (NIBRS 290) offense, and (2) list a firearm in the Weapons/Tool' section of the incident report. Unfounded incidents are excluded from these counts.

YTD Gunshot Victims - North Precinct

Gunshot Homicides / Injuries				
Zone	Prior YTD	YTD	Change	Percent Change
611	18	11	-7	-38.9%
613	15	23	8	53.3%
615	11	17	6	54.5%
617	3	1	-2	-66.7%
621	13	10	-3	-23.1%
623	17	7	-10	-58.8%
625	6	3	-3	-50.0%
627	1	2	1	100.0%
Total	**84**	**74**	**-10**	**-11.9%**

Property Damage with Firearm				
Zone	Prior YTD	YTD	Change	Percent Change
611	26	15	-11	-42.3%
613	27	27	0	0.0%
615	11	18	7	63.6%
617	5	4	-1	-20.0%
621	25	10	-15	-60.0%
623	14	17	3	21.4%
625	13	7	-6	-46.2%
627	11	6	-5	-45.5%
Total	**132**	**104**	**-28**	**-21.2%**

Age of Victim - Gunshot Homicides / Injuries						
Age	Prior YTD	Percent of Total	YTD	Percent of Total	Change	Percent Change
0-12	2	2.4%	0	0.0%	-2	-100.0%
13-17	9	10.6%	10	13.5%	1	11.1%
18-24	32	37.6%	23	31.1%	-9	-28.1%
25-34	23	27.1%	22	29.7%	-1	-4.3%
35-44	7	8.2%	12	16.2%	5	71.4%
45-54	4	4.7%	5	6.8%	1	25.0%
55-64	6	7.1%	1	1.4%	-5	-83.3%
65+	2	2.4%	1	1.4%	-1	-50.0%

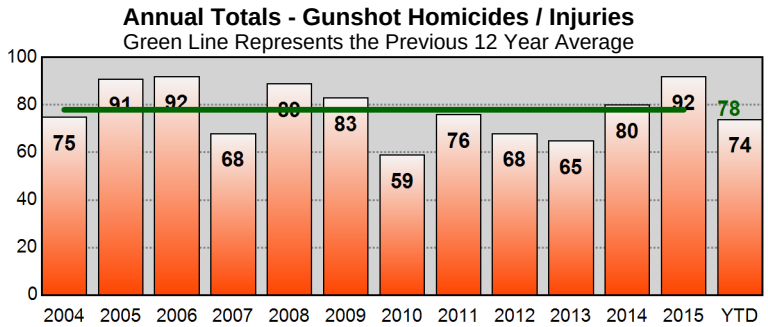

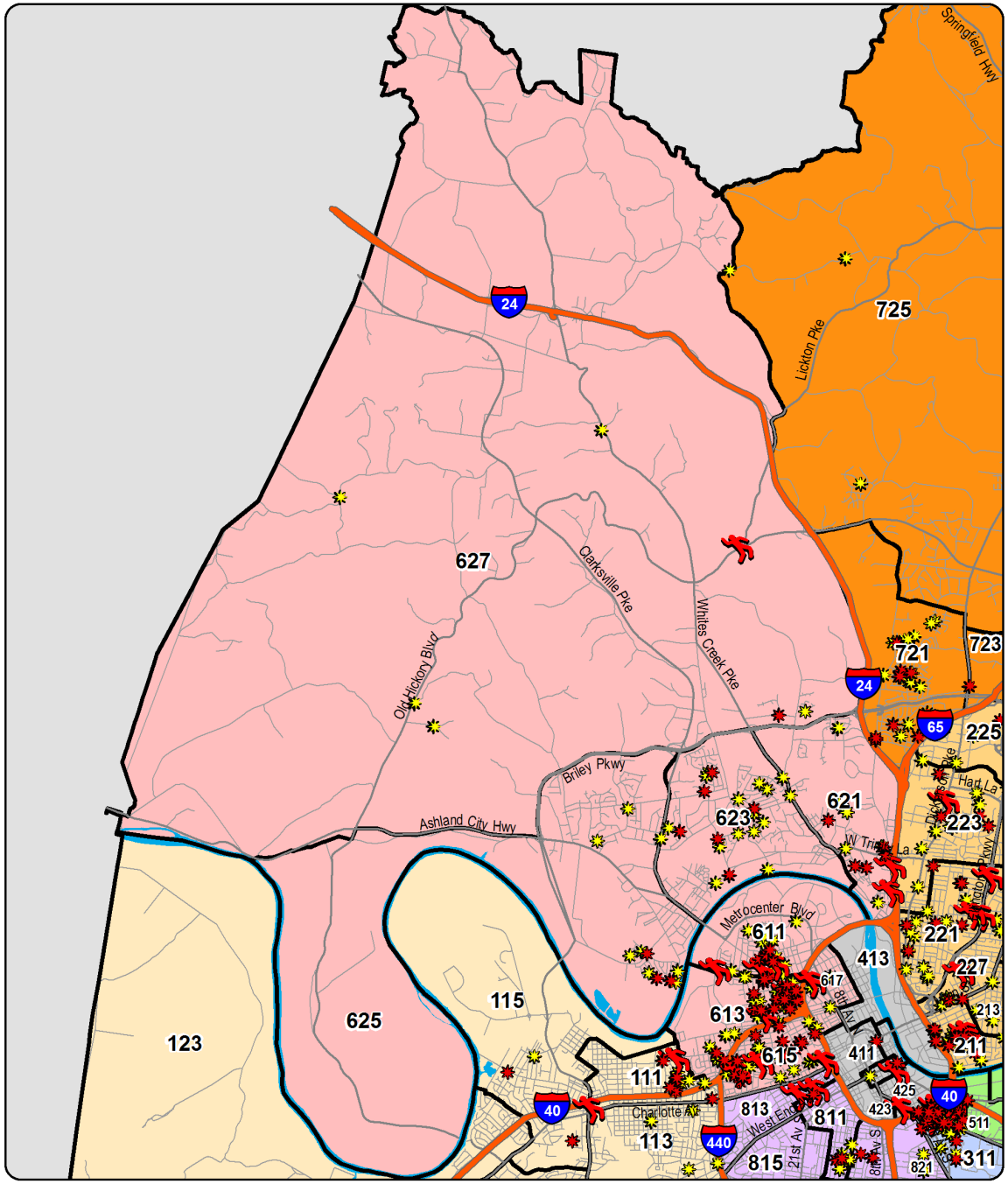

YTD Shootings Gunshot Homicide Gunshot Injury Property Damage Involving Firearm

Sourced from MNPD ARMS on 12/21/2016 9:05:43 AM. The information in this report is sourced from incident reports using UCR definitions and reporting guidelines, based on the date when the crime was reported, and aggregated by incident location. 'Gunshot Homicide / Injury' counts include only violent incidents (homicide, rape, robbery, and aggravated assault) in which one or more victims received a fatal or non-fatal gunshot wound. Suicides, suicide attempts, and accidental shootings are excluded. 'Property Damage' counts include all incidents that (1) include a 'Damage to Property' (NIBRS 290) offense, and (2) list a firearm in the Weapons/Tool' section of the incident report. Unfounded incidents are excluded from these counts.

YTD Gunshot Victims - Madison Precinct

Gunshot Homicides / Injuries

Zone	Prior YTD	YTD	Change	Percent Change
711	2	5	3	150.0%
713	2	2	0	0.0%
715	4	2	-2	-50.0%
721	14	12	-2	-14.3%
723	4	3	-1	-25.0%
725	1	2	1	100.0%
727	1	2	1	100.0%
Total	**28**	**28**	**0**	**0.0%**

Property Damage with Firearm

Zone	Prior YTD	YTD	Change	Percent Change
711	2	4	2	100.0%
713	10	5	-5	-50.0%
715	10	13	3	30.0%
721	25	22	-3	-12.0%
723	8	2	-6	-75.0%
725	6	4	-2	-33.3%
727	2	3	1	50.0%
Total	**63**	**53**	**-10**	**-15.9%**

Age of Victim - Gunshot Homicides / Injuries

Age	Prior YTD	Percent of Total	YTD	Percent of Total	Change	Percent Change
0-12	0	0.0%	0	0.0%	0	-
13-17	3	10.7%	2	7.1%	-1	-33.3%
18-24	14	50.0%	10	35.7%	-4	-28.6%
25-34	7	25.0%	7	25.0%	0	0.0%
35-44	3	10.7%	4	14.3%	1	33.3%
45-54	0	0.0%	2	7.1%	2	-
55-64	1	3.6%	2	7.1%	1	100.0%
65+	0	0.0%	0	0.0%	0	-
Unk	0	0.0%	1	3.6%	1	-

Annual Totals - Gunshot Homicides / Injuries

Green Line Represents the Previous 12 Year Average

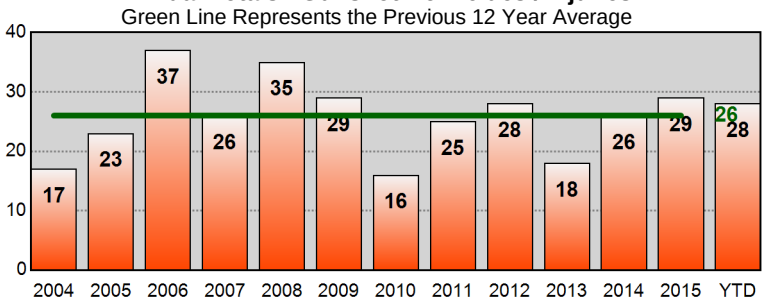

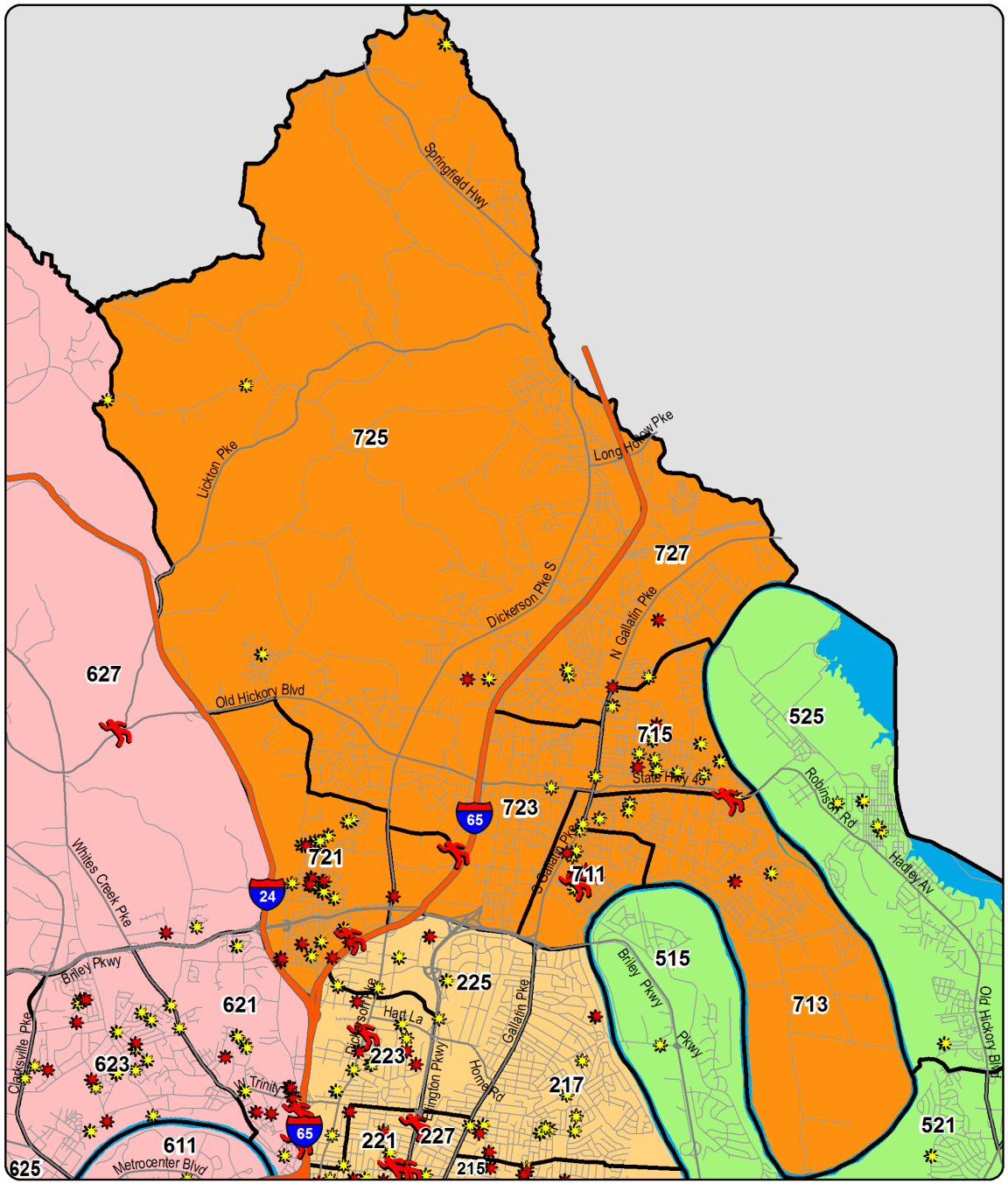

YTD Shootings Gunshot Homicide Gunshot Injury Property Damage Involving Firearm

Sourced from MNPD ARMS on 12/21/2016 9:05:47 AM. The information in this report is sourced from incident reports using UCR definitions and reporting guidelines, based on the date when the crime was reported, and aggregated by incident location. 'Gunshot Homicide / Injury' counts include only violent incidents (homicide, rape, robbery, and aggravated assault) in which one or more victims received a fatal or non-fatal gunshot wound. Suicides, suicide attempts, and accidental shootings are excluded. 'Property Damage' counts include all incidents that (1) include a 'Damage to Property' (NIBRS 290) offense, and (2) list a firearm in the Weapons/Tool' section of the incident report. Unfounded incidents are excluded from these counts.

YTD Gunshot Victims - Midtown Hills Precinct

Gunshot Homicides / Injuries				
Zone	Prior YTD	YTD	Change	Percent Change
811	3	5	2	66.7%
813	0	1	1	-
815	0	0	0	-
821	12	6	-6	-50.0%
823	0	0	0	-
825	1	2	1	100.0%
831	1	2	1	100.0%
833	0	0	0	-
835	3	1	-2	-66.7%
Total	**20**	**17**	**-3**	**-15.0%**

Property Damage with Firearm				
Zone	Prior YTD	YTD	Change	Percent Change
811	1	6	5	500.0%
813	1	0	-1	-100.0%
815	1	0	-1	-100.0%
821	6	3	-3	-50.0%
823	0	0	0	-
825	1	3	2	200.0%
831	3	4	1	33.3%
833	0	1	1	-
835	9	2	-7	-77.8%
Total	**22**	**19**	**-3**	**-13.6%**

Age of Victim - Gunshot Homicides / Injuries						
Age	Prior YTD	Percent of Total	YTD	Percent of Total	Change	Percent Change
0-12	0	0.0%	0	0.0%	0	-
13-17	1	5.0%	0	0.0%	-1	-100.0%
18-24	9	45.0%	5	29.4%	-4	-44.4%
25-34	5	25.0%	8	47.1%	3	60.0%
35-44	2	10.0%	1	5.9%	-1	-50.0%
45-54	2	10.0%	2	11.8%	0	0.0%
55-64	1	5.0%	1	5.9%	0	0.0%
65+	0	0.0%	0	0.0%	0	-

Annual Totals - Gunshot Homicides / Injuries
Green Line Represents the Previous 12 Year Average

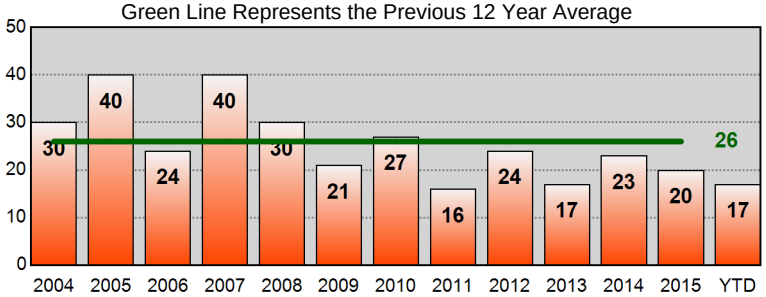

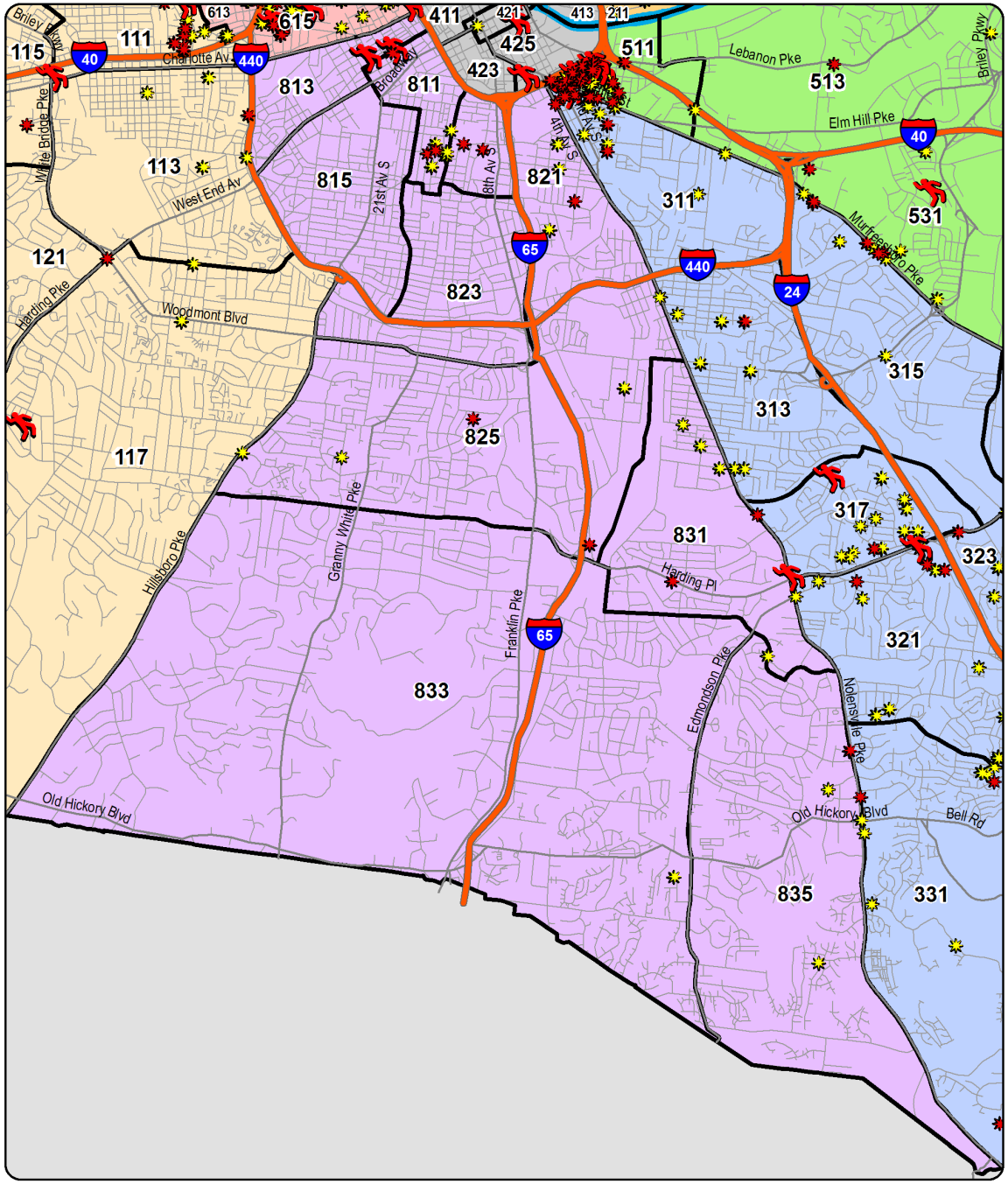

YTD Shootings Gunshot Homicide Gunshot Injury Property Damage Involving Firearm

Sourced from MNPD ARMS on 12/21/2016 9:05:49 AM. The information in this report is sourced from incident reports using UCR definitions and reporting guidelines, based on the date when the crime was reported, and aggregated by incident location. 'Gunshot Homicide / Injury' counts include only violent incidents (homicide, rape, robbery, and aggravated assault) in which one or more victims received a fatal or non-fatal gunshot wound. Suicides, suicide attempts, and accidental shootings are excluded. 'Property Damage' counts include all incidents that (1) include a 'Damage to Property' (NIBRS 290) offense, and (2) list a firearm in the Weapons/Tool' section of the incident report. Unfounded incidents are excluded from these counts.

West Precinct - Burglary and Theft from Vehicle Counts for the Past Two Weeks

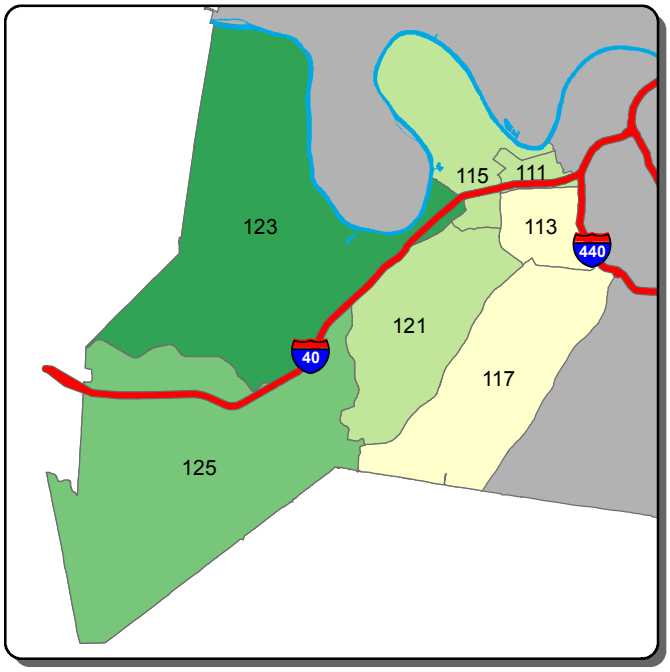

Burglary - A Shift

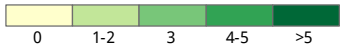

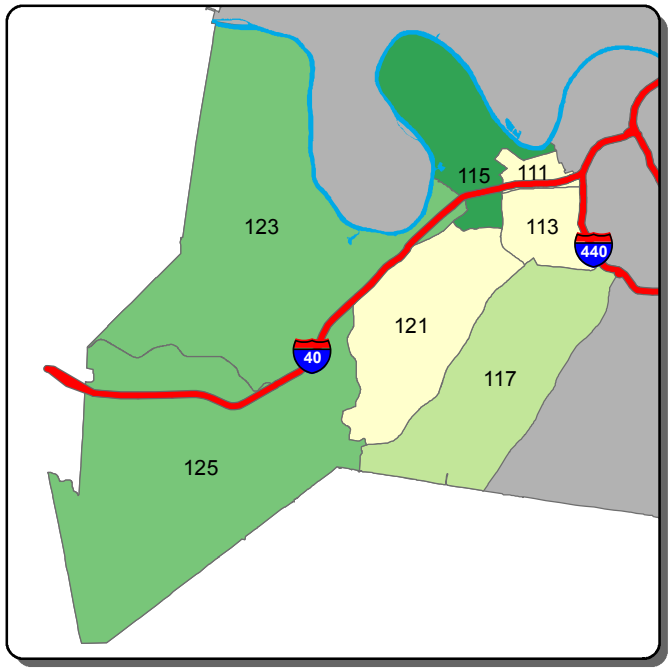

Burglary - B Shift

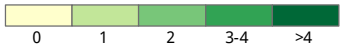

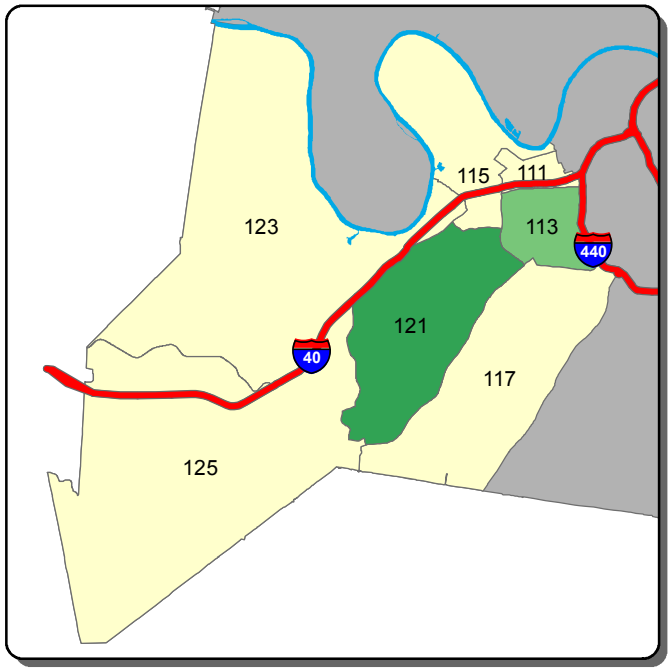

Burglary - C Shift

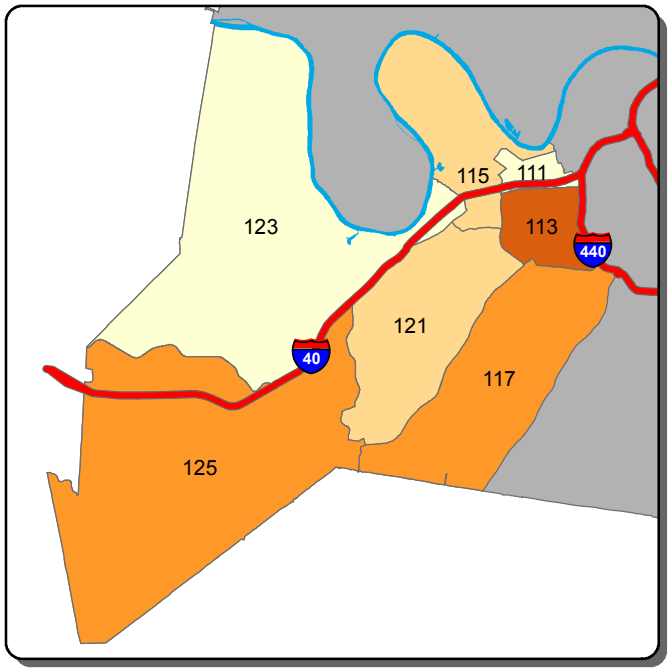

Theft from Vehicle - A Shift

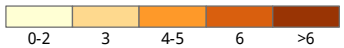

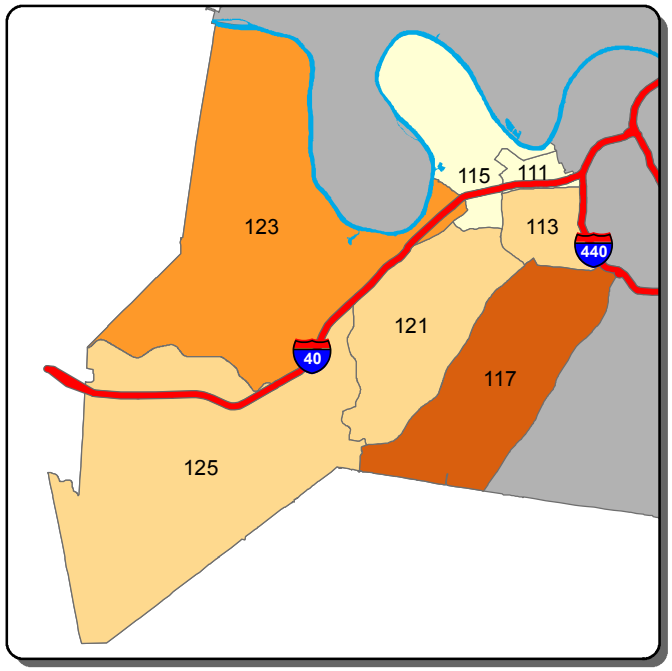

Theft from Vehicle - B Shift

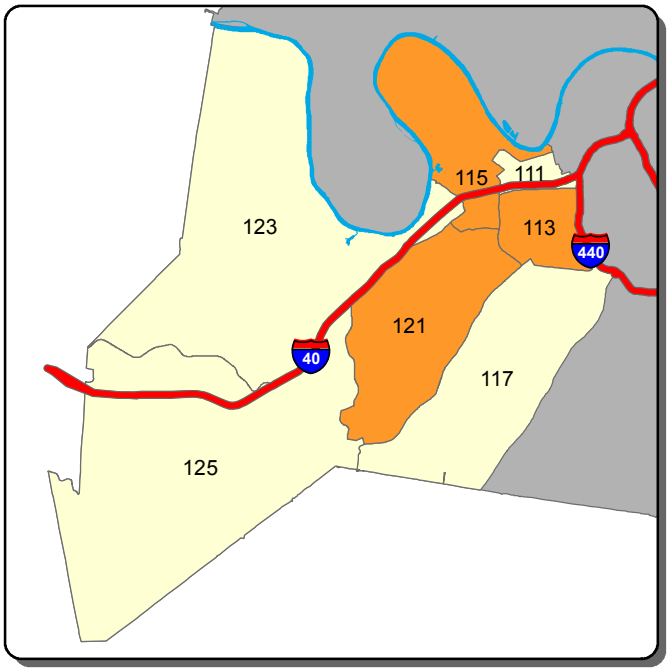

Theft from Vehicle - C Shift

Information summarized for CompStat week ending 12/17/2016

Sourced from MNPD ARMS on 12/21/2016. Data taken from incident reports using Uniform Crime Reporting definitions and guidelines, based on the date and time when the inicident was reported. 'A, B, and C Shift' refer to the following time periods: A Shift = 0700 - 1500; B Shift = 1500 - 2300; C Shift = 2300 - 0700.

West Precinct - Aggravated Assault and Self Initiated CAD Counts for the Past Two Weeks

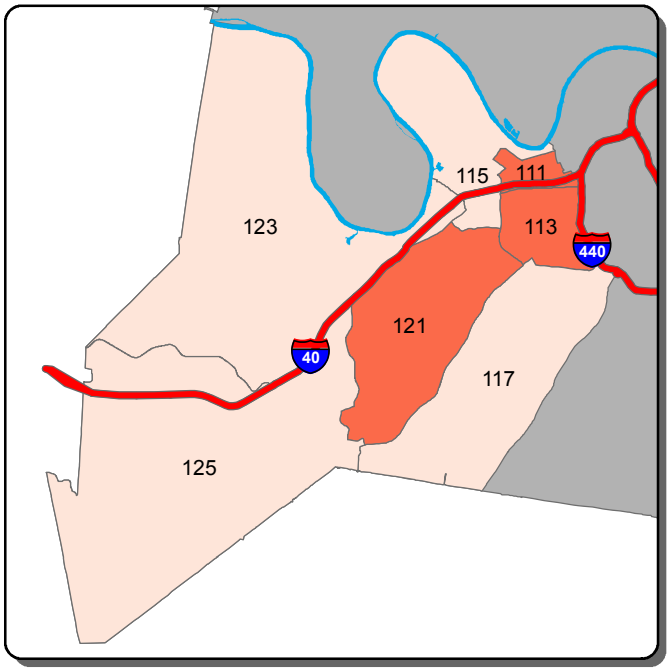

Aggravated Assault - A Shift

0 | 1 | >1

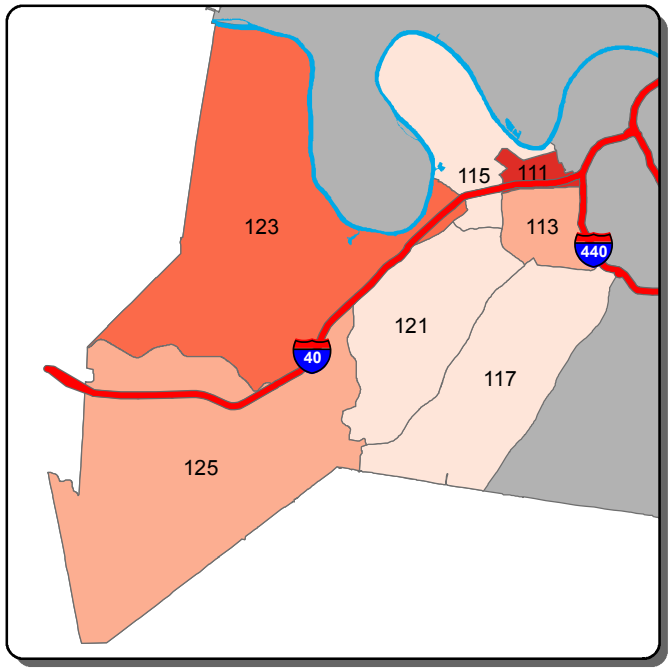

Aggravated Assault - B Shift

0 | 1-2 | 3-4 | 5-6 | >6

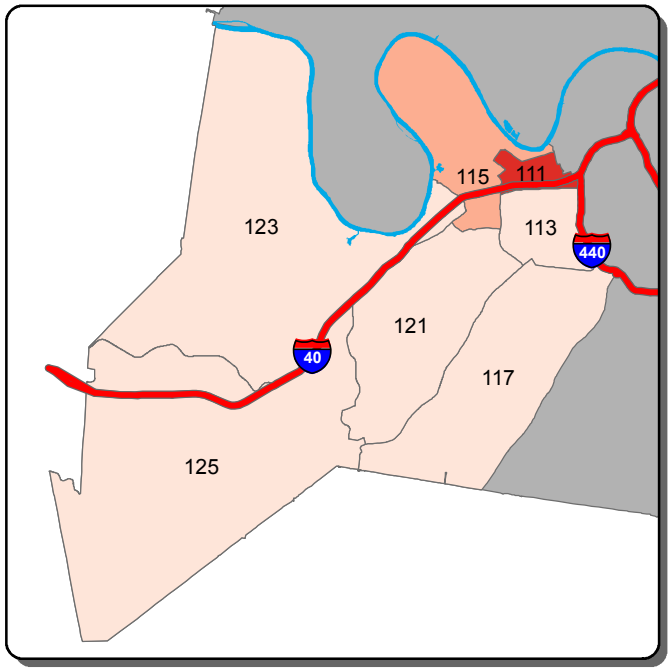

Aggravated Assault - C Shift

0 | 1 | 2 | 3 | >3

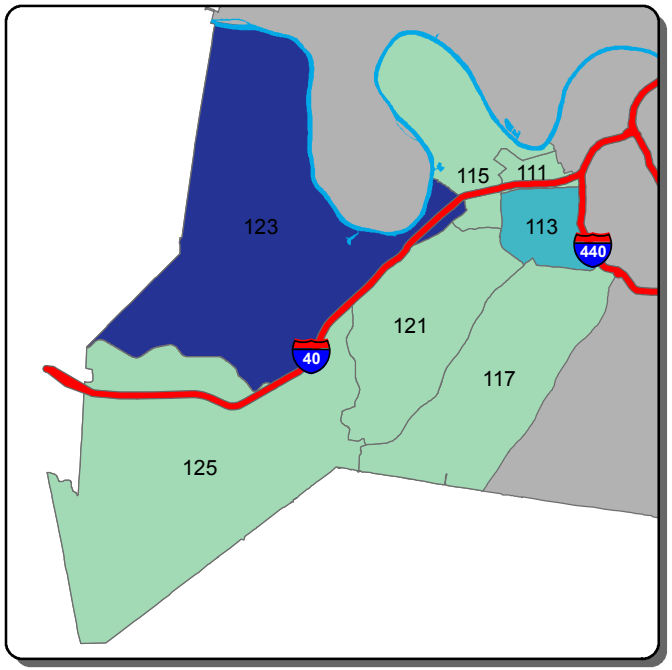

Self Initiated CAD - A Shift

0-63 | 64-230 | 231-398 | 399-565 | >565

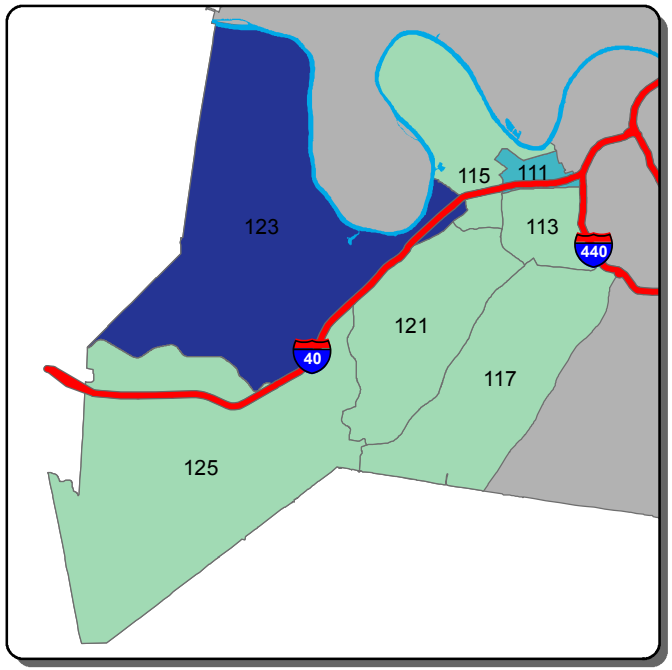

Self Initiated CAD - B Shift

0-57 | 58-171 | 172-285 | 286-399 | >399

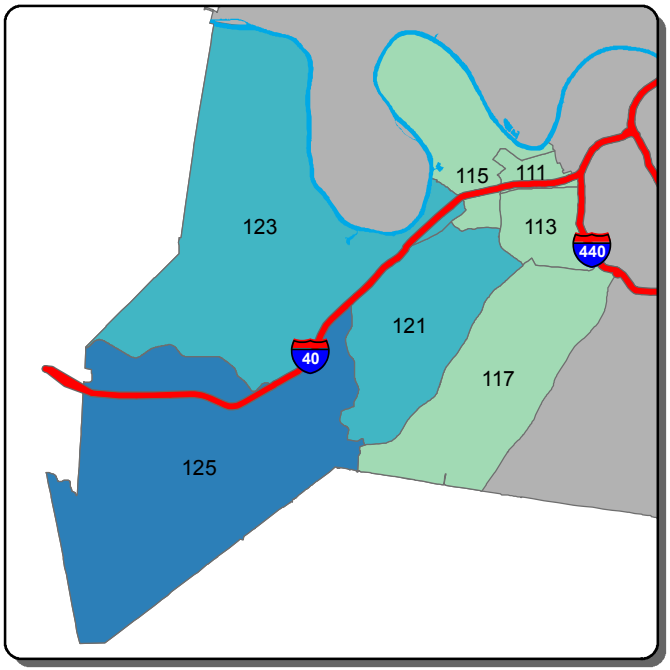

Self Initiated CAD - C Shift

0-122 | 123-234 | 235-346 | 347-458 | >458

Information summarized for CompStat week ending 12/17/2016

Sourced from MNPD ARMS on 12/21/2016. Data taken from incident reports using Uniform Crime Reporting definitions and guidelines, based on the date and time when the inicident was reported. 'A, B, and C Shift' refer to the following time periods: A Shift = 0700 - 1500; B Shift = 1500 - 2300; C Shift = 2300 - 0700.

East Precinct - Burglary and Theft from Vehicle Counts for the Past Two Weeks

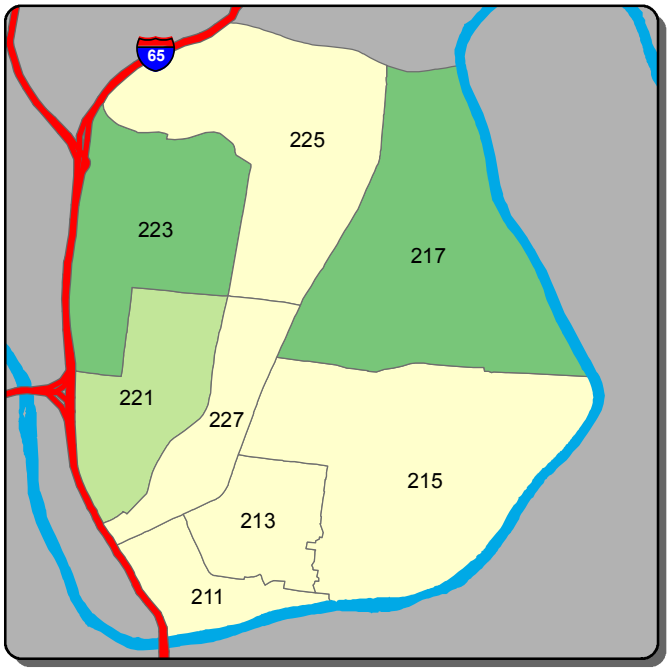

Burglary - A Shift

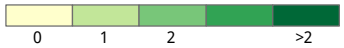

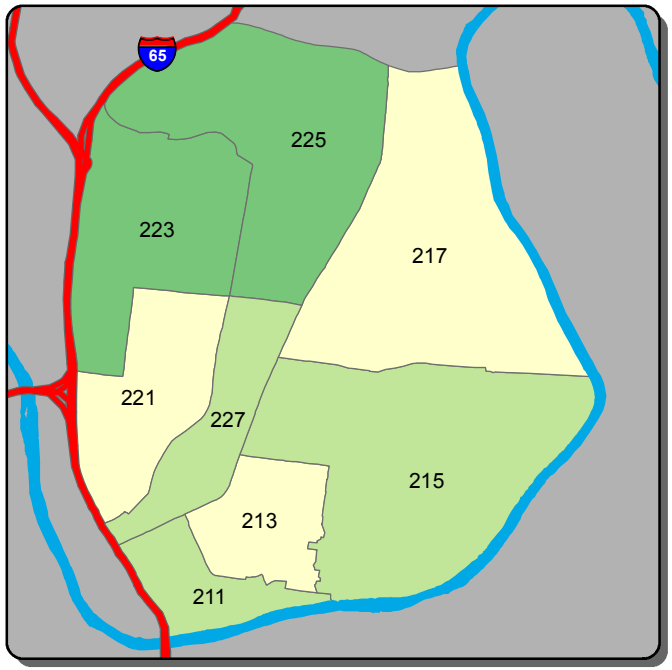

Burglary - B Shift

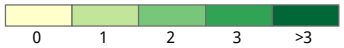

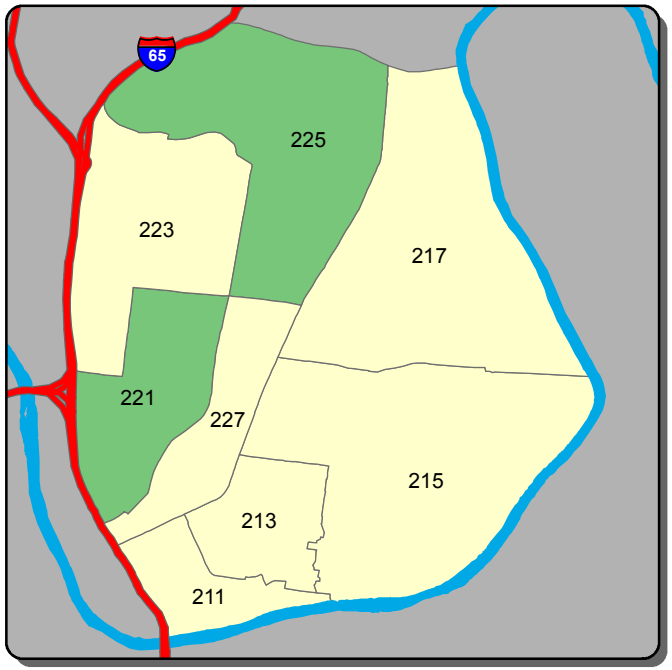

Burglary - C Shift

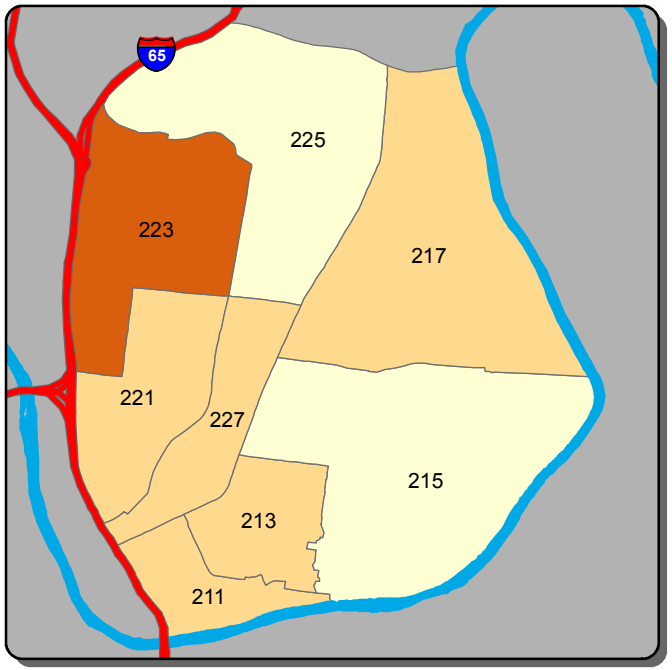

Theft from Vehicle - A Shift

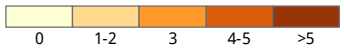

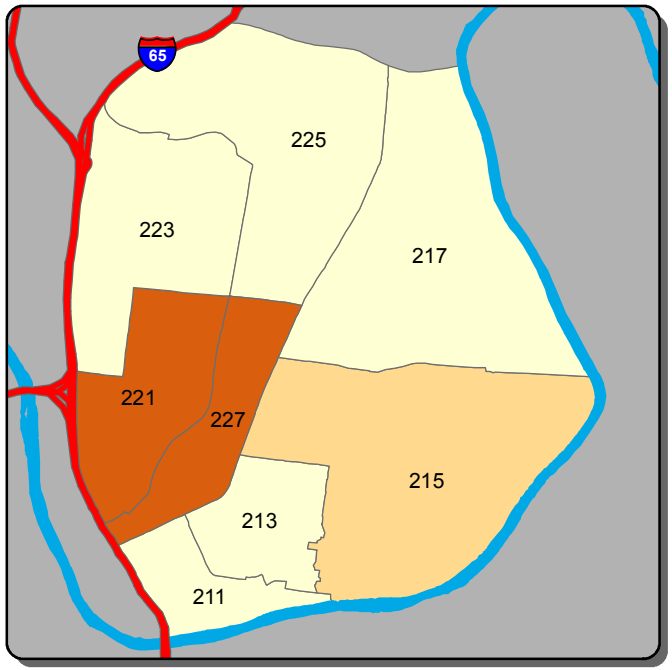

Theft from Vehicle - B Shift

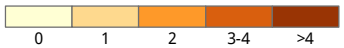

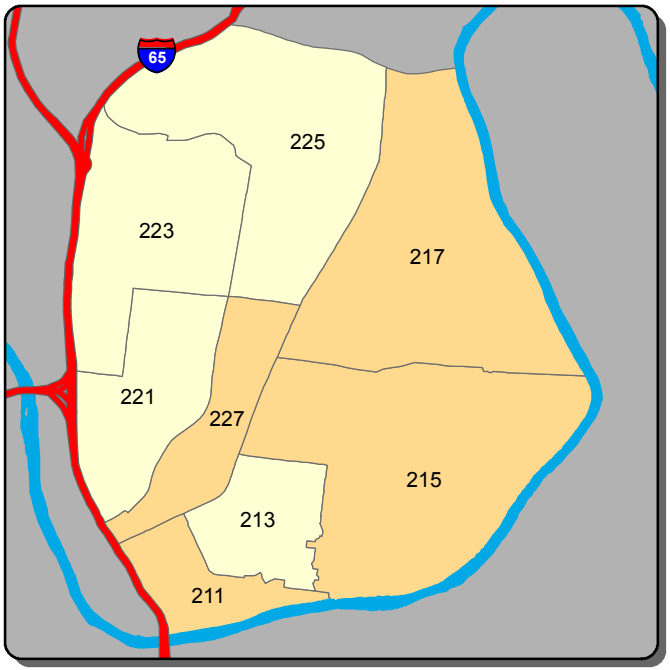

Theft from Vehicle - C Shift

Information summarized for CompStat week ending 12/17/2016

Sourced from MNPD ARMS on 12/21/2016. Data taken from incident reports using Uniform Crime Reporting definitions and guidelines, based on the date and time when the inicident was reported. 'A, B, and C Shift' refer to the following time periods: A Shift = 0700 - 1500; B Shift = 1500 - 2300; C Shift = 2300 - 0700.

East Precinct - Aggravated Assault and Self Initiated CAD Counts for the Past Two Weeks

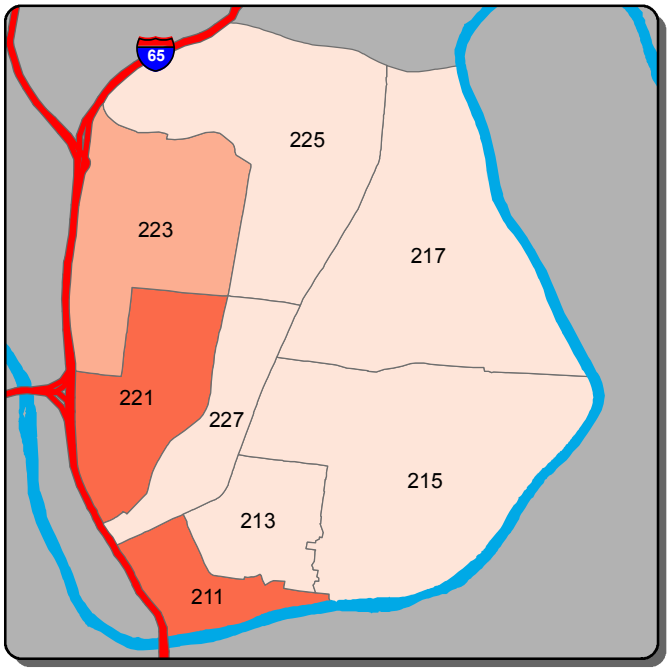

Aggravated Assault - A Shift

0 | 1 | 2 | >2

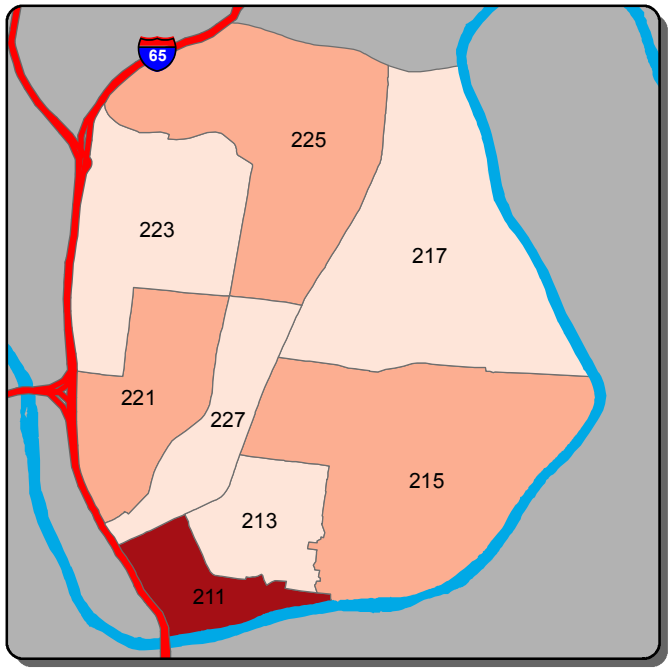

Aggravated Assault - B Shift

0 | 1-2 | 3-4 | 5-7 | >7

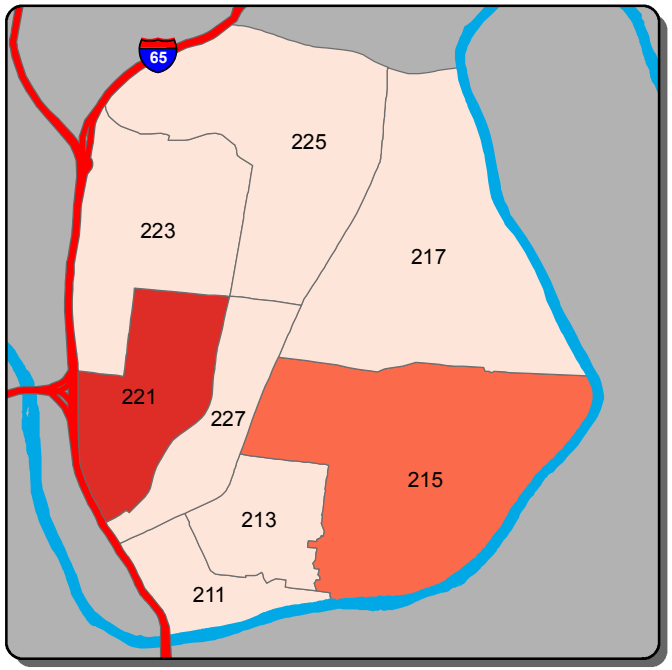

Aggravated Assault - C Shift

0 | 1 | 2 | >2

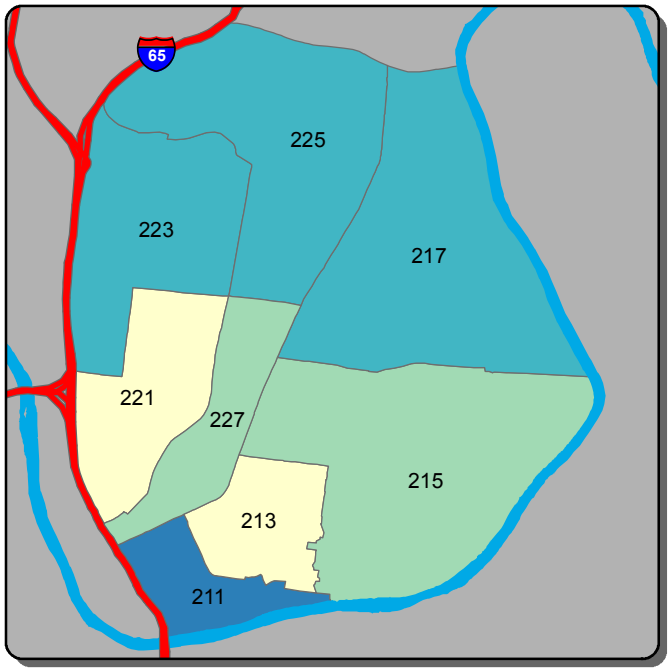

Self Initiated CAD - A Shift

0-62 | 63-86 | 87-109 | 110-133 | >133

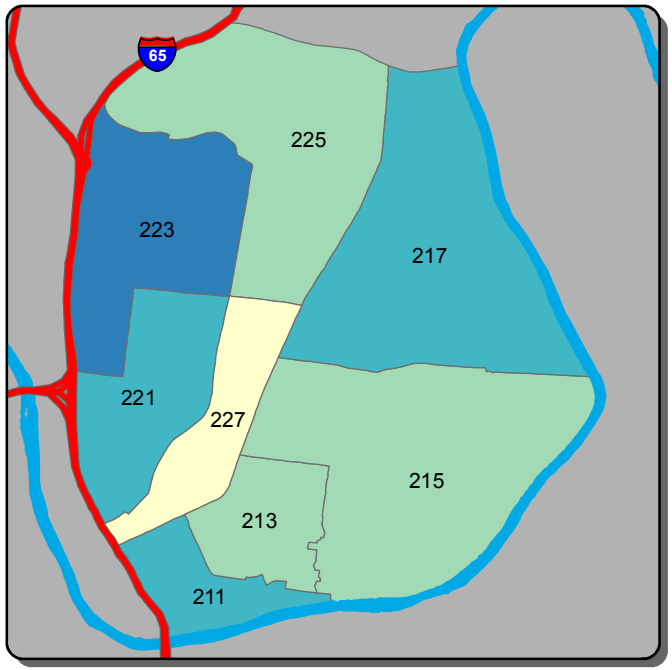

Self Initiated CAD - B Shift

0-61 | 62-81 | 82-102 | 103-122 | >122

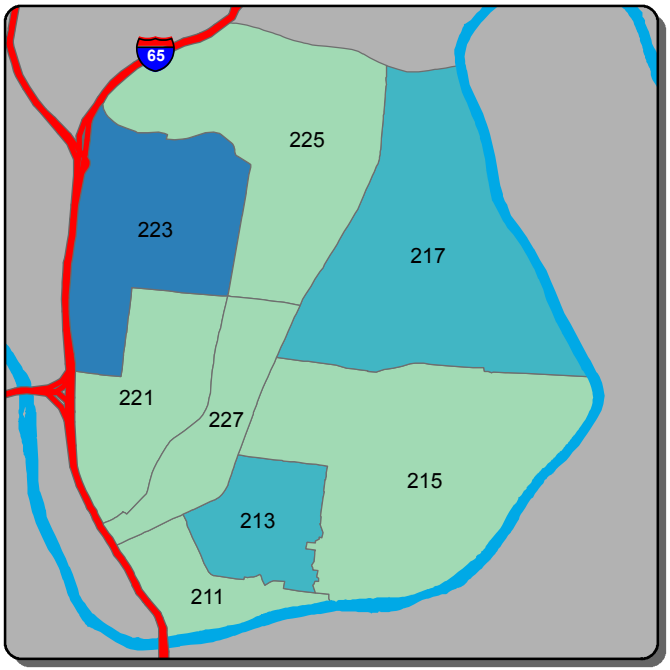

Self Initiated CAD - C Shift

0-97 | 98-139 | 140-181 | 182-223 | >223

Information summarized for CompStat week ending 12/17/2016

Sourced from MNPD ARMS on 12/21/2016. Data taken from incident reports using Uniform Crime Reporting definitions and guidelines, based on the date and time when the inicident was reported. 'A, B, and C Shift' refer to the following time periods: A Shift = 0700 - 1500; B Shift = 1500 - 2300; C Shift = 2300 - 0700.

South Precinct - Burglary and Theft from Vehicle Counts for the Past Two Weeks

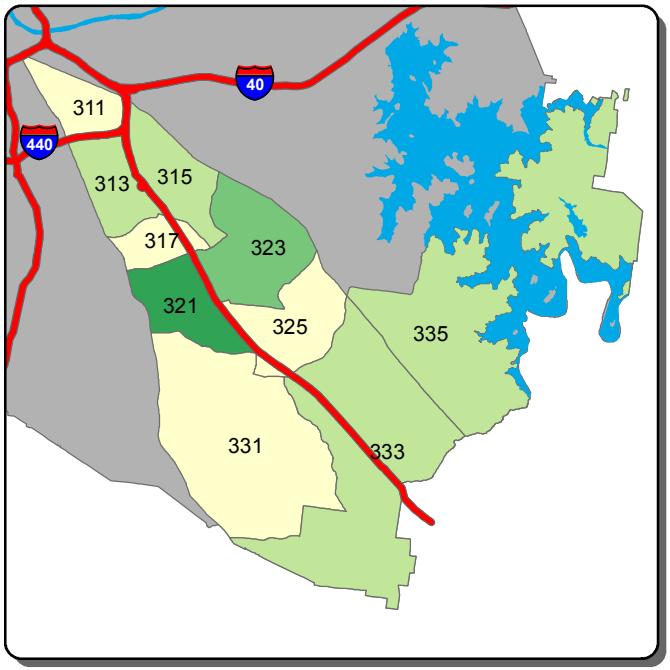

Burglary - A Shift

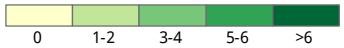

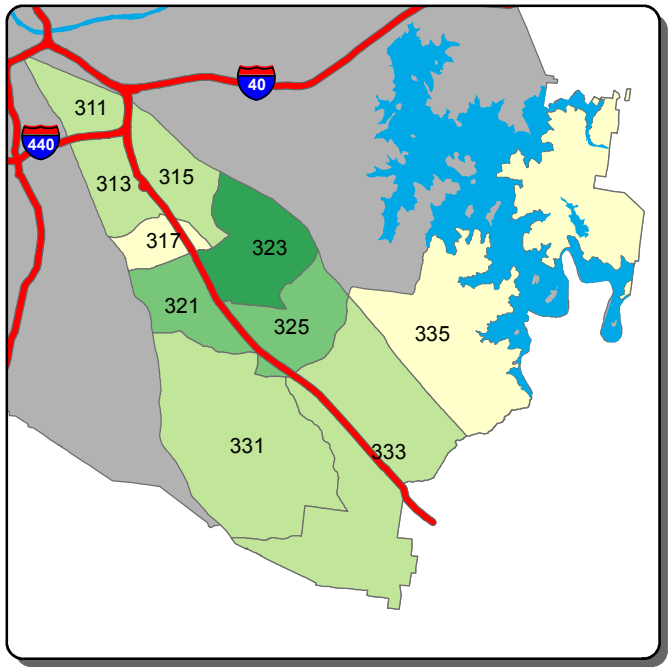

Burglary - B Shift

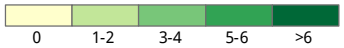

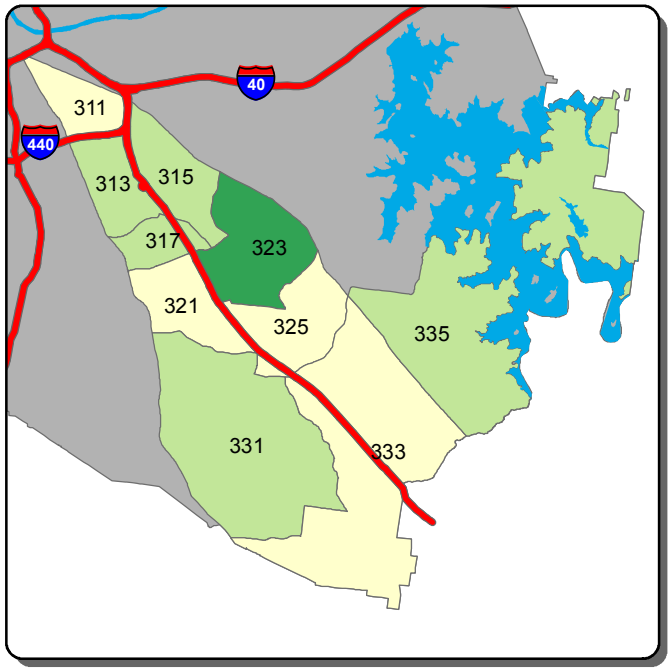

Burglary - C Shift

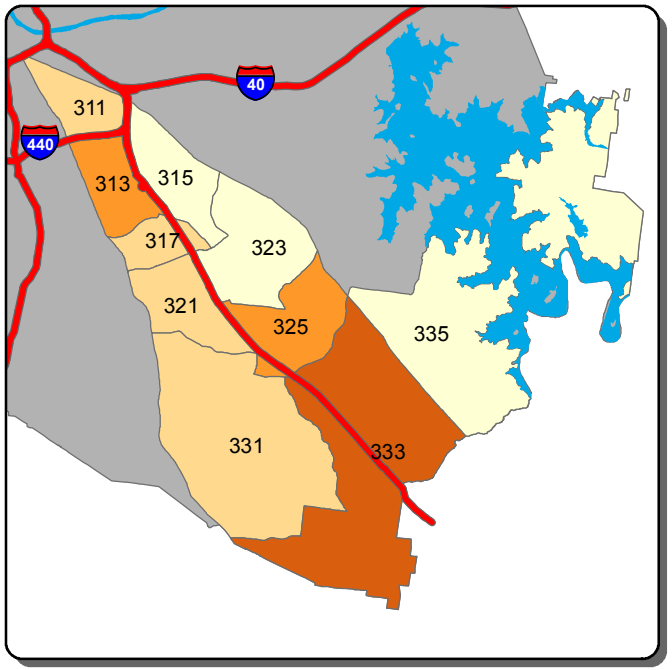

Theft from Vehicle - A Shift

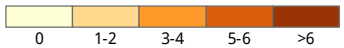

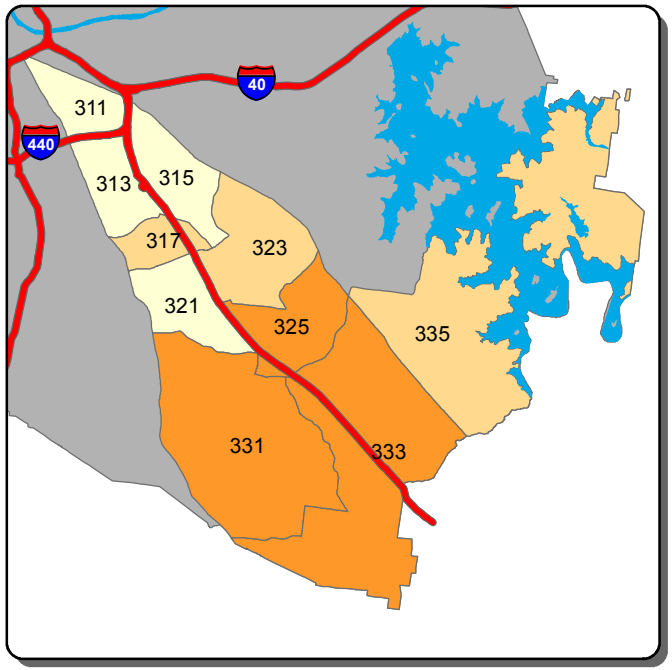

Theft from Vehicle - B Shift

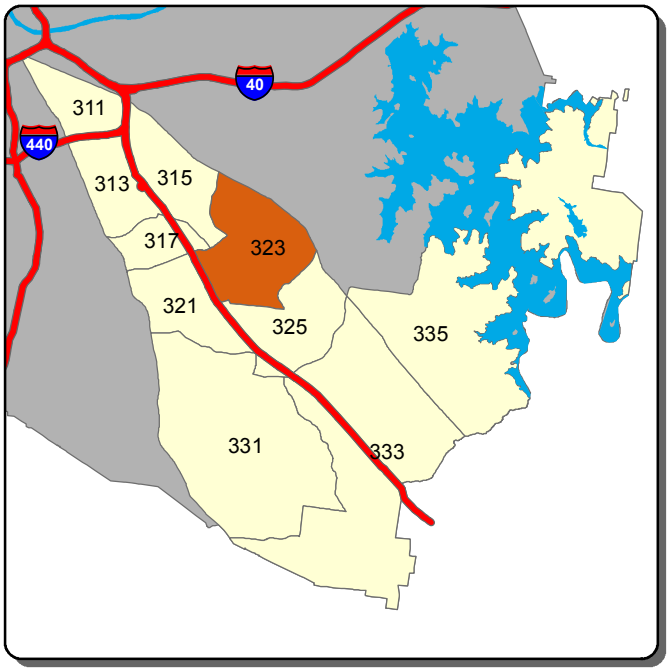

Theft from Vehicle - C Shift

Information summarized for CompStat week ending 12/17/2016

Sourced from MNPD ARMS on 12/21/2016. Data taken from incident reports using Uniform Crime Reporting definitions and guidelines, based on the date and time when the inicident was reported. 'A, B, and C Shift' refer to the following time periods: A Shift = 0700 - 1500; B Shift = 1500 - 2300; C Shift = 2300 - 0700.

South Precinct - Aggravated Assault and Self Initiated CAD Counts for the Past Two Weeks

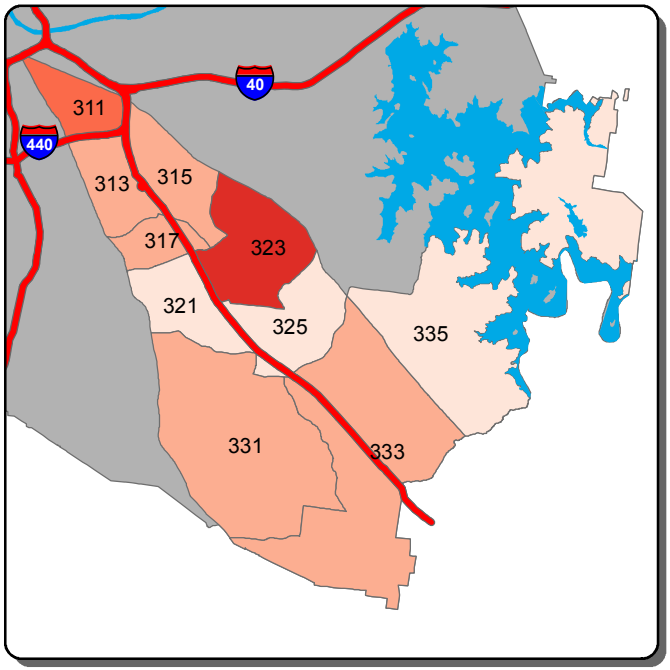

Aggravated Assault - A Shift

0 1 2 3 >3

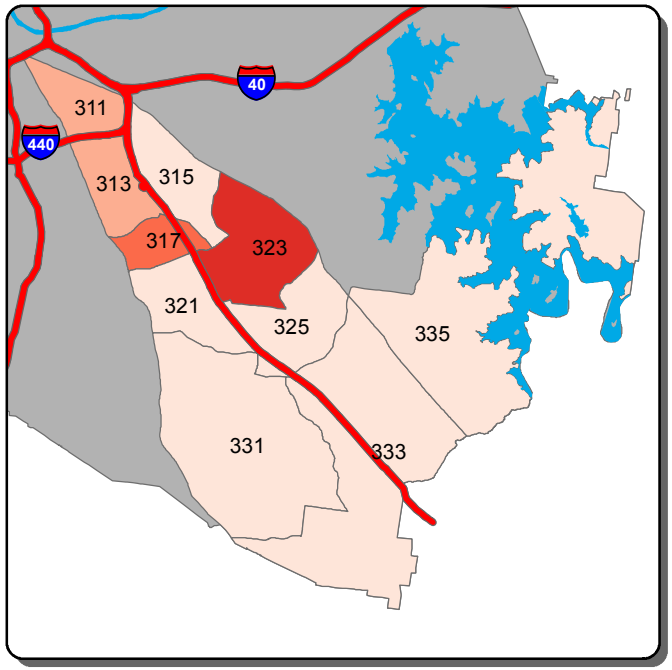

Aggravated Assault - B Shift

0 1 2 3 >3

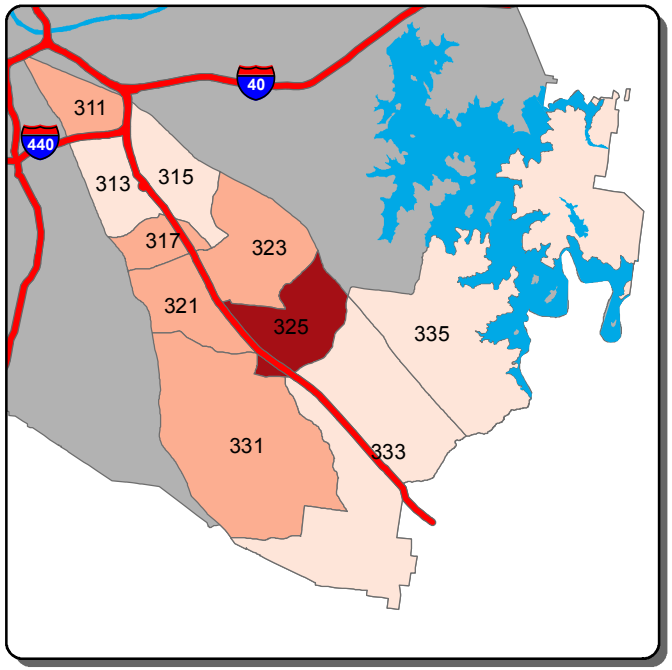

Aggravated Assault - C Shift

0 1 2 3-4 >4

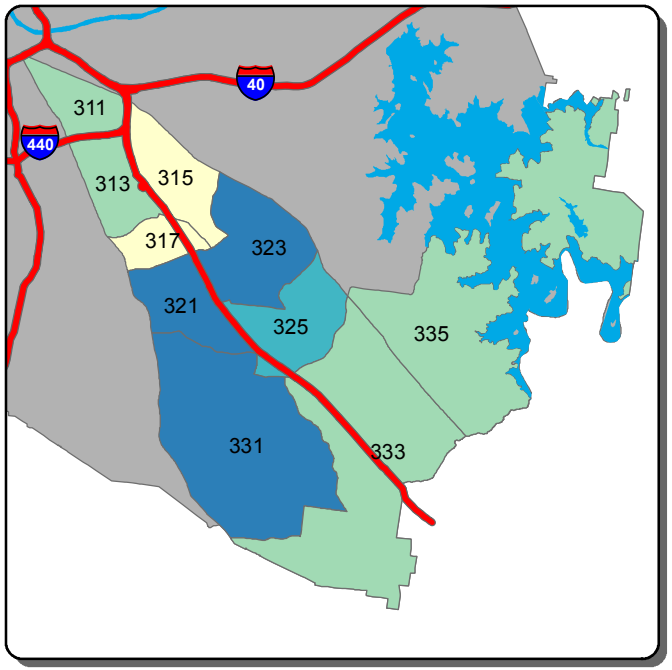

Self Initiated CAD - A Shift

0-58 59-100 101-142 143-184 >184

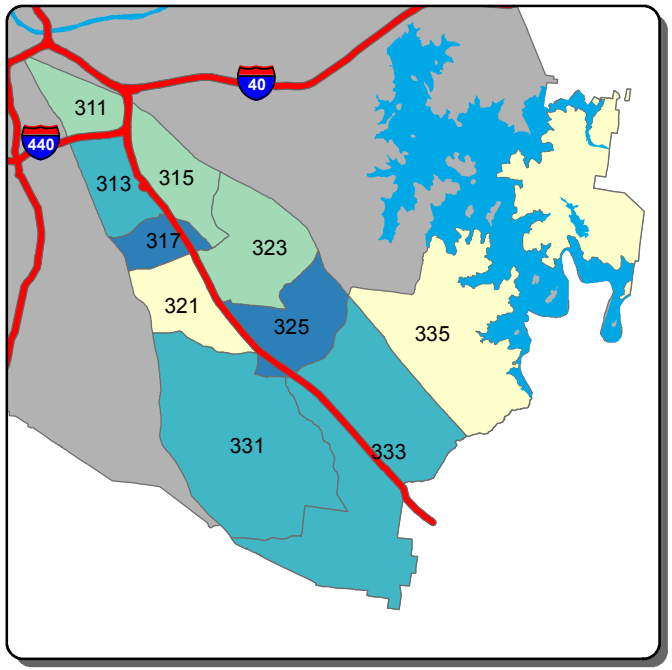

Self Initiated CAD - B Shift

0-54 55-85 86-116 117-148 >148

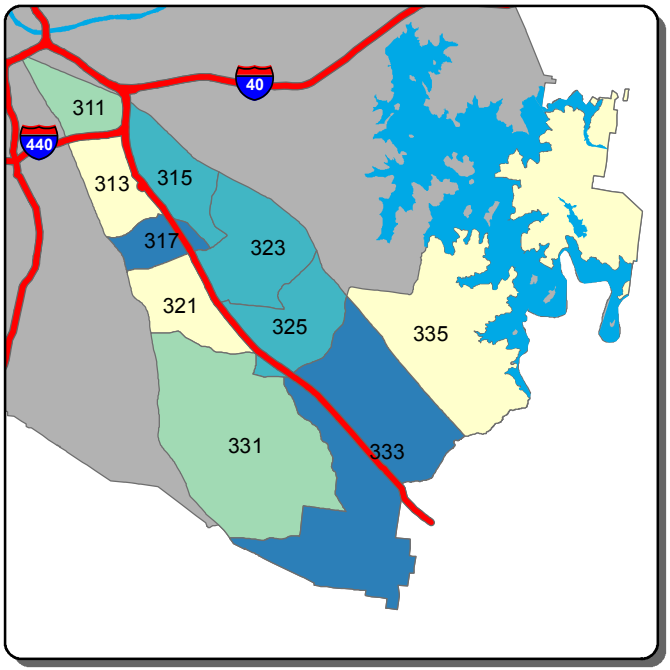

Self Initiated CAD - C Shift

0-56 57-91 92-126 127-161 >161

Information summarized for CompStat week ending 12/17/2016

Sourced from MNPD ARMS on 12/21/2016. Data taken from incident reports using Uniform Crime Reporting definitions and guidelines, based on the date and time when the inicident was reported. 'A, B, and C Shift' refer to the following time periods: A Shift = 0700 - 1500; B Shift = 1500 - 2300; C Shift = 2300 - 0700.

Central Precinct - Burglary and Theft from Vehicle Counts for the Past Two Weeks

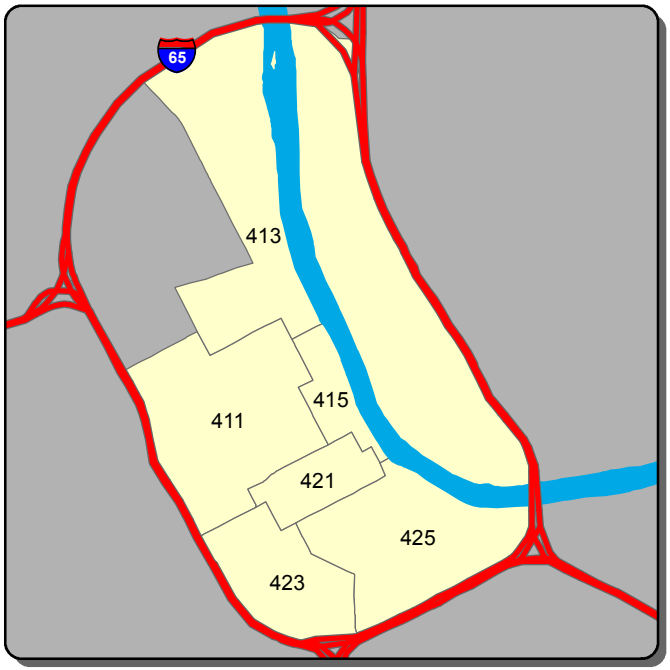

Burglary - A Shift

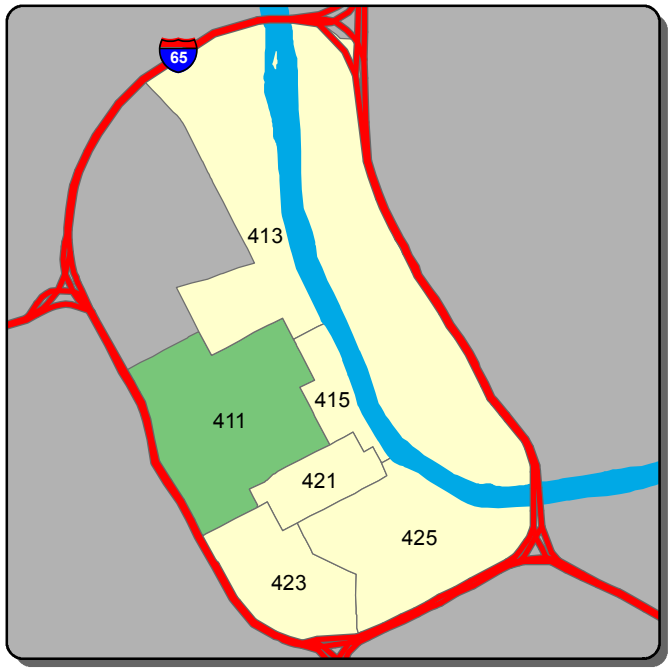

Burglary - B Shift

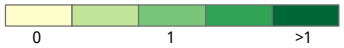

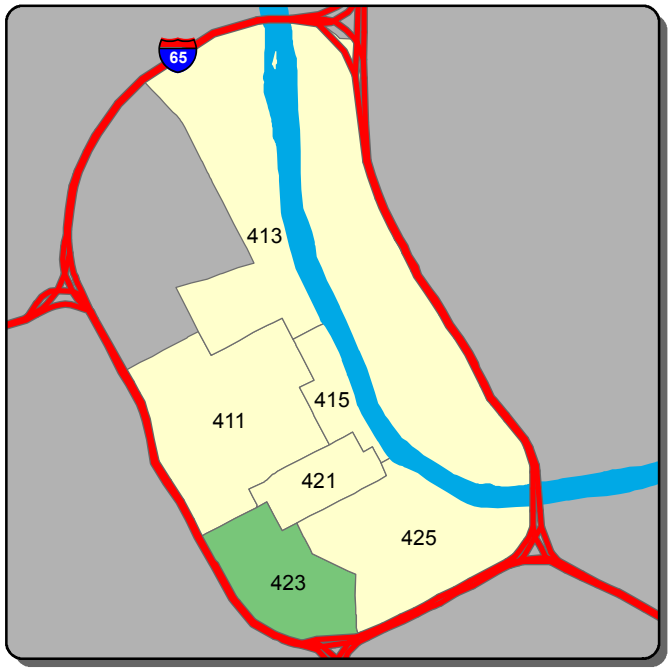

Burglary - C Shift

Theft from Vehicle - A Shift

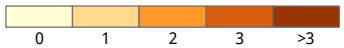

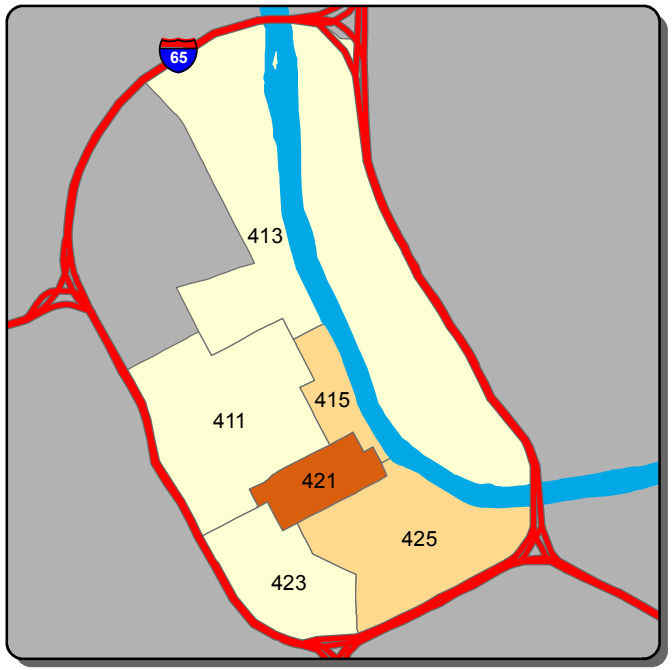

Theft from Vehicle - B Shift

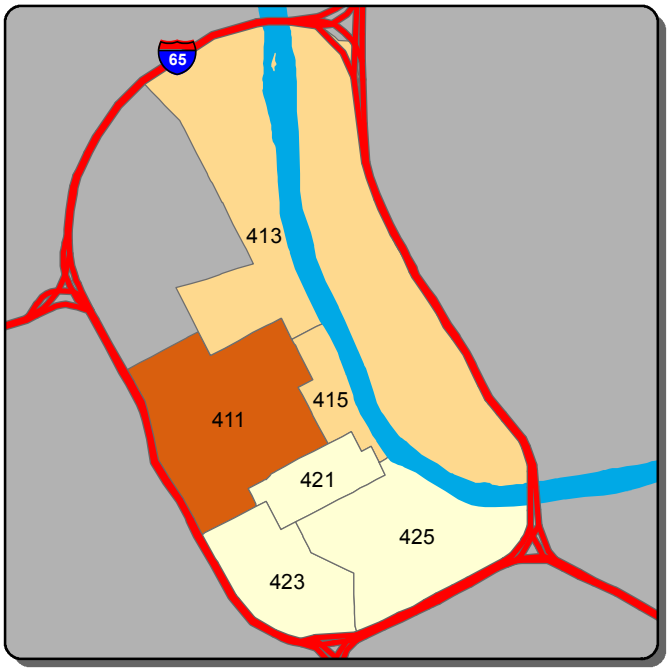

Theft from Vehicle - C Shift

Information summarized for CompStat week ending 12/17/2016

Sourced from MNPD ARMS on 12/21/2016. Data taken from incident reports using Uniform Crime Reporting definitions and guidelines, based on the date and time when the inicident was reported. 'A, B, and C Shift' refer to the following time periods: A Shift = 0700 - 1500; B Shift = 1500 - 2300; C Shift = 2300 - 0700.

Central Precinct - Aggravated Assault and Self Initiated CAD Counts for the Past Two Weeks

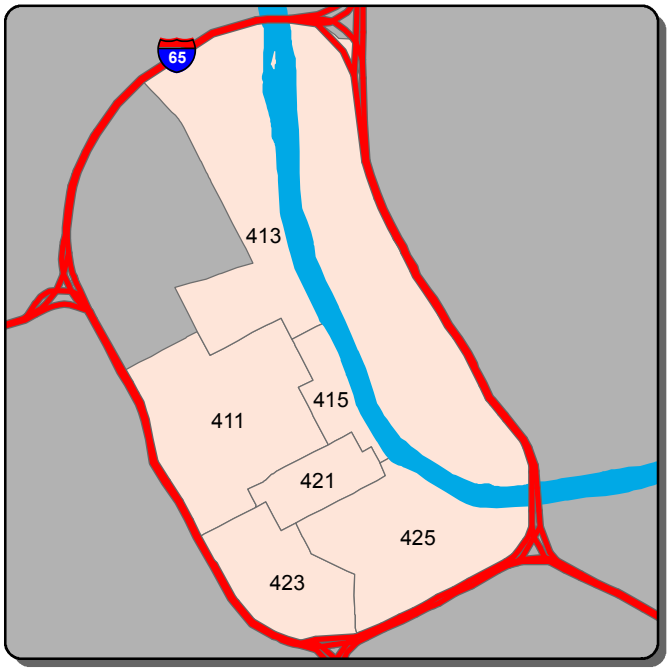

Aggravated Assault - A Shift

0 | >0

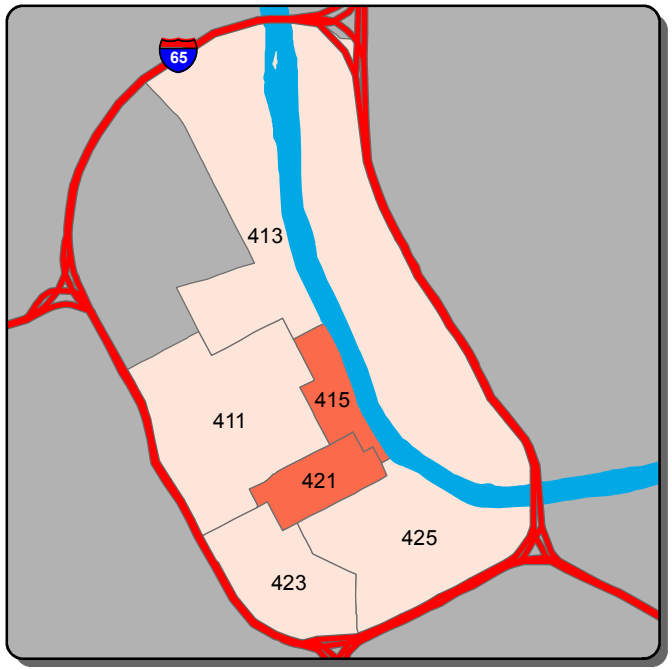

Aggravated Assault - B Shift

0 | 1 | >1

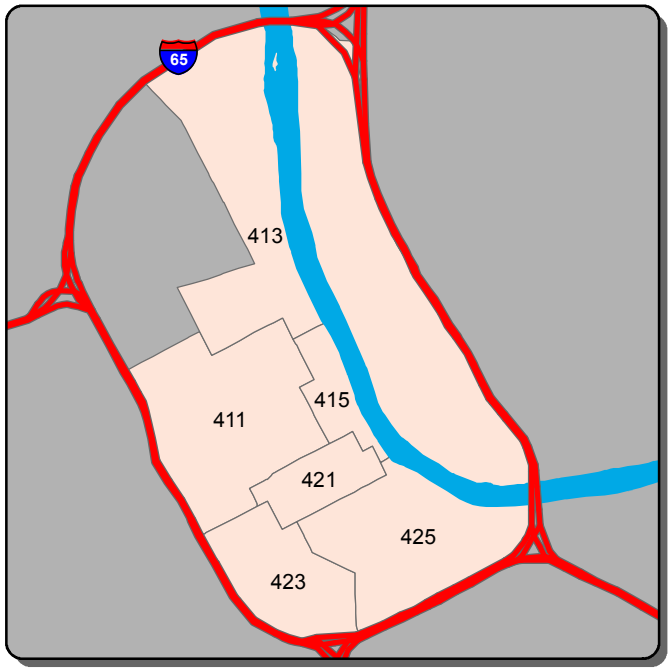

Aggravated Assault - C Shift

0 | >0

Self Initiated CAD - A Shift

0-140 | 141-173 | 174-205 | 206-238 | >238

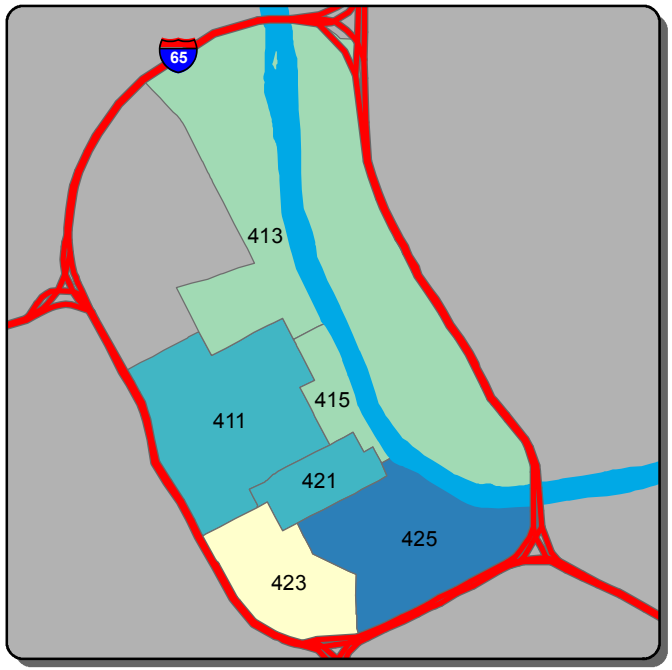

Self Initiated CAD - B Shift

0-130 | 131-237 | 238-344 | 345-451 | >451

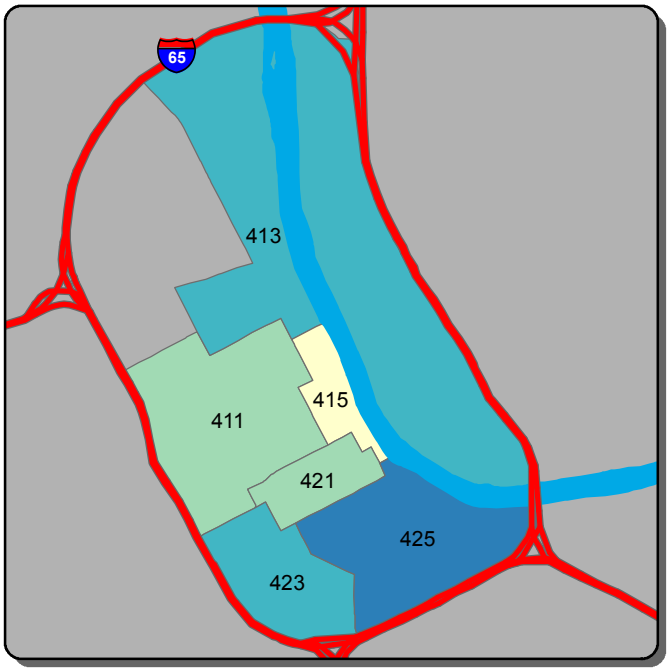

Self Initiated CAD - C Shift

0-165 | 166-242 | 243-319 | 320-396 | >396

Information summarized for CompStat week ending 12/17/2016

Sourced from MNPD ARMS on 12/21/2016. Data taken from incident reports using Uniform Crime Reporting definitions and guidelines, based on the date and time when the inicident was reported. 'A, B, and C Shift' refer to the following time periods: A Shift = 0700 - 1500; B Shift = 1500 - 2300; C Shift = 2300 - 0700.

Hermitage Precinct - Burglary and Theft from Vehicle Counts for the Past Two Weeks

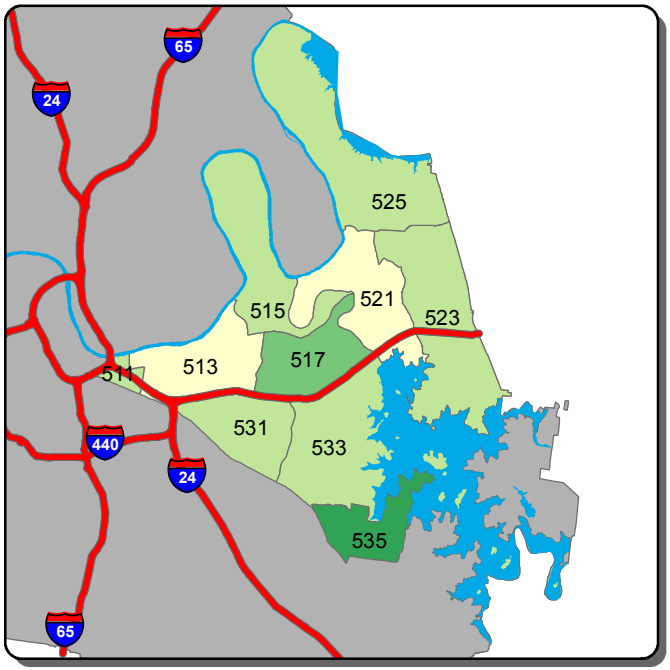

Burglary - A Shift

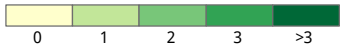

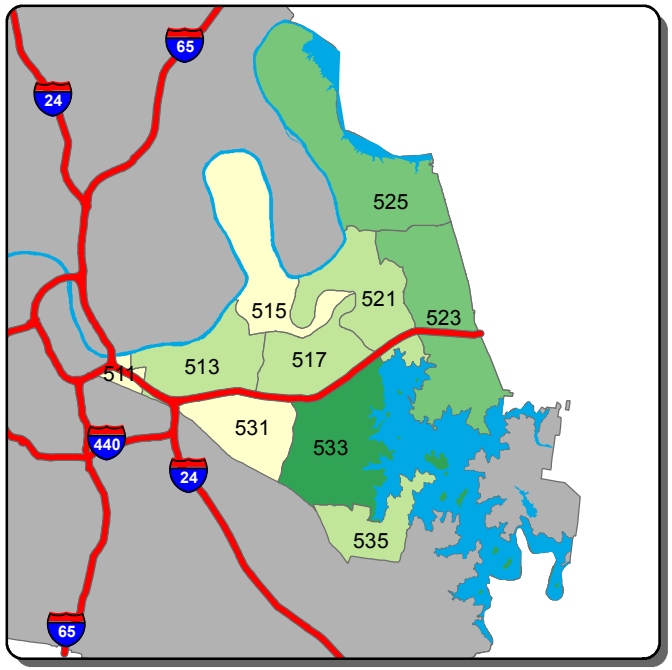

Burglary - B Shift

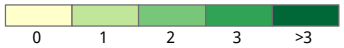

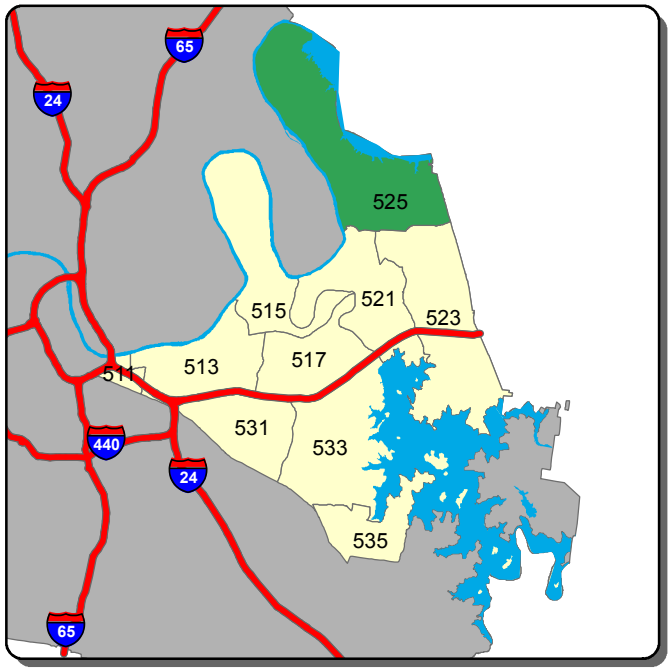

Burglary - C Shift

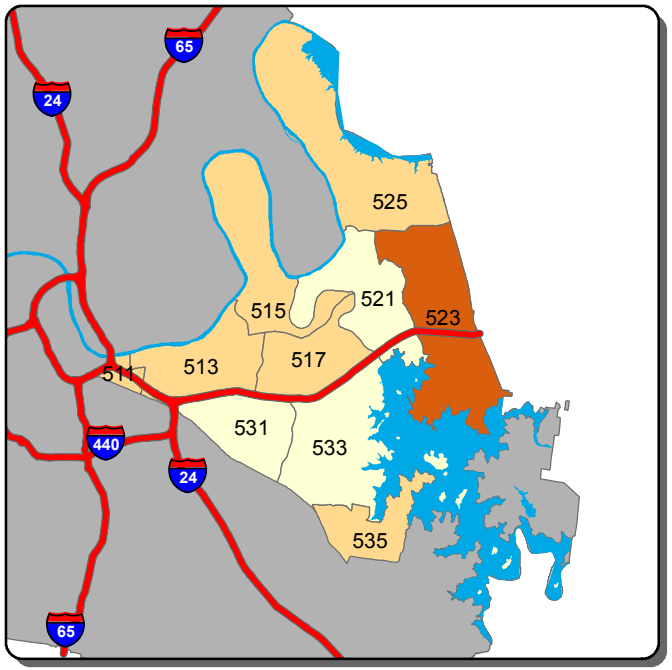

Theft from Vehicle - A Shift

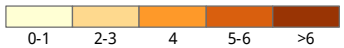

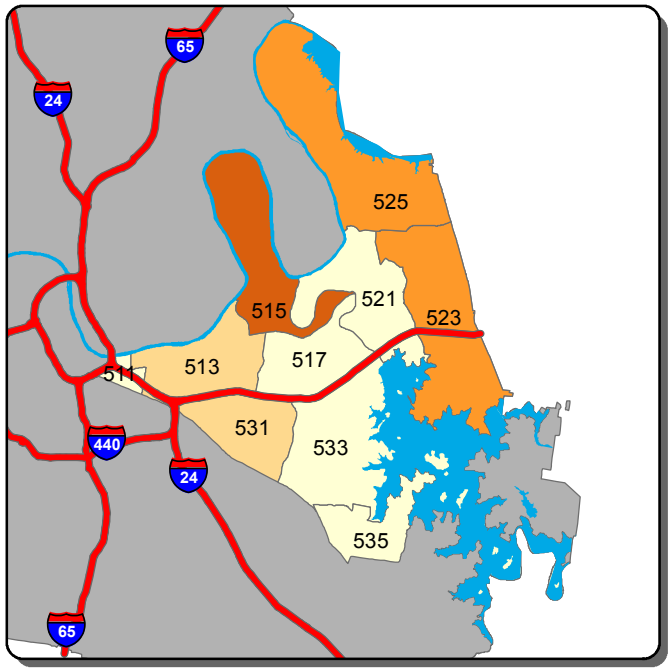

Theft from Vehicle - B Shift

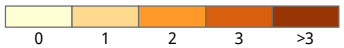

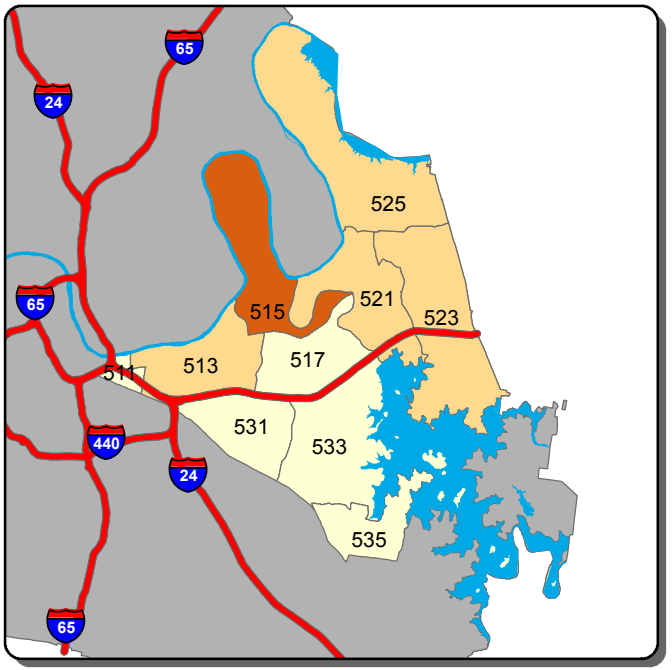

Theft from Vehicle - C Shift

Information summarized for CompStat week ending 12/17/2016

Sourced from MNPD ARMS on 12/21/2016. Data taken from incident reports using Uniform Crime Reporting definitions and guidelines, based on the date and time when the inicident was reported. 'A, B, and C Shift' refer to the following time periods: A Shift = 0700 - 1500; B Shift = 1500 - 2300; C Shift = 2300 - 0700.

Hermitage Precinct - Aggravated Assault and Self Initiated CAD Counts for the Past Two Weeks

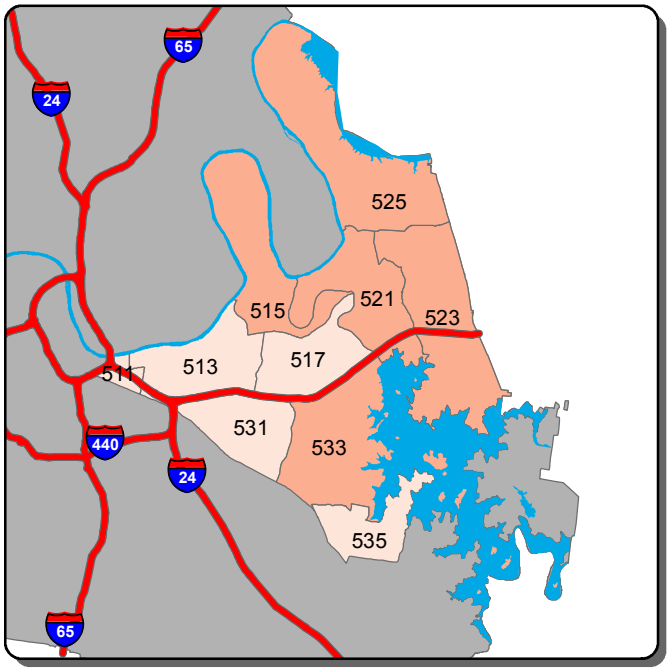

Aggravated Assault - A Shift

0 1 2 >2

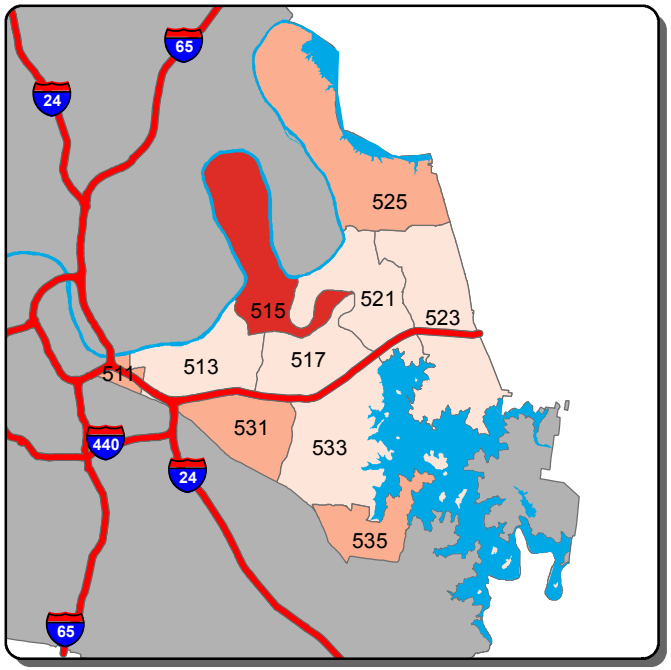

Aggravated Assault - B Shift

0 1 2 3 >3

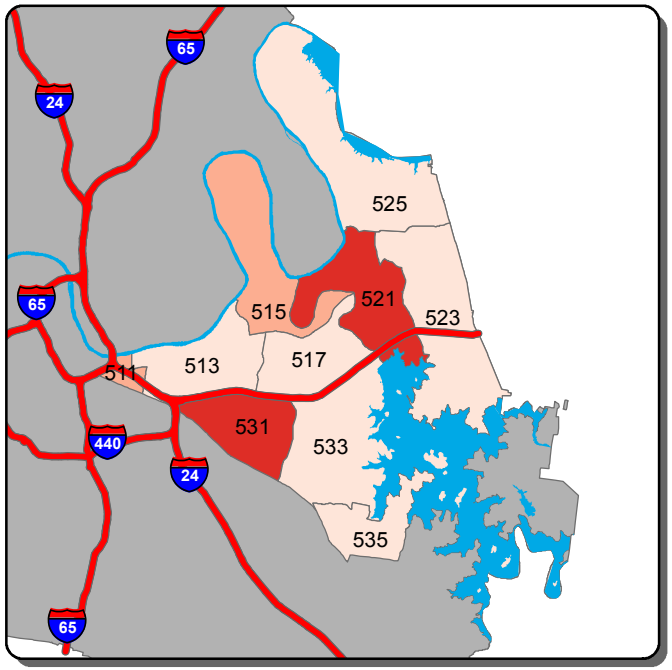

Aggravated Assault - C Shift

0 1 2 >2

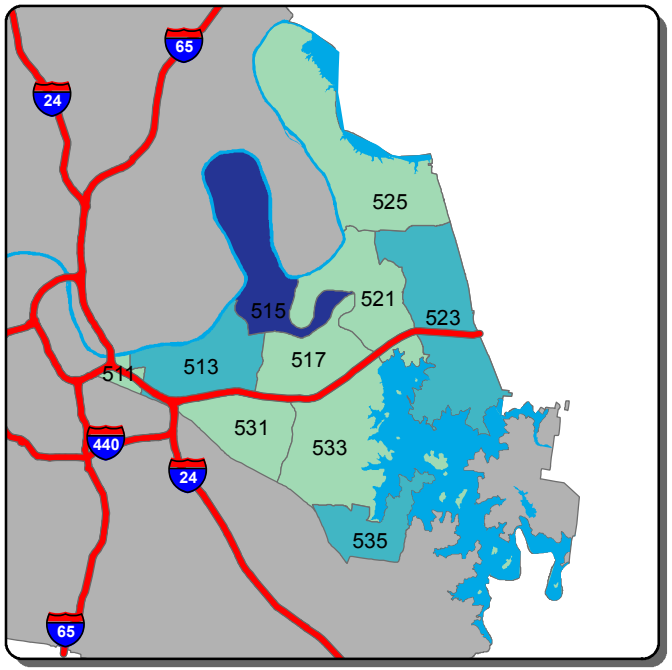

Self Initiated CAD - A Shift

0-68 69-119 120-170 171-221 >221

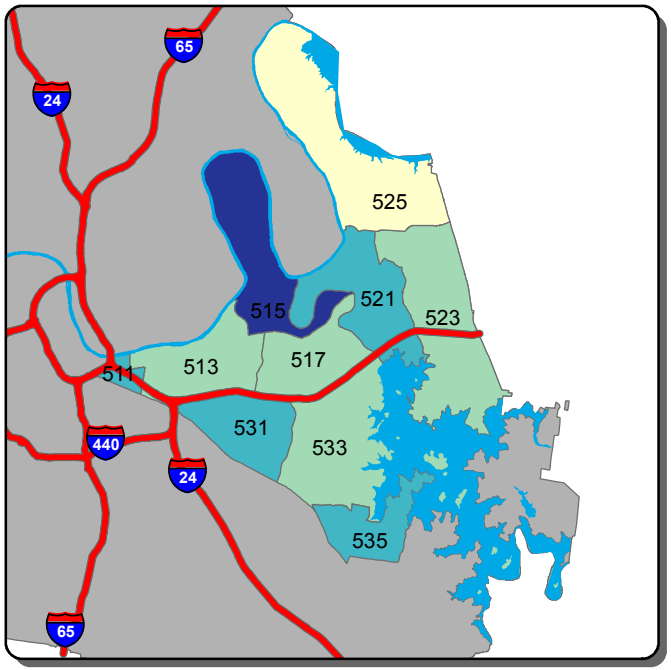

Self Initiated CAD - B Shift

0-103 104-178 179-253 254-328 >328

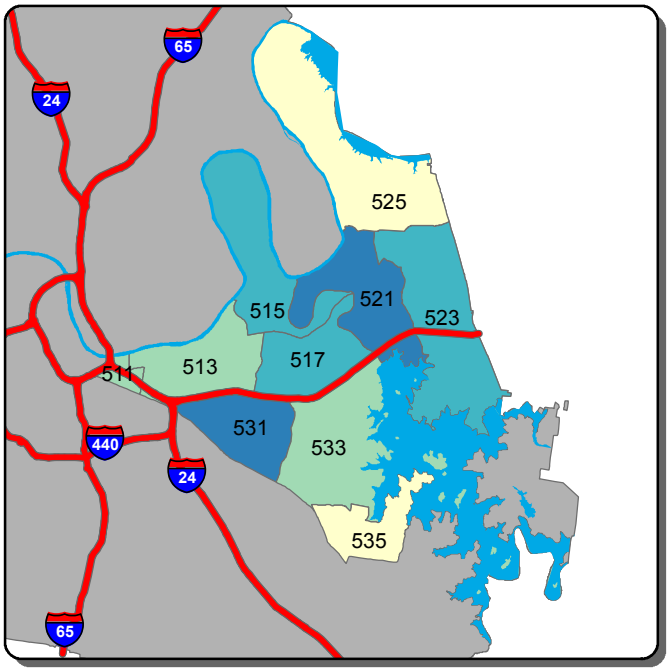

Self Initiated CAD - C Shift

0-60 61-94 95-128 129-162 >162

Information summarized for CompStat week ending 12/17/2016

Sourced from MNPD ARMS on 12/21/2016. Data taken from incident reports using Uniform Crime Reporting definitions and guidelines, based on the date and time when the inicident was reported. 'A, B, and C Shift' refer to the following time periods: A Shift = 0700 - 1500; B Shift = 1500 - 2300; C Shift = 2300 - 0700.

North Precinct - Burglary and Theft from Vehicle Counts for the Past Two Weeks

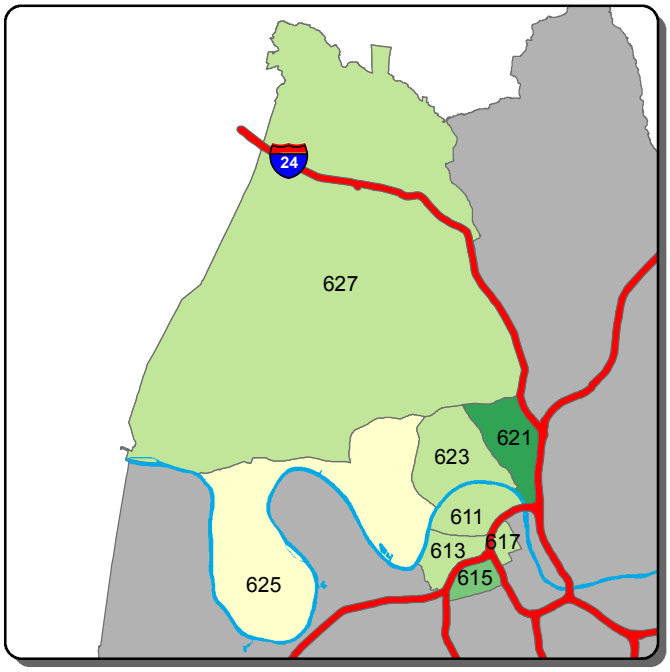

Burglary - A Shift

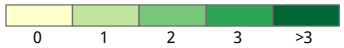

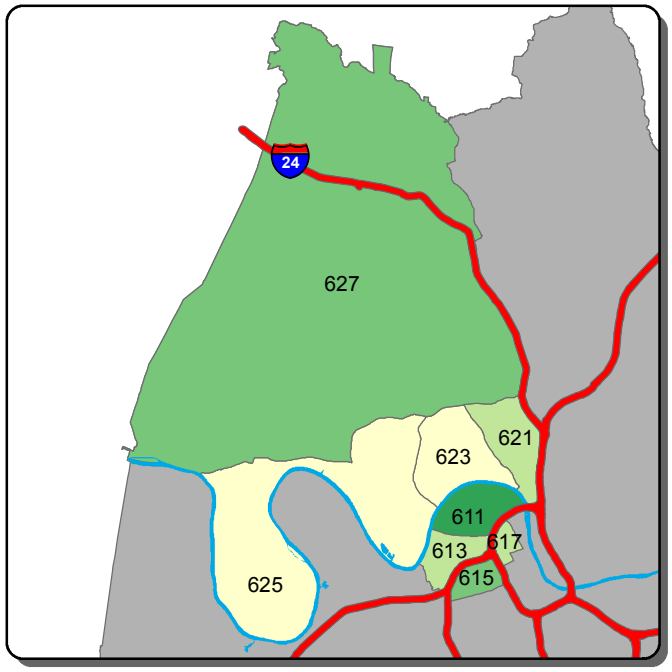

Burglary - B Shift

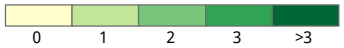

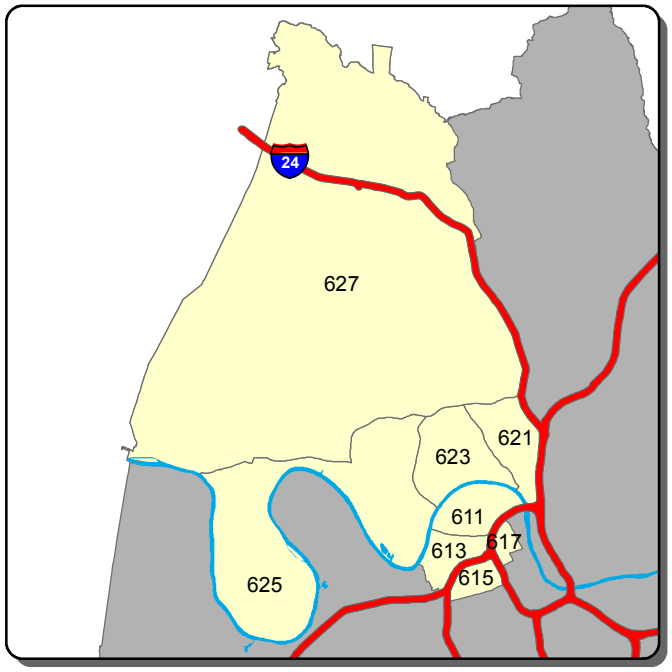

Burglary - C Shift

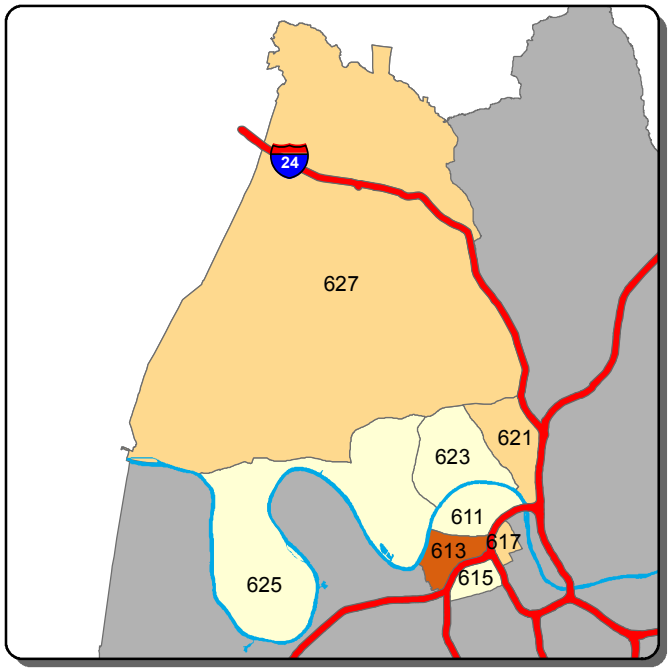

Theft from Vehicle - A Shift

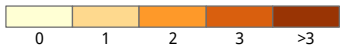

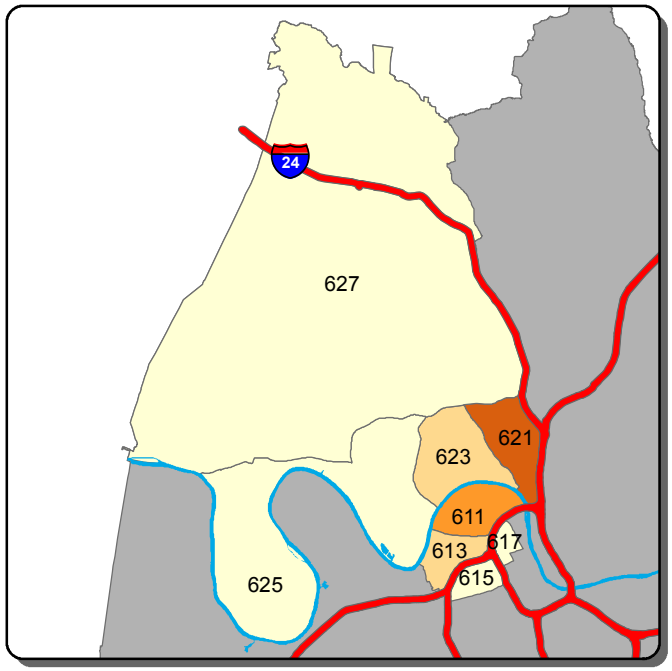

Theft from Vehicle - B Shift

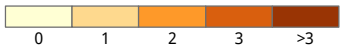

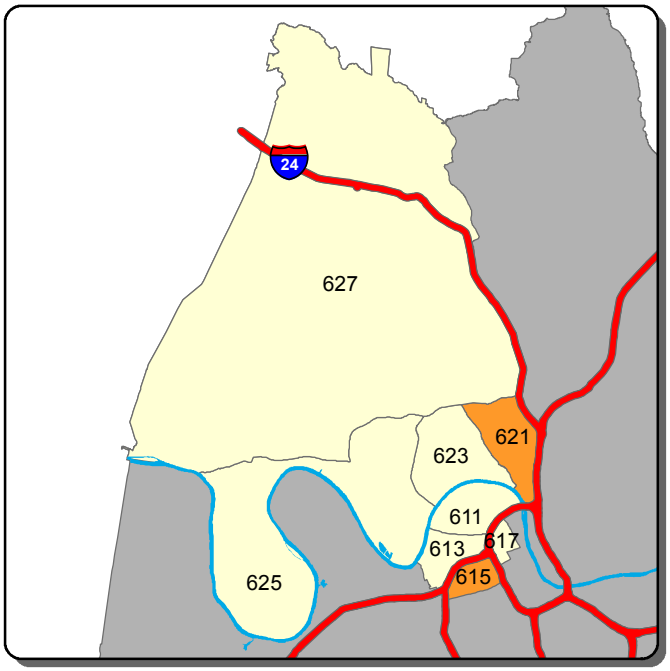

Theft from Vehicle - C Shift

Information summarized for CompStat week ending 12/17/2016

Sourced from MNPD ARMS on 12/21/2016. Data taken from incident reports using Uniform Crime Reporting definitions and guidelines, based on the date and time when the inicident was reported. 'A, B, and C Shift' refer to the following time periods: A Shift = 0700 - 1500; B Shift = 1500 - 2300; C Shift = 2300 - 0700.

North Precinct - Aggravated Assault and Self Initiated CAD Counts for the Past Two Weeks

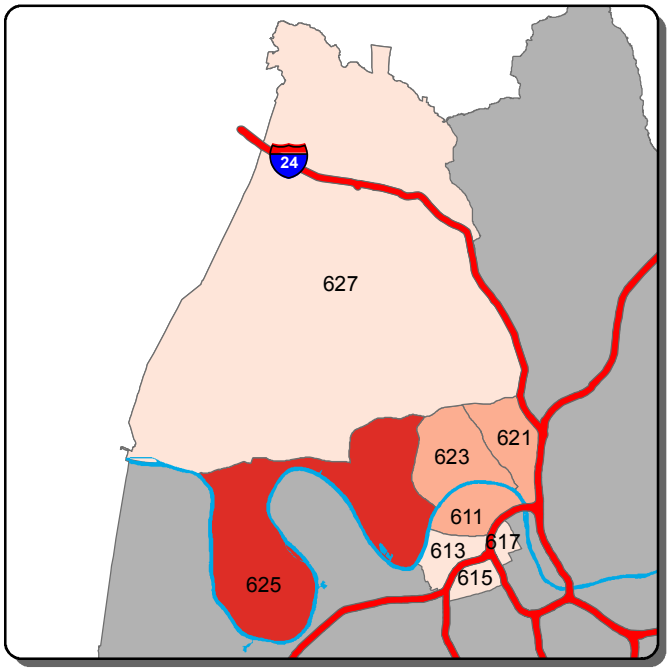

Aggravated Assault - A Shift

0 | 1 | 2 | 3 | >3

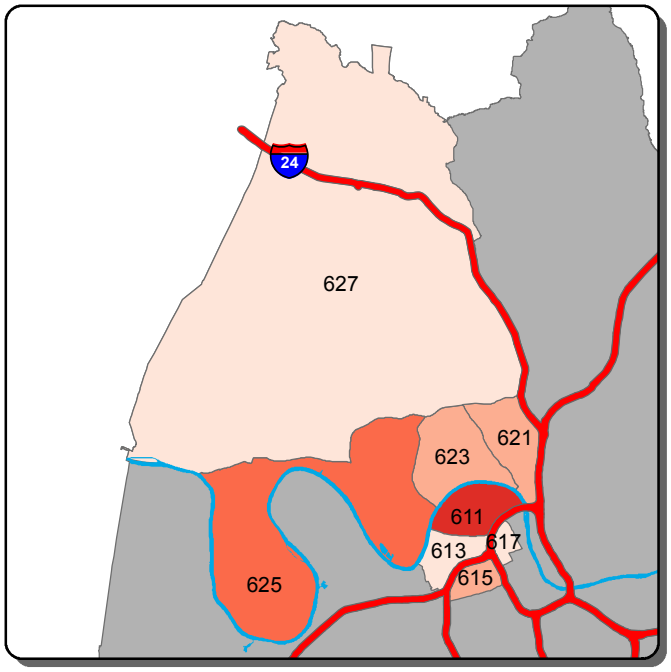

Aggravated Assault - B Shift

0 | 1-2 | 3-4 | 5-7 | >7

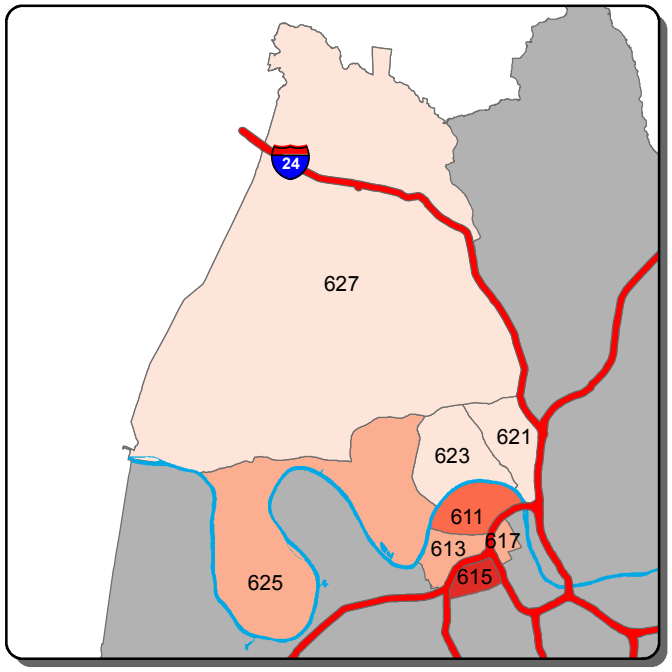

Aggravated Assault - C Shift

0 | 1 | 2 | 3 | >3

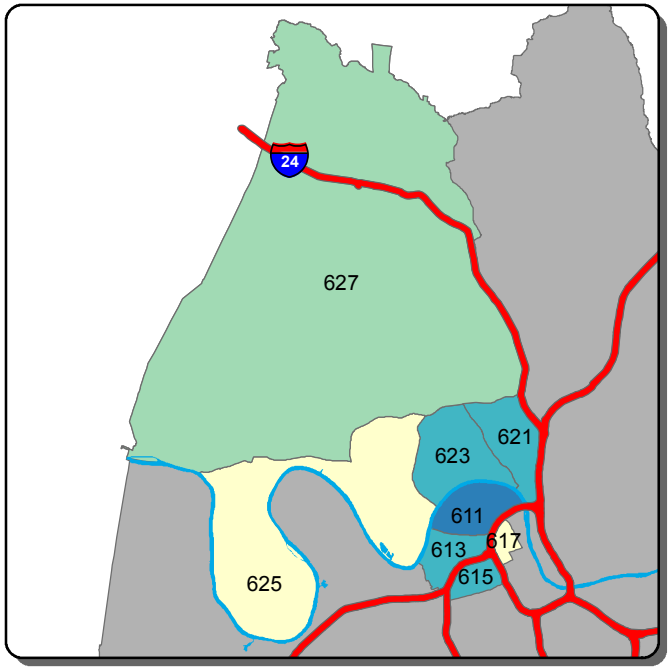

Self Initiated CAD - A Shift

0-68 | 69-106 | 107-144 | 145-182 | >182

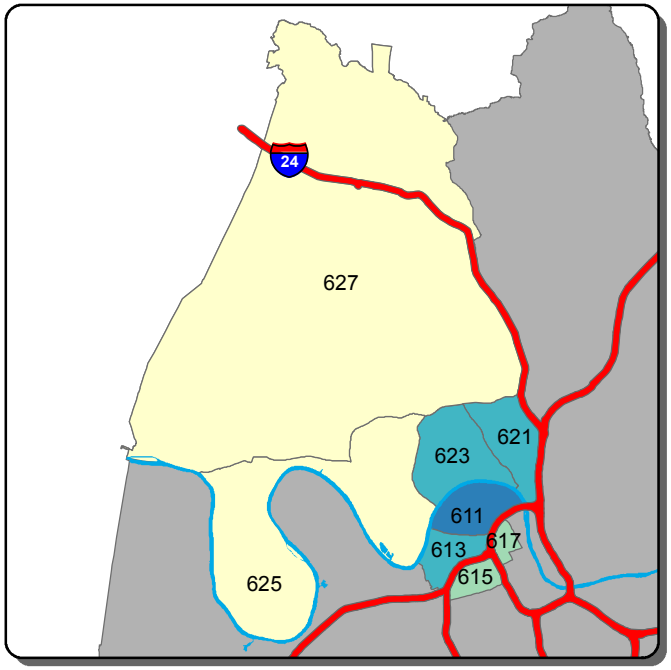

Self Initiated CAD - B Shift

0-55 | 56-117 | 118-179 | 180-241 | >241

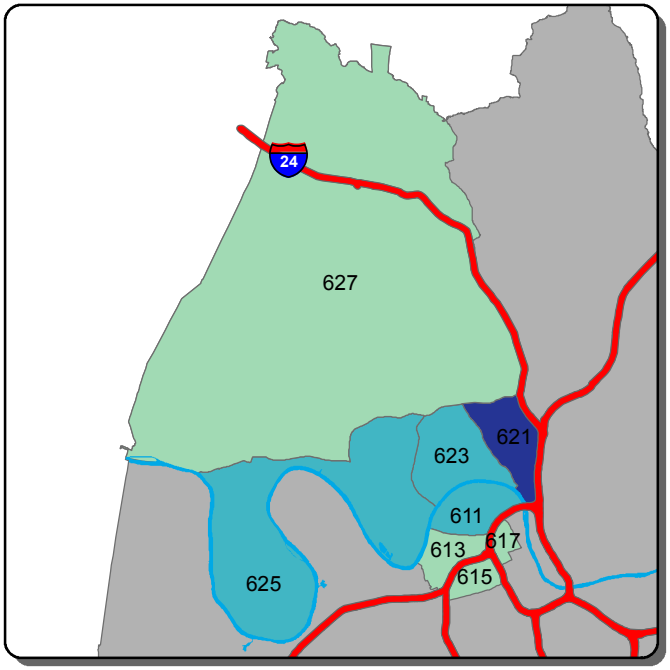

Self Initiated CAD - C Shift

0-47 | 48-97 | 98-147 | 148-197 | >197

Information summarized for CompStat week ending 12/17/2016

Sourced from MNPD ARMS on 12/21/2016. Data taken from incident reports using Uniform Crime Reporting definitions and guidelines, based on the date and time when the inicident was reported. 'A, B, and C Shift' refer to the following time periods: A Shift = 0700 - 1500; B Shift = 1500 - 2300; C Shift = 2300 - 0700.

Madison Precinct - Burglary and Theft from Vehicle Counts for the Past Two Weeks

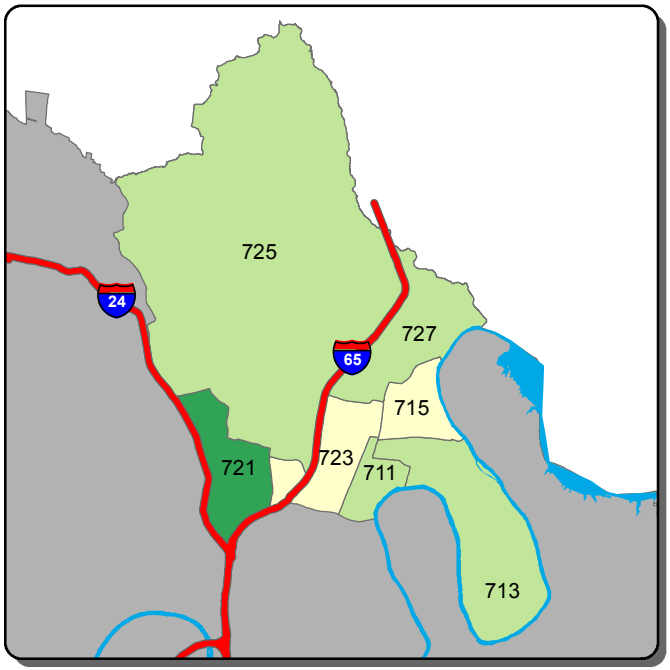

Burglary - A Shift

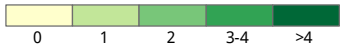

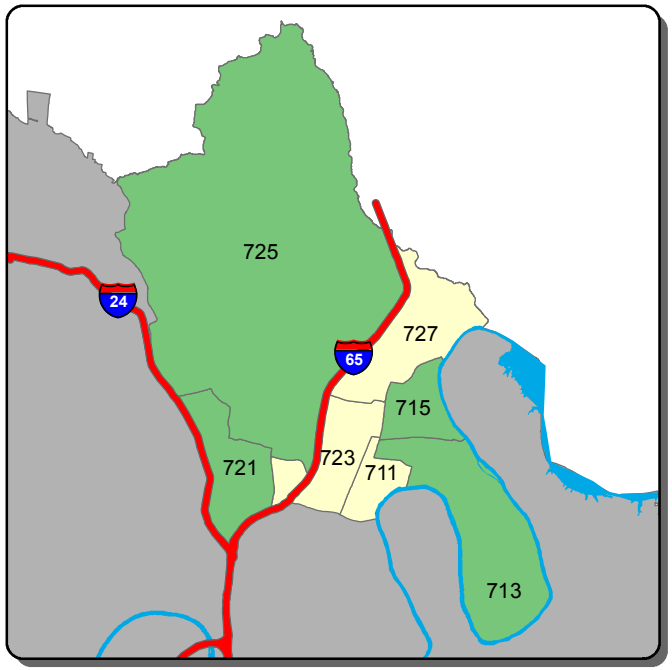

Burglary - B Shift

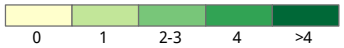

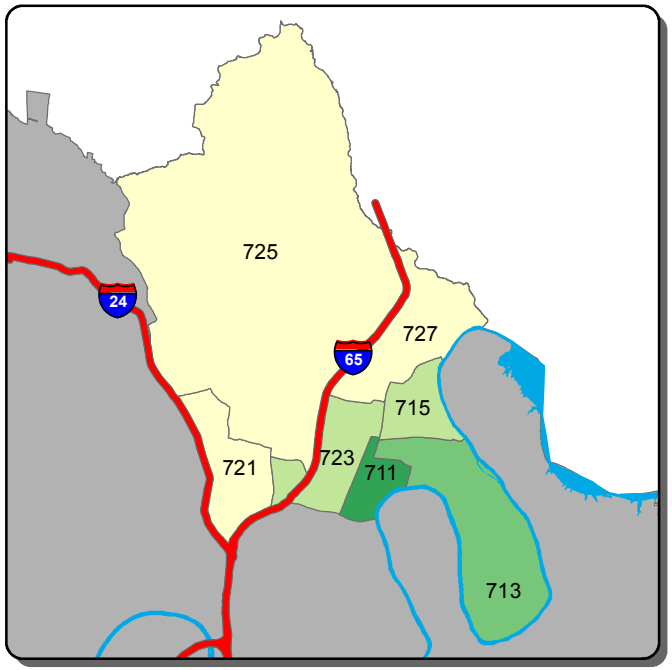

Burglary - C Shift

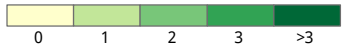

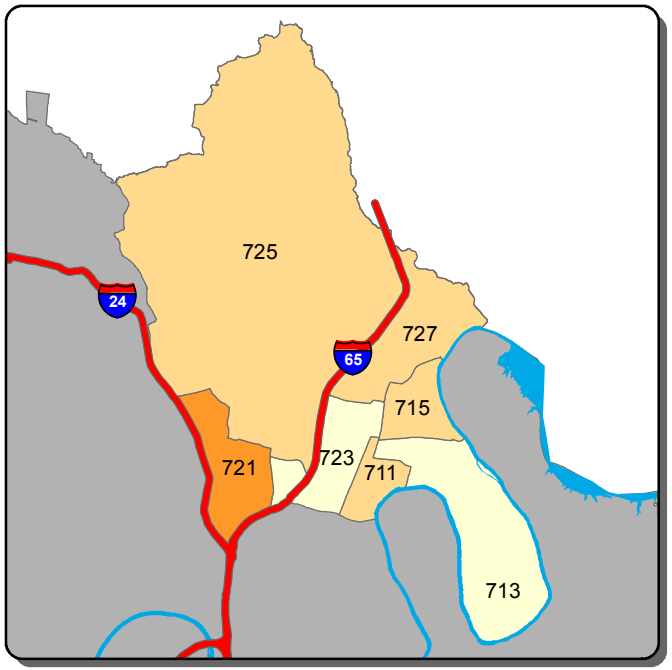

Theft from Vehicle - A Shift

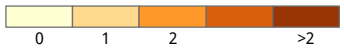

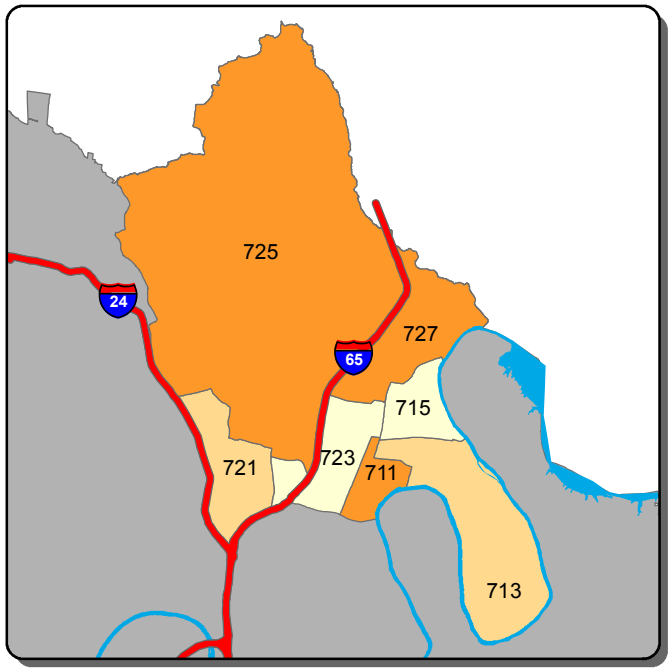

Theft from Vehicle - B Shift

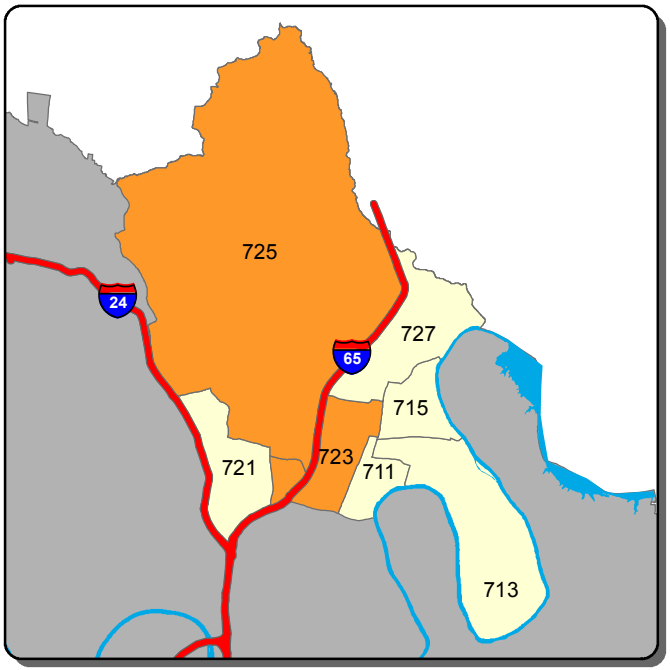

Theft from Vehicle - C Shift

Information summarized for CompStat week ending 12/17/2016

Sourced from MNPD ARMS on 12/21/2016. Data taken from incident reports using Uniform Crime Reporting definitions and guidelines, based on the date and time when the inicident was reported. 'A, B, and C Shift' refer to the following time periods: A Shift = 0700 - 1500; B Shift = 1500 - 2300; C Shift = 2300 - 0700.

Madison Precinct - Aggravated Assault and Self Initiated CAD Counts for the Past Two Weeks

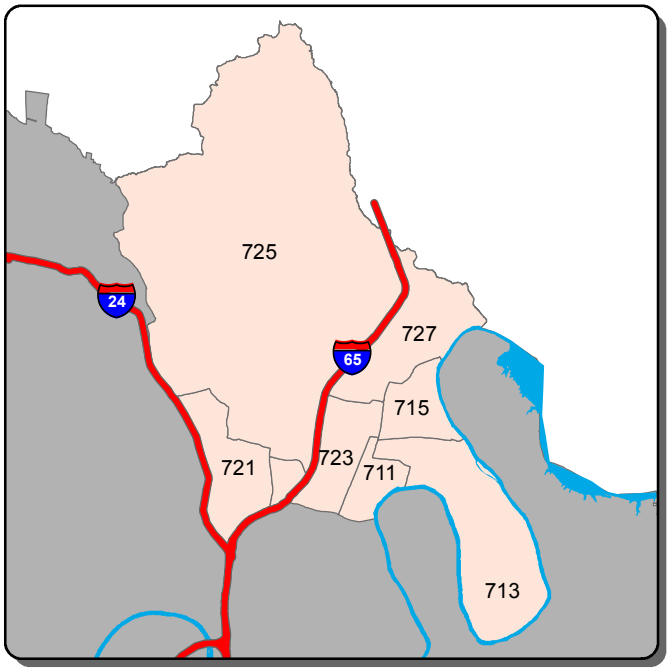

Aggravated Assault - A Shift

0 | >0

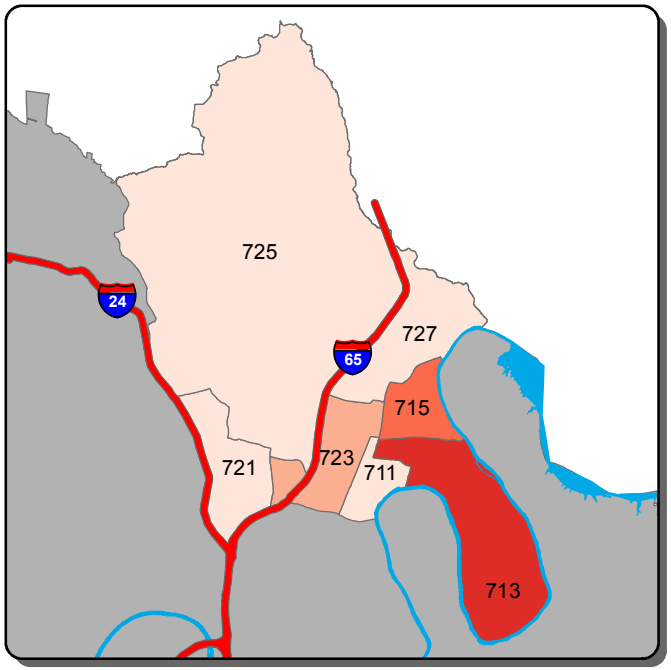

Aggravated Assault - B Shift

0 | 1 | 2-3 | 4 | >4

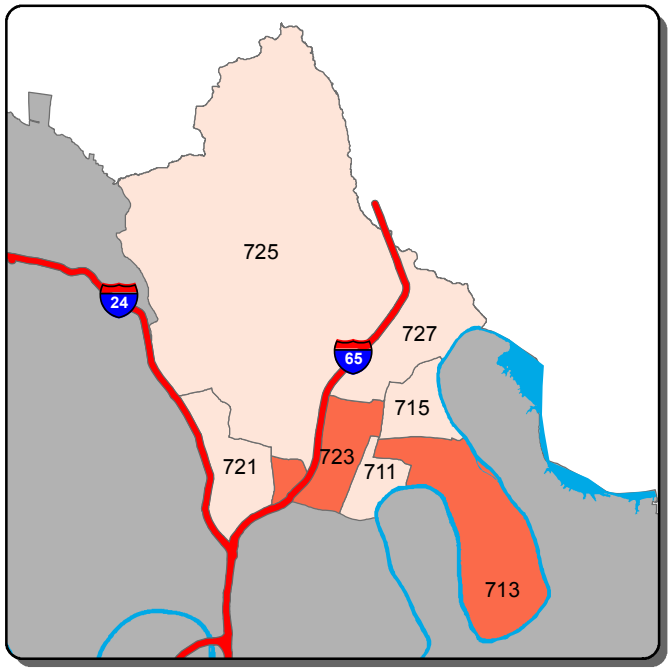

Aggravated Assault - C Shift

0 | 1 | >1

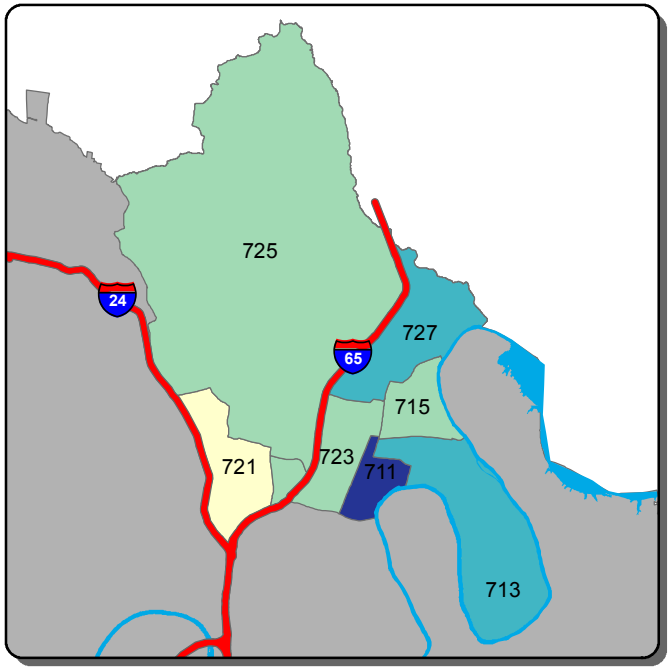

Self Initiated CAD - A Shift

0-54 | 55-103 | 104-153 | 154-202 | >202

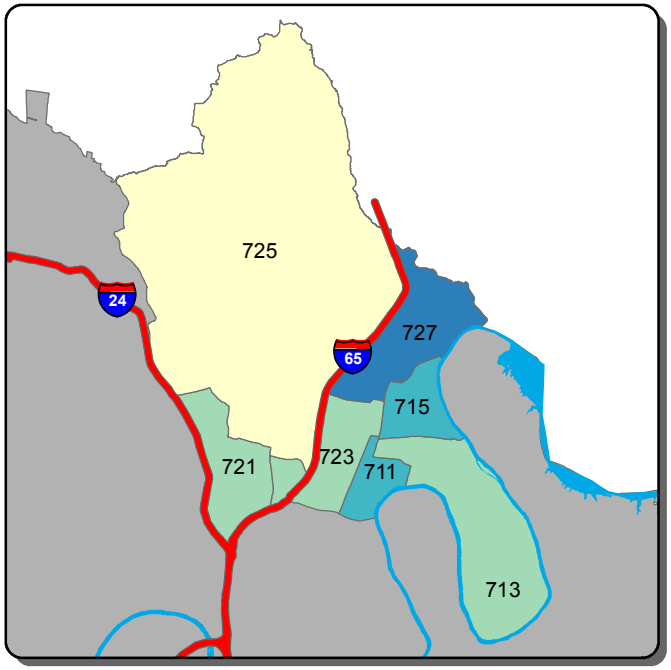

Self Initiated CAD - B Shift

0-38 | 39-97 | 98-156 | 157-214 | >214

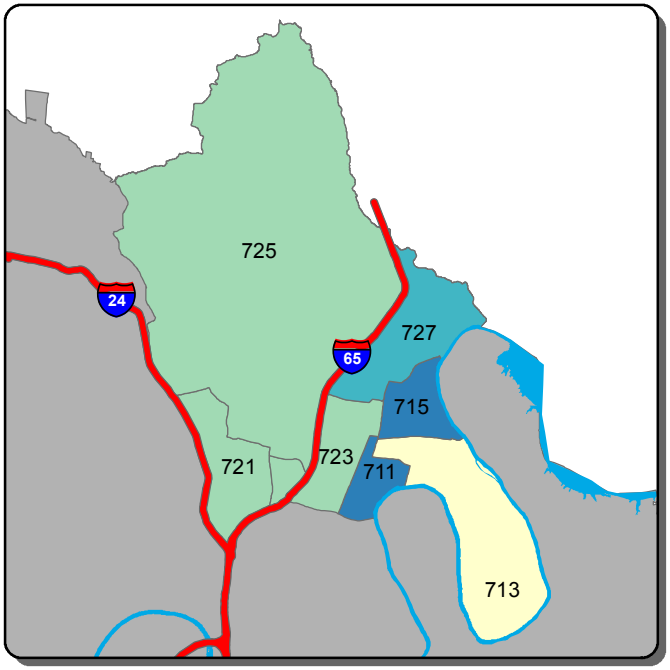

Self Initiated CAD - C Shift

0-95 | 96-148 | 149-202 | 203-255 | >255

Information summarized for CompStat week ending 12/17/2016

Sourced from MNPD ARMS on 12/21/2016. Data taken from incident reports using Uniform Crime Reporting definitions and guidelines, based on the date and time when the inicident was reported. 'A, B, and C Shift' refer to the following time periods: A Shift = 0700 - 1500; B Shift = 1500 - 2300; C Shift = 2300 - 0700.

Midtown Hills Precinct - Burglary and Theft from Vehicle Counts for the Past Two Weeks

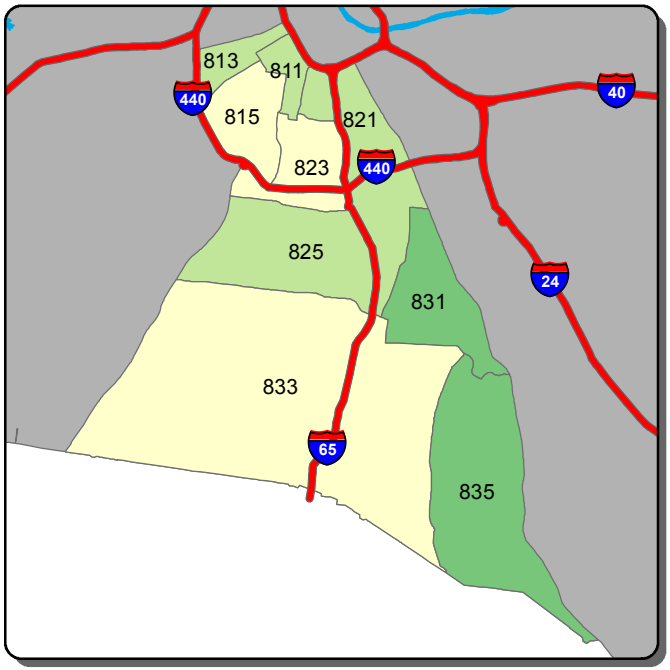

Burglary - A Shift

0 1 2 >2

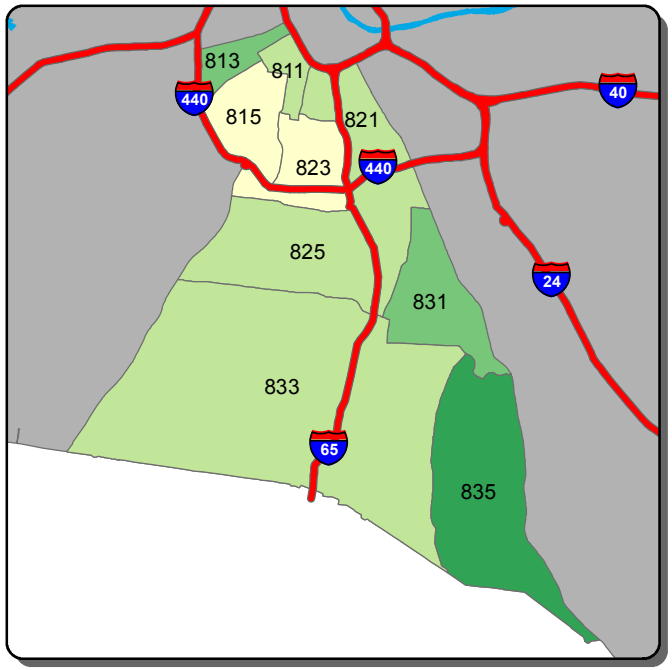

Burglary - B Shift

0 1 2 3 >3

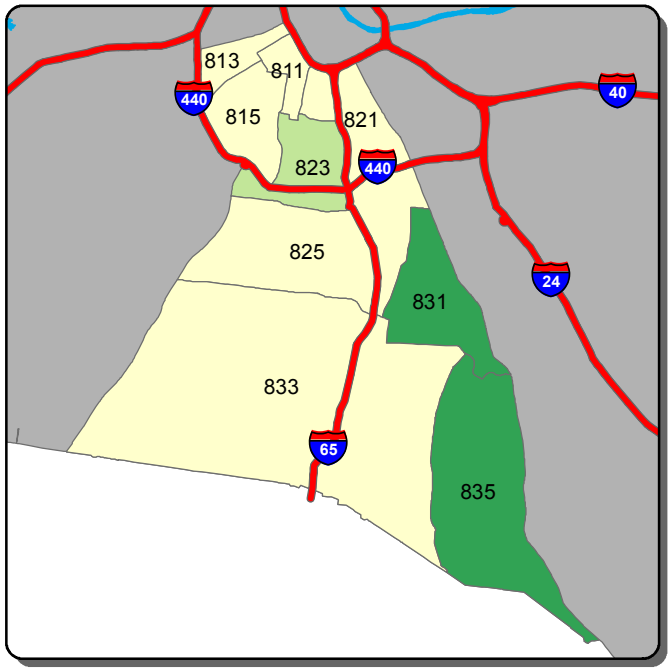

Burglary - C Shift

0 1 2 3 >3

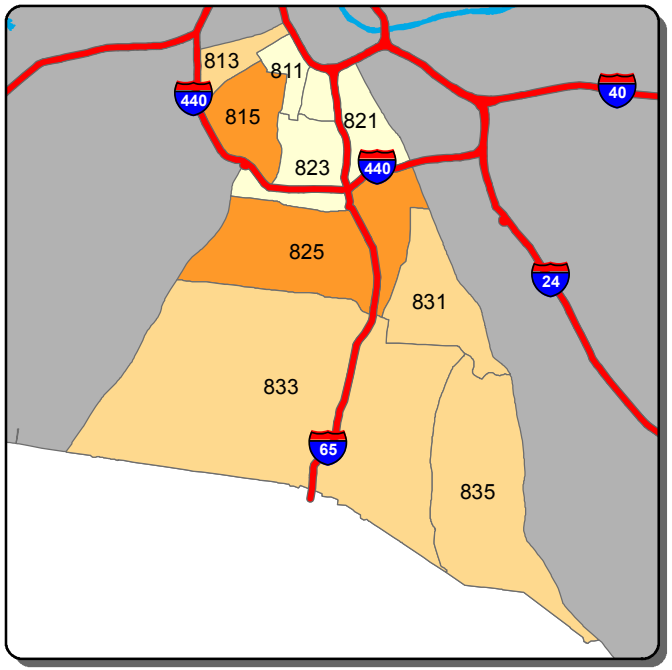

Theft from Vehicle - A Shift

0 1 2 >2

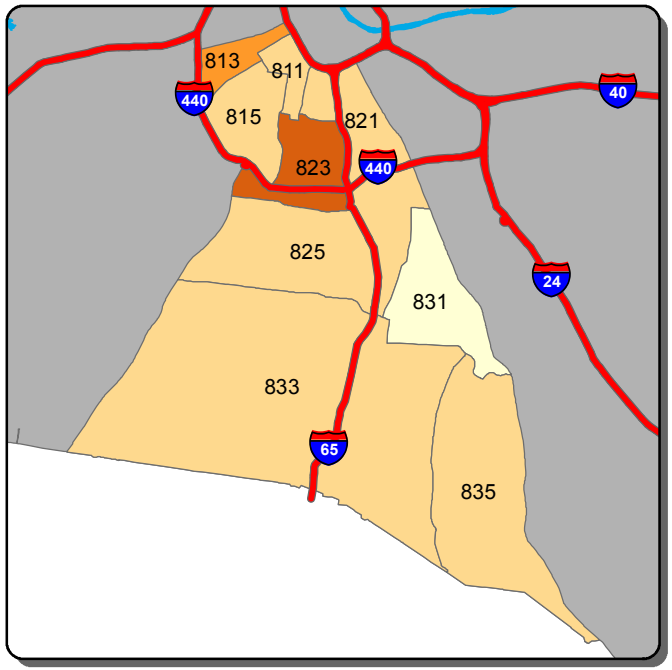

Theft from Vehicle - B Shift

0 1-2 3 4 >4

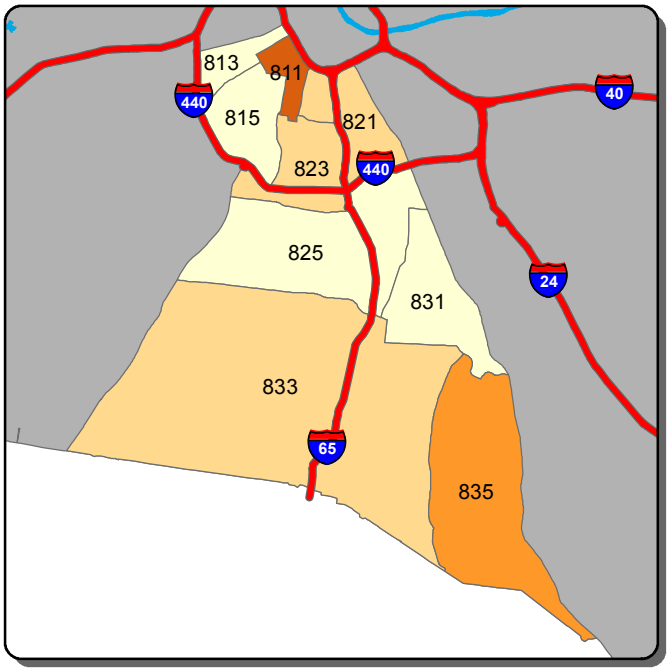

Theft from Vehicle - C Shift

0 1 2 3 >3

Information summarized for CompStat week ending 12/17/2016

Sourced from MNPD ARMS on 12/21/2016. Data taken from incident reports using Uniform Crime Reporting definitions and guidelines, based on the date and time when the inicident was reported. 'A, B, and C Shift' refer to the following time periods: A Shift = 0700 - 1500; B Shift = 1500 - 2300; C Shift = 2300 - 0700.

Midtown Hills Precinct - Aggravated Assault and Self Initiated CAD Counts for the Past Two Weeks

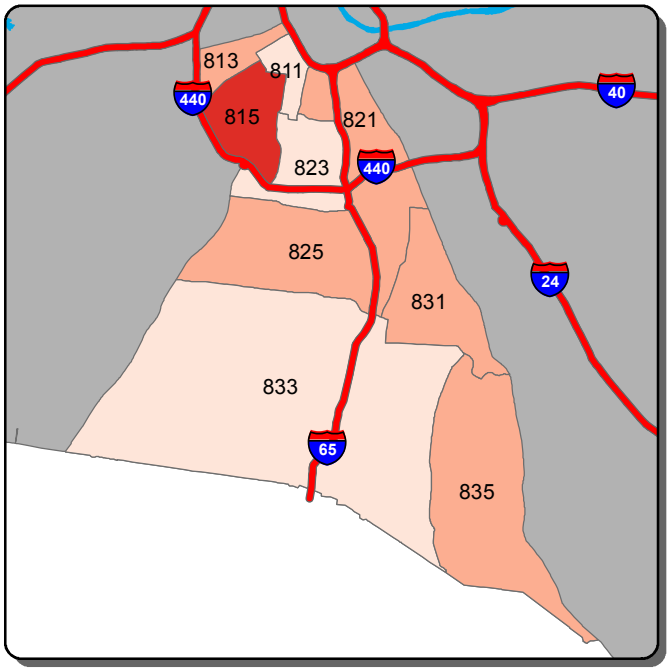

Aggravated Assault - A Shift

0 1 2 >2

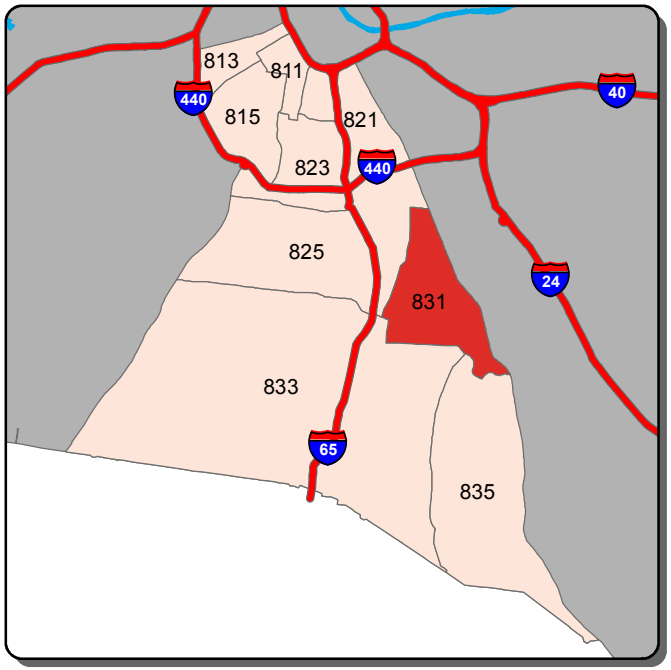

Aggravated Assault - B Shift

0 1 >1

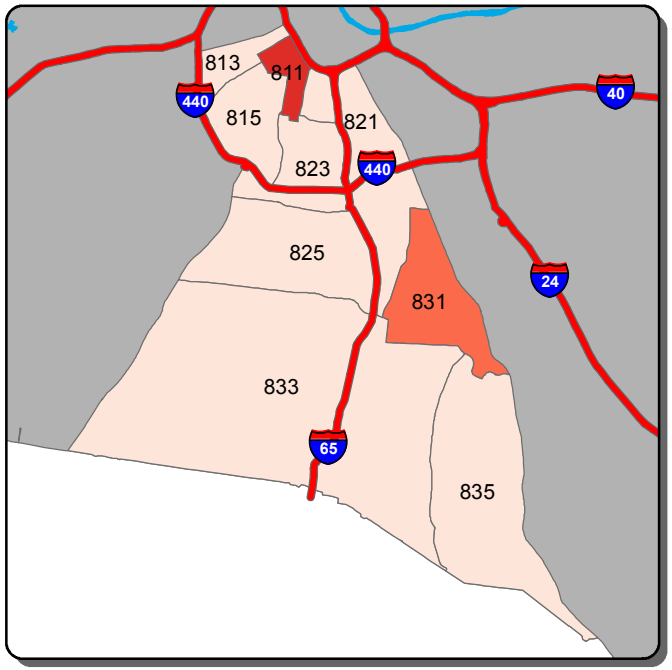

Aggravated Assault - C Shift

0 1 2 >2

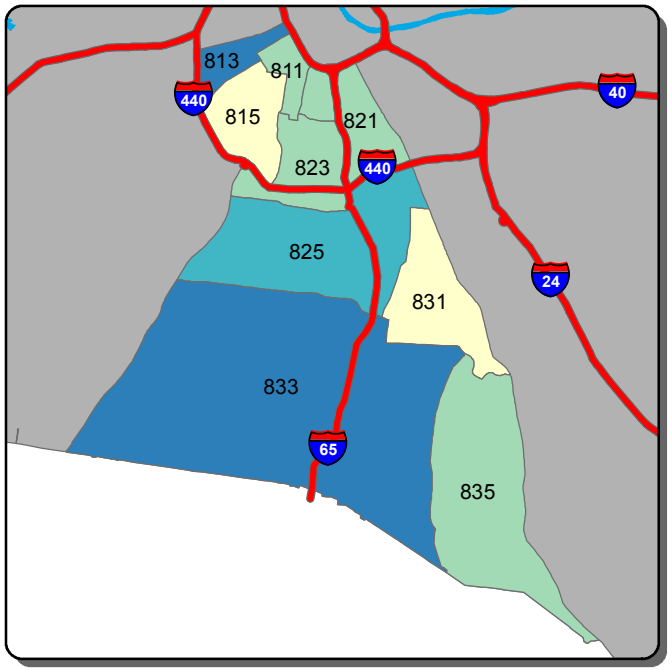

Self Initiated CAD - A Shift

0-46 47-82 83-118 119-153 >153

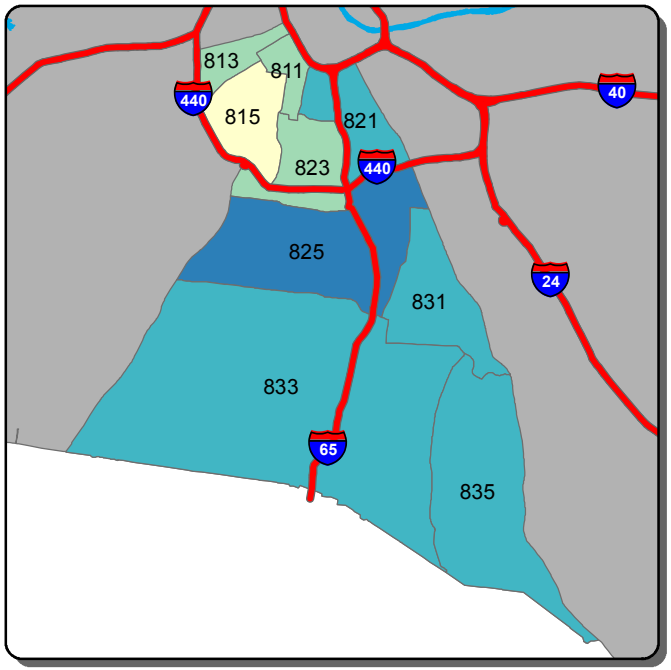

Self Initiated CAD - B Shift

0-96 97-146 147-196 197-246 >246

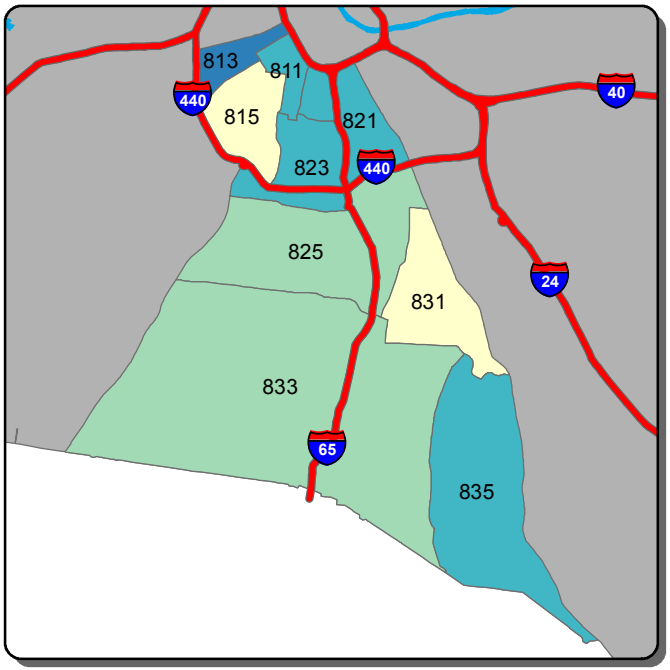

Self Initiated CAD - C Shift

0-86 87-112 113-137 138-163 >163

Information summarized for CompStat week ending 12/17/2016

Sourced from MNPD ARMS on 12/21/2016. Data taken from incident reports using Uniform Crime Reporting definitions and guidelines, based on the date and time when the inicident was reported. 'A, B, and C Shift' refer to the following time periods: A Shift = 0700 - 1500; B Shift = 1500 - 2300; C Shift = 2300 - 0700.