CompStat Weekly Analysis

CompStat Weekly Analysis is provided by the Metropolitan Nashville Police Department Crime Analysis Section. This document does not necessarily reflect official UCR counts. It is intended to be a management tool and is for law enforcement use only.

"Great thoughts speak only to the thoughtful mind, but great actions speak to all mankind."
- Theodore Roosevelt

Begin Date: 01/01/2017
End Date: 01/07/2017
Week: 1

Table of Contents

Incidents Section **1**
Rolling Two Week Analysis 2
Rolling Weekly Year-to-Year Analysis 3
Rolling Eight Week Analysis 4
Rolling Four Week Year-to-Year Analysis 5
Rolling Sixteen Week Analysis 6
Rolling Eight Week Year-to-Year 7
Year-to-Date Analysis 8
Rolling Twenty-Four Month 9
2 Week, 8 Week, 16 Week, YTD, and 24 Month Summary 10
Incident and Efficiency Report Summary* 11
UCR Incident Charts* 30
UCR Incidents - Annual Totals 39
UCR Incidents - YTD Comparisons: All Incidents 40
UCR Incidents - YTD Comparison Charts* 41
UCR Incidents - Calendar Year to Calendar Year Comparison 50
UCR Incidents - Annual Comparison Charts* 51
UCR Incidents - YTD Comparisons* 60
YTD Homicide Report 69
Year-to-Year Weekly Chart* 70

Arrests Section **79**
Physical and Citation Arrests - Adult 80
Arrests: Part I, Weapons Law, Drug-Related, DUI, and All Other 89
Outstanding Warrants: Served 91
Outstanding Warrants: Attempts / Served 92
Crooks With Guns / School Zone Report 97

Juvenile Section **98**
Juvenile Arrests 99
Juvenile Victims - Rolling Two Week Analysis 100
Juvenile Victims - Rolling Eight Week Analysis 101
Juvenile Victims - Year-to-Date Analysis 102
Juvenile Victims 103

Efficiencies Section **104**
Self-Initiated CAD 105
Dispatched Calls for Service 106
Vehicle Stop Analysis (Form 252) 107
Field Interview Report (Form 114) 108
Efficiency Charts* 109

High Crime Intersections and Hot Addresses Section **118**
High Crime Street Intersections* 119
County High Crime Street Intersections - Arrests 128
Hot Addresses* 129

Other Reports **138**
APR Data 139
Case Preparation Division - Case File Inventory 140
Court Attendance - 310s Issued by Month 141
Percentage of Incident Reports Included in CompStat Analysis 142

Map Section **143**
YTD Gunshot Victims - Countywide 144
Gunshot Victims - Countywide (Homicides and Injuries) 145
Gunshot Victims (Homicides, Injuries, and Property Damage) 146
YTD Gunshot Victims** 147
UCR Incident and Self-Initiated CAD Zone Maps** 155

* - Set of countywide and precinct reports
** - Set of precinct reports

Incidents Section

CompStat Weekly Analysis is provided by the Metropolitan Nashville Police Department Crime Analysis Section. This document does not necessarily reflect official UCR counts. It is intended to be a management tool and is for law enforcement use only.

"Great thoughts speak only to the thoughtful mind, but great actions speak to all mankind."
- Theodore Roosevelt

Begin Date: 01/01/2017
End Date: 01/07/2017
Week: 1

Rolling Two Week Analysis

METROPOLITAN POLICE DEPARTMENT
of Nashville and Davidson County

Aggregated by precinct (incident location). Based on date when each incident was reported.

		Homicide	Forcible Rape	Commercial Robbery	Street Robbery	Total Robbery	Aggravated Assault	Commercial Burglary	Residential Burglary	Total Burglary	Larceny	Auto Theft	Violent Offenses	Property Offenses	Part I Offenses
West	Prior Week	0	0	0	6	6	11	4	5	9	43	7	17	59	76
	CompStat Week	0	0	0	0	0	2	2	5	7	42	4	2	53	55
	% Change	0.0 %	0.0 %	0.0 %	-100.0 %	-100.0 %	-81.8 %	-50.0 %	0.0 %	-22.2 %	-2.3 %	-42.9 %	-88.2 %	-10.2 %	-27.6 %
East	Prior Week	0	0	3	5	8	9	6	5	11	22	8	17	41	58
	CompStat Week	0	2	1	2	3	15	2	8	10	25	8	20	43	63
	% Change	0.0 %	Infinity	-66.7 %	-60.0 %	-62.5 %	66.7 %	-66.7 %	60.0 %	-9.1 %	13.6 %	0.0 %	17.6 %	4.9 %	8.6 %
South	Prior Week	1	1	3	5	8	20	1	14	15	34	6	30	55	85
	CompStat Week	0	2	2	5	7	10	0	4	4	55	22	19	81	100
	% Change	-100.0 %	100.0 %	-33.3 %	0.0 %	-12.5 %	-50.0 %	-100.0 %	-71.4 %	-73.3 %	61.8 %	266.7 %	-36.7 %	47.3 %	17.6 %
Central	Prior Week	0	1	0	2	2	1	0	0	0	29	2	4	31	35
	CompStat Week	0	0	1	0	1	2	0	0	0	18	4	3	22	25
	% Change	0.0 %	-100.0 %	Infinity	-100.0 %	-50.0 %	100.0 %	0.0 %	0.0 %	0.0 %	-37.9 %	100.0 %	-25.0 %	-29.0 %	-28.6 %
Hermitage	Prior Week	0	6	2	6	8	14	3	10	13	65	11	28	89	117
	CompStat Week	0	4	0	7	7	16	0	9	9	52	9	27	70	97
	% Change	0.0 %	-33.3 %	-100.0 %	16.7 %	-12.5 %	14.3 %	-100.0 %	-10.0 %	-30.8 %	-20.0 %	-18.2 %	-3.6 %	-21.3 %	-17.1 %
North	Prior Week	0	0	1	6	7	23	2	8	10	33	8	30	51	81
	CompStat Week	0	0	0	5	5	18	1	9	10	26	11	23	47	70
	% Change	0.0 %	0.0 %	-100.0 %	-16.7 %	-28.6 %	-21.7 %	-50.0 %	12.5 %	0.0 %	-21.2 %	37.5 %	-23.3 %	-7.8 %	-13.6 %
Madison	Prior Week	0	1	0	1	1	13	0	6	6	32	9	15	47	62
	CompStat Week	0	1	0	1	1	10	2	4	6	35	5	12	46	58
	% Change	0.0 %	0.0 %	0.0 %	0.0 %	0.0 %	-23.1 %	Infinity	-33.3 %	0.0 %	9.4 %	-44.4 %	-20.0 %	-2.1 %	-6.5 %
Midtown Hills	Prior Week	0	2	3	1	4	5	6	5	11	26	3	11	40	51
	CompStat Week	0	2	0	4	4	4	2	6	8	38	4	10	50	60
	% Change	0.0 %	0.0 %	-100.0 %	300.0 %	0.0 %	-20.0 %	-66.7 %	20.0 %	-27.3 %	46.2 %	33.3 %	-9.1 %	25.0 %	17.6 %
Not Validated	Prior Week	0	0	0	0	0	0	0	0	0	0	1	0	1	1
	CompStat Week	0	0	0	0	0	0	0	0	0	2	0	0	2	2
	% Change	0.0 %	0.0 %	0.0 %	0.0 %	0.0 %	0.0 %	0.0 %	0.0 %	0.0 %	Infinity	-100.0 %	0.0 %	100.0 %	100.0 %
County	Prior Week	1	11	12	32	44	96	22	53	75	284	55	152	414	566
	CompStat Week	0	11	4	24	28	77	9	45	54	293	67	116	414	530
	% Change	-100.0 %	0.0 %	-66.7 %	-25.0 %	-36.4 %	-19.8 %	-59.1 %	-15.1 %	-28.0 %	3.2 %	21.8 %	-23.7 %	0.0 %	-6.4 %

Prior Week	**Begin Date**	12/25/2016	**End Date**	12/31/2016
CompStat Week	**Begin Date**	01/01/2017	**End Date**	01/07/2017

Sourced from MNPD ARMS on 1/11/2017 8:30:45 AM. The figures above were sourced from incident reports using Uniform Crime Reporting definitions and reporting guidelines, based on the date when the crime was reported. This report is intended to be a management and planning tool and does not reflect the official UCR counts for the department. Incidents where a location is unknown or unspecified are included in the countywide totals. 'Unknown' refers to records in which the address is listed as 'Unknown' on the incident report. 'Not Validated' refers to records that were entered in with an invalid addresses.

Rolling Weekly Year-to-Year Analysis

METROPOLITAN POLICE DEPARTMENT
of Nashville and Davidson County

Aggregated by precinct (incident location). Based on date when each incident was reported.

		Homicide	Forcible Rape	Commercial Robbery	Street Robbery	Total Robbery	Aggravated Assault	Commercial Burglary	Residential Burglary	Total Burglary	Larceny	Auto Theft	Violent Offenses	Property Offenses	Part I Offenses
West	Prior Year	0	1	1	1	2	4	2	11	13	45	2	7	60	67
	Last Week	0	0	0	0	0	2	2	5	7	42	4	2	53	55
	% Change	0.0 %	-100.0 %	-100.0 %	-100.0 %	-100.0 %	-50.0 %	0.0 %	-54.5 %	-46.2 %	-6.7 %	100.0 %	-71.4 %	-11.7 %	-17.9 %
East	Prior Year	0	1	0	3	3	12	4	6	10	35	9	16	54	70
	Last Week	0	2	1	2	3	15	2	8	10	25	8	20	43	63
	% Change	0.0 %	100.0 %	Infinity	-33.3 %	0.0 %	25.0 %	-50.0 %	33.3 %	0.0 %	-28.6 %	-11.1 %	25.0 %	-20.4 %	-10.0 %
South	Prior Year	0	2	3	7	10	13	2	29	31	76	11	25	118	143
	Last Week	0	2	2	5	7	10	0	4	4	55	22	19	81	100
	% Change	0.0 %	0.0 %	-33.3 %	-28.6 %	-30.0 %	-23.1 %	-100.0 %	-86.2 %	-87.1 %	-27.6 %	100.0 %	-24.0 %	-31.4 %	-30.1 %
Central	Prior Year	0	1	0	3	3	3	0	0	0	17	2	7	19	26
	Last Week	0	0	1	0	1	2	0	0	0	18	4	3	22	25
	% Change	0.0 %	-100.0 %	Infinity	-100.0 %	-66.7 %	-33.3 %	0.0 %	0.0 %	0.0 %	5.9 %	100.0 %	-57.1 %	15.8 %	-3.8 %
Hermitage	Prior Year	1	1	3	5	8	16	1	22	23	72	2	26	97	123
	Last Week	0	4	0	7	7	16	0	9	9	52	9	27	70	97
	% Change	-100.0 %	300.0 %	-100.0 %	40.0 %	-12.5 %	0.0 %	-100.0 %	-59.1 %	-60.9 %	-27.8 %	350.0 %	3.8 %	-27.8 %	-21.1 %
North	Prior Year	0	2	0	4	4	7	5	5	10	29	7	13	46	59
	Last Week	0	0	0	5	5	18	1	9	10	26	11	23	47	70
	% Change	0.0 %	-100.0 %	0.0 %	25.0 %	25.0 %	157.1 %	-80.0 %	80.0 %	0.0 %	-10.3 %	57.1 %	76.9 %	2.2 %	18.6 %
Madison	Prior Year	0	4	0	6	6	6	1	7	8	40	2	16	50	66
	Last Week	0	1	0	1	1	10	2	4	6	35	5	12	46	58
	% Change	0.0 %	-75.0 %	0.0 %	-83.3 %	-83.3 %	66.7 %	100.0 %	-42.9 %	-25.0 %	-12.5 %	150.0 %	-25.0 %	-8.0 %	-12.1 %
Midtown Hills	Prior Year	0	0	1	0	1	2	1	8	9	40	3	3	52	55
	Last Week	0	2	0	4	4	4	2	6	8	38	4	10	50	60
	% Change	0.0 %	Infinity	-100.0 %	Infinity	300.0 %	100.0 %	100.0 %	-25.0 %	-11.1 %	-5.0 %	33.3 %	233.3 %	-3.8 %	9.1 %
Not Validated	Prior Year	0	0	0	0	0	0	0	0	0	0	0	0	0	0
	Last Week	0	0	0	0	0	0	0	0	0	2	0	0	2	2
	% Change	0.0 %	0.0 %	0.0 %	0.0 %	0.0 %	0.0 %	0.0 %	0.0 %	0.0 %	Infinity	0.0 %	0.0 %	Infinity	Infinity
County	Prior Year	1	12	8	29	37	63	16	88	104	354	38	113	496	609
	Last Week	0	11	4	24	28	77	9	45	54	293	67	116	414	530
	% Change	-100.0 %	-8.3 %	-50.0 %	-17.2 %	-24.3 %	22.2 %	-43.8 %	-48.9 %	-48.1 %	-17.2 %	76.3 %	2.7 %	-16.5 %	-13.0 %

Prior Year	**Begin Date**	01/03/2016	**End Date**	01/09/2016
Last Week	**Begin Date**	01/01/2017	**End Date**	01/07/2017

Sourced from MNPD ARMS on 1/11/2017 8:30:45 AM. The figures above were sourced from incident reports using Uniform Crime Reporting definitions and reporting guidelines, based on the date when the crime was reported. This report is intended to be a management and planning tool and does not reflect the official UCR counts for the department. Incidents where a location is unknown or unspecified are included in the countywide totals. 'Unknown' refers to records in which the address is listed as 'Unknown' on the incident report. 'Not Validated' refers to records that were entered in with an invalid addresses.

Rolling Eight Week Analysis

METROPOLITAN POLICE DEPARTMENT
of Nashville and Davidson County

Aggregated by precinct (incident location). Based on date when each incident was reported.

		Homicide	Forcible Rape	Commercial Robbery	Street Robbery	Total Robbery	Aggravated Assault	Commercial Burglary	Residential Burglary	Total Burglary	Larceny	Auto Theft	Violent Offenses	Property Offenses	Part I Offenses
West	Prior 4 Weeks	1	2	2	7	9	31	12	20	32	211	13	43	256	299
	Last 4 Weeks	0	3	1	10	11	24	7	23	30	209	23	38	262	300
	% Change	-100.0 %	50.0 %	-50.0 %	42.9 %	22.2 %	-22.6 %	-41.7 %	15.0 %	-6.3 %	-0.9 %	76.9 %	-11.6 %	2.3 %	0.3 %
East	Prior 4 Weeks	1	2	5	17	22	51	5	35	40	155	30	76	225	301
	Last 4 Weeks	4	2	4	12	16	45	13	26	39	111	34	67	184	251
	% Change	300.0 %	0.0 %	-20.0 %	-29.4 %	-27.3 %	-11.8 %	160.0 %	-25.7 %	-2.5 %	-28.4 %	13.3 %	-11.8 %	-18.2 %	-16.6 %
South	Prior 4 Weeks	2	9	9	43	52	73	14	52	66	239	37	136	342	478
	Last 4 Weeks	1	5	8	31	39	75	7	53	60	188	51	120	299	419
	% Change	-50.0 %	-44.4 %	-11.1 %	-27.9 %	-25.0 %	2.7 %	-50.0 %	1.9 %	-9.1 %	-21.3 %	37.8 %	-11.8 %	-12.6 %	-12.3 %
Central	Prior 4 Weeks	0	3	0	6	6	8	2	3	5	83	8	17	96	113
	Last 4 Weeks	0	2	1	3	4	6	1	0	1	85	11	12	97	109
	% Change	0.0 %	-33.3 %	Infinity	-50.0 %	-33.3 %	-25.0 %	-50.0 %	-100.0 %	-80.0 %	2.4 %	37.5 %	-29.4 %	1.0 %	-3.5 %
Hermitage	Prior 4 Weeks	1	7	7	31	38	52	14	30	44	267	33	98	344	442
	Last 4 Weeks	1	15	4	28	32	52	8	33	41	231	39	100	311	411
	% Change	0.0 %	114.3 %	-42.9 %	-9.7 %	-15.8 %	0.0 %	-42.9 %	10.0 %	-6.8 %	-13.5 %	18.2 %	2.0 %	-9.6 %	-7.0 %
North	Prior 4 Weeks	4	2	1	15	16	57	4	40	44	116	20	79	180	259
	Last 4 Weeks	2	4	1	22	23	72	8	34	42	130	37	101	209	310
	% Change	-50.0 %	100.0 %	0.0 %	46.7 %	43.8 %	26.3 %	100.0 %	-15.0 %	-4.5 %	12.1 %	85.0 %	27.8 %	16.1 %	19.7 %
Madison	Prior 4 Weeks	1	4	8	11	19	41	10	28	38	149	26	65	213	278
	Last 4 Weeks	0	3	5	11	16	39	3	29	32	137	26	58	195	253
	% Change	-100.0 %	-25.0 %	-37.5 %	0.0 %	-15.8 %	-4.9 %	-70.0 %	3.6 %	-15.8 %	-8.1 %	0.0 %	-10.8 %	-8.5 %	-9.0 %
Midtown Hills	Prior 4 Weeks	0	2	2	7	9	33	16	21	37	190	16	44	243	287
	Last 4 Weeks	0	5	4	14	18	22	13	20	33	145	15	45	193	238
	% Change	0.0 %	150.0 %	100.0 %	100.0 %	100.0 %	-33.3 %	-18.8 %	-4.8 %	-10.8 %	-23.7 %	-6.3 %	2.3 %	-20.6 %	-17.1 %
Not Validated	Prior 4 Weeks	0	0	0	0	0	0	0	0	0	0	0	0	0	0
	Last 4 Weeks	0	0	0	0	0	1	0	0	0	3	1	1	4	5
	% Change	0.0 %	0.0 %	0.0 %	0.0 %	0.0 %	Infinity	0.0 %	0.0 %	0.0 %	Infinity	Infinity	Infinity	Infinity	Infinity
County	Prior 4 Weeks	10	31	34	137	171	346	77	229	306	1,410	183	558	1,899	2,457
	Last 4 Weeks	8	39	28	131	159	336	60	218	278	1,239	237	542	1,754	2,296
	% Change	-20.0 %	25.8 %	-17.6 %	-4.4 %	-7.0 %	-2.9 %	-22.1 %	-4.8 %	-9.2 %	-12.1 %	29.5 %	-2.9 %	-7.6 %	-6.6 %

Prior 4 Weeks	**Begin Date**	11/13/2016	**End Date**	12/10/2016
Last 4 Weeks	**Begin Date**	12/11/2016	**End Date**	01/07/2017

Sourced from MNPD ARMS on 1/11/2017 8:30:45 AM. The figures above were sourced from incident reports using Uniform Crime Reporting definitions and reporting guidelines, based on the date when the crime was reported. This report is intended to be a management and planning tool and does not reflect the official UCR counts for the department. Incidents where a location is unknown or unspecified are included in the countywide totals. 'Unknown' refers to records in which the address is listed as 'Unknown' on the incident report. 'Not Validated' refers to records that were entered in with an invalid addresses.

Rolling Four Week Year-to-Year Analysis

METROPOLITAN POLICE DEPARTMENT
of Nashville and Davidson County

Aggregated by precinct (incident location). Based on date when each incident was reported.

		Homicide	Forcible Rape	Commercial Robbery	Street Robbery	Total Robbery	Aggravated Assault	Commercial Burglary	Residential Burglary	Total Burglary	Larceny	Auto Theft	Violent Offenses	Property Offenses	Part I Offenses
West	Prior Year	1	3	4	12	16	35	10	33	43	170	11	55	224	279
	Last 4 Weeks	0	3	1	10	11	24	7	23	30	209	23	38	262	300
	% Change	-100.0 %	0.0 %	-75.0 %	-16.7 %	-31.3 %	-31.4 %	-30.0 %	-30.3 %	-30.2 %	22.9 %	109.1 %	-30.9 %	17.0 %	7.5 %
East	Prior Year	3	7	0	18	18	44	6	55	61	144	17	72	222	294
	Last 4 Weeks	4	2	4	12	16	45	13	26	39	111	34	67	184	251
	% Change	33.3 %	-71.4 %	Infinity	-33.3 %	-11.1 %	2.3 %	116.7 %	-52.7 %	-36.1 %	-22.9 %	100.0 %	-6.9 %	-17.1 %	-14.6 %
South	Prior Year	2	4	4	34	38	50	9	79	88	280	27	94	395	489
	Last 4 Weeks	1	5	8	31	39	75	7	53	60	188	51	120	299	419
	% Change	-50.0 %	25.0 %	100.0 %	-8.8 %	2.6 %	50.0 %	-22.2 %	-32.9 %	-31.8 %	-32.9 %	88.9 %	27.7 %	-24.3 %	-14.3 %
Central	Prior Year	0	3	0	12	12	15	1	1	2	70	4	30	76	106
	Last 4 Weeks	0	2	1	3	4	6	1	0	1	85	11	12	97	109
	% Change	0.0 %	-33.3 %	Infinity	-75.0 %	-66.7 %	-60.0 %	0.0 %	-100.0 %	-50.0 %	21.4 %	175.0 %	-60.0 %	27.6 %	2.8 %
Hermitage	Prior Year	1	5	5	18	23	63	17	65	82	292	14	92	388	480
	Last 4 Weeks	1	15	4	28	32	52	8	33	41	231	39	100	311	411
	% Change	0.0 %	200.0 %	-20.0 %	55.6 %	39.1 %	-17.5 %	-52.9 %	-49.2 %	-50.0 %	-20.9 %	178.6 %	8.7 %	-19.8 %	-14.4 %
North	Prior Year	3	5	1	22	23	52	19	37	56	130	29	83	215	298
	Last 4 Weeks	2	4	1	22	23	72	8	34	42	130	37	101	209	310
	% Change	-33.3 %	-20.0 %	0.0 %	0.0 %	0.0 %	38.5 %	-57.9 %	-8.1 %	-25.0 %	0.0 %	27.6 %	21.7 %	-2.8 %	4.0 %
Madison	Prior Year	0	8	2	16	18	45	5	31	36	148	4	71	188	259
	Last 4 Weeks	0	3	5	11	16	39	3	29	32	137	26	58	195	253
	% Change	0.0 %	-62.5 %	150.0 %	-31.3 %	-11.1 %	-13.3 %	-40.0 %	-6.5 %	-11.1 %	-7.4 %	550.0 %	-18.3 %	3.7 %	-2.3 %
Midtown Hills	Prior Year	0	3	3	6	9	26	10	36	46	146	16	38	208	246
	Last 4 Weeks	0	5	4	14	18	22	13	20	33	145	15	45	193	238
	% Change	0.0 %	66.7 %	33.3 %	133.3 %	100.0 %	-15.4 %	30.0 %	-44.4 %	-28.3 %	-0.7 %	-6.3 %	18.4 %	-7.2 %	-3.3 %
Not Validated	Prior Year	0	0	0	0	0	0	1	0	1	0	0	0	1	1
	Last 4 Weeks	0	0	0	0	0	1	0	0	0	3	1	1	4	5
	% Change	0.0 %	0.0 %	0.0 %	0.0 %	0.0 %	Infinity	-100.0 %	0.0 %	-100.0 %	Infinity	Infinity	Infinity	300.0 %	400.0 %
County	Prior Year	10	38	19	138	157	330	78	337	415	1,380	122	535	1,917	2,452
	Last 4 Weeks	8	39	28	131	159	336	60	218	278	1,239	237	542	1,754	2,296
	% Change	-20.0 %	2.6 %	47.4 %	-5.1 %	1.3 %	1.8 %	-23.1 %	-35.3 %	-33.0 %	-10.2 %	94.3 %	1.3 %	-8.5 %	-6.4 %

Prior Year	**Begin Date**	12/13/2015	**End Date**	01/09/2016
Last 4 Weeks	**Begin Date**	12/11/2016	**End Date**	01/07/2017

Sourced from MNPD ARMS on 1/11/2017 8:30:45 AM. The figures above were sourced from incident reports using Uniform Crime Reporting definitions and reporting guidelines, based on the date when the crime was reported. This report is intended to be a management and planning tool and does not reflect the official UCR counts for the department. Incidents where a location is unknown or unspecified are included in the countywide totals. 'Unknown' refers to records in which the address is listed as 'Unknown' on the incident report. 'Not Validated' refers to records that were entered in with an invalid addresses.

Rolling Sixteen Week Analysis

METROPOLITAN POLICE DEPARTMENT
of Nashville and Davidson County

Aggregated by precinct (incident location). Based on date when each incident was reported.

		Homicide	Forcible Rape	Commercial Robbery	Street Robbery	Total Robbery	Aggravated Assault	Commercial Burglary	Residential Burglary	Total Burglary	Larceny	Auto Theft	Violent Offenses	Property Offenses	Part I Offenses
West	Prior 8 Weeks	0	6	5	19	24	57	24	52	76	397	30	87	503	590
	Last 8 Weeks	1	5	3	17	20	55	19	43	62	420	36	81	518	599
	% Change	Infinity	-16.7 %	-40.0 %	-10.5 %	-16.7 %	-3.5 %	-20.8 %	-17.3 %	-18.4 %	5.8 %	20.0 %	-6.9 %	3.0 %	1.5 %
East	Prior 8 Weeks	1	15	4	24	28	107	25	67	92	291	38	151	421	572
	Last 8 Weeks	5	4	9	29	38	96	18	61	79	266	64	143	409	552
	% Change	400.0 %	-73.3 %	125.0 %	20.8 %	35.7 %	-10.3 %	-28.0 %	-9.0 %	-14.1 %	-8.6 %	68.4 %	-5.3 %	-2.9 %	-3.5 %
South	Prior 8 Weeks	2	17	11	85	96	132	49	125	174	508	70	247	752	999
	Last 8 Weeks	3	14	17	74	91	148	21	105	126	427	88	256	641	897
	% Change	50.0 %	-17.6 %	54.5 %	-12.9 %	-5.2 %	12.1 %	-57.1 %	-16.0 %	-27.6 %	-15.9 %	25.7 %	3.6 %	-14.8 %	-10.2 %
Central	Prior 8 Weeks	1	10	0	41	41	51	8	4	12	223	25	103	260	363
	Last 8 Weeks	0	5	1	9	10	14	3	3	6	168	19	29	193	222
	% Change	-100.0 %	-50.0 %	Infinity	-78.0 %	-75.6 %	-72.5 %	-62.5 %	-25.0 %	-50.0 %	-24.7 %	-24.0 %	-71.8 %	-25.8 %	-38.8 %
Hermitage	Prior 8 Weeks	4	18	7	62	69	137	33	93	126	548	47	228	721	949
	Last 8 Weeks	2	22	11	59	70	104	22	63	85	498	72	198	655	853
	% Change	-50.0 %	22.2 %	57.1 %	-4.8 %	1.4 %	-24.1 %	-33.3 %	-32.3 %	-32.5 %	-9.1 %	53.2 %	-13.2 %	-9.2 %	-10.1 %
North	Prior 8 Weeks	4	19	2	59	61	129	31	89	120	314	57	213	491	704
	Last 8 Weeks	6	6	2	37	39	129	12	74	86	246	57	180	389	569
	% Change	50.0 %	-68.4 %	0.0 %	-37.3 %	-36.1 %	0.0 %	-61.3 %	-16.9 %	-28.3 %	-21.7 %	0.0 %	-15.5 %	-20.8 %	-19.2 %
Madison	Prior 8 Weeks	0	4	3	28	31	88	14	75	89	365	43	123	497	620
	Last 8 Weeks	1	7	13	22	35	80	13	57	70	286	52	123	408	531
	% Change	Infinity	75.0 %	333.3 %	-21.4 %	12.9 %	-9.1 %	-7.1 %	-24.0 %	-21.3 %	-21.6 %	20.9 %	0.0 %	-17.9 %	-14.4 %
Midtown Hills	Prior 8 Weeks	1	10	11	18	29	45	40	46	86	370	27	85	483	568
	Last 8 Weeks	0	7	6	21	27	55	29	41	70	335	31	89	436	525
	% Change	-100.0 %	-30.0 %	-45.5 %	16.7 %	-6.9 %	22.2 %	-27.5 %	-10.9 %	-18.6 %	-9.5 %	14.8 %	4.7 %	-9.7 %	-7.6 %
Not Validated	Prior 8 Weeks	0	0	0	0	0	0	0	0	0	0	0	0	0	0
	Last 8 Weeks	0	0	0	0	0	1	0	0	0	3	1	1	4	5
	% Change	0.0 %	0.0 %	0.0 %	0.0 %	0.0 %	Infinity	0.0 %	0.0 %	0.0 %	Infinity	Infinity	Infinity	Infinity	Infinity
County	Prior 8 Weeks	13	99	43	336	379	746	224	551	775	3,016	337	1,237	4,128	5,365
	Last 8 Weeks	18	70	62	268	330	682	137	447	584	2,649	420	1,100	3,653	4,753
	% Change	38.5 %	-29.3 %	44.2 %	-20.2 %	-12.9 %	-8.6 %	-38.8 %	-18.9 %	-24.6 %	-12.2 %	24.6 %	-11.1 %	-11.5 %	-11.4 %

Prior 8 Weeks	**Begin Date**	09/18/2016	**End Date**	11/12/2016
Last 8 Weeks	**Begin Date**	11/13/2016	**End Date**	01/07/2017

Sourced from MNPD ARMS on 1/11/2017 8:30:45 AM. The figures above were sourced from incident reports using Uniform Crime Reporting definitions and reporting guidelines, based on the date when the crime was reported. This report is intended to be a management and planning tool and does not reflect the official UCR counts for the department. Incidents where a location is unknown or unspecified are included in the countywide totals. 'Unknown' refers to records in which the address is listed as 'Unknown' on the incident report. 'Not Validated' refers to records that were entered in with an invalid addresses.

Rolling Eight Week Year-to-Year Analysis

METROPOLITAN POLICE DEPARTMENT
of Nashville and Davidson County

Aggregated by precinct (incident location). Based on date when each incident was reported.

		Homicide	Forcible Rape	Commercial Robbery	Street Robbery	Total Robbery	Aggravated Assault	Commercial Burglary	Residential Burglary	Total Burglary	Larceny	Auto Theft	Violent Offenses	Property Offenses	Part I Offenses
West	Prior Year	1	6	7	19	26	52	19	68	87	396	27	85	510	595
	Last 8 Weeks	1	5	3	17	20	55	19	43	62	420	36	81	518	599
	% Change	0.0 %	-16.7 %	-57.1 %	-10.5 %	-23.1 %	5.8 %	0.0 %	-36.8 %	-28.7 %	6.1 %	33.3 %	-4.7 %	1.6 %	0.7 %
East	Prior Year	4	9	3	34	37	94	8	107	115	304	36	144	455	599
	Last 8 Weeks	5	4	9	29	38	96	18	61	79	266	64	143	409	552
	% Change	25.0 %	-55.6 %	200.0 %	-14.7 %	2.7 %	2.1 %	125.0 %	-43.0 %	-31.3 %	-12.5 %	77.8 %	-0.7 %	-10.1 %	-7.8 %
South	Prior Year	2	12	7	72	79	114	21	155	176	509	46	207	731	938
	Last 8 Weeks	3	14	17	74	91	148	21	105	126	427	88	256	641	897
	% Change	50.0 %	16.7 %	142.9 %	2.8 %	15.2 %	29.8 %	0.0 %	-32.3 %	-28.4 %	-16.1 %	91.3 %	23.7 %	-12.3 %	-4.4 %
Central	Prior Year	0	11	0	17	17	22	2	1	3	138	13	50	154	204
	Last 8 Weeks	0	5	1	9	10	14	3	3	6	168	19	29	193	222
	% Change	0.0 %	-54.5 %	Infinity	-47.1 %	-41.2 %	-36.4 %	50.0 %	200.0 %	100.0 %	21.7 %	46.2 %	-42.0 %	25.3 %	8.8 %
Hermitage	Prior Year	3	12	8	37	45	109	38	115	153	566	39	169	758	927
	Last 8 Weeks	2	22	11	59	70	104	22	63	85	498	72	198	655	853
	% Change	-33.3 %	83.3 %	37.5 %	59.5 %	55.6 %	-4.6 %	-42.1 %	-45.2 %	-44.4 %	-12.0 %	84.6 %	17.2 %	-13.6 %	-8.0 %
North	Prior Year	5	9	5	42	47	107	27	87	114	292	46	168	452	620
	Last 8 Weeks	6	6	2	37	39	129	12	74	86	246	57	180	389	569
	% Change	20.0 %	-33.3 %	-60.0 %	-11.9 %	-17.0 %	20.6 %	-55.6 %	-14.9 %	-24.6 %	-15.8 %	23.9 %	7.1 %	-13.9 %	-8.2 %
Madison	Prior Year	0	16	7	25	32	86	8	88	96	311	18	134	425	559
	Last 8 Weeks	1	7	13	22	35	80	13	57	70	286	52	123	408	531
	% Change	Infinity	-56.3 %	85.7 %	-12.0 %	9.4 %	-7.0 %	62.5 %	-35.2 %	-27.1 %	-8.0 %	188.9 %	-8.2 %	-4.0 %	-5.0 %
Midtown Hills	Prior Year	0	6	3	17	20	52	26	78	104	305	28	78	437	515
	Last 8 Weeks	0	7	6	21	27	55	29	41	70	335	31	89	436	525
	% Change	0.0 %	16.7 %	100.0 %	23.5 %	35.0 %	5.8 %	11.5 %	-47.4 %	-32.7 %	9.8 %	10.7 %	14.1 %	-0.2 %	1.9 %
Not Validated	Prior Year	0	0	0	0	0	0	1	0	1	1	0	0	2	2
	Last 8 Weeks	0	0	0	0	0	1	0	0	0	3	1	1	4	5
	% Change	0.0 %	0.0 %	0.0 %	0.0 %	0.0 %	Infinity	-100.0 %	0.0 %	-100.0 %	200.0 %	Infinity	Infinity	100.0 %	150.0 %
County	Prior Year	15	81	40	263	303	636	150	699	849	2,822	253	1,035	3,924	4,959
	Last 8 Weeks	18	70	62	268	330	682	137	447	584	2,649	420	1,100	3,653	4,753
	% Change	20.0 %	-13.6 %	55.0 %	1.9 %	8.9 %	7.2 %	-8.7 %	-36.1 %	-31.2 %	-6.1 %	66.0 %	6.3 %	-6.9 %	-4.2 %

Prior Year	**Begin Date**	11/15/2015	**End Date**	01/09/2016
Last 8 Weeks	**Begin Date**	11/13/2016	**End Date**	01/07/2017

Sourced from MNPD ARMS on 1/11/2017 8:30:45 AM. The figures above were sourced from incident reports using Uniform Crime Reporting definitions and reporting guidelines, based on the date when the crime was reported. This report is intended to be a management and planning tool and does not reflect the official UCR counts for the department. Incidents where a location is unknown or unspecified are included in the countywide totals. 'Unknown' refers to records in which the address is listed as 'Unknown' on the incident report. 'Not Validated' refers to records that were entered in with an invalid addresses.

Year-to-Date Analysis

METROPOLITAN POLICE DEPARTMENT
of Nashville and Davidson County

Aggregated by precinct (incident location). Based on date when each incident was reported.

		Homicide	Forcible Rape	Commercial Robbery	Street Robbery	Total Robbery	Aggravated Assault	Commercial Burglary	Residential Burglary	Total Burglary	Larceny	Auto Theft	Violent Offenses	Property Offenses	Part I Offenses
West	Prior YTD	0	0	0	2	2	8	1	10	11	43	2	10	56	66
	YTD	0	0	0	0	0	2	2	5	7	42	4	2	53	55
	% Change	0.0 %	0.0 %	0.0 %	-100.0 %	-100.0 %	-75.0 %	100.0 %	-50.0 %	-36.4 %	-2.3 %	100.0 %	-80.0 %	-5.4 %	-16.7 %
East	Prior YTD	0	2	0	4	4	8	3	11	14	37	11	14	62	76
	YTD	0	2	1	2	3	15	2	8	10	25	8	20	43	63
	% Change	0.0 %	0.0 %	Infinity	-50.0 %	-25.0 %	87.5 %	-33.3 %	-27.3 %	-28.6 %	-32.4 %	-27.3 %	42.9 %	-30.6 %	-17.1 %
South	Prior YTD	1	2	2	8	10	14	1	27	28	74	8	27	110	137
	YTD	0	2	2	5	7	10	0	4	4	55	22	19	81	100
	% Change	-100.0 %	0.0 %	0.0 %	-37.5 %	-30.0 %	-28.6 %	-100.0 %	-85.2 %	-85.7 %	-25.7 %	175.0 %	-29.6 %	-26.4 %	-27.0 %
Central	Prior YTD	0	0	0	3	3	2	0	0	0	23	1	5	24	29
	YTD	0	0	1	0	1	2	0	0	0	18	4	3	22	25
	% Change	0.0 %	0.0 %	Infinity	-100.0 %	-66.7 %	0.0 %	0.0 %	0.0 %	0.0 %	-21.7 %	300.0 %	-40.0 %	-8.3 %	-13.8 %
Hermitage	Prior YTD	1	0	1	3	4	18	0	16	16	67	3	23	86	109
	YTD	0	4	0	7	7	16	0	9	9	52	9	27	70	97
	% Change	-100.0 %	Infinity	-100.0 %	133.3 %	75.0 %	-11.1 %	0.0 %	-43.8 %	-43.8 %	-22.4 %	200.0 %	17.4 %	-18.6 %	-11.0 %
North	Prior YTD	0	3	0	2	2	11	5	5	10	26	7	16	43	59
	YTD	0	0	0	5	5	18	1	9	10	26	11	23	47	70
	% Change	0.0 %	-100.0 %	0.0 %	150.0 %	150.0 %	63.6 %	-80.0 %	80.0 %	0.0 %	0.0 %	57.1 %	43.8 %	9.3 %	18.6 %
Madison	Prior YTD	0	4	0	4	4	4	1	4	5	36	2	12	43	55
	YTD	0	1	0	1	1	10	2	4	6	35	5	12	46	58
	% Change	0.0 %	-75.0 %	0.0 %	-75.0 %	-75.0 %	150.0 %	100.0 %	0.0 %	20.0 %	-2.8 %	150.0 %	0.0 %	7.0 %	5.5 %
Midtown Hills	Prior YTD	0	1	1	1	2	4	1	10	11	32	3	7	46	53
	YTD	0	2	0	4	4	4	2	6	8	38	4	10	50	60
	% Change	0.0 %	100.0 %	-100.0 %	300.0 %	100.0 %	0.0 %	100.0 %	-40.0 %	-27.3 %	18.8 %	33.3 %	42.9 %	8.7 %	13.2 %
Not Validated	Prior YTD	0	0	0	0	0	0	0	0	0	0	0	0	0	0
	YTD	0	0	0	0	0	0	0	0	0	2	0	0	2	2
	% Change	0.0 %	0.0 %	0.0 %	0.0 %	0.0 %	0.0 %	0.0 %	0.0 %	0.0 %	Infinity	0.0 %	0.0 %	Infinity	Infinity
County	Prior YTD	2	12	4	27	31	69	12	83	95	338	37	114	470	584
	YTD	0	11	4	24	28	77	9	45	54	293	67	116	414	530
	% Change	-100.0 %	-8.3 %	0.0 %	-11.1 %	-9.7 %	11.6 %	-25.0 %	-45.8 %	-43.2 %	-13.3 %	81.1 %	1.8 %	-11.9 %	-9.2 %

Prior YTD	**Begin Date**	01/01/2016	**End Date**	01/07/2016
YTD	**Begin Date**	01/01/2017	**End Date**	01/07/2017

Sourced from MNPD ARMS on 1/11/2017 8:30:45 AM. The figures above were sourced from incident reports using Uniform Crime Reporting definitions and reporting guidelines, based on the date when the crime was reported. This report is intended to be a management and planning tool and does not reflect the official UCR counts for the department. Incidents where a location is unknown or unspecified are included in the countywide totals. 'Unknown' refers to records in which the address is listed as 'Unknown' on the incident report. 'Not Validated' refers to records that were entered in with an invalid addresses.

Rolling Twenty-Four Month Analysis

METROPOLITAN POLICE DEPARTMENT
of Nashville and Davidson County

Aggregated by precinct (incident location). Based on date when each incident was reported.

		Homicide	Forcible Rape	Commercial Robbery	Street Robbery	Total Robbery	Aggravated Assault	Commercial Burglary	Residential Burglary	Total Burglary	Larceny	Auto Theft	Violent Offenses	Property Offenses	Part I Offenses
West	Prior 52 Weeks	1	42	32	82	114	297	103	417	520	2,500	138	454	3,158	3,612
	Last 52 Weeks	6	33	23	81	104	328	118	355	473	2,562	162	471	3,197	3,668
	% Change	500.0 %	-21.4 %	-28.1 %	-1.2 %	-8.8 %	10.4 %	14.6 %	-14.9 %	-9.0 %	2.5 %	17.4 %	3.7 %	1.2 %	1.6 %
East	Prior 52 Weeks	17	76	31	231	262	720	80	608	688	1,988	202	1,075	2,878	3,953
	Last 52 Weeks	13	60	30	179	209	677	96	436	532	1,888	233	959	2,653	3,612
	% Change	-23.5 %	-21.1 %	-3.2 %	-22.5 %	-20.2 %	-6.0 %	20.0 %	-28.3 %	-22.7 %	-5.0 %	15.3 %	-10.8 %	-7.8 %	-8.6 %
South	Prior 52 Weeks	16	108	42	413	455	897	191	1,022	1,213	3,313	258	1,476	4,784	6,260
	Last 52 Weeks	17	103	68	444	512	954	180	888	1,068	3,166	379	1,586	4,613	6,199
	% Change	6.3 %	-4.6 %	61.9 %	7.5 %	12.5 %	6.4 %	-5.8 %	-13.1 %	-12.0 %	-4.4 %	46.9 %	7.5 %	-3.6 %	-1.0 %
Central	Prior 52 Weeks	0	70	0	101	101	201	44	19	63	990	56	372	1,109	1,481
	Last 52 Weeks	2	55	2	124	126	205	29	19	48	1,089	92	388	1,229	1,617
	% Change	Infinity	-21.4 %	Infinity	22.8 %	24.8 %	2.0 %	-34.1 %	0.0 %	-23.8 %	10.0 %	64.3 %	4.3 %	10.8 %	9.2 %
Hermitage	Prior 52 Weeks	10	103	49	268	317	790	148	653	801	3,645	250	1,220	4,696	5,916
	Last 52 Weeks	16	111	65	307	372	885	164	556	720	3,553	299	1,384	4,572	5,956
	% Change	60.0 %	7.8 %	32.7 %	14.6 %	17.4 %	12.0 %	10.8 %	-14.9 %	-10.1 %	-2.5 %	19.6 %	13.4 %	-2.6 %	0.7 %
North	Prior 52 Weeks	29	85	27	290	317	990	122	543	665	1,796	236	1,421	2,697	4,118
	Last 52 Weeks	20	81	28	271	299	896	115	495	610	1,876	267	1,296	2,753	4,049
	% Change	-31.0 %	-4.7 %	3.7 %	-6.6 %	-5.7 %	-9.5 %	-5.7 %	-8.8 %	-8.3 %	4.5 %	13.1 %	-8.8 %	2.1 %	-1.7 %
Madison	Prior 52 Weeks	3	64	40	149	189	603	66	529	595	2,160	181	859	2,936	3,795
	Last 52 Weeks	5	56	38	147	185	585	71	439	510	2,196	178	831	2,884	3,715
	% Change	66.7 %	-12.5 %	-5.0 %	-1.3 %	-2.1 %	-3.0 %	7.6 %	-17.0 %	-14.3 %	1.7 %	-1.7 %	-3.3 %	-1.8 %	-2.1 %
Midtown Hills	Prior 52 Weeks	4	58	27	127	154	406	151	425	576	2,388	138	622	3,102	3,724
	Last 52 Weeks	2	61	45	131	176	391	180	372	552	2,291	159	630	3,002	3,632
	% Change	-50.0 %	5.2 %	66.7 %	3.1 %	14.3 %	-3.7 %	19.2 %	-12.5 %	-4.2 %	-4.1 %	15.2 %	1.3 %	-3.2 %	-2.5 %
Not Validated	Prior 52 Weeks	0	0	0	0	0	1	1	0	1	7	0	1	8	9
	Last 52 Weeks	0	0	0	0	0	2	0	0	0	3	1	2	4	6
	% Change	0.0 %	0.0 %	0.0 %	0.0 %	0.0 %	100.0 %	-100.0 %	0.0 %	-100.0 %	-57.1 %	Infinity	100.0 %	-50.0 %	-33.3 %
County	Prior 52 Weeks	80	606	248	1,661	1,909	4,905	906	4,216	5,122	18,787	1,459	7,500	25,368	32,868
	Last 52 Weeks	81	560	299	1,684	1,983	4,923	953	3,560	4,513	18,624	1,770	7,547	24,907	32,454
	% Change	1.3 %	-7.6 %	20.6 %	1.4 %	3.9 %	0.4 %	5.2 %	-15.6 %	-11.9 %	-0.9 %	21.3 %	0.6 %	-1.8 %	-1.3 %

Prior 52 Weeks	**Begin Date**	01/11/2015	**End Date**	01/09/2016
Last 52 Weeks	**Begin Date**	01/10/2016	**End Date**	01/07/2017

Sourced from MNPD ARMS on 1/11/2017 8:30:46 AM. The figures above were sourced from incident reports using Uniform Crime Reporting definitions and reporting guidelines, based on the date when the crime was reported. This report is intended to be a management and planning tool and does not reflect the official UCR counts for the department. Incidents where a location is unknown or unspecified are included in the countywide totals. 'Unknown' refers to records in which the address is listed as 'Unknown' on the incident report. 'Not Validated' refers to records that were entered in with an invalid addresses.

2 Week, 8 Week, 16 Week, YTD, and 24 Month Summary

METROPOLITAN POLICE DEPARTMENT
of Nashville and Davidson County

Aggregated by precinct (incident location). Based on date when each incident was reported.

		Rolling Two Week			Rolling Eight Week			Rolling Sixteen Week			YTD			Rolling Twenty-Four Month		
		Last Week to Prior Week			Last 4 Weeks to Prior 4 Weeks			Last 8 Weeks to Prior 8 Weeks			Current YTD to Prior YTD			Last 52 Weeks to Prior 52 Weeks		
		Violent Offenses	Property Offenses	Part I Offenses	Violent Offenses	Property Offenses	Part I Offenses	Violent Offenses	Property Offenses	Part I Offenses	Violent Offenses	Property Offenses	Part I Offenses	Violent Offenses	Property Offenses	Part I Offenses
West	Prior	17	59	76	43	256	299	87	503	590	10	56	66	454	3,158	3,612
	Last	2	53	55	38	262	300	81	518	599	2	53	55	471	3,197	3,668
	% Change	-88.2 %	-10.2 %	-27.6 %	-11.6 %	2.3 %	0.3 %	-6.9 %	3.0 %	1.5 %	-80.0 %	-5.4 %	-16.7 %	3.7 %	1.2 %	1.6 %
East	Prior	17	41	58	76	225	301	151	421	572	14	62	76	1,075	2,878	3,953
	Last	20	43	63	67	184	251	143	409	552	20	43	63	959	2,653	3,612
	% Change	17.6 %	4.9 %	8.6 %	-11.8 %	-18.2 %	-16.6 %	-5.3 %	-2.9 %	-3.5 %	42.9 %	-30.6 %	-17.1 %	-10.8 %	-7.8 %	-8.6 %
South	Prior	30	55	85	136	342	478	247	752	999	27	110	137	1,476	4,784	6,260
	Last	19	81	100	120	299	419	256	641	897	19	81	100	1,586	4,613	6,199
	% Change	-36.7 %	47.3 %	17.6 %	-11.8 %	-12.6 %	-12.3 %	3.6 %	-14.8 %	-10.2 %	-29.6 %	-26.4 %	-27.0 %	7.5 %	-3.6 %	-1.0 %
Central	Prior	4	31	35	17	96	113	103	260	363	5	24	29	372	1,109	1,481
	Last	3	22	25	12	97	109	29	193	222	3	22	25	388	1,229	1,617
	% Change	-25.0 %	-29.0 %	-28.6 %	-29.4 %	1.0 %	-3.5 %	-71.8 %	-25.8 %	-38.8 %	-40.0 %	-8.3 %	-13.8 %	4.3 %	10.8 %	9.2 %
Hermitage	Prior	28	89	117	98	344	442	228	721	949	23	86	109	1,220	4,696	5,916
	Last	27	70	97	100	311	411	198	655	853	27	70	97	1,384	4,572	5,956
	% Change	-3.6 %	-21.3 %	-17.1 %	2.0 %	-9.6 %	-7.0 %	-13.2 %	-9.2 %	-10.1 %	17.4 %	-18.6 %	-11.0 %	13.4 %	-2.6 %	0.7 %
North	Prior	30	51	81	79	180	259	213	491	704	16	43	59	1,421	2,697	4,118
	Last	23	47	70	101	209	310	180	389	569	23	47	70	1,296	2,753	4,049
	% Change	-23.3 %	-7.8 %	-13.6 %	27.8 %	16.1 %	19.7 %	-15.5 %	-20.8 %	-19.2 %	43.8 %	9.3 %	18.6 %	-8.8 %	2.1 %	-1.7 %
Madison	Prior	15	47	62	65	213	278	123	497	620	12	43	55	859	2,936	3,795
	Last	12	46	58	58	195	253	123	408	531	12	46	58	831	2,884	3,715
	% Change	-20.0 %	-2.1 %	-6.5 %	-10.8 %	-8.5 %	-9.0 %	0.0 %	-17.9 %	-14.4 %	0.0 %	7.0 %	5.5 %	-3.3 %	-1.8 %	-2.1 %
Midtown Hills	Prior	11	40	51	44	243	287	85	483	568	7	46	53	622	3,102	3,724
	Last	10	50	60	45	193	238	89	436	525	10	50	60	630	3,002	3,632
	% Change	-9.1 %	25.0 %	17.6 %	2.3 %	-20.6 %	-17.1 %	4.7 %	-9.7 %	-7.6 %	42.9 %	8.7 %	13.2 %	1.3 %	-3.2 %	-2.5 %
Not Validated	Prior	0	1	1	0	0	0	0	0	0	0	0	0	1	8	9
	Last	0	2	2	1	4	5	1	4	5	0	2	2	2	4	6
	% Change	0.0 %	100.0 %	100.0 %	Infinity	Infinity	Infinity	Infinity	Infinity	Infinity	0.0 %	Infinity	Infinity	100.0 %	-50.0 %	-33.3 %
County	Prior	152	414	566	558	1,899	2,457	1,237	4,128	5,365	114	470	584	7,500	25,368	32,868
	Last	116	414	530	542	1,754	2,296	1,100	3,653	4,753	116	414	530	7,547	24,907	32,454
	% Change	-23.7 %	0.0 %	-6.4 %	-2.9 %	-7.6 %	-6.6 %	-11.1 %	-11.5 %	-11.4 %	1.8 %	-11.9 %	-9.2 %	0.6 %	-1.8 %	-1.3 %

Information summarized for CompStat week ending 01/07/2017.

Sourced from MNPD ARMS on 1/11/2017 8:30:46 AM. The figures above were sourced from incident reports using Uniform Crime Reporting definitions and reporting guidelines, based on the date when the crime was reported. This report is intended to be a management and planning tool and does not reflect the official UCR counts for the department. Incidents where a location is unknown or unspecified are included in the countywide totals. 'Unknown' refers to records in which the address is listed as 'Unknown' on the incident report. 'Not Validated' refers to records that were entered in with an invalid addresses.

County Incident Report Summary

METROPOLITAN POLICE DEPARTMENT
of Nashville and Davidson County

Two Week, Eight Week, Sixteen Week, YTD, and 24 Month Analyses

Aggregated by precinct (incident location). Based on date when each incident was reported.

		Homicide	Forcible Rape	Commercial Robbery	Street Robbery	Total Robbery	Aggravated Assault	Commercial Burglary	Residential Burglary	Total Burglary	Larceny	Auto Theft	Violent Offenses	Property Offenses	Part I Offenses
Two Week	Prior Week	1	11	12	32	44	96	22	53	75	284	55	152	414	566
	Last Week	0	11	4	24	28	77	9	45	54	293	67	116	414	530
	% Change	-100.0%	0.0%	-66.7%	-25.0%	-36.4%	-19.8%	-59.1%	-15.1%	-28.0%	3.2%	21.8%	-23.7%	0.0%	-6.4%
Eight Week	Prior 4 Weeks	10	31	34	137	171	346	77	229	306	1,410	183	558	1,899	2,457
	Last 4 Weeks	8	39	28	131	159	336	60	218	278	1,239	237	542	1,754	2,296
	% Change	-20.0%	25.8%	-17.6%	-4.4%	-7.0%	-2.9%	-22.1%	-4.8%	-9.2%	-12.1%	29.5%	-2.9%	-7.6%	-6.6%
Sixteen Week	Prior 8 Weeks	13	99	43	336	379	746	224	551	775	3,016	337	1,237	4,128	5,365
	Last 8 Weeks	18	70	62	268	330	682	137	447	584	2,649	420	1,100	3,653	4,753
	% Change	38.5%	-29.3%	44.2%	-20.2%	-12.9%	-8.6%	-38.8%	-18.9%	-24.6%	-12.2%	24.6%	-11.1%	-11.5%	-11.4%
YTD 2016	2016 YTD	2	12	4	27	31	69	12	83	95	338	37	114	470	584
	2017 YTD	0	11	4	24	28	77	9	45	54	293	67	116	414	530
	% Change	-100.0%	-8.3%	0.0%	-11.1%	-9.7%	11.6%	-25.0%	-45.8%	-43.2%	-13.3%	81.1%	1.8%	-11.9%	-9.2%
Rolling 24 Month	Prior 52 Weeks	80	606	248	1,661	1,909	4,905	906	4,216	5,122	18,787	1,459	7,500	25,368	32,868
	Last 52 Weeks	81	560	299	1,684	1,983	4,923	953	3,560	4,513	18,624	1,770	7,547	24,907	32,454
	% Change	1.3%	-7.6%	20.6%	1.4%	3.9%	0.4%	5.2%	-15.6%	-11.9%	-0.9%	21.3%	0.6%	-1.8%	-1.3%
YTD 2015	2015 YTD	0	14	9	22	31	90	13	66	79	300	18	135	397	532
	2017 YTD	0	11	4	24	28	77	9	45	54	293	67	116	414	530
	% Change	-	-21.4%	-55.6%	9.1%	-9.7%	-14.4%	-30.8%	-31.8%	-31.6%	-2.3%	272.2%	-14.1%	4.3%	-0.4%
YTD 2014	2014 YTD	0	3	7	25	32	68	12	56	68	289	18	103	375	478
	2017 YTD	0	11	4	24	28	77	9	45	54	293	67	116	414	530
	% Change	-	266.7%	-42.9%	-4.0%	-12.5%	13.2%	-25.0%	-19.6%	-20.6%	1.4%	272.2%	12.6%	10.4%	10.9%
YTD 2013	2013 YTD	3	8	4	29	33	90	22	110	132	376	24	134	532	666
	2017 YTD	0	11	4	24	28	77	9	45	54	293	67	116	414	530
	% Change	-100.0%	37.5%	0.0%	-17.2%	-15.2%	-14.4%	-59.1%	-59.1%	-59.1%	-22.1%	179.2%	-13.4%	-22.2%	-20.4%
YTD 2012	2012 YTD	2	9	7	32	39	109	21	100	121	357	30	159	508	667
	2017 YTD	0	11	4	24	28	77	9	45	54	293	67	116	414	530
	% Change	-100.0%	22.2%	-42.9%	-25.0%	-28.2%	-29.4%	-57.1%	-55.0%	-55.4%	-17.9%	123.3%	-27.0%	-18.5%	-20.5%

Information summarized for CompStat week ending 01/07/2017.

Sourced from MNPD ARMS on 1/11/2017 8:30:46 AM. The figures above were sourced from incident reports using Uniform Crime Reporting definitions and reporting guidelines, based on the date when the crime was reported. This report is intended to be a management and planning tool and does not reflect the official UCR counts for the department. Incidents where a location is unknown or unspecified are included in the countywide totals.

County Incident Report Summary

METROPOLITAN POLICE DEPARTMENT
of Nashville and Davidson County

Additional YTD Analyses

Aggregated by precinct (incident location). Based on date when each incident was reported.

		Homicide	Forcible Rape	Commercial Robbery	Street Robbery	Total Robbery	Aggravated Assault	Commercial Burglary	Residential Burglary	Total Burglary	Larceny	Auto Theft	Violent Offenses	Property Offenses	Part I Offenses
YTD	2011 YTD	0	8	4	29	33	76	21	161	182	363	44	117	589	706
2011	2017 YTD	0	11	4	24	28	77	9	45	54	293	67	116	414	530
	% Change	-	37.5%	0.0%	-17.2%	-15.2%	1.3%	-57.1%	-72.0%	-70.3%	-19.3%	52.3%	-0.9%	-29.7%	-24.9%
YTD	2010 YTD	3	16	9	24	33	64	17	98	115	299	40	116	454	570
2010	2017 YTD	0	11	4	24	28	77	9	45	54	293	67	116	414	530
	% Change	-100.0%	-31.3%	-55.6%	0.0%	-15.2%	20.3%	-47.1%	-54.1%	-53.0%	-2.0%	67.5%	0.0%	-8.8%	-7.0%
YTD	2009 YTD	1	3	6	40	46	74	23	111	134	417	39	124	590	714
2009	2017 YTD	0	11	4	24	28	77	9	45	54	293	67	116	414	530
	% Change	-100.0%	266.7%	-33.3%	-40.0%	-39.1%	4.1%	-60.9%	-59.5%	-59.7%	-29.7%	71.8%	-6.5%	-29.8%	-25.8%
YTD	2008 YTD	1	9	10	48	58	109	24	96	120	424	35	177	579	756
2008	2017 YTD	0	11	4	24	28	77	9	45	54	293	67	116	414	530
	% Change	-100.0%	22.2%	-60.0%	-50.0%	-51.7%	-29.4%	-62.5%	-53.1%	-55.0%	-30.9%	91.4%	-34.5%	-28.5%	-29.9%
YTD	2007 YTD	4	9	8	42	50	122	33	72	105	413	62	185	580	765
2007	2017 YTD	0	11	4	24	28	77	9	45	54	293	67	116	414	530
	% Change	-100.0%	22.2%	-50.0%	-42.9%	-44.0%	-36.9%	-72.7%	-37.5%	-48.6%	-29.1%	8.1%	-37.3%	-28.6%	-30.7%
YTD	2006 YTD	1	8	9	42	51	113	37	86	123	442	49	173	614	787
2006	2017 YTD	0	11	4	24	28	77	9	45	54	293	67	116	414	530
	% Change	-100.0%	37.5%	-55.6%	-42.9%	-45.1%	-31.9%	-75.7%	-47.7%	-56.1%	-33.7%	36.7%	-32.9%	-32.6%	-32.7%
YTD	2005 YTD	1	10	9	40	49	112	45	90	135	501	84	172	720	892
2005	2017 YTD	0	11	4	24	28	77	9	45	54	293	67	116	414	530
	% Change	-100.0%	10.0%	-55.6%	-40.0%	-42.9%	-31.3%	-80.0%	-50.0%	-60.0%	-41.5%	-20.2%	-32.6%	-42.5%	-40.6%
YTD	2004 YTD	2	8	11	34	45	125	30	95	125	509	80	180	714	894
2004	2017 YTD	0	11	4	24	28	77	9	45	54	293	67	116	414	530
	% Change	-100.0%	37.5%	-63.6%	-29.4%	-37.8%	-38.4%	-70.0%	-52.6%	-56.8%	-42.4%	-16.3%	-35.6%	-42.0%	-40.7%
YTD	2003 YTD	1	14	13	34	47	131	35	86	121	414	85	193	620	813
2003	2017 YTD	0	11	4	24	28	77	9	45	54	293	67	116	414	530
	% Change	-100.0%	-21.4%	-69.2%	-29.4%	-40.4%	-41.2%	-74.3%	-47.7%	-55.4%	-29.2%	-21.2%	-39.9%	-33.2%	-34.8%
YTD	2002 YTD	2	11	12	29	41	124	26	108	134	410	88	178	632	810
2002	2017 YTD	0	11	4	24	28	77	9	45	54	293	67	116	414	530
	% Change	-100.0%	0.0%	-66.7%	-17.2%	-31.7%	-37.9%	-65.4%	-58.3%	-59.7%	-28.5%	-23.9%	-34.8%	-34.5%	-34.6%

Information summarized for CompStat week ending 01/07/2017.

Sourced from MNPD ARMS on 1/11/2017 8:30:46 AM. The figures above were sourced from incident reports using Uniform Crime Reporting definitions and reporting guidelines, based on the date when the crime was reported. This report is intended to be a management and planning tool and does not reflect the official UCR counts for the department. Incidents where a location is unknown or unspecified are included in the countywide totals..

County Efficiency Report Summary

METROPOLITAN POLICE DEPARTMENT
of Nashville and Davidson County

Two Week, Eight Week, Sixteen Week, YTD, and 24 Month Analyses

Aggregated by component of arresting officer / officer making stop.

		Adults Only				Adults and Juveniles						
		Felony Arrests	Misdemeanor Arrests	Citation Arrests	Total Arrests	Part I Arrests	Weapons Law Violation Arrests	Drug-Related Arrests	DUI Arrests	Warrant Service Attempts	Warrants Served	Vehicle Stops
Two Week	Prior Week	128	378	433	939	189	10	111	31	559	410	4,112
	Last Week	155	409	425	989	197	10	121	41	702	441	4,629
	% Change	21.1%	8.2%	-1.8%	5.3%	4.2%	0.0%	9.0%	32.3%	25.6%	7.6%	12.6%
Eight Week	Prior 4 Weeks	714	1,504	2,321	4,539	801	71	649	144	2,956	1,989	18,295
	Last 4 Weeks	574	1,464	1,839	3,877	747	44	495	128	2,526	1,714	17,351
	% Change	-19.6%	-2.7%	-20.8%	-14.6%	-6.7%	-38.0%	-23.7%	-11.1%	-14.5%	-13.8%	-5.2%
Sixteen Week	Prior 8 Weeks	1,511	3,278	4,914	9,703	1,635	125	1,503	251	6,573	4,302	39,219
	Last 8 Weeks	1,288	2,968	4,160	8,416	1,548	115	1,144	272	5,482	3,703	35,646
	% Change	-14.8%	-9.5%	-15.3%	-13.3%	-5.3%	-8.0%	-23.9%	8.4%	-16.6%	-13.9%	-9.1%
YTD	2016 YTD	192	479	800	1,471	218	20	210	48	986	531	7,642
	2017 YTD	155	409	425	989	197	10	121	41	702	441	4,629
	% Change	-19.3%	-14.6%	-46.9%	-32.8%	-9.6%	-50.0%	-42.4%	-14.6%	-28.8%	-16.9%	-39.4%
Rolling 24 Month	Prior 52 Weeks	10,111	24,887	38,353	73,351	11,266	794	11,005	2,137	53,432	27,554	354,869
	Last 52 Weeks	9,681	22,994	34,808	67,483	10,632	754	10,690	1,877	43,635	27,988	292,667
	% Change	-4.3%	-7.6%	-9.2%	-8.0%	-5.6%	-5.0%	-2.9%	-12.2%	-18.3%	1.6%	-17.5%
YTD 2015	2015 YTD	187	427	734	1,348	188	19	181	54	1,010	510	8,009
	2017 YTD	155	409	425	989	197	10	121	41	702	441	4,629
	% Change	-17.1%	-4.2%	-42.1%	-26.6%	4.8%	-47.4%	-33.1%	-24.1%	-30.5%	-13.5%	-42.2%
YTD 2014	2014 YTD	155	428	836	1,419	192	7	207	43	878	368	8,352
	2017 YTD	155	409	425	989	197	10	121	41	702	441	4,629
	% Change	0.0%	-4.4%	-49.2%	-30.3%	2.6%	42.9%	-41.5%	-4.7%	-20.0%	19.8%	-44.6%
YTD 2013	2013 YTD	197	511	920	1,628	211	24	226	76	1,084	459	9,028
	2017 YTD	155	409	425	989	197	10	121	41	702	441	4,629
	% Change	-21.3%	-20.0%	-53.8%	-39.3%	-6.6%	-58.3%	-46.5%	-46.1%	-35.2%	-3.9%	-48.7%
YTD 2012	2012 YTD	233	476	834	1,543	218	21	242	64	1,496	501	9,355
	2017 YTD	155	409	425	989	197	10	121	41	702	441	4,629
	% Change	-33.5%	-14.1%	-49.0%	-35.9%	-9.6%	-52.4%	-50.0%	-35.9%	-53.1%	-12.0%	-50.5%

Information summarized for CompStat week ending 01/07/2017.

Sourced from MNPD ARMS on 1/11/2017 8:30:46 AM. Arrest summaries are not a count of arrest charges. 1 arrest = 1 body. Warrant Service summary considers 1 count for each service attempt and 1 count for each outstanding warrant served. Vehicle Stop summary sources MNPD's Vehicle Stop (Form 252) Database. Vehicle stop totals count all reports electronically entered via AFR. Hardcopy reports not entered into ARMS will affect accuracy of totals.

West Precinct Incident Report Summary

METROPOLITAN POLICE DEPARTMENT
of Nashville and Davidson County

Two Week, Eight Week, Sixteen Week, YTD, and 24 Month Analyses

Aggregated by precinct (incident location). Based on date when each incident was reported.

		Homicide	Forcible Rape	Commercial Robbery	Street Robbery	Total Robbery	Aggravated Assault	Commercial Burglary	Residential Burglary	Total Burglary	Larceny	Auto Theft	Violent Offenses	Property Offenses	Part I Offenses
Two Week	Prior Week	0	0	0	6	6	11	4	5	9	43	7	17	59	76
	Last Week	0	0	0	0	0	2	2	5	7	42	4	2	53	55
	% Change	-	-	-	-100.0%	-100.0%	-81.8%	-50.0%	0.0%	-22.2%	-2.3%	-42.9%	-88.2%	-10.2%	-27.6%
Eight Week	Prior 4 Weeks	1	2	2	7	9	31	12	20	32	211	13	43	256	299
	Last 4 Weeks	0	3	1	10	11	24	7	23	30	209	23	38	262	300
	% Change	-100.0%	50.0%	-50.0%	42.9%	22.2%	-22.6%	-41.7%	15.0%	-6.3%	-0.9%	76.9%	-11.6%	2.3%	0.3%
Sixteen Week	Prior 8 Weeks	0	6	5	19	24	57	24	52	76	397	30	87	503	590
	Last 8 Weeks	1	5	3	17	20	55	19	43	62	420	36	81	518	599
	% Change	-	-16.7%	-40.0%	-10.5%	-16.7%	-3.5%	-20.8%	-17.3%	-18.4%	5.8%	20.0%	-6.9%	3.0%	1.5%
YTD 2016	2016 YTD	0	0	0	2	2	8	1	10	11	43	2	10	56	66
	2017 YTD	0	0	0	0	0	2	2	5	7	42	4	2	53	55
	% Change	-	-	-	-100.0%	-100.0%	-75.0%	100.0%	-50.0%	-36.4%	-2.3%	100.0%	-80.0%	-5.4%	-16.7%
Rolling 24 Month	Prior 52 Weeks	1	42	32	82	114	297	103	417	520	2,500	138	454	3,158	3,612
	Last 52 Weeks	6	33	23	81	104	328	118	355	473	2,562	162	471	3,197	3,668
	% Change	500.0%	-21.4%	-28.1%	-1.2%	-8.8%	10.4%	14.6%	-14.9%	-9.0%	2.5%	17.4%	3.7%	1.2%	1.6%
YTD 2015	2015 YTD	0	2	0	3	3	11	1	4	5	39	0	16	44	60
	2017 YTD	0	0	0	0	0	2	2	5	7	42	4	2	53	55
	% Change	-	-100.0%	-	-100.0%	-100.0%	-81.8%	100.0%	25.0%	40.0%	7.7%	-	-87.5%	20.5%	-8.3%
YTD 2014	2014 YTD	0	0	1	2	3	2	2	3	5	28	1	5	34	39
	2017 YTD	0	0	0	0	0	2	2	5	7	42	4	2	53	55
	% Change	-	-	-100.0%	-100.0%	-100.0%	0.0%	0.0%	66.7%	40.0%	50.0%	300.0%	-60.0%	55.9%	41.0%
YTD 2013	2013 YTD	1	0	2	1	3	6	1	14	15	40	2	10	57	67
	2017 YTD	0	0	0	0	0	2	2	5	7	42	4	2	53	55
	% Change	-100.0%	-	-100.0%	-100.0%	-100.0%	-66.7%	100.0%	-64.3%	-53.3%	5.0%	100.0%	-80.0%	-7.0%	-17.9%
YTD 2012	2012 YTD	0	2	1	1	2	7	0	9	9	29	2	11	40	51
	2017 YTD	0	0	0	0	0	2	2	5	7	42	4	2	53	55
	% Change	-	-100.0%	-100.0%	-100.0%	-100.0%	-71.4%	-	-44.4%	-22.2%	44.8%	100.0%	-81.8%	32.5%	7.8%

Information summarized for CompStat week ending 01/07/2017.

Sourced from MNPD ARMS on 1/11/2017 8:30:46 AM. The figures above were sourced from incident reports using Uniform Crime Reporting definitions and reporting guidelines, based on the date when the crime was reported. This report is intended to be a management and planning tool and does not reflect the official UCR counts for the department. Incidents where a location is unknown or unspecified are included in the countywide totals.

West Precinct Efficiency Report Summary

METROPOLITAN POLICE DEPARTMENT
of Nashville and Davidson County

Two Week, Eight Week, Sixteen Week, YTD, and 24 Month Analyses

Aggregated by component of arresting officer / officer making stop.

		Adults Only				Adults and Juveniles						
		Felony Arrests	Misdemeanor Arrests	Citation Arrests	Total Arrests	Part I Arrests	Weapons Law Violation Arrests	Drug-Related Arrests	DUI Arrests	Warrant Service Attempts	Warrants Served	Vehicle Stops
Two Week	Prior Week	9	18	22	49	21	0	4	4	33	20	328
	Last Week	8	23	24	55	26	0	6	2	77	30	454
	% Change	-11.1%	27.8%	9.1%	12.2%	23.8%	-	50.0%	-50.0%	133.3%	50.0%	38.4%
Eight Week	Prior 4 Weeks	42	67	159	268	90	8	39	8	297	80	1,999
	Last 4 Weeks	32	77	135	244	105	2	33	7	200	98	1,739
	% Change	-23.8%	14.9%	-15.1%	-9.0%	16.7%	-75.0%	-15.4%	-12.5%	-32.7%	22.5%	-13.0%
Sixteen Week	Prior 8 Weeks	89	129	343	561	153	11	92	14	781	226	4,528
	Last 8 Weeks	74	144	294	512	195	10	72	15	497	178	3,738
	% Change	-16.9%	11.6%	-14.3%	-8.7%	27.5%	-9.1%	-21.7%	7.1%	-36.4%	-21.2%	-17.4%
YTD	2016 YTD	9	25	46	80	25	0	11	2	79	23	690
	2017 YTD	8	23	24	55	26	0	6	2	77	30	454
	% Change	-11.1%	-8.0%	-47.8%	-31.3%	4.0%	-	-45.5%	0.0%	-2.5%	30.4%	-34.2%
Rolling 24 Month	Prior 52 Weeks	587	1,370	3,314	5,271	1,295	40	798	112	4,949	1,440	41,888
	Last 52 Weeks	545	1,057	2,520	4,122	1,035	44	728	116	4,473	1,384	35,601
	% Change	-7.2%	-22.8%	-24.0%	-21.8%	-20.1%	10.0%	-8.8%	3.6%	-9.6%	-3.9%	-15.0%
YTD 2015	2015 YTD	9	16	51	76	16	0	9	2	78	16	900
	2017 YTD	8	23	24	55	26	0	6	2	77	30	454
	% Change	-11.1%	43.8%	-52.9%	-27.6%	62.5%	-	-33.3%	0.0%	-1.3%	87.5%	-49.6%
YTD 2014	2014 YTD	19	44	107	170	30	1	30	8	96	31	1,586
	2017 YTD	8	23	24	55	26	0	6	2	77	30	454
	% Change	-57.9%	-47.7%	-77.6%	-67.6%	-13.3%	-100.0%	-80.0%	-75.0%	-19.8%	-3.2%	-71.4%
YTD 2013	2013 YTD	16	48	98	162	24	1	19	6	104	49	1,138
	2017 YTD	8	23	24	55	26	0	6	2	77	30	454
	% Change	-50.0%	-52.1%	-75.5%	-66.0%	8.3%	-100.0%	-68.4%	-66.7%	-26.0%	-38.8%	-60.1%
YTD 2012	2012 YTD	25	67	108	200	23	2	26	6	222	51	1,756
	2017 YTD	8	23	24	55	26	0	6	2	77	30	454
	% Change	-68.0%	-65.7%	-77.8%	-72.5%	13.0%	-100.0%	-76.9%	-66.7%	-65.3%	-41.2%	-74.1%

Information summarized for CompStat week ending 01/07/2017.

Sourced from MNPD ARMS on 1/11/2017 8:30:46 AM. Arrest summaries are not a count of arrest charges. 1 arrest = 1 body. Warrant Service summary considers 1 count for each service attempt and 1 count for each outstanding warrant served. Vehicle Stop summary sources MNPD's Vehicle Stop (Form 252) Database. Vehicle stop totals count all reports electronically entered via AFR. Hardcopy reports not entered into ARMS will affect accuracy of totals.

East Precinct Incident Report Summary

METROPOLITAN POLICE DEPARTMENT
of Nashville and Davidson County

Two Week, Eight Week, Sixteen Week, YTD, and 24 Month Analyses

Aggregated by precinct (incident location). Based on date when each incident was reported.

		Homicide	Forcible Rape	Commercial Robbery	Street Robbery	Total Robbery	Aggravated Assault	Commercial Burglary	Residential Burglary	Total Burglary	Larceny	Auto Theft	Violent Offenses	Property Offenses	Part I Offenses
Two Week	Prior Week	0	0	3	5	8	9	6	5	11	22	8	17	41	58
	Last Week	0	2	1	2	3	15	2	8	10	25	8	20	43	63
	% Change	-	-	-66.7%	-60.0%	-62.5%	66.7%	-66.7%	60.0%	-9.1%	13.6%	0.0%	17.6%	4.9%	8.6%
Eight Week	Prior 4 Weeks	1	2	5	17	22	51	5	35	40	155	30	76	225	301
	Last 4 Weeks	4	2	4	12	16	45	13	26	39	111	34	67	184	251
	% Change	300.0%	0.0%	-20.0%	-29.4%	-27.3%	-11.8%	160.0%	-25.7%	-2.5%	-28.4%	13.3%	-11.8%	-18.2%	-16.6%
Sixteen Week	Prior 8 Weeks	1	15	4	24	28	107	25	67	92	291	38	151	421	572
	Last 8 Weeks	5	4	9	29	38	96	18	61	79	266	64	143	409	552
	% Change	400.0%	-73.3%	125.0%	20.8%	35.7%	-10.3%	-28.0%	-9.0%	-14.1%	-8.6%	68.4%	-5.3%	-2.9%	-3.5%
YTD 2016	2016 YTD	0	2	0	4	4	8	3	11	14	37	11	14	62	76
	2017 YTD	0	2	1	2	3	15	2	8	10	25	8	20	43	63
	% Change	-	0.0%	-	-50.0%	-25.0%	87.5%	-33.3%	-27.3%	-28.6%	-32.4%	-27.3%	42.9%	-30.6%	-17.1%
Rolling 24 Month	Prior 52 Weeks	17	76	31	231	262	720	80	608	688	1,988	202	1,075	2,878	3,953
	Last 52 Weeks	13	60	30	179	209	677	96	436	532	1,888	233	959	2,653	3,612
	% Change	-23.5%	-21.1%	-3.2%	-22.5%	-20.2%	-6.0%	20.0%	-28.3%	-22.7%	-5.0%	15.3%	-10.8%	-7.8%	-8.6%
YTD 2015	2015 YTD	0	1	5	2	7	6	1	6	7	31	3	14	41	55
	2017 YTD	0	2	1	2	3	15	2	8	10	25	8	20	43	63
	% Change	-	100.0%	-80.0%	0.0%	-57.1%	150.0%	100.0%	33.3%	42.9%	-19.4%	166.7%	42.9%	4.9%	14.5%
YTD 2014	2014 YTD	0	0	1	2	3	10	1	6	7	18	1	13	26	39
	2017 YTD	0	2	1	2	3	15	2	8	10	25	8	20	43	63
	% Change	-	-	0.0%	0.0%	0.0%	50.0%	100.0%	33.3%	42.9%	38.9%	700.0%	53.8%	65.4%	61.5%
YTD 2013	2013 YTD	1	1	0	2	2	15	0	22	22	42	1	19	65	84
	2017 YTD	0	2	1	2	3	15	2	8	10	25	8	20	43	63
	% Change	-100.0%	100.0%	-	0.0%	50.0%	0.0%	-	-63.6%	-54.5%	-40.5%	700.0%	5.3%	-33.8%	-25.0%
YTD 2012	2012 YTD	0	0	0	2	2	20	1	13	14	37	4	22	55	77
	2017 YTD	0	2	1	2	3	15	2	8	10	25	8	20	43	63
	% Change	-	-	-	0.0%	50.0%	-25.0%	100.0%	-38.5%	-28.6%	-32.4%	100.0%	-9.1%	-21.8%	-18.2%

Information summarized for CompStat week ending 01/07/2017.

Sourced from MNPD ARMS on 1/11/2017 8:30:46 AM. The figures above were sourced from incident reports using Uniform Crime Reporting definitions and reporting guidelines, based on the date when the crime was reported. This report is intended to be a management and planning tool and does not reflect the official UCR counts for the department. Incidents where a location is unknown or unspecified are included in the countywide totals.

East Precinct Efficiency Report Summary

METROPOLITAN POLICE DEPARTMENT
of Nashville and Davidson County

Two Week, Eight Week, Sixteen Week, YTD, and 24 Month Analyses

Aggregated by component of arresting officer / officer making stop.

		Adults Only				Adults and Juveniles						
		Felony Arrests	Misdemeanor Arrests	Citation Arrests	Total Arrests	Part I Arrests	Weapons Law Violation Arrests	Drug-Related Arrests	DUI Arrests	Warrant Service Attempts	Warrants Served	Vehicle Stops
Two Week	Prior Week	21	42	51	114	27	3	7	4	98	40	434
	Last Week	21	35	63	119	16	2	20	5	107	42	540
	% Change	0.0%	-16.7%	23.5%	4.4%	-40.7%	-33.3%	185.7%	25.0%	9.2%	5.0%	24.4%
Eight Week	Prior 4 Weeks	85	161	296	542	108	15	65	15	465	239	2,336
	Last 4 Weeks	83	142	210	435	79	10	66	12	403	166	1,974
	% Change	-2.4%	-11.8%	-29.1%	-19.7%	-26.9%	-33.3%	1.5%	-20.0%	-13.3%	-30.5%	-15.5%
Sixteen Week	Prior 8 Weeks	181	335	605	1,121	179	17	218	29	1,028	453	4,455
	Last 8 Weeks	168	303	506	977	187	25	131	27	868	405	4,310
	% Change	-7.2%	-9.6%	-16.4%	-12.8%	4.5%	47.1%	-39.9%	-6.9%	-15.6%	-10.6%	-3.3%
YTD	2016 YTD	31	55	93	179	23	7	34	7	234	67	861
	2017 YTD	21	35	63	119	16	2	20	5	107	42	540
	% Change	-32.3%	-36.4%	-32.3%	-33.5%	-30.4%	-71.4%	-41.2%	-28.6%	-54.3%	-37.3%	-37.3%
Rolling 24 Month	Prior 52 Weeks	1,378	3,343	4,943	9,664	1,326	147	1,758	243	8,614	3,228	38,614
	Last 52 Weeks	1,199	2,448	4,193	7,840	1,184	143	1,398	200	7,362	3,016	32,656
	% Change	-13.0%	-26.8%	-15.2%	-18.9%	-10.7%	-2.7%	-20.5%	-17.7%	-14.5%	-6.6%	-15.4%
YTD 2015	2015 YTD	18	49	96	163	17	5	19	5	124	52	894
	2017 YTD	21	35	63	119	16	2	20	5	107	42	540
	% Change	16.7%	-28.6%	-34.4%	-27.0%	-5.9%	-60.0%	5.3%	0.0%	-13.7%	-19.2%	-39.6%
YTD 2014	2014 YTD	23	41	107	171	17	2	39	2	120	35	1,111
	2017 YTD	21	35	63	119	16	2	20	5	107	42	540
	% Change	-8.7%	-14.6%	-41.1%	-30.4%	-5.9%	0.0%	-48.7%	150.0%	-10.8%	20.0%	-51.4%
YTD 2013	2013 YTD	32	73	139	244	36	7	41	1	129	51	1,180
	2017 YTD	21	35	63	119	16	2	20	5	107	42	540
	% Change	-34.4%	-52.1%	-54.7%	-51.2%	-55.6%	-71.4%	-51.2%	400.0%	-17.1%	-17.6%	-54.2%
YTD 2012	2012 YTD	30	80	136	246	28	3	45	1	198	67	1,227
	2017 YTD	21	35	63	119	16	2	20	5	107	42	540
	% Change	-30.0%	-56.3%	-53.7%	-51.6%	-42.9%	-33.3%	-55.6%	400.0%	-46.0%	-37.3%	-56.0%

Information summarized for CompStat week ending 01/07/2017.

Sourced from MNPD ARMS on 1/11/2017 8:30:46 AM. Arrest summaries are not a count of arrest charges. 1 arrest = 1 body. Warrant Service summary considers 1 count for each service attempt and 1 count for each outstanding warrant served. Vehicle Stop summary sources MNPD's Vehicle Stop (Form 252) Database. Vehicle stop totals count all reports electronically entered via AFR. Hardcopy reports not entered into ARMS will affect accuracy of totals.

South Precinct Incident Report Summary

METROPOLITAN POLICE DEPARTMENT
of Nashville and Davidson County

Two Week, Eight Week, Sixteen Week, YTD, and 24 Month Analyses

Aggregated by precinct (incident location). Based on date when each incident was reported.

		Homicide	Forcible Rape	Commercial Robbery	Street Robbery	Total Robbery	Aggravated Assault	Commercial Burglary	Residential Burglary	Total Burglary	Larceny	Auto Theft	Violent Offenses	Property Offenses	Part I Offenses
Two Week	Prior Week	1	1	3	5	8	20	1	14	15	34	6	30	55	85
	Last Week	0	2	2	5	7	10	0	4	4	55	22	19	81	100
	% Change	-100.0%	100.0%	-33.3%	0.0%	-12.5%	-50.0%	-100.0%	-71.4%	-73.3%	61.8%	266.7%	-36.7%	47.3%	17.6%
Eight Week	Prior 4 Weeks	2	9	9	43	52	73	14	52	66	239	37	136	342	478
	Last 4 Weeks	1	5	8	31	39	75	7	53	60	188	51	120	299	419
	% Change	-50.0%	-44.4%	-11.1%	-27.9%	-25.0%	2.7%	-50.0%	1.9%	-9.1%	-21.3%	37.8%	-11.8%	-12.6%	-12.3%
Sixteen Week	Prior 8 Weeks	2	17	11	85	96	132	49	125	174	508	70	247	752	999
	Last 8 Weeks	3	14	17	74	91	148	21	105	126	427	88	256	641	897
	% Change	50.0%	-17.6%	54.5%	-12.9%	-5.2%	12.1%	-57.1%	-16.0%	-27.6%	-15.9%	25.7%	3.6%	-14.8%	-10.2%
YTD 2016	2016 YTD	1	2	2	8	10	14	1	27	28	74	8	27	110	137
	2017 YTD	0	2	2	5	7	10	0	4	4	55	22	19	81	100
	% Change	-100.0%	0.0%	0.0%	-37.5%	-30.0%	-28.6%	-100.0%	-85.2%	-85.7%	-25.7%	175.0%	-29.6%	-26.4%	-27.0%
Rolling 24 Month	Prior 52 Weeks	16	108	42	413	455	897	191	1,022	1,213	3,313	258	1,476	4,784	6,260
	Last 52 Weeks	17	103	68	444	512	954	180	888	1,068	3,166	379	1,586	4,613	6,199
	% Change	6.3%	-4.6%	61.9%	7.5%	12.5%	6.4%	-5.8%	-13.1%	-12.0%	-4.4%	46.9%	7.5%	-3.6%	-1.0%
YTD 2015	2015 YTD	0	2	1	5	6	14	0	20	20	74	2	22	96	118
	2017 YTD	0	2	2	5	7	10	0	4	4	55	22	19	81	100
	% Change	-	0.0%	100.0%	0.0%	16.7%	-28.6%	-	-80.0%	-80.0%	-25.7%	>1,000%	-13.6%	-15.6%	-15.3%
YTD 2014	2014 YTD	0	0	2	9	11	9	2	14	16	72	4	20	92	112
	2017 YTD	0	2	2	5	7	10	0	4	4	55	22	19	81	100
	% Change	-	-	0.0%	-44.4%	-36.4%	11.1%	-100.0%	-71.4%	-75.0%	-23.6%	450.0%	-5.0%	-12.0%	-10.7%
YTD 2013	2013 YTD	1	2	0	8	8	19	5	22	27	64	7	30	98	128
	2017 YTD	0	2	2	5	7	10	0	4	4	55	22	19	81	100
	% Change	-100.0%	0.0%	-	-37.5%	-12.5%	-47.4%	-100.0%	-81.8%	-85.2%	-14.1%	214.3%	-36.7%	-17.3%	-21.9%
YTD 2012	2012 YTD	0	0	3	8	11	26	3	15	18	65	8	37	91	128
	2017 YTD	0	2	2	5	7	10	0	4	4	55	22	19	81	100
	% Change	-	-	-33.3%	-37.5%	-36.4%	-61.5%	-100.0%	-73.3%	-77.8%	-15.4%	175.0%	-48.6%	-11.0%	-21.9%

Information summarized for CompStat week ending 01/07/2017.

Sourced from MNPD ARMS on 1/11/2017 8:30:46 AM. The figures above were sourced from incident reports using Uniform Crime Reporting definitions and reporting guidelines, based on the date when the crime was reported. This report is intended to be a management and planning tool and does not reflect the official UCR counts for the department. Incidents where a location is unknown or unspecified are included in the countywide totals.

South Precinct Efficiency Report Summary

METROPOLITAN POLICE DEPARTMENT
of Nashville and Davidson County

Two Week, Eight Week, Sixteen Week, YTD, and 24 Month Analyses

Aggregated by component of arresting officer / officer making stop.

		Adults Only				Adults and Juveniles						
		Felony Arrests	Misdemeanor Arrests	Citation Arrests	Total Arrests	Part I Arrests	Weapons Law Violation Arrests	Drug-Related Arrests	DUI Arrests	Warrant Service Attempts	Warrants Served	Vehicle Stops
Two Week	Prior Week	15	40	59	114	18	1	15	5	38	51	870
	Last Week	17	37	70	124	21	1	14	4	37	28	721
	% Change	13.3%	-7.5%	18.6%	8.8%	16.7%	0.0%	-6.7%	-20.0%	-2.6%	-45.1%	-17.1%
Eight Week	Prior 4 Weeks	70	163	283	516	109	7	58	25	269	143	2,721
	Last 4 Weeks	50	128	264	442	71	2	55	15	164	131	2,762
	% Change	-28.6%	-21.5%	-6.7%	-14.3%	-34.9%	-71.4%	-5.2%	-40.0%	-39.0%	-8.4%	1.5%
Sixteen Week	Prior 8 Weeks	125	329	591	1,045	173	9	150	39	520	366	5,805
	Last 8 Weeks	120	291	547	958	180	9	113	40	433	274	5,483
	% Change	-4.0%	-11.6%	-7.4%	-8.3%	4.0%	0.0%	-24.7%	2.6%	-16.7%	-25.1%	-5.5%
YTD	2016 YTD	15	53	136	204	33	1	28	7	63	35	1,297
	2017 YTD	17	37	70	124	21	1	14	4	37	28	721
	% Change	13.3%	-30.2%	-48.5%	-39.2%	-36.4%	0.0%	-50.0%	-42.9%	-41.3%	-20.0%	-44.4%
Rolling 24 Month	Prior 52 Weeks	869	2,247	4,383	7,499	1,578	110	915	249	4,558	2,000	50,986
	Last 52 Weeks	906	2,437	4,519	7,862	1,430	78	1,124	301	3,678	2,334	44,920
	% Change	4.3%	8.5%	3.1%	4.8%	-9.4%	-29.1%	22.8%	20.9%	-19.3%	16.7%	-11.9%
YTD 2015	2015 YTD	20	44	83	147	33	1	11	1	155	63	1,104
	2017 YTD	17	37	70	124	21	1	14	4	37	28	721
	% Change	-15.0%	-15.9%	-15.7%	-15.6%	-36.4%	0.0%	27.3%	300.0%	-76.1%	-55.6%	-34.7%
YTD 2014	2014 YTD	19	48	161	228	46	1	21	5	52	33	1,454
	2017 YTD	17	37	70	124	21	1	14	4	37	28	721
	% Change	-10.5%	-22.9%	-56.5%	-45.6%	-54.3%	0.0%	-33.3%	-20.0%	-28.8%	-15.2%	-50.4%
YTD 2013	2013 YTD	21	56	156	233	38	0	26	8	240	49	1,826
	2017 YTD	17	37	70	124	21	1	14	4	37	28	721
	% Change	-19.0%	-33.9%	-55.1%	-46.8%	-44.7%	-	-46.2%	-50.0%	-84.6%	-42.9%	-60.5%
YTD 2012	2012 YTD	26	51	122	199	43	2	17	5	223	39	1,653
	2017 YTD	17	37	70	124	21	1	14	4	37	28	721
	% Change	-34.6%	-27.5%	-42.6%	-37.7%	-51.2%	-50.0%	-17.6%	-20.0%	-83.4%	-28.2%	-56.4%

Information summarized for CompStat week ending 01/07/2017.

Sourced from MNPD ARMS on 1/11/2017 8:30:46 AM. Arrest summaries are not a count of arrest charges. 1 arrest = 1 body. Warrant Service summary considers 1 count for each service attempt and 1 count for each outstanding warrant served. Vehicle Stop summary sources MNPD's Vehicle Stop (Form 252) Database. Vehicle stop totals count all reports electronically entered via AFR. Hardcopy reports not entered into ARMS will affect accuracy of totals.

Central Precinct Incident Report Summary

METROPOLITAN POLICE DEPARTMENT
of Nashville and Davidson County

Two Week, Eight Week, Sixteen Week, YTD, and 24 Month Analyses

Aggregated by precinct (incident location). Based on date when each incident was reported.

		Homicide	Forcible Rape	Commercial Robbery	Street Robbery	Total Robbery	Aggravated Assault	Commercial Burglary	Residential Burglary	Total Burglary	Larceny	Auto Theft	Violent Offenses	Property Offenses	Part I Offenses
Two Week	Prior Week	0	1	0	2	2	1	0	0	0	29	2	4	31	35
	Last Week	0	0	1	0	1	2	0	0	0	18	4	3	22	25
	% Change	-	-100.0%	-	-100.0%	-50.0%	100.0%	-	-	-	-37.9%	100.0%	-25.0%	-29.0%	-28.6%
Eight Week	Prior 4 Weeks	0	3	0	6	6	8	2	3	5	83	8	17	96	113
	Last 4 Weeks	0	2	1	3	4	6	1	0	1	85	11	12	97	109
	% Change	-	-33.3%	-	-50.0%	-33.3%	-25.0%	-50.0%	-100.0%	-80.0%	2.4%	37.5%	-29.4%	1.0%	-3.5%
Sixteen Week	Prior 8 Weeks	1	10	0	41	41	51	8	4	12	223	25	103	260	363
	Last 8 Weeks	0	5	1	9	10	14	3	3	6	168	19	29	193	222
	% Change	-100.0%	-50.0%	-	-78.0%	-75.6%	-72.5%	-62.5%	-25.0%	-50.0%	-24.7%	-24.0%	-71.8%	-25.8%	-38.8%
YTD 2016	2016 YTD	0	0	0	3	3	2	0	0	0	23	1	5	24	29
	2017 YTD	0	0	1	0	1	2	0	0	0	18	4	3	22	25
	% Change	-	-	-	-100.0%	-66.7%	0.0%	-	-	-	-21.7%	300.0%	-40.0%	-8.3%	-13.8%
Rolling 24 Month	Prior 52 Weeks	0	70	0	101	101	201	44	19	63	990	56	372	1,109	1,481
	Last 52 Weeks	2	55	2	124	126	205	29	19	48	1,089	92	388	1,229	1,617
	% Change	-	-21.4%	-	22.8%	24.8%	2.0%	-34.1%	0.0%	-23.8%	10.0%	64.3%	4.3%	10.8%	9.2%
YTD 2015	2015 YTD	0	1	0	0	0	5	0	0	0	19	0	6	19	25
	2017 YTD	0	0	1	0	1	2	0	0	0	18	4	3	22	25
	% Change	-	-100.0%	-	-	-	-60.0%	-	-	-	-5.3%	-	-50.0%	15.8%	0.0%
YTD 2014	2014 YTD	0	0	0	4	4	4	0	1	1	12	0	8	13	21
	2017 YTD	0	0	1	0	1	2	0	0	0	18	4	3	22	25
	% Change	-	-	-	-100.0%	-75.0%	-50.0%	-	-100.0%	-100.0%	50.0%	-	-62.5%	69.2%	19.0%
YTD 2013	2013 YTD	0	1	0	0	0	5	1	0	1	23	0	6	24	30
	2017 YTD	0	0	1	0	1	2	0	0	0	18	4	3	22	25
	% Change	-	-100.0%	-	-	-	-60.0%	-100.0%	-	-100.0%	-21.7%	-	-50.0%	-8.3%	-16.7%
YTD 2012	2012 YTD	0	0	0	5	5	3	2	0	2	32	1	8	35	43
	2017 YTD	0	0	1	0	1	2	0	0	0	18	4	3	22	25
	% Change	-	-	-	-100.0%	-80.0%	-33.3%	-100.0%	-	-100.0%	-43.8%	300.0%	-62.5%	-37.1%	-41.9%

Information summarized for CompStat week ending 01/07/2017.

Sourced from MNPD ARMS on 1/11/2017 8:30:46 AM. The figures above were sourced from incident reports using Uniform Crime Reporting definitions and reporting guidelines, based on the date when the crime was reported. This report is intended to be a management and planning tool and does not reflect the official UCR counts for the department. Incidents where a location is unknown or unspecified are included in the countywide totals.

Central Precinct Efficiency Report Summary

METROPOLITAN POLICE DEPARTMENT
of Nashville and Davidson County

Two Week, Eight Week, Sixteen Week, YTD, and 24 Month Analyses

Aggregated by component of arresting officer / officer making stop.

		Adults Only				Adults and Juveniles						
		Felony Arrests	Misdemeanor Arrests	Citation Arrests	Total Arrests	Part I Arrests	Weapons Law Violation Arrests	Drug-Related Arrests	DUI Arrests	Warrant Service Attempts	Warrants Served	Vehicle Stops
Two Week	Prior Week	4	71	58	133	6	0	21	1	45	25	398
	Last Week	11	57	40	108	15	2	8	2	44	16	379
	% Change	175.0%	-19.7%	-31.0%	-18.8%	150.0%	-	-61.9%	100.0%	-2.2%	-36.0%	-4.8%
Eight Week	Prior 4 Weeks	46	193	240	479	29	1	40	6	201	108	1,710
	Last 4 Weeks	34	220	179	433	32	2	49	5	179	103	1,633
	% Change	-26.1%	14.0%	-25.4%	-9.6%	10.3%	100.0%	22.5%	-16.7%	-10.9%	-4.6%	-4.5%
Sixteen Week	Prior 8 Weeks	109	538	596	1,243	115	7	113	7	638	329	3,526
	Last 8 Weeks	80	413	419	912	61	3	89	11	380	211	3,343
	% Change	-26.6%	-23.2%	-29.7%	-26.6%	-47.0%	-57.1%	-21.2%	57.1%	-40.4%	-35.9%	-5.2%
YTD	2016 YTD	13	70	102	185	12	1	10	1	15	33	708
	2017 YTD	11	57	40	108	15	2	8	2	44	16	379
	% Change	-15.4%	-18.6%	-60.8%	-41.6%	25.0%	100.0%	-20.0%	100.0%	193.3%	-51.5%	-46.5%
Rolling 24 Month	Prior 52 Weeks	693	4,299	4,563	9,555	560	63	895	174	4,482	2,086	36,345
	Last 52 Weeks	587	3,726	3,901	8,214	586	35	868	96	3,020	1,771	24,141
	% Change	-15.3%	-13.3%	-14.5%	-14.0%	4.6%	-44.4%	-3.0%	-44.8%	-32.6%	-15.1%	-33.6%
YTD 2015	2015 YTD	8	65	97	170	6	2	15	2	64	24	937
	2017 YTD	11	57	40	108	15	2	8	2	44	16	379
	% Change	37.5%	-12.3%	-58.8%	-36.5%	150.0%	0.0%	-46.7%	0.0%	-31.3%	-33.3%	-59.6%
YTD 2014	2014 YTD	9	60	70	139	9	0	10	2	150	28	723
	2017 YTD	11	57	40	108	15	2	8	2	44	16	379
	% Change	22.2%	-5.0%	-42.9%	-22.3%	66.7%	-	-20.0%	0.0%	-70.7%	-42.9%	-47.6%
YTD 2013	2013 YTD	8	90	81	179	7	0	15	2	188	28	1,033
	2017 YTD	11	57	40	108	15	2	8	2	44	16	379
	% Change	37.5%	-36.7%	-50.6%	-39.7%	114.3%	-	-46.7%	0.0%	-76.6%	-42.9%	-63.3%
YTD 2012	2012 YTD	22	64	74	160	21	0	18	1	240	54	782
	2017 YTD	11	57	40	108	15	2	8	2	44	16	379
	% Change	-50.0%	-10.9%	-45.9%	-32.5%	-28.6%	-	-55.6%	100.0%	-81.7%	-70.4%	-51.5%

Information summarized for CompStat week ending 01/07/2017.

Sourced from MNPD ARMS on 1/11/2017 8:30:46 AM. Arrest summaries are not a count of arrest charges. 1 arrest = 1 body. Warrant Service summary considers 1 count for each service attempt and 1 count for each outstanding warrant served. Vehicle Stop summary sources MNPD's Vehicle Stop (Form 252) Database. Vehicle stop totals count all reports electronically entered via AFR. Hardcopy reports not entered into ARMS will affect accuracy of totals.

Hermitage Precinct Incident Report Summary

METROPOLITAN POLICE DEPARTMENT
of Nashville and Davidson County

Two Week, Eight Week, Sixteen Week, YTD, and 24 Month Analyses

Aggregated by precinct (incident location). Based on date when each incident was reported.

		Homicide	Forcible Rape	Commercial Robbery	Street Robbery	Total Robbery	Aggravated Assault	Commercial Burglary	Residential Burglary	Total Burglary	Larceny	Auto Theft	Violent Offenses	Property Offenses	Part I Offenses
Two Week	Prior Week	0	6	2	6	8	14	3	10	13	65	11	28	89	117
	Last Week	0	4	0	7	7	16	0	9	9	52	9	27	70	97
	% Change	-	-33.3%	-100.0%	16.7%	-12.5%	14.3%	-100.0%	-10.0%	-30.8%	-20.0%	-18.2%	-3.6%	-21.3%	-17.1%
Eight Week	Prior 4 Weeks	1	7	7	31	38	52	14	30	44	267	33	98	344	442
	Last 4 Weeks	1	15	4	28	32	52	8	33	41	231	39	100	311	411
	% Change	0.0%	114.3%	-42.9%	-9.7%	-15.8%	0.0%	-42.9%	10.0%	-6.8%	-13.5%	18.2%	2.0%	-9.6%	-7.0%
Sixteen Week	Prior 8 Weeks	4	18	7	62	69	137	33	93	126	548	47	228	721	949
	Last 8 Weeks	2	22	11	59	70	104	22	63	85	498	72	198	655	853
	% Change	-50.0%	22.2%	57.1%	-4.8%	1.4%	-24.1%	-33.3%	-32.3%	-32.5%	-9.1%	53.2%	-13.2%	-9.2%	-10.1%
YTD 2016	2016 YTD	1	0	1	3	4	18	0	16	16	67	3	23	86	109
	2017 YTD	0	4	0	7	7	16	0	9	9	52	9	27	70	97
	% Change	-100.0%	-	-100.0%	133.3%	75.0%	-11.1%	-	-43.8%	-43.8%	-22.4%	200.0%	17.4%	-18.6%	-11.0%
Rolling 24 Month	Prior 52 Weeks	10	103	49	268	317	790	148	653	801	3,645	250	1,220	4,696	5,916
	Last 52 Weeks	16	111	65	307	372	885	164	556	720	3,553	299	1,384	4,572	5,956
	% Change	60.0%	7.8%	32.7%	14.6%	17.4%	12.0%	10.8%	-14.9%	-10.1%	-2.5%	19.6%	13.4%	-2.6%	0.7%
YTD 2015	2015 YTD	0	2	0	4	4	13	0	11	11	51	0	19	62	81
	2017 YTD	0	4	0	7	7	16	0	9	9	52	9	27	70	97
	% Change	-	100.0%	-	75.0%	75.0%	23.1%	-	-18.2%	-18.2%	2.0%	-	42.1%	12.9%	19.8%
YTD 2014	2014 YTD	0	0	1	5	6	19	3	10	13	57	6	25	76	101
	2017 YTD	0	4	0	7	7	16	0	9	9	52	9	27	70	97
	% Change	-	-	-100.0%	40.0%	16.7%	-15.8%	-100.0%	-10.0%	-30.8%	-8.8%	50.0%	8.0%	-7.9%	-4.0%
YTD 2013	2013 YTD	0	0	2	5	7	18	3	12	15	91	3	25	109	134
	2017 YTD	0	4	0	7	7	16	0	9	9	52	9	27	70	97
	% Change	-	-	-100.0%	40.0%	0.0%	-11.1%	-100.0%	-25.0%	-40.0%	-42.9%	200.0%	8.0%	-35.8%	-27.6%
YTD 2012	2012 YTD	1	3	0	4	4	14	6	18	24	60	5	22	89	111
	2017 YTD	0	4	0	7	7	16	0	9	9	52	9	27	70	97
	% Change	-100.0%	33.3%	-	75.0%	75.0%	14.3%	-100.0%	-50.0%	-62.5%	-13.3%	80.0%	22.7%	-21.3%	-12.6%

Information summarized for CompStat week ending 01/07/2017.

Sourced from MNPD ARMS on 1/11/2017 8:30:46 AM. The figures above were sourced from incident reports using Uniform Crime Reporting definitions and reporting guidelines, based on the date when the crime was reported. This report is intended to be a management and planning tool and does not reflect the official UCR counts for the department. Incidents where a location is unknown or unspecified are included in the countywide totals.

Hermitage Precinct Efficiency Report Summary

METROPOLITAN POLICE DEPARTMENT
of Nashville and Davidson County

Two Week, Eight Week, Sixteen Week, YTD, and 24 Month Analyses

Aggregated by component of arresting officer / officer making stop.

		Adults Only				Adults and Juveniles						
		Felony Arrests	Misdemeanor Arrests	Citation Arrests	Total Arrests	Part I Arrests	Weapons Law Violation Arrests	Drug-Related Arrests	DUI Arrests	Warrant Service Attempts	Warrants Served	Vehicle Stops
Two Week	Prior Week	18	57	54	129	40	2	18	3	97	102	490
	Last Week	27	59	48	134	31	0	21	5	104	79	687
	% Change	50.0%	3.5%	-11.1%	3.9%	-22.5%	-100.0%	16.7%	66.7%	7.2%	-22.5%	40.2%
Eight Week	Prior 4 Weeks	92	167	349	608	101	8	101	10	544	240	2,594
	Last 4 Weeks	87	204	257	548	127	6	81	16	458	291	2,543
	% Change	-5.4%	22.2%	-26.4%	-9.9%	25.7%	-25.0%	-19.8%	60.0%	-15.8%	21.3%	-2.0%
Sixteen Week	Prior 8 Weeks	185	404	654	1,243	245	8	237	26	982	515	5,160
	Last 8 Weeks	179	371	606	1,156	228	14	182	26	1,002	531	5,137
	% Change	-3.2%	-8.2%	-7.3%	-7.0%	-6.9%	75.0%	-23.2%	0.0%	2.0%	3.1%	-0.4%
YTD	2016 YTD	27	58	117	202	31	3	39	4	217	66	1,153
	2017 YTD	27	59	48	134	31	0	21	5	104	79	687
	% Change	0.0%	1.7%	-59.0%	-33.7%	0.0%	-100.0%	-46.2%	25.0%	-52.1%	19.7%	-40.4%
Rolling 24 Month	Prior 52 Weeks	1,197	2,553	5,642	9,392	1,557	89	1,852	159	9,537	2,912	50,819
	Last 52 Weeks	1,248	2,754	5,272	9,274	1,633	84	1,785	225	7,346	3,441	43,396
	% Change	4.3%	7.9%	-6.6%	-1.3%	4.9%	-5.6%	-3.6%	41.5%	-23.0%	18.2%	-14.6%
YTD 2015	2015 YTD	18	57	109	184	21	0	34	1	250	81	1,110
	2017 YTD	27	59	48	134	31	0	21	5	104	79	687
	% Change	50.0%	3.5%	-56.0%	-27.2%	47.6%	-	-38.2%	400.0%	-58.4%	-2.5%	-38.1%
YTD 2014	2014 YTD	23	59	138	220	35	2	47	4	172	59	1,200
	2017 YTD	27	59	48	134	31	0	21	5	104	79	687
	% Change	17.4%	0.0%	-65.2%	-39.1%	-11.4%	-100.0%	-55.3%	25.0%	-39.5%	33.9%	-42.8%
YTD 2013	2013 YTD	33	52	163	248	35	7	54	4	128	52	1,267
	2017 YTD	27	59	48	134	31	0	21	5	104	79	687
	% Change	-18.2%	13.5%	-70.6%	-46.0%	-11.4%	-100.0%	-61.1%	25.0%	-18.8%	51.9%	-45.8%
YTD 2012	2012 YTD	29	56	126	211	28	2	49	1	185	59	1,143
	2017 YTD	27	59	48	134	31	0	21	5	104	79	687
	% Change	-6.9%	5.4%	-61.9%	-36.5%	10.7%	-100.0%	-57.1%	400.0%	-43.8%	33.9%	-39.9%

Information summarized for CompStat week ending 01/07/2017.

Sourced from MNPD ARMS on 1/11/2017 8:30:47 AM. Arrest summaries are not a count of arrest charges. 1 arrest = 1 body. Warrant Service summary considers 1 count for each service attempt and 1 count for each outstanding warrant served. Vehicle Stop summary sources MNPD's Vehicle Stop (Form 252) Database. Vehicle stop totals count all reports electronically entered via AFR. Hardcopy reports not entered into ARMS will affect accuracy of totals.

North Precinct Incident Report Summary

METROPOLITAN POLICE DEPARTMENT
of Nashville and Davidson County

Two Week, Eight Week, Sixteen Week, YTD, and 24 Month Analyses

Aggregated by precinct (incident location). Based on date when each incident was reported.

		Homicide	Forcible Rape	Commercial Robbery	Street Robbery	Total Robbery	Aggravated Assault	Commercial Burglary	Residential Burglary	Total Burglary	Larceny	Auto Theft	Violent Offenses	Property Offenses	Part I Offenses
Two Week	Prior Week	0	0	1	6	7	23	2	8	10	33	8	30	51	81
	Last Week	0	0	0	5	5	18	1	9	10	26	11	23	47	70
	% Change	-	-	-100.0%	-16.7%	-28.6%	-21.7%	-50.0%	12.5%	0.0%	-21.2%	37.5%	-23.3%	-7.8%	-13.6%
Eight Week	Prior 4 Weeks	4	2	1	15	16	57	4	40	44	116	20	79	180	259
	Last 4 Weeks	2	4	1	22	23	72	8	34	42	130	37	101	209	310
	% Change	-50.0%	100.0%	0.0%	46.7%	43.8%	26.3%	100.0%	-15.0%	-4.5%	12.1%	85.0%	27.8%	16.1%	19.7%
Sixteen Week	Prior 8 Weeks	4	19	2	59	61	129	31	89	120	314	57	213	491	704
	Last 8 Weeks	6	6	2	37	39	129	12	74	86	246	57	180	389	569
	% Change	50.0%	-68.4%	0.0%	-37.3%	-36.1%	0.0%	-61.3%	-16.9%	-28.3%	-21.7%	0.0%	-15.5%	-20.8%	-19.2%
YTD 2016	2016 YTD	0	3	0	2	2	11	5	5	10	26	7	16	43	59
	2017 YTD	0	0	0	5	5	18	1	9	10	26	11	23	47	70
	% Change	-	-100.0%	-	150.0%	150.0%	63.6%	-80.0%	80.0%	0.0%	0.0%	57.1%	43.8%	9.3%	18.6%
Rolling 24 Month	Prior 52 Weeks	29	85	27	290	317	990	122	543	665	1,796	236	1,421	2,697	4,118
	Last 52 Weeks	20	81	28	271	299	896	115	495	610	1,876	267	1,296	2,753	4,049
	% Change	-31.0%	-4.7%	3.7%	-6.6%	-5.7%	-9.5%	-5.7%	-8.8%	-8.3%	4.5%	13.1%	-8.8%	2.1%	-1.7%
YTD 2015	2015 YTD	0	2	1	7	8	25	4	13	17	28	7	35	52	87
	2017 YTD	0	0	0	5	5	18	1	9	10	26	11	23	47	70
	% Change	-	-100.0%	-100.0%	-28.6%	-37.5%	-28.0%	-75.0%	-30.8%	-41.2%	-7.1%	57.1%	-34.3%	-9.6%	-19.5%
YTD 2014	2014 YTD	0	1	0	0	0	13	1	10	11	32	2	14	45	59
	2017 YTD	0	0	0	5	5	18	1	9	10	26	11	23	47	70
	% Change	-	-100.0%	-	-	-	38.5%	0.0%	-10.0%	-9.1%	-18.8%	450.0%	64.3%	4.4%	18.6%
YTD 2013	2013 YTD	0	0	0	5	5	5	6	19	25	20	5	10	50	60
	2017 YTD	0	0	0	5	5	18	1	9	10	26	11	23	47	70
	% Change	-	-	-	0.0%	0.0%	260.0%	-83.3%	-52.6%	-60.0%	30.0%	120.0%	130.0%	-6.0%	16.7%
YTD 2012	2012 YTD	1	1	0	8	8	15	0	14	14	29	4	25	47	72
	2017 YTD	0	0	0	5	5	18	1	9	10	26	11	23	47	70
	% Change	-100.0%	-100.0%	-	-37.5%	-37.5%	20.0%	-	-35.7%	-28.6%	-10.3%	175.0%	-8.0%	0.0%	-2.8%

Information summarized for CompStat week ending 01/07/2017.

Sourced from MNPD ARMS on 1/11/2017 8:30:47 AM. The figures above were sourced from incident reports using Uniform Crime Reporting definitions and reporting guidelines, based on the date when the crime was reported. This report is intended to be a management and planning tool and does not reflect the official UCR counts for the department. Incidents where a location is unknown or unspecified are included in the countywide totals.

North Precinct Efficiency Report Summary

METROPOLITAN POLICE DEPARTMENT
of Nashville and Davidson County

Two Week, Eight Week, Sixteen Week, YTD, and 24 Month Analyses

Aggregated by component of arresting officer / officer making stop.

		Adults Only				Adults and Juveniles						
		Felony Arrests	Misdemeanor Arrests	Citation Arrests	Total Arrests	Part I Arrests	Weapons Law Violation Arrests	Drug-Related Arrests	DUI Arrests	Warrant Service Attempts	Warrants Served	Vehicle Stops
Two Week	Prior Week	18	29	56	103	17	2	15	1	106	31	371
	Last Week	13	40	49	102	19	0	18	3	113	35	377
	% Change	-27.8%	37.9%	-12.5%	-1.0%	11.8%	-100.0%	20.0%	200.0%	6.6%	12.9%	1.6%
Eight Week	Prior 4 Weeks	93	182	293	568	95	19	118	7	481	238	1,765
	Last 4 Weeks	65	146	235	446	72	7	73	8	410	165	1,574
	% Change	-30.1%	-19.8%	-19.8%	-21.5%	-24.2%	-63.2%	-38.1%	14.3%	-14.8%	-30.7%	-10.8%
Sixteen Week	Prior 8 Weeks	196	393	671	1,260	222	21	269	6	1,031	431	3,417
	Last 8 Weeks	158	328	528	1,014	167	26	191	15	891	403	3,339
	% Change	-19.4%	-16.5%	-21.3%	-19.5%	-24.8%	23.8%	-29.0%	150.0%	-13.6%	-6.5%	-2.3%
YTD	2016 YTD	25	46	90	161	35	0	28	2	162	40	645
	2017 YTD	13	40	49	102	19	0	18	3	113	35	377
	% Change	-48.0%	-13.0%	-45.6%	-36.6%	-45.7%	-	-35.7%	50.0%	-30.2%	-12.5%	-41.6%
Rolling 24 Month	Prior 52 Weeks	1,177	2,279	3,247	6,703	1,160	125	1,380	90	7,713	2,542	25,846
	Last 52 Weeks	1,234	2,595	3,938	7,767	1,275	139	1,636	108	6,765	2,952	23,737
	% Change	4.8%	13.9%	21.3%	15.9%	9.9%	11.2%	18.6%	20.0%	-12.3%	16.1%	-8.2%
YTD 2015	2015 YTD	25	29	83	137	27	6	34	2	131	37	572
	2017 YTD	13	40	49	102	19	0	18	3	113	35	377
	% Change	-48.0%	37.9%	-41.0%	-25.5%	-29.6%	-100.0%	-47.1%	50.0%	-13.7%	-5.4%	-34.1%
YTD 2014	2014 YTD	19	37	115	171	11	0	20	1	138	52	967
	2017 YTD	13	40	49	102	19	0	18	3	113	35	377
	% Change	-31.6%	8.1%	-57.4%	-40.4%	72.7%	-	-10.0%	200.0%	-18.1%	-32.7%	-61.0%
YTD 2013	2013 YTD	9	42	142	193	16	1	34	0	84	47	889
	2017 YTD	13	40	49	102	19	0	18	3	113	35	377
	% Change	44.4%	-4.8%	-65.5%	-47.2%	18.8%	-100.0%	-47.1%	-	34.5%	-25.5%	-57.6%
YTD 2012	2012 YTD	27	32	117	176	26	7	33	2	127	54	979
	2017 YTD	13	40	49	102	19	0	18	3	113	35	377
	% Change	-51.9%	25.0%	-58.1%	-42.0%	-26.9%	-100.0%	-45.5%	50.0%	-11.0%	-35.2%	-61.5%

Information summarized for CompStat week ending 01/07/2017.

Sourced from MNPD ARMS on 1/11/2017 8:30:47 AM. Arrest summaries are not a count of arrest charges. 1 arrest = 1 body. Warrant Service summary considers 1 count for each service attempt and 1 count for each outstanding warrant served. Vehicle Stop summary sources MNPD's Vehicle Stop (Form 252) Database. Vehicle stop totals count all reports electronically entered via AFR. Hardcopy reports not entered into ARMS will affect accuracy of totals.

Madison Precinct Incident Report Summary

METROPOLITAN POLICE DEPARTMENT
of Nashville and Davidson County

Two Week, Eight Week, Sixteen Week, YTD, and 24 Month Analyses

Aggregated by precinct (incident location). Based on date when each incident was reported.

		Homicide	Forcible Rape	Commercial Robbery	Street Robbery	Total Robbery	Aggravated Assault	Commercial Burglary	Residential Burglary	Total Burglary	Larceny	Auto Theft	Violent Offenses	Property Offenses	Part I Offenses
Two Week	Prior Week	0	1	0	1	1	13	0	6	6	32	9	15	47	62
	Last Week	0	1	0	1	1	10	2	4	6	35	5	12	46	58
	% Change	-	0.0%	-	0.0%	0.0%	-23.1%	-	-33.3%	0.0%	9.4%	-44.4%	-20.0%	-2.1%	-6.5%
Eight Week	Prior 4 Weeks	1	4	8	11	19	41	10	28	38	149	26	65	213	278
	Last 4 Weeks	0	3	5	11	16	39	3	29	32	137	26	58	195	253
	% Change	-100.0%	-25.0%	-37.5%	0.0%	-15.8%	-4.9%	-70.0%	3.6%	-15.8%	-8.1%	0.0%	-10.8%	-8.5%	-9.0%
Sixteen Week	Prior 8 Weeks	0	4	3	28	31	88	14	75	89	365	43	123	497	620
	Last 8 Weeks	1	7	13	22	35	80	13	57	70	286	52	123	408	531
	% Change	-	75.0%	333.3%	-21.4%	12.9%	-9.1%	-7.1%	-24.0%	-21.3%	-21.6%	20.9%	0.0%	-17.9%	-14.4%
YTD 2016	2016 YTD	0	4	0	4	4	4	1	4	5	36	2	12	43	55
	2017 YTD	0	1	0	1	1	10	2	4	6	35	5	12	46	58
	% Change	-	-75.0%	-	-75.0%	-75.0%	150.0%	100.0%	0.0%	20.0%	-2.8%	150.0%	0.0%	7.0%	5.5%
Rolling 24 Month	Prior 52 Weeks	3	64	40	149	189	603	66	529	595	2,160	181	859	2,936	3,795
	Last 52 Weeks	5	56	38	147	185	585	71	439	510	2,196	178	831	2,884	3,715
	% Change	66.7%	-12.5%	-5.0%	-1.3%	-2.1%	-3.0%	7.6%	-17.0%	-14.3%	1.7%	-1.7%	-3.3%	-1.8%	-2.1%
YTD 2015	2015 YTD	0	3	2	1	3	12	2	7	9	33	5	18	47	65
	2017 YTD	0	1	0	1	1	10	2	4	6	35	5	12	46	58
	% Change	-	-66.7%	-100.0%	0.0%	-66.7%	-16.7%	0.0%	-42.9%	-33.3%	6.1%	0.0%	-33.3%	-2.1%	-10.8%
YTD 2014	2014 YTD	0	0	1	1	2	7	1	3	4	30	1	9	35	44
	2017 YTD	0	1	0	1	1	10	2	4	6	35	5	12	46	58
	% Change	-	-	-100.0%	0.0%	-50.0%	42.9%	100.0%	33.3%	50.0%	16.7%	400.0%	33.3%	31.4%	31.8%
YTD 2013	2013 YTD	0	1	0	7	7	14	4	6	10	49	3	22	62	84
	2017 YTD	0	1	0	1	1	10	2	4	6	35	5	12	46	58
	% Change	-	0.0%	-	-85.7%	-85.7%	-28.6%	-50.0%	-33.3%	-40.0%	-28.6%	66.7%	-45.5%	-25.8%	-31.0%
YTD 2012	2012 YTD	0	0	0	1	1	11	3	23	26	52	5	12	83	95
	2017 YTD	0	1	0	1	1	10	2	4	6	35	5	12	46	58
	% Change	-	-	-	0.0%	0.0%	-9.1%	-33.3%	-82.6%	-76.9%	-32.7%	0.0%	0.0%	-44.6%	-38.9%

Information summarized for CompStat week ending 01/07/2017.

Sourced from MNPD ARMS on 1/11/2017 8:30:47 AM. The figures above were sourced from incident reports using Uniform Crime Reporting definitions and reporting guidelines, based on the date when the crime was reported. This report is intended to be a management and planning tool and does not reflect the official UCR counts for the department. Incidents where a location is unknown or unspecified are included in the countywide totals.

Madison Precinct Efficiency Report Summary

METROPOLITAN POLICE DEPARTMENT
of Nashville and Davidson County

Two Week, Eight Week, Sixteen Week, YTD, and 24 Month Analyses

Aggregated by component of arresting officer / officer making stop.

		Adults Only				Adults and Juveniles						
		Felony Arrests	Misdemeanor Arrests	Citation Arrests	Total Arrests	Part I Arrests	Weapons Law Violation Arrests	Drug-Related Arrests	DUI Arrests	Warrant Service Attempts	Warrants Served	Vehicle Stops
Two Week	Prior Week	17	38	45	100	25	0	7	3	88	36	276
	Last Week	14	52	64	130	29	1	11	3	96	56	331
	% Change	-17.6%	36.8%	42.2%	30.0%	16.0%	-	57.1%	0.0%	9.1%	55.6%	19.9%
Eight Week	Prior 4 Weeks	57	151	269	477	97	6	58	20	328	130	1,286
	Last 4 Weeks	64	156	250	470	105	2	35	10	332	158	1,273
	% Change	12.3%	3.3%	-7.1%	-1.5%	8.2%	-66.7%	-39.7%	-50.0%	1.2%	21.5%	-1.0%
Sixteen Week	Prior 8 Weeks	140	319	556	1,015	231	15	107	37	759	342	2,448
	Last 8 Weeks	121	307	519	947	202	8	93	30	660	288	2,559
	% Change	-13.6%	-3.8%	-6.7%	-6.7%	-12.6%	-46.7%	-13.1%	-18.9%	-13.0%	-15.8%	4.5%
YTD	2016 YTD	15	48	80	143	24	3	20	4	120	49	547
	2017 YTD	14	52	64	130	29	1	11	3	96	56	331
	% Change	-6.7%	8.3%	-20.0%	-9.1%	20.8%	-66.7%	-45.0%	-25.0%	-20.0%	14.3%	-39.5%
Rolling 24 Month	Prior 52 Weeks	871	2,093	4,399	7,363	1,624	72	998	197	6,211	2,225	24,216
	Last 52 Weeks	806	2,134	3,771	6,711	1,417	67	807	178	4,934	2,142	18,935
	% Change	-7.5%	2.0%	-14.3%	-8.9%	-12.7%	-6.9%	-19.1%	-9.6%	-20.6%	-3.7%	-21.8%
YTD 2015	2015 YTD	16	31	91	138	26	1	17	2	71	42	618
	2017 YTD	14	52	64	130	29	1	11	3	96	56	331
	% Change	-12.5%	67.7%	-29.7%	-5.8%	11.5%	0.0%	-35.3%	50.0%	35.2%	33.3%	-46.4%
YTD 2014	2014 YTD	9	35	90	134	25	1	29	0	88	26	699
	2017 YTD	14	52	64	130	29	1	11	3	96	56	331
	% Change	55.6%	48.6%	-28.9%	-3.0%	16.0%	0.0%	-62.1%	-	9.1%	115.4%	-52.6%
YTD 2013	2013 YTD	20	32	79	131	38	0	12	4	98	29	570
	2017 YTD	14	52	64	130	29	1	11	3	96	56	331
	% Change	-30.0%	62.5%	-19.0%	-0.8%	-23.7%	-	-8.3%	-25.0%	-2.0%	93.1%	-41.9%
YTD 2012	2012 YTD	17	34	88	139	26	2	28	0	53	21	778
	2017 YTD	14	52	64	130	29	1	11	3	96	56	331
	% Change	-17.6%	52.9%	-27.3%	-6.5%	11.5%	-50.0%	-60.7%	-	81.1%	166.7%	-57.5%

Information summarized for CompStat week ending 01/07/2017.

Sourced from MNPD ARMS on 1/11/2017 8:30:47 AM. Arrest summaries are not a count of arrest charges. 1 arrest = 1 body. Warrant Service summary considers 1 count for each service attempt and 1 count for each outstanding warrant served. Vehicle Stop summary sources MNPD's Vehicle Stop (Form 252) Database. Vehicle stop totals count all reports electronically entered via AFR. Hardcopy reports not entered into ARMS will affect accuracy of totals.

Midtown Hills Precinct Incident Report Summary

METROPOLITAN POLICE DEPARTMENT
of Nashville and Davidson County

Two Week, Eight Week, Sixteen Week, YTD, and 24 Month Analyses

Aggregated by precinct (incident location). Based on date when each incident was reported.

		Homicide	Forcible Rape	Commercial Robbery	Street Robbery	Total Robbery	Aggravated Assault	Commercial Burglary	Residential Burglary	Total Burglary	Larceny	Auto Theft	Violent Offenses	Property Offenses	Part I Offenses
Two Week	Prior Week	0	2	3	1	4	5	6	5	11	26	3	11	40	51
	Last Week	0	2	0	4	4	4	2	6	8	38	4	10	50	60
	% Change	-	0.0%	-100.0%	300.0%	0.0%	-20.0%	-66.7%	20.0%	-27.3%	46.2%	33.3%	-9.1%	25.0%	17.6%
Eight Week	Prior 4 Weeks	0	2	2	7	9	33	16	21	37	190	16	44	243	287
	Last 4 Weeks	0	5	4	14	18	22	13	20	33	145	15	45	193	238
	% Change	-	150.0%	100.0%	100.0%	100.0%	-33.3%	-18.8%	-4.8%	-10.8%	-23.7%	-6.3%	2.3%	-20.6%	-17.1%
Sixteen Week	Prior 8 Weeks	1	10	11	18	29	45	40	46	86	370	27	85	483	568
	Last 8 Weeks	0	7	6	21	27	55	29	41	70	335	31	89	436	525
	% Change	-100.0%	-30.0%	-45.5%	16.7%	-6.9%	22.2%	-27.5%	-10.9%	-18.6%	-9.5%	14.8%	4.7%	-9.7%	-7.6%
YTD 2016	2016 YTD	0	1	1	1	2	4	1	10	11	32	3	7	46	53
	2017 YTD	0	2	0	4	4	4	2	6	8	38	4	10	50	60
	% Change	-	100.0%	-100.0%	300.0%	100.0%	0.0%	100.0%	-40.0%	-27.3%	18.8%	33.3%	42.9%	8.7%	13.2%
Rolling 24 Month	Prior 52 Weeks	4	58	27	127	154	406	151	425	576	2,388	138	622	3,102	3,724
	Last 52 Weeks	2	61	45	131	176	391	180	372	552	2,291	159	630	3,002	3,632
	% Change	-50.0%	5.2%	66.7%	3.1%	14.3%	-3.7%	19.2%	-12.5%	-4.2%	-4.1%	15.2%	1.3%	-3.2%	-2.5%
YTD 2015	2015 YTD	0	1	0	0	0	4	5	5	10	25	1	5	36	41
	2017 YTD	0	2	0	4	4	4	2	6	8	38	4	10	50	60
	% Change	-	100.0%	-	-	-	0.0%	-60.0%	20.0%	-20.0%	52.0%	300.0%	100.0%	38.9%	46.3%
YTD 2014	2014 YTD	0	2	1	2	3	4	2	9	11	40	3	9	54	63
	2017 YTD	0	2	0	4	4	4	2	6	8	38	4	10	50	60
	% Change	-	0.0%	-100.0%	100.0%	33.3%	0.0%	0.0%	-33.3%	-27.3%	-5.0%	33.3%	11.1%	-7.4%	-4.8%
YTD 2013	2013 YTD	0	3	0	1	1	8	2	15	17	47	3	12	67	79
	2017 YTD	0	2	0	4	4	4	2	6	8	38	4	10	50	60
	% Change	-	-33.3%	-	300.0%	300.0%	-50.0%	0.0%	-60.0%	-52.9%	-19.1%	33.3%	-16.7%	-25.4%	-24.1%
YTD 2012	2012 YTD	0	3	3	3	6	13	6	8	14	53	1	22	68	90
	2017 YTD	0	2	0	4	4	4	2	6	8	38	4	10	50	60
	% Change	-	-33.3%	-100.0%	33.3%	-33.3%	-69.2%	-66.7%	-25.0%	-42.9%	-28.3%	300.0%	-54.5%	-26.5%	-33.3%

Information summarized for CompStat week ending 01/07/2017.

Sourced from MNPD ARMS on 1/11/2017 8:30:47 AM. The figures above were sourced from incident reports using Uniform Crime Reporting definitions and reporting guidelines, based on the date when the crime was reported. This report is intended to be a management and planning tool and does not reflect the official UCR counts for the department. Incidents where a location is unknown or unspecified are included in the countywide totals.

Midtown Hills Precinct Efficiency Report Summary

METROPOLITAN POLICE DEPARTMENT
of Nashville and Davidson County

Two Week, Eight Week, Sixteen Week, YTD, and 24 Month Analyses

Aggregated by component of arresting officer / officer making stop.

		Adults Only				Adults and Juveniles						
		Felony Arrests	Misdemeanor Arrests	Citation Arrests	Total Arrests	Part I Arrests	Weapons Law Violation Arrests	Drug-Related Arrests	DUI Arrests	Warrant Service Attempts	Warrants Served	Vehicle Stops
Two Week	Prior Week	12	38	66	116	19	2	21	2	30	29	491
	Last Week	9	46	45	100	15	4	17	4	46	18	516
	% Change	-25.0%	21.1%	-31.8%	-13.8%	-21.1%	100.0%	-19.0%	100.0%	53.3%	-37.9%	5.1%
Eight Week	Prior 4 Weeks	52	135	260	447	73	3	104	18	162	121	1,817
	Last 4 Weeks	38	147	196	381	65	8	69	14	143	79	1,702
	% Change	-26.9%	8.9%	-24.6%	-14.8%	-11.0%	166.7%	-33.7%	-22.2%	-11.7%	-34.7%	-6.3%
Sixteen Week	Prior 8 Weeks	99	239	524	862	124	12	184	13	370	216	4,439
	Last 8 Weeks	90	282	456	828	138	11	173	32	305	200	3,519
	% Change	-9.1%	18.0%	-13.0%	-3.9%	11.3%	-8.3%	-6.0%	146.2%	-17.6%	-7.4%	-20.7%
YTD	2016 YTD	9	40	85	134	10	1	26	3	35	25	990
	2017 YTD	9	46	45	100	15	4	17	4	46	18	516
	% Change	0.0%	15.0%	-47.1%	-25.4%	50.0%	300.0%	-34.6%	33.3%	31.4%	-28.0%	-47.9%
Rolling 24 Month	Prior 52 Weeks	615	2,299	4,947	7,861	844	52	1,312	181	3,506	1,607	45,070
	Last 52 Weeks	611	1,783	3,829	6,223	761	69	1,358	156	2,618	1,466	31,861
	% Change	-0.7%	-22.4%	-22.6%	-20.8%	-9.8%	32.7%	3.5%	-13.8%	-25.3%	-8.8%	-29.3%
YTD 2015	2015 YTD	9	45	68	122	9	1	23	3	72	36	1,048
	2017 YTD	9	46	45	100	15	4	17	4	46	18	516
	% Change	0.0%	2.2%	-33.8%	-18.0%	66.7%	300.0%	-26.1%	33.3%	-36.1%	-50.0%	-50.8%
YTD 2014	2014 YTD	0	0	0	0	0	0	0	0	0	0	0
	2017 YTD	9	46	45	100	15	4	17	4	46	18	516
	% Change	-	-	-	-	-	-	-	-	-	-	-
YTD 2013	2013 YTD	0	0	0	0	0	0	0	0	0	0	0
	2017 YTD	9	46	45	100	15	4	17	4	46	18	516
	% Change	-	-	-	-	-	-	-	-	-	-	-
YTD 2012	2012 YTD	0	0	0	0	0	0	0	0	0	0	0
	2017 YTD	9	46	45	100	15	4	17	4	46	18	516
	% Change	-	-	-	-	-	-	-	-	-	-	-

Information summarized for CompStat week ending 01/07/2017.

Sourced from MNPD ARMS on 1/11/2017 8:30:47 AM. Arrest summaries are not a count of arrest charges. 1 arrest = 1 body. Warrant Service summary considers 1 count for each service attempt and 1 count for each outstanding warrant served. Vehicle Stop summary sources MNPD's Vehicle Stop (Form 252) Database. Vehicle stop totals count all reports electronically entered via AFR. Hardcopy reports not entered into ARMS will affect accuracy of totals.

County UCR Incident Charts

Aggregated by precinct (incident location).

Summarized by CompStat week for past eight weeks.

METROPOLITAN POLICE DEPARTMENT

of Nashville and Davidson County

All Part 1 Incidents - 52wk Avg: 623

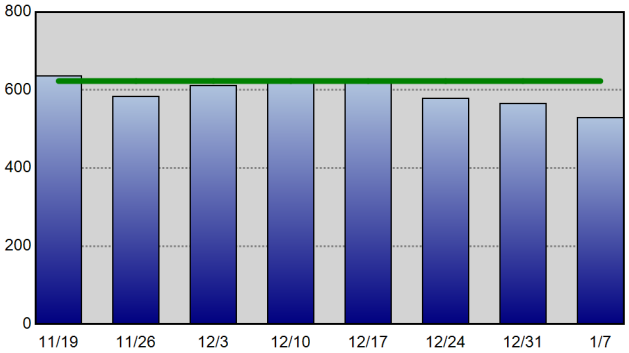

Violent Crime - 52wk Avg: 145

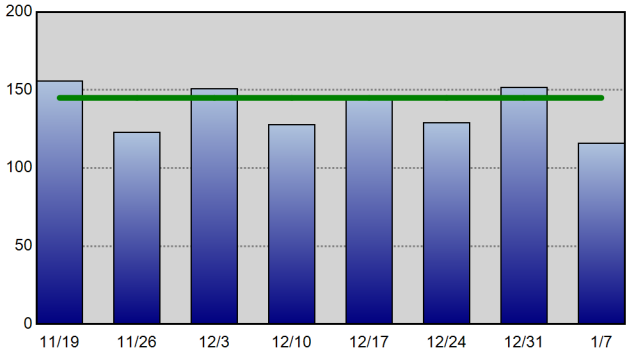

Property Crime - 52wk Avg: 478

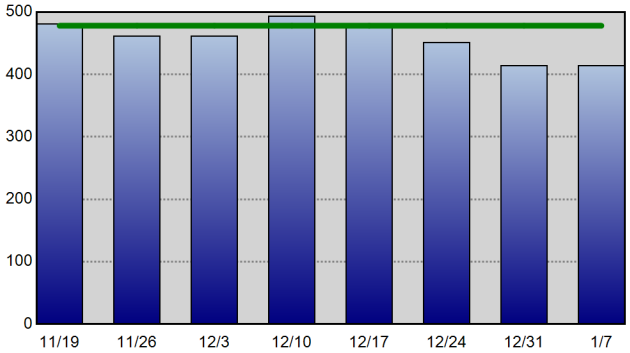

Robbery - 52wk Avg: 38

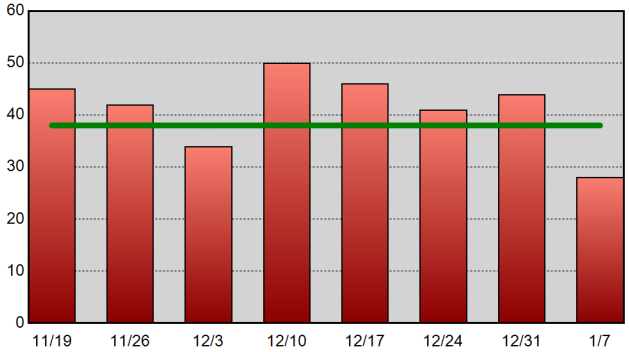

Commercial Burglary - 52wk Avg: 18

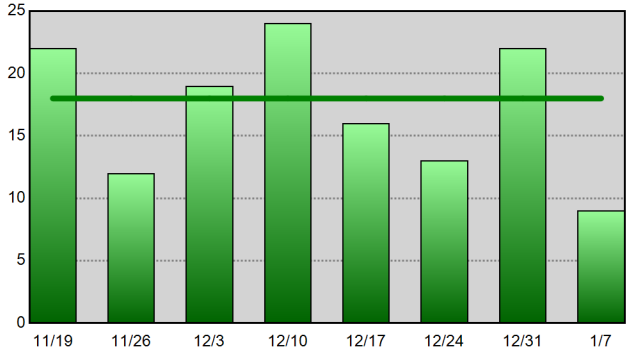

Residential Burglary - 52wk Avg: 68

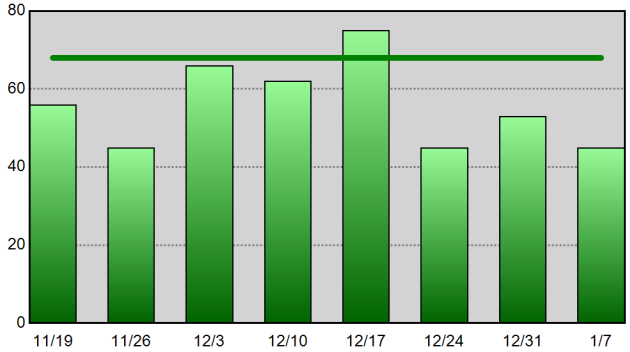

Aggravated Assault - 52wk Avg: 94

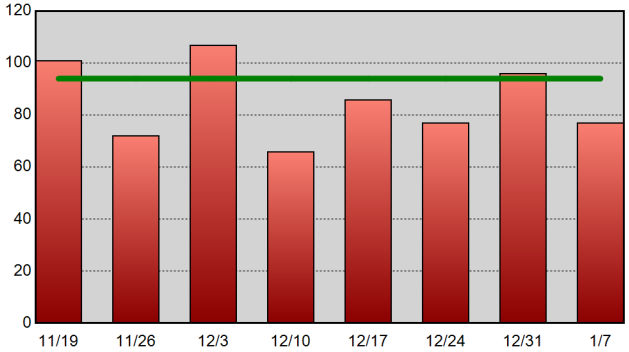

Theft From Vehicle - 52wk Avg: 107

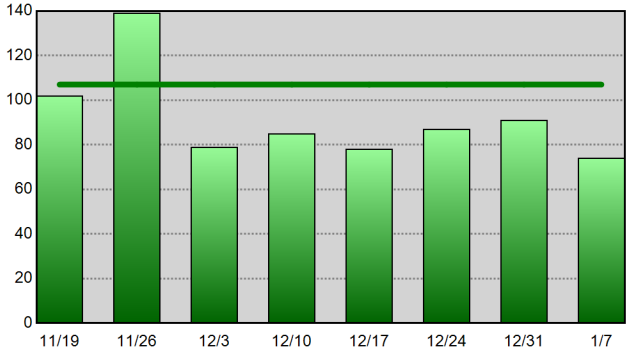

Vehicle Theft - 52wk Avg: 34

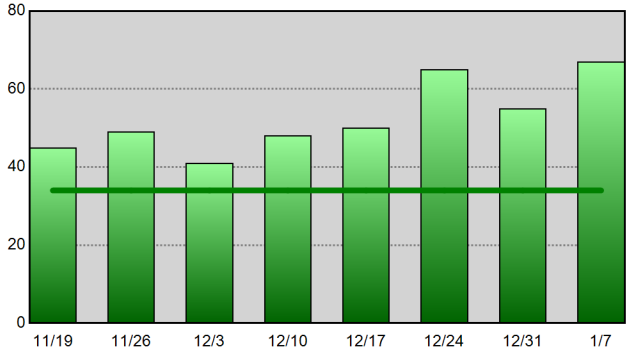

Information summarized for CompStat week ending 01-07-17.
The horizontal line on each chart represents the data set's 52-week weekly average.

Sourced from MNPD ARMS on 1/11/2017 8:30:47 AM. The figures above were sourced from incident reports using Uniform Crime Reporting definitions and reporting guidelines, based on the date when the crime was reported. This report is intended to be a management and planning tool and does not reflect the official UCR counts for the department. Incidents where a location is unknown or unspecified are included in the countywide totals.

West Precinct UCR Incident Charts

METROPOLITAN POLICE DEPARTMENT
of Nashville and Davidson County

Aggregated by precinct (incident location).
Summarized by CompStat week for past eight weeks.

All Part 1 Incidents - 52wk Avg: 70

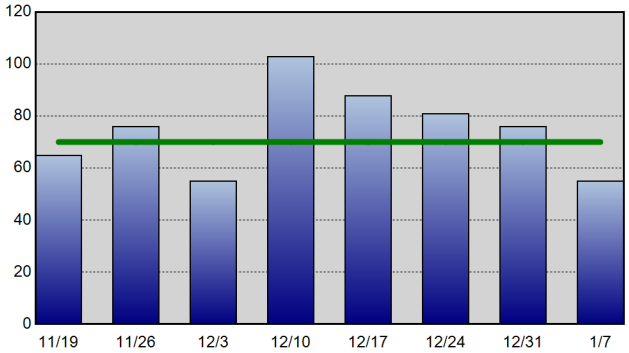

Violent Crime - 52wk Avg: 9

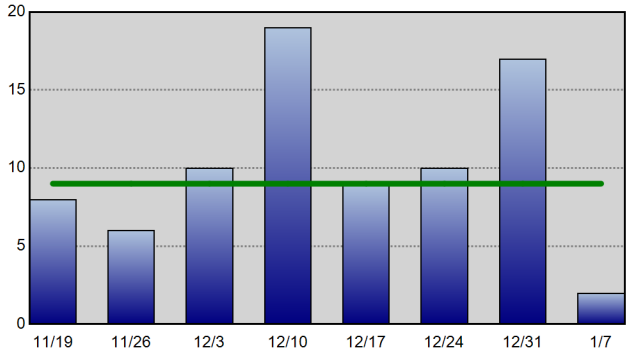

Property Crime - 52wk Avg: 61

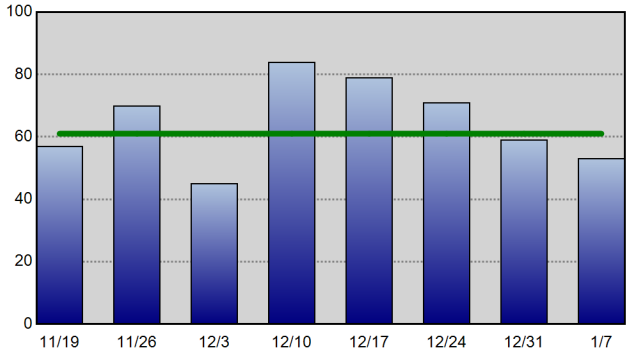

Robbery - 52wk Avg: 2

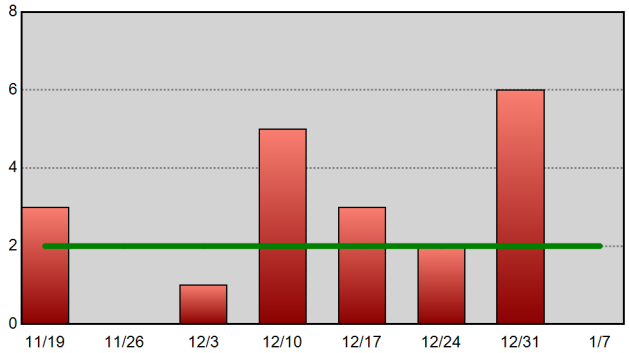

Commercial Burglary - 52wk Avg: 2

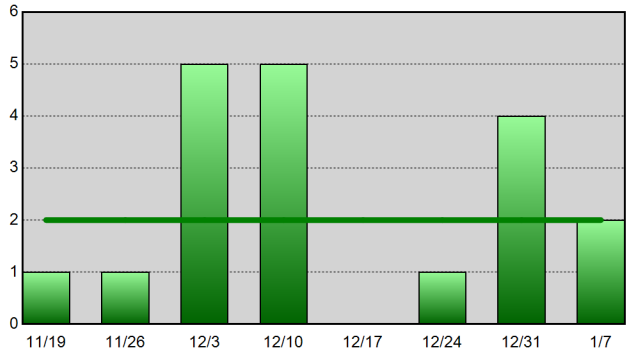

Residential Burglary - 52wk Avg: 6

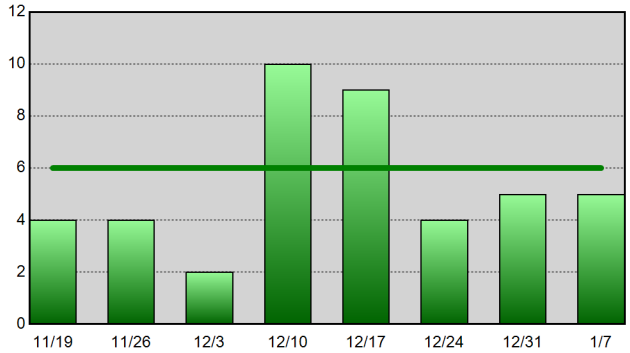

Aggravated Assault - 52wk Avg: 6

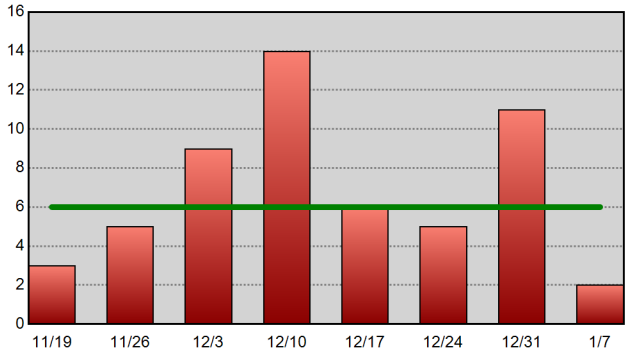

Theft From Vehicle - 52wk Avg: 15

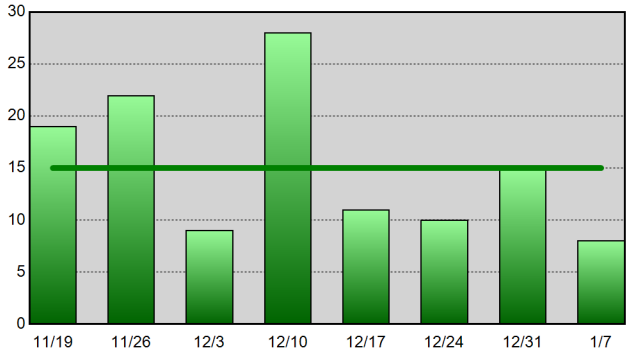

Vehicle Theft - 52wk Avg: 3

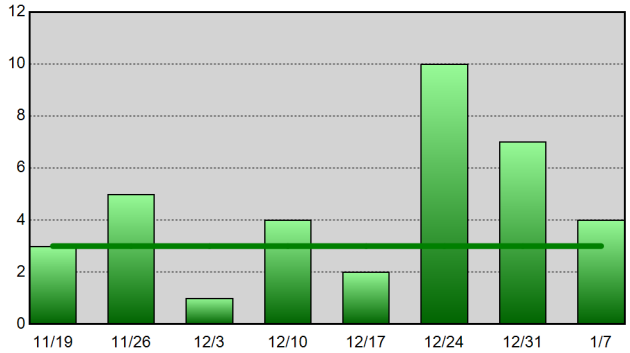

Information summarized for CompStat week ending 01-07-17.
The horizontal line on each chart represents the data set's 52-week weekly average.

Sourced from MNPD ARMS on 1/11/2017 8:30:50 AM. The figures above were sourced from incident reports using Uniform Crime Reporting definitions and reporting guidelines, based on the date when the crime was reported. This report is intended to be a management and planning tool and does not reflect the official UCR counts for the department. Incidents where a location is unknown or unspecified are included in the countywide totals.

East Precinct UCR Incident Charts

Aggregated by precinct (incident location).

Summarized by CompStat week for past eight weeks.

METROPOLITAN POLICE DEPARTMENT

of Nashville and Davidson County

All Part 1 Incidents - 52wk Avg: 69

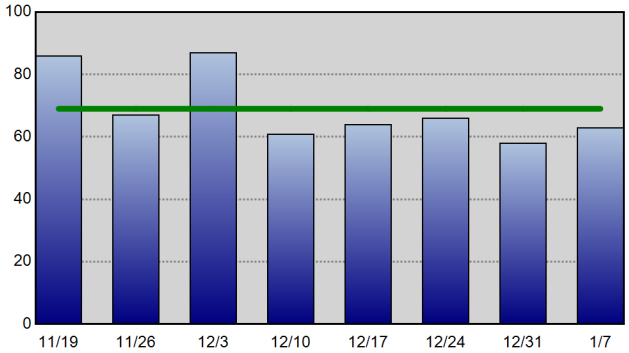

Violent Crime - 52wk Avg: 18

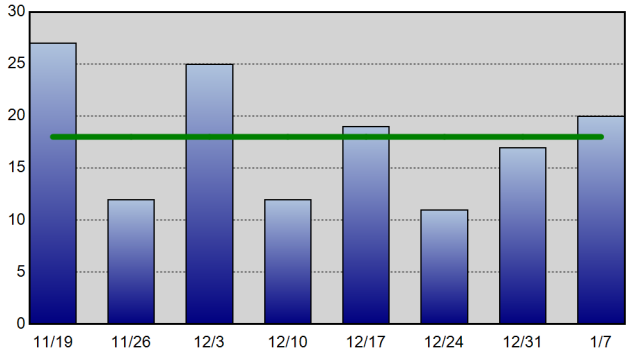

Property Crime - 52wk Avg: 51

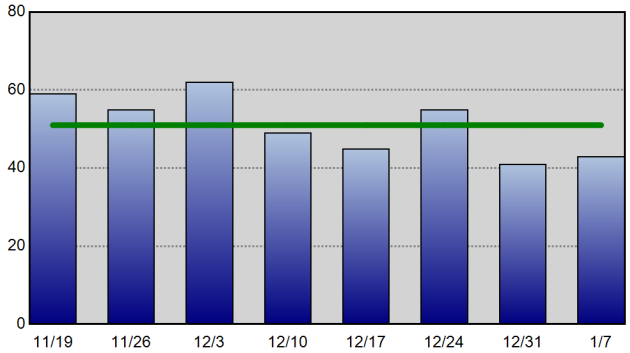

Robbery - 52wk Avg: 4

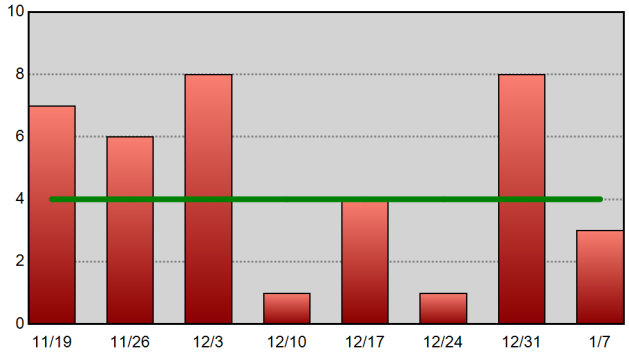

Commercial Burglary - 52wk Avg: 1

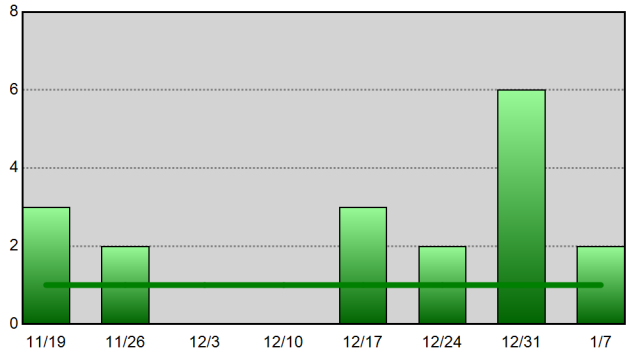

Residential Burglary - 52wk Avg: 8

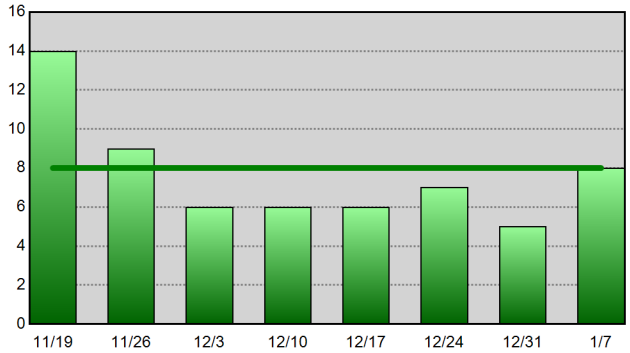

Aggravated Assault - 52wk Avg: 13

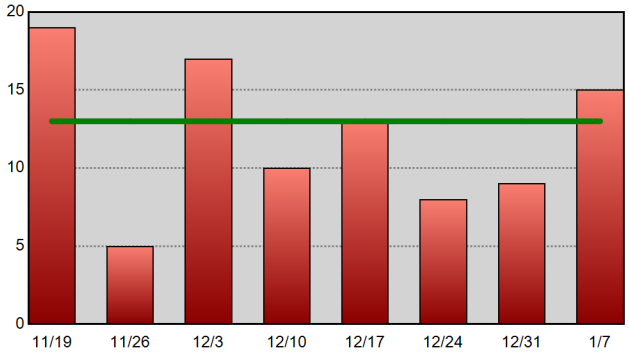

Theft From Vehicle - 52wk Avg: 13

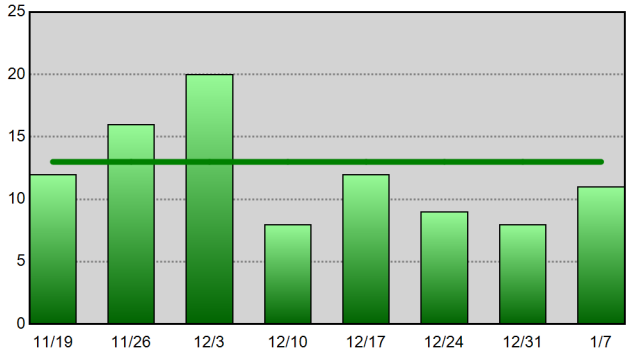

Vehicle Theft - 52wk Avg: 4

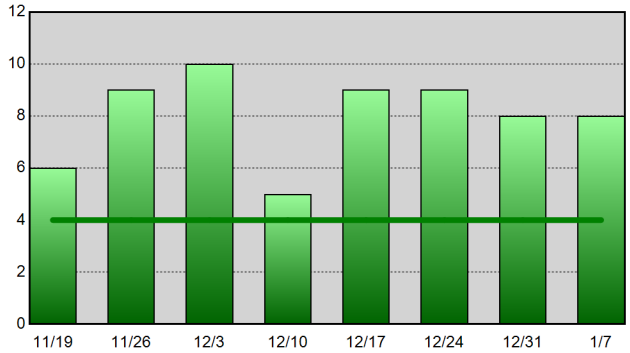

Information summarized for CompStat week ending 01-07-17.
The horizontal line on each chart represents the data set's 52-week weekly average.

Sourced from MNPD ARMS on 1/11/2017 8:30:52 AM. The figures above were sourced from incident reports using Uniform Crime Reporting definitions and reporting guidelines, based on the date when the crime was reported. This report is intended to be a management and planning tool and does not reflect the official UCR counts for the department. Incidents where a location is unknown or unspecified are included in the countywide totals.

South Precinct UCR Incident Charts

Aggregated by precinct (incident location).

Summarized by CompStat week for past eight weeks.

METROPOLITAN POLICE DEPARTMENT

of Nashville and Davidson County

All Part 1 Incidents - 52wk Avg: 119

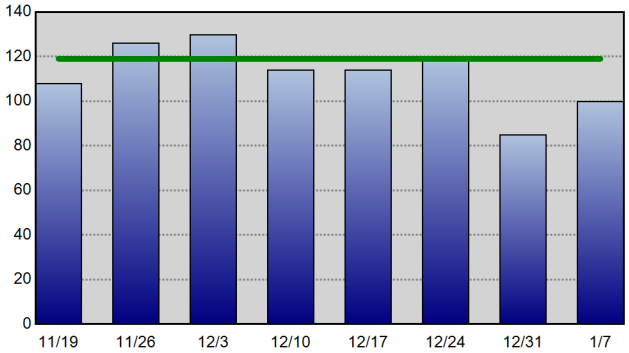

Violent Crime - 52wk Avg: 30

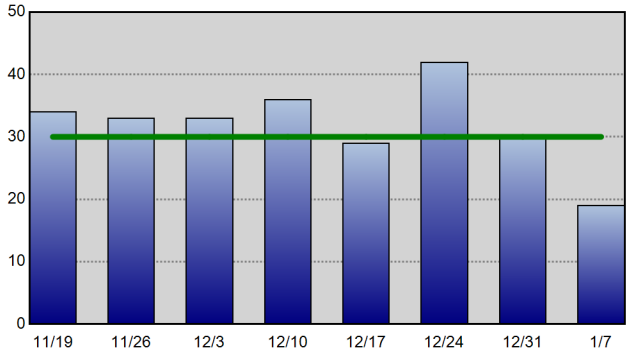

Property Crime - 52wk Avg: 88

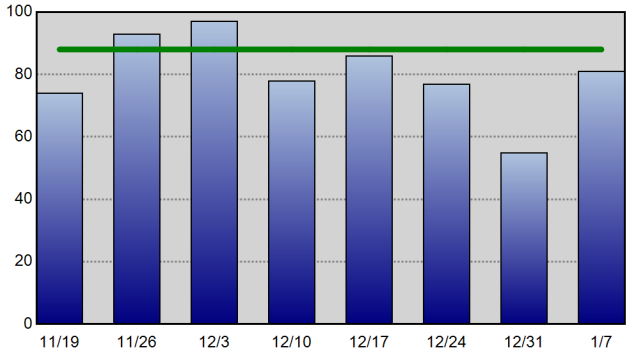

Robbery - 52wk Avg: 9

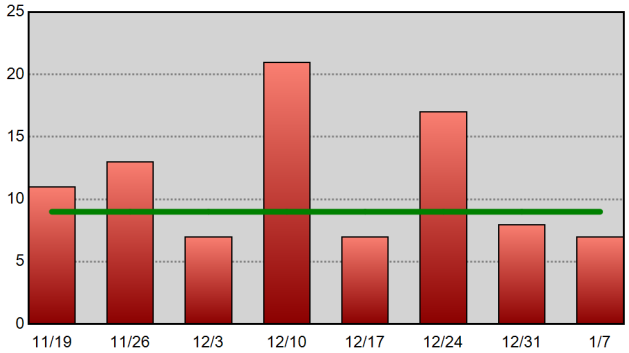

Commercial Burglary - 52wk Avg: 3

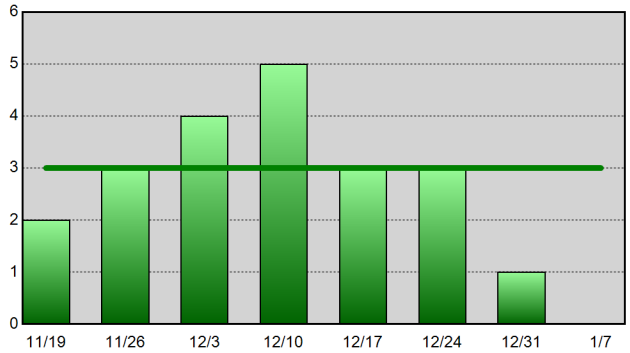

Residential Burglary - 52wk Avg: 17

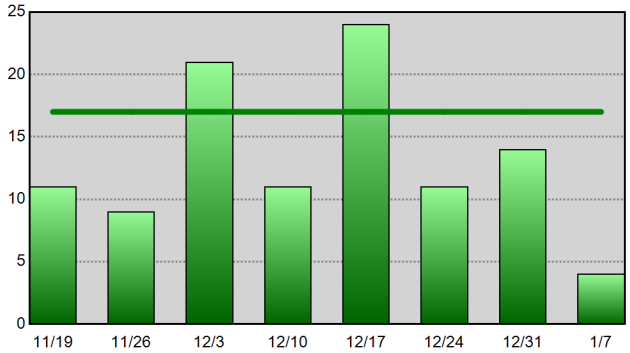

Aggravated Assault - 52wk Avg: 18

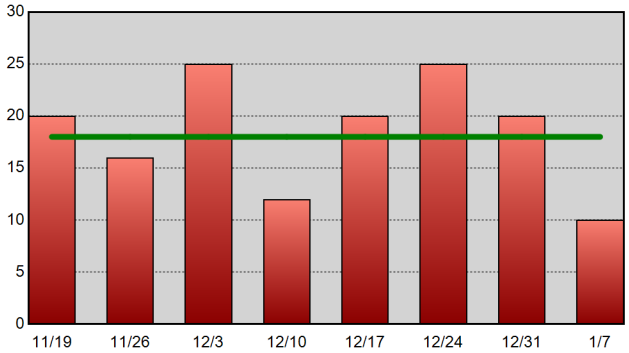

Theft From Vehicle - 52wk Avg: 20

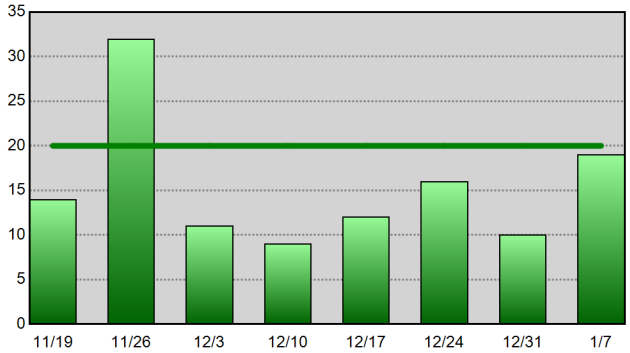

Vehicle Theft - 52wk Avg: 7

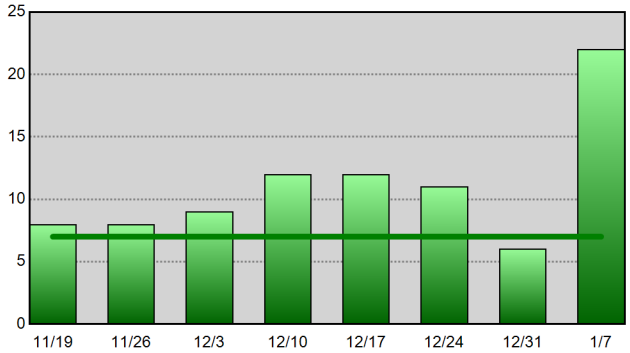

Information summarized for CompStat week ending 01-07-17.
The horizontal line on each chart represents the data set's 52-week weekly average.

Sourced from MNPD ARMS on 1/11/2017 8:30:54 AM. The figures above were sourced from incident reports using Uniform Crime Reporting definitions and reporting guidelines, based on the date when the crime was reported. This report is intended to be a management and planning tool and does not reflect the official UCR counts for the department. Incidents where a location is unknown or unspecified are included in the countywide totals.

Central Precinct UCR Incident Charts

METROPOLITAN POLICE DEPARTMENT
of Nashville and Davidson County

Aggregated by precinct (incident location).
Summarized by CompStat week for past eight weeks.

All Part 1 Incidents - 52wk Avg: 31

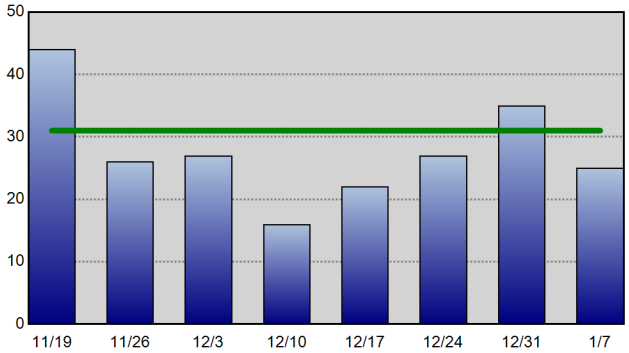

Violent Crime - 52wk Avg: 7

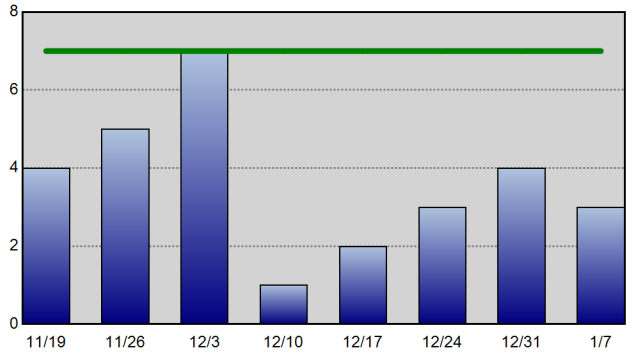

Property Crime - 52wk Avg: 23

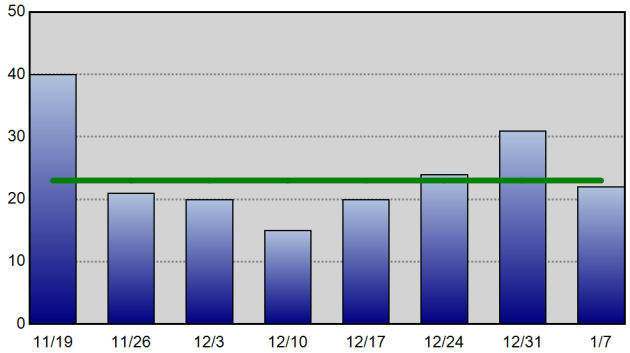

Robbery - 52wk Avg: 2

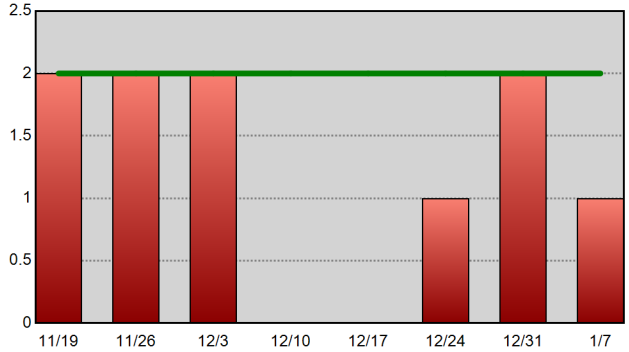

Commercial Burglary - 52wk Avg: 0

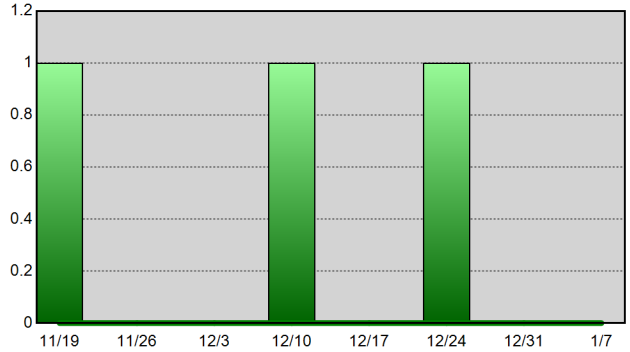

Residential Burglary - 52wk Avg: 0

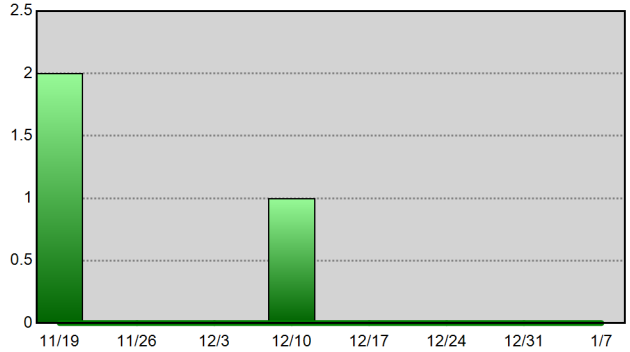

Aggravated Assault - 52wk Avg: 3

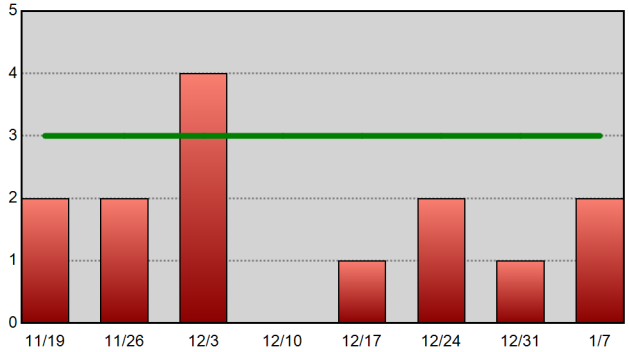

Theft From Vehicle - 52wk Avg: 7

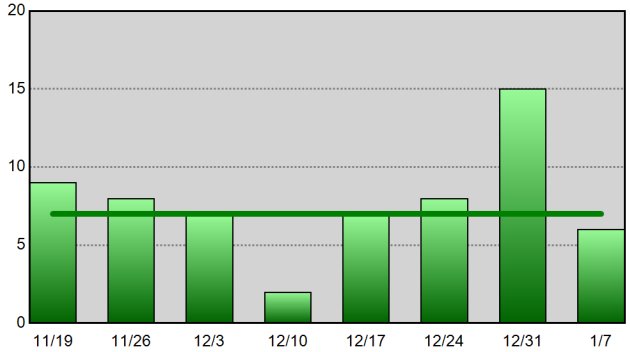

Vehicle Theft - 52wk Avg: 1

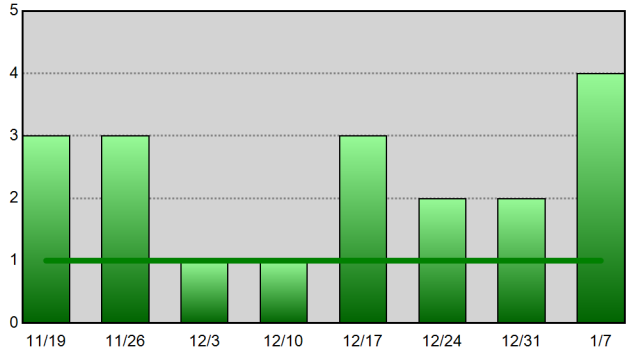

Information summarized for CompStat week ending 01-07-17.
The horizontal line on each chart represents the data set's 52-week weekly average.

Sourced from MNPD ARMS on 1/11/2017 8:30:56 AM. The figures above were sourced from incident reports using Uniform Crime Reporting definitions and reporting guidelines, based on the date when the crime was reported. This report is intended to be a management and planning tool and does not reflect the official UCR counts for the department. Incidents where a location is unknown or unspecified are included in the countywide totals.

Hermitage Precinct UCR Incident Charts

METROPOLITAN POLICE DEPARTMENT
of Nashville and Davidson County

Aggregated by precinct (incident location).
Summarized by CompStat week for past eight weeks.

All Part 1 Incidents - 52wk Avg: 114

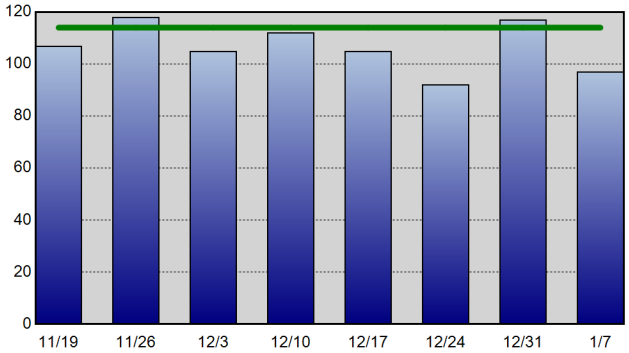

Violent Crime - 52wk Avg: 26

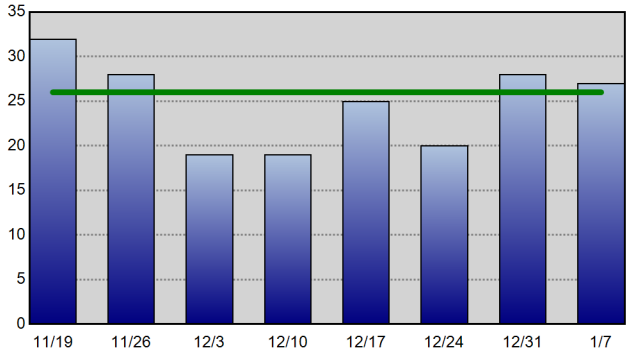

Property Crime - 52wk Avg: 87

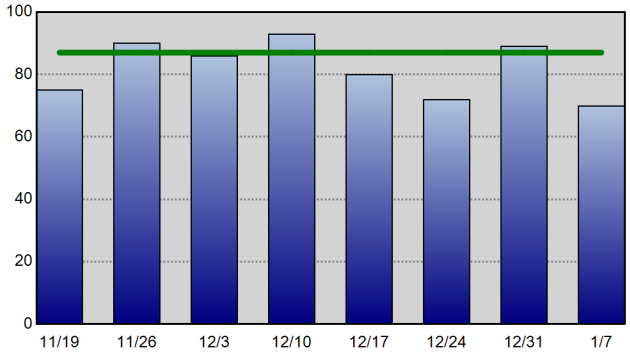

Robbery - 52wk Avg: 7

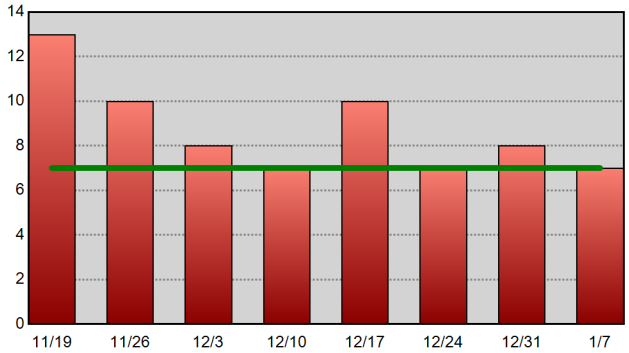

Commercial Burglary - 52wk Avg: 3

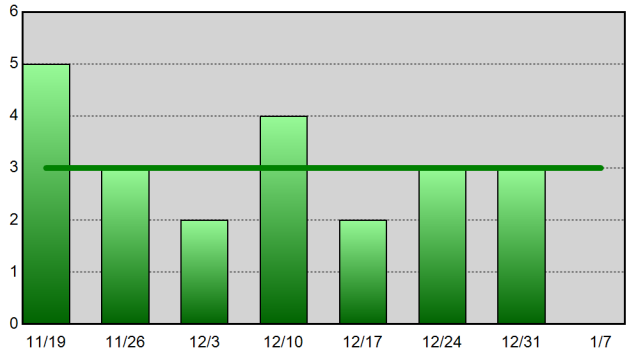

Residential Burglary - 52wk Avg: 10

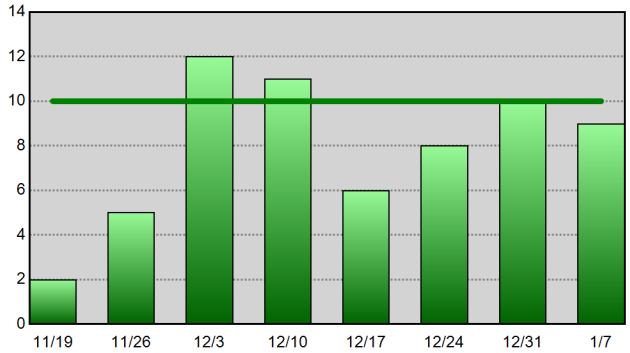

Aggravated Assault - 52wk Avg: 17

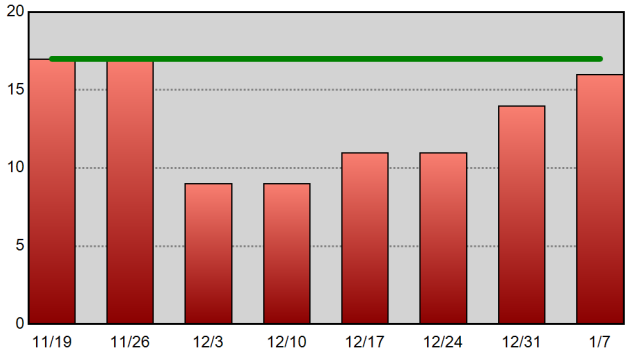

Theft From Vehicle - 52wk Avg: 17

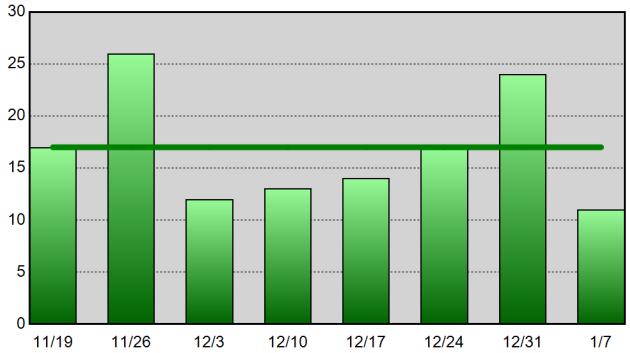

Vehicle Theft - 52wk Avg: 5

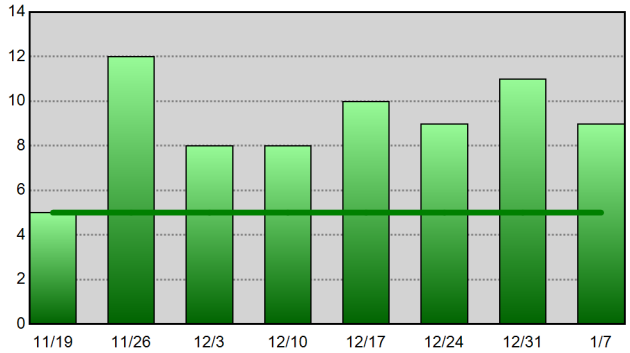

Information summarized for CompStat week ending 01-07-17.
The horizontal line on each chart represents the data set's 52-week weekly average.

Sourced from MNPD ARMS on 1/11/2017 8:30:58 AM. The figures above were sourced from incident reports using Uniform Crime Reporting definitions and reporting guidelines, based on the date when the crime was reported. This report is intended to be a management and planning tool and does not reflect the official UCR counts for the department. Incidents where a location is unknown or unspecified are included in the countywide totals.

North Precinct UCR Incident Charts

Aggregated by precinct (incident location).

Summarized by CompStat week for past eight weeks.

METROPOLITAN POLICE DEPARTMENT

of Nashville and Davidson County

All Part 1 Incidents - 52wk Avg: 77

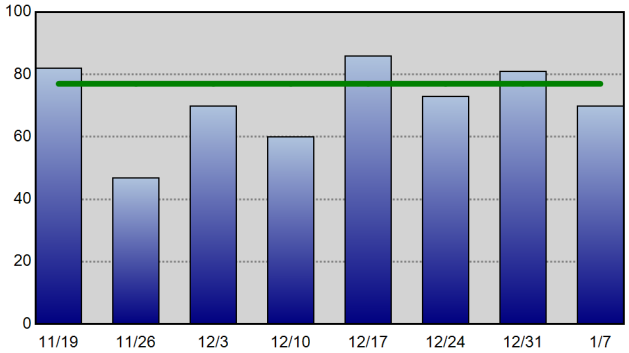

Violent Crime - 52wk Avg: 24

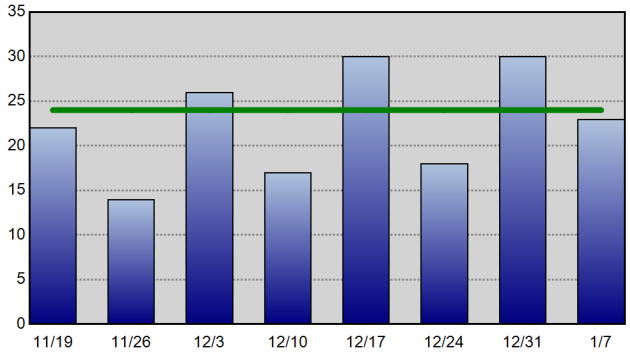

Property Crime - 52wk Avg: 52

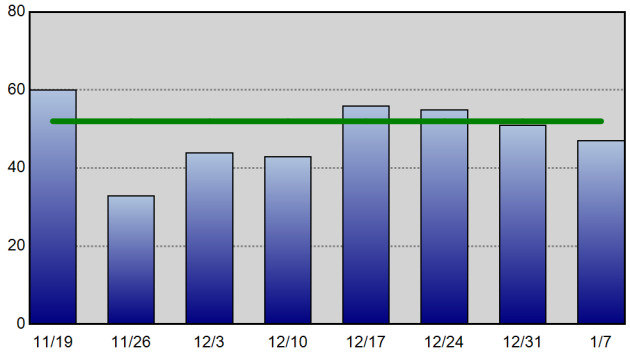

Robbery - 52wk Avg: 5

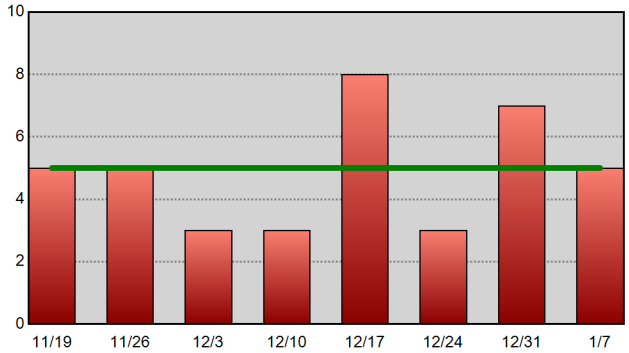

Commercial Burglary - 52wk Avg: 2

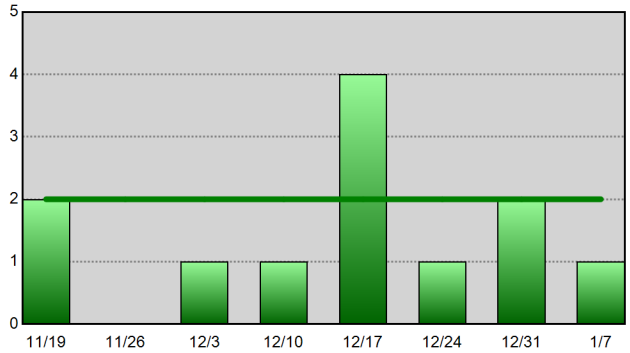

Residential Burglary - 52wk Avg: 9

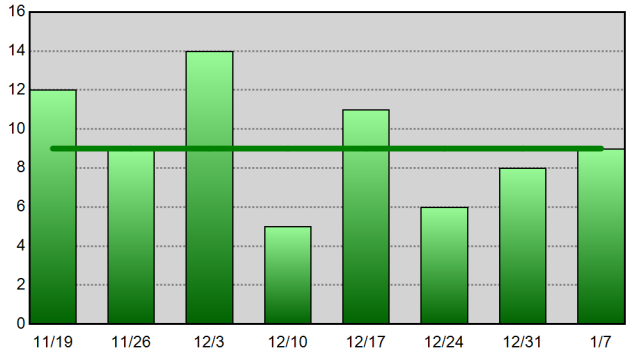

Aggravated Assault - 52wk Avg: 17

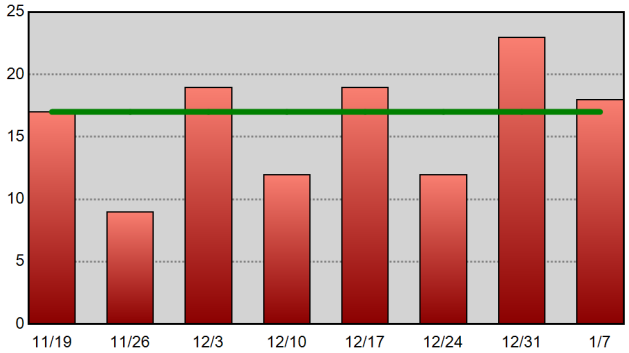

Theft From Vehicle - 52wk Avg: 9

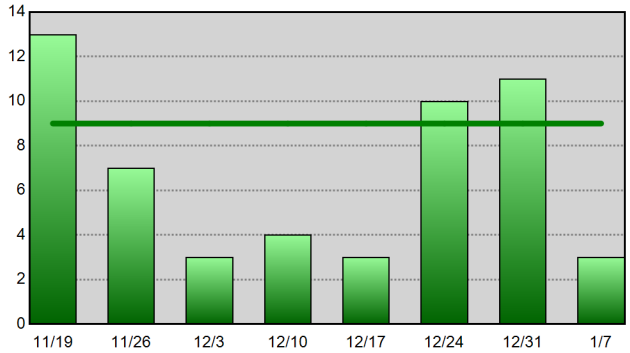

Vehicle Theft - 52wk Avg: 5

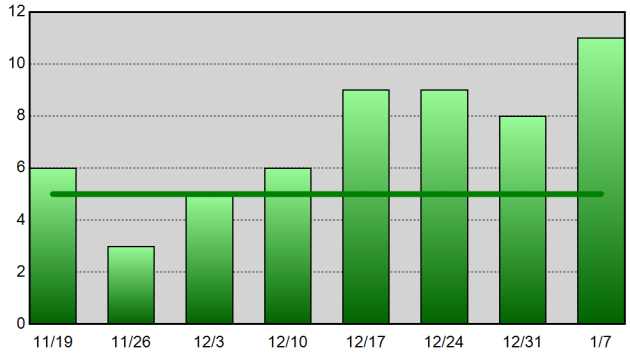

Information summarized for CompStat week ending 01-07-17.
The horizontal line on each chart represents the data set's 52-week weekly average.

Sourced from MNPD ARMS on 1/11/2017 8:31:00 AM. The figures above were sourced from incident reports using Uniform Crime Reporting definitions and reporting guidelines, based on the date when the crime was reported. This report is intended to be a management and planning tool and does not reflect the official UCR counts for the department. Incidents where a location is unknown or unspecified are included in the countywide totals.

Madison Precinct UCR Incident Charts

METROPOLITAN POLICE DEPARTMENT
of Nashville and Davidson County

Aggregated by precinct (incident location).
Summarized by CompStat week for past eight weeks.

All Part 1 Incidents - 52wk Avg: 71

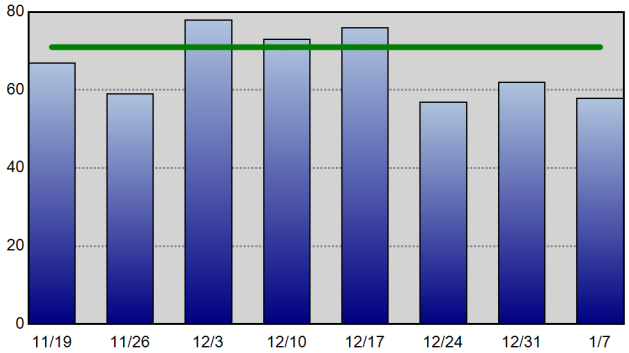

Violent Crime - 52wk Avg: 15

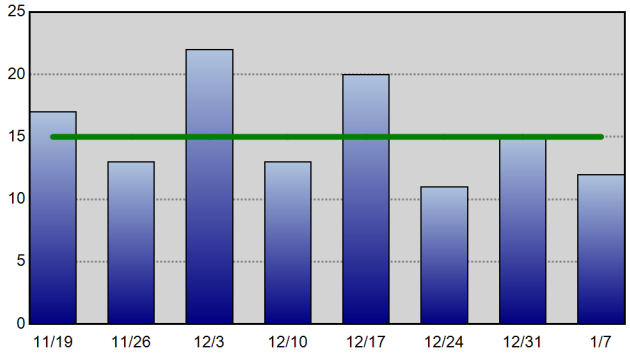

Property Crime - 52wk Avg: 55

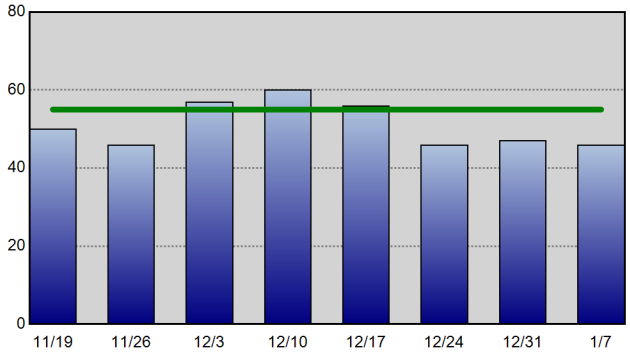

Robbery - 52wk Avg: 3

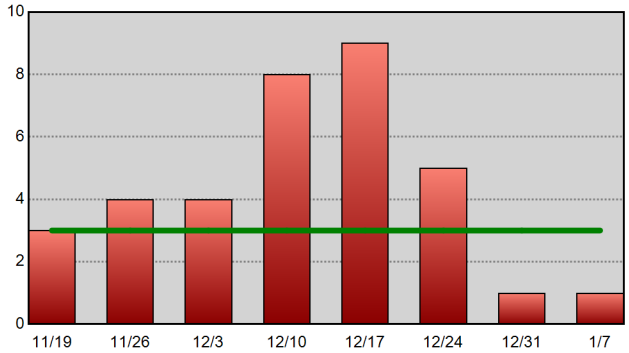

Commercial Burglary - 52wk Avg: 1

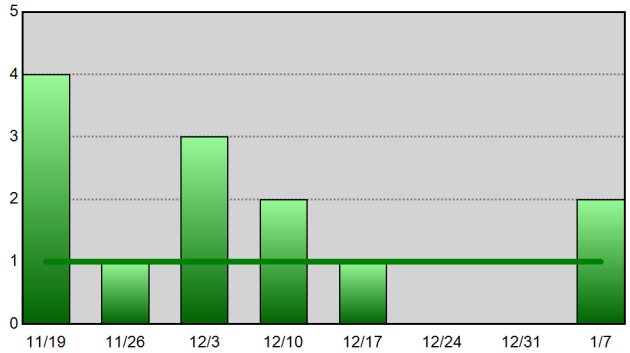

Residential Burglary - 52wk Avg: 8

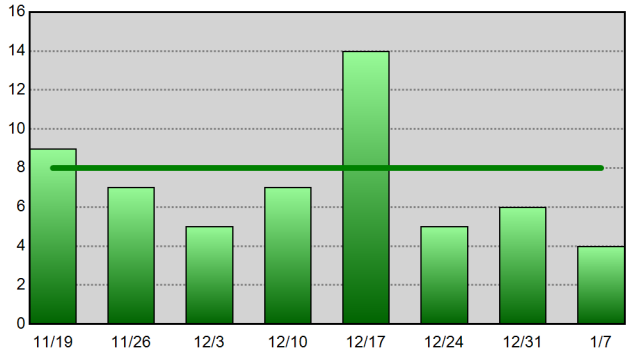

Aggravated Assault - 52wk Avg: 11

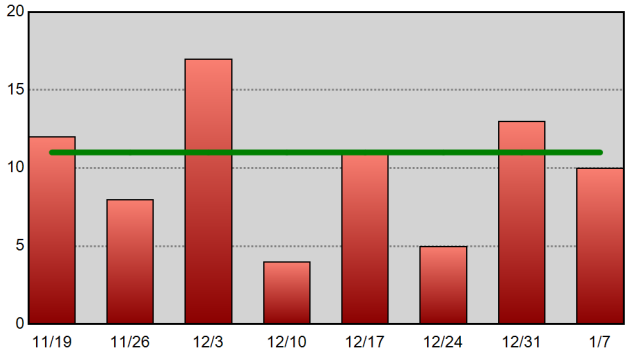

Theft From Vehicle - 52wk Avg: 7

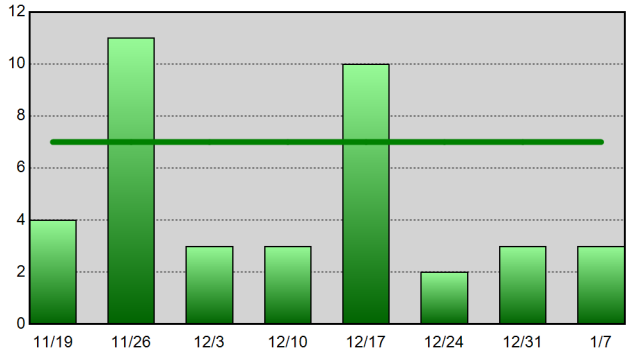

Vehicle Theft - 52wk Avg: 3

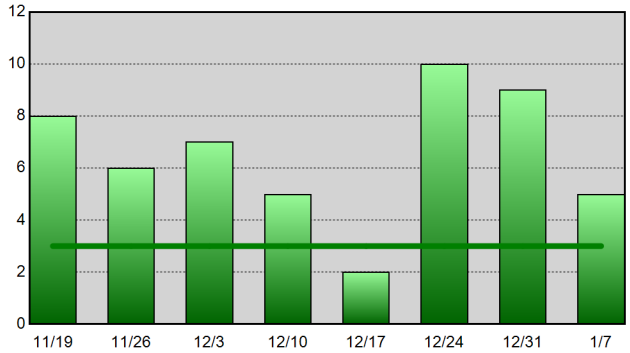

Information summarized for CompStat week ending 01-07-17.
The horizontal line on each chart represents the data set's 52-week weekly average.

Sourced from MNPD ARMS on 1/11/2017 8:31:02 AM. The figures above were sourced from incident reports using Uniform Crime Reporting definitions and reporting guidelines, based on the date when the crime was reported. This report is intended to be a management and planning tool and does not reflect the official UCR counts for the department. Incidents where a location is unknown or unspecified are included in the countywide totals.

Midtown Hills Precinct UCR Incident Charts

METROPOLITAN POLICE DEPARTMENT
of Nashville and Davidson County

Aggregated by precinct (incident location).
Summarized by CompStat week for past eight weeks.

All Part 1 Incidents - 52wk Avg: 69

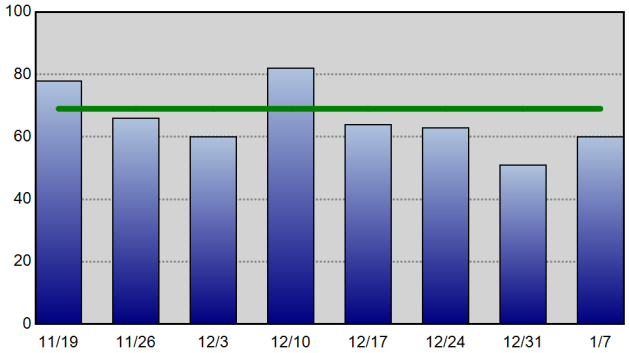

Violent Crime - 52wk Avg: 12

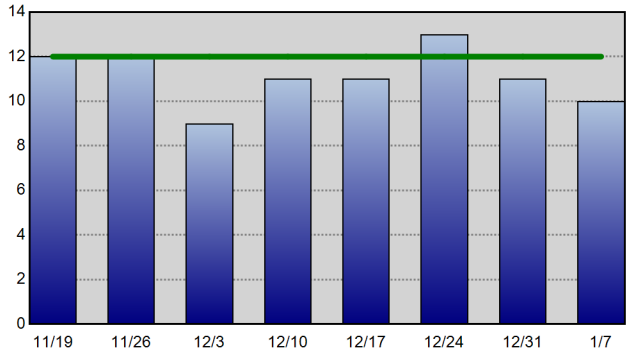

Property Crime - 52wk Avg: 57

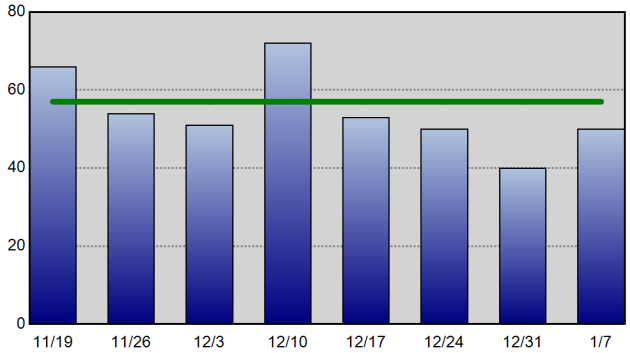

Robbery - 52wk Avg: 3

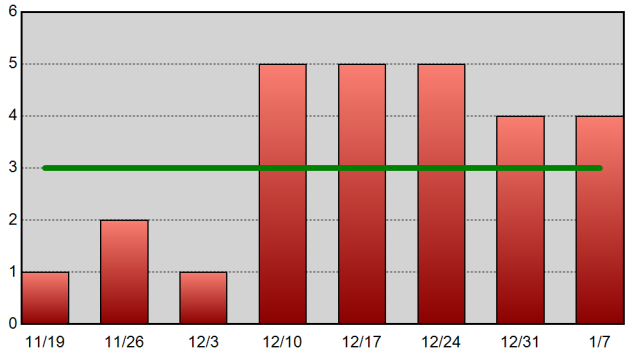

Commercial Burglary - 52wk Avg: 3

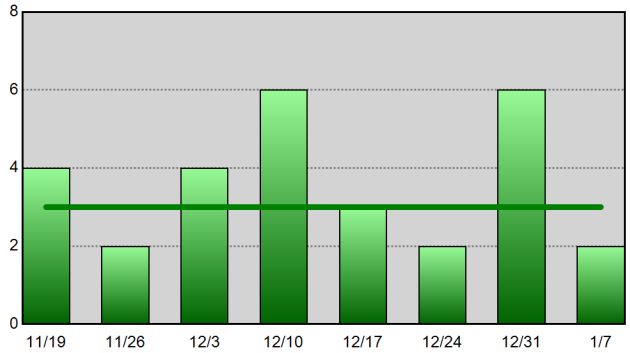

Residential Burglary - 52wk Avg: 7

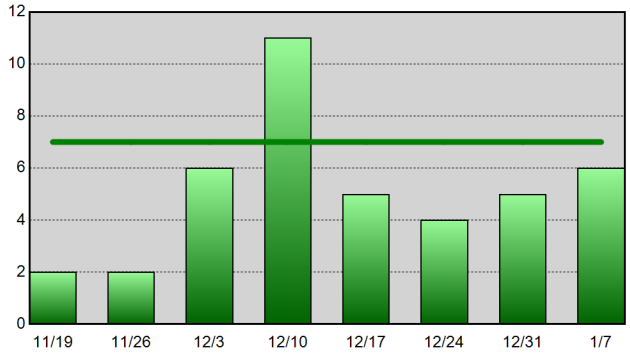

Aggravated Assault - 52wk Avg: 7

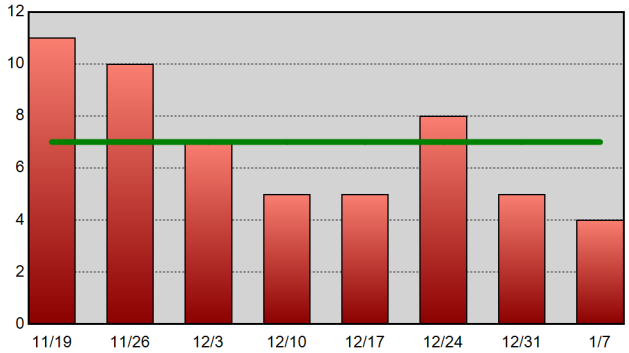

Theft From Vehicle - 52wk Avg: 16

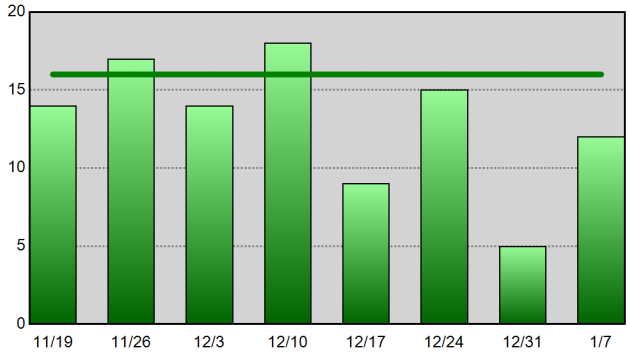

Vehicle Theft - 52wk Avg: 3

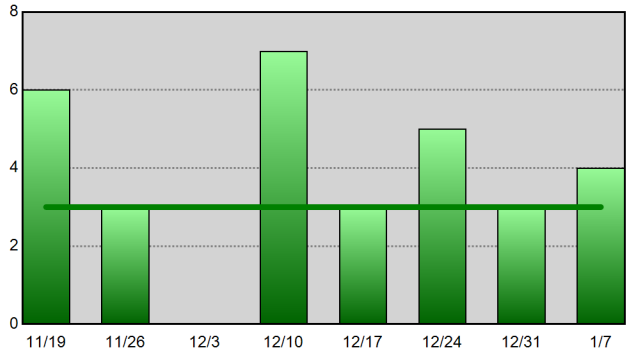

Information summarized for CompStat week ending 01-07-17.
The horizontal line on each chart represents the data set's 52-week weekly average.

Sourced from MNPD ARMS on 1/11/2017 8:31:04 AM. The figures above were sourced from incident reports using Uniform Crime Reporting definitions and reporting guidelines, based on the date when the crime was reported. This report is intended to be a management and planning tool and does not reflect the official UCR counts for the department. Incidents where a location is unknown or unspecified are included in the countywide totals.

UCR Incidents - Annual Totals

Based on date when each incident was reported.

METROPOLITAN POLICE DEPARTMENT

of Nashville and Davidson County

Year End Totals - All Part 1 Incidents (Prior 9 Year Annual Avg: 35,185)

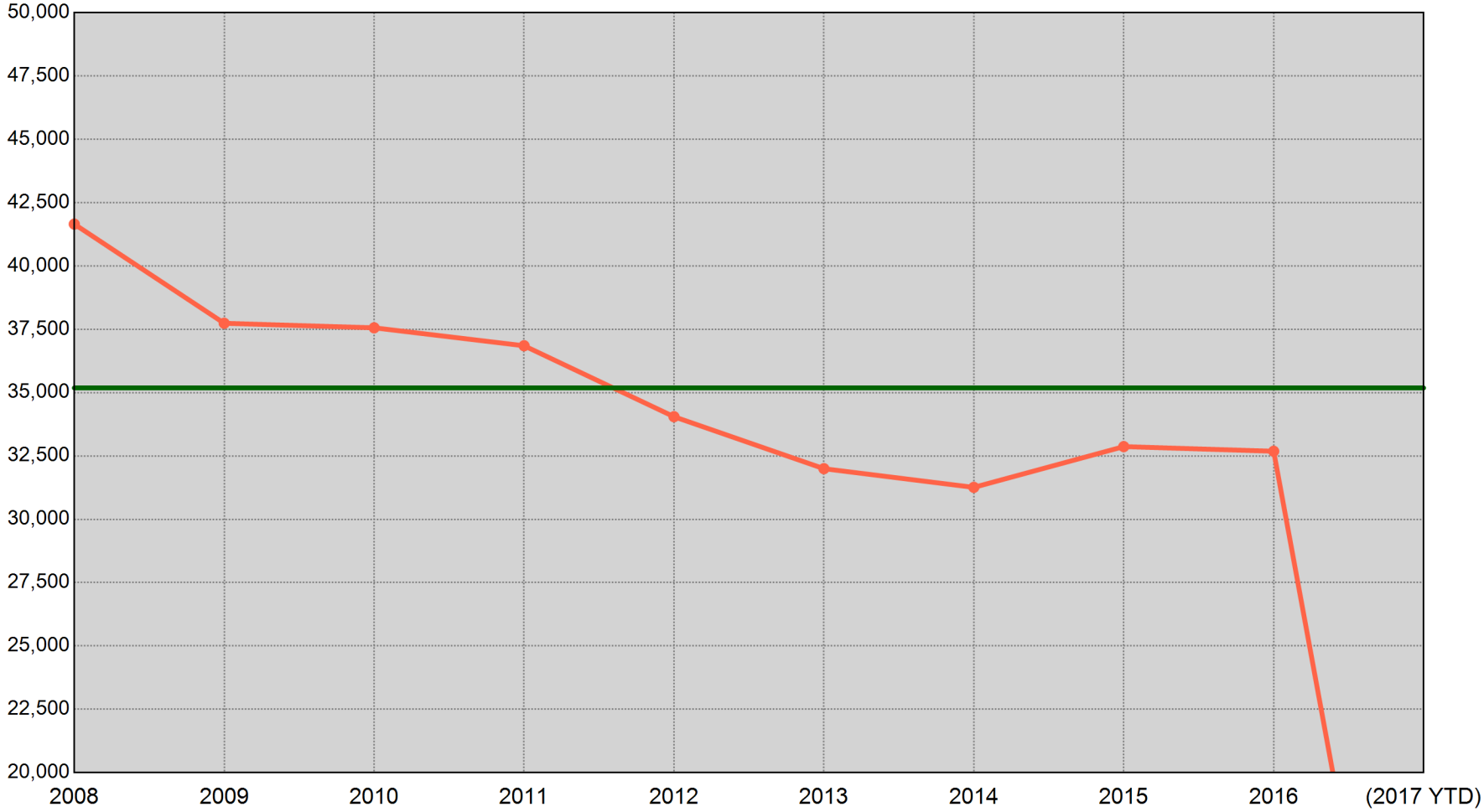

2008	2009	2010	2011	2012	2013	2014	2015	2016	(2017 YTD)
41,653 Incidents	37,738 Incidents	37,559 Incidents	36,851 Incidents	34,050 Incidents	31,997 Incidents	31,260 Incidents	32,869 Incidents	32,686 Incidents	530 Incidents

"(2017 YTD)" is a count of UCR incidents reported between 01/01/2017 and 01/07/2017. The green horizontal line represents the average of the nine prior annual totals.

Sourced from MNPD ARMS on 1/11/2017 8:31:06 AM. The figures above were sourced from incident reports using Uniform Crime Reporting definitions and reporting guidelines, based on the date when the crime was reported. This report is intended to be a management and planning tool and does not reflect the official UCR counts for the department. Incidents where a location is unknown or unspecified are included in the countywide totals.

UCR Incidents - YTD Comparisons: All Incidents

METROPOLITAN POLICE DEPARTMENT
of Nashville and Davidson County

Aggregated by precinct (incident location). Based on date when each incident was reported.

		2009 YTD to 2017 YTD	2010 YTD to 2017 YTD	2011 YTD to 2017 YTD	2012 YTD to 2017 YTD	2013 YTD to 2017 YTD	2014 YTD to 2017 YTD	2015 YTD to 2017 YTD	2016 YTD to 2017 YTD	8 YTD Avg to 2017 YTD	5 YTD Avg to 2017 YTD
West	Prior YTD	57	57	62	51	67	39	60	66	57	56
	YTD	55	55	55	55	55	55	55	55	55	55
	% Change	-3.5%	-3.5%	-11.3%	7.8%	-17.9%	41.0%	-8.3%	-16.7%	-3.5%	-1.8%
East	Prior YTD	70	65	118	77	84	39	55	76	73	66
	YTD	63	63	63	63	63	63	63	63	63	63
	% Change	-10.0%	-3.1%	-46.6%	-18.2%	-25.0%	61.5%	14.5%	-17.1%	-13.7%	-4.5%
South	Prior YTD	155	93	152	128	128	112	118	137	127	124
	YTD	100	100	100	100	100	100	100	100	100	100
	% Change	-35.5%	7.5%	-34.2%	-21.9%	-21.9%	-10.7%	-15.3%	-27.0%	-21.3%	-19.4%
Central	Prior YTD	25	24	28	43	30	21	25	29	28	29
	YTD	25	25	25	25	25	25	25	25	25	25
	% Change	0.0%	4.2%	-10.7%	-41.9%	-16.7%	19.0%	0.0%	-13.8%	-10.7%	-13.8%
Hermitage	Prior YTD	136	110	110	111	134	101	81	109	111	107
	YTD	97	97	97	97	97	97	97	97	97	97
	% Change	-28.7%	-11.8%	-11.8%	-12.6%	-27.6%	-4.0%	19.8%	-11.0%	-12.6%	-9.3%
North	Prior YTD	77	59	72	72	60	59	87	59	68	67
	YTD	70	70	70	70	70	70	70	70	70	70
	% Change	-9.1%	18.6%	-2.8%	-2.8%	16.7%	18.6%	-19.5%	18.6%	2.9%	4.5%
Madison	Prior YTD	84	67	72	95	84	44	65	55	70	68
	YTD	58	58	58	58	58	58	58	58	58	58
	% Change	-31.0%	-13.4%	-19.4%	-38.9%	-31.0%	31.8%	-10.8%	5.5%	-17.1%	-14.7%
Midtown Hills	Prior YTD	107	94	92	90	79	63	41	53	77	65
	YTD	60	60	60	60	60	60	60	60	60	60
	% Change	-43.9%	-36.2%	-34.8%	-33.3%	-24.1%	-4.8%	46.3%	13.2%	-22.1%	-7.7%
Not Validated	Prior YTD	3	1	0	0	0	0	0	0	0	0
	YTD	2	2	2	2	2	2	2	2	2	2
	% Change	-33.3%	100.0%	-	-	-	-	-	-	-	-
County	Prior YTD	714	570	706	667	666	478	532	584	614	585
	YTD	530	530	530	530	530	530	530	530	530	530
	% Change	-25.8%	-7.0%	-24.9%	-20.5%	-20.4%	10.9%	-0.4%	-9.2%	-13.7%	-9.4%

Information summarized for CompStat week ending 01/07/2017.

Sourced from MNPD ARMS on 1/11/2017 8:31:08 AM. The figures above were sourced from incident reports using Uniform Crime Reporting definitions and reporting guidelines, based on the date when the crime was reported. This report is intended to be a management and planning tool and does not reflect the official UCR counts for the department. Incidents where a location is unknown or unspecified are included in the countywide totals. 'Unknown' refers to records in which the address is listed as 'Unknown' on the incident report. 'Not Validated' refers to records that were entered in with an invalid addresses.

County UCR Incidents - YTD Comparison Charts

Aggregated by precinct (incident location). Based on date when each incident was reported.

METROPOLITAN POLICE DEPARTMENT
of Nashville and Davidson County

All Part 1 Incidents - Annual YTD Avg: 620 (Bar Chart)

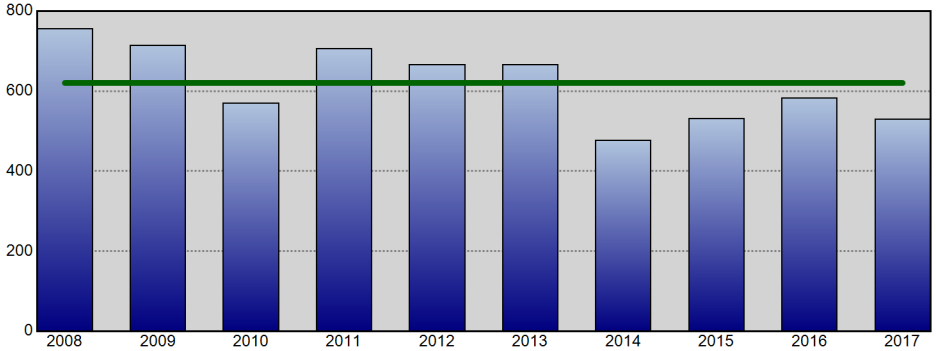

All Part 1 Incidents - Annual YTD Avg: 620 (Line Chart)

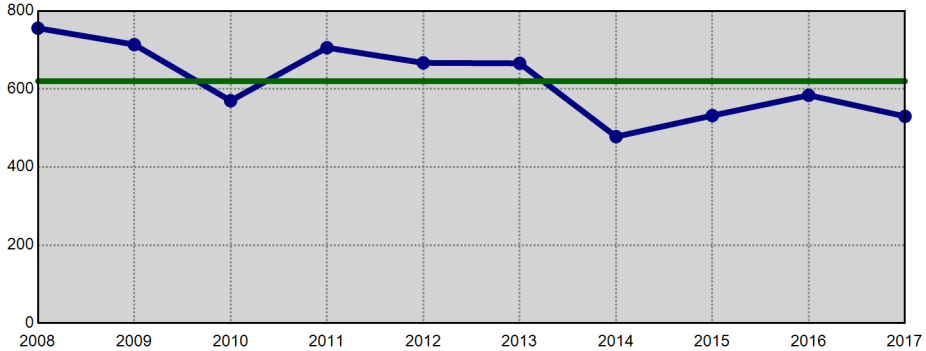

Violent Crime - Annual YTD Avg: 130 (Bar Chart)

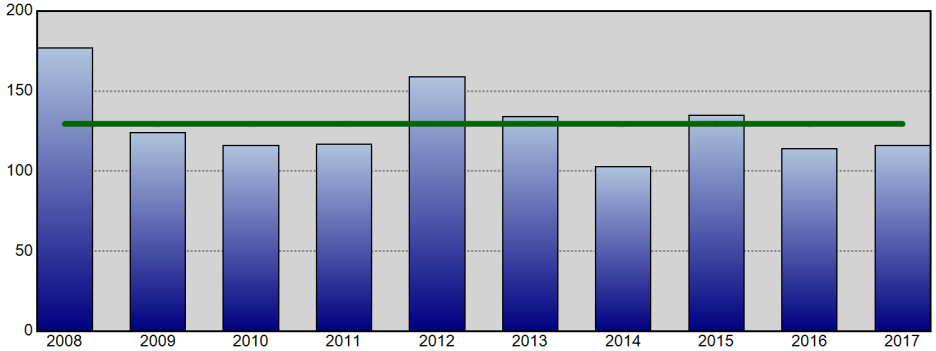

Violent Crime - Annual YTD Avg: 130 (Line Chart)

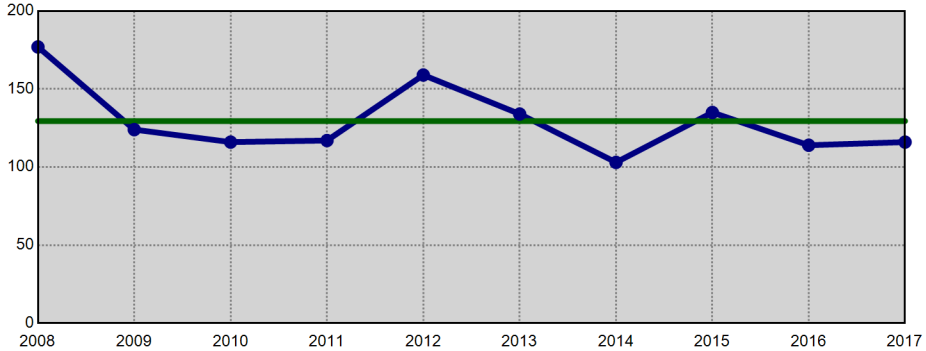

Property Crime - Annual YTD Avg: 491 (Bar Chart)

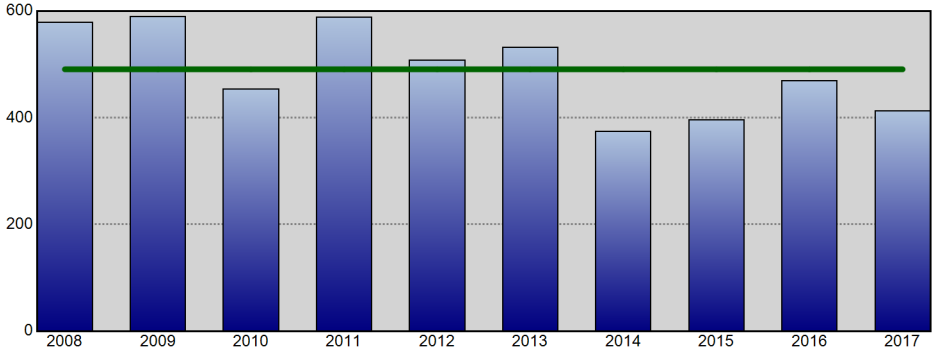

Property Crime - Annual YTD Avg: 491 (Line Chart)

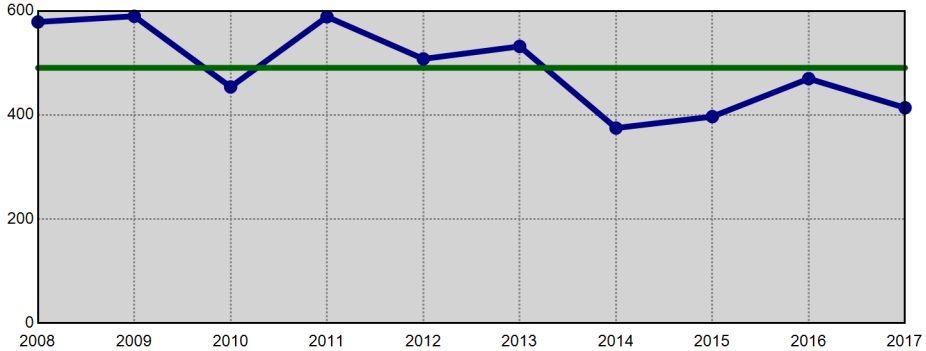

Information summarized for CompStat week ending 01/07/2017. The horizontal line on each chart represents the average of the prior 9 YTD offense totals.

Sourced from MNPD ARMS on 1/11/2017 8:31:08 AM. The figures above were sourced from incident reports using Uniform Crime Reporting definitions and reporting guidelines, based on the date when the crime was reported. This report is intended to be a management and planning tool and does not reflect the official UCR counts for the department. Incidents where a location is unknown or unspecified are included in the countywide totals.

West Precinct UCR Incidents - YTD Comparisons

Aggregated by precinct (incident location). Based on date when each incident was reported.

METROPOLITAN POLICE DEPARTMENT
of Nashville and Davidson County

All Part 1 Incidents - Annual YTD Avg: 58 (Bar Chart)

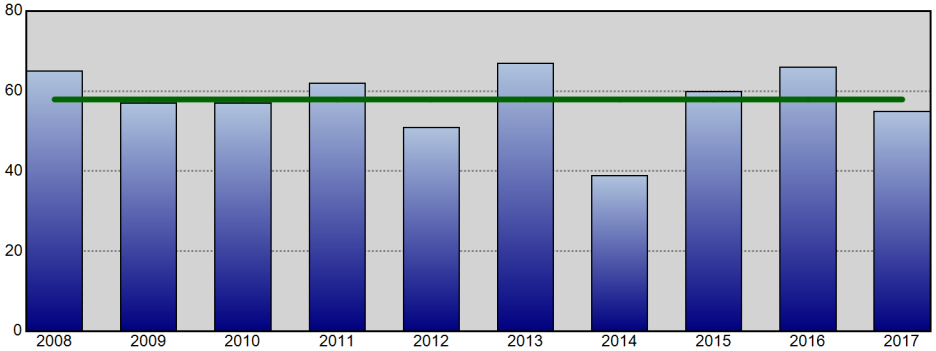

All Part 1 Incidents - Annual YTD Avg: 58 (Line Chart)

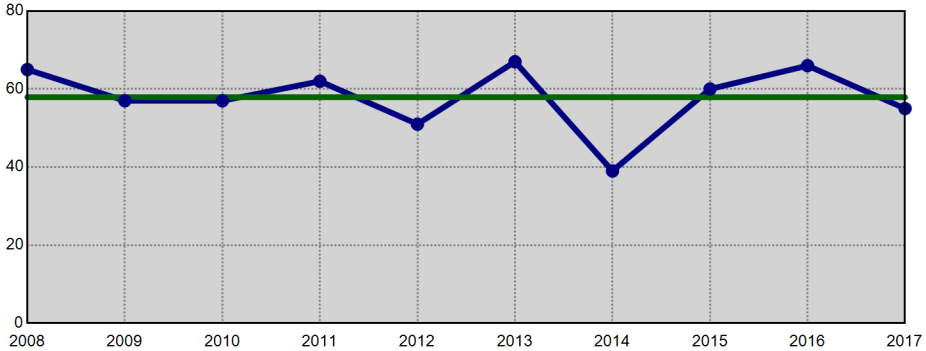

Violent Crime - Annual YTD Avg: 8 (Bar Chart)

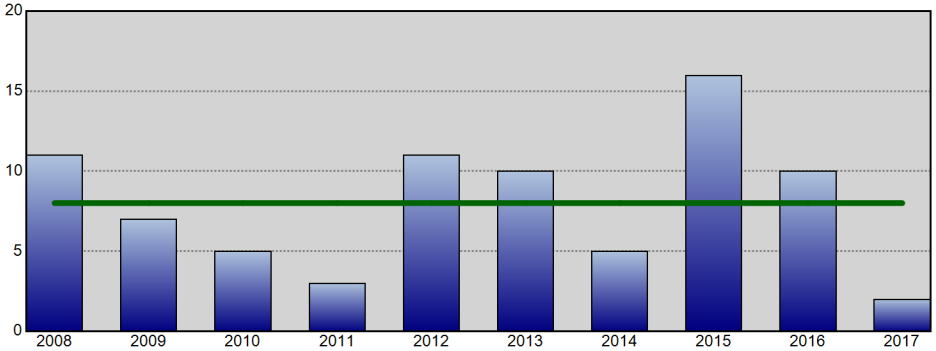

Violent Crime - Annual YTD Avg: 8 (Line Chart)

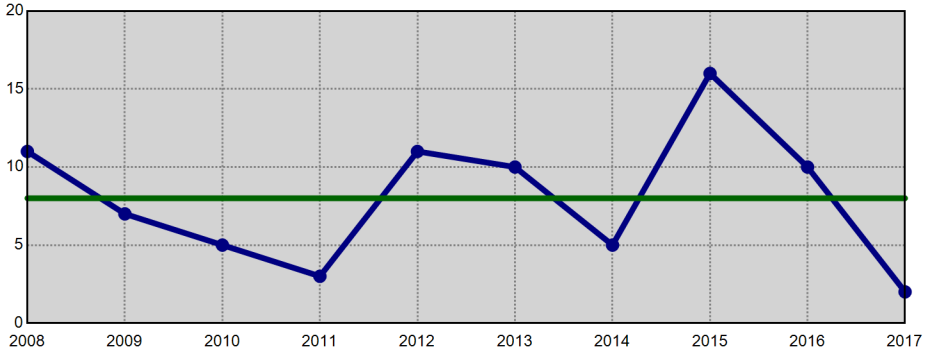

Property Crime - Annual YTD Avg: 50 (Bar Chart)

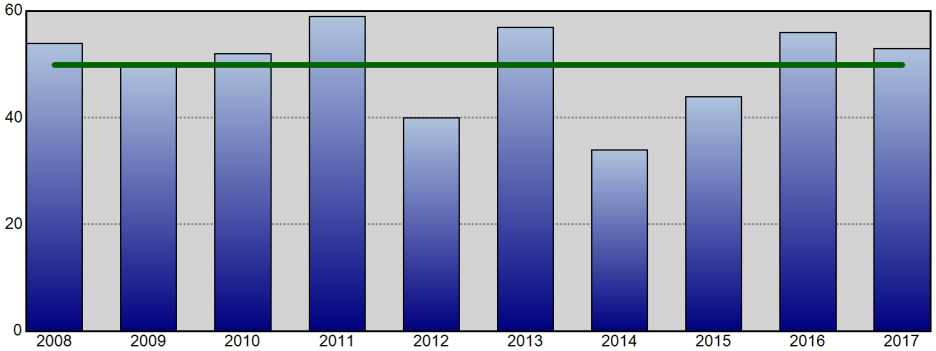

Property Crime - Annual YTD Avg: 50 (Line Chart)

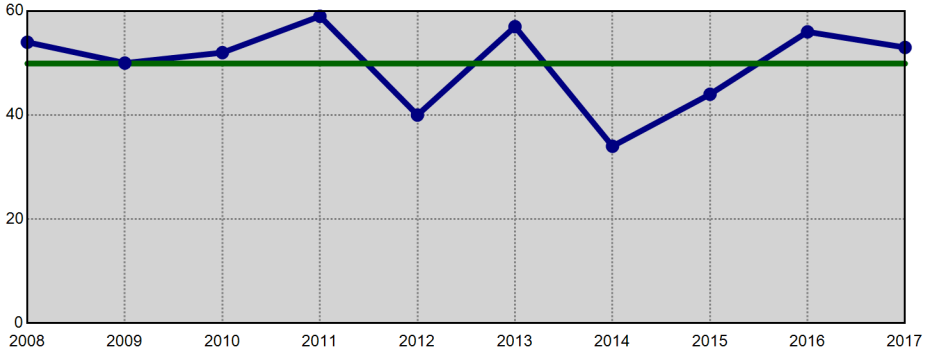

Information summarized for CompStat week ending 01/07/2017. The horizontal line on each chart represents the average of the prior 9 YTD offense totals.

Sourced from MNPD ARMS on 1/11/2017 8:31:10 AM. The figures above were sourced from incident reports using Uniform Crime Reporting definitions and reporting guidelines, based on the date when the crime was reported. This report is intended to be a management and planning tool and does not reflect the official UCR counts for the department. Incidents where a location is unknown or unspecified are included in the countywide totals.

East Precinct UCR Incidents - YTD Comparisons

Aggregated by precinct (incident location). Based on date when each incident was reported.

METROPOLITAN POLICE DEPARTMENT
of Nashville and Davidson County

All Part 1 Incidents - Annual YTD Avg: 73 (Bar Chart)

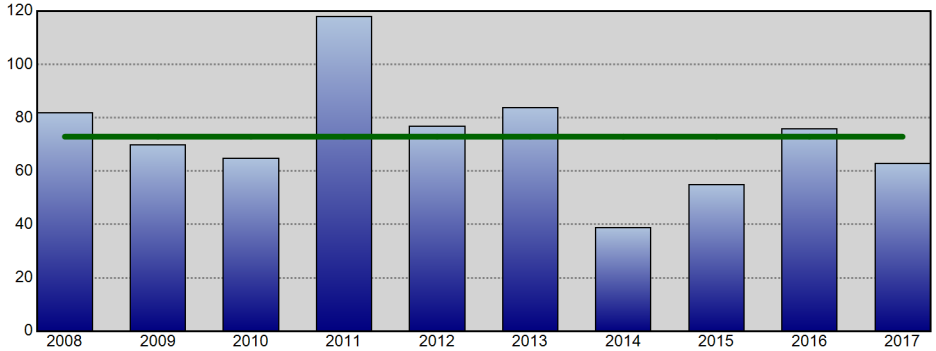

All Part 1 Incidents - Annual YTD Avg: 73 (Line Chart)

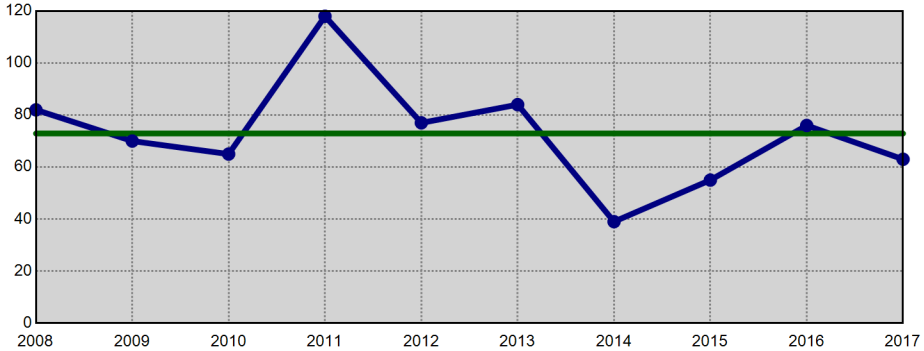

Violent Crime - Annual YTD Avg: 17 (Bar Chart)

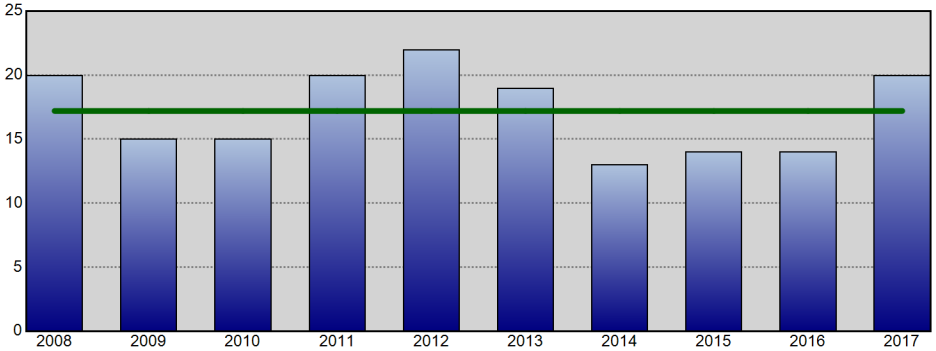

Violent Crime - Annual YTD Avg: 17 (Line Chart)

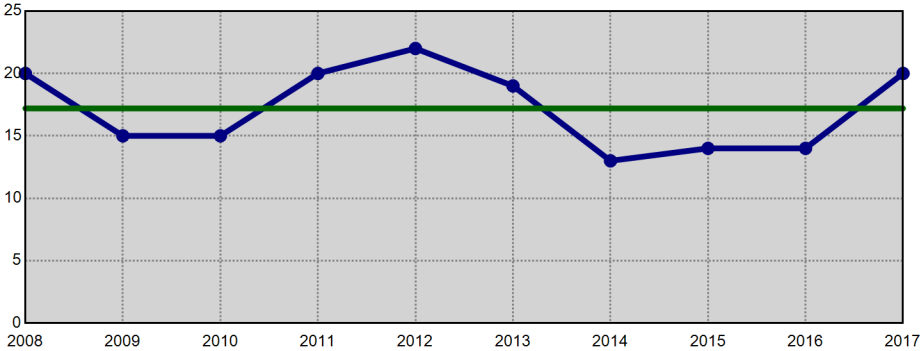

Property Crime - Annual YTD Avg: 56 (Bar Chart)

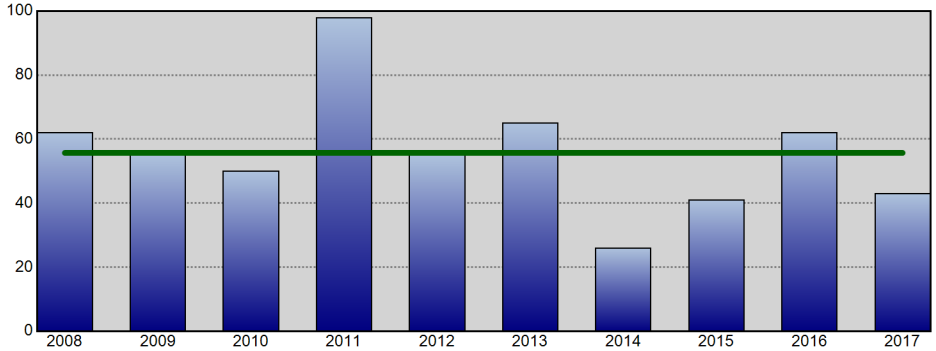

Property Crime - Annual YTD Avg: 56 (Line Chart)

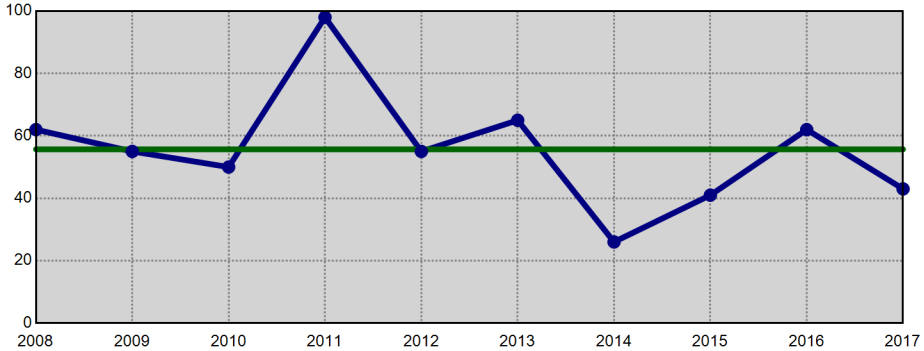

Information summarized for CompStat week ending 01/07/2017. The horizontal line on each chart represents the average of the prior 9 YTD offense totals.

Sourced from MNPD ARMS on 1/11/2017 8:31:12 AM. The figures above were sourced from incident reports using Uniform Crime Reporting definitions and reporting guidelines, based on the date when the crime was reported. This report is intended to be a management and planning tool and does not reflect the official UCR counts for the department. Incidents where a location is unknown or unspecified are included in the countywide totals.

South Precinct UCR Incidents - YTD Comparisons

Aggregated by precinct (incident location). Based on date when each incident was reported.

METROPOLITAN POLICE DEPARTMENT
of Nashville and Davidson County

All Part 1 Incidents - Annual YTD Avg: 126 (Bar Chart)

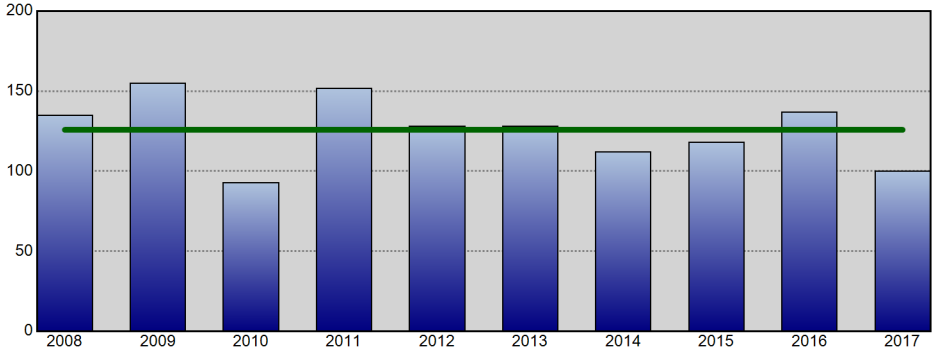

All Part 1 Incidents - Annual YTD Avg: 126 (Line Chart)

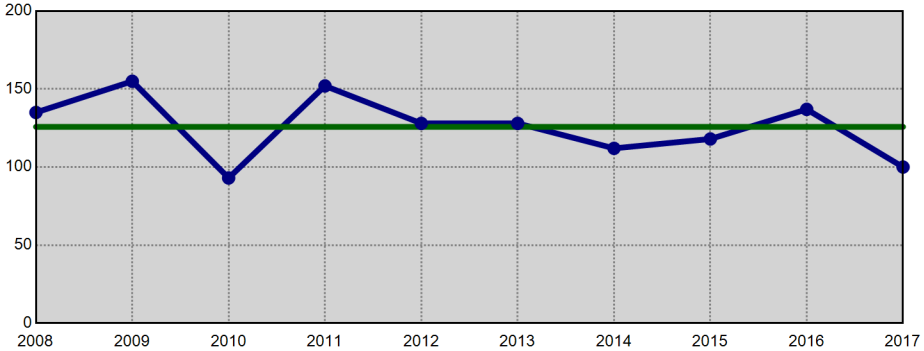

Violent Crime - Annual YTD Avg: 25 (Bar Chart)

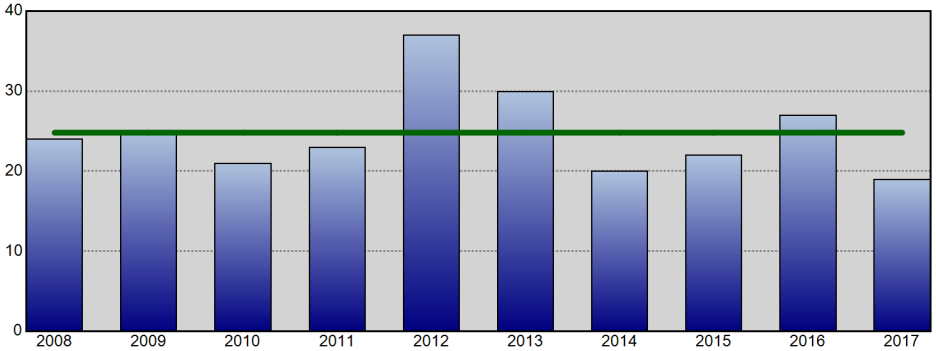

Violent Crime - Annual YTD Avg: 25 (Line Chart)

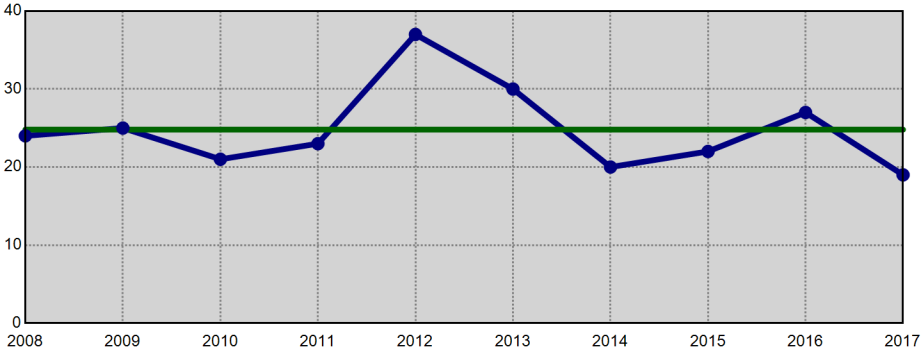

Property Crime - Annual YTD Avg: 101 (Bar Chart)

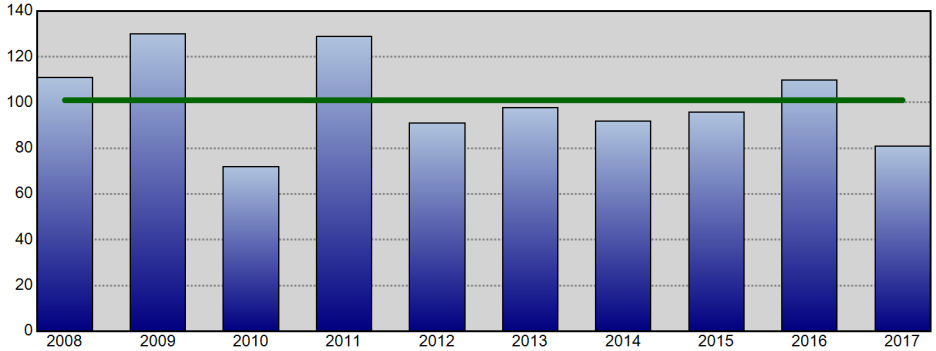

Property Crime - Annual YTD Avg: 101 (Line Chart)

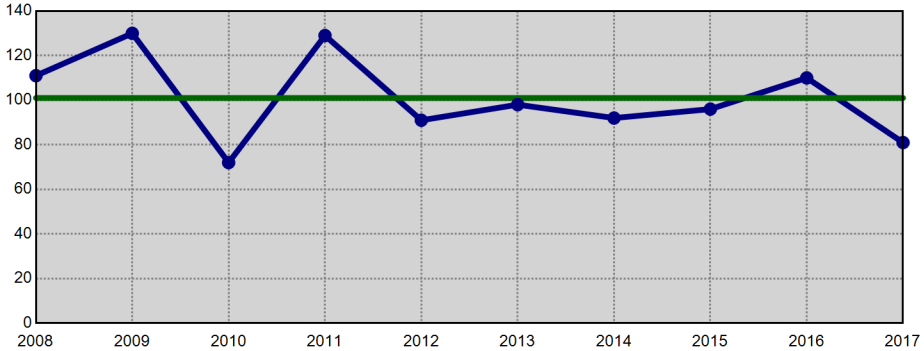

Information summarized for CompStat week ending 01/07/2017. The horizontal line on each chart represents the average of the prior 9 YTD offense totals.

Sourced from MNPD ARMS on 1/11/2017 8:31:14 AM. The figures above were sourced from incident reports using Uniform Crime Reporting definitions and reporting guidelines, based on the date when the crime was reported. This report is intended to be a management and planning tool and does not reflect the official UCR counts for the department. Incidents where a location is unknown or unspecified are included in the countywide totals.

Central Precinct UCR Incidents - YTD Comparisons

METROPOLITAN POLICE DEPARTMENT
of Nashville and Davidson County

Aggregated by precinct (incident location). Based on date when each incident was reported.

All Part 1 Incidents - Annual YTD Avg: 29 (Bar Chart)

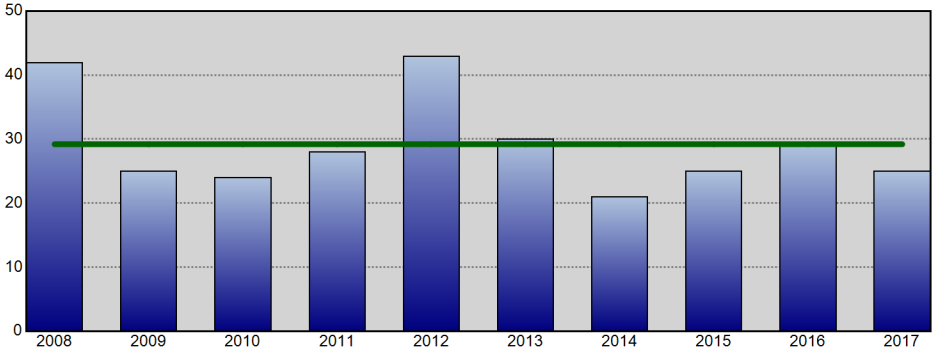

All Part 1 Incidents - Annual YTD Avg: 29 (Line Chart)

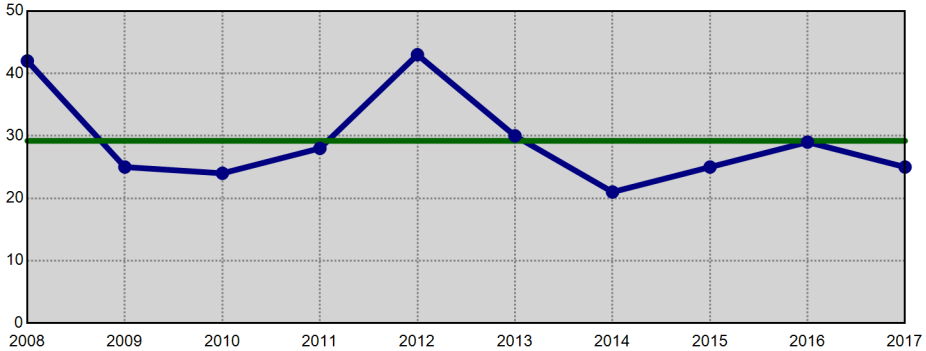

Violent Crime - Annual YTD Avg: 7 (Bar Chart)

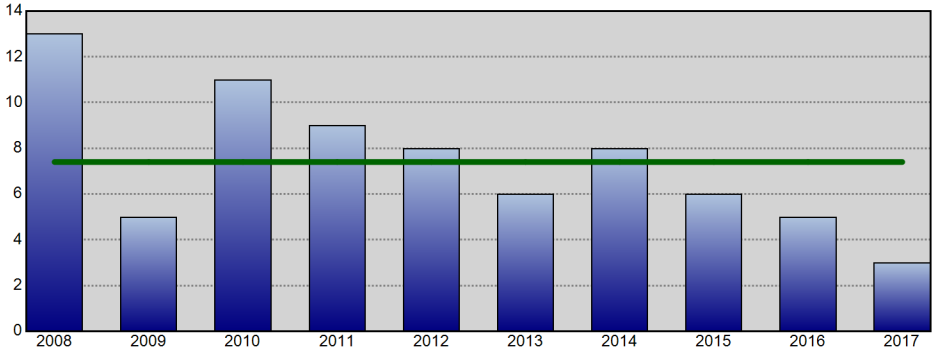

Violent Crime - Annual YTD Avg: 7 (Line Chart)

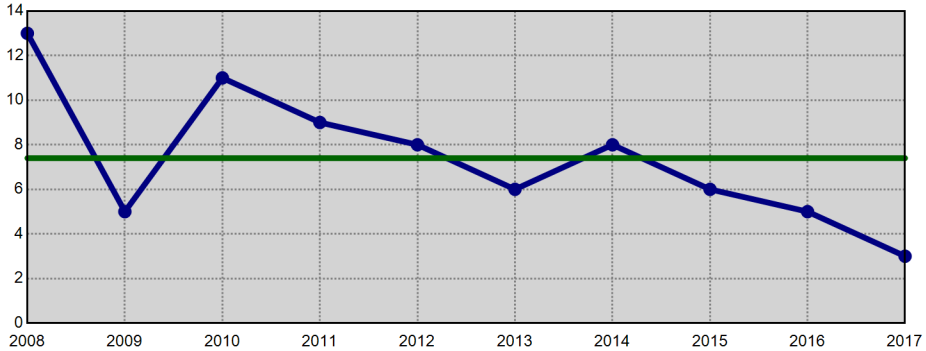

Property Crime - Annual YTD Avg: 22 (Bar Chart)

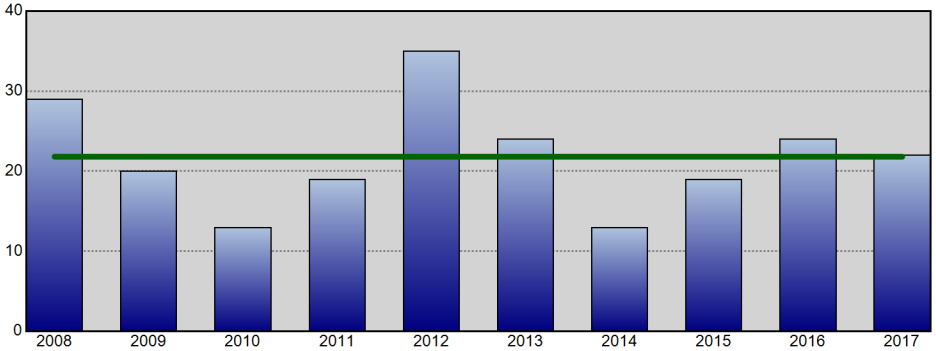

Property Crime - Annual YTD Avg: 22 (Line Chart)

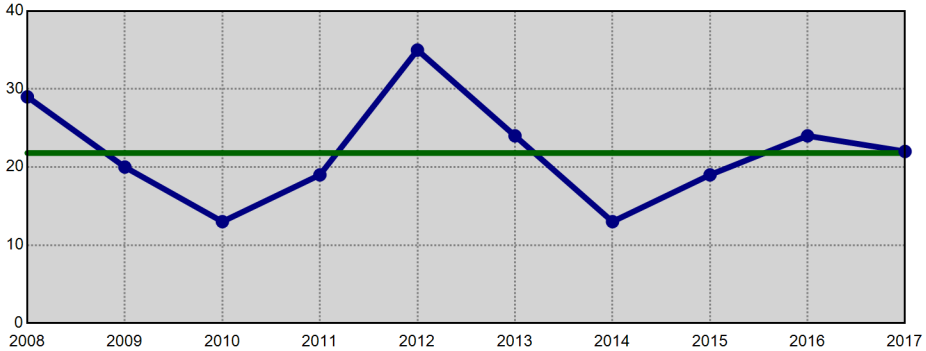

Information summarized for CompStat week ending 01/07/2017. The horizontal line on each chart represents the average of the prior 9 YTD offense totals.

Sourced from MNPD ARMS on 1/11/2017 8:31:15 AM. The figures above were sourced from incident reports using Uniform Crime Reporting definitions and reporting guidelines, based on the date when the crime was reported. This report is intended to be a management and planning tool and does not reflect the official UCR counts for the department. Incidents where a location is unknown or unspecified are included in the countywide totals.

Hermitage Precinct UCR Incidents - YTD Comparisons

METROPOLITAN POLICE DEPARTMENT
of Nashville and Davidson County

Aggregated by precinct (incident location). Based on date when each incident was reported.

All Part 1 Incidents - Annual YTD Avg: 115 (Bar Chart)

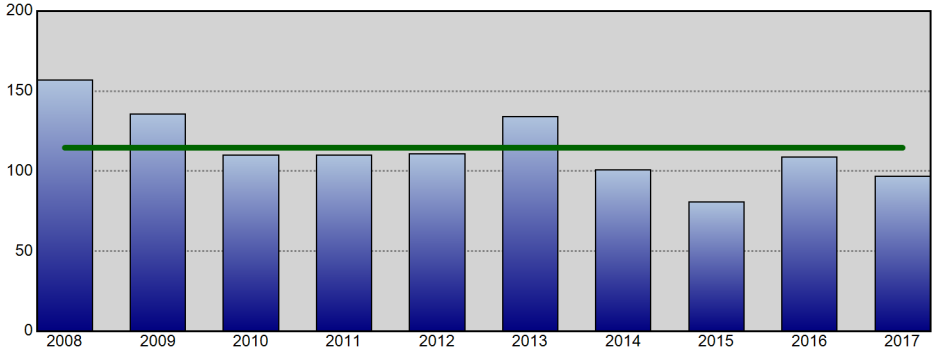

All Part 1 Incidents - Annual YTD Avg: 115 (Line Chart)

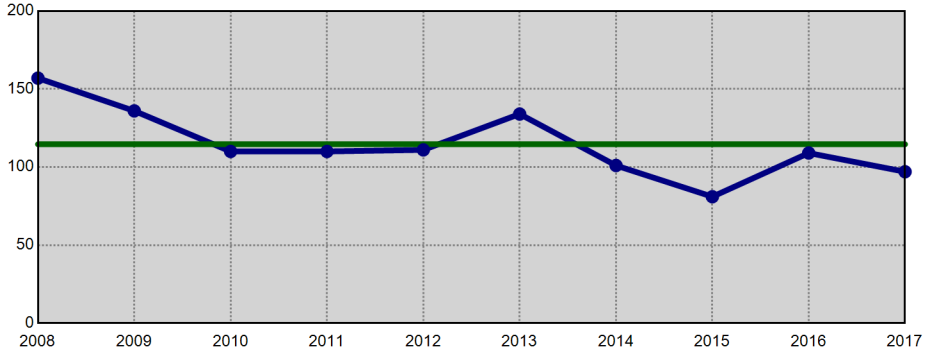

Violent Crime - Annual YTD Avg: 24 (Bar Chart)

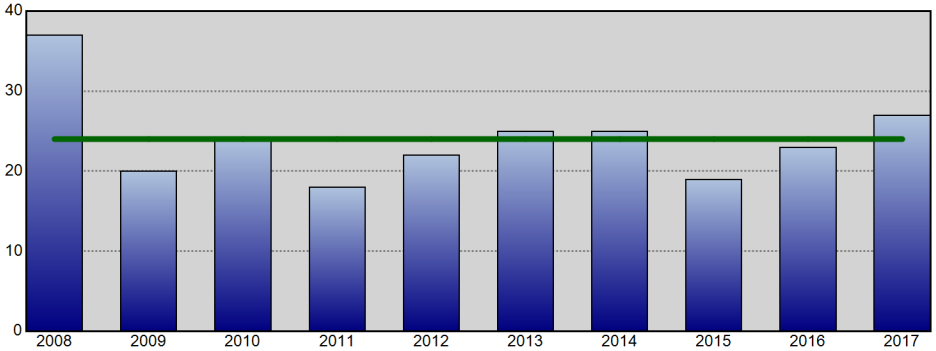

Violent Crime - Annual YTD Avg: 24 (Line Chart)

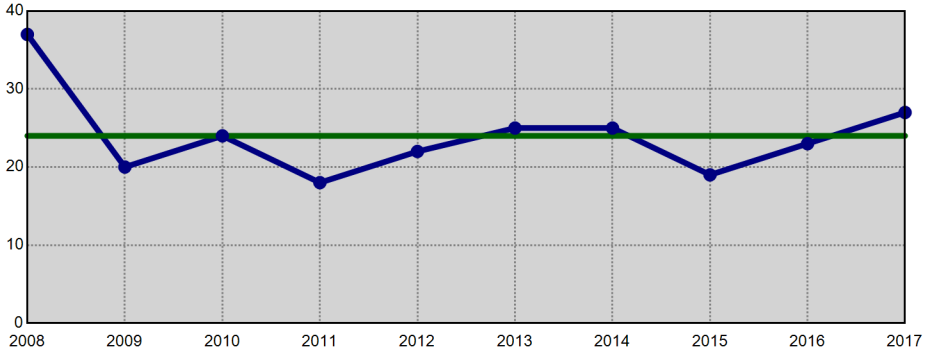

Property Crime - Annual YTD Avg: 91 (Bar Chart)

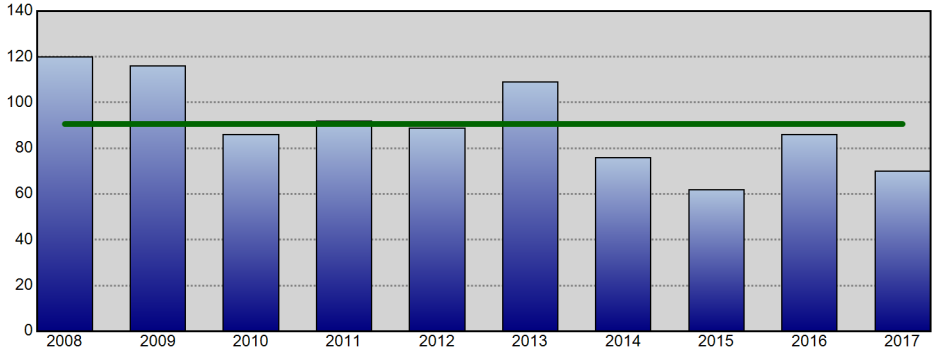

Property Crime - Annual YTD Avg: 91 (Line Chart)

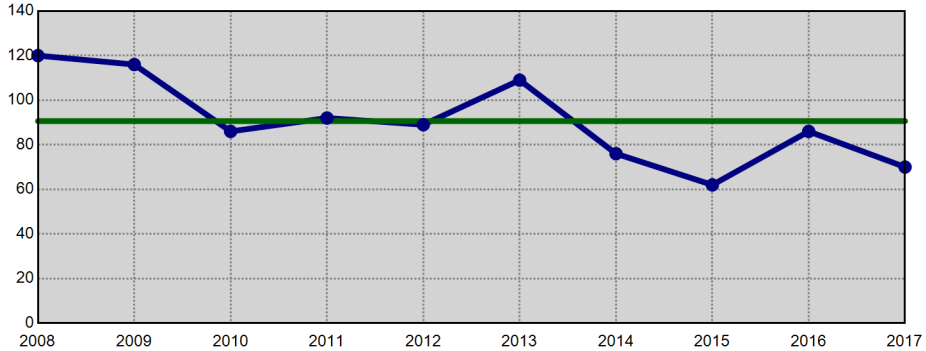

Information summarized for CompStat week ending 01/07/2017. The horizontal line on each chart represents the average of the prior 9 YTD offense totals.

Sourced from MNPD ARMS on 1/11/2017 8:31:17 AM. The figures above were sourced from incident reports using Uniform Crime Reporting definitions and reporting guidelines, based on the date when the crime was reported. This report is intended to be a management and planning tool and does not reflect the official UCR counts for the department. Incidents where a location is unknown or unspecified are included in the countywide totals.

North Precinct UCR Incidents - YTD Comparisons

METROPOLITAN POLICE DEPARTMENT
of Nashville and Davidson County

Aggregated by precinct (incident location). Based on date when each incident was reported.

All Part 1 Incidents - Annual YTD Avg: 71 (Bar Chart)

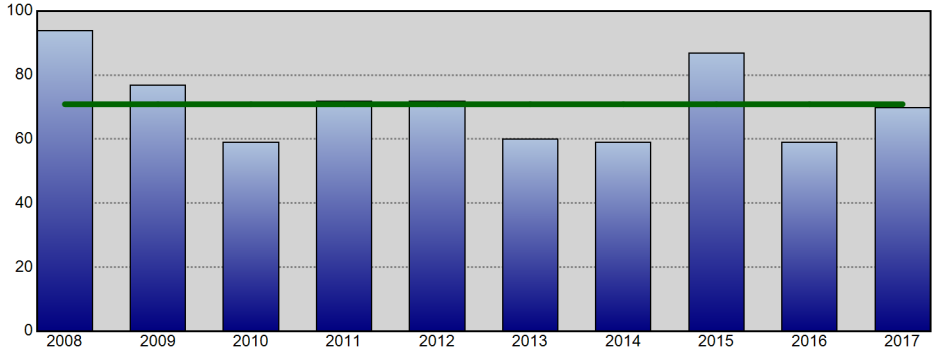

All Part 1 Incidents - Annual YTD Avg: 71 (Line Chart)

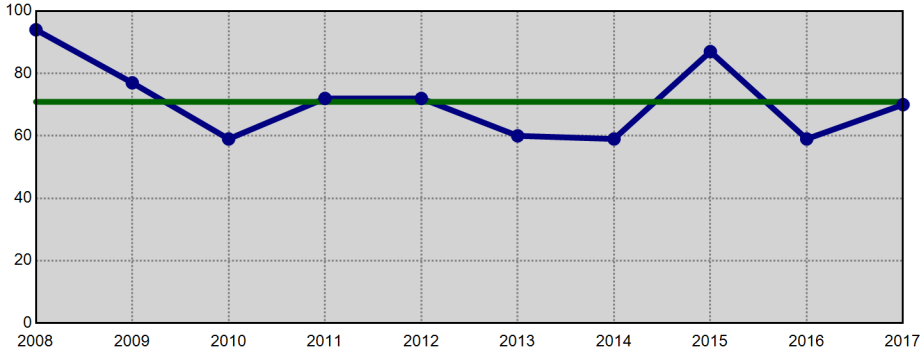

Violent Crime - Annual YTD Avg: 22 (Bar Chart)

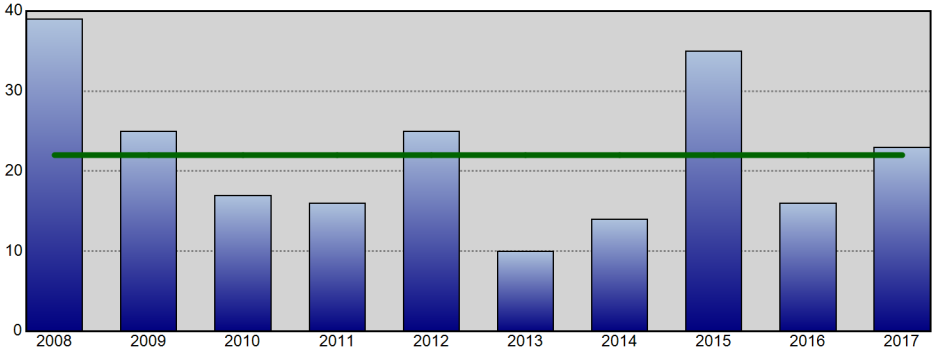

Violent Crime - Annual YTD Avg: 22 (Line Chart)

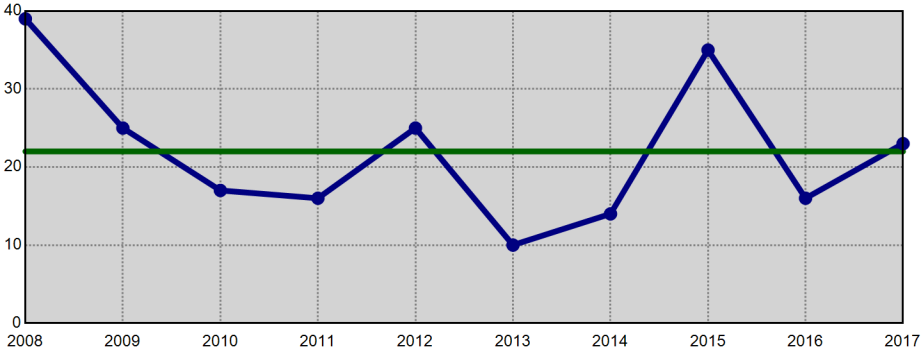

Property Crime - Annual YTD Avg: 49 (Bar Chart)

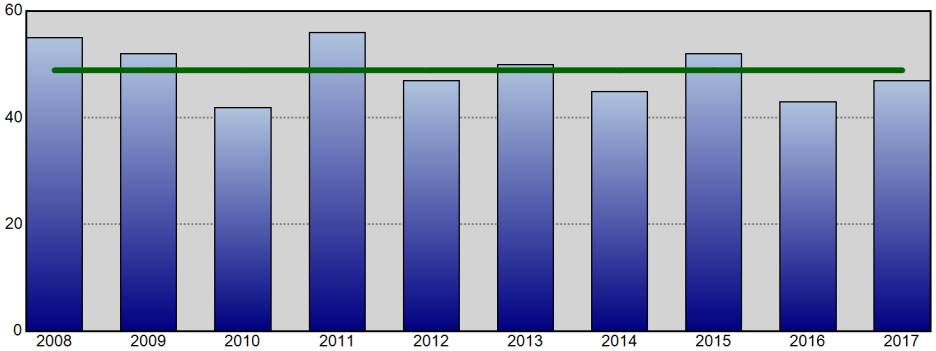

Property Crime - Annual YTD Avg: 49 (Line Chart)

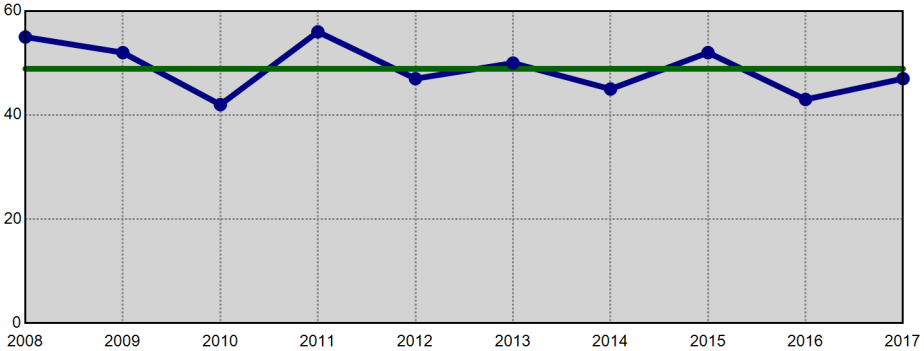

Information summarized for CompStat week ending 01/07/2017. The horizontal line on each chart represents the average of the prior 9 YTD offense totals.

Sourced from MNPD ARMS on 1/11/2017 8:31:19 AM. The figures above were sourced from incident reports using Uniform Crime Reporting definitions and reporting guidelines, based on the date when the crime was reported. This report is intended to be a management and planning tool and does not reflect the official UCR counts for the department. Incidents where a location is unknown or unspecified are included in the countywide totals.

Madison Precinct UCR Incidents - YTD Comparisons

Aggregated by precinct (incident location). Based on date when each incident was reported.

METROPOLITAN POLICE DEPARTMENT
of Nashville and Davidson County

All Part 1 Incidents - Annual YTD Avg: 73 (Bar Chart)

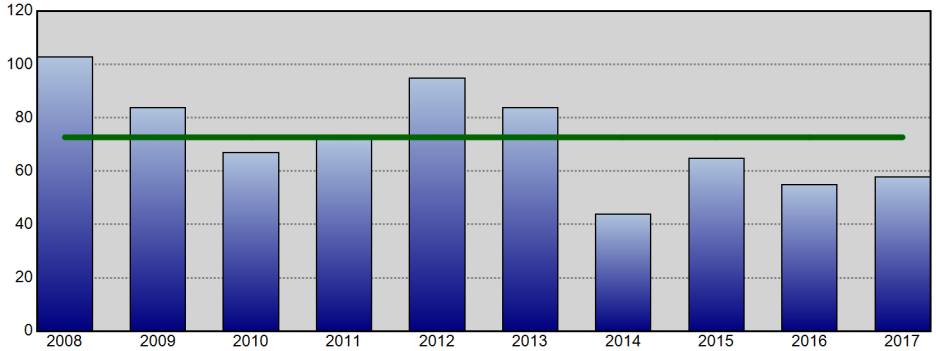

All Part 1 Incidents - Annual YTD Avg: 73 (Line Chart)

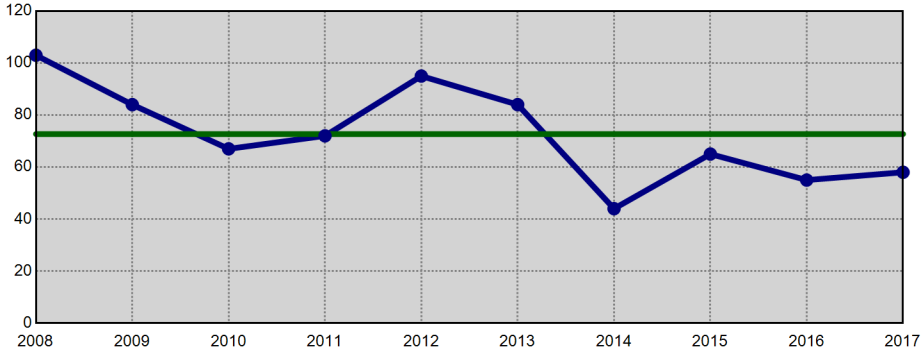

Violent Crime - Annual YTD Avg: 15 (Bar Chart)

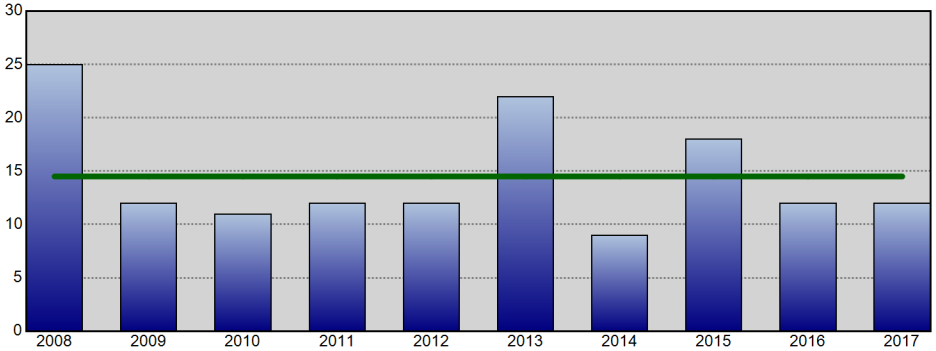

Violent Crime - Annual YTD Avg: 15 (Line Chart)

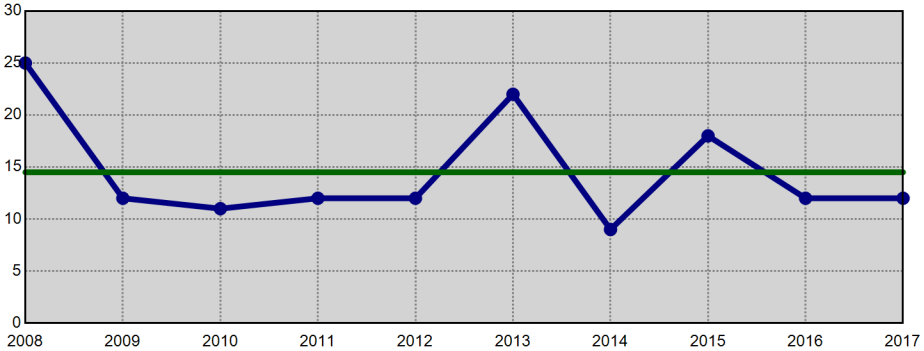

Property Crime - Annual YTD Avg: 58 (Bar Chart)

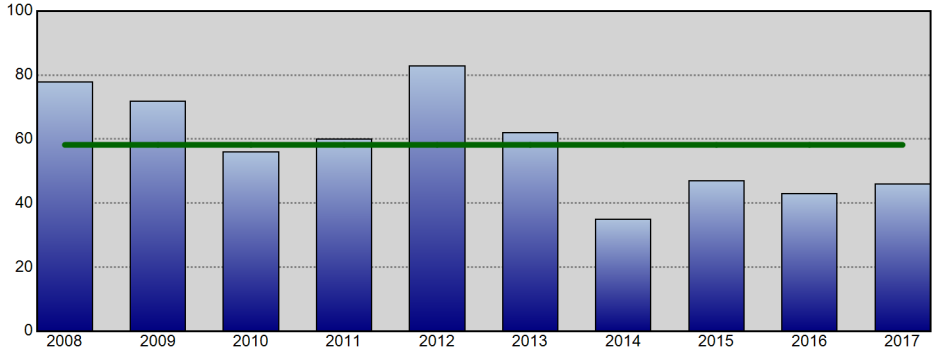

Property Crime - Annual YTD Avg: 58 (Line Chart)

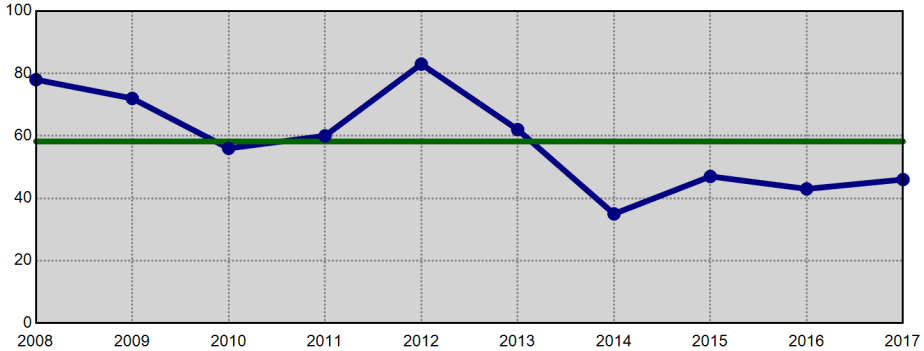

Information summarized for CompStat week ending 01/07/2017. The horizontal line on each chart represents the average of the prior 9 YTD offense totals.

Sourced from MNPD ARMS on 1/11/2017 8:31:21 AM. The figures above were sourced from incident reports using Uniform Crime Reporting definitions and reporting guidelines, based on the date when the crime was reported. This report is intended to be a management and planning tool and does not reflect the official UCR counts for the department. Incidents where a location is unknown or unspecified are included in the countywide totals.

Midtown Hills Precinct UCR Incidents - YTD Comparisons

Aggregated by precinct (incident location). Based on date when each incident was reported.

METROPOLITAN POLICE DEPARTMENT
of Nashville and Davidson County

All Part 1 Incidents - Annual YTD Avg: 76 (Bar Chart)

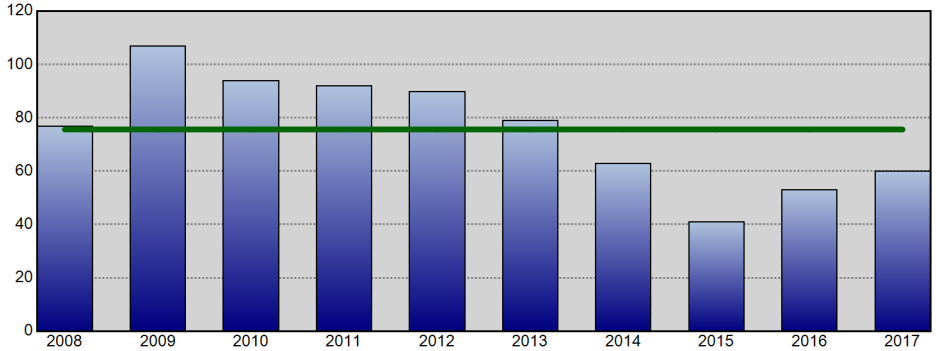

All Part 1 Incidents - Annual YTD Avg: 76 (Line Chart)

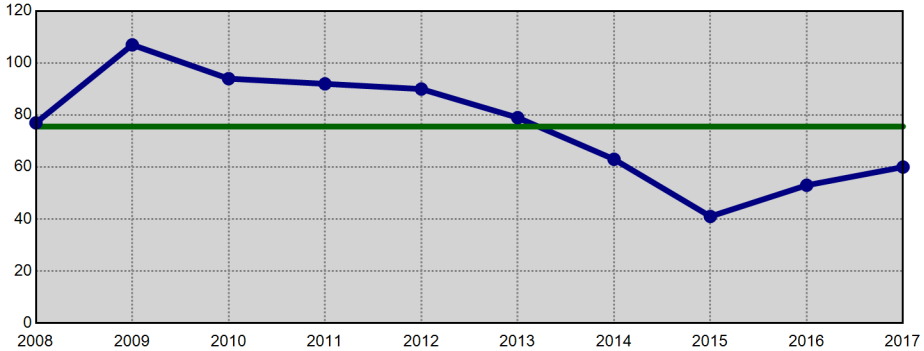

Violent Crime - Annual YTD Avg: 11 (Bar Chart)

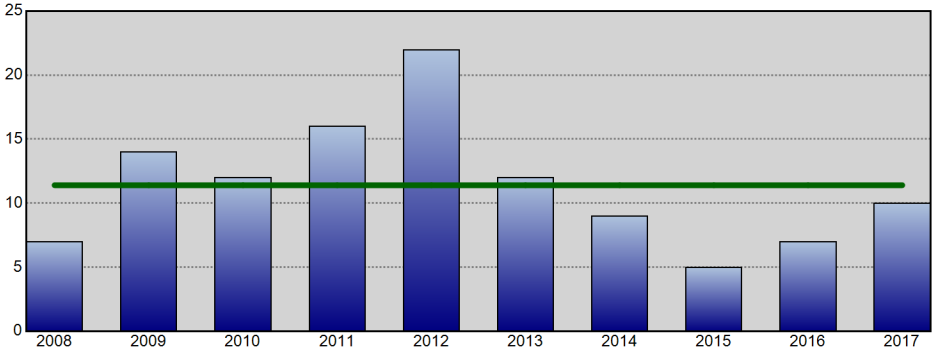

Violent Crime - Annual YTD Avg: 11 (Line Chart)

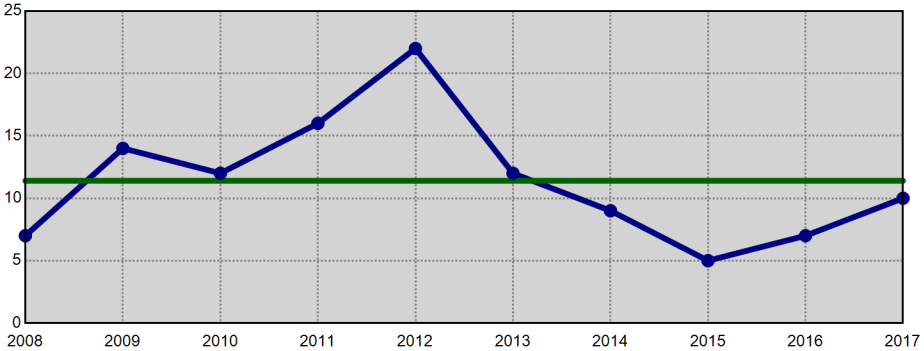

Property Crime - Annual YTD Avg: 64 (Bar Chart)

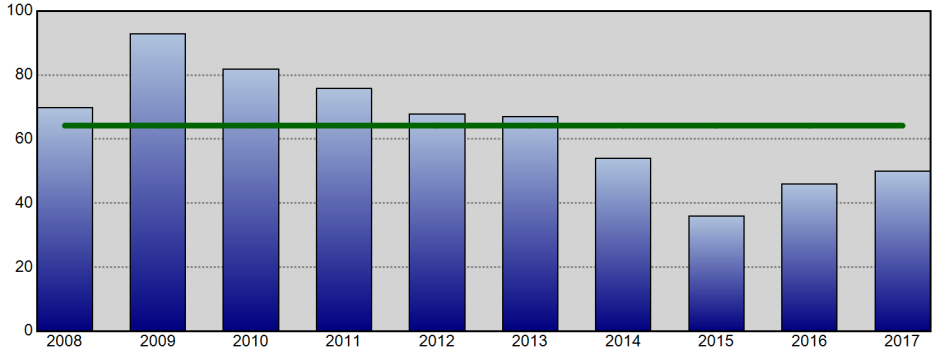

Property Crime - Annual YTD Avg: 64 (Line Chart)

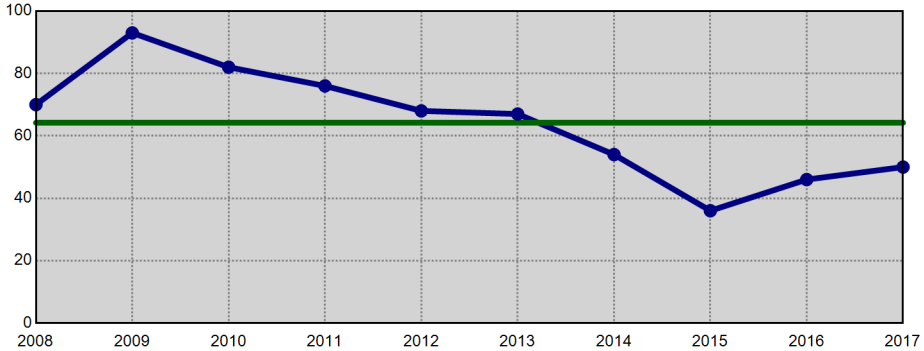

Information summarized for CompStat week ending 01/07/2017. The horizontal line on each chart represents the average of the prior 9 YTD offense totals.

Sourced from MNPD ARMS on 1/11/2017 8:31:22 AM. The figures above were sourced from incident reports using Uniform Crime Reporting definitions and reporting guidelines, based on the date when the crime was reported. This report is intended to be a management and planning tool and does not reflect the official UCR counts for the department. Incidents where a location is unknown or unspecified are included in the countywide totals.

County Calendar Year to Calendar Year Comparison

METROPOLITAN POLICE DEPARTMENT
of Nashville and Davidson County

Comparisons of Annual Totals for the Past Ten Years

Aggregated by precinct (incident location). Based on date when each incident was reported.

		Homicide	Forcible Rape	Commercial Robbery	Street Robbery	Total Robbery	Aggravated Assault	Commercial Burglary	Residential Burglary	Total Burglary	Larceny	Auto Theft	Violent Offenses	Property Offenses	Part I Offenses
2015 to	2015	79	607	251	1,649	1,900	4,932	909	4,210	5,119	18,789	1,443	7,518	25,351	32,869
2016	2016	83	566	304	1,701	2,005	4,939	960	3,621	4,581	18,764	1,748	7,593	25,093	32,686
	% Change	5.1%	-6.8%	21.1%	3.2%	5.5%	0.1%	5.6%	-14.0%	-10.5%	-0.1%	21.1%	1.0%	-1.0%	-0.6%
2014 to	2014	44	600	209	1,329	1,538	5,261	940	3,837	4,777	17,920	1,120	7,443	23,817	31,260
2016	2016	83	566	304	1,701	2,005	4,939	960	3,621	4,581	18,764	1,748	7,593	25,093	32,686
	% Change	88.6%	-5.7%	45.5%	28.0%	30.4%	-6.1%	2.1%	-5.6%	-4.1%	4.7%	56.1%	2.0%	5.4%	4.6%
2013 to	2013	42	529	225	1,409	1,634	4,807	890	4,788	5,678	18,104	1,203	7,012	24,985	31,997
2016	2016	83	566	304	1,701	2,005	4,939	960	3,621	4,581	18,764	1,748	7,593	25,093	32,686
	% Change	97.6%	7.0%	35.1%	20.7%	22.7%	2.7%	7.9%	-24.4%	-19.3%	3.6%	45.3%	8.3%	0.4%	2.2%
2012 to	2012	62	545	237	1,480	1,717	5,375	1,012	4,733	5,745	19,220	1,386	7,699	26,351	34,050
2016	2016	83	566	304	1,701	2,005	4,939	960	3,621	4,581	18,764	1,748	7,593	25,093	32,686
	% Change	33.9%	3.9%	28.3%	14.9%	16.8%	-8.1%	-5.1%	-23.5%	-20.3%	-2.4%	26.1%	-1.4%	-4.8%	-4.0%
2011 to	2011	51	551	291	1,591	1,882	4,922	1,119	6,303	7,422	20,253	1,770	7,406	29,445	36,851
2016	2016	83	566	304	1,701	2,005	4,939	960	3,621	4,581	18,764	1,748	7,593	25,093	32,686
	% Change	62.7%	2.7%	4.5%	6.9%	6.5%	0.3%	-14.2%	-42.6%	-38.3%	-7.4%	-1.2%	2.5%	-14.8%	-11.3%
2010 to	2010	60	494	298	1,506	1,804	4,735	1,157	6,662	7,819	21,018	1,629	7,093	30,466	37,559
2016	2016	83	566	304	1,701	2,005	4,939	960	3,621	4,581	18,764	1,748	7,593	25,093	32,686
	% Change	38.3%	14.6%	2.0%	12.9%	11.1%	4.3%	-17.0%	-45.6%	-41.4%	-10.7%	7.3%	7.0%	-17.6%	-13.0%
2009 to	2009	80	499	304	1,721	2,025	4,754	1,185	5,592	6,777	21,856	1,747	7,358	30,380	37,738
2016	2016	83	566	304	1,701	2,005	4,939	960	3,621	4,581	18,764	1,748	7,593	25,093	32,686
	% Change	3.8%	13.4%	0.0%	-1.2%	-1.0%	3.9%	-19.0%	-35.2%	-32.4%	-14.1%	0.1%	3.2%	-17.4%	-13.4%
2008 to	2008	74	485	353	2,043	2,396	5,655	1,308	4,963	6,271	24,481	2,291	8,610	33,043	41,653
2016	2016	83	566	304	1,701	2,005	4,939	960	3,621	4,581	18,764	1,748	7,593	25,093	32,686
	% Change	12.2%	16.7%	-13.9%	-16.7%	-16.3%	-12.7%	-26.6%	-27.0%	-26.9%	-23.4%	-23.7%	-11.8%	-24.1%	-21.5%
2007 to	2007	72	523	456	2,145	2,601	5,883	1,551	4,680	6,231	24,539	2,806	9,079	33,576	42,655
2016	2016	83	566	304	1,701	2,005	4,939	960	3,621	4,581	18,764	1,748	7,593	25,093	32,686
	% Change	15.3%	8.2%	-33.3%	-20.7%	-22.9%	-16.0%	-38.1%	-22.6%	-26.5%	-23.5%	-37.7%	-16.4%	-25.3%	-23.4%
2006 to	2006	81	501	450	2,052	2,502	5,946	2,000	4,580	6,580	24,810	3,161	9,030	34,551	43,581
2016	2016	83	566	304	1,701	2,005	4,939	960	3,621	4,581	18,764	1,748	7,593	25,093	32,686
	% Change	2.5%	13.0%	-32.4%	-17.1%	-19.9%	-16.9%	-52.0%	-20.9%	-30.4%	-24.4%	-44.7%	-15.9%	-27.4%	-25.0%

Information summarized for CompStat week ending 01/07/2017.

Sourced from MNPD ARMS on 1/11/2017 8:31:24 AM. The figures above were sourced from incident reports using Uniform Crime Reporting definitions and reporting guidelines, based on the date when the crime was reported. This report is intended to be a management and planning tool and does not reflect the official UCR counts for the department. Incidents where a location is unknown or unspecified are included in the countywide totals..

County UCR Incidents - Annual Comparison Charts

Aggregated by precinct (incident location). Based on date when each incident was reported.

METROPOLITAN POLICE DEPARTMENT
of Nashville and Davidson County

Year End Total Part 1 Incidents - Prior 9 Year Annual Avg: 35,185

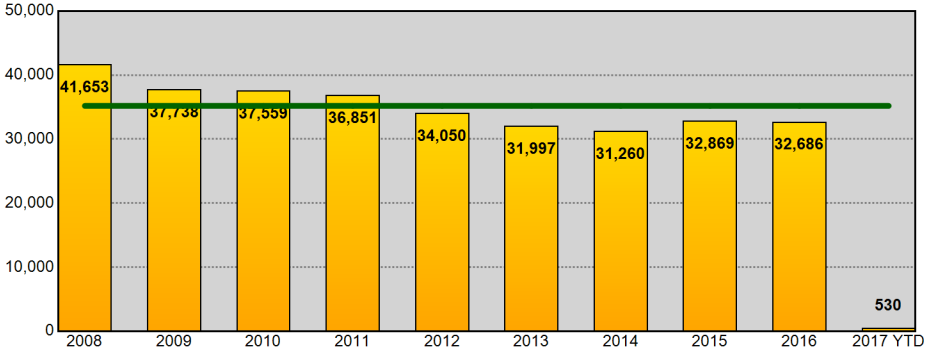

Year End Total Part 1 Incidents - Prior 9 Year Annual Avg: 35,185

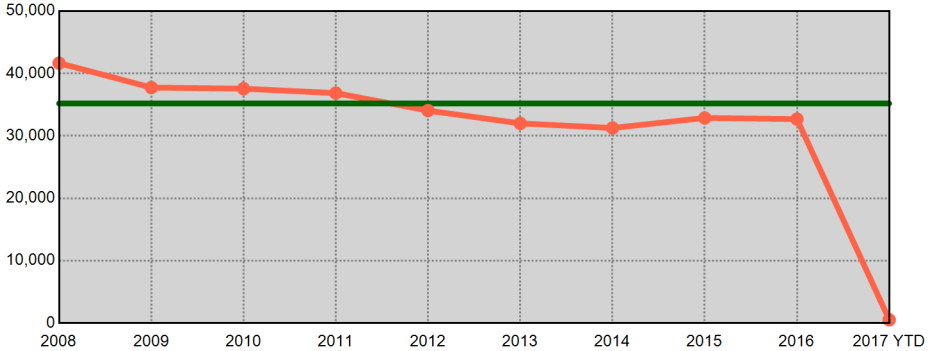

Year End Total Violent Part 1 Incidents - Prior 9 Year Annual Avg: 7,526

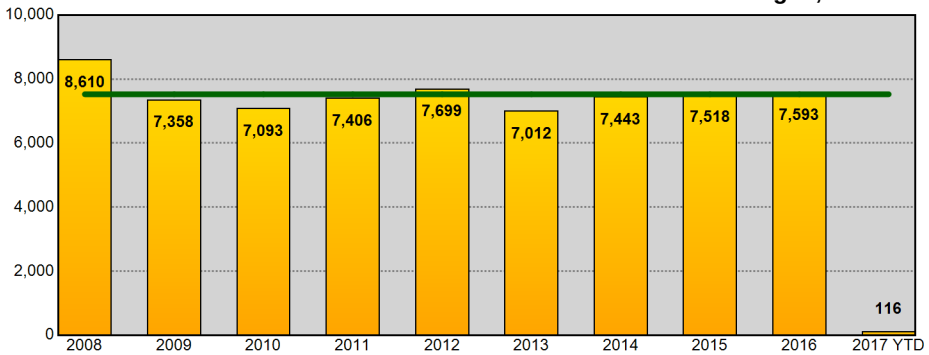

Year End Total Violent Part 1 Incidents - Prior 9 Year Annual Avg: 7,526

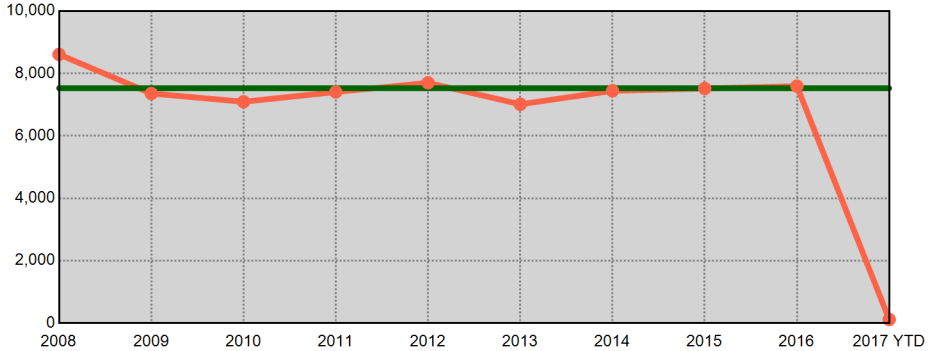

Year End Total Property Part 1 Incidents - Prior 9 Year Annual Avg: 27,659

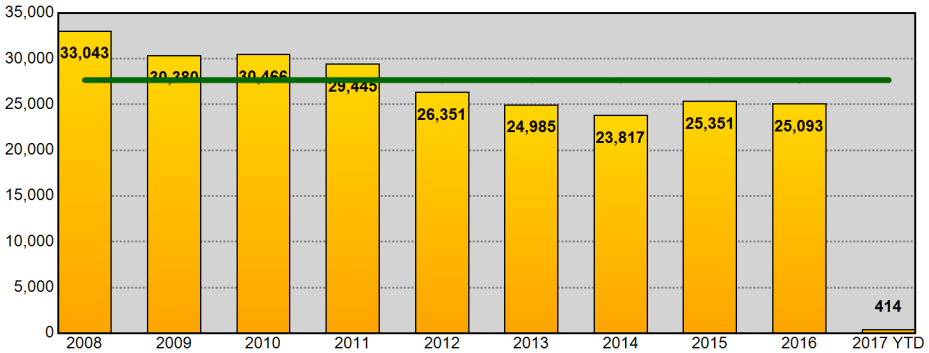

Year End Total Property Part 1 Incidents - Prior 9 Year Annual Avg: 27,659

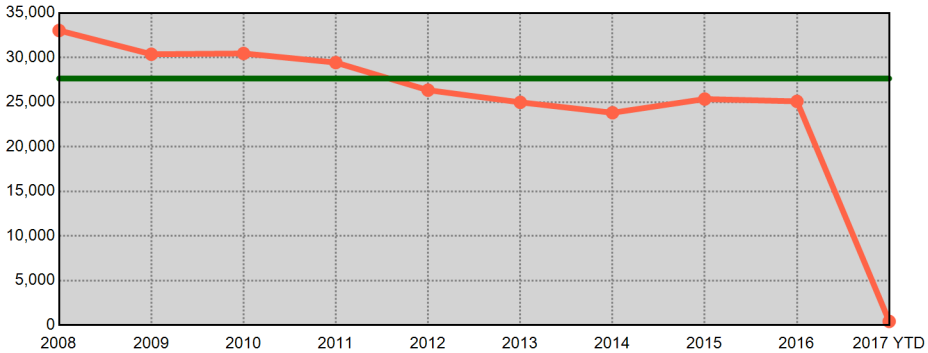

Information summarized for CompStat week ending 01/07/2017. Current year statistics are summarized for 2017 YTD. The horizontal line on each chart represents the average of the prior 9 year end offense totals.

Sourced from MNPD ARMS on 1/11/2017 8:31:24 AM. The figures above were sourced from incident reports using Uniform Crime Reporting definitions and reporting guidelines, based on the date when the crime was reported. This report is intended to be a management and planning tool and does not reflect the official UCR counts for the department. Incidents where a location is unknown or unspecified are included in the countywide totals.

West Precinct UCR Incidents - Annual Comparisons

Aggregated by precinct (incident location). Based on date when each incident was reported.

METROPOLITAN POLICE DEPARTMENT
of Nashville and Davidson County

Year End Total Part 1 Incidents - Prior 9 Year Annual Avg: 3,867

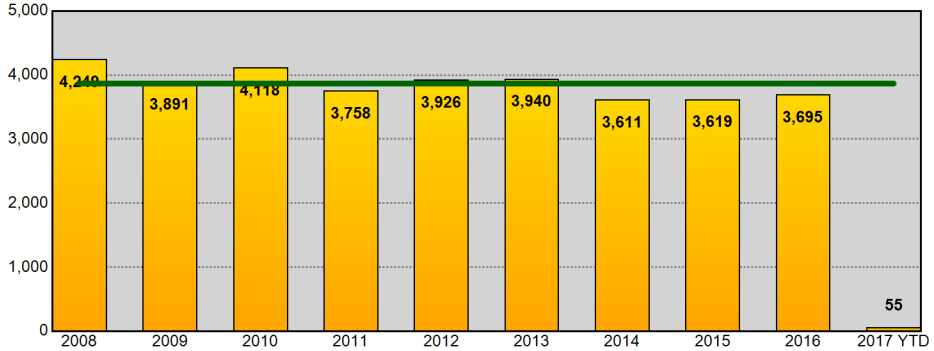

Year End Total Part 1 Incidents - Prior 9 Year Annual Avg: 3,867

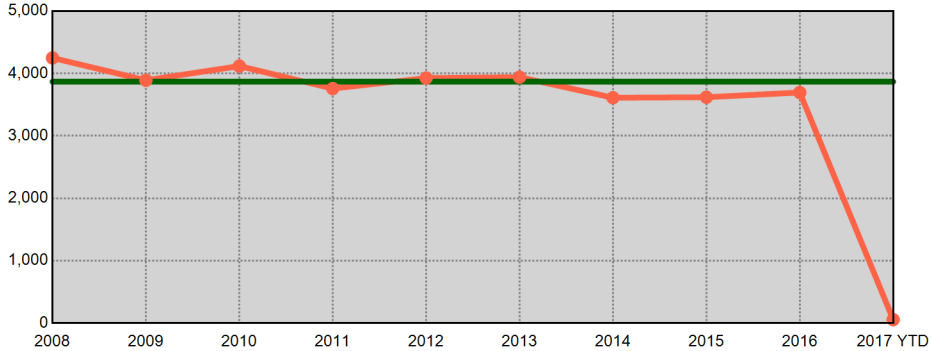

Year End Total Violent Part 1 Incidents - Prior 9 Year Annual Avg: 521

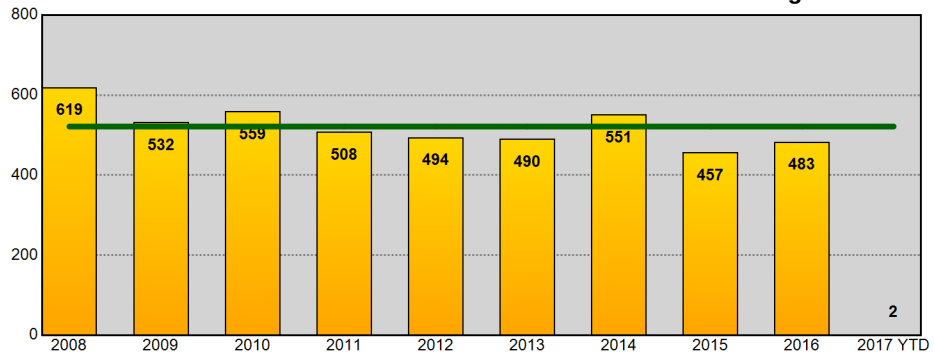

Year End Total Violent Part 1 Incidents - Prior 9 Year Annual Avg: 521

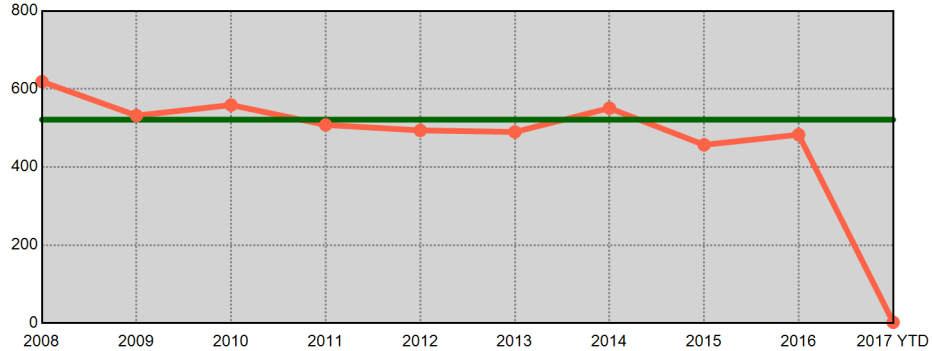

Year End Total Property Part 1 Incidents - Prior 9 Year Annual Avg: 3,346

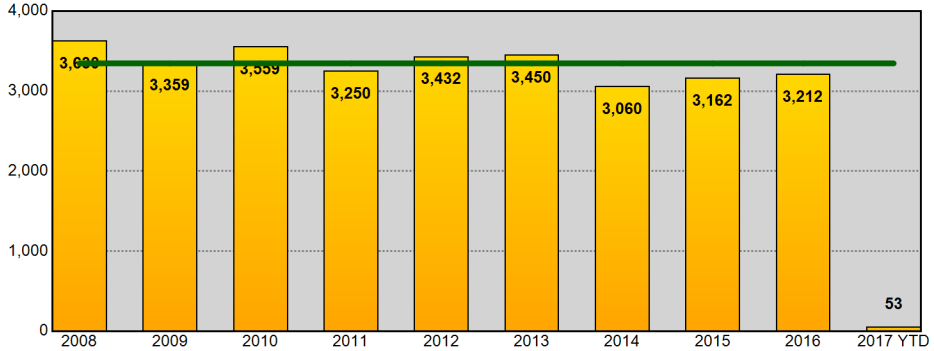

Year End Total Property Part 1 Incidents - Prior 9 Year Annual Avg: 3,346

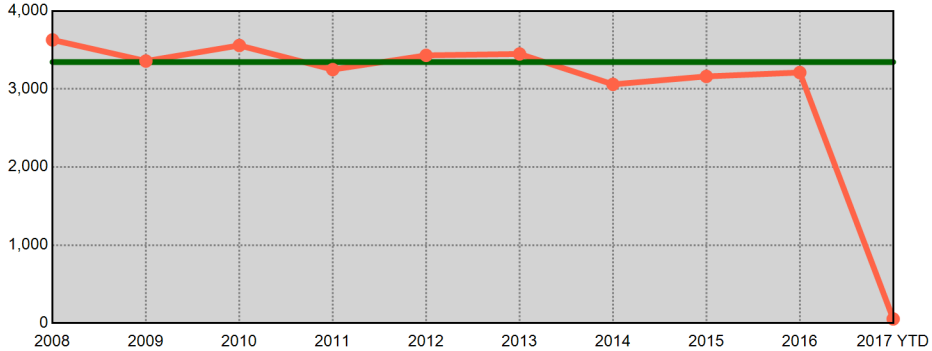

Information summarized for CompStat week ending 01/07/2017. Current year statistics are summarized for 2017 YTD. The horizontal line on each chart represents the average of the prior 9 year end offense totals.

Sourced from MNPD ARMS on 1/11/2017 8:31:26 AM. The figures above were sourced from incident reports using Uniform Crime Reporting definitions and reporting guidelines, based on the date when the crime was reported. This report is intended to be a management and planning tool and does not reflect the official UCR counts for the department. Incidents where a location is unknown or unspecified are included in the countywide totals.

East Precinct UCR Incidents - Annual Comparisons

Aggregated by precinct (incident location). Based on date when each incident was reported.

METROPOLITAN POLICE DEPARTMENT
of Nashville and Davidson County

Year End Total Part 1 Incidents - Prior 9 Year Annual Avg: 4,327

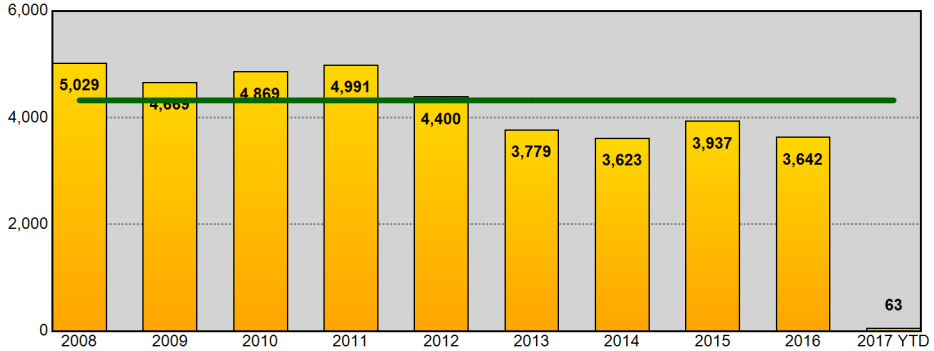

Year End Total Part 1 Incidents - Prior 9 Year Annual Avg: 4,327

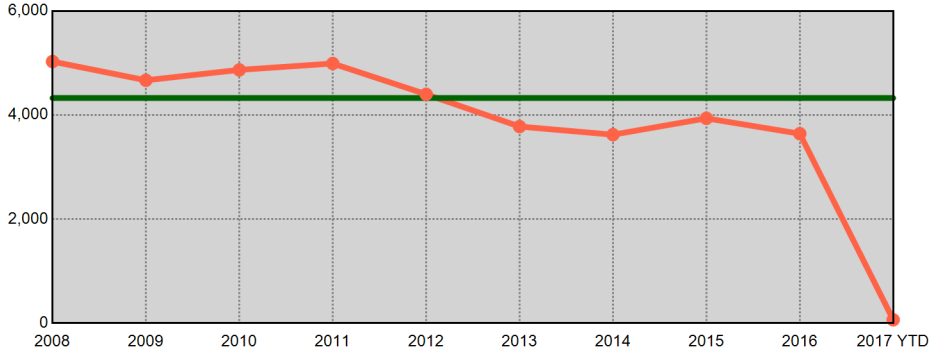

Year End Total Violent Part 1 Incidents - Prior 9 Year Annual Avg: 1,210

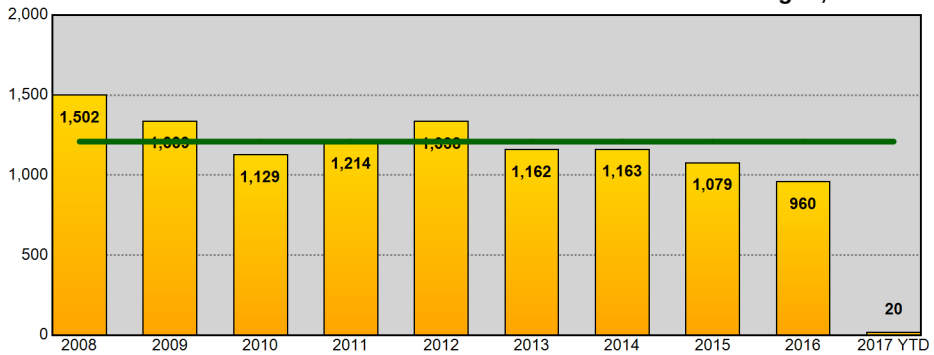

Year End Total Violent Part 1 Incidents - Prior 9 Year Annual Avg: 1,210

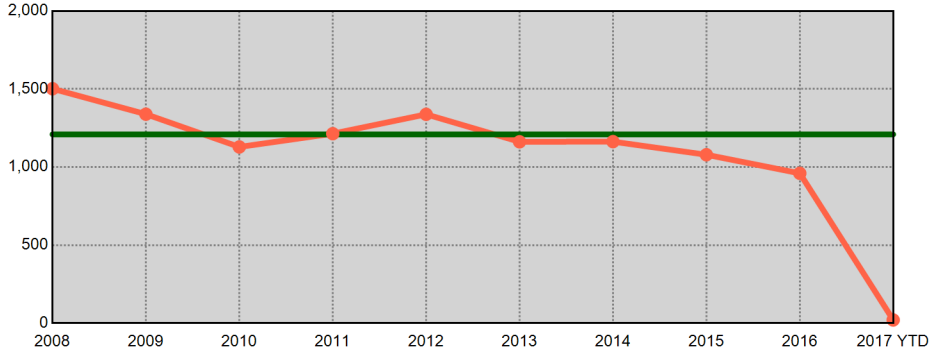

Year End Total Property Part 1 Incidents - Prior 9 Year Annual Avg: 3,117

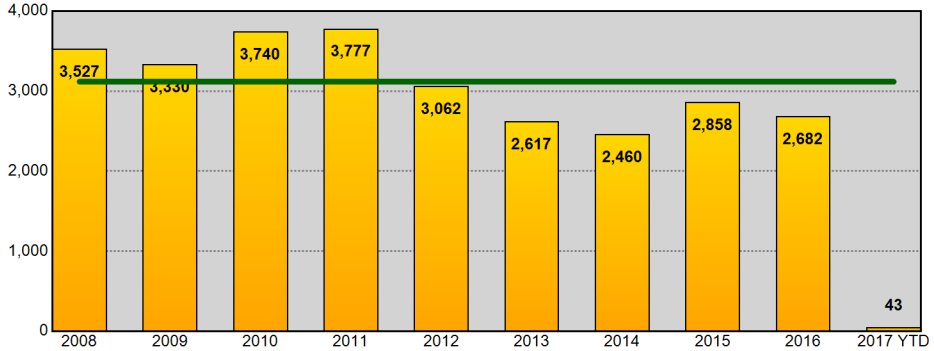

Year End Total Property Part 1 Incidents - Prior 9 Year Annual Avg: 3,117

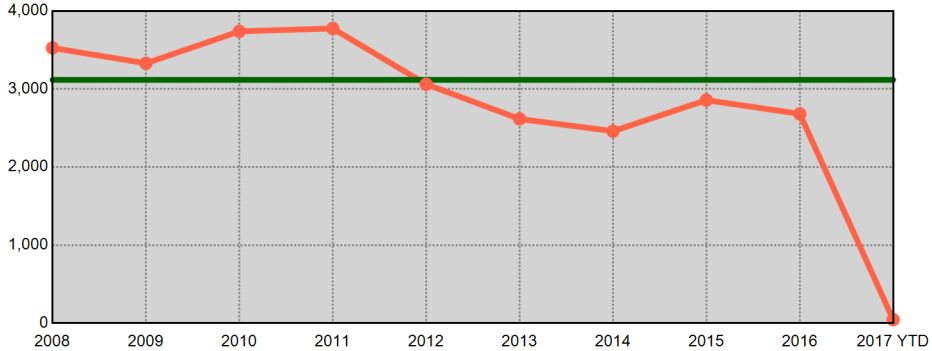

Information summarized for CompStat week ending 01/07/2017. Current year statistics are summarized for 2017 YTD. The horizontal line on each chart represents the average of the prior 9 year end offense totals.

Sourced from MNPD ARMS on 1/11/2017 8:31:28 AM. The figures above were sourced from incident reports using Uniform Crime Reporting definitions and reporting guidelines, based on the date when the crime was reported. This report is intended to be a management and planning tool and does not reflect the official UCR counts for the department. Incidents where a location is unknown or unspecified are included in the countywide totals.

South Precinct UCR Incidents - Annual Comparisons

Aggregated by precinct (incident location). Based on date when each incident was reported.

METROPOLITAN POLICE DEPARTMENT
of Nashville and Davidson County

Year End Total Part 1 Incidents - Prior 9 Year Annual Avg: 6,475

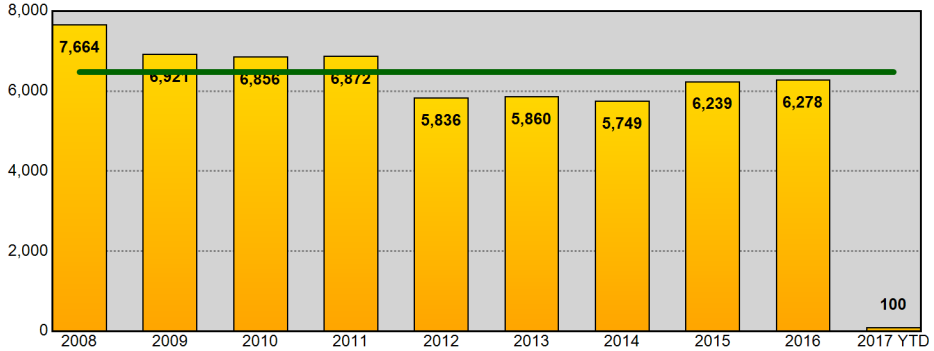

Year End Total Part 1 Incidents - Prior 9 Year Annual Avg: 6,475

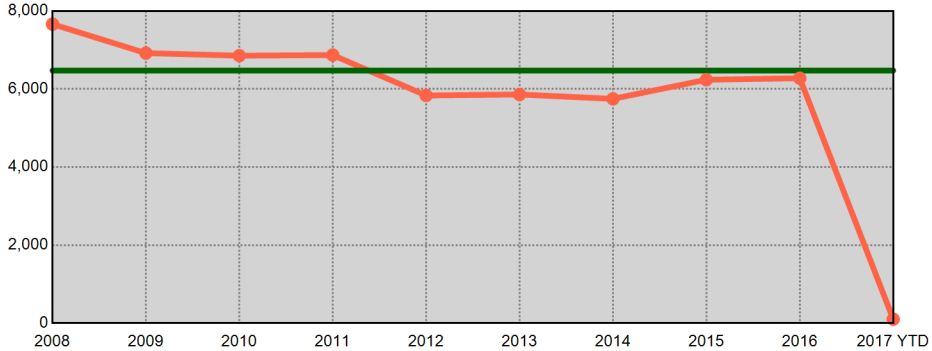

Year End Total Violent Part 1 Incidents - Prior 9 Year Annual Avg: 1,412

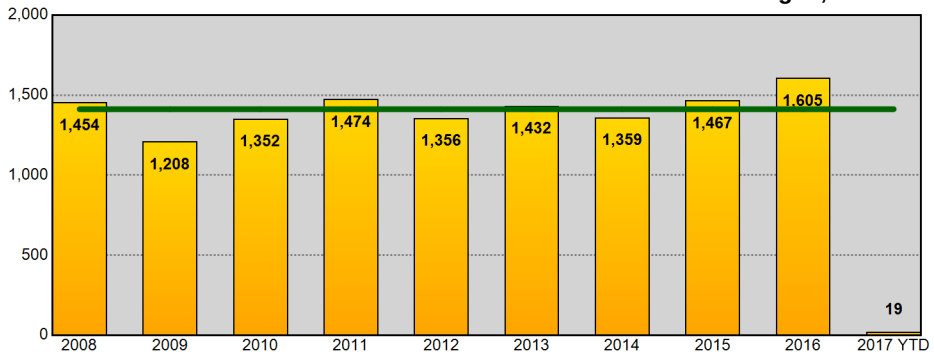

Year End Total Violent Part 1 Incidents - Prior 9 Year Annual Avg: 1,412

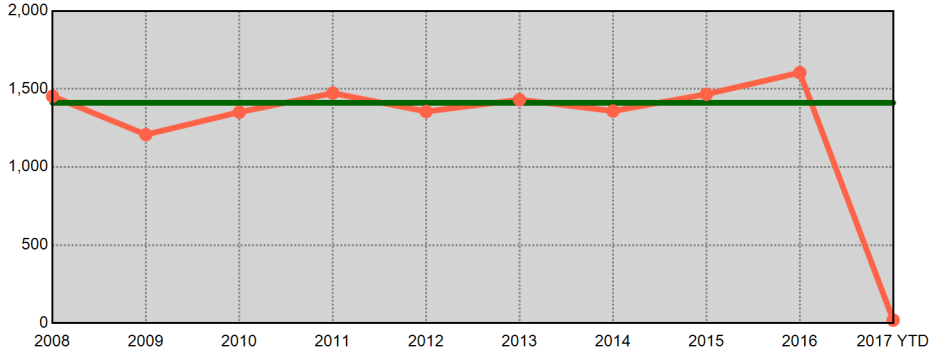

Year End Total Property Part 1 Incidents - Prior 9 Year Annual Avg: 5,063

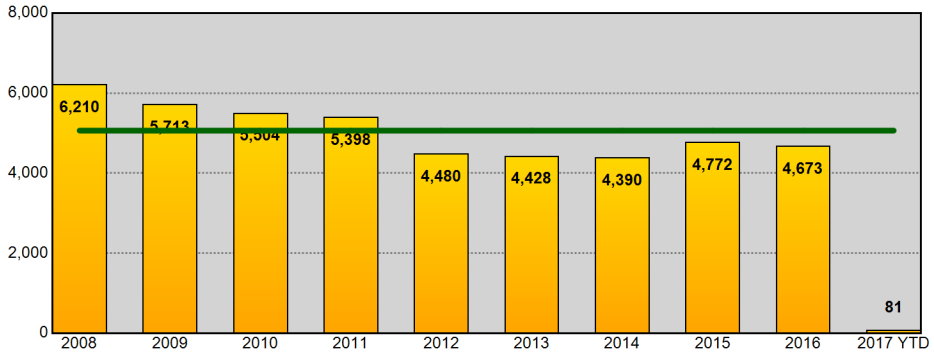

Year End Total Property Part 1 Incidents - Prior 9 Year Annual Avg: 5,063

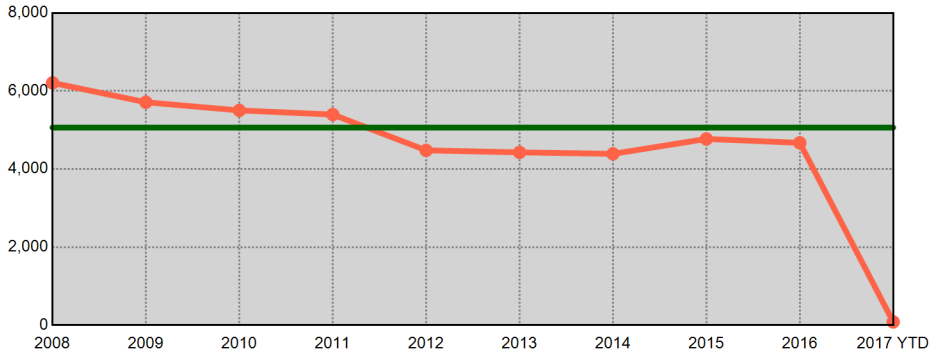

Information summarized for CompStat week ending 01/07/2017. Current year statistics are summarized for 2017 YTD. The horizontal line on each chart represents the average of the prior 9 year end offense totals.

Sourced from MNPD ARMS on 1/11/2017 8:31:30 AM. The figures above were sourced from incident reports using Uniform Crime Reporting definitions and reporting guidelines, based on the date when the crime was reported. This report is intended to be a management and planning tool and does not reflect the official UCR counts for the department. Incidents where a location is unknown or unspecified are included in the countywide totals.

Central Precinct UCR Incidents - Annual Comparisons

METROPOLITAN POLICE DEPARTMENT
of Nashville and Davidson County

Aggregated by precinct (incident location). Based on date when each incident was reported.

Year End Total Part 1 Incidents - Prior 9 Year Annual Avg: 1,638

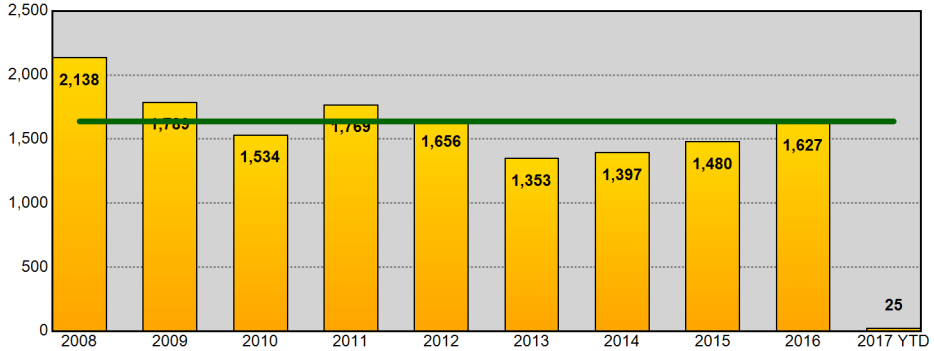

Year End Total Part 1 Incidents - Prior 9 Year Annual Avg: 1,638

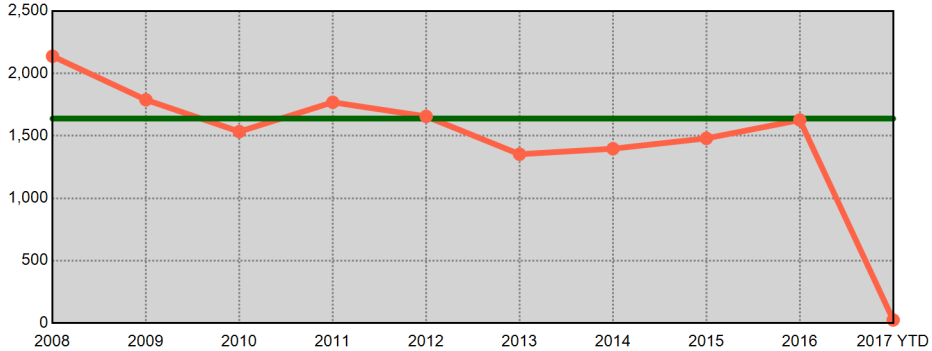

Year End Total Violent Part 1 Incidents - Prior 9 Year Annual Avg: 363

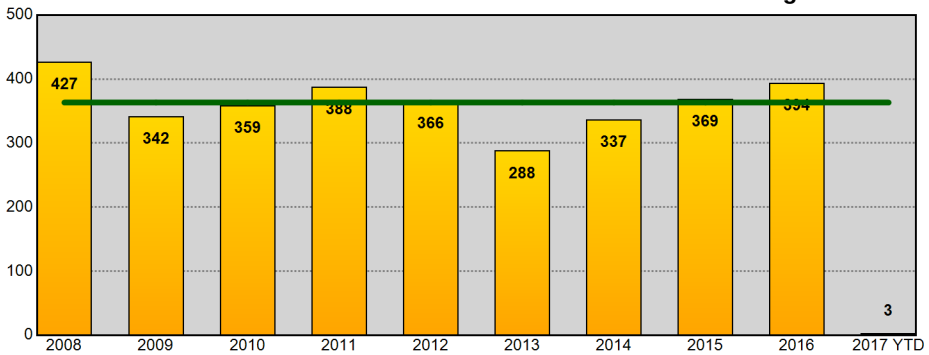

Year End Total Violent Part 1 Incidents - Prior 9 Year Annual Avg: 363

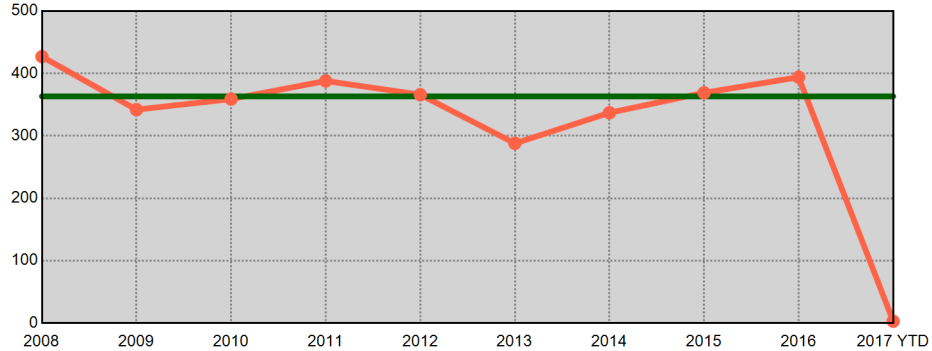

Year End Total Property Part 1 Incidents - Prior 9 Year Annual Avg: 1,275

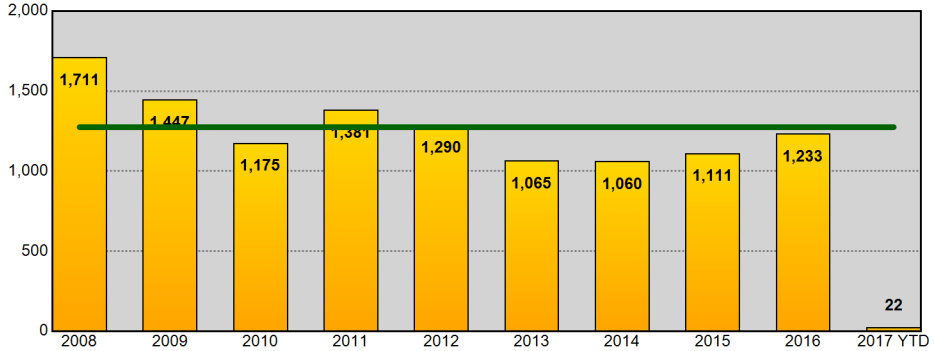

Year End Total Property Part 1 Incidents - Prior 9 Year Annual Avg: 1,275

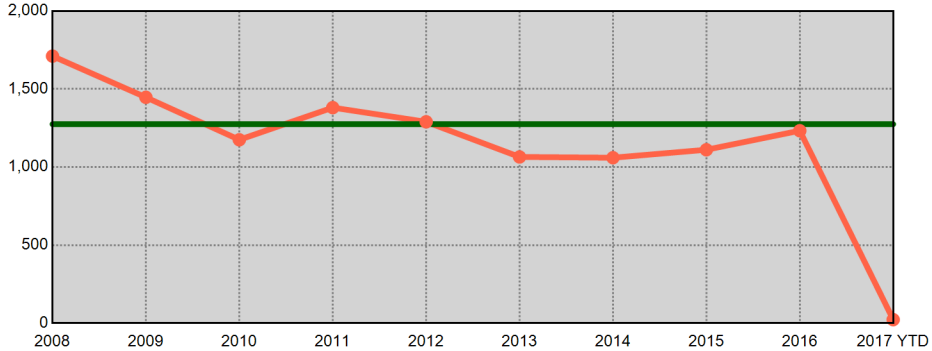

Information summarized for CompStat week ending 01/07/2017. Current year statistics are summarized for 2017 YTD. The horizontal line on each chart represents the average of the prior 9 year end offense totals.

Sourced from MNPD ARMS on 1/11/2017 8:31:32 AM. The figures above were sourced from incident reports using Uniform Crime Reporting definitions and reporting guidelines, based on the date when the crime was reported. This report is intended to be a management and planning tool and does not reflect the official UCR counts for the department. Incidents where a location is unknown or unspecified are included in the countywide totals.

Hermitage Precinct UCR Incidents - Annual Comparisons

METROPOLITAN POLICE DEPARTMENT
of Nashville and Davidson County

Aggregated by precinct (incident location). Based on date when each incident was reported.

Year End Total Part 1 Incidents - Prior 9 Year Annual Avg: 6,264

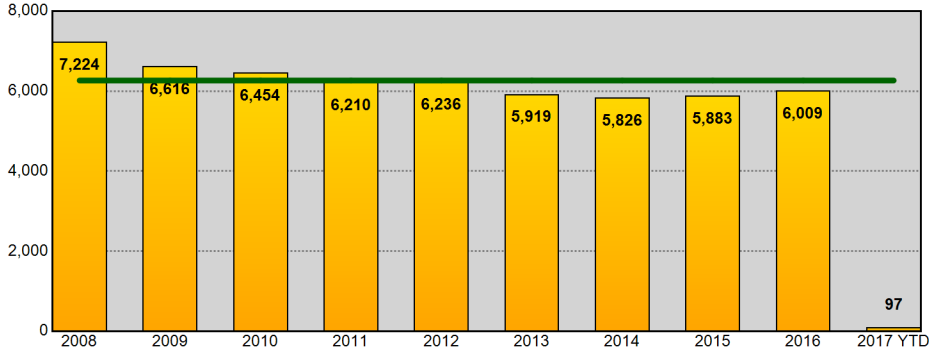

Year End Total Part 1 Incidents - Prior 9 Year Annual Avg: 6,264

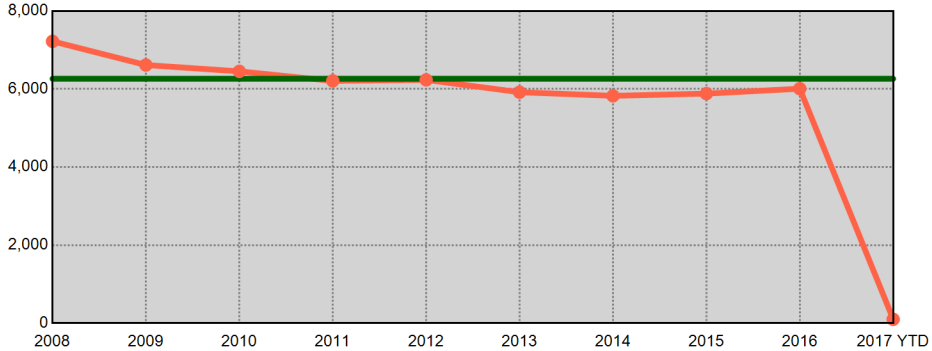

Year End Total Violent Part 1 Incidents - Prior 9 Year Annual Avg: 1,234

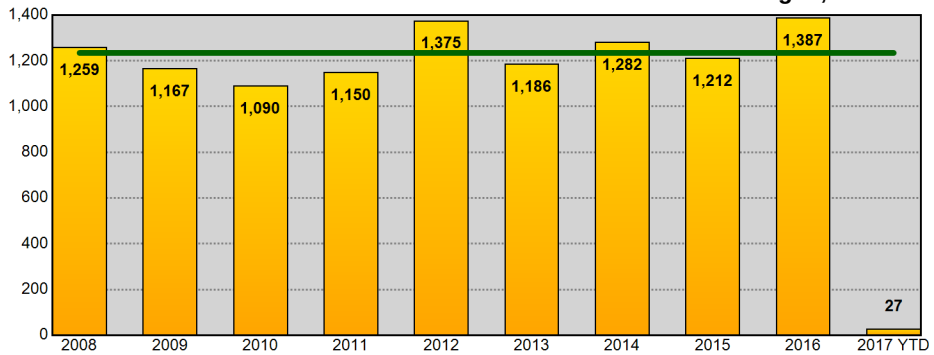

Year End Total Violent Part 1 Incidents - Prior 9 Year Annual Avg: 1,234

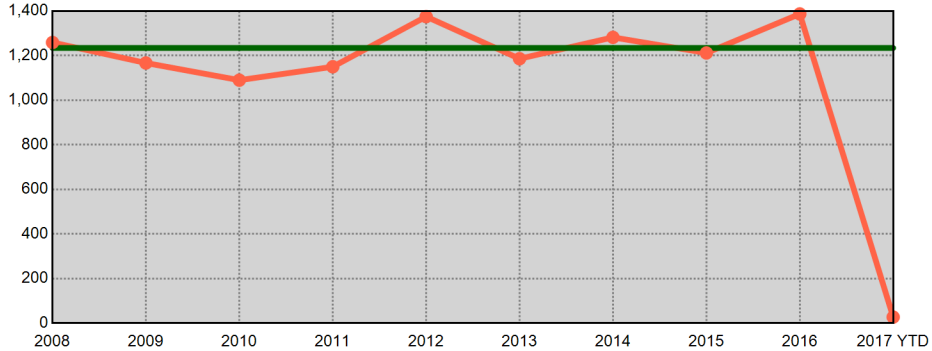

Year End Total Property Part 1 Incidents - Prior 9 Year Annual Avg: 5,030

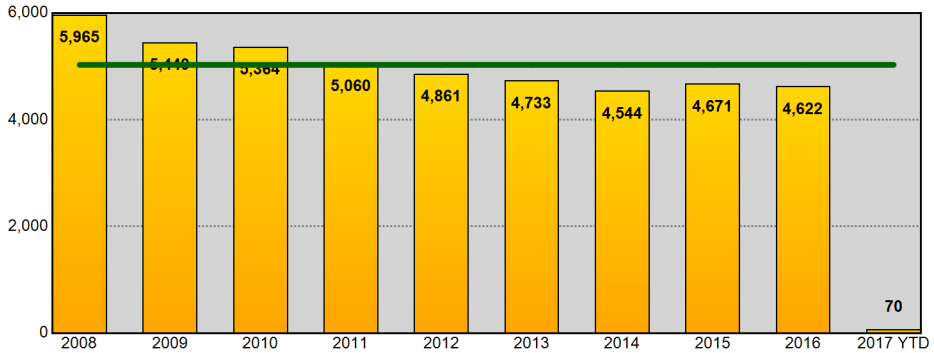

Year End Total Property Part 1 Incidents - Prior 9 Year Annual Avg: 5,030

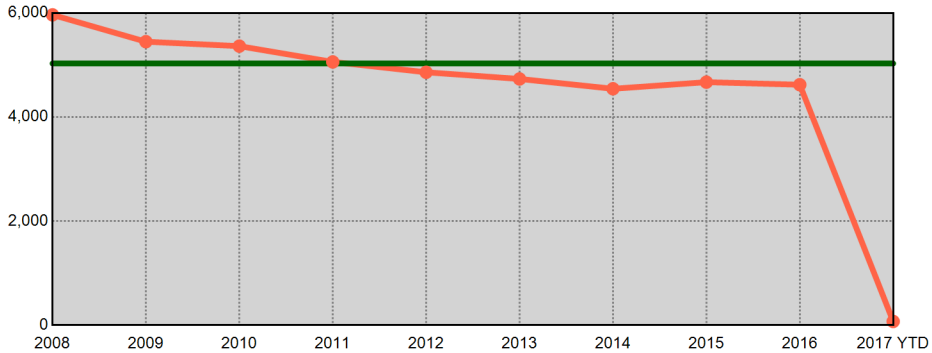

Information summarized for CompStat week ending 01/07/2017. Current year statistics are summarized for 2017 YTD. The horizontal line on each chart represents the average of the prior 9 year end offense totals.

Sourced from MNPD ARMS on 1/11/2017 8:31:33 AM. The figures above were sourced from incident reports using Uniform Crime Reporting definitions and reporting guidelines, based on the date when the crime was reported. This report is intended to be a management and planning tool and does not reflect the official UCR counts for the department. Incidents where a location is unknown or unspecified are included in the countywide totals.

North Precinct UCR Incidents - Annual Comparisons

Aggregated by precinct (incident location). Based on date when each incident was reported.

METROPOLITAN POLICE DEPARTMENT
of Nashville and Davidson County

Year End Total Part 1 Incidents - Prior 9 Year Annual Avg: 4,207

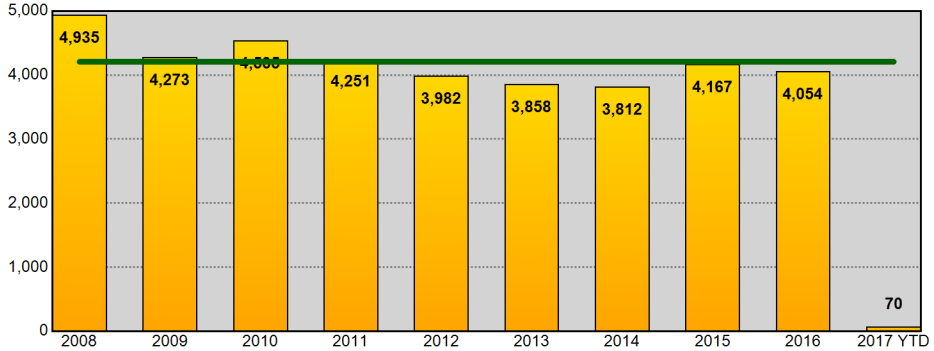

Year End Total Part 1 Incidents - Prior 9 Year Annual Avg: 4,207

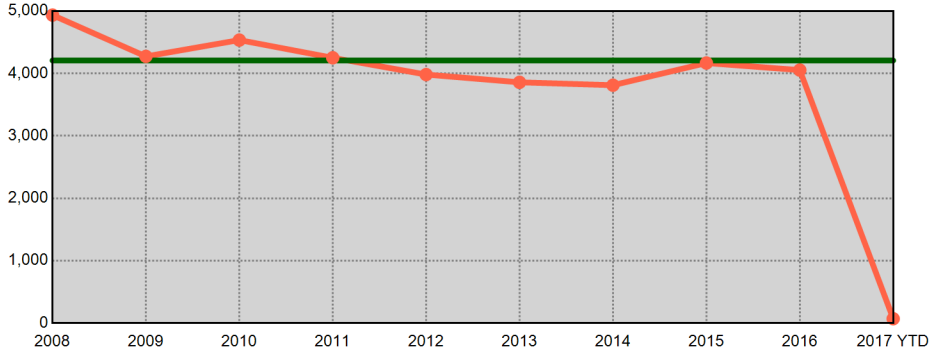

Year End Total Violent Part 1 Incidents - Prior 9 Year Annual Avg: 1,284

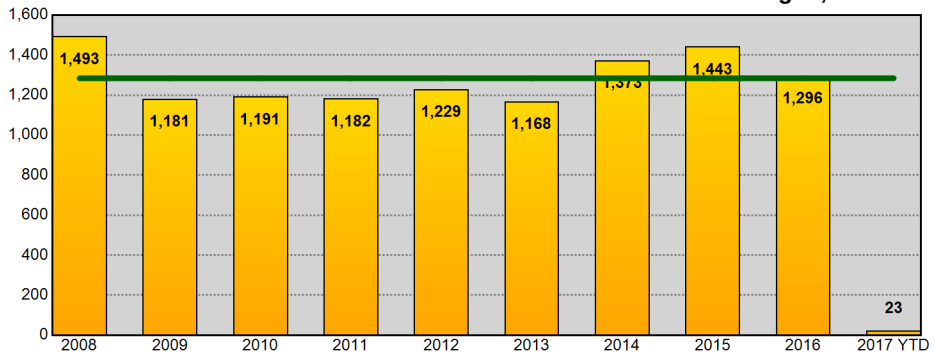

Year End Total Violent Part 1 Incidents - Prior 9 Year Annual Avg: 1,284

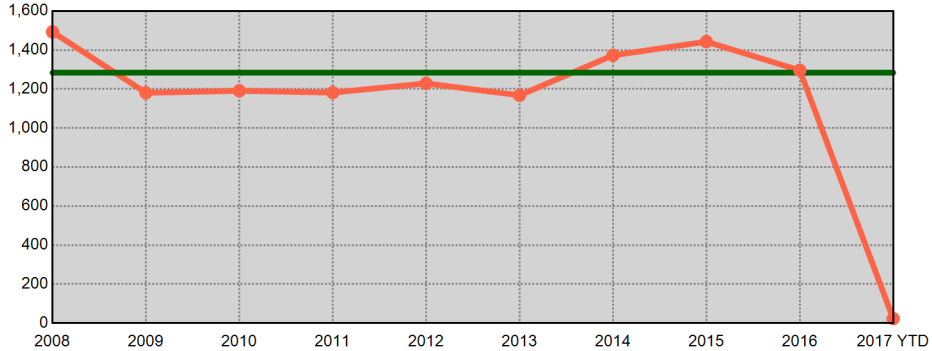

Year End Total Property Part 1 Incidents - Prior 9 Year Annual Avg: 2,923

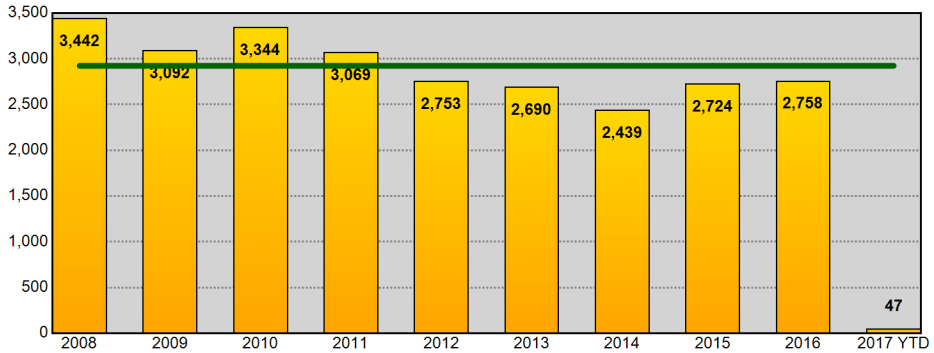

Year End Total Property Part 1 Incidents - Prior 9 Year Annual Avg: 2,923

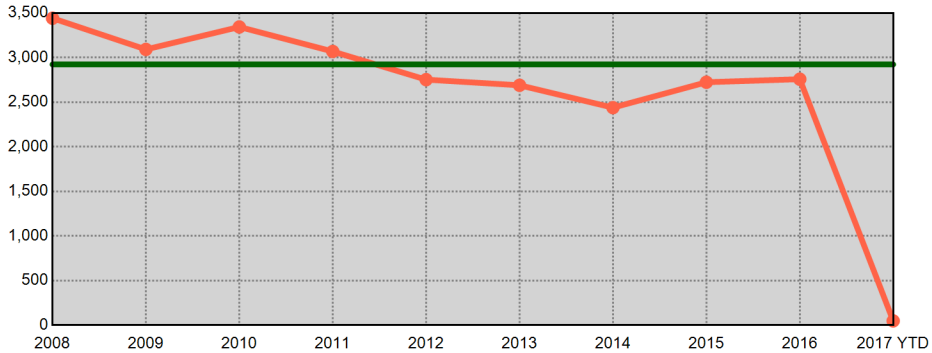

Information summarized for CompStat week ending 01/07/2017. Current year statistics are summarized for 2017 YTD. The horizontal line on each chart represents the average of the prior 9 year end offense totals.

Sourced from MNPD ARMS on 1/11/2017 8:31:35 AM. The figures above were sourced from incident reports using Uniform Crime Reporting definitions and reporting guidelines, based on the date when the crime was reported. This report is intended to be a management and planning tool and does not reflect the official UCR counts for the department. Incidents where a location is unknown or unspecified are included in the countywide totals.

Madison Precinct UCR Incidents - Annual Comparisons

Aggregated by precinct (incident location). Based on date when each incident was reported.

METROPOLITAN POLICE DEPARTMENT
of Nashville and Davidson County

Year End Total Part 1 Incidents - Prior 9 Year Annual Avg: 3,985

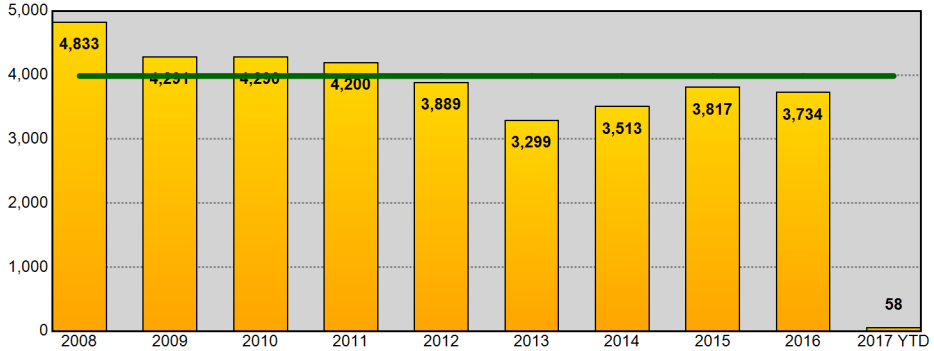

Year End Total Part 1 Incidents - Prior 9 Year Annual Avg: 3,985

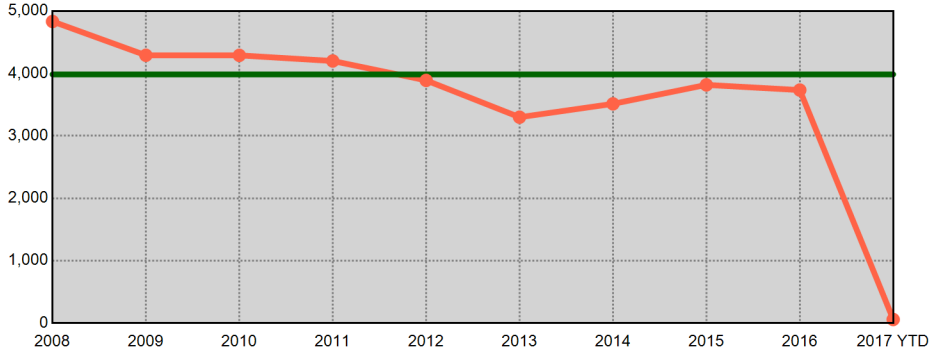

Year End Total Violent Part 1 Incidents - Prior 9 Year Annual Avg: 803

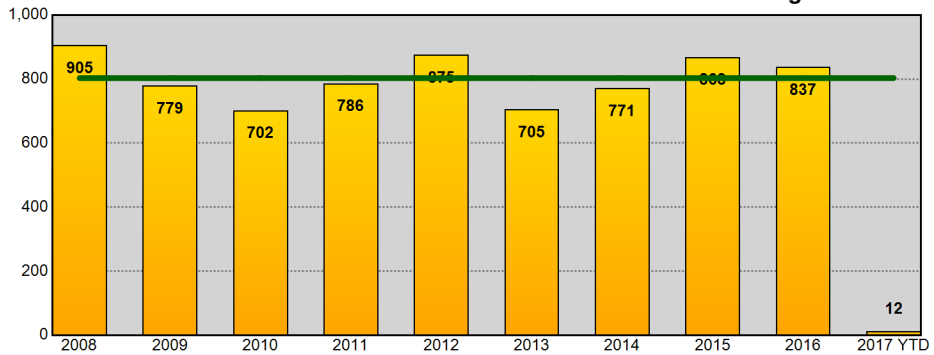

Year End Total Violent Part 1 Incidents - Prior 9 Year Annual Avg: 803

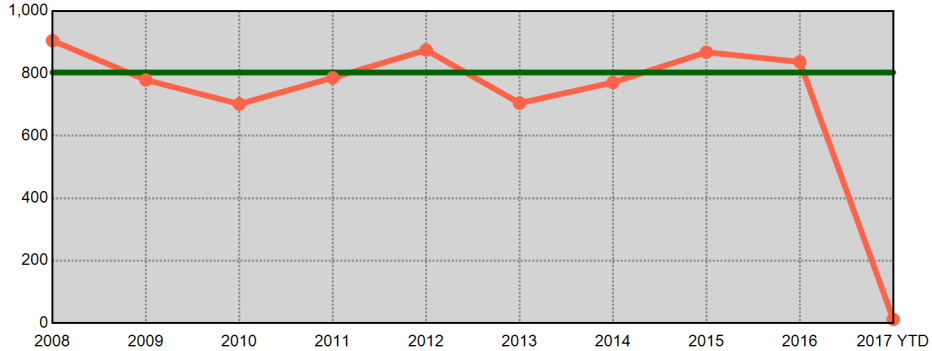

Year End Total Property Part 1 Incidents - Prior 9 Year Annual Avg: 3,182

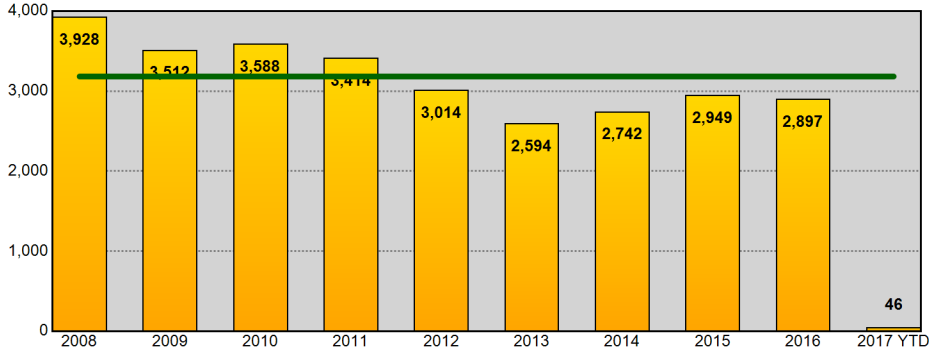

Year End Total Property Part 1 Incidents - Prior 9 Year Annual Avg: 3,182

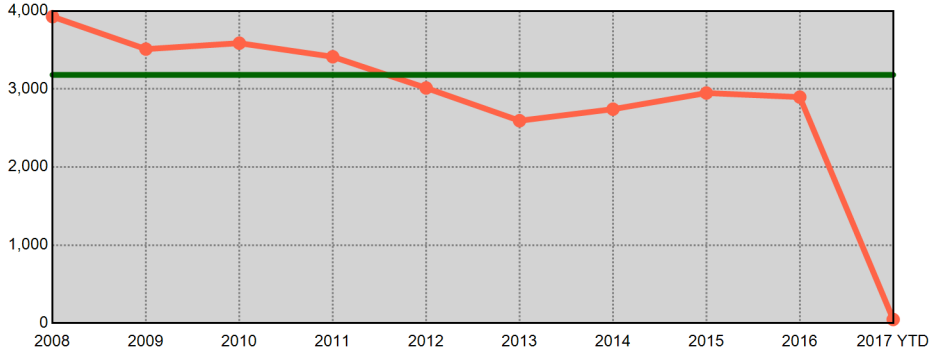

Information summarized for CompStat week ending 01/07/2017. Current year statistics are summarized for 2017 YTD. The horizontal line on each chart represents the average of the prior 9 year end offense totals.

Sourced from MNPD ARMS on 1/11/2017 8:31:37 AM. The figures above were sourced from incident reports using Uniform Crime Reporting definitions and reporting guidelines, based on the date when the crime was reported. This report is intended to be a management and planning tool and does not reflect the official UCR counts for the department. Incidents where a location is unknown or unspecified are included in the countywide totals.

Midtown Hills Precinct UCR Incidents - Annual Comparisons

METROPOLITAN POLICE DEPARTMENT
of Nashville and Davidson County

Aggregated by precinct (incident location). Based on date when each incident was reported.

Year End Total Part 1 Incidents - Prior 9 Year Annual Avg: 4,362

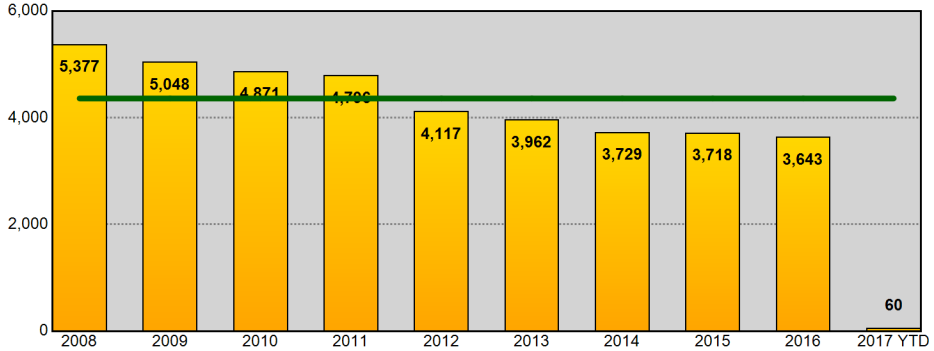

Year End Total Part 1 Incidents - Prior 9 Year Annual Avg: 4,362

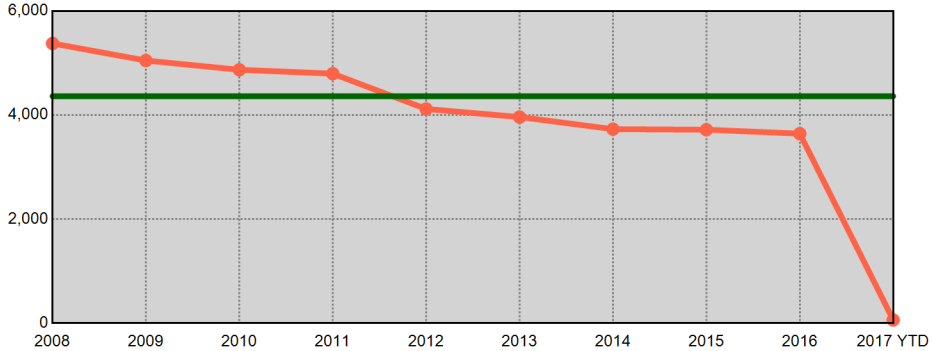

Year End Total Violent Part 1 Incidents - Prior 9 Year Annual Avg: 666

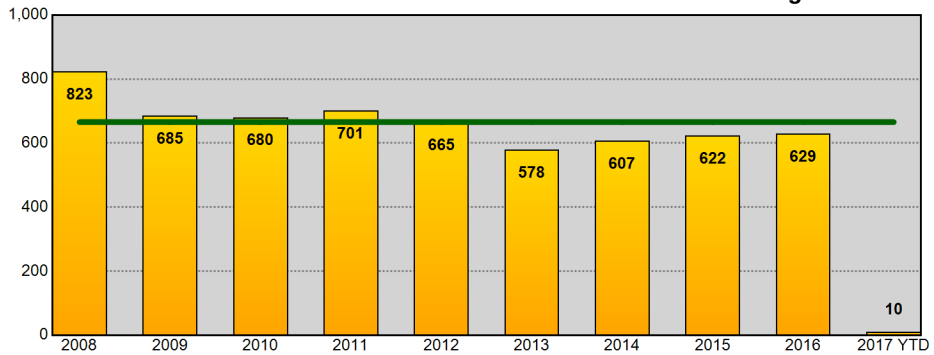

Year End Total Violent Part 1 Incidents - Prior 9 Year Annual Avg: 666

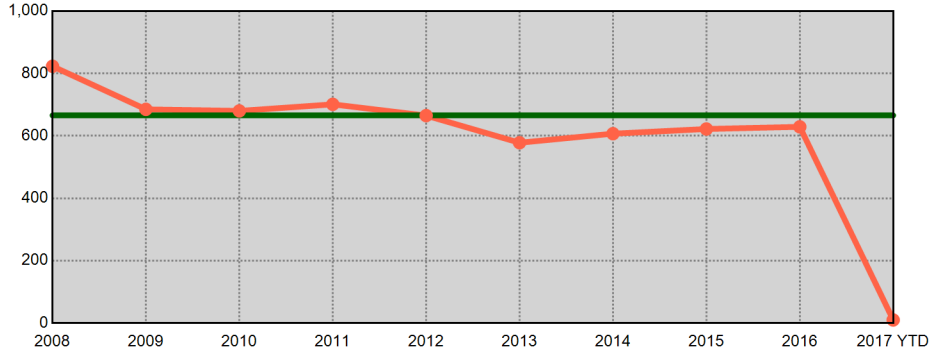

Year End Total Property Part 1 Incidents - Prior 9 Year Annual Avg: 3,697

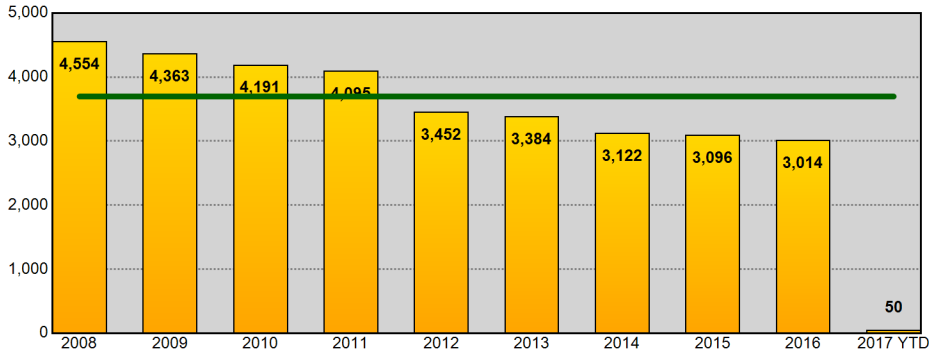

Year End Total Property Part 1 Incidents - Prior 9 Year Annual Avg: 3,697

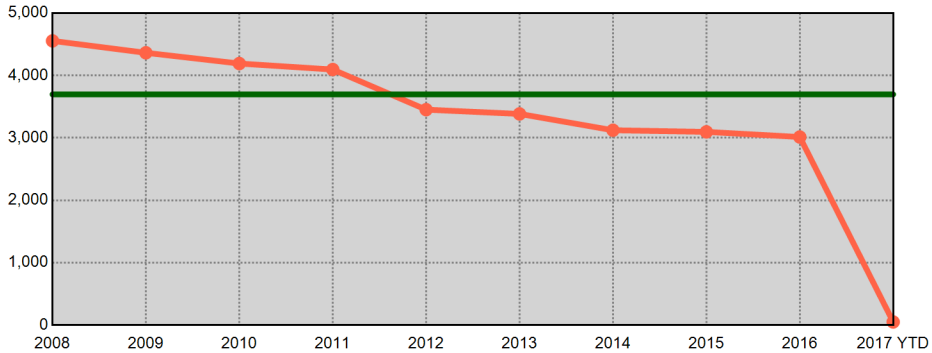

Information summarized for CompStat week ending 01/07/2017. Current year statistics are summarized for 2017 YTD. The horizontal line on each chart represents the average of the prior 9 year end offense totals.

Sourced from MNPD ARMS on 1/11/2017 8:31:39 AM. The figures above were sourced from incident reports using Uniform Crime Reporting definitions and reporting guidelines, based on the date when the crime was reported. This report is intended to be a management and planning tool and does not reflect the official UCR counts for the department. Incidents where a location is unknown or unspecified are included in the countywide totals.

County UCR Incidents - YTD Comparisons

METROPOLITAN POLICE DEPARTMENT
of Nashville and Davidson County

Aggregated by precinct (incident location). Based on date when each incident was reported.

	Homicide	Forcible Rape	Commercial Robbery	Street Robbery	Total Robbery	Aggravated Assault	Commercial Burglary	Residential Burglary	Total Burglary	Larceny	Auto Theft	Violent Offenses	Property Offenses	Part I Offenses
2016 YTD	2	12	4	27	31	69	12	83	95	338	37	114	470	584
2017 YTD	0	11	4	24	28	77	9	45	54	293	67	116	414	530
% Change	-100.0%	-8.3%	0.0%	-11.1%	-9.7%	11.6%	-25.0%	-45.8%	-43.2%	-13.3%	81.1%	1.8%	-11.9%	-9.2%
2015 YTD	0	14	9	22	31	90	13	66	79	300	18	135	397	532
2017 YTD	0	11	4	24	28	77	9	45	54	293	67	116	414	530
% Change	-	-21.4%	-55.6%	9.1%	-9.7%	-14.4%	-30.8%	-31.8%	-31.6%	-2.3%	272.2%	-14.1%	4.3%	-0.4%
2014 YTD	0	3	7	25	32	68	12	56	68	289	18	103	375	478
2017 YTD	0	11	4	24	28	77	9	45	54	293	67	116	414	530
% Change	-	266.7%	-42.9%	-4.0%	-12.5%	13.2%	-25.0%	-19.6%	-20.6%	1.4%	272.2%	12.6%	10.4%	10.9%
2013 YTD	3	8	4	29	33	90	22	110	132	376	24	134	532	666
2017 YTD	0	11	4	24	28	77	9	45	54	293	67	116	414	530
% Change	-100.0%	37.5%	0.0%	-17.2%	-15.2%	-14.4%	-59.1%	-59.1%	-59.1%	-22.1%	179.2%	-13.4%	-22.2%	-20.4%
2012 YTD	2	9	7	32	39	109	21	100	121	357	30	159	508	667
2017 YTD	0	11	4	24	28	77	9	45	54	293	67	116	414	530
% Change	-100.0%	22.2%	-42.9%	-25.0%	-28.2%	-29.4%	-57.1%	-55.0%	-55.4%	-17.9%	123.3%	-27.0%	-18.5%	-20.5%
2011 YTD	0	8	4	29	33	76	21	161	182	363	44	117	589	706
2017 YTD	0	11	4	24	28	77	9	45	54	293	67	116	414	530
% Change	-	37.5%	0.0%	-17.2%	-15.2%	1.3%	-57.1%	-72.0%	-70.3%	-19.3%	52.3%	-0.9%	-29.7%	-24.9%
2010 YTD	3	16	9	24	33	64	17	98	115	299	40	116	454	570
2017 YTD	0	11	4	24	28	77	9	45	54	293	67	116	414	530
% Change	-100.0%	-31.3%	-55.6%	0.0%	-15.2%	20.3%	-47.1%	-54.1%	-53.0%	-2.0%	67.5%	0.0%	-8.8%	-7.0%
2009 YTD	1	3	6	40	46	74	23	111	134	417	39	124	590	714
2017 YTD	0	11	4	24	28	77	9	45	54	293	67	116	414	530
% Change	-100.0%	266.7%	-33.3%	-40.0%	-39.1%	4.1%	-60.9%	-59.5%	-59.7%	-29.7%	71.8%	-6.5%	-29.8%	-25.8%
8 YTD Avg	1	9	6	29	35	80	18	98	116	342	31	125	489	615
2017 YTD	0	11	4	24	28	77	9	45	54	293	67	116	414	530
% Change	-100.0%	22.2%	-33.3%	-14.3%	-17.6%	-3.8%	-47.1%	-54.1%	-53.0%	-14.3%	116.1%	-7.2%	-15.3%	-13.7%
5 YTD Avg	1	9	6	27	33	85	16	83	99	332	25	129	456	585
2017 YTD	0	11	4	24	28	77	9	45	54	293	67	116	414	530
% Change	-100.0%	22.2%	-33.3%	-11.1%	-15.2%	-9.4%	-43.8%	-45.8%	-45.5%	-11.7%	168.0%	-10.1%	-9.2%	-9.4%

Information summarized for CompStat week ending 01/07/2017.

'8 YTD Avg' refers to the computed 2009 - 2016 YTD average.
'5 YTD Avg' refers to the computed 2012 - 2016 YTD average.

Sourced from MNPD ARMS on 1/11/2017 8:31:40 AM. The figures above were sourced from incident reports using Uniform Crime Reporting definitions and reporting guidelines, based on the date when the crime was reported. This report is intended to be a management and planning tool and does not reflect the official UCR counts for the department. Incidents where a location is unknown or unspecified are included in the countywide totals. 'Unknown' refers to records in which the address is listed as 'Unknown' on the incident report. 'Not Validated' refers to records that were entered in with an invalid addresses.

West Precinct UCR Incidents - YTD Comparisons

METROPOLITAN POLICE DEPARTMENT
of Nashville and Davidson County

Aggregated by precinct (incident location). Based on date when each incident was reported.

	Homicide	Forcible Rape	Commercial Robbery	Street Robbery	Total Robbery	Aggravated Assault	Commercial Burglary	Residential Burglary	Total Burglary	Larceny	Auto Theft	Violent Offenses	Property Offenses	Part I Offenses
2016 YTD	0	0	0	2	2	8	1	10	11	43	2	10	56	66
2017 YTD	0	0	0	0	0	2	2	5	7	42	4	2	53	55
% Change	-	-	-	-100.0%	-100.0%	-75.0%	100.0%	-50.0%	-36.4%	-2.3%	100.0%	-80.0%	-5.4%	-16.7%
2015 YTD	0	2	0	3	3	11	1	4	5	39	0	16	44	60
2017 YTD	0	0	0	0	0	2	2	5	7	42	4	2	53	55
% Change	-	-100.0%	-	-100.0%	-100.0%	-81.8%	100.0%	25.0%	40.0%	7.7%	-	-87.5%	20.5%	-8.3%
2014 YTD	0	0	1	2	3	2	2	3	5	28	1	5	34	39
2017 YTD	0	0	0	0	0	2	2	5	7	42	4	2	53	55
% Change	-	-	-100.0%	-100.0%	-100.0%	0.0%	0.0%	66.7%	40.0%	50.0%	300.0%	-60.0%	55.9%	41.0%
2013 YTD	1	0	2	1	3	6	1	14	15	40	2	10	57	67
2017 YTD	0	0	0	0	0	2	2	5	7	42	4	2	53	55
% Change	-100.0%	-	-100.0%	-100.0%	-100.0%	-66.7%	100.0%	-64.3%	-53.3%	5.0%	100.0%	-80.0%	-7.0%	-17.9%
2012 YTD	0	2	1	1	2	7	0	9	9	29	2	11	40	51
2017 YTD	0	0	0	0	0	2	2	5	7	42	4	2	53	55
% Change	-	-100.0%	-100.0%	-100.0%	-100.0%	-71.4%	-	-44.4%	-22.2%	44.8%	100.0%	-81.8%	32.5%	7.8%
2011 YTD	0	0	0	2	2	1	4	14	18	37	4	3	59	62
2017 YTD	0	0	0	0	0	2	2	5	7	42	4	2	53	55
% Change	-	-	-	-100.0%	-100.0%	100.0%	-50.0%	-64.3%	-61.1%	13.5%	0.0%	-33.3%	-10.2%	-11.3%
2010 YTD	0	0	0	1	1	4	4	15	19	30	3	5	52	57
2017 YTD	0	0	0	0	0	2	2	5	7	42	4	2	53	55
% Change	-	-	-	-100.0%	-100.0%	-50.0%	-50.0%	-66.7%	-63.2%	40.0%	33.3%	-60.0%	1.9%	-3.5%
2009 YTD	0	1	0	3	3	3	3	9	12	36	2	7	50	57
2017 YTD	0	0	0	0	0	2	2	5	7	42	4	2	53	55
% Change	-	-100.0%	-	-100.0%	-100.0%	-33.3%	-33.3%	-44.4%	-41.7%	16.7%	100.0%	-71.4%	6.0%	-3.5%
8 YTD Avg	0	1	1	2	2	5	2	10	12	35	2	8	49	57
2017 YTD	0	0	0	0	0	2	2	5	7	42	4	2	53	55
% Change	-	-	-	-100.0%	-100.0%	-60.0%	0.0%	-44.4%	-36.4%	20.0%	100.0%	-75.0%	8.2%	-3.5%
5 YTD Avg	0	1	1	2	3	7	1	8	9	36	1	10	46	57
2017 YTD	0	0	0	0	0	2	2	5	7	42	4	2	53	55
% Change	-	-	-	-100.0%	-100.0%	-66.7%	100.0%	-37.5%	-22.2%	20.0%	300.0%	-80.0%	15.2%	-1.8%

Information summarized for CompStat week ending 01/07/2017.

'8 YTD Avg' refers to the computed 2009 - 2016 YTD average.
'5 YTD Avg' refers to the computed 2012 - 2016 YTD average.

Sourced from MNPD ARMS on 1/11/2017 8:31:40 AM. The figures above were sourced from incident reports using Uniform Crime Reporting definitions and reporting guidelines, based on the date when the crime was reported. This report is intended to be a management and planning tool and does not reflect the official UCR counts for the department. Incidents where a location is unknown or unspecified are included in the countywide totals. 'Unknown' refers to records in which the address is listed as 'Unknown' on the incident report. 'Not Validated' refers to records that were entered in with an invalid addresses.

East Precinct UCR Incidents - YTD Comparisons

METROPOLITAN POLICE DEPARTMENT
of Nashville and Davidson County

Aggregated by precinct (incident location). Based on date when each incident was reported.

	Homicide	Forcible Rape	Commercial Robbery	Street Robbery	Total Robbery	Aggravated Assault	Commercial Burglary	Residential Burglary	Total Burglary	Larceny	Auto Theft	Violent Offenses	Property Offenses	Part I Offenses
2016 YTD	0	2	0	4	4	8	3	11	14	37	11	14	62	76
2017 YTD	0	2	1	2	3	15	2	8	10	25	8	20	43	63
% Change	-	0.0%	-	-50.0%	-25.0%	87.5%	-33.3%	-27.3%	-28.6%	-32.4%	-27.3%	42.9%	-30.6%	-17.1%
2015 YTD	0	1	5	2	7	6	1	6	7	31	3	14	41	55
2017 YTD	0	2	1	2	3	15	2	8	10	25	8	20	43	63
% Change	-	100.0%	-80.0%	0.0%	-57.1%	150.0%	100.0%	33.3%	42.9%	-19.4%	166.7%	42.9%	4.9%	14.5%
2014 YTD	0	0	1	2	3	10	1	6	7	18	1	13	26	39
2017 YTD	0	2	1	2	3	15	2	8	10	25	8	20	43	63
% Change	-	-	0.0%	0.0%	0.0%	50.0%	100.0%	33.3%	42.9%	38.9%	700.0%	53.8%	65.4%	61.5%
2013 YTD	1	1	0	2	2	15	0	22	22	42	1	19	65	84
2017 YTD	0	2	1	2	3	15	2	8	10	25	8	20	43	63
% Change	-100.0%	100.0%	-	0.0%	50.0%	0.0%	-	-63.6%	-54.5%	-40.5%	700.0%	5.3%	-33.8%	-25.0%
2012 YTD	0	0	0	2	2	20	1	13	14	37	4	22	55	77
2017 YTD	0	2	1	2	3	15	2	8	10	25	8	20	43	63
% Change	-	-	-	0.0%	50.0%	-25.0%	100.0%	-38.5%	-28.6%	-32.4%	100.0%	-9.1%	-21.8%	-18.2%
2011 YTD	0	0	1	5	6	14	2	31	33	54	11	20	98	118
2017 YTD	0	2	1	2	3	15	2	8	10	25	8	20	43	63
% Change	-	-	0.0%	-60.0%	-50.0%	7.1%	0.0%	-74.2%	-69.7%	-53.7%	-27.3%	0.0%	-56.1%	-46.6%
2010 YTD	0	6	0	5	5	4	1	10	11	31	8	15	50	65
2017 YTD	0	2	1	2	3	15	2	8	10	25	8	20	43	63
% Change	-	-66.7%	-	-60.0%	-40.0%	275.0%	100.0%	-20.0%	-9.1%	-19.4%	0.0%	33.3%	-14.0%	-3.1%
2009 YTD	1	0	0	5	5	9	2	17	19	33	3	15	55	70
2017 YTD	0	2	1	2	3	15	2	8	10	25	8	20	43	63
% Change	-100.0%	-	-	-60.0%	-40.0%	66.7%	0.0%	-52.9%	-47.4%	-24.2%	166.7%	33.3%	-21.8%	-10.0%
8 YTD Avg	0	1	1	3	4	11	1	15	16	35	5	17	57	73
2017 YTD	0	2	1	2	3	15	2	8	10	25	8	20	43	63
% Change	-	100.0%	-	-33.3%	-25.0%	50.0%	100.0%	-42.9%	-33.3%	-28.6%	60.0%	25.0%	-23.2%	-13.7%
5 YTD Avg	0	1	1	2	4	12	1	12	13	33	4	16	50	66
2017 YTD	0	2	1	2	3	15	2	8	10	25	8	20	43	63
% Change	-	-	0.0%	0.0%	0.0%	36.4%	100.0%	-27.3%	-16.7%	-24.2%	100.0%	25.0%	-12.2%	-4.5%

Information summarized for CompStat week ending 01/07/2017.

'8 YTD Avg' refers to the computed 2009 - 2016 YTD average.
'5 YTD Avg' refers to the computed 2012 - 2016 YTD average.

Sourced from MNPD ARMS on 1/11/2017 8:31:40 AM. The figures above were sourced from incident reports using Uniform Crime Reporting definitions and reporting guidelines, based on the date when the crime was reported. This report is intended to be a management and planning tool and does not reflect the official UCR counts for the department. Incidents where a location is unknown or unspecified are included in the countywide totals. 'Unknown' refers to records in which the address is listed as 'Unknown' on the incident report. 'Not Validated' refers to records that were entered in with an invalid addresses.

South Precinct UCR Incidents - YTD Comparisons

METROPOLITAN POLICE DEPARTMENT
of Nashville and Davidson County

Aggregated by precinct (incident location). Based on date when each incident was reported.

	Homicide	Forcible Rape	Commercial Robbery	Street Robbery	Total Robbery	Aggravated Assault	Commercial Burglary	Residential Burglary	Total Burglary	Larceny	Auto Theft	Violent Offenses	Property Offenses	Part I Offenses
2016 YTD	1	2	2	8	10	14	1	27	28	74	8	27	110	137
2017 YTD	0	2	2	5	7	10	0	4	4	55	22	19	81	100
% Change	-100.0%	0.0%	0.0%	-37.5%	-30.0%	-28.6%	-100.0%	-85.2%	-85.7%	-25.7%	175.0%	-29.6%	-26.4%	-27.0%
2015 YTD	0	2	1	5	6	14	0	20	20	74	2	22	96	118
2017 YTD	0	2	2	5	7	10	0	4	4	55	22	19	81	100
% Change	-	0.0%	100.0%	0.0%	16.7%	-28.6%	-	-80.0%	-80.0%	-25.7%	>1,000%	-13.6%	-15.6%	-15.3%
2014 YTD	0	0	2	9	11	9	2	14	16	72	4	20	92	112
2017 YTD	0	2	2	5	7	10	0	4	4	55	22	19	81	100
% Change	-	-	0.0%	-44.4%	-36.4%	11.1%	-100.0%	-71.4%	-75.0%	-23.6%	450.0%	-5.0%	-12.0%	-10.7%
2013 YTD	1	2	0	8	8	19	5	22	27	64	7	30	98	128
2017 YTD	0	2	2	5	7	10	0	4	4	55	22	19	81	100
% Change	-100.0%	0.0%	-	-37.5%	-12.5%	-47.4%	-100.0%	-81.8%	-85.2%	-14.1%	214.3%	-36.7%	-17.3%	-21.9%
2012 YTD	0	0	3	8	11	26	3	15	18	65	8	37	91	128
2017 YTD	0	2	2	5	7	10	0	4	4	55	22	19	81	100
% Change	-	-	-33.3%	-37.5%	-36.4%	-61.5%	-100.0%	-73.3%	-77.8%	-15.4%	175.0%	-48.6%	-11.0%	-21.9%
2011 YTD	0	2	1	7	8	13	5	35	40	77	12	23	129	152
2017 YTD	0	2	2	5	7	10	0	4	4	55	22	19	81	100
% Change	-	0.0%	100.0%	-28.6%	-12.5%	-23.1%	-100.0%	-88.6%	-90.0%	-28.6%	83.3%	-17.4%	-37.2%	-34.2%
2010 YTD	1	4	3	7	10	6	2	16	18	45	9	21	72	93
2017 YTD	0	2	2	5	7	10	0	4	4	55	22	19	81	100
% Change	-100.0%	-50.0%	-33.3%	-28.6%	-30.0%	66.7%	-100.0%	-75.0%	-77.8%	22.2%	144.4%	-9.5%	12.5%	7.5%
2009 YTD	0	0	2	10	12	13	4	24	28	93	9	25	130	155
2017 YTD	0	2	2	5	7	10	0	4	4	55	22	19	81	100
% Change	-	-	0.0%	-50.0%	-41.7%	-23.1%	-100.0%	-83.3%	-85.7%	-40.9%	144.4%	-24.0%	-37.7%	-35.5%
8 YTD Avg	0	2	2	8	10	14	3	22	24	71	7	26	102	128
2017 YTD	0	2	2	5	7	10	0	4	4	55	22	19	81	100
% Change	-	100.0%	100.0%	-28.6%	-22.2%	-28.6%	-100.0%	-81.0%	-83.3%	-21.4%	214.3%	-24.0%	-20.6%	-21.3%
5 YTD Avg	0	1	2	8	9	16	2	20	22	70	6	27	97	125
2017 YTD	0	2	2	5	7	10	0	4	4	55	22	19	81	100
% Change	-	100.0%	100.0%	-28.6%	-22.2%	-37.5%	-100.0%	-78.9%	-81.0%	-20.3%	340.0%	-29.6%	-16.5%	-19.4%

Information summarized for CompStat week ending 01/07/2017.

'8 YTD Avg' refers to the computed 2009 - 2016 YTD average.
'5 YTD Avg' refers to the computed 2012 - 2016 YTD average.

Sourced from MNPD ARMS on 1/11/2017 8:31:40 AM. The figures above were sourced from incident reports using Uniform Crime Reporting definitions and reporting guidelines, based on the date when the crime was reported. This report is intended to be a management and planning tool and does not reflect the official UCR counts for the department. Incidents where a location is unknown or unspecified are included in the countywide totals. 'Unknown' refers to records in which the address is listed as 'Unknown' on the incident report. 'Not Validated' refers to records that were entered in with an invalid addresses.

Central Precinct UCR Incidents - YTD Comparisons

METROPOLITAN POLICE DEPARTMENT
of Nashville and Davidson County

Aggregated by precinct (incident location). Based on date when each incident was reported.

	Homicide	Forcible Rape	Commercial Robbery	Street Robbery	Total Robbery	Aggravated Assault	Commercial Burglary	Residential Burglary	Total Burglary	Larceny	Auto Theft	Violent Offenses	Property Offenses	Part I Offenses
2016 YTD	0	0	0	3	3	2	0	0	0	23	1	5	24	29
2017 YTD	0	0	1	0	1	2	0	0	0	18	4	3	22	25
% Change	-	-	-	-100.0%	-66.7%	0.0%	-	-	-	-21.7%	300.0%	-40.0%	-8.3%	-13.8%
2015 YTD	0	1	0	0	0	5	0	0	0	19	0	6	19	25
2017 YTD	0	0	1	0	1	2	0	0	0	18	4	3	22	25
% Change	-	-100.0%	-	-	-	-60.0%	-	-	-	-5.3%	-	-50.0%	15.8%	0.0%
2014 YTD	0	0	0	4	4	4	0	1	1	12	0	8	13	21
2017 YTD	0	0	1	0	1	2	0	0	0	18	4	3	22	25
% Change	-	-	-	-100.0%	-75.0%	-50.0%	-	-100.0%	-100.0%	50.0%	-	-62.5%	69.2%	19.0%
2013 YTD	0	1	0	0	0	5	1	0	1	23	0	6	24	30
2017 YTD	0	0	1	0	1	2	0	0	0	18	4	3	22	25
% Change	-	-100.0%	-	-	-	-60.0%	-100.0%	-	-100.0%	-21.7%	-	-50.0%	-8.3%	-16.7%
2012 YTD	0	0	0	5	5	3	2	0	2	32	1	8	35	43
2017 YTD	0	0	1	0	1	2	0	0	0	18	4	3	22	25
% Change	-	-	-	-100.0%	-80.0%	-33.3%	-100.0%	-	-100.0%	-43.8%	300.0%	-62.5%	-37.1%	-41.9%
2011 YTD	0	2	0	6	6	1	0	0	0	18	1	9	19	28
2017 YTD	0	0	1	0	1	2	0	0	0	18	4	3	22	25
% Change	-	-100.0%	-	-100.0%	-83.3%	100.0%	-	-	-	0.0%	300.0%	-66.7%	15.8%	-10.7%
2010 YTD	0	1	0	3	3	7	0	0	0	13	0	11	13	24
2017 YTD	0	0	1	0	1	2	0	0	0	18	4	3	22	25
% Change	-	-100.0%	-	-100.0%	-66.7%	-71.4%	-	-	-	38.5%	-	-72.7%	69.2%	4.2%
2009 YTD	0	1	0	0	0	4	0	1	1	17	2	5	20	25
2017 YTD	0	0	1	0	1	2	0	0	0	18	4	3	22	25
% Change	-	-100.0%	-	-	-	-50.0%	-	-100.0%	-100.0%	5.9%	100.0%	-40.0%	10.0%	0.0%
8 YTD Avg	0	1	0	3	3	4	0	0	1	20	1	7	21	28
2017 YTD	0	0	1	0	1	2	0	0	0	18	4	3	22	25
% Change	-	-	-	-100.0%	-50.0%	-33.3%	-	-	-	-5.3%	-	-57.1%	10.0%	-10.7%
5 YTD Avg	0	0	0	2	2	4	1	0	1	22	0	7	23	30
2017 YTD	0	0	1	0	1	2	0	0	0	18	4	3	22	25
% Change	-	-	-	-100.0%	-50.0%	-33.3%	-	-	-	-14.3%	-	-50.0%	-4.3%	-13.8%

Information summarized for CompStat week ending 01/07/2017.

'8 YTD Avg' refers to the computed 2009 - 2016 YTD average.
'5 YTD Avg' refers to the computed 2012 - 2016 YTD average.

Sourced from MNPD ARMS on 1/11/2017 8:31:41 AM. The figures above were sourced from incident reports using Uniform Crime Reporting definitions and reporting guidelines, based on the date when the crime was reported. This report is intended to be a management and planning tool and does not reflect the official UCR counts for the department. Incidents where a location is unknown or unspecified are included in the countywide totals. 'Unknown' refers to records in which the address is listed as 'Unknown' on the incident report. 'Not Validated' refers to records that were entered in with an invalid addresses.

Hermitage Precinct UCR Incidents - YTD Comparisons

METROPOLITAN POLICE DEPARTMENT
of Nashville and Davidson County

Aggregated by precinct (incident location). Based on date when each incident was reported.

	Homicide	Forcible Rape	Commercial Robbery	Street Robbery	Total Robbery	Aggravated Assault	Commercial Burglary	Residential Burglary	Total Burglary	Larceny	Auto Theft	Violent Offenses	Property Offenses	Part I Offenses
2016 YTD	1	0	1	3	4	18	0	16	16	67	3	23	86	109
2017 YTD	0	4	0	7	7	16	0	9	9	52	9	27	70	97
% Change	-100.0%	-	-100.0%	133.3%	75.0%	-11.1%	-	-43.8%	-43.8%	-22.4%	200.0%	17.4%	-18.6%	-11.0%
2015 YTD	0	2	0	4	4	13	0	11	11	51	0	19	62	81
2017 YTD	0	4	0	7	7	16	0	9	9	52	9	27	70	97
% Change	-	100.0%	-	75.0%	75.0%	23.1%	-	-18.2%	-18.2%	2.0%	-	42.1%	12.9%	19.8%
2014 YTD	0	0	1	5	6	19	3	10	13	57	6	25	76	101
2017 YTD	0	4	0	7	7	16	0	9	9	52	9	27	70	97
% Change	-	-	-100.0%	40.0%	16.7%	-15.8%	-100.0%	-10.0%	-30.8%	-8.8%	50.0%	8.0%	-7.9%	-4.0%
2013 YTD	0	0	2	5	7	18	3	12	15	91	3	25	109	134
2017 YTD	0	4	0	7	7	16	0	9	9	52	9	27	70	97
% Change	-	-	-100.0%	40.0%	0.0%	-11.1%	-100.0%	-25.0%	-40.0%	-42.9%	200.0%	8.0%	-35.8%	-27.6%
2012 YTD	1	3	0	4	4	14	6	18	24	60	5	22	89	111
2017 YTD	0	4	0	7	7	16	0	9	9	52	9	27	70	97
% Change	-100.0%	33.3%	-	75.0%	75.0%	14.3%	-100.0%	-50.0%	-62.5%	-13.3%	80.0%	22.7%	-21.3%	-12.6%
2011 YTD	0	1	0	0	0	17	4	27	31	57	4	18	92	110
2017 YTD	0	4	0	7	7	16	0	9	9	52	9	27	70	97
% Change	-	300.0%	-	-	-	-5.9%	-100.0%	-66.7%	-71.0%	-8.8%	125.0%	50.0%	-23.9%	-11.8%
2010 YTD	1	3	2	3	5	15	1	12	13	67	6	24	86	110
2017 YTD	0	4	0	7	7	16	0	9	9	52	9	27	70	97
% Change	-100.0%	33.3%	-100.0%	133.3%	40.0%	6.7%	-100.0%	-25.0%	-30.8%	-22.4%	50.0%	12.5%	-18.6%	-11.8%
2009 YTD	0	0	1	2	3	17	5	18	23	85	8	20	116	136
2017 YTD	0	4	0	7	7	16	0	9	9	52	9	27	70	97
% Change	-	-	-100.0%	250.0%	133.3%	-5.9%	-100.0%	-50.0%	-60.9%	-38.8%	12.5%	35.0%	-39.7%	-28.7%
8 YTD Avg	0	1	1	3	4	16	3	16	18	67	4	22	90	112
2017 YTD	0	4	0	7	7	16	0	9	9	52	9	27	70	97
% Change	-	300.0%	-	133.3%	75.0%	0.0%	-100.0%	-40.0%	-50.0%	-21.2%	125.0%	22.7%	-21.3%	-12.6%
5 YTD Avg	0	1	1	4	5	16	2	13	16	65	3	23	84	107
2017 YTD	0	4	0	7	7	16	0	9	9	52	9	27	70	97
% Change	-	300.0%	-	75.0%	40.0%	0.0%	-100.0%	-30.8%	-40.0%	-20.0%	200.0%	22.7%	-16.7%	-9.3%

Information summarized for CompStat week ending 01/07/2017.

'8 YTD Avg' refers to the computed 2009 - 2016 YTD average.
'5 YTD Avg' refers to the computed 2012 - 2016 YTD average.

Sourced from MNPD ARMS on 1/11/2017 8:31:41 AM. The figures above were sourced from incident reports using Uniform Crime Reporting definitions and reporting guidelines, based on the date when the crime was reported. This report is intended to be a management and planning tool and does not reflect the official UCR counts for the department. Incidents where a location is unknown or unspecified are included in the countywide totals. 'Unknown' refers to records in which the address is listed as 'Unknown' on the incident report. 'Not Validated' refers to records that were entered in with an invalid addresses.

North Precinct UCR Incidents - YTD Comparisons

METROPOLITAN POLICE DEPARTMENT
of Nashville and Davidson County

Aggregated by precinct (incident location). Based on date when each incident was reported.

	Homicide	Forcible Rape	Commercial Robbery	Street Robbery	Total Robbery	Aggravated Assault	Commercial Burglary	Residential Burglary	Total Burglary	Larceny	Auto Theft	Violent Offenses	Property Offenses	Part I Offenses
2016 YTD	0	3	0	2	2	11	5	5	10	26	7	16	43	59
2017 YTD	0	0	0	5	5	18	1	9	10	26	11	23	47	70
% Change	-	-100.0%	-	150.0%	150.0%	63.6%	-80.0%	80.0%	0.0%	0.0%	57.1%	43.8%	9.3%	18.6%
2015 YTD	0	2	1	7	8	25	4	13	17	28	7	35	52	87
2017 YTD	0	0	0	5	5	18	1	9	10	26	11	23	47	70
% Change	-	-100.0%	-100.0%	-28.6%	-37.5%	-28.0%	-75.0%	-30.8%	-41.2%	-7.1%	57.1%	-34.3%	-9.6%	-19.5%
2014 YTD	0	1	0	0	0	13	1	10	11	32	2	14	45	59
2017 YTD	0	0	0	5	5	18	1	9	10	26	11	23	47	70
% Change	-	-100.0%	-	-	-	38.5%	0.0%	-10.0%	-9.1%	-18.8%	450.0%	64.3%	4.4%	18.6%
2013 YTD	0	0	0	5	5	5	6	19	25	20	5	10	50	60
2017 YTD	0	0	0	5	5	18	1	9	10	26	11	23	47	70
% Change	-	-	-	0.0%	0.0%	260.0%	-83.3%	-52.6%	-60.0%	30.0%	120.0%	130.0%	-6.0%	16.7%
2012 YTD	1	1	0	8	8	15	0	14	14	29	4	25	47	72
2017 YTD	0	0	0	5	5	18	1	9	10	26	11	23	47	70
% Change	-100.0%	-100.0%	-	-37.5%	-37.5%	20.0%	-	-35.7%	-28.6%	-10.3%	175.0%	-8.0%	0.0%	-2.8%
2011 YTD	0	1	2	1	3	12	2	22	24	30	2	16	56	72
2017 YTD	0	0	0	5	5	18	1	9	10	26	11	23	47	70
% Change	-	-100.0%	-100.0%	400.0%	66.7%	50.0%	-50.0%	-59.1%	-58.3%	-13.3%	450.0%	43.8%	-16.1%	-2.8%
2010 YTD	1	0	2	2	4	12	1	8	9	29	4	17	42	59
2017 YTD	0	0	0	5	5	18	1	9	10	26	11	23	47	70
% Change	-100.0%	-	-100.0%	150.0%	25.0%	50.0%	0.0%	12.5%	11.1%	-10.3%	175.0%	35.3%	11.9%	18.6%
2009 YTD	0	0	1	6	7	18	3	16	19	29	4	25	52	77
2017 YTD	0	0	0	5	5	18	1	9	10	26	11	23	47	70
% Change	-	-	-100.0%	-16.7%	-28.6%	0.0%	-66.7%	-43.8%	-47.4%	-10.3%	175.0%	-8.0%	-9.6%	-9.1%
8 YTD Avg	0	1	1	4	5	14	3	13	16	28	4	20	48	68
2017 YTD	0	0	0	5	5	18	1	9	10	26	11	23	47	70
% Change	-	-100.0%	-	66.7%	25.0%	38.5%	-50.0%	-30.8%	-37.5%	-3.7%	175.0%	21.1%	-2.1%	2.9%
5 YTD Avg	0	1	0	4	5	14	3	12	15	27	5	20	47	67
2017 YTD	0	0	0	5	5	18	1	9	10	26	11	23	47	70
% Change	-	-100.0%	-	25.0%	25.0%	38.5%	-66.7%	-25.0%	-33.3%	-3.7%	120.0%	15.0%	0.0%	4.5%

Information summarized for CompStat week ending 01/07/2017.

'8 YTD Avg' refers to the computed 2009 - 2016 YTD average.
'5 YTD Avg' refers to the computed 2012 - 2016 YTD average.

Sourced from MNPD ARMS on 1/11/2017 8:31:41 AM. The figures above were sourced from incident reports using Uniform Crime Reporting definitions and reporting guidelines, based on the date when the crime was reported. This report is intended to be a management and planning tool and does not reflect the official UCR counts for the department. Incidents where a location is unknown or unspecified are included in the countywide totals. 'Unknown' refers to records in which the address is listed as 'Unknown' on the incident report. 'Not Validated' refers to records that were entered in with an invalid addresses.

Madison Precinct UCR Incidents - YTD Comparisons

METROPOLITAN POLICE DEPARTMENT
of Nashville and Davidson County

Aggregated by precinct (incident location). Based on date when each incident was reported.

	Homicide	Forcible Rape	Commercial Robbery	Street Robbery	Total Robbery	Aggravated Assault	Commercial Burglary	Residential Burglary	Total Burglary	Larceny	Auto Theft	Violent Offenses	Property Offenses	Part I Offenses
2016 YTD	0	4	0	4	4	4	1	4	5	36	2	12	43	55
2017 YTD	0	1	0	1	1	10	2	4	6	35	5	12	46	58
% Change	-	-75.0%	-	-75.0%	-75.0%	150.0%	100.0%	0.0%	20.0%	-2.8%	150.0%	0.0%	7.0%	5.5%
2015 YTD	0	3	2	1	3	12	2	7	9	33	5	18	47	65
2017 YTD	0	1	0	1	1	10	2	4	6	35	5	12	46	58
% Change	-	-66.7%	-100.0%	0.0%	-66.7%	-16.7%	0.0%	-42.9%	-33.3%	6.1%	0.0%	-33.3%	-2.1%	-10.8%
2014 YTD	0	0	1	1	2	7	1	3	4	30	1	9	35	44
2017 YTD	0	1	0	1	1	10	2	4	6	35	5	12	46	58
% Change	-	-	-100.0%	0.0%	-50.0%	42.9%	100.0%	33.3%	50.0%	16.7%	400.0%	33.3%	31.4%	31.8%
2013 YTD	0	1	0	7	7	14	4	6	10	49	3	22	62	84
2017 YTD	0	1	0	1	1	10	2	4	6	35	5	12	46	58
% Change	-	0.0%	-	-85.7%	-85.7%	-28.6%	-50.0%	-33.3%	-40.0%	-28.6%	66.7%	-45.5%	-25.8%	-31.0%
2012 YTD	0	0	0	1	1	11	3	23	26	52	5	12	83	95
2017 YTD	0	1	0	1	1	10	2	4	6	35	5	12	46	58
% Change	-	-	-	0.0%	0.0%	-9.1%	-33.3%	-82.6%	-76.9%	-32.7%	0.0%	0.0%	-44.6%	-38.9%
2011 YTD	0	1	0	2	2	9	1	13	14	42	4	12	60	72
2017 YTD	0	1	0	1	1	10	2	4	6	35	5	12	46	58
% Change	-	0.0%	-	-50.0%	-50.0%	11.1%	100.0%	-69.2%	-57.1%	-16.7%	25.0%	0.0%	-23.3%	-19.4%
2010 YTD	0	1	1	1	2	8	1	14	15	38	3	11	56	67
2017 YTD	0	1	0	1	1	10	2	4	6	35	5	12	46	58
% Change	-	0.0%	-100.0%	0.0%	-50.0%	25.0%	100.0%	-71.4%	-60.0%	-7.9%	66.7%	9.1%	-17.9%	-13.4%
2009 YTD	0	0	0	5	5	7	1	15	16	51	5	12	72	84
2017 YTD	0	1	0	1	1	10	2	4	6	35	5	12	46	58
% Change	-	-	-	-80.0%	-80.0%	42.9%	100.0%	-73.3%	-62.5%	-31.4%	0.0%	0.0%	-36.1%	-31.0%
8 YTD Avg	0	1	1	3	3	9	2	11	12	41	4	14	57	71
2017 YTD	0	1	0	1	1	10	2	4	6	35	5	12	46	58
% Change	-	0.0%	-	-50.0%	-66.7%	11.1%	100.0%	-60.0%	-50.0%	-14.6%	66.7%	-7.7%	-19.3%	-17.1%
5 YTD Avg	0	2	1	3	3	10	2	9	11	40	3	15	54	69
2017 YTD	0	1	0	1	1	10	2	4	6	35	5	12	46	58
% Change	-	0.0%	-	-50.0%	-66.7%	11.1%	0.0%	-50.0%	-40.0%	-12.5%	66.7%	-14.3%	-14.8%	-14.7%

Information summarized for CompStat week ending 01/07/2017.

'8 YTD Avg' refers to the computed 2009 - 2016 YTD average.
'5 YTD Avg' refers to the computed 2012 - 2016 YTD average.

Sourced from MNPD ARMS on 1/11/2017 8:31:41 AM. The figures above were sourced from incident reports using Uniform Crime Reporting definitions and reporting guidelines, based on the date when the crime was reported. This report is intended to be a management and planning tool and does not reflect the official UCR counts for the department. Incidents where a location is unknown or unspecified are included in the countywide totals. 'Unknown' refers to records in which the address is listed as 'Unknown' on the incident report. 'Not Validated' refers to records that were entered in with an invalid addresses.

Midtown Hills Precinct UCR Incidents - YTD Comparisons

METROPOLITAN POLICE DEPARTMENT
of Nashville and Davidson County

Aggregated by precinct (incident location). Based on date when each incident was reported.

	Homicide	Forcible Rape	Commercial Robbery	Street Robbery	Total Robbery	Aggravated Assault	Commercial Burglary	Residential Burglary	Total Burglary	Larceny	Auto Theft	Violent Offenses	Property Offenses	Part I Offenses
2016 YTD	0	1	1	1	2	4	1	10	11	32	3	7	46	53
2017 YTD	0	2	0	4	4	4	2	6	8	38	4	10	50	60
% Change	-	100.0%	-100.0%	300.0%	100.0%	0.0%	100.0%	-40.0%	-27.3%	18.8%	33.3%	42.9%	8.7%	13.2%
2015 YTD	0	1	0	0	0	4	5	5	10	25	1	5	36	41
2017 YTD	0	2	0	4	4	4	2	6	8	38	4	10	50	60
% Change	-	100.0%	-	-	-	0.0%	-60.0%	20.0%	-20.0%	52.0%	300.0%	100.0%	38.9%	46.3%
2014 YTD	0	2	1	2	3	4	2	9	11	40	3	9	54	63
2017 YTD	0	2	0	4	4	4	2	6	8	38	4	10	50	60
% Change	-	0.0%	-100.0%	100.0%	33.3%	0.0%	0.0%	-33.3%	-27.3%	-5.0%	33.3%	11.1%	-7.4%	-4.8%
2013 YTD	0	3	0	1	1	8	2	15	17	47	3	12	67	79
2017 YTD	0	2	0	4	4	4	2	6	8	38	4	10	50	60
% Change	-	-33.3%	-	300.0%	300.0%	-50.0%	0.0%	-60.0%	-52.9%	-19.1%	33.3%	-16.7%	-25.4%	-24.1%
2012 YTD	0	3	3	3	6	13	6	8	14	53	1	22	68	90
2017 YTD	0	2	0	4	4	4	2	6	8	38	4	10	50	60
% Change	-	-33.3%	-100.0%	33.3%	-33.3%	-69.2%	-66.7%	-25.0%	-42.9%	-28.3%	300.0%	-54.5%	-26.5%	-33.3%
2011 YTD	0	1	0	6	6	9	3	19	22	48	6	16	76	92
2017 YTD	0	2	0	4	4	4	2	6	8	38	4	10	50	60
% Change	-	100.0%	-	-33.3%	-33.3%	-55.6%	-33.3%	-68.4%	-63.6%	-20.8%	-33.3%	-37.5%	-34.2%	-34.8%
2010 YTD	0	1	1	2	3	8	7	22	29	46	7	12	82	94
2017 YTD	0	2	0	4	4	4	2	6	8	38	4	10	50	60
% Change	-	100.0%	-100.0%	100.0%	33.3%	-50.0%	-71.4%	-72.7%	-72.4%	-17.4%	-42.9%	-16.7%	-39.0%	-36.2%
2009 YTD	0	0	2	9	11	3	5	10	15	72	6	14	93	107
2017 YTD	0	2	0	4	4	4	2	6	8	38	4	10	50	60
% Change	-	-	-100.0%	-55.6%	-63.6%	33.3%	-60.0%	-40.0%	-46.7%	-47.2%	-33.3%	-28.6%	-46.2%	-43.9%
8 YTD Avg	0	2	1	3	4	7	4	12	16	45	4	12	65	77
2017 YTD	0	2	0	4	4	4	2	6	8	38	4	10	50	60
% Change	-	100.0%	-100.0%	33.3%	0.0%	-33.3%	-33.3%	-50.0%	-50.0%	-15.6%	33.3%	-16.7%	-23.1%	-22.1%
5 YTD Avg	0	2	1	1	2	7	3	9	13	39	2	11	54	65
2017 YTD	0	2	0	4	4	4	2	6	8	38	4	10	50	60
% Change	-	0.0%	-100.0%	300.0%	100.0%	-33.3%	-33.3%	-33.3%	-33.3%	-2.6%	100.0%	-9.1%	-7.4%	-7.7%

Information summarized for CompStat week ending 01/07/2017.

'8 YTD Avg' refers to the computed 2009 - 2016 YTD average.
'5 YTD Avg' refers to the computed 2012 - 2016 YTD average.

Sourced from MNPD ARMS on 1/11/2017 8:31:41 AM. The figures above were sourced from incident reports using Uniform Crime Reporting definitions and reporting guidelines, based on the date when the crime was reported. This report is intended to be a management and planning tool and does not reflect the official UCR counts for the department. Incidents where a location is unknown or unspecified are included in the countywide totals. 'Unknown' refers to records in which the address is listed as 'Unknown' on the incident report. 'Not Validated' refers to records that were entered in with an invalid addresses.

YTD Homicide Report

Demographic information for homicide incidents occurring during the current year.

METROPOLITAN POLICE DEPARTMENT

of Nashville and Davidson County

Race of Victim		
Total		

Age of Victim		
Total		

Race - Ethnicity - Gender of Victim		
Total		

Time of Incident		
Total		

Ethnicity of Victim		
Total		

Gender of Victim		
Total		

Domestic Related		
Total		

Monthly Homicide Count (Year-to-Year Comparison)

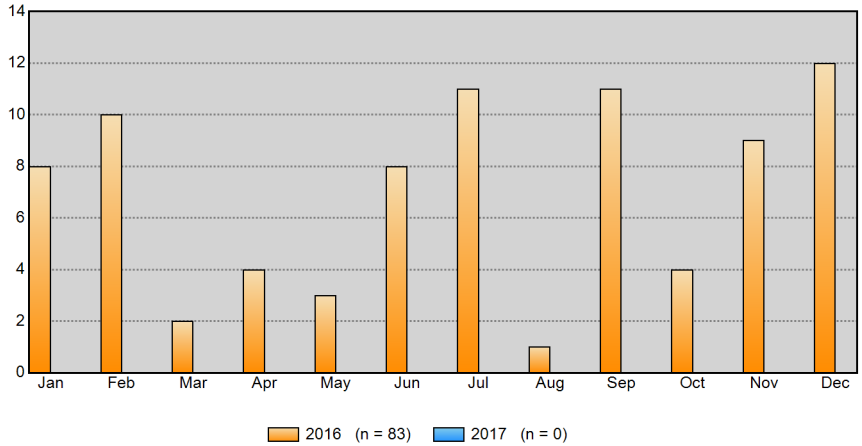

Monthly Homicide Cumulative Count (Year-to-Year Comparison)

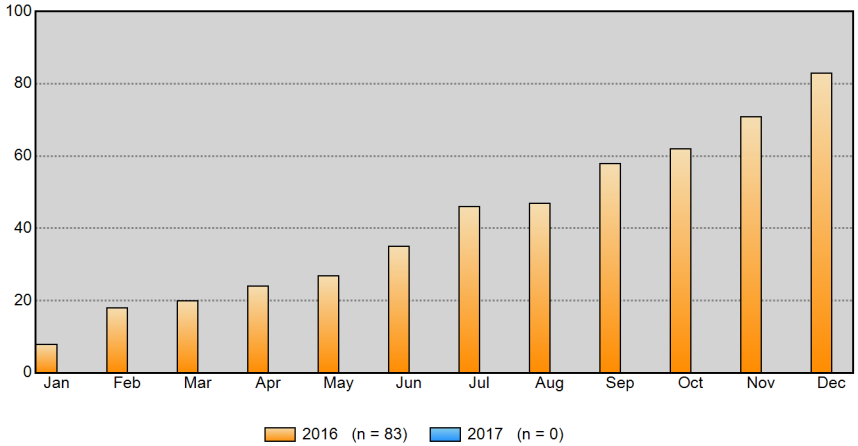

Information summarized for CompStat week ending 1/7/2017.

Sourced from MNPD ARMS on 1/11/2017 8:31:41 AM. The figures above were sourced from incident reports using Uniform Crime Reporting definitions and reporting guidelines, based on the date when the crime was reported. This report is intended to be a management and planning tool and does not reflect the official UCR counts for the department.

County Year-to-Year Weekly Chart

METROPOLITAN POLICE DEPARTMENT
of Nashville and Davidson County

	Homicide	Forcible Rape	Commercial Robbery	Street Robbery	Total Robbery	Aggravated Assault	Commercial Burglary	Residential Burglary	Total Burglary	Larceny	Auto Theft	Violent Offenses	Property Offenses	Part I Offenses
ending 01/23/2016 Next Week	2	9	4	20	24	64	9	61	70	267	36	99	373	472
ending 01/16/2016 Current Week	1	9	3	25	28	91	16	81	97	312	37	129	446	575
ending 01/09/2016	1	12	8	29	37	63	16	88	104	354	38	113	496	609
ending 01/07/2017	0	11	4	24	28	77	9	45	54	293	67	116	414	530
% Change	-100.0%	-8.3%	-50.0%	-17.2%	-24.3%	22.2%	-43.8%	-48.9%	-48.1%	-17.2%	76.3%	2.7%	-16.5%	-13.0%
ending 01/02/2016	2	9	4	32	36	80	16	83	99	329	21	127	449	576
ending 12/31/2016	1	11	12	32	44	96	22	53	75	284	55	152	414	566
% Change	-50.0%	22.2%	200.0%	0.0%	22.2%	20.0%	37.5%	-36.1%	-24.2%	-13.7%	161.9%	19.7%	-7.8%	-1.7%
ending 12/26/2015	6	9	4	35	39	98	19	77	96	317	24	152	437	589
ending 12/24/2016	3	8	5	36	41	77	13	45	58	328	65	129	451	580
% Change	-50.0%	-11.1%	25.0%	2.9%	5.1%	-21.4%	-31.6%	-41.6%	-39.6%	3.5%	170.8%	-15.1%	3.2%	-1.5%

Part I Incidents - Year-to-Year Weekly Comparisons

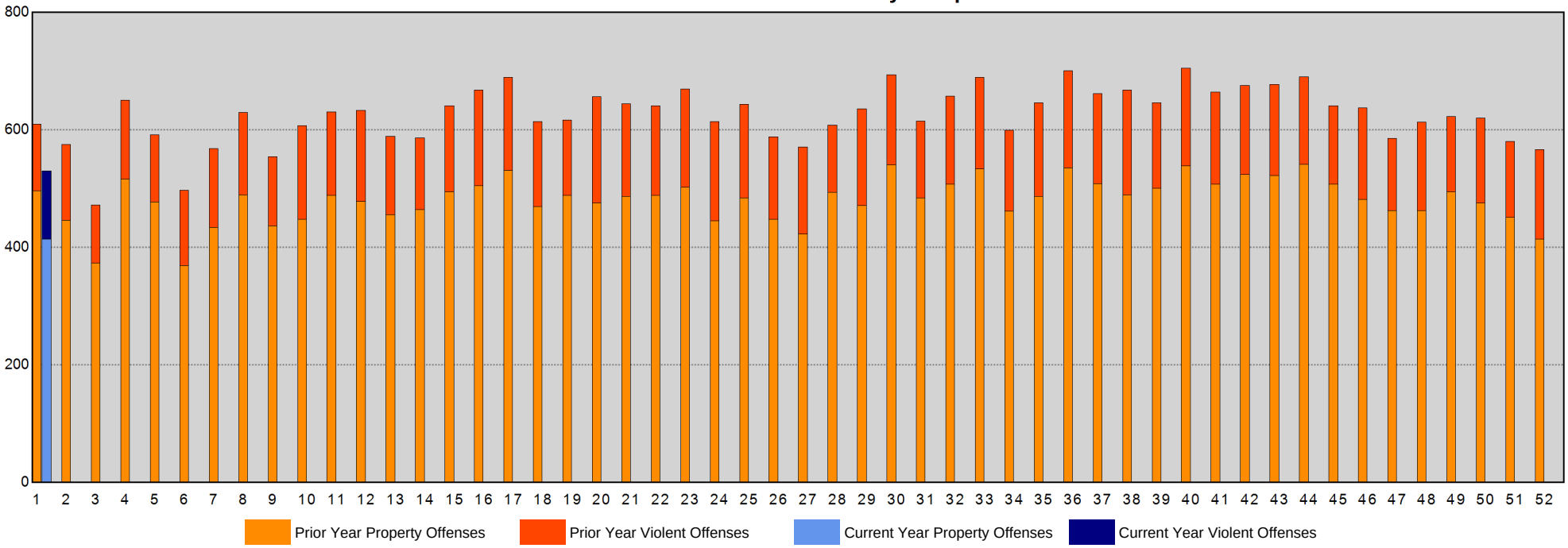

Sourced from MNPD ARMS on 1/11/2017 8:31:42 AM. The figures above were sourced from incident reports using Uniform Crime Reporting definitions and reporting guidelines, based on the date when the crime was reported. This report is intended to be a management and planning tool and does not reflect the official UCR counts for the department. Incidents where a location is unknown or unspecified are included in the countywide totals. 'Unknown' refers to records in which the address is listed as 'Unknown' on the incident report. 'Not Validated' refers to records that were entered in with an invalid addresses.

West Precinct Year-to-Year Weekly Chart

METROPOLITAN POLICE DEPARTMENT
of Nashville and Davidson County

	Homicide	Forcible Rape	Commercial Robbery	Street Robbery	Total Robbery	Aggravated Assault	Commercial Burglary	Residential Burglary	Total Burglary	Larceny	Auto Theft	Violent Offenses	Property Offenses	Part I Offenses
ending 01/23/2016 Next Week	1	1	1	0	1	2	0	6	6	25	3	5	34	39
ending 01/16/2016 Current Week	0	0	0	0	0	3	1	3	4	47	3	3	54	57
ending 01/09/2016	0	1	1	1	2	4	2	11	13	45	2	7	60	67
ending 01/07/2017	0	0	0	0	0	2	2	5	7	42	4	2	53	55
% Change	-	-100.0%	-100.0%	-100.0%	-100.0%	-50.0%	0.0%	-54.5%	-46.2%	-6.7%	100.0%	-71.4%	-11.7%	-17.9%
ending 01/02/2016	0	0	1	3	4	14	1	5	6	30	3	18	39	57
ending 12/31/2016	0	0	0	6	6	11	4	5	9	43	7	17	59	76
% Change	-	-	-100.0%	100.0%	50.0%	-21.4%	300.0%	0.0%	50.0%	43.3%	133.3%	-5.6%	51.3%	33.3%
ending 12/26/2015	1	1	2	3	5	2	2	6	8	51	2	9	61	70
ending 12/24/2016	0	3	0	2	2	5	1	4	5	56	10	10	71	81
% Change	-100.0%	200.0%	-100.0%	-33.3%	-60.0%	150.0%	-50.0%	-33.3%	-37.5%	9.8%	400.0%	11.1%	16.4%	15.7%

Part I Incidents - Year-to-Year Weekly Comparisons

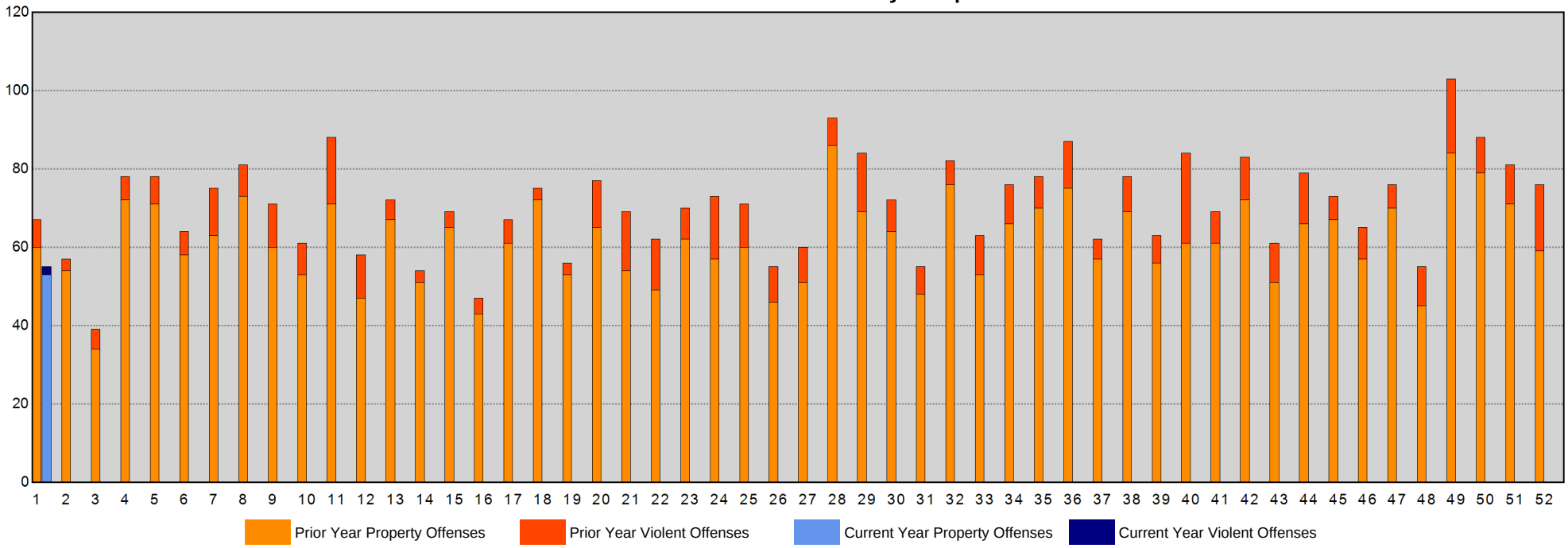

Sourced from MNPD ARMS on 1/11/2017 8:31:43 AM. The figures above were sourced from incident reports using Uniform Crime Reporting definitions and reporting guidelines, based on the date when the crime was reported. This report is intended to be a management and planning tool and does not reflect the official UCR counts for the department. Incidents where a location is unknown or unspecified are included in the countywide totals. 'Unknown' refers to records in which the address is listed as 'Unknown' on the incident report. 'Not Validated' refers to records that were entered in with an invalid addresses.

East Precinct Year-to-Year Weekly Chart

METROPOLITAN POLICE DEPARTMENT
of Nashville and Davidson County

	Homicide	Forcible Rape	Commercial Robbery	Street Robbery	Total Robbery	Aggravated Assault	Commercial Burglary	Residential Burglary	Total Burglary	Larceny	Auto Theft	Violent Offenses	Property Offenses	Part I Offenses
ending 01/23/2016 Next Week	0	1	0	2	2	7	1	6	7	26	8	10	41	51
ending 01/16/2016 Current Week	1	4	0	3	3	9	3	11	14	27	6	17	47	64
ending 01/09/2016	0	1	0	3	3	12	4	6	10	35	9	16	54	70
ending 01/07/2017	0	2	1	2	3	15	2	8	10	25	8	20	43	63
% Change	-	100.0%	-	-33.3%	0.0%	25.0%	-50.0%	33.3%	0.0%	-28.6%	-11.1%	25.0%	-20.4%	-10.0%
ending 01/02/2016	0	3	0	2	2	8	1	17	18	34	5	13	57	70
ending 12/31/2016	0	0	3	5	8	9	6	5	11	22	8	17	41	58
% Change	-	-100.0%	-	150.0%	300.0%	12.5%	500.0%	-70.6%	-38.9%	-35.3%	60.0%	30.8%	-28.1%	-17.1%
ending 12/26/2015	2	2	0	5	5	11	0	18	18	29	0	20	47	67
ending 12/24/2016	2	0	0	1	1	8	2	7	9	37	9	11	55	66
% Change	0.0%	-100.0%	-	-80.0%	-80.0%	-27.3%	-	-61.1%	-50.0%	27.6%	-	-45.0%	17.0%	-1.5%

Part I Incidents - Year-to-Year Weekly Comparisons

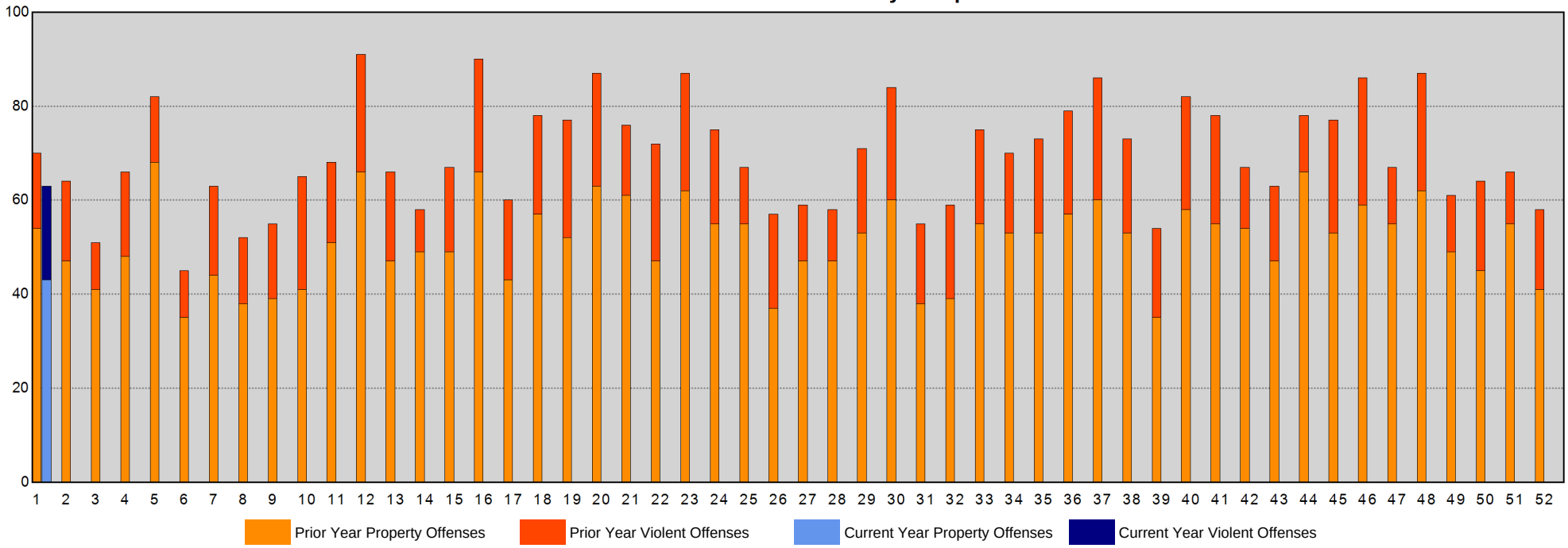

Sourced from MNPD ARMS on 1/11/2017 8:31:44 AM. The figures above were sourced from incident reports using Uniform Crime Reporting definitions and reporting guidelines, based on the date when the crime was reported. This report is intended to be a management and planning tool and does not reflect the official UCR counts for the department. Incidents where a location is unknown or unspecified are included in the countywide totals. 'Unknown' refers to records in which the address is listed as 'Unknown' on the incident report. 'Not Validated' refers to records that were entered in with an invalid addresses.

South Precinct Year-to-Year Weekly Chart

METROPOLITAN POLICE DEPARTMENT
of Nashville and Davidson County

	Homicide	Forcible Rape	Commercial Robbery	Street Robbery	Total Robbery	Aggravated Assault	Commercial Burglary	Residential Burglary	Total Burglary	Larceny	Auto Theft	Violent Offenses	Property Offenses	Part I Offenses
ending 01/23/2016 Next Week	0	2	1	4	5	11	1	17	18	61	9	18	88	106
ending 01/16/2016 Current Week	0	3	0	10	10	27	5	28	33	60	17	40	110	150
ending 01/09/2016	0	2	3	7	10	13	2	29	31	76	11	25	118	143
ending 01/07/2017	0	2	2	5	7	10	0	4	4	55	22	19	81	100
% Change	-	0.0%	-33.3%	-28.6%	-30.0%	-23.1%	-100.0%	-86.2%	-87.1%	-27.6%	100.0%	-24.0%	-31.4%	-30.1%
ending 01/02/2016	1	0	0	11	11	12	2	16	18	72	4	24	94	118
ending 12/31/2016	1	1	3	5	8	20	1	14	15	34	6	30	55	85
% Change	0.0%	-	-	-54.5%	-27.3%	66.7%	-50.0%	-12.5%	-16.7%	-52.8%	50.0%	25.0%	-41.5%	-28.0%
ending 12/26/2015	1	0	0	11	11	15	2	12	14	57	5	27	76	103
ending 12/24/2016	0	0	2	15	17	25	3	11	14	52	11	42	77	119
% Change	-100.0%	-	-	36.4%	54.5%	66.7%	50.0%	-8.3%	0.0%	-8.8%	120.0%	55.6%	1.3%	15.5%

Part I Incidents - Year-to-Year Weekly Comparisons

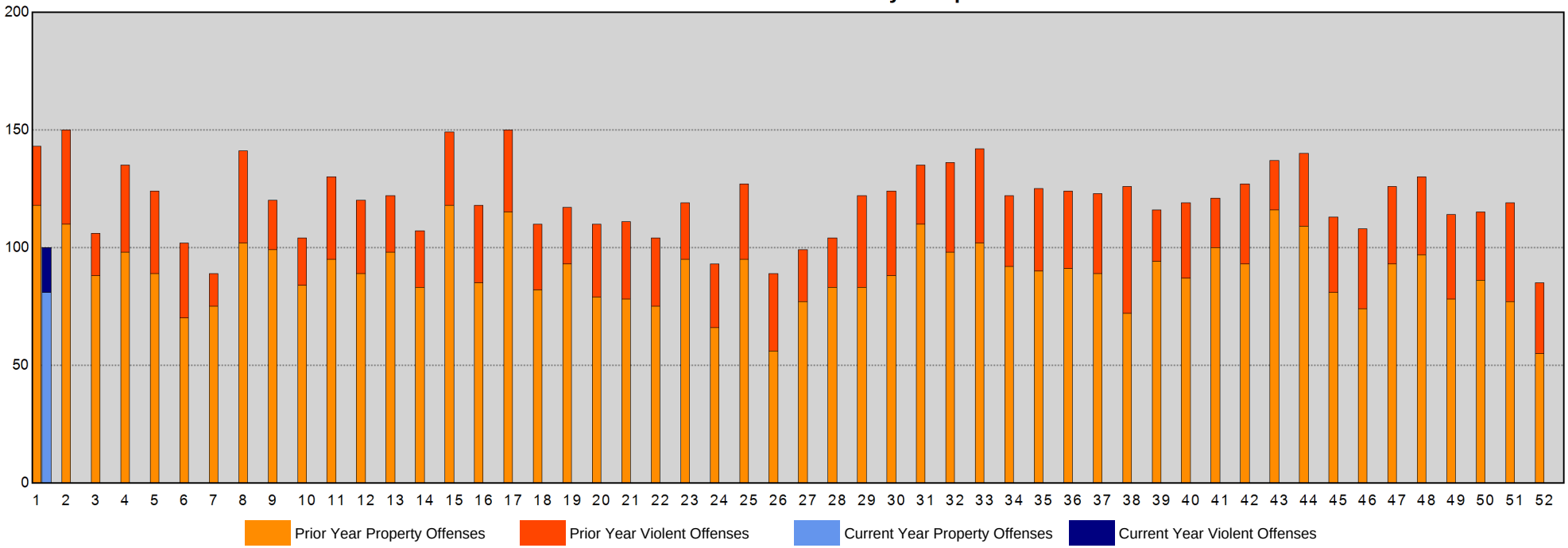

Sourced from MNPD ARMS on 1/11/2017 8:31:46 AM. The figures above were sourced from incident reports using Uniform Crime Reporting definitions and reporting guidelines, based on the date when the crime was reported. This report is intended to be a management and planning tool and does not reflect the official UCR counts for the department. Incidents where a location is unknown or unspecified are included in the countywide totals. 'Unknown' refers to records in which the address is listed as 'Unknown' on the incident report. 'Not Validated' refers to records that were entered in with an invalid addresses.

Central Precinct Year-to-Year Weekly Chart

METROPOLITAN POLICE DEPARTMENT
of Nashville and Davidson County

	Homicide	Forcible Rape	Commercial Robbery	Street Robbery	Total Robbery	Aggravated Assault	Commercial Burglary	Residential Burglary	Total Burglary	Larceny	Auto Theft	Violent Offenses	Property Offenses	Part I Offenses
ending 01/23/2016 Next Week	0	1	0	1	1	2	0	1	1	11	0	4	12	16
ending 01/16/2016 Current Week	0	0	0	1	1	0	0	0	0	13	0	1	13	14
ending 01/09/2016	0	1	0	3	3	3	0	0	0	17	2	7	19	26
ending 01/07/2017	0	0	1	0	1	2	0	0	0	18	4	3	22	25
% Change	-	-100.0%	-	-100.0%	-66.7%	-33.3%	-	-	-	5.9%	100.0%	-57.1%	15.8%	-3.8%
ending 01/02/2016	0	0	0	5	5	4	0	1	1	17	0	9	18	27
ending 12/31/2016	0	1	0	2	2	1	0	0	0	29	2	4	31	35
% Change	-	-	-	-60.0%	-60.0%	-75.0%	-	-100.0%	-100.0%	70.6%	-	-55.6%	72.2%	29.6%
ending 12/26/2015	0	2	0	1	1	2	1	0	1	9	0	5	10	15
ending 12/24/2016	0	0	0	1	1	2	1	0	1	21	2	3	24	27
% Change	-	-100.0%	-	0.0%	0.0%	0.0%	0.0%	-	0.0%	133.3%	-	-40.0%	140.0%	80.0%

Part I Incidents - Year-to-Year Weekly Comparisons

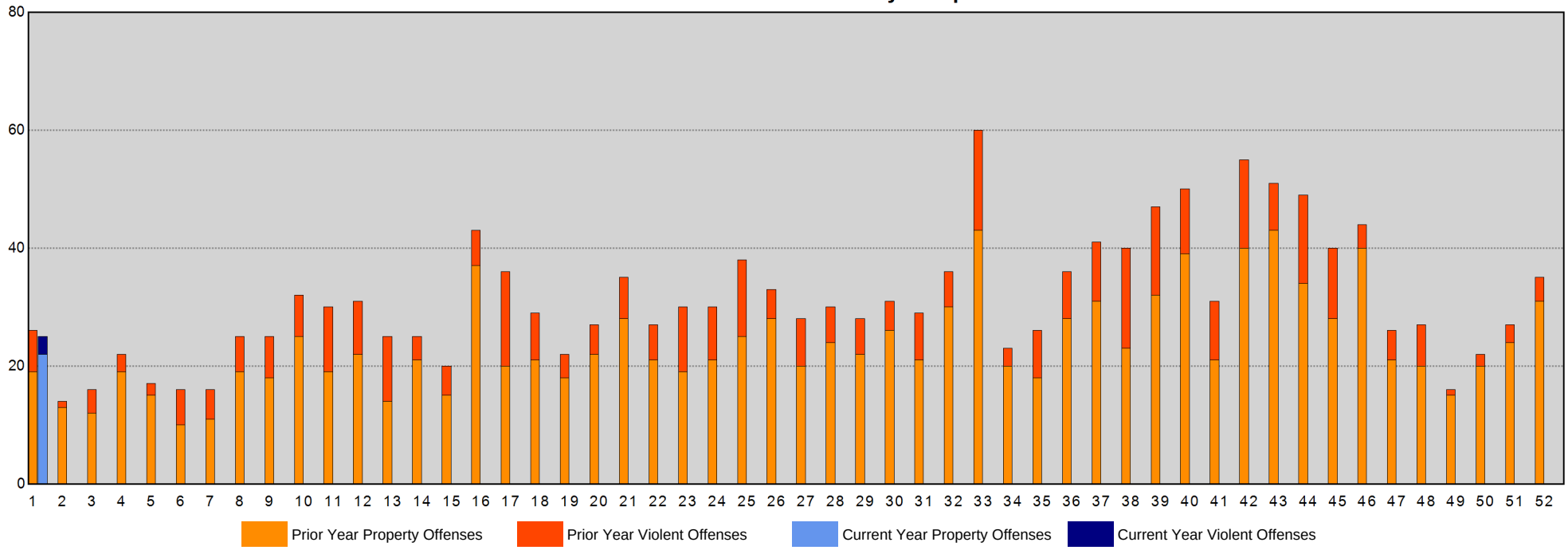

Sourced from MNPD ARMS on 1/11/2017 8:31:47 AM. The figures above were sourced from incident reports using Uniform Crime Reporting definitions and reporting guidelines, based on the date when the crime was reported. This report is intended to be a management and planning tool and does not reflect the official UCR counts for the department. Incidents where a location is unknown or unspecified are included in the countywide totals. 'Unknown' refers to records in which the address is listed as 'Unknown' on the incident report. 'Not Validated' refers to records that were entered in with an invalid addresses.

Hermitage Precinct Year-to-Year Weekly Chart

METROPOLITAN POLICE DEPARTMENT
of Nashville and Davidson County

	Homicide	Forcible Rape	Commercial Robbery	Street Robbery	Total Robbery	Aggravated Assault	Commercial Burglary	Residential Burglary	Total Burglary	Larceny	Auto Theft	Violent Offenses	Property Offenses	Part I Offenses
ending 01/23/2016 Next Week	1	0	0	2	2	12	4	9	13	49	3	15	65	80
ending 01/16/2016 Current Week	0	2	1	3	4	12	2	16	18	64	3	18	85	103
ending 01/09/2016	1	1	3	5	8	16	1	22	23	72	2	26	97	123
ending 01/07/2017	0	4	0	7	7	16	0	9	9	52	9	27	70	97
% Change	-100.0%	300.0%	-100.0%	40.0%	-12.5%	0.0%	-100.0%	-59.1%	-60.9%	-27.8%	350.0%	3.8%	-27.8%	-21.1%
ending 01/02/2016	0	2	0	3	3	15	6	16	22	82	2	20	106	126
ending 12/31/2016	0	6	2	6	8	14	3	10	13	65	11	28	89	117
% Change	-	200.0%	-	100.0%	166.7%	-6.7%	-50.0%	-37.5%	-40.9%	-20.7%	450.0%	40.0%	-16.0%	-7.1%
ending 12/26/2015	0	0	2	2	4	20	6	14	20	74	8	24	102	126
ending 12/24/2016	0	2	1	6	7	11	3	8	11	52	9	20	72	92
% Change	-	-	-50.0%	200.0%	75.0%	-45.0%	-50.0%	-42.9%	-45.0%	-29.7%	12.5%	-16.7%	-29.4%	-27.0%

Part I Incidents - Year-to-Year Weekly Comparisons

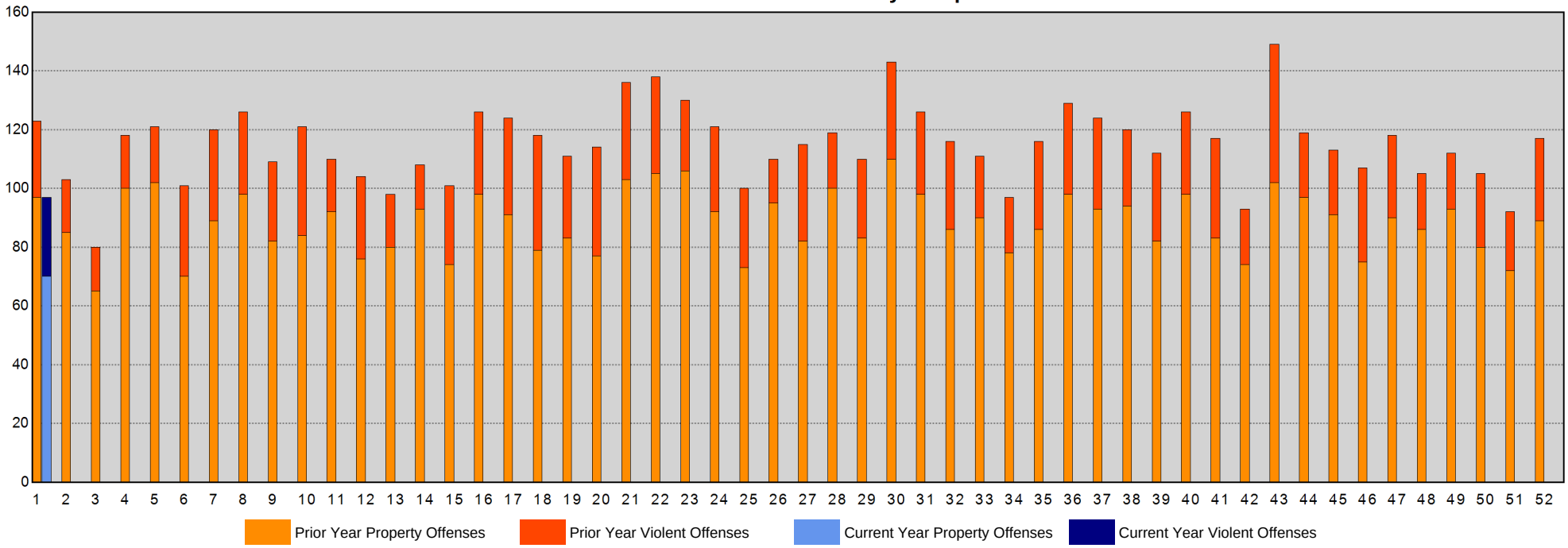

Sourced from MNPD ARMS on 1/11/2017 8:31:47 AM. The figures above were sourced from incident reports using Uniform Crime Reporting definitions and reporting guidelines, based on the date when the crime was reported. This report is intended to be a management and planning tool and does not reflect the official UCR counts for the department. Incidents where a location is unknown or unspecified are included in the countywide totals. 'Unknown' refers to records in which the address is listed as 'Unknown' on the incident report. 'Not Validated' refers to records that were entered in with an invalid addresses.

North Precinct Year-to-Year Weekly Chart

METROPOLITAN POLICE DEPARTMENT
of Nashville and Davidson County

	Homicide	Forcible Rape	Commercial Robbery	Street Robbery	Total Robbery	Aggravated Assault	Commercial Burglary	Residential Burglary	Total Burglary	Larceny	Auto Theft	Violent Offenses	Property Offenses	Part I Offenses
ending 01/23/2016 Next Week	0	0	0	6	6	8	1	9	10	20	9	14	39	53
ending 01/16/2016 Current Week	0	0	0	3	3	14	1	8	9	32	4	17	45	62
ending 01/09/2016	0	2	0	4	4	7	5	5	10	29	7	13	46	59
ending 01/07/2017	0	0	0	5	5	18	1	9	10	26	11	23	47	70
% Change	-	-100.0%	-	25.0%	25.0%	157.1%	-80.0%	80.0%	0.0%	-10.3%	57.1%	76.9%	2.2%	18.6%
ending 01/02/2016	1	1	1	6	7	14	2	10	12	26	4	23	42	65
ending 12/31/2016	0	0	1	6	7	23	2	8	10	33	8	30	51	81
% Change	-100.0%	-100.0%	0.0%	0.0%	0.0%	64.3%	0.0%	-20.0%	-16.7%	26.9%	100.0%	30.4%	21.4%	24.6%
ending 12/26/2015	2	1	0	5	5	16	3	13	16	34	4	24	54	78
ending 12/24/2016	1	2	0	3	3	12	1	6	7	39	9	18	55	73
% Change	-50.0%	100.0%	-	-40.0%	-40.0%	-25.0%	-66.7%	-53.8%	-56.3%	14.7%	125.0%	-25.0%	1.9%	-6.4%

Part I Incidents - Year-to-Year Weekly Comparisons

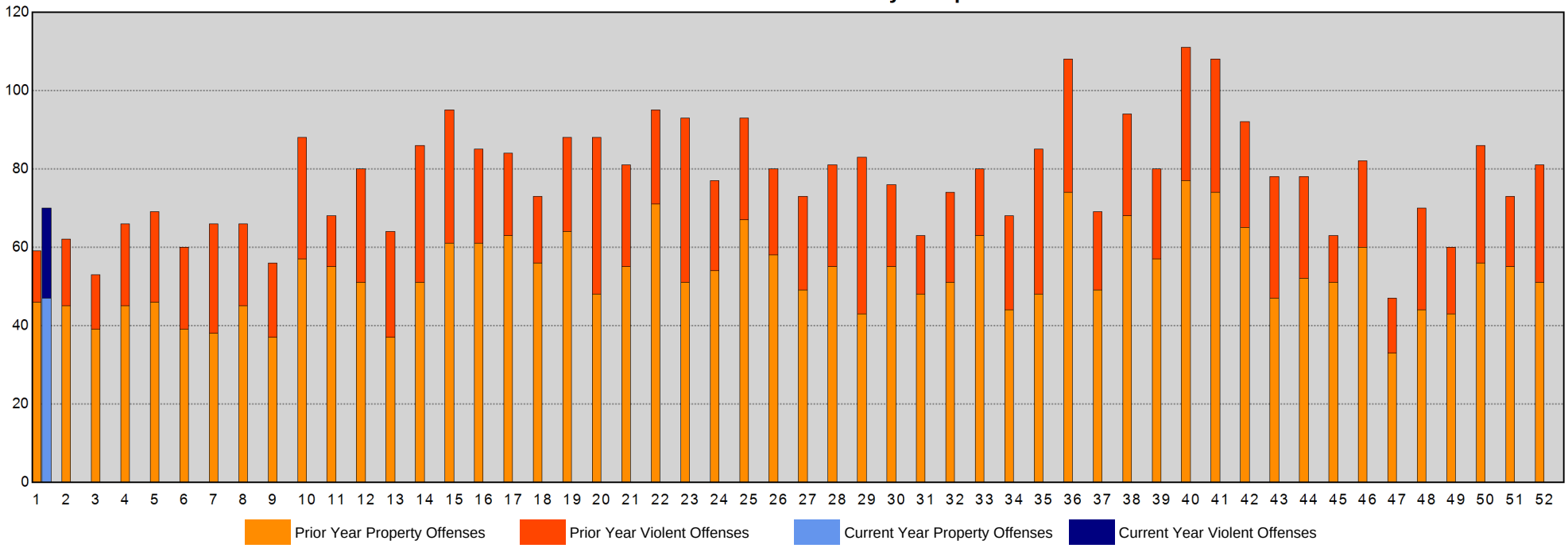

Sourced from MNPD ARMS on 1/11/2017 8:31:49 AM. The figures above were sourced from incident reports using Uniform Crime Reporting definitions and reporting guidelines, based on the date when the crime was reported. This report is intended to be a management and planning tool and does not reflect the official UCR counts for the department. Incidents where a location is unknown or unspecified are included in the countywide totals. 'Unknown' refers to records in which the address is listed as 'Unknown' on the incident report. 'Not Validated' refers to records that were entered in with an invalid addresses.

Madison Precinct Year-to-Year Weekly Chart

METROPOLITAN POLICE DEPARTMENT
of Nashville and Davidson County

	Homicide	Forcible Rape	Commercial Robbery	Street Robbery	Total Robbery	Aggravated Assault	Commercial Burglary	Residential Burglary	Total Burglary	Larceny	Auto Theft	Violent Offenses	Property Offenses	Part I Offenses
ending 01/23/2016 Next Week	0	1	0	1	1	16	0	4	4	32	0	18	36	54
ending 01/16/2016 Current Week	0	0	2	2	4	19	1	6	7	35	2	23	44	67
ending 01/09/2016	0	4	0	6	6	6	1	7	8	40	2	16	50	66
ending 01/07/2017	0	1	0	1	1	10	2	4	6	35	5	12	46	58
% Change	-	-75.0%	-	-83.3%	-83.3%	66.7%	100.0%	-42.9%	-25.0%	-12.5%	150.0%	-25.0%	-8.0%	-12.1%
ending 01/02/2016	0	1	1	1	2	4	1	5	6	36	0	7	42	49
ending 12/31/2016	0	1	0	1	1	13	0	6	6	32	9	15	47	62
% Change	-	0.0%	-100.0%	0.0%	-50.0%	225.0%	-100.0%	20.0%	0.0%	-11.1%	-	114.3%	11.9%	26.5%
ending 12/26/2015	0	2	0	6	6	26	1	5	6	34	1	34	41	75
ending 12/24/2016	0	1	2	3	5	5	0	5	5	31	10	11	46	57
% Change	-	-50.0%	-	-50.0%	-16.7%	-80.8%	-100.0%	0.0%	-16.7%	-8.8%	900.0%	-67.6%	12.2%	-24.0%

Part I Incidents - Year-to-Year Weekly Comparisons

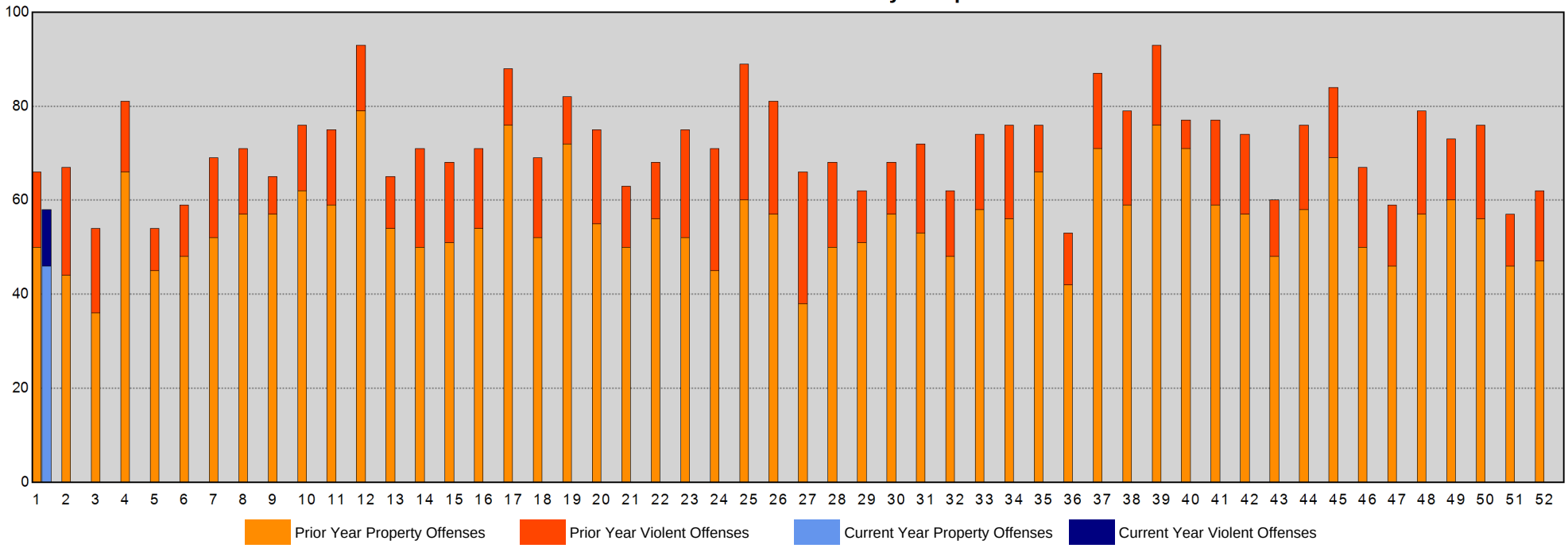

Sourced from MNPD ARMS on 1/11/2017 8:31:50 AM. The figures above were sourced from incident reports using Uniform Crime Reporting definitions and reporting guidelines, based on the date when the crime was reported. This report is intended to be a management and planning tool and does not reflect the official UCR counts for the department. Incidents where a location is unknown or unspecified are included in the countywide totals. 'Unknown' refers to records in which the address is listed as 'Unknown' on the incident report. 'Not Validated' refers to records that were entered in with an invalid addresses.

Midtown Hills Precinct Year-to-Year Weekly Chart

METROPOLITAN POLICE DEPARTMENT
of Nashville and Davidson County

	Homicide	Forcible Rape	Commercial Robbery	Street Robbery	Total Robbery	Aggravated Assault	Commercial Burglary	Residential Burglary	Total Burglary	Larceny	Auto Theft	Violent Offenses	Property Offenses	Part I Offenses
ending 01/23/2016 Next Week	0	3	2	4	6	6	2	9	11	43	4	15	58	73
ending 01/16/2016 Current Week	0	0	0	3	3	7	3	9	12	34	2	10	48	58
ending 01/09/2016	0	0	1	0	1	2	1	8	9	40	3	3	52	55
ending 01/07/2017	0	2	0	4	4	4	2	6	8	38	4	10	50	60
% Change	-	-	-100.0%	-	300.0%	100.0%	100.0%	-25.0%	-11.1%	-5.0%	33.3%	233.3%	-3.8%	9.1%
ending 01/02/2016	0	2	1	1	2	9	3	13	16	32	3	13	51	64
ending 12/31/2016	0	2	3	1	4	5	6	5	11	26	3	11	40	51
% Change	-	0.0%	200.0%	0.0%	100.0%	-44.4%	100.0%	-61.5%	-31.3%	-18.8%	0.0%	-15.4%	-21.6%	-20.3%
ending 12/26/2015	0	1	0	2	2	6	3	9	12	29	4	9	45	54
ending 12/24/2016	0	0	0	5	5	8	2	4	6	39	5	13	50	63
% Change	-	-100.0%	-	150.0%	150.0%	33.3%	-33.3%	-55.6%	-50.0%	34.5%	25.0%	44.4%	11.1%	16.7%

Part I Incidents - Year-to-Year Weekly Comparisons

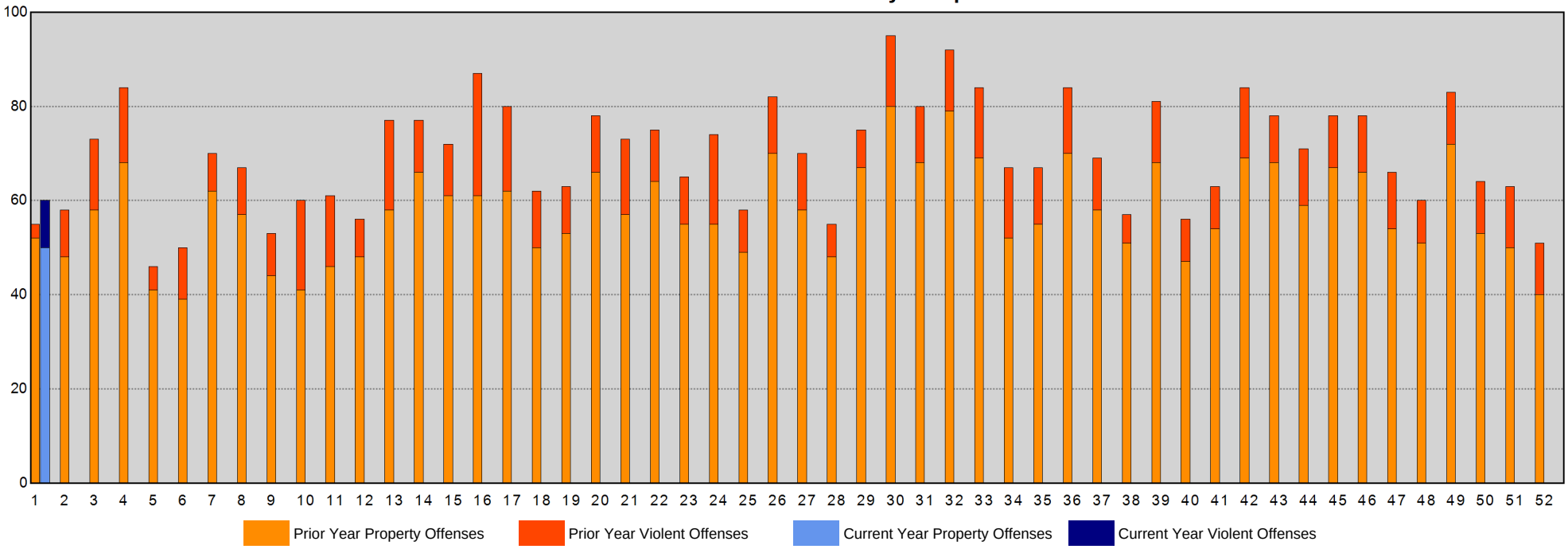

Sourced from MNPD ARMS on 1/11/2017 8:31:52 AM. The figures above were sourced from incident reports using Uniform Crime Reporting definitions and reporting guidelines, based on the date when the crime was reported. This report is intended to be a management and planning tool and does not reflect the official UCR counts for the department. Incidents where a location is unknown or unspecified are included in the countywide totals. 'Unknown' refers to records in which the address is listed as 'Unknown' on the incident report. 'Not Validated' refers to records that were entered in with an invalid addresses.

Arrests Section

CompStat Weekly Analysis is provided by the Metropolitan Nashville Police Department Crime Analysis Section. This document does not necessarily reflect official UCR counts. It is intended to be a management tool and is for law enforcement use only.

"Great thoughts speak only to the thoughtful mind, but great actions speak to all mankind."
- Theodore Roosevelt

Begin Date: 01/01/2017
End Date: 01/07/2017
Week: 1

Physical and Citation Arrests - Adult

Aggregated by component of arresting officer.

METROPOLITAN POLICE DEPARTMENT

of Nashville and Davidson County

			Prior Week	Last Week	Change*	Prior 4Wks	Last 4Wks	Change*	Prior YTD	YTD	Change*	Prior 52Wks	Last 52Wks	Change*
West Precinct	Patrol A	Felony	3	1	-66.7%	6	7	16.7%	3	1	-66.7%	65	69	6.2%
		Misdemeanor	4	5	25.0%	18	16	-11.1%	6	5	-16.7%	156	185	18.6%
		Citation	6	6	0.0%	26	34	30.8%	8	6	-25.0%	458	405	-11.6%
		Subtotal	13	12	-7.7%	50	57	14.0%	17	12	-29.4%	679	659	-2.9%
	Patrol B	Felony	1	2	100.0%	10	6	-40.0%	1	2	100.0%	143	104	-27.3%
		Misdemeanor	2	3	50.0%	16	15	-6.3%	6	3	-50.0%	431	259	-39.9%
		Citation	7	8	14.3%	30	38	26.7%	9	8	-11.1%	508	441	-13.2%
		Subtotal	10	13	30.0%	56	59	5.4%	16	13	-18.8%	1,082	804	-25.7%
	Patrol C	Felony	3	2	-33.3%	7	7	0.0%	1	2	100.0%	111	83	-25.2%
		Misdemeanor	6	2	-66.7%	13	13	0.0%	9	2	-77.8%	343	267	-22.2%
		Citation	1	0	-100.0%	17	18	5.9%	9	0	-100.0%	401	292	-27.2%
		Subtotal	10	4	-60.0%	37	38	2.7%	19	4	-78.9%	855	642	-24.9%
	Flex A	Felony	0	1	-	2	1	-50.0%	1	1	0.0%	57	46	-19.3%
		Misdemeanor	0	2	-	5	6	20.0%	1	2	100.0%	129	87	-32.6%
		Citation	4	5	25.0%	19	17	-10.5%	2	5	150.0%	313	329	5.1%
		Subtotal	4	8	100.0%	26	24	-7.7%	4	8	100.0%	499	462	-7.4%
	Flex B	Felony	1	2	100.0%	8	7	-12.5%	1	2	100.0%	132	104	-21.2%
		Misdemeanor	4	7	75.0%	5	15	200.0%	2	7	250.0%	190	133	-30.0%
		Citation	1	1	0.0%	23	10	-56.5%	7	1	-85.7%	554	241	-56.5%
		Subtotal	6	10	66.7%	36	32	-11.1%	10	10	0.0%	876	478	-45.4%
	Flex C	Felony	1	0	-100.0%	2	1	-50.0%	2	0	-100.0%	56	69	23.2%
		Misdemeanor	2	1	-50.0%	7	3	-57.1%	1	1	0.0%	113	67	-40.7%
		Citation	2	3	50.0%	17	10	-41.2%	2	3	50.0%	483	356	-26.3%
		Subtotal	5	4	-20.0%	26	14	-46.2%	5	4	-20.0%	652	492	-24.5%
	CSU	Felony	0	0	-	7	2	-71.4%	0	0	-	22	68	209.1%
		Misdemeanor	0	2	-	3	7	133.3%	0	2	-	6	56	833.3%
		Citation	1	0	-100.0%	25	7	-72.0%	9	0	-100.0%	591	447	-24.4%
		Subtotal	1	2	100.0%	35	16	-54.3%	9	2	-77.8%	619	571	-7.8%
	Other	Felony	0	0	-	0	1	-	0	0	-	1	2	100.0%
		Misdemeanor	0	1	-	0	2	-	0	1	-	2	3	50.0%
		Citation	0	1	-	2	1	-50.0%	0	1	-	6	9	50.0%
		Subtotal	0	2	-	2	4	100.0%	0	2	-	9	14	55.6%
Totals		Felony	9	8	-11.1%	42	32	-23.8%	9	8	-11.1%	587	545	-7.2%
		Misdemeanor	18	23	27.8%	67	77	14.9%	25	23	-8.0%	1,370	1,057	-22.8%
		Citation	22	24	9.1%	159	135	-15.1%	46	24	-47.8%	3,314	2,520	-24.0%
Precinct Total			49	55	12.2%	268	244	-9.0%	80	55	-31.3%	5,271	4,122	-21.8%

Physical and Citation Arrests - Adult

Aggregated by component of arresting officer.

METROPOLITAN POLICE DEPARTMENT

of Nashville and Davidson County

			Prior Week	Last Week	Change*	Prior 4Wks	Last 4Wks	Change*	Prior YTD	YTD	Change*	Prior 52Wks	Last 52Wks	Change*
East Precinct	Patrol A	Felony	4	5	25.0%	21	14	-33.3%	3	5	66.7%	207	194	-6.3%
		Misdemeanor	7	9	28.6%	30	37	23.3%	8	9	12.5%	579	431	-25.6%
		Citation	8	19	137.5%	49	45	-8.2%	24	19	-20.8%	881	814	-7.6%
		Subtotal	19	33	73.7%	100	96	-4.0%	35	33	-5.7%	1,667	1,439	-13.7%
	Patrol B	Felony	3	1	-66.7%	20	10	-50.0%	5	1	-80.0%	240	263	9.6%
		Misdemeanor	8	4	-50.0%	46	26	-43.5%	16	4	-75.0%	875	560	-36.0%
		Citation	12	9	-25.0%	39	37	-5.1%	8	9	12.5%	724	515	-28.9%
		Subtotal	23	14	-39.1%	105	73	-30.5%	29	14	-51.7%	1,839	1,338	-27.2%
	Patrol C	Felony	4	6	50.0%	22	16	-27.3%	7	6	-14.3%	241	282	17.0%
		Misdemeanor	13	10	-23.1%	60	39	-35.0%	15	10	-33.3%	1,000	868	-13.2%
		Citation	5	11	120.0%	100	38	-62.0%	20	11	-45.0%	777	1,254	61.4%
		Subtotal	22	27	22.7%	182	93	-48.9%	42	27	-35.7%	2,018	2,404	19.1%
	Flex A	Felony	5	3	-40.0%	3	12	300.0%	4	3	-25.0%	189	110	-41.8%
		Misdemeanor	5	4	-20.0%	5	13	160.0%	4	4	0.0%	288	214	-25.7%
		Citation	11	6	-45.5%	28	26	-7.1%	16	6	-62.5%	839	483	-42.4%
		Subtotal	21	13	-38.1%	36	51	41.7%	24	13	-45.8%	1,316	807	-38.7%
	Flex B	Felony	1	1	0.0%	8	4	-50.0%	4	1	-75.0%	171	103	-39.8%
		Misdemeanor	2	5	150.0%	11	11	0.0%	7	5	-28.6%	301	147	-51.2%
		Citation	3	3	0.0%	13	14	7.7%	7	3	-57.1%	654	314	-52.0%
		Subtotal	6	9	50.0%	32	29	-9.4%	18	9	-50.0%	1,126	564	-49.9%
	Flex C	Felony	1	3	200.0%	3	8	166.7%	4	3	-25.0%	148	68	-54.1%
		Misdemeanor	5	2	-60.0%	6	12	100.0%	3	2	-33.3%	184	127	-31.0%
		Citation	10	12	20.0%	35	39	11.4%	9	12	33.3%	596	369	-38.1%
		Subtotal	16	17	6.3%	44	59	34.1%	16	17	6.3%	928	564	-39.2%
	CSU	Felony	2	2	0.0%	8	18	125.0%	4	2	-50.0%	177	175	-1.1%
		Misdemeanor	2	1	-50.0%	3	4	33.3%	2	1	-50.0%	101	94	-6.9%
		Citation	0	2	-	31	8	-74.2%	9	2	-77.8%	456	419	-8.1%
		Subtotal	4	5	25.0%	42	30	-28.6%	15	5	-66.7%	734	688	-6.3%
	Other	Felony	1	0	-100.0%	0	1	-	0	0	-	5	4	-20.0%
		Misdemeanor	0	0	-	0	0	-	0	0	-	15	7	-53.3%
		Citation	2	1	-50.0%	1	3	200.0%	0	1	-	16	25	56.3%
		Subtotal	3	1	-66.7%	1	4	300.0%	0	1	-	36	36	0.0%
Totals		Felony	21	21	0.0%	85	83	-2.4%	31	21	-32.3%	1,378	1,199	-13.0%
		Misdemeanor	42	35	-16.7%	161	142	-11.8%	55	35	-36.4%	3,343	2,448	-26.8%
		Citation	51	63	23.5%	296	210	-29.1%	93	63	-32.3%	4,943	4,193	-15.2%
Precinct Total			114	119	4.4%	542	435	-19.7%	179	119	-33.5%	9,664	7,840	-18.9%

Physical and Citation Arrests - Adult

Aggregated by component of arresting officer.

METROPOLITAN POLICE DEPARTMENT

of Nashville and Davidson County

			Prior Week	Last Week	Change*	Prior 4Wks	Last 4Wks	Change*	Prior YTD	YTD	Change*	Prior 52Wks	Last 52Wks	Change*
South Precinct	Patrol A	Felony	5	4	-20.0%	13	13	0.0%	3	4	33.3%	164	190	15.9%
		Misdemeanor	11	7	-36.4%	30	28	-6.7%	13	7	-46.2%	506	451	-10.9%
		Citation	24	17	-29.2%	81	76	-6.2%	38	17	-55.3%	1,286	1,061	-17.5%
		Subtotal	40	28	-30.0%	124	117	-5.6%	54	28	-48.1%	1,956	1,702	-13.0%
	Patrol B	Felony	5	4	-20.0%	24	20	-16.7%	3	4	33.3%	302	281	-7.0%
		Misdemeanor	10	10	0.0%	52	31	-40.4%	20	10	-50.0%	714	844	18.2%
		Citation	16	22	37.5%	81	84	3.7%	23	22	-4.3%	1,330	1,375	3.4%
		Subtotal	31	36	16.1%	157	135	-14.0%	46	36	-21.7%	2,346	2,500	6.6%
	Patrol C	Felony	1	5	400.0%	18	8	-55.6%	5	5	0.0%	189	236	24.9%
		Misdemeanor	17	19	11.8%	65	57	-12.3%	14	19	35.7%	728	858	17.9%
		Citation	6	11	83.3%	34	37	8.8%	24	11	-54.2%	383	598	56.1%
		Subtotal	24	35	45.8%	117	102	-12.8%	43	35	-18.6%	1,300	1,692	30.2%
	Flex A	Felony	1	0	-100.0%	1	1	0.0%	0	0	-	23	16	-30.4%
		Misdemeanor	0	0	-	2	2	0.0%	0	0	-	28	25	-10.7%
		Citation	0	0	-	1	0	-100.0%	0	0	-	42	48	14.3%
		Subtotal	1	0	-100.0%	4	3	-25.0%	0	0	-	93	89	-4.3%
	Flex B	Felony	1	1	0.0%	5	2	-60.0%	3	1	-66.7%	106	67	-36.8%
		Misdemeanor	2	0	-100.0%	8	4	-50.0%	5	0	-100.0%	134	122	-9.0%
		Citation	2	8	300.0%	26	13	-50.0%	21	8	-61.9%	651	503	-22.7%
		Subtotal	5	9	80.0%	39	19	-51.3%	29	9	-69.0%	891	692	-22.3%
	Flex C	Felony	2	3	50.0%	5	6	20.0%	1	3	200.0%	45	68	51.1%
		Misdemeanor	0	0	-	4	5	25.0%	0	0	-	95	103	8.4%
		Citation	9	12	33.3%	20	34	70.0%	13	12	-7.7%	348	392	12.6%
		Subtotal	11	15	36.4%	29	45	55.2%	14	15	7.1%	488	563	15.4%
	CSU	Felony	0	0	-	2	0	-100.0%	0	0	-	35	43	22.9%
		Misdemeanor	0	1	-	0	1	-	0	1	-	14	22	57.1%
		Citation	2	0	-100.0%	31	15	-51.6%	15	0	-100.0%	283	469	65.7%
		Subtotal	2	1	-50.0%	33	16	-51.5%	15	1	-93.3%	332	534	60.8%
	Other	Felony	0	0	-	2	0	-100.0%	0	0	-	5	5	0.0%
		Misdemeanor	0	0	-	2	0	-100.0%	1	0	-100.0%	28	12	-57.1%
		Citation	0	0	-	9	5	-44.4%	2	0	-100.0%	60	73	21.7%
		Subtotal	0	0	-	13	5	-61.5%	3	0	-100.0%	93	90	-3.2%
Totals		Felony	15	17	13.3%	70	50	-28.6%	15	17	13.3%	869	906	4.3%
		Misdemeanor	40	37	-7.5%	163	128	-21.5%	53	37	-30.2%	2,247	2,437	8.5%
		Citation	59	70	18.6%	283	264	-6.7%	136	70	-48.5%	4,383	4,519	3.1%
Precinct Total			114	124	8.8%	516	442	-14.3%	204	124	-39.2%	7,499	7,862	4.8%

Physical and Citation Arrests - Adult

Aggregated by component of arresting officer.

METROPOLITAN POLICE DEPARTMENT

of Nashville and Davidson County

			Prior Week	Last Week	Change*	Prior 4Wks	Last 4Wks	Change*	Prior YTD	YTD	Change*	Prior 52Wks	Last 52Wks	Change*
Central Precinct	**Patrol A**	Felony	2	6	200.0%	18	13	-27.8%	2	6	200.0%	78	137	75.6%
		Misdemeanor	20	20	0.0%	43	66	53.5%	10	20	100.0%	690	730	5.8%
		Citation	13	11	-15.4%	55	44	-20.0%	21	11	-47.6%	699	833	19.2%
		Subtotal	35	37	5.7%	116	123	6.0%	33	37	12.1%	1,467	1,700	15.9%
	Patrol B	Felony	1	3	200.0%	6	10	66.7%	1	3	200.0%	114	97	-14.9%
		Misdemeanor	22	11	-50.0%	28	56	100.0%	12	11	-8.3%	786	648	-17.6%
		Citation	14	3	-78.6%	43	35	-18.6%	18	3	-83.3%	905	527	-41.8%
		Subtotal	37	17	-54.1%	77	101	31.2%	31	17	-45.2%	1,805	1,272	-29.5%
	Patrol C	Felony	1	2	100.0%	4	8	100.0%	4	2	-50.0%	173	118	-31.8%
		Misdemeanor	8	10	25.0%	46	36	-21.7%	20	10	-50.0%	924	784	-15.2%
		Citation	2	8	300.0%	32	17	-46.9%	14	8	-42.9%	443	391	-11.7%
		Subtotal	11	20	81.8%	82	61	-25.6%	38	20	-47.4%	1,540	1,293	-16.0%
	Flex A	Felony	0	0	-	4	1	-75.0%	1	0	-100.0%	58	42	-27.6%
		Misdemeanor	5	2	-60.0%	15	13	-13.3%	6	2	-66.7%	227	312	37.4%
		Citation	11	6	-45.5%	50	38	-24.0%	7	6	-14.3%	533	567	6.4%
		Subtotal	16	8	-50.0%	69	52	-24.6%	14	8	-42.9%	818	921	12.6%
	Flex B	Felony	0	0	-	6	0	-100.0%	3	0	-100.0%	134	97	-27.6%
		Misdemeanor	8	5	-37.5%	33	26	-21.2%	11	5	-54.5%	922	754	-18.2%
		Citation	2	1	-50.0%	11	6	-45.5%	17	1	-94.1%	732	452	-38.3%
		Subtotal	10	6	-40.0%	50	32	-36.0%	31	6	-80.6%	1,788	1,303	-27.1%
	Flex C	Felony	0	0	-	4	1	-75.0%	0	0	-	95	66	-30.5%
		Misdemeanor	7	8	14.3%	16	19	18.8%	10	8	-20.0%	681	408	-40.1%
		Citation	10	11	10.0%	26	28	7.7%	21	11	-47.6%	902	596	-33.9%
		Subtotal	17	19	11.8%	46	48	4.3%	31	19	-38.7%	1,678	1,070	-36.2%
	CSU	Felony	0	0	-	4	1	-75.0%	2	0	-100.0%	41	30	-26.8%
		Misdemeanor	1	1	0.0%	12	4	-66.7%	1	1	0.0%	69	90	30.4%
		Citation	6	0	-100.0%	19	11	-42.1%	4	0	-100.0%	341	511	49.9%
		Subtotal	7	1	-85.7%	35	16	-54.3%	7	1	-85.7%	451	631	39.9%
		Citation	0	0	-	4	0	-100.0%	0	0	-	8	24	200.0%
		Subtotal	0	0	-	4	0	-100.0%	0	0	-	8	24	200.0%
Totals		Felony	4	11	175.0%	46	34	-26.1%	13	11	-15.4%	693	587	-15.3%
		Misdemeanor	71	57	-19.7%	193	220	14.0%	70	57	-18.6%	4,299	3,726	-13.3%
		Citation	58	40	-31.0%	240	179	-25.4%	102	40	-60.8%	4,563	3,901	-14.5%
Precinct Total			133	108	-18.8%	479	433	-9.6%	185	108	-41.6%	9,555	8,214	-14.0%

Physical and Citation Arrests - Adult

Aggregated by component of arresting officer.

METROPOLITAN POLICE DEPARTMENT

of Nashville and Davidson County

			Prior Week	Last Week	Change*	Prior 4Wks	Last 4Wks	Change*	Prior YTD	YTD	Change*	Prior 52Wks	Last 52Wks	Change*
Hermitage Precinct	**Patrol A**	Felony	0	2	-	17	12	-29.4%	2	2	0.0%	178	176	-1.1%
		Misdemeanor	6	4	-33.3%	26	22	-15.4%	15	4	-73.3%	463	420	-9.3%
		Citation	13	9	-30.8%	48	45	-6.3%	14	9	-35.7%	822	725	-11.8%
		Subtotal	19	15	-21.1%	91	79	-13.2%	31	15	-51.6%	1,463	1,321	-9.7%
	Patrol B	Felony	5	9	80.0%	27	32	18.5%	7	9	28.6%	261	331	26.8%
		Misdemeanor	24	20	-16.7%	52	79	51.9%	21	20	-4.8%	764	936	22.5%
		Citation	10	5	-50.0%	73	50	-31.5%	28	5	-82.1%	1,143	1,103	-3.5%
		Subtotal	39	34	-12.8%	152	161	5.9%	56	34	-39.3%	2,168	2,370	9.3%
	Patrol C	Felony	4	9	125.0%	15	17	13.3%	10	9	-10.0%	260	280	7.7%
		Misdemeanor	12	17	41.7%	44	51	15.9%	14	17	21.4%	718	754	5.0%
		Citation	4	6	50.0%	33	32	-3.0%	18	6	-66.7%	811	678	-16.4%
		Subtotal	20	32	60.0%	92	100	8.7%	42	32	-23.8%	1,789	1,712	-4.3%
	Flex A	Felony	0	1	-	5	1	-80.0%	1	1	0.0%	83	83	0.0%
		Misdemeanor	1	3	200.0%	7	4	-42.9%	2	3	50.0%	122	100	-18.0%
		Citation	7	7	0.0%	81	41	-49.4%	13	7	-46.2%	944	890	-5.7%
		Subtotal	8	11	37.5%	93	46	-50.5%	16	11	-31.3%	1,149	1,073	-6.6%
	Flex B	Felony	7	6	-14.3%	19	23	21.1%	3	6	100.0%	210	245	16.7%
		Misdemeanor	12	11	-8.3%	34	39	14.7%	5	11	120.0%	318	418	31.4%
		Citation	8	13	62.5%	26	41	57.7%	20	13	-35.0%	768	643	-16.3%
		Subtotal	27	30	11.1%	79	103	30.4%	28	30	7.1%	1,296	1,306	0.8%
	Flex C	Felony	2	0	-100.0%	7	2	-71.4%	2	0	-100.0%	91	52	-42.9%
		Misdemeanor	2	4	100.0%	4	9	125.0%	1	4	300.0%	139	116	-16.5%
		Citation	5	1	-80.0%	56	29	-48.2%	18	1	-94.4%	704	746	6.0%
		Subtotal	9	5	-44.4%	67	40	-40.3%	21	5	-76.2%	934	914	-2.1%
	CSU	Felony	0	0	-	2	0	-100.0%	2	0	-100.0%	108	78	-27.8%
		Misdemeanor	0	0	-	0	0	-	0	0	-	19	4	-78.9%
		Citation	6	5	-16.7%	32	15	-53.1%	5	5	0.0%	399	434	8.8%
		Subtotal	6	5	-16.7%	34	15	-55.9%	7	5	-28.6%	526	516	-1.9%
	Other	Felony	0	0	-	0	0	-	0	0	-	6	3	-50.0%
		Misdemeanor	0	0	-	0	0	-	0	0	-	10	6	-40.0%
		Citation	1	2	100.0%	0	4	-	1	2	100.0%	51	53	3.9%
		Subtotal	1	2	100.0%	0	4	-	1	2	100.0%	67	62	-7.5%
Totals		Felony	18	27	50.0%	92	87	-5.4%	27	27	0.0%	1,197	1,248	4.3%
		Misdemeanor	57	59	3.5%	167	204	22.2%	58	59	1.7%	2,553	2,754	7.9%
		Citation	54	48	-11.1%	349	257	-26.4%	117	48	-59.0%	5,642	5,272	-6.6%
Precinct Total			129	134	3.9%	608	548	-9.9%	202	134	-33.7%	9,392	9,274	-1.3%

Physical and Citation Arrests - Adult

Aggregated by component of arresting officer.

METROPOLITAN POLICE DEPARTMENT

of Nashville and Davidson County

			Prior Week	Last Week	Change*	Prior 4Wks	Last 4Wks	Change*	Prior YTD	YTD	Change*	Prior 52Wks	Last 52Wks	Change*
North Precinct	Patrol A	Felony	3	0	-100.0%	17	8	-52.9%	7	0	-100.0%	199	216	8.5%
		Misdemeanor	8	11	37.5%	35	40	14.3%	7	11	57.1%	521	502	-3.6%
		Citation	7	9	28.6%	47	40	-14.9%	18	9	-50.0%	435	669	53.8%
		Subtotal	18	20	11.1%	99	88	-11.1%	32	20	-37.5%	1,155	1,387	20.1%
	Patrol B	Felony	8	3	-62.5%	18	16	-11.1%	5	3	-40.0%	203	234	15.3%
		Misdemeanor	8	5	-37.5%	58	36	-37.9%	14	5	-64.3%	534	743	39.1%
		Citation	12	12	0.0%	59	57	-3.4%	18	12	-33.3%	555	758	36.6%
		Subtotal	28	20	-28.6%	135	109	-19.3%	37	20	-45.9%	1,292	1,735	34.3%
	Patrol C	Felony	1	3	200.0%	19	11	-42.1%	4	3	-25.0%	203	233	14.8%
		Misdemeanor	7	10	42.9%	35	32	-8.6%	13	10	-23.1%	512	537	4.9%
		Citation	2	6	200.0%	11	11	0.0%	13	6	-53.8%	334	331	-0.9%
		Subtotal	10	19	90.0%	65	54	-16.9%	30	19	-36.7%	1,049	1,101	5.0%
	Flex A	Felony	1	1	0.0%	7	4	-42.9%	1	1	0.0%	91	100	9.9%
		Misdemeanor	1	1	0.0%	8	7	-12.5%	1	1	0.0%	154	150	-2.6%
		Citation	7	4	-42.9%	35	33	-5.7%	4	4	0.0%	498	589	18.3%
		Subtotal	9	6	-33.3%	50	44	-12.0%	6	6	0.0%	743	839	12.9%
	Flex B	Felony	2	6	200.0%	14	16	14.3%	3	6	100.0%	98	233	137.8%
		Misdemeanor	0	4	-	27	12	-55.6%	3	4	33.3%	219	336	53.4%
		Citation	15	10	-33.3%	74	50	-32.4%	11	10	-9.1%	466	701	50.4%
		Subtotal	17	20	17.6%	115	78	-32.2%	17	20	17.6%	783	1,270	62.2%
	Flex C	Felony	1	0	-100.0%	5	3	-40.0%	5	0	-100.0%	262	118	-55.0%
		Misdemeanor	5	8	60.0%	15	17	13.3%	6	8	33.3%	240	230	-4.2%
		Citation	13	7	-46.2%	36	35	-2.8%	15	7	-53.3%	540	462	-14.4%
		Subtotal	19	15	-21.1%	56	55	-1.8%	26	15	-42.3%	1,042	810	-22.3%
	CSU	Felony	2	0	-100.0%	12	7	-41.7%	0	0	-	118	94	-20.3%
		Misdemeanor	0	1	-	4	2	-50.0%	2	1	-50.0%	69	70	1.4%
		Citation	0	1	-	30	9	-70.0%	11	1	-90.9%	364	397	9.1%
		Subtotal	2	2	0.0%	46	18	-60.9%	13	2	-84.6%	551	561	1.8%
	Other	Felony	0	0	-	1	0	-100.0%	0	0	-	3	6	100.0%
		Misdemeanor	0	0	-	0	0	-	0	0	-	30	27	-10.0%
		Citation	0	0	-	1	0	-100.0%	0	0	-	55	31	-43.6%
		Subtotal	0	0	-	2	0	-100.0%	0	0	-	88	64	-27.3%
Totals		Felony	18	13	-27.8%	93	65	-30.1%	25	13	-48.0%	1,177	1,234	4.8%
		Misdemeanor	29	40	37.9%	182	146	-19.8%	46	40	-13.0%	2,279	2,595	13.9%
		Citation	56	49	-12.5%	293	235	-19.8%	90	49	-45.6%	3,247	3,938	21.3%
Precinct Total			103	102	-1.0%	568	446	-21.5%	161	102	-36.6%	6,703	7,767	15.9%

Physical and Citation Arrests - Adult

Aggregated by component of arresting officer.

METROPOLITAN POLICE DEPARTMENT

of Nashville and Davidson County

			Prior Week	Last Week	Change*	Prior 4Wks	Last 4Wks	Change*	Prior YTD	YTD	Change*	Prior 52Wks	Last 52Wks	Change*
Madison Precinct	Patrol A	Felony	3	3	0.0%	9	8	-11.1%	0	3	-	74	105	41.9%
		Misdemeanor	2	5	150.0%	22	18	-18.2%	10	5	-50.0%	240	263	9.6%
		Citation	2	10	400.0%	39	42	7.7%	16	10	-37.5%	489	466	-4.7%
		Subtotal	7	18	157.1%	70	68	-2.9%	26	18	-30.8%	803	834	3.9%
	Patrol B	Felony	5	4	-20.0%	15	18	20.0%	3	4	33.3%	184	209	13.6%
		Misdemeanor	12	10	-16.7%	29	42	44.8%	9	10	11.1%	516	499	-3.3%
		Citation	10	15	50.0%	43	52	20.9%	18	15	-16.7%	829	784	-5.4%
		Subtotal	27	29	7.4%	87	112	28.7%	30	29	-3.3%	1,529	1,492	-2.4%
	Patrol C	Felony	4	5	25.0%	13	19	46.2%	6	5	-16.7%	293	168	-42.7%
		Misdemeanor	18	20	11.1%	46	57	23.9%	20	20	0.0%	889	689	-22.5%
		Citation	9	12	33.3%	40	38	-5.0%	23	12	-47.8%	1,165	577	-50.5%
		Subtotal	31	37	19.4%	99	114	15.2%	49	37	-24.5%	2,347	1,434	-38.9%
	Flex A	Felony	2	1	-50.0%	1	5	400.0%	0	1	-	62	52	-16.1%
		Misdemeanor	0	0	-	2	1	-50.0%	3	0	-100.0%	65	64	-1.5%
		Citation	6	3	-50.0%	13	19	46.2%	2	3	50.0%	191	111	-41.9%
		Subtotal	8	4	-50.0%	16	25	56.3%	5	4	-20.0%	318	227	-28.6%
	Flex B	Felony	1	0	-100.0%	9	3	-66.7%	5	0	-100.0%	141	106	-24.8%
		Misdemeanor	0	5	-	12	8	-33.3%	4	5	25.0%	227	187	-17.6%
		Citation	5	6	20.0%	38	27	-28.9%	6	6	0.0%	604	569	-5.8%
		Subtotal	6	11	83.3%	59	38	-35.6%	15	11	-26.7%	972	862	-11.3%
	Flex C	Felony	2	1	-50.0%	6	6	0.0%	1	1	0.0%	71	130	83.1%
		Misdemeanor	6	11	83.3%	38	27	-28.9%	2	11	450.0%	137	403	194.2%
		Citation	13	18	38.5%	72	65	-9.7%	15	18	20.0%	768	933	21.5%
		Subtotal	21	30	42.9%	116	98	-15.5%	18	30	66.7%	976	1,466	50.2%
	CSU	Felony	0	0	-	4	5	25.0%	0	0	-	46	35	-23.9%
		Misdemeanor	0	0	-	2	2	0.0%	0	0	-	19	22	15.8%
		Citation	0	0	-	24	7	-70.8%	0	0	-	347	325	-6.3%
		Subtotal	0	0	-	30	14	-53.3%	0	0	-	412	382	-7.3%
	Other	Felony	0	0	-	0	0	-	0	0	-	0	1	-
		Misdemeanor	0	1	-	0	1	-	0	1	-	0	7	-
		Citation	0	0	-	0	0	-	0	0	-	6	6	0.0%
		Subtotal	0	1	-	0	1	-	0	1	-	6	14	133.3%
Totals		Felony	17	14	-17.6%	57	64	12.3%	15	14	-6.7%	871	806	-7.5%
		Misdemeanor	38	52	36.8%	151	156	3.3%	48	52	8.3%	2,093	2,134	2.0%
		Citation	45	64	42.2%	269	250	-7.1%	80	64	-20.0%	4,399	3,771	-14.3%
Precinct Total			100	130	30.0%	477	470	-1.5%	143	130	-9.1%	7,363	6,711	-8.9%

Physical and Citation Arrests - Adult

Aggregated by component of arresting officer.

METROPOLITAN POLICE DEPARTMENT

of Nashville and Davidson County

			Prior Week	Last Week	Change*	Prior 4Wks	Last 4Wks	Change*	Prior YTD	YTD	Change*	Prior 52Wks	Last 52Wks	Change*
Midtown Hills Precinct	**Patrol A**	Felony	0	1	-	8	5	-37.5%	1	1	0.0%	92	81	-12.0%
		Misdemeanor	4	4	0.0%	17	14	-17.6%	4	4	0.0%	294	205	-30.3%
		Citation	14	7	-50.0%	31	38	22.6%	10	7	-30.0%	454	590	30.0%
		Subtotal	18	12	-33.3%	56	57	1.8%	15	12	-20.0%	840	876	4.3%
	Patrol B	Felony	3	0	-100.0%	11	7	-36.4%	0	0	-	110	113	2.7%
		Misdemeanor	18	18	0.0%	47	54	14.9%	16	18	12.5%	494	477	-3.4%
		Citation	12	8	-33.3%	52	35	-32.7%	19	8	-57.9%	817	591	-27.7%
		Subtotal	33	26	-21.2%	110	96	-12.7%	35	26	-25.7%	1,421	1,181	-16.9%
	Patrol C	Felony	5	2	-60.0%	12	11	-8.3%	2	2	0.0%	183	140	-23.5%
		Misdemeanor	6	14	133.3%	44	45	2.3%	14	14	0.0%	1,086	651	-40.1%
		Citation	9	16	77.8%	55	35	-36.4%	23	16	-30.4%	1,095	653	-40.4%
		Subtotal	20	32	60.0%	111	91	-18.0%	39	32	-17.9%	2,364	1,444	-38.9%
	Flex A	Felony	0	0	-	1	0	-100.0%	0	0	-	43	27	-37.2%
		Misdemeanor	0	0	-	1	2	100.0%	0	0	-	51	41	-19.6%
		Citation	0	1	-	1	2	100.0%	4	1	-75.0%	306	191	-37.6%
		Subtotal	0	1	-	3	4	33.3%	4	1	-75.0%	400	259	-35.3%
	Flex B	Felony	0	3	-	10	4	-60.0%	2	3	50.0%	72	105	45.8%
		Misdemeanor	2	3	50.0%	12	12	0.0%	3	3	0.0%	169	186	10.1%
		Citation	10	4	-60.0%	40	28	-30.0%	16	4	-75.0%	1,002	691	-31.0%
		Subtotal	12	10	-16.7%	62	44	-29.0%	21	10	-52.4%	1,243	982	-21.0%
	Flex C	Felony	4	1	-75.0%	7	7	0.0%	3	1	-66.7%	82	107	30.5%
		Misdemeanor	2	2	0.0%	8	8	0.0%	3	2	-33.3%	186	180	-3.2%
		Citation	12	8	-33.3%	48	35	-27.1%	8	8	0.0%	877	807	-8.0%
		Subtotal	18	11	-38.9%	63	50	-20.6%	14	11	-21.4%	1,145	1,094	-4.5%
	CSU	Felony	0	2	-	3	4	33.3%	1	2	100.0%	32	35	9.4%
		Misdemeanor	6	5	-16.7%	6	12	100.0%	0	5	-	16	38	137.5%
		Citation	8	1	-87.5%	32	20	-37.5%	5	1	-80.0%	384	291	-24.2%
		Subtotal	14	8	-42.9%	41	36	-12.2%	6	8	33.3%	432	364	-15.7%
	Other	Felony	0	0	-	0	0	-	0	0	-	1	3	200.0%
		Misdemeanor	0	0	-	0	0	-	0	0	-	3	5	66.7%
		Citation	1	0	-100.0%	1	3	200.0%	0	0	-	12	15	25.0%
		Subtotal	1	0	-100.0%	1	3	200.0%	0	0	-	16	23	43.8%
Totals		Felony	12	9	-25.0%	52	38	-26.9%	9	9	0.0%	615	611	-0.7%
		Misdemeanor	38	46	21.1%	135	147	8.9%	40	46	15.0%	2,299	1,783	-22.4%
		Citation	66	45	-31.8%	260	196	-24.6%	85	45	-47.1%	4,947	3,829	-22.6%
Precinct Total			116	100	-13.8%	447	381	-14.8%	134	100	-25.4%	7,861	6,223	-20.8%

Physical and Citation Arrests - Adult

Aggregated by component of arresting officer.

METROPOLITAN POLICE DEPARTMENT

of Nashville and Davidson County

		Prior Week	Last Week	Change*	Prior 4Wks	Last 4Wks	Change*	Prior YTD	YTD	Change*	Prior 52Wks	Last 52Wks	Change*
SID	Felony	1	2	100.0%	13	8	-38.5%	1	2	100.0%	235	234	-0.4%
	Misdemeanor	0	1	-	3	2	-33.3%	1	1	0.0%	68	97	42.6%
	Citation	0	0	-	67	29	-56.7%	8	0	-100.0%	1,143	1,092	-4.5%
	Division Total	1	3	200.0%	83	39	-53.0%	10	3	-70.0%	1,446	1,423	-1.6%
SOD	Felony	1	0	-100.0%	1	1	0.0%	2	0	-100.0%	73	43	-41.1%
(Excludes SRT)	Misdemeanor	11	13	18.2%	51	49	-3.9%	24	13	-45.8%	817	621	-24.0%
	Citation	18	18	0.0%	69	60	-13.0%	31	18	-41.9%	1,178	1,197	1.6%
	Division Total	30	31	3.3%	121	110	-9.1%	57	31	-45.6%	2,068	1,861	-10.0%
SRT	Felony	0	1	-	3	6	100.0%	2	1	-50.0%	170	80	-52.9%
	Misdemeanor	0	0	-	0	0	-	0	0	-	35	12	-65.7%
	Citation	0	0	-	0	0	-	0	0	-	12	0	-100.0%
	Division Total	0	1	-	3	6	100.0%	2	1	-50.0%	217	92	-57.6%
Warrants	Felony	12	31	158.3%	150	104	-30.7%	42	31	-26.2%	2,099	2,117	0.9%
	Misdemeanor	30	44	46.7%	226	183	-19.0%	56	44	-21.4%	3,204	3,206	0.1%
	Citation	0	0	-	3	0	-100.0%	3	0	-100.0%	88	81	-8.0%
	Division Total	42	75	78.6%	379	287	-24.3%	101	75	-25.7%	5,391	5,404	0.2%
Other	Felony	0	1	-	10	2	-80.0%	1	1	0.0%	147	71	-51.7%
Components	Misdemeanor	4	2	-50.0%	5	10	100.0%	3	2	-33.3%	280	124	-55.7%
	Citation	4	4	0.0%	33	24	-27.3%	9	4	-55.6%	494	495	0.2%
	Division Total	8	7	-12.5%	48	36	-25.0%	13	7	-46.2%	921	690	-25.1%
All	Felony	128	155	21.1%	714	574	-19.6%	192	155	-19.3%	10,111	9,681	-4.3%
	Misdemeanor	378	409	8.2%	1,504	1,464	-2.7%	479	409	-14.6%	24,887	22,994	-7.6%
	Citation	433	425	-1.8%	2,321	1,839	-20.8%	800	425	-46.9%	38,353	34,808	-9.2%
Grand Total		939	989	5.3%	4,539	3,877	-14.6%	1,471	989	-32.8%	73,351	67,483	-8.0%

Information summarized for CompStat week ending 1/7/2017.

* Change for % Served is the difference in percents. Sourced from MNPD ARMS on 1/11/2017 8:31:53 AM. This report is not a count of arrest charges. 1 arrest = 1 body. Adult arrests only.

Arrests categorized by order of seriousness as follows: If an arrest citation is not issued, and any of the charges are felony charges, count the arrest as a felony arrest; if an arrest citation is not issued, and none of the charges are felony charges, count the arrest as a misdemeanor arrest; count all remaining arrests as a citation arrest. Shift / Detail totals are calculated based upon officer assignment for the date when the arrest was made (i.e. if the arresting officer's primary assignment is 'East CSU' for the date when the arrest was made, it will be counted as 1 'East CSU' arrest). Arrests made by officers working Mission 1 duties are counted toward their primary assignment.

Metro citations are not counted in this report, since they are issued for civil matters (i.e. violations of Davidson County Metropolitan Ordinances).

Arrests: Part I, Weapons Law, Drug-Related, DUI, and All Other

METROPOLITAN POLICE DEPARTMENT
of Nashville and Davidson County

Aggregated by component of arresting officer. Includes adult and juvenile arrests.

		Part I Arrests				Weapons Law Violation Arrests				Drug-Related Arrests				DUI Arrests			
		Week	4 Weeks	YTD	52 Weeks	Week	4 Weeks	YTD	52 Weeks	Week	4 Weeks	YTD	52 Weeks	Week	4 Weeks	YTD	52 Weeks
West	Prior	21	90	25	1,295	0	8	0	40	4	39	11	798	4	8	2	112
	Last	26	105	26	1,035	0	2	0	44	6	33	6	728	2	7	2	116
	% Change	23.8 %	16.7 %	4.0 %	-20.1 %	0.0 %	-75.0 %	0.0 %	10.0 %	50.0 %	-15.4 %	-45.5 %	-8.8 %	-50.0 %	-12.5 %	0.0 %	3.6 %
East	Prior	27	108	23	1,326	3	15	7	147	7	65	34	1,758	4	15	7	243
	Last	16	79	16	1,184	2	10	2	143	20	66	20	1,398	5	12	5	200
	% Change	-40.7 %	-26.9 %	-30.4 %	-10.7 %	-33.3 %	-33.3 %	-71.4 %	-2.7 %	185.7 %	1.5 %	-41.2 %	-20.5 %	25.0 %	-20.0 %	-28.6 %	-17.7 %
South	Prior	18	109	33	1,578	1	7	1	110	15	58	28	915	5	25	7	249
	Last	21	71	21	1,430	1	2	1	78	14	55	14	1,124	4	15	4	301
	% Change	16.7 %	-34.9 %	-36.4 %	-9.4 %	0.0 %	-71.4 %	0.0 %	-29.1 %	-6.7 %	-5.2 %	-50.0 %	22.8 %	-20.0 %	-40.0 %	-42.9 %	20.9 %
Central	Prior	6	29	12	560	0	1	1	63	21	40	10	895	1	6	1	174
	Last	15	32	15	586	2	2	2	35	8	49	8	868	2	5	2	96
	% Change	150.0 %	10.3 %	25.0 %	4.6 %	Infinity	100.0 %	100.0 %	-44.4 %	-61.9 %	22.5 %	-20.0 %	-3.0 %	100.0 %	-16.7 %	100.0 %	-44.8 %
Hermitage	Prior	40	101	31	1,557	2	8	3	89	18	101	39	1,852	3	10	4	159
	Last	31	127	31	1,633	0	6	0	84	21	81	21	1,785	5	16	5	225
	% Change	-22.5 %	25.7 %	0.0 %	4.9 %	-100.0 %	-25.0 %	-100.0 %	-5.6 %	16.7 %	-19.8 %	-46.2 %	-3.6 %	66.7 %	60.0 %	25.0 %	41.5 %
North	Prior	17	95	35	1,160	2	19	0	125	15	118	28	1,380	1	7	2	90
	Last	19	72	19	1,275	0	7	0	139	18	73	18	1,636	3	8	3	108
	% Change	11.8 %	-24.2 %	-45.7 %	9.9 %	-100.0 %	-63.2 %	0.0 %	11.2 %	20.0 %	-38.1 %	-35.7 %	18.6 %	200.0 %	14.3 %	50.0 %	20.0 %
Madison	Prior	25	97	24	1,624	0	6	3	72	7	58	20	998	3	20	4	197
	Last	29	105	29	1,417	1	2	1	67	11	35	11	807	3	10	3	178
	% Change	16.0 %	8.2 %	20.8 %	-12.7 %	Infinity	-66.7 %	-66.7 %	-6.9 %	57.1 %	-39.7 %	-45.0 %	-19.1 %	0.0 %	-50.0 %	-25.0 %	-9.6 %
Midtown Hills	Prior	19	73	10	844	2	3	1	52	21	104	26	1,312	2	18	3	181
	Last	15	65	15	761	4	8	4	69	17	69	17	1,358	4	14	4	156
	% Change	-21.1 %	-11.0 %	50.0 %	-9.8 %	100.0 %	166.7 %	300.0 %	32.7 %	-19.0 %	-33.7 %	-34.6 %	3.5 %	100.0 %	-22.2 %	33.3 %	-13.8 %
Other	Prior	16	99	25	1,322	0	4	4	96	3	66	14	1,097	8	35	18	732
	Last	25	91	25	1,311	0	5	0	95	6	34	6	986	13	41	13	497
	% Change	56.3 %	-8.1 %	0.0 %	-0.8 %	0.0 %	25.0 %	-100.0 %	-1.0 %	100.0 %	-48.5 %	-57.1 %	-10.1 %	62.5 %	17.1 %	-27.8 %	-32.1 %
County	Prior	189	801	218	11,266	10	71	20	794	111	649	210	11,005	31	144	48	2,137
	Last	197	747	197	10,632	10	44	10	754	121	495	121	10,690	41	128	41	1,877
	% Change	4.2 %	-6.7 %	-9.6 %	-5.6 %	0.0 %	-38.0 %	-50.0 %	-5.0 %	9.0 %	-23.7 %	-42.4 %	-2.9 %	32.3 %	-11.1 %	-14.6 %	-12.2 %

Information summarized for CompStat week ending 01/07/2017.

Sourced from MNPD ARMS on 1/11/2017 8:31:53 AM. This report is not a count of arrest charges. 1 arrest = 1 body. Includes adult and juvenile arrests. Arrests categorized by order of seriousness as follows: if an arrest includes one or more Part I UCR charges, it is counted as a Part I arrest. If an arrest includes one or weapons law violation charges but no Part I charges, it is counted as a weapons law violation arrest. The same hierarchical categorization is applicable for the remaining arrest categories (drug, DUI, and all other arrests).

Arrests: Part I, Weapons Law, Drug-Related, DUI, and All Other

Aggregated by component of arresting officer. Includes adult and juvenile arrests.

METROPOLITAN POLICE DEPARTMENT
of Nashville and Davidson County

		All Other Arrests				Total Arrests			
		Week	4 Weeks	YTD	52 Weeks	Week	4 Weeks	YTD	52 Weeks
West	Prior	26	170	54	3,643	55	315	92	5,888
	Last	26	130	26	2,762	60	277	60	4,685
	% Change	0.0 %	-23.5 %	-51.9 %	-24.2 %	9.1 %	-12.1 %	-34.8 %	-20.4 %
East	Prior	81	417	120	7,318	122	620	191	10,792
	Last	91	314	91	5,785	134	481	134	8,710
	% Change	12.3 %	-24.7 %	-24.2 %	-20.9 %	9.8 %	-22.4 %	-29.8 %	-19.3 %
South	Prior	81	414	152	5,634	120	613	221	8,486
	Last	98	339	98	5,881	138	482	138	8,814
	% Change	21.0 %	-18.1 %	-35.5 %	4.4 %	15.0 %	-21.4 %	-37.6 %	3.9 %
Central	Prior	107	414	173	8,150	135	490	197	9,842
	Last	88	362	88	6,924	115	450	115	8,509
	% Change	-17.8 %	-12.6 %	-49.1 %	-15.0 %	-14.8 %	-8.2 %	-41.6 %	-13.5 %
Hermitage	Prior	81	441	142	6,717	144	661	219	10,374
	Last	89	363	89	6,363	146	593	146	10,090
	% Change	9.9 %	-17.7 %	-37.3 %	-5.3 %	1.4 %	-10.3 %	-33.3 %	-2.7 %
North	Prior	76	376	120	4,560	111	615	185	7,315
	Last	71	324	71	5,331	111	484	111	8,489
	% Change	-6.6 %	-13.8 %	-40.8 %	16.9 %	0.0 %	-21.3 %	-40.0 %	16.0 %
Madison	Prior	77	333	97	5,168	112	514	148	8,059
	Last	92	351	92	4,830	136	503	136	7,299
	% Change	19.5 %	5.4 %	-5.2 %	-6.5 %	21.4 %	-2.1 %	-8.1 %	-9.4 %
Midtown Hills	Prior	87	294	98	6,064	131	492	138	8,453
	Last	65	261	65	4,427	105	417	105	6,771
	% Change	-25.3 %	-11.2 %	-33.7 %	-27.0 %	-19.8 %	-15.2 %	-23.9 %	-19.9 %
Other	Prior	54	437	127	6,923	81	641	188	10,170
	Last	75	313	75	6,677	119	484	119	9,566
	% Change	38.9 %	-28.4 %	-40.9 %	-3.6 %	46.9 %	-24.5 %	-36.7 %	-5.9 %
County	Prior	670	3,296	1,083	54,177	1,011	4,961	1,579	79,379
	Last	695	2,757	695	48,980	1,064	4,171	1,064	72,933
	% Change	3.7 %	-16.4 %	-35.8 %	-9.6 %	5.2 %	-15.9 %	-32.6 %	-8.1 %

Information summarized for CompStat week ending 01/07/2017.

Sourced from MNPD ARMS on 1/11/2017 8:31:54 AM. This report is not a count of arrest charges. 1 arrest = 1 body. Includes adult and juvenile arrests. Arrests categorized by order of seriousness as follows: if an arrest includes one or more Part I UCR charges, it is counted as a Part I arrest. If an arrest includes one or weapons law violation charges but no Part I charges, it is counted as a weapons law violation arrest. The same hierarchical categorization is applicable for the remaining arrest categories (drug, DUI, and all other arrests).

Outstanding Warrants: Served

Aggregated by component of arresting officer.

METROPOLITAN POLICE DEPARTMENT

of Nashville and Davidson County

		Rolling Two Week				Rolling Eight Week				YTD				Rolling Twenty-Four Month			
		Prior Week	Last Week	Change	% Change	Prior 4 Weeks	Last 4 Weeks	Change	% Change	Prior YTD	YTD	Change	% Change	Prior 52 Weeks	Last 52 Weeks	Change	% Change
West	Felony	1	8	7	700.0%	26	14	-12	-46.2%	4	8	4	100.0%	396	429	33	8.3%
	Misdemeanor	17	22	5	29.4%	52	81	29	55.8%	19	22	3	15.8%	1,025	938	-87	-8.5%
	Juvenile	2	0	-2	-100.0%	2	3	1	50.0%	0	0	0	-	19	17	-2	-10.5%
	Subtotal	20	30	10	50.0%	80	98	18	22.5%	23	30	7	30.4%	1,440	1,384	-56	-3.9%
East	Felony	15	15	0	0.0%	91	60	-31	-34.1%	18	15	-3	-16.7%	911	945	34	3.7%
	Misdemeanor	25	25	0	0.0%	147	104	-43	-29.3%	49	25	-24	-49.0%	2,263	2,038	-225	-9.9%
	Juvenile	0	2	2	-	1	2	1	100.0%	0	2	2	-	54	33	-21	-38.9%
	Subtotal	40	42	2	5.0%	239	166	-73	-30.5%	67	42	-25	-37.3%	3,228	3,016	-212	-6.6%
South	Felony	23	8	-15	-65.2%	44	41	-3	-6.8%	9	8	-1	-11.1%	478	581	103	21.5%
	Misdemeanor	28	19	-9	-32.1%	98	89	-9	-9.2%	24	19	-5	-20.8%	1,468	1,717	249	17.0%
	Juvenile	0	1	1	-	1	1	0	0.0%	2	1	-1	-50.0%	54	36	-18	-33.3%
	Subtotal	51	28	-23	-45.1%	143	131	-12	-8.4%	35	28	-7	-20.0%	2,000	2,334	334	16.7%
Central	Felony	3	3	0	0.0%	40	21	-19	-47.5%	8	3	-5	-62.5%	554	436	-118	-21.3%
	Misdemeanor	22	13	-9	-40.9%	68	80	12	17.6%	25	13	-12	-48.0%	1,484	1,308	-176	-11.9%
	Juvenile	0	0	0	-	0	2	2	-	0	0	0	-	47	28	-19	-40.4%
	Subtotal	25	16	-9	-36.0%	108	103	-5	-4.6%	33	16	-17	-51.5%	2,085	1,772	-313	-15.0%
Hermitage	Felony	38	22	-16	-42.1%	69	96	27	39.1%	14	22	8	57.1%	772	903	131	17.0%
	Misdemeanor	64	53	-11	-17.2%	170	191	21	12.4%	52	53	1	1.9%	2,079	2,502	423	20.3%
	Juvenile	0	4	4	-	1	4	3	300.0%	0	4	4	-	61	36	-25	-41.0%
	Subtotal	102	79	-23	-22.5%	240	291	51	21.3%	66	79	13	19.7%	2,912	3,441	529	18.2%
North	Felony	10	6	-4	-40.0%	71	50	-21	-29.6%	16	6	-10	-62.5%	833	887	54	6.5%
	Misdemeanor	20	29	9	45.0%	166	113	-53	-31.9%	23	29	6	26.1%	1,638	2,000	362	22.1%
	Juvenile	1	0	-1	-100.0%	1	2	1	100.0%	1	0	-1	-100.0%	71	64	-7	-9.9%
	Subtotal	31	35	4	12.9%	238	165	-73	-30.7%	40	35	-5	-12.5%	2,542	2,951	409	16.1%
Madison	Felony	16	9	-7	-43.8%	31	42	11	35.5%	5	9	4	80.0%	608	581	-27	-4.4%
	Misdemeanor	20	47	27	135.0%	99	116	17	17.2%	44	47	3	6.8%	1,565	1,541	-24	-1.5%
	Juvenile	0	0	0	-	0	0	0	-	0	0	0	-	52	20	-32	-61.5%
	Subtotal	36	56	20	55.6%	130	158	28	21.5%	49	56	7	14.3%	2,225	2,142	-83	-3.7%
Midtown Hills	Felony	8	2	-6	-75.0%	31	17	-14	-45.2%	4	2	-2	-50.0%	385	348	-37	-9.6%
	Misdemeanor	21	16	-5	-23.8%	89	62	-27	-30.3%	21	16	-5	-23.8%	1,203	1,105	-98	-8.1%
	Juvenile	0	0	0	-	1	0	-1	-100.0%	0	0	0	-	19	13	-6	-31.6%
	Subtotal	29	18	-11	-37.9%	121	79	-42	-34.7%	25	18	-7	-28.0%	1,607	1,466	-141	-8.8%
County	Felony	134	122	-12	-9.0%	665	527	-138	-20.8%	181	122	-59	-32.6%	8,888	8,964	76	0.9%
	Misdemeanor	273	312	39	14.3%	1,316	1,173	-143	-10.9%	347	312	-35	-10.1%	18,273	18,759	486	2.7%
	Juvenile	3	7	4	133.3%	8	14	6	75.0%	3	7	4	133.3%	388	265	-123	-31.7%
	Total	410	441	31	7.6%	1,989	1,714	-275	-13.8%	531	441	-90	-16.9%	27,549	27,988	439	1.6%

Information summarized for CompStat week ending 1/7/2017.

* Countywide totals include outstanding warrants served by all other divisions. Sourced from MNPD ARMS on 1/11/2017 8:31:54 AM.
Statistics provided above consider 1 count for each outstanding warrant served.

Outstanding Warrants: Attempts/Served

Aggregated by component of arresting officer.

METROPOLITAN POLICE DEPARTMENT

of Nashville and Davidson County

			Prior Week	Last Week	Change*	Prior 4Wks	Last 4Wks	Change*	Prior YTD	Current YTD	Change*	Prior 52Wks	Last 52Wks	Change*
West	Patrol-A	Served	9	1	-88.9 %	21	13	-38.1 %	6	1	-83.3 %	115	229	99.1 %
		Attempts	13	27	107.7 %	67	66	-1.5 %	27	27	0.0 %	495	1,180	138.4 %
		% Served	69.2 %	3.7 %	-65.5 %	31.3 %	19.7 %	-11.6 %	22.2 %	3.7 %	-18.5 %	23.2 %	19.4 %	-3.8 %
	Patrol-B	Served	2	4	100.0 %	13	16	23.1 %	4	4	0.0 %	429	281	-34.5 %
		Attempts	9	26	188.9 %	91	68	-25.3 %	26	26	0.0 %	2,242	1,176	-47.5 %
		% Served	22.2 %	15.4 %	-6.8 %	14.3 %	23.5 %	9.2 %	15.4 %	15.4 %	0.0 %	19.1 %	23.9 %	4.8 %
	Patrol-C	Served	4	12	200.0 %	5	30	500.0 %	4	12	200.0 %	325	215	-33.8 %
		Attempts	1	2	100.0 %	27	10	-63.0 %	7	2	-71.4 %	983	482	-51.0 %
		% Served	400.0 %	600.0 %	200.0 %	18.5 %	300.0 %	281.5 %	57.1 %	600.0 %	542.9 %	33.1 %	44.6 %	11.5 %
	Other	Served	5	13	160.0 %	41	39	-4.9 %	9	13	44.4 %	571	659	15.4 %
		Attempts	10	22	120.0 %	112	56	-50.0 %	19	22	15.8 %	1,229	1,635	33.0 %
		% Served	50.0 %	59.1 %	9.1 %	36.6 %	69.6 %	33.0 %	47.4 %	59.1 %	11.7 %	46.5 %	40.3 %	-6.2 %
	Totals	**Served**	**20**	**30**	**50.0 %**	**80**	**98**	**22.5 %**	**23**	**30**	**30.4 %**	**1,440**	**1,384**	**-3.9 %**
		Attempts	**33**	**77**	**133.3 %**	**297**	**200**	**-32.7 %**	**79**	**77**	**-2.5 %**	**4,949**	**4,473**	**-9.6 %**
		% Served	**60.6 %**	**39.0 %**	**-21.6 %**	**26.9 %**	**49.0 %**	**22.1 %**	**29.1 %**	**39.0 %**	**9.8 %**	**29.1 %**	**30.9 %**	**1.8 %**
East	Patrol-A	Served	11	9	-18.2 %	56	40	-28.6 %	5	9	80.0 %	594	558	-6.1 %
		Attempts	32	29	-9.4 %	104	127	22.1 %	45	29	-35.6 %	2,509	1,872	-25.4 %
		% Served	34.4 %	31.0 %	-3.3 %	53.8 %	31.5 %	-22.4 %	11.1 %	31.0 %	19.9 %	23.7 %	29.8 %	6.1 %
	Patrol-B	Served	8	5	-37.5 %	57	31	-45.6 %	23	5	-78.3 %	673	702	4.3 %
		Attempts	16	35	118.8 %	134	109	-18.7 %	68	35	-48.5 %	2,379	1,980	-16.8 %
		% Served	50.0 %	14.3 %	-35.7 %	42.5 %	28.4 %	-14.1 %	33.8 %	14.3 %	-19.5 %	28.3 %	35.5 %	7.2 %
	Patrol-C	Served	5	9	80.0 %	89	33	-62.9 %	19	9	-52.6 %	800	929	16.1 %
		Attempts	14	31	121.4 %	196	100	-49.0 %	91	31	-65.9 %	2,322	2,491	7.3 %
		% Served	35.7 %	29.0 %	-6.7 %	45.4 %	33.0 %	-12.4 %	20.9 %	29.0 %	8.2 %	34.5 %	37.3 %	2.8 %
	Other	Served	16	19	18.8 %	37	62	67.6 %	20	19	-5.0 %	1,161	827	-28.8 %
		Attempts	36	12	-66.7 %	31	67	116.1 %	30	12	-60.0 %	1,404	1,019	-27.4 %
		% Served	44.4 %	158.3 %	113.9 %	119.4 %	92.5 %	-26.8 %	66.7 %	158.3 %	91.7 %	82.7 %	81.2 %	-1.5 %
	Totals	**Served**	**40**	**42**	**5.0 %**	**239**	**166**	**-30.5 %**	**67**	**42**	**-37.3 %**	**3,228**	**3,016**	**-6.6 %**
		Attempts	**98**	**107**	**9.2 %**	**465**	**403**	**-13.3 %**	**234**	**107**	**-54.3 %**	**8,614**	**7,362**	**-14.5 %**
		% Served	**40.8 %**	**39.3 %**	**-1.6 %**	**51.4 %**	**41.2 %**	**-10.2 %**	**28.6 %**	**39.3 %**	**10.6 %**	**37.5 %**	**41.0 %**	**3.5 %**

Outstanding Warrants: Attempts/Served

Aggregated by component of arresting officer.

METROPOLITAN POLICE DEPARTMENT

of Nashville and Davidson County

			Prior Week	Last Week	Change*	Prior 4Wks	Last 4Wks	Change*	Prior YTD	Current YTD	Change*	Prior 52Wks	Last 52Wks	Change*
South	Patrol-A	Served	6	11	83.3 %	33	26	-21.2 %	11	11	0.0 %	482	476	-1.2 %
		Attempts	9	12	33.3 %	131	64	-51.1 %	24	12	-50.0 %	2,020	1,051	-48.0 %
		% Served	66.7 %	91.7 %	25.0 %	25.2 %	40.6 %	15.4 %	45.8 %	91.7 %	45.8 %	23.9 %	45.3 %	21.4 %
	Patrol-B	Served	29	12	-58.6 %	44	58	31.8 %	8	12	50.0 %	602	720	19.6 %
		Attempts	12	6	-50.0 %	32	40	25.0 %	12	6	-50.0 %	1,087	1,035	-4.8 %
		% Served	241.7 %	200.0 %	-41.7 %	137.5 %	145.0 %	7.5 %	66.7 %	200.0 %	133.3 %	55.4 %	69.6 %	14.2 %
	Patrol-C	Served	9	3	-66.7 %	35	28	-20.0 %	6	3	-50.0 %	514	670	30.4 %
		Attempts	9	15	66.7 %	59	46	-22.0 %	23	15	-34.8 %	864	1,006	16.4 %
		% Served	100.0 %	20.0 %	-80.0 %	59.3 %	60.9 %	1.5 %	26.1 %	20.0 %	-6.1 %	59.5 %	66.6 %	7.1 %
	Other	Served	7	2	-71.4 %	31	19	-38.7 %	10	2	-80.0 %	402	468	16.4 %
		Attempts	8	4	-50.0 %	47	14	-70.2 %	4	4	0.0 %	587	586	-0.2 %
		% Served	87.5 %	50.0 %	-37.5 %	66.0 %	135.7 %	69.8 %	250.0 %	50.0 %	-200.0 %	68.5 %	79.9 %	11.4 %
	Totals	**Served**	**51**	**28**	**-45.1 %**	**143**	**131**	**-8.4 %**	**35**	**28**	**-20.0 %**	**2,000**	**2,334**	**16.7 %**
		Attempts	**38**	**37**	**-2.6 %**	**269**	**164**	**-39.0 %**	**63**	**37**	**-41.3 %**	**4,558**	**3,678**	**-19.3 %**
		% Served	**134.2 %**	**75.7 %**	**-58.5 %**	**53.2 %**	**79.9 %**	**26.7 %**	**55.6 %**	**75.7 %**	**20.1 %**	**43.9 %**	**63.5 %**	**19.6 %**
Central	Patrol-A	Served	6	5	-16.7 %	29	33	13.8 %	5	5	0.0 %	247	393	59.1 %
		Attempts	14	7	-50.0 %	74	43	-41.9 %	0	7	Infinity	1,383	799	-42.2 %
		% Served	42.9 %	71.4 %	28.6 %	39.2 %	76.7 %	37.6 %	Infinity	71.4 %	-Infinity	17.9 %	49.2 %	31.3 %
	Patrol-B	Served	10	3	-70.0 %	14	22	57.1 %	5	3	-40.0 %	444	301	-32.2 %
		Attempts	3	1	-66.7 %	6	22	266.7 %	4	1	-75.0 %	946	227	-76.0 %
		% Served	333.3 %	300.0 %	-33.3 %	233.3 %	100.0 %	-133.3 %	125.0 %	300.0 %	175.0 %	46.9 %	132.6 %	85.7 %
	Patrol-C	Served	4	6	50.0 %	25	30	20.0 %	11	6	-45.5 %	450	382	-15.1 %
		Attempts	1	0	-100.0 %	16	8	-50.0 %	1	0	-100.0 %	279	330	18.3 %
		% Served	400.0 %	Infinity	Infinity	156.3 %	375.0 %	218.8 %	1,100.0 %	Infinity	Infinity	161.3 %	115.8 %	-45.5 %
	Other	Served	5	2	-60.0 %	40	18	-55.0 %	12	2	-83.3 %	945	695	-26.5 %
		Attempts	27	36	33.3 %	105	106	1.0 %	10	36	260.0 %	1,874	1,664	-11.2 %
		% Served	18.5 %	5.6 %	-13.0 %	38.1 %	17.0 %	-21.1 %	120.0 %	5.6 %	-114.4 %	50.4 %	41.8 %	-8.7 %
	Totals	**Served**	**25**	**16**	**-36.0 %**	**108**	**103**	**-4.6 %**	**33**	**16**	**-51.5 %**	**2,086**	**1,771**	**-15.1 %**
		Attempts	**45**	**44**	**-2.2 %**	**201**	**179**	**-10.9 %**	**15**	**44**	**193.3 %**	**4,482**	**3,020**	**-32.6 %**
		% Served	**55.6 %**	**36.4 %**	**-19.2 %**	**53.7 %**	**57.5 %**	**3.8 %**	**220.0 %**	**36.4 %**	**-183.6 %**	**46.5 %**	**58.6 %**	**12.1 %**

Outstanding Warrants: Attempts/Served

Aggregated by component of arresting officer.

METROPOLITAN POLICE DEPARTMENT

of Nashville and Davidson County

			Prior Week	Last Week	Change*	Prior 4Wks	Last 4Wks	Change*	Prior YTD	Current YTD	Change*	Prior 52Wks	Last 52Wks	Change*
Hermitage	Patrol-A	Served	0	3	Infinity	32	18	-43.8 %	4	3	-25.0 %	530	456	-14.0 %
		Attempts	34	31	-8.8 %	191	171	-10.5 %	39	31	-20.5 %	3,085	1,861	-39.7 %
		% Served	0.0 %	9.7 %	9.7 %	16.8 %	10.5 %	-6.2 %	10.3 %	9.7 %	-0.6 %	17.2 %	24.5 %	7.3 %
	Patrol-B	Served	47	31	-34.0 %	63	113	79.4 %	18	31	72.2 %	602	1,044	73.4 %
		Attempts	24	28	16.7 %	97	91	-6.2 %	54	28	-48.1 %	1,747	1,815	3.9 %
		% Served	195.8 %	110.7 %	-85.1 %	64.9 %	124.2 %	59.2 %	33.3 %	110.7 %	77.4 %	34.5 %	57.5 %	23.1 %
	Patrol-C	Served	15	13	-13.3 %	48	43	-10.4 %	35	13	-62.9 %	736	688	-6.5 %
		Attempts	15	17	13.3 %	126	85	-32.5 %	71	17	-76.1 %	2,248	1,962	-12.7 %
		% Served	100.0 %	76.5 %	-23.5 %	38.1 %	50.6 %	12.5 %	49.3 %	76.5 %	27.2 %	32.7 %	35.1 %	2.3 %
	Other	Served	40	32	-20.0 %	97	117	20.6 %	9	32	255.6 %	1,044	1,253	20.0 %
		Attempts	24	28	16.7 %	130	111	-14.6 %	53	28	-47.2 %	2,457	1,708	-30.5 %
		% Served	166.7 %	114.3 %	-52.4 %	74.6 %	105.4 %	30.8 %	17.0 %	114.3 %	97.3 %	42.5 %	73.4 %	30.9 %
	Totals	**Served**	**102**	**79**	**-22.5 %**	**240**	**291**	**21.3 %**	**66**	**79**	**19.7 %**	**2,912**	**3,441**	**18.2 %**
		Attempts	**97**	**104**	**7.2 %**	**544**	**458**	**-15.8 %**	**217**	**104**	**-52.1 %**	**9,537**	**7,346**	**-23.0 %**
		% Served	**105.2 %**	**76.0 %**	**-29.2 %**	**44.1 %**	**63.5 %**	**19.4 %**	**30.4 %**	**76.0 %**	**45.5 %**	**30.5 %**	**46.8 %**	**16.3 %**
North	Patrol-A	Served	4	3	-25.0 %	46	24	-47.8 %	9	3	-66.7 %	634	497	-21.6 %
		Attempts	34	44	29.4 %	144	130	-9.7 %	59	44	-25.4 %	4,099	1,685	-58.9 %
		% Served	11.8 %	6.8 %	-4.9 %	31.9 %	18.5 %	-13.5 %	15.3 %	6.8 %	-8.4 %	15.5 %	29.5 %	14.0 %
	Patrol-B	Served	11	4	-63.6 %	61	34	-44.3 %	10	4	-60.0 %	412	600	45.6 %
		Attempts	27	33	22.2 %	136	122	-10.3 %	19	33	73.7 %	709	1,681	137.1 %
		% Served	40.7 %	12.1 %	-28.6 %	44.9 %	27.9 %	-17.0 %	52.6 %	12.1 %	-40.5 %	58.1 %	35.7 %	-22.4 %
	Patrol-C	Served	8	7	-12.5 %	57	27	-52.6 %	3	7	133.3 %	420	568	35.2 %
		Attempts	19	17	-10.5 %	96	67	-30.2 %	52	17	-67.3 %	1,107	1,150	3.9 %
		% Served	42.1 %	41.2 %	-0.9 %	59.4 %	40.3 %	-19.1 %	5.8 %	41.2 %	35.4 %	37.9 %	49.4 %	11.5 %
	Other	Served	8	21	162.5 %	74	80	8.1 %	18	21	16.7 %	1,076	1,287	19.6 %
		Attempts	26	19	-26.9 %	105	91	-13.3 %	32	19	-40.6 %	1,798	2,249	25.1 %
		% Served	30.8 %	110.5 %	79.8 %	70.5 %	87.9 %	17.4 %	56.3 %	110.5 %	54.3 %	59.8 %	57.2 %	-2.6 %
	Totals	**Served**	**31**	**35**	**12.9 %**	**238**	**165**	**-30.7 %**	**40**	**35**	**-12.5 %**	**2,542**	**2,952**	**16.1 %**
		Attempts	**106**	**113**	**6.6 %**	**481**	**410**	**-14.8 %**	**162**	**113**	**-30.2 %**	**7,713**	**6,765**	**-12.3 %**
		% Served	**29.2 %**	**31.0 %**	**1.7 %**	**49.5 %**	**40.2 %**	**-9.2 %**	**24.7 %**	**31.0 %**	**6.3 %**	**33.0 %**	**43.6 %**	**10.7 %**

Outstanding Warrants: Attempts/Served

Aggregated by component of arresting officer.

METROPOLITAN POLICE DEPARTMENT

of Nashville and Davidson County

			Prior Week	Last Week	Change*	Prior 4Wks	Last 4Wks	Change*	Prior YTD	Current YTD	Change*	Prior 52Wks	Last 52Wks	Change*
Madison	Patrol-A	Served	3	10	233.3 %	24	22	-8.3 %	10	10	0.0 %	195	262	34.4 %
		Attempts	10	17	70.0 %	42	54	28.6 %	27	17	-37.0 %	840	725	-13.7 %
		% Served	30.0 %	58.8 %	28.8 %	57.1 %	40.7 %	-16.4 %	37.0 %	58.8 %	21.8 %	23.2 %	36.1 %	12.9 %
	Patrol-B	Served	9	14	55.6 %	25	37	48.0 %	4	14	250.0 %	398	412	3.5 %
		Attempts	12	17	41.7 %	29	45	55.2 %	6	17	183.3 %	686	448	-34.7 %
		% Served	75.0 %	82.4 %	7.4 %	86.2 %	82.2 %	-4.0 %	66.7 %	82.4 %	15.7 %	58.0 %	92.0 %	33.9 %
	Patrol-C	Served	13	9	-30.8 %	26	41	57.7 %	16	9	-43.8 %	842	554	-34.2 %
		Attempts	38	32	-15.8 %	99	129	30.3 %	62	32	-48.4 %	3,130	1,600	-48.9 %
		% Served	34.2 %	28.1 %	-6.1 %	26.3 %	31.8 %	5.5 %	25.8 %	28.1 %	2.3 %	26.9 %	34.6 %	7.7 %
	Other	Served	11	23	109.1 %	55	58	5.5 %	19	23	21.1 %	790	914	15.7 %
		Attempts	28	30	7.1 %	158	104	-34.2 %	25	30	20.0 %	1,555	2,161	39.0 %
		% Served	39.3 %	76.7 %	37.4 %	34.8 %	55.8 %	21.0 %	76.0 %	76.7 %	0.7 %	50.8 %	42.3 %	-8.5 %
	Totals	**Served**	**36**	**56**	**55.6 %**	**130**	**158**	**21.5 %**	**49**	**56**	**14.3 %**	**2,225**	**2,142**	**-3.7 %**
		Attempts	**88**	**96**	**9.1 %**	**328**	**332**	**1.2 %**	**120**	**96**	**-20.0 %**	**6,211**	**4,934**	**-20.6 %**
		% Served	**40.9 %**	**58.3 %**	**17.4 %**	**39.6 %**	**47.6 %**	**8.0 %**	**40.8 %**	**58.3 %**	**17.5 %**	**35.8 %**	**43.4 %**	**7.6 %**
Midtown Hills	Patrol-A	Served	3	2	-33.3 %	17	11	-35.3 %	6	2	-66.7 %	295	217	-26.4 %
		Attempts	10	14	40.0 %	39	38	-2.6 %	3	14	366.7 %	754	602	-20.2 %
		% Served	30.0 %	14.3 %	-15.7 %	43.6 %	28.9 %	-14.6 %	200.0 %	14.3 %	-185.7 %	39.1 %	36.0 %	-3.1 %
	Patrol-B	Served	2	4	100.0 %	32	13	-59.4 %	5	4	-20.0 %	293	292	-0.3 %
		Attempts	4	4	0.0 %	17	14	-17.6 %	13	4	-69.2 %	588	571	-2.9 %
		% Served	50.0 %	100.0 %	50.0 %	188.2 %	92.9 %	-95.4 %	38.5 %	100.0 %	61.5 %	49.8 %	51.1 %	1.3 %
	Patrol-C	Served	15	5	-66.7 %	37	28	-24.3 %	7	5	-28.6 %	429	344	-19.8 %
		Attempts	8	6	-25.0 %	43	24	-44.2 %	8	6	-25.0 %	879	425	-51.6 %
		% Served	187.5 %	83.3 %	-104.2 %	86.0 %	116.7 %	30.6 %	87.5 %	83.3 %	-4.2 %	48.8 %	80.9 %	32.1 %
	Other	Served	9	7	-22.2 %	35	27	-22.9 %	7	7	0.0 %	590	613	3.9 %
		Attempts	8	22	175.0 %	63	67	6.3 %	11	22	100.0 %	1,285	1,020	-20.6 %
		% Served	112.5 %	31.8 %	-80.7 %	55.6 %	40.3 %	-15.3 %	63.6 %	31.8 %	-31.8 %	45.9 %	60.1 %	14.2 %
	Totals	**Served**	**29**	**18**	**-37.9 %**	**121**	**79**	**-34.7 %**	**25**	**18**	**-28.0 %**	**1,607**	**1,466**	**-8.8 %**
		Attempts	**30**	**46**	**53.3 %**	**162**	**143**	**-11.7 %**	**35**	**46**	**31.4 %**	**3,506**	**2,618**	**-25.3 %**
		% Served	**96.7 %**	**39.1 %**	**-57.5 %**	**74.7 %**	**55.2 %**	**-19.4 %**	**71.4 %**	**39.1 %**	**-32.3 %**	**45.8 %**	**56.0 %**	**10.2 %**

Outstanding Warrants: Attempts/Served

Aggregated by component of arresting officer.

METROPOLITAN POLICE DEPARTMENT

of Nashville and Davidson County

		Prior Week	Last Week	Change*	Prior 4Wks	Last 4Wks	Change*	Prior YTD	Current YTD	Change*	Prior 52Wks	Last 52Wks	Change*
SID	Served	0	2	Infinity	13	4	-69.2 %	0	2	Infinity	236	275	16.5 %
	Attempts	0	0	NaN	2	1	-50.0 %	0	0	NaN	86	154	79.1 %
	% Served	NaN	Infinity	NaN	650.0 %	400.0 %	-250.0 %	NaN	Infinity	NaN	274.4 %	178.6 %	-95.8 %
SOD	Served	3	0	-100.0 %	10	5	-50.0 %	2	0	-100.0 %	110	116	5.5 %
	Attempts	0	2	Infinity	2	5	150.0 %	1	2	100.0 %	36	27	-25.0 %
	% Served	Infinity	0.0 %	-Infinity	500.0 %	100.0 %	-400.0 %	200.0 %	0.0 %	-200.0 %	305.6 %	429.6 %	124.1 %
SRT	Served	0	1	Infinity	10	15	50.0 %	3	1	-66.7 %	485	276	-43.1 %
	Attempts	0	17	Infinity	40	49	22.5 %	26	17	-34.6 %	1,164	526	-54.8 %
	% Served	NaN	5.9 %	NaN	25.0 %	30.6 %	5.6 %	11.5 %	5.9 %	-5.7 %	41.7 %	52.5 %	10.8 %
Warrants	Served	70	130	85.7 %	644	488	-24.2 %	183	130	-29.0 %	8,290	8,588	3.6 %
	Attempts	18	50	177.8 %	115	141	22.6 %	28	50	78.6 %	2,004	2,081	3.8 %
	% Served	388.9 %	260.0 %	-128.9 %	560.0 %	346.1 %	-213.9 %	653.6 %	260.0 %	-393.6 %	413.7 %	412.7 %	-1.0 %
Other	Served	3	4	33.3 %	13	11	-15.4 %	5	4	-20.0 %	393	227	-42.2 %
	Attempts	6	9	50.0 %	50	41	-18.0 %	6	9	50.0 %	572	651	13.8 %
	% Served	50.0 %	44.4 %	-5.6 %	26.0 %	26.8 %	0.8 %	83.3 %	44.4 %	-38.9 %	68.7 %	34.9 %	-33.8 %
County Total	**Served**	**410**	**441**	**7.6 %**	**1,989**	**1,714**	**-13.8 %**	**531**	**441**	**-16.9 %**	**27,554**	**27,988**	**1.6 %**
	Attempts	**559**	**702**	**25.6 %**	**2,956**	**2,526**	**-14.5 %**	**986**	**702**	**-28.8 %**	**53,432**	**43,635**	**-18.3 %**
	% Served	**73.3 %**	**62.8 %**	**-10.5 %**	**67.3 %**	**67.9 %**	**0.6 %**	**53.9 %**	**62.8 %**	**9.0 %**	**51.6 %**	**64.1 %**	**12.6 %**

Information summarized for CompStat week ending 1/7/2017.

* Change for % Served is the difference in percents. Sourced from MNPD ARMS on 1/11/2017 8:31:54 AM. Statistics provided above consider 1 count for each outstanding warrant served.

Crooks With Guns / School Zone Report

Aggregated by component of arresting officer.

METROPOLITAN POLICE DEPARTMENT

of Nashville and Davidson County

		Crooks With Guns - Arrests				Drugs in School Zones - Arrests				Drugs in School Zones - Charges			
		YTD	52 Weeks	4 Weeks	Last 4 Wks to Same Period Last Year	YTD	52 Weeks	4 Weeks	Last 4 Wks to Same Period Last Year	YTD	52 Weeks	4 Weeks	Last 4 Wks to Same Period Last Year
West	Prior	0	15	1	1	2	10	1	2	2	16	1	2
	Last	0	11	0	0	0	6	0	0	0	8	0	0
	% Change	0.0 %	-26.7 %	-100.0 %	-100.0 %	-100.0 %	-40.0 %	-100.0 %	-100.0 %	-100.0 %	-50.0 %	-100.0 %	-100.0 %
East	Prior	1	46	5	3	0	26	2	2	0	32	3	2
	Last	0	53	4	4	1	17	3	3	1	24	3	3
	% Change	-100.0 %	15.2 %	-20.0 %	33.3 %	Infinity	-34.6 %	50.0 %	50.0 %	Infinity	-25.0 %	0.0 %	50.0 %
South	Prior	0	46	11	7	2	13	0	2	2	42	0	2
	Last	4	48	4	4	0	4	0	0	0	5	0	0
	% Change	Infinity	4.3 %	-63.6 %	-42.9 %	-100.0 %	-69.2 %	0.0 %	-100.0 %	-100.0 %	-88.1 %	0.0 %	-100.0 %
Central	Prior	0	15	0	0	0	6	0	0	0	9	0	0
	Last	0	4	0	0	0	2	0	0	0	3	0	0
	% Change	0.0 %	-73.3 %	0.0 %	0.0 %	0.0 %	-66.7 %	0.0 %	0.0 %	0.0 %	-66.7 %	0.0 %	0.0 %
Hermitage	Prior	2	54	4	7	0	33	0	0	0	36	0	0
	Last	0	33	3	3	0	12	0	0	0	17	0	0
	% Change	-100.0 %	-38.9 %	-25.0 %	-57.1 %	0.0 %	-63.6 %	0.0 %	0.0 %	0.0 %	-52.8 %	0.0 %	0.0 %
North	Prior	1	60	3	9	2	53	0	2	2	73	0	2
	Last	0	57	4	4	0	27	3	3	0	38	5	5
	% Change	-100.0 %	-5.0 %	33.3 %	-55.6 %	-100.0 %	-49.1 %	Infinity	50.0 %	-100.0 %	-47.9 %	Infinity	150.0 %
Madison	Prior	0	28	1	0	0	6	1	0	0	6	2	0
	Last	0	20	0	0	0	5	0	0	0	7	0	0
	% Change	0.0 %	-28.6 %	-100.0 %	0.0 %	0.0 %	-16.7 %	-100.0 %	0.0 %	0.0 %	16.7 %	-100.0 %	0.0 %
Midtown Hills	Prior	0	9	2	1	1	5	0	1	1	7	0	1
	Last	1	28	4	4	0	6	0	0	0	6	0	0
	% Change	Infinity	211.1 %	100.0 %	300.0 %	-100.0 %	20.0 %	0.0 %	-100.0 %	-100.0 %	-14.3 %	0.0 %	-100.0 %
Other	Prior	1	53	1	1	1	32	3	3	1	37	3	4
	Last	0	45	3	3	0	24	1	1	0	32	1	1
	% Change	-100.0 %	-15.1 %	200.0 %	200.0 %	-100.0 %	-25.0 %	-66.7 %	-66.7 %	-100.0 %	-13.5 %	-66.7 %	-75.0 %
County	Prior	5	326	28	29	8	184	7	12	8	258	9	13
	Last	5	299	22	22	1	103	7	7	1	140	9	9
	% Change	0.0 %	-8.3 %	-21.4 %	-24.1 %	-87.5 %	-44.0 %	0.0 %	-41.7 %	-87.5 %	-45.7 %	0.0 %	-30.8 %

Information summarized for CompStat week ending 01/07/2017.

Sourced from MNPD ARMS on 1/11/2017 8:31:54 AM. Arrest totals do not count charges. 1 arrest = 1 body.

Juvenile Section

CompStat Weekly Analysis is provided by the Metropolitan Nashville Police Department Crime Analysis Section. This document does not necessarily reflect official UCR counts. It is intended to be a management tool and is for law enforcement use only.

"Great thoughts speak only to the thoughtful mind, but great actions speak to all mankind."
- Theodore Roosevelt

Begin Date: 01/01/2017
End Date: 01/07/2017
Week: 1

Juvenile Arrests

Aggregated by component of arresting officer.

METROPOLITAN POLICE DEPARTMENT

of Nashville and Davidson County

		Rolling 2 Weeks				Rolling 8 Weeks				YTD				Rolling 104 Weeks			
		Prior Week	Last Week	Change	Percent Change	Prior 4 Weeks	Last 4 Weeks	Change	Percent Change	Prior YTD	Current YTD	Change	Percent Change	Prior 52 Weeks	Last 52 Weeks	Change	Percent Change
West	Curfew	0	0	0	NaN	5	3	-2	-40.0 %	1	0	-1	-100.0 %	99	69	-30	-30.3 %
	Truancy	0	0	0	NaN	2	0	-2	-100.0 %	1	0	-1	-100.0 %	68	53	-15	-22.1 %
	Other	6	5	-1	-16.7 %	40	30	-10	-25.0 %	10	5	-5	-50.0 %	450	441	-9	-2.0 %
	Subtotal	**6**	**5**	**-1**	**-16.7 %**	**47**	**33**	**-14**	**-29.8 %**	**12**	**5**	**-7**	**-58.3 %**	**617**	**563**	**-54**	**-8.8 %**
East	Curfew	1	2	1	100.0 %	8	5	-3	-37.5 %	1	2	1	100.0 %	180	118	-62	-34.4 %
	Truancy	0	1	1	Infinity	6	4	-2	-33.3 %	0	1	1	Infinity	87	82	-5	-5.7 %
	Other	7	12	5	71.4 %	64	37	-27	-42.2 %	11	12	1	9.1 %	861	670	-191	-22.2 %
	Subtotal	**8**	**15**	**7**	**87.5 %**	**78**	**46**	**-32**	**-41.0 %**	**12**	**15**	**3**	**25.0 %**	**1,128**	**870**	**-258**	**-22.9 %**
South	Curfew	1	0	-1	-100.0 %	9	3	-6	-66.7 %	5	0	-5	-100.0 %	164	111	-53	-32.3 %
	Truancy	0	2	2	Infinity	17	6	-11	-64.7 %	0	2	2	Infinity	85	91	6	7.1 %
	Other	5	12	7	140.0 %	71	31	-40	-56.3 %	12	12	0	0.0 %	738	750	12	1.6 %
	Subtotal	**6**	**14**	**8**	**133.3 %**	**97**	**40**	**-57**	**-58.8 %**	**17**	**14**	**-3**	**-17.6 %**	**987**	**952**	**-35**	**-3.5 %**
Central	Curfew	0	4	4	Infinity	0	4	4	Infinity	12	4	-8	-66.7 %	86	39	-47	-54.7 %
	Truancy	0	0	0	NaN	1	0	-1	-100.0 %	0	0	0	NaN	25	26	1	4.0 %
	Other	2	3	1	50.0 %	10	13	3	30.0 %	0	3	3	Infinity	176	230	54	30.7 %
	Subtotal	**2**	**7**	**5**	**250.0 %**	**11**	**17**	**6**	**54.5 %**	**12**	**7**	**-5**	**-41.7 %**	**287**	**295**	**8**	**2.8 %**
Hermitage	Curfew	4	1	-3	-75.0 %	7	5	-2	-28.6 %	2	1	-1	-50.0 %	101	90	-11	-10.9 %
	Truancy	0	0	0	NaN	3	0	-3	-100.0 %	0	0	0	NaN	119	85	-34	-28.6 %
	Other	11	11	0	0.0 %	43	40	-3	-7.0 %	15	11	-4	-26.7 %	762	641	-121	-15.9 %
	Subtotal	**15**	**12**	**-3**	**-20.0 %**	**53**	**45**	**-8**	**-15.1 %**	**17**	**12**	**-5**	**-29.4 %**	**982**	**816**	**-166**	**-16.9 %**
North	Curfew	0	4	4	Infinity	4	8	4	100.0 %	5	4	-1	-20.0 %	66	67	1	1.5 %
	Truancy	0	0	0	NaN	2	0	-2	-100.0 %	4	0	-4	-100.0 %	50	41	-9	-18.0 %
	Other	8	5	-3	-37.5 %	41	30	-11	-26.8 %	15	5	-10	-66.7 %	496	614	118	23.8 %
	Subtotal	**8**	**9**	**1**	**12.5 %**	**47**	**38**	**-9**	**-19.1 %**	**24**	**9**	**-15**	**-62.5 %**	**612**	**722**	**110**	**18.0 %**
Madison	Curfew	7	0	-7	-100.0 %	2	8	6	300.0 %	0	0	0	NaN	113	106	-7	-6.2 %
	Truancy	0	0	0	NaN	1	0	-1	-100.0 %	1	0	-1	-100.0 %	27	31	4	14.8 %
	Other	5	6	1	20.0 %	34	25	-9	-26.5 %	4	6	2	50.0 %	556	451	-105	-18.9 %
	Subtotal	**12**	**6**	**-6**	**-50.0 %**	**37**	**33**	**-4**	**-10.8 %**	**5**	**6**	**1**	**20.0 %**	**696**	**588**	**-108**	**-15.5 %**
Midtown Hills	Curfew	0	1	1	Infinity	4	3	-1	-25.0 %	0	1	1	Infinity	154	80	-74	-48.1 %
	Truancy	0	0	0	NaN	2	0	-2	-100.0 %	0	0	0	NaN	55	39	-16	-29.1 %
	Other	15	4	-11	-73.3 %	39	33	-6	-15.4 %	4	4	0	0.0 %	383	429	46	12.0 %
	Subtotal	**15**	**5**	**-10**	**-66.7 %**	**45**	**36**	**-9**	**-20.0 %**	**4**	**5**	**1**	**25.0 %**	**592**	**548**	**-44**	**-7.4 %**
Youth Services	Other	0	0	0	NaN	0	0	0	NaN	0	0	0	NaN	8	1	-7	-87.5 %
	Subtotal	**0**	**0**	**0**	**NaN**	**0**	**0**	**0**	**NaN**	**0**	**0**	**0**	**NaN**	**8**	**1**	**-7**	**-87.5 %**
County*	Curfew	13	12	-1	-7.7 %	39	39	0	0.0 %	29	12	-17	-58.6 %	975	684	-291	-29.8 %
	Truancy	0	3	3	Infinity	34	10	-24	-70.6 %	6	3	-3	-50.0 %	528	460	-68	-12.9 %
	Other	59	60	1	1.7 %	349	245	-104	-29.8 %	73	60	-13	-17.8 %	4,525	4,306	-219	-4.8 %
	Total	**72**	**75**	**3**	**4.2 %**	**422**	**294**	**-128**	**-30.3 %**	**108**	**75**	**-33**	**-30.6 %**	**6,028**	**5,450**	**-578**	**-9.6 %**

Information summarized for CompStat week ending 1/7/2017.

* Countywide totals include arrests made by ALL OTHER DIVISIONS, which are not provided above for the sake of space. Sourced from MNPD ARMS on 1/11/2017 8:31:54 AM. This report does not take into account the number of charges. 1 arrest = 1 body.

Juvenile Victims - Rolling Two Week Analysis

METROPOLITAN POLICE DEPARTMENT
of Nashville and Davidson County

Aggregated by precinct (incident location). Based on date when each incident was reported.

		Homicide	Forcible Rape	Robbery	Aggravated Assault	Burglary	Larceny	Motor Vehicle Theft	All Part I Offenses	Sexual Assault	Statuatory Rape	Simple Assault / Intimidation / Stalking	Other Offenses	All Part II Offenses	All Offenses
West	Prior Week	0	0	0	2	1	0	0	3	0	0	0	4	4	7
	CompStat Week	0	0	0	0	0	0	0	0	0	0	3	2	5	5
	% Change	0.0 %	0.0 %	0.0 %	-100.0 %	-100.0 %	0.0 %	0.0 %	-100.0 %	0.0 %	0.0 %	Infinity	-50.0 %	25.0 %	-28.6 %
East	Prior Week	0	0	0	2	0	0	0	2	0	0	2	1	3	5
	CompStat Week	0	0	0	3	0	1	0	4	0	0	2	4	6	10
	% Change	0.0 %	0.0 %	0.0 %	50.0 %	0.0 %	Infinity	0.0 %	100.0 %	0.0 %	0.0 %	0.0 %	300.0 %	100.0 %	100.0 %
South	Prior Week	0	0	0	2	2	2	2	8	0	0	2	2	4	12
	CompStat Week	0	0	0	3	0	0	0	3	2	0	5	0	7	10
	% Change	0.0 %	0.0 %	0.0 %	50.0 %	-100.0 %	-100.0 %	-100.0 %	-62.5 %	Infinity	0.0 %	150.0 %	-100.0 %	75.0 %	-16.7 %
Hermitage	Prior Week	0	3	0	1	0	1	0	5	2	0	2	1	5	10
	CompStat Week	0	1	2	0	0	0	0	3	0	0	0	4	4	7
	% Change	0.0 %	-66.7 %	Infinity	-100.0 %	0.0 %	-100.0 %	0.0 %	-40.0 %	-100.0 %	0.0 %	-100.0 %	300.0 %	-20.0 %	-30.0 %
North	Prior Week	0	0	1	7	0	1	0	9	0	0	2	4	6	15
	CompStat Week	0	0	1	1	0	0	0	2	3	0	4	1	8	10
	% Change	0.0 %	0.0 %	0.0 %	-85.7 %	0.0 %	-100.0 %	0.0 %	-77.8 %	Infinity	0.0 %	100.0 %	-75.0 %	33.3 %	-33.3 %
Madison	Prior Week	0	1	0	2	0	0	0	3	0	0	3	2	5	8
	CompStat Week	0	1	0	3	0	0	0	4	0	0	3	1	4	8
	% Change	0.0 %	0.0 %	0.0 %	50.0 %	0.0 %	0.0 %	0.0 %	33.3 %	0.0 %	0.0 %	0.0 %	-50.0 %	-20.0 %	0.0 %
Midtown Hills	Prior Week	0	1	1	2	0	0	0	4	0	0	2	1	3	7
	CompStat Week	0	0	0	0	0	1	0	1	1	0	4	0	5	6
	% Change	0.0 %	-100.0 %	-100.0 %	-100.0 %	0.0 %	Infinity	0.0 %	-75.0 %	Infinity	0.0 %	100.0 %	-100.0 %	66.7 %	-14.3 %
Not Validated	Prior Week	0	0	0	0	0	0	0	0	0	0	0	1	1	1
	CompStat Week	0	0	0	0	0	0	0	0	0	0	0	0	0	0
	% Change	0.0 %	0.0 %	0.0 %	0.0 %	0.0 %	0.0 %	0.0 %	0.0 %	0.0 %	0.0 %	0.0 %	-100.0 %	-100.0 %	-100.0 %
County	Prior Week	0	5	2	18	3	4	2	34	2	0	13	16	31	65
	CompStat Week	0	2	3	10	0	2	0	17	6	0	21	12	39	56
	% Change	0.0 %	-60.0 %	50.0 %	-44.4 %	-100.0 %	-50.0 %	-100.0 %	-50.0 %	200.0 %	0.0 %	61.5 %	-25.0 %	25.8 %	-13.8 %

Prior Week **Begin Date** 12/25/2016 **End Date** 12/31/2016

CompStat Week **Begin Date** 01/01/2017 **End Date** 01/07/2017

Sourced from MNPD ARMS on 1/11/2017 8:31:54 AM. The figures above were sourced from incident reports using NIBRS definitions and reporting guidelines, based on the date when the crime was reported. This report is intended to be a management and planning tool and does not reflect the official NIBRS counts for the department. Incidents where a location is unknown or unspecified are included in the countywide totals. 'Unknown' refers to records in which the address is listed as 'Unknown' on the incident report. 'Not Validated' refers to records that were entered in with an invalid addresses.

Juvenile Victims - Rolling Eight Week Analysis

METROPOLITAN POLICE DEPARTMENT
of Nashville and Davidson County

Aggregated by precinct (incident location). Based on date when each incident was reported.

		Homicide	Forcible Rape	Robbery	Aggravated Assault	Burglary	Larceny	Motor Vehicle Theft	All Part I Offenses	Sexual Assault	Statuatory Rape	Simple Assault / Intimidation / Stalking	Other Offenses	All Part II Offenses	All Offenses
West	Prior 4 Weeks	0	0	1	3	0	8	1	13	1	0	8	4	13	26
	Last 4 Weeks	0	0	0	5	1	1	0	7	0	0	6	6	12	19
	% Change	0.0 %	0.0 %	-100.0 %	66.7 %	Infinity	-87.5 %	-100.0 %	-46.2 %	-100.0 %	0.0 %	-25.0 %	50.0 %	-7.7 %	-26.9 %
East	Prior 4 Weeks	0	0	4	15	0	7	0	26	3	0	22	8	33	59
	Last 4 Weeks	0	0	0	7	0	3	0	10	0	0	16	6	22	32
	% Change	0.0 %	0.0 %	-100.0 %	-53.3 %	0.0 %	-57.1 %	0.0 %	-61.5 %	-100.0 %	0.0 %	-27.3 %	-25.0 %	-33.3 %	-45.8 %
South	Prior 4 Weeks	0	4	2	13	3	12	0	34	2	2	27	7	38	72
	Last 4 Weeks	0	1	3	8	2	3	2	19	6	1	14	7	28	47
	% Change	0.0 %	-75.0 %	50.0 %	-38.5 %	-33.3 %	-75.0 %	Infinity	-44.1 %	200.0 %	-50.0 %	-48.1 %	0.0 %	-26.3 %	-34.7 %
Central	Prior 4 Weeks	0	0	0	0	0	1	0	1	1	0	2	2	5	6
	Last 4 Weeks	0	0	0	0	0	0	0	0	0	0	0	0	0	0
	% Change	0.0 %	0.0 %	0.0 %	0.0 %	0.0 %	-100.0 %	0.0 %	-100.0 %	-100.0 %	0.0 %	-100.0 %	-100.0 %	-100.0 %	-100.0 %
Hermitage	Prior 4 Weeks	0	3	2	5	0	10	0	20	4	3	22	14	43	63
	Last 4 Weeks	0	5	3	4	0	2	0	14	4	2	9	8	23	37
	% Change	0.0 %	66.7 %	50.0 %	-20.0 %	0.0 %	-80.0 %	0.0 %	-30.0 %	0.0 %	-33.3 %	-59.1 %	-42.9 %	-46.5 %	-41.3 %
North	Prior 4 Weeks	0	0	1	8	2	3	0	14	1	1	13	7	22	36
	Last 4 Weeks	1	2	6	12	0	3	0	24	3	0	20	9	32	56
	% Change	Infinity	Infinity	500.0 %	50.0 %	-100.0 %	0.0 %	0.0 %	71.4 %	200.0 %	-100.0 %	53.8 %	28.6 %	45.5 %	55.6 %
Madison	Prior 4 Weeks	0	1	3	2	0	2	0	8	4	1	25	6	36	44
	Last 4 Weeks	0	2	2	6	0	0	0	10	4	0	10	7	21	31
	% Change	0.0 %	100.0 %	-33.3 %	200.0 %	0.0 %	-100.0 %	0.0 %	25.0 %	0.0 %	-100.0 %	-60.0 %	16.7 %	-41.7 %	-29.5 %
Midtown Hills	Prior 4 Weeks	0	0	1	1	1	0	0	3	1	0	12	5	18	21
	Last 4 Weeks	0	1	2	2	0	5	0	10	1	0	11	3	15	25
	% Change	0.0 %	Infinity	100.0 %	100.0 %	-100.0 %	Infinity	0.0 %	233.3 %	0.0 %	0.0 %	-8.3 %	-40.0 %	-16.7 %	19.0 %
Not Validated	Prior 4 Weeks	0	0	0	0	0	0	0	0	0	0	0	0	0	0
	Last 4 Weeks	0	0	0	1	0	0	0	1	0	0	0	1	1	2
	% Change	0.0 %	0.0 %	0.0 %	Infinity	0.0 %	0.0 %	0.0 %	Infinity	0.0 %	0.0 %	0.0 %	Infinity	Infinity	Infinity
County	Prior 4 Weeks	0	8	14	47	6	43	1	119	17	7	131	53	208	327
	Last 4 Weeks	1	11	16	45	3	17	2	95	18	3	86	47	154	249
	% Change	Infinity	37.5 %	14.3 %	-4.3 %	-50.0 %	-60.5 %	100.0 %	-20.2 %	5.9 %	-57.1 %	-34.4 %	-11.3 %	-26.0 %	-23.9 %

Prior 4 Weeks	**Begin Date**	11/13/2016	**End Date**	12/10/2016
Last 4 Weeks	**Begin Date**	12/11/2016	**End Date**	01/07/2017

Sourced from MNPD ARMS on 1/11/2017 8:31:54 AM. The figures above were sourced from incident reports using NIBRS definitions and reporting guidelines, based on the date when the crime was reported. This report is intended to be a management and planning tool and does not reflect the official NIBRS counts for the department. Incidents where a location is unknown or unspecified are included in the countywide totals. 'Unknown' refers to records in which the address is listed as 'Unknown' on the incident report. 'Not Validated' refers to records that were entered in with an invalid addresses.

Juvenile Victims - Year-to-Date Analysis

METROPOLITAN POLICE DEPARTMENT
of Nashville and Davidson County

Aggregated by precinct (incident location). Based on date when each incident was reported.

		Homicide	Forcible Rape	Robbery	Aggravated Assault	Burglary	Larceny	Motor Vehicle Theft	All Part I Offenses	Sexual Assault	Statuatory Rape	Simple Assault / Intimidation / Stalking	Other Offenses	All Part II Offenses	All Offenses
West	Prior YTD	0	0	0	1	0	0	0	1	0	0	2	5	7	8
	YTD	0	0	0	0	0	0	0	0	0	0	3	2	5	5
	% Change	0.0 %	0.0 %	0.0 %	-100.0 %	0.0 %	0.0 %	0.0 %	-100.0 %	0.0 %	0.0 %	50.0 %	-60.0 %	-28.6 %	-37.5 %
East	Prior YTD	0	1	0	1	0	0	0	2	1	0	2	1	4	6
	YTD	0	0	0	3	0	1	0	4	0	0	2	4	6	10
	% Change	0.0 %	-100.0 %	0.0 %	200.0 %	0.0 %	Infinity	0.0 %	100.0 %	-100.0 %	0.0 %	0.0 %	300.0 %	50.0 %	66.7 %
South	Prior YTD	0	1	2	0	5	1	0	9	1	0	3	3	7	16
	YTD	0	0	0	3	0	0	0	3	2	0	5	0	7	10
	% Change	0.0 %	-100.0 %	-100.0 %	Infinity	-100.0 %	-100.0 %	0.0 %	-66.7 %	100.0 %	0.0 %	66.7 %	-100.0 %	0.0 %	-37.5 %
Central	Prior YTD	0	0	0	0	0	0	0	0	0	0	1	1	2	2
	YTD	0	0	0	0	0	0	0	0	0	0	0	0	0	0
	% Change	0.0 %	0.0 %	0.0 %	0.0 %	0.0 %	0.0 %	0.0 %	0.0 %	0.0 %	0.0 %	-100.0 %	-100.0 %	-100.0 %	-100.0 %
Hermitage	Prior YTD	0	0	0	0	1	3	0	4	1	0	3	2	6	10
	YTD	0	1	2	0	0	0	0	3	0	0	0	4	4	7
	% Change	0.0 %	Infinity	Infinity	0.0 %	-100.0 %	-100.0 %	0.0 %	-25.0 %	-100.0 %	0.0 %	-100.0 %	100.0 %	-33.3 %	-30.0 %
North	Prior YTD	0	2	0	1	0	0	0	3	0	0	6	3	9	12
	YTD	0	0	1	1	0	0	0	2	3	0	4	1	8	10
	% Change	0.0 %	-100.0 %	Infinity	0.0 %	0.0 %	0.0 %	0.0 %	-33.3 %	Infinity	0.0 %	-33.3 %	-66.7 %	-11.1 %	-16.7 %
Madison	Prior YTD	0	1	0	0	0	0	0	1	2	0	4	0	6	7
	YTD	0	1	0	3	0	0	0	4	0	0	3	1	4	8
	% Change	0.0 %	0.0 %	0.0 %	Infinity	0.0 %	0.0 %	0.0 %	300.0 %	-100.0 %	0.0 %	-25.0 %	Infinity	-33.3 %	14.3 %
Midtown Hills	Prior YTD	0	0	0	1	0	0	0	1	0	0	1	2	3	4
	YTD	0	0	0	0	0	1	0	1	1	0	4	0	5	6
	% Change	0.0 %	0.0 %	0.0 %	-100.0 %	0.0 %	Infinity	0.0 %	0.0 %	Infinity	0.0 %	300.0 %	-100.0 %	66.7 %	50.0 %
County	Prior YTD	0	5	2	4	6	4	0	21	5	0	22	17	44	65
	YTD	0	2	3	10	0	2	0	17	6	0	21	12	39	56
	% Change	0.0 %	-60.0 %	50.0 %	150.0 %	-100.0 %	-50.0 %	0.0 %	-19.0 %	20.0 %	0.0 %	-4.5 %	-29.4 %	-11.4 %	-13.8 %

Prior YTD	**Begin Date**	01/01/2016	**End Date**	01/07/2016
YTD	**Begin Date**	01/01/2017	**End Date**	01/07/2017

Sourced from MNPD ARMS on 1/11/2017 8:31:55 AM. The figures above were sourced from incident reports using NIBRS definitions and reporting guidelines, based on the date when the crime was reported. This report is intended to be a management and planning tool and does not reflect the official NIBRS counts for the department. Incidents where a location is unknown or unspecified are included in the countywide totals. 'Unknown' refers to records in which the address is listed as 'Unknown' on the incident report. 'Not Validated' refers to records that were entered in with an invalid addresses.

Juvenile Victims

METROPOLITAN POLICE DEPARTMENT
of Nashville and Davidson County

Aggregated by precinct (incident location). Based on date when each incident was reported.

		Rolling 2 Weeks				Rolling 8 Weeks				YTD				Rolling 104 Weeks			
		Prior Week	Last Week	Change	Percent Change	Prior 4 Weeks	Last 4 Weeks	Change	Percent Change	Prior YTD	Current YTD	Change	Percent Change	Prior 52 Weeks	Last 52 Weeks	Change	Percent Change
West	Part I-Violent	2	0	-2	-100.0 %	4	5	1	25.0 %	1	0	-1	-100.0 %	63	59	-4	-6.3 %
	Part I-Property	1	0	-1	-100.0 %	9	2	-7	-77.8 %	0	0	0	NaN	44	46	2	4.5 %
	Part II	4	5	1	25.0 %	13	12	-1	-7.7 %	7	5	-2	-28.6 %	251	206	-45	-17.9 %
	Subtotal	**7**	**5**	**-2**	**-28.6 %**	**26**	**19**	**-7**	**-26.9 %**	**8**	**5**	**-3**	**-37.5 %**	**358**	**311**	**-47**	**-13.1 %**
East	Part I-Violent	2	3	1	50.0 %	19	7	-12	-63.2 %	2	3	1	50.0 %	159	140	-19	-11.9 %
	Part I-Property	0	1	1	Infinity	7	3	-4	-57.1 %	0	1	1	Infinity	99	70	-29	-29.3 %
	Part II	3	6	3	100.0 %	33	22	-11	-33.3 %	4	6	2	50.0 %	548	400	-148	-27.0 %
	Subtotal	**5**	**10**	**5**	**100.0 %**	**59**	**32**	**-27**	**-45.8 %**	**6**	**10**	**4**	**66.7 %**	**806**	**610**	**-196**	**-24.3 %**
South	Part I-Violent	2	3	1	50.0 %	19	12	-7	-36.8 %	3	3	0	0.0 %	200	230	30	15.0 %
	Part I-Property	6	0	-6	-100.0 %	15	7	-8	-53.3 %	6	0	-6	-100.0 %	122	111	-11	-9.0 %
	Part II	4	7	3	75.0 %	38	28	-10	-26.3 %	7	7	0	0.0 %	623	570	-53	-8.5 %
	Subtotal	**12**	**10**	**-2**	**-16.7 %**	**72**	**47**	**-25**	**-34.7 %**	**16**	**10**	**-6**	**-37.5 %**	**945**	**911**	**-34**	**-3.6 %**
Central	Part I-Violent	0	0	0	NaN	0	0	0	NaN	0	0	0	NaN	29	39	10	34.5 %
	Part I-Property	0	0	0	NaN	1	0	-1	-100.0 %	0	0	0	NaN	20	33	13	65.0 %
	Part II	0	0	0	NaN	5	0	-5	-100.0 %	2	0	-2	-100.0 %	105	77	-28	-26.7 %
	Subtotal	**0**	**0**	**0**	**NaN**	**6**	**0**	**-6**	**-100.0 %**	**2**	**0**	**-2**	**-100.0 %**	**154**	**149**	**-5**	**-3.2 %**
Hermitage	Part I-Violent	4	3	-1	-25.0 %	10	12	2	20.0 %	0	3	3	Infinity	144	179	35	24.3 %
	Part I-Property	1	0	-1	-100.0 %	10	2	-8	-80.0 %	4	0	-4	-100.0 %	125	101	-24	-19.2 %
	Part II	5	4	-1	-20.0 %	43	23	-20	-46.5 %	6	4	-2	-33.3 %	575	521	-54	-9.4 %
	Subtotal	**10**	**7**	**-3**	**-30.0 %**	**63**	**37**	**-26**	**-41.3 %**	**10**	**7**	**-3**	**-30.0 %**	**844**	**801**	**-43**	**-5.1 %**
North	Part I-Violent	8	2	-6	-75.0 %	9	21	12	133.3 %	3	2	-1	-33.3 %	216	188	-28	-13.0 %
	Part I-Property	1	0	-1	-100.0 %	5	3	-2	-40.0 %	0	0	0	NaN	55	51	-4	-7.3 %
	Part II	6	8	2	33.3 %	22	32	10	45.5 %	9	8	-1	-11.1 %	458	402	-56	-12.2 %
	Subtotal	**15**	**10**	**-5**	**-33.3 %**	**36**	**56**	**20**	**55.6 %**	**12**	**10**	**-2**	**-16.7 %**	**729**	**641**	**-88**	**-12.1 %**
Madison	Part I-Violent	3	4	1	33.3 %	6	10	4	66.7 %	1	4	3	300.0 %	169	104	-65	-38.5 %
	Part I-Property	0	0	0	NaN	2	0	-2	-100.0 %	0	0	0	NaN	42	24	-18	-42.9 %
	Part II	5	4	-1	-20.0 %	36	21	-15	-41.7 %	6	4	-2	-33.3 %	450	415	-35	-7.8 %
	Subtotal	**8**	**8**	**0**	**0.0 %**	**44**	**31**	**-13**	**-29.5 %**	**7**	**8**	**1**	**14.3 %**	**661**	**543**	**-118**	**-17.9 %**
Midtown Hills	Part I-Violent	4	0	-4	-100.0 %	2	5	3	150.0 %	1	0	-1	-100.0 %	83	76	-7	-8.4 %
	Part I-Property	0	1	1	Infinity	1	5	4	400.0 %	0	1	1	Infinity	74	50	-24	-32.4 %
	Part II	3	5	2	66.7 %	18	15	-3	-16.7 %	3	5	2	66.7 %	294	236	-58	-19.7 %
	Subtotal	**7**	**6**	**-1**	**-14.3 %**	**21**	**25**	**4**	**19.0 %**	**4**	**6**	**2**	**50.0 %**	**451**	**362**	**-89**	**-19.7 %**
County*	Part I-Violent	25	15	-10	-40.0 %	69	72	3	4.3 %	11	15	4	36.4 %	1,063	1,015	-48	-4.5 %
	Part I-Property	9	2	-7	-77.8 %	50	22	-28	-56.0 %	10	2	-8	-80.0 %	581	486	-95	-16.4 %
	Part II	30	39	9	30.0 %	208	153	-55	-26.4 %	44	39	-5	-11.4 %	3,304	2,827	-477	-14.4 %
	Total	**64**	**56**	**-8**	**-12.5 %**	**327**	**247**	**-80**	**-24.5 %**	**65**	**56**	**-9**	**-13.8 %**	**4,948**	**4,328**	**-620**	**-12.5 %**

Information summarized for CompStat week ending 01/07/2017.

Sourced from MNPD ARMS on 1/11/2017 8:31:55 AM. The figures above were sourced from incident reports using NIBRS definitions and reporting guidelines, based on the date when the crime was reported. This report is intended to be a management and planning tool and does not reflect the official NIBRS counts for the department. Incidents where a location is unknown or unspecified are included in the countywide totals. 'Unknown' refers to records in which the address is listed as 'Unknown' on the incident report. 'Not Validated' refers to records that were entered in with an invalid addresses.

Efficiencies Section

CompStat Weekly Analysis is provided by the Metropolitan Nashville Police Department Crime Analysis Section. This document does not necessarily reflect official UCR counts. It is intended to be a management tool and is for law enforcement use only.

"Great thoughts speak only to the thoughtful mind, but great actions speak to all mankind."
- Theodore Roosevelt

Begin Date: 01/01/2017
End Date: 01/07/2017
Week: 1

Self Initiated CAD

Aggregated by component of officer initiating call.

METROPOLITAN POLICE DEPARTMENT

of Nashville and Davidson County

		Rolling Two Week				Rolling Eight Week				YTD				Rolling Twenty-Four Month			
		Prior Week	Last Week	Change	Percent Change	Prior 4 Weeks	Last 4 Weeks	Change	Percent Change	Prior YTD	Current YTD	Change	Percent Change	Prior 52 Weeks	Last 52 Weeks	Change	Percent Change
West	Vehicle Stop	280	395	115	41.1 %	1,787	1,476	-311	-17.4 %	584	395	-189	-32.4 %	35,041	30,217	-4,824	-13.8 %
	Business Check	520	794	274	52.7 %	4,093	2,729	-1,364	-33.3 %	453	794	341	75.3 %	31,496	35,601	4,105	13.0 %
	All Other SI	195	278	83	42.6 %	1,210	986	-224	-18.5 %	195	278	83	42.6 %	16,083	16,875	792	4.9 %
	Subtotal	**995**	**1,467**	**472**	**47.4 %**	**7,090**	**5,191**	**-1,899**	**-26.8 %**	**1,232**	**1,467**	**235**	**19.1 %**	**82,620**	**82,693**	**73**	**0.1 %**
East	Vehicle Stop	446	526	80	17.9 %	2,142	1,730	-412	-19.2 %	800	526	-274	-34.3 %	39,209	30,690	-8,519	-21.7 %
	Business Check	155	225	70	45.2 %	1,253	693	-560	-44.7 %	298	225	-73	-24.5 %	13,362	12,023	-1,339	-10.0 %
	All Other SI	222	252	30	13.5 %	1,111	870	-241	-21.7 %	273	252	-21	-7.7 %	15,964	14,827	-1,137	-7.1 %
	Subtotal	**823**	**1,003**	**180**	**21.9 %**	**4,506**	**3,293**	**-1,213**	**-26.9 %**	**1,371**	**1,003**	**-368**	**-26.8 %**	**68,535**	**57,540**	**-10,995**	**-16.0 %**
South	Vehicle Stop	648	665	17	2.6 %	2,478	2,236	-242	-9.8 %	1,124	665	-459	-40.8 %	44,846	39,877	-4,969	-11.1 %
	Business Check	345	361	16	4.6 %	1,154	1,252	98	8.5 %	503	361	-142	-28.2 %	15,313	16,783	1,470	9.6 %
	All Other SI	204	302	98	48.0 %	951	976	25	2.6 %	280	302	22	7.9 %	13,957	15,161	1,204	8.6 %
	Subtotal	**1,197**	**1,328**	**131**	**10.9 %**	**4,583**	**4,464**	**-119**	**-2.6 %**	**1,907**	**1,328**	**-579**	**-30.4 %**	**74,116**	**71,821**	**-2,295**	**-3.1 %**
Central	Vehicle Stop	335	397	62	18.5 %	1,629	1,450	-179	-11.0 %	671	397	-274	-40.8 %	35,402	22,756	-12,646	-35.7 %
	Business Check	722	788	66	9.1 %	3,687	2,929	-758	-20.6 %	500	788	288	57.6 %	18,035	32,904	14,869	82.4 %
	All Other SI	334	390	56	16.8 %	1,726	1,409	-317	-18.4 %	335	390	55	16.4 %	20,522	21,499	977	4.8 %
	Subtotal	**1,391**	**1,575**	**184**	**13.2 %**	**7,042**	**5,788**	**-1,254**	**-17.8 %**	**1,506**	**1,575**	**69**	**4.6 %**	**73,959**	**77,159**	**3,200**	**4.3 %**
Hermitage	Vehicle Stop	529	755	226	42.7 %	2,932	2,503	-429	-14.6 %	1,192	755	-437	-36.7 %	51,575	46,166	-5,409	-10.5 %
	Business Check	363	537	174	47.9 %	1,902	1,757	-145	-7.6 %	712	537	-175	-24.6 %	28,788	24,707	-4,081	-14.2 %
	All Other SI	251	368	117	46.6 %	1,356	1,186	-170	-12.5 %	414	368	-46	-11.1 %	19,239	18,969	-270	-1.4 %
	Subtotal	**1,143**	**1,660**	**517**	**45.2 %**	**6,190**	**5,446**	**-744**	**-12.0 %**	**2,318**	**1,660**	**-658**	**-28.4 %**	**99,602**	**89,842**	**-9,760**	**-9.8 %**
North	Vehicle Stop	358	394	36	10.1 %	1,725	1,463	-262	-15.2 %	639	394	-245	-38.3 %	23,534	22,575	-959	-4.1 %
	Business Check	306	377	71	23.2 %	1,760	1,365	-395	-22.4 %	527	377	-150	-28.5 %	18,782	21,383	2,601	13.8 %
	All Other SI	193	239	46	23.8 %	1,205	865	-340	-28.2 %	305	239	-66	-21.6 %	16,127	15,523	-604	-3.7 %
	Subtotal	**857**	**1,010**	**153**	**17.9 %**	**4,690**	**3,693**	**-997**	**-21.3 %**	**1,471**	**1,010**	**-461**	**-31.3 %**	**58,443**	**59,481**	**1,038**	**1.8 %**
Madison	Vehicle Stop	288	340	52	18.1 %	1,361	1,210	-151	-11.1 %	552	340	-212	-38.4 %	23,565	19,441	-4,124	-17.5 %
	Business Check	485	623	138	28.5 %	2,758	1,996	-762	-27.6 %	628	623	-5	-0.8 %	37,662	29,245	-8,417	-22.3 %
	All Other SI	126	184	58	46.0 %	826	627	-199	-24.1 %	251	184	-67	-26.7 %	13,433	10,847	-2,586	-19.3 %
	Subtotal	**899**	**1,147**	**248**	**27.6 %**	**4,945**	**3,833**	**-1,112**	**-22.5 %**	**1,431**	**1,147**	**-284**	**-19.8 %**	**74,660**	**59,533**	**-15,127**	**-20.3 %**
Midtown Hills	Vehicle Stop	470	518	48	10.2 %	1,780	1,524	-256	-14.4 %	921	518	-403	-43.8 %	43,081	29,142	-13,939	-32.4 %
	Business Check	417	629	212	50.8 %	2,317	1,842	-475	-20.5 %	589	629	40	6.8 %	27,419	24,299	-3,120	-11.4 %
	All Other SI	225	303	78	34.7 %	1,238	912	-326	-26.3 %	396	303	-93	-23.5 %	21,320	18,629	-2,691	-12.6 %
	Subtotal	**1,112**	**1,450**	**338**	**30.4 %**	**5,335**	**4,278**	**-1,057**	**-19.8 %**	**1,906**	**1,450**	**-456**	**-23.9 %**	**91,820**	**72,070**	**-19,750**	**-21.5 %**
County*	Vehicle Stop	3,698	4,358	660	17.8 %	17,295	15,982	-1,313	-7.6 %	6,894	4,358	-2,536	-36.8 %	317,113	263,567	-53,546	-16.9 %
	Business Check	3,843	4,425	582	15.1 %	19,403	16,944	-2,459	-12.7 %	4,351	4,425	74	1.7 %	197,069	206,728	9,659	4.9 %
	All Other SI	2,452	3,000	548	22.3 %	12,335	11,079	-1,256	-10.2 %	3,139	3,000	-139	-4.4 %	176,900	170,789	-6,111	-3.5 %
	Total	**9,993**	**11,783**	**1,790**	**17.9 %**	**49,033**	**44,005**	**-5,028**	**-10.3 %**	**14,384**	**11,783**	**-2,601**	**-18.1 %**	**691,082**	**641,084**	**-49,998**	**-7.2 %**

Information summarized for CompStat week ending 1/7/2017.

* Countywide totals include CFS with unknown locations. Sourced from MNPD ARMS on 1/11/2017 8:31:55 AM. 'Vehicle Stops' refer to 10-93 calls. 'Business Checks' refer to 10-96 calls. Only includes calls initiated by an officer (call type 2 or 3). Excludes CFS with a disposition code of 6 or 11.

Dispatched Calls for Service

Aggregated by component of officer responding to call.

METROPOLITAN POLICE DEPARTMENT

of Nashville and Davidson County

		Rolling 2 Weeks				Rolling 8 Weeks				YTD				Rolling 104 Weeks			
		Prior Week	Last Week	Change	Percent Change	Prior 4 Weeks	Last 4 Weeks	Change	Percent Change	Prior YTD	Current YTD	Change	Percent Change	Prior 52 Weeks	Last 52 Weeks	Change	Percent Change
West	Part I	96	107	11	11.5 %	502	393	-109	-21.7 %	128	107	-21	-16.4 %	5,488	6,214	726	13.2 %
	Vehicle Crash	35	84	49	140.0 %	251	220	-31	-12.4 %	49	84	35	71.4 %	2,706	2,939	233	8.6 %
	All Other CFS	202	223	21	10.4 %	847	744	-103	-12.2 %	200	223	23	11.5 %	11,528	11,690	162	1.4 %
	Subtotal	**333**	**414**	**81**	**24.3 %**	**1,600**	**1,357**	**-243**	**-15.2 %**	**377**	**414**	**37**	**9.8 %**	**19,722**	**20,843**	**1,121**	**5.7 %**
East	Part I	92	115	23	25.0 %	436	400	-36	-8.3 %	118	115	-3	-2.5 %	5,728	5,831	103	1.8 %
	Vehicle Crash	21	60	39	185.7 %	133	140	7	5.3 %	32	60	28	87.5 %	1,998	1,915	-83	-4.2 %
	All Other CFS	238	261	23	9.7 %	1,034	887	-147	-14.2 %	262	261	-1	-0.4 %	15,259	14,667	-592	-3.9 %
	Subtotal	**351**	**436**	**85**	**24.2 %**	**1,603**	**1,427**	**-176**	**-11.0 %**	**412**	**436**	**24**	**5.8 %**	**22,985**	**22,413**	**-572**	**-2.5 %**
South	Part I	140	183	43	30.7 %	761	664	-97	-12.7 %	190	183	-7	-3.7 %	9,610	9,682	72	0.7 %
	Vehicle Crash	75	139	64	85.3 %	516	384	-132	-25.6 %	97	139	42	43.3 %	5,295	5,552	257	4.9 %
	All Other CFS	367	421	54	14.7 %	1,698	1,428	-270	-15.9 %	398	421	23	5.8 %	22,460	22,465	5	0.0 %
	Subtotal	**582**	**743**	**161**	**27.7 %**	**2,975**	**2,476**	**-499**	**-16.8 %**	**685**	**743**	**58**	**8.5 %**	**37,365**	**37,699**	**334**	**0.9 %**
Central	Part I	57	66	9	15.8 %	200	214	14	7.0 %	58	66	8	13.8 %	3,004	3,196	192	6.4 %
	Vehicle Crash	28	34	6	21.4 %	161	123	-38	-23.6 %	29	34	5	17.2 %	1,966	2,216	250	12.7 %
	All Other CFS	148	188	40	27.0 %	714	643	-71	-9.9 %	176	188	12	6.8 %	9,594	10,241	647	6.7 %
	Subtotal	**233**	**288**	**55**	**23.6 %**	**1,075**	**980**	**-95**	**-8.8 %**	**263**	**288**	**25**	**9.5 %**	**14,564**	**15,653**	**1,089**	**7.5 %**
Hermitage	Part I	160	154	-6	-3.8 %	621	580	-41	-6.6 %	122	154	32	26.2 %	7,712	8,326	614	8.0 %
	Vehicle Crash	66	81	15	22.7 %	400	292	-108	-27.0 %	63	81	18	28.6 %	4,181	4,423	242	5.8 %
	All Other CFS	370	358	-12	-3.2 %	1,638	1,358	-280	-17.1 %	368	358	-10	-2.7 %	21,304	21,789	485	2.3 %
	Subtotal	**596**	**593**	**-3**	**-0.5 %**	**2,659**	**2,230**	**-429**	**-16.1 %**	**553**	**593**	**40**	**7.2 %**	**33,197**	**34,538**	**1,341**	**4.0 %**
North	Part I	103	105	2	1.9 %	483	388	-95	-19.7 %	121	105	-16	-13.2 %	6,004	6,356	352	5.9 %
	Vehicle Crash	28	50	22	78.6 %	213	158	-55	-25.8 %	47	50	3	6.4 %	2,443	2,661	218	8.9 %
	All Other CFS	257	299	42	16.3 %	1,161	1,024	-137	-11.8 %	295	299	4	1.4 %	16,267	16,496	229	1.4 %
	Subtotal	**388**	**454**	**66**	**17.0 %**	**1,857**	**1,570**	**-287**	**-15.5 %**	**463**	**454**	**-9**	**-1.9 %**	**24,714**	**25,513**	**799**	**3.2 %**
Madison	Part I	99	80	-19	-19.2 %	426	359	-67	-15.7 %	86	80	-6	-7.0 %	5,018	5,176	158	3.1 %
	Vehicle Crash	29	45	16	55.2 %	187	145	-42	-22.5 %	31	45	14	45.2 %	2,346	2,173	-173	-7.4 %
	All Other CFS	191	202	11	5.8 %	981	741	-240	-24.5 %	256	202	-54	-21.1 %	13,293	13,066	-227	-1.7 %
	Subtotal	**319**	**327**	**8**	**2.5 %**	**1,594**	**1,245**	**-349**	**-21.9 %**	**373**	**327**	**-46**	**-12.3 %**	**20,657**	**20,415**	**-242**	**-1.2 %**
Midtown Hills	Part I	122	126	4	3.3 %	600	538	-62	-10.3 %	131	126	-5	-3.8 %	7,379	7,670	291	3.9 %
	Vehicle Crash	64	134	70	109.4 %	520	381	-139	-26.7 %	77	134	57	74.0 %	5,188	5,613	425	8.2 %
	All Other CFS	278	336	58	20.9 %	1,299	1,178	-121	-9.3 %	258	336	78	30.2 %	15,770	16,989	1,219	7.7 %
	Subtotal	**464**	**596**	**132**	**28.4 %**	**2,419**	**2,097**	**-322**	**-13.3 %**	**466**	**596**	**130**	**27.9 %**	**28,337**	**30,272**	**1,935**	**6.8 %**
County*	Part I	1,044	1,003	-41	-3.9 %	4,396	4,388	-8	-0.2 %	1,033	1,003	-30	-2.9 %	56,843	57,746	903	1.6 %
	Vehicle Crash	389	677	288	74.0 %	2,442	2,149	-293	-12.0 %	433	677	244	56.4 %	26,920	28,725	1,805	6.7 %
	All Other CFS	2,448	2,430	-18	-0.7 %	9,925	9,800	-125	-1.3 %	2,382	2,430	48	2.0 %	137,151	137,713	562	0.4 %
	Total	**3,881**	**4,110**	**229**	**5.9 %**	**16,763**	**16,337**	**-426**	**-2.5 %**	**3,848**	**4,110**	**262**	**6.8 %**	**220,914**	**224,184**	**3,270**	**1.5 %**

Information summarized for CompStat week ending 1/7/2017.

* Countywide totals include CFS with unknown locations. 'Part I CFS' refer to dispatched CAD calls with a ten code of 50, 51, 52, 53, 54, 57, 70, 71, 72, 67, or 1000. 'Vehicle Crash CFS' refer to dispatched CAD calls with a ten code of 45 or 46. Only includes calls initiated by the citizenry (call type 0 or 1). Report only includes CFS with ten codes 10 through 89 and all thousand codes. Excludes CFS with a disposition code of 6 or 11.

Vehicle Stop Analysis (Form 252)

Aggregated by component of officer making stop.

METROPOLITAN POLICE DEPARTMENT

of Nashville and Davidson County

		Rolling Two Week				Rolling Eight Week				YTD				Rolling Twenty-Four Month			
		Prior Week	Last Week	Change	% Change	Prior 4 Weeks	Last 4 Weeks	Change	% Change	Prior YTD	YTD	Change	% Change	Prior 52 Weeks	Last 52 Weeks	Change	% Change
West	Vehicle Stops	328	454	126	38.4%	1,999	1,739	-260	-13.0%	690	454	-236	-34.2%	41,888	35,601	-6,287	-15.0%
	Warnings Issued	77.4 %	83.7 %	6.3 %		85.1 %	83.0 %	-2.1 %		84.6 %	83.7 %	-0.9 %		84.8 %	83.4 %	-1.3 %	
	Arrests Made	14	17	3	21.4%	75	68	-7	-9.3%	31	17	-14	-45.2%	2,192	1,520	-672	-30.7%
East	Vehicle Stops	434	540	106	24.4%	2,336	1,974	-362	-15.5%	861	540	-321	-37.3%	38,614	32,656	-5,958	-15.4%
	Warnings Issued	85.7 %	82.4 %	-3.3 %		79.8 %	84.5 %	4.8 %		82.6 %	82.4 %	-0.2 %		85.2 %	83.4 %	-1.9 %	
	Arrests Made	51	63	12	23.5%	251	200	-51	-20.3%	92	63	-29	-31.5%	3,807	3,197	-610	-16.0%
South	Vehicle Stops	870	721	-149	-17.1%	2,721	2,762	41	1.5%	1,297	721	-576	-44.4%	50,986	44,920	-6,066	-11.9%
	Warnings Issued	77.6 %	81.7 %	4.1 %		85.6 %	81.0 %	-4.6 %		86.2 %	81.7 %	-4.5 %		86.9 %	87.2 %	0.4 %	
	Arrests Made	44	49	5	11.4%	162	165	3	1.9%	85	49	-36	-42.4%	2,597	2,583	-14	-0.5%
Central	Vehicle Stops	398	379	-19	-4.8%	1,710	1,633	-77	-4.5%	708	379	-329	-46.5%	36,345	24,141	-12,204	-33.6%
	Warnings Issued	51.8 %	67.0 %	15.3 %		62.0 %	58.7 %	-3.3 %		71.0 %	67.0 %	-4.0 %		71.7 %	61.3 %	-10.3 %	
	Arrests Made	30	25	-5	-16.7%	111	109	-2	-1.8%	75	25	-50	-66.7%	2,309	1,531	-778	-33.7%
Hermitage	Vehicle Stops	490	687	197	40.2%	2,594	2,543	-51	-2.0%	1,153	687	-466	-40.4%	50,819	43,396	-7,423	-14.6%
	Warnings Issued	86.5 %	86.5 %	-0.1 %		88.3 %	88.1 %	-0.2 %		86.1 %	86.5 %	0.3 %		85.0 %	86.6 %	1.6 %	
	Arrests Made	37	49	12	32.4%	206	187	-19	-9.2%	91	49	-42	-46.2%	3,894	3,487	-407	-10.5%
North	Vehicle Stops	371	377	6	1.6%	1,765	1,574	-191	-10.8%	645	377	-268	-41.6%	25,846	23,737	-2,109	-8.2%
	Warnings Issued	69.8 %	74.5 %	4.7 %		78.6 %	72.7 %	-6.0 %		81.7 %	74.5 %	-7.2 %		80.0 %	76.6 %	-3.4 %	
	Arrests Made	40	41	1	2.5%	192	183	-9	-4.7%	65	41	-24	-36.9%	2,083	2,326	243	11.7%
Madison	Vehicle Stops	276	331	55	19.9%	1,286	1,273	-13	-1.0%	547	331	-216	-39.5%	24,216	18,935	-5,281	-21.8%
	Warnings Issued	79.3 %	77.3 %	-2.0 %		79.9 %	79.7 %	-0.3 %		78.6 %	77.3 %	-1.3 %		77.9 %	78.6 %	0.8 %	
	Arrests Made	38	64	26	68.4%	200	197	-3	-1.5%	64	64	0	0.0%	2,942	2,709	-233	-7.9%
Midtown Hills	Vehicle Stops	491	516	25	5.1%	1,817	1,702	-115	-6.3%	990	516	-474	-47.9%	45,070	31,861	-13,209	-29.3%
	Warnings Issued	80.7 %	85.9 %	5.2 %		83.3 %	83.8 %	0.5 %		87.6 %	85.9 %	-1.7 %		81.4 %	83.0 %	1.5 %	
	Arrests Made	38	33	-5	-13.2%	144	131	-13	-9.0%	74	33	-41	-55.4%	3,393	2,337	-1,056	-31.1%
SOD	Vehicle Stops	398	500	102	25.6%	1,647	1,810	163	9.9%	634	500	-134	-21.1%	31,345	29,823	-1,522	-4.9%
	Warnings Issued	42.5 %	52.2 %	9.7 %		48.2 %	44.0 %	-4.2 %		33.6 %	52.2 %	18.6 %		41.5 %	40.5 %	-1.0 %	
	Arrests Made	22	17	-5	-22.7%	53	73	20	37.7%	28	17	-11	-39.3%	1,138	1,191	53	4.7%
Other	Vehicle Stops	56	124	68	121.4%	420	341	-79	-18.8%	117	124	7	6.0%	9,740	7,597	-2,143	-22.0%
	Warnings Issued	89.3 %	93.5 %	4.3 %		86.9 %	88.3 %	1.4 %		93.2 %	93.5 %	0.4 %		93.2 %	90.9 %	-2.3 %	
	Arrests Made	4	7	3	75.0%	39	33	-6	-15.4%	6	7	1	16.7%	536	526	-10	-1.9%
Total	Vehicle Stops	4,112	4,629	517	12.6%	18,295	17,351	-944	-5.2%	7,642	4,629	-3,013	-39.4%	354,869	292,667	-62,202	-17.5%
	Warnings Issued	73.5 %	78.2 %	4.6 %		78.3 %	76.2 %	-2.1 %		79.2 %	78.2 %	-1.1 %		79.0 %	77.6 %	-1.4 %	
	Arrests Made	318	365	47	14.8%	1,433	1,346	-87	-6.1%	611	365	-246	-40.3%	24,891	21,407	-3,484	-14.0%

Information summarized for CompStat week ending 01/07/2017.

Sourced from MNPD ARMS on 1/11/2017 8:31:55 AM. The figures above were sourced from MNPD's Vehicle Stop (Form 252) Database. Vehicle stop totals count all reports electronically entered via AFR. Hardcopy reports not entered into ARMS will affect accuracy of totals. This report is intended to be a management and planning tool and does not reflect the official vehicle stop counts for the department.

Field Interview Report (Form 114)

Aggregated by component of officer conducting interview.

METROPOLITAN POLICE DEPARTMENT
of Nashville and Davidson County

		Rolling Two Week				Rolling Eight Week				YTD				Rolling Twenty-Four Month			
		Prior Week	Last Week	Change	% Change	Prior 4 Weeks	Last 4 Weeks	Change	% Change	Prior YTD	YTD	Change	% Change	Prior 52 Weeks	Last 52 Weeks	Change	% Change
West	Field Interview	20	25	5	25.0%	137	108	-29	-21.2%	40	25	-15	-37.5%	1,937	2,182	245	12.6%
	Arrest Made	3	5	2	66.7%	30	33	3	10.0%	9	5	-4	-44.4%	465	522	57	12.3%
East	Field Interview	31	30	-1	-3.2%	165	125	-40	-24.2%	70	30	-40	-57.1%	3,454	2,276	-1,178	-34.1%
	Arrest Made	10	2	-8	-80.0%	35	21	-14	-40.0%	13	2	-11	-84.6%	698	428	-270	-38.7%
South	Field Interview	43	34	-9	-20.9%	113	137	24	21.2%	69	34	-35	-50.7%	2,551	2,497	-54	-2.1%
	Arrest Made	8	6	-2	-25.0%	20	21	1	5.0%	8	6	-2	-25.0%	429	420	-9	-2.1%
Central	Field Interview	30	37	7	23.3%	155	140	-15	-9.7%	44	37	-7	-15.9%	2,277	2,297	20	0.9%
	Arrest Made	5	5	0	0.0%	37	16	-21	-56.8%	6	5	-1	-16.7%	495	534	39	7.9%
Hermitage	Field Interview	40	50	10	25.0%	165	171	6	3.6%	84	50	-34	-40.5%	3,432	3,076	-356	-10.4%
	Arrest Made	8	5	-3	-37.5%	25	28	3	12.0%	13	5	-8	-61.5%	607	607	0	0.0%
North	Field Interview	17	16	-1	-5.9%	108	83	-25	-23.1%	25	16	-9	-36.0%	1,317	1,707	390	29.6%
	Arrest Made	3	2	-1	-33.3%	22	9	-13	-59.1%	3	2	-1	-33.3%	209	333	124	59.3%
Madison	Field Interview	24	40	16	66.7%	92	121	29	31.5%	39	40	1	2.6%	2,151	1,508	-643	-29.9%
	Arrest Made	5	14	9	180.0%	22	27	5	22.7%	19	14	-5	-26.3%	1,002	473	-529	-52.8%
Midtown	Field Interview	25	21	-4	-16.0%	101	95	-6	-5.9%	32	21	-11	-34.4%	2,608	2,011	-597	-22.9%
Hills	Arrest Made	11	3	-8	-72.7%	17	18	1	5.9%	6	3	-3	-50.0%	576	404	-172	-29.9%
SID	Field Interview	3	1	-2	-66.7%	11	10	-1	-9.1%	7	1	-6	-85.7%	326	218	-108	-33.1%
	Arrest Made	0	0	0	-	2	4	2	100.0%	4	0	-4	-100.0%	125	104	-21	-16.8%
SOD	Field Interview	0	0	0	-	3	0	-3	-100.0%	0	0	0	-	18	19	1	5.6%
	Arrest Made	0	0	0	-	0	0	0	-	0	0	0	-	1	4	3	300.0%
Other	Field Interview	5	5	0	0.0%	12	17	5	41.7%	7	5	-2	-28.6%	187	172	-15	-8.0%
	Arrest Made	0	1	1	-	7	4	-3	-42.9%	6	1	-5	-83.3%	74	64	-10	-13.5%
County	Field Interview	238	259	21	8.8%	1,062	1,007	-55	-5.2%	417	259	-158	-37.9%	20,258	17,963	-2,295	-11.3%
	Arrest Made	53	43	-10	-18.9%	217	181	-36	-16.6%	87	43	-44	-50.6%	4,681	3,893	-788	-16.8%

Information summarized for CompStat week ending 01/07/2017.

Sourced from MNPD ARMS on 1/11/2017 8:31:55 AM. The numbers above are sourced from MNPD's Field Interview (Form 114) Database. This report includes all FI types (field interviews, terry stops, and homeless welfare checks). "Arrest Made" indicates that an individual in the FI database was also arrested. For an arrest to be counted, the Form 114 complaint number must match a Form 106 Arrest Report, Form 106A State Misdemeanor Citation Report, or Form 219 Juvenile Citation incident number and the master name record must match in each as well. This report is intended to be a management and planning tool and does not reflect official counts for the department.

County Efficiency Charts

METROPOLITAN POLICE DEPARTMENT
of Nashville and Davidson County

Summarized by CompStat week for past eight weeks.
Aggregated by component of officer initiating call / arresting officer.

All Self-Initiated CAD - 52wk Avg: 12,328

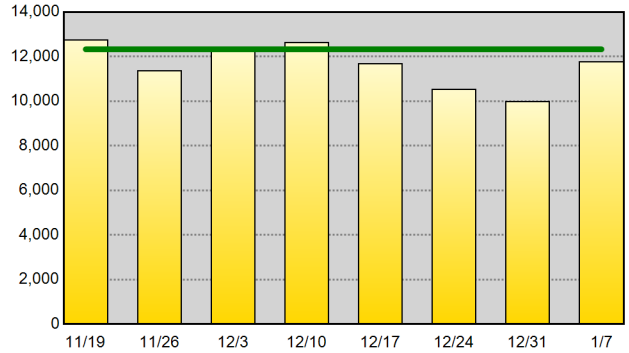

Self-Initiated Terry Stops - 52wk Avg: 324

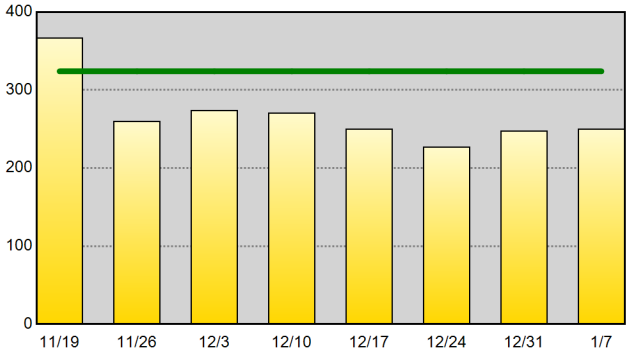

Self-Initiated Vehicle Stops (10-93) - 52wk Avg: 5,068

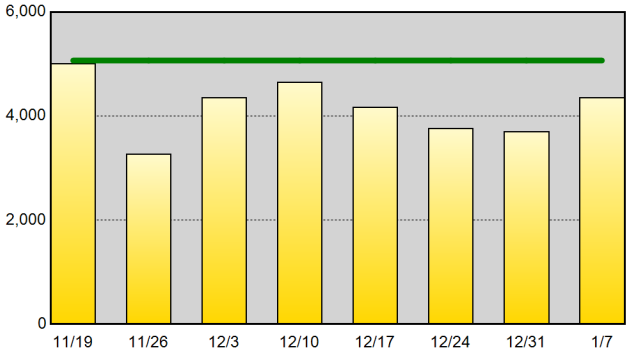

Self-Initiated Business Checks (10-96) - 52wk Avg: 3,975

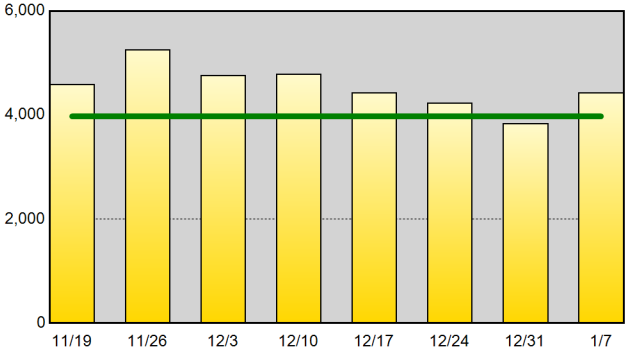

Self-Initiated Community Policing (10-15) - 52wk Avg: 965

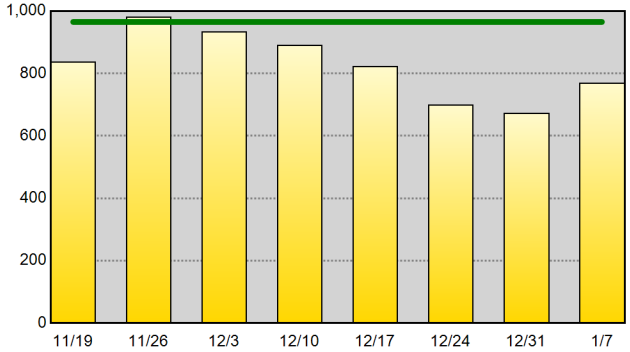

Self-Initiated Criminal Vice Activity (10-78) - 52wk Avg: 56

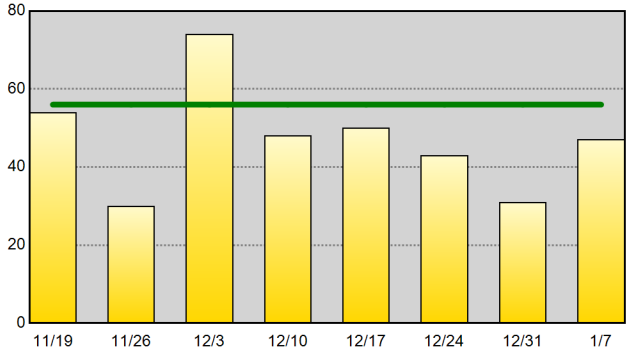

Part I Arrests - 52wk Avg: 204

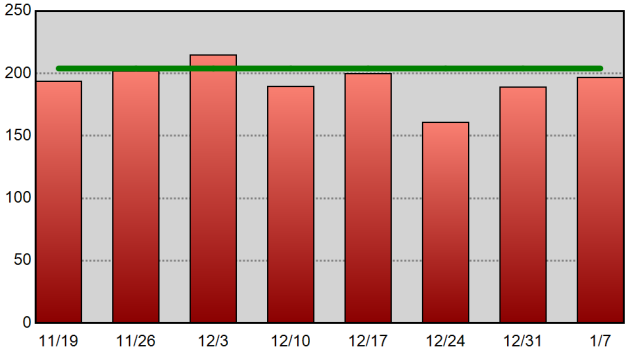

Drug-Related Arrests - 52wk Avg: 214

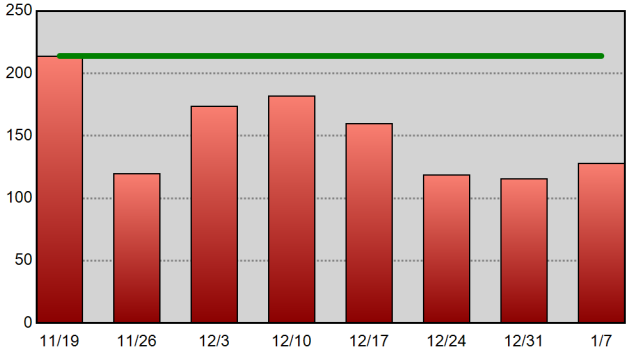

Warrants Served - 52wk Avg: 533

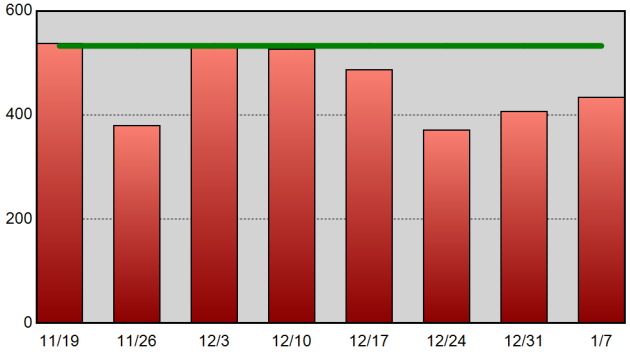

Information summarized for CompStat week ending 1/7/2017.
The horizontal line on each chart represents the data set's 52-week weekly average.

Sourced from MNPD ARMS on 1/11/2017 8:31:55 AM. CAD reports only include calls initiated by an officer (call type 2 or 3). Excludes CFS with a disposition code of 6 or 11. Arrest reports do not take into account the number of charges. 1 arrest = 1 body.

West Precinct Precinct Efficiency Charts

METROPOLITAN POLICE DEPARTMENT
of Nashville and Davidson County

Summarized by CompStat week for past eight weeks.
Aggregated by component of officer initiating call / arresting officer.

All Self-Initiated CAD - 52wk Avg: 1,590

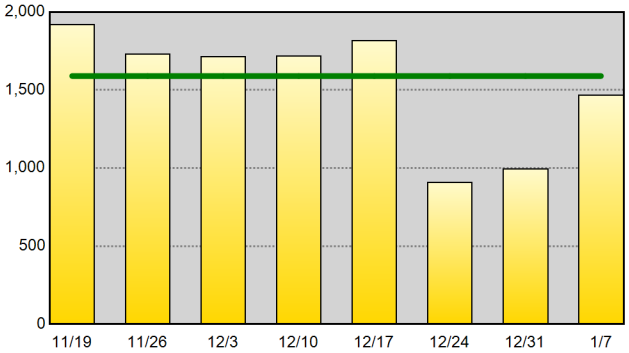

Self-Initiated Terry Stops - 52wk Avg: 22

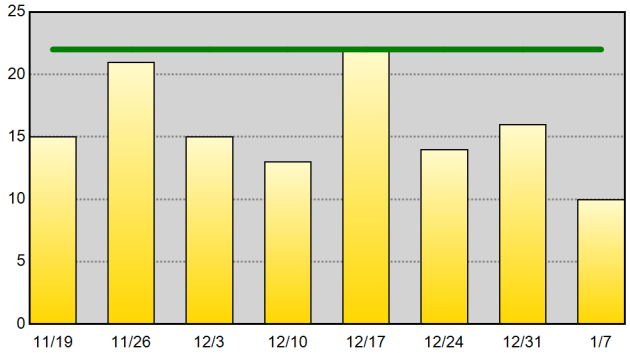

Self-Initiated Vehicle Stops (10-93) - 52wk Avg: 581

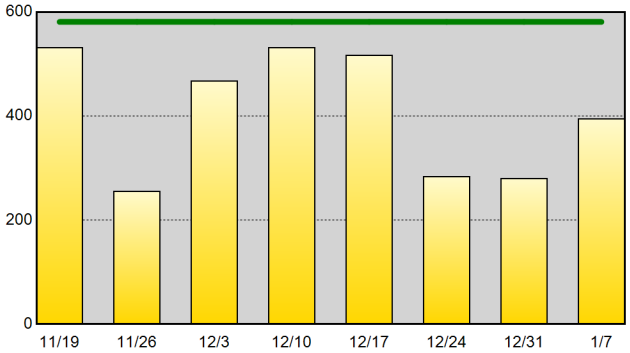

Self-Initiated Business Checks (10-96) - 52wk Avg: 684

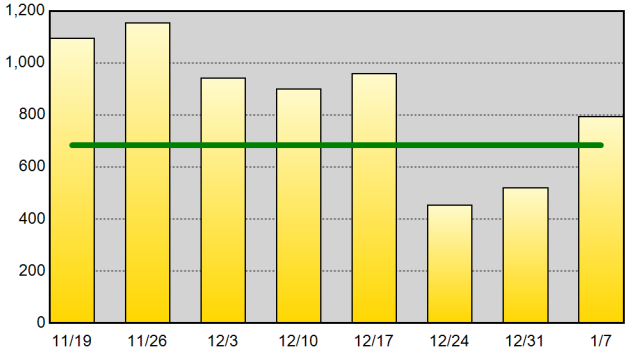

Self-Initiated Community Policing (10-15) - 52wk Avg: 202

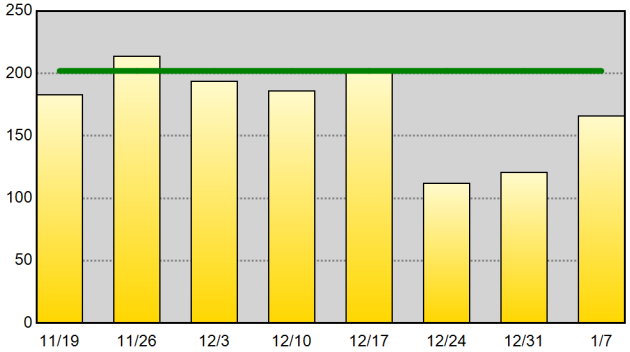

Self-Initiated Criminal Vice Activity (10-78) - 52wk Avg:

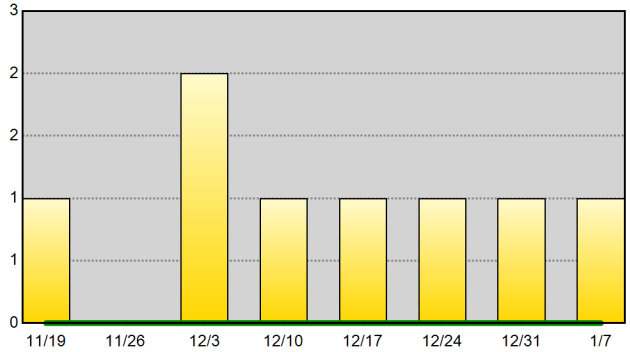

Part I Arrests - 52wk Avg: 19

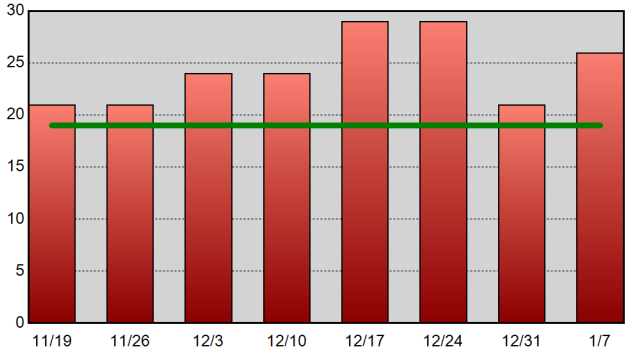

Drug-Related Arrests - 52wk Avg: 14

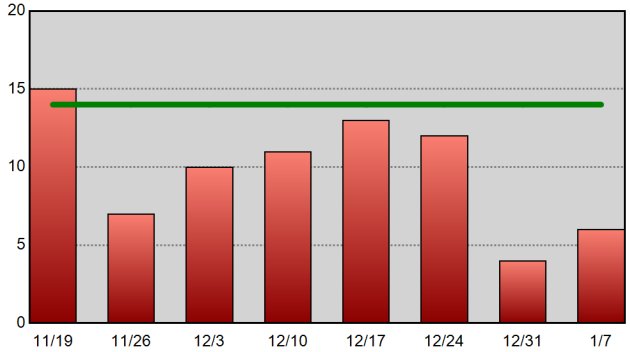

Warrants Served - 52wk Avg: 26

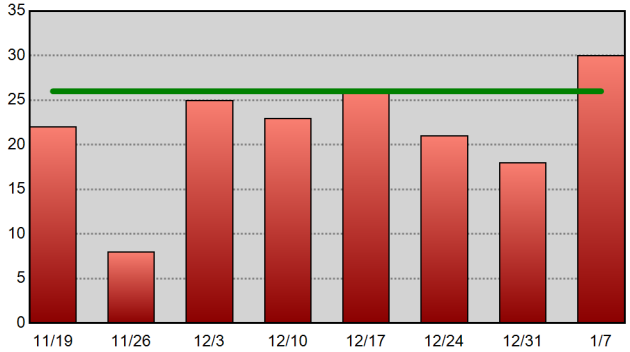

Information summarized for CompStat week ending 1/7/2017.
The horizontal line on each chart represents the data set's 52-week weekly average.

Sourced from MNPD ARMS on 1/11/2017 8:31:57 AM. CAD reports only include calls initiated by an officer (call type 2 or 3). Excludes CFS with a disposition code of 6 or 11. Arrest reports do not take into account the number of charges. 1 arrest = 1 body.

East Precinct Precinct Efficiency Charts

METROPOLITAN POLICE DEPARTMENT
of Nashville and Davidson County

Summarized by CompStat week for past eight weeks.
Aggregated by component of officer initiating call / arresting officer.

All Self-Initiated CAD - 52wk Avg: 1,106

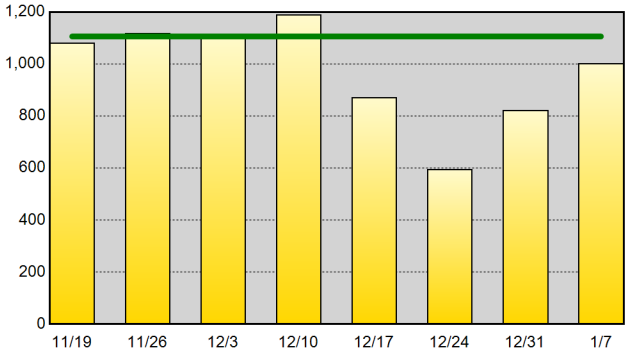

Self-Initiated Terry Stops - 52wk Avg: 46

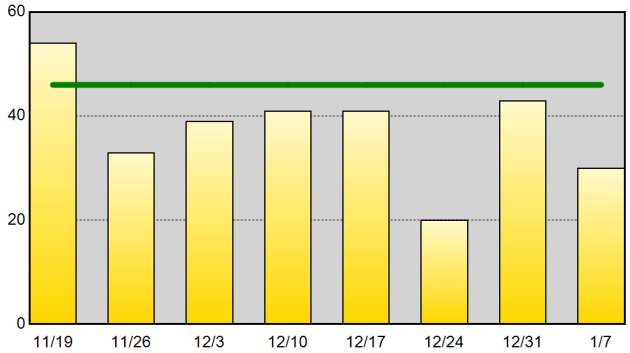

Self-Initiated Vehicle Stops (10-93) - 52wk Avg: 590

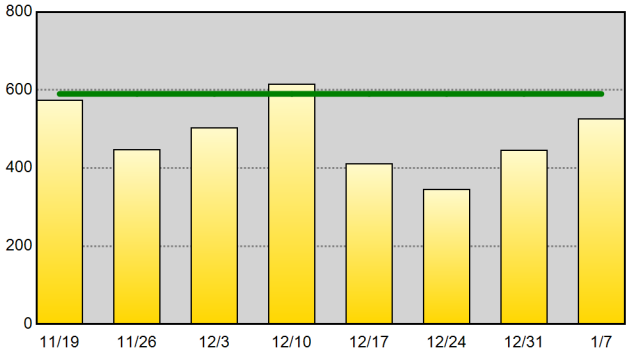

Self-Initiated Business Checks (10-96) - 52wk Avg: 231

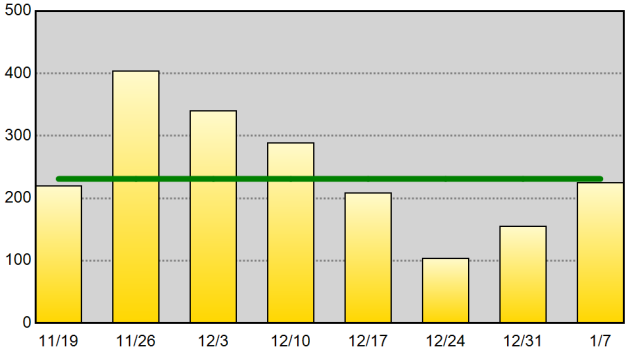

Self-Initiated Community Policing (10-15) - 52wk Avg: 49

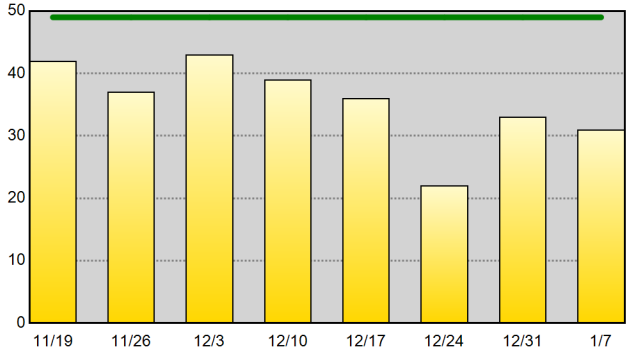

Self-Initiated Criminal Vice Activity (10-78) - 52wk Avg: 3

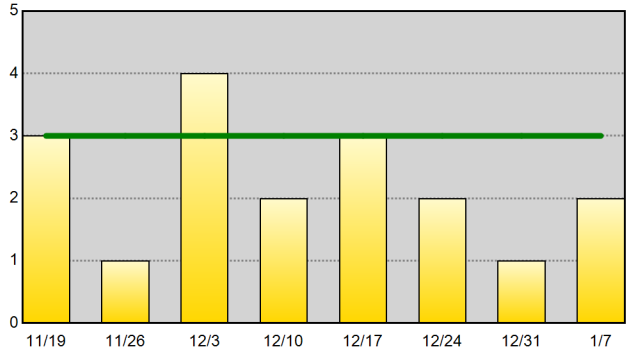

Part I Arrests - 52wk Avg: 22

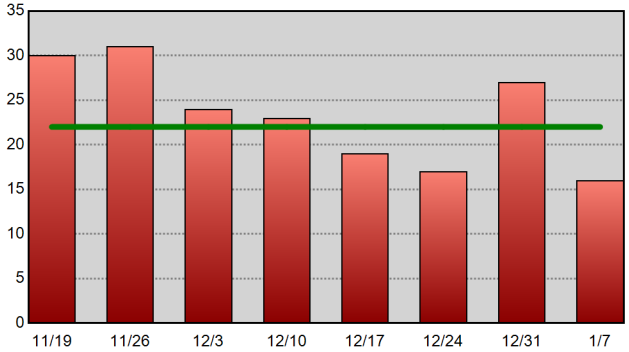

Drug-Related Arrests - 52wk Avg: 28

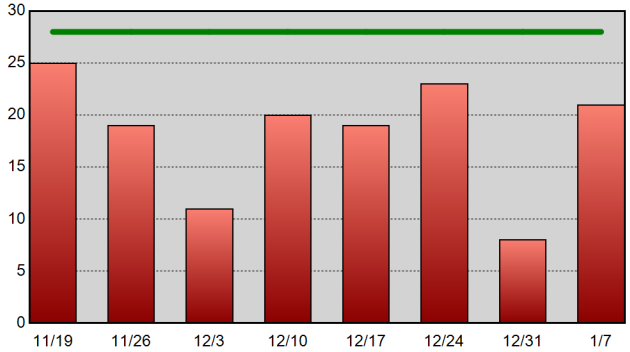

Warrants Served - 52wk Avg: 57

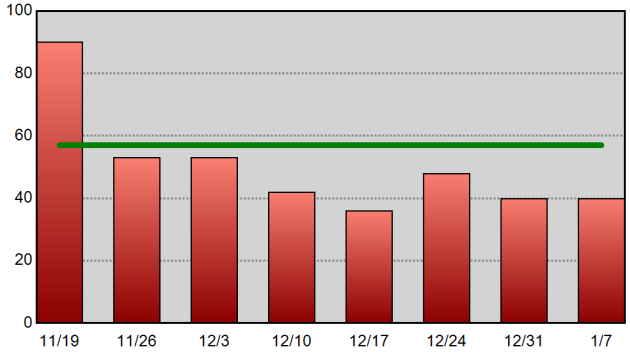

Information summarized for CompStat week ending 1/7/2017.
The horizontal line on each chart represents the data set's 52-week weekly average.

Sourced from MNPD ARMS on 1/11/2017 8:31:59 AM. CAD reports only include calls initiated by an officer (call type 2 or 3). Excludes CFS with a disposition code of 6 or 11. Arrest reports do not take into account the number of charges. 1 arrest = 1 body.

South Precinct Precinct Efficiency Charts

METROPOLITAN POLICE DEPARTMENT
of Nashville and Davidson County

Summarized by CompStat week for past eight weeks.
Aggregated by component of officer initiating call / arresting officer.

All Self-Initiated CAD - 52wk Avg: 1,381

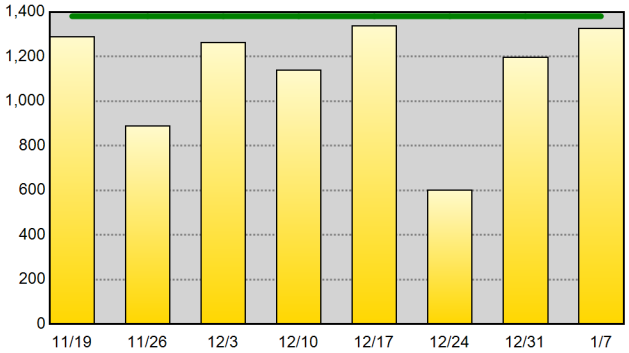

Self-Initiated Terry Stops - 52wk Avg: 30

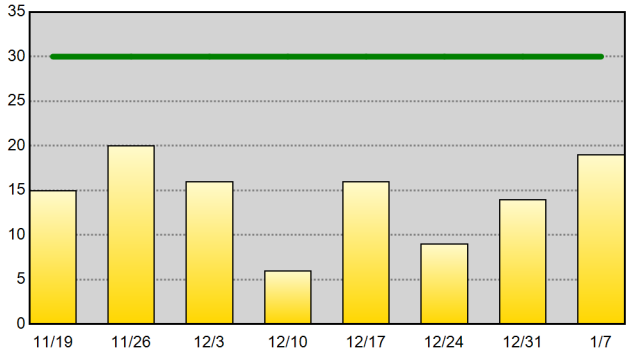

Self-Initiated Vehicle Stops (10-93) - 52wk Avg: 766

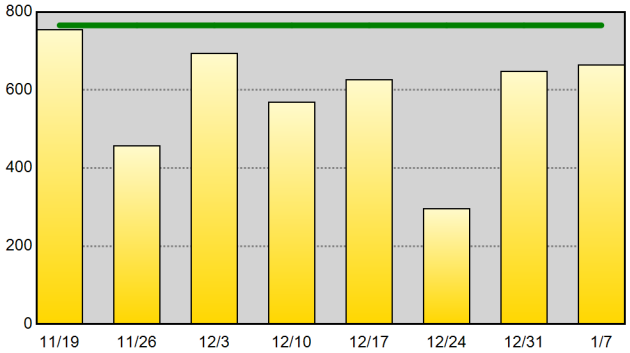

Self-Initiated Business Checks (10-96) - 52wk Avg: 322

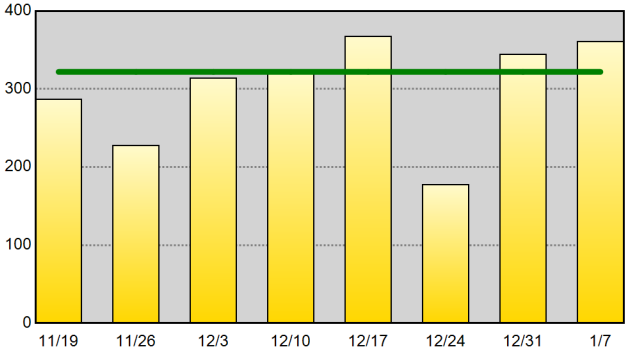

Self-Initiated Community Policing (10-15) - 52wk Avg: 45

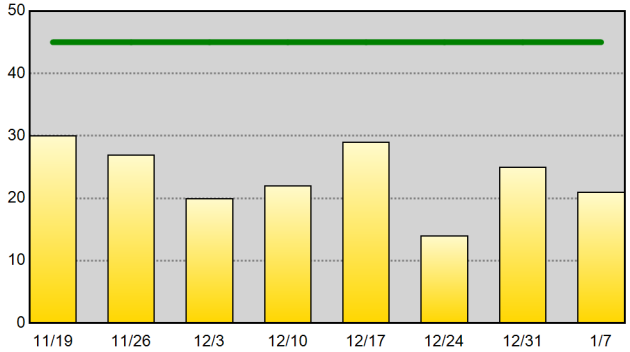

Self-Initiated Criminal Vice Activity (10-78) - 52wk Avg: 2

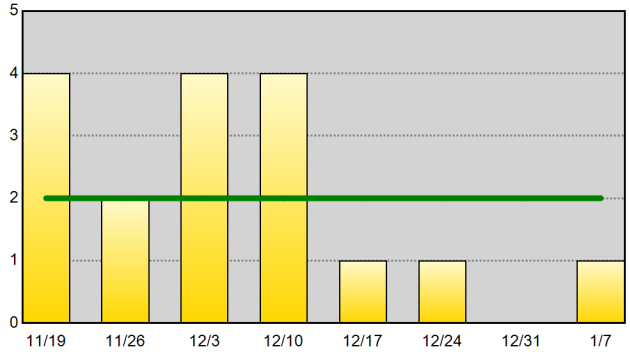

Part I Arrests - 52wk Avg: 27

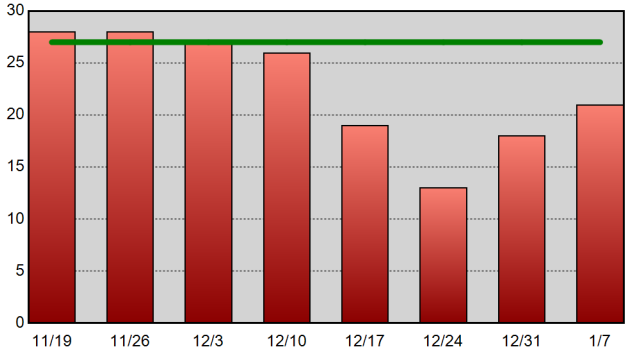

Drug-Related Arrests - 52wk Avg: 22

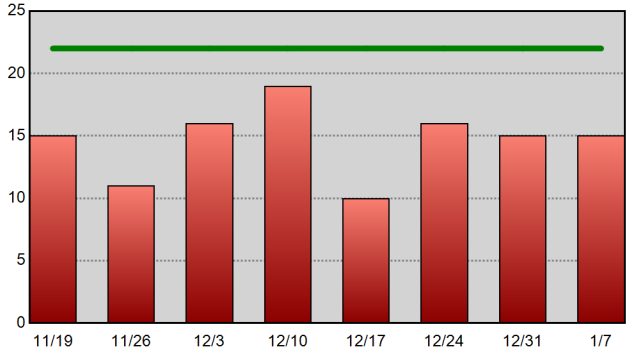

Warrants Served - 52wk Avg: 44

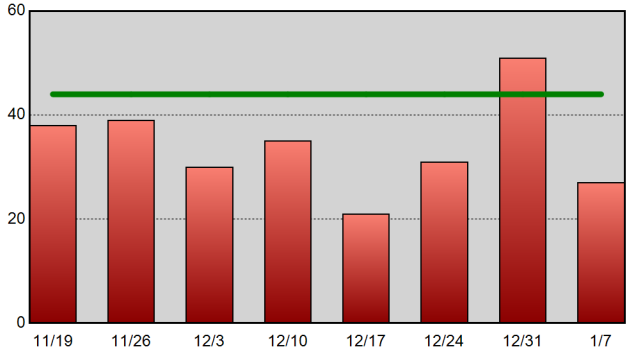

Information summarized for CompStat week ending 1/7/2017.
The horizontal line on each chart represents the data set's 52-week weekly average.

Sourced from MNPD ARMS on 1/11/2017 8:32:01 AM. CAD reports only include calls initiated by an officer (call type 2 or 3). Excludes CFS with a disposition code of 6 or 11. Arrest reports do not take into account the number of charges. 1 arrest = 1 body.

Central Precinct Precinct Efficiency Charts

METROPOLITAN POLICE DEPARTMENT
of Nashville and Davidson County

Summarized by CompStat week for past eight weeks.
Aggregated by component of officer initiating call / arresting officer.

All Self-Initiated CAD - 52wk Avg: 1,483

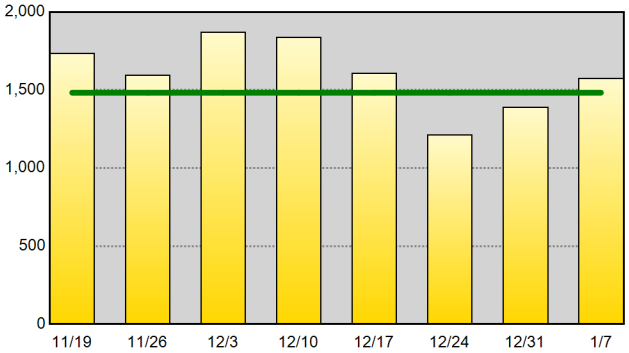

Self-Initiated Terry Stops - 52wk Avg: 100

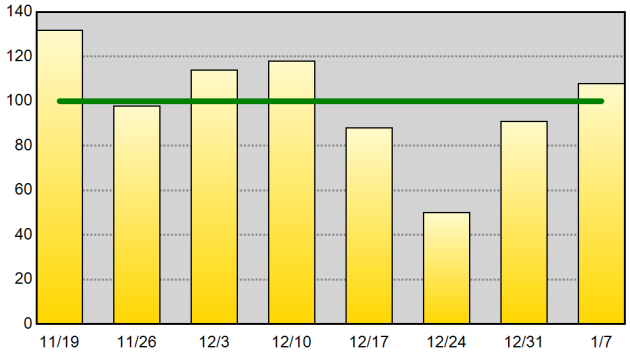

Self-Initiated Vehicle Stops (10-93) - 52wk Avg: 437

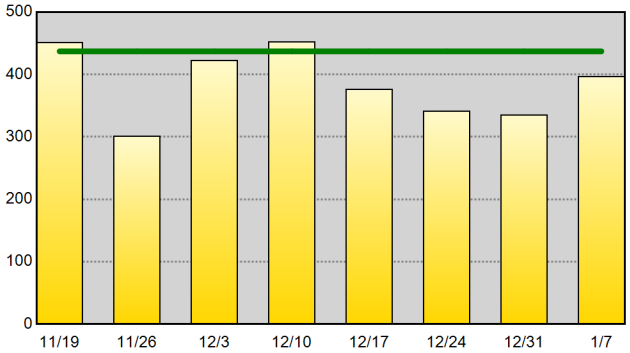

Self-Initiated Business Checks (10-96) - 52wk Avg: 632

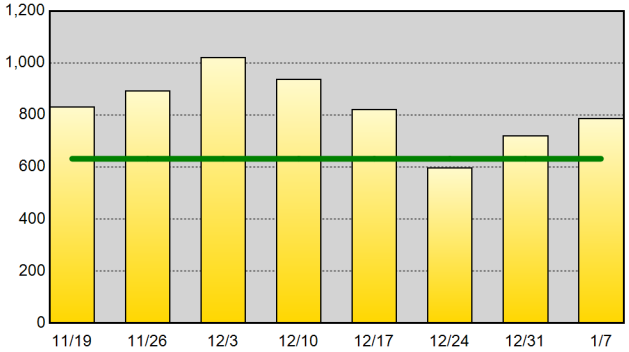

Self-Initiated Community Policing (10-15) - 52wk Avg: 70

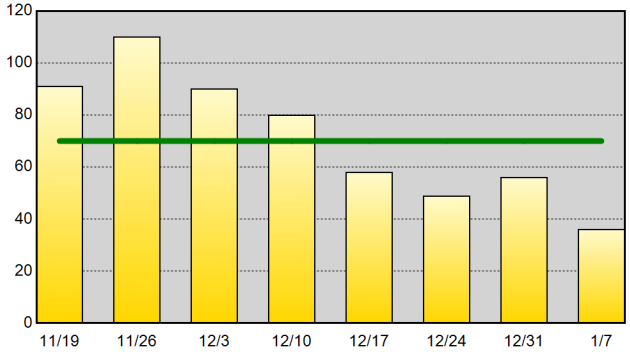

Self-Initiated Criminal Vice Activity (10-78) - 52wk Avg: 1

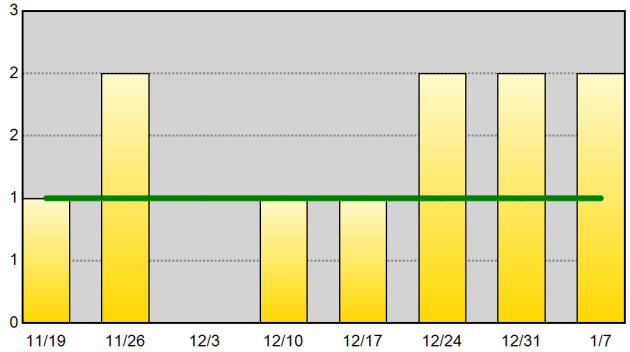

Part I Arrests - 52wk Avg: 11

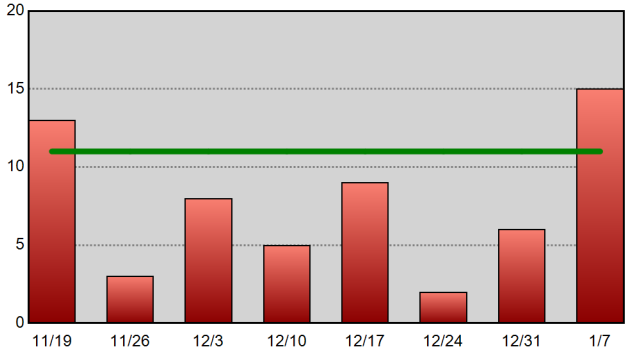

Drug-Related Arrests - 52wk Avg: 17

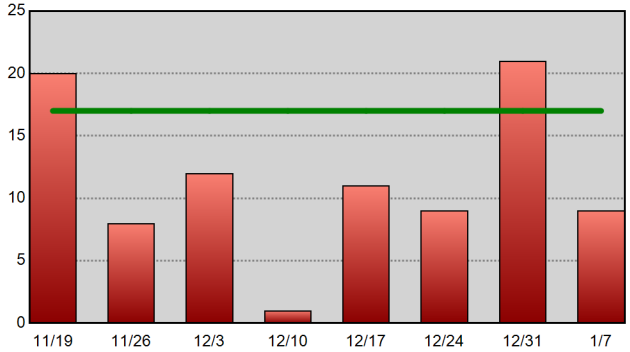

Warrants Served - 52wk Avg: 33

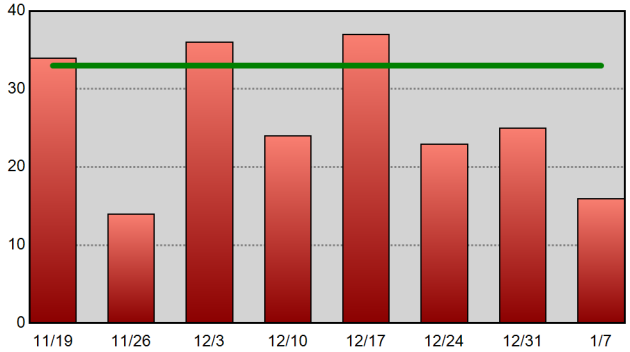

Information summarized for CompStat week ending 1/7/2017.
The horizontal line on each chart represents the data set's 52-week weekly average.

Sourced from MNPD ARMS on 1/11/2017 8:32:03 AM. CAD reports only include calls initiated by an officer (call type 2 or 3). Excludes CFS with a disposition code of 6 or 11. Arrest reports do not take into account the number of charges. 1 arrest = 1 body.

Hermitage Precinct Precinct Efficiency Charts

METROPOLITAN POLICE DEPARTMENT
of Nashville and Davidson County

Summarized by CompStat week for past eight weeks.
Aggregated by component of officer initiating call / arresting officer.

All Self-Initiated CAD - 52wk Avg: 1,727

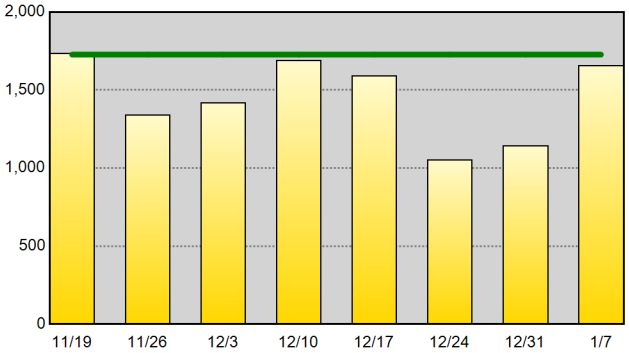

Self-Initiated Terry Stops - 52wk Avg: 32

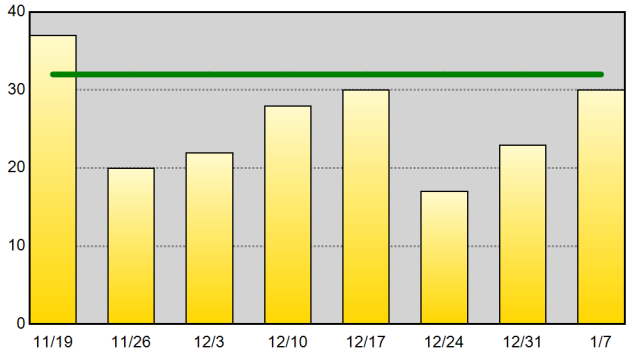

Self-Initiated Vehicle Stops (10-93) - 52wk Avg: 887

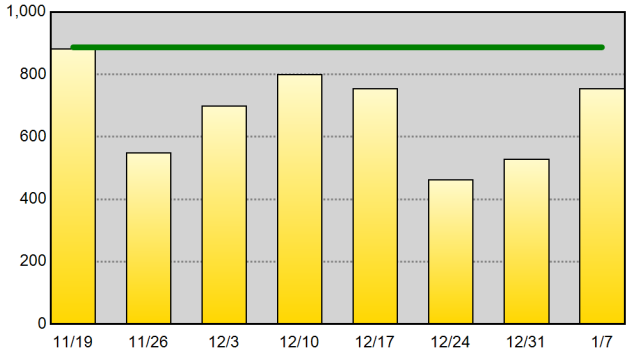

Self-Initiated Business Checks (10-96) - 52wk Avg: 475

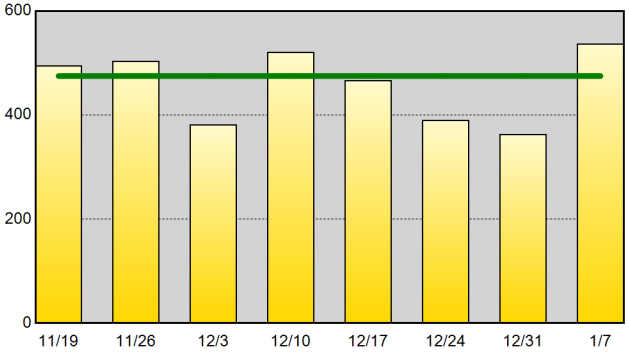

Self-Initiated Community Policing (10-15) - 52wk Avg: 54

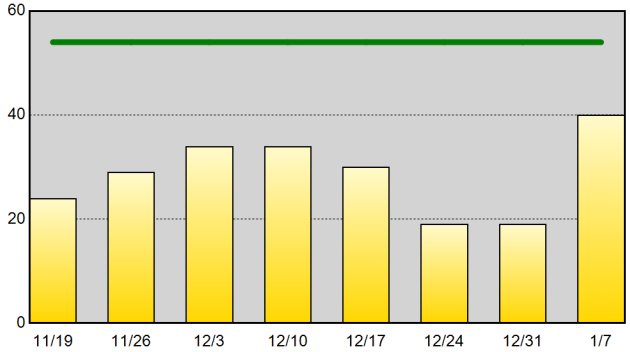

Self-Initiated Criminal Vice Activity (10-78) - 52wk Avg: 2

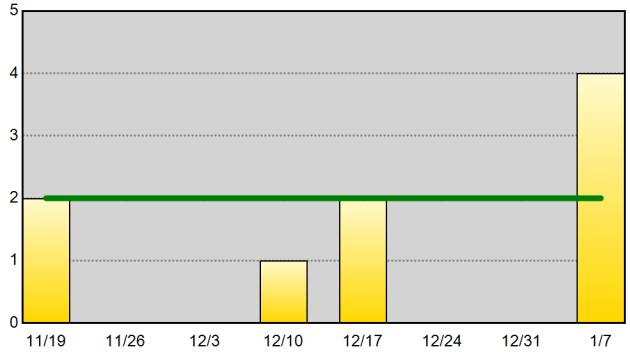

Part I Arrests - 52wk Avg: 31

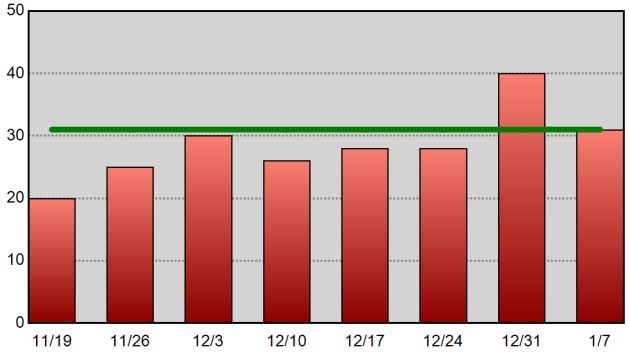

Drug-Related Arrests - 52wk Avg: 35

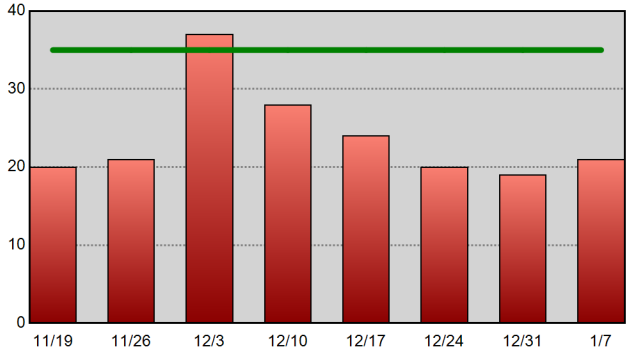

Warrants Served - 52wk Avg: 65

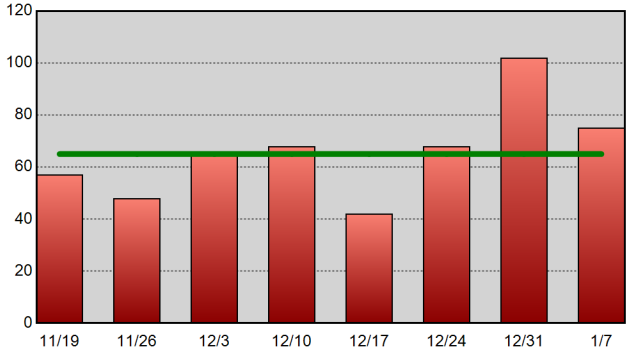

Information summarized for CompStat week ending 1/7/2017.
The horizontal line on each chart represents the data set's 52-week weekly average.

Sourced from MNPD ARMS on 1/11/2017 8:32:05 AM. CAD reports only include calls initiated by an officer (call type 2 or 3). Excludes CFS with a disposition code of 6 or 11. Arrest reports do not take into account the number of charges. 1 arrest = 1 body.

North Precinct Precinct Efficiency Charts

METROPOLITAN POLICE DEPARTMENT
of Nashville and Davidson County

Summarized by CompStat week for past eight weeks.
Aggregated by component of officer initiating call / arresting officer.

All Self-Initiated CAD - 52wk Avg: 1,143

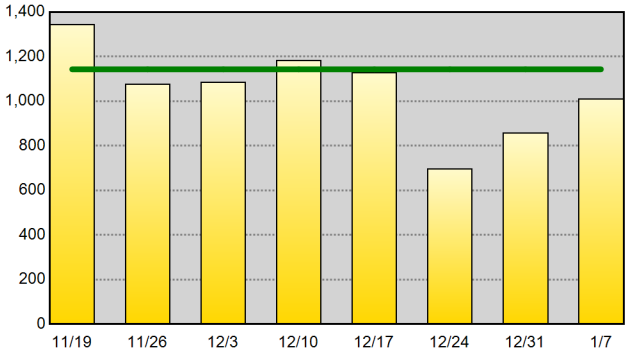

Self-Initiated Terry Stops - 52wk Avg: 34

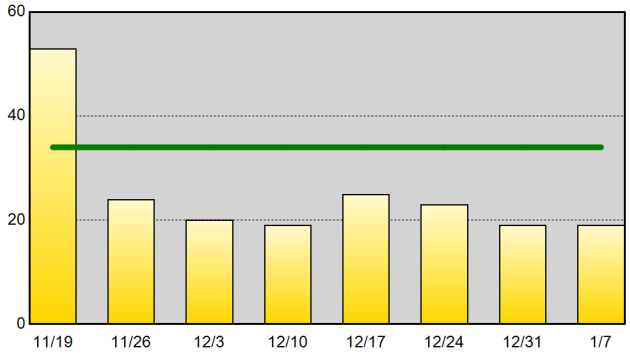

Self-Initiated Vehicle Stops (10-93) - 52wk Avg: 434

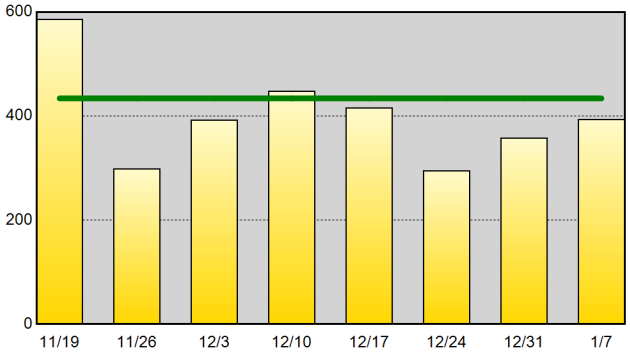

Self-Initiated Business Checks (10-96) - 52wk Avg: 411

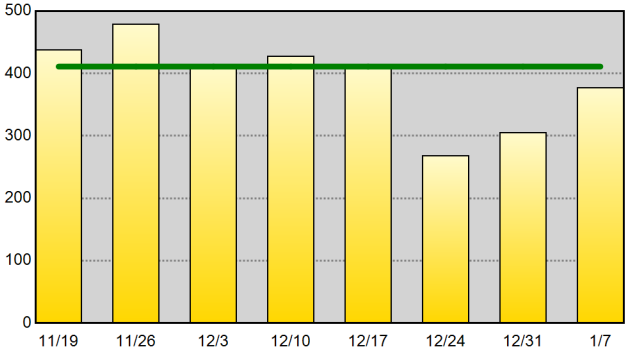

Self-Initiated Community Policing (10-15) - 52wk Avg: 40

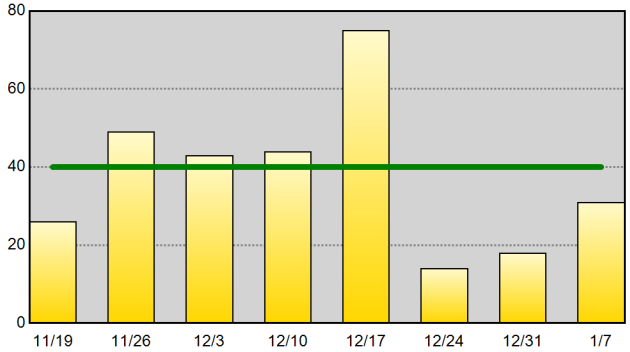

Self-Initiated Criminal Vice Activity (10-78) - 52wk Avg: 3

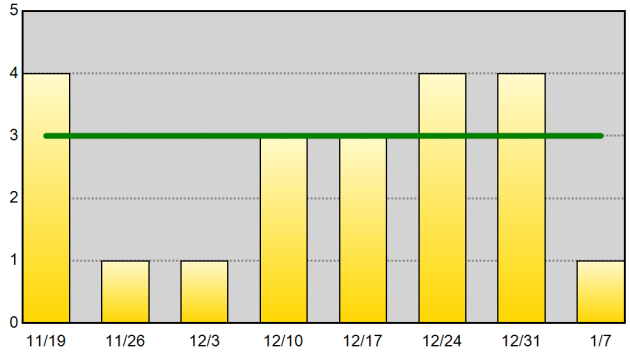

Part I Arrests - 52wk Avg: 24

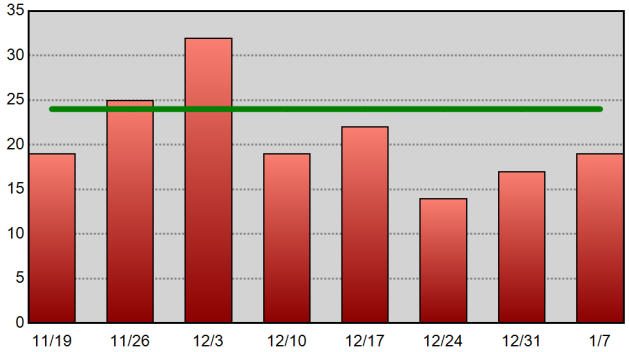

Drug-Related Arrests - 52wk Avg: 33

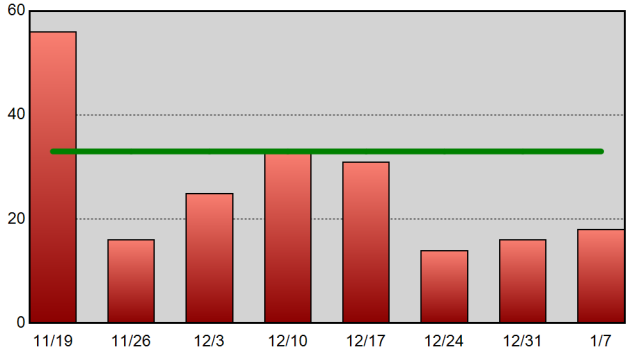

Warrants Served - 52wk Avg: 55

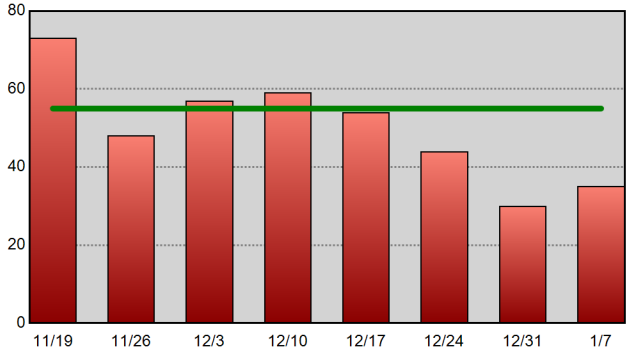

Information summarized for CompStat week ending 1/7/2017.
The horizontal line on each chart represents the data set's 52-week weekly average.

Sourced from MNPD ARMS on 1/11/2017 8:32:07 AM. CAD reports only include calls initiated by an officer (call type 2 or 3). Excludes CFS with a disposition code of 6 or 11. Arrest reports do not take into account the number of charges. 1 arrest = 1 body.

Madison Precinct Precinct Efficiency Charts

METROPOLITAN POLICE DEPARTMENT
of Nashville and Davidson County

Summarized by CompStat week for past eight weeks.
Aggregated by component of officer initiating call / arresting officer.

All Self-Initiated CAD - 52wk Avg: 1,144

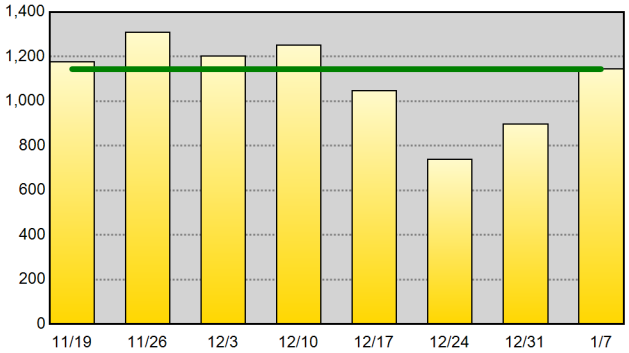

Self-Initiated Terry Stops - 52wk Avg: 16

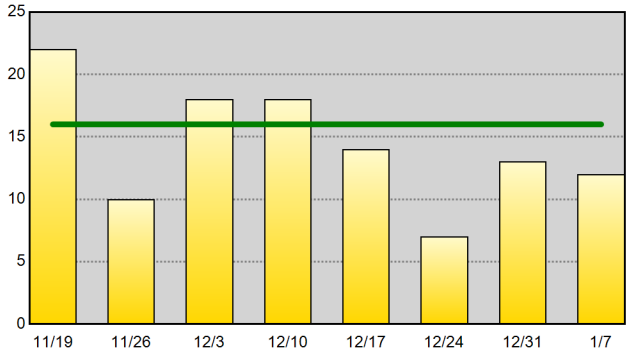

Self-Initiated Vehicle Stops (10-93) - 52wk Avg: 373

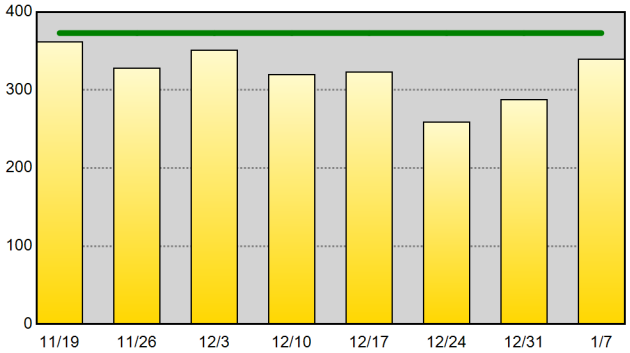

Self-Initiated Business Checks (10-96) - 52wk Avg: 562

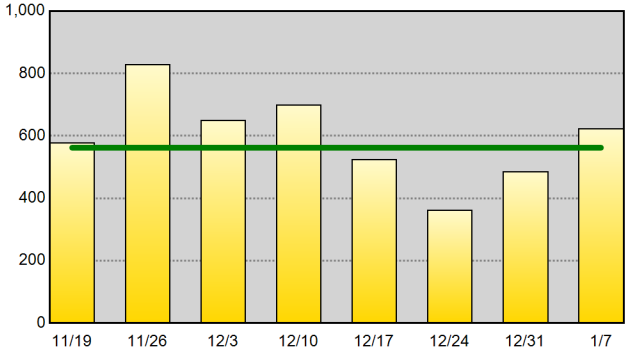

Self-Initiated Community Policing (10-15) - 52wk Avg: 41

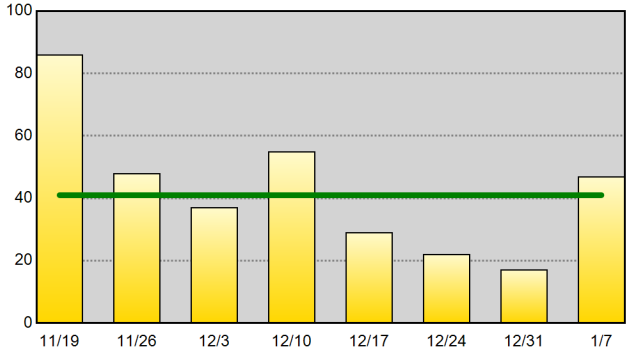

Self-Initiated Criminal Vice Activity (10-78) - 52wk Avg: 1

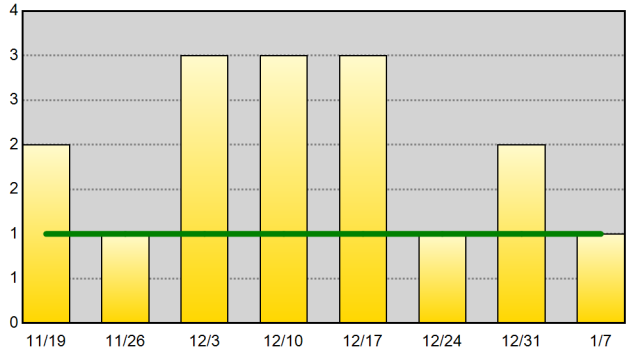

Part I Arrests - 52wk Avg: 27

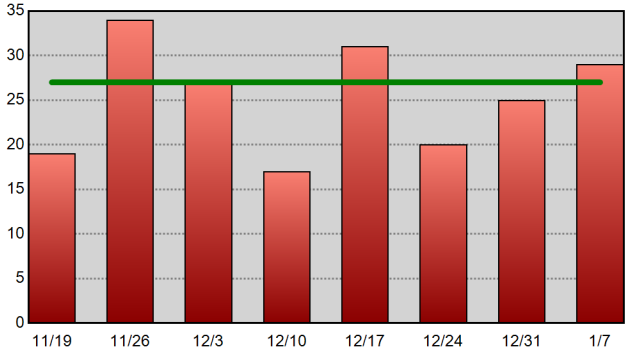

Drug-Related Arrests - 52wk Avg: 16

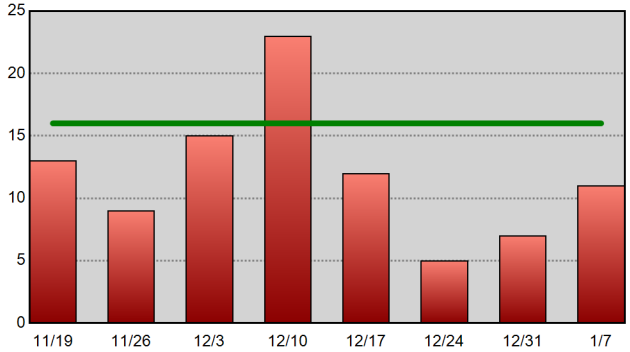

Warrants Served - 52wk Avg: 40

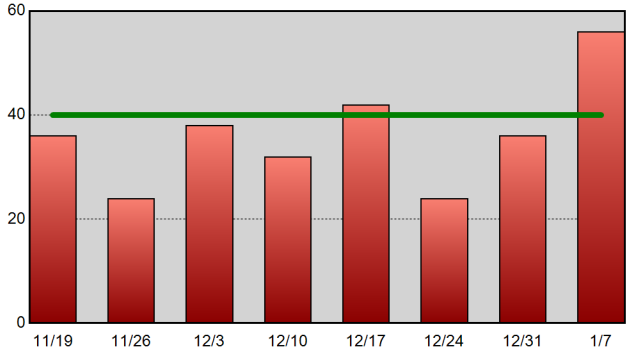

Information summarized for CompStat week ending 1/7/2017.
The horizontal line on each chart represents the data set's 52-week weekly average.

Sourced from MNPD ARMS on 1/11/2017 8:32:09 AM. CAD reports only include calls initiated by an officer (call type 2 or 3). Excludes CFS with a disposition code of 6 or 11. Arrest reports do not take into account the number of charges. 1 arrest = 1 body.

Midtown Hills Precinct Precinct Efficiency Charts

METROPOLITAN POLICE DEPARTMENT
of Nashville and Davidson County

Summarized by CompStat week for past eight weeks.
Aggregated by component of officer initiating call / arresting officer.

All Self-Initiated CAD - 52wk Avg: 1,385

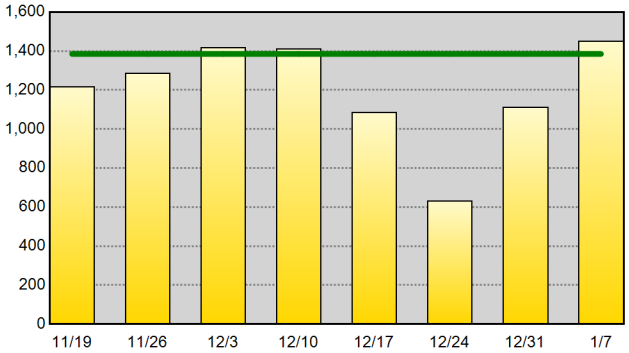

Self-Initiated Terry Stops - 52wk Avg: 25

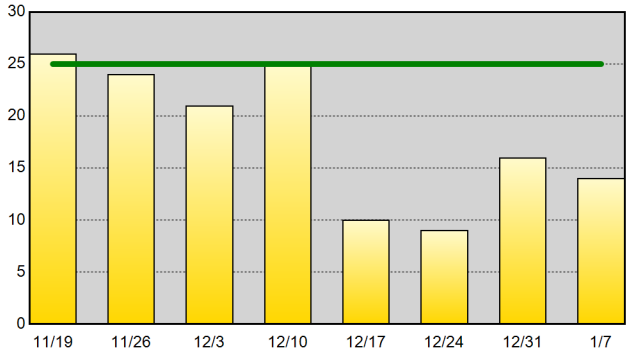

Self-Initiated Vehicle Stops (10-93) - 52wk Avg: 560

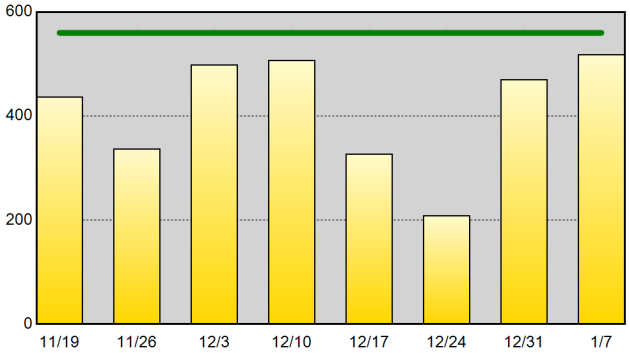

Self-Initiated Business Checks (10-96) - 52wk Avg: 467

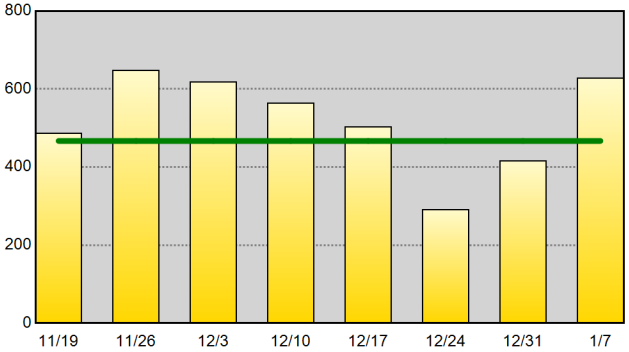

Self-Initiated Community Policing (10-15) - 52wk Avg: 77

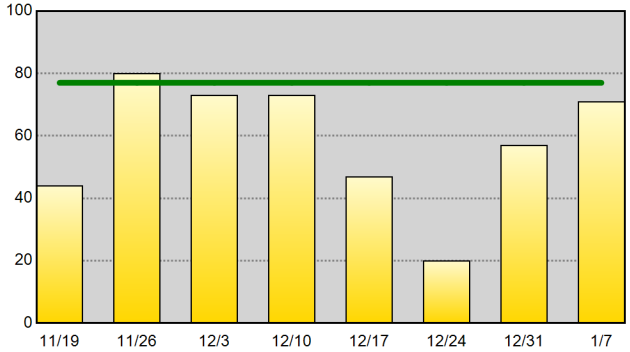

Self-Initiated Criminal Vice Activity (10-78) - 52wk Avg: 2

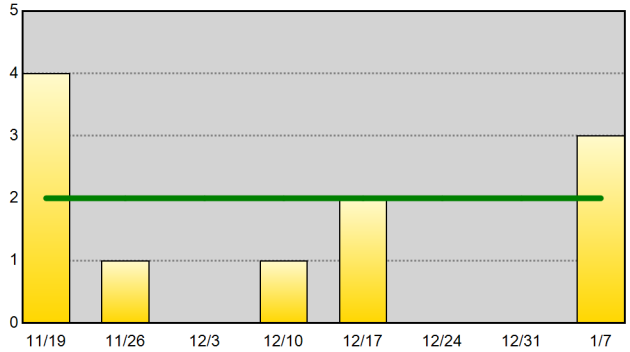

Part I Arrests - 52wk Avg: 14

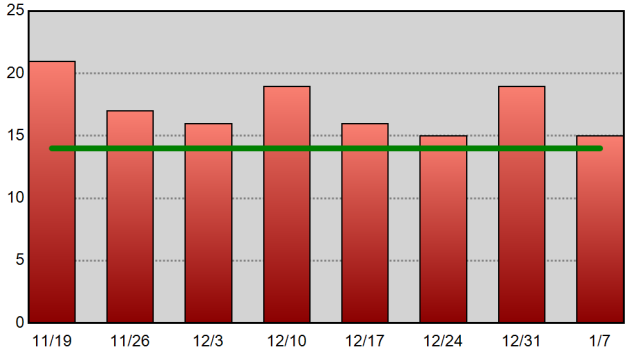

Drug-Related Arrests - 52wk Avg: 26

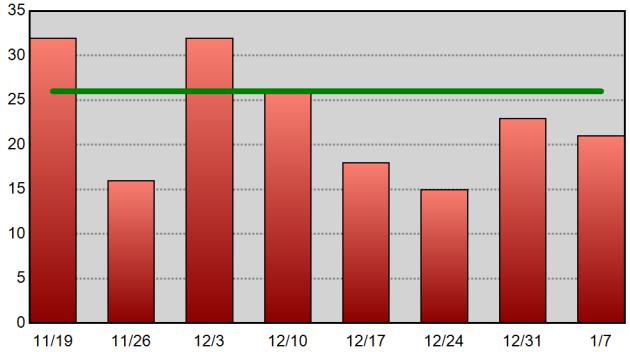

Warrants Served - 52wk Avg: 27

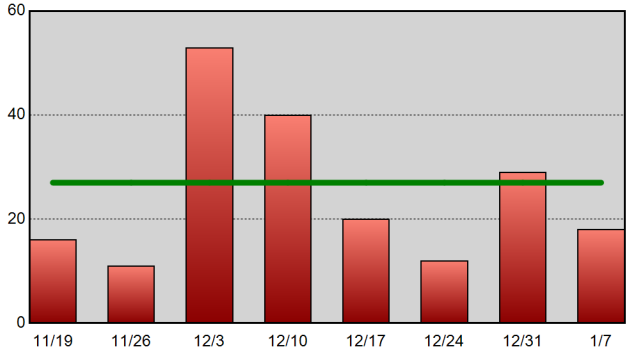

Information summarized for CompStat week ending 1/7/2017. The horizontal line on each chart represents the data set's 52-week weekly average.

Sourced from MNPD ARMS on 1/11/2017 8:32:11 AM. CAD reports only include calls initiated by an officer (call type 2 or 3). Excludes CFS with a disposition code of 6 or 11. Arrest reports do not take into account the number of charges. 1 arrest = 1 body.

High Crime Intersections and Hot Addresses Section

CompStat Weekly Analysis is provided by the Metropolitan Nashville Police Department Crime Analysis Section. This document does not necessarily reflect official UCR counts. It is intended to be a management tool and is for law enforcement use only.

"Great thoughts speak only to the thoughtful mind, but great actions speak to all mankind."
- Theodore Roosevelt

Begin Date: 01/01/2017
End Date: 01/07/2017
Week: 1

County High Crime Intersections

Intersections with the highest concentrations of crime & traffic crashes - past 12 weeks.

METROPOLITAN POLICE DEPARTMENT
of Nashville and Davidson County

Violent Crime

Rank	Intersection	Precinct	ZIP	Count
1	MILLWOOD DR & MURFREESBORO PKE	Hermitage	37217	18
2	REVELS DR & WHITES CREEK PKE	North	37207	11
3	3RD AV S & BROADWAY	Central	37201	9
3	MAPLEWOOD TRC & HILLSIDE RD	East	37216	9
3	2ND AV S & MCCANN ST	South	37210	9
3	CANE RIDGE RD & BELL RD	South	37013	9
7	ARBOR PL & ARBOR RIDGE DR	South	37013	8
7	SYLVAN ST & S 6TH ST	East	37206	8
9	S GALLATIN PKE & BRINK HAVEN AV	Madison	37115	7
9	MANSFIELD ST & N 9TH ST	East	37206	7
9	WESTCHESTER DR & BROOKDALE DR	Madison	37207	7
9	BELL RD & ZELIDA AV	South	37013	7
9	HICKORY HILL LN & LEBANON PKE	Hermitage	37076	7

Property Crime

Rank	Intersection	Precinct	ZIP	Count
1	OPRY MILLS DR & OPRYLAND DR	Hermitage	37214	109
2	CHARLOTTE PKE & RIVER RD	West	37209	97
3	N GALLATIN PKE & NORTHSIDE DR	Madison	37115	59
4	CHARLOTTE PKE & OLD CHARLOTTE PKE	West	37209	40
5	TWIN HILLS DR & N GALLATIN PKE	Madison	37072	39
6	WELCH RD & TRAVIS DR	South	37211	36
7	SKYLINE MEMORIAL CT & DICKERSON PKE	Madison	37115	35
7	POWELL AV & BRANSFORD AV	Midtown	37204	35
9	SHUTE LN & LEBANON PKE	Hermitage	37076	33
10	KOHLS PVT DR & STONES RIVER GRNWY	Hermitage	37214	31
10	BANDYWOOD DR & ABBOTT MARTIN RD	West	37215	31
12	N GALLATIN PKE & RIVERCHASE BLVD	Madison	37115	25
13	OLD HICKORY BLVD W & GALLATIN PKE	Madison	37115	23

Traffic Crashes - Personal Injury

Rank	Intersection	Precinct	ZIP	Count
1	APACHE TR & HAYWOOD LN	South	37211	6
1	HARDING PL & I24 W	South	37211	6
1	BELL RD & MURFREESBORO PKE	South	37013	6
4	OLD HICKORY BLVD & NOLENSVILLE PKE	South	37211	5
4	NOLENSVILLE PKE & CONCORD RD	Midtown	37027	5
6	BELL RD & BLUE HOLE RD	South	37013	4
6	HARDING PL & NOLENSVILLE PKE	South	37211	4
6	I65 N & HARDING PL	Midtown	37220	4
6	HARDING PL & I65 N ENT RAMP	Midtown	37204	4
6	I65 S & I65 S EXIT RAMP	Midtown	37027	4
6	HOBSON PKE & MURFREESBORO PKE	South	37013	4
6	OLD MT VIEW RD & MURFREESBORO PKE	South	37013	4
6	I24 W & I24 W EXIT RAMP	South	37211	4

Traffic Crashes - Non-Injury

Rank	Intersection	Precinct	ZIP	Count
1	HARDING PL & NOLENSVILLE PKE	South	37211	26
2	OLD HICKORY BLVD & NOLENSVILLE PKE	South	37211	24
2	BELL RD & MURFREESBORO PKE	South	37013	24
4	DODSON CHAPEL RD & OLD HICKORY BLVD	Hermitage	37076	21
4	POWELL AV & POWELL PL	Midtown	37204	21
6	OLD HICKORY BLVD & FRANKLIN PIKE CIR	Midtown	37027	19
6	MURFREESBORO PKE & HAMILTON CHURCH RD	South	37013	19
8	HARDING PL & METROPLEX DR	South	37211	18
8	CONFERENCE DR & N GALLATIN PKE	Madison	37072	18
10	MYATT DR & RIVERGATE PKWY	Madison	37115	17
10	8TH AV S & LAFAYETTE ST	Central	37203	17
10	ROSA L PARKS BLVD & DOMINICAN DR	North	37228	17
13	OLD HICKORY BLVD W & GALLATIN PKE	Madison	37115	16

Information summarized for CompStat week ending 01-07-17. (past 12 weeks of data). For each report, point data were plotted in a GIS and assigned to the nearest street intersection. Summary counts were then calculated for each intersection.

Sourced from MNPD ARMS on 1/11/2017 8:32:13 AM. Violent and property crime information sourced from incident reports using Uniform Crime Reporting definitions and reporting guidelines, based on the date when the crime was reported. Personal injury traffic crashes (10-46) and non-injury traffic crashes (10-45) retrieved from MNPD's CAD database. Excludes CFS with a disposition code of 6 or 11. For each incident or CAD record, the incident or dispatch location was assigned to the nearest street intersection.

West Precinct High Crime Intersections

Intersections with the highest concentrations of crime & traffic crashes - past 12 weeks.

METROPOLITAN POLICE DEPARTMENT
of Nashville and Davidson County

Violent Crime

Rank	Intersection	Precinct	ZIP	Count
1	MAUDINA AV & DEMOSS RD	West	37209	5
1	40TH AV N & DELAWARE AV	West	37209	5
3	OLD HICKORY BLVD & HIGHWAY 70 S	West	37221	4
3	CHARLOTTE PKE &	West	37205	4
3	CHARLOTTE AV & 47TH AV N	West	37209	4
6	PREMIER DR & WILCLAY DR	West	37209	3
6	33RD AV N & FELICIA ST	West	37209	3
6	ELIZABETH JORDAN ST & INDIANA AV	West	37209	3
6	MARAUDER DR & CONTINENTAL DR	West	37209	3
6	CHARLOTTE PKE & OLD CHARLOTTE PKE	West	37209	3
11	CHARLOTTE PKE & RIVER RD	West	37209	2
11	CHARLOTTE PKE & BROOKMEADE GRNWY ACCESS RD	West	37209	2
11	POND CREEK RD & NATTIER DR	West	37143	2

Property Crime

Rank	Intersection	Precinct	ZIP	Count
1	CHARLOTTE PKE & RIVER RD	West	37209	97
2	CHARLOTTE PKE & OLD CHARLOTTE PKE	West	37209	40
3	BANDYWOOD DR & ABBOTT MARTIN RD	West	37215	31
4	CHARLOTTE PKE & BROOKMEADE GRNWY ACCESS RD	West	37209	16
5	HILLSBORO PKE & GREEN HILLS VILLAGE DR	West	37215	14
6	CHARLOTTE ROAD CIR & CHARLOTTE PKE	West	37209	9
7	MAUDINA AV & DEMOSS RD	West	37209	8
7	CABOT DR & CHARLOTTE PKE	West	37205	8
9	CHARLOTTE PKE &	West	37205	7
9	WHITE BRIDGE PKE & NES ACCESS RD	West	37205	7
9	OLD HICKORY BLVD &	West	37221	7
12	DAVIDSON RD & ROBIN HILL RD	West	37205	6
12	42ND AV N & CHARLOTTE AV	West	37209	6

Traffic Crashes - Personal Injury

Rank	Intersection	Precinct	ZIP	Count
1	CHARLOTTE ROAD CIR & CHARLOTTE PKE	West	37209	3
1	HARDING PKE & WHITE BRIDGE PKE	West	37205	3
1	BRILEY PKWY & I40 W	West	37209	3
1	SAWYER BROWN RD & CHARLOTTE PKE	West	37209	3
1	SAWYER BROWN RD & HIGHWAY 70 S	West	37221	3
6	HIGHWAY 100 & OLD HARDING PKE	West	37221	2
6	I40 E & HIGHWAY 70 S	West	37221	2
6	HIGHWAY 100 & WILLOUGHBY WAY	West	37221	2
6	I40 W & I40 W ENT RAMP	West	37221	2
6	I40 W & MCCRORY LN	West	37221	2
6	I40 W EXIT RAMP & I40 W	West	37209	2
6	MORROW RD & GEORGIA AV	West	37209	2
6	BRILEY PKWY & WHITE BRIDGE PKE	West	37209	2

Traffic Crashes - Non-Injury

Rank	Intersection	Precinct	ZIP	Count
1	OLD HICKORY BLVD & HIGHWAY 70 S	West	37221	12
2	HIGHWAY 100 & OLD HICKORY BLVD	West	37221	11
3	HILLSBORO PKE & WOODMONT BLVD	West	37215	10
3	HILLSBORO PKE & CRESTMOOR RD	West	37215	10
3	CHARLOTTE PKE & WHITE BRIDGE PKE	West	37209	10
6	ANNEX AV & CHARLOTTE PKE	West	37209	9
7	HARDING PKE & WOODLAWN DR	West	37205	8
7	ROBERTSON AV & BRILEY PKWY	West	37209	8
7	CABOT DR & CHARLOTTE PKE	West	37205	8
10	HARDING PKE & WHITE BRIDGE PKE	West	37205	7
11	CHARLOTTE PKE & OLD CHARLOTTE PKE	West	37209	6
11	CHARLOTTE PKE & MIDLAND AV	West	37209	6
11	OBRIEN AV & MIDLAND AV	West	37209	6

Information summarized for CompStat week ending 01-07-17. (past 12 weeks of data). For each report, point data were plotted in a GIS and assigned to the nearest street intersection. Summary counts were then calculated for each intersection.

Sourced from MNPD ARMS on 1/11/2017 8:32:13 AM. Violent and property crime information sourced from incident reports using Uniform Crime Reporting definitions and reporting guidelines, based on the date when the crime was reported. Personal injury traffic crashes (10-46) and non-injury traffic crashes (10-45) retrieved from MNPD's CAD database. Excludes CFS with a disposition code of 6 or 11. For each incident or CAD record, the incident or dispatch location was assigned to the nearest street intersection.

East Precinct High Crime Intersections

Intersections with the highest concentrations of crime & traffic crashes - past 12 weeks.

METROPOLITAN POLICE DEPARTMENT
of Nashville and Davidson County

Violent Crime

Rank	Intersection	Precinct	ZIP	Count
1	MAPLEWOOD TRC & HILLSIDE RD	East	37216	9
2	SYLVAN ST & S 6TH ST	East	37206	8
3	MANSFIELD ST & N 9TH ST	East	37206	7
4	S 7TH ST & SYLVAN ST	East	37206	6
4	FATHERLAND ST & S 4TH ST	East	37206	6
6	DEW ST & S 7TH ST	East	37206	4
6	MCKENNELL DR & PORTER RD	East	37206	4
6	DICKERSON PKE & ROCK ST	East	37207	4
9	I65 N & W TRINITY LN	East	37207	3
9	GALLATIN PKE & LITTON AV	East	37216	3
9	S 7TH ST & SHELBY AV	East	37206	3
9	S 6TH ST & SUMMER PL	East	37206	3
9	SYLVAN ST & S 5TH ST	East	37206	3

Property Crime

Rank	Intersection	Precinct	ZIP	Count
1	HOME RD & GALLATIN PKE	East	37216	17
2	DICKERSON PKE & HILLHURST DR	East	37207	14
2	JOYCE LN & GRINSTEAD PL	East	37216	14
4	SHELBY AV & S 6TH ST	East	37206	11
5	DOUGLAS AV &	East	37206	10
6	DICKERSON PKE & HANCOCK ST	East	37207	9
7	SYLVAN ST & S 6TH ST	East	37206	8
8	DICKERSON PKE & OAK VALLEY DR	East	37207	7
8	CAROLYN AV & GALLATIN AV	East	37216	7
10	GATEWOOD AV & DICKERSON PKE	East	37207	6
10	S 7TH ST & SYLVAN ST	East	37206	6
10	STRATTON AV & GALLATIN AV	East	37206	6
10	MAIN ST & N 7TH ST	East	37206	6

Traffic Crashes - Personal Injury

Rank	Intersection	Precinct	ZIP	Count
1	DICKERSON PKE & EWING DR	East	37207	2
1	I24 W & I65 S ENT RAMP	East	37207	2
1	GALLATIN PKE & BURCHWOOD AV	East	37216	2
1	MAIN ST & S 5TH ST	East	37207	2
1	I65 S & I65 S EXIT RAMP	East	37115	2
6	MAIN ST & S 9TH ST	East	37206	1
6	MAIN ST & N 7TH ST	East	37206	1
6	MAIN ST & N 6TH ST	East	37206	1
6	ELLINGTON PKWY & SPRING ST	East	37207	1
6	SPRING ST & DICKERSON PKE	East	37207	1
6	DICKERSON PKE & GRACE ST	East	37207	1
6	GALLATIN AV & FORREST AV	East	37206	1
6	ELLINGTON PKWY & E TRINITY LN	East	37207	1

Traffic Crashes - Non-Injury

Rank	Intersection	Precinct	ZIP	Count
1	W TRINITY LN & LUCAS LN	East	37207	11
2	DICKERSON PKE & EWING DR	East	37207	10
3	MAIN ST & S 5TH ST	East	37207	9
4	DR RICHARD G ADAMS DR & E TRINITY LN	East	37207	6
5	TRINITY LN & DICKERSON PKE	East	37207	5
5	WOODLAND ST & 11TH ST (5 POINTS)	East	37206	5
5	GALLATIN AV & CHICAMAUGA AV	East	37206	5
8	S 5TH ST & WOODLAND ST	East	37206	4
8	I65 N & W TRINITY LN	East	37207	4
8	I65 N & W TRINITY LN	East	37207	4
8	I65 S & I65 S EXIT RAMP	East	37115	4
8	I65 S EXIT RAMP & I65 S	East	37207	4
13	I65 S EXIT RAMP & BRILEY PKWY	East	37115	3

Information summarized for CompStat week ending 01-07-17. (past 12 weeks of data). For each report, point data were plotted in a GIS and assigned to the nearest street intersection. Summary counts were then calculated for each intersection.

Sourced from MNPD ARMS on 1/11/2017 8:32:13 AM. Violent and property crime information sourced from incident reports using Uniform Crime Reporting definitions and reporting guidelines, based on the date when the crime was reported. Personal injury traffic crashes (10-46) and non-injury traffic crashes (10-45) retrieved from MNPD's CAD database. Excludes CFS with a disposition code of 6 or 11. For each incident or CAD record, the incident or dispatch location was assigned to the nearest street intersection.

South Precinct High Crime Intersections

Intersections with the highest concentrations of crime & traffic crashes - past 12 weeks.

METROPOLITAN POLICE DEPARTMENT
of Nashville and Davidson County

Violent Crime

Rank	Intersection	Precinct	ZIP	Count
1	2ND AV S & MCCANN ST	South	37210	9
1	CANE RIDGE RD & BELL RD	South	37013	9
3	ARBOR PL & ARBOR RIDGE DR	South	37013	8
4	BELL RD & ZELIDA AV	South	37013	7
5	BELL RD & BELL FORGE LN E	South	37013	6
5	TAMPA DR & SPARTAN DR	South	37211	6
5	WELCH RD & TRAVIS DR	South	37211	6
8	LUTIE ST & STERLING BOONE DR	South	37210	5
8	RICE RD & RURAL HILL RD	South	37013	5
8	BAKERTOWN RD & BAKERTOWN CT	South	37013	5
8	MURFREESBORO PKE & PHILFRE CT	South	37211	5
8	I24 E & I24 E ENT RAMP	South	37211	5
8	SMITH SPRINGS RD & OLD ANDERSON RD	South	37217	5

Property Crime

Rank	Intersection	Precinct	ZIP	Count
1	WELCH RD & TRAVIS DR	South	37211	36
2	PLUS PARK BLVD & PAVILION BLVD	South	37217	23
3	MURFREESBORO PKE & HAMILTON CHURCH RD	South	37013	20
4	BELL RD & HICKORY HIGHLANDS DR	South	37013	12
5	NOLENSVILLE PKE & HICKORYVIEW DR	South	37211	11
5	CANE RIDGE RD & BELL RD	South	37013	11
5	COLEMONT PL & PACKARD DR	South	37211	11
8	CHIMNEYTOP DR & CANE RIDGE RD	South	37013	10
9	OLD HICKORY BLVD & NOLENSVILLE PKE	South	37211	9
9	BELL RD & MT VIEW RD	South	37013	9
9	TAMPA DR & SPARTAN DR	South	37211	9
12	PACKARD DR & APACHE TR	South	37211	8
12	NOLENSVILLE PKE & EDMONDSON PKE	South	37211	8

Traffic Crashes - Personal Injury

Rank	Intersection	Precinct	ZIP	Count
1	APACHE TR & HAYWOOD LN	South	37211	6
1	HARDING PL & I24 W	South	37211	6
1	BELL RD & MURFREESBORO PKE	South	37013	6
4	OLD HICKORY BLVD & NOLENSVILLE PKE	South	37211	5
5	BELL RD & BLUE HOLE RD	South	37013	4
5	HARDING PL & NOLENSVILLE PKE	South	37211	4
5	HOBSON PKE & MURFREESBORO PKE	South	37013	4
5	OLD MT VIEW RD & MURFREESBORO PKE	South	37013	4
5	BELL RD & ZELIDA AV	South	37013	4
5	I24 W & I24 W EXIT RAMP	South	37211	4
11	BELL RD & BELL FORGE LN E	South	37013	3
11	HICKORY HOLLOW PKWY & BELL RD	South	37013	3
11	I24 W & I24 W EXIT RAMP	South	37086	3

Traffic Crashes - Non-Injury

Rank	Intersection	Precinct	ZIP	Count
1	HARDING PL & NOLENSVILLE PKE	South	37211	26
2	OLD HICKORY BLVD & NOLENSVILLE PKE	South	37211	24
2	BELL RD & MURFREESBORO PKE	South	37013	24
4	MURFREESBORO PKE & HAMILTON CHURCH RD	South	37013	19
5	HARDING PL & METROPLEX DR	South	37211	18
6	I24 W & I440 W ENT RAMP	South	37210	16
7	I24 W & I24 W EXIT RAMP	South	37211	15
7	HARDING PL & I24 E	South	37211	15
9	THOMPSON LN & EAST THOMPSON LN	South	37211	14
9	BELL RD & BLUE HOLE RD	South	37013	14
9	NOLENSVILLE PKE & EDMONDSON PKE	South	37211	14
12	BELL RD & I24 E	South	37013	13
13	CANE RIDGE RD & BELL RD	South	37013	12

Information summarized for CompStat week ending 01-07-17. (past 12 weeks of data). For each report, point data were plotted in a GIS and assigned to the nearest street intersection. Summary counts were then calculated for each intersection.

Sourced from MNPD ARMS on 1/11/2017 8:32:13 AM. Violent and property crime information sourced from incident reports using Uniform Crime Reporting definitions and reporting guidelines, based on the date when the crime was reported. Personal injury traffic crashes (10-46) and non-injury traffic crashes (10-45) retrieved from MNPD's CAD database. Excludes CFS with a disposition code of 6 or 11. For each incident or CAD record, the incident or dispatch location was assigned to the nearest street intersection.

Central Precinct High Crime Intersections

Intersections with the highest concentrations of crime & traffic crashes - past 12 weeks.

METROPOLITAN POLICE DEPARTMENT
of Nashville and Davidson County

Violent Crime

Rank	Intersection	Precinct	ZIP	Count
1	3RD AV S & BROADWAY	Central	37201	9
2	CHARLOTTE AV & 5TH AV N	Central	37219	5
3	5TH AV N & CHURCH ST	Central	37219	3
3	2ND AV N & JAMES ROBERTSON PKWY	Central	37201	3
5	JO JOHNSTON AV & 1ST AV N	Central	37201	2
5	UNION ST & 4TH AV N	Central	37219	2
5	ROSA L PARKS BLVD & JEFFERSON ST	Central	37208	2
5	JEFFERSON ST &	Central	37207	2
5	2ND AV N & BROADWAY	Central	37201	2
5	4TH AV N & BROADWAY	Central	37219	2
5	4TH AV N & COMMERCE ST	Central	37219	2
5	BROADWAY & OPRY PL	Central	37203	2
5	LAFAYETTE ST & LEA AV	Central	37203	2

Property Crime

Rank	Intersection	Precinct	ZIP	Count
1	3RD AV S & BROADWAY	Central	37201	21
2	ROSA L PARKS BLVD & JEFFERSON ST	Central	37208	14
3	4TH AV N & COMMERCE ST	Central	37219	13
4	2ND AV N & COMMERCE ST	Central	37201	11
5	BROADWAY & OPRY PL	Central	37203	10
6	4TH AV N & BROADWAY	Central	37219	9
7	4TH AV S & SYMPHONY PL	Central	37203	8
8	5TH AV N & CHURCH ST	Central	37219	7
8	COMMERCE ST & 5TH AV N	Central	37219	7
8	PINE ST & 12TH AV S	Central	37203	7
11	HERMITAGE AV & PEABODY ST	Central	37201	6
11	CHURCH ST & ARCADE ALY	Central	37219	6
13	4TH AV N & CHURCH ST	Central	37219	5

Traffic Crashes - Personal Injury

Rank	Intersection	Precinct	ZIP	Count
1	I24 E & SHELBY AV	Central	37213	2
1	12TH AV S & LAUREL ST	Central	37203	2
1	JEFFERSON ST & 6TH AV N	Central	37208	2
1	I65 N & 3RD AV N	Central	37208	2
1	I65 N & ROSA L PARKS BLVD	Central	37208	2
6	1ST AV N & JEFFERSON ST	Central	37208	1
6	STOCKYARD ST & 2ND AV N	Central	37201	1
6	JO JOHNSTON AV & 2ND AV N	Central	37201	1
6	ROSA L PARKS BLVD & JEFFERSON ST	Central	37208	1
6	DOWNTOWN GRNWY & CEMENT PLANT RD	Central	37208	1
6	4TH AV S & KOREAN VETERANS BLVD	Central	37203	1
6	4TH AV S & MULBERRY ST	Central	37203	1
6	DEMONBREUN ST & 2ND AV S	Central	37201	1

Traffic Crashes - Non-Injury

Rank	Intersection	Precinct	ZIP	Count
1	8TH AV S & LAFAYETTE ST	Central	37203	17
2	4TH AV N & BROADWAY	Central	37219	13
3	I40 W ENT RAMP & BROADWAY	Central	37203	11
3	I65 N & ROSA L PARKS BLVD	Central	37208	11
5	BROADWAY & OPRY PL	Central	37203	9
6	12TH AV N & BROADWAY	Central	37203	8
7	12TH AV S & DEMONBREUN ST	Central	37203	7
7	FRANKLIN ST & 6TH AV S	Central	37203	7
9	1ST AV S & KOREAN VETERANS BLVD	Central	37201	6
9	COMMERCE ST & 5TH AV N	Central	37219	6
9	8TH AV S & BROADWAY	Central	37203	6
9	LAFAYETTE ST & 4TH AV S	Central	37203	6
9	SPRING ST & COWAN ST	Central	37207	6

Information summarized for CompStat week ending 01-07-17. (past 12 weeks of data). For each report, point data were plotted in a GIS and assigned to the nearest street intersection. Summary counts were then calculated for each intersection.

Sourced from MNPD ARMS on 1/11/2017 8:32:13 AM. Violent and property crime information sourced from incident reports using Uniform Crime Reporting definitions and reporting guidelines, based on the date when the crime was reported. Personal injury traffic crashes (10-46) and non-injury traffic crashes (10-45) retrieved from MNPD's CAD database. Excludes CFS with a disposition code of 6 or 11. For each incident or CAD record, the incident or dispatch location was assigned to the nearest street intersection.

Hermitage Precinct High Crime Intersections

Intersections with the highest concentrations of crime & traffic crashes - past 12 weeks.

METROPOLITAN POLICE DEPARTMENT
of Nashville and Davidson County

Violent Crime

Rank	Intersection	Precinct	ZIP	Count
1	MILLWOOD DR & MURFREESBORO PKE	Hermitage	37217	18
2	HICKORY HILL LN & LEBANON PKE	Hermitage	37076	7
3	BURNING TREE DR & CENTRAL PKE	Hermitage	37076	6
3	OPRY MILLS DR & OPRYLAND DR	Hermitage	37214	6
3	FAIN ST & CHARLES E DAVIS BLVD	Hermitage	37210	6
3	UNIVERSITY CT &	Hermitage	37210	6
7	CARROLL ST & CHARLES E DAVIS BLVD	Hermitage	37210	5
7	ELM HILL PKE &	Hermitage	37210	5
7	TYLER DR & LEBANON PKE	Hermitage	37076	5
7	VULTEE BLVD &	Hermitage	37217	5
11	TIMBER VALLEY DR & ELM HILL PKE	Hermitage	37214	4
11	MARGARET ROBERTSON DR & ROCKWOOD PL	Hermitage	37076	4
11	MCGAVOCK PKE &	Hermitage	37214	4

Property Crime

Rank	Intersection	Precinct	ZIP	Count
1	OPRY MILLS DR & OPRYLAND DR	Hermitage	37214	109
2	SHUTE LN & LEBANON PKE	Hermitage	37076	33
3	KOHLS PVT DR & STONES RIVER GRNWY	Hermitage	37214	31
4	MURFREESBORO PKE & UNA ANTIOCH PKE	Hermitage	37013	19
5	OPRYLAND DR & OPRYLAND	Hermitage	37214	15
6	MCGAVOCK PKE &	Hermitage	37214	14
7	JUAREZ DR & OLD HICKORY BLVD	Hermitage	37076	13
8	FAIRWAY DR & LEBANON PKE	Hermitage	37214	12
9	JACKSON DOWNS BLVD & LEBANON PKE	Hermitage	37214	11
9	OLD HICKORY BLVD &	Hermitage	37076	11
9	HICKORY HILL LN & LEBANON PKE	Hermitage	37076	11
12	CHARLES E DAVIS BLVD & J C NAPIER CT	Hermitage	37210	10
13	NASHBORO BLVD & VILLAGE GREEN DR	Hermitage	37217	9

Traffic Crashes - Personal Injury

Rank	Intersection	Precinct	ZIP	Count
1	ANDREW JACKSON PKWY & LEBANON PKE	Hermitage	37076	4
2	I24 W & ARLINGTON AV	Hermitage	37210	3
2	ROYAL PKWY & DONELSON PKE	Hermitage	37214	3
2	CENTRAL PKE & FRIST BLVD	Hermitage	37076	3
2	I40 W & OLD HICKORY BLVD	Hermitage	37076	3
2	CENTRAL PKE & OLD HICKORY BLVD	Hermitage	37076	3
2	DODSON CHAPEL RD & OLD HICKORY BLVD	Hermitage	37076	3
2	CARROLL ST & UNIVERSITY CT	Hermitage	37210	3
9	FAIRFIELD AV &	Hermitage	37210	2
9	SPENCE LN & MURFREESBORO PKE	Hermitage	37210	2
9	MARTINGALE DR & ROBINSON RD	Hermitage	37138	2
9	I40 W & DONELSON PKE	Hermitage	37214	2
9	OLD LEBANON DIRT RD & OLD HICKORY BLVD	Hermitage	37076	2

Traffic Crashes - Non-Injury

Rank	Intersection	Precinct	ZIP	Count
1	DODSON CHAPEL RD & OLD HICKORY BLVD	Hermitage	37076	21
2	OPRY MILLS DR & OPRYLAND DR	Hermitage	37214	16
3	MURFREESBORO PKE & UNA ANTIOCH PKE	Hermitage	37013	14
3	ELM HILL PKE & FESSLERS LN	Hermitage	37210	14
5	ANDREW JACKSON PKWY & LEBANON PKE	Hermitage	37076	13
6	I40 W & I40 W EXIT RAMP	Hermitage	37210	12
6	BLACKWOOD DR & BELL RD	Hermitage	37214	12
8	I40 E & BRILEY PKWY N	Hermitage	37210	11
9	MILLWOOD DR & MURFREESBORO PKE	Hermitage	37217	10
9	LEBANON PKE & MCGAVOCK PKE	Hermitage	37214	10
9	I40 E & I40 E EXIT RAMP	Hermitage	37210	10
12	I40 E & 2ND AV S	Hermitage	37210	9
12	SHACKLETT DR & DONELSON PKE	Hermitage	37214	9

Information summarized for CompStat week ending 01-07-17. (past 12 weeks of data). For each report, point data were plotted in a GIS and assigned to the nearest street intersection. Summary counts were then calculated for each intersection.

Sourced from MNPD ARMS on 1/11/2017 8:32:13 AM. Violent and property crime information sourced from incident reports using Uniform Crime Reporting definitions and reporting guidelines, based on the date when the crime was reported. Personal injury traffic crashes (10-46) and non-injury traffic crashes (10-45) retrieved from MNPD's CAD database. Excludes CFS with a disposition code of 6 or 11. For each incident or CAD record, the incident or dispatch location was assigned to the nearest street intersection.

North Precinct High Crime Intersections

Intersections with the highest concentrations of crime & traffic crashes - past 12 weeks.

METROPOLITAN POLICE DEPARTMENT
of Nashville and Davidson County

Violent Crime

Rank	Intersection	Precinct	ZIP	Count
1	REVELS DR & WHITES CREEK PKE	North	37207	11
2	24TH AV N & HYDE ST	North	37208	6
3	DR D B TODD JR BLVD & ST LOUIS ST	North	37208	5
3	SNELL BLVD & LAGRANGE DR	North	37218	5
3	W TRINITY LN & HAMPTON ST	North	37207	5
3	14TH AV N & IRELAND ST	North	37208	5
3	ALAMEDA ST & 32ND AV N	North	37209	5
8	BRICK CHURCH PKE & AVONDALE CIR	North	37207	4
8	BUENA VISTA PKE & TRINITY LN	North	37218	4
8	GREENBRIER RD & WHITES CREEK PKE	North	37080	4
11	BRICK CHURCH PKE & ARTIC AV	North	37207	3
11	WEBSTER DR & OLD MATTHEWS RD	North	37207	3
11	CHRIS ST & OLD MATTHEWS RD	North	37207	3

Property Crime

Rank	Intersection	Precinct	ZIP	Count
1	ROSA L PARKS BLVD & MONROE ST	North	37208	23
2	S HAMILTON RD & BUENA VISTA PKE	North	37218	19
3	W TRINITY LN & HAMPTON ST	North	37207	14
4	W TRINITY LN & LIBERIA ST	North	37207	10
5	REVELS DR & WHITES CREEK PKE	North	37207	9
5	S HAMILTON RD & RIVER DR	North	37218	9
7	BUENA VISTA PKE & TRINITY LN	North	37218	7
7	17TH AV N & DR D B TODD JR BLVD	North	37208	7
9	WHITES CREEK PKE & MOORMANS ARM RD	North	37207	6
9	BRICK CHURCH PKE & AVONDALE CIR	North	37207	6
11	FAIRVIEW DR & CLARKSVILLE PKE	North	37218	5
11	9TH AV N & CHEATHAM PL	North	37208	5
11	DR D B TODD JR BLVD & ST LOUIS ST	North	37208	5

Traffic Crashes - Personal Injury

Rank	Intersection	Precinct	ZIP	Count
1	DR DB TODD JR BLVD & JEFFERSON ST	North	37208	3
1	ALBION ST & DR D B TODD JR BLVD	North	37208	3
1	CLARKSVILLE PKE & ROSA L PARKS BLVD	North	37208	3
1	I40 W & 28TH AV N	North	37209	3
5	I40 W & I40 W ENT RAMP	North	37209	2
5	40TH AV N &	North	37209	2
5	28TH AV N & JOHN A MERRITT BLVD	North	37209	2
5	ROSA L PARKS BLVD & MONROE ST	North	37208	2
5	GREAT CIRCLE RD & CUMBERLAND BEND	North	37228	2
5	READ AV & BRICK CHURCH PKE	North	37207	2
5	I65 S & FERN AV	North	37207	2
5	JOHN MALLETTE DR & COUNTY HOSPITAL RD	North	37218	2
5	S HAMILTON RD & BUENA VISTA PKE	North	37218	2

Traffic Crashes - Non-Injury

Rank	Intersection	Precinct	ZIP	Count
1	ROSA L PARKS BLVD & DOMINICAN DR	North	37228	17
2	I65 S & W TRINITY LN	North	37207	11
3	28TH AV N & JOHN A MERRITT BLVD	North	37209	10
4	S HAMILTON RD & BUENA VISTA PKE	North	37218	9
5	CLARKSVILLE PKE & ROSA L PARKS BLVD	North	37208	8
5	CHARLOTTE AV & 28TH AV N	North	37209	8
7	SOUTHERLAND DR & BROOKLYN AV	North	37207	7
8	I65 S & I24 E	North	37207	6
8	BAPTIST WORLD CENTER DR & W TRINITY LN	North	37207	6
8	READ AV & BRICK CHURCH PKE	North	37207	6
8	I65 S & ROSA L PARKS BLVD	North	37208	6
12	I65 N EXIT RAMP & I65 N	North	37208	5
12	W TRINITY LN & BRICK CHURCH PKE	North	37207	5

Information summarized for CompStat week ending 01-07-17. (past 12 weeks of data). For each report, point data were plotted in a GIS and assigned to the nearest street intersection. Summary counts were then calculated for each intersection.

Sourced from MNPD ARMS on 1/11/2017 8:32:13 AM. Violent and property crime information sourced from incident reports using Uniform Crime Reporting definitions and reporting guidelines, based on the date when the crime was reported. Personal injury traffic crashes (10-46) and non-injury traffic crashes (10-45) retrieved from MNPD's CAD database. Excludes CFS with a disposition code of 6 or 11. For each incident or CAD record, the incident or dispatch location was assigned to the nearest street intersection.

Madison Precinct High Crime Intersections

Intersections with the highest concentrations of crime & traffic crashes - past 12 weeks.

METROPOLITAN POLICE DEPARTMENT
of Nashville and Davidson County

Violent Crime

Rank	Intersection	Precinct	ZIP	Count
1	S GALLATIN PKE & BRINK HAVEN AV	Madison	37115	7
1	WESTCHESTER DR & BROOKDALE DR	Madison	37207	7
3	DULING AV & N GALLATIN PKE	Madison	37115	6
3	MAYVIEW DR & SNOW AV	Madison	37115	6
5	N GALLATIN PKE & RIVERCHASE BLVD	Madison	37115	5
6	N DUPONT AV & MAY DR	Madison	37115	4
6	E PALESTINE AV & E WEBSTER ST	Madison	37115	4
6	DUE WEST AV N & OLD DUE WEST AV	Madison	37115	4
6	SKYLINE MEMORIAL CT & DICKERSON PKE	Madison	37115	4
6	BARBARA LYNN WAY & LAUREN EVELYN WAY	Madison	37207	4
11	CREEKWOOD DR &	Madison	37207	3
11	WESTCHESTER DR & BROOKWAY DR	Madison	37207	3
11	E PALESTINE AV & ARGLE AV	Madison	37115	3

Property Crime

Rank	Intersection	Precinct	ZIP	Count
1	N GALLATIN PKE & NORTHSIDE DR	Madison	37115	59
2	TWIN HILLS DR & N GALLATIN PKE	Madison	37072	39
3	SKYLINE MEMORIAL CT & DICKERSON PKE	Madison	37115	35
4	N GALLATIN PKE & RIVERCHASE BLVD	Madison	37115	25
5	OLD HICKORY BLVD W & GALLATIN PKE	Madison	37115	23
6	ALTA LOMA RD & N GALLATIN PKE	Madison	37115	14
7	CONFERENCE DR & N GALLATIN PKE	Madison	37072	12
8	S GALLATIN PKE & MAPLE ST	Madison	37115	11
9	S GALLATIN PKE RAMP & S GALLATIN PKE	Madison	37115	10
10	MYATT DR & RIVERGATE PKWY	Madison	37115	9
11	MYATT DR & SPRING BRANCH DR	Madison	37115	8
11	NEELYS BEND RD & S GALLATIN PKE	Madison	37115	8
11	DICKERSON PKE & DARBYTOWN DR	Madison	37207	8

Traffic Crashes - Personal Injury

Rank	Intersection	Precinct	ZIP	Count
1	MYATT DR & RIVERGATE PKWY	Madison	37115	3
1	I65 S EXIT RAMP & I65 S	Madison	37115	3
1	OLD HICKORY BLVD W & N GRAYCROFT AV	Madison	37115	3
4	I65 N & I65 N ENT RAMP	Madison	37115	2
4	DICKERSON PKE & OLD HICKORY BLVD	Madison	37207	2
4	BRILEY PKWY W EXT RAMP & BRICK CHURCH PKE	Madison	37207	2
4	N GALLATIN PKE & ONE MILE PKWY	Madison	37115	2
4	ALTA LOMA RD & N GALLATIN PKE	Madison	37115	2
4	CONFERENCE DR & N GALLATIN PKE	Madison	37072	2
4	OLD HICKORY BLVD W & GALLATIN PKE	Madison	37115	2
4	DULING AV & N GALLATIN PKE	Madison	37115	2
4	S GALLATIN PKE & BRINK HAVEN AV	Madison	37115	2
13	CUMBERLAND AV & N GALLATIN PKE	Madison	37115	1

Traffic Crashes - Non-Injury

Rank	Intersection	Precinct	ZIP	Count
1	CONFERENCE DR & N GALLATIN PKE	Madison	37072	18
2	MYATT DR & RIVERGATE PKWY	Madison	37115	17
3	OLD HICKORY BLVD W & GALLATIN PKE	Madison	37115	16
4	SKYLINE MEMORIAL CT & DICKERSON PKE	Madison	37115	13
5	DULING AV & N GALLATIN PKE	Madison	37115	8
5	N GALLATIN PKE & RIVERCHASE BLVD	Madison	37115	8
5	SPRINGFIELD HWY & WILLIAMSON RD	Madison	37072	8
8	CONFERENCE DR & VIETNAM VETERANS BLVD EXT	Madison	37072	7
8	S GALLATIN PKE & MAPLE ST	Madison	37115	7
8	E PALESTINE AV & S GALLATIN PKE	Madison	37115	7
8	BRILEY PKWY W & BRILEY PKWY W ENT RAMP	Madison	37207	7
12	DICKERSON PKE & OLD HICKORY BLVD	Madison	37207	6
12	HEAD DR & OLD HICKORY BLVD W	Madison	37115	6

Information summarized for CompStat week ending 01-07-17. (past 12 weeks of data). For each report, point data were plotted in a GIS and assigned to the nearest street intersection. Summary counts were then calculated for each intersection.

Sourced from MNPD ARMS on 1/11/2017 8:32:13 AM. Violent and property crime information sourced from incident reports using Uniform Crime Reporting definitions and reporting guidelines, based on the date when the crime was reported. Personal injury traffic crashes (10-46) and non-injury traffic crashes (10-45) retrieved from MNPD's CAD database. Excludes CFS with a disposition code of 6 or 11. For each incident or CAD record, the incident or dispatch location was assigned to the nearest street intersection.

Midtown Hills Precinct High Crime Intersections

Intersections with the highest concentrations of crime & traffic crashes - past 12 weeks.

METROPOLITAN POLICE DEPARTMENT
of Nashville and Davidson County

Violent Crime

Rank	Intersection	Precinct	ZIP	Count
1	POWELL AV & BRANSFORD AV	Midtown	37204	6
2	WHITAKER DR & HUNTINGTON RIDGE DR	Midtown	37211	4
2	OLD HICKORY BLVD & HICKORY TRACE DR	Midtown	37211	4
2	8TH AV S & ROYCROFT PL	Midtown	37204	4
2	18TH AV N & CHURCH ST	Midtown	37203	4
6	CHARLOTTE AV & 15TH AV N	Midtown	37203	3
6	14TH AV S & DEMONBREUN ST	Midtown	37203	3
6	THOMPSON LN & ELIZABETH ST	Midtown	37211	3
6	NOLENSVILLE PKE & LENOX VILLAGE DR	Midtown	37211	3
6	NOLENSVILLE PKE & SWISS AV	Midtown	37211	3
11	BRANSFORD AV & THOMPSON LN	Midtown	37204	2
11	OLD HICKORY BLVD & EDMONDSON PKE	Midtown	37211	2
11	SIDCO DR &	Midtown	37204	2

Property Crime

Rank	Intersection	Precinct	ZIP	Count
1	POWELL AV & BRANSFORD AV	Midtown	37204	35
2	WEST END AV & 17TH AV N	Midtown	37203	18
3	NOLENSVILLE PKE & SWISS AV	Midtown	37211	15
4	14TH AV S & DEMONBREUN ST	Midtown	37203	12
5	8TH AV S & ROYCROFT PL	Midtown	37204	11
6	20TH AV N & STATE ST	Midtown	37203	10
7	24TH AV N & PARMAN PL	Midtown	37203	8
7	ELLINGTON CIR & EDMONDSON PKE	Midtown	37211	8
7	NOLENSVILLE PKE & FAIRLANE DR	Midtown	37211	8
10	WHISPERING HILLS DR & BONERWOOD DR	Midtown	37211	7
10	KNOLLS PL & OLD HICKORY BLVD	Midtown	37211	7
10	CHARLOTTE AV &	Midtown	37203	7
10	21ST AV N & CHARLOTTE AV	Midtown	37203	7

Traffic Crashes - Personal Injury

Rank	Intersection	Precinct	ZIP	Count
1	NOLENSVILLE PKE & CONCORD RD	Midtown	37027	5
2	I65 S & I65 S EXIT RAMP	Midtown	37027	4
2	I65 N & HARDING PL	Midtown	37220	4
2	HARDING PL & I65 N ENT RAMP	Midtown	37204	4
5	THOMPSON LN & NOLENSVILLE PKE	Midtown	37211	3
5	NOLENSVILLE PKE & MELROSE AV / PEACHTREE ST	Midtown	37211	3
5	I65 S EXIT RAMP & I65 S	Midtown	37027	3
5	OLD HICKORY BLVD & FRANKLIN PKE	Midtown	37027	3
5	WEST END AV & ACKLEN PARK DR	Midtown	37203	3
5	OLD HICKORY BLVD & KINGSBURY DR	Midtown	37215	3
5	21ST AV S & DIXIE PL	Midtown	37212	3
5	I440 E & I440 ENT RAMP	Midtown	37204	3
13	HARDING PL & I65 S	Midtown	37220	2

Traffic Crashes - Non-Injury

Rank	Intersection	Precinct	ZIP	Count
1	POWELL AV & POWELL PL	Midtown	37204	21
2	OLD HICKORY BLVD & FRANKLIN PIKE CIR	Midtown	37027	19
3	OLD HICKORY BLVD & EDMONDSON PKE	Midtown	37211	16
4	HARDING PL & TROUSDALE DR	Midtown	37211	15
4	OLD HICKORY BLVD & FRANKLIN PKE	Midtown	37027	15
6	I65 N & HARDING PL	Midtown	37220	14
6	HARDING PL & I65 N ENT RAMP	Midtown	37204	14
8	I440 E & I440 ENT RAMP	Midtown	37204	13
9	I65 N & OLD HICKORY BLVD	Midtown	37027	12
10	I65 S & OLD HICKORY BLVD	Midtown	37027	11
10	I40 E EXIT RAMP & BROADWAY	Midtown	37203	11
10	PIERCE AV & VANDERBILT HOSPITAL	Midtown	37240	11
13	21ST AV S & WEDGEWOOD AV / BLAKEMORE AV	Midtown	37212	10

Information summarized for CompStat week ending 01-07-17. (past 12 weeks of data). For each report, point data were plotted in a GIS and assigned to the nearest street intersection. Summary counts were then calculated for each intersection.

Sourced from MNPD ARMS on 1/11/2017 8:32:13 AM. Violent and property crime information sourced from incident reports using Uniform Crime Reporting definitions and reporting guidelines, based on the date when the crime was reported. Personal injury traffic crashes (10-46) and non-injury traffic crashes (10-45) retrieved from MNPD's CAD database. Excludes CFS with a disposition code of 6 or 11. For each incident or CAD record, the incident or dispatch location was assigned to the nearest street intersection.

County High Crime Intersections - Arrests

Intersections with the highest concentrations of arrests - past 12 weeks.

METROPOLITAN POLICE DEPARTMENT
of Nashville and Davidson County

DUI Arrests

Rank	Intersection	Precinct	ZIP	Count
1	ALBION ST & DR D B TODD JR BLVD	North	37208	9
2	MEDICAL CENTER DR & VANDERBILT HOSPITAL	Midtown	37212	7
2	BRILEY PKWY E EXT RAMP & DICKERSON PKE	Madison	37207	7
4	BRILEY PKWY W & BRICK CHURCH PKE	Madison	37207	6
4	12TH AV N & BROADWAY	Central	37203	6
4	EASTLAND AV & GALLATIN AV	East	37206	6
7	WOODLAND ST & 11TH ST (5 POINTS)	East	37206	5
8	N 14TH ST & GARTLAND AV	East	37206	4
8	ELLINGTON PKWY & HART LN	East	37207	4
8	I40 W ENT RAMP & BROADWAY	Central	37203	4
8	NOLENSVILLE PKE & EDMONDSON PKE	South	37211	4
12	TWO RIVERS PKWY &	Hermitage	37214	3
12	FRIST BLVD & OLD HICKORY BLVD	Hermitage	37076	3

Drug-Related Arrests

Rank	Intersection	Precinct	ZIP	Count
1	TRINITY LN & DICKERSON PKE	East	37207	14
1	W HAMILTON RD & CLARKSVILLE PKE	North	37218	14
3	18TH AV N & CHURCH ST	Midtown	37203	13
4	MURFREESBORO PKE & PARRIS AV	South	37210	12
4	2ND AV S & MCCANN ST	South	37210	12
4	W TRINITY LN & HAMPTON ST	North	37207	12
7	DEW ST & S 7TH ST	East	37206	11
7	UNIVERSITY CT & 1ST AV S	Hermitage	37210	11
7	ELLISTON PL & LOUISE AV	Midtown	37203	11
10	CAMERON ST & 2ND AV S	South	37210	10
10	MURFREESBORO PKE & JUPITER DR	South	37217	10
12	OLD HICKORY BLVD & PRINCETON PL	Hermitage	37076	9
12	S 5TH ST & SHELBY AV	East	37206	9

Felony Arrests

Rank	Intersection	Precinct	ZIP	Count
1	2ND AV N & JAMES ROBERTSON PKWY	Central	37201	67
2	GAY ST & 2ND AV N	Central	37201	21
3	DELAWARE AV & 31ST AV N	North	37209	19
4	1ST AV N & GAY ST	Central	37201	18
5	LEA AV & 7TH AV S	Central	37203	15
6	HILL AV & BLANTON AV	South	37210	13
7	ALBION ST & DR D B TODD JR BLVD	North	37208	12
8	KOREAN VETERANS BLVD & 2ND AV S	Central	37201	9
8	DEW ST & S 7TH ST	East	37206	9
8	OPRY MILLS DR & OPRYLAND DR	Hermitage	37214	9
8	OLD HICKORY BLVD & PRINCETON PL	Hermitage	37076	9
12	NOLENSVILLE PKE & WELSHWOOD DR	South	37211	8
13	MCKENNELL DR & PORTER RD	East	37206	7

Weapons Law Violation Arrests

Rank	Intersection	Precinct	ZIP	Count
1	MOSS RD & WINTON DR	South	37013	5
2	S 5TH ST & SHELBY AV	East	37206	4
3	ELLINGTON PKWY & ELLINGTON N ENT RAMP	Madison	37115	3
3	OAKWOOD AV & BETHWOOD DR	East	37207	3
3	ASHLAND CITY HWY & CLARKSVILLE PKE	North	37218	3
3	12TH AV N & HEIMAN ST	North	37208	3
3	21ST AV N & CHURCH ST	Midtown	37203	3
3	HILLSIDE AV & VERNON AV	Midtown	37203	3
3	OPRY MILLS DR & OPRYLAND DR	Hermitage	37214	3
3	BRILEY PKWY N & I24 E EXIT RAMP	South	37211	3
3	BLUE HOLE RD &	South	37013	3
12	CEDARHILL CT & CEDARHILL DR	South	37013	2
12	TUSCULUM RD & ROBERT YOEST DR	South	37013	2

Information summarized for CompStat week ending 01-07-17. (past 12 weeks of data). For each report, point data were plotted in a GIS and assigned to the nearest street intersection. Summary counts were then calculated for each intersection.

Sourced from MNPD ARMS on 1/11/2017 8:32:13 AM. For each arrest, the arrest location was assigned to the nearest street intersection. This report does not take into account the number of charges. 1 arrest = 1 body.

County Hot Addresses
Multiple CFS / Arrests at the Same Location, Past 12 Weeks

METROPOLITAN POLICE DEPARTMENT
of Nashville and Davidson County

CFS Location / Nearby Business	Count	Counts - Top Ten Codes
639 LAFAYETTE ST ***Nashville Rescue Mission***	**193**	78 - Want Officer for Investigation / Assistance (10-43) 64 - Disorderly Person (10-44) 14 - Suicidal Person (10-63)
709 5TH AV S ***Greyhound***	**127**	56 - Want Officer for Investigation / Assistance (10-43) 41 - Disorderly Person (10-44) 6 - Theft (10-50)
391 WALLACE RD ***Southern Hills Medical Center***	**94**	36 - Transport Prisoner / Suspect (10-16) 14 - Fight / Assault (10-57) 11 - Want Officer for Investigation / Assistance (10-43)
5101 HARDING PL ***MNPD South Precinct***	**90**	30 - Want Officer for Investigation / Assistance (10-43) 28 - Domestic Disturbance (10-41) 20 - Theft (10-50)
512 1ST AV N	**89**	38 - Want Officer for Investigation / Assistance (10-43) 28 - Domestic Disturbance (10-41) 10 - Disorderly Person (10-44)
1818 ALBION ST ***Nashville General Hospital School***	**85**	33 - Want Officer for Investigation / Assistance (10-43) 18 - Transport Prisoner / Suspect (10-16) 6 - Rape (10-67)
4040 NOLENSVILLE PIKE ***Walmart***	**84**	18 - Theft (10-50) 16 - Want Officer for Investigation / Assistance (10-43) 12 - Disorderly Person (10-44)
705 DREXEL ST ***Room In the Inn***	**83**	46 - Want Officer for Investigation / Assistance (10-43) 19 - Disorderly Person (10-44) 6 - Theft (10-50)
2000 CHURCH ST ***Baptist Hospital***	**75**	24 - Want Officer for Investigation / Assistance (10-43) 14 - Transport Prisoner / Suspect (10-16) 13 - Fight / Assault (10-57)
5655 FRIST BLVD ***Summit Medical Center***	**73**	31 - Transport Prisoner / Suspect (10-16) 9 - Fight / Assault (10-57) 9 - Want Officer for Investigation / Assistance (10-43)
936 E TRINITY LN ***MNPD East Precinct***	**73**	35 - Want Officer for Investigation / Assistance (10-43) 8 - Domestic Disturbance (10-41) 7 - Theft (10-50)
800 MONROE ST ***Kroger***	**72**	17 - Want Officer for Investigation / Assistance (10-43) 15 - Disorderly Person (10-44) 14 - Transport Prisoner / Suspect (10-16)
433 OPRY MILLS DR ***Opry Mills***	**71**	23 - Theft (10-50) 15 - Want Officer for Investigation / Assistance (10-43) 10 - Disorderly Person (10-44)
1401 CHARLOTTE AV ***Exxon***	**68**	36 - Disorderly Person (10-44) 9 - Want Officer for Investigation / Assistance (10-43) 7 - Vehicle Accident - Property Damage (10-45)
2300 PATTERSON ST ***Centennial Medical Center***	**66**	38 - Transport Prisoner / Suspect (10-16) 8 - Want Officer for Investigation / Assistance (10-43) 5 - Theft (10-50)

Arrest Location	Count	Counts - Top Charges
408 2ND AVE N	**164**	46 - Probation violation- misdemeanor 25 - Failure to appear- class b or c misd. 18 - Probation violation- community corrections viol.
512 1ST AV N	**154**	41 - Failure to appear- class b or c misd. 37 - Probation violation- misdemeanor 15 - Probation violation- community corrections viol.
7044 CHARLOTTE PIKE	**124**	95 - Theft of merchandise - $500 or less 15 - Criminal trespass 7 - Theft of merchandise- $1,000 or less
639 LAFAYETTE ST	**123**	27 - Criminal trespass 24 - Failure to be booked (state citation) 24 - Public intoxication
512 1ST AVE N	**117**	38 - Failure to appear- class b or c misd. 23 - Probation violation- misdemeanor 14 - Probation violation- community corrections viol.
512 1ST AVE NORTH	**101**	51 - Failure to appear- class b or c misd. 16 - Probation violation- misdemeanor 14 - Failure to be booked (state citation)
1ST AVE N & GAY ST	**65**	11 - Probation violation- misdemeanor 9 - Assault, domestic bodily injury 9 - Failure to appear- class b or c misd.
400 CHARLOTTE AVE	**53**	26 - Criminal trespass 14 - Public intoxication 9 - Disorderly conduct
4040 NOLENSVILLE PIKE	**49**	18 - Theft of merchandise - $500 or less 11 - Public intoxication 7 - Criminal trespass
512 31ST AVE N	**49**	16 - Failure to appear- class b or c misd. 13 - Probation violation- misdemeanor 8 - Failure to be booked (state citation)
1 TITANS WAY	**42**	21 - Public intoxication 7 - Poss. or casual exchange-cont.sub. 6 - Criminal trespass
1818 ALBION ST	**41**	7 - Assault, domestic bodily injury 6 - Driving under the influence 5 - Public intoxication
2232 N GALLATIN PIKE	**36**	26 - Theft of merchandise - $500 or less 7 - Theft of merchandise- $1,000 or less 6 - Legend drug poss. w/out prescription
448 2ND AVE N	**36**	9 - Driving- suspended license 7 - Probation violation- community corrections viol. 4 - Driv. lic. - no d/l
1200 2ND AVE S	**35**	29 - Disorderly conduct 5 - Juvenile, runaway 2 - Assault, domestic bodily injury

Sourced from MNPD ARMS on 1/11/2017 8:32:13 AM. CAD calls retrieved from Metropolitan Emergency Communications Center's Computer Aided Dispatch system. Includes only calls where an officer response was made. Disposition codes 6 (Backup) and 11 (Signal 9) are excluded. Self-initiated calls are excluded. Calls dispatched to interstate RPAs and intersections are excluded. Teleserve calls are excluded. Arrest information retrieved from the MNPD RMS warrants / arrests database. 1 arrest = 1 body. Includes adult and juvenile arrests. 'Nearby Business' refers to a business establishment in close proximity of the address listed, and is provided for informational purposes only. There is no guarantee that all calls were dispatched to the business listed, because in some cases, multiple business establishments have the same address (e.g. a discount store that also contains a pharmacy). Due to the unique nature of apartment-based reporting, individual unit numbers and the address of the main office for a complex may sometimes both appear in this report.

West Precinct Hot Addresses
Multiple CFS / Arrests at the Same Location, Past 12 Weeks

METROPOLITAN POLICE DEPARTMENT
of Nashville and Davidson County

CFS Location / Nearby Business	Count	Counts - Top Ten Codes
7044 CHARLOTTE PIKE ***Walmart Supercenter***	**55**	22 - Transport Prisoner / Suspect (10-16) 12 - Theft (10-50) 8 - Disorderly Person (10-44)
5500 CHARLOTTE PIKE ***MNPD West Precinct***	**52**	23 - Want Officer for Investigation / Assistance (10-43) 7 - Theft (10-50) 6 - Domestic Disturbance (10-41)
6814 CHARLOTTE PIKE ***Target***	**33**	15 - Community Policing Activity (10-15) 7 - Theft (10-50) 4 - Vehicle Accident - Property Damage (10-45)
2126 ABBOTT MARTIN RD ***Green Hills Mall***	**30**	7 - Transport Prisoner / Suspect (10-16) 6 - Theft (10-50) 4 - Vehicle Accident - Property Damage (10-45)
4220 HARDING PIKE ***St Thomas Hospital***	**29**	12 - Want Officer for Investigation / Assistance (10-43) 7 - Transport Prisoner / Suspect (10-16) 3 - Disorderly Person (10-44)
4601 ALABAMA AV ***Daily's***	**20**	7 - Disorderly Person (10-44) 5 - Theft (10-50) 3 - Suspicious Person (10-40)
7034 CHARLOTTE PIKE	**17**	12 - Theft (10-50) 2 - Disorderly Person (10-44) 1 - Domestic Disturbance (10-41)
7087 HIGHWAY 70 S ***Kroger***	**16**	6 - Want Officer for Investigation / Assistance (10-43) 3 - Suspicious Person (10-40) 2 - Theft (10-50)
5705 CHARLOTTE PIKE ***Kroger***	**14**	6 - Disorderly Person (10-44) 4 - Want Officer for Investigation / Assistance (10-43) 1 - Theft (10-50)
5600 CHARLOTTE PIKE ***Walgreen's***	**12**	5 - Vehicle Accident - Property Damage (10-45) 2 - Theft (10-50) 2 - Disorderly Person (10-44)
3813 HILLSBORO PIKE ***Green Hills Mall***	**12**	4 - Transport Prisoner / Suspect (10-16) 3 - Theft (10-50) 2 - Disorderly Person (10-44)
8020 MCCRORY LN	**12**	7 - Want Officer for Investigation / Assistance (10-43) 1 - Suspicious Person (10-40) 1 - Theft (10-50)
865 BELLEVUE RD	**12**	7 - Investigate 911 Hang-Up Call (10-88) 2 - Want Officer for Investigation / Assistance (10-43) 2 - Vehicle Accident - Property Damage (10-45)
7665 HIGHWAY 70 S	**11**	4 - Burglary - Non-Residence (10-71) 4 - Want Officer for Investigation / Assistance (10-43) 2 - Theft (10-50)
3814 CHARLOTTE AV	**11**	9 - Burglary - Non-Residence (10-71) 1 - Missing Person (10-75) 1 - Domestic Disturbance (10-41)

Arrest Location	Count	Counts - Top Charges
7044 CHARLOTTE PIKE	**124**	95 - Theft of merchandise - $500 or less 15 - Criminal trespass 7 - Theft of merchandise- $1,000 or less
6814 CHARLOTTE PIKE	**23**	16 - Theft of merchandise - $500 or less 8 - Theft of merchandise- > $500 but < $1,000 3 - Failure to be booked (state citation)
400 DAVIDSON RD	**21**	16 - Disorderly conduct 2 - Assault of officer - offensive contact 2 - Poss. or casual exchange-cont.sub.
2126 ABBOTT MARTIN RD	**15**	12 - Theft of merchandise - $500 or less 3 - Theft of merchandise- > $500 but < $1,000 2 - Theft of merchandise- $1,000 or > but < $10,000
CABOT DR & CHARLOTTE PIKE	**12**	4 - Driving- revoked license 4 - Driving- suspended license 1 - Burglary- motor vehicle
CHARLOTTE PIKE & DAVIDSON DR	**11**	4 - Probation violation- misdemeanor 4 - Driving- suspended license 3 - Driving- revoked license
621 MCPHERSON DR	**10**	10 - Criminal trespass
3813 HILLSBORO PIKE	**9**	4 - Theft of merchandise - $500 or less 4 - Theft of merchandise- > $500 but < $1,000 1 - Theft of merchandise- $1,000 or > but < $10,000
CHARLOTTE PIKE & OLD CHARLOTTE PIKE	**9**	4 - Driving- revoked license 2 - Drug paraphernalia- unlawful use 2 - Poss. or casual exchange-cont.sub.
CHARLOTTE PIKE & WHITE BRIDGE PIKE	**7**	2 - Drug paraphernalia- unlawful use 1 - Driving under the influence - 2nd offense 1 - Driv. lic. - poss. of revoked, susp. or altered
I 40 E & WHITE BRIDGE PIKE	**7**	2 - Driving- suspended license 1 - Driving under the influence 1 - Driv. lic. - no d/l
CHARLOTTE PIKE & OCEOLA AVE	**7**	2 - Driving- suspended license 2 - Driv. lic. - no d/l 2 - Drug paraphernalia- unlawful use
40TH AVE N & CLIFTON AVE	**7**	2 - Failure to appear- class b or c misd. 2 - Failure to appear - felony or class a misd. 1 - Poss. or casual exchange-cont.sub.
5200 DELAWARE AVE	**7**	5 - Disorderly conduct 3 - Juvenile, runaway 3 - Resisting stop, frisk, halt, arrest, or search
5500 CHARLOTTE PIKE	**7**	2 - Robbery- agg.- weapon or object 2 - Robbery- esp. agg. 1 - Evading arrest- misdemeaner

Sourced from MNPD ARMS on 1/11/2017 8:32:14 AM. CAD calls retrieved from Metropolitan Emergency Communications Center's Computer Aided Dispatch system. Includes only calls where an officer response was made. Disposition codes 6 (Backup) and 11 (Signal 9) are excluded. Self-initiated calls are excluded. Calls dispatched to interstate RPAs and intersections are excluded. Teleserve calls are excluded. Arrest information retrieved from the MNPD RMS warrants / arrests database. 1 arrest = 1 body. Includes adult and juvenile arrests. 'Nearby Business' refers to a business establishment in close proximity of the address listed, and is provided for informational purposes only. There is no guarantee that all calls were dispatched to the business listed, because in some cases, multiple business establishments have the same address (e.g. a discount store that also contains a pharmacy). Due to the unique nature of apartment-based reporting, individual unit numbers and the address of the main office for a complex may sometimes both appear in this report.

East Precinct Hot Addresses
Multiple CFS / Arrests at the Same Location, Past 12 Weeks

METROPOLITAN POLICE DEPARTMENT
of Nashville and Davidson County

CFS Location / Nearby Business	Count	Counts - Top Ten Codes
936 E TRINITY LN ***MNPD East Precinct***	**73**	35 - Want Officer for Investigation / Assistance (10-43) 8 - Domestic Disturbance (10-41) 7 - Theft (10-50)
600 SHELBY AV	**41**	17 - Disorderly Person (10-44) 9 - Theft (10-50) 4 - Shots Fired (10-83)
130 W TRINITY LN ***Love's Truck Stop***	**35**	11 - Want Officer for Investigation / Assistance (10-43) 7 - Vehicle Accident - Property Damage (10-45) 5 - Theft (10-50)
500 MAIN ST	**26**	15 - Disorderly Person (10-44) 3 - Want Officer for Investigation / Assistance (10-43) 3 - Fight / Assault (10-57)
509 LISCHEY AV	**26**	25 - Burglary - Residence (10-70) 1 - Want Officer for Investigation / Assistance (10-43)
3410 GALLATIN PIKE ***Kroger***	**24**	8 - Want Officer for Investigation / Assistance (10-43) 5 - Theft (10-50) 2 - Transport Prisoner / Suspect (10-16)
2600 GALLATIN PIKE	**19**	12 - Disorderly Person (10-44) 5 - Theft (10-50) 1 - Want Officer for Investigation / Assistance (10-43)
1500 PORTER RD ***Berkshire Place Apartments***	**18**	4 - Investigate 911 Hang-Up Call (10-88) 3 - Fight / Assault (10-57) 3 - Want Officer for Investigation / Assistance (10-43)
712 MAIN ST ***Mapco Convenience***	**16**	6 - Disorderly Person (10-44) 4 - Theft (10-50) 2 - Burglary - Non-Residence (10-71)
711 GALLATIN AV ***Kroger***	**14**	3 - Vehicle Accident - Property Damage (10-45) 3 - Disorderly Person (10-44) 2 - Want Officer for Investigation / Assistance (10-43)
511 S 8TH ST	**14**	5 - Want Officer for Investigation / Assistance (10-43) 3 - Disorderly Person (10-44) 2 - Intoxicated Person (10-42)
803 DICKERSON PIKE ***Z Mart***	**13**	5 - Disorderly Person (10-44) 2 - Want Officer for Investigation / Assistance (10-43) 2 - Suspicious Person (10-40)
100 W TRINITY LN	**12**	6 - Want Officer for Investigation / Assistance (10-43) 3 - Disorderly Person (10-44) 2 - Vehicle Accident - Property Damage (10-45)
1015 JOYCE LN	**12**	6 - Theft (10-50) 2 - Vehicle Accident - Property Damage (10-45) 2 - Burglary - Non-Residence (10-71)
1118 DICKERSON PIKE	**12**	5 - Theft (10-50) 2 - Burglary - Non-Residence (10-71) 1 - Fight / Assault (10-57)

Arrest Location	Count	Counts - Top Charges
401 WALTON LN	**29**	16 - Disorderly conduct 4 - Assault- simple - bodily injury 4 - Assault
110 GALLATIN AVE	**24**	18 - Disorderly conduct 4 - Assault 2 - Driv. lic. - no d/l
S 5TH ST & SHELBY AVE	**23**	7 - Poss. or casual exchange-cont.sub. 5 - Driving- suspended license 4 - Juvenile, handgun possession - 1st offense
DICKERSON PIKE & W TRINITY LN	**20**	9 - Poss. or casual exchange-cont.sub. 5 - Driving- suspended license 3 - Drug paraphernalia- unlawful use
DICKERSON PIKE & HART LN	**18**	9 - Driving- revoked license 4 - Failure to appear- class b or c misd. 2 - Driving- suspended license
130 W TRINITY LN	**15**	4 - Driv. lic. - no d/l 3 - Driving- revoked license 3 - Drug paraphernalia- unlawful use
EASTLAND AVE & GALLATIN AVE	**15**	6 - Driving under the influence 4 - Poss. or casual exchange-cont.sub. 3 - Implied consent - civil
S 4TH ST & SHELBY AVE	**14**	4 - Driving- revoked license 2 - Driv. lic. - no d/l 2 - Driving- revoked license, 2nd offense
CLEVELAND ST & DICKERSON PIKE	**14**	4 - Driving- suspended license 3 - Driving- revoked license 3 - Poss. or casual exchange-cont.sub.
BRILEY PKWY E & GALLATIN PIKE	**14**	5 - Driving- revoked license 4 - Driving- suspended license 4 - Poss. or casual exchange-cont.sub.
BROADMOOR DR & ELLINGTON PKWY N	**13**	6 - Driving- revoked license 4 - Driving- suspended license 1 - Driving under the influence
BROADMOOR DR & DICKERSON PIKE	**12**	4 - Driving- revoked license 2 - Driv. lic. - no d/l 2 - Poss. or casual exchange-cont.sub.
150 W TRINITY LN	**12**	4 - Poss. or casual exchange-cont.sub. 3 - Public intoxication 2 - Resisting stop, frisk, halt, arrest, or search
S 6TH ST & SHELBY AVE	**12**	5 - Driving- revoked license 3 - Driving- suspended license 2 - Driv. lic. - no d/l
S 7TH ST & SYLVAN ST	**11**	4 - Driving- revoked license 4 - Theft of property- $500 or less 3 - Poss. or casual exchange-cont.sub.

Sourced from MNPD ARMS on 1/11/2017 8:32:14 AM. CAD calls retrieved from Metropolitan Emergency Communications Center's Computer Aided Dispatch system. Includes only calls where an officer response was made. Disposition codes 6 (Backup) and 11 (Signal 9) are excluded. Self-initiated calls are excluded. Calls dispatched to interstate RPAs and intersections are excluded. Teleserve calls are excluded. Arrest information retrieved from the MNPD RMS warrants / arrests database. 1 arrest = 1 body. Includes adult and juvenile arrests. 'Nearby Business' refers to a business establishment in close proximity of the address listed, and is provided for informational purposes only. There is no guarantee that all calls were dispatched to the business listed, because in some cases, multiple business establishments have the same address (e.g. a discount store that also contains a pharmacy). Due to the unique nature of apartment-based reporting, individual unit numbers and the address of the main office for a complex may sometimes both appear in this report.

South Precinct Hot Addresses
Multiple CFS / Arrests at the Same Location, Past 12 Weeks

METROPOLITAN POLICE DEPARTMENT
of Nashville and Davidson County

CFS Location / Nearby Business	Count	Counts - Top Ten Codes
391 WALLACE RD ***Southern Hills Medical Center***	**94**	36 - Transport Prisoner / Suspect (10-16) 14 - Fight / Assault (10-57) 11 - Want Officer for Investigation / Assistance (10-43)
5101 HARDING PL ***MNPD South Precinct***	**90**	30 - Want Officer for Investigation / Assistance (10-43) 28 - Domestic Disturbance (10-41) 20 - Theft (10-50)
4040 NOLENSVILLE PIKE ***Walmart***	**84**	18 - Theft (10-50) 16 - Want Officer for Investigation / Assistance (10-43) 12 - Disorderly Person (10-44)
13011 OLD HICKORY BLVD ***BP***	**37**	11 - Vehicle Accident - Property Damage (10-45) 6 - Theft (10-50) 6 - Disorderly Person (10-44)
3035 HAMILTON CHURCH RD ***Walmart***	**34**	7 - Want Officer for Investigation / Assistance (10-43) 6 - Vehicle Accident - Property Damage (10-45) 5 - Theft (10-50)
5824 NOLENSVILLE PIKE ***Walmart***	**34**	9 - Disorderly Person (10-44) 9 - Want Officer for Investigation / Assistance (10-43) 8 - Theft (10-50)
5319 MT VIEW RD ***Kroger***	**31**	11 - Want Officer for Investigation / Assistance (10-43) 7 - Disorderly Person (10-44) 5 - Vehicle Accident - Property Damage (10-45)
61 EAST THOMPSON LN ***Kroger***	**23**	6 - Want Officer for Investigation / Assistance (10-43) 4 - Transport Prisoner / Suspect (10-16) 3 - Fight / Assault (10-57)
2212 NOLENSVILLE PIKE	**21**	9 - Disorderly Person (10-44) 5 - Want Officer for Investigation / Assistance (10-43) 2 - Theft (10-50)
270 TAMPA DR	**21**	8 - Disorderly Person (10-44) 4 - Want Officer for Investigation / Assistance (10-43) 4 - Shots Fired (10-83)
1400 EAGLE VIEW BLVD ***Thorntons***	**21**	9 - Disorderly Person (10-44) 3 - Theft (10-50) 2 - Holdup / Robbery (10-53)
4190 NOLENSVILLE PIKE	**19**	14 - Disorderly Person (10-44) 3 - Want Officer for Investigation / Assistance (10-43) 1 - Fight / Assault (10-57)
5520 NOLENSVILLE PIKE	**18**	8 - Theft (10-50) 5 - Vehicle Accident - Property Damage (10-45) 3 - Transport Prisoner / Suspect (10-16)
500 PICCADILLY ROW #110	**18**	16 - Missing Person (10-75) 1 - Want Officer for Investigation / Assistance (10-43) 1 - Theft (10-50)
15007 OLD HICKORY BLVD	**18**	5 - Vehicle Accident - Property Damage (10-45) 4 - Theft (10-50) 4 - Want Officer for Investigation / Assistance (10-43)

Arrest Location	Count	Counts - Top Charges
4040 NOLENSVILLE PIKE	**49**	18 - Theft of merchandise - $500 or less 11 - Public intoxication 7 - Criminal trespass
1200 2ND AVE S	**35**	29 - Disorderly conduct 5 - Juvenile, runaway 2 - Assault, domestic bodily injury
MURFREESBORO PIKE & THOMPSON PL	**31**	16 - Driv. lic. - no d/l 7 - Poss. or casual exchange-cont.sub. 6 - Driving- revoked license
1417 MURFREESBORO PIKE	**30**	13 - Accident - failure to report 10 - Leaving scene of accident - damage $500 or less 3 - Leaving scene of accident - damage over $500
391 WALLACE RD	**24**	5 - Probation violation- misdemeanor 4 - Fail to appear, juvenile court order 4 - Driving- revoked license
HARDING PL & NOLENSVILLE PIKE	**23**	12 - Driv. lic. - no d/l 4 - Driving- suspended license 3 - Poss. or casual exchange-cont.sub.
BRILEY PKWY N & MURFREESBORO PIKE	**18**	5 - Driving- revoked license 5 - Driving- suspended license 3 - Driv. lic. - no d/l
13 LAFAYETTE ST	**17**	6 - Criminal trespass 5 - Drug paraphernalia- unlawful use 3 - Failure to be booked (state citation)
220 BLANTON AVE	**16**	5 - Probation violation- felony 4 - Sex offender registration violation - 1st offense 2 - Community superv. viol. by non-criminal off
5101 HARDING PL	**16**	3 - Juvenile, runaway 2 - Probation violation- misdemeanor 2 - Assault, aggravated - deadly weapon - int/kn
BELL RD & MURFREESBORO PIKE	**15**	4 - Driv. lic. - no d/l 4 - Failure to be booked (state citation) 3 - Driving- suspended license
2ND AVE S & LAFAYETTE ST	**14**	3 - Poss. or casual exchange-cont.sub. 3 - Drug paraphernalia- unlawful use 3 - Driving- suspended license
419 MURFREESBORO PIKE	**13**	9 - Criminal trespass 5 - Failure to appear- class b or c misd. 3 - Drug paraphernalia- unlawful use
5824 NOLENSVILLE PIKE	**13**	4 - Drug paraphernalia- unlawful use 4 - Theft of merchandise - $500 or less 3 - Poss.w/int-cont.sub.- marijuana 14.175-4,535 gr.
BELL RD & HICKORY HOLLOW TER	**13**	4 - Driving- suspended license 3 - Driv. lic. - no d/l 2 - Driving- revoked license

Sourced from MNPD ARMS on 1/11/2017 8:32:14 AM. CAD calls retrieved from Metropolitan Emergency Communications Center's Computer Aided Dispatch system. Includes only calls where an officer response was made. Disposition codes 6 (Backup) and 11 (Signal 9) are excluded. Self-initiated calls are excluded. Calls dispatched to interstate RPAs and intersections are excluded. Teleserve calls are excluded. Arrest information retrieved from the MNPD RMS warrants / arrests database. 1 arrest = 1 body. Includes adult and juvenile arrests. 'Nearby Business' refers to a business establishment in close proximity of the address listed, and is provided for informational purposes only. There is no guarantee that all calls were dispatched to the business listed, because in some cases, multiple business establishments have the same address (e.g. a discount store that also contains a pharmacy). Due to the unique nature of apartment-based reporting, individual unit numbers and the address of the main office for a complex may sometimes both appear in this report.

Central Precinct Hot Addresses
Multiple CFS / Arrests at the Same Location, Past 12 Weeks

METROPOLITAN POLICE DEPARTMENT
of Nashville and Davidson County

CFS Location / Nearby Business	Count	Counts - Top Ten Codes
639 LAFAYETTE ST ***Nashville Rescue Mission***	**193**	78 - Want Officer for Investigation / Assistance (10-43) 64 - Disorderly Person (10-44) 14 - Suicidal Person (10-63)
709 5TH AV S ***Greyhound***	**127**	56 - Want Officer for Investigation / Assistance (10-43) 41 - Disorderly Person (10-44) 6 - Theft (10-50)
512 1ST AV N	**89**	38 - Want Officer for Investigation / Assistance (10-43) 28 - Domestic Disturbance (10-41) 10 - Disorderly Person (10-44)
705 DREXEL ST ***Room In the Inn***	**82**	45 - Want Officer for Investigation / Assistance (10-43) 19 - Disorderly Person (10-44) 6 - Theft (10-50)
1201 BROADWAY	**62**	36 - Disorderly Person (10-44) 13 - Want Officer for Investigation / Assistance (10-43) 6 - Theft (10-50)
400 CHARLOTTE AV ***Tennessee Public Transportation Association***	**58**	32 - Want Officer for Investigation / Assistance (10-43) 6 - Theft (10-50) 5 - Disorderly Person (10-44)
111 N 1ST ST ***Travel Centers of America***	**48**	22 - Want Officer for Investigation / Assistance (10-43) 11 - Disorderly Person (10-44) 4 - Vehicle Accident - Property Damage (10-45)
227 SHELBY AV ***Exxon***	**47**	22 - Disorderly Person (10-44) 10 - Want Officer for Investigation / Assistance (10-43) 6 - Theft (10-50)
9 HERMITAGE AV	**36**	14 - Disorderly Person (10-44) 4 - Intoxicated Person (10-42) 4 - Theft (10-50)
601 KOREAN VETERANS BLVD	**36**	10 - Want Officer for Investigation / Assistance (10-43) 9 - Theft (10-50) 5 - Domestic Disturbance (10-41)
121 4TH AV S ***Hilton Nashville Downtown***	**28**	12 - Disorderly Person (10-44) 6 - Theft (10-50) 4 - Want Officer for Investigation / Assistance (10-43)
100 WOODLAND ST ***Davidson County Juvenile Detention***	**26**	12 - Want Officer for Investigation / Assistance (10-43) 6 - Missing Person (10-75) 4 - Domestic Disturbance (10-41)
1101 BROADWAY ***Exxon***	**25**	8 - Disorderly Person (10-44) 8 - Want Officer for Investigation / Assistance (10-43) 2 - Vehicle Accident - Property Damage (10-45)
501 BROADWAY ***Bridgestone Arena***	**25**	8 - Theft (10-50) 7 - Want Officer for Investigation / Assistance (10-43) 4 - Disorderly Person (10-44)
408 2ND AV N ***Davidson County Community Corrections***	**24**	4 - Theft (10-50) 4 - Want Officer for Investigation / Assistance (10-43) 3 - Domestic Disturbance (10-41)

Arrest Location	Count	Counts - Top Charges
408 2ND AVE N	**164**	46 - Probation violation- misdemeanor 25 - Failure to appear- class b or c misd. 18 - Probation violation- community corrections viol.
639 LAFAYETTE ST	**122**	26 - Criminal trespass 24 - Failure to be booked (state citation) 23 - Public intoxication
512 1ST AVE N	**117**	38 - Failure to appear- class b or c misd. 23 - Probation violation- misdemeanor 14 - Probation violation- community corrections viol.
1ST AVE N & GAY ST	**65**	11 - Probation violation- misdemeanor 9 - Failure to appear- class b or c misd. 9 - Assault, domestic bodily injury
400 CHARLOTTE AVE	**53**	26 - Criminal trespass 14 - Public intoxication 9 - Disorderly conduct
1 TITANS WAY	**42**	21 - Public intoxication 7 - Poss. or casual exchange-cont.sub. 6 - Criminal trespass
448 2ND AVE N	**35**	9 - Driving- suspended license 7 - Probation violation- community corrections viol. 4 - Driv. lic. - no d/l
514 8TH AVE S	**30**	28 - Criminal trespass 1 - Disorderly conduct 1 - Drug paraphernalia- unlawful use
1101 BROADWAY	**30**	15 - Criminal trespass 4 - Driving- suspended license 4 - Public intoxication
329 BROADWAY	**23**	18 - Public intoxication 3 - Assault 3 - Disorderly conduct
4TH AVE S & LAFAYETTE ST	**22**	7 - Criminal trespass 4 - Driving- suspended license 3 - Driv. lic. - no d/l
506 2ND AVE N	**20**	11 - Failure to appear- class b or c misd. 2 - Failure to be booked (state citation) 2 - Probation violation- felony
405 2ND AVE N	**19**	6 - Failure to appear- class b or c misd. 5 - Assault, domestic bodily injury 3 - Robbery- agg.- weapon or object
705 DREXEL ST	**19**	6 - Failure to be booked (state citation) 5 - Criminal trespass 3 - Obstructing a passageway
N 1ST ST & SPRING ST	**17**	6 - Driving- revoked license 4 - Driving- suspended license 3 - Driv. lic. - no d/l

Sourced from MNPD ARMS on 1/11/2017 8:32:14 AM. CAD calls retrieved from Metropolitan Emergency Communications Center's Computer Aided Dispatch system. Includes only calls where an officer response was made. Disposition codes 6 (Backup) and 11 (Signal 9) are excluded. Self-initiated calls are excluded. Calls dispatched to interstate RPAs and intersections are excluded. Teleserve calls are excluded. Arrest information retrieved from the MNPD RMS warrants / arrests database. 1 arrest = 1 body. Includes adult and juvenile arrests. 'Nearby Business' refers to a business establishment in close proximity of the address listed, and is provided for informational purposes only. There is no guarantee that all calls were dispatched to the business listed, because in some cases, multiple business establishments have the same address (e.g. a discount store that also contains a pharmacy). Due to the unique nature of apartment-based reporting, individual unit numbers and the address of the main office for a complex may sometimes both appear in this report.

Hermitage Precinct Hot Addresses
Multiple CFS / Arrests at the Same Location, Past 12 Weeks

METROPOLITAN POLICE DEPARTMENT
of Nashville and Davidson County

CFS Location / Nearby Business	Count	Counts - Top Ten Codes
5655 FRIST BLVD ***Summit Medical Center***	**73**	31 - Transport Prisoner / Suspect (10-16) 9 - Fight / Assault (10-57) 9 - Want Officer for Investigation / Assistance (10-43)
433 OPRY MILLS DR ***Opry Mills***	**71**	23 - Theft (10-50) 15 - Want Officer for Investigation / Assistance (10-43) 10 - Disorderly Person (10-44)
3701 JAMES KAY LN ***MNPD Hermitage Precinct***	**66**	28 - Want Officer for Investigation / Assistance (10-43) 16 - Domestic Disturbance (10-41) 8 - Theft (10-50)
24 LAFAYETTE ST ***Z Mart***	**66**	41 - Disorderly Person (10-44) 9 - Want Officer for Investigation / Assistance (10-43) 5 - Fight / Assault (10-57)
4424 LEBANON PIKE ***Walmart Supercenter***	**37**	13 - Theft (10-50) 6 - Want Officer for Investigation / Assistance (10-43) 4 - Disorderly Person (10-44)
2284 MURFREESBORO PIKE ***Kroger***	**32**	9 - Disorderly Person (10-44) 7 - Want Officer for Investigation / Assistance (10-43) 4 - Theft (10-50)
2800 OPRYLAND DR ***Gaylord Opryland Resort and Convention Center***	**25**	13 - Theft (10-50) 3 - Want Officer for Investigation / Assistance (10-43) 2 - Disorderly Person (10-44)
601 FESSLERS LN ***Dunkin' Donuts***	**20**	8 - Disorderly Person (10-44) 4 - Vehicle Accident - Property Damage (10-45) 2 - Intoxicated Person (10-42)
82 LAFAYETTE ST ***Dollar General***	**19**	10 - Theft (10-50) 3 - Fight / Assault (10-57) 2 - Disorderly Person (10-44)
3171 LEBANON PIKE ***Target***	**18**	6 - Theft (10-50) 5 - Transport Prisoner / Suspect (10-16) 2 - Domestic Disturbance (10-41)
3150 MCGAVOCK PIKE ***McGavock High School***	**17**	4 - Want Officer for Investigation / Assistance (10-43) 3 - Theft (10-50) 2 - Dangerous / Injured Animal (10-65)
222 OPRY MILLS DR	**17**	12 - Theft (10-50) 4 - Transport Prisoner / Suspect (10-16) 1 - Want Officer for Investigation / Assistance (10-43)
1 TERMINAL DR	**16**	7 - Investigate 911 Hang-Up Call (10-88) 2 - Want Officer for Investigation / Assistance (10-43) 2 - Vehicle Accident - Property Damage (10-45)
10 LAFAYETTE ST	**16**	16 - Burglary - Non-Residence (10-71)
101 UNIVERSITY CT ***Tony Sudekum Apartments***	**15**	13 - Burglary - Non-Residence (10-71) 1 - Shots Fired (10-83) 1 - Burglary - Residence (10-70)

Arrest Location	Count	Counts - Top Charges
BRILEY PKWY N & MCGAVOCK PIKE	**30**	11 - Driv. lic. - no d/l 8 - Driving- revoked license 7 - Driving- suspended license
24 LAFAYETTE ST	**28**	10 - Criminal trespass 7 - Failure to be booked (state citation) 5 - Public intoxication
3150 MCGAVOCK PIKE	**27**	6 - Disorderly conduct 5 - Poss. or casual exchange-cont.sub. 5 - Juvenile, runaway
2330 JACKSON DOWNS BLVD	**25**	17 - Theft of merchandise - $500 or less 6 - Theft of property- $500 or less 2 - Probation violation- misdemeanor
20 LAFAYETTE ST	**25**	16 - Criminal trespass 5 - Failure to be booked (state citation) 4 - Public intoxication
1210 MURFREESBORO PIKE	**19**	6 - Poss. or casual exchange-cont.sub. 5 - Probation violation- misdemeanor 5 - Drug paraphernalia- unlawful use
4424 LEBANON PIKE	**19**	9 - Theft of property- $500 or less 5 - Theft of merchandise - $500 or less 3 - Criminal trespass
433 OPRY MILLS DR	**18**	14 - Theft of merchandise - $500 or less 12 - Poss. or casual exchange-cont.sub. 6 - Burglary- motor vehicle
5655 FRIST BLVD	**18**	4 - Probation violation- community corrections viol. 3 - Poss. or casual exchange-cont.sub. 3 - Probation violation- misdemeanor
MILLWOOD DR & MURFREESBORO PIKE	**18**	7 - Driv. lic. - no d/l 4 - Failure to appear- class b or c misd. 2 - Driving- revoked license
CENTRAL PIKE & OLD HICKORY BLVD	**17**	6 - Failure to be booked (state citation) 5 - Poss. or casual exchange-cont.sub. 5 - Failure to appear- class b or c misd.
BRILEY PKWY N & LEBANON PIKE	**16**	5 - Driving- suspended license 4 - Driv. lic. - no d/l 4 - Driving- revoked license
ANDREW JACKSON WAY & OLD HICKORY BLVD	**15**	6 - Poss. or casual exchange-cont.sub. 4 - Driving- suspended license 3 - Driving under the influence
800 ROYAL PKWY	**14**	14 - Prostitution- patronizing
2350 ELM HILL PIKE	**13**	6 - Prostitution 2 - Probation violation- misdemeanor 1 - Public intoxication

Sourced from MNPD ARMS on 1/11/2017 8:32:14 AM. CAD calls retrieved from Metropolitan Emergency Communications Center's Computer Aided Dispatch system. Includes only calls where an officer response was made. Disposition codes 6 (Backup) and 11 (Signal 9) are excluded. Self-initiated calls are excluded. Calls dispatched to interstate RPAs and intersections are excluded. Teleserve calls are excluded. Arrest information retrieved from the MNPD RMS warrants / arrests database. 1 arrest = 1 body. Includes adult and juvenile arrests. 'Nearby Business' refers to a business establishment in close proximity of the address listed, and is provided for informational purposes only. There is no guarantee that all calls were dispatched to the business listed, because in some cases, multiple business establishments have the same address (e.g. a discount store that also contains a pharmacy). Due to the unique nature of apartment-based reporting, individual unit numbers and the address of the main office for a complex may sometimes both appear in this report.

North Precinct Hot Addresses
Multiple CFS / Arrests at the Same Location, Past 12 Weeks

METROPOLITAN POLICE DEPARTMENT
of Nashville and Davidson County

CFS Location / Nearby Business	Count	Counts - Top Ten Codes
1818 ALBION ST ***Nashville General Hospital School***	**84**	33 - Want Officer for Investigation / Assistance (10-43) 18 - Transport Prisoner / Suspect (10-16) 6 - Fight / Assault (10-57)
800 MONROE ST ***Kroger***	**72**	17 - Want Officer for Investigation / Assistance (10-43) 15 - Disorderly Person (10-44) 14 - Transport Prisoner / Suspect (10-16)
1716 ROSA L PARKS BLVD ***Nashville Rescue Mission***	**56**	29 - Want Officer for Investigation / Assistance (10-43) 14 - Disorderly Person (10-44) 4 - Theft (10-50)
2231 26TH AV N ***MNPD North Precinct***	**36**	13 - Want Officer for Investigation / Assistance (10-43) 8 - Theft (10-50) 6 - Domestic Disturbance (10-41)
3200 CLARKSVILLE PIKE	**35**	16 - Theft (10-50) 7 - Disorderly Person (10-44) 5 - Suspicious Person (10-40)
2801 JOHN A MERRITT BLVD ***BP***	**34**	22 - Disorderly Person (10-44) 3 - Holdup / Robbery (10-53) 3 - Fight / Assault (10-57)
2200 BRICK CHURCH PIKE ***Exxon***	**33**	10 - Theft (10-50) 10 - Disorderly Person (10-44) 6 - Want Officer for Investigation / Assistance (10-43)
801 JEFFERSON ST ***Mapco***	**30**	13 - Disorderly Person (10-44) 8 - Want Officer for Investigation / Assistance (10-43) 6 - Theft (10-50)
275 CUMBERLAND BND #237	**23**	5 - Transport Prisoner / Suspect (10-16) 5 - Want Officer for Investigation / Assistance (10-43) 3 - Investigate 911 Hang-Up Call (10-88)
2715 WHITES CREEK PIKE ***Haynes Garden Apartments***	**23**	7 - Want Officer for Investigation / Assistance (10-43) 3 - Shots Fired (10-83) 3 - Person with Weapon (10-54)
400 W TRINITY LN	**22**	20 - Burglary - Non-Residence (10-71) 2 - Disorderly Person (10-44)
2022 ROSA L PARKS BLVD ***Exxon***	**22**	11 - Disorderly Person (10-44) 4 - Vehicle Accident - Property Damage (10-45) 2 - Want Officer for Investigation / Assistance (10-43)
237 CUMBERLAND BND	**20**	12 - Transport Prisoner / Suspect (10-16) 3 - Want Officer for Investigation / Assistance (10-43) 2 - Disorderly Person (10-44)
2015 GOOCH ST #A	**19**	11 - Want Officer for Investigation / Assistance (10-43) 3 - Disorderly Person (10-44) 2 - Investigate 911 Hang-Up Call (10-88)
2012 S HAMILTON RD ***Bordeaux Shopping Center***	**19**	10 - Disorderly Person (10-44) 4 - Want Officer for Investigation / Assistance (10-43) 4 - Theft (10-50)

Arrest Location	Count	Counts - Top Charges
512 31ST AVE N	**49**	16 - Failure to appear- class b or c misd. 13 - Probation violation- misdemeanor 8 - Failure to be booked (state citation)
1818 ALBION ST	**41**	7 - Assault, domestic bodily injury 6 - Driving under the influence 5 - Public intoxication
800 MONROE ST	**24**	17 - Theft of merchandise - $500 or less 4 - Criminal trespass 3 - Public intoxication
BUCHANAN ST & DR D B TODD JR BLVD	**17**	4 - Driving- revoked license 4 - Public intoxication 3 - Criminal trespass
DELTA AVE & GARFIELD ST	**17**	9 - Poss. or casual exchange-cont.sub. 7 - Driving- revoked license 4 - Drug paraphernalia- unlawful use
CLARKSVILLE PIKE & ED TEMPLE BLVD	**15**	5 - Driv. lic. - no d/l 5 - Driving- suspended license 3 - Theft of property- $500 or less
1360 BRICK CHURCH PIKE	**15**	8 - Poss. or casual exchange-cont.sub. 4 - Drug paraphernalia- unlawful use 2 - Failure to be booked (state citation)
1412 BRICK CHURCH PIKE	**14**	6 - Poss. or casual exchange-cont.sub. 2 - Prostitution 2 - Assault, aggravated - strangulation - int/kn
16TH AVE N & BUCHANAN ST	**13**	3 - Driving- suspended license 2 - Failure to be booked (state citation) 2 - Alter title, registration, plate or permit
16TH AVE N & COCKRILL ST	**13**	3 - Driving- revoked license 2 - Failure to be booked (state citation) 1 - Indecent exposure
2200 BRICK CHURCH PIKE	**13**	4 - Driving- suspended license 3 - Drug paraphernalia- unlawful use 2 - Criminal trespass
CLARKSVILLE PIKE & ROSA L PARKS BLVD	**13**	4 - Driving- revoked license 3 - Driving- suspended license 2 - Driv. lic. - no d/l
BUCHANAN ST & ED TEMPLE BLVD	**13**	6 - Driving- revoked license 3 - Driving- suspended license 2 - Poss. or casual exchange-cont.sub.
BRICK CHURCH PIKE & FERNCO DR	**13**	5 - Driv. lic. - poss. of revoked, susp. or altered 4 - Driving- suspended license 2 - Driving- revoked license, 2nd offense
W TRINITY LN & BRICK CHURCH PIKE	**13**	6 - Failure to appear- class b or c misd. 4 - Driving- suspended license 3 - Driving- revoked license

Sourced from MNPD ARMS on 1/11/2017 8:32:14 AM. CAD calls retrieved from Metropolitan Emergency Communications Center's Computer Aided Dispatch system. Includes only calls where an officer response was made. Disposition codes 6 (Backup) and 11 (Signal 9) are excluded. Self-initiated calls are excluded. Calls dispatched to interstate RPAs and intersections are excluded. Teleserve calls are excluded. Arrest information retrieved from the MNPD RMS warrants / arrests database. 1 arrest = 1 body. Includes adult and juvenile arrests. 'Nearby Business' refers to a business establishment in close proximity of the address listed, and is provided for informational purposes only. There is no guarantee that all calls were dispatched to the business listed, because in some cases, multiple business establishments have the same address (e.g. a discount store that also contains a pharmacy). Due to the unique nature of apartment-based reporting, individual unit numbers and the address of the main office for a complex may sometimes both appear in this report.

Madison Precinct Hot Addresses
Multiple CFS / Arrests at the Same Location, Past 12 Weeks

METROPOLITAN POLICE DEPARTMENT
of Nashville and Davidson County

CFS Location / Nearby Business	Count	Counts - Top Ten Codes
400 MYATT DR ***Madison Police Precinct***	**66**	21 - Domestic Disturbance (10-41) 15 - Want Officer for Investigation / Assistance (10-43) 9 - Theft (10-50)
2232 GALLATIN PIKE N	**65**	19 - Theft (10-50) 18 - Transport Prisoner / Suspect (10-16) 9 - Disorderly Person (10-44)
3441 DICKERSON PIKE ***Skyline Medical Center***	**51**	12 - Want Officer for Investigation / Assistance (10-43) 10 - Domestic Disturbance (10-41) 6 - Transport Prisoner / Suspect (10-16)
200 GALLATIN PIKE S	**47**	11 - Theft (10-50) 9 - Want Officer for Investigation / Assistance (10-43) 8 - Disorderly Person (10-44)
3458 DICKERSON PIKE ***Walmart Supercenter***	**46**	11 - Theft (10-50) 9 - Want Officer for Investigation / Assistance (10-43) 5 - Disorderly Person (10-44)
2050 GALLATIN PIKE N	**43**	16 - Theft (10-50) 14 - Transport Prisoner / Suspect (10-16) 5 - Fight / Assault (10-57)
109 GALLATIN PIKE N	**35**	12 - Transport Prisoner / Suspect (10-16) 7 - Theft (10-50) 3 - Person with Weapon (10-54)
109 DUE WEST AV E	**30**	30 - Want Officer for Investigation / Assistance (10-43)
627 GALLATIN PIKE S	**25**	8 - Disorderly Person (10-44) 4 - Want Officer for Investigation / Assistance (10-43) 3 - Vehicle Accident - Property Damage (10-45)
143 GALLATIN PIKE S	**21**	14 - Disorderly Person (10-44) 6 - Want Officer for Investigation / Assistance (10-43) 1 - Theft (10-50)
101 GALLATIN PIKE N	**19**	6 - Want Officer for Investigation / Assistance (10-43) 3 - Disorderly Person (10-44) 3 - Vehicle Accident - Property Damage (10-45)
2311 GALLATIN PIKE N	**19**	4 - Theft (10-50) 4 - Burglary - Non-Residence (10-71) 3 - Investigate 911 Hang-Up Call (10-88)
819 GALLATIN PIKE S	**19**	9 - Disorderly Person (10-44) 4 - Suspicious Person (10-40) 2 - Fight / Assault (10-57)
333 RIO VISTA DR ***Charter Village Apartments***	**17**	4 - Want Officer for Investigation / Assistance (10-43) 3 - Investigate 911 Hang-Up Call (10-88) 3 - Shots Fired (10-83)
3460 DICKERSON PIKE	**17**	4 - Theft (10-50) 2 - Transport Prisoner / Suspect (10-16) 2 - Suspicious Person (10-40)

Arrest Location	Count	Counts - Top Charges
2232 N GALLATIN PIKE	**36**	26 - Theft of merchandise - $500 or less 7 - Theft of merchandise- $1,000 or less 6 - Legend drug poss. w/out prescription
2050 N GALLATIN PIKE	**28**	19 - Theft of merchandise - $500 or less 3 - Theft of property- $500 or less 3 - Assault
3441 DICKERSON PIKE	**27**	6 - Driving under the influence 4 - Disorderly conduct 4 - Drug paraphernalia- unlawful use
3458 DICKERSON PIKE	**23**	12 - Theft of merchandise - $500 or less 3 - Criminal trespass 2 - Drug paraphernalia- unlawful use
DICKERSON PIKE & DOVERSIDE DR	**18**	7 - Poss. or casual exchange-cont.sub. 5 - Driving- revoked license 4 - Child neglect, child 8 or less
200 S GALLATIN PIKE	**17**	7 - Theft of merchandise - $500 or less 3 - Public intoxication 3 - Failure to appear- class b or c misd.
109 N GALLATIN PIKE	**15**	5 - Theft of property- $500 or less 5 - Theft of merchandise - $500 or less 1 - Probation violation- misdemeanor
117 W SMITH ST	**15**	9 - Failure to be booked (state citation) 9 - Failure to appear- class b or c misd. 2 - Assault, domestic bodily injury
109 S GALLATIN PIKE	**13**	4 - Theft of merchandise - $500 or less 3 - Theft of property- $500 or less 2 - Probation violation- misdemeanor
BRICK CHURCH PIKE & BRILEY PKWY W	**13**	4 - Driving under the influence 3 - Driving- revoked license, 2nd offense 3 - Driving- suspended license
S GALLATIN PIKE & E OLD HICKORY BLVD	**13**	5 - Driv. lic. - no d/l 4 - Poss. or casual exchange-cont.sub. 3 - Drug paraphernalia- unlawful use
335 FOREST PARK RD	**11**	4 - Failure to appear- class b or c misd. 2 - Poss. or casual exchange-cont.sub. 2 - Assault, domestic bodily injury
333 S GALLATIN PIKE	**10**	9 - Criminal trespass 1 - Failure to be booked (state citation) 1 - Public indecency
BRICK CHURCH PIKE & EWING LN	**10**	3 - Driving- revoked license 3 - Driving- suspended license 2 - Driving- suspended license, 2nd offense
GALLATIN PIKE & WALTON LN	**10**	3 - Poss. or casual exchange-cont.sub. 2 - Driving- suspended license 2 - Drug paraphernalia- unlawful use

Sourced from MNPD ARMS on 1/11/2017 8:32:14 AM. CAD calls retrieved from Metropolitan Emergency Communications Center's Computer Aided Dispatch system. Includes only calls where an officer response was made. Disposition codes 6 (Backup) and 11 (Signal 9) are excluded. Self-initiated calls are excluded. Calls dispatched to interstate RPAs and intersections are excluded. Teleserve calls are excluded. Arrest information retrieved from the MNPD RMS warrants / arrests database. 1 arrest = 1 body. Includes adult and juvenile arrests. 'Nearby Business' refers to a business establishment in close proximity of the address listed, and is provided for informational purposes only. There is no guarantee that all calls were dispatched to the business listed, because in some cases, multiple business establishments have the same address (e.g. a discount store that also contains a pharmacy). Due to the unique nature of apartment-based reporting, individual unit numbers and the address of the main office for a complex may sometimes both appear in this report.

Midtown Hills Precinct Hot Addresses
Multiple CFS / Arrests at the Same Location, Past 12 Weeks

METROPOLITAN POLICE DEPARTMENT
of Nashville and Davidson County

CFS Location / Nearby Business	Count	Counts - Top Ten Codes
2000 CHURCH ST ***Baptist Hospital***	**75**	24 - Want Officer for Investigation / Assistance (10-43) 14 - Transport Prisoner / Suspect (10-16) 13 - Fight / Assault (10-57)
1401 CHARLOTTE AV ***Exxon***	**68**	36 - Disorderly Person (10-44) 9 - Want Officer for Investigation / Assistance (10-43) 7 - Vehicle Accident - Property Damage (10-45)
2300 PATTERSON ST ***Centennial Medical Center***	**66**	38 - Transport Prisoner / Suspect (10-16) 8 - Want Officer for Investigation / Assistance (10-43) 5 - Theft (10-50)
2421 POWELL AV ***Walmart***	**60**	14 - Theft (10-50) 14 - Transport Prisoner / Suspect (10-16) 11 - Disorderly Person (10-44)
1907 DIVISION ST	**45**	42 - Want Officer for Investigation / Assistance (10-43) 2 - Disorderly Person (10-44) 1 - Burglary - Residence (10-70)
1441 12TH AV S ***Midtown Hills Police Precinct***	**42**	15 - Want Officer for Investigation / Assistance (10-43) 9 - Domestic Disturbance (10-41) 7 - Theft (10-50)
1211 MEDICAL CENTER DR ***Vanderbilt University Medical Center***	**38**	11 - Want Officer for Investigation / Assistance (10-43) 9 - Fight / Assault (10-57) 4 - Rape (10-67)
4041 NOLENSVILLE PIKE ***McDonald's***	**33**	25 - Disorderly Person (10-44) 4 - Want Officer for Investigation / Assistance (10-43) 1 - Vehicle Accident - Property Damage (10-45)
1700 WEST END AV	**30**	10 - Disorderly Person (10-44) 9 - Want Officer for Investigation / Assistance (10-43) 9 - Theft (10-50)
1120 GLENDALE LN	**27**	16 - Missing Person (10-75) 4 - Want Officer for Investigation / Assistance (10-43) 2 - Disorderly Person (10-44)
2500 WEST END AV ***Centennial Park***	**25**	6 - Want Officer for Investigation / Assistance (10-43) 5 - Theft (10-50) 3 - Suspicious Person (10-40)
2700 WEST END AV ***McDonald's***	**19**	10 - Disorderly Person (10-44) 3 - Want Officer for Investigation / Assistance (10-43) 3 - Investigate 911 Hang-Up Call (10-88)
2200 CHILDRENS WAY ***Vanderbilt Children's Hospital***	**19**	5 - Child Abuse (10-80) 4 - Want Officer for Investigation / Assistance (10-43) 2 - Transport Prisoner / Suspect (10-16)
2001 8TH AV S ***Exxon***	**19**	8 - Disorderly Person (10-44) 4 - Want Officer for Investigation / Assistance (10-43) 4 - Theft (10-50)
1919 DIVISION ST	**18**	14 - Want Officer for Investigation / Assistance (10-43) 2 - Disorderly Person (10-44) 1 - Vehicle Accident - Property Damage (10-45)

Arrest Location	Count	Counts - Top Charges
2421 POWELL AVE	**33**	21 - Theft of merchandise - $500 or less 5 - Criminal trespass 5 - Drug paraphernalia- unlawful use
1211 MEDICAL CENTER DR	**23**	5 - Driving under the influence 4 - Poss. or casual exchange-cont.sub. 4 - Driving- suspended license
2000 CHURCH ST	**19**	4 - Driving- suspended license 3 - Criminal trespass 3 - Assault- simple - bodily injury
8TH AVE S & WEDGEWOOD AVE	**18**	5 - Poss. or casual exchange-cont.sub. 5 - Drug paraphernalia- unlawful use 4 - Driving- revoked license
1401 CHARLOTTE AVE	**14**	8 - Criminal trespass 1 - Credit card, fraudulent use or ill. poss- no property 1 - Disorderly conduct
2500 WEST END AVE	**13**	5 - Poss. or casual exchange-cont.sub. 3 - Criminal trespass 2 - Assault, domestic bodily injury
2300 PATTERSON ST	**12**	4 - Criminal trespass 2 - Driving- revoked license 2 - Assault, domestic bodily injury
1000 CLAYTON AVE	**10**	10 - Criminal trespass 3 - Indecent exposure
NOLENSVILLE PIKE & OLD HICKORY BLVD	**10**	5 - Driv. lic. - no d/l 2 - Driving- revoked license 2 - Theft of merchandise - $500 or less
1641 PATTERSON ST	**9**	6 - Failure to be booked (state citation) 5 - Failure to appear- class b or c misd. 4 - Poss. or casual exchange-cont.sub.
EDMONDSON PIKE & NOLENSVILLE PIKE	**9**	6 - Driv. lic. - no d/l 2 - Driving- suspended license 1 - Failure to appear - felony or class a misd.
ELYSIAN FIELDS RD & NOLENSVILLE PIKE	**9**	5 - Driv. lic. - no d/l 2 - Driving- revoked license 1 - Driving- suspended license
FRANKLIN PIKE & OLD HICKORY BLVD	**8**	2 - Driv. lic. - no d/l 1 - Assault, aggravated - deadly weapon - int/kn 1 - Driving- revoked license
16TH AVE N & CHARLOTTE AVE	**8**	2 - Driving- suspended license 2 - Driv. lic. - no d/l 1 - Driving- revoked license
18TH AVE N & CHURCH ST	**8**	5 - Poss. or casual exchange-cont.sub. 3 - Drug paraphernalia- unlawful use 2 - Driving- revoked license

Sourced from MNPD ARMS on 1/11/2017 8:32:14 AM. CAD calls retrieved from Metropolitan Emergency Communications Center's Computer Aided Dispatch system. Includes only calls where an officer response was made. Disposition codes 6 (Backup) and 11 (Signal 9) are excluded. Self-initiated calls are excluded. Calls dispatched to interstate RPAs and intersections are excluded. Teleserve calls are excluded. Arrest information retrieved from the MNPD RMS warrants / arrests database. 1 arrest = 1 body. Includes adult and juvenile arrests. 'Nearby Business' refers to a business establishment in close proximity of the address listed, and is provided for informational purposes only. There is no guarantee that all calls were dispatched to the business listed, because in some cases, multiple business establishments have the same address (e.g. a discount store that also contains a pharmacy). Due to the unique nature of apartment-based reporting, individual unit numbers and the address of the main office for a complex may sometimes both appear in this report.

Other Reports

CompStat Weekly Analysis is provided by the Metropolitan Nashville Police Department Crime Analysis Section. This document does not necessarily reflect official UCR counts. It is intended to be a management tool and is for law enforcement use only.

"Great thoughts speak only to the thoughtful mind, but great actions speak to all mankind."
- Theodore Roosevelt

Begin Date: 01/01/2017
End Date: 01/07/2017
Week: 1

APR Data

Precinct Assignment	YTD	Last Week
West	0	0
East	1	1
South	0	0
Central	0	0
Hermitage	0	0
North	0	0
Madison	9	9
Midtown Hills	5	5
County	**15**	**15**

APR Initiated by	YTD	Last Week
Dispatched	5	5
Self Initiated	3	3
Walk In	7	7

Criteria	YTD	Last Week
Met APR Criteria	15	15

Result	YTD	Last Week
Reviewed Text of Call With Complainant	15	15

Action Taken	YTD	Last Week
Incident Report Completed	15	15

Percent of CFS by Precinct Assignment (YTD)

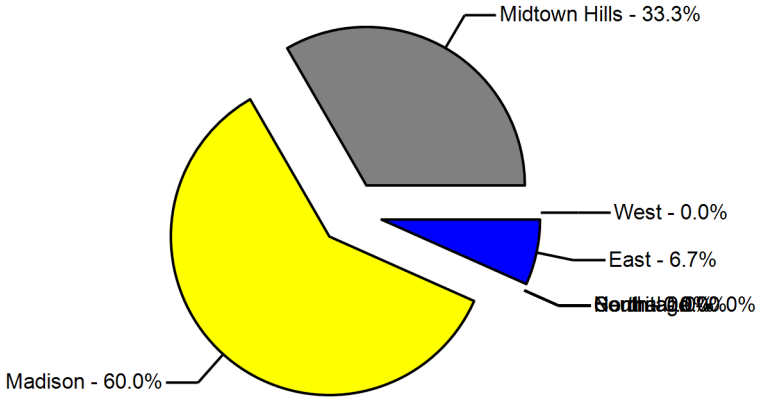

Action Taken (YTD)

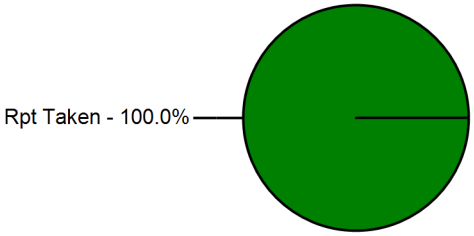

Sourced from data entered at each precinct.

Case Preparation Section - Case File Inventory

METROPOLITAN POLICE DEPARTMENT
of Nashville and Davidson County

Status	Prior Week	Compstat Week	Change	Same Week Last Year	Compstat Week	Change
Case Backlog	46	75	38.7 %	77	75	-2.6 %
Average Number of Days to Complete	13	2	-11	11	2	-9

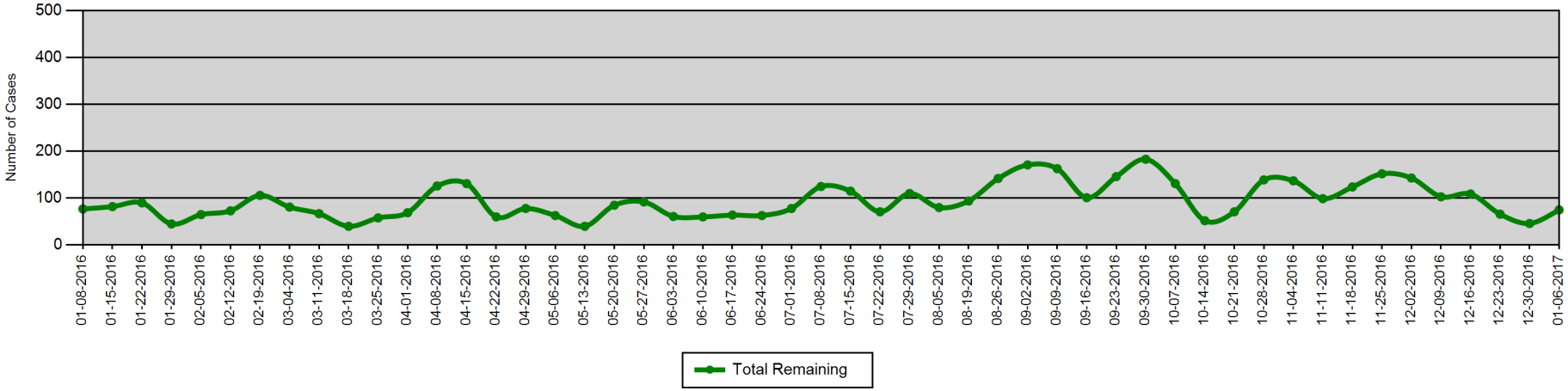

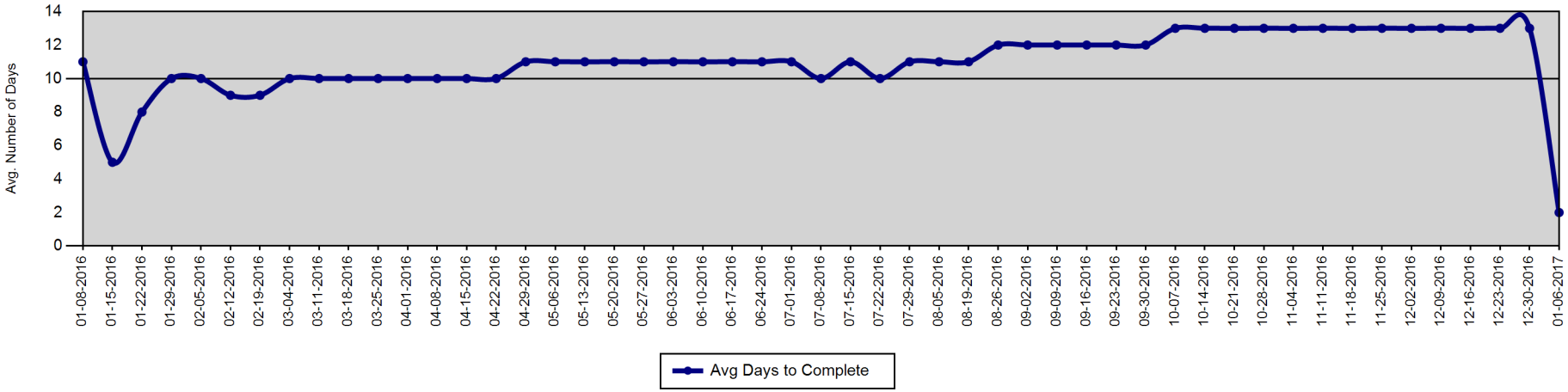

Report created on 1/11/2017 8:32:15 AM. Sources information provided by Case Preparation Division. This report is intended to be a management and planning tool and is not an exact representation of workload.

Court Attendance - 310s Issued by Month

METROPOLITAN POLICE DEPARTMENT
of Nashville and Davidson County

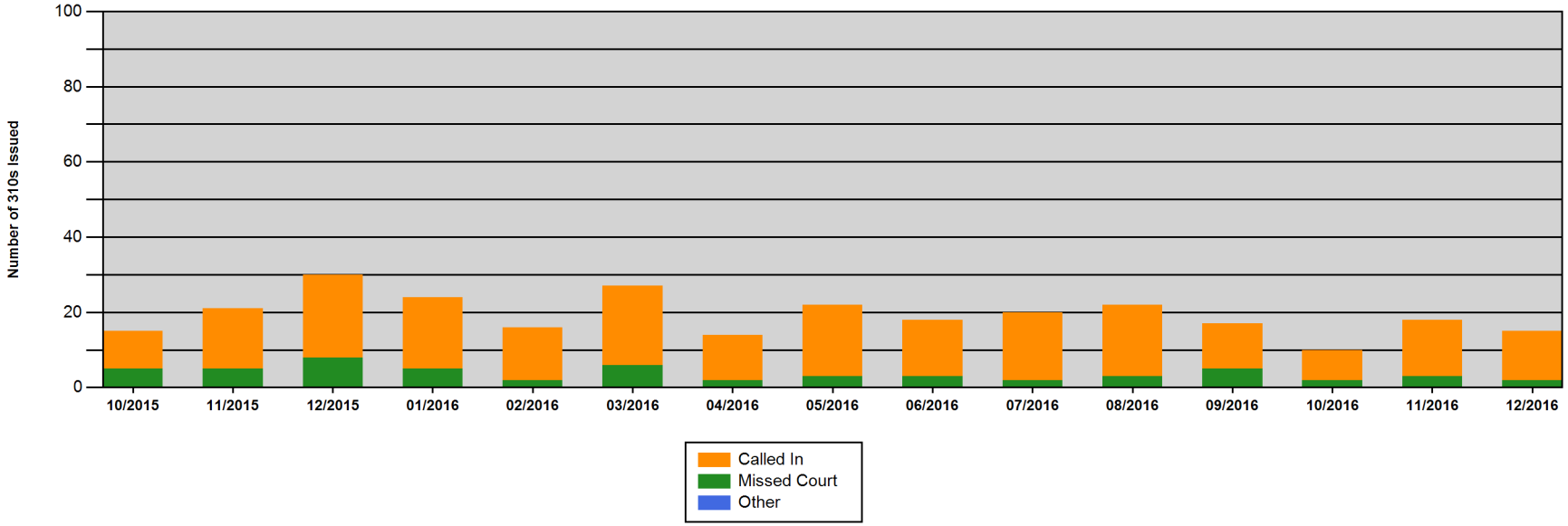

	10/2015	11/2015	12/2015	01/2016	02/2016	03/2016	04/2016	05/2016	06/2016	07/2016	08/2016	09/2016	10/2016	11/2016	12/2016
Called In	10	16	22	19	14	21	12	19	15	18	19	12	8	15	13
Missed Court	5	5	8	5	2	6	2	3	3	2	3	5	2	3	2
Other	0	0	0	0	0	0	0	0	0	0	0	0	0	0	0
Total	**15**	**21**	**30**	**24**	**16**	**27**	**14**	**22**	**18**	**20**	**22**	**17**	**10**	**18**	**15**

Report created on 1/11/2017 8:32:16 AM. MNPD Form 310 is a Notification of Violation of Court Appearance Procedures.

Violations include 'improperly dressed,' 'failed to appear,' 'clocked in, but didn't go to court,' 'late for court,' and 'called with excuse.'

Percentage of Incident Reports Included in CompStat Analysis

Percentage of incident reports entered into ARMS by the following wednesday of each week.

METROPOLITAN POLICE DEPARTMENT
of Nashville and Davidson County

Part 1 UCR Incident Reports

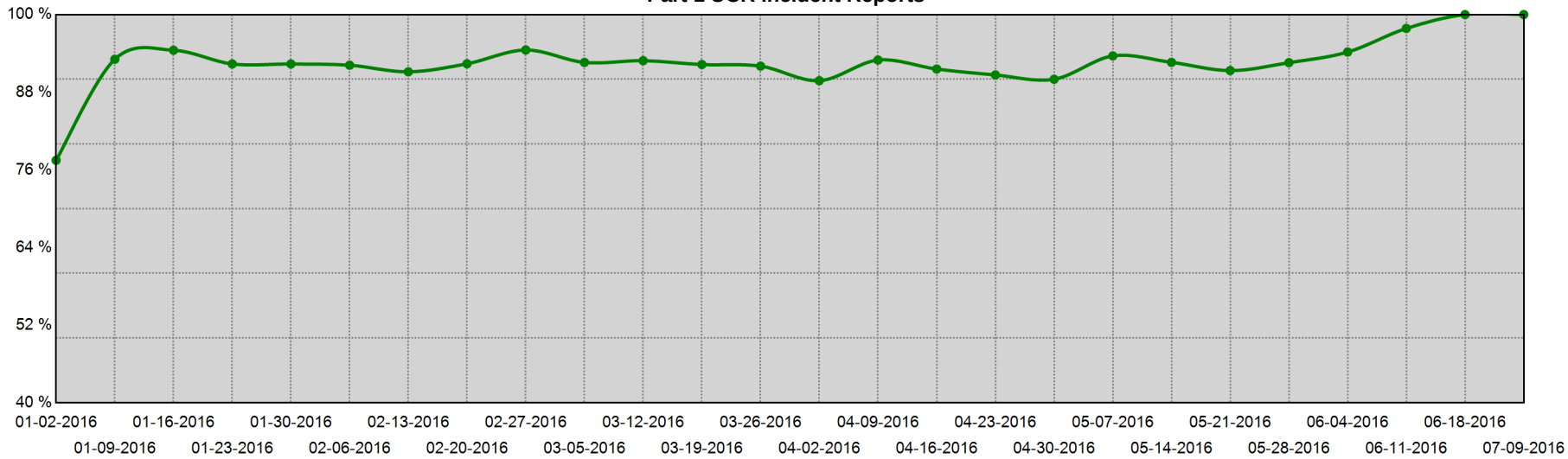

All Incident Reports

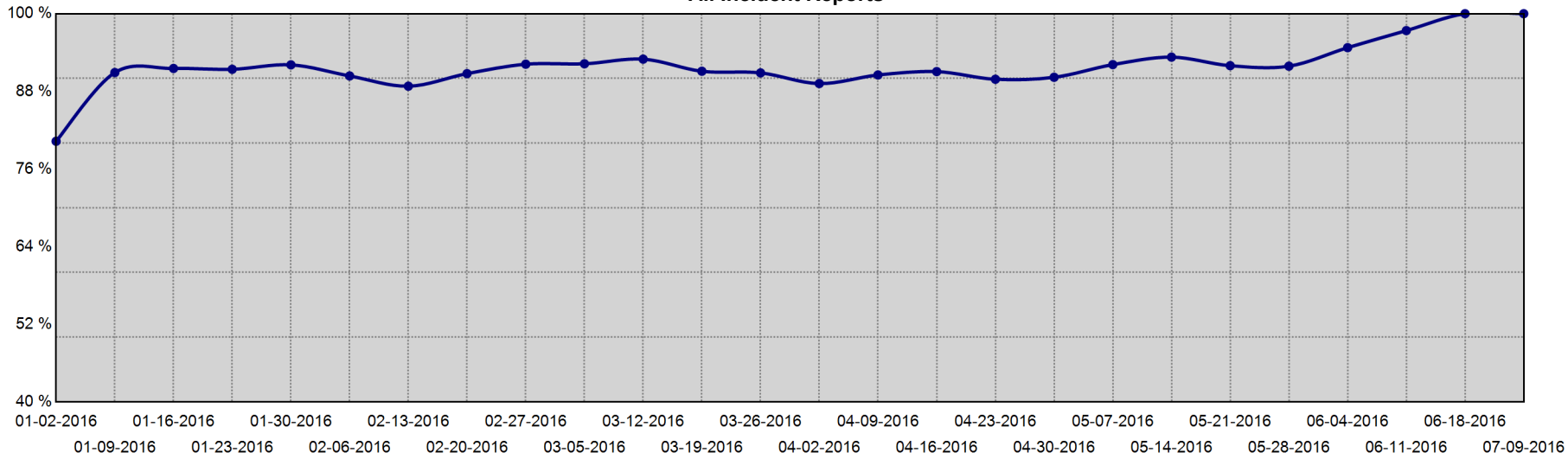

Date Range	Part I UCR Incident Reports			All Incident Reports		
	Min	Max	Mean	Min	Max	Mean
1-2-2016 to 7-9-2016	77.5 %	100.0 %	92.6 %	80.3 %	100.0 %	91.8 %

Information summarized for CompStat week ending 1/7/2017

Sourced from MNPD ARMS on 1/11/2017 8:32:17 AM. The figures above were sourced from incident reports using Uniform Crime Reporting definitions and reporting guidelines, based on the date when the crime was reported. This report is intended to be a management and planning tool and does not reflect the official UCR counts for the department.

Map Section

CompStat Weekly Analysis is provided by the Metropolitan Nashville Police Department Crime Analysis Section. This document does not necessarily reflect official UCR counts. It is intended to be a management tool and is for law enforcement use only.

"Great thoughts speak only to the thoughtful mind, but great actions speak to all mankind."
- Theodore Roosevelt

Begin Date: 01/01/2017
End Date: 01/07/2017
Week: 1

YTD Gunshot Victims - Countywide

Gunshot Homicides / Injuries

Zone	Prior YTD	YTD	Change	Percent Change
111	0	0	0	-
113	0	0	0	-
115	0	0	0	-
117	0	0	0	-
121	0	0	0	-
123	0	0	0	-
125	0	0	0	-
211	1	0	-1	-100.0%
213	0	0	0	-
215	0	0	0	-
217	0	0	0	-
221	0	0	0	-
223	0	0	0	-
225	0	0	0	-
227	0	0	0	-
311	1	0	-1	-100.0%
313	0	0	0	-
315	0	0	0	-
317	0	0	0	-
321	0	0	0	-
323	0	0	0	-
325	1	0	-1	-100.0%
331	0	0	0	-
333	0	0	0	-
335	0	0	0	-
411	0	0	0	-
413	0	0	0	-
415	0	0	0	-
421	0	0	0	-
423	0	0	0	-
425	0	0	0	-
511	0	2	2	-
513	0	0	0	-

Zone	Prior YTD	YTD	Change	Percent Change
515	0	0	0	-
517	0	0	0	-
521	0	0	0	-
523	0	0	0	-
525	0	0	0	-
531	0	0	0	-
533	0	0	0	-
535	1	0	-1	-100.0%
611	0	0	0	-
613	0	0	0	-
615	0	0	0	-
617	0	0	0	-
621	0	0	0	-
623	0	0	0	-
625	0	0	0	-
627	0	0	0	-
711	0	0	0	-
713	0	0	0	-
715	0	0	0	-
721	0	0	0	-
723	0	0	0	-
725	0	0	0	-
727	0	0	0	-
811	0	0	0	-
813	0	0	0	-
815	0	0	0	-
821	0	0	0	-
823	0	0	0	-
825	0	0	0	-
831	0	0	0	-
833	0	0	0	-
835	0	0	0	-
Total	**4**	**2**	**-2**	**-50.0%**

YTD, 100.0% of all gunshot homicides and injuries have occurred in 1 MNPD zones, an area that covers 0.2% of the total area of Davidson County.

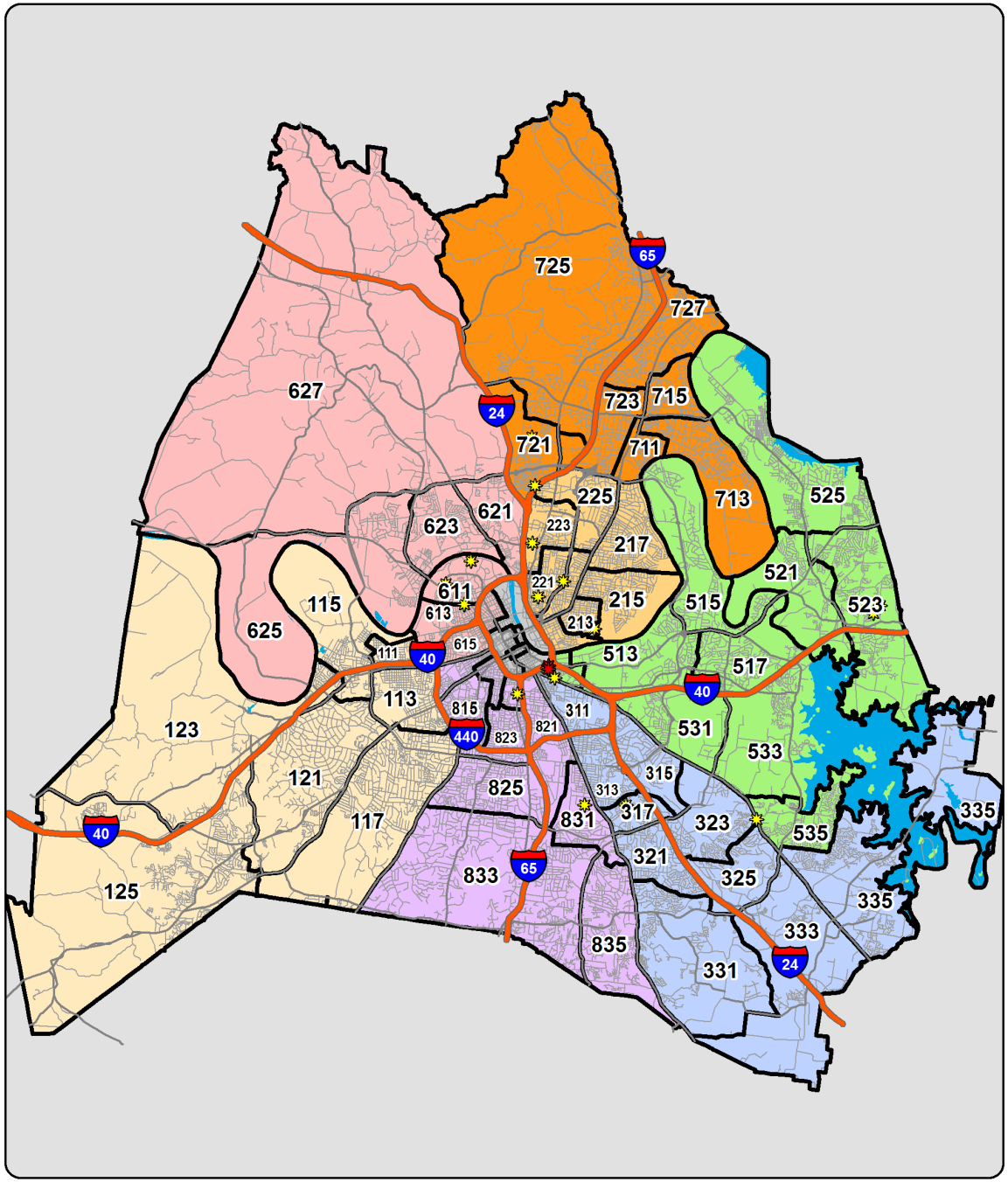

YTD Shootings Gunshot Homicide Gunshot Injury Property Damage Involving Firearm

Sourced from MNPD ARMS on 1/11/2017 8:32:18 AM. The information in this report is sourced from incident reports using UCR definitions and reporting guidelines, based on the date when the crime was reported, and aggregated by incident location. 'Gunshot Homicide / Injury' counts include only violent incidents (homicide, rape, robbery, and aggravated assault) in which one or more victims received a fatal or non-fatal gunshot wound. Suicides, suicide attempts, and accidental shootings are excluded. 'Property Damage' counts include all incidents that (1) include a 'Damage to Property' (NIBRS 290) offense, and (2) list a firearm in the Weapons/Tool' section of the incident report. Unfounded incidents are excluded from these counts. MNPD splits the geography of Davidson County into 1,500+ Reporting Areas (RPA's), ranging in size from 0.003 square miles to 14.9 square miles. The average RPA size is 0.34 square miles.

Gunshot Victims - Countywide (Homicides and Injuries)

Based on date when each incident was reported.

METROPOLITAN POLICE DEPARTMENT
of Nashville and Davidson County

Gunshot Victims (Homicides and Injuries), Annual Totals - Green Line Represents the Previous 13 Year Average

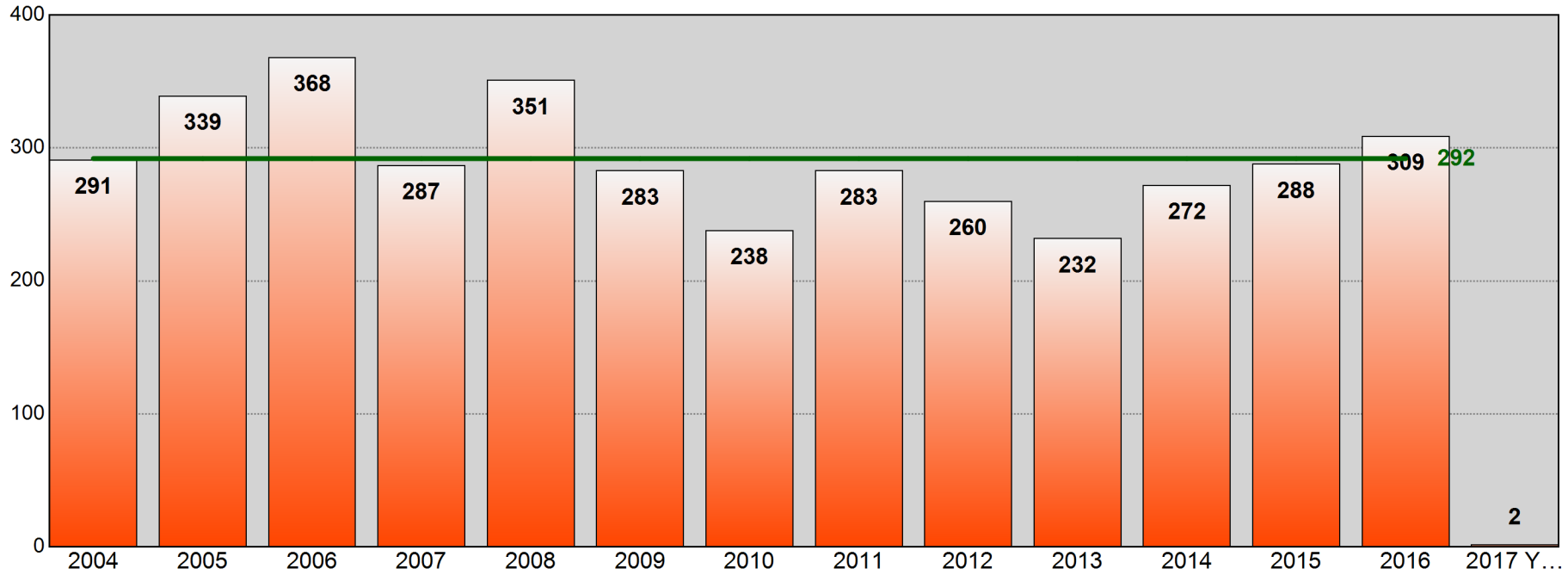

Age of Gunshot Victim
Annual Totals, Past 5 Years

Age	2012	Percent of Total	2013	Percent of Total	2014	Percent of Total	2015	Percent of Total	2016	Percent of Total
0-12	6	2.3%	1	0.4%	2	0.7%	2	0.7%	3	1.0%
13-17	16	6.2%	18	7.8%	20	7.4%	32	11.1%	26	8.4%
18-24	116	44.6%	87	37.5%	99	36.4%	114	39.6%	95	30.7%
25-34	77	29.6%	82	35.3%	84	30.9%	81	28.1%	93	30.1%
35-44	24	9.2%	27	11.6%	39	14.3%	30	10.4%	47	15.2%
45-54	15	5.8%	12	5.2%	18	6.6%	13	4.5%	23	7.4%
55-64	4	1.5%	3	1.3%	1	0.4%	13	4.5%	11	3.6%
65+	2	0.8%	1	0.4%	3	1.1%	2	0.7%	6	1.9%
Unk	0	0.0%	1	0.4%	6	2.2%	1	0.3%	5	1.6%

Age of Gunshot Victim
YTD Comparison

Age	Prior YTD	Percent of Total	YTD	Percent of Total	Change	Percent Change
0-12	0	0.0%	0	0.0%	0	-
13-17	0	0.0%	0	0.0%	0	-
18-24	2	50.0%	0	0.0%	-2	-100.0%
25-34	2	50.0%	1	50.0%	-1	-50.0%
35-44	0	0.0%	0	0.0%	0	-
45-54	0	0.0%	1	50.0%	1	-
55-64	0	0.0%	0	0.0%	0	-
65+	0	0.0%	0	0.0%	0	-

Information summarized for CompStat week ending 01/07/2017.

Sourced from MNPD ARMS on 1/11/2017 8:32:20 AM. The information in this report is sourced from incident reports using UCR definitions and reporting guidelines, based on report date, aggregated by incident location. Only includes violent incidents (homicide, rape, robbery, and aggravated assault) in which one or more victims received a fatal or non-fatal gunshot wound. Suicides, suicide attempts, and accidental shootings are excluded.

Gunshot Victims (Homicides, Injuries, and Property Damage)

METROPOLITAN POLICE DEPARTMENT
of Nashville and Davidson County

Aggregated by precinct (incident location). Based on date when each incident was reported.

		Rolling Two Week				Rolling Eight Week				YTD				Rolling Twenty-Four Month			
		Prior Week	Last Week	Change	% Change	Prior 4 Weeks	Last 4 Weeks	Change	% Change	Prior YTD	YTD	Change	% Change	Prior 52 Weeks	Last 52 Weeks	Change	% Change
West	Gunshot Homicide	0	0	0	-	0	0	0	-	0	0	0	-	1	4	3	300.0%
	Gunshot Injury	0	0	0	-	3	1	-2	-66.7%	0	0	0	-	16	17	1	6.3%
	Property Damage	0	0	0	-	4	0	-4	-100.0%	0	0	0	-	18	20	2	11.1%
	Subtotal	0	0	0	-	7	1	-6	-85.7%	0	0	0	-	35	41	6	17.1%
East	Gunshot Homicide	0	0	0	-	1	4	3	300.0%	0	0	0	-	9	11	2	22.2%
	Gunshot Injury	0	0	0	-	2	2	0	0.0%	1	0	-1	-100.0%	34	36	2	5.9%
	Property Damage	7	4	-3	-42.9%	14	13	-1	-7.1%	3	4	1	33.3%	66	89	23	34.8%
	Subtotal	7	4	-3	-42.9%	17	19	2	11.8%	4	4	0	0.0%	109	136	27	24.8%
South	Gunshot Homicide	1	0	-1	-100.0%	2	1	-1	-50.0%	1	0	-1	-100.0%	8	8	0	0.0%
	Gunshot Injury	1	0	-1	-100.0%	5	4	-1	-20.0%	1	0	-1	-100.0%	35	42	7	20.0%
	Property Damage	4	2	-2	-50.0%	4	11	7	175.0%	3	2	-1	-33.3%	108	114	6	5.6%
	Subtotal	6	2	-4	-66.7%	11	16	5	45.5%	5	2	-3	-60.0%	151	164	13	8.6%
Central	Gunshot Homicide	0	0	0	-	0	0	0	-	0	0	0	-	0	2	2	-
	Gunshot Injury	0	0	0	-	0	0	0	-	0	0	0	-	2	5	3	150.0%
	Property Damage	0	0	0	-	0	1	1	-	0	0	0	-	7	2	-5	-71.4%
	Subtotal	0	0	0	-	0	1	1	-	0	0	0	-	9	9	0	0.0%
Hermitage	Gunshot Homicide	0	0	0	-	1	1	0	0.0%	1	0	-1	-100.0%	8	9	1	12.5%
	Gunshot Injury	0	2	2	-	6	4	-2	-33.3%	0	2	2	-	37	44	7	18.9%
	Property Damage	0	5	5	-	4	11	7	175.0%	0	5	5	-	62	72	10	16.1%
	Subtotal	0	7	7	-	11	16	5	45.5%	1	7	6	600.0%	107	125	18	16.8%
North	Gunshot Homicide	0	0	0	-	4	2	-2	-50.0%	0	0	0	-	22	17	-5	-22.7%
	Gunshot Injury	0	0	0	-	4	3	-1	-25.0%	0	0	0	-	69	60	-9	-13.0%
	Property Damage	4	4	0	0.0%	6	19	13	216.7%	1	4	3	300.0%	131	117	-14	-10.7%
	Subtotal	4	4	0	0.0%	14	24	10	71.4%	1	4	3	300.0%	222	194	-28	-12.6%
Madison	Gunshot Homicide	0	0	0	-	0	0	0	-	0	0	0	-	1	4	3	300.0%
	Gunshot Injury	0	0	0	-	1	1	0	0.0%	0	0	0	-	28	25	-3	-10.7%
	Property Damage	1	3	2	200.0%	4	5	1	25.0%	2	3	1	50.0%	64	55	-9	-14.1%
	Subtotal	1	3	2	200.0%	5	6	1	20.0%	2	3	1	50.0%	93	84	-9	-9.7%
Midtown Hills	Gunshot Homicide	0	0	0	-	0	0	0	-	0	0	0	-	4	2	-2	-50.0%
	Gunshot Injury	1	0	-1	-100.0%	1	3	2	200.0%	0	0	0	-	16	18	2	12.5%
	Property Damage	3	3	0	0.0%	3	6	3	100.0%	0	3	3	-	22	25	3	13.6%
	Subtotal	4	3	-1	-25.0%	4	9	5	125.0%	0	3	3	-	42	45	3	7.1%

Information summarized for CompStat week ending 01/07/2017.

Sourced from MNPD ARMS on 1/11/2017 8:32:20 AM. The information in this report is sourced from incident reports using UCR definitions and reporting guidelines, based on report date, aggregated by incident location. Only includes violent incidents (homicide, rape, robbery, and aggravated assault) in which one or more victims received a fatal or non-fatal gunshot wound. Suicides, suicide attempts, and accidental shootings are excluded.

YTD Gunshot Victims - West Precinct

Gunshot Homicides / Injuries				
Zone	Prior YTD	YTD	Change	Percent Change
111	0	0	0	-
113	0	0	0	-
115	0	0	0	-
117	0	0	0	-
121	0	0	0	-
123	0	0	0	-
125	0	0	0	-
Total	**0**	**0**	**0**	**-**

Property Damage with Firearm				
Zone	Prior YTD	YTD	Change	Percent Change
111	0	0	0	-
113	0	0	0	-
115	0	0	0	-
117	0	0	0	-
121	0	0	0	-
123	0	0	0	-
125	0	0	0	-
Total	**0**	**0**	**0**	**-**

Age of Victim - Gunshot Homicides / Injuries						
Age	Prior YTD	Percent of Total	YTD	Percent of Total	Change	Percent Change
0-12	0	-	0	-	0	-
13-17	0	-	0	-	0	-
18-24	0	-	0	-	0	-
25-34	0	-	0	-	0	-
35-44	0	-	0	-	0	-
45-54	0	-	0	-	0	-
55-64	0	-	0	-	0	-
65+	0	-	0	-	0	-

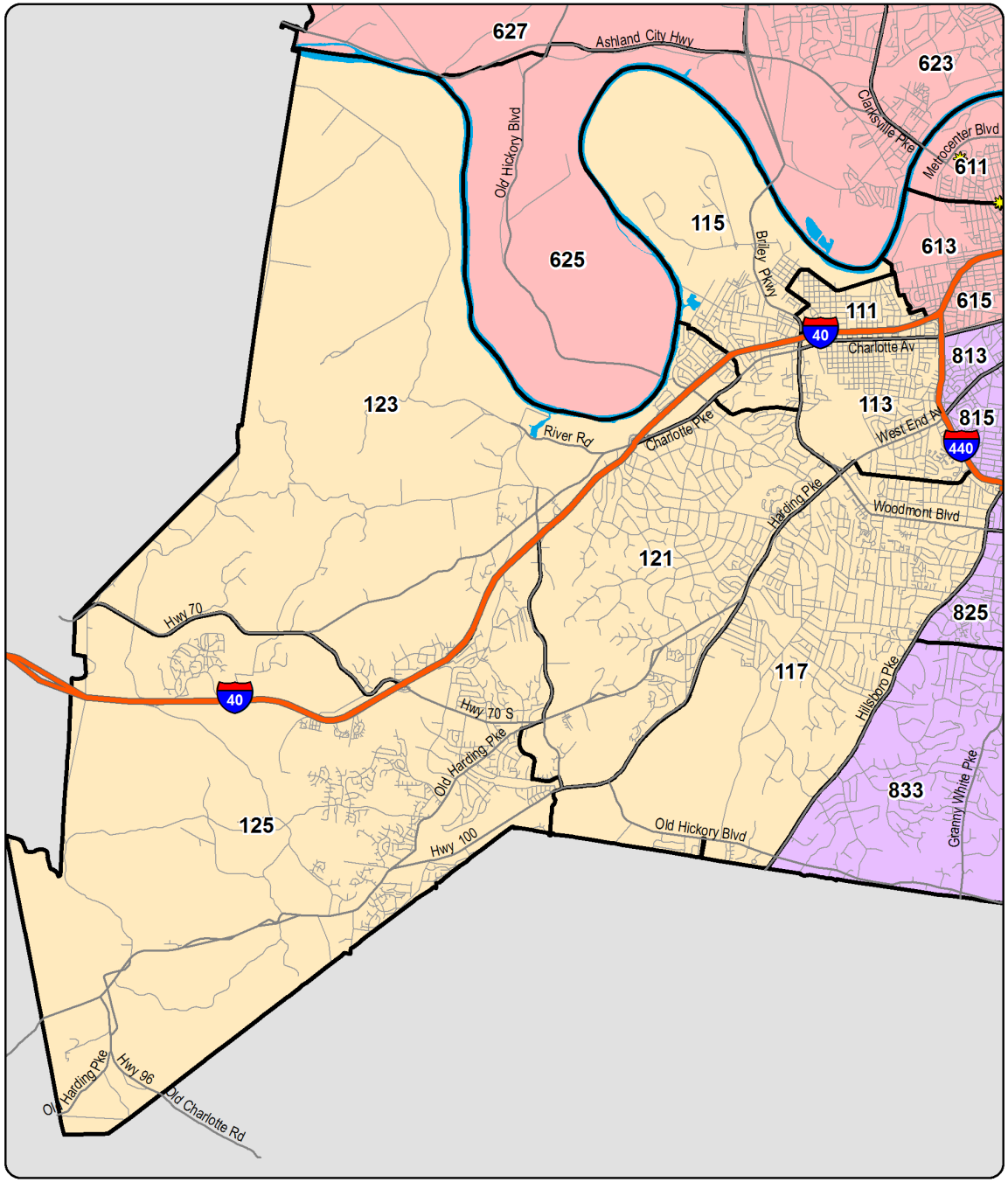

YTD Shootings Gunshot Homicide Gunshot Injury Property Damage Involving Firearm

Annual Totals - Gunshot Homicides / Injuries
Green Line Represents the Previous 13 Year Average

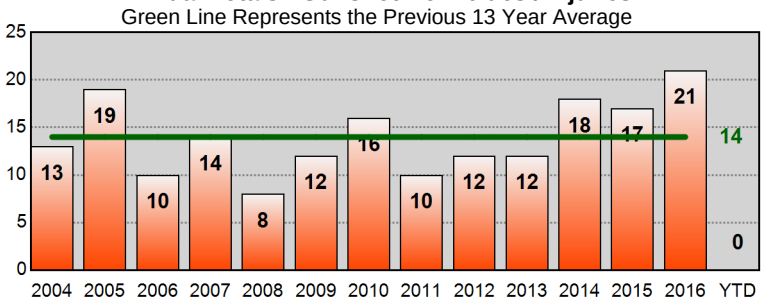

Sourced from MNPD ARMS on 1/11/2017 8:32:21 AM. The information in this report is sourced from incident reports using UCR definitions and reporting guidelines, based on the date when the crime was reported, and aggregated by incident location. 'Gunshot Homicide / Injury' counts include only violent incidents (homicide, rape, robbery, and aggravated assault) in which one or more victims received a fatal or non-fatal gunshot wound. Suicides, suicide attempts, and accidental shootings are excluded. 'Property Damage' counts include all incidents that (1) include a 'Damage to Property' (NIBRS 290) offense, and (2) list a firearm in the Weapons/Tool' section of the incident report. Unfounded incidents are excluded from these counts.

YTD Gunshot Victims - East Precinct

Gunshot Homicides / Injuries				
Zone	Prior YTD	YTD	Change	Percent Change
211	1	0	-1	-100.0%
213	0	0	0	-
215	0	0	0	-
217	0	0	0	-
221	0	0	0	-
223	0	0	0	-
225	0	0	0	-
227	0	0	0	-
Total	**1**	**0**	**-1**	**-100.0%**

Property Damage with Firearm				
Zone	Prior YTD	YTD	Change	Percent Change
211	0	0	0	-
213	1	1	0	0.0%
215	1	0	-1	-100.0%
217	0	0	0	-
221	0	2	2	-
223	1	1	0	0.0%
225	0	0	0	-
227	0	0	0	-
Total	**3**	**4**	**1**	**33.3%**

Age of Victim - Gunshot Homicides / Injuries						
Age	Prior YTD	Percent of Total	YTD	Percent of Total	Change	Percent Change
0-12	0	0.0%	0	-	0	-
13-17	0	0.0%	0	-	0	-
18-24	0	0.0%	0	-	0	-
25-34	1	100.0%	0	-	-1	-100.0%
35-44	0	0.0%	0	-	0	-
45-54	0	0.0%	0	-	0	-
55-64	0	0.0%	0	-	0	-
65+	0	0.0%	0	-	0	-

Annual Totals - Gunshot Homicides / Injuries

Green Line Represents the Previous 13 Year Average

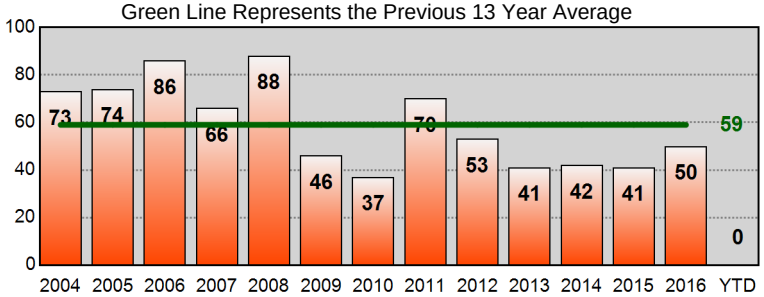

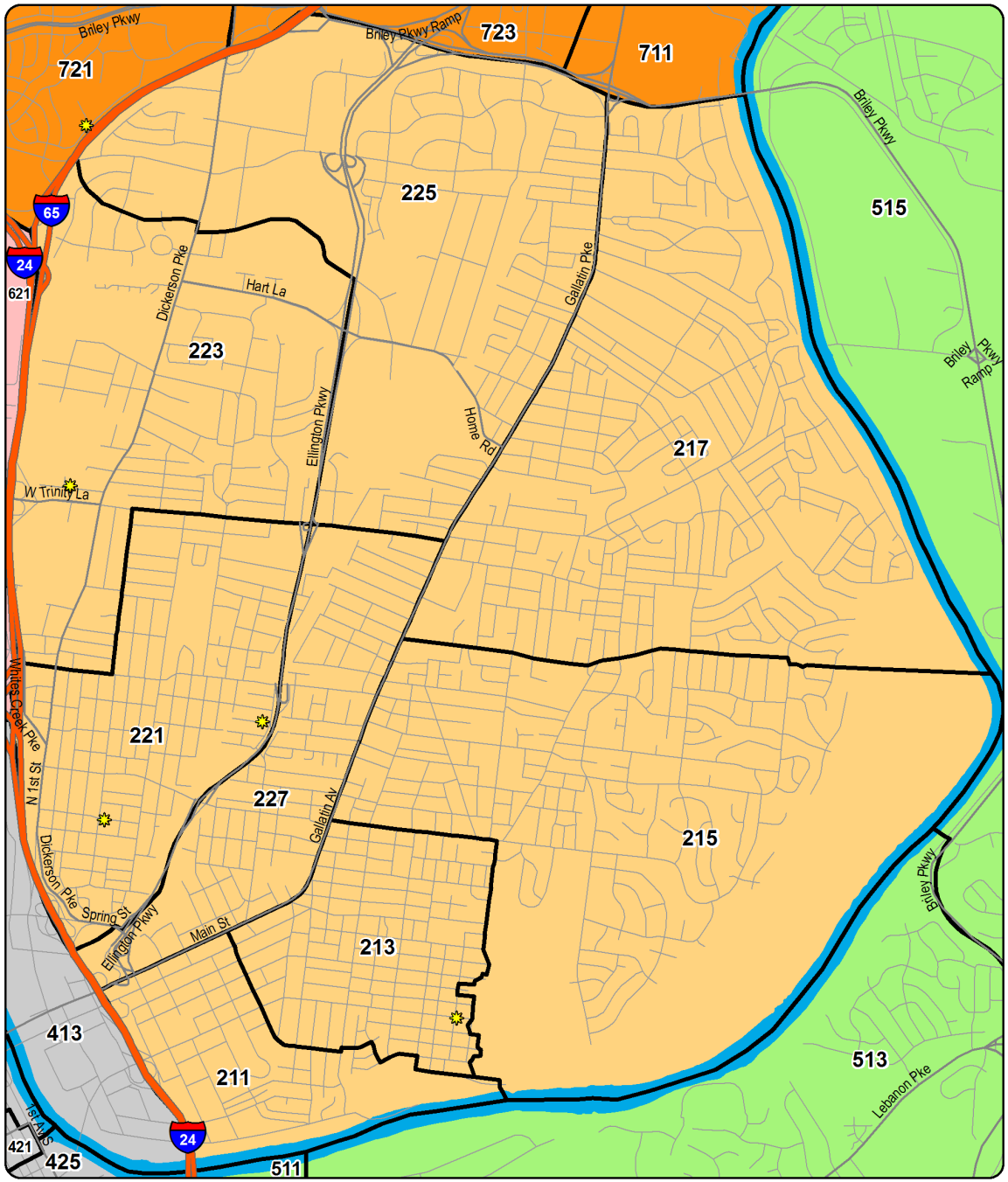

YTD Shootings Gunshot Homicide Gunshot Injury Property Damage Involving Firearm

Sourced from MNPD ARMS on 1/11/2017 8:32:23 AM. The information in this report is sourced from incident reports using UCR definitions and reporting guidelines, based on the date when the crime was reported, and aggregated by incident location. 'Gunshot Homicide / Injury' counts include only violent incidents (homicide, rape, robbery, and aggravated assault) in which one or more victims received a fatal or non-fatal gunshot wound. Suicides, suicide attempts, and accidental shootings are excluded. 'Property Damage' counts include all incidents that (1) include a 'Damage to Property' (NIBRS 290) offense, and (2) list a firearm in the Weapons/Tool' section of the incident report. Unfounded incidents are excluded from these counts.

YTD Gunshot Victims - South Precinct

Gunshot Homicides / Injuries				
Zone	Prior YTD	YTD	Change	Percent Change
311	1	0	-1	-100.0%
313	0	0	0	-
315	0	0	0	-
317	0	0	0	-
321	0	0	0	-
323	0	0	0	-
325	1	0	-1	-100.0%
331	0	0	0	-
333	0	0	0	-
335	0	0	0	-
Total	**2**	**0**	**-2**	**-100.0%**

Property Damage with Firearm				
Zone	Prior YTD	YTD	Change	Percent Change
311	1	0	-1	-100.0%
313	0	0	0	-
315	0	0	0	-
317	0	1	1	-
321	0	0	0	-
323	1	0	-1	-100.0%
325	0	1	1	-
331	0	0	0	-
333	1	0	-1	-100.0%
335	0	0	0	-
Total	**3**	**2**	**-1**	**-33.3%**

Age of Victim - Gunshot Homicides / Injuries						
Age	Prior YTD	Percent of Total	YTD	Percent of Total	Change	Percent Change
0-12	0	0.0%	0	-	0	-
13-17	0	0.0%	0	-	0	-
18-24	1	50.0%	0	-	-1	-100.0%
25-34	1	50.0%	0	-	-1	-100.0%
35-44	0	0.0%	0	-	0	-
45-54	0	0.0%	0	-	0	-
55-64	0	0.0%	0	-	0	-
65+	0	0.0%	0	-	0	-

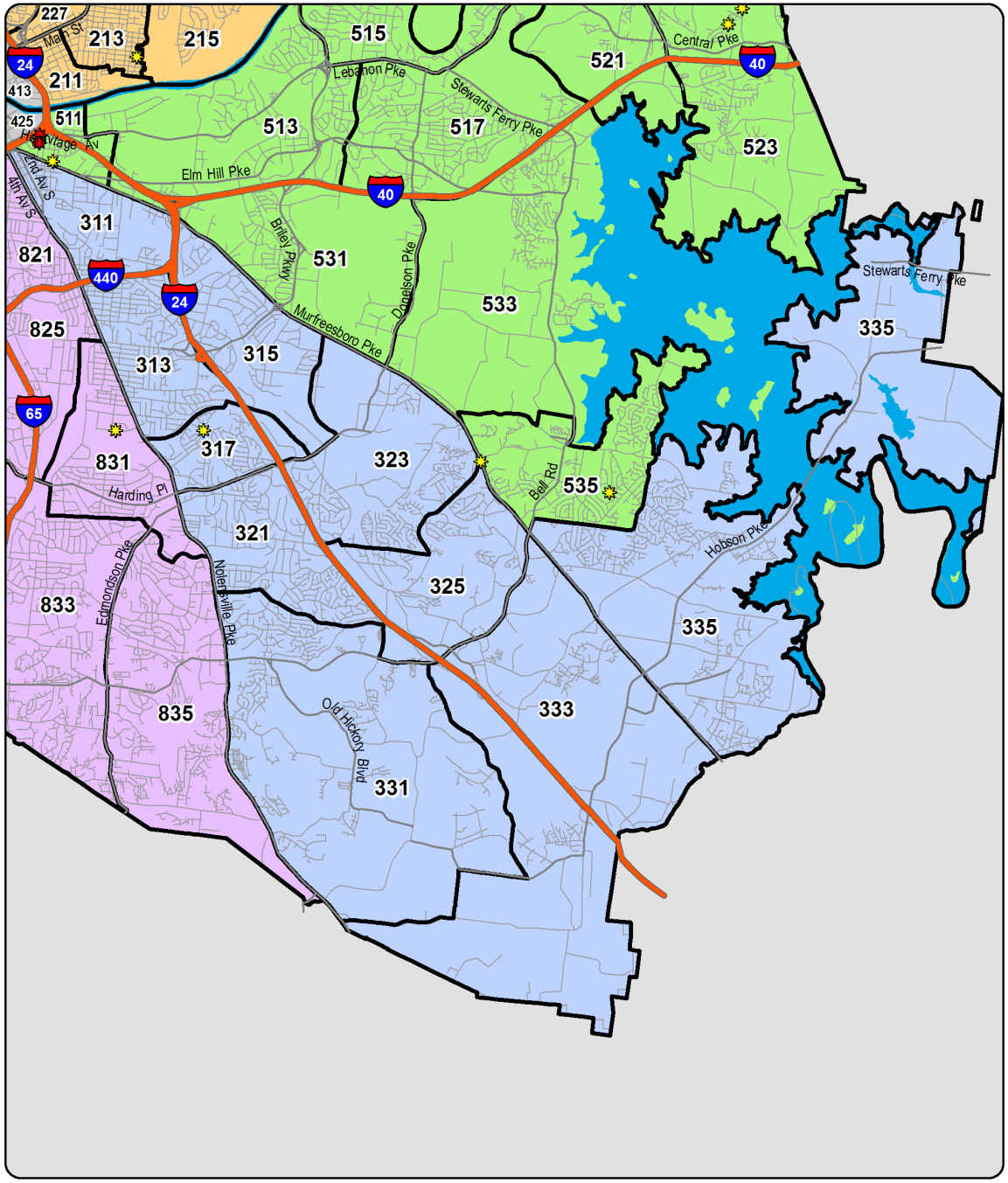

YTD Shootings Gunshot Homicide Gunshot Injury Property Damage Involving Firearm

Annual Totals - Gunshot Homicides / Injuries

Green Line Represents the Previous 13 Year Average

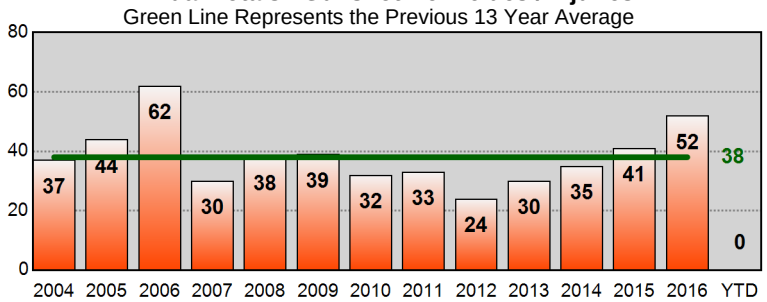

Sourced from MNPD ARMS on 1/11/2017 8:32:24 AM. The information in this report is sourced from incident reports using UCR definitions and reporting guidelines, based on the date when the crime was reported, and aggregated by incident location. 'Gunshot Homicide / Injury' counts include only violent incidents (homicide, rape, robbery, and aggravated assault) in which one or more victims received a fatal or non-fatal gunshot wound. Suicides, suicide attempts, and accidental shootings are excluded. 'Property Damage' counts include all incidents that (1) include a 'Damage to Property' (NIBRS 290) offense, and (2) list a firearm in the Weapons/Tool' section of the incident report. Unfounded incidents are excluded from these counts.

YTD Gunshot Victims - Central Precinct

Gunshot Homicides / Injuries				
Zone	Prior YTD	YTD	Change	Percent Change
411	0	0	0	-
413	0	0	0	-
415	0	0	0	-
421	0	0	0	-
423	0	0	0	-
425	0	0	0	-
Total	**0**	**0**	**0**	**-**

Property Damage with Firearm				
Zone	Prior YTD	YTD	Change	Percent Change
411	0	0	0	-
413	0	0	0	-
415	0	0	0	-
421	0	0	0	-
423	0	0	0	-
425	0	0	0	-
Total	**0**	**0**	**0**	**-**

Age of Victim - Gunshot Homicides / Injuries						
Age	Prior YTD	Percent of Total	YTD	Percent of Total	Change	Percent Change
0-12	0	-	0	-	0	-
13-17	0	-	0	-	0	-
18-24	0	-	0	-	0	-
25-34	0	-	0	-	0	-
35-44	0	-	0	-	0	-
45-54	0	-	0	-	0	-
55-64	0	-	0	-	0	-
65+	0	-	0	-	0	-

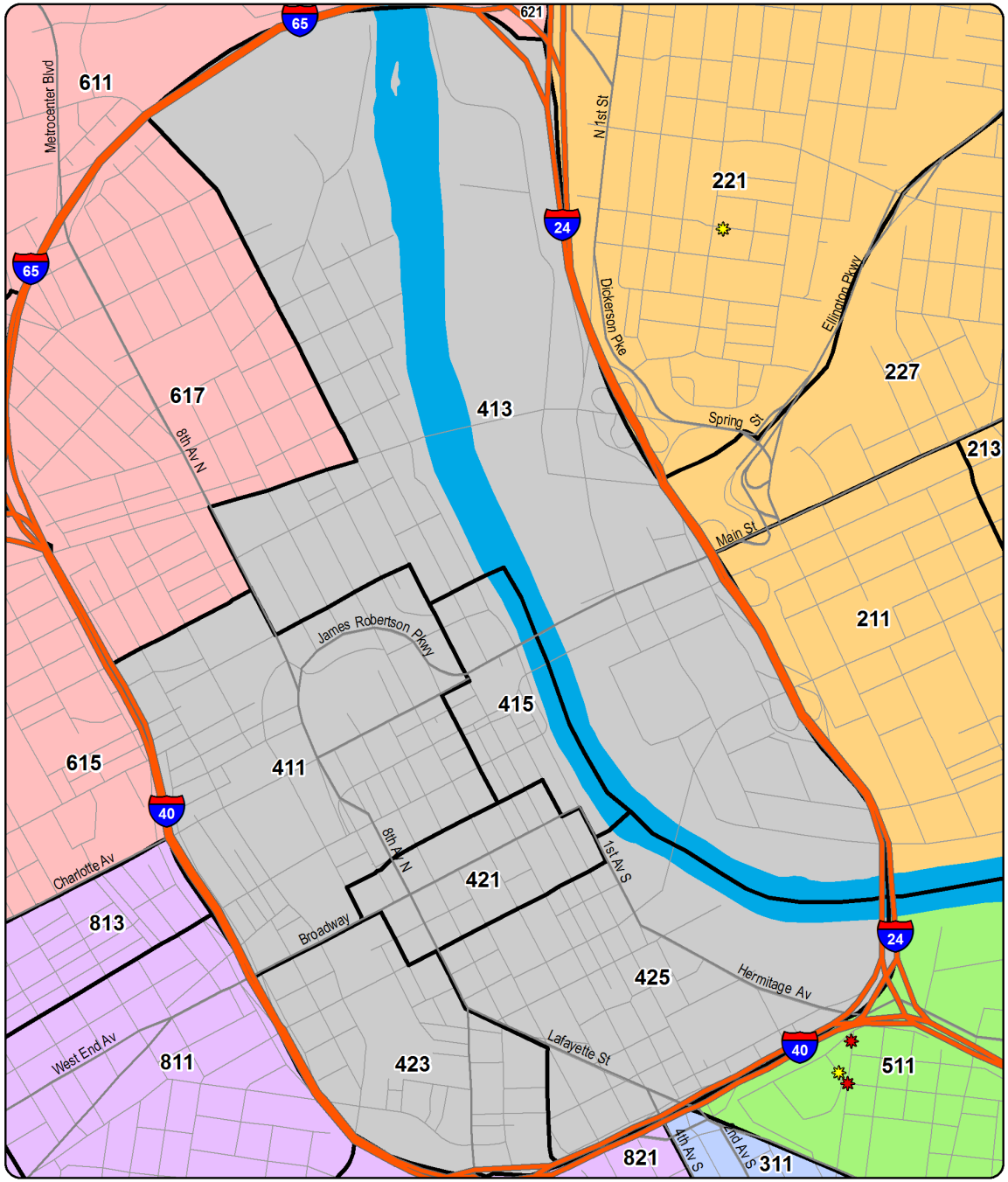

YTD Shootings Gunshot Homicide Gunshot Injury Property Damage Involving Firearm

Annual Totals - Gunshot Homicides / Injuries

Green Line Represents the Previous 13 Year Average

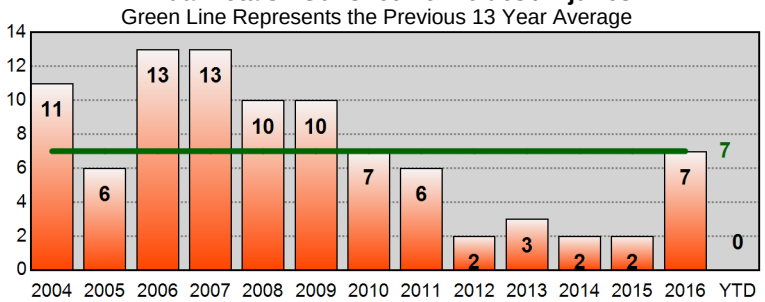

Sourced from MNPD ARMS on 1/11/2017 8:32:26 AM. The information in this report is sourced from incident reports using UCR definitions and reporting guidelines, based on the date when the crime was reported, and aggregated by incident location. 'Gunshot Homicide / Injury' counts include only violent incidents (homicide, rape, robbery, and aggravated assault) in which one or more victims received a fatal or non-fatal gunshot wound. Suicides, suicide attempts, and accidental shootings are excluded. 'Property Damage' counts include all incidents that (1) include a 'Damage to Property' (NIBRS 290) offense, and (2) list a firearm in the Weapons/Tool' section of the incident report. Unfounded incidents are excluded from these counts.

YTD Gunshot Victims - Hermitage Precinct

Gunshot Homicides / Injuries				
Zone	Prior YTD	YTD	Change	Percent Change
511	0	2	2	-
513	0	0	0	-
515	0	0	0	-
517	0	0	0	-
521	0	0	0	-
523	0	0	0	-
525	0	0	0	-
531	0	0	0	-
533	0	0	0	-
535	1	0	-1	-100.0%
Total	**1**	**2**	**1**	**100.0%**

Property Damage with Firearm				
Zone	Prior YTD	YTD	Change	Percent Change
511	0	2	2	-
513	0	0	0	-
515	0	0	0	-
517	0	0	0	-
521	0	0	0	-
523	0	2	2	-
525	0	0	0	-
531	0	0	0	-
533	0	0	0	-
535	0	1	1	-
Total	**0**	**5**	**5**	**-**

Age of Victim - Gunshot Homicides / Injuries						
Age	Prior YTD	Percent of Total	YTD	Percent of Total	Change	Percent Change
0-12	0	0.0%	0	0.0%	0	-
13-17	0	0.0%	0	0.0%	0	-
18-24	1	100.0%	0	0.0%	-1	-100.0%
25-34	0	0.0%	1	50.0%	1	-
35-44	0	0.0%	0	0.0%	0	-
45-54	0	0.0%	1	50.0%	1	-
55-64	0	0.0%	0	0.0%	0	-
65+	0	0.0%	0	0.0%	0	-

Annual Totals - Gunshot Homicides / Injuries

Green Line Represents the Previous 13 Year Average

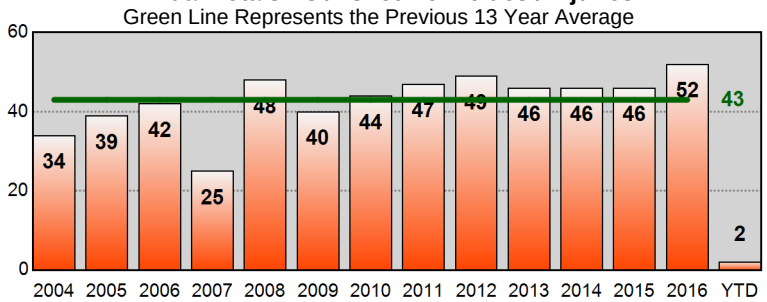

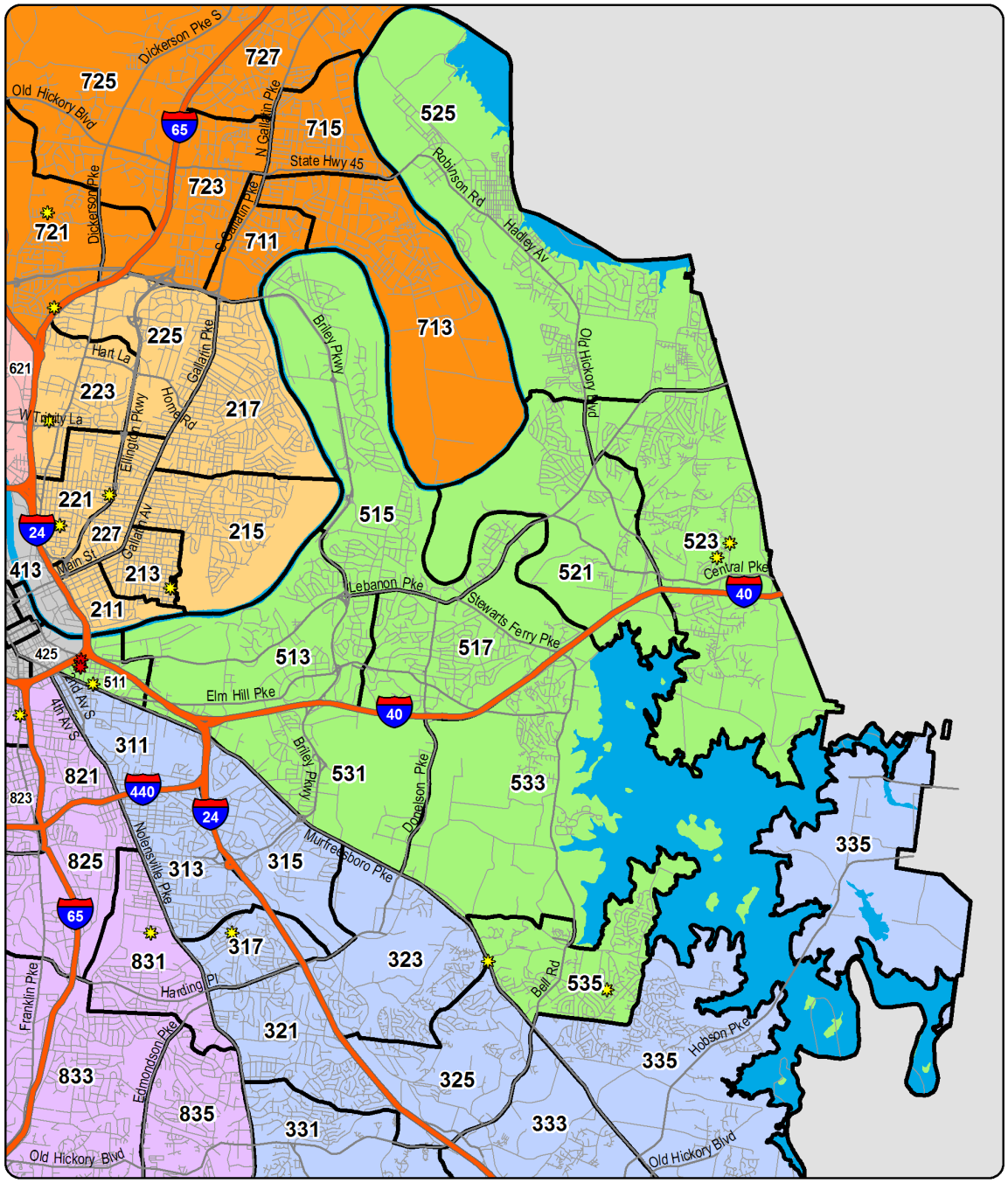

YTD Shootings Gunshot Homicide Gunshot Injury Property Damage Involving Firearm

Sourced from MNPD ARMS on 1/11/2017 8:32:28 AM. The information in this report is sourced from incident reports using UCR definitions and reporting guidelines, based on the date when the crime was reported, and aggregated by incident location. 'Gunshot Homicide / Injury' counts include only violent incidents (homicide, rape, robbery, and aggravated assault) in which one or more victims received a fatal or non-fatal gunshot wound. Suicides, suicide attempts, and accidental shootings are excluded. 'Property Damage' counts include all incidents that (1) include a 'Damage to Property' (NIBRS 290) offense, and (2) list a firearm in the Weapons/Tool' section of the incident report. Unfounded incidents are excluded from these counts.

YTD Gunshot Victims - North Precinct

Gunshot Homicides / Injuries				
Zone	Prior YTD	YTD	Change	Percent Change
611	0	0	0	-
613	0	0	0	-
615	0	0	0	-
617	0	0	0	-
621	0	0	0	-
623	0	0	0	-
625	0	0	0	-
627	0	0	0	-
Total	**0**	**0**	**0**	**-**

Property Damage with Firearm				
Zone	Prior YTD	YTD	Change	Percent Change
611	1	3	2	200.0%
613	0	1	1	-
615	0	0	0	-
617	0	0	0	-
621	0	0	0	-
623	0	0	0	-
625	0	0	0	-
627	0	0	0	-
Total	**1**	**4**	**3**	**300.0%**

Age of Victim - Gunshot Homicides / Injuries						
Age	Prior YTD	Percent of Total	YTD	Percent of Total	Change	Percent Change
0-12	0	-	0	-	0	-
13-17	0	-	0	-	0	-
18-24	0	-	0	-	0	-
25-34	0	-	0	-	0	-
35-44	0	-	0	-	0	-
45-54	0	-	0	-	0	-
55-64	0	-	0	-	0	-
65+	0	-	0	-	0	-

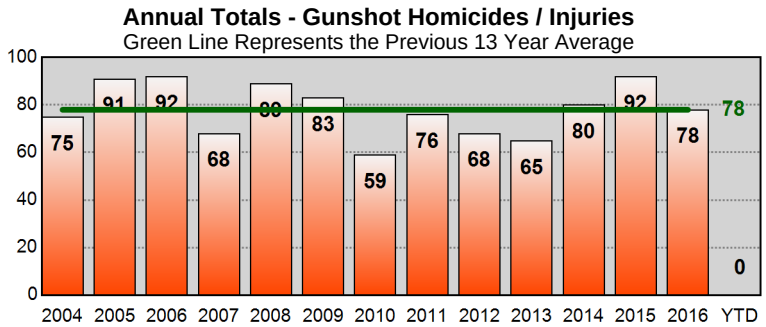

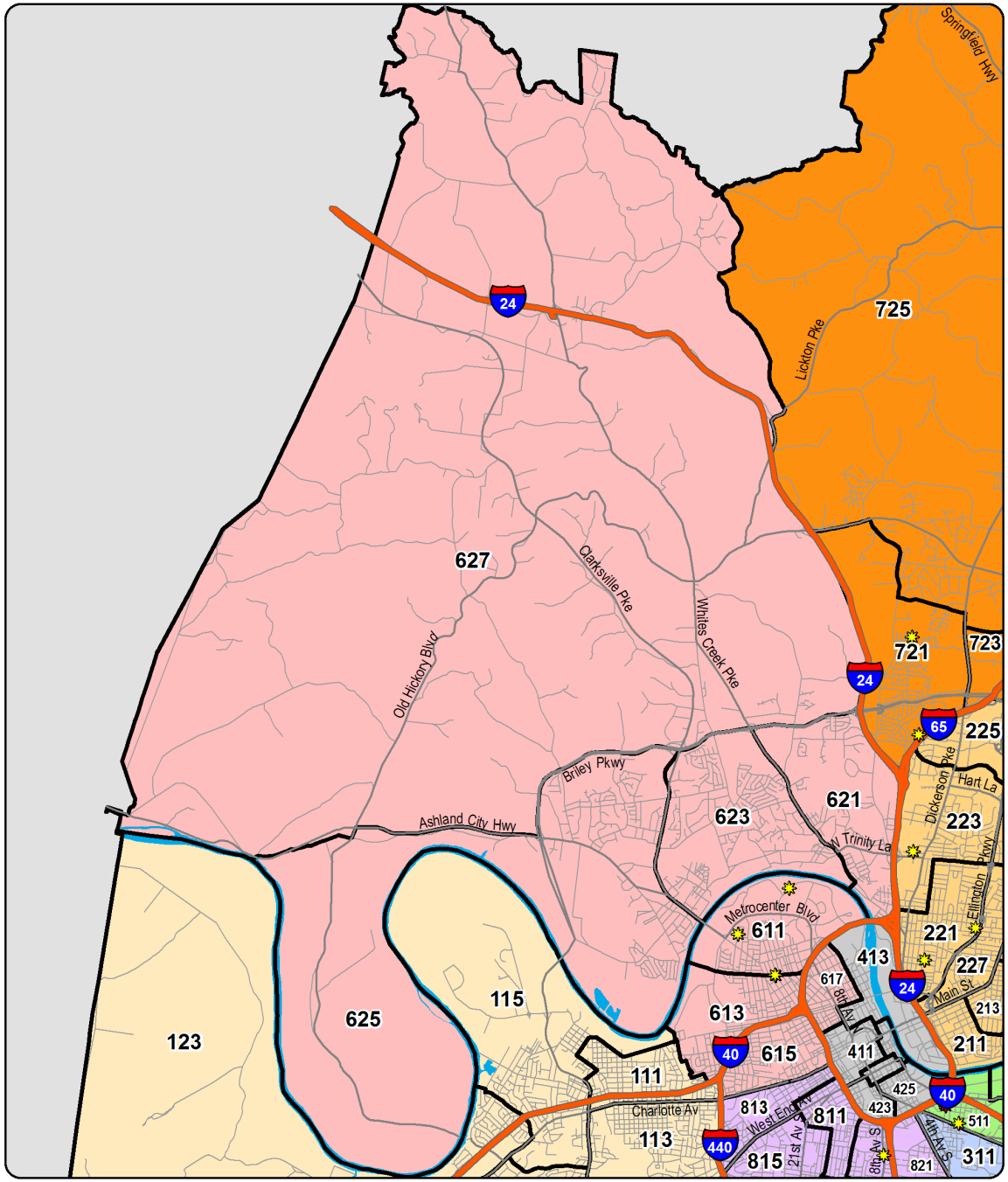

Sourced from MNPD ARMS on 1/11/2017 8:32:28 AM. The information in this report is sourced from incident reports using UCR definitions and reporting guidelines, based on the date when the crime was reported, and aggregated by incident location. 'Gunshot Homicide / Injury' counts include only violent incidents (homicide, rape, robbery, and aggravated assault) in which one or more victims received a fatal or non-fatal gunshot wound. Suicides, suicide attempts, and accidental shootings are excluded. 'Property Damage' counts include all incidents that (1) include a 'Damage to Property' (NIBRS 290) offense, and (2) list a firearm in the Weapons/Tool' section of the incident report. Unfounded incidents are excluded from these counts.

YTD Gunshot Victims - Madison Precinct

Gunshot Homicides / Injuries				
Zone	Prior YTD	YTD	Change	Percent Change
711	0	0	0	-
713	0	0	0	-
715	0	0	0	-
721	0	0	0	-
723	0	0	0	-
725	0	0	0	-
727	0	0	0	-
Total	**0**	**0**	**0**	**-**

Property Damage with Firearm				
Zone	Prior YTD	YTD	Change	Percent Change
711	0	0	0	-
713	0	0	0	-
715	0	0	0	-
721	2	3	1	50.0%
723	0	0	0	-
725	0	0	0	-
727	0	0	0	-
Total	**2**	**3**	**1**	**50.0%**

Age of Victim - Gunshot Homicides / Injuries						
Age	Prior YTD	Percent of Total	YTD	Percent of Total	Change	Percent Change
0-12	0	-	0	-	0	-
13-17	0	-	0	-	0	-
18-24	0	-	0	-	0	-
25-34	0	-	0	-	0	-
35-44	0	-	0	-	0	-
45-54	0	-	0	-	0	-
55-64	0	-	0	-	0	-
65+	0	-	0	-	0	-

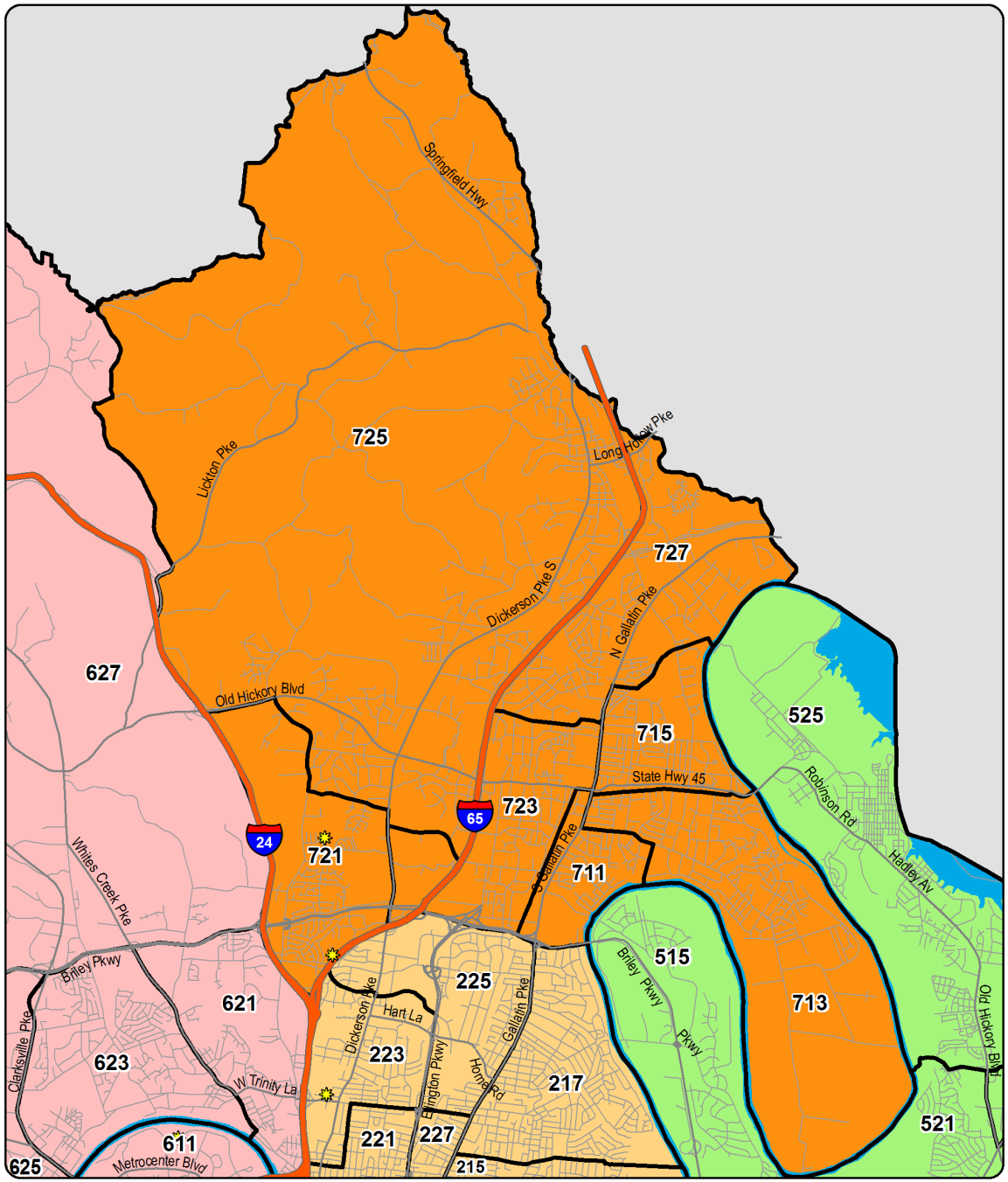

YTD Shootings Gunshot Homicide Gunshot Injury Property Damage Involving Firearm

Annual Totals - Gunshot Homicides / Injuries

Green Line Represents the Previous 13 Year Average

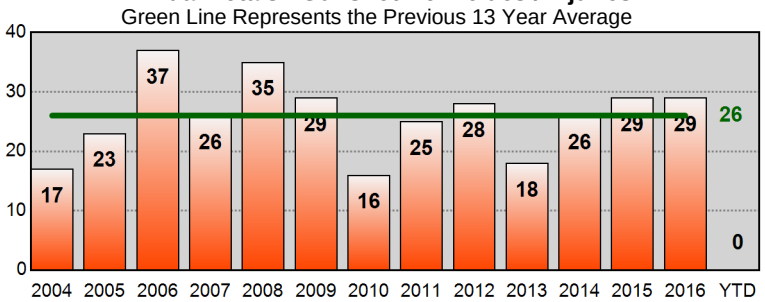

Sourced from MNPD ARMS on 1/11/2017 8:32:31 AM. The information in this report is sourced from incident reports using UCR definitions and reporting guidelines, based on the date when the crime was reported, and aggregated by incident location. 'Gunshot Homicide / Injury' counts include only violent incidents (homicide, rape, robbery, and aggravated assault) in which one or more victims received a fatal or non-fatal gunshot wound. Suicides, suicide attempts, and accidental shootings are excluded. 'Property Damage' counts include all incidents that (1) include a 'Damage to Property' (NIBRS 290) offense, and (2) list a firearm in the Weapons/Tool' section of the incident report. Unfounded incidents are excluded from these counts.

YTD Gunshot Victims - Midtown Hills Precinct

Gunshot Homicides / Injuries				
Zone	Prior YTD	YTD	Change	Percent Change
811	0	0	0	-
813	0	0	0	-
815	0	0	0	-
821	0	0	0	-
823	0	0	0	-
825	0	0	0	-
831	0	0	0	-
833	0	0	0	-
835	0	0	0	-
Total	**0**	**0**	**0**	**-**

Property Damage with Firearm				
Zone	Prior YTD	YTD	Change	Percent Change
811	0	0	0	-
813	0	0	0	-
815	0	1	1	-
821	0	1	1	-
823	0	0	0	-
825	0	0	0	-
831	0	1	1	-
833	0	0	0	-
835	0	0	0	-
Total	**0**	**3**	**3**	**-**

Age of Victim - Gunshot Homicides / Injuries						
Age	Prior YTD	Percent of Total	YTD	Percent of Total	Change	Percent Change
0-12	0	-	0	-	0	-
13-17	0	-	0	-	0	-
18-24	0	-	0	-	0	-
25-34	0	-	0	-	0	-
35-44	0	-	0	-	0	-
45-54	0	-	0	-	0	-
55-64	0	-	0	-	0	-
65+	0	-	0	-	0	-

Annual Totals - Gunshot Homicides / Injuries

Green Line Represents the Previous 13 Year Average

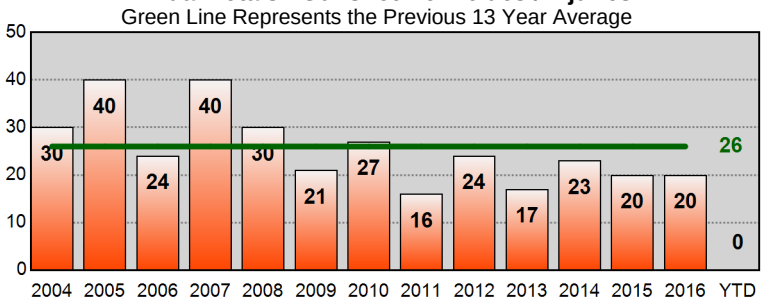

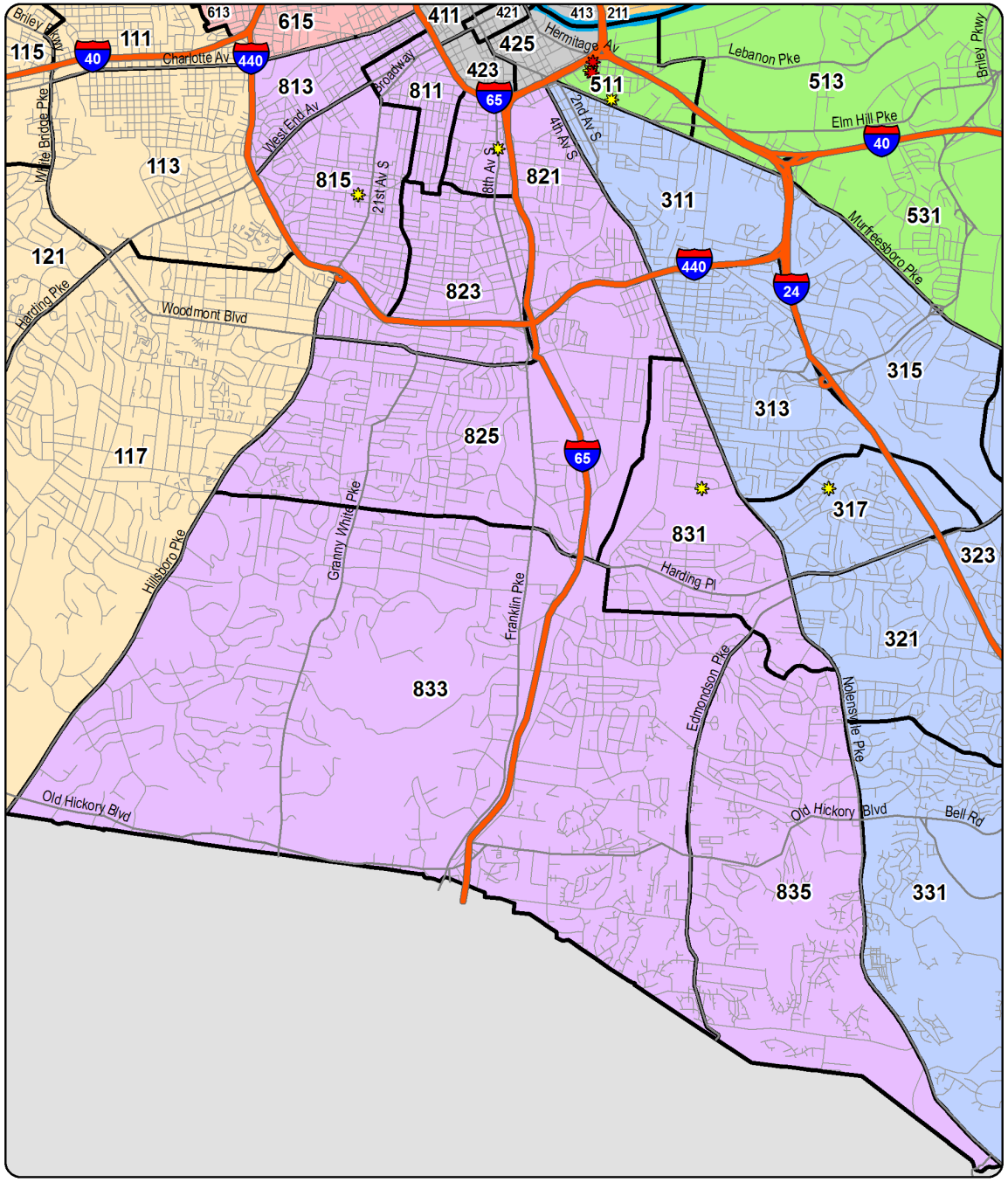

YTD Shootings Gunshot Homicide Gunshot Injury Property Damage Involving Firearm

Sourced from MNPD ARMS on 1/11/2017 8:32:33 AM. The information in this report is sourced from incident reports using UCR definitions and reporting guidelines, based on the date when the crime was reported, and aggregated by incident location. 'Gunshot Homicide / Injury' counts include only violent incidents (homicide, rape, robbery, and aggravated assault) in which one or more victims received a fatal or non-fatal gunshot wound. Suicides, suicide attempts, and accidental shootings are excluded. 'Property Damage' counts include all incidents that (1) include a 'Damage to Property' (NIBRS 290) offense, and (2) list a firearm in the Weapons/Tool' section of the incident report. Unfounded incidents are excluded from these counts.

West Precinct - Burglary and Theft from Vehicle Counts for the Past Two Weeks

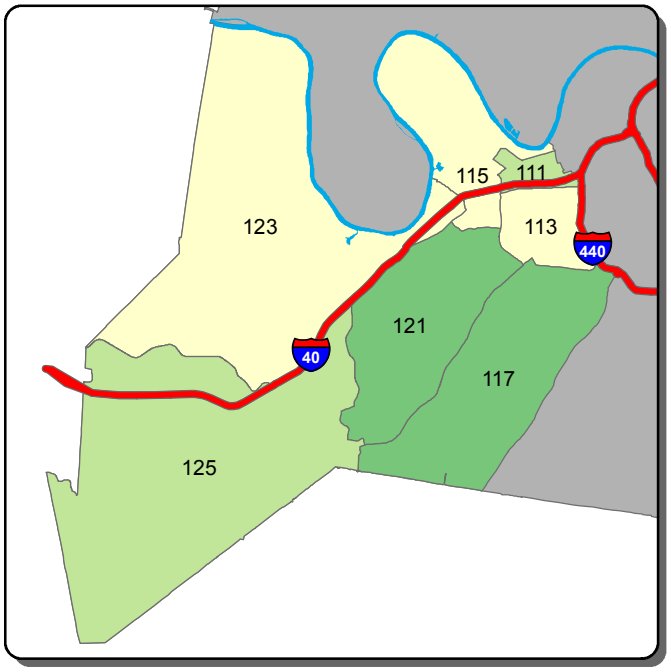

Burglary - A Shift

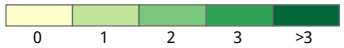

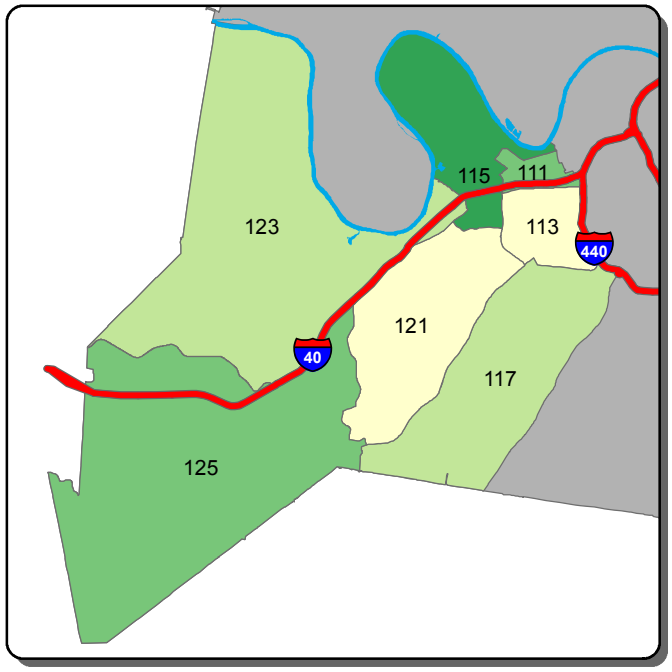

Burglary - B Shift

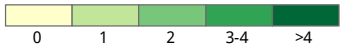

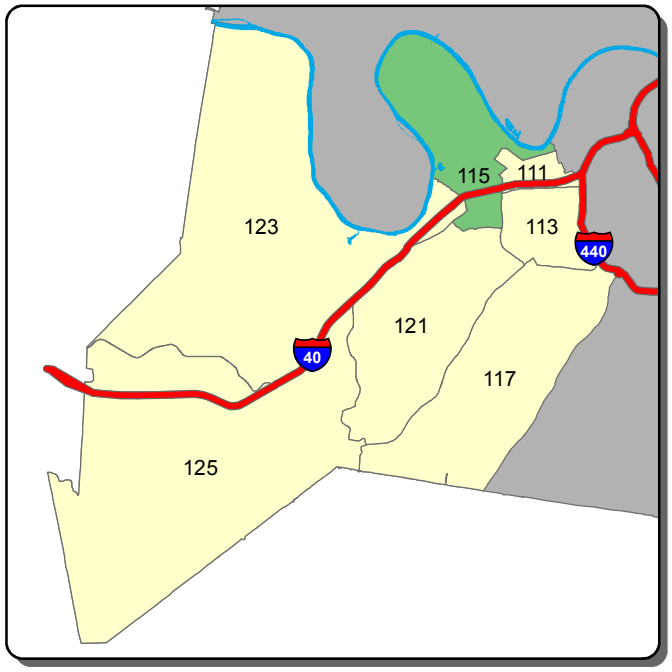

Burglary - C Shift

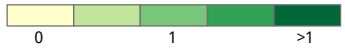

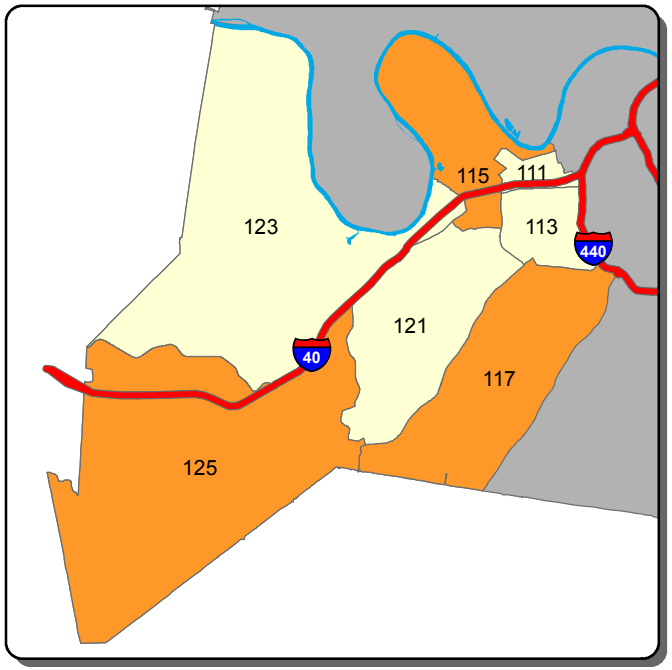

Theft from Vehicle - A Shift

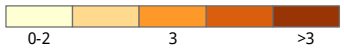

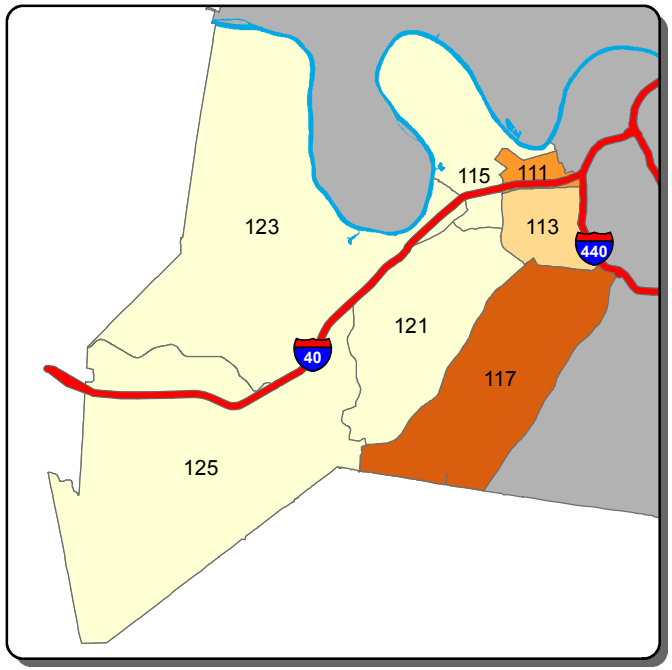

Theft from Vehicle - B Shift

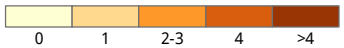

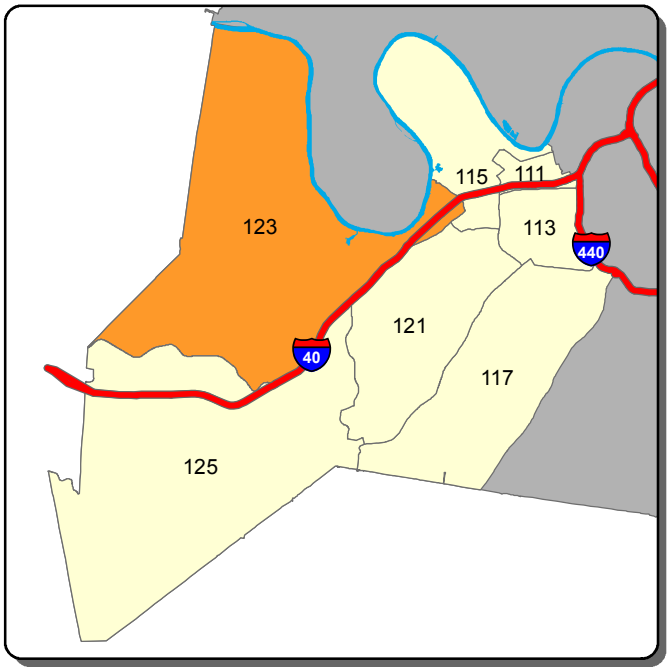

Theft from Vehicle - C Shift

Information summarized for CompStat week ending 1/7/2017

Sourced from MNPD ARMS on 1/11/2017. Data taken from incident reports using Uniform Crime Reporting definitions and guidelines, based on the date and time when the inicident was reported. 'A, B, and C Shift' refer to the following time periods: A Shift = 0700 - 1500; B Shift = 1500 - 2300; C Shift = 2300 - 0700.

West Precinct - Aggravated Assault and Self Initiated CAD Counts for the Past Two Weeks

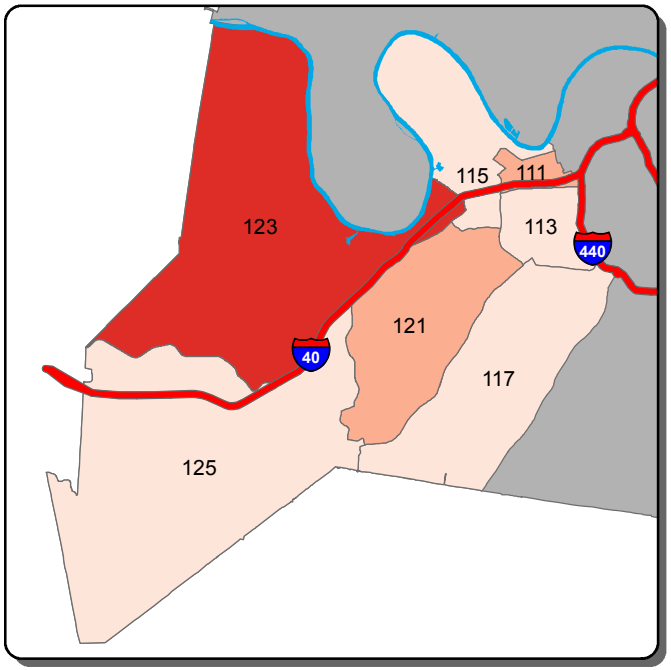

Aggravated Assault - A Shift

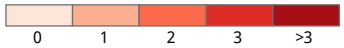

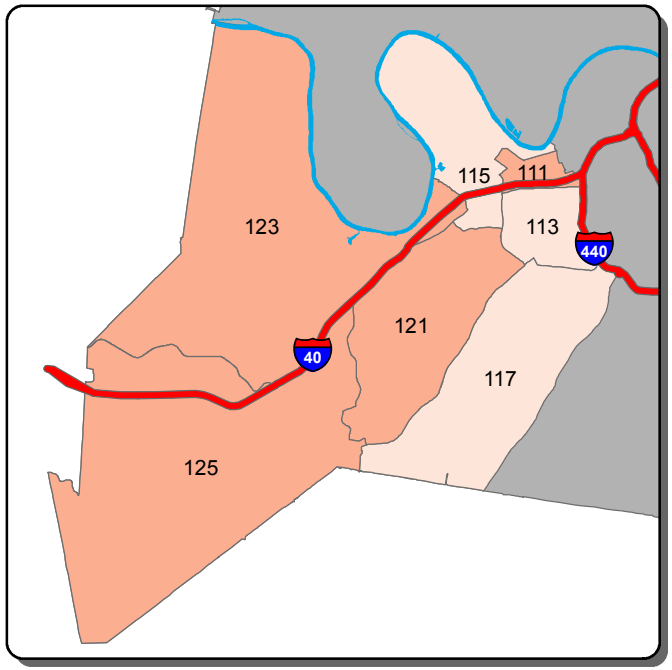

Aggravated Assault - B Shift

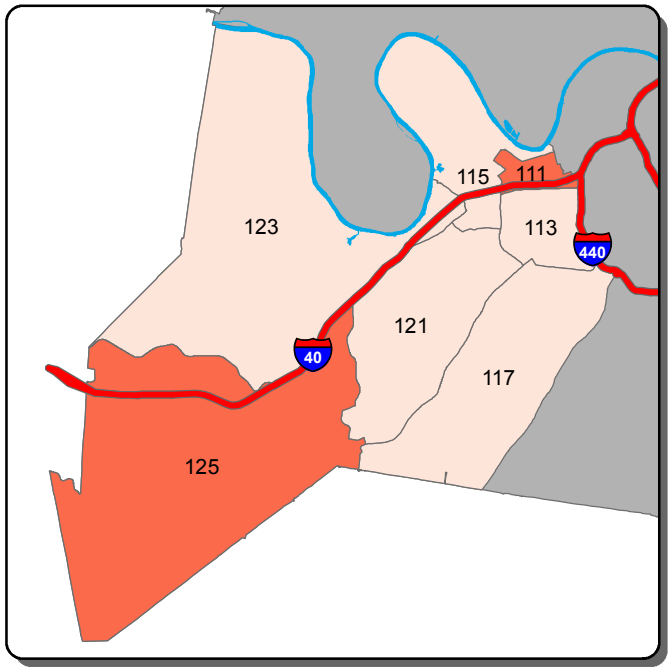

Aggravated Assault - C Shift

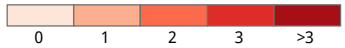

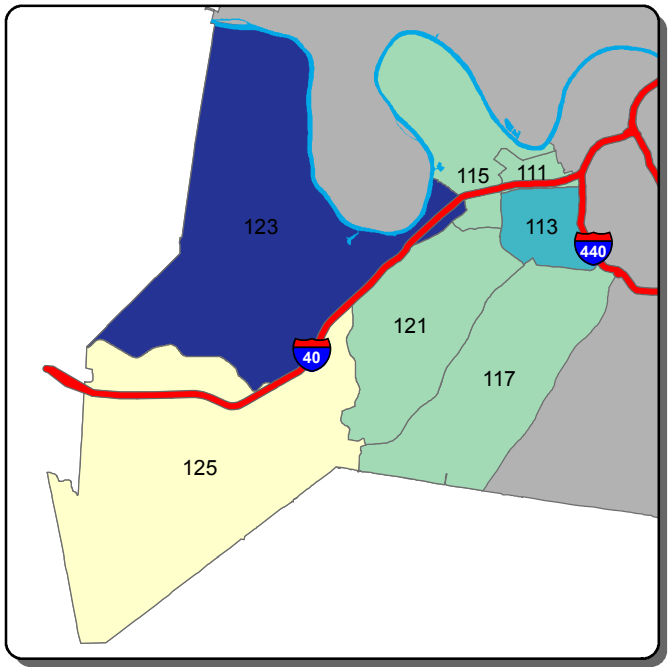

Self Initiated CAD - A Shift

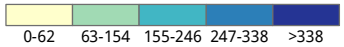

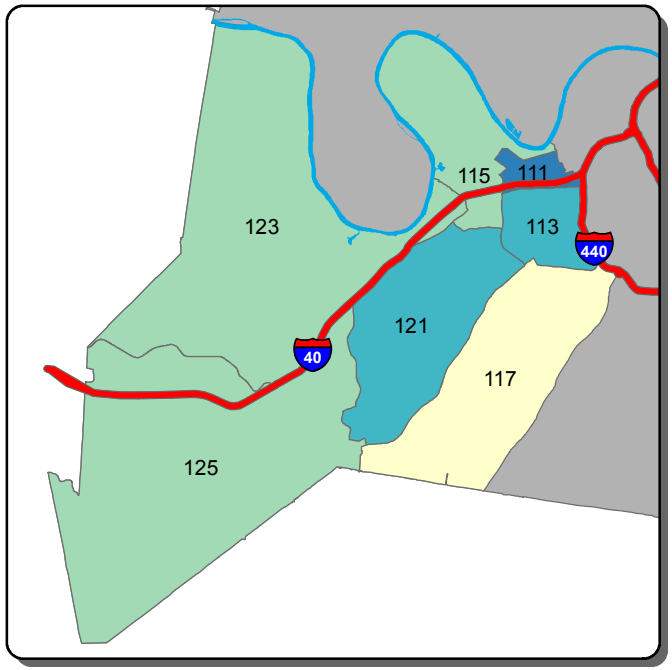

Self Initiated CAD - B Shift

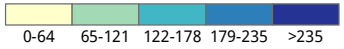

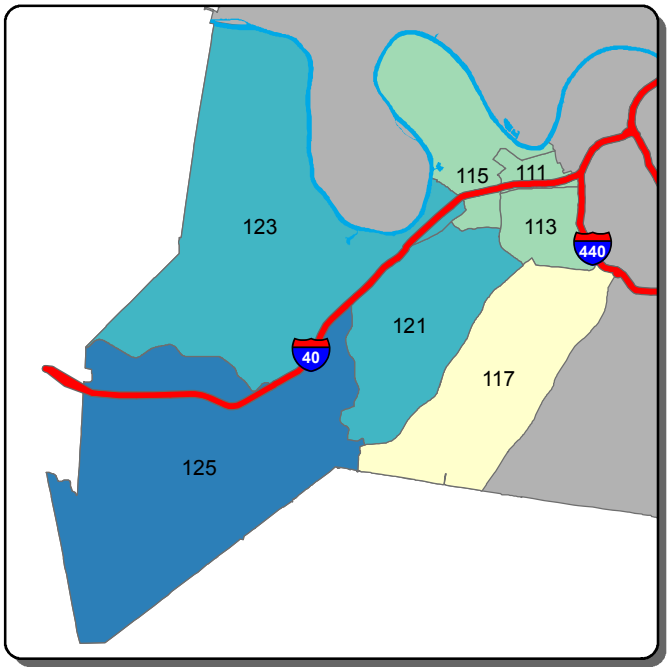

Self Initiated CAD - C Shift

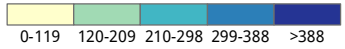

Information summarized for CompStat week ending 1/7/2017

Sourced from MNPD ARMS on 1/11/2017. Data taken from incident reports using Uniform Crime Reporting definitions and guidelines, based on the date and time when the inicident was reported. 'A, B, and C Shift' refer to the following time periods: A Shift = 0700 - 1500; B Shift = 1500 - 2300; C Shift = 2300 - 0700.

East Precinct - Burglary and Theft from Vehicle Counts for the Past Two Weeks

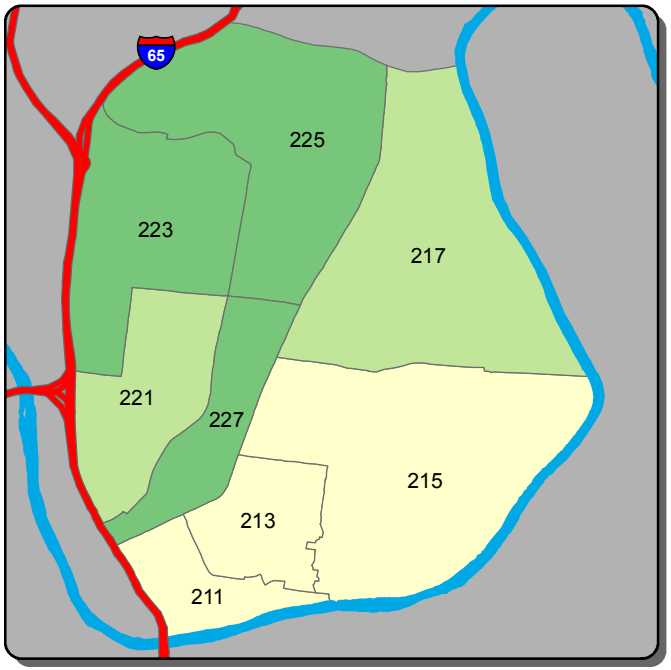

Burglary - A Shift

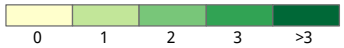

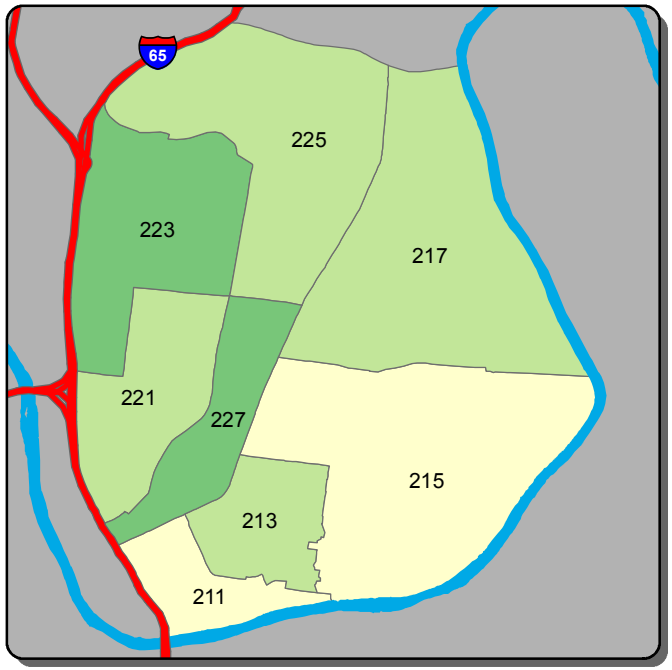

Burglary - B Shift

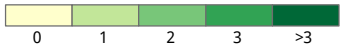

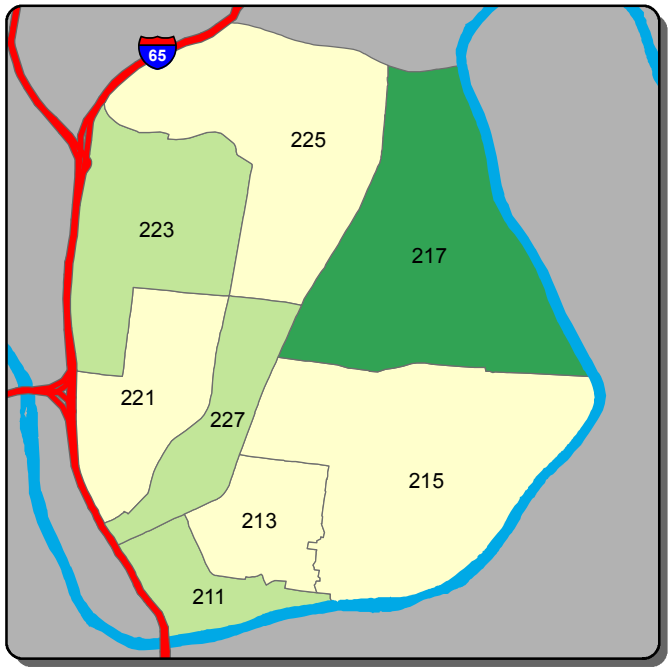

Burglary - C Shift

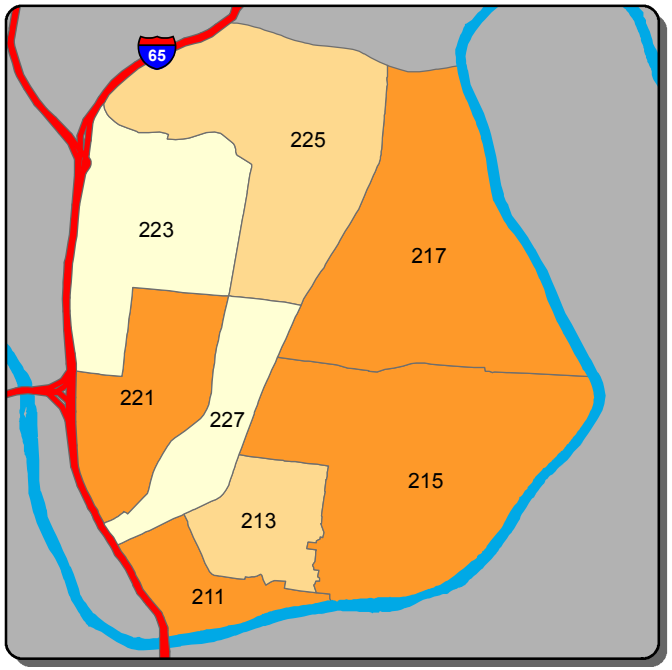

Theft from Vehicle - A Shift

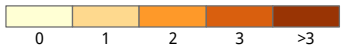

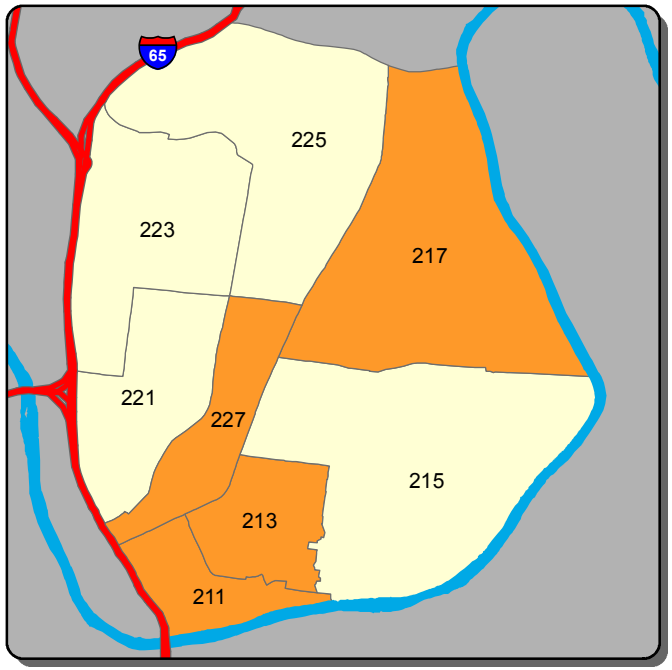

Theft from Vehicle - B Shift

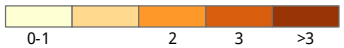

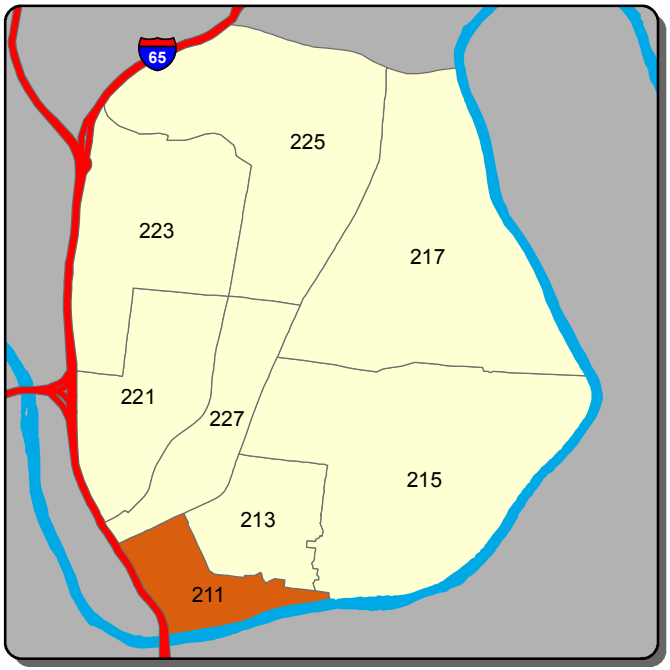

Theft from Vehicle - C Shift

Information summarized for CompStat week ending 1/7/2017

Sourced from MNPD ARMS on 1/11/2017. Data taken from incident reports using Uniform Crime Reporting definitions and guidelines, based on the date and time when the inicident was reported. 'A, B, and C Shift' refer to the following time periods: A Shift = 0700 - 1500; B Shift = 1500 - 2300; C Shift = 2300 - 0700.

East Precinct - Aggravated Assault and Self Initiated CAD Counts for the Past Two Weeks

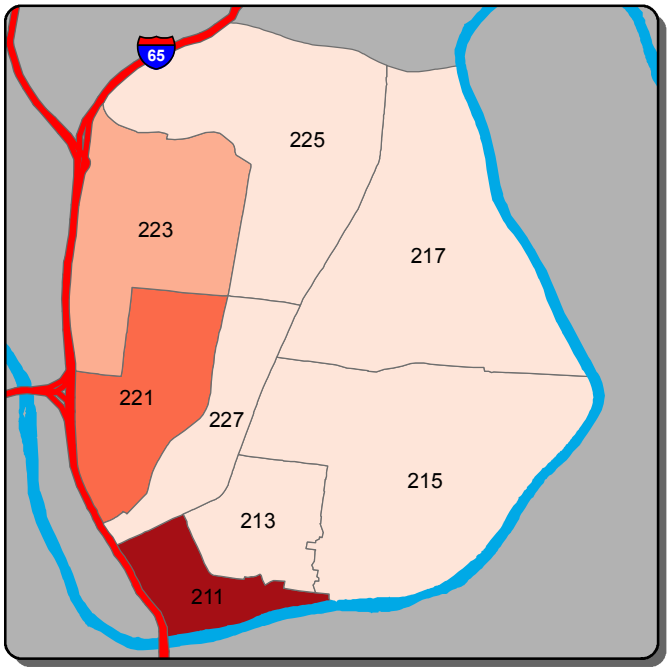

Aggravated Assault - A Shift

0 | 1 | 2-4 | 5-6 | >6

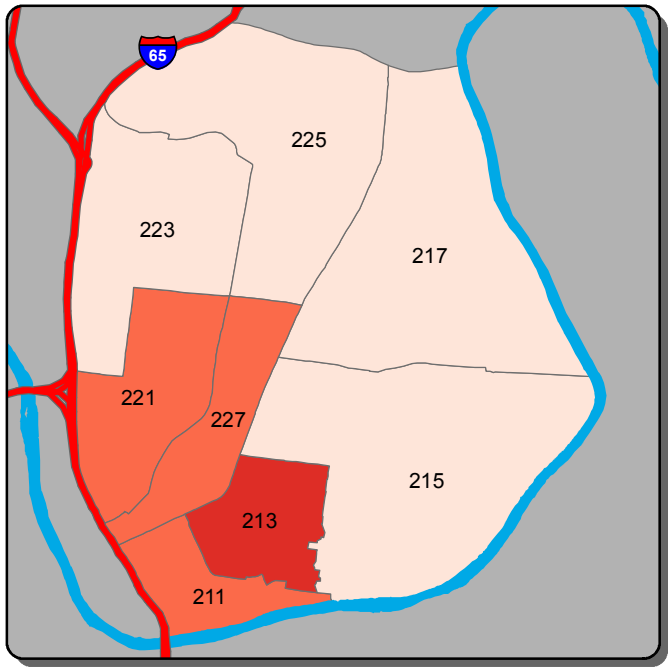

Aggravated Assault - B Shift

0 | 1 | 2 | 3-4 | >4

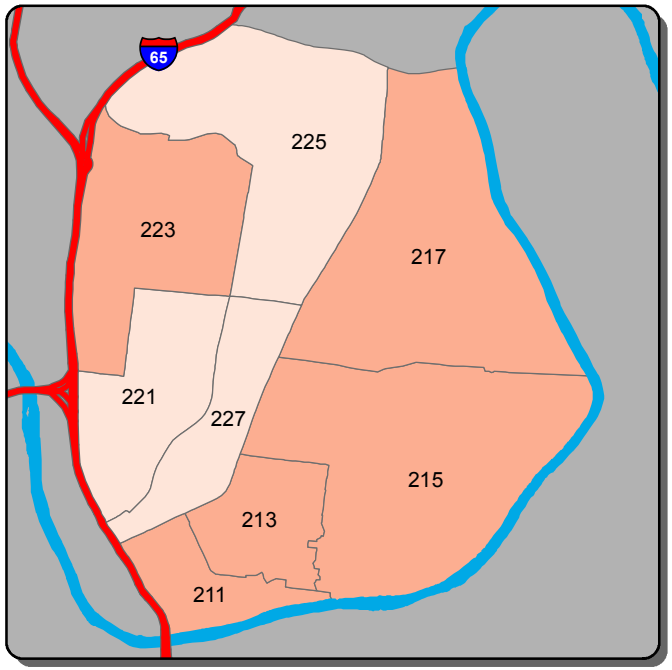

Aggravated Assault - C Shift

0 | 1 | 2 | >2

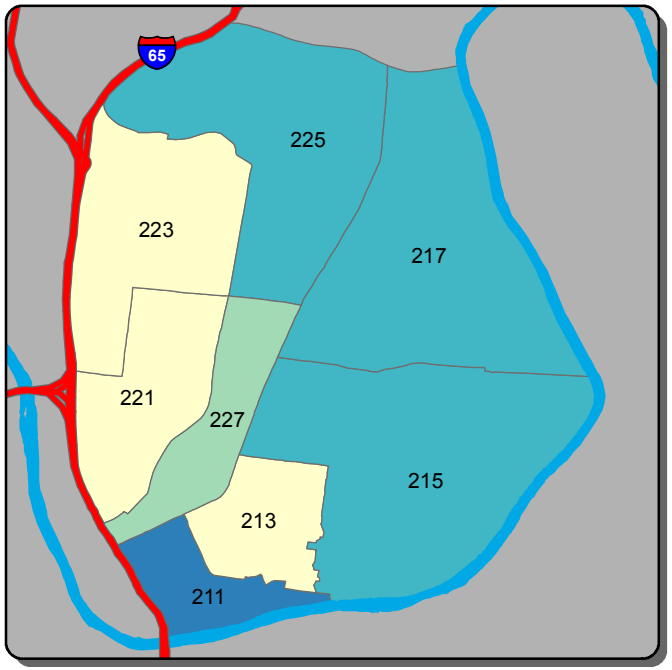

Self Initiated CAD - A Shift

0-52 | 53-83 | 84-114 | 115-145 | >145

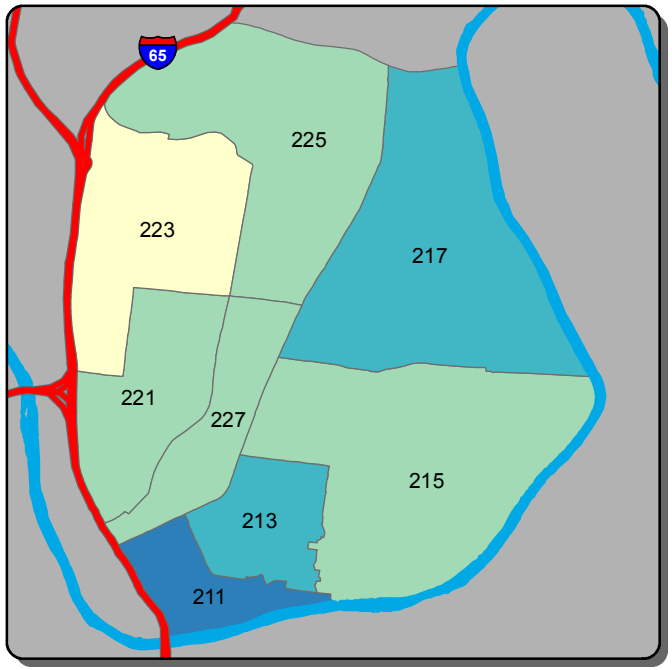

Self Initiated CAD - B Shift

0-58 | 59-79 | 80-100 | 101-121 | >121

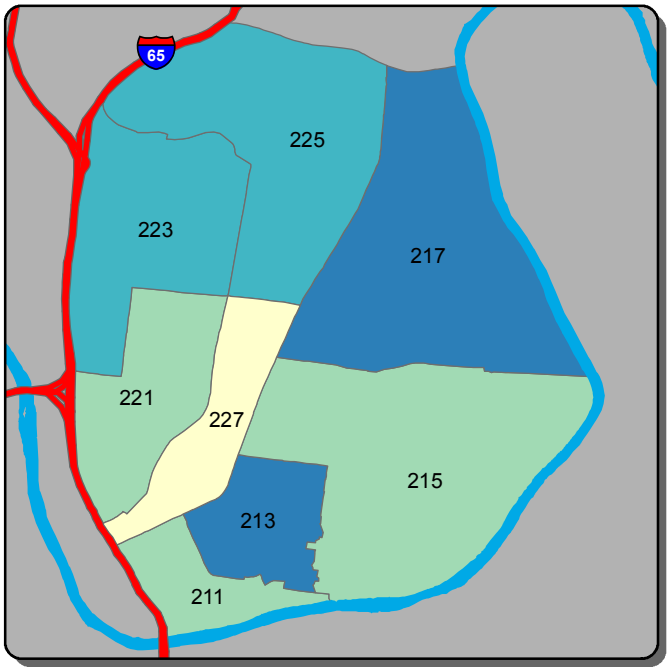

Self Initiated CAD - C Shift

0-71 | 72-125 | 126-180 | 181-235 | >235

Information summarized for CompStat week ending 1/7/2017

Sourced from MNPD ARMS on 1/11/2017. Data taken from incident reports using Uniform Crime Reporting definitions and guidelines, based on the date and time when the inicident was reported. 'A, B, and C Shift' refer to the following time periods: A Shift = 0700 - 1500; B Shift = 1500 - 2300; C Shift = 2300 - 0700.

South Precinct - Burglary and Theft from Vehicle Counts for the Past Two Weeks

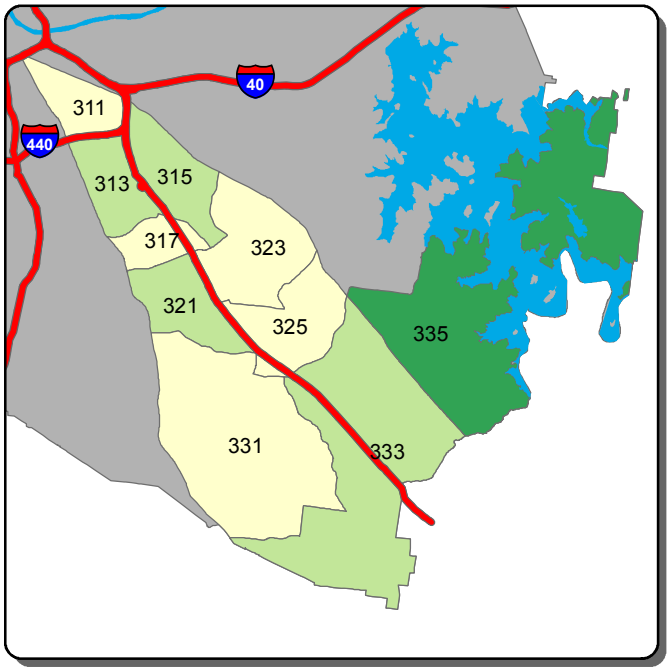

Burglary - A Shift

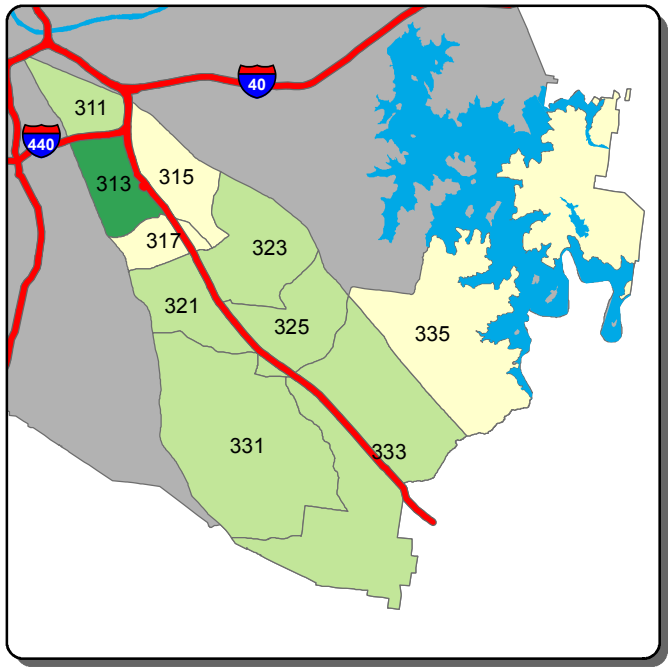

Burglary - B Shift

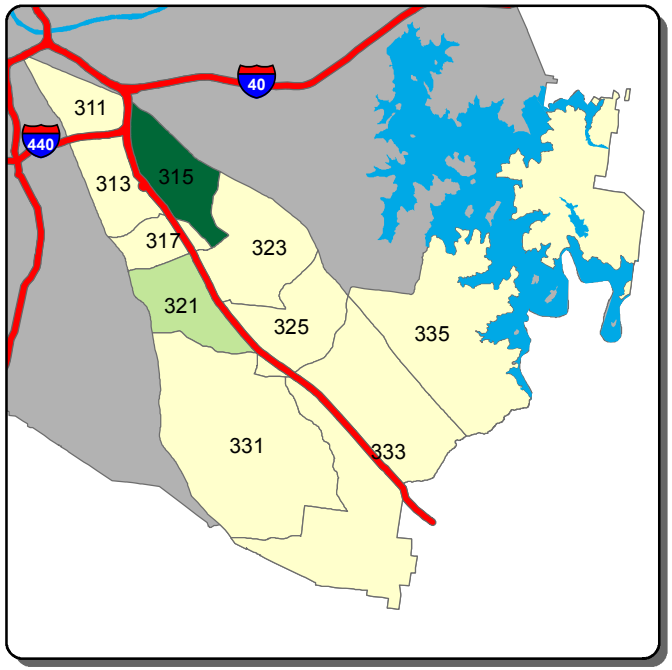

Burglary - C Shift

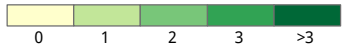

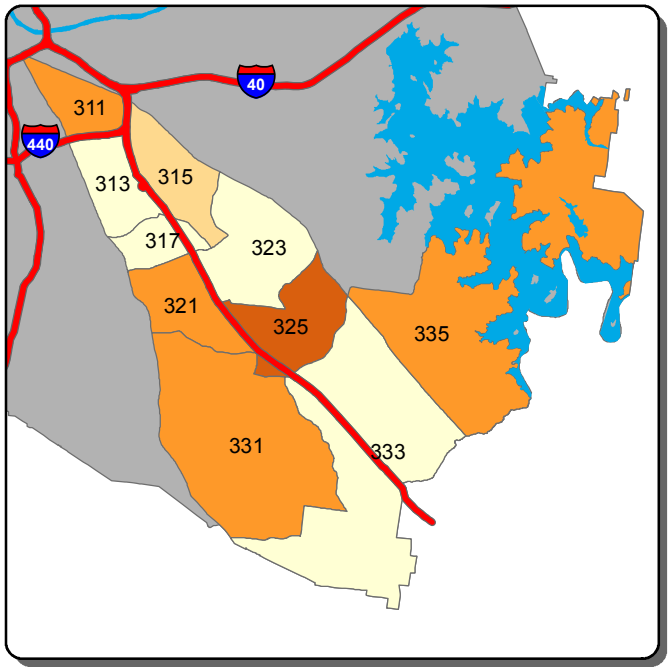

Theft from Vehicle - A Shift

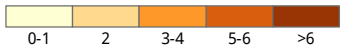

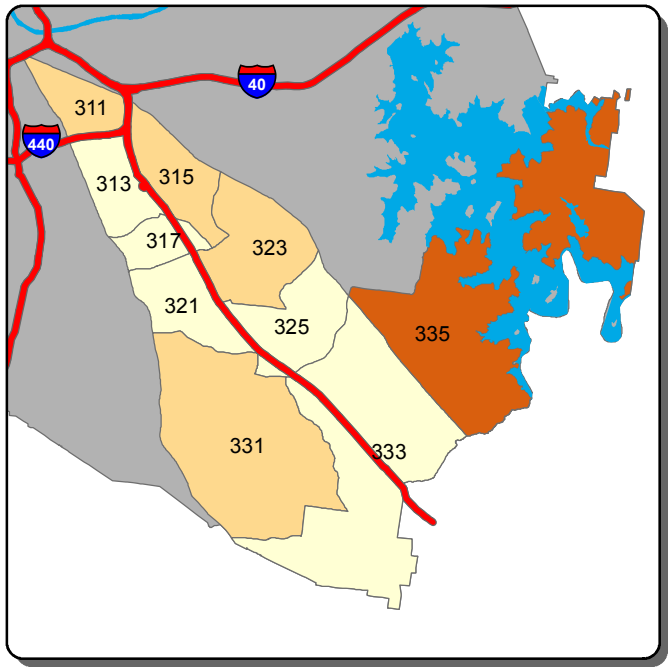

Theft from Vehicle - B Shift

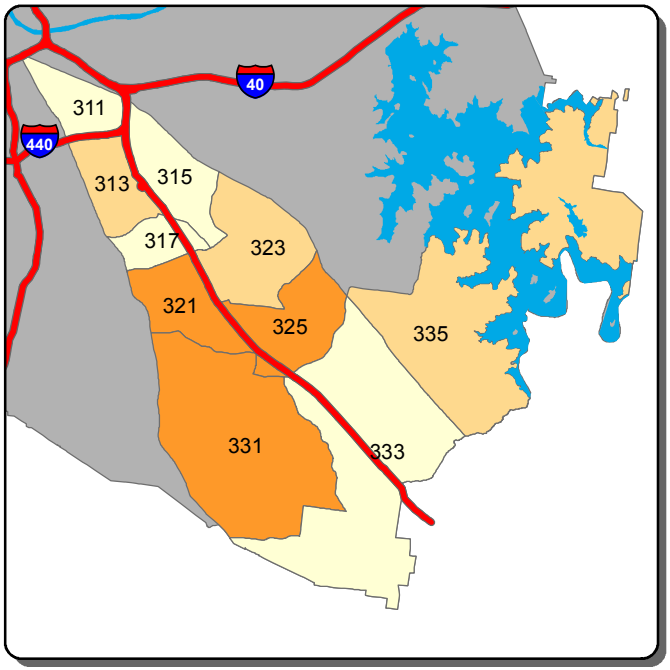

Theft from Vehicle - C Shift

Information summarized for CompStat week ending 1/7/2017

Sourced from MNPD ARMS on 1/11/2017. Data taken from incident reports using Uniform Crime Reporting definitions and guidelines, based on the date and time when the inicident was reported. 'A, B, and C Shift' refer to the following time periods: A Shift = 0700 - 1500; B Shift = 1500 - 2300; C Shift = 2300 - 0700.

South Precinct - Aggravated Assault and Self Initiated CAD Counts for the Past Two Weeks

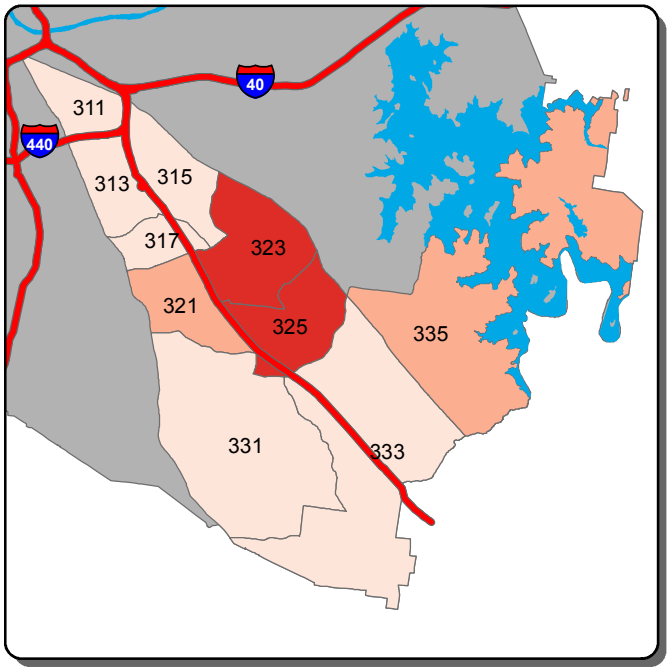

Aggravated Assault - A Shift

0 | 1 | 2 | 3-4 | >4

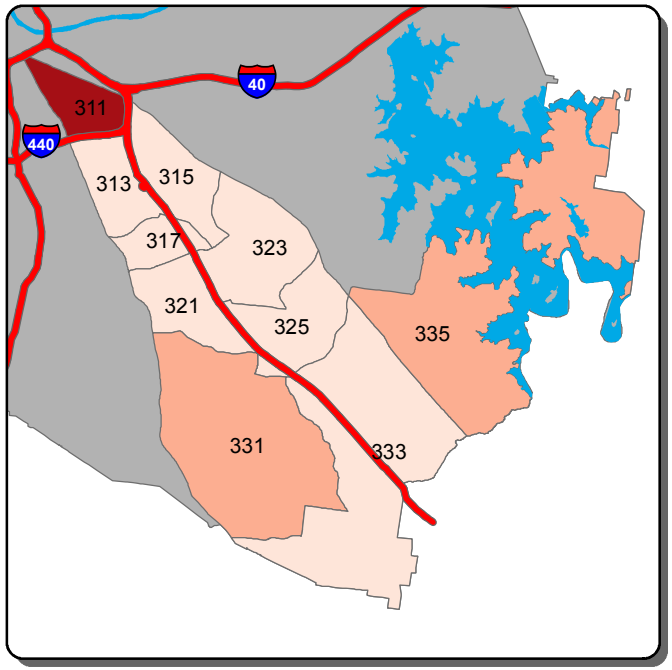

Aggravated Assault - B Shift

0 | 1 | 2 | 3-4 | >4

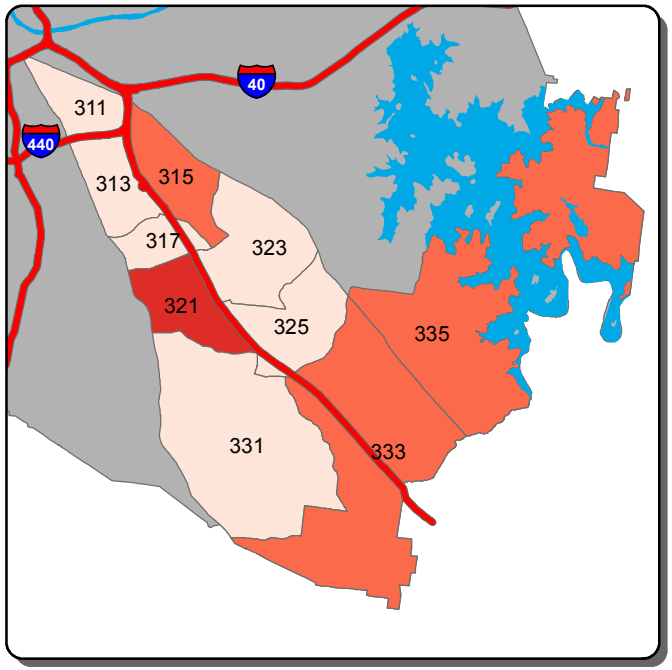

Aggravated Assault - C Shift

0-1 | 2 | 3 | >3

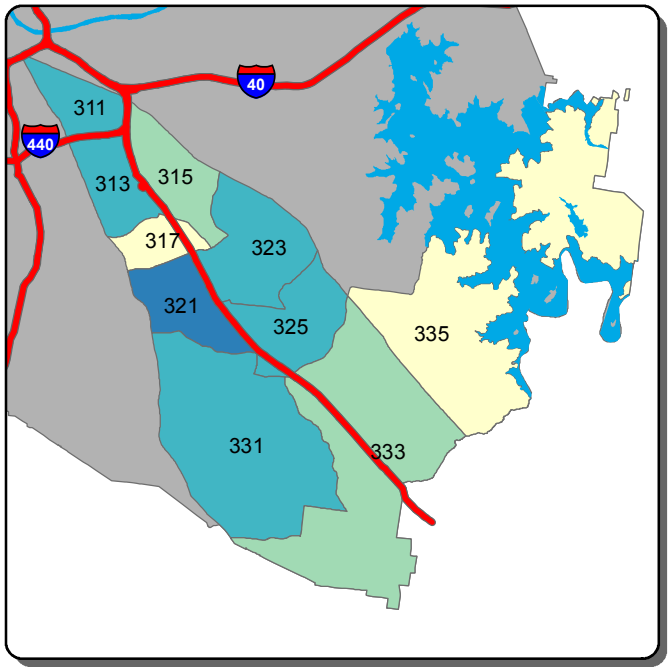

Self Initiated CAD - A Shift

0-63 | 64-100 | 101-137 | 138-174 | >174

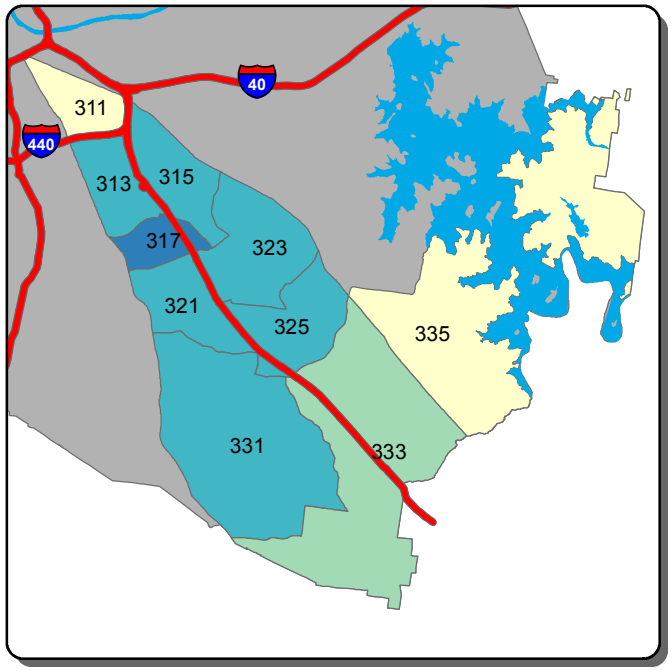

Self Initiated CAD - B Shift

0-60 | 61-95 | 96-131 | 132-167 | >167

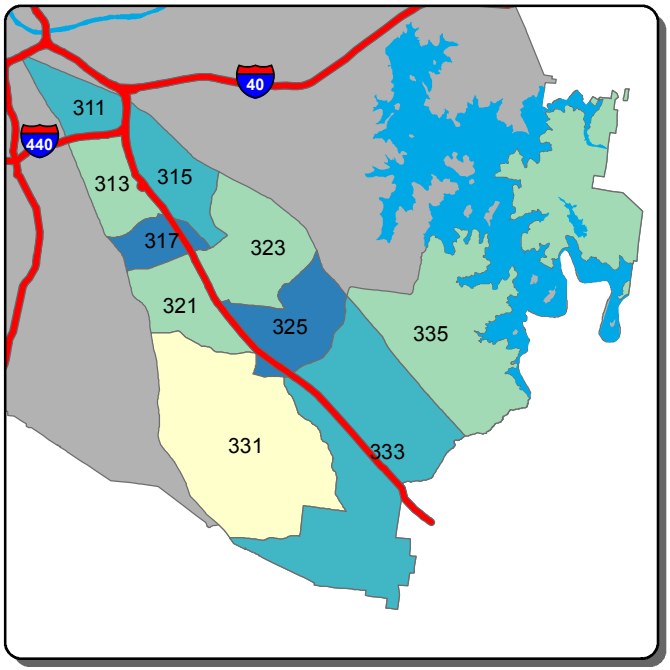

Self Initiated CAD - C Shift

0-61 | 62-87 | 88-113 | 114-138 | >138

Information summarized for CompStat week ending 1/7/2017

Sourced from MNPD ARMS on 1/11/2017. Data taken from incident reports using Uniform Crime Reporting definitions and guidelines, based on the date and time when the inicident was reported. 'A, B, and C Shift' refer to the following time periods: A Shift = 0700 - 1500; B Shift = 1500 - 2300; C Shift = 2300 - 0700.

Central Precinct - Burglary and Theft from Vehicle Counts for the Past Two Weeks

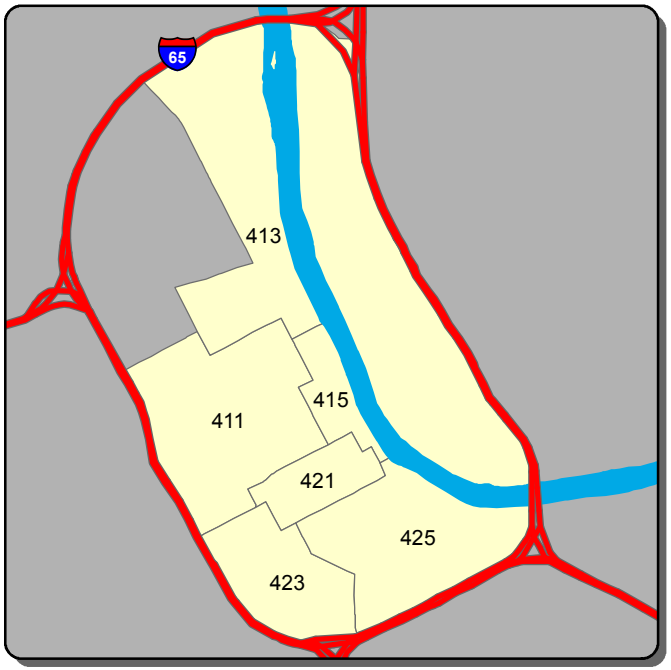

Burglary - A Shift

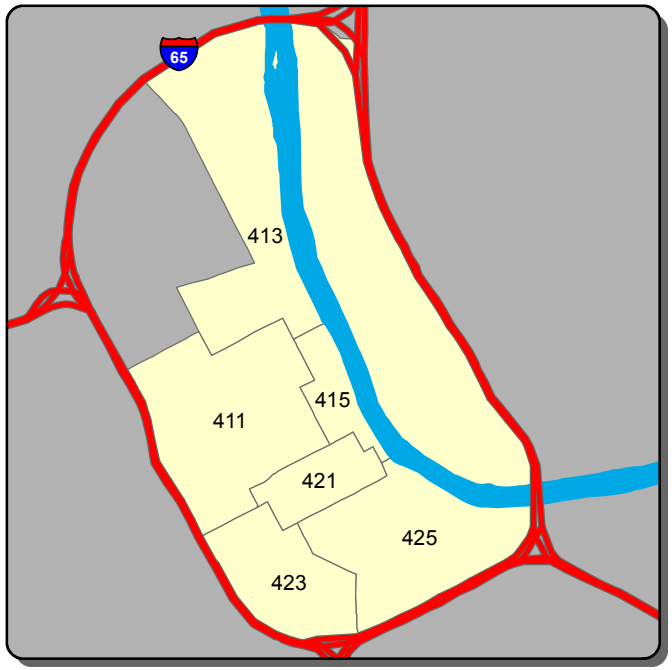

Burglary - B Shift

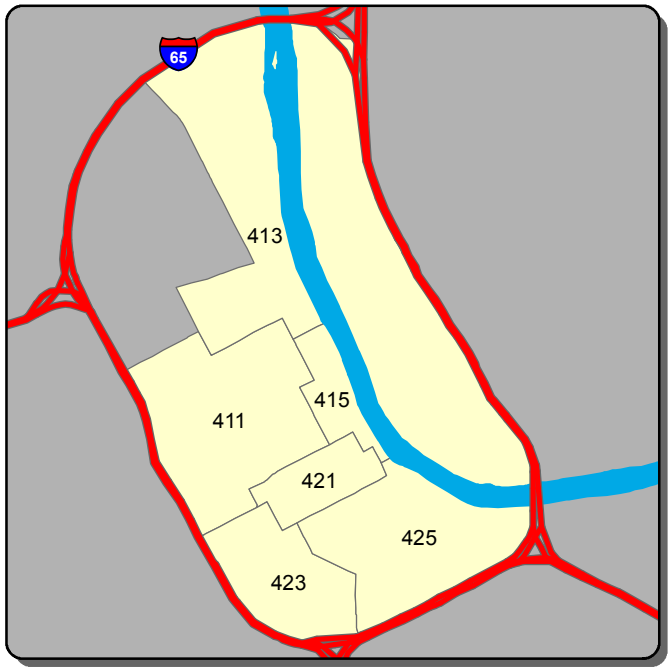

Burglary - C Shift

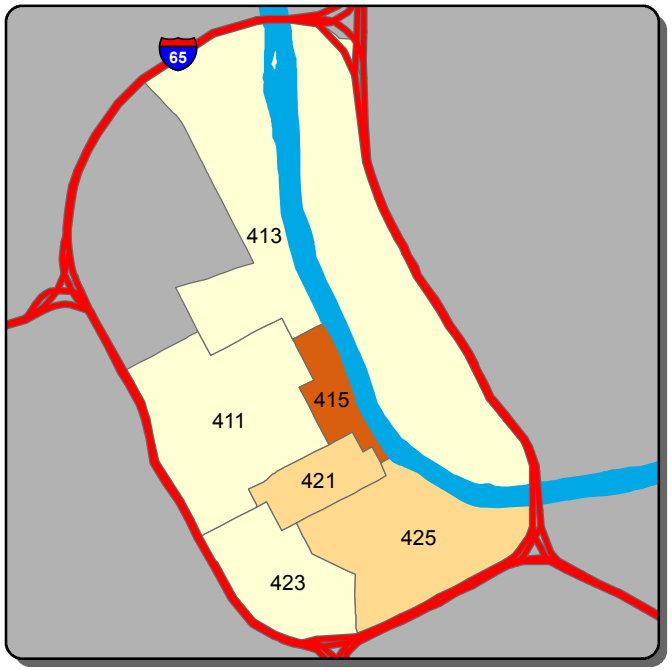

Theft from Vehicle - A Shift

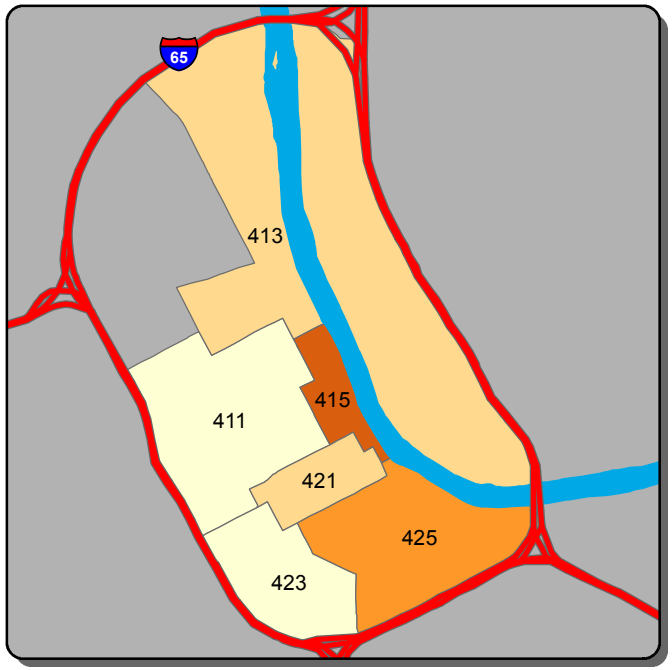

Theft from Vehicle - B Shift

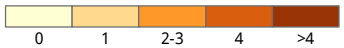

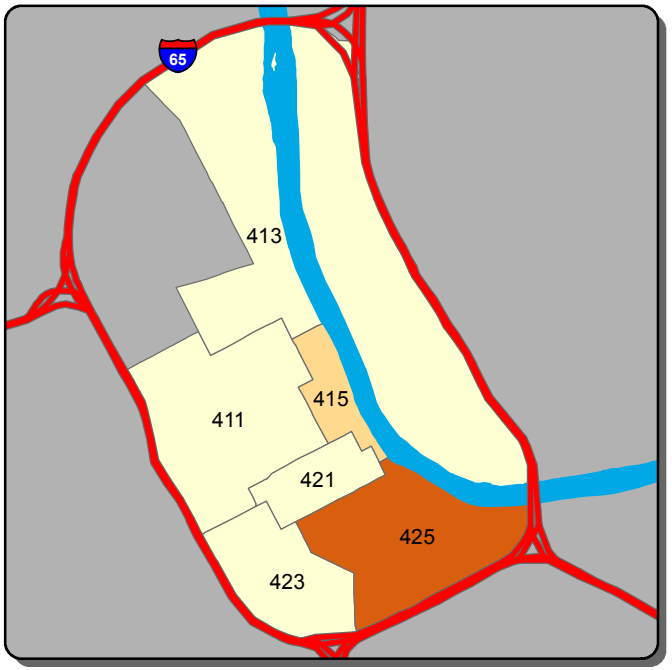

Theft from Vehicle - C Shift

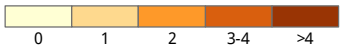

Information summarized for CompStat week ending 1/7/2017

Sourced from MNPD ARMS on 1/11/2017. Data taken from incident reports using Uniform Crime Reporting definitions and guidelines, based on the date and time when the inicident was reported. 'A, B, and C Shift' refer to the following time periods: A Shift = 0700 - 1500; B Shift = 1500 - 2300; C Shift = 2300 - 0700.

Central Precinct - Aggravated Assault and Self Initiated CAD Counts for the Past Two Weeks

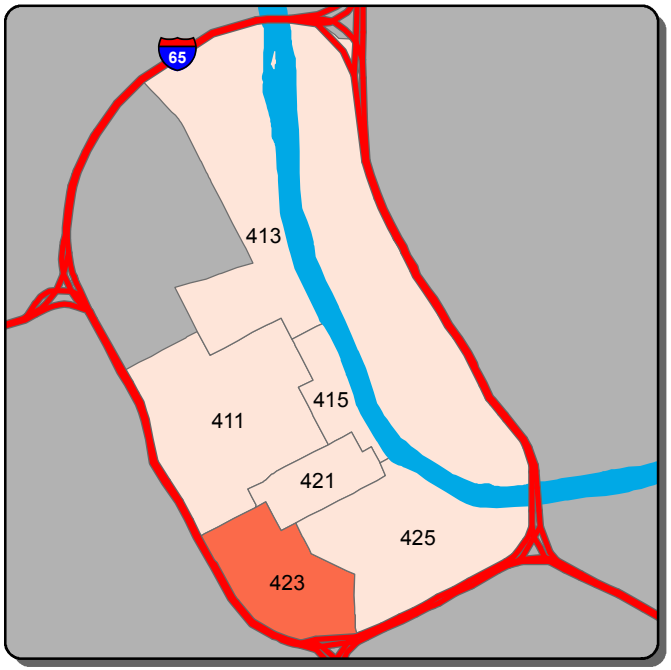

Aggravated Assault - A Shift

0 1 >1

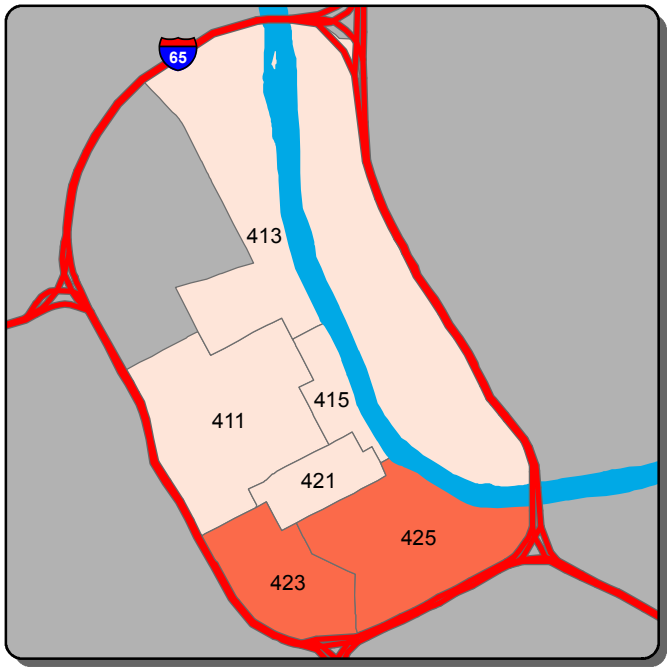

Aggravated Assault - B Shift

0 1 >1

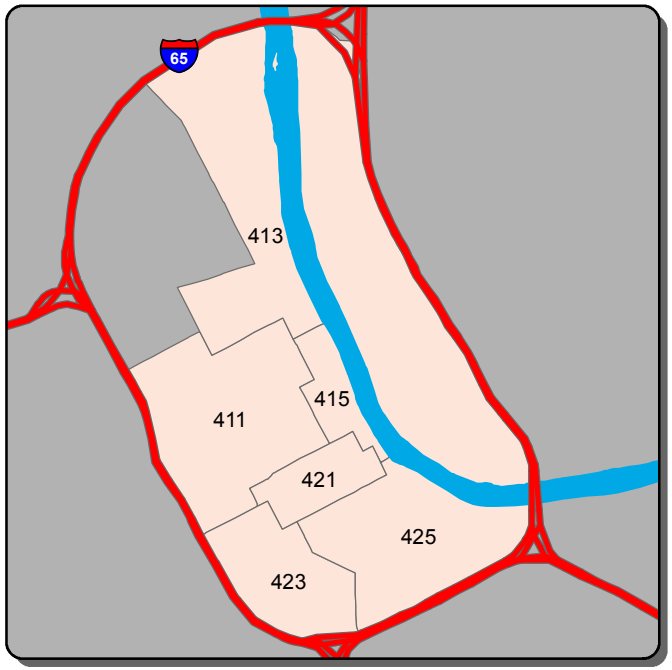

Aggravated Assault - C Shift

0 >0

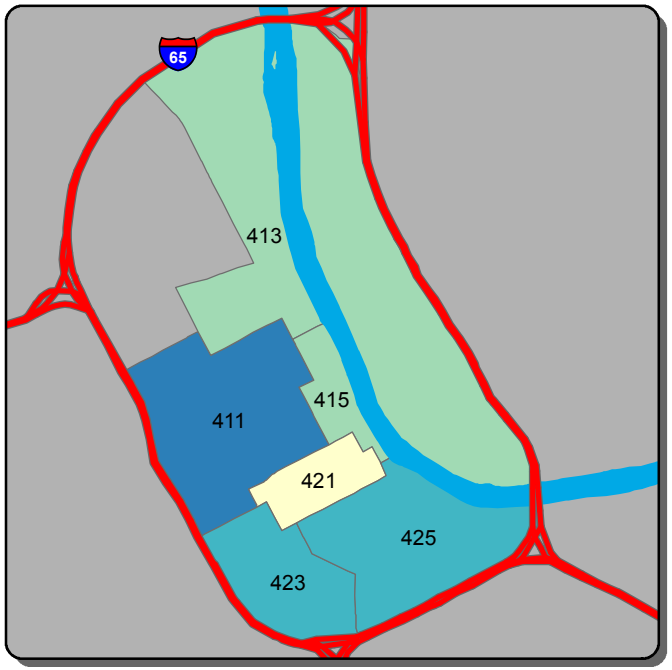

Self Initiated CAD - A Shift

0-175 176-209 210-243 244-277 >277

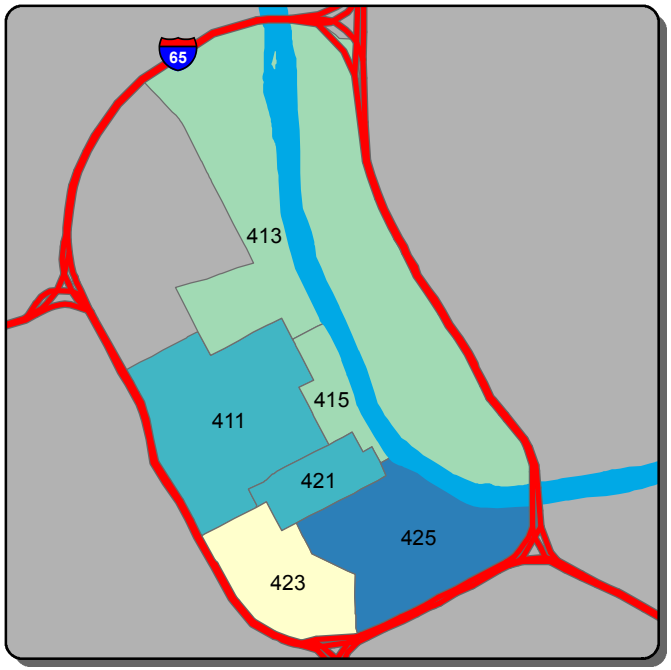

Self Initiated CAD - B Shift

0-108 109-172 173-236 237-301 >301

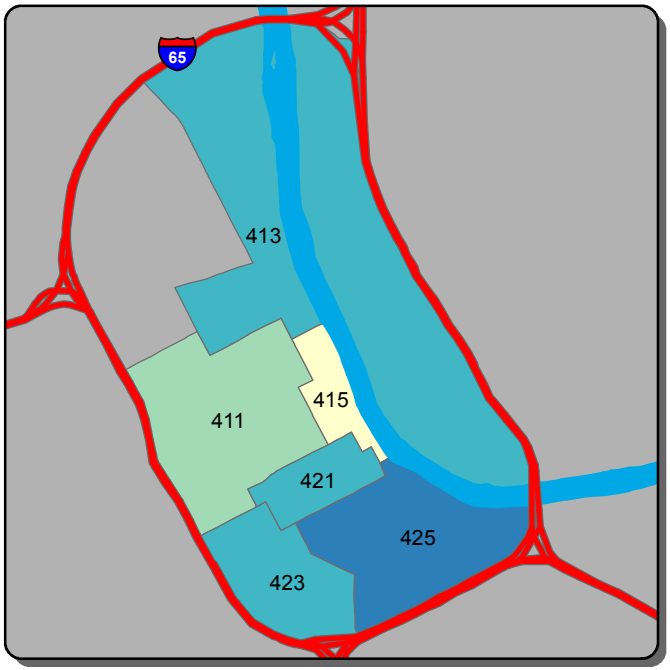

Self Initiated CAD - C Shift

0-149 150-204 205-259 260-314 >314

Information summarized for CompStat week ending 1/7/2017

Sourced from MNPD ARMS on 1/11/2017. Data taken from incident reports using Uniform Crime Reporting definitions and guidelines, based on the date and time when the inicident was reported. 'A, B, and C Shift' refer to the following time periods: A Shift = 0700 - 1500; B Shift = 1500 - 2300; C Shift = 2300 - 0700.

Hermitage Precinct - Burglary and Theft from Vehicle Counts for the Past Two Weeks

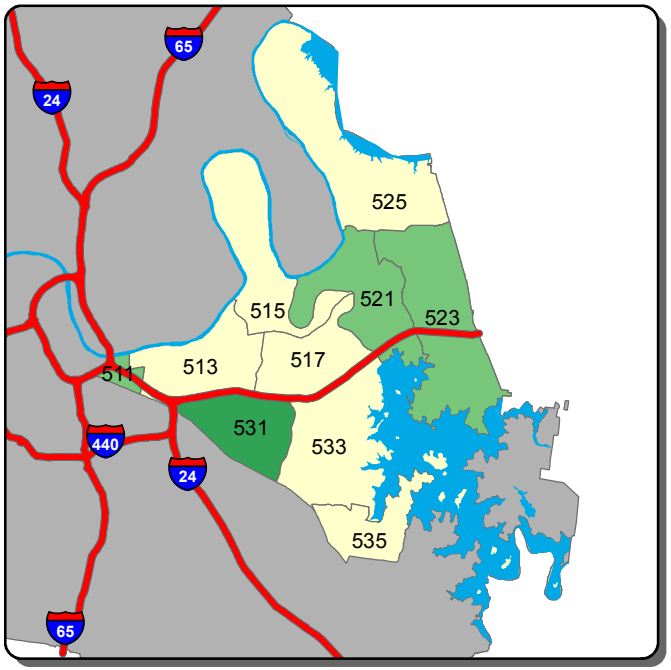

Burglary - A Shift

0 1 2 3 >3

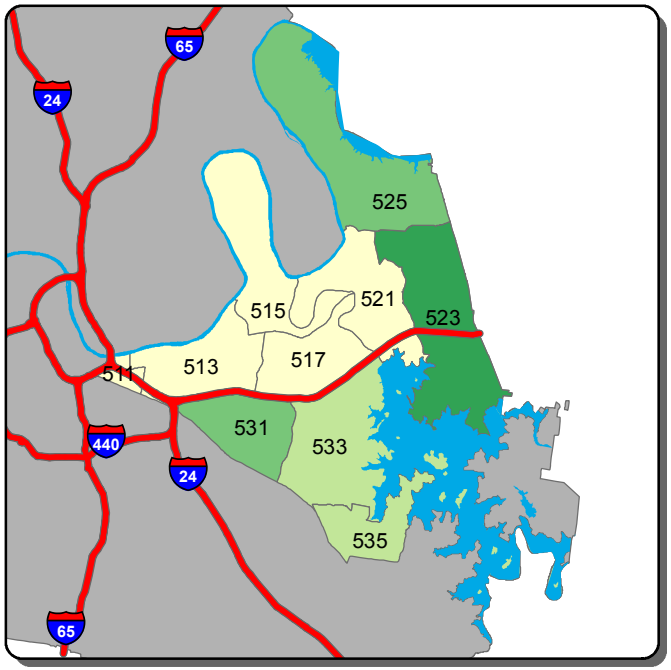

Burglary - B Shift

0 1 2 3 >3

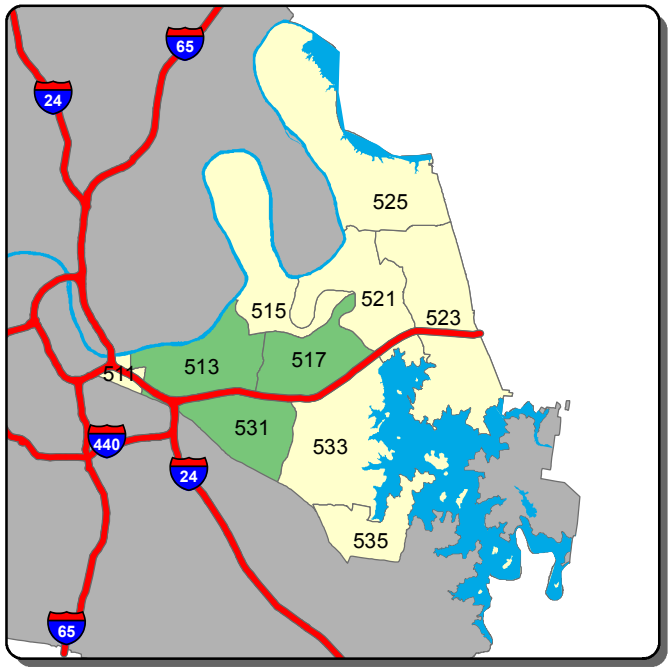

Burglary - C Shift

0 1 >1

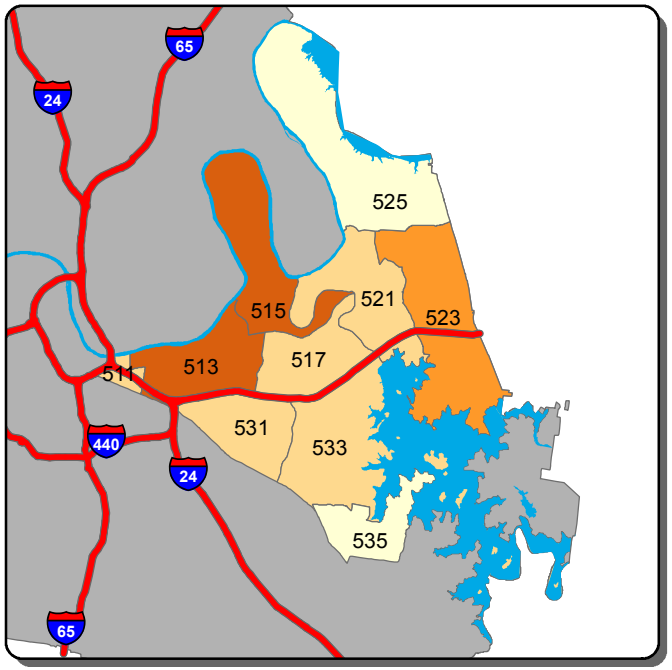

Theft from Vehicle - A Shift

0-1 2-3 4 5-6 >6

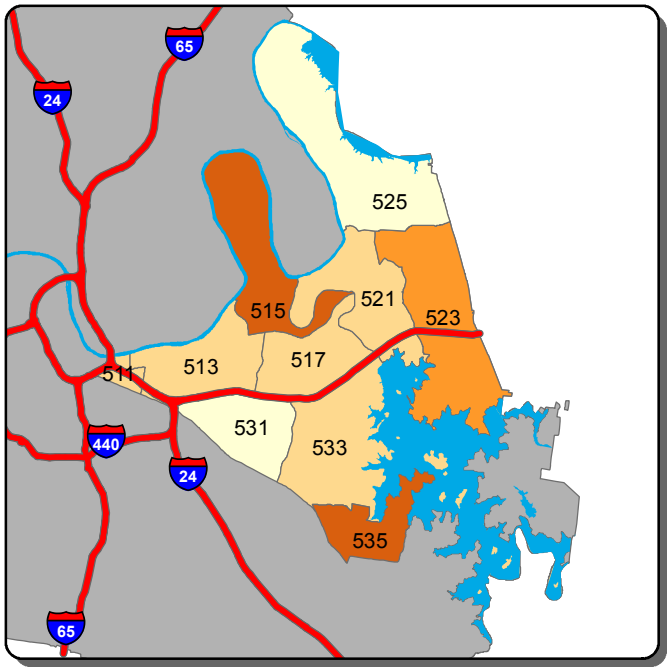

Theft from Vehicle - B Shift

0 1-2 3-4 5-6 >6

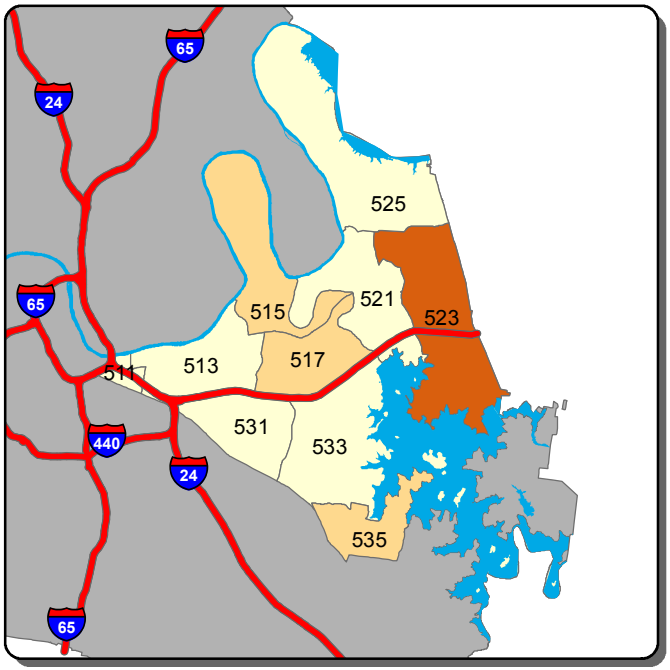

Theft from Vehicle - C Shift

0 1 2 >2

Information summarized for CompStat week ending 1/7/2017

Sourced from MNPD ARMS on 1/11/2017. Data taken from incident reports using Uniform Crime Reporting definitions and guidelines, based on the date and time when the inicident was reported. 'A, B, and C Shift' refer to the following time periods: A Shift = 0700 - 1500; B Shift = 1500 - 2300; C Shift = 2300 - 0700.

Hermitage Precinct - Aggravated Assault and Self Initiated CAD Counts for the Past Two Weeks

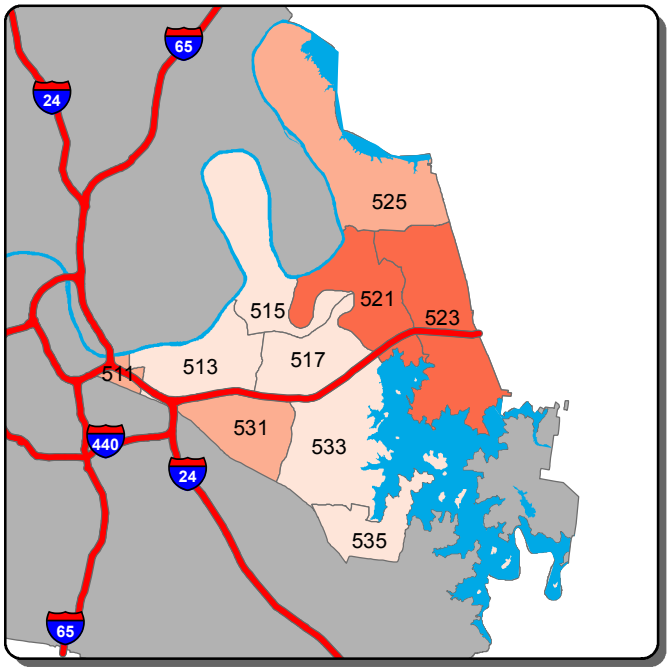

Aggravated Assault - A Shift

0 1 2 >2

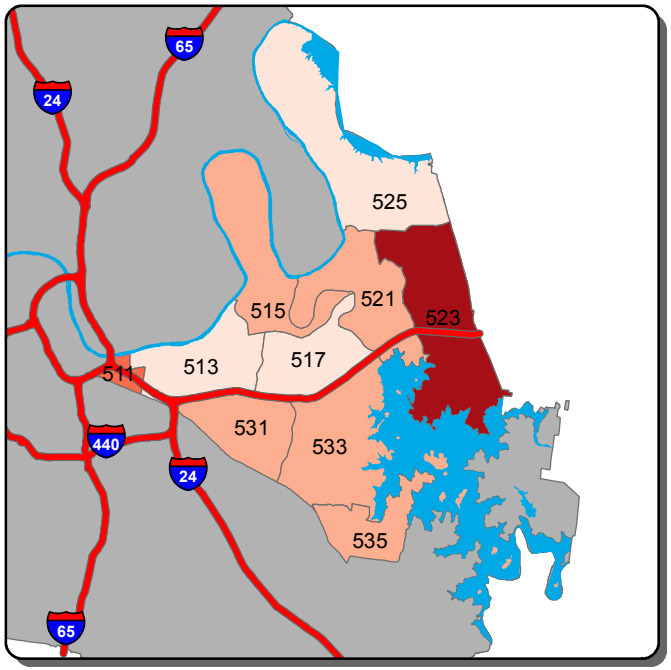

Aggravated Assault - B Shift

0 1-2 3-4 5-6 >6

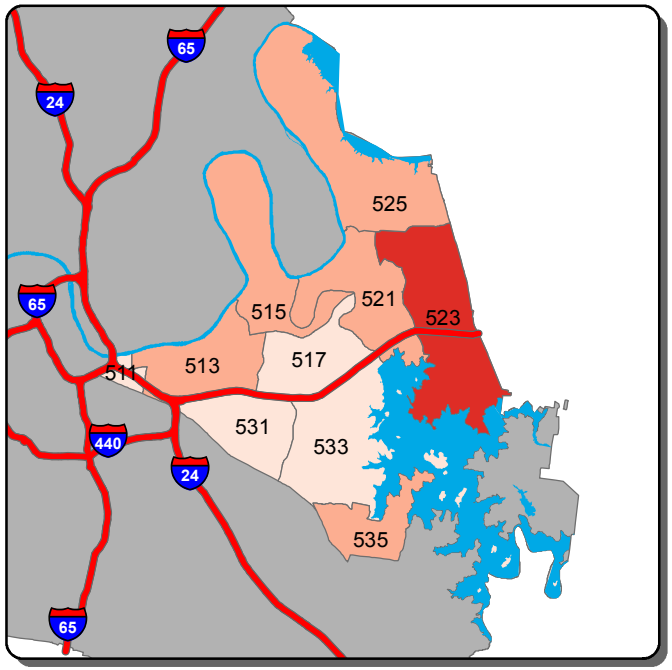

Aggravated Assault - C Shift

0 1 2 >2

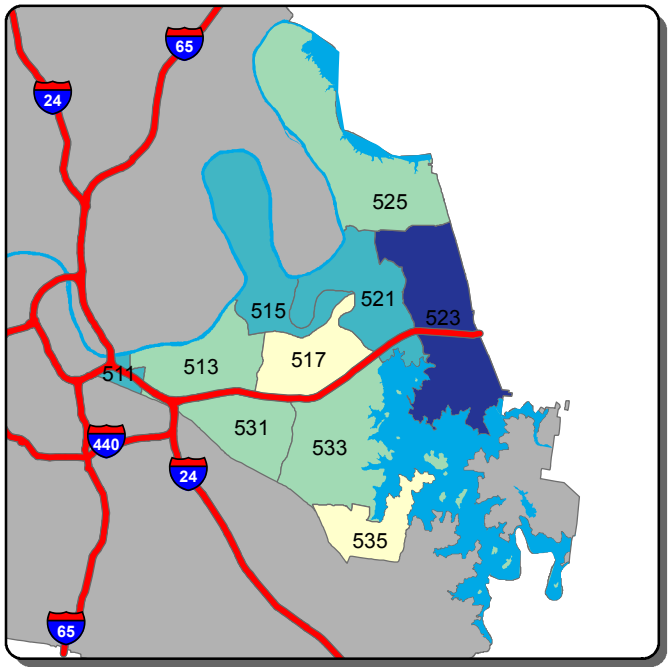

Self Initiated CAD - A Shift

0-57 58-104 105-151 152-199 >199

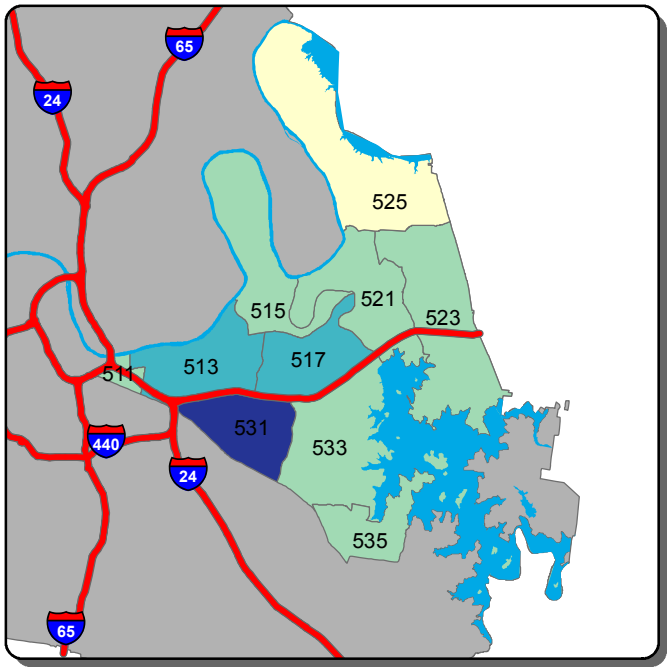

Self Initiated CAD - B Shift

0-65 66-127 128-188 189-249 >249

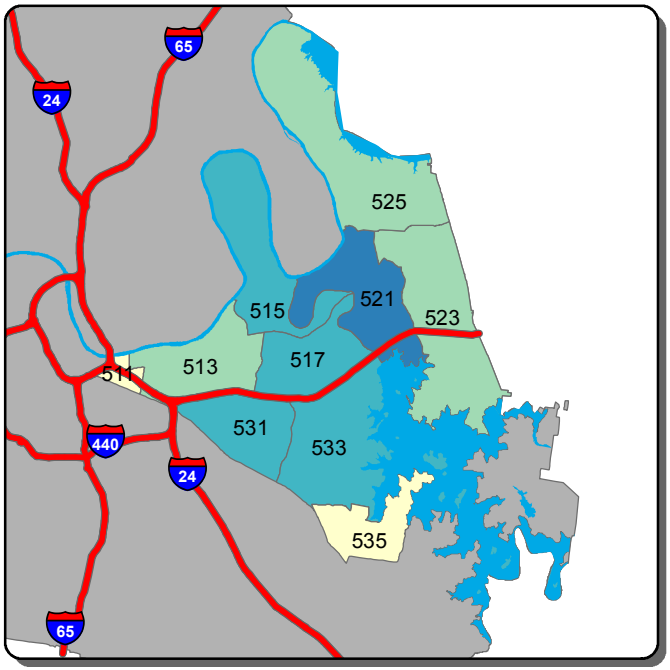

Self Initiated CAD - C Shift

0-72 73-103 104-134 135-165 >165

Information summarized for CompStat week ending 1/7/2017

Sourced from MNPD ARMS on 1/11/2017. Data taken from incident reports using Uniform Crime Reporting definitions and guidelines, based on the date and time when the inicident was reported. 'A, B, and C Shift' refer to the following time periods: A Shift = 0700 - 1500; B Shift = 1500 - 2300; C Shift = 2300 - 0700.

North Precinct - Burglary and Theft from Vehicle Counts for the Past Two Weeks

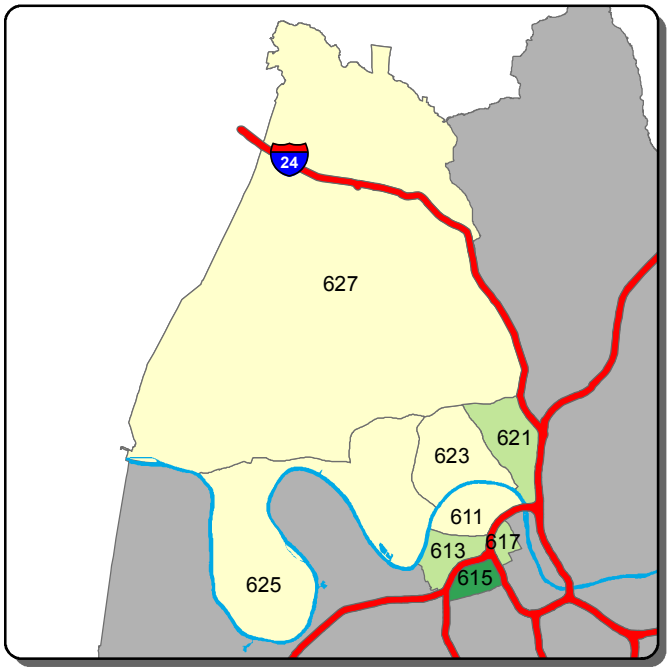

Burglary - A Shift

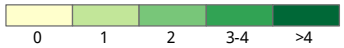

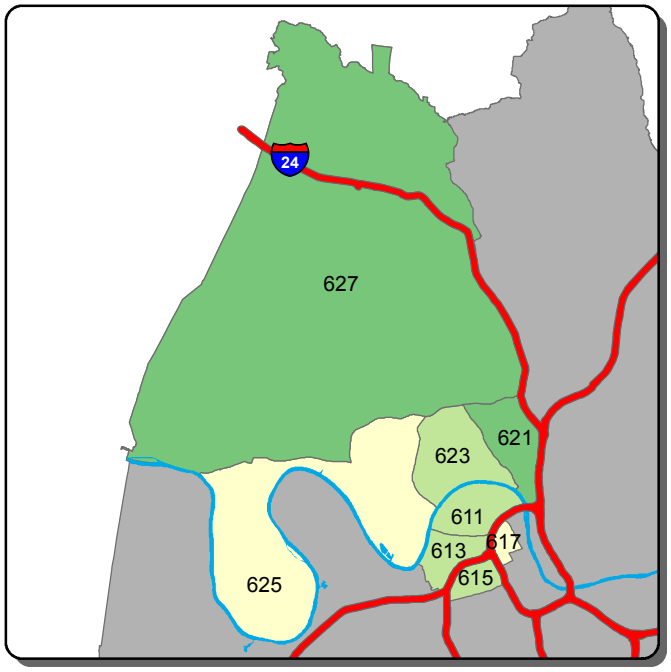

Burglary - B Shift

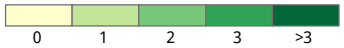

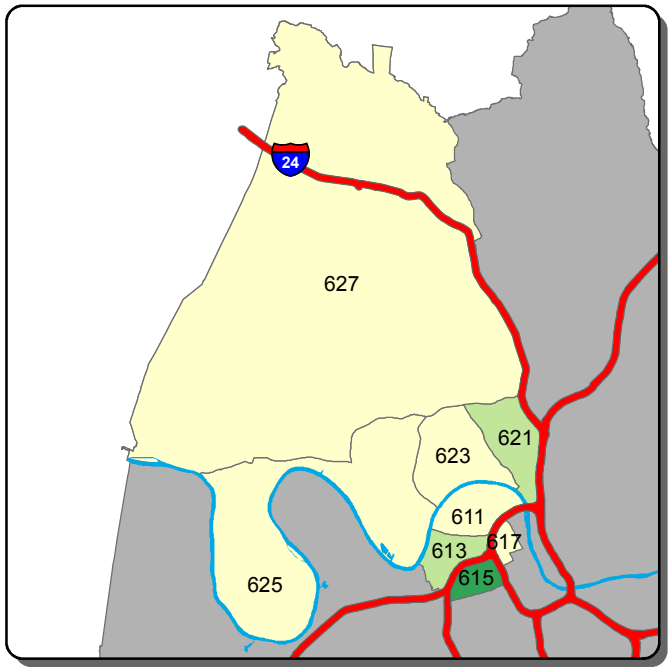

Burglary - C Shift

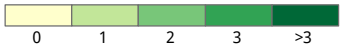

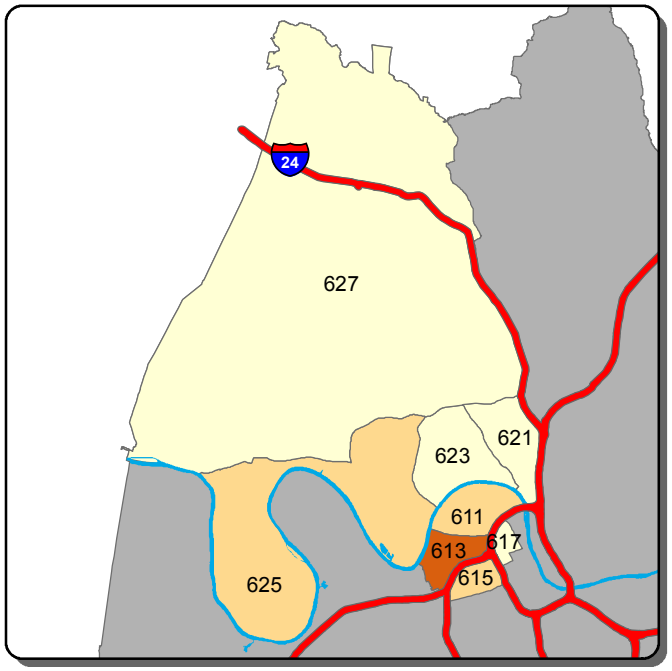

Theft from Vehicle - A Shift

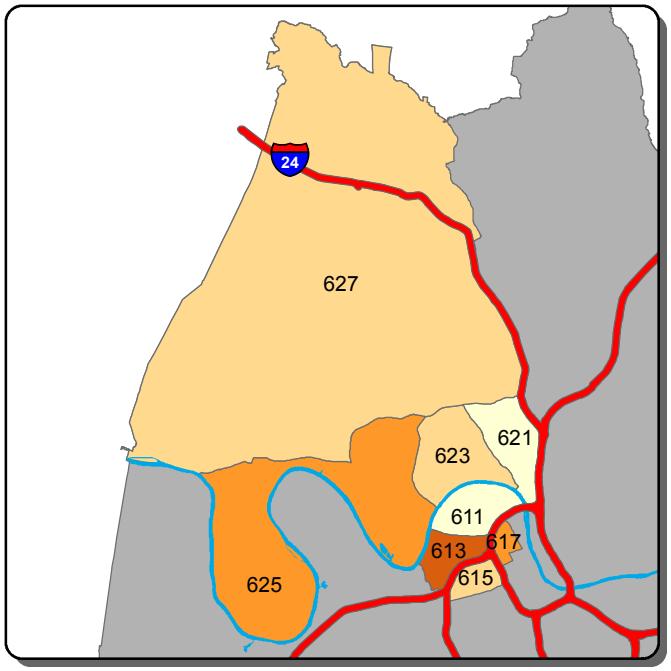

Theft from Vehicle - B Shift

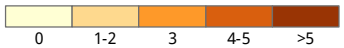

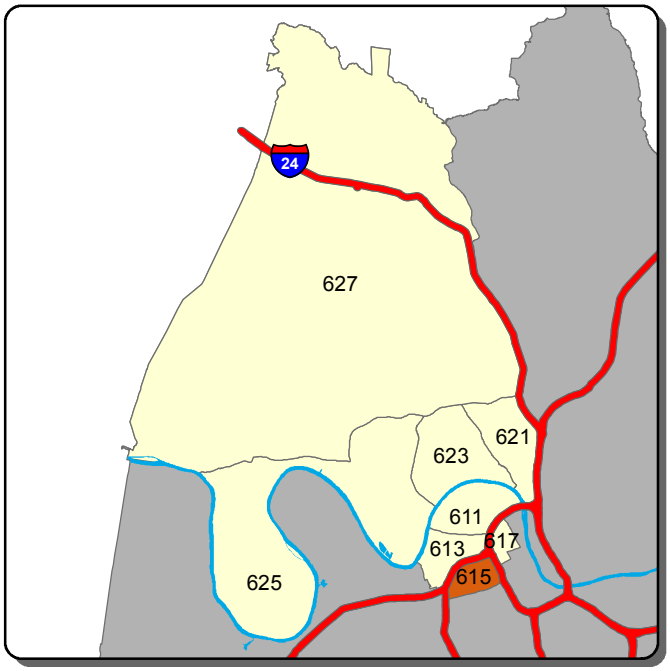

Theft from Vehicle - C Shift

Information summarized for CompStat week ending 1/7/2017

Sourced from MNPD ARMS on 1/11/2017. Data taken from incident reports using Uniform Crime Reporting definitions and guidelines, based on the date and time when the inicident was reported. 'A, B, and C Shift' refer to the following time periods: A Shift = 0700 - 1500; B Shift = 1500 - 2300; C Shift = 2300 - 0700.

North Precinct - Aggravated Assault and Self Initiated CAD Counts for the Past Two Weeks

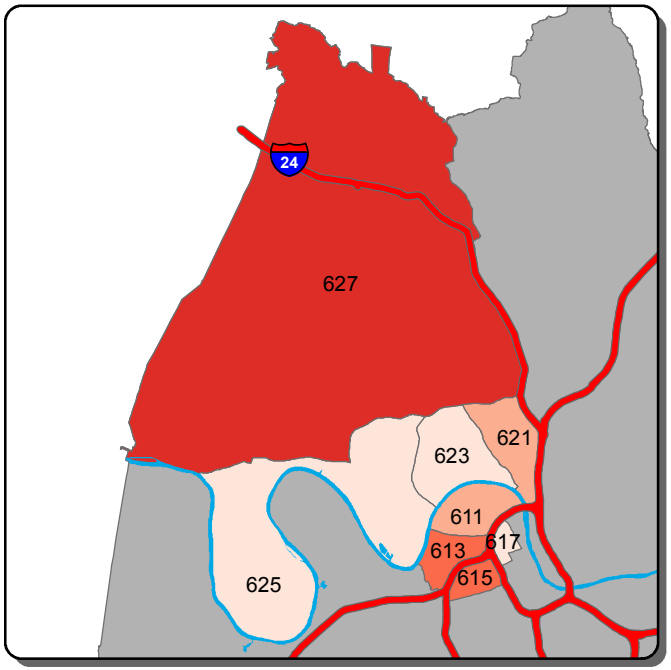

Aggravated Assault - A Shift

0	1-2	3-4	5-6	>6

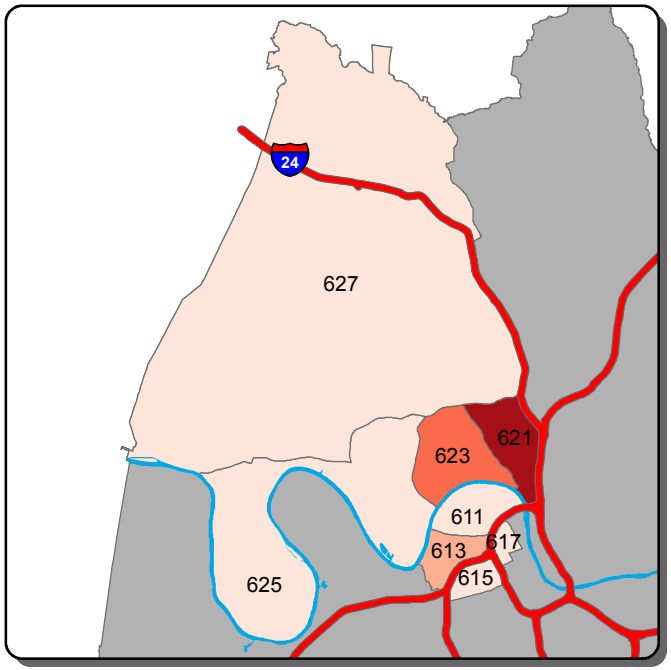

Aggravated Assault - B Shift

0	1-2	3-7	8-12	>12

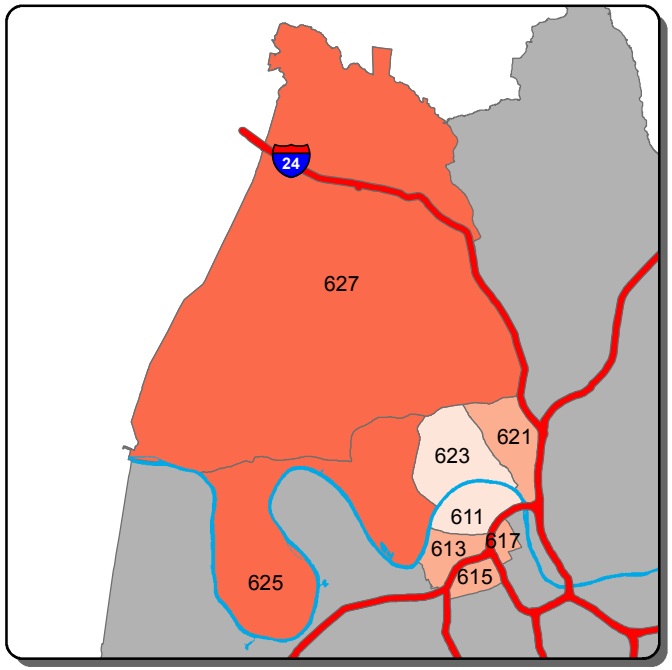

Aggravated Assault - C Shift

0	1	2	3	>3

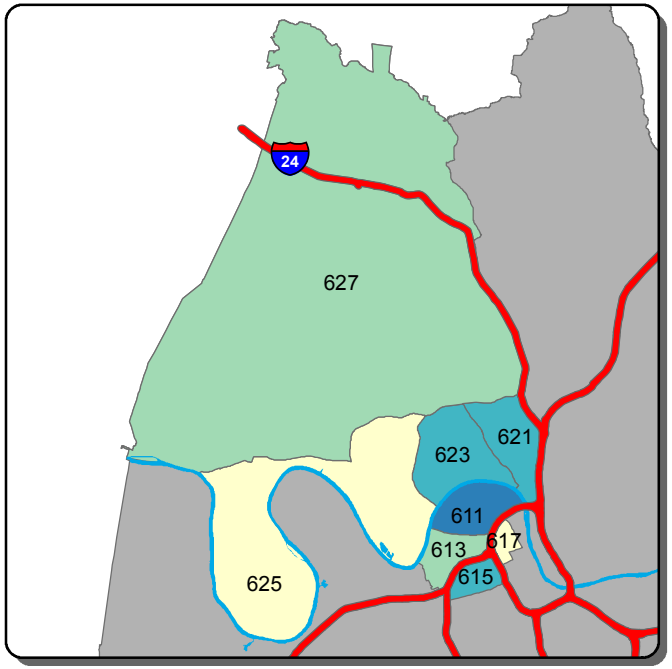

Self Initiated CAD - A Shift

0-52	53-84	85-117	118-150	>150

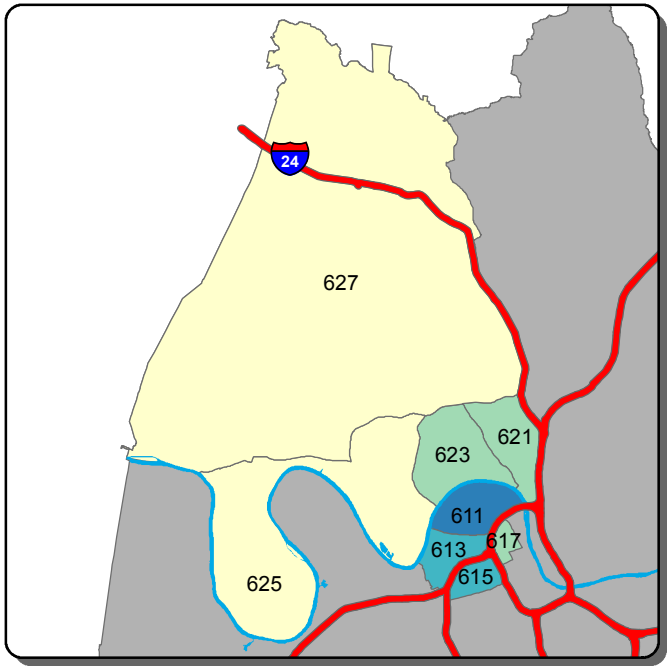

Self Initiated CAD - B Shift

0-69	70-109	110-149	150-189	>189

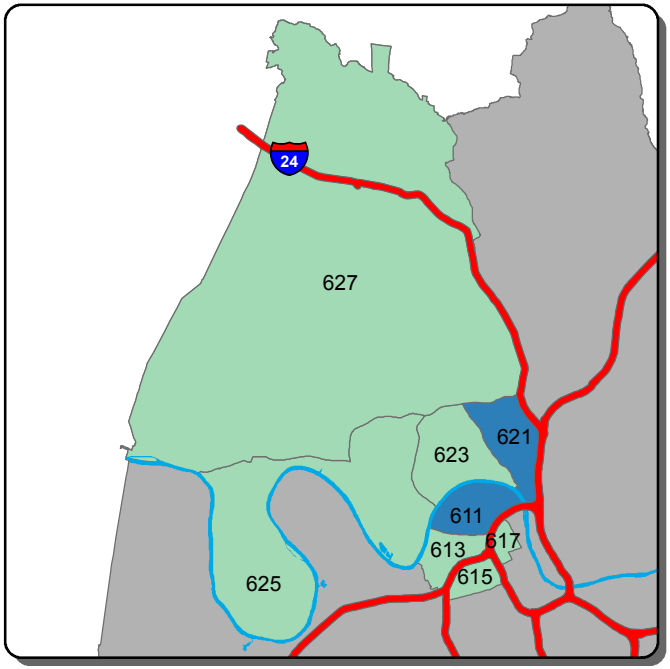

Self Initiated CAD - C Shift

0-43	44-83	84-123	124-163	>163

Information summarized for CompStat week ending 1/7/2017

Sourced from MNPD ARMS on 1/11/2017. Data taken from incident reports using Uniform Crime Reporting definitions and guidelines, based on the date and time when the inicident was reported. 'A, B, and C Shift' refer to the following time periods: A Shift = 0700 - 1500; B Shift = 1500 - 2300; C Shift = 2300 - 0700.

Madison Precinct - Burglary and Theft from Vehicle Counts for the Past Two Weeks

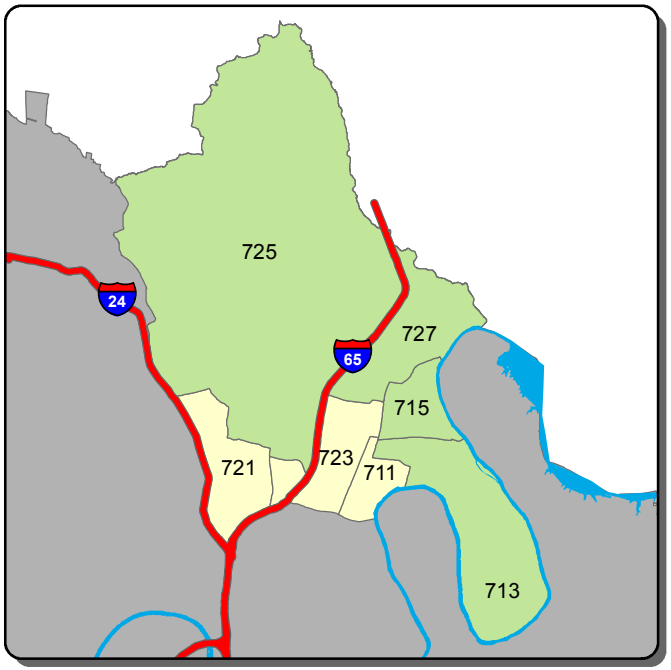

Burglary - A Shift

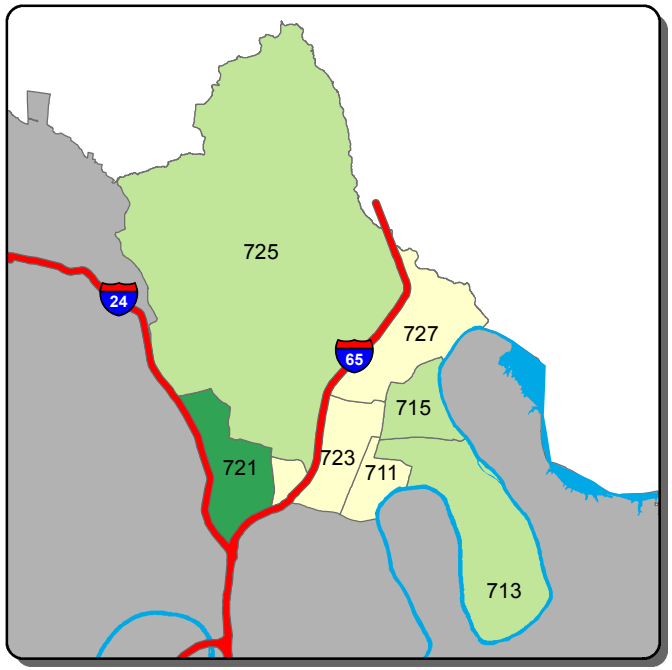

Burglary - B Shift

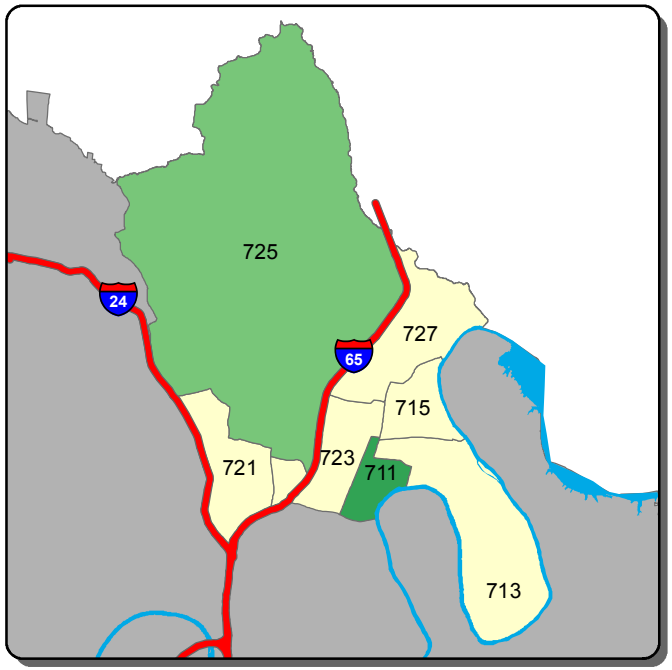

Burglary - C Shift

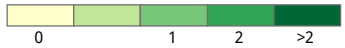

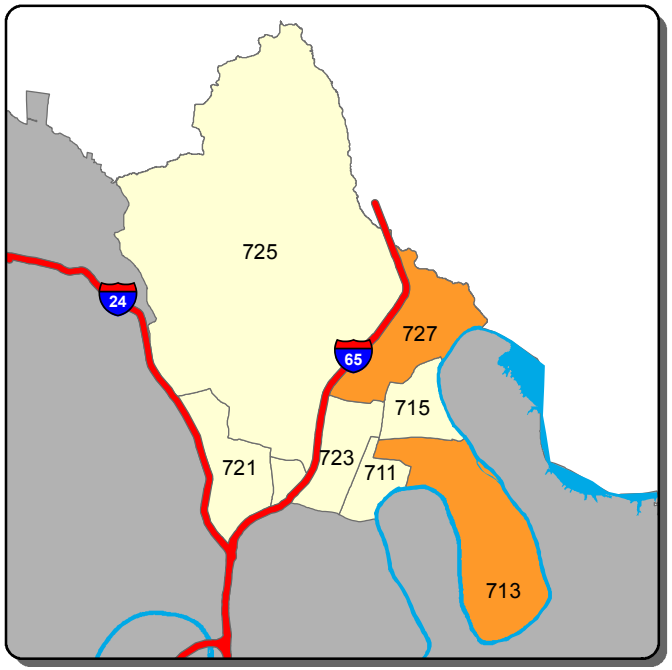

Theft from Vehicle - A Shift

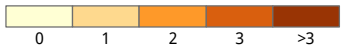

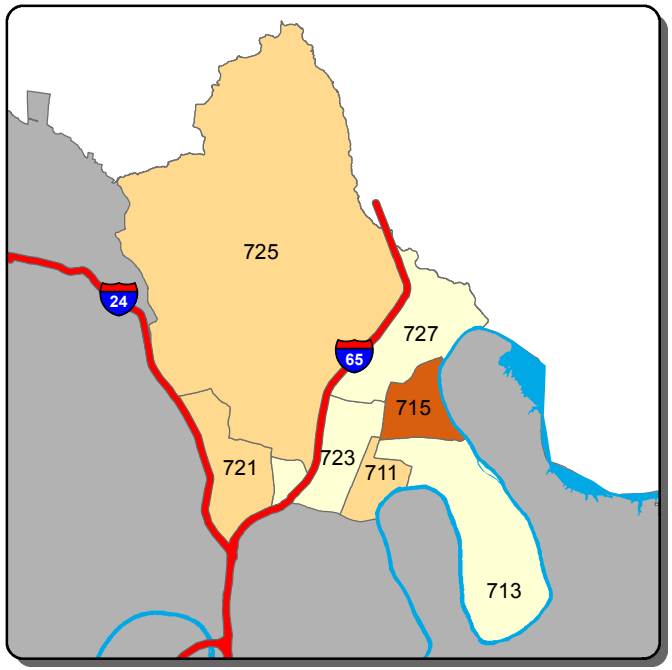

Theft from Vehicle - B Shift

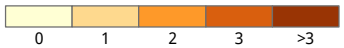

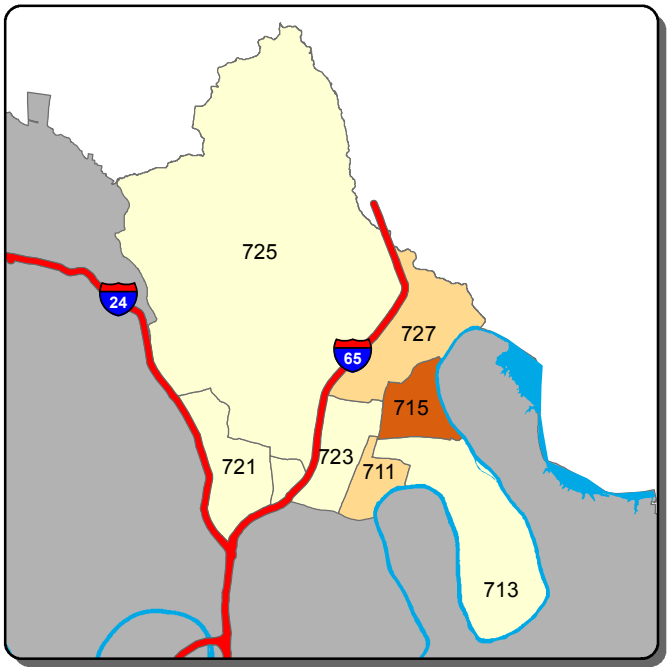

Theft from Vehicle - C Shift

Information summarized for CompStat week ending 1/7/2017

Sourced from MNPD ARMS on 1/11/2017. Data taken from incident reports using Uniform Crime Reporting definitions and guidelines, based on the date and time when the inicident was reported. 'A, B, and C Shift' refer to the following time periods: A Shift = 0700 - 1500; B Shift = 1500 - 2300; C Shift = 2300 - 0700.

Madison Precinct - Aggravated Assault and Self Initiated CAD Counts for the Past Two Weeks

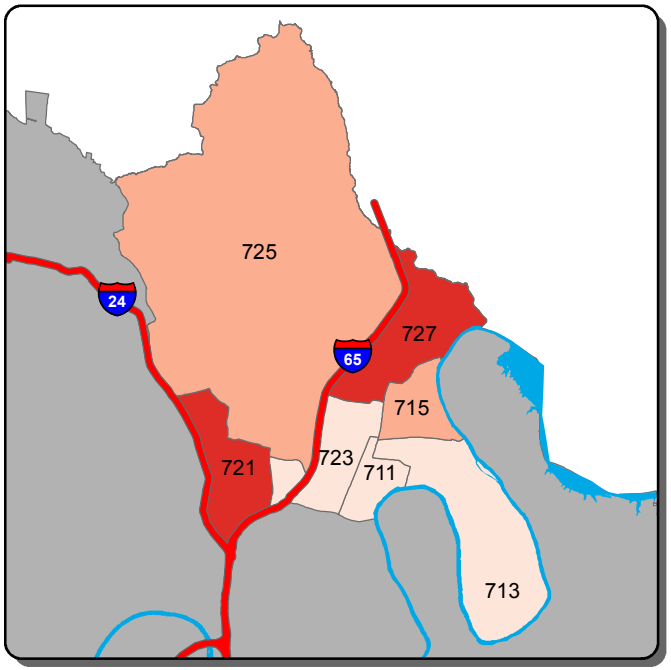

Aggravated Assault - A Shift

0 | 1 | 2 | 3-4 | >4

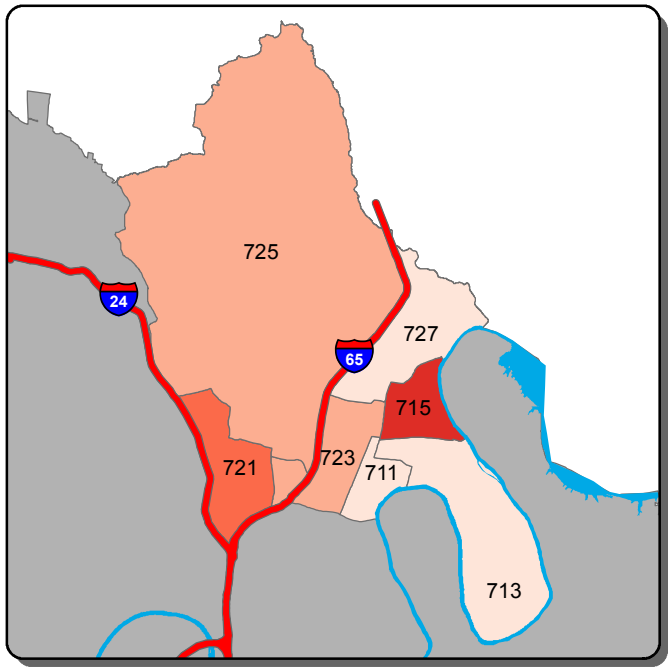

Aggravated Assault - B Shift

0 | 1 | 2 | 3 | >3

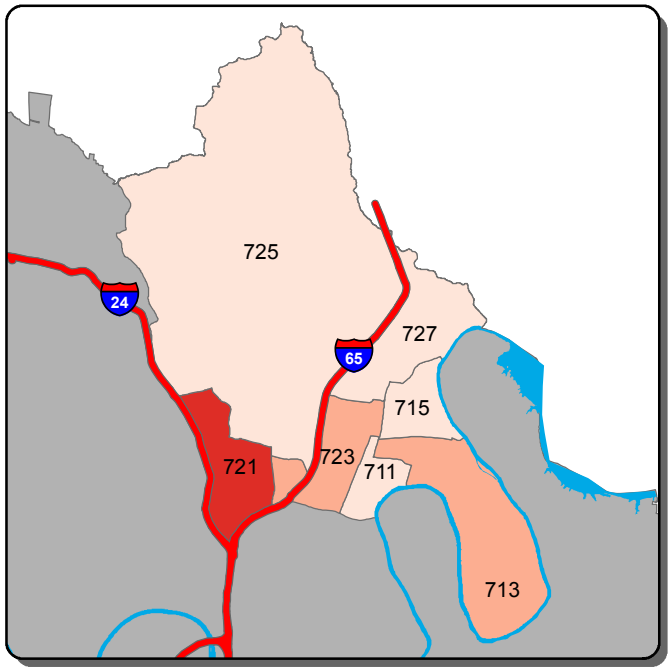

Aggravated Assault - C Shift

0 | 1 | 2-3 | 4-6 | >6

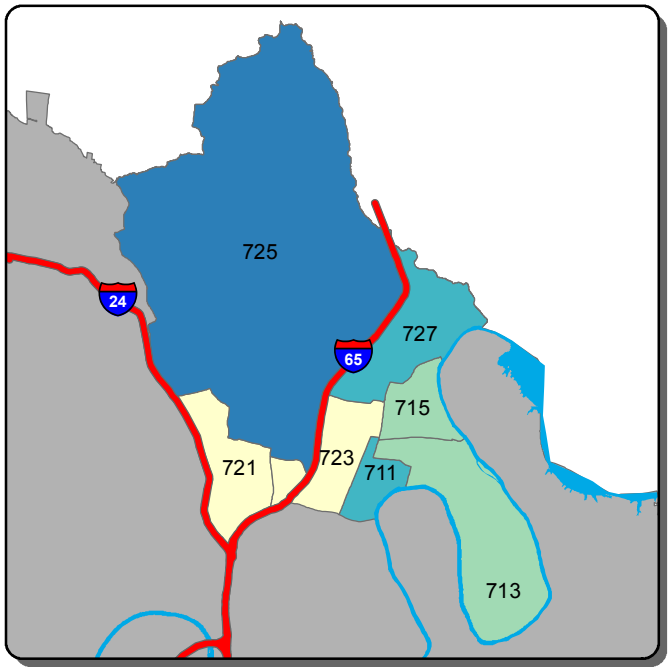

Self Initiated CAD - A Shift

0-58 | 59-87 | 88-117 | 118-146 | >146

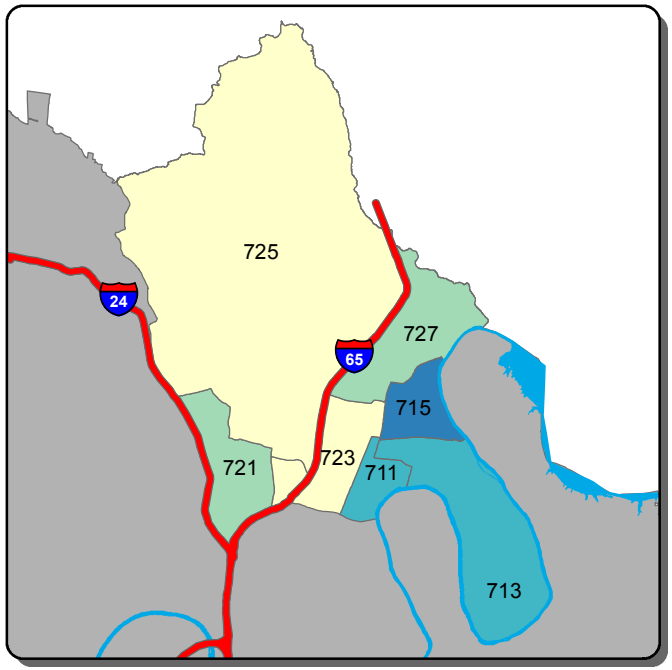

Self Initiated CAD - B Shift

0-59 | 60-80 | 81-102 | 103-123 | >123

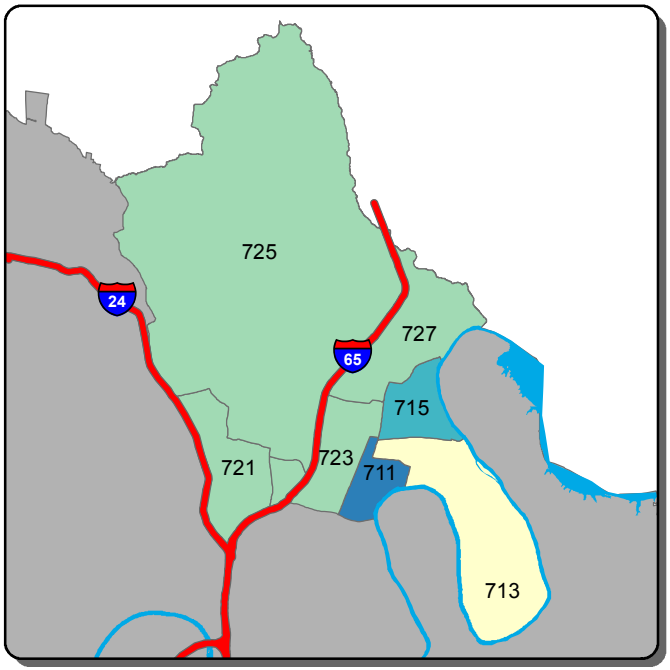

Self Initiated CAD - C Shift

0-87 | 88-150 | 151-212 | 213-274 | >274

Information summarized for CompStat week ending 1/7/2017

Sourced from MNPD ARMS on 1/11/2017. Data taken from incident reports using Uniform Crime Reporting definitions and guidelines, based on the date and time when the inicident was reported. 'A, B, and C Shift' refer to the following time periods: A Shift = 0700 - 1500; B Shift = 1500 - 2300; C Shift = 2300 - 0700.

Midtown Hills Precinct - Burglary and Theft from Vehicle Counts for the Past Two Weeks

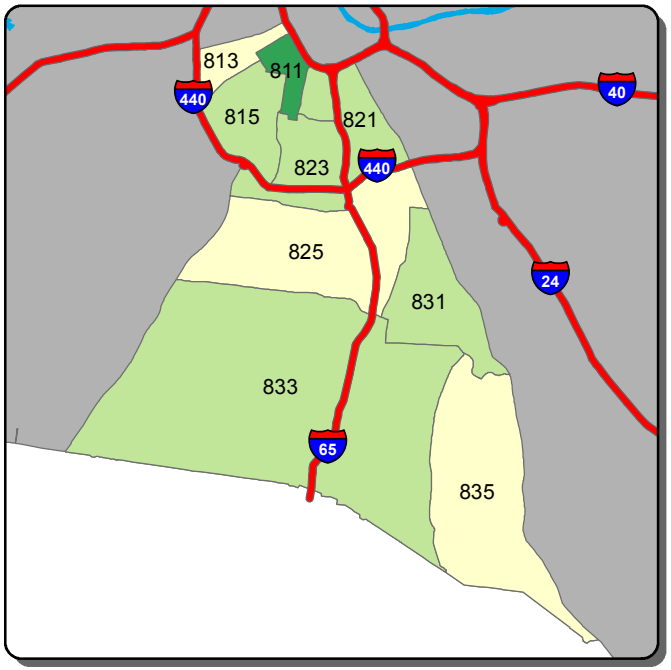

Burglary - A Shift

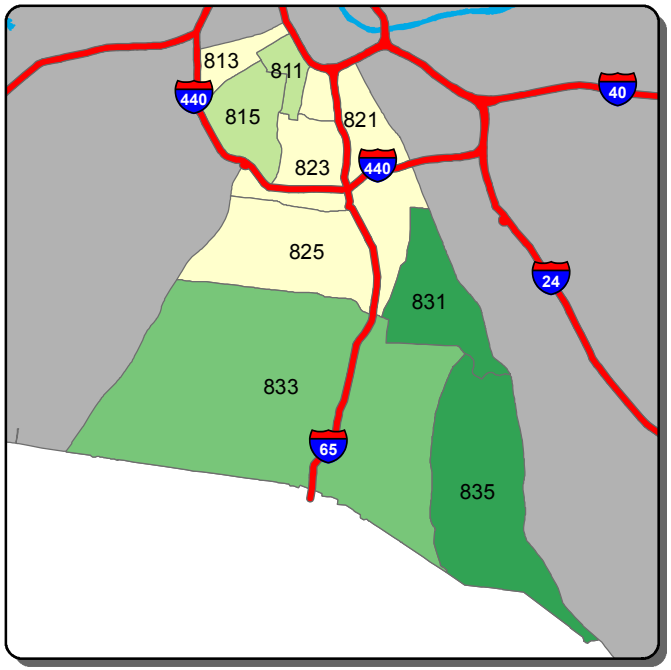

Burglary - B Shift

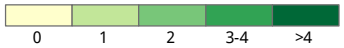

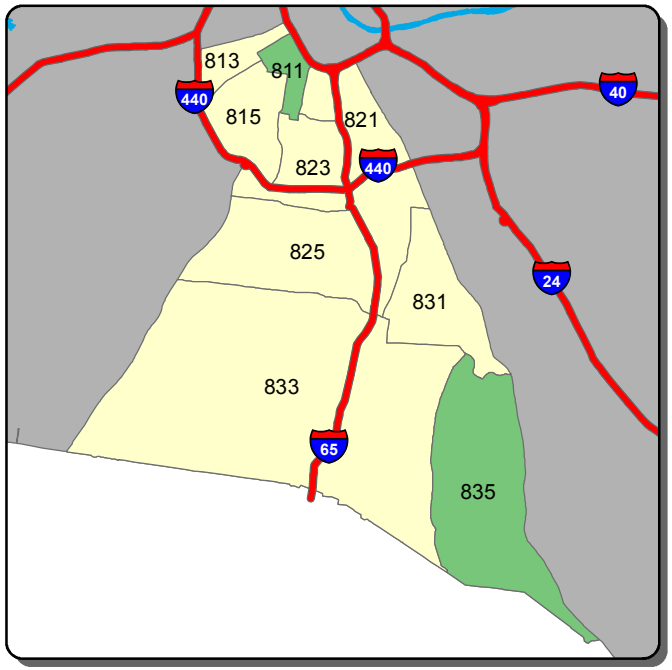

Burglary - C Shift

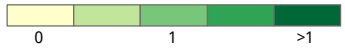

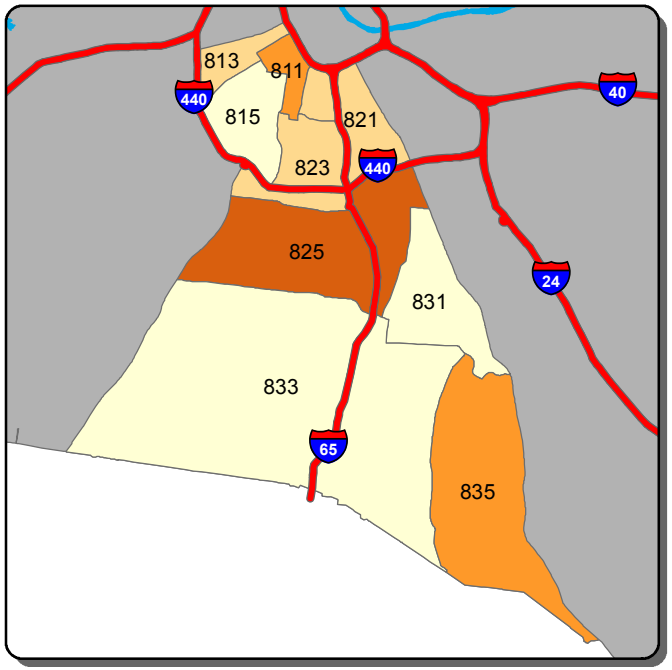

Theft from Vehicle - A Shift

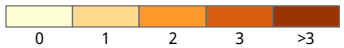

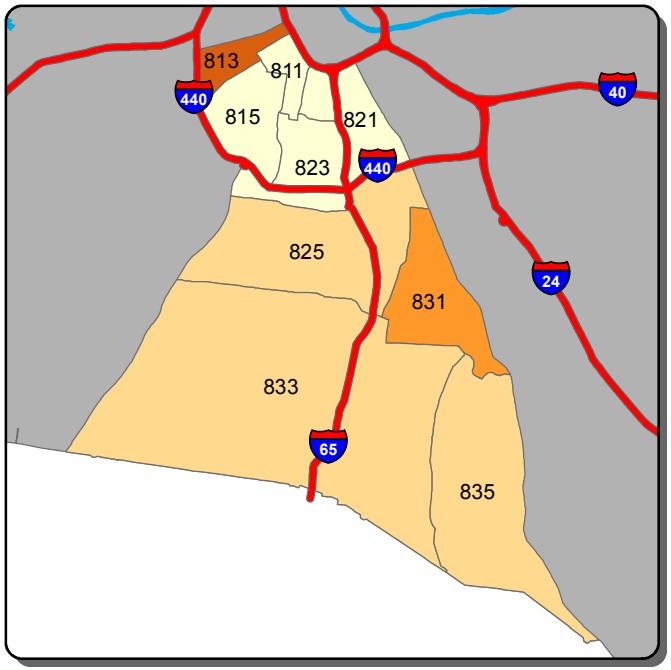

Theft from Vehicle - B Shift

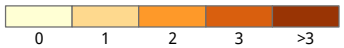

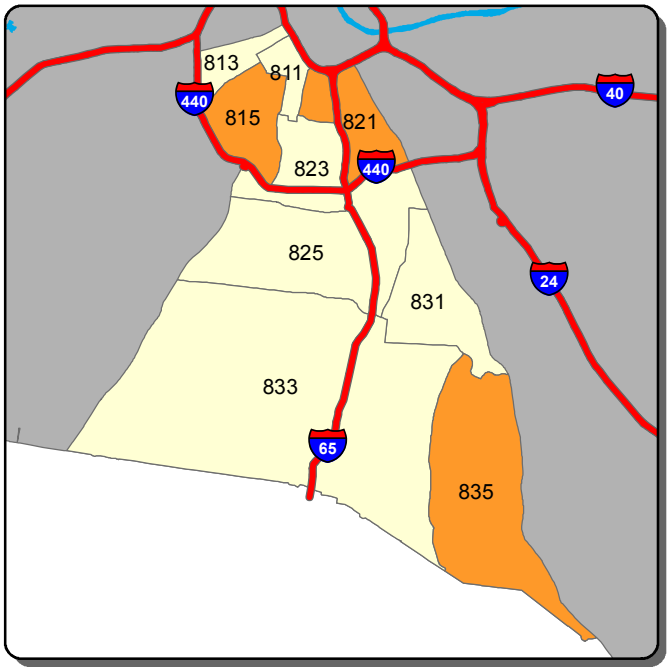

Theft from Vehicle - C Shift

Information summarized for CompStat week ending 1/7/2017

Sourced from MNPD ARMS on 1/11/2017. Data taken from incident reports using Uniform Crime Reporting definitions and guidelines, based on the date and time when the inicident was reported. 'A, B, and C Shift' refer to the following time periods: A Shift = 0700 - 1500; B Shift = 1500 - 2300; C Shift = 2300 - 0700.

Midtown Hills Precinct - Aggravated Assault and Self Initiated CAD Counts for the Past Two Weeks

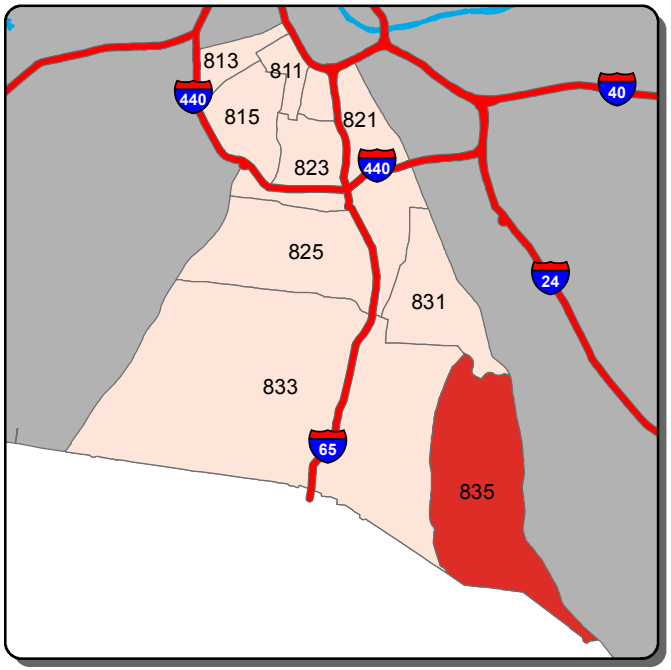

Aggravated Assault - A Shift

0 1 2 >2

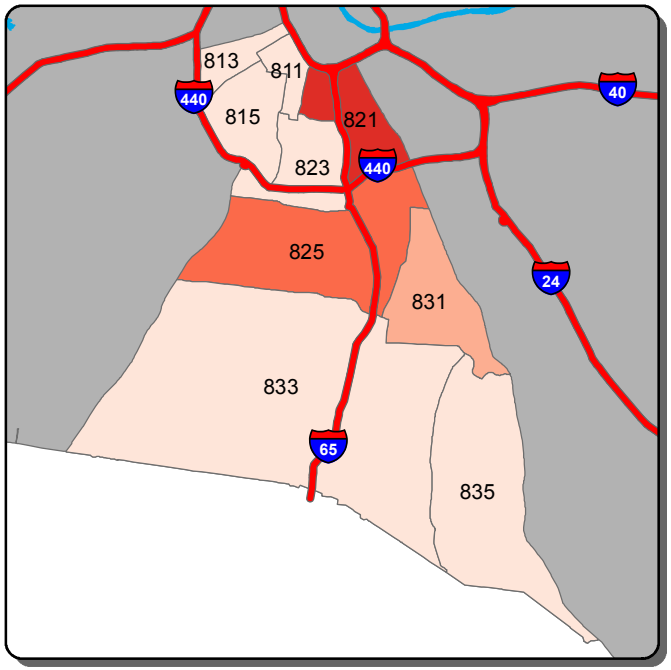

Aggravated Assault - B Shift

0 1 2 3 >3

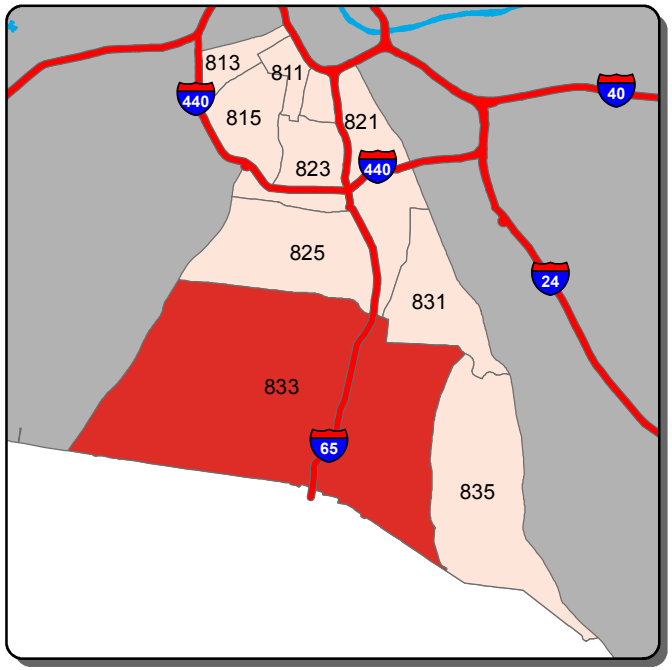

Aggravated Assault - C Shift

0 1 >1

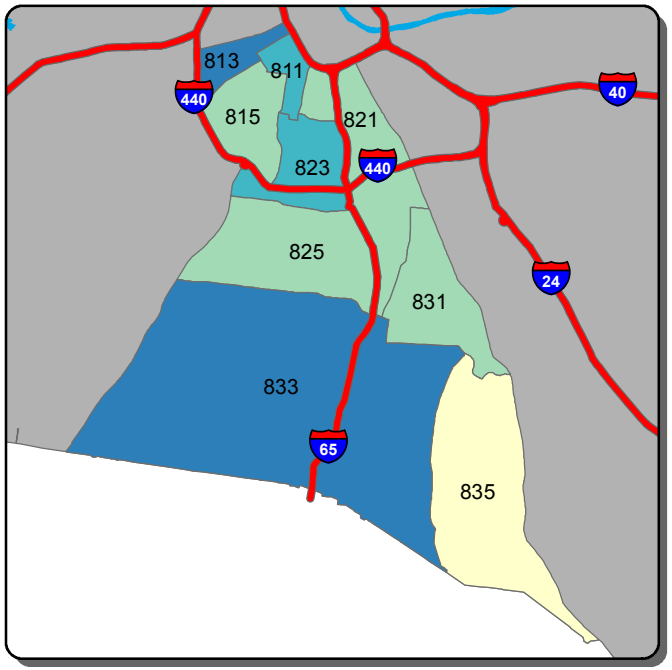

Self Initiated CAD - A Shift

0-51 52-93 94-134 135-176 >176

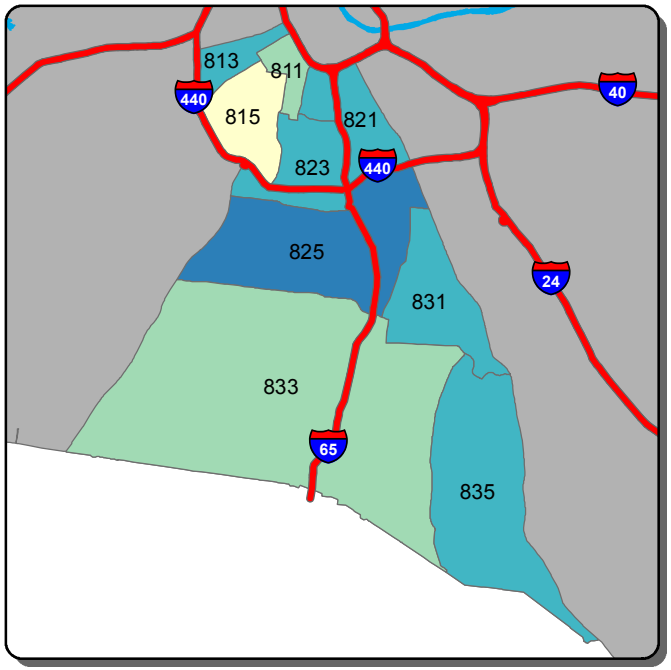

Self Initiated CAD - B Shift

0-102 103-127 128-153 154-179 >179

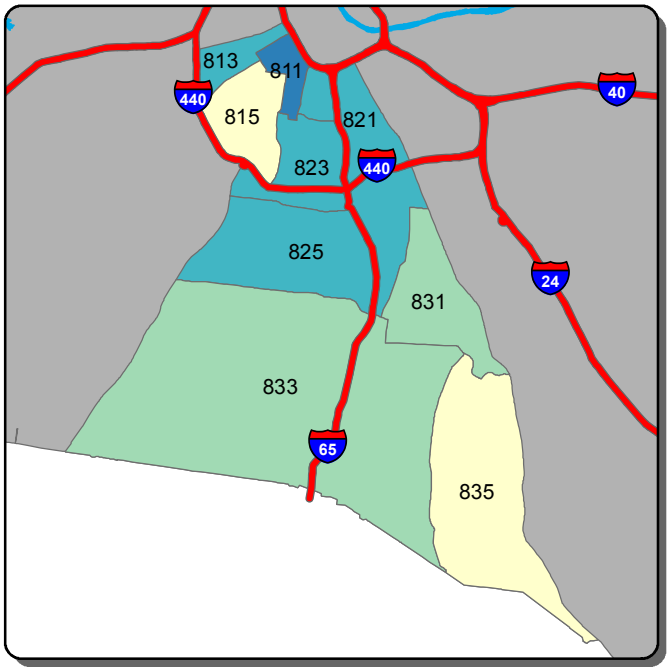

Self Initiated CAD - C Shift

0-95 96-135 136-175 176-214 >214

Information summarized for CompStat week ending 1/7/2017

Sourced from MNPD ARMS on 1/11/2017. Data taken from incident reports using Uniform Crime Reporting definitions and guidelines, based on the date and time when the inicident was reported. 'A, B, and C Shift' refer to the following time periods: A Shift = 0700 - 1500; B Shift = 1500 - 2300; C Shift = 2300 - 0700.