CompStat Weekly Analysis

CompStat Weekly Analysis is provided by the Metropolitan Nashville Police Department Crime Analysis Section. This document does not necessarily reflect official UCR counts. It is intended to be a management tool and is for law enforcement use only.

"Far and away the best prize that life has to offer is the chance to work hard at work worth doing."
- Theodore Roosevelt

Begin Date: 01/08/2017
End Date: 01/14/2017
Week: 2

Table of Contents

Incidents Section **1**
Rolling Two Week Analysis 2
Rolling Weekly Year-to-Year Analysis 3
Rolling Eight Week Analysis 4
Rolling Four Week Year-to-Year Analysis 5
Rolling Sixteen Week Analysis 6
Rolling Eight Week Year-to-Year 7
Year-to-Date Analysis 8
Rolling Twenty-Four Month 9
2 Week, 8 Week, 16 Week, YTD, and 24 Month Summary 10
Incident and Efficiency Report Summary* 11
UCR Incident Charts* 30
UCR Incidents - Annual Totals 39
UCR Incidents - YTD Comparisons: All Incidents 40
UCR Incidents - YTD Comparison Charts* 41
UCR Incidents - Calendar Year to Calendar Year Comparison 50
UCR Incidents - Annual Comparison Charts* 51
UCR Incidents - YTD Comparisons* 60
YTD Homicide Report 69
Year-to-Year Weekly Chart* 70

Arrests Section **79**
Physical and Citation Arrests - Adult 80
Arrests: Part I, Weapons Law, Drug-Related, DUI, and All Other 89
Outstanding Warrants: Served 91
Outstanding Warrants: Attempts / Served 92
Crooks With Guns / School Zone Report 97

Juvenile Section **98**
Juvenile Arrests 99
Juvenile Victims - Rolling Two Week Analysis 100
Juvenile Victims - Rolling Eight Week Analysis 101
Juvenile Victims - Year-to-Date Analysis 102
Juvenile Victims 103

Efficiencies Section **104**
Self-Initiated CAD 105
Dispatched Calls for Service 106
Vehicle Stop Analysis (Form 252) 107
Field Interview Report (Form 114) 108
Efficiency Charts* 109

High Crime Intersections and Hot Addresses Section **118**
High Crime Street Intersections* 119
County High Crime Street Intersections - Arrests 128
Hot Addresses* 129

Other Reports **138**
APR Data 139
Case Preparation Division - Case File Inventory 140
Court Attendance - 310s Issued by Month 141
Percentage of Incident Reports Included in CompStat Analysis 142

Map Section **143**
YTD Gunshot Victims - Countywide 144
Gunshot Victims - Countywide (Homicides and Injuries) 145
Gunshot Victims (Homicides, Injuries, and Property Damage) 146
YTD Gunshot Victims** 147
UCR Incident and Self-Initiated CAD Zone Maps** 155

* - Set of countywide and precinct reports
** - Set of precinct reports

Incidents Section

CompStat Weekly Analysis is provided by the Metropolitan Nashville Police Department Crime Analysis Section. This document does not necessarily reflect official UCR counts. It is intended to be a management tool and is for law enforcement use only.

"Far and away the best prize that life has to offer is the chance to work hard at work worth doing."
- Theodore Roosevelt

Begin Date: 01/08/2017
End Date: 01/14/2017
Week: 2

Rolling Two Week Analysis

METROPOLITAN POLICE DEPARTMENT
of Nashville and Davidson County

Aggregated by precinct (incident location). Based on date when each incident was reported.

		Homicide	Forcible Rape	Commercial Robbery	Street Robbery	Total Robbery	Aggravated Assault	Commercial Burglary	Residential Burglary	Total Burglary	Larceny	Auto Theft	Violent Offenses	Property Offenses	Part I Offenses
West	Prior Week	0	0	0	0	0	2	2	5	7	45	4	2	56	58
	CompStat Week	0	1	0	1	1	4	1	6	7	64	2	6	73	79
	% Change	0.0 %	Infinity	0.0 %	Infinity	Infinity	100.0 %	-50.0 %	20.0 %	0.0 %	42.2 %	-50.0 %	200.0 %	30.4 %	36.2 %
East	Prior Week	0	3	2	2	4	15	2	8	10	26	7	22	43	65
	CompStat Week	1	0	2	5	7	24	0	8	8	36	4	32	48	80
	% Change	Infinity	-100.0 %	0.0 %	150.0 %	75.0 %	60.0 %	-100.0 %	0.0 %	-20.0 %	38.5 %	-42.9 %	45.5 %	11.6 %	23.1 %
South	Prior Week	0	2	2	5	7	14	0	4	4	58	22	23	84	107
	CompStat Week	2	0	4	7	11	12	4	7	11	59	14	25	84	109
	% Change	Infinity	-100.0 %	100.0 %	40.0 %	57.1 %	-14.3 %	Infinity	75.0 %	175.0 %	1.7 %	-36.4 %	8.7 %	0.0 %	1.9 %
Central	Prior Week	0	0	1	0	1	2	0	0	0	18	4	3	22	25
	CompStat Week	0	1	0	1	1	6	1	1	2	29	4	8	35	43
	% Change	0.0 %	Infinity	-100.0 %	Infinity	0.0 %	200.0 %	Infinity	Infinity	Infinity	61.1 %	0.0 %	166.7 %	59.1 %	72.0 %
Hermitage	Prior Week	0	4	0	7	7	17	0	10	10	53	9	28	72	100
	CompStat Week	0	0	2	6	8	19	3	9	12	59	11	27	82	109
	% Change	0.0 %	-100.0 %	Infinity	-14.3 %	14.3 %	11.8 %	Infinity	-10.0 %	20.0 %	11.3 %	22.2 %	-3.6 %	13.9 %	9.0 %
North	Prior Week	0	0	0	5	5	18	2	9	11	26	12	23	49	72
	CompStat Week	0	0	0	5	5	18	6	5	11	30	9	23	50	73
	% Change	0.0 %	0.0 %	0.0 %	0.0 %	0.0 %	0.0 %	200.0 %	-44.4 %	0.0 %	15.4 %	-25.0 %	0.0 %	2.0 %	1.4 %
Madison	Prior Week	0	1	0	1	1	10	3	4	7	36	5	12	48	60
	CompStat Week	0	0	2	4	6	7	3	8	11	47	6	13	64	77
	% Change	0.0 %	-100.0 %	Infinity	300.0 %	500.0 %	-30.0 %	0.0 %	100.0 %	57.1 %	30.6 %	20.0 %	8.3 %	33.3 %	28.3 %
Midtown Hills	Prior Week	0	2	0	4	4	5	1	6	7	40	5	11	52	63
	CompStat Week	0	0	1	4	5	9	1	3	4	43	5	14	52	66
	% Change	0.0 %	-100.0 %	Infinity	0.0 %	25.0 %	80.0 %	0.0 %	-50.0 %	-42.9 %	7.5 %	0.0 %	27.3 %	0.0 %	4.8 %
Not Validated	Prior Week	0	0	0	0	0	0	0	0	0	0	0	0	0	0
	CompStat Week	0	0	0	0	0	0	0	0	0	2	0	0	2	2
	% Change	0.0 %	0.0 %	0.0 %	0.0 %	0.0 %	0.0 %	0.0 %	0.0 %	0.0 %	Infinity	0.0 %	0.0 %	Infinity	Infinity
County	Prior Week	0	12	5	24	29	83	10	46	56	302	68	124	426	550
	CompStat Week	3	2	11	33	44	99	19	47	66	369	55	148	490	638
	% Change	Infinity	-83.3 %	120.0 %	37.5 %	51.7 %	19.3 %	90.0 %	2.2 %	17.9 %	22.2 %	-19.1 %	19.4 %	15.0 %	16.0 %

Prior Week	**Begin Date**	01/01/2017	**End Date**	01/07/2017
CompStat Week	**Begin Date**	01/08/2017	**End Date**	01/14/2017

Sourced from MNPD ARMS on 1/18/2017 8:18:19 AM. The figures above were sourced from incident reports using Uniform Crime Reporting definitions and reporting guidelines, based on the date when the crime was reported. This report is intended to be a management and planning tool and does not reflect the official UCR counts for the department. Incidents where a location is unknown or unspecified are included in the countywide totals. 'Unknown' refers to records in which the address is listed as 'Unknown' on the incident report. 'Not Validated' refers to records that were entered in with an invalid addresses.

Rolling Weekly Year-to-Year Analysis

METROPOLITAN POLICE DEPARTMENT
of Nashville and Davidson County

Aggregated by precinct (incident location). Based on date when each incident was reported.

		Homicide	Forcible Rape	Commercial Robbery	Street Robbery	Total Robbery	Aggravated Assault	Commercial Burglary	Residential Burglary	Total Burglary	Larceny	Auto Theft	Violent Offenses	Property Offenses	Part I Offenses
West	Prior Year	0	0	0	0	0	3	1	3	4	47	3	3	54	57
	Last Week	0	1	0	1	1	4	1	6	7	64	2	6	73	79
	% Change	0.0 %	Infinity	0.0 %	Infinity	Infinity	33.3 %	0.0 %	100.0 %	75.0 %	36.2 %	-33.3 %	100.0 %	35.2 %	38.6 %
East	Prior Year	1	4	0	3	3	9	3	11	14	27	6	17	47	64
	Last Week	1	0	2	5	7	24	0	8	8	36	4	32	48	80
	% Change	0.0 %	-100.0 %	Infinity	66.7 %	133.3 %	166.7 %	-100.0 %	-27.3 %	-42.9 %	33.3 %	-33.3 %	88.2 %	2.1 %	25.0 %
South	Prior Year	0	3	0	10	10	27	5	28	33	60	17	40	110	150
	Last Week	2	0	4	7	11	12	4	7	11	59	14	25	84	109
	% Change	Infinity	-100.0 %	Infinity	-30.0 %	10.0 %	-55.6 %	-20.0 %	-75.0 %	-66.7 %	-1.7 %	-17.6 %	-37.5 %	-23.6 %	-27.3 %
Central	Prior Year	0	0	0	1	1	0	0	0	0	13	0	1	13	14
	Last Week	0	1	0	1	1	6	1	1	2	29	4	8	35	43
	% Change	0.0 %	Infinity	0.0 %	0.0 %	0.0 %	Infinity	Infinity	Infinity	Infinity	123.1 %	Infinity	700.0 %	169.2 %	207.1 %
Hermitage	Prior Year	0	2	1	3	4	12	2	16	18	64	3	18	85	103
	Last Week	0	0	2	6	8	19	3	9	12	59	11	27	82	109
	% Change	0.0 %	-100.0 %	100.0 %	100.0 %	100.0 %	58.3 %	50.0 %	-43.8 %	-33.3 %	-7.8 %	266.7 %	50.0 %	-3.5 %	5.8 %
North	Prior Year	0	0	0	3	3	14	1	8	9	31	4	17	44	61
	Last Week	0	0	0	5	5	18	6	5	11	30	9	23	50	73
	% Change	0.0 %	0.0 %	0.0 %	66.7 %	66.7 %	28.6 %	500.0 %	-37.5 %	22.2 %	-3.2 %	125.0 %	35.3 %	13.6 %	19.7 %
Madison	Prior Year	0	0	2	2	4	19	1	6	7	35	2	23	44	67
	Last Week	0	0	2	4	6	7	3	8	11	47	6	13	64	77
	% Change	0.0 %	0.0 %	0.0 %	100.0 %	50.0 %	-63.2 %	200.0 %	33.3 %	57.1 %	34.3 %	200.0 %	-43.5 %	45.5 %	14.9 %
Midtown Hills	Prior Year	0	0	0	3	3	7	3	9	12	34	2	10	48	58
	Last Week	0	0	1	4	5	9	1	3	4	43	5	14	52	66
	% Change	0.0 %	0.0 %	Infinity	33.3 %	66.7 %	28.6 %	-66.7 %	-66.7 %	-66.7 %	26.5 %	150.0 %	40.0 %	8.3 %	13.8 %
Not Validated	Prior Year	0	0	0	0	0	0	0	0	0	0	0	0	0	0
	Last Week	0	0	0	0	0	0	0	0	0	2	0	0	2	2
	% Change	0.0 %	0.0 %	0.0 %	0.0 %	0.0 %	0.0 %	0.0 %	0.0 %	0.0 %	Infinity	0.0 %	0.0 %	Infinity	Infinity
County	Prior Year	1	9	3	25	28	91	16	81	97	311	37	129	445	574
	Last Week	3	2	11	33	44	99	19	47	66	369	55	148	490	638
	% Change	200.0 %	-77.8 %	266.7 %	32.0 %	57.1 %	8.8 %	18.8 %	-42.0 %	-32.0 %	18.6 %	48.6 %	14.7 %	10.1 %	11.1 %

Prior Year	**Begin Date**	01/10/2016	**End Date**	01/16/2016
Last Week	**Begin Date**	01/08/2017	**End Date**	01/14/2017

Sourced from MNPD ARMS on 1/18/2017 8:18:19 AM. The figures above were sourced from incident reports using Uniform Crime Reporting definitions and reporting guidelines, based on the date when the crime was reported. This report is intended to be a management and planning tool and does not reflect the official UCR counts for the department. Incidents where a location is unknown or unspecified are included in the countywide totals. 'Unknown' refers to records in which the address is listed as 'Unknown' on the incident report. 'Not Validated' refers to records that were entered in with an invalid addresses.

Rolling Eight Week Analysis

METROPOLITAN POLICE DEPARTMENT
of Nashville and Davidson County

Aggregated by precinct (incident location). Based on date when each incident was reported.

		Homicide	Forcible Rape	Commercial Robbery	Street Robbery	Total Robbery	Aggravated Assault	Commercial Burglary	Residential Burglary	Total Burglary	Larceny	Auto Theft	Violent Offenses	Property Offenses	Part I Offenses
West	Prior 4 Weeks	0	1	2	7	9	34	11	25	36	230	12	44	278	322
	Last 4 Weeks	0	4	0	9	9	22	8	20	28	208	23	35	259	294
	% Change	0.0 %	300.0 %	-100.0 %	28.6 %	0.0 %	-35.3 %	-27.3 %	-20.0 %	-22.2 %	-9.6 %	91.7 %	-20.5 %	-6.8 %	-8.7 %
East	Prior 4 Weeks	2	2	5	14	19	45	5	27	32	146	33	68	211	279
	Last 4 Weeks	3	3	7	13	20	56	10	29	39	121	28	82	188	270
	% Change	50.0 %	50.0 %	40.0 %	-7.1 %	5.3 %	24.4 %	100.0 %	7.4 %	21.9 %	-17.1 %	-15.2 %	20.6 %	-10.9 %	-3.2 %
South	Prior 4 Weeks	1	9	7	41	48	73	15	65	80	233	41	131	354	485
	Last 4 Weeks	3	3	11	32	43	71	8	36	44	203	53	120	300	420
	% Change	200.0 %	-66.7 %	57.1 %	-22.0 %	-10.4 %	-2.7 %	-46.7 %	-44.6 %	-45.0 %	-12.9 %	29.3 %	-8.4 %	-15.3 %	-13.4 %
Central	Prior 4 Weeks	0	4	0	4	4	7	1	1	2	66	8	15	76	91
	Last 4 Weeks	0	2	1	4	5	11	2	1	3	98	12	18	113	131
	% Change	0.0 %	-50.0 %	Infinity	0.0 %	25.0 %	57.1 %	100.0 %	0.0 %	50.0 %	48.5 %	50.0 %	20.0 %	48.7 %	44.0 %
Hermitage	Prior 4 Weeks	2	8	4	31	35	46	11	34	45	266	38	91	349	440
	Last 4 Weeks	0	12	5	25	30	60	9	37	46	231	40	102	317	419
	% Change	-100.0 %	50.0 %	25.0 %	-19.4 %	-14.3 %	30.4 %	-18.2 %	8.8 %	2.2 %	-13.2 %	5.3 %	12.1 %	-9.2 %	-4.8 %
North	Prior 4 Weeks	4	4	0	18	18	60	6	39	45	108	23	86	176	262
	Last 4 Weeks	1	2	1	20	21	71	11	28	39	128	38	95	205	300
	% Change	-75.0 %	-50.0 %	Infinity	11.1 %	16.7 %	18.3 %	83.3 %	-28.2 %	-13.3 %	18.5 %	65.2 %	10.5 %	16.5 %	14.5 %
Madison	Prior 4 Weeks	1	2	11	14	25	40	7	33	40	159	20	68	219	287
	Last 4 Weeks	0	3	4	9	13	35	6	23	29	148	30	51	207	258
	% Change	-100.0 %	50.0 %	-63.6 %	-35.7 %	-48.0 %	-12.5 %	-14.3 %	-30.3 %	-27.5 %	-6.9 %	50.0 %	-25.0 %	-5.5 %	-10.1 %
Midtown Hills	Prior 4 Weeks	0	3	3	7	10	26	15	24	39	173	12	39	224	263
	Last 4 Weeks	0	4	4	14	18	27	10	18	28	147	18	49	193	242
	% Change	0.0 %	33.3 %	33.3 %	100.0 %	80.0 %	3.8 %	-33.3 %	-25.0 %	-28.2 %	-15.0 %	50.0 %	25.6 %	-13.8 %	-8.0 %
Not Validated	Prior 4 Weeks	0	0	0	0	0	0	0	0	0	0	0	0	0	0
	Last 4 Weeks	0	0	0	0	0	1	0	0	0	3	1	1	4	5
	% Change	0.0 %	0.0 %	0.0 %	0.0 %	0.0 %	Infinity	0.0 %	0.0 %	0.0 %	Infinity	Infinity	Infinity	Infinity	Infinity
County	Prior 4 Weeks	10	33	32	136	168	331	71	248	319	1,381	187	542	1,887	2,429
	Last 4 Weeks	7	33	33	126	159	354	64	192	256	1,287	243	553	1,786	2,339
	% Change	-30.0 %	0.0 %	3.1 %	-7.4 %	-5.4 %	6.9 %	-9.9 %	-22.6 %	-19.7 %	-6.8 %	29.9 %	2.0 %	-5.4 %	-3.7 %

Prior 4 Weeks	**Begin Date**	11/20/2016	**End Date**	12/17/2016
Last 4 Weeks	**Begin Date**	12/18/2016	**End Date**	01/14/2017

Sourced from MNPD ARMS on 1/18/2017 8:18:19 AM. The figures above were sourced from incident reports using Uniform Crime Reporting definitions and reporting guidelines, based on the date when the crime was reported. This report is intended to be a management and planning tool and does not reflect the official UCR counts for the department. Incidents where a location is unknown or unspecified are included in the countywide totals. 'Unknown' refers to records in which the address is listed as 'Unknown' on the incident report. 'Not Validated' refers to records that were entered in with an invalid addresses.

Rolling Four Week Year-to-Year Analysis

METROPOLITAN POLICE DEPARTMENT
of Nashville and Davidson County

Aggregated by precinct (incident location). Based on date when each incident was reported.

		Homicide	Forcible Rape	Commercial Robbery	Street Robbery	Total Robbery	Aggravated Assault	Commercial Burglary	Residential Burglary	Total Burglary	Larceny	Auto Theft	Violent Offenses	Property Offenses	Part I Offenses
West	Prior Year	1	2	4	7	11	23	6	25	31	173	10	37	214	251
	Last 4 Weeks	0	4	0	9	9	22	8	20	28	208	23	35	259	294
	% Change	-100.0 %	100.0 %	-100.0 %	28.6 %	-18.2 %	-4.3 %	33.3 %	-20.0 %	-9.7 %	20.2 %	130.0 %	-5.4 %	21.0 %	17.1 %
East	Prior Year	3	10	0	13	13	40	8	52	60	125	20	66	205	271
	Last 4 Weeks	3	3	7	13	20	56	10	29	39	121	28	82	188	270
	% Change	0.0 %	-70.0 %	Infinity	0.0 %	53.8 %	40.0 %	25.0 %	-44.2 %	-35.0 %	-3.2 %	40.0 %	24.2 %	-8.3 %	-0.4 %
South	Prior Year	2	5	3	39	42	67	11	85	96	265	37	116	398	514
	Last 4 Weeks	3	3	11	32	43	71	8	36	44	203	53	120	300	420
	% Change	50.0 %	-40.0 %	266.7 %	-17.9 %	2.4 %	6.0 %	-27.3 %	-57.6 %	-54.2 %	-23.4 %	43.2 %	3.4 %	-24.6 %	-18.3 %
Central	Prior Year	0	3	0	10	10	9	1	1	2	56	2	22	60	82
	Last 4 Weeks	0	2	1	4	5	11	2	1	3	98	12	18	113	131
	% Change	0.0 %	-33.3 %	Infinity	-60.0 %	-50.0 %	22.2 %	100.0 %	0.0 %	50.0 %	75.0 %	500.0 %	-18.2 %	88.3 %	59.8 %
Hermitage	Prior Year	1	5	6	13	19	63	15	68	83	292	15	88	390	478
	Last 4 Weeks	0	12	5	25	30	60	9	37	46	231	40	102	317	419
	% Change	-100.0 %	140.0 %	-16.7 %	92.3 %	57.9 %	-4.8 %	-40.0 %	-45.6 %	-44.6 %	-20.9 %	166.7 %	15.9 %	-18.7 %	-12.3 %
North	Prior Year	3	4	1	18	19	51	11	36	47	120	19	77	186	263
	Last 4 Weeks	1	2	1	20	21	71	11	28	39	128	38	95	205	300
	% Change	-66.7 %	-50.0 %	0.0 %	11.1 %	10.5 %	39.2 %	0.0 %	-22.2 %	-17.0 %	6.7 %	100.0 %	23.4 %	10.2 %	14.1 %
Madison	Prior Year	0	7	3	15	18	55	4	23	27	145	5	80	177	257
	Last 4 Weeks	0	3	4	9	13	35	6	23	29	148	30	51	207	258
	% Change	0.0 %	-57.1 %	33.3 %	-40.0 %	-27.8 %	-36.4 %	50.0 %	0.0 %	7.4 %	2.1 %	500.0 %	-36.3 %	16.9 %	0.4 %
Midtown Hills	Prior Year	0	3	2	6	8	24	10	39	49	135	12	35	196	231
	Last 4 Weeks	0	4	4	14	18	27	10	18	28	147	18	49	193	242
	% Change	0.0 %	33.3 %	100.0 %	133.3 %	125.0 %	12.5 %	0.0 %	-53.8 %	-42.9 %	8.9 %	50.0 %	40.0 %	-1.5 %	4.8 %
Not Validated	Prior Year	0	0	0	0	0	0	1	0	1	0	0	0	1	1
	Last 4 Weeks	0	0	0	0	0	1	0	0	0	3	1	1	4	5
	% Change	0.0 %	0.0 %	0.0 %	0.0 %	0.0 %	Infinity	-100.0 %	0.0 %	-100.0 %	Infinity	Infinity	Infinity	300.0 %	400.0 %
County	Prior Year	10	39	19	121	140	332	67	329	396	1,311	120	521	1,827	2,348
	Last 4 Weeks	7	33	33	126	159	354	64	192	256	1,287	243	553	1,786	2,339
	% Change	-30.0 %	-15.4 %	73.7 %	4.1 %	13.6 %	6.6 %	-4.5 %	-41.6 %	-35.4 %	-1.8 %	102.5 %	6.1 %	-2.2 %	-0.4 %

Prior Year	**Begin Date**	12/20/2015	**End Date**	01/16/2016
Last 4 Weeks	**Begin Date**	12/18/2016	**End Date**	01/14/2017

Sourced from MNPD ARMS on 1/18/2017 8:18:19 AM. The figures above were sourced from incident reports using Uniform Crime Reporting definitions and reporting guidelines, based on the date when the crime was reported. This report is intended to be a management and planning tool and does not reflect the official UCR counts for the department. Incidents where a location is unknown or unspecified are included in the countywide totals. 'Unknown' refers to records in which the address is listed as 'Unknown' on the incident report. 'Not Validated' refers to records that were entered in with an invalid addresses.

Rolling Sixteen Week Analysis

METROPOLITAN POLICE DEPARTMENT
of Nashville and Davidson County

Aggregated by precinct (incident location). Based on date when each incident was reported.

		Homicide	Forcible Rape	Commercial Robbery	Street Robbery	Total Robbery	Aggravated Assault	Commercial Burglary	Residential Burglary	Total Burglary	Larceny	Auto Theft	Violent Offenses	Property Offenses	Part I Offenses
West	Prior 8 Weeks	1	7	4	21	25	53	24	48	72	392	27	86	491	577
	Last 8 Weeks	0	5	2	16	18	56	19	45	64	438	35	79	537	616
	% Change	-100.0 %	-28.6 %	-50.0 %	-23.8 %	-28.0 %	5.7 %	-20.8 %	-6.3 %	-11.1 %	11.7 %	29.6 %	-8.1 %	9.4 %	6.8 %
East	Prior 8 Weeks	2	11	3	26	29	116	28	73	101	286	40	158	427	585
	Last 8 Weeks	5	5	12	27	39	101	15	56	71	267	61	150	399	549
	% Change	150.0 %	-54.5 %	300.0 %	3.8 %	34.5 %	-12.9 %	-46.4 %	-23.3 %	-29.7 %	-6.6 %	52.5 %	-5.1 %	-6.6 %	-6.2 %
South	Prior 8 Weeks	2	15	11	80	91	119	47	124	171	509	73	227	753	980
	Last 8 Weeks	4	12	18	73	91	144	23	101	124	436	94	251	654	905
	% Change	100.0 %	-20.0 %	63.6 %	-8.8 %	0.0 %	21.0 %	-51.1 %	-18.5 %	-27.5 %	-14.3 %	28.8 %	10.6 %	-13.1 %	-7.7 %
Central	Prior 8 Weeks	1	7	0	39	39	43	9	6	15	237	25	90	277	367
	Last 8 Weeks	0	6	1	8	9	18	3	2	5	164	20	33	189	222
	% Change	-100.0 %	-14.3 %	Infinity	-79.5 %	-76.9 %	-58.1 %	-66.7 %	-66.7 %	-66.7 %	-30.8 %	-20.0 %	-63.3 %	-31.8 %	-39.5 %
Hermitage	Prior 8 Weeks	3	17	10	66	76	137	32	87	119	533	50	233	702	935
	Last 8 Weeks	2	20	9	56	65	106	20	71	91	497	78	193	666	859
	% Change	-33.3 %	17.6 %	-10.0 %	-15.2 %	-14.5 %	-22.6 %	-37.5 %	-18.4 %	-23.5 %	-6.8 %	56.0 %	-17.2 %	-5.1 %	-8.1 %
North	Prior 8 Weeks	4	13	3	56	59	132	30	87	117	308	58	208	483	691
	Last 8 Weeks	5	6	1	38	39	131	17	67	84	236	61	181	381	562
	% Change	25.0 %	-53.8 %	-66.7 %	-32.1 %	-33.9 %	-0.8 %	-43.3 %	-23.0 %	-28.2 %	-23.4 %	5.2 %	-13.0 %	-21.1 %	-18.7 %
Madison	Prior 8 Weeks	0	4	2	29	31	85	17	76	93	348	47	120	488	608
	Last 8 Weeks	1	5	15	23	38	75	13	56	69	307	50	119	426	545
	% Change	Infinity	25.0 %	650.0 %	-20.7 %	22.6 %	-11.8 %	-23.5 %	-26.3 %	-25.8 %	-11.8 %	6.4 %	-0.8 %	-12.7 %	-10.4 %
Midtown Hills	Prior 8 Weeks	1	10	11	17	28	50	39	41	80	374	30	89	484	573
	Last 8 Weeks	0	7	7	21	28	53	25	42	67	320	30	88	417	505
	% Change	-100.0 %	-30.0 %	-36.4 %	23.5 %	0.0 %	6.0 %	-35.9 %	2.4 %	-16.3 %	-14.4 %	0.0 %	-1.1 %	-13.8 %	-11.9 %
Not Validated	Prior 8 Weeks	0	0	0	0	0	0	0	0	0	0	0	0	0	0
	Last 8 Weeks	0	0	0	0	0	1	0	0	0	3	1	1	4	5
	% Change	0.0 %	0.0 %	0.0 %	0.0 %	0.0 %	Infinity	0.0 %	0.0 %	0.0 %	Infinity	Infinity	Infinity	Infinity	Infinity
County	Prior 8 Weeks	14	84	44	334	378	735	226	542	768	2,987	350	1,211	4,105	5,316
	Last 8 Weeks	17	66	65	262	327	685	135	440	575	2,668	430	1,095	3,673	4,768
	% Change	21.4 %	-21.4 %	47.7 %	-21.6 %	-13.5 %	-6.8 %	-40.3 %	-18.8 %	-25.1 %	-10.7 %	22.9 %	-9.6 %	-10.5 %	-10.3 %

Prior 8 Weeks	**Begin Date**	09/25/2016	**End Date**	11/19/2016
Last 8 Weeks	**Begin Date**	11/20/2016	**End Date**	01/14/2017

Sourced from MNPD ARMS on 1/18/2017 8:18:19 AM. The figures above were sourced from incident reports using Uniform Crime Reporting definitions and reporting guidelines, based on the date when the crime was reported. This report is intended to be a management and planning tool and does not reflect the official UCR counts for the department. Incidents where a location is unknown or unspecified are included in the countywide totals. 'Unknown' refers to records in which the address is listed as 'Unknown' on the incident report. 'Not Validated' refers to records that were entered in with an invalid addresses.

Rolling Eight Week Year-to-Year Analysis

METROPOLITAN POLICE DEPARTMENT
of Nashville and Davidson County

Aggregated by precinct (incident location). Based on date when each incident was reported.

		Homicide	Forcible Rape	Commercial Robbery	Street Robbery	Total Robbery	Aggravated Assault	Commercial Burglary	Residential Burglary	Total Burglary	Larceny	Auto Theft	Violent Offenses	Property Offenses	Part I Offenses
West	Prior Year	1	5	7	18	25	49	17	62	79	391	23	80	493	573
	Last 8 Weeks	0	5	2	16	18	56	19	45	64	438	35	79	537	616
	% Change	-100.0 %	0.0 %	-71.4 %	-11.1 %	-28.0 %	14.3 %	11.8 %	-27.4 %	-19.0 %	12.0 %	52.2 %	-1.3 %	8.9 %	7.5 %
East	Prior Year	5	11	3	36	39	90	10	106	116	305	40	145	461	606
	Last 8 Weeks	5	5	12	27	39	101	15	56	71	267	61	150	399	549
	% Change	0.0 %	-54.5 %	300.0 %	-25.0 %	0.0 %	12.2 %	50.0 %	-47.2 %	-38.8 %	-12.5 %	52.5 %	3.4 %	-13.4 %	-9.4 %
South	Prior Year	2	14	6	73	79	120	22	170	192	510	53	215	755	970
	Last 8 Weeks	4	12	18	73	91	144	23	101	124	436	94	251	654	905
	% Change	100.0 %	-14.3 %	200.0 %	0.0 %	15.2 %	20.0 %	4.5 %	-40.6 %	-35.4 %	-14.5 %	77.4 %	16.7 %	-13.4 %	-6.7 %
Central	Prior Year	0	10	0	18	18	22	1	1	2	131	12	50	145	195
	Last 8 Weeks	0	6	1	8	9	18	3	2	5	164	20	33	189	222
	% Change	0.0 %	-40.0 %	Infinity	-55.6 %	-50.0 %	-18.2 %	200.0 %	100.0 %	150.0 %	25.2 %	66.7 %	-34.0 %	30.3 %	13.8 %
Hermitage	Prior Year	2	12	8	39	47	106	37	125	162	566	38	167	766	933
	Last 8 Weeks	2	20	9	56	65	106	20	71	91	497	78	193	666	859
	% Change	0.0 %	66.7 %	12.5 %	43.6 %	38.3 %	0.0 %	-45.9 %	-43.2 %	-43.8 %	-12.2 %	105.3 %	15.6 %	-13.1 %	-7.9 %
North	Prior Year	4	6	5	40	45	108	27	83	110	276	44	163	430	593
	Last 8 Weeks	5	6	1	38	39	131	17	67	84	236	61	181	381	562
	% Change	25.0 %	0.0 %	-80.0 %	-5.0 %	-13.3 %	21.3 %	-37.0 %	-19.3 %	-23.6 %	-14.5 %	38.6 %	11.0 %	-11.4 %	-5.2 %
Madison	Prior Year	0	16	9	27	36	95	8	82	90	308	14	147	412	559
	Last 8 Weeks	1	5	15	23	38	75	13	56	69	307	50	119	426	545
	% Change	Infinity	-68.8 %	66.7 %	-14.8 %	5.6 %	-21.1 %	62.5 %	-31.7 %	-23.3 %	-0.3 %	257.1 %	-19.0 %	3.4 %	-2.5 %
Midtown Hills	Prior Year	0	6	3	16	19	51	28	84	112	299	29	76	440	516
	Last 8 Weeks	0	7	7	21	28	53	25	42	67	320	30	88	417	505
	% Change	0.0 %	16.7 %	133.3 %	31.3 %	47.4 %	3.9 %	-10.7 %	-50.0 %	-40.2 %	7.0 %	3.4 %	15.8 %	-5.2 %	-2.1 %
Not Validated	Prior Year	0	0	0	0	0	0	1	0	1	1	0	0	2	2
	Last 8 Weeks	0	0	0	0	0	1	0	0	0	3	1	1	4	5
	% Change	0.0 %	0.0 %	0.0 %	0.0 %	0.0 %	Infinity	-100.0 %	0.0 %	-100.0 %	200.0 %	Infinity	Infinity	100.0 %	150.0 %
County	Prior Year	14	80	41	267	308	641	151	713	864	2,787	253	1,043	3,904	4,947
	Last 8 Weeks	17	66	65	262	327	685	135	440	575	2,668	430	1,095	3,673	4,768
	% Change	21.4 %	-17.5 %	58.5 %	-1.9 %	6.2 %	6.9 %	-10.6 %	-38.3 %	-33.4 %	-4.3 %	70.0 %	5.0 %	-5.9 %	-3.6 %

Prior Year	**Begin Date**	11/22/2015	**End Date**	01/16/2016
Last 8 Weeks	**Begin Date**	11/20/2016	**End Date**	01/14/2017

Sourced from MNPD ARMS on 1/18/2017 8:18:20 AM. The figures above were sourced from incident reports using Uniform Crime Reporting definitions and reporting guidelines, based on the date when the crime was reported. This report is intended to be a management and planning tool and does not reflect the official UCR counts for the department. Incidents where a location is unknown or unspecified are included in the countywide totals. 'Unknown' refers to records in which the address is listed as 'Unknown' on the incident report. 'Not Validated' refers to records that were entered in with an invalid addresses.

Year-to-Date Analysis

METROPOLITAN POLICE DEPARTMENT
of Nashville and Davidson County

Aggregated by precinct (incident location). Based on date when each incident was reported.

		Homicide	Forcible Rape	Commercial Robbery	Street Robbery	Total Robbery	Aggravated Assault	Commercial Burglary	Residential Burglary	Total Burglary	Larceny	Auto Theft	Violent Offenses	Property Offenses	Part I Offenses
West	Prior YTD	0	1	1	3	4	11	3	13	16	82	5	16	103	119
	YTD	0	1	0	1	1	6	3	11	14	109	6	8	129	137
	% Change	0.0 %	0.0 %	-100.0 %	-66.7 %	-75.0 %	-45.5 %	0.0 %	-15.4 %	-12.5 %	32.9 %	20.0 %	-50.0 %	25.2 %	15.1 %
East	Prior YTD	1	4	0	7	7	20	7	20	27	62	19	32	108	140
	YTD	1	3	4	7	11	39	2	16	18	62	11	54	91	145
	% Change	0.0 %	-25.0 %	Infinity	0.0 %	57.1 %	95.0 %	-71.4 %	-20.0 %	-33.3 %	0.0 %	-42.1 %	68.8 %	-15.7 %	3.6 %
South	Prior YTD	1	4	3	17	20	46	6	58	64	134	23	71	221	292
	YTD	2	2	6	12	18	26	4	11	15	117	36	48	168	216
	% Change	100.0 %	-50.0 %	100.0 %	-29.4 %	-10.0 %	-43.5 %	-33.3 %	-81.0 %	-76.6 %	-12.7 %	56.5 %	-32.4 %	-24.0 %	-26.0 %
Central	Prior YTD	0	1	0	5	5	3	0	0	0	37	2	9	39	48
	YTD	0	1	1	1	2	8	1	1	2	47	8	11	57	68
	% Change	0.0 %	0.0 %	Infinity	-80.0 %	-60.0 %	166.7 %	Infinity	Infinity	Infinity	27.0 %	300.0 %	22.2 %	46.2 %	41.7 %
Hermitage	Prior YTD	1	3	4	7	11	24	2	36	38	133	5	39	176	215
	YTD	0	4	2	13	15	36	3	19	22	112	20	55	154	209
	% Change	-100.0 %	33.3 %	-50.0 %	85.7 %	36.4 %	50.0 %	50.0 %	-47.2 %	-42.1 %	-15.8 %	300.0 %	41.0 %	-12.5 %	-2.8 %
North	Prior YTD	0	3	0	8	8	26	6	12	18	58	11	37	87	124
	YTD	0	0	0	10	10	36	8	14	22	56	21	46	99	145
	% Change	0.0 %	-100.0 %	0.0 %	25.0 %	25.0 %	38.5 %	33.3 %	16.7 %	22.2 %	-3.4 %	90.9 %	24.3 %	13.8 %	16.9 %
Madison	Prior YTD	0	5	1	8	9	23	1	12	13	75	4	37	92	129
	YTD	0	1	2	5	7	17	6	12	18	83	11	25	112	137
	% Change	0.0 %	-80.0 %	100.0 %	-37.5 %	-22.2 %	-26.1 %	500.0 %	0.0 %	38.5 %	10.7 %	175.0 %	-32.4 %	21.7 %	6.2 %
Midtown Hills	Prior YTD	0	1	2	2	4	7	3	16	19	71	5	12	95	107
	YTD	0	2	1	8	9	14	2	9	11	83	10	25	104	129
	% Change	0.0 %	100.0 %	-50.0 %	300.0 %	125.0 %	100.0 %	-33.3 %	-43.8 %	-42.1 %	16.9 %	100.0 %	108.3 %	9.5 %	20.6 %
Not Validated	Prior YTD	0	0	0	0	0	0	0	0	0	0	0	0	0	0
	YTD	0	0	0	0	0	0	0	0	0	2	0	0	2	2
	% Change	0.0 %	0.0 %	0.0 %	0.0 %	0.0 %	0.0 %	0.0 %	0.0 %	0.0 %	Infinity	0.0 %	0.0 %	Infinity	Infinity
County	Prior YTD	3	22	11	57	68	160	28	167	195	652	74	253	921	1,174
	YTD	3	14	16	57	73	182	29	93	122	671	123	272	916	1,188
	% Change	0.0 %	-36.4 %	45.5 %	0.0 %	7.4 %	13.8 %	3.6 %	-44.3 %	-37.4 %	2.9 %	66.2 %	7.5 %	-0.5 %	1.2 %

Prior YTD	**Begin Date**	01/01/2016	**End Date**	01/14/2016
YTD	**Begin Date**	01/01/2017	**End Date**	01/14/2017

Sourced from MNPD ARMS on 1/18/2017 8:18:20 AM. The figures above were sourced from incident reports using Uniform Crime Reporting definitions and reporting guidelines, based on the date when the crime was reported. This report is intended to be a management and planning tool and does not reflect the official UCR counts for the department. Incidents where a location is unknown or unspecified are included in the countywide totals. 'Unknown' refers to records in which the address is listed as 'Unknown' on the incident report. 'Not Validated' refers to records that were entered in with an invalid addresses.

Rolling Twenty-Four Month Analysis

METROPOLITAN POLICE DEPARTMENT
of Nashville and Davidson County

Aggregated by precinct (incident location). Based on date when each incident was reported.

		Homicide	Forcible Rape	Commercial Robbery	Street Robbery	Total Robbery	Aggravated Assault	Commercial Burglary	Residential Burglary	Total Burglary	Larceny	Auto Theft	Violent Offenses	Property Offenses	Part I Offenses
West	Prior 52 Weeks	1	42	32	81	113	297	102	414	516	2,528	138	453	3,182	3,635
	Last 52 Weeks	6	34	23	82	105	328	118	357	475	2,580	161	473	3,216	3,689
	% Change	500.0 %	-19.0 %	-28.1 %	1.2 %	-7.1 %	10.4 %	15.7 %	-13.8 %	-7.9 %	2.1 %	16.7 %	4.4 %	1.1 %	1.5 %
East	Prior 52 Weeks	18	78	31	229	260	704	83	610	693	1,977	206	1,060	2,876	3,936
	Last 52 Weeks	13	57	33	181	214	692	93	434	527	1,898	230	976	2,655	3,631
	% Change	-27.8 %	-26.9 %	6.5 %	-21.0 %	-17.7 %	-1.7 %	12.0 %	-28.9 %	-24.0 %	-4.0 %	11.7 %	-7.9 %	-7.7 %	-7.7 %
South	Prior 52 Weeks	16	111	42	413	455	918	192	1,025	1,217	3,302	268	1,500	4,787	6,287
	Last 52 Weeks	19	100	72	441	513	943	179	867	1,046	3,167	376	1,575	4,589	6,164
	% Change	18.8 %	-9.9 %	71.4 %	6.8 %	12.7 %	2.7 %	-6.8 %	-15.4 %	-14.1 %	-4.1 %	40.3 %	5.0 %	-4.1 %	-2.0 %
Central	Prior 52 Weeks	0	70	0	100	100	201	43	19	62	986	56	371	1,104	1,475
	Last 52 Weeks	2	56	2	124	126	211	30	20	50	1,106	96	395	1,252	1,647
	% Change	Infinity	-20.0 %	Infinity	24.0 %	26.0 %	5.0 %	-30.2 %	5.3 %	-19.4 %	12.2 %	71.4 %	6.5 %	13.4 %	11.7 %
Hermitage	Prior 52 Weeks	10	104	50	266	316	792	149	654	803	3,647	247	1,222	4,697	5,919
	Last 52 Weeks	16	109	66	310	376	891	165	550	715	3,552	307	1,392	4,574	5,966
	% Change	60.0 %	4.8 %	32.0 %	16.5 %	19.0 %	12.5 %	10.7 %	-15.9 %	-11.0 %	-2.6 %	24.3 %	13.9 %	-2.6 %	0.8 %
North	Prior 52 Weeks	27	84	26	285	311	997	119	532	651	1,802	231	1,419	2,684	4,103
	Last 52 Weeks	19	80	28	274	302	897	121	492	613	1,873	272	1,298	2,758	4,056
	% Change	-29.6 %	-4.8 %	7.7 %	-3.9 %	-2.9 %	-10.0 %	1.7 %	-7.5 %	-5.8 %	3.9 %	17.7 %	-8.5 %	2.8 %	-1.1 %
Madison	Prior 52 Weeks	4	64	42	148	190	618	67	526	593	2,165	177	876	2,935	3,811
	Last 52 Weeks	5	56	38	149	187	573	74	441	515	2,211	182	821	2,908	3,729
	% Change	25.0 %	-12.5 %	-9.5 %	0.7 %	-1.6 %	-7.3 %	10.4 %	-16.2 %	-13.2 %	2.1 %	2.8 %	-6.3 %	-0.9 %	-2.2 %
Midtown Hills	Prior 52 Weeks	4	56	25	128	153	408	153	429	582	2,385	138	621	3,105	3,726
	Last 52 Weeks	2	61	46	127	173	390	177	362	539	2,281	160	626	2,980	3,606
	% Change	-50.0 %	8.9 %	84.0 %	-0.8 %	13.1 %	-4.4 %	15.7 %	-15.6 %	-7.4 %	-4.4 %	15.9 %	0.8 %	-4.0 %	-3.2 %
Not Validated	Prior 52 Weeks	0	0	0	0	0	1	1	0	1	7	0	1	8	9
	Last 52 Weeks	0	0	0	0	0	2	0	0	0	3	1	2	4	6
	% Change	0.0 %	0.0 %	0.0 %	0.0 %	0.0 %	100.0 %	-100.0 %	0.0 %	-100.0 %	-57.1 %	Infinity	100.0 %	-50.0 %	-33.3 %
County	Prior 52 Weeks	80	609	248	1,650	1,898	4,936	909	4,209	5,118	18,799	1,461	7,523	25,378	32,901
	Last 52 Weeks	82	553	308	1,688	1,996	4,927	957	3,523	4,480	18,671	1,785	7,558	24,936	32,494
	% Change	2.5 %	-9.2 %	24.2 %	2.3 %	5.2 %	-0.2 %	5.3 %	-16.3 %	-12.5 %	-0.7 %	22.2 %	0.5 %	-1.7 %	-1.2 %

Prior 52 Weeks	**Begin Date**	01/18/2015	**End Date**	01/16/2016
Last 52 Weeks	**Begin Date**	01/17/2016	**End Date**	01/14/2017

Sourced from MNPD ARMS on 1/18/2017 8:18:20 AM. The figures above were sourced from incident reports using Uniform Crime Reporting definitions and reporting guidelines, based on the date when the crime was reported. This report is intended to be a management and planning tool and does not reflect the official UCR counts for the department. Incidents where a location is unknown or unspecified are included in the countywide totals. 'Unknown' refers to records in which the address is listed as 'Unknown' on the incident report. 'Not Validated' refers to records that were entered in with an invalid addresses.

2 Week, 8 Week, 16 Week, YTD, and 24 Month Summary

METROPOLITAN POLICE DEPARTMENT
of Nashville and Davidson County

Aggregated by precinct (incident location). Based on date when each incident was reported.

		Rolling Two Week			Rolling Eight Week			Rolling Sixteen Week			YTD			Rolling Twenty-Four Month		
		Last Week to Prior Week			Last 4 Weeks to Prior 4 Weeks			Last 8 Weeks to Prior 8 Weeks			Current YTD to Prior YTD			Last 52 Weeks to Prior 52 Weeks		
		Violent Offenses	Property Offenses	Part I Offenses	Violent Offenses	Property Offenses	Part I Offenses	Violent Offenses	Property Offenses	Part I Offenses	Violent Offenses	Property Offenses	Part I Offenses	Violent Offenses	Property Offenses	Part I Offenses
West	Prior	2	56	58	44	278	322	86	491	577	16	103	119	453	3,182	3,635
	Last	6	73	79	35	259	294	79	537	616	8	129	137	473	3,216	3,689
	% Change	200.0 %	30.4 %	36.2 %	-20.5 %	-6.8 %	-8.7 %	-8.1 %	9.4 %	6.8 %	-50.0 %	25.2 %	15.1 %	4.4 %	1.1 %	1.5 %
East	Prior	22	43	65	68	211	279	158	427	585	32	108	140	1,060	2,876	3,936
	Last	32	48	80	82	188	270	150	399	549	54	91	145	976	2,655	3,631
	% Change	45.5 %	11.6 %	23.1 %	20.6 %	-10.9 %	-3.2 %	-5.1 %	-6.6 %	-6.2 %	68.8 %	-15.7 %	3.6 %	-7.9 %	-7.7 %	-7.7 %
South	Prior	23	84	107	131	354	485	227	753	980	71	221	292	1,500	4,787	6,287
	Last	25	84	109	120	300	420	251	654	905	48	168	216	1,575	4,589	6,164
	% Change	8.7 %	0.0 %	1.9 %	-8.4 %	-15.3 %	-13.4 %	10.6 %	-13.1 %	-7.7 %	-32.4 %	-24.0 %	-26.0 %	5.0 %	-4.1 %	-2.0 %
Central	Prior	3	22	25	15	76	91	90	277	367	9	39	48	371	1,104	1,475
	Last	8	35	43	18	113	131	33	189	222	11	57	68	395	1,252	1,647
	% Change	166.7 %	59.1 %	72.0 %	20.0 %	48.7 %	44.0 %	-63.3 %	-31.8 %	-39.5 %	22.2 %	46.2 %	41.7 %	6.5 %	13.4 %	11.7 %
Hermitage	Prior	28	72	100	91	349	440	233	702	935	39	176	215	1,222	4,697	5,919
	Last	27	82	109	102	317	419	193	666	859	55	154	209	1,392	4,574	5,966
	% Change	-3.6 %	13.9 %	9.0 %	12.1 %	-9.2 %	-4.8 %	-17.2 %	-5.1 %	-8.1 %	41.0 %	-12.5 %	-2.8 %	13.9 %	-2.6 %	0.8 %
North	Prior	23	49	72	86	176	262	208	483	691	37	87	124	1,419	2,684	4,103
	Last	23	50	73	95	205	300	181	381	562	46	99	145	1,298	2,758	4,056
	% Change	0.0 %	2.0 %	1.4 %	10.5 %	16.5 %	14.5 %	-13.0 %	-21.1 %	-18.7 %	24.3 %	13.8 %	16.9 %	-8.5 %	2.8 %	-1.1 %
Madison	Prior	12	48	60	68	219	287	120	488	608	37	92	129	876	2,935	3,811
	Last	13	64	77	51	207	258	119	426	545	25	112	137	821	2,908	3,729
	% Change	8.3 %	33.3 %	28.3 %	-25.0 %	-5.5 %	-10.1 %	-0.8 %	-12.7 %	-10.4 %	-32.4 %	21.7 %	6.2 %	-6.3 %	-0.9 %	-2.2 %
Midtown Hills	Prior	11	52	63	39	224	263	89	484	573	12	95	107	621	3,105	3,726
	Last	14	52	66	49	193	242	88	417	505	25	104	129	626	2,980	3,606
	% Change	27.3 %	0.0 %	4.8 %	25.6 %	-13.8 %	-8.0 %	-1.1 %	-13.8 %	-11.9 %	108.3 %	9.5 %	20.6 %	0.8 %	-4.0 %	-3.2 %
Not Validated	Prior	0	0	0	0	0	0	0	0	0	0	0	0	1	8	9
	Last	0	2	2	1	4	5	1	4	5	0	2	2	2	4	6
	% Change	0.0 %	Infinity	Infinity	Infinity	Infinity	Infinity	Infinity	Infinity	Infinity	0.0 %	Infinity	Infinity	100.0 %	-50.0 %	-33.3 %
County	Prior	124	426	550	542	1,887	2,429	1,211	4,105	5,316	253	921	1,174	7,523	25,378	32,901
	Last	148	490	638	553	1,786	2,339	1,095	3,673	4,768	272	916	1,188	7,558	24,936	32,494
	% Change	19.4 %	15.0 %	16.0 %	2.0 %	-5.4 %	-3.7 %	-9.6 %	-10.5 %	-10.3 %	7.5 %	-0.5 %	1.2 %	0.5 %	-1.7 %	-1.2 %

Information summarized for CompStat week ending 01/14/2017.

Sourced from MNPD ARMS on 1/18/2017 8:18:20 AM. The figures above were sourced from incident reports using Uniform Crime Reporting definitions and reporting guidelines, based on the date when the crime was reported. This report is intended to be a management and planning tool and does not reflect the official UCR counts for the department. Incidents where a location is unknown or unspecified are included in the countywide totals. 'Unknown' refers to records in which the address is listed as 'Unknown' on the incident report. 'Not Validated' refers to records that were entered in with an invalid addresses.

County Incident Report Summary

METROPOLITAN POLICE DEPARTMENT
of Nashville and Davidson County

Two Week, Eight Week, Sixteen Week, YTD, and 24 Month Analyses

Aggregated by precinct (incident location). Based on date when each incident was reported.

		Homicide	Forcible Rape	Commercial Robbery	Street Robbery	Total Robbery	Aggravated Assault	Commercial Burglary	Residential Burglary	Total Burglary	Larceny	Auto Theft	Violent Offenses	Property Offenses	Part I Offenses
Two Week	Prior Week	0	12	5	24	29	83	10	46	56	302	68	124	426	550
	Last Week	3	2	11	33	44	99	19	47	66	369	55	148	490	638
	% Change	-	-83.3%	120.0%	37.5%	51.7%	19.3%	90.0%	2.2%	17.9%	22.2%	-19.1%	19.4%	15.0%	16.0%
Eight Week	Prior 4 Weeks	10	33	32	136	168	331	71	248	319	1,381	187	542	1,887	2,429
	Last 4 Weeks	7	33	33	126	159	354	64	192	256	1,287	243	553	1,786	2,339
	% Change	-30.0%	0.0%	3.1%	-7.4%	-5.4%	6.9%	-9.9%	-22.6%	-19.7%	-6.8%	29.9%	2.0%	-5.4%	-3.7%
Sixteen Week	Prior 8 Weeks	14	84	44	334	378	735	226	542	768	2,987	350	1,211	4,105	5,316
	Last 8 Weeks	17	66	65	262	327	685	135	440	575	2,668	430	1,095	3,673	4,768
	% Change	21.4%	-21.4%	47.7%	-21.6%	-13.5%	-6.8%	-40.3%	-18.8%	-25.1%	-10.7%	22.9%	-9.6%	-10.5%	-10.3%
YTD 2016	2016 YTD	3	22	11	57	68	160	28	167	195	652	74	253	921	1,174
	2017 YTD	3	14	16	57	73	182	29	93	122	671	123	272	916	1,188
	% Change	0.0%	-36.4%	45.5%	0.0%	7.4%	13.8%	3.6%	-44.3%	-37.4%	2.9%	66.2%	7.5%	-0.5%	1.2%
Rolling 24 Month	Prior 52 Weeks	80	609	248	1,650	1,898	4,936	909	4,209	5,118	18,799	1,461	7,523	25,378	32,901
	Last 52 Weeks	82	553	308	1,688	1,996	4,927	957	3,523	4,480	18,671	1,785	7,558	24,936	32,494
	% Change	2.5%	-9.2%	24.2%	2.3%	5.2%	-0.2%	5.3%	-16.3%	-12.5%	-0.7%	22.2%	0.5%	-1.7%	-1.2%
YTD 2015	2015 YTD	2	19	15	45	60	150	26	157	183	605	52	231	840	1,071
	2017 YTD	3	14	16	57	73	182	29	93	122	671	123	272	916	1,188
	% Change	50.0%	-26.3%	6.7%	26.7%	21.7%	21.3%	11.5%	-40.8%	-33.3%	10.9%	136.5%	17.7%	9.0%	10.9%
YTD 2014	2014 YTD	0	16	14	53	67	153	35	150	185	596	34	236	815	1,051
	2017 YTD	3	14	16	57	73	182	29	93	122	671	123	272	916	1,188
	% Change	-	-12.5%	14.3%	7.5%	9.0%	19.0%	-17.1%	-38.0%	-34.1%	12.6%	261.8%	15.3%	12.4%	13.0%
YTD 2013	2013 YTD	4	15	9	55	64	187	44	198	242	732	46	270	1,020	1,290
	2017 YTD	3	14	16	57	73	182	29	93	122	671	123	272	916	1,188
	% Change	-25.0%	-6.7%	77.8%	3.6%	14.1%	-2.7%	-34.1%	-53.0%	-49.6%	-8.3%	167.4%	0.7%	-10.2%	-7.9%
YTD 2012	2012 YTD	6	16	10	60	70	189	47	222	269	721	60	281	1,050	1,331
	2017 YTD	3	14	16	57	73	182	29	93	122	671	123	272	916	1,188
	% Change	-50.0%	-12.5%	60.0%	-5.0%	4.3%	-3.7%	-38.3%	-58.1%	-54.6%	-6.9%	105.0%	-3.2%	-12.8%	-10.7%

Information summarized for CompStat week ending 01/14/2017.

Sourced from MNPD ARMS on 1/18/2017 8:18:20 AM. The figures above were sourced from incident reports using Uniform Crime Reporting definitions and reporting guidelines, based on the date when the crime was reported. This report is intended to be a management and planning tool and does not reflect the official UCR counts for the department. Incidents where a location is unknown or unspecified are included in the countywide totals.

County Incident Report Summary

METROPOLITAN POLICE DEPARTMENT
of Nashville and Davidson County

Additional YTD Analyses

Aggregated by precinct (incident location). Based on date when each incident was reported.

		Homicide	Forcible Rape	Commercial Robbery	Street Robbery	Total Robbery	Aggravated Assault	Commercial Burglary	Residential Burglary	Total Burglary	Larceny	Auto Theft	Violent Offenses	Property Offenses	Part I Offenses
YTD 2011	2011 YTD	1	16	13	53	66	139	44	255	299	694	78	222	1,071	1,293
	2017 YTD	3	14	16	57	73	182	29	93	122	671	123	272	916	1,188
	% Change	200.0%	-12.5%	23.1%	7.5%	10.6%	30.9%	-34.1%	-63.5%	-59.2%	-3.3%	57.7%	22.5%	-14.5%	-8.1%
YTD 2010	2010 YTD	3	23	18	48	66	125	37	204	241	627	71	217	939	1,156
	2017 YTD	3	14	16	57	73	182	29	93	122	671	123	272	916	1,188
	% Change	0.0%	-39.1%	-11.1%	18.8%	10.6%	45.6%	-21.6%	-54.4%	-49.4%	7.0%	73.2%	25.3%	-2.4%	2.8%
YTD 2009	2009 YTD	2	14	9	73	82	159	52	203	255	824	69	257	1,148	1,405
	2017 YTD	3	14	16	57	73	182	29	93	122	671	123	272	916	1,188
	% Change	50.0%	0.0%	77.8%	-21.9%	-11.0%	14.5%	-44.2%	-54.2%	-52.2%	-18.6%	78.3%	5.8%	-20.2%	-15.4%
YTD 2008	2008 YTD	2	12	20	86	106	190	53	206	259	848	74	310	1,181	1,491
	2017 YTD	3	14	16	57	73	182	29	93	122	671	123	272	916	1,188
	% Change	50.0%	16.7%	-20.0%	-33.7%	-31.1%	-4.2%	-45.3%	-54.9%	-52.9%	-20.9%	66.2%	-12.3%	-22.4%	-20.3%
YTD 2007	2007 YTD	5	18	20	81	101	238	71	164	235	864	127	362	1,226	1,588
	2017 YTD	3	14	16	57	73	182	29	93	122	671	123	272	916	1,188
	% Change	-40.0%	-22.2%	-20.0%	-29.6%	-27.7%	-23.5%	-59.2%	-43.3%	-48.1%	-22.3%	-3.1%	-24.9%	-25.3%	-25.2%
YTD 2006	2006 YTD	4	11	25	75	100	205	74	163	237	923	96	320	1,256	1,576
	2017 YTD	3	14	16	57	73	182	29	93	122	671	123	272	916	1,188
	% Change	-25.0%	27.3%	-36.0%	-24.0%	-27.0%	-11.2%	-60.8%	-42.9%	-48.5%	-27.3%	28.1%	-15.0%	-27.1%	-24.6%
YTD 2005	2005 YTD	4	21	14	69	83	214	83	172	255	1,006	173	322	1,434	1,756
	2017 YTD	3	14	16	57	73	182	29	93	122	671	123	272	916	1,188
	% Change	-25.0%	-33.3%	14.3%	-17.4%	-12.0%	-15.0%	-65.1%	-45.9%	-52.2%	-33.3%	-28.9%	-15.5%	-36.1%	-32.3%
YTD 2004	2004 YTD	3	12	17	63	80	227	58	195	253	1,020	186	322	1,459	1,781
	2017 YTD	3	14	16	57	73	182	29	93	122	671	123	272	916	1,188
	% Change	0.0%	16.7%	-5.9%	-9.5%	-8.8%	-19.8%	-50.0%	-52.3%	-51.8%	-34.2%	-33.9%	-15.5%	-37.2%	-33.3%
YTD 2003	2003 YTD	1	25	24	70	94	234	63	171	234	870	186	354	1,290	1,644
	2017 YTD	3	14	16	57	73	182	29	93	122	671	123	272	916	1,188
	% Change	200.0%	-44.0%	-33.3%	-18.6%	-22.3%	-22.2%	-54.0%	-45.6%	-47.9%	-22.9%	-33.9%	-23.2%	-29.0%	-27.7%
YTD 2002	2002 YTD	3	15	20	63	83	260	60	226	286	866	181	361	1,333	1,694
	2017 YTD	3	14	16	57	73	182	29	93	122	671	123	272	916	1,188
	% Change	0.0%	-6.7%	-20.0%	-9.5%	-12.0%	-30.0%	-51.7%	-58.8%	-57.3%	-22.5%	-32.0%	-24.7%	-31.3%	-29.9%

Information summarized for CompStat week ending 01/14/2017.

Sourced from MNPD ARMS on 1/18/2017 8:18:20 AM. The figures above were sourced from incident reports using Uniform Crime Reporting definitions and reporting guidelines, based on the date when the crime was reported. This report is intended to be a management and planning tool and does not reflect the official UCR counts for the department. Incidents where a location is unknown or unspecified are included in the countywide totals..

County Efficiency Report Summary

METROPOLITAN POLICE DEPARTMENT
of Nashville and Davidson County

Two Week, Eight Week, Sixteen Week, YTD, and 24 Month Analyses

Aggregated by component of arresting officer / officer making stop.

		Adults Only				Adults and Juveniles						
		Felony Arrests	Misdemeanor Arrests	Citation Arrests	Total Arrests	Part I Arrests	Weapons Law Violation Arrests	Drug-Related Arrests	DUI Arrests	Warrant Service Attempts	Warrants Served	Vehicle Stops
Two Week	Prior Week	155	408	475	1,038	200	11	139	42	702	440	4,680
	Last Week	185	462	482	1,129	204	17	118	37	941	549	5,388
	% Change	19.4%	13.2%	1.5%	8.8%	2.0%	54.5%	-15.1%	-11.9%	34.0%	24.8%	15.1%
Eight Week	Prior 4 Weeks	665	1,445	2,157	4,267	808	51	611	130	2,891	1,934	17,735
	Last 4 Weeks	593	1,550	1,993	4,136	760	53	524	137	2,740	1,770	18,189
	% Change	-10.8%	7.3%	-7.6%	-3.1%	-5.9%	3.9%	-14.2%	5.4%	-5.2%	-8.5%	2.6%
Sixteen Week	Prior 8 Weeks	1,519	3,257	4,916	9,692	1,593	141	1,514	263	6,427	4,256	39,369
	Last 8 Weeks	1,258	2,995	4,150	8,403	1,568	104	1,135	267	5,631	3,704	35,924
	% Change	-17.2%	-8.0%	-15.6%	-13.3%	-1.6%	-26.2%	-25.0%	1.5%	-12.4%	-13.0%	-8.8%
YTD	2016 YTD	402	978	1,668	3,048	443	41	476	77	2,138	1,138	15,519
	2017 YTD	340	870	957	2,167	404	28	257	79	1,643	989	10,068
	% Change	-15.4%	-11.0%	-42.6%	-28.9%	-8.8%	-31.7%	-46.0%	2.6%	-23.2%	-13.1%	-35.1%
Rolling 24 Month	Prior 52 Weeks	10,104	24,858	38,361	73,323	11,265	790	10,988	2,128	53,494	27,553	353,742
	Last 52 Weeks	9,648	22,955	34,581	67,184	10,627	755	10,623	1,881	43,349	27,916	290,030
	% Change	-4.5%	-7.7%	-9.9%	-8.4%	-5.7%	-4.4%	-3.3%	-11.6%	-19.0%	1.3%	-18.0%
YTD 2015	2015 YTD	385	862	1,588	2,835	372	32	422	88	2,272	1,038	16,822
	2017 YTD	340	870	957	2,167	404	28	257	79	1,643	989	10,068
	% Change	-11.7%	0.9%	-39.7%	-23.6%	8.6%	-12.5%	-39.1%	-10.2%	-27.7%	-4.7%	-40.1%
YTD 2014	2014 YTD	383	938	1,797	3,118	397	27	518	104	2,347	898	17,762
	2017 YTD	340	870	957	2,167	404	28	257	79	1,643	989	10,068
	% Change	-11.2%	-7.2%	-46.7%	-30.5%	1.8%	3.7%	-50.4%	-24.0%	-30.0%	10.1%	-43.3%
YTD 2013	2013 YTD	444	1,038	1,935	3,417	420	51	534	148	2,335	973	18,318
	2017 YTD	340	870	957	2,167	404	28	257	79	1,643	989	10,068
	% Change	-23.4%	-16.2%	-50.5%	-36.6%	-3.8%	-45.1%	-51.9%	-46.6%	-29.6%	1.6%	-45.0%
YTD 2012	2012 YTD	506	986	1,780	3,272	434	42	501	142	3,041	1,118	19,068
	2017 YTD	340	870	957	2,167	404	28	257	79	1,643	989	10,068
	% Change	-32.8%	-11.8%	-46.2%	-33.8%	-6.9%	-33.3%	-48.7%	-44.4%	-46.0%	-11.5%	-47.2%

Information summarized for CompStat week ending 01/14/2017.

Sourced from MNPD ARMS on 1/18/2017 8:18:20 AM. Arrest summaries are not a count of arrest charges. 1 arrest = 1 body. Warrant Service summary considers 1 count for each service attempt and 1 count for each outstanding warrant served. Vehicle Stop summary sources MNPD's Vehicle Stop (Form 252) Database. Vehicle stop totals count all reports electronically entered via AFR. Hardcopy reports not entered into ARMS will affect accuracy of totals.

West Precinct Incident Report Summary

METROPOLITAN POLICE DEPARTMENT
of Nashville and Davidson County

Two Week, Eight Week, Sixteen Week, YTD, and 24 Month Analyses

Aggregated by precinct (incident location). Based on date when each incident was reported.

		Homicide	Forcible Rape	Commercial Robbery	Street Robbery	Total Robbery	Aggravated Assault	Commercial Burglary	Residential Burglary	Total Burglary	Larceny	Auto Theft	Violent Offenses	Property Offenses	Part I Offenses
Two Week	Prior Week	0	0	0	0	0	2	2	5	7	45	4	2	56	58
	Last Week	0	1	0	1	1	4	1	6	7	64	2	6	73	79
	% Change	-	-	-	-	-	100.0%	-50.0%	20.0%	0.0%	42.2%	-50.0%	200.0%	30.4%	36.2%
Eight Week	Prior 4 Weeks	0	1	2	7	9	34	11	25	36	230	12	44	278	322
	Last 4 Weeks	0	4	0	9	9	22	8	20	28	208	23	35	259	294
	% Change	-	300.0%	-100.0%	28.6%	0.0%	-35.3%	-27.3%	-20.0%	-22.2%	-9.6%	91.7%	-20.5%	-6.8%	-8.7%
Sixteen Week	Prior 8 Weeks	1	7	4	21	25	53	24	48	72	392	27	86	491	577
	Last 8 Weeks	0	5	2	16	18	56	19	45	64	438	35	79	537	616
	% Change	-100.0%	-28.6%	-50.0%	-23.8%	-28.0%	5.7%	-20.8%	-6.3%	-11.1%	11.7%	29.6%	-8.1%	9.4%	6.8%
YTD 2016	2016 YTD	0	1	1	3	4	11	3	13	16	82	5	16	103	119
	2017 YTD	0	1	0	1	1	6	3	11	14	109	6	8	129	137
	% Change	-	0.0%	-100.0%	-66.7%	-75.0%	-45.5%	0.0%	-15.4%	-12.5%	32.9%	20.0%	-50.0%	25.2%	15.1%
Rolling 24 Month	Prior 52 Weeks	1	42	32	81	113	297	102	414	516	2,528	138	453	3,182	3,635
	Last 52 Weeks	6	34	23	82	105	328	118	357	475	2,580	161	473	3,216	3,689
	% Change	500.0%	-19.0%	-28.1%	1.2%	-7.1%	10.4%	15.7%	-13.8%	-7.9%	2.1%	16.7%	4.4%	1.1%	1.5%
YTD 2015	2015 YTD	0	2	0	4	4	14	3	13	16	71	2	20	89	109
	2017 YTD	0	1	0	1	1	6	3	11	14	109	6	8	129	137
	% Change	-	-50.0%	-	-75.0%	-75.0%	-57.1%	0.0%	-15.4%	-12.5%	53.5%	200.0%	-60.0%	44.9%	25.7%
YTD 2014	2014 YTD	0	2	1	4	5	9	4	10	14	76	5	16	95	111
	2017 YTD	0	1	0	1	1	6	3	11	14	109	6	8	129	137
	% Change	-	-50.0%	-100.0%	-75.0%	-80.0%	-33.3%	-25.0%	10.0%	0.0%	43.4%	20.0%	-50.0%	35.8%	23.4%
YTD 2013	2013 YTD	1	1	3	2	5	16	5	29	34	112	5	23	151	174
	2017 YTD	0	1	0	1	1	6	3	11	14	109	6	8	129	137
	% Change	-100.0%	0.0%	-100.0%	-50.0%	-80.0%	-62.5%	-40.0%	-62.1%	-58.8%	-2.7%	20.0%	-65.2%	-14.6%	-21.3%
YTD 2012	2012 YTD	0	2	1	1	2	10	2	16	18	75	5	14	98	112
	2017 YTD	0	1	0	1	1	6	3	11	14	109	6	8	129	137
	% Change	-	-50.0%	-100.0%	0.0%	-50.0%	-40.0%	50.0%	-31.3%	-22.2%	45.3%	20.0%	-42.9%	31.6%	22.3%

Information summarized for CompStat week ending 01/14/2017.

Sourced from MNPD ARMS on 1/18/2017 8:18:20 AM. The figures above were sourced from incident reports using Uniform Crime Reporting definitions and reporting guidelines, based on the date when the crime was reported. This report is intended to be a management and planning tool and does not reflect the official UCR counts for the department. Incidents where a location is unknown or unspecified are included in the countywide totals.

West Precinct Efficiency Report Summary

METROPOLITAN POLICE DEPARTMENT
of Nashville and Davidson County

Two Week, Eight Week, Sixteen Week, YTD, and 24 Month Analyses

Aggregated by component of arresting officer / officer making stop.

		Adults Only				Adults and Juveniles						
		Felony Arrests	Misdemeanor Arrests	Citation Arrests	Total Arrests	Part I Arrests	Weapons Law Violation Arrests	Drug-Related Arrests	DUI Arrests	Warrant Service Attempts	Warrants Served	Vehicle Stops
Two Week	Prior Week	8	23	25	56	26	1	6	2	77	30	454
	Last Week	13	20	28	61	23	0	10	1	106	23	536
	% Change	62.5%	-13.0%	12.0%	8.9%	-11.5%	-100.0%	66.7%	-50.0%	37.7%	-23.3%	18.1%
Eight Week	Prior 4 Weeks	41	66	163	270	98	3	40	6	249	84	1,943
	Last 4 Weeks	35	79	114	228	99	3	31	7	251	94	1,712
	% Change	-14.6%	19.7%	-30.1%	-15.6%	1.0%	0.0%	-22.5%	16.7%	0.8%	11.9%	-11.9%
Sixteen Week	Prior 8 Weeks	88	128	347	563	149	16	89	14	805	219	4,664
	Last 8 Weeks	76	145	277	498	197	6	71	13	500	178	3,655
	% Change	-13.6%	13.3%	-20.2%	-11.5%	32.2%	-62.5%	-20.2%	-7.1%	-37.9%	-18.7%	-21.6%
YTD	2016 YTD	15	56	91	162	48	1	27	6	172	66	1,549
	2017 YTD	21	43	53	117	49	1	16	3	183	53	990
	% Change	40.0%	-23.2%	-41.8%	-27.8%	2.1%	0.0%	-40.7%	-50.0%	6.4%	-19.7%	-36.1%
Rolling 24 Month	Prior 52 Weeks	584	1,374	3,304	5,262	1,302	41	794	114	4,949	1,449	41,767
	Last 52 Weeks	551	1,045	2,502	4,098	1,035	44	729	112	4,474	1,363	35,214
	% Change	-5.7%	-23.9%	-24.3%	-22.1%	-20.5%	7.3%	-8.2%	-1.8%	-9.6%	-5.9%	-15.7%
YTD 2015	2015 YTD	18	41	125	184	37	0	33	4	163	44	1,833
	2017 YTD	21	43	53	117	49	1	16	3	183	53	990
	% Change	16.7%	4.9%	-57.6%	-36.4%	32.4%	-	-51.5%	-25.0%	12.3%	20.5%	-46.0%
YTD 2014	2014 YTD	42	102	230	374	53	4	67	14	337	106	3,252
	2017 YTD	21	43	53	117	49	1	16	3	183	53	990
	% Change	-50.0%	-57.8%	-77.0%	-68.7%	-7.5%	-75.0%	-76.1%	-78.6%	-45.7%	-50.0%	-69.6%
YTD 2013	2013 YTD	40	98	212	350	49	3	51	16	228	78	2,321
	2017 YTD	21	43	53	117	49	1	16	3	183	53	990
	% Change	-47.5%	-56.1%	-75.0%	-66.6%	0.0%	-66.7%	-68.6%	-81.3%	-19.7%	-32.1%	-57.3%
YTD 2012	2012 YTD	50	132	211	393	45	2	61	18	473	115	3,371
	2017 YTD	21	43	53	117	49	1	16	3	183	53	990
	% Change	-58.0%	-67.4%	-74.9%	-70.2%	8.9%	-50.0%	-73.8%	-83.3%	-61.3%	-53.9%	-70.6%

Information summarized for CompStat week ending 01/14/2017.

Sourced from MNPD ARMS on 1/18/2017 8:18:20 AM. Arrest summaries are not a count of arrest charges. 1 arrest = 1 body. Warrant Service summary considers 1 count for each service attempt and 1 count for each outstanding warrant served. Vehicle Stop summary sources MNPD's Vehicle Stop (Form 252) Database. Vehicle stop totals count all reports electronically entered via AFR. Hardcopy reports not entered into ARMS will affect accuracy of totals.

East Precinct Incident Report Summary

METROPOLITAN POLICE DEPARTMENT
of Nashville and Davidson County

Two Week, Eight Week, Sixteen Week, YTD, and 24 Month Analyses

Aggregated by precinct (incident location). Based on date when each incident was reported.

		Homicide	Forcible Rape	Commercial Robbery	Street Robbery	Total Robbery	Aggravated Assault	Commercial Burglary	Residential Burglary	Total Burglary	Larceny	Auto Theft	Violent Offenses	Property Offenses	Part I Offenses
Two Week	Prior Week	0	3	2	2	4	15	2	8	10	26	7	22	43	65
	Last Week	1	0	2	5	7	24	0	8	8	36	4	32	48	80
	% Change	-	-100.0%	0.0%	150.0%	75.0%	60.0%	-100.0%	0.0%	-20.0%	38.5%	-42.9%	45.5%	11.6%	23.1%
Eight Week	Prior 4 Weeks	2	2	5	14	19	45	5	27	32	146	33	68	211	279
	Last 4 Weeks	3	3	7	13	20	56	10	29	39	121	28	82	188	270
	% Change	50.0%	50.0%	40.0%	-7.1%	5.3%	24.4%	100.0%	7.4%	21.9%	-17.1%	-15.2%	20.6%	-10.9%	-3.2%
Sixteen Week	Prior 8 Weeks	2	11	3	26	29	116	28	73	101	286	40	158	427	585
	Last 8 Weeks	5	5	12	27	39	101	15	56	71	267	61	150	399	549
	% Change	150.0%	-54.5%	300.0%	3.8%	34.5%	-12.9%	-46.4%	-23.3%	-29.7%	-6.6%	52.5%	-5.1%	-6.6%	-6.2%
YTD 2016	2016 YTD	1	4	0	7	7	20	7	20	27	62	19	32	108	140
	2017 YTD	1	3	4	7	11	39	2	16	18	62	11	54	91	145
	% Change	0.0%	-25.0%	-	0.0%	57.1%	95.0%	-71.4%	-20.0%	-33.3%	0.0%	-42.1%	68.8%	-15.7%	3.6%
Rolling 24 Month	Prior 52 Weeks	18	78	31	229	260	704	83	610	693	1,977	206	1,060	2,876	3,936
	Last 52 Weeks	13	57	33	181	214	692	93	434	527	1,898	230	976	2,655	3,631
	% Change	-27.8%	-26.9%	6.5%	-21.0%	-17.7%	-1.7%	12.0%	-28.9%	-24.0%	-4.0%	11.7%	-7.9%	-7.7%	-7.7%
YTD 2015	2015 YTD	0	3	7	7	14	26	1	12	13	64	6	43	83	126
	2017 YTD	1	3	4	7	11	39	2	16	18	62	11	54	91	145
	% Change	-	0.0%	-42.9%	0.0%	-21.4%	50.0%	100.0%	33.3%	38.5%	-3.1%	83.3%	25.6%	9.6%	15.1%
YTD 2014	2014 YTD	0	0	3	7	10	20	6	18	24	41	3	30	68	98
	2017 YTD	1	3	4	7	11	39	2	16	18	62	11	54	91	145
	% Change	-	-	33.3%	0.0%	10.0%	95.0%	-66.7%	-11.1%	-25.0%	51.2%	266.7%	80.0%	33.8%	48.0%
YTD 2013	2013 YTD	1	2	1	6	7	29	1	33	34	72	2	39	108	147
	2017 YTD	1	3	4	7	11	39	2	16	18	62	11	54	91	145
	% Change	0.0%	50.0%	300.0%	16.7%	57.1%	34.5%	100.0%	-51.5%	-47.1%	-13.9%	450.0%	38.5%	-15.7%	-1.4%
YTD 2012	2012 YTD	1	1	0	11	11	32	3	35	38	86	9	45	133	178
	2017 YTD	1	3	4	7	11	39	2	16	18	62	11	54	91	145
	% Change	0.0%	200.0%	-	-36.4%	0.0%	21.9%	-33.3%	-54.3%	-52.6%	-27.9%	22.2%	20.0%	-31.6%	-18.5%

Information summarized for CompStat week ending 01/14/2017.

Sourced from MNPD ARMS on 1/18/2017 8:18:20 AM. The figures above were sourced from incident reports using Uniform Crime Reporting definitions and reporting guidelines, based on the date when the crime was reported. This report is intended to be a management and planning tool and does not reflect the official UCR counts for the department. Incidents where a location is unknown or unspecified are included in the countywide totals.

East Precinct Efficiency Report Summary

METROPOLITAN POLICE DEPARTMENT
of Nashville and Davidson County

Two Week, Eight Week, Sixteen Week, YTD, and 24 Month Analyses

Aggregated by component of arresting officer / officer making stop.

		Adults Only				Adults and Juveniles						
		Felony Arrests	Misdemeanor Arrests	Citation Arrests	Total Arrests	Part I Arrests	Weapons Law Violation Arrests	Drug-Related Arrests	DUI Arrests	Warrant Service Attempts	Warrants Served	Vehicle Stops
Two Week	Prior Week	21	35	64	120	16	2	21	5	107	42	570
	Last Week	19	40	68	127	19	1	16	7	127	59	624
	% Change	-9.5%	14.3%	6.3%	5.8%	18.8%	-50.0%	-23.8%	40.0%	18.7%	40.5%	9.5%
Eight Week	Prior 4 Weeks	71	148	258	477	98	10	64	12	433	184	2,165
	Last 4 Weeks	85	151	236	472	80	9	67	18	435	189	2,188
	% Change	19.7%	2.0%	-8.5%	-1.0%	-18.4%	-10.0%	4.7%	50.0%	0.5%	2.7%	1.1%
Sixteen Week	Prior 8 Weeks	194	318	635	1,147	181	22	220	31	1,009	479	4,506
	Last 8 Weeks	156	299	494	949	178	19	131	30	868	373	4,353
	% Change	-19.6%	-6.0%	-22.2%	-17.3%	-1.7%	-13.6%	-40.5%	-3.2%	-14.0%	-22.1%	-3.4%
YTD	2016 YTD	58	128	236	422	50	10	88	13	468	136	1,909
	2017 YTD	40	75	132	247	35	3	37	12	234	101	1,194
	% Change	-31.0%	-41.4%	-44.1%	-41.5%	-30.0%	-70.0%	-58.0%	-7.7%	-50.0%	-25.7%	-37.5%
Rolling 24 Month	Prior 52 Weeks	1,374	3,353	4,982	9,709	1,318	149	1,770	244	8,651	3,197	38,871
	Last 52 Weeks	1,192	2,421	4,137	7,750	1,182	141	1,370	203	7,271	3,020	32,240
	% Change	-13.2%	-27.8%	-17.0%	-20.2%	-10.3%	-5.4%	-22.6%	-16.8%	-16.0%	-5.5%	-17.1%
YTD 2015	2015 YTD	42	97	190	329	39	5	52	8	320	117	1,710
	2017 YTD	40	75	132	247	35	3	37	12	234	101	1,194
	% Change	-4.8%	-22.7%	-30.5%	-24.9%	-10.3%	-40.0%	-28.8%	50.0%	-26.9%	-13.7%	-30.2%
YTD 2014	2014 YTD	57	98	223	378	41	8	93	5	328	85	2,209
	2017 YTD	40	75	132	247	35	3	37	12	234	101	1,194
	% Change	-29.8%	-23.5%	-40.8%	-34.7%	-14.6%	-62.5%	-60.2%	140.0%	-28.7%	18.8%	-45.9%
YTD 2013	2013 YTD	67	150	257	474	59	12	84	5	282	109	2,242
	2017 YTD	40	75	132	247	35	3	37	12	234	101	1,194
	% Change	-40.3%	-50.0%	-48.6%	-47.9%	-40.7%	-75.0%	-56.0%	140.0%	-17.0%	-7.3%	-46.7%
YTD 2012	2012 YTD	62	156	237	455	55	8	87	3	473	131	2,288
	2017 YTD	40	75	132	247	35	3	37	12	234	101	1,194
	% Change	-35.5%	-51.9%	-44.3%	-45.7%	-36.4%	-62.5%	-57.5%	300.0%	-50.5%	-22.9%	-47.8%

Information summarized for CompStat week ending 01/14/2017.

Sourced from MNPD ARMS on 1/18/2017 8:18:21 AM. Arrest summaries are not a count of arrest charges. 1 arrest = 1 body. Warrant Service summary considers 1 count for each service attempt and 1 count for each outstanding warrant served. Vehicle Stop summary sources MNPD's Vehicle Stop (Form 252) Database. Vehicle stop totals count all reports electronically entered via AFR. Hardcopy reports not entered into ARMS will affect accuracy of totals.

South Precinct Incident Report Summary

METROPOLITAN POLICE DEPARTMENT
of Nashville and Davidson County

Two Week, Eight Week, Sixteen Week, YTD, and 24 Month Analyses

Aggregated by precinct (incident location). Based on date when each incident was reported.

		Homicide	Forcible Rape	Commercial Robbery	Street Robbery	Total Robbery	Aggravated Assault	Commercial Burglary	Residential Burglary	Total Burglary	Larceny	Auto Theft	Violent Offenses	Property Offenses	Part I Offenses
Two Week	Prior Week	0	2	2	5	7	14	0	4	4	58	22	23	84	107
	Last Week	2	0	4	7	11	12	4	7	11	59	14	25	84	109
	% Change	-	-100.0%	100.0%	40.0%	57.1%	-14.3%	-	75.0%	175.0%	1.7%	-36.4%	8.7%	0.0%	1.9%
Eight Week	Prior 4 Weeks	1	9	7	41	48	73	15	65	80	233	41	131	354	485
	Last 4 Weeks	3	3	11	32	43	71	8	36	44	203	53	120	300	420
	% Change	200.0%	-66.7%	57.1%	-22.0%	-10.4%	-2.7%	-46.7%	-44.6%	-45.0%	-12.9%	29.3%	-8.4%	-15.3%	-13.4%
Sixteen Week	Prior 8 Weeks	2	15	11	80	91	119	47	124	171	509	73	227	753	980
	Last 8 Weeks	4	12	18	73	91	144	23	101	124	436	94	251	654	905
	% Change	100.0%	-20.0%	63.6%	-8.8%	0.0%	21.0%	-51.1%	-18.5%	-27.5%	-14.3%	28.8%	10.6%	-13.1%	-7.7%
YTD 2016	2016 YTD	1	4	3	17	20	46	6	58	64	134	23	71	221	292
	2017 YTD	2	2	6	12	18	26	4	11	15	117	36	48	168	216
	% Change	100.0%	-50.0%	100.0%	-29.4%	-10.0%	-43.5%	-33.3%	-81.0%	-76.6%	-12.7%	56.5%	-32.4%	-24.0%	-26.0%
Rolling 24 Month	Prior 52 Weeks	16	111	42	413	455	918	192	1,025	1,217	3,302	268	1,500	4,787	6,287
	Last 52 Weeks	19	100	72	441	513	943	179	867	1,046	3,167	376	1,575	4,589	6,164
	% Change	18.8%	-9.9%	71.4%	6.8%	12.7%	2.7%	-6.8%	-15.4%	-14.1%	-4.1%	40.3%	5.0%	-4.1%	-2.0%
YTD 2015	2015 YTD	0	2	2	8	10	23	3	44	47	130	8	35	185	220
	2017 YTD	2	2	6	12	18	26	4	11	15	117	36	48	168	216
	% Change	-	0.0%	200.0%	50.0%	80.0%	13.0%	33.3%	-75.0%	-68.1%	-10.0%	350.0%	37.1%	-9.2%	-1.8%
YTD 2014	2014 YTD	0	4	6	12	18	27	7	40	47	149	6	49	202	251
	2017 YTD	2	2	6	12	18	26	4	11	15	117	36	48	168	216
	% Change	-	-50.0%	0.0%	0.0%	0.0%	-3.7%	-42.9%	-72.5%	-68.1%	-21.5%	500.0%	-2.0%	-16.8%	-13.9%
YTD 2013	2013 YTD	1	3	0	17	17	39	13	43	56	126	10	60	192	252
	2017 YTD	2	2	6	12	18	26	4	11	15	117	36	48	168	216
	% Change	100.0%	-33.3%	-	-29.4%	5.9%	-33.3%	-69.2%	-74.4%	-73.2%	-7.1%	260.0%	-20.0%	-12.5%	-14.3%
YTD 2012	2012 YTD	0	1	3	14	17	42	11	28	39	132	15	60	186	246
	2017 YTD	2	2	6	12	18	26	4	11	15	117	36	48	168	216
	% Change	-	100.0%	100.0%	-14.3%	5.9%	-38.1%	-63.6%	-60.7%	-61.5%	-11.4%	140.0%	-20.0%	-9.7%	-12.2%

Information summarized for CompStat week ending 01/14/2017.

Sourced from MNPD ARMS on 1/18/2017 8:18:21 AM. The figures above were sourced from incident reports using Uniform Crime Reporting definitions and reporting guidelines, based on the date when the crime was reported. This report is intended to be a management and planning tool and does not reflect the official UCR counts for the department. Incidents where a location is unknown or unspecified are included in the countywide totals.

South Precinct Efficiency Report Summary

METROPOLITAN POLICE DEPARTMENT
of Nashville and Davidson County

Two Week, Eight Week, Sixteen Week, YTD, and 24 Month Analyses

Aggregated by component of arresting officer / officer making stop.

		Adults Only				Adults and Juveniles						
		Felony Arrests	Misdemeanor Arrests	Citation Arrests	Total Arrests	Part I Arrests	Weapons Law Violation Arrests	Drug-Related Arrests	DUI Arrests	Warrant Service Attempts	Warrants Served	Vehicle Stops
Two Week	Prior Week	17	37	82	136	23	1	18	5	37	28	721
	Last Week	16	48	66	130	22	3	15	1	57	49	850
	% Change	-5.9%	29.7%	-19.5%	-4.4%	-4.3%	200.0%	-16.7%	-80.0%	54.1%	75.0%	17.9%
Eight Week	Prior 4 Weeks	53	143	271	467	100	5	54	25	226	125	2,588
	Last 4 Weeks	61	149	298	508	77	5	74	13	174	159	2,964
	% Change	15.1%	4.2%	10.0%	8.8%	-23.0%	0.0%	37.0%	-48.0%	-23.0%	27.2%	14.5%
Sixteen Week	Prior 8 Weeks	122	341	569	1,032	174	11	146	41	520	347	5,801
	Last 8 Weeks	114	292	569	975	177	10	128	38	400	284	5,552
	% Change	-6.6%	-14.4%	0.0%	-5.5%	1.7%	-9.1%	-12.3%	-7.3%	-23.1%	-18.2%	-4.3%
YTD	2016 YTD	33	93	250	376	68	3	51	9	162	76	2,536
	2017 YTD	33	85	148	266	45	4	33	6	94	77	1,571
	% Change	0.0%	-8.6%	-40.8%	-29.3%	-33.8%	33.3%	-35.3%	-33.3%	-42.0%	1.3%	-38.1%
Rolling 24 Month	Prior 52 Weeks	863	2,237	4,408	7,508	1,573	107	917	248	4,561	1,988	50,884
	Last 52 Weeks	906	2,448	4,501	7,855	1,425	78	1,136	301	3,626	2,341	44,508
	% Change	5.0%	9.4%	2.1%	4.6%	-9.4%	-27.1%	23.9%	21.4%	-20.5%	17.8%	-12.5%
YTD 2015	2015 YTD	44	79	152	275	64	5	26	4	301	114	2,350
	2017 YTD	33	85	148	266	45	4	33	6	94	77	1,571
	% Change	-25.0%	7.6%	-2.6%	-3.3%	-29.7%	-20.0%	26.9%	50.0%	-68.8%	-32.5%	-33.1%
YTD 2014	2014 YTD	52	94	329	475	91	2	51	9	220	79	3,252
	2017 YTD	33	85	148	266	45	4	33	6	94	77	1,571
	% Change	-36.5%	-9.6%	-55.0%	-44.0%	-50.5%	100.0%	-35.3%	-33.3%	-57.3%	-2.5%	-51.7%
YTD 2013	2013 YTD	56	121	329	506	83	2	67	14	493	104	3,380
	2017 YTD	33	85	148	266	45	4	33	6	94	77	1,571
	% Change	-41.1%	-29.8%	-55.0%	-47.4%	-45.8%	100.0%	-50.7%	-57.1%	-80.9%	-26.0%	-53.5%
YTD 2012	2012 YTD	55	106	302	463	83	3	46	11	434	95	3,432
	2017 YTD	33	85	148	266	45	4	33	6	94	77	1,571
	% Change	-40.0%	-19.8%	-51.0%	-42.5%	-45.8%	33.3%	-28.3%	-45.5%	-78.3%	-18.9%	-54.2%

Information summarized for CompStat week ending 01/14/2017.

Sourced from MNPD ARMS on 1/18/2017 8:18:21 AM. Arrest summaries are not a count of arrest charges. 1 arrest = 1 body. Warrant Service summary considers 1 count for each service attempt and 1 count for each outstanding warrant served. Vehicle Stop summary sources MNPD's Vehicle Stop (Form 252) Database. Vehicle stop totals count all reports electronically entered via AFR. Hardcopy reports not entered into ARMS will affect accuracy of totals.

Central Precinct Incident Report Summary

METROPOLITAN POLICE DEPARTMENT
of Nashville and Davidson County

Two Week, Eight Week, Sixteen Week, YTD, and 24 Month Analyses

Aggregated by precinct (incident location). Based on date when each incident was reported.

		Homicide	Forcible Rape	Commercial Robbery	Street Robbery	Total Robbery	Aggravated Assault	Commercial Burglary	Residential Burglary	Total Burglary	Larceny	Auto Theft	Violent Offenses	Property Offenses	Part I Offenses
Two Week	Prior Week	0	0	1	0	1	2	0	0	0	18	4	3	22	25
	Last Week	0	1	0	1	1	6	1	1	2	29	4	8	35	43
	% Change	-	-	-100.0%	-	0.0%	200.0%	-	-	-	61.1%	0.0%	166.7%	59.1%	72.0%
Eight Week	Prior 4 Weeks	0	4	0	4	4	7	1	1	2	66	8	15	76	91
	Last 4 Weeks	0	2	1	4	5	11	2	1	3	98	12	18	113	131
	% Change	-	-50.0%	-	0.0%	25.0%	57.1%	100.0%	0.0%	50.0%	48.5%	50.0%	20.0%	48.7%	44.0%
Sixteen Week	Prior 8 Weeks	1	7	0	39	39	43	9	6	15	237	25	90	277	367
	Last 8 Weeks	0	6	1	8	9	18	3	2	5	164	20	33	189	222
	% Change	-100.0%	-14.3%	-	-79.5%	-76.9%	-58.1%	-66.7%	-66.7%	-66.7%	-30.8%	-20.0%	-63.3%	-31.8%	-39.5%
YTD 2016	2016 YTD	0	1	0	5	5	3	0	0	0	37	2	9	39	48
	2017 YTD	0	1	1	1	2	8	1	1	2	47	8	11	57	68
	% Change	-	0.0%	-	-80.0%	-60.0%	166.7%	-	-	-	27.0%	300.0%	22.2%	46.2%	41.7%
Rolling 24 Month	Prior 52 Weeks	0	70	0	100	100	201	43	19	62	986	56	371	1,104	1,475
	Last 52 Weeks	2	56	2	124	126	211	30	20	50	1,106	96	395	1,252	1,647
	% Change	-	-20.0%	-	24.0%	26.0%	5.0%	-30.2%	5.3%	-19.4%	12.2%	71.4%	6.5%	13.4%	11.7%
YTD 2015	2015 YTD	0	1	0	1	1	5	0	0	0	40	0	7	40	47
	2017 YTD	0	1	1	1	2	8	1	1	2	47	8	11	57	68
	% Change	-	0.0%	-	0.0%	100.0%	60.0%	-	-	-	17.5%	-	57.1%	42.5%	44.7%
YTD 2014	2014 YTD	0	0	0	5	5	7	1	2	3	31	1	12	35	47
	2017 YTD	0	1	1	1	2	8	1	1	2	47	8	11	57	68
	% Change	-	-	-	-80.0%	-60.0%	14.3%	0.0%	-50.0%	-33.3%	51.6%	700.0%	-8.3%	62.9%	44.7%
YTD 2013	2013 YTD	0	1	0	2	2	9	2	0	2	38	0	12	40	52
	2017 YTD	0	1	1	1	2	8	1	1	2	47	8	11	57	68
	% Change	-	0.0%	-	-50.0%	0.0%	-11.1%	-50.0%	-	0.0%	23.7%	-	-8.3%	42.5%	30.8%
YTD 2012	2012 YTD	0	0	0	8	8	5	4	1	5	46	1	13	52	65
	2017 YTD	0	1	1	1	2	8	1	1	2	47	8	11	57	68
	% Change	-	-	-	-87.5%	-75.0%	60.0%	-75.0%	0.0%	-60.0%	2.2%	700.0%	-15.4%	9.6%	4.6%

Information summarized for CompStat week ending 01/14/2017.

Sourced from MNPD ARMS on 1/18/2017 8:18:21 AM. The figures above were sourced from incident reports using Uniform Crime Reporting definitions and reporting guidelines, based on the date when the crime was reported. This report is intended to be a management and planning tool and does not reflect the official UCR counts for the department. Incidents where a location is unknown or unspecified are included in the countywide totals.

Central Precinct Efficiency Report Summary

METROPOLITAN POLICE DEPARTMENT
of Nashville and Davidson County

Two Week, Eight Week, Sixteen Week, YTD, and 24 Month Analyses

Aggregated by component of arresting officer / officer making stop.

		Adults Only				Adults and Juveniles						
		Felony Arrests	Misdemeanor Arrests	Citation Arrests	Total Arrests	Part I Arrests	Weapons Law Violation Arrests	Drug-Related Arrests	DUI Arrests	Warrant Service Attempts	Warrants Served	Vehicle Stops
Two Week	Prior Week	11	57	52	120	15	2	9	2	44	16	391
	Last Week	17	72	55	144	12	1	6	1	79	27	482
	% Change	54.5%	26.3%	5.8%	20.0%	-20.0%	-50.0%	-33.3%	-50.0%	79.5%	68.8%	23.3%
Eight Week	Prior 4 Weeks	39	188	203	430	26	0	33	4	175	112	1,640
	Last 4 Weeks	37	246	241	524	36	3	53	6	218	92	1,728
	% Change	-5.1%	30.9%	18.7%	21.9%	38.5%	-	60.6%	50.0%	24.6%	-17.9%	5.4%
Sixteen Week	Prior 8 Weeks	121	527	591	1,239	116	8	114	8	667	330	3,604
	Last 8 Weeks	76	434	444	954	62	3	86	10	393	204	3,368
	% Change	-37.2%	-17.6%	-24.9%	-23.0%	-46.6%	-62.5%	-24.6%	25.0%	-41.1%	-38.2%	-6.5%
YTD	2016 YTD	27	142	189	358	22	1	32	1	110	75	1,302
	2017 YTD	28	129	107	264	27	3	15	3	123	43	873
	% Change	3.7%	-9.2%	-43.4%	-26.3%	22.7%	200.0%	-53.1%	200.0%	11.8%	-42.7%	-32.9%
Rolling 24 Month	Prior 52 Weeks	694	4,271	4,531	9,496	557	62	896	170	4,503	2,073	35,785
	Last 52 Weeks	592	3,741	3,918	8,251	594	35	858	97	2,989	1,761	24,070
	% Change	-14.7%	-12.4%	-13.5%	-13.1%	6.6%	-43.5%	-4.2%	-42.9%	-33.6%	-15.1%	-32.7%
YTD 2015	2015 YTD	20	130	213	363	14	3	36	8	156	61	2,006
	2017 YTD	28	129	107	264	27	3	15	3	123	43	873
	% Change	40.0%	-0.8%	-49.8%	-27.3%	92.9%	0.0%	-58.3%	-62.5%	-21.2%	-29.5%	-56.5%
YTD 2014	2014 YTD	17	146	156	319	16	2	25	6	381	55	1,754
	2017 YTD	28	129	107	264	27	3	15	3	123	43	873
	% Change	64.7%	-11.6%	-31.4%	-17.2%	68.8%	50.0%	-40.0%	-50.0%	-67.7%	-21.8%	-50.2%
YTD 2013	2013 YTD	24	176	172	372	15	6	43	5	358	54	2,035
	2017 YTD	28	129	107	264	27	3	15	3	123	43	873
	% Change	16.7%	-26.7%	-37.8%	-29.0%	80.0%	-50.0%	-65.1%	-40.0%	-65.6%	-20.4%	-57.1%
YTD 2012	2012 YTD	48	127	150	325	40	2	33	2	434	103	1,657
	2017 YTD	28	129	107	264	27	3	15	3	123	43	873
	% Change	-41.7%	1.6%	-28.7%	-18.8%	-32.5%	50.0%	-54.5%	50.0%	-71.7%	-58.3%	-47.3%

Information summarized for CompStat week ending 01/14/2017.

Sourced from MNPD ARMS on 1/18/2017 8:18:21 AM. Arrest summaries are not a count of arrest charges. 1 arrest = 1 body. Warrant Service summary considers 1 count for each service attempt and 1 count for each outstanding warrant served. Vehicle Stop summary sources MNPD's Vehicle Stop (Form 252) Database. Vehicle stop totals count all reports electronically entered via AFR. Hardcopy reports not entered into ARMS will affect accuracy of totals.

Hermitage Precinct Incident Report Summary

METROPOLITAN POLICE DEPARTMENT
of Nashville and Davidson County

Two Week, Eight Week, Sixteen Week, YTD, and 24 Month Analyses

Aggregated by precinct (incident location). Based on date when each incident was reported.

		Homicide	Forcible Rape	Commercial Robbery	Street Robbery	Total Robbery	Aggravated Assault	Commercial Burglary	Residential Burglary	Total Burglary	Larceny	Auto Theft	Violent Offenses	Property Offenses	Part I Offenses
Two Week	Prior Week	0	4	0	7	7	17	0	10	10	53	9	28	72	100
	Last Week	0	0	2	6	8	19	3	9	12	59	11	27	82	109
	% Change	-	-100.0%	-	-14.3%	14.3%	11.8%	-	-10.0%	20.0%	11.3%	22.2%	-3.6%	13.9%	9.0%
Eight Week	Prior 4 Weeks	2	8	4	31	35	46	11	34	45	266	38	91	349	440
	Last 4 Weeks	0	12	5	25	30	60	9	37	46	231	40	102	317	419
	% Change	-100.0%	50.0%	25.0%	-19.4%	-14.3%	30.4%	-18.2%	8.8%	2.2%	-13.2%	5.3%	12.1%	-9.2%	-4.8%
Sixteen Week	Prior 8 Weeks	3	17	10	66	76	137	32	87	119	533	50	233	702	935
	Last 8 Weeks	2	20	9	56	65	106	20	71	91	497	78	193	666	859
	% Change	-33.3%	17.6%	-10.0%	-15.2%	-14.5%	-22.6%	-37.5%	-18.4%	-23.5%	-6.8%	56.0%	-17.2%	-5.1%	-8.1%
YTD 2016	2016 YTD	1	3	4	7	11	24	2	36	38	133	5	39	176	215
	2017 YTD	0	4	2	13	15	36	3	19	22	112	20	55	154	209
	% Change	-100.0%	33.3%	-50.0%	85.7%	36.4%	50.0%	50.0%	-47.2%	-42.1%	-15.8%	300.0%	41.0%	-12.5%	-2.8%
Rolling 24 Month	Prior 52 Weeks	10	104	50	266	316	792	149	654	803	3,647	247	1,222	4,697	5,919
	Last 52 Weeks	16	109	66	310	376	891	165	550	715	3,552	307	1,392	4,574	5,966
	% Change	60.0%	4.8%	32.0%	16.5%	19.0%	12.5%	10.7%	-15.9%	-11.0%	-2.6%	24.3%	13.9%	-2.6%	0.8%
YTD 2015	2015 YTD	0	2	0	8	8	19	2	26	28	112	7	29	147	176
	2017 YTD	0	4	2	13	15	36	3	19	22	112	20	55	154	209
	% Change	-	100.0%	-	62.5%	87.5%	89.5%	50.0%	-26.9%	-21.4%	0.0%	185.7%	89.7%	4.8%	18.8%
YTD 2014	2014 YTD	0	1	2	9	11	37	9	25	34	103	7	49	144	193
	2017 YTD	0	4	2	13	15	36	3	19	22	112	20	55	154	209
	% Change	-	300.0%	0.0%	44.4%	36.4%	-2.7%	-66.7%	-24.0%	-35.3%	8.7%	185.7%	12.2%	6.9%	8.3%
YTD 2013	2013 YTD	0	1	4	9	13	27	5	24	29	176	9	41	214	255
	2017 YTD	0	4	2	13	15	36	3	19	22	112	20	55	154	209
	% Change	-	300.0%	-50.0%	44.4%	15.4%	33.3%	-40.0%	-20.8%	-24.1%	-36.4%	122.2%	34.1%	-28.0%	-18.0%
YTD 2012	2012 YTD	2	6	1	7	8	27	10	41	51	126	9	43	186	229
	2017 YTD	0	4	2	13	15	36	3	19	22	112	20	55	154	209
	% Change	-100.0%	-33.3%	100.0%	85.7%	87.5%	33.3%	-70.0%	-53.7%	-56.9%	-11.1%	122.2%	27.9%	-17.2%	-8.7%

Information summarized for CompStat week ending 01/14/2017.

Sourced from MNPD ARMS on 1/18/2017 8:18:21 AM. The figures above were sourced from incident reports using Uniform Crime Reporting definitions and reporting guidelines, based on the date when the crime was reported. This report is intended to be a management and planning tool and does not reflect the official UCR counts for the department. Incidents where a location is unknown or unspecified are included in the countywide totals.

Hermitage Precinct Efficiency Report Summary

METROPOLITAN POLICE DEPARTMENT
of Nashville and Davidson County

Two Week, Eight Week, Sixteen Week, YTD, and 24 Month Analyses

Aggregated by component of arresting officer / officer making stop.

		Adults Only				Adults and Juveniles						
		Felony Arrests	Misdemeanor Arrests	Citation Arrests	Total Arrests	Part I Arrests	Weapons Law Violation Arrests	Drug-Related Arrests	DUI Arrests	Warrant Service Attempts	Warrants Served	Vehicle Stops
Two Week	Prior Week	27	60	57	144	34	0	24	5	108	81	693
	Last Week	24	54	52	130	30	2	14	4	150	69	816
	% Change	-11.1%	-10.0%	-8.8%	-9.7%	-11.8%	-	-41.7%	-20.0%	38.9%	-14.8%	17.7%
Eight Week	Prior 4 Weeks	94	157	331	582	110	9	105	10	541	225	2,623
	Last 4 Weeks	89	220	281	590	138	6	87	18	476	320	2,635
	% Change	-5.3%	40.1%	-15.1%	1.4%	25.5%	-33.3%	-17.1%	80.0%	-12.0%	42.2%	0.5%
Sixteen Week	Prior 8 Weeks	182	402	634	1,218	233	8	226	22	902	509	5,163
	Last 8 Weeks	183	377	612	1,172	248	15	192	28	1,017	545	5,258
	% Change	0.5%	-6.2%	-3.5%	-3.8%	6.4%	87.5%	-15.0%	27.3%	12.7%	7.1%	1.8%
YTD	2016 YTD	51	117	247	415	66	5	87	5	394	128	2,323
	2017 YTD	51	114	109	274	64	2	38	9	258	150	1,509
	% Change	0.0%	-2.6%	-55.9%	-34.0%	-3.0%	-60.0%	-56.3%	80.0%	-34.5%	17.2%	-35.0%
Rolling 24 Month	Prior 52 Weeks	1,199	2,566	5,639	9,404	1,563	85	1,847	160	9,517	2,916	50,596
	Last 52 Weeks	1,245	2,755	5,232	9,232	1,641	85	1,767	226	7,329	3,455	43,019
	% Change	3.8%	7.4%	-7.2%	-1.8%	5.0%	0.0%	-4.3%	41.3%	-23.0%	18.5%	-15.0%
YTD 2015	2015 YTD	42	105	255	402	44	4	86	3	437	140	2,598
	2017 YTD	51	114	109	274	64	2	38	9	258	150	1,509
	% Change	21.4%	8.6%	-57.3%	-31.8%	45.5%	-50.0%	-55.8%	200.0%	-41.0%	7.1%	-41.9%
YTD 2014	2014 YTD	48	130	288	466	65	5	110	8	436	130	2,560
	2017 YTD	51	114	109	274	64	2	38	9	258	150	1,509
	% Change	6.3%	-12.3%	-62.2%	-41.2%	-1.5%	-60.0%	-65.5%	12.5%	-40.8%	15.4%	-41.1%
YTD 2013	2013 YTD	51	107	330	488	66	9	132	9	286	107	2,671
	2017 YTD	51	114	109	274	64	2	38	9	258	150	1,509
	% Change	0.0%	6.5%	-67.0%	-43.9%	-3.0%	-77.8%	-71.2%	0.0%	-9.8%	40.2%	-43.5%
YTD 2012	2012 YTD	63	111	264	438	56	7	100	6	404	128	2,390
	2017 YTD	51	114	109	274	64	2	38	9	258	150	1,509
	% Change	-19.0%	2.7%	-58.7%	-37.4%	14.3%	-71.4%	-62.0%	50.0%	-36.1%	17.2%	-36.9%

Information summarized for CompStat week ending 01/14/2017.

Sourced from MNPD ARMS on 1/18/2017 8:18:21 AM. Arrest summaries are not a count of arrest charges. 1 arrest = 1 body. Warrant Service summary considers 1 count for each service attempt and 1 count for each outstanding warrant served. Vehicle Stop summary sources MNPD's Vehicle Stop (Form 252) Database. Vehicle stop totals count all reports electronically entered via AFR. Hardcopy reports not entered into ARMS will affect accuracy of totals.

North Precinct Incident Report Summary

METROPOLITAN POLICE DEPARTMENT
of Nashville and Davidson County

Two Week, Eight Week, Sixteen Week, YTD, and 24 Month Analyses

Aggregated by precinct (incident location). Based on date when each incident was reported.

		Homicide	Forcible Rape	Commercial Robbery	Street Robbery	Total Robbery	Aggravated Assault	Commercial Burglary	Residential Burglary	Total Burglary	Larceny	Auto Theft	Violent Offenses	Property Offenses	Part I Offenses
Two Week	Prior Week	0	0	0	5	5	18	2	9	11	26	12	23	49	72
	Last Week	0	0	0	5	5	18	6	5	11	30	9	23	50	73
	% Change	-	-	-	0.0%	0.0%	0.0%	200.0%	-44.4%	0.0%	15.4%	-25.0%	0.0%	2.0%	1.4%
Eight Week	Prior 4 Weeks	4	4	0	18	18	60	6	39	45	108	23	86	176	262
	Last 4 Weeks	1	2	1	20	21	71	11	28	39	128	38	95	205	300
	% Change	-75.0%	-50.0%	-	11.1%	16.7%	18.3%	83.3%	-28.2%	-13.3%	18.5%	65.2%	10.5%	16.5%	14.5%
Sixteen Week	Prior 8 Weeks	4	13	3	56	59	132	30	87	117	308	58	208	483	691
	Last 8 Weeks	5	6	1	38	39	131	17	67	84	236	61	181	381	562
	% Change	25.0%	-53.8%	-66.7%	-32.1%	-33.9%	-0.8%	-43.3%	-23.0%	-28.2%	-23.4%	5.2%	-13.0%	-21.1%	-18.7%
YTD 2016	2016 YTD	0	3	0	8	8	26	6	12	18	58	11	37	87	124
	2017 YTD	0	0	0	10	10	36	8	14	22	56	21	46	99	145
	% Change	-	-100.0%	-	25.0%	25.0%	38.5%	33.3%	16.7%	22.2%	-3.4%	90.9%	24.3%	13.8%	16.9%
Rolling 24 Month	Prior 52 Weeks	27	84	26	285	311	997	119	532	651	1,802	231	1,419	2,684	4,103
	Last 52 Weeks	19	80	28	274	302	897	121	492	613	1,873	272	1,298	2,758	4,056
	% Change	-29.6%	-4.8%	7.7%	-3.9%	-2.9%	-10.0%	1.7%	-7.5%	-5.8%	3.9%	17.7%	-8.5%	2.8%	-1.1%
YTD 2015	2015 YTD	2	3	2	11	13	35	8	36	44	57	18	53	119	172
	2017 YTD	0	0	0	10	10	36	8	14	22	56	21	46	99	145
	% Change	-100.0%	-100.0%	-100.0%	-9.1%	-23.1%	2.9%	0.0%	-61.1%	-50.0%	-1.8%	16.7%	-13.2%	-16.8%	-15.7%
YTD 2014	2014 YTD	0	3	0	3	3	27	2	21	23	60	3	33	86	119
	2017 YTD	0	0	0	10	10	36	8	14	22	56	21	46	99	145
	% Change	-	-100.0%	-	233.3%	233.3%	33.3%	300.0%	-33.3%	-4.3%	-6.7%	600.0%	39.4%	15.1%	21.8%
YTD 2013	2013 YTD	1	1	0	9	9	23	8	34	42	49	6	34	97	131
	2017 YTD	0	0	0	10	10	36	8	14	22	56	21	46	99	145
	% Change	-100.0%	-100.0%	-	11.1%	11.1%	56.5%	0.0%	-58.8%	-47.6%	14.3%	250.0%	35.3%	2.1%	10.7%
YTD 2012	2012 YTD	2	2	0	10	10	24	4	33	37	59	6	38	102	140
	2017 YTD	0	0	0	10	10	36	8	14	22	56	21	46	99	145
	% Change	-100.0%	-100.0%	-	0.0%	0.0%	50.0%	100.0%	-57.6%	-40.5%	-5.1%	250.0%	21.1%	-2.9%	3.6%

Information summarized for CompStat week ending 01/14/2017.

Sourced from MNPD ARMS on 1/18/2017 8:18:21 AM. The figures above were sourced from incident reports using Uniform Crime Reporting definitions and reporting guidelines, based on the date when the crime was reported. This report is intended to be a management and planning tool and does not reflect the official UCR counts for the department. Incidents where a location is unknown or unspecified are included in the countywide totals.

North Precinct Efficiency Report Summary

METROPOLITAN POLICE DEPARTMENT
of Nashville and Davidson County

Two Week, Eight Week, Sixteen Week, YTD, and 24 Month Analyses

Aggregated by component of arresting officer / officer making stop.

		Adults Only				Adults and Juveniles						
		Felony Arrests	Misdemeanor Arrests	Citation Arrests	Total Arrests	Part I Arrests	Weapons Law Violation Arrests	Drug-Related Arrests	DUI Arrests	Warrant Service Attempts	Warrants Served	Vehicle Stops
Two Week	Prior Week	13	40	54	107	19	0	22	3	113	35	377
	Last Week	15	61	72	148	27	2	19	1	156	70	528
	% Change	15.4%	52.5%	33.3%	38.3%	42.1%	-	-13.6%	-66.7%	38.1%	100.0%	40.1%
Eight Week	Prior 4 Weeks	79	171	269	519	98	11	98	7	481	219	1,635
	Last 4 Weeks	62	158	242	462	77	7	73	7	448	180	1,658
	% Change	-21.5%	-7.6%	-10.0%	-11.0%	-21.4%	-36.4%	-25.5%	0.0%	-6.9%	-17.8%	1.4%
Sixteen Week	Prior 8 Weeks	197	390	667	1,254	207	28	269	8	961	430	3,502
	Last 8 Weeks	141	329	511	981	175	18	171	14	929	399	3,293
	% Change	-28.4%	-15.6%	-23.4%	-21.8%	-15.5%	-35.7%	-36.4%	75.0%	-3.3%	-7.2%	-6.0%
YTD	2016 YTD	60	94	177	331	61	10	56	3	359	104	1,182
	2017 YTD	28	101	126	255	46	2	41	4	269	105	905
	% Change	-53.3%	7.4%	-28.8%	-23.0%	-24.6%	-80.0%	-26.8%	33.3%	-25.1%	1.0%	-23.4%
Rolling 24 Month	Prior 52 Weeks	1,183	2,304	3,257	6,744	1,159	129	1,380	91	7,705	2,572	25,838
	Last 52 Weeks	1,217	2,587	3,928	7,732	1,273	136	1,633	107	6,710	2,943	23,583
	% Change	2.9%	12.3%	20.6%	14.7%	9.8%	5.4%	18.3%	17.6%	-12.9%	14.4%	-8.7%
YTD 2015	2015 YTD	41	62	167	270	47	6	60	3	340	75	1,254
	2017 YTD	28	101	126	255	46	2	41	4	269	105	905
	% Change	-31.7%	62.9%	-24.6%	-5.6%	-2.1%	-66.7%	-31.7%	33.3%	-20.9%	40.0%	-27.8%
YTD 2014	2014 YTD	50	86	236	372	33	1	69	2	293	109	1,891
	2017 YTD	28	101	126	255	46	2	41	4	269	105	905
	% Change	-44.0%	17.4%	-46.6%	-31.5%	39.4%	100.0%	-40.6%	100.0%	-8.2%	-3.7%	-52.1%
YTD 2013	2013 YTD	42	81	297	420	41	6	75	3	230	98	1,999
	2017 YTD	28	101	126	255	46	2	41	4	269	105	905
	% Change	-33.3%	24.7%	-57.6%	-39.3%	12.2%	-66.7%	-45.3%	33.3%	17.0%	7.1%	-54.7%
YTD 2012	2012 YTD	60	65	243	368	45	12	70	4	299	111	2,021
	2017 YTD	28	101	126	255	46	2	41	4	269	105	905
	% Change	-53.3%	55.4%	-48.1%	-30.7%	2.2%	-83.3%	-41.4%	0.0%	-10.0%	-5.4%	-55.2%

Information summarized for CompStat week ending 01/14/2017.

Sourced from MNPD ARMS on 1/18/2017 8:18:21 AM. Arrest summaries are not a count of arrest charges. 1 arrest = 1 body. Warrant Service summary considers 1 count for each service attempt and 1 count for each outstanding warrant served. Vehicle Stop summary sources MNPD's Vehicle Stop (Form 252) Database. Vehicle stop totals count all reports electronically entered via AFR. Hardcopy reports not entered into ARMS will affect accuracy of totals.

Madison Precinct Incident Report Summary

METROPOLITAN POLICE DEPARTMENT
of Nashville and Davidson County

Two Week, Eight Week, Sixteen Week, YTD, and 24 Month Analyses

Aggregated by precinct (incident location). Based on date when each incident was reported.

		Homicide	Forcible Rape	Commercial Robbery	Street Robbery	Total Robbery	Aggravated Assault	Commercial Burglary	Residential Burglary	Total Burglary	Larceny	Auto Theft	Violent Offenses	Property Offenses	Part I Offenses
Two Week	Prior Week	0	1	0	1	1	10	3	4	7	36	5	12	48	60
	Last Week	0	0	2	4	6	7	3	8	11	47	6	13	64	77
	% Change	-	-100.0%	-	300.0%	500.0%	-30.0%	0.0%	100.0%	57.1%	30.6%	20.0%	8.3%	33.3%	28.3%
Eight Week	Prior 4 Weeks	1	2	11	14	25	40	7	33	40	159	20	68	219	287
	Last 4 Weeks	0	3	4	9	13	35	6	23	29	148	30	51	207	258
	% Change	-100.0%	50.0%	-63.6%	-35.7%	-48.0%	-12.5%	-14.3%	-30.3%	-27.5%	-6.9%	50.0%	-25.0%	-5.5%	-10.1%
Sixteen Week	Prior 8 Weeks	0	4	2	29	31	85	17	76	93	348	47	120	488	608
	Last 8 Weeks	1	5	15	23	38	75	13	56	69	307	50	119	426	545
	% Change	-	25.0%	650.0%	-20.7%	22.6%	-11.8%	-23.5%	-26.3%	-25.8%	-11.8%	6.4%	-0.8%	-12.7%	-10.4%
YTD 2016	2016 YTD	0	5	1	8	9	23	1	12	13	75	4	37	92	129
	2017 YTD	0	1	2	5	7	17	6	12	18	83	11	25	112	137
	% Change	-	-80.0%	100.0%	-37.5%	-22.2%	-26.1%	500.0%	0.0%	38.5%	10.7%	175.0%	-32.4%	21.7%	6.2%
Rolling 24 Month	Prior 52 Weeks	4	64	42	148	190	618	67	526	593	2,165	177	876	2,935	3,811
	Last 52 Weeks	5	56	38	149	187	573	74	441	515	2,211	182	821	2,908	3,729
	% Change	25.0%	-12.5%	-9.5%	0.7%	-1.6%	-7.3%	10.4%	-16.2%	-13.2%	2.1%	2.8%	-6.3%	-0.9%	-2.2%
YTD 2015	2015 YTD	0	3	2	5	7	21	3	14	17	67	9	31	93	124
	2017 YTD	0	1	2	5	7	17	6	12	18	83	11	25	112	137
	% Change	-	-66.7%	0.0%	0.0%	0.0%	-19.0%	100.0%	-14.3%	5.9%	23.9%	22.2%	-19.4%	20.4%	10.5%
YTD 2014	2014 YTD	0	2	1	6	7	19	2	11	13	58	6	28	77	105
	2017 YTD	0	1	2	5	7	17	6	12	18	83	11	25	112	137
	% Change	-	-50.0%	100.0%	-16.7%	0.0%	-10.5%	200.0%	9.1%	38.5%	43.1%	83.3%	-10.7%	45.5%	30.5%
YTD 2013	2013 YTD	0	2	1	9	10	25	6	15	21	79	8	37	108	145
	2017 YTD	0	1	2	5	7	17	6	12	18	83	11	25	112	137
	% Change	-	-50.0%	100.0%	-44.4%	-30.0%	-32.0%	0.0%	-20.0%	-14.3%	5.1%	37.5%	-32.4%	3.7%	-5.5%
YTD 2012	2012 YTD	1	0	0	3	3	23	5	47	52	111	11	27	174	201
	2017 YTD	0	1	2	5	7	17	6	12	18	83	11	25	112	137
	% Change	-100.0%	-	-	66.7%	133.3%	-26.1%	20.0%	-74.5%	-65.4%	-25.2%	0.0%	-7.4%	-35.6%	-31.8%

Information summarized for CompStat week ending 01/14/2017.

Sourced from MNPD ARMS on 1/18/2017 8:18:21 AM. The figures above were sourced from incident reports using Uniform Crime Reporting definitions and reporting guidelines, based on the date when the crime was reported. This report is intended to be a management and planning tool and does not reflect the official UCR counts for the department. Incidents where a location is unknown or unspecified are included in the countywide totals.

Madison Precinct Efficiency Report Summary

METROPOLITAN POLICE DEPARTMENT
of Nashville and Davidson County

Two Week, Eight Week, Sixteen Week, YTD, and 24 Month Analyses

Aggregated by component of arresting officer / officer making stop.

		Adults Only				Adults and Juveniles						
		Felony Arrests	Misdemeanor Arrests	Citation Arrests	Total Arrests	Part I Arrests	Weapons Law Violation Arrests	Drug-Related Arrests	DUI Arrests	Warrant Service Attempts	Warrants Served	Vehicle Stops
Two Week	Prior Week	14	52	65	131	29	1	11	3	96	56	331
	Last Week	20	43	64	127	26	4	6	4	125	41	443
	% Change	42.9%	-17.3%	-1.5%	-3.1%	-10.3%	300.0%	-45.5%	33.3%	30.2%	-26.8%	33.8%
Eight Week	Prior 4 Weeks	65	144	254	463	110	6	57	13	359	136	1,253
	Last 4 Weeks	65	162	255	482	100	6	29	13	357	157	1,392
	% Change	0.0%	12.5%	0.4%	4.1%	-9.1%	0.0%	-49.1%	0.0%	-0.6%	15.4%	11.1%
Sixteen Week	Prior 8 Weeks	132	328	571	1,031	217	13	116	41	754	354	2,506
	Last 8 Weeks	130	306	509	945	210	12	86	26	716	293	2,645
	% Change	-1.5%	-6.7%	-10.9%	-8.3%	-3.2%	-7.7%	-25.9%	-36.6%	-5.0%	-17.2%	5.5%
YTD	2016 YTD	26	88	181	295	56	4	38	4	215	90	953
	2017 YTD	34	95	129	258	55	5	17	7	221	97	774
	% Change	30.8%	8.0%	-28.7%	-12.5%	-1.8%	25.0%	-55.3%	75.0%	2.8%	7.8%	-18.8%
Rolling 24 Month	Prior 52 Weeks	864	2,087	4,390	7,341	1,623	72	977	191	6,207	2,231	23,915
	Last 52 Weeks	813	2,134	3,739	6,686	1,415	70	795	181	4,936	2,135	18,937
	% Change	-5.9%	2.3%	-14.8%	-8.9%	-12.8%	-2.8%	-18.6%	-5.2%	-20.5%	-4.3%	-20.8%
YTD 2015	2015 YTD	34	77	195	306	47	1	49	6	233	88	1,338
	2017 YTD	34	95	129	258	55	5	17	7	221	97	774
	% Change	0.0%	23.4%	-33.8%	-15.7%	17.0%	400.0%	-65.3%	16.7%	-5.2%	10.2%	-42.2%
YTD 2014	2014 YTD	28	75	201	304	47	2	64	8	177	67	1,293
	2017 YTD	34	95	129	258	55	5	17	7	221	97	774
	% Change	21.4%	26.7%	-35.8%	-15.1%	17.0%	150.0%	-73.4%	-12.5%	24.9%	44.8%	-40.1%
YTD 2013	2013 YTD	35	69	191	295	67	1	36	5	234	64	1,338
	2017 YTD	34	95	129	258	55	5	17	7	221	97	774
	% Change	-2.9%	37.7%	-32.5%	-12.5%	-17.9%	400.0%	-52.8%	40.0%	-5.6%	51.6%	-42.2%
YTD 2012	2012 YTD	37	81	205	323	60	5	52	2	178	78	1,634
	2017 YTD	34	95	129	258	55	5	17	7	221	97	774
	% Change	-8.1%	17.3%	-37.1%	-20.1%	-8.3%	0.0%	-67.3%	250.0%	24.2%	24.4%	-52.6%

Information summarized for CompStat week ending 01/14/2017.

Sourced from MNPD ARMS on 1/18/2017 8:18:21 AM. Arrest summaries are not a count of arrest charges. 1 arrest = 1 body. Warrant Service summary considers 1 count for each service attempt and 1 count for each outstanding warrant served. Vehicle Stop summary sources MNPD's Vehicle Stop (Form 252) Database. Vehicle stop totals count all reports electronically entered via AFR. Hardcopy reports not entered into ARMS will affect accuracy of totals.

Midtown Hills Precinct Incident Report Summary

METROPOLITAN POLICE DEPARTMENT
of Nashville and Davidson County

Two Week, Eight Week, Sixteen Week, YTD, and 24 Month Analyses

Aggregated by precinct (incident location). Based on date when each incident was reported.

		Homicide	Forcible Rape	Commercial Robbery	Street Robbery	Total Robbery	Aggravated Assault	Commercial Burglary	Residential Burglary	Total Burglary	Larceny	Auto Theft	Violent Offenses	Property Offenses	Part I Offenses
Two Week	Prior Week	0	2	0	4	4	5	1	6	7	40	5	11	52	63
	Last Week	0	0	1	4	5	9	1	3	4	43	5	14	52	66
	% Change	-	-100.0%	-	0.0%	25.0%	80.0%	0.0%	-50.0%	-42.9%	7.5%	0.0%	27.3%	0.0%	4.8%
Eight Week	Prior 4 Weeks	0	3	3	7	10	26	15	24	39	173	12	39	224	263
	Last 4 Weeks	0	4	4	14	18	27	10	18	28	147	18	49	193	242
	% Change	-	33.3%	33.3%	100.0%	80.0%	3.8%	-33.3%	-25.0%	-28.2%	-15.0%	50.0%	25.6%	-13.8%	-8.0%
Sixteen Week	Prior 8 Weeks	1	10	11	17	28	50	39	41	80	374	30	89	484	573
	Last 8 Weeks	0	7	7	21	28	53	25	42	67	320	30	88	417	505
	% Change	-100.0%	-30.0%	-36.4%	23.5%	0.0%	6.0%	-35.9%	2.4%	-16.3%	-14.4%	0.0%	-1.1%	-13.8%	-11.9%
YTD 2016	2016 YTD	0	1	2	2	4	7	3	16	19	71	5	12	95	107
	2017 YTD	0	2	1	8	9	14	2	9	11	83	10	25	104	129
	% Change	-	100.0%	-50.0%	300.0%	125.0%	100.0%	-33.3%	-43.8%	-42.1%	16.9%	100.0%	108.3%	9.5%	20.6%
Rolling 24 Month	Prior 52 Weeks	4	56	25	128	153	408	153	429	582	2,385	138	621	3,105	3,726
	Last 52 Weeks	2	61	46	127	173	390	177	362	539	2,281	160	626	2,980	3,606
	% Change	-50.0%	8.9%	84.0%	-0.8%	13.1%	-4.4%	15.7%	-15.6%	-7.4%	-4.4%	15.9%	0.8%	-4.0%	-3.2%
YTD 2015	2015 YTD	0	3	2	1	3	7	6	12	18	64	2	13	84	97
	2017 YTD	0	2	1	8	9	14	2	9	11	83	10	25	104	129
	% Change	-	-33.3%	-50.0%	700.0%	200.0%	100.0%	-66.7%	-25.0%	-38.9%	29.7%	400.0%	92.3%	23.8%	33.0%
YTD 2014	2014 YTD	0	4	1	7	8	7	4	23	27	78	3	19	108	127
	2017 YTD	0	2	1	8	9	14	2	9	11	83	10	25	104	129
	% Change	-	-50.0%	0.0%	14.3%	12.5%	100.0%	-50.0%	-60.9%	-59.3%	6.4%	233.3%	31.6%	-3.7%	1.6%
YTD 2013	2013 YTD	0	4	0	1	1	19	4	20	24	80	6	24	110	134
	2017 YTD	0	2	1	8	9	14	2	9	11	83	10	25	104	129
	% Change	-	-50.0%	-	700.0%	800.0%	-26.3%	-50.0%	-55.0%	-54.2%	3.8%	66.7%	4.2%	-5.5%	-3.7%
YTD 2012	2012 YTD	0	4	5	6	11	26	8	21	29	86	4	41	119	160
	2017 YTD	0	2	1	8	9	14	2	9	11	83	10	25	104	129
	% Change	-	-50.0%	-80.0%	33.3%	-18.2%	-46.2%	-75.0%	-57.1%	-62.1%	-3.5%	150.0%	-39.0%	-12.6%	-19.4%

Information summarized for CompStat week ending 01/14/2017.

Sourced from MNPD ARMS on 1/18/2017 8:18:21 AM. The figures above were sourced from incident reports using Uniform Crime Reporting definitions and reporting guidelines, based on the date when the crime was reported. This report is intended to be a management and planning tool and does not reflect the official UCR counts for the department. Incidents where a location is unknown or unspecified are included in the countywide totals.

Midtown Hills Precinct Efficiency Report Summary

METROPOLITAN POLICE DEPARTMENT
of Nashville and Davidson County

Two Week, Eight Week, Sixteen Week, YTD, and 24 Month Analyses

Aggregated by component of arresting officer / officer making stop.

		Adults Only				Adults and Juveniles						
		Felony Arrests	Misdemeanor Arrests	Citation Arrests	Total Arrests	Part I Arrests	Weapons Law Violation Arrests	Drug-Related Arrests	DUI Arrests	Warrant Service Attempts	Warrants Served	Vehicle Stops
Two Week	Prior Week	9	45	45	99	14	4	17	4	46	17	517
	Last Week	11	30	53	94	17	2	23	4	44	20	552
	% Change	22.2%	-33.3%	17.8%	-5.1%	21.4%	-50.0%	35.3%	0.0%	-4.3%	17.6%	6.8%
Eight Week	Prior 4 Weeks	49	131	241	421	66	3	90	14	171	121	1,741
	Last 4 Weeks	37	146	210	393	63	9	81	15	152	77	1,910
	% Change	-24.5%	11.5%	-12.9%	-6.7%	-4.5%	200.0%	-10.0%	7.1%	-11.1%	-36.4%	9.7%
Sixteen Week	Prior 8 Weeks	102	232	520	854	133	11	198	17	336	198	4,291
	Last 8 Weeks	86	277	451	814	129	12	171	29	323	198	3,651
	% Change	-15.7%	19.4%	-13.3%	-4.7%	-3.0%	9.1%	-13.6%	70.6%	-3.9%	0.0%	-14.9%
YTD	2016 YTD	19	80	166	265	21	2	46	11	113	50	2,023
	2017 YTD	20	75	98	193	31	6	40	8	90	37	1,069
	% Change	5.3%	-6.3%	-41.0%	-27.2%	47.6%	200.0%	-13.0%	-27.3%	-20.4%	-26.0%	-47.2%
Rolling 24 Month	Prior 52 Weeks	613	2,284	4,935	7,832	842	51	1,311	185	3,515	1,603	45,024
	Last 52 Weeks	606	1,758	3,783	6,147	753	70	1,361	153	2,579	1,439	31,413
	% Change	-1.1%	-23.0%	-23.3%	-21.5%	-10.6%	37.3%	3.8%	-17.3%	-26.6%	-10.2%	-30.2%
YTD 2015	2015 YTD	20	97	162	279	24	2	43	5	172	71	2,002
	2017 YTD	20	75	98	193	31	6	40	8	90	37	1,069
	% Change	0.0%	-22.7%	-39.5%	-30.8%	29.2%	200.0%	-7.0%	60.0%	-47.7%	-47.9%	-46.6%
YTD 2014	2014 YTD	0	0	0	0	0	0	0	0	0	0	0
	2017 YTD	20	75	98	193	31	6	40	8	90	37	1,069
	% Change	-	-	-	-	-	-	-	-	-	-	-
YTD 2013	2013 YTD	0	0	0	0	0	0	0	0	0	0	0
	2017 YTD	20	75	98	193	31	6	40	8	90	37	1,069
	% Change	-	-	-	-	-	-	-	-	-	-	-
YTD 2012	2012 YTD	0	0	0	0	0	0	0	0	0	0	0
	2017 YTD	20	75	98	193	31	6	40	8	90	37	1,069
	% Change	-	-	-	-	-	-	-	-	-	-	-

Information summarized for CompStat week ending 01/14/2017.

Sourced from MNPD ARMS on 1/18/2017 8:18:21 AM. Arrest summaries are not a count of arrest charges. 1 arrest = 1 body. Warrant Service summary considers 1 count for each service attempt and 1 count for each outstanding warrant served. Vehicle Stop summary sources MNPD's Vehicle Stop (Form 252) Database. Vehicle stop totals count all reports electronically entered via AFR. Hardcopy reports not entered into ARMS will affect accuracy of totals.

County UCR Incident Charts

Aggregated by precinct (incident location).

Summarized by CompStat week for past eight weeks.

METROPOLITAN POLICE DEPARTMENT

of Nashville and Davidson County

All Part 1 Incidents - 52wk Avg: 624

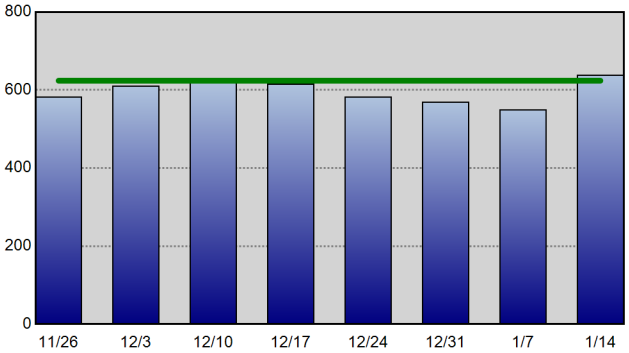

Violent Crime - 52wk Avg: 145

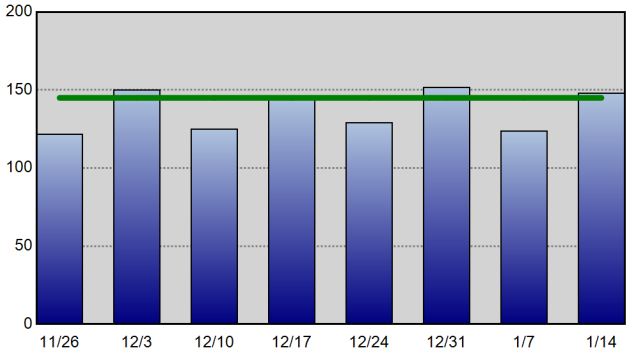

Property Crime - 52wk Avg: 479

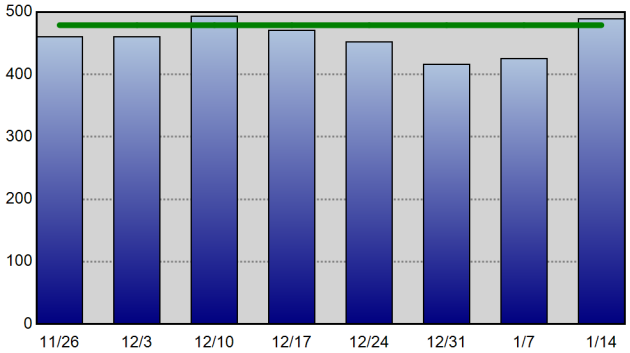

Robbery - 52wk Avg: 38

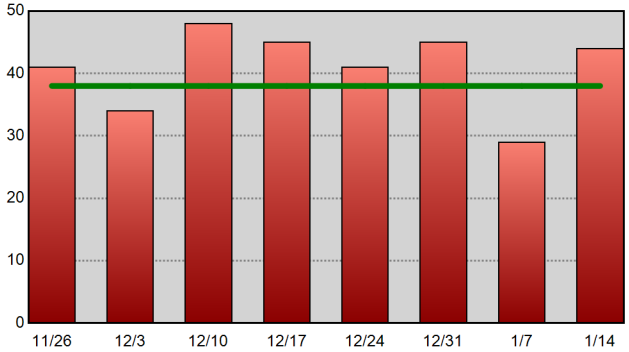

Commercial Burglary - 52wk Avg: 18

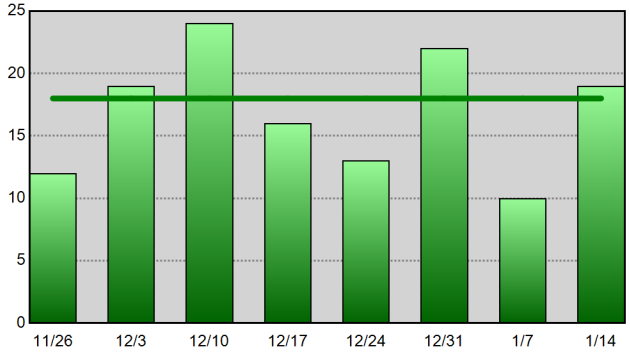

Residential Burglary - 52wk Avg: 67

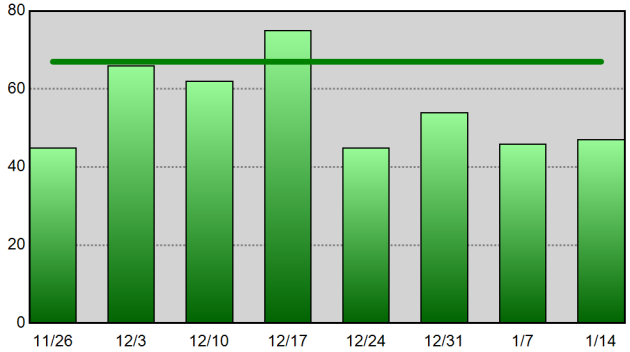

Aggravated Assault - 52wk Avg: 94

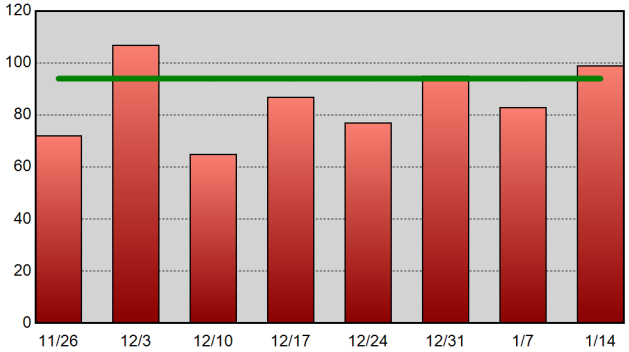

Theft From Vehicle - 52wk Avg: 107

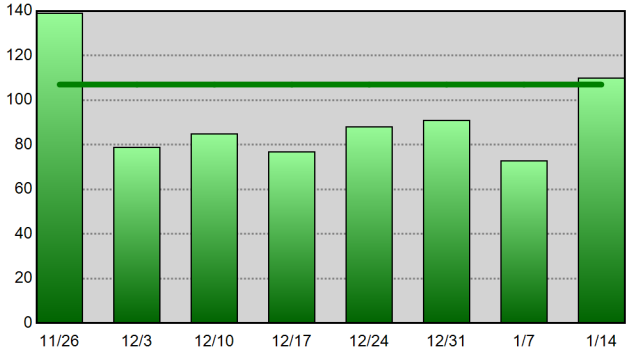

Vehicle Theft - 52wk Avg: 34

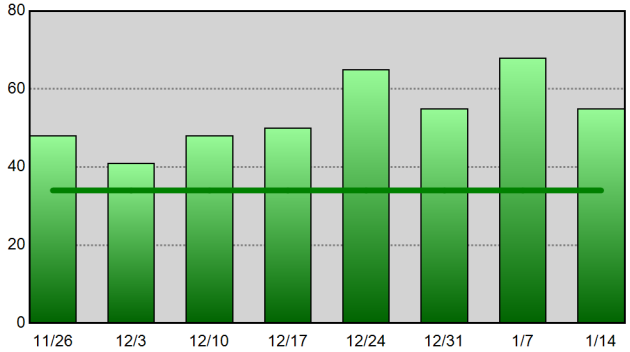

Information summarized for CompStat week ending 01-14-17.
The horizontal line on each chart represents the data set's 52-week weekly average.

Sourced from MNPD ARMS on 1/18/2017 8:18:22 AM. The figures above were sourced from incident reports using Uniform Crime Reporting definitions and reporting guidelines, based on the date when the crime was reported. This report is intended to be a management and planning tool and does not reflect the official UCR counts for the department. Incidents where a location is unknown or unspecified are included in the countywide totals.

West Precinct UCR Incident Charts

Aggregated by precinct (incident location).

Summarized by CompStat week for past eight weeks.

METROPOLITAN POLICE DEPARTMENT

of Nashville and Davidson County

All Part 1 Incidents - 52wk Avg: 70

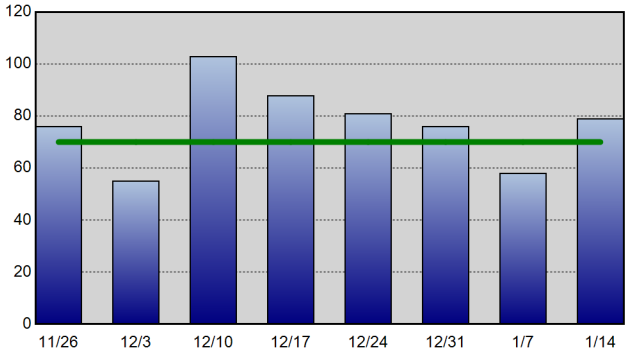

Violent Crime - 52wk Avg: 9

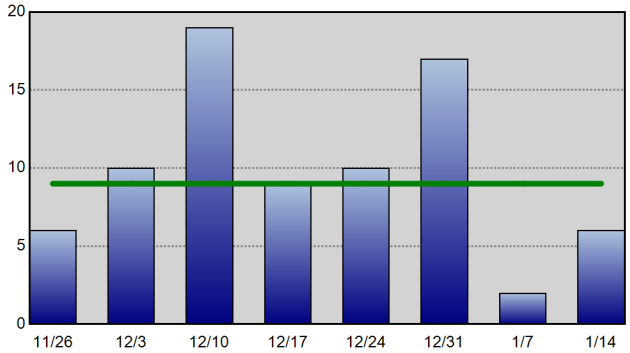

Property Crime - 52wk Avg: 61

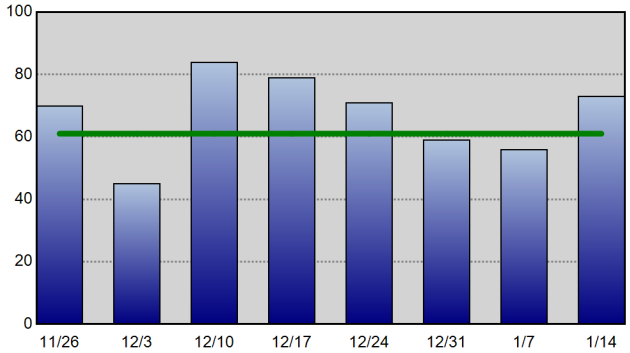

Robbery - 52wk Avg: 2

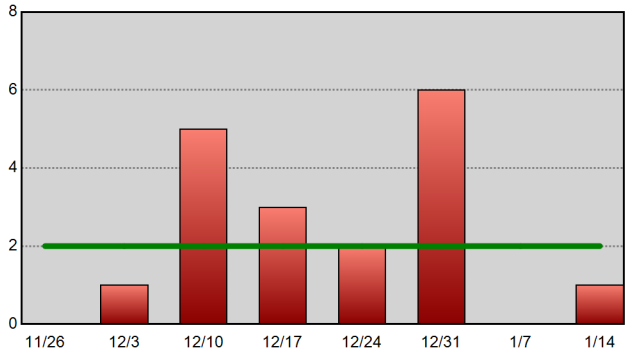

Commercial Burglary - 52wk Avg: 2

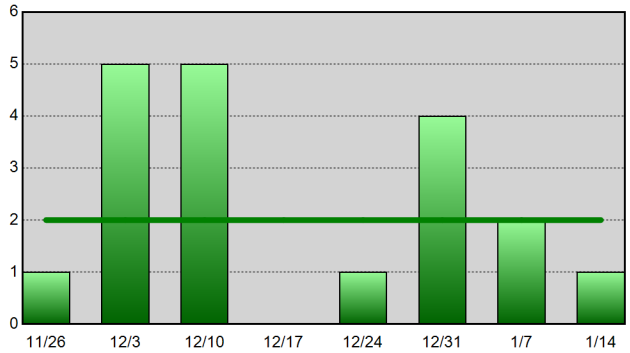

Residential Burglary - 52wk Avg: 6

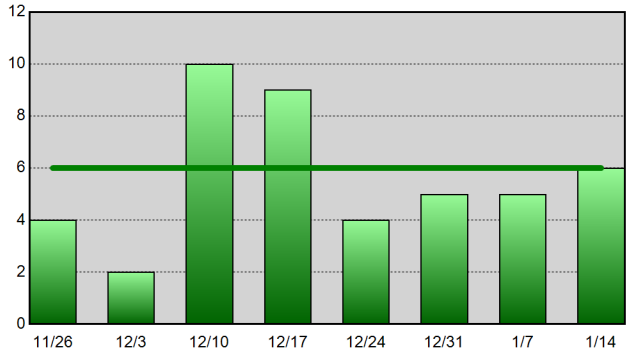

Aggravated Assault - 52wk Avg: 6

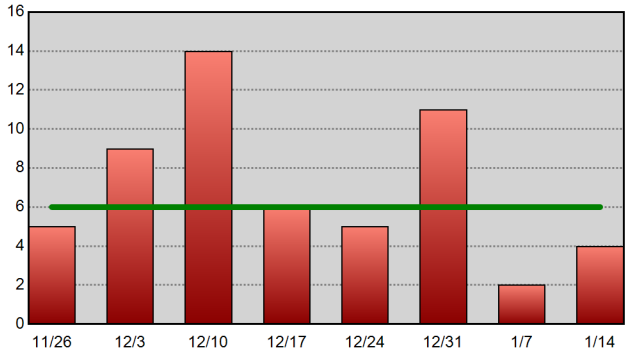

Theft From Vehicle - 52wk Avg: 15

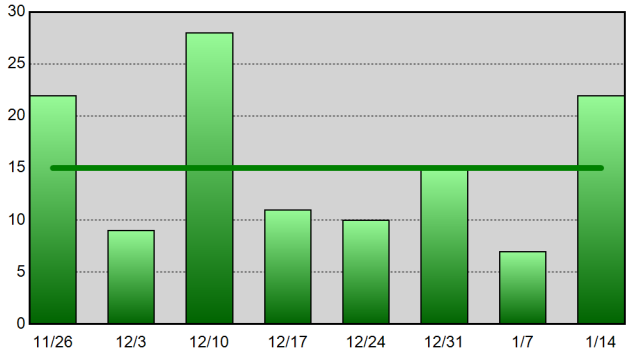

Vehicle Theft - 52wk Avg: 3

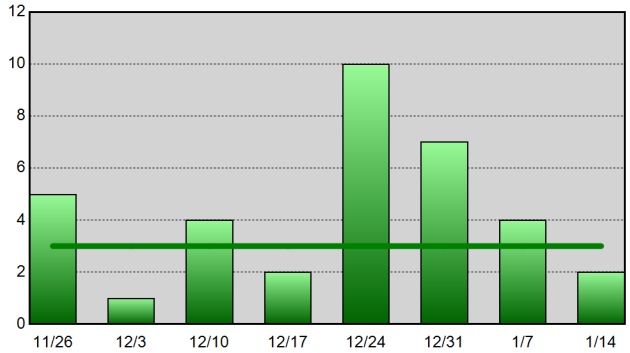

Information summarized for CompStat week ending 01-14-17.
The horizontal line on each chart represents the data set's 52-week weekly average.

Sourced from MNPD ARMS on 1/18/2017 8:18:24 AM. The figures above were sourced from incident reports using Uniform Crime Reporting definitions and reporting guidelines, based on the date when the crime was reported. This report is intended to be a management and planning tool and does not reflect the official UCR counts for the department. Incidents where a location is unknown or unspecified are included in the countywide totals.

East Precinct UCR Incident Charts

Aggregated by precinct (incident location).

Summarized by CompStat week for past eight weeks.

METROPOLITAN POLICE DEPARTMENT

of Nashville and Davidson County

All Part 1 Incidents - 52wk Avg: 69

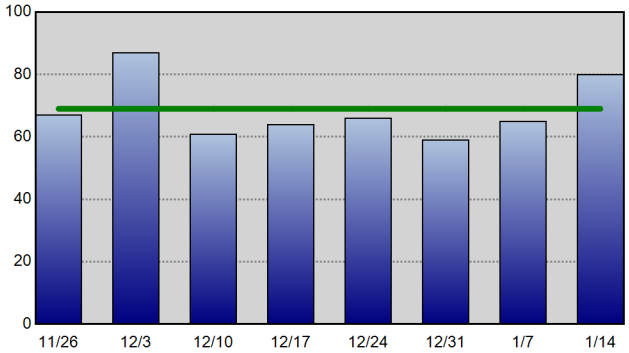

Violent Crime - 52wk Avg: 18

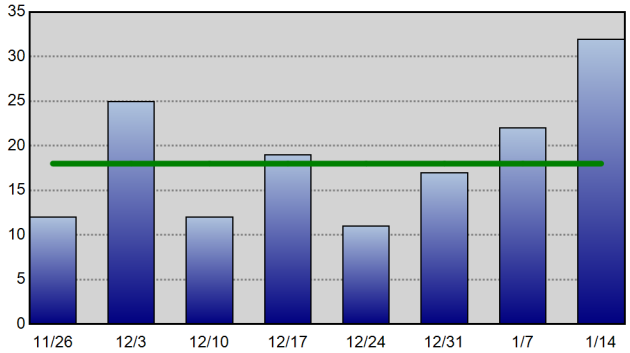

Property Crime - 52wk Avg: 51

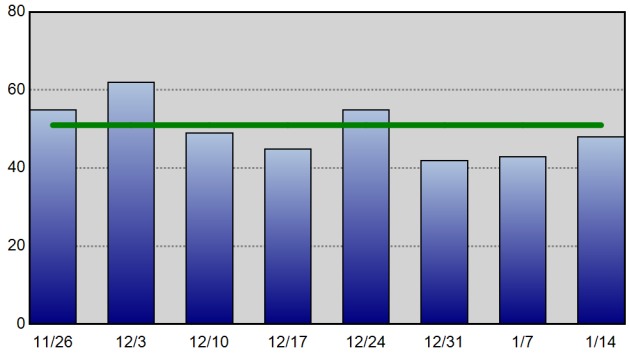

Robbery - 52wk Avg: 4

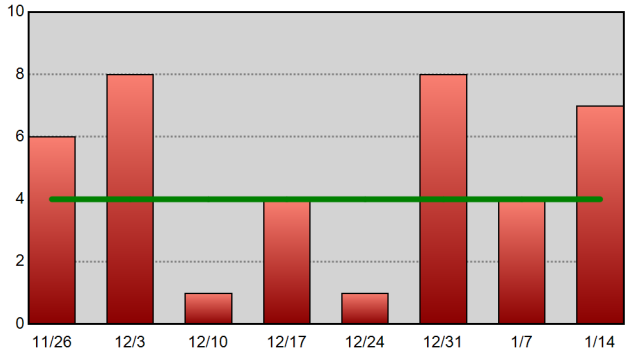

Commercial Burglary - 52wk Avg: 1

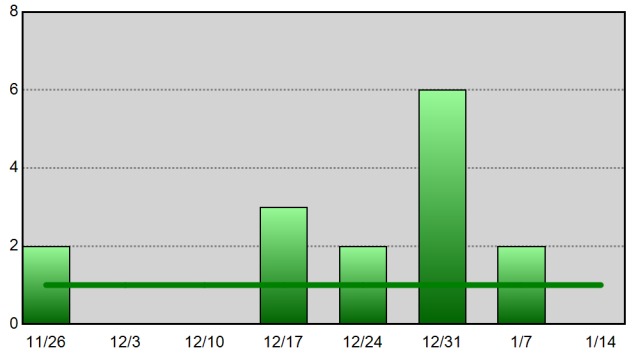

Residential Burglary - 52wk Avg: 8

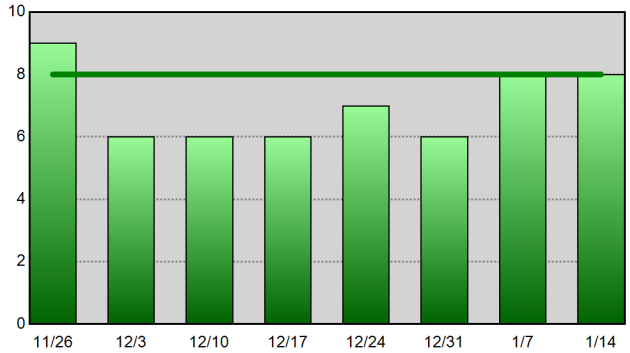

Aggravated Assault - 52wk Avg: 13

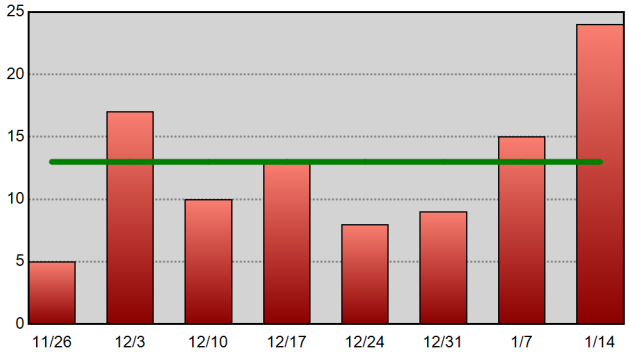

Theft From Vehicle - 52wk Avg: 13

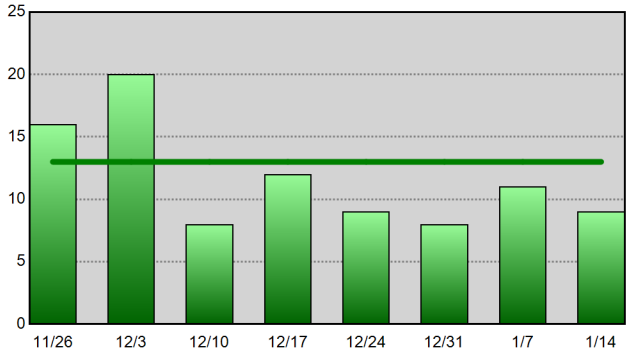

Vehicle Theft - 52wk Avg: 4

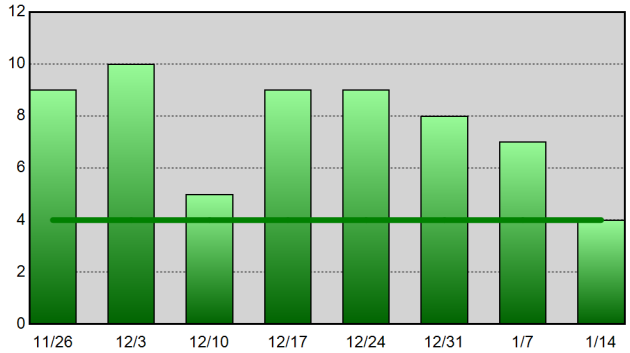

Information summarized for CompStat week ending 01-14-17.
The horizontal line on each chart represents the data set's 52-week weekly average.

Sourced from MNPD ARMS on 1/18/2017 8:18:26 AM. The figures above were sourced from incident reports using Uniform Crime Reporting definitions and reporting guidelines, based on the date when the crime was reported. This report is intended to be a management and planning tool and does not reflect the official UCR counts for the department. Incidents where a location is unknown or unspecified are included in the countywide totals.

South Precinct UCR Incident Charts

Aggregated by precinct (incident location).

Summarized by CompStat week for past eight weeks.

METROPOLITAN POLICE DEPARTMENT

of Nashville and Davidson County

All Part 1 Incidents - 52wk Avg: 118

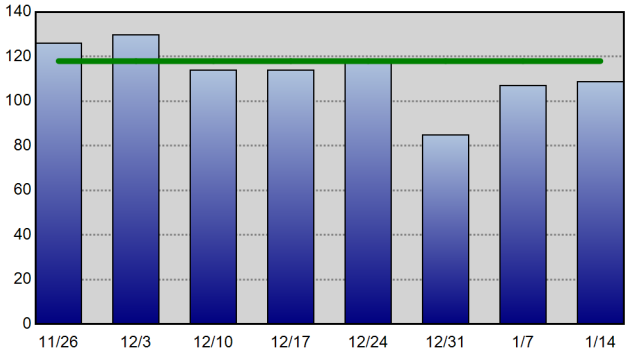

Violent Crime - 52wk Avg: 30

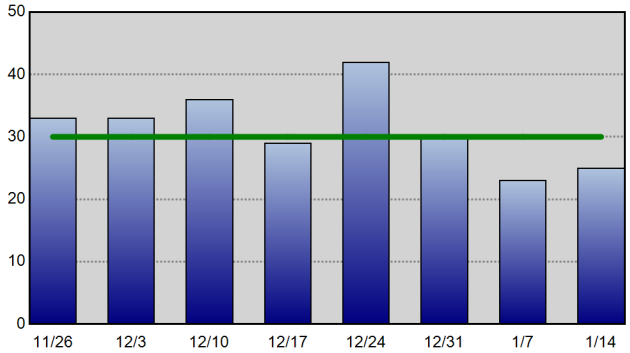

Property Crime - 52wk Avg: 88

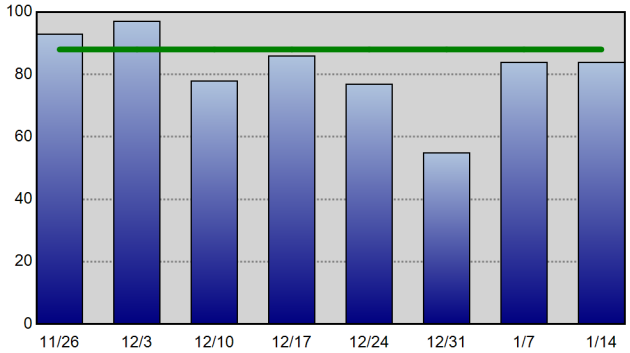

Robbery - 52wk Avg: 9

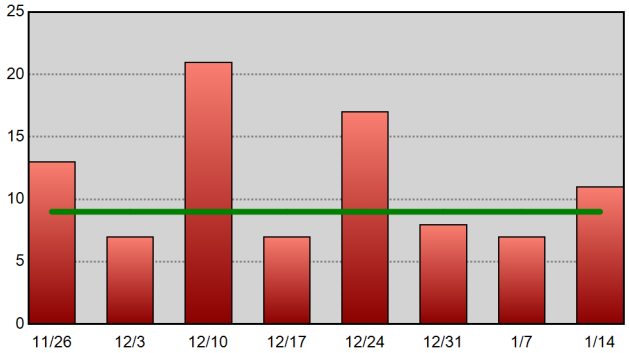

Commercial Burglary - 52wk Avg: 3

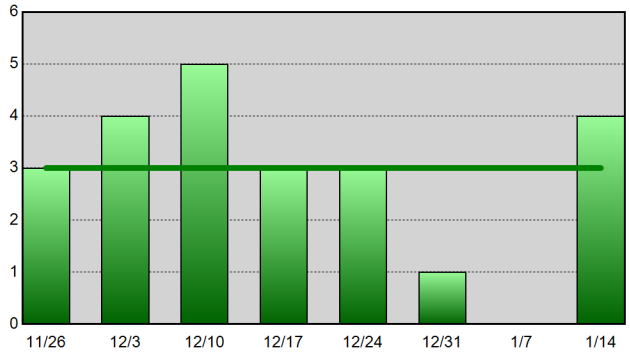

Residential Burglary - 52wk Avg: 16

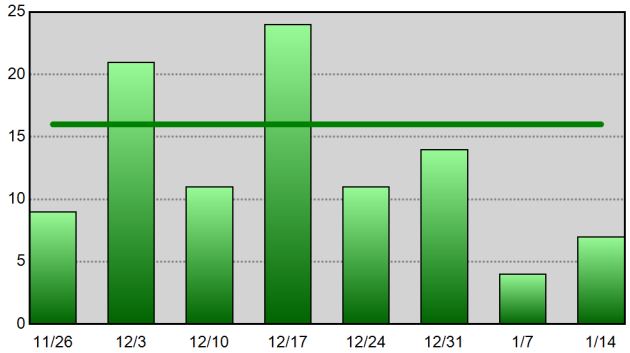

Aggravated Assault - 52wk Avg: 18

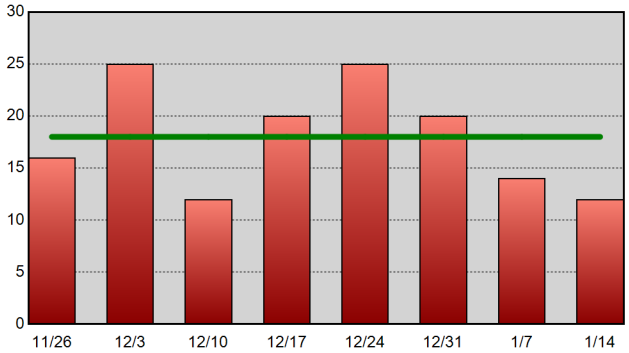

Theft From Vehicle - 52wk Avg: 20

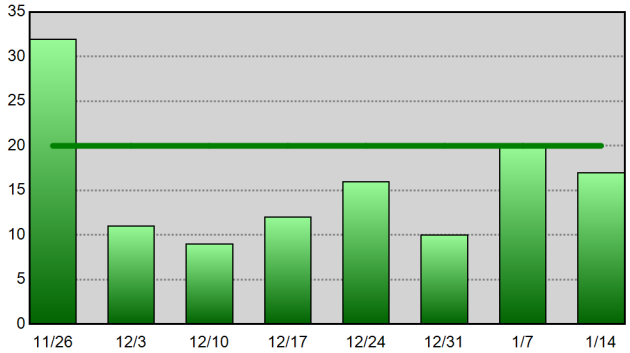

Vehicle Theft - 52wk Avg: 7

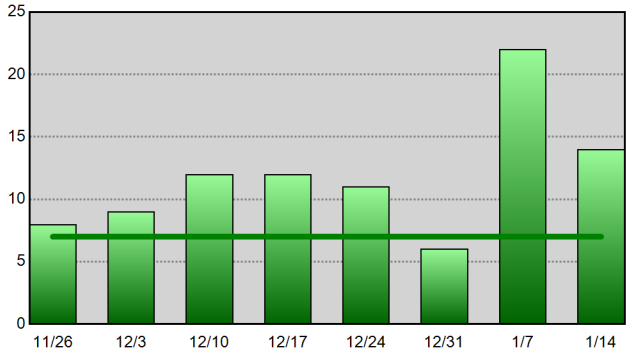

Information summarized for CompStat week ending 01-14-17.
The horizontal line on each chart represents the data set's 52-week weekly average.

Sourced from MNPD ARMS on 1/18/2017 8:18:28 AM. The figures above were sourced from incident reports using Uniform Crime Reporting definitions and reporting guidelines, based on the date when the crime was reported. This report is intended to be a management and planning tool and does not reflect the official UCR counts for the department. Incidents where a location is unknown or unspecified are included in the countywide totals.

Central Precinct UCR Incident Charts

METROPOLITAN POLICE DEPARTMENT
of Nashville and Davidson County

Aggregated by precinct (incident location).
Summarized by CompStat week for past eight weeks.

All Part 1 Incidents - 52wk Avg: 31

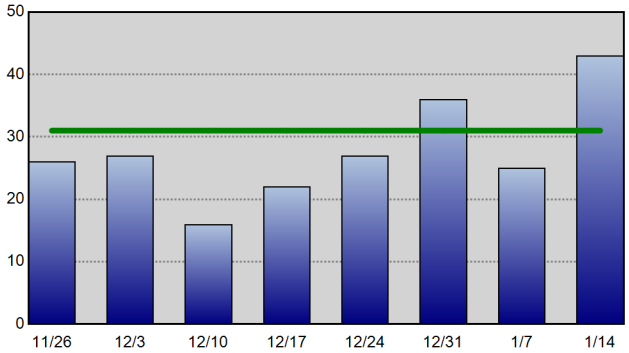

Violent Crime - 52wk Avg: 7

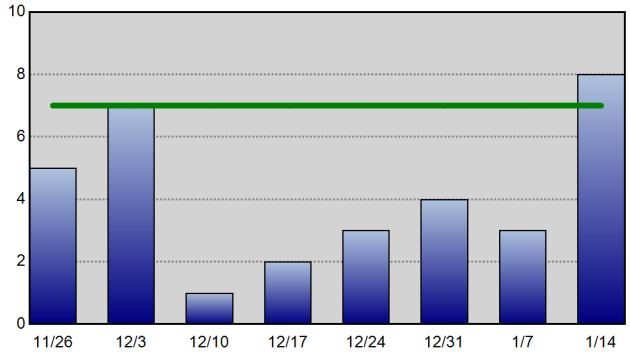

Property Crime - 52wk Avg: 24

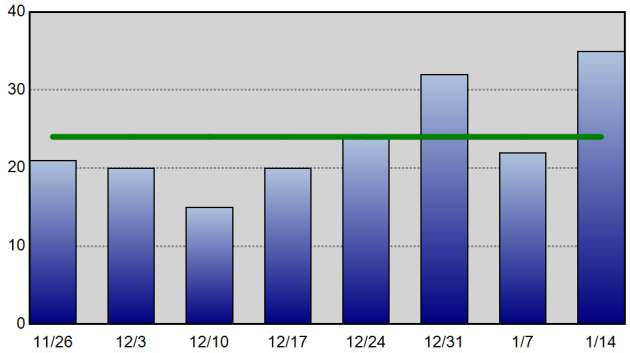

Robbery - 52wk Avg: 2

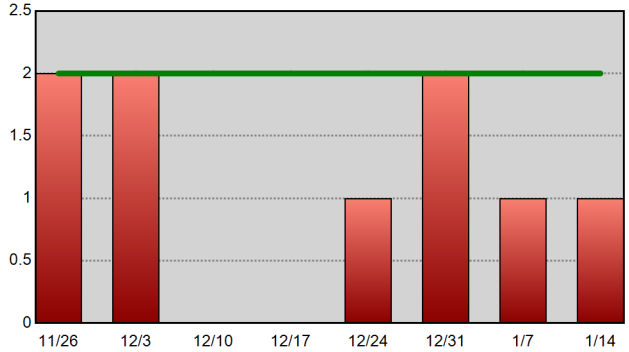

Commercial Burglary - 52wk Avg: 0

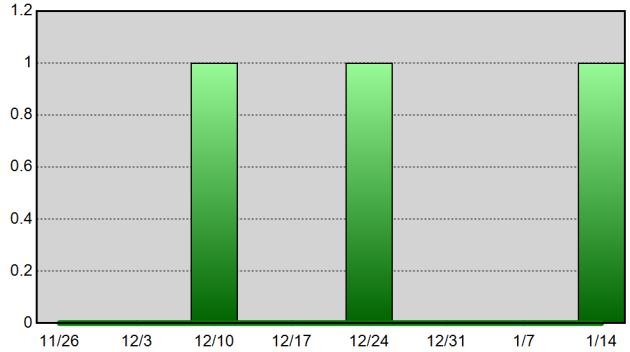

Residential Burglary - 52wk Avg: 0

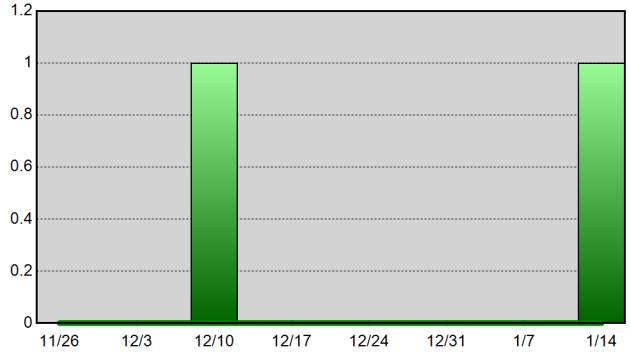

Aggravated Assault - 52wk Avg: 4

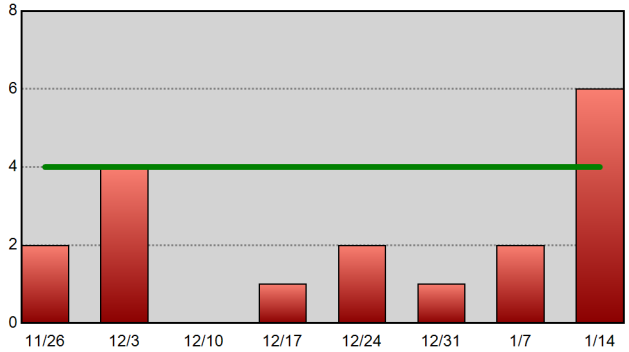

Theft From Vehicle - 52wk Avg: 7

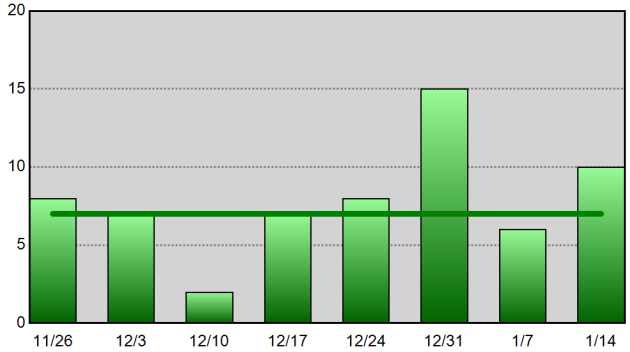

Vehicle Theft - 52wk Avg: 1

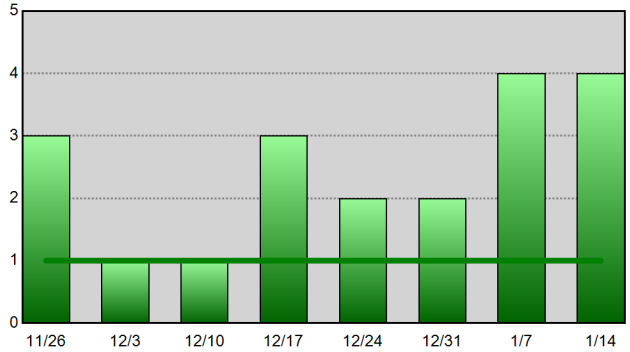

Information summarized for CompStat week ending 01-14-17.
The horizontal line on each chart represents the data set's 52-week weekly average.

Sourced from MNPD ARMS on 1/18/2017 8:18:30 AM. The figures above were sourced from incident reports using Uniform Crime Reporting definitions and reporting guidelines, based on the date when the crime was reported. This report is intended to be a management and planning tool and does not reflect the official UCR counts for the department. Incidents where a location is unknown or unspecified are included in the countywide totals.

Hermitage Precinct UCR Incident Charts

METROPOLITAN POLICE DEPARTMENT
of Nashville and Davidson County

Aggregated by precinct (incident location).
Summarized by CompStat week for past eight weeks.

All Part 1 Incidents - 52wk Avg: 114

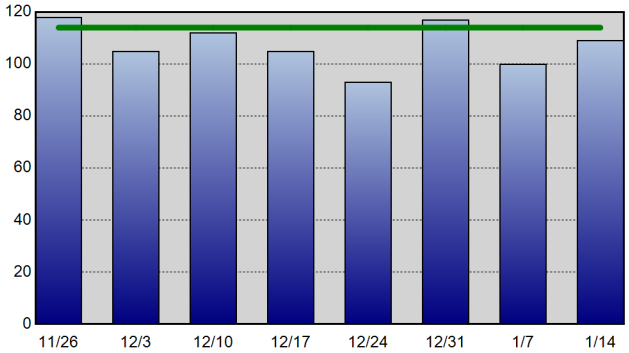

Violent Crime - 52wk Avg: 26

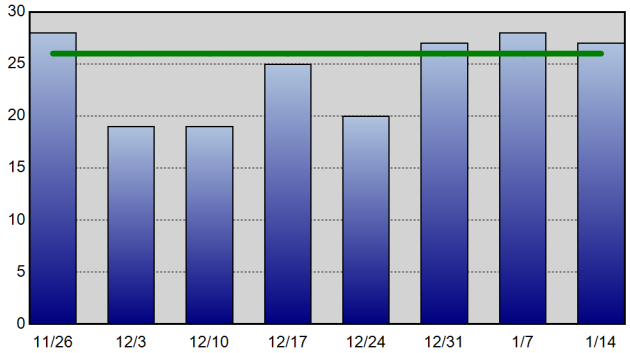

Property Crime - 52wk Avg: 87

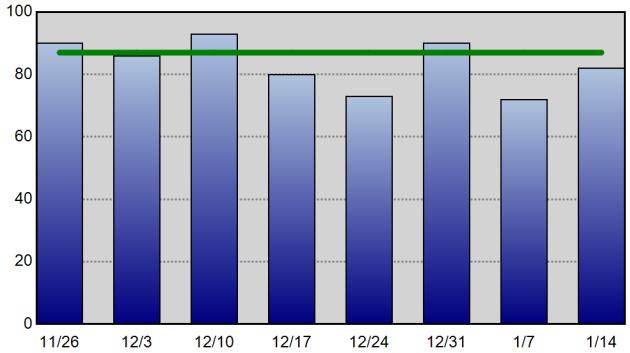

Robbery - 52wk Avg: 7

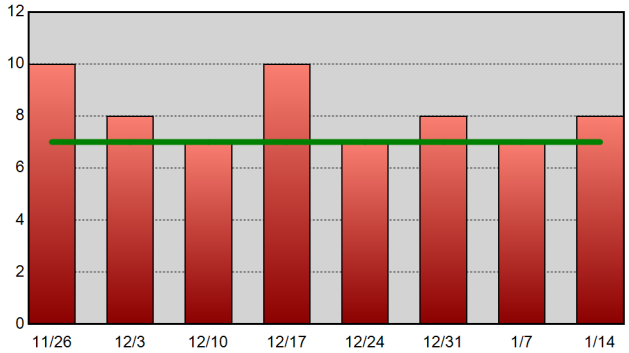

Commercial Burglary - 52wk Avg: 3

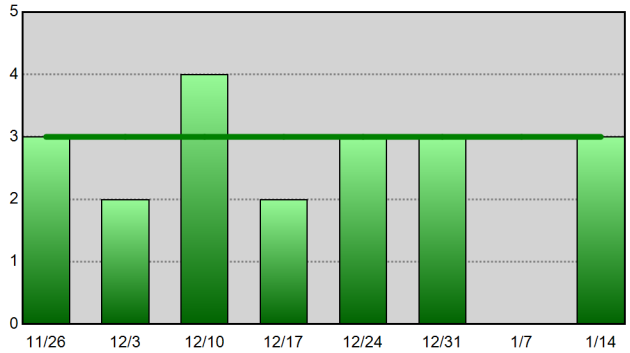

Residential Burglary - 52wk Avg: 10

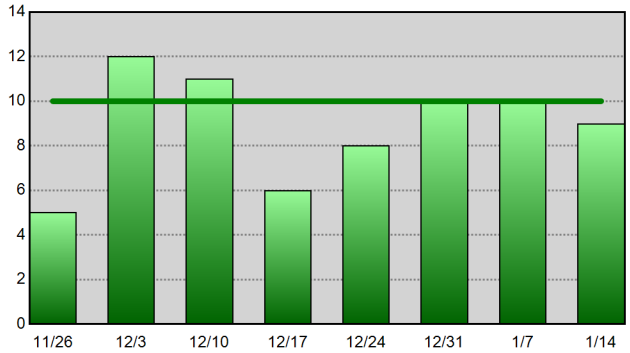

Aggravated Assault - 52wk Avg: 17

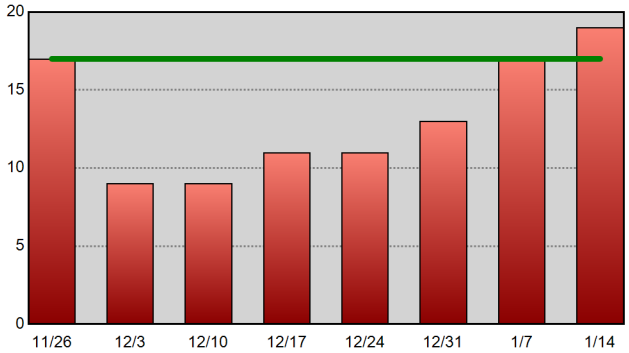

Theft From Vehicle - 52wk Avg: 17

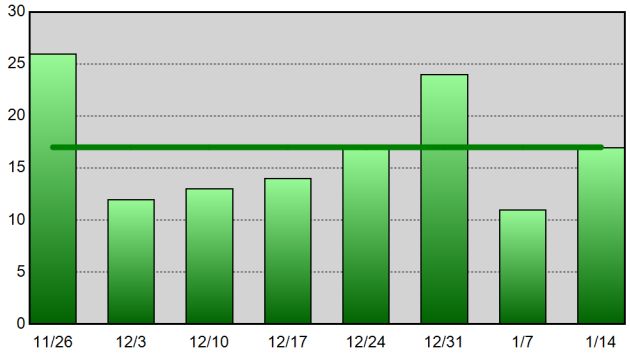

Vehicle Theft - 52wk Avg: 5

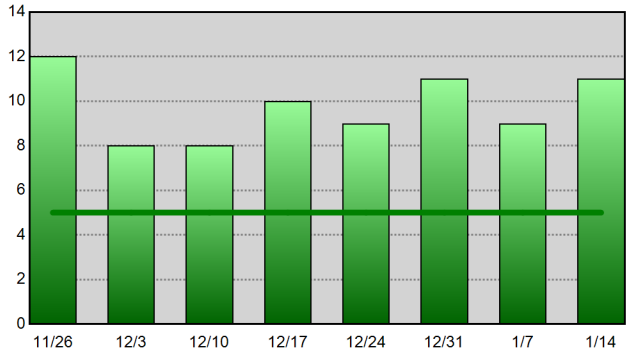

Information summarized for CompStat week ending 01-14-17.
The horizontal line on each chart represents the data set's 52-week weekly average.

Sourced from MNPD ARMS on 1/18/2017 8:18:32 AM. The figures above were sourced from incident reports using Uniform Crime Reporting definitions and reporting guidelines, based on the date when the crime was reported. This report is intended to be a management and planning tool and does not reflect the official UCR counts for the department. Incidents where a location is unknown or unspecified are included in the countywide totals.

North Precinct UCR Incident Charts

Aggregated by precinct (incident location).

Summarized by CompStat week for past eight weeks.

METROPOLITAN POLICE DEPARTMENT

of Nashville and Davidson County

All Part 1 Incidents - 52wk Avg: 77

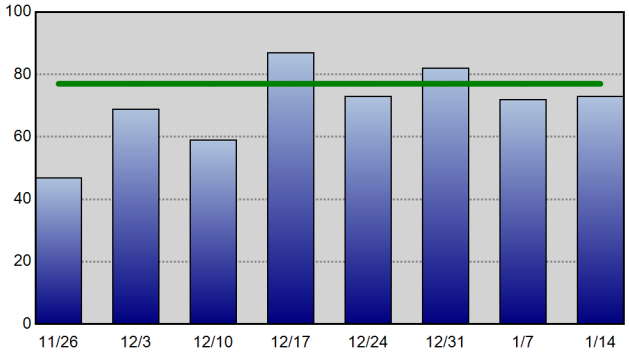

Violent Crime - 52wk Avg: 24

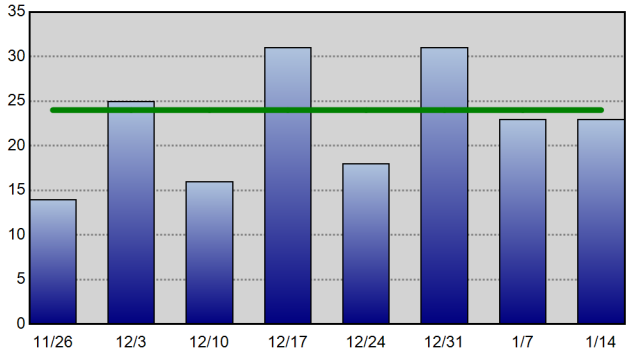

Property Crime - 52wk Avg: 53

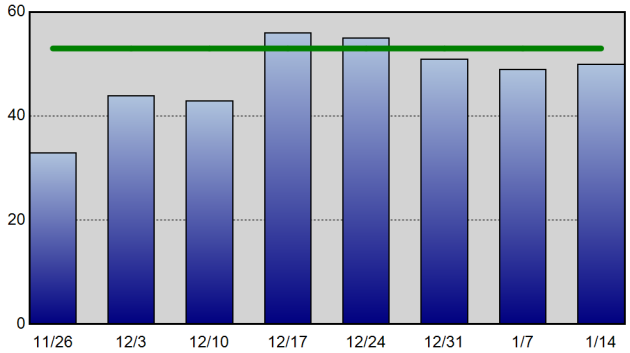

Robbery - 52wk Avg: 5

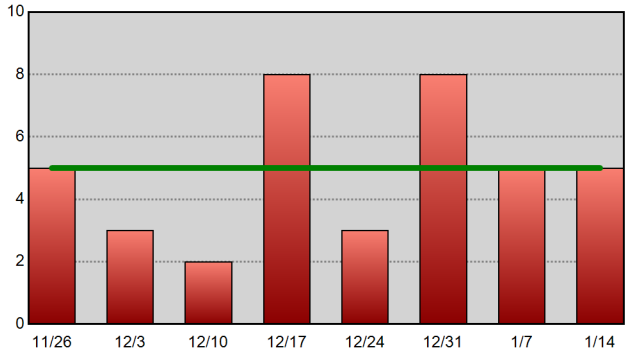

Commercial Burglary - 52wk Avg: 2

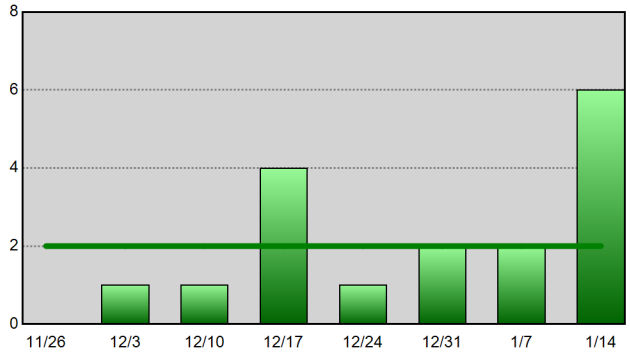

Residential Burglary - 52wk Avg: 9

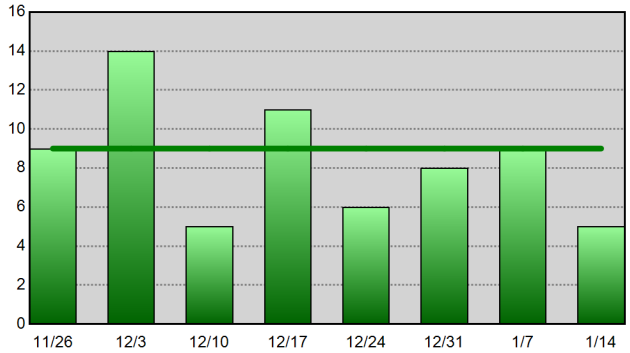

Aggravated Assault - 52wk Avg: 17

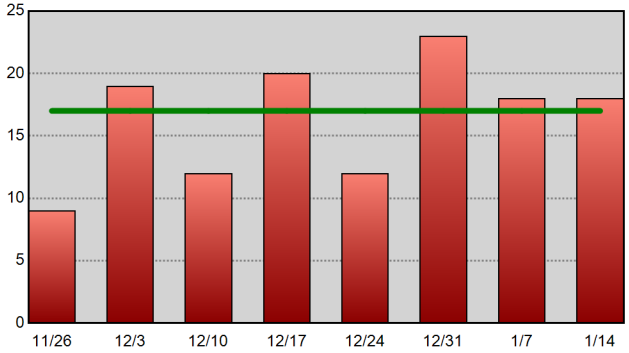

Theft From Vehicle - 52wk Avg: 9

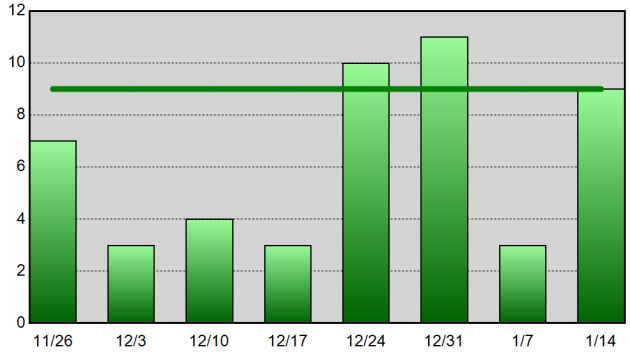

Vehicle Theft - 52wk Avg: 5

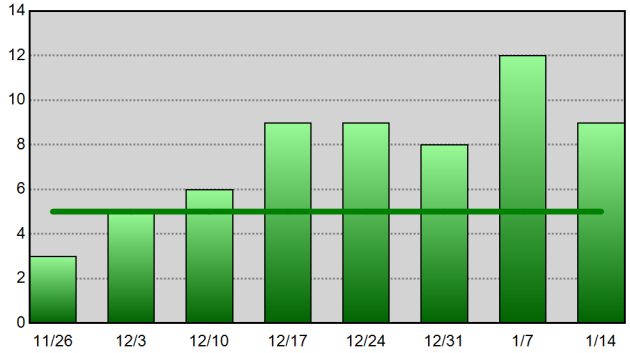

Information summarized for CompStat week ending 01-14-17.
The horizontal line on each chart represents the data set's 52-week weekly average.

Sourced from MNPD ARMS on 1/18/2017 8:18:34 AM. The figures above were sourced from incident reports using Uniform Crime Reporting definitions and reporting guidelines, based on the date when the crime was reported. This report is intended to be a management and planning tool and does not reflect the official UCR counts for the department. Incidents where a location is unknown or unspecified are included in the countywide totals.

Madison Precinct UCR Incident Charts

METROPOLITAN POLICE DEPARTMENT
of Nashville and Davidson County

Aggregated by precinct (incident location).
Summarized by CompStat week for past eight weeks.

All Part 1 Incidents - 52wk Avg: 71

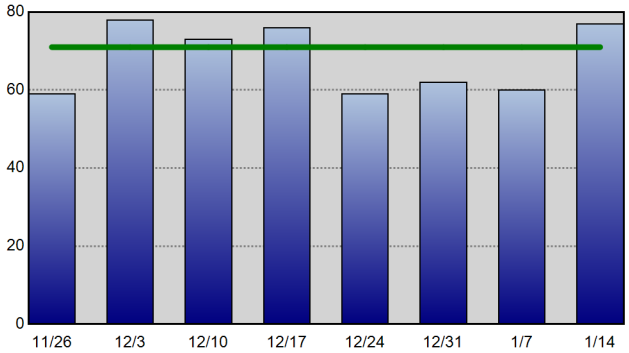

Violent Crime - 52wk Avg: 15

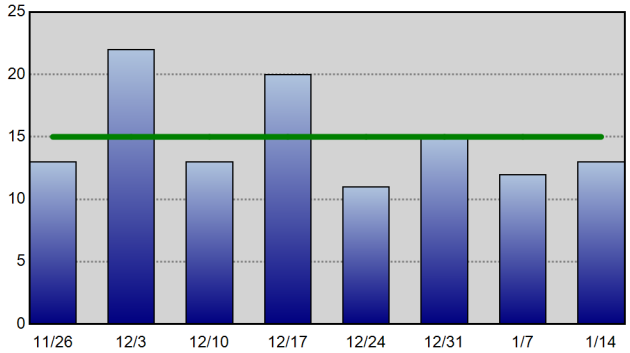

Property Crime - 52wk Avg: 55

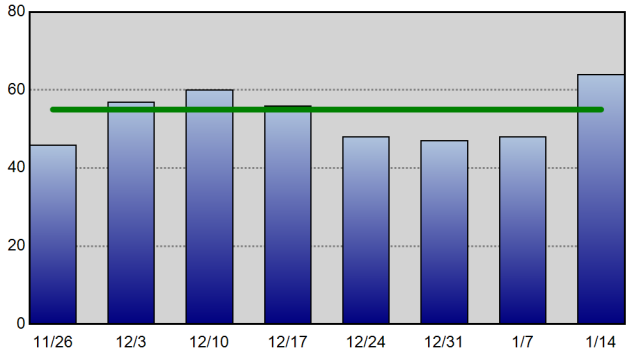

Robbery - 52wk Avg: 3

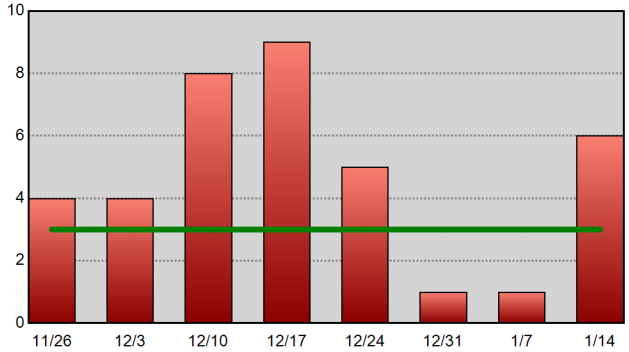

Commercial Burglary - 52wk Avg: 1

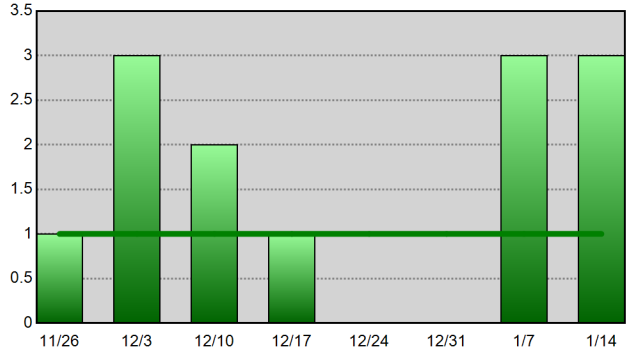

Residential Burglary - 52wk Avg: 8

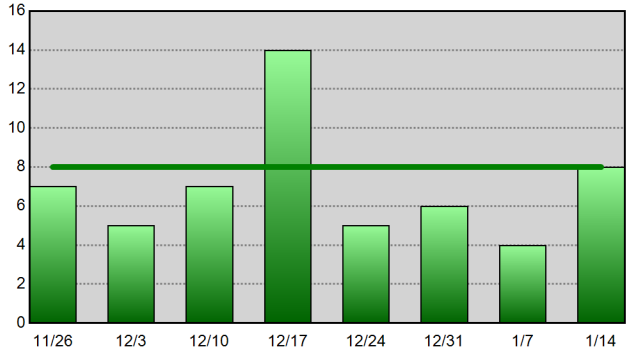

Aggravated Assault - 52wk Avg: 11

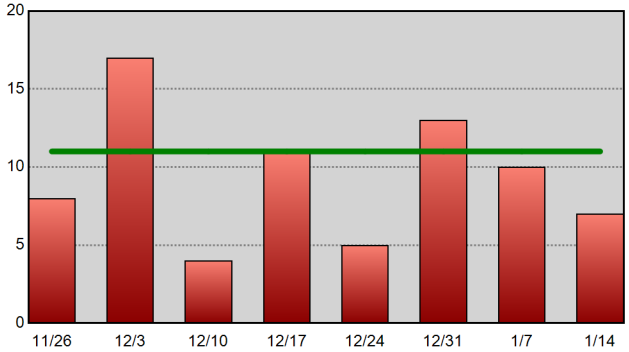

Theft From Vehicle - 52wk Avg: 7

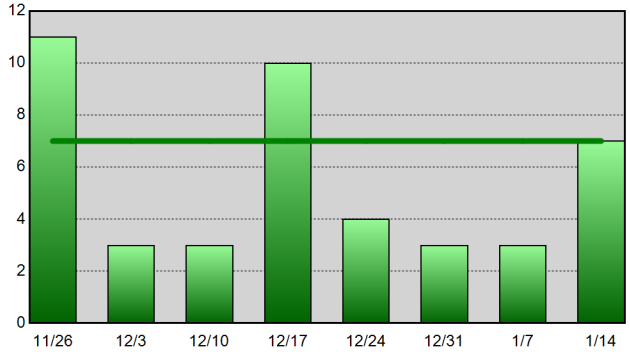

Vehicle Theft - 52wk Avg: 3

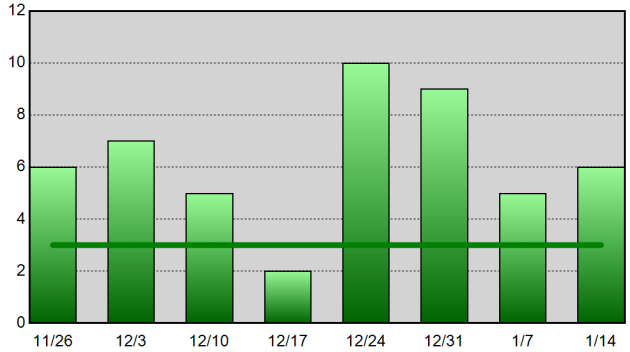

Information summarized for CompStat week ending 01-14-17.
The horizontal line on each chart represents the data set's 52-week weekly average.

Sourced from MNPD ARMS on 1/18/2017 8:18:36 AM. The figures above were sourced from incident reports using Uniform Crime Reporting definitions and reporting guidelines, based on the date when the crime was reported. This report is intended to be a management and planning tool and does not reflect the official UCR counts for the department. Incidents where a location is unknown or unspecified are included in the countywide totals.

Midtown Hills Precinct UCR Incident Charts

METROPOLITAN POLICE DEPARTMENT
of Nashville and Davidson County

Aggregated by precinct (incident location).
Summarized by CompStat week for past eight weeks.

All Part 1 Incidents - 52wk Avg: 69

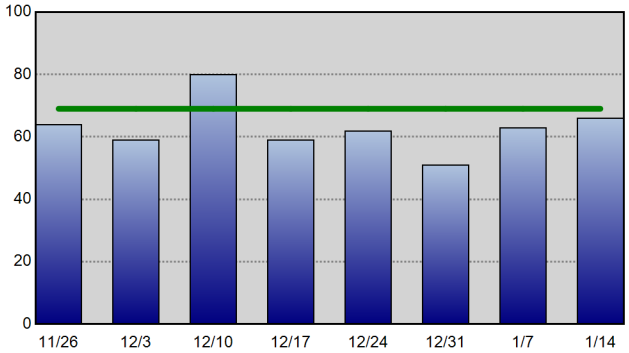

Violent Crime - 52wk Avg: 12

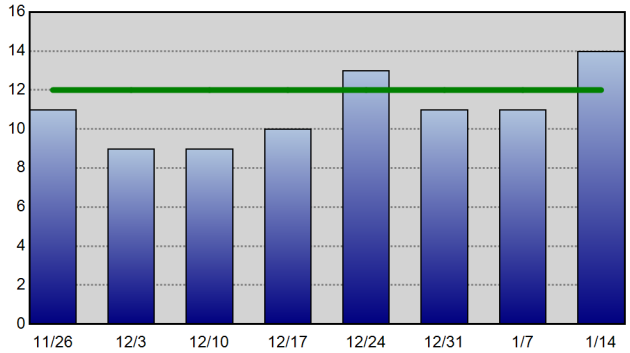

Property Crime - 52wk Avg: 57

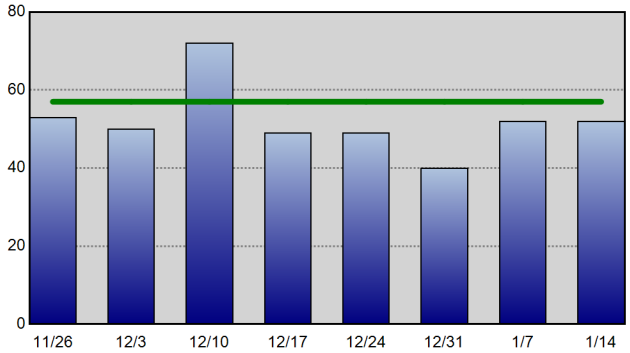

Robbery - 52wk Avg: 3

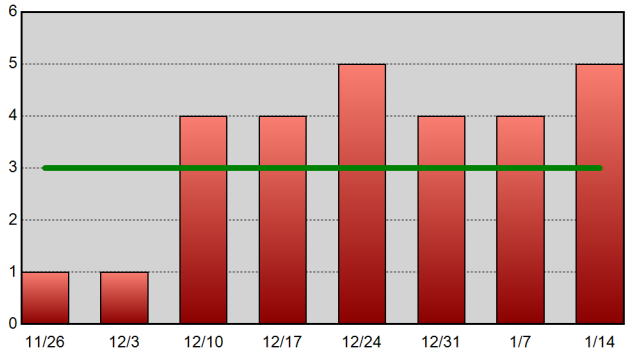

Commercial Burglary - 52wk Avg: 3

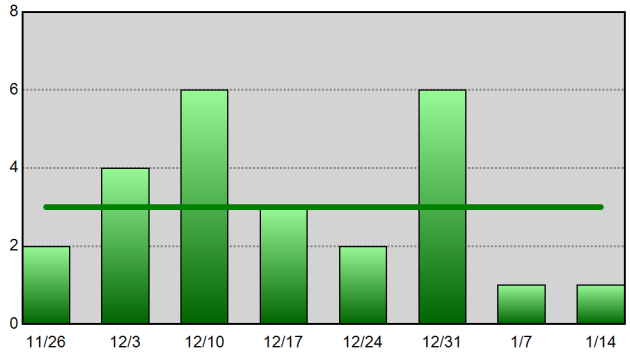

Residential Burglary - 52wk Avg: 6

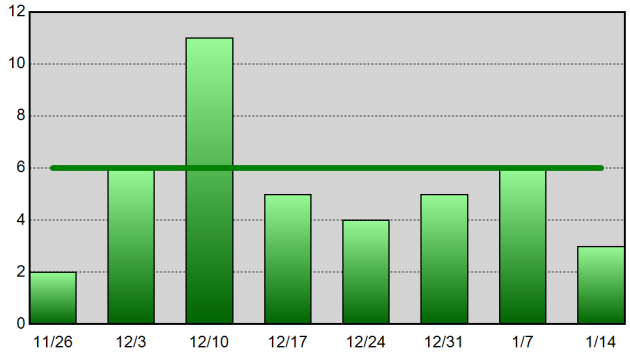

Aggravated Assault - 52wk Avg: 7

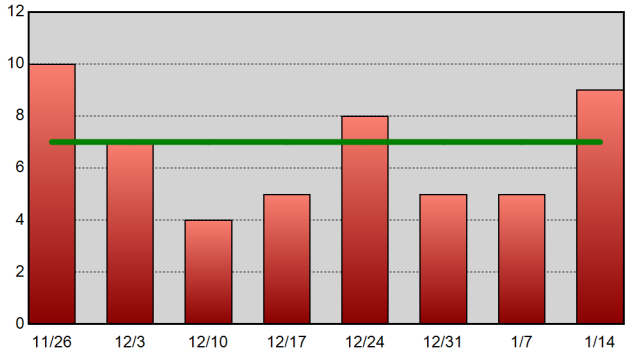

Theft From Vehicle - 52wk Avg: 16

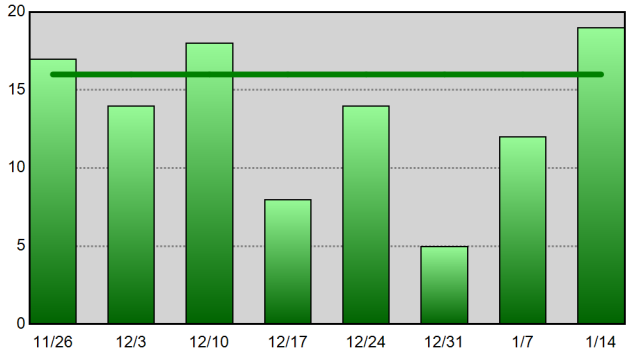

Vehicle Theft - 52wk Avg: 3

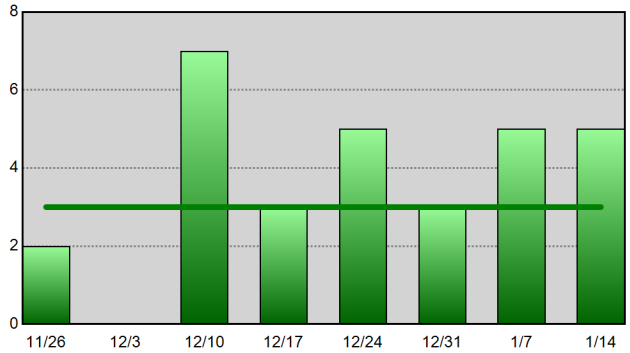

Information summarized for CompStat week ending 01-14-17.
The horizontal line on each chart represents the data set's 52-week weekly average.

Sourced from MNPD ARMS on 1/18/2017 8:18:38 AM. The figures above were sourced from incident reports using Uniform Crime Reporting definitions and reporting guidelines, based on the date when the crime was reported. This report is intended to be a management and planning tool and does not reflect the official UCR counts for the department. Incidents where a location is unknown or unspecified are included in the countywide totals.

UCR Incidents - Annual Totals

Based on date when each incident was reported.

METROPOLITAN POLICE DEPARTMENT

of Nashville and Davidson County

Year End Totals - All Part 1 Incidents (Prior 9 Year Annual Avg: 35,179)

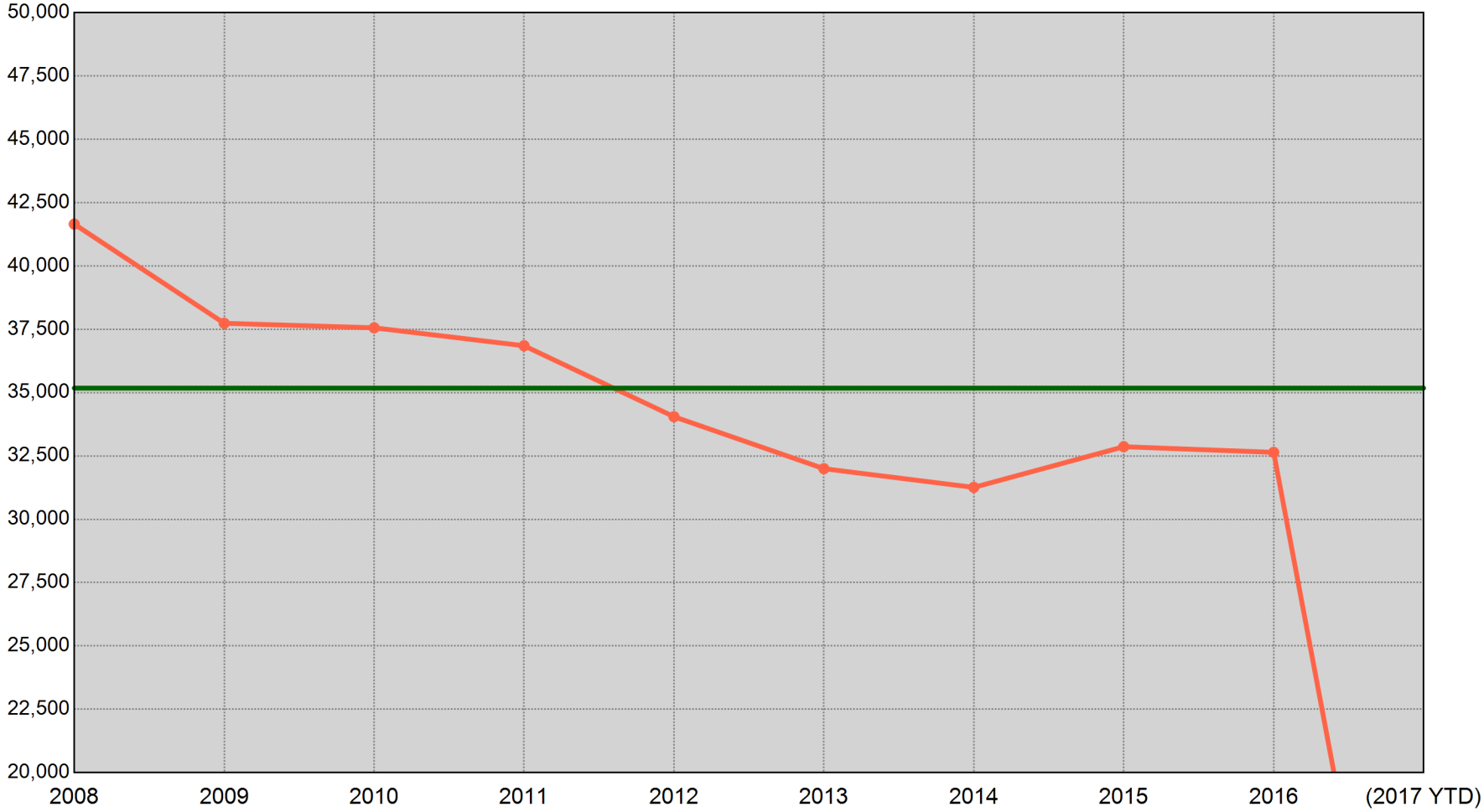

2008	2009	2010	2011	2012	2013	2014	2015	2016	(2017 YTD)
41,653 Incidents	37,738 Incidents	37,559 Incidents	36,851 Incidents	34,050 Incidents	31,997 Incidents	31,260 Incidents	32,865 Incidents	32,642 Incidents	1,188 Incidents

"(2017 YTD)" is a count of UCR incidents reported between 01/01/2017 and 01/14/2017. The green horizontal line represents the average of the nine prior annual totals.

Sourced from MNPD ARMS on 1/18/2017 8:18:40 AM. The figures above were sourced from incident reports using Uniform Crime Reporting definitions and reporting guidelines, based on the date when the crime was reported. This report is intended to be a management and planning tool and does not reflect the official UCR counts for the department. Incidents where a location is unknown or unspecified are included in the countywide totals.

UCR Incidents - YTD Comparisons: All Incidents

METROPOLITAN POLICE DEPARTMENT
of Nashville and Davidson County

Aggregated by precinct (incident location). Based on date when each incident was reported.

		2009 YTD to 2017 YTD	2010 YTD to 2017 YTD	2011 YTD to 2017 YTD	2012 YTD to 2017 YTD	2013 YTD to 2017 YTD	2014 YTD to 2017 YTD	2015 YTD to 2017 YTD	2016 YTD to 2017 YTD	8 YTD Avg to 2017 YTD	5 YTD Avg to 2017 YTD
West	Prior YTD	127	123	125	112	174	111	109	119	125	125
	YTD	137	137	137	137	137	137	137	137	137	137
	% Change	7.9%	11.4%	9.6%	22.3%	-21.3%	23.4%	25.7%	15.1%	9.6%	9.6%
East	Prior YTD	128	136	201	178	147	98	126	140	144	137
	YTD	145	145	145	145	145	145	145	145	145	145
	% Change	13.3%	6.6%	-27.9%	-18.5%	-1.4%	48.0%	15.1%	3.6%	0.7%	5.8%
South	Prior YTD	291	197	256	246	252	251	220	292	250	252
	YTD	216	216	216	216	216	216	216	216	216	216
	% Change	-25.8%	9.6%	-15.6%	-12.2%	-14.3%	-13.9%	-1.8%	-26.0%	-13.6%	-14.3%
Central	Prior YTD	55	43	58	65	52	47	47	48	51	51
	YTD	68	68	68	68	68	68	68	68	68	68
	% Change	23.6%	58.1%	17.2%	4.6%	30.8%	44.7%	44.7%	41.7%	33.3%	33.3%
Hermitage	Prior YTD	248	217	216	229	255	193	176	215	218	213
	YTD	209	209	209	209	209	209	209	209	209	209
	% Change	-15.7%	-3.7%	-3.2%	-8.7%	-18.0%	8.3%	18.8%	-2.8%	-4.1%	-1.9%
North	Prior YTD	175	110	134	140	131	119	172	124	138	137
	YTD	145	145	145	145	145	145	145	145	145	145
	% Change	-17.1%	31.8%	8.2%	3.6%	10.7%	21.8%	-15.7%	16.9%	5.1%	5.8%
Madison	Prior YTD	164	138	129	201	145	105	124	129	141	140
	YTD	137	137	137	137	137	137	137	137	137	137
	% Change	-16.5%	-0.7%	6.2%	-31.8%	-5.5%	30.5%	10.5%	6.2%	-2.8%	-2.1%
Midtown Hills	Prior YTD	207	189	174	160	134	127	97	107	149	125
	YTD	129	129	129	129	129	129	129	129	129	129
	% Change	-37.7%	-31.7%	-25.9%	-19.4%	-3.7%	1.6%	33.0%	20.6%	-13.4%	3.2%
Not Validated	Prior YTD	10	3	0	0	0	0	0	0	1	0
	YTD	2	2	2	2	2	2	2	2	2	2
	% Change	-80.0%	-33.3%	-	-	-	-	-	-	100.0%	-
County	Prior YTD	1,405	1,156	1,293	1,331	1,290	1,051	1,071	1,174	1,221	1,183
	YTD	1,188	1,188	1,188	1,188	1,188	1,188	1,188	1,188	1,188	1,188
	% Change	-15.4%	2.8%	-8.1%	-10.7%	-7.9%	13.0%	10.9%	1.2%	-2.7%	0.4%

Information summarized for CompStat week ending 01/14/2017.

Sourced from MNPD ARMS on 1/18/2017 8:18:42 AM. The figures above were sourced from incident reports using Uniform Crime Reporting definitions and reporting guidelines, based on the date when the crime was reported. This report is intended to be a management and planning tool and does not reflect the official UCR counts for the department. Incidents where a location is unknown or unspecified are included in the countywide totals. 'Unknown' refers to records in which the address is listed as 'Unknown' on the incident report. 'Not Validated' refers to records that were entered in with an invalid addresses.

County UCR Incidents - YTD Comparison Charts

Aggregated by precinct (incident location). Based on date when each incident was reported.

METROPOLITAN POLICE DEPARTMENT
of Nashville and Davidson County

All Part 1 Incidents - Annual YTD Avg: 1,245 (Bar Chart)

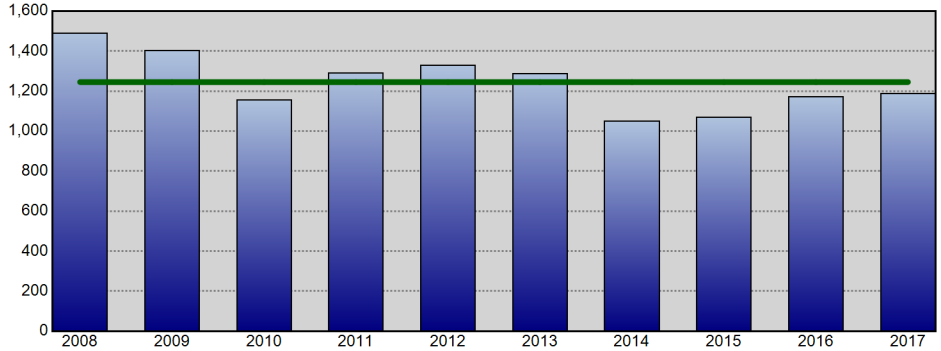

All Part 1 Incidents - Annual YTD Avg: 1,245 (Line Chart)

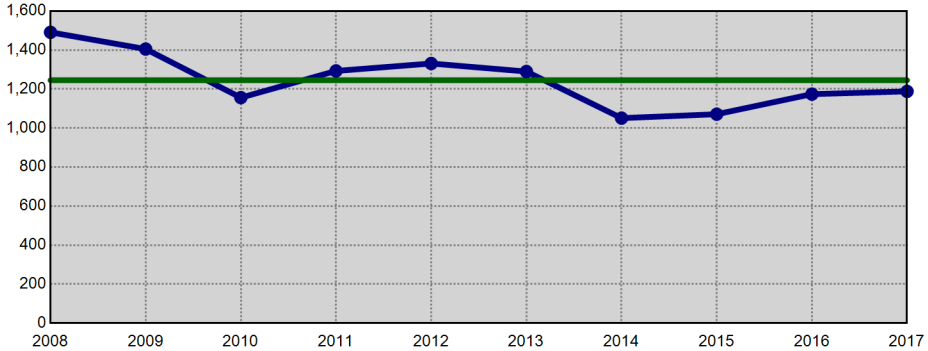

Violent Crime - Annual YTD Avg: 255 (Bar Chart)

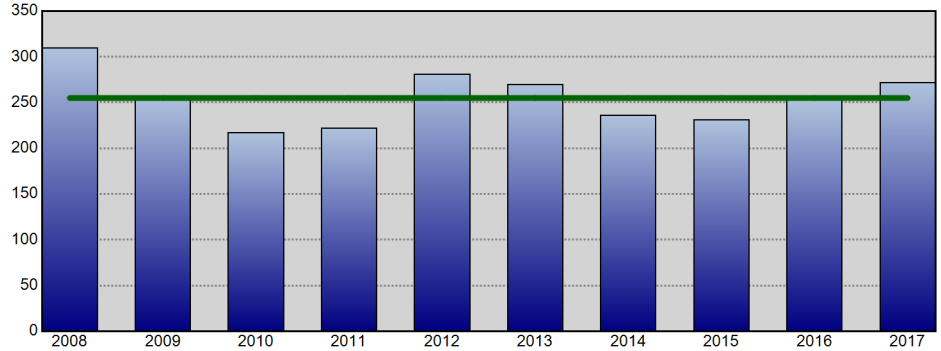

Violent Crime - Annual YTD Avg: 255 (Line Chart)

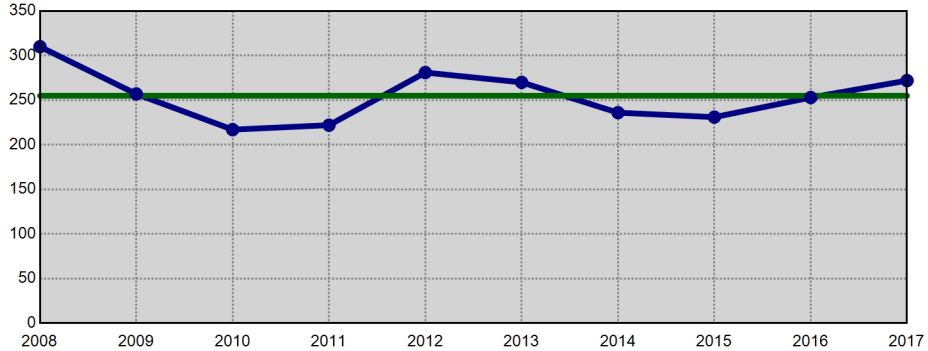

Property Crime - Annual YTD Avg: 990 (Bar Chart)

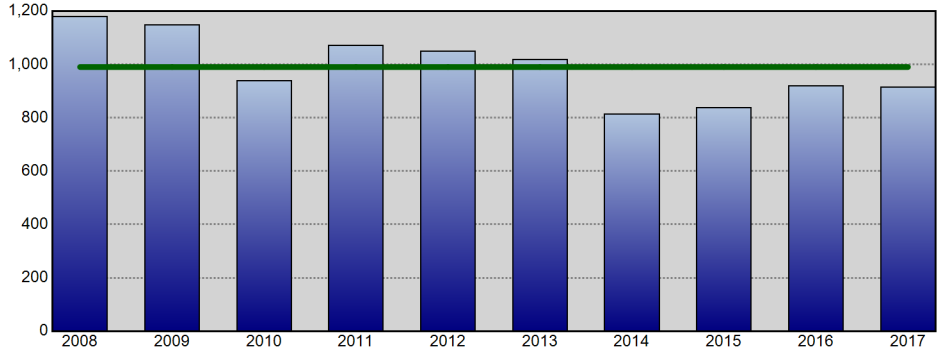

Property Crime - Annual YTD Avg: 990 (Line Chart)

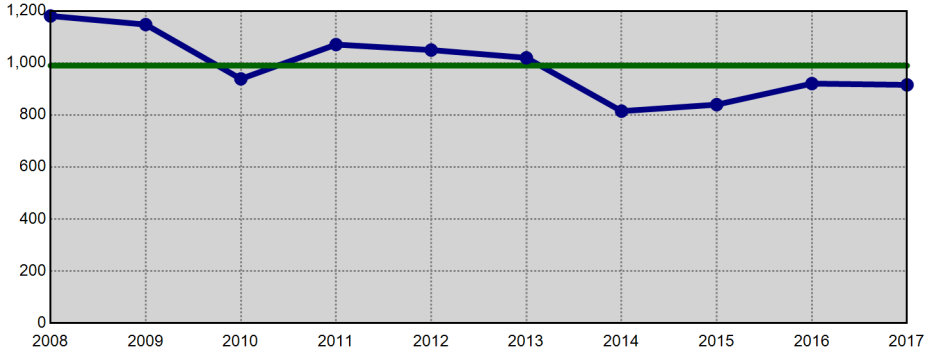

Information summarized for CompStat week ending 01/14/2017. The horizontal line on each chart represents the average of the prior 9 YTD offense totals.

Sourced from MNPD ARMS on 1/18/2017 8:18:42 AM. The figures above were sourced from incident reports using Uniform Crime Reporting definitions and reporting guidelines, based on the date when the crime was reported. This report is intended to be a management and planning tool and does not reflect the official UCR counts for the department. Incidents where a location is unknown or unspecified are included in the countywide totals.

West Precinct UCR Incidents - YTD Comparisons

Aggregated by precinct (incident location). Based on date when each incident was reported.

METROPOLITAN POLICE DEPARTMENT
of Nashville and Davidson County

All Part 1 Incidents - Annual YTD Avg: 128 (Bar Chart)

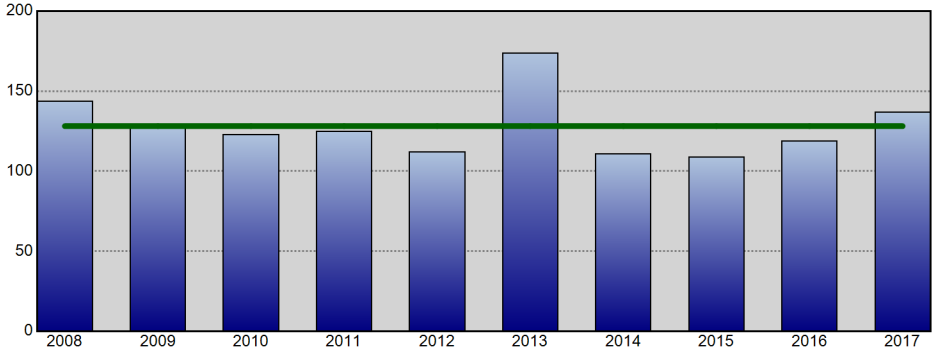

All Part 1 Incidents - Annual YTD Avg: 128 (Line Chart)

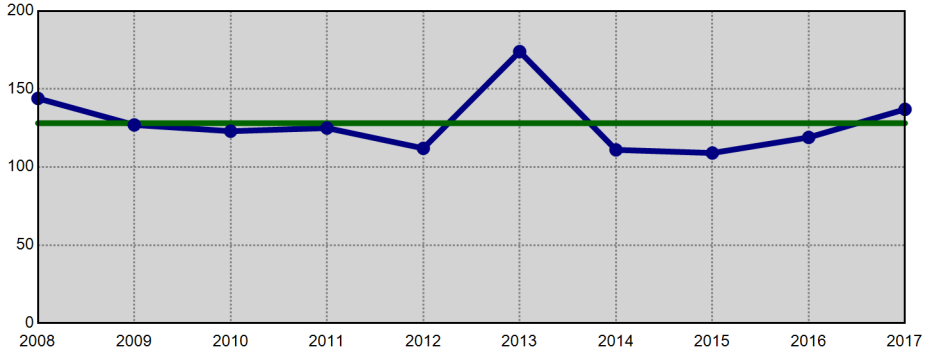

Violent Crime - Annual YTD Avg: 16 (Bar Chart)

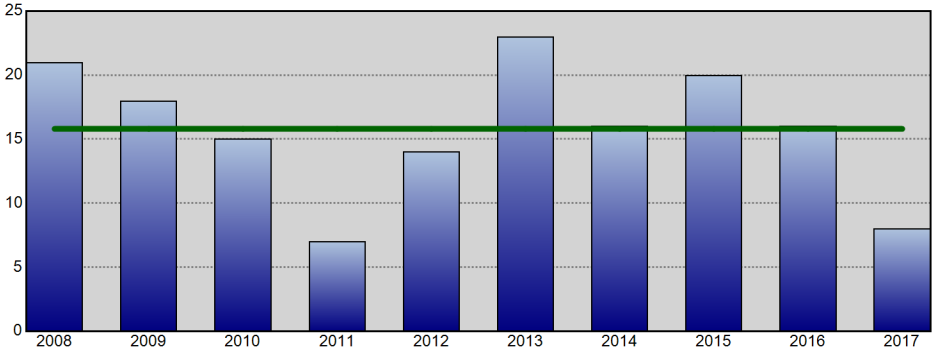

Violent Crime - Annual YTD Avg: 16 (Line Chart)

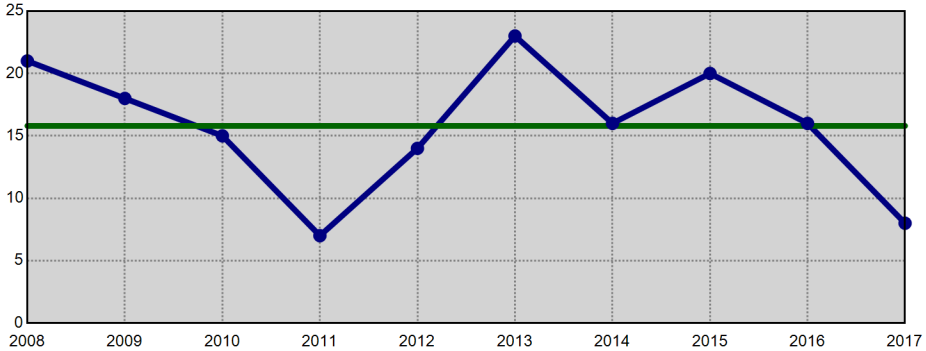

Property Crime - Annual YTD Avg: 112 (Bar Chart)

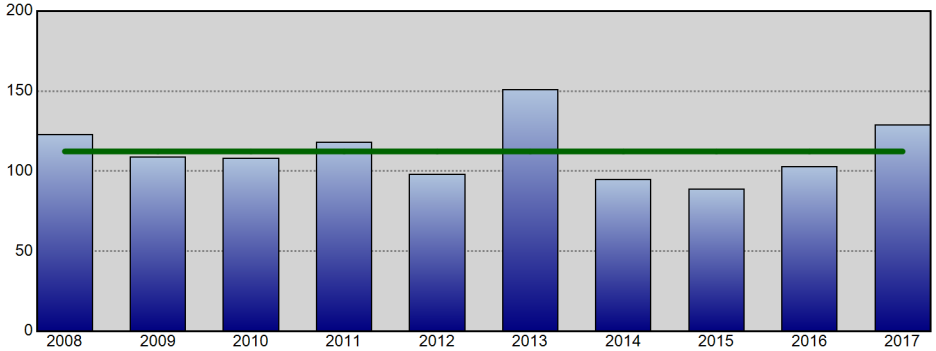

Property Crime - Annual YTD Avg: 112 (Line Chart)

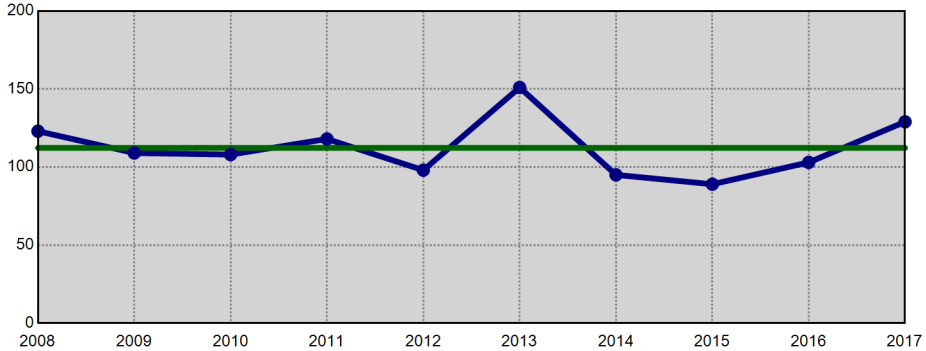

Information summarized for CompStat week ending 01/14/2017. The horizontal line on each chart represents the average of the prior 9 YTD offense totals.

Sourced from MNPD ARMS on 1/18/2017 8:18:44 AM. The figures above were sourced from incident reports using Uniform Crime Reporting definitions and reporting guidelines, based on the date when the crime was reported. This report is intended to be a management and planning tool and does not reflect the official UCR counts for the department. Incidents where a location is unknown or unspecified are included in the countywide totals.

East Precinct UCR Incidents - YTD Comparisons

Aggregated by precinct (incident location). Based on date when each incident was reported.

METROPOLITAN POLICE DEPARTMENT
of Nashville and Davidson County

All Part 1 Incidents - Annual YTD Avg: 150 (Bar Chart)

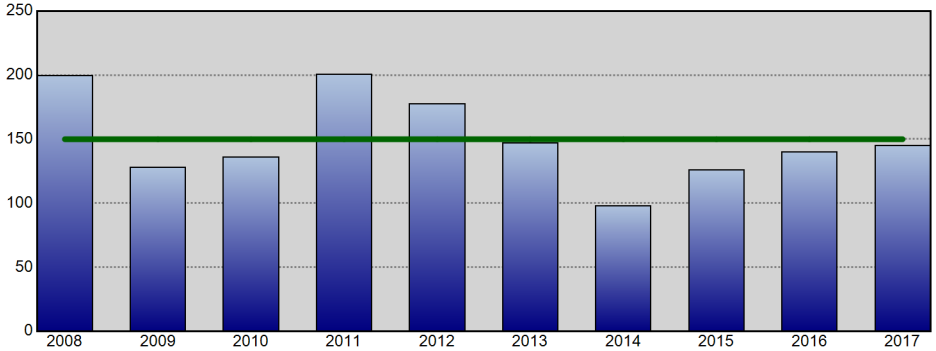

All Part 1 Incidents - Annual YTD Avg: 150 (Line Chart)

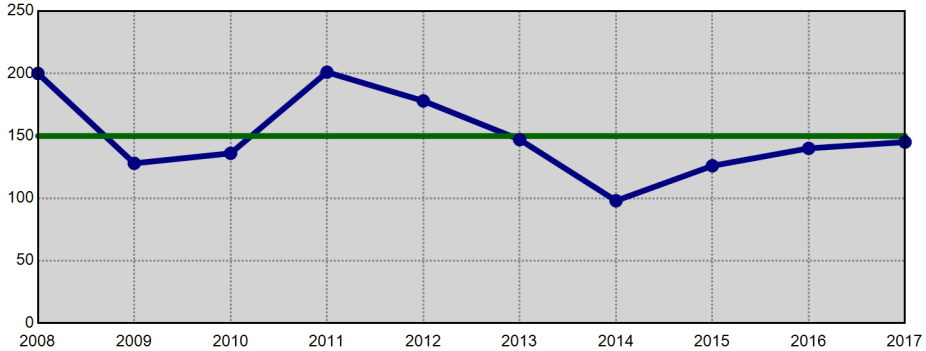

Violent Crime - Annual YTD Avg: 39 (Bar Chart)

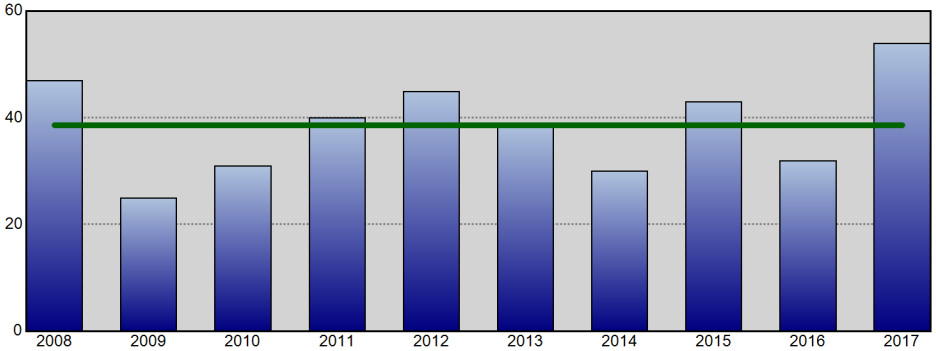

Violent Crime - Annual YTD Avg: 39 (Line Chart)

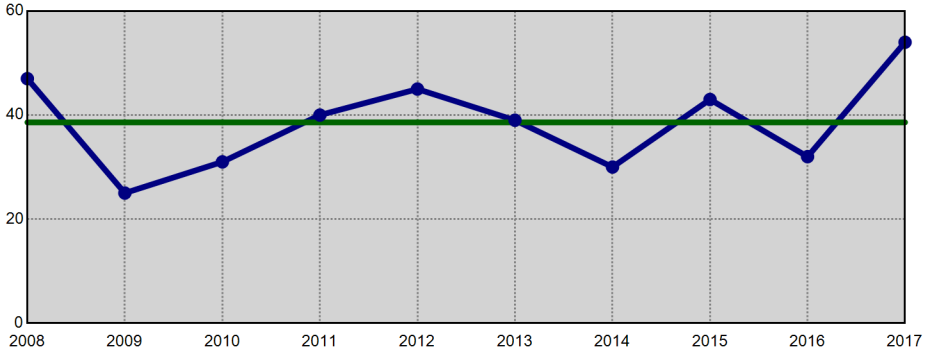

Property Crime - Annual YTD Avg: 111 (Bar Chart)

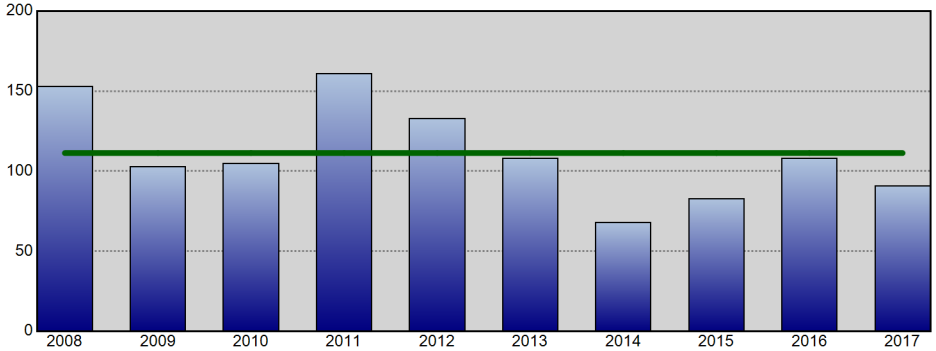

Property Crime - Annual YTD Avg: 111 (Line Chart)

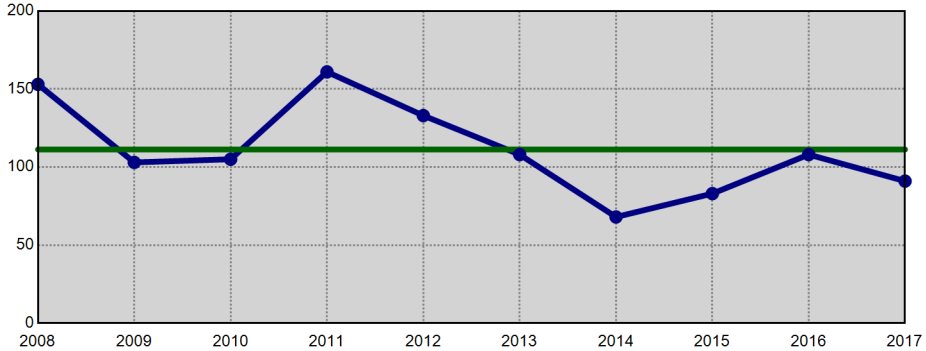

Information summarized for CompStat week ending 01/14/2017. The horizontal line on each chart represents the average of the prior 9 YTD offense totals.

Sourced from MNPD ARMS on 1/18/2017 8:18:46 AM. The figures above were sourced from incident reports using Uniform Crime Reporting definitions and reporting guidelines, based on the date when the crime was reported. This report is intended to be a management and planning tool and does not reflect the official UCR counts for the department. Incidents where a location is unknown or unspecified are included in the countywide totals.

South Precinct UCR Incidents - YTD Comparisons

Aggregated by precinct (incident location). Based on date when each incident was reported.

METROPOLITAN POLICE DEPARTMENT
of Nashville and Davidson County

All Part 1 Incidents - Annual YTD Avg: 250 (Bar Chart)

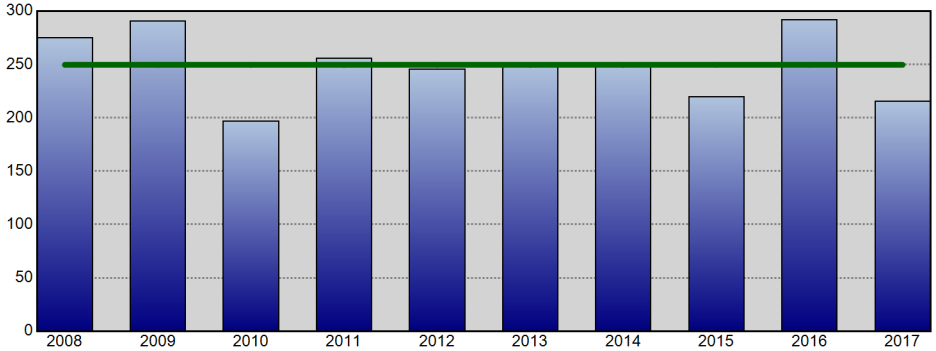

All Part 1 Incidents - Annual YTD Avg: 250 (Line Chart)

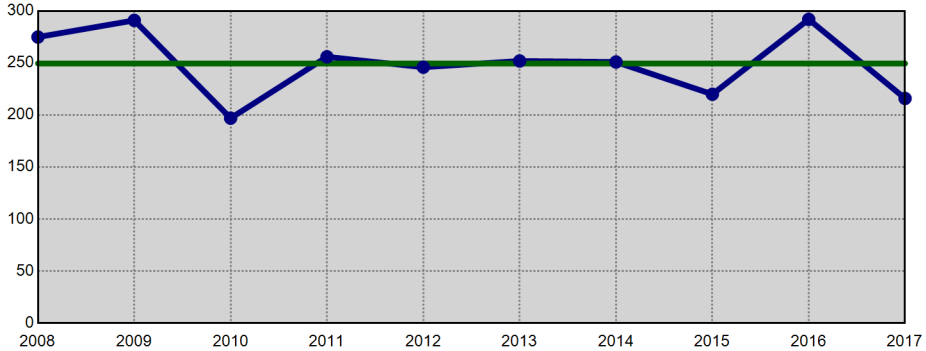

Violent Crime - Annual YTD Avg: 50 (Bar Chart)

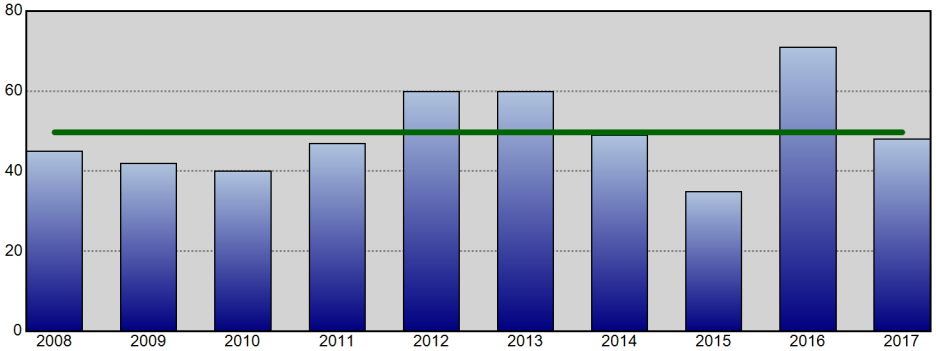

Violent Crime - Annual YTD Avg: 50 (Line Chart)

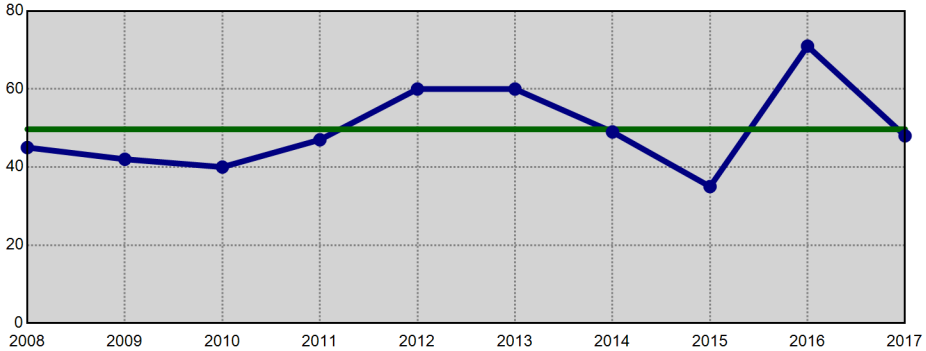

Property Crime - Annual YTD Avg: 200 (Bar Chart)

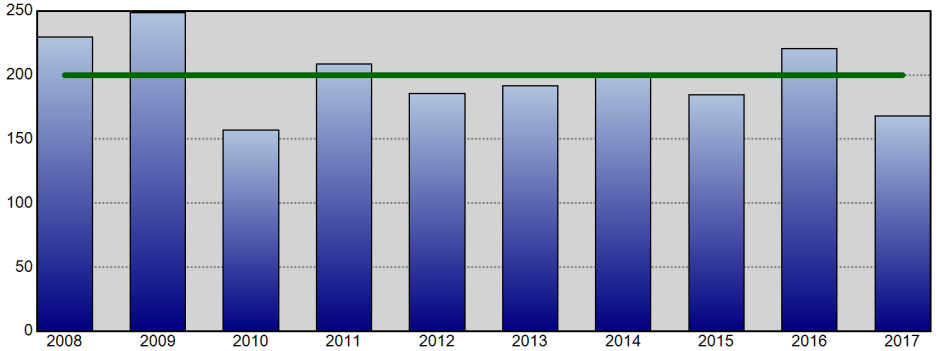

Property Crime - Annual YTD Avg: 200 (Line Chart)

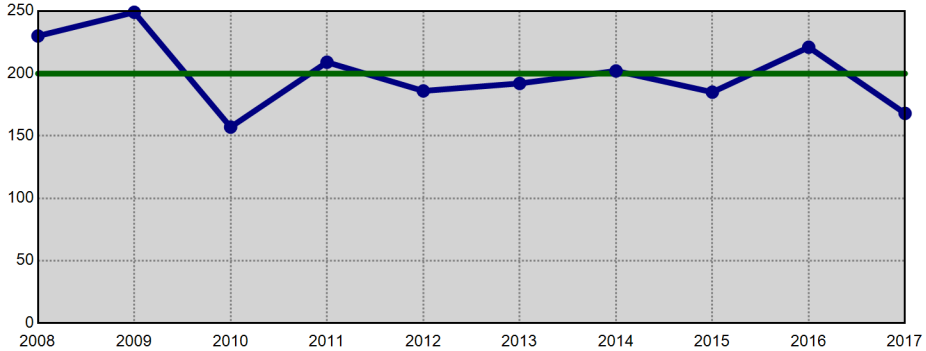

Information summarized for CompStat week ending 01/14/2017. The horizontal line on each chart represents the average of the prior 9 YTD offense totals.

Sourced from MNPD ARMS on 1/18/2017 8:18:48 AM. The figures above were sourced from incident reports using Uniform Crime Reporting definitions and reporting guidelines, based on the date when the crime was reported. This report is intended to be a management and planning tool and does not reflect the official UCR counts for the department. Incidents where a location is unknown or unspecified are included in the countywide totals.

Central Precinct UCR Incidents - YTD Comparisons

METROPOLITAN POLICE DEPARTMENT
of Nashville and Davidson County

Aggregated by precinct (incident location). Based on date when each incident was reported.

All Part 1 Incidents - Annual YTD Avg: 57 (Bar Chart)

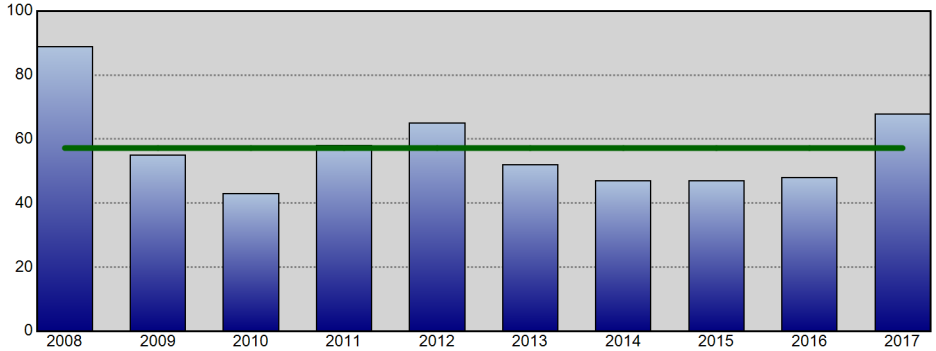

All Part 1 Incidents - Annual YTD Avg: 57 (Line Chart)

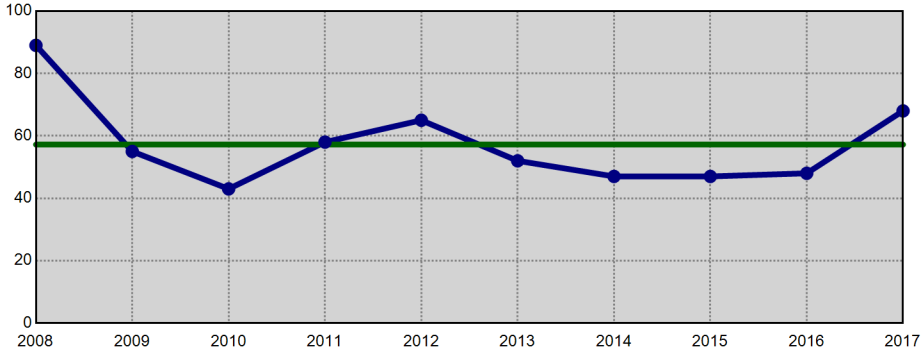

Violent Crime - Annual YTD Avg: 11 (Bar Chart)

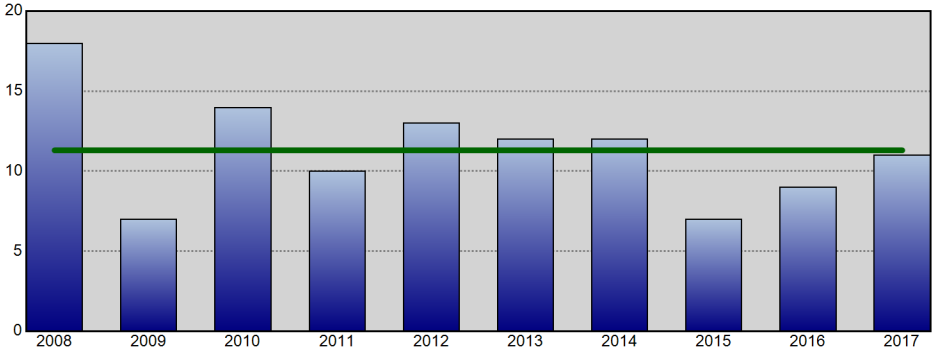

Violent Crime - Annual YTD Avg: 11 (Line Chart)

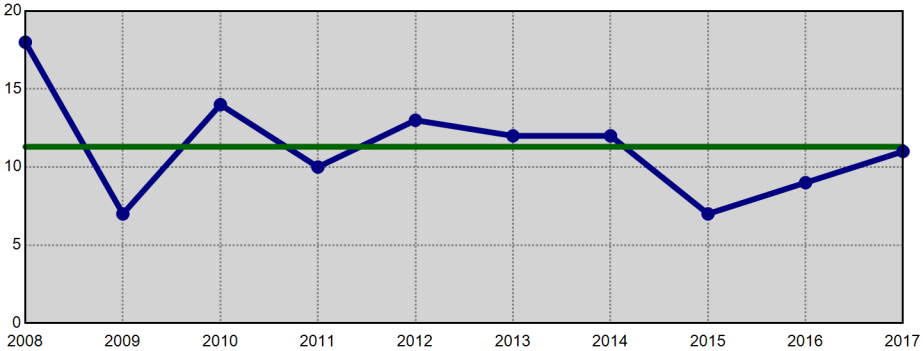

Property Crime - Annual YTD Avg: 46 (Bar Chart)

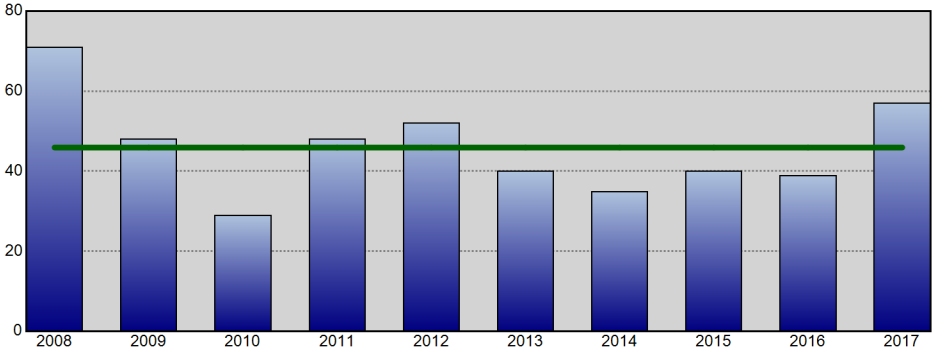

Property Crime - Annual YTD Avg: 46 (Line Chart)

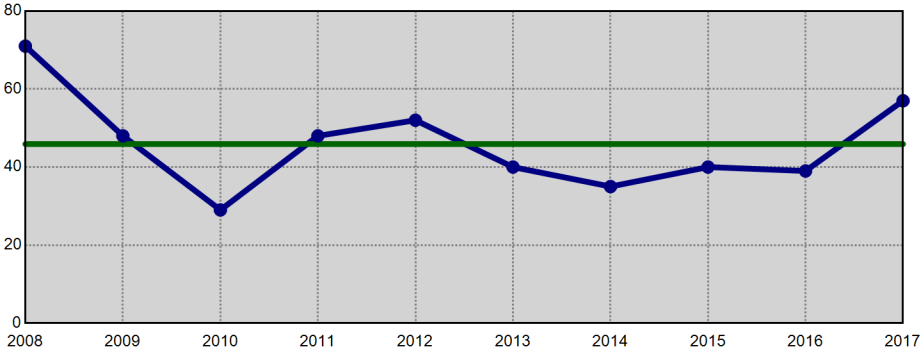

Information summarized for CompStat week ending 01/14/2017. The horizontal line on each chart represents the average of the prior 9 YTD offense totals.

Sourced from MNPD ARMS on 1/18/2017 8:18:49 AM. The figures above were sourced from incident reports using Uniform Crime Reporting definitions and reporting guidelines, based on the date when the crime was reported. This report is intended to be a management and planning tool and does not reflect the official UCR counts for the department. Incidents where a location is unknown or unspecified are included in the countywide totals.

Hermitage Precinct UCR Incidents - YTD Comparisons

METROPOLITAN POLICE DEPARTMENT
of Nashville and Davidson County

Aggregated by precinct (incident location). Based on date when each incident was reported.

All Part 1 Incidents - Annual YTD Avg: 222 (Bar Chart)

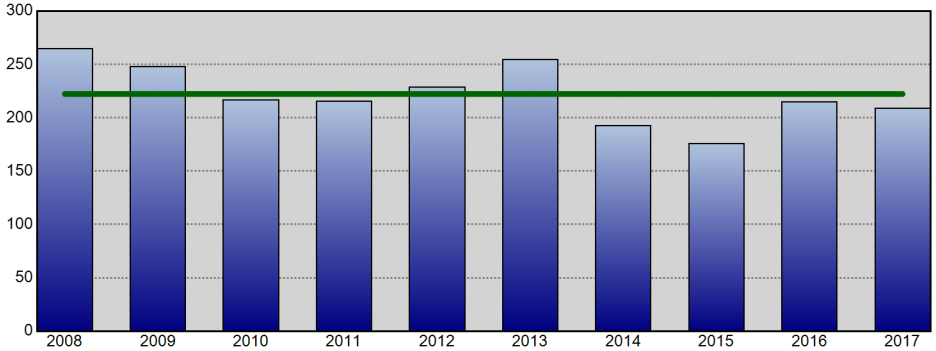

All Part 1 Incidents - Annual YTD Avg: 222 (Line Chart)

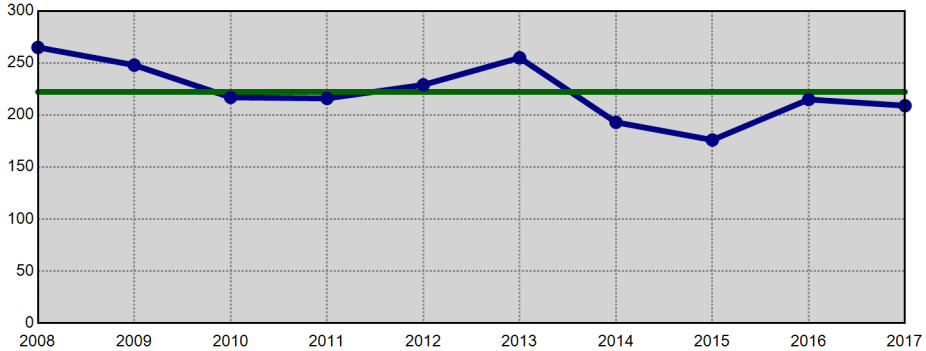

Violent Crime - Annual YTD Avg: 44 (Bar Chart)

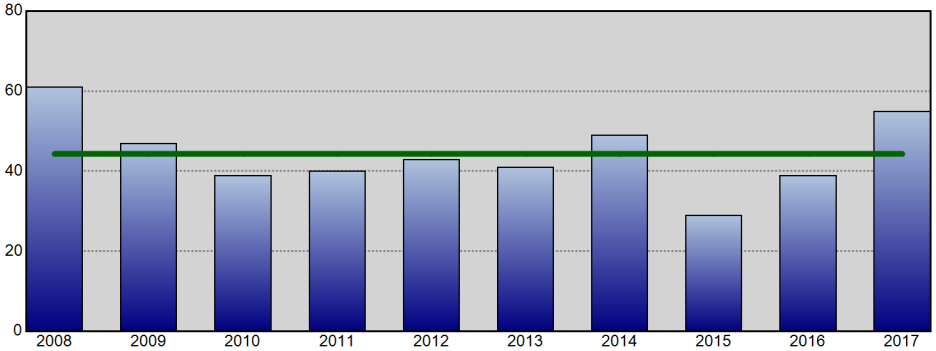

Violent Crime - Annual YTD Avg: 44 (Line Chart)

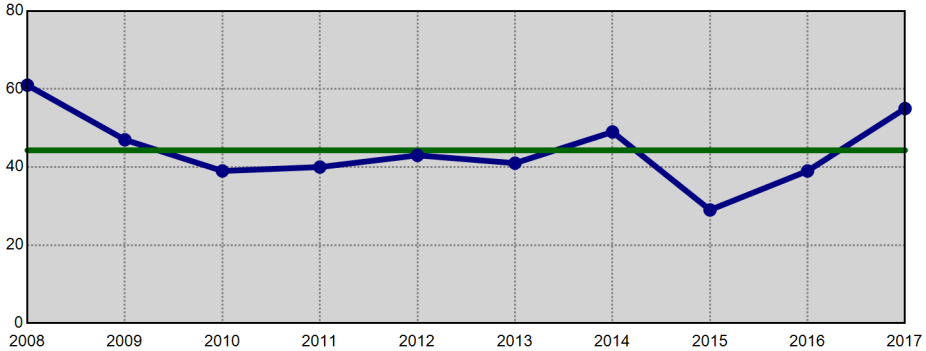

Property Crime - Annual YTD Avg: 178 (Bar Chart)

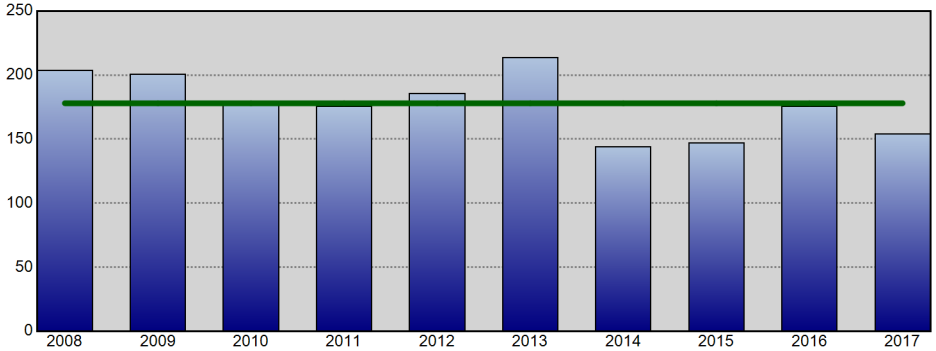

Property Crime - Annual YTD Avg: 178 (Line Chart)

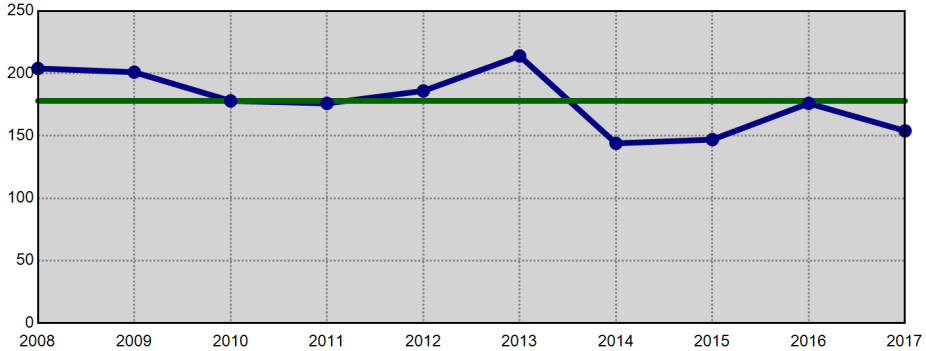

Information summarized for CompStat week ending 01/14/2017. The horizontal line on each chart represents the average of the prior 9 YTD offense totals.

Sourced from MNPD ARMS on 1/18/2017 8:18:51 AM. The figures above were sourced from incident reports using Uniform Crime Reporting definitions and reporting guidelines, based on the date when the crime was reported. This report is intended to be a management and planning tool and does not reflect the official UCR counts for the department. Incidents where a location is unknown or unspecified are included in the countywide totals.

North Precinct UCR Incidents - YTD Comparisons

Aggregated by precinct (incident location). Based on date when each incident was reported.

METROPOLITAN POLICE DEPARTMENT
of Nashville and Davidson County

All Part 1 Incidents - Annual YTD Avg: 143 (Bar Chart)

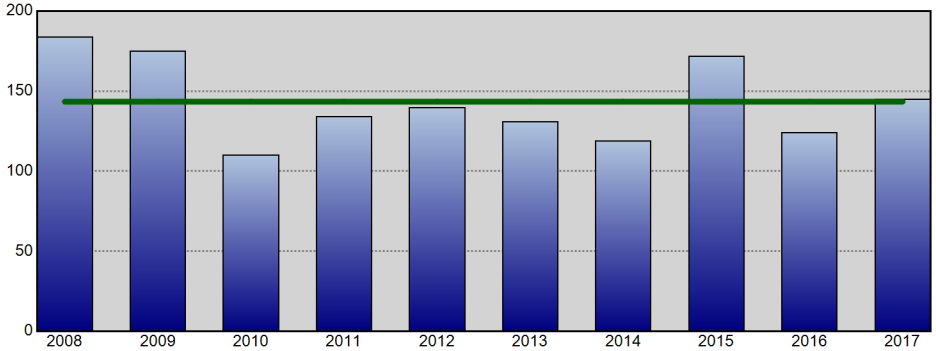

All Part 1 Incidents - Annual YTD Avg: 143 (Line Chart)

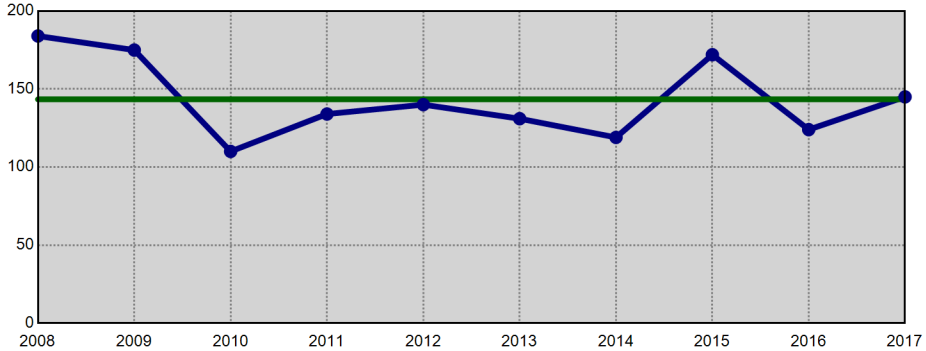

Violent Crime - Annual YTD Avg: 42 (Bar Chart)

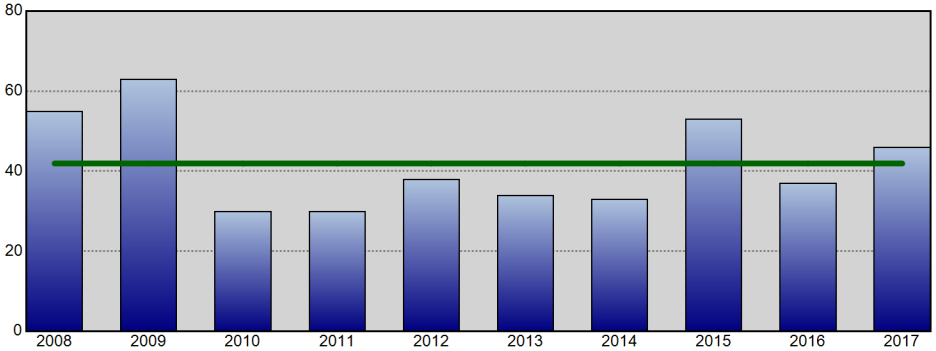

Violent Crime - Annual YTD Avg: 42 (Line Chart)

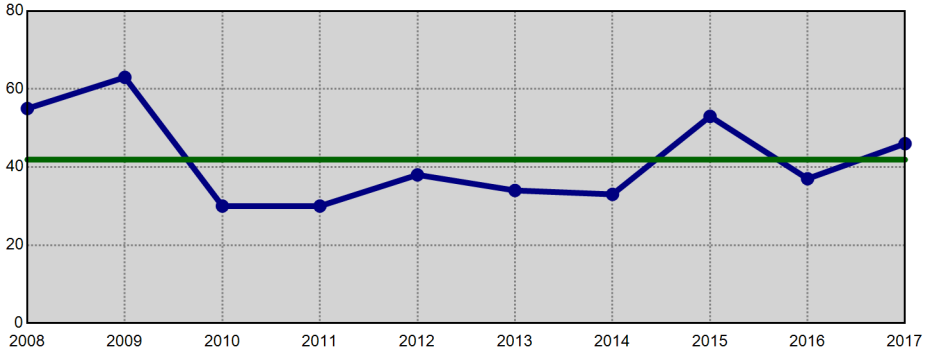

Property Crime - Annual YTD Avg: 102 (Bar Chart)

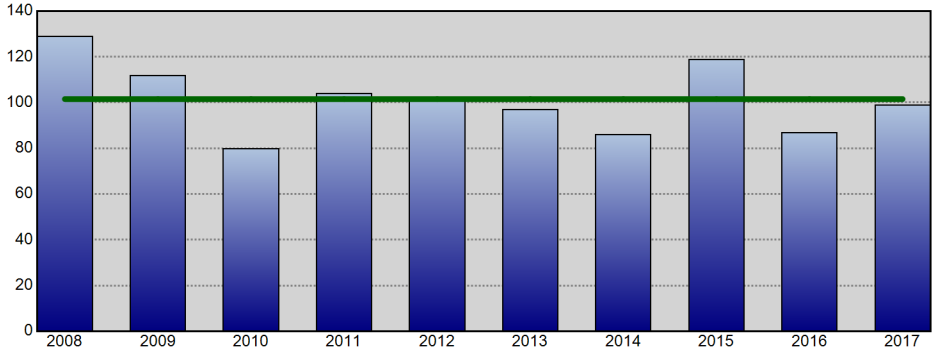

Property Crime - Annual YTD Avg: 102 (Line Chart)

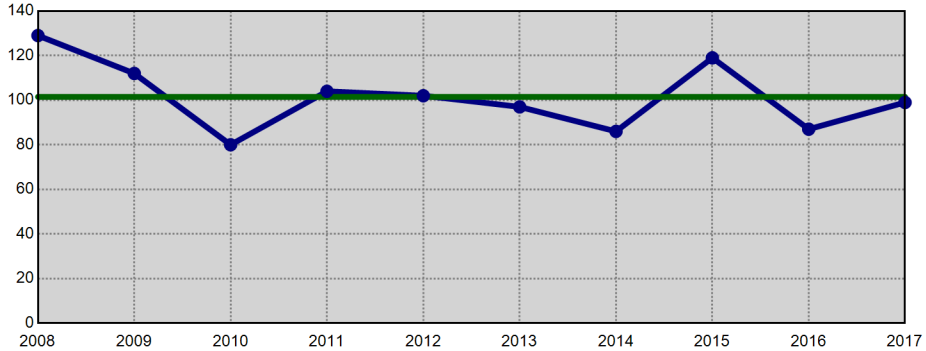

Information summarized for CompStat week ending 01/14/2017. The horizontal line on each chart represents the average of the prior 9 YTD offense totals.

Sourced from MNPD ARMS on 1/18/2017 8:18:53 AM. The figures above were sourced from incident reports using Uniform Crime Reporting definitions and reporting guidelines, based on the date when the crime was reported. This report is intended to be a management and planning tool and does not reflect the official UCR counts for the department. Incidents where a location is unknown or unspecified are included in the countywide totals.

Madison Precinct UCR Incidents - YTD Comparisons

Aggregated by precinct (incident location). Based on date when each incident was reported.

METROPOLITAN POLICE DEPARTMENT
of Nashville and Davidson County

All Part 1 Incidents - Annual YTD Avg: 145 (Bar Chart)

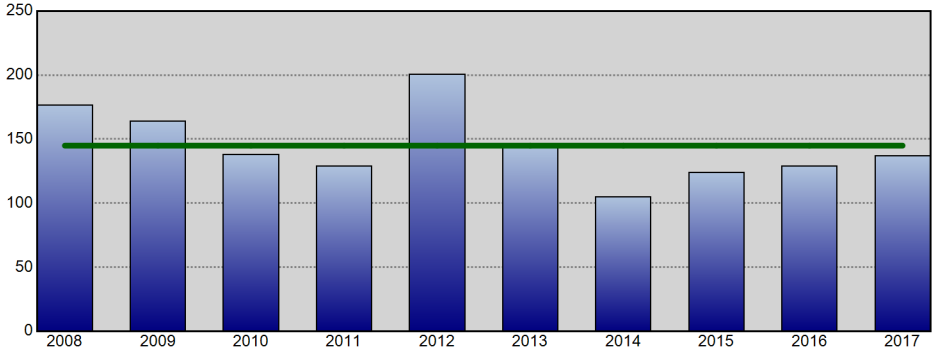

All Part 1 Incidents - Annual YTD Avg: 145 (Line Chart)

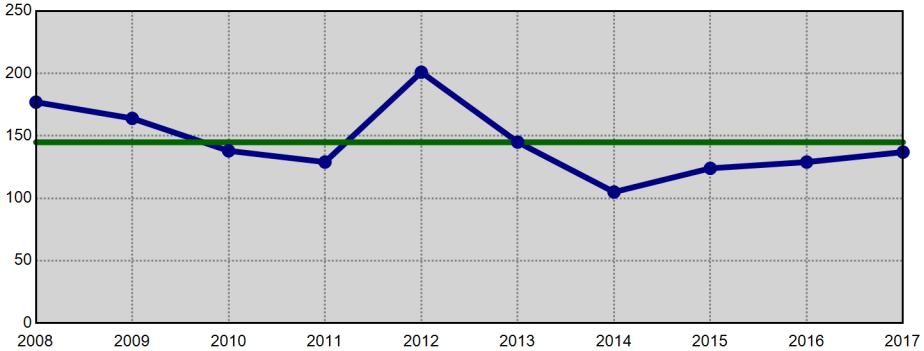

Violent Crime - Annual YTD Avg: 30 (Bar Chart)

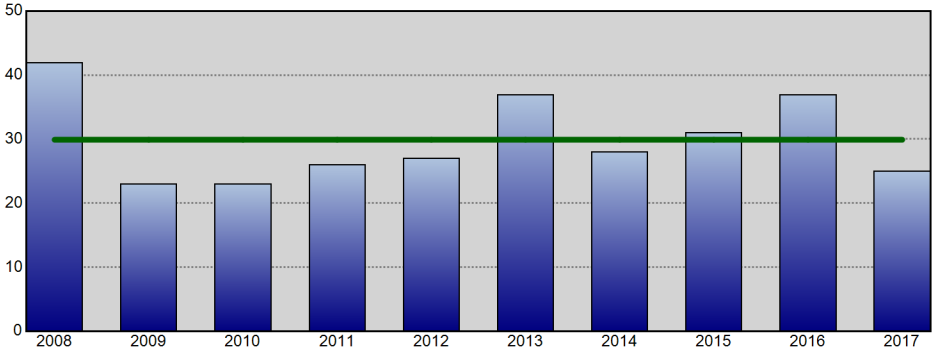

Violent Crime - Annual YTD Avg: 30 (Line Chart)

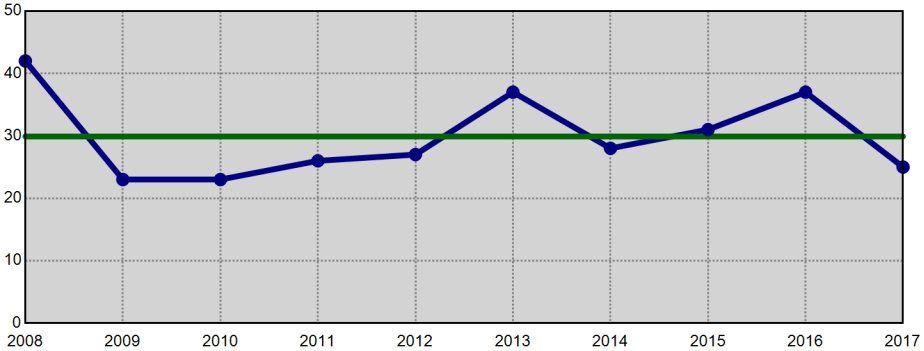

Property Crime - Annual YTD Avg: 115 (Bar Chart)

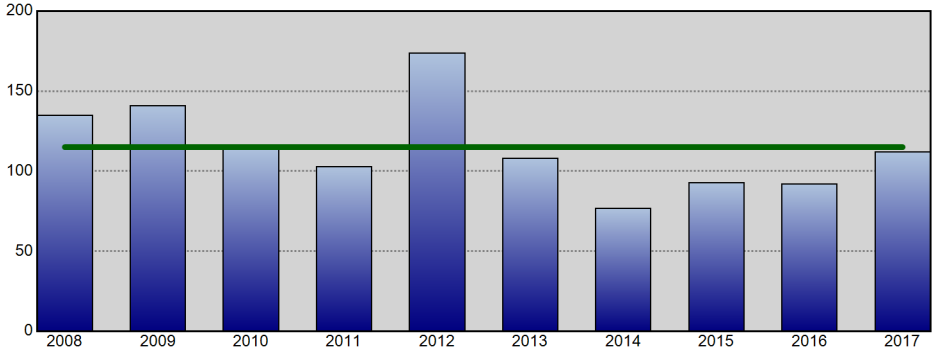

Property Crime - Annual YTD Avg: 115 (Line Chart)

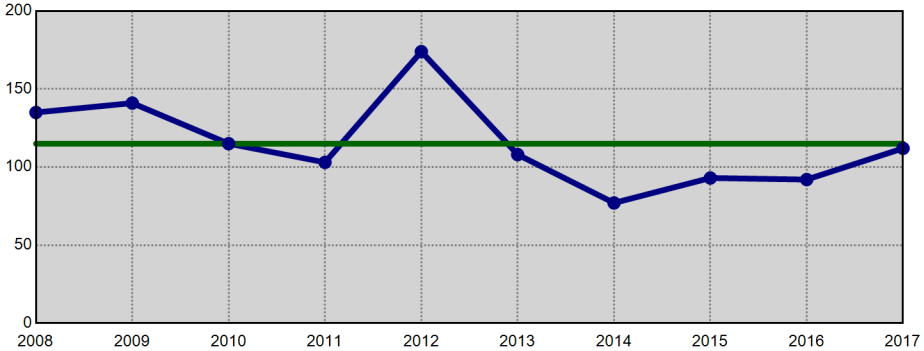

Information summarized for CompStat week ending 01/14/2017. The horizontal line on each chart represents the average of the prior 9 YTD offense totals.

Sourced from MNPD ARMS on 1/18/2017 8:18:55 AM. The figures above were sourced from incident reports using Uniform Crime Reporting definitions and reporting guidelines, based on the date when the crime was reported. This report is intended to be a management and planning tool and does not reflect the official UCR counts for the department. Incidents where a location is unknown or unspecified are included in the countywide totals.

Midtown Hills Precinct UCR Incidents - YTD Comparisons

Aggregated by precinct (incident location). Based on date when each incident was reported.

METROPOLITAN POLICE DEPARTMENT
of Nashville and Davidson County

All Part 1 Incidents - Annual YTD Avg: 148 (Bar Chart)

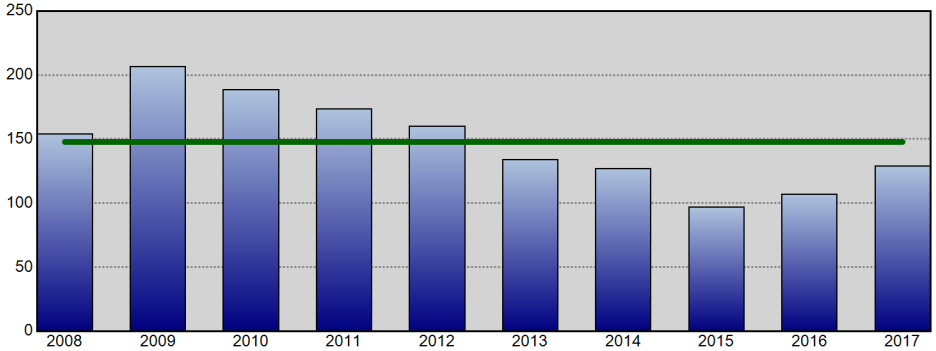

All Part 1 Incidents - Annual YTD Avg: 148 (Line Chart)

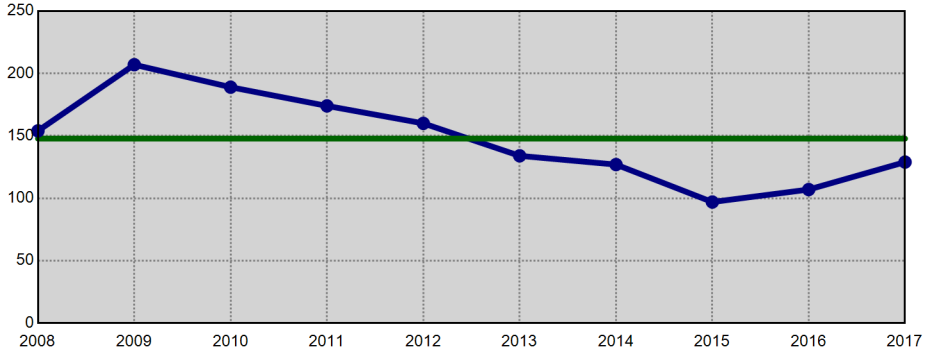

Violent Crime - Annual YTD Avg: 23 (Bar Chart)

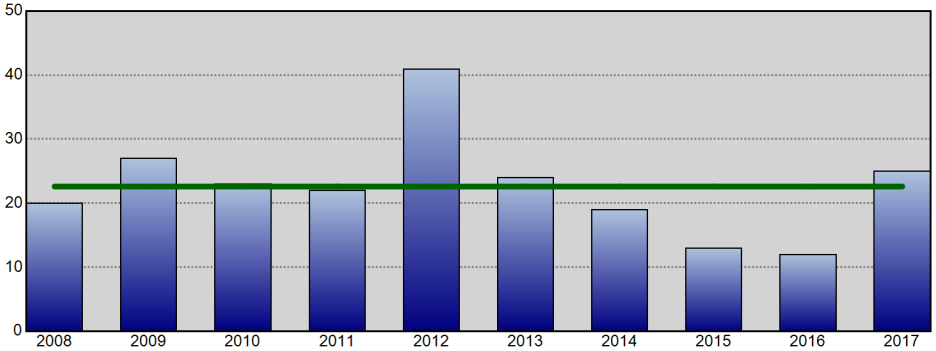

Violent Crime - Annual YTD Avg: 23 (Line Chart)

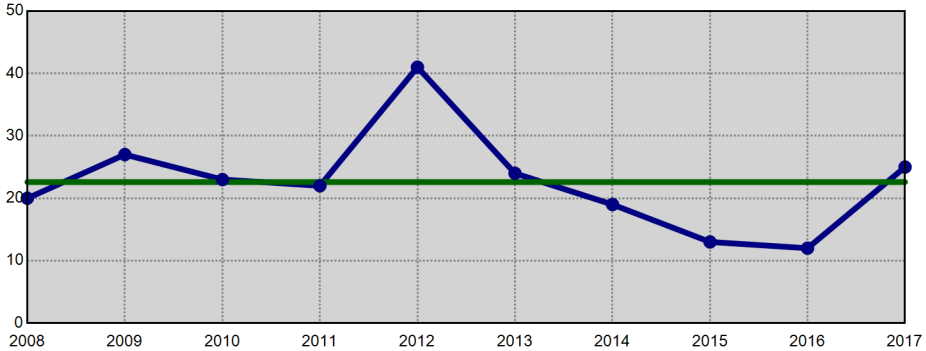

Property Crime - Annual YTD Avg: 125 (Bar Chart)

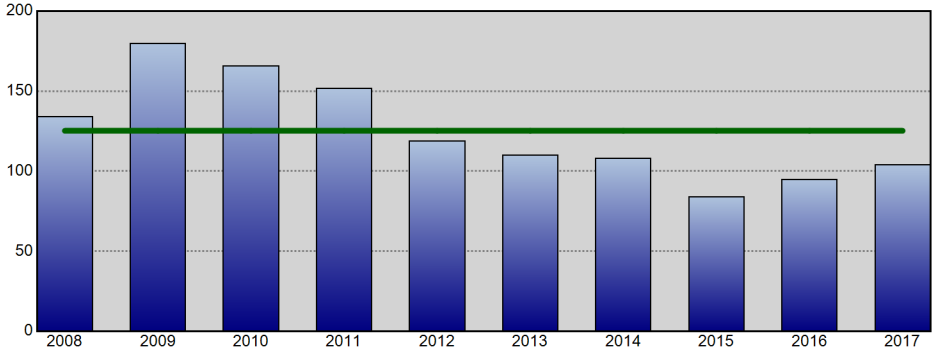

Property Crime - Annual YTD Avg: 125 (Line Chart)

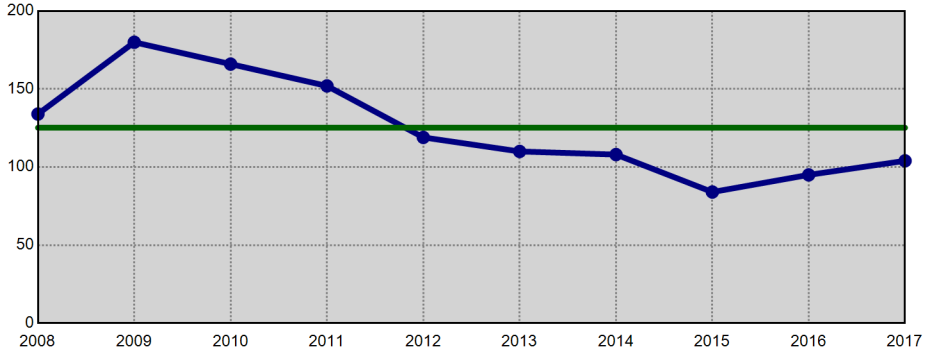

Information summarized for CompStat week ending 01/14/2017. The horizontal line on each chart represents the average of the prior 9 YTD offense totals.

Sourced from MNPD ARMS on 1/18/2017 8:18:57 AM. The figures above were sourced from incident reports using Uniform Crime Reporting definitions and reporting guidelines, based on the date when the crime was reported. This report is intended to be a management and planning tool and does not reflect the official UCR counts for the department. Incidents where a location is unknown or unspecified are included in the countywide totals.

County Calendar Year to Calendar Year Comparison

METROPOLITAN POLICE DEPARTMENT
of Nashville and Davidson County

Comparisons of Annual Totals for the Past Ten Years

Aggregated by precinct (incident location). Based on date when each incident was reported.

		Homicide	Forcible Rape	Commercial Robbery	Street Robbery	Total Robbery	Aggravated Assault	Commercial Burglary	Residential Burglary	Total Burglary	Larceny	Auto Theft	Violent Offenses	Property Offenses	Part I Offenses
2015 to	2015	80	607	251	1,649	1,900	4,932	909	4,210	5,119	18,784	1,443	7,519	25,346	32,865
2016	2016	82	565	304	1,697	2,001	4,929	960	3,617	4,577	18,744	1,744	7,577	25,065	32,642
	% Change	2.5%	-6.9%	21.1%	2.9%	5.3%	-0.1%	5.6%	-14.1%	-10.6%	-0.2%	20.9%	0.8%	-1.1%	-0.7%
2014 to	2014	44	600	209	1,329	1,538	5,261	940	3,837	4,777	17,920	1,120	7,443	23,817	31,260
2016	2016	82	565	304	1,697	2,001	4,929	960	3,617	4,577	18,744	1,744	7,577	25,065	32,642
	% Change	86.4%	-5.8%	45.5%	27.7%	30.1%	-6.3%	2.1%	-5.7%	-4.2%	4.6%	55.7%	1.8%	5.2%	4.4%
2013 to	2013	42	529	225	1,409	1,634	4,807	890	4,788	5,678	18,104	1,203	7,012	24,985	31,997
2016	2016	82	565	304	1,697	2,001	4,929	960	3,617	4,577	18,744	1,744	7,577	25,065	32,642
	% Change	95.2%	6.8%	35.1%	20.4%	22.5%	2.5%	7.9%	-24.5%	-19.4%	3.5%	45.0%	8.1%	0.3%	2.0%
2012 to	2012	62	545	237	1,480	1,717	5,375	1,012	4,733	5,745	19,220	1,386	7,699	26,351	34,050
2016	2016	82	565	304	1,697	2,001	4,929	960	3,617	4,577	18,744	1,744	7,577	25,065	32,642
	% Change	32.3%	3.7%	28.3%	14.7%	16.5%	-8.3%	-5.1%	-23.6%	-20.3%	-2.5%	25.8%	-1.6%	-4.9%	-4.1%
2011 to	2011	51	551	291	1,591	1,882	4,922	1,119	6,303	7,422	20,253	1,770	7,406	29,445	36,851
2016	2016	82	565	304	1,697	2,001	4,929	960	3,617	4,577	18,744	1,744	7,577	25,065	32,642
	% Change	60.8%	2.5%	4.5%	6.7%	6.3%	0.1%	-14.2%	-42.6%	-38.3%	-7.5%	-1.5%	2.3%	-14.9%	-11.4%
2010 to	2010	60	494	298	1,506	1,804	4,735	1,157	6,662	7,819	21,018	1,629	7,093	30,466	37,559
2016	2016	82	565	304	1,697	2,001	4,929	960	3,617	4,577	18,744	1,744	7,577	25,065	32,642
	% Change	36.7%	14.4%	2.0%	12.7%	10.9%	4.1%	-17.0%	-45.7%	-41.5%	-10.8%	7.1%	6.8%	-17.7%	-13.1%
2009 to	2009	80	499	304	1,721	2,025	4,754	1,185	5,592	6,777	21,856	1,747	7,358	30,380	37,738
2016	2016	82	565	304	1,697	2,001	4,929	960	3,617	4,577	18,744	1,744	7,577	25,065	32,642
	% Change	2.5%	13.2%	0.0%	-1.4%	-1.2%	3.7%	-19.0%	-35.3%	-32.5%	-14.2%	-0.2%	3.0%	-17.5%	-13.5%
2008 to	2008	74	485	353	2,043	2,396	5,655	1,308	4,963	6,271	24,481	2,291	8,610	33,043	41,653
2016	2016	82	565	304	1,697	2,001	4,929	960	3,617	4,577	18,744	1,744	7,577	25,065	32,642
	% Change	10.8%	16.5%	-13.9%	-16.9%	-16.5%	-12.8%	-26.6%	-27.1%	-27.0%	-23.4%	-23.9%	-12.0%	-24.1%	-21.6%
2007 to	2007	72	523	456	2,145	2,601	5,883	1,551	4,680	6,231	24,539	2,806	9,079	33,576	42,655
2016	2016	82	565	304	1,697	2,001	4,929	960	3,617	4,577	18,744	1,744	7,577	25,065	32,642
	% Change	13.9%	8.0%	-33.3%	-20.9%	-23.1%	-16.2%	-38.1%	-22.7%	-26.5%	-23.6%	-37.8%	-16.5%	-25.3%	-23.5%
2006 to	2006	81	501	450	2,052	2,502	5,946	2,000	4,580	6,580	24,810	3,161	9,030	34,551	43,581
2016	2016	82	565	304	1,697	2,001	4,929	960	3,617	4,577	18,744	1,744	7,577	25,065	32,642
	% Change	1.2%	12.8%	-32.4%	-17.3%	-20.0%	-17.1%	-52.0%	-21.0%	-30.4%	-24.4%	-44.8%	-16.1%	-27.5%	-25.1%

Information summarized for CompStat week ending 01/14/2017.

Sourced from MNPD ARMS on 1/18/2017 8:18:59 AM. The figures above were sourced from incident reports using Uniform Crime Reporting definitions and reporting guidelines, based on the date when the crime was reported. This report is intended to be a management and planning tool and does not reflect the official UCR counts for the department. Incidents where a location is unknown or unspecified are included in the countywide totals..

County UCR Incidents - Annual Comparison Charts

Aggregated by precinct (incident location). Based on date when each incident was reported.

METROPOLITAN POLICE DEPARTMENT
of Nashville and Davidson County

Year End Total Part 1 Incidents - Prior 9 Year Annual Avg: 35,179

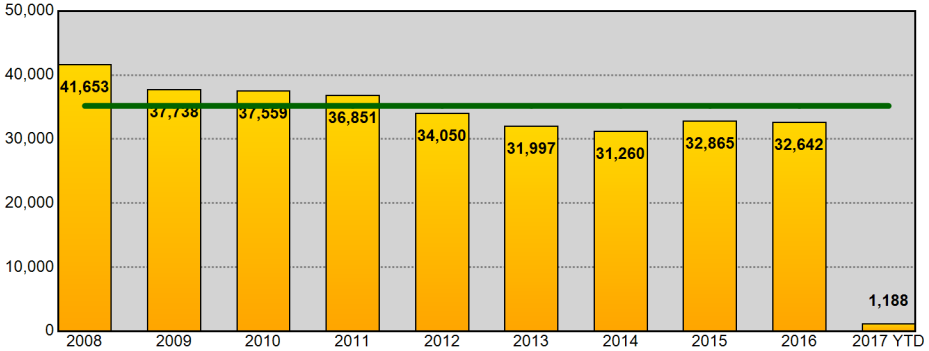

Year End Total Part 1 Incidents - Prior 9 Year Annual Avg: 35,179

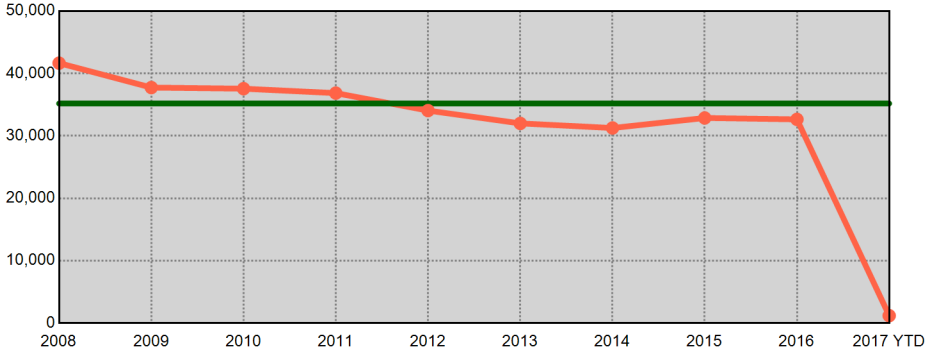

Year End Total Violent Part 1 Incidents - Prior 9 Year Annual Avg: 7,524

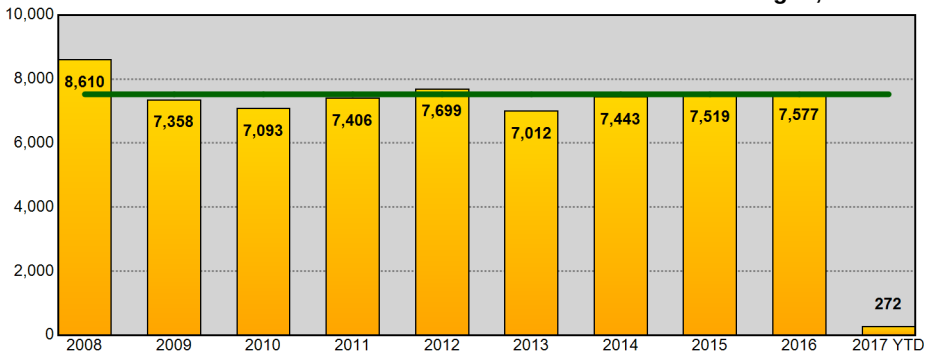

Year End Total Violent Part 1 Incidents - Prior 9 Year Annual Avg: 7,524

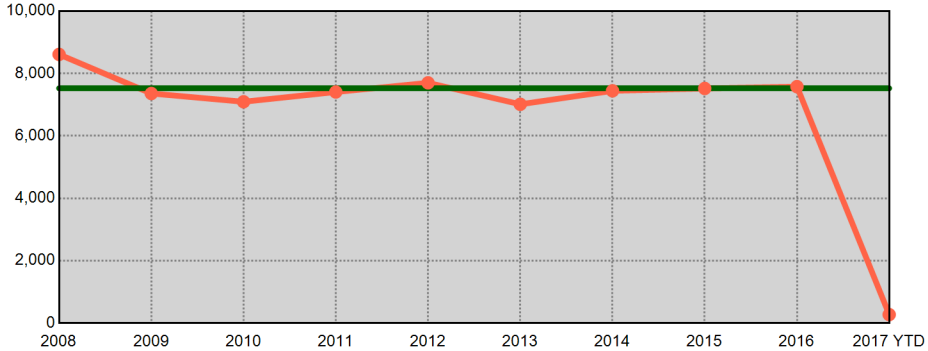

Year End Total Property Part 1 Incidents - Prior 9 Year Annual Avg: 27,655

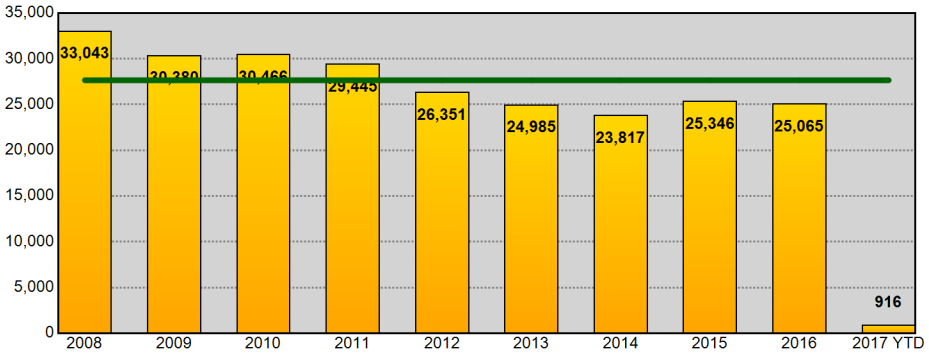

Year End Total Property Part 1 Incidents - Prior 9 Year Annual Avg: 27,655

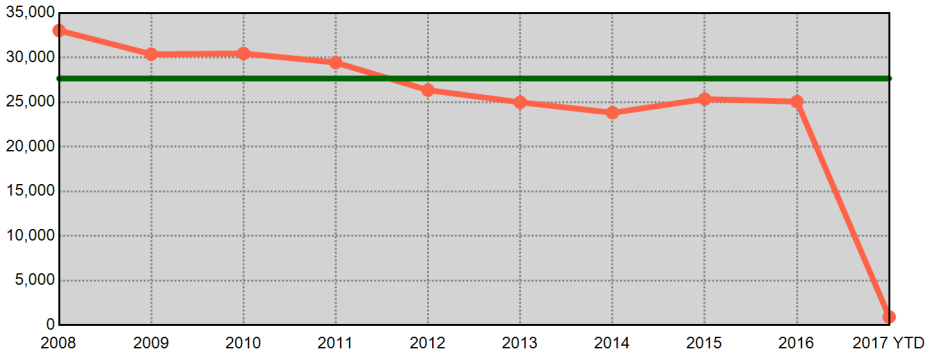

Information summarized for CompStat week ending 01/14/2017. Current year statistics are summarized for 2017 YTD. The horizontal line on each chart represents the average of the prior 9 year end offense totals.

Sourced from MNPD ARMS on 1/18/2017 8:18:59 AM. The figures above were sourced from incident reports using Uniform Crime Reporting definitions and reporting guidelines, based on the date when the crime was reported. This report is intended to be a management and planning tool and does not reflect the official UCR counts for the department. Incidents where a location is unknown or unspecified are included in the countywide totals.

West Precinct UCR Incidents - Annual Comparisons

Aggregated by precinct (incident location). Based on date when each incident was reported.

METROPOLITAN POLICE DEPARTMENT
of Nashville and Davidson County

Year End Total Part 1 Incidents - Prior 9 Year Annual Avg: 3,867

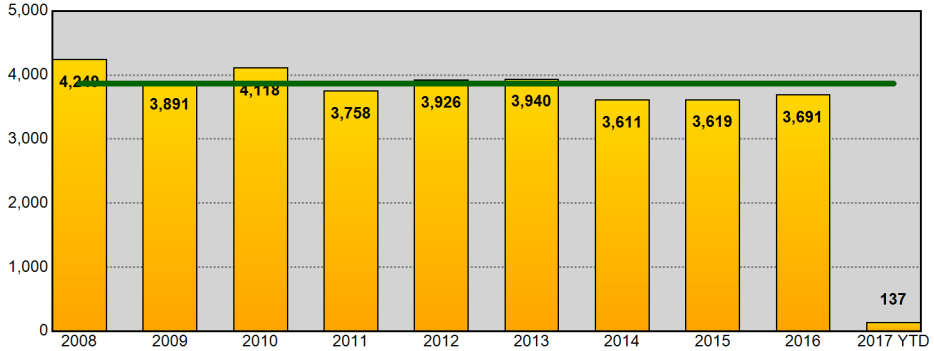

Year End Total Part 1 Incidents - Prior 9 Year Annual Avg: 3,867

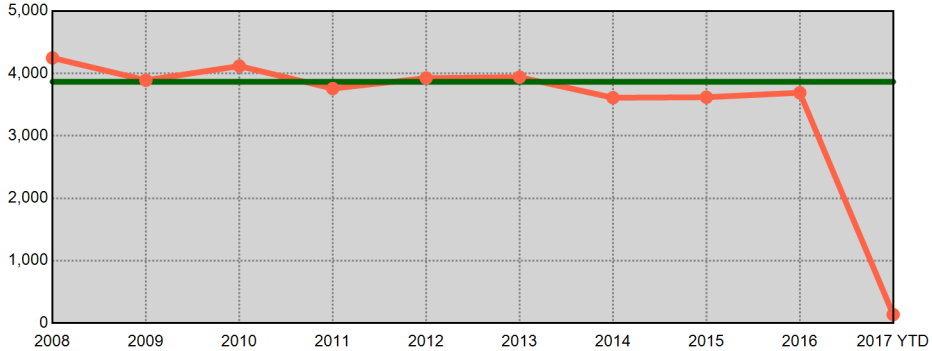

Year End Total Violent Part 1 Incidents - Prior 9 Year Annual Avg: 521

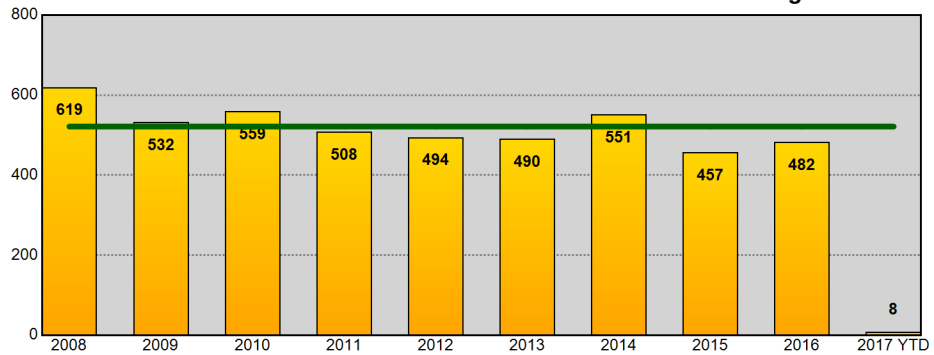

Year End Total Violent Part 1 Incidents - Prior 9 Year Annual Avg: 521

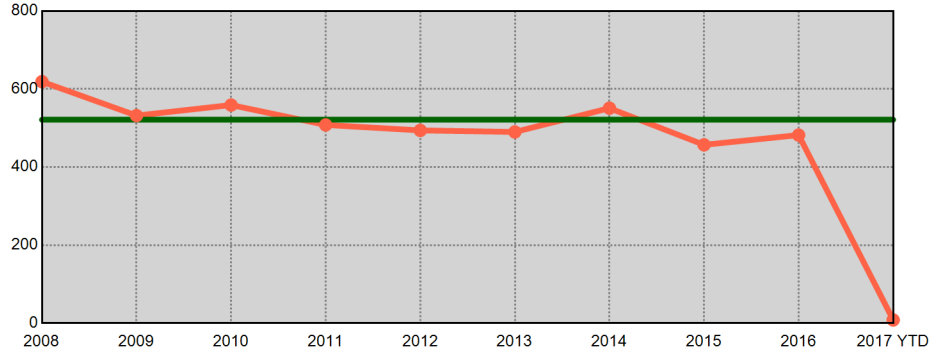

Year End Total Property Part 1 Incidents - Prior 9 Year Annual Avg: 3,346

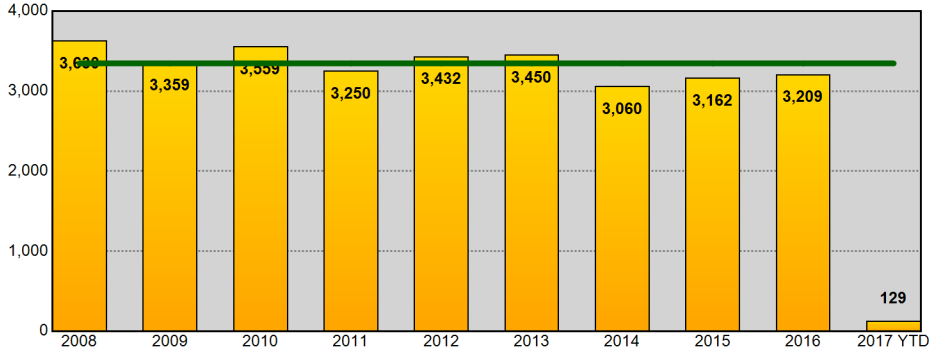

Year End Total Property Part 1 Incidents - Prior 9 Year Annual Avg: 3,346

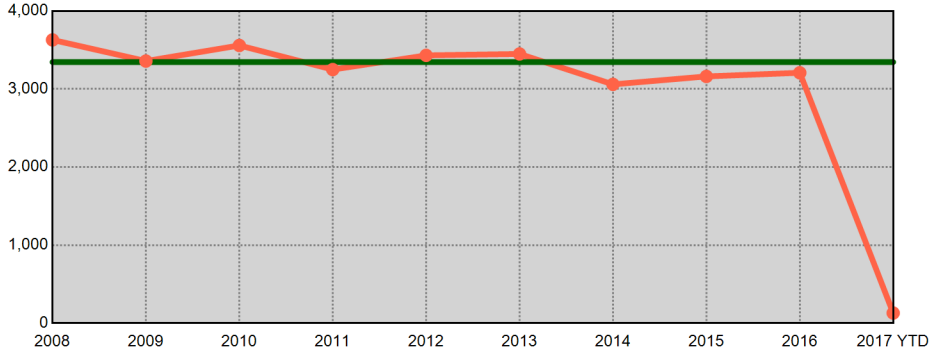

Information summarized for CompStat week ending 01/14/2017. Current year statistics are summarized for 2017 YTD. The horizontal line on each chart represents the average of the prior 9 year end offense totals.

Sourced from MNPD ARMS on 1/18/2017 8:19:01 AM. The figures above were sourced from incident reports using Uniform Crime Reporting definitions and reporting guidelines, based on the date when the crime was reported. This report is intended to be a management and planning tool and does not reflect the official UCR counts for the department. Incidents where a location is unknown or unspecified are included in the countywide totals.

East Precinct UCR Incidents - Annual Comparisons

Aggregated by precinct (incident location). Based on date when each incident was reported.

METROPOLITAN POLICE DEPARTMENT
of Nashville and Davidson County

Year End Total Part 1 Incidents - Prior 9 Year Annual Avg: 4,327

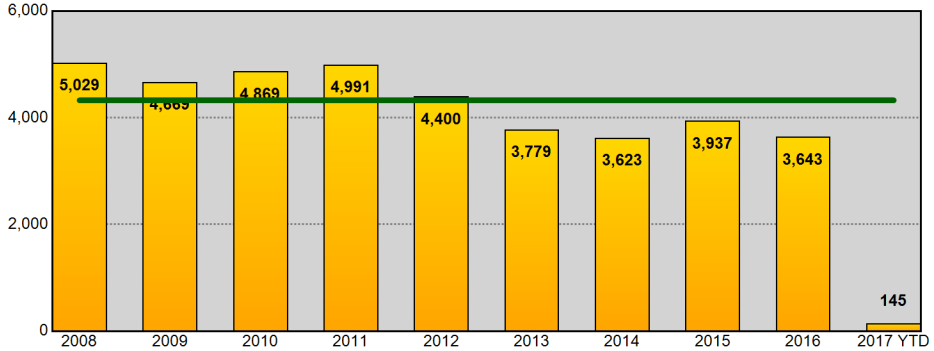

Year End Total Part 1 Incidents - Prior 9 Year Annual Avg: 4,327

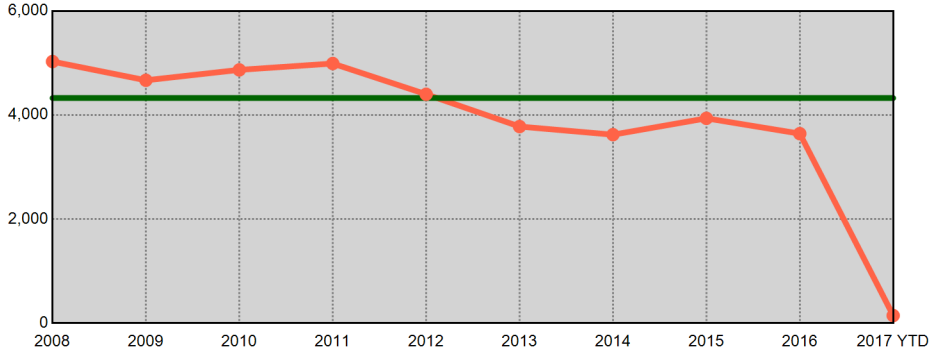

Year End Total Violent Part 1 Incidents - Prior 9 Year Annual Avg: 1,210

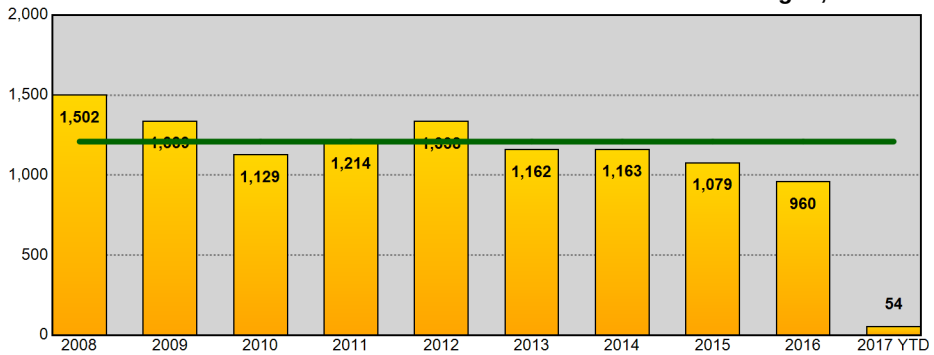

Year End Total Violent Part 1 Incidents - Prior 9 Year Annual Avg: 1,210

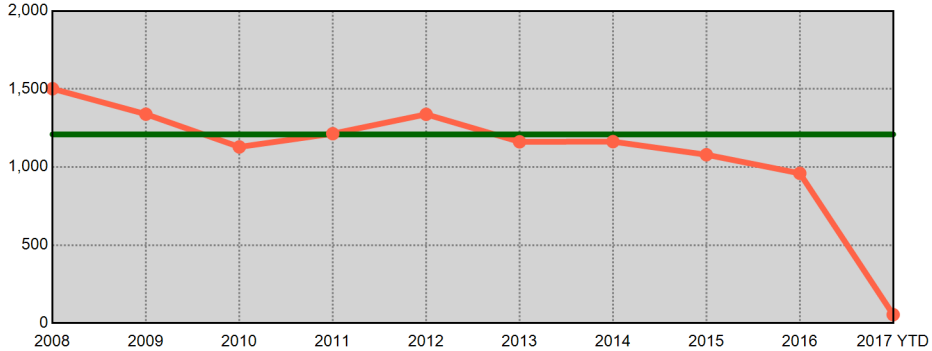

Year End Total Property Part 1 Incidents - Prior 9 Year Annual Avg: 3,117

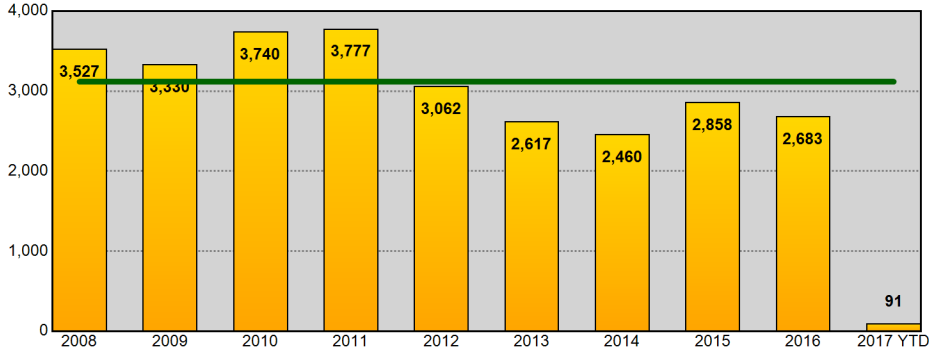

Year End Total Property Part 1 Incidents - Prior 9 Year Annual Avg: 3,117

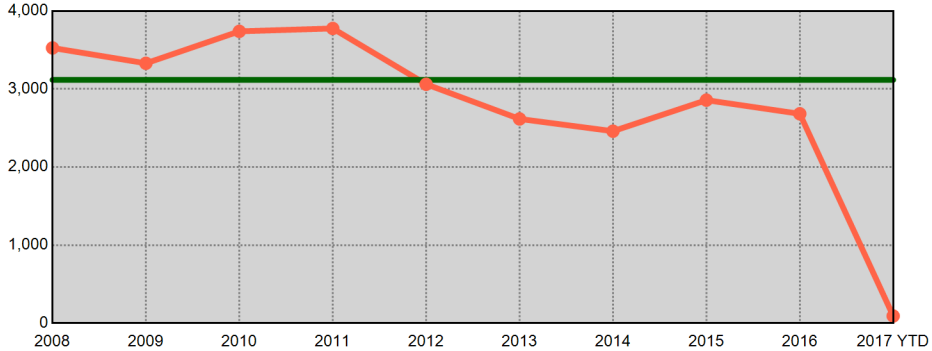

Information summarized for CompStat week ending 01/14/2017. Current year statistics are summarized for 2017 YTD. The horizontal line on each chart represents the average of the prior 9 year end offense totals.

Sourced from MNPD ARMS on 1/18/2017 8:19:03 AM. The figures above were sourced from incident reports using Uniform Crime Reporting definitions and reporting guidelines, based on the date when the crime was reported. This report is intended to be a management and planning tool and does not reflect the official UCR counts for the department. Incidents where a location is unknown or unspecified are included in the countywide totals.

South Precinct UCR Incidents - Annual Comparisons

Aggregated by precinct (incident location). Based on date when each incident was reported.

METROPOLITAN POLICE DEPARTMENT
of Nashville and Davidson County

Year End Total Part 1 Incidents - Prior 9 Year Annual Avg: 6,474

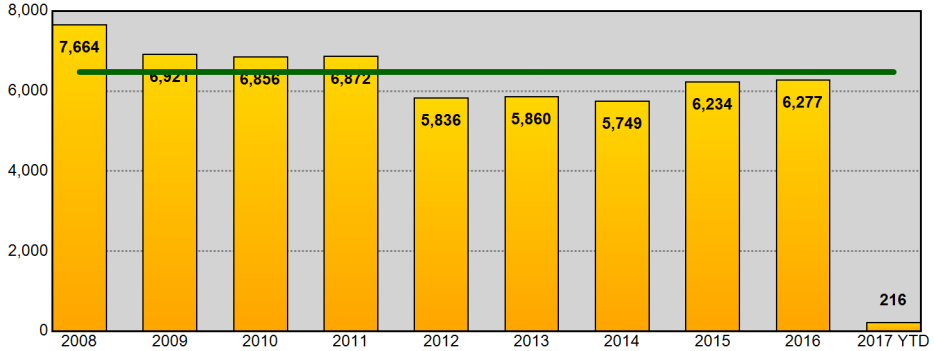

Year End Total Part 1 Incidents - Prior 9 Year Annual Avg: 6,474

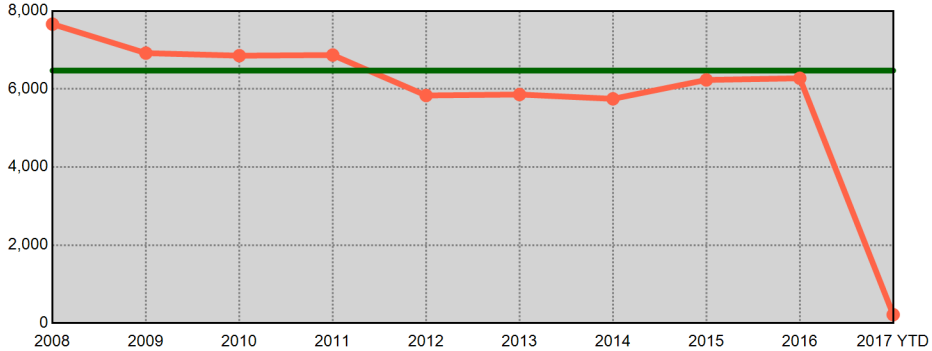

Year End Total Violent Part 1 Incidents - Prior 9 Year Annual Avg: 1,412

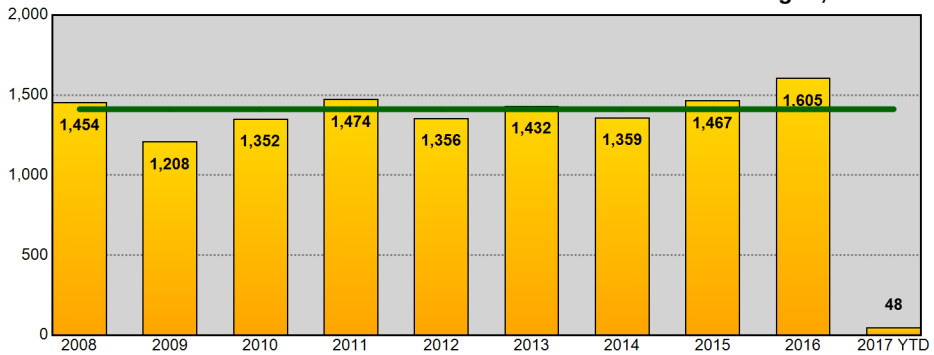

Year End Total Violent Part 1 Incidents - Prior 9 Year Annual Avg: 1,412

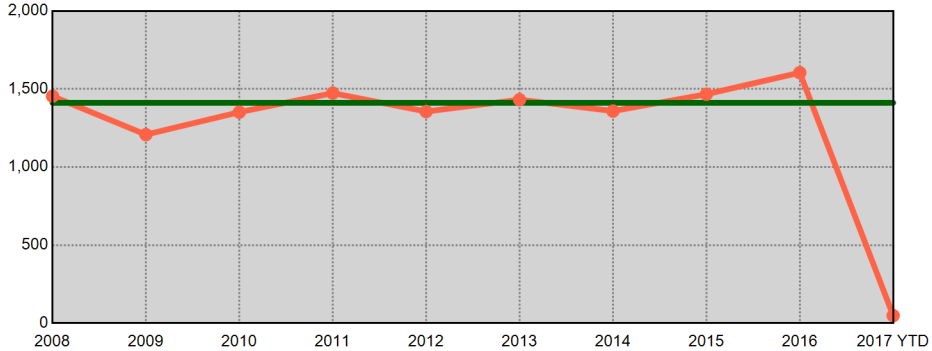

Year End Total Property Part 1 Incidents - Prior 9 Year Annual Avg: 5,062

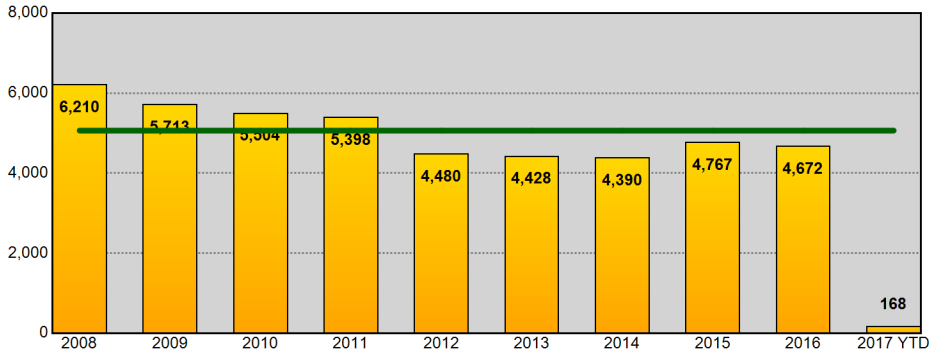

Year End Total Property Part 1 Incidents - Prior 9 Year Annual Avg: 5,062

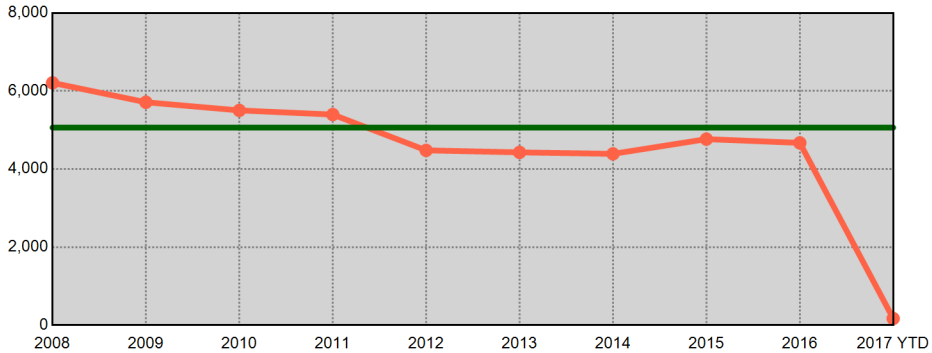

Information summarized for CompStat week ending 01/14/2017. Current year statistics are summarized for 2017 YTD. The horizontal line on each chart represents the average of the prior 9 year end offense totals.

Sourced from MNPD ARMS on 1/18/2017 8:19:04 AM. The figures above were sourced from incident reports using Uniform Crime Reporting definitions and reporting guidelines, based on the date when the crime was reported. This report is intended to be a management and planning tool and does not reflect the official UCR counts for the department. Incidents where a location is unknown or unspecified are included in the countywide totals.

Central Precinct UCR Incidents - Annual Comparisons

METROPOLITAN POLICE DEPARTMENT
of Nashville and Davidson County

Aggregated by precinct (incident location). Based on date when each incident was reported.

Year End Total Part 1 Incidents - Prior 9 Year Annual Avg: 1,638

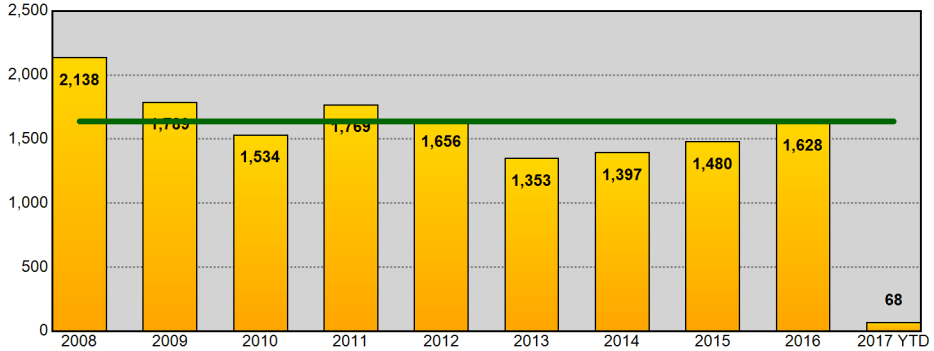

Year End Total Part 1 Incidents - Prior 9 Year Annual Avg: 1,638

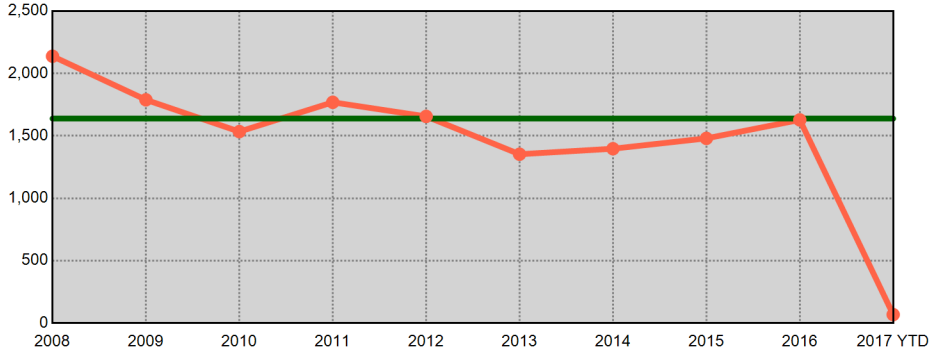

Year End Total Violent Part 1 Incidents - Prior 9 Year Annual Avg: 363

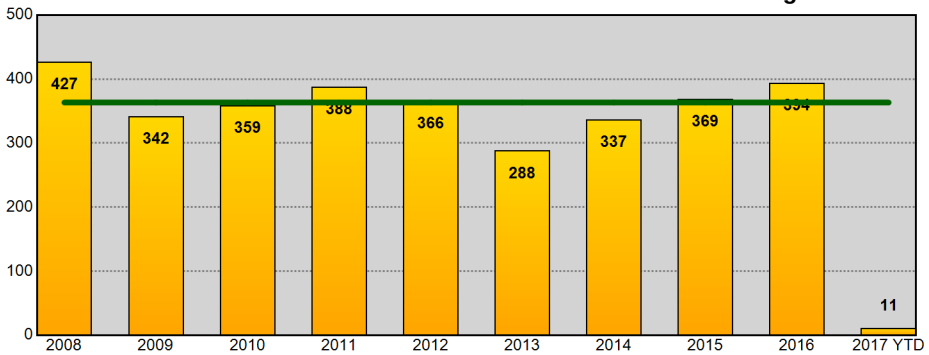

Year End Total Violent Part 1 Incidents - Prior 9 Year Annual Avg: 363

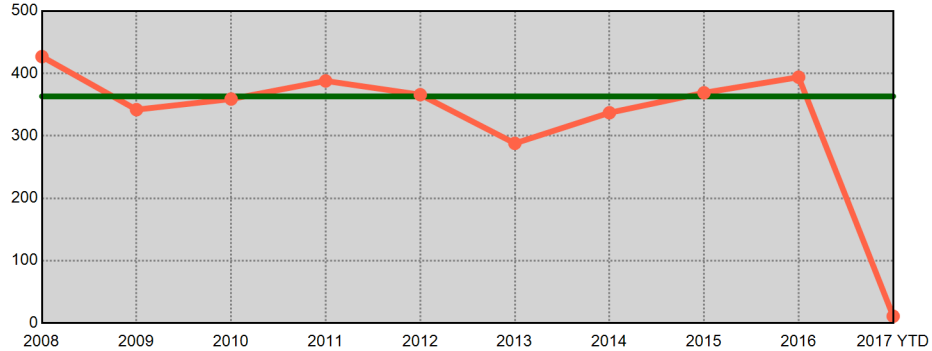

Year End Total Property Part 1 Incidents - Prior 9 Year Annual Avg: 1,275

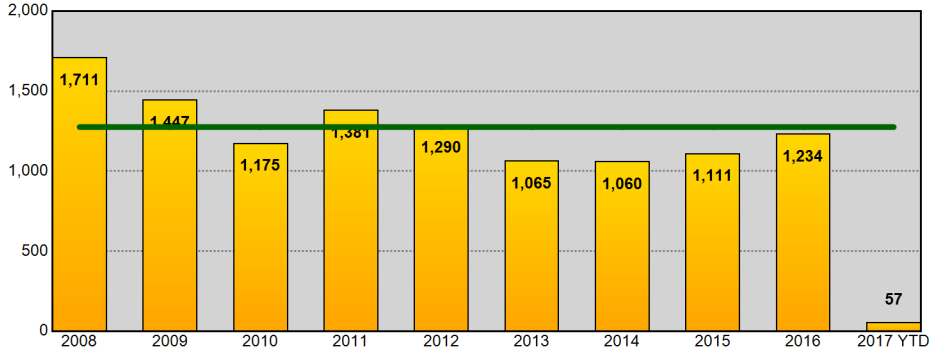

Year End Total Property Part 1 Incidents - Prior 9 Year Annual Avg: 1,275

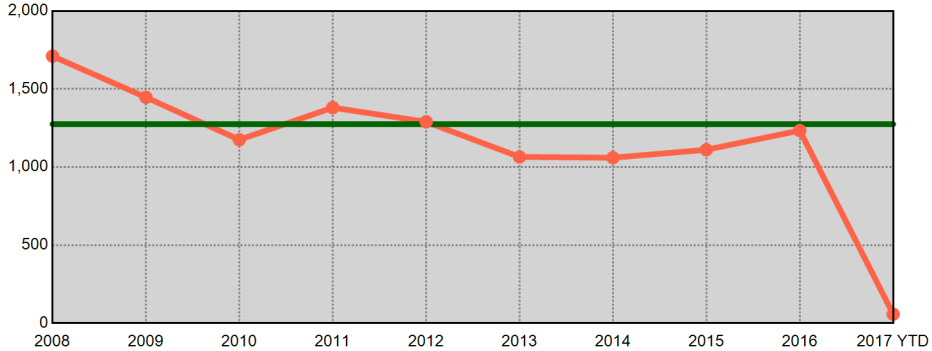

Information summarized for CompStat week ending 01/14/2017. Current year statistics are summarized for 2017 YTD. The horizontal line on each chart represents the average of the prior 9 year end offense totals.

Sourced from MNPD ARMS on 1/18/2017 8:19:06 AM. The figures above were sourced from incident reports using Uniform Crime Reporting definitions and reporting guidelines, based on the date when the crime was reported. This report is intended to be a management and planning tool and does not reflect the official UCR counts for the department. Incidents where a location is unknown or unspecified are included in the countywide totals.

Hermitage Precinct UCR Incidents - Annual Comparisons

METROPOLITAN POLICE DEPARTMENT
of Nashville and Davidson County

Aggregated by precinct (incident location). Based on date when each incident was reported.

Year End Total Part 1 Incidents - Prior 9 Year Annual Avg: 6,264

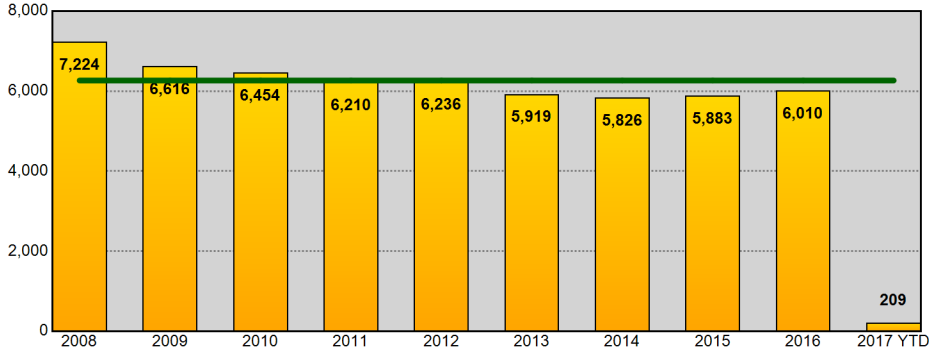

Year End Total Part 1 Incidents - Prior 9 Year Annual Avg: 6,264

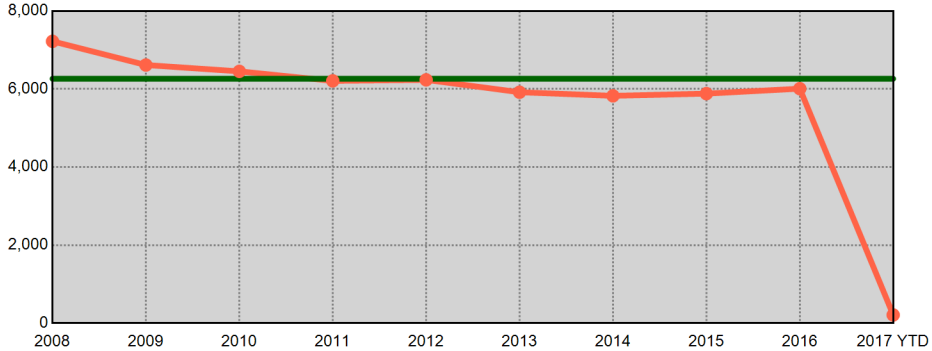

Year End Total Violent Part 1 Incidents - Prior 9 Year Annual Avg: 1,234

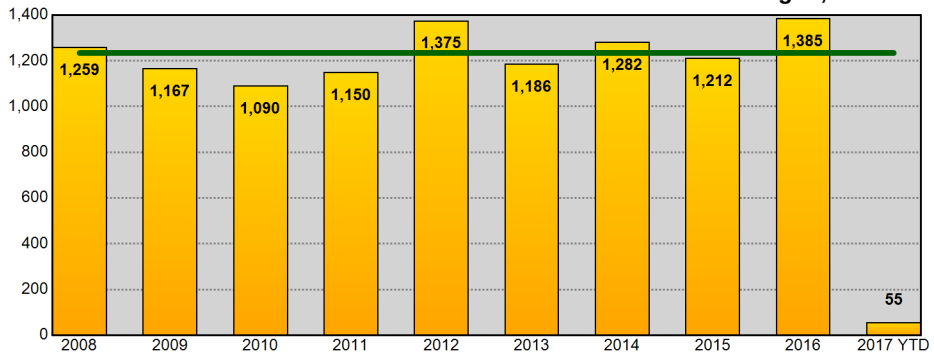

Year End Total Violent Part 1 Incidents - Prior 9 Year Annual Avg: 1,234

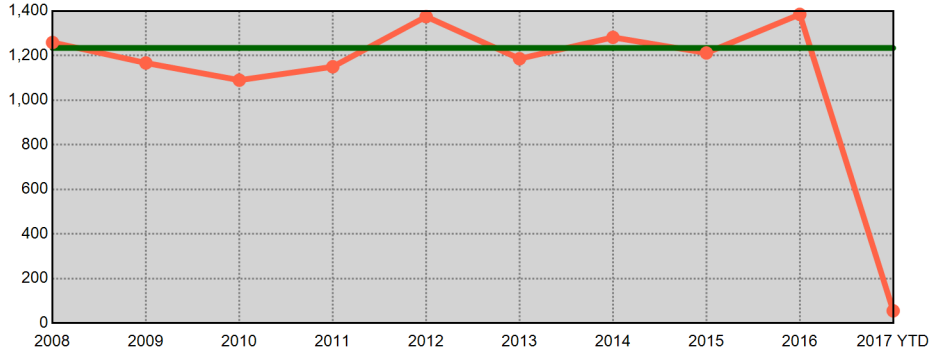

Year End Total Property Part 1 Incidents - Prior 9 Year Annual Avg: 5,030

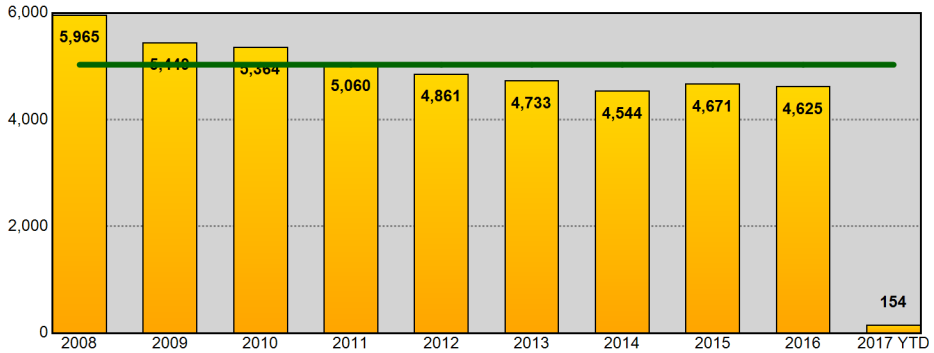

Year End Total Property Part 1 Incidents - Prior 9 Year Annual Avg: 5,030

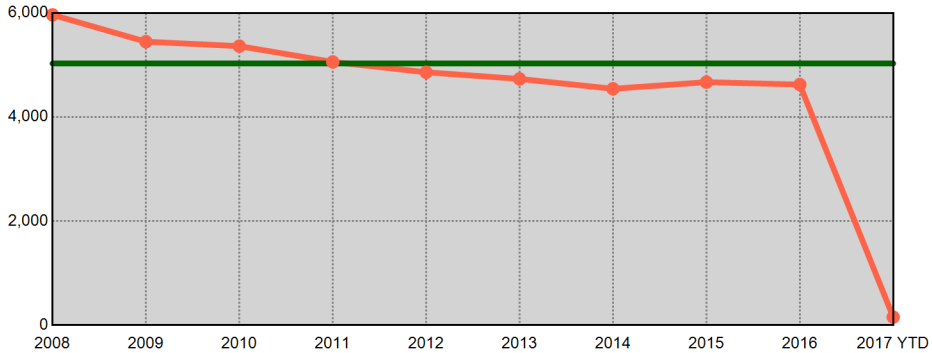

Information summarized for CompStat week ending 01/14/2017. Current year statistics are summarized for 2017 YTD. The horizontal line on each chart represents the average of the prior 9 year end offense totals.

Sourced from MNPD ARMS on 1/18/2017 8:19:08 AM. The figures above were sourced from incident reports using Uniform Crime Reporting definitions and reporting guidelines, based on the date when the crime was reported. This report is intended to be a management and planning tool and does not reflect the official UCR counts for the department. Incidents where a location is unknown or unspecified are included in the countywide totals.

North Precinct UCR Incidents - Annual Comparisons

Aggregated by precinct (incident location). Based on date when each incident was reported.

METROPOLITAN POLICE DEPARTMENT
of Nashville and Davidson County

Year End Total Part 1 Incidents - Prior 9 Year Annual Avg: 4,207

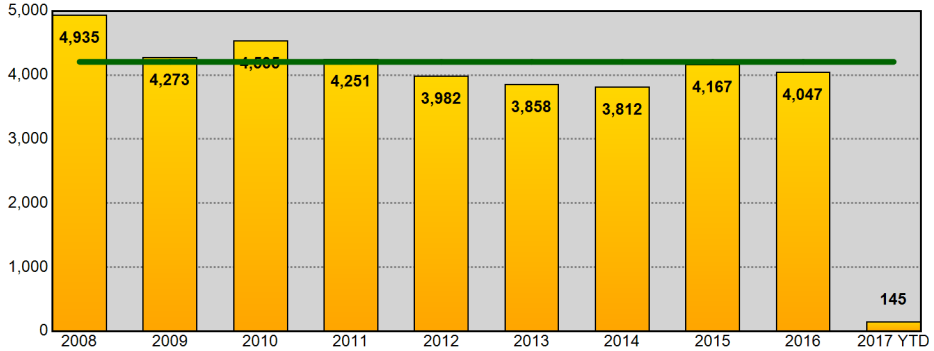

Year End Total Part 1 Incidents - Prior 9 Year Annual Avg: 4,207

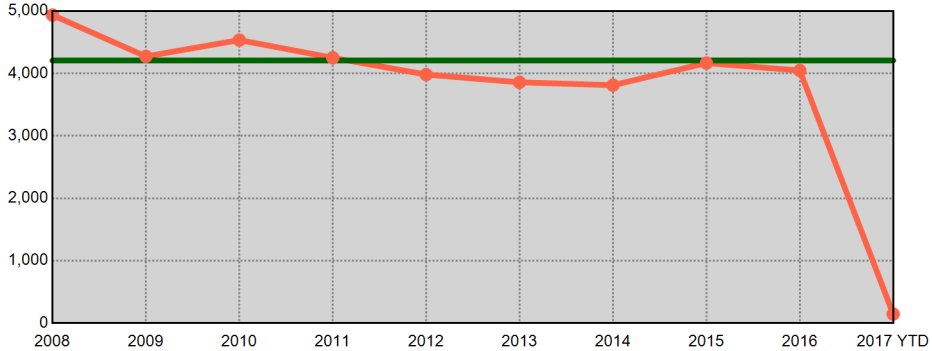

Year End Total Violent Part 1 Incidents - Prior 9 Year Annual Avg: 1,284

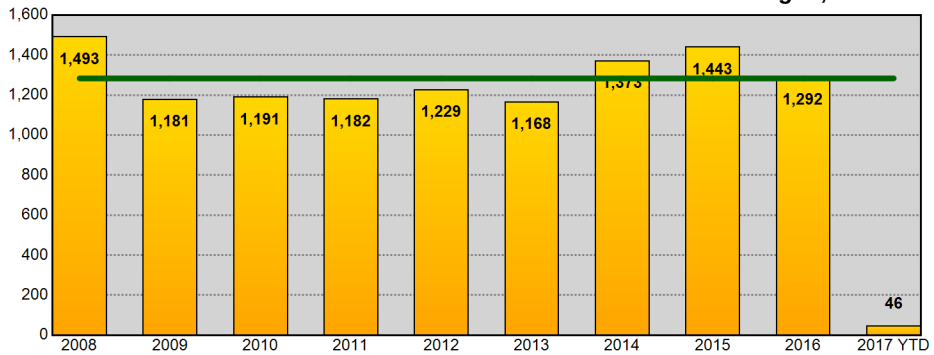

Year End Total Violent Part 1 Incidents - Prior 9 Year Annual Avg: 1,284

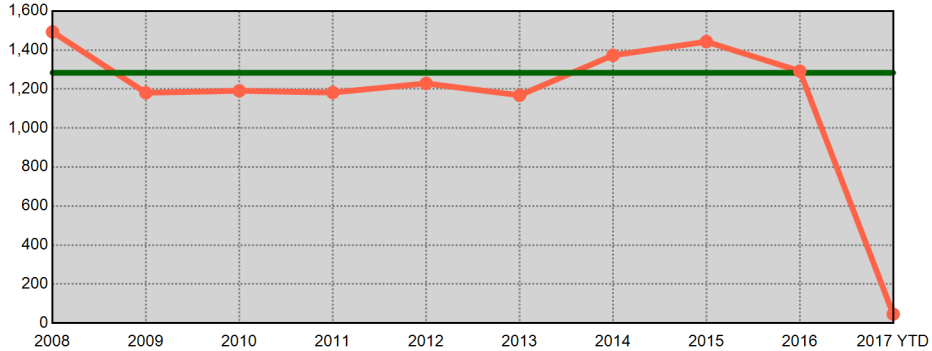

Year End Total Property Part 1 Incidents - Prior 9 Year Annual Avg: 2,923

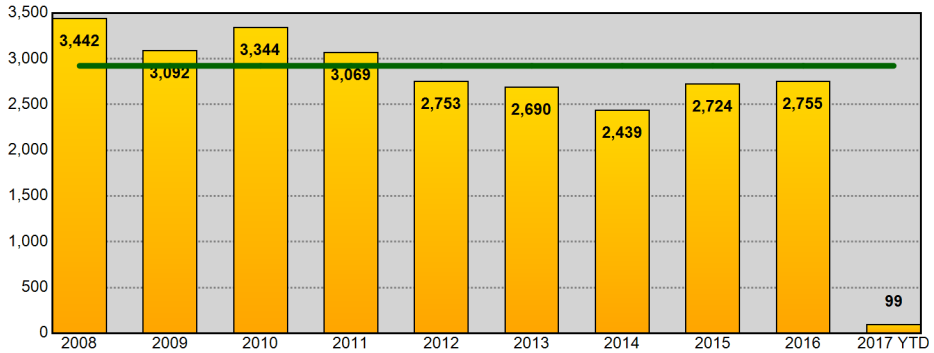

Year End Total Property Part 1 Incidents - Prior 9 Year Annual Avg: 2,923

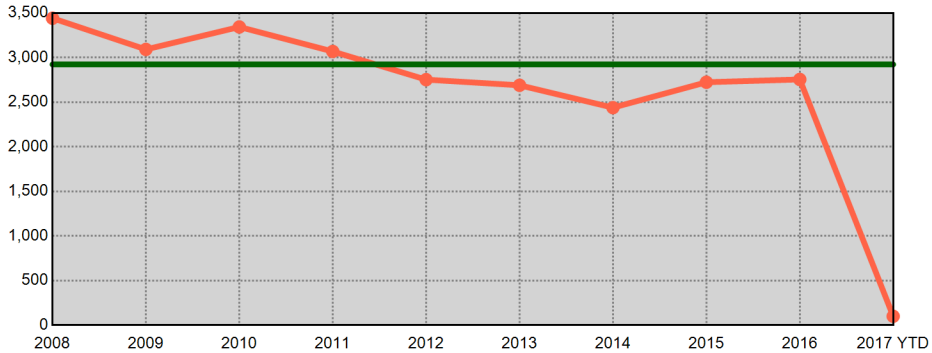

Information summarized for CompStat week ending 01/14/2017. Current year statistics are summarized for 2017 YTD. The horizontal line on each chart represents the average of the prior 9 year end offense totals.

Sourced from MNPD ARMS on 1/18/2017 8:19:10 AM. The figures above were sourced from incident reports using Uniform Crime Reporting definitions and reporting guidelines, based on the date when the crime was reported. This report is intended to be a management and planning tool and does not reflect the official UCR counts for the department. Incidents where a location is unknown or unspecified are included in the countywide totals.

Madison Precinct UCR Incidents - Annual Comparisons

Aggregated by precinct (incident location). Based on date when each incident was reported.

METROPOLITAN POLICE DEPARTMENT
of Nashville and Davidson County

Year End Total Part 1 Incidents - Prior 9 Year Annual Avg: 3,985

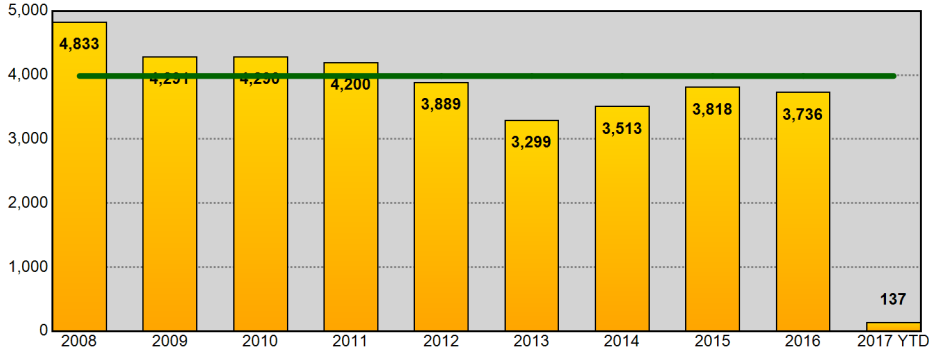

Year End Total Part 1 Incidents - Prior 9 Year Annual Avg: 3,985

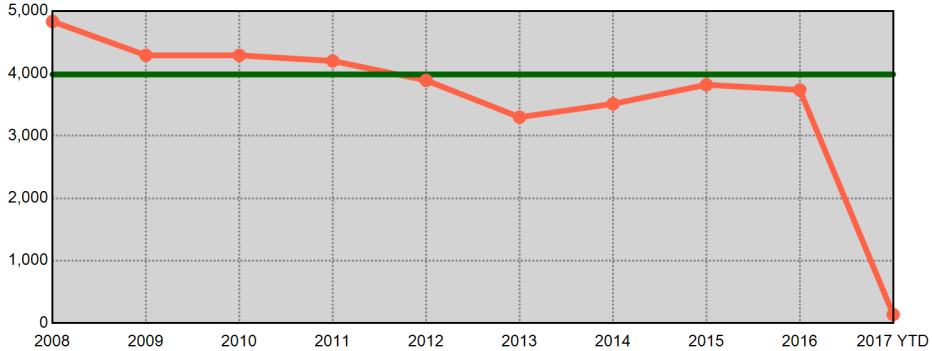

Year End Total Violent Part 1 Incidents - Prior 9 Year Annual Avg: 803

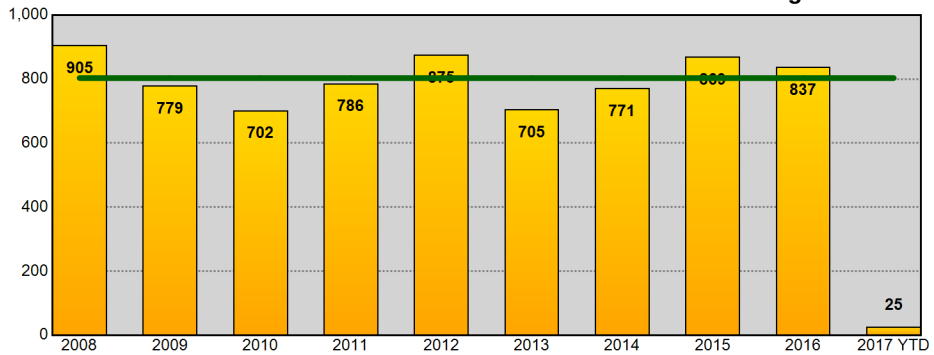

Year End Total Violent Part 1 Incidents - Prior 9 Year Annual Avg: 803

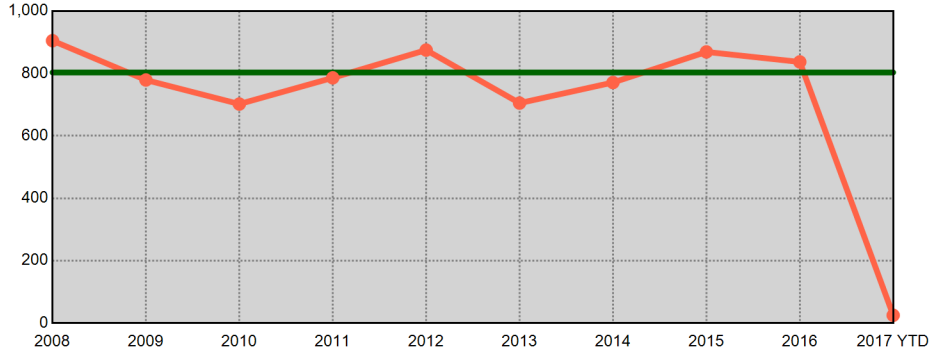

Year End Total Property Part 1 Incidents - Prior 9 Year Annual Avg: 3,182

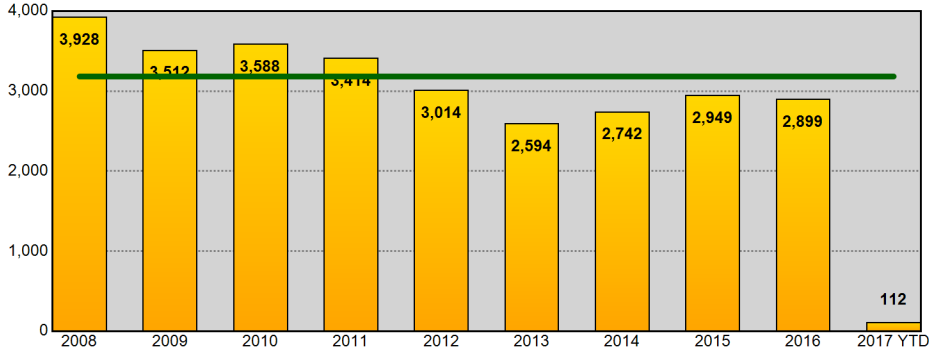

Year End Total Property Part 1 Incidents - Prior 9 Year Annual Avg: 3,182

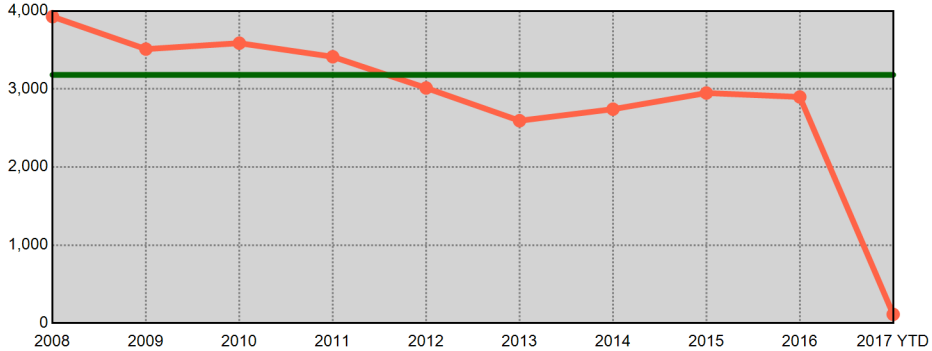

Information summarized for CompStat week ending 01/14/2017. Current year statistics are summarized for 2017 YTD. The horizontal line on each chart represents the average of the prior 9 year end offense totals.

Sourced from MNPD ARMS on 1/18/2017 8:19:12 AM. The figures above were sourced from incident reports using Uniform Crime Reporting definitions and reporting guidelines, based on the date when the crime was reported. This report is intended to be a management and planning tool and does not reflect the official UCR counts for the department. Incidents where a location is unknown or unspecified are included in the countywide totals.

Midtown Hills Precinct UCR Incidents - Annual Comparisons

METROPOLITAN POLICE DEPARTMENT
of Nashville and Davidson County

Aggregated by precinct (incident location). Based on date when each incident was reported.

Year End Total Part 1 Incidents - Prior 9 Year Annual Avg: 4,358

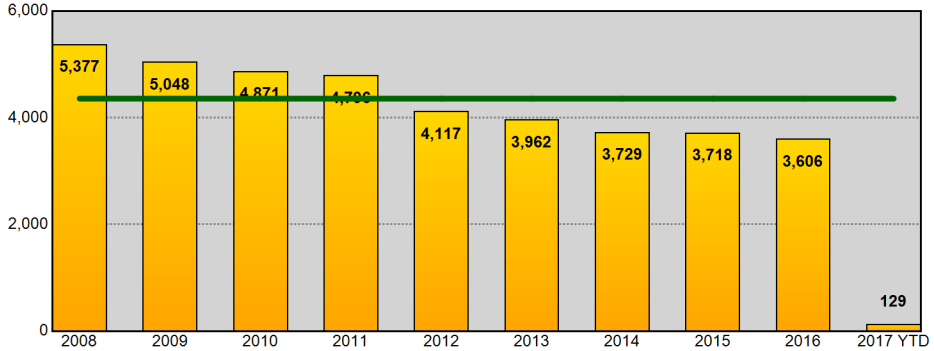

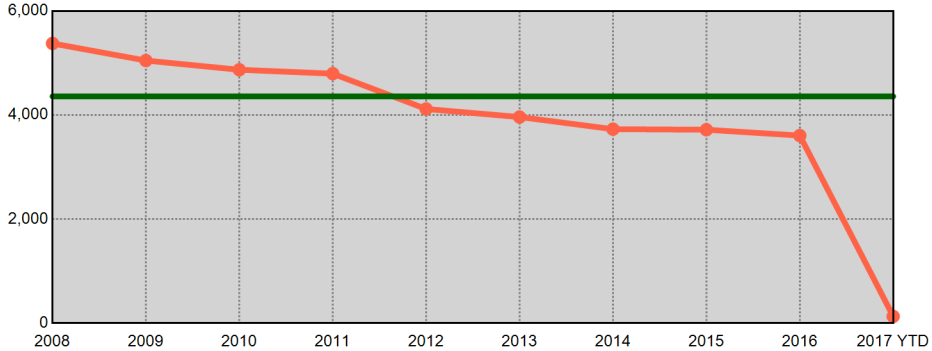

Year End Total Violent Part 1 Incidents - Prior 9 Year Annual Avg: 665

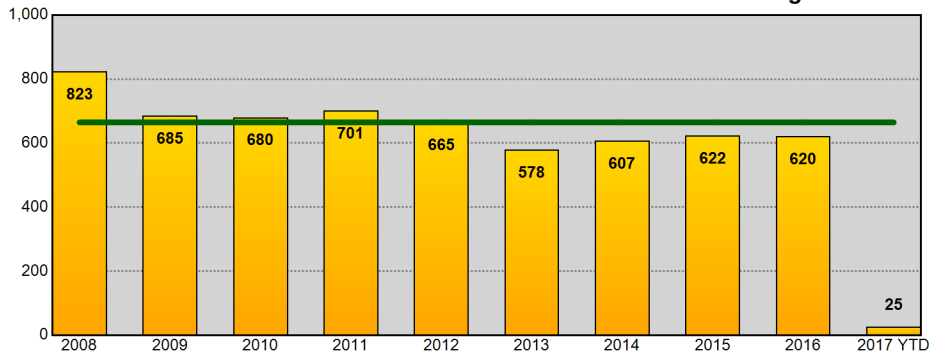

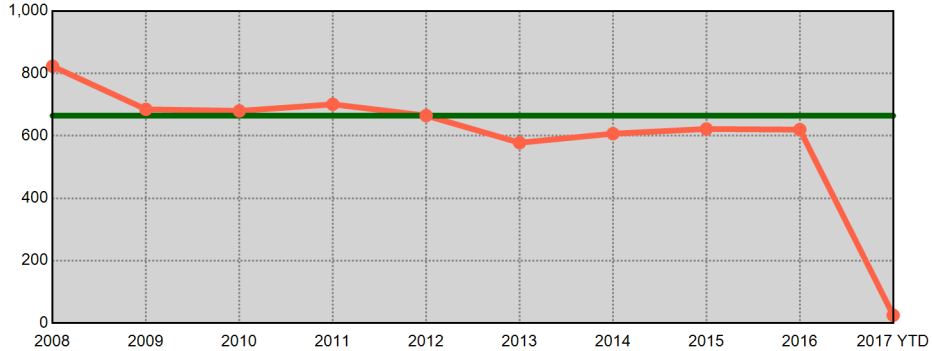

Year End Total Property Part 1 Incidents - Prior 9 Year Annual Avg: 3,694

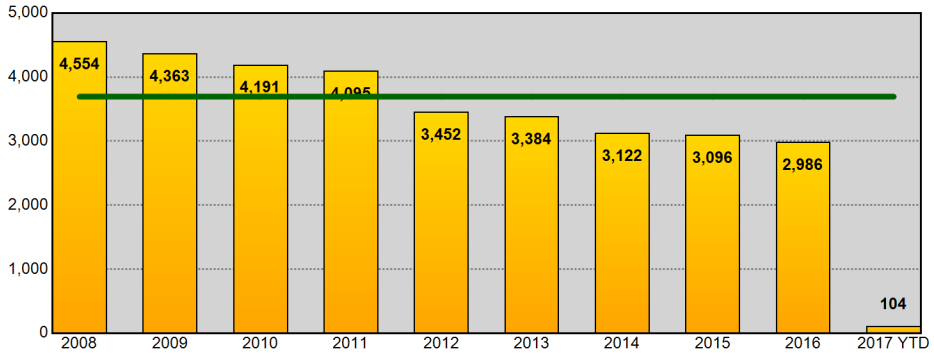

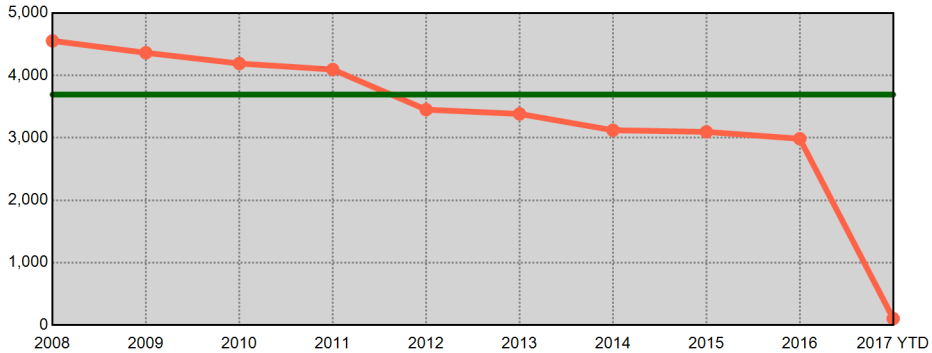

Information summarized for CompStat week ending 01/14/2017. Current year statistics are summarized for 2017 YTD. The horizontal line on each chart represents the average of the prior 9 year end offense totals.

Sourced from MNPD ARMS on 1/18/2017 8:19:13 AM. The figures above were sourced from incident reports using Uniform Crime Reporting definitions and reporting guidelines, based on the date when the crime was reported. This report is intended to be a management and planning tool and does not reflect the official UCR counts for the department. Incidents where a location is unknown or unspecified are included in the countywide totals.

County UCR Incidents - YTD Comparisons

METROPOLITAN POLICE DEPARTMENT
of Nashville and Davidson County

Aggregated by precinct (incident location). Based on date when each incident was reported.

	Homicide	Forcible Rape	Commercial Robbery	Street Robbery	Total Robbery	Aggravated Assault	Commercial Burglary	Residential Burglary	Total Burglary	Larceny	Auto Theft	Violent Offenses	Property Offenses	Part I Offenses
2016 YTD	3	22	11	57	68	160	28	167	195	652	74	253	921	1,174
2017 YTD	3	14	16	57	73	182	29	93	122	671	123	272	916	1,188
% Change	0.0%	-36.4%	45.5%	0.0%	7.4%	13.8%	3.6%	-44.3%	-37.4%	2.9%	66.2%	7.5%	-0.5%	1.2%
2015 YTD	2	19	15	45	60	150	26	157	183	605	52	231	840	1,071
2017 YTD	3	14	16	57	73	182	29	93	122	671	123	272	916	1,188
% Change	50.0%	-26.3%	6.7%	26.7%	21.7%	21.3%	11.5%	-40.8%	-33.3%	10.9%	136.5%	17.7%	9.0%	10.9%
2014 YTD	0	16	14	53	67	153	35	150	185	596	34	236	815	1,051
2017 YTD	3	14	16	57	73	182	29	93	122	671	123	272	916	1,188
% Change	-	-12.5%	14.3%	7.5%	9.0%	19.0%	-17.1%	-38.0%	-34.1%	12.6%	261.8%	15.3%	12.4%	13.0%
2013 YTD	4	15	9	55	64	187	44	198	242	732	46	270	1,020	1,290
2017 YTD	3	14	16	57	73	182	29	93	122	671	123	272	916	1,188
% Change	-25.0%	-6.7%	77.8%	3.6%	14.1%	-2.7%	-34.1%	-53.0%	-49.6%	-8.3%	167.4%	0.7%	-10.2%	-7.9%
2012 YTD	6	16	10	60	70	189	47	222	269	721	60	281	1,050	1,331
2017 YTD	3	14	16	57	73	182	29	93	122	671	123	272	916	1,188
% Change	-50.0%	-12.5%	60.0%	-5.0%	4.3%	-3.7%	-38.3%	-58.1%	-54.6%	-6.9%	105.0%	-3.2%	-12.8%	-10.7%
2011 YTD	1	16	13	53	66	139	44	255	299	694	78	222	1,071	1,293
2017 YTD	3	14	16	57	73	182	29	93	122	671	123	272	916	1,188
% Change	200.0%	-12.5%	23.1%	7.5%	10.6%	30.9%	-34.1%	-63.5%	-59.2%	-3.3%	57.7%	22.5%	-14.5%	-8.1%
2010 YTD	3	23	18	48	66	125	37	204	241	627	71	217	939	1,156
2017 YTD	3	14	16	57	73	182	29	93	122	671	123	272	916	1,188
% Change	0.0%	-39.1%	-11.1%	18.8%	10.6%	45.6%	-21.6%	-54.4%	-49.4%	7.0%	73.2%	25.3%	-2.4%	2.8%
2009 YTD	2	14	9	73	82	159	52	203	255	824	69	257	1,148	1,405
2017 YTD	3	14	16	57	73	182	29	93	122	671	123	272	916	1,188
% Change	50.0%	0.0%	77.8%	-21.9%	-11.0%	14.5%	-44.2%	-54.2%	-52.2%	-18.6%	78.3%	5.8%	-20.2%	-15.4%
8 YTD Avg	3	18	12	56	68	158	39	195	234	681	61	246	976	1,221
2017 YTD	3	14	16	57	73	182	29	93	122	671	123	272	916	1,188
% Change	50.0%	-17.6%	33.3%	3.6%	9.0%	15.9%	-25.6%	-52.1%	-47.6%	-1.5%	105.0%	11.0%	-6.1%	-2.7%
5 YTD Avg	3	18	12	54	66	168	36	179	215	661	53	254	929	1,183
2017 YTD	3	14	16	57	73	182	29	93	122	671	123	272	916	1,188
% Change	0.0%	-17.6%	45.5%	5.6%	12.3%	9.0%	-19.4%	-47.8%	-43.0%	1.5%	132.1%	7.1%	-1.4%	0.4%

Information summarized for CompStat week ending 01/14/2017.

'8 YTD Avg' refers to the computed 2009 - 2016 YTD average.
'5 YTD Avg' refers to the computed 2012 - 2016 YTD average.

Sourced from MNPD ARMS on 1/18/2017 8:19:15 AM. The figures above were sourced from incident reports using Uniform Crime Reporting definitions and reporting guidelines, based on the date when the crime was reported. This report is intended to be a management and planning tool and does not reflect the official UCR counts for the department. Incidents where a location is unknown or unspecified are included in the countywide totals. 'Unknown' refers to records in which the address is listed as 'Unknown' on the incident report. 'Not Validated' refers to records that were entered in with an invalid addresses.

West Precinct UCR Incidents - YTD Comparisons

METROPOLITAN POLICE DEPARTMENT
of Nashville and Davidson County

Aggregated by precinct (incident location). Based on date when each incident was reported.

	Homicide	Forcible Rape	Commercial Robbery	Street Robbery	Total Robbery	Aggravated Assault	Commercial Burglary	Residential Burglary	Total Burglary	Larceny	Auto Theft	Violent Offenses	Property Offenses	Part I Offenses
2016 YTD	0	1	1	3	4	11	3	13	16	82	5	16	103	119
2017 YTD	0	1	0	1	1	6	3	11	14	109	6	8	129	137
% Change	-	0.0%	-100.0%	-66.7%	-75.0%	-45.5%	0.0%	-15.4%	-12.5%	32.9%	20.0%	-50.0%	25.2%	15.1%
2015 YTD	0	2	0	4	4	14	3	13	16	71	2	20	89	109
2017 YTD	0	1	0	1	1	6	3	11	14	109	6	8	129	137
% Change	-	-50.0%	-	-75.0%	-75.0%	-57.1%	0.0%	-15.4%	-12.5%	53.5%	200.0%	-60.0%	44.9%	25.7%
2014 YTD	0	2	1	4	5	9	4	10	14	76	5	16	95	111
2017 YTD	0	1	0	1	1	6	3	11	14	109	6	8	129	137
% Change	-	-50.0%	-100.0%	-75.0%	-80.0%	-33.3%	-25.0%	10.0%	0.0%	43.4%	20.0%	-50.0%	35.8%	23.4%
2013 YTD	1	1	3	2	5	16	5	29	34	112	5	23	151	174
2017 YTD	0	1	0	1	1	6	3	11	14	109	6	8	129	137
% Change	-100.0%	0.0%	-100.0%	-50.0%	-80.0%	-62.5%	-40.0%	-62.1%	-58.8%	-2.7%	20.0%	-65.2%	-14.6%	-21.3%
2012 YTD	0	2	1	1	2	10	2	16	18	75	5	14	98	112
2017 YTD	0	1	0	1	1	6	3	11	14	109	6	8	129	137
% Change	-	-50.0%	-100.0%	0.0%	-50.0%	-40.0%	50.0%	-31.3%	-22.2%	45.3%	20.0%	-42.9%	31.6%	22.3%
2011 YTD	0	1	2	3	5	1	7	18	25	85	8	7	118	125
2017 YTD	0	1	0	1	1	6	3	11	14	109	6	8	129	137
% Change	-	0.0%	-100.0%	-66.7%	-80.0%	500.0%	-57.1%	-38.9%	-44.0%	28.2%	-25.0%	14.3%	9.3%	9.6%
2010 YTD	0	0	1	3	4	11	5	27	32	68	8	15	108	123
2017 YTD	0	1	0	1	1	6	3	11	14	109	6	8	129	137
% Change	-	-	-100.0%	-66.7%	-75.0%	-45.5%	-40.0%	-59.3%	-56.3%	60.3%	-25.0%	-46.7%	19.4%	11.4%
2009 YTD	1	1	0	7	7	9	5	23	28	77	4	18	109	127
2017 YTD	0	1	0	1	1	6	3	11	14	109	6	8	129	137
% Change	-100.0%	0.0%	-	-85.7%	-85.7%	-33.3%	-40.0%	-52.2%	-50.0%	41.6%	50.0%	-55.6%	18.3%	7.9%
8 YTD Avg	0	1	1	3	5	10	4	19	23	81	5	16	109	125
2017 YTD	0	1	0	1	1	6	3	11	14	109	6	8	129	137
% Change	-	0.0%	-100.0%	-66.7%	-75.0%	-40.0%	-25.0%	-38.9%	-36.4%	36.3%	20.0%	-50.0%	19.4%	9.6%
5 YTD Avg	0	2	1	3	4	12	3	16	20	83	4	18	107	125
2017 YTD	0	1	0	1	1	6	3	11	14	109	6	8	129	137
% Change	-	0.0%	-100.0%	-50.0%	-75.0%	-50.0%	0.0%	-31.3%	-26.3%	31.3%	50.0%	-52.9%	20.6%	9.6%

Information summarized for CompStat week ending 01/14/2017.

'8 YTD Avg' refers to the computed 2009 - 2016 YTD average.
'5 YTD Avg' refers to the computed 2012 - 2016 YTD average.

Sourced from MNPD ARMS on 1/18/2017 8:19:15 AM. The figures above were sourced from incident reports using Uniform Crime Reporting definitions and reporting guidelines, based on the date when the crime was reported. This report is intended to be a management and planning tool and does not reflect the official UCR counts for the department. Incidents where a location is unknown or unspecified are included in the countywide totals. 'Unknown' refers to records in which the address is listed as 'Unknown' on the incident report. 'Not Validated' refers to records that were entered in with an invalid addresses.

East Precinct UCR Incidents - YTD Comparisons

METROPOLITAN POLICE DEPARTMENT
of Nashville and Davidson County

Aggregated by precinct (incident location). Based on date when each incident was reported.

	Homicide	Forcible Rape	Commercial Robbery	Street Robbery	Total Robbery	Aggravated Assault	Commercial Burglary	Residential Burglary	Total Burglary	Larceny	Auto Theft	Violent Offenses	Property Offenses	Part I Offenses
2016 YTD	1	4	0	7	7	20	7	20	27	62	19	32	108	140
2017 YTD	1	3	4	7	11	39	2	16	18	62	11	54	91	145
% Change	0.0%	-25.0%	-	0.0%	57.1%	95.0%	-71.4%	-20.0%	-33.3%	0.0%	-42.1%	68.8%	-15.7%	3.6%
2015 YTD	0	3	7	7	14	26	1	12	13	64	6	43	83	126
2017 YTD	1	3	4	7	11	39	2	16	18	62	11	54	91	145
% Change	-	0.0%	-42.9%	0.0%	-21.4%	50.0%	100.0%	33.3%	38.5%	-3.1%	83.3%	25.6%	9.6%	15.1%
2014 YTD	0	0	3	7	10	20	6	18	24	41	3	30	68	98
2017 YTD	1	3	4	7	11	39	2	16	18	62	11	54	91	145
% Change	-	-	33.3%	0.0%	10.0%	95.0%	-66.7%	-11.1%	-25.0%	51.2%	266.7%	80.0%	33.8%	48.0%
2013 YTD	1	2	1	6	7	29	1	33	34	72	2	39	108	147
2017 YTD	1	3	4	7	11	39	2	16	18	62	11	54	91	145
% Change	0.0%	50.0%	300.0%	16.7%	57.1%	34.5%	100.0%	-51.5%	-47.1%	-13.9%	450.0%	38.5%	-15.7%	-1.4%
2012 YTD	1	1	0	11	11	32	3	35	38	86	9	45	133	178
2017 YTD	1	3	4	7	11	39	2	16	18	62	11	54	91	145
% Change	0.0%	200.0%	-	-36.4%	0.0%	21.9%	-33.3%	-54.3%	-52.6%	-27.9%	22.2%	20.0%	-31.6%	-18.5%
2011 YTD	0	2	2	10	12	26	5	48	53	92	16	40	161	201
2017 YTD	1	3	4	7	11	39	2	16	18	62	11	54	91	145
% Change	-	50.0%	100.0%	-30.0%	-8.3%	50.0%	-60.0%	-66.7%	-66.0%	-32.6%	-31.3%	35.0%	-43.5%	-27.9%
2010 YTD	0	7	2	7	9	15	3	26	29	62	14	31	105	136
2017 YTD	1	3	4	7	11	39	2	16	18	62	11	54	91	145
% Change	-	-57.1%	100.0%	0.0%	22.2%	160.0%	-33.3%	-38.5%	-37.9%	0.0%	-21.4%	74.2%	-13.3%	6.6%
2009 YTD	1	3	0	7	7	14	6	25	31	65	7	25	103	128
2017 YTD	1	3	4	7	11	39	2	16	18	62	11	54	91	145
% Change	0.0%	0.0%	-	0.0%	57.1%	178.6%	-66.7%	-36.0%	-41.9%	-4.6%	57.1%	116.0%	-11.7%	13.3%
8 YTD Avg	1	3	2	8	10	23	4	27	31	68	10	36	109	144
2017 YTD	1	3	4	7	11	39	2	16	18	62	11	54	91	145
% Change	-	50.0%	300.0%	0.0%	22.2%	77.3%	-50.0%	-40.7%	-41.9%	-8.8%	22.2%	54.3%	-15.7%	0.7%
5 YTD Avg	1	2	2	8	10	25	4	24	27	65	8	38	100	138
2017 YTD	1	3	4	7	11	39	2	16	18	62	11	54	91	145
% Change	-	50.0%	100.0%	0.0%	22.2%	56.0%	-33.3%	-30.4%	-33.3%	-4.6%	57.1%	45.9%	-9.0%	5.8%

Information summarized for CompStat week ending 01/14/2017.

'8 YTD Avg' refers to the computed 2009 - 2016 YTD average.
'5 YTD Avg' refers to the computed 2012 - 2016 YTD average.

Sourced from MNPD ARMS on 1/18/2017 8:19:15 AM. The figures above were sourced from incident reports using Uniform Crime Reporting definitions and reporting guidelines, based on the date when the crime was reported. This report is intended to be a management and planning tool and does not reflect the official UCR counts for the department. Incidents where a location is unknown or unspecified are included in the countywide totals. 'Unknown' refers to records in which the address is listed as 'Unknown' on the incident report. 'Not Validated' refers to records that were entered in with an invalid addresses.

South Precinct UCR Incidents - YTD Comparisons

METROPOLITAN POLICE DEPARTMENT
of Nashville and Davidson County

Aggregated by precinct (incident location). Based on date when each incident was reported.

	Homicide	Forcible Rape	Commercial Robbery	Street Robbery	Total Robbery	Aggravated Assault	Commercial Burglary	Residential Burglary	Total Burglary	Larceny	Auto Theft	Violent Offenses	Property Offenses	Part I Offenses
2016 YTD	1	4	3	17	20	46	6	58	64	134	23	71	221	292
2017 YTD	2	2	6	12	18	26	4	11	15	117	36	48	168	216
% Change	100.0%	-50.0%	100.0%	-29.4%	-10.0%	-43.5%	-33.3%	-81.0%	-76.6%	-12.7%	56.5%	-32.4%	-24.0%	-26.0%
2015 YTD	0	2	2	8	10	23	3	44	47	130	8	35	185	220
2017 YTD	2	2	6	12	18	26	4	11	15	117	36	48	168	216
% Change	-	0.0%	200.0%	50.0%	80.0%	13.0%	33.3%	-75.0%	-68.1%	-10.0%	350.0%	37.1%	-9.2%	-1.8%
2014 YTD	0	4	6	12	18	27	7	40	47	149	6	49	202	251
2017 YTD	2	2	6	12	18	26	4	11	15	117	36	48	168	216
% Change	-	-50.0%	0.0%	0.0%	0.0%	-3.7%	-42.9%	-72.5%	-68.1%	-21.5%	500.0%	-2.0%	-16.8%	-13.9%
2013 YTD	1	3	0	17	17	39	13	43	56	126	10	60	192	252
2017 YTD	2	2	6	12	18	26	4	11	15	117	36	48	168	216
% Change	100.0%	-33.3%	-	-29.4%	5.9%	-33.3%	-69.2%	-74.4%	-73.2%	-7.1%	260.0%	-20.0%	-12.5%	-14.3%
2012 YTD	0	1	3	14	17	42	11	28	39	132	15	60	186	246
2017 YTD	2	2	6	12	18	26	4	11	15	117	36	48	168	216
% Change	-	100.0%	100.0%	-14.3%	5.9%	-38.1%	-63.6%	-60.7%	-61.5%	-11.4%	140.0%	-20.0%	-9.7%	-12.2%
2011 YTD	1	6	2	13	15	25	8	61	69	121	19	47	209	256
2017 YTD	2	2	6	12	18	26	4	11	15	117	36	48	168	216
% Change	100.0%	-66.7%	200.0%	-7.7%	20.0%	4.0%	-50.0%	-82.0%	-78.3%	-3.3%	89.5%	2.1%	-19.6%	-15.6%
2010 YTD	1	5	5	15	20	14	4	37	41	99	17	40	157	197
2017 YTD	2	2	6	12	18	26	4	11	15	117	36	48	168	216
% Change	100.0%	-60.0%	20.0%	-20.0%	-10.0%	85.7%	0.0%	-70.3%	-63.4%	18.2%	111.8%	20.0%	7.0%	9.6%
2009 YTD	0	1	2	18	20	21	13	43	56	176	17	42	249	291
2017 YTD	2	2	6	12	18	26	4	11	15	117	36	48	168	216
% Change	-	100.0%	200.0%	-33.3%	-10.0%	23.8%	-69.2%	-74.4%	-73.2%	-33.5%	111.8%	14.3%	-32.5%	-25.8%
8 YTD Avg	1	3	3	14	17	30	8	44	52	133	14	51	200	251
2017 YTD	2	2	6	12	18	26	4	11	15	117	36	48	168	216
% Change	-	-33.3%	200.0%	-14.3%	5.9%	-10.3%	-50.0%	-75.0%	-71.2%	-12.0%	157.1%	-4.0%	-16.0%	-13.6%
5 YTD Avg	0	3	3	14	16	35	8	43	51	134	12	55	197	252
2017 YTD	2	2	6	12	18	26	4	11	15	117	36	48	168	216
% Change	-	0.0%	200.0%	-7.7%	12.5%	-25.7%	-50.0%	-73.8%	-70.0%	-12.7%	200.0%	-12.7%	-14.7%	-14.3%

Information summarized for CompStat week ending 01/14/2017.

'8 YTD Avg' refers to the computed 2009 - 2016 YTD average.
'5 YTD Avg' refers to the computed 2012 - 2016 YTD average.

Sourced from MNPD ARMS on 1/18/2017 8:19:15 AM. The figures above were sourced from incident reports using Uniform Crime Reporting definitions and reporting guidelines, based on the date when the crime was reported. This report is intended to be a management and planning tool and does not reflect the official UCR counts for the department. Incidents where a location is unknown or unspecified are included in the countywide totals. 'Unknown' refers to records in which the address is listed as 'Unknown' on the incident report. 'Not Validated' refers to records that were entered in with an invalid addresses.

Central Precinct UCR Incidents - YTD Comparisons

METROPOLITAN POLICE DEPARTMENT
of Nashville and Davidson County

Aggregated by precinct (incident location). Based on date when each incident was reported.

	Homicide	Forcible Rape	Commercial Robbery	Street Robbery	Total Robbery	Aggravated Assault	Commercial Burglary	Residential Burglary	Total Burglary	Larceny	Auto Theft	Violent Offenses	Property Offenses	Part I Offenses
2016 YTD	0	1	0	5	5	3	0	0	0	37	2	9	39	48
2017 YTD	0	1	1	1	2	8	1	1	2	47	8	11	57	68
% Change	-	0.0%	-	-80.0%	-60.0%	166.7%	-	-	-	27.0%	300.0%	22.2%	46.2%	41.7%
2015 YTD	0	1	0	1	1	5	0	0	0	40	0	7	40	47
2017 YTD	0	1	1	1	2	8	1	1	2	47	8	11	57	68
% Change	-	0.0%	-	0.0%	100.0%	60.0%	-	-	-	17.5%	-	57.1%	42.5%	44.7%
2014 YTD	0	0	0	5	5	7	1	2	3	31	1	12	35	47
2017 YTD	0	1	1	1	2	8	1	1	2	47	8	11	57	68
% Change	-	-	-	-80.0%	-60.0%	14.3%	0.0%	-50.0%	-33.3%	51.6%	700.0%	-8.3%	62.9%	44.7%
2013 YTD	0	1	0	2	2	9	2	0	2	38	0	12	40	52
2017 YTD	0	1	1	1	2	8	1	1	2	47	8	11	57	68
% Change	-	0.0%	-	-50.0%	0.0%	-11.1%	-50.0%	-	0.0%	23.7%	-	-8.3%	42.5%	30.8%
2012 YTD	0	0	0	8	8	5	4	1	5	46	1	13	52	65
2017 YTD	0	1	1	1	2	8	1	1	2	47	8	11	57	68
% Change	-	-	-	-87.5%	-75.0%	60.0%	-75.0%	0.0%	-60.0%	2.2%	700.0%	-15.4%	9.6%	4.6%
2011 YTD	0	2	0	6	6	2	1	0	1	45	2	10	48	58
2017 YTD	0	1	1	1	2	8	1	1	2	47	8	11	57	68
% Change	-	-50.0%	-	-83.3%	-66.7%	300.0%	0.0%	-	100.0%	4.4%	300.0%	10.0%	18.8%	17.2%
2010 YTD	0	1	0	5	5	8	0	0	0	29	0	14	29	43
2017 YTD	0	1	1	1	2	8	1	1	2	47	8	11	57	68
% Change	-	0.0%	-	-80.0%	-60.0%	0.0%	-	-	-	62.1%	-	-21.4%	96.6%	58.1%
2009 YTD	0	1	0	0	0	6	1	1	2	41	5	7	48	55
2017 YTD	0	1	1	1	2	8	1	1	2	47	8	11	57	68
% Change	-	0.0%	-	-	-	33.3%	0.0%	0.0%	0.0%	14.6%	60.0%	57.1%	18.8%	23.6%
8 YTD Avg	0	1	0	4	4	6	1	1	2	38	1	11	41	52
2017 YTD	0	1	1	1	2	8	1	1	2	47	8	11	57	68
% Change	-	-	-	-75.0%	-50.0%	60.0%	0.0%	-	100.0%	23.7%	700.0%	10.0%	39.0%	33.3%
5 YTD Avg	0	1	0	4	4	6	1	1	2	38	1	11	41	52
2017 YTD	0	1	1	1	2	8	1	1	2	47	8	11	57	68
% Change	-	-	-	-75.0%	-50.0%	60.0%	0.0%	-	0.0%	23.7%	-	10.0%	39.0%	33.3%

Information summarized for CompStat week ending 01/14/2017.

'8 YTD Avg' refers to the computed 2009 - 2016 YTD average.
'5 YTD Avg' refers to the computed 2012 - 2016 YTD average.

Sourced from MNPD ARMS on 1/18/2017 8:19:16 AM. The figures above were sourced from incident reports using Uniform Crime Reporting definitions and reporting guidelines, based on the date when the crime was reported. This report is intended to be a management and planning tool and does not reflect the official UCR counts for the department. Incidents where a location is unknown or unspecified are included in the countywide totals. 'Unknown' refers to records in which the address is listed as 'Unknown' on the incident report. 'Not Validated' refers to records that were entered in with an invalid addresses.

Hermitage Precinct UCR Incidents - YTD Comparisons

METROPOLITAN POLICE DEPARTMENT
of Nashville and Davidson County

Aggregated by precinct (incident location). Based on date when each incident was reported.

	Homicide	Forcible Rape	Commercial Robbery	Street Robbery	Total Robbery	Aggravated Assault	Commercial Burglary	Residential Burglary	Total Burglary	Larceny	Auto Theft	Violent Offenses	Property Offenses	Part I Offenses
2016 YTD	1	3	4	7	11	24	2	36	38	133	5	39	176	215
2017 YTD	0	4	2	13	15	36	3	19	22	112	20	55	154	209
% Change	-100.0%	33.3%	-50.0%	85.7%	36.4%	50.0%	50.0%	-47.2%	-42.1%	-15.8%	300.0%	41.0%	-12.5%	-2.8%
2015 YTD	0	2	0	8	8	19	2	26	28	112	7	29	147	176
2017 YTD	0	4	2	13	15	36	3	19	22	112	20	55	154	209
% Change	-	100.0%	-	62.5%	87.5%	89.5%	50.0%	-26.9%	-21.4%	0.0%	185.7%	89.7%	4.8%	18.8%
2014 YTD	0	1	2	9	11	37	9	25	34	103	7	49	144	193
2017 YTD	0	4	2	13	15	36	3	19	22	112	20	55	154	209
% Change	-	300.0%	0.0%	44.4%	36.4%	-2.7%	-66.7%	-24.0%	-35.3%	8.7%	185.7%	12.2%	6.9%	8.3%
2013 YTD	0	1	4	9	13	27	5	24	29	176	9	41	214	255
2017 YTD	0	4	2	13	15	36	3	19	22	112	20	55	154	209
% Change	-	300.0%	-50.0%	44.4%	15.4%	33.3%	-40.0%	-20.8%	-24.1%	-36.4%	122.2%	34.1%	-28.0%	-18.0%
2012 YTD	2	6	1	7	8	27	10	41	51	126	9	43	186	229
2017 YTD	0	4	2	13	15	36	3	19	22	112	20	55	154	209
% Change	-100.0%	-33.3%	100.0%	85.7%	87.5%	33.3%	-70.0%	-53.7%	-56.9%	-11.1%	122.2%	27.9%	-17.2%	-8.7%
2011 YTD	0	1	3	8	11	28	10	39	49	120	7	40	176	216
2017 YTD	0	4	2	13	15	36	3	19	22	112	20	55	154	209
% Change	-	300.0%	-33.3%	62.5%	36.4%	28.6%	-70.0%	-51.3%	-55.1%	-6.7%	185.7%	37.5%	-12.5%	-3.2%
2010 YTD	1	4	4	7	11	23	6	24	30	137	11	39	178	217
2017 YTD	0	4	2	13	15	36	3	19	22	112	20	55	154	209
% Change	-100.0%	0.0%	-50.0%	85.7%	36.4%	56.5%	-50.0%	-20.8%	-26.7%	-18.2%	81.8%	41.0%	-13.5%	-3.7%
2009 YTD	0	0	1	7	8	39	10	25	35	155	11	47	201	248
2017 YTD	0	4	2	13	15	36	3	19	22	112	20	55	154	209
% Change	-	-	100.0%	85.7%	87.5%	-7.7%	-70.0%	-24.0%	-37.1%	-27.7%	81.8%	17.0%	-23.4%	-15.7%
8 YTD Avg	1	2	2	8	10	28	7	30	37	133	8	41	178	219
2017 YTD	0	4	2	13	15	36	3	19	22	112	20	55	154	209
% Change	-	100.0%	0.0%	85.7%	50.0%	28.6%	-50.0%	-36.7%	-38.9%	-15.2%	150.0%	37.5%	-13.0%	-4.1%
5 YTD Avg	1	3	2	8	10	27	6	30	36	130	7	40	173	214
2017 YTD	0	4	2	13	15	36	3	19	22	112	20	55	154	209
% Change	-	100.0%	0.0%	62.5%	50.0%	38.5%	-40.0%	-36.7%	-38.9%	-13.8%	185.7%	37.5%	-11.0%	-1.9%

Information summarized for CompStat week ending 01/14/2017.

'8 YTD Avg' refers to the computed 2009 - 2016 YTD average.
'5 YTD Avg' refers to the computed 2012 - 2016 YTD average.

Sourced from MNPD ARMS on 1/18/2017 8:19:16 AM. The figures above were sourced from incident reports using Uniform Crime Reporting definitions and reporting guidelines, based on the date when the crime was reported. This report is intended to be a management and planning tool and does not reflect the official UCR counts for the department. Incidents where a location is unknown or unspecified are included in the countywide totals. 'Unknown' refers to records in which the address is listed as 'Unknown' on the incident report. 'Not Validated' refers to records that were entered in with an invalid addresses.

North Precinct UCR Incidents - YTD Comparisons

METROPOLITAN POLICE DEPARTMENT
of Nashville and Davidson County

Aggregated by precinct (incident location). Based on date when each incident was reported.

	Homicide	Forcible Rape	Commercial Robbery	Street Robbery	Total Robbery	Aggravated Assault	Commercial Burglary	Residential Burglary	Total Burglary	Larceny	Auto Theft	Violent Offenses	Property Offenses	Part I Offenses
2016 YTD	0	3	0	8	8	26	6	12	18	58	11	37	87	124
2017 YTD	0	0	0	10	10	36	8	14	22	56	21	46	99	145
% Change	-	-100.0%	-	25.0%	25.0%	38.5%	33.3%	16.7%	22.2%	-3.4%	90.9%	24.3%	13.8%	16.9%
2015 YTD	2	3	2	11	13	35	8	36	44	57	18	53	119	172
2017 YTD	0	0	0	10	10	36	8	14	22	56	21	46	99	145
% Change	-100.0%	-100.0%	-100.0%	-9.1%	-23.1%	2.9%	0.0%	-61.1%	-50.0%	-1.8%	16.7%	-13.2%	-16.8%	-15.7%
2014 YTD	0	3	0	3	3	27	2	21	23	60	3	33	86	119
2017 YTD	0	0	0	10	10	36	8	14	22	56	21	46	99	145
% Change	-	-100.0%	-	233.3%	233.3%	33.3%	300.0%	-33.3%	-4.3%	-6.7%	600.0%	39.4%	15.1%	21.8%
2013 YTD	1	1	0	9	9	23	8	34	42	49	6	34	97	131
2017 YTD	0	0	0	10	10	36	8	14	22	56	21	46	99	145
% Change	-100.0%	-100.0%	-	11.1%	11.1%	56.5%	0.0%	-58.8%	-47.6%	14.3%	250.0%	35.3%	2.1%	10.7%
2012 YTD	2	2	0	10	10	24	4	33	37	59	6	38	102	140
2017 YTD	0	0	0	10	10	36	8	14	22	56	21	46	99	145
% Change	-100.0%	-100.0%	-	0.0%	0.0%	50.0%	100.0%	-57.6%	-40.5%	-5.1%	250.0%	21.1%	-2.9%	3.6%
2011 YTD	0	2	4	3	7	21	6	32	38	59	7	30	104	134
2017 YTD	0	0	0	10	10	36	8	14	22	56	21	46	99	145
% Change	-	-100.0%	-100.0%	233.3%	42.9%	71.4%	33.3%	-56.3%	-42.1%	-5.1%	200.0%	53.3%	-4.8%	8.2%
2010 YTD	1	1	2	4	6	22	5	17	22	51	7	30	80	110
2017 YTD	0	0	0	10	10	36	8	14	22	56	21	46	99	145
% Change	-100.0%	-100.0%	-100.0%	150.0%	66.7%	63.6%	60.0%	-17.6%	0.0%	9.8%	200.0%	53.3%	23.8%	31.8%
2009 YTD	0	3	1	11	12	48	7	26	33	71	8	63	112	175
2017 YTD	0	0	0	10	10	36	8	14	22	56	21	46	99	145
% Change	-	-100.0%	-100.0%	-9.1%	-16.7%	-25.0%	14.3%	-46.2%	-33.3%	-21.1%	162.5%	-27.0%	-11.6%	-17.1%
8 YTD Avg	1	2	1	7	9	28	6	26	32	58	8	40	98	138
2017 YTD	0	0	0	10	10	36	8	14	22	56	21	46	99	145
% Change	-	-100.0%	-100.0%	42.9%	25.0%	28.6%	60.0%	-46.2%	-31.3%	-3.4%	162.5%	17.9%	1.0%	5.1%
5 YTD Avg	1	2	0	8	9	27	6	27	33	57	9	39	98	137
2017 YTD	0	0	0	10	10	36	8	14	22	56	21	46	99	145
% Change	-100.0%	-100.0%	-	25.0%	25.0%	33.3%	60.0%	-48.1%	-31.3%	0.0%	162.5%	17.9%	1.0%	5.8%

Information summarized for CompStat week ending 01/14/2017.

'8 YTD Avg' refers to the computed 2009 - 2016 YTD average.
'5 YTD Avg' refers to the computed 2012 - 2016 YTD average.

Sourced from MNPD ARMS on 1/18/2017 8:19:16 AM. The figures above were sourced from incident reports using Uniform Crime Reporting definitions and reporting guidelines, based on the date when the crime was reported. This report is intended to be a management and planning tool and does not reflect the official UCR counts for the department. Incidents where a location is unknown or unspecified are included in the countywide totals. 'Unknown' refers to records in which the address is listed as 'Unknown' on the incident report. 'Not Validated' refers to records that were entered in with an invalid addresses.

Madison Precinct UCR Incidents - YTD Comparisons

METROPOLITAN POLICE DEPARTMENT
of Nashville and Davidson County

Aggregated by precinct (incident location). Based on date when each incident was reported.

	Homicide	Forcible Rape	Commercial Robbery	Street Robbery	Total Robbery	Aggravated Assault	Commercial Burglary	Residential Burglary	Total Burglary	Larceny	Auto Theft	Violent Offenses	Property Offenses	Part I Offenses
2016 YTD	0	5	1	8	9	23	1	12	13	75	4	37	92	129
2017 YTD	0	1	2	5	7	17	6	12	18	83	11	25	112	137
% Change	-	-80.0%	100.0%	-37.5%	-22.2%	-26.1%	500.0%	0.0%	38.5%	10.7%	175.0%	-32.4%	21.7%	6.2%
2015 YTD	0	3	2	5	7	21	3	14	17	67	9	31	93	124
2017 YTD	0	1	2	5	7	17	6	12	18	83	11	25	112	137
% Change	-	-66.7%	0.0%	0.0%	0.0%	-19.0%	100.0%	-14.3%	5.9%	23.9%	22.2%	-19.4%	20.4%	10.5%
2014 YTD	0	2	1	6	7	19	2	11	13	58	6	28	77	105
2017 YTD	0	1	2	5	7	17	6	12	18	83	11	25	112	137
% Change	-	-50.0%	100.0%	-16.7%	0.0%	-10.5%	200.0%	9.1%	38.5%	43.1%	83.3%	-10.7%	45.5%	30.5%
2013 YTD	0	2	1	9	10	25	6	15	21	79	8	37	108	145
2017 YTD	0	1	2	5	7	17	6	12	18	83	11	25	112	137
% Change	-	-50.0%	100.0%	-44.4%	-30.0%	-32.0%	0.0%	-20.0%	-14.3%	5.1%	37.5%	-32.4%	3.7%	-5.5%
2012 YTD	1	0	0	3	3	23	5	47	52	111	11	27	174	201
2017 YTD	0	1	2	5	7	17	6	12	18	83	11	25	112	137
% Change	-100.0%	-	-	66.7%	133.3%	-26.1%	20.0%	-74.5%	-65.4%	-25.2%	0.0%	-7.4%	-35.6%	-31.8%
2011 YTD	0	1	0	3	3	22	3	18	21	74	8	26	103	129
2017 YTD	0	1	2	5	7	17	6	12	18	83	11	25	112	137
% Change	-	0.0%	-	66.7%	133.3%	-22.7%	100.0%	-33.3%	-14.3%	12.2%	37.5%	-3.8%	8.7%	6.2%
2010 YTD	0	1	1	3	4	18	1	32	33	77	5	23	115	138
2017 YTD	0	1	2	5	7	17	6	12	18	83	11	25	112	137
% Change	-	0.0%	100.0%	66.7%	75.0%	-5.6%	500.0%	-62.5%	-45.5%	7.8%	120.0%	8.7%	-2.6%	-0.7%
2009 YTD	0	0	1	8	9	14	2	38	40	92	9	23	141	164
2017 YTD	0	1	2	5	7	17	6	12	18	83	11	25	112	137
% Change	-	-	100.0%	-37.5%	-22.2%	21.4%	200.0%	-68.4%	-55.0%	-9.8%	22.2%	8.7%	-20.6%	-16.5%
8 YTD Avg	0	2	1	6	7	21	3	23	26	79	8	29	113	142
2017 YTD	0	1	2	5	7	17	6	12	18	83	11	25	112	137
% Change	-	0.0%	-	0.0%	16.7%	-15.0%	200.0%	-47.8%	-30.8%	5.1%	57.1%	-13.8%	0.0%	-2.8%
5 YTD Avg	0	2	1	6	7	22	3	20	23	78	8	32	109	141
2017 YTD	0	1	2	5	7	17	6	12	18	83	11	25	112	137
% Change	-	-50.0%	100.0%	-16.7%	0.0%	-22.7%	100.0%	-36.8%	-21.7%	6.4%	57.1%	-21.9%	3.7%	-2.1%

Information summarized for CompStat week ending 01/14/2017.

'8 YTD Avg' refers to the computed 2009 - 2016 YTD average.
'5 YTD Avg' refers to the computed 2012 - 2016 YTD average.

Sourced from MNPD ARMS on 1/18/2017 8:19:16 AM. The figures above were sourced from incident reports using Uniform Crime Reporting definitions and reporting guidelines, based on the date when the crime was reported. This report is intended to be a management and planning tool and does not reflect the official UCR counts for the department. Incidents where a location is unknown or unspecified are included in the countywide totals. 'Unknown' refers to records in which the address is listed as 'Unknown' on the incident report. 'Not Validated' refers to records that were entered in with an invalid addresses.

Midtown Hills Precinct UCR Incidents - YTD Comparisons

METROPOLITAN POLICE DEPARTMENT
of Nashville and Davidson County

Aggregated by precinct (incident location). Based on date when each incident was reported.

	Homicide	Forcible Rape	Commercial Robbery	Street Robbery	Total Robbery	Aggravated Assault	Commercial Burglary	Residential Burglary	Total Burglary	Larceny	Auto Theft	Violent Offenses	Property Offenses	Part I Offenses
2016 YTD	0	1	2	2	4	7	3	16	19	71	5	12	95	107
2017 YTD	0	2	1	8	9	14	2	9	11	83	10	25	104	129
% Change	-	100.0%	-50.0%	300.0%	125.0%	100.0%	-33.3%	-43.8%	-42.1%	16.9%	100.0%	108.3%	9.5%	20.6%
2015 YTD	0	3	2	1	3	7	6	12	18	64	2	13	84	97
2017 YTD	0	2	1	8	9	14	2	9	11	83	10	25	104	129
% Change	-	-33.3%	-50.0%	700.0%	200.0%	100.0%	-66.7%	-25.0%	-38.9%	29.7%	400.0%	92.3%	23.8%	33.0%
2014 YTD	0	4	1	7	8	7	4	23	27	78	3	19	108	127
2017 YTD	0	2	1	8	9	14	2	9	11	83	10	25	104	129
% Change	-	-50.0%	0.0%	14.3%	12.5%	100.0%	-50.0%	-60.9%	-59.3%	6.4%	233.3%	31.6%	-3.7%	1.6%
2013 YTD	0	4	0	1	1	19	4	20	24	80	6	24	110	134
2017 YTD	0	2	1	8	9	14	2	9	11	83	10	25	104	129
% Change	-	-50.0%	-	700.0%	800.0%	-26.3%	-50.0%	-55.0%	-54.2%	3.8%	66.7%	4.2%	-5.5%	-3.7%
2012 YTD	0	4	5	6	11	26	8	21	29	86	4	41	119	160
2017 YTD	0	2	1	8	9	14	2	9	11	83	10	25	104	129
% Change	-	-50.0%	-80.0%	33.3%	-18.2%	-46.2%	-75.0%	-57.1%	-62.1%	-3.5%	150.0%	-39.0%	-12.6%	-19.4%
2011 YTD	0	1	0	7	7	14	4	39	43	98	11	22	152	174
2017 YTD	0	2	1	8	9	14	2	9	11	83	10	25	104	129
% Change	-	100.0%	-	14.3%	28.6%	0.0%	-50.0%	-76.9%	-74.4%	-15.3%	-9.1%	13.6%	-31.6%	-25.9%
2010 YTD	0	2	3	4	7	14	13	40	53	104	9	23	166	189
2017 YTD	0	2	1	8	9	14	2	9	11	83	10	25	104	129
% Change	-	0.0%	-66.7%	100.0%	28.6%	0.0%	-84.6%	-77.5%	-79.2%	-20.2%	11.1%	8.7%	-37.3%	-31.7%
2009 YTD	0	1	4	15	19	7	8	21	29	143	8	27	180	207
2017 YTD	0	2	1	8	9	14	2	9	11	83	10	25	104	129
% Change	-	100.0%	-75.0%	-46.7%	-52.6%	100.0%	-75.0%	-57.1%	-62.1%	-42.0%	25.0%	-7.4%	-42.2%	-37.7%
8 YTD Avg	0	3	2	5	8	13	6	24	30	91	6	23	127	149
2017 YTD	0	2	1	8	9	14	2	9	11	83	10	25	104	129
% Change	-	0.0%	-50.0%	60.0%	28.6%	16.7%	-66.7%	-62.5%	-63.3%	-7.8%	66.7%	13.6%	-17.5%	-13.4%
5 YTD Avg	0	3	2	3	5	13	5	18	23	76	4	22	103	125
2017 YTD	0	2	1	8	9	14	2	9	11	83	10	25	104	129
% Change	-	-33.3%	-50.0%	166.7%	80.0%	7.7%	-60.0%	-50.0%	-52.2%	10.7%	150.0%	19.0%	1.0%	3.2%

Information summarized for CompStat week ending 01/14/2017.

'8 YTD Avg' refers to the computed 2009 - 2016 YTD average.
'5 YTD Avg' refers to the computed 2012 - 2016 YTD average.

Sourced from MNPD ARMS on 1/18/2017 8:19:16 AM. The figures above were sourced from incident reports using Uniform Crime Reporting definitions and reporting guidelines, based on the date when the crime was reported. This report is intended to be a management and planning tool and does not reflect the official UCR counts for the department. Incidents where a location is unknown or unspecified are included in the countywide totals. 'Unknown' refers to records in which the address is listed as 'Unknown' on the incident report. 'Not Validated' refers to records that were entered in with an invalid addresses.

YTD Homicide Report

Demographic information for homicide incidents occurring during the current year.

METROPOLITAN POLICE DEPARTMENT
of Nashville and Davidson County

Race of Victim		
White	3	100.0 %
Total	3	100.0 %

Age of Victim		
13 to 17	2	66.7 %
Unk	1	33.3 %
Total	3	100.0 %

Race - Ethnicity - Gender of Victim		
White Hispanic Male	2	66.7 %
White Non-Hispanic Male	1	33.3 %
Total	3	100.0 %

Time of Incident		
8:00 pm - 11:59 pm	3	100.0 %
Total	3	100.0 %

Ethnicity of Victim		
Hispanic	2	66.7 %
Non-Hispanic	1	33.3 %
Total	3	100.0 %

Gender of Victim		
Male	3	100.0 %
Total	3	100.0 %

Domestic Related		
No	3	100.0 %
Total	3	100.0 %

Monthly Homicide Count (Year-to-Year Comparison)

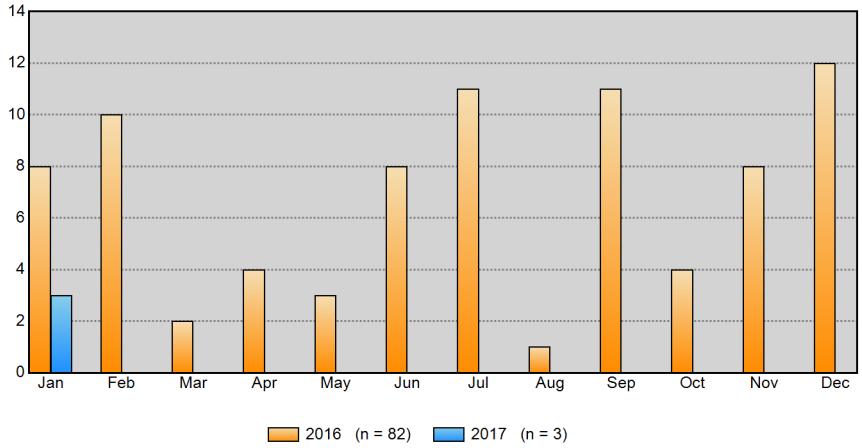

Monthly Homicide Cumulative Count (Year-to-Year Comparison)

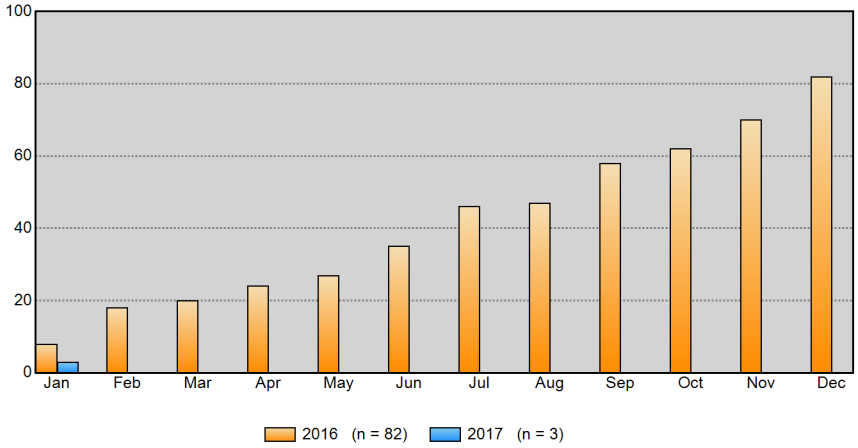

Information summarized for CompStat week ending 1/14/2017.

Sourced from MNPD ARMS on 1/18/2017 8:19:16 AM. The figures above were sourced from incident reports using Uniform Crime Reporting definitions and reporting guidelines, based on the date when the crime was reported. This report is intended to be a management and planning tool and does not reflect the official UCR counts for the department.

County Year-to-Year Weekly Chart

METROPOLITAN POLICE DEPARTMENT
of Nashville and Davidson County

	Homicide	Forcible Rape	Commercial Robbery	Street Robbery	Total Robbery	Aggravated Assault	Commercial Burglary	Residential Burglary	Total Burglary	Larceny	Auto Theft	Violent Offenses	Property Offenses	Part I Offenses
ending 01/30/2016 Next Week	3	11	16	34	50	69	9	99	108	372	36	133	516	649
ending 01/23/2016 Current Week	2	9	4	20	24	64	9	61	70	267	35	99	372	471
ending 01/16/2016	1	9	3	25	28	91	16	81	97	311	37	129	445	574
ending 01/14/2017	3	2	11	33	44	99	19	47	66	369	55	148	490	638
% Change	200.0%	-77.8%	266.7%	32.0%	57.1%	8.8%	18.8%	-42.0%	-32.0%	18.6%	48.6%	14.7%	10.1%	11.1%
ending 01/09/2016	1	12	8	29	37	63	16	88	104	354	38	113	496	609
ending 01/07/2017	0	12	5	24	29	83	10	46	56	302	68	124	426	550
% Change	-100.0%	0.0%	-37.5%	-17.2%	-21.6%	31.7%	-37.5%	-47.7%	-46.2%	-14.7%	78.9%	9.7%	-14.1%	-9.7%
ending 01/02/2016	2	9	4	32	36	80	16	83	99	329	21	127	449	576
ending 12/31/2016	1	11	12	33	45	95	22	54	76	286	55	152	417	569
% Change	-50.0%	22.2%	200.0%	3.1%	25.0%	18.8%	37.5%	-34.9%	-23.2%	-13.1%	161.9%	19.7%	-7.1%	-1.2%

Part I Incidents - Year-to-Year Weekly Comparisons

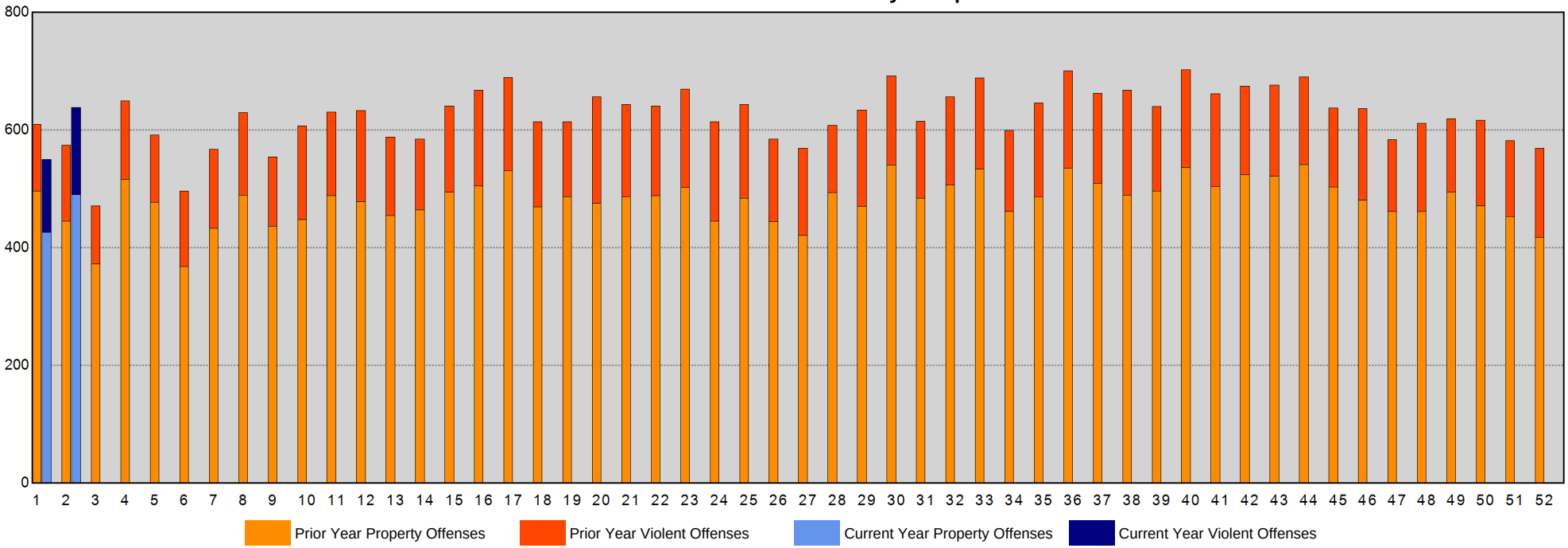

Sourced from MNPD ARMS on 1/18/2017 8:19:17 AM. The figures above were sourced from incident reports using Uniform Crime Reporting definitions and reporting guidelines, based on the date when the crime was reported. This report is intended to be a management and planning tool and does not reflect the official UCR counts for the department. Incidents where a location is unknown or unspecified are included in the countywide totals. 'Unknown' refers to records in which the address is listed as 'Unknown' on the incident report. 'Not Validated' refers to records that were entered in with an invalid addresses.

West Precinct Year-to-Year Weekly Chart

METROPOLITAN POLICE DEPARTMENT
of Nashville and Davidson County

	Homicide	Forcible Rape	Commercial Robbery	Street Robbery	Total Robbery	Aggravated Assault	Commercial Burglary	Residential Burglary	Total Burglary	Larceny	Auto Theft	Violent Offenses	Property Offenses	Part I Offenses
ending 01/30/2016 Next Week	0	1	1	0	1	4	4	9	13	54	5	6	72	78
ending 01/23/2016 Current Week	1	1	1	0	1	2	0	6	6	25	3	5	34	39
ending 01/16/2016	0	0	0	0	0	3	1	3	4	47	3	3	54	57
ending 01/14/2017	0	1	0	1	1	4	1	6	7	64	2	6	73	79
% Change	-	-	-	-	-	33.3%	0.0%	100.0%	75.0%	36.2%	-33.3%	100.0%	35.2%	38.6%
ending 01/09/2016	0	1	1	1	2	4	2	11	13	45	2	7	60	67
ending 01/07/2017	0	0	0	0	0	2	2	5	7	45	4	2	56	58
% Change	-	-100.0%	-100.0%	-100.0%	-100.0%	-50.0%	0.0%	-54.5%	-46.2%	0.0%	100.0%	-71.4%	-6.7%	-13.4%
ending 01/02/2016	0	0	1	3	4	14	1	5	6	30	3	18	39	57
ending 12/31/2016	0	0	0	6	6	11	4	5	9	43	7	17	59	76
% Change	-	-	-100.0%	100.0%	50.0%	-21.4%	300.0%	0.0%	50.0%	43.3%	133.3%	-5.6%	51.3%	33.3%

Part I Incidents - Year-to-Year Weekly Comparisons

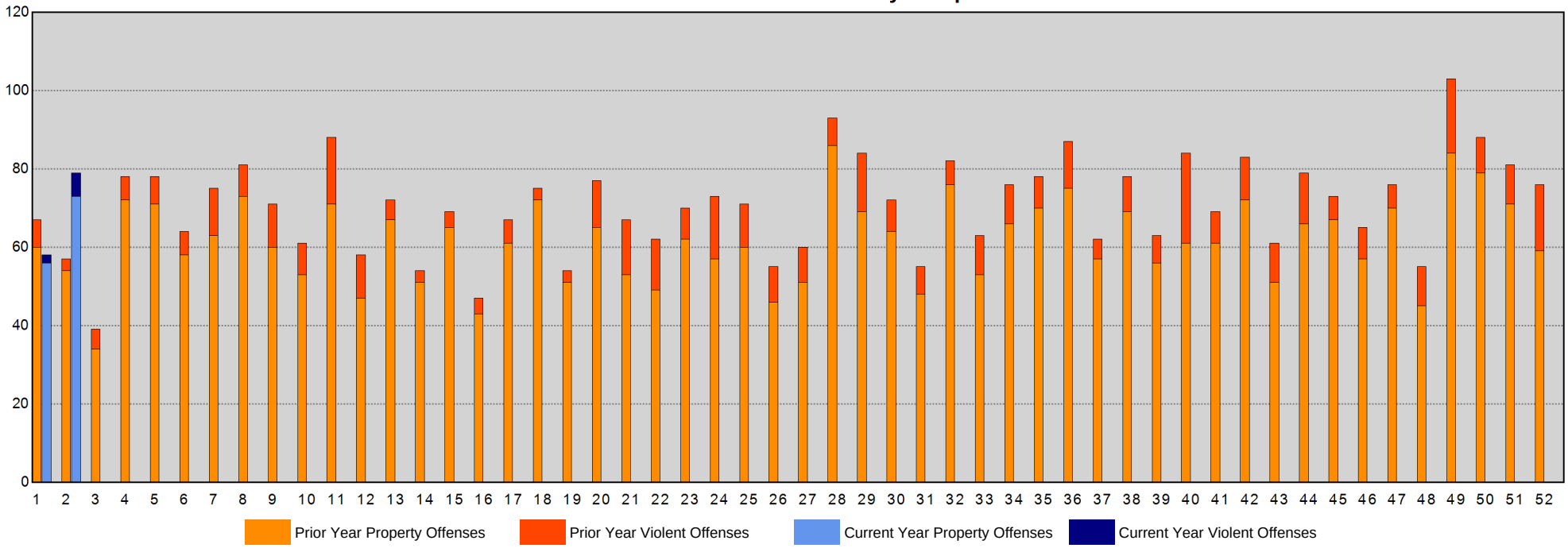

Sourced from MNPD ARMS on 1/18/2017 8:19:18 AM. The figures above were sourced from incident reports using Uniform Crime Reporting definitions and reporting guidelines, based on the date when the crime was reported. This report is intended to be a management and planning tool and does not reflect the official UCR counts for the department. Incidents where a location is unknown or unspecified are included in the countywide totals. 'Unknown' refers to records in which the address is listed as 'Unknown' on the incident report. 'Not Validated' refers to records that were entered in with an invalid addresses.

East Precinct Year-to-Year Weekly Chart

METROPOLITAN POLICE DEPARTMENT
of Nashville and Davidson County

	Homicide	Forcible Rape	Commercial Robbery	Street Robbery	Total Robbery	Aggravated Assault	Commercial Burglary	Residential Burglary	Total Burglary	Larceny	Auto Theft	Violent Offenses	Property Offenses	Part I Offenses
ending 01/30/2016 Next Week	0	0	1	7	8	10	1	12	13	33	2	18	48	66
ending 01/23/2016 Current Week	0	1	0	2	2	7	1	6	7	26	8	10	41	51
ending 01/16/2016	1	4	0	3	3	9	3	11	14	27	6	17	47	64
ending 01/14/2017	1	0	2	5	7	24	0	8	8	36	4	32	48	80
% Change	0.0%	-100.0%	-	66.7%	133.3%	166.7%	-100.0%	-27.3%	-42.9%	33.3%	-33.3%	88.2%	2.1%	25.0%
ending 01/09/2016	0	1	0	3	3	12	4	6	10	35	9	16	54	70
ending 01/07/2017	0	3	2	2	4	15	2	8	10	26	7	22	43	65
% Change	-	200.0%	-	-33.3%	33.3%	25.0%	-50.0%	33.3%	0.0%	-25.7%	-22.2%	37.5%	-20.4%	-7.1%
ending 01/02/2016	0	3	0	2	2	8	1	17	18	34	5	13	57	70
ending 12/31/2016	0	0	3	5	8	9	6	6	12	22	8	17	42	59
% Change	-	-100.0%	-	150.0%	300.0%	12.5%	500.0%	-64.7%	-33.3%	-35.3%	60.0%	30.8%	-26.3%	-15.7%

Part I Incidents - Year-to-Year Weekly Comparisons

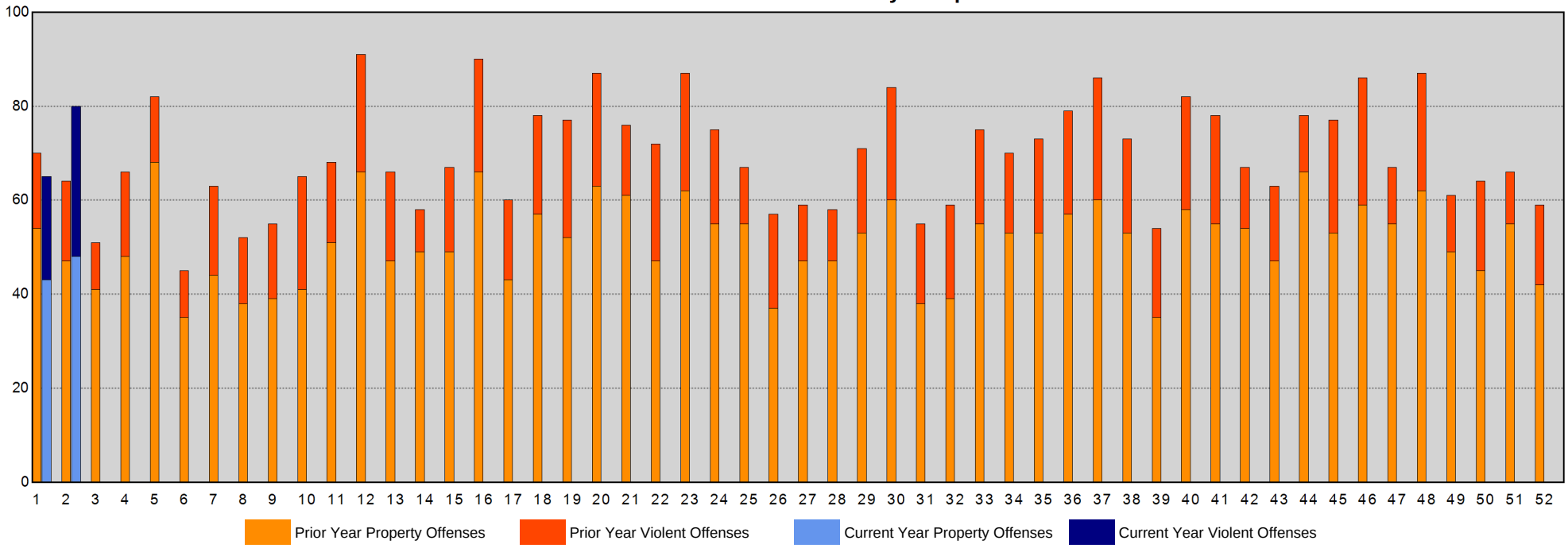

Sourced from MNPD ARMS on 1/18/2017 8:19:20 AM. The figures above were sourced from incident reports using Uniform Crime Reporting definitions and reporting guidelines, based on the date when the crime was reported. This report is intended to be a management and planning tool and does not reflect the official UCR counts for the department. Incidents where a location is unknown or unspecified are included in the countywide totals. 'Unknown' refers to records in which the address is listed as 'Unknown' on the incident report. 'Not Validated' refers to records that were entered in with an invalid addresses.

South Precinct Year-to-Year Weekly Chart

METROPOLITAN POLICE DEPARTMENT
of Nashville and Davidson County

	Homicide	Forcible Rape	Commercial Robbery	Street Robbery	Total Robbery	Aggravated Assault	Commercial Burglary	Residential Burglary	Total Burglary	Larceny	Auto Theft	Violent Offenses	Property Offenses	Part I Offenses
ending 01/30/2016 Next Week	2	3	4	11	15	17	1	31	32	60	6	37	98	135
ending 01/23/2016 Current Week	0	2	1	4	5	11	1	17	18	61	9	18	88	106
ending 01/16/2016	0	3	0	10	10	27	5	28	33	60	17	40	110	150
ending 01/14/2017	2	0	4	7	11	12	4	7	11	59	14	25	84	109
% Change	-	-100.0%	-	-30.0%	10.0%	-55.6%	-20.0%	-75.0%	-66.7%	-1.7%	-17.6%	-37.5%	-23.6%	-27.3%
ending 01/09/2016	0	2	3	7	10	13	2	29	31	76	11	25	118	143
ending 01/07/2017	0	2	2	5	7	14	0	4	4	58	22	23	84	107
% Change	-	0.0%	-33.3%	-28.6%	-30.0%	7.7%	-100.0%	-86.2%	-87.1%	-23.7%	100.0%	-8.0%	-28.8%	-25.2%
ending 01/02/2016	1	0	0	11	11	12	2	16	18	72	4	24	94	118
ending 12/31/2016	1	1	3	5	8	20	1	14	15	34	6	30	55	85
% Change	0.0%	-	-	-54.5%	-27.3%	66.7%	-50.0%	-12.5%	-16.7%	-52.8%	50.0%	25.0%	-41.5%	-28.0%

Part I Incidents - Year-to-Year Weekly Comparisons

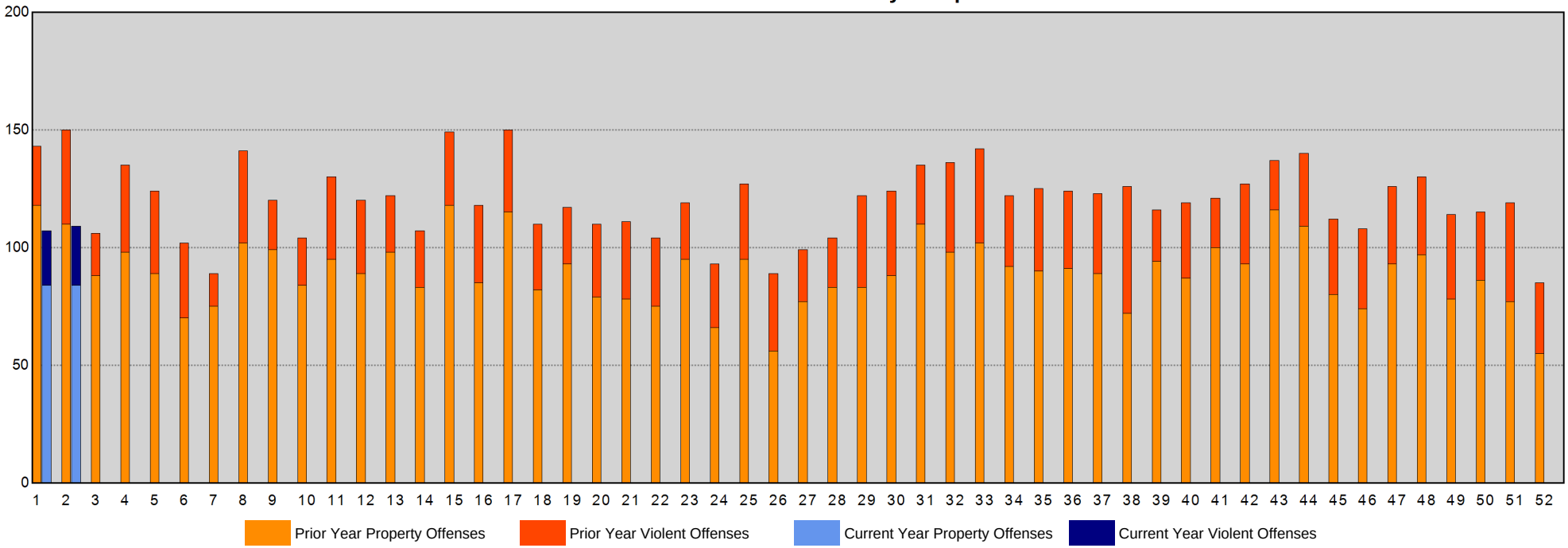

Sourced from MNPD ARMS on 1/18/2017 8:19:21 AM. The figures above were sourced from incident reports using Uniform Crime Reporting definitions and reporting guidelines, based on the date when the crime was reported. This report is intended to be a management and planning tool and does not reflect the official UCR counts for the department. Incidents where a location is unknown or unspecified are included in the countywide totals. 'Unknown' refers to records in which the address is listed as 'Unknown' on the incident report. 'Not Validated' refers to records that were entered in with an invalid addresses.

Central Precinct Year-to-Year Weekly Chart

METROPOLITAN POLICE DEPARTMENT
of Nashville and Davidson County

	Homicide	Forcible Rape	Commercial Robbery	Street Robbery	Total Robbery	Aggravated Assault	Commercial Burglary	Residential Burglary	Total Burglary	Larceny	Auto Theft	Violent Offenses	Property Offenses	Part I Offenses
ending 01/30/2016 Next Week	0	1	0	1	1	1	0	0	0	19	0	3	19	22
ending 01/23/2016 Current Week	0	1	0	1	1	2	0	1	1	11	0	4	12	16
ending 01/16/2016	0	0	0	1	1	0	0	0	0	13	0	1	13	14
ending 01/14/2017	0	1	0	1	1	6	1	1	2	29	4	8	35	43
% Change	-	-	-	0.0%	0.0%	-	-	-	-	123.1%	-	700.0%	169.2%	207.1%
ending 01/09/2016	0	1	0	3	3	3	0	0	0	17	2	7	19	26
ending 01/07/2017	0	0	1	0	1	2	0	0	0	18	4	3	22	25
% Change	-	-100.0%	-	-100.0%	-66.7%	-33.3%	-	-	-	5.9%	100.0%	-57.1%	15.8%	-3.8%
ending 01/02/2016	0	0	0	5	5	4	0	1	1	17	0	9	18	27
ending 12/31/2016	0	1	0	2	2	1	0	0	0	30	2	4	32	36
% Change	-	-	-	-60.0%	-60.0%	-75.0%	-	-100.0%	-100.0%	76.5%	-	-55.6%	77.8%	33.3%

Part I Incidents - Year-to-Year Weekly Comparisons

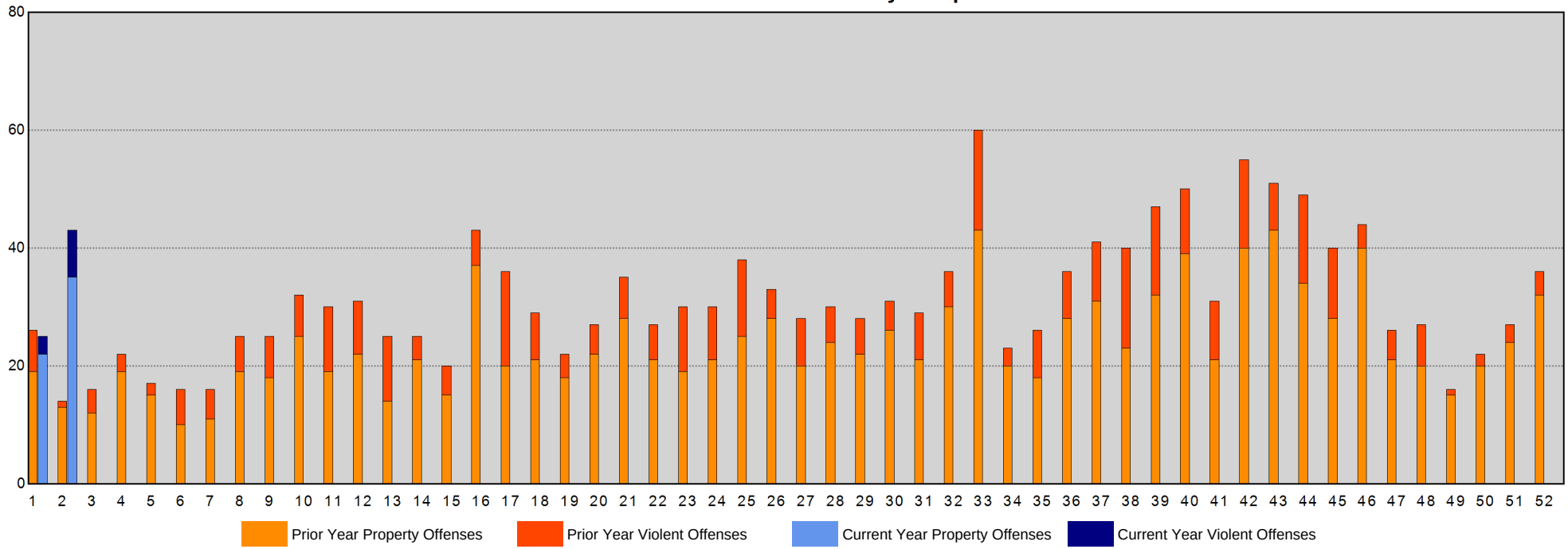

Sourced from MNPD ARMS on 1/18/2017 8:19:22 AM. The figures above were sourced from incident reports using Uniform Crime Reporting definitions and reporting guidelines, based on the date when the crime was reported. This report is intended to be a management and planning tool and does not reflect the official UCR counts for the department. Incidents where a location is unknown or unspecified are included in the countywide totals. 'Unknown' refers to records in which the address is listed as 'Unknown' on the incident report. 'Not Validated' refers to records that were entered in with an invalid addresses.

Hermitage Precinct Year-to-Year Weekly Chart

METROPOLITAN POLICE DEPARTMENT
of Nashville and Davidson County

	Homicide	Forcible Rape	Commercial Robbery	Street Robbery	Total Robbery	Aggravated Assault	Commercial Burglary	Residential Burglary	Total Burglary	Larceny	Auto Theft	Violent Offenses	Property Offenses	Part I Offenses
ending 01/30/2016 Next Week	0	1	5	3	8	9	1	18	19	74	7	18	100	118
ending 01/23/2016 Current Week	1	0	0	2	2	12	4	9	13	49	3	15	65	80
ending 01/16/2016	0	2	1	3	4	12	2	16	18	64	3	18	85	103
ending 01/14/2017	0	0	2	6	8	19	3	9	12	59	11	27	82	109
% Change	-	-100.0%	100.0%	100.0%	100.0%	58.3%	50.0%	-43.8%	-33.3%	-7.8%	266.7%	50.0%	-3.5%	5.8%
ending 01/09/2016	1	1	3	5	8	16	1	22	23	72	2	26	97	123
ending 01/07/2017	0	4	0	7	7	17	0	10	10	53	9	28	72	100
% Change	-100.0%	300.0%	-100.0%	40.0%	-12.5%	6.3%	-100.0%	-54.5%	-56.5%	-26.4%	350.0%	7.7%	-25.8%	-18.7%
ending 01/02/2016	0	2	0	3	3	15	6	16	22	82	2	20	106	126
ending 12/31/2016	0	6	2	6	8	13	3	10	13	66	11	27	90	117
% Change	-	200.0%	-	100.0%	166.7%	-13.3%	-50.0%	-37.5%	-40.9%	-19.5%	450.0%	35.0%	-15.1%	-7.1%

Part I Incidents - Year-to-Year Weekly Comparisons

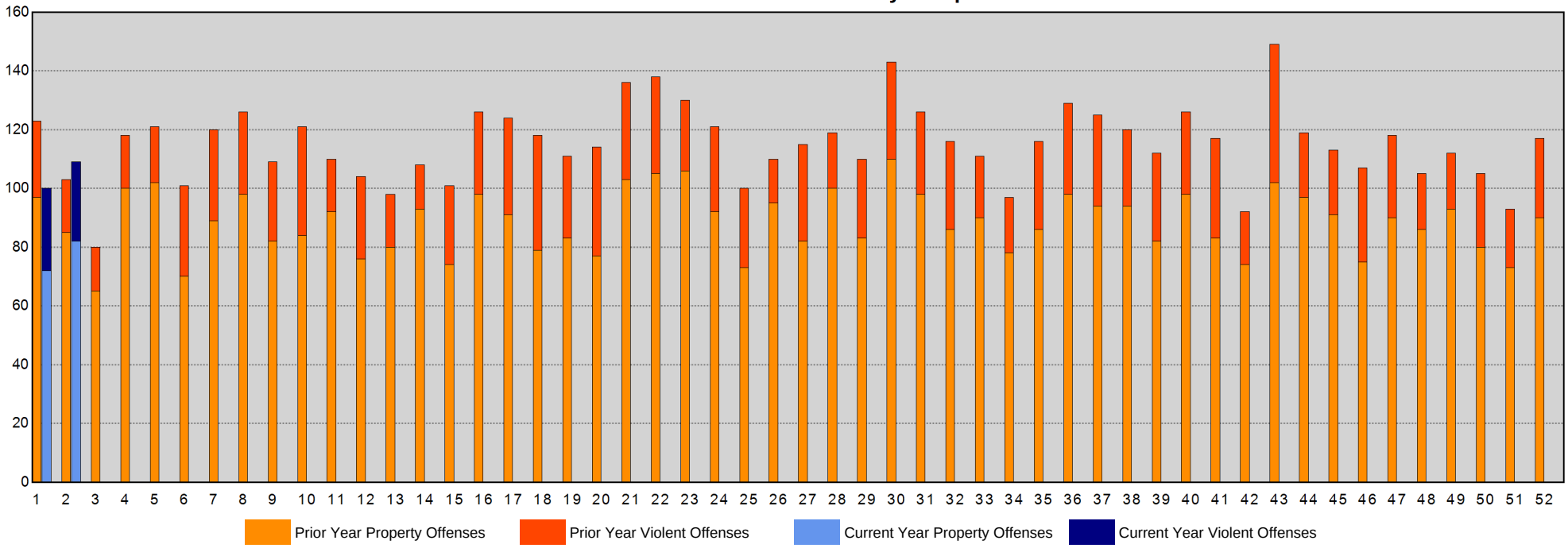

Sourced from MNPD ARMS on 1/18/2017 8:19:22 AM. The figures above were sourced from incident reports using Uniform Crime Reporting definitions and reporting guidelines, based on the date when the crime was reported. This report is intended to be a management and planning tool and does not reflect the official UCR counts for the department. Incidents where a location is unknown or unspecified are included in the countywide totals. 'Unknown' refers to records in which the address is listed as 'Unknown' on the incident report. 'Not Validated' refers to records that were entered in with an invalid addresses.

North Precinct Year-to-Year Weekly Chart

METROPOLITAN POLICE DEPARTMENT
of Nashville and Davidson County

	Homicide	Forcible Rape	Commercial Robbery	Street Robbery	Total Robbery	Aggravated Assault	Commercial Burglary	Residential Burglary	Total Burglary	Larceny	Auto Theft	Violent Offenses	Property Offenses	Part I Offenses
ending 01/30/2016 Next Week	1	3	2	7	9	7	0	7	7	32	6	20	45	65
ending 01/23/2016 Current Week	0	0	0	6	6	8	1	9	10	20	8	14	38	52
ending 01/16/2016	0	0	0	3	3	14	1	8	9	31	4	17	44	61
ending 01/14/2017	0	0	0	5	5	18	6	5	11	30	9	23	50	73
% Change	-	-	-	66.7%	66.7%	28.6%	500.0%	-37.5%	22.2%	-3.2%	125.0%	35.3%	13.6%	19.7%
ending 01/09/2016	0	2	0	4	4	7	5	5	10	29	7	13	46	59
ending 01/07/2017	0	0	0	5	5	18	2	9	11	26	12	23	49	72
% Change	-	-100.0%	-	25.0%	25.0%	157.1%	-60.0%	80.0%	10.0%	-10.3%	71.4%	76.9%	6.5%	22.0%
ending 01/02/2016	1	1	1	6	7	14	2	10	12	26	4	23	42	65
ending 12/31/2016	0	0	1	7	8	23	2	8	10	33	8	31	51	82
% Change	-100.0%	-100.0%	0.0%	16.7%	14.3%	64.3%	0.0%	-20.0%	-16.7%	26.9%	100.0%	34.8%	21.4%	26.2%

Part I Incidents - Year-to-Year Weekly Comparisons

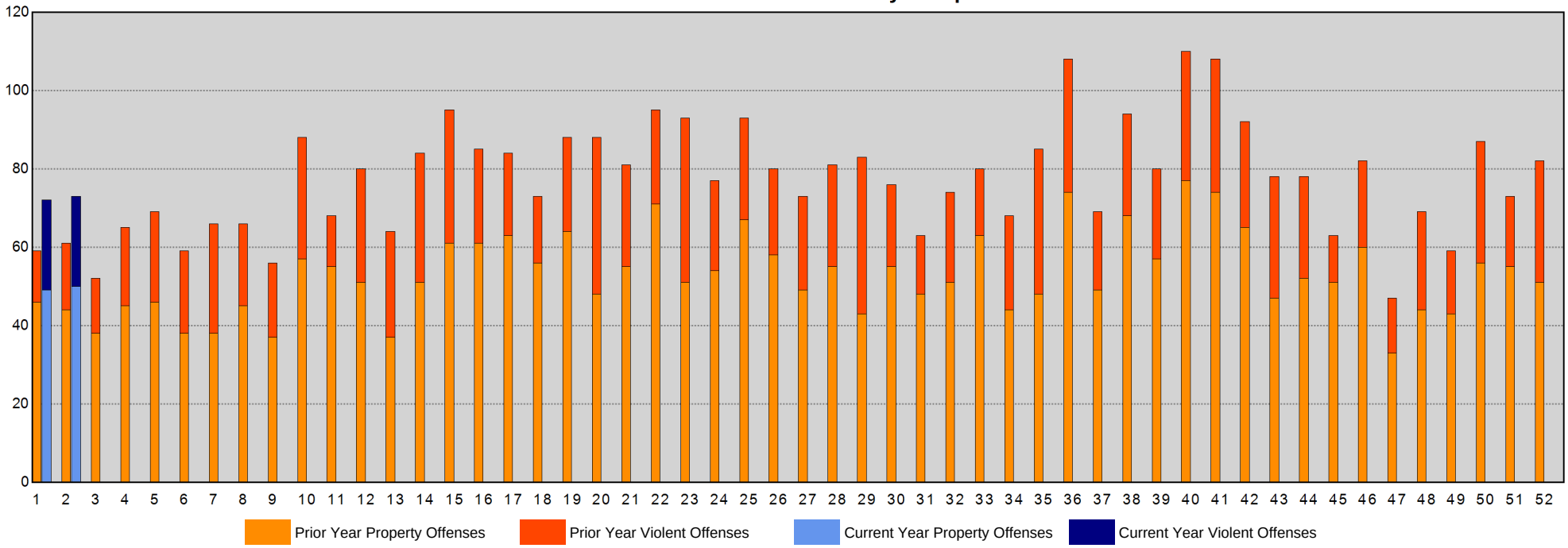

Sourced from MNPD ARMS on 1/18/2017 8:19:24 AM. The figures above were sourced from incident reports using Uniform Crime Reporting definitions and reporting guidelines, based on the date when the crime was reported. This report is intended to be a management and planning tool and does not reflect the official UCR counts for the department. Incidents where a location is unknown or unspecified are included in the countywide totals. 'Unknown' refers to records in which the address is listed as 'Unknown' on the incident report. 'Not Validated' refers to records that were entered in with an invalid addresses.

Madison Precinct Year-to-Year Weekly Chart

METROPOLITAN POLICE DEPARTMENT
of Nashville and Davidson County

	Homicide	Forcible Rape	Commercial Robbery	Street Robbery	Total Robbery	Aggravated Assault	Commercial Burglary	Residential Burglary	Total Burglary	Larceny	Auto Theft	Violent Offenses	Property Offenses	Part I Offenses
ending 01/30/2016 Next Week	0	2	2	3	5	8	1	10	11	49	6	15	66	81
ending 01/23/2016 Current Week	0	1	0	1	1	16	0	4	4	32	0	18	36	54
ending 01/16/2016	0	0	2	2	4	19	1	6	7	35	2	23	44	67
ending 01/14/2017	0	0	2	4	6	7	3	8	11	47	6	13	64	77
% Change	-	-	0.0%	100.0%	50.0%	-63.2%	200.0%	33.3%	57.1%	34.3%	200.0%	-43.5%	45.5%	14.9%
ending 01/09/2016	0	4	0	6	6	6	1	7	8	40	2	16	50	66
ending 01/07/2017	0	1	0	1	1	10	3	4	7	36	5	12	48	60
% Change	-	-75.0%	-	-83.3%	-83.3%	66.7%	200.0%	-42.9%	-12.5%	-10.0%	150.0%	-25.0%	-4.0%	-9.1%
ending 01/02/2016	0	1	1	1	2	4	1	5	6	36	0	7	42	49
ending 12/31/2016	0	1	0	1	1	13	0	6	6	32	9	15	47	62
% Change	-	0.0%	-100.0%	0.0%	-50.0%	225.0%	-100.0%	20.0%	0.0%	-11.1%	-	114.3%	11.9%	26.5%

Part I Incidents - Year-to-Year Weekly Comparisons

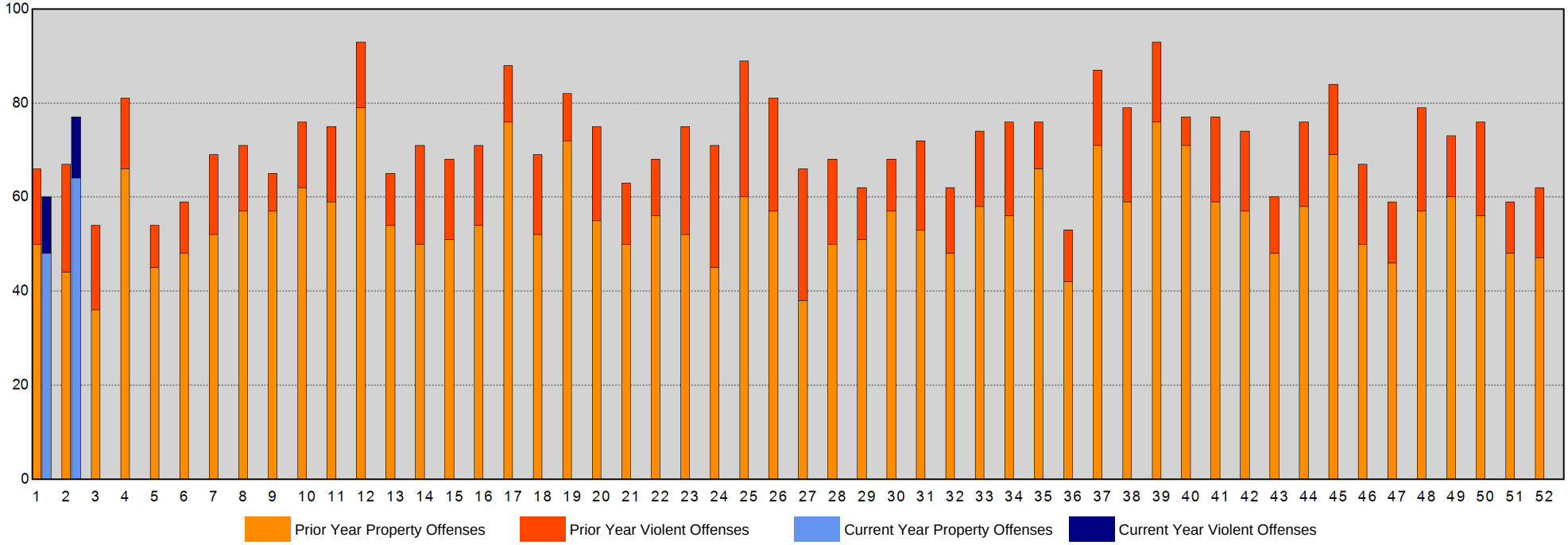

Sourced from MNPD ARMS on 1/18/2017 8:19:26 AM. The figures above were sourced from incident reports using Uniform Crime Reporting definitions and reporting guidelines, based on the date when the crime was reported. This report is intended to be a management and planning tool and does not reflect the official UCR counts for the department. Incidents where a location is unknown or unspecified are included in the countywide totals. 'Unknown' refers to records in which the address is listed as 'Unknown' on the incident report. 'Not Validated' refers to records that were entered in with an invalid addresses.

Midtown Hills Precinct Year-to-Year Weekly Chart

METROPOLITAN POLICE DEPARTMENT
of Nashville and Davidson County

	Homicide	Forcible Rape	Commercial Robbery	Street Robbery	Total Robbery	Aggravated Assault	Commercial Burglary	Residential Burglary	Total Burglary	Larceny	Auto Theft	Violent Offenses	Property Offenses	Part I Offenses
ending 01/30/2016 Next Week	0	0	1	2	3	13	1	12	13	51	4	16	68	84
ending 01/23/2016 Current Week	0	3	2	4	6	6	2	9	11	43	4	15	58	73
ending 01/16/2016	0	0	0	3	3	7	3	9	12	34	2	10	48	58
ending 01/14/2017	0	0	1	4	5	9	1	3	4	43	5	14	52	66
% Change	-	-	-	33.3%	66.7%	28.6%	-66.7%	-66.7%	-66.7%	26.5%	150.0%	40.0%	8.3%	13.8%
ending 01/09/2016	0	0	1	0	1	2	1	8	9	40	3	3	52	55
ending 01/07/2017	0	2	0	4	4	5	1	6	7	40	5	11	52	63
% Change	-	-	-100.0%	-	300.0%	150.0%	0.0%	-25.0%	-22.2%	0.0%	66.7%	266.7%	0.0%	14.5%
ending 01/02/2016	0	2	1	1	2	9	3	13	16	32	3	13	51	64
ending 12/31/2016	0	2	3	1	4	5	6	5	11	26	3	11	40	51
% Change	-	0.0%	200.0%	0.0%	100.0%	-44.4%	100.0%	-61.5%	-31.3%	-18.8%	0.0%	-15.4%	-21.6%	-20.3%

Part I Incidents - Year-to-Year Weekly Comparisons

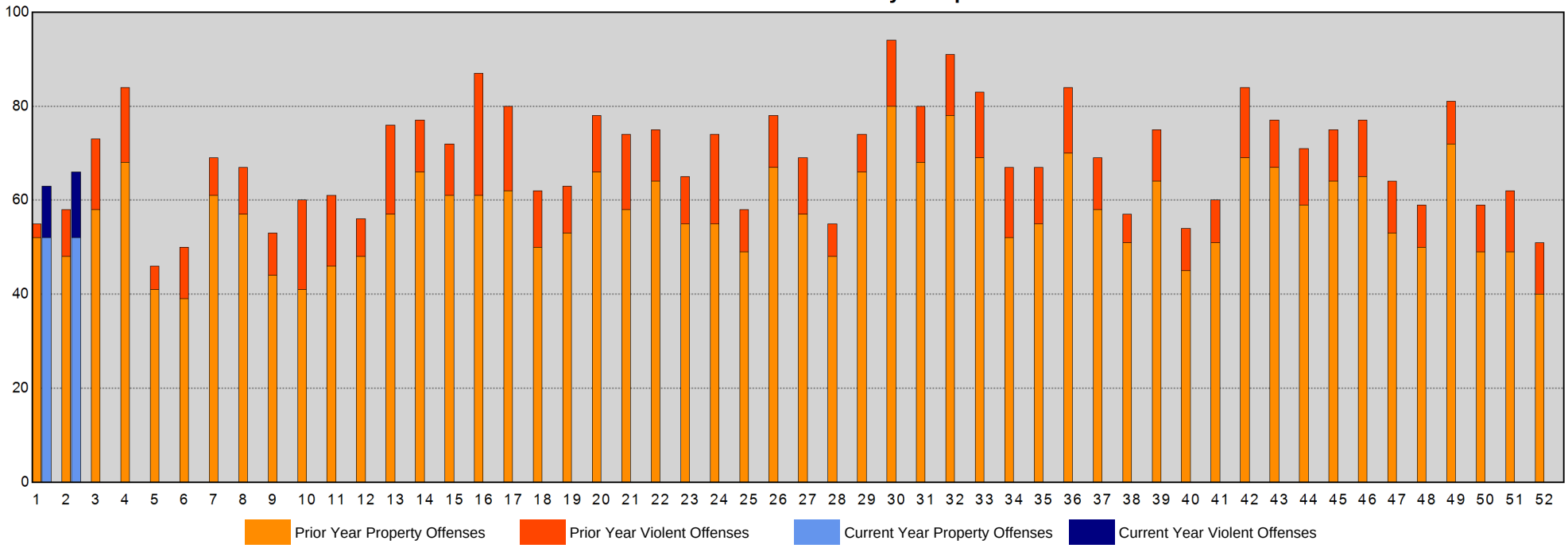

Sourced from MNPD ARMS on 1/18/2017 8:19:27 AM. The figures above were sourced from incident reports using Uniform Crime Reporting definitions and reporting guidelines, based on the date when the crime was reported. This report is intended to be a management and planning tool and does not reflect the official UCR counts for the department. Incidents where a location is unknown or unspecified are included in the countywide totals. 'Unknown' refers to records in which the address is listed as 'Unknown' on the incident report. 'Not Validated' refers to records that were entered in with an invalid addresses.

Arrests Section

CompStat Weekly Analysis is provided by the Metropolitan Nashville Police Department Crime Analysis Section. This document does not necessarily reflect official UCR counts. It is intended to be a management tool and is for law enforcement use only.

"Far and away the best prize that life has to offer is the chance to work hard at work worth doing."
- Theodore Roosevelt

Begin Date: 01/08/2017
End Date: 01/14/2017
Week: 2

Physical and Citation Arrests - Adult

Aggregated by component of arresting officer.

METROPOLITAN POLICE DEPARTMENT

of Nashville and Davidson County

			Prior Week	Last Week	Change*	Prior 4Wks	Last 4Wks	Change*	Prior YTD	YTD	Change*	Prior 52Wks	Last 52Wks	Change*
West Precinct	Patrol A	Felony	1	0	-100.0%	7	5	-28.6%	4	1	-75.0%	66	68	3.0%
		Misdemeanor	5	2	-60.0%	16	15	-6.3%	13	7	-46.2%	161	181	12.4%
		Citation	6	6	0.0%	34	28	-17.6%	15	12	-20.0%	454	403	-11.2%
		Subtotal	12	8	-33.3%	57	48	-15.8%	32	20	-37.5%	681	652	-4.3%
	Patrol B	Felony	2	4	100.0%	13	7	-46.2%	3	6	100.0%	142	106	-25.4%
		Misdemeanor	3	7	133.3%	16	19	18.8%	13	10	-23.1%	431	261	-39.4%
		Citation	8	7	-12.5%	32	36	12.5%	17	15	-11.8%	506	436	-13.8%
		Subtotal	13	18	38.5%	61	62	1.6%	33	31	-6.1%	1,079	803	-25.6%
	Patrol C	Felony	2	0	-100.0%	6	5	-16.7%	2	2	0.0%	108	81	-25.0%
		Misdemeanor	2	7	250.0%	10	19	90.0%	16	9	-43.8%	341	265	-22.3%
		Citation	0	4	-	23	8	-65.2%	18	4	-77.8%	401	288	-28.2%
		Subtotal	4	11	175.0%	39	32	-17.9%	36	15	-58.3%	850	634	-25.4%
	Flex A	Felony	1	0	-100.0%	1	1	0.0%	1	1	0.0%	56	46	-17.9%
		Misdemeanor	2	3	50.0%	5	6	20.0%	2	5	150.0%	130	88	-32.3%
		Citation	5	5	0.0%	17	16	-5.9%	8	10	25.0%	314	330	5.1%
		Subtotal	8	8	0.0%	23	23	0.0%	11	16	45.5%	500	464	-7.2%
	Flex B	Felony	2	2	0.0%	7	7	0.0%	3	4	33.3%	134	104	-22.4%
		Misdemeanor	7	1	-85.7%	7	12	71.4%	7	8	14.3%	190	129	-32.1%
		Citation	1	3	200.0%	16	11	-31.3%	13	4	-69.2%	554	239	-56.9%
		Subtotal	10	6	-40.0%	30	30	0.0%	23	16	-30.4%	878	472	-46.2%
	Flex C	Felony	0	5	-	2	6	200.0%	2	5	150.0%	55	74	34.5%
		Misdemeanor	1	0	-100.0%	7	3	-57.1%	5	1	-80.0%	114	62	-45.6%
		Citation	4	3	-25.0%	17	11	-35.3%	9	7	-22.2%	486	350	-28.0%
		Subtotal	5	8	60.0%	26	20	-23.1%	16	13	-18.8%	655	486	-25.8%
	CSU	Felony	0	2	-	5	3	-40.0%	0	2	-	22	70	218.2%
		Misdemeanor	2	0	-100.0%	5	3	-40.0%	0	2	-	5	56	>1,000%
		Citation	0	0	-	22	3	-86.4%	11	0	-100.0%	583	447	-23.3%
		Subtotal	2	2	0.0%	32	9	-71.9%	11	4	-63.6%	610	573	-6.1%
	Other	Felony	0	0	-	0	1	-	0	0	-	1	2	100.0%
		Misdemeanor	1	0	-100.0%	0	2	-	0	1	-	2	3	50.0%
		Citation	1	0	-100.0%	2	1	-50.0%	0	1	-	6	9	50.0%
		Subtotal	2	0	-100.0%	2	4	100.0%	0	2	-	9	14	55.6%
Totals		Felony	8	13	62.5%	41	35	-14.6%	15	21	40.0%	584	551	-5.7%
		Misdemeanor	23	20	-13.0%	66	79	19.7%	56	43	-23.2%	1,374	1,045	-23.9%
		Citation	25	28	12.0%	163	114	-30.1%	91	53	-41.8%	3,304	2,502	-24.3%
Precinct Total			56	61	8.9%	270	228	-15.6%	162	117	-27.8%	5,262	4,098	-22.1%

Physical and Citation Arrests - Adult

Aggregated by component of arresting officer.

METROPOLITAN POLICE DEPARTMENT

of Nashville and Davidson County

			Prior Week	Last Week	Change*	Prior 4Wks	Last 4Wks	Change*	Prior YTD	YTD	Change*	Prior 52Wks	Last 52Wks	Change*
East Precinct	Patrol A	Felony	5	2	-60.0%	16	14	-12.5%	8	7	-12.5%	210	190	-9.5%
		Misdemeanor	9	8	-11.1%	37	32	-13.5%	22	17	-22.7%	576	430	-25.3%
		Citation	19	12	-36.8%	46	50	8.7%	48	31	-35.4%	893	805	-9.9%
		Subtotal	33	22	-33.3%	99	96	-3.0%	78	55	-29.5%	1,679	1,425	-15.1%
	Patrol B	Felony	1	2	100.0%	16	9	-43.8%	11	3	-72.7%	235	262	11.5%
		Misdemeanor	4	7	75.0%	37	28	-24.3%	31	11	-64.5%	877	552	-37.1%
		Citation	9	14	55.6%	34	42	23.5%	23	23	0.0%	723	521	-27.9%
		Subtotal	14	23	64.3%	87	79	-9.2%	65	37	-43.1%	1,835	1,335	-27.2%
	Patrol C	Felony	6	6	0.0%	16	18	12.5%	13	12	-7.7%	241	282	17.0%
		Misdemeanor	10	18	80.0%	54	49	-9.3%	40	28	-30.0%	1,001	863	-13.8%
		Citation	11	15	36.4%	80	45	-43.8%	66	26	-60.6%	799	1,227	53.6%
		Subtotal	27	39	44.4%	150	112	-25.3%	119	66	-44.5%	2,041	2,372	16.2%
	Flex A	Felony	3	4	33.3%	5	13	160.0%	8	7	-12.5%	192	111	-42.2%
		Misdemeanor	4	2	-50.0%	4	14	250.0%	13	6	-53.8%	293	208	-29.0%
		Citation	6	15	150.0%	23	42	82.6%	36	21	-41.7%	842	482	-42.8%
		Subtotal	13	21	61.5%	32	69	115.6%	57	34	-40.4%	1,327	801	-39.6%
	Flex B	Felony	1	0	-100.0%	6	4	-33.3%	7	1	-85.7%	170	99	-41.8%
		Misdemeanor	5	1	-80.0%	7	11	57.1%	10	6	-40.0%	302	144	-52.3%
		Citation	3	0	-100.0%	15	9	-40.0%	19	3	-84.2%	653	304	-53.4%
		Subtotal	9	1	-88.9%	28	24	-14.3%	36	10	-72.2%	1,125	547	-51.4%
	Flex C	Felony	3	2	-33.3%	3	9	200.0%	7	5	-28.6%	150	66	-56.0%
		Misdemeanor	2	2	0.0%	6	12	100.0%	7	4	-42.9%	184	125	-32.1%
		Citation	12	12	0.0%	30	42	40.0%	25	24	-4.0%	597	364	-39.0%
		Subtotal	17	16	-5.9%	39	63	61.5%	39	33	-15.4%	931	555	-40.4%
	CSU	Felony	2	3	50.0%	9	17	88.9%	4	5	25.0%	171	178	4.1%
		Misdemeanor	1	2	100.0%	3	5	66.7%	5	3	-40.0%	105	92	-12.4%
		Citation	3	0	-100.0%	29	3	-89.7%	19	3	-84.2%	459	409	-10.9%
		Subtotal	6	5	-16.7%	41	25	-39.0%	28	11	-60.7%	735	679	-7.6%
	Other	Felony	0	0	-	0	1	-	0	0	-	5	4	-20.0%
		Misdemeanor	0	0	-	0	0	-	0	0	-	15	7	-53.3%
		Citation	1	0	-100.0%	1	3	200.0%	0	1	-	16	25	56.3%
		Subtotal	1	0	-100.0%	1	4	300.0%	0	1	-	36	36	0.0%
Totals		Felony	21	19	-9.5%	71	85	19.7%	58	40	-31.0%	1,374	1,192	-13.2%
		Misdemeanor	35	40	14.3%	148	151	2.0%	128	75	-41.4%	3,353	2,421	-27.8%
		Citation	64	68	6.3%	258	236	-8.5%	236	132	-44.1%	4,982	4,137	-17.0%
Precinct Total			120	127	5.8%	477	472	-1.0%	422	247	-41.5%	9,709	7,750	-20.2%

Physical and Citation Arrests - Adult

Aggregated by component of arresting officer.

METROPOLITAN POLICE DEPARTMENT
of Nashville and Davidson County

			Prior Week	Last Week	Change*	Prior 4Wks	Last 4Wks	Change*	Prior YTD	YTD	Change*	Prior 52Wks	Last 52Wks	Change*
South Precinct	Patrol A	Felony	4	4	0.0%	10	16	60.0%	7	8	14.3%	158	193	22.2%
		Misdemeanor	7	11	57.1%	19	38	100.0%	19	18	-5.3%	507	456	-10.1%
		Citation	19	19	0.0%	82	79	-3.7%	70	38	-45.7%	1,303	1,052	-19.3%
		Subtotal	30	34	13.3%	111	133	19.8%	96	64	-33.3%	1,968	1,701	-13.6%
	Patrol B	Felony	4	6	50.0%	17	23	35.3%	10	10	0.0%	296	281	-5.1%
		Misdemeanor	10	11	10.0%	48	35	-27.1%	32	21	-34.4%	709	843	18.9%
		Citation	23	21	-8.7%	74	87	17.6%	47	44	-6.4%	1,324	1,370	3.5%
		Subtotal	37	38	2.7%	139	145	4.3%	89	75	-15.7%	2,329	2,494	7.1%
	Patrol C	Felony	5	2	-60.0%	16	9	-43.8%	9	7	-22.2%	193	233	20.7%
		Misdemeanor	19	18	-5.3%	62	60	-3.2%	31	37	19.4%	725	862	18.9%
		Citation	17	14	-17.6%	33	52	57.6%	46	31	-32.6%	390	601	54.1%
		Subtotal	41	34	-17.1%	111	121	9.0%	86	75	-12.8%	1,308	1,696	29.7%
	Flex A	Felony	0	0	-	1	1	0.0%	1	0	-100.0%	25	14	-44.0%
		Misdemeanor	0	0	-	2	1	-50.0%	2	0	-100.0%	30	23	-23.3%
		Citation	0	3	-	0	3	-	3	3	0.0%	43	48	11.6%
		Subtotal	0	3	-	3	5	66.7%	6	3	-50.0%	98	85	-13.3%
	Flex B	Felony	1	2	100.0%	1	4	300.0%	3	3	0.0%	104	69	-33.7%
		Misdemeanor	0	5	-	5	8	60.0%	6	5	-16.7%	132	126	-4.5%
		Citation	8	2	-75.0%	21	13	-38.1%	36	10	-72.2%	654	489	-25.2%
		Subtotal	9	9	0.0%	27	25	-7.4%	45	18	-60.0%	890	684	-23.1%
	Flex C	Felony	3	1	-66.7%	5	7	40.0%	1	4	300.0%	45	69	53.3%
		Misdemeanor	0	3	-	5	6	20.0%	2	3	50.0%	94	104	10.6%
		Citation	12	7	-41.7%	19	37	94.7%	26	19	-26.9%	353	388	9.9%
		Subtotal	15	11	-26.7%	29	50	72.4%	29	26	-10.3%	492	561	14.0%
	CSU	Felony	0	1	-	1	1	0.0%	2	1	-50.0%	37	42	13.5%
		Misdemeanor	1	0	-100.0%	0	1	-	0	1	-	14	22	57.1%
		Citation	3	0	-100.0%	33	25	-24.2%	20	3	-85.0%	284	480	69.0%
		Subtotal	4	1	-75.0%	34	27	-20.6%	22	5	-77.3%	335	544	62.4%
	Other	Felony	0	0	-	2	0	-100.0%	0	0	-	5	5	0.0%
		Misdemeanor	0	0	-	2	0	-100.0%	1	0	-100.0%	26	12	-53.8%
		Citation	0	0	-	9	2	-77.8%	2	0	-100.0%	57	73	28.1%
		Subtotal	0	0	-	13	2	-84.6%	3	0	-100.0%	88	90	2.3%
Totals		Felony	17	16	-5.9%	53	61	15.1%	33	33	0.0%	863	906	5.0%
		Misdemeanor	37	48	29.7%	143	149	4.2%	93	85	-8.6%	2,237	2,448	9.4%
		Citation	82	66	-19.5%	271	298	10.0%	250	148	-40.8%	4,408	4,501	2.1%
Precinct Total			136	130	-4.4%	467	508	8.8%	376	266	-29.3%	7,508	7,855	4.6%

Physical and Citation Arrests - Adult

Aggregated by component of arresting officer.

METROPOLITAN POLICE DEPARTMENT
of Nashville and Davidson County

			Prior Week	Last Week	Change*	Prior 4Wks	Last 4Wks	Change*	Prior YTD	YTD	Change*	Prior 52Wks	Last 52Wks	Change*
Central Precinct	**Patrol A**	Felony	6	5	-16.7%	15	14	-6.7%	4	11	175.0%	80	140	75.0%
		Misdemeanor	20	18	-10.0%	37	70	89.2%	16	38	137.5%	687	743	8.2%
		Citation	15	14	-6.7%	53	57	7.5%	38	29	-23.7%	707	844	19.4%
		Subtotal	41	37	-9.8%	105	141	34.3%	58	78	34.5%	1,474	1,727	17.2%
	Patrol B	Felony	3	2	-33.3%	6	8	33.3%	3	5	66.7%	113	98	-13.3%
		Misdemeanor	11	12	9.1%	34	57	67.6%	31	23	-25.8%	792	636	-19.7%
		Citation	9	8	-11.1%	39	54	38.5%	31	17	-45.2%	889	543	-38.9%
		Subtotal	23	22	-4.3%	79	119	50.6%	65	45	-30.8%	1,794	1,277	-28.8%
	Patrol C	Felony	2	2	0.0%	7	6	-14.3%	6	4	-33.3%	172	119	-30.8%
		Misdemeanor	10	13	30.0%	41	43	4.9%	37	23	-37.8%	916	783	-14.5%
		Citation	8	6	-25.0%	26	20	-23.1%	23	14	-39.1%	442	387	-12.4%
		Subtotal	20	21	5.0%	74	69	-6.8%	66	41	-37.9%	1,530	1,289	-15.8%
	Flex A	Felony	0	3	-	5	3	-40.0%	3	3	0.0%	59	43	-27.1%
		Misdemeanor	2	10	400.0%	16	18	12.5%	9	12	33.3%	225	319	41.8%
		Citation	6	15	150.0%	36	47	30.6%	15	21	40.0%	525	574	9.3%
		Subtotal	8	28	250.0%	57	68	19.3%	27	36	33.3%	809	936	15.7%
	Flex B	Felony	0	1	-	2	1	-50.0%	4	1	-75.0%	132	97	-26.5%
		Misdemeanor	5	14	180.0%	36	33	-8.3%	22	19	-13.6%	910	764	-16.0%
		Citation	1	4	300.0%	8	10	25.0%	30	5	-83.3%	724	445	-38.5%
		Subtotal	6	19	216.7%	46	44	-4.3%	56	25	-55.4%	1,766	1,306	-26.0%
	Flex C	Felony	0	4	-	3	4	33.3%	5	4	-20.0%	98	65	-33.7%
		Misdemeanor	8	5	-37.5%	12	22	83.3%	25	13	-48.0%	673	407	-39.5%
		Citation	11	8	-27.3%	22	33	50.0%	37	19	-48.6%	893	585	-34.5%
		Subtotal	19	17	-10.5%	37	59	59.5%	67	36	-46.3%	1,664	1,057	-36.5%
	CSU	Felony	0	0	-	1	1	0.0%	2	0	-100.0%	40	30	-25.0%
		Misdemeanor	1	0	-100.0%	12	3	-75.0%	2	1	-50.0%	68	89	30.9%
		Citation	2	0	-100.0%	17	20	17.6%	15	2	-86.7%	343	516	50.4%
		Subtotal	3	0	-100.0%	30	24	-20.0%	19	3	-84.2%	451	635	40.8%
		Citation	0	0	-	2	0	-100.0%	0	0	-	8	24	200.0%
		Subtotal	0	0	-	2	0	-100.0%	0	0	-	8	24	200.0%
Totals		Felony	11	17	54.5%	39	37	-5.1%	27	28	3.7%	694	592	-14.7%
		Misdemeanor	57	72	26.3%	188	246	30.9%	142	129	-9.2%	4,271	3,741	-12.4%
		Citation	52	55	5.8%	203	241	18.7%	189	107	-43.4%	4,531	3,918	-13.5%
Precinct Total			120	144	20.0%	430	524	21.9%	358	264	-26.3%	9,496	8,251	-13.1%

Physical and Citation Arrests - Adult

Aggregated by component of arresting officer.

METROPOLITAN POLICE DEPARTMENT

of Nashville and Davidson County

			Prior Week	Last Week	Change*	Prior 4Wks	Last 4Wks	Change*	Prior YTD	YTD	Change*	Prior 52Wks	Last 52Wks	Change*
Hermitage Precinct	**Patrol A**	Felony	2	4	100.0%	17	12	-29.4%	2	6	200.0%	178	179	0.6%
		Misdemeanor	5	8	60.0%	25	27	8.0%	29	13	-55.2%	470	417	-11.3%
		Citation	11	8	-27.3%	49	49	0.0%	32	19	-40.6%	822	717	-12.8%
		Subtotal	18	20	11.1%	91	88	-3.3%	63	38	-39.7%	1,470	1,313	-10.7%
	Patrol B	Felony	9	6	-33.3%	31	28	-9.7%	11	15	36.4%	261	330	26.4%
		Misdemeanor	20	11	-45.0%	51	76	49.0%	38	31	-18.4%	764	932	22.0%
		Citation	7	12	71.4%	76	53	-30.3%	50	19	-62.0%	1,131	1,108	-2.0%
		Subtotal	36	29	-19.4%	158	157	-0.6%	99	65	-34.3%	2,156	2,370	9.9%
	Patrol C	Felony	9	4	-55.6%	14	18	28.6%	16	13	-18.8%	261	278	6.5%
		Misdemeanor	17	18	5.9%	41	59	43.9%	23	35	52.2%	719	762	6.0%
		Citation	7	5	-28.6%	32	29	-9.4%	33	12	-63.6%	801	670	-16.4%
		Subtotal	33	27	-18.2%	87	106	21.8%	72	60	-16.7%	1,781	1,710	-4.0%
	Flex A	Felony	1	1	0.0%	2	2	0.0%	2	2	0.0%	82	84	2.4%
		Misdemeanor	3	3	0.0%	5	7	40.0%	6	6	0.0%	125	99	-20.8%
		Citation	7	21	200.0%	78	44	-43.6%	24	28	16.7%	942	893	-5.2%
		Subtotal	11	25	127.3%	85	53	-37.6%	32	36	12.5%	1,149	1,076	-6.4%
	Flex B	Felony	6	8	33.3%	21	26	23.8%	9	14	55.6%	213	247	16.0%
		Misdemeanor	11	12	9.1%	31	42	35.5%	15	23	53.3%	320	422	31.9%
		Citation	13	6	-53.8%	34	35	2.9%	52	19	-63.5%	785	614	-21.8%
		Subtotal	30	26	-13.3%	86	103	19.8%	76	56	-26.3%	1,318	1,283	-2.7%
	Flex C	Felony	0	1	-	7	3	-57.1%	2	1	-50.0%	87	53	-39.1%
		Misdemeanor	4	2	-50.0%	4	9	125.0%	6	6	0.0%	139	113	-18.7%
		Citation	2	0	-100.0%	40	38	-5.0%	35	2	-94.3%	704	743	5.5%
		Subtotal	6	3	-50.0%	51	50	-2.0%	43	9	-79.1%	930	909	-2.3%
	CSU	Felony	0	0	-	2	0	-100.0%	9	0	-100.0%	111	71	-36.0%
		Misdemeanor	0	0	-	0	0	-	0	0	-	19	4	-78.9%
		Citation	8	0	-100.0%	22	29	31.8%	17	8	-52.9%	403	435	7.9%
		Subtotal	8	0	-100.0%	24	29	20.8%	26	8	-69.2%	533	510	-4.3%
	Other	Felony	0	0	-	0	0	-	0	0	-	6	3	-50.0%
		Misdemeanor	0	0	-	0	0	-	0	0	-	10	6	-40.0%
		Citation	2	0	-100.0%	0	4	-	4	2	-50.0%	51	52	2.0%
		Subtotal	2	0	-100.0%	0	4	-	4	2	-50.0%	67	61	-9.0%
Totals		Felony	27	24	-11.1%	94	89	-5.3%	51	51	0.0%	1,199	1,245	3.8%
		Misdemeanor	60	54	-10.0%	157	220	40.1%	117	114	-2.6%	2,566	2,755	7.4%
		Citation	57	52	-8.8%	331	281	-15.1%	247	109	-55.9%	5,639	5,232	-7.2%
Precinct Total			144	130	-9.7%	582	590	1.4%	415	274	-34.0%	9,404	9,232	-1.8%

Physical and Citation Arrests - Adult

Aggregated by component of arresting officer.

METROPOLITAN POLICE DEPARTMENT

of Nashville and Davidson County

			Prior Week	Last Week	Change*	Prior 4Wks	Last 4Wks	Change*	Prior YTD	YTD	Change*	Prior 52Wks	Last 52Wks	Change*
North Precinct	Patrol A	Felony	0	3	-	16	8	-50.0%	10	3	-70.0%	196	215	9.7%
		Misdemeanor	11	19	72.7%	36	46	27.8%	21	30	42.9%	526	508	-3.4%
		Citation	9	14	55.6%	43	43	0.0%	29	23	-20.7%	425	674	58.6%
		Subtotal	20	36	80.0%	95	97	2.1%	60	56	-6.7%	1,147	1,397	21.8%
	Patrol B	Felony	3	1	-66.7%	12	14	16.7%	13	4	-69.2%	206	227	10.2%
		Misdemeanor	5	12	140.0%	57	32	-43.9%	27	17	-37.0%	548	734	33.9%
		Citation	13	18	38.5%	58	59	1.7%	45	31	-31.1%	572	751	31.3%
		Subtotal	21	31	47.6%	127	105	-17.3%	85	52	-38.8%	1,326	1,712	29.1%
	Patrol C	Felony	3	1	-66.7%	18	8	-55.6%	5	4	-20.0%	202	231	14.4%
		Misdemeanor	10	15	50.0%	36	38	5.6%	16	25	56.3%	510	537	5.3%
		Citation	6	2	-66.7%	7	12	71.4%	23	8	-65.2%	337	315	-6.5%
		Subtotal	19	18	-5.3%	61	58	-4.9%	44	37	-15.9%	1,049	1,083	3.2%
	Flex A	Felony	1	0	-100.0%	7	2	-71.4%	4	1	-75.0%	92	98	6.5%
		Misdemeanor	1	2	100.0%	8	4	-50.0%	2	3	50.0%	150	152	1.3%
		Citation	4	8	100.0%	42	27	-35.7%	20	12	-40.0%	505	584	15.6%
		Subtotal	6	10	66.7%	57	33	-42.1%	26	16	-38.5%	747	834	11.6%
	Flex B	Felony	6	3	-50.0%	13	15	15.4%	11	9	-18.2%	103	230	123.3%
		Misdemeanor	4	5	25.0%	20	14	-30.0%	7	9	28.6%	222	336	51.4%
		Citation	10	10	0.0%	59	43	-27.1%	20	20	0.0%	459	699	52.3%
		Subtotal	20	18	-10.0%	92	72	-21.7%	38	38	0.0%	784	1,265	61.4%
	Flex C	Felony	0	4	-	3	7	133.3%	14	4	-71.4%	264	116	-56.1%
		Misdemeanor	8	6	-25.0%	10	21	110.0%	17	14	-17.6%	250	223	-10.8%
		Citation	7	15	114.3%	31	41	32.3%	25	22	-12.0%	543	465	-14.4%
		Subtotal	15	25	66.7%	44	69	56.8%	56	40	-28.6%	1,057	804	-23.9%
	CSU	Felony	0	3	-	9	8	-11.1%	3	3	0.0%	117	94	-19.7%
		Misdemeanor	1	2	100.0%	4	3	-25.0%	3	3	0.0%	67	71	6.0%
		Citation	5	5	0.0%	28	16	-42.9%	15	10	-33.3%	365	408	11.8%
		Subtotal	6	10	66.7%	41	27	-34.1%	21	16	-23.8%	549	573	4.4%
	Other	Felony	0	0	-	1	0	-100.0%	0	0	-	3	6	100.0%
		Misdemeanor	0	0	-	0	0	-	1	0	-100.0%	31	26	-16.1%
		Citation	0	0	-	1	1	0.0%	0	0	-	51	32	-37.3%
		Subtotal	0	0	-	2	1	-50.0%	1	0	-100.0%	85	64	-24.7%
Totals		Felony	13	15	15.4%	79	62	-21.5%	60	28	-53.3%	1,183	1,217	2.9%
		Misdemeanor	40	61	52.5%	171	158	-7.6%	94	101	7.4%	2,304	2,587	12.3%
		Citation	54	72	33.3%	269	242	-10.0%	177	126	-28.8%	3,257	3,928	20.6%
Precinct Total			107	148	38.3%	519	462	-11.0%	331	255	-23.0%	6,744	7,732	14.7%

Physical and Citation Arrests - Adult

Aggregated by component of arresting officer.

METROPOLITAN POLICE DEPARTMENT

of Nashville and Davidson County

			Prior Week	Last Week	Change*	Prior 4Wks	Last 4Wks	Change*	Prior YTD	YTD	Change*	Prior 52Wks	Last 52Wks	Change*
Madison Precinct	**Patrol A**	Felony	3	4	33.3%	9	11	22.2%	2	7	250.0%	76	106	39.5%
		Misdemeanor	5	7	40.0%	27	15	-44.4%	15	12	-20.0%	236	265	12.3%
		Citation	11	10	-9.1%	47	34	-27.7%	28	21	-25.0%	487	470	-3.5%
		Subtotal	19	21	10.5%	83	60	-27.7%	45	40	-11.1%	799	841	5.3%
	Patrol B	Felony	4	4	0.0%	17	17	0.0%	8	8	0.0%	183	209	14.2%
		Misdemeanor	10	8	-20.0%	34	39	14.7%	20	18	-10.0%	513	496	-3.3%
		Citation	15	9	-40.0%	46	51	10.9%	38	24	-36.8%	833	772	-7.3%
		Subtotal	29	21	-27.6%	97	107	10.3%	66	50	-24.2%	1,529	1,477	-3.4%
	Patrol C	Felony	5	5	0.0%	16	18	12.5%	8	10	25.0%	288	169	-41.3%
		Misdemeanor	20	18	-10.0%	41	67	63.4%	36	38	5.6%	889	692	-22.2%
		Citation	12	12	0.0%	31	44	41.9%	35	24	-31.4%	1,164	569	-51.1%
		Subtotal	37	35	-5.4%	88	129	46.6%	79	72	-8.9%	2,341	1,430	-38.9%
	Flex A	Felony	1	0	-100.0%	1	5	400.0%	1	1	0.0%	63	51	-19.0%
		Misdemeanor	0	0	-	0	1	-	5	0	-100.0%	67	61	-9.0%
		Citation	3	6	100.0%	13	23	76.9%	5	9	80.0%	190	114	-40.0%
		Subtotal	4	6	50.0%	14	29	107.1%	11	10	-9.1%	320	226	-29.4%
	Flex B	Felony	0	3	-	11	4	-63.6%	6	3	-50.0%	140	108	-22.9%
		Misdemeanor	5	5	0.0%	11	12	9.1%	9	10	11.1%	231	184	-20.3%
		Citation	6	13	116.7%	35	33	-5.7%	31	19	-38.7%	617	561	-9.1%
		Subtotal	11	21	90.9%	57	49	-14.0%	46	32	-30.4%	988	853	-13.7%
	Flex C	Felony	1	2	100.0%	9	5	-44.4%	1	3	200.0%	68	132	94.1%
		Misdemeanor	11	4	-63.6%	31	24	-22.6%	3	15	400.0%	133	406	205.3%
		Citation	18	14	-22.2%	62	63	1.6%	29	32	10.3%	738	936	26.8%
		Subtotal	30	20	-33.3%	102	92	-9.8%	33	50	51.5%	939	1,474	57.0%
	CSU	Felony	0	2	-	2	5	150.0%	0	2	-	46	37	-19.6%
		Misdemeanor	0	1	-	0	3	-	0	1	-	18	23	27.8%
		Citation	0	0	-	20	7	-65.0%	15	0	-100.0%	355	311	-12.4%
		Subtotal	0	3	-	22	15	-31.8%	15	3	-80.0%	419	371	-11.5%
	Other	Felony	0	0	-	0	0	-	0	0	-	0	1	-
		Misdemeanor	1	0	-100.0%	0	1	-	0	1	-	0	7	-
		Citation	0	0	-	0	0	-	0	0	-	6	6	0.0%
		Subtotal	1	0	-100.0%	0	1	-	0	1	-	6	14	133.3%
Totals		Felony	14	20	42.9%	65	65	0.0%	26	34	30.8%	864	813	-5.9%
		Misdemeanor	52	43	-17.3%	144	162	12.5%	88	95	8.0%	2,087	2,134	2.3%
		Citation	65	64	-1.5%	254	255	0.4%	181	129	-28.7%	4,390	3,739	-14.8%
Precinct Total			131	127	-3.1%	463	482	4.1%	295	258	-12.5%	7,341	6,686	-8.9%

Physical and Citation Arrests - Adult

Aggregated by component of arresting officer.

METROPOLITAN POLICE DEPARTMENT

of Nashville and Davidson County

			Prior Week	Last Week	Change*	Prior 4Wks	Last 4Wks	Change*	Prior YTD	YTD	Change*	Prior 52Wks	Last 52Wks	Change*
Midtown Hills Precinct	**Patrol A**	Felony	1	0	-100.0%	9	2	-77.8%	2	1	-50.0%	92	79	-14.1%
		Misdemeanor	4	4	0.0%	15	15	0.0%	10	8	-20.0%	294	206	-29.9%
		Citation	7	5	-28.6%	36	35	-2.8%	23	12	-47.8%	461	580	25.8%
		Subtotal	12	9	-25.0%	60	52	-13.3%	35	21	-40.0%	847	865	2.1%
	Patrol B	Felony	0	1	-	9	6	-33.3%	0	1	-	110	110	0.0%
		Misdemeanor	17	9	-47.1%	37	56	51.4%	30	26	-13.3%	494	457	-7.5%
		Citation	8	13	62.5%	46	38	-17.4%	27	21	-22.2%	809	579	-28.4%
		Subtotal	25	23	-8.0%	92	100	8.7%	57	48	-15.8%	1,413	1,146	-18.9%
	Patrol C	Felony	2	6	200.0%	11	15	36.4%	6	8	33.3%	186	139	-25.3%
		Misdemeanor	14	7	-50.0%	48	41	-14.6%	27	21	-22.2%	1,079	644	-40.3%
		Citation	16	7	-56.3%	39	41	5.1%	46	23	-50.0%	1,105	636	-42.4%
		Subtotal	32	20	-37.5%	98	97	-1.0%	79	52	-34.2%	2,370	1,419	-40.1%
	Flex A	Felony	0	0	-	1	0	-100.0%	0	0	-	43	27	-37.2%
		Misdemeanor	0	2	-	2	3	50.0%	1	2	100.0%	51	42	-17.6%
		Citation	1	0	-100.0%	1	2	100.0%	12	1	-91.7%	304	184	-39.5%
		Subtotal	1	2	100.0%	4	5	25.0%	13	3	-76.9%	398	253	-36.4%
	Flex B	Felony	3	0	-100.0%	10	3	-70.0%	2	3	50.0%	71	104	46.5%
		Misdemeanor	3	5	66.7%	12	11	-8.3%	5	8	60.0%	166	188	13.3%
		Citation	4	13	225.0%	41	29	-29.3%	24	17	-29.2%	983	698	-29.0%
		Subtotal	10	18	80.0%	63	43	-31.7%	31	28	-9.7%	1,220	990	-18.9%
	Flex C	Felony	1	3	200.0%	5	8	60.0%	6	4	-33.3%	77	109	41.6%
		Misdemeanor	2	1	-50.0%	11	6	-45.5%	6	3	-50.0%	182	177	-2.7%
		Citation	8	14	75.0%	44	45	2.3%	21	22	4.8%	878	799	-9.0%
		Subtotal	11	18	63.6%	60	59	-1.7%	33	29	-12.1%	1,137	1,085	-4.6%
	CSU	Felony	2	1	-50.0%	4	3	-25.0%	3	3	0.0%	33	35	6.1%
		Misdemeanor	5	2	-60.0%	6	14	133.3%	0	7	-	14	40	185.7%
		Citation	1	1	0.0%	33	18	-45.5%	13	2	-84.6%	384	292	-24.0%
		Subtotal	8	4	-50.0%	43	35	-18.6%	16	12	-25.0%	431	367	-14.8%
	Other	Felony	0	0	-	0	0	-	0	0	-	1	3	200.0%
		Misdemeanor	0	0	-	0	0	-	1	0	-100.0%	4	4	0.0%
		Citation	0	0	-	1	2	100.0%	0	0	-	11	15	36.4%
		Subtotal	0	0	-	1	2	100.0%	1	0	-100.0%	16	22	37.5%
Totals		Felony	9	11	22.2%	49	37	-24.5%	19	20	5.3%	613	606	-1.1%
		Misdemeanor	45	30	-33.3%	131	146	11.5%	80	75	-6.3%	2,284	1,758	-23.0%
		Citation	45	53	17.8%	241	210	-12.9%	166	98	-41.0%	4,935	3,783	-23.3%
Precinct Total			99	94	-5.1%	421	393	-6.7%	265	193	-27.2%	7,832	6,147	-21.5%

Physical and Citation Arrests - Adult

Aggregated by component of arresting officer.

METROPOLITAN POLICE DEPARTMENT

of Nashville and Davidson County

		Prior Week	Last Week	Change*	Prior 4Wks	Last 4Wks	Change*	Prior YTD	YTD	Change*	Prior 52Wks	Last 52Wks	Change*
SID	Felony	2	1	-50.0%	11	5	-54.5%	4	3	-25.0%	228	233	2.2%
	Misdemeanor	1	3	200.0%	3	4	33.3%	4	4	0.0%	65	99	52.3%
	Citation	4	5	25.0%	76	14	-81.6%	41	9	-78.0%	1,141	1,077	-5.6%
	Division Total	7	9	28.6%	90	23	-74.4%	49	16	-67.3%	1,434	1,409	-1.7%
SOD	Felony	0	0	-	1	1	0.0%	3	0	-100.0%	74	42	-43.2%
(Excludes SRT)	Misdemeanor	13	18	38.5%	53	49	-7.5%	35	31	-11.4%	810	626	-22.7%
	Citation	21	12	-42.9%	60	73	21.7%	56	33	-41.1%	1,178	1,197	1.6%
	Division Total	34	30	-11.8%	114	123	7.9%	94	64	-31.9%	2,062	1,865	-9.6%
SRT	Felony	1	2	100.0%	6	4	-33.3%	3	3	0.0%	171	78	-54.4%
	Misdemeanor	0	1	-	0	1	-	0	1	-	34	13	-61.8%
	Citation	0	0	-	0	0	-	0	0	-	12	0	-100.0%
	Division Total	1	3	200.0%	6	5	-16.7%	3	4	33.3%	217	91	-58.1%
Warrants	Felony	31	45	45.2%	149	109	-26.8%	99	76	-23.2%	2,110	2,103	-0.3%
	Misdemeanor	44	72	63.6%	236	179	-24.2%	135	116	-14.1%	3,192	3,211	0.6%
	Citation	0	0	-	2	1	-50.0%	6	0	-100.0%	87	79	-9.2%
	Division Total	75	117	56.0%	387	289	-25.3%	240	192	-20.0%	5,389	5,393	0.1%
Other	Felony	1	2	100.0%	7	3	-57.1%	4	3	-25.0%	147	70	-52.4%
Components	Misdemeanor	1	0	-100.0%	5	6	20.0%	6	1	-83.3%	281	117	-58.4%
	Citation	6	7	16.7%	29	28	-3.4%	28	13	-53.6%	497	488	-1.8%
	Division Total	8	9	12.5%	41	37	-9.8%	38	17	-55.3%	925	675	-27.0%
All	Felony	155	185	19.4%	665	593	-10.8%	402	340	-15.4%	10,104	9,648	-4.5%
	Misdemeanor	408	462	13.2%	1,445	1,550	7.3%	978	870	-11.0%	24,858	22,955	-7.7%
	Citation	475	482	1.5%	2,157	1,993	-7.6%	1,668	957	-42.6%	38,361	34,581	-9.9%
Grand Total		1,038	1,129	8.8%	4,267	4,136	-3.1%	3,048	2,167	-28.9%	73,323	67,184	-8.4%

Information summarized for CompStat week ending 1/14/2017.

* Change for % Served is the difference in percents. Sourced from MNPD ARMS on 1/18/2017 8:19:28 AM. This report is not a count of arrest charges. 1 arrest = 1 body. Adult arrests only.

Arrests categorized by order of seriousness as follows: If an arrest citation is not issued, and any of the charges are felony charges, count the arrest as a felony arrest; if an arrest citation is not issued, and none of the charges are felony charges, count the arrest as a misdemeanor arrest; count all remaining arrests as a citation arrest. Shift / Detail totals are calculated based upon officer assignment for the date when the arrest was made (i.e. if the arresting officer's primary assignment is 'East CSU' for the date when the arrest was made, it will be counted as 1 'East CSU' arrest). Arrests made by officers working Mission 1 duties are counted toward their primary assignment.

Metro citations are not counted in this report, since they are issued for civil matters (i.e. violations of Davidson County Metropolitan Ordinances).

Arrests: Part I, Weapons Law, Drug-Related, DUI, and All Other

METROPOLITAN POLICE DEPARTMENT
of Nashville and Davidson County

Aggregated by component of arresting officer. Includes adult and juvenile arrests.

		Part I Arrests				Weapons Law Violation Arrests				Drug-Related Arrests				DUI Arrests			
		Week	4 Weeks	YTD	52 Weeks	Week	4 Weeks	YTD	52 Weeks	Week	4 Weeks	YTD	52 Weeks	Week	4 Weeks	YTD	52 Weeks
West	Prior	26	98	48	1,302	1	3	1	41	6	40	27	794	2	6	6	114
	Last	23	99	49	1,035	0	3	1	44	10	31	16	729	1	7	3	112
	% Change	-11.5 %	1.0 %	2.1 %	-20.5 %	-100.0 %	0.0 %	0.0 %	7.3 %	66.7 %	-22.5 %	-40.7 %	-8.2 %	-50.0 %	16.7 %	-50.0 %	-1.8 %
East	Prior	16	98	50	1,318	2	10	10	149	21	64	88	1,770	5	12	13	244
	Last	19	80	35	1,182	1	9	3	141	16	67	37	1,370	7	18	12	203
	% Change	18.8 %	-18.4 %	-30.0 %	-10.3 %	-50.0 %	-10.0 %	-70.0 %	-5.4 %	-23.8 %	4.7 %	-58.0 %	-22.6 %	40.0 %	50.0 %	-7.7 %	-16.8 %
South	Prior	23	100	68	1,573	1	5	3	107	18	54	51	917	5	25	9	248
	Last	22	77	45	1,425	3	5	4	78	15	74	33	1,136	1	13	6	301
	% Change	-4.3 %	-23.0 %	-33.8 %	-9.4 %	200.0 %	0.0 %	33.3 %	-27.1 %	-16.7 %	37.0 %	-35.3 %	23.9 %	-80.0 %	-48.0 %	-33.3 %	21.4 %
Central	Prior	15	26	22	557	2	0	1	62	9	33	32	896	2	4	1	170
	Last	12	36	27	594	1	3	3	35	6	53	15	858	1	6	3	97
	% Change	-20.0 %	38.5 %	22.7 %	6.6 %	-50.0 %	Infinity	200.0 %	-43.5 %	-33.3 %	60.6 %	-53.1 %	-4.2 %	-50.0 %	50.0 %	200.0 %	-42.9 %
Hermitage	Prior	34	110	66	1,563	0	9	5	85	24	105	87	1,847	5	10	5	160
	Last	30	138	64	1,641	2	6	2	85	14	87	38	1,767	4	18	9	226
	% Change	-11.8 %	25.5 %	-3.0 %	5.0 %	Infinity	-33.3 %	-60.0 %	0.0 %	-41.7 %	-17.1 %	-56.3 %	-4.3 %	-20.0 %	80.0 %	80.0 %	41.3 %
North	Prior	19	98	61	1,159	0	11	10	129	22	98	56	1,380	3	7	3	91
	Last	27	77	46	1,273	2	7	2	136	19	73	41	1,633	1	7	4	107
	% Change	42.1 %	-21.4 %	-24.6 %	9.8 %	Infinity	-36.4 %	-80.0 %	5.4 %	-13.6 %	-25.5 %	-26.8 %	18.3 %	-66.7 %	0.0 %	33.3 %	17.6 %
Madison	Prior	29	110	56	1,623	1	6	4	72	11	57	38	977	3	13	4	191
	Last	26	100	55	1,415	4	6	5	70	6	29	17	795	4	13	7	181
	% Change	-10.3 %	-9.1 %	-1.8 %	-12.8 %	300.0 %	0.0 %	25.0 %	-2.8 %	-45.5 %	-49.1 %	-55.3 %	-18.6 %	33.3 %	0.0 %	75.0 %	-5.2 %
Midtown Hills	Prior	14	66	21	842	4	3	2	51	17	90	46	1,311	4	14	11	185
	Last	17	63	31	753	2	9	6	70	23	81	40	1,361	4	15	8	153
	% Change	21.4 %	-4.5 %	47.6 %	-10.6 %	-50.0 %	200.0 %	200.0 %	37.3 %	35.3 %	-10.0 %	-13.0 %	3.8 %	0.0 %	7.1 %	-27.3 %	-17.3 %
Other	Prior	24	102	51	1,328	0	4	5	94	11	70	51	1,096	13	39	25	725
	Last	28	90	52	1,309	2	5	2	96	9	29	20	974	14	40	27	501
	% Change	16.7 %	-11.8 %	2.0 %	-1.4 %	Infinity	25.0 %	-60.0 %	2.1 %	-18.2 %	-58.6 %	-60.8 %	-11.1 %	7.7 %	2.6 %	8.0 %	-30.9 %
County	Prior	200	808	443	11,265	11	51	41	790	139	611	476	10,988	42	130	77	2,128
	Last	204	760	404	10,627	17	53	28	755	118	524	257	10,623	37	137	79	1,881
	% Change	2.0 %	-5.9 %	-8.8 %	-5.7 %	54.5 %	3.9 %	-31.7 %	-4.4 %	-15.1 %	-14.2 %	-46.0 %	-3.3 %	-11.9 %	5.4 %	2.6 %	-11.6 %

Information summarized for CompStat week ending 01/14/2017.

Sourced from MNPD ARMS on 1/18/2017 8:19:29 AM. This report is not a count of arrest charges. 1 arrest = 1 body. Includes adult and juvenile arrests. Arrests categorized by order of seriousness as follows: if an arrest includes one or more Part I UCR charges, it is counted as a Part I arrest. If an arrest includes one or weapons law violation charges but no Part I charges, it is counted as a weapons law violation arrest. The same hierarchical categorization is applicable for the remaining arrest categories (drug, DUI, and all other arrests).

Arrests: Part I, Weapons Law, Drug-Related, DUI, and All Other

Aggregated by component of arresting officer. Includes adult and juvenile arrests.

METROPOLITAN POLICE DEPARTMENT
of Nashville and Davidson County

		All Other Arrests				Total Arrests			
		Week	4 Weeks	YTD	52 Weeks	Week	4 Weeks	YTD	52 Weeks
West	Prior	26	168	107	3,628	61	315	189	5,879
	Last	37	119	63	2,741	71	259	132	4,661
	% Change	42.3 %	-29.2 %	-41.1 %	-24.4 %	16.4 %	-17.8 %	-30.2 %	-20.7 %
East	Prior	91	363	296	7,339	135	547	457	10,820
	Last	99	342	190	5,718	142	516	277	8,614
	% Change	8.8 %	-5.8 %	-35.8 %	-22.1 %	5.2 %	-5.7 %	-39.4 %	-20.4 %
South	Prior	104	368	283	5,656	151	552	414	8,501
	Last	114	390	218	5,880	155	559	306	8,820
	% Change	9.6 %	6.0 %	-23.0 %	4.0 %	2.6 %	1.3 %	-26.1 %	3.8 %
Central	Prior	99	383	321	8,095	127	446	377	9,780
	Last	127	440	226	6,958	147	538	274	8,542
	% Change	28.3 %	14.9 %	-29.6 %	-14.0 %	15.7 %	20.6 %	-27.3 %	-12.7 %
Hermitage	Prior	94	392	282	6,713	157	626	445	10,368
	Last	99	395	193	6,333	149	644	306	10,052
	% Change	5.3 %	0.8 %	-31.6 %	-5.7 %	-5.1 %	2.9 %	-31.2 %	-3.0 %
North	Prior	72	351	242	4,595	116	565	372	7,354
	Last	117	341	189	5,308	166	505	282	8,457
	% Change	62.5 %	-2.8 %	-21.9 %	15.5 %	43.1 %	-10.6 %	-24.2 %	15.0 %
Madison	Prior	93	314	218	5,177	137	500	320	8,040
	Last	104	377	197	4,813	144	525	281	7,274
	% Change	11.8 %	20.1 %	-9.6 %	-7.0 %	5.1 %	5.0 %	-12.2 %	-9.5 %
Midtown Hills	Prior	65	294	196	6,024	104	467	276	8,413
	Last	61	264	126	4,359	107	432	211	6,696
	% Change	-6.2 %	-10.2 %	-35.7 %	-27.6 %	2.9 %	-7.5 %	-23.6 %	-20.4 %
Other	Prior	78	431	299	6,910	126	646	431	10,153
	Last	115	315	193	6,647	168	479	294	9,527
	% Change	47.4 %	-26.9 %	-35.5 %	-3.8 %	33.3 %	-25.9 %	-31.8 %	-6.2 %
County	Prior	722	3,064	2,244	54,137	1,114	4,664	3,281	79,308
	Last	873	2,983	1,595	48,757	1,249	4,457	2,363	72,643
	% Change	20.9 %	-2.6 %	-28.9 %	-9.9 %	12.1 %	-4.4 %	-28.0 %	-8.4 %

Information summarized for CompStat week ending 01/14/2017.

Sourced from MNPD ARMS on 1/18/2017 8:19:29 AM. This report is not a count of arrest charges. 1 arrest = 1 body. Includes adult and juvenile arrests. Arrests categorized by order of seriousness as follows: if an arrest includes one or more Part I UCR charges, it is counted as a Part I arrest. If an arrest includes one or weapons law violation charges but no Part I charges, it is counted as a weapons law violation arrest. The same hierarchical categorization is applicable for the remaining arrest categories (drug, DUI, and all other arrests).

Outstanding Warrants: Served

Aggregated by component of arresting officer.

METROPOLITAN POLICE DEPARTMENT
of Nashville and Davidson County

		Rolling Two Week				Rolling Eight Week				YTD				Rolling Twenty-Four Month			
		Prior Week	Last Week	Change	% Change	Prior 4 Weeks	Last 4 Weeks	Change	% Change	Prior YTD	YTD	Change	% Change	Prior 52 Weeks	Last 52 Weeks	Change	% Change
West	Felony	8	9	1	12.5%	23	20	-3	-13.0%	9	17	8	88.9%	394	433	39	9.9%
	Misdemeanor	22	14	-8	-36.4%	59	72	13	22.0%	57	36	-21	-36.8%	1,036	913	-123	-11.9%
	Juvenile	0	0	0	-	2	2	0	0.0%	0	0	0	-	19	17	-2	-10.5%
	Subtotal	30	23	-7	-23.3%	84	94	10	11.9%	66	53	-13	-19.7%	1,449	1,363	-86	-5.9%
East	Felony	15	21	6	40.0%	73	65	-8	-11.0%	36	36	0	0.0%	899	953	54	6.0%
	Misdemeanor	25	38	13	52.0%	111	122	11	9.9%	100	63	-37	-37.0%	2,249	2,034	-215	-9.6%
	Juvenile	2	0	-2	-100.0%	0	2	2	-	0	2	2	-	49	33	-16	-32.7%
	Subtotal	42	59	17	40.5%	184	189	5	2.7%	136	101	-35	-25.7%	3,197	3,020	-177	-5.5%
South	Felony	8	15	7	87.5%	36	55	19	52.8%	17	23	6	35.3%	471	587	116	24.6%
	Misdemeanor	19	32	13	68.4%	89	101	12	13.5%	57	51	-6	-10.5%	1,463	1,716	253	17.3%
	Juvenile	1	2	1	100.0%	0	3	3	-	2	3	1	50.0%	54	38	-16	-29.6%
	Subtotal	28	49	21	75.0%	125	159	34	27.2%	76	77	1	1.3%	1,988	2,341	353	17.8%
Central	Felony	3	7	4	133.3%	35	16	-19	-54.3%	24	10	-14	-58.3%	554	431	-123	-22.2%
	Misdemeanor	13	19	6	46.2%	76	74	-2	-2.6%	48	32	-16	-33.3%	1,471	1,303	-168	-11.4%
	Juvenile	0	1	1	-	1	2	1	100.0%	2	1	-1	-50.0%	47	28	-19	-40.4%
	Subtotal	16	27	11	68.8%	112	92	-20	-17.9%	74	43	-31	-41.9%	2,072	1,762	-310	-15.0%
Hermitage	Felony	22	16	-6	-27.3%	73	95	22	30.1%	28	38	10	35.7%	768	910	142	18.5%
	Misdemeanor	55	53	-2	-3.6%	151	221	70	46.4%	100	108	8	8.0%	2,089	2,510	421	20.2%
	Juvenile	4	0	-4	-100.0%	1	4	3	300.0%	0	4	4	-	59	35	-24	-40.7%
	Subtotal	81	69	-12	-14.8%	225	320	95	42.2%	128	150	22	17.2%	2,916	3,455	539	18.5%
North	Felony	6	11	5	83.3%	65	44	-21	-32.3%	49	17	-32	-65.3%	852	867	15	1.8%
	Misdemeanor	29	57	28	96.6%	153	133	-20	-13.1%	53	86	33	62.3%	1,649	2,010	361	21.9%
	Juvenile	0	2	2	-	1	3	2	200.0%	2	2	0	0.0%	71	65	-6	-8.5%
	Subtotal	35	70	35	100.0%	219	180	-39	-17.8%	104	105	1	1.0%	2,572	2,942	370	14.4%
Madison	Felony	9	13	4	44.4%	33	45	12	36.4%	15	22	7	46.7%	605	584	-21	-3.5%
	Misdemeanor	47	27	-20	-42.6%	103	111	8	7.8%	73	74	1	1.4%	1,571	1,534	-37	-2.4%
	Juvenile	0	1	1	-	0	1	1	-	2	1	-1	-50.0%	55	17	-38	-69.1%
	Subtotal	56	41	-15	-26.8%	136	157	21	15.4%	90	97	7	7.8%	2,231	2,135	-96	-4.3%
Midtown Hills	Felony	2	5	3	150.0%	33	17	-16	-48.5%	12	7	-5	-41.7%	383	347	-36	-9.4%
	Misdemeanor	15	15	0	0.0%	87	60	-27	-31.0%	38	30	-8	-21.1%	1,201	1,079	-122	-10.2%
	Juvenile	0	0	0	-	1	0	-1	-100.0%	0	0	0	-	19	13	-6	-31.6%
	Subtotal	17	20	3	17.6%	121	77	-44	-36.4%	50	37	-13	-26.0%	1,603	1,439	-164	-10.2%
County	Felony	122	162	40	32.8%	646	524	-122	-18.9%	384	284	-100	-26.0%	8,904	8,927	23	0.3%
	Misdemeanor	311	381	70	22.5%	1,281	1,229	-52	-4.1%	745	692	-53	-7.1%	18,261	18,725	464	2.5%
	Juvenile	7	6	-1	-14.3%	7	17	10	142.9%	8	13	5	62.5%	383	264	-119	-31.1%
	Total	440	549	109	24.8%	1,934	1,770	-164	-8.5%	1,137	989	-148	-13.0%	27,548	27,916	368	1.3%

Information summarized for CompStat week ending 1/14/2017.

* Countywide totals include outstanding warrants served by all other divisions. Sourced from MNPD ARMS on 1/18/2017 8:19:29 AM.
Statistics provided above consider 1 count for each outstanding warrant served.

Outstanding Warrants: Attempts/Served

Aggregated by component of arresting officer.

METROPOLITAN POLICE DEPARTMENT

of Nashville and Davidson County

			Prior Week	Last Week	Change*	Prior 4Wks	Last 4Wks	Change*	Prior YTD	Current YTD	Change*	Prior 52Wks	Last 52Wks	Change*
West	Patrol-A	Served	1	2	100.0 %	19	15	-21.1 %	17	3	-82.4 %	125	220	76.0 %
		Attempts	27	39	44.4 %	66	86	30.3 %	52	66	26.9 %	517	1,184	129.0 %
		% Served	3.7 %	5.1 %	1.4 %	28.8 %	17.4 %	-11.3 %	32.7 %	4.5 %	-28.1 %	24.2 %	18.6 %	-5.6 %
	Patrol-B	Served	4	9	125.0 %	14	23	64.3 %	17	13	-23.5 %	432	280	-35.2 %
		Attempts	26	24	-7.7 %	87	74	-14.9 %	43	50	16.3 %	2,220	1,186	-46.6 %
		% Served	15.4 %	37.5 %	22.1 %	16.1 %	31.1 %	15.0 %	39.5 %	26.0 %	-13.5 %	19.5 %	23.6 %	4.1 %
	Patrol-C	Served	12	2	-83.3 %	15	22	46.7 %	15	14	-6.7 %	324	206	-36.4 %
		Attempts	2	9	350.0 %	21	17	-19.0 %	23	11	-52.2 %	972	476	-51.0 %
		% Served	600.0 %	22.2 %	-577.8 %	71.4 %	129.4 %	58.0 %	65.2 %	127.3 %	62.1 %	33.3 %	43.3 %	9.9 %
	Other	Served	13	10	-23.1 %	36	34	-5.6 %	17	23	35.3 %	568	657	15.7 %
		Attempts	22	34	54.5 %	75	74	-1.3 %	54	56	3.7 %	1,240	1,628	31.3 %
		% Served	59.1 %	29.4 %	-29.7 %	48.0 %	45.9 %	-2.1 %	31.5 %	41.1 %	9.6 %	45.8 %	40.4 %	-5.5 %
	Totals	**Served**	**30**	**23**	**-23.3 %**	**84**	**94**	**11.9 %**	**66**	**53**	**-19.7 %**	**1,449**	**1,363**	**-5.9 %**
		Attempts	**77**	**106**	**37.7 %**	**249**	**251**	**0.8 %**	**172**	**183**	**6.4 %**	**4,949**	**4,474**	**-9.6 %**
		% Served	**39.0 %**	**21.7 %**	**-17.3 %**	**33.7 %**	**37.5 %**	**3.7 %**	**38.4 %**	**29.0 %**	**-9.4 %**	**29.3 %**	**30.5 %**	**1.2 %**
East	Patrol-A	Served	9	6	-33.3 %	45	39	-13.3 %	19	15	-21.1 %	601	549	-8.7 %
		Attempts	29	44	51.7 %	100	143	43.0 %	103	73	-29.1 %	2,520	1,856	-26.3 %
		% Served	31.0 %	13.6 %	-17.4 %	45.0 %	27.3 %	-17.7 %	18.4 %	20.5 %	2.1 %	23.8 %	29.6 %	5.7 %
	Patrol-B	Served	5	5	0.0 %	46	29	-37.0 %	39	10	-74.4 %	651	695	6.8 %
		Attempts	35	37	5.7 %	138	114	-17.4 %	129	72	-44.2 %	2,407	1,947	-19.1 %
		% Served	14.3 %	13.5 %	-0.8 %	33.3 %	25.4 %	-7.9 %	30.2 %	13.9 %	-16.3 %	27.0 %	35.7 %	8.6 %
	Patrol-C	Served	9	22	144.4 %	60	45	-25.0 %	45	31	-31.1 %	790	938	18.7 %
		Attempts	31	28	-9.7 %	170	97	-42.9 %	179	59	-67.0 %	2,323	2,460	5.9 %
		% Served	29.0 %	78.6 %	49.5 %	35.3 %	46.4 %	11.1 %	25.1 %	52.5 %	27.4 %	34.0 %	38.1 %	4.1 %
	Other	Served	19	26	36.8 %	33	76	130.3 %	33	45	36.4 %	1,155	838	-27.4 %
		Attempts	12	18	50.0 %	25	81	224.0 %	57	30	-47.4 %	1,401	1,008	-28.1 %
		% Served	158.3 %	144.4 %	-13.9 %	132.0 %	93.8 %	-38.2 %	57.9 %	150.0 %	92.1 %	82.4 %	83.1 %	0.7 %
	Totals	**Served**	**42**	**59**	**40.5 %**	**184**	**189**	**2.7 %**	**136**	**101**	**-25.7 %**	**3,197**	**3,020**	**-5.5 %**
		Attempts	**107**	**127**	**18.7 %**	**433**	**435**	**0.5 %**	**468**	**234**	**-50.0 %**	**8,651**	**7,271**	**-16.0 %**
		% Served	**39.3 %**	**46.5 %**	**7.2 %**	**42.5 %**	**43.4 %**	**1.0 %**	**29.1 %**	**43.2 %**	**14.1 %**	**37.0 %**	**41.5 %**	**4.6 %**

Outstanding Warrants: Attempts/Served

Aggregated by component of arresting officer.

METROPOLITAN POLICE DEPARTMENT

of Nashville and Davidson County

			Prior Week	Last Week	Change*	Prior 4Wks	Last 4Wks	Change*	Prior YTD	Current YTD	Change*	Prior 52Wks	Last 52Wks	Change*
South	Patrol-A	Served	11	12	9.1 %	22	37	68.2 %	22	23	4.5 %	471	483	2.5 %
		Attempts	12	16	33.3 %	104	54	-48.1 %	44	28	-36.4 %	1,990	1,046	-47.4 %
		% Served	91.7 %	75.0 %	-16.7 %	21.2 %	68.5 %	47.4 %	50.0 %	82.1 %	32.1 %	23.7 %	46.2 %	22.5 %
	Patrol-B	Served	12	15	25.0 %	35	69	97.1 %	20	27	35.0 %	599	715	19.4 %
		Attempts	6	11	83.3 %	24	43	79.2 %	61	17	-72.1 %	1,116	988	-11.5 %
		% Served	200.0 %	136.4 %	-63.6 %	145.8 %	160.5 %	14.6 %	32.8 %	158.8 %	126.0 %	53.7 %	72.4 %	18.7 %
	Patrol-C	Served	3	10	233.3 %	39	25	-35.9 %	21	13	-38.1 %	517	667	29.0 %
		Attempts	15	18	20.0 %	51	53	3.9 %	51	33	-35.3 %	873	995	14.0 %
		% Served	20.0 %	55.6 %	35.6 %	76.5 %	47.2 %	-29.3 %	41.2 %	39.4 %	-1.8 %	59.2 %	67.0 %	7.8 %
	Other	Served	2	12	500.0 %	29	28	-3.4 %	13	14	7.7 %	401	476	18.7 %
		Attempts	4	12	200.0 %	47	24	-48.9 %	6	16	166.7 %	582	597	2.6 %
		% Served	50.0 %	100.0 %	50.0 %	61.7 %	116.7 %	55.0 %	216.7 %	87.5 %	-129.2 %	68.9 %	79.7 %	10.8 %
	Totals	**Served**	**28**	**49**	**75.0 %**	**125**	**159**	**27.2 %**	**76**	**77**	**1.3 %**	**1,988**	**2,341**	**17.8 %**
		Attempts	**37**	**57**	**54.1 %**	**226**	**174**	**-23.0 %**	**162**	**94**	**-42.0 %**	**4,561**	**3,626**	**-20.5 %**
		% Served	**75.7 %**	**86.0 %**	**10.3 %**	**55.3 %**	**91.4 %**	**36.1 %**	**46.9 %**	**81.9 %**	**35.0 %**	**43.6 %**	**64.6 %**	**21.0 %**
Central	Patrol-A	Served	5	5	0.0 %	28	28	0.0 %	14	10	-28.6 %	256	388	51.6 %
		Attempts	7	22	214.3 %	63	56	-11.1 %	31	29	-6.5 %	1,423	781	-45.1 %
		% Served	71.4 %	22.7 %	-48.7 %	44.4 %	50.0 %	5.6 %	45.2 %	34.5 %	-10.7 %	18.0 %	49.7 %	31.7 %
	Patrol-B	Served	3	7	133.3 %	13	25	92.3 %	11	10	-9.1 %	435	303	-30.3 %
		Attempts	1	2	100.0 %	5	23	360.0 %	7	3	-57.1 %	922	226	-75.5 %
		% Served	300.0 %	350.0 %	50.0 %	260.0 %	108.7 %	-151.3 %	157.1 %	333.3 %	176.2 %	47.2 %	134.1 %	86.9 %
	Patrol-C	Served	6	3	-50.0 %	35	18	-48.6 %	17	9	-47.1 %	449	379	-15.6 %
		Attempts	0	1	Infinity	16	6	-62.5 %	16	1	-93.8 %	295	308	4.4 %
		% Served	Infinity	300.0 %	-Infinity	218.8 %	300.0 %	81.3 %	106.3 %	900.0 %	793.8 %	152.2 %	123.1 %	-29.2 %
	Other	Served	2	12	500.0 %	36	21	-41.7 %	33	14	-57.6 %	933	691	-25.9 %
		Attempts	36	54	50.0 %	91	133	46.2 %	56	90	60.7 %	1,863	1,674	-10.1 %
		% Served	5.6 %	22.2 %	16.7 %	39.6 %	15.8 %	-23.8 %	58.9 %	15.6 %	-43.4 %	50.1 %	41.3 %	-8.8 %
	Totals	**Served**	**16**	**27**	**68.8 %**	**112**	**92**	**-17.9 %**	**75**	**43**	**-42.7 %**	**2,073**	**1,761**	**-15.1 %**
		Attempts	**44**	**79**	**79.5 %**	**175**	**218**	**24.6 %**	**110**	**123**	**11.8 %**	**4,503**	**2,989**	**-33.6 %**
		% Served	**36.4 %**	**34.2 %**	**-2.2 %**	**64.0 %**	**42.2 %**	**-21.8 %**	**68.2 %**	**35.0 %**	**-33.2 %**	**46.0 %**	**58.9 %**	**12.9 %**

Outstanding Warrants: Attempts/Served

Aggregated by component of arresting officer.

METROPOLITAN POLICE DEPARTMENT

of Nashville and Davidson County

			Prior Week	Last Week	Change*	Prior 4Wks	Last 4Wks	Change*	Prior YTD	Current YTD	Change*	Prior 52Wks	Last 52Wks	Change*
Hermitage	Patrol-A	Served	5	10	100.0 %	31	23	-25.8 %	14	15	7.1 %	529	458	-13.4 %
		Attempts	35	57	62.9 %	210	184	-12.4 %	81	92	13.6 %	3,081	1,866	-39.4 %
		% Served	14.3 %	17.5 %	3.3 %	14.8 %	12.5 %	-2.3 %	17.3 %	16.3 %	-1.0 %	17.2 %	24.5 %	7.4 %
	Patrol-B	Served	31	7	-77.4 %	64	108	68.8 %	29	38	31.0 %	592	1,040	75.7 %
		Attempts	28	9	-67.9 %	89	82	-7.9 %	86	37	-57.0 %	1,722	1,793	4.1 %
		% Served	110.7 %	77.8 %	-32.9 %	71.9 %	131.7 %	59.8 %	33.7 %	102.7 %	69.0 %	34.4 %	58.0 %	23.6 %
	Patrol-C	Served	13	19	46.2 %	39	58	48.7 %	47	32	-31.9 %	742	694	-6.5 %
		Attempts	17	41	141.2 %	121	92	-24.0 %	120	58	-51.7 %	2,268	1,960	-13.6 %
		% Served	76.5 %	46.3 %	-30.1 %	32.2 %	63.0 %	30.8 %	39.2 %	55.2 %	16.0 %	32.7 %	35.4 %	2.7 %
	Other	Served	32	33	3.1 %	91	131	44.0 %	38	65	71.1 %	1,053	1,263	19.9 %
		Attempts	28	43	53.6 %	121	118	-2.5 %	107	71	-33.6 %	2,446	1,710	-30.1 %
		% Served	114.3 %	76.7 %	-37.5 %	75.2 %	111.0 %	35.8 %	35.5 %	91.5 %	56.0 %	43.0 %	73.9 %	30.8 %
	Totals	**Served**	**81**	**69**	**-14.8 %**	**225**	**320**	**42.2 %**	**128**	**150**	**17.2 %**	**2,916**	**3,455**	**18.5 %**
		Attempts	**108**	**150**	**38.9 %**	**541**	**476**	**-12.0 %**	**394**	**258**	**-34.5 %**	**9,517**	**7,329**	**-23.0 %**
		% Served	**75.0 %**	**46.0 %**	**-29.0 %**	**41.6 %**	**67.2 %**	**25.6 %**	**32.5 %**	**58.1 %**	**25.7 %**	**30.6 %**	**47.1 %**	**16.5 %**
North	Patrol-A	Served	3	20	566.7 %	44	34	-22.7 %	18	23	27.8 %	633	507	-19.9 %
		Attempts	44	48	9.1 %	153	142	-7.2 %	115	92	-20.0 %	3,985	1,685	-57.7 %
		% Served	6.8 %	41.7 %	34.8 %	28.8 %	23.9 %	-4.8 %	15.7 %	25.0 %	9.3 %	15.9 %	30.1 %	14.2 %
	Patrol-B	Served	4	9	125.0 %	55	33	-40.0 %	19	13	-31.6 %	414	594	43.5 %
		Attempts	33	40	21.2 %	134	127	-5.2 %	55	73	32.7 %	735	1,678	128.3 %
		% Served	12.1 %	22.5 %	10.4 %	41.0 %	26.0 %	-15.1 %	34.5 %	17.8 %	-16.7 %	56.3 %	35.4 %	-20.9 %
	Patrol-C	Served	7	12	71.4 %	44	33	-25.0 %	4	19	375.0 %	419	570	36.0 %
		Attempts	17	17	0.0 %	95	68	-28.4 %	90	34	-62.2 %	1,141	1,109	-2.8 %
		% Served	41.2 %	70.6 %	29.4 %	46.3 %	48.5 %	2.2 %	4.4 %	55.9 %	51.4 %	36.7 %	51.4 %	14.7 %
	Other	Served	21	29	38.1 %	76	80	5.3 %	63	50	-20.6 %	1,106	1,272	15.0 %
		Attempts	19	51	168.4 %	99	111	12.1 %	99	70	-29.3 %	1,844	2,238	21.4 %
		% Served	110.5 %	56.9 %	-53.7 %	76.8 %	72.1 %	-4.7 %	63.6 %	71.4 %	7.8 %	60.0 %	56.8 %	-3.1 %
	Totals	**Served**	**35**	**70**	**100.0 %**	**219**	**180**	**-17.8 %**	**104**	**105**	**1.0 %**	**2,572**	**2,943**	**14.4 %**
		Attempts	**113**	**156**	**38.1 %**	**481**	**448**	**-6.9 %**	**359**	**269**	**-25.1 %**	**7,705**	**6,710**	**-12.9 %**
		% Served	**31.0 %**	**44.9 %**	**13.9 %**	**45.5 %**	**40.2 %**	**-5.4 %**	**29.0 %**	**39.0 %**	**10.1 %**	**33.4 %**	**43.9 %**	**10.5 %**

Outstanding Warrants: Attempts/Served

Aggregated by component of arresting officer.

METROPOLITAN POLICE DEPARTMENT
of Nashville and Davidson County

			Prior Week	Last Week	Change*	Prior 4Wks	Last 4Wks	Change*	Prior YTD	Current YTD	Change*	Prior 52Wks	Last 52Wks	Change*
Madison	Patrol-A	Served	10	16	60.0 %	25	29	16.0 %	12	26	116.7 %	199	273	37.2 %
		Attempts	17	42	147.1 %	52	77	48.1 %	39	59	51.3 %	829	758	-8.6 %
		% Served	58.8 %	38.1 %	-20.7 %	48.1 %	37.7 %	-10.4 %	30.8 %	44.1 %	13.3 %	24.0 %	36.0 %	12.0 %
	Patrol-B	Served	14	3	-78.6 %	32	28	-12.5 %	16	17	6.3 %	397	406	2.3 %
		Attempts	17	1	-94.1 %	41	32	-22.0 %	14	18	28.6 %	663	437	-34.1 %
		% Served	82.4 %	300.0 %	217.6 %	78.0 %	87.5 %	9.5 %	114.3 %	94.4 %	-19.8 %	59.9 %	92.9 %	33.0 %
	Patrol-C	Served	9	8	-11.1 %	27	38	40.7 %	32	17	-46.9 %	843	544	-35.5 %
		Attempts	32	55	71.9 %	115	140	21.7 %	114	87	-23.7 %	3,142	1,598	-49.1 %
		% Served	28.1 %	14.5 %	-13.6 %	23.5 %	27.1 %	3.7 %	28.1 %	19.5 %	-8.5 %	26.8 %	34.0 %	7.2 %
	Other	Served	23	14	-39.1 %	52	62	19.2 %	30	37	23.3 %	792	912	15.2 %
		Attempts	30	27	-10.0 %	151	108	-28.5 %	48	57	18.8 %	1,573	2,143	36.2 %
		% Served	76.7 %	51.9 %	-24.8 %	34.4 %	57.4 %	23.0 %	62.5 %	64.9 %	2.4 %	50.3 %	42.6 %	-7.8 %
	Totals	**Served**	**56**	**41**	**-26.8 %**	**136**	**157**	**15.4 %**	**90**	**97**	**7.8 %**	**2,231**	**2,135**	**-4.3 %**
		Attempts	**96**	**125**	**30.2 %**	**359**	**357**	**-0.6 %**	**215**	**221**	**2.8 %**	**6,207**	**4,936**	**-20.5 %**
		% Served	**58.3 %**	**32.8 %**	**-25.5 %**	**37.9 %**	**44.0 %**	**6.1 %**	**41.9 %**	**43.9 %**	**2.0 %**	**35.9 %**	**43.3 %**	**7.3 %**
Midtown Hills	Patrol-A	Served	2	2	0.0 %	17	9	-47.1 %	11	4	-63.6 %	297	216	-27.3 %
		Attempts	14	13	-7.1 %	35	45	28.6 %	14	27	92.9 %	756	604	-20.1 %
		% Served	14.3 %	15.4 %	1.1 %	48.6 %	20.0 %	-28.6 %	78.6 %	14.8 %	-63.8 %	39.3 %	35.8 %	-3.5 %
	Patrol-B	Served	3	2	-33.3 %	25	13	-48.0 %	9	5	-44.4 %	288	279	-3.1 %
		Attempts	4	5	25.0 %	17	16	-5.9 %	41	9	-78.0 %	608	540	-11.2 %
		% Served	75.0 %	40.0 %	-35.0 %	147.1 %	81.3 %	-65.8 %	22.0 %	55.6 %	33.6 %	47.4 %	51.7 %	4.3 %
	Patrol-C	Served	5	4	-20.0 %	39	24	-38.5 %	13	9	-30.8 %	433	334	-22.9 %
		Attempts	6	21	250.0 %	41	37	-9.8 %	23	27	17.4 %	873	430	-50.7 %
		% Served	83.3 %	19.0 %	-64.3 %	95.1 %	64.9 %	-30.3 %	56.5 %	33.3 %	-23.2 %	49.6 %	77.7 %	28.1 %
	Other	Served	7	12	71.4 %	40	31	-22.5 %	17	19	11.8 %	585	610	4.3 %
		Attempts	22	5	-77.3 %	78	54	-30.8 %	35	27	-22.9 %	1,278	1,005	-21.4 %
		% Served	31.8 %	240.0 %	208.2 %	51.3 %	57.4 %	6.1 %	48.6 %	70.4 %	21.8 %	45.8 %	60.7 %	14.9 %
	Totals	**Served**	**17**	**20**	**17.6 %**	**121**	**77**	**-36.4 %**	**50**	**37**	**-26.0 %**	**1,603**	**1,439**	**-10.2 %**
		Attempts	**46**	**44**	**-4.3 %**	**171**	**152**	**-11.1 %**	**113**	**90**	**-20.4 %**	**3,515**	**2,579**	**-26.6 %**
		% Served	**37.0 %**	**45.5 %**	**8.5 %**	**70.8 %**	**50.7 %**	**-20.1 %**	**44.2 %**	**41.1 %**	**-3.1 %**	**45.6 %**	**55.8 %**	**10.2 %**

Outstanding Warrants: Attempts/Served

Aggregated by component of arresting officer.

METROPOLITAN POLICE DEPARTMENT

of Nashville and Davidson County

		Prior Week	Last Week	Change*	Prior 4Wks	Last 4Wks	Change*	Prior YTD	Current YTD	Change*	Prior 52Wks	Last 52Wks	Change*
SID	Served	2	3	50.0 %	10	6	-40.0 %	7	5	-28.6 %	230	274	19.1 %
	Attempts	0	0	NaN	3	0	-100.0 %	11	0	-100.0 %	90	143	58.9 %
	% Served	Infinity	Infinity	NaN	333.3 %	Infinity	Infinity	63.6 %	Infinity	Infinity	255.6 %	191.6 %	-63.9 %
SOD	Served	0	3	Infinity	7	8	14.3 %	5	3	-40.0 %	112	116	3.6 %
	Attempts	2	0	-100.0 %	4	2	-50.0 %	2	2	0.0 %	36	26	-27.8 %
	% Served	0.0 %	Infinity	Infinity	175.0 %	400.0 %	225.0 %	250.0 %	150.0 %	-100.0 %	311.1 %	446.2 %	135.0 %
SRT	Served	1	6	500.0 %	18	9	-50.0 %	5	7	40.0 %	489	270	-44.8 %
	Attempts	17	19	11.8 %	62	42	-32.3 %	26	36	38.5 %	1,154	532	-53.9 %
	% Served	5.9 %	31.6 %	25.7 %	29.0 %	21.4 %	-7.6 %	19.2 %	19.4 %	0.2 %	42.4 %	50.8 %	8.4 %
Warrants	Served	130	173	33.1 %	682	467	-31.5 %	386	303	-21.5 %	8,298	8,572	3.3 %
	Attempts	50	55	10.0 %	128	149	16.4 %	77	105	36.4 %	2,016	2,087	3.5 %
	% Served	260.0 %	314.5 %	54.5 %	532.8 %	313.4 %	-219.4 %	501.3 %	288.6 %	-212.7 %	411.6 %	410.7 %	-0.9 %
Other	Served	2	6	200.0 %	11	12	9.1 %	10	8	-20.0 %	395	227	-42.5 %
	Attempts	5	23	360.0 %	59	36	-39.0 %	29	28	-3.4 %	590	647	9.7 %
	% Served	40.0 %	26.1 %	-13.9 %	18.6 %	33.3 %	14.7 %	34.5 %	28.6 %	-5.9 %	66.9 %	35.1 %	-31.9 %
County Total	**Served**	**440**	**549**	**24.8 %**	**1,934**	**1,770**	**-8.5 %**	**1,138**	**989**	**-13.1 %**	**27,553**	**27,916**	**1.3 %**
	Attempts	**702**	**941**	**34.0 %**	**2,891**	**2,740**	**-5.2 %**	**2,138**	**1,643**	**-23.2 %**	**53,494**	**43,349**	**-19.0 %**
	% Served	**62.7 %**	**58.3 %**	**-4.3 %**	**66.9 %**	**64.6 %**	**-2.3 %**	**53.2 %**	**60.2 %**	**7.0 %**	**51.5 %**	**64.4 %**	**12.9 %**

Information summarized for CompStat week ending 1/14/2017.

* Change for % Served is the difference in percents. Sourced from MNPD ARMS on 1/18/2017 8:19:29 AM. Statistics provided above consider 1 count for each outstanding warrant served.

Crooks With Guns / School Zone Report

Aggregated by component of arresting officer.

METROPOLITAN POLICE DEPARTMENT

of Nashville and Davidson County

		Crooks With Guns - Arrests				Drugs in School Zones - Arrests				Drugs in School Zones - Charges			
		YTD	52 Weeks	4 Weeks	Last 4 Wks to Same Period Last Year	YTD	52 Weeks	4 Weeks	Last 4 Wks to Same Period Last Year	YTD	52 Weeks	4 Weeks	Last 4 Wks to Same Period Last Year
West	Prior	0	15	1	0	2	9	1	2	2	15	1	2
	Last	0	11	0	0	0	6	0	0	0	8	0	0
	% Change	0.0 %	-26.7 %	-100.0 %	0.0 %	-100.0 %	-33.3 %	-100.0 %	-100.0 %	-100.0 %	-46.7 %	-100.0 %	-100.0 %
East	Prior	1	46	2	2	0	26	2	1	0	32	3	1
	Last	1	54	5	5	1	17	3	3	1	24	3	3
	% Change	0.0 %	17.4 %	150.0 %	150.0 %	Infinity	-34.6 %	50.0 %	200.0 %	Infinity	-25.0 %	0.0 %	200.0 %
South	Prior	1	43	6	3	2	12	0	2	2	39	0	2
	Last	4	47	4	4	1	5	1	1	2	7	2	2
	% Change	300.0 %	9.3 %	-33.3 %	33.3 %	-50.0 %	-58.3 %	Infinity	-50.0 %	0.0 %	-82.1 %	Infinity	0.0 %
Central	Prior	0	15	0	0	0	6	0	0	0	9	0	0
	Last	0	4	0	0	0	2	0	0	0	3	0	0
	% Change	0.0 %	-73.3 %	0.0 %	0.0 %	0.0 %	-66.7 %	0.0 %	0.0 %	0.0 %	-66.7 %	0.0 %	0.0 %
Hermitage	Prior	6	56	4	9	0	33	0	0	0	36	0	0
	Last	0	30	3	3	0	12	0	0	0	17	0	0
	% Change	-100.0 %	-46.4 %	-25.0 %	-66.7 %	0.0 %	-63.6 %	0.0 %	0.0 %	0.0 %	-52.8 %	0.0 %	0.0 %
North	Prior	3	61	2	5	2	53	0	2	2	73	0	2
	Last	1	57	5	5	0	27	3	3	0	38	5	5
	% Change	-66.7 %	-6.6 %	150.0 %	0.0 %	-100.0 %	-49.1 %	Infinity	50.0 %	-100.0 %	-47.9 %	Infinity	150.0 %
Madison	Prior	0	28	1	0	0	5	0	0	0	5	0	0
	Last	2	22	2	2	0	5	0	0	0	7	0	0
	% Change	Infinity	-21.4 %	100.0 %	Infinity	0.0 %	0.0 %	0.0 %	0.0 %	0.0 %	40.0 %	0.0 %	0.0 %
Midtown Hills	Prior	0	9	2	1	1	5	0	1	1	7	0	1
	Last	2	29	4	4	0	6	0	0	0	6	0	0
	% Change	Infinity	222.2 %	100.0 %	300.0 %	-100.0 %	20.0 %	0.0 %	-100.0 %	-100.0 %	-14.3 %	0.0 %	-100.0 %
Other	Prior	1	51	2	1	1	32	3	1	1	37	3	1
	Last	1	46	2	2	0	24	0	0	0	32	0	0
	% Change	0.0 %	-9.8 %	0.0 %	100.0 %	-100.0 %	-25.0 %	-100.0 %	-100.0 %	-100.0 %	-13.5 %	-100.0 %	-100.0 %
County	Prior	12	324	20	21	8	181	6	9	8	253	7	9
	Last	11	300	25	25	2	104	7	7	3	142	10	10
	% Change	-8.3 %	-7.4 %	25.0 %	19.0 %	-75.0 %	-42.5 %	16.7 %	-22.2 %	-62.5 %	-43.9 %	42.9 %	11.1 %

Information summarized for CompStat week ending 01/14/2017.

Sourced from MNPD ARMS on 1/18/2017 8:19:29 AM. Arrest totals do not count charges. 1 arrest = 1 body.

Juvenile Section

CompStat Weekly Analysis is provided by the Metropolitan Nashville Police Department Crime Analysis Section. This document does not necessarily reflect official UCR counts. It is intended to be a management tool and is for law enforcement use only.

"Far and away the best prize that life has to offer is the chance to work hard at work worth doing."
- Theodore Roosevelt

Begin Date: 01/08/2017
End Date: 01/14/2017
Week: 2

Juvenile Arrests

Aggregated by component of arresting officer.

METROPOLITAN POLICE DEPARTMENT

of Nashville and Davidson County

		Rolling 2 Weeks				Rolling 8 Weeks				YTD				Rolling 104 Weeks			
		Prior Week	Last Week	Change	Percent Change	Prior 4 Weeks	Last 4 Weeks	Change	Percent Change	Prior YTD	Current YTD	Change	Percent Change	Prior 52 Weeks	Last 52 Weeks	Change	Percent Change
West	Curfew	0	1	1	Infinity	5	4	-1	-20.0 %	1	1	0	0.0 %	97	70	-27	-27.8 %
	Truancy	0	0	0	NaN	2	0	-2	-100.0 %	1	0	-1	-100.0 %	68	53	-15	-22.1 %
	Other	5	9	4	80.0 %	38	27	-11	-28.9 %	25	14	-11	-44.0 %	452	440	-12	-2.7 %
	Subtotal	**5**	**10**	**5**	**100.0 %**	**45**	**31**	**-14**	**-31.1 %**	**27**	**15**	**-12**	**-44.4 %**	**617**	**563**	**-54**	**-8.8 %**
East	Curfew	2	2	0	0.0 %	8	5	-3	-37.5 %	4	4	0	0.0 %	179	117	-62	-34.6 %
	Truancy	1	3	2	200.0 %	5	4	-1	-20.0 %	4	4	0	0.0 %	84	83	-1	-1.2 %
	Other	12	10	-2	-16.7 %	57	35	-22	-38.6 %	27	22	-5	-18.5 %	848	664	-184	-21.7 %
	Subtotal	**15**	**15**	**0**	**0.0 %**	**70**	**44**	**-26**	**-37.1 %**	**35**	**30**	**-5**	**-14.3 %**	**1,111**	**864**	**-247**	**-22.2 %**
South	Curfew	0	0	0	NaN	8	2	-6	-75.0 %	10	0	-10	-100.0 %	168	106	-62	-36.9 %
	Truancy	2	4	2	100.0 %	20	6	-14	-70.0 %	1	6	5	500.0 %	86	95	9	10.5 %
	Other	13	21	8	61.5 %	57	43	-14	-24.6 %	27	34	7	25.9 %	739	764	25	3.4 %
	Subtotal	**15**	**25**	**10**	**66.7 %**	**85**	**51**	**-34**	**-40.0 %**	**38**	**40**	**2**	**5.3 %**	**993**	**965**	**-28**	**-2.8 %**
Central	Curfew	4	0	-4	-100.0 %	0	4	4	Infinity	14	4	-10	-71.4 %	88	37	-51	-58.0 %
	Truancy	0	0	0	NaN	1	0	-1	-100.0 %	0	0	0	NaN	24	26	2	8.3 %
	Other	3	3	0	0.0 %	15	10	-5	-33.3 %	5	6	1	20.0 %	172	228	56	32.6 %
	Subtotal	**7**	**3**	**-4**	**-57.1 %**	**16**	**14**	**-2**	**-12.5 %**	**19**	**10**	**-9**	**-47.4 %**	**284**	**291**	**7**	**2.5 %**
Hermitage	Curfew	1	0	-1	-100.0 %	7	5	-2	-28.6 %	4	1	-3	-75.0 %	99	88	-11	-11.1 %
	Truancy	0	1	1	Infinity	0	1	1	Infinity	1	1	0	0.0 %	120	85	-35	-29.2 %
	Other	12	18	6	50.0 %	37	48	11	29.7 %	25	30	5	20.0 %	745	647	-98	-13.2 %
	Subtotal	**13**	**19**	**6**	**46.2 %**	**44**	**54**	**10**	**22.7 %**	**30**	**32**	**2**	**6.7 %**	**964**	**820**	**-144**	**-14.9 %**
North	Curfew	4	1	-3	-75.0 %	7	5	-2	-28.6 %	6	5	-1	-16.7 %	66	66	0	0.0 %
	Truancy	0	2	2	Infinity	0	2	2	Infinity	10	2	-8	-80.0 %	56	37	-19	-33.9 %
	Other	5	15	10	200.0 %	39	36	-3	-7.7 %	25	20	-5	-20.0 %	488	622	134	27.5 %
	Subtotal	**9**	**18**	**9**	**100.0 %**	**46**	**43**	**-3**	**-6.5 %**	**41**	**27**	**-14**	**-34.1 %**	**610**	**725**	**115**	**18.9 %**
Madison	Curfew	0	0	0	NaN	2	8	6	300.0 %	2	0	-2	-100.0 %	112	105	-7	-6.3 %
	Truancy	0	0	0	NaN	1	0	-1	-100.0 %	5	0	-5	-100.0 %	28	30	2	7.1 %
	Other	6	17	11	183.3 %	34	35	1	2.9 %	18	23	5	27.8 %	559	453	-106	-19.0 %
	Subtotal	**6**	**17**	**11**	**183.3 %**	**37**	**43**	**6**	**16.2 %**	**25**	**23**	**-2**	**-8.0 %**	**699**	**588**	**-111**	**-15.9 %**
Midtown Hills	Curfew	1	0	-1	-100.0 %	2	4	2	100.0 %	0	1	1	Infinity	153	79	-74	-48.4 %
	Truancy	0	0	0	NaN	2	0	-2	-100.0 %	0	0	0	NaN	54	38	-16	-29.6 %
	Other	4	13	9	225.0 %	42	35	-7	-16.7 %	11	17	6	54.5 %	374	432	58	15.5 %
	Subtotal	**5**	**13**	**8**	**160.0 %**	**46**	**39**	**-7**	**-15.2 %**	**11**	**18**	**7**	**63.6 %**	**581**	**549**	**-32**	**-5.5 %**
Youth Services	Other	0	0	0	NaN	0	0	0	NaN	0	0	0	NaN	8	1	-7	-87.5 %
	Subtotal	**0**	**0**	**0**	**NaN**	**0**	**0**	**0**	**NaN**	**0**	**0**	**0**	**NaN**	**8**	**1**	**-7**	**-87.5 %**
County*	Curfew	12	4	-8	-66.7 %	39	37	-2	-5.1 %	44	16	-28	-63.6 %	973	672	-301	-30.9 %
	Truancy	3	10	7	233.3 %	31	13	-18	-58.1 %	22	13	-9	-40.9 %	532	459	-73	-13.7 %
	Other	61	106	45	73.8 %	327	271	-56	-17.1 %	167	167	0	0.0 %	4,480	4,328	-152	-3.4 %
	Total	**76**	**120**	**44**	**57.9 %**	**397**	**321**	**-76**	**-19.1 %**	**233**	**196**	**-37**	**-15.9 %**	**5,985**	**5,459**	**-526**	**-8.8 %**

Information summarized for CompStat week ending 1/14/2017.

* Countywide totals include arrests made by ALL OTHER DIVISIONS, which are not provided above for the sake of space. Sourced from MNPD ARMS on 1/18/2017 8:19:30 AM. This report does not take into account the number of charges. 1 arrest = 1 body.

Juvenile Victims - Rolling Two Week Analysis

METROPOLITAN POLICE DEPARTMENT
of Nashville and Davidson County

Aggregated by precinct (incident location). Based on date when each incident was reported.

		Homicide	Forcible Rape	Robbery	Aggravated Assault	Burglary	Larceny	Motor Vehicle Theft	All Part I Offenses	Sexual Assault	Statuatory Rape	Simple Assault / Intimidation / Stalking	Other Offenses	All Part II Offenses	All Offenses
West	Prior Week	0	0	0	0	0	0	0	0	0	0	3	2	5	5
	CompStat Week	0	0	1	0	0	1	0	2	1	0	2	5	8	10
	% Change	0.0 %	0.0 %	Infinity	0.0 %	0.0 %	Infinity	0.0 %	Infinity	Infinity	0.0 %	-33.3 %	150.0 %	60.0 %	100.0 %
East	Prior Week	0	1	0	3	0	2	0	6	0	0	2	3	5	11
	CompStat Week	0	0	0	3	0	2	0	5	0	1	4	2	7	12
	% Change	0.0 %	-100.0 %	0.0 %	0.0 %	0.0 %	0.0 %	0.0 %	-16.7 %	0.0 %	Infinity	100.0 %	-33.3 %	40.0 %	9.1 %
South	Prior Week	0	0	0	3	0	0	0	3	2	0	5	0	7	10
	CompStat Week	2	0	0	3	0	6	0	11	1	0	7	0	8	19
	% Change	Infinity	0.0 %	0.0 %	0.0 %	0.0 %	Infinity	0.0 %	266.7 %	-50.0 %	0.0 %	40.0 %	0.0 %	14.3 %	90.0 %
Central	Prior Week	0	0	0	0	0	0	0	0	0	0	0	0	0	0
	CompStat Week	0	0	0	0	0	1	0	1	0	0	0	0	0	1
	% Change	0.0 %	0.0 %	0.0 %	0.0 %	0.0 %	Infinity	0.0 %	Infinity	0.0 %	0.0 %	0.0 %	0.0 %	0.0 %	Infinity
Hermitage	Prior Week	0	1	2	0	0	0	0	3	0	0	1	3	4	7
	CompStat Week	0	0	0	0	1	1	0	2	1	1	0	2	4	6
	% Change	0.0 %	-100.0 %	-100.0 %	0.0 %	Infinity	Infinity	0.0 %	-33.3 %	Infinity	Infinity	-100.0 %	-33.3 %	0.0 %	-14.3 %
North	Prior Week	0	0	1	1	0	0	0	2	3	0	4	1	8	10
	CompStat Week	0	0	0	1	0	0	0	1	1	0	8	2	11	12
	% Change	0.0 %	0.0 %	-100.0 %	0.0 %	0.0 %	0.0 %	0.0 %	-50.0 %	-66.7 %	0.0 %	100.0 %	100.0 %	37.5 %	20.0 %
Madison	Prior Week	0	1	0	3	0	0	0	4	0	0	3	1	4	8
	CompStat Week	0	0	0	3	0	0	0	3	0	0	3	0	3	6
	% Change	0.0 %	-100.0 %	0.0 %	0.0 %	0.0 %	0.0 %	0.0 %	-25.0 %	0.0 %	0.0 %	0.0 %	-100.0 %	-25.0 %	-25.0 %
Midtown Hills	Prior Week	0	0	0	0	0	1	0	1	1	0	4	0	5	6
	CompStat Week	0	0	0	0	0	1	0	1	0	1	6	1	8	9
	% Change	0.0 %	0.0 %	0.0 %	0.0 %	0.0 %	0.0 %	0.0 %	0.0 %	-100.0 %	Infinity	50.0 %	Infinity	60.0 %	50.0 %
County	Prior Week	0	3	3	10	0	3	0	19	6	0	22	10	38	57
	CompStat Week	2	0	1	10	1	12	0	26	4	3	30	12	49	75
	% Change	Infinity	-100.0 %	-66.7 %	0.0 %	Infinity	300.0 %	0.0 %	36.8 %	-33.3 %	Infinity	36.4 %	20.0 %	28.9 %	31.6 %

Prior Week **Begin Date** 01/01/2017 **End Date** 01/07/2017

CompStat Week **Begin Date** 01/08/2017 **End Date** 01/14/2017

Sourced from MNPD ARMS on 1/18/2017 8:19:30 AM. The figures above were sourced from incident reports using NIBRS definitions and reporting guidelines, based on the date when the crime was reported. This report is intended to be a management and planning tool and does not reflect the official NIBRS counts for the department. Incidents where a location is unknown or unspecified are included in the countywide totals. 'Unknown' refers to records in which the address is listed as 'Unknown' on the incident report. 'Not Validated' refers to records that were entered in with an invalid addresses.

Juvenile Victims - Rolling Eight Week Analysis

METROPOLITAN POLICE DEPARTMENT
of Nashville and Davidson County

Aggregated by precinct (incident location). Based on date when each incident was reported.

		Homicide	Forcible Rape	Robbery	Aggravated Assault	Burglary	Larceny	Motor Vehicle Theft	All Part I Offenses	Sexual Assault	Statuatory Rape	Simple Assault / Intimidation / Stalking	Other Offenses	All Part II Offenses	All Offenses
West	Prior 4 Weeks	0	0	1	4	0	6	1	12	1	0	6	3	10	22
	Last 4 Weeks	0	0	1	4	1	2	0	8	1	0	6	7	14	22
	% Change	0.0 %	0.0 %	0.0 %	0.0 %	Infinity	-66.7 %	-100.0 %	-33.3 %	0.0 %	0.0 %	0.0 %	133.3 %	40.0 %	0.0 %
East	Prior 4 Weeks	0	0	3	8	0	7	0	18	3	0	25	2	30	48
	Last 4 Weeks	0	1	0	10	0	6	0	17	0	1	10	6	17	34
	% Change	0.0 %	Infinity	-100.0 %	25.0 %	0.0 %	-14.3 %	0.0 %	-5.6 %	-100.0 %	Infinity	-60.0 %	200.0 %	-43.3 %	-29.2 %
South	Prior 4 Weeks	0	4	2	9	3	9	0	27	5	1	26	7	39	66
	Last 4 Weeks	2	0	3	8	2	9	2	26	3	1	16	5	25	51
	% Change	Infinity	-100.0 %	50.0 %	-11.1 %	-33.3 %	0.0 %	Infinity	-3.7 %	-40.0 %	0.0 %	-38.5 %	-28.6 %	-35.9 %	-22.7 %
Central	Prior 4 Weeks	0	0	0	0	0	0	0	0	0	0	2	2	4	4
	Last 4 Weeks	0	0	0	0	0	1	0	1	0	0	0	0	0	1
	% Change	0.0 %	0.0 %	0.0 %	0.0 %	0.0 %	Infinity	0.0 %	Infinity	0.0 %	0.0 %	-100.0 %	-100.0 %	-100.0 %	-75.0 %
Hermitage	Prior 4 Weeks	0	4	2	6	0	9	0	21	5	4	24	12	45	66
	Last 4 Weeks	0	4	2	3	1	2	0	12	4	2	3	8	17	29
	% Change	0.0 %	0.0 %	0.0 %	-50.0 %	Infinity	-77.8 %	0.0 %	-42.9 %	-20.0 %	-50.0 %	-87.5 %	-33.3 %	-62.2 %	-56.1 %
North	Prior 4 Weeks	0	0	3	8	2	2	0	15	1	1	17	7	26	41
	Last 4 Weeks	1	2	4	10	0	1	0	18	4	0	20	9	33	51
	% Change	Infinity	Infinity	33.3 %	25.0 %	-100.0 %	-50.0 %	0.0 %	20.0 %	300.0 %	-100.0 %	17.6 %	28.6 %	26.9 %	24.4 %
Madison	Prior 4 Weeks	0	0	3	2	0	2	0	7	6	1	22	7	36	43
	Last 4 Weeks	0	2	1	9	0	0	0	12	1	0	12	5	18	30
	% Change	0.0 %	Infinity	-66.7 %	350.0 %	0.0 %	-100.0 %	0.0 %	71.4 %	-83.3 %	-100.0 %	-45.5 %	-28.6 %	-50.0 %	-30.2 %
Midtown Hills	Prior 4 Weeks	0	0	1	1	1	3	0	6	0	0	14	3	17	23
	Last 4 Weeks	0	1	1	2	0	3	0	7	1	1	12	4	18	25
	% Change	0.0 %	Infinity	0.0 %	100.0 %	-100.0 %	0.0 %	0.0 %	16.7 %	Infinity	Infinity	-14.3 %	33.3 %	5.9 %	8.7 %
Not Validated	Prior 4 Weeks	0	0	0	0	0	0	0	0	0	0	0	0	0	0
	Last 4 Weeks	0	0	0	1	0	0	0	1	0	0	0	1	1	2
	% Change	0.0 %	0.0 %	0.0 %	Infinity	0.0 %	0.0 %	0.0 %	Infinity	0.0 %	0.0 %	0.0 %	Infinity	Infinity	Infinity
County	Prior 4 Weeks	0	8	15	38	6	38	1	106	21	7	136	43	207	313
	Last 4 Weeks	3	10	12	47	4	24	2	102	14	5	79	45	143	245
	% Change	Infinity	25.0 %	-20.0 %	23.7 %	-33.3 %	-36.8 %	100.0 %	-3.8 %	-33.3 %	-28.6 %	-41.9 %	4.7 %	-30.9 %	-21.7 %

Prior 4 Weeks	**Begin Date**	11/20/2016	**End Date**	12/17/2016
Last 4 Weeks	**Begin Date**	12/18/2016	**End Date**	01/14/2017

Sourced from MNPD ARMS on 1/18/2017 8:19:30 AM. The figures above were sourced from incident reports using NIBRS definitions and reporting guidelines, based on the date when the crime was reported. This report is intended to be a management and planning tool and does not reflect the official NIBRS counts for the department. Incidents where a location is unknown or unspecified are included in the countywide totals. 'Unknown' refers to records in which the address is listed as 'Unknown' on the incident report. 'Not Validated' refers to records that were entered in with an invalid addresses.

Juvenile Victims - Year-to-Date Analysis

METROPOLITAN POLICE DEPARTMENT
of Nashville and Davidson County

Aggregated by precinct (incident location). Based on date when each incident was reported.

		Homicide	Forcible Rape	Robbery	Aggravated Assault	Burglary	Larceny	Motor Vehicle Theft	All Part I Offenses	Sexual Assault	Statuatory Rape	Simple Assault / Intimidation / Stalking	Other Offenses	All Part II Offenses	All Offenses
West	Prior YTD	0	1	0	1	1	0	0	3	0	0	5	6	11	14
	YTD	0	0	1	0	0	1	0	2	1	0	5	7	13	15
	% Change	0.0 %	-100.0 %	Infinity	-100.0 %	-100.0 %	Infinity	0.0 %	-33.3 %	Infinity	0.0 %	0.0 %	16.7 %	18.2 %	7.1 %
East	Prior YTD	0	1	0	2	0	0	0	3	1	0	7	4	12	15
	YTD	0	1	0	6	0	4	0	11	0	1	6	5	12	23
	% Change	0.0 %	0.0 %	0.0 %	200.0 %	0.0 %	Infinity	0.0 %	266.7 %	-100.0 %	Infinity	-14.3 %	25.0 %	0.0 %	53.3 %
South	Prior YTD	0	2	2	20	5	3	0	32	2	0	6	5	13	45
	YTD	2	0	0	6	0	6	0	14	3	0	12	0	15	29
	% Change	Infinity	-100.0 %	-100.0 %	-70.0 %	-100.0 %	100.0 %	0.0 %	-56.3 %	50.0 %	0.0 %	100.0 %	-100.0 %	15.4 %	-35.6 %
Central	Prior YTD	0	0	0	0	0	0	0	0	0	0	1	2	3	3
	YTD	0	0	0	0	0	1	0	1	0	0	0	0	0	1
	% Change	0.0 %	0.0 %	0.0 %	0.0 %	0.0 %	Infinity	0.0 %	Infinity	0.0 %	0.0 %	-100.0 %	-100.0 %	-100.0 %	-66.7 %
Hermitage	Prior YTD	0	1	0	0	1	4	0	6	2	0	8	4	14	20
	YTD	0	1	2	0	1	1	0	5	1	1	1	5	8	13
	% Change	0.0 %	0.0 %	Infinity	0.0 %	0.0 %	-75.0 %	0.0 %	-16.7 %	-50.0 %	Infinity	-87.5 %	25.0 %	-42.9 %	-35.0 %
North	Prior YTD	0	2	0	4	0	0	0	6	0	0	13	5	18	24
	YTD	0	0	1	2	0	0	0	3	4	0	12	3	19	22
	% Change	0.0 %	-100.0 %	Infinity	-50.0 %	0.0 %	0.0 %	0.0 %	-50.0 %	Infinity	0.0 %	-7.7 %	-40.0 %	5.6 %	-8.3 %
Madison	Prior YTD	0	2	0	7	0	0	0	9	2	3	9	2	16	25
	YTD	0	1	0	6	0	0	0	7	0	0	6	1	7	14
	% Change	0.0 %	-50.0 %	0.0 %	-14.3 %	0.0 %	0.0 %	0.0 %	-22.2 %	-100.0 %	-100.0 %	-33.3 %	-50.0 %	-56.3 %	-44.0 %
Midtown Hills	Prior YTD	0	0	0	1	0	1	0	2	0	0	6	3	9	11
	YTD	0	0	0	0	0	2	0	2	1	1	10	1	13	15
	% Change	0.0 %	0.0 %	0.0 %	-100.0 %	0.0 %	100.0 %	0.0 %	0.0 %	Infinity	Infinity	66.7 %	-66.7 %	44.4 %	36.4 %
County	Prior YTD	0	9	2	35	7	8	0	61	7	3	55	31	96	157
	YTD	2	3	4	20	1	15	0	45	10	3	52	22	87	132
	% Change	Infinity	-66.7 %	100.0 %	-42.9 %	-85.7 %	87.5 %	0.0 %	-26.2 %	42.9 %	0.0 %	-5.5 %	-29.0 %	-9.4 %	-15.9 %

Prior YTD	**Begin Date**	01/01/2016	**End Date**	01/14/2016
YTD	**Begin Date**	01/01/2017	**End Date**	01/14/2017

Sourced from MNPD ARMS on 1/18/2017 8:19:30 AM. The figures above were sourced from incident reports using NIBRS definitions and reporting guidelines, based on the date when the crime was reported. This report is intended to be a management and planning tool and does not reflect the official NIBRS counts for the department. Incidents where a location is unknown or unspecified are included in the countywide totals. 'Unknown' refers to records in which the address is listed as 'Unknown' on the incident report. 'Not Validated' refers to records that were entered in with an invalid addresses.

Juvenile Victims

METROPOLITAN POLICE DEPARTMENT
of Nashville and Davidson County

Aggregated by precinct (incident location). Based on date when each incident was reported.

		Rolling 2 Weeks				Rolling 8 Weeks				YTD				Rolling 104 Weeks			
		Prior Week	Last Week	Change	Percent Change	Prior 4 Weeks	Last 4 Weeks	Change	Percent Change	Prior YTD	Current YTD	Change	Percent Change	Prior 52 Weeks	Last 52 Weeks	Change	Percent Change
West	Part I-Violent	0	1	1	Infinity	5	5	0	0.0 %	2	1	-1	-50.0 %	63	60	-3	-4.8 %
	Part I-Property	0	1	1	Infinity	7	3	-4	-57.1 %	1	1	0	0.0 %	44	47	3	6.8 %
	Part II	5	8	3	60.0 %	10	14	4	40.0 %	11	13	2	18.2 %	258	201	-57	-22.1 %
	Subtotal	**5**	**10**	**5**	**100.0 %**	**22**	**22**	**0**	**0.0 %**	**14**	**15**	**1**	**7.1 %**	**365**	**308**	**-57**	**-15.6 %**
East	Part I-Violent	4	3	-1	-25.0 %	11	11	0	0.0 %	3	7	4	133.3 %	154	140	-14	-9.1 %
	Part I-Property	2	2	0	0.0 %	7	6	-1	-14.3 %	0	4	4	Infinity	96	72	-24	-25.0 %
	Part II	5	7	2	40.0 %	30	17	-13	-43.3 %	12	12	0	0.0 %	551	395	-156	-28.3 %
	Subtotal	**11**	**12**	**1**	**9.1 %**	**48**	**34**	**-14**	**-29.2 %**	**15**	**23**	**8**	**53.3 %**	**801**	**607**	**-194**	**-24.2 %**
South	Part I-Violent	3	5	2	66.7 %	15	13	-2	-13.3 %	24	8	-16	-66.7 %	220	214	-6	-2.7 %
	Part I-Property	0	6	6	Infinity	12	13	1	8.3 %	8	6	-2	-25.0 %	122	115	-7	-5.7 %
	Part II	7	8	1	14.3 %	39	25	-14	-35.9 %	13	15	2	15.4 %	614	571	-43	-7.0 %
	Subtotal	**10**	**19**	**9**	**90.0 %**	**66**	**51**	**-15**	**-22.7 %**	**45**	**29**	**-16**	**-35.6 %**	**956**	**900**	**-56**	**-5.9 %**
Central	Part I-Violent	0	0	0	NaN	0	0	0	NaN	0	0	0	NaN	29	39	10	34.5 %
	Part I-Property	0	1	1	Infinity	0	1	1	Infinity	0	1	1	Infinity	17	34	17	100.0 %
	Part II	0	0	0	NaN	4	0	-4	-100.0 %	3	0	-3	-100.0 %	101	76	-25	-24.8 %
	Subtotal	**0**	**1**	**1**	**Infinity**	**4**	**1**	**-3**	**-75.0 %**	**3**	**1**	**-2**	**-66.7 %**	**147**	**149**	**2**	**1.4 %**
Hermitage	Part I-Violent	3	0	-3	-100.0 %	12	9	-3	-25.0 %	1	3	2	200.0 %	143	177	34	23.8 %
	Part I-Property	0	2	2	Infinity	9	3	-6	-66.7 %	5	2	-3	-60.0 %	126	99	-27	-21.4 %
	Part II	4	4	0	0.0 %	45	17	-28	-62.2 %	14	8	-6	-42.9 %	571	512	-59	-10.3 %
	Subtotal	**7**	**6**	**-1**	**-14.3 %**	**66**	**29**	**-37**	**-56.1 %**	**20**	**13**	**-7**	**-35.0 %**	**840**	**788**	**-52**	**-6.2 %**
North	Part I-Violent	2	1	-1	-50.0 %	11	17	6	54.5 %	6	3	-3	-50.0 %	213	187	-26	-12.2 %
	Part I-Property	0	0	0	NaN	4	1	-3	-75.0 %	0	0	0	NaN	55	51	-4	-7.3 %
	Part II	8	11	3	37.5 %	26	33	7	26.9 %	18	19	1	5.6 %	455	404	-51	-11.2 %
	Subtotal	**10**	**12**	**2**	**20.0 %**	**41**	**51**	**10**	**24.4 %**	**24**	**22**	**-2**	**-8.3 %**	**723**	**642**	**-81**	**-11.2 %**
Madison	Part I-Violent	4	3	-1	-25.0 %	5	12	7	140.0 %	9	7	-2	-22.2 %	175	102	-73	-41.7 %
	Part I-Property	0	0	0	NaN	2	0	-2	-100.0 %	0	0	0	NaN	40	24	-16	-40.0 %
	Part II	4	3	-1	-25.0 %	36	18	-18	-50.0 %	16	7	-9	-56.3 %	446	410	-36	-8.1 %
	Subtotal	**8**	**6**	**-2**	**-25.0 %**	**43**	**30**	**-13**	**-30.2 %**	**25**	**14**	**-11**	**-44.0 %**	**661**	**536**	**-125**	**-18.9 %**
Midtown Hills	Part I-Violent	0	0	0	NaN	2	4	2	100.0 %	1	0	-1	-100.0 %	81	75	-6	-7.4 %
	Part I-Property	1	1	0	0.0 %	4	3	-1	-25.0 %	1	2	1	100.0 %	66	51	-15	-22.7 %
	Part II	5	8	3	60.0 %	17	18	1	5.9 %	9	13	4	44.4 %	295	236	-59	-20.0 %
	Subtotal	**6**	**9**	**3**	**50.0 %**	**23**	**25**	**2**	**8.7 %**	**11**	**15**	**4**	**36.4 %**	**442**	**362**	**-80**	**-18.1 %**
County*	Part I-Violent	16	13	-3	-18.8 %	61	71	10	16.4 %	46	29	-17	-37.0 %	1,078	994	-84	-7.8 %
	Part I-Property	3	13	10	333.3 %	45	30	-15	-33.3 %	15	16	1	6.7 %	566	493	-73	-12.9 %
	Part II	38	49	11	28.9 %	207	142	-65	-31.4 %	96	87	-9	-9.4 %	3,291	2,805	-486	-14.8 %
	Total	**57**	**75**	**18**	**31.6 %**	**313**	**243**	**-70**	**-22.4 %**	**157**	**132**	**-25**	**-15.9 %**	**4,935**	**4,292**	**-643**	**-13.0 %**

Information summarized for CompStat week ending 01/14/2017.

Sourced from MNPD ARMS on 1/18/2017 8:19:30 AM. The figures above were sourced from incident reports using NIBRS definitions and reporting guidelines, based on the date when the crime was reported. This report is intended to be a management and planning tool and does not reflect the official NIBRS counts for the department. Incidents where a location is unknown or unspecified are included in the countywide totals. 'Unknown' refers to records in which the address is listed as 'Unknown' on the incident report. 'Not Validated' refers to records that were entered in with an invalid addresses.

Efficiencies Section

CompStat Weekly Analysis is provided by the Metropolitan Nashville Police Department Crime Analysis Section. This document does not necessarily reflect official UCR counts. It is intended to be a management tool and is for law enforcement use only.

"Far and away the best prize that life has to offer is the chance to work hard at work worth doing."
- Theodore Roosevelt

Begin Date: 01/08/2017
End Date: 01/14/2017
Week: 2

Self Initiated CAD

Aggregated by component of officer initiating call.

METROPOLITAN POLICE DEPARTMENT

of Nashville and Davidson County

		Rolling Two Week				Rolling Eight Week				YTD				Rolling Twenty-Four Month			
		Prior Week	Last Week	Change	Percent Change	Prior 4 Weeks	Last 4 Weeks	Change	Percent Change	Prior YTD	Current YTD	Change	Percent Change	Prior 52 Weeks	Last 52 Weeks	Change	Percent Change
West	Vehicle Stop	395	507	112	28.4 %	1,772	1,466	-306	-17.3 %	1,264	902	-362	-28.6 %	34,893	29,971	-4,922	-14.1 %
	Business Check	794	714	-80	-10.1 %	3,959	2,482	-1,477	-37.3 %	1,036	1,508	472	45.6 %	31,528	35,647	4,119	13.1 %
	All Other SI	277	297	20	7.2 %	1,256	941	-315	-25.1 %	449	574	125	27.8 %	16,056	16,872	816	5.1 %
	Subtotal	**1,466**	**1,518**	**52**	**3.5 %**	**6,987**	**4,889**	**-2,098**	**-30.0 %**	**2,749**	**2,984**	**235**	**8.5 %**	**82,477**	**82,490**	**13**	**0.0 %**
East	Vehicle Stop	526	600	74	14.1 %	1,979	1,918	-61	-3.1 %	1,776	1,126	-650	-36.6 %	39,425	30,292	-9,133	-23.2 %
	Business Check	225	156	-69	-30.7 %	1,242	640	-602	-48.5 %	653	381	-272	-41.7 %	13,429	11,831	-1,598	-11.9 %
	All Other SI	252	237	-15	-6.0 %	1,074	857	-217	-20.2 %	604	489	-115	-19.0 %	16,013	14,723	-1,290	-8.1 %
	Subtotal	**1,003**	**993**	**-10**	**-1.0 %**	**4,295**	**3,415**	**-880**	**-20.5 %**	**3,033**	**1,996**	**-1,037**	**-34.2 %**	**68,867**	**56,846**	**-12,021**	**-17.5 %**
South	Vehicle Stop	665	711	46	6.9 %	2,349	2,320	-29	-1.2 %	2,189	1,376	-813	-37.1 %	44,744	39,503	-5,241	-11.7 %
	Business Check	361	400	39	10.8 %	1,235	1,284	49	4.0 %	885	761	-124	-14.0 %	15,411	16,792	1,381	9.0 %
	All Other SI	302	295	-7	-2.3 %	1,048	928	-120	-11.5 %	597	597	0	0.0 %	13,973	15,136	1,163	8.3 %
	Subtotal	**1,328**	**1,406**	**78**	**5.9 %**	**4,632**	**4,532**	**-100**	**-2.2 %**	**3,671**	**2,734**	**-937**	**-25.5 %**	**74,128**	**71,431**	**-2,697**	**-3.6 %**
Central	Vehicle Stop	397	538	141	35.5 %	1,553	1,612	59	3.8 %	1,230	935	-295	-24.0 %	34,938	22,753	-12,185	-34.9 %
	Business Check	788	855	67	8.5 %	3,676	2,962	-714	-19.4 %	1,020	1,643	623	61.1 %	18,073	33,232	15,159	83.9 %
	All Other SI	390	502	112	28.7 %	1,682	1,502	-180	-10.7 %	729	892	163	22.4 %	20,557	21,613	1,056	5.1 %
	Subtotal	**1,575**	**1,895**	**320**	**20.3 %**	**6,911**	**6,076**	**-835**	**-12.1 %**	**2,979**	**3,470**	**491**	**16.5 %**	**73,568**	**77,598**	**4,030**	**5.5 %**
Hermitage	Vehicle Stop	755	893	138	18.3 %	2,805	2,641	-164	-5.8 %	2,425	1,648	-777	-32.0 %	51,408	45,807	-5,601	-10.9 %
	Business Check	537	473	-64	-11.9 %	1,874	1,763	-111	-5.9 %	1,326	1,010	-316	-23.8 %	28,567	24,519	-4,048	-14.2 %
	All Other SI	368	351	-17	-4.6 %	1,364	1,168	-196	-14.4 %	919	719	-200	-21.8 %	19,385	18,818	-567	-2.9 %
	Subtotal	**1,660**	**1,717**	**57**	**3.4 %**	**6,043**	**5,572**	**-471**	**-7.8 %**	**4,670**	**3,377**	**-1,293**	**-27.7 %**	**99,360**	**89,144**	**-10,216**	**-10.3 %**
North	Vehicle Stop	394	525	131	33.2 %	1,555	1,572	17	1.1 %	1,174	919	-255	-21.7 %	23,565	22,454	-1,111	-4.7 %
	Business Check	377	386	9	2.4 %	1,736	1,337	-399	-23.0 %	914	763	-151	-16.5 %	18,771	21,333	2,562	13.6 %
	All Other SI	238	324	86	36.1 %	1,184	888	-296	-25.0 %	650	562	-88	-13.5 %	16,218	15,470	-748	-4.6 %
	Subtotal	**1,009**	**1,235**	**226**	**22.4 %**	**4,475**	**3,797**	**-678**	**-15.2 %**	**2,738**	**2,244**	**-494**	**-18.0 %**	**58,554**	**59,257**	**703**	**1.2 %**
Madison	Vehicle Stop	340	458	118	34.7 %	1,322	1,345	23	1.7 %	978	798	-180	-18.4 %	23,386	19,424	-3,962	-16.9 %
	Business Check	623	533	-90	-14.4 %	2,704	2,004	-700	-25.9 %	1,187	1,156	-31	-2.6 %	37,633	29,229	-8,404	-22.3 %
	All Other SI	184	197	13	7.1 %	787	625	-162	-20.6 %	485	381	-104	-21.4 %	13,387	10,795	-2,592	-19.4 %
	Subtotal	**1,147**	**1,188**	**41**	**3.6 %**	**4,813**	**3,974**	**-839**	**-17.4 %**	**2,650**	**2,335**	**-315**	**-11.9 %**	**74,406**	**59,448**	**-14,958**	**-20.1 %**
Midtown Hills	Vehicle Stop	518	542	24	4.6 %	1,670	1,739	69	4.1 %	1,843	1,060	-783	-42.5 %	42,979	28,781	-14,198	-33.0 %
	Business Check	628	599	-29	-4.6 %	2,334	1,936	-398	-17.1 %	1,209	1,227	18	1.5 %	27,677	24,282	-3,395	-12.3 %
	All Other SI	303	339	36	11.9 %	1,197	997	-200	-16.7 %	894	642	-252	-28.2 %	21,444	18,502	-2,942	-13.7 %
	Subtotal	**1,449**	**1,480**	**31**	**2.1 %**	**5,201**	**4,672**	**-529**	**-10.2 %**	**3,946**	**2,929**	**-1,017**	**-25.8 %**	**92,100**	**71,565**	**-20,535**	**-22.3 %**
County*	Vehicle Stop	4,358	5,260	902	20.7 %	16,449	17,075	626	3.8 %	13,762	9,618	-4,144	-30.1 %	316,098	261,691	-54,407	-17.2 %
	Business Check	4,425	4,280	-145	-3.3 %	19,251	16,787	-2,464	-12.8 %	8,509	8,705	196	2.3 %	197,307	206,676	9,369	4.7 %
	All Other SI	3,000	3,291	291	9.7 %	12,252	11,291	-961	-7.8 %	6,767	6,291	-476	-7.0 %	177,166	170,418	-6,748	-3.8 %
	Total	**11,783**	**12,831**	**1,048**	**8.9 %**	**47,952**	**45,153**	**-2,799**	**-5.8 %**	**29,038**	**24,614**	**-4,424**	**-15.2 %**	**690,571**	**638,785**	**-51,786**	**-7.5 %**

Information summarized for CompStat week ending 1/14/2017.

* Countywide totals include CFS with unknown locations. Sourced from MNPD ARMS on 1/18/2017 8:19:30 AM. 'Vehicle Stops' refer to 10-93 calls. 'Business Checks' refer to 10-96 calls. Only includes calls initiated by an officer (call type 2 or 3). Excludes CFS with a disposition code of 6 or 11.

Dispatched Calls for Service

Aggregated by component of officer responding to call.

METROPOLITAN POLICE DEPARTMENT

of Nashville and Davidson County

		Rolling 2 Weeks				Rolling 8 Weeks				YTD				Rolling 104 Weeks			
		Prior Week	Last Week	Change	Percent Change	Prior 4 Weeks	Last 4 Weeks	Change	Percent Change	Prior YTD	Current YTD	Change	Percent Change	Prior 52 Weeks	Last 52 Weeks	Change	Percent Change
West	Part I	106	129	23	21.7 %	502	403	-99	-19.7 %	232	235	3	1.3 %	5,522	6,236	714	12.9 %
	Vehicle Crash	84	49	-35	-41.7 %	231	206	-25	-10.8 %	112	133	21	18.8 %	2,712	2,933	221	8.1 %
	All Other CFS	223	240	17	7.6 %	854	770	-84	-9.8 %	412	463	51	12.4 %	11,570	11,717	147	1.3 %
	Subtotal	**413**	**418**	**5**	**1.2 %**	**1,587**	**1,379**	**-208**	**-13.1 %**	**756**	**831**	**75**	**9.9 %**	**19,804**	**20,886**	**1,082**	**5.5 %**
East	Part I	114	102	-12	-10.5 %	446	388	-58	-13.0 %	227	216	-11	-4.8 %	5,748	5,818	70	1.2 %
	Vehicle Crash	60	34	-26	-43.3 %	138	139	1	0.7 %	71	94	23	32.4 %	2,003	1,913	-90	-4.5 %
	All Other CFS	261	284	23	8.8 %	1,056	920	-136	-12.9 %	509	545	36	7.1 %	15,250	14,705	-545	-3.6 %
	Subtotal	**435**	**420**	**-15**	**-3.4 %**	**1,640**	**1,447**	**-193**	**-11.8 %**	**807**	**855**	**48**	**5.9 %**	**23,001**	**22,436**	**-565**	**-2.5 %**
South	Part I	182	198	16	8.8 %	810	644	-166	-20.5 %	369	380	11	3.0 %	9,615	9,713	98	1.0 %
	Vehicle Crash	139	102	-37	-26.6 %	484	376	-108	-22.3 %	204	241	37	18.1 %	5,326	5,550	224	4.2 %
	All Other CFS	421	419	-2	-0.5 %	1,645	1,470	-175	-10.6 %	779	840	61	7.8 %	22,446	22,527	81	0.4 %
	Subtotal	**742**	**719**	**-23**	**-3.1 %**	**2,939**	**2,490**	**-449**	**-15.3 %**	**1,352**	**1,461**	**109**	**8.1 %**	**37,387**	**37,790**	**403**	**1.1 %**
Central	Part I	67	70	3	4.5 %	187	224	37	19.8 %	121	137	16	13.2 %	3,026	3,203	177	5.8 %
	Vehicle Crash	34	35	1	2.9 %	156	116	-40	-25.6 %	61	69	8	13.1 %	1,964	2,218	254	12.9 %
	All Other CFS	188	176	-12	-6.4 %	712	615	-97	-13.6 %	334	364	30	9.0 %	9,605	10,261	656	6.8 %
	Subtotal	**289**	**281**	**-8**	**-2.8 %**	**1,055**	**955**	**-100**	**-9.5 %**	**516**	**570**	**54**	**10.5 %**	**14,595**	**15,682**	**1,087**	**7.4 %**
Hermitage	Part I	153	161	8	5.2 %	627	564	-63	-10.0 %	269	314	45	16.7 %	7,753	8,341	588	7.6 %
	Vehicle Crash	81	81	0	0.0 %	389	289	-100	-25.7 %	132	162	30	22.7 %	4,191	4,429	238	5.7 %
	All Other CFS	357	367	10	2.8 %	1,604	1,309	-295	-18.4 %	742	724	-18	-2.4 %	21,340	21,783	443	2.1 %
	Subtotal	**591**	**609**	**18**	**3.0 %**	**2,620**	**2,162**	**-458**	**-17.5 %**	**1,143**	**1,200**	**57**	**5.0 %**	**33,284**	**34,553**	**1,269**	**3.8 %**
North	Part I	103	124	21	20.4 %	444	403	-41	-9.2 %	239	227	-12	-5.0 %	6,009	6,362	353	5.9 %
	Vehicle Crash	50	32	-18	-36.0 %	206	141	-65	-31.6 %	95	82	-13	-13.7 %	2,450	2,648	198	8.1 %
	All Other CFS	299	357	58	19.4 %	1,142	1,081	-61	-5.3 %	589	656	67	11.4 %	16,317	16,555	238	1.5 %
	Subtotal	**452**	**513**	**61**	**13.5 %**	**1,792**	**1,625**	**-167**	**-9.3 %**	**923**	**965**	**42**	**4.6 %**	**24,776**	**25,565**	**789**	**3.2 %**
Madison	Part I	80	115	35	43.8 %	414	366	-48	-11.6 %	196	195	-1	-0.5 %	5,027	5,181	154	3.1 %
	Vehicle Crash	45	39	-6	-13.3 %	175	147	-28	-16.0 %	71	84	13	18.3 %	2,353	2,167	-186	-7.9 %
	All Other CFS	202	216	14	6.9 %	947	727	-220	-23.2 %	501	418	-83	-16.6 %	13,306	13,052	-254	-1.9 %
	Subtotal	**327**	**370**	**43**	**13.1 %**	**1,536**	**1,240**	**-296**	**-19.3 %**	**768**	**697**	**-71**	**-9.2 %**	**20,686**	**20,400**	**-286**	**-1.4 %**
Midtown Hills	Part I	126	164	38	30.2 %	649	517	-132	-20.3 %	246	290	44	17.9 %	7,391	7,720	329	4.5 %
	Vehicle Crash	134	105	-29	-21.6 %	499	371	-128	-25.7 %	177	239	62	35.0 %	5,207	5,595	388	7.5 %
	All Other CFS	336	345	9	2.7 %	1,295	1,172	-123	-9.5 %	513	681	168	32.7 %	15,771	17,070	1,299	8.2 %
	Subtotal	**596**	**614**	**18**	**3.0 %**	**2,443**	**2,060**	**-383**	**-15.7 %**	**936**	**1,210**	**274**	**29.3 %**	**28,369**	**30,385**	**2,016**	**7.1 %**
County*	Part I	1,004	1,156	152	15.1 %	4,435	4,372	-63	-1.4 %	2,068	2,160	92	4.4 %	56,944	57,890	946	1.7 %
	Vehicle Crash	677	498	-179	-26.4 %	2,328	2,101	-227	-9.8 %	943	1,175	232	24.6 %	26,993	28,694	1,701	6.3 %
	All Other CFS	2,430	2,585	155	6.4 %	9,784	9,904	120	1.2 %	4,711	5,015	304	6.5 %	137,233	138,030	797	0.6 %
	Total	**4,111**	**4,239**	**128**	**3.1 %**	**16,547**	**16,377**	**-170**	**-1.0 %**	**7,722**	**8,350**	**628**	**8.1 %**	**221,170**	**224,614**	**3,444**	**1.6 %**

Information summarized for CompStat week ending 1/14/2017.

* Countywide totals include CFS with unknown locations. 'Part I CFS' refer to dispatched CAD calls with a ten code of 50, 51, 52, 53, 54, 57, 70, 71, 72, 67, or 1000. 'Vehicle Crash CFS' refer to dispatched CAD calls with a ten code of 45 or 46. Only includes calls initiated by the citizenry (call type 0 or 1). Report only includes CFS with ten codes 10 through 89 and all thousand codes. Excludes CFS with a disposition code of 6 or 11.

Vehicle Stop Analysis (Form 252)

Aggregated by component of officer making stop.

METROPOLITAN POLICE DEPARTMENT

of Nashville and Davidson County

		Rolling Two Week				Rolling Eight Week				YTD				Rolling Twenty-Four Month			
		Prior Week	Last Week	Change	% Change	Prior 4 Weeks	Last 4 Weeks	Change	% Change	Prior YTD	YTD	Change	% Change	Prior 52 Weeks	Last 52 Weeks	Change	% Change
West	Vehicle Stops	454	536	82	18.1%	1,943	1,712	-231	-11.9%	1,549	990	-559	-36.1%	41,767	35,214	-6,553	-15.7%
	Warnings Issued	83.7 %	87.9 %	4.2 %		86.3 %	83.6 %	-2.6 %		84.1 %	86.0 %	1.9 %		84.7 %	83.5 %	-1.2 %	
	Arrests Made	17	28	11	64.7%	74	71	-3	-4.1%	69	45	-24	-34.8%	2,191	1,504	-687	-31.4%
East	Vehicle Stops	570	624	54	9.5%	2,165	2,188	23	1.1%	1,909	1,194	-715	-37.5%	38,871	32,240	-6,631	-17.1%
	Warnings Issued	82.6 %	80.8 %	-1.9 %		80.9 %	83.4 %	2.4 %		82.0 %	81.7 %	-0.3 %		85.1 %	83.3 %	-1.8 %	
	Arrests Made	65	61	-4	-6.2%	210	228	18	8.6%	207	126	-81	-39.1%	3,841	3,144	-697	-18.1%
South	Vehicle Stops	721	850	129	17.9%	2,588	2,964	376	14.5%	2,536	1,571	-965	-38.1%	50,884	44,508	-6,376	-12.5%
	Warnings Issued	81.7 %	75.3 %	-6.4 %		84.5 %	79.1 %	-5.4 %		86.5 %	78.2 %	-8.2 %		86.9 %	87.0 %	0.2 %	
	Arrests Made	49	44	-5	-10.2%	150	174	24	16.0%	154	93	-61	-39.6%	2,610	2,554	-56	-2.1%
Central	Vehicle Stops	391	482	91	23.3%	1,640	1,728	88	5.4%	1,302	873	-429	-32.9%	35,785	24,070	-11,715	-32.7%
	Warnings Issued	65.0 %	70.5 %	5.6 %		59.1 %	63.5 %	4.3 %		69.4 %	68.0 %	-1.4 %		71.5 %	61.3 %	-10.3 %	
	Arrests Made	26	33	7	26.9%	110	115	5	4.5%	116	59	-57	-49.1%	2,272	1,519	-753	-33.1%
Hermitage	Vehicle Stops	693	816	123	17.7%	2,623	2,635	12	0.5%	2,323	1,509	-814	-35.0%	50,596	43,019	-7,577	-15.0%
	Warnings Issued	86.6 %	87.6 %	1.0 %		88.0 %	87.8 %	-0.1 %		85.8 %	87.1 %	1.4 %		85.0 %	86.7 %	1.7 %	
	Arrests Made	49	68	19	38.8%	217	200	-17	-7.8%	174	117	-57	-32.8%	3,880	3,469	-411	-10.6%
North	Vehicle Stops	377	528	151	40.1%	1,635	1,658	23	1.4%	1,182	905	-277	-23.4%	25,838	23,583	-2,255	-8.7%
	Warnings Issued	74.5 %	72.3 %	-2.2 %		75.4 %	73.2 %	-2.1 %		78.4 %	73.3 %	-5.2 %		79.8 %	76.5 %	-3.3 %	
	Arrests Made	41	57	16	39.0%	195	182	-13	-6.7%	130	98	-32	-24.6%	2,099	2,308	209	10.0%
Madison	Vehicle Stops	331	443	112	33.8%	1,253	1,392	139	11.1%	953	774	-179	-18.8%	23,915	18,937	-4,978	-20.8%
	Warnings Issued	77.3 %	82.8 %	5.5 %		80.8 %	80.5 %	-0.3 %		77.4 %	80.5 %	3.1 %		77.8 %	78.7 %	0.9 %	
	Arrests Made	64	64	0	0.0%	186	215	29	15.6%	125	128	3	2.4%	2,934	2,707	-227	-7.7%
Midtown Hills	Vehicle Stops	517	552	35	6.8%	1,741	1,910	169	9.7%	2,023	1,069	-954	-47.2%	45,024	31,413	-13,611	-30.2%
	Warnings Issued	85.7 %	84.8 %	-0.9 %		82.6 %	84.1 %	1.5 %		87.1 %	85.2 %	-1.9 %		81.6 %	82.9 %	1.3 %	
	Arrests Made	33	41	8	24.2%	149	142	-7	-4.7%	144	74	-70	-48.6%	3,376	2,313	-1,063	-31.5%
SOD	Vehicle Stops	501	403	-98	-19.6%	1,787	1,630	-157	-8.8%	1,378	904	-474	-34.4%	31,288	29,532	-1,756	-5.6%
	Warnings Issued	52.1 %	47.1 %	-4.9 %		49.0 %	45.3 %	-3.7 %		31.9 %	49.9 %	18.0 %		40.9 %	40.7 %	-0.3 %	
	Arrests Made	18	23	5	27.8%	59	78	19	32.2%	59	41	-18	-30.5%	1,137	1,188	51	4.5%
Other	Vehicle Stops	125	154	29	23.2%	360	372	12	3.3%	364	279	-85	-23.4%	9,774	7,514	-2,260	-23.1%
	Warnings Issued	93.6 %	74.0 %	-19.6 %		84.7 %	84.1 %	-0.6 %		90.4 %	82.8 %	-7.6 %		93.2 %	90.6 %	-2.6 %	
	Arrests Made	7	39	32	457.1%	43	55	12	27.9%	29	46	17	58.6%	539	545	6	1.1%
Total	Vehicle Stops	4,680	5,388	708	15.1%	17,735	18,189	454	2.6%	15,519	10,068	-5,451	-35.1%	353,742	290,030	-63,712	-18.0%
	Warnings Issued	78.0 %	77.8 %	-0.3 %		77.6 %	77.0 %	-0.6 %		78.3 %	77.9 %	-0.4 %		78.9 %	77.5 %	-1.4 %	
	Arrests Made	369	458	89	24.1%	1,393	1,460	67	4.8%	1,207	827	-380	-31.5%	24,879	21,251	-3,628	-14.6%

Information summarized for CompStat week ending 01/14/2017.

Sourced from MNPD ARMS on 1/18/2017 8:19:30 AM. The figures above were sourced from MNPD's Vehicle Stop (Form 252) Database. Vehicle stop totals count all reports electronically entered via AFR. Hardcopy reports not entered into ARMS will affect accuracy of totals. This report is intended to be a management and planning tool and does not reflect the official vehicle stop counts for the department.

Field Interview Report (Form 114)

Aggregated by component of officer conducting interview.

METROPOLITAN POLICE DEPARTMENT
of Nashville and Davidson County

		Rolling Two Week				Rolling Eight Week				YTD				Rolling Twenty-Four Month			
		Prior Week	Last Week	Change	% Change	Prior 4 Weeks	Last 4 Weeks	Change	% Change	Prior YTD	YTD	Change	% Change	Prior 52 Weeks	Last 52 Weeks	Change	% Change
West	Field Interview	25	43	18	72.0%	134	118	-16	-11.9%	84	68	-16	-19.0%	1,956	2,172	216	11.0%
	Arrest Made	5	8	3	60.0%	35	27	-8	-22.9%	20	13	-7	-35.0%	468	523	55	11.8%
East	Field Interview	30	46	16	53.3%	148	141	-7	-4.7%	132	76	-56	-42.4%	3,480	2,261	-1,219	-35.0%
	Arrest Made	3	4	1	33.3%	30	22	-8	-26.7%	34	7	-27	-79.4%	709	415	-294	-41.5%
South	Field Interview	34	52	18	52.9%	119	152	33	27.7%	149	86	-63	-42.3%	2,578	2,489	-89	-3.5%
	Arrest Made	6	6	0	0.0%	19	27	8	42.1%	23	12	-11	-47.8%	442	418	-24	-5.4%
Central	Field Interview	37	35	-2	-5.4%	147	141	-6	-4.1%	94	72	-22	-23.4%	2,294	2,274	-20	-0.9%
	Arrest Made	6	9	3	50.0%	33	22	-11	-33.3%	14	15	1	7.1%	496	536	40	8.1%
Hermitage	Field Interview	52	64	12	23.1%	146	201	55	37.7%	148	116	-32	-21.6%	3,422	3,077	-345	-10.1%
	Arrest Made	6	7	1	16.7%	26	30	4	15.4%	28	13	-15	-53.6%	616	607	-9	-1.5%
North	Field Interview	16	39	23	143.8%	97	99	2	2.1%	61	55	-6	-9.8%	1,329	1,705	376	28.3%
	Arrest Made	2	3	1	50.0%	16	10	-6	-37.5%	12	5	-7	-58.3%	212	328	116	54.7%
Madison	Field Interview	40	41	1	2.5%	111	122	11	9.9%	62	81	19	30.6%	2,109	1,529	-580	-27.5%
	Arrest Made	14	6	-8	-57.1%	20	30	10	50.0%	26	20	-6	-23.1%	977	477	-500	-51.2%
Midtown	Field Interview	21	35	14	66.7%	88	110	22	25.0%	80	56	-24	-30.0%	2,615	1,990	-625	-23.9%
Hills	Arrest Made	3	8	5	166.7%	12	24	12	100.0%	13	11	-2	-15.4%	572	401	-171	-29.9%
SID	Field Interview	1	10	9	900.0%	9	16	7	77.8%	22	11	-11	-50.0%	320	217	-103	-32.2%
	Arrest Made	0	0	0	-	4	1	-3	-75.0%	11	0	-11	-100.0%	125	98	-27	-21.6%
SOD	Field Interview	0	0	0	-	0	0	0	-	0	0	0	-	18	19	1	5.6%
	Arrest Made	0	0	0	-	0	0	0	-	0	0	0	-	1	4	3	300.0%
Other	Field Interview	3	4	1	33.3%	9	11	2	22.2%	14	7	-7	-50.0%	185	160	-25	-13.5%
	Arrest Made	0	1	1	-	5	1	-4	-80.0%	9	1	-8	-88.9%	74	58	-16	-21.6%
County	Field Interview	259	369	110	42.5%	1,008	1,111	103	10.2%	846	628	-218	-25.8%	20,306	17,893	-2,413	-11.9%
	Arrest Made	45	52	7	15.6%	200	194	-6	-3.0%	190	97	-93	-48.9%	4,692	3,865	-827	-17.6%

Information summarized for CompStat week ending 01/14/2017.

Sourced from MNPD ARMS on 1/18/2017 8:19:31 AM. The numbers above are sourced from MNPD's Field Interview (Form 114) Database. This report includes all FI types (field interviews, terry stops, and homeless welfare checks). "Arrest Made" indicates that an individual in the FI database was also arrested. For an arrest to be counted, the Form 114 complaint number must match a Form 106 Arrest Report, Form 106A State Misdemeanor Citation Report, or Form 219 Juvenile Citation incident number and the master name record must match in each as well. This report is intended to be a management and planning tool and does not reflect official counts for the department.

County Efficiency Charts

METROPOLITAN POLICE DEPARTMENT
of Nashville and Davidson County

Summarized by CompStat week for past eight weeks.
Aggregated by component of officer initiating call / arresting officer.

All Self-Initiated CAD - 52wk Avg: 12,284

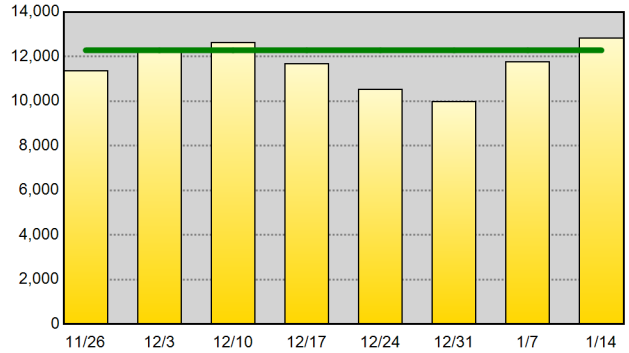

Self-Initiated Terry Stops - 52wk Avg: 326

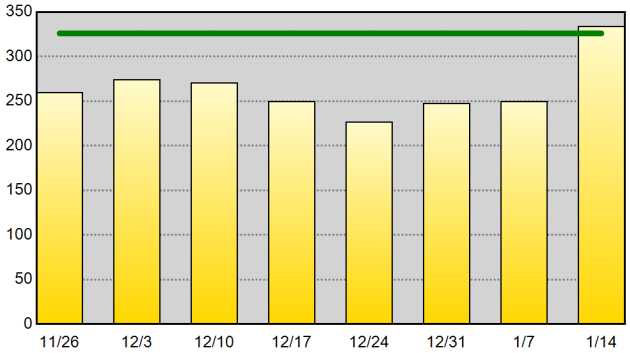

Self-Initiated Vehicle Stops (10-93) - 52wk Avg: 5,032

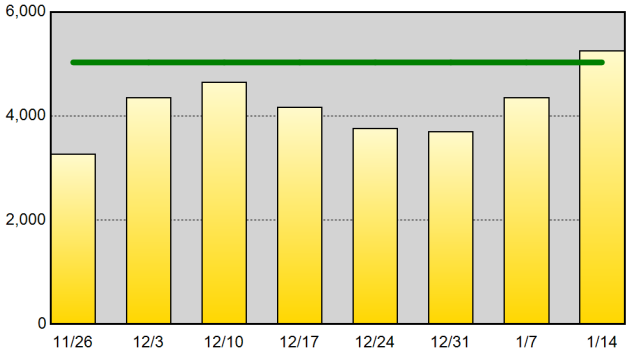

Self-Initiated Business Checks (10-96) - 52wk Avg: 3,974

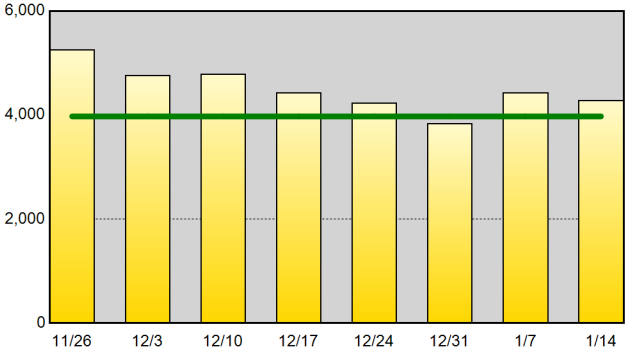

Self-Initiated Community Policing (10-15) - 52wk Avg: 962

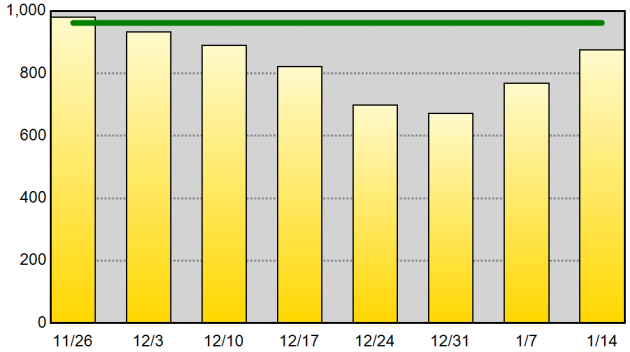

Self-Initiated Criminal Vice Activity (10-78) - 52wk Avg: 56

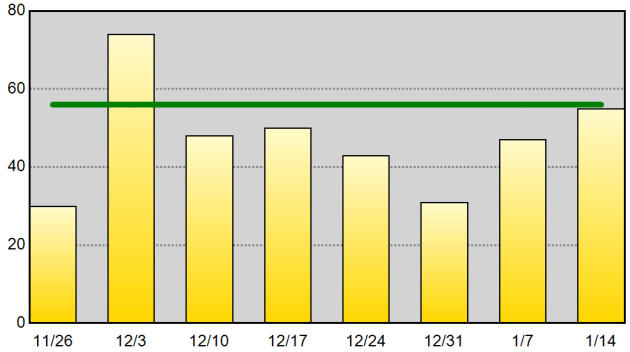

Part I Arrests - 52wk Avg: 204

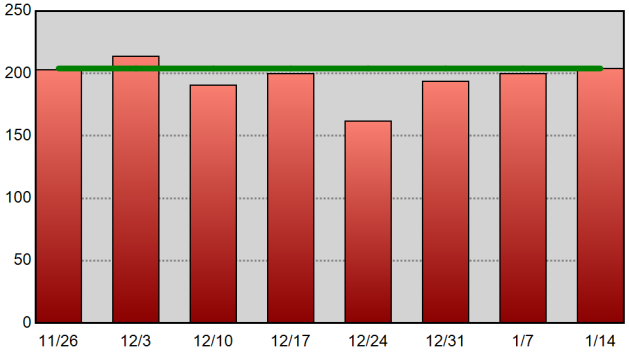

Drug-Related Arrests - 52wk Avg: 213

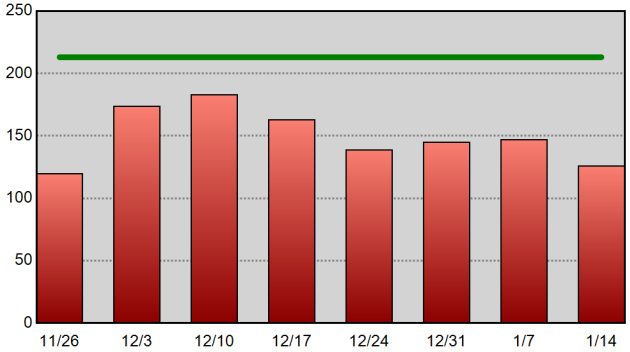

Warrants Served - 52wk Avg: 531

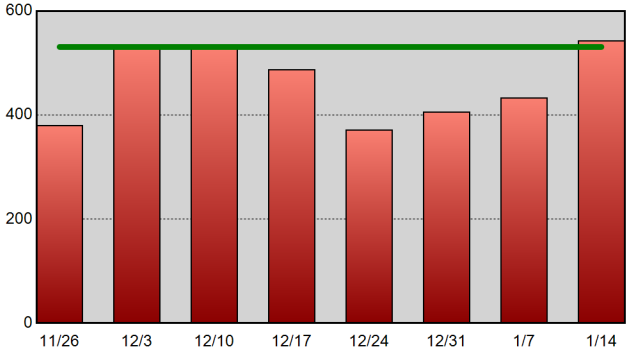

Information summarized for CompStat week ending 1/14/2017.
The horizontal line on each chart represents the data set's 52-week weekly average.

Sourced from MNPD ARMS on 1/18/2017 8:19:31 AM. CAD reports only include calls initiated by an officer (call type 2 or 3). Excludes CFS with a disposition code of 6 or 11. Arrest reports do not take into account the number of charges. 1 arrest = 1 body.

West Precinct Precinct Efficiency Charts

METROPOLITAN POLICE DEPARTMENT
of Nashville and Davidson County

Summarized by CompStat week for past eight weeks.
Aggregated by component of officer initiating call / arresting officer.

All Self-Initiated CAD - 52wk Avg: 1,586

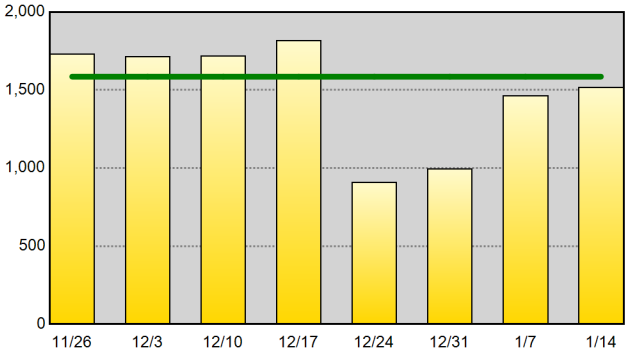

Self-Initiated Terry Stops - 52wk Avg: 22

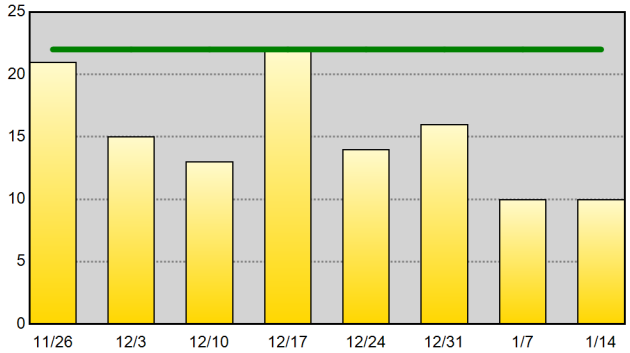

Self-Initiated Vehicle Stops (10-93) - 52wk Avg: 576

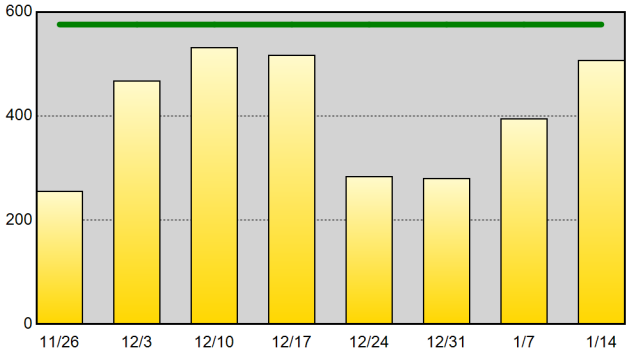

Self-Initiated Business Checks (10-96) - 52wk Avg: 685

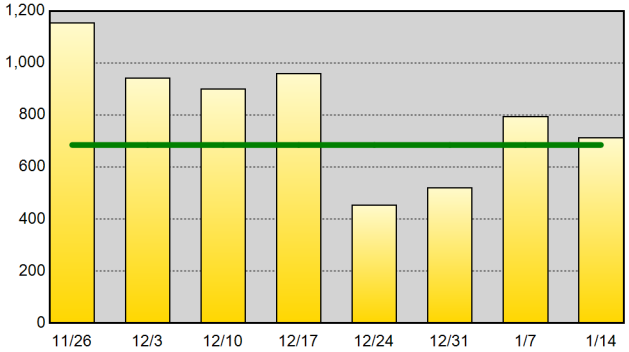

Self-Initiated Community Policing (10-15) - 52wk Avg: 203

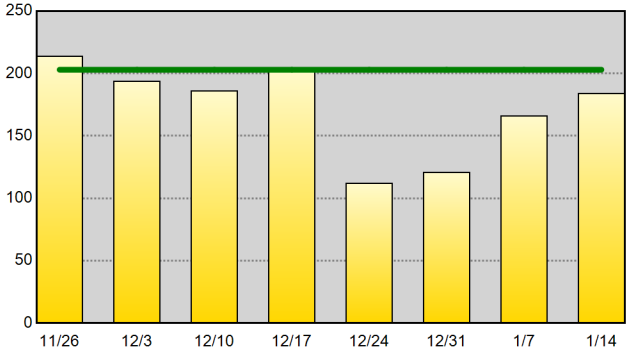

Self-Initiated Criminal Vice Activity (10-78) - 52wk Avg: 1

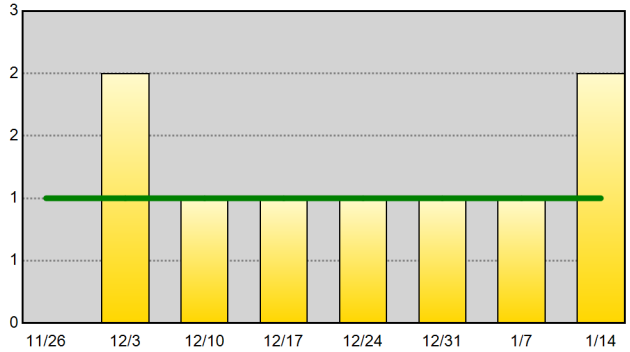

Part I Arrests - 52wk Avg: 19

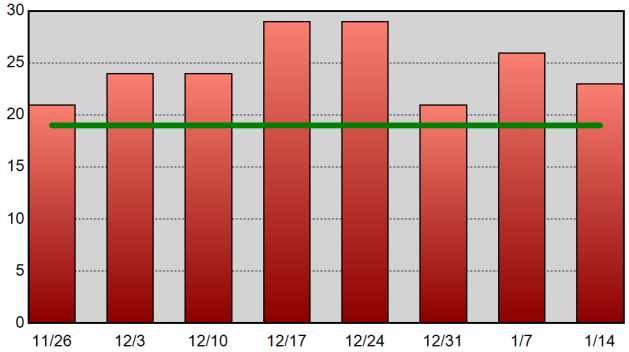

Drug-Related Arrests - 52wk Avg: 14

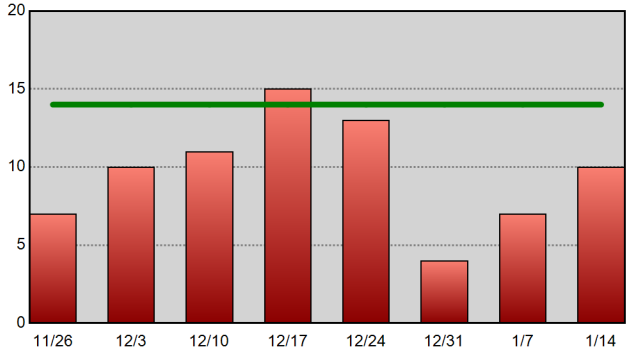

Warrants Served - 52wk Avg: 25

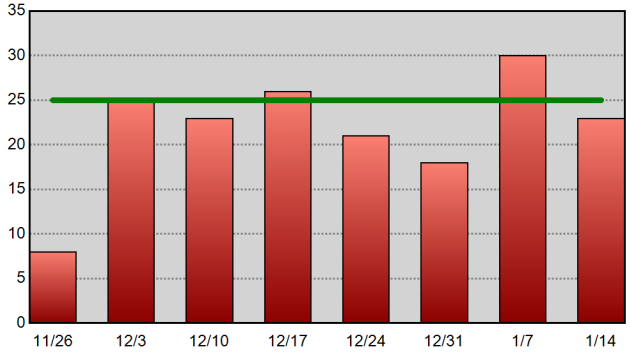

Information summarized for CompStat week ending 1/14/2017. The horizontal line on each chart represents the data set's 52-week weekly average.

Sourced from MNPD ARMS on 1/18/2017 8:19:33 AM. CAD reports only include calls initiated by an officer (call type 2 or 3). Excludes CFS with a disposition code of 6 or 11. Arrest reports do not take into account the number of charges. 1 arrest = 1 body.

East Precinct Precinct Efficiency Charts

METROPOLITAN POLICE DEPARTMENT
of Nashville and Davidson County

Summarized by CompStat week for past eight weeks.
Aggregated by component of officer initiating call / arresting officer.

All Self-Initiated CAD - 52wk Avg: 1,093

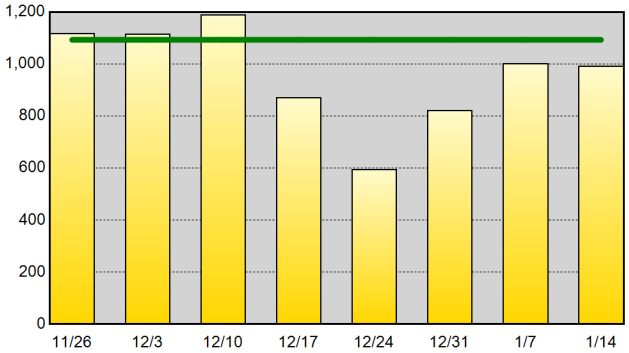

Self-Initiated Terry Stops - 52wk Avg: 46

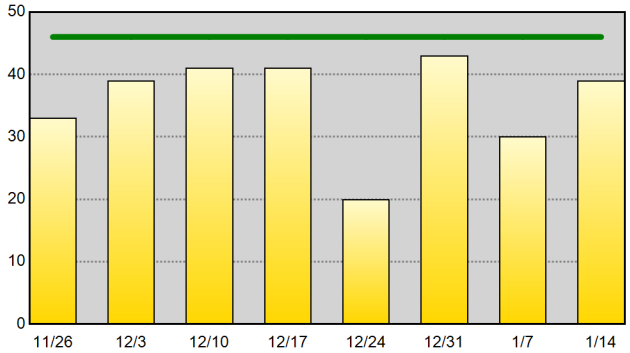

Self-Initiated Vehicle Stops (10-93) - 52wk Avg: 582

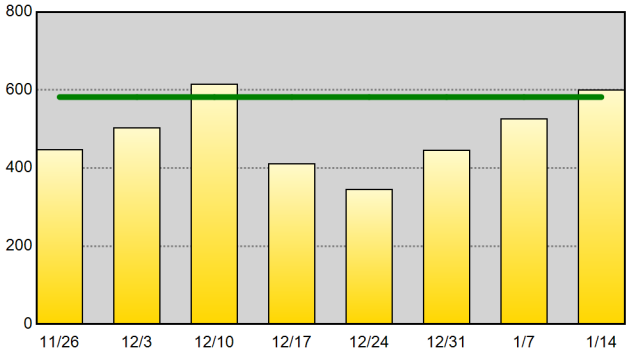

Self-Initiated Business Checks (10-96) - 52wk Avg: 227

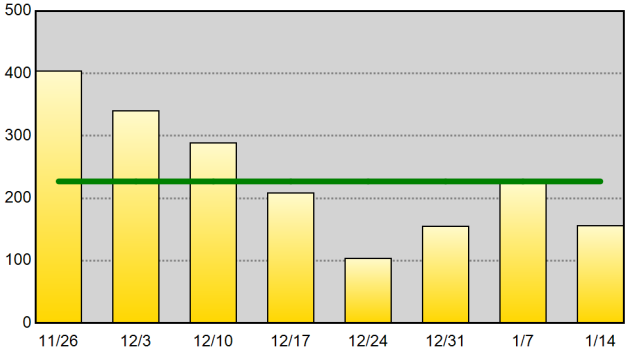

Self-Initiated Community Policing (10-15) - 52wk Avg: 48

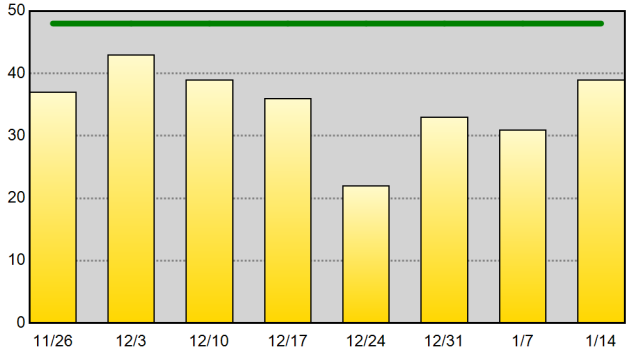

Self-Initiated Criminal Vice Activity (10-78) - 52wk Avg: 3

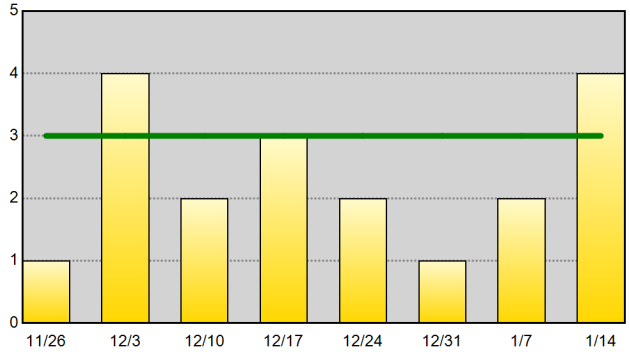

Part I Arrests - 52wk Avg: 22

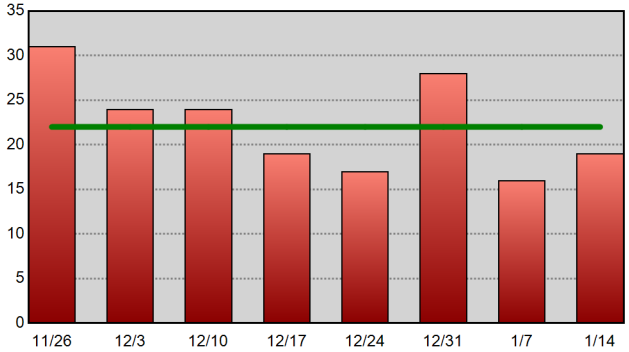

Drug-Related Arrests - 52wk Avg: 28

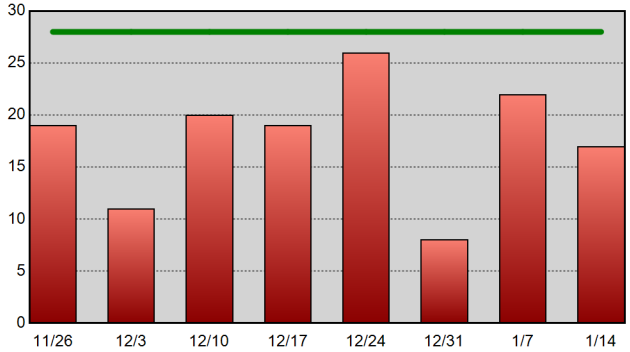

Warrants Served - 52wk Avg: 57

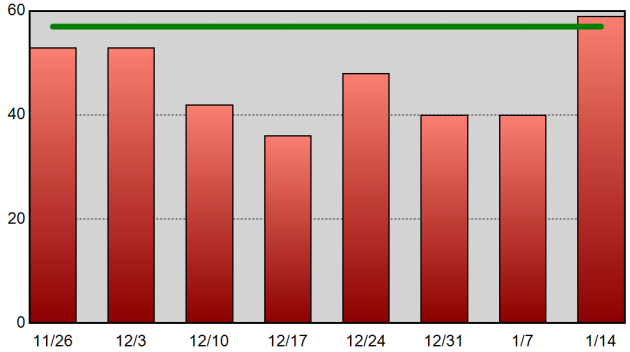

Information summarized for CompStat week ending 1/14/2017. The horizontal line on each chart represents the data set's 52-week weekly average.

Sourced from MNPD ARMS on 1/18/2017 8:19:35 AM. CAD reports only include calls initiated by an officer (call type 2 or 3). Excludes CFS with a disposition code of 6 or 11. Arrest reports do not take into account the number of charges. 1 arrest = 1 body.

South Precinct Precinct Efficiency Charts

METROPOLITAN POLICE DEPARTMENT
of Nashville and Davidson County

Summarized by CompStat week for past eight weeks.
Aggregated by component of officer initiating call / arresting officer.

All Self-Initiated CAD - 52wk Avg: 1,373

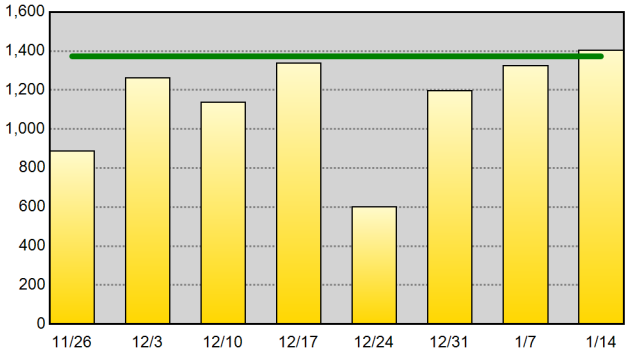

Self-Initiated Terry Stops - 52wk Avg: 31

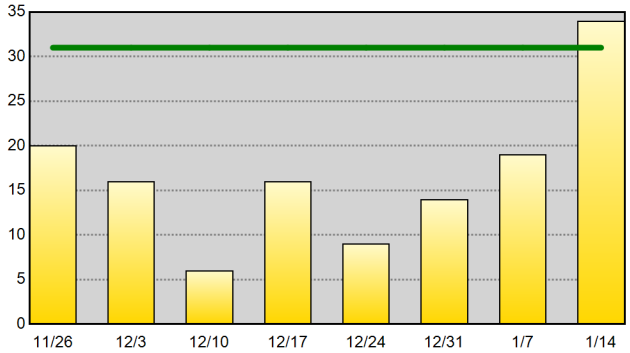

Self-Initiated Vehicle Stops (10-93) - 52wk Avg: 759

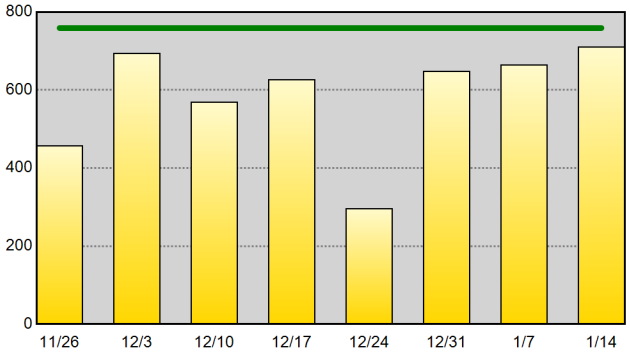

Self-Initiated Business Checks (10-96) - 52wk Avg: 322

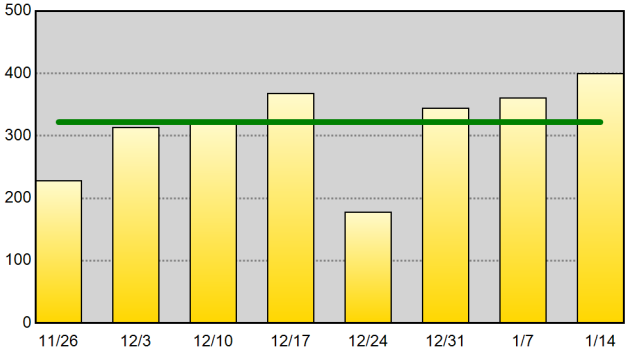

Self-Initiated Community Policing (10-15) - 52wk Avg: 44

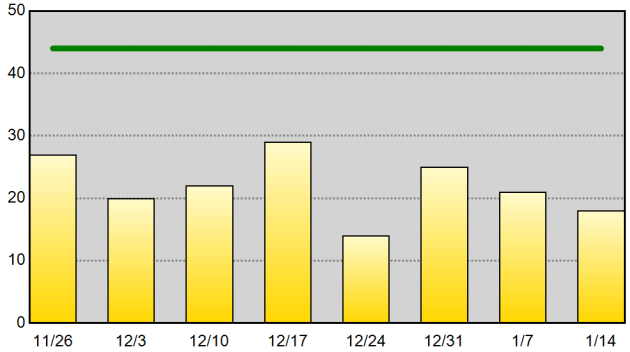

Self-Initiated Criminal Vice Activity (10-78) - 52wk Avg: 2

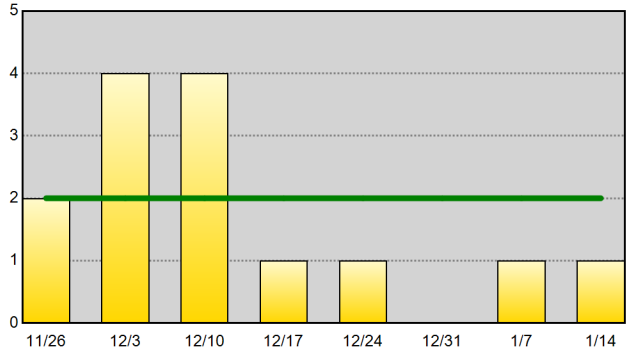

Part I Arrests - 52wk Avg: 27

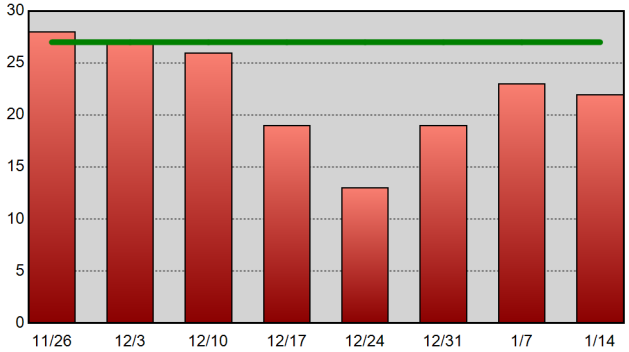

Drug-Related Arrests - 52wk Avg: 22

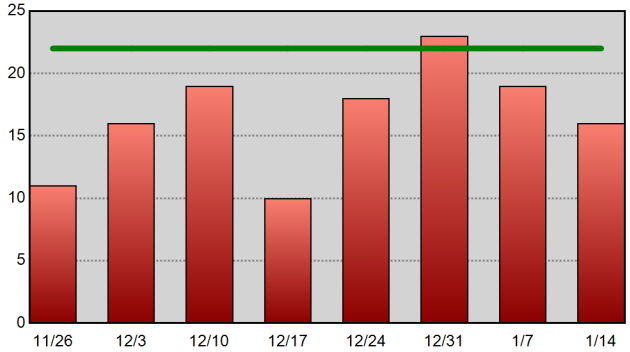

Warrants Served - 52wk Avg: 44

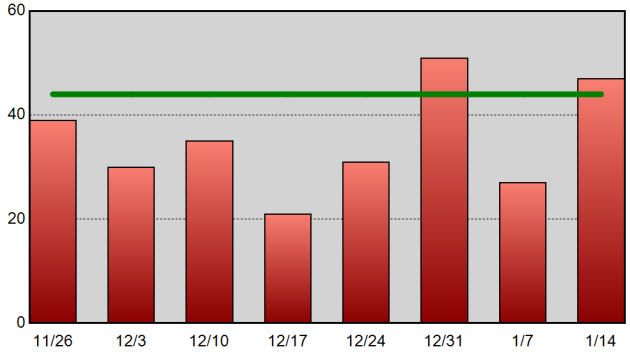

Information summarized for CompStat week ending 1/14/2017. The horizontal line on each chart represents the data set's 52-week weekly average.

Sourced from MNPD ARMS on 1/18/2017 8:19:37 AM. CAD reports only include calls initiated by an officer (call type 2 or 3). Excludes CFS with a disposition code of 6 or 11. Arrest reports do not take into account the number of charges. 1 arrest = 1 body.

Central Precinct Precinct Efficiency Charts

METROPOLITAN POLICE DEPARTMENT
of Nashville and Davidson County

Summarized by CompStat week for past eight weeks.
Aggregated by component of officer initiating call / arresting officer.

All Self-Initiated CAD - 52wk Avg: 1,492

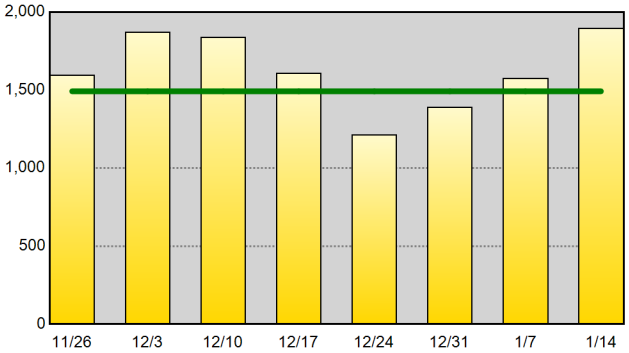

Self-Initiated Terry Stops - 52wk Avg: 101

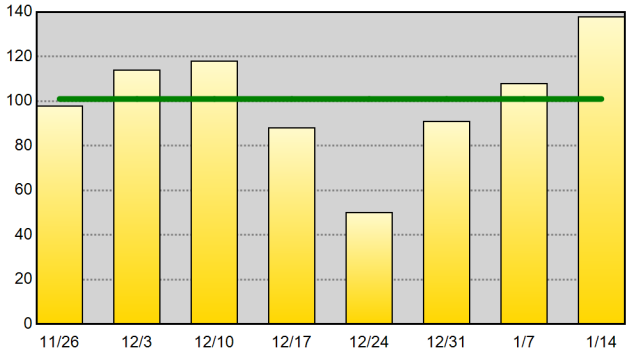

Self-Initiated Vehicle Stops (10-93) - 52wk Avg: 437

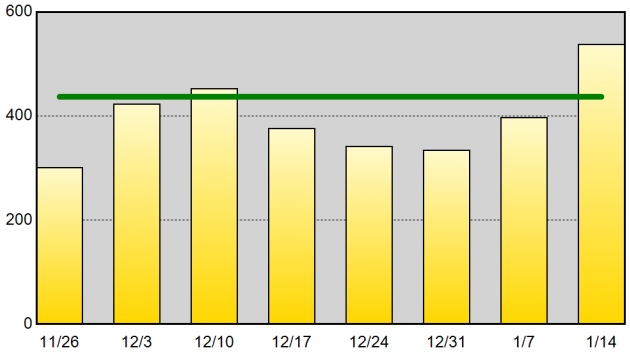

Self-Initiated Business Checks (10-96) - 52wk Avg: 639

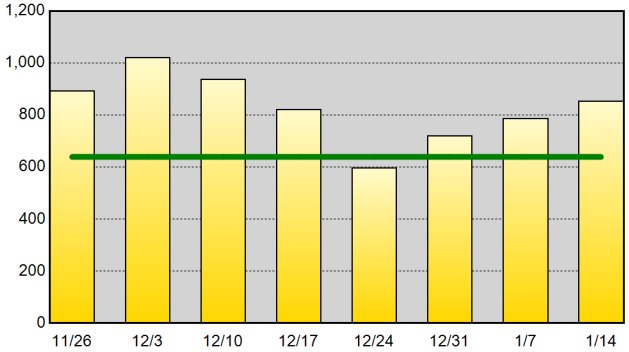

Self-Initiated Community Policing (10-15) - 52wk Avg: 71

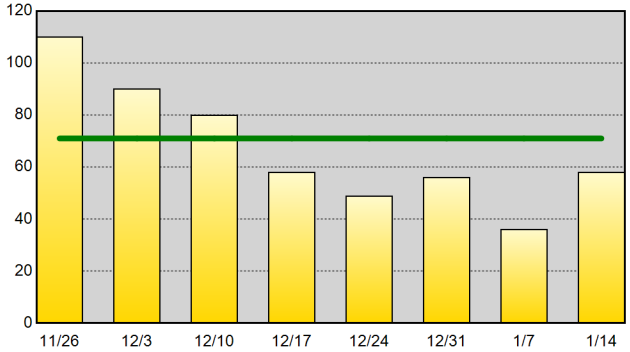

Self-Initiated Criminal Vice Activity (10-78) - 52wk Avg: 1

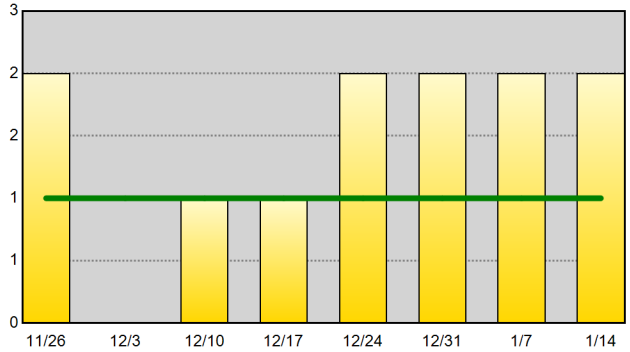

Part I Arrests - 52wk Avg: 11

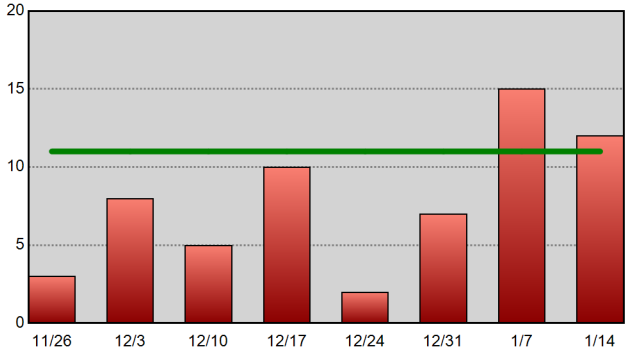

Drug-Related Arrests - 52wk Avg: 16

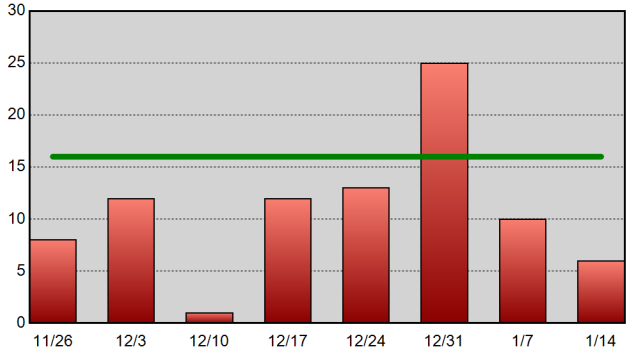

Warrants Served - 52wk Avg: 33

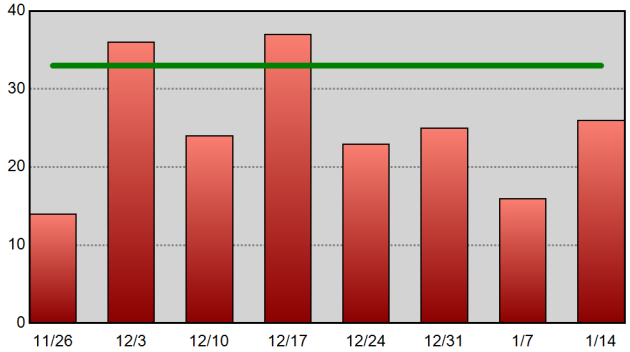

Information summarized for CompStat week ending 1/14/2017.
The horizontal line on each chart represents the data set's 52-week weekly average.

Sourced from MNPD ARMS on 1/18/2017 8:19:40 AM. CAD reports only include calls initiated by an officer (call type 2 or 3). Excludes CFS with a disposition code of 6 or 11. Arrest reports do not take into account the number of charges. 1 arrest = 1 body.

Hermitage Precinct Precinct Efficiency Charts

METROPOLITAN POLICE DEPARTMENT
of Nashville and Davidson County

Summarized by CompStat week for past eight weeks.
Aggregated by component of officer initiating call / arresting officer.

All Self-Initiated CAD - 52wk Avg: 1,714

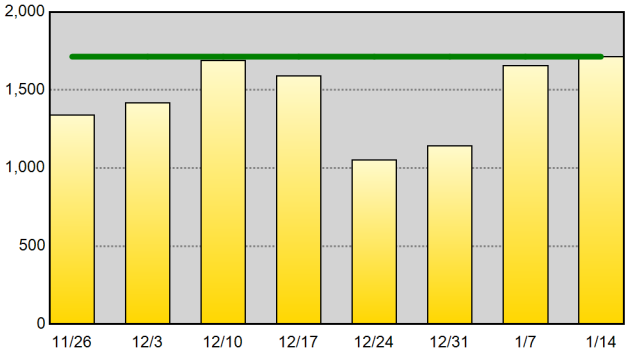

Self-Initiated Terry Stops - 52wk Avg: 32

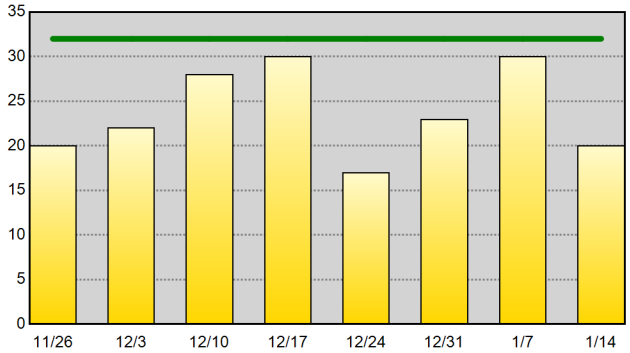

Self-Initiated Vehicle Stops (10-93) - 52wk Avg: 880

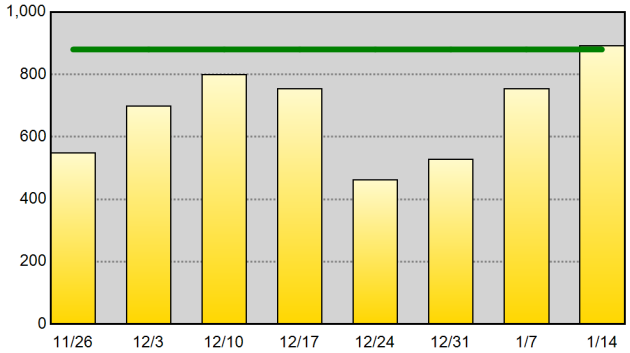

Self-Initiated Business Checks (10-96) - 52wk Avg: 471

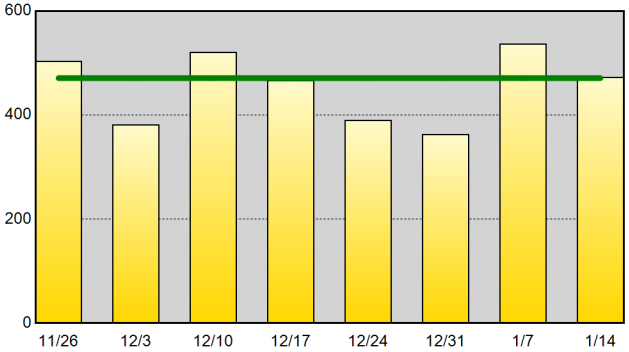

Self-Initiated Community Policing (10-15) - 52wk Avg: 52

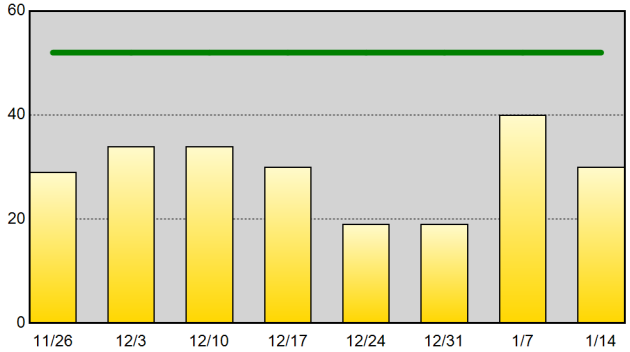

Self-Initiated Criminal Vice Activity (10-78) - 52wk Avg: 2

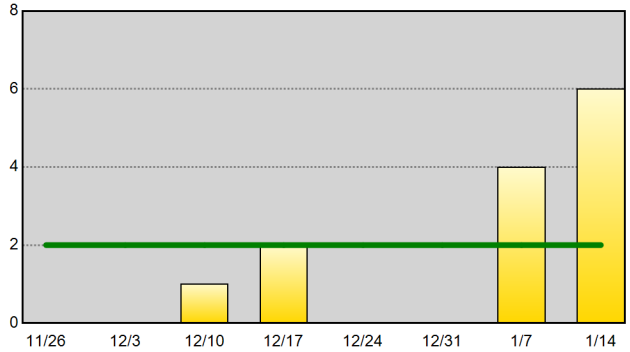

Part I Arrests - 52wk Avg: 31

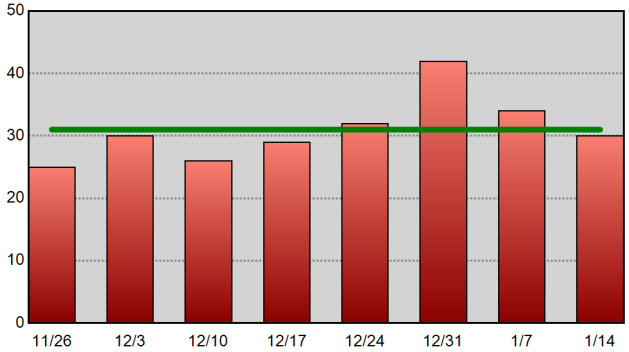

Drug-Related Arrests - 52wk Avg: 34

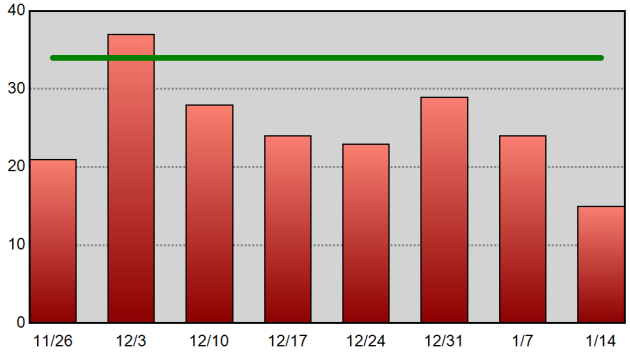

Warrants Served - 52wk Avg: 65

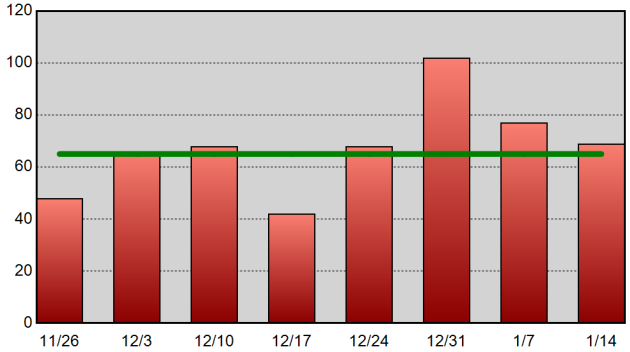

Information summarized for CompStat week ending 1/14/2017.
The horizontal line on each chart represents the data set's 52-week weekly average.

Sourced from MNPD ARMS on 1/18/2017 8:19:42 AM. CAD reports only include calls initiated by an officer (call type 2 or 3). Excludes CFS with a disposition code of 6 or 11. Arrest reports do not take into account the number of charges. 1 arrest = 1 body.

North Precinct Precinct Efficiency Charts

METROPOLITAN POLICE DEPARTMENT
of Nashville and Davidson County

Summarized by CompStat week for past eight weeks.
Aggregated by component of officer initiating call / arresting officer.

All Self-Initiated CAD - 52wk Avg: 1,139

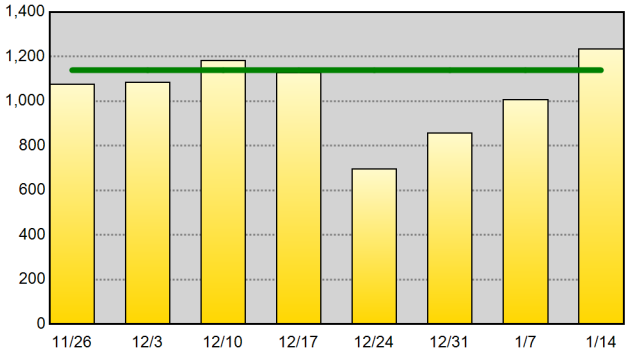

Self-Initiated Terry Stops - 52wk Avg: 34

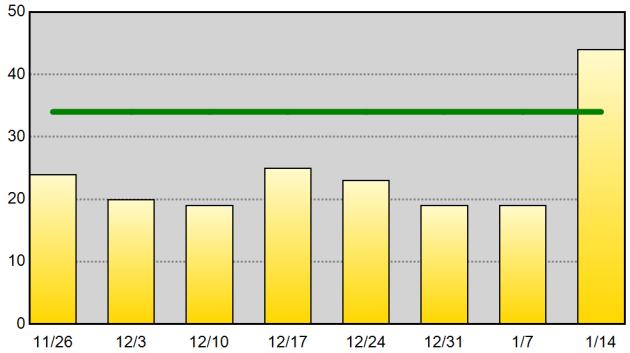

Self-Initiated Vehicle Stops (10-93) - 52wk Avg: 431

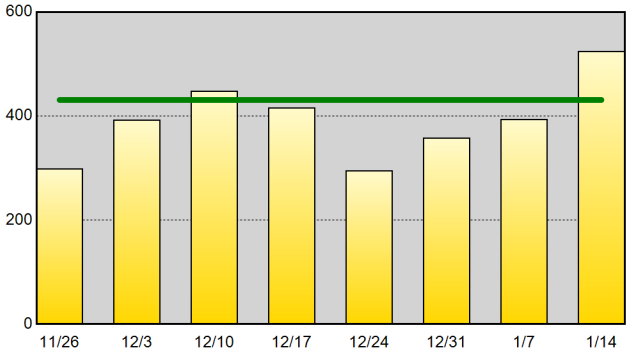

Self-Initiated Business Checks (10-96) - 52wk Avg: 410

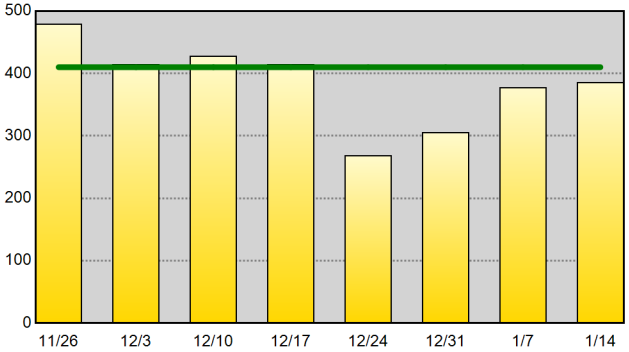

Self-Initiated Community Policing (10-15) - 52wk Avg: 39

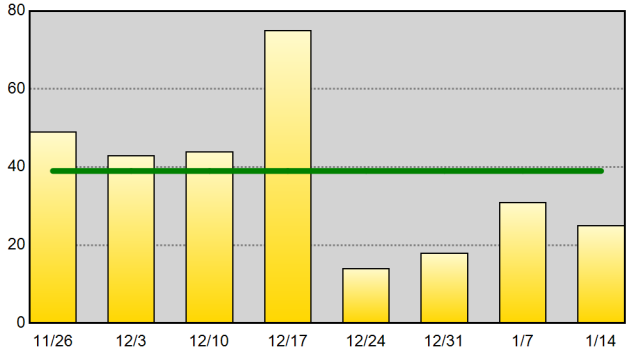

Self-Initiated Criminal Vice Activity (10-78) - 52wk Avg: 3

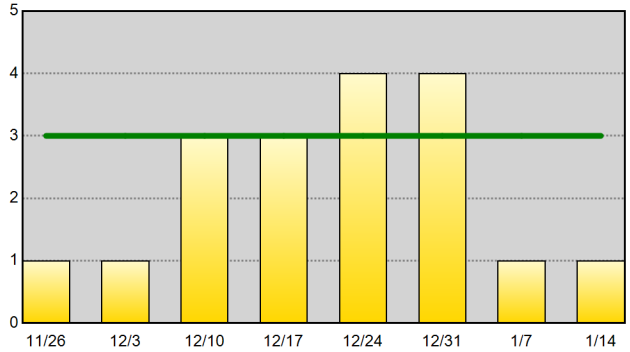

Part I Arrests - 52wk Avg: 24

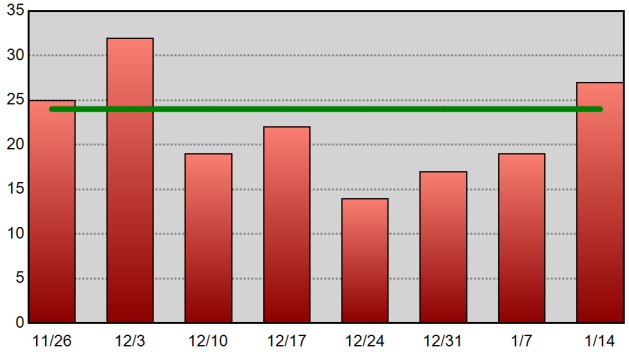

Drug-Related Arrests - 52wk Avg: 33

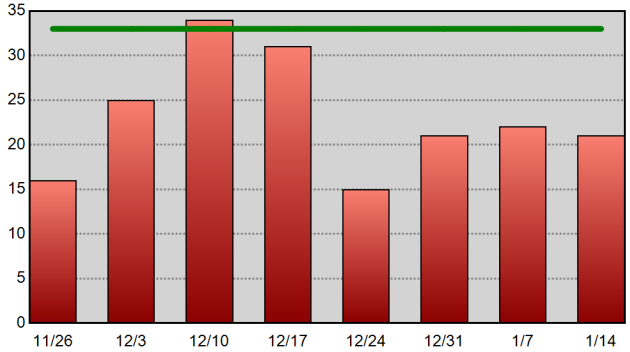

Warrants Served - 52wk Avg: 55

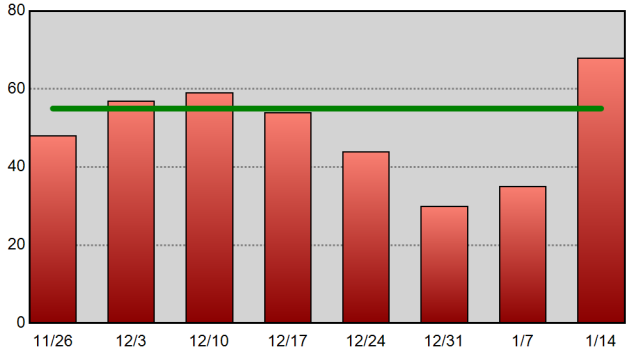

Information summarized for CompStat week ending 1/14/2017. The horizontal line on each chart represents the data set's 52-week weekly average.

Sourced from MNPD ARMS on 1/18/2017 8:19:44 AM. CAD reports only include calls initiated by an officer (call type 2 or 3). Excludes CFS with a disposition code of 6 or 11. Arrest reports do not take into account the number of charges. 1 arrest = 1 body.

Madison Precinct Precinct Efficiency Charts

METROPOLITAN POLICE DEPARTMENT
of Nashville and Davidson County

Summarized by CompStat week for past eight weeks.
Aggregated by component of officer initiating call / arresting officer.

All Self-Initiated CAD - 52wk Avg: 1,143

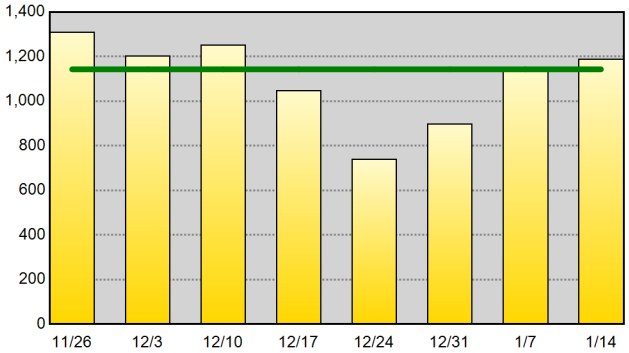

Self-Initiated Terry Stops - 52wk Avg: 16

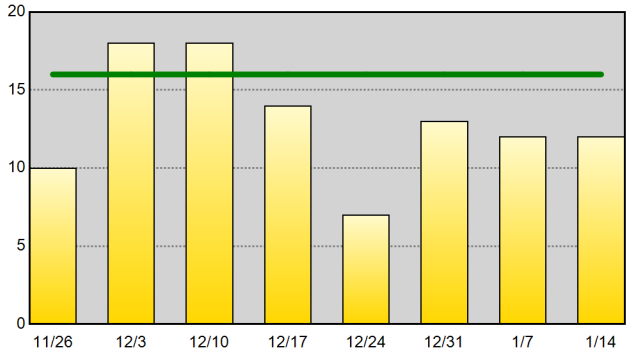

Self-Initiated Vehicle Stops (10-93) - 52wk Avg: 373

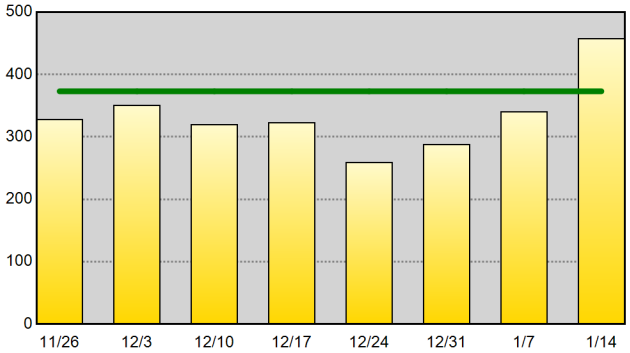

Self-Initiated Business Checks (10-96) - 52wk Avg: 562

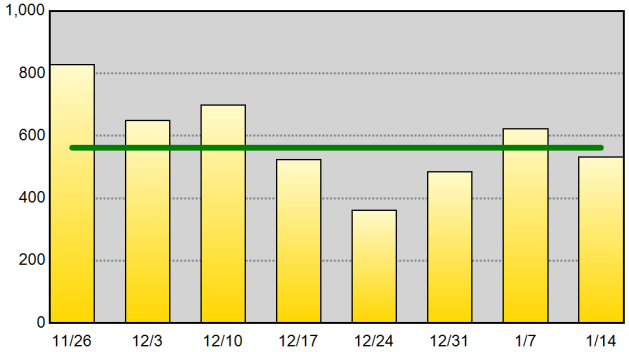

Self-Initiated Community Policing (10-15) - 52wk Avg: 40

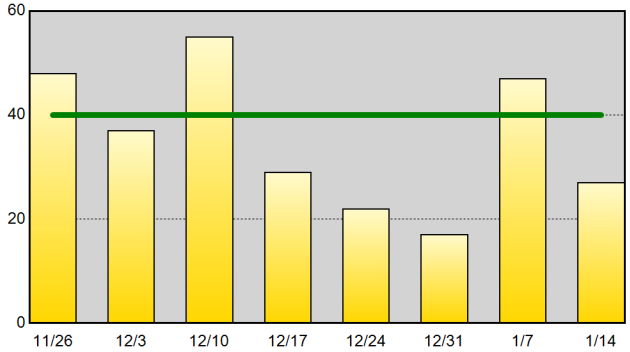

Self-Initiated Criminal Vice Activity (10-78) - 52wk Avg: 1

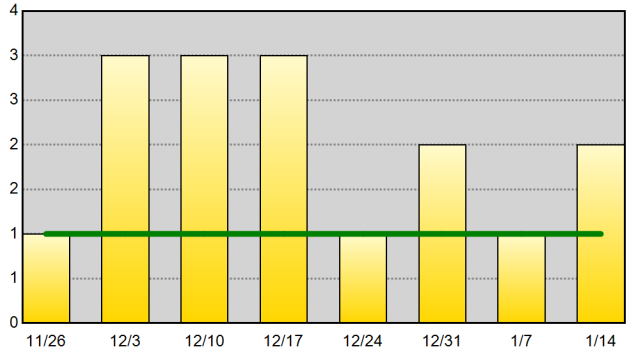

Part I Arrests - 52wk Avg: 27

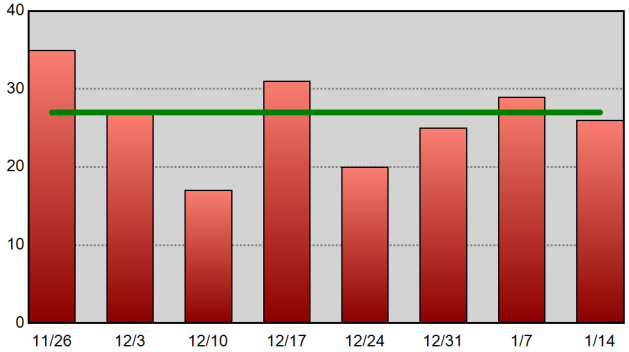

Drug-Related Arrests - 52wk Avg: 16

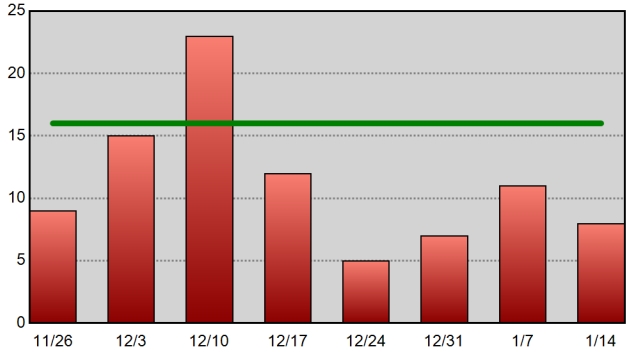

Warrants Served - 52wk Avg: 40

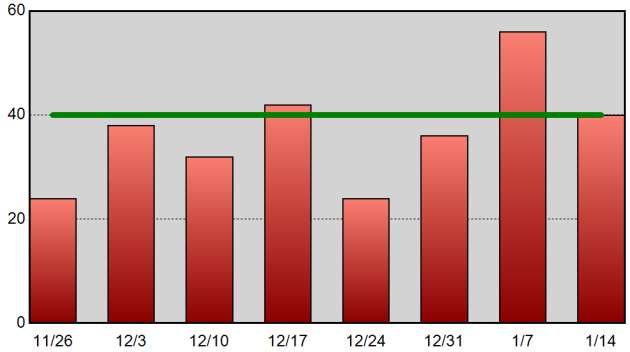

Information summarized for CompStat week ending 1/14/2017.
The horizontal line on each chart represents the data set's 52-week weekly average.

Sourced from MNPD ARMS on 1/18/2017 8:19:46 AM. CAD reports only include calls initiated by an officer (call type 2 or 3). Excludes CFS with a disposition code of 6 or 11. Arrest reports do not take into account the number of charges. 1 arrest = 1 body.

Midtown Hills Precinct Precinct Efficiency Charts

METROPOLITAN POLICE DEPARTMENT
of Nashville and Davidson County

Summarized by CompStat week for past eight weeks.
Aggregated by component of officer initiating call / arresting officer.

All Self-Initiated CAD - 52wk Avg: 1,376

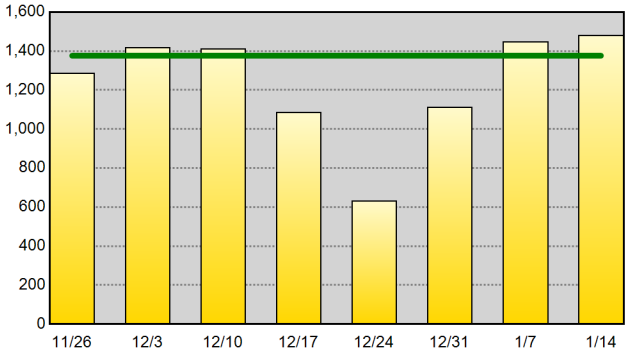

Self-Initiated Terry Stops - 52wk Avg: 25

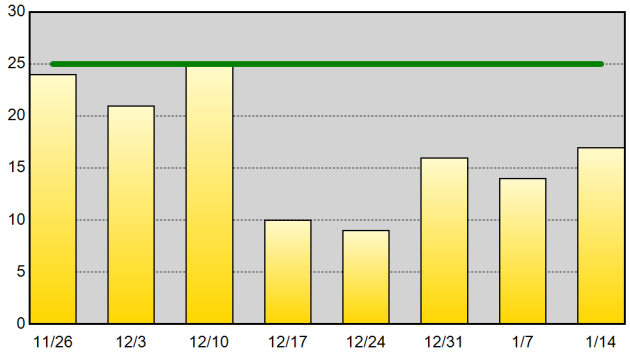

Self-Initiated Vehicle Stops (10-93) - 52wk Avg: 553

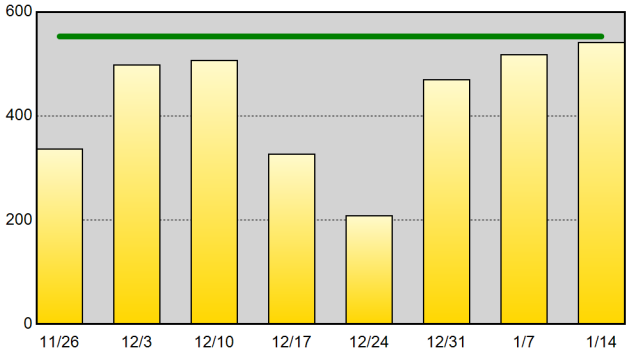

Self-Initiated Business Checks (10-96) - 52wk Avg: 466

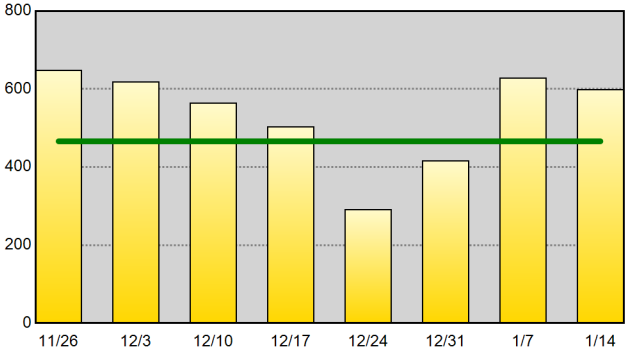

Self-Initiated Community Policing (10-15) - 52wk Avg: 76

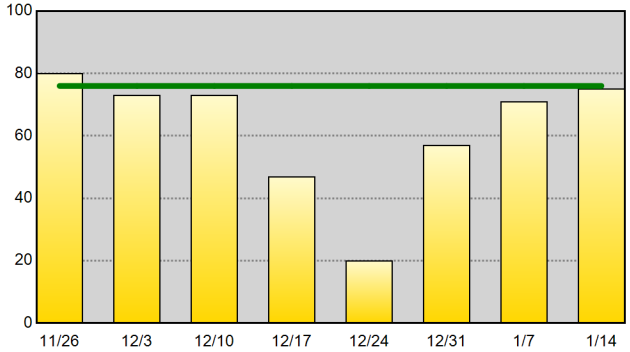

Self-Initiated Criminal Vice Activity (10-78) - 52wk Avg: 2

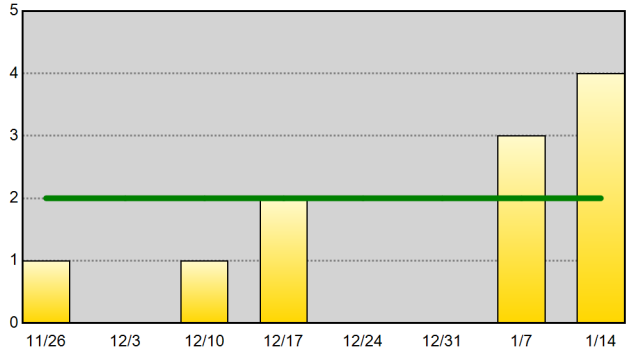

Part I Arrests - 52wk Avg: 14

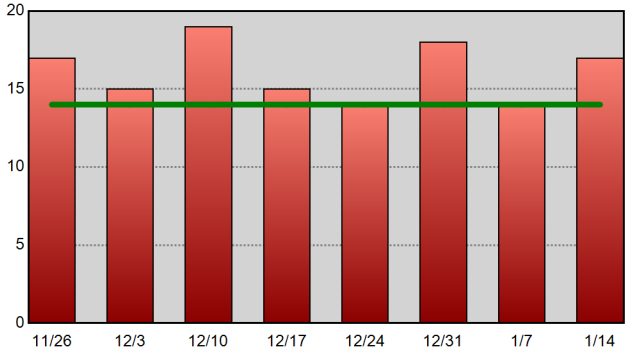

Drug-Related Arrests - 52wk Avg: 26

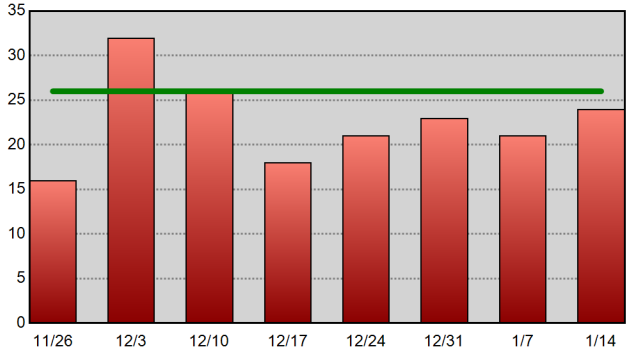

Warrants Served - 52wk Avg: 27

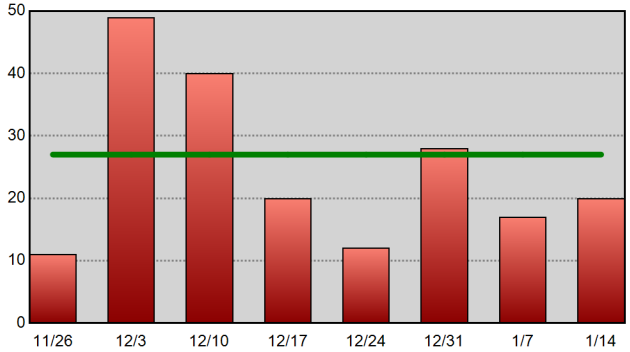

Information summarized for CompStat week ending 1/14/2017. The horizontal line on each chart represents the data set's 52-week weekly average.

Sourced from MNPD ARMS on 1/18/2017 8:19:49 AM. CAD reports only include calls initiated by an officer (call type 2 or 3). Excludes CFS with a disposition code of 6 or 11. Arrest reports do not take into account the number of charges. 1 arrest = 1 body.

High Crime Intersections and Hot Addresses Section

CompStat Weekly Analysis is provided by the Metropolitan Nashville Police Department Crime Analysis Section. This document does not necessarily reflect official UCR counts. It is intended to be a management tool and is for law enforcement use only.

"Far and away the best prize that life has to offer is the chance to work hard at work worth doing."
- Theodore Roosevelt

Begin Date: 01/08/2017
End Date: 01/14/2017
Week: 2

County High Crime Intersections

Intersections with the highest concentrations of crime & traffic crashes - past 12 weeks.

METROPOLITAN POLICE DEPARTMENT
of Nashville and Davidson County

Violent Crime

Rank	Intersection	Precinct	ZIP	Count
1	MILLWOOD DR & MURFREESBORO PKE	Hermitage	37217	18
2	REVELS DR & WHITES CREEK PKE	North	37207	11
3	2ND AV S & MCCANN ST	South	37210	10
4	MAPLEWOOD TRC & HILLSIDE RD	East	37216	9
5	SYLVAN ST & S 6TH ST	East	37206	8
5	WESTCHESTER DR & BROOKDALE DR	Madison	37207	8
5	3RD AV S & BROADWAY	Central	37201	8
5	ARBOR PL & ARBOR RIDGE DR	South	37013	8
5	CANE RIDGE RD & BELL RD	South	37013	8
10	DEW ST & S 7TH ST	East	37206	7
10	S 7TH ST & SYLVAN ST	East	37206	7
10	S GALLATIN PKE & BRINK HAVEN AV	Madison	37115	7
10	MANSFIELD ST & N 9TH ST	East	37206	7

Property Crime

Rank	Intersection	Precinct	ZIP	Count
1	OPRY MILLS DR & OPRYLAND DR	Hermitage	37214	115
2	CHARLOTTE PKE & RIVER RD	West	37209	93
3	N GALLATIN PKE & NORTHSIDE DR	Madison	37115	59
4	WELCH RD & TRAVIS DR	South	37211	40
5	TWIN HILLS DR & N GALLATIN PKE	Madison	37072	39
6	CHARLOTTE PKE & OLD CHARLOTTE PKE	West	37209	36
7	POWELL AV & BRANSFORD AV	Midtown	37204	35
8	SKYLINE MEMORIAL CT & DICKERSON PKE	Madison	37115	33
9	BANDYWOOD DR & ABBOTT MARTIN RD	West	37215	32
9	SHUTE LN & LEBANON PKE	Hermitage	37076	32
11	KOHLS PVT DR & STONES RIVER GRNWY	Hermitage	37214	31
12	ROSA L PARKS BLVD & MONROE ST	North	37208	27
13	OLD HICKORY BLVD W & GALLATIN PKE	Madison	37115	26

Traffic Crashes - Personal Injury

Rank	Intersection	Precinct	ZIP	Count
1	APACHE TR & HAYWOOD LN	South	37211	6
1	HARDING PL & I24 W	South	37211	6
1	BELL RD & MURFREESBORO PKE	South	37013	6
4	HOBSON PKE & MURFREESBORO PKE	South	37013	5
4	LEBANON PKE & OLD HICKORY BLVD	Hermitage	37076	5
6	DODSON CHAPEL RD & OLD HICKORY BLVD	Hermitage	37076	4
6	OLD MT VIEW RD & MURFREESBORO PKE	South	37013	4
6	I24 W & I440 W ENT RAMP	South	37210	4
6	I24 W & I24 W EXIT RAMP	South	37211	4
6	BELL RD & ZELIDA AV	South	37013	4
6	OLD HICKORY BLVD & NOLENSVILLE PKE	South	37211	4
6	I65 N & HARDING PL	Midtown	37220	4
6	HARDING PL & I65 N ENT RAMP	Midtown	37204	4

Traffic Crashes - Non-Injury

Rank	Intersection	Precinct	ZIP	Count
1	OLD HICKORY BLVD & NOLENSVILLE PKE	South	37211	27
2	HARDING PL & NOLENSVILLE PKE	South	37211	25
3	HARDING PL & METROPLEX DR	South	37211	21
3	BELL RD & MURFREESBORO PKE	South	37013	21
5	DODSON CHAPEL RD & OLD HICKORY BLVD	Hermitage	37076	20
6	ROSA L PARKS BLVD & DOMINICAN DR	North	37228	19
7	8TH AV S & LAFAYETTE ST	Central	37203	18
7	CONFERENCE DR & N GALLATIN PKE	Madison	37072	18
7	POWELL AV & POWELL PL	Midtown	37204	18
10	OLD HICKORY BLVD & FRANKLIN PIKE CIR	Midtown	37027	17
10	MURFREESBORO PKE & HAMILTON CHURCH RD	South	37013	17
12	HARDING PL & TROUSDALE DR	Midtown	37211	16
13	MYATT DR & RIVERGATE PKWY	Madison	37115	15

Information summarized for CompStat week ending 01-14-17. (past 12 weeks of data). For each report, point data were plotted in a GIS and assigned to the nearest street intersection. Summary counts were then calculated for each intersection.

Sourced from MNPD ARMS on 1/18/2017 8:19:51 AM. Violent and property crime information sourced from incident reports using Uniform Crime Reporting definitions and reporting guidelines, based on the date when the crime was reported. Personal injury traffic crashes (10-46) and non-injury traffic crashes (10-45) retrieved from MNPD's CAD database. Excludes CFS with a disposition code of 6 or 11. For each incident or CAD record, the incident or dispatch location was assigned to the nearest street intersection.

West Precinct High Crime Intersections

Intersections with the highest concentrations of crime & traffic crashes - past 12 weeks.

METROPOLITAN POLICE DEPARTMENT
of Nashville and Davidson County

Violent Crime

Rank	Intersection	Precinct	ZIP	Count
1	MAUDINA AV & DEMOSS RD	West	37209	5
2	CHARLOTTE AV & 47TH AV N	West	37209	4
2	OLD HICKORY BLVD & HIGHWAY 70 S	West	37221	4
4	CHARLOTTE PKE &	West	37205	3
4	MARAUDER DR & CONTINENTAL DR	West	37209	3
4	HIGHWAY 70 S & BELLEVUE RD	West	37221	3
4	ELIZABETH JORDAN ST & INDIANA AV	West	37209	3
4	40TH AV N & DELAWARE AV	West	37209	3
4	33RD AV N & FELICIA ST	West	37209	3
10	41ST AV N & DELAWARE AV	West	37209	2
10	PREMIER DR & WILCLAY DR	West	37209	2
10	HARDING PKE & WHITE BRIDGE PKE	West	37205	2
10	DAVIDSON RD & ROBIN HILL RD	West	37205	2

Property Crime

Rank	Intersection	Precinct	ZIP	Count
1	CHARLOTTE PKE & RIVER RD	West	37209	93
2	CHARLOTTE PKE & OLD CHARLOTTE PKE	West	37209	36
3	BANDYWOOD DR & ABBOTT MARTIN RD	West	37215	32
4	HILLSBORO PKE & GREEN HILLS VILLAGE DR	West	37215	15
4	CHARLOTTE PKE & BROOKMEADE GRNWY ACCESS RD	West	37209	15
6	CHARLOTTE ROAD CIR & CHARLOTTE PKE	West	37209	9
7	DAVIDSON RD & ROBIN HILL RD	West	37205	8
7	42ND AV N & CHARLOTTE AV	West	37209	8
7	CABOT DR & CHARLOTTE PKE	West	37205	8
10	OLD HICKORY BLVD &	West	37221	7
10	WHITE BRIDGE PKE & NES ACCESS RD	West	37205	7
12	HARDING PKE & WOODLAWN DR	West	37205	6
12	MAUDINA AV & DEMOSS RD	West	37209	6

Traffic Crashes - Personal Injury

Rank	Intersection	Precinct	ZIP	Count
1	HARDING PKE & WHITE BRIDGE PKE	West	37205	3
1	SAWYER BROWN RD & HIGHWAY 70 S	West	37221	3
1	CHARLOTTE ROAD CIR & CHARLOTTE PKE	West	37209	3
1	BRILEY PKWY & I40 W	West	37209	3
5	I40 W & MCCRORY LN	West	37221	2
5	MORROW RD & GEORGIA AV	West	37209	2
5	I40 W & I40 W ENT RAMP	West	37221	2
5	I40 W EXIT RAMP & I40 W	West	37209	2
5	SAWYER BROWN RD & CHARLOTTE PKE	West	37209	2
5	I40 E & HIGHWAY 70 S	West	37221	2
5	HIGHWAY 100 & WILLOUGHBY WAY	West	37221	2
5	HIGHWAY 100 & OLD HARDING PKE	West	37221	2
5	BRILEY PKWY & WHITE BRIDGE PKE	West	37209	2

Traffic Crashes - Non-Injury

Rank	Intersection	Precinct	ZIP	Count
1	CHARLOTTE PKE & WHITE BRIDGE PKE	West	37209	11
1	OLD HICKORY BLVD & HIGHWAY 70 S	West	37221	11
1	HIGHWAY 100 & OLD HICKORY BLVD	West	37221	11
4	ANNEX AV & CHARLOTTE PKE	West	37209	10
5	HILLSBORO PKE & CRESTMOOR RD	West	37215	9
6	HARDING PKE & WOODLAWN DR	West	37205	8
6	ROBERTSON AV & BRILEY PKWY	West	37209	8
6	CABOT DR & CHARLOTTE PKE	West	37205	8
9	HARDING PKE & WHITE BRIDGE PKE	West	37205	7
9	OBRIEN AV & MIDLAND AV	West	37209	7
9	CHARLOTTE PKE & OLD CHARLOTTE PKE	West	37209	7
9	HILLSBORO PKE & WOODMONT BLVD	West	37215	7
13	CHARLOTTE PKE & MIDLAND AV	West	37209	6

Information summarized for CompStat week ending 01-14-17. (past 12 weeks of data). For each report, point data were plotted in a GIS and assigned to the nearest street intersection. Summary counts were then calculated for each intersection.

Sourced from MNPD ARMS on 1/18/2017 8:19:51 AM. Violent and property crime information sourced from incident reports using Uniform Crime Reporting definitions and reporting guidelines, based on the date when the crime was reported. Personal injury traffic crashes (10-46) and non-injury traffic crashes (10-45) retrieved from MNPD's CAD database. Excludes CFS with a disposition code of 6 or 11. For each incident or CAD record, the incident or dispatch location was assigned to the nearest street intersection.

East Precinct High Crime Intersections

Intersections with the highest concentrations of crime & traffic crashes - past 12 weeks.

METROPOLITAN POLICE DEPARTMENT
of Nashville and Davidson County

Violent Crime

Rank	Intersection	Precinct	ZIP	Count
1	MAPLEWOOD TRC & HILLSIDE RD	East	37216	9
2	SYLVAN ST & S 6TH ST	East	37206	8
3	DEW ST & S 7TH ST	East	37206	7
3	S 7TH ST & SYLVAN ST	East	37206	7
3	MANSFIELD ST & N 9TH ST	East	37206	7
6	FATHERLAND ST & S 4TH ST	East	37206	6
6	SYLVAN ST & S 5TH ST	East	37206	6
8	SHELBY AV & S 6TH ST	East	37206	4
8	DICKERSON PKE & MARTIN AV	East	37207	4
10	I65 N & W TRINITY LN	East	37207	3
10	GALLATIN PKE & LITTON AV	East	37216	3
10	S 7TH ST & SHELBY AV	East	37206	3
10	LENORE ST & S 6TH ST	East	37206	3

Property Crime

Rank	Intersection	Precinct	ZIP	Count
1	SHELBY AV & S 6TH ST	East	37206	17
2	HOME RD & GALLATIN PKE	East	37216	16
3	DICKERSON PKE & HILLHURST DR	East	37207	14
3	JOYCE LN & GRINSTEAD PL	East	37216	14
5	DOUGLAS AV &	East	37206	10
6	SYLVAN ST & S 6TH ST	East	37206	8
7	DICKERSON PKE & OAK VALLEY DR	East	37207	7
7	GATEWOOD AV & DICKERSON PKE	East	37207	7
7	CAROLYN AV & GALLATIN AV	East	37216	7
7	DICKERSON PKE & HANCOCK ST	East	37207	7
11	STRATTON AV & GALLATIN AV	East	37206	6
11	MAIN ST & N 7TH ST	East	37206	6
11	DICKERSON PKE & EWING DR	East	37207	6

Traffic Crashes - Personal Injury

Rank	Intersection	Precinct	ZIP	Count
1	DICKERSON PKE & EWING DR	East	37207	3
2	GALLATIN PKE & BURCHWOOD AV	East	37216	2
2	MAIN ST & S 5TH ST	East	37207	2
2	I65 S & I65 S EXIT RAMP	East	37115	2
5	MAIN ST & S 9TH ST	East	37206	1
5	ELLINGTON PKWY & SPRING ST	East	37207	1
5	MAIN ST & N 6TH ST	East	37206	1
5	ELLINGTON PKWY & ELLINGTON PKWY RAMP	East	37207	1
5	MAIN ST & N 7TH ST	East	37206	1
5	SPRING ST & DICKERSON PKE	East	37207	1
5	DICKERSON PKE & GRACE ST	East	37207	1
5	GALLATIN AV & FORREST AV	East	37206	1
5	BROADMOOR DR & PORSHA DR	East	37216	1

Traffic Crashes - Non-Injury

Rank	Intersection	Precinct	ZIP	Count
1	DICKERSON PKE & EWING DR	East	37207	10
1	W TRINITY LN & LUCAS LN	East	37207	10
3	MAIN ST & S 5TH ST	East	37207	9
4	DR RICHARD G ADAMS DR & E TRINITY LN	East	37207	6
5	TRINITY LN & DICKERSON PKE	East	37207	5
5	WOODLAND ST & 11TH ST (5 POINTS)	East	37206	5
5	GALLATIN AV & CHICAMAUGA AV	East	37206	5
8	EASTLAND AV & GALLATIN AV	East	37206	4
8	S 5TH ST & WOODLAND ST	East	37206	4
8	I24 W EXIT RAMP & I24 W	East	37213	4
8	DICKERSON PKE & HOMESTEAD RD	East	37207	4
8	I65 S & I65 S EXIT RAMP	East	37115	4
13	MAIN ST & N 7TH ST	East	37206	3

Information summarized for CompStat week ending 01-14-17. (past 12 weeks of data). For each report, point data were plotted in a GIS and assigned to the nearest street intersection. Summary counts were then calculated for each intersection.

Sourced from MNPD ARMS on 1/18/2017 8:19:51 AM. Violent and property crime information sourced from incident reports using Uniform Crime Reporting definitions and reporting guidelines, based on the date when the crime was reported. Personal injury traffic crashes (10-46) and non-injury traffic crashes (10-45) retrieved from MNPD's CAD database. Excludes CFS with a disposition code of 6 or 11. For each incident or CAD record, the incident or dispatch location was assigned to the nearest street intersection.

South Precinct High Crime Intersections

Intersections with the highest concentrations of crime & traffic crashes - past 12 weeks.

METROPOLITAN POLICE DEPARTMENT
of Nashville and Davidson County

Violent Crime

Rank	Intersection	Precinct	ZIP	Count
1	2ND AV S & MCCANN ST	South	37210	10
2	CANE RIDGE RD & BELL RD	South	37013	8
2	ARBOR PL & ARBOR RIDGE DR	South	37013	8
4	BELL RD & BELL FORGE LN E	South	37013	6
4	MURFREESBORO PKE & PARRIS AV	South	37210	6
4	TAMPA DR & SPARTAN DR	South	37211	6
4	WELCH RD & TRAVIS DR	South	37211	6
8	LUTIE ST & STERLING BOONE DR	South	37210	5
8	HICKORY HOLLOW PL &	South	37013	5
8	RICE RD & RURAL HILL RD	South	37013	5
8	BELL RD & BLUE HOLE RD	South	37013	5
8	MURFREESBORO PKE & PHILFRE CT	South	37211	5
8	I24 E & I24 E ENT RAMP	South	37211	5

Property Crime

Rank	Intersection	Precinct	ZIP	Count
1	WELCH RD & TRAVIS DR	South	37211	40
2	PLUS PARK BLVD & PAVILION BLVD	South	37217	23
3	MURFREESBORO PKE & HAMILTON CHURCH RD	South	37013	22
4	BELL RD & HICKORY HIGHLANDS DR	South	37013	12
4	COLEMONT PL & PACKARD DR	South	37211	12
4	NOLENSVILLE PKE & HICKORYVIEW DR	South	37211	12
7	CANE RIDGE RD & BELL RD	South	37013	10
8	OLD HICKORY BLVD & NOLENSVILLE PKE	South	37211	9
8	NOLENSVILLE PKE & EDMONDSON PKE	South	37211	9
10	TAMPA DR & SPARTAN DR	South	37211	8
10	PICCADILLY ROW & BISHOPSGATE RD	South	37013	8
10	BELL RD & MURFREESBORO PKE	South	37013	8
13	PIN HOOK RD & HOBSON PKE	South	37013	7

Traffic Crashes - Personal Injury

Rank	Intersection	Precinct	ZIP	Count
1	APACHE TR & HAYWOOD LN	South	37211	6
1	HARDING PL & I24 W	South	37211	6
1	BELL RD & MURFREESBORO PKE	South	37013	6
4	HOBSON PKE & MURFREESBORO PKE	South	37013	5
5	OLD MT VIEW RD & MURFREESBORO PKE	South	37013	4
5	I24 W & I440 W ENT RAMP	South	37210	4
5	I24 W & I24 W EXIT RAMP	South	37211	4
5	BELL RD & ZELIDA AV	South	37013	4
5	OLD HICKORY BLVD & NOLENSVILLE PKE	South	37211	4
5	HARDING PL & NOLENSVILLE PKE	South	37211	4
11	NOLENSVILLE PKE & WELSHWOOD DR	South	37211	3
11	NOLENSVILLE PKE & ROSEDALE AV	South	37210	3
11	BELL RD & BLUE HOLE RD	South	37013	3

Traffic Crashes - Non-Injury

Rank	Intersection	Precinct	ZIP	Count
1	OLD HICKORY BLVD & NOLENSVILLE PKE	South	37211	27
2	HARDING PL & NOLENSVILLE PKE	South	37211	25
3	HARDING PL & METROPLEX DR	South	37211	21
3	BELL RD & MURFREESBORO PKE	South	37013	21
5	MURFREESBORO PKE & HAMILTON CHURCH RD	South	37013	17
6	I24 W & I440 W ENT RAMP	South	37210	15
6	I24 W & I24 W EXIT RAMP	South	37211	15
8	THOMPSON LN & EAST THOMPSON LN	South	37211	14
9	CANE RIDGE RD & BELL RD	South	37013	13
9	BELL RD & I24 E	South	37013	13
11	CANE RIDGE RD & CEDAR POINTE PKWY	South	37013	12
11	BELL RD & BLUE HOLE RD	South	37013	12
11	NOLENSVILLE PKE & EDMONDSON PKE	South	37211	12

Information summarized for CompStat week ending 01-14-17. (past 12 weeks of data). For each report, point data were plotted in a GIS and assigned to the nearest street intersection. Summary counts were then calculated for each intersection.

Sourced from MNPD ARMS on 1/18/2017 8:19:51 AM. Violent and property crime information sourced from incident reports using Uniform Crime Reporting definitions and reporting guidelines, based on the date when the crime was reported. Personal injury traffic crashes (10-46) and non-injury traffic crashes (10-45) retrieved from MNPD's CAD database. Excludes CFS with a disposition code of 6 or 11. For each incident or CAD record, the incident or dispatch location was assigned to the nearest street intersection.

Central Precinct High Crime Intersections

Intersections with the highest concentrations of crime & traffic crashes - past 12 weeks.

METROPOLITAN POLICE DEPARTMENT
of Nashville and Davidson County

Violent Crime

Rank	Intersection	Precinct	ZIP	Count
1	3RD AV S & BROADWAY	Central	37201	8
2	CHARLOTTE AV & 5TH AV N	Central	37219	6
3	4TH AV N & COMMERCE ST	Central	37219	3
3	2ND AV N & JAMES ROBERTSON PKWY	Central	37201	3
5	JO JOHNSTON AV & 1ST AV N	Central	37201	2
5	ROSA L PARKS BLVD & JEFFERSON ST	Central	37208	2
5	4TH AV N & BROADWAY	Central	37219	2
5	JEFFERSON ST &	Central	37207	2
5	BROADWAY & OPRY PL	Central	37203	2
5	2ND AV N & BROADWAY	Central	37201	2
5	LAFAYETTE ST & LEA AV	Central	37203	2
5	LEA AV & 7TH AV S	Central	37203	2
5	5TH AV S & ASH ST	Central	37203	2

Property Crime

Rank	Intersection	Precinct	ZIP	Count
1	3RD AV S & BROADWAY	Central	37201	19
2	ROSA L PARKS BLVD & JEFFERSON ST	Central	37208	14
3	4TH AV N & COMMERCE ST	Central	37219	11
4	2ND AV N & COMMERCE ST	Central	37201	10
5	4TH AV S & SYMPHONY PL	Central	37203	9
5	4TH AV N & BROADWAY	Central	37219	9
5	BROADWAY & OPRY PL	Central	37203	9
8	PINE ST & 12TH AV S	Central	37203	8
9	COMMERCE ST & 5TH AV N	Central	37219	7
10	3RD AV N & COMMERCE ST	Central	37201	6
10	5TH AV N & CHURCH ST	Central	37219	6
10	5TH AV N & THE ARCADE	Central	37219	6
10	4TH AV N & DEADERICK ST	Central	37219	6

Traffic Crashes - Personal Injury

Rank	Intersection	Precinct	ZIP	Count
1	I24 E & SHELBY AV	Central	37213	2
1	12TH AV S & LAUREL ST	Central	37203	2
1	I65 N & 3RD AV N	Central	37208	2
4	I65 N & ROSA L PARKS BLVD	Central	37208	1
4	4TH AV S & KOREAN VETERANS BLVD	Central	37203	1
4	JEFFERSON ST & 6TH AV N	Central	37208	1
4	5TH AV N & JEFFERSON ST	Central	37208	1
4	ROSA L PARKS BLVD & JEFFERSON ST	Central	37208	1
4	BROADWAY & 10TH AV N	Central	37203	1
4	BROADWAY & OPRY PL	Central	37203	1
4	7TH AV S & BROADWAY	Central	37203	1
4	JO JOHNSTON AV & 2ND AV N	Central	37201	1
4	STOCKYARD ST & 2ND AV N	Central	37201	1

Traffic Crashes - Non-Injury

Rank	Intersection	Precinct	ZIP	Count
1	8TH AV S & LAFAYETTE ST	Central	37203	18
2	I40 W ENT RAMP & BROADWAY	Central	37203	11
2	I65 N & ROSA L PARKS BLVD	Central	37208	11
4	4TH AV N & BROADWAY	Central	37219	10
5	BROADWAY & OPRY PL	Central	37203	9
6	FRANKLIN ST & 6TH AV S	Central	37203	8
7	12TH AV S & DEMONBREUN ST	Central	37203	7
8	12TH AV N & BROADWAY	Central	37203	6
8	I40 W ENT RAMP & I40 W EXIT RAMP	Central	37203	6
8	1ST AV S & KOREAN VETERANS BLVD	Central	37201	6
8	LAFAYETTE ST & 4TH AV S	Central	37203	6
8	I40 W & I40 W EXIT RAMP	Central	37210	6
8	I40 W & I65 S ENT RAMP	Central	37203	6

Information summarized for CompStat week ending 01-14-17. (past 12 weeks of data). For each report, point data were plotted in a GIS and assigned to the nearest street intersection. Summary counts were then calculated for each intersection.

Sourced from MNPD ARMS on 1/18/2017 8:19:51 AM. Violent and property crime information sourced from incident reports using Uniform Crime Reporting definitions and reporting guidelines, based on the date when the crime was reported. Personal injury traffic crashes (10-46) and non-injury traffic crashes (10-45) retrieved from MNPD's CAD database. Excludes CFS with a disposition code of 6 or 11. For each incident or CAD record, the incident or dispatch location was assigned to the nearest street intersection.

Hermitage Precinct High Crime Intersections

Intersections with the highest concentrations of crime & traffic crashes - past 12 weeks.

METROPOLITAN POLICE DEPARTMENT
of Nashville and Davidson County

Violent Crime

Rank	Intersection	Precinct	ZIP	Count
1	MILLWOOD DR & MURFREESBORO PKE	Hermitage	37217	18
2	CARROLL ST & CHARLES E DAVIS BLVD	Hermitage	37210	7
3	FAIN ST & CHARLES E DAVIS BLVD	Hermitage	37210	6
3	UNIVERSITY CT &	Hermitage	37210	6
3	OPRY MILLS DR & OPRYLAND DR	Hermitage	37214	6
3	BURNING TREE DR & CENTRAL PKE	Hermitage	37076	6
7	HICKORY HILL LN & LEBANON PKE	Hermitage	37076	5
7	TYLER DR & LEBANON PKE	Hermitage	37076	5
7	ELM HILL PKE &	Hermitage	37210	5
7	VULTEE BLVD &	Hermitage	37217	5
7	CARROLL ST & UNIVERSITY CT	Hermitage	37210	5
12	CHARLES E DAVIS BLVD & LAFAYETTE ST	Hermitage	37210	4
12	TIMBER VALLEY DR & ELM HILL PKE	Hermitage	37214	4

Property Crime

Rank	Intersection	Precinct	ZIP	Count
1	OPRY MILLS DR & OPRYLAND DR	Hermitage	37214	115
2	SHUTE LN & LEBANON PKE	Hermitage	37076	32
3	KOHLS PVT DR & STONES RIVER GRNWY	Hermitage	37214	31
4	MURFREESBORO PKE & UNA ANTIOCH PKE	Hermitage	37013	17
5	OPRYLAND DR & OPRYLAND	Hermitage	37214	15
6	JUAREZ DR & OLD HICKORY BLVD	Hermitage	37076	13
7	OLD HICKORY BLVD &	Hermitage	37076	12
7	MCGAVOCK PKE &	Hermitage	37214	12
7	HICKORY HILL LN & LEBANON PKE	Hermitage	37076	12
10	FAIRWAY DR & LEBANON PKE	Hermitage	37214	11
11	PARK DR & MCGAVOCK PKE	Hermitage	37214	9
11	BRILEY PKWY N & LEBANON PKE	Hermitage	37214	9
11	JACKSON DOWNS BLVD & LEBANON PKE	Hermitage	37214	9

Traffic Crashes - Personal Injury

Rank	Intersection	Precinct	ZIP	Count
1	LEBANON PKE & OLD HICKORY BLVD	Hermitage	37076	5
2	DODSON CHAPEL RD & OLD HICKORY BLVD	Hermitage	37076	4
3	I40 W & OLD HICKORY BLVD	Hermitage	37076	3
3	CENTRAL PKE & OLD HICKORY BLVD	Hermitage	37076	3
3	CENTRAL PKE & FRIST BLVD	Hermitage	37076	3
3	I40 W & I40 W EXIT RAMP	Hermitage	37210	3
3	ROYAL PKWY & DONELSON PKE	Hermitage	37214	3
3	BRILEY PKWY S & GLASTONBURY RD	Hermitage	37217	3
3	BELL RD & SMITH SPRINGS RD	Hermitage	37217	3
3	ANDREW JACKSON PKWY & LEBANON PKE	Hermitage	37076	3
3	CARROLL ST & UNIVERSITY CT	Hermitage	37210	3
12	FAIRFIELD AV &	Hermitage	37210	2
12	MARTINGALE DR & ROBINSON RD	Hermitage	37138	2

Traffic Crashes - Non-Injury

Rank	Intersection	Precinct	ZIP	Count
1	DODSON CHAPEL RD & OLD HICKORY BLVD	Hermitage	37076	20
2	OPRY MILLS DR & OPRYLAND DR	Hermitage	37214	15
3	ANDREW JACKSON PKWY & LEBANON PKE	Hermitage	37076	14
4	BLACKWOOD DR & BELL RD	Hermitage	37214	13
4	ELM HILL PKE & FESSLERS LN	Hermitage	37210	13
6	MURFREESBORO PKE & UNA ANTIOCH PKE	Hermitage	37013	12
6	I40 W & I40 W EXIT RAMP	Hermitage	37210	12
8	I40 E & BRILEY PKWY N	Hermitage	37210	11
8	I40 E & I40 E EXIT RAMP	Hermitage	37210	11
10	MURFREESBORO PKE & EDGE O LAKE DR	Hermitage	37013	9
10	I40 E & DONELSON PKE	Hermitage	37214	9
10	SHACKLETT DR & DONELSON PKE	Hermitage	37214	9
10	LEBANON PKE & MCGAVOCK PKE	Hermitage	37214	9

Information summarized for CompStat week ending 01-14-17. (past 12 weeks of data). For each report, point data were plotted in a GIS and assigned to the nearest street intersection. Summary counts were then calculated for each intersection.

Sourced from MNPD ARMS on 1/18/2017 8:19:51 AM. Violent and property crime information sourced from incident reports using Uniform Crime Reporting definitions and reporting guidelines, based on the date when the crime was reported. Personal injury traffic crashes (10-46) and non-injury traffic crashes (10-45) retrieved from MNPD's CAD database. Excludes CFS with a disposition code of 6 or 11. For each incident or CAD record, the incident or dispatch location was assigned to the nearest street intersection.

North Precinct High Crime Intersections

METROPOLITAN POLICE DEPARTMENT
of Nashville and Davidson County

Intersections with the highest concentrations of crime & traffic crashes - past 12 weeks.

Violent Crime

Rank	Intersection	Precinct	ZIP	Count
1	REVELS DR & WHITES CREEK PKE	North	37207	11
2	24TH AV N & HYDE ST	North	37208	6
3	SNELL BLVD & LAGRANGE DR	North	37218	5
3	W TRINITY LN & HAMPTON ST	North	37207	5
5	GREENBRIER RD & WHITES CREEK PKE	North	37080	4
5	GARRISON DR & CHARLIE PL	North	37207	4
5	BUENA VISTA PKE & TRINITY LN	North	37218	4
5	ROSA L PARKS BLVD & MONROE ST	North	37208	4
5	DR D B TODD JR BLVD & ST LOUIS ST	North	37208	4
10	DELTA AV & CHEATHAM PL	North	37208	3
10	21ST AV N & OSAGE ST	North	37208	3
10	CLAY ST & 14TH AV N	North	37208	3
10	16TH AV N & BUCHANAN ST	North	37208	3

Property Crime

Rank	Intersection	Precinct	ZIP	Count
1	ROSA L PARKS BLVD & MONROE ST	North	37208	27
2	S HAMILTON RD & BUENA VISTA PKE	North	37218	21
3	W TRINITY LN & HAMPTON ST	North	37207	14
4	W TRINITY LN & LIBERIA ST	North	37207	11
5	S HAMILTON RD & RIVER DR	North	37218	9
6	BUENA VISTA PKE & TRINITY LN	North	37218	8
6	REVELS DR & WHITES CREEK PKE	North	37207	8
8	WHITES CREEK PKE & MOORMANS ARM RD	North	37207	6
8	BRICK CHURCH PKE & AVONDALE CIR	North	37207	6
8	FAIRVIEW DR & CLARKSVILLE PKE	North	37218	6
8	17TH AV N & DR D B TODD JR BLVD	North	37208	6
8	KNOWLES ST & 17TH AV N	North	37208	6
13	OWEN ST & LOOBY CIR	North	37208	5

Traffic Crashes - Personal Injury

Rank	Intersection	Precinct	ZIP	Count
1	DR DB TODD JR BLVD & JEFFERSON ST	North	37208	3
1	CLARKSVILLE PKE & ROSA L PARKS BLVD	North	37208	3
3	28TH AV N & JOHN A MERRITT BLVD	North	37209	2
3	ROSA L PARKS BLVD & DOMINICAN DR	North	37228	2
3	GREAT CIRCLE RD & CUMBERLAND BEND	North	37228	2
3	40TH AV N &	North	37209	2
3	I40 W & I40 W ENT RAMP	North	37209	2
3	I40 W & 28TH AV N	North	37209	2
3	LICKTON PKE & I24 W	North	37189	2
3	READ AV & BRICK CHURCH PKE	North	37207	2
3	I65 S & W TRINITY LN	North	37207	2
3	JOHN MALLETTE DR & COUNTY HOSPITAL RD	North	37218	2
3	ALBION ST & DR D B TODD JR BLVD	North	37208	2

Traffic Crashes - Non-Injury

Rank	Intersection	Precinct	ZIP	Count
1	ROSA L PARKS BLVD & DOMINICAN DR	North	37228	19
2	I65 S & W TRINITY LN	North	37207	10
2	S HAMILTON RD & BUENA VISTA PKE	North	37218	10
4	28TH AV N & JOHN A MERRITT BLVD	North	37209	9
5	CLARKSVILLE PKE & ROSA L PARKS BLVD	North	37208	8
5	SOUTHERLAND DR & BROOKLYN AV	North	37207	8
5	CHARLOTTE AV & 28TH AV N	North	37209	8
8	BAPTIST WORLD CENTER DR & W TRINITY LN	North	37207	6
8	I65 S & I24 E	North	37207	6
8	I65 S & ROSA L PARKS BLVD	North	37208	6
11	W TRINITY LN & BRICK CHURCH PKE	North	37207	5
11	FAIRVIEW DR & CLARKSVILLE PKE	North	37218	5
13	CLARKSVILLE PKE & DOUGLAS RD	North	37080	4

Information summarized for CompStat week ending 01-14-17. (past 12 weeks of data). For each report, point data were plotted in a GIS and assigned to the nearest street intersection. Summary counts were then calculated for each intersection.

Sourced from MNPD ARMS on 1/18/2017 8:19:51 AM. Violent and property crime information sourced from incident reports using Uniform Crime Reporting definitions and reporting guidelines, based on the date when the crime was reported. Personal injury traffic crashes (10-46) and non-injury traffic crashes (10-45) retrieved from MNPD's CAD database. Excludes CFS with a disposition code of 6 or 11. For each incident or CAD record, the incident or dispatch location was assigned to the nearest street intersection.

Madison Precinct High Crime Intersections

Intersections with the highest concentrations of crime & traffic crashes - past 12 weeks.

METROPOLITAN POLICE DEPARTMENT
of Nashville and Davidson County

Violent Crime

Rank	Intersection	Precinct	ZIP	Count
1	WESTCHESTER DR & BROOKDALE DR	Madison	37207	8
2	S GALLATIN PKE & BRINK HAVEN AV	Madison	37115	7
3	DULING AV & N GALLATIN PKE	Madison	37115	6
3	MAYVIEW DR & SNOW AV	Madison	37115	6
5	N GALLATIN PKE & RIVERCHASE BLVD	Madison	37115	5
5	E PALESTINE AV & E WEBSTER ST	Madison	37115	5
7	N DUPONT AV & MAY DR	Madison	37115	4
7	DUE WEST AV N & OLD DUE WEST AV	Madison	37115	4
9	WESTCHESTER DR & BROOKWAY DR	Madison	37207	3
9	SKYLINE MEMORIAL CT & DICKERSON PKE	Madison	37115	3
9	CREEKWOOD DR &	Madison	37207	3
9	ARCHWOOD DR & ROOSEVELT AV	Madison	37115	3
9	WELWORTH ST & FLORENCE AV	Madison	37115	3

Property Crime

Rank	Intersection	Precinct	ZIP	Count
1	N GALLATIN PKE & NORTHSIDE DR	Madison	37115	59
2	TWIN HILLS DR & N GALLATIN PKE	Madison	37072	39
3	SKYLINE MEMORIAL CT & DICKERSON PKE	Madison	37115	33
4	OLD HICKORY BLVD W & GALLATIN PKE	Madison	37115	26
4	N GALLATIN PKE & RIVERCHASE BLVD	Madison	37115	26
6	ALTA LOMA RD & N GALLATIN PKE	Madison	37115	13
7	S GALLATIN PKE & MAPLE ST	Madison	37115	11
8	S GALLATIN PKE RAMP & S GALLATIN PKE	Madison	37115	10
8	CONFERENCE DR & N GALLATIN PKE	Madison	37072	10
10	MYATT DR & SPRING BRANCH DR	Madison	37115	8
10	NEELYS BEND RD & S GALLATIN PKE	Madison	37115	8
12	MYATT DR & RIVERGATE PKWY	Madison	37115	7
12	EDENWOLD RD & N GALLATIN PKE	Madison	37115	7

Traffic Crashes - Personal Injury

Rank	Intersection	Precinct	ZIP	Count
1	MYATT DR & RIVERGATE PKWY	Madison	37115	4
1	OLD HICKORY BLVD W & N GRAYCROFT AV	Madison	37115	4
3	I65 S EXIT RAMP & I65 S	Madison	37115	3
4	DICKERSON PKE & OLD HICKORY BLVD	Madison	37207	2
4	I65 N & I65 N ENT RAMP	Madison	37115	2
4	ALTA LOMA RD & N GALLATIN PKE	Madison	37115	2
4	CONFERENCE DR & N GALLATIN PKE	Madison	37072	2
4	OLD HICKORY BLVD W & GALLATIN PKE	Madison	37115	2
4	S GALLATIN PKE & MAPLE ST	Madison	37115	2
10	S GALLATIN PKE & HARRIS ST	Madison	37115	1
10	S GALLATIN PKE & BRINK HAVEN AV	Madison	37115	1
10	S GALLATIN PKE & DUE WEST AV W	Madison	37115	1
10	DUE WEST AV E & S GALLATIN PKE	Madison	37115	1

Traffic Crashes - Non-Injury

Rank	Intersection	Precinct	ZIP	Count
1	CONFERENCE DR & N GALLATIN PKE	Madison	37072	18
2	MYATT DR & RIVERGATE PKWY	Madison	37115	15
2	OLD HICKORY BLVD W & GALLATIN PKE	Madison	37115	15
4	SKYLINE MEMORIAL CT & DICKERSON PKE	Madison	37115	14
5	SPRINGFIELD HWY & WILLIAMSON RD	Madison	37072	9
6	E PALESTINE AV & S GALLATIN PKE	Madison	37115	8
7	N GALLATIN PKE & RIVERCHASE BLVD	Madison	37115	7
7	BRILEY PKWY W & BRILEY PKWY W ENT RAMP	Madison	37207	7
7	DICKERSON PKE & OLD HICKORY BLVD	Madison	37207	7
7	HEAD DR & OLD HICKORY BLVD W	Madison	37115	7
11	DULING AV & N GALLATIN PKE	Madison	37115	6
11	CONFERENCE DR & VIETNAM VETERANS BLVD EXT	Madison	37072	6
11	S GALLATIN PKE & MAPLE ST	Madison	37115	6

Information summarized for CompStat week ending 01-14-17. (past 12 weeks of data). For each report, point data were plotted in a GIS and assigned to the nearest street intersection. Summary counts were then calculated for each intersection.

Sourced from MNPD ARMS on 1/18/2017 8:19:51 AM. Violent and property crime information sourced from incident reports using Uniform Crime Reporting definitions and reporting guidelines, based on the date when the crime was reported. Personal injury traffic crashes (10-46) and non-injury traffic crashes (10-45) retrieved from MNPD's CAD database. Excludes CFS with a disposition code of 6 or 11. For each incident or CAD record, the incident or dispatch location was assigned to the nearest street intersection.

Midtown Hills Precinct High Crime Intersections

Intersections with the highest concentrations of crime & traffic crashes - past 12 weeks.

METROPOLITAN POLICE DEPARTMENT
of Nashville and Davidson County

Violent Crime

Rank	Intersection	Precinct	ZIP	Count
1	POWELL AV & BRANSFORD AV	Midtown	37204	6
2	OLD HICKORY BLVD & HICKORY TRACE DR	Midtown	37211	4
2	NOLENSVILLE PKE & SWISS AV	Midtown	37211	4
2	WHITAKER DR & HUNTINGTON RIDGE DR	Midtown	37211	4
5	NOLENSVILLE PKE & LENOX VILLAGE DR	Midtown	37211	3
5	THOMPSON LN & ELIZABETH ST	Midtown	37211	3
5	EDGEHILL AV &	Midtown	37203	3
5	8TH AV S & ROYCROFT PL	Midtown	37204	3
5	FRANKLIN PKE & KIRKWOOD AV	Midtown	37204	3
5	CHARLOTTE AV & 15TH AV N	Midtown	37203	3
5	18TH AV N & CHURCH ST	Midtown	37203	3
5	14TH AV S & DEMONBREUN ST	Midtown	37203	3
13	28TH AV N &	Midtown	37203	2

Property Crime

Rank	Intersection	Precinct	ZIP	Count
1	POWELL AV & BRANSFORD AV	Midtown	37204	35
2	WEST END AV & 17TH AV N	Midtown	37203	16
3	NOLENSVILLE PKE & SWISS AV	Midtown	37211	15
4	14TH AV S & DEMONBREUN ST	Midtown	37203	12
5	20TH AV N & STATE ST	Midtown	37203	11
6	8TH AV S & ROYCROFT PL	Midtown	37204	9
6	ELLINGTON CIR & EDMONDSON PKE	Midtown	37211	9
8	NOLENSVILLE PKE & FAIRLANE DR	Midtown	37211	8
8	KNOLLS PL & OLD HICKORY BLVD	Midtown	37211	8
10	24TH AV N & PARMAN PL	Midtown	37203	7
10	LAMBERT DR &	Midtown	37220	7
10	CHARLOTTE AV &	Midtown	37203	7
13	20TH AV N & CHURCH ST	Midtown	37203	6

Traffic Crashes - Personal Injury

Rank	Intersection	Precinct	ZIP	Count
1	I65 N & HARDING PL	Midtown	37220	4
1	HARDING PL & I65 N ENT RAMP	Midtown	37204	4
1	NOLENSVILLE PKE & CONCORD RD	Midtown	37027	4
1	NOLENSVILLE PKE & MELROSE AV / PEACHTREE ST	Midtown	37211	4
1	I65 S & I65 S EXIT RAMP	Midtown	37027	4
6	I440 E & I440 ENT RAMP	Midtown	37204	3
6	I65 S EXIT RAMP & I65 S	Midtown	37027	3
6	FRANKLIN PKE & OTTER CREEK RD	Midtown	37220	3
6	THOMPSON LN & NOLENSVILLE PKE	Midtown	37211	3
6	I65 N & I65 S ENT RAMP	Midtown	37204	3
6	WEST END AV & ACKLEN PARK DR	Midtown	37203	3
6	21ST AV S & DIXIE PL	Midtown	37212	3
13	HILLSIDE AV & WEDGEWOOD AV	Midtown	37203	2

Traffic Crashes - Non-Injury

Rank	Intersection	Precinct	ZIP	Count
1	POWELL AV & POWELL PL	Midtown	37204	18
2	OLD HICKORY BLVD & FRANKLIN PIKE CIR	Midtown	37027	17
3	HARDING PL & TROUSDALE DR	Midtown	37211	16
4	OLD HICKORY BLVD & EDMONDSON PKE	Midtown	37211	14
4	OLD HICKORY BLVD & FRANKLIN PKE	Midtown	37027	14
6	HARDING PL & I65 N ENT RAMP	Midtown	37204	13
7	I65 N & OLD HICKORY BLVD	Midtown	37027	12
8	I65 N & HARDING PL	Midtown	37220	11
8	I65 S & OLD HICKORY BLVD	Midtown	37027	11
8	I440 E & I440 ENT RAMP	Midtown	37204	11
8	PIERCE AV & VANDERBILT HOSPITAL	Midtown	37240	11
12	21ST AV S & WEDGEWOOD AV / BLAKEMORE AV	Midtown	37212	10
12	I40 E EXIT RAMP & BROADWAY	Midtown	37203	10

Information summarized for CompStat week ending 01-14-17. (past 12 weeks of data). For each report, point data were plotted in a GIS and assigned to the nearest street intersection. Summary counts were then calculated for each intersection.

Sourced from MNPD ARMS on 1/18/2017 8:19:51 AM. Violent and property crime information sourced from incident reports using Uniform Crime Reporting definitions and reporting guidelines, based on the date when the crime was reported. Personal injury traffic crashes (10-46) and non-injury traffic crashes (10-45) retrieved from MNPD's CAD database. Excludes CFS with a disposition code of 6 or 11. For each incident or CAD record, the incident or dispatch location was assigned to the nearest street intersection.

County High Crime Intersections - Arrests

Intersections with the highest concentrations of arrests - past 12 weeks.

METROPOLITAN POLICE DEPARTMENT
of Nashville and Davidson County

DUI Arrests

Rank	Intersection	Precinct	ZIP	Count
1	ALBION ST & DR D B TODD JR BLVD	North	37208	8
2	12TH AV N & BROADWAY	Central	37203	7
2	BRILEY PKWY E EXT RAMP & DICKERSON PKE	Madison	37207	7
4	BRILEY PKWY W & BRICK CHURCH PKE	Madison	37207	6
4	MEDICAL CENTER DR & VANDERBILT HOSPITAL	Midtown	37212	6
6	EASTLAND AV & GALLATIN AV	East	37206	5
7	WOODLAND ST & 11TH ST (5 POINTS)	East	37206	4
7	ELLINGTON PKWY & HART LN	East	37207	4
7	GALLATIN AV & SEYMOUR AV	East	37206	4
7	I40 W ENT RAMP & BROADWAY	Central	37203	4
7	NOLENSVILLE PKE & EDMONDSON PKE	South	37211	4
12	DONELSON PKE & MURFREESBORO PKE	South	37217	3
12	LEBANON PKE & BRILEY PKWY S	Hermitage	37214	3

Drug-Related Arrests

Rank	Intersection	Precinct	ZIP	Count
1	W HAMILTON RD & CLARKSVILLE PKE	North	37218	14
2	TRINITY LN & DICKERSON PKE	East	37207	13
2	18TH AV N & CHURCH ST	Midtown	37203	13
2	MURFREESBORO PKE & PARRIS AV	South	37210	13
5	CAMERON ST & 2ND AV S	South	37210	11
5	2ND AV S & MCCANN ST	South	37210	11
5	W TRINITY LN & HAMPTON ST	North	37207	11
8	CLARKSVILLE PKE & BRILEY PKWY E	North	37218	10
8	DEW ST & S 7TH ST	East	37206	10
8	UNIVERSITY CT & 1ST AV S	Hermitage	37210	10
8	MURFREESBORO PKE & JUPITER DR	South	37217	10
12	EAST THOMPSON LN & MURFREESBORO PKE	South	37211	9
12	ROBERTSON ST & LEWIS ST	Hermitage	37210	9

Felony Arrests

Rank	Intersection	Precinct	ZIP	Count
1	2ND AV N & JAMES ROBERTSON PKWY	Central	37201	68
2	DELAWARE AV & 31ST AV N	North	37209	20
3	GAY ST & 2ND AV N	Central	37201	19
4	1ST AV N & GAY ST	Central	37201	16
5	LEA AV & 7TH AV S	Central	37203	15
5	HILL AV & BLANTON AV	South	37210	15
7	ALBION ST & DR D B TODD JR BLVD	North	37208	13
8	OPRY MILLS DR & OPRYLAND DR	Hermitage	37214	9
9	OLD HICKORY BLVD & PRINCETON PL	Hermitage	37076	8
9	NOLENSVILLE PKE & WELSHWOOD DR	South	37211	8
9	DEW ST & S 7TH ST	East	37206	8
9	MCKENNELL DR & PORTER RD	East	37206	8
13	N GALLATIN PKE & NORTHSIDE DR	Madison	37115	7

Weapons Law Violation Arrests

Rank	Intersection	Precinct	ZIP	Count
1	MOSS RD & WINTON DR	South	37013	5
2	S 5TH ST & SHELBY AV	East	37206	4
3	ELLINGTON PKWY & ELLINGTON N ENT RAMP	Madison	37115	3
3	OAKWOOD AV & BETHWOOD DR	East	37207	3
3	ASHLAND CITY HWY & CLARKSVILLE PKE	North	37218	3
3	12TH AV N & HEIMAN ST	North	37208	3
3	21ST AV N & CHURCH ST	Midtown	37203	3
3	BRILEY PKWY N & I24 E EXIT RAMP	South	37211	3
3	BLUE HOLE RD &	South	37013	3
3	OPRY MILLS DR & OPRYLAND DR	Hermitage	37214	3
11	RICHARDS RD & WAIKIKI BLVD	South	37013	2
11	OLD HICKORY BLVD & PRINCETON PL	Hermitage	37076	2
11	ROBERTSON ST & LEWIS ST	Hermitage	37210	2

Information summarized for CompStat week ending 01-14-17. (past 12 weeks of data). For each report, point data were plotted in a GIS and assigned to the nearest street intersection. Summary counts were then calculated for each intersection.

Sourced from MNPD ARMS on 1/18/2017 8:19:51 AM. For each arrest, the arrest location was assigned to the nearest street intersection. This report does not take into account the number of charges. 1 arrest = 1 body.

County Hot Addresses
Multiple CFS / Arrests at the Same Location, Past 12 Weeks

METROPOLITAN POLICE DEPARTMENT
of Nashville and Davidson County

CFS Location / Nearby Business	Count	Counts - Top Ten Codes
639 LAFAYETTE ST ***Nashville Rescue Mission***	**201**	85 - Want Officer for Investigation / Assistance (10-43) 65 - Disorderly Person (10-44) 14 - Suicidal Person (10-63)
709 5TH AV S ***Greyhound***	**130**	58 - Want Officer for Investigation / Assistance (10-43) 43 - Disorderly Person (10-44) 7 - Theft (10-50)
5101 HARDING PL ***MNPD South Precinct***	**92**	31 - Want Officer for Investigation / Assistance (10-43) 27 - Domestic Disturbance (10-41) 20 - Theft (10-50)
391 WALLACE RD ***Southern Hills Medical Center***	**90**	36 - Transport Prisoner / Suspect (10-16) 14 - Fight / Assault (10-57) 10 - Domestic Disturbance (10-41)
705 DREXEL ST ***Room In the Inn***	**88**	48 - Want Officer for Investigation / Assistance (10-43) 22 - Disorderly Person (10-44) 6 - Theft (10-50)
512 1ST AV N	**87**	38 - Want Officer for Investigation / Assistance (10-43) 27 - Domestic Disturbance (10-41) 8 - Disorderly Person (10-44)
1818 ALBION ST ***Nashville General Hospital School***	**85**	32 - Want Officer for Investigation / Assistance (10-43) 15 - Transport Prisoner / Suspect (10-16) 7 - Rape (10-67)
4040 NOLENSVILLE PIKE ***Walmart***	**84**	18 - Theft (10-50) 17 - Want Officer for Investigation / Assistance (10-43) 14 - Disorderly Person (10-44)
2000 CHURCH ST ***Baptist Hospital***	**76**	22 - Want Officer for Investigation / Assistance (10-43) 15 - Transport Prisoner / Suspect (10-16) 13 - Fight / Assault (10-57)
433 OPRY MILLS DR ***Opry Mills***	**74**	25 - Theft (10-50) 15 - Want Officer for Investigation / Assistance (10-43) 9 - Vehicle Accident - Property Damage (10-45)
5655 FRIST BLVD ***Summit Medical Center***	**72**	29 - Transport Prisoner / Suspect (10-16) 8 - Want Officer for Investigation / Assistance (10-43) 6 - Domestic Disturbance (10-41)
936 E TRINITY LN ***MNPD East Precinct***	**72**	34 - Want Officer for Investigation / Assistance (10-43) 8 - Domestic Disturbance (10-41) 7 - Theft (10-50)
1401 CHARLOTTE AV ***Exxon***	**70**	38 - Disorderly Person (10-44) 9 - Want Officer for Investigation / Assistance (10-43) 7 - Vehicle Accident - Property Damage (10-45)
2232 GALLATIN PIKE N	**69**	20 - Theft (10-50) 19 - Transport Prisoner / Suspect (10-16) 10 - Disorderly Person (10-44)
2300 PATTERSON ST ***Centennial Medical Center***	**66**	38 - Transport Prisoner / Suspect (10-16) 10 - Want Officer for Investigation / Assistance (10-43) 5 - Theft (10-50)

Arrest Location	Count	Counts - Top Charges
408 2ND AVE N	**164**	44 - Probation violation- misdemeanor 29 - Failure to appear- class b or c misd. 23 - Probation violation- community corrections viol.
512 1ST AV N	**163**	44 - Failure to appear- class b or c misd. 40 - Probation violation- misdemeanor 16 - Probation violation- community corrections viol.
512 1ST AVE N	**124**	36 - Failure to appear- class b or c misd. 32 - Probation violation- misdemeanor 16 - Failure to be booked (state citation)
7044 CHARLOTTE PIKE	**123**	85 - Theft of merchandise - $500 or less 16 - Theft of merchandise- $1,000 or less 15 - Criminal trespass
639 LAFAYETTE ST	**121**	26 - Criminal trespass 25 - Public intoxication 24 - Failure to be booked (state citation)
512 1ST AVE NORTH	**97**	52 - Failure to appear- class b or c misd. 14 - Probation violation- misdemeanor 12 - Failure to appear - felony or class a misd.
1ST AVE N & GAY ST	**65**	12 - Probation violation- misdemeanor 11 - Failure to appear- class b or c misd. 8 - Assault, domestic bodily injury
512 31ST AVE N	**54**	18 - Failure to appear- class b or c misd. 15 - Probation violation- misdemeanor 8 - Failure to be booked (state citation)
400 CHARLOTTE AVE	**52**	24 - Criminal trespass 15 - Public intoxication 8 - Disorderly conduct
4040 NOLENSVILLE PIKE	**50**	17 - Theft of merchandise - $500 or less 9 - Public intoxication 6 - Theft of merchandise- $1,000 or less
2232 N GALLATIN PIKE	**42**	21 - Theft of merchandise - $500 or less 15 - Theft of merchandise- $1,000 or less 7 - Legend drug poss. w/out prescription
1818 ALBION ST	**41**	8 - Assault, officer/responder -agg -deadly weapon - int/kn 7 - Assault, domestic bodily injury
448 2ND AVE N	**37**	8 - Driving- suspended license 7 - Probation violation- community corrections viol. 4 - Driv. lic. - no d/l
1417 MURFREESBORO PIKE	**36**	15 - Accident - failure to report 13 - Leaving scene of accident - damage $500 or less 3 - Leaving scene of accident - damage over $500
514 8TH AVE S	**35**	34 - Criminal trespass 1 - Drug paraphernalia- unlawful use

Sourced from MNPD ARMS on 1/18/2017 8:19:51 AM. CAD calls retrieved from Metropolitan Emergency Communications Center's Computer Aided Dispatch system. Includes only calls where an officer response was made. Disposition codes 6 (Backup) and 11 (Signal 9) are excluded. Self-initiated calls are excluded. Calls dispatched to interstate RPAs and intersections are excluded. Teleserve calls are excluded. Arrest information retrieved from the MNPD RMS warrants / arrests database. 1 arrest = 1 body. Includes adult and juvenile arrests. 'Nearby Business' refers to a business establishment in close proximity of the address listed, and is provided for informational purposes only. There is no guarantee that all calls were dispatched to the business listed, because in some cases, multiple business establishments have the same address (e.g. a discount store that also contains a pharmacy). Due to the unique nature of apartment-based reporting, individual unit numbers and the address of the main office for a complex may sometimes both appear in this report.

West Precinct Hot Addresses
Multiple CFS / Arrests at the Same Location, Past 12 Weeks

METROPOLITAN POLICE DEPARTMENT
of Nashville and Davidson County

CFS Location / Nearby Business	Count	Counts - Top Ten Codes
7044 CHARLOTTE PIKE ***Walmart Supercenter***	**61**	24 - Transport Prisoner / Suspect (10-16) 13 - Theft (10-50) 8 - Disorderly Person (10-44)
5500 CHARLOTTE PIKE ***MNPD West Precinct***	**54**	24 - Want Officer for Investigation / Assistance (10-43) 8 - Theft (10-50) 6 - Domestic Disturbance (10-41)
6814 CHARLOTTE PIKE ***Target***	**34**	15 - Community Policing Activity (10-15) 8 - Theft (10-50) 4 - Vehicle Accident - Property Damage (10-45)
2126 ABBOTT MARTIN RD ***Green Hills Mall***	**31**	10 - Theft (10-50) 6 - Transport Prisoner / Suspect (10-16) 4 - Disorderly Person (10-44)
4220 HARDING PIKE ***St Thomas Hospital***	**27**	10 - Want Officer for Investigation / Assistance (10-43) 7 - Transport Prisoner / Suspect (10-16) 3 - Disorderly Person (10-44)
4601 ALABAMA AV ***Daily's***	**22**	8 - Disorderly Person (10-44) 5 - Theft (10-50) 3 - Suspicious Person (10-40)
7034 CHARLOTTE PIKE	**16**	12 - Theft (10-50) 1 - Vehicle Accident - Property Damage (10-45) 1 - Domestic Disturbance (10-41)
865 BELLEVUE RD	**16**	11 - Investigate 911 Hang-Up Call (10-88) 2 - Want Officer for Investigation / Assistance (10-43) 2 - Vehicle Accident - Property Damage (10-45)
7087 HIGHWAY 70 S ***Kroger***	**15**	6 - Want Officer for Investigation / Assistance (10-43) 2 - Suspicious Person (10-40) 2 - Vehicle Accident - Personal Injury (10-46)
5705 CHARLOTTE PIKE ***Kroger***	**15**	6 - Disorderly Person (10-44) 4 - Want Officer for Investigation / Assistance (10-43) 2 - Vehicle Accident - Property Damage (10-45)
5600 CHARLOTTE PIKE ***Walgreen's***	**13**	6 - Vehicle Accident - Property Damage (10-45) 2 - Theft (10-50) 2 - Disorderly Person (10-44)
3813 HILLSBORO PIKE ***Green Hills Mall***	**13**	4 - Transport Prisoner / Suspect (10-16) 3 - Theft (10-50) 2 - Disorderly Person (10-44)
4221 STAMMER PL	**12**	12 - Vehicle Blocking Right of Way (10-49)
8020 MCCRORY LN	**12**	7 - Want Officer for Investigation / Assistance (10-43) 2 - Theft (10-50) 1 - Suspicious Person (10-40)
7665 HIGHWAY 70 S	**11**	4 - Want Officer for Investigation / Assistance (10-43) 4 - Burglary - Non-Residence (10-71) 2 - Theft (10-50)

Arrest Location	Count	Counts - Top Charges
7044 CHARLOTTE PIKE	**123**	85 - Theft of merchandise - $500 or less 16 - Theft of merchandise- $1,000 or less 15 - Criminal trespass
400 DAVIDSON RD	**24**	18 - Disorderly conduct 2 - Poss. or casual exchange-cont.sub. 2 - Harassment- cause emotional distress, intimidate,
6814 CHARLOTTE PIKE	**20**	14 - Theft of merchandise - $500 or less 4 - Theft of merchandise- > $500 but < $1,000 3 - Failure to be booked (state citation)
2126 ABBOTT MARTIN RD	**15**	11 - Theft of merchandise - $500 or less 3 - Theft of merchandise- > $500 but < $1,000 2 - Theft of merchandise- $1,000 or > but < $10,000
CHARLOTTE PIKE & DAVIDSON DR	**12**	5 - Driving- suspended license 4 - Probation violation- misdemeanor 3 - Driving- revoked license
CABOT DR & CHARLOTTE PIKE	**11**	4 - Driving- revoked license 4 - Driving- suspended license 2 - Failure to be booked (state citation)
621 MCPHERSON DR	**10**	10 - Criminal trespass
3813 HILLSBORO PIKE	**9**	4 - Theft of merchandise- > $500 but < $1,000 4 - Theft of merchandise - $500 or less 1 - Theft of merchandise- $1,000 or > but < $10,000
CHARLOTTE PIKE & OLD CHARLOTTE PIKE	**9**	4 - Driving- revoked license 2 - Drug paraphernalia- unlawful use 2 - Poss. or casual exchange-cont.sub.
I 40 E & WHITE BRIDGE PIKE	**7**	2 - Driving- suspended license 1 - Driving under the influence 1 - Driv. lic. - no d/l
5500 CHARLOTTE PIKE	**7**	2 - Robbery- agg.- weapon or object 2 - Robbery- esp. agg. 1 - Assault, domestic fear of bodily injury
5800 MAUDINA AVE	**7**	1 - Driving- revoked license 1 - Poss. or casual exchange-cont.sub. 1 - Failure to appear - felony or class a misd.
6031 DEAL AVE	**6**	8 - Poss. or casual exchange-cont.sub. 6 - Drug paraphernalia- unlawful use 4 - Juvenile, handgun possession - 1st offense
6201 LARAMIE AVE	**6**	4 - Drug paraphernalia- unlawful use 1 - Poss. or casual exchange-cont.sub. 1 - Poss.w/int-cont.sub.- sch. i
214 OLD HICKORY BLVD	**6**	4 - Failure to appear- class b or c misd. 2 - Driv. lic. - no d/l 1 - Assault, domestic bodily injury

Sourced from MNPD ARMS on 1/18/2017 8:19:51 AM. CAD calls retrieved from Metropolitan Emergency Communications Center's Computer Aided Dispatch system. Includes only calls where an officer response was made. Disposition codes 6 (Backup) and 11 (Signal 9) are excluded. Self-initiated calls are excluded. Calls dispatched to interstate RPAs and intersections are excluded. Teleserve calls are excluded. Arrest information retrieved from the MNPD RMS warrants / arrests database. 1 arrest = 1 body. Includes adult and juvenile arrests. 'Nearby Business' refers to a business establishment in close proximity of the address listed, and is provided for informational purposes only. There is no guarantee that all calls were dispatched to the business listed, because in some cases, multiple business establishments have the same address (e.g. a discount store that also contains a pharmacy). Due to the unique nature of apartment-based reporting, individual unit numbers and the address of the main office for a complex may sometimes both appear in this report.

East Precinct Hot Addresses
Multiple CFS / Arrests at the Same Location, Past 12 Weeks

METROPOLITAN POLICE DEPARTMENT
of Nashville and Davidson County

CFS Location / Nearby Business	Count	Counts - Top Ten Codes
936 E TRINITY LN ***MNPD East Precinct***	**72**	34 - Want Officer for Investigation / Assistance (10-43) 8 - Domestic Disturbance (10-41) 7 - Theft (10-50)
600 SHELBY AV	**48**	18 - Disorderly Person (10-44) 12 - Theft (10-50) 4 - Shots Fired (10-83)
130 W TRINITY LN ***Love's Truck Stop***	**35**	11 - Want Officer for Investigation / Assistance (10-43) 7 - Vehicle Accident - Property Damage (10-45) 6 - Disorderly Person (10-44)
509 LISCHEY AV	**24**	23 - Burglary - Residence (10-70) 1 - Want Officer for Investigation / Assistance (10-43)
500 MAIN ST	**23**	14 - Disorderly Person (10-44) 3 - Want Officer for Investigation / Assistance (10-43) 3 - Vehicle Accident - Property Damage (10-45)
3410 GALLATIN PIKE ***Kroger***	**21**	6 - Want Officer for Investigation / Assistance (10-43) 4 - Theft (10-50) 2 - Vehicle Accident - Property Damage (10-45)
2600 GALLATIN PIKE	**18**	12 - Disorderly Person (10-44) 4 - Theft (10-50) 1 - Want Officer for Investigation / Assistance (10-43)
3041 DICKERSON PIKE ***Domino's Pizza***	**15**	4 - Want Officer for Investigation / Assistance (10-43) 2 - Burglary - Non-Residence (10-71) 2 - Theft (10-50)
1500 PORTER RD ***Berkshire Place Apartments***	**15**	4 - Investigate 911 Hang-Up Call (10-88) 3 - Want Officer for Investigation / Assistance (10-43) 2 - Fight / Assault (10-57)
712 MAIN ST ***Mapco Convenience***	**15**	6 - Disorderly Person (10-44) 4 - Theft (10-50) 1 - Vehicle Accident - Personal Injury (10-46)
511 S 8TH ST	**14**	5 - Want Officer for Investigation / Assistance (10-43) 3 - Disorderly Person (10-44) 2 - Intoxicated Person (10-42)
1120 LITTON AV	**14**	6 - Want Officer for Investigation / Assistance (10-43) 2 - Burglary - Non-Residence (10-71) 1 - Dangerous / Injured Animal (10-65)
1118 DICKERSON PIKE	**13**	5 - Theft (10-50) 3 - Burglary - Non-Residence (10-71) 1 - Holdup / Robbery (10-53)
3004 STANWYCK DR	**13**	4 - Want Officer for Investigation / Assistance (10-43) 3 - Disorderly Person (10-44) 3 - Suspicious Person (10-40)
2600 GALLATIN AV	**13**	7 - Disorderly Person (10-44) 2 - Want Officer for Investigation / Assistance (10-43) 2 - Vehicle Accident - Property Damage (10-45)

Arrest Location	Count	Counts - Top Charges
401 WALTON LN	**29**	18 - Disorderly conduct 4 - Juvenile, runaway 3 - Resisting stop, frisk, halt, arrest, or search
S 5TH ST & SHELBY AVE	**24**	7 - Poss. or casual exchange-cont.sub. 6 - Driving- suspended license 4 - Juvenile, handgun possession - 1st offense
110 GALLATIN AVE	**21**	12 - Disorderly conduct 5 - Assault 2 - Driv. lic. - no d/l
DICKERSON PIKE & W TRINITY LN	**19**	9 - Poss. or casual exchange-cont.sub. 5 - Driving- suspended license 3 - Drug paraphernalia- unlawful use
DICKERSON PIKE & HART LN	**17**	8 - Driving- revoked license 4 - Failure to appear- class b or c misd. 2 - Driving- suspended license
130 W TRINITY LN	**17**	4 - Driving- revoked license 3 - Driv. lic. - no d/l 3 - Drug paraphernalia- unlawful use
BROADMOOR DR & ELLINGTON PKWY N	**16**	9 - Driving- revoked license 3 - Driving- suspended license 1 - Driving under the influence
CLEVELAND ST & DICKERSON PIKE	**14**	4 - Driving- suspended license 3 - Driving- revoked license 3 - Poss. or casual exchange-cont.sub.
S 4TH ST & SHELBY AVE	**14**	4 - Driving- revoked license 2 - Driv. lic. - no d/l 2 - Driving- revoked license, 2nd offense
EASTLAND AVE & GALLATIN AVE	**14**	5 - Driving under the influence 4 - Poss. or casual exchange-cont.sub. 3 - Implied consent - civil
BRILEY PKWY E & GALLATIN PIKE	**13**	5 - Poss. or casual exchange-cont.sub. 4 - Driving- suspended license 3 - Driving- revoked license
936 E TRINITY LN	**12**	5 - Robbery- agg.- weapon or object 2 - Robbery- esp. agg. 1 - Theft of property- > $500 but < $1,000
150 W TRINITY LN	**12**	4 - Poss. or casual exchange-cont.sub. 3 - Public intoxication 2 - Resisting stop, frisk, halt, arrest, or search
S 6TH ST & SHELBY AVE	**12**	5 - Driving- revoked license 3 - Driv. lic. - no d/l 2 - Driving- suspended license
S 7TH ST & SYLVAN ST	**12**	4 - Driving- revoked license 4 - Theft of property- $500 or less 3 - Poss. or casual exchange-cont.sub.

Sourced from MNPD ARMS on 1/18/2017 8:19:51 AM. CAD calls retrieved from Metropolitan Emergency Communications Center's Computer Aided Dispatch system. Includes only calls where an officer response was made. Disposition codes 6 (Backup) and 11 (Signal 9) are excluded. Self-initiated calls are excluded. Calls dispatched to interstate RPAs and intersections are excluded. Teleserve calls are excluded. Arrest information retrieved from the MNPD RMS warrants / arrests database. 1 arrest = 1 body. Includes adult and juvenile arrests. 'Nearby Business' refers to a business establishment in close proximity of the address listed, and is provided for informational purposes only. There is no guarantee that all calls were dispatched to the business listed, because in some cases, multiple business establishments have the same address (e.g. a discount store that also contains a pharmacy). Due to the unique nature of apartment-based reporting, individual unit numbers and the address of the main office for a complex may sometimes both appear in this report.

South Precinct Hot Addresses
Multiple CFS / Arrests at the Same Location, Past 12 Weeks

METROPOLITAN POLICE DEPARTMENT
of Nashville and Davidson County

CFS Location / Nearby Business	Count	Counts - Top Ten Codes
5101 HARDING PL ***MNPD South Precinct***	**92**	31 - Want Officer for Investigation / Assistance (10-43) 27 - Domestic Disturbance (10-41) 20 - Theft (10-50)
391 WALLACE RD ***Southern Hills Medical Center***	**90**	36 - Transport Prisoner / Suspect (10-16) 14 - Fight / Assault (10-57) 10 - Domestic Disturbance (10-41)
4040 NOLENSVILLE PIKE ***Walmart***	**84**	18 - Theft (10-50) 17 - Want Officer for Investigation / Assistance (10-43) 14 - Disorderly Person (10-44)
13011 OLD HICKORY BLVD ***BP***	**40**	12 - Vehicle Accident - Property Damage (10-45) 8 - Theft (10-50) 6 - Disorderly Person (10-44)
5824 NOLENSVILLE PIKE ***Walmart***	**35**	10 - Theft (10-50) 9 - Disorderly Person (10-44) 9 - Want Officer for Investigation / Assistance (10-43)
3035 HAMILTON CHURCH RD ***Walmart***	**34**	7 - Want Officer for Investigation / Assistance (10-43) 6 - Vehicle Accident - Property Damage (10-45) 5 - Theft (10-50)
5319 MT VIEW RD ***Kroger***	**28**	12 - Want Officer for Investigation / Assistance (10-43) 5 - Disorderly Person (10-44) 5 - Vehicle Accident - Property Damage (10-45)
61 EAST THOMPSON LN ***Kroger***	**22**	6 - Transport Prisoner / Suspect (10-16) 5 - Want Officer for Investigation / Assistance (10-43) 3 - Disorderly Person (10-44)
2212 NOLENSVILLE PIKE	**21**	8 - Disorderly Person (10-44) 5 - Want Officer for Investigation / Assistance (10-43) 3 - Theft (10-50)
1400 EAGLE VIEW BLVD ***Thorntons***	**21**	9 - Disorderly Person (10-44) 3 - Want Officer for Investigation / Assistance (10-43) 2 - Theft (10-50)
318 HARDING PL	**20**	7 - Disorderly Person (10-44) 3 - Want Officer for Investigation / Assistance (10-43) 3 - Theft (10-50)
270 TAMPA DR	**19**	6 - Disorderly Person (10-44) 4 - Want Officer for Investigation / Assistance (10-43) 4 - Shots Fired (10-83)
15007 OLD HICKORY BLVD	**19**	5 - Want Officer for Investigation / Assistance (10-43) 4 - Disorderly Person (10-44) 4 - Vehicle Accident - Property Damage (10-45)
1510 DENISE CT	**19**	11 - Missing Person (10-75) 3 - Domestic Disturbance (10-41) 3 - Want Officer for Investigation / Assistance (10-43)
5272 CANE RIDGE RD	**19**	8 - Want Officer for Investigation / Assistance (10-43) 5 - Disorderly Person (10-44) 2 - Domestic Disturbance (10-41)

Arrest Location	Count	Counts - Top Charges
4040 NOLENSVILLE PIKE	**50**	17 - Theft of merchandise - $500 or less 9 - Public intoxication 6 - Theft of merchandise- $1,000 or less
1417 MURFREESBORO PIKE	**36**	15 - Accident - failure to report 13 - Leaving scene of accident - damage $500 or less 3 - Leaving scene of accident - damage over $500
1200 2ND AVE S	**31**	25 - Disorderly conduct 4 - Juvenile, runaway 2 - Poss. or casual exchange-cont.sub.
MURFREESBORO PIKE & THOMPSON PL	**30**	14 - Driv. lic. - no d/l 8 - Poss. or casual exchange-cont.sub. 5 - Driving- revoked license
391 WALLACE RD	**24**	4 - Probation violation- misdemeanor 4 - Fail to appear, juvenile court order 3 - Driving under the influence
HARDING PL & NOLENSVILLE PIKE	**21**	9 - Driv. lic. - no d/l 4 - Driving- suspended license 3 - Poss. or casual exchange-cont.sub.
13 LAFAYETTE ST	**19**	10 - Criminal trespass 5 - Drug paraphernalia- unlawful use 3 - Failure to be booked (state citation)
220 BLANTON AVE	**19**	5 - Probation violation- felony 4 - Sex offender registration violation - 1st offense 4 - Community superv. viol. by felony off.
5101 HARDING PL	**18**	3 - Juvenile, runaway 2 - Theft of property- $1,000 or > but < $10,000 2 - Probation violation- misdemeanor
BRILEY PKWY N & MURFREESBORO PIKE	**18**	5 - Driving- revoked license 5 - Driving- suspended license 3 - Driv. lic. - no d/l
BELL RD & MURFREESBORO PIKE	**15**	4 - Driv. lic. - no d/l 4 - Failure to be booked (state citation) 3 - Driving- suspended license
BELL RD & HICKORY HOLLOW TER	**15**	4 - Driving- suspended license 3 - Driv. lic. - no d/l 2 - Driving- revoked license
MCGAVOCK PIKE & MURFREESBORO PIKE	**15**	5 - Driving- suspended license 5 - Driv. lic. - no d/l 3 - Poss. or casual exchange-cont.sub.
270 TAMPA DR	**14**	3 - Poss. or casual exchange-cont.sub. 2 - Assault, agg serious bodily injury- int/kn 1 - Assault, domestic, bodily injury 3rd or more
3035 HAMILTON CHURCH RD	**14**	4 - Theft of merchandise- $2,500 or > but < $10,000 3 - Poss. or casual exchange-cont.sub. 3 - Theft of merchandise - $500 or less

Sourced from MNPD ARMS on 1/18/2017 8:19:52 AM. CAD calls retrieved from Metropolitan Emergency Communications Center's Computer Aided Dispatch system. Includes only calls where an officer response was made. Disposition codes 6 (Backup) and 11 (Signal 9) are excluded. Self-initiated calls are excluded. Calls dispatched to interstate RPAs and intersections are excluded. Teleserve calls are excluded. Arrest information retrieved from the MNPD RMS warrants / arrests database. 1 arrest = 1 body. Includes adult and juvenile arrests. 'Nearby Business' refers to a business establishment in close proximity of the address listed, and is provided for informational purposes only. There is no guarantee that all calls were dispatched to the business listed, because in some cases, multiple business establishments have the same address (e.g. a discount store that also contains a pharmacy). Due to the unique nature of apartment-based reporting, individual unit numbers and the address of the main office for a complex may sometimes both appear in this report.

Central Precinct Hot Addresses
Multiple CFS / Arrests at the Same Location, Past 12 Weeks

METROPOLITAN POLICE DEPARTMENT
of Nashville and Davidson County

CFS Location / Nearby Business	Count	Counts - Top Ten Codes
639 LAFAYETTE ST ***Nashville Rescue Mission***	**201**	85 - Want Officer for Investigation / Assistance (10-43) 65 - Disorderly Person (10-44) 14 - Suicidal Person (10-63)
709 5TH AV S ***Greyhound***	**130**	58 - Want Officer for Investigation / Assistance (10-43) 43 - Disorderly Person (10-44) 7 - Theft (10-50)
705 DREXEL ST ***Room In the Inn***	**87**	47 - Want Officer for Investigation / Assistance (10-43) 22 - Disorderly Person (10-44) 6 - Theft (10-50)
512 1ST AV N	**87**	38 - Want Officer for Investigation / Assistance (10-43) 27 - Domestic Disturbance (10-41) 8 - Disorderly Person (10-44)
1201 BROADWAY	**63**	37 - Disorderly Person (10-44) 14 - Want Officer for Investigation / Assistance (10-43) 5 - Theft (10-50)
400 CHARLOTTE AV ***Tennessee Public Transportation Association***	**61**	33 - Want Officer for Investigation / Assistance (10-43) 7 - Theft (10-50) 5 - Disorderly Person (10-44)
227 SHELBY AV ***Exxon***	**44**	18 - Disorderly Person (10-44) 12 - Want Officer for Investigation / Assistance (10-43) 4 - Vehicle Accident - Property Damage (10-45)
111 N 1ST ST ***Travel Centers of America***	**42**	22 - Want Officer for Investigation / Assistance (10-43) 9 - Disorderly Person (10-44) 3 - Vehicle Accident - Property Damage (10-45)
601 KOREAN VETERANS BLVD	**40**	14 - Want Officer for Investigation / Assistance (10-43) 10 - Theft (10-50) 5 - Domestic Disturbance (10-41)
9 HERMITAGE AV	**31**	12 - Disorderly Person (10-44) 4 - Intoxicated Person (10-42) 3 - Vehicle Accident - Property Damage (10-45)
1101 BROADWAY ***Exxon***	**28**	10 - Disorderly Person (10-44) 8 - Want Officer for Investigation / Assistance (10-43) 2 - Vehicle Accident - Property Damage (10-45)
121 4TH AV S ***Hilton Nashville Downtown***	**28**	12 - Disorderly Person (10-44) 5 - Theft (10-50) 4 - Want Officer for Investigation / Assistance (10-43)
408 2ND AV N ***Davidson County Community Corrections***	**27**	6 - Want Officer for Investigation / Assistance (10-43) 4 - Theft (10-50) 3 - Disorderly Person (10-44)
100 WOODLAND ST ***Davidson County Juvenile Detention***	**26**	14 - Want Officer for Investigation / Assistance (10-43) 5 - Missing Person (10-75) 3 - Domestic Disturbance (10-41)
329 BROADWAY	**25**	7 - Disorderly Person (10-44) 5 - Fight / Assault (10-57) 4 - Want Officer for Investigation / Assistance (10-43)

Arrest Location	Count	Counts - Top Charges
408 2ND AVE N	**164**	44 - Probation violation- misdemeanor 29 - Failure to appear- class b or c misd. 23 - Probation violation- community corrections viol.
512 1ST AVE N	**123**	36 - Failure to appear- class b or c misd. 32 - Probation violation- misdemeanor 16 - Failure to be booked (state citation)
639 LAFAYETTE ST	**120**	25 - Criminal trespass 24 - Public intoxication 24 - Failure to be booked (state citation)
1ST AVE N & GAY ST	**65**	12 - Probation violation- misdemeanor 11 - Failure to appear- class b or c misd. 8 - Assault, domestic bodily injury
400 CHARLOTTE AVE	**52**	24 - Criminal trespass 15 - Public intoxication 8 - Disorderly conduct
448 2ND AVE N	**36**	8 - Driving- suspended license 7 - Probation violation- community corrections viol. 4 - Driv. lic. - no d/l
514 8TH AVE S	**35**	34 - Criminal trespass 1 - Drug paraphernalia- unlawful use
1101 BROADWAY	**33**	17 - Criminal trespass 7 - Public intoxication 3 - Poss. or casual exchange-cont.sub.
1 TITANS WAY	**29**	17 - Public intoxication 4 - Criminal trespass 2 - Driv. lic. - no d/l
4TH AVE S & LAFAYETTE ST	**27**	7 - Criminal trespass 5 - Driving- suspended license 3 - Drug paraphernalia- unlawful use
329 BROADWAY	**21**	17 - Public intoxication 3 - Assault 3 - Disorderly conduct
506 2ND AVE N	**19**	11 - Failure to appear- class b or c misd. 2 - Failure to be booked (state citation) 2 - Probation violation- felony
705 DREXEL ST	**18**	5 - Criminal trespass 5 - Failure to be booked (state citation) 3 - Public intoxication
BIRCH BUILDING	**18**	6 - Driving- suspended license 5 - Driving- revoked license 5 - Poss. or casual exchange-cont.sub.
N 1ST ST & SPRING ST	**17**	6 - Driving- revoked license 4 - Driving- suspended license 3 - Driv. lic. - no d/l

Sourced from MNPD ARMS on 1/18/2017 8:19:52 AM. CAD calls retrieved from Metropolitan Emergency Communications Center's Computer Aided Dispatch system. Includes only calls where an officer response was made. Disposition codes 6 (Backup) and 11 (Signal 9) are excluded. Self-initiated calls are excluded. Calls dispatched to interstate RPAs and intersections are excluded. Teleserve calls are excluded. Arrest information retrieved from the MNPD RMS warrants / arrests database. 1 arrest = 1 body. Includes adult and juvenile arrests. 'Nearby Business' refers to a business establishment in close proximity of the address listed, and is provided for informational purposes only. There is no guarantee that all calls were dispatched to the business listed, because in some cases, multiple business establishments have the same address (e.g. a discount store that also contains a pharmacy). Due to the unique nature of apartment-based reporting, individual unit numbers and the address of the main office for a complex may sometimes both appear in this report.

Hermitage Precinct Hot Addresses
Multiple CFS / Arrests at the Same Location, Past 12 Weeks

METROPOLITAN POLICE DEPARTMENT
of Nashville and Davidson County

CFS Location / Nearby Business	Count	Counts - Top Ten Codes
433 OPRY MILLS DR ***Opry Mills***	**74**	25 - Theft (10-50) 15 - Want Officer for Investigation / Assistance (10-43) 9 - Vehicle Accident - Property Damage (10-45)
5655 FRIST BLVD ***Summit Medical Center***	**72**	29 - Transport Prisoner / Suspect (10-16) 8 - Want Officer for Investigation / Assistance (10-43) 6 - Domestic Disturbance (10-41)
3701 JAMES KAY LN ***MNPD Hermitage Precinct***	**66**	27 - Want Officer for Investigation / Assistance (10-43) 15 - Domestic Disturbance (10-41) 8 - Theft (10-50)
24 LAFAYETTE ST ***Z Mart***	**64**	40 - Disorderly Person (10-44) 9 - Want Officer for Investigation / Assistance (10-43) 6 - Fight / Assault (10-57)
4424 LEBANON PIKE ***Walmart Supercenter***	**37**	13 - Theft (10-50) 5 - Want Officer for Investigation / Assistance (10-43) 4 - Disorderly Person (10-44)
2284 MURFREESBORO PIKE ***Kroger***	**32**	12 - Disorderly Person (10-44) 6 - Want Officer for Investigation / Assistance (10-43) 3 - Theft (10-50)
2800 OPRYLAND DR ***Gaylord Opryland Resort and Convention Center***	**24**	11 - Theft (10-50) 3 - Want Officer for Investigation / Assistance (10-43) 3 - Disorderly Person (10-44)
601 FESSLERS LN ***Dunkin' Donuts***	**22**	10 - Disorderly Person (10-44) 5 - Vehicle Accident - Property Damage (10-45) 2 - Theft (10-50)
10 LAFAYETTE ST	**19**	18 - Burglary - Non-Residence (10-71) 1 - Investigate 911 Hang-Up Call (10-88)
3150 MCGAVOCK PIKE ***McGavock High School***	**18**	5 - Want Officer for Investigation / Assistance (10-43) 3 - Theft (10-50) 2 - Dangerous / Injured Animal (10-65)
3171 LEBANON PIKE ***Target***	**17**	5 - Transport Prisoner / Suspect (10-16) 3 - Theft (10-50) 3 - Want Officer for Investigation / Assistance (10-43)
1 TERMINAL DR	**17**	7 - Investigate 911 Hang-Up Call (10-88) 3 - Want Officer for Investigation / Assistance (10-43) 2 - Vehicle Accident - Property Damage (10-45)
82 LAFAYETTE ST ***Dollar General***	**17**	8 - Theft (10-50) 3 - Fight / Assault (10-57) 2 - Disorderly Person (10-44)
101 UNIVERSITY CT ***Tony Sudekum Apartments***	**16**	12 - Burglary - Non-Residence (10-71) 3 - Shots Fired (10-83) 1 - Burglary - Residence (10-70)
620 ALBANY DR	**15**	6 - Missing Person (10-75) 5 - Want Officer for Investigation / Assistance (10-43) 2 - Domestic Disturbance (10-41)

Arrest Location	Count	Counts - Top Charges
3150 MCGAVOCK PIKE	**33**	12 - Disorderly conduct 6 - Juvenile, runaway 5 - Poss. or casual exchange-cont.sub.
BRILEY PKWY N & MCGAVOCK PIKE	**31**	11 - Driv. lic. - no d/l 8 - Driving- revoked license 8 - Driving- suspended license
24 LAFAYETTE ST	**30**	11 - Criminal trespass 7 - Failure to be booked (state citation) 6 - Public intoxication
20 LAFAYETTE ST	**26**	16 - Criminal trespass 5 - Public intoxication 5 - Failure to be booked (state citation)
2330 JACKSON DOWNS BLVD	**25**	16 - Theft of merchandise - $500 or less 6 - Theft of property- $500 or less 2 - Probation violation- misdemeanor
1210 MURFREESBORO PIKE	**22**	6 - Probation violation- misdemeanor 6 - Poss. or casual exchange-cont.sub. 5 - Drug paraphernalia- unlawful use
4424 LEBANON PIKE	**21**	9 - Theft of property- $500 or less 5 - Theft of merchandise - $500 or less 3 - Criminal trespass
5655 FRIST BLVD	**18**	3 - Probation violation- misdemeanor 3 - Poss. or casual exchange-cont.sub. 2 - Driving under the influence
433 OPRY MILLS DR	**17**	12 - Poss. or casual exchange-cont.sub. 6 - Theft of merchandise - $500 or less 6 - Burglary- motor vehicle
BRILEY PKWY N & LEBANON PIKE	**17**	6 - Driving- suspended license 4 - Driv. lic. - no d/l 4 - Driving- revoked license
MILLWOOD DR & MURFREESBORO PIKE	**15**	7 - Driv. lic. - no d/l 2 - Driving- revoked license 1 - Assault, domestic offensive/provocative conduct
BRILEY PKWY N & OPRY MILLS DR	**14**	7 - Driving- suspended license 3 - Driv. lic. - no d/l 2 - Driving- revoked license
CENTRAL PIKE & OLD HICKORY BLVD	**14**	6 - Failure to be booked (state citation) 5 - Failure to appear- class b or c misd. 2 - Driving- revoked license, 2nd offense
5770 OLD HICKORY BLVD	**14**	7 - Failure to be booked (state citation) 4 - Poss.w/int-cont.sub.- sch. i 3 - Criminal contempt-violation of order of protection
800 ROYAL PKWY	**14**	14 - Prostitution- patronizing

Sourced from MNPD ARMS on 1/18/2017 8:19:52 AM. CAD calls retrieved from Metropolitan Emergency Communications Center's Computer Aided Dispatch system. Includes only calls where an officer response was made. Disposition codes 6 (Backup) and 11 (Signal 9) are excluded. Self-initiated calls are excluded. Calls dispatched to interstate RPAs and intersections are excluded. Teleserve calls are excluded. Arrest information retrieved from the MNPD RMS warrants / arrests database. 1 arrest = 1 body. Includes adult and juvenile arrests. 'Nearby Business' refers to a business establishment in close proximity of the address listed, and is provided for informational purposes only. There is no guarantee that all calls were dispatched to the business listed, because in some cases, multiple business establishments have the same address (e.g. a discount store that also contains a pharmacy). Due to the unique nature of apartment-based reporting, individual unit numbers and the address of the main office for a complex may sometimes both appear in this report.

North Precinct Hot Addresses
Multiple CFS / Arrests at the Same Location, Past 12 Weeks

METROPOLITAN POLICE DEPARTMENT
of Nashville and Davidson County

CFS Location / Nearby Business	Count	Counts - Top Ten Codes
1818 ALBION ST ***Nashville General Hospital School***	**84**	32 - Want Officer for Investigation / Assistance (10-43) 15 - Transport Prisoner / Suspect (10-16) 6 - Fight / Assault (10-57)
800 MONROE ST ***Kroger***	**66**	15 - Want Officer for Investigation / Assistance (10-43) 14 - Disorderly Person (10-44) 13 - Transport Prisoner / Suspect (10-16)
1716 ROSA L PARKS BLVD ***Nashville Rescue Mission***	**56**	32 - Want Officer for Investigation / Assistance (10-43) 12 - Disorderly Person (10-44) 3 - Domestic Disturbance (10-41)
2231 26TH AV N ***MNPD North Precinct***	**38**	14 - Want Officer for Investigation / Assistance (10-43) 9 - Theft (10-50) 5 - Domestic Disturbance (10-41)
801 JEFFERSON ST ***Mapco***	**36**	17 - Disorderly Person (10-44) 11 - Want Officer for Investigation / Assistance (10-43) 5 - Theft (10-50)
2801 JOHN A MERRITT BLVD ***BP***	**33**	21 - Disorderly Person (10-44) 3 - Want Officer for Investigation / Assistance (10-43) 3 - Holdup / Robbery (10-53)
3200 CLARKSVILLE PIKE	**33**	15 - Theft (10-50) 7 - Disorderly Person (10-44) 5 - Suspicious Person (10-40)
2200 BRICK CHURCH PIKE ***Exxon***	**29**	10 - Disorderly Person (10-44) 8 - Theft (10-50) 5 - Want Officer for Investigation / Assistance (10-43)
275 CUMBERLAND BND #237	**24**	5 - Transport Prisoner / Suspect (10-16) 4 - Investigate 911 Hang-Up Call (10-88) 4 - Want Officer for Investigation / Assistance (10-43)
2022 ROSA L PARKS BLVD ***Exxon***	**24**	10 - Disorderly Person (10-44) 4 - Vehicle Accident - Property Damage (10-45) 3 - Want Officer for Investigation / Assistance (10-43)
400 W TRINITY LN	**23**	20 - Burglary - Non-Residence (10-71) 2 - Disorderly Person (10-44) 1 - Want Officer for Investigation / Assistance (10-43)
801 VANTAGE WAY CT	**21**	7 - Want Officer for Investigation / Assistance (10-43) 5 - Disorderly Person (10-44) 2 - Vehicle Accident - Property Damage (10-45)
800 JEFFERSON ST	**21**	8 - Want Officer for Investigation / Assistance (10-43) 7 - Disorderly Person (10-44) 2 - Holdup / Robbery (10-53)
2715 WHITES CREEK PIKE ***Haynes Garden Apartments***	**20**	6 - Want Officer for Investigation / Assistance (10-43) 3 - Person with Weapon (10-54) 2 - Suspicious Person (10-40)
2012 S HAMILTON RD ***Bordeaux Shopping Center***	**20**	9 - Disorderly Person (10-44) 4 - Want Officer for Investigation / Assistance (10-43) 4 - Theft (10-50)

Arrest Location	Count	Counts - Top Charges
512 31ST AVE N	**54**	18 - Failure to appear- class b or c misd. 15 - Probation violation- misdemeanor 8 - Failure to be booked (state citation)
1818 ALBION ST	**41**	8 - Assault, officer/responder -agg -deadly weapon - int/kn 7 - Assault, domestic bodily injury
800 MONROE ST	**26**	15 - Theft of merchandise - $500 or less 4 - Theft of merchandise- $1,000 or less 4 - Criminal trespass
BUCHANAN ST & DR D B TODD JR BLVD	**16**	4 - Public intoxication 3 - Driving- revoked license 3 - Criminal trespass
DELTA AVE & GARFIELD ST	**16**	7 - Poss. or casual exchange-cont.sub. 6 - Driving- revoked license 4 - Drug paraphernalia- unlawful use
CLARKSVILLE PIKE & ED TEMPLE BLVD	**15**	5 - Driv. lic. - no d/l 5 - Driving- suspended license 3 - Theft of property- $500 or less
W TRINITY LN & BRICK CHURCH PIKE	**15**	6 - Failure to appear- class b or c misd. 4 - Driving- suspended license 3 - Driving- revoked license
CLARKSVILLE PIKE & ROSA L PARKS BLVD	**14**	4 - Driving- revoked license 3 - Driving- suspended license 2 - Driv. lic. - no d/l
BRICK CHURCH PIKE & FERNCO DR	**14**	5 - Driv. lic. - poss. of revoked, susp. or altered 4 - Driving- suspended license 3 - Driving- revoked license, 2nd offense
2200 BRICK CHURCH PIKE	**14**	5 - Driving- suspended license 3 - Drug paraphernalia- unlawful use 2 - Criminal trespass
1360 BRICK CHURCH PIKE	**14**	5 - Poss. or casual exchange-cont.sub. 3 - Drug paraphernalia- unlawful use 3 - Criminal trespass
16TH AVE N & BUCHANAN ST	**14**	3 - Driving- suspended license 2 - Failure to be booked (state citation) 2 - Alter title, registration, plate or permit
16TH AVE N & COCKRILL ST	**13**	3 - Driving- revoked license 2 - Failure to be booked (state citation) 1 - Driving- suspended license, 2nd offense
CLARKSVILLE PIKE & CLIFF DR	**13**	6 - Driving- revoked license 5 - Poss. or casual exchange-cont.sub. 3 - Drug paraphernalia- unlawful use
AVONDALE CIR & BRICK CHURCH PIKE	**12**	5 - Poss. or casual exchange-cont.sub. 4 - Driving- suspended license 2 - Drug paraphernalia- unlawful use

Sourced from MNPD ARMS on 1/18/2017 8:19:52 AM. CAD calls retrieved from Metropolitan Emergency Communications Center's Computer Aided Dispatch system. Includes only calls where an officer response was made. Disposition codes 6 (Backup) and 11 (Signal 9) are excluded. Self-initiated calls are excluded. Calls dispatched to interstate RPAs and intersections are excluded. Teleserve calls are excluded. Arrest information retrieved from the MNPD RMS warrants / arrests database. 1 arrest = 1 body. Includes adult and juvenile arrests. 'Nearby Business' refers to a business establishment in close proximity of the address listed, and is provided for informational purposes only. There is no guarantee that all calls were dispatched to the business listed, because in some cases, multiple business establishments have the same address (e.g. a discount store that also contains a pharmacy). Due to the unique nature of apartment-based reporting, individual unit numbers and the address of the main office for a complex may sometimes both appear in this report.

Madison Precinct Hot Addresses
Multiple CFS / Arrests at the Same Location, Past 12 Weeks

METROPOLITAN POLICE DEPARTMENT
of Nashville and Davidson County

CFS Location / Nearby Business	Count	Counts - Top Ten Codes
2232 GALLATIN PIKE N	**69**	20 - Theft (10-50) 19 - Transport Prisoner / Suspect (10-16) 10 - Disorderly Person (10-44)
400 MYATT DR ***Madison Police Precinct***	**61**	21 - Domestic Disturbance (10-41) 15 - Want Officer for Investigation / Assistance (10-43) 6 - Theft (10-50)
3441 DICKERSON PIKE ***Skyline Medical Center***	**51**	12 - Want Officer for Investigation / Assistance (10-43) 10 - Domestic Disturbance (10-41) 6 - Transport Prisoner / Suspect (10-16)
200 GALLATIN PIKE S	**45**	11 - Theft (10-50) 9 - Want Officer for Investigation / Assistance (10-43) 6 - Disorderly Person (10-44)
2050 GALLATIN PIKE N	**41**	16 - Theft (10-50) 14 - Transport Prisoner / Suspect (10-16) 5 - Fight / Assault (10-57)
3458 DICKERSON PIKE ***Walmart Supercenter***	**41**	9 - Want Officer for Investigation / Assistance (10-43) 8 - Theft (10-50) 5 - Vehicle Accident - Property Damage (10-45)
109 GALLATIN PIKE N	**38**	14 - Transport Prisoner / Suspect (10-16) 8 - Theft (10-50) 4 - Disorderly Person (10-44)
109 DUE WEST AV E	**29**	29 - Want Officer for Investigation / Assistance (10-43)
143 GALLATIN PIKE S	**24**	16 - Disorderly Person (10-44) 7 - Want Officer for Investigation / Assistance (10-43) 1 - Theft (10-50)
627 GALLATIN PIKE S	**24**	7 - Disorderly Person (10-44) 5 - Theft (10-50) 4 - Want Officer for Investigation / Assistance (10-43)
2311 GALLATIN PIKE N	**20**	4 - Theft (10-50) 4 - Burglary - Non-Residence (10-71) 3 - Investigate 911 Hang-Up Call (10-88)
101 GALLATIN PIKE N	**19**	6 - Want Officer for Investigation / Assistance (10-43) 3 - Disorderly Person (10-44) 3 - Vehicle Accident - Property Damage (10-45)
819 GALLATIN PIKE S	**19**	9 - Disorderly Person (10-44) 4 - Suspicious Person (10-40) 2 - Fight / Assault (10-57)
243 DUPONT AV	**18**	5 - Want Officer for Investigation / Assistance (10-43) 4 - Domestic Disturbance (10-41) 2 - Disorderly Person (10-44)
333 RIO VISTA DR ***Charter Village Apartments***	**17**	4 - Want Officer for Investigation / Assistance (10-43) 3 - Investigate 911 Hang-Up Call (10-88) 3 - Shots Fired (10-83)

Arrest Location	Count	Counts - Top Charges
2232 N GALLATIN PIKE	**42**	21 - Theft of merchandise - $500 or less 15 - Theft of merchandise- $1,000 or less 7 - Legend drug poss. w/out prescription
3441 DICKERSON PIKE	**29**	6 - Driving under the influence 4 - Disorderly conduct 4 - Driv. lic. - no d/l
2050 N GALLATIN PIKE	**27**	18 - Theft of merchandise - $500 or less 3 - Theft of property- $500 or less 3 - Assault
3458 DICKERSON PIKE	**19**	8 - Theft of merchandise - $500 or less 3 - Criminal trespass 2 - Drug paraphernalia- unlawful use
DICKERSON PIKE & DOVERSIDE DR	**19**	7 - Poss. or casual exchange-cont.sub. 5 - Driving- revoked license 4 - Child neglect, child 8 or less
200 S GALLATIN PIKE	**17**	7 - Theft of merchandise - $500 or less 3 - Public intoxication 3 - Failure to appear- class b or c misd.
109 N GALLATIN PIKE	**16**	5 - Theft of property- $500 or less 5 - Theft of merchandise - $500 or less 1 - Theft of property-$1,000 or less
117 W SMITH ST	**16**	10 - Failure to appear- class b or c misd. 9 - Failure to be booked (state citation) 2 - Assault, domestic bodily injury
109 S GALLATIN PIKE	**13**	4 - Theft of merchandise - $500 or less 3 - Theft of property- $500 or less 2 - Probation violation- misdemeanor
S GALLATIN PIKE & E OLD HICKORY BLVD	**13**	6 - Driv. lic. - no d/l 4 - Poss. or casual exchange-cont.sub. 3 - Drug paraphernalia- unlawful use
335 FOREST PARK RD	**12**	4 - Failure to appear- class b or c misd. 2 - Poss. or casual exchange-cont.sub. 2 - Assault, domestic bodily injury
BRICK CHURCH PIKE & BRILEY PKWY W	**12**	4 - Driving under the influence 3 - Driving- revoked license, 2nd offense 3 - Driving- suspended license
333 S GALLATIN PIKE	**10**	9 - Criminal trespass 1 - Failure to be booked (state citation) 1 - Public indecency
S GALLATIN PIKE & EMMITT AVE	**10**	3 - Driving- suspended license 2 - Driving- revoked license 2 - Unl. removal of plate decal
S GALLATIN PIKE & E PALESTINE AVE	**9**	5 - Driv. lic. - no d/l 2 - Driving- suspended license 1 - Driving- revoked license, 2nd offense

Sourced from MNPD ARMS on 1/18/2017 8:19:52 AM. CAD calls retrieved from Metropolitan Emergency Communications Center's Computer Aided Dispatch system. Includes only calls where an officer response was made. Disposition codes 6 (Backup) and 11 (Signal 9) are excluded. Self-initiated calls are excluded. Calls dispatched to interstate RPAs and intersections are excluded. Teleserve calls are excluded. Arrest information retrieved from the MNPD RMS warrants / arrests database. 1 arrest = 1 body. Includes adult and juvenile arrests. 'Nearby Business' refers to a business establishment in close proximity of the address listed, and is provided for informational purposes only. There is no guarantee that all calls were dispatched to the business listed, because in some cases, multiple business establishments have the same address (e.g. a discount store that also contains a pharmacy). Due to the unique nature of apartment-based reporting, individual unit numbers and the address of the main office for a complex may sometimes both appear in this report.

Midtown Hills Precinct Hot Addresses
Multiple CFS / Arrests at the Same Location, Past 12 Weeks

METROPOLITAN POLICE DEPARTMENT
of Nashville and Davidson County

CFS Location / Nearby Business	Count	Counts - Top Ten Codes
2000 CHURCH ST ***Baptist Hospital***	**76**	22 - Want Officer for Investigation / Assistance (10-43) 15 - Transport Prisoner / Suspect (10-16) 13 - Fight / Assault (10-57)
1401 CHARLOTTE AV ***Exxon***	**70**	38 - Disorderly Person (10-44) 9 - Want Officer for Investigation / Assistance (10-43) 7 - Vehicle Accident - Property Damage (10-45)
2300 PATTERSON ST ***Centennial Medical Center***	**66**	38 - Transport Prisoner / Suspect (10-16) 10 - Want Officer for Investigation / Assistance (10-43) 5 - Theft (10-50)
2421 POWELL AV ***Walmart***	**58**	13 - Transport Prisoner / Suspect (10-16) 13 - Theft (10-50) 10 - Disorderly Person (10-44)
1211 MEDICAL CENTER DR ***Vanderbilt University Medical Center***	**41**	12 - Fight / Assault (10-57) 12 - Want Officer for Investigation / Assistance (10-43) 4 - Domestic Disturbance (10-41)
1907 DIVISION ST	**39**	36 - Want Officer for Investigation / Assistance (10-43) 1 - Disorderly Person (10-44) 1 - Burglary - Residence (10-70)
1441 12TH AV S ***Midtown Hills Police Precinct***	**39**	15 - Want Officer for Investigation / Assistance (10-43) 8 - Domestic Disturbance (10-41) 6 - Theft (10-50)
4041 NOLENSVILLE PIKE ***McDonald's***	**34**	25 - Disorderly Person (10-44) 5 - Want Officer for Investigation / Assistance (10-43) 1 - Vehicle Accident - Property Damage (10-45)
1700 WEST END AV	**29**	10 - Disorderly Person (10-44) 9 - Theft (10-50) 8 - Want Officer for Investigation / Assistance (10-43)
1120 GLENDALE LN	**24**	13 - Missing Person (10-75) 4 - Want Officer for Investigation / Assistance (10-43) 2 - Disorderly Person (10-44)
2500 WEST END AV ***Centennial Park***	**23**	6 - Theft (10-50) 5 - Want Officer for Investigation / Assistance (10-43) 2 - Suspicious Person (10-40)
2200 CHILDRENS WAY ***Vanderbilt Children's Hospital***	**22**	6 - Child Abuse (10-80) 5 - Want Officer for Investigation / Assistance (10-43) 2 - Transport Prisoner / Suspect (10-16)
2001 8TH AV S ***Exxon***	**18**	8 - Disorderly Person (10-44) 4 - Want Officer for Investigation / Assistance (10-43) 4 - Theft (10-50)
780 OLD HICKORY BLVD ***Target***	**18**	5 - Vehicle Accident - Property Damage (10-45) 4 - Disorderly Person (10-44) 4 - Want Officer for Investigation / Assistance (10-43)
719 THOMPSON LN ***100 Oaks***	**17**	5 - Vehicle Accident - Property Damage (10-45) 3 - Burglary - Non-Residence (10-71) 3 - Want Officer for Investigation / Assistance (10-43)

Arrest Location	Count	Counts - Top Charges
2421 POWELL AVE	**34**	19 - Theft of merchandise - $500 or less 5 - Criminal trespass 4 - Drug paraphernalia- unlawful use
2000 CHURCH ST	**25**	10 - Poss. or casual exchange-cont.sub. 6 - Assault- simple - bodily injury 3 - Driv. lic. - no d/l
1211 MEDICAL CENTER DR	**19**	4 - Driving under the influence 4 - Poss. or casual exchange-cont.sub. 3 - Failure to appear- class b or c misd.
8TH AVE S & WEDGEWOOD AVE	**17**	5 - Poss. or casual exchange-cont.sub. 4 - Drug paraphernalia- unlawful use 4 - Driving- revoked license
2300 PATTERSON ST	**15**	4 - Criminal trespass 3 - Assault, domestic bodily injury 3 - Poss. or casual exchange-cont.sub.
2500 WEST END AVE	**14**	7 - Poss. or casual exchange-cont.sub. 4 - Drug paraphernalia- unlawful use 3 - Criminal trespass
1401 CHARLOTTE AVE	**14**	9 - Criminal trespass 1 - Disorderly conduct 1 - Driving- revoked license
1000 CLAYTON AVE	**11**	11 - Criminal trespass 4 - Indecent exposure
1641 PATTERSON ST	**10**	6 - Failure to be booked (state citation) 5 - Failure to appear- class b or c misd. 4 - Poss. or casual exchange-cont.sub.
1220 8TH AVE S	**9**	4 - Disorderly conduct 2 - Assault 1 - Assault, domestic bodily injury
FRANKLIN PIKE & OLD HICKORY BLVD	**9**	2 - Drug paraphernalia- unlawful use 2 - Driv. lic. - no d/l 1 - Assault, aggravated - deadly weapon - int/kn
NOLENSVILLE PIKE & TUSCULUM RD	**9**	2 - Poss. or casual exchange-cont.sub. 2 - Driving- suspended license 2 - Driv. lic. - no d/l
NOLENSVILLE PIKE & OLD HICKORY BLVD	**8**	4 - Driv. lic. - no d/l 2 - Driving- revoked license 2 - Theft of merchandise - $500 or less
EDMONDSON PIKE & NOLENSVILLE PIKE	**8**	5 - Driv. lic. - no d/l 2 - Driving- suspended license 1 - Failure to appear- class b or c misd.
ELYSIAN FIELDS RD & NOLENSVILLE PIKE	**8**	4 - Driv. lic. - no d/l 3 - Driving- revoked license 1 - Driv. lic. - violation of conditions

Sourced from MNPD ARMS on 1/18/2017 8:19:52 AM. CAD calls retrieved from Metropolitan Emergency Communications Center's Computer Aided Dispatch system. Includes only calls where an officer response was made. Disposition codes 6 (Backup) and 11 (Signal 9) are excluded. Self-initiated calls are excluded. Calls dispatched to interstate RPAs and intersections are excluded. Teleserve calls are excluded. Arrest information retrieved from the MNPD RMS warrants / arrests database. 1 arrest = 1 body. Includes adult and juvenile arrests. 'Nearby Business' refers to a business establishment in close proximity of the address listed, and is provided for informational purposes only. There is no guarantee that all calls were dispatched to the business listed, because in some cases, multiple business establishments have the same address (e.g. a discount store that also contains a pharmacy). Due to the unique nature of apartment-based reporting, individual unit numbers and the address of the main office for a complex may sometimes both appear in this report.

Other Reports

CompStat Weekly Analysis is provided by the Metropolitan Nashville Police Department Crime Analysis Section. This document does not necessarily reflect official UCR counts. It is intended to be a management tool and is for law enforcement use only.

"Far and away the best prize that life has to offer is the chance to work hard at work worth doing."
- Theodore Roosevelt

Begin Date: 01/08/2017
End Date: 01/14/2017
Week: 2

APR Data

Precinct Assignment	YTD	Last Week
West	4	4
East	3	2
South	0	0
Central	0	0
Hermitage	18	18
North	0	0
Madison	26	17
Midtown Hills	9	4
County	**60**	**45**

APR Initiated by	YTD	Last Week
Dispatched	33	28
Self Initiated	7	4
Walk In	20	13

Criteria	YTD	Last Week
Met APR Criteria	56	41
Pending Less Than 30 Minutes	1	1
Pending Over 30 Minutes	3	3

Result	YTD	Last Week
Complainant Gone	2	2
Reviewed Text of Call With Complainant	58	43

Action Taken	YTD	Last Week
Incident Report Completed	60	45

Percent of CFS by Precinct Assignment (YTD)

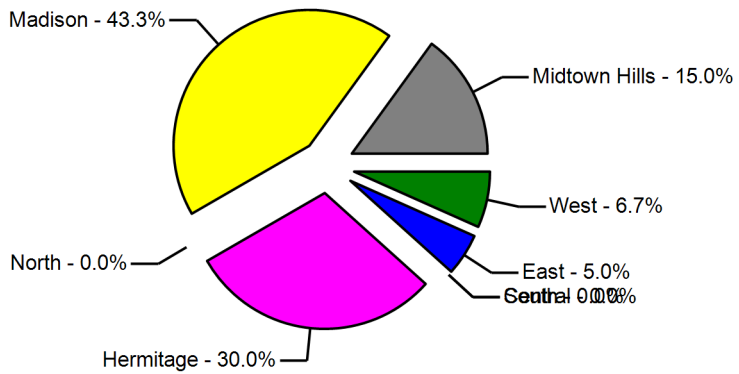

Action Taken (YTD)

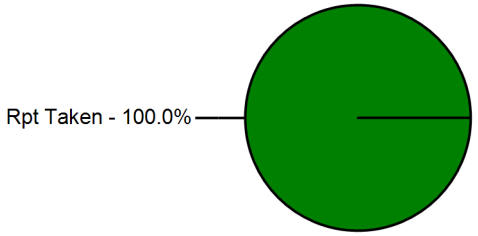

Sourced from data entered at each precinct.

Case Preparation Section - Case File Inventory

METROPOLITAN POLICE DEPARTMENT
of Nashville and Davidson County

Status	Prior Week	Compstat Week	Change	Same Week Last Year	Compstat Week	Change
Case Backlog	75	88	14.8 %	82	88	7.3 %
Average Number of Days to Complete	2	6	4	5	6	1

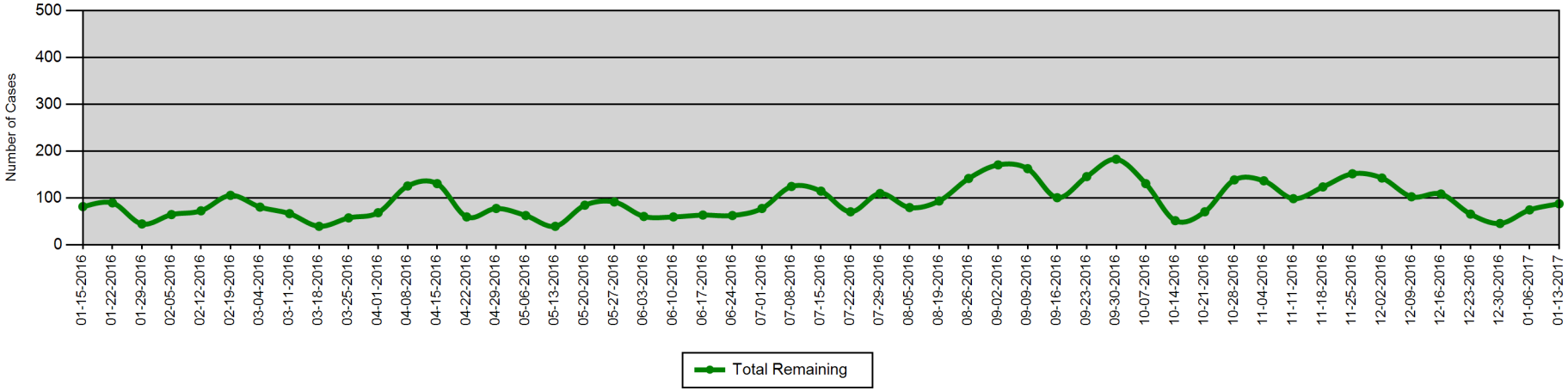

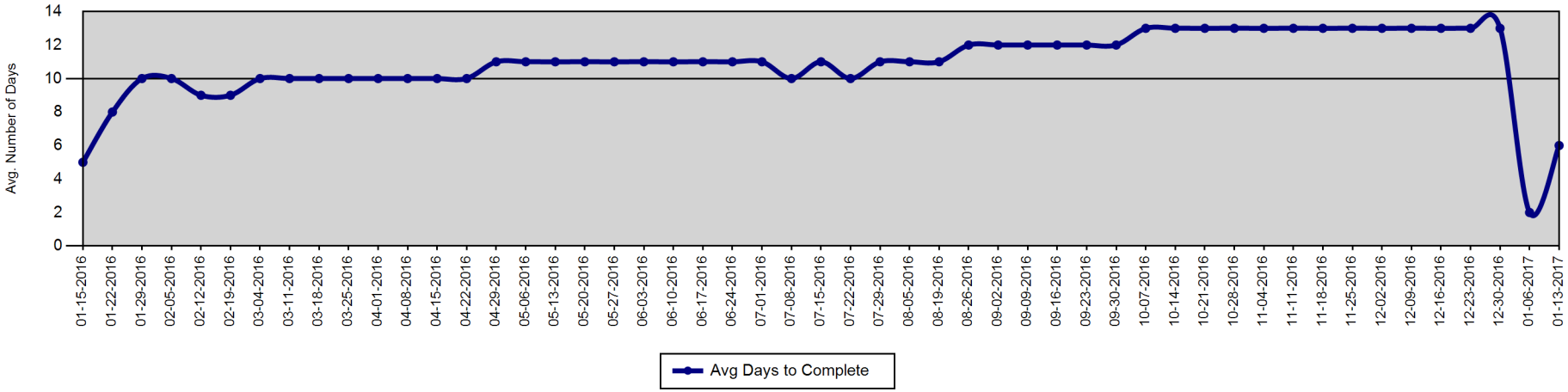

Report created on 1/18/2017 8:19:53 AM. Sources information provided by Case Preparation Division. This report is intended to be a management and planning tool and is not an exact representation of workload.

Court Attendance - 310s Issued by Month

METROPOLITAN POLICE DEPARTMENT

of Nashville and Davidson County

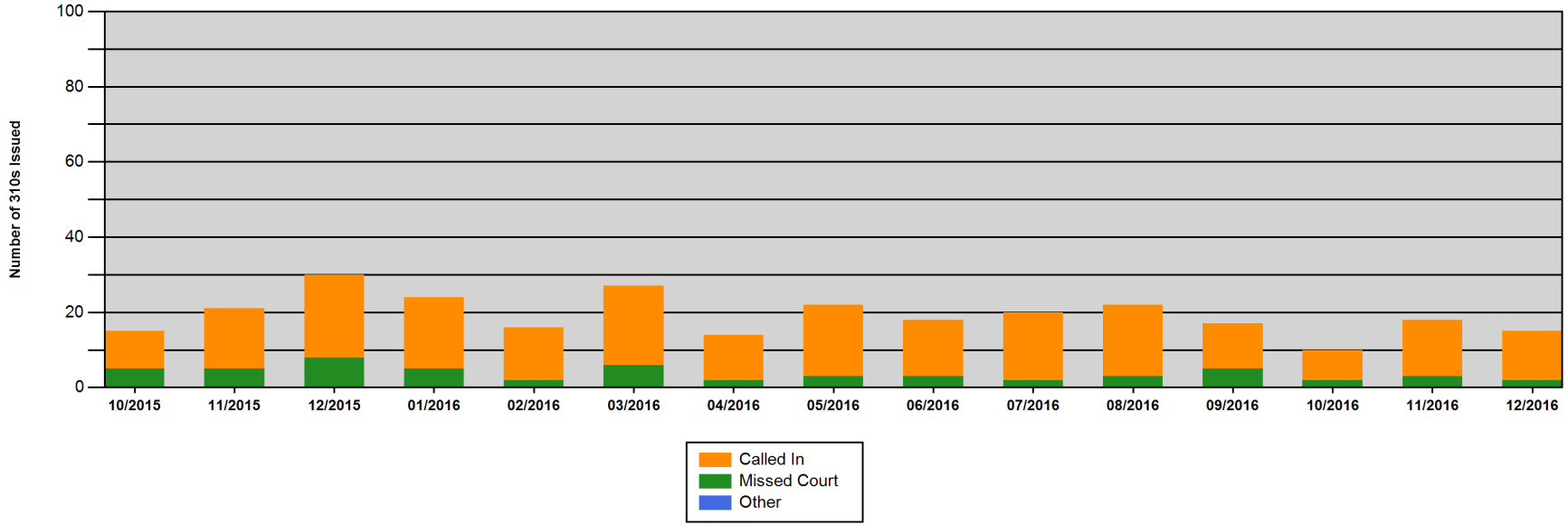

	10/2015	11/2015	12/2015	01/2016	02/2016	03/2016	04/2016	05/2016	06/2016	07/2016	08/2016	09/2016	10/2016	11/2016	12/2016
Called In	10	16	22	19	14	21	12	19	15	18	19	12	8	15	13
Missed Court	5	5	8	5	2	6	2	3	3	2	3	5	2	3	2
Other	0	0	0	0	0	0	0	0	0	0	0	0	0	0	0
Total	**15**	**21**	**30**	**24**	**16**	**27**	**14**	**22**	**18**	**20**	**22**	**17**	**10**	**18**	**15**

Report created on 1/18/2017 8:19:54 AM. MNPD Form 310 is a Notification of Violation of Court Appearance Procedures.

Violations include 'improperly dressed,' 'failed to appear,' 'clocked in, but didn't go to court,' 'late for court,' and 'called with excuse.'

Percentage of Incident Reports Included in CompStat Analysis

Percentage of incident reports entered into ARMS by the following wednesday of each week.

METROPOLITAN POLICE DEPARTMENT
of Nashville and Davidson County

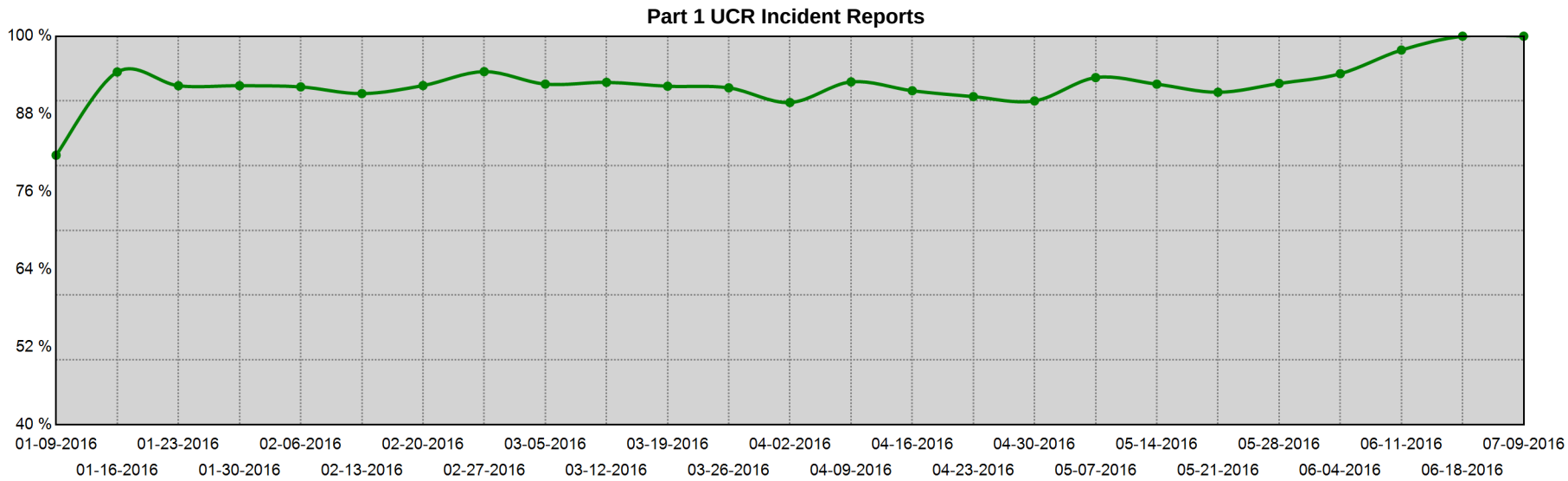

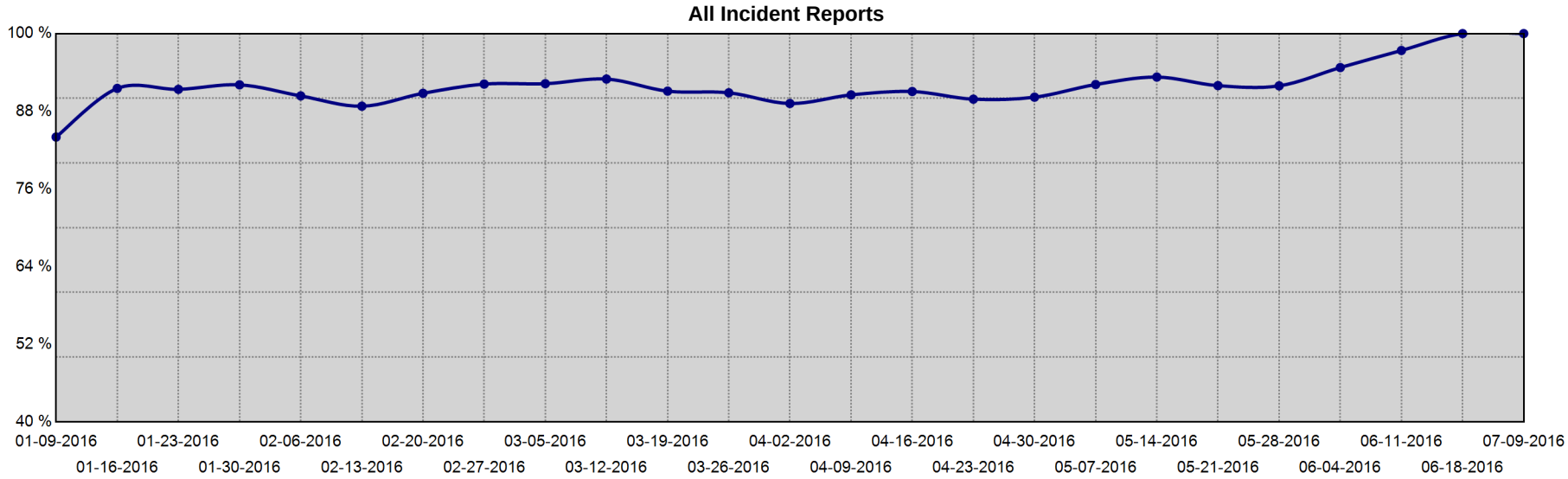

Date Range	Part I UCR Incident Reports			All Incident Reports		
	Min	Max	Mean	Min	Max	Mean
1-9-2016 to 7-9-2016	81.6 %	100.0 %	92.7 %	84.0 %	100.0 %	92.0 %

Information summarized for CompStat week ending 1/14/2017

Sourced from MNPD ARMS on 1/18/2017 8:19:55 AM. The figures above were sourced from incident reports using Uniform Crime Reporting definitions and reporting guidelines, based on the date when the crime was reported. This report is intended to be a management and planning tool and does not reflect the official UCR counts for the department.

Map Section

CompStat Weekly Analysis is provided by the Metropolitan Nashville Police Department Crime Analysis Section. This document does not necessarily reflect official UCR counts. It is intended to be a management tool and is for law enforcement use only.

"Far and away the best prize that life has to offer is the chance to work hard at work worth doing."
- Theodore Roosevelt

Begin Date: 01/08/2017
End Date: 01/14/2017
Week: 2

YTD Gunshot Victims - Countywide

Gunshot Homicides / Injuries

Zone	Prior YTD	YTD	Change	Percent Change
111	0	0	0	-
113	0	0	0	-
115	0	0	0	-
117	0	0	0	-
121	0	0	0	-
123	0	1	1	-
125	0	0	0	-
211	1	2	1	100.0%
213	0	0	0	-
215	2	0	-2	-100.0%
217	0	0	0	-
221	1	0	-1	-100.0%
223	0	0	0	-
225	0	0	0	-
227	0	0	0	-
311	1	0	-1	-100.0%
313	0	0	0	-
315	0	0	0	-
317	0	0	0	-
321	0	1	1	-
323	0	2	2	-
325	1	0	-1	-100.0%
331	0	0	0	-
333	0	0	0	-
335	0	0	0	-
411	0	0	0	-
413	0	0	0	-
415	0	0	0	-
421	0	0	0	-
423	0	0	0	-
425	0	0	0	-
511	0	3	3	-
513	0	0	0	-

Zone	Prior YTD	YTD	Change	Percent Change
515	0	0	0	-
517	0	0	0	-
521	0	0	0	-
523	0	0	0	-
525	0	0	0	-
531	0	0	0	-
533	0	0	0	-
535	1	0	-1	-100.0%
611	0	0	0	-
613	1	0	-1	-100.0%
615	1	0	-1	-100.0%
617	0	0	0	-
621	0	0	0	-
623	1	0	-1	-100.0%
625	0	0	0	-
627	0	0	0	-
711	1	0	-1	-100.0%
713	0	0	0	-
715	0	0	0	-
721	0	2	2	-
723	0	0	0	-
725	0	0	0	-
727	0	0	0	-
811	0	0	0	-
813	0	0	0	-
815	0	0	0	-
821	0	0	0	-
823	0	0	0	-
825	0	0	0	-
831	0	0	0	-
833	0	0	0	-
835	0	0	0	-
Total	**11**	**11**	**0**	**0.0%**

YTD, 81.8% of all gunshot homicides and injuries have occurred in 4 MNPD zones, an area that covers 2.2% of the total area of Davidson County.

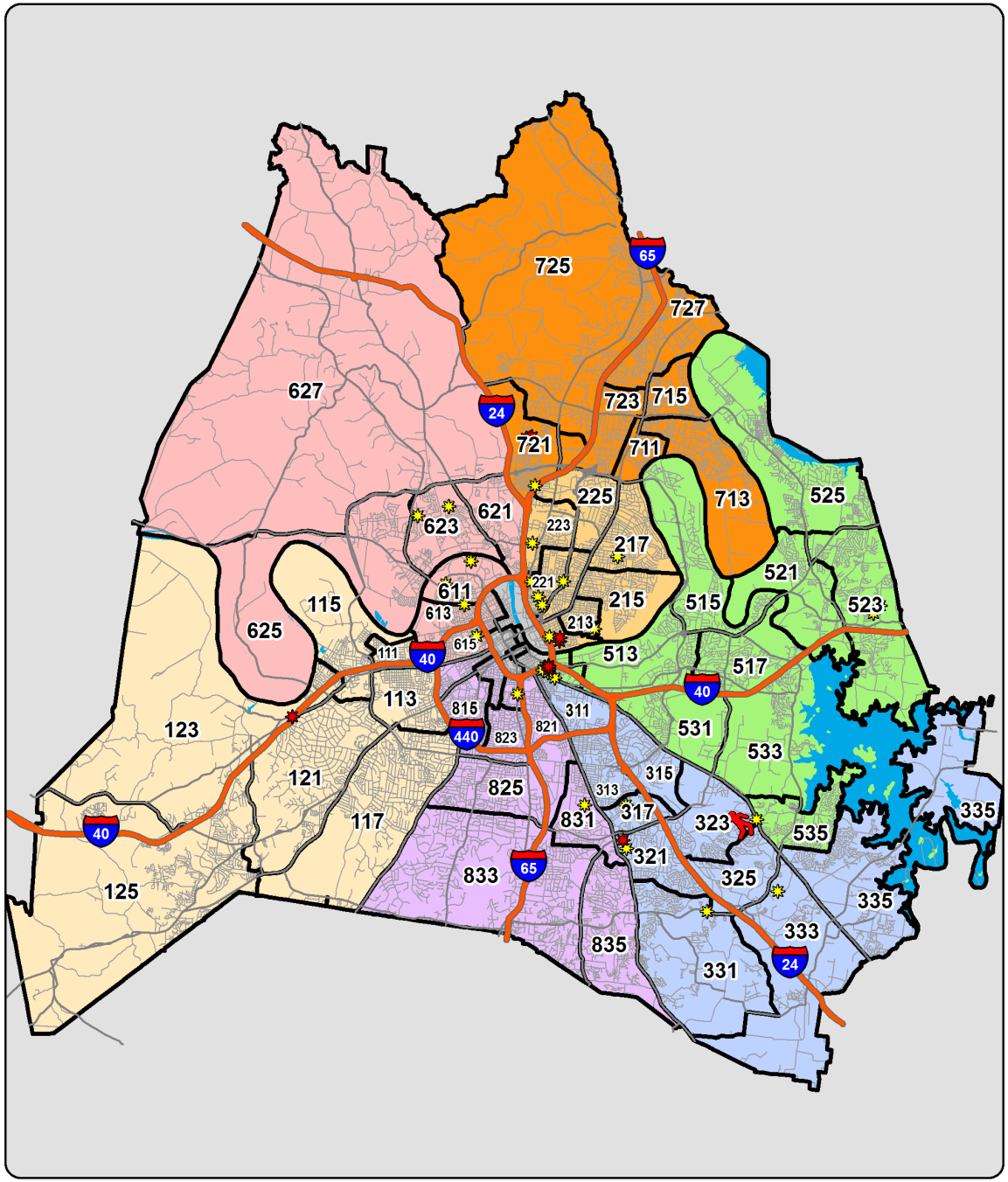

YTD Shootings Gunshot Homicide Gunshot Injury Property Damage Involving Firearm

Sourced from MNPD ARMS on 1/18/2017 8:19:57 AM. The information in this report is sourced from incident reports using UCR definitions and reporting guidelines, based on the date when the crime was reported, and aggregated by incident location. 'Gunshot Homicide / Injury' counts include only violent incidents (homicide, rape, robbery, and aggravated assault) in which one or more victims received a fatal or non-fatal gunshot wound. Suicides, suicide attempts, and accidental shootings are excluded. 'Property Damage' counts include all incidents that (1) include a 'Damage to Property' (NIBRS 290) offense, and (2) list a firearm in the Weapons/Tool' section of the incident report. Unfounded incidents are excluded from these counts. MNPD splits the geography of Davidson County into 1,500+ Reporting Areas (RPA's), ranging in size from 0.003 square miles to 14.9 square miles. The average RPA size is 0.34 square miles.

Gunshot Victims - Countywide (Homicides and Injuries)

Based on date when each incident was reported.

METROPOLITAN POLICE DEPARTMENT
of Nashville and Davidson County

Gunshot Victims (Homicides and Injuries), Annual Totals - Green Line Represents the Previous 13 Year Average

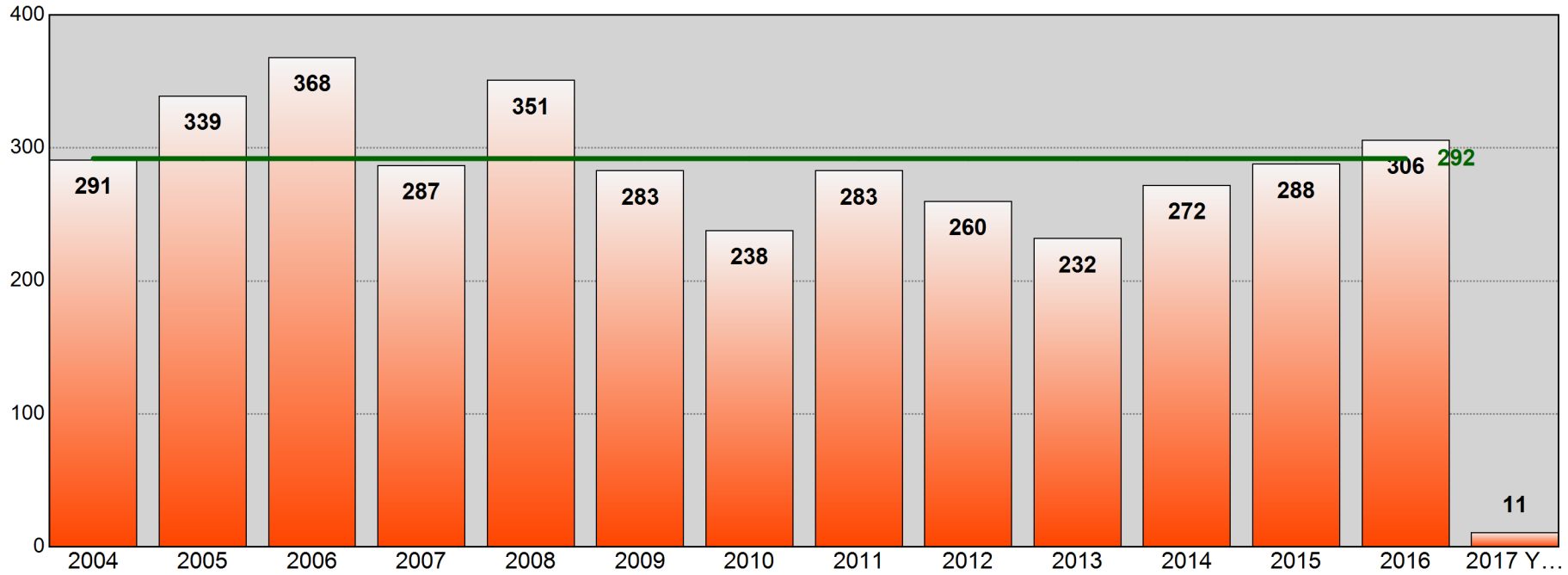

Age of Gunshot Victim
Annual Totals, Past 5 Years

Age	2012	Percent of Total	2013	Percent of Total	2014	Percent of Total	2015	Percent of Total	2016	Percent of Total
0-12	6	2.3%	1	0.4%	2	0.7%	2	0.7%	3	1.0%
13-17	16	6.2%	18	7.8%	20	7.4%	32	11.1%	26	8.5%
18-24	116	44.6%	87	37.5%	99	36.4%	114	39.6%	94	30.7%
25-34	77	29.6%	82	35.3%	84	30.9%	81	28.1%	92	30.1%
35-44	24	9.2%	27	11.6%	39	14.3%	30	10.4%	46	15.0%
45-54	15	5.8%	12	5.2%	18	6.6%	13	4.5%	23	7.5%
55-64	4	1.5%	3	1.3%	1	0.4%	13	4.5%	11	3.6%
65+	2	0.8%	1	0.4%	3	1.1%	2	0.7%	6	2.0%
Unk	0	0.0%	1	0.4%	6	2.2%	1	0.3%	5	1.6%

Age of Gunshot Victim
YTD Comparison

Age	Prior YTD	Percent of Total	YTD	Percent of Total	Change	Percent Change
0-12	0	0.0%	0	0.0%	0	-
13-17	2	18.2%	3	27.3%	1	50.0%
18-24	3	27.3%	3	27.3%	0	0.0%
25-34	5	45.5%	3	27.3%	-2	-40.0%
35-44	0	0.0%	1	9.1%	1	-
45-54	1	9.1%	1	9.1%	0	0.0%
55-64	0	0.0%	0	0.0%	0	-
65+	0	0.0%	0	0.0%	0	-

Information summarized for CompStat week ending 01/14/2017.

Sourced from MNPD ARMS on 1/18/2017 8:19:59 AM. The information in this report is sourced from incident reports using UCR definitions and reporting guidelines, based on report date, aggregated by incident location. Only includes violent incidents (homicide, rape, robbery, and aggravated assault) in which one or more victims received a fatal or non-fatal gunshot wound. Suicides, suicide attempts, and accidental shootings are excluded.

Gunshot Victims (Homicides, Injuries, and Property Damage)

METROPOLITAN POLICE DEPARTMENT
of Nashville and Davidson County

Aggregated by precinct (incident location). Based on date when each incident was reported.

		Rolling Two Week				Rolling Eight Week				YTD				Rolling Twenty-Four Month			
		Prior Week	Last Week	Change	% Change	Prior 4 Weeks	Last 4 Weeks	Change	% Change	Prior YTD	YTD	Change	% Change	Prior 52 Weeks	Last 52 Weeks	Change	% Change
West	Gunshot Homicide	0	0	0	-	0	0	0	-	0	0	0	-	1	4	3	300.0%
	Gunshot Injury	0	1	1	-	3	2	-1	-33.3%	0	1	1	-	16	18	2	12.5%
	Property Damage	0	0	0	-	2	0	-2	-100.0%	0	0	0	-	19	19	0	0.0%
	Subtotal	0	1	1	-	5	2	-3	-60.0%	0	1	1	-	36	41	5	13.9%
East	Gunshot Homicide	0	0	0	-	2	2	0	0.0%	1	0	-1	-100.0%	10	10	0	0.0%
	Gunshot Injury	0	2	2	-	3	2	-1	-33.3%	3	2	-1	-33.3%	34	38	4	11.8%
	Property Damage	4	4	0	0.0%	11	15	4	36.4%	6	8	2	33.3%	66	92	26	39.4%
	Subtotal	4	6	2	50.0%	16	19	3	18.8%	10	10	0	0.0%	110	140	30	27.3%
South	Gunshot Homicide	0	2	2	-	1	3	2	200.0%	1	2	1	100.0%	8	10	2	25.0%
	Gunshot Injury	0	1	1	-	6	2	-4	-66.7%	1	1	0	0.0%	34	42	8	23.5%
	Property Damage	2	3	1	50.0%	4	13	9	225.0%	3	5	2	66.7%	107	117	10	9.3%
	Subtotal	2	6	4	200.0%	11	18	7	63.6%	5	8	3	60.0%	149	169	20	13.4%
Central	Gunshot Homicide	0	0	0	-	0	0	0	-	0	0	0	-	0	2	2	-
	Gunshot Injury	0	0	0	-	0	0	0	-	0	0	0	-	2	5	3	150.0%
	Property Damage	0	0	0	-	1	0	-1	-100.0%	0	0	0	-	6	2	-4	-66.7%
	Subtotal	0	0	0	-	1	0	-1	-100.0%	0	0	0	-	8	9	1	12.5%
Hermitage	Gunshot Homicide	0	0	0	-	2	0	-2	-100.0%	1	0	-1	-100.0%	8	9	1	12.5%
	Gunshot Injury	2	1	-1	-50.0%	7	4	-3	-42.9%	0	3	3	-	34	45	11	32.4%
	Property Damage	5	5	0	0.0%	4	14	10	250.0%	0	10	10	-	62	76	14	22.6%
	Subtotal	7	6	-1	-14.3%	13	18	5	38.5%	1	13	12	>1,000%	104	130	26	25.0%
North	Gunshot Homicide	0	0	0	-	4	1	-3	-75.0%	0	0	0	-	20	16	-4	-20.0%
	Gunshot Injury	0	0	0	-	3	2	-1	-33.3%	3	0	-3	-100.0%	70	57	-13	-18.6%
	Property Damage	4	3	-1	-25.0%	13	14	1	7.7%	1	7	6	600.0%	131	120	-11	-8.4%
	Subtotal	4	3	-1	-25.0%	20	17	-3	-15.0%	4	7	3	75.0%	221	193	-28	-12.7%
Madison	Gunshot Homicide	0	0	0	-	0	0	0	-	0	0	0	-	1	4	3	300.0%
	Gunshot Injury	0	2	2	-	2	2	0	0.0%	1	2	1	100.0%	28	26	-2	-7.1%
	Property Damage	4	1	-3	-75.0%	4	7	3	75.0%	4	5	1	25.0%	64	56	-8	-12.5%
	Subtotal	4	3	-1	-25.0%	6	9	3	50.0%	5	7	2	40.0%	93	86	-7	-7.5%
Midtown Hills	Gunshot Homicide	0	0	0	-	0	0	0	-	0	0	0	-	4	2	-2	-50.0%
	Gunshot Injury	0	0	0	-	1	3	2	200.0%	0	0	0	-	14	18	4	28.6%
	Property Damage	3	0	-3	-100.0%	1	6	5	500.0%	0	3	3	-	21	25	4	19.0%
	Subtotal	3	0	-3	-100.0%	2	9	7	350.0%	0	3	3	-	39	45	6	15.4%

Information summarized for CompStat week ending 01/14/2017.

Sourced from MNPD ARMS on 1/18/2017 8:19:59 AM. The information in this report is sourced from incident reports using UCR definitions and reporting guidelines, based on report date, aggregated by incident location. Only includes violent incidents (homicide, rape, robbery, and aggravated assault) in which one or more victims received a fatal or non-fatal gunshot wound. Suicides, suicide attempts, and accidental shootings are excluded.

YTD Gunshot Victims - West Precinct

Gunshot Homicides / Injuries				
Zone	Prior YTD	YTD	Change	Percent Change
111	0	0	0	-
113	0	0	0	-
115	0	0	0	-
117	0	0	0	-
121	0	0	0	-
123	0	1	1	-
125	0	0	0	-
Total	**0**	**1**	**1**	**-**

Property Damage with Firearm				
Zone	Prior YTD	YTD	Change	Percent Change
111	0	0	0	-
113	0	0	0	-
115	0	0	0	-
117	0	0	0	-
121	0	0	0	-
123	0	0	0	-
125	0	0	0	-
Total	**0**	**0**	**0**	**-**

Age of Victim - Gunshot Homicides / Injuries						
Age	Prior YTD	Percent of Total	YTD	Percent of Total	Change	Percent Change
0-12	0	-	0	0.0%	0	-
13-17	0	-	0	0.0%	0	-
18-24	0	-	1	100.0%	1	-
25-34	0	-	0	0.0%	0	-
35-44	0	-	0	0.0%	0	-
45-54	0	-	0	0.0%	0	-
55-64	0	-	0	0.0%	0	-
65+	0	-	0	0.0%	0	-

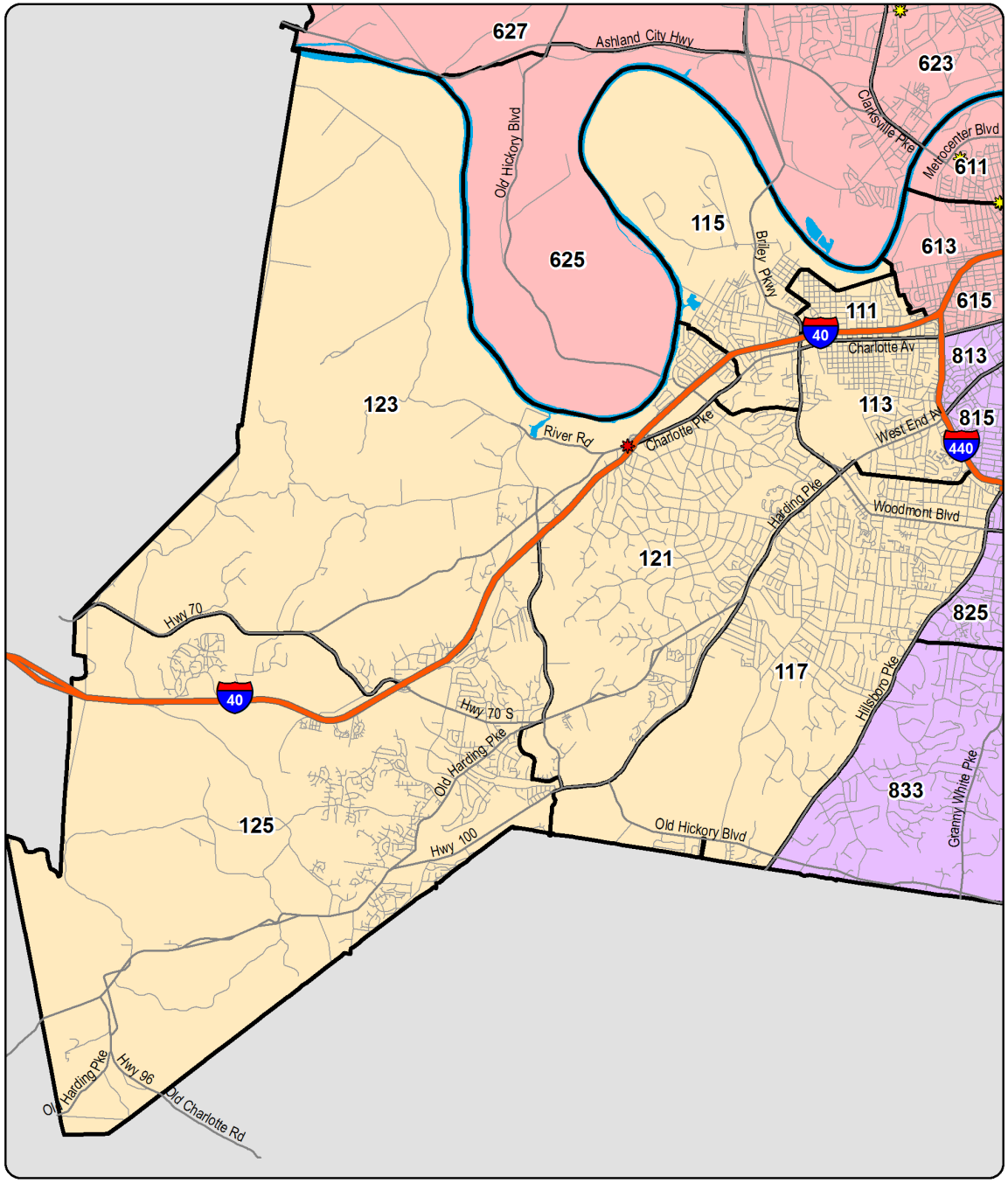

YTD Shootings Gunshot Homicide Gunshot Injury Property Damage Involving Firearm

Annual Totals - Gunshot Homicides / Injuries

Green Line Represents the Previous 13 Year Average

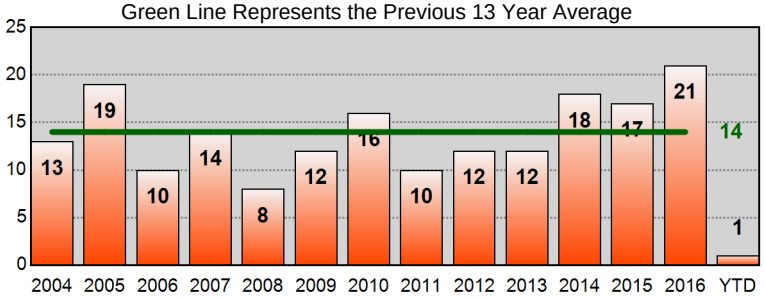

Sourced from MNPD ARMS on 1/18/2017 8:20:00 AM. The information in this report is sourced from incident reports using UCR definitions and reporting guidelines, based on the date when the crime was reported, and aggregated by incident location. 'Gunshot Homicide / Injury' counts include only violent incidents (homicide, rape, robbery, and aggravated assault) in which one or more victims received a fatal or non-fatal gunshot wound. Suicides, suicide attempts, and accidental shootings are excluded. 'Property Damage' counts include all incidents that (1) include a 'Damage to Property' (NIBRS 290) offense, and (2) list a firearm in the Weapons/Tool' section of the incident report. Unfounded incidents are excluded from these counts.

YTD Gunshot Victims - East Precinct

Gunshot Homicides / Injuries				
Zone	Prior YTD	YTD	Change	Percent Change
211	1	2	1	100.0%
213	0	0	0	-
215	2	0	-2	-100.0%
217	0	0	0	-
221	1	0	-1	-100.0%
223	0	0	0	-
225	0	0	0	-
227	0	0	0	-
Total	**4**	**2**	**-2**	**-50.0%**

Property Damage with Firearm				
Zone	Prior YTD	YTD	Change	Percent Change
211	0	1	1	-
213	2	1	-1	-50.0%
215	3	0	-3	-100.0%
217	0	1	1	-
221	0	4	4	-
223	1	1	0	0.0%
225	0	0	0	-
227	0	0	0	-
Total	**6**	**8**	**2**	**33.3%**

Age of Victim - Gunshot Homicides / Injuries						
Age	Prior YTD	Percent of Total	YTD	Percent of Total	Change	Percent Change
0-12	0	0.0%	0	0.0%	0	-
13-17	0	0.0%	0	0.0%	0	-
18-24	0	0.0%	0	0.0%	0	-
25-34	3	75.0%	1	50.0%	-2	-66.7%
35-44	0	0.0%	1	50.0%	1	-
45-54	1	25.0%	0	0.0%	-1	-100.0%
55-64	0	0.0%	0	0.0%	0	-
65+	0	0.0%	0	0.0%	0	-

Annual Totals - Gunshot Homicides / Injuries

Green Line Represents the Previous 13 Year Average

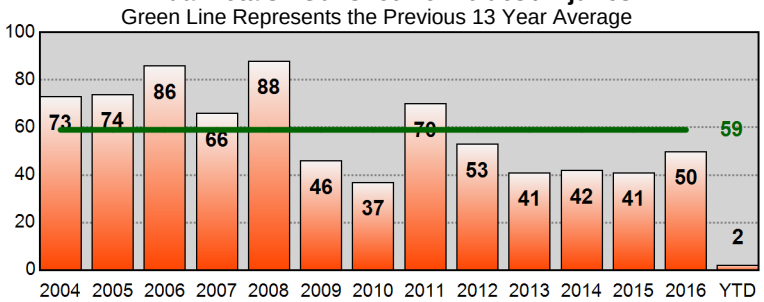

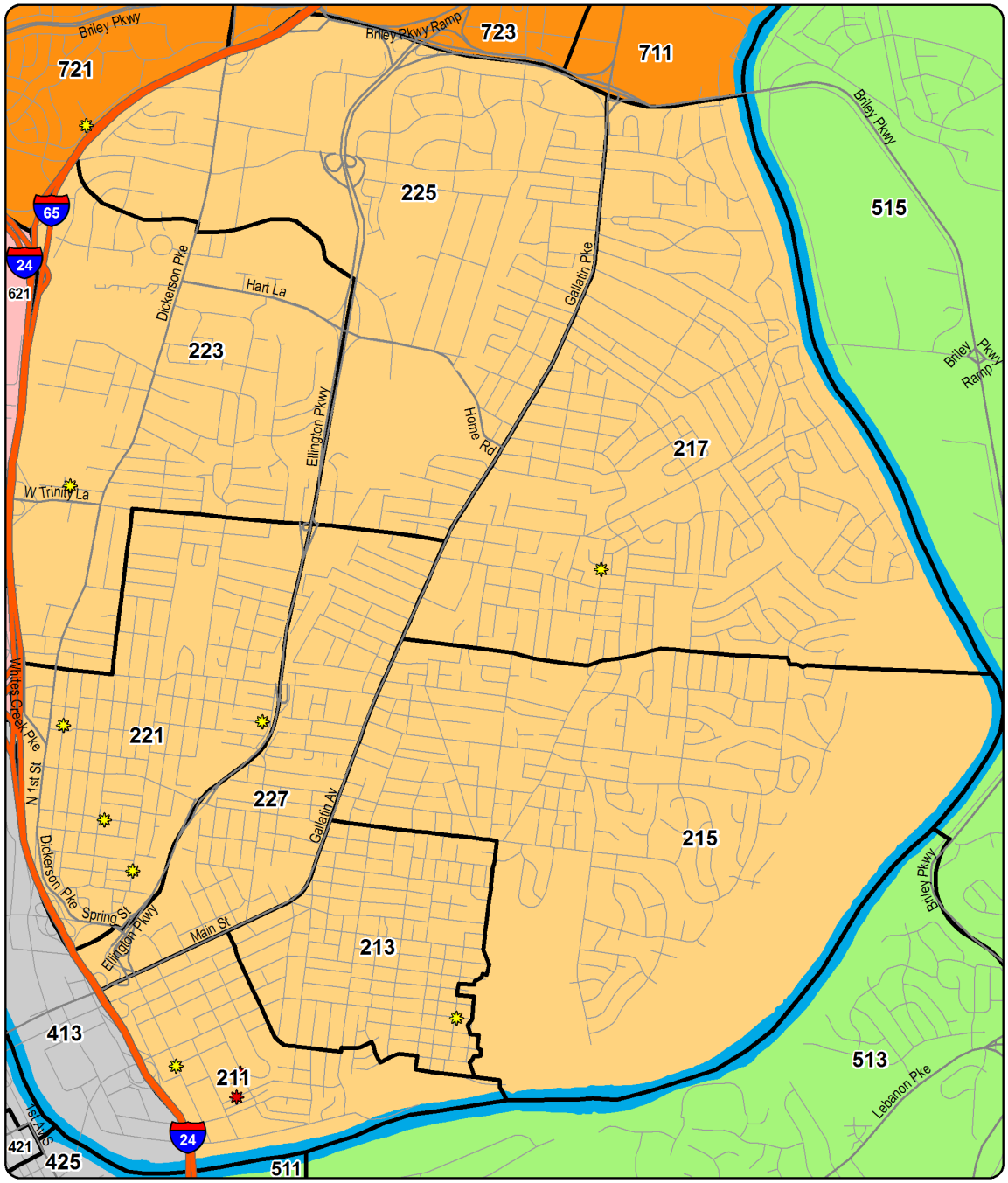

YTD Shootings Gunshot Homicide Gunshot Injury Property Damage Involving Firearm

Sourced from MNPD ARMS on 1/18/2017 8:20:02 AM. The information in this report is sourced from incident reports using UCR definitions and reporting guidelines, based on the date when the crime was reported, and aggregated by incident location. 'Gunshot Homicide / Injury' counts include only violent incidents (homicide, rape, robbery, and aggravated assault) in which one or more victims received a fatal or non-fatal gunshot wound. Suicides, suicide attempts, and accidental shootings are excluded. 'Property Damage' counts include all incidents that (1) include a 'Damage to Property' (NIBRS 290) offense, and (2) list a firearm in the Weapons/Tool' section of the incident report. Unfounded incidents are excluded from these counts.

YTD Gunshot Victims - South Precinct

Gunshot Homicides / Injuries				
Zone	Prior YTD	YTD	Change	Percent Change
311	1	0	-1	-100.0%
313	0	0	0	-
315	0	0	0	-
317	0	0	0	-
321	0	1	1	-
323	0	2	2	-
325	1	0	-1	-100.0%
331	0	0	0	-
333	0	0	0	-
335	0	0	0	-
Total	**2**	**3**	**1**	**50.0%**

Property Damage with Firearm				
Zone	Prior YTD	YTD	Change	Percent Change
311	1	0	-1	-100.0%
313	0	0	0	-
315	0	0	0	-
317	0	1	1	-
321	0	1	1	-
323	1	0	-1	-100.0%
325	0	1	1	-
331	0	1	1	-
333	1	1	0	0.0%
335	0	0	0	-
Total	**3**	**5**	**2**	**66.7%**

Age of Victim - Gunshot Homicides / Injuries						
Age	Prior YTD	Percent of Total	YTD	Percent of Total	Change	Percent Change
0-12	0	0.0%	0	0.0%	0	-
13-17	0	0.0%	2	66.7%	2	-
18-24	1	50.0%	0	0.0%	-1	-100.0%
25-34	1	50.0%	1	33.3%	0	0.0%
35-44	0	0.0%	0	0.0%	0	-
45-54	0	0.0%	0	0.0%	0	-
55-64	0	0.0%	0	0.0%	0	-
65+	0	0.0%	0	0.0%	0	-

Annual Totals - Gunshot Homicides / Injuries

Green Line Represents the Previous 13 Year Average

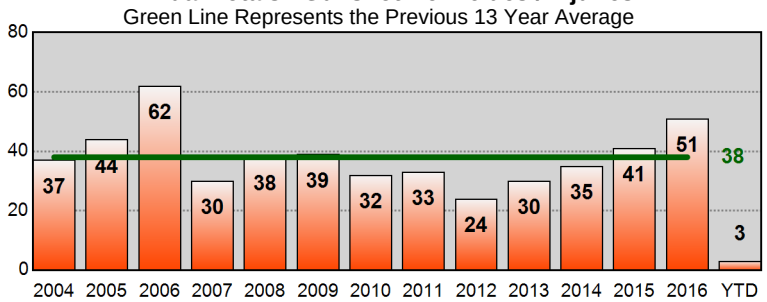

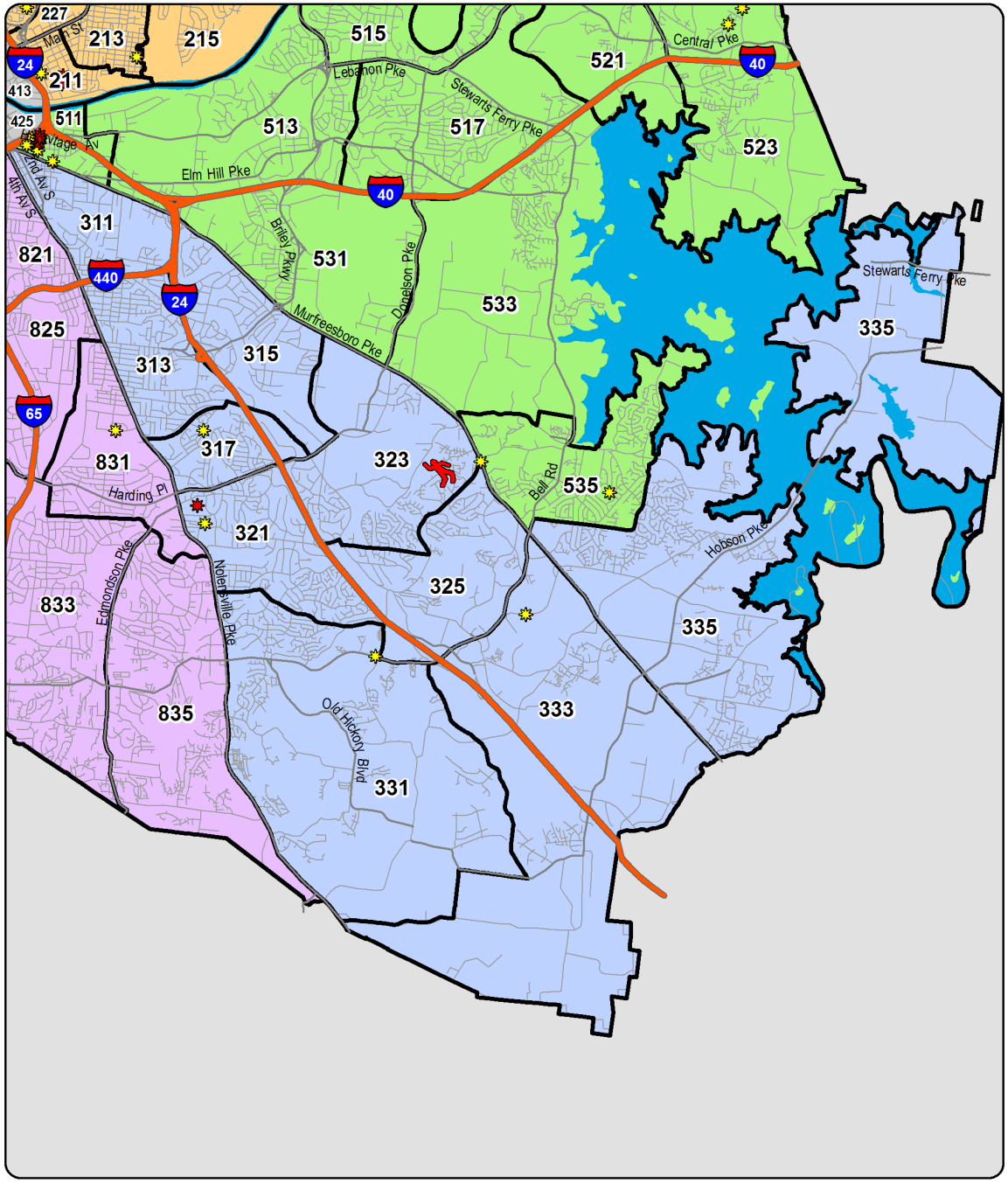

YTD Shootings Gunshot Homicide Gunshot Injury Property Damage Involving Firearm

Sourced from MNPD ARMS on 1/18/2017 8:20:04 AM. The information in this report is sourced from incident reports using UCR definitions and reporting guidelines, based on the date when the crime was reported, and aggregated by incident location. 'Gunshot Homicide / Injury' counts include only violent incidents (homicide, rape, robbery, and aggravated assault) in which one or more victims received a fatal or non-fatal gunshot wound. Suicides, suicide attempts, and accidental shootings are excluded. 'Property Damage' counts include all incidents that (1) include a 'Damage to Property' (NIBRS 290) offense, and (2) list a firearm in the Weapons/Tool' section of the incident report. Unfounded incidents are excluded from these counts.

YTD Gunshot Victims - Central Precinct

Gunshot Homicides / Injuries				
Zone	Prior YTD	YTD	Change	Percent Change
411	0	0	0	-
413	0	0	0	-
415	0	0	0	-
421	0	0	0	-
423	0	0	0	-
425	0	0	0	-
Total	**0**	**0**	**0**	**-**

Property Damage with Firearm				
Zone	Prior YTD	YTD	Change	Percent Change
411	0	0	0	-
413	0	0	0	-
415	0	0	0	-
421	0	0	0	-
423	0	0	0	-
425	0	0	0	-
Total	**0**	**0**	**0**	**-**

Age of Victim - Gunshot Homicides / Injuries						
Age	Prior YTD	Percent of Total	YTD	Percent of Total	Change	Percent Change
0-12	0	-	0	-	0	-
13-17	0	-	0	-	0	-
18-24	0	-	0	-	0	-
25-34	0	-	0	-	0	-
35-44	0	-	0	-	0	-
45-54	0	-	0	-	0	-
55-64	0	-	0	-	0	-
65+	0	-	0	-	0	-

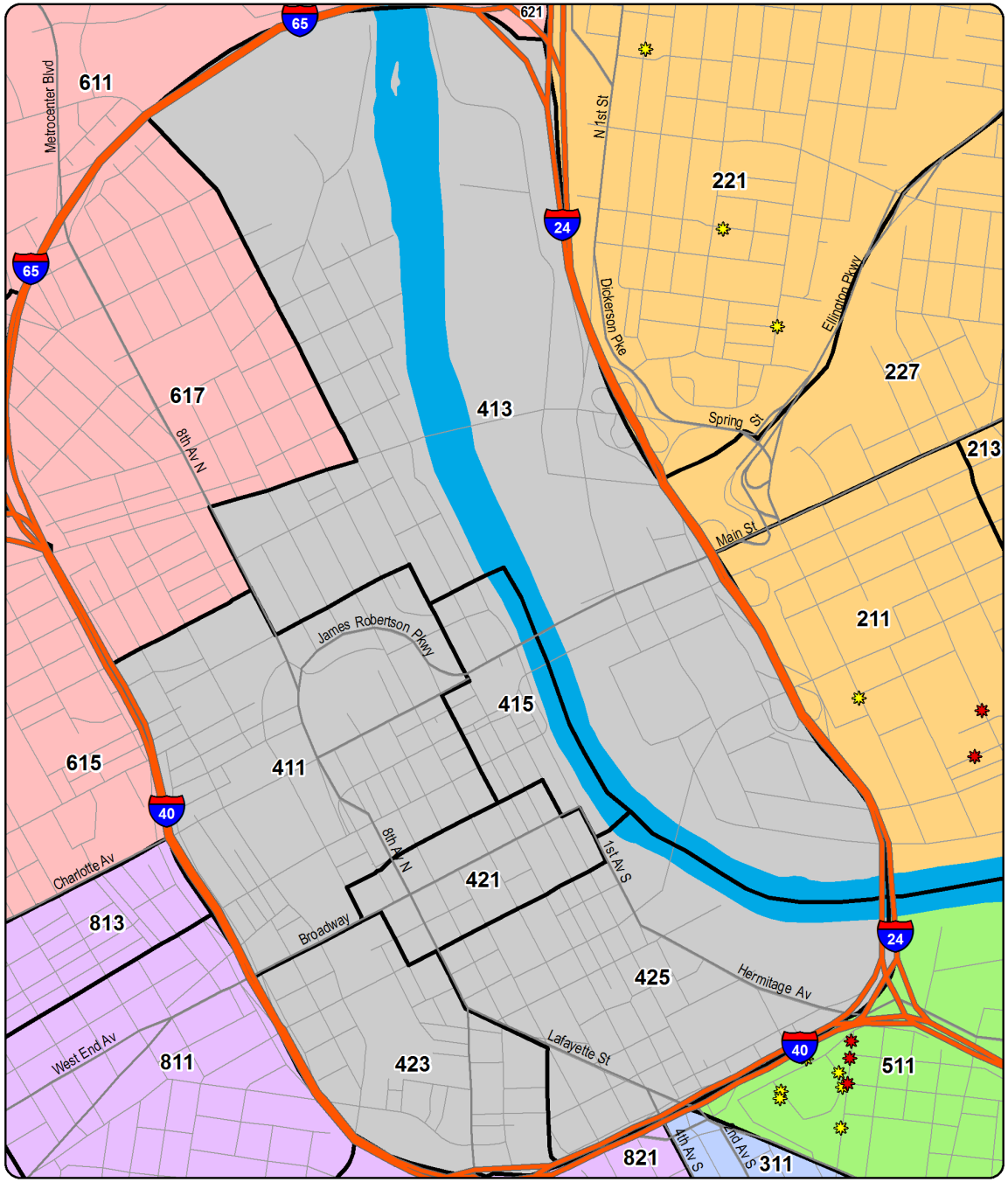

Annual Totals - Gunshot Homicides / Injuries

Green Line Represents the Previous 13 Year Average

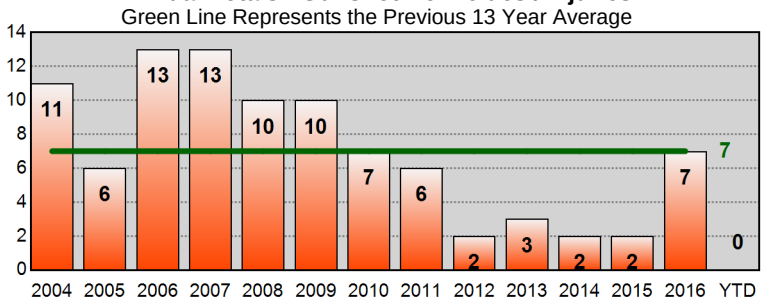

Sourced from MNPD ARMS on 1/18/2017 8:20:05 AM. The information in this report is sourced from incident reports using UCR definitions and reporting guidelines, based on the date when the crime was reported, and aggregated by incident location. 'Gunshot Homicide / Injury' counts include only violent incidents (homicide, rape, robbery, and aggravated assault) in which one or more victims received a fatal or non-fatal gunshot wound. Suicides, suicide attempts, and accidental shootings are excluded. 'Property Damage' counts include all incidents that (1) include a 'Damage to Property' (NIBRS 290) offense, and (2) list a firearm in the Weapons/Tool' section of the incident report. Unfounded incidents are excluded from these counts.

YTD Gunshot Victims - Hermitage Precinct

Gunshot Homicides / Injuries				
Zone	Prior YTD	YTD	Change	Percent Change
511	0	3	3	-
513	0	0	0	-
515	0	0	0	-
517	0	0	0	-
521	0	0	0	-
523	0	0	0	-
525	0	0	0	-
531	0	0	0	-
533	0	0	0	-
535	1	0	-1	-100.0%
Total	**1**	**3**	**2**	**200.0%**

Property Damage with Firearm				
Zone	Prior YTD	YTD	Change	Percent Change
511	0	7	7	-
513	0	0	0	-
515	0	0	0	-
517	0	0	0	-
521	0	0	0	-
523	0	2	2	-
525	0	0	0	-
531	0	0	0	-
533	0	0	0	-
535	0	1	1	-
Total	**0**	**10**	**10**	**-**

Age of Victim - Gunshot Homicides / Injuries						
Age	Prior YTD	Percent of Total	YTD	Percent of Total	Change	Percent Change
0-12	0	0.0%	0	0.0%	0	-
13-17	0	0.0%	0	0.0%	0	-
18-24	1	100.0%	1	33.3%	0	0.0%
25-34	0	0.0%	1	33.3%	1	-
35-44	0	0.0%	0	0.0%	0	-
45-54	0	0.0%	1	33.3%	1	-
55-64	0	0.0%	0	0.0%	0	-
65+	0	0.0%	0	0.0%	0	-

Annual Totals - Gunshot Homicides / Injuries

Green Line Represents the Previous 13 Year Average

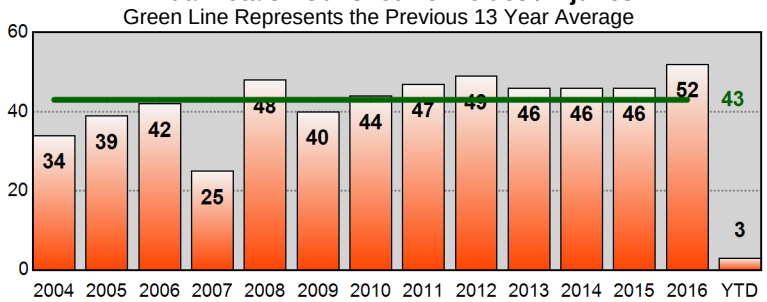

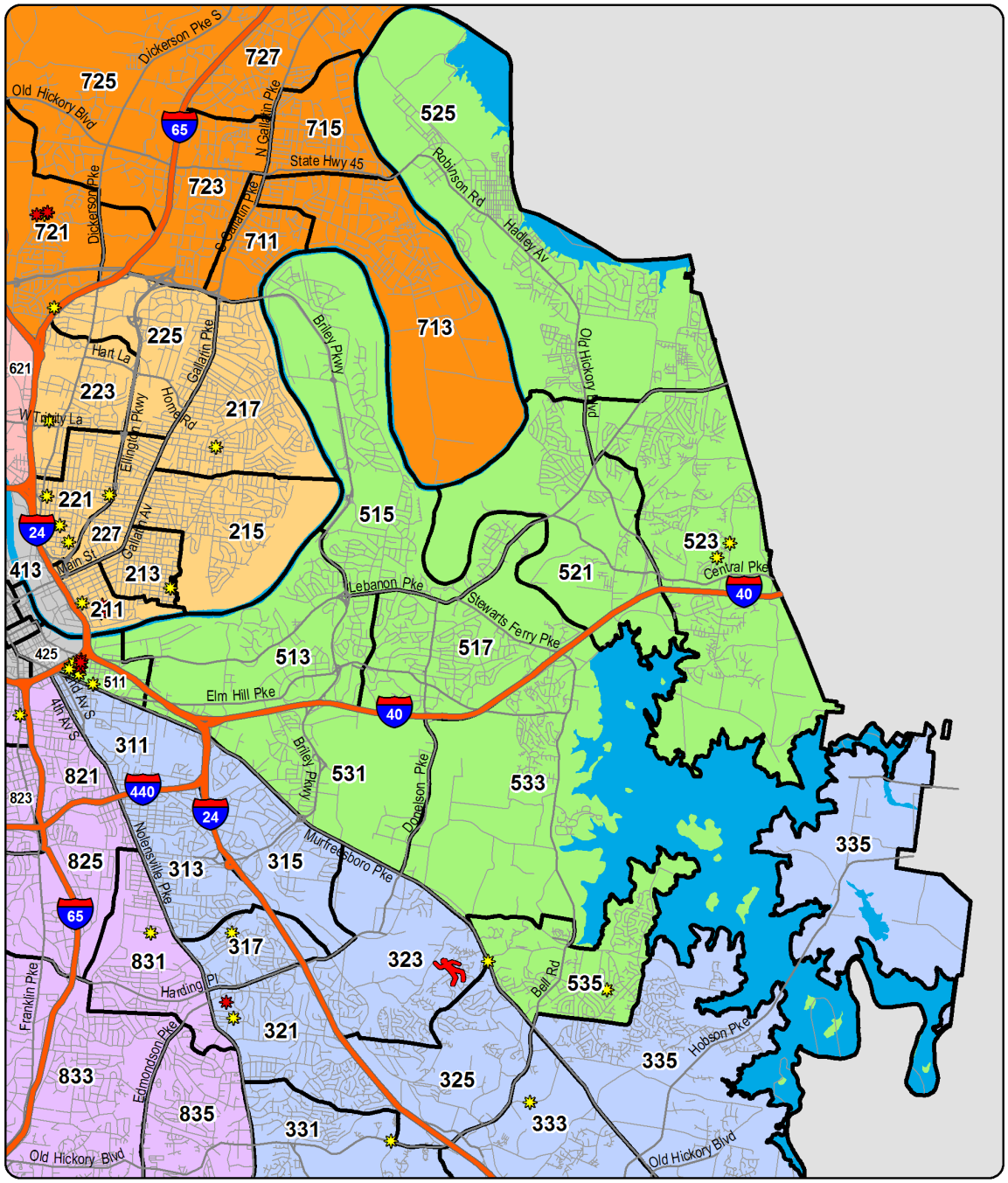

YTD Shootings Gunshot Homicide Gunshot Injury Property Damage Involving Firearm

Sourced from MNPD ARMS on 1/18/2017 8:20:07 AM. The information in this report is sourced from incident reports using UCR definitions and reporting guidelines, based on the date when the crime was reported, and aggregated by incident location. 'Gunshot Homicide / Injury' counts include only violent incidents (homicide, rape, robbery, and aggravated assault) in which one or more victims received a fatal or non-fatal gunshot wound. Suicides, suicide attempts, and accidental shootings are excluded. 'Property Damage' counts include all incidents that (1) include a 'Damage to Property' (NIBRS 290) offense, and (2) list a firearm in the Weapons/Tool' section of the incident report. Unfounded incidents are excluded from these counts.

YTD Gunshot Victims - North Precinct

Gunshot Homicides / Injuries				
Zone	Prior YTD	YTD	Change	Percent Change
611	0	0	0	-
613	1	0	-1	-100.0%
615	1	0	-1	-100.0%
617	0	0	0	-
621	0	0	0	-
623	1	0	-1	-100.0%
625	0	0	0	-
627	0	0	0	-
Total	**3**	**0**	**-3**	**-100.0%**

Property Damage with Firearm				
Zone	Prior YTD	YTD	Change	Percent Change
611	1	3	2	200.0%
613	0	1	1	-
615	0	1	1	-
617	0	0	0	-
621	0	0	0	-
623	0	2	2	-
625	0	0	0	-
627	0	0	0	-
Total	**1**	**7**	**6**	**600.0%**

Age of Victim - Gunshot Homicides / Injuries						
Age	Prior YTD	Percent of Total	YTD	Percent of Total	Change	Percent Change
0-12	0	0.0%	0	-	0	-
13-17	2	66.7%	0	-	-2	-100.0%
18-24	0	0.0%	0	-	0	-
25-34	1	33.3%	0	-	-1	-100.0%
35-44	0	0.0%	0	-	0	-
45-54	0	0.0%	0	-	0	-
55-64	0	0.0%	0	-	0	-
65+	0	0.0%	0	-	0	-

Annual Totals - Gunshot Homicides / Injuries

Green Line Represents the Previous 13 Year Average

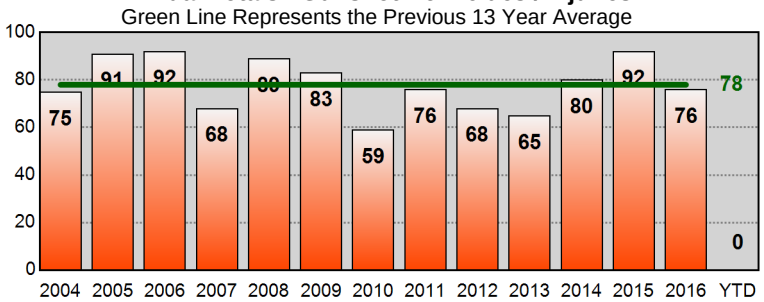

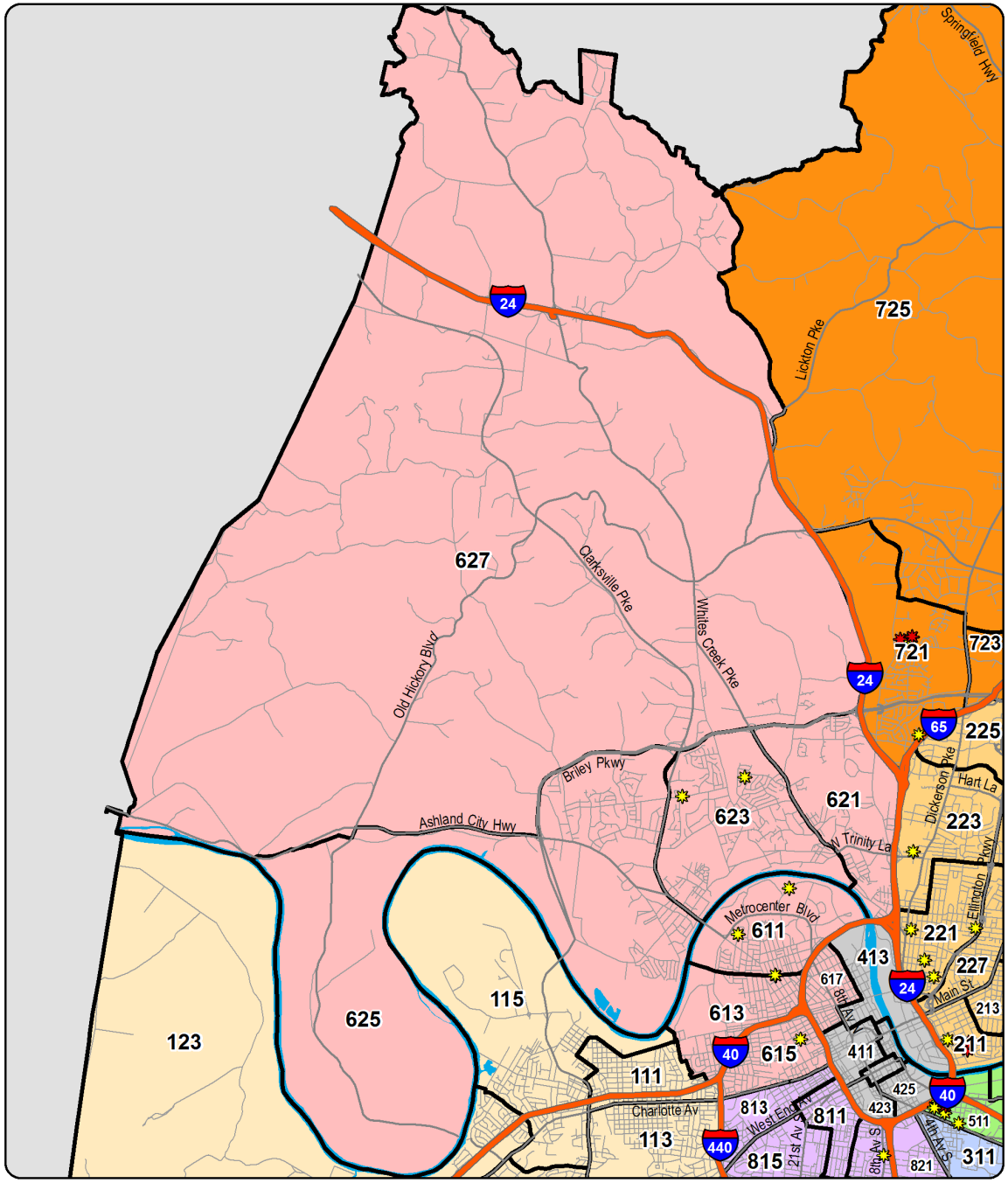

YTD Shootings Gunshot Homicide Gunshot Injury Property Damage Involving Firearm

Sourced from MNPD ARMS on 1/18/2017 8:20:07 AM. The information in this report is sourced from incident reports using UCR definitions and reporting guidelines, based on the date when the crime was reported, and aggregated by incident location. 'Gunshot Homicide / Injury' counts include only violent incidents (homicide, rape, robbery, and aggravated assault) in which one or more victims received a fatal or non-fatal gunshot wound. Suicides, suicide attempts, and accidental shootings are excluded. 'Property Damage' counts include all incidents that (1) include a 'Damage to Property' (NIBRS 290) offense, and (2) list a firearm in the Weapons/Tool' section of the incident report. Unfounded incidents are excluded from these counts.

YTD Gunshot Victims - Madison Precinct

Gunshot Homicides / Injuries

Zone	Prior YTD	YTD	Change	Percent Change
711	1	0	-1	-100.0%
713	0	0	0	-
715	0	0	0	-
721	0	2	2	-
723	0	0	0	-
725	0	0	0	-
727	0	0	0	-
Total	**1**	**2**	**1**	**100.0%**

Property Damage with Firearm

Zone	Prior YTD	YTD	Change	Percent Change
711	0	0	0	-
713	0	0	0	-
715	1	0	-1	-100.0%
721	3	5	2	66.7%
723	0	0	0	-
725	0	0	0	-
727	0	0	0	-
Total	**4**	**5**	**1**	**25.0%**

Age of Victim - Gunshot Homicides / Injuries

Age	Prior YTD	Percent of Total	YTD	Percent of Total	Change	Percent Change
0-12	0	0.0%	0	0.0%	0	-
13-17	0	0.0%	1	50.0%	1	-
18-24	1	100.0%	1	50.0%	0	0.0%
25-34	0	0.0%	0	0.0%	0	-
35-44	0	0.0%	0	0.0%	0	-
45-54	0	0.0%	0	0.0%	0	-
55-64	0	0.0%	0	0.0%	0	-
65+	0	0.0%	0	0.0%	0	-

Annual Totals - Gunshot Homicides / Injuries

Green Line Represents the Previous 13 Year Average

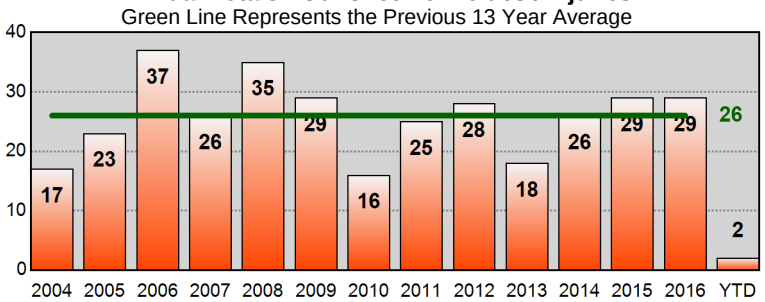

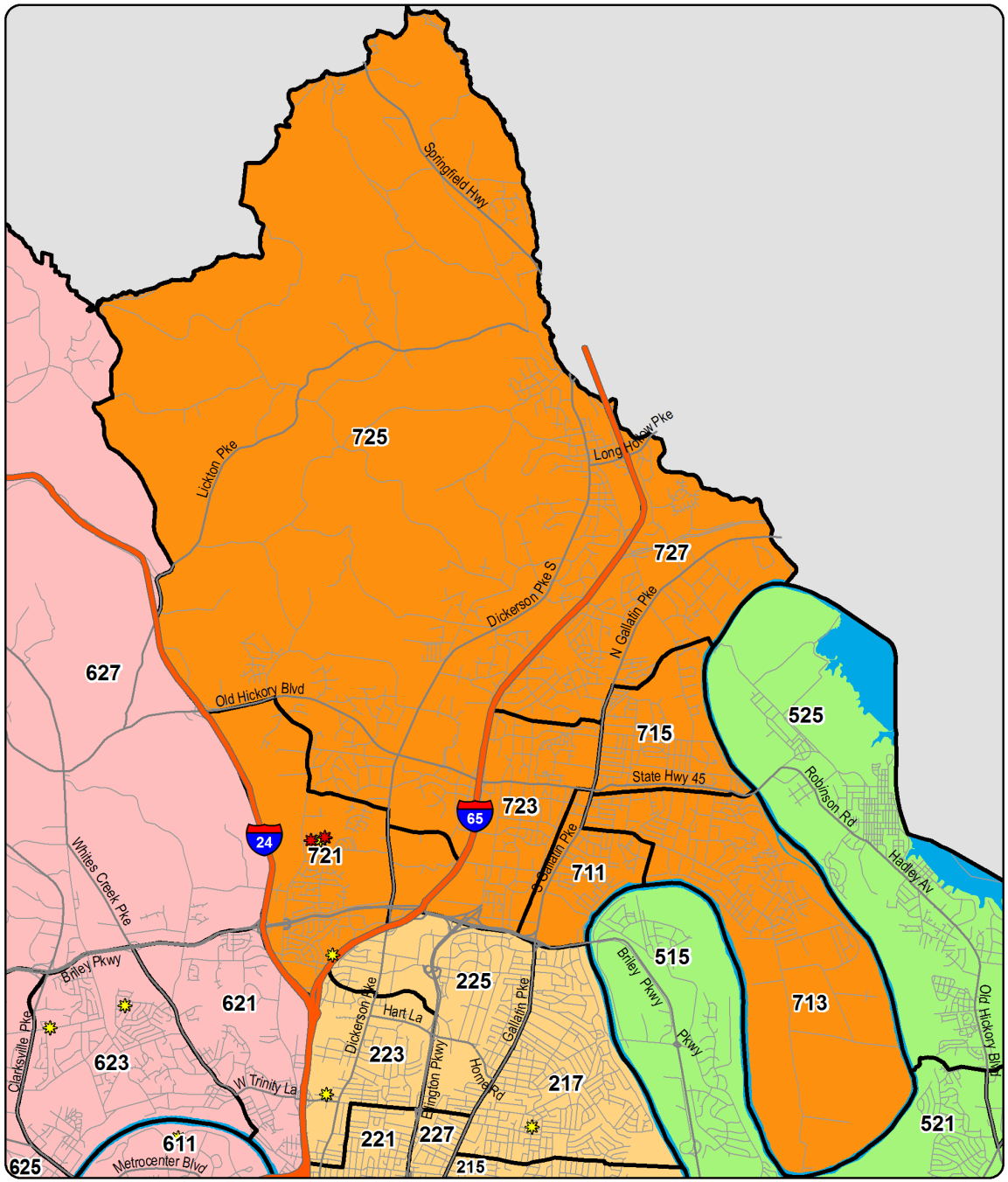

YTD Shootings Gunshot Homicide Gunshot Injury Property Damage Involving Firearm

Sourced from MNPD ARMS on 1/18/2017 8:20:11 AM. The information in this report is sourced from incident reports using UCR definitions and reporting guidelines, based on the date when the crime was reported, and aggregated by incident location. 'Gunshot Homicide / Injury' counts include only violent incidents (homicide, rape, robbery, and aggravated assault) in which one or more victims received a fatal or non-fatal gunshot wound. Suicides, suicide attempts, and accidental shootings are excluded. 'Property Damage' counts include all incidents that (1) include a 'Damage to Property' (NIBRS 290) offense, and (2) list a firearm in the Weapons/Tool' section of the incident report. Unfounded incidents are excluded from these counts.

YTD Gunshot Victims - Midtown Hills Precinct

Gunshot Homicides / Injuries				
Zone	Prior YTD	YTD	Change	Percent Change
811	0	0	0	-
813	0	0	0	-
815	0	0	0	-
821	0	0	0	-
823	0	0	0	-
825	0	0	0	-
831	0	0	0	-
833	0	0	0	-
835	0	0	0	-
Total	**0**	**0**	**0**	**-**

Property Damage with Firearm				
Zone	Prior YTD	YTD	Change	Percent Change
811	0	0	0	-
813	0	0	0	-
815	0	1	1	-
821	0	1	1	-
823	0	0	0	-
825	0	0	0	-
831	0	1	1	-
833	0	0	0	-
835	0	0	0	-
Total	**0**	**3**	**3**	**-**

Age of Victim - Gunshot Homicides / Injuries						
Age	Prior YTD	Percent of Total	YTD	Percent of Total	Change	Percent Change
0-12	0	-	0	-	0	-
13-17	0	-	0	-	0	-
18-24	0	-	0	-	0	-
25-34	0	-	0	-	0	-
35-44	0	-	0	-	0	-
45-54	0	-	0	-	0	-
55-64	0	-	0	-	0	-
65+	0	-	0	-	0	-

Annual Totals - Gunshot Homicides / Injuries

Green Line Represents the Previous 13 Year Average

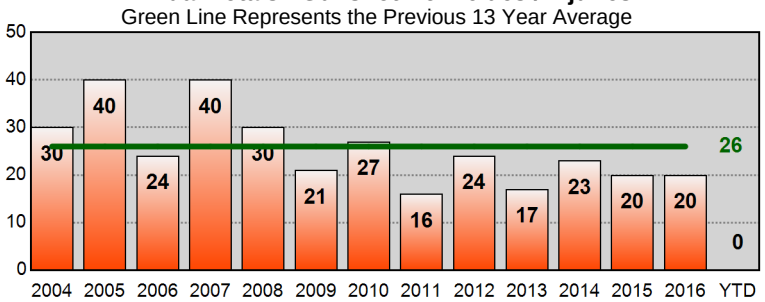

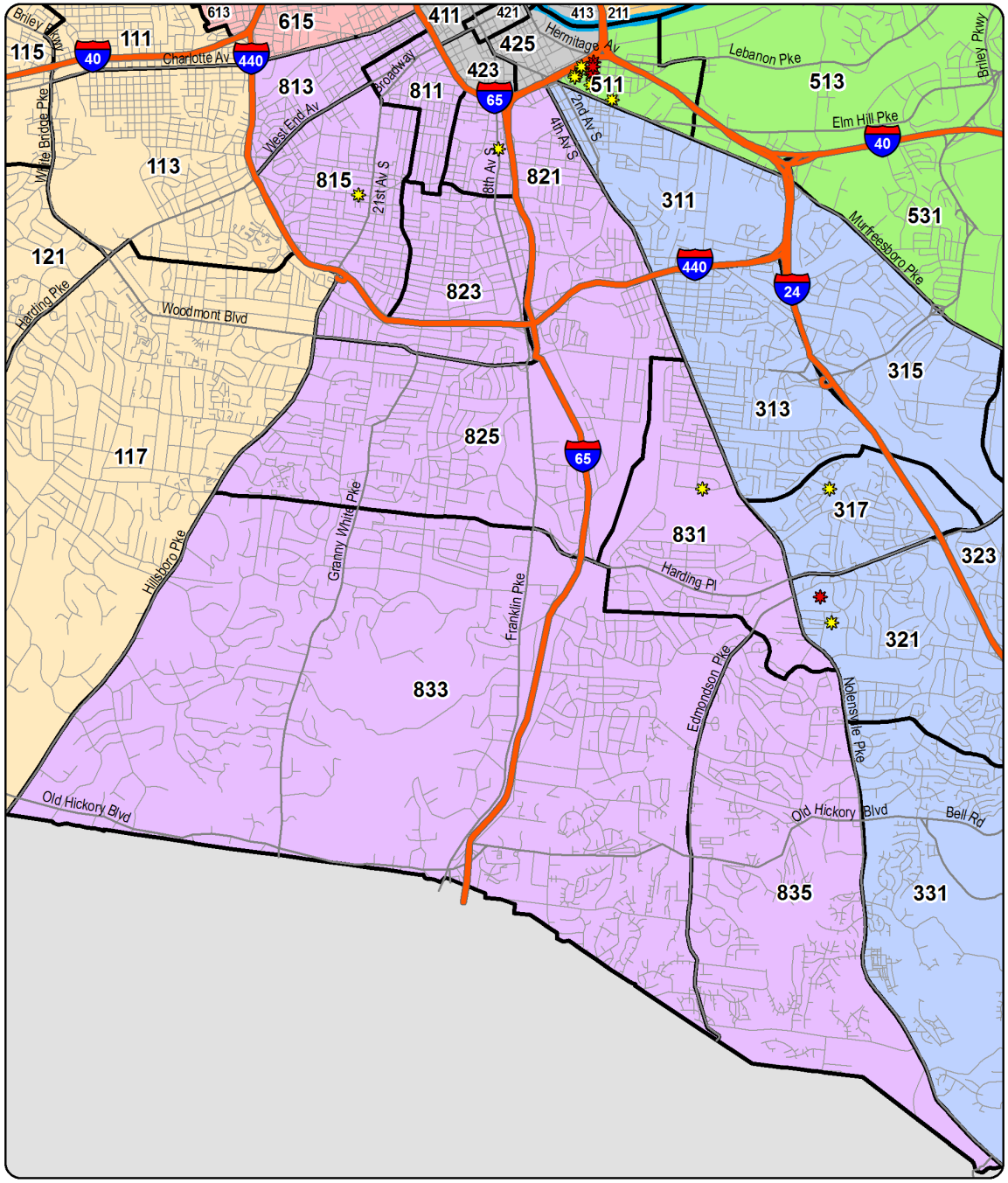

YTD Shootings Gunshot Homicide Gunshot Injury Property Damage Involving Firearm

Sourced from MNPD ARMS on 1/18/2017 8:20:13 AM. The information in this report is sourced from incident reports using UCR definitions and reporting guidelines, based on the date when the crime was reported, and aggregated by incident location. 'Gunshot Homicide / Injury' counts include only violent incidents (homicide, rape, robbery, and aggravated assault) in which one or more victims received a fatal or non-fatal gunshot wound. Suicides, suicide attempts, and accidental shootings are excluded. 'Property Damage' counts include all incidents that (1) include a 'Damage to Property' (NIBRS 290) offense, and (2) list a firearm in the Weapons/Tool' section of the incident report. Unfounded incidents are excluded from these counts.

West Precinct - Burglary and Theft from Vehicle Counts for the Past Two Weeks

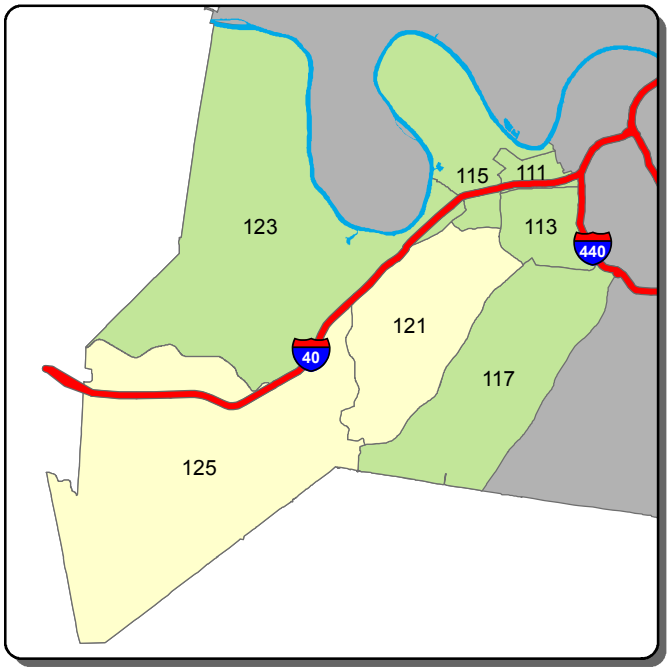

Burglary - A Shift

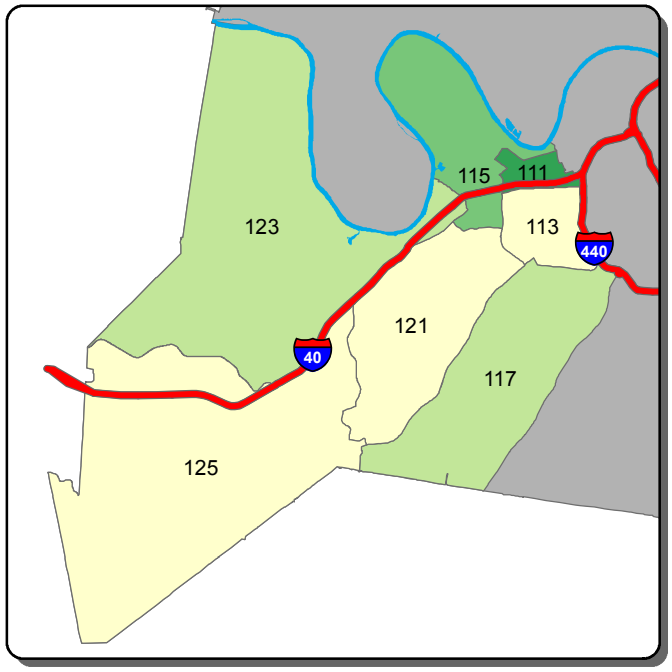

Burglary - B Shift

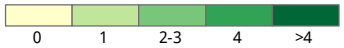

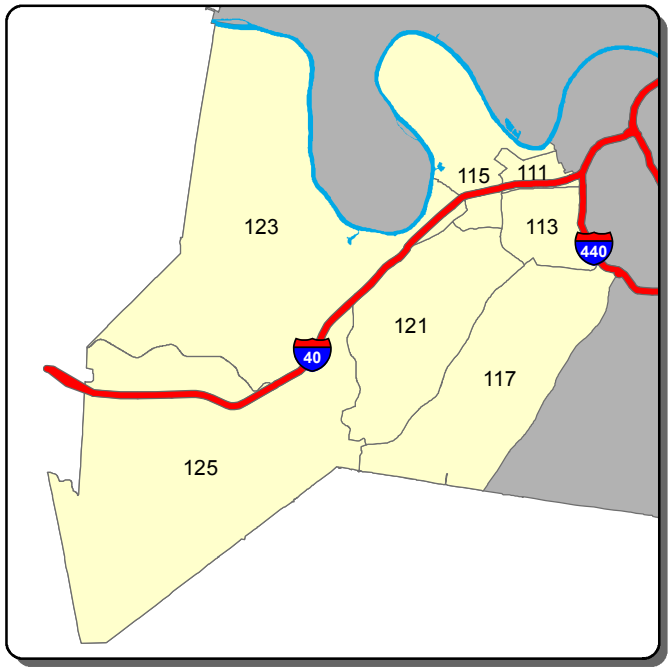

Burglary - C Shift

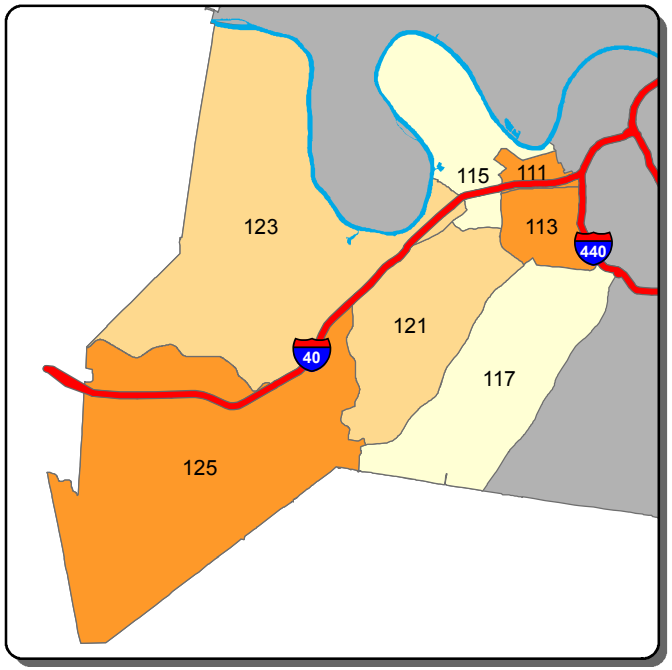

Theft from Vehicle - A Shift

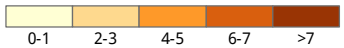

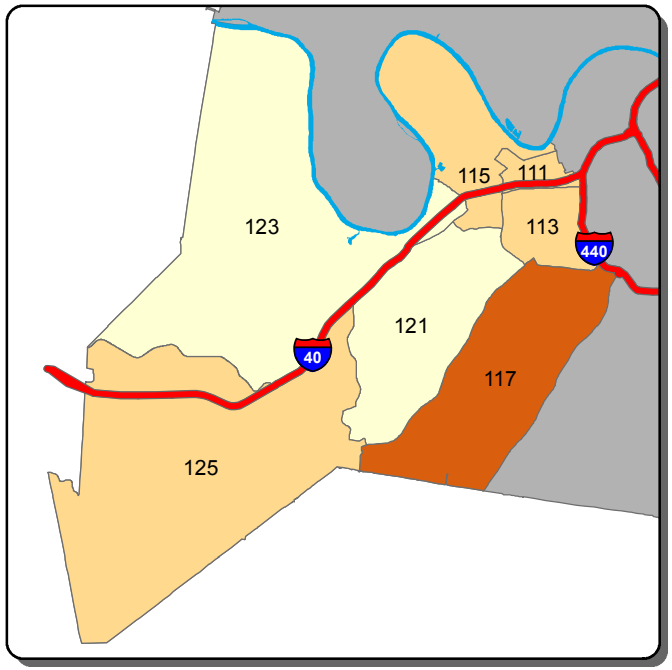

Theft from Vehicle - B Shift

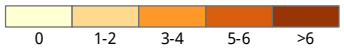

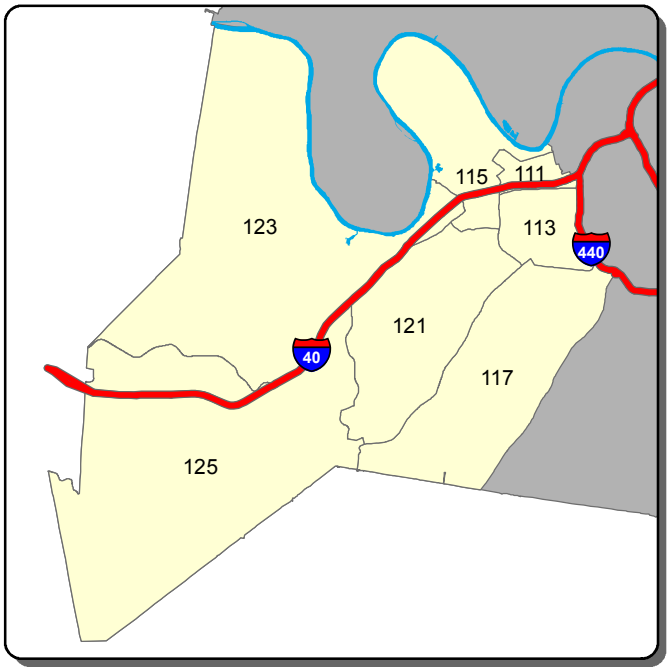

Theft from Vehicle - C Shift

Information summarized for CompStat week ending 1/14/2017

Sourced from MNPD ARMS on 1/18/2017. Data taken from incident reports using Uniform Crime Reporting definitions and guidelines, based on the date and time when the inicident was reported. 'A, B, and C Shift' refer to the following time periods: A Shift = 0700 - 1500; B Shift = 1500 - 2300; C Shift = 2300 - 0700.

West Precinct - Aggravated Assault and Self Initiated CAD Counts for the Past Two Weeks

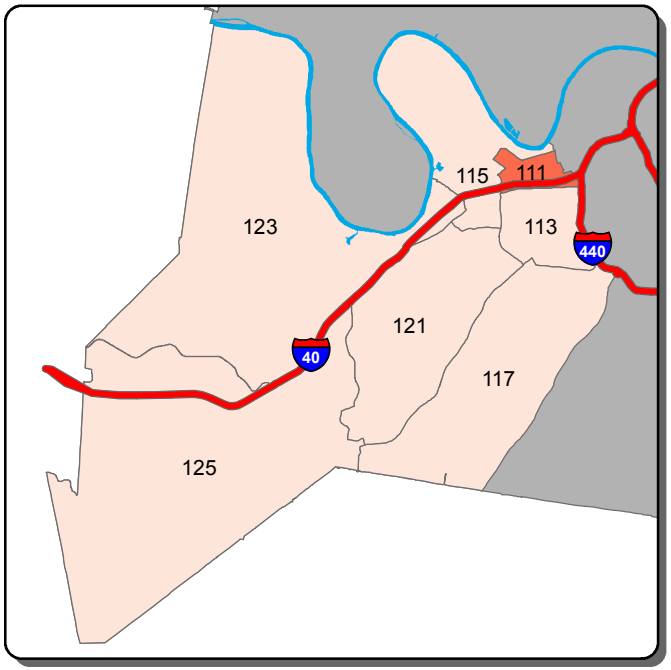

Aggravated Assault - A Shift

0 1 >1

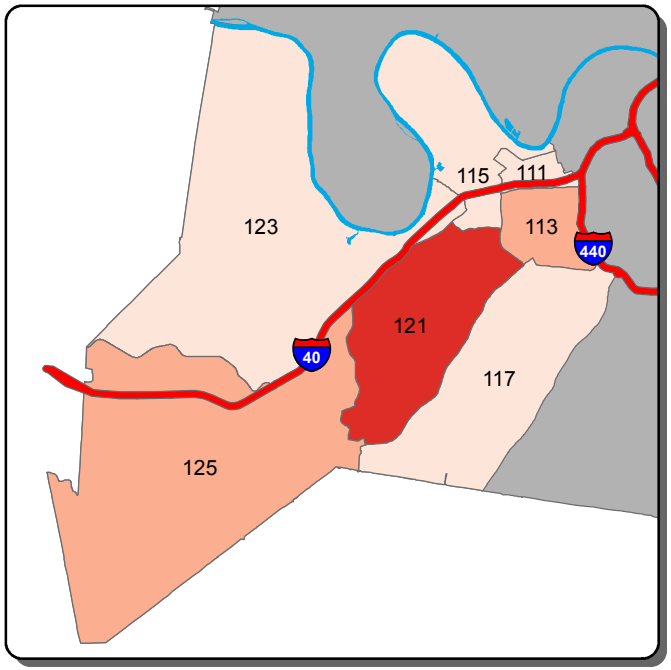

Aggravated Assault - B Shift

0 1 2 >2

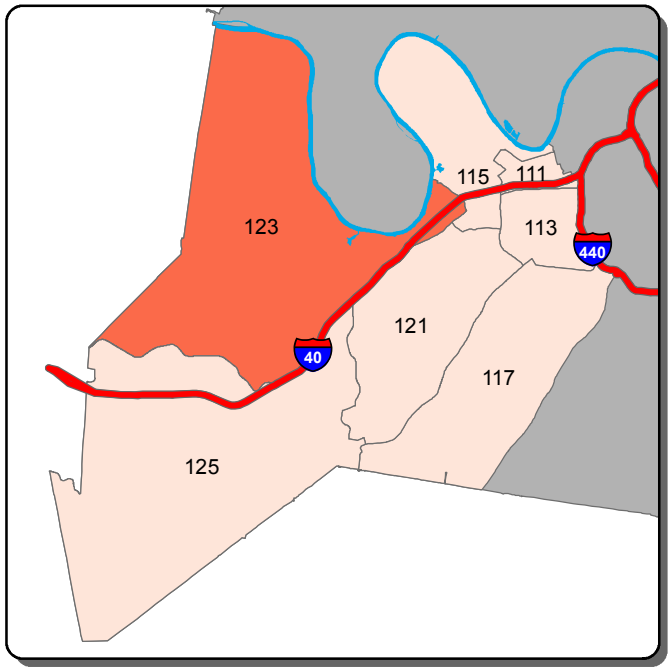

Aggravated Assault - C Shift

0 1 >1

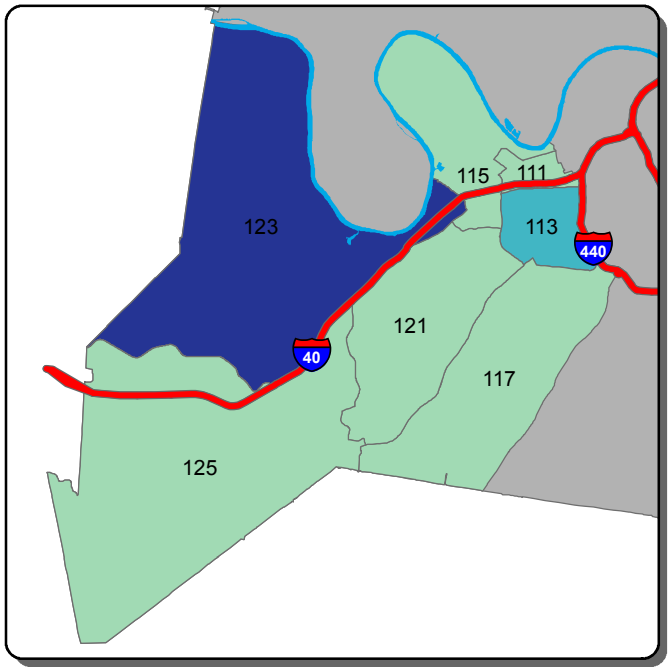

Self Initiated CAD - A Shift

0-57 58-198 199-339 340-480 >480

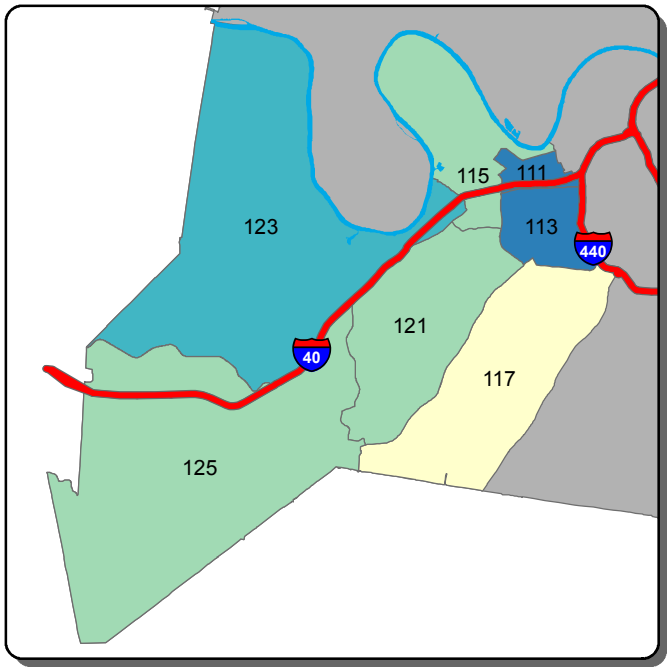

Self Initiated CAD - B Shift

0-75 76-135 136-196 197-257 >257

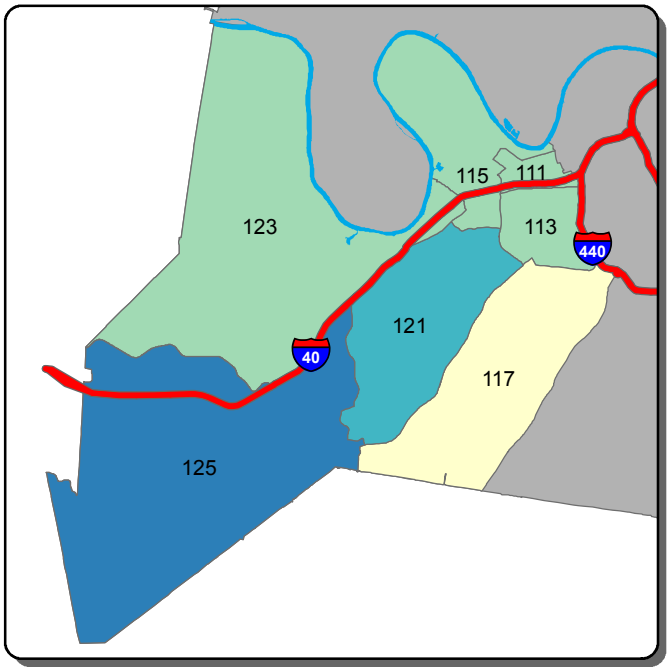

Self Initiated CAD - C Shift

0-149 150-254 255-359 360-464 >464

Information summarized for CompStat week ending 1/14/2017

Sourced from MNPD ARMS on 1/18/2017. Data taken from incident reports using Uniform Crime Reporting definitions and guidelines, based on the date and time when the inicident was reported. 'A, B, and C Shift' refer to the following time periods: A Shift = 0700 - 1500; B Shift = 1500 - 2300; C Shift = 2300 - 0700.

East Precinct - Burglary and Theft from Vehicle Counts for the Past Two Weeks

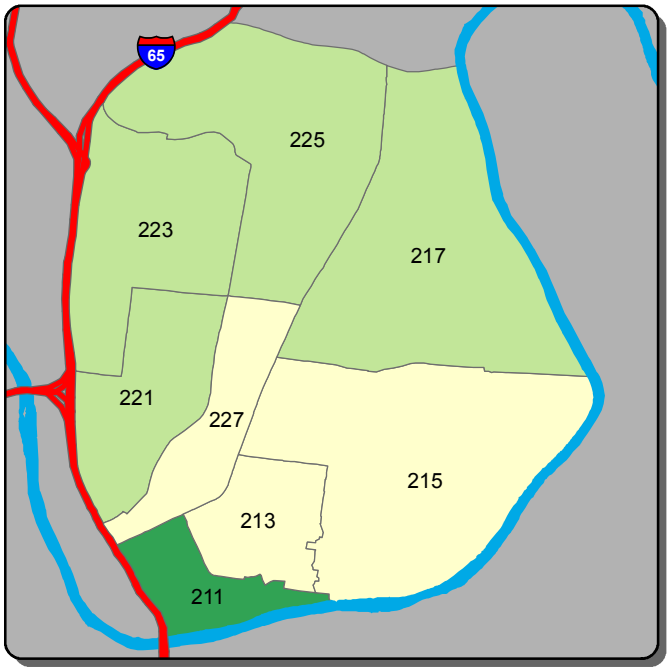

Burglary - A Shift

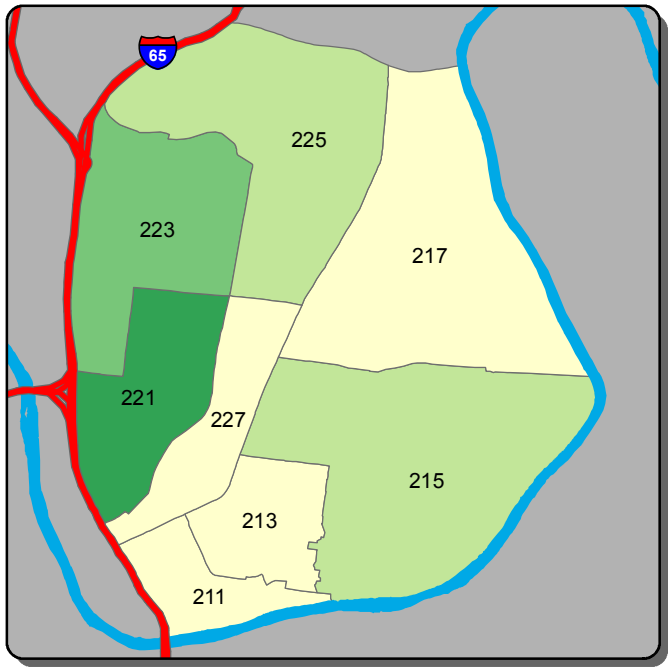

Burglary - B Shift

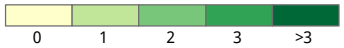

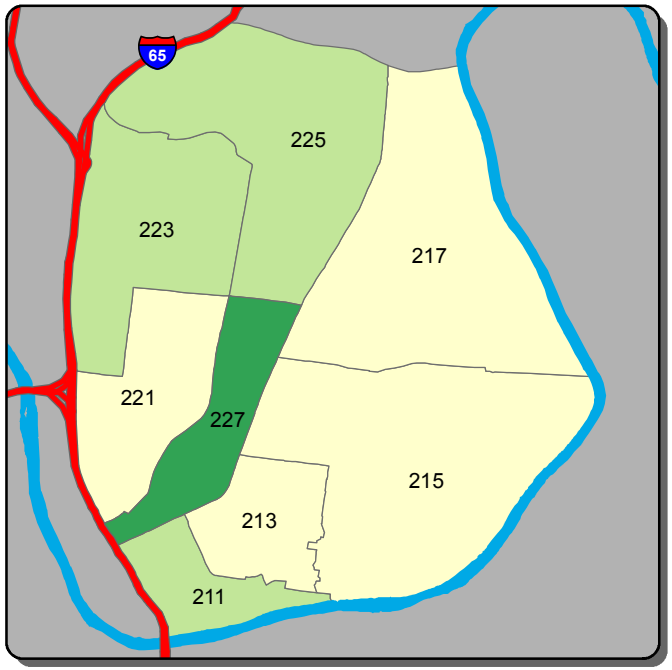

Burglary - C Shift

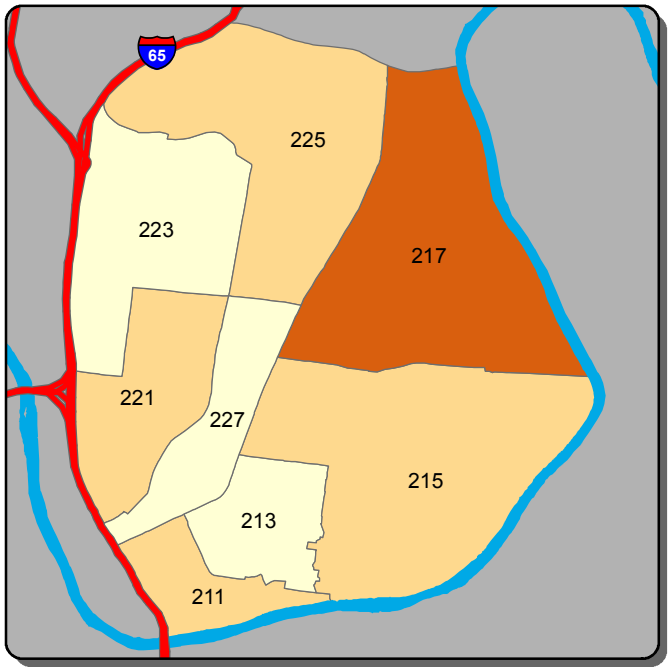

Theft from Vehicle - A Shift

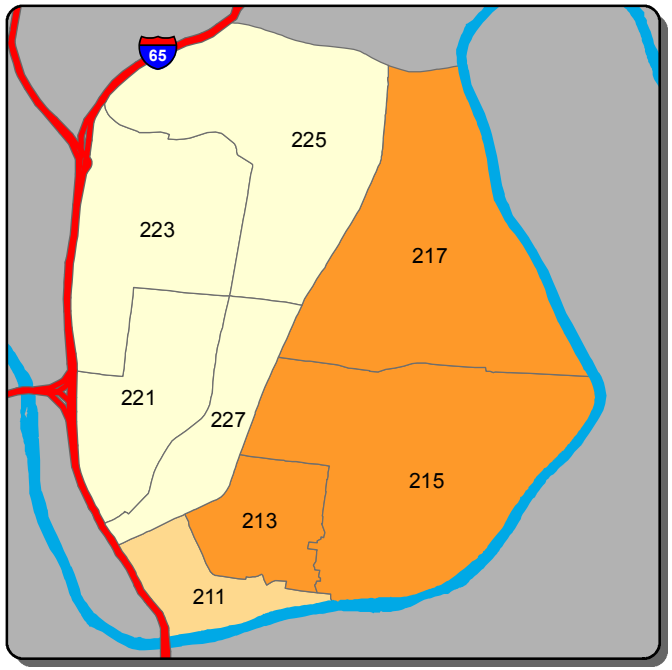

Theft from Vehicle - B Shift

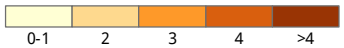

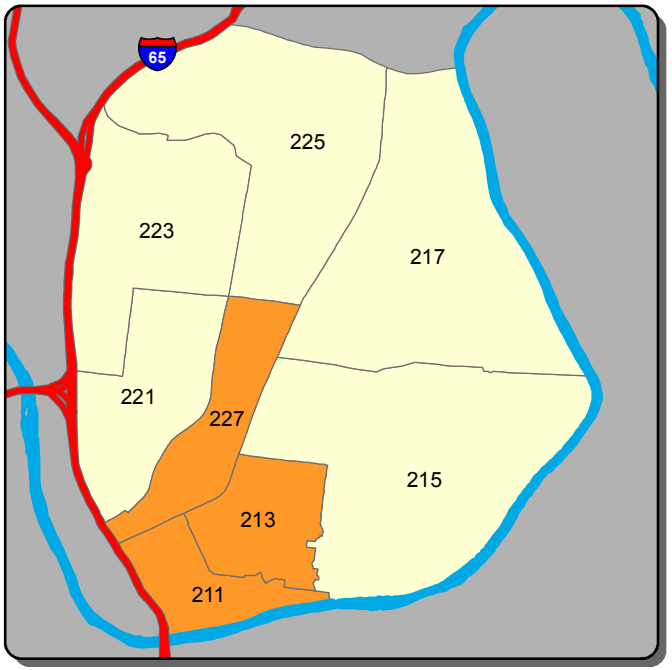

Theft from Vehicle - C Shift

Information summarized for CompStat week ending 1/14/2017

Sourced from MNPD ARMS on 1/18/2017. Data taken from incident reports using Uniform Crime Reporting definitions and guidelines, based on the date and time when the inicident was reported. 'A, B, and C Shift' refer to the following time periods: A Shift = 0700 - 1500; B Shift = 1500 - 2300; C Shift = 2300 - 0700.

East Precinct - Aggravated Assault and Self Initiated CAD Counts for the Past Two Weeks

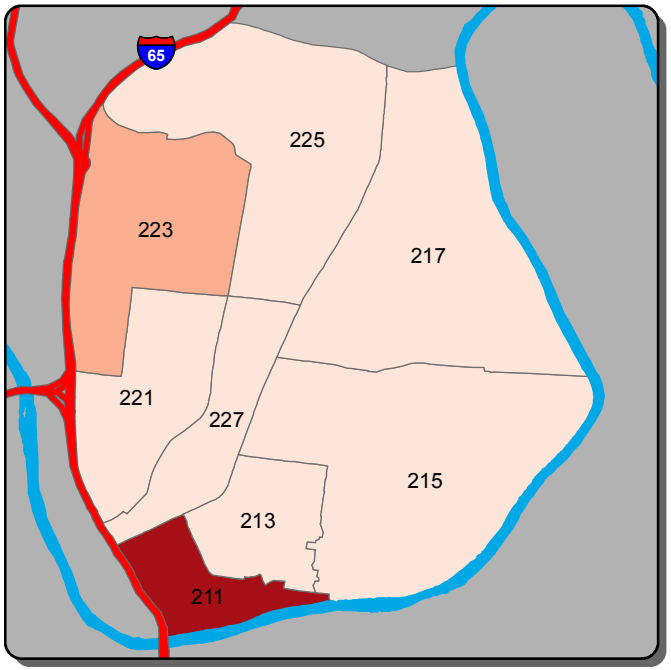

Aggravated Assault - A Shift

0	1	2-3	4-5	>5

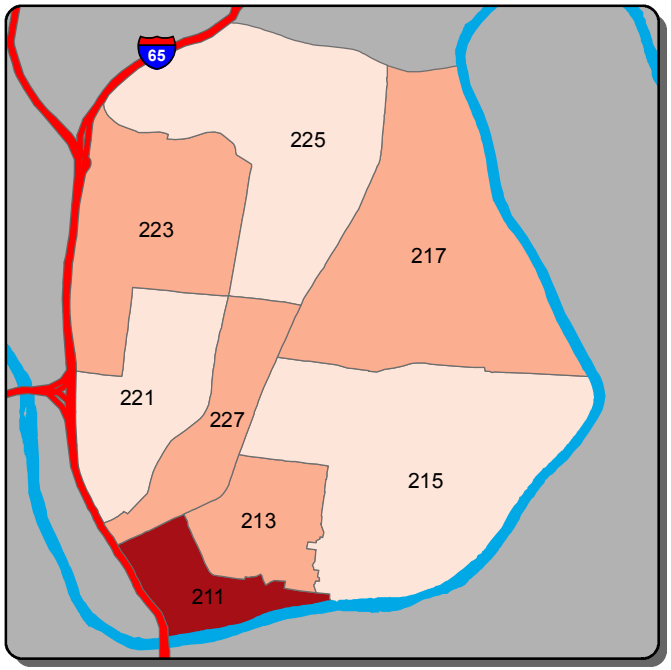

Aggravated Assault - B Shift

0	1-3	4-7	8-12	>12

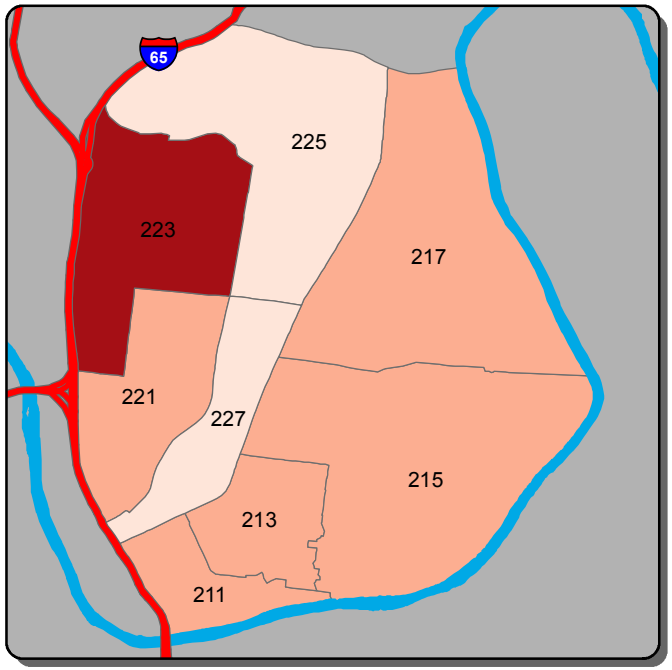

Aggravated Assault - C Shift

0	1	2-3	4	>4

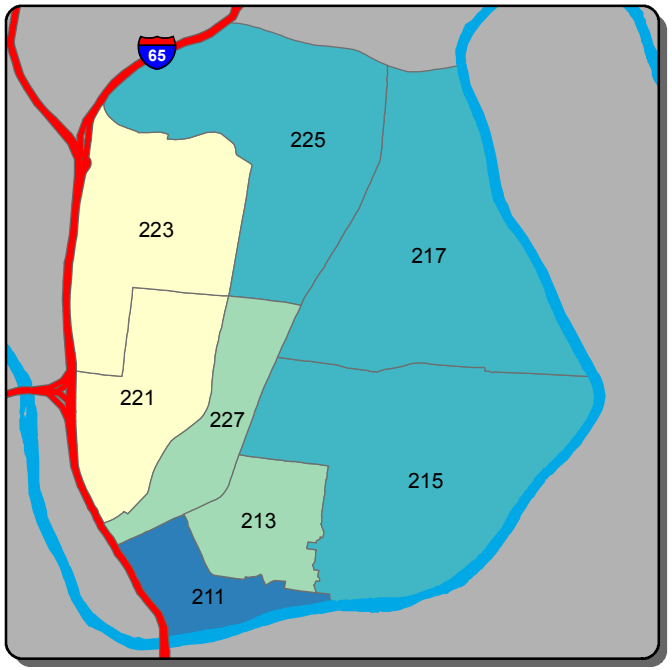

Self Initiated CAD - A Shift

0-56	57-99	100-143	144-187	>187

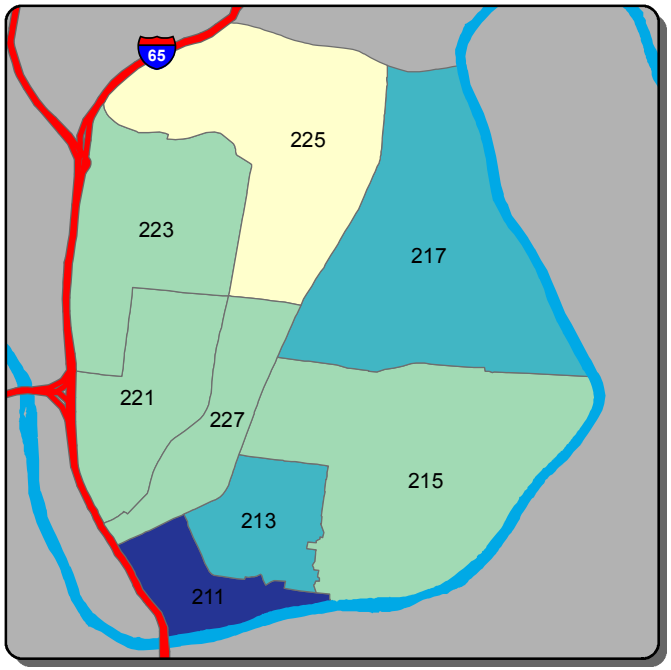

Self Initiated CAD - B Shift

0-65	66-92	93-120	121-148	>148

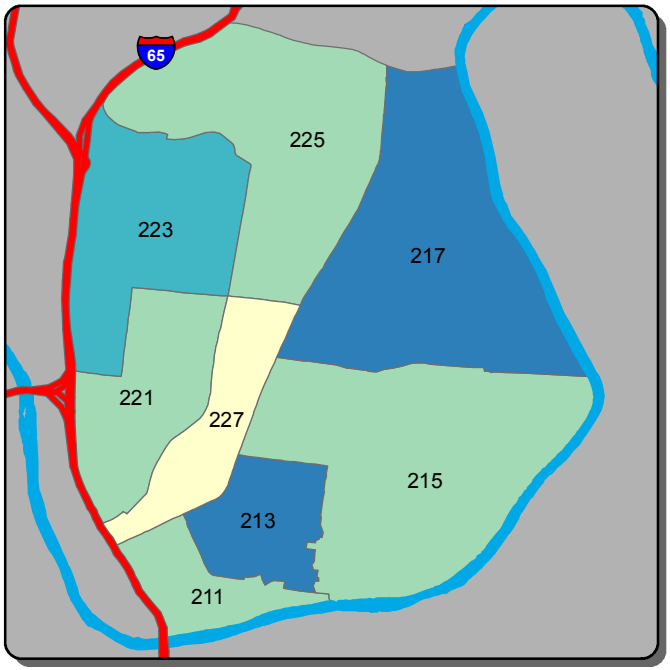

Self Initiated CAD - C Shift

0-82	83-124	125-167	168-209	>209

Information summarized for CompStat week ending 1/14/2017

Sourced from MNPD ARMS on 1/18/2017. Data taken from incident reports using Uniform Crime Reporting definitions and guidelines, based on the date and time when the inicident was reported. 'A, B, and C Shift' refer to the following time periods: A Shift = 0700 - 1500; B Shift = 1500 - 2300; C Shift = 2300 - 0700.

South Precinct - Burglary and Theft from Vehicle Counts for the Past Two Weeks

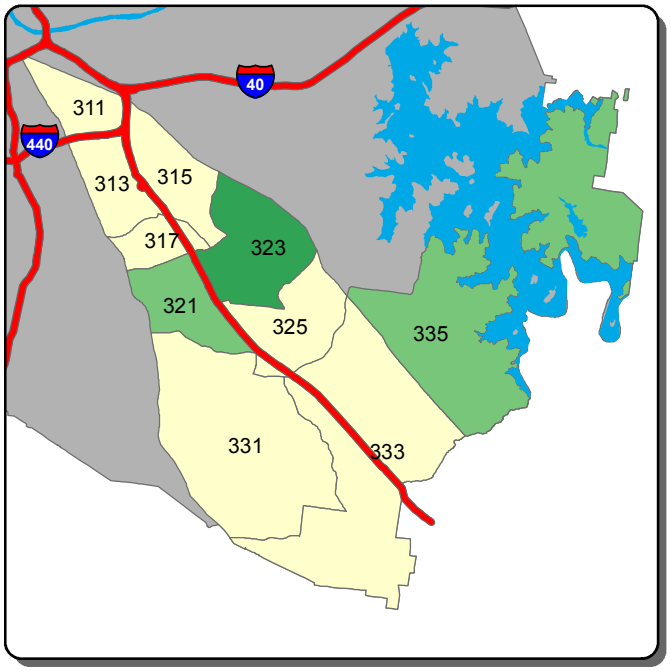

Burglary - A Shift

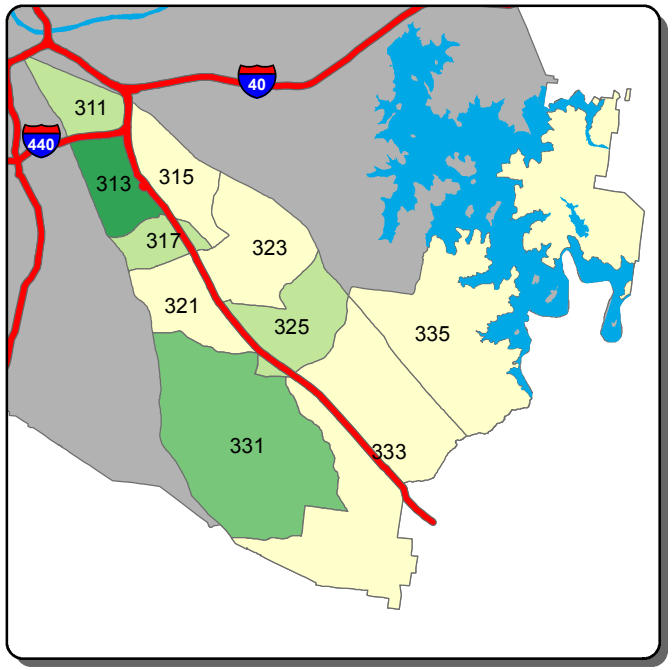

Burglary - B Shift

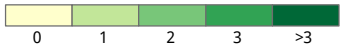

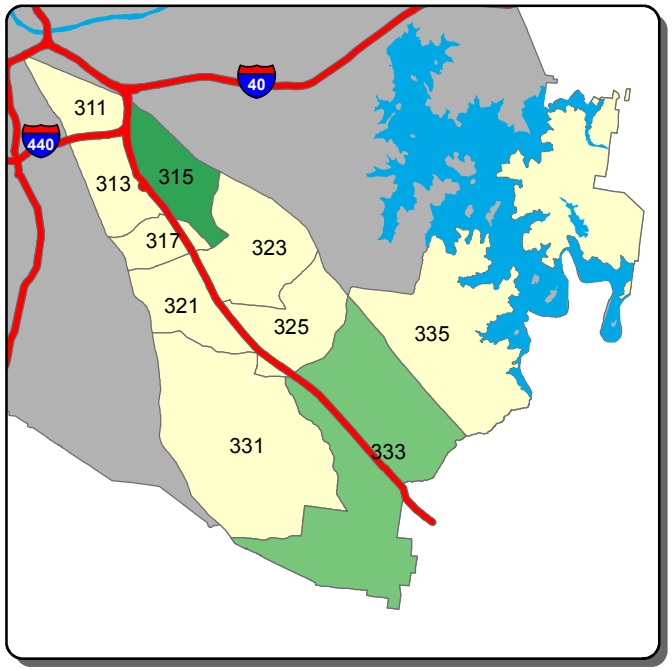

Burglary - C Shift

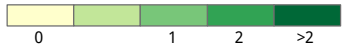

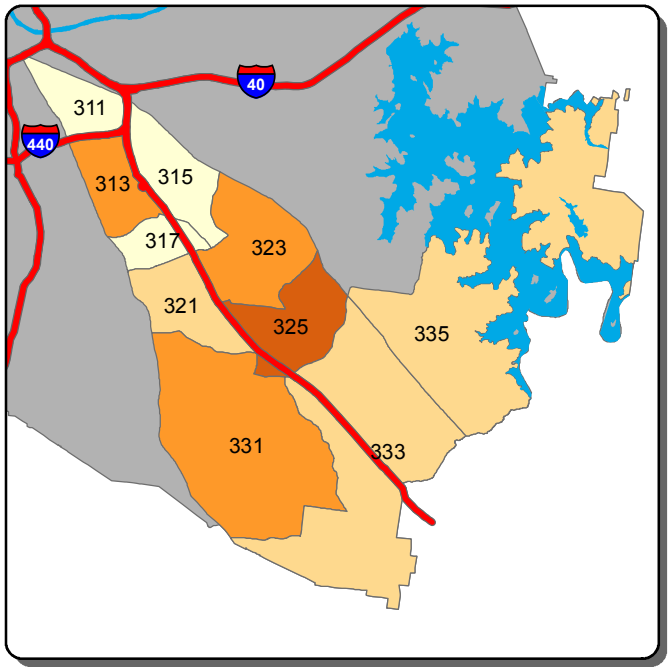

Theft from Vehicle - A Shift

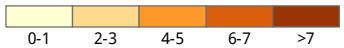

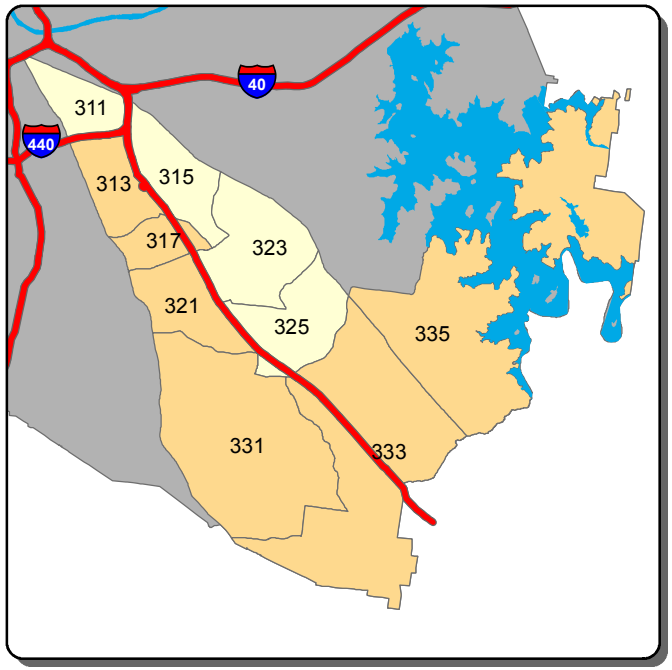

Theft from Vehicle - B Shift

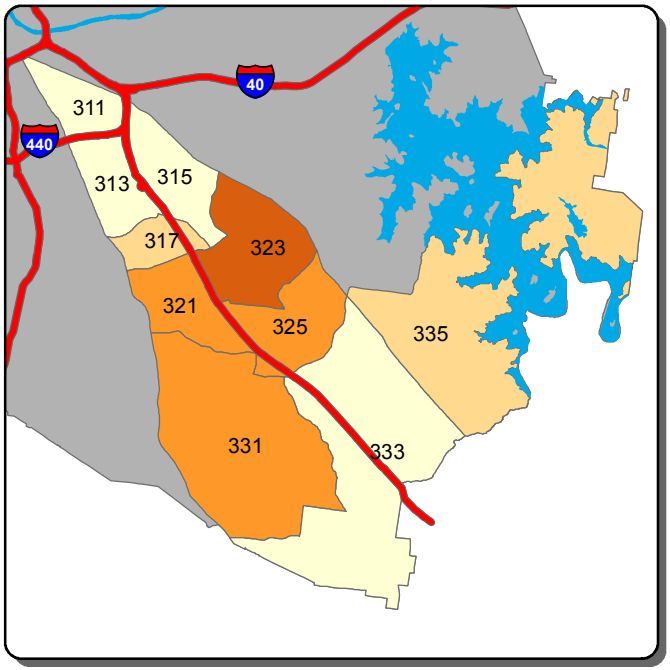

Theft from Vehicle - C Shift

Information summarized for CompStat week ending 1/14/2017

Sourced from MNPD ARMS on 1/18/2017. Data taken from incident reports using Uniform Crime Reporting definitions and guidelines, based on the date and time when the inicident was reported. 'A, B, and C Shift' refer to the following time periods: A Shift = 0700 - 1500; B Shift = 1500 - 2300; C Shift = 2300 - 0700.

South Precinct - Aggravated Assault and Self Initiated CAD Counts for the Past Two Weeks

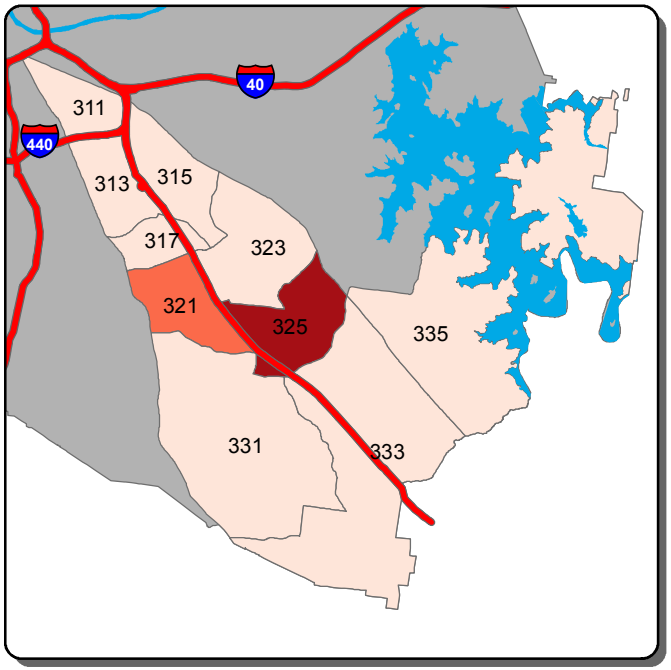

Aggravated Assault - A Shift

0 1 2 3 >3

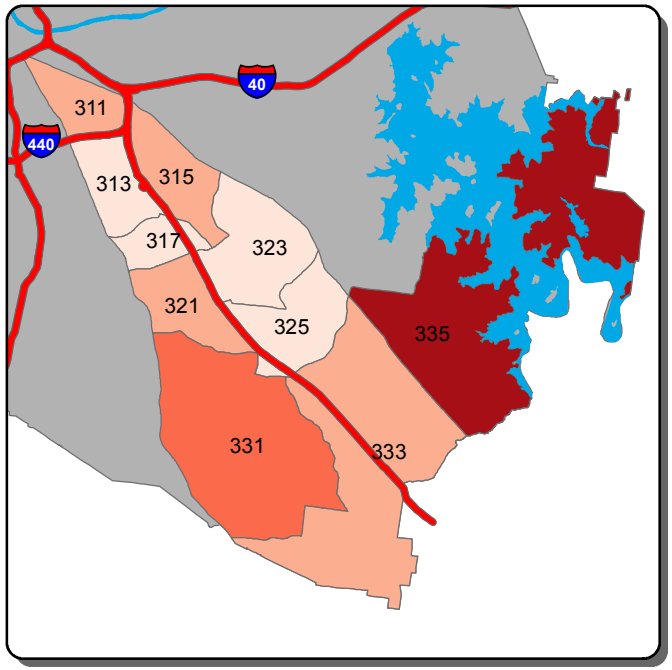

Aggravated Assault - B Shift

0 1 2 3 >3

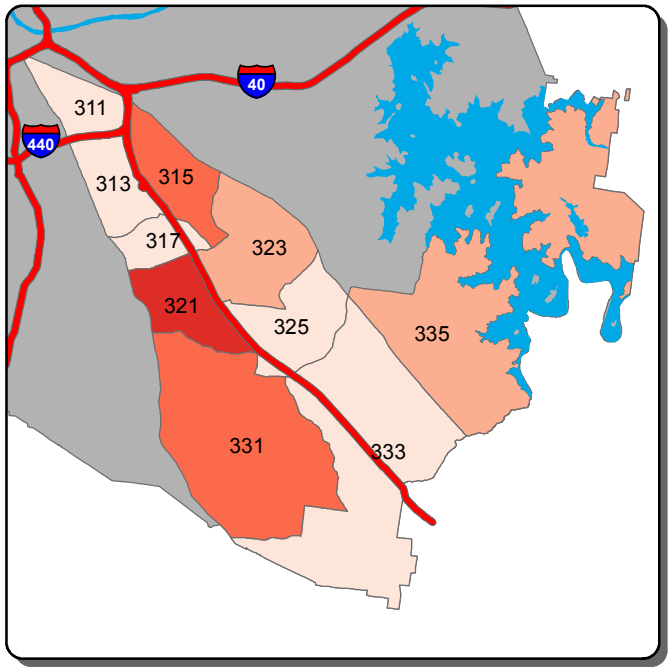

Aggravated Assault - C Shift

0 1 2 3-4 >4

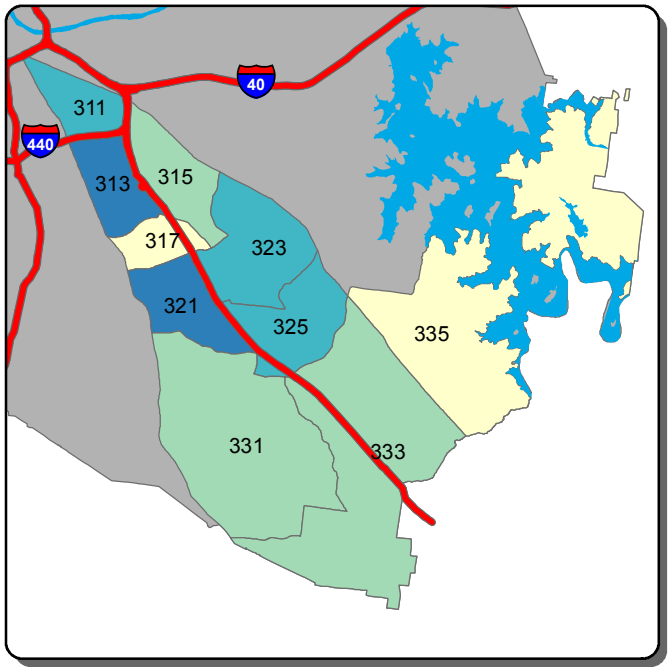

Self Initiated CAD - A Shift

0-57 58-92 93-127 128-162 >162

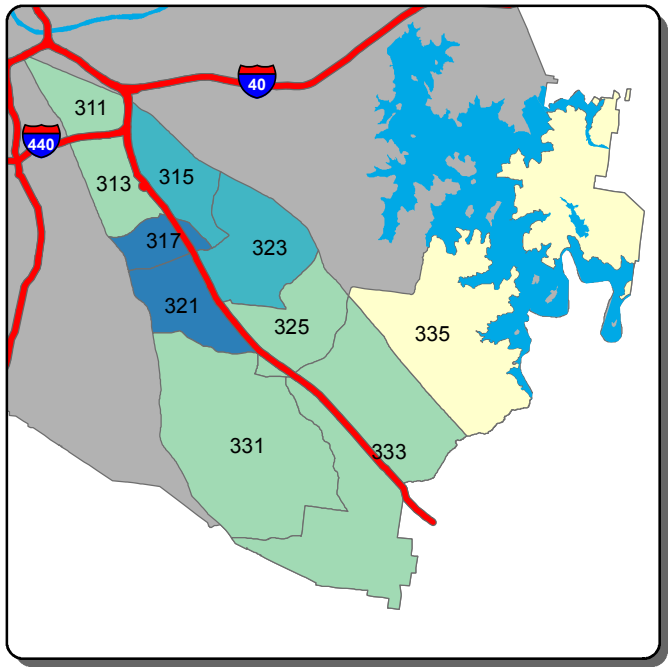

Self Initiated CAD - B Shift

0-64 65-110 111-156 157-202 >202

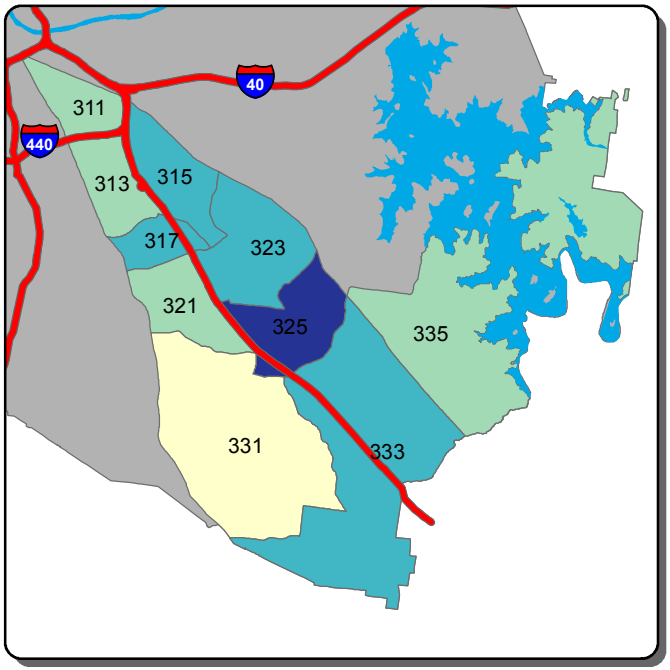

Self Initiated CAD - C Shift

0-59 60-99 100-138 139-178 >178

Information summarized for CompStat week ending 1/14/2017

Sourced from MNPD ARMS on 1/18/2017. Data taken from incident reports using Uniform Crime Reporting definitions and guidelines, based on the date and time when the inicident was reported. 'A, B, and C Shift' refer to the following time periods: A Shift = 0700 - 1500; B Shift = 1500 - 2300; C Shift = 2300 - 0700.

Central Precinct - Burglary and Theft from Vehicle Counts for the Past Two Weeks

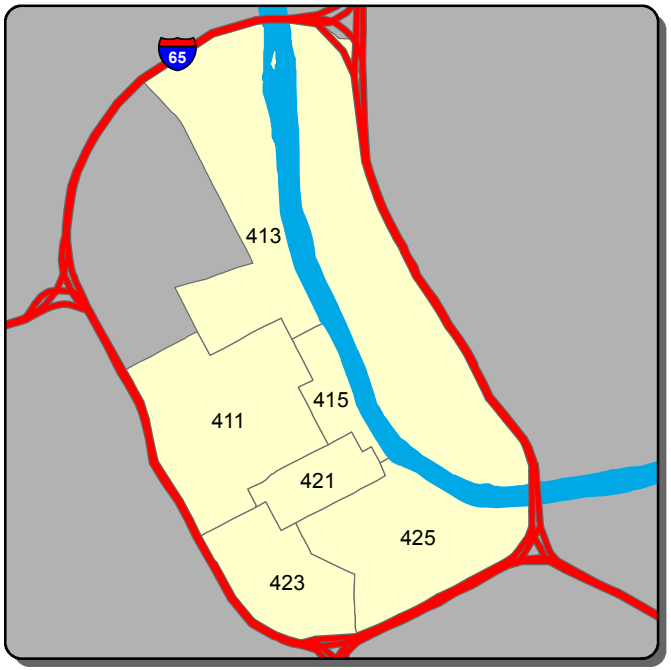

Burglary - A Shift

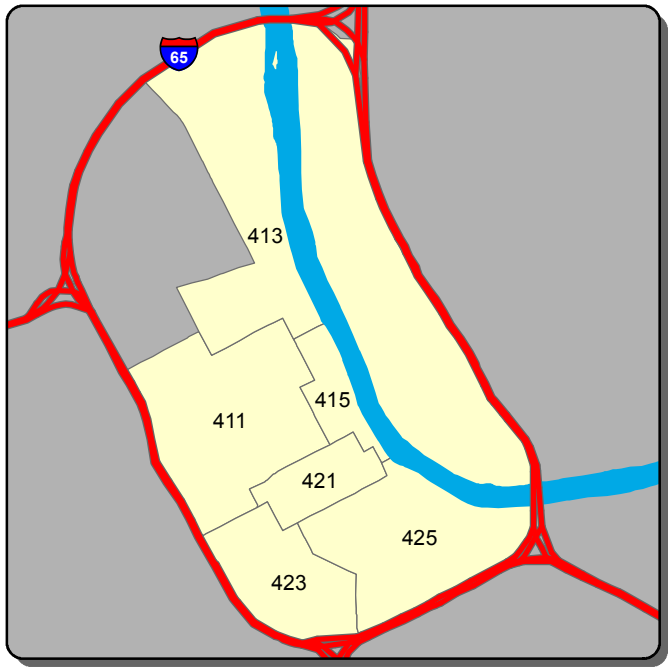

Burglary - B Shift

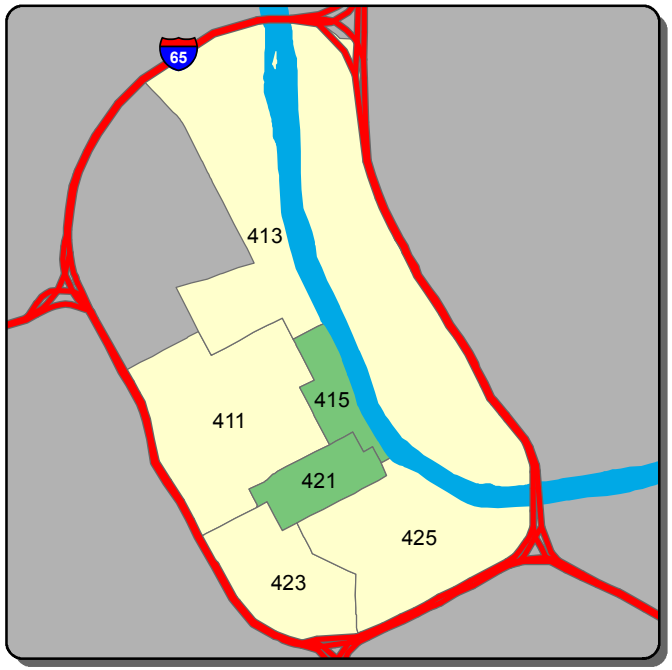

Burglary - C Shift

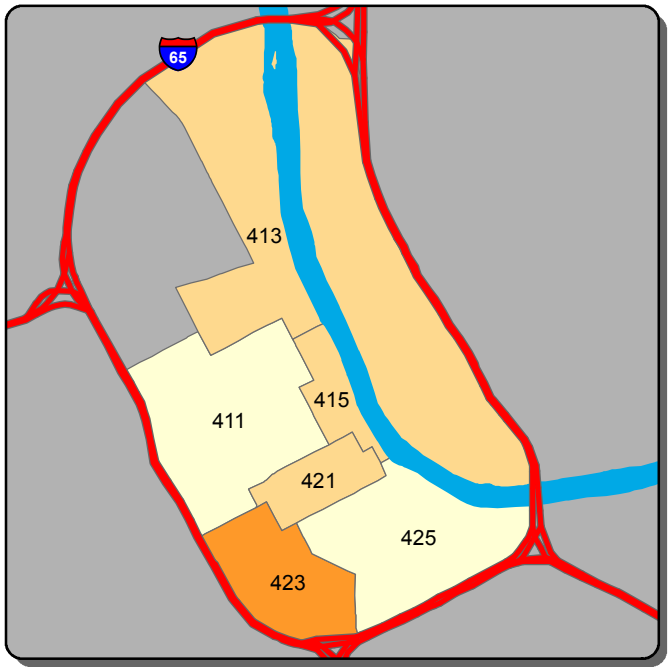

Theft from Vehicle - A Shift

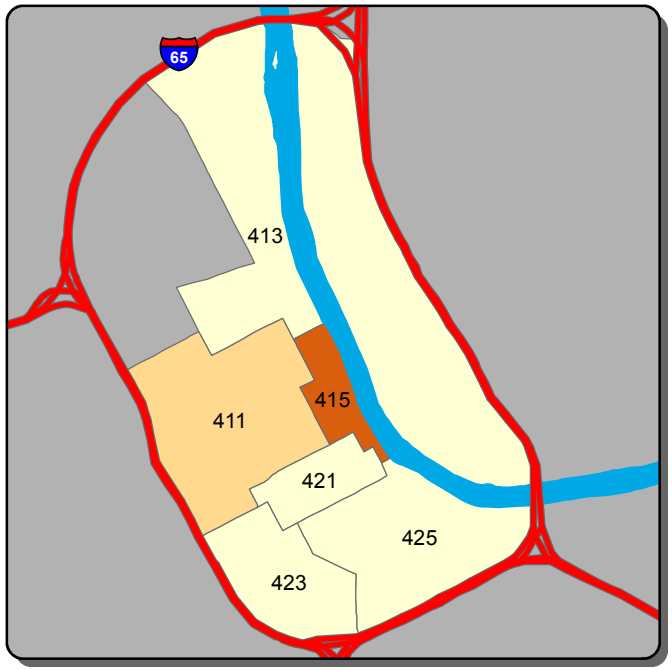

Theft from Vehicle - B Shift

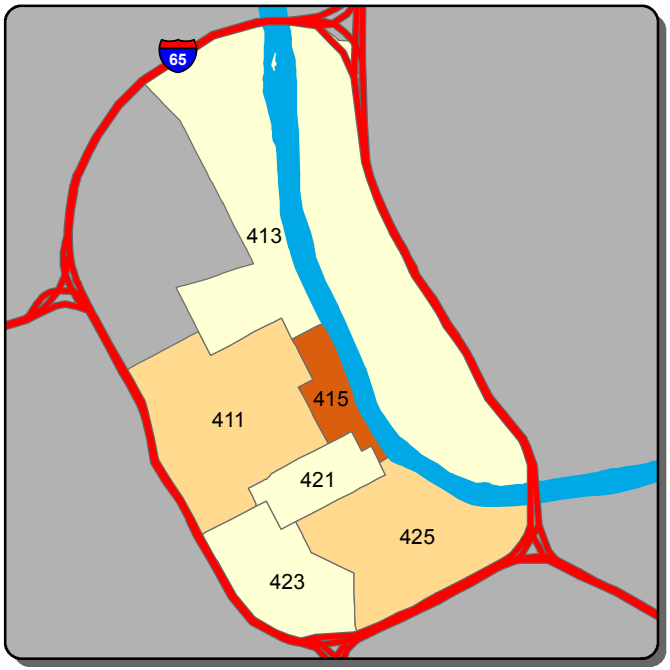

Theft from Vehicle - C Shift

Information summarized for CompStat week ending 1/14/2017

Sourced from MNPD ARMS on 1/18/2017. Data taken from incident reports using Uniform Crime Reporting definitions and guidelines, based on the date and time when the inicident was reported. 'A, B, and C Shift' refer to the following time periods: A Shift = 0700 - 1500; B Shift = 1500 - 2300; C Shift = 2300 - 0700.

Central Precinct - Aggravated Assault and Self Initiated CAD Counts for the Past Two Weeks

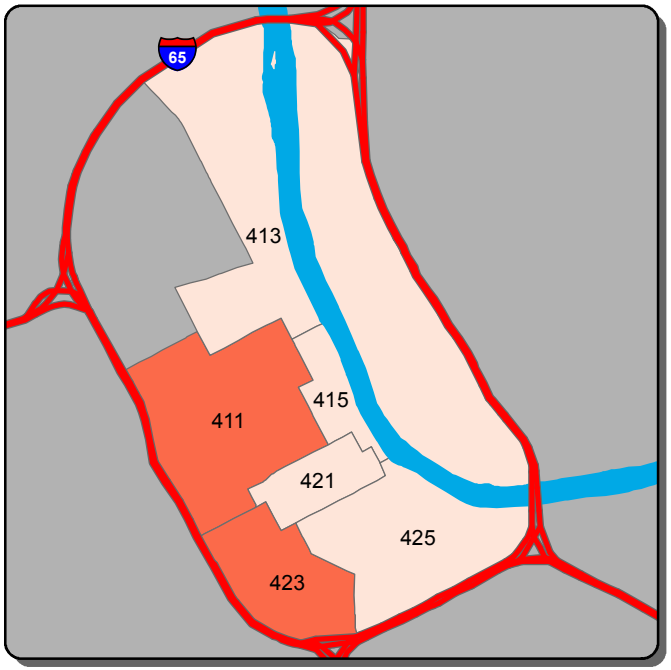

Aggravated Assault - A Shift

0 | 1 | >1

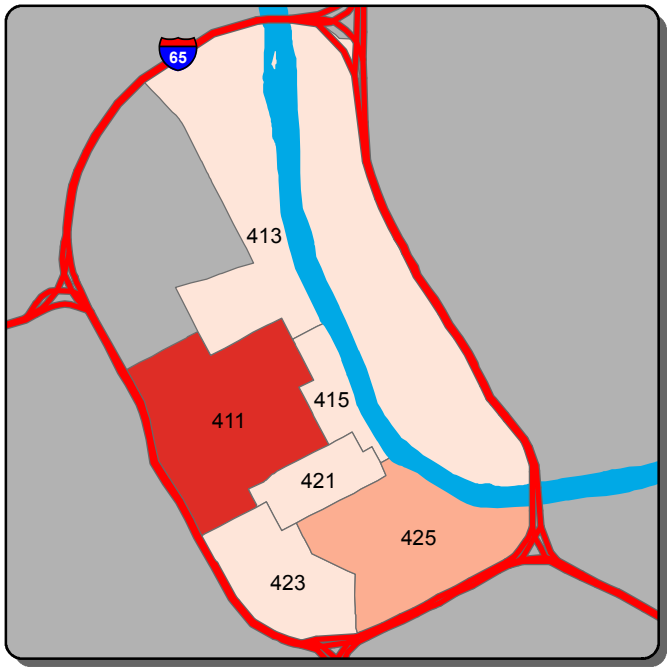

Aggravated Assault - B Shift

0 | 1 | 2 | >2

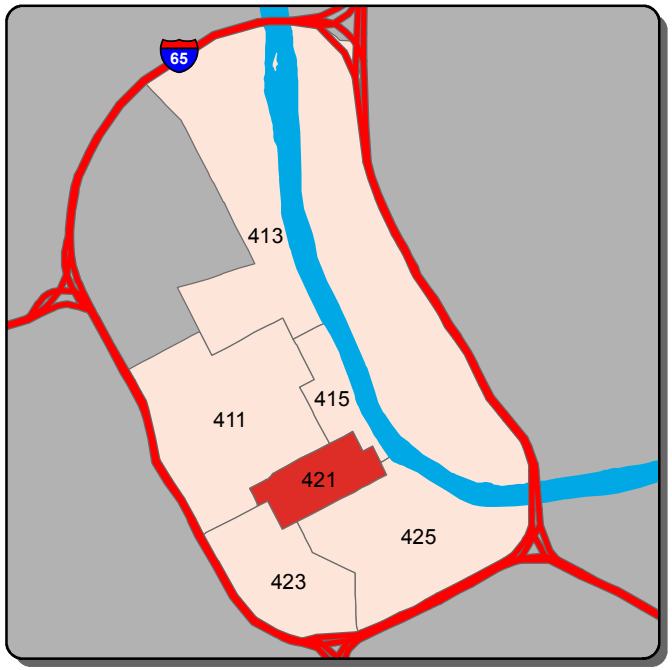

Aggravated Assault - C Shift

0 | 1 | 2 | 3 | >3

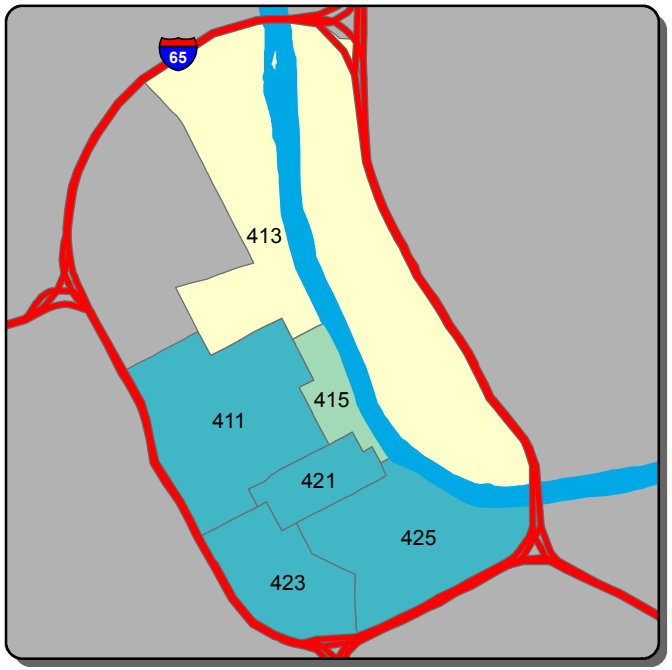

Self Initiated CAD - A Shift

0-191 | 192-236 | 237-281 | 282-325 | >325

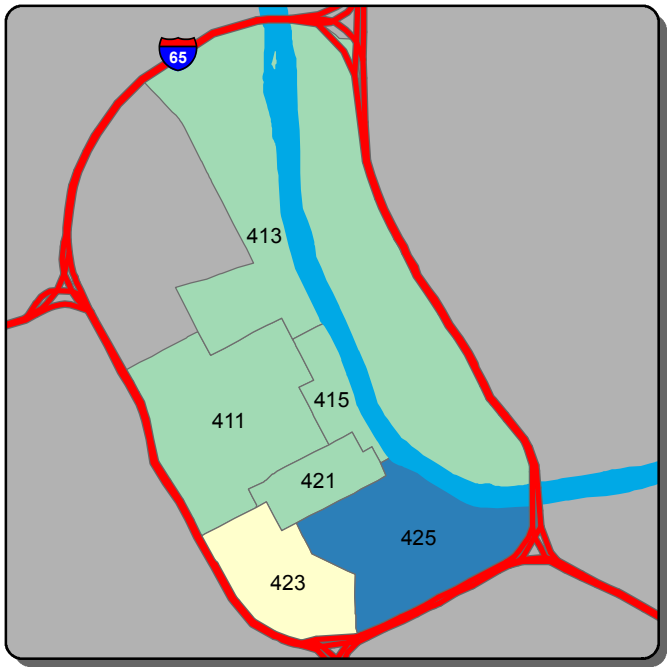

Self Initiated CAD - B Shift

0-109 | 110-193 | 194-278 | 279-362 | >362

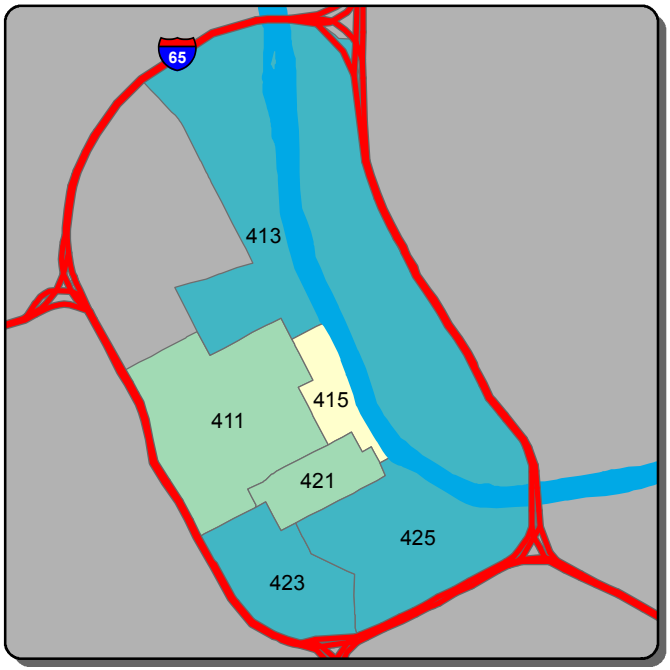

Self Initiated CAD - C Shift

0-175 | 176-225 | 226-274 | 275-324 | >324

Information summarized for CompStat week ending 1/14/2017

Sourced from MNPD ARMS on 1/18/2017. Data taken from incident reports using Uniform Crime Reporting definitions and guidelines, based on the date and time when the inicident was reported. 'A, B, and C Shift' refer to the following time periods: A Shift = 0700 - 1500; B Shift = 1500 - 2300; C Shift = 2300 - 0700.

Hermitage Precinct - Burglary and Theft from Vehicle Counts for the Past Two Weeks

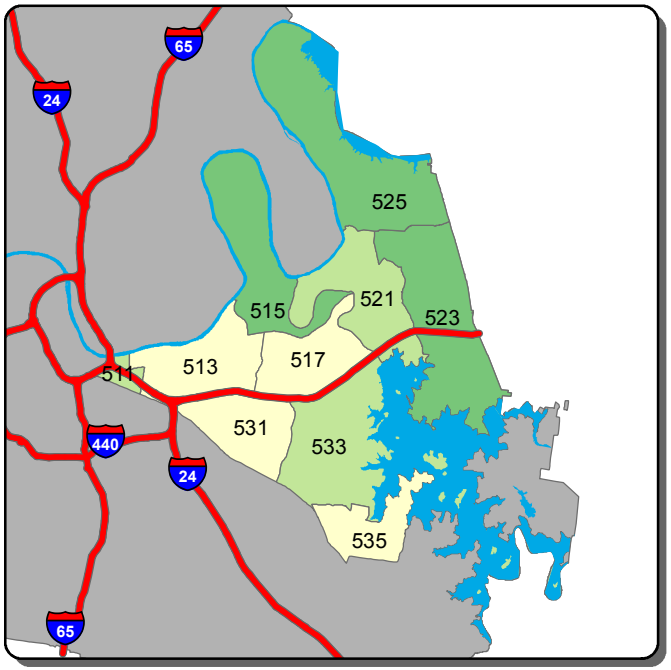

Burglary - A Shift

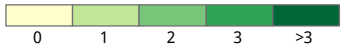

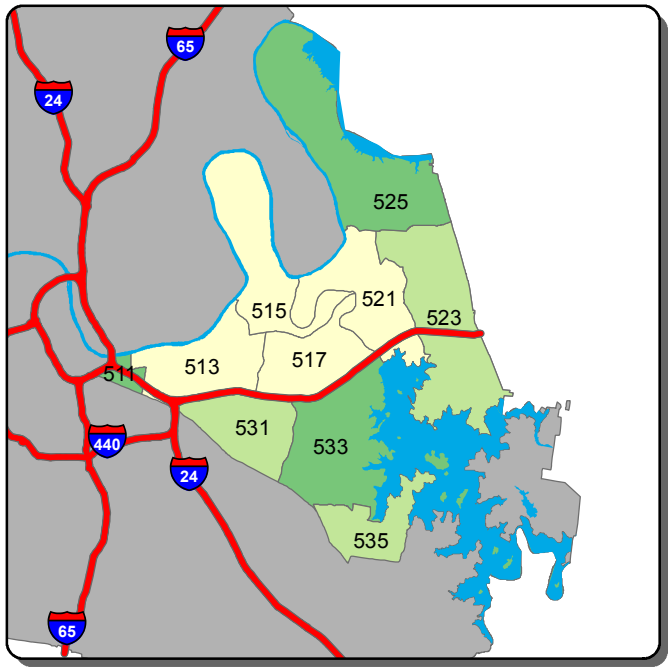

Burglary - B Shift

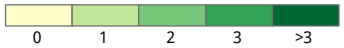

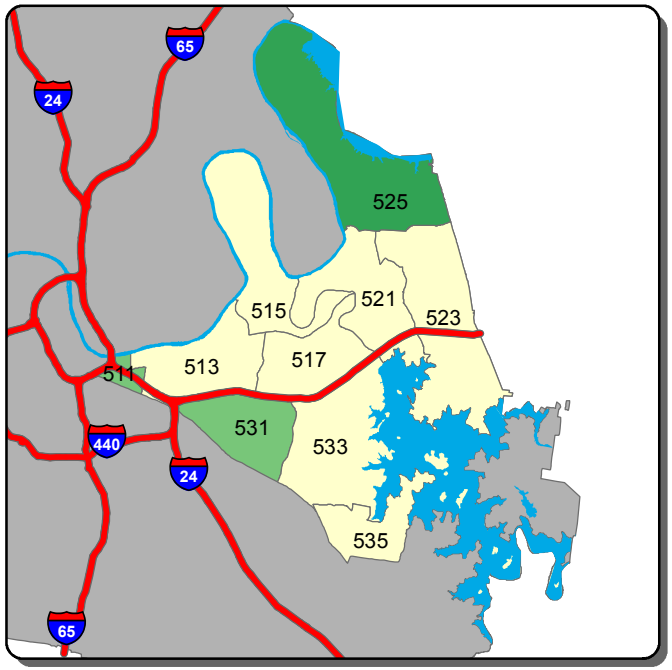

Burglary - C Shift

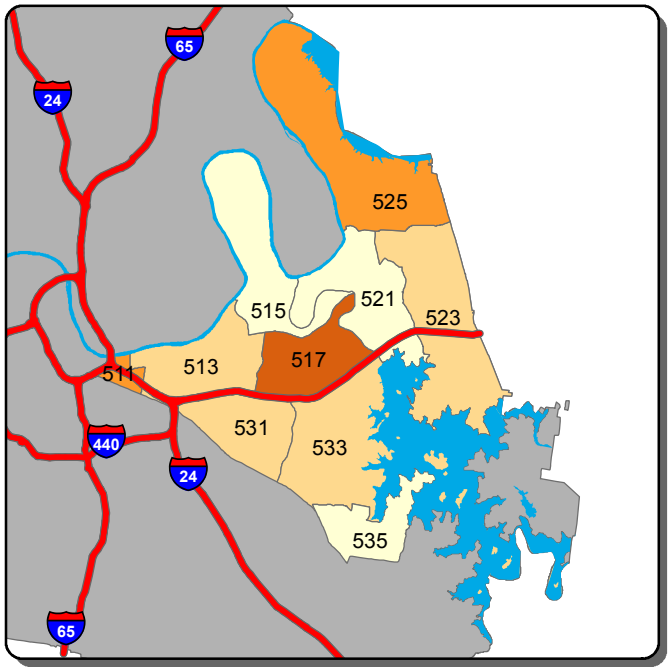

Theft from Vehicle - A Shift

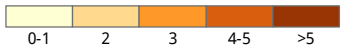

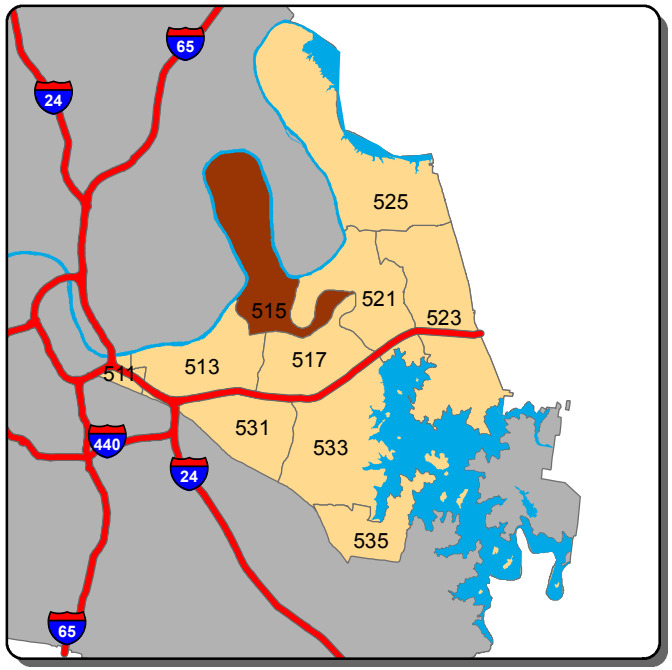

Theft from Vehicle - B Shift

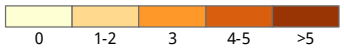

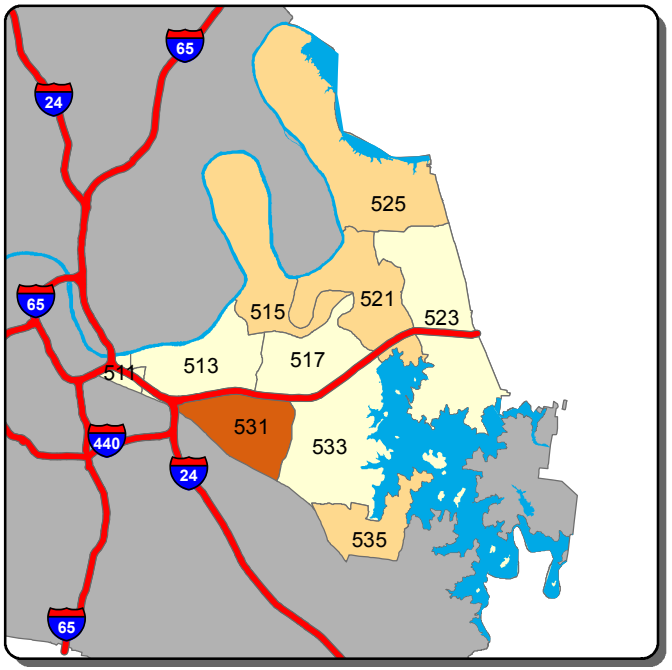

Theft from Vehicle - C Shift

Information summarized for CompStat week ending 1/14/2017

Sourced from MNPD ARMS on 1/18/2017. Data taken from incident reports using Uniform Crime Reporting definitions and guidelines, based on the date and time when the inicident was reported. 'A, B, and C Shift' refer to the following time periods: A Shift = 0700 - 1500; B Shift = 1500 - 2300; C Shift = 2300 - 0700.

Hermitage Precinct - Aggravated Assault and Self Initiated CAD Counts for the Past Two Weeks

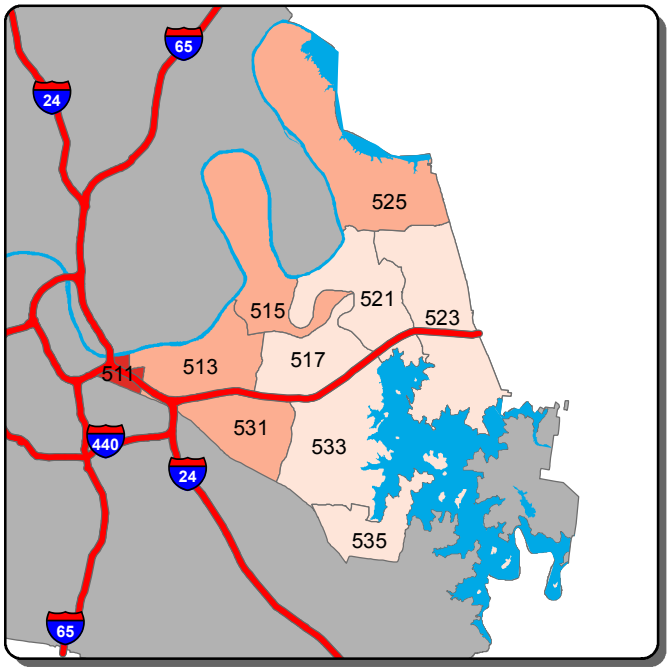

Aggravated Assault - A Shift

0	1	2	3	>3

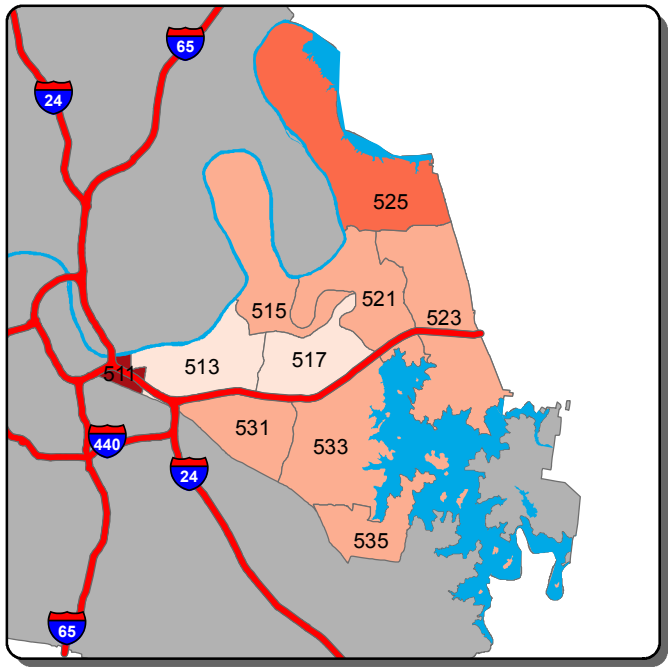

Aggravated Assault - B Shift

0	1-2	3-4	5-6	>6

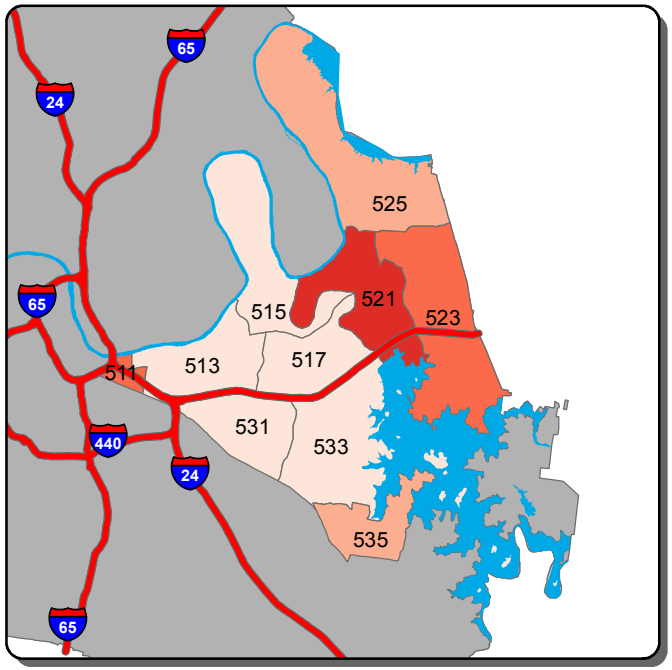

Aggravated Assault - C Shift

0	1	2	3	>3

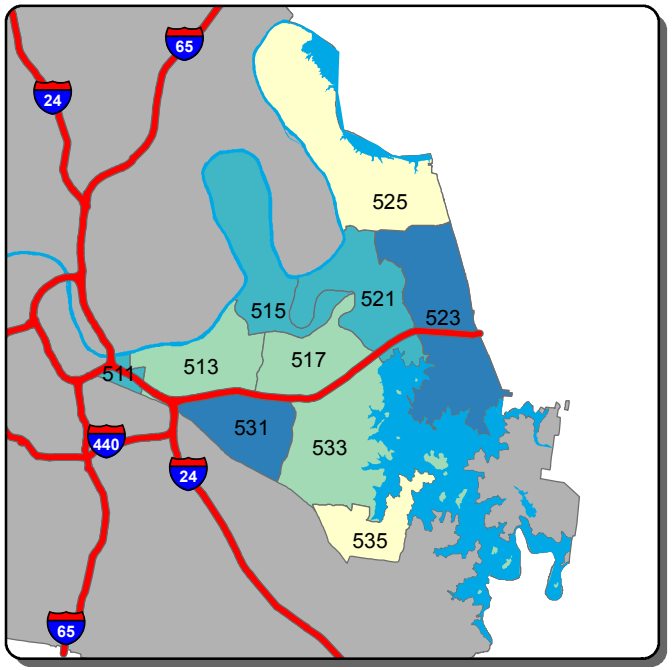

Self Initiated CAD - A Shift

0-66	67-118	119-170	171-222	>222

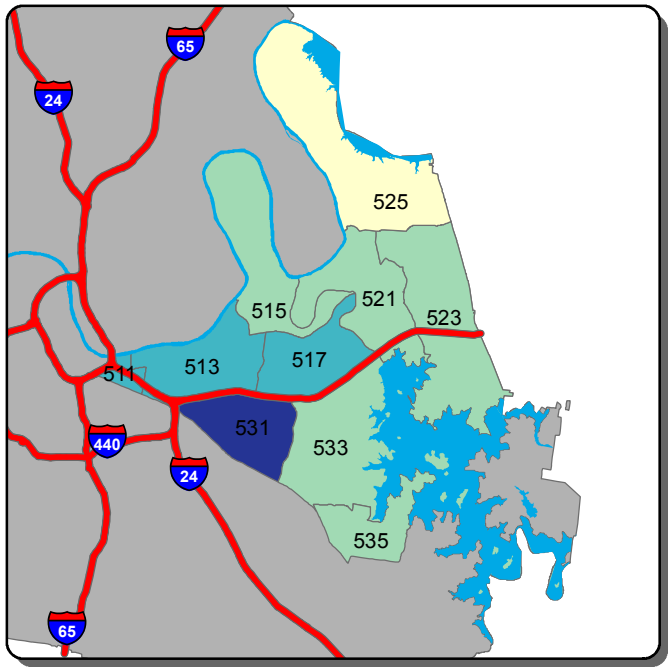

Self Initiated CAD - B Shift

0-91	92-161	162-231	232-301	>301

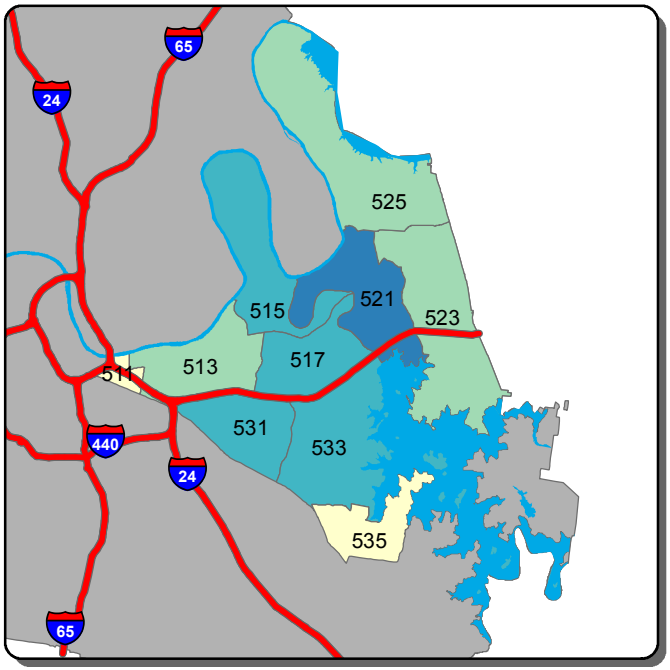

Self Initiated CAD - C Shift

0-74	75-111	112-148	149-185	>185

Information summarized for CompStat week ending 1/14/2017

Sourced from MNPD ARMS on 1/18/2017. Data taken from incident reports using Uniform Crime Reporting definitions and guidelines, based on the date and time when the inicident was reported. 'A, B, and C Shift' refer to the following time periods: A Shift = 0700 - 1500; B Shift = 1500 - 2300; C Shift = 2300 - 0700.

North Precinct - Burglary and Theft from Vehicle Counts for the Past Two Weeks

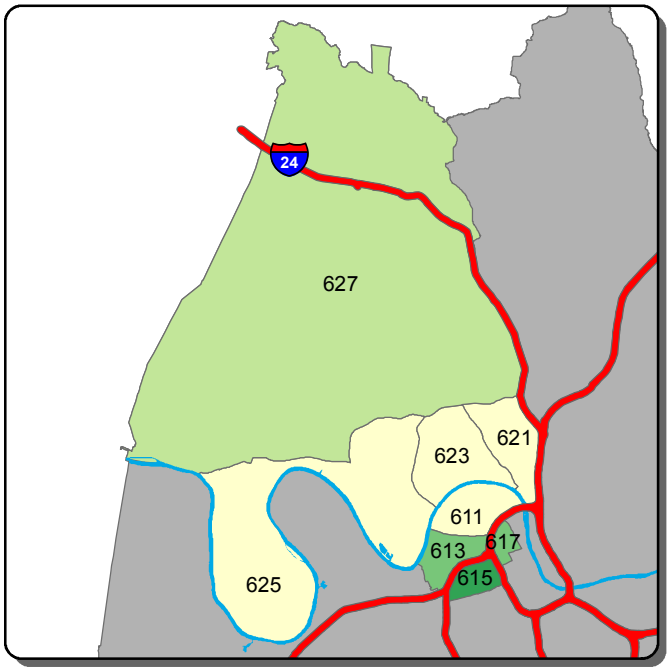

Burglary - A Shift

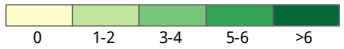

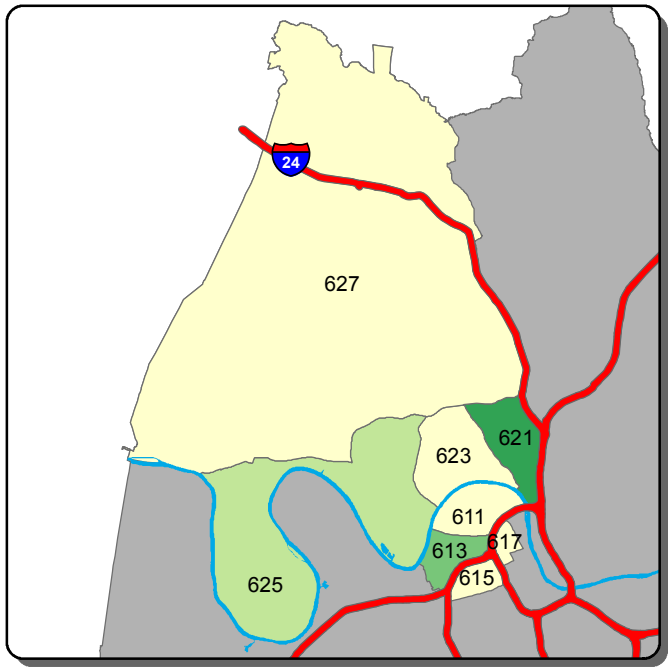

Burglary - B Shift



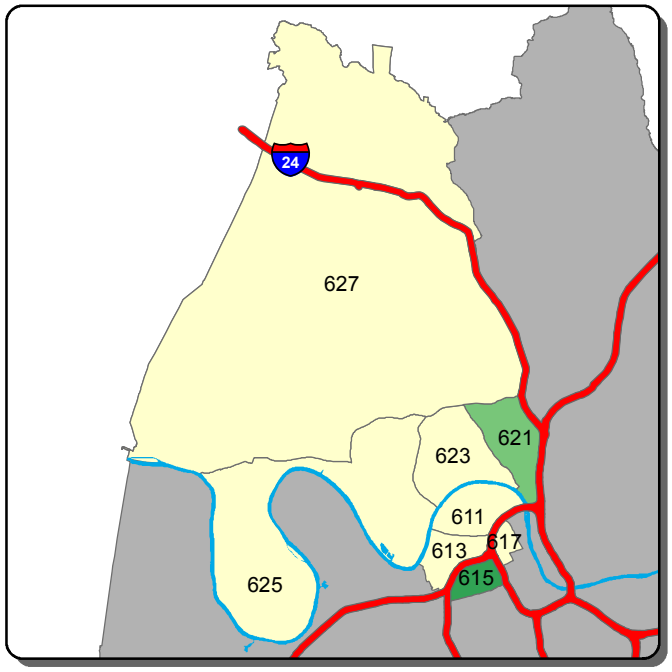

Burglary - C Shift

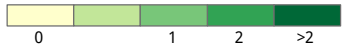

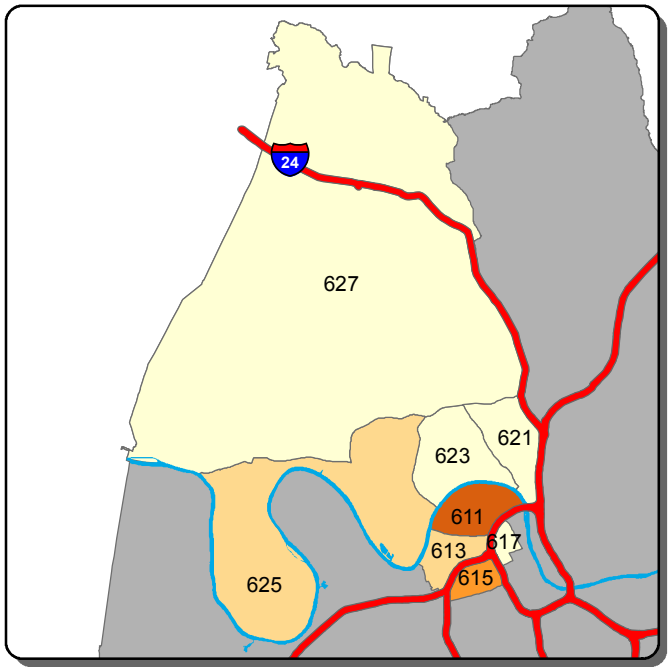

Theft from Vehicle - A Shift

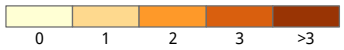

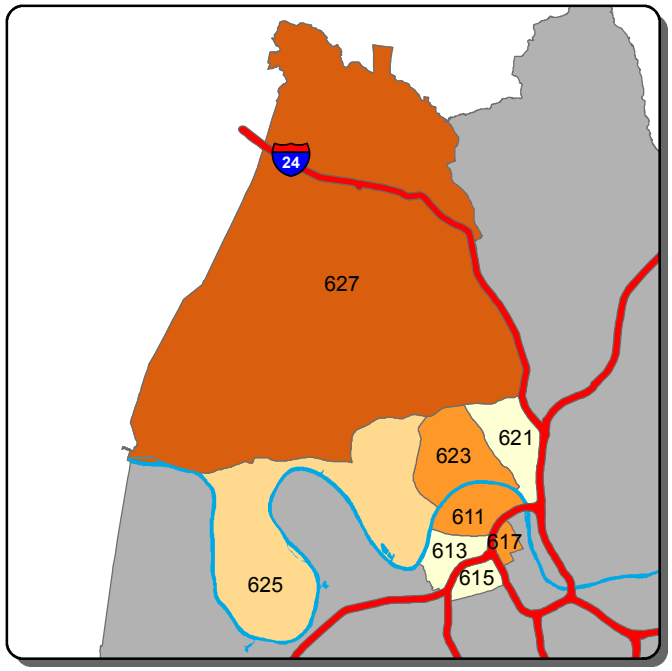

Theft from Vehicle - B Shift

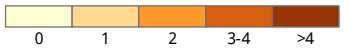

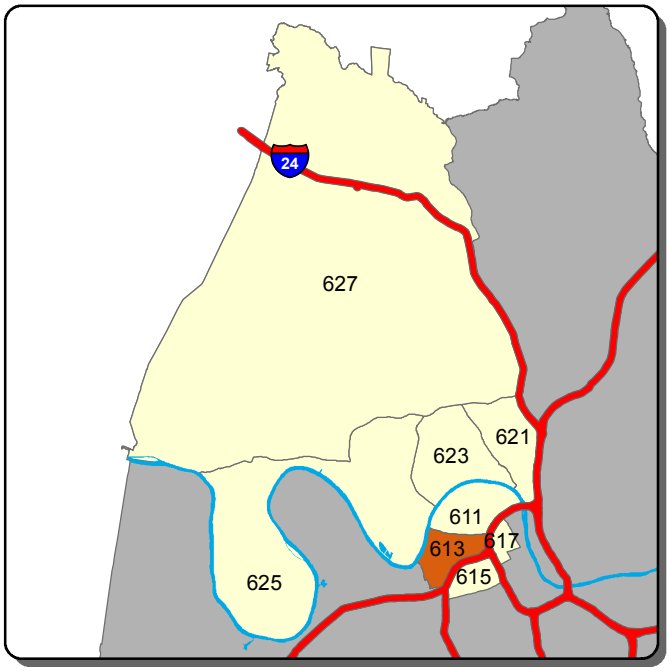

Theft from Vehicle - C Shift

Information summarized for CompStat week ending 1/14/2017

Sourced from MNPD ARMS on 1/18/2017. Data taken from incident reports using Uniform Crime Reporting definitions and guidelines, based on the date and time when the inicident was reported. 'A, B, and C Shift' refer to the following time periods: A Shift = 0700 - 1500; B Shift = 1500 - 2300; C Shift = 2300 - 0700.

North Precinct - Aggravated Assault and Self Initiated CAD Counts for the Past Two Weeks

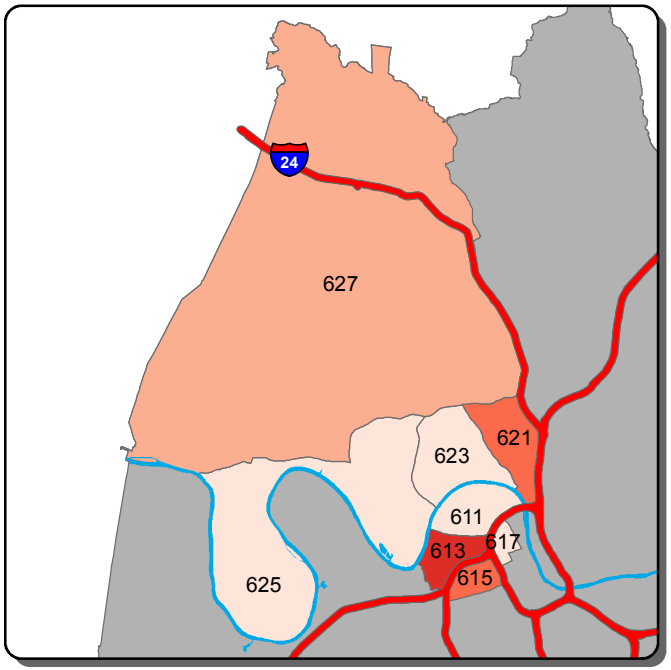

Aggravated Assault - A Shift

0	1	2-3	4	>4

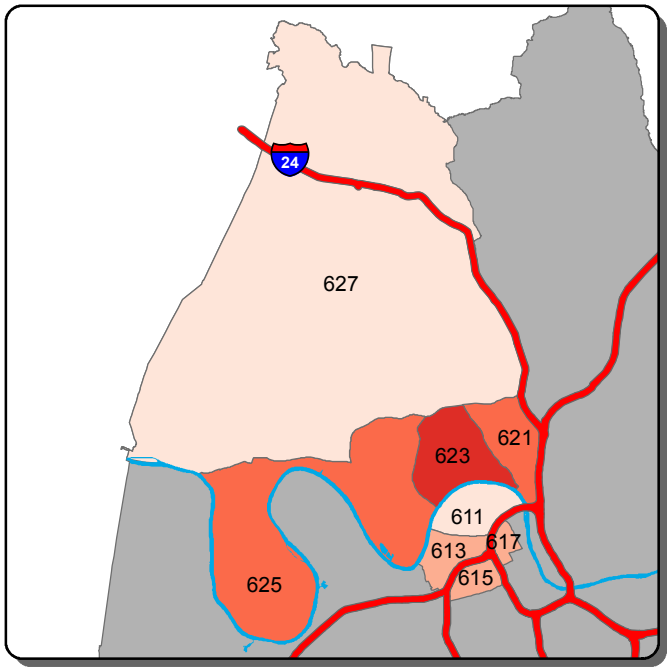

Aggravated Assault - B Shift

0	1-3	4-5	6-7	>7

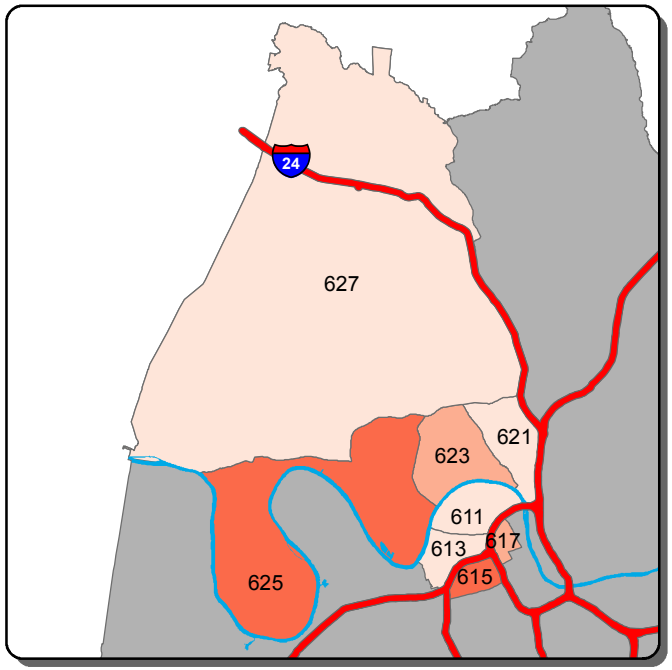

Aggravated Assault - C Shift

0	1	2	3	>3

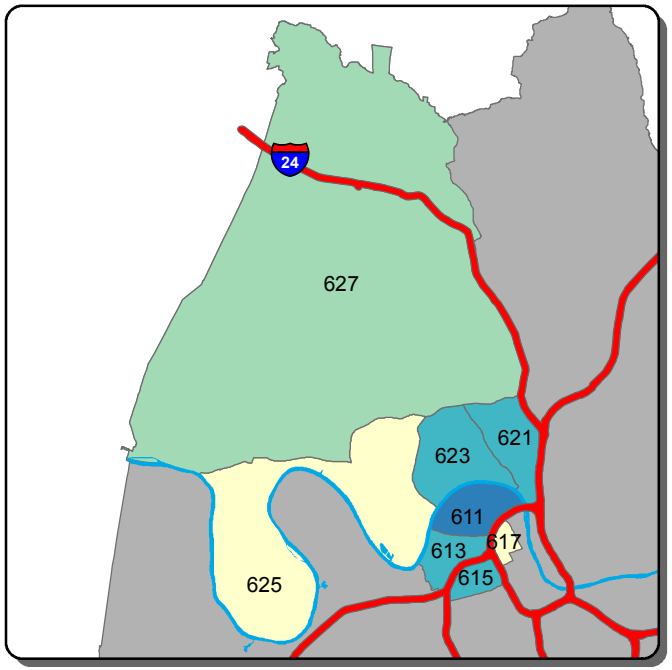

Self Initiated CAD - A Shift

0-67	68-111	112-156	157-200	>200

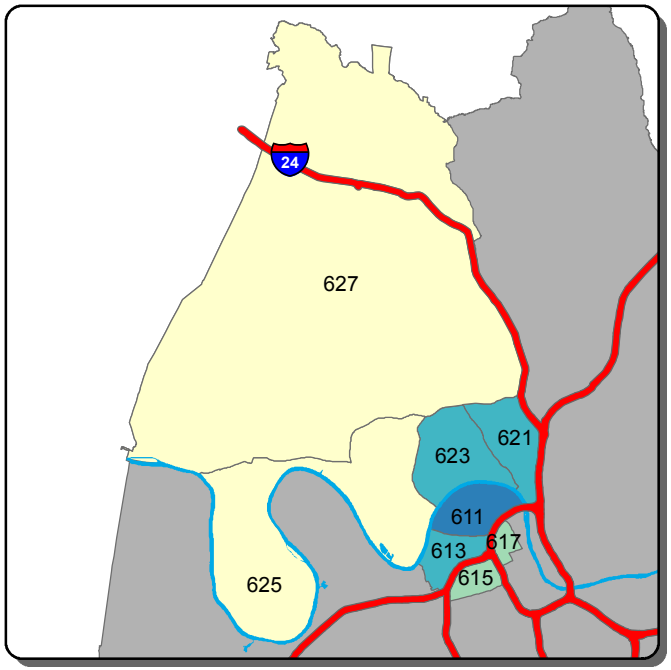

Self Initiated CAD - B Shift

0-77	78-117	118-156	157-196	>196

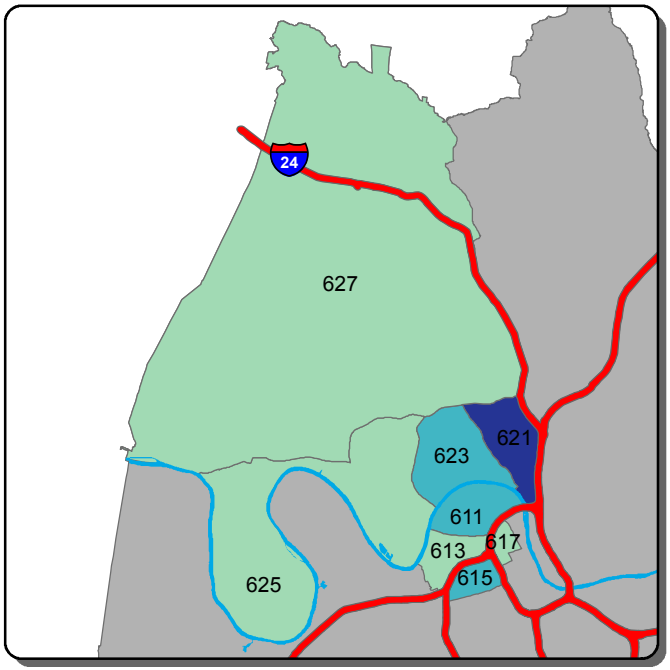

Self Initiated CAD - C Shift

0-37	38-94	95-151	152-207	>207

Information summarized for CompStat week ending 1/14/2017

Sourced from MNPD ARMS on 1/18/2017. Data taken from incident reports using Uniform Crime Reporting definitions and guidelines, based on the date and time when the inicident was reported. 'A, B, and C Shift' refer to the following time periods: A Shift = 0700 - 1500; B Shift = 1500 - 2300; C Shift = 2300 - 0700.

Madison Precinct - Burglary and Theft from Vehicle Counts for the Past Two Weeks

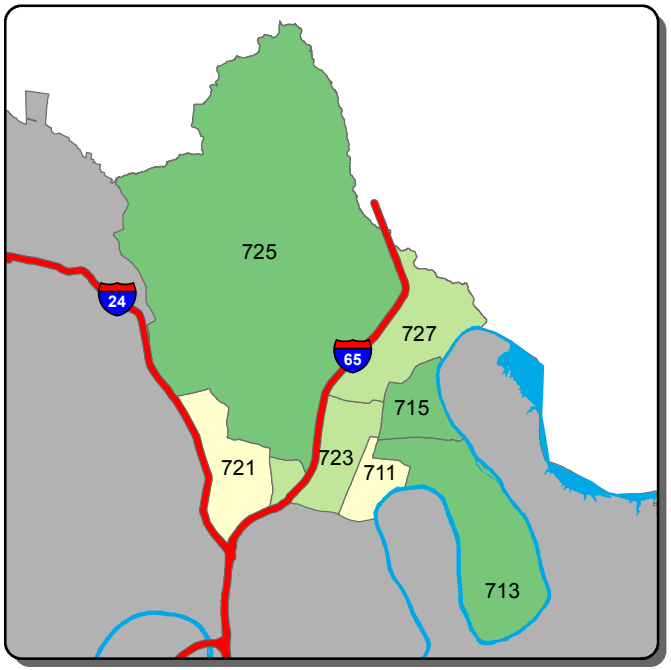

Burglary - A Shift

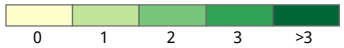

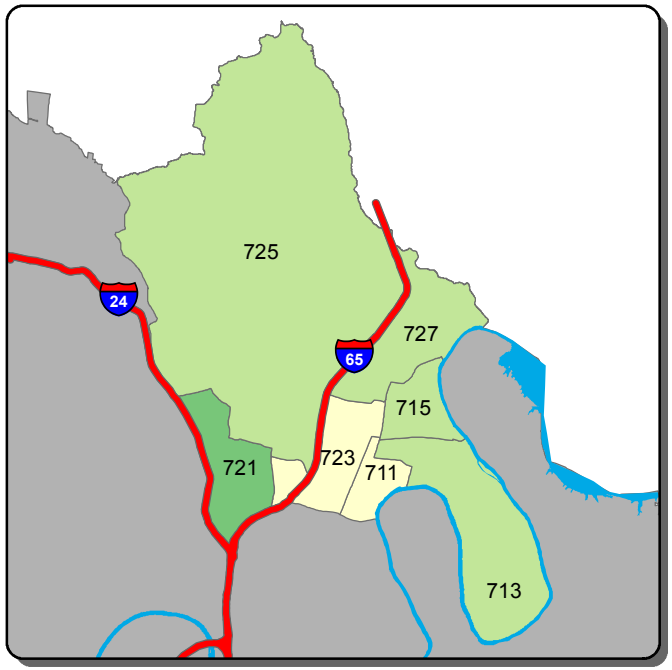

Burglary - B Shift

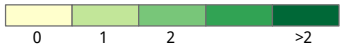

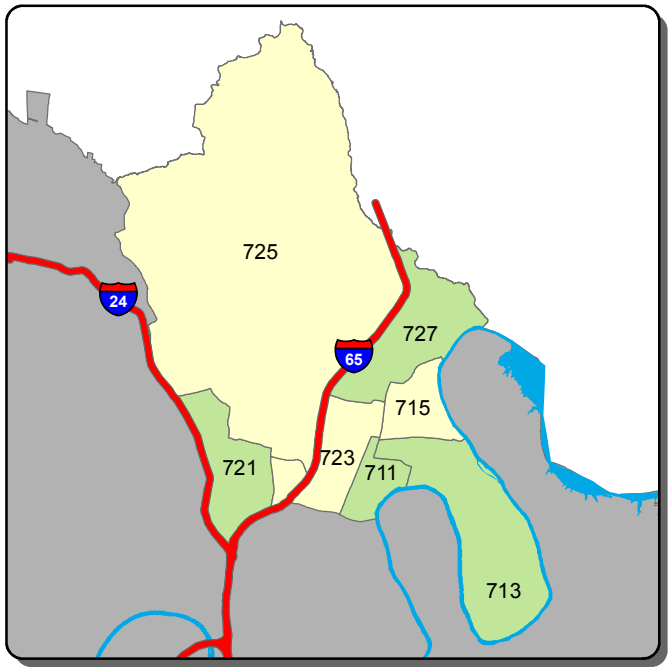

Burglary - C Shift

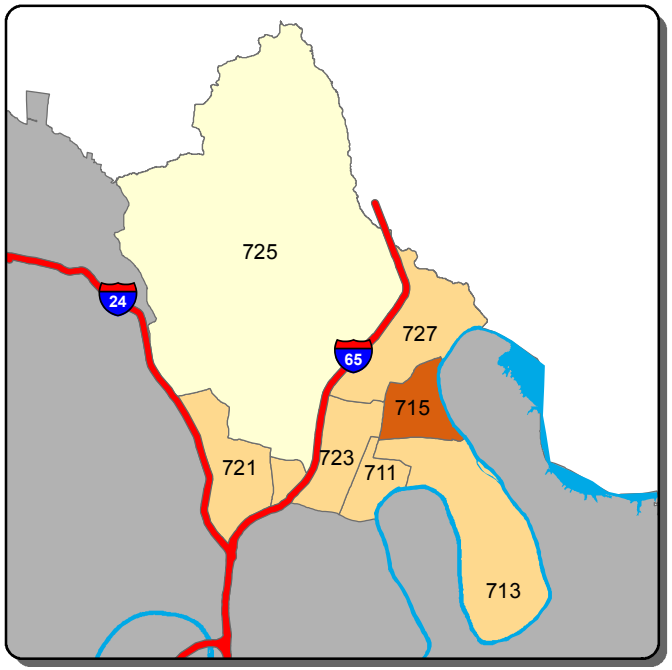

Theft from Vehicle - A Shift

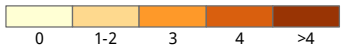

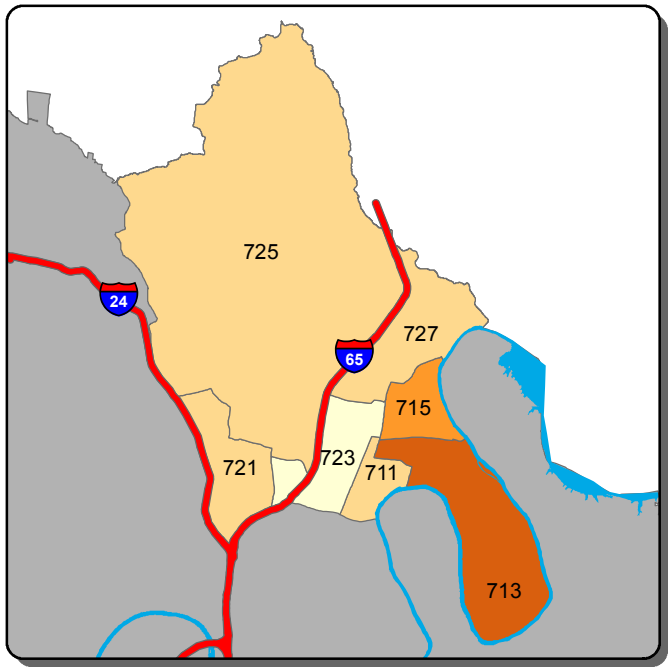

Theft from Vehicle - B Shift

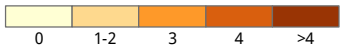

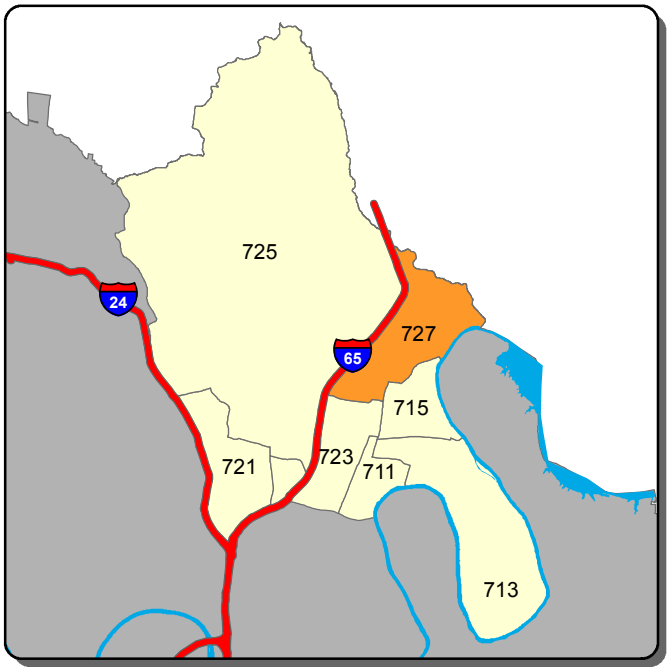

Theft from Vehicle - C Shift

Information summarized for CompStat week ending 1/14/2017

Sourced from MNPD ARMS on 1/18/2017. Data taken from incident reports using Uniform Crime Reporting definitions and guidelines, based on the date and time when the inicident was reported. 'A, B, and C Shift' refer to the following time periods: A Shift = 0700 - 1500; B Shift = 1500 - 2300; C Shift = 2300 - 0700.

Madison Precinct - Aggravated Assault and Self Initiated CAD Counts for the Past Two Weeks

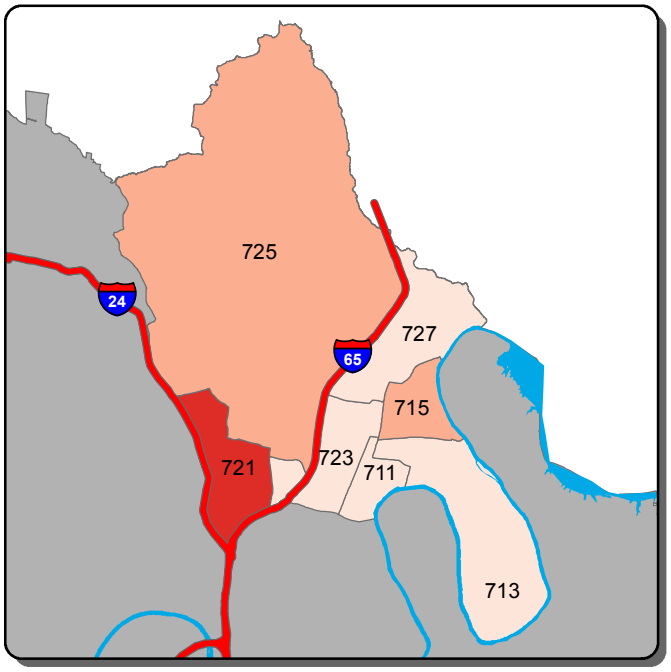

Aggravated Assault - A Shift

0 | 1 | 2 | 3 | >3

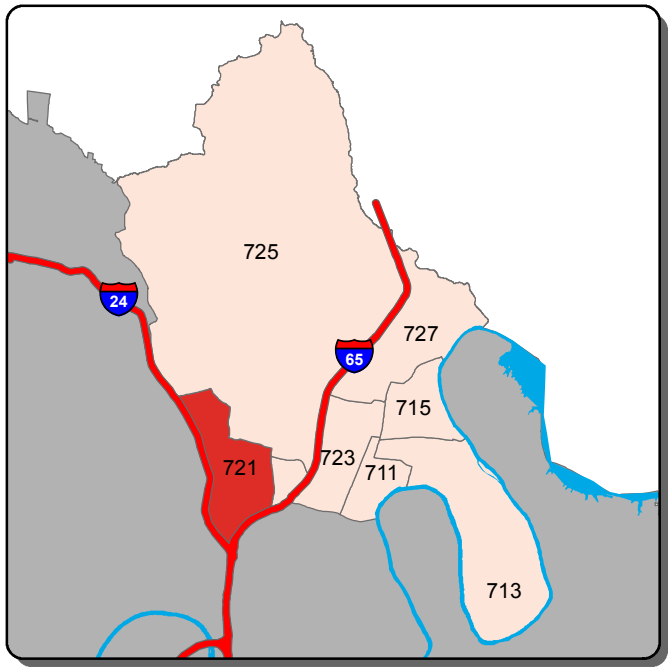

Aggravated Assault - B Shift

0 | 1 | 2 | 3-4 | >4

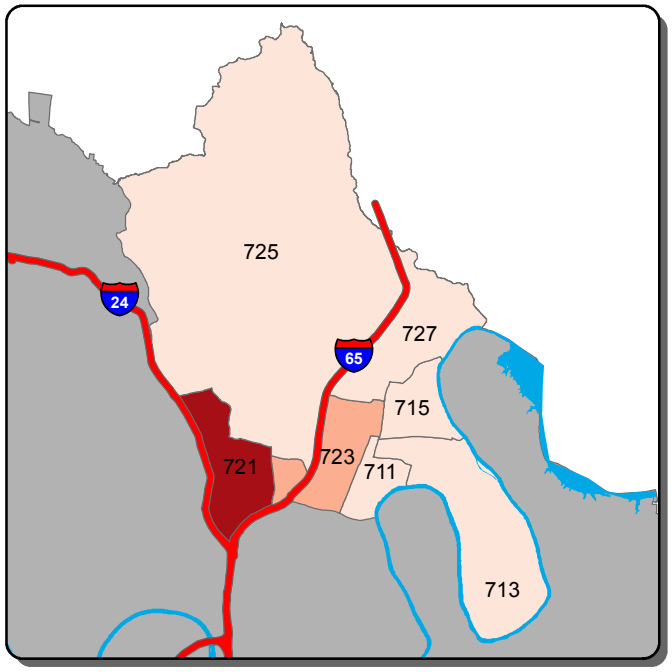

Aggravated Assault - C Shift

0 | 1 | 2-4 | 5-6 | >6

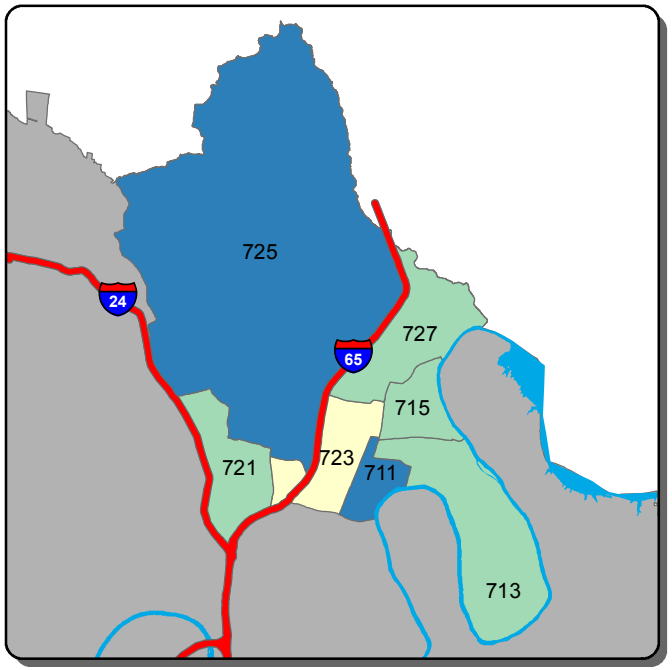

Self Initiated CAD - A Shift

0-75 | 76-106 | 107-137 | 138-169 | >169

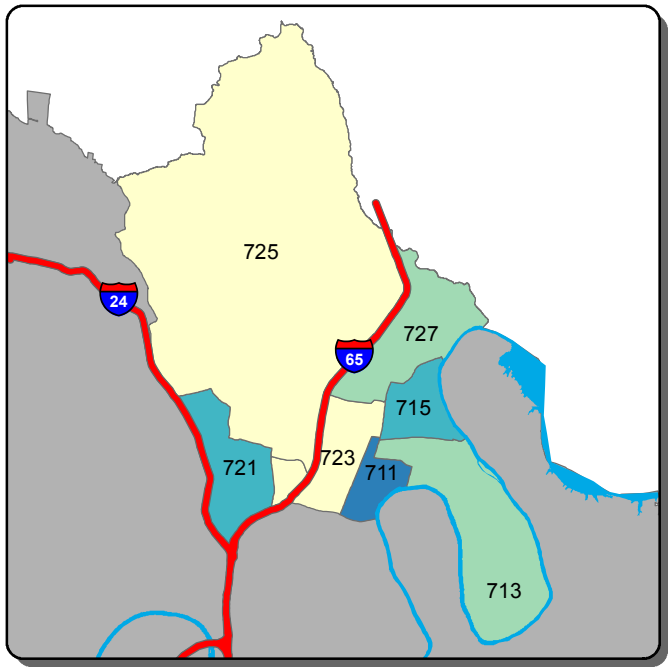

Self Initiated CAD - B Shift

0-63 | 64-95 | 96-128 | 129-160 | >160

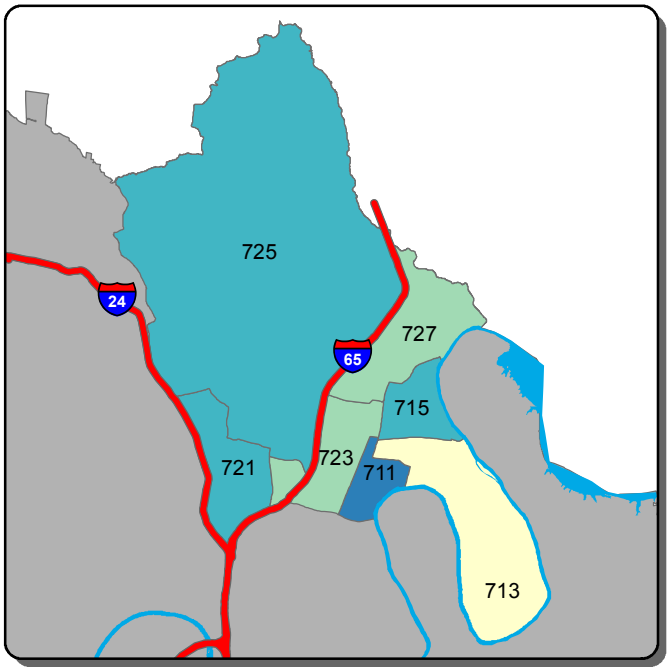

Self Initiated CAD - C Shift

0-102 | 103-156 | 157-210 | 211-264 | >264

Information summarized for CompStat week ending 1/14/2017

Sourced from MNPD ARMS on 1/18/2017. Data taken from incident reports using Uniform Crime Reporting definitions and guidelines, based on the date and time when the inicident was reported. 'A, B, and C Shift' refer to the following time periods: A Shift = 0700 - 1500; B Shift = 1500 - 2300; C Shift = 2300 - 0700.

Midtown Hills Precinct - Burglary and Theft from Vehicle Counts for the Past Two Weeks

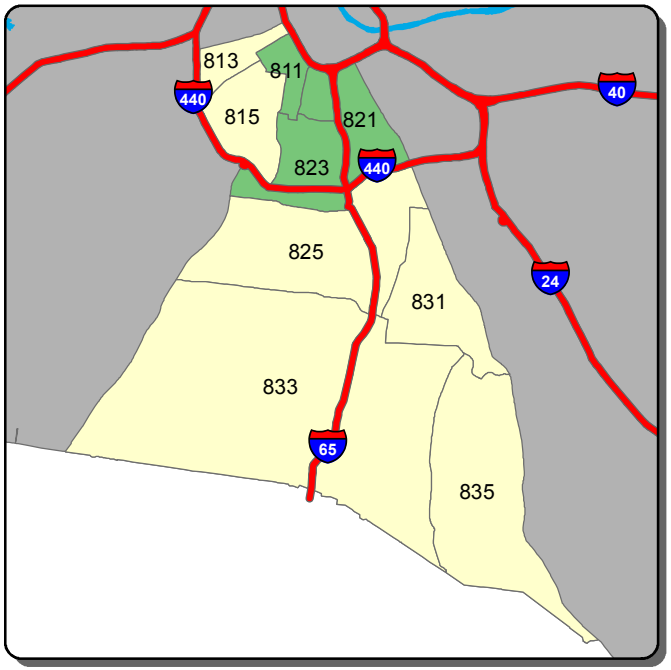

Burglary - A Shift

0 | 1 | >1

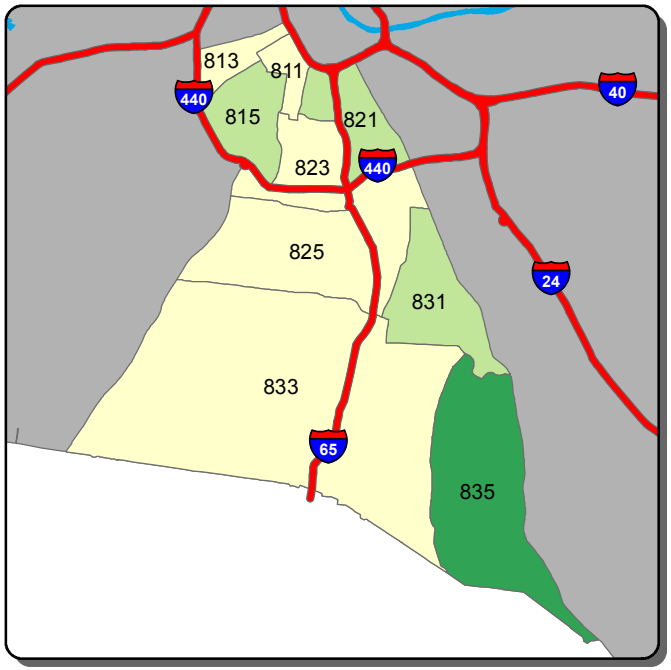

Burglary - B Shift

0 | 1 | 2 | 3 | >3

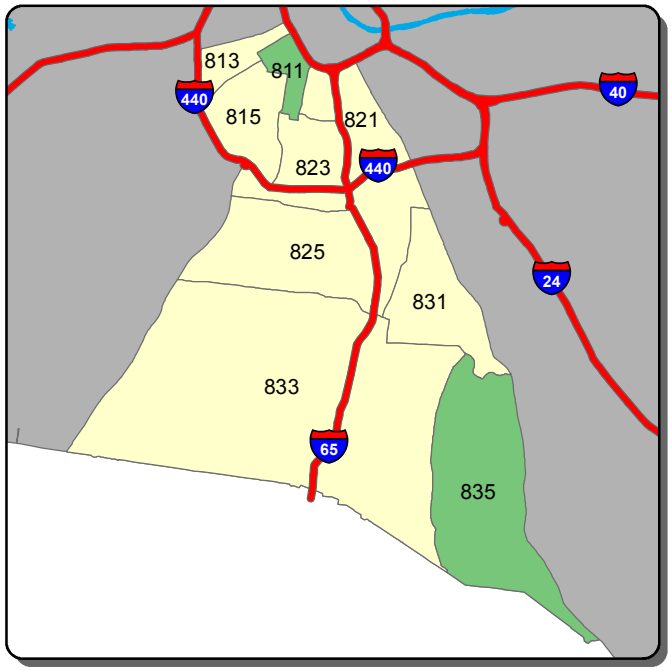

Burglary - C Shift

0 | 1 | >1

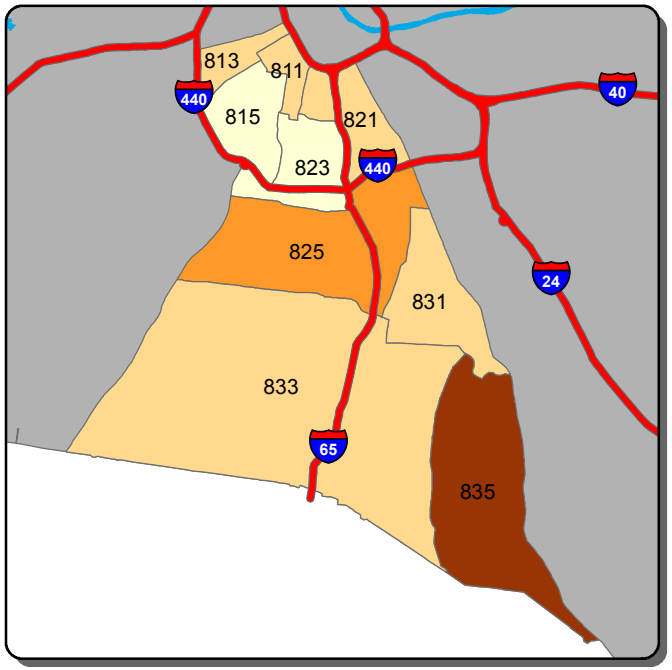

Theft from Vehicle - A Shift

0 | 1-3 | 4-6 | 7-8 | >8

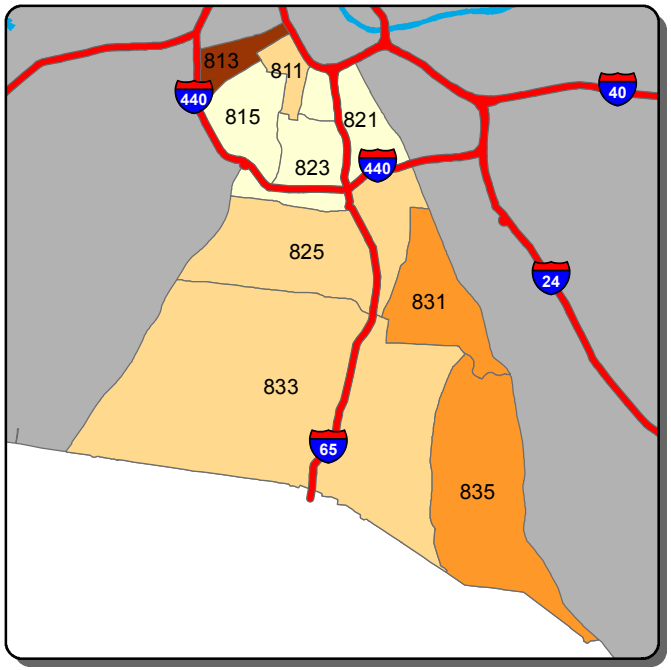

Theft from Vehicle - B Shift

0 | 1 | 2-3 | 4 | >4

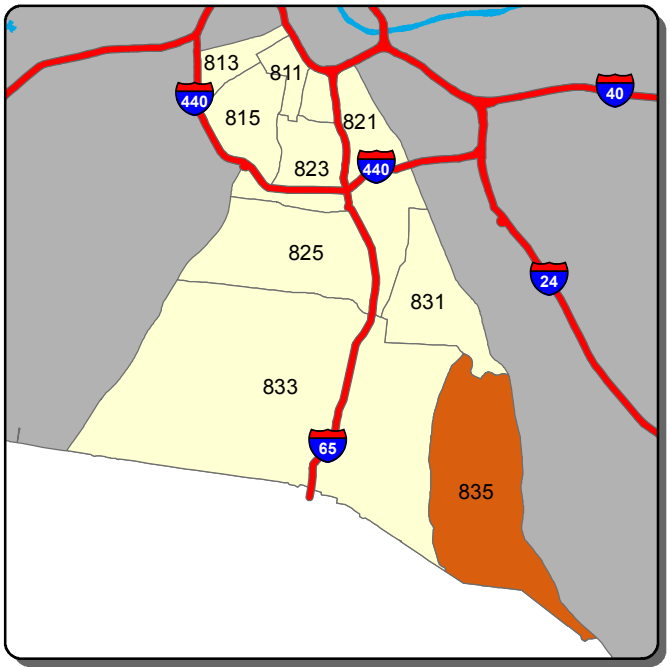

Theft from Vehicle - C Shift

0 | 1 | >1

Information summarized for CompStat week ending 1/14/2017

Sourced from MNPD ARMS on 1/18/2017. Data taken from incident reports using Uniform Crime Reporting definitions and guidelines, based on the date and time when the inicident was reported. 'A, B, and C Shift' refer to the following time periods: A Shift = 0700 - 1500; B Shift = 1500 - 2300; C Shift = 2300 - 0700.

Midtown Hills Precinct - Aggravated Assault and Self Initiated CAD Counts for the Past Two Weeks

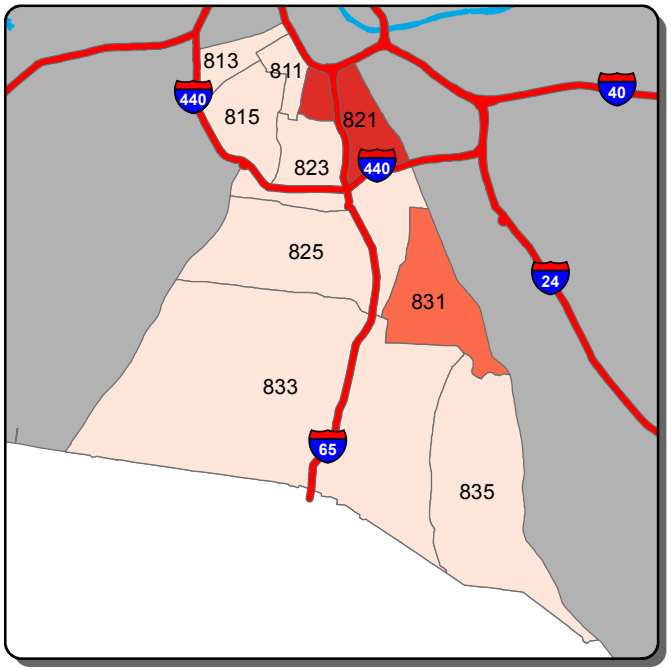

Aggravated Assault - A Shift

0 1 2 >2

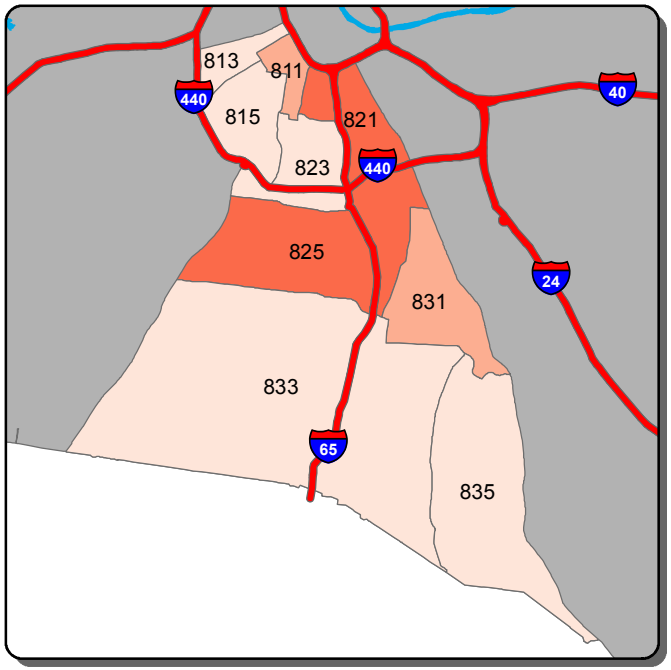

Aggravated Assault - B Shift

0 1 2 >2

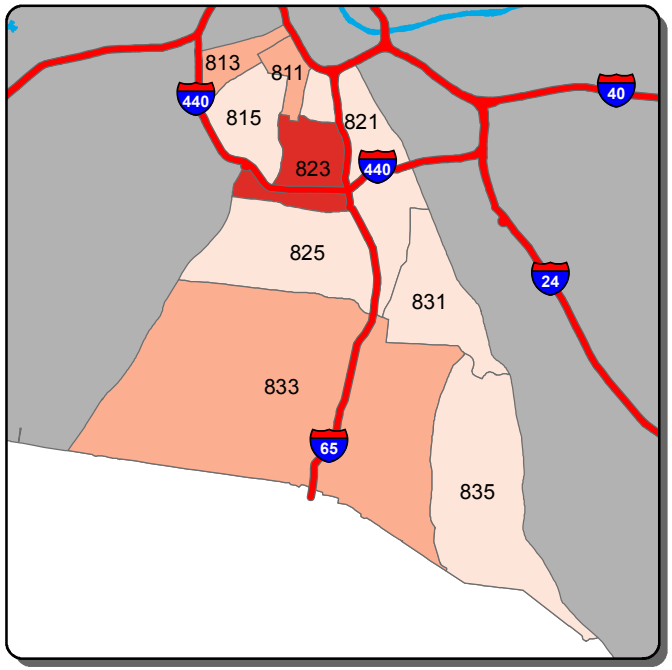

Aggravated Assault - C Shift

0 1 2 >2

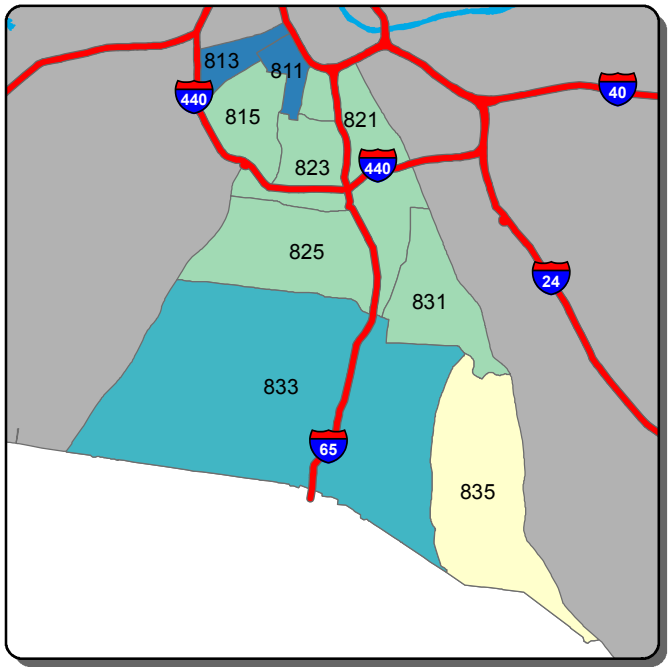

Self Initiated CAD - A Shift

0-55 56-93 94-131 132-169 >169

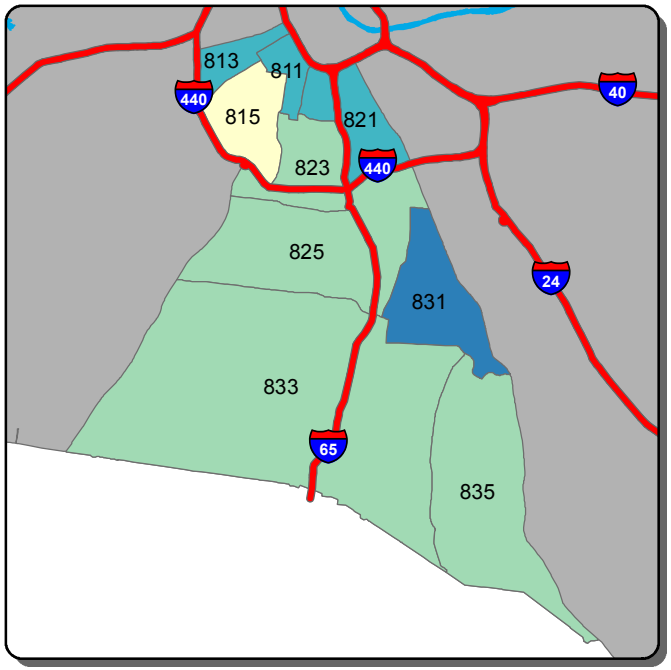

Self Initiated CAD - B Shift

0-101 102-138 139-175 176-212 >212

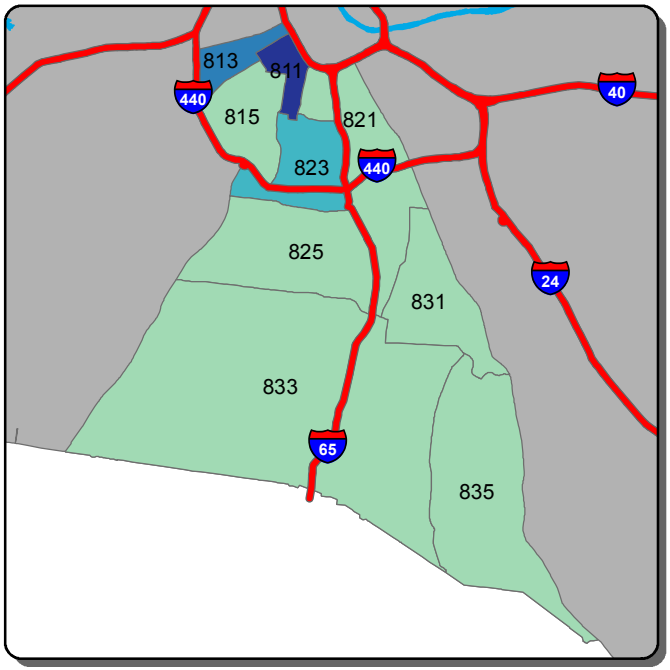

Self Initiated CAD - C Shift

0-103 104-164 165-224 225-284 >284

Information summarized for CompStat week ending 1/14/2017

Sourced from MNPD ARMS on 1/18/2017. Data taken from incident reports using Uniform Crime Reporting definitions and guidelines, based on the date and time when the inicident was reported. 'A, B, and C Shift' refer to the following time periods: A Shift = 0700 - 1500; B Shift = 1500 - 2300; C Shift = 2300 - 0700.