CompStat Weekly Analysis

CompStat Weekly Analysis is provided by the Metropolitan Nashville Police Department Crime Analysis Section. This document does not necessarily reflect official UCR counts. It is intended to be a management tool and is for law enforcement use only.

"Believe you can and you're halfway there."
- Theodore Roosevelt

Begin Date: 01/22/2017
End Date: 01/28/2017
Week: 4

Table of Contents

Incidents Section **1**
Rolling Two Week Analysis 2
Rolling Weekly Year-to-Year Analysis 3
Rolling Eight Week Analysis 4
Rolling Four Week Year-to-Year Analysis 5
Rolling Sixteen Week Analysis 6
Rolling Eight Week Year-to-Year 7
Year-to-Date Analysis 8
Rolling Twenty-Four Month 9
2 Week, 8 Week, 16 Week, YTD, and 24 Month Summary 10
Incident and Efficiency Report Summary* 11
UCR Incident Charts* 30
UCR Incidents - Annual Totals 39
UCR Incidents - YTD Comparisons: All Incidents 40
UCR Incidents - YTD Comparison Charts* 41
UCR Incidents - Calendar Year to Calendar Year Comparison 50
UCR Incidents - Annual Comparison Charts* 51
UCR Incidents - YTD Comparisons* 60
YTD Homicide Report 69
Year-to-Year Weekly Chart* 70

Arrests Section **79**
Physical and Citation Arrests - Adult 80
Arrests: Part I, Weapons Law, Drug-Related, DUI, and All Other 89
Outstanding Warrants: Served 91
Outstanding Warrants: Attempts / Served 92
Crooks With Guns / School Zone Report 97

Juvenile Section **98**
Juvenile Arrests 99
Juvenile Victims - Rolling Two Week Analysis 100
Juvenile Victims - Rolling Eight Week Analysis 101
Juvenile Victims - Year-to-Date Analysis 102
Juvenile Victims 103

Efficiencies Section **104**
Self-Initiated CAD 105
Dispatched Calls for Service 106
Vehicle Stop Analysis (Form 252) 107
Field Interview Report (Form 114) 108
Efficiency Charts* 109

High Crime Intersections and Hot Addresses Section **118**
High Crime Street Intersections* 119
County High Crime Street Intersections - Arrests 128
Hot Addresses* 129

Other Reports **138**
APR Data 139
Case Preparation Division - Case File Inventory 140
Court Attendance - 310s Issued by Month 141
Percentage of Incident Reports Included in CompStat Analysis 142

Map Section **143**
YTD Gunshot Victims - Countywide 144
Gunshot Victims - Countywide (Homicides and Injuries) 145
Gunshot Victims (Homicides, Injuries, and Property Damage) 146
YTD Gunshot Victims** 147
UCR Incident and Self-Initiated CAD Zone Maps** 155

* - Set of countywide and precinct reports
** - Set of precinct reports

Incidents Section

CompStat Weekly Analysis is provided by the Metropolitan Nashville Police Department Crime Analysis Section. This document does not necessarily reflect official UCR counts. It is intended to be a management tool and is for law enforcement use only.

"Believe you can and you're halfway there."
- Theodore Roosevelt

Begin Date: 01/22/2017
End Date: 01/28/2017
Week: 4

Rolling Two Week Analysis

METROPOLITAN POLICE DEPARTMENT
of Nashville and Davidson County

Aggregated by precinct (incident location). Based on date when each incident was reported.

		Homicide	Forcible Rape	Commercial Robbery	Street Robbery	Total Robbery	Aggravated Assault	Commercial Burglary	Residential Burglary	Total Burglary	Larceny	Auto Theft	Violent Offenses	Property Offenses	Part I Offenses
West	Prior Week	1	0	0	3	3	4	4	9	13	58	4	8	75	83
	CompStat Week	0	2	2	1	3	7	4	9	13	58	0	12	71	83
	% Change	-100.0 %	Infinity	Infinity	-66.7 %	0.0 %	75.0 %	0.0 %	0.0 %	0.0 %	0.0 %	-100.0 %	50.0 %	-5.3 %	0.0 %
East	Prior Week	0	0	1	4	5	22	1	11	12	37	6	27	55	82
	CompStat Week	0	2	0	2	2	12	4	9	13	47	6	16	66	82
	% Change	0.0 %	Infinity	-100.0 %	-50.0 %	-60.0 %	-45.5 %	300.0 %	-18.2 %	8.3 %	27.0 %	0.0 %	-40.7 %	20.0 %	0.0 %
South	Prior Week	0	1	1	6	7	28	5	11	16	58	11	36	85	121
	CompStat Week	0	0	1	11	12	14	2	5	7	51	15	26	73	99
	% Change	0.0 %	-100.0 %	0.0 %	83.3 %	71.4 %	-50.0 %	-60.0 %	-54.5 %	-56.3 %	-12.1 %	36.4 %	-27.8 %	-14.1 %	-18.2 %
Central	Prior Week	0	0	0	4	4	4	2	0	2	21	1	8	24	32
	CompStat Week	0	1	0	2	2	3	1	0	1	27	1	6	29	35
	% Change	0.0 %	Infinity	0.0 %	-50.0 %	-50.0 %	-25.0 %	-50.0 %	0.0 %	-50.0 %	28.6 %	0.0 %	-25.0 %	20.8 %	9.4 %
Hermitage	Prior Week	0	5	5	5	10	14	3	10	13	66	7	29	86	115
	CompStat Week	2	1	3	8	11	14	3	8	11	73	8	28	92	120
	% Change	Infinity	-80.0 %	-40.0 %	60.0 %	10.0 %	0.0 %	0.0 %	-20.0 %	-15.4 %	10.6 %	14.3 %	-3.4 %	7.0 %	4.3 %
North	Prior Week	0	1	2	3	5	19	9	3	12	30	10	25	52	77
	CompStat Week	0	1	0	10	10	14	4	11	15	32	3	25	50	75
	% Change	0.0 %	0.0 %	-100.0 %	233.3 %	100.0 %	-26.3 %	-55.6 %	266.7 %	25.0 %	6.7 %	-70.0 %	0.0 %	-3.8 %	-2.6 %
Madison	Prior Week	1	0	0	3	3	9	0	5	5	43	11	13	59	72
	CompStat Week	2	0	0	2	2	16	1	7	8	27	2	20	37	57
	% Change	100.0 %	0.0 %	0.0 %	-33.3 %	-33.3 %	77.8 %	Infinity	40.0 %	60.0 %	-37.2 %	-81.8 %	53.8 %	-37.3 %	-20.8 %
Midtown Hills	Prior Week	0	0	2	11	13	13	12	6	18	54	8	26	80	106
	CompStat Week	0	5	1	1	2	17	5	3	8	37	8	24	53	77
	% Change	0.0 %	Infinity	-50.0 %	-90.9 %	-84.6 %	30.8 %	-58.3 %	-50.0 %	-55.6 %	-31.5 %	0.0 %	-7.7 %	-33.8 %	-27.4 %
Not Validated	Prior Week	0	0	0	0	0	0	0	0	0	1	0	0	1	1
	CompStat Week	0	0	0	0	0	0	0	0	0	2	0	0	2	2
	% Change	0.0 %	0.0 %	0.0 %	0.0 %	0.0 %	0.0 %	0.0 %	0.0 %	0.0 %	100.0 %	0.0 %	0.0 %	100.0 %	100.0 %
County	Prior Week	2	7	11	39	50	113	36	55	91	368	58	172	517	689
	CompStat Week	4	12	7	37	44	97	24	52	76	354	43	157	473	630
	% Change	100.0 %	71.4 %	-36.4 %	-5.1 %	-12.0 %	-14.2 %	-33.3 %	-5.5 %	-16.5 %	-3.8 %	-25.9 %	-8.7 %	-8.5 %	-8.6 %

Prior Week	**Begin Date**	01/15/2017	**End Date**	01/21/2017
CompStat Week	**Begin Date**	01/22/2017	**End Date**	01/28/2017

Sourced from MNPD ARMS on 2/1/2017 7:29:03 AM. The figures above were sourced from incident reports using Uniform Crime Reporting definitions and reporting guidelines, based on the date when the crime was reported. This report is intended to be a management and planning tool and does not reflect the official UCR counts for the department. Incidents where a location is unknown or unspecified are included in the countywide totals. 'Unknown' refers to records in which the address is listed as 'Unknown' on the incident report. 'Not Validated' refers to records that were entered in with an invalid addresses.

Rolling Weekly Year-to-Year Analysis

METROPOLITAN POLICE DEPARTMENT
of Nashville and Davidson County

Aggregated by precinct (incident location). Based on date when each incident was reported.

		Homicide	Forcible Rape	Commercial Robbery	Street Robbery	Total Robbery	Aggravated Assault	Commercial Burglary	Residential Burglary	Total Burglary	Larceny	Auto Theft	Violent Offenses	Property Offenses	Part I Offenses
West	Prior Year	0	1	1	0	1	4	4	9	13	54	5	6	72	78
	Last Week	0	2	2	1	3	7	4	9	13	58	0	12	71	83
	% Change	0.0 %	100.0 %	100.0 %	Infinity	200.0 %	75.0 %	0.0 %	0.0 %	0.0 %	7.4 %	-100.0 %	100.0 %	-1.4 %	6.4 %
East	Prior Year	0	0	1	7	8	10	1	12	13	33	2	18	48	66
	Last Week	0	2	0	2	2	12	4	9	13	47	6	16	66	82
	% Change	0.0 %	Infinity	-100.0 %	-71.4 %	-75.0 %	20.0 %	300.0 %	-25.0 %	0.0 %	42.4 %	200.0 %	-11.1 %	37.5 %	24.2 %
South	Prior Year	2	3	4	11	15	17	1	31	32	60	6	37	98	135
	Last Week	0	0	1	11	12	14	2	5	7	51	15	26	73	99
	% Change	-100.0 %	-100.0 %	-75.0 %	0.0 %	-20.0 %	-17.6 %	100.0 %	-83.9 %	-78.1 %	-15.0 %	150.0 %	-29.7 %	-25.5 %	-26.7 %
Central	Prior Year	0	1	0	1	1	1	0	0	0	19	0	3	19	22
	Last Week	0	1	0	2	2	3	1	0	1	27	1	6	29	35
	% Change	0.0 %	0.0 %	0.0 %	100.0 %	100.0 %	200.0 %	Infinity	0.0 %	Infinity	42.1 %	Infinity	100.0 %	52.6 %	59.1 %
Hermitage	Prior Year	0	1	5	3	8	9	1	18	19	74	7	18	100	118
	Last Week	2	1	3	8	11	14	3	8	11	73	8	28	92	120
	% Change	Infinity	0.0 %	-40.0 %	166.7 %	37.5 %	55.6 %	200.0 %	-55.6 %	-42.1 %	-1.4 %	14.3 %	55.6 %	-8.0 %	1.7 %
North	Prior Year	1	3	2	7	9	8	0	7	7	32	6	21	45	66
	Last Week	0	1	0	10	10	14	4	11	15	32	3	25	50	75
	% Change	-100.0 %	-66.7 %	-100.0 %	42.9 %	11.1 %	75.0 %	Infinity	57.1 %	114.3 %	0.0 %	-50.0 %	19.0 %	11.1 %	13.6 %
Madison	Prior Year	0	2	2	3	5	8	1	10	11	49	6	15	66	81
	Last Week	2	0	0	2	2	16	1	7	8	27	2	20	37	57
	% Change	Infinity	-100.0 %	-100.0 %	-33.3 %	-60.0 %	100.0 %	0.0 %	-30.0 %	-27.3 %	-44.9 %	-66.7 %	33.3 %	-43.9 %	-29.6 %
Midtown Hills	Prior Year	0	0	1	2	3	13	1	12	13	51	4	16	68	84
	Last Week	0	5	1	1	2	17	5	3	8	37	8	24	53	77
	% Change	0.0 %	Infinity	0.0 %	-50.0 %	-33.3 %	30.8 %	400.0 %	-75.0 %	-38.5 %	-27.5 %	100.0 %	50.0 %	-22.1 %	-8.3 %
Not Validated	Prior Year	0	0	0	0	0	0	0	0	0	0	0	0	0	0
	Last Week	0	0	0	0	0	0	0	0	0	2	0	0	2	2
	% Change	0.0 %	0.0 %	0.0 %	0.0 %	0.0 %	0.0 %	0.0 %	0.0 %	0.0 %	Infinity	0.0 %	0.0 %	Infinity	Infinity
County	Prior Year	3	11	16	34	50	70	9	99	108	372	36	134	516	650
	Last Week	4	12	7	37	44	97	24	52	76	354	43	157	473	630
	% Change	33.3 %	9.1 %	-56.3 %	8.8 %	-12.0 %	38.6 %	166.7 %	-47.5 %	-29.6 %	-4.8 %	19.4 %	17.2 %	-8.3 %	-3.1 %

Prior Year	**Begin Date**	01/24/2016	**End Date**	01/30/2016
Last Week	**Begin Date**	01/22/2017	**End Date**	01/28/2017

Sourced from MNPD ARMS on 2/1/2017 7:29:03 AM. The figures above were sourced from incident reports using Uniform Crime Reporting definitions and reporting guidelines, based on the date when the crime was reported. This report is intended to be a management and planning tool and does not reflect the official UCR counts for the department. Incidents where a location is unknown or unspecified are included in the countywide totals. 'Unknown' refers to records in which the address is listed as 'Unknown' on the incident report. 'Not Validated' refers to records that were entered in with an invalid addresses.

Rolling Eight Week Analysis

METROPOLITAN POLICE DEPARTMENT
of Nashville and Davidson County

Aggregated by precinct (incident location). Based on date when each incident was reported.

		Homicide	Forcible Rape	Commercial Robbery	Street Robbery	Total Robbery	Aggravated Assault	Commercial Burglary	Residential Burglary	Total Burglary	Larceny	Auto Theft	Violent Offenses	Property Offenses	Part I Offenses
West	Prior 4 Weeks	0	3	2	14	16	36	10	29	39	235	23	55	297	352
	Last 4 Weeks	1	3	2	5	7	22	11	29	40	225	9	33	274	307
	% Change	Infinity	0.0 %	0.0 %	-64.3 %	-56.3 %	-38.9 %	10.0 %	0.0 %	2.6 %	-4.3 %	-60.9 %	-40.0 %	-7.7 %	-12.8 %
East	Prior 4 Weeks	4	1	3	11	14	40	11	25	36	124	32	59	192	251
	Last 4 Weeks	1	5	5	13	18	75	7	37	44	148	23	99	215	314
	% Change	-75.0 %	400.0 %	66.7 %	18.2 %	28.6 %	87.5 %	-36.4 %	48.0 %	22.2 %	19.4 %	-28.1 %	67.8 %	12.0 %	25.1 %
South	Prior 4 Weeks	1	6	8	45	53	76	12	61	73	183	41	136	297	433
	Last 4 Weeks	2	3	8	29	37	68	11	28	39	234	62	110	335	445
	% Change	100.0 %	-50.0 %	0.0 %	-35.6 %	-30.2 %	-10.5 %	-8.3 %	-54.1 %	-46.6 %	27.9 %	51.2 %	-19.1 %	12.8 %	2.8 %
Central	Prior 4 Weeks	0	3	0	3	3	5	3	1	4	80	8	11	92	103
	Last 4 Weeks	0	2	1	7	8	15	4	2	6	96	9	25	111	136
	% Change	0.0 %	-33.3 %	Infinity	133.3 %	166.7 %	200.0 %	33.3 %	100.0 %	50.0 %	20.0 %	12.5 %	127.3 %	20.7 %	32.0 %
Hermitage	Prior 4 Weeks	2	13	6	26	32	44	12	35	47	252	38	91	337	428
	Last 4 Weeks	2	10	10	27	37	65	10	40	50	254	36	114	340	454
	% Change	0.0 %	-23.1 %	66.7 %	3.8 %	15.6 %	47.7 %	-16.7 %	14.3 %	6.4 %	0.8 %	-5.3 %	25.3 %	0.9 %	6.1 %
North	Prior 4 Weeks	2	6	1	21	22	67	8	31	39	135	33	97	207	304
	Last 4 Weeks	0	2	2	25	27	69	21	29	50	119	34	98	203	301
	% Change	-100.0 %	-66.7 %	100.0 %	19.0 %	22.7 %	3.0 %	162.5 %	-6.5 %	28.2 %	-11.9 %	3.0 %	1.0 %	-1.9 %	-1.0 %
Madison	Prior 4 Weeks	1	3	9	14	23	33	3	32	35	150	26	60	211	271
	Last 4 Weeks	3	1	2	10	12	48	7	25	32	152	24	64	208	272
	% Change	200.0 %	-66.7 %	-77.8 %	-28.6 %	-47.8 %	45.5 %	133.3 %	-21.9 %	-8.6 %	1.3 %	-7.7 %	6.7 %	-1.4 %	0.4 %
Midtown Hills	Prior 4 Weeks	0	4	5	14	19	23	17	25	42	154	18	46	214	260
	Last 4 Weeks	0	7	4	20	24	49	20	18	38	180	27	80	245	325
	% Change	0.0 %	75.0 %	-20.0 %	42.9 %	26.3 %	113.0 %	17.6 %	-28.0 %	-9.5 %	16.9 %	50.0 %	73.9 %	14.5 %	25.0 %
Not Validated	Prior 4 Weeks	0	0	0	0	0	1	0	0	0	1	0	1	1	2
	Last 4 Weeks	0	0	0	0	0	0	0	0	0	4	0	0	4	4
	% Change	0.0 %	0.0 %	0.0 %	0.0 %	0.0 %	-100.0 %	0.0 %	0.0 %	0.0 %	300.0 %	0.0 %	-100.0 %	300.0 %	100.0 %
County	Prior 4 Weeks	10	39	34	148	182	325	76	239	315	1,314	219	556	1,848	2,404
	Last 4 Weeks	9	33	34	136	170	411	91	208	299	1,412	224	623	1,935	2,558
	% Change	-10.0 %	-15.4 %	0.0 %	-8.1 %	-6.6 %	26.5 %	19.7 %	-13.0 %	-5.1 %	7.5 %	2.3 %	12.1 %	4.7 %	6.4 %

Prior 4 Weeks	**Begin Date**	12/04/2016	**End Date**	12/31/2016
Last 4 Weeks	**Begin Date**	01/01/2017	**End Date**	01/28/2017

Sourced from MNPD ARMS on 2/1/2017 7:29:03 AM. The figures above were sourced from incident reports using Uniform Crime Reporting definitions and reporting guidelines, based on the date when the crime was reported. This report is intended to be a management and planning tool and does not reflect the official UCR counts for the department. Incidents where a location is unknown or unspecified are included in the countywide totals. 'Unknown' refers to records in which the address is listed as 'Unknown' on the incident report. 'Not Validated' refers to records that were entered in with an invalid addresses.

Rolling Four Week Year-to-Year Analysis

METROPOLITAN POLICE DEPARTMENT
of Nashville and Davidson County

Aggregated by precinct (incident location). Based on date when each incident was reported.

		Homicide	Forcible Rape	Commercial Robbery	Street Robbery	Total Robbery	Aggravated Assault	Commercial Burglary	Residential Burglary	Total Burglary	Larceny	Auto Theft	Violent Offenses	Property Offenses	Part I Offenses
West	Prior Year	1	3	3	1	4	13	7	29	36	171	13	21	220	241
	Last 4 Weeks	1	3	2	5	7	22	11	29	40	225	9	33	274	307
	% Change	0.0 %	0.0 %	-33.3 %	400.0 %	75.0 %	69.2 %	57.1 %	0.0 %	11.1 %	31.6 %	-30.8 %	57.1 %	24.5 %	27.4 %
East	Prior Year	1	6	1	15	16	38	9	35	44	121	25	61	190	251
	Last 4 Weeks	1	5	5	13	18	75	7	37	44	148	23	99	215	314
	% Change	0.0 %	-16.7 %	400.0 %	-13.3 %	12.5 %	97.4 %	-22.2 %	5.7 %	0.0 %	22.3 %	-8.0 %	62.3 %	13.2 %	25.1 %
South	Prior Year	2	10	8	32	40	68	9	105	114	257	43	120	414	534
	Last 4 Weeks	2	3	8	29	37	68	11	28	39	234	62	110	335	445
	% Change	0.0 %	-70.0 %	0.0 %	-9.4 %	-7.5 %	0.0 %	22.2 %	-73.3 %	-65.8 %	-8.9 %	44.2 %	-8.3 %	-19.1 %	-16.7 %
Central	Prior Year	0	3	0	6	6	6	0	1	1	60	2	15	63	78
	Last 4 Weeks	0	2	1	7	8	15	4	2	6	96	9	25	111	136
	% Change	0.0 %	-33.3 %	Infinity	16.7 %	33.3 %	150.0 %	Infinity	100.0 %	500.0 %	60.0 %	350.0 %	66.7 %	76.2 %	74.4 %
Hermitage	Prior Year	2	4	9	13	22	49	8	65	73	259	15	77	347	424
	Last 4 Weeks	2	10	10	27	37	65	10	40	50	254	36	114	340	454
	% Change	0.0 %	150.0 %	11.1 %	107.7 %	68.2 %	32.7 %	25.0 %	-38.5 %	-31.5 %	-1.9 %	140.0 %	48.1 %	-2.0 %	7.1 %
North	Prior Year	1	5	2	20	22	37	7	29	36	113	26	65	175	240
	Last 4 Weeks	0	2	2	25	27	69	21	29	50	119	34	98	203	301
	% Change	-100.0 %	-60.0 %	0.0 %	25.0 %	22.7 %	86.5 %	200.0 %	0.0 %	38.9 %	5.3 %	30.8 %	50.8 %	16.0 %	25.4 %
Madison	Prior Year	0	7	4	12	16	49	3	27	30	156	10	72	196	268
	Last 4 Weeks	3	1	2	10	12	48	7	25	32	152	24	64	208	272
	% Change	Infinity	-85.7 %	-50.0 %	-16.7 %	-25.0 %	-2.0 %	133.3 %	-7.4 %	6.7 %	-2.6 %	140.0 %	-11.1 %	6.1 %	1.5 %
Midtown Hills	Prior Year	0	3	4	9	13	28	7	38	45	168	13	44	226	270
	Last 4 Weeks	0	7	4	20	24	49	20	18	38	180	27	80	245	325
	% Change	0.0 %	133.3 %	0.0 %	122.2 %	84.6 %	75.0 %	185.7 %	-52.6 %	-15.6 %	7.1 %	107.7 %	81.8 %	8.4 %	20.4 %
Not Validated	Prior Year	0	0	0	0	0	0	0	0	0	0	0	0	0	0
	Last 4 Weeks	0	0	0	0	0	0	0	0	0	4	0	0	4	4
	% Change	0.0 %	0.0 %	0.0 %	0.0 %	0.0 %	0.0 %	0.0 %	0.0 %	0.0 %	Infinity	0.0 %	0.0 %	Infinity	Infinity
County	Prior Year	7	41	31	108	139	288	50	329	379	1,305	147	475	1,831	2,306
	Last 4 Weeks	9	33	34	136	170	411	91	208	299	1,412	224	623	1,935	2,558
	% Change	28.6 %	-19.5 %	9.7 %	25.9 %	22.3 %	42.7 %	82.0 %	-36.8 %	-21.1 %	8.2 %	52.4 %	31.2 %	5.7 %	10.9 %

Prior Year	**Begin Date**	01/03/2016	**End Date**	01/30/2016
Last 4 Weeks	**Begin Date**	01/01/2017	**End Date**	01/28/2017

Sourced from MNPD ARMS on 2/1/2017 7:29:03 AM. The figures above were sourced from incident reports using Uniform Crime Reporting definitions and reporting guidelines, based on the date when the crime was reported. This report is intended to be a management and planning tool and does not reflect the official UCR counts for the department. Incidents where a location is unknown or unspecified are included in the countywide totals. 'Unknown' refers to records in which the address is listed as 'Unknown' on the incident report. 'Not Validated' refers to records that were entered in with an invalid addresses.

Rolling Sixteen Week Analysis

METROPOLITAN POLICE DEPARTMENT
of Nashville and Davidson County

Aggregated by precinct (incident location). Based on date when each incident was reported.

		Homicide	Forcible Rape	Commercial Robbery	Street Robbery	Total Robbery	Aggravated Assault	Commercial Burglary	Residential Burglary	Total Burglary	Larceny	Auto Theft	Violent Offenses	Property Offenses	Part I Offenses
West	Prior 8 Weeks	1	4	3	18	21	46	27	40	67	393	29	72	489	561
	Last 8 Weeks	1	6	4	19	23	58	21	58	79	460	32	88	571	659
	% Change	0.0 %	50.0 %	33.3 %	5.6 %	9.5 %	26.1 %	-22.2 %	45.0 %	17.9 %	17.0 %	10.3 %	22.2 %	16.8 %	17.5 %
East	Prior 8 Weeks	1	9	6	26	32	110	21	72	93	307	52	152	452	604
	Last 8 Weeks	5	6	8	24	32	115	18	62	80	272	55	158	407	565
	% Change	400.0 %	-33.3 %	33.3 %	-7.7 %	0.0 %	4.5 %	-14.3 %	-13.9 %	-14.0 %	-11.4 %	5.8 %	3.9 %	-10.0 %	-6.5 %
South	Prior 8 Weeks	3	17	14	76	90	130	38	127	165	526	72	240	763	1,003
	Last 8 Weeks	3	9	16	74	90	144	23	89	112	417	103	246	632	878
	% Change	0.0 %	-47.1 %	14.3 %	-2.6 %	0.0 %	10.8 %	-39.5 %	-29.9 %	-32.1 %	-20.7 %	43.1 %	2.5 %	-17.2 %	-12.5 %
Central	Prior 8 Weeks	0	7	0	30	30	39	7	6	13	217	17	76	247	323
	Last 8 Weeks	0	5	1	10	11	20	7	3	10	176	17	36	203	239
	% Change	0.0 %	-28.6 %	Infinity	-66.7 %	-63.3 %	-48.7 %	0.0 %	-50.0 %	-23.1 %	-18.9 %	0.0 %	-52.6 %	-17.8 %	-26.0 %
Hermitage	Prior 8 Weeks	2	14	8	67	75	132	29	83	112	536	50	223	698	921
	Last 8 Weeks	4	23	16	53	69	109	22	75	97	506	74	205	677	882
	% Change	100.0 %	64.3 %	100.0 %	-20.9 %	-8.0 %	-17.4 %	-24.1 %	-9.6 %	-13.4 %	-5.6 %	48.0 %	-8.1 %	-3.0 %	-4.2 %
North	Prior 8 Weeks	5	11	3	44	47	128	24	78	102	272	52	191	426	617
	Last 8 Weeks	2	8	3	46	49	136	29	60	89	254	67	195	410	605
	% Change	-60.0 %	-27.3 %	0.0 %	4.5 %	4.3 %	6.3 %	20.8 %	-23.1 %	-12.7 %	-6.6 %	28.8 %	2.1 %	-3.8 %	-1.9 %
Madison	Prior 8 Weeks	1	4	6	25	31	96	18	65	83	316	45	132	444	576
	Last 8 Weeks	4	4	11	24	35	81	10	57	67	302	50	124	419	543
	% Change	300.0 %	0.0 %	83.3 %	-4.0 %	12.9 %	-15.6 %	-44.4 %	-12.3 %	-19.3 %	-4.4 %	11.1 %	-6.1 %	-5.6 %	-5.7 %
Midtown Hills	Prior 8 Weeks	1	8	8	16	24	57	39	39	78	379	29	90	486	576
	Last 8 Weeks	0	11	9	34	43	72	37	43	80	334	45	126	459	585
	% Change	-100.0 %	37.5 %	12.5 %	112.5 %	79.2 %	26.3 %	-5.1 %	10.3 %	2.6 %	-11.9 %	55.2 %	40.0 %	-5.6 %	1.6 %
Not Validated	Prior 8 Weeks	0	0	0	0	0	0	0	0	0	0	0	0	0	0
	Last 8 Weeks	0	0	0	0	0	1	0	0	0	5	0	1	5	6
	% Change	0.0 %	0.0 %	0.0 %	0.0 %	0.0 %	Infinity	0.0 %	0.0 %	0.0 %	Infinity	0.0 %	Infinity	Infinity	Infinity
County	Prior 8 Weeks	14	74	48	302	350	738	203	510	713	2,946	346	1,176	4,005	5,181
	Last 8 Weeks	19	72	68	284	352	736	167	447	614	2,726	443	1,179	3,783	4,962
	% Change	35.7 %	-2.7 %	41.7 %	-6.0 %	0.6 %	-0.3 %	-17.7 %	-12.4 %	-13.9 %	-7.5 %	28.0 %	0.3 %	-5.5 %	-4.2 %

Prior 8 Weeks	**Begin Date**	10/09/2016	**End Date**	12/03/2016
Last 8 Weeks	**Begin Date**	12/04/2016	**End Date**	01/28/2017

Sourced from MNPD ARMS on 2/1/2017 7:29:03 AM. The figures above were sourced from incident reports using Uniform Crime Reporting definitions and reporting guidelines, based on the date when the crime was reported. This report is intended to be a management and planning tool and does not reflect the official UCR counts for the department. Incidents where a location is unknown or unspecified are included in the countywide totals. 'Unknown' refers to records in which the address is listed as 'Unknown' on the incident report. 'Not Validated' refers to records that were entered in with an invalid addresses.

Rolling Eight Week Year-to-Year Analysis

METROPOLITAN POLICE DEPARTMENT
of Nashville and Davidson County

Aggregated by precinct (incident location). Based on date when each incident was reported.

		Homicide	Forcible Rape	Commercial Robbery	Street Robbery	Total Robbery	Aggravated Assault	Commercial Burglary	Residential Burglary	Total Burglary	Larceny	Auto Theft	Violent Offenses	Property Offenses	Part I Offenses
West	Prior Year	2	6	8	14	22	45	15	59	74	360	27	75	461	536
	Last 8 Weeks	1	6	4	19	23	58	21	58	79	460	32	88	571	659
	% Change	-50.0 %	0.0 %	-50.0 %	35.7 %	4.5 %	28.9 %	40.0 %	-1.7 %	6.8 %	27.8 %	18.5 %	17.3 %	23.9 %	22.9 %
East	Prior Year	5	12	2	35	37	81	11	99	110	278	36	135	424	559
	Last 8 Weeks	5	6	8	24	32	115	18	62	80	272	55	158	407	565
	% Change	0.0 %	-50.0 %	300.0 %	-31.4 %	-13.5 %	42.0 %	63.6 %	-37.4 %	-27.3 %	-2.2 %	52.8 %	17.0 %	-4.0 %	1.1 %
South	Prior Year	4	13	9	75	84	117	17	175	192	536	64	218	792	1,010
	Last 8 Weeks	3	9	16	74	90	144	23	89	112	417	103	246	632	878
	% Change	-25.0 %	-30.8 %	77.8 %	-1.3 %	7.1 %	23.1 %	35.3 %	-49.1 %	-41.7 %	-22.2 %	60.9 %	12.8 %	-20.2 %	-13.1 %
Central	Prior Year	0	7	0	17	17	20	1	2	3	137	9	44	149	193
	Last 8 Weeks	0	5	1	10	11	20	7	3	10	176	17	36	203	239
	% Change	0.0 %	-28.6 %	Infinity	-41.2 %	-35.3 %	0.0 %	600.0 %	50.0 %	233.3 %	28.5 %	88.9 %	-18.2 %	36.2 %	23.8 %
Hermitage	Prior Year	3	9	12	33	45	108	33	123	156	548	38	165	742	907
	Last 8 Weeks	4	23	16	53	69	109	22	75	97	506	74	205	677	882
	% Change	33.3 %	155.6 %	33.3 %	60.6 %	53.3 %	0.9 %	-33.3 %	-39.0 %	-37.8 %	-7.7 %	94.7 %	24.2 %	-8.8 %	-2.8 %
North	Prior Year	4	9	4	42	46	96	24	79	103	254	50	155	407	562
	Last 8 Weeks	2	8	3	46	49	136	29	60	89	254	67	195	410	605
	% Change	-50.0 %	-11.1 %	-25.0 %	9.5 %	6.5 %	41.7 %	20.8 %	-24.1 %	-13.6 %	0.0 %	34.0 %	25.8 %	0.7 %	7.7 %
Madison	Prior Year	0	13	9	24	33	98	8	68	76	314	14	144	404	548
	Last 8 Weeks	4	4	11	24	35	81	10	57	67	302	50	124	419	543
	% Change	Infinity	-69.2 %	22.2 %	0.0 %	6.1 %	-17.3 %	25.0 %	-16.2 %	-11.8 %	-3.8 %	257.1 %	-13.9 %	3.7 %	-0.9 %
Midtown Hills	Prior Year	0	7	6	16	22	56	21	77	98	324	27	85	449	534
	Last 8 Weeks	0	11	9	34	43	72	37	43	80	334	45	126	459	585
	% Change	0.0 %	57.1 %	50.0 %	112.5 %	95.5 %	28.6 %	76.2 %	-44.2 %	-18.4 %	3.1 %	66.7 %	48.2 %	2.2 %	9.6 %
Not Validated	Prior Year	0	0	0	0	0	0	1	0	1	0	0	0	1	1
	Last 8 Weeks	0	0	0	0	0	1	0	0	0	5	0	1	5	6
	% Change	0.0 %	0.0 %	0.0 %	0.0 %	0.0 %	Infinity	-100.0 %	0.0 %	-100.0 %	Infinity	0.0 %	Infinity	400.0 %	500.0 %
County	Prior Year	18	76	50	256	306	621	131	682	813	2,751	265	1,021	3,829	4,850
	Last 8 Weeks	19	72	68	284	352	736	167	447	614	2,726	443	1,179	3,783	4,962
	% Change	5.6 %	-5.3 %	36.0 %	10.9 %	15.0 %	18.5 %	27.5 %	-34.5 %	-24.5 %	-0.9 %	67.2 %	15.5 %	-1.2 %	2.3 %

Prior Year	**Begin Date**	12/06/2015	**End Date**	01/30/2016
Last 8 Weeks	**Begin Date**	12/04/2016	**End Date**	01/28/2017

Sourced from MNPD ARMS on 2/1/2017 7:29:03 AM. The figures above were sourced from incident reports using Uniform Crime Reporting definitions and reporting guidelines, based on the date when the crime was reported. This report is intended to be a management and planning tool and does not reflect the official UCR counts for the department. Incidents where a location is unknown or unspecified are included in the countywide totals. 'Unknown' refers to records in which the address is listed as 'Unknown' on the incident report. 'Not Validated' refers to records that were entered in with an invalid addresses.

Year-to-Date Analysis

METROPOLITAN POLICE DEPARTMENT
of Nashville and Davidson County

Aggregated by precinct (incident location). Based on date when each incident was reported.

		Homicide	Forcible Rape	Commercial Robbery	Street Robbery	Total Robbery	Aggravated Assault	Commercial Burglary	Residential Burglary	Total Burglary	Larceny	Auto Theft	Violent Offenses	Property Offenses	Part I Offenses
West	Prior YTD	1	2	3	3	6	18	5	27	32	165	13	27	210	237
	YTD	1	3	2	5	7	22	11	29	40	225	9	33	274	307
	% Change	0.0 %	50.0 %	-33.3 %	66.7 %	16.7 %	22.2 %	120.0 %	7.4 %	25.0 %	36.4 %	-30.8 %	22.2 %	30.5 %	29.5 %
East	Prior YTD	1	8	1	14	15	37	9	38	47	123	28	61	198	259
	YTD	1	5	5	13	18	75	7	37	44	148	23	99	215	314
	% Change	0.0 %	-37.5 %	400.0 %	-7.1 %	20.0 %	102.7 %	-22.2 %	-2.6 %	-6.4 %	20.3 %	-17.9 %	62.3 %	8.6 %	21.2 %
South	Prior YTD	2	10	7	33	40	71	9	103	112	247	41	123	400	523
	YTD	2	3	8	29	37	68	11	28	39	234	62	110	335	445
	% Change	0.0 %	-70.0 %	14.3 %	-12.1 %	-7.5 %	-4.2 %	22.2 %	-72.8 %	-65.2 %	-5.3 %	51.2 %	-10.6 %	-16.3 %	-14.9 %
Central	Prior YTD	0	3	0	8	8	5	0	1	1	62	2	16	65	81
	YTD	0	2	1	7	8	15	4	2	6	96	9	25	111	136
	% Change	0.0 %	-33.3 %	Infinity	-12.5 %	0.0 %	200.0 %	Infinity	100.0 %	500.0 %	54.8 %	350.0 %	56.3 %	70.8 %	67.9 %
Hermitage	Prior YTD	2	4	8	12	20	49	8	66	74	254	15	75	343	418
	YTD	2	10	10	27	37	65	10	40	50	254	36	114	340	454
	% Change	0.0 %	150.0 %	25.0 %	125.0 %	85.0 %	32.7 %	25.0 %	-39.4 %	-32.4 %	0.0 %	140.0 %	52.0 %	-0.9 %	8.6 %
North	Prior YTD	0	6	1	20	21	42	7	29	36	112	25	69	173	242
	YTD	0	2	2	25	27	69	21	29	50	119	34	98	203	301
	% Change	0.0 %	-66.7 %	100.0 %	25.0 %	28.6 %	64.3 %	200.0 %	0.0 %	38.9 %	6.3 %	36.0 %	42.0 %	17.3 %	24.4 %
Madison	Prior YTD	0	7	4	9	13	48	2	26	28	152	8	68	188	256
	YTD	3	1	2	10	12	48	7	25	32	152	24	64	208	272
	% Change	Infinity	-85.7 %	-50.0 %	11.1 %	-7.7 %	0.0 %	250.0 %	-3.8 %	14.3 %	0.0 %	200.0 %	-5.9 %	10.6 %	6.3 %
Midtown Hills	Prior YTD	0	4	5	9	14	24	6	36	42	156	13	42	211	253
	YTD	0	7	4	20	24	49	20	18	38	180	27	80	245	325
	% Change	0.0 %	75.0 %	-20.0 %	122.2 %	71.4 %	104.2 %	233.3 %	-50.0 %	-9.5 %	15.4 %	107.7 %	90.5 %	16.1 %	28.5 %
Not Validated	Prior YTD	0	0	0	0	0	0	0	0	0	0	0	0	0	0
	YTD	0	0	0	0	0	0	0	0	0	4	0	0	4	4
	% Change	0.0 %	0.0 %	0.0 %	0.0 %	0.0 %	0.0 %	0.0 %	0.0 %	0.0 %	Infinity	0.0 %	0.0 %	Infinity	Infinity
County	Prior YTD	6	44	29	108	137	294	46	326	372	1,271	145	481	1,788	2,269
	YTD	9	33	34	136	170	411	91	208	299	1,412	224	623	1,935	2,558
	% Change	50.0 %	-25.0 %	17.2 %	25.9 %	24.1 %	39.8 %	97.8 %	-36.2 %	-19.6 %	11.1 %	54.5 %	29.5 %	8.2 %	12.7 %

Prior YTD	**Begin Date**	01/01/2016	**End Date**	01/28/2016
YTD	**Begin Date**	01/01/2017	**End Date**	01/28/2017

Sourced from MNPD ARMS on 2/1/2017 7:29:03 AM. The figures above were sourced from incident reports using Uniform Crime Reporting definitions and reporting guidelines, based on the date when the crime was reported. This report is intended to be a management and planning tool and does not reflect the official UCR counts for the department. Incidents where a location is unknown or unspecified are included in the countywide totals. 'Unknown' refers to records in which the address is listed as 'Unknown' on the incident report. 'Not Validated' refers to records that were entered in with an invalid addresses.

Rolling Twenty-Four Month Analysis

METROPOLITAN POLICE DEPARTMENT
of Nashville and Davidson County

Aggregated by precinct (incident location). Based on date when each incident was reported.

		Homicide	Forcible Rape	Commercial Robbery	Street Robbery	Total Robbery	Aggravated Assault	Commercial Burglary	Residential Burglary	Total Burglary	Larceny	Auto Theft	Violent Offenses	Property Offenses	Part I Offenses
West	Prior 52 Weeks	2	44	30	75	105	298	100	405	505	2,538	135	449	3,178	3,627
	Last 52 Weeks	6	34	23	86	109	340	122	362	484	2,622	156	489	3,262	3,751
	% Change	200.0 %	-22.7 %	-23.3 %	14.7 %	3.8 %	14.1 %	22.0 %	-10.6 %	-4.2 %	3.3 %	15.6 %	8.9 %	2.6 %	3.4 %
East	Prior 52 Weeks	18	75	30	230	260	686	81	608	689	1,962	212	1,039	2,863	3,902
	Last 52 Weeks	13	58	33	178	211	711	96	437	533	1,925	234	993	2,692	3,685
	% Change	-27.8 %	-22.7 %	10.0 %	-22.6 %	-18.8 %	3.6 %	18.5 %	-28.1 %	-22.6 %	-1.9 %	10.4 %	-4.4 %	-6.0 %	-5.6 %
South	Prior 52 Weeks	16	114	42	414	456	913	183	1,032	1,215	3,302	278	1,499	4,795	6,294
	Last 52 Weeks	17	96	69	444	513	956	184	837	1,021	3,164	387	1,582	4,572	6,154
	% Change	6.3 %	-15.8 %	64.3 %	7.2 %	12.5 %	4.7 %	0.5 %	-18.9 %	-16.0 %	-4.2 %	39.2 %	5.5 %	-4.7 %	-2.2 %
Central	Prior 52 Weeks	0	71	0	98	98	196	41	20	61	986	55	365	1,102	1,467
	Last 52 Weeks	2	55	2	128	130	216	34	20	54	1,125	96	403	1,275	1,678
	% Change	Infinity	-22.5 %	Infinity	30.6 %	32.7 %	10.2 %	-17.1 %	0.0 %	-11.5 %	14.1 %	74.5 %	10.4 %	15.7 %	14.4 %
Hermitage	Prior 52 Weeks	11	101	51	258	309	781	145	662	807	3,662	248	1,202	4,717	5,919
	Last 52 Weeks	17	114	69	319	388	899	167	544	711	3,572	313	1,418	4,596	6,014
	% Change	54.5 %	12.9 %	35.3 %	23.6 %	25.6 %	15.1 %	15.2 %	-17.8 %	-11.9 %	-2.5 %	26.2 %	18.0 %	-2.6 %	1.6 %
North	Prior 52 Weeks	27	86	27	287	314	990	116	522	638	1,783	235	1,417	2,656	4,073
	Last 52 Weeks	17	80	28	277	305	915	133	492	625	1,885	272	1,317	2,782	4,099
	% Change	-37.0 %	-7.0 %	3.7 %	-3.5 %	-2.9 %	-7.6 %	14.7 %	-5.7 %	-2.0 %	5.7 %	15.7 %	-7.1 %	4.7 %	0.6 %
Madison	Prior 52 Weeks	2	63	42	147	189	622	65	518	583	2,175	182	876	2,940	3,816
	Last 52 Weeks	10	53	36	150	186	580	74	440	514	2,199	189	829	2,902	3,731
	% Change	400.0 %	-15.9 %	-14.3 %	2.0 %	-1.6 %	-6.8 %	13.8 %	-15.1 %	-11.8 %	1.1 %	3.8 %	-5.4 %	-1.3 %	-2.2 %
Midtown Hills	Prior 52 Weeks	4	57	25	131	156	415	156	441	597	2,391	143	632	3,131	3,763
	Last 52 Weeks	2	63	46	138	184	410	192	354	546	2,303	172	659	3,021	3,680
	% Change	-50.0 %	10.5 %	84.0 %	5.3 %	17.9 %	-1.2 %	23.1 %	-19.7 %	-8.5 %	-3.7 %	20.3 %	4.3 %	-3.5 %	-2.2 %
Not Validated	Prior 52 Weeks	0	0	0	0	0	1	1	0	1	7	0	1	8	9
	Last 52 Weeks	0	0	0	0	0	2	0	0	0	5	0	2	5	7
	% Change	0.0 %	0.0 %	0.0 %	0.0 %	0.0 %	100.0 %	-100.0 %	0.0 %	-100.0 %	-28.6 %	0.0 %	100.0 %	-37.5 %	-22.2 %
County	Prior 52 Weeks	80	611	247	1,640	1,887	4,902	888	4,208	5,096	18,806	1,488	7,480	25,390	32,870
	Last 52 Weeks	84	553	306	1,720	2,026	5,029	1,002	3,486	4,488	18,800	1,819	7,692	25,107	32,799
	% Change	5.0 %	-9.5 %	23.9 %	4.9 %	7.4 %	2.6 %	12.8 %	-17.2 %	-11.9 %	0.0 %	22.2 %	2.8 %	-1.1 %	-0.2 %

Prior 52 Weeks	**Begin Date**	02/01/2015	**End Date**	01/30/2016
Last 52 Weeks	**Begin Date**	01/31/2016	**End Date**	01/28/2017

Sourced from MNPD ARMS on 2/1/2017 7:29:03 AM. The figures above were sourced from incident reports using Uniform Crime Reporting definitions and reporting guidelines, based on the date when the crime was reported. This report is intended to be a management and planning tool and does not reflect the official UCR counts for the department. Incidents where a location is unknown or unspecified are included in the countywide totals. 'Unknown' refers to records in which the address is listed as 'Unknown' on the incident report. 'Not Validated' refers to records that were entered in with an invalid addresses.

2 Week, 8 Week, 16 Week, YTD, and 24 Month Summary

METROPOLITAN POLICE DEPARTMENT
of Nashville and Davidson County

Aggregated by precinct (incident location). Based on date when each incident was reported.

		Rolling Two Week			Rolling Eight Week			Rolling Sixteen Week			YTD			Rolling Twenty-Four Month		
		Last Week to Prior Week			Last 4 Weeks to Prior 4 Weeks			Last 8 Weeks to Prior 8 Weeks			Current YTD to Prior YTD			Last 52 Weeks to Prior 52 Weeks		
		Violent Offenses	Property Offenses	Part I Offenses	Violent Offenses	Property Offenses	Part I Offenses	Violent Offenses	Property Offenses	Part I Offenses	Violent Offenses	Property Offenses	Part I Offenses	Violent Offenses	Property Offenses	Part I Offenses
West	Prior	8	75	83	55	297	352	72	489	561	27	210	237	449	3,178	3,627
	Last	12	71	83	33	274	307	88	571	659	33	274	307	489	3,262	3,751
	% Change	50.0 %	-5.3 %	0.0 %	-40.0 %	-7.7 %	-12.8 %	22.2 %	16.8 %	17.5 %	22.2 %	30.5 %	29.5 %	8.9 %	2.6 %	3.4 %
East	Prior	27	55	82	59	192	251	152	452	604	61	198	259	1,039	2,863	3,902
	Last	16	66	82	99	215	314	158	407	565	99	215	314	993	2,692	3,685
	% Change	-40.7 %	20.0 %	0.0 %	67.8 %	12.0 %	25.1 %	3.9 %	-10.0 %	-6.5 %	62.3 %	8.6 %	21.2 %	-4.4 %	-6.0 %	-5.6 %
South	Prior	36	85	121	136	297	433	240	763	1,003	123	400	523	1,499	4,795	6,294
	Last	26	73	99	110	335	445	246	632	878	110	335	445	1,582	4,572	6,154
	% Change	-27.8 %	-14.1 %	-18.2 %	-19.1 %	12.8 %	2.8 %	2.5 %	-17.2 %	-12.5 %	-10.6 %	-16.3 %	-14.9 %	5.5 %	-4.7 %	-2.2 %
Central	Prior	8	24	32	11	92	103	76	247	323	16	65	81	365	1,102	1,467
	Last	6	29	35	25	111	136	36	203	239	25	111	136	403	1,275	1,678
	% Change	-25.0 %	20.8 %	9.4 %	127.3 %	20.7 %	32.0 %	-52.6 %	-17.8 %	-26.0 %	56.3 %	70.8 %	67.9 %	10.4 %	15.7 %	14.4 %
Hermitage	Prior	29	86	115	91	337	428	223	698	921	75	343	418	1,202	4,717	5,919
	Last	28	92	120	114	340	454	205	677	882	114	340	454	1,418	4,596	6,014
	% Change	-3.4 %	7.0 %	4.3 %	25.3 %	0.9 %	6.1 %	-8.1 %	-3.0 %	-4.2 %	52.0 %	-0.9 %	8.6 %	18.0 %	-2.6 %	1.6 %
North	Prior	25	52	77	97	207	304	191	426	617	69	173	242	1,417	2,656	4,073
	Last	25	50	75	98	203	301	195	410	605	98	203	301	1,317	2,782	4,099
	% Change	0.0 %	-3.8 %	-2.6 %	1.0 %	-1.9 %	-1.0 %	2.1 %	-3.8 %	-1.9 %	42.0 %	17.3 %	24.4 %	-7.1 %	4.7 %	0.6 %
Madison	Prior	13	59	72	60	211	271	132	444	576	68	188	256	876	2,940	3,816
	Last	20	37	57	64	208	272	124	419	543	64	208	272	829	2,902	3,731
	% Change	53.8 %	-37.3 %	-20.8 %	6.7 %	-1.4 %	0.4 %	-6.1 %	-5.6 %	-5.7 %	-5.9 %	10.6 %	6.3 %	-5.4 %	-1.3 %	-2.2 %
Midtown Hills	Prior	26	80	106	46	214	260	90	486	576	42	211	253	632	3,131	3,763
	Last	24	53	77	80	245	325	126	459	585	80	245	325	659	3,021	3,680
	% Change	-7.7 %	-33.8 %	-27.4 %	73.9 %	14.5 %	25.0 %	40.0 %	-5.6 %	1.6 %	90.5 %	16.1 %	28.5 %	4.3 %	-3.5 %	-2.2 %
Not Validated	Prior	0	1	1	1	1	2	0	0	0	0	0	0	1	8	9
	Last	0	2	2	0	4	4	1	5	6	0	4	4	2	5	7
	% Change	0.0 %	100.0 %	100.0 %	-100.0 %	300.0 %	100.0 %	Infinity	Infinity	Infinity	0.0 %	Infinity	Infinity	100.0 %	-37.5 %	-22.2 %
County	Prior	172	517	689	556	1,848	2,404	1,176	4,005	5,181	481	1,788	2,269	7,480	25,390	32,870
	Last	157	473	630	623	1,935	2,558	1,179	3,783	4,962	623	1,935	2,558	7,692	25,107	32,799
	% Change	-8.7 %	-8.5 %	-8.6 %	12.1 %	4.7 %	6.4 %	0.3 %	-5.5 %	-4.2 %	29.5 %	8.2 %	12.7 %	2.8 %	-1.1 %	-0.2 %

Information summarized for CompStat week ending 01/28/2017.

Sourced from MNPD ARMS on 2/1/2017 7:29:03 AM. The figures above were sourced from incident reports using Uniform Crime Reporting definitions and reporting guidelines, based on the date when the crime was reported. This report is intended to be a management and planning tool and does not reflect the official UCR counts for the department. Incidents where a location is unknown or unspecified are included in the countywide totals. 'Unknown' refers to records in which the address is listed as 'Unknown' on the incident report. 'Not Validated' refers to records that were entered in with an invalid addresses.

County Incident Report Summary

METROPOLITAN POLICE DEPARTMENT
of Nashville and Davidson County

Two Week, Eight Week, Sixteen Week, YTD, and 24 Month Analyses

Aggregated by precinct (incident location). Based on date when each incident was reported.

		Homicide	Forcible Rape	Commercial Robbery	Street Robbery	Total Robbery	Aggravated Assault	Commercial Burglary	Residential Burglary	Total Burglary	Larceny	Auto Theft	Violent Offenses	Property Offenses	Part I Offenses
Two Week	Prior Week	2	7	11	39	50	113	36	55	91	368	58	172	517	689
	Last Week	4	12	7	37	44	97	24	52	76	354	43	157	473	630
	% Change	100.0%	71.4%	-36.4%	-5.1%	-12.0%	-14.2%	-33.3%	-5.5%	-16.5%	-3.8%	-25.9%	-8.7%	-8.5%	-8.6%
Eight Week	Prior 4 Weeks	10	39	34	148	182	325	76	239	315	1,314	219	556	1,848	2,404
	Last 4 Weeks	9	33	34	136	170	411	91	208	299	1,412	224	623	1,935	2,558
	% Change	-10.0%	-15.4%	0.0%	-8.1%	-6.6%	26.5%	19.7%	-13.0%	-5.1%	7.5%	2.3%	12.1%	4.7%	6.4%
Sixteen Week	Prior 8 Weeks	14	74	48	302	350	738	203	510	713	2,946	346	1,176	4,005	5,181
	Last 8 Weeks	19	72	68	284	352	736	167	447	614	2,726	443	1,179	3,783	4,962
	% Change	35.7%	-2.7%	41.7%	-6.0%	0.6%	-0.3%	-17.7%	-12.4%	-13.9%	-7.5%	28.0%	0.3%	-5.5%	-4.2%
YTD 2016	2016 YTD	6	44	29	108	137	294	46	326	372	1,271	145	481	1,788	2,269
	2017 YTD	9	33	34	136	170	411	91	208	299	1,412	224	623	1,935	2,558
	% Change	50.0%	-25.0%	17.2%	25.9%	24.1%	39.8%	97.8%	-36.2%	-19.6%	11.1%	54.5%	29.5%	8.2%	12.7%
Rolling 24 Month	Prior 52 Weeks	80	611	247	1,640	1,887	4,902	888	4,208	5,096	18,806	1,488	7,480	25,390	32,870
	Last 52 Weeks	84	553	306	1,720	2,026	5,029	1,002	3,486	4,488	18,800	1,819	7,692	25,107	32,799
	% Change	5.0%	-9.5%	23.9%	4.9%	7.4%	2.6%	12.8%	-17.2%	-11.9%	0.0%	22.2%	2.8%	-1.1%	-0.2%
YTD 2015	2015 YTD	7	39	34	113	147	312	68	317	385	1,227	97	505	1,709	2,214
	2017 YTD	9	33	34	136	170	411	91	208	299	1,412	224	623	1,935	2,558
	% Change	28.6%	-15.4%	0.0%	20.4%	15.6%	31.7%	33.8%	-34.4%	-22.3%	15.1%	130.9%	23.4%	13.2%	15.5%
YTD 2014	2014 YTD	2	33	20	96	116	319	71	317	388	1,234	74	470	1,696	2,166
	2017 YTD	9	33	34	136	170	411	91	208	299	1,412	224	623	1,935	2,558
	% Change	350.0%	0.0%	70.0%	41.7%	46.6%	28.8%	28.2%	-34.4%	-22.9%	14.4%	202.7%	32.6%	14.1%	18.1%
YTD 2013	2013 YTD	5	26	23	99	122	349	80	398	478	1,422	82	502	1,982	2,484
	2017 YTD	9	33	34	136	170	411	91	208	299	1,412	224	623	1,935	2,558
	% Change	80.0%	26.9%	47.8%	37.4%	39.3%	17.8%	13.8%	-47.7%	-37.4%	-0.7%	173.2%	24.1%	-2.4%	3.0%
YTD 2012	2012 YTD	9	38	23	122	145	351	99	437	536	1,375	115	543	2,026	2,569
	2017 YTD	9	33	34	136	170	411	91	208	299	1,412	224	623	1,935	2,558
	% Change	0.0%	-13.2%	47.8%	11.5%	17.2%	17.1%	-8.1%	-52.4%	-44.2%	2.7%	94.8%	14.7%	-4.5%	-0.4%

Information summarized for CompStat week ending 01/28/2017.

Sourced from MNPD ARMS on 2/1/2017 7:29:04 AM. The figures above were sourced from incident reports using Uniform Crime Reporting definitions and reporting guidelines, based on the date when the crime was reported. This report is intended to be a management and planning tool and does not reflect the official UCR counts for the department. Incidents where a location is unknown or unspecified are included in the countywide totals.

County Incident Report Summary

METROPOLITAN POLICE DEPARTMENT
of Nashville and Davidson County

Additional YTD Analyses

Aggregated by precinct (incident location). Based on date when each incident was reported.

		Homicide	Forcible Rape	Commercial Robbery	Street Robbery	Total Robbery	Aggravated Assault	Commercial Burglary	Residential Burglary	Total Burglary	Larceny	Auto Theft	Violent Offenses	Property Offenses	Part I Offenses
YTD 2011	2011 YTD	1	32	30	100	130	271	86	505	591	1,380	144	434	2,115	2,549
	2017 YTD	9	33	34	136	170	411	91	208	299	1,412	224	623	1,935	2,558
	% Change	800.0%	3.1%	13.3%	36.0%	30.8%	51.7%	5.8%	-58.8%	-49.4%	2.3%	55.6%	43.5%	-8.5%	0.4%
YTD 2010	2010 YTD	5	40	34	93	127	283	81	414	495	1,359	138	455	1,992	2,447
	2017 YTD	9	33	34	136	170	411	91	208	299	1,412	224	623	1,935	2,558
	% Change	80.0%	-17.5%	0.0%	46.2%	33.9%	45.2%	12.3%	-49.8%	-39.6%	3.9%	62.3%	36.9%	-2.9%	4.5%
YTD 2009	2009 YTD	6	34	29	133	162	291	106	391	497	1,570	139	493	2,206	2,699
	2017 YTD	9	33	34	136	170	411	91	208	299	1,412	224	623	1,935	2,558
	% Change	50.0%	-2.9%	17.2%	2.3%	4.9%	41.2%	-14.2%	-46.8%	-39.8%	-10.1%	61.2%	26.4%	-12.3%	-5.2%
YTD 2008	2008 YTD	6	25	29	138	167	358	111	352	463	1,706	146	556	2,315	2,871
	2017 YTD	9	33	34	136	170	411	91	208	299	1,412	224	623	1,935	2,558
	% Change	50.0%	32.0%	17.2%	-1.4%	1.8%	14.8%	-18.0%	-40.9%	-35.4%	-17.2%	53.4%	12.1%	-16.4%	-10.9%
YTD 2007	2007 YTD	6	34	41	146	187	435	138	335	473	1,654	249	662	2,376	3,038
	2017 YTD	9	33	34	136	170	411	91	208	299	1,412	224	623	1,935	2,558
	% Change	50.0%	-2.9%	-17.1%	-6.8%	-9.1%	-5.5%	-34.1%	-37.9%	-36.8%	-14.6%	-10.0%	-5.9%	-18.6%	-15.8%
YTD 2006	2006 YTD	6	34	37	151	188	392	133	314	447	1,844	192	620	2,483	3,103
	2017 YTD	9	33	34	136	170	411	91	208	299	1,412	224	623	1,935	2,558
	% Change	50.0%	-2.9%	-8.1%	-9.9%	-9.6%	4.8%	-31.6%	-33.8%	-33.1%	-23.4%	16.7%	0.5%	-22.1%	-17.6%
YTD 2005	2005 YTD	5	43	32	145	177	411	140	343	483	1,929	301	636	2,713	3,349
	2017 YTD	9	33	34	136	170	411	91	208	299	1,412	224	623	1,935	2,558
	% Change	80.0%	-23.3%	6.3%	-6.2%	-4.0%	0.0%	-35.0%	-39.4%	-38.1%	-26.8%	-25.6%	-2.0%	-28.7%	-23.6%
YTD 2004	2004 YTD	5	27	40	141	181	431	138	384	522	1,957	395	644	2,874	3,518
	2017 YTD	9	33	34	136	170	411	91	208	299	1,412	224	623	1,935	2,558
	% Change	80.0%	22.2%	-15.0%	-3.5%	-6.1%	-4.6%	-34.1%	-45.8%	-42.7%	-27.8%	-43.3%	-3.3%	-32.7%	-27.3%
YTD 2003	2003 YTD	1	39	34	127	161	373	102	314	416	1,707	343	574	2,466	3,040
	2017 YTD	9	33	34	136	170	411	91	208	299	1,412	224	623	1,935	2,558
	% Change	800.0%	-15.4%	0.0%	7.1%	5.6%	10.2%	-10.8%	-33.8%	-28.1%	-17.3%	-34.7%	8.5%	-21.5%	-15.9%
YTD 2002	2002 YTD	9	42	32	140	172	467	140	436	576	1,812	353	690	2,741	3,431
	2017 YTD	9	33	34	136	170	411	91	208	299	1,412	224	623	1,935	2,558
	% Change	0.0%	-21.4%	6.3%	-2.9%	-1.2%	-12.0%	-35.0%	-52.3%	-48.1%	-22.1%	-36.5%	-9.7%	-29.4%	-25.4%

Information summarized for CompStat week ending 01/28/2017.

Sourced from MNPD ARMS on 2/1/2017 7:29:04 AM. The figures above were sourced from incident reports using Uniform Crime Reporting definitions and reporting guidelines, based on the date when the crime was reported. This report is intended to be a management and planning tool and does not reflect the official UCR counts for the department. Incidents where a location is unknown or unspecified are included in the countywide totals..

County Efficiency Report Summary

METROPOLITAN POLICE DEPARTMENT
of Nashville and Davidson County

Two Week, Eight Week, Sixteen Week, YTD, and 24 Month Analyses

Aggregated by component of arresting officer / officer making stop.

		Adults Only				Adults and Juveniles						
		Felony Arrests	Misdemeanor Arrests	Citation Arrests	Total Arrests	Part I Arrests	Weapons Law Violation Arrests	Drug-Related Arrests	DUI Arrests	Warrant Service Attempts	Warrants Served	Vehicle Stops
Two Week	Prior Week	169	443	490	1,102	199	16	150	38	878	501	4,995
	Last Week	222	471	170	863	204	8	121	36	961	577	5,917
	% Change	31.4%	6.3%	-65.3%	-21.7%	2.5%	-50.0%	-19.3%	-5.3%	9.5%	15.2%	18.5%
Eight Week	Prior 4 Weeks	585	1,422	2,206	4,213	753	49	602	118	2,724	1,806	17,695
	Last 4 Weeks	732	1,785	1,952	4,469	823	53	660	153	3,482	2,070	21,059
	% Change	25.1%	25.5%	-11.5%	6.1%	9.3%	8.2%	9.6%	29.7%	27.8%	14.6%	19.0%
Sixteen Week	Prior 8 Weeks	1,492	3,206	4,858	9,556	1,665	138	1,436	273	6,204	4,030	37,359
	Last 8 Weeks	1,317	3,207	4,158	8,682	1,576	102	1,262	271	6,206	3,876	38,754
	% Change	-11.7%	0.0%	-14.4%	-9.1%	-5.3%	-26.1%	-12.1%	-0.7%	0.0%	-3.8%	3.7%
YTD	2016 YTD	738	1,840	3,075	5,653	834	66	892	145	4,161	2,123	27,992
	2017 YTD	732	1,785	1,952	4,469	823	53	660	153	3,482	2,070	21,059
	% Change	-0.8%	-3.0%	-36.5%	-20.9%	-1.3%	-19.7%	-26.0%	5.5%	-16.3%	-2.5%	-24.8%
Rolling 24 Month	Prior 52 Weeks	10,058	24,828	38,090	72,976	11,256	777	10,958	2,087	52,903	27,588	349,576
	Last 52 Weeks	9,706	23,021	34,315	67,042	10,664	761	10,646	1,889	43,218	28,042	289,015
	% Change	-3.5%	-7.3%	-9.9%	-8.1%	-5.3%	-2.1%	-2.8%	-9.5%	-18.3%	1.6%	-17.3%
YTD 2015	2015 YTD	793	1,814	3,221	5,828	785	72	884	188	4,736	2,087	34,239
	2017 YTD	732	1,785	1,952	4,469	823	53	660	153	3,482	2,070	21,059
	% Change	-7.7%	-1.6%	-39.4%	-23.3%	4.8%	-26.4%	-25.3%	-18.6%	-26.5%	-0.8%	-38.5%
YTD 2014	2014 YTD	784	1,958	3,661	6,403	778	65	968	218	5,269	1,981	37,254
	2017 YTD	732	1,785	1,952	4,469	823	53	660	153	3,482	2,070	21,059
	% Change	-6.6%	-8.8%	-46.7%	-30.2%	5.8%	-18.5%	-31.8%	-29.8%	-33.9%	4.5%	-43.5%
YTD 2013	2013 YTD	888	2,011	3,791	6,690	816	94	1,065	318	4,851	2,021	37,053
	2017 YTD	732	1,785	1,952	4,469	823	53	660	153	3,482	2,070	21,059
	% Change	-17.6%	-11.2%	-48.5%	-33.2%	0.9%	-43.6%	-38.0%	-51.9%	-28.2%	2.4%	-43.2%
YTD 2012	2012 YTD	1,026	1,960	3,571	6,557	875	88	986	281	5,759	2,273	39,991
	2017 YTD	732	1,785	1,952	4,469	823	53	660	153	3,482	2,070	21,059
	% Change	-28.7%	-8.9%	-45.3%	-31.8%	-5.9%	-39.8%	-33.1%	-45.6%	-39.5%	-8.9%	-47.3%

Information summarized for CompStat week ending 01/28/2017.

Sourced from MNPD ARMS on 2/1/2017 7:29:04 AM. Arrest summaries are not a count of arrest charges. 1 arrest = 1 body. Warrant Service summary considers 1 count for each service attempt and 1 count for each outstanding warrant served. Vehicle Stop summary sources MNPD's Vehicle Stop (Form 252) Database. Vehicle stop totals count all reports electronically entered via AFR. Hardcopy reports not entered into ARMS will affect accuracy of totals.

West Precinct Incident Report Summary

METROPOLITAN POLICE DEPARTMENT
of Nashville and Davidson County

Two Week, Eight Week, Sixteen Week, YTD, and 24 Month Analyses

Aggregated by precinct (incident location). Based on date when each incident was reported.

		Homicide	Forcible Rape	Commercial Robbery	Street Robbery	Total Robbery	Aggravated Assault	Commercial Burglary	Residential Burglary	Total Burglary	Larceny	Auto Theft	Violent Offenses	Property Offenses	Part I Offenses
Two Week	Prior Week	1	0	0	3	3	4	4	9	13	58	4	8	75	83
	Last Week	0	2	2	1	3	7	4	9	13	58	0	12	71	83
	% Change	-100.0%	-	-	-66.7%	0.0%	75.0%	0.0%	0.0%	0.0%	0.0%	-100.0%	50.0%	-5.3%	0.0%
Eight Week	Prior 4 Weeks	0	3	2	14	16	36	10	29	39	235	23	55	297	352
	Last 4 Weeks	1	3	2	5	7	22	11	29	40	225	9	33	274	307
	% Change	-	0.0%	0.0%	-64.3%	-56.3%	-38.9%	10.0%	0.0%	2.6%	-4.3%	-60.9%	-40.0%	-7.7%	-12.8%
Sixteen Week	Prior 8 Weeks	1	4	3	18	21	46	27	40	67	393	29	72	489	561
	Last 8 Weeks	1	6	4	19	23	58	21	58	79	460	32	88	571	659
	% Change	0.0%	50.0%	33.3%	5.6%	9.5%	26.1%	-22.2%	45.0%	17.9%	17.0%	10.3%	22.2%	16.8%	17.5%
YTD 2016	2016 YTD	1	2	3	3	6	18	5	27	32	165	13	27	210	237
	2017 YTD	1	3	2	5	7	22	11	29	40	225	9	33	274	307
	% Change	0.0%	50.0%	-33.3%	66.7%	16.7%	22.2%	120.0%	7.4%	25.0%	36.4%	-30.8%	22.2%	30.5%	29.5%
Rolling 24 Month	Prior 52 Weeks	2	44	30	75	105	298	100	405	505	2,538	135	449	3,178	3,627
	Last 52 Weeks	6	34	23	86	109	340	122	362	484	2,622	156	489	3,262	3,751
	% Change	200.0%	-22.7%	-23.3%	14.7%	3.8%	14.1%	22.0%	-10.6%	-4.2%	3.3%	15.6%	8.9%	2.6%	3.4%
YTD 2015	2015 YTD	0	2	3	10	13	18	10	32	42	127	10	33	179	212
	2017 YTD	1	3	2	5	7	22	11	29	40	225	9	33	274	307
	% Change	-	50.0%	-33.3%	-50.0%	-46.2%	22.2%	10.0%	-9.4%	-4.8%	77.2%	-10.0%	0.0%	53.1%	44.8%
YTD 2014	2014 YTD	0	3	1	6	7	14	7	25	32	176	10	24	218	242
	2017 YTD	1	3	2	5	7	22	11	29	40	225	9	33	274	307
	% Change	-	0.0%	100.0%	-16.7%	0.0%	57.1%	57.1%	16.0%	25.0%	27.8%	-10.0%	37.5%	25.7%	26.9%
YTD 2013	2013 YTD	1	1	5	4	9	26	10	46	56	233	9	37	298	335
	2017 YTD	1	3	2	5	7	22	11	29	40	225	9	33	274	307
	% Change	0.0%	200.0%	-60.0%	25.0%	-22.2%	-15.4%	10.0%	-37.0%	-28.6%	-3.4%	0.0%	-10.8%	-8.1%	-8.4%
YTD 2012	2012 YTD	0	3	1	2	3	23	3	34	37	166	11	29	214	243
	2017 YTD	1	3	2	5	7	22	11	29	40	225	9	33	274	307
	% Change	-	0.0%	100.0%	150.0%	133.3%	-4.3%	266.7%	-14.7%	8.1%	35.5%	-18.2%	13.8%	28.0%	26.3%

Information summarized for CompStat week ending 01/28/2017.

Sourced from MNPD ARMS on 2/1/2017 7:29:05 AM. The figures above were sourced from incident reports using Uniform Crime Reporting definitions and reporting guidelines, based on the date when the crime was reported. This report is intended to be a management and planning tool and does not reflect the official UCR counts for the department. Incidents where a location is unknown or unspecified are included in the countywide totals.

West Precinct Efficiency Report Summary

METROPOLITAN POLICE DEPARTMENT
of Nashville and Davidson County

Two Week, Eight Week, Sixteen Week, YTD, and 24 Month Analyses

Aggregated by component of arresting officer / officer making stop.

		Adults Only				Adults and Juveniles						
		Felony Arrests	Misdemeanor Arrests	Citation Arrests	Total Arrests	Part I Arrests	Weapons Law Violation Arrests	Drug-Related Arrests	DUI Arrests	Warrant Service Attempts	Warrants Served	Vehicle Stops
Two Week	Prior Week	13	33	30	76	21	0	7	0	133	41	626
	Last Week	6	35	7	48	18	0	5	3	90	31	763
	% Change	-53.8%	6.1%	-76.7%	-36.8%	-14.3%	-	-28.6%	-	-32.3%	-24.4%	21.9%
Eight Week	Prior 4 Weeks	34	75	157	266	103	2	41	9	205	93	1,838
	Last 4 Weeks	40	111	129	280	94	1	42	6	406	125	2,379
	% Change	17.6%	48.0%	-17.8%	5.3%	-8.7%	-50.0%	2.4%	-33.3%	98.0%	34.4%	29.4%
Sixteen Week	Prior 8 Weeks	92	128	347	567	168	13	88	13	749	201	4,295
	Last 8 Weeks	74	186	286	546	197	3	83	15	611	218	4,217
	% Change	-19.6%	45.3%	-17.6%	-3.7%	17.3%	-76.9%	-5.7%	15.4%	-18.4%	8.5%	-1.8%
YTD	2016 YTD	35	94	193	322	86	4	59	11	288	116	2,836
	2017 YTD	40	111	129	280	94	1	42	6	406	125	2,379
	% Change	14.3%	18.1%	-33.2%	-13.0%	9.3%	-75.0%	-28.8%	-45.5%	41.0%	7.8%	-16.1%
Rolling 24 Month	Prior 52 Weeks	583	1,349	3,240	5,172	1,296	38	794	111	4,875	1,440	41,010
	Last 52 Weeks	549	1,078	2,491	4,118	1,045	42	728	110	4,577	1,387	35,388
	% Change	-5.8%	-20.1%	-23.1%	-20.4%	-19.4%	10.5%	-8.3%	-0.9%	-6.1%	-3.7%	-13.7%
YTD 2015	2015 YTD	39	98	264	401	70	3	61	13	361	106	3,983
	2017 YTD	40	111	129	280	94	1	42	6	406	125	2,379
	% Change	2.6%	13.3%	-51.1%	-30.2%	34.3%	-66.7%	-31.1%	-53.8%	12.5%	17.9%	-40.3%
YTD 2014	2014 YTD	84	204	435	723	102	8	114	28	691	182	6,320
	2017 YTD	40	111	129	280	94	1	42	6	406	125	2,379
	% Change	-52.4%	-45.6%	-70.3%	-61.3%	-7.8%	-87.5%	-63.2%	-78.6%	-41.2%	-31.3%	-62.4%
YTD 2013	2013 YTD	85	190	407	682	106	9	107	37	445	141	5,535
	2017 YTD	40	111	129	280	94	1	42	6	406	125	2,379
	% Change	-52.9%	-41.6%	-68.3%	-58.9%	-11.3%	-88.9%	-60.7%	-83.8%	-8.8%	-11.3%	-57.0%
YTD 2012	2012 YTD	102	253	415	770	97	6	113	34	815	220	6,634
	2017 YTD	40	111	129	280	94	1	42	6	406	125	2,379
	% Change	-60.8%	-56.1%	-68.9%	-63.6%	-3.1%	-83.3%	-62.8%	-82.4%	-50.2%	-43.2%	-64.1%

Information summarized for CompStat week ending 01/28/2017.

Sourced from MNPD ARMS on 2/1/2017 7:29:05 AM. Arrest summaries are not a count of arrest charges. 1 arrest = 1 body. Warrant Service summary considers 1 count for each service attempt and 1 count for each outstanding warrant served. Vehicle Stop summary sources MNPD's Vehicle Stop (Form 252) Database. Vehicle stop totals count all reports electronically entered via AFR. Hardcopy reports not entered into ARMS will affect accuracy of totals.

East Precinct Incident Report Summary

METROPOLITAN POLICE DEPARTMENT
of Nashville and Davidson County

Two Week, Eight Week, Sixteen Week, YTD, and 24 Month Analyses

Aggregated by precinct (incident location). Based on date when each incident was reported.

		Homicide	Forcible Rape	Commercial Robbery	Street Robbery	Total Robbery	Aggravated Assault	Commercial Burglary	Residential Burglary	Total Burglary	Larceny	Auto Theft	Violent Offenses	Property Offenses	Part I Offenses
Two Week	Prior Week	0	0	1	4	5	22	1	11	12	37	6	27	55	82
	Last Week	0	2	0	2	2	12	4	9	13	47	6	16	66	82
	% Change	-	-	-100.0%	-50.0%	-60.0%	-45.5%	300.0%	-18.2%	8.3%	27.0%	0.0%	-40.7%	20.0%	0.0%
Eight Week	Prior 4 Weeks	4	1	3	11	14	40	11	25	36	124	32	59	192	251
	Last 4 Weeks	1	5	5	13	18	75	7	37	44	148	23	99	215	314
	% Change	-75.0%	400.0%	66.7%	18.2%	28.6%	87.5%	-36.4%	48.0%	22.2%	19.4%	-28.1%	67.8%	12.0%	25.1%
Sixteen Week	Prior 8 Weeks	1	9	6	26	32	110	21	72	93	307	52	152	452	604
	Last 8 Weeks	5	6	8	24	32	115	18	62	80	272	55	158	407	565
	% Change	400.0%	-33.3%	33.3%	-7.7%	0.0%	4.5%	-14.3%	-13.9%	-14.0%	-11.4%	5.8%	3.9%	-10.0%	-6.5%
YTD 2016	2016 YTD	1	8	1	14	15	37	9	38	47	123	28	61	198	259
	2017 YTD	1	5	5	13	18	75	7	37	44	148	23	99	215	314
	% Change	0.0%	-37.5%	400.0%	-7.1%	20.0%	102.7%	-22.2%	-2.6%	-6.4%	20.3%	-17.9%	62.3%	8.6%	21.2%
Rolling 24 Month	Prior 52 Weeks	18	75	30	230	260	686	81	608	689	1,962	212	1,039	2,863	3,902
	Last 52 Weeks	13	58	33	178	211	711	96	437	533	1,925	234	993	2,692	3,685
	% Change	-27.8%	-22.7%	10.0%	-22.6%	-18.8%	3.6%	18.5%	-28.1%	-22.6%	-1.9%	10.4%	-4.4%	-6.0%	-5.6%
YTD 2015	2015 YTD	0	8	9	15	24	67	4	31	35	135	10	99	180	279
	2017 YTD	1	5	5	13	18	75	7	37	44	148	23	99	215	314
	% Change	-	-37.5%	-44.4%	-13.3%	-25.0%	11.9%	75.0%	19.4%	25.7%	9.6%	130.0%	0.0%	19.4%	12.5%
YTD 2014	2014 YTD	0	2	3	13	16	43	8	30	38	90	7	61	135	196
	2017 YTD	1	5	5	13	18	75	7	37	44	148	23	99	215	314
	% Change	-	150.0%	66.7%	0.0%	12.5%	74.4%	-12.5%	23.3%	15.8%	64.4%	228.6%	62.3%	59.3%	60.2%
YTD 2013	2013 YTD	1	4	2	12	14	53	2	66	68	137	6	72	211	283
	2017 YTD	1	5	5	13	18	75	7	37	44	148	23	99	215	314
	% Change	0.0%	25.0%	150.0%	8.3%	28.6%	41.5%	250.0%	-43.9%	-35.3%	8.0%	283.3%	37.5%	1.9%	11.0%
YTD 2012	2012 YTD	1	4	6	26	32	56	5	70	75	160	16	93	251	344
	2017 YTD	1	5	5	13	18	75	7	37	44	148	23	99	215	314
	% Change	0.0%	25.0%	-16.7%	-50.0%	-43.8%	33.9%	40.0%	-47.1%	-41.3%	-7.5%	43.8%	6.5%	-14.3%	-8.7%

Information summarized for CompStat week ending 01/28/2017.

Sourced from MNPD ARMS on 2/1/2017 7:29:05 AM. The figures above were sourced from incident reports using Uniform Crime Reporting definitions and reporting guidelines, based on the date when the crime was reported. This report is intended to be a management and planning tool and does not reflect the official UCR counts for the department. Incidents where a location is unknown or unspecified are included in the countywide totals.

East Precinct Efficiency Report Summary

METROPOLITAN POLICE DEPARTMENT
of Nashville and Davidson County

Two Week, Eight Week, Sixteen Week, YTD, and 24 Month Analyses

Aggregated by component of arresting officer / officer making stop.

		Adults Only				Adults and Juveniles						
		Felony Arrests	Misdemeanor Arrests	Citation Arrests	Total Arrests	Part I Arrests	Weapons Law Violation Arrests	Drug-Related Arrests	DUI Arrests	Warrant Service Attempts	Warrants Served	Vehicle Stops
Two Week	Prior Week	17	56	67	140	18	3	14	9	127	50	667
	Last Week	19	38	13	70	17	2	13	4	155	46	727
	% Change	11.8%	-32.1%	-80.6%	-50.0%	-5.6%	-33.3%	-7.1%	-55.6%	22.0%	-8.0%	9.0%
Eight Week	Prior 4 Weeks	74	150	246	470	88	12	66	10	437	166	2,114
	Last 4 Weeks	76	169	249	494	70	8	76	25	516	197	2,634
	% Change	2.7%	12.7%	1.2%	5.1%	-20.5%	-33.3%	15.2%	150.0%	18.1%	18.7%	24.6%
Sixteen Week	Prior 8 Weeks	200	317	619	1,136	200	22	201	33	948	479	4,477
	Last 8 Weeks	150	319	495	964	158	20	142	35	953	363	4,748
	% Change	-25.0%	0.6%	-20.0%	-15.1%	-21.0%	-9.1%	-29.4%	6.1%	0.5%	-24.2%	6.1%
YTD	2016 YTD	99	209	394	702	85	15	137	17	812	230	3,397
	2017 YTD	76	169	249	494	70	8	76	25	516	197	2,634
	% Change	-23.2%	-19.1%	-36.8%	-29.6%	-17.6%	-46.7%	-44.5%	47.1%	-36.5%	-14.3%	-22.5%
Rolling 24 Month	Prior 52 Weeks	1,354	3,327	4,960	9,641	1,300	148	1,761	241	8,623	3,170	38,712
	Last 52 Weeks	1,190	2,430	4,107	7,727	1,177	142	1,363	211	7,226	3,030	32,225
	% Change	-12.1%	-27.0%	-17.2%	-19.9%	-9.5%	-4.1%	-22.6%	-12.4%	-16.2%	-4.4%	-16.8%
YTD 2015	2015 YTD	103	209	367	679	98	10	113	15	674	248	3,397
	2017 YTD	76	169	249	494	70	8	76	25	516	197	2,634
	% Change	-26.2%	-19.1%	-32.2%	-27.2%	-28.6%	-20.0%	-32.7%	66.7%	-23.4%	-20.6%	-22.5%
YTD 2014	2014 YTD	109	232	442	783	73	13	161	11	733	218	4,449
	2017 YTD	76	169	249	494	70	8	76	25	516	197	2,634
	% Change	-30.3%	-27.2%	-43.7%	-36.9%	-4.1%	-38.5%	-52.8%	127.3%	-29.6%	-9.6%	-40.8%
YTD 2013	2013 YTD	126	303	525	954	113	14	154	16	650	264	4,676
	2017 YTD	76	169	249	494	70	8	76	25	516	197	2,634
	% Change	-39.7%	-44.2%	-52.6%	-48.2%	-38.1%	-42.9%	-50.6%	56.3%	-20.6%	-25.4%	-43.7%
YTD 2012	2012 YTD	136	271	434	841	125	13	148	8	992	277	4,701
	2017 YTD	76	169	249	494	70	8	76	25	516	197	2,634
	% Change	-44.1%	-37.6%	-42.6%	-41.3%	-44.0%	-38.5%	-48.6%	212.5%	-48.0%	-28.9%	-44.0%

Information summarized for CompStat week ending 01/28/2017.

Sourced from MNPD ARMS on 2/1/2017 7:29:05 AM. Arrest summaries are not a count of arrest charges. 1 arrest = 1 body. Warrant Service summary considers 1 count for each service attempt and 1 count for each outstanding warrant served. Vehicle Stop summary sources MNPD's Vehicle Stop (Form 252) Database. Vehicle stop totals count all reports electronically entered via AFR. Hardcopy reports not entered into ARMS will affect accuracy of totals.

South Precinct Incident Report Summary

METROPOLITAN POLICE DEPARTMENT
of Nashville and Davidson County

Two Week, Eight Week, Sixteen Week, YTD, and 24 Month Analyses

Aggregated by precinct (incident location). Based on date when each incident was reported.

		Homicide	Forcible Rape	Commercial Robbery	Street Robbery	Total Robbery	Aggravated Assault	Commercial Burglary	Residential Burglary	Total Burglary	Larceny	Auto Theft	Violent Offenses	Property Offenses	Part I Offenses
Two Week	Prior Week	0	1	1	6	7	28	5	11	16	58	11	36	85	121
	Last Week	0	0	1	11	12	14	2	5	7	51	15	26	73	99
	% Change	-	-100.0%	0.0%	83.3%	71.4%	-50.0%	-60.0%	-54.5%	-56.3%	-12.1%	36.4%	-27.8%	-14.1%	-18.2%
Eight Week	Prior 4 Weeks	1	6	8	45	53	76	12	61	73	183	41	136	297	433
	Last 4 Weeks	2	3	8	29	37	68	11	28	39	234	62	110	335	445
	% Change	100.0%	-50.0%	0.0%	-35.6%	-30.2%	-10.5%	-8.3%	-54.1%	-46.6%	27.9%	51.2%	-19.1%	12.8%	2.8%
Sixteen Week	Prior 8 Weeks	3	17	14	76	90	130	38	127	165	526	72	240	763	1,003
	Last 8 Weeks	3	9	16	74	90	144	23	89	112	417	103	246	632	878
	% Change	0.0%	-47.1%	14.3%	-2.6%	0.0%	10.8%	-39.5%	-29.9%	-32.1%	-20.7%	43.1%	2.5%	-17.2%	-12.5%
YTD 2016	2016 YTD	2	10	7	33	40	71	9	103	112	247	41	123	400	523
	2017 YTD	2	3	8	29	37	68	11	28	39	234	62	110	335	445
	% Change	0.0%	-70.0%	14.3%	-12.1%	-7.5%	-4.2%	22.2%	-72.8%	-65.2%	-5.3%	51.2%	-10.6%	-16.3%	-14.9%
Rolling 24 Month	Prior 52 Weeks	16	114	42	414	456	913	183	1,032	1,215	3,302	278	1,499	4,795	6,294
	Last 52 Weeks	17	96	69	444	513	956	184	837	1,021	3,164	387	1,582	4,572	6,154
	% Change	6.3%	-15.8%	64.3%	7.2%	12.5%	4.7%	0.5%	-18.9%	-16.0%	-4.2%	39.2%	5.5%	-4.7%	-2.2%
YTD 2015	2015 YTD	2	3	6	26	32	53	15	89	104	271	13	90	388	478
	2017 YTD	2	3	8	29	37	68	11	28	39	234	62	110	335	445
	% Change	0.0%	0.0%	33.3%	11.5%	15.6%	28.3%	-26.7%	-68.5%	-62.5%	-13.7%	376.9%	22.2%	-13.7%	-6.9%
YTD 2014	2014 YTD	0	5	9	23	32	63	18	78	96	278	13	100	387	487
	2017 YTD	2	3	8	29	37	68	11	28	39	234	62	110	335	445
	% Change	-	-40.0%	-11.1%	26.1%	15.6%	7.9%	-38.9%	-64.1%	-59.4%	-15.8%	376.9%	10.0%	-13.4%	-8.6%
YTD 2013	2013 YTD	1	5	2	29	31	64	20	67	87	222	17	101	326	427
	2017 YTD	2	3	8	29	37	68	11	28	39	234	62	110	335	445
	% Change	100.0%	-40.0%	300.0%	0.0%	19.4%	6.3%	-45.0%	-58.2%	-55.2%	5.4%	264.7%	8.9%	2.8%	4.2%
YTD 2012	2012 YTD	0	6	4	26	30	78	22	64	86	230	35	114	351	465
	2017 YTD	2	3	8	29	37	68	11	28	39	234	62	110	335	445
	% Change	-	-50.0%	100.0%	11.5%	23.3%	-12.8%	-50.0%	-56.3%	-54.7%	1.7%	77.1%	-3.5%	-4.6%	-4.3%

Information summarized for CompStat week ending 01/28/2017.

Sourced from MNPD ARMS on 2/1/2017 7:29:05 AM. The figures above were sourced from incident reports using Uniform Crime Reporting definitions and reporting guidelines, based on the date when the crime was reported. This report is intended to be a management and planning tool and does not reflect the official UCR counts for the department. Incidents where a location is unknown or unspecified are included in the countywide totals.

South Precinct Efficiency Report Summary

METROPOLITAN POLICE DEPARTMENT
of Nashville and Davidson County

Two Week, Eight Week, Sixteen Week, YTD, and 24 Month Analyses

Aggregated by component of arresting officer / officer making stop.

		Adults Only				Adults and Juveniles						
		Felony Arrests	Misdemeanor Arrests	Citation Arrests	Total Arrests	Part I Arrests	Weapons Law Violation Arrests	Drug-Related Arrests	DUI Arrests	Warrant Service Attempts	Warrants Served	Vehicle Stops
Two Week	Prior Week	15	42	52	109	18	4	14	6	76	50	763
	Last Week	21	50	11	82	22	1	6	6	90	58	781
	% Change	40.0%	19.0%	-78.8%	-24.8%	22.2%	-75.0%	-57.1%	0.0%	18.4%	16.0%	2.4%
Eight Week	Prior 4 Weeks	48	126	309	483	77	2	70	17	194	139	2,693
	Last 4 Weeks	69	177	239	485	87	9	72	18	260	185	3,115
	% Change	43.8%	40.5%	-22.7%	0.4%	13.0%	350.0%	2.9%	5.9%	34.0%	33.1%	15.7%
Sixteen Week	Prior 8 Weeks	131	338	545	1,014	188	14	136	44	490	326	5,454
	Last 8 Weeks	117	303	548	968	164	11	142	35	454	324	5,808
	% Change	-10.7%	-10.4%	0.6%	-4.5%	-12.8%	-21.4%	4.4%	-20.5%	-7.3%	-0.6%	6.5%
YTD	2016 YTD	70	177	429	676	134	5	87	19	328	168	4,672
	2017 YTD	69	177	239	485	87	9	72	18	260	185	3,115
	% Change	-1.4%	0.0%	-44.3%	-28.3%	-35.1%	80.0%	-17.2%	-5.3%	-20.7%	10.1%	-33.3%
Rolling 24 Month	Prior 52 Weeks	878	2,220	4,420	7,518	1,587	107	923	251	4,379	1,988	50,660
	Last 52 Weeks	900	2,451	4,420	7,771	1,396	82	1,140	302	3,627	2,356	43,925
	% Change	2.5%	10.4%	0.0%	3.4%	-12.0%	-23.4%	23.5%	20.3%	-17.2%	18.5%	-13.3%
YTD 2015	2015 YTD	72	185	320	577	124	8	55	13	580	208	4,899
	2017 YTD	69	177	239	485	87	9	72	18	260	185	3,115
	% Change	-4.2%	-4.3%	-25.3%	-15.9%	-29.8%	12.5%	30.9%	38.5%	-55.2%	-11.1%	-36.4%
YTD 2014	2014 YTD	84	205	660	949	166	6	89	17	459	167	7,003
	2017 YTD	69	177	239	485	87	9	72	18	260	185	3,115
	% Change	-17.9%	-13.7%	-63.8%	-48.9%	-47.6%	50.0%	-19.1%	5.9%	-43.4%	10.8%	-55.5%
YTD 2013	2013 YTD	107	235	617	959	149	7	138	29	1,103	235	6,611
	2017 YTD	69	177	239	485	87	9	72	18	260	185	3,115
	% Change	-35.5%	-24.7%	-61.3%	-49.4%	-41.6%	28.6%	-47.8%	-37.9%	-76.4%	-21.3%	-52.9%
YTD 2012	2012 YTD	116	196	607	919	155	7	84	20	901	217	7,086
	2017 YTD	69	177	239	485	87	9	72	18	260	185	3,115
	% Change	-40.5%	-9.7%	-60.6%	-47.2%	-43.9%	28.6%	-14.3%	-10.0%	-71.1%	-14.7%	-56.0%

Information summarized for CompStat week ending 01/28/2017.

Sourced from MNPD ARMS on 2/1/2017 7:29:05 AM. Arrest summaries are not a count of arrest charges. 1 arrest = 1 body. Warrant Service summary considers 1 count for each service attempt and 1 count for each outstanding warrant served. Vehicle Stop summary sources MNPD's Vehicle Stop (Form 252) Database. Vehicle stop totals count all reports electronically entered via AFR. Hardcopy reports not entered into ARMS will affect accuracy of totals.

Central Precinct Incident Report Summary

METROPOLITAN POLICE DEPARTMENT
of Nashville and Davidson County

Two Week, Eight Week, Sixteen Week, YTD, and 24 Month Analyses

Aggregated by precinct (incident location). Based on date when each incident was reported.

		Homicide	Forcible Rape	Commercial Robbery	Street Robbery	Total Robbery	Aggravated Assault	Commercial Burglary	Residential Burglary	Total Burglary	Larceny	Auto Theft	Violent Offenses	Property Offenses	Part I Offenses
Two Week	Prior Week	0	0	0	4	4	4	2	0	2	21	1	8	24	32
	Last Week	0	1	0	2	2	3	1	0	1	27	1	6	29	35
	% Change	-	-	-	-50.0%	-50.0%	-25.0%	-50.0%	-	-50.0%	28.6%	0.0%	-25.0%	20.8%	9.4%
Eight Week	Prior 4 Weeks	0	3	0	3	3	5	3	1	4	80	8	11	92	103
	Last 4 Weeks	0	2	1	7	8	15	4	2	6	96	9	25	111	136
	% Change	-	-33.3%	-	133.3%	166.7%	200.0%	33.3%	100.0%	50.0%	20.0%	12.5%	127.3%	20.7%	32.0%
Sixteen Week	Prior 8 Weeks	0	7	0	30	30	39	7	6	13	217	17	76	247	323
	Last 8 Weeks	0	5	1	10	11	20	7	3	10	176	17	36	203	239
	% Change	-	-28.6%	-	-66.7%	-63.3%	-48.7%	0.0%	-50.0%	-23.1%	-18.9%	0.0%	-52.6%	-17.8%	-26.0%
YTD 2016	2016 YTD	0	3	0	8	8	5	0	1	1	62	2	16	65	81
	2017 YTD	0	2	1	7	8	15	4	2	6	96	9	25	111	136
	% Change	-	-33.3%	-	-12.5%	0.0%	200.0%	-	100.0%	500.0%	54.8%	350.0%	56.3%	70.8%	67.9%
Rolling 24 Month	Prior 52 Weeks	0	71	0	98	98	196	41	20	61	986	55	365	1,102	1,467
	Last 52 Weeks	2	55	2	128	130	216	34	20	54	1,125	96	403	1,275	1,678
	% Change	-	-22.5%	-	30.6%	32.7%	10.2%	-17.1%	0.0%	-11.5%	14.1%	74.5%	10.4%	15.7%	14.4%
YTD 2015	2015 YTD	0	2	0	6	6	10	3	0	3	70	1	18	74	92
	2017 YTD	0	2	1	7	8	15	4	2	6	96	9	25	111	136
	% Change	-	0.0%	-	16.7%	33.3%	50.0%	33.3%	-	100.0%	37.1%	800.0%	38.9%	50.0%	47.8%
YTD 2014	2014 YTD	0	2	0	5	5	10	1	5	6	52	3	17	61	78
	2017 YTD	0	2	1	7	8	15	4	2	6	96	9	25	111	136
	% Change	-	0.0%	-	40.0%	60.0%	50.0%	300.0%	-60.0%	0.0%	84.6%	200.0%	47.1%	82.0%	74.4%
YTD 2013	2013 YTD	0	3	0	4	4	14	5	1	6	63	1	21	70	91
	2017 YTD	0	2	1	7	8	15	4	2	6	96	9	25	111	136
	% Change	-	-33.3%	-	75.0%	100.0%	7.1%	-20.0%	100.0%	0.0%	52.4%	800.0%	19.0%	58.6%	49.5%
YTD 2012	2012 YTD	0	2	0	12	12	12	6	4	10	86	3	26	99	125
	2017 YTD	0	2	1	7	8	15	4	2	6	96	9	25	111	136
	% Change	-	0.0%	-	-41.7%	-33.3%	25.0%	-33.3%	-50.0%	-40.0%	11.6%	200.0%	-3.8%	12.1%	8.8%

Information summarized for CompStat week ending 01/28/2017.

Sourced from MNPD ARMS on 2/1/2017 7:29:05 AM. The figures above were sourced from incident reports using Uniform Crime Reporting definitions and reporting guidelines, based on the date when the crime was reported. This report is intended to be a management and planning tool and does not reflect the official UCR counts for the department. Incidents where a location is unknown or unspecified are included in the countywide totals.

Central Precinct Efficiency Report Summary

METROPOLITAN POLICE DEPARTMENT
of Nashville and Davidson County

Two Week, Eight Week, Sixteen Week, YTD, and 24 Month Analyses

Aggregated by component of arresting officer / officer making stop.

		Adults Only				Adults and Juveniles						
		Felony Arrests	Misdemeanor Arrests	Citation Arrests	Total Arrests	Part I Arrests	Weapons Law Violation Arrests	Drug-Related Arrests	DUI Arrests	Warrant Service Attempts	Warrants Served	Vehicle Stops
Two Week	Prior Week	12	64	59	135	16	1	11	1	46	26	365
	Last Week	11	67	60	138	9	1	24	3	72	33	536
	% Change	-8.3%	4.7%	1.7%	2.2%	-43.8%	0.0%	118.2%	200.0%	56.5%	26.9%	46.8%
Eight Week	Prior 4 Weeks	29	208	231	468	24	0	53	5	204	112	1,732
	Last 4 Weeks	51	260	269	580	53	5	62	7	241	102	1,799
	% Change	75.9%	25.0%	16.5%	23.9%	120.8%	-	17.0%	40.0%	18.1%	-8.9%	3.9%
Sixteen Week	Prior 8 Weeks	114	510	584	1,208	98	6	99	7	645	287	3,500
	Last 8 Weeks	80	468	500	1,048	77	5	115	12	445	214	3,531
	% Change	-29.8%	-8.2%	-14.4%	-13.2%	-21.4%	-16.7%	16.2%	71.4%	-31.0%	-25.4%	0.9%
YTD	2016 YTD	43	283	321	647	39	2	66	3	314	154	2,262
	2017 YTD	51	260	269	580	53	5	62	7	241	102	1,799
	% Change	18.6%	-8.1%	-16.2%	-10.4%	35.9%	150.0%	-6.1%	133.3%	-23.2%	-33.8%	-20.5%
Rolling 24 Month	Prior 52 Weeks	668	4,270	4,478	9,416	543	61	889	164	4,168	2,071	34,852
	Last 52 Weeks	598	3,717	3,967	8,282	599	37	879	98	2,910	1,735	24,006
	% Change	-10.5%	-13.0%	-11.4%	-12.0%	10.3%	-39.3%	-1.1%	-40.2%	-30.2%	-16.2%	-31.1%
YTD 2015	2015 YTD	61	297	399	757	46	5	77	16	671	161	4,079
	2017 YTD	51	260	269	580	53	5	62	7	241	102	1,799
	% Change	-16.4%	-12.5%	-32.6%	-23.4%	15.2%	0.0%	-19.5%	-56.3%	-64.1%	-36.6%	-55.9%
YTD 2014	2014 YTD	47	297	338	682	39	5	48	11	984	142	3,716
	2017 YTD	51	260	269	580	53	5	62	7	241	102	1,799
	% Change	8.5%	-12.5%	-20.4%	-15.0%	35.9%	0.0%	29.2%	-36.4%	-75.5%	-28.2%	-51.6%
YTD 2013	2013 YTD	50	320	334	704	34	9	83	8	655	106	3,822
	2017 YTD	51	260	269	580	53	5	62	7	241	102	1,799
	% Change	2.0%	-18.8%	-19.5%	-17.6%	55.9%	-44.4%	-25.3%	-12.5%	-63.2%	-3.8%	-52.9%
YTD 2012	2012 YTD	81	286	311	678	66	8	84	6	708	208	3,300
	2017 YTD	51	260	269	580	53	5	62	7	241	102	1,799
	% Change	-37.0%	-9.1%	-13.5%	-14.5%	-19.7%	-37.5%	-26.2%	16.7%	-66.0%	-51.0%	-45.5%

Information summarized for CompStat week ending 01/28/2017.

Sourced from MNPD ARMS on 2/1/2017 7:29:05 AM. Arrest summaries are not a count of arrest charges. 1 arrest = 1 body. Warrant Service summary considers 1 count for each service attempt and 1 count for each outstanding warrant served. Vehicle Stop summary sources MNPD's Vehicle Stop (Form 252) Database. Vehicle stop totals count all reports electronically entered via AFR. Hardcopy reports not entered into ARMS will affect accuracy of totals.

Hermitage Precinct Incident Report Summary

METROPOLITAN POLICE DEPARTMENT
of Nashville and Davidson County

Two Week, Eight Week, Sixteen Week, YTD, and 24 Month Analyses

Aggregated by precinct (incident location). Based on date when each incident was reported.

		Homicide	Forcible Rape	Commercial Robbery	Street Robbery	Total Robbery	Aggravated Assault	Commercial Burglary	Residential Burglary	Total Burglary	Larceny	Auto Theft	Violent Offenses	Property Offenses	Part I Offenses
Two Week	Prior Week	0	5	5	5	10	14	3	10	13	66	7	29	86	115
	Last Week	2	1	3	8	11	14	3	8	11	73	8	28	92	120
	% Change	-	-80.0%	-40.0%	60.0%	10.0%	0.0%	0.0%	-20.0%	-15.4%	10.6%	14.3%	-3.4%	7.0%	4.3%
Eight Week	Prior 4 Weeks	2	13	6	26	32	44	12	35	47	252	38	91	337	428
	Last 4 Weeks	2	10	10	27	37	65	10	40	50	254	36	114	340	454
	% Change	0.0%	-23.1%	66.7%	3.8%	15.6%	47.7%	-16.7%	14.3%	6.4%	0.8%	-5.3%	25.3%	0.9%	6.1%
Sixteen Week	Prior 8 Weeks	2	14	8	67	75	132	29	83	112	536	50	223	698	921
	Last 8 Weeks	4	23	16	53	69	109	22	75	97	506	74	205	677	882
	% Change	100.0%	64.3%	100.0%	-20.9%	-8.0%	-17.4%	-24.1%	-9.6%	-13.4%	-5.6%	48.0%	-8.1%	-3.0%	-4.2%
YTD 2016	2016 YTD	2	4	8	12	20	49	8	66	74	254	15	75	343	418
	2017 YTD	2	10	10	27	37	65	10	40	50	254	36	114	340	454
	% Change	0.0%	150.0%	25.0%	125.0%	85.0%	32.7%	25.0%	-39.4%	-32.4%	0.0%	140.0%	52.0%	-0.9%	8.6%
Rolling 24 Month	Prior 52 Weeks	11	101	51	258	309	781	145	662	807	3,662	248	1,202	4,717	5,919
	Last 52 Weeks	17	114	69	319	388	899	167	544	711	3,572	313	1,418	4,596	6,014
	% Change	54.5%	12.9%	35.3%	23.6%	25.6%	15.1%	15.2%	-17.8%	-11.9%	-2.5%	26.2%	18.0%	-2.6%	1.6%
YTD 2015	2015 YTD	0	7	4	16	20	50	9	48	57	222	15	77	294	371
	2017 YTD	2	10	10	27	37	65	10	40	50	254	36	114	340	454
	% Change	-	42.9%	150.0%	68.8%	85.0%	30.0%	11.1%	-16.7%	-12.3%	14.4%	140.0%	48.1%	15.6%	22.4%
YTD 2014	2014 YTD	1	4	3	21	24	69	16	64	80	221	17	98	318	416
	2017 YTD	2	10	10	27	37	65	10	40	50	254	36	114	340	454
	% Change	100.0%	150.0%	233.3%	28.6%	54.2%	-5.8%	-37.5%	-37.5%	-37.5%	14.9%	111.8%	16.3%	6.9%	9.1%
YTD 2013	2013 YTD	0	4	7	18	25	55	8	66	74	314	11	84	399	483
	2017 YTD	2	10	10	27	37	65	10	40	50	254	36	114	340	454
	% Change	-	150.0%	42.9%	50.0%	48.0%	18.2%	25.0%	-39.4%	-32.4%	-19.1%	227.3%	35.7%	-14.8%	-6.0%
YTD 2012	2012 YTD	3	9	2	14	16	58	22	76	98	228	13	86	339	425
	2017 YTD	2	10	10	27	37	65	10	40	50	254	36	114	340	454
	% Change	-33.3%	11.1%	400.0%	92.9%	131.3%	12.1%	-54.5%	-47.4%	-49.0%	11.4%	176.9%	32.6%	0.3%	6.8%

Information summarized for CompStat week ending 01/28/2017.

Sourced from MNPD ARMS on 2/1/2017 7:29:05 AM. The figures above were sourced from incident reports using Uniform Crime Reporting definitions and reporting guidelines, based on the date when the crime was reported. This report is intended to be a management and planning tool and does not reflect the official UCR counts for the department. Incidents where a location is unknown or unspecified are included in the countywide totals.

Hermitage Precinct Efficiency Report Summary

METROPOLITAN POLICE DEPARTMENT
of Nashville and Davidson County

Two Week, Eight Week, Sixteen Week, YTD, and 24 Month Analyses

Aggregated by component of arresting officer / officer making stop.

		Adults Only				Adults and Juveniles						
		Felony Arrests	Misdemeanor Arrests	Citation Arrests	Total Arrests	Part I Arrests	Weapons Law Violation Arrests	Drug-Related Arrests	DUI Arrests	Warrant Service Attempts	Warrants Served	Vehicle Stops
Two Week	Prior Week	25	53	77	155	33	1	33	3	107	63	624
	Last Week	24	65	20	109	33	1	15	3	162	58	658
	% Change	-4.0%	22.6%	-74.0%	-29.7%	0.0%	0.0%	-54.5%	0.0%	51.4%	-7.9%	5.4%
Eight Week	Prior 4 Weeks	84	188	342	614	129	7	100	14	495	281	2,640
	Last 4 Weeks	100	232	270	602	131	4	102	15	527	271	2,791
	% Change	19.0%	23.4%	-21.1%	-2.0%	1.6%	-42.9%	2.0%	7.1%	6.5%	-3.6%	5.7%
Sixteen Week	Prior 8 Weeks	178	393	667	1,238	236	13	217	20	949	483	4,820
	Last 8 Weeks	184	420	612	1,216	260	11	202	29	1,022	552	5,431
	% Change	3.4%	6.9%	-8.2%	-1.8%	10.2%	-15.4%	-6.9%	45.0%	7.7%	14.3%	12.7%
YTD	2016 YTD	93	235	487	815	132	6	163	10	802	263	4,431
	2017 YTD	100	232	270	602	131	4	102	15	527	271	2,791
	% Change	7.5%	-1.3%	-44.6%	-26.1%	-0.8%	-33.3%	-37.4%	50.0%	-34.3%	3.0%	-37.0%
Rolling 24 Month	Prior 52 Weeks	1,184	2,592	5,587	9,363	1,583	80	1,817	156	9,555	2,939	49,984
	Last 52 Weeks	1,252	2,758	5,168	9,178	1,639	86	1,763	227	7,190	3,432	42,297
	% Change	5.7%	6.4%	-7.5%	-2.0%	3.5%	7.5%	-3.0%	45.5%	-24.8%	16.8%	-15.4%
YTD 2015	2015 YTD	94	187	523	804	93	13	187	8	784	248	5,303
	2017 YTD	100	232	270	602	131	4	102	15	527	271	2,791
	% Change	6.4%	24.1%	-48.4%	-25.1%	40.9%	-69.2%	-45.5%	87.5%	-32.8%	9.3%	-47.4%
YTD 2014	2014 YTD	91	257	627	975	124	12	215	16	942	241	5,604
	2017 YTD	100	232	270	602	131	4	102	15	527	271	2,791
	% Change	9.9%	-9.7%	-56.9%	-38.3%	5.6%	-66.7%	-52.6%	-6.3%	-44.1%	12.4%	-50.2%
YTD 2013	2013 YTD	93	211	639	943	121	14	237	23	586	213	5,300
	2017 YTD	100	232	270	602	131	4	102	15	527	271	2,791
	% Change	7.5%	10.0%	-57.7%	-36.2%	8.3%	-71.4%	-57.0%	-34.8%	-10.1%	27.2%	-47.3%
YTD 2012	2012 YTD	123	219	527	869	113	15	191	17	739	254	5,340
	2017 YTD	100	232	270	602	131	4	102	15	527	271	2,791
	% Change	-18.7%	5.9%	-48.8%	-30.7%	15.9%	-73.3%	-46.6%	-11.8%	-28.7%	6.7%	-47.7%

Information summarized for CompStat week ending 01/28/2017.

Sourced from MNPD ARMS on 2/1/2017 7:29:05 AM. Arrest summaries are not a count of arrest charges. 1 arrest = 1 body. Warrant Service summary considers 1 count for each service attempt and 1 count for each outstanding warrant served. Vehicle Stop summary sources MNPD's Vehicle Stop (Form 252) Database. Vehicle stop totals count all reports electronically entered via AFR. Hardcopy reports not entered into ARMS will affect accuracy of totals.

North Precinct Incident Report Summary

METROPOLITAN POLICE DEPARTMENT
of Nashville and Davidson County

Two Week, Eight Week, Sixteen Week, YTD, and 24 Month Analyses

Aggregated by precinct (incident location). Based on date when each incident was reported.

		Homicide	Forcible Rape	Commercial Robbery	Street Robbery	Total Robbery	Aggravated Assault	Commercial Burglary	Residential Burglary	Total Burglary	Larceny	Auto Theft	Violent Offenses	Property Offenses	Part I Offenses
Two Week	Prior Week	0	1	2	3	5	19	9	3	12	30	10	25	52	77
	Last Week	0	1	0	10	10	14	4	11	15	32	3	25	50	75
	% Change	-	0.0%	-100.0%	233.3%	100.0%	-26.3%	-55.6%	266.7%	25.0%	6.7%	-70.0%	0.0%	-3.8%	-2.6%
Eight Week	Prior 4 Weeks	2	6	1	21	22	67	8	31	39	135	33	97	207	304
	Last 4 Weeks	0	2	2	25	27	69	21	29	50	119	34	98	203	301
	% Change	-100.0%	-66.7%	100.0%	19.0%	22.7%	3.0%	162.5%	-6.5%	28.2%	-11.9%	3.0%	1.0%	-1.9%	-1.0%
Sixteen Week	Prior 8 Weeks	5	11	3	44	47	128	24	78	102	272	52	191	426	617
	Last 8 Weeks	2	8	3	46	49	136	29	60	89	254	67	195	410	605
	% Change	-60.0%	-27.3%	0.0%	4.5%	4.3%	6.3%	20.8%	-23.1%	-12.7%	-6.6%	28.8%	2.1%	-3.8%	-1.9%
YTD 2016	2016 YTD	0	6	1	20	21	42	7	29	36	112	25	69	173	242
	2017 YTD	0	2	2	25	27	69	21	29	50	119	34	98	203	301
	% Change	-	-66.7%	100.0%	25.0%	28.6%	64.3%	200.0%	0.0%	38.9%	6.3%	36.0%	42.0%	17.3%	24.4%
Rolling 24 Month	Prior 52 Weeks	27	86	27	287	314	990	116	522	638	1,783	235	1,417	2,656	4,073
	Last 52 Weeks	17	80	28	277	305	915	133	492	625	1,885	272	1,317	2,782	4,099
	% Change	-37.0%	-7.0%	3.7%	-3.5%	-2.9%	-7.6%	14.7%	-5.7%	-2.0%	5.7%	15.7%	-7.1%	4.7%	0.6%
YTD 2015	2015 YTD	4	4	3	26	29	53	14	59	73	127	27	90	227	317
	2017 YTD	0	2	2	25	27	69	21	29	50	119	34	98	203	301
	% Change	-100.0%	-50.0%	-33.3%	-3.8%	-6.9%	30.2%	50.0%	-50.8%	-31.5%	-6.3%	25.9%	8.9%	-10.6%	-5.0%
YTD 2014	2014 YTD	1	7	0	8	8	61	3	35	38	117	8	77	163	240
	2017 YTD	0	2	2	25	27	69	21	29	50	119	34	98	203	301
	% Change	-100.0%	-71.4%	-	212.5%	237.5%	13.1%	600.0%	-17.1%	31.6%	1.7%	325.0%	27.3%	24.5%	25.4%
YTD 2013	2013 YTD	2	1	2	18	20	63	13	78	91	112	9	86	212	298
	2017 YTD	0	2	2	25	27	69	21	29	50	119	34	98	203	301
	% Change	-100.0%	100.0%	0.0%	38.9%	35.0%	9.5%	61.5%	-62.8%	-45.1%	6.3%	277.8%	14.0%	-4.2%	1.0%
YTD 2012	2012 YTD	2	5	1	17	18	41	11	54	65	132	12	66	209	275
	2017 YTD	0	2	2	25	27	69	21	29	50	119	34	98	203	301
	% Change	-100.0%	-60.0%	100.0%	47.1%	50.0%	68.3%	90.9%	-46.3%	-23.1%	-9.8%	183.3%	48.5%	-2.9%	9.5%

Information summarized for CompStat week ending 01/28/2017.

Sourced from MNPD ARMS on 2/1/2017 7:29:05 AM. The figures above were sourced from incident reports using Uniform Crime Reporting definitions and reporting guidelines, based on the date when the crime was reported. This report is intended to be a management and planning tool and does not reflect the official UCR counts for the department. Incidents where a location is unknown or unspecified are included in the countywide totals.

North Precinct Efficiency Report Summary

METROPOLITAN POLICE DEPARTMENT
of Nashville and Davidson County

Two Week, Eight Week, Sixteen Week, YTD, and 24 Month Analyses

Aggregated by component of arresting officer / officer making stop.

		Adults Only				Adults and Juveniles						
		Felony Arrests	Misdemeanor Arrests	Citation Arrests	Total Arrests	Part I Arrests	Weapons Law Violation Arrests	Drug-Related Arrests	DUI Arrests	Warrant Service Attempts	Warrants Served	Vehicle Stops
Two Week	Prior Week	18	47	63	128	27	0	22	0	210	53	463
	Last Week	25	45	13	83	31	0	19	1	133	58	546
	% Change	38.9%	-4.3%	-79.4%	-35.2%	14.8%	-	-13.6%	-	-36.7%	9.4%	17.9%
Eight Week	Prior 4 Weeks	75	149	270	494	73	14	89	6	454	190	1,676
	Last 4 Weeks	71	193	220	484	104	2	91	5	612	216	1,914
	% Change	-5.3%	29.5%	-18.5%	-2.0%	42.5%	-85.7%	2.2%	-16.7%	34.8%	13.7%	14.2%
Sixteen Week	Prior 8 Weeks	181	372	630	1,183	216	24	262	11	941	438	3,313
	Last 8 Weeks	146	342	490	978	177	16	180	11	1,066	406	3,590
	% Change	-19.3%	-8.1%	-22.2%	-17.3%	-18.1%	-33.3%	-31.3%	0.0%	13.3%	-7.3%	8.4%
YTD	2016 YTD	99	203	331	633	105	15	105	6	645	207	2,359
	2017 YTD	71	193	220	484	104	2	91	5	612	216	1,914
	% Change	-28.3%	-4.9%	-33.5%	-23.5%	-1.0%	-86.7%	-13.3%	-16.7%	-5.1%	4.3%	-18.9%
Rolling 24 Month	Prior 52 Weeks	1,186	2,327	3,197	6,710	1,153	126	1,363	91	7,691	2,607	25,615
	Last 52 Weeks	1,222	2,588	3,890	7,700	1,293	132	1,638	106	6,750	2,953	23,535
	% Change	3.0%	11.2%	21.7%	14.8%	12.1%	4.8%	20.2%	16.5%	-12.2%	13.3%	-8.1%
YTD 2015	2015 YTD	82	141	368	591	98	14	127	5	650	145	2,661
	2017 YTD	71	193	220	484	104	2	91	5	612	216	1,914
	% Change	-13.4%	36.9%	-40.2%	-18.1%	6.1%	-85.7%	-28.3%	0.0%	-5.8%	49.0%	-28.1%
YTD 2014	2014 YTD	101	177	482	760	68	3	138	3	646	228	3,941
	2017 YTD	71	193	220	484	104	2	91	5	612	216	1,914
	% Change	-29.7%	9.0%	-54.4%	-36.3%	52.9%	-33.3%	-34.1%	66.7%	-5.3%	-5.3%	-51.4%
YTD 2013	2013 YTD	95	157	541	793	85	14	151	9	460	211	3,941
	2017 YTD	71	193	220	484	104	2	91	5	612	216	1,914
	% Change	-25.3%	22.9%	-59.3%	-39.0%	22.4%	-85.7%	-39.7%	-44.4%	33.0%	2.4%	-51.4%
YTD 2012	2012 YTD	106	146	543	795	87	15	151	6	632	210	4,598
	2017 YTD	71	193	220	484	104	2	91	5	612	216	1,914
	% Change	-33.0%	32.2%	-59.5%	-39.1%	19.5%	-86.7%	-39.7%	-16.7%	-3.2%	2.9%	-58.4%

Information summarized for CompStat week ending 01/28/2017.

Sourced from MNPD ARMS on 2/1/2017 7:29:06 AM. Arrest summaries are not a count of arrest charges. 1 arrest = 1 body. Warrant Service summary considers 1 count for each service attempt and 1 count for each outstanding warrant served. Vehicle Stop summary sources MNPD's Vehicle Stop (Form 252) Database. Vehicle stop totals count all reports electronically entered via AFR. Hardcopy reports not entered into ARMS will affect accuracy of totals.

Madison Precinct Incident Report Summary

METROPOLITAN POLICE DEPARTMENT
of Nashville and Davidson County

Two Week, Eight Week, Sixteen Week, YTD, and 24 Month Analyses

Aggregated by precinct (incident location). Based on date when each incident was reported.

		Homicide	Forcible Rape	Commercial Robbery	Street Robbery	Total Robbery	Aggravated Assault	Commercial Burglary	Residential Burglary	Total Burglary	Larceny	Auto Theft	Violent Offenses	Property Offenses	Part I Offenses
Two Week	Prior Week	1	0	0	3	3	9	0	5	5	43	11	13	59	72
	Last Week	2	0	0	2	2	16	1	7	8	27	2	20	37	57
	% Change	100.0%	-	-	-33.3%	-33.3%	77.8%	-	40.0%	60.0%	-37.2%	-81.8%	53.8%	-37.3%	-20.8%
Eight Week	Prior 4 Weeks	1	3	9	14	23	33	3	32	35	150	26	60	211	271
	Last 4 Weeks	3	1	2	10	12	48	7	25	32	152	24	64	208	272
	% Change	200.0%	-66.7%	-77.8%	-28.6%	-47.8%	45.5%	133.3%	-21.9%	-8.6%	1.3%	-7.7%	6.7%	-1.4%	0.4%
Sixteen Week	Prior 8 Weeks	1	4	6	25	31	96	18	65	83	316	45	132	444	576
	Last 8 Weeks	4	4	11	24	35	81	10	57	67	302	50	124	419	543
	% Change	300.0%	0.0%	83.3%	-4.0%	12.9%	-15.6%	-44.4%	-12.3%	-19.3%	-4.4%	11.1%	-6.1%	-5.6%	-5.7%
YTD 2016	2016 YTD	0	7	4	9	13	48	2	26	28	152	8	68	188	256
	2017 YTD	3	1	2	10	12	48	7	25	32	152	24	64	208	272
	% Change	-	-85.7%	-50.0%	11.1%	-7.7%	0.0%	250.0%	-3.8%	14.3%	0.0%	200.0%	-5.9%	10.6%	6.3%
Rolling 24 Month	Prior 52 Weeks	2	63	42	147	189	622	65	518	583	2,175	182	876	2,940	3,816
	Last 52 Weeks	10	53	36	150	186	580	74	440	514	2,199	189	829	2,902	3,731
	% Change	400.0%	-15.9%	-14.3%	2.0%	-1.6%	-6.8%	13.8%	-15.1%	-11.8%	1.1%	3.8%	-5.4%	-1.3%	-2.2%
YTD 2015	2015 YTD	1	7	4	9	13	38	6	40	46	131	15	59	192	251
	2017 YTD	3	1	2	10	12	48	7	25	32	152	24	64	208	272
	% Change	200.0%	-85.7%	-50.0%	11.1%	-7.7%	26.3%	16.7%	-37.5%	-30.4%	16.0%	60.0%	8.5%	8.3%	8.4%
YTD 2014	2014 YTD	0	2	2	9	11	39	3	33	36	124	9	52	169	221
	2017 YTD	3	1	2	10	12	48	7	25	32	152	24	64	208	272
	% Change	-	-50.0%	0.0%	11.1%	9.1%	23.1%	133.3%	-24.2%	-11.1%	22.6%	166.7%	23.1%	23.1%	23.1%
YTD 2013	2013 YTD	0	3	2	12	14	42	10	33	43	155	17	59	215	274
	2017 YTD	3	1	2	10	12	48	7	25	32	152	24	64	208	272
	% Change	-	-66.7%	0.0%	-16.7%	-14.3%	14.3%	-30.0%	-24.2%	-25.6%	-1.9%	41.2%	8.5%	-3.3%	-0.7%
YTD 2012	2012 YTD	3	4	0	14	14	41	9	87	96	183	16	62	295	357
	2017 YTD	3	1	2	10	12	48	7	25	32	152	24	64	208	272
	% Change	0.0%	-75.0%	-	-28.6%	-14.3%	17.1%	-22.2%	-71.3%	-66.7%	-16.9%	50.0%	3.2%	-29.5%	-23.8%

Information summarized for CompStat week ending 01/28/2017.

Sourced from MNPD ARMS on 2/1/2017 7:29:06 AM. The figures above were sourced from incident reports using Uniform Crime Reporting definitions and reporting guidelines, based on the date when the crime was reported. This report is intended to be a management and planning tool and does not reflect the official UCR counts for the department. Incidents where a location is unknown or unspecified are included in the countywide totals.

Madison Precinct Efficiency Report Summary

METROPOLITAN POLICE DEPARTMENT
of Nashville and Davidson County

Two Week, Eight Week, Sixteen Week, YTD, and 24 Month Analyses

Aggregated by component of arresting officer / officer making stop.

		Adults Only				Adults and Juveniles						
		Felony Arrests	Misdemeanor Arrests	Citation Arrests	Total Arrests	Part I Arrests	Weapons Law Violation Arrests	Drug-Related Arrests	DUI Arrests	Warrant Service Attempts	Warrants Served	Vehicle Stops
Two Week	Prior Week	12	38	64	114	31	3	11	4	83	35	359
	Last Week	26	58	13	97	29	2	12	3	121	54	440
	% Change	116.7%	52.6%	-79.7%	-14.9%	-6.5%	-33.3%	9.1%	-25.0%	45.8%	54.3%	22.6%
Eight Week	Prior 4 Weeks	64	136	253	453	94	2	47	9	338	134	1,242
	Last 4 Weeks	72	191	225	488	118	10	44	14	425	187	1,573
	% Change	12.5%	40.4%	-11.1%	7.7%	25.5%	400.0%	-6.4%	55.6%	25.7%	39.6%	26.7%
Sixteen Week	Prior 8 Weeks	132	322	571	1,025	233	17	104	42	693	330	2,603
	Last 8 Weeks	136	327	478	941	212	12	91	23	763	321	2,815
	% Change	3.0%	1.6%	-16.3%	-8.2%	-9.0%	-29.4%	-12.5%	-45.2%	10.1%	-2.7%	8.1%
YTD	2016 YTD	52	184	350	586	110	7	86	9	413	177	1,778
	2017 YTD	72	191	225	488	118	10	44	14	425	187	1,573
	% Change	38.5%	3.8%	-35.7%	-16.7%	7.3%	42.9%	-48.8%	55.6%	2.9%	5.6%	-11.5%
Rolling 24 Month	Prior 52 Weeks	860	2,120	4,392	7,372	1,632	71	996	187	6,177	2,247	23,477
	Last 52 Weeks	826	2,137	3,680	6,643	1,426	72	775	184	4,967	2,149	18,976
	% Change	-4.0%	0.8%	-16.2%	-9.9%	-12.6%	1.4%	-22.2%	-1.6%	-19.6%	-4.4%	-19.2%
YTD 2015	2015 YTD	67	147	374	588	101	6	93	18	439	155	2,670
	2017 YTD	72	191	225	488	118	10	44	14	425	187	1,573
	% Change	7.5%	29.9%	-39.8%	-17.0%	16.8%	66.7%	-52.7%	-22.2%	-3.2%	20.6%	-41.1%
YTD 2014	2014 YTD	59	164	402	625	98	8	124	13	407	141	2,560
	2017 YTD	72	191	225	488	118	10	44	14	425	187	1,573
	% Change	22.0%	16.5%	-44.0%	-21.9%	20.4%	25.0%	-64.5%	7.7%	4.4%	32.6%	-38.6%
YTD 2013	2013 YTD	81	140	432	653	121	5	91	14	549	148	2,678
	2017 YTD	72	191	225	488	118	10	44	14	425	187	1,573
	% Change	-11.1%	36.4%	-47.9%	-25.3%	-2.5%	100.0%	-51.6%	0.0%	-22.6%	26.4%	-41.3%
YTD 2012	2012 YTD	106	157	379	642	134	10	109	6	413	171	3,406
	2017 YTD	72	191	225	488	118	10	44	14	425	187	1,573
	% Change	-32.1%	21.7%	-40.6%	-24.0%	-11.9%	0.0%	-59.6%	133.3%	2.9%	9.4%	-53.8%

Information summarized for CompStat week ending 01/28/2017.

Sourced from MNPD ARMS on 2/1/2017 7:29:06 AM. Arrest summaries are not a count of arrest charges. 1 arrest = 1 body. Warrant Service summary considers 1 count for each service attempt and 1 count for each outstanding warrant served. Vehicle Stop summary sources MNPD's Vehicle Stop (Form 252) Database. Vehicle stop totals count all reports electronically entered via AFR. Hardcopy reports not entered into ARMS will affect accuracy of totals.

Midtown Hills Precinct Incident Report Summary

METROPOLITAN POLICE DEPARTMENT
of Nashville and Davidson County

Two Week, Eight Week, Sixteen Week, YTD, and 24 Month Analyses

Aggregated by precinct (incident location). Based on date when each incident was reported.

		Homicide	Forcible Rape	Commercial Robbery	Street Robbery	Total Robbery	Aggravated Assault	Commercial Burglary	Residential Burglary	Total Burglary	Larceny	Auto Theft	Violent Offenses	Property Offenses	Part I Offenses
Two Week	Prior Week	0	0	2	11	13	13	12	6	18	54	8	26	80	106
	Last Week	0	5	1	1	2	17	5	3	8	37	8	24	53	77
	% Change	-	-	-50.0%	-90.9%	-84.6%	30.8%	-58.3%	-50.0%	-55.6%	-31.5%	0.0%	-7.7%	-33.8%	-27.4%
Eight Week	Prior 4 Weeks	0	4	5	14	19	23	17	25	42	154	18	46	214	260
	Last 4 Weeks	0	7	4	20	24	49	20	18	38	180	27	80	245	325
	% Change	-	75.0%	-20.0%	42.9%	26.3%	113.0%	17.6%	-28.0%	-9.5%	16.9%	50.0%	73.9%	14.5%	25.0%
Sixteen Week	Prior 8 Weeks	1	8	8	16	24	57	39	39	78	379	29	90	486	576
	Last 8 Weeks	0	11	9	34	43	72	37	43	80	334	45	126	459	585
	% Change	-100.0%	37.5%	12.5%	112.5%	79.2%	26.3%	-5.1%	10.3%	2.6%	-11.9%	55.2%	40.0%	-5.6%	1.6%
YTD 2016	2016 YTD	0	4	5	9	14	24	6	36	42	156	13	42	211	253
	2017 YTD	0	7	4	20	24	49	20	18	38	180	27	80	245	325
	% Change	-	75.0%	-20.0%	122.2%	71.4%	104.2%	233.3%	-50.0%	-9.5%	15.4%	107.7%	90.5%	16.1%	28.5%
Rolling 24 Month	Prior 52 Weeks	4	57	25	131	156	415	156	441	597	2,391	143	632	3,131	3,763
	Last 52 Weeks	2	63	46	138	184	410	192	354	546	2,303	172	659	3,021	3,680
	% Change	-50.0%	10.5%	84.0%	5.3%	17.9%	-1.2%	23.1%	-19.7%	-8.5%	-3.7%	20.3%	4.3%	-3.5%	-2.2%
YTD 2015	2015 YTD	0	6	5	5	10	23	7	18	25	144	6	39	175	214
	2017 YTD	0	7	4	20	24	49	20	18	38	180	27	80	245	325
	% Change	-	16.7%	-20.0%	300.0%	140.0%	113.0%	185.7%	0.0%	52.0%	25.0%	350.0%	105.1%	40.0%	51.9%
YTD 2014	2014 YTD	0	8	2	11	13	20	15	47	62	176	7	41	245	286
	2017 YTD	0	7	4	20	24	49	20	18	38	180	27	80	245	325
	% Change	-	-12.5%	100.0%	81.8%	84.6%	145.0%	33.3%	-61.7%	-38.7%	2.3%	285.7%	95.1%	0.0%	13.6%
YTD 2013	2013 YTD	0	5	3	2	5	32	12	41	53	186	12	42	251	293
	2017 YTD	0	7	4	20	24	49	20	18	38	180	27	80	245	325
	% Change	-	40.0%	33.3%	900.0%	380.0%	53.1%	66.7%	-56.1%	-28.3%	-3.2%	125.0%	90.5%	-2.4%	10.9%
YTD 2012	2012 YTD	0	5	9	11	20	42	21	48	69	190	9	67	268	335
	2017 YTD	0	7	4	20	24	49	20	18	38	180	27	80	245	325
	% Change	-	40.0%	-55.6%	81.8%	20.0%	16.7%	-4.8%	-62.5%	-44.9%	-5.3%	200.0%	19.4%	-8.6%	-3.0%

Information summarized for CompStat week ending 01/28/2017.

Sourced from MNPD ARMS on 2/1/2017 7:29:06 AM. The figures above were sourced from incident reports using Uniform Crime Reporting definitions and reporting guidelines, based on the date when the crime was reported. This report is intended to be a management and planning tool and does not reflect the official UCR counts for the department. Incidents where a location is unknown or unspecified are included in the countywide totals.

Midtown Hills Precinct Efficiency Report Summary

METROPOLITAN POLICE DEPARTMENT
of Nashville and Davidson County

Two Week, Eight Week, Sixteen Week, YTD, and 24 Month Analyses

Aggregated by component of arresting officer / officer making stop.

		Adults Only				Adults and Juveniles						
		Felony Arrests	Misdemeanor Arrests	Citation Arrests	Total Arrests	Part I Arrests	Weapons Law Violation Arrests	Drug-Related Arrests	DUI Arrests	Warrant Service Attempts	Warrants Served	Vehicle Stops
Two Week	Prior Week	18	39	53	110	18	4	27	3	41	32	499
	Last Week	23	34	28	85	13	1	17	1	101	40	753
	% Change	27.8%	-12.8%	-47.2%	-22.7%	-27.8%	-75.0%	-37.0%	-66.7%	146.3%	25.0%	50.9%
Eight Week	Prior 4 Weeks	41	140	244	425	69	5	85	13	155	101	1,712
	Last 4 Weeks	62	149	222	433	64	12	109	12	232	111	2,321
	% Change	51.2%	6.4%	-9.0%	1.9%	-7.2%	140.0%	28.2%	-7.7%	49.7%	9.9%	35.6%
Sixteen Week	Prior 8 Weeks	100	252	517	869	130	9	194	21	325	206	3,972
	Last 8 Weeks	103	289	466	858	133	17	194	25	387	212	4,033
	% Change	3.0%	14.7%	-9.9%	-1.3%	2.3%	88.9%	0.0%	19.0%	19.1%	2.9%	1.5%
YTD	2016 YTD	49	141	338	528	52	4	103	18	247	120	3,484
	2017 YTD	62	149	222	433	64	12	109	12	232	111	2,321
	% Change	26.5%	5.7%	-34.3%	-18.0%	23.1%	200.0%	5.8%	-33.3%	-6.1%	-7.5%	-33.4%
Rolling 24 Month	Prior 52 Weeks	625	2,263	4,936	7,824	841	51	1,333	186	3,542	1,611	44,798
	Last 52 Weeks	625	1,785	3,772	6,182	767	75	1,377	151	2,595	1,469	31,281
	% Change	0.0%	-21.1%	-23.6%	-21.0%	-8.8%	47.1%	3.3%	-18.8%	-26.7%	-8.8%	-30.2%
YTD 2015	2015 YTD	38	191	349	578	50	4	85	11	271	135	3,915
	2017 YTD	62	149	222	433	64	12	109	12	232	111	2,321
	% Change	63.2%	-22.0%	-36.4%	-25.1%	28.0%	200.0%	28.2%	9.1%	-14.4%	-17.8%	-40.7%
YTD 2014	2014 YTD	0	0	0	0	0	0	0	0	0	0	0
	2017 YTD	62	149	222	433	64	12	109	12	232	111	2,321
	% Change	-	-	-	-	-	-	-	-	-	-	-
YTD 2013	2013 YTD	0	0	0	0	0	0	0	0	0	0	0
	2017 YTD	62	149	222	433	64	12	109	12	232	111	2,321
	% Change	-	-	-	-	-	-	-	-	-	-	-
YTD 2012	2012 YTD	0	0	0	0	0	0	0	0	0	0	0
	2017 YTD	62	149	222	433	64	12	109	12	232	111	2,321
	% Change	-	-	-	-	-	-	-	-	-	-	-

Information summarized for CompStat week ending 01/28/2017.

Sourced from MNPD ARMS on 2/1/2017 7:29:06 AM. Arrest summaries are not a count of arrest charges. 1 arrest = 1 body. Warrant Service summary considers 1 count for each service attempt and 1 count for each outstanding warrant served. Vehicle Stop summary sources MNPD's Vehicle Stop (Form 252) Database. Vehicle stop totals count all reports electronically entered via AFR. Hardcopy reports not entered into ARMS will affect accuracy of totals.

County UCR Incident Charts

Aggregated by precinct (incident location).

Summarized by CompStat week for past eight weeks.

METROPOLITAN POLICE DEPARTMENT

of Nashville and Davidson County

All Part 1 Incidents - 52wk Avg: 630

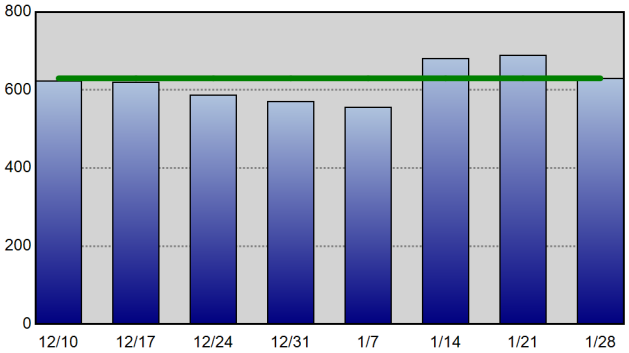

Violent Crime - 52wk Avg: 147

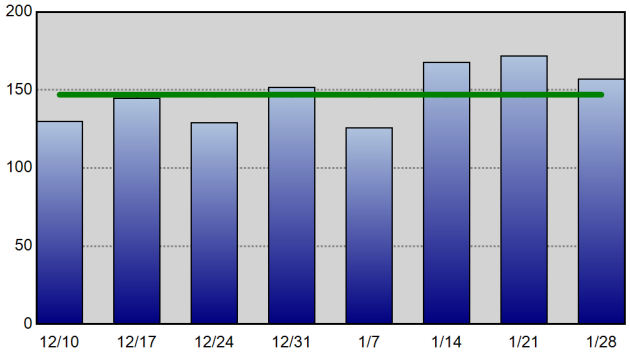

Property Crime - 52wk Avg: 482

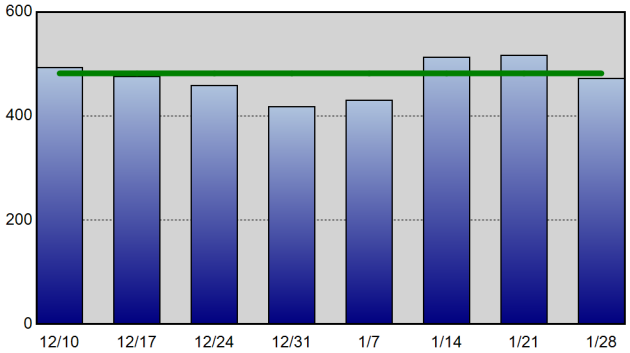

Robbery - 52wk Avg: 38

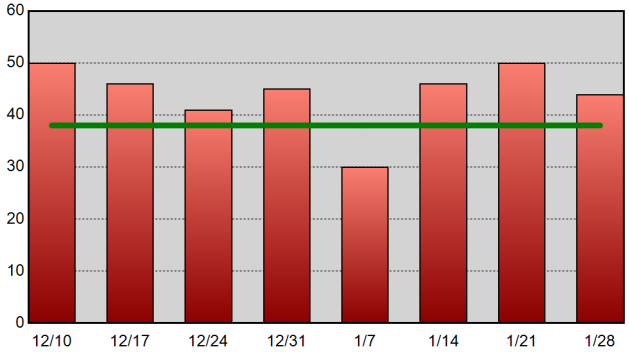

Commercial Burglary - 52wk Avg: 19

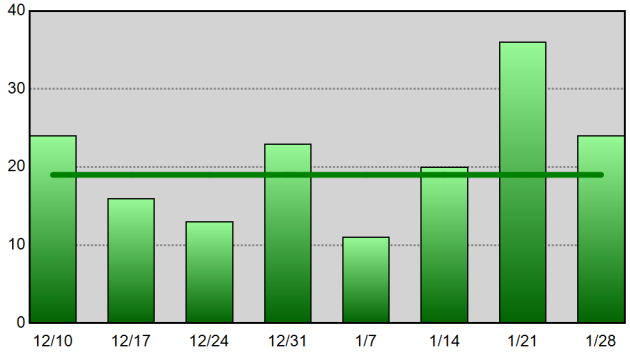

Residential Burglary - 52wk Avg: 67

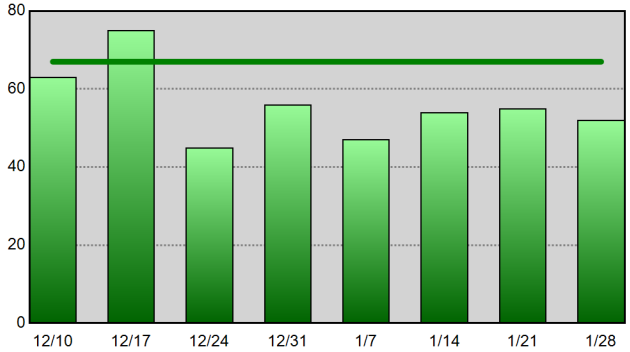

Aggravated Assault - 52wk Avg: 96

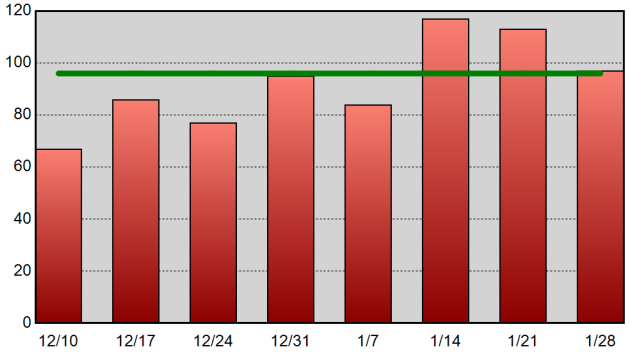

Theft From Vehicle - 52wk Avg: 108

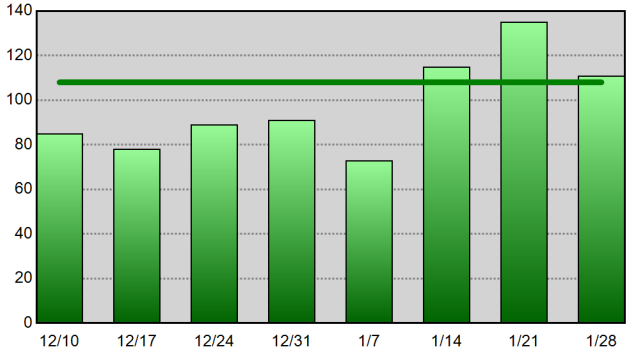

Vehicle Theft - 52wk Avg: 34

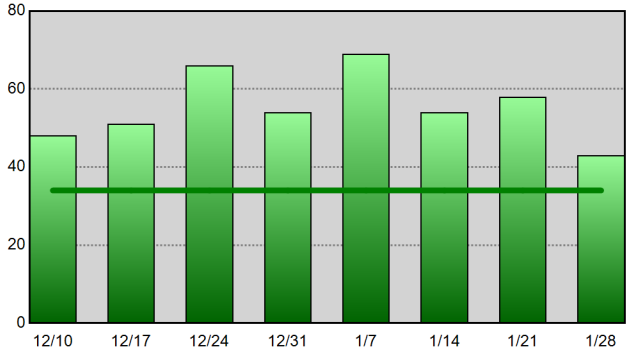

Information summarized for CompStat week ending 01-28-17.
The horizontal line on each chart represents the data set's 52-week weekly average.

Sourced from MNPD ARMS on 2/1/2017 7:29:06 AM. The figures above were sourced from incident reports using Uniform Crime Reporting definitions and reporting guidelines, based on the date when the crime was reported. This report is intended to be a management and planning tool and does not reflect the official UCR counts for the department. Incidents where a location is unknown or unspecified are included in the countywide totals.

West Precinct UCR Incident Charts

Aggregated by precinct (incident location).

Summarized by CompStat week for past eight weeks.

METROPOLITAN POLICE DEPARTMENT

of Nashville and Davidson County

All Part 1 Incidents - 52wk Avg: 72

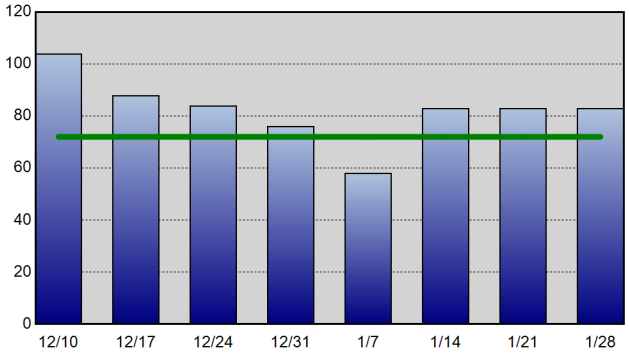

Violent Crime - 52wk Avg: 9

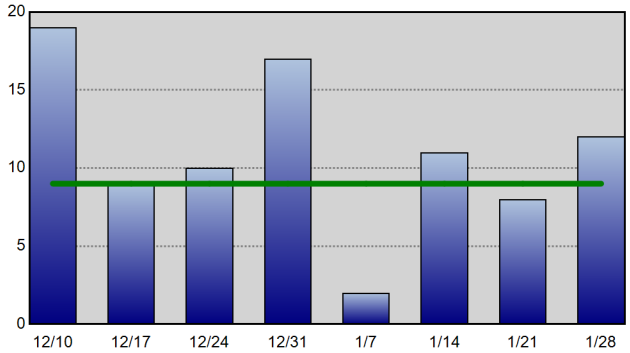

Property Crime - 52wk Avg: 62

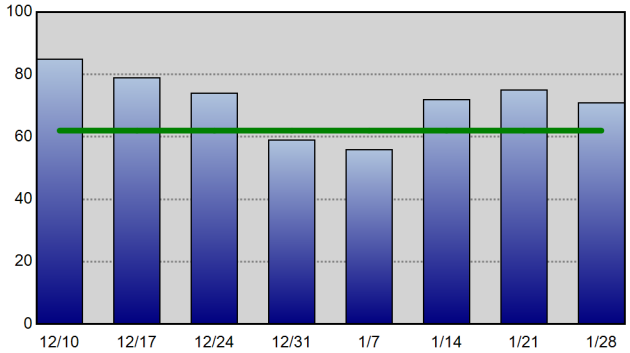

Robbery - 52wk Avg: 2

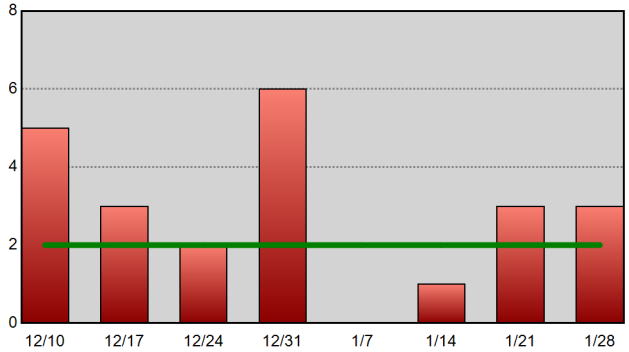

Commercial Burglary - 52wk Avg: 2

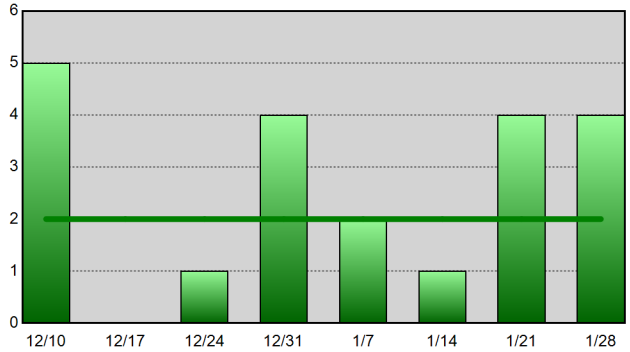

Residential Burglary - 52wk Avg: 6

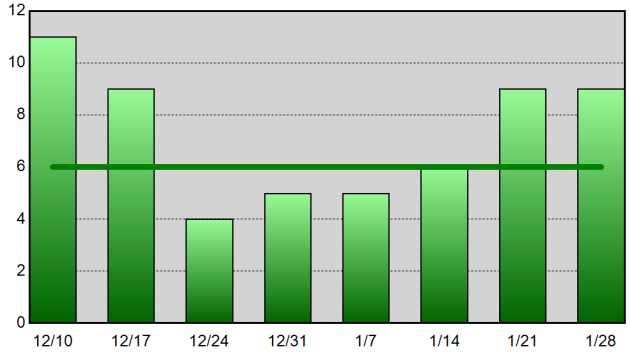

Aggravated Assault - 52wk Avg: 6

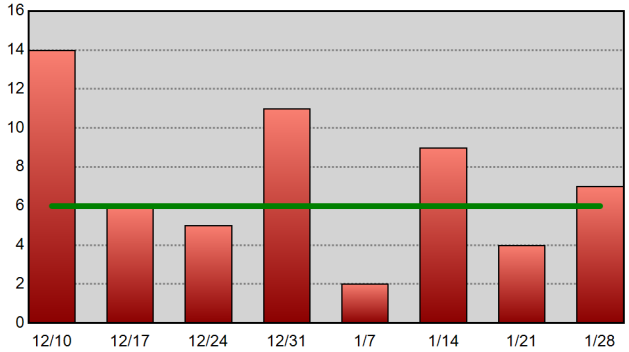

Theft From Vehicle - 52wk Avg: 15

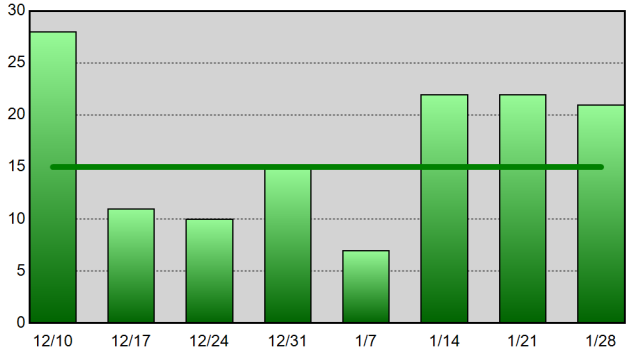

Vehicle Theft - 52wk Avg: 3

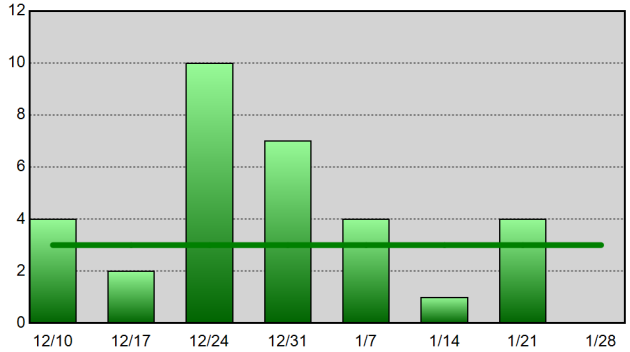

Information summarized for CompStat week ending 01-28-17.
The horizontal line on each chart represents the data set's 52-week weekly average.

Sourced from MNPD ARMS on 2/1/2017 7:29:08 AM. The figures above were sourced from incident reports using Uniform Crime Reporting definitions and reporting guidelines, based on the date when the crime was reported. This report is intended to be a management and planning tool and does not reflect the official UCR counts for the department. Incidents where a location is unknown or unspecified are included in the countywide totals.

East Precinct UCR Incident Charts

Aggregated by precinct (incident location).

Summarized by CompStat week for past eight weeks.

METROPOLITAN POLICE DEPARTMENT

of Nashville and Davidson County

All Part 1 Incidents - 52wk Avg: 70

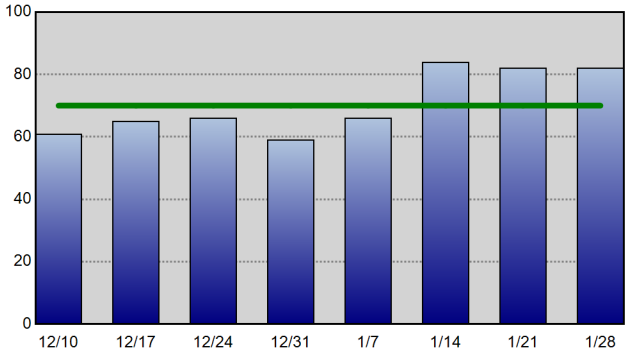

Violent Crime - 52wk Avg: 19

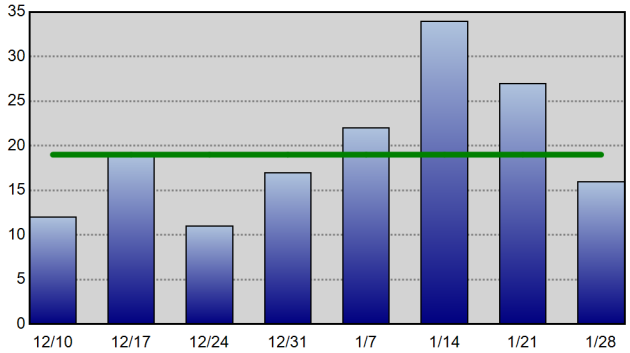

Property Crime - 52wk Avg: 51

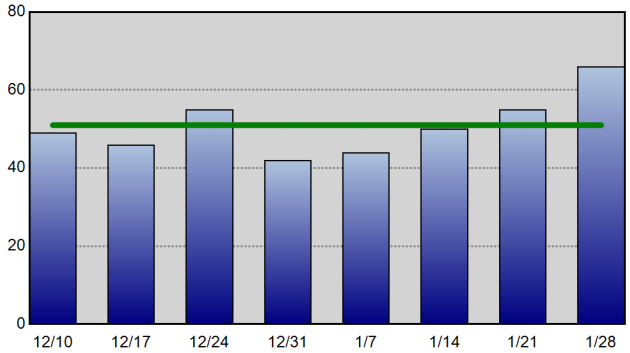

Robbery - 52wk Avg: 4

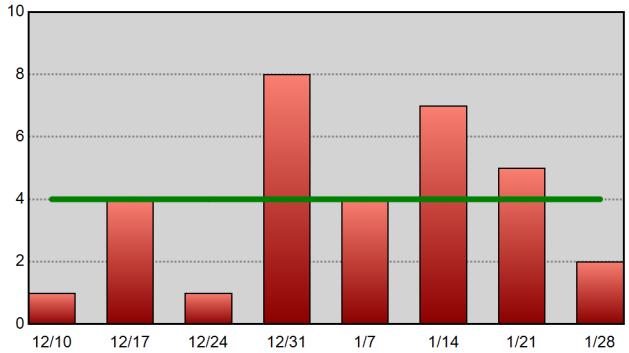

Commercial Burglary - 52wk Avg: 1

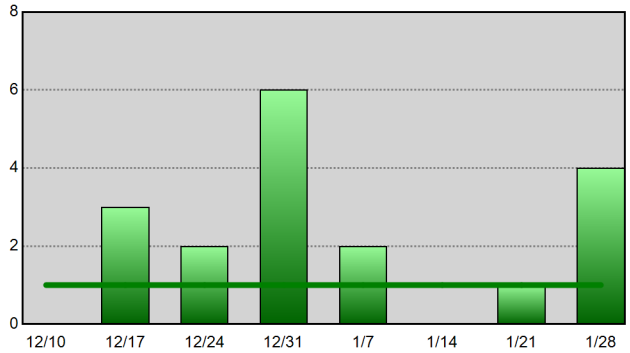

Residential Burglary - 52wk Avg: 8

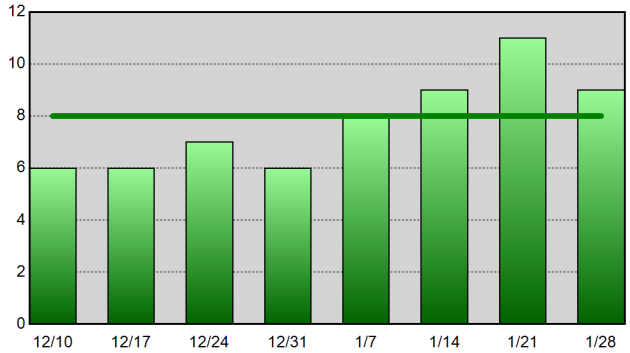

Aggravated Assault - 52wk Avg: 13

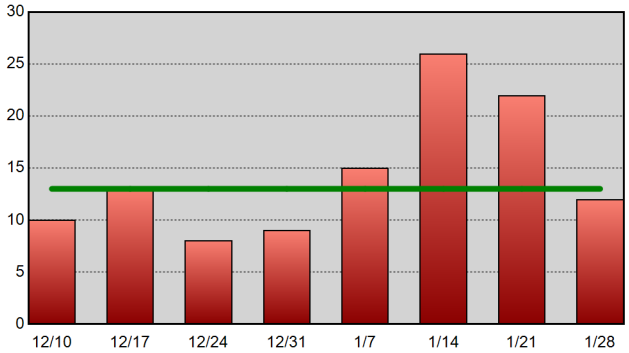

Theft From Vehicle - 52wk Avg: 13

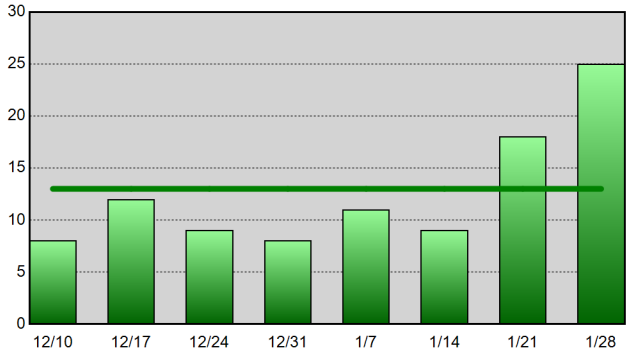

Vehicle Theft - 52wk Avg: 4

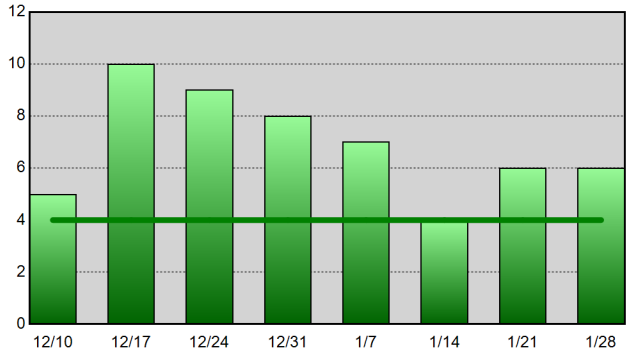

Information summarized for CompStat week ending 01-28-17. The horizontal line on each chart represents the data set's 52-week weekly average.

Sourced from MNPD ARMS on 2/1/2017 7:29:10 AM. The figures above were sourced from incident reports using Uniform Crime Reporting definitions and reporting guidelines, based on the date when the crime was reported. This report is intended to be a management and planning tool and does not reflect the official UCR counts for the department. Incidents where a location is unknown or unspecified are included in the countywide totals.

South Precinct UCR Incident Charts

METROPOLITAN POLICE DEPARTMENT
of Nashville and Davidson County

Aggregated by precinct (incident location).
Summarized by CompStat week for past eight weeks.

All Part 1 Incidents - 52wk Avg: 118

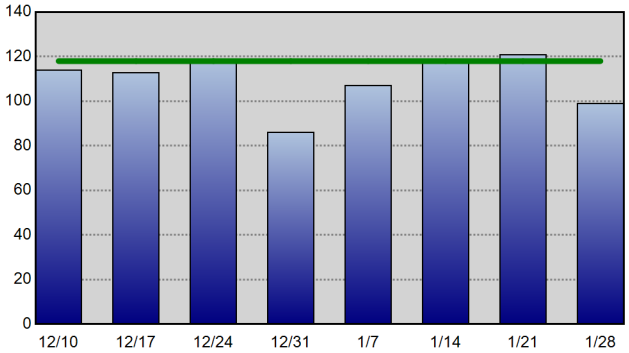

Violent Crime - 52wk Avg: 30

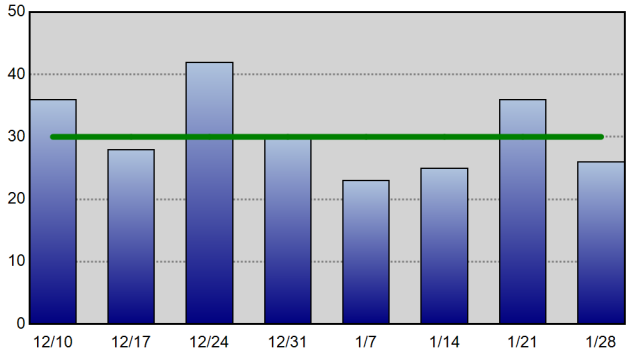

Property Crime - 52wk Avg: 87

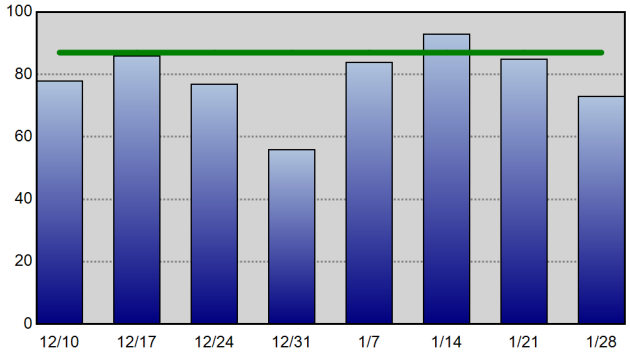

Robbery - 52wk Avg: 9

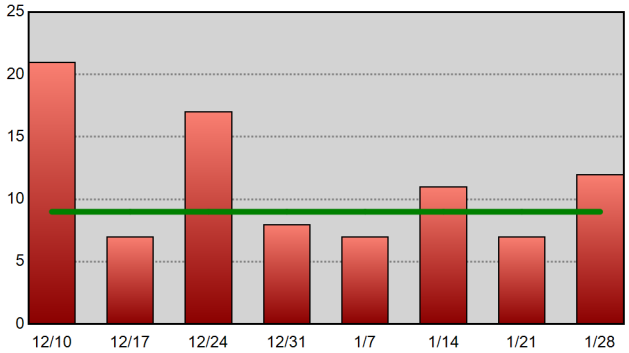

Commercial Burglary - 52wk Avg: 3

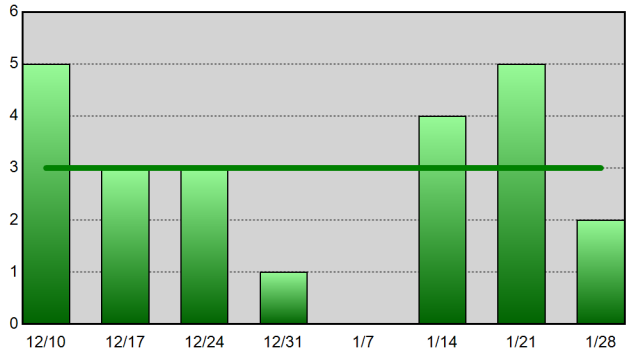

Residential Burglary - 52wk Avg: 16

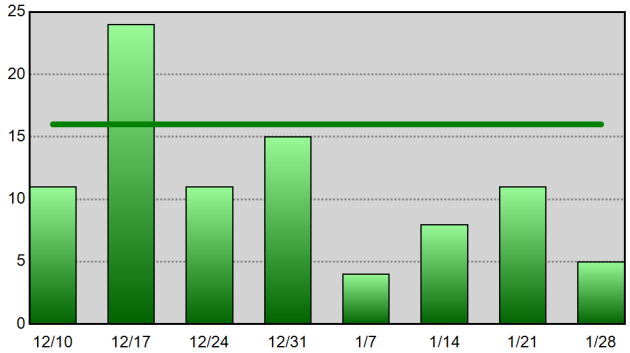

Aggravated Assault - 52wk Avg: 18

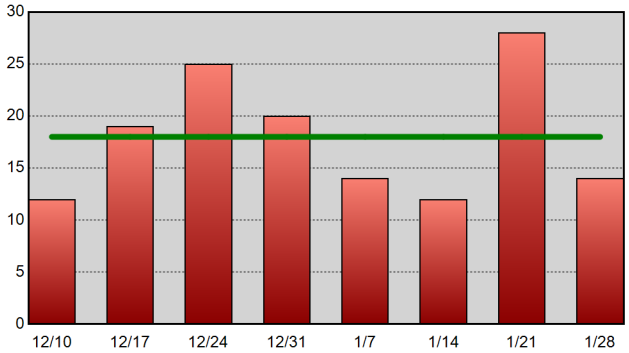

Theft From Vehicle - 52wk Avg: 20

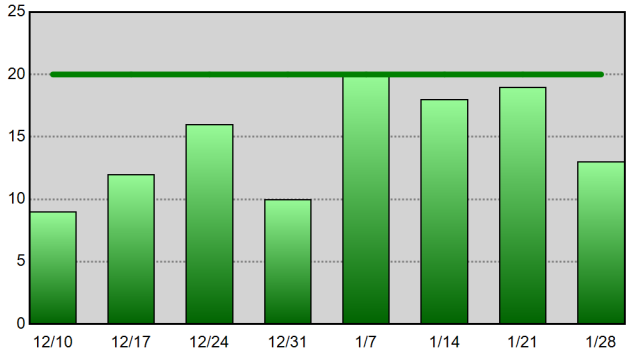

Vehicle Theft - 52wk Avg: 7

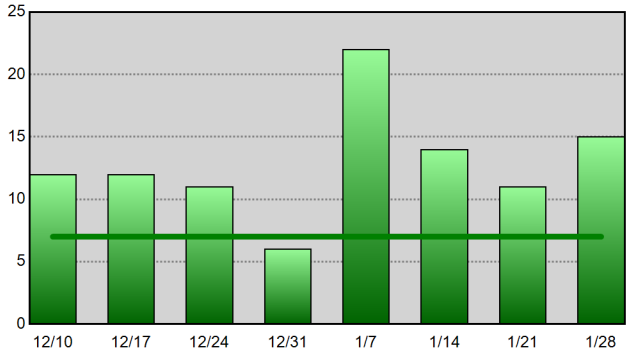

Information summarized for CompStat week ending 01-28-17.
The horizontal line on each chart represents the data set's 52-week weekly average.

Sourced from MNPD ARMS on 2/1/2017 7:29:12 AM. The figures above were sourced from incident reports using Uniform Crime Reporting definitions and reporting guidelines, based on the date when the crime was reported. This report is intended to be a management and planning tool and does not reflect the official UCR counts for the department. Incidents where a location is unknown or unspecified are included in the countywide totals.

Central Precinct UCR Incident Charts

METROPOLITAN POLICE DEPARTMENT
of Nashville and Davidson County

Aggregated by precinct (incident location).
Summarized by CompStat week for past eight weeks.

All Part 1 Incidents - 52wk Avg: 32

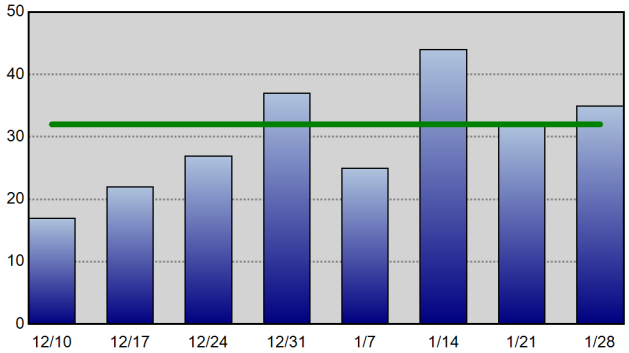

Violent Crime - 52wk Avg: 7

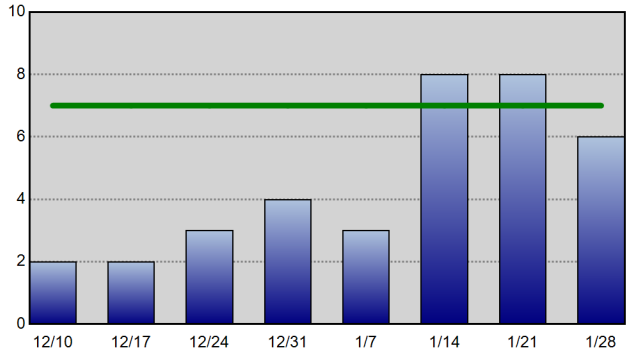

Property Crime - 52wk Avg: 24

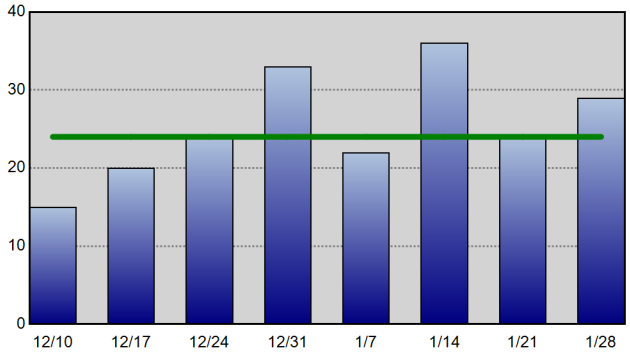

Robbery - 52wk Avg: 2

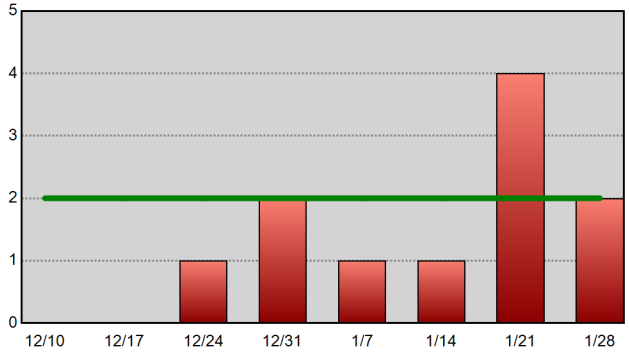

Commercial Burglary - 52wk Avg: 0

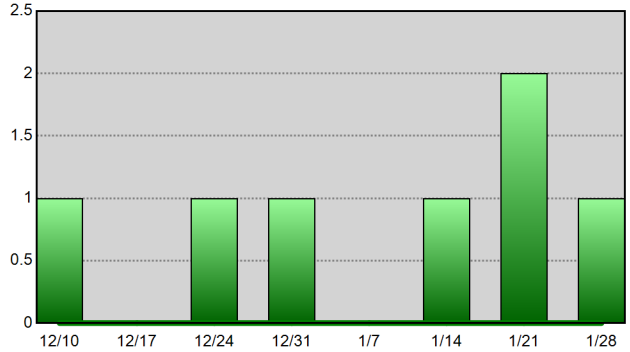

Residential Burglary - 52wk Avg: 0

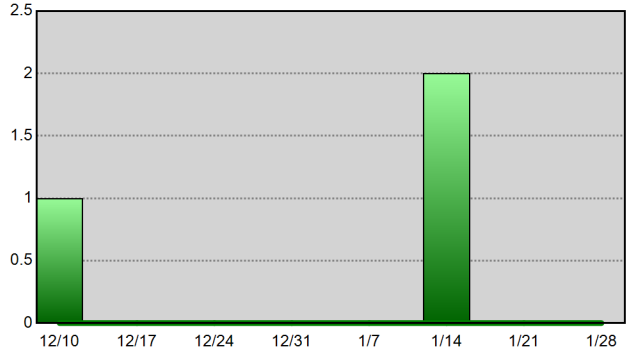

Aggravated Assault - 52wk Avg: 4

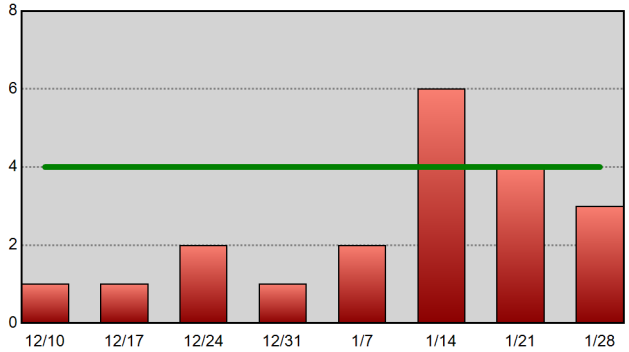

Theft From Vehicle - 52wk Avg: 8

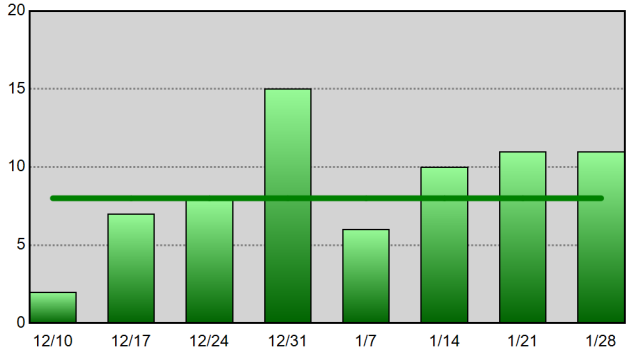

Vehicle Theft - 52wk Avg: 1

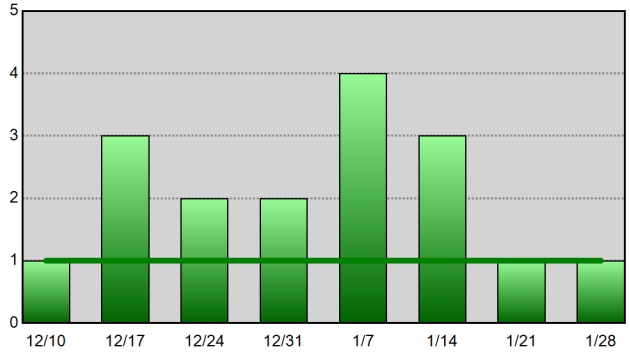

Information summarized for CompStat week ending 01-28-17.
The horizontal line on each chart represents the data set's 52-week weekly average.

Sourced from MNPD ARMS on 2/1/2017 7:29:14 AM. The figures above were sourced from incident reports using Uniform Crime Reporting definitions and reporting guidelines, based on the date when the crime was reported. This report is intended to be a management and planning tool and does not reflect the official UCR counts for the department. Incidents where a location is unknown or unspecified are included in the countywide totals.

Hermitage Precinct UCR Incident Charts

METROPOLITAN POLICE DEPARTMENT
of Nashville and Davidson County

Aggregated by precinct (incident location).
Summarized by CompStat week for past eight weeks.

All Part 1 Incidents - 52wk Avg: 115

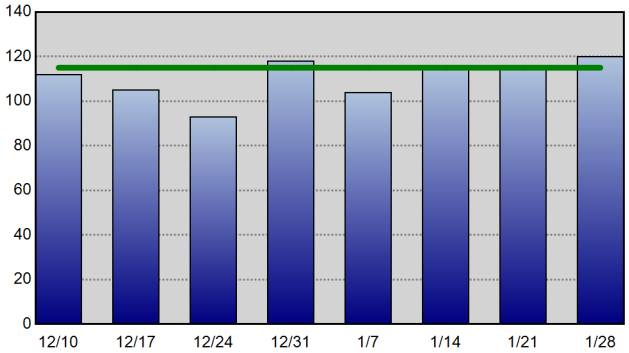

Violent Crime - 52wk Avg: 27

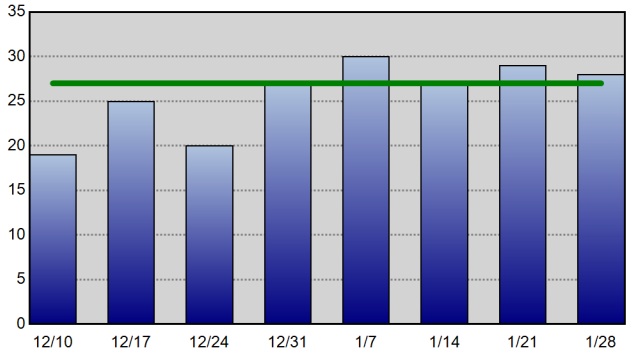

Property Crime - 52wk Avg: 88

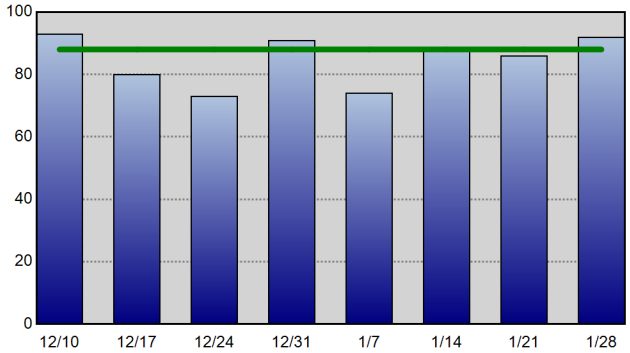

Robbery - 52wk Avg: 7

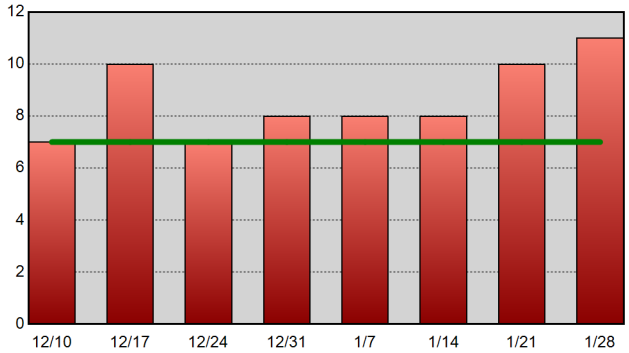

Commercial Burglary - 52wk Avg: 3

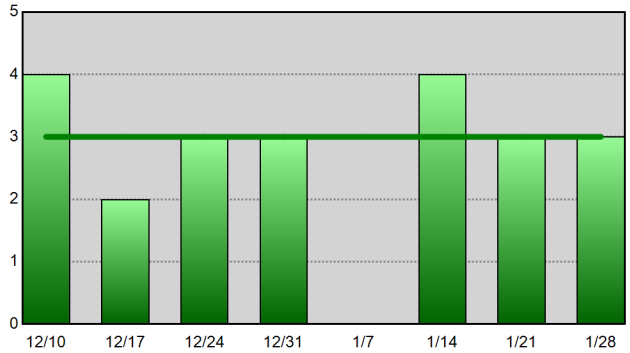

Residential Burglary - 52wk Avg: 10

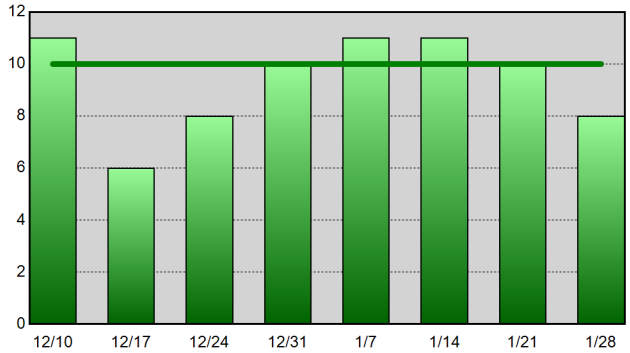

Aggravated Assault - 52wk Avg: 17

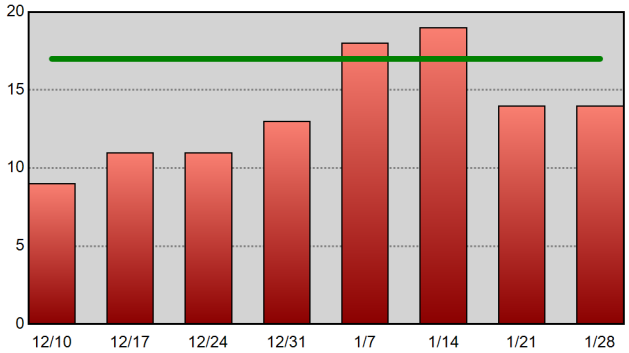

Theft From Vehicle - 52wk Avg: 17

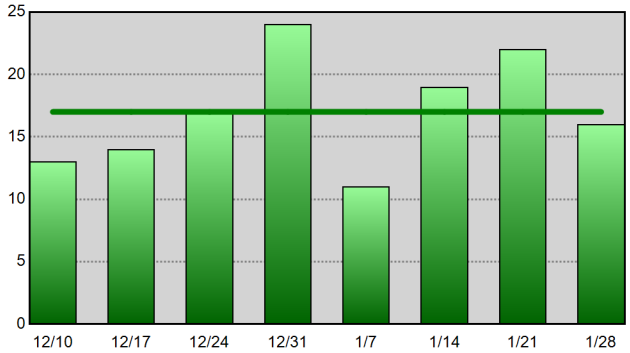

Vehicle Theft - 52wk Avg: 6

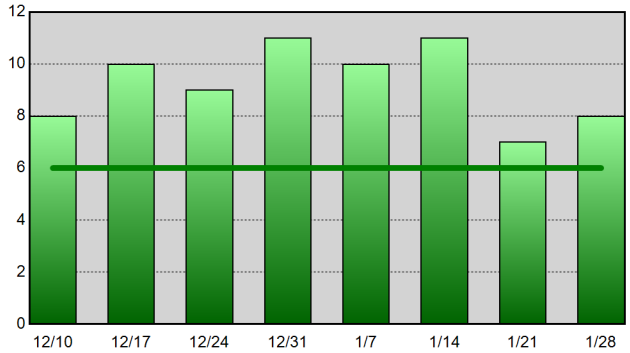

Information summarized for CompStat week ending 01-28-17.
The horizontal line on each chart represents the data set's 52-week weekly average.

Sourced from MNPD ARMS on 2/1/2017 7:29:16 AM. The figures above were sourced from incident reports using Uniform Crime Reporting definitions and reporting guidelines, based on the date when the crime was reported. This report is intended to be a management and planning tool and does not reflect the official UCR counts for the department. Incidents where a location is unknown or unspecified are included in the countywide totals.

North Precinct UCR Incident Charts

METROPOLITAN POLICE DEPARTMENT
of Nashville and Davidson County

Aggregated by precinct (incident location).
Summarized by CompStat week for past eight weeks.

All Part 1 Incidents - 52wk Avg: 78

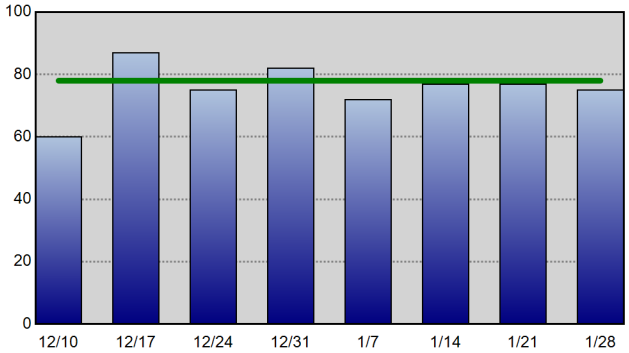

Violent Crime - 52wk Avg: 25

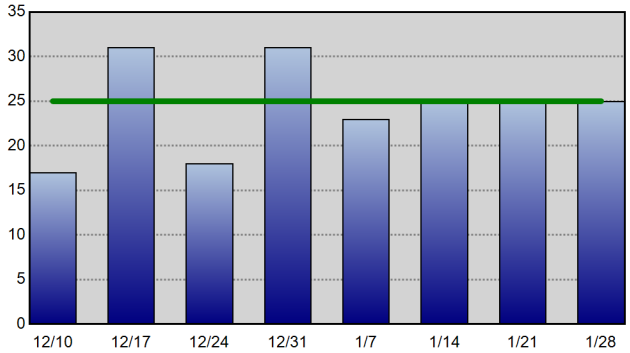

Property Crime - 52wk Avg: 53

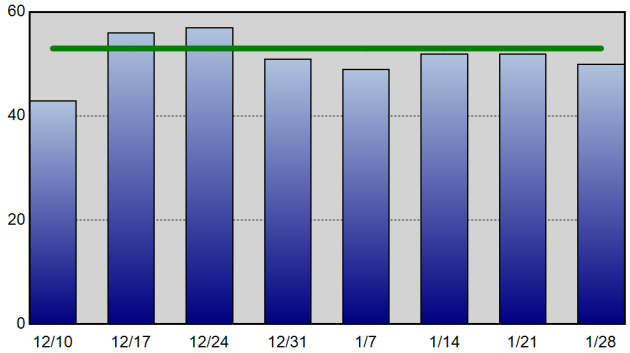

Robbery - 52wk Avg: 5

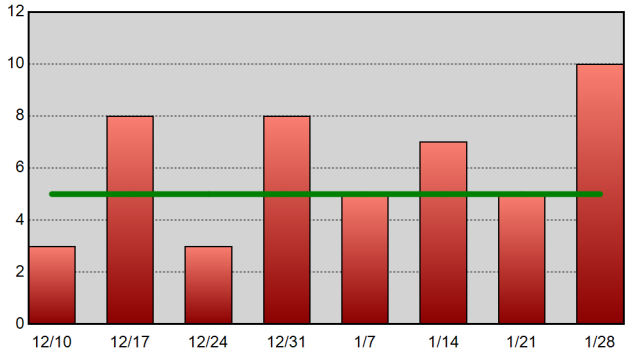

Commercial Burglary - 52wk Avg: 2

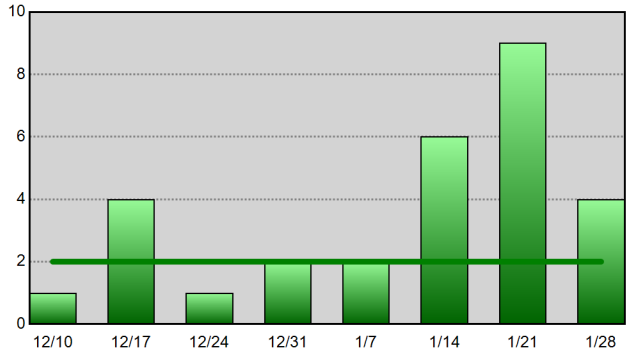

Residential Burglary - 52wk Avg: 9

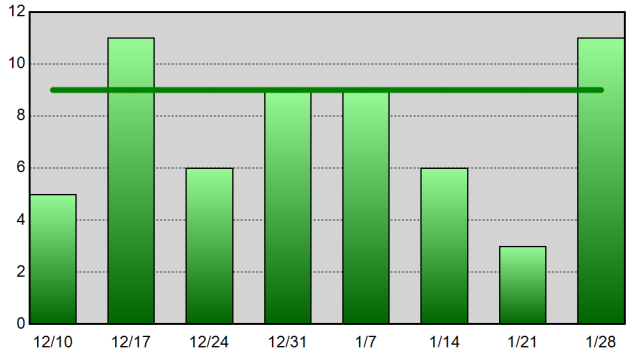

Aggravated Assault - 52wk Avg: 17

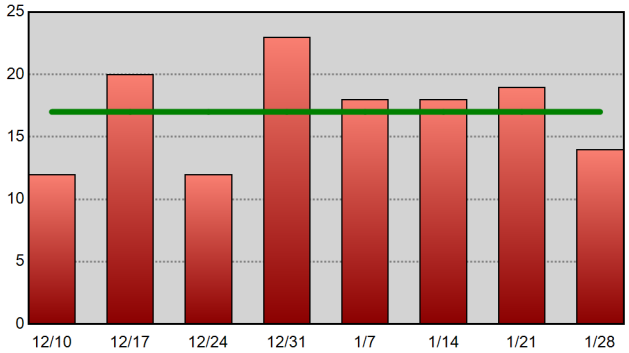

Theft From Vehicle - 52wk Avg: 9

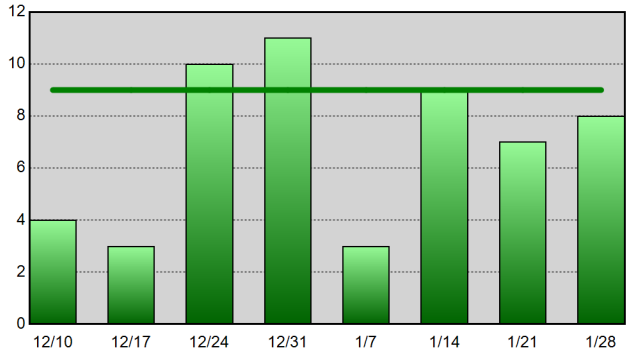

Vehicle Theft - 52wk Avg: 5

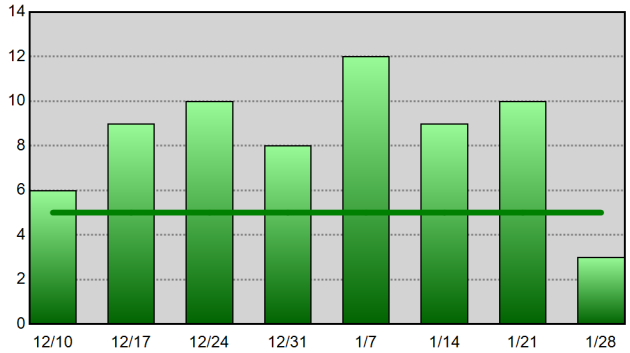

Information summarized for CompStat week ending 01-28-17.
The horizontal line on each chart represents the data set's 52-week weekly average.

Sourced from MNPD ARMS on 2/1/2017 7:29:18 AM. The figures above were sourced from incident reports using Uniform Crime Reporting definitions and reporting guidelines, based on the date when the crime was reported. This report is intended to be a management and planning tool and does not reflect the official UCR counts for the department. Incidents where a location is unknown or unspecified are included in the countywide totals.

Madison Precinct UCR Incident Charts

Aggregated by precinct (incident location).

Summarized by CompStat week for past eight weeks.

METROPOLITAN POLICE DEPARTMENT

of Nashville and Davidson County

All Part 1 Incidents - 52wk Avg: 71

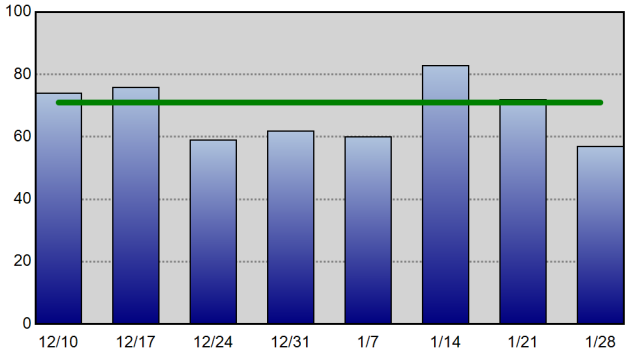

Violent Crime - 52wk Avg: 15

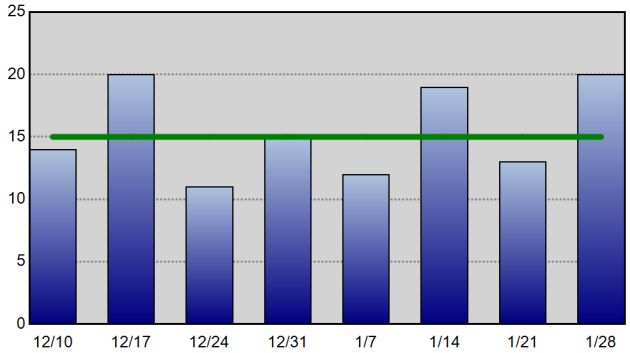

Property Crime - 52wk Avg: 55

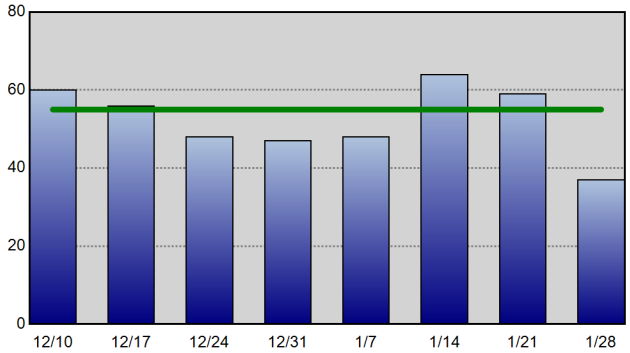

Robbery - 52wk Avg: 3

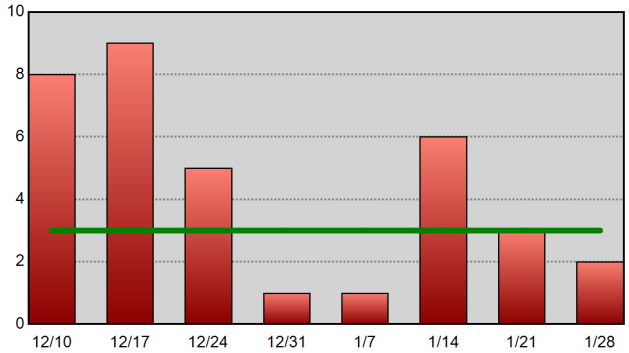

Commercial Burglary - 52wk Avg: 1

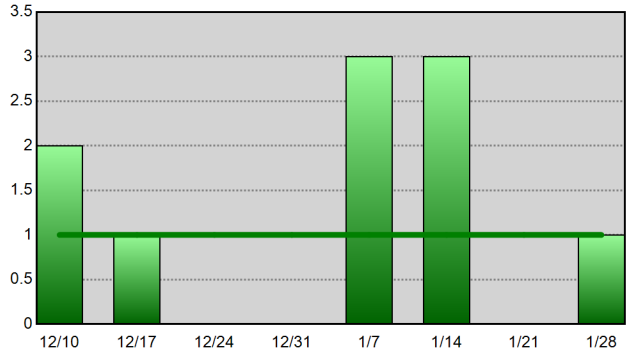

Residential Burglary - 52wk Avg: 8

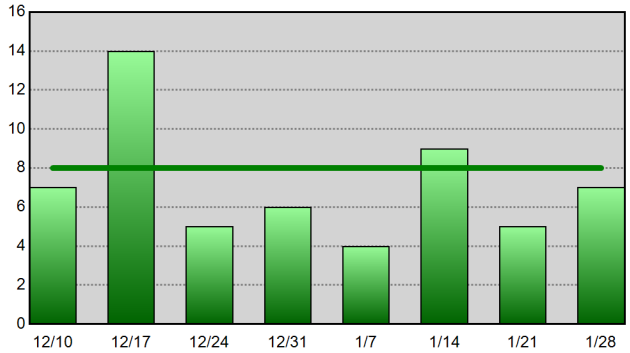

Aggravated Assault - 52wk Avg: 11

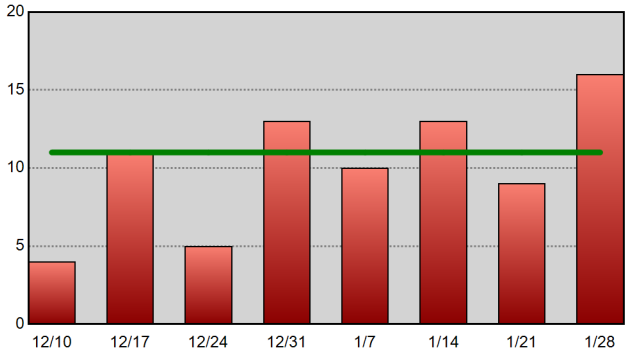

Theft From Vehicle - 52wk Avg: 7

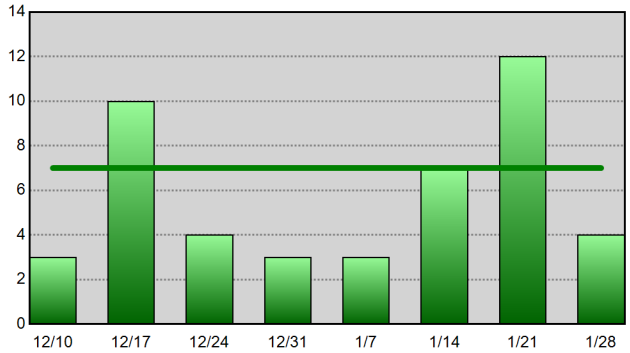

Vehicle Theft - 52wk Avg: 3

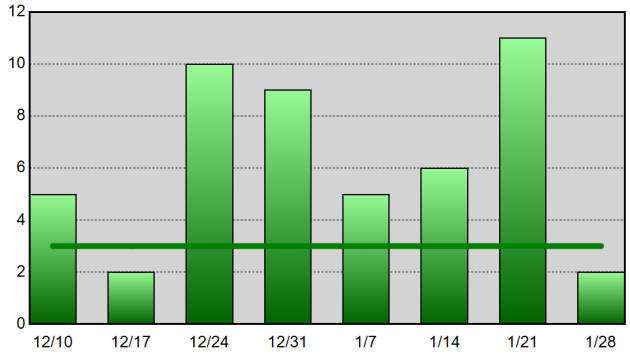

Information summarized for CompStat week ending 01-28-17.
The horizontal line on each chart represents the data set's 52-week weekly average.

Sourced from MNPD ARMS on 2/1/2017 7:29:20 AM. The figures above were sourced from incident reports using Uniform Crime Reporting definitions and reporting guidelines, based on the date when the crime was reported. This report is intended to be a management and planning tool and does not reflect the official UCR counts for the department. Incidents where a location is unknown or unspecified are included in the countywide totals.

Midtown Hills Precinct UCR Incident Charts

METROPOLITAN POLICE DEPARTMENT
of Nashville and Davidson County

Aggregated by precinct (incident location).
Summarized by CompStat week for past eight weeks.

All Part 1 Incidents - 52wk Avg: 70

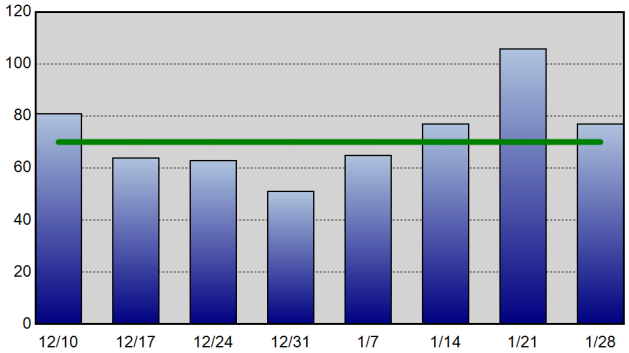

Violent Crime - 52wk Avg: 12

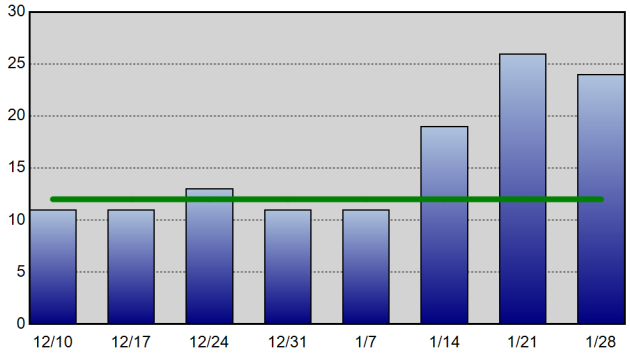

Property Crime - 52wk Avg: 58

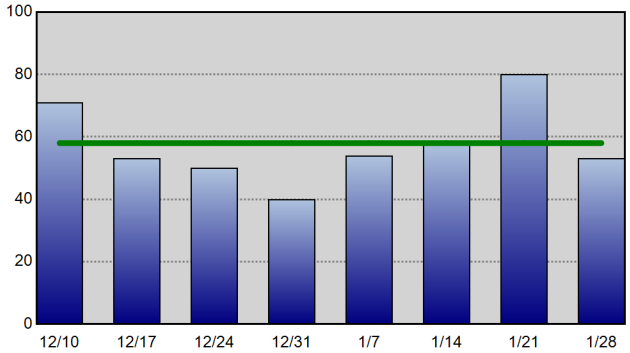

Robbery - 52wk Avg: 3

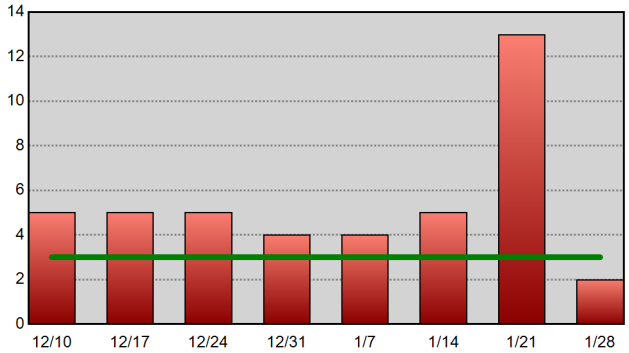

Commercial Burglary - 52wk Avg: 3

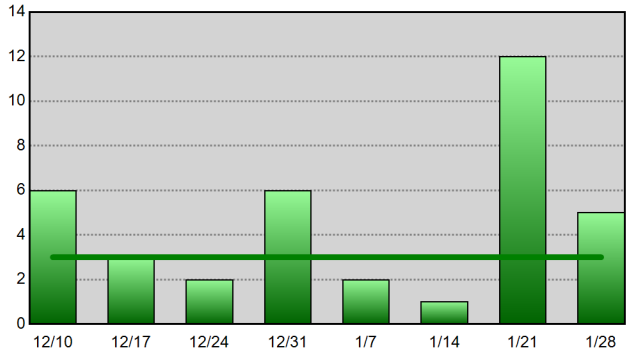

Residential Burglary - 52wk Avg: 6

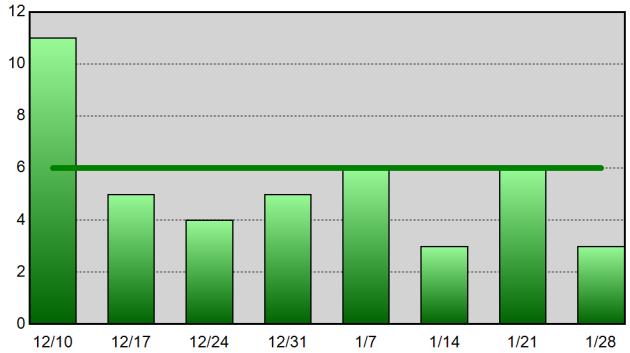

Aggravated Assault - 52wk Avg: 7

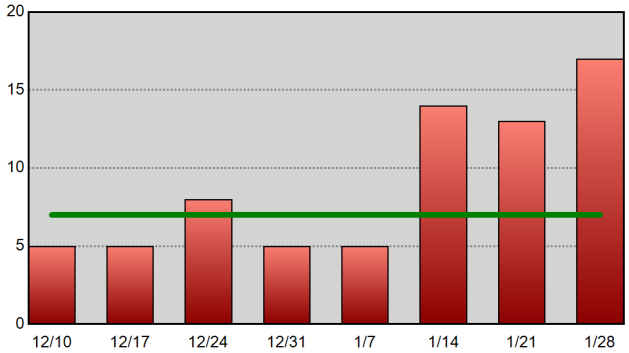

Theft From Vehicle - 52wk Avg: 16

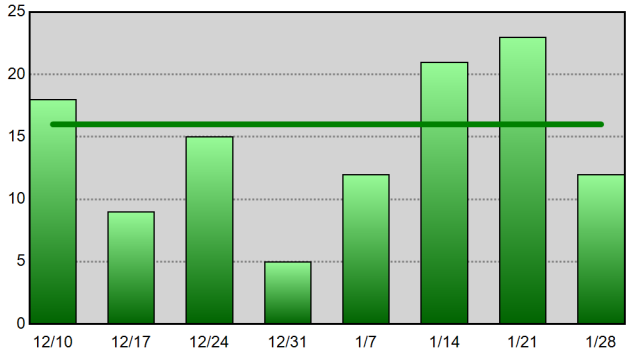

Vehicle Theft - 52wk Avg: 3

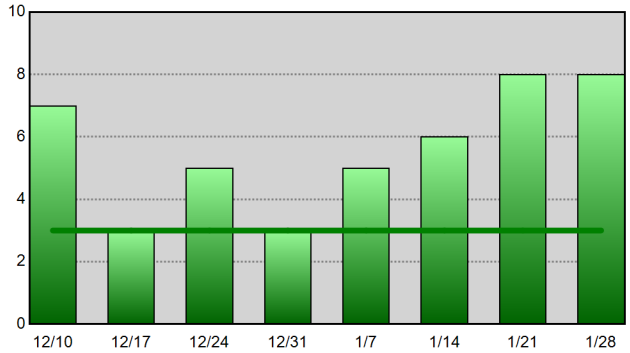

Information summarized for CompStat week ending 01-28-17.
The horizontal line on each chart represents the data set's 52-week weekly average.

Sourced from MNPD ARMS on 2/1/2017 7:29:22 AM. The figures above were sourced from incident reports using Uniform Crime Reporting definitions and reporting guidelines, based on the date when the crime was reported. This report is intended to be a management and planning tool and does not reflect the official UCR counts for the department. Incidents where a location is unknown or unspecified are included in the countywide totals.

UCR Incidents - Annual Totals

Based on date when each incident was reported.

METROPOLITAN POLICE DEPARTMENT

of Nashville and Davidson County

Year End Totals - All Part 1 Incidents (Prior 9 Year Annual Avg: 35,186)

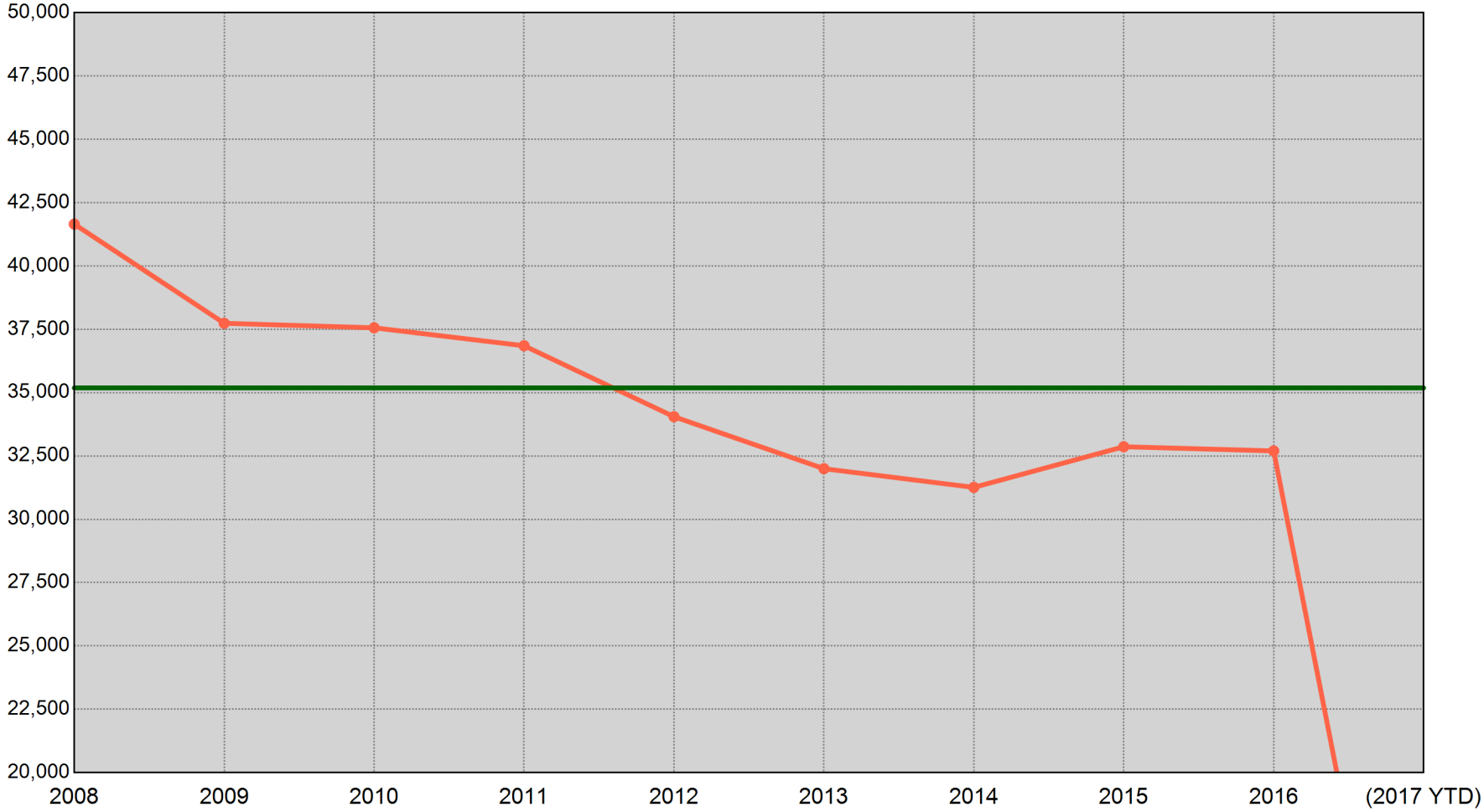

2008	2009	2010	2011	2012	2013	2014	2015	2016	(2017 YTD)
41,653 Incidents	37,738 Incidents	37,559 Incidents	36,851 Incidents	34,050 Incidents	31,997 Incidents	31,260 Incidents	32,864 Incidents	32,700 Incidents	2,558 Incidents

"(2017 YTD)" is a count of UCR incidents reported between 01/01/2017 and 01/28/2017. The green horizontal line represents the average of the nine prior annual totals.

Sourced from MNPD ARMS on 2/1/2017 7:29:24 AM. The figures above were sourced from incident reports using Uniform Crime Reporting definitions and reporting guidelines, based on the date when the crime was reported. This report is intended to be a management and planning tool and does not reflect the official UCR counts for the department. Incidents where a location is unknown or unspecified are included in the countywide totals.

UCR Incidents - YTD Comparisons: All Incidents

METROPOLITAN POLICE DEPARTMENT
of Nashville and Davidson County

Aggregated by precinct (incident location). Based on date when each incident was reported.

		2009 YTD to 2017 YTD	2010 YTD to 2017 YTD	2011 YTD to 2017 YTD	2012 YTD to 2017 YTD	2013 YTD to 2017 YTD	2014 YTD to 2017 YTD	2015 YTD to 2017 YTD	2016 YTD to 2017 YTD	8 YTD Avg to 2017 YTD	5 YTD Avg to 2017 YTD
West	Prior YTD	284	281	245	243	335	242	212	237	259	253
	YTD	307	307	307	307	307	307	307	307	307	307
	% Change	8.1%	9.3%	25.3%	26.3%	-8.4%	26.9%	44.8%	29.5%	18.5%	21.3%
East	Prior YTD	267	272	352	344	283	196	279	259	281	272
	YTD	314	314	314	314	314	314	314	314	314	314
	% Change	17.6%	15.4%	-10.8%	-8.7%	11.0%	60.2%	12.5%	21.2%	11.7%	15.4%
South	Prior YTD	537	453	515	465	427	487	478	523	485	476
	YTD	445	445	445	445	445	445	445	445	445	445
	% Change	-17.1%	-1.8%	-13.6%	-4.3%	4.2%	-8.6%	-6.9%	-14.9%	-8.2%	-6.5%
Central	Prior YTD	123	96	124	125	91	78	92	81	101	93
	YTD	136	136	136	136	136	136	136	136	136	136
	% Change	10.6%	41.7%	9.7%	8.8%	49.5%	74.4%	47.8%	67.9%	34.7%	46.2%
Hermitage	Prior YTD	471	453	417	425	483	416	371	418	431	422
	YTD	454	454	454	454	454	454	454	454	454	454
	% Change	-3.6%	0.2%	8.9%	6.8%	-6.0%	9.1%	22.4%	8.6%	5.3%	7.6%
North	Prior YTD	301	253	277	275	298	240	317	242	275	274
	YTD	301	301	301	301	301	301	301	301	301	301
	% Change	0.0%	19.0%	8.7%	9.5%	1.0%	25.4%	-5.0%	24.4%	9.5%	9.9%
Madison	Prior YTD	328	291	287	357	274	221	251	256	283	271
	YTD	272	272	272	272	272	272	272	272	272	272
	% Change	-17.1%	-6.5%	-5.2%	-23.8%	-0.7%	23.1%	8.4%	6.3%	-3.9%	0.4%
Midtown Hills	Prior YTD	367	341	332	335	293	286	214	253	302	276
	YTD	325	325	325	325	325	325	325	325	325	325
	% Change	-11.4%	-4.7%	-2.1%	-3.0%	10.9%	13.6%	51.9%	28.5%	7.6%	17.8%
Not Validated	Prior YTD	21	7	0	0	0	0	0	0	3	0
	YTD	4	4	4	4	4	4	4	4	4	4
	% Change	-81.0%	-42.9%	-	-	-	-	-	-	33.3%	-
County	Prior YTD	2,699	2,447	2,549	2,569	2,484	2,166	2,214	2,269	2,424	2,340
	YTD	2,558	2,558	2,558	2,558	2,558	2,558	2,558	2,558	2,558	2,558
	% Change	-5.2%	4.5%	0.4%	-0.4%	3.0%	18.1%	15.5%	12.7%	5.5%	9.3%

Information summarized for CompStat week ending 01/28/2017.

Sourced from MNPD ARMS on 2/1/2017 7:29:25 AM. The figures above were sourced from incident reports using Uniform Crime Reporting definitions and reporting guidelines, based on the date when the crime was reported. This report is intended to be a management and planning tool and does not reflect the official UCR counts for the department. Incidents where a location is unknown or unspecified are included in the countywide totals. 'Unknown' refers to records in which the address is listed as 'Unknown' on the incident report. 'Not Validated' refers to records that were entered in with an invalid addresses.

County UCR Incidents - YTD Comparison Charts

Aggregated by precinct (incident location). Based on date when each incident was reported.

METROPOLITAN POLICE DEPARTMENT
of Nashville and Davidson County

All Part 1 Incidents - Annual YTD Avg: 2,483 (Bar Chart)

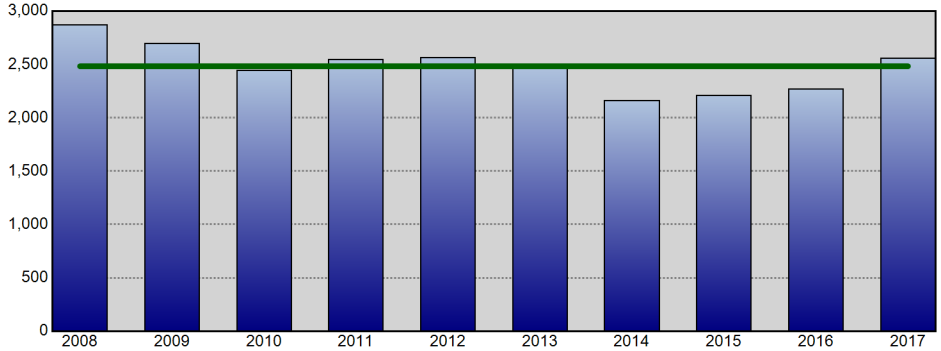

All Part 1 Incidents - Annual YTD Avg: 2,483 (Line Chart)

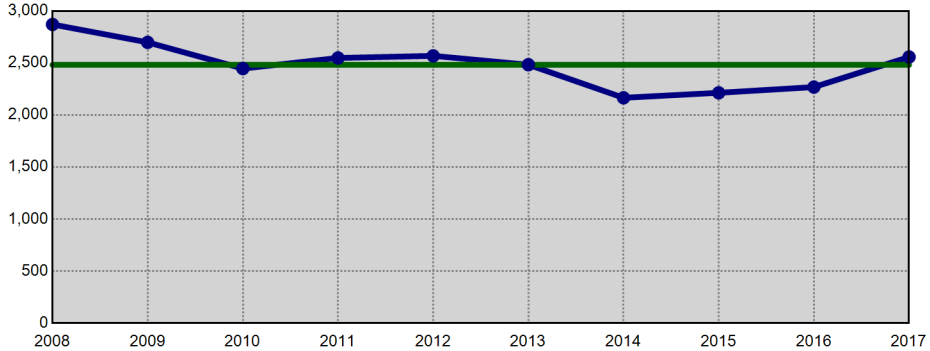

Violent Crime - Annual YTD Avg: 506 (Bar Chart)

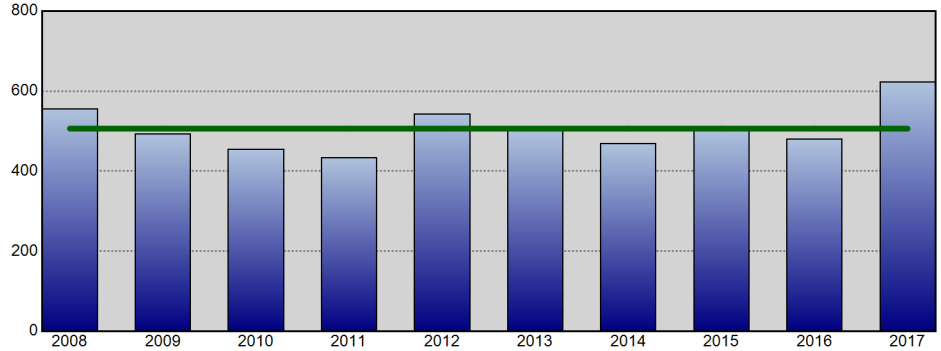

Violent Crime - Annual YTD Avg: 506 (Line Chart)

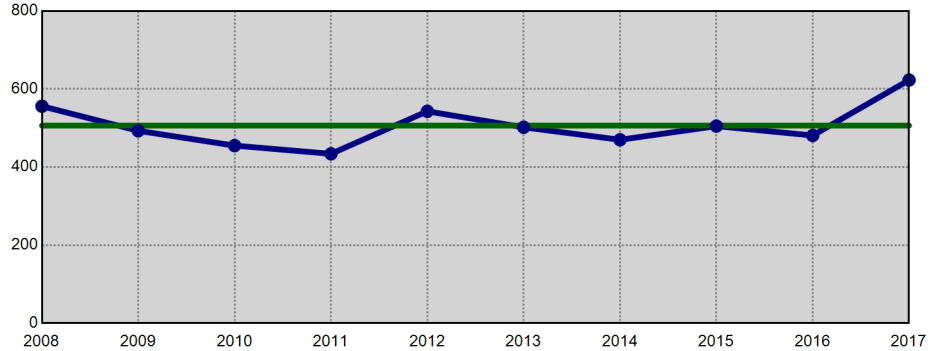

Property Crime - Annual YTD Avg: 1,976 (Bar Chart)

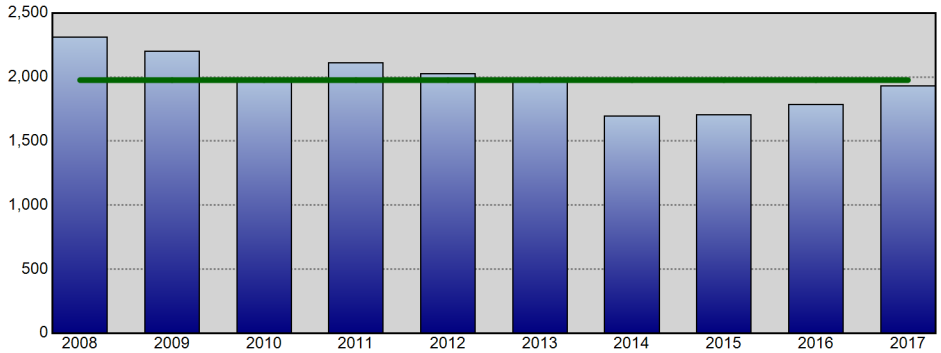

Property Crime - Annual YTD Avg: 1,976 (Line Chart)

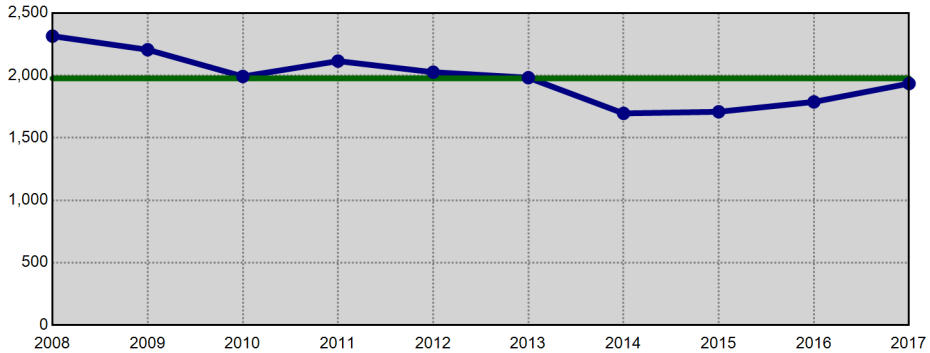

Information summarized for CompStat week ending 01/28/2017. The horizontal line on each chart represents the average of the prior 9 YTD offense totals.

Sourced from MNPD ARMS on 2/1/2017 7:29:26 AM. The figures above were sourced from incident reports using Uniform Crime Reporting definitions and reporting guidelines, based on the date when the crime was reported. This report is intended to be a management and planning tool and does not reflect the official UCR counts for the department. Incidents where a location is unknown or unspecified are included in the countywide totals.

West Precinct UCR Incidents - YTD Comparisons

Aggregated by precinct (incident location). Based on date when each incident was reported.

METROPOLITAN POLICE DEPARTMENT
of Nashville and Davidson County

All Part 1 Incidents - Annual YTD Avg: 269 (Bar Chart)

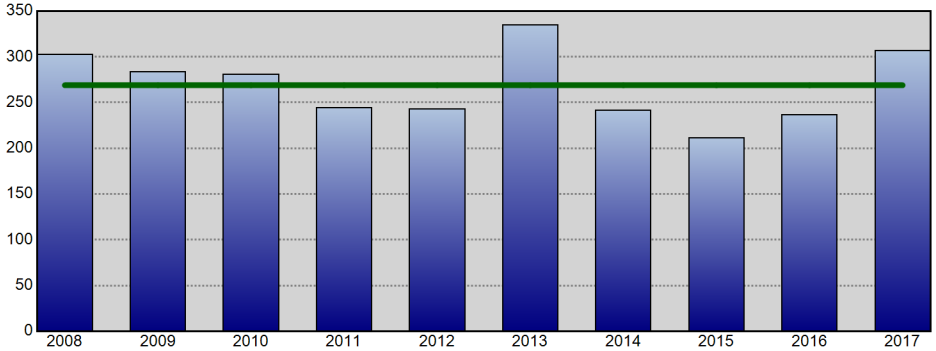

All Part 1 Incidents - Annual YTD Avg: 269 (Line Chart)

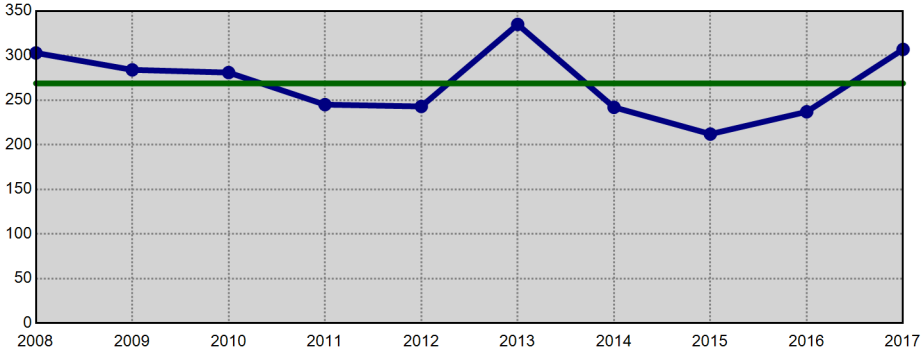

Violent Crime - Annual YTD Avg: 34 (Bar Chart)

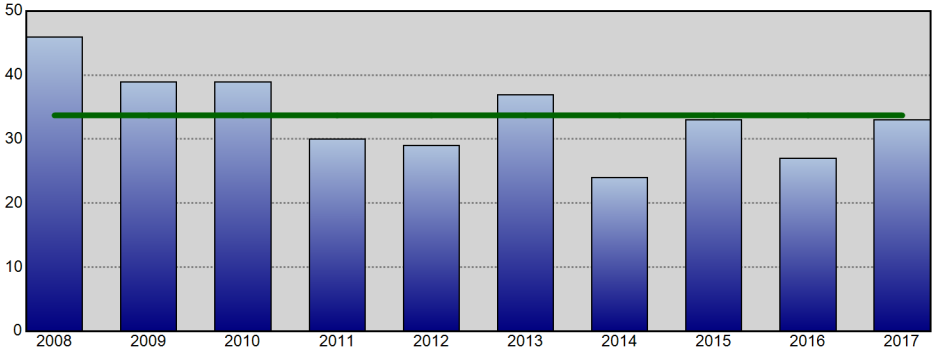

Violent Crime - Annual YTD Avg: 34 (Line Chart)

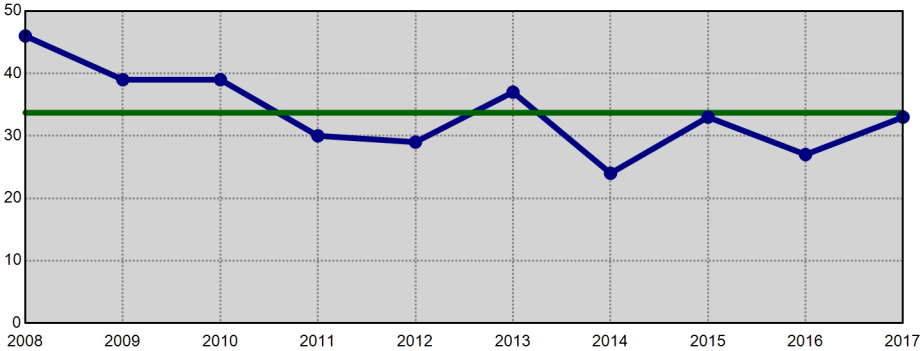

Property Crime - Annual YTD Avg: 235 (Bar Chart)

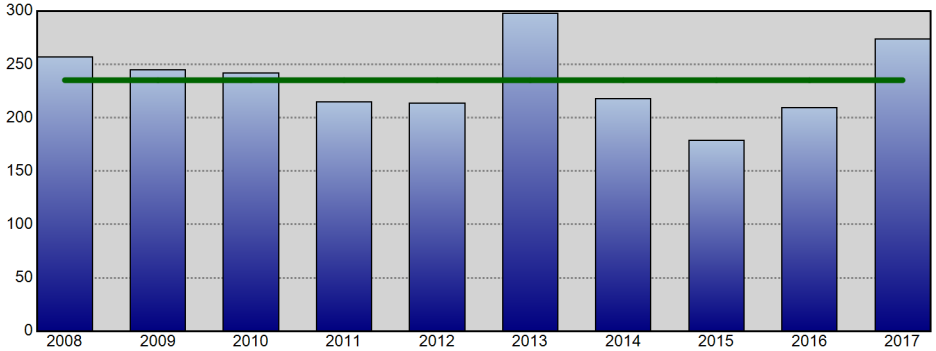

Property Crime - Annual YTD Avg: 235 (Line Chart)

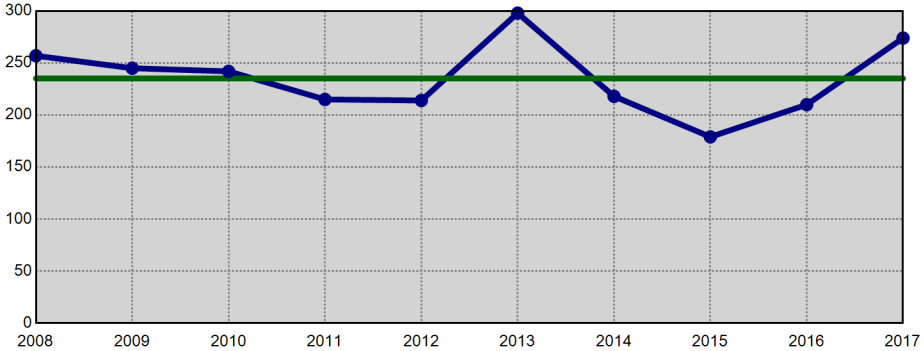

Information summarized for CompStat week ending 01/28/2017. The horizontal line on each chart represents the average of the prior 9 YTD offense totals.

Sourced from MNPD ARMS on 2/1/2017 7:29:27 AM. The figures above were sourced from incident reports using Uniform Crime Reporting definitions and reporting guidelines, based on the date when the crime was reported. This report is intended to be a management and planning tool and does not reflect the official UCR counts for the department. Incidents where a location is unknown or unspecified are included in the countywide totals.

East Precinct UCR Incidents - YTD Comparisons

Aggregated by precinct (incident location). Based on date when each incident was reported.

METROPOLITAN POLICE DEPARTMENT
of Nashville and Davidson County

All Part 1 Incidents - Annual YTD Avg: 295 (Bar Chart)

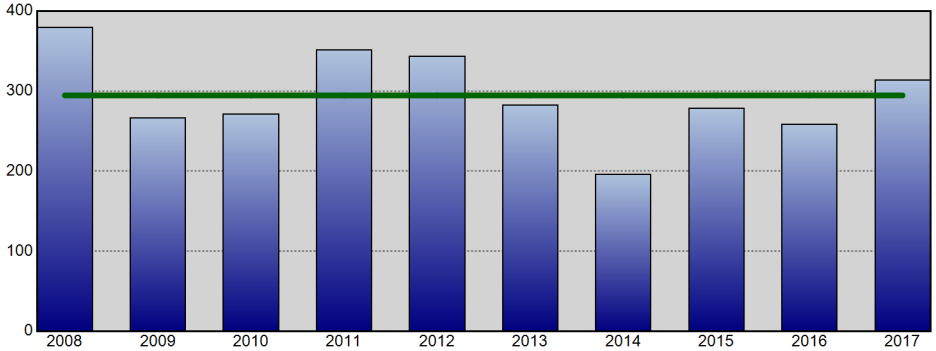

All Part 1 Incidents - Annual YTD Avg: 295 (Line Chart)

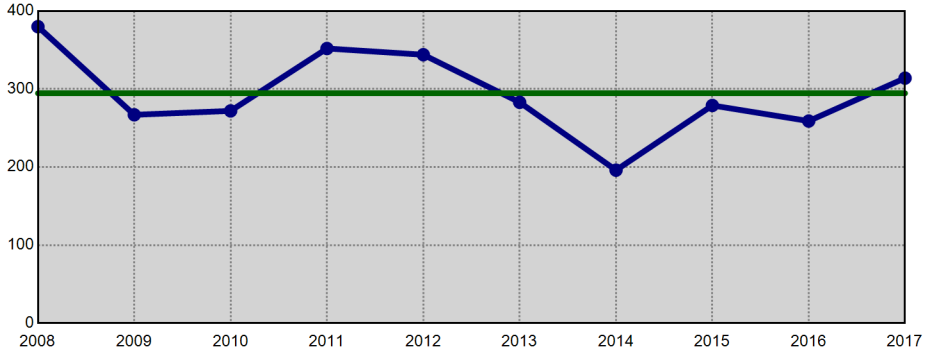

Violent Crime - Annual YTD Avg: 77 (Bar Chart)

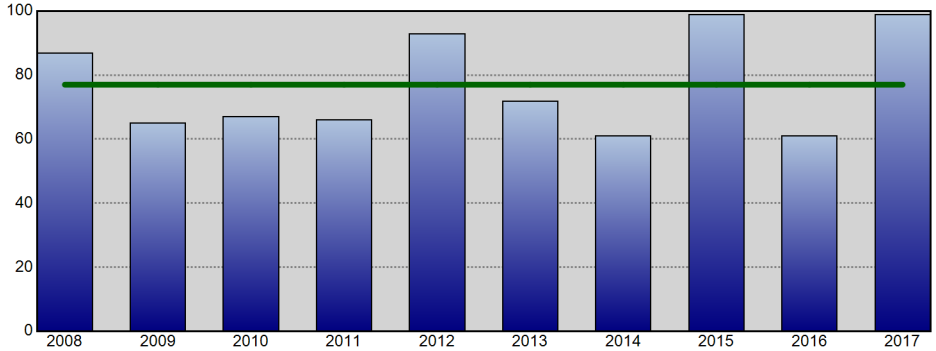

Violent Crime - Annual YTD Avg: 77 (Line Chart)

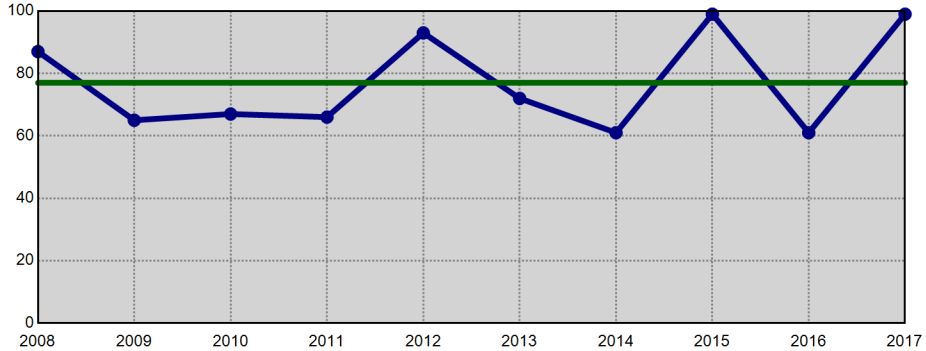

Property Crime - Annual YTD Avg: 218 (Bar Chart)

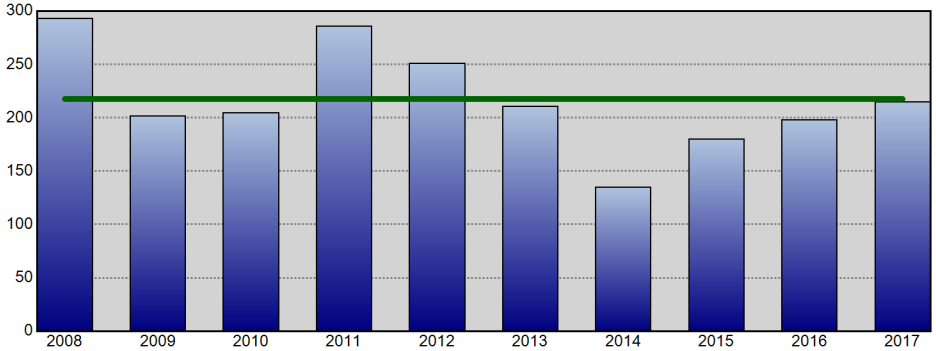

Property Crime - Annual YTD Avg: 218 (Line Chart)

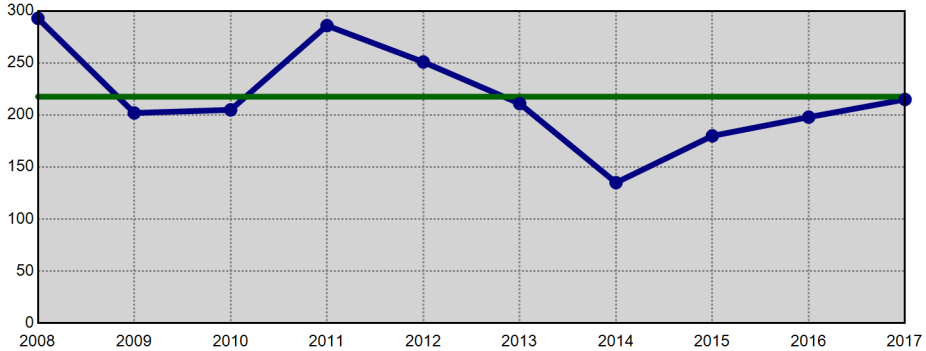

Information summarized for CompStat week ending 01/28/2017. The horizontal line on each chart represents the average of the prior 9 YTD offense totals.

Sourced from MNPD ARMS on 2/1/2017 7:29:29 AM. The figures above were sourced from incident reports using Uniform Crime Reporting definitions and reporting guidelines, based on the date when the crime was reported. This report is intended to be a management and planning tool and does not reflect the official UCR counts for the department. Incidents where a location is unknown or unspecified are included in the countywide totals.

South Precinct UCR Incidents - YTD Comparisons

Aggregated by precinct (incident location). Based on date when each incident was reported.

METROPOLITAN POLICE DEPARTMENT
of Nashville and Davidson County

All Part 1 Incidents - Annual YTD Avg: 484 (Bar Chart)

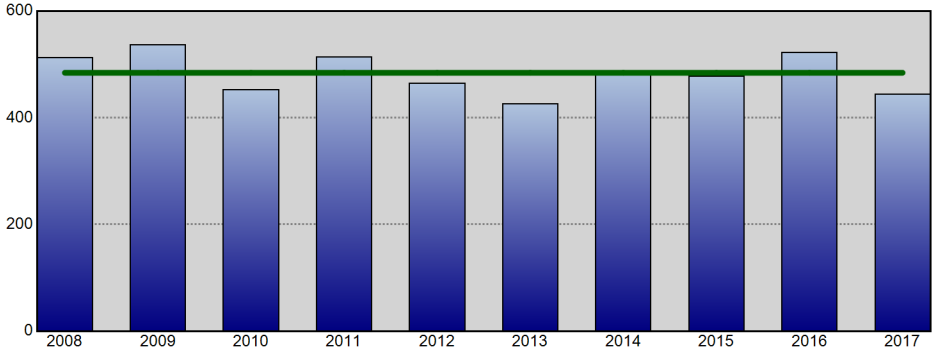

All Part 1 Incidents - Annual YTD Avg: 484 (Line Chart)

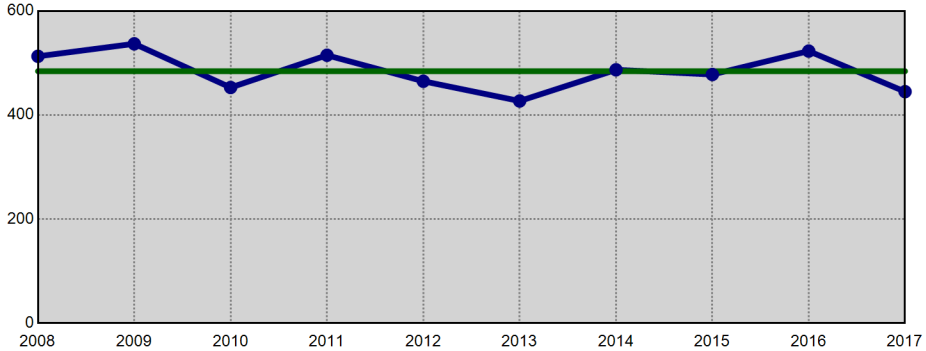

Violent Crime - Annual YTD Avg: 99 (Bar Chart)

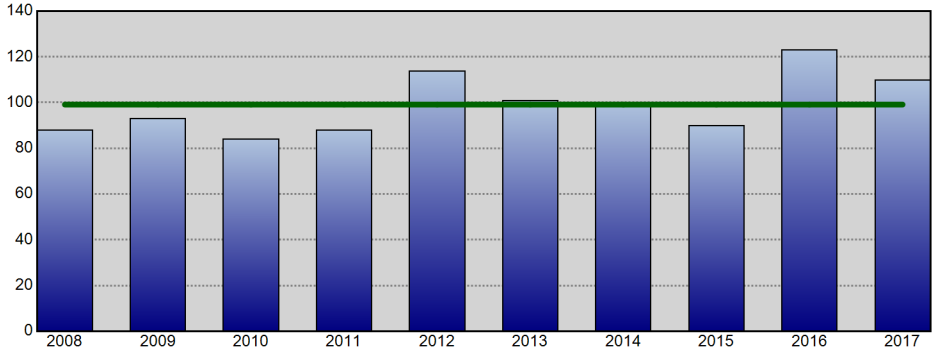

Violent Crime - Annual YTD Avg: 99 (Line Chart)

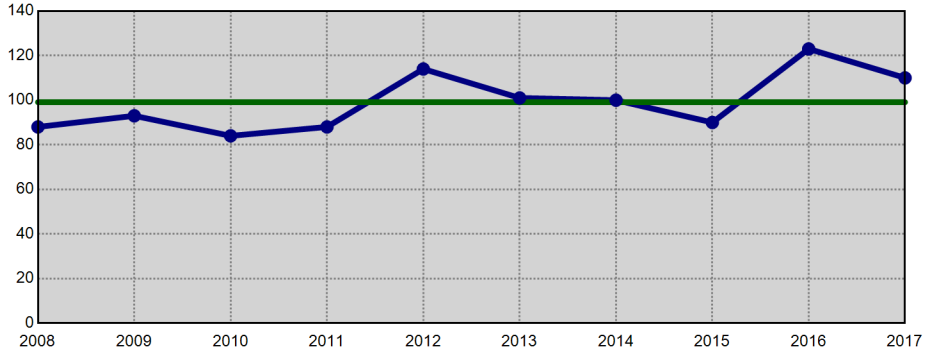

Property Crime - Annual YTD Avg: 385 (Bar Chart)

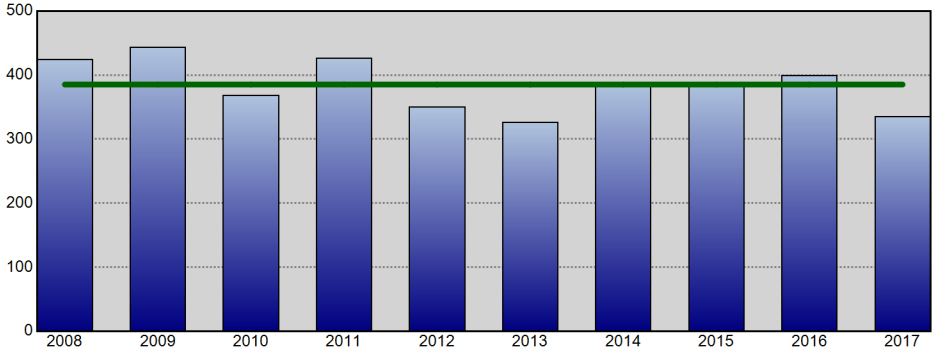

Property Crime - Annual YTD Avg: 385 (Line Chart)

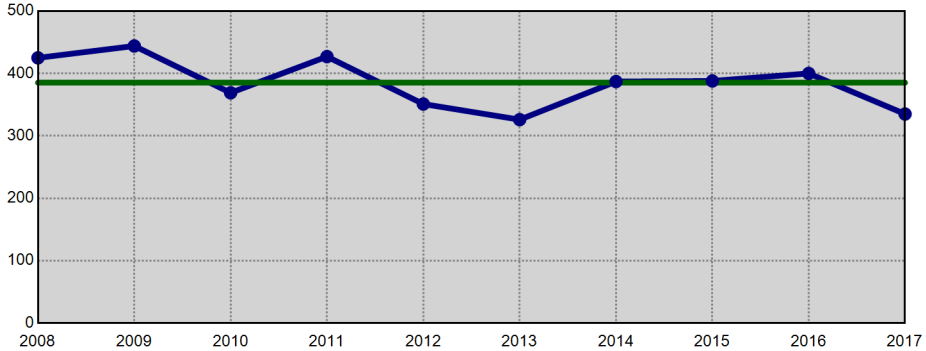

Information summarized for CompStat week ending 01/28/2017. The horizontal line on each chart represents the average of the prior 9 YTD offense totals.

Sourced from MNPD ARMS on 2/1/2017 7:29:31 AM. The figures above were sourced from incident reports using Uniform Crime Reporting definitions and reporting guidelines, based on the date when the crime was reported. This report is intended to be a management and planning tool and does not reflect the official UCR counts for the department. Incidents where a location is unknown or unspecified are included in the countywide totals.

Central Precinct UCR Incidents - YTD Comparisons

METROPOLITAN POLICE DEPARTMENT
of Nashville and Davidson County

Aggregated by precinct (incident location). Based on date when each incident was reported.

All Part 1 Incidents - Annual YTD Avg: 111 (Bar Chart)

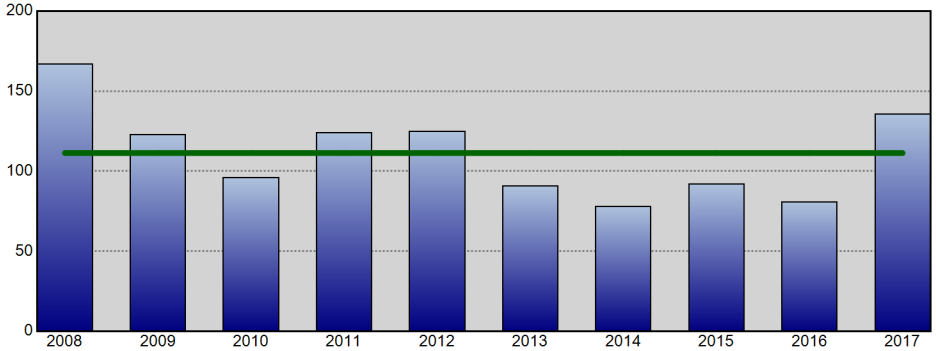

All Part 1 Incidents - Annual YTD Avg: 111 (Line Chart)

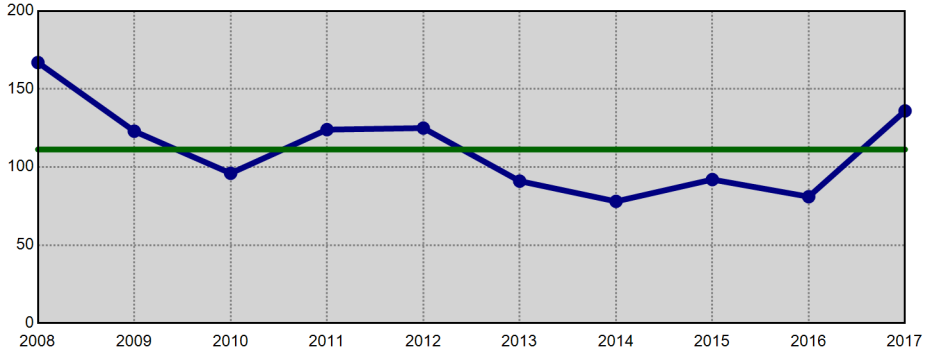

Violent Crime - Annual YTD Avg: 23 (Bar Chart)

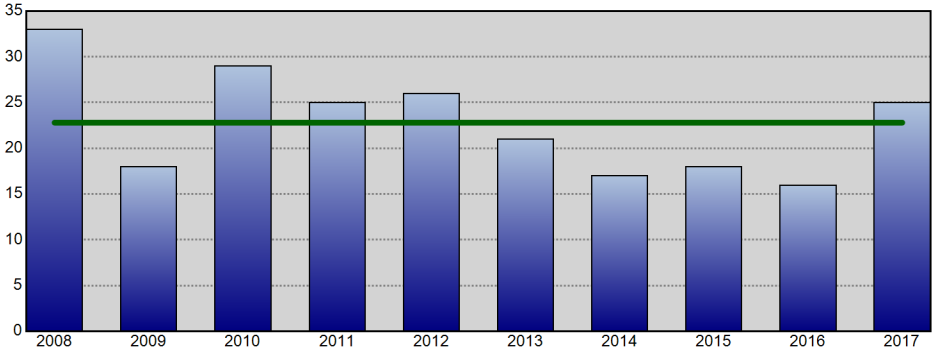

Violent Crime - Annual YTD Avg: 23 (Line Chart)

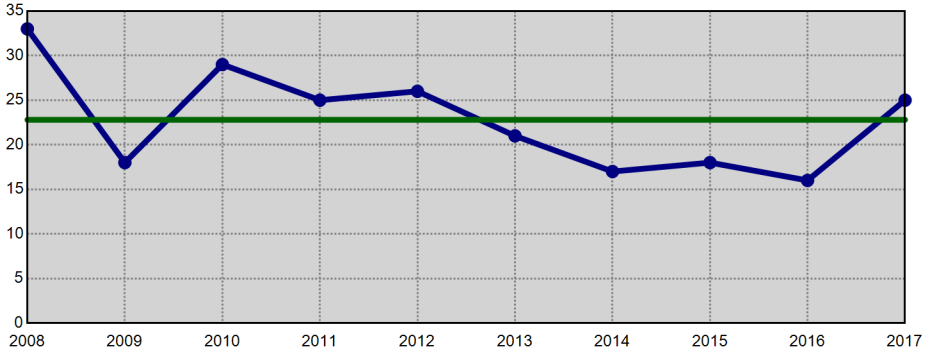

Property Crime - Annual YTD Avg: 89 (Bar Chart)

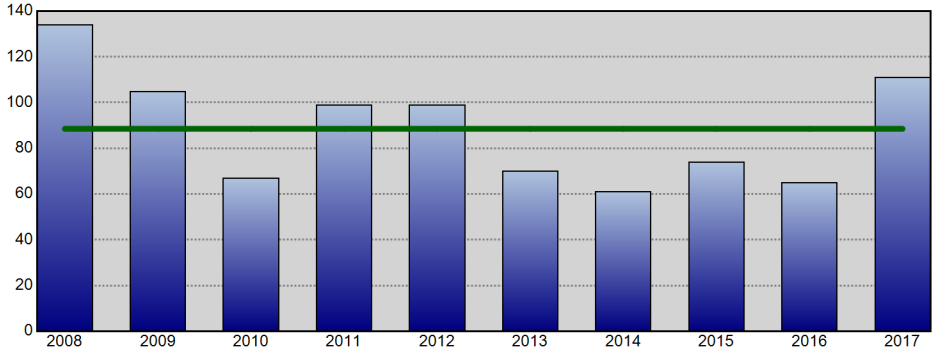

Property Crime - Annual YTD Avg: 89 (Line Chart)

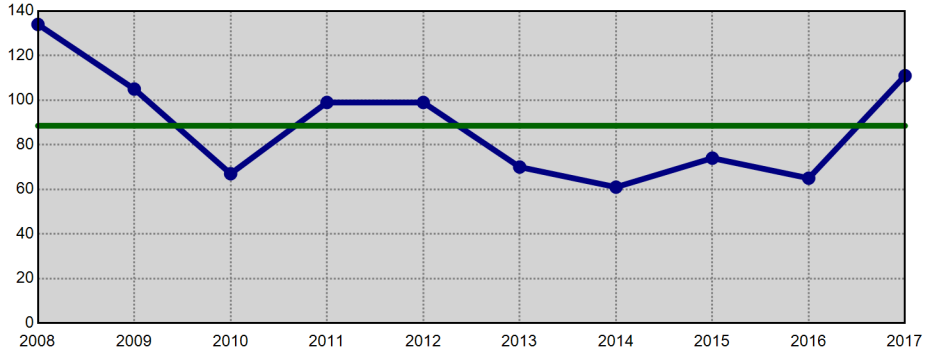

Information summarized for CompStat week ending 01/28/2017. The horizontal line on each chart represents the average of the prior 9 YTD offense totals.

Sourced from MNPD ARMS on 2/1/2017 7:29:33 AM. The figures above were sourced from incident reports using Uniform Crime Reporting definitions and reporting guidelines, based on the date when the crime was reported. This report is intended to be a management and planning tool and does not reflect the official UCR counts for the department. Incidents where a location is unknown or unspecified are included in the countywide totals.

Hermitage Precinct UCR Incidents - YTD Comparisons

METROPOLITAN POLICE DEPARTMENT
of Nashville and Davidson County

Aggregated by precinct (incident location). Based on date when each incident was reported.

All Part 1 Incidents - Annual YTD Avg: 440 (Bar Chart)

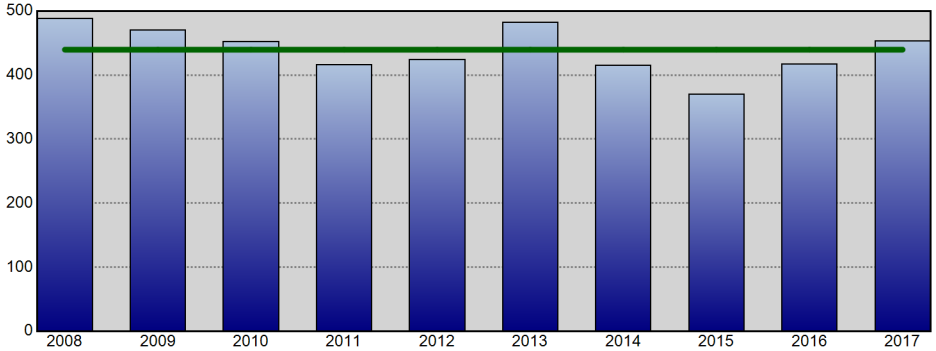

All Part 1 Incidents - Annual YTD Avg: 440 (Line Chart)

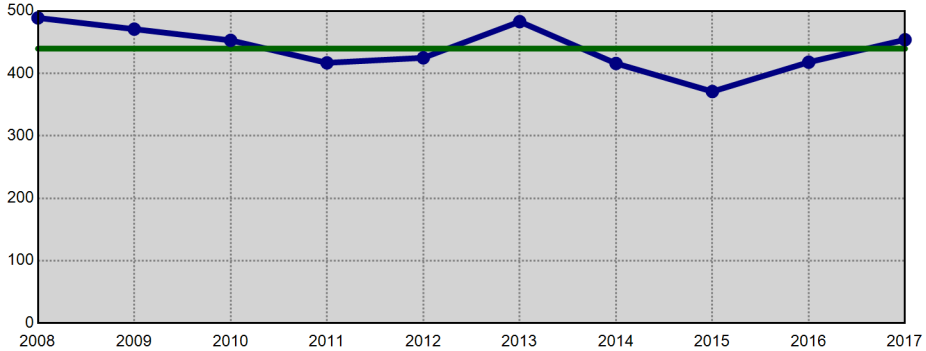

Violent Crime - Annual YTD Avg: 87 (Bar Chart)

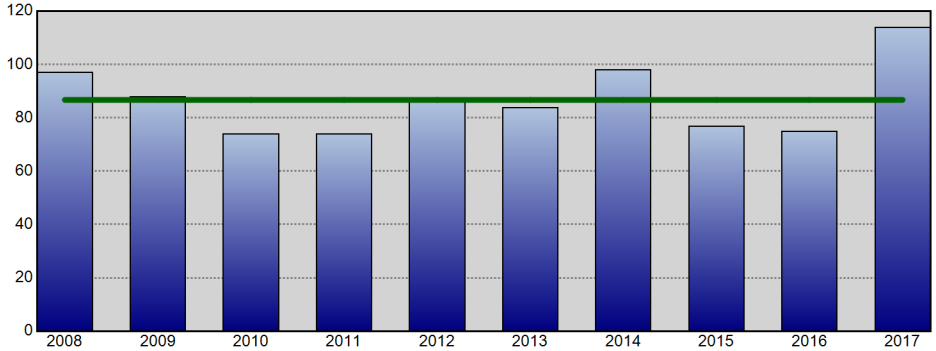

Violent Crime - Annual YTD Avg: 87 (Line Chart)

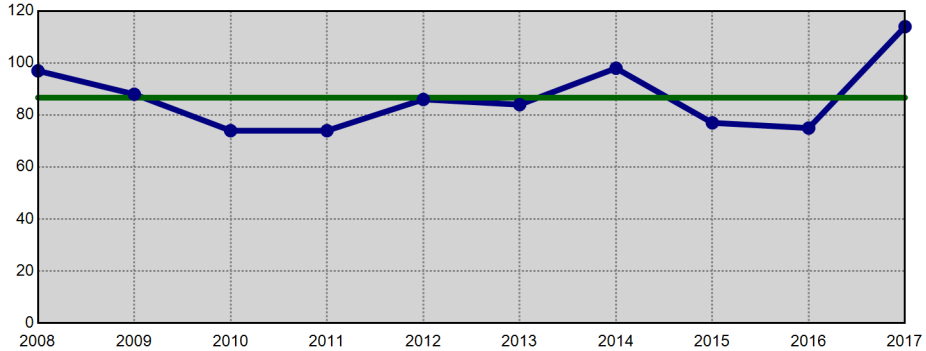

Property Crime - Annual YTD Avg: 353 (Bar Chart)

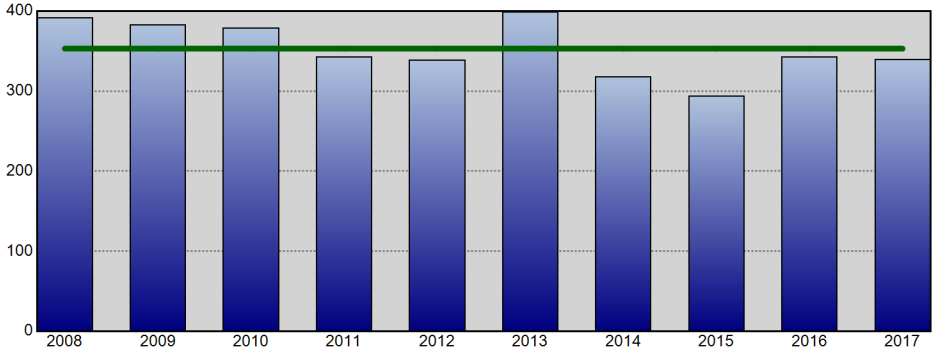

Property Crime - Annual YTD Avg: 353 (Line Chart)

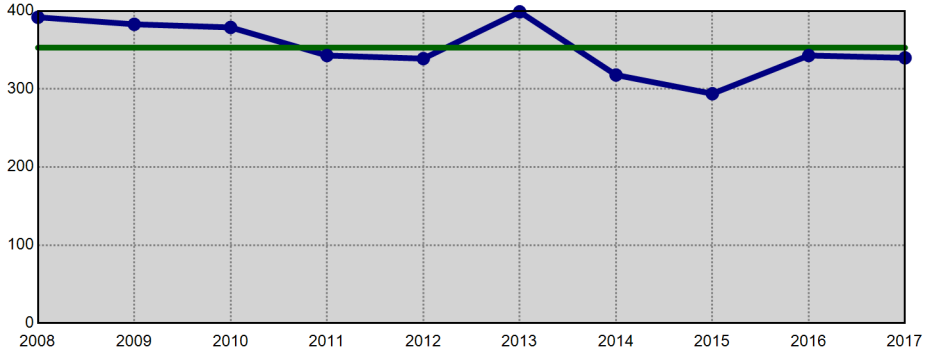

Information summarized for CompStat week ending 01/28/2017. The horizontal line on each chart represents the average of the prior 9 YTD offense totals.

Sourced from MNPD ARMS on 2/1/2017 7:29:35 AM. The figures above were sourced from incident reports using Uniform Crime Reporting definitions and reporting guidelines, based on the date when the crime was reported. This report is intended to be a management and planning tool and does not reflect the official UCR counts for the department. Incidents where a location is unknown or unspecified are included in the countywide totals.

North Precinct UCR Incidents - YTD Comparisons

Aggregated by precinct (incident location). Based on date when each incident was reported.

METROPOLITAN POLICE DEPARTMENT
of Nashville and Davidson County

All Part 1 Incidents - Annual YTD Avg: 284 (Bar Chart)

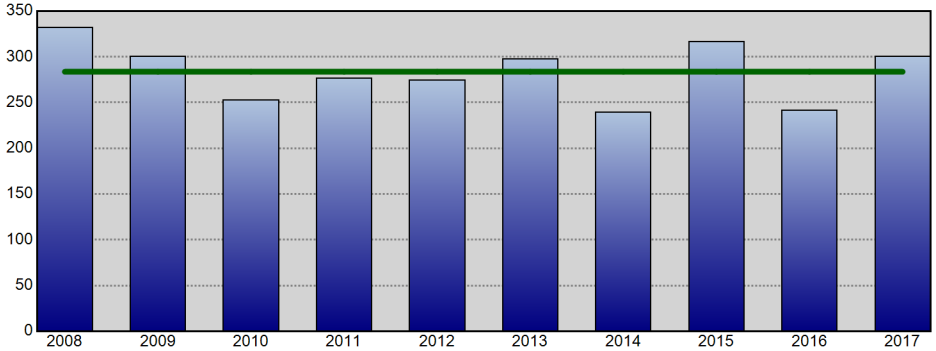

All Part 1 Incidents - Annual YTD Avg: 284 (Line Chart)

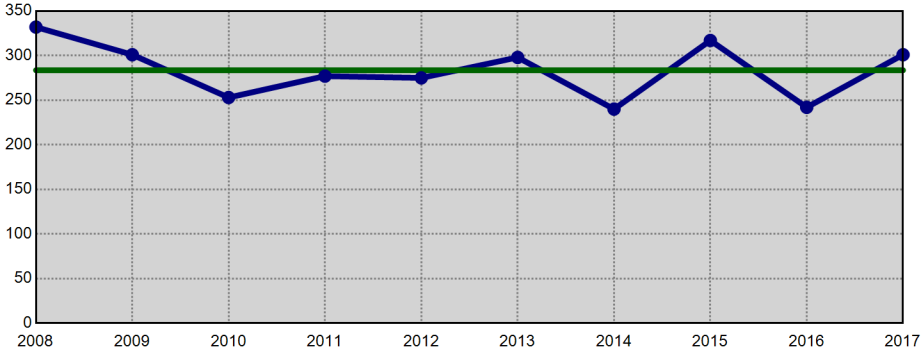

Violent Crime - Annual YTD Avg: 79 (Bar Chart)

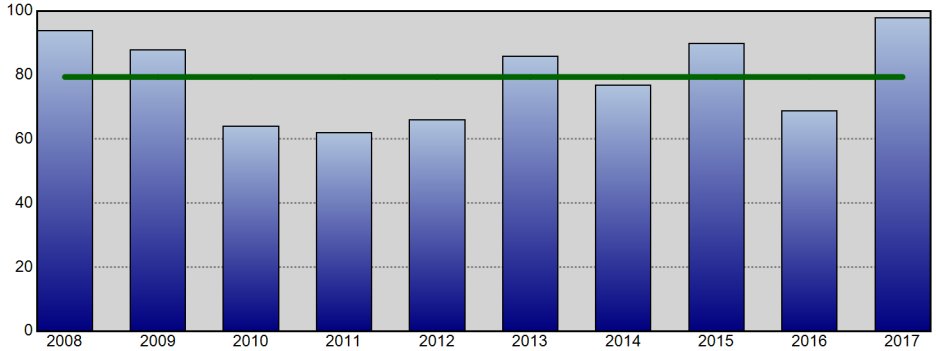

Violent Crime - Annual YTD Avg: 79 (Line Chart)

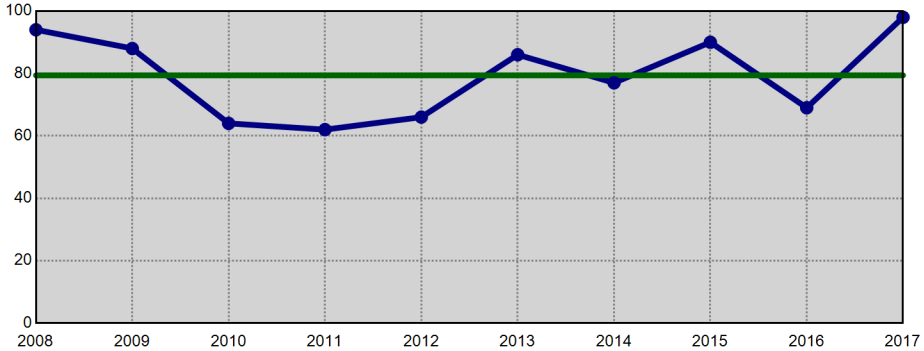

Property Crime - Annual YTD Avg: 204 (Bar Chart)

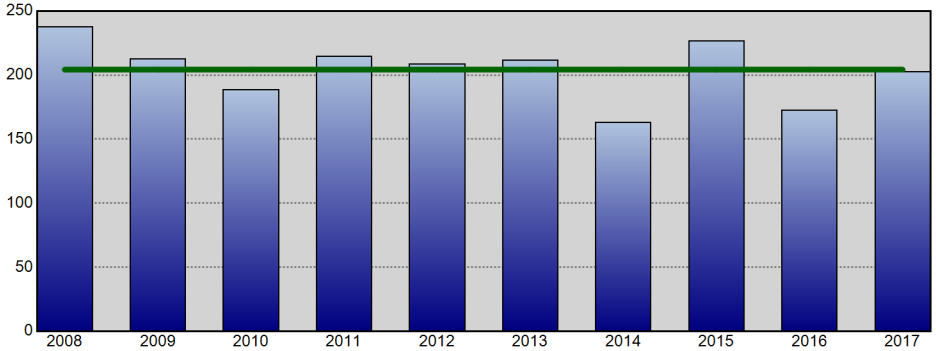

Property Crime - Annual YTD Avg: 204 (Line Chart)

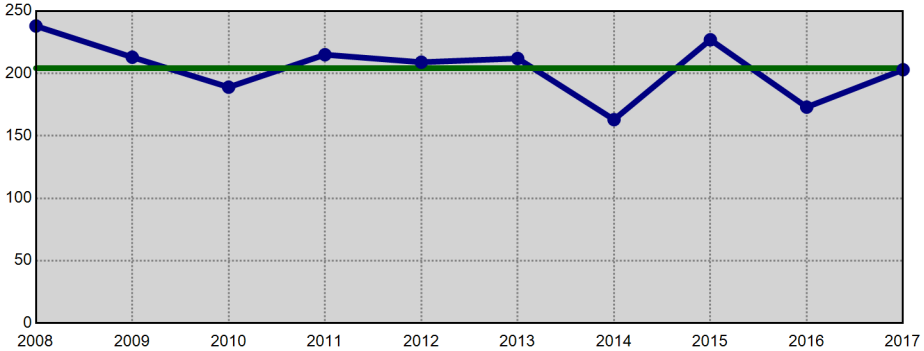

Information summarized for CompStat week ending 01/28/2017. The horizontal line on each chart represents the average of the prior 9 YTD offense totals.

Sourced from MNPD ARMS on 2/1/2017 7:29:36 AM. The figures above were sourced from incident reports using Uniform Crime Reporting definitions and reporting guidelines, based on the date when the crime was reported. This report is intended to be a management and planning tool and does not reflect the official UCR counts for the department. Incidents where a location is unknown or unspecified are included in the countywide totals.

Madison Precinct UCR Incidents - YTD Comparisons

Aggregated by precinct (incident location). Based on date when each incident was reported.

METROPOLITAN POLICE DEPARTMENT
of Nashville and Davidson County

All Part 1 Incidents - Annual YTD Avg: 286 (Bar Chart)

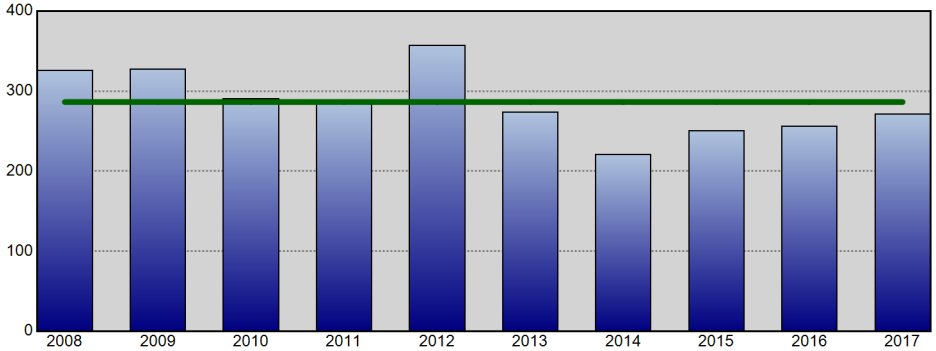

All Part 1 Incidents - Annual YTD Avg: 286 (Line Chart)

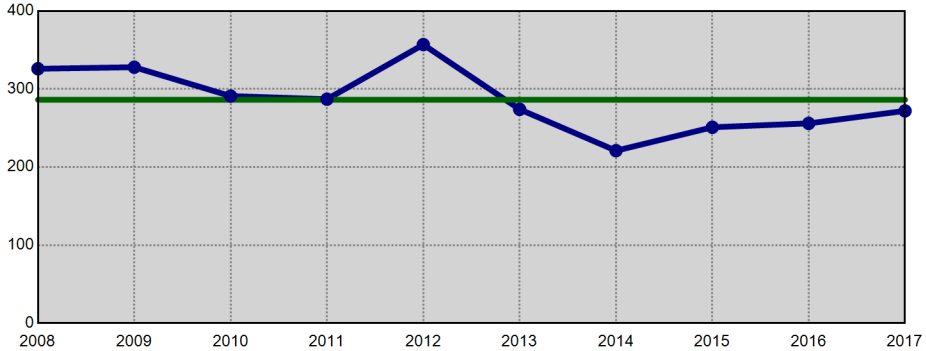

Violent Crime - Annual YTD Avg: 56 (Bar Chart)

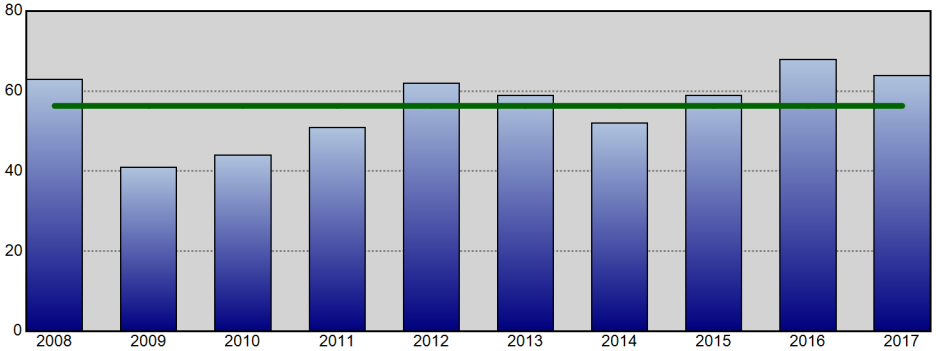

Violent Crime - Annual YTD Avg: 56 (Line Chart)

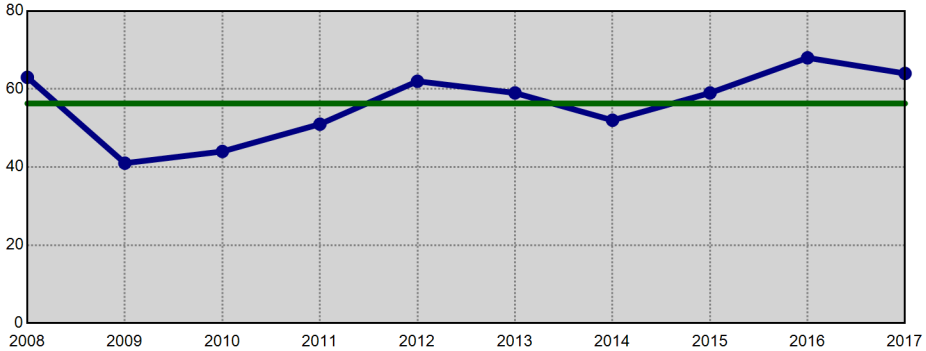

Property Crime - Annual YTD Avg: 230 (Bar Chart)

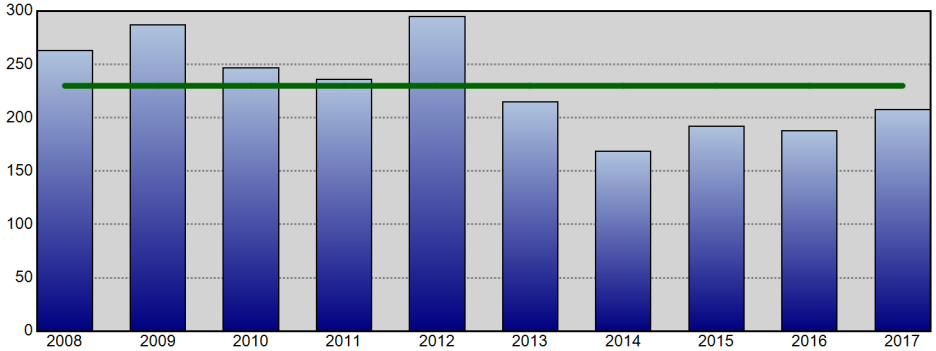

Property Crime - Annual YTD Avg: 230 (Line Chart)

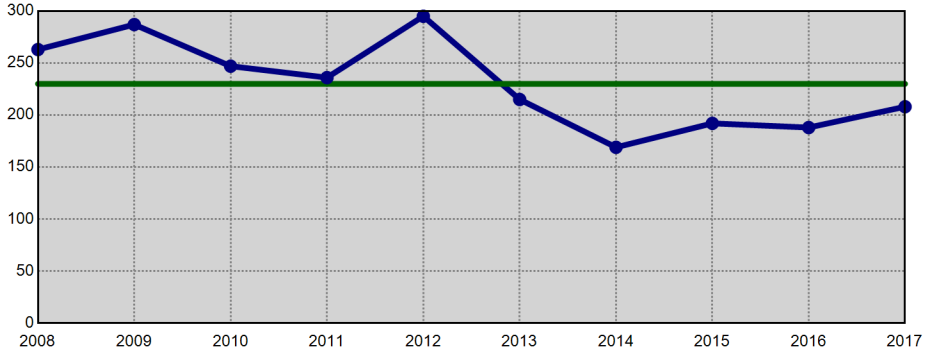

Information summarized for CompStat week ending 01/28/2017. The horizontal line on each chart represents the average of the prior 9 YTD offense totals.

Sourced from MNPD ARMS on 2/1/2017 7:29:38 AM. The figures above were sourced from incident reports using Uniform Crime Reporting definitions and reporting guidelines, based on the date when the crime was reported. This report is intended to be a management and planning tool and does not reflect the official UCR counts for the department. Incidents where a location is unknown or unspecified are included in the countywide totals.

Midtown Hills Precinct UCR Incidents - YTD Comparisons

Aggregated by precinct (incident location). Based on date when each incident was reported.

METROPOLITAN POLICE DEPARTMENT
of Nashville and Davidson County

All Part 1 Incidents - Annual YTD Avg: 310 (Bar Chart)

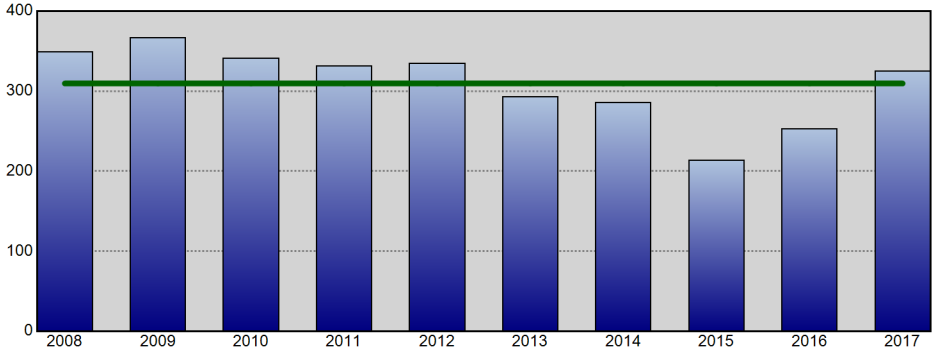

All Part 1 Incidents - Annual YTD Avg: 310 (Line Chart)

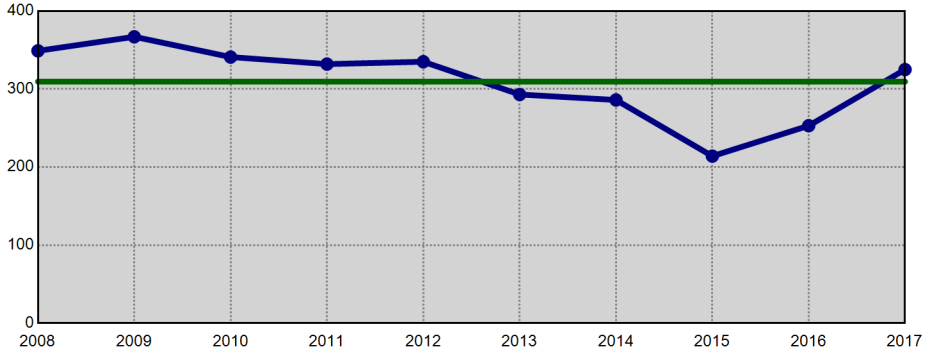

Violent Crime - Annual YTD Avg: 49 (Bar Chart)

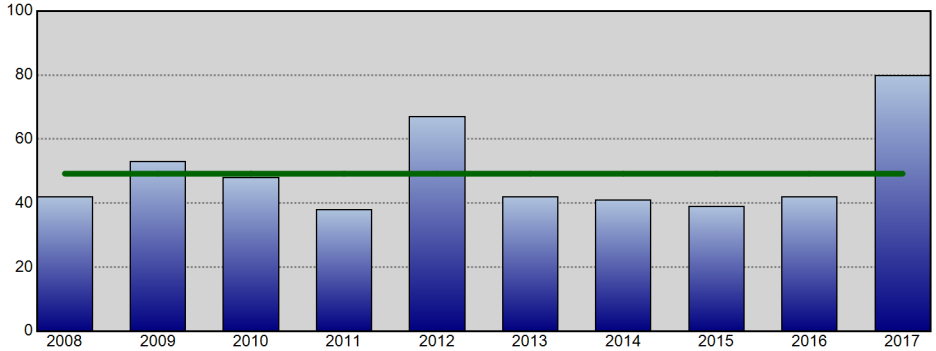

Violent Crime - Annual YTD Avg: 49 (Line Chart)

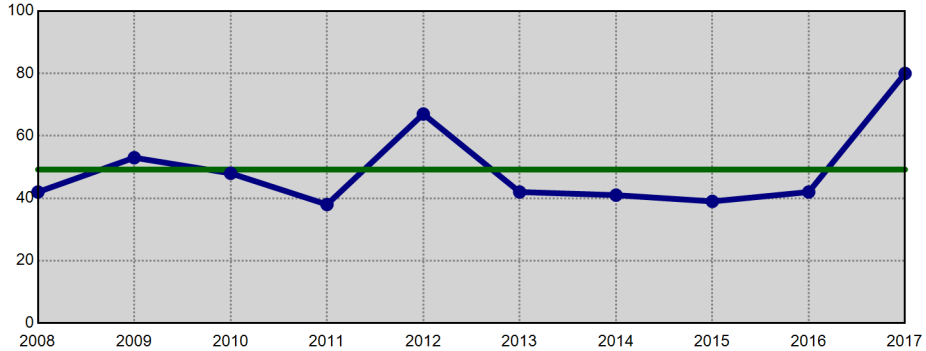

Property Crime - Annual YTD Avg: 260 (Bar Chart)

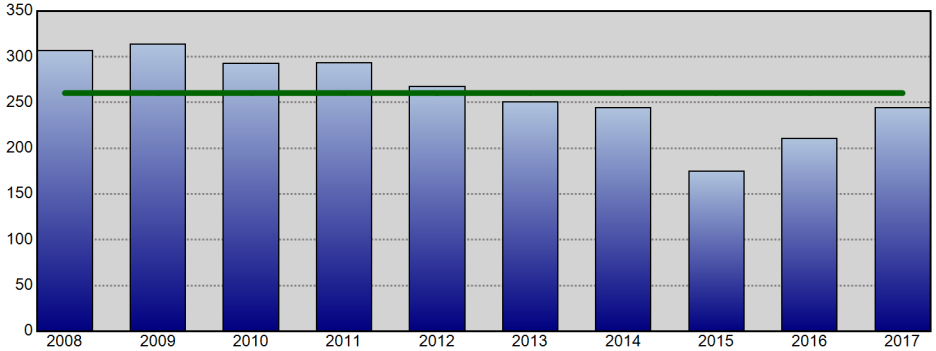

Property Crime - Annual YTD Avg: 260 (Line Chart)

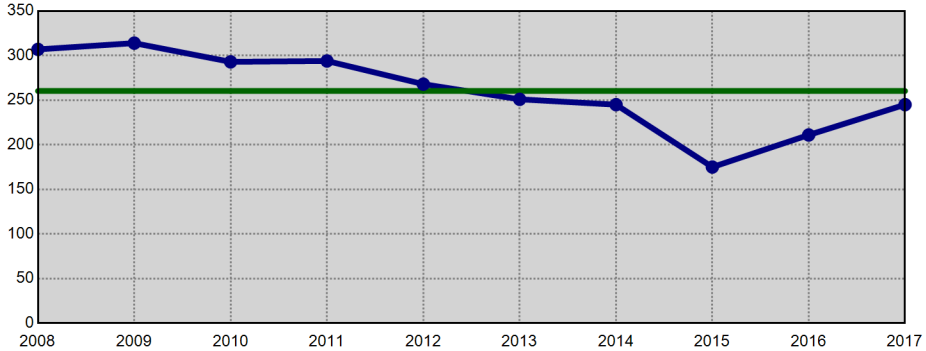

Information summarized for CompStat week ending 01/28/2017. The horizontal line on each chart represents the average of the prior 9 YTD offense totals.

Sourced from MNPD ARMS on 2/1/2017 7:29:41 AM. The figures above were sourced from incident reports using Uniform Crime Reporting definitions and reporting guidelines, based on the date when the crime was reported. This report is intended to be a management and planning tool and does not reflect the official UCR counts for the department. Incidents where a location is unknown or unspecified are included in the countywide totals.

County Calendar Year to Calendar Year Comparison

METROPOLITAN POLICE DEPARTMENT
of Nashville and Davidson County

Comparisons of Annual Totals for the Past Ten Years

Aggregated by precinct (incident location). Based on date when each incident was reported.

		Homicide	Forcible Rape	Commercial Robbery	Street Robbery	Total Robbery	Aggravated Assault	Commercial Burglary	Residential Burglary	Total Burglary	Larceny	Auto Theft	Violent Offenses	Property Offenses	Part I Offenses
2015 to	2015	79	607	251	1,649	1,900	4,932	909	4,210	5,119	18,784	1,443	7,518	25,346	32,864
2016	2016	83	566	304	1,704	2,008	4,936	961	3,625	4,586	18,772	1,749	7,593	25,107	32,700
	% Change	5.1%	-6.8%	21.1%	3.3%	5.7%	0.1%	5.7%	-13.9%	-10.4%	-0.1%	21.2%	1.0%	-0.9%	-0.5%
2014 to	2014	44	600	209	1,329	1,538	5,261	940	3,837	4,777	17,920	1,120	7,443	23,817	31,260
2016	2016	83	566	304	1,704	2,008	4,936	961	3,625	4,586	18,772	1,749	7,593	25,107	32,700
	% Change	88.6%	-5.7%	45.5%	28.2%	30.6%	-6.2%	2.2%	-5.5%	-4.0%	4.8%	56.2%	2.0%	5.4%	4.6%
2013 to	2013	42	529	225	1,409	1,634	4,807	890	4,788	5,678	18,104	1,203	7,012	24,985	31,997
2016	2016	83	566	304	1,704	2,008	4,936	961	3,625	4,586	18,772	1,749	7,593	25,107	32,700
	% Change	97.6%	7.0%	35.1%	20.9%	22.9%	2.7%	8.0%	-24.3%	-19.2%	3.7%	45.4%	8.3%	0.5%	2.2%
2012 to	2012	62	545	237	1,480	1,717	5,375	1,012	4,733	5,745	19,220	1,386	7,699	26,351	34,050
2016	2016	83	566	304	1,704	2,008	4,936	961	3,625	4,586	18,772	1,749	7,593	25,107	32,700
	% Change	33.9%	3.9%	28.3%	15.1%	16.9%	-8.2%	-5.0%	-23.4%	-20.2%	-2.3%	26.2%	-1.4%	-4.7%	-4.0%
2011 to	2011	51	551	291	1,591	1,882	4,922	1,119	6,303	7,422	20,253	1,770	7,406	29,445	36,851
2016	2016	83	566	304	1,704	2,008	4,936	961	3,625	4,586	18,772	1,749	7,593	25,107	32,700
	% Change	62.7%	2.7%	4.5%	7.1%	6.7%	0.3%	-14.1%	-42.5%	-38.2%	-7.3%	-1.2%	2.5%	-14.7%	-11.3%
2010 to	2010	60	494	298	1,506	1,804	4,735	1,157	6,662	7,819	21,018	1,629	7,093	30,466	37,559
2016	2016	83	566	304	1,704	2,008	4,936	961	3,625	4,586	18,772	1,749	7,593	25,107	32,700
	% Change	38.3%	14.6%	2.0%	13.1%	11.3%	4.2%	-16.9%	-45.6%	-41.3%	-10.7%	7.4%	7.0%	-17.6%	-12.9%
2009 to	2009	80	499	304	1,721	2,025	4,754	1,185	5,592	6,777	21,856	1,747	7,358	30,380	37,738
2016	2016	83	566	304	1,704	2,008	4,936	961	3,625	4,586	18,772	1,749	7,593	25,107	32,700
	% Change	3.8%	13.4%	0.0%	-1.0%	-0.8%	3.8%	-18.9%	-35.2%	-32.3%	-14.1%	0.1%	3.2%	-17.4%	-13.3%
2008 to	2008	74	485	353	2,043	2,396	5,655	1,308	4,963	6,271	24,481	2,291	8,610	33,043	41,653
2016	2016	83	566	304	1,704	2,008	4,936	961	3,625	4,586	18,772	1,749	7,593	25,107	32,700
	% Change	12.2%	16.7%	-13.9%	-16.6%	-16.2%	-12.7%	-26.5%	-27.0%	-26.9%	-23.3%	-23.7%	-11.8%	-24.0%	-21.5%
2007 to	2007	72	523	456	2,145	2,601	5,883	1,551	4,680	6,231	24,539	2,806	9,079	33,576	42,655
2016	2016	83	566	304	1,704	2,008	4,936	961	3,625	4,586	18,772	1,749	7,593	25,107	32,700
	% Change	15.3%	8.2%	-33.3%	-20.6%	-22.8%	-16.1%	-38.0%	-22.5%	-26.4%	-23.5%	-37.7%	-16.4%	-25.2%	-23.3%
2006 to	2006	81	501	450	2,052	2,502	5,946	2,000	4,580	6,580	24,810	3,161	9,030	34,551	43,581
2016	2016	83	566	304	1,704	2,008	4,936	961	3,625	4,586	18,772	1,749	7,593	25,107	32,700
	% Change	2.5%	13.0%	-32.4%	-17.0%	-19.7%	-17.0%	-52.0%	-20.9%	-30.3%	-24.3%	-44.7%	-15.9%	-27.3%	-25.0%

Information summarized for CompStat week ending 01/28/2017.

Sourced from MNPD ARMS on 2/1/2017 7:29:43 AM. The figures above were sourced from incident reports using Uniform Crime Reporting definitions and reporting guidelines, based on the date when the crime was reported. This report is intended to be a management and planning tool and does not reflect the official UCR counts for the department. Incidents where a location is unknown or unspecified are included in the countywide totals..

County UCR Incidents - Annual Comparison Charts

Aggregated by precinct (incident location). Based on date when each incident was reported.

METROPOLITAN POLICE DEPARTMENT
of Nashville and Davidson County

Year End Total Part 1 Incidents - Prior 9 Year Annual Avg: 35,186

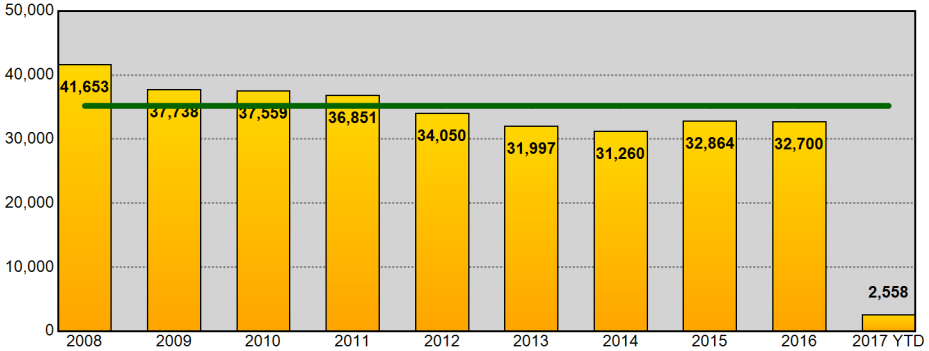

Year End Total Part 1 Incidents - Prior 9 Year Annual Avg: 35,186

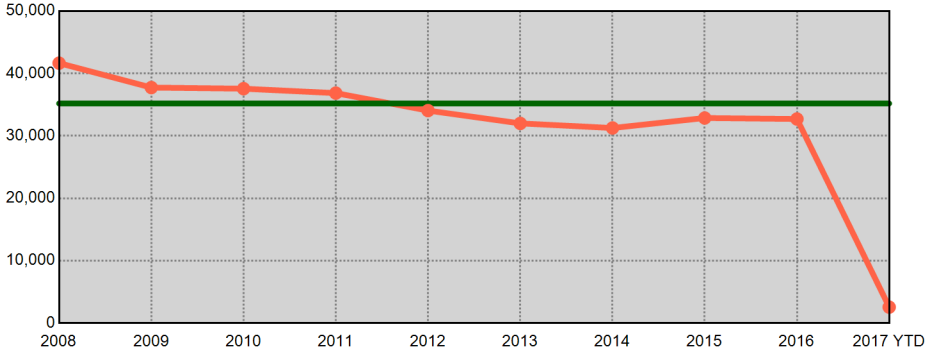

Year End Total Violent Part 1 Incidents - Prior 9 Year Annual Avg: 7,526

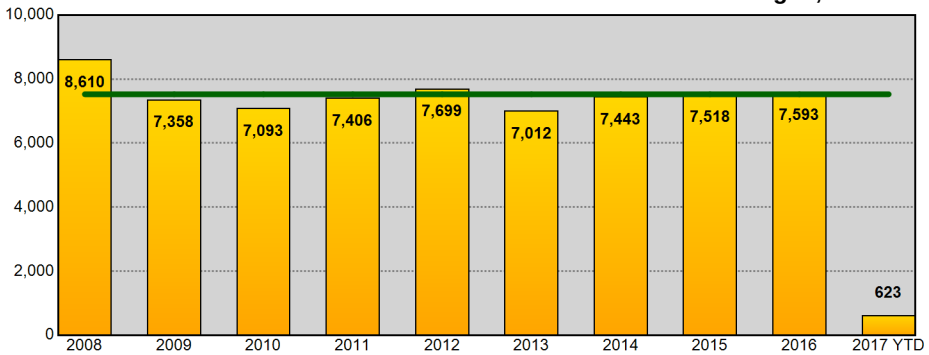

Year End Total Violent Part 1 Incidents - Prior 9 Year Annual Avg: 7,526

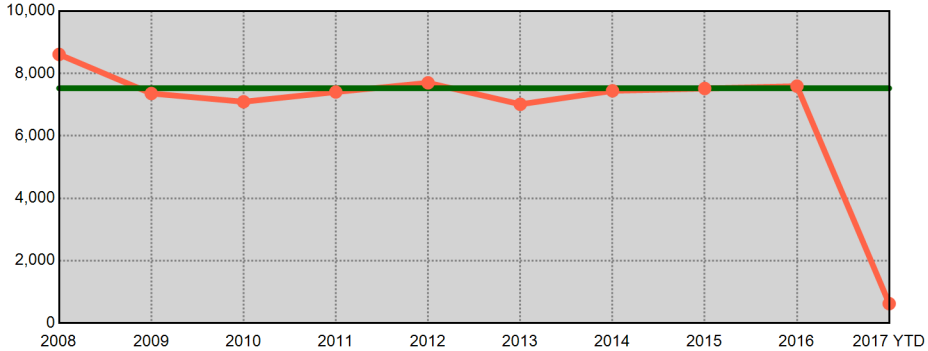

Year End Total Property Part 1 Incidents - Prior 9 Year Annual Avg: 27,660

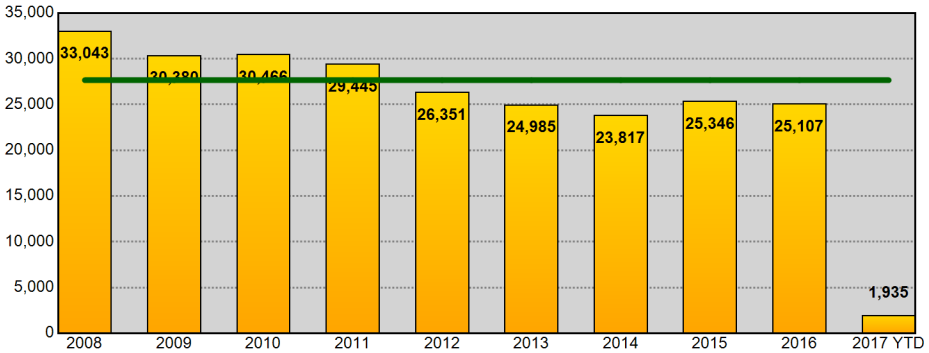

Year End Total Property Part 1 Incidents - Prior 9 Year Annual Avg: 27,660

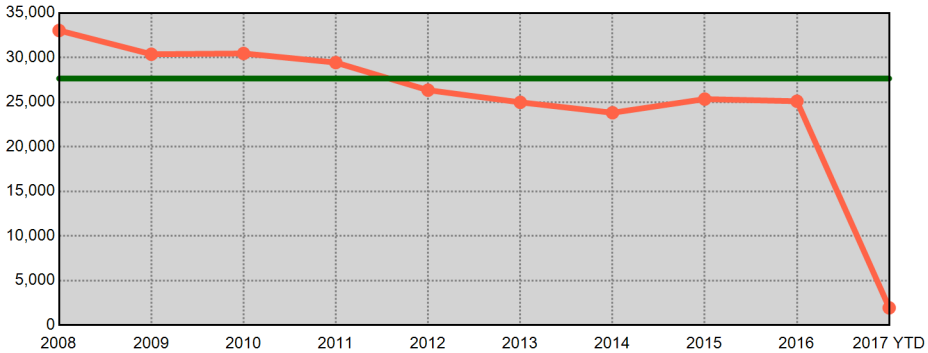

Information summarized for CompStat week ending 01/28/2017. Current year statistics are summarized for 2017 YTD. The horizontal line on each chart represents the average of the prior 9 year end offense totals.

Sourced from MNPD ARMS on 2/1/2017 7:29:43 AM. The figures above were sourced from incident reports using Uniform Crime Reporting definitions and reporting guidelines, based on the date when the crime was reported. This report is intended to be a management and planning tool and does not reflect the official UCR counts for the department. Incidents where a location is unknown or unspecified are included in the countywide totals.

West Precinct UCR Incidents - Annual Comparisons

Aggregated by precinct (incident location). Based on date when each incident was reported.

METROPOLITAN POLICE DEPARTMENT
of Nashville and Davidson County

Year End Total Part 1 Incidents - Prior 9 Year Annual Avg: 3,868

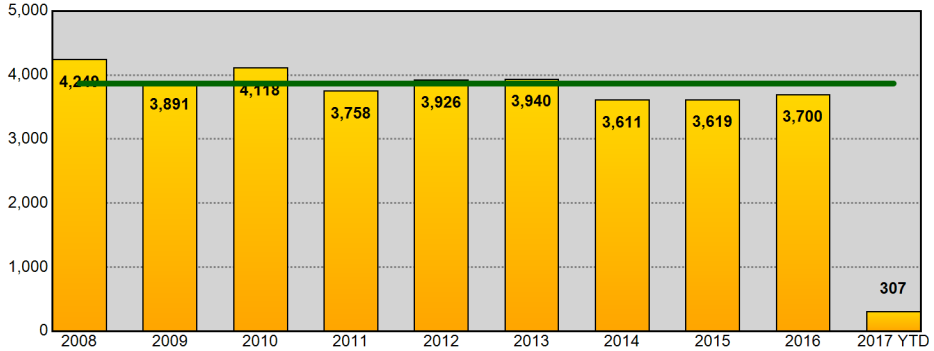

Year End Total Part 1 Incidents - Prior 9 Year Annual Avg: 3,868

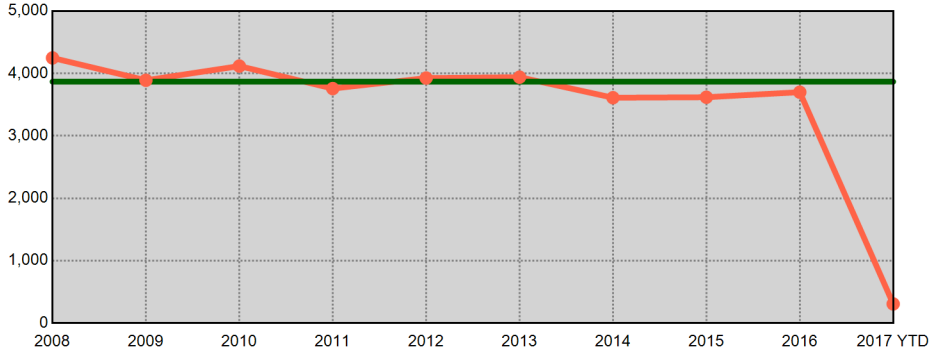

Year End Total Violent Part 1 Incidents - Prior 9 Year Annual Avg: 522

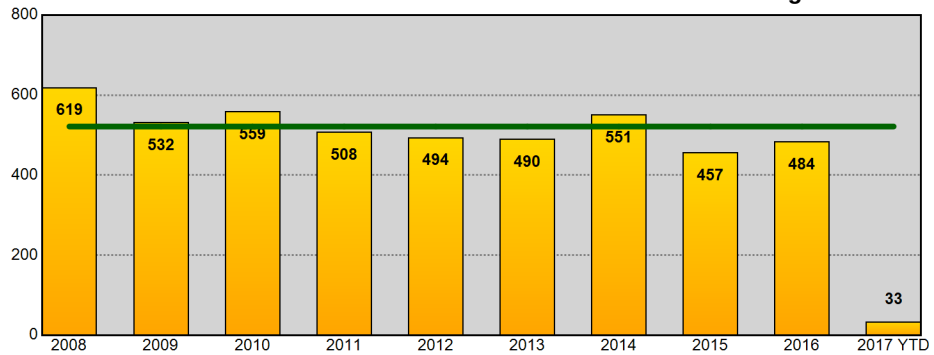

Year End Total Violent Part 1 Incidents - Prior 9 Year Annual Avg: 522

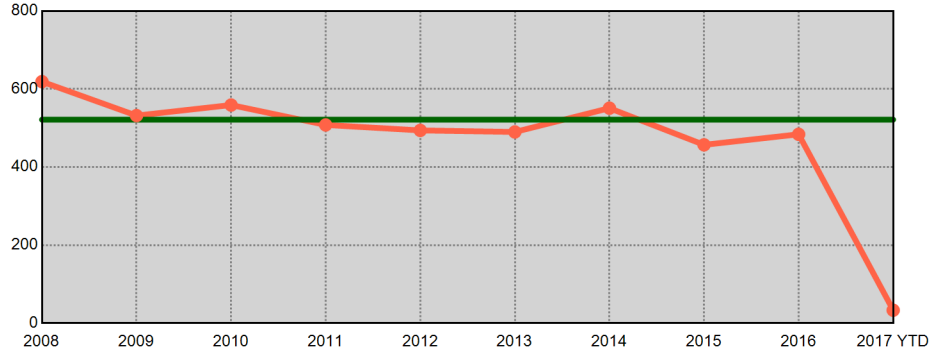

Year End Total Property Part 1 Incidents - Prior 9 Year Annual Avg: 3,346

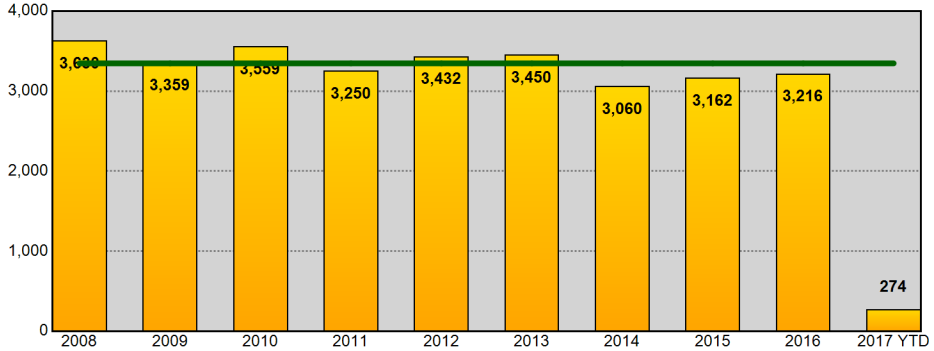

Year End Total Property Part 1 Incidents - Prior 9 Year Annual Avg: 3,346

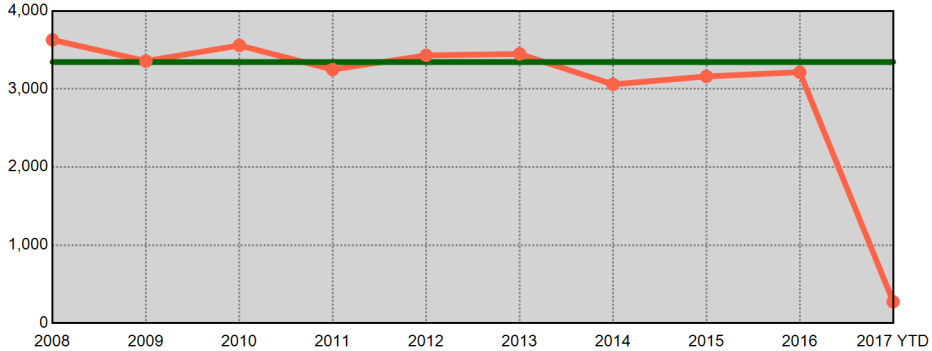

Information summarized for CompStat week ending 01/28/2017. Current year statistics are summarized for 2017 YTD. The horizontal line on each chart represents the average of the prior 9 year end offense totals.

Sourced from MNPD ARMS on 2/1/2017 7:29:45 AM. The figures above were sourced from incident reports using Uniform Crime Reporting definitions and reporting guidelines, based on the date when the crime was reported. This report is intended to be a management and planning tool and does not reflect the official UCR counts for the department. Incidents where a location is unknown or unspecified are included in the countywide totals.

East Precinct UCR Incidents - Annual Comparisons

Aggregated by precinct (incident location). Based on date when each incident was reported.

METROPOLITAN POLICE DEPARTMENT
of Nashville and Davidson County

Year End Total Part 1 Incidents - Prior 9 Year Annual Avg: 4,327

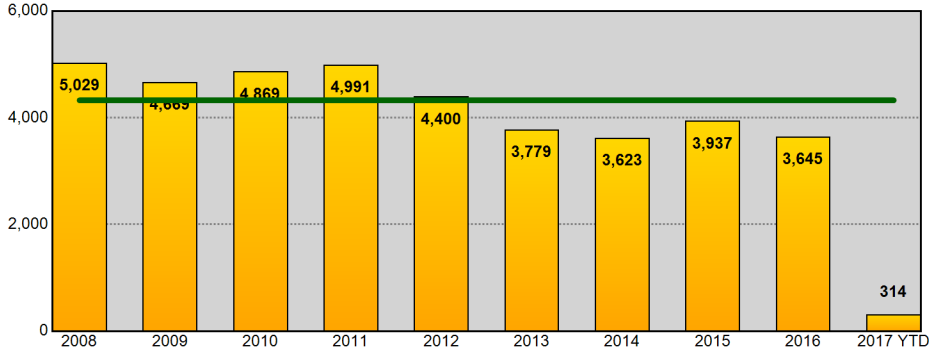

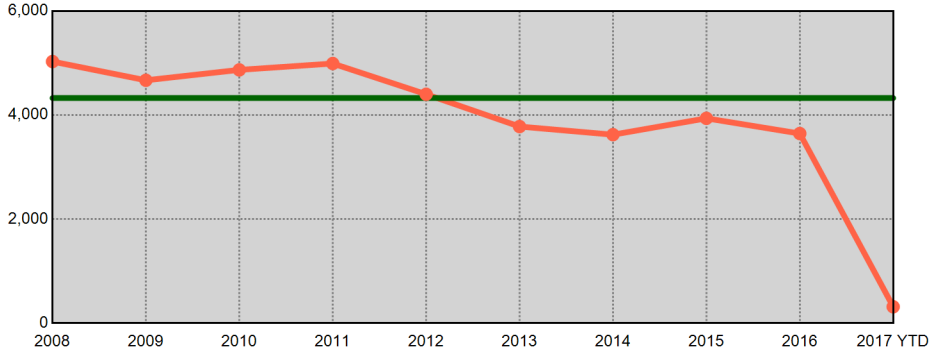

Year End Total Violent Part 1 Incidents - Prior 9 Year Annual Avg: 1,210

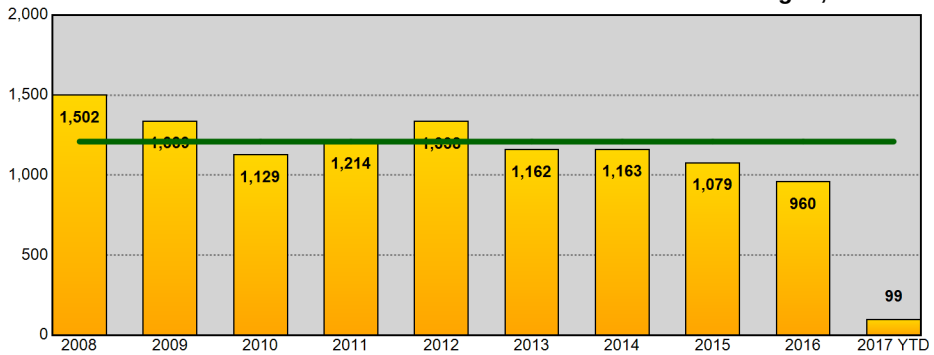

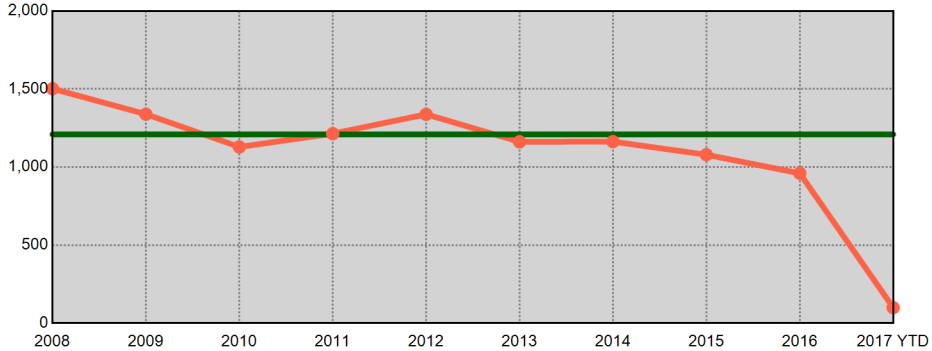

Year End Total Property Part 1 Incidents - Prior 9 Year Annual Avg: 3,117

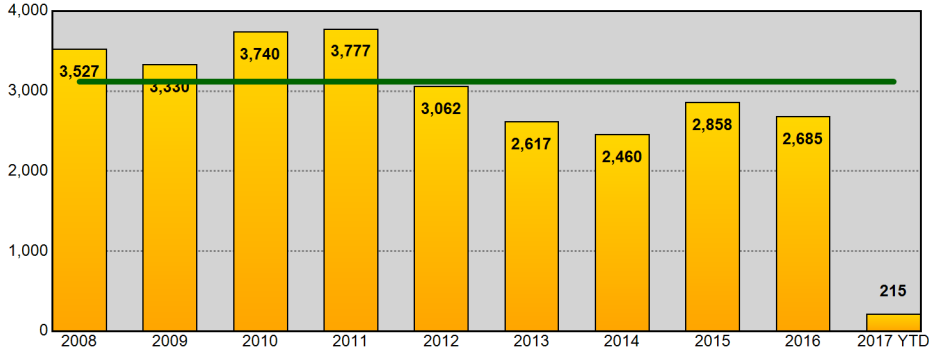

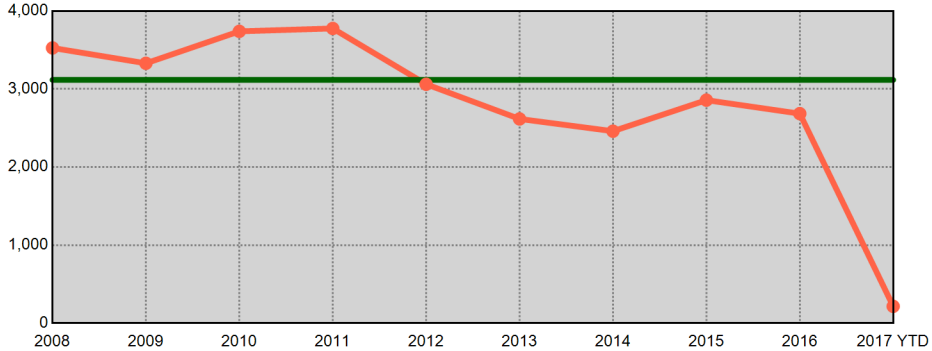

Information summarized for CompStat week ending 01/28/2017. Current year statistics are summarized for 2017 YTD. The horizontal line on each chart represents the average of the prior 9 year end offense totals.

Sourced from MNPD ARMS on 2/1/2017 7:29:46 AM. The figures above were sourced from incident reports using Uniform Crime Reporting definitions and reporting guidelines, based on the date when the crime was reported. This report is intended to be a management and planning tool and does not reflect the official UCR counts for the department. Incidents where a location is unknown or unspecified are included in the countywide totals.

South Precinct UCR Incidents - Annual Comparisons

Aggregated by precinct (incident location). Based on date when each incident was reported.

METROPOLITAN POLICE DEPARTMENT
of Nashville and Davidson County

Year End Total Part 1 Incidents - Prior 9 Year Annual Avg: 6,475

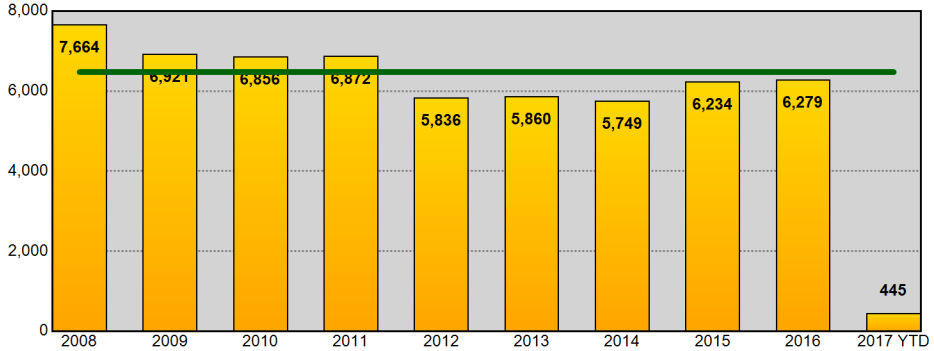

Year End Total Part 1 Incidents - Prior 9 Year Annual Avg: 6,475

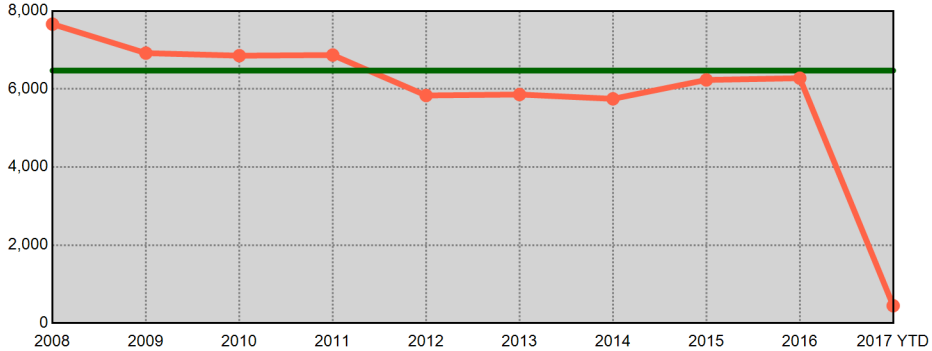

Year End Total Violent Part 1 Incidents - Prior 9 Year Annual Avg: 1,412

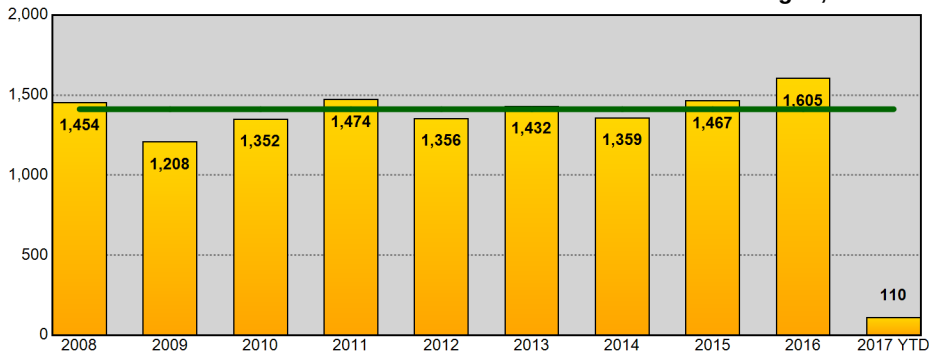

Year End Total Violent Part 1 Incidents - Prior 9 Year Annual Avg: 1,412

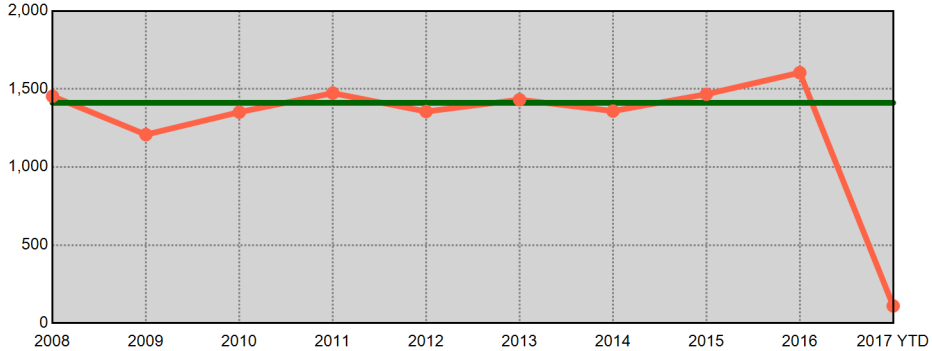

Year End Total Property Part 1 Incidents - Prior 9 Year Annual Avg: 5,063

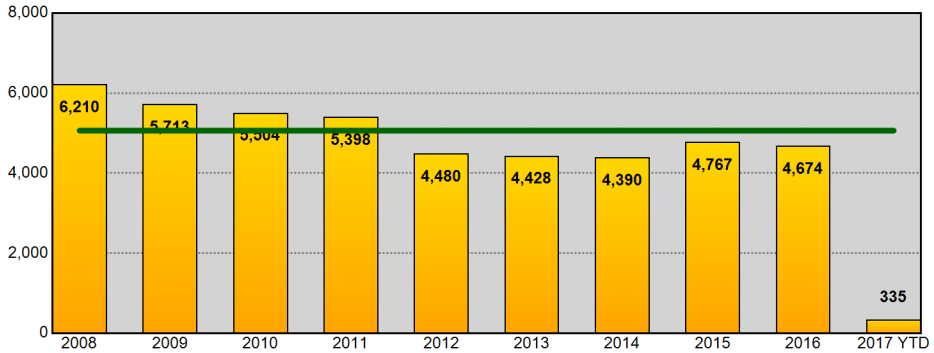

Year End Total Property Part 1 Incidents - Prior 9 Year Annual Avg: 5,063

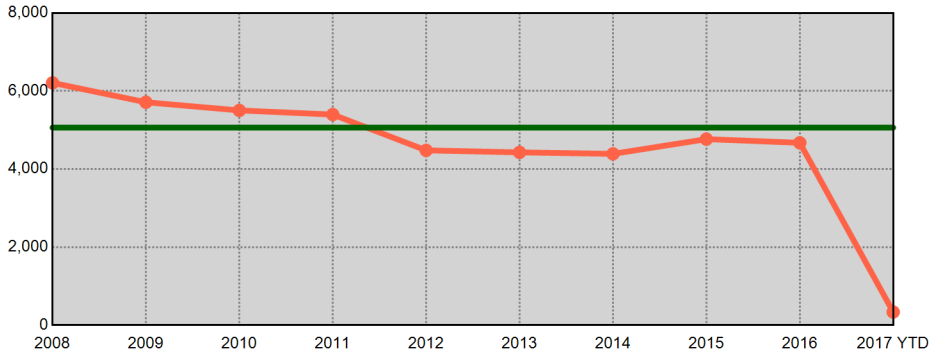

Information summarized for CompStat week ending 01/28/2017. Current year statistics are summarized for 2017 YTD. The horizontal line on each chart represents the average of the prior 9 year end offense totals.

Sourced from MNPD ARMS on 2/1/2017 7:29:48 AM. The figures above were sourced from incident reports using Uniform Crime Reporting definitions and reporting guidelines, based on the date when the crime was reported. This report is intended to be a management and planning tool and does not reflect the official UCR counts for the department. Incidents where a location is unknown or unspecified are included in the countywide totals.

Central Precinct UCR Incidents - Annual Comparisons

METROPOLITAN POLICE DEPARTMENT
of Nashville and Davidson County

Aggregated by precinct (incident location). Based on date when each incident was reported.

Year End Total Part 1 Incidents - Prior 9 Year Annual Avg: 1,638

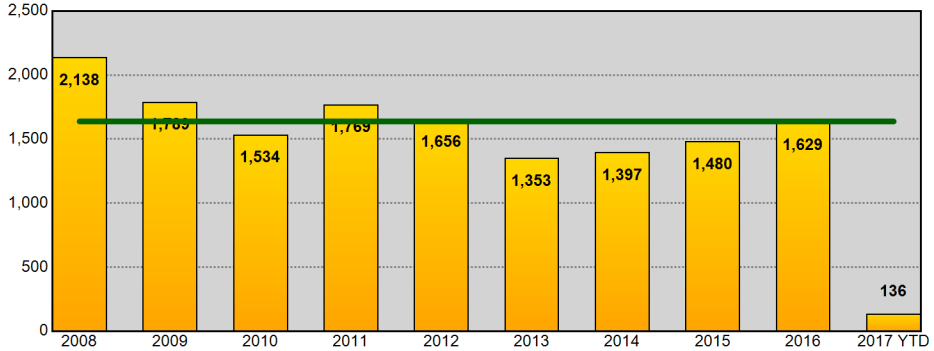

Year End Total Part 1 Incidents - Prior 9 Year Annual Avg: 1,638

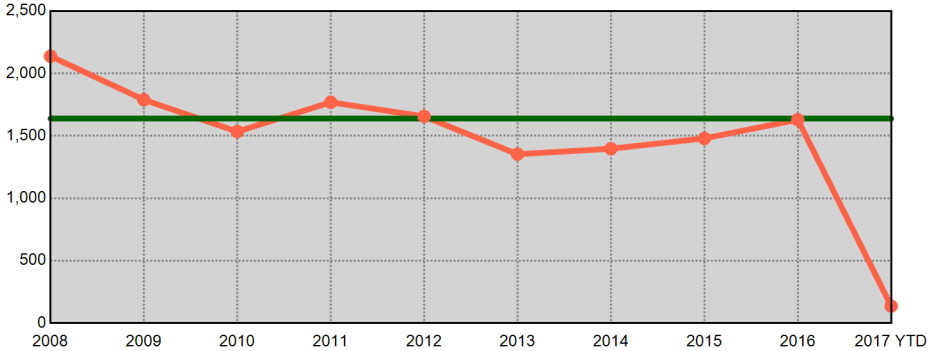

Year End Total Violent Part 1 Incidents - Prior 9 Year Annual Avg: 363

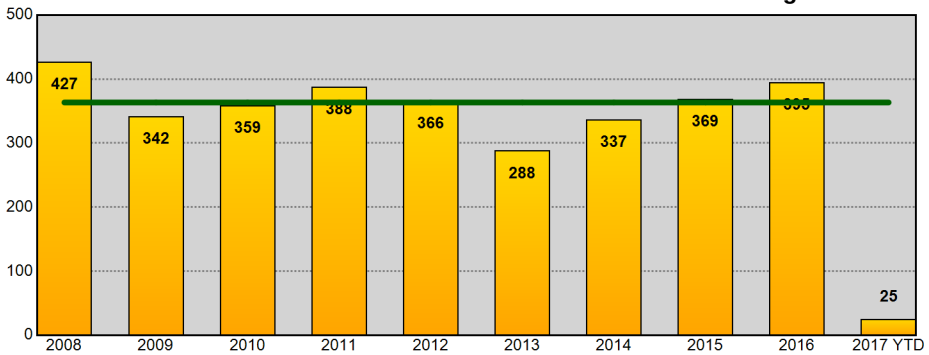

Year End Total Violent Part 1 Incidents - Prior 9 Year Annual Avg: 363

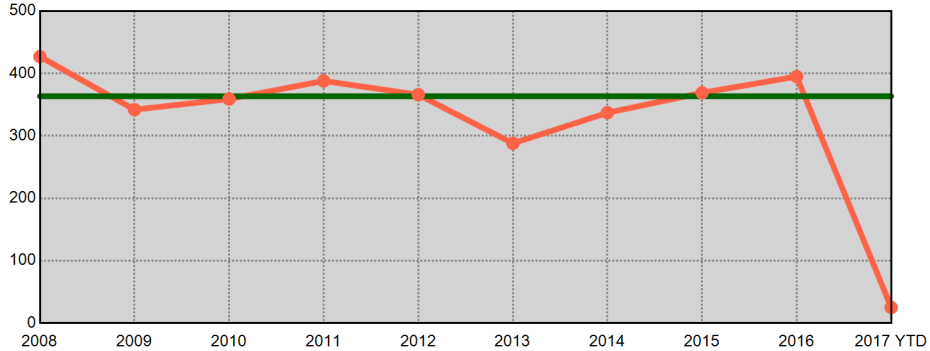

Year End Total Property Part 1 Incidents - Prior 9 Year Annual Avg: 1,275

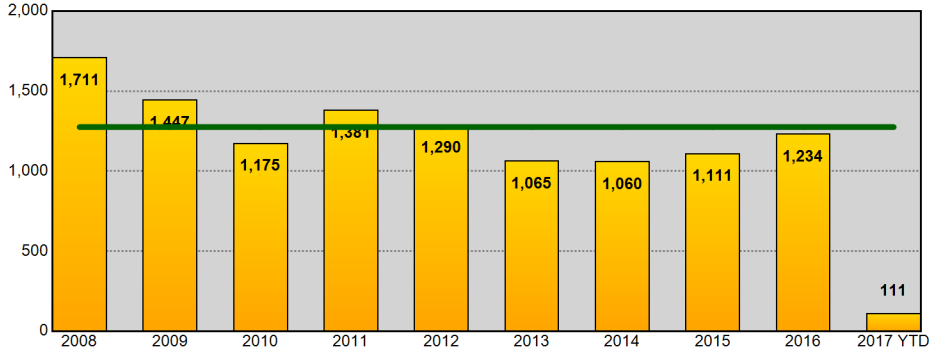

Year End Total Property Part 1 Incidents - Prior 9 Year Annual Avg: 1,275

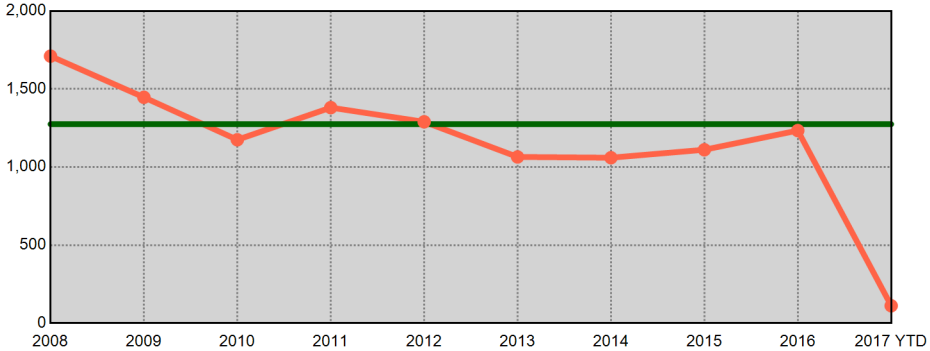

Information summarized for CompStat week ending 01/28/2017. Current year statistics are summarized for 2017 YTD. The horizontal line on each chart represents the average of the prior 9 year end offense totals.

Sourced from MNPD ARMS on 2/1/2017 7:29:50 AM. The figures above were sourced from incident reports using Uniform Crime Reporting definitions and reporting guidelines, based on the date when the crime was reported. This report is intended to be a management and planning tool and does not reflect the official UCR counts for the department. Incidents where a location is unknown or unspecified are included in the countywide totals.

Hermitage Precinct UCR Incidents - Annual Comparisons

Aggregated by precinct (incident location). Based on date when each incident was reported.

METROPOLITAN POLICE DEPARTMENT
of Nashville and Davidson County

Year End Total Part 1 Incidents - Prior 9 Year Annual Avg: 6,264

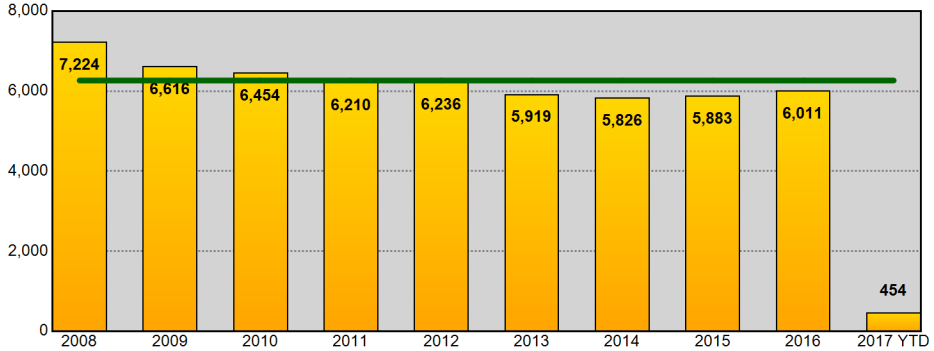

Year End Total Part 1 Incidents - Prior 9 Year Annual Avg: 6,264

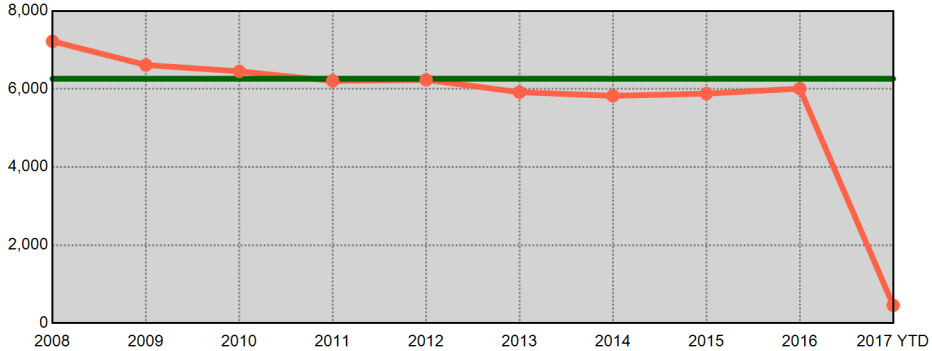

Year End Total Violent Part 1 Incidents - Prior 9 Year Annual Avg: 1,234

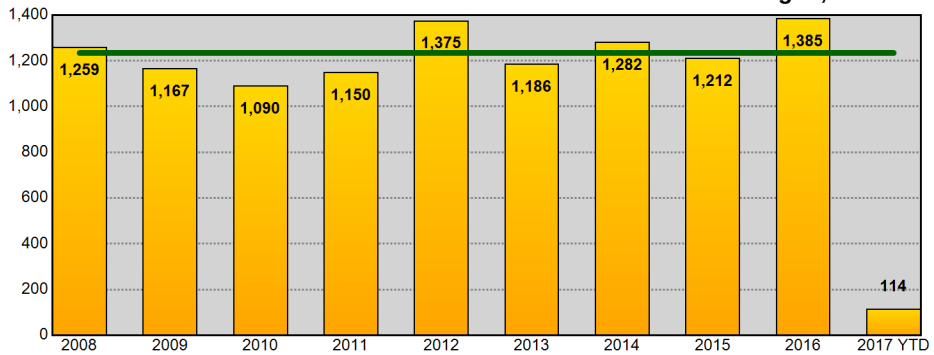

Year End Total Violent Part 1 Incidents - Prior 9 Year Annual Avg: 1,234

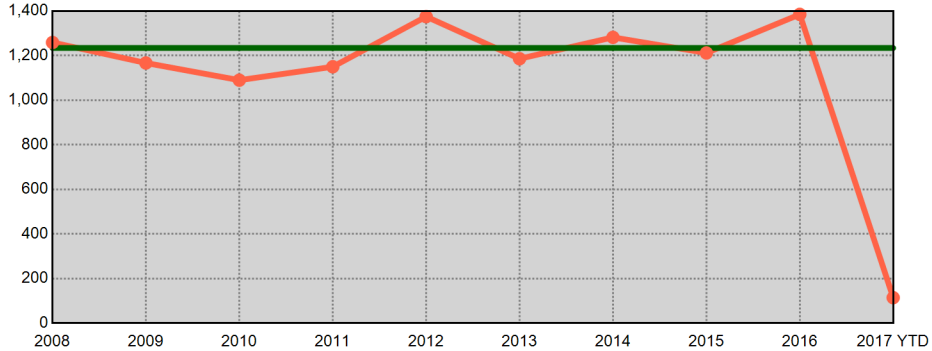

Year End Total Property Part 1 Incidents - Prior 9 Year Annual Avg: 5,030

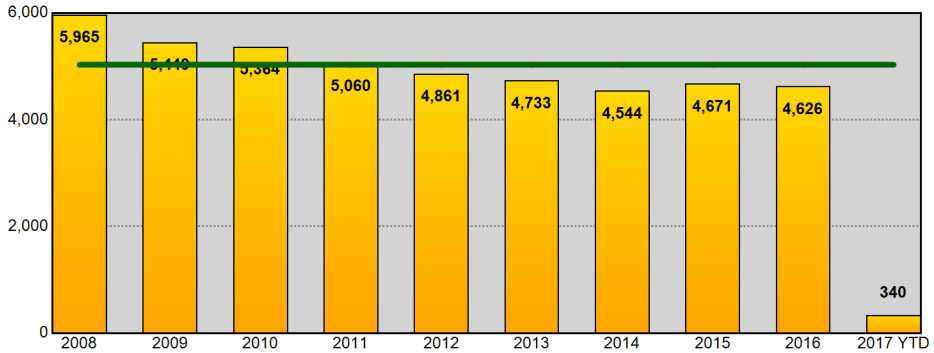

Year End Total Property Part 1 Incidents - Prior 9 Year Annual Avg: 5,030

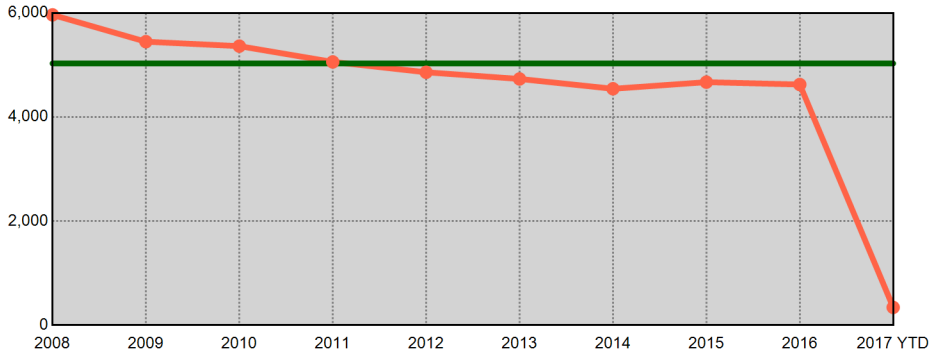

Information summarized for CompStat week ending 01/28/2017. Current year statistics are summarized for 2017 YTD. The horizontal line on each chart represents the average of the prior 9 year end offense totals.

Sourced from MNPD ARMS on 2/1/2017 7:29:52 AM. The figures above were sourced from incident reports using Uniform Crime Reporting definitions and reporting guidelines, based on the date when the crime was reported. This report is intended to be a management and planning tool and does not reflect the official UCR counts for the department. Incidents where a location is unknown or unspecified are included in the countywide totals.

North Precinct UCR Incidents - Annual Comparisons

METROPOLITAN POLICE DEPARTMENT
of Nashville and Davidson County

Aggregated by precinct (incident location). Based on date when each incident was reported.

Year End Total Part 1 Incidents - Prior 9 Year Annual Avg: 4,207

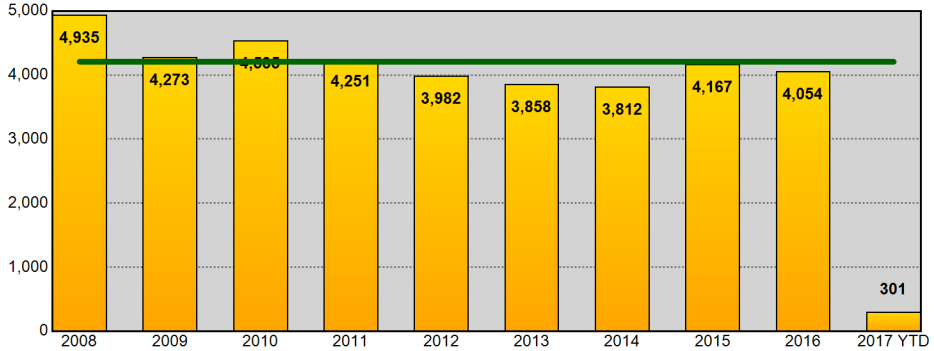

Year End Total Part 1 Incidents - Prior 9 Year Annual Avg: 4,207

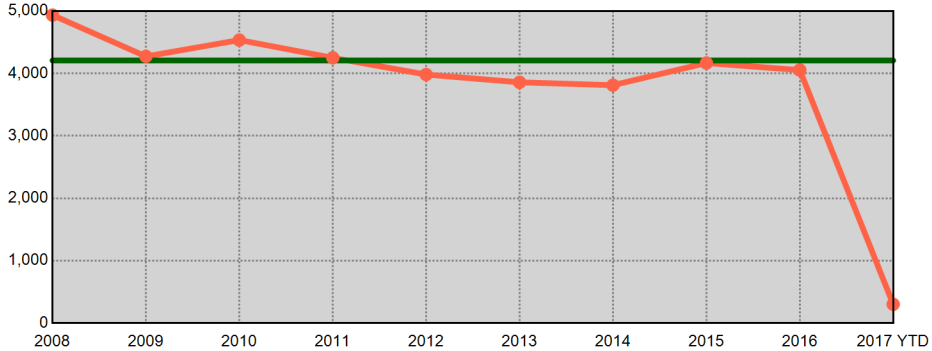

Year End Total Violent Part 1 Incidents - Prior 9 Year Annual Avg: 1,284

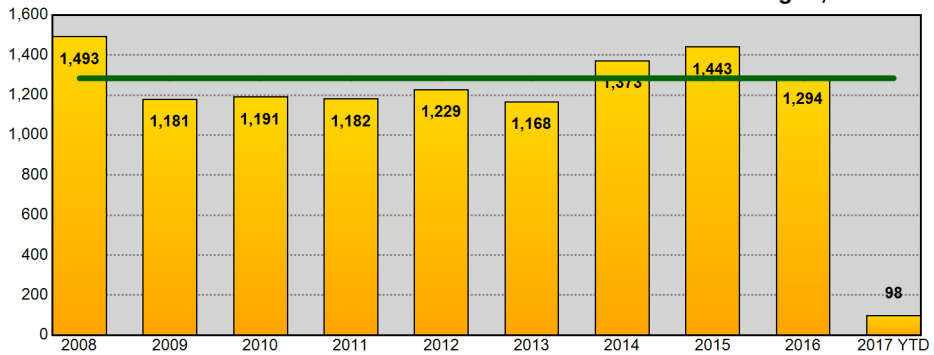

Year End Total Violent Part 1 Incidents - Prior 9 Year Annual Avg: 1,284

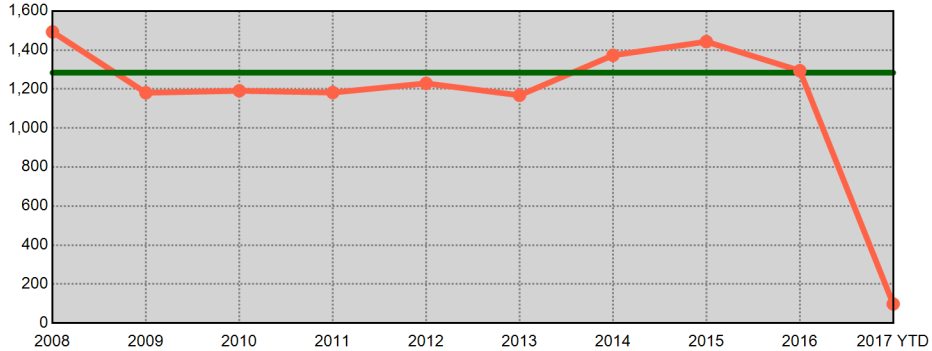

Year End Total Property Part 1 Incidents - Prior 9 Year Annual Avg: 2,924

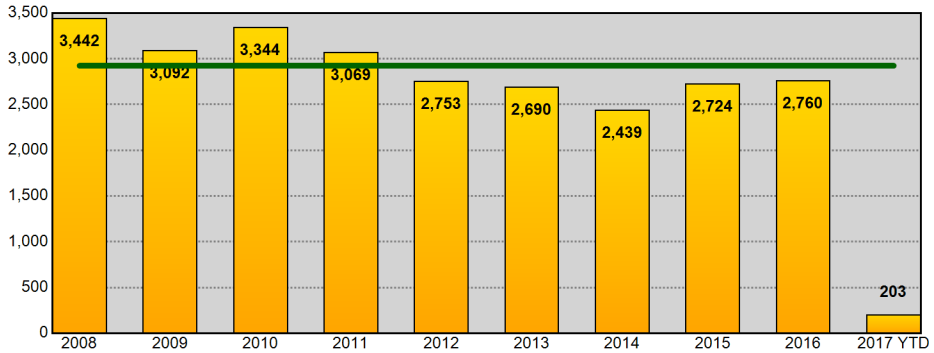

Year End Total Property Part 1 Incidents - Prior 9 Year Annual Avg: 2,924

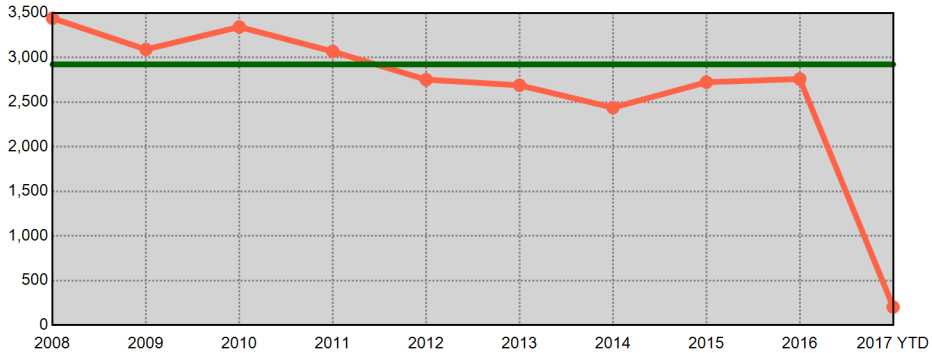

Information summarized for CompStat week ending 01/28/2017. Current year statistics are summarized for 2017 YTD. The horizontal line on each chart represents the average of the prior 9 year end offense totals.

Sourced from MNPD ARMS on 2/1/2017 7:29:53 AM. The figures above were sourced from incident reports using Uniform Crime Reporting definitions and reporting guidelines, based on the date when the crime was reported. This report is intended to be a management and planning tool and does not reflect the official UCR counts for the department. Incidents where a location is unknown or unspecified are included in the countywide totals.

Madison Precinct UCR Incidents - Annual Comparisons

METROPOLITAN POLICE DEPARTMENT
of Nashville and Davidson County

Aggregated by precinct (incident location). Based on date when each incident was reported.

Year End Total Part 1 Incidents - Prior 9 Year Annual Avg: 3,986

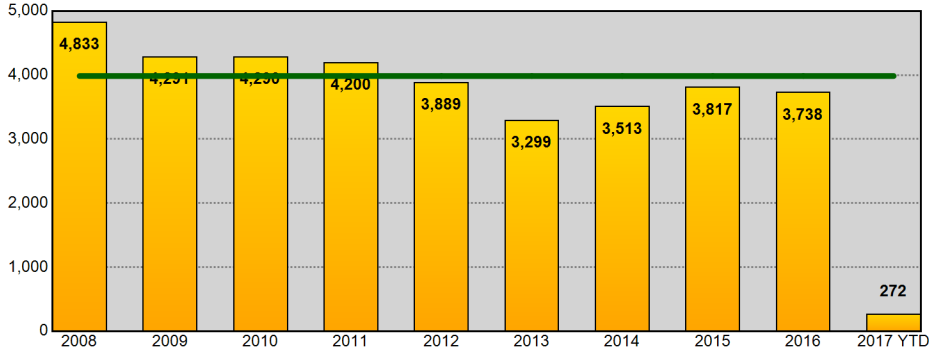

Year End Total Part 1 Incidents - Prior 9 Year Annual Avg: 3,986

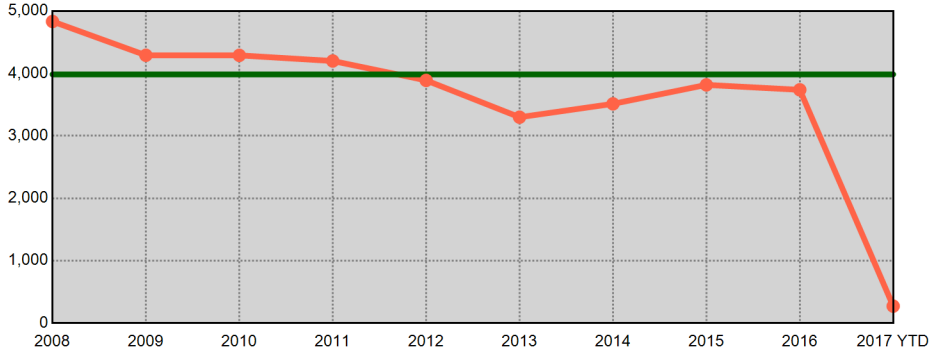

Year End Total Violent Part 1 Incidents - Prior 9 Year Annual Avg: 803

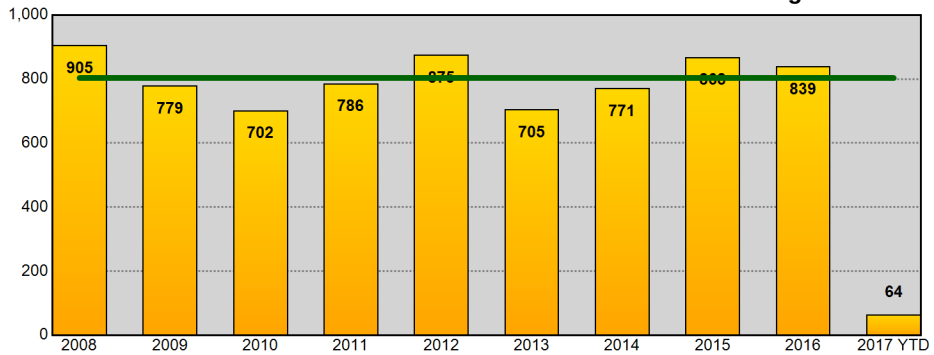

Year End Total Violent Part 1 Incidents - Prior 9 Year Annual Avg: 803

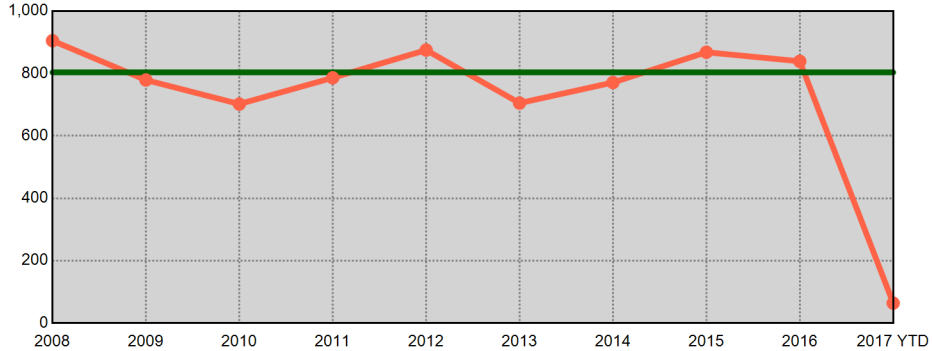

Year End Total Property Part 1 Incidents - Prior 9 Year Annual Avg: 3,182

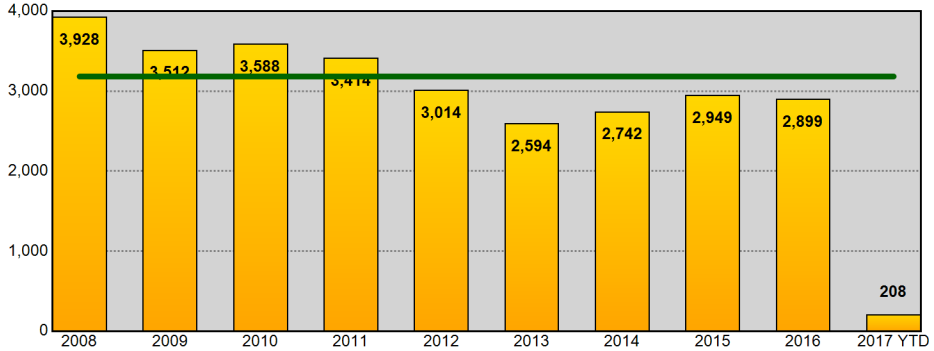

Year End Total Property Part 1 Incidents - Prior 9 Year Annual Avg: 3,182

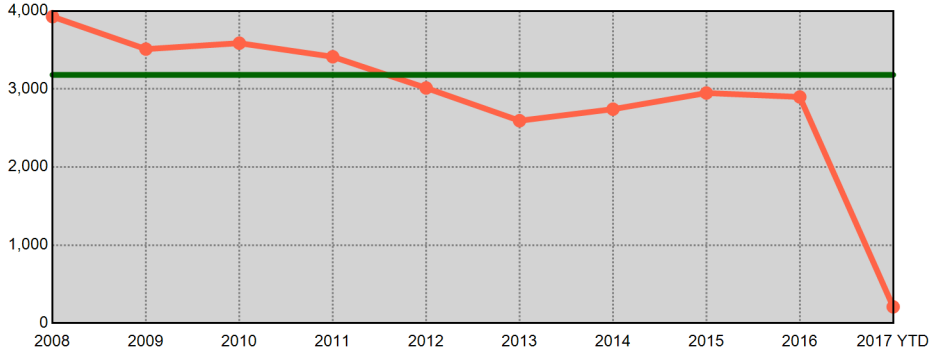

Information summarized for CompStat week ending 01/28/2017. Current year statistics are summarized for 2017 YTD. The horizontal line on each chart represents the average of the prior 9 year end offense totals.

Sourced from MNPD ARMS on 2/1/2017 7:29:55 AM. The figures above were sourced from incident reports using Uniform Crime Reporting definitions and reporting guidelines, based on the date when the crime was reported. This report is intended to be a management and planning tool and does not reflect the official UCR counts for the department. Incidents where a location is unknown or unspecified are included in the countywide totals.

Midtown Hills Precinct UCR Incidents - Annual Comparisons

METROPOLITAN POLICE DEPARTMENT
of Nashville and Davidson County

Aggregated by precinct (incident location). Based on date when each incident was reported.

Year End Total Part 1 Incidents - Prior 9 Year Annual Avg: 4,362

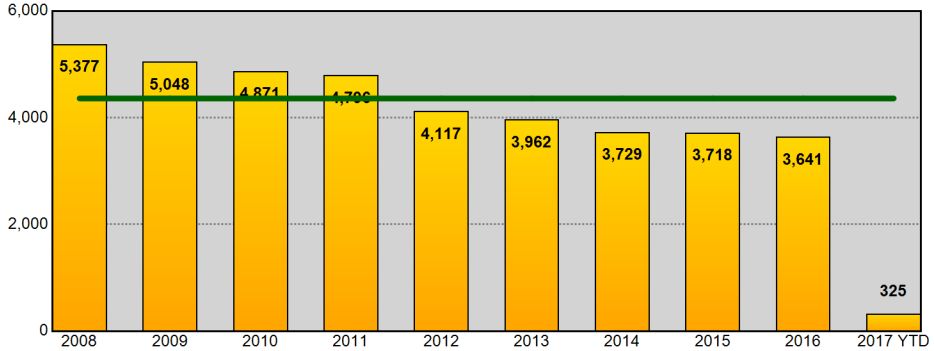

Year End Total Part 1 Incidents - Prior 9 Year Annual Avg: 4,362

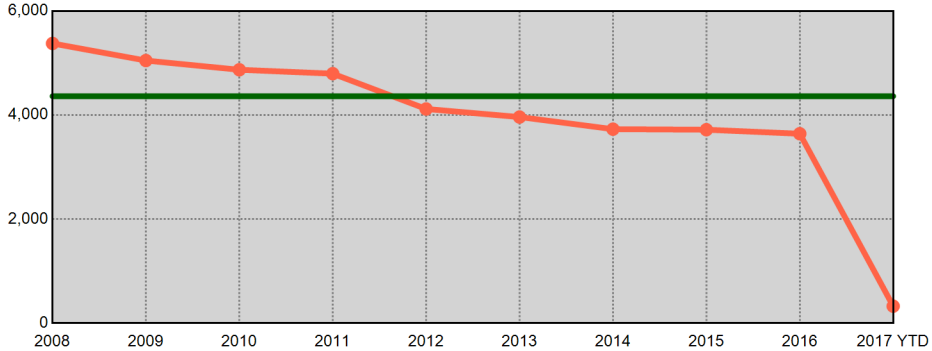

Year End Total Violent Part 1 Incidents - Prior 9 Year Annual Avg: 666

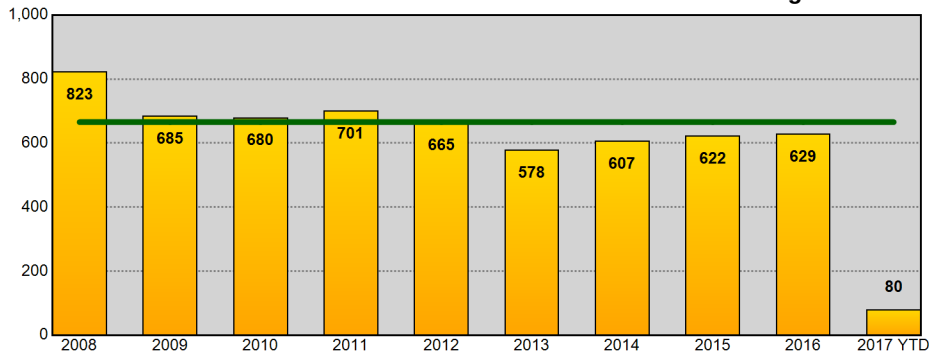

Year End Total Violent Part 1 Incidents - Prior 9 Year Annual Avg: 666

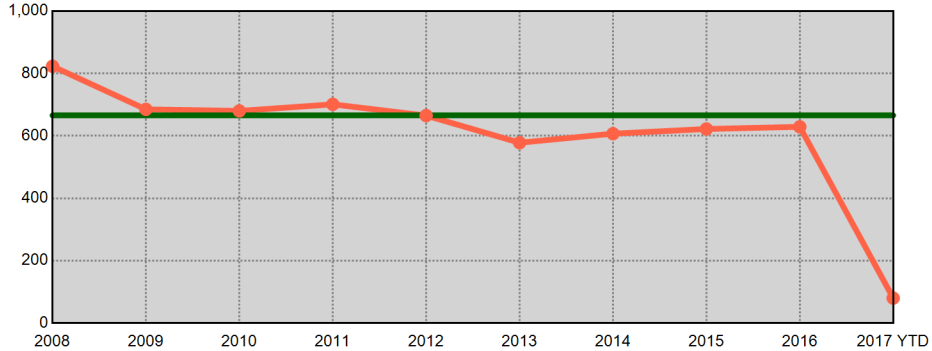

Year End Total Property Part 1 Incidents - Prior 9 Year Annual Avg: 3,697

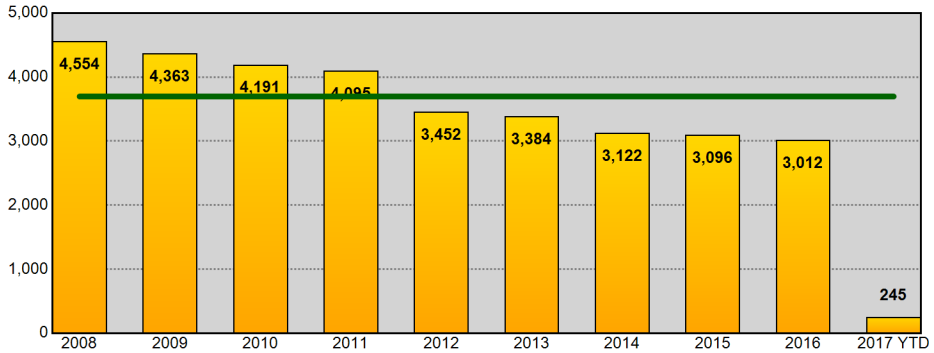

Year End Total Property Part 1 Incidents - Prior 9 Year Annual Avg: 3,697

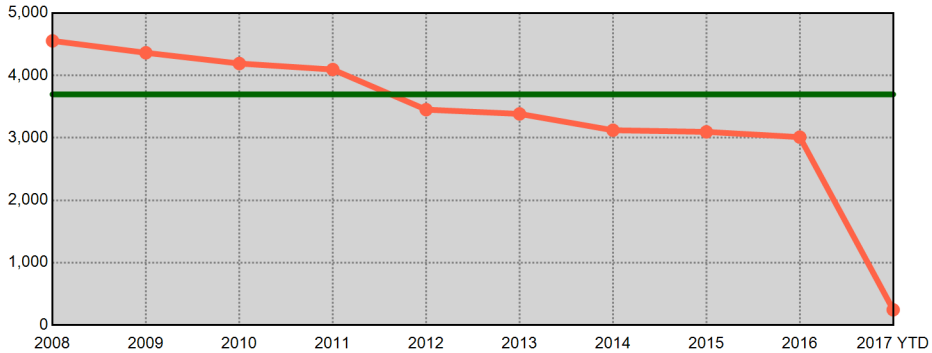

Information summarized for CompStat week ending 01/28/2017. Current year statistics are summarized for 2017 YTD. The horizontal line on each chart represents the average of the prior 9 year end offense totals.

Sourced from MNPD ARMS on 2/1/2017 7:29:57 AM. The figures above were sourced from incident reports using Uniform Crime Reporting definitions and reporting guidelines, based on the date when the crime was reported. This report is intended to be a management and planning tool and does not reflect the official UCR counts for the department. Incidents where a location is unknown or unspecified are included in the countywide totals.

County UCR Incidents - YTD Comparisons

METROPOLITAN POLICE DEPARTMENT
of Nashville and Davidson County

Aggregated by precinct (incident location). Based on date when each incident was reported.

	Homicide	Forcible Rape	Commercial Robbery	Street Robbery	Total Robbery	Aggravated Assault	Commercial Burglary	Residential Burglary	Total Burglary	Larceny	Auto Theft	Violent Offenses	Property Offenses	Part I Offenses
2016 YTD	6	44	29	108	137	294	46	326	372	1,271	145	481	1,788	2,269
2017 YTD	9	33	34	136	170	411	91	208	299	1,412	224	623	1,935	2,558
% Change	50.0%	-25.0%	17.2%	25.9%	24.1%	39.8%	97.8%	-36.2%	-19.6%	11.1%	54.5%	29.5%	8.2%	12.7%
2015 YTD	7	39	34	113	147	312	68	317	385	1,227	97	505	1,709	2,214
2017 YTD	9	33	34	136	170	411	91	208	299	1,412	224	623	1,935	2,558
% Change	28.6%	-15.4%	0.0%	20.4%	15.6%	31.7%	33.8%	-34.4%	-22.3%	15.1%	130.9%	23.4%	13.2%	15.5%
2014 YTD	2	33	20	96	116	319	71	317	388	1,234	74	470	1,696	2,166
2017 YTD	9	33	34	136	170	411	91	208	299	1,412	224	623	1,935	2,558
% Change	350.0%	0.0%	70.0%	41.7%	46.6%	28.8%	28.2%	-34.4%	-22.9%	14.4%	202.7%	32.6%	14.1%	18.1%
2013 YTD	5	26	23	99	122	349	80	398	478	1,422	82	502	1,982	2,484
2017 YTD	9	33	34	136	170	411	91	208	299	1,412	224	623	1,935	2,558
% Change	80.0%	26.9%	47.8%	37.4%	39.3%	17.8%	13.8%	-47.7%	-37.4%	-0.7%	173.2%	24.1%	-2.4%	3.0%
2012 YTD	9	38	23	122	145	351	99	437	536	1,375	115	543	2,026	2,569
2017 YTD	9	33	34	136	170	411	91	208	299	1,412	224	623	1,935	2,558
% Change	0.0%	-13.2%	47.8%	11.5%	17.2%	17.1%	-8.1%	-52.4%	-44.2%	2.7%	94.8%	14.7%	-4.5%	-0.4%
2011 YTD	1	32	30	100	130	271	86	505	591	1,380	144	434	2,115	2,549
2017 YTD	9	33	34	136	170	411	91	208	299	1,412	224	623	1,935	2,558
% Change	800.0%	3.1%	13.3%	36.0%	30.8%	51.7%	5.8%	-58.8%	-49.4%	2.3%	55.6%	43.5%	-8.5%	0.4%
2010 YTD	5	40	34	93	127	283	81	414	495	1,359	138	455	1,992	2,447
2017 YTD	9	33	34	136	170	411	91	208	299	1,412	224	623	1,935	2,558
% Change	80.0%	-17.5%	0.0%	46.2%	33.9%	45.2%	12.3%	-49.8%	-39.6%	3.9%	62.3%	36.9%	-2.9%	4.5%
2009 YTD	6	34	29	133	162	291	106	391	497	1,570	139	493	2,206	2,699
2017 YTD	9	33	34	136	170	411	91	208	299	1,412	224	623	1,935	2,558
% Change	50.0%	-2.9%	17.2%	2.3%	4.9%	41.2%	-14.2%	-46.8%	-39.8%	-10.1%	61.2%	26.4%	-12.3%	-5.2%
8 YTD Avg	5	36	28	108	136	309	80	388	468	1,355	117	485	1,939	2,425
2017 YTD	9	33	34	136	170	411	91	208	299	1,412	224	623	1,935	2,558
% Change	80.0%	-5.7%	25.9%	25.9%	25.9%	33.4%	15.2%	-46.4%	-36.0%	4.3%	93.1%	28.5%	-0.2%	5.5%
5 YTD Avg	6	36	26	108	133	325	73	359	432	1,306	103	500	1,840	2,340
2017 YTD	9	33	34	136	170	411	91	208	299	1,412	224	623	1,935	2,558
% Change	80.0%	-8.3%	36.0%	27.1%	27.8%	26.5%	26.4%	-42.1%	-30.6%	8.2%	119.6%	24.6%	5.2%	9.3%

Information summarized for CompStat week ending 01/28/2017.

'8 YTD Avg' refers to the computed 2009 - 2016 YTD average.
'5 YTD Avg' refers to the computed 2012 - 2016 YTD average.

Sourced from MNPD ARMS on 2/1/2017 7:29:59 AM. The figures above were sourced from incident reports using Uniform Crime Reporting definitions and reporting guidelines, based on the date when the crime was reported. This report is intended to be a management and planning tool and does not reflect the official UCR counts for the department. Incidents where a location is unknown or unspecified are included in the countywide totals. 'Unknown' refers to records in which the address is listed as 'Unknown' on the incident report. 'Not Validated' refers to records that were entered in with an invalid addresses.

West Precinct UCR Incidents - YTD Comparisons

METROPOLITAN POLICE DEPARTMENT
of Nashville and Davidson County

Aggregated by precinct (incident location). Based on date when each incident was reported.

	Homicide	Forcible Rape	Commercial Robbery	Street Robbery	Total Robbery	Aggravated Assault	Commercial Burglary	Residential Burglary	Total Burglary	Larceny	Auto Theft	Violent Offenses	Property Offenses	Part I Offenses
2016 YTD	1	2	3	3	6	18	5	27	32	165	13	27	210	237
2017 YTD	1	3	2	5	7	22	11	29	40	225	9	33	274	307
% Change	0.0%	50.0%	-33.3%	66.7%	16.7%	22.2%	120.0%	7.4%	25.0%	36.4%	-30.8%	22.2%	30.5%	29.5%
2015 YTD	0	2	3	10	13	18	10	32	42	127	10	33	179	212
2017 YTD	1	3	2	5	7	22	11	29	40	225	9	33	274	307
% Change	-	50.0%	-33.3%	-50.0%	-46.2%	22.2%	10.0%	-9.4%	-4.8%	77.2%	-10.0%	0.0%	53.1%	44.8%
2014 YTD	0	3	1	6	7	14	7	25	32	176	10	24	218	242
2017 YTD	1	3	2	5	7	22	11	29	40	225	9	33	274	307
% Change	-	0.0%	100.0%	-16.7%	0.0%	57.1%	57.1%	16.0%	25.0%	27.8%	-10.0%	37.5%	25.7%	26.9%
2013 YTD	1	1	5	4	9	26	10	46	56	233	9	37	298	335
2017 YTD	1	3	2	5	7	22	11	29	40	225	9	33	274	307
% Change	0.0%	200.0%	-60.0%	25.0%	-22.2%	-15.4%	10.0%	-37.0%	-28.6%	-3.4%	0.0%	-10.8%	-8.1%	-8.4%
2012 YTD	0	3	1	2	3	23	3	34	37	166	11	29	214	243
2017 YTD	1	3	2	5	7	22	11	29	40	225	9	33	274	307
% Change	-	0.0%	100.0%	150.0%	133.3%	-4.3%	266.7%	-14.7%	8.1%	35.5%	-18.2%	13.8%	28.0%	26.3%
2011 YTD	0	3	4	9	13	14	12	36	48	153	14	30	215	245
2017 YTD	1	3	2	5	7	22	11	29	40	225	9	33	274	307
% Change	-	0.0%	-50.0%	-44.4%	-46.2%	57.1%	-8.3%	-19.4%	-16.7%	47.1%	-35.7%	10.0%	27.4%	25.3%
2010 YTD	0	2	5	8	13	24	11	61	72	158	12	39	242	281
2017 YTD	1	3	2	5	7	22	11	29	40	225	9	33	274	307
% Change	-	50.0%	-60.0%	-37.5%	-46.2%	-8.3%	0.0%	-52.5%	-44.4%	42.4%	-25.0%	-15.4%	13.2%	9.3%
2009 YTD	1	3	5	15	20	15	14	46	60	179	6	39	245	284
2017 YTD	1	3	2	5	7	22	11	29	40	225	9	33	274	307
% Change	0.0%	0.0%	-60.0%	-66.7%	-65.0%	46.7%	-21.4%	-37.0%	-33.3%	25.7%	50.0%	-15.4%	11.8%	8.1%
8 YTD Avg	0	2	3	7	11	19	9	38	47	170	11	32	228	260
2017 YTD	1	3	2	5	7	22	11	29	40	225	9	33	274	307
% Change	-	50.0%	-33.3%	-28.6%	-30.0%	15.8%	22.2%	-23.7%	-14.9%	33.1%	-10.0%	3.1%	20.7%	18.5%
5 YTD Avg	0	2	3	5	8	20	7	33	40	173	11	30	224	254
2017 YTD	1	3	2	5	7	22	11	29	40	225	9	33	274	307
% Change	-	50.0%	0.0%	0.0%	0.0%	15.8%	57.1%	-9.4%	2.6%	30.1%	-10.0%	10.0%	22.9%	21.3%

Information summarized for CompStat week ending 01/28/2017.

'8 YTD Avg' refers to the computed 2009 - 2016 YTD average.
'5 YTD Avg' refers to the computed 2012 - 2016 YTD average.

Sourced from MNPD ARMS on 2/1/2017 7:29:59 AM. The figures above were sourced from incident reports using Uniform Crime Reporting definitions and reporting guidelines, based on the date when the crime was reported. This report is intended to be a management and planning tool and does not reflect the official UCR counts for the department. Incidents where a location is unknown or unspecified are included in the countywide totals. 'Unknown' refers to records in which the address is listed as 'Unknown' on the incident report. 'Not Validated' refers to records that were entered in with an invalid addresses.

East Precinct UCR Incidents - YTD Comparisons

METROPOLITAN POLICE DEPARTMENT
of Nashville and Davidson County

Aggregated by precinct (incident location). Based on date when each incident was reported.

	Homicide	Forcible Rape	Commercial Robbery	Street Robbery	Total Robbery	Aggravated Assault	Commercial Burglary	Residential Burglary	Total Burglary	Larceny	Auto Theft	Violent Offenses	Property Offenses	Part I Offenses
2016 YTD	1	8	1	14	15	37	9	38	47	123	28	61	198	259
2017 YTD	1	5	5	13	18	75	7	37	44	148	23	99	215	314
% Change	0.0%	-37.5%	400.0%	-7.1%	20.0%	102.7%	-22.2%	-2.6%	-6.4%	20.3%	-17.9%	62.3%	8.6%	21.2%
2015 YTD	0	8	9	15	24	67	4	31	35	135	10	99	180	279
2017 YTD	1	5	5	13	18	75	7	37	44	148	23	99	215	314
% Change	-	-37.5%	-44.4%	-13.3%	-25.0%	11.9%	75.0%	19.4%	25.7%	9.6%	130.0%	0.0%	19.4%	12.5%
2014 YTD	0	2	3	13	16	43	8	30	38	90	7	61	135	196
2017 YTD	1	5	5	13	18	75	7	37	44	148	23	99	215	314
% Change	-	150.0%	66.7%	0.0%	12.5%	74.4%	-12.5%	23.3%	15.8%	64.4%	228.6%	62.3%	59.3%	60.2%
2013 YTD	1	4	2	12	14	53	2	66	68	137	6	72	211	283
2017 YTD	1	5	5	13	18	75	7	37	44	148	23	99	215	314
% Change	0.0%	25.0%	150.0%	8.3%	28.6%	41.5%	250.0%	-43.9%	-35.3%	8.0%	283.3%	37.5%	1.9%	11.0%
2012 YTD	1	4	6	26	32	56	5	70	75	160	16	93	251	344
2017 YTD	1	5	5	13	18	75	7	37	44	148	23	99	215	314
% Change	0.0%	25.0%	-16.7%	-50.0%	-43.8%	33.9%	40.0%	-47.1%	-41.3%	-7.5%	43.8%	6.5%	-14.3%	-8.7%
2011 YTD	0	2	4	17	21	43	9	80	89	172	25	66	286	352
2017 YTD	1	5	5	13	18	75	7	37	44	148	23	99	215	314
% Change	-	150.0%	25.0%	-23.5%	-14.3%	74.4%	-22.2%	-53.8%	-50.6%	-14.0%	-8.0%	50.0%	-24.8%	-10.8%
2010 YTD	1	10	3	13	16	40	11	50	61	123	21	67	205	272
2017 YTD	1	5	5	13	18	75	7	37	44	148	23	99	215	314
% Change	0.0%	-50.0%	66.7%	0.0%	12.5%	87.5%	-36.4%	-26.0%	-27.9%	20.3%	9.5%	47.8%	4.9%	15.4%
2009 YTD	1	5	4	19	23	36	12	50	62	129	11	65	202	267
2017 YTD	1	5	5	13	18	75	7	37	44	148	23	99	215	314
% Change	0.0%	0.0%	25.0%	-31.6%	-21.7%	108.3%	-41.7%	-26.0%	-29.0%	14.7%	109.1%	52.3%	6.4%	17.6%
8 YTD Avg	1	5	4	16	20	47	8	52	59	134	16	73	209	282
2017 YTD	1	5	5	13	18	75	7	37	44	148	23	99	215	314
% Change	-	0.0%	25.0%	-18.8%	-10.0%	63.0%	0.0%	-27.5%	-25.4%	11.3%	53.3%	35.6%	3.4%	11.7%
5 YTD Avg	1	5	4	16	20	51	6	47	53	129	13	77	195	272
2017 YTD	1	5	5	13	18	75	7	37	44	148	23	99	215	314
% Change	-	0.0%	25.0%	-18.8%	-10.0%	47.1%	40.0%	-21.3%	-15.4%	14.7%	76.9%	28.6%	10.3%	15.4%

Information summarized for CompStat week ending 01/28/2017.

'8 YTD Avg' refers to the computed 2009 - 2016 YTD average.
'5 YTD Avg' refers to the computed 2012 - 2016 YTD average.

Sourced from MNPD ARMS on 2/1/2017 7:29:59 AM. The figures above were sourced from incident reports using Uniform Crime Reporting definitions and reporting guidelines, based on the date when the crime was reported. This report is intended to be a management and planning tool and does not reflect the official UCR counts for the department. Incidents where a location is unknown or unspecified are included in the countywide totals. 'Unknown' refers to records in which the address is listed as 'Unknown' on the incident report. 'Not Validated' refers to records that were entered in with an invalid addresses.

South Precinct UCR Incidents - YTD Comparisons

METROPOLITAN POLICE DEPARTMENT
of Nashville and Davidson County

Aggregated by precinct (incident location). Based on date when each incident was reported.

	Homicide	Forcible Rape	Commercial Robbery	Street Robbery	Total Robbery	Aggravated Assault	Commercial Burglary	Residential Burglary	Total Burglary	Larceny	Auto Theft	Violent Offenses	Property Offenses	Part I Offenses
2016 YTD	2	10	7	33	40	71	9	103	112	247	41	123	400	523
2017 YTD	2	3	8	29	37	68	11	28	39	234	62	110	335	445
% Change	0.0%	-70.0%	14.3%	-12.1%	-7.5%	-4.2%	22.2%	-72.8%	-65.2%	-5.3%	51.2%	-10.6%	-16.3%	-14.9%
2015 YTD	2	3	6	26	32	53	15	89	104	271	13	90	388	478
2017 YTD	2	3	8	29	37	68	11	28	39	234	62	110	335	445
% Change	0.0%	0.0%	33.3%	11.5%	15.6%	28.3%	-26.7%	-68.5%	-62.5%	-13.7%	376.9%	22.2%	-13.7%	-6.9%
2014 YTD	0	5	9	23	32	63	18	78	96	278	13	100	387	487
2017 YTD	2	3	8	29	37	68	11	28	39	234	62	110	335	445
% Change	-	-40.0%	-11.1%	26.1%	15.6%	7.9%	-38.9%	-64.1%	-59.4%	-15.8%	376.9%	10.0%	-13.4%	-8.6%
2013 YTD	1	5	2	29	31	64	20	67	87	222	17	101	326	427
2017 YTD	2	3	8	29	37	68	11	28	39	234	62	110	335	445
% Change	100.0%	-40.0%	300.0%	0.0%	19.4%	6.3%	-45.0%	-58.2%	-55.2%	5.4%	264.7%	8.9%	2.8%	4.2%
2012 YTD	0	6	4	26	30	78	22	64	86	230	35	114	351	465
2017 YTD	2	3	8	29	37	68	11	28	39	234	62	110	335	445
% Change	-	-50.0%	100.0%	11.5%	23.3%	-12.8%	-50.0%	-56.3%	-54.7%	1.7%	77.1%	-3.5%	-4.6%	-4.3%
2011 YTD	1	11	3	27	30	46	13	134	147	251	29	88	427	515
2017 YTD	2	3	8	29	37	68	11	28	39	234	62	110	335	445
% Change	100.0%	-72.7%	166.7%	7.4%	23.3%	47.8%	-15.4%	-79.1%	-73.5%	-6.8%	113.8%	25.0%	-21.5%	-13.6%
2010 YTD	1	6	6	26	32	45	12	81	93	242	34	84	369	453
2017 YTD	2	3	8	29	37	68	11	28	39	234	62	110	335	445
% Change	100.0%	-50.0%	33.3%	11.5%	15.6%	51.1%	-8.3%	-65.4%	-58.1%	-3.3%	82.4%	31.0%	-9.2%	-1.8%
2009 YTD	0	2	6	32	38	53	24	87	111	300	33	93	444	537
2017 YTD	2	3	8	29	37	68	11	28	39	234	62	110	335	445
% Change	-	50.0%	33.3%	-9.4%	-2.6%	28.3%	-54.2%	-67.8%	-64.9%	-22.0%	87.9%	18.3%	-24.5%	-17.1%
8 YTD Avg	1	6	5	28	33	59	17	88	105	255	27	99	387	486
2017 YTD	2	3	8	29	37	68	11	28	39	234	62	110	335	445
% Change	-	-50.0%	60.0%	7.4%	12.1%	15.3%	-31.3%	-67.8%	-62.5%	-8.2%	138.5%	11.1%	-13.2%	-8.2%
5 YTD Avg	1	6	6	27	33	66	17	80	97	250	24	106	370	476
2017 YTD	2	3	8	29	37	68	11	28	39	234	62	110	335	445
% Change	100.0%	-40.0%	60.0%	7.4%	12.1%	4.6%	-31.3%	-65.0%	-59.8%	-6.0%	169.6%	4.8%	-9.5%	-6.5%

Information summarized for CompStat week ending 01/28/2017.

'8 YTD Avg' refers to the computed 2009 - 2016 YTD average.
'5 YTD Avg' refers to the computed 2012 - 2016 YTD average.

Sourced from MNPD ARMS on 2/1/2017 7:29:59 AM. The figures above were sourced from incident reports using Uniform Crime Reporting definitions and reporting guidelines, based on the date when the crime was reported. This report is intended to be a management and planning tool and does not reflect the official UCR counts for the department. Incidents where a location is unknown or unspecified are included in the countywide totals. 'Unknown' refers to records in which the address is listed as 'Unknown' on the incident report. 'Not Validated' refers to records that were entered in with an invalid addresses.

Central Precinct UCR Incidents - YTD Comparisons

METROPOLITAN POLICE DEPARTMENT
of Nashville and Davidson County

Aggregated by precinct (incident location). Based on date when each incident was reported.

	Homicide	Forcible Rape	Commercial Robbery	Street Robbery	Total Robbery	Aggravated Assault	Commercial Burglary	Residential Burglary	Total Burglary	Larceny	Auto Theft	Violent Offenses	Property Offenses	Part I Offenses
2016 YTD	0	3	0	8	8	5	0	1	1	62	2	16	65	81
2017 YTD	0	2	1	7	8	15	4	2	6	96	9	25	111	136
% Change	-	-33.3%	-	-12.5%	0.0%	200.0%	-	100.0%	500.0%	54.8%	350.0%	56.3%	70.8%	67.9%
2015 YTD	0	2	0	6	6	10	3	0	3	70	1	18	74	92
2017 YTD	0	2	1	7	8	15	4	2	6	96	9	25	111	136
% Change	-	0.0%	-	16.7%	33.3%	50.0%	33.3%	-	100.0%	37.1%	800.0%	38.9%	50.0%	47.8%
2014 YTD	0	2	0	5	5	10	1	5	6	52	3	17	61	78
2017 YTD	0	2	1	7	8	15	4	2	6	96	9	25	111	136
% Change	-	0.0%	-	40.0%	60.0%	50.0%	300.0%	-60.0%	0.0%	84.6%	200.0%	47.1%	82.0%	74.4%
2013 YTD	0	3	0	4	4	14	5	1	6	63	1	21	70	91
2017 YTD	0	2	1	7	8	15	4	2	6	96	9	25	111	136
% Change	-	-33.3%	-	75.0%	100.0%	7.1%	-20.0%	100.0%	0.0%	52.4%	800.0%	19.0%	58.6%	49.5%
2012 YTD	0	2	0	12	12	12	6	4	10	86	3	26	99	125
2017 YTD	0	2	1	7	8	15	4	2	6	96	9	25	111	136
% Change	-	0.0%	-	-41.7%	-33.3%	25.0%	-33.3%	-50.0%	-40.0%	11.6%	200.0%	-3.8%	12.1%	8.8%
2011 YTD	0	2	1	10	11	12	2	0	2	93	4	25	99	124
2017 YTD	0	2	1	7	8	15	4	2	6	96	9	25	111	136
% Change	-	0.0%	0.0%	-30.0%	-27.3%	25.0%	100.0%	-	200.0%	3.2%	125.0%	0.0%	12.1%	9.7%
2010 YTD	1	4	1	5	6	18	2	1	3	62	2	29	67	96
2017 YTD	0	2	1	7	8	15	4	2	6	96	9	25	111	136
% Change	-100.0%	-50.0%	0.0%	40.0%	33.3%	-16.7%	100.0%	100.0%	100.0%	54.8%	350.0%	-13.8%	65.7%	41.7%
2009 YTD	0	2	0	4	4	12	4	1	5	87	13	18	105	123
2017 YTD	0	2	1	7	8	15	4	2	6	96	9	25	111	136
% Change	-	0.0%	-	75.0%	100.0%	25.0%	0.0%	100.0%	20.0%	10.3%	-30.8%	38.9%	5.7%	10.6%
8 YTD Avg	0	3	0	7	7	12	3	2	5	72	4	21	80	101
2017 YTD	0	2	1	7	8	15	4	2	6	96	9	25	111	136
% Change	-	0.0%	-	16.7%	14.3%	36.4%	100.0%	100.0%	50.0%	35.2%	200.0%	19.0%	38.8%	34.7%
5 YTD Avg	0	2	0	7	7	10	3	2	5	67	2	20	74	93
2017 YTD	0	2	1	7	8	15	4	2	6	96	9	25	111	136
% Change	-	0.0%	-	0.0%	14.3%	50.0%	33.3%	0.0%	20.0%	45.5%	350.0%	31.6%	52.1%	46.2%

Information summarized for CompStat week ending 01/28/2017.

'8 YTD Avg' refers to the computed 2009 - 2016 YTD average.
'5 YTD Avg' refers to the computed 2012 - 2016 YTD average.

Sourced from MNPD ARMS on 2/1/2017 7:29:59 AM. The figures above were sourced from incident reports using Uniform Crime Reporting definitions and reporting guidelines, based on the date when the crime was reported. This report is intended to be a management and planning tool and does not reflect the official UCR counts for the department. Incidents where a location is unknown or unspecified are included in the countywide totals. 'Unknown' refers to records in which the address is listed as 'Unknown' on the incident report. 'Not Validated' refers to records that were entered in with an invalid addresses.

Hermitage Precinct UCR Incidents - YTD Comparisons

METROPOLITAN POLICE DEPARTMENT
of Nashville and Davidson County

Aggregated by precinct (incident location). Based on date when each incident was reported.

	Homicide	Forcible Rape	Commercial Robbery	Street Robbery	Total Robbery	Aggravated Assault	Commercial Burglary	Residential Burglary	Total Burglary	Larceny	Auto Theft	Violent Offenses	Property Offenses	Part I Offenses
2016 YTD	2	4	8	12	20	49	8	66	74	254	15	75	343	418
2017 YTD	2	10	10	27	37	65	10	40	50	254	36	114	340	454
% Change	0.0%	150.0%	25.0%	125.0%	85.0%	32.7%	25.0%	-39.4%	-32.4%	0.0%	140.0%	52.0%	-0.9%	8.6%
2015 YTD	0	7	4	16	20	50	9	48	57	222	15	77	294	371
2017 YTD	2	10	10	27	37	65	10	40	50	254	36	114	340	454
% Change	-	42.9%	150.0%	68.8%	85.0%	30.0%	11.1%	-16.7%	-12.3%	14.4%	140.0%	48.1%	15.6%	22.4%
2014 YTD	1	4	3	21	24	69	16	64	80	221	17	98	318	416
2017 YTD	2	10	10	27	37	65	10	40	50	254	36	114	340	454
% Change	100.0%	150.0%	233.3%	28.6%	54.2%	-5.8%	-37.5%	-37.5%	-37.5%	14.9%	111.8%	16.3%	6.9%	9.1%
2013 YTD	0	4	7	18	25	55	8	66	74	314	11	84	399	483
2017 YTD	2	10	10	27	37	65	10	40	50	254	36	114	340	454
% Change	-	150.0%	42.9%	50.0%	48.0%	18.2%	25.0%	-39.4%	-32.4%	-19.1%	227.3%	35.7%	-14.8%	-6.0%
2012 YTD	3	9	2	14	16	58	22	76	98	228	13	86	339	425
2017 YTD	2	10	10	27	37	65	10	40	50	254	36	114	340	454
% Change	-33.3%	11.1%	400.0%	92.9%	131.3%	12.1%	-54.5%	-47.4%	-49.0%	11.4%	176.9%	32.6%	0.3%	6.8%
2011 YTD	0	5	7	14	21	48	14	77	91	234	18	74	343	417
2017 YTD	2	10	10	27	37	65	10	40	50	254	36	114	340	454
% Change	-	100.0%	42.9%	92.9%	76.2%	35.4%	-28.6%	-48.1%	-45.1%	8.5%	100.0%	54.1%	-0.9%	8.9%
2010 YTD	1	5	5	14	19	49	13	46	59	289	31	74	379	453
2017 YTD	2	10	10	27	37	65	10	40	50	254	36	114	340	454
% Change	100.0%	100.0%	100.0%	92.9%	94.7%	32.7%	-23.1%	-13.0%	-15.3%	-12.1%	16.1%	54.1%	-10.3%	0.2%
2009 YTD	0	5	3	14	17	66	17	42	59	305	19	88	383	471
2017 YTD	2	10	10	27	37	65	10	40	50	254	36	114	340	454
% Change	-	100.0%	233.3%	92.9%	117.6%	-1.5%	-41.2%	-4.8%	-15.3%	-16.7%	89.5%	29.5%	-11.2%	-3.6%
8 YTD Avg	1	5	5	15	20	56	13	61	74	258	17	82	350	432
2017 YTD	2	10	10	27	37	65	10	40	50	254	36	114	340	454
% Change	-	100.0%	150.0%	80.0%	85.0%	18.2%	-23.1%	-33.3%	-32.4%	-1.6%	111.8%	39.0%	-2.6%	5.3%
5 YTD Avg	1	6	5	16	21	56	13	64	77	248	14	84	339	423
2017 YTD	2	10	10	27	37	65	10	40	50	254	36	114	340	454
% Change	100.0%	100.0%	150.0%	68.8%	76.2%	16.1%	-16.7%	-37.5%	-34.2%	2.8%	157.1%	35.7%	0.6%	7.6%

Information summarized for CompStat week ending 01/28/2017.

'8 YTD Avg' refers to the computed 2009 - 2016 YTD average.
'5 YTD Avg' refers to the computed 2012 - 2016 YTD average.

Sourced from MNPD ARMS on 2/1/2017 7:29:59 AM. The figures above were sourced from incident reports using Uniform Crime Reporting definitions and reporting guidelines, based on the date when the crime was reported. This report is intended to be a management and planning tool and does not reflect the official UCR counts for the department. Incidents where a location is unknown or unspecified are included in the countywide totals. 'Unknown' refers to records in which the address is listed as 'Unknown' on the incident report. 'Not Validated' refers to records that were entered in with an invalid addresses.

North Precinct UCR Incidents - YTD Comparisons

METROPOLITAN POLICE DEPARTMENT
of Nashville and Davidson County

Aggregated by precinct (incident location). Based on date when each incident was reported.

	Homicide	Forcible Rape	Commercial Robbery	Street Robbery	Total Robbery	Aggravated Assault	Commercial Burglary	Residential Burglary	Total Burglary	Larceny	Auto Theft	Violent Offenses	Property Offenses	Part I Offenses
2016 YTD	0	6	1	20	21	42	7	29	36	112	25	69	173	242
2017 YTD	0	2	2	25	27	69	21	29	50	119	34	98	203	301
% Change	-	-66.7%	100.0%	25.0%	28.6%	64.3%	200.0%	0.0%	38.9%	6.3%	36.0%	42.0%	17.3%	24.4%
2015 YTD	4	4	3	26	29	53	14	59	73	127	27	90	227	317
2017 YTD	0	2	2	25	27	69	21	29	50	119	34	98	203	301
% Change	-100.0%	-50.0%	-33.3%	-3.8%	-6.9%	30.2%	50.0%	-50.8%	-31.5%	-6.3%	25.9%	8.9%	-10.6%	-5.0%
2014 YTD	1	7	0	8	8	61	3	35	38	117	8	77	163	240
2017 YTD	0	2	2	25	27	69	21	29	50	119	34	98	203	301
% Change	-100.0%	-71.4%	-	212.5%	237.5%	13.1%	600.0%	-17.1%	31.6%	1.7%	325.0%	27.3%	24.5%	25.4%
2013 YTD	2	1	2	18	20	63	13	78	91	112	9	86	212	298
2017 YTD	0	2	2	25	27	69	21	29	50	119	34	98	203	301
% Change	-100.0%	100.0%	0.0%	38.9%	35.0%	9.5%	61.5%	-62.8%	-45.1%	6.3%	277.8%	14.0%	-4.2%	1.0%
2012 YTD	2	5	1	17	18	41	11	54	65	132	12	66	209	275
2017 YTD	0	2	2	25	27	69	21	29	50	119	34	98	203	301
% Change	-100.0%	-60.0%	100.0%	47.1%	50.0%	68.3%	90.9%	-46.3%	-23.1%	-9.8%	183.3%	48.5%	-2.9%	9.5%
2011 YTD	0	5	7	7	14	43	20	56	76	125	14	62	215	277
2017 YTD	0	2	2	25	27	69	21	29	50	119	34	98	203	301
% Change	-	-60.0%	-71.4%	257.1%	92.9%	60.5%	5.0%	-48.2%	-34.2%	-4.8%	142.9%	58.1%	-5.6%	8.7%
2010 YTD	1	1	6	9	15	47	9	45	54	123	12	64	189	253
2017 YTD	0	2	2	25	27	69	21	29	50	119	34	98	203	301
% Change	-100.0%	100.0%	-66.7%	177.8%	80.0%	46.8%	133.3%	-35.6%	-7.4%	-3.3%	183.3%	53.1%	7.4%	19.0%
2009 YTD	2	8	1	15	16	62	12	52	64	128	21	88	213	301
2017 YTD	0	2	2	25	27	69	21	29	50	119	34	98	203	301
% Change	-100.0%	-75.0%	100.0%	66.7%	68.8%	11.3%	75.0%	-44.2%	-21.9%	-7.0%	61.9%	11.4%	-4.7%	0.0%
8 YTD Avg	2	5	3	15	18	52	11	51	62	122	16	75	200	275
2017 YTD	0	2	2	25	27	69	21	29	50	119	34	98	203	301
% Change	-100.0%	-50.0%	0.0%	66.7%	58.8%	35.3%	90.9%	-43.1%	-19.4%	-2.5%	112.5%	30.7%	1.5%	9.5%
5 YTD Avg	2	5	1	18	19	52	10	51	61	120	16	78	197	274
2017 YTD	0	2	2	25	27	69	21	29	50	119	34	98	203	301
% Change	-100.0%	-50.0%	100.0%	47.1%	42.1%	32.7%	133.3%	-43.1%	-16.7%	-0.8%	112.5%	27.3%	3.6%	9.9%

Information summarized for CompStat week ending 01/28/2017.

'8 YTD Avg' refers to the computed 2009 - 2016 YTD average.
'5 YTD Avg' refers to the computed 2012 - 2016 YTD average.

Sourced from MNPD ARMS on 2/1/2017 7:29:59 AM. The figures above were sourced from incident reports using Uniform Crime Reporting definitions and reporting guidelines, based on the date when the crime was reported. This report is intended to be a management and planning tool and does not reflect the official UCR counts for the department. Incidents where a location is unknown or unspecified are included in the countywide totals. 'Unknown' refers to records in which the address is listed as 'Unknown' on the incident report. 'Not Validated' refers to records that were entered in with an invalid addresses.

Madison Precinct UCR Incidents - YTD Comparisons

METROPOLITAN POLICE DEPARTMENT
of Nashville and Davidson County

Aggregated by precinct (incident location). Based on date when each incident was reported.

	Homicide	Forcible Rape	Commercial Robbery	Street Robbery	Total Robbery	Aggravated Assault	Commercial Burglary	Residential Burglary	Total Burglary	Larceny	Auto Theft	Violent Offenses	Property Offenses	Part I Offenses
2016 YTD	0	7	4	9	13	48	2	26	28	152	8	68	188	256
2017 YTD	3	1	2	10	12	48	7	25	32	152	24	64	208	272
% Change	-	-85.7%	-50.0%	11.1%	-7.7%	0.0%	250.0%	-3.8%	14.3%	0.0%	200.0%	-5.9%	10.6%	6.3%
2015 YTD	1	7	4	9	13	38	6	40	46	131	15	59	192	251
2017 YTD	3	1	2	10	12	48	7	25	32	152	24	64	208	272
% Change	200.0%	-85.7%	-50.0%	11.1%	-7.7%	26.3%	16.7%	-37.5%	-30.4%	16.0%	60.0%	8.5%	8.3%	8.4%
2014 YTD	0	2	2	9	11	39	3	33	36	124	9	52	169	221
2017 YTD	3	1	2	10	12	48	7	25	32	152	24	64	208	272
% Change	-	-50.0%	0.0%	11.1%	9.1%	23.1%	133.3%	-24.2%	-11.1%	22.6%	166.7%	23.1%	23.1%	23.1%
2013 YTD	0	3	2	12	14	42	10	33	43	155	17	59	215	274
2017 YTD	3	1	2	10	12	48	7	25	32	152	24	64	208	272
% Change	-	-66.7%	0.0%	-16.7%	-14.3%	14.3%	-30.0%	-24.2%	-25.6%	-1.9%	41.2%	8.5%	-3.3%	-0.7%
2012 YTD	3	4	0	14	14	41	9	87	96	183	16	62	295	357
2017 YTD	3	1	2	10	12	48	7	25	32	152	24	64	208	272
% Change	0.0%	-75.0%	-	-28.6%	-14.3%	17.1%	-22.2%	-71.3%	-66.7%	-16.9%	50.0%	3.2%	-29.5%	-23.8%
2011 YTD	0	1	4	6	10	40	8	50	58	158	20	51	236	287
2017 YTD	3	1	2	10	12	48	7	25	32	152	24	64	208	272
% Change	-	0.0%	-50.0%	66.7%	20.0%	20.0%	-12.5%	-50.0%	-44.8%	-3.8%	20.0%	25.5%	-11.9%	-5.2%
2010 YTD	0	2	2	9	11	31	5	64	69	163	15	44	247	291
2017 YTD	3	1	2	10	12	48	7	25	32	152	24	64	208	272
% Change	-	-50.0%	0.0%	11.1%	9.1%	54.8%	40.0%	-60.9%	-53.6%	-6.7%	60.0%	45.5%	-15.8%	-6.5%
2009 YTD	1	2	2	12	14	24	4	75	79	188	20	41	287	328
2017 YTD	3	1	2	10	12	48	7	25	32	152	24	64	208	272
% Change	200.0%	-50.0%	0.0%	-16.7%	-14.3%	100.0%	75.0%	-66.7%	-59.5%	-19.1%	20.0%	56.1%	-27.5%	-17.1%
8 YTD Avg	1	4	3	10	13	38	6	51	57	157	15	55	229	283
2017 YTD	3	1	2	10	12	48	7	25	32	152	24	64	208	272
% Change	-	-66.7%	0.0%	0.0%	0.0%	29.7%	40.0%	-51.0%	-42.9%	-2.6%	60.0%	18.5%	-8.8%	-3.9%
5 YTD Avg	1	5	2	11	13	42	6	44	50	149	13	60	212	272
2017 YTD	3	1	2	10	12	48	7	25	32	152	24	64	208	272
% Change	-	-75.0%	0.0%	0.0%	-7.7%	17.1%	16.7%	-41.9%	-34.7%	2.0%	84.6%	6.7%	-1.4%	0.4%

Information summarized for CompStat week ending 01/28/2017.

'8 YTD Avg' refers to the computed 2009 - 2016 YTD average.
'5 YTD Avg' refers to the computed 2012 - 2016 YTD average.

Sourced from MNPD ARMS on 2/1/2017 7:30:00 AM. The figures above were sourced from incident reports using Uniform Crime Reporting definitions and reporting guidelines, based on the date when the crime was reported. This report is intended to be a management and planning tool and does not reflect the official UCR counts for the department. Incidents where a location is unknown or unspecified are included in the countywide totals. 'Unknown' refers to records in which the address is listed as 'Unknown' on the incident report. 'Not Validated' refers to records that were entered in with an invalid addresses.

Midtown Hills Precinct UCR Incidents - YTD Comparisons

METROPOLITAN POLICE DEPARTMENT
of Nashville and Davidson County

Aggregated by precinct (incident location). Based on date when each incident was reported.

	Homicide	Forcible Rape	Commercial Robbery	Street Robbery	Total Robbery	Aggravated Assault	Commercial Burglary	Residential Burglary	Total Burglary	Larceny	Auto Theft	Violent Offenses	Property Offenses	Part I Offenses
2016 YTD	0	4	5	9	14	24	6	36	42	156	13	42	211	253
2017 YTD	0	7	4	20	24	49	20	18	38	180	27	80	245	325
% Change	-	75.0%	-20.0%	122.2%	71.4%	104.2%	233.3%	-50.0%	-9.5%	15.4%	107.7%	90.5%	16.1%	28.5%
2015 YTD	0	6	5	5	10	23	7	18	25	144	6	39	175	214
2017 YTD	0	7	4	20	24	49	20	18	38	180	27	80	245	325
% Change	-	16.7%	-20.0%	300.0%	140.0%	113.0%	185.7%	0.0%	52.0%	25.0%	350.0%	105.1%	40.0%	51.9%
2014 YTD	0	8	2	11	13	20	15	47	62	176	7	41	245	286
2017 YTD	0	7	4	20	24	49	20	18	38	180	27	80	245	325
% Change	-	-12.5%	100.0%	81.8%	84.6%	145.0%	33.3%	-61.7%	-38.7%	2.3%	285.7%	95.1%	0.0%	13.6%
2013 YTD	0	5	3	2	5	32	12	41	53	186	12	42	251	293
2017 YTD	0	7	4	20	24	49	20	18	38	180	27	80	245	325
% Change	-	40.0%	33.3%	900.0%	380.0%	53.1%	66.7%	-56.1%	-28.3%	-3.2%	125.0%	90.5%	-2.4%	10.9%
2012 YTD	0	5	9	11	20	42	21	48	69	190	9	67	268	335
2017 YTD	0	7	4	20	24	49	20	18	38	180	27	80	245	325
% Change	-	40.0%	-55.6%	81.8%	20.0%	16.7%	-4.8%	-62.5%	-44.9%	-5.3%	200.0%	19.4%	-8.6%	-3.0%
2011 YTD	0	3	0	10	10	25	8	72	80	194	20	38	294	332
2017 YTD	0	7	4	20	24	49	20	18	38	180	27	80	245	325
% Change	-	133.3%	-	100.0%	140.0%	96.0%	150.0%	-75.0%	-52.5%	-7.2%	35.0%	110.5%	-16.7%	-2.1%
2010 YTD	0	4	6	9	15	29	18	65	83	199	11	48	293	341
2017 YTD	0	7	4	20	24	49	20	18	38	180	27	80	245	325
% Change	-	75.0%	-33.3%	122.2%	60.0%	69.0%	11.1%	-72.3%	-54.2%	-9.5%	145.5%	66.7%	-16.4%	-4.7%
2009 YTD	1	2	8	22	30	20	18	36	54	244	16	53	314	367
2017 YTD	0	7	4	20	24	49	20	18	38	180	27	80	245	325
% Change	-100.0%	250.0%	-50.0%	-9.1%	-20.0%	145.0%	11.1%	-50.0%	-29.6%	-26.2%	68.8%	50.9%	-22.0%	-11.4%
8 YTD Avg	0	5	5	10	15	27	13	45	59	186	12	46	256	303
2017 YTD	0	7	4	20	24	49	20	18	38	180	27	80	245	325
% Change	-	75.0%	0.0%	122.2%	71.4%	88.5%	53.8%	-60.0%	-34.5%	-3.2%	145.5%	73.9%	-4.3%	7.6%
5 YTD Avg	0	6	5	8	12	28	12	38	50	170	9	46	230	276
2017 YTD	0	7	4	20	24	49	20	18	38	180	27	80	245	325
% Change	-	40.0%	0.0%	185.7%	100.0%	75.0%	66.7%	-52.6%	-24.0%	5.9%	200.0%	73.9%	6.5%	17.8%

Information summarized for CompStat week ending 01/28/2017.

'8 YTD Avg' refers to the computed 2009 - 2016 YTD average.
'5 YTD Avg' refers to the computed 2012 - 2016 YTD average.

Sourced from MNPD ARMS on 2/1/2017 7:30:00 AM. The figures above were sourced from incident reports using Uniform Crime Reporting definitions and reporting guidelines, based on the date when the crime was reported. This report is intended to be a management and planning tool and does not reflect the official UCR counts for the department. Incidents where a location is unknown or unspecified are included in the countywide totals. 'Unknown' refers to records in which the address is listed as 'Unknown' on the incident report. 'Not Validated' refers to records that were entered in with an invalid addresses.

YTD Homicide Report

Demographic information for homicide incidents occurring during the current year.

METROPOLITAN POLICE DEPARTMENT
of Nashville and Davidson County

Race of Victim		
White	6	66.7 %
Black	3	33.3 %
Total	9	100.0 %

Ethnicity of Victim		
Non-Hispanic	6	66.7 %
Hispanic	3	33.3 %
Total	9	100.0 %

Gender of Victim		
Male	8	88.9 %
Female	1	11.1 %
Total	9	100.0 %

Age of Victim		
13 to 17	2	22.2 %
18 to 24	2	22.2 %
25 to 34	3	33.3 %
Unk	2	22.2 %
Total	9	100.0 %

Domestic Related		
No	7	77.8 %
Yes	2	22.2 %
Total	9	100.0 %

Race - Ethnicity - Gender of Victim		
White Hispanic Male	3	33.3 %
White Non-Hispanic Male	3	33.3 %
Black Non-Hispanic Male	2	22.2 %
Black Non-Hispanic Female	1	11.1 %
Total	9	100.0 %

Time of Incident		
12:00 am - 3:59 am	1	11.1 %
8:00 am - 11:59 am	2	22.2 %
4:00 pm - 7:59 pm	1	11.1 %
8:00 pm - 11:59 pm	5	55.6 %
Total	9	100.0 %

Monthly Homicide Count (Year-to-Year Comparison)

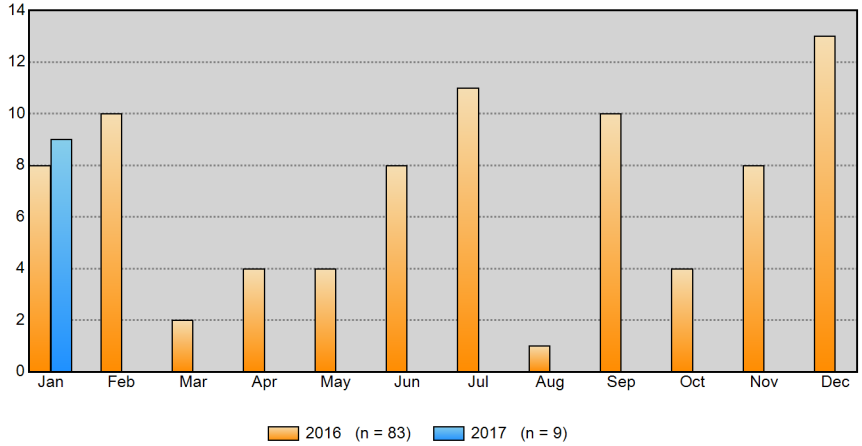

Monthly Homicide Cumulative Count (Year-to-Year Comparison)

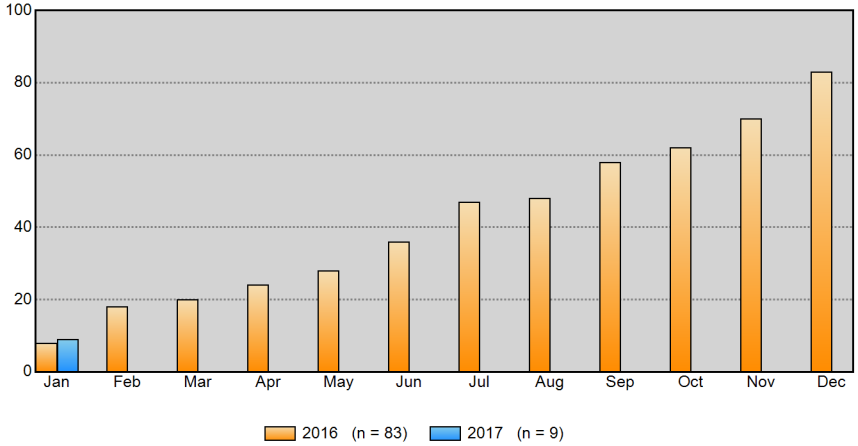

Information summarized for CompStat week ending 1/28/2017.

Sourced from MNPD ARMS on 2/1/2017 7:30:00 AM. The figures above were sourced from incident reports using Uniform Crime Reporting definitions and reporting guidelines, based on the date when the crime was reported. This report is intended to be a management and planning tool and does not reflect the official UCR counts for the department.

County Year-to-Year Weekly Chart

METROPOLITAN POLICE DEPARTMENT
of Nashville and Davidson County

	Homicide	Forcible Rape	Commercial Robbery	Street Robbery	Total Robbery	Aggravated Assault	Commercial Burglary	Residential Burglary	Total Burglary	Larceny	Auto Theft	Violent Offenses	Property Offenses	Part I Offenses
ending 02/13/2016 Next Week	5	17	3	30	33	73	13	64	77	263	29	128	369	497
ending 02/06/2016 Current Week	1	9	7	24	31	73	10	75	85	367	25	114	477	591
ending 01/30/2016	3	11	16	34	50	70	9	99	108	372	36	134	516	650
ending 01/28/2017	4	12	7	37	44	97	24	52	76	354	43	157	473	630
% Change	33.3%	9.1%	-56.3%	8.8%	-12.0%	38.6%	166.7%	-47.5%	-29.6%	-4.8%	19.4%	17.2%	-8.3%	-3.1%
ending 01/23/2016	2	9	4	20	24	64	9	61	70	267	36	99	373	472
ending 01/21/2017	2	7	11	39	50	113	36	55	91	368	58	172	517	689
% Change	0.0%	-22.2%	175.0%	95.0%	108.3%	76.6%	300.0%	-9.8%	30.0%	37.8%	61.1%	73.7%	38.6%	46.0%
ending 01/16/2016	1	9	3	25	28	91	16	81	97	312	37	129	446	575
ending 01/14/2017	3	2	11	35	46	117	20	54	74	386	54	168	514	682
% Change	200.0%	-77.8%	266.7%	40.0%	64.3%	28.6%	25.0%	-33.3%	-23.7%	23.7%	45.9%	30.2%	15.2%	18.6%

Part I Incidents - Year-to-Year Weekly Comparisons

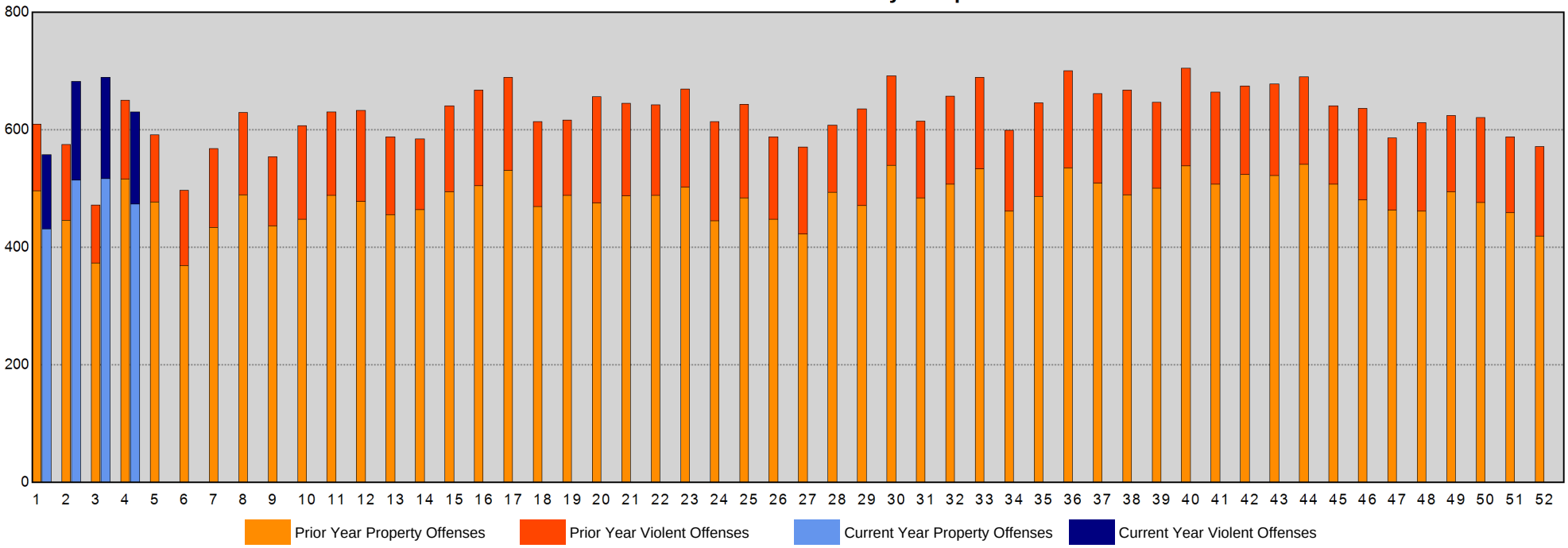

Sourced from MNPD ARMS on 2/1/2017 7:30:01 AM. The figures above were sourced from incident reports using Uniform Crime Reporting definitions and reporting guidelines, based on the date when the crime was reported. This report is intended to be a management and planning tool and does not reflect the official UCR counts for the department. Incidents where a location is unknown or unspecified are included in the countywide totals. 'Unknown' refers to records in which the address is listed as 'Unknown' on the incident report. 'Not Validated' refers to records that were entered in with an invalid addresses.

West Precinct Year-to-Year Weekly Chart

METROPOLITAN POLICE DEPARTMENT
of Nashville and Davidson County

	Homicide	Forcible Rape	Commercial Robbery	Street Robbery	Total Robbery	Aggravated Assault	Commercial Burglary	Residential Burglary	Total Burglary	Larceny	Auto Theft	Violent Offenses	Property Offenses	Part I Offenses
ending 02/13/2016 Next Week	0	1	0	0	0	5	2	8	10	45	3	6	58	64
ending 02/06/2016 Current Week	0	0	0	1	1	6	1	8	9	54	8	7	71	78
ending 01/30/2016	0	1	1	0	1	4	4	9	13	54	5	6	72	78
ending 01/28/2017	0	2	2	1	3	7	4	9	13	58	0	12	71	83
% Change	-	100.0%	100.0%	-	200.0%	75.0%	0.0%	0.0%	0.0%	7.4%	-100.0%	100.0%	-1.4%	6.4%
ending 01/23/2016	1	1	1	0	1	2	0	6	6	25	3	5	34	39
ending 01/21/2017	1	0	0	3	3	4	4	9	13	58	4	8	75	83
% Change	0.0%	-100.0%	-100.0%	-	200.0%	100.0%	-	50.0%	116.7%	132.0%	33.3%	60.0%	120.6%	112.8%
ending 01/16/2016	0	0	0	0	0	3	1	3	4	47	3	3	54	57
ending 01/14/2017	0	1	0	1	1	9	1	6	7	64	1	11	72	83
% Change	-	-	-	-	-	200.0%	0.0%	100.0%	75.0%	36.2%	-66.7%	266.7%	33.3%	45.6%

Part I Incidents - Year-to-Year Weekly Comparisons

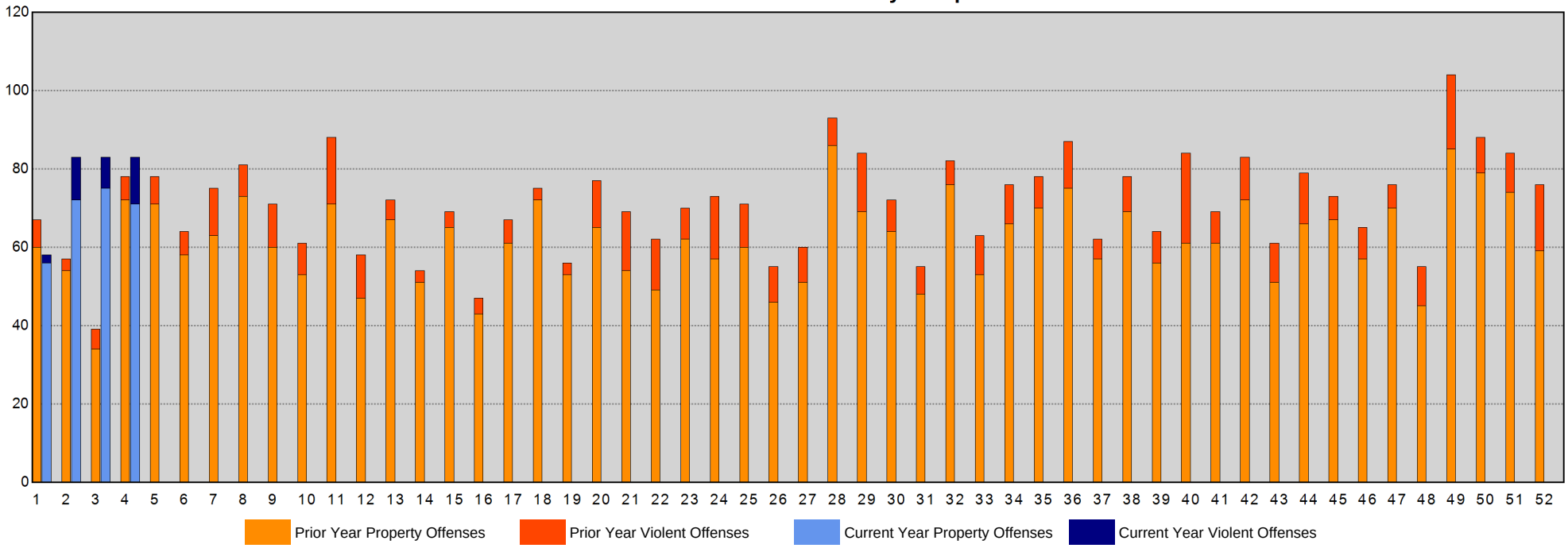

Sourced from MNPD ARMS on 2/1/2017 7:30:02 AM. The figures above were sourced from incident reports using Uniform Crime Reporting definitions and reporting guidelines, based on the date when the crime was reported. This report is intended to be a management and planning tool and does not reflect the official UCR counts for the department. Incidents where a location is unknown or unspecified are included in the countywide totals. 'Unknown' refers to records in which the address is listed as 'Unknown' on the incident report. 'Not Validated' refers to records that were entered in with an invalid addresses.

East Precinct Year-to-Year Weekly Chart

METROPOLITAN POLICE DEPARTMENT
of Nashville and Davidson County

	Homicide	Forcible Rape	Commercial Robbery	Street Robbery	Total Robbery	Aggravated Assault	Commercial Burglary	Residential Burglary	Total Burglary	Larceny	Auto Theft	Violent Offenses	Property Offenses	Part I Offenses
ending 02/13/2016 Next Week	1	1	0	1	1	7	2	2	4	27	4	10	35	45
ending 02/06/2016 Current Week	1	1	0	3	3	9	0	12	12	55	1	14	68	82
ending 01/30/2016	0	0	1	7	8	10	1	12	13	33	2	18	48	66
ending 01/28/2017	0	2	0	2	2	12	4	9	13	47	6	16	66	82
% Change	-	-	-100.0%	-71.4%	-75.0%	20.0%	300.0%	-25.0%	0.0%	42.4%	200.0%	-11.1%	37.5%	24.2%
ending 01/23/2016	0	1	0	2	2	7	1	6	7	26	8	10	41	51
ending 01/21/2017	0	0	1	4	5	22	1	11	12	37	6	27	55	82
% Change	-	-100.0%	-	100.0%	150.0%	214.3%	0.0%	83.3%	71.4%	42.3%	-25.0%	170.0%	34.1%	60.8%
ending 01/16/2016	1	4	0	3	3	9	3	11	14	27	6	17	47	64
ending 01/14/2017	1	0	2	5	7	26	0	9	9	37	4	34	50	84
% Change	0.0%	-100.0%	-	66.7%	133.3%	188.9%	-100.0%	-18.2%	-35.7%	37.0%	-33.3%	100.0%	6.4%	31.3%

Part I Incidents - Year-to-Year Weekly Comparisons

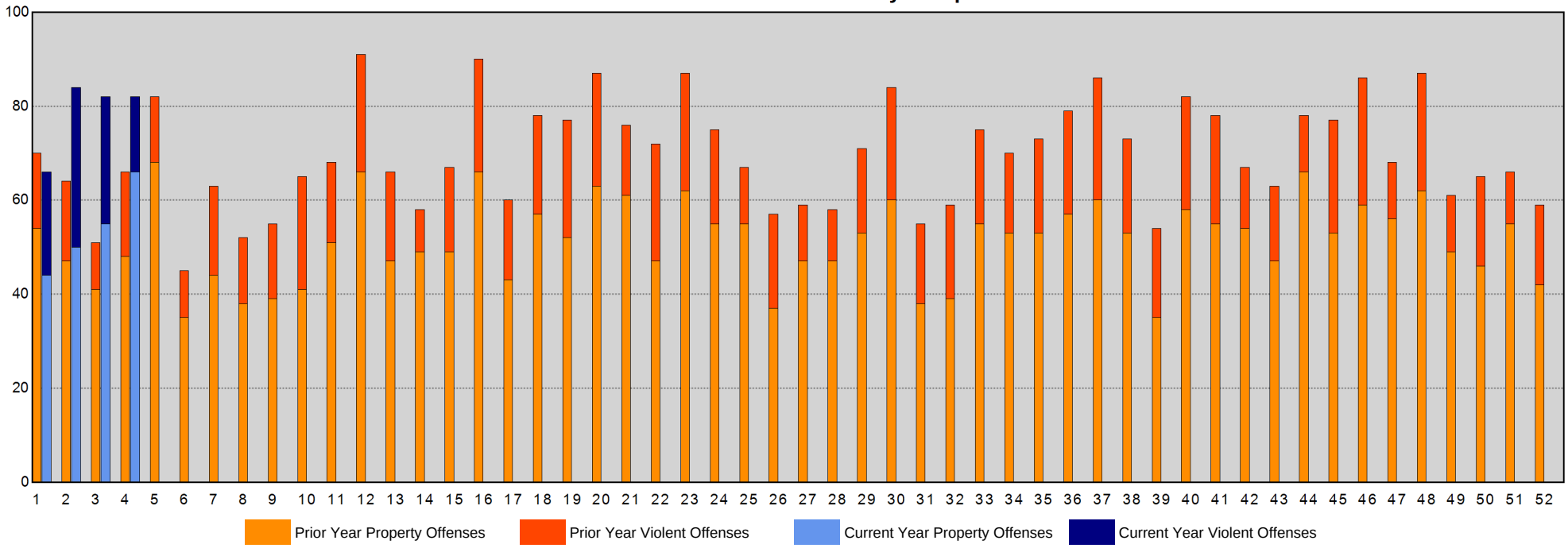

Sourced from MNPD ARMS on 2/1/2017 7:30:03 AM. The figures above were sourced from incident reports using Uniform Crime Reporting definitions and reporting guidelines, based on the date when the crime was reported. This report is intended to be a management and planning tool and does not reflect the official UCR counts for the department. Incidents where a location is unknown or unspecified are included in the countywide totals. 'Unknown' refers to records in which the address is listed as 'Unknown' on the incident report. 'Not Validated' refers to records that were entered in with an invalid addresses.

South Precinct Year-to-Year Weekly Chart

METROPOLITAN POLICE DEPARTMENT
of Nashville and Davidson County

	Homicide	Forcible Rape	Commercial Robbery	Street Robbery	Total Robbery	Aggravated Assault	Commercial Burglary	Residential Burglary	Total Burglary	Larceny	Auto Theft	Violent Offenses	Property Offenses	Part I Offenses
ending 02/13/2016 Next Week	2	1	0	11	11	18	0	19	19	46	5	32	70	102
ending 02/06/2016 Current Week	0	1	3	9	12	22	2	20	22	61	6	35	89	124
ending 01/30/2016	2	3	4	11	15	17	1	31	32	60	6	37	98	135
ending 01/28/2017	0	0	1	11	12	14	2	5	7	51	15	26	73	99
% Change	-100.0%	-100.0%	-75.0%	0.0%	-20.0%	-17.6%	100.0%	-83.9%	-78.1%	-15.0%	150.0%	-29.7%	-25.5%	-26.7%
ending 01/23/2016	0	2	1	4	5	11	1	17	18	61	9	18	88	106
ending 01/21/2017	0	1	1	6	7	28	5	11	16	58	11	36	85	121
% Change	-	-50.0%	0.0%	50.0%	40.0%	154.5%	400.0%	-35.3%	-11.1%	-4.9%	22.2%	100.0%	-3.4%	14.2%
ending 01/16/2016	0	3	0	10	10	27	5	28	33	60	17	40	110	150
ending 01/14/2017	2	0	4	7	11	12	4	8	12	67	14	25	93	118
% Change	-	-100.0%	-	-30.0%	10.0%	-55.6%	-20.0%	-71.4%	-63.6%	11.7%	-17.6%	-37.5%	-15.5%	-21.3%

Part I Incidents - Year-to-Year Weekly Comparisons

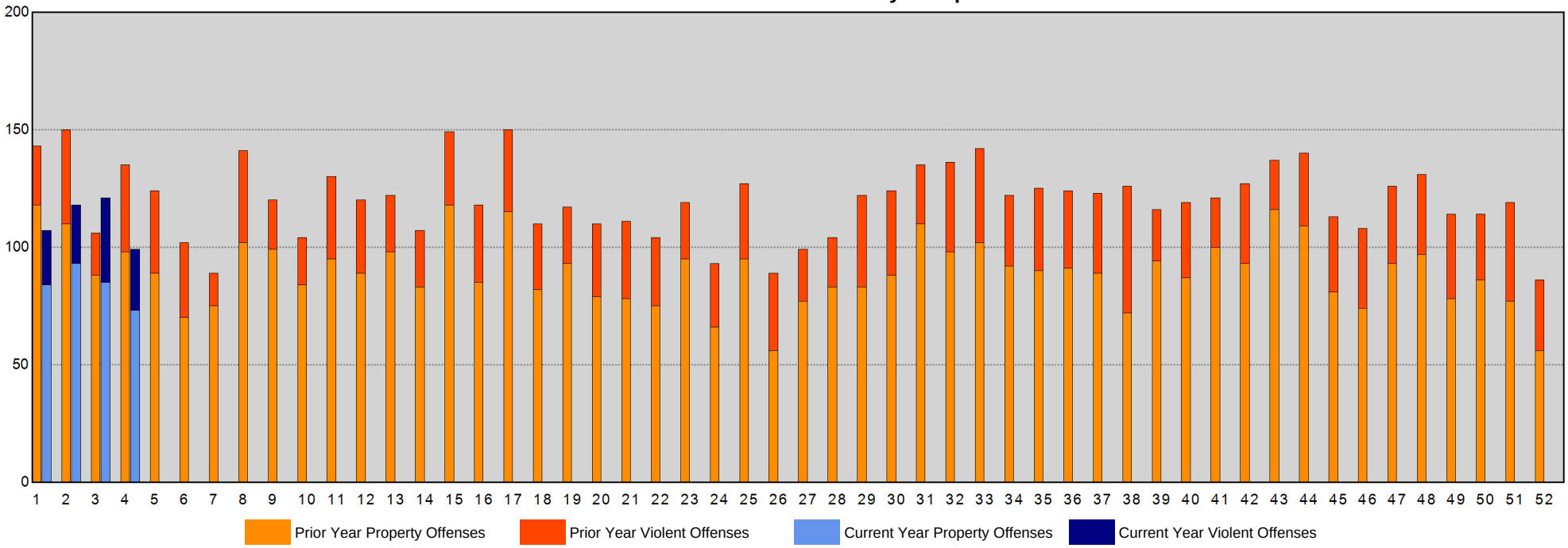

Sourced from MNPD ARMS on 2/1/2017 7:30:04 AM. The figures above were sourced from incident reports using Uniform Crime Reporting definitions and reporting guidelines, based on the date when the crime was reported. This report is intended to be a management and planning tool and does not reflect the official UCR counts for the department. Incidents where a location is unknown or unspecified are included in the countywide totals. 'Unknown' refers to records in which the address is listed as 'Unknown' on the incident report. 'Not Validated' refers to records that were entered in with an invalid addresses.

Central Precinct Year-to-Year Weekly Chart

METROPOLITAN POLICE DEPARTMENT
of Nashville and Davidson County

	Homicide	Forcible Rape	Commercial Robbery	Street Robbery	Total Robbery	Aggravated Assault	Commercial Burglary	Residential Burglary	Total Burglary	Larceny	Auto Theft	Violent Offenses	Property Offenses	Part I Offenses
ending 02/13/2016 Next Week	0	4	0	2	2	0	1	1	2	8	0	6	10	16
ending 02/06/2016 Current Week	0	0	0	0	0	2	0	0	0	13	2	2	15	17
ending 01/30/2016	0	1	0	1	1	1	0	0	0	19	0	3	19	22
ending 01/28/2017	0	1	0	2	2	3	1	0	1	27	1	6	29	35
% Change	-	0.0%	-	100.0%	100.0%	200.0%	-	-	-	42.1%	-	100.0%	52.6%	59.1%
ending 01/23/2016	0	1	0	1	1	2	0	1	1	11	0	4	12	16
ending 01/21/2017	0	0	0	4	4	4	2	0	2	21	1	8	24	32
% Change	-	-100.0%	-	300.0%	300.0%	100.0%	-	-100.0%	100.0%	90.9%	-	100.0%	100.0%	100.0%
ending 01/16/2016	0	0	0	1	1	0	0	0	0	13	0	1	13	14
ending 01/14/2017	0	1	0	1	1	6	1	2	3	30	3	8	36	44
% Change	-	-	-	0.0%	0.0%	-	-	-	-	130.8%	-	700.0%	176.9%	214.3%

Part I Incidents - Year-to-Year Weekly Comparisons

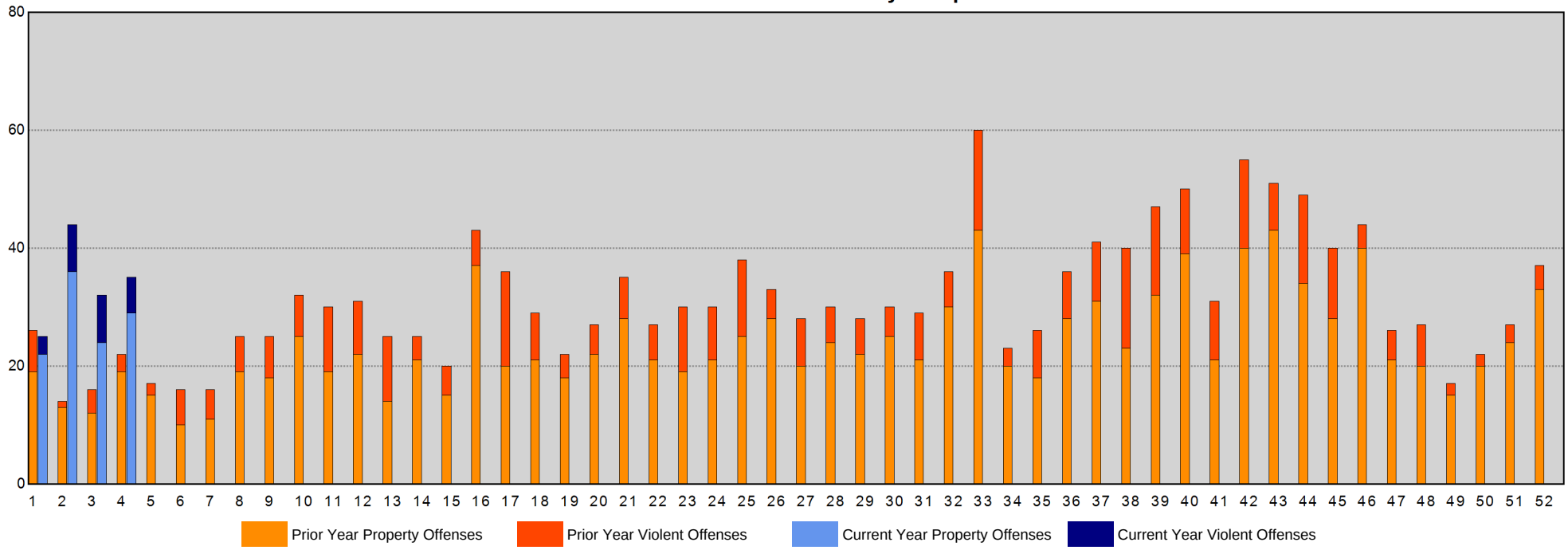

Sourced from MNPD ARMS on 2/1/2017 7:30:05 AM. The figures above were sourced from incident reports using Uniform Crime Reporting definitions and reporting guidelines, based on the date when the crime was reported. This report is intended to be a management and planning tool and does not reflect the official UCR counts for the department. Incidents where a location is unknown or unspecified are included in the countywide totals. 'Unknown' refers to records in which the address is listed as 'Unknown' on the incident report. 'Not Validated' refers to records that were entered in with an invalid addresses.

Hermitage Precinct Year-to-Year Weekly Chart

METROPOLITAN POLICE DEPARTMENT
of Nashville and Davidson County

	Homicide	Forcible Rape	Commercial Robbery	Street Robbery	Total Robbery	Aggravated Assault	Commercial Burglary	Residential Burglary	Total Burglary	Larceny	Auto Theft	Violent Offenses	Property Offenses	Part I Offenses
ending 02/13/2016 Next Week	1	6	0	8	8	16	4	8	12	54	4	31	70	101
ending 02/06/2016 Current Week	0	1	4	1	5	13	4	14	18	80	4	19	102	121
ending 01/30/2016	0	1	5	3	8	9	1	18	19	74	7	18	100	118
ending 01/28/2017	2	1	3	8	11	14	3	8	11	73	8	28	92	120
% Change	-	0.0%	-40.0%	166.7%	37.5%	55.6%	200.0%	-55.6%	-42.1%	-1.4%	14.3%	55.6%	-8.0%	1.7%
ending 01/23/2016	1	0	0	2	2	12	4	9	13	49	3	15	65	80
ending 01/21/2017	0	5	5	5	10	14	3	10	13	66	7	29	86	115
% Change	-100.0%	-	-	150.0%	400.0%	16.7%	-25.0%	11.1%	0.0%	34.7%	133.3%	93.3%	32.3%	43.8%
ending 01/16/2016	0	2	1	3	4	12	2	16	18	64	3	18	85	103
ending 01/14/2017	0	0	2	6	8	19	4	11	15	62	11	27	88	115
% Change	-	-100.0%	100.0%	100.0%	100.0%	58.3%	100.0%	-31.3%	-16.7%	-3.1%	266.7%	50.0%	3.5%	11.7%

Part I Incidents - Year-to-Year Weekly Comparisons

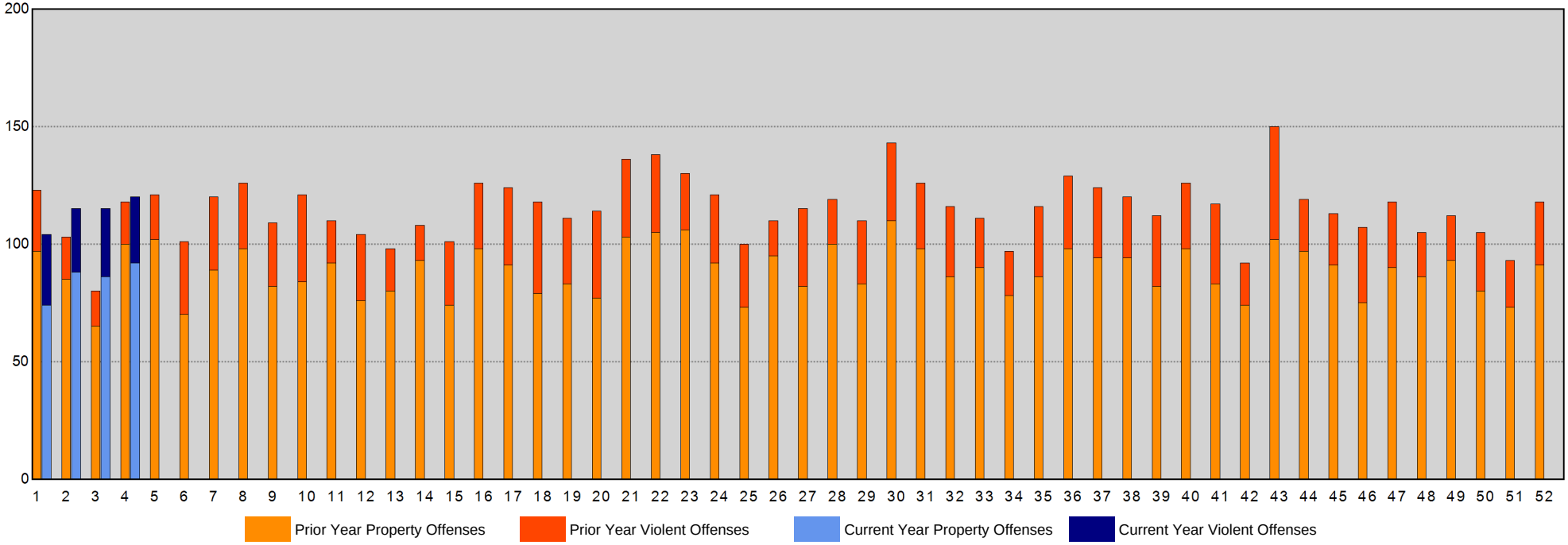

Sourced from MNPD ARMS on 2/1/2017 7:30:05 AM. The figures above were sourced from incident reports using Uniform Crime Reporting definitions and reporting guidelines, based on the date when the crime was reported. This report is intended to be a management and planning tool and does not reflect the official UCR counts for the department. Incidents where a location is unknown or unspecified are included in the countywide totals. 'Unknown' refers to records in which the address is listed as 'Unknown' on the incident report. 'Not Validated' refers to records that were entered in with an invalid addresses.

North Precinct Year-to-Year Weekly Chart

METROPOLITAN POLICE DEPARTMENT
of Nashville and Davidson County

	Homicide	Forcible Rape	Commercial Robbery	Street Robbery	Total Robbery	Aggravated Assault	Commercial Burglary	Residential Burglary	Total Burglary	Larceny	Auto Theft	Violent Offenses	Property Offenses	Part I Offenses
ending 02/13/2016 Next Week	1	0	1	3	4	16	0	7	7	26	6	21	39	60
ending 02/06/2016 Current Week	0	5	0	7	7	11	2	10	12	30	4	23	46	69
ending 01/30/2016	1	3	2	7	9	8	0	7	7	32	6	21	45	66
ending 01/28/2017	0	1	0	10	10	14	4	11	15	32	3	25	50	75
% Change	-100.0%	-66.7%	-100.0%	42.9%	11.1%	75.0%	-	57.1%	114.3%	0.0%	-50.0%	19.0%	11.1%	13.6%
ending 01/23/2016	0	0	0	6	6	8	1	9	10	20	9	14	39	53
ending 01/21/2017	0	1	2	3	5	19	9	3	12	30	10	25	52	77
% Change	-	-	-	-50.0%	-16.7%	137.5%	800.0%	-66.7%	20.0%	50.0%	11.1%	78.6%	33.3%	45.3%
ending 01/16/2016	0	0	0	3	3	14	1	8	9	32	4	17	45	62
ending 01/14/2017	0	0	0	7	7	18	6	6	12	31	9	25	52	77
% Change	-	-	-	133.3%	133.3%	28.6%	500.0%	-25.0%	33.3%	-3.1%	125.0%	47.1%	15.6%	24.2%

Part I Incidents - Year-to-Year Weekly Comparisons

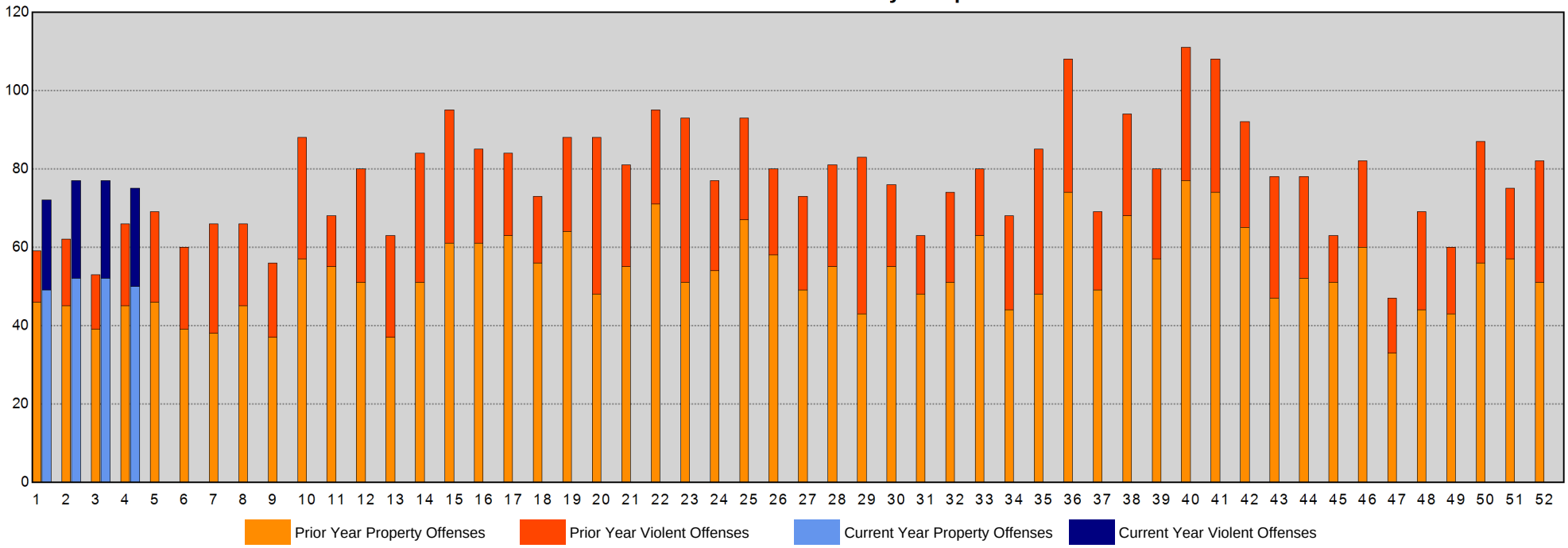

Sourced from MNPD ARMS on 2/1/2017 7:30:07 AM. The figures above were sourced from incident reports using Uniform Crime Reporting definitions and reporting guidelines, based on the date when the crime was reported. This report is intended to be a management and planning tool and does not reflect the official UCR counts for the department. Incidents where a location is unknown or unspecified are included in the countywide totals. 'Unknown' refers to records in which the address is listed as 'Unknown' on the incident report. 'Not Validated' refers to records that were entered in with an invalid addresses.

Madison Precinct Year-to-Year Weekly Chart

METROPOLITAN POLICE DEPARTMENT
of Nashville and Davidson County

	Homicide	Forcible Rape	Commercial Robbery	Street Robbery	Total Robbery	Aggravated Assault	Commercial Burglary	Residential Burglary	Total Burglary	Larceny	Auto Theft	Violent Offenses	Property Offenses	Part I Offenses
ending 02/13/2016 Next Week	0	4	1	1	2	5	1	10	11	34	3	11	48	59
ending 02/06/2016 Current Week	0	0	0	2	2	7	1	7	8	37	0	9	45	54
ending 01/30/2016	0	2	2	3	5	8	1	10	11	49	6	15	66	81
ending 01/28/2017	2	0	0	2	2	16	1	7	8	27	2	20	37	57
% Change	-	-100.0%	-100.0%	-33.3%	-60.0%	100.0%	0.0%	-30.0%	-27.3%	-44.9%	-66.7%	33.3%	-43.9%	-29.6%
ending 01/23/2016	0	1	0	1	1	16	0	4	4	32	0	18	36	54
ending 01/21/2017	1	0	0	3	3	9	0	5	5	43	11	13	59	72
% Change	-	-100.0%	-	200.0%	200.0%	-43.8%	-	25.0%	25.0%	34.4%	-	-27.8%	63.9%	33.3%
ending 01/16/2016	0	0	2	2	4	19	1	6	7	35	2	23	44	67
ending 01/14/2017	0	0	2	4	6	13	3	9	12	46	6	19	64	83
% Change	-	-	0.0%	100.0%	50.0%	-31.6%	200.0%	50.0%	71.4%	31.4%	200.0%	-17.4%	45.5%	23.9%

Part I Incidents - Year-to-Year Weekly Comparisons

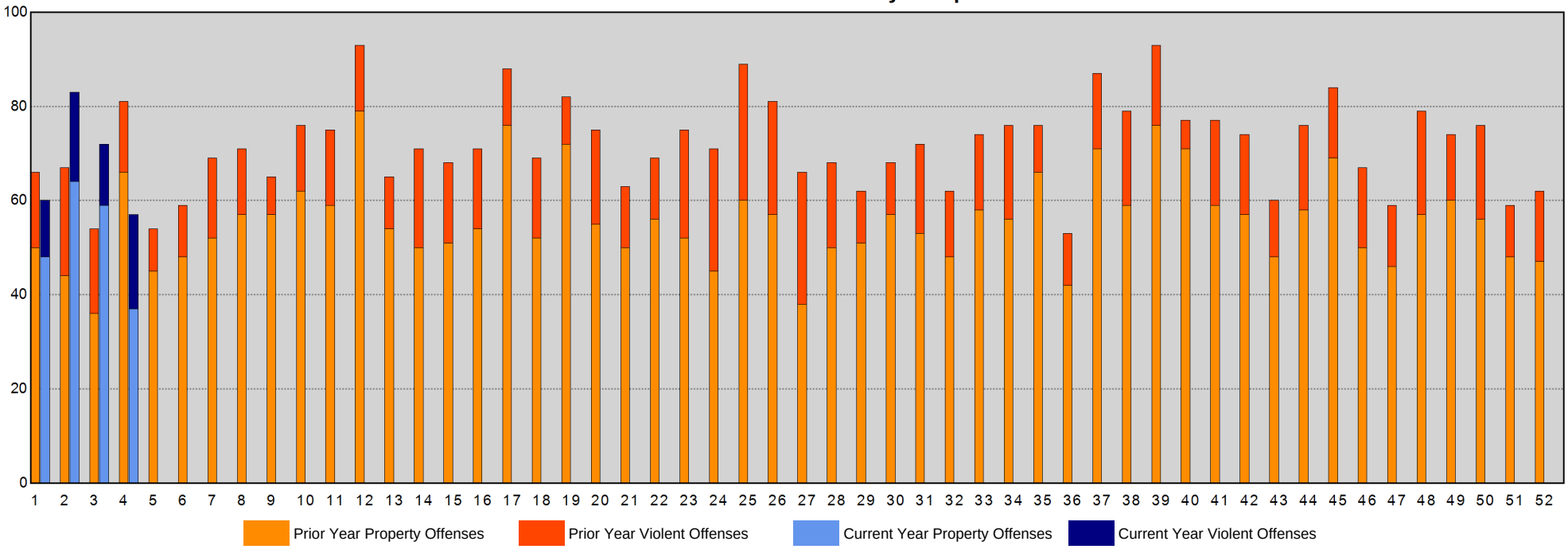

Sourced from MNPD ARMS on 2/1/2017 7:30:08 AM. The figures above were sourced from incident reports using Uniform Crime Reporting definitions and reporting guidelines, based on the date when the crime was reported. This report is intended to be a management and planning tool and does not reflect the official UCR counts for the department. Incidents where a location is unknown or unspecified are included in the countywide totals. 'Unknown' refers to records in which the address is listed as 'Unknown' on the incident report. 'Not Validated' refers to records that were entered in with an invalid addresses.

Midtown Hills Precinct Year-to-Year Weekly Chart

METROPOLITAN POLICE DEPARTMENT
of Nashville and Davidson County

	Homicide	Forcible Rape	Commercial Robbery	Street Robbery	Total Robbery	Aggravated Assault	Commercial Burglary	Residential Burglary	Total Burglary	Larceny	Auto Theft	Violent Offenses	Property Offenses	Part I Offenses
ending 02/13/2016 Next Week	0	0	1	4	5	6	3	9	12	23	4	11	39	50
ending 02/06/2016 Current Week	0	1	0	1	1	3	0	4	4	37	0	5	41	46
ending 01/30/2016	0	0	1	2	3	13	1	12	13	51	4	16	68	84
ending 01/28/2017	0	5	1	1	2	17	5	3	8	37	8	24	53	77
% Change	-	-	0.0%	-50.0%	-33.3%	30.8%	400.0%	-75.0%	-38.5%	-27.5%	100.0%	50.0%	-22.1%	-8.3%
ending 01/23/2016	0	3	2	4	6	6	2	9	11	43	4	15	58	73
ending 01/21/2017	0	0	2	11	13	13	12	6	18	54	8	26	80	106
% Change	-	-100.0%	0.0%	175.0%	116.7%	116.7%	500.0%	-33.3%	63.6%	25.6%	100.0%	73.3%	37.9%	45.2%
ending 01/16/2016	0	0	0	3	3	7	3	9	12	34	2	10	48	58
ending 01/14/2017	0	0	1	4	5	14	1	3	4	48	6	19	58	77
% Change	-	-	-	33.3%	66.7%	100.0%	-66.7%	-66.7%	-66.7%	41.2%	200.0%	90.0%	20.8%	32.8%

Part I Incidents - Year-to-Year Weekly Comparisons

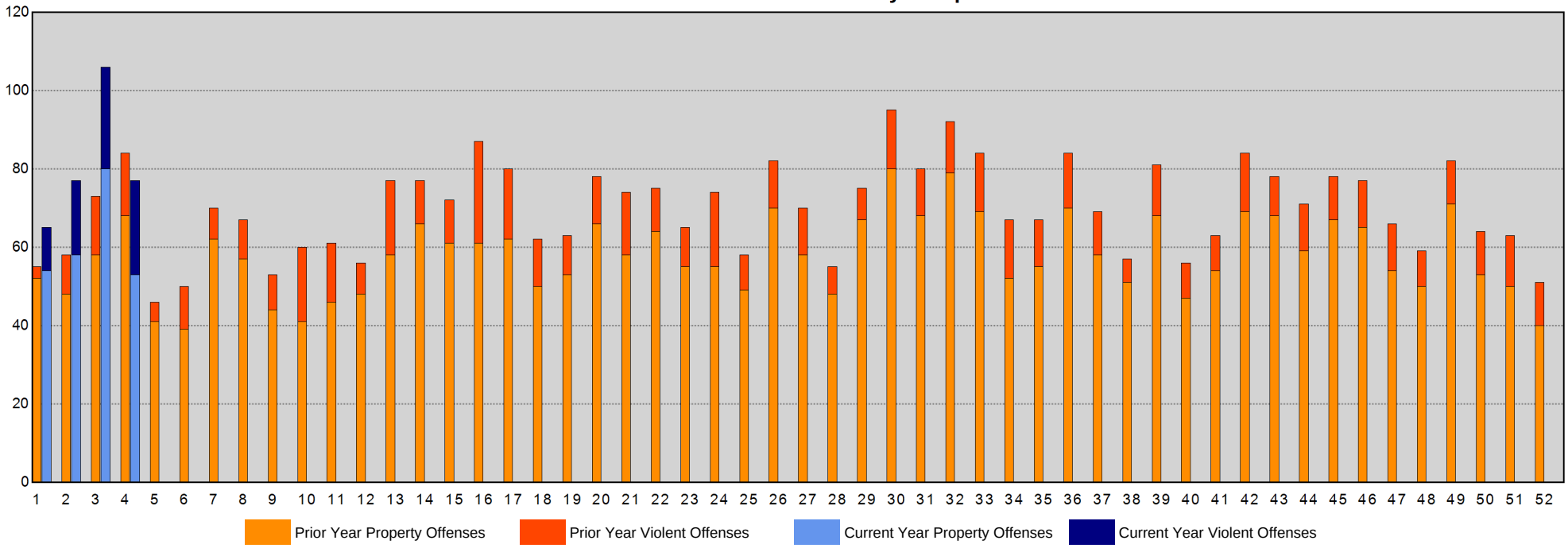

Sourced from MNPD ARMS on 2/1/2017 7:30:10 AM. The figures above were sourced from incident reports using Uniform Crime Reporting definitions and reporting guidelines, based on the date when the crime was reported. This report is intended to be a management and planning tool and does not reflect the official UCR counts for the department. Incidents where a location is unknown or unspecified are included in the countywide totals. 'Unknown' refers to records in which the address is listed as 'Unknown' on the incident report. 'Not Validated' refers to records that were entered in with an invalid addresses.

Arrests Section

CompStat Weekly Analysis is provided by the Metropolitan Nashville Police Department Crime Analysis Section. This document does not necessarily reflect official UCR counts. It is intended to be a management tool and is for law enforcement use only.

"Believe you can and you're halfway there."
- Theodore Roosevelt

Begin Date: 01/22/2017
End Date: 01/28/2017
Week: 4

Physical and Citation Arrests - Adult

Aggregated by component of arresting officer.

METROPOLITAN POLICE DEPARTMENT

of Nashville and Davidson County

			Prior Week	Last Week	Change*	Prior 4Wks	Last 4Wks	Change*	Prior YTD	YTD	Change*	Prior 52Wks	Last 52Wks	Change*
West Precinct	Patrol A	Felony	1	0	-100.0%	7	2	-71.4%	9	2	-77.8%	67	64	-4.5%
		Misdemeanor	3	7	133.3%	14	17	21.4%	20	17	-15.0%	159	183	15.1%
		Citation	2	3	50.0%	36	18	-50.0%	28	18	-35.7%	428	397	-7.2%
		Subtotal	6	10	66.7%	57	37	-35.1%	57	37	-35.1%	654	644	-1.5%
	Patrol B	Felony	3	2	-33.3%	6	11	83.3%	8	11	37.5%	143	105	-26.6%
		Misdemeanor	8	11	37.5%	21	29	38.1%	23	29	26.1%	420	269	-36.0%
		Citation	7	0	-100.0%	43	25	-41.9%	35	25	-28.6%	502	432	-13.9%
		Subtotal	18	13	-27.8%	70	65	-7.1%	66	65	-1.5%	1,065	806	-24.3%
	Patrol C	Felony	2	1	-50.0%	7	5	-28.6%	3	5	66.7%	103	84	-18.4%
		Misdemeanor	6	3	-50.0%	13	18	38.5%	26	18	-30.8%	334	266	-20.4%
		Citation	7	3	-57.1%	19	18	-5.3%	29	18	-37.9%	389	291	-25.2%
		Subtotal	15	7	-53.3%	39	41	5.1%	58	41	-29.3%	826	641	-22.4%
	Flex A	Felony	3	1	-66.7%	1	5	400.0%	4	5	25.0%	59	47	-20.3%
		Misdemeanor	5	4	-20.0%	5	14	180.0%	8	14	75.0%	130	92	-29.2%
		Citation	8	0	-100.0%	17	22	29.4%	14	22	57.1%	305	337	10.5%
		Subtotal	16	5	-68.8%	23	41	78.3%	26	41	57.7%	494	476	-3.6%
	Flex B	Felony	3	1	-66.7%	7	8	14.3%	7	8	14.3%	134	104	-22.4%
		Misdemeanor	7	6	-14.3%	10	21	110.0%	9	21	133.3%	189	140	-25.9%
		Citation	5	0	-100.0%	13	13	0.0%	21	13	-38.1%	538	240	-55.4%
		Subtotal	15	7	-53.3%	30	42	40.0%	37	42	13.5%	861	484	-43.8%
	Flex C	Felony	0	1	-	1	6	500.0%	4	6	50.0%	55	72	30.9%
		Misdemeanor	3	2	-33.3%	5	6	20.0%	8	6	-25.0%	110	66	-40.0%
		Citation	1	1	0.0%	13	16	23.1%	34	16	-52.9%	481	337	-29.9%
		Subtotal	4	4	0.0%	19	28	47.4%	46	28	-39.1%	646	475	-26.5%
	CSU	Felony	1	0	-100.0%	4	3	-25.0%	0	3	-	21	71	238.1%
		Misdemeanor	1	2	100.0%	6	5	-16.7%	0	5	-	5	59	>1,000%
		Citation	0	0	-	16	16	0.0%	32	16	-50.0%	591	448	-24.2%
		Subtotal	2	2	0.0%	26	24	-7.7%	32	24	-25.0%	617	578	-6.3%
	Other	Felony	0	0	-	1	0	-100.0%	0	0	-	1	2	100.0%
		Misdemeanor	0	0	-	1	1	0.0%	0	1	-	2	3	50.0%
		Citation	0	0	-	0	1	-	0	1	-	6	9	50.0%
		Subtotal	0	0	-	2	2	0.0%	0	2	-	9	14	55.6%
Totals		Felony	13	6	-53.8%	34	40	17.6%	35	40	14.3%	583	549	-5.8%
		Misdemeanor	33	35	6.1%	75	111	48.0%	94	111	18.1%	1,349	1,078	-20.1%
		Citation	30	7	-76.7%	157	129	-17.8%	193	129	-33.2%	3,240	2,491	-23.1%
Precinct Total			76	48	-36.8%	266	280	5.3%	322	280	-13.0%	5,172	4,118	-20.4%

Physical and Citation Arrests - Adult

Aggregated by component of arresting officer.

METROPOLITAN POLICE DEPARTMENT

of Nashville and Davidson County

			Prior Week	Last Week	Change*	Prior 4Wks	Last 4Wks	Change*	Prior YTD	YTD	Change*	Prior 52Wks	Last 52Wks	Change*
East Precinct	Patrol A	Felony	4	5	25.0%	9	16	77.8%	15	16	6.7%	200	194	-3.0%
		Misdemeanor	9	5	-44.4%	36	31	-13.9%	35	31	-11.4%	573	427	-25.5%
		Citation	23	2	-91.3%	48	74	54.2%	81	74	-8.6%	893	821	-8.1%
		Subtotal	36	12	-66.7%	93	121	30.1%	131	121	-7.6%	1,666	1,442	-13.4%
	Patrol B	Felony	3	3	0.0%	13	9	-30.8%	20	9	-55.0%	232	258	11.2%
		Misdemeanor	12	7	-41.7%	36	30	-16.7%	61	30	-50.8%	887	539	-39.2%
		Citation	5	1	-80.0%	37	33	-10.8%	43	33	-23.3%	725	509	-29.8%
		Subtotal	20	11	-45.0%	86	72	-16.3%	124	72	-41.9%	1,844	1,306	-29.2%
	Patrol C	Felony	3	5	66.7%	12	20	66.7%	20	20	0.0%	238	285	19.7%
		Misdemeanor	23	17	-26.1%	43	68	58.1%	57	68	19.3%	987	884	-10.4%
		Citation	15	2	-86.7%	45	48	6.7%	112	48	-57.1%	812	1,208	48.8%
		Subtotal	41	24	-41.5%	100	136	36.0%	189	136	-28.0%	2,037	2,377	16.7%
	Flex A	Felony	2	1	-50.0%	10	10	0.0%	12	10	-16.7%	191	109	-42.9%
		Misdemeanor	5	3	-40.0%	9	14	55.6%	21	14	-33.3%	285	210	-26.3%
		Citation	9	4	-55.6%	42	34	-19.0%	56	34	-39.3%	825	475	-42.4%
		Subtotal	16	8	-50.0%	61	58	-4.9%	89	58	-34.8%	1,301	794	-39.0%
	Flex B	Felony	0	1	-	5	2	-60.0%	11	2	-81.8%	168	96	-42.9%
		Misdemeanor	0	1	-	10	7	-30.0%	17	7	-58.8%	293	138	-52.9%
		Citation	3	0	-100.0%	15	6	-60.0%	32	6	-81.3%	635	293	-53.9%
		Subtotal	3	2	-33.3%	30	15	-50.0%	60	15	-75.0%	1,096	527	-51.9%
	Flex C	Felony	2	3	50.0%	6	10	66.7%	11	10	-9.1%	144	68	-52.8%
		Misdemeanor	5	1	-80.0%	12	10	-16.7%	12	10	-16.7%	185	127	-31.4%
		Citation	7	4	-42.9%	40	35	-12.5%	46	35	-23.9%	599	356	-40.6%
		Subtotal	14	8	-42.9%	58	55	-5.2%	69	55	-20.3%	928	551	-40.6%
	CSU	Felony	3	1	-66.7%	18	9	-50.0%	10	9	-10.0%	176	176	0.0%
		Misdemeanor	2	4	100.0%	4	9	125.0%	6	9	50.0%	103	98	-4.9%
		Citation	5	0	-100.0%	16	18	12.5%	24	18	-25.0%	456	420	-7.9%
		Subtotal	10	5	-50.0%	38	36	-5.3%	40	36	-10.0%	735	694	-5.6%
	Other	Felony	0	0	-	1	0	-100.0%	0	0	-	5	4	-20.0%
		Misdemeanor	0	0	-	0	0	-	0	0	-	14	7	-50.0%
		Citation	0	0	-	3	1	-66.7%	0	1	-	15	25	66.7%
		Subtotal	0	0	-	4	1	-75.0%	0	1	-	34	36	5.9%
Totals		Felony	17	19	11.8%	74	76	2.7%	99	76	-23.2%	1,354	1,190	-12.1%
		Misdemeanor	56	38	-32.1%	150	169	12.7%	209	169	-19.1%	3,327	2,430	-27.0%
		Citation	67	13	-80.6%	246	249	1.2%	394	249	-36.8%	4,960	4,107	-17.2%
Precinct Total			140	70	-50.0%	470	494	5.1%	702	494	-29.6%	9,641	7,727	-19.9%

Physical and Citation Arrests - Adult

Aggregated by component of arresting officer.

METROPOLITAN POLICE DEPARTMENT

of Nashville and Davidson County

			Prior Week	Last Week	Change*	Prior 4Wks	Last 4Wks	Change*	Prior YTD	YTD	Change*	Prior 52Wks	Last 52Wks	Change*
South Precinct	Patrol A	Felony	1	6	500.0%	12	15	25.0%	14	15	7.1%	158	191	20.9%
		Misdemeanor	10	6	-40.0%	28	34	21.4%	28	34	21.4%	488	461	-5.5%
		Citation	6	1	-83.3%	92	47	-48.9%	107	47	-56.1%	1,287	1,023	-20.5%
		Subtotal	17	13	-23.5%	132	96	-27.3%	149	96	-35.6%	1,933	1,675	-13.3%
	Patrol B	Felony	4	6	50.0%	17	20	17.6%	19	20	5.3%	299	277	-7.4%
		Misdemeanor	8	10	25.0%	32	39	21.9%	62	39	-37.1%	710	830	16.9%
		Citation	16	3	-81.3%	89	66	-25.8%	99	66	-33.3%	1,322	1,347	1.9%
		Subtotal	28	19	-32.1%	138	125	-9.4%	180	125	-30.6%	2,331	2,454	5.3%
	Patrol C	Felony	4	7	75.0%	7	18	157.1%	19	18	-5.3%	200	235	17.5%
		Misdemeanor	18	28	55.6%	54	83	53.7%	63	83	31.7%	725	875	20.7%
		Citation	11	2	-81.8%	38	49	28.9%	73	49	-32.9%	403	590	46.4%
		Subtotal	33	37	12.1%	99	150	51.5%	155	150	-3.2%	1,328	1,700	28.0%
	Flex A	Felony	1	0	-100.0%	2	1	-50.0%	5	1	-80.0%	26	12	-53.8%
		Misdemeanor	0	0	-	3	0	-100.0%	4	0	-100.0%	29	21	-27.6%
		Citation	0	0	-	0	3	-	8	3	-62.5%	47	44	-6.4%
		Subtotal	1	0	-100.0%	5	4	-20.0%	17	4	-76.5%	102	77	-24.5%
	Flex B	Felony	1	2	100.0%	2	6	200.0%	6	6	0.0%	104	69	-33.7%
		Misdemeanor	5	4	-20.0%	4	14	250.0%	11	14	27.3%	131	129	-1.5%
		Citation	8	2	-75.0%	9	20	122.2%	70	20	-71.4%	664	468	-29.5%
		Subtotal	14	8	-42.9%	15	40	166.7%	87	40	-54.0%	899	666	-25.9%
	Flex C	Felony	4	0	-100.0%	7	8	14.3%	4	8	100.0%	48	70	45.8%
		Misdemeanor	1	2	100.0%	5	6	20.0%	6	6	0.0%	95	103	8.4%
		Citation	8	3	-62.5%	33	30	-9.1%	34	30	-11.8%	349	390	11.7%
		Subtotal	13	5	-61.5%	45	44	-2.2%	44	44	0.0%	492	563	14.4%
	CSU	Felony	0	0	-	0	1	-	3	1	-66.7%	38	41	7.9%
		Misdemeanor	0	0	-	0	1	-	1	1	0.0%	15	21	40.0%
		Citation	3	0	-100.0%	41	23	-43.9%	27	23	-14.8%	289	493	70.6%
		Subtotal	3	0	-100.0%	41	25	-39.0%	31	25	-19.4%	342	555	62.3%
	Other	Felony	0	0	-	1	0	-100.0%	0	0	-	5	5	0.0%
		Misdemeanor	0	0	-	0	0	-	2	0	-100.0%	27	11	-59.3%
		Citation	0	0	-	7	1	-85.7%	11	1	-90.9%	59	65	10.2%
		Subtotal	0	0	-	8	1	-87.5%	13	1	-92.3%	91	81	-11.0%
Totals		Felony	15	21	40.0%	48	69	43.8%	70	69	-1.4%	878	900	2.5%
		Misdemeanor	42	50	19.0%	126	177	40.5%	177	177	0.0%	2,220	2,451	10.4%
		Citation	52	11	-78.8%	309	239	-22.7%	429	239	-44.3%	4,420	4,420	0.0%
Precinct Total			109	82	-24.8%	483	485	0.4%	676	485	-28.3%	7,518	7,771	3.4%

Physical and Citation Arrests - Adult

Aggregated by component of arresting officer.

METROPOLITAN POLICE DEPARTMENT
of Nashville and Davidson County

			Prior Week	Last Week	Change*	Prior 4Wks	Last 4Wks	Change*	Prior YTD	YTD	Change*	Prior 52Wks	Last 52Wks	Change*
Central Precinct	**Patrol A**	Felony	3	7	133.3%	9	21	133.3%	6	21	250.0%	79	145	83.5%
		Misdemeanor	15	24	60.0%	53	77	45.3%	31	77	148.4%	668	767	14.8%
		Citation	18	12	-33.3%	57	74	29.8%	54	74	37.0%	692	877	26.7%
		Subtotal	36	43	19.4%	119	172	44.5%	91	172	89.0%	1,439	1,789	24.3%
	Patrol B	Felony	6	1	-83.3%	7	12	71.4%	6	12	100.0%	113	102	-9.7%
		Misdemeanor	14	11	-21.4%	51	48	-5.9%	61	48	-21.3%	793	634	-20.1%
		Citation	6	7	16.7%	56	37	-33.9%	46	37	-19.6%	870	552	-36.6%
		Subtotal	26	19	-26.9%	114	97	-14.9%	113	97	-14.2%	1,776	1,288	-27.5%
	Patrol C	Felony	1	0	-100.0%	7	5	-28.6%	11	5	-54.5%	167	115	-31.1%
		Misdemeanor	6	6	0.0%	42	35	-16.7%	75	35	-53.3%	918	755	-17.8%
		Citation	7	2	-71.4%	16	24	50.0%	48	24	-50.0%	442	373	-15.6%
		Subtotal	14	8	-42.9%	65	64	-1.5%	134	64	-52.2%	1,527	1,243	-18.6%
	Flex A	Felony	1	1	0.0%	4	5	25.0%	3	5	66.7%	55	45	-18.2%
		Misdemeanor	11	8	-27.3%	17	31	82.4%	24	31	29.2%	232	322	38.8%
		Citation	9	16	77.8%	37	47	27.0%	23	47	104.3%	521	592	13.6%
		Subtotal	21	25	19.0%	58	83	43.1%	50	83	66.0%	808	959	18.7%
	Flex B	Felony	0	1	-	0	2	-	7	2	-71.4%	130	95	-26.9%
		Misdemeanor	6	12	100.0%	29	37	27.6%	49	37	-24.5%	907	748	-17.5%
		Citation	4	6	50.0%	11	16	45.5%	62	16	-74.2%	727	422	-42.0%
		Subtotal	10	19	90.0%	40	55	37.5%	118	55	-53.4%	1,764	1,265	-28.3%
	Flex C	Felony	1	0	-100.0%	1	5	400.0%	8	5	-37.5%	86	65	-24.4%
		Misdemeanor	7	5	-28.6%	12	25	108.3%	40	25	-37.5%	685	397	-42.0%
		Citation	9	14	55.6%	30	46	53.3%	67	46	-31.3%	876	592	-32.4%
		Subtotal	17	19	11.8%	43	76	76.7%	115	76	-33.9%	1,647	1,054	-36.0%
	CSU	Felony	0	1	-	1	1	0.0%	2	1	-50.0%	38	31	-18.4%
		Misdemeanor	5	1	-80.0%	4	7	75.0%	3	7	133.3%	67	94	40.3%
		Citation	6	1	-83.3%	24	21	-12.5%	21	21	0.0%	343	531	54.8%
		Subtotal	11	3	-72.7%	29	29	0.0%	26	29	11.5%	448	656	46.4%
		Citation	0	2	-	0	4	-	0	4	-	7	28	300.0%
		Subtotal	0	2	-	0	4	-	0	4	-	7	28	300.0%
Totals		Felony	12	11	-8.3%	29	51	75.9%	43	51	18.6%	668	598	-10.5%
		Misdemeanor	64	67	4.7%	208	260	25.0%	283	260	-8.1%	4,270	3,717	-13.0%
		Citation	59	60	1.7%	231	269	16.5%	321	269	-16.2%	4,478	3,967	-11.4%
Precinct Total			135	138	2.2%	468	580	23.9%	647	580	-10.4%	9,416	8,282	-12.0%

Physical and Citation Arrests - Adult

Aggregated by component of arresting officer.

METROPOLITAN POLICE DEPARTMENT

of Nashville and Davidson County

			Prior Week	Last Week	Change*	Prior 4Wks	Last 4Wks	Change*	Prior YTD	YTD	Change*	Prior 52Wks	Last 52Wks	Change*
Hermitage Precinct	**Patrol A**	Felony	1	2	100.0%	16	9	-43.8%	6	9	50.0%	178	178	0.0%
		Misdemeanor	14	12	-14.3%	27	39	44.4%	48	39	-18.8%	476	424	-10.9%
		Citation	8	1	-87.5%	50	35	-30.0%	72	35	-51.4%	842	690	-18.1%
		Subtotal	23	15	-34.8%	93	83	-10.8%	126	83	-34.1%	1,496	1,292	-13.6%
	Patrol B	Felony	7	7	0.0%	33	29	-12.1%	26	29	11.5%	256	331	29.3%
		Misdemeanor	17	22	29.4%	73	70	-4.1%	73	70	-4.1%	767	940	22.6%
		Citation	17	4	-76.5%	76	51	-32.9%	103	51	-50.5%	1,123	1,082	-3.7%
		Subtotal	41	33	-19.5%	182	150	-17.6%	202	150	-25.7%	2,146	2,353	9.6%
	Patrol C	Felony	8	3	-62.5%	11	24	118.2%	23	24	4.3%	251	283	12.7%
		Misdemeanor	13	17	30.8%	40	65	62.5%	63	65	3.2%	731	752	2.9%
		Citation	6	2	-66.7%	34	28	-17.6%	58	28	-51.7%	786	661	-15.9%
		Subtotal	27	22	-18.5%	85	117	37.6%	144	117	-18.8%	1,768	1,696	-4.1%
	Flex A	Felony	1	3	200.0%	1	6	500.0%	3	6	100.0%	81	86	6.2%
		Misdemeanor	2	4	100.0%	3	12	300.0%	12	12	0.0%	125	101	-19.2%
		Citation	12	7	-41.7%	58	47	-19.0%	64	47	-26.6%	927	880	-5.1%
		Subtotal	15	14	-6.7%	62	65	4.8%	79	65	-17.7%	1,133	1,067	-5.8%
	Flex B	Felony	6	7	16.7%	20	27	35.0%	17	27	58.8%	216	250	15.7%
		Misdemeanor	6	9	50.0%	39	38	-2.6%	26	38	46.2%	323	424	31.3%
		Citation	2	3	50.0%	40	25	-37.5%	96	25	-74.0%	782	584	-25.3%
		Subtotal	14	19	35.7%	99	90	-9.1%	139	90	-35.3%	1,321	1,258	-4.8%
	Flex C	Felony	2	1	-50.0%	3	4	33.3%	4	4	0.0%	81	54	-33.3%
		Misdemeanor	1	1	0.0%	6	8	33.3%	13	8	-38.5%	141	107	-24.1%
		Citation	16	2	-87.5%	54	41	-24.1%	59	41	-30.5%	681	759	11.5%
		Subtotal	19	4	-78.9%	63	53	-15.9%	76	53	-30.3%	903	920	1.9%
	CSU	Felony	0	1	-	0	1	-	14	1	-92.9%	115	67	-41.7%
		Misdemeanor	0	0	-	0	0	-	0	0	-	19	4	-78.9%
		Citation	15	1	-93.3%	28	40	42.9%	29	40	37.9%	395	461	16.7%
		Subtotal	15	2	-86.7%	28	41	46.4%	43	41	-4.7%	529	532	0.6%
	Other	Felony	0	0	-	0	0	-	0	0	-	6	3	-50.0%
		Misdemeanor	0	0	-	0	0	-	0	0	-	10	6	-40.0%
		Citation	1	0	-100.0%	2	3	50.0%	6	3	-50.0%	51	51	0.0%
		Subtotal	1	0	-100.0%	2	3	50.0%	6	3	-50.0%	67	60	-10.4%
Totals		Felony	25	24	-4.0%	84	100	19.0%	93	100	7.5%	1,184	1,252	5.7%
		Misdemeanor	53	65	22.6%	188	232	23.4%	235	232	-1.3%	2,592	2,758	6.4%
		Citation	77	20	-74.0%	342	270	-21.1%	487	270	-44.6%	5,587	5,168	-7.5%
Precinct Total			155	109	-29.7%	614	602	-2.0%	815	602	-26.1%	9,363	9,178	-2.0%

Physical and Citation Arrests - Adult

Aggregated by component of arresting officer.

METROPOLITAN POLICE DEPARTMENT

of Nashville and Davidson County

			Prior Week	Last Week	Change*	Prior 4Wks	Last 4Wks	Change*	Prior YTD	YTD	Change*	Prior 52Wks	Last 52Wks	Change*
North Precinct	Patrol A	Felony	3	3	0.0%	11	9	-18.2%	18	9	-50.0%	194	214	10.3%
		Misdemeanor	13	10	-23.1%	39	53	35.9%	36	53	47.2%	523	514	-1.7%
		Citation	12	1	-91.7%	36	37	2.8%	54	37	-31.5%	416	660	58.7%
		Subtotal	28	14	-50.0%	86	99	15.1%	108	99	-8.3%	1,133	1,388	22.5%
	Patrol B	Felony	6	6	0.0%	17	16	-5.9%	18	16	-11.1%	205	235	14.6%
		Misdemeanor	15	10	-33.3%	44	42	-4.5%	58	42	-27.6%	550	737	34.0%
		Citation	13	0	-100.0%	67	46	-31.3%	79	46	-41.8%	576	740	28.5%
		Subtotal	34	16	-52.9%	128	104	-18.8%	155	104	-32.9%	1,331	1,712	28.6%
	Patrol C	Felony	5	7	40.0%	13	16	23.1%	16	16	0.0%	205	233	13.7%
		Misdemeanor	4	7	75.0%	29	36	24.1%	46	36	-21.7%	519	529	1.9%
		Citation	0	1	-	8	10	25.0%	43	10	-76.7%	327	307	-6.1%
		Subtotal	9	15	66.7%	50	62	24.0%	105	62	-41.0%	1,051	1,069	1.7%
	Flex A	Felony	0	4	-	7	5	-28.6%	7	5	-28.6%	92	98	6.5%
		Misdemeanor	0	3	-	7	6	-14.3%	8	6	-25.0%	150	148	-1.3%
		Citation	10	1	-90.0%	40	25	-37.5%	45	25	-44.4%	477	573	20.1%
		Subtotal	10	8	-20.0%	54	36	-33.3%	60	36	-40.0%	719	819	13.9%
	Flex B	Felony	2	2	0.0%	13	13	0.0%	13	13	0.0%	103	232	125.2%
		Misdemeanor	5	5	0.0%	17	19	11.8%	20	19	-5.0%	228	334	46.5%
		Citation	9	2	-77.8%	59	33	-44.1%	42	33	-21.4%	455	693	52.3%
		Subtotal	16	9	-43.8%	89	65	-27.0%	75	65	-13.3%	786	1,259	60.2%
	Flex C	Felony	0	2	-	3	6	100.0%	22	6	-72.7%	265	109	-58.9%
		Misdemeanor	7	8	14.3%	11	29	163.6%	31	29	-6.5%	262	224	-14.5%
		Citation	13	7	-46.2%	36	43	19.4%	45	43	-4.4%	537	470	-12.5%
		Subtotal	20	17	-15.0%	50	78	56.0%	98	78	-20.4%	1,064	803	-24.5%
	CSU	Felony	2	1	-50.0%	11	6	-45.5%	5	6	20.0%	119	95	-20.2%
		Misdemeanor	3	2	-33.3%	2	8	300.0%	3	8	166.7%	65	76	16.9%
		Citation	6	1	-83.3%	22	26	18.2%	22	26	18.2%	359	417	16.2%
		Subtotal	11	4	-63.6%	35	40	14.3%	30	40	33.3%	543	588	8.3%
	Other	Felony	0	0	-	0	0	-	0	0	-	3	6	100.0%
		Misdemeanor	0	0	-	0	0	-	1	0	-100.0%	30	26	-13.3%
		Citation	0	0	-	2	0	-100.0%	1	0	-100.0%	50	30	-40.0%
		Subtotal	0	0	-	2	0	-100.0%	2	0	-100.0%	83	62	-25.3%
Totals		Felony	18	25	38.9%	75	71	-5.3%	99	71	-28.3%	1,186	1,222	3.0%
		Misdemeanor	47	45	-4.3%	149	193	29.5%	203	193	-4.9%	2,327	2,588	11.2%
		Citation	63	13	-79.4%	270	220	-18.5%	331	220	-33.5%	3,197	3,890	21.7%
Precinct Total			128	83	-35.2%	494	484	-2.0%	633	484	-23.5%	6,710	7,700	14.8%

Physical and Citation Arrests - Adult

Aggregated by component of arresting officer.

METROPOLITAN POLICE DEPARTMENT

of Nashville and Davidson County

			Prior Week	Last Week	Change*	Prior 4Wks	Last 4Wks	Change*	Prior YTD	YTD	Change*	Prior 52Wks	Last 52Wks	Change*
Madison Precinct	**Patrol A**	Felony	1	0	-100.0%	6	8	33.3%	6	8	33.3%	76	104	36.8%
		Misdemeanor	5	3	-40.0%	20	20	0.0%	23	20	-13.0%	239	264	10.5%
		Citation	9	0	-100.0%	41	33	-19.5%	44	33	-25.0%	481	464	-3.5%
		Subtotal	15	3	-80.0%	67	61	-9.0%	73	61	-16.4%	796	832	4.5%
	Patrol B	Felony	5	7	40.0%	20	20	0.0%	15	20	33.3%	183	213	16.4%
		Misdemeanor	10	13	30.0%	42	41	-2.4%	43	41	-4.7%	517	492	-4.8%
		Citation	13	2	-84.6%	49	42	-14.3%	77	42	-45.5%	833	758	-9.0%
		Subtotal	28	22	-21.4%	111	103	-7.2%	135	103	-23.7%	1,533	1,463	-4.6%
	Patrol C	Felony	2	12	500.0%	17	24	41.2%	16	24	50.0%	285	177	-37.9%
		Misdemeanor	19	24	26.3%	45	81	80.0%	74	81	9.5%	901	702	-22.1%
		Citation	14	3	-78.6%	34	47	38.2%	67	47	-29.9%	1,160	566	-51.2%
		Subtotal	35	39	11.4%	96	152	58.3%	157	152	-3.2%	2,346	1,445	-38.4%
	Flex A	Felony	2	1	-50.0%	5	4	-20.0%	4	4	0.0%	66	50	-24.2%
		Misdemeanor	0	1	-	1	1	0.0%	13	1	-92.3%	74	55	-25.7%
		Citation	3	1	-66.7%	24	13	-45.8%	9	13	44.4%	185	114	-38.4%
		Subtotal	5	3	-40.0%	30	18	-40.0%	26	18	-30.8%	325	219	-32.6%
	Flex B	Felony	0	1	-	6	4	-33.3%	8	4	-50.0%	141	107	-24.1%
		Misdemeanor	1	5	400.0%	8	16	100.0%	20	16	-20.0%	234	181	-22.6%
		Citation	9	2	-77.8%	33	30	-9.1%	59	30	-49.2%	627	550	-12.3%
		Subtotal	10	8	-20.0%	47	50	6.4%	87	50	-42.5%	1,002	838	-16.4%
	Flex C	Felony	1	3	200.0%	5	7	40.0%	1	7	600.0%	64	136	112.5%
		Misdemeanor	3	10	233.3%	18	28	55.6%	11	28	154.5%	137	411	200.0%
		Citation	13	4	-69.2%	59	50	-15.3%	66	50	-24.2%	742	913	23.0%
		Subtotal	17	17	0.0%	82	85	3.7%	78	85	9.0%	943	1,460	54.8%
	CSU	Felony	0	2	-	5	4	-20.0%	2	4	100.0%	45	37	-17.8%
		Misdemeanor	0	2	-	2	3	50.0%	0	3	-	18	25	38.9%
		Citation	3	1	-66.7%	13	10	-23.1%	28	10	-64.3%	358	309	-13.7%
		Subtotal	3	5	66.7%	20	17	-15.0%	30	17	-43.3%	421	371	-11.9%
	Other	Felony	1	0	-100.0%	0	1	-	0	1	-	0	2	-
		Misdemeanor	0	0	-	0	1	-	0	1	-	0	7	-
		Citation	0	0	-	0	0	-	0	0	-	6	6	0.0%
		Subtotal	1	0	-100.0%	0	2	-	0	2	-	6	15	150.0%
Totals		Felony	12	26	116.7%	64	72	12.5%	52	72	38.5%	860	826	-4.0%
		Misdemeanor	38	58	52.6%	136	191	40.4%	184	191	3.8%	2,120	2,137	0.8%
		Citation	64	13	-79.7%	253	225	-11.1%	350	225	-35.7%	4,392	3,680	-16.2%
Precinct Total			114	97	-14.9%	453	488	7.7%	586	488	-16.7%	7,372	6,643	-9.9%

Physical and Citation Arrests - Adult

Aggregated by component of arresting officer.

METROPOLITAN POLICE DEPARTMENT

of Nashville and Davidson County

			Prior Week	Last Week	Change*	Prior 4Wks	Last 4Wks	Change*	Prior YTD	YTD	Change*	Prior 52Wks	Last 52Wks	Change*
Midtown Hills Precinct	**Patrol A**	Felony	1	2	100.0%	6	4	-33.3%	5	4	-20.0%	91	80	-12.1%
		Misdemeanor	7	7	0.0%	12	22	83.3%	15	22	46.7%	286	215	-24.8%
		Citation	10	7	-30.0%	41	33	-19.5%	39	33	-15.4%	464	588	26.7%
		Subtotal	18	16	-11.1%	59	59	0.0%	59	59	0.0%	841	883	5.0%
	Patrol B	Felony	2	5	150.0%	7	9	28.6%	7	9	28.6%	114	114	0.0%
		Misdemeanor	13	11	-15.4%	48	51	6.3%	45	51	13.3%	479	484	1.0%
		Citation	11	1	-90.9%	44	38	-13.6%	52	38	-26.9%	802	590	-26.4%
		Subtotal	26	17	-34.6%	99	98	-1.0%	104	98	-5.8%	1,395	1,188	-14.8%
	Patrol C	Felony	7	4	-42.9%	12	19	58.3%	15	19	26.7%	186	145	-22.0%
		Misdemeanor	11	10	-9.1%	45	42	-6.7%	45	42	-6.7%	1,067	646	-39.5%
		Citation	10	3	-70.0%	38	40	5.3%	93	40	-57.0%	1,093	612	-44.0%
		Subtotal	28	17	-39.3%	95	101	6.3%	153	101	-34.0%	2,346	1,403	-40.2%
	Flex A	Felony	1	4	300.0%	0	5	-	1	5	400.0%	43	31	-27.9%
		Misdemeanor	0	0	-	3	2	-33.3%	2	2	0.0%	50	40	-20.0%
		Citation	0	1	-	2	2	0.0%	18	2	-88.9%	305	179	-41.3%
		Subtotal	1	5	400.0%	5	9	80.0%	21	9	-57.1%	398	250	-37.2%
	Flex B	Felony	1	4	300.0%	5	8	60.0%	8	8	0.0%	75	104	38.7%
		Misdemeanor	5	1	-80.0%	12	14	16.7%	13	14	7.7%	171	186	8.8%
		Citation	9	5	-44.4%	37	38	2.7%	57	38	-33.3%	1,002	679	-32.2%
		Subtotal	15	10	-33.3%	54	60	11.1%	78	60	-23.1%	1,248	969	-22.4%
	Flex C	Felony	5	3	-40.0%	8	12	50.0%	10	12	20.0%	82	111	35.4%
		Misdemeanor	3	5	66.7%	9	11	22.2%	20	11	-45.0%	192	170	-11.5%
		Citation	9	10	11.1%	47	50	6.4%	60	50	-16.7%	875	803	-8.2%
		Subtotal	17	18	5.9%	64	73	14.1%	90	73	-18.9%	1,149	1,084	-5.7%
	CSU	Felony	1	1	0.0%	3	5	66.7%	3	5	66.7%	33	37	12.1%
		Misdemeanor	0	0	-	11	7	-36.4%	0	7	-	14	40	185.7%
		Citation	4	1	-75.0%	32	21	-34.4%	19	21	10.5%	385	306	-20.5%
		Subtotal	5	2	-60.0%	46	33	-28.3%	22	33	50.0%	432	383	-11.3%
	Other	Felony	0	0	-	0	0	-	0	0	-	1	3	200.0%
		Misdemeanor	0	0	-	0	0	-	1	0	-100.0%	4	4	0.0%
		Citation	0	0	-	3	0	-100.0%	0	0	-	10	15	50.0%
		Subtotal	0	0	-	3	0	-100.0%	1	0	-100.0%	15	22	46.7%
Totals		Felony	18	23	27.8%	41	62	51.2%	49	62	26.5%	625	625	0.0%
		Misdemeanor	39	34	-12.8%	140	149	6.4%	141	149	5.7%	2,263	1,785	-21.1%
		Citation	53	28	-47.2%	244	222	-9.0%	338	222	-34.3%	4,936	3,772	-23.6%
Precinct Total			110	85	-22.7%	425	433	1.9%	528	433	-18.0%	7,824	6,182	-21.0%

Physical and Citation Arrests - Adult

Aggregated by component of arresting officer.

METROPOLITAN POLICE DEPARTMENT

of Nashville and Davidson County

		Prior Week	Last Week	Change*	Prior 4Wks	Last 4Wks	Change*	Prior YTD	YTD	Change*	Prior 52Wks	Last 52Wks	Change*
SID	Felony	1	9	800.0%	7	13	85.7%	9	13	44.4%	230	237	3.0%
	Misdemeanor	2	1	-50.0%	2	7	250.0%	6	7	16.7%	67	99	47.8%
	Citation	8	3	-62.5%	53	46	-13.2%	80	46	-42.5%	1,111	1,085	-2.3%
	Division Total	11	13	18.2%	62	66	6.5%	95	66	-30.5%	1,408	1,421	0.9%
SOD (Excludes SRT)	Felony	1	1	0.0%	1	2	100.0%	5	2	-60.0%	74	42	-43.2%
	Misdemeanor	16	15	-6.3%	47	62	31.9%	63	62	-1.6%	787	630	-19.9%
	Citation	10	0	-100.0%	70	54	-22.9%	99	54	-45.5%	1,179	1,176	-0.3%
	Division Total	27	16	-40.7%	118	118	0.0%	167	118	-29.3%	2,040	1,848	-9.4%
SRT	Felony	0	0	-	6	3	-50.0%	8	3	-62.5%	169	75	-55.6%
	Misdemeanor	0	1	-	0	2	-	0	2	-	32	13	-59.4%
	Citation	0	0	-	0	0	-	0	0	-	12	0	-100.0%
	Division Total	0	1	-	6	5	-16.7%	8	5	-37.5%	213	88	-58.7%
Warrants	Felony	36	55	52.8%	117	167	42.7%	170	167	-1.8%	2,099	2,120	1.0%
	Misdemeanor	53	62	17.0%	194	231	19.1%	231	231	0.0%	3,192	3,225	1.0%
	Citation	0	0	-	3	1	-66.7%	9	1	-88.9%	86	79	-8.1%
	Division Total	89	117	31.5%	314	399	27.1%	410	399	-2.7%	5,377	5,424	0.9%
Other Components	Felony	1	2	100.0%	5	6	20.0%	6	6	0.0%	148	70	-52.7%
	Misdemeanor	0	0	-	7	1	-85.7%	14	1	-92.9%	282	110	-61.0%
	Citation	7	2	-71.4%	28	28	0.0%	44	28	-36.4%	492	480	-2.4%
	Division Total	8	4	-50.0%	40	35	-12.5%	64	35	-45.3%	922	660	-28.4%
All	Felony	169	222	31.4%	585	732	25.1%	738	732	-0.8%	10,058	9,706	-3.5%
	Misdemeanor	443	471	6.3%	1,422	1,785	25.5%	1,840	1,785	-3.0%	24,828	23,021	-7.3%
	Citation	490	170	-65.3%	2,206	1,952	-11.5%	3,075	1,952	-36.5%	38,090	34,315	-9.9%
Grand Total		1,102	863	-21.7%	4,213	4,469	6.1%	5,653	4,469	-20.9%	72,976	67,042	-8.1%

Information summarized for CompStat week ending 1/28/2017.

* Change for % Served is the difference in percents. Sourced from MNPD ARMS on 2/1/2017 7:30:11 AM. This report is not a count of arrest charges. 1 arrest = 1 body. Adult arrests only.

Arrests categorized by order of seriousness as follows: If an arrest citation is not issued, and any of the charges are felony charges, count the arrest as a felony arrest; if an arrest citation is not issued, and none of the charges are felony charges, count the arrest as a misdemeanor arrest; count all remaining arrests as a citation arrest. Shift / Detail totals are calculated based upon officer assignment for the date when the arrest was made (i.e. if the arresting officer's primary assignment is 'East CSU' for the date when the arrest was made, it will be counted as 1 'East CSU' arrest). Arrests made by officers working Mission 1 duties are counted toward their primary assignment.

Metro citations are not counted in this report, since they are issued for civil matters (i.e. violations of Davidson County Metropolitan Ordinances).

Arrests: Part I, Weapons Law, Drug-Related, DUI, and All Other

METROPOLITAN POLICE DEPARTMENT
of Nashville and Davidson County

Aggregated by component of arresting officer. Includes adult and juvenile arrests.

		Part I Arrests				Weapons Law Violation Arrests				Drug-Related Arrests				DUI Arrests			
		Week	4 Weeks	YTD	52 Weeks	Week	4 Weeks	YTD	52 Weeks	Week	4 Weeks	YTD	52 Weeks	Week	4 Weeks	YTD	52 Weeks
West	Prior	21	103	86	1,296	0	2	4	38	7	41	59	794	0	9	11	111
	Last	18	94	94	1,045	0	1	1	42	5	42	42	728	3	6	6	110
	% Change	-14.3 %	-8.7 %	9.3 %	-19.4 %	0.0 %	-50.0 %	-75.0 %	10.5 %	-28.6 %	2.4 %	-28.8 %	-8.3 %	Infinity	-33.3 %	-45.5 %	-0.9 %
East	Prior	18	88	85	1,300	3	12	15	148	14	66	137	1,761	9	10	17	241
	Last	17	70	70	1,177	2	8	8	142	13	76	76	1,363	4	25	25	211
	% Change	-5.6 %	-20.5 %	-17.6 %	-9.5 %	-33.3 %	-33.3 %	-46.7 %	-4.1 %	-7.1 %	15.2 %	-44.5 %	-22.6 %	-55.6 %	150.0 %	47.1 %	-12.4 %
South	Prior	18	77	134	1,587	4	2	5	107	14	70	87	923	6	17	19	251
	Last	22	87	87	1,396	1	9	9	82	6	72	72	1,140	6	18	18	302
	% Change	22.2 %	13.0 %	-35.1 %	-12.0 %	-75.0 %	350.0 %	80.0 %	-23.4 %	-57.1 %	2.9 %	-17.2 %	23.5 %	0.0 %	5.9 %	-5.3 %	20.3 %
Central	Prior	16	24	39	543	1	0	2	61	11	53	66	889	1	5	3	164
	Last	9	53	53	599	1	5	5	37	24	62	62	879	3	7	7	98
	% Change	-43.8 %	120.8 %	35.9 %	10.3 %	0.0 %	Infinity	150.0 %	-39.3 %	118.2 %	17.0 %	-6.1 %	-1.1 %	200.0 %	40.0 %	133.3 %	-40.2 %
Hermitage	Prior	33	129	132	1,583	1	7	6	80	33	100	163	1,817	3	14	10	156
	Last	33	131	131	1,639	1	4	4	86	15	102	102	1,763	3	15	15	227
	% Change	0.0 %	1.6 %	-0.8 %	3.5 %	0.0 %	-42.9 %	-33.3 %	7.5 %	-54.5 %	2.0 %	-37.4 %	-3.0 %	0.0 %	7.1 %	50.0 %	45.5 %
North	Prior	27	73	105	1,153	0	14	15	126	22	89	105	1,363	0	6	6	91
	Last	31	104	104	1,293	0	2	2	132	19	91	91	1,638	1	5	5	106
	% Change	14.8 %	42.5 %	-1.0 %	12.1 %	0.0 %	-85.7 %	-86.7 %	4.8 %	-13.6 %	2.2 %	-13.3 %	20.2 %	Infinity	-16.7 %	-16.7 %	16.5 %
Madison	Prior	31	94	110	1,632	3	2	7	71	11	47	86	996	4	9	9	187
	Last	29	118	118	1,426	2	10	10	72	12	44	44	775	3	14	14	184
	% Change	-6.5 %	25.5 %	7.3 %	-12.6 %	-33.3 %	400.0 %	42.9 %	1.4 %	9.1 %	-6.4 %	-48.8 %	-22.2 %	-25.0 %	55.6 %	55.6 %	-1.6 %
Midtown Hills	Prior	18	69	52	841	4	5	4	51	27	85	103	1,333	3	13	18	186
	Last	13	64	64	767	1	12	12	75	17	109	109	1,377	1	12	12	151
	% Change	-27.8 %	-7.2 %	23.1 %	-8.8 %	-75.0 %	140.0 %	200.0 %	47.1 %	-37.0 %	28.2 %	5.8 %	3.3 %	-66.7 %	-7.7 %	-33.3 %	-18.8 %
Other	Prior	17	96	91	1,321	0	5	8	95	11	51	86	1,082	12	35	52	700
	Last	32	102	102	1,322	0	2	2	93	10	62	62	983	12	51	51	500
	% Change	88.2 %	6.3 %	12.1 %	0.1 %	0.0 %	-60.0 %	-75.0 %	-2.1 %	-9.1 %	21.6 %	-27.9 %	-9.1 %	0.0 %	45.7 %	-1.9 %	-28.6 %
County	Prior	199	753	834	11,256	16	49	66	777	150	602	892	10,958	38	118	145	2,087
	Last	204	823	823	10,664	8	53	53	761	121	660	660	10,646	36	153	153	1,889
	% Change	2.5 %	9.3 %	-1.3 %	-5.3 %	-50.0 %	8.2 %	-19.7 %	-2.1 %	-19.3 %	9.6 %	-26.0 %	-2.8 %	-5.3 %	29.7 %	5.5 %	-9.5 %

Information summarized for CompStat week ending 01/28/2017.

Sourced from MNPD ARMS on 2/1/2017 7:30:11 AM. This report is not a count of arrest charges. 1 arrest = 1 body. Includes adult and juvenile arrests. Arrests categorized by order of seriousness as follows: if an arrest includes one or more Part I UCR charges, it is counted as a Part I arrest. If an arrest includes one or weapons law violation charges but no Part I charges, it is counted as a weapons law violation arrest. The same hierarchical categorization is applicable for the remaining arrest categories (drug, DUI, and all other arrests).

Arrests: Part I, Weapons Law, Drug-Related, DUI, and All Other

Aggregated by component of arresting officer. Includes adult and juvenile arrests.

METROPOLITAN POLICE DEPARTMENT
of Nashville and Davidson County

		All Other Arrests				Total Arrests			
		Week	4 Weeks	YTD	52 Weeks	Week	4 Weeks	YTD	52 Weeks
West	Prior	54	151	201	3,541	82	306	361	5,780
	Last	31	167	167	2,757	57	310	310	4,682
	% Change	-42.6 %	10.6 %	-16.9 %	-22.1 %	-30.5 %	1.3 %	-14.1 %	-19.0 %
East	Prior	123	337	510	7,279	167	513	764	10,729
	Last	60	399	399	5,728	96	578	578	8,621
	% Change	-51.2 %	18.4 %	-21.8 %	-21.3 %	-42.5 %	12.7 %	-24.3 %	-19.6 %
South	Prior	86	374	503	5,651	128	540	748	8,519
	Last	64	375	375	5,814	99	561	561	8,734
	% Change	-25.6 %	0.3 %	-25.4 %	2.9 %	-22.7 %	3.9 %	-25.0 %	2.5 %
Central	Prior	112	402	566	8,038	141	484	676	9,695
	Last	114	482	482	6,970	151	609	609	8,583
	% Change	1.8 %	19.9 %	-14.8 %	-13.3 %	7.1 %	25.8 %	-9.9 %	-11.5 %
Hermitage	Prior	105	408	555	6,677	175	658	866	10,313
	Last	80	425	425	6,304	132	677	677	10,019
	% Change	-23.8 %	4.2 %	-23.4 %	-5.6 %	-24.6 %	2.9 %	-21.8 %	-2.9 %
North	Prior	91	357	469	4,584	140	539	700	7,317
	Last	55	344	344	5,264	106	546	546	8,433
	% Change	-39.6 %	-3.6 %	-26.7 %	14.8 %	-24.3 %	1.3 %	-22.0 %	15.3 %
Madison	Prior	74	335	416	5,176	123	487	628	8,062
	Last	69	352	352	4,785	115	538	538	7,242
	% Change	-6.8 %	5.1 %	-15.4 %	-7.6 %	-6.5 %	10.5 %	-14.3 %	-10.2 %
Midtown Hills	Prior	69	297	379	5,986	121	469	556	8,397
	Last	67	280	280	4,376	99	477	477	6,746
	% Change	-2.9 %	-5.7 %	-26.1 %	-26.9 %	-18.2 %	1.7 %	-14.2 %	-19.7 %
Other	Prior	95	358	519	6,891	135	545	756	10,089
	Last	99	409	409	6,635	153	626	626	9,533
	% Change	4.2 %	14.2 %	-21.2 %	-3.7 %	13.3 %	14.9 %	-17.2 %	-5.5 %
County	Prior	809	3,019	4,118	53,823	1,212	4,541	6,055	78,901
	Last	639	3,233	3,233	48,633	1,008	4,922	4,922	72,593
	% Change	-21.0 %	7.1 %	-21.5 %	-9.6 %	-16.8 %	8.4 %	-18.7 %	-8.0 %

Information summarized for CompStat week ending 01/28/2017.

Sourced from MNPD ARMS on 2/1/2017 7:30:12 AM. This report is not a count of arrest charges. 1 arrest = 1 body. Includes adult and juvenile arrests. Arrests categorized by order of seriousness as follows: if an arrest includes one or more Part I UCR charges, it is counted as a Part I arrest. If an arrest includes one or weapons law violation charges but no Part I charges, it is counted as a weapons law violation arrest. The same hierarchical categorization is applicable for the remaining arrest categories (drug, DUI, and all other arrests).

Outstanding Warrants: Served

Aggregated by component of arresting officer.

METROPOLITAN POLICE DEPARTMENT
of Nashville and Davidson County

		Rolling Two Week				Rolling Eight Week				YTD				Rolling Twenty-Four Month			
		Prior Week	Last Week	Change	% Change	Prior 4 Weeks	Last 4 Weeks	Change	% Change	Prior YTD	YTD	Change	% Change	Prior 52 Weeks	Last 52 Weeks	Change	% Change
West	Felony	12	4	-8	-66.7%	12	33	21	175.0%	27	33	6	22.2%	402	430	28	7.0%
	Misdemeanor	27	27	0	0.0%	77	90	13	16.9%	89	90	1	1.1%	1,021	938	-83	-8.1%
	Juvenile	2	0	-2	-100.0%	4	2	-2	-50.0%	0	2	2	-	17	19	2	11.8%
	Subtotal	41	31	-10	-24.4%	93	125	32	34.4%	116	125	9	7.8%	1,440	1,387	-53	-3.7%
East	Felony	8	19	11	137.5%	55	63	8	14.5%	62	63	1	1.6%	887	957	70	7.9%
	Misdemeanor	39	27	-12	-30.8%	111	129	18	16.2%	168	129	-39	-23.2%	2,239	2,037	-202	-9.0%
	Juvenile	3	0	-3	-100.0%	0	5	5	-	0	5	5	-	44	36	-8	-18.2%
	Subtotal	50	46	-4	-8.0%	166	197	31	18.7%	230	197	-33	-14.3%	3,170	3,030	-140	-4.4%
South	Felony	4	13	9	225.0%	40	40	0	0.0%	40	40	0	0.0%	469	584	115	24.5%
	Misdemeanor	44	45	1	2.3%	99	140	41	41.4%	122	140	18	14.8%	1,464	1,736	272	18.6%
	Juvenile	2	0	-2	-100.0%	0	5	5	-	6	5	-1	-16.7%	55	36	-19	-34.5%
	Subtotal	50	58	8	16.0%	139	185	46	33.1%	168	185	17	10.1%	1,988	2,356	368	18.5%
Central	Felony	3	5	2	66.7%	24	18	-6	-25.0%	46	18	-28	-60.9%	543	416	-127	-23.4%
	Misdemeanor	23	26	3	13.0%	86	81	-5	-5.8%	105	81	-24	-22.9%	1,480	1,293	-187	-12.6%
	Juvenile	0	2	2	-	2	3	1	50.0%	2	3	1	50.0%	47	27	-20	-42.6%
	Subtotal	26	33	7	26.9%	112	102	-10	-8.9%	153	102	-51	-33.3%	2,070	1,736	-334	-16.1%
Hermitage	Felony	19	12	-7	-36.8%	94	69	-25	-26.6%	56	69	13	23.2%	759	909	150	19.8%
	Misdemeanor	44	46	2	4.5%	186	198	12	6.5%	205	198	-7	-3.4%	2,126	2,489	363	17.1%
	Juvenile	3	0	-3	-100.0%	1	4	3	300.0%	2	4	2	100.0%	54	34	-20	-37.0%
	Subtotal	66	58	-8	-12.1%	281	271	-10	-3.6%	263	271	8	3.0%	2,939	3,432	493	16.8%
North	Felony	10	17	7	70.0%	59	44	-15	-25.4%	70	44	-26	-37.1%	857	868	11	1.3%
	Misdemeanor	38	40	2	5.3%	129	164	35	27.1%	131	164	33	25.2%	1,678	2,017	339	20.2%
	Juvenile	2	1	-1	-50.0%	2	5	3	150.0%	6	5	-1	-16.7%	72	64	-8	-11.1%
	Subtotal	50	58	8	16.0%	190	213	23	12.1%	207	213	6	2.9%	2,607	2,949	342	13.1%
Madison	Felony	10	13	3	30.0%	39	45	6	15.4%	31	45	14	45.2%	601	592	-9	-1.5%
	Misdemeanor	25	41	16	64.0%	95	141	46	48.4%	142	141	-1	-0.7%	1,592	1,540	-52	-3.3%
	Juvenile	0	0	0	-	0	1	1	-	4	1	-3	-75.0%	54	17	-37	-68.5%
	Subtotal	35	54	19	54.3%	134	187	53	39.6%	177	187	10	5.6%	2,247	2,149	-98	-4.4%
Midtown Hills	Felony	9	15	6	66.7%	25	31	6	24.0%	26	31	5	19.2%	389	356	-33	-8.5%
	Misdemeanor	23	25	2	8.7%	76	80	4	5.3%	94	80	-14	-14.9%	1,204	1,100	-104	-8.6%
	Juvenile	0	0	0	-	0	0	0	-	0	0	0	-	18	13	-5	-27.8%
	Subtotal	32	40	8	25.0%	101	111	10	9.9%	120	111	-9	-7.5%	1,611	1,469	-142	-8.8%
County	Felony	127	181	54	42.5%	568	592	24	4.2%	670	592	-78	-11.6%	8,866	8,946	80	0.9%
	Misdemeanor	362	392	30	8.3%	1,229	1,449	220	17.9%	1,432	1,449	17	1.2%	18,346	18,828	482	2.6%
	Juvenile	12	4	-8	-66.7%	9	26	17	188.9%	20	26	6	30.0%	371	265	-106	-28.6%
	Total	501	577	76	15.2%	1,806	2,067	261	14.5%	2,122	2,067	-55	-2.6%	27,583	28,039	456	1.7%

Information summarized for CompStat week ending 1/28/2017.

* Countywide totals include outstanding warrants served by all other divisions. Sourced from MNPD ARMS on 2/1/2017 7:30:12 AM.
Statistics provided above consider 1 count for each outstanding warrant served.

Outstanding Warrants: Attempts/Served

Aggregated by component of arresting officer.

METROPOLITAN POLICE DEPARTMENT

of Nashville and Davidson County

			Prior Week	Last Week	Change*	Prior 4Wks	Last 4Wks	Change*	Prior YTD	Current YTD	Change*	Prior 52Wks	Last 52Wks	Change*
West	Patrol-A	Served	6	5	-16.7 %	16	14	-12.5 %	38	14	-63.2 %	143	208	45.5 %
		Attempts	33	19	-42.4 %	50	118	136.0 %	87	118	35.6 %	531	1,203	126.6 %
		% Served	18.2 %	26.3 %	8.1 %	32.0 %	11.9 %	-20.1 %	43.7 %	11.9 %	-31.8 %	26.9 %	17.3 %	-9.6 %
	Patrol-B	Served	7	3	-57.1 %	19	23	21.1 %	28	23	-17.9 %	419	279	-33.4 %
		Attempts	45	31	-31.1 %	70	126	80.0 %	76	126	65.8 %	2,183	1,222	-44.0 %
		% Served	15.6 %	9.7 %	-5.9 %	27.1 %	18.3 %	-8.9 %	36.8 %	18.3 %	-18.6 %	19.2 %	22.8 %	3.6 %
	Patrol-C	Served	5	3	-40.0 %	21	22	4.8 %	18	22	22.2 %	305	212	-30.5 %
		Attempts	9	6	-33.3 %	11	26	136.4 %	33	26	-21.2 %	935	473	-49.4 %
		% Served	55.6 %	50.0 %	-5.6 %	190.9 %	84.6 %	-106.3 %	54.5 %	84.6 %	30.1 %	32.6 %	44.8 %	12.2 %
	Other	Served	23	20	-13.0 %	37	66	78.4 %	32	66	106.3 %	573	688	20.1 %
		Attempts	46	34	-26.1 %	74	136	83.8 %	92	136	47.8 %	1,226	1,679	36.9 %
		% Served	50.0 %	58.8 %	8.8 %	50.0 %	48.5 %	-1.5 %	34.8 %	48.5 %	13.7 %	46.7 %	41.0 %	-5.8 %
	Totals	**Served**	**41**	**31**	**-24.4 %**	**93**	**125**	**34.4 %**	**116**	**125**	**7.8 %**	**1,440**	**1,387**	**-3.7 %**
		Attempts	**133**	**90**	**-32.3 %**	**205**	**406**	**98.0 %**	**288**	**406**	**41.0 %**	**4,875**	**4,577**	**-6.1 %**
		% Served	**30.8 %**	**34.4 %**	**3.6 %**	**45.4 %**	**30.8 %**	**-14.6 %**	**40.3 %**	**30.8 %**	**-9.5 %**	**29.5 %**	**30.3 %**	**0.8 %**
East	Patrol-A	Served	14	12	-14.3 %	37	41	10.8 %	40	41	2.5 %	601	553	-8.0 %
		Attempts	74	42	-43.2 %	136	189	39.0 %	185	189	2.2 %	2,477	1,896	-23.5 %
		% Served	18.9 %	28.6 %	9.7 %	27.2 %	21.7 %	-5.5 %	21.6 %	21.7 %	0.1 %	24.3 %	29.2 %	4.9 %
	Patrol-B	Served	8	4	-50.0 %	41	22	-46.3 %	68	22	-67.6 %	652	679	4.1 %
		Attempts	22	23	4.5 %	104	117	12.5 %	234	117	-50.0 %	2,425	1,900	-21.6 %
		% Served	36.4 %	17.4 %	-19.0 %	39.4 %	18.8 %	-20.6 %	29.1 %	18.8 %	-10.3 %	26.9 %	35.7 %	8.9 %
	Patrol-C	Served	12	22	83.3 %	40	65	62.5 %	64	65	1.6 %	783	953	21.7 %
		Attempts	25	68	172.0 %	133	152	14.3 %	292	152	-47.9 %	2,333	2,435	4.4 %
		% Served	48.0 %	32.4 %	-15.6 %	30.1 %	42.8 %	12.7 %	21.9 %	42.8 %	20.8 %	33.6 %	39.1 %	5.6 %
	Other	Served	16	8	-50.0 %	48	69	43.8 %	58	69	19.0 %	1,134	845	-25.5 %
		Attempts	6	22	266.7 %	64	58	-9.4 %	101	58	-42.6 %	1,388	995	-28.3 %
		% Served	266.7 %	36.4 %	-230.3 %	75.0 %	119.0 %	44.0 %	57.4 %	119.0 %	61.5 %	81.7 %	84.9 %	3.2 %
	Totals	**Served**	**50**	**46**	**-8.0 %**	**166**	**197**	**18.7 %**	**230**	**197**	**-14.3 %**	**3,170**	**3,030**	**-4.4 %**
		Attempts	**127**	**155**	**22.0 %**	**437**	**516**	**18.1 %**	**812**	**516**	**-36.5 %**	**8,623**	**7,226**	**-16.2 %**
		% Served	**39.4 %**	**29.7 %**	**-9.7 %**	**38.0 %**	**38.2 %**	**0.2 %**	**28.3 %**	**38.2 %**	**9.9 %**	**36.8 %**	**41.9 %**	**5.2 %**

Outstanding Warrants: Attempts/Served

Aggregated by component of arresting officer.

METROPOLITAN POLICE DEPARTMENT

of Nashville and Davidson County

			Prior Week	Last Week	Change*	Prior 4Wks	Last 4Wks	Change*	Prior YTD	Current YTD	Change*	Prior 52Wks	Last 52Wks	Change*
South	Patrol-A	Served	12	15	25.0 %	27	50	85.2 %	32	50	56.3 %	452	497	10.0 %
		Attempts	26	30	15.4 %	84	84	0.0 %	80	84	5.0 %	1,865	1,062	-43.1 %
		% Served	46.2 %	50.0 %	3.8 %	32.1 %	59.5 %	27.4 %	40.0 %	59.5 %	19.5 %	24.2 %	46.8 %	22.6 %
	Patrol-B	Served	5	9	80.0 %	52	41	-21.2 %	47	41	-12.8 %	591	708	19.8 %
		Attempts	21	35	66.7 %	42	73	73.8 %	118	73	-38.1 %	1,122	995	-11.3 %
		% Served	23.8 %	25.7 %	1.9 %	123.8 %	56.2 %	-67.6 %	39.8 %	56.2 %	16.3 %	52.7 %	71.2 %	18.5 %
	Patrol-C	Served	19	26	36.8 %	30	58	93.3 %	53	58	9.4 %	539	675	25.2 %
		Attempts	10	18	80.0 %	48	61	27.1 %	100	61	-39.0 %	841	972	15.6 %
		% Served	190.0 %	144.4 %	-45.6 %	62.5 %	95.1 %	32.6 %	53.0 %	95.1 %	42.1 %	64.1 %	69.4 %	5.4 %
	Other	Served	14	8	-42.9 %	30	36	20.0 %	36	36	0.0 %	406	476	17.2 %
		Attempts	19	7	-63.2 %	20	42	110.0 %	30	42	40.0 %	551	598	8.5 %
		% Served	73.7 %	114.3 %	40.6 %	150.0 %	85.7 %	-64.3 %	120.0 %	85.7 %	-34.3 %	73.7 %	79.6 %	5.9 %
	Totals	**Served**	**50**	**58**	**16.0 %**	**139**	**185**	**33.1 %**	**168**	**185**	**10.1 %**	**1,988**	**2,356**	**18.5 %**
		Attempts	**76**	**90**	**18.4 %**	**194**	**260**	**34.0 %**	**328**	**260**	**-20.7 %**	**4,379**	**3,627**	**-17.2 %**
		% Served	**65.8 %**	**64.4 %**	**-1.3 %**	**71.6 %**	**71.2 %**	**-0.5 %**	**51.2 %**	**71.2 %**	**19.9 %**	**45.4 %**	**65.0 %**	**19.6 %**
Central	Patrol-A	Served	7	14	100.0 %	32	31	-3.1 %	28	31	10.7 %	262	386	47.3 %
		Attempts	5	9	80.0 %	46	43	-6.5 %	99	43	-56.6 %	1,124	719	-36.0 %
		% Served	140.0 %	155.6 %	15.6 %	69.6 %	72.1 %	2.5 %	28.3 %	72.1 %	43.8 %	23.3 %	53.7 %	30.4 %
	Patrol-B	Served	8	2	-75.0 %	21	20	-4.8 %	21	20	-4.8 %	438	298	-32.0 %
		Attempts	0	1	Infinity	22	4	-81.8 %	8	4	-50.0 %	871	226	-74.1 %
		% Served	Infinity	200.0 %	-Infinity	95.5 %	500.0 %	404.5 %	262.5 %	500.0 %	237.5 %	50.3 %	131.9 %	81.6 %
	Patrol-C	Served	1	3	200.0 %	32	13	-59.4 %	41	13	-68.3 %	458	360	-21.4 %
		Attempts	0	6	Infinity	16	7	-56.3 %	71	7	-90.1 %	327	268	-18.0 %
		% Served	Infinity	50.0 %	-Infinity	200.0 %	185.7 %	-14.3 %	57.7 %	185.7 %	128.0 %	140.1 %	134.3 %	-5.7 %
	Other	Served	10	14	40.0 %	27	38	40.7 %	64	38	-40.6 %	913	691	-24.3 %
		Attempts	41	56	36.6 %	120	187	55.8 %	136	187	37.5 %	1,846	1,697	-8.1 %
		% Served	24.4 %	25.0 %	0.6 %	22.5 %	20.3 %	-2.2 %	47.1 %	20.3 %	-26.7 %	49.5 %	40.7 %	-8.7 %
	Totals	**Served**	**26**	**33**	**26.9 %**	**112**	**102**	**-8.9 %**	**154**	**102**	**-33.8 %**	**2,071**	**1,735**	**-16.2 %**
		Attempts	**46**	**72**	**56.5 %**	**204**	**241**	**18.1 %**	**314**	**241**	**-23.2 %**	**4,168**	**2,910**	**-30.2 %**
		% Served	**56.5 %**	**45.8 %**	**-10.7 %**	**54.9 %**	**42.3 %**	**-12.6 %**	**49.0 %**	**42.3 %**	**-6.7 %**	**49.7 %**	**59.6 %**	**9.9 %**

Outstanding Warrants: Attempts/Served

Aggregated by component of arresting officer.

METROPOLITAN POLICE DEPARTMENT

of Nashville and Davidson County

			Prior Week	Last Week	Change*	Prior 4Wks	Last 4Wks	Change*	Prior YTD	Current YTD	Change*	Prior 52Wks	Last 52Wks	Change*
Hermitage	Patrol-A	Served	12	5	-58.3 %	26	32	23.1 %	31	32	3.2 %	531	456	-14.1 %
		Attempts	29	60	106.9 %	172	181	5.2 %	173	181	4.6 %	3,038	1,876	-38.2 %
		% Served	41.4 %	8.3 %	-33.0 %	15.1 %	17.7 %	2.6 %	17.9 %	17.7 %	-0.2 %	17.5 %	24.3 %	6.8 %
	Patrol-B	Served	19	20	5.3 %	108	77	-28.7 %	55	77	40.0 %	580	1,057	82.2 %
		Attempts	26	29	11.5 %	85	92	8.2 %	191	92	-51.8 %	1,767	1,750	-1.0 %
		% Served	73.1 %	69.0 %	-4.1 %	127.1 %	83.7 %	-43.4 %	28.8 %	83.7 %	54.9 %	32.8 %	60.4 %	27.6 %
	Patrol-C	Served	12	10	-16.7 %	38	54	42.1 %	82	54	-34.1 %	749	673	-10.1 %
		Attempts	27	43	59.3 %	119	128	7.6 %	240	128	-46.7 %	2,287	1,891	-17.3 %
		% Served	44.4 %	23.3 %	-21.2 %	31.9 %	42.2 %	10.3 %	34.2 %	42.2 %	8.0 %	32.8 %	35.6 %	2.8 %
	Other	Served	20	23	15.0 %	109	108	-0.9 %	95	108	13.7 %	1,079	1,246	15.5 %
		Attempts	25	30	20.0 %	119	126	5.9 %	198	126	-36.4 %	2,463	1,673	-32.1 %
		% Served	80.0 %	76.7 %	-3.3 %	91.6 %	85.7 %	-5.9 %	48.0 %	85.7 %	37.7 %	43.8 %	74.5 %	30.7 %
	Totals	**Served**	**63**	**58**	**-7.9 %**	**281**	**271**	**-3.6 %**	**263**	**271**	**3.0 %**	**2,939**	**3,432**	**16.8 %**
		Attempts	**107**	**162**	**51.4 %**	**495**	**527**	**6.5 %**	**802**	**527**	**-34.3 %**	**9,555**	**7,190**	**-24.8 %**
		% Served	**58.9 %**	**35.8 %**	**-23.1 %**	**56.8 %**	**51.4 %**	**-5.3 %**	**32.8 %**	**51.4 %**	**18.6 %**	**30.8 %**	**47.7 %**	**17.0 %**
North	Patrol-A	Served	10	11	10.0 %	32	44	37.5 %	26	44	69.2 %	613	518	-15.5 %
		Attempts	56	39	-30.4 %	132	187	41.7 %	178	187	5.1 %	3,817	1,706	-55.3 %
		% Served	17.9 %	28.2 %	10.3 %	24.2 %	23.5 %	-0.7 %	14.6 %	23.5 %	8.9 %	16.1 %	30.4 %	14.3 %
	Patrol-B	Served	10	7	-30.0 %	49	30	-38.8 %	37	30	-18.9 %	424	598	41.0 %
		Attempts	85	59	-30.6 %	136	217	59.6 %	109	217	99.1 %	774	1,757	127.0 %
		% Served	11.8 %	11.9 %	0.1 %	36.0 %	13.8 %	-22.2 %	33.9 %	13.8 %	-20.1 %	54.8 %	34.0 %	-20.7 %
	Patrol-C	Served	9	19	111.1 %	31	47	51.6 %	44	47	6.8 %	441	566	28.3 %
		Attempts	33	14	-57.6 %	92	81	-12.0 %	168	81	-51.8 %	1,185	1,095	-7.6 %
		% Served	27.3 %	135.7 %	108.4 %	33.7 %	58.0 %	24.3 %	26.2 %	58.0 %	31.8 %	37.2 %	51.7 %	14.5 %
	Other	Served	24	21	-12.5 %	78	95	21.8 %	100	95	-5.0 %	1,129	1,271	12.6 %
		Attempts	36	21	-41.7 %	94	127	35.1 %	190	127	-33.2 %	1,915	2,192	14.5 %
		% Served	66.7 %	100.0 %	33.3 %	83.0 %	74.8 %	-8.2 %	52.6 %	74.8 %	22.2 %	59.0 %	58.0 %	-1.0 %
	Totals	**Served**	**53**	**58**	**9.4 %**	**190**	**216**	**13.7 %**	**207**	**216**	**4.3 %**	**2,607**	**2,953**	**13.3 %**
		Attempts	**210**	**133**	**-36.7 %**	**454**	**612**	**34.8 %**	**645**	**612**	**-5.1 %**	**7,691**	**6,750**	**-12.2 %**
		% Served	**25.2 %**	**43.6 %**	**18.4 %**	**41.9 %**	**35.3 %**	**-6.6 %**	**32.1 %**	**35.3 %**	**3.2 %**	**33.9 %**	**43.7 %**	**9.9 %**

Outstanding Warrants: Attempts/Served

Aggregated by component of arresting officer.

METROPOLITAN POLICE DEPARTMENT

of Nashville and Davidson County

			Prior Week	Last Week	Change*	Prior 4Wks	Last 4Wks	Change*	Prior YTD	Current YTD	Change*	Prior 52Wks	Last 52Wks	Change*
Madison	Patrol-A	Served	3	2	-33.3 %	19	31	63.2 %	20	31	55.0 %	207	270	30.4 %
		Attempts	19	35	84.2 %	52	113	117.3 %	56	113	101.8 %	804	790	-1.7 %
		% Served	15.8 %	5.7 %	-10.1 %	36.5 %	27.4 %	-9.1 %	35.7 %	27.4 %	-8.3 %	25.7 %	34.2 %	8.4 %
	Patrol-B	Served	13	8	-38.5 %	33	38	15.2 %	31	38	22.6 %	396	412	4.0 %
		Attempts	6	13	116.7 %	45	37	-17.8 %	33	37	12.1 %	622	441	-29.1 %
		% Served	216.7 %	61.5 %	-155.1 %	73.3 %	102.7 %	29.4 %	93.9 %	102.7 %	8.8 %	63.7 %	93.4 %	29.8 %
	Patrol-C	Served	5	10	100.0 %	37	32	-13.5 %	64	32	-50.0 %	840	530	-36.9 %
		Attempts	23	35	52.2 %	127	145	14.2 %	202	145	-28.2 %	3,148	1,578	-49.9 %
		% Served	21.7 %	28.6 %	6.8 %	29.1 %	22.1 %	-7.1 %	31.7 %	22.1 %	-9.6 %	26.7 %	33.6 %	6.9 %
	Other	Served	14	34	142.9 %	45	86	91.1 %	62	86	38.7 %	804	937	16.5 %
		Attempts	35	38	8.6 %	114	130	14.0 %	122	130	6.6 %	1,603	2,158	34.6 %
		% Served	40.0 %	89.5 %	49.5 %	39.5 %	66.2 %	26.7 %	50.8 %	66.2 %	15.3 %	50.2 %	43.4 %	-6.7 %
	Totals	**Served**	**35**	**54**	**54.3 %**	**134**	**187**	**39.6 %**	**177**	**187**	**5.6 %**	**2,247**	**2,149**	**-4.4 %**
		Attempts	**83**	**121**	**45.8 %**	**338**	**425**	**25.7 %**	**413**	**425**	**2.9 %**	**6,177**	**4,967**	**-19.6 %**
		% Served	**42.2 %**	**44.6 %**	**2.5 %**	**39.6 %**	**44.0 %**	**4.4 %**	**42.9 %**	**44.0 %**	**1.1 %**	**36.4 %**	**43.3 %**	**6.9 %**
Midtown Hills	Patrol-A	Served	6	8	33.3 %	13	18	38.5 %	14	18	28.6 %	291	227	-22.0 %
		Attempts	16	48	200.0 %	29	91	213.8 %	24	91	279.2 %	749	659	-12.0 %
		% Served	37.5 %	16.7 %	-20.8 %	44.8 %	19.8 %	-25.0 %	58.3 %	19.8 %	-38.6 %	38.9 %	34.4 %	-4.4 %
	Patrol-B	Served	7	8	14.3 %	13	21	61.5 %	22	21	-4.5 %	278	291	4.7 %
		Attempts	5	29	480.0 %	12	43	258.3 %	109	43	-60.6 %	627	513	-18.2 %
		% Served	140.0 %	27.6 %	-112.4 %	108.3 %	48.8 %	-59.5 %	20.2 %	48.8 %	28.7 %	44.3 %	56.7 %	12.4 %
	Patrol-C	Served	6	19	216.7 %	39	35	-10.3 %	34	35	2.9 %	439	348	-20.7 %
		Attempts	3	15	400.0 %	49	45	-8.2 %	50	45	-10.0 %	880	423	-51.9 %
		% Served	200.0 %	126.7 %	-73.3 %	79.6 %	77.8 %	-1.8 %	68.0 %	77.8 %	9.8 %	49.9 %	82.3 %	32.4 %
	Other	Served	13	5	-61.5 %	36	37	2.8 %	50	37	-26.0 %	603	603	0.0 %
		Attempts	17	9	-47.1 %	65	53	-18.5 %	64	53	-17.2 %	1,286	1,000	-22.2 %
		% Served	76.5 %	55.6 %	-20.9 %	55.4 %	69.8 %	14.4 %	78.1 %	69.8 %	-8.3 %	46.9 %	60.3 %	13.4 %
	Totals	**Served**	**32**	**40**	**25.0 %**	**101**	**111**	**9.9 %**	**120**	**111**	**-7.5 %**	**1,611**	**1,469**	**-8.8 %**
		Attempts	**41**	**101**	**146.3 %**	**155**	**232**	**49.7 %**	**247**	**232**	**-6.1 %**	**3,542**	**2,595**	**-26.7 %**
		% Served	**78.0 %**	**39.6 %**	**-38.4 %**	**65.2 %**	**47.8 %**	**-17.3 %**	**48.6 %**	**47.8 %**	**-0.7 %**	**45.5 %**	**56.6 %**	**11.1 %**

Outstanding Warrants: Attempts/Served

Aggregated by component of arresting officer.

METROPOLITAN POLICE DEPARTMENT

of Nashville and Davidson County

		Prior Week	Last Week	Change*	Prior 4Wks	Last 4Wks	Change*	Prior YTD	Current YTD	Change*	Prior 52Wks	Last 52Wks	Change*
SID	Served	4	4	0.0 %	6	13	116.7 %	14	13	-7.1 %	233	275	18.0 %
	Attempts	3	0	-100.0 %	1	3	200.0 %	23	3	-87.0 %	102	134	31.4 %
	% Served	133.3 %	Infinity	Infinity	600.0 %	433.3 %	-166.7 %	60.9 %	433.3 %	372.5 %	228.4 %	205.2 %	-23.2 %
SOD	Served	4	2	-50.0 %	8	9	12.5 %	5	9	80.0 %	112	122	8.9 %
	Attempts	0	2	Infinity	3	4	33.3 %	2	4	100.0 %	35	28	-20.0 %
	% Served	Infinity	100.0 %	-Infinity	266.7 %	225.0 %	-41.7 %	250.0 %	225.0 %	-25.0 %	320.0 %	435.7 %	115.7 %
SRT	Served	0	1	Infinity	18	8	-55.6 %	18	8	-55.6 %	479	268	-44.1 %
	Attempts	15	7	-53.3 %	58	58	0.0 %	70	58	-17.1 %	1,145	523	-54.3 %
	% Served	0.0 %	14.3 %	14.3 %	31.0 %	13.8 %	-17.2 %	25.7 %	13.8 %	-11.9 %	41.8 %	51.2 %	9.4 %
Warrants	Served	141	190	34.8 %	548	634	15.7 %	628	634	1.0 %	8,293	8,647	4.3 %
	Attempts	31	21	-32.3 %	130	157	20.8 %	154	157	1.9 %	2,000	2,069	3.5 %
	% Served	454.8 %	904.8 %	449.9 %	421.5 %	403.8 %	-17.7 %	407.8 %	403.8 %	-4.0 %	414.7 %	417.9 %	3.3 %
Other	Served	2	2	0.0 %	10	12	20.0 %	23	12	-47.8 %	398	219	-45.0 %
	Attempts	6	7	16.7 %	50	41	-18.0 %	63	41	-34.9 %	611	622	1.8 %
	% Served	33.3 %	28.6 %	-4.8 %	20.0 %	29.3 %	9.3 %	36.5 %	29.3 %	-7.2 %	65.1 %	35.2 %	-29.9 %
County Total	**Served**	**501**	**577**	**15.2 %**	**1,806**	**2,070**	**14.6 %**	**2,123**	**2,070**	**-2.5 %**	**27,588**	**28,042**	**1.6 %**
	Attempts	**878**	**961**	**9.5 %**	**2,724**	**3,482**	**27.8 %**	**4,161**	**3,482**	**-16.3 %**	**52,903**	**43,218**	**-18.3 %**
	% Served	**57.1 %**	**60.0 %**	**3.0 %**	**66.3 %**	**59.4 %**	**-6.9 %**	**51.0 %**	**59.4 %**	**8.4 %**	**52.1 %**	**64.9 %**	**12.7 %**

Information summarized for CompStat week ending 1/28/2017.

* Change for % Served is the difference in percents. Sourced from MNPD ARMS on 2/1/2017 7:30:12 AM. Statistics provided above consider 1 count for each outstanding warrant served.

Crooks With Guns / School Zone Report

Aggregated by component of arresting officer.

METROPOLITAN POLICE DEPARTMENT
of Nashville and Davidson County

		Crooks With Guns - Arrests				Drugs in School Zones - Arrests				Drugs in School Zones - Charges			
		YTD	52 Weeks	4 Weeks	Last 4 Wks to Same Period Last Year	YTD	52 Weeks	4 Weeks	Last 4 Wks to Same Period Last Year	YTD	52 Weeks	4 Weeks	Last 4 Wks to Same Period Last Year
West	Prior	1	15	0	1	2	9	0	2	2	15	0	2
	Last	0	10	0	0	0	6	0	0	0	8	0	0
	% Change	-100.0 %	-33.3 %	0.0 %	-100.0 %	-100.0 %	-33.3 %	0.0 %	-100.0 %	-100.0 %	-46.7 %	0.0 %	-100.0 %
East	Prior	1	43	4	1	0	25	3	0	0	31	4	0
	Last	3	56	3	3	1	17	1	1	1	24	1	1
	% Change	200.0 %	30.2 %	-25.0 %	200.0 %	Infinity	-32.0 %	-66.7 %	Infinity	Infinity	-22.6 %	-75.0 %	Infinity
South	Prior	2	44	4	2	2	12	0	2	2	39	0	2
	Last	7	49	7	7	1	5	1	1	2	7	2	2
	% Change	250.0 %	11.4 %	75.0 %	250.0 %	-50.0 %	-58.3 %	Infinity	-50.0 %	0.0 %	-82.1 %	Infinity	0.0 %
Central	Prior	0	15	0	0	0	6	0	0	0	9	0	0
	Last	0	4	0	0	0	2	0	0	0	3	0	0
	% Change	0.0 %	-73.3 %	0.0 %	0.0 %	0.0 %	-66.7 %	0.0 %	0.0 %	0.0 %	-66.7 %	0.0 %	0.0 %
Hermitage	Prior	6	51	4	5	0	29	0	0	0	32	0	0
	Last	2	32	2	2	1	13	1	1	1	18	1	1
	% Change	-66.7 %	-37.3 %	-50.0 %	-60.0 %	Infinity	-55.2 %	Infinity	Infinity	Infinity	-43.8 %	Infinity	Infinity
North	Prior	6	64	5	6	3	52	3	3	3	71	5	3
	Last	1	54	1	1	1	27	1	1	1	38	1	1
	% Change	-83.3 %	-15.6 %	-80.0 %	-83.3 %	-66.7 %	-48.1 %	-66.7 %	-66.7 %	-66.7 %	-46.5 %	-80.0 %	-66.7 %
Madison	Prior	0	27	0	0	0	5	0	0	0	5	0	0
	Last	3	23	3	3	0	5	0	0	0	7	0	0
	% Change	Infinity	-14.8 %	Infinity	Infinity	0.0 %	0.0 %	0.0 %	0.0 %	0.0 %	40.0 %	0.0 %	0.0 %
Midtown Hills	Prior	0	9	3	0	1	5	0	1	1	7	0	1
	Last	5	32	5	5	0	6	0	0	0	6	0	0
	% Change	Infinity	255.6 %	66.7 %	Infinity	-100.0 %	20.0 %	0.0 %	-100.0 %	-100.0 %	-14.3 %	0.0 %	-100.0 %
Other	Prior	3	51	4	3	2	33	2	2	4	40	2	4
	Last	1	45	1	1	1	24	1	1	3	32	3	3
	% Change	-66.7 %	-11.8 %	-75.0 %	-66.7 %	-50.0 %	-27.3 %	-50.0 %	-50.0 %	-25.0 %	-20.0 %	50.0 %	-25.0 %
County	Prior	19	319	24	18	10	176	8	10	12	249	11	12
	Last	22	305	22	22	5	105	5	5	8	143	8	8
	% Change	15.8 %	-4.4 %	-8.3 %	22.2 %	-50.0 %	-40.3 %	-37.5 %	-50.0 %	-33.3 %	-42.6 %	-27.3 %	-33.3 %

Information summarized for CompStat week ending 01/28/2017.

Sourced from MNPD ARMS on 2/1/2017 7:30:12 AM. Arrest totals do not count charges. 1 arrest = 1 body.

Juvenile Section

CompStat Weekly Analysis is provided by the Metropolitan Nashville Police Department Crime Analysis Section. This document does not necessarily reflect official UCR counts. It is intended to be a management tool and is for law enforcement use only.

"Believe you can and you're halfway there."
- Theodore Roosevelt

Begin Date: 01/22/2017
End Date: 01/28/2017
Week: 4

Juvenile Arrests

Aggregated by component of arresting officer.

METROPOLITAN POLICE DEPARTMENT

of Nashville and Davidson County

		Rolling 2 Weeks				Rolling 8 Weeks				YTD				Rolling 104 Weeks			
		Prior Week	Last Week	Change	Percent Change	Prior 4 Weeks	Last 4 Weeks	Change	Percent Change	Prior YTD	Current YTD	Change	Percent Change	Prior 52 Weeks	Last 52 Weeks	Change	Percent Change
West	Curfew	1	0	-1	-100.0 %	4	2	-2	-50.0 %	4	2	-2	-50.0 %	99	68	-31	-31.3 %
	Truancy	0	2	2	Infinity	0	2	2	Infinity	1	2	1	100.0 %	61	55	-6	-9.8 %
	Other	5	7	2	40.0 %	36	26	-10	-27.8 %	34	26	-8	-23.5 %	448	441	-7	-1.6 %
	Subtotal	**6**	**9**	**3**	**50.0 %**	**40**	**30**	**-10**	**-25.0 %**	**39**	**30**	**-9**	**-23.1 %**	**608**	**564**	**-44**	**-7.2 %**
East	Curfew	1	0	-1	-100.0 %	3	5	2	66.7 %	4	5	1	25.0 %	171	118	-53	-31.0 %
	Truancy	3	3	0	0.0 %	5	10	5	100.0 %	7	10	3	42.9 %	86	86	0	0.0 %
	Other	23	23	0	0.0 %	35	69	34	97.1 %	51	69	18	35.3 %	831	690	-141	-17.0 %
	Subtotal	**27**	**26**	**-1**	**-3.7 %**	**43**	**84**	**41**	**95.3 %**	**62**	**84**	**22**	**35.5 %**	**1,088**	**894**	**-194**	**-17.8 %**
South	Curfew	0	0	0	NaN	5	0	-5	-100.0 %	18	0	-18	-100.0 %	171	98	-73	-42.7 %
	Truancy	6	0	-6	-100.0 %	16	12	-4	-25.0 %	10	12	2	20.0 %	95	92	-3	-3.2 %
	Other	13	17	4	30.8 %	36	64	28	77.8 %	44	64	20	45.5 %	735	773	38	5.2 %
	Subtotal	**19**	**17**	**-2**	**-10.5 %**	**57**	**76**	**19**	**33.3 %**	**72**	**76**	**4**	**5.6 %**	**1,001**	**963**	**-38**	**-3.8 %**
Central	Curfew	0	1	1	Infinity	0	5	5	Infinity	14	5	-9	-64.3 %	86	38	-48	-55.8 %
	Truancy	0	1	1	Infinity	1	1	0	0.0 %	0	1	1	Infinity	24	27	3	12.5 %
	Other	6	11	5	83.3 %	15	23	8	53.3 %	15	23	8	53.3 %	169	236	67	39.6 %
	Subtotal	**6**	**13**	**7**	**116.7 %**	**16**	**29**	**13**	**81.3 %**	**29**	**29**	**0**	**0.0 %**	**279**	**301**	**22**	**7.9 %**
Hermitage	Curfew	3	0	-3	-100.0 %	5	4	-1	-20.0 %	6	4	-2	-33.3 %	99	88	-11	-11.1 %
	Truancy	0	0	0	NaN	0	1	1	Infinity	2	1	-1	-50.0 %	122	83	-39	-32.0 %
	Other	17	23	6	35.3 %	39	70	31	79.5 %	43	70	27	62.8 %	729	670	-59	-8.1 %
	Subtotal	**20**	**23**	**3**	**15.0 %**	**44**	**75**	**31**	**70.5 %**	**51**	**75**	**24**	**47.1 %**	**950**	**841**	**-109**	**-11.5 %**
North	Curfew	0	0	0	NaN	6	5	-1	-16.7 %	9	5	-4	-44.4 %	69	64	-5	-7.2 %
	Truancy	3	2	-1	-33.3 %	0	7	7	Infinity	12	7	-5	-41.7 %	55	40	-15	-27.3 %
	Other	9	21	12	133.3 %	39	50	11	28.2 %	46	50	4	8.7 %	483	629	146	30.2 %
	Subtotal	**12**	**23**	**11**	**91.7 %**	**45**	**62**	**17**	**37.8 %**	**67**	**62**	**-5**	**-7.5 %**	**607**	**733**	**126**	**20.8 %**
Madison	Curfew	2	4	2	100.0 %	9	6	-3	-33.3 %	4	6	2	50.0 %	113	109	-4	-3.5 %
	Truancy	0	4	4	Infinity	0	4	4	Infinity	5	4	-1	-20.0 %	27	34	7	25.9 %
	Other	7	10	3	42.9 %	25	40	15	60.0 %	33	40	7	21.2 %	550	456	-94	-17.1 %
	Subtotal	**9**	**18**	**9**	**100.0 %**	**34**	**50**	**16**	**47.1 %**	**42**	**50**	**8**	**19.0 %**	**690**	**599**	**-91**	**-13.2 %**
Midtown Hills	Curfew	2	1	-1	-50.0 %	3	4	1	33.3 %	0	4	4	Infinity	146	84	-62	-42.5 %
	Truancy	1	1	0	0.0 %	0	2	2	Infinity	1	2	1	100.0 %	51	40	-11	-21.6 %
	Other	8	12	4	50.0 %	41	38	-3	-7.3 %	27	38	11	40.7 %	376	440	64	17.0 %
	Subtotal	**11**	**14**	**3**	**27.3 %**	**44**	**44**	**0**	**0.0 %**	**28**	**44**	**16**	**57.1 %**	**573**	**564**	**-9**	**-1.6 %**
Youth Services	Other	0	0	0	NaN	0	0	0	NaN	0	0	0	NaN	8	1	-7	-87.5 %
	Subtotal	**0**	**0**	**0**	**NaN**	**0**	**0**	**0**	**NaN**	**0**	**0**	**0**	**NaN**	**8**	**1**	**-7**	**-87.5 %**
County*	Curfew	9	6	-3	-33.3 %	35	31	-4	-11.4 %	62	31	-31	-50.0 %	965	671	-294	-30.5 %
	Truancy	13	13	0	0.0 %	22	39	17	77.3 %	38	39	1	2.6 %	533	469	-64	-12.0 %
	Other	88	126	38	43.2 %	271	383	112	41.3 %	302	383	81	26.8 %	4,427	4,411	-16	-0.4 %
	Total	**110**	**145**	**35**	**31.8 %**	**328**	**453**	**125**	**38.1 %**	**402**	**453**	**51**	**12.7 %**	**5,925**	**5,551**	**-374**	**-6.3 %**

Information summarized for CompStat week ending 1/28/2017.

* Countywide totals include arrests made by ALL OTHER DIVISIONS, which are not provided above for the sake of space. Sourced from MNPD ARMS on 2/1/2017 7:30:12 AM. This report does not take into account the number of charges. 1 arrest = 1 body.

Juvenile Victims - Rolling Two Week Analysis

METROPOLITAN POLICE DEPARTMENT
of Nashville and Davidson County

Aggregated by precinct (incident location). Based on date when each incident was reported.

		Homicide	Forcible Rape	Robbery	Aggravated Assault	Burglary	Larceny	Motor Vehicle Theft	All Part I Offenses	Sexual Assault	Statuatory Rape	Simple Assault / Intimidation / Stalking	Other Offenses	All Part II Offenses	All Offenses
West	Prior Week	0	0	2	0	0	4	0	6	0	0	1	0	1	7
	CompStat Week	0	0	0	1	0	1	0	2	0	0	4	0	4	6
	% Change	0.0 %	0.0 %	-100.0 %	Infinity	0.0 %	-75.0 %	0.0 %	-66.7 %	0.0 %	0.0 %	300.0 %	0.0 %	300.0 %	-14.3 %
East	Prior Week	0	0	0	8	0	0	2	10	0	0	10	0	10	20
	CompStat Week	0	0	0	5	0	2	0	7	0	0	6	6	12	19
	% Change	0.0 %	0.0 %	0.0 %	-37.5 %	0.0 %	Infinity	-100.0 %	-30.0 %	0.0 %	0.0 %	-40.0 %	Infinity	20.0 %	-5.0 %
South	Prior Week	0	0	0	8	0	2	0	10	1	0	7	0	8	18
	CompStat Week	0	0	0	3	0	1	0	4	3	0	11	1	15	19
	% Change	0.0 %	0.0 %	0.0 %	-62.5 %	0.0 %	-50.0 %	0.0 %	-60.0 %	200.0 %	0.0 %	57.1 %	Infinity	87.5 %	5.6 %
Central	Prior Week	0	0	0	0	0	2	0	2	1	0	1	1	3	5
	CompStat Week	0	0	0	0	0	0	0	0	0	0	0	0	0	0
	% Change	0.0 %	0.0 %	0.0 %	0.0 %	0.0 %	-100.0 %	0.0 %	-100.0 %	-100.0 %	0.0 %	-100.0 %	-100.0 %	-100.0 %	-100.0 %
Hermitage	Prior Week	0	2	0	1	0	1	0	4	1	0	11	5	17	21
	CompStat Week	0	1	2	1	0	5	0	9	2	0	11	3	16	25
	% Change	0.0 %	-50.0 %	Infinity	0.0 %	0.0 %	400.0 %	0.0 %	125.0 %	100.0 %	0.0 %	0.0 %	-40.0 %	-5.9 %	19.0 %
North	Prior Week	0	0	1	4	0	0	0	5	0	0	5	1	6	11
	CompStat Week	0	1	2	3	2	0	0	8	0	0	8	0	8	16
	% Change	0.0 %	Infinity	100.0 %	-25.0 %	Infinity	0.0 %	0.0 %	60.0 %	0.0 %	0.0 %	60.0 %	-100.0 %	33.3 %	45.5 %
Madison	Prior Week	0	0	0	1	0	0	0	1	1	0	6	2	9	10
	CompStat Week	0	0	0	3	1	1	0	5	0	0	5	3	8	13
	% Change	0.0 %	0.0 %	0.0 %	200.0 %	Infinity	Infinity	0.0 %	400.0 %	-100.0 %	0.0 %	-16.7 %	50.0 %	-11.1 %	30.0 %
Midtown Hills	Prior Week	0	0	0	0	0	1	0	1	0	0	6	0	6	7
	CompStat Week	0	2	0	10	0	1	0	13	0	0	9	0	9	22
	% Change	0.0 %	Infinity	0.0 %	Infinity	0.0 %	0.0 %	0.0 %	1,200.0 %	0.0 %	0.0 %	50.0 %	0.0 %	50.0 %	214.3 %
County	Prior Week	0	2	3	22	0	10	2	39	4	0	47	9	60	99
	CompStat Week	0	4	4	26	3	11	0	48	5	0	54	13	72	120
	% Change	0.0 %	100.0 %	33.3 %	18.2 %	Infinity	10.0 %	-100.0 %	23.1 %	25.0 %	0.0 %	14.9 %	44.4 %	20.0 %	21.2 %

Prior Week **Begin Date** 01/15/2017 **End Date** 01/21/2017

CompStat Week **Begin Date** 01/22/2017 **End Date** 01/28/2017

Sourced from MNPD ARMS on 2/1/2017 7:30:12 AM. The figures above were sourced from incident reports using NIBRS definitions and reporting guidelines, based on the date when the crime was reported. This report is intended to be a management and planning tool and does not reflect the official NIBRS counts for the department. Incidents where a location is unknown or unspecified are included in the countywide totals. 'Unknown' refers to records in which the address is listed as 'Unknown' on the incident report. 'Not Validated' refers to records that were entered in with an invalid addresses.

Juvenile Victims - Rolling Eight Week Analysis

METROPOLITAN POLICE DEPARTMENT
of Nashville and Davidson County

Aggregated by precinct (incident location). Based on date when each incident was reported.

		Homicide	Forcible Rape	Robbery	Aggravated Assault	Burglary	Larceny	Motor Vehicle Theft	All Part I Offenses	Sexual Assault	Statuatory Rape	Simple Assault / Intimidation / Stalking	Other Offenses	All Part II Offenses	All Offenses
West	Prior 4 Weeks	0	0	1	6	1	4	1	13	0	0	3	1	4	17
	Last 4 Weeks	0	0	3	3	0	6	0	12	1	0	10	6	17	29
	% Change	0.0 %	0.0 %	200.0 %	-50.0 %	-100.0 %	50.0 %	-100.0 %	-7.7 %	Infinity	0.0 %	233.3 %	500.0 %	325.0 %	70.6 %
East	Prior 4 Weeks	0	0	0	5	0	2	0	7	2	0	18	3	23	30
	Last 4 Weeks	0	1	0	19	0	7	2	29	0	1	22	11	34	63
	% Change	0.0 %	Infinity	0.0 %	280.0 %	0.0 %	250.0 %	Infinity	314.3 %	-100.0 %	Infinity	22.2 %	266.7 %	47.8 %	110.0 %
South	Prior 4 Weeks	0	2	3	5	2	4	2	18	5	1	18	7	31	49
	Last 4 Weeks	2	0	0	17	0	9	0	28	7	0	30	1	38	66
	% Change	Infinity	-100.0 %	-100.0 %	240.0 %	-100.0 %	125.0 %	-100.0 %	55.6 %	40.0 %	-100.0 %	66.7 %	-85.7 %	22.6 %	34.7 %
Central	Prior 4 Weeks	0	0	0	0	0	0	0	0	0	0	2	1	3	3
	Last 4 Weeks	0	0	0	0	0	3	0	3	1	0	1	1	3	6
	% Change	0.0 %	0.0 %	0.0 %	0.0 %	0.0 %	Infinity	0.0 %	Infinity	Infinity	0.0 %	-50.0 %	0.0 %	0.0 %	100.0 %
Hermitage	Prior 4 Weeks	0	6	1	5	0	5	0	17	7	4	11	9	31	48
	Last 4 Weeks	0	4	4	2	1	7	0	18	4	1	24	11	40	58
	% Change	0.0 %	-33.3 %	300.0 %	-60.0 %	Infinity	40.0 %	0.0 %	5.9 %	-42.9 %	-75.0 %	118.2 %	22.2 %	29.0 %	20.8 %
North	Prior 4 Weeks	1	2	5	14	1	3	0	26	0	0	18	8	26	52
	Last 4 Weeks	0	1	4	9	2	0	0	16	4	0	25	3	32	48
	% Change	-100.0 %	-50.0 %	-20.0 %	-35.7 %	100.0 %	-100.0 %	0.0 %	-38.5 %	Infinity	0.0 %	38.9 %	-62.5 %	23.1 %	-7.7 %
Madison	Prior 4 Weeks	1	1	3	3	0	2	0	10	4	0	16	8	28	38
	Last 4 Weeks	0	1	0	11	1	1	0	14	1	0	17	6	24	38
	% Change	-100.0 %	0.0 %	-100.0 %	266.7 %	Infinity	-50.0 %	0.0 %	40.0 %	-75.0 %	0.0 %	6.3 %	-25.0 %	-14.3 %	0.0 %
Midtown Hills	Prior 4 Weeks	0	1	3	3	0	4	0	11	0	0	10	4	14	25
	Last 4 Weeks	0	2	0	10	0	4	0	16	1	1	25	1	28	44
	% Change	0.0 %	100.0 %	-100.0 %	233.3 %	0.0 %	0.0 %	0.0 %	45.5 %	Infinity	Infinity	150.0 %	-75.0 %	100.0 %	76.0 %
Not Validated	Prior 4 Weeks	0	0	0	1	0	0	0	1	0	0	0	1	1	2
	Last 4 Weeks	0	0	0	0	0	0	0	0	0	0	0	0	0	0
	% Change	0.0 %	0.0 %	0.0 %	-100.0 %	0.0 %	0.0 %	0.0 %	-100.0 %	0.0 %	0.0 %	0.0 %	-100.0 %	-100.0 %	-100.0 %
County	Prior 4 Weeks	2	12	16	42	4	24	3	103	18	5	96	42	161	264
	Last 4 Weeks	2	9	11	71	4	37	2	136	19	3	154	40	216	352
	% Change	0.0 %	-25.0 %	-31.3 %	69.0 %	0.0 %	54.2 %	-33.3 %	32.0 %	5.6 %	-40.0 %	60.4 %	-4.8 %	34.2 %	33.3 %

Prior 4 Weeks	**Begin Date**	12/04/2016	**End Date**	12/31/2016
Last 4 Weeks	**Begin Date**	01/01/2017	**End Date**	01/28/2017

Sourced from MNPD ARMS on 2/1/2017 7:30:12 AM. The figures above were sourced from incident reports using NIBRS definitions and reporting guidelines, based on the date when the crime was reported. This report is intended to be a management and planning tool and does not reflect the official NIBRS counts for the department. Incidents where a location is unknown or unspecified are included in the countywide totals. 'Unknown' refers to records in which the address is listed as 'Unknown' on the incident report. 'Not Validated' refers to records that were entered in with an invalid addresses.

Juvenile Victims - Year-to-Date Analysis

METROPOLITAN POLICE DEPARTMENT
of Nashville and Davidson County

Aggregated by precinct (incident location). Based on date when each incident was reported.

		Homicide	Forcible Rape	Robbery	Aggravated Assault	Burglary	Larceny	Motor Vehicle Theft	All Part I Offenses	Sexual Assault	Statuatory Rape	Simple Assault / Intimidation / Stalking	Other Offenses	All Part II Offenses	All Offenses
West	Prior YTD	0	1	0	1	1	0	0	3	0	0	11	7	18	21
	YTD	0	0	3	3	0	6	0	12	1	0	10	6	17	29
	% Change	0.0 %	-100.0 %	Infinity	200.0 %	-100.0 %	Infinity	0.0 %	300.0 %	Infinity	0.0 %	-9.1 %	-14.3 %	-5.6 %	38.1 %
East	Prior YTD	0	4	0	3	1	1	0	9	1	0	13	8	22	31
	YTD	0	1	0	19	0	7	2	29	0	1	22	11	34	63
	% Change	0.0 %	-75.0 %	0.0 %	533.3 %	-100.0 %	600.0 %	Infinity	222.2 %	-100.0 %	Infinity	69.2 %	37.5 %	54.5 %	103.2 %
South	Prior YTD	0	3	3	22	6	3	0	37	3	0	14	9	26	63
	YTD	2	0	0	17	0	9	0	28	7	0	30	1	38	66
	% Change	Infinity	-100.0 %	-100.0 %	-22.7 %	-100.0 %	200.0 %	0.0 %	-24.3 %	133.3 %	0.0 %	114.3 %	-88.9 %	46.2 %	4.8 %
Central	Prior YTD	0	2	0	0	0	1	0	3	0	0	2	2	4	7
	YTD	0	0	0	0	0	3	0	3	1	0	1	1	3	6
	% Change	0.0 %	-100.0 %	0.0 %	0.0 %	0.0 %	200.0 %	0.0 %	0.0 %	Infinity	0.0 %	-50.0 %	-50.0 %	-25.0 %	-14.3 %
Hermitage	Prior YTD	0	2	0	2	1	9	0	14	4	0	15	9	28	42
	YTD	0	4	4	2	1	7	0	18	4	1	24	11	40	58
	% Change	0.0 %	100.0 %	Infinity	0.0 %	0.0 %	-22.2 %	0.0 %	28.6 %	0.0 %	Infinity	60.0 %	22.2 %	42.9 %	38.1 %
North	Prior YTD	0	3	0	4	0	1	0	8	0	0	25	8	33	41
	YTD	0	1	4	9	2	0	0	16	4	0	25	3	32	48
	% Change	0.0 %	-66.7 %	Infinity	125.0 %	Infinity	-100.0 %	0.0 %	100.0 %	Infinity	0.0 %	0.0 %	-62.5 %	-3.0 %	17.1 %
Madison	Prior YTD	0	3	0	12	0	0	0	15	2	3	18	5	28	43
	YTD	0	1	0	11	1	1	0	14	1	0	17	6	24	38
	% Change	0.0 %	-66.7 %	0.0 %	-8.3 %	Infinity	Infinity	0.0 %	-6.7 %	-50.0 %	-100.0 %	-5.6 %	20.0 %	-14.3 %	-11.6 %
Midtown Hills	Prior YTD	0	1	3	4	0	2	0	10	1	0	9	4	14	24
	YTD	0	2	0	10	0	4	0	16	1	1	25	1	28	44
	% Change	0.0 %	100.0 %	-100.0 %	150.0 %	0.0 %	100.0 %	0.0 %	60.0 %	0.0 %	Infinity	177.8 %	-75.0 %	100.0 %	83.3 %
County	Prior YTD	0	19	6	48	9	17	0	99	11	3	107	52	173	272
	YTD	2	9	11	71	4	37	2	136	19	3	154	40	216	352
	% Change	Infinity	-52.6 %	83.3 %	47.9 %	-55.6 %	117.6 %	Infinity	37.4 %	72.7 %	0.0 %	43.9 %	-23.1 %	24.9 %	29.4 %

Prior YTD	**Begin Date**	01/01/2016	**End Date**	01/28/2016
YTD	**Begin Date**	01/01/2017	**End Date**	01/28/2017

Sourced from MNPD ARMS on 2/1/2017 7:30:13 AM. The figures above were sourced from incident reports using NIBRS definitions and reporting guidelines, based on the date when the crime was reported. This report is intended to be a management and planning tool and does not reflect the official NIBRS counts for the department. Incidents where a location is unknown or unspecified are included in the countywide totals. 'Unknown' refers to records in which the address is listed as 'Unknown' on the incident report. 'Not Validated' refers to records that were entered in with an invalid addresses.

Juvenile Victims

METROPOLITAN POLICE DEPARTMENT
of Nashville and Davidson County

Aggregated by precinct (incident location). Based on date when each incident was reported.

		Rolling 2 Weeks				Rolling 8 Weeks				YTD				Rolling 104 Weeks			
		Prior Week	Last Week	Change	Percent Change	Prior 4 Weeks	Last 4 Weeks	Change	Percent Change	Prior YTD	Current YTD	Change	Percent Change	Prior 52 Weeks	Last 52 Weeks	Change	Percent Change
West	Part I-Violent	2	1	-1	-50.0 %	7	6	-1	-14.3 %	2	6	4	200.0 %	61	66	5	8.2 %
	Part I-Property	4	1	-3	-75.0 %	6	6	0	0.0 %	1	6	5	500.0 %	43	52	9	20.9 %
	Part II	1	4	3	300.0 %	4	17	13	325.0 %	18	17	-1	-5.6 %	254	201	-53	-20.9 %
	Subtotal	**7**	**6**	**-1**	**-14.3 %**	**17**	**29**	**12**	**70.6 %**	**21**	**29**	**8**	**38.1 %**	**358**	**319**	**-39**	**-10.9 %**
East	Part I-Violent	8	5	-3	-37.5 %	5	20	15	300.0 %	7	20	13	185.7 %	146	149	3	2.1 %
	Part I-Property	2	2	0	0.0 %	2	9	7	350.0 %	2	9	7	350.0 %	88	76	-12	-13.6 %
	Part II	10	12	2	20.0 %	23	34	11	47.8 %	22	34	12	54.5 %	545	408	-137	-25.1 %
	Subtotal	**20**	**19**	**-1**	**-5.0 %**	**30**	**63**	**33**	**110.0 %**	**31**	**63**	**32**	**103.2 %**	**779**	**633**	**-146**	**-18.7 %**
South	Part I-Violent	8	3	-5	-62.5 %	10	19	9	90.0 %	28	19	-9	-32.1 %	217	220	3	1.4 %
	Part I-Property	2	1	-1	-50.0 %	8	9	1	12.5 %	9	9	0	0.0 %	122	114	-8	-6.6 %
	Part II	8	15	7	87.5 %	31	38	7	22.6 %	26	38	12	46.2 %	609	575	-34	-5.6 %
	Subtotal	**18**	**19**	**1**	**5.6 %**	**49**	**66**	**17**	**34.7 %**	**63**	**66**	**3**	**4.8 %**	**948**	**909**	**-39**	**-4.1 %**
Central	Part I-Violent	0	0	0	NaN	0	0	0	NaN	2	0	-2	-100.0 %	31	37	6	19.4 %
	Part I-Property	2	0	-2	-100.0 %	0	3	3	Infinity	1	3	2	200.0 %	18	35	17	94.4 %
	Part II	3	0	-3	-100.0 %	3	3	0	0.0 %	4	3	-1	-25.0 %	100	78	-22	-22.0 %
	Subtotal	**5**	**0**	**-5**	**-100.0 %**	**3**	**6**	**3**	**100.0 %**	**7**	**6**	**-1**	**-14.3 %**	**149**	**150**	**1**	**0.7 %**
Hermitage	Part I-Violent	3	4	1	33.3 %	12	10	-2	-16.7 %	4	10	6	150.0 %	135	181	46	34.1 %
	Part I-Property	1	5	4	400.0 %	5	8	3	60.0 %	10	8	-2	-20.0 %	123	103	-20	-16.3 %
	Part II	17	16	-1	-5.9 %	31	40	9	29.0 %	28	40	12	42.9 %	564	528	-36	-6.4 %
	Subtotal	**21**	**25**	**4**	**19.0 %**	**48**	**58**	**10**	**20.8 %**	**42**	**58**	**16**	**38.1 %**	**822**	**812**	**-10**	**-1.2 %**
North	Part I-Violent	5	6	1	20.0 %	22	14	-8	-36.4 %	7	14	7	100.0 %	207	197	-10	-4.8 %
	Part I-Property	0	2	2	Infinity	4	2	-2	-50.0 %	1	2	1	100.0 %	57	51	-6	-10.5 %
	Part II	6	8	2	33.3 %	26	32	6	23.1 %	33	32	-1	-3.0 %	457	399	-58	-12.7 %
	Subtotal	**11**	**16**	**5**	**45.5 %**	**52**	**48**	**-4**	**-7.7 %**	**41**	**48**	**7**	**17.1 %**	**721**	**647**	**-74**	**-10.3 %**
Madison	Part I-Violent	1	3	2	200.0 %	8	12	4	50.0 %	15	12	-3	-20.0 %	175	100	-75	-42.9 %
	Part I-Property	0	2	2	Infinity	2	2	0	0.0 %	0	2	2	Infinity	40	26	-14	-35.0 %
	Part II	9	8	-1	-11.1 %	28	24	-4	-14.3 %	28	24	-4	-14.3 %	437	410	-27	-6.2 %
	Subtotal	**10**	**13**	**3**	**30.0 %**	**38**	**38**	**0**	**0.0 %**	**43**	**38**	**-5**	**-11.6 %**	**652**	**536**	**-116**	**-17.8 %**
Midtown Hills	Part I-Violent	0	12	12	Infinity	7	12	5	71.4 %	8	12	4	50.0 %	86	80	-6	-7.0 %
	Part I-Property	1	1	0	0.0 %	4	4	0	0.0 %	2	4	2	100.0 %	65	52	-13	-20.0 %
	Part II	6	9	3	50.0 %	14	28	14	100.0 %	14	28	14	100.0 %	292	245	-47	-16.1 %
	Subtotal	**7**	**22**	**15**	**214.3 %**	**25**	**44**	**19**	**76.0 %**	**24**	**44**	**20**	**83.3 %**	**443**	**377**	**-66**	**-14.9 %**
County*	Part I-Violent	27	34	7	25.9 %	71	93	22	31.0 %	73	93	20	27.4 %	1,058	1,030	-28	-2.6 %
	Part I-Property	12	14	2	16.7 %	31	43	12	38.7 %	26	43	17	65.4 %	556	509	-47	-8.5 %
	Part II	60	72	12	20.0 %	160	216	56	35.0 %	173	216	43	24.9 %	3,258	2,844	-414	-12.7 %
	Total	**99**	**120**	**21**	**21.2 %**	**262**	**352**	**90**	**34.4 %**	**272**	**352**	**80**	**29.4 %**	**4,872**	**4,383**	**-489**	**-10.0 %**

Information summarized for CompStat week ending 01/28/2017.

Sourced from MNPD ARMS on 2/1/2017 7:30:13 AM. The figures above were sourced from incident reports using NIBRS definitions and reporting guidelines, based on the date when the crime was reported. This report is intended to be a management and planning tool and does not reflect the official NIBRS counts for the department. Incidents where a location is unknown or unspecified are included in the countywide totals. 'Unknown' refers to records in which the address is listed as 'Unknown' on the incident report. 'Not Validated' refers to records that were entered in with an invalid addresses.

Efficiencies Section

CompStat Weekly Analysis is provided by the Metropolitan Nashville Police Department Crime Analysis Section. This document does not necessarily reflect official UCR counts. It is intended to be a management tool and is for law enforcement use only.

"Believe you can and you're halfway there."
- Theodore Roosevelt

Begin Date: 01/22/2017
End Date: 01/28/2017
Week: 4

Self Initiated CAD

Aggregated by component of officer initiating call.

METROPOLITAN POLICE DEPARTMENT

of Nashville and Davidson County

		Rolling Two Week				Rolling Eight Week				YTD				Rolling Twenty-Four Month			
		Prior Week	Last Week	Change	Percent Change	Prior 4 Weeks	Last 4 Weeks	Change	Percent Change	Prior YTD	Current YTD	Change	Percent Change	Prior 52 Weeks	Last 52 Weeks	Change	Percent Change
West	Vehicle Stop	342	753	411	120.2 %	1,613	1,997	384	23.8 %	2,342	1,997	-345	-14.7 %	34,226	30,067	-4,159	-12.2 %
	Business Check	552	1,367	815	147.6 %	2,836	3,426	590	20.8 %	2,051	3,426	1,375	67.0 %	30,958	36,634	5,676	18.3 %
	All Other SI	231	788	557	241.1 %	994	1,593	599	60.3 %	937	1,593	656	70.0 %	15,748	17,462	1,714	10.9 %
	Subtotal	**1,125**	**2,908**	**1,783**	**158.5 %**	**5,443**	**7,016**	**1,573**	**28.9 %**	**5,330**	**7,016**	**1,686**	**31.6 %**	**80,932**	**84,163**	**3,231**	**4.0 %**
East	Vehicle Stop	378	739	361	95.5 %	1,820	2,243	423	23.2 %	3,208	2,243	-965	-30.1 %	39,087	30,013	-9,074	-23.2 %
	Business Check	146	235	89	61.0 %	757	762	5	0.7 %	1,461	762	-699	-47.8 %	13,675	11,363	-2,312	-16.9 %
	All Other SI	198	300	102	51.5 %	903	987	84	9.3 %	1,364	987	-377	-27.6 %	16,142	14,475	-1,667	-10.3 %
	Subtotal	**722**	**1,274**	**552**	**76.5 %**	**3,480**	**3,992**	**512**	**14.7 %**	**6,033**	**3,992**	**-2,041**	**-33.8 %**	**68,904**	**55,851**	**-13,053**	**-18.9 %**
South	Vehicle Stop	410	668	258	62.9 %	2,140	2,454	314	14.7 %	4,028	2,454	-1,574	-39.1 %	44,421	38,743	-5,678	-12.8 %
	Business Check	163	278	115	70.6 %	1,216	1,202	-14	-1.2 %	1,824	1,202	-622	-34.1 %	15,600	16,283	683	4.4 %
	All Other SI	124	274	150	121.0 %	920	995	75	8.2 %	1,322	995	-327	-24.7 %	14,132	14,821	689	4.9 %
	Subtotal	**697**	**1,220**	**523**	**75.0 %**	**4,276**	**4,651**	**375**	**8.8 %**	**7,174**	**4,651**	**-2,523**	**-35.2 %**	**74,153**	**69,847**	**-4,306**	**-5.8 %**
Central	Vehicle Stop	284	570	286	100.7 %	1,506	1,789	283	18.8 %	2,187	1,789	-398	-18.2 %	33,972	22,648	-11,324	-33.3 %
	Business Check	507	964	457	90.1 %	3,078	3,114	36	1.2 %	2,066	3,114	1,048	50.7 %	18,177	33,688	15,511	85.3 %
	All Other SI	278	597	319	114.7 %	1,467	1,767	300	20.4 %	1,569	1,767	198	12.6 %	20,579	21,658	1,079	5.2 %
	Subtotal	**1,069**	**2,131**	**1,062**	**99.3 %**	**6,051**	**6,670**	**619**	**10.2 %**	**5,822**	**6,670**	**848**	**14.6 %**	**72,728**	**77,994**	**5,266**	**7.2 %**
Hermitage	Vehicle Stop	452	742	290	64.2 %	2,549	2,842	293	11.5 %	4,609	2,842	-1,767	-38.3 %	50,852	44,900	-5,952	-11.7 %
	Business Check	284	415	131	46.1 %	1,741	1,709	-32	-1.8 %	2,789	1,709	-1,080	-38.7 %	28,488	23,783	-4,705	-16.5 %
	All Other SI	192	390	198	103.1 %	1,187	1,301	114	9.6 %	1,936	1,301	-635	-32.8 %	19,730	18,397	-1,333	-6.8 %
	Subtotal	**928**	**1,547**	**619**	**66.7 %**	**5,477**	**5,852**	**375**	**6.8 %**	**9,334**	**5,852**	**-3,482**	**-37.3 %**	**99,070**	**87,080**	**-11,990**	**-12.1 %**
North	Vehicle Stop	286	552	266	93.0 %	1,517	1,757	240	15.8 %	2,315	1,757	-558	-24.1 %	23,350	22,233	-1,117	-4.8 %
	Business Check	198	367	169	85.4 %	1,416	1,328	-88	-6.2 %	1,976	1,328	-648	-32.8 %	18,786	20,845	2,059	11.0 %
	All Other SI	216	345	129	59.7 %	933	1,123	190	20.4 %	1,287	1,123	-164	-12.7 %	16,224	15,393	-831	-5.1 %
	Subtotal	**700**	**1,264**	**564**	**80.6 %**	**3,866**	**4,208**	**342**	**8.8 %**	**5,578**	**4,208**	**-1,370**	**-24.6 %**	**58,360**	**58,471**	**111**	**0.2 %**
Madison	Vehicle Stop	255	460	205	80.4 %	1,190	1,513	323	27.1 %	1,807	1,513	-294	-16.3 %	22,932	19,363	-3,569	-15.6 %
	Business Check	368	581	213	57.9 %	2,073	2,105	32	1.5 %	2,540	2,105	-435	-17.1 %	37,659	28,790	-8,869	-23.6 %
	All Other SI	108	198	90	83.3 %	675	687	12	1.8 %	1,009	687	-322	-31.9 %	13,412	10,591	-2,821	-21.0 %
	Subtotal	**731**	**1,239**	**508**	**69.5 %**	**3,938**	**4,305**	**367**	**9.3 %**	**5,356**	**4,305**	**-1,051**	**-19.6 %**	**74,003**	**58,744**	**-15,259**	**-20.6 %**
Midtown Hills	Vehicle Stop	259	685	426	164.5 %	1,513	2,004	491	32.5 %	3,226	2,004	-1,222	-37.9 %	42,668	28,388	-14,280	-33.5 %
	Business Check	310	705	395	127.4 %	1,777	2,242	465	26.2 %	2,502	2,242	-260	-10.4 %	27,910	24,047	-3,863	-13.8 %
	All Other SI	157	418	261	166.2 %	949	1,217	268	28.2 %	1,779	1,217	-562	-31.6 %	21,652	18,198	-3,454	-16.0 %
	Subtotal	**726**	**1,808**	**1,082**	**149.0 %**	**4,239**	**5,463**	**1,224**	**28.9 %**	**7,507**	**5,463**	**-2,044**	**-27.2 %**	**92,230**	**70,633**	**-21,597**	**-23.4 %**
County*	Vehicle Stop	4,546	5,660	1,114	24.5 %	16,277	19,824	3,547	21.8 %	25,220	19,824	-5,396	-21.4 %	311,808	260,848	-50,960	-16.3 %
	Business Check	4,156	5,051	895	21.5 %	17,303	17,912	609	3.5 %	17,755	17,912	157	0.9 %	197,475	206,740	9,265	4.7 %
	All Other SI	3,181	4,004	823	25.9 %	11,290	13,476	2,186	19.4 %	13,939	13,476	-463	-3.3 %	177,373	170,605	-6,768	-3.8 %
	Total	**11,883**	**14,715**	**2,832**	**23.8 %**	**44,870**	**51,212**	**6,342**	**14.1 %**	**56,914**	**51,212**	**-5,702**	**-10.0 %**	**686,656**	**638,193**	**-48,463**	**-7.1 %**

Information summarized for CompStat week ending 1/28/2017.

* Countywide totals include CFS with unknown locations. Sourced from MNPD ARMS on 2/1/2017 7:30:13 AM. 'Vehicle Stops' refer to 10-93 calls. 'Business Checks' refer to 10-96 calls. Only includes calls initiated by an officer (call type 2 or 3). Excludes CFS with a disposition code of 6 or 11.

Dispatched Calls for Service

Aggregated by component of officer responding to call.

METROPOLITAN POLICE DEPARTMENT

of Nashville and Davidson County

		Rolling 2 Weeks				Rolling 8 Weeks				YTD				Rolling 104 Weeks			
		Prior Week	Last Week	Change	Percent Change	Prior 4 Weeks	Last 4 Weeks	Change	Percent Change	Prior YTD	Current YTD	Change	Percent Change	Prior 52 Weeks	Last 52 Weeks	Change	Percent Change
West	Part I	69	132	63	91.3 %	412	436	24	5.8 %	459	436	-23	-5.0 %	5,599	6,197	598	10.7 %
	Vehicle Crash	29	51	22	75.9 %	192	213	21	10.9 %	222	213	-9	-4.1 %	2,748	2,893	145	5.3 %
	All Other CFS	124	249	125	100.8 %	722	836	114	15.8 %	848	836	-12	-1.4 %	11,631	11,669	38	0.3 %
	Subtotal	**222**	**432**	**210**	**94.6 %**	**1,326**	**1,485**	**159**	**12.0 %**	**1,529**	**1,485**	**-44**	**-2.9 %**	**19,978**	**20,759**	**781**	**3.9 %**
East	Part I	57	98	41	71.9 %	377	371	-6	-1.6 %	423	371	-52	-12.3 %	5,760	5,792	32	0.6 %
	Vehicle Crash	10	26	16	160.0 %	117	130	13	11.1 %	138	130	-8	-5.8 %	2,017	1,879	-138	-6.8 %
	All Other CFS	160	266	106	66.3 %	880	971	91	10.3 %	1,034	971	-63	-6.1 %	15,285	14,586	-699	-4.6 %
	Subtotal	**227**	**390**	**163**	**71.8 %**	**1,374**	**1,472**	**98**	**7.1 %**	**1,595**	**1,472**	**-123**	**-7.7 %**	**23,062**	**22,257**	**-805**	**-3.5 %**
South	Part I	100	180	80	80.0 %	665	658	-7	-1.1 %	689	658	-31	-4.5 %	9,628	9,649	21	0.2 %
	Vehicle Crash	47	76	29	61.7 %	390	363	-27	-6.9 %	400	363	-37	-9.3 %	5,360	5,470	110	2.1 %
	All Other CFS	250	444	194	77.6 %	1,399	1,534	135	9.6 %	1,596	1,534	-62	-3.9 %	22,567	22,376	-191	-0.8 %
	Subtotal	**397**	**700**	**303**	**76.3 %**	**2,454**	**2,555**	**101**	**4.1 %**	**2,685**	**2,555**	**-130**	**-4.8 %**	**37,555**	**37,495**	**-60**	**-0.2 %**
Central	Part I	28	58	30	107.1 %	189	223	34	18.0 %	213	223	10	4.7 %	3,016	3,210	194	6.4 %
	Vehicle Crash	19	29	10	52.6 %	126	117	-9	-7.1 %	124	117	-7	-5.6 %	1,967	2,195	228	11.6 %
	All Other CFS	87	176	89	102.3 %	625	627	2	0.3 %	693	627	-66	-9.5 %	9,671	10,150	479	5.0 %
	Subtotal	**134**	**263**	**129**	**96.3 %**	**940**	**967**	**27**	**2.9 %**	**1,030**	**967**	**-63**	**-6.1 %**	**14,654**	**15,555**	**901**	**6.1 %**
Hermitage	Part I	109	170	61	56.0 %	587	593	6	1.0 %	542	593	51	9.4 %	7,771	8,346	575	7.4 %
	Vehicle Crash	44	59	15	34.1 %	328	265	-63	-19.2 %	290	265	-25	-8.6 %	4,207	4,370	163	3.9 %
	All Other CFS	282	368	86	30.5 %	1,379	1,374	-5	-0.4 %	1,494	1,374	-120	-8.0 %	21,363	21,656	293	1.4 %
	Subtotal	**435**	**597**	**162**	**37.2 %**	**2,294**	**2,232**	**-62**	**-2.7 %**	**2,326**	**2,232**	**-94**	**-4.0 %**	**33,341**	**34,372**	**1,031**	**3.1 %**
North	Part I	71	117	46	64.8 %	387	414	27	7.0 %	437	414	-23	-5.3 %	5,990	6,353	363	6.1 %
	Vehicle Crash	17	47	30	176.5 %	155	146	-9	-5.8 %	185	146	-39	-21.1 %	2,469	2,622	153	6.2 %
	All Other CFS	153	309	156	102.0 %	1,022	1,118	96	9.4 %	1,213	1,118	-95	-7.8 %	16,417	16,391	-26	-0.2 %
	Subtotal	**241**	**473**	**232**	**96.3 %**	**1,564**	**1,678**	**114**	**7.3 %**	**1,835**	**1,678**	**-157**	**-8.6 %**	**24,876**	**25,366**	**490**	**2.0 %**
Madison	Part I	47	81	34	72.3 %	395	323	-72	-18.2 %	369	323	-46	-12.5 %	5,033	5,138	105	2.1 %
	Vehicle Crash	8	26	18	225.0 %	139	118	-21	-15.1 %	157	118	-39	-24.8 %	2,360	2,119	-241	-10.2 %
	All Other CFS	137	230	93	67.9 %	774	785	11	1.4 %	975	785	-190	-19.5 %	13,311	12,943	-368	-2.8 %
	Subtotal	**192**	**337**	**145**	**75.5 %**	**1,308**	**1,226**	**-82**	**-6.3 %**	**1,501**	**1,226**	**-275**	**-18.3 %**	**20,704**	**20,200**	**-504**	**-2.4 %**
Midtown Hills	Part I	93	139	46	49.5 %	570	522	-48	-8.4 %	492	522	30	6.1 %	7,413	7,686	273	3.7 %
	Vehicle Crash	52	94	42	80.8 %	392	385	-7	-1.8 %	385	385	0	0.0 %	5,237	5,546	309	5.9 %
	All Other CFS	197	312	115	58.4 %	1,193	1,189	-4	-0.3 %	1,125	1,189	64	5.7 %	15,861	16,936	1,075	6.8 %
	Subtotal	**342**	**545**	**203**	**59.4 %**	**2,155**	**2,096**	**-59**	**-2.7 %**	**2,002**	**2,096**	**94**	**4.7 %**	**28,511**	**30,168**	**1,657**	**5.8 %**
County*	Part I	1,016	1,053	37	3.6 %	4,472	4,230	-242	-5.4 %	3,910	4,230	320	8.2 %	56,943	58,090	1,147	2.0 %
	Vehicle Crash	458	424	-34	-7.4 %	2,105	2,057	-48	-2.3 %	1,956	2,057	101	5.2 %	27,155	28,550	1,395	5.1 %
	All Other CFS	2,588	2,507	-81	-3.1 %	9,791	10,110	319	3.3 %	9,586	10,110	524	5.5 %	137,634	138,132	498	0.4 %
	Total	**4,062**	**3,984**	**-78**	**-1.9 %**	**16,368**	**16,397**	**29**	**0.2 %**	**15,452**	**16,397**	**945**	**6.1 %**	**221,732**	**224,772**	**3,040**	**1.4 %**

Information summarized for CompStat week ending 1/28/2017.

* Countywide totals include CFS with unknown locations. 'Part I CFS' refer to dispatched CAD calls with a ten code of 50, 51, 52, 53, 54, 57, 70, 71, 72, 67, or 1000. 'Vehicle Crash CFS' refer to dispatched CAD calls with a ten code of 45 or 46. Only includes calls initiated by the citizenry (call type 0 or 1). Report only includes CFS with ten codes 10 through 89 and all thousand codes. Excludes CFS with a disposition code of 6 or 11.

Vehicle Stop Analysis (Form 252)

Aggregated by component of officer making stop.

METROPOLITAN POLICE DEPARTMENT

of Nashville and Davidson County

		Rolling Two Week				Rolling Eight Week				YTD				Rolling Twenty-Four Month			
		Prior Week	Last Week	Change	% Change	Prior 4 Weeks	Last 4 Weeks	Change	% Change	Prior YTD	YTD	Change	% Change	Prior 52 Weeks	Last 52 Weeks	Change	% Change
West	Vehicle Stops	626	763	137	21.9%	1,838	2,379	541	29.4%	2,836	2,379	-457	-16.1%	41,010	35,388	-5,622	-13.7%
	Warnings Issued	85.5 %	86.5 %	1.0 %		85.4 %	86.0 %	0.6 %		84.4 %	86.0 %	1.6 %		84.8 %	83.5 %	-1.3 %	
	Arrests Made	23	30	7	30.4%	75	98	23	30.7%	126	98	-28	-22.2%	2,126	1,507	-619	-29.1%
East	Vehicle Stops	667	727	60	9.0%	2,114	2,634	520	24.6%	3,397	2,634	-763	-22.5%	38,712	32,225	-6,487	-16.8%
	Warnings Issued	83.8 %	83.4 %	-0.5 %		83.2 %	82.5 %	-0.7 %		84.1 %	82.5 %	-1.6 %		85.1 %	83.2 %	-1.8 %	
	Arrests Made	60	83	23	38.3%	210	272	62	29.5%	344	272	-72	-20.9%	3,838	3,157	-681	-17.7%
South	Vehicle Stops	763	781	18	2.4%	2,693	3,115	422	15.7%	4,672	3,115	-1,557	-33.3%	50,660	43,925	-6,735	-13.3%
	Warnings Issued	77.9 %	73.1 %	-4.7 %		81.0 %	76.9 %	-4.2 %		87.7 %	76.9 %	-10.9 %		87.0 %	86.5 %	-0.5 %	
	Arrests Made	49	53	4	8.2%	161	195	34	21.1%	285	195	-90	-31.6%	2,621	2,528	-93	-3.5%
Central	Vehicle Stops	365	536	171	46.8%	1,732	1,799	67	3.9%	2,262	1,799	-463	-20.5%	34,852	24,006	-10,846	-31.1%
	Warnings Issued	69.3 %	55.8 %	-13.5 %		57.8 %	64.1 %	6.3 %		71.2 %	64.1 %	-7.1 %		71.4 %	60.8 %	-10.7 %	
	Arrests Made	20	26	6	30.0%	119	105	-14	-11.8%	197	105	-92	-46.7%	2,221	1,495	-726	-32.7%
Hermitage	Vehicle Stops	624	658	34	5.4%	2,640	2,791	151	5.7%	4,431	2,791	-1,640	-37.0%	49,984	42,297	-7,687	-15.4%
	Warnings Issued	88.3 %	86.9 %	-1.4 %		88.4 %	87.4 %	-1.0 %		85.6 %	87.4 %	1.8 %		85.1 %	86.8 %	1.7 %	
	Arrests Made	49	59	10	20.4%	205	225	20	9.8%	347	225	-122	-35.2%	3,824	3,415	-409	-10.7%
North	Vehicle Stops	463	546	83	17.9%	1,676	1,914	238	14.2%	2,359	1,914	-445	-18.9%	25,615	23,535	-2,080	-8.1%
	Warnings Issued	83.6 %	74.5 %	-9.0 %		72.6 %	76.1 %	3.6 %		80.2 %	76.1 %	-4.1 %		79.8 %	76.4 %	-3.4 %	
	Arrests Made	43	52	9	20.9%	200	193	-7	-3.5%	238	193	-45	-18.9%	2,086	2,307	221	10.6%
Madison	Vehicle Stops	359	440	81	22.6%	1,242	1,573	331	26.7%	1,778	1,573	-205	-11.5%	23,477	18,976	-4,501	-19.2%
	Warnings Issued	80.2 %	79.5 %	-0.7 %		80.4 %	80.2 %	-0.2 %		78.1 %	80.2 %	2.0 %		77.7 %	78.8 %	1.2 %	
	Arrests Made	60	70	10	16.7%	177	258	81	45.8%	241	258	17	7.1%	2,940	2,726	-214	-7.3%
Midtown Hills	Vehicle Stops	499	753	254	50.9%	1,712	2,321	609	35.6%	3,484	2,321	-1,163	-33.4%	44,798	31,281	-13,517	-30.2%
	Warnings Issued	80.4 %	78.0 %	-2.4 %		81.9 %	81.8 %	-0.1 %		86.5 %	81.8 %	-4.7 %		81.8 %	82.6 %	0.8 %	
	Arrests Made	35	61	26	74.3%	152	170	18	11.8%	254	170	-84	-33.1%	3,371	2,308	-1,063	-31.5%
SOD	Vehicle Stops	489	548	59	12.1%	1,712	1,943	231	13.5%	2,168	1,943	-225	-10.4%	30,941	29,783	-1,158	-3.7%
	Warnings Issued	52.6 %	44.9 %	-7.7 %		44.7 %	49.1 %	4.4 %		36.9 %	49.1 %	12.2 %		40.7 %	40.9 %	0.3 %	
	Arrests Made	16	19	3	18.8%	68	76	8	11.8%	100	76	-24	-24.0%	1,130	1,182	52	4.6%
Other	Vehicle Stops	140	165	25	17.9%	336	590	254	75.6%	605	590	-15	-2.5%	9,527	7,599	-1,928	-20.2%
	Warnings Issued	78.6 %	89.7 %	11.1 %		84.2 %	83.2 %	-1.0 %		90.7 %	83.2 %	-7.5 %		93.1 %	90.4 %	-2.7 %	
	Arrests Made	27	13	-14	-51.9%	40	90	50	125.0%	45	90	45	100.0%	535	566	31	5.8%
Total	Vehicle Stops	4,995	5,917	922	18.5%	17,695	21,059	3,364	19.0%	27,992	21,059	-6,933	-24.8%	349,576	289,015	-60,561	-17.3%
	Warnings Issued	78.8 %	75.1 %	-3.6 %		76.3 %	77.2 %	0.9 %		80.0 %	77.2 %	-2.8 %		78.9 %	77.3 %	-1.6 %	
	Arrests Made	382	466	84	22.0%	1,407	1,682	275	19.5%	2,177	1,682	-495	-22.7%	24,692	21,191	-3,501	-14.2%

Information summarized for CompStat week ending 01/28/2017.

Sourced from MNPD ARMS on 2/1/2017 7:30:13 AM. The figures above were sourced from MNPD's Vehicle Stop (Form 252) Database. Vehicle stop totals count all reports electronically entered via AFR. Hardcopy reports not entered into ARMS will affect accuracy of totals. This report is intended to be a management and planning tool and does not reflect the official vehicle stop counts for the department.

Field Interview Report (Form 114)

Aggregated by component of officer conducting interview.

METROPOLITAN POLICE DEPARTMENT

of Nashville and Davidson County

		Rolling Two Week				Rolling Eight Week				YTD				Rolling Twenty-Four Month			
		Prior Week	Last Week	Change	% Change	Prior 4 Weeks	Last 4 Weeks	Change	% Change	Prior YTD	YTD	Change	% Change	Prior 52 Weeks	Last 52 Weeks	Change	% Change
West	Field Interview	52	73	21	40.4%	120	193	73	60.8%	181	193	12	6.6%	1,950	2,211	261	13.4%
	Arrest Made	8	7	-1	-12.5%	36	29	-7	-19.4%	49	29	-20	-40.8%	472	511	39	8.3%
East	Field Interview	66	75	9	13.6%	137	221	84	61.3%	234	221	-13	-5.6%	3,495	2,308	-1,187	-34.0%
	Arrest Made	18	10	-8	-44.4%	30	35	5	16.7%	55	35	-20	-36.4%	717	426	-291	-40.6%
South	Field Interview	51	32	-19	-37.3%	131	169	38	29.0%	259	169	-90	-34.7%	2,608	2,460	-148	-5.7%
	Arrest Made	2	2	0	0.0%	26	18	-8	-30.8%	39	18	-21	-53.8%	438	413	-25	-5.7%
Central	Field Interview	60	80	20	33.3%	137	212	75	54.7%	207	212	5	2.4%	2,349	2,304	-45	-1.9%
	Arrest Made	16	18	2	12.5%	25	52	27	108.0%	34	52	18	52.9%	500	556	56	11.2%
Hermitage	Field Interview	49	48	-1	-2.0%	154	214	60	39.0%	299	214	-85	-28.4%	3,460	3,015	-445	-12.9%
	Arrest Made	11	7	-4	-36.4%	31	33	2	6.5%	69	33	-36	-52.2%	638	587	-51	-8.0%
North	Field Interview	50	36	-14	-28.0%	93	141	48	51.6%	143	141	-2	-1.4%	1,303	1,715	412	31.6%
	Arrest Made	6	5	-1	-16.7%	11	17	6	54.5%	28	17	-11	-39.3%	215	327	112	52.1%
Madison	Field Interview	34	52	18	52.9%	101	167	66	65.3%	112	167	55	49.1%	2,078	1,568	-510	-24.5%
	Arrest Made	3	12	9	300.0%	21	38	17	81.0%	42	38	-4	-9.5%	959	482	-477	-49.7%
Midtown	Field Interview	40	61	21	52.5%	103	157	54	52.4%	142	157	15	10.6%	2,593	2,031	-562	-21.7%
Hills	Arrest Made	7	7	0	0.0%	20	30	10	50.0%	29	30	1	3.4%	572	404	-168	-29.4%
SID	Field Interview	3	4	1	33.3%	12	19	7	58.3%	37	19	-18	-48.6%	292	215	-77	-26.4%
	Arrest Made	1	0	-1	-100.0%	5	2	-3	-60.0%	21	2	-19	-90.5%	124	94	-30	-24.2%
SOD	Field Interview	0	1	1	-	0	1	1	-	0	1	1	-	16	20	4	25.0%
	Arrest Made	0	0	0	-	0	0	0	-	0	0	0	-	1	4	3	300.0%
Other	Field Interview	8	0	-8	-100.0%	5	15	10	200.0%	18	15	-3	-16.7%	186	164	-22	-11.8%
	Arrest Made	0	0	0	-	1	2	1	100.0%	9	2	-7	-77.8%	74	58	-16	-21.6%
County	Field Interview	413	462	49	11.9%	993	1,509	516	52.0%	1,632	1,509	-123	-7.5%	20,330	18,011	-2,319	-11.4%
	Arrest Made	72	68	-4	-5.6%	206	256	50	24.3%	375	256	-119	-31.7%	4,710	3,862	-848	-18.0%

Information summarized for CompStat week ending 01/28/2017.

Sourced from MNPD ARMS on 2/1/2017 7:30:13 AM. The numbers above are sourced from MNPD's Field Interview (Form 114) Database. This report includes all FI types (field interviews, terry stops, and homeless welfare checks). "Arrest Made" indicates that an individual in the FI database was also arrested. For an arrest to be counted, the Form 114 complaint number must match a Form 106 Arrest Report, Form 106A State Misdemeanor Citation Report, or Form 219 Juvenile Citation incident number and the master name record must match in each as well. This report is intended to be a management and planning tool and does not reflect official counts for the department.

County Efficiency Charts

METROPOLITAN POLICE DEPARTMENT
of Nashville and Davidson County

Summarized by CompStat week for past eight weeks.
Aggregated by component of officer initiating call / arresting officer.

All Self-Initiated CAD - 52wk Avg: 12,272

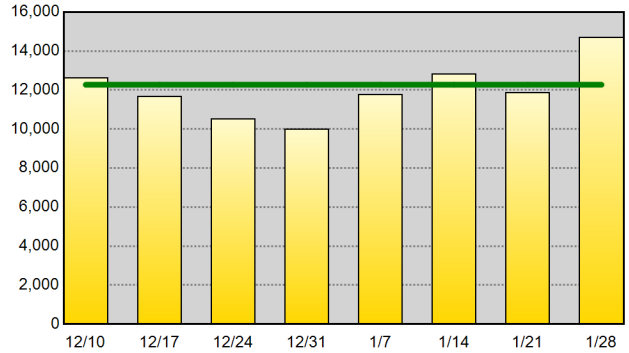

Self-Initiated Terry Stops - 52wk Avg: 330

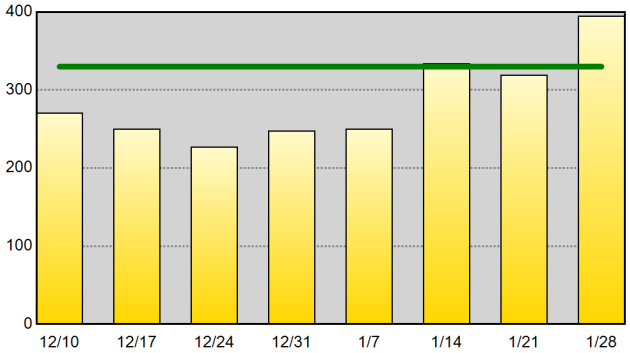

Self-Initiated Vehicle Stops (10-93) - 52wk Avg: 5,016

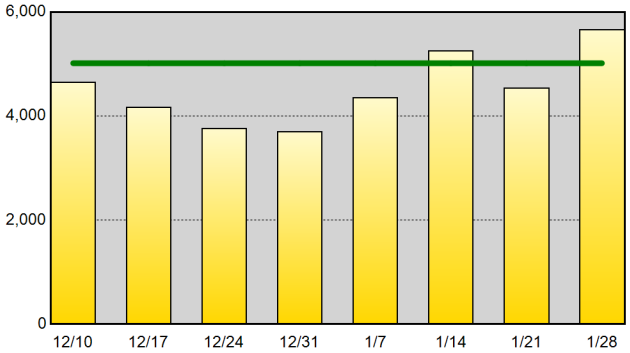

Self-Initiated Business Checks (10-96) - 52wk Avg: 3,975

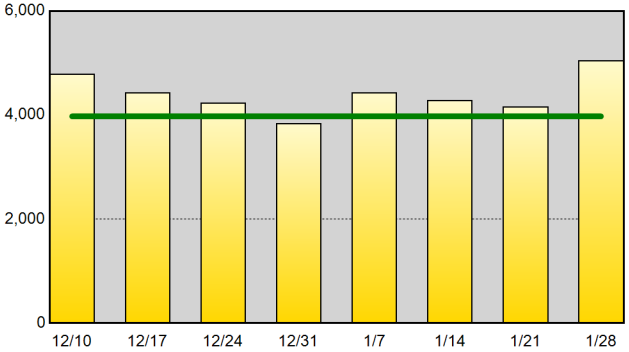

Self-Initiated Community Policing (10-15) - 52wk Avg: 971

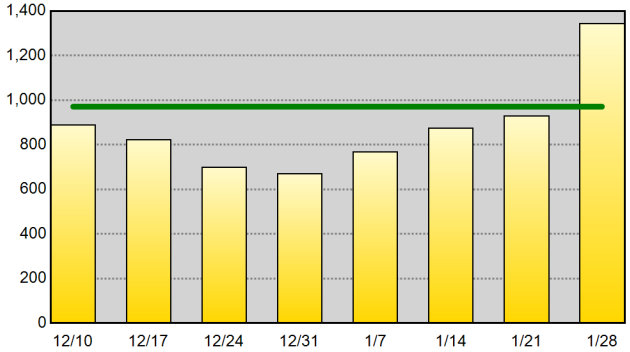

Self-Initiated Criminal Vice Activity (10-78) - 52wk Avg: 57

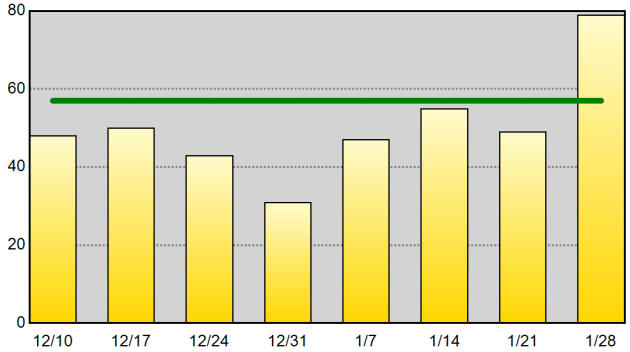

Part I Arrests - 52wk Avg: 205

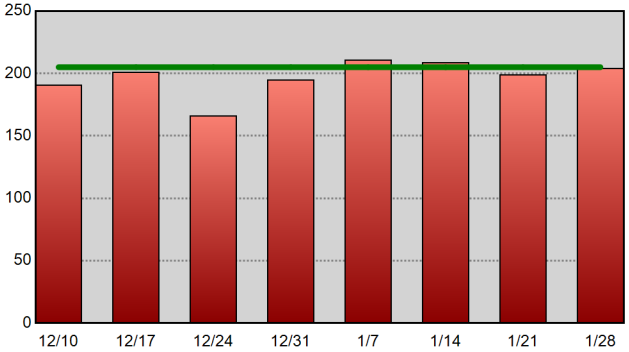

Drug-Related Arrests - 52wk Avg: 213

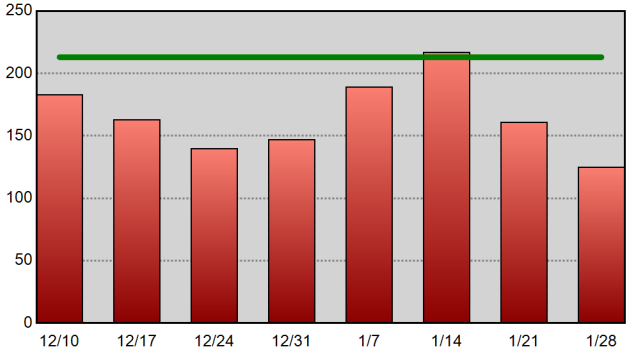

Warrants Served - 52wk Avg: 534

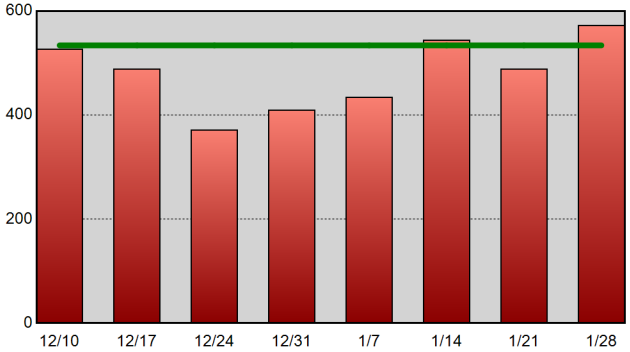

Information summarized for CompStat week ending 1/28/2017.
The horizontal line on each chart represents the data set's 52-week weekly average.

Sourced from MNPD ARMS on 2/1/2017 7:30:13 AM. CAD reports only include calls initiated by an officer (call type 2 or 3). Excludes CFS with a disposition code of 6 or 11. Arrest reports do not take into account the number of charges. 1 arrest = 1 body.

West Precinct Precinct Efficiency Charts

METROPOLITAN POLICE DEPARTMENT
of Nashville and Davidson County

Summarized by CompStat week for past eight weeks.
Aggregated by component of officer initiating call / arresting officer.

All Self-Initiated CAD - 52wk Avg: 1,618

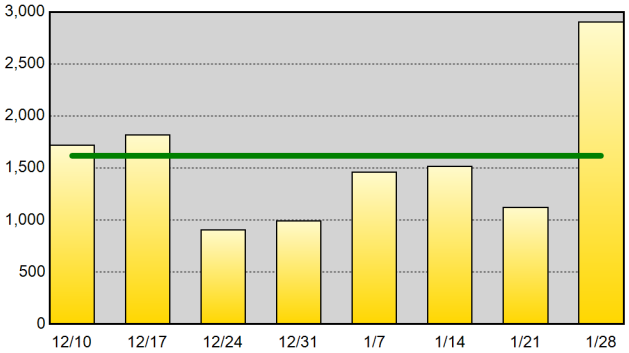

Self-Initiated Terry Stops - 52wk Avg: 22

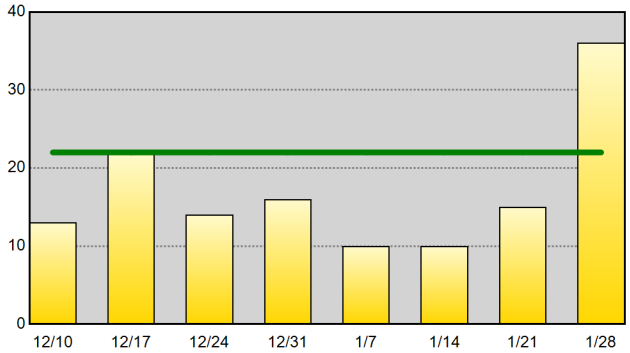

Self-Initiated Vehicle Stops (10-93) - 52wk Avg: 578

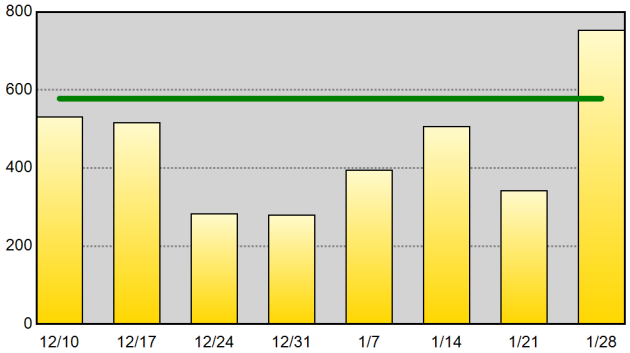

Self-Initiated Business Checks (10-96) - 52wk Avg: 704

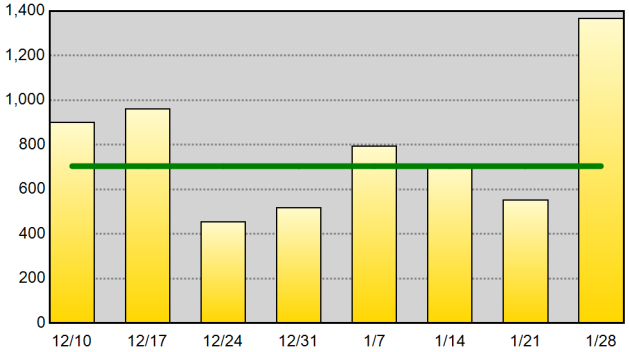

Self-Initiated Community Policing (10-15) - 52wk Avg: 214

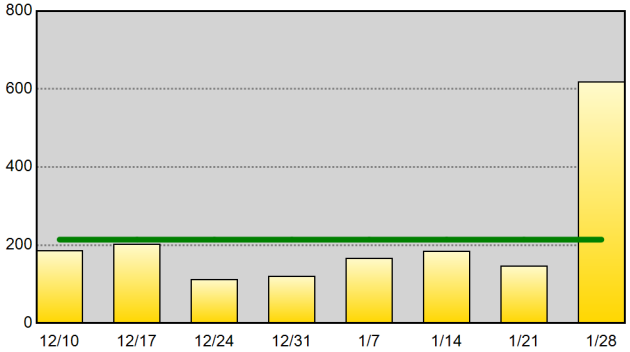

Self-Initiated Criminal Vice Activity (10-78) - 52wk Avg: 1

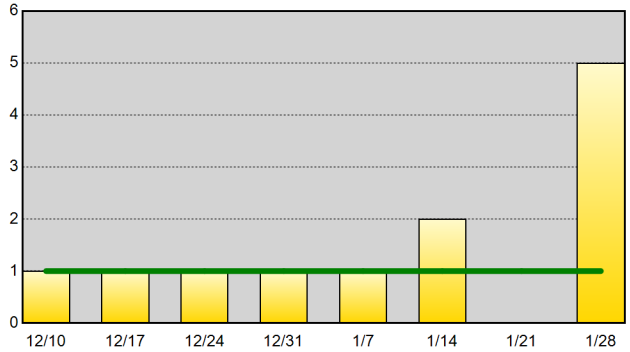

Part I Arrests - 52wk Avg: 20

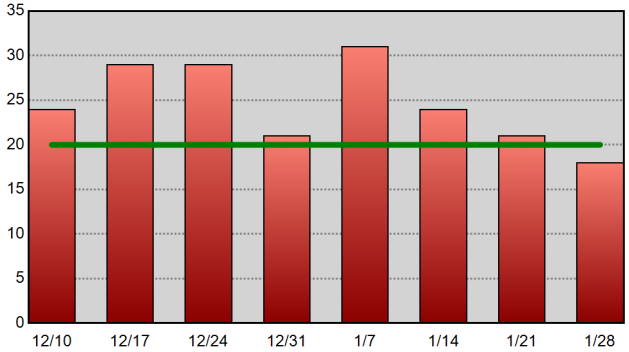

Drug-Related Arrests - 52wk Avg: 14

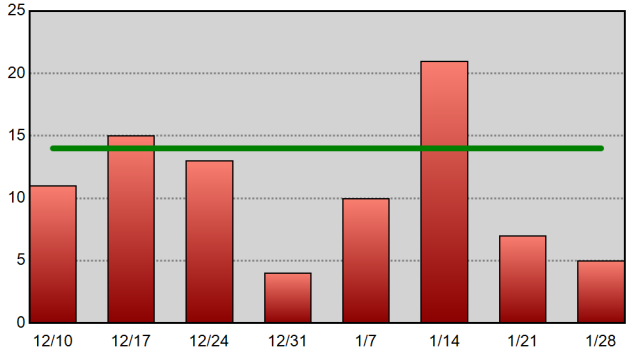

Warrants Served - 52wk Avg: 26

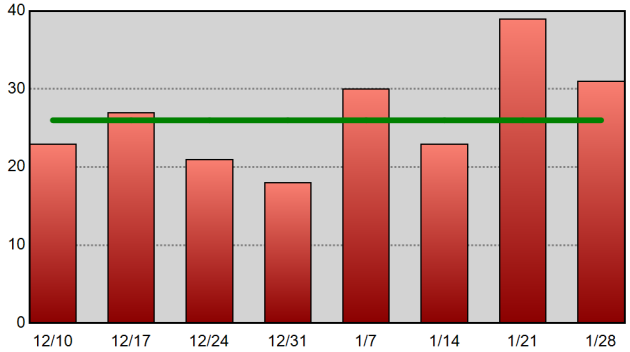

Information summarized for CompStat week ending 1/28/2017.
The horizontal line on each chart represents the data set's 52-week weekly average.

Sourced from MNPD ARMS on 2/1/2017 7:30:15 AM. CAD reports only include calls initiated by an officer (call type 2 or 3). Excludes CFS with a disposition code of 6 or 11. Arrest reports do not take into account the number of charges. 1 arrest = 1 body.

East Precinct Precinct Efficiency Charts

METROPOLITAN POLICE DEPARTMENT
of Nashville and Davidson County

Summarized by CompStat week for past eight weeks.
Aggregated by component of officer initiating call / arresting officer.

All Self-Initiated CAD - 52wk Avg: 1,074

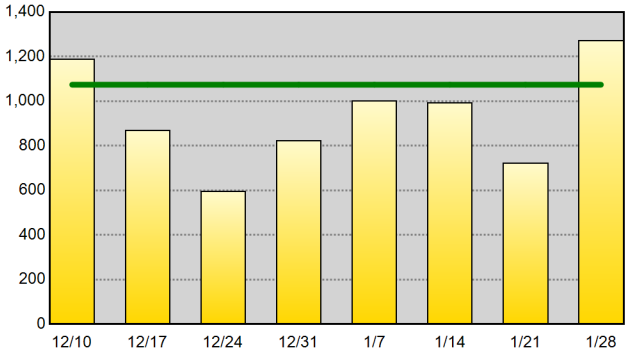

Self-Initiated Terry Stops - 52wk Avg: 46

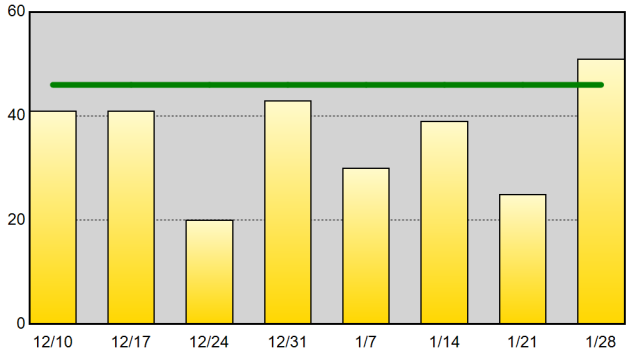

Self-Initiated Vehicle Stops (10-93) - 52wk Avg: 577

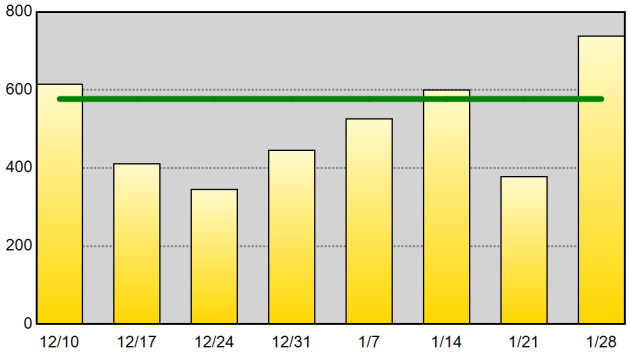

Self-Initiated Business Checks (10-96) - 52wk Avg: 218

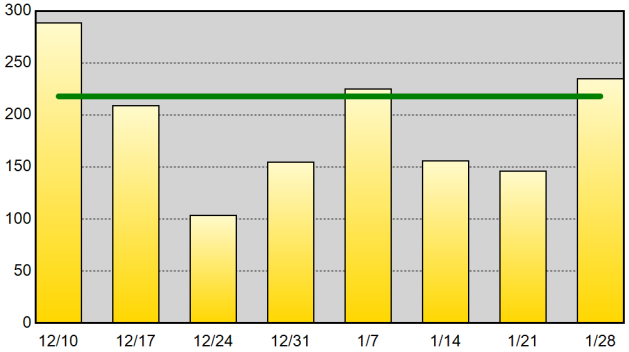

Self-Initiated Community Policing (10-15) - 52wk Avg: 46

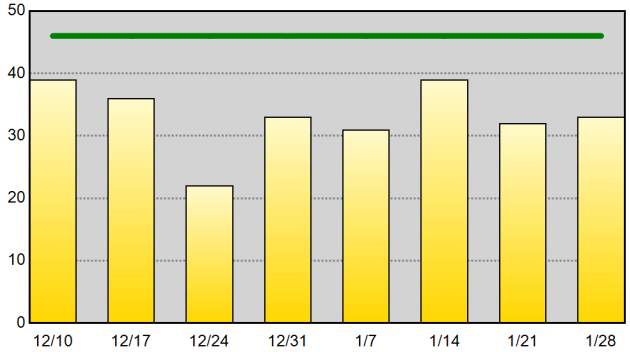

Self-Initiated Criminal Vice Activity (10-78) - 52wk Avg: 3

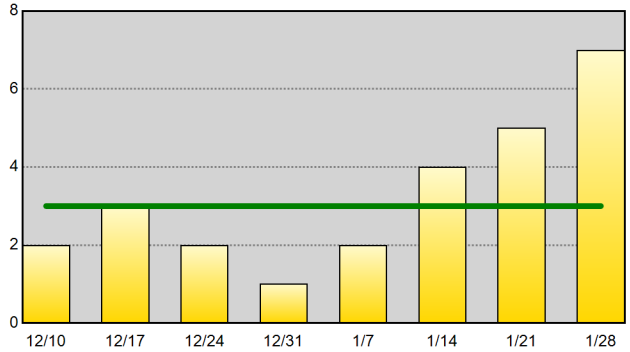

Part I Arrests - 52wk Avg: 22

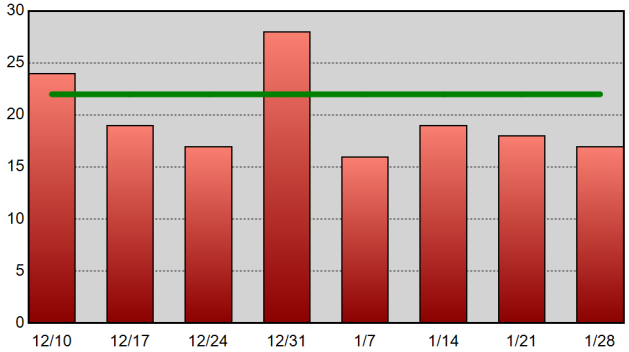

Drug-Related Arrests - 52wk Avg: 28

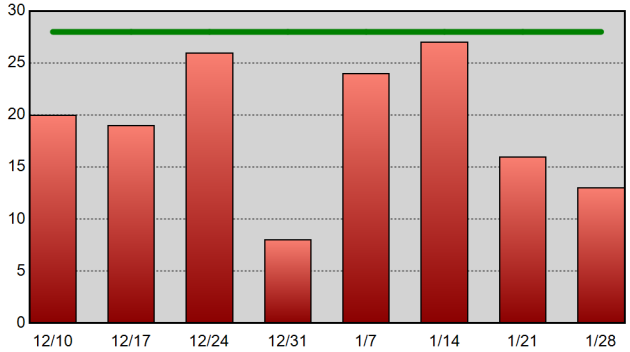

Warrants Served - 52wk Avg: 57

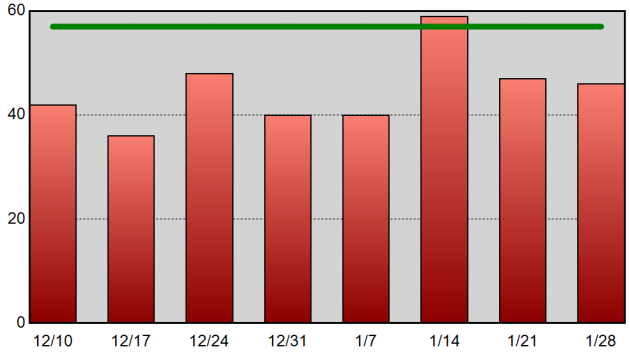

Information summarized for CompStat week ending 1/28/2017.
The horizontal line on each chart represents the data set's 52-week weekly average.

Sourced from MNPD ARMS on 2/1/2017 7:30:17 AM. CAD reports only include calls initiated by an officer (call type 2 or 3). Excludes CFS with a disposition code of 6 or 11. Arrest reports do not take into account the number of charges. 1 arrest = 1 body.

South Precinct Precinct Efficiency Charts

METROPOLITAN POLICE DEPARTMENT
of Nashville and Davidson County

Summarized by CompStat week for past eight weeks.
Aggregated by component of officer initiating call / arresting officer.

All Self-Initiated CAD - 52wk Avg: 1,343

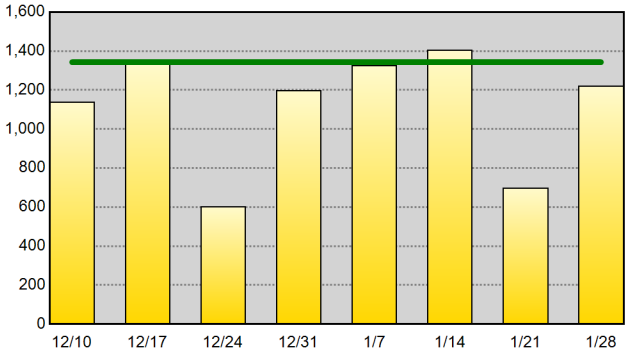

Self-Initiated Terry Stops - 52wk Avg: 30

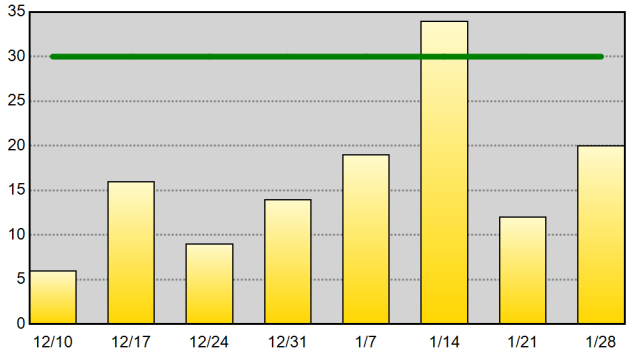

Self-Initiated Vehicle Stops (10-93) - 52wk Avg: 745

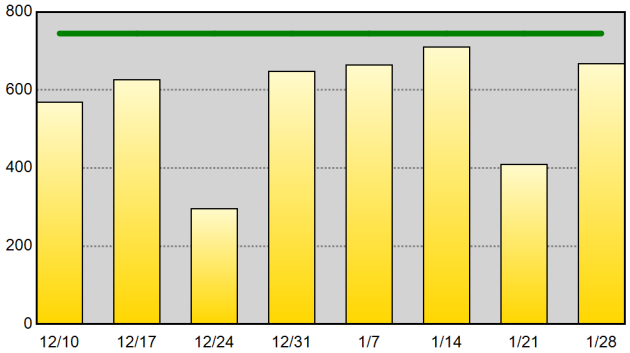

Self-Initiated Business Checks (10-96) - 52wk Avg: 313

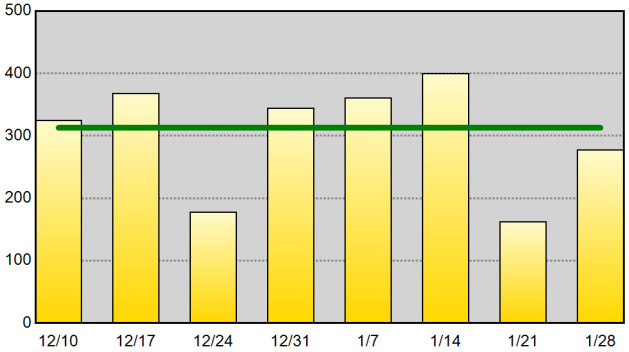

Self-Initiated Community Policing (10-15) - 52wk Avg: 42

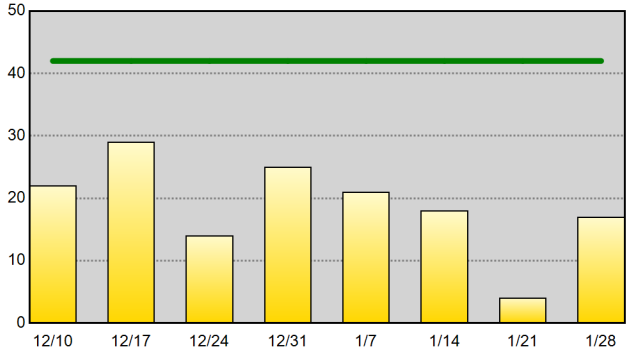

Self-Initiated Criminal Vice Activity (10-78) - 52wk Avg: 2

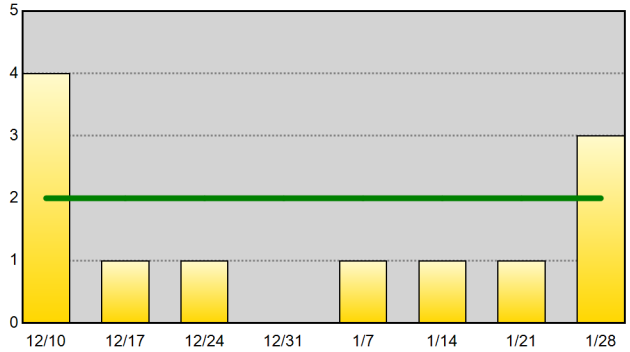

Part I Arrests - 52wk Avg: 26

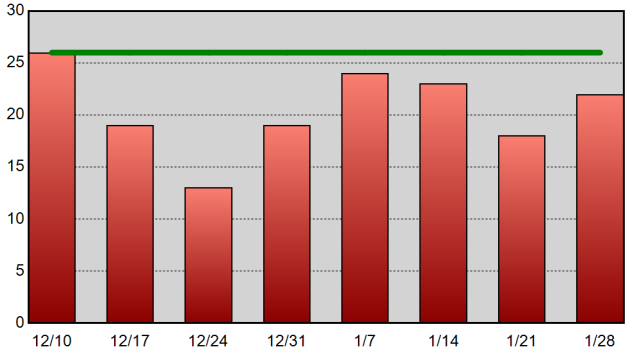

Drug-Related Arrests - 52wk Avg: 22

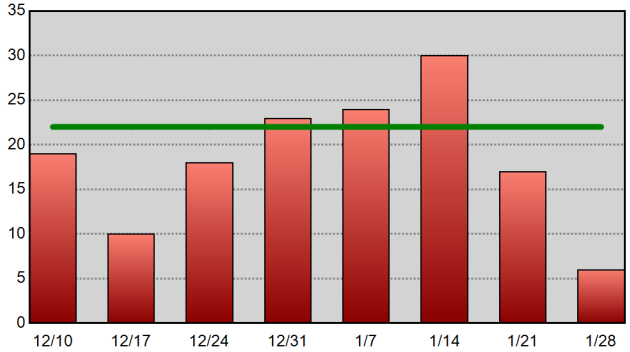

Warrants Served - 52wk Avg: 44

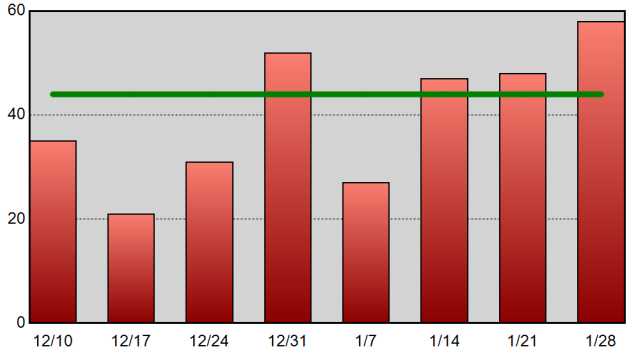

Information summarized for CompStat week ending 1/28/2017.
The horizontal line on each chart represents the data set's 52-week weekly average.

Sourced from MNPD ARMS on 2/1/2017 7:30:19 AM. CAD reports only include calls initiated by an officer (call type 2 or 3). Excludes CFS with a disposition code of 6 or 11. Arrest reports do not take into account the number of charges. 1 arrest = 1 body.

Central Precinct Precinct Efficiency Charts

METROPOLITAN POLICE DEPARTMENT
of Nashville and Davidson County

Summarized by CompStat week for past eight weeks.
Aggregated by component of officer initiating call / arresting officer.

All Self-Initiated CAD - 52wk Avg: 1,499

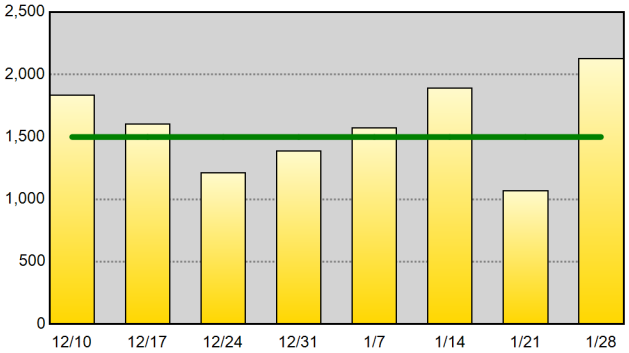

Self-Initiated Terry Stops - 52wk Avg: 104

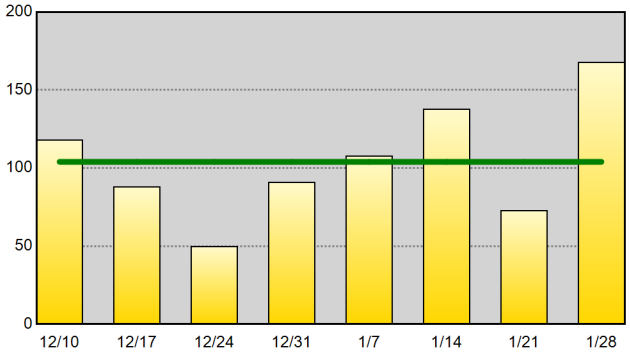

Self-Initiated Vehicle Stops (10-93) - 52wk Avg: 435

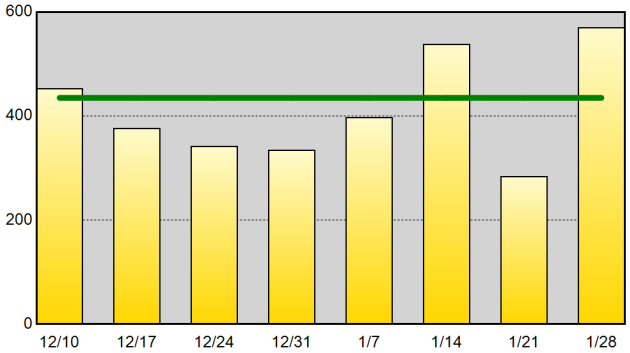

Self-Initiated Business Checks (10-96) - 52wk Avg: 647

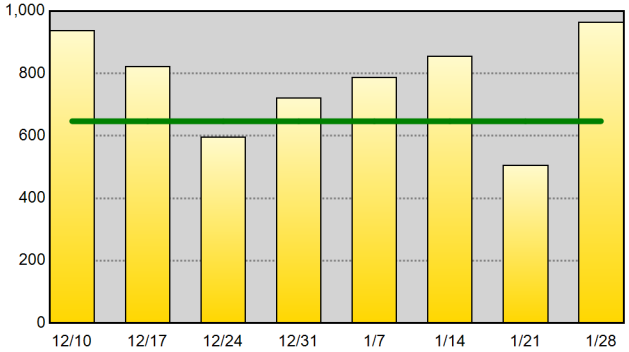

Self-Initiated Community Policing (10-15) - 52wk Avg: 71

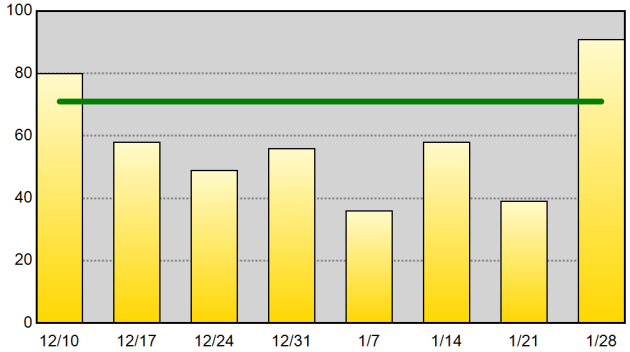

Self-Initiated Criminal Vice Activity (10-78) - 52wk Avg: 1

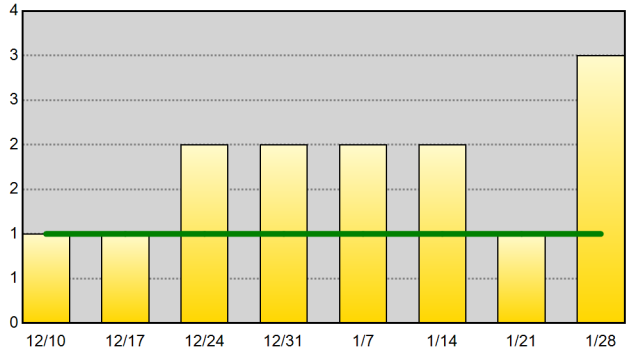

Part I Arrests - 52wk Avg: 11

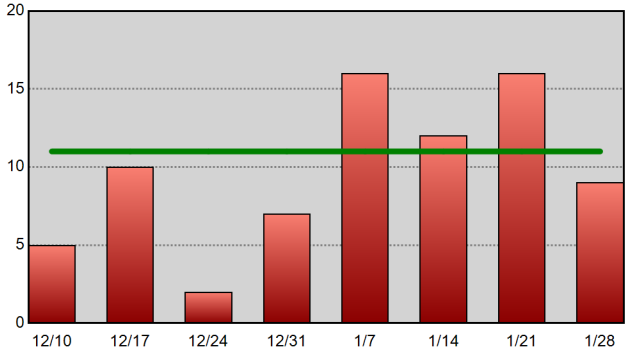

Drug-Related Arrests - 52wk Avg: 17

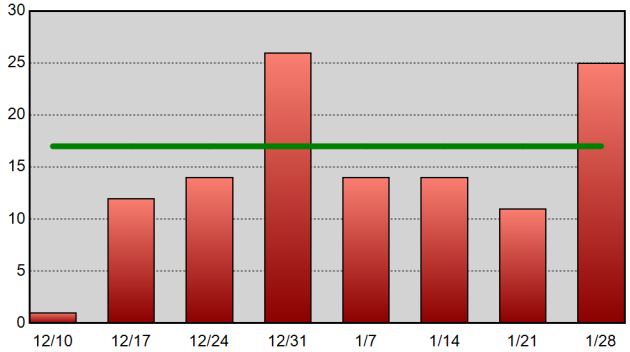

Warrants Served - 52wk Avg: 32

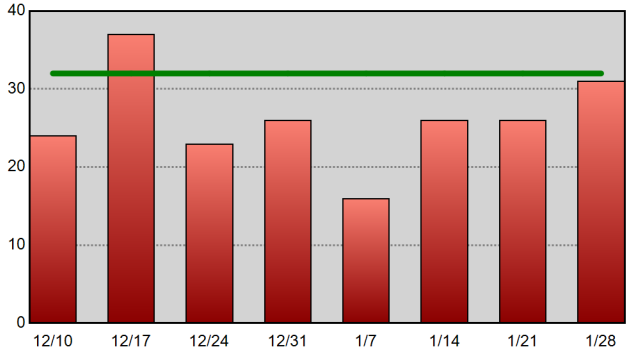

Information summarized for CompStat week ending 1/28/2017. The horizontal line on each chart represents the data set's 52-week weekly average.

Sourced from MNPD ARMS on 2/1/2017 7:30:21 AM. CAD reports only include calls initiated by an officer (call type 2 or 3). Excludes CFS with a disposition code of 6 or 11. Arrest reports do not take into account the number of charges. 1 arrest = 1 body.

Hermitage Precinct Precinct Efficiency Charts

METROPOLITAN POLICE DEPARTMENT
of Nashville and Davidson County

Summarized by CompStat week for past eight weeks.
Aggregated by component of officer initiating call / arresting officer.

All Self-Initiated CAD - 52wk Avg: 1,674

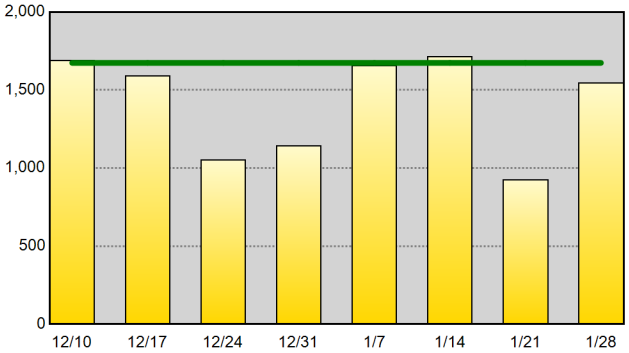

Self-Initiated Terry Stops - 52wk Avg: 32

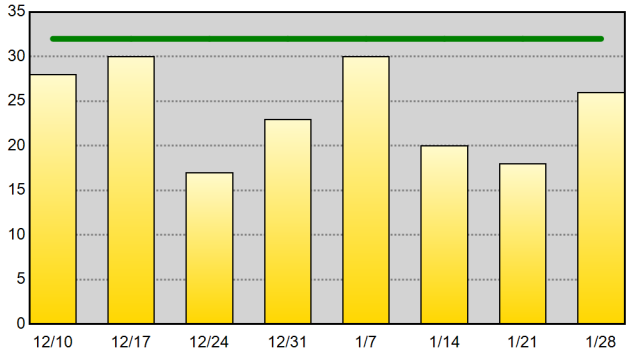

Self-Initiated Vehicle Stops (10-93) - 52wk Avg: 863

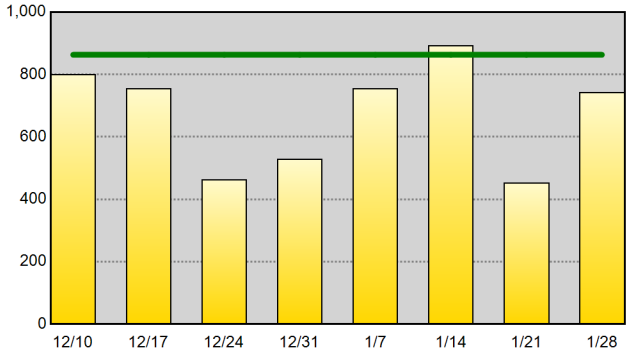

Self-Initiated Business Checks (10-96) - 52wk Avg: 457

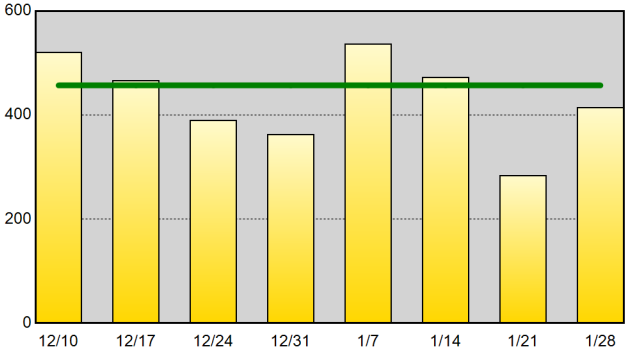

Self-Initiated Community Policing (10-15) - 52wk Avg: 50

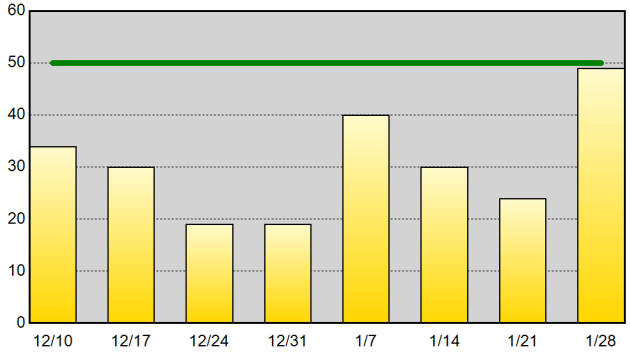

Self-Initiated Criminal Vice Activity (10-78) - 52wk Avg: 2

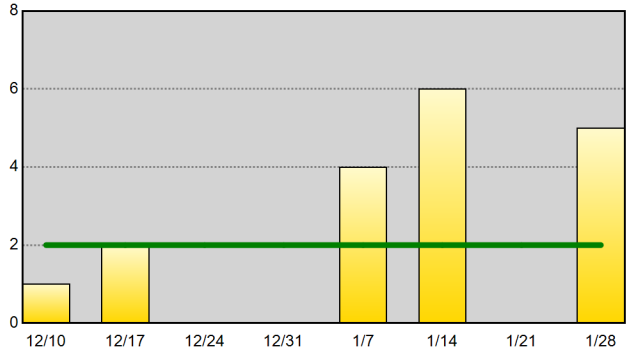

Part I Arrests - 52wk Avg: 31

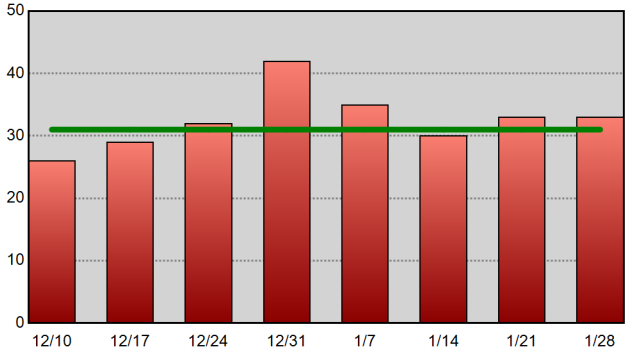

Drug-Related Arrests - 52wk Avg: 34

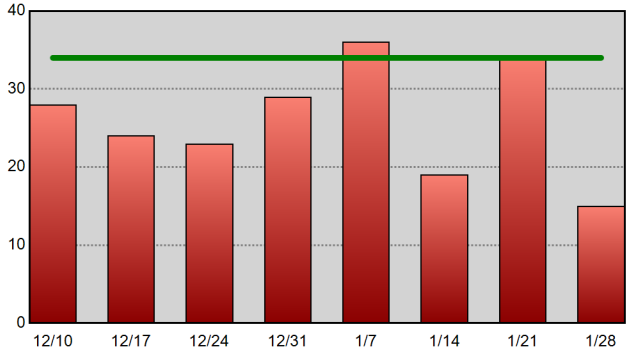

Warrants Served - 52wk Avg: 65

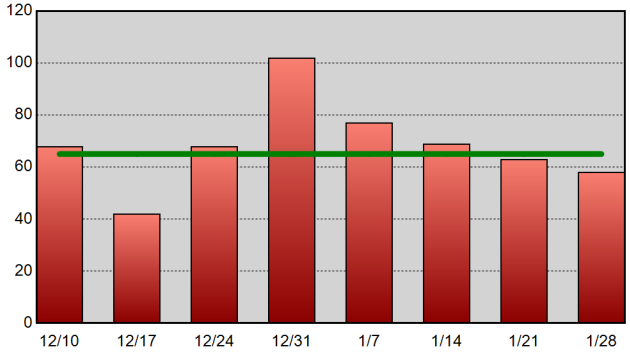

Information summarized for CompStat week ending 1/28/2017.
The horizontal line on each chart represents the data set's 52-week weekly average.

Sourced from MNPD ARMS on 2/1/2017 7:30:23 AM. CAD reports only include calls initiated by an officer (call type 2 or 3). Excludes CFS with a disposition code of 6 or 11. Arrest reports do not take into account the number of charges. 1 arrest = 1 body.

North Precinct Precinct Efficiency Charts

METROPOLITAN POLICE DEPARTMENT
of Nashville and Davidson County

Summarized by CompStat week for past eight weeks.
Aggregated by component of officer initiating call / arresting officer.

All Self-Initiated CAD - 52wk Avg: 1,124

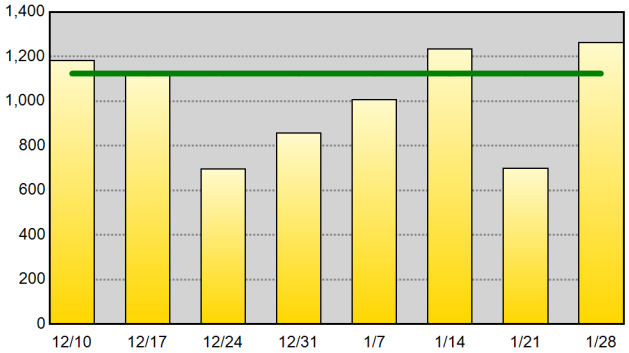

Self-Initiated Terry Stops - 52wk Avg: 34

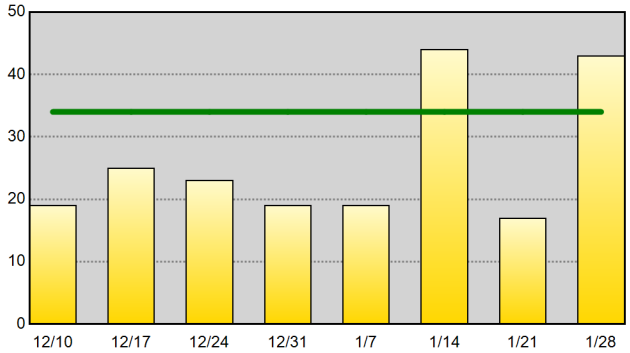

Self-Initiated Vehicle Stops (10-93) - 52wk Avg: 427

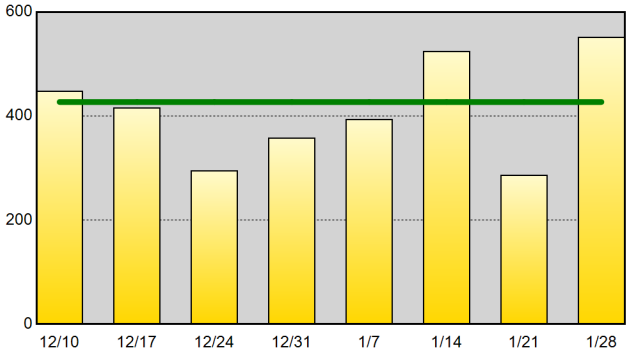

Self-Initiated Business Checks (10-96) - 52wk Avg: 400

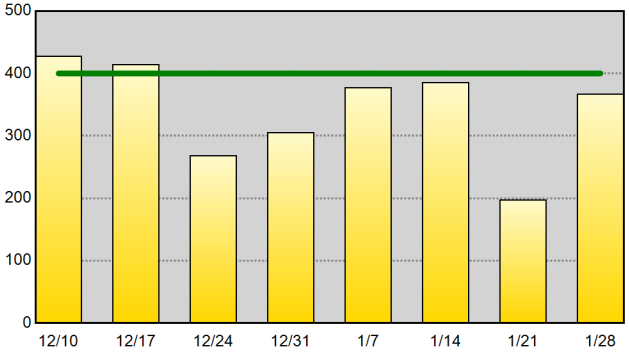

Self-Initiated Community Policing (10-15) - 52wk Avg: 39

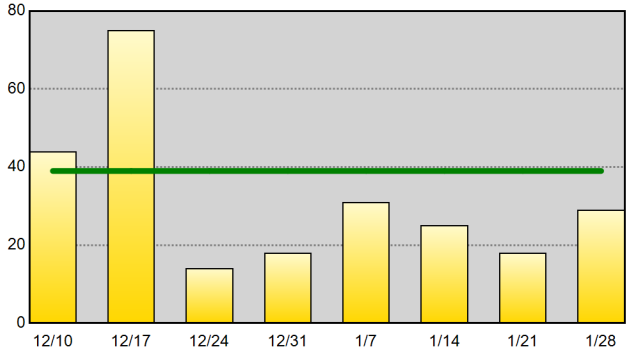

Self-Initiated Criminal Vice Activity (10-78) - 52wk Avg: 3

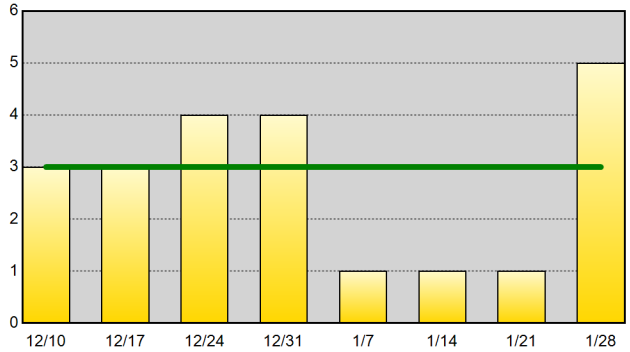

Part I Arrests - 52wk Avg: 24

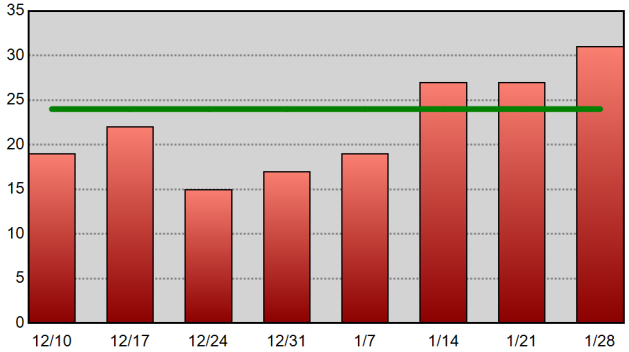

Drug-Related Arrests - 52wk Avg: 33

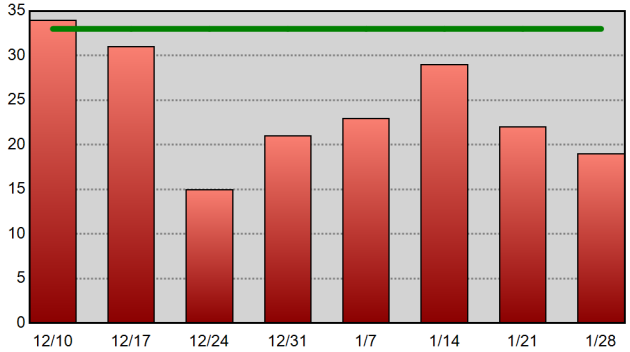

Warrants Served - 52wk Avg: 55

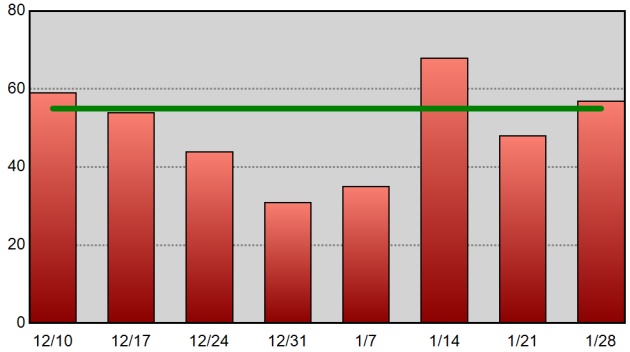

Information summarized for CompStat week ending 1/28/2017. The horizontal line on each chart represents the data set's 52-week weekly average.

Sourced from MNPD ARMS on 2/1/2017 7:30:24 AM. CAD reports only include calls initiated by an officer (call type 2 or 3). Excludes CFS with a disposition code of 6 or 11. Arrest reports do not take into account the number of charges. 1 arrest = 1 body.

Madison Precinct Precinct Efficiency Charts

METROPOLITAN POLICE DEPARTMENT
of Nashville and Davidson County

Summarized by CompStat week for past eight weeks.
Aggregated by component of officer initiating call / arresting officer.

All Self-Initiated CAD - 52wk Avg: 1,129

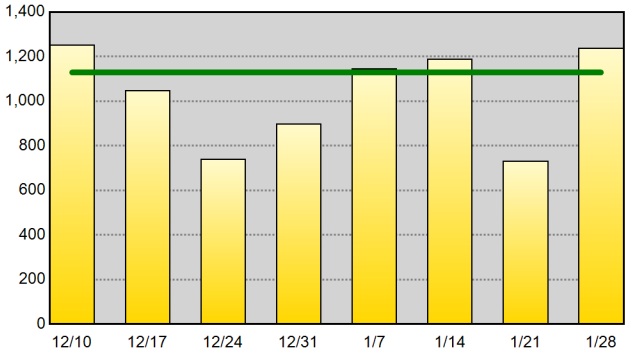

Self-Initiated Terry Stops - 52wk Avg: 16

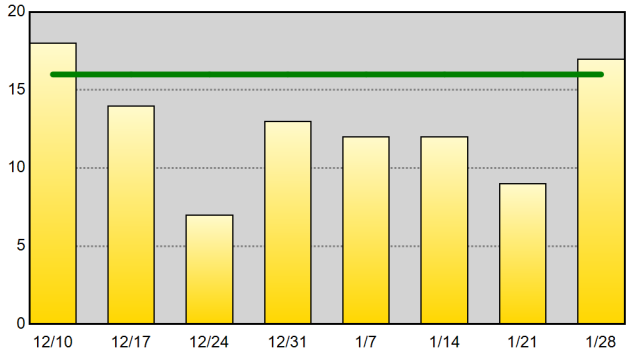

Self-Initiated Vehicle Stops (10-93) - 52wk Avg: 372

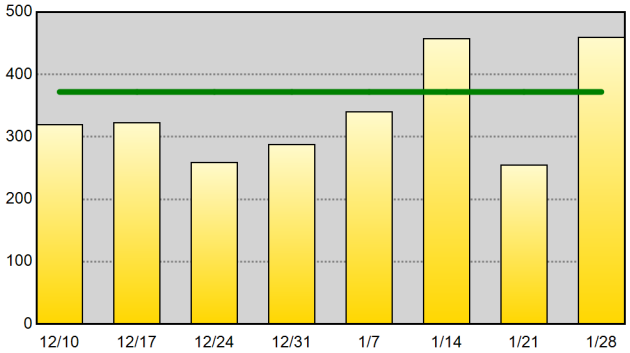

Self-Initiated Business Checks (10-96) - 52wk Avg: 553

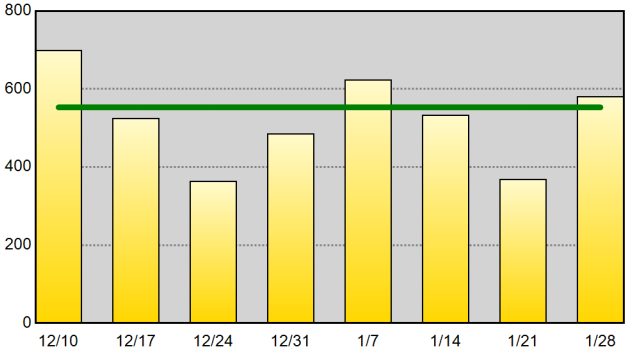

Self-Initiated Community Policing (10-15) - 52wk Avg: 39

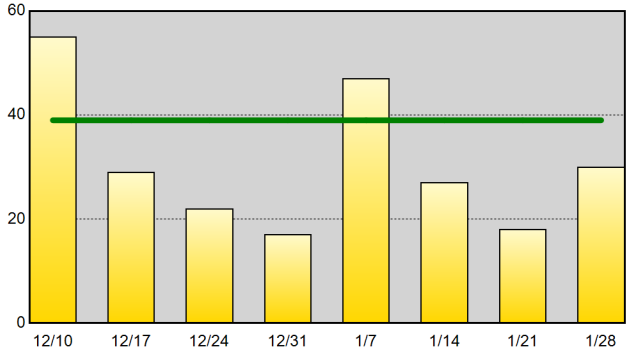

Self-Initiated Criminal Vice Activity (10-78) - 52wk Avg: 1

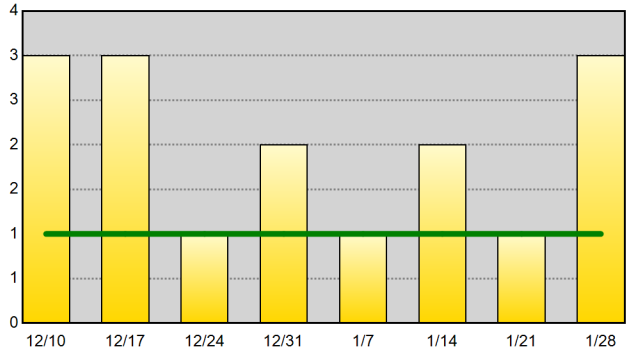

Part I Arrests - 52wk Avg: 27

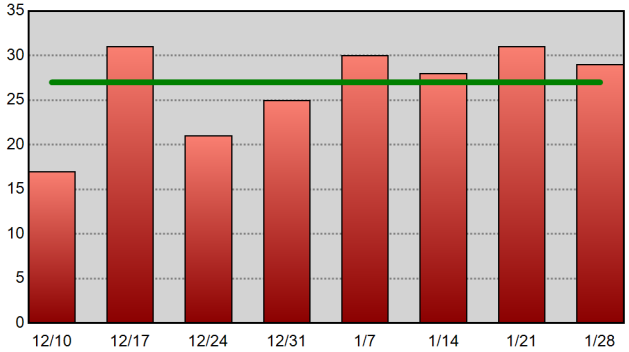

Drug-Related Arrests - 52wk Avg: 15

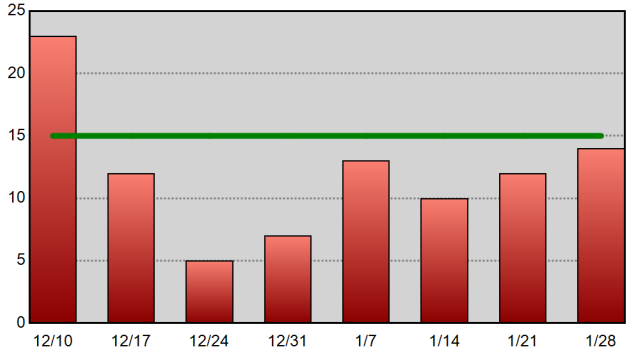

Warrants Served - 52wk Avg: 41

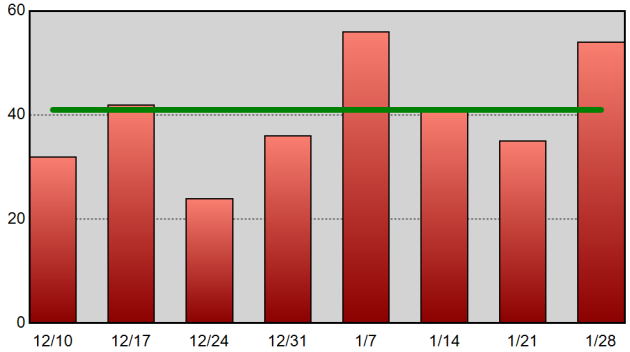

Information summarized for CompStat week ending 1/28/2017.
The horizontal line on each chart represents the data set's 52-week weekly average.

Sourced from MNPD ARMS on 2/1/2017 7:30:26 AM. CAD reports only include calls initiated by an officer (call type 2 or 3). Excludes CFS with a disposition code of 6 or 11. Arrest reports do not take into account the number of charges. 1 arrest = 1 body.

Midtown Hills Precinct Precinct Efficiency Charts

METROPOLITAN POLICE DEPARTMENT
of Nashville and Davidson County

Summarized by CompStat week for past eight weeks.

Aggregated by component of officer initiating call / arresting officer.

All Self-Initiated CAD - 52wk Avg: 1,358

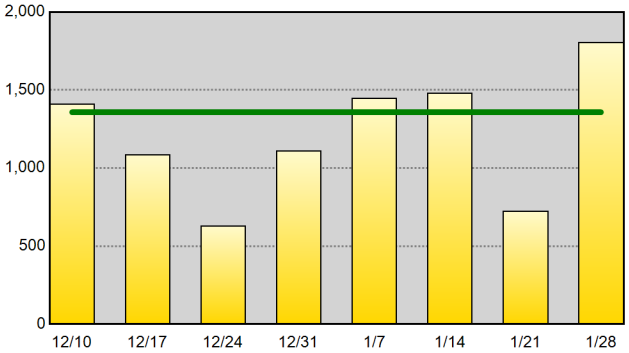

Self-Initiated Terry Stops - 52wk Avg: 25

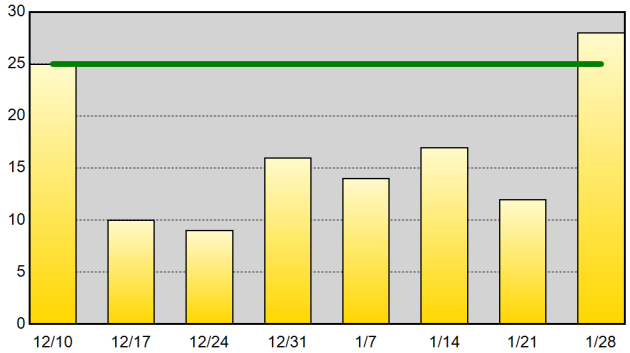

Self-Initiated Vehicle Stops (10-93) - 52wk Avg: 545

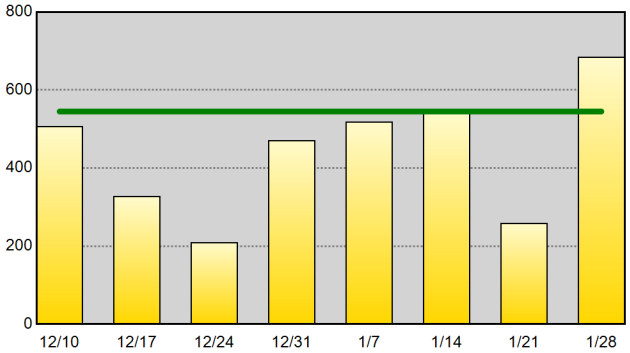

Self-Initiated Business Checks (10-96) - 52wk Avg: 462

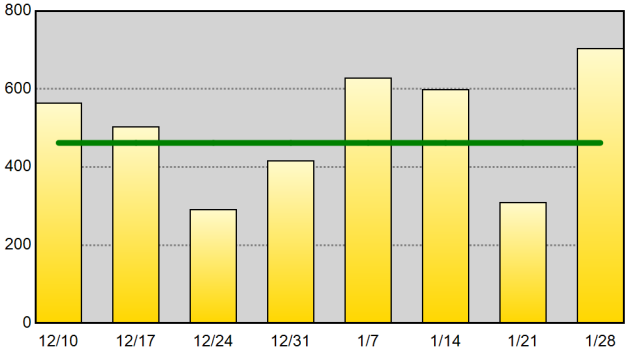

Self-Initiated Community Policing (10-15) - 52wk Avg: 75

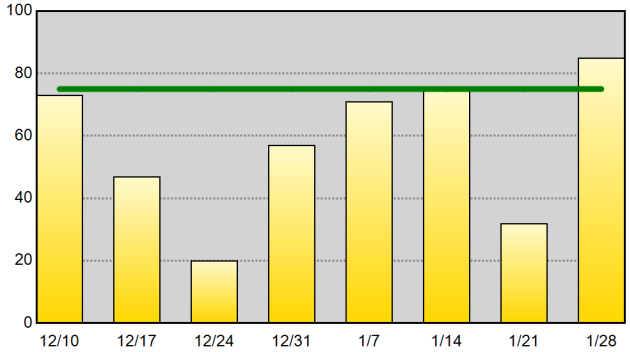

Self-Initiated Criminal Vice Activity (10-78) - 52wk Avg: 2

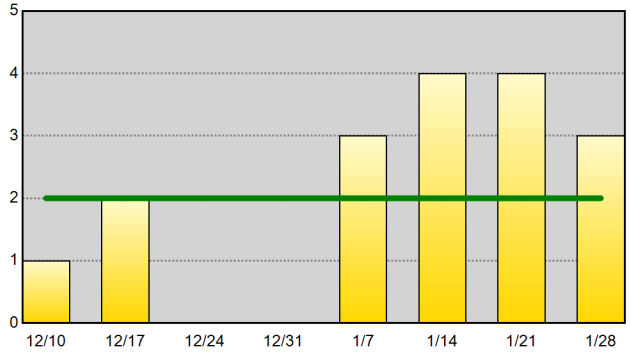

Part I Arrests - 52wk Avg: 14

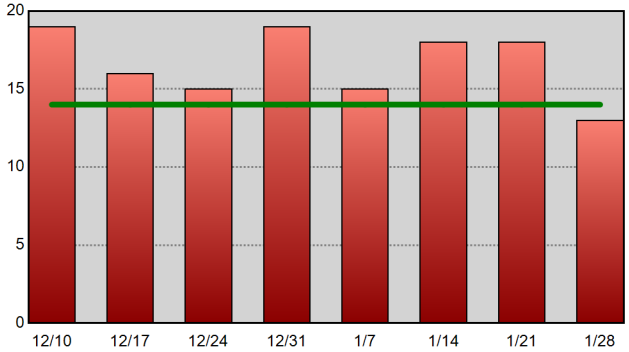

Drug-Related Arrests - 52wk Avg: 27

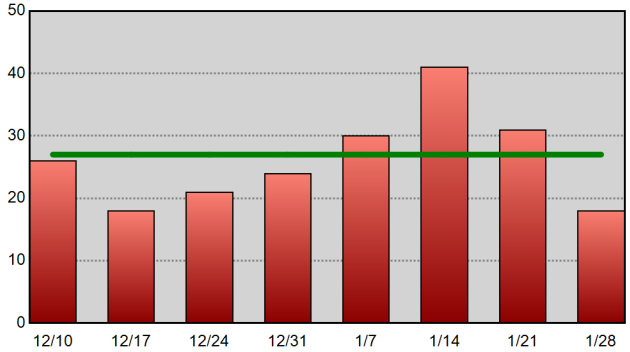

Warrants Served - 52wk Avg: 28

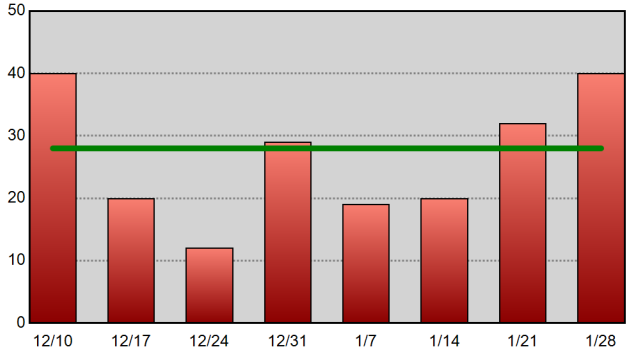

Information summarized for CompStat week ending 1/28/2017. The horizontal line on each chart represents the data set's 52-week weekly average.

Sourced from MNPD ARMS on 2/1/2017 7:30:28 AM. CAD reports only include calls initiated by an officer (call type 2 or 3). Excludes CFS with a disposition code of 6 or 11. Arrest reports do not take into account the number of charges. 1 arrest = 1 body.

High Crime Intersections and Hot Addresses Section

CompStat Weekly Analysis is provided by the Metropolitan Nashville Police Department Crime Analysis Section. This document does not necessarily reflect official UCR counts. It is intended to be a management tool and is for law enforcement use only.

"Believe you can and you're halfway there."
- Theodore Roosevelt

Begin Date: 01/22/2017
End Date: 01/28/2017
Week: 4

County High Crime Intersections

Intersections with the highest concentrations of crime & traffic crashes - past 12 weeks.

METROPOLITAN POLICE DEPARTMENT
of Nashville and Davidson County

Violent Crime

Rank	Intersection	Precinct	ZIP	Count
1	MILLWOOD DR & MURFREESBORO PKE	Hermitage	37217	18
2	14TH AV S & HORTON AV	Midtown	37212	16
3	REVELS DR & WHITES CREEK PKE	North	37207	11
4	MAPLEWOOD TRC & HILLSIDE RD	East	37216	9
5	DULING AV & N GALLATIN PKE	Madison	37115	8
5	SYLVAN ST & S 6TH ST	East	37206	8
5	2ND AV S & MCCANN ST	South	37210	8
5	ARBOR PL & ARBOR RIDGE DR	South	37013	8
5	ELM HILL PKE &	Hermitage	37210	8
10	VULTEE BLVD &	Hermitage	37217	7
10	CANE RIDGE RD & BELL RD	South	37013	7
10	CARROLL ST & CHARLES E DAVIS BLVD	Hermitage	37210	7
10	DEW ST & S 7TH ST	East	37206	7

Property Crime

Rank	Intersection	Precinct	ZIP	Count
1	OPRY MILLS DR & OPRYLAND DR	Hermitage	37214	117
2	CHARLOTTE PKE & RIVER RD	West	37209	90
3	N GALLATIN PKE & NORTHSIDE DR	Madison	37115	63
4	WELCH RD & TRAVIS DR	South	37211	45
5	TWIN HILLS DR & N GALLATIN PKE	Madison	37072	38
6	CHARLOTTE PKE & OLD CHARLOTTE PKE	West	37209	35
7	SHUTE LN & LEBANON PKE	Hermitage	37076	34
8	POWELL AV & BRANSFORD AV	Midtown	37204	33
9	ROSA L PARKS BLVD & MONROE ST	North	37208	32
10	KOHLS PVT DR & STONES RIVER GRNWY	Hermitage	37214	29
11	BANDYWOOD DR & ABBOTT MARTIN RD	West	37215	28
12	SKYLINE MEMORIAL CT & DICKERSON PKE	Madison	37115	26
13	N GALLATIN PKE & RIVERCHASE BLVD	Madison	37115	23

Traffic Crashes - Personal Injury

Rank	Intersection	Precinct	ZIP	Count
1	APACHE TR & HAYWOOD LN	South	37211	6
2	HARDING PL & I24 W	South	37211	5
2	HOBSON PKE & MURFREESBORO PKE	South	37013	5
2	OLD MT VIEW RD & MURFREESBORO PKE	South	37013	5
2	BELL RD & MURFREESBORO PKE	South	37013	5
2	LEBANON PKE & OLD HICKORY BLVD	Hermitage	37076	5
7	DODSON CHAPEL RD & OLD HICKORY BLVD	Hermitage	37076	4
7	I24 W & I440 W ENT RAMP	South	37210	4
7	NOLENSVILLE PKE & CONCORD RD	Midtown	37027	4
7	I65 N & HARDING PL	Midtown	37220	4
7	I65 S & I65 S EXIT RAMP	Midtown	37027	4
7	NOLENSVILLE PKE & MELROSE AV / PEACHTREE ST	Midtown	37211	4
7	MYATT DR & RIVERGATE PKWY	Madison	37115	4

Traffic Crashes - Non-Injury

Rank	Intersection	Precinct	ZIP	Count
1	OLD HICKORY BLVD & NOLENSVILLE PKE	South	37211	26
2	BELL RD & MURFREESBORO PKE	South	37013	22
3	HARDING PL & NOLENSVILLE PKE	South	37211	19
4	OLD HICKORY BLVD & FRANKLIN PIKE CIR	Midtown	37027	18
5	HARDING PL & METROPLEX DR	South	37211	17
5	DODSON CHAPEL RD & OLD HICKORY BLVD	Hermitage	37076	17
7	HARDING PL & TROUSDALE DR	Midtown	37211	16
7	POWELL AV & POWELL PL	Midtown	37204	16
7	OLD HICKORY BLVD & FRANKLIN PKE	Midtown	37027	16
7	CONFERENCE DR & N GALLATIN PKE	Madison	37072	16
7	8TH AV S & LAFAYETTE ST	Central	37203	16
7	ROSA L PARKS BLVD & DOMINICAN DR	North	37228	16
13	MYATT DR & RIVERGATE PKWY	Madison	37115	15

Information summarized for CompStat week ending 01-28-17. (past 12 weeks of data). For each report, point data were plotted in a GIS and assigned to the nearest street intersection. Summary counts were then calculated for each intersection.

Sourced from MNPD ARMS on 2/1/2017 7:30:30 AM. Violent and property crime information sourced from incident reports using Uniform Crime Reporting definitions and reporting guidelines, based on the date when the crime was reported. Personal injury traffic crashes (10-46) and non-injury traffic crashes (10-45) retrieved from MNPD's CAD database. Excludes CFS with a disposition code of 6 or 11. For each incident or CAD record, the incident or dispatch location was assigned to the nearest street intersection.

West Precinct High Crime Intersections

Intersections with the highest concentrations of crime & traffic crashes - past 12 weeks.

METROPOLITAN POLICE DEPARTMENT
of Nashville and Davidson County

Violent Crime

Rank	Intersection	Precinct	ZIP	Count
1	DAKOTA AV & 39TH AV N	West	37209	5
1	OLD HICKORY BLVD & HIGHWAY 70 S	West	37221	5
3	CHARLOTTE PKE &	West	37205	4
3	CHARLOTTE AV & 47TH AV N	West	37209	4
5	33RD AV N & FELICIA ST	West	37209	3
5	MARAUDER DR & CONTINENTAL DR	West	37209	3
5	CHARLOTTE PKE & RIVER RD	West	37209	3
5	ELIZABETH JORDAN ST & INDIANA AV	West	37209	3
9	41ST AV N & DELAWARE AV	West	37209	2
9	40TH AV N & PRESTON TAYLOR PL	West	37209	2
9	TENNESSEE AV & 48TH AV N	West	37209	2
9	CABOT DR & CHARLOTTE PKE	West	37205	2
9	POND CREEK RD & NATTIER DR	West	37143	2

Property Crime

Rank	Intersection	Precinct	ZIP	Count
1	CHARLOTTE PKE & RIVER RD	West	37209	90
2	CHARLOTTE PKE & OLD CHARLOTTE PKE	West	37209	35
3	BANDYWOOD DR & ABBOTT MARTIN RD	West	37215	28
4	CHARLOTTE PKE & BROOKMEADE GRNWY ACCESS RD	West	37209	18
5	HILLSBORO PKE & GREEN HILLS VILLAGE DR	West	37215	17
6	WHITE BRIDGE PKE & NES ACCESS RD	West	37205	11
7	DAVIDSON RD & ROBIN HILL RD	West	37205	10
7	CHARLOTTE ROAD CIR & CHARLOTTE PKE	West	37209	10
9	42ND AV N & CHARLOTTE AV	West	37209	9
10	HARDING PKE & WOODLAWN DR	West	37205	8
10	CHARLOTTE PKE &	West	37205	8
12	OLD HICKORY BLVD &	West	37221	7
12	CABOT DR & CHARLOTTE PKE	West	37205	7

Traffic Crashes - Personal Injury

Rank	Intersection	Precinct	ZIP	Count
5	SAWYER BROWN RD & CHARLOTTE PKE	West	37209	2
5	I40 E & HIGHWAY 70 S	West	37221	2
5	HIGHWAY 100 & OLD HARDING PKE	West	37221	2
5	HIGHWAY 100 & WILLOUGHBY WAY	West	37221	2
5	SAWYER BROWN RD & HIGHWAY 70 S	West	37221	2
5	HILLSBORO PKE & GLEN ECHO RD	West	37215	2
5	WOODLAWN DR & WILSON BLVD S	West	37205	2
5	OLD HARDING PKE & OLMSTED DR	West	37221	2
1	CHARLOTTE PKE & RUSSLEO DR	West	37209	3
1	CHARLOTTE ROAD CIR & CHARLOTTE PKE	West	37209	3
1	HIGHWAY 100 & OLD HICKORY BLVD	West	37221	3
1	BRILEY PKWY & I40 W	West	37209	3
5	I40 W & I40 W ENT RAMP	West	37221	2

Traffic Crashes - Non-Injury

Rank	Intersection	Precinct	ZIP	Count
1	CHARLOTTE PKE & WHITE BRIDGE PKE	West	37209	14
2	OLD HICKORY BLVD & HIGHWAY 70 S	West	37221	12
2	HIGHWAY 100 & OLD HICKORY BLVD	West	37221	12
4	HILLSBORO PKE & CRESTMOOR RD	West	37215	9
5	ROBERTSON AV & BRILEY PKWY	West	37209	8
5	CABOT DR & CHARLOTTE PKE	West	37205	8
5	ANNEX AV & CHARLOTTE PKE	West	37209	8
8	HARDING PKE & WHITE BRIDGE PKE	West	37205	7
9	CHARLOTTE PKE &	West	37209	6
9	CHARLOTTE PKE & MIDLAND AV	West	37209	6
9	OBRIEN AV & MIDLAND AV	West	37209	6
9	WHITE BRIDGE PKE & I40 E	West	37209	6
9	HARDING PKE & WOODLAWN DR	West	37205	6

Information summarized for CompStat week ending 01-28-17. (past 12 weeks of data). For each report, point data were plotted in a GIS and assigned to the nearest street intersection. Summary counts were then calculated for each intersection.

Sourced from MNPD ARMS on 2/1/2017 7:30:30 AM. Violent and property crime information sourced from incident reports using Uniform Crime Reporting definitions and reporting guidelines, based on the date when the crime was reported. Personal injury traffic crashes (10-46) and non-injury traffic crashes (10-45) retrieved from MNPD's CAD database. Excludes CFS with a disposition code of 6 or 11. For each incident or CAD record, the incident or dispatch location was assigned to the nearest street intersection.

East Precinct High Crime Intersections

Intersections with the highest concentrations of crime & traffic crashes - past 12 weeks.

METROPOLITAN POLICE DEPARTMENT
of Nashville and Davidson County

Violent Crime

Rank	Intersection	Precinct	ZIP	Count
1	MAPLEWOOD TRC & HILLSIDE RD	East	37216	9
2	SYLVAN ST & S 6TH ST	East	37206	8
3	DEW ST & S 7TH ST	East	37206	7
3	MANSFIELD ST & N 9TH ST	East	37206	7
5	N 2ND ST & GRACE ST	East	37207	6
5	S 7TH ST & SYLVAN ST	East	37206	6
5	SYLVAN ST & S 5TH ST	East	37206	6
5	FATHERLAND ST & S 4TH ST	East	37206	6
9	LENORE ST & S 7TH ST	East	37206	5
9	N 7TH ST & RAMSEY ST	East	37206	5
11	SHELBY AV & S 6TH ST	East	37206	4
11	MCKENNELL DR & PORTER RD	East	37206	4
11	DICKERSON PKE & MARTIN AV	East	37207	4

Property Crime

Rank	Intersection	Precinct	ZIP	Count
1	SHELBY AV & S 6TH ST	East	37206	17
2	DICKERSON PKE & HILLHURST DR	East	37207	16
3	HOME RD & GALLATIN PKE	East	37216	15
4	JOYCE LN & GRINSTEAD PL	East	37216	10
5	SYLVAN ST & S 6TH ST	East	37206	9
5	DOUGLAS AV &	East	37206	9
7	DICKERSON PKE & HANCOCK ST	East	37207	8
7	GATEWOOD AV & DICKERSON PKE	East	37207	8
9	DICKERSON PKE & OAK VALLEY DR	East	37207	7
9	S 7TH ST & SYLVAN ST	East	37206	7
11	DICKERSON PKE & RICHARDSON AV	East	37207	6
12	GALLATIN PKE & LITTON AV	East	37216	5
12	CAROLYN AV & GALLATIN AV	East	37216	5

Traffic Crashes - Personal Injury

Rank	Intersection	Precinct	ZIP	Count
1	DICKERSON PKE & EWING DR	East	37207	2
1	MAIN ST & S 5TH ST	East	37207	2
3	ELLINGTON PKWY & ELLINGTON PKWY RAMP	East	37207	1
3	MAIN ST & S 9TH ST	East	37206	1
3	DICKERSON PKE & HILLHURST DR	East	37207	1
3	GALLATIN PKE & ARDEE AV	East	37216	1
3	DICKERSON PKE & I65 N EXIT RAMP	East	37207	1
3	HOME RD & GALLATIN PKE	East	37216	1
3	I65 S & I24 W ENT RAMP	East	37207	1
3	BRILEY PKWY E & I65 N ENT RAMP	East	37115	1
3	I65 N & W TRINITY LN	East	37207	1
3	GALLATIN PKE & E TRINITY LN	East	37216	1
3	MCALPINE AV & GALLATIN PKE	East	37216	1

Traffic Crashes - Non-Injury

Rank	Intersection	Precinct	ZIP	Count
1	W TRINITY LN & LUCAS LN	East	37207	10
2	DICKERSON PKE & EWING DR	East	37207	9
3	MAIN ST & S 5TH ST	East	37207	8
4	I65 N & W TRINITY LN	East	37207	5
4	I24 W EXIT RAMP & I24 W	East	37213	5
4	GALLATIN AV & CHICAMAUGA AV	East	37206	5
7	EASTLAND AV & CHAPEL AV	East	37206	4
7	EASTLAND AV & GALLATIN AV	East	37206	4
7	I65 N & W TRINITY LN	East	37207	4
7	TRINITY LN & DICKERSON PKE	East	37207	4
11	DR RICHARD G ADAMS DR & E TRINITY LN	East	37207	3
11	GALLATIN PKE & E TRINITY LN	East	37216	3
11	LELAND AV & GALLATIN PKE	East	37216	3

Information summarized for CompStat week ending 01-28-17. (past 12 weeks of data). For each report, point data were plotted in a GIS and assigned to the nearest street intersection. Summary counts were then calculated for each intersection.

Sourced from MNPD ARMS on 2/1/2017 7:30:30 AM. Violent and property crime information sourced from incident reports using Uniform Crime Reporting definitions and reporting guidelines, based on the date when the crime was reported. Personal injury traffic crashes (10-46) and non-injury traffic crashes (10-45) retrieved from MNPD's CAD database. Excludes CFS with a disposition code of 6 or 11. For each incident or CAD record, the incident or dispatch location was assigned to the nearest street intersection.

South Precinct High Crime Intersections

Intersections with the highest concentrations of crime & traffic crashes - past 12 weeks.

METROPOLITAN POLICE DEPARTMENT
of Nashville and Davidson County

Violent Crime

Rank	Intersection	Precinct	ZIP	Count
1	2ND AV S & MCCANN ST	South	37210	8
1	ARBOR PL & ARBOR RIDGE DR	South	37013	8
3	CANE RIDGE RD & BELL RD	South	37013	7
4	PACKARD DR & BRENDA LN	South	37013	6
4	NOLENSVILLE PKE & OCALA DR	South	37211	6
4	BELL RD & BELL FORGE LN E	South	37013	6
4	BELL RD & ZELIDA AV	South	37013	6
4	RICE RD & RURAL HILL RD	South	37013	6
4	MURFREESBORO PKE & PARRIS AV	South	37210	6
10	LUTIE ST & STERLING BOONE DR	South	37210	5
10	TAMPA DR & SPARTAN DR	South	37211	5
10	HARDING PL & NOLENSVILLE PKE	South	37211	5
10	WOBURN WAY & PICCADILLY ROW	South	37013	5

Property Crime

Rank	Intersection	Precinct	ZIP	Count
1	WELCH RD & TRAVIS DR	South	37211	45
2	MURFREESBORO PKE & HAMILTON CHURCH RD	South	37013	20
3	PLUS PARK BLVD & PAVILION BLVD	South	37217	15
4	NOLENSVILLE PKE & HICKORYVIEW DR	South	37211	14
4	COLEMONT PL & PACKARD DR	South	37211	14
6	BELL RD & HICKORY HIGHLANDS DR	South	37013	12
7	BELL RD & THE OVERLOOK PVT DR	South	37013	9
7	OLD HICKORY BLVD & NOLENSVILLE PKE	South	37211	9
7	CANE RIDGE RD & BELL RD	South	37013	9
7	NOLENSVILLE PKE & EDMONDSON PKE	South	37211	9
7	WALLACE RD & LINBAR DR	South	37211	9
12	TAMPA DR & SPARTAN DR	South	37211	8
12	MURFREESBORO PKE & PHILFRE CT	South	37211	8

Traffic Crashes - Personal Injury

Rank	Intersection	Precinct	ZIP	Count
1	APACHE TR & HAYWOOD LN	South	37211	6
2	HARDING PL & I24 W	South	37211	5
2	OLD MT VIEW RD & MURFREESBORO PKE	South	37013	5
2	HOBSON PKE & MURFREESBORO PKE	South	37013	5
2	BELL RD & MURFREESBORO PKE	South	37013	5
6	I24 W & I440 W ENT RAMP	South	37210	4
7	I24 W & I24 W ENT RAMP	South	37210	3
7	I24 W & I24 W EXIT RAMP	South	37211	3
7	I24 W & I24 W EXIT RAMP	South	37086	3
7	LAVERGNE COUCHVILLE PKE & MURFREESBORO PKE	South	37013	3
7	OLD HICKORY BLVD & NOLENSVILLE PKE	South	37211	3
7	BELL RD & BLUE HOLE RD	South	37013	3
7	NOLENSVILLE PKE & WELSHWOOD DR	South	37211	3

Traffic Crashes - Non-Injury

Rank	Intersection	Precinct	ZIP	Count
1	OLD HICKORY BLVD & NOLENSVILLE PKE	South	37211	26
2	BELL RD & MURFREESBORO PKE	South	37013	22
3	HARDING PL & NOLENSVILLE PKE	South	37211	19
4	HARDING PL & METROPLEX DR	South	37211	17
5	EAST THOMPSON LN & MURFREESBORO PKE	South	37211	14
6	MURFREESBORO PKE & HAMILTON CHURCH RD	South	37013	13
6	DONELSON PKE & MURFREESBORO PKE	South	37217	13
6	I24 W & I24 W EXIT RAMP	South	37211	13
6	CANE RIDGE RD & BELL RD	South	37013	13
10	BELL RD & I24 E	South	37013	12
10	NOLENSVILLE PKE & EDMONDSON PKE	South	37211	12
10	I24 W & I440 W ENT RAMP	South	37210	12
10	I24 W EXIT RAMP &	South	37086	12

Information summarized for CompStat week ending 01-28-17. (past 12 weeks of data). For each report, point data were plotted in a GIS and assigned to the nearest street intersection. Summary counts were then calculated for each intersection.

Sourced from MNPD ARMS on 2/1/2017 7:30:30 AM. Violent and property crime information sourced from incident reports using Uniform Crime Reporting definitions and reporting guidelines, based on the date when the crime was reported. Personal injury traffic crashes (10-46) and non-injury traffic crashes (10-45) retrieved from MNPD's CAD database. Excludes CFS with a disposition code of 6 or 11. For each incident or CAD record, the incident or dispatch location was assigned to the nearest street intersection.

Central Precinct High Crime Intersections

Intersections with the highest concentrations of crime & traffic crashes - past 12 weeks.

METROPOLITAN POLICE DEPARTMENT
of Nashville and Davidson County

Violent Crime

Rank	Intersection	Precinct	ZIP	Count
1	3RD AV S & BROADWAY	Central	37201	5
2	11TH AV N & BROADWAY	Central	37203	3
2	CHARLOTTE AV & 5TH AV N	Central	37219	3
2	2ND AV N & JAMES ROBERTSON PKWY	Central	37201	3
2	LEA AV & 7TH AV S	Central	37203	3
2	5TH AV S & ASH ST	Central	37203	3
7	BROADWAY & OPRY PL	Central	37203	2
7	12TH AV S & DEMONBREUN ST	Central	37203	2
7	2ND AV N & BROADWAY	Central	37201	2
7	4TH AV N & BROADWAY	Central	37219	2
7	4TH AV N & COMMERCE ST	Central	37219	2
7	4TH AV S & PEABODY ST	Central	37203	2
7	ROSA L PARKS BLVD & JEFFERSON ST	Central	37208	2

Property Crime

Rank	Intersection	Precinct	ZIP	Count
1	3RD AV S & BROADWAY	Central	37201	14
2	4TH AV N & COMMERCE ST	Central	37219	13
2	ROSA L PARKS BLVD & JEFFERSON ST	Central	37208	13
4	3RD AV N & COMMERCE ST	Central	37201	11
4	PINE ST & 12TH AV S	Central	37203	11
6	BROADWAY & OPRY PL	Central	37203	10
7	2ND AV N & COMMERCE ST	Central	37201	8
7	4TH AV S & SYMPHONY PL	Central	37203	8
9	4TH AV N & BROADWAY	Central	37219	7
9	COMMERCE ST & 5TH AV N	Central	37219	7
11	4TH AV N & DEADERICK ST	Central	37219	6
12	3RD AV N & DEADERICK ST	Central	37201	5
12	BANK ST & 2ND AV N	Central	37201	5

Traffic Crashes - Personal Injury

Rank	Intersection	Precinct	ZIP	Count
1	I24 E & SHELBY AV	Central	37213	2
1	12TH AV S & LAUREL ST	Central	37203	2
1	JAMES ROBERTSON PKWY & 3RD AV N	Central	37201	2
4	BROADWAY & OPRY PL	Central	37203	1
4	7TH AV S & BROADWAY	Central	37203	1
4	GEORGE L DAVIS BLVD & GRUNDY ST	Central	37203	1
4	9TH AV N & CHURCH ST	Central	37203	1
4	JO JOHNSTON AV & 2ND AV N	Central	37201	1
4	STOCKYARD ST & 2ND AV N	Central	37201	1
4	DEMONBREUN ST & 2ND AV S	Central	37201	1
4	4TH AV S & KOREAN VETERANS BLVD	Central	37203	1
4	I40 W EXIT RAMP & DEMONBREUN ST	Central	37203	1
4	MCGAVOCK ST & 12TH AV S	Central	37203	1

Traffic Crashes - Non-Injury

Rank	Intersection	Precinct	ZIP	Count
1	8TH AV S & LAFAYETTE ST	Central	37203	16
2	FRANKLIN ST & 6TH AV S	Central	37203	9
2	I65 N & ROSA L PARKS BLVD	Central	37208	9
4	I40 W ENT RAMP & BROADWAY	Central	37203	8
4	12TH AV N & BROADWAY	Central	37203	8
4	4TH AV N & BROADWAY	Central	37219	8
4	I40 W & I40 W EXIT RAMP	Central	37210	8
8	2ND AV S & LINDSLEY AV	Central	37210	6
8	I40 W & I65 S ENT RAMP	Central	37203	6
8	BROADWAY & OPRY PL	Central	37203	6
8	I40 W ENT RAMP & I40 W EXIT RAMP	Central	37203	6
12	8TH AV S & BROADWAY	Central	37203	5
12	GEORGE L DAVIS BLVD & CHURCH ST	Central	37203	5

Information summarized for CompStat week ending 01-28-17. (past 12 weeks of data). For each report, point data were plotted in a GIS and assigned to the nearest street intersection. Summary counts were then calculated for each intersection.

Sourced from MNPD ARMS on 2/1/2017 7:30:30 AM. Violent and property crime information sourced from incident reports using Uniform Crime Reporting definitions and reporting guidelines, based on the date when the crime was reported. Personal injury traffic crashes (10-46) and non-injury traffic crashes (10-45) retrieved from MNPD's CAD database. Excludes CFS with a disposition code of 6 or 11. For each incident or CAD record, the incident or dispatch location was assigned to the nearest street intersection.

Hermitage Precinct High Crime Intersections

Intersections with the highest concentrations of crime & traffic crashes - past 12 weeks.

METROPOLITAN POLICE DEPARTMENT
of Nashville and Davidson County

Violent Crime

Rank	Intersection	Precinct	ZIP	Count
1	MILLWOOD DR & MURFREESBORO PKE	Hermitage	37217	18
2	ELM HILL PKE &	Hermitage	37210	8
3	VULTEE BLVD &	Hermitage	37217	7
3	CARROLL ST & CHARLES E DAVIS BLVD	Hermitage	37210	7
5	FAIN ST & CHARLES E DAVIS BLVD	Hermitage	37210	6
6	UNIVERSITY CT &	Hermitage	37210	5
6	TYLER DR & LEBANON PKE	Hermitage	37076	5
8	MARGARET ROBERTSON DR & ROCKWOOD PL	Hermitage	37076	4
8	HICKORY HILL LN & LEBANON PKE	Hermitage	37076	4
8	TIMBER VALLEY DR & ELM HILL PKE	Hermitage	37214	4
8	OPRY MILLS DR & OPRYLAND DR	Hermitage	37214	4
8	CARROLL ST & UNIVERSITY CT	Hermitage	37210	4
13	CHARLES E DAVIS BLVD & LAFAYETTE ST	Hermitage	37210	3

Property Crime

Rank	Intersection	Precinct	ZIP	Count
1	OPRY MILLS DR & OPRYLAND DR	Hermitage	37214	117
2	SHUTE LN & LEBANON PKE	Hermitage	37076	34
3	KOHLS PVT DR & STONES RIVER GRNWY	Hermitage	37214	29
4	OPRYLAND DR & OPRYLAND	Hermitage	37214	15
4	MURFREESBORO PKE & UNA ANTIOCH PKE	Hermitage	37013	15
6	FAIRWAY DR & LEBANON PKE	Hermitage	37214	13
6	MCGAVOCK PKE &	Hermitage	37214	13
8	HICKORY HILL LN & LEBANON PKE	Hermitage	37076	12
9	JACKSON DOWNS BLVD & LEBANON PKE	Hermitage	37214	11
9	JUAREZ DR & OLD HICKORY BLVD	Hermitage	37076	11
11	OLD HICKORY BLVD &	Hermitage	37076	10
11	CHARLES E DAVIS BLVD & J C NAPIER CT	Hermitage	37210	10
13	PARK DR & MCGAVOCK PKE	Hermitage	37214	9

Traffic Crashes - Personal Injury

Rank	Intersection	Precinct	ZIP	Count
1	LEBANON PKE & OLD HICKORY BLVD	Hermitage	37076	5
2	DODSON CHAPEL RD & OLD HICKORY BLVD	Hermitage	37076	4
3	BRILEY PKWY S & GLASTONBURY RD	Hermitage	37217	3
3	BELL RD & SMITH SPRINGS RD	Hermitage	37217	3
3	MURFREESBORO PKE & RANSOM PL	Hermitage	37217	3
3	DONELSON PKE & I40 E EXIT RAMP	Hermitage	37214	3
3	I40 W & I40 W EXIT RAMP	Hermitage	37210	3
3	LEBANON PKE & DOWNEYMEADE DR	Hermitage	37214	3
3	CENTRAL PKE & FRIST BLVD	Hermitage	37076	3
10	CENTRAL PKE & OLD HICKORY BLVD	Hermitage	37076	2
10	CENTRAL PKE & S NEW HOPE RD	Hermitage	37076	2
10	I40 W & OLD HICKORY BLVD	Hermitage	37076	2
10	I40 E EXIT RAMP & CENTRAL PKE ENT RAMP	Hermitage	37076	2

Traffic Crashes - Non-Injury

Rank	Intersection	Precinct	ZIP	Count
1	DODSON CHAPEL RD & OLD HICKORY BLVD	Hermitage	37076	17
2	OPRY MILLS DR & OPRYLAND DR	Hermitage	37214	15
3	ANDREW JACKSON PKWY & LEBANON PKE	Hermitage	37076	14
4	BLACKWOOD DR & BELL RD	Hermitage	37214	13
5	I40 W & I40 W EXIT RAMP	Hermitage	37210	12
6	LEBANON PKE & OLD HICKORY BLVD	Hermitage	37076	11
6	I40 E & BRILEY PKWY N	Hermitage	37210	11
8	SHACKLETT DR & DONELSON PKE	Hermitage	37214	10
8	I40 E & I40 E EXIT RAMP	Hermitage	37210	10
8	ELM HILL PKE & FESSLERS LN	Hermitage	37210	10
11	I40 E &	Hermitage	37210	9
11	I40 W EXIT RAMP & I40 W	Hermitage	37210	9
11	MURFREESBORO PKE & UNA ANTIOCH PKE	Hermitage	37013	9

Information summarized for CompStat week ending 01-28-17. (past 12 weeks of data). For each report, point data were plotted in a GIS and assigned to the nearest street intersection. Summary counts were then calculated for each intersection.

Sourced from MNPD ARMS on 2/1/2017 7:30:30 AM. Violent and property crime information sourced from incident reports using Uniform Crime Reporting definitions and reporting guidelines, based on the date when the crime was reported. Personal injury traffic crashes (10-46) and non-injury traffic crashes (10-45) retrieved from MNPD's CAD database. Excludes CFS with a disposition code of 6 or 11. For each incident or CAD record, the incident or dispatch location was assigned to the nearest street intersection.

North Precinct High Crime Intersections

Intersections with the highest concentrations of crime & traffic crashes - past 12 weeks.

METROPOLITAN POLICE DEPARTMENT
of Nashville and Davidson County

Violent Crime

Rank	Intersection	Precinct	ZIP	Count
1	REVELS DR & WHITES CREEK PKE	North	37207	11
2	24TH AV N & HYDE ST	North	37208	6
2	HERMAN ST & BLANK ST	North	37208	6
4	W TRINITY LN & HAMPTON ST	North	37207	5
4	BUENA VISTA PKE & TRINITY LN	North	37218	5
4	SNELL BLVD & LAGRANGE DR	North	37218	5
7	GARRISON DR & CHARLIE PL	North	37207	4
7	GREENBRIER RD & WHITES CREEK PKE	North	37080	4
7	ROSA L PARKS BLVD & MONROE ST	North	37208	4
10	DR D B TODD JR BLVD & ST LOUIS ST	North	37208	3
10	DELTA AV & CHEATHAM PL	North	37208	3
10	GARFIELD ST & 9TH AV N	North	37208	3
10	COCKRILL ST & 16TH AV N	North	37208	3

Property Crime

Rank	Intersection	Precinct	ZIP	Count
1	ROSA L PARKS BLVD & MONROE ST	North	37208	32
2	S HAMILTON RD & BUENA VISTA PKE	North	37218	22
3	W TRINITY LN & HAMPTON ST	North	37207	11
4	W TRINITY LN & LIBERIA ST	North	37207	10
5	REVELS DR & WHITES CREEK PKE	North	37207	8
6	S HAMILTON RD & RIVER DR	North	37218	7
7	BUENA VISTA PKE & TRINITY LN	North	37218	6
7	WHITES CREEK PKE & MOORMANS ARM RD	North	37207	6
7	KNOWLES ST & 17TH AV N	North	37208	6
7	EDEN ST & 25TH AV N	North	37208	6
11	22ND AV N & OSAGE ST	North	37208	5
11	OWEN ST & LOOBY CIR	North	37208	5
11	W TRINITY LN & SCRUGGS LN	North	37207	5

Traffic Crashes - Personal Injury

Rank	Intersection	Precinct	ZIP	Count
1	I65 S & W TRINITY LN	North	37207	3
1	CLARKSVILLE PKE & ROSA L PARKS BLVD	North	37208	3
3	I40 W & I40 W ENT RAMP	North	37209	2
3	I40 W & 28TH AV N	North	37209	2
3	28TH AV N & JOHN A MERRITT BLVD	North	37209	2
3	GREAT CIRCLE RD & CUMBERLAND BEND	North	37228	2
3	ROSA L PARKS BLVD & DOMINICAN DR	North	37228	2
3	READ AV & BRICK CHURCH PKE	North	37207	2
3	WHITES CREEK PKE & MALTA DR	North	37207	2
3	JOHN MALLETTE DR & COUNTY HOSPITAL RD	North	37218	2
3	LICKTON PKE & I24 W	North	37189	2
3	I24 W & BIDWELL RD	North	37080	2
3	ALBION ST & DR D B TODD JR BLVD	North	37208	2

Traffic Crashes - Non-Injury

Rank	Intersection	Precinct	ZIP	Count
1	ROSA L PARKS BLVD & DOMINICAN DR	North	37228	16
2	28TH AV N & JOHN A MERRITT BLVD	North	37209	10
3	S HAMILTON RD & BUENA VISTA PKE	North	37218	9
4	I65 S & W TRINITY LN	North	37207	8
4	SOUTHERLAND DR & BROOKLYN AV	North	37207	8
6	CHARLOTTE AV & 28TH AV N	North	37209	7
7	BAPTIST WORLD CENTER DR & W TRINITY LN	North	37207	6
7	I65 S & I24 E	North	37207	6
7	CLARKSVILLE PKE & ROSA L PARKS BLVD	North	37208	6
10	I65 N ENT RAMP & I40 W	North	37208	4
10	I65 N EXIT RAMP & I65 N	North	37208	4
10	JOHN A MERRITT BLVD & 33RD AV N	North	37209	4
10	W TRINITY LN & BRICK CHURCH PKE	North	37207	4

Information summarized for CompStat week ending 01-28-17. (past 12 weeks of data). For each report, point data were plotted in a GIS and assigned to the nearest street intersection. Summary counts were then calculated for each intersection.

Sourced from MNPD ARMS on 2/1/2017 7:30:30 AM. Violent and property crime information sourced from incident reports using Uniform Crime Reporting definitions and reporting guidelines, based on the date when the crime was reported. Personal injury traffic crashes (10-46) and non-injury traffic crashes (10-45) retrieved from MNPD's CAD database. Excludes CFS with a disposition code of 6 or 11. For each incident or CAD record, the incident or dispatch location was assigned to the nearest street intersection.

Madison Precinct High Crime Intersections

Intersections with the highest concentrations of crime & traffic crashes - past 12 weeks.

METROPOLITAN POLICE DEPARTMENT
of Nashville and Davidson County

Violent Crime

Rank	Intersection	Precinct	ZIP	Count
1	DULING AV & N GALLATIN PKE	Madison	37115	8
2	WESTCHESTER DR & BROOKDALE DR	Madison	37207	6
3	DUE WEST AV N & OLD DUE WEST AV	Madison	37115	5
3	MAYVIEW DR & SNOW AV	Madison	37115	5
3	E PALESTINE AV & E WEBSTER ST	Madison	37115	5
3	S GALLATIN PKE & MAPLE ST	Madison	37115	5
7	N DUPONT AV & MAY DR	Madison	37115	4
7	ARCHWOOD DR & ROOSEVELT AV	Madison	37115	4
7	MOOREWOOD DR & RICHMOND HILL DR	Madison	37207	4
10	CREEKWOOD DR &	Madison	37207	3
10	WESTCHESTER DR & BROOKWAY DR	Madison	37207	3
10	WESTCHESTER DR & MEADOW CT	Madison	37207	3
10	E PALESTINE AV & ARGLE AV	Madison	37115	3

Property Crime

Rank	Intersection	Precinct	ZIP	Count
1	N GALLATIN PKE & NORTHSIDE DR	Madison	37115	63
2	TWIN HILLS DR & N GALLATIN PKE	Madison	37072	38
3	SKYLINE MEMORIAL CT & DICKERSON PKE	Madison	37115	26
4	N GALLATIN PKE & RIVERCHASE BLVD	Madison	37115	23
4	OLD HICKORY BLVD W & GALLATIN PKE	Madison	37115	23
6	ALTA LOMA RD & N GALLATIN PKE	Madison	37115	14
7	S GALLATIN PKE & MAPLE ST	Madison	37115	11
8	S GALLATIN PKE RAMP & S GALLATIN PKE	Madison	37115	10
9	CONFERENCE DR & N GALLATIN PKE	Madison	37072	9
9	N GALLATIN PKE & ONE MILE PKWY	Madison	37115	9
11	MYATT DR & SPRING BRANCH DR	Madison	37115	8
11	MYATT DR & RIVERGATE PKWY	Madison	37115	8
13	N DUPONT AV &	Madison	37115	7

Traffic Crashes - Personal Injury

Rank	Intersection	Precinct	ZIP	Count
1	MYATT DR & RIVERGATE PKWY	Madison	37115	4
2	OLD HICKORY BLVD W & GALLATIN PKE	Madison	37115	3
2	OLD HICKORY BLVD W & N GRAYCROFT AV	Madison	37115	3
2	I65 S EXIT RAMP & I65 S	Madison	37115	3
5	DICKERSON PKE & OLD HICKORY BLVD	Madison	37207	2
5	I65 N & I65 N ENT RAMP	Madison	37115	2
5	ALTA LOMA RD & N GALLATIN PKE	Madison	37115	2
5	I65 N & I65 N EXIT RAMP	Madison	37115	2
5	CONFERENCE DR & N GALLATIN PKE	Madison	37072	2
5	STATE RT 45 & RIO VISTA DR	Madison	37115	2
5	S GALLATIN PKE & MAPLE ST	Madison	37115	2
12	S GALLATIN PKE & HARRIS ST	Madison	37115	1
12	E OLD HICKORY BLVD & ARCHWOOD DR	Madison	37115	1

Traffic Crashes - Non-Injury

Rank	Intersection	Precinct	ZIP	Count
1	CONFERENCE DR & N GALLATIN PKE	Madison	37072	16
2	MYATT DR & RIVERGATE PKWY	Madison	37115	15
3	SKYLINE MEMORIAL CT & DICKERSON PKE	Madison	37115	14
4	OLD HICKORY BLVD W & GALLATIN PKE	Madison	37115	10
5	CONFERENCE DR & VIETNAM VETERANS BLVD EXT	Madison	37072	8
5	SPRINGFIELD HWY & WILLIAMSON RD	Madison	37072	8
7	N GALLATIN PKE & RIVERCHASE BLVD	Madison	37115	7
7	E PALESTINE AV & S GALLATIN PKE	Madison	37115	7
7	HEAD DR & OLD HICKORY BLVD W	Madison	37115	7
10	DULING AV & N GALLATIN PKE	Madison	37115	6
10	BRILEY PKWY W & BRILEY PKWY W ENT RAMP	Madison	37207	6
12	DICKERSON PKE & OLD HICKORY BLVD	Madison	37207	5
12	STATE RT 45 & MYATT DR	Madison	37115	5

Information summarized for CompStat week ending 01-28-17. (past 12 weeks of data). For each report, point data were plotted in a GIS and assigned to the nearest street intersection. Summary counts were then calculated for each intersection.

Sourced from MNPD ARMS on 2/1/2017 7:30:30 AM. Violent and property crime information sourced from incident reports using Uniform Crime Reporting definitions and reporting guidelines, based on the date when the crime was reported. Personal injury traffic crashes (10-46) and non-injury traffic crashes (10-45) retrieved from MNPD's CAD database. Excludes CFS with a disposition code of 6 or 11. For each incident or CAD record, the incident or dispatch location was assigned to the nearest street intersection.

Midtown Hills Precinct High Crime Intersections

Intersections with the highest concentrations of crime & traffic crashes - past 12 weeks.

METROPOLITAN POLICE DEPARTMENT
of Nashville and Davidson County

Violent Crime

Rank	Intersection	Precinct	ZIP	Count
1	14TH AV S & HORTON AV	Midtown	37212	16
2	POWELL AV & BRANSFORD AV	Midtown	37204	6
3	OLD HICKORY BLVD & HICKORY TRACE DR	Midtown	37211	4
3	NOLENSVILLE PKE & SWISS AV	Midtown	37211	4
3	HARDING PL & SHADESCREST DR	Midtown	37211	4
3	9TH AV S & HILLSIDE AV	Midtown	37203	4
3	WHITAKER DR & HUNTINGTON RIDGE DR	Midtown	37211	4
3	WHISPERING HILLS DR & BONERWOOD DR	Midtown	37211	4
9	EDGEHILL AV &	Midtown	37203	3
9	14TH AV S & DEMONBREUN ST	Midtown	37203	3
9	FRANKLIN PKE & KIRKWOOD AV	Midtown	37204	3
9	THOMPSON LN & ELIZABETH ST	Midtown	37211	3
9	28TH AV N &	Midtown	37203	3

Property Crime

Rank	Intersection	Precinct	ZIP	Count
1	POWELL AV & BRANSFORD AV	Midtown	37204	33
2	NOLENSVILLE PKE & SWISS AV	Midtown	37211	15
3	14TH AV S & DEMONBREUN ST	Midtown	37203	14
4	20TH AV N & STATE ST	Midtown	37203	13
5	WEST END AV & 17TH AV N	Midtown	37203	11
6	OLD HICKORY BLVD & FRANKLIN PIKE CIR	Midtown	37027	10
6	ELLINGTON CIR & EDMONDSON PKE	Midtown	37211	10
8	24TH AV N & PARMAN PL	Midtown	37203	9
8	21ST AV N & CHARLOTTE AV	Midtown	37203	9
10	CHARLOTTE AV &	Midtown	37203	8
10	KNOLLS PL & OLD HICKORY BLVD	Midtown	37211	8
12	8TH AV S & ROYCROFT PL	Midtown	37204	7
13	18TH AV N & CHURCH ST	Midtown	37203	6

Traffic Crashes - Personal Injury

Rank	Intersection	Precinct	ZIP	Count
1	I65 N & HARDING PL	Midtown	37220	4
1	NOLENSVILLE PKE & CONCORD RD	Midtown	37027	4
1	I65 S & I65 S EXIT RAMP	Midtown	37027	4
1	NOLENSVILLE PKE & MELROSE AV / PEACHTREE ST	Midtown	37211	4
5	I65 S EXIT RAMP & I65 S	Midtown	37027	3
5	FRANKLIN PKE & OTTER CREEK RD	Midtown	37220	3
5	WEDGEWOOD AV & I65 N	Midtown	37203	3
5	HARDING PL & I65 N ENT RAMP	Midtown	37204	3
5	I65 N & I65 S ENT RAMP	Midtown	37204	3
5	MEDICAL CENTER DR & VANDERBILT HOSPITAL	Midtown	37212	3
11	WEST END AV & ACKLEN PARK DR	Midtown	37203	2
11	21ST AV S & WEDGEWOOD AV / BLAKEMORE AV	Midtown	37212	2
11	21ST AV S & DIXIE PL	Midtown	37212	2

Traffic Crashes - Non-Injury

Rank	Intersection	Precinct	ZIP	Count
1	OLD HICKORY BLVD & FRANKLIN PIKE CIR	Midtown	37027	18
2	HARDING PL & TROUSDALE DR	Midtown	37211	16
2	POWELL AV & POWELL PL	Midtown	37204	16
2	OLD HICKORY BLVD & FRANKLIN PKE	Midtown	37027	16
5	OLD HICKORY BLVD & EDMONDSON PKE	Midtown	37211	15
6	I65 S & OLD HICKORY BLVD	Midtown	37027	13
6	I440 E & I440 ENT RAMP	Midtown	37204	13
8	I65 N & OLD HICKORY BLVD	Midtown	37027	11
8	I65 N & HARDING PL	Midtown	37220	11
8	PIERCE AV & VANDERBILT HOSPITAL	Midtown	37240	11
11	I40 E EXIT RAMP & BROADWAY	Midtown	37203	10
12	31ST AV S & WEST END AV	Midtown	37203	9
12	21ST AV S & WEDGEWOOD AV / BLAKEMORE AV	Midtown	37212	9

Information summarized for CompStat week ending 01-28-17. (past 12 weeks of data). For each report, point data were plotted in a GIS and assigned to the nearest street intersection. Summary counts were then calculated for each intersection.

Sourced from MNPD ARMS on 2/1/2017 7:30:30 AM. Violent and property crime information sourced from incident reports using Uniform Crime Reporting definitions and reporting guidelines, based on the date when the crime was reported. Personal injury traffic crashes (10-46) and non-injury traffic crashes (10-45) retrieved from MNPD's CAD database. Excludes CFS with a disposition code of 6 or 11. For each incident or CAD record, the incident or dispatch location was assigned to the nearest street intersection.

County High Crime Intersections - Arrests

Intersections with the highest concentrations of arrests - past 12 weeks.

METROPOLITAN POLICE DEPARTMENT
of Nashville and Davidson County

DUI Arrests

Rank	Intersection	Precinct	ZIP	Count
1	ALBION ST & DR D B TODD JR BLVD	North	37208	9
2	EASTLAND AV & GALLATIN AV	East	37206	8
2	BRILEY PKWY E EXT RAMP & DICKERSON PKE	Madison	37207	8
4	12TH AV N & BROADWAY	Central	37203	7
5	GALLATIN AV & SEYMOUR AV	East	37206	6
6	BRILEY PKWY W & BRICK CHURCH PKE	Madison	37207	5
6	WOODLAND ST & 11TH ST (5 POINTS)	East	37206	5
8	ELLINGTON PKWY & HART LN	East	37207	4
8	NOLENSVILLE PKE & WELSHWOOD DR	South	37211	4
8	DONELSON PKE & MURFREESBORO PKE	South	37217	4
11	I40 W ENT RAMP & BROADWAY	Central	37203	3
11	NOLENSVILLE PKE & EDMONDSON PKE	South	37211	3
11	TWO RIVERS PKWY &	Hermitage	37214	3

Drug-Related Arrests

Rank	Intersection	Precinct	ZIP	Count
1	WEST END AV & 25TH AV S	Midtown	37203	13
1	WHISPERING OAKS PL & TANGLEWOOD CT	South	37211	13
3	18TH AV N & CHURCH ST	Midtown	37203	12
3	MURFREESBORO PKE & PARRIS AV	South	37210	12
5	S 5TH ST & SHELBY AV	East	37206	11
5	W HAMILTON RD & CLARKSVILLE PKE	North	37218	11
5	OLD HICKORY BLVD & PRINCETON PL	Hermitage	37076	11
8	ROYAL PKWY & DONELSON PKE	Hermitage	37214	10
9	EAST THOMPSON LN & MURFREESBORO PKE	South	37211	9
9	KINGS LN & CLARKSVILLE PKE	North	37218	9
9	N GALLATIN PKE & NORTHSIDE DR	Madison	37115	9
9	UNIVERSITY CT & 1ST AV S	Hermitage	37210	9
9	ROBERTSON ST & LEWIS ST	Hermitage	37210	9

Felony Arrests

Rank	Intersection	Precinct	ZIP	Count
1	2ND AV N & JAMES ROBERTSON PKWY	Central	37201	62
2	DELAWARE AV & 31ST AV N	North	37209	18
3	GAY ST & 2ND AV N	Central	37201	17
3	1ST AV N & GAY ST	Central	37201	17
5	HILL AV & BLANTON AV	South	37210	16
6	ALBION ST & DR D B TODD JR BLVD	North	37208	14
7	LEA AV & 7TH AV S	Central	37203	10
8	CHARLOTTE PKE &	West	37209	9
8	OLD HICKORY BLVD & PRINCETON PL	Hermitage	37076	9
10	3RD AV S & BROADWAY	Central	37201	8
10	N GALLATIN PKE & NORTHSIDE DR	Madison	37115	8
12	N GALLATIN PKE & RIVERCHASE BLVD	Madison	37115	7
12	DEW ST & S 7TH ST	East	37206	7

Weapons Law Violation Arrests

Rank	Intersection	Precinct	ZIP	Count
1	MOSS RD & WINTON DR	South	37013	5
2	S 5TH ST & SHELBY AV	East	37206	4
3	OAKWOOD AV & BETHWOOD DR	East	37207	3
3	ASHLAND CITY HWY & CLARKSVILLE PKE	North	37218	3
3	12TH AV N & HEIMAN ST	North	37208	3
3	WEST END AV & 30TH AV S	Midtown	37203	3
3	BRILEY PKWY N & I24 E EXIT RAMP	South	37211	3
3	21ST AV N & CHURCH ST	Midtown	37203	3
3	BLUE HOLE RD &	South	37013	3
10	CEDARHILL CT & CEDARHILL DR	South	37013	2
10	RICHARDS RD & WAIKIKI BLVD	South	37013	2
10	BELL RD & BLUE HOLE RD	South	37013	2
10	PETTUS RD & PRESTON RD	South	37013	2

Information summarized for CompStat week ending 01-28-17. (past 12 weeks of data). For each report, point data were plotted in a GIS and assigned to the nearest street intersection. Summary counts were then calculated for each intersection.

Sourced from MNPD ARMS on 2/1/2017 7:30:30 AM. For each arrest, the arrest location was assigned to the nearest street intersection. This report does not take into account the number of charges. 1 arrest = 1 body.

County Hot Addresses
Multiple CFS / Arrests at the Same Location, Past 12 Weeks

METROPOLITAN POLICE DEPARTMENT
of Nashville and Davidson County

CFS Location / Nearby Business	Count	Counts - Top Ten Codes
639 LAFAYETTE ST ***Nashville Rescue Mission***	**209**	97 - Want Officer for Investigation / Assistance (10-43) 64 - Disorderly Person (10-44) 13 - Suicidal Person (10-63)
709 5TH AV S ***Greyhound***	**123**	54 - Want Officer for Investigation / Assistance (10-43) 40 - Disorderly Person (10-44) 6 - Theft (10-50)
705 DREXEL ST ***Room In the Inn***	**93**	48 - Want Officer for Investigation / Assistance (10-43) 23 - Disorderly Person (10-44) 6 - Theft (10-50)
4040 NOLENSVILLE PIKE ***Walmart***	**92**	19 - Want Officer for Investigation / Assistance (10-43) 18 - Theft (10-50) 17 - Disorderly Person (10-44)
5101 HARDING PL ***MNPD South Precinct***	**91**	34 - Want Officer for Investigation / Assistance (10-43) 25 - Domestic Disturbance (10-41) 21 - Theft (10-50)
391 WALLACE RD ***Southern Hills Medical Center***	**87**	31 - Transport Prisoner / Suspect (10-16) 16 - Fight / Assault (10-57) 12 - Domestic Disturbance (10-41)
2000 CHURCH ST ***Baptist Hospital***	**87**	24 - Want Officer for Investigation / Assistance (10-43) 17 - Transport Prisoner / Suspect (10-16) 12 - Fight / Assault (10-57)
1818 ALBION ST ***Nashville General Hospital School***	**82**	34 - Want Officer for Investigation / Assistance (10-43) 11 - Transport Prisoner / Suspect (10-16) 7 - Fight / Assault (10-57)
936 E TRINITY LN ***MNPD East Precinct***	**80**	39 - Want Officer for Investigation / Assistance (10-43) 12 - Domestic Disturbance (10-41) 9 - Theft (10-50)
433 OPRY MILLS DR ***Opry Mills***	**79**	24 - Theft (10-50) 21 - Want Officer for Investigation / Assistance (10-43) 9 - Disorderly Person (10-44)
2232 GALLATIN PIKE N	**75**	22 - Transport Prisoner / Suspect (10-16) 22 - Theft (10-50) 9 - Disorderly Person (10-44)
24 LAFAYETTE ST ***Z Mart***	**74**	40 - Disorderly Person (10-44) 15 - Want Officer for Investigation / Assistance (10-43) 7 - Fight / Assault (10-57)
5655 FRIST BLVD ***Summit Medical Center***	**74**	28 - Transport Prisoner / Suspect (10-16) 9 - Want Officer for Investigation / Assistance (10-43) 7 - Domestic Disturbance (10-41)
800 MONROE ST ***Kroger***	**71**	18 - Want Officer for Investigation / Assistance (10-43) 15 - Transport Prisoner / Suspect (10-16) 13 - Disorderly Person (10-44)
512 1ST AV N	**70**	25 - Want Officer for Investigation / Assistance (10-43) 24 - Domestic Disturbance (10-41) 8 - Theft (10-50)

Arrest Location	Count	Counts - Top Charges
512 1ST AV N	**173**	45 - Failure to appear- class b or c misd. 40 - Probation violation- misdemeanor 21 - Probation violation- community corrections viol.
408 2ND AVE N	**163**	42 - Probation violation- misdemeanor 26 - Failure to appear- class b or c misd. 23 - Probation violation- community corrections viol.
7044 CHARLOTTE PIKE	**128**	78 - Theft of merchandise - $500 or less 28 - Theft of merchandise- $1,000 or less 16 - Criminal trespass
512 1ST AVE N	**126**	40 - Failure to appear- class b or c misd. 32 - Probation violation- misdemeanor 20 - Failure to be booked (state citation)
639 LAFAYETTE ST	**108**	26 - Criminal trespass 23 - Public intoxication 21 - Failure to be booked (state citation)
512 1ST AVE NORTH	**95**	54 - Failure to appear- class b or c misd. 12 - Failure to appear - felony or class a misd. 12 - Failure to be booked (state citation)
1ST AVE N & GAY ST	**75**	21 - Failure to appear- class b or c misd. 15 - Probation violation- misdemeanor 11 - Probation violation- felony
2232 N GALLATIN PIKE	**54**	25 - Theft of merchandise- $1,000 or less 18 - Theft of merchandise - $500 or less 7 - Legend drug poss. w/out prescription
4040 NOLENSVILLE PIKE	**52**	16 - Theft of merchandise - $500 or less 10 - Theft of merchandise- $1,000 or less 8 - Public intoxication
400 CHARLOTTE AVE	**49**	21 - Criminal trespass 17 - Public intoxication 8 - Disorderly conduct
512 31ST AVE N	**48**	17 - Probation violation- misdemeanor 14 - Failure to appear- class b or c misd. 6 - Failure to be booked (state citation)
1818 ALBION ST	**42**	8 - Assault, officer/responder -agg -deadly weapon - int/kn 7 - Assault, domestic bodily injury
1417 MURFREESBORO PIKE	**42**	17 - Leaving scene of accident - damage $500 or less 17 - Accident - failure to report 5 - Driving- suspended license
514 8TH AVE S	**35**	34 - Criminal trespass 1 - Drug paraphernalia- unlawful use
448 2ND AVE N	**34**	8 - Driving- suspended license 5 - Driv. lic. - no d/l 4 - Probation violation- community corrections viol.

Sourced from MNPD ARMS on 2/1/2017 7:30:30 AM. CAD calls retrieved from Metropolitan Emergency Communications Center's Computer Aided Dispatch system. Includes only calls where an officer response was made. Disposition codes 6 (Backup) and 11 (Signal 9) are excluded. Self-initiated calls are excluded. Calls dispatched to interstate RPAs and intersections are excluded. Teleserve calls are excluded. Arrest information retrieved from the MNPD RMS warrants / arrests database. 1 arrest = 1 body. Includes adult and juvenile arrests. 'Nearby Business' refers to a business establishment in close proximity of the address listed, and is provided for informational purposes only. There is no guarantee that all calls were dispatched to the business listed, because in some cases, multiple business establishments have the same address (e.g. a discount store that also contains a pharmacy). Due to the unique nature of apartment-based reporting, individual unit numbers and the address of the main office for a complex may sometimes both appear in this report.

West Precinct Hot Addresses
Multiple CFS / Arrests at the Same Location, Past 12 Weeks

METROPOLITAN POLICE DEPARTMENT
of Nashville and Davidson County

CFS Location / Nearby Business	Count	Counts - Top Ten Codes
7044 CHARLOTTE PIKE ***Walmart Supercenter***	**59**	22 - Transport Prisoner / Suspect (10-16) 10 - Theft (10-50) 9 - Disorderly Person (10-44)
5500 CHARLOTTE PIKE ***MNPD West Precinct***	**57**	28 - Want Officer for Investigation / Assistance (10-43) 8 - Theft (10-50) 7 - Disorderly Person (10-44)
6814 CHARLOTTE PIKE ***Target***	**35**	15 - Community Policing Activity (10-15) 10 - Theft (10-50) 3 - Vehicle Accident - Property Damage (10-45)
2126 ABBOTT MARTIN RD ***Green Hills Mall***	**34**	12 - Theft (10-50) 4 - Transport Prisoner / Suspect (10-16) 4 - Disorderly Person (10-44)
4220 HARDING PIKE ***St Thomas Hospital***	**26**	12 - Want Officer for Investigation / Assistance (10-43) 4 - Transport Prisoner / Suspect (10-16) 3 - Disorderly Person (10-44)
4601 ALABAMA AV ***Daily's***	**25**	9 - Disorderly Person (10-44) 6 - Theft (10-50) 4 - Want Officer for Investigation / Assistance (10-43)
7087 HIGHWAY 70 S ***Kroger***	**20**	6 - Want Officer for Investigation / Assistance (10-43) 5 - Disorderly Person (10-44) 2 - Vehicle Accident - Property Damage (10-45)
7034 CHARLOTTE PIKE	**16**	11 - Theft (10-50) 1 - Suspicious Person (10-40) 1 - Disorderly Person (10-44)
865 BELLEVUE RD	**16**	12 - Investigate 911 Hang-Up Call (10-88) 2 - Want Officer for Investigation / Assistance (10-43) 2 - Vehicle Accident - Property Damage (10-45)
3813 HILLSBORO PIKE ***Green Hills Mall***	**15**	5 - Theft (10-50) 4 - Transport Prisoner / Suspect (10-16) 2 - Disorderly Person (10-44)
26 WHITE BRIDGE PIKE ***Target***	**14**	8 - Theft (10-50) 2 - Want Officer for Investigation / Assistance (10-43) 1 - Vehicle Accident - Property Damage (10-45)
5705 CHARLOTTE PIKE ***Kroger***	**14**	6 - Disorderly Person (10-44) 4 - Want Officer for Investigation / Assistance (10-43) 1 - Vehicle Accident - Property Damage (10-45)
5610 VINE RIDGE DR	**12**	12 - Investigate 911 Hang-Up Call (10-88)
7665 HIGHWAY 70 S	**12**	5 - Burglary - Non-Residence (10-71) 3 - Want Officer for Investigation / Assistance (10-43) 2 - Disorderly Person (10-44)
5600 CHARLOTTE PIKE ***Walgreen's***	**11**	5 - Vehicle Accident - Property Damage (10-45) 3 - Want Officer for Investigation / Assistance (10-43) 1 - Disorderly Person (10-44)

Arrest Location	Count	Counts - Top Charges
7044 CHARLOTTE PIKE	**128**	78 - Theft of merchandise - $500 or less 28 - Theft of merchandise- $1,000 or less 16 - Criminal trespass
400 DAVIDSON RD	**23**	17 - Disorderly conduct 2 - Poss. or casual exchange-cont.sub. 2 - Harassment- cause emotional distress, intimidate,
6814 CHARLOTTE PIKE	**19**	13 - Theft of merchandise - $500 or less 4 - Theft of merchandise- > $500 but < $1,000 3 - Failure to be booked (state citation)
CHARLOTTE PIKE & DAVIDSON DR	**13**	5 - Driving- suspended license 4 - Probation violation- misdemeanor 3 - Driving- revoked license
CABOT DR & CHARLOTTE PIKE	**12**	4 - Driving- revoked license 4 - Driving- suspended license 3 - Driv. lic. - no d/l
2126 ABBOTT MARTIN RD	**12**	7 - Theft of merchandise - $500 or less 3 - Theft of merchandise- > $500 but < $1,000 2 - Theft of merchandise- $1,000 or > but < $10,000
3813 HILLSBORO PIKE	**10**	4 - Theft of merchandise - $500 or less 4 - Theft of merchandise- > $500 but < $1,000 3 - Criminal trespass
621 MCPHERSON DR	**10**	10 - Criminal trespass
CHARLOTTE PIKE & OLD CHARLOTTE PIKE	**8**	2 - Poss. or casual exchange-cont.sub. 2 - Drug paraphernalia- unlawful use 2 - Driving- revoked license
I 40 E & WHITE BRIDGE PIKE	**7**	2 - Driving- suspended license 2 - Drug paraphernalia- unlawful use 2 - Poss.w/int-cont.sub.- marijuana 14.175-4,535 gr.
5500 CHARLOTTE PIKE	**7**	2 - Failure to be booked (state citation) 2 - Robbery- esp. agg. 1 - Robbery- agg.- weapon or object
111 OLD HICKORY BLVD	**7**	3 - Juvenile, curfew 3 - Assault, domestic bodily injury 1 - Assault, aggravated - strangulation - int/kn
40TH AVE N & CHARLOTTE AVE	**6**	3 - Driving- suspended license 3 - Legend drug poss. w/out prescription 3 - Poss. or casual exchange-cont.sub.
45TH AVE N & GEORGIA AVE	**6**	2 - Driving- revoked license 2 - Driv. lic. - no d/l 2 - Driving- suspended license
6031 DEAL AVE	**6**	8 - Poss. or casual exchange-cont.sub. 6 - Drug paraphernalia- unlawful use 4 - Juvenile, handgun possession - 1st offense

Sourced from MNPD ARMS on 2/1/2017 7:30:31 AM. CAD calls retrieved from Metropolitan Emergency Communications Center's Computer Aided Dispatch system. Includes only calls where an officer response was made. Disposition codes 6 (Backup) and 11 (Signal 9) are excluded. Self-initiated calls are excluded. Calls dispatched to interstate RPAs and intersections are excluded. Teleserve calls are excluded. Arrest information retrieved from the MNPD RMS warrants / arrests database. 1 arrest = 1 body. Includes adult and juvenile arrests. 'Nearby Business' refers to a business establishment in close proximity of the address listed, and is provided for informational purposes only. There is no guarantee that all calls were dispatched to the business listed, because in some cases, multiple business establishments have the same address (e.g. a discount store that also contains a pharmacy). Due to the unique nature of apartment-based reporting, individual unit numbers and the address of the main office for a complex may sometimes both appear in this report.

East Precinct Hot Addresses
Multiple CFS / Arrests at the Same Location, Past 12 Weeks

METROPOLITAN POLICE DEPARTMENT
of Nashville and Davidson County

CFS Location / Nearby Business	Count	Counts - Top Ten Codes
936 E TRINITY LN ***MNPD East Precinct***	**80**	39 - Want Officer for Investigation / Assistance (10-43) 12 - Domestic Disturbance (10-41) 9 - Theft (10-50)
600 SHELBY AV	**52**	18 - Disorderly Person (10-44) 13 - Theft (10-50) 4 - Shots Fired (10-83)
130 W TRINITY LN ***Love's Truck Stop***	**33**	8 - Disorderly Person (10-44) 8 - Want Officer for Investigation / Assistance (10-43) 8 - Vehicle Accident - Property Damage (10-45)
3410 GALLATIN PIKE ***Kroger***	**25**	7 - Want Officer for Investigation / Assistance (10-43) 6 - Theft (10-50) 4 - Disorderly Person (10-44)
500 MAIN ST	**24**	14 - Disorderly Person (10-44) 4 - Vehicle Accident - Property Damage (10-45) 3 - Fight / Assault (10-57)
509 LISCHEY AV	**19**	19 - Burglary - Residence (10-70)
1118 DICKERSON PIKE	**15**	7 - Theft (10-50) 3 - Burglary - Non-Residence (10-71) 1 - Shooting (10-52)
1120 LITTON AV	**15**	5 - Want Officer for Investigation / Assistance (10-43) 2 - Domestic Disturbance (10-41) 2 - Burglary - Non-Residence (10-71)
711 GALLATIN AV ***Kroger***	**14**	4 - Disorderly Person (10-44) 3 - Vehicle Accident - Property Damage (10-45) 2 - Vehicle Blocking Right of Way (10-49)
824 MAIN ST ***Weiss Liquors Inc***	**13**	6 - Disorderly Person (10-44) 1 - Suspicious Person (10-40) 1 - Domestic Disturbance (10-41)
SHELBY PARK	**13**	3 - Disorderly Person (10-44) 2 - Suspicious Person (10-40) 2 - Want Officer for Investigation / Assistance (10-43)
511 S 8TH ST	**13**	4 - Disorderly Person (10-44) 4 - Want Officer for Investigation / Assistance (10-43) 1 - Fight / Assault (10-57)
2600 GALLATIN PIKE	**13**	8 - Disorderly Person (10-44) 2 - Want Officer for Investigation / Assistance (10-43) 2 - Theft (10-50)
3004 STANWYCK DR	**13**	5 - Want Officer for Investigation / Assistance (10-43) 3 - Suspicious Person (10-40) 2 - Disorderly Person (10-44)
2600 GALLATIN AV	**12**	6 - Disorderly Person (10-44) 2 - Want Officer for Investigation / Assistance (10-43) 2 - Vehicle Accident - Property Damage (10-45)

Arrest Location	Count	Counts - Top Charges
401 WALTON LN	**30**	13 - Disorderly conduct 6 - Assault- simple - bodily injury 4 - Assault
S 5TH ST & SHELBY AVE	**27**	9 - Poss. or casual exchange-cont.sub. 5 - Driving- suspended license 4 - Drug paraphernalia- unlawful use
110 GALLATIN AVE	**22**	14 - Disorderly conduct 5 - Assault 2 - Driv. lic. - no d/l
130 W TRINITY LN	**19**	4 - Driving- revoked license 3 - Criminal trespass 2 - Driv. lic. - no d/l
DICKERSON PIKE & HART LN	**19**	6 - Driving- revoked license 5 - Failure to appear- class b or c misd. 2 - Drug paraphernalia- unlawful use
EASTLAND AVE & GALLATIN AVE	**17**	7 - Driving under the influence 5 - Implied consent - civil 5 - Poss. or casual exchange-cont.sub.
S 4TH ST & SHELBY AVE	**16**	4 - Driving- revoked license 3 - Driv. lic. - no d/l 2 - Driving- revoked license, 2nd offense
BROADMOOR DR & ELLINGTON PKWY N	**15**	9 - Driving- revoked license 3 - Driving- suspended license 1 - Driving- revoked license, 2nd offense
CLEVELAND ST & DICKERSON PIKE	**13**	3 - Poss. or casual exchange-cont.sub. 3 - Driv. lic. - no d/l 3 - Driving- revoked license
S 6TH ST & SHELBY AVE	**13**	5 - Driving- revoked license 2 - Driv. lic. - no d/l 2 - Driving- suspended license
S 7TH ST & SYLVAN ST	**13**	4 - Driving- revoked license 4 - Theft of property- $500 or less 3 - Poss. or casual exchange-cont.sub.
DICKERSON PIKE & W TRINITY LN	**12**	5 - Driving- suspended license 3 - Poss. or casual exchange-cont.sub. 2 - Drug paraphernalia- unlawful use
BRILEY PKWY E & GALLATIN PIKE	**11**	4 - Poss. or casual exchange-cont.sub. 3 - Driving- suspended license 2 - Driving- revoked license
1500 PORTER RD	**11**	3 - Drug paraphernalia- unlawful use 2 - Driving- revoked license 2 - Assault, domestic bodily injury
S 8TH ST & SHELBY AVE	**11**	3 - Driving- revoked license 2 - Assault, domestic bodily injury 2 - Failure to appear- class b or c misd.

Sourced from MNPD ARMS on 2/1/2017 7:30:31 AM. CAD calls retrieved from Metropolitan Emergency Communications Center's Computer Aided Dispatch system. Includes only calls where an officer response was made. Disposition codes 6 (Backup) and 11 (Signal 9) are excluded. Self-initiated calls are excluded. Calls dispatched to interstate RPAs and intersections are excluded. Teleserve calls are excluded. Arrest information retrieved from the MNPD RMS warrants / arrests database. 1 arrest = 1 body. Includes adult and juvenile arrests. 'Nearby Business' refers to a business establishment in close proximity of the address listed, and is provided for informational purposes only. There is no guarantee that all calls were dispatched to the business listed, because in some cases, multiple business establishments have the same address (e.g. a discount store that also contains a pharmacy). Due to the unique nature of apartment-based reporting, individual unit numbers and the address of the main office for a complex may sometimes both appear in this report.

South Precinct Hot Addresses
Multiple CFS / Arrests at the Same Location, Past 12 Weeks

METROPOLITAN POLICE DEPARTMENT
of Nashville and Davidson County

CFS Location / Nearby Business	Count	Counts - Top Ten Codes
4040 NOLENSVILLE PIKE ***Walmart***	**92**	19 - Want Officer for Investigation / Assistance (10-43) 18 - Theft (10-50) 17 - Disorderly Person (10-44)
5101 HARDING PL ***MNPD South Precinct***	**91**	34 - Want Officer for Investigation / Assistance (10-43) 25 - Domestic Disturbance (10-41) 21 - Theft (10-50)
391 WALLACE RD ***Southern Hills Medical Center***	**87**	31 - Transport Prisoner / Suspect (10-16) 16 - Fight / Assault (10-57) 12 - Domestic Disturbance (10-41)
13011 OLD HICKORY BLVD ***BP***	**40**	12 - Vehicle Accident - Property Damage (10-45) 8 - Theft (10-50) 7 - Want Officer for Investigation / Assistance (10-43)
5824 NOLENSVILLE PIKE ***Walmart***	**38**	12 - Theft (10-50) 10 - Want Officer for Investigation / Assistance (10-43) 9 - Disorderly Person (10-44)
3035 HAMILTON CHURCH RD ***Walmart***	**36**	8 - Want Officer for Investigation / Assistance (10-43) 5 - Theft (10-50) 5 - Vehicle Accident - Property Damage (10-45)
5319 MT VIEW RD ***Kroger***	**25**	11 - Want Officer for Investigation / Assistance (10-43) 5 - Disorderly Person (10-44) 5 - Vehicle Accident - Property Damage (10-45)
61 EAST THOMPSON LN ***Kroger***	**25**	7 - Want Officer for Investigation / Assistance (10-43) 5 - Transport Prisoner / Suspect (10-16) 4 - Disorderly Person (10-44)
4190 NOLENSVILLE PIKE	**22**	16 - Disorderly Person (10-44) 2 - Want Officer for Investigation / Assistance (10-43) 2 - Fight / Assault (10-57)
2212 NOLENSVILLE PIKE	**22**	9 - Disorderly Person (10-44) 5 - Want Officer for Investigation / Assistance (10-43) 4 - Theft (10-50)
5520 NOLENSVILLE PIKE	**21**	9 - Theft (10-50) 6 - Vehicle Accident - Property Damage (10-45) 3 - Transport Prisoner / Suspect (10-16)
318 HARDING PL	**20**	7 - Disorderly Person (10-44) 4 - Theft (10-50) 3 - Want Officer for Investigation / Assistance (10-43)
340 HARDING PL ***Exxon***	**19**	5 - Disorderly Person (10-44) 4 - Want Officer for Investigation / Assistance (10-43) 3 - Theft (10-50)
1155 BELL RD ***Home Depot***	**19**	7 - Burglary - Non-Residence (10-71) 4 - Vehicle Accident - Property Damage (10-45) 2 - Theft (10-50)
15007 OLD HICKORY BLVD	**19**	7 - Want Officer for Investigation / Assistance (10-43) 5 - Disorderly Person (10-44) 3 - Vehicle Accident - Property Damage (10-45)

Arrest Location	Count	Counts - Top Charges
4040 NOLENSVILLE PIKE	**52**	16 - Theft of merchandise - $500 or less 10 - Theft of merchandise- $1,000 or less 8 - Public intoxication
1417 MURFREESBORO PIKE	**42**	17 - Accident - failure to report 17 - Leaving scene of accident - damage $500 or less 5 - Driving- suspended license
MURFREESBORO PIKE & THOMPSON PL	**31**	13 - Driv. lic. - no d/l 8 - Poss. or casual exchange-cont.sub. 6 - Driving- suspended license
1200 2ND AVE S	**28**	23 - Disorderly conduct 4 - Juvenile, runaway 2 - Poss. or casual exchange-cont.sub.
391 WALLACE RD	**26**	4 - Probation violation- misdemeanor 3 - Driving- revoked license 2 - Driving under the influence
220 BLANTON AVE	**19**	5 - Probation violation- felony 5 - Community superv. viol. by felony off. 4 - Sex offender registration violation - 3rd offense or
HARDING PL & NOLENSVILLE PIKE	**18**	7 - Driv. lic. - no d/l 4 - Poss. or casual exchange-cont.sub. 3 - Driving- suspended license
BELL RD & MURFREESBORO PIKE	**16**	4 - Failure to be booked (state citation) 3 - Driving- suspended license 3 - Driving- revoked license
5101 HARDING PL	**16**	3 - Juvenile, runaway 2 - Probation violation- misdemeanor 2 - Failure to be booked (state citation)
411 MURFREESBORO PIKE	**15**	5 - Drug paraphernalia- unlawful use 2 - Failure to be booked (state citation) 2 - Assault, domestic bodily injury
2ND AVE S & LAFAYETTE ST	**15**	4 - Driving- suspended license 4 - Driving- revoked license 4 - Poss. or casual exchange-cont.sub.
270 TAMPA DR	**14**	3 - Poss. or casual exchange-cont.sub. 2 - Assault, agg serious bodily injury- int/kn 2 - Failure to appear- class b or c misd.
360 TANGLEWOOD CT	**14**	13 - Poss. or casual exchange-cont.sub. 4 - Drug paraphernalia- unlawful use 1 - Assault, domestic bodily injury
BELL RD & HICKORY HOLLOW TER	**14**	4 - Driving- suspended license 3 - Driv. lic. - no d/l 2 - Failure to appear- class b or c misd.
MCGAVOCK PIKE & MURFREESBORO PIKE	**14**	5 - Driving- suspended license 5 - Driv. lic. - no d/l 3 - Poss. or casual exchange-cont.sub.

Sourced from MNPD ARMS on 2/1/2017 7:30:31 AM. CAD calls retrieved from Metropolitan Emergency Communications Center's Computer Aided Dispatch system. Includes only calls where an officer response was made. Disposition codes 6 (Backup) and 11 (Signal 9) are excluded. Self-initiated calls are excluded. Calls dispatched to interstate RPAs and intersections are excluded. Teleserve calls are excluded. Arrest information retrieved from the MNPD RMS warrants / arrests database. 1 arrest = 1 body. Includes adult and juvenile arrests. 'Nearby Business' refers to a business establishment in close proximity of the address listed, and is provided for informational purposes only. There is no guarantee that all calls were dispatched to the business listed, because in some cases, multiple business establishments have the same address (e.g. a discount store that also contains a pharmacy). Due to the unique nature of apartment-based reporting, individual unit numbers and the address of the main office for a complex may sometimes both appear in this report.

Central Precinct Hot Addresses
Multiple CFS / Arrests at the Same Location, Past 12 Weeks

METROPOLITAN POLICE DEPARTMENT
of Nashville and Davidson County

CFS Location / Nearby Business	Count	Counts - Top Ten Codes
639 LAFAYETTE ST ***Nashville Rescue Mission***	**209**	97 - Want Officer for Investigation / Assistance (10-43) 64 - Disorderly Person (10-44) 13 - Suicidal Person (10-63)
709 5TH AV S ***Greyhound***	**123**	54 - Want Officer for Investigation / Assistance (10-43) 40 - Disorderly Person (10-44) 6 - Theft (10-50)
705 DREXEL ST ***Room In the Inn***	**93**	48 - Want Officer for Investigation / Assistance (10-43) 23 - Disorderly Person (10-44) 6 - Theft (10-50)
512 1ST AV N	**70**	25 - Want Officer for Investigation / Assistance (10-43) 24 - Domestic Disturbance (10-41) 8 - Theft (10-50)
400 CHARLOTTE AV ***Tennessee Public Transportation Association***	**63**	36 - Want Officer for Investigation / Assistance (10-43) 6 - Disorderly Person (10-44) 4 - Intoxicated Person (10-42)
1201 BROADWAY	**63**	37 - Disorderly Person (10-44) 13 - Want Officer for Investigation / Assistance (10-43) 4 - Theft (10-50)
227 SHELBY AV ***Exxon***	**49**	25 - Disorderly Person (10-44) 12 - Want Officer for Investigation / Assistance (10-43) 5 - Theft (10-50)
111 N 1ST ST ***Travel Centers of America***	**44**	22 - Want Officer for Investigation / Assistance (10-43) 9 - Disorderly Person (10-44) 3 - Vehicle Accident - Property Damage (10-45)
601 KOREAN VETERANS BLVD	**38**	11 - Want Officer for Investigation / Assistance (10-43) 10 - Theft (10-50) 7 - Domestic Disturbance (10-41)
1101 BROADWAY ***Exxon***	**32**	15 - Disorderly Person (10-44) 9 - Want Officer for Investigation / Assistance (10-43) 2 - Vehicle Accident - Property Damage (10-45)
9 HERMITAGE AV	**29**	14 - Disorderly Person (10-44) 3 - Vehicle Accident - Property Damage (10-45) 2 - Intoxicated Person (10-42)
100 WOODLAND ST ***Davidson County Juvenile Detention***	**28**	16 - Want Officer for Investigation / Assistance (10-43) 5 - Domestic Disturbance (10-41) 2 - Missing Person (10-75)
121 4TH AV S ***Hilton Nashville Downtown***	**26**	11 - Disorderly Person (10-44) 6 - Theft (10-50) 3 - Fight / Assault (10-57)
408 2ND AV N ***Davidson County Community Corrections***	**25**	6 - Want Officer for Investigation / Assistance (10-43) 4 - Theft (10-50) 3 - Domestic Disturbance (10-41)
329 BROADWAY	**24**	9 - Disorderly Person (10-44) 5 - Fight / Assault (10-57) 3 - Want Officer for Investigation / Assistance (10-43)

Arrest Location	Count	Counts - Top Charges
408 2ND AVE N	**163**	42 - Probation violation- misdemeanor 26 - Failure to appear- class b or c misd. 23 - Probation violation- community corrections viol.
512 1ST AVE N	**125**	40 - Failure to appear- class b or c misd. 32 - Probation violation- misdemeanor 20 - Failure to be booked (state citation)
639 LAFAYETTE ST	**106**	25 - Criminal trespass 22 - Public intoxication 21 - Failure to be booked (state citation)
1ST AVE N & GAY ST	**75**	21 - Failure to appear- class b or c misd. 15 - Probation violation- misdemeanor 11 - Probation violation- felony
400 CHARLOTTE AVE	**49**	21 - Criminal trespass 17 - Public intoxication 8 - Disorderly conduct
514 8TH AVE S	**35**	34 - Criminal trespass 1 - Drug paraphernalia- unlawful use
448 2ND AVE N	**33**	8 - Driving- suspended license 5 - Driv. lic. - no d/l 4 - Probation violation- community corrections viol.
1101 BROADWAY	**29**	13 - Criminal trespass 8 - Public intoxication 3 - Driving- suspended license
4TH AVE S & LAFAYETTE ST	**28**	7 - Criminal trespass 5 - Driving- suspended license 3 - Driving- revoked license
BIRCH BUILDING	**24**	7 - Driving- suspended license 6 - Driving- revoked license 5 - Poss. or casual exchange-cont.sub.
1 TITANS WAY	**21**	10 - Public intoxication 4 - Criminal trespass 3 - Driv. lic. - no d/l
705 DREXEL ST	**20**	5 - Failure to appear- class b or c misd. 4 - Criminal trespass 4 - Public intoxication
506 2ND AVE N	**18**	5 - Failure to appear- class b or c misd. 2 - Probation violation- felony 2 - Sex offender registration violation - 2nd offense
329 BROADWAY	**16**	12 - Public intoxication 3 - Disorderly conduct 2 - Intimidation
1201 BROADWAY	**16**	7 - Criminal trespass 7 - Public intoxication 2 - Failure to be booked (state citation)

Sourced from MNPD ARMS on 2/1/2017 7:30:31 AM. CAD calls retrieved from Metropolitan Emergency Communications Center's Computer Aided Dispatch system. Includes only calls where an officer response was made. Disposition codes 6 (Backup) and 11 (Signal 9) are excluded. Self-initiated calls are excluded. Calls dispatched to interstate RPAs and intersections are excluded. Teleserve calls are excluded. Arrest information retrieved from the MNPD RMS warrants / arrests database. 1 arrest = 1 body. Includes adult and juvenile arrests. 'Nearby Business' refers to a business establishment in close proximity of the address listed, and is provided for informational purposes only. There is no guarantee that all calls were dispatched to the business listed, because in some cases, multiple business establishments have the same address (e.g. a discount store that also contains a pharmacy). Due to the unique nature of apartment-based reporting, individual unit numbers and the address of the main office for a complex may sometimes both appear in this report.

Hermitage Precinct Hot Addresses
Multiple CFS / Arrests at the Same Location, Past 12 Weeks

METROPOLITAN POLICE DEPARTMENT
of Nashville and Davidson County

CFS Location / Nearby Business	Count	Counts - Top Ten Codes
433 OPRY MILLS DR ***Opry Mills***	**79**	24 - Theft (10-50) 21 - Want Officer for Investigation / Assistance (10-43) 9 - Disorderly Person (10-44)
5655 FRIST BLVD ***Summit Medical Center***	**74**	28 - Transport Prisoner / Suspect (10-16) 9 - Want Officer for Investigation / Assistance (10-43) 7 - Domestic Disturbance (10-41)
24 LAFAYETTE ST ***Z Mart***	**74**	40 - Disorderly Person (10-44) 15 - Want Officer for Investigation / Assistance (10-43) 7 - Fight / Assault (10-57)
3701 JAMES KAY LN ***MNPD Hermitage Precinct***	**70**	29 - Want Officer for Investigation / Assistance (10-43) 17 - Domestic Disturbance (10-41) 8 - Theft (10-50)
2284 MURFREESBORO PIKE ***Kroger***	**39**	19 - Disorderly Person (10-44) 9 - Want Officer for Investigation / Assistance (10-43) 3 - Theft (10-50)
4424 LEBANON PIKE ***Walmart Supercenter***	**38**	13 - Theft (10-50) 7 - Want Officer for Investigation / Assistance (10-43) 5 - Disorderly Person (10-44)
601 FESSLERS LN ***Dunkin' Donuts***	**26**	11 - Disorderly Person (10-44) 5 - Vehicle Accident - Property Damage (10-45) 2 - Theft (10-50)
2800 OPRYLAND DR ***Gaylord Opryland Resort and Convention Center***	**26**	11 - Theft (10-50) 5 - Disorderly Person (10-44) 3 - Want Officer for Investigation / Assistance (10-43)
10 LAFAYETTE ST	**24**	23 - Burglary - Non-Residence (10-71) 1 - Investigate 911 Hang-Up Call (10-88)
1 TERMINAL DR	**19**	9 - Investigate 911 Hang-Up Call (10-88) 2 - Corpse / D. O. A. (10-64) 2 - Want Officer for Investigation / Assistance (10-43)
3171 LEBANON PIKE ***Target***	**18**	5 - Transport Prisoner / Suspect (10-16) 4 - Theft (10-50) 4 - Want Officer for Investigation / Assistance (10-43)
101 UNIVERSITY CT ***Tony Sudekum Apartments***	**17**	13 - Burglary - Non-Residence (10-71) 2 - Shots Fired (10-83) 1 - Person with Weapon (10-54)
82 LAFAYETTE ST ***Dollar General***	**17**	8 - Theft (10-50) 3 - Fight / Assault (10-57) 3 - Disorderly Person (10-44)
5544 OLD HICKORY BLVD ***Kroger***	**16**	4 - Theft (10-50) 3 - Vehicle Accident - Property Damage (10-45) 3 - Disorderly Person (10-44)
1090 MURFREESBORO PIKE ***Mapco Express***	**15**	9 - Want Officer for Investigation / Assistance (10-43) 6 - Disorderly Person (10-44)

Arrest Location	Count	Counts - Top Charges
20 LAFAYETTE ST	**33**	18 - Criminal trespass 8 - Public intoxication 5 - Failure to be booked (state citation)
3150 MCGAVOCK PIKE	**30**	14 - Disorderly conduct 5 - Poss. or casual exchange-cont.sub. 5 - Juvenile, runaway
BRILEY PKWY N & MCGAVOCK PIKE	**24**	10 - Driv. lic. - no d/l 7 - Driving- suspended license 3 - Driving- revoked license
433 OPRY MILLS DR	**23**	7 - Criminal trespass 7 - Disorderly conduct 5 - Theft of merchandise - $500 or less
4424 LEBANON PIKE	**22**	9 - Theft of property- $500 or less 5 - Theft of merchandise- $1,000 or less 4 - Poss. or casual exchange-cont.sub.
24 LAFAYETTE ST	**21**	8 - Criminal trespass 4 - Public intoxication 3 - Failure to be booked (state citation)
2330 JACKSON DOWNS BLVD	**19**	12 - Theft of merchandise - $500 or less 5 - Theft of property- $500 or less 2 - Probation violation- misdemeanor
MILLWOOD DR & MURFREESBORO PIKE	**19**	6 - Driv. lic. - no d/l 3 - Driving- revoked license 3 - Probation violation- misdemeanor
1210 MURFREESBORO PIKE	**18**	6 - Probation violation- misdemeanor 4 - Probation violation- community corrections viol. 4 - Poss. or casual exchange-cont.sub.
5655 FRIST BLVD	**16**	4 - Poss. or casual exchange-cont.sub. 2 - Driving under the influence 2 - Drug paraphernalia- unlawful use
MURFREESBORO PIKE & SPENCE LN	**16**	5 - Driv. lic. - no d/l 3 - Driving- revoked license 2 - Driving- suspended license
5770 OLD HICKORY BLVD	**15**	6 - Failure to be booked (state citation) 5 - Poss.w/int-cont.sub.- sch. i 5 - Poss. or casual exchange-cont.sub.
FOOTHILL DR & MURFREESBORO PIKE	**14**	4 - Poss. or casual exchange-cont.sub. 4 - Drug paraphernalia- unlawful use 4 - Driv. lic. - no d/l
BRILEY PKWY N & OPRY MILLS DR	**14**	6 - Driving- suspended license 3 - Driving- revoked license 3 - Driv. lic. - no d/l
BRILEY PKWY N & LEBANON PIKE	**14**	4 - Driv. lic. - no d/l 4 - Driving- suspended license 3 - Driving- revoked license

Sourced from MNPD ARMS on 2/1/2017 7:30:31 AM. CAD calls retrieved from Metropolitan Emergency Communications Center's Computer Aided Dispatch system. Includes only calls where an officer response was made. Disposition codes 6 (Backup) and 11 (Signal 9) are excluded. Self-initiated calls are excluded. Calls dispatched to interstate RPAs and intersections are excluded. Teleserve calls are excluded. Arrest information retrieved from the MNPD RMS warrants / arrests database. 1 arrest = 1 body. Includes adult and juvenile arrests. 'Nearby Business' refers to a business establishment in close proximity of the address listed, and is provided for informational purposes only. There is no guarantee that all calls were dispatched to the business listed, because in some cases, multiple business establishments have the same address (e.g. a discount store that also contains a pharmacy). Due to the unique nature of apartment-based reporting, individual unit numbers and the address of the main office for a complex may sometimes both appear in this report.

North Precinct Hot Addresses
Multiple CFS / Arrests at the Same Location, Past 12 Weeks

METROPOLITAN POLICE DEPARTMENT
of Nashville and Davidson County

CFS Location / Nearby Business	Count	Counts - Top Ten Codes
1818 ALBION ST ***Nashville General Hospital School***	**82**	34 - Want Officer for Investigation / Assistance (10-43) 11 - Transport Prisoner / Suspect (10-16) 7 - Fight / Assault (10-57)
800 MONROE ST ***Kroger***	**71**	18 - Want Officer for Investigation / Assistance (10-43) 15 - Transport Prisoner / Suspect (10-16) 13 - Disorderly Person (10-44)
1716 ROSA L PARKS BLVD ***Nashville Rescue Mission***	**60**	31 - Want Officer for Investigation / Assistance (10-43) 16 - Disorderly Person (10-44) 3 - Domestic Disturbance (10-41)
801 JEFFERSON ST ***Mapco***	**41**	21 - Disorderly Person (10-44) 10 - Want Officer for Investigation / Assistance (10-43) 6 - Theft (10-50)
2231 26TH AV N ***MNPD North Precinct***	**36**	13 - Want Officer for Investigation / Assistance (10-43) 8 - Theft (10-50) 4 - Disorderly Person (10-44)
3200 CLARKSVILLE PIKE	**34**	14 - Theft (10-50) 5 - Suspicious Person (10-40) 5 - Want Officer for Investigation / Assistance (10-43)
2200 BRICK CHURCH PIKE ***Exxon***	**31**	13 - Disorderly Person (10-44) 7 - Theft (10-50) 4 - Want Officer for Investigation / Assistance (10-43)
2801 JOHN A MERRITT BLVD ***BP***	**25**	17 - Disorderly Person (10-44) 3 - Want Officer for Investigation / Assistance (10-43) 2 - Holdup / Robbery (10-53)
275 CUMBERLAND BND #237	**24**	5 - Transport Prisoner / Suspect (10-16) 4 - Investigate 911 Hang-Up Call (10-88) 4 - Disorderly Person (10-44)
2022 ROSA L PARKS BLVD ***Exxon***	**24**	9 - Disorderly Person (10-44) 4 - Vehicle Accident - Property Damage (10-45) 3 - Want Officer for Investigation / Assistance (10-43)
400 W TRINITY LN	**23**	20 - Burglary - Non-Residence (10-71) 2 - Disorderly Person (10-44) 1 - Want Officer for Investigation / Assistance (10-43)
2012 S HAMILTON RD ***Bordeaux Shopping Center***	**22**	12 - Disorderly Person (10-44) 4 - Want Officer for Investigation / Assistance (10-43) 3 - Theft (10-50)
800 JEFFERSON ST	**22**	8 - Want Officer for Investigation / Assistance (10-43) 7 - Disorderly Person (10-44) 2 - Holdup / Robbery (10-53)
3205 WHITES CREEK PIKE	**20**	8 - Want Officer for Investigation / Assistance (10-43) 3 - Vehicle Accident - Property Damage (10-45) 3 - Theft (10-50)
228 W TRINITY LN	**19**	5 - Want Officer for Investigation / Assistance (10-43) 5 - Disorderly Person (10-44) 3 - Theft (10-50)

Arrest Location	Count	Counts - Top Charges
512 31ST AVE N	**48**	17 - Probation violation- misdemeanor 14 - Failure to appear- class b or c misd. 6 - Failure to be booked (state citation)
1818 ALBION ST	**42**	8 - Assault, officer/responder -agg -deadly weapon - int/kn 7 - Assault, domestic bodily injury
800 MONROE ST	**27**	14 - Theft of merchandise - $500 or less 5 - Theft of merchandise- $1,000 or less 4 - Public intoxication
1360 BRICK CHURCH PIKE	**18**	7 - Poss. or casual exchange-cont.sub. 5 - Drug paraphernalia- unlawful use 3 - Criminal trespass
W TRINITY LN & BRICK CHURCH PIKE	**16**	6 - Failure to appear- class b or c misd. 5 - Driving- suspended license 3 - Driving- revoked license, 2nd offense
AVONDALE CIR & BRICK CHURCH PIKE	**15**	5 - Driving- suspended license 5 - Poss. or casual exchange-cont.sub. 2 - Driv. lic. - no d/l
CLARKSVILLE PIKE & ROSA L PARKS BLVD	**15**	4 - Driving- revoked license 3 - Driv. lic. - no d/l 3 - Driving- suspended license
DELTA AVE & GARFIELD ST	**14**	5 - Driving- revoked license 4 - Poss. or casual exchange-cont.sub. 3 - Driving- suspended license
CLARKSVILLE PIKE & CLIFF DR	**14**	6 - Driving- revoked license 5 - Poss. or casual exchange-cont.sub. 3 - Drug paraphernalia- unlawful use
BUCHANAN ST & DR D B TODD JR BLVD	**14**	3 - Criminal trespass 3 - Public intoxication 2 - Sale - cont.sub.- cocaine < .5 gr.
BRICK CHURCH PIKE & FERNCO DR	**13**	4 - Driving- suspended license 3 - Driving- revoked license, 2nd offense 3 - Driv. lic. - poss. of revoked, susp. or altered
2200 BRICK CHURCH PIKE	**13**	4 - Driving- suspended license 3 - Drug paraphernalia- unlawful use 2 - Criminal trespass
16TH AVE N & BUCHANAN ST	**11**	3 - Driving- suspended license 2 - Alter title, registration, plate or permit 2 - Driving- revoked license
7277 OLD HICKORY BLVD	**11**	7 - Disorderly conduct 3 - Juvenile, runaway 2 - Resisting stop, frisk, halt, arrest, or search
3930 CLARKSVILLE PIKE	**10**	8 - Drug paraphernalia- unlawful use 3 - Poss. or casual exchange-cont.sub. 1 - Probation violation- felony

Sourced from MNPD ARMS on 2/1/2017 7:30:31 AM. CAD calls retrieved from Metropolitan Emergency Communications Center's Computer Aided Dispatch system. Includes only calls where an officer response was made. Disposition codes 6 (Backup) and 11 (Signal 9) are excluded. Self-initiated calls are excluded. Calls dispatched to interstate RPAs and intersections are excluded. Teleserve calls are excluded. Arrest information retrieved from the MNPD RMS warrants / arrests database. 1 arrest = 1 body. Includes adult and juvenile arrests. 'Nearby Business' refers to a business establishment in close proximity of the address listed, and is provided for informational purposes only. There is no guarantee that all calls were dispatched to the business listed, because in some cases, multiple business establishments have the same address (e.g. a discount store that also contains a pharmacy). Due to the unique nature of apartment-based reporting, individual unit numbers and the address of the main office for a complex may sometimes both appear in this report.

Madison Precinct Hot Addresses
Multiple CFS / Arrests at the Same Location, Past 12 Weeks

METROPOLITAN POLICE DEPARTMENT
of Nashville and Davidson County

CFS Location / Nearby Business	Count	Counts - Top Ten Codes
2232 GALLATIN PIKE N	**75**	22 - Theft (10-50) 22 - Transport Prisoner / Suspect (10-16) 9 - Disorderly Person (10-44)
400 MYATT DR ***Madison Police Precinct***	**59**	20 - Domestic Disturbance (10-41) 16 - Want Officer for Investigation / Assistance (10-43) 6 - Theft (10-50)
3441 DICKERSON PIKE ***Skyline Medical Center***	**49**	13 - Want Officer for Investigation / Assistance (10-43) 9 - Domestic Disturbance (10-41) 5 - Fight / Assault (10-57)
2050 GALLATIN PIKE N	**44**	17 - Theft (10-50) 14 - Transport Prisoner / Suspect (10-16) 5 - Fight / Assault (10-57)
200 GALLATIN PIKE S	**43**	11 - Theft (10-50) 9 - Want Officer for Investigation / Assistance (10-43) 8 - Disorderly Person (10-44)
3458 DICKERSON PIKE ***Walmart Supercenter***	**38**	10 - Want Officer for Investigation / Assistance (10-43) 6 - Theft (10-50) 4 - Vehicle Accident - Property Damage (10-45)
109 GALLATIN PIKE N	**34**	10 - Transport Prisoner / Suspect (10-16) 9 - Theft (10-50) 6 - Disorderly Person (10-44)
109 DUE WEST AV E	**27**	27 - Want Officer for Investigation / Assistance (10-43)
143 GALLATIN PIKE S	**25**	17 - Disorderly Person (10-44) 7 - Want Officer for Investigation / Assistance (10-43) 1 - Theft (10-50)
627 GALLATIN PIKE S	**23**	6 - Disorderly Person (10-44) 5 - Theft (10-50) 4 - Want Officer for Investigation / Assistance (10-43)
2311 GALLATIN PIKE N	**21**	4 - Burglary - Non-Residence (10-71) 4 - Theft (10-50) 4 - Transport Prisoner / Suspect (10-16)
819 GALLATIN PIKE S	**21**	8 - Disorderly Person (10-44) 5 - Suspicious Person (10-40) 3 - Want Officer for Investigation / Assistance (10-43)
101 GALLATIN PIKE N	**20**	7 - Want Officer for Investigation / Assistance (10-43) 3 - Disorderly Person (10-44) 3 - Vehicle Accident - Property Damage (10-45)
333 RIO VISTA DR ***Charter Village Apartments***	**18**	4 - Shots Fired (10-83) 4 - Investigate 911 Hang-Up Call (10-88) 4 - Want Officer for Investigation / Assistance (10-43)
243 DUPONT AV	**17**	5 - Domestic Disturbance (10-41) 4 - Want Officer for Investigation / Assistance (10-43) 3 - Disorderly Person (10-44)

Arrest Location	Count	Counts - Top Charges
2232 N GALLATIN PIKE	**54**	25 - Theft of merchandise- $1,000 or less 18 - Theft of merchandise - $500 or less 7 - Drug paraphernalia- unlawful use
3441 DICKERSON PIKE	**33**	7 - Driving under the influence 4 - Drug paraphernalia- unlawful use 4 - Driv. lic. - no d/l
2050 N GALLATIN PIKE	**26**	15 - Theft of merchandise - $500 or less 4 - Theft of merchandise- $1,000 or less 3 - Assault
DICKERSON PIKE & DOVERSIDE DR	**17**	7 - Poss. or casual exchange-cont.sub. 4 - Drug paraphernalia- unlawful use 4 - Child neglect, child 8 or less
200 S GALLATIN PIKE	**16**	6 - Theft of merchandise - $500 or less 3 - Public intoxication 3 - Failure to appear- class b or c misd.
117 W SMITH ST	**16**	10 - Failure to appear- class b or c misd. 5 - Failure to be booked (state citation) 2 - Probation violation- misdemeanor
3458 DICKERSON PIKE	**16**	5 - Theft of merchandise - $500 or less 2 - Public intoxication 2 - Drug paraphernalia- unlawful use
335 FOREST PARK RD	**13**	4 - Failure to appear- class b or c misd. 3 - Assault, aggravated - deadly weapon - int/kn 2 - Assault, domestic bodily injury
109 N GALLATIN PIKE	**13**	4 - Theft of property- $500 or less 4 - Theft of merchandise - $500 or less 1 - Probation violation- felony
S GALLATIN PIKE & E OLD HICKORY BLVD	**13**	5 - Driv. lic. - no d/l 4 - Poss. or casual exchange-cont.sub. 3 - Drug paraphernalia- unlawful use
143 S GALLATIN PIKE	**12**	10 - Criminal trespass 2 - Public intoxication 1 - Driv. lic. - poss. of revoked, susp. or altered
2295 N GALLATIN PIKE	**10**	6 - Theft of merchandise- > $500 but < $1,000 4 - Contributing - delinquency of a minor 3 - Criminal impersonation
BRICK CHURCH PIKE & EWING DR	**10**	5 - Driving- revoked license, 2nd offense 2 - Poss. or casual exchange-cont.sub. 1 - Drug paraphernalia- unlawful use
BRICK CHURCH PIKE & BRILEY PKWY W	**10**	3 - Driving- suspended license 3 - Driving under the influence 3 - Driving- revoked license, 2nd offense
E OLD HICKORY BLVD & S GALLATIN PIKE	**10**	4 - Driv. lic. - no d/l 2 - Driving- suspended license 1 - Driving- revoked license

Sourced from MNPD ARMS on 2/1/2017 7:30:31 AM. CAD calls retrieved from Metropolitan Emergency Communications Center's Computer Aided Dispatch system. Includes only calls where an officer response was made. Disposition codes 6 (Backup) and 11 (Signal 9) are excluded. Self-initiated calls are excluded. Calls dispatched to interstate RPAs and intersections are excluded. Teleserve calls are excluded. Arrest information retrieved from the MNPD RMS warrants / arrests database. 1 arrest = 1 body. Includes adult and juvenile arrests. 'Nearby Business' refers to a business establishment in close proximity of the address listed, and is provided for informational purposes only. There is no guarantee that all calls were dispatched to the business listed, because in some cases, multiple business establishments have the same address (e.g. a discount store that also contains a pharmacy). Due to the unique nature of apartment-based reporting, individual unit numbers and the address of the main office for a complex may sometimes both appear in this report.

Midtown Hills Precinct Hot Addresses
Multiple CFS / Arrests at the Same Location, Past 12 Weeks

METROPOLITAN POLICE DEPARTMENT
of Nashville and Davidson County

CFS Location / Nearby Business	Count	Counts - Top Ten Codes
2000 CHURCH ST ***Baptist Hospital***	**87**	24 - Want Officer for Investigation / Assistance (10-43) 17 - Transport Prisoner / Suspect (10-16) 12 - Fight / Assault (10-57)
1401 CHARLOTTE AV ***Exxon***	**63**	33 - Disorderly Person (10-44) 9 - Want Officer for Investigation / Assistance (10-43) 6 - Theft (10-50)
2300 PATTERSON ST ***Centennial Medical Center***	**59**	33 - Transport Prisoner / Suspect (10-16) 9 - Want Officer for Investigation / Assistance (10-43) 5 - Theft (10-50)
2421 POWELL AV ***Walmart***	**55**	13 - Transport Prisoner / Suspect (10-16) 12 - Theft (10-50) 9 - Disorderly Person (10-44)
1211 MEDICAL CENTER DR ***Vanderbilt University Medical Center***	**40**	12 - Fight / Assault (10-57) 11 - Want Officer for Investigation / Assistance (10-43) 4 - Rape (10-67)
1441 12TH AV S ***Midtown Hills Police Precinct***	**39**	17 - Want Officer for Investigation / Assistance (10-43) 7 - Domestic Disturbance (10-41) 5 - Disorderly Person (10-44)
4041 NOLENSVILLE PIKE ***McDonald's***	**37**	26 - Disorderly Person (10-44) 6 - Want Officer for Investigation / Assistance (10-43) 2 - Intoxicated Person (10-42)
1907 DIVISION ST	**34**	32 - Want Officer for Investigation / Assistance (10-43) 1 - Burglary - Residence (10-70) 1 - Theft (10-50)
1700 WEST END AV	**31**	14 - Disorderly Person (10-44) 8 - Want Officer for Investigation / Assistance (10-43) 7 - Theft (10-50)
2200 CHILDRENS WAY ***Vanderbilt Children's Hospital***	**23**	6 - Child Abuse (10-80) 5 - Want Officer for Investigation / Assistance (10-43) 2 - Transport Prisoner / Suspect (10-16)
1120 GLENDALE LN	**22**	12 - Missing Person (10-75) 4 - Want Officer for Investigation / Assistance (10-43) 2 - Disorderly Person (10-44)
2500 WEST END AV ***Centennial Park***	**19**	6 - Theft (10-50) 3 - Want Officer for Investigation / Assistance (10-43) 2 - Suspicious Person (10-40)
780 OLD HICKORY BLVD ***Target***	**19**	5 - Vehicle Accident - Property Damage (10-45) 3 - Transport Prisoner / Suspect (10-16) 3 - Disorderly Person (10-44)
1919 DIVISION ST	**18**	14 - Want Officer for Investigation / Assistance (10-43) 2 - Disorderly Person (10-44) 1 - Vehicle Accident - Property Damage (10-45)
2001 8TH AV S ***Exxon***	**17**	10 - Disorderly Person (10-44) 3 - Want Officer for Investigation / Assistance (10-43) 2 - Theft (10-50)

Arrest Location	Count	Counts - Top Charges
2421 POWELL AVE	**32**	15 - Theft of merchandise - $500 or less 6 - Criminal trespass 5 - Theft of merchandise- $1,000 or less
2000 CHURCH ST	**24**	12 - Poss. or casual exchange-cont.sub. 5 - Assault- simple - bodily injury 4 - Criminal trespass
1211 MEDICAL CENTER DR	**17**	4 - Poss. or casual exchange-cont.sub. 3 - Failure to appear- class b or c misd. 3 - Driving- suspended license
2500 WEST END AVE	**15**	9 - Poss. or casual exchange-cont.sub. 5 - Drug paraphernalia- unlawful use 3 - Criminal trespass
2300 PATTERSON ST	**14**	7 - Poss. or casual exchange-cont.sub. 3 - Evading arrest- misdemeaner 3 - Juvenile, handgun possession - 2nd offense
1401 CHARLOTTE AVE	**13**	8 - Criminal trespass 2 - Public intoxication 1 - Disorderly conduct
1641 PATTERSON ST	**13**	6 - Failure to be booked (state citation) 5 - Drug paraphernalia- unlawful use 5 - Failure to appear- class b or c misd.
1000 CLAYTON AVE	**11**	11 - Criminal trespass 4 - Indecent exposure
1700 WEST END AVE	**11**	10 - Criminal trespass 4 - Public intoxication 2 - Pedestrian sol. ride or business
600 WHISPERING HILLS DR	**11**	4 - Driv. lic. - no d/l 3 - Drug paraphernalia- unlawful use 3 - Poss. or casual exchange-cont.sub.
NOLENSVILLE PIKE & OLD HICKORY BLVD	**10**	6 - Driv. lic. - no d/l 3 - Poss. or casual exchange-cont.sub. 2 - Driving- revoked license
8TH AVE S & WEDGEWOOD AVE	**9**	3 - Failure to be booked (state citation) 3 - Driving- revoked license 2 - Poss. or casual exchange-cont.sub.
EDMONDSON PIKE & NOLENSVILLE PIKE	**9**	6 - Driv. lic. - no d/l 2 - Driving- suspended license 1 - Failure to appear - felony or class a misd.
1220 8TH AVE S	**9**	5 - Disorderly conduct 1 - Assault, aggravated - strangulation - int/kn - in concert
12TH AVE S & EDGEHILL AVE	**8**	4 - Driving- suspended license 2 - Driv. lic. - poss. of revoked, susp. or altered 2 - Criminal trespass

Sourced from MNPD ARMS on 2/1/2017 7:30:31 AM. CAD calls retrieved from Metropolitan Emergency Communications Center's Computer Aided Dispatch system. Includes only calls where an officer response was made. Disposition codes 6 (Backup) and 11 (Signal 9) are excluded. Self-initiated calls are excluded. Calls dispatched to interstate RPAs and intersections are excluded. Teleserve calls are excluded. Arrest information retrieved from the MNPD RMS warrants / arrests database. 1 arrest = 1 body. Includes adult and juvenile arrests. 'Nearby Business' refers to a business establishment in close proximity of the address listed, and is provided for informational purposes only. There is no guarantee that all calls were dispatched to the business listed, because in some cases, multiple business establishments have the same address (e.g. a discount store that also contains a pharmacy). Due to the unique nature of apartment-based reporting, individual unit numbers and the address of the main office for a complex may sometimes both appear in this report.

Other Reports

CompStat Weekly Analysis is provided by the Metropolitan Nashville Police Department Crime Analysis Section. This document does not necessarily reflect official UCR counts. It is intended to be a management tool and is for law enforcement use only.

"Believe you can and you're halfway there."
- Theodore Roosevelt

Begin Date: 01/22/2017
End Date: 01/28/2017
Week: 4

APR Data

Precinct Assignment	YTD	Last Week
West	22	12
East	8	4
South	0	0
Central	12	12
Hermitage	49	18
North	0	0
Madison	52	12
Midtown Hills	21	8
County	**164**	**66**

APR Initiated by	YTD	Last Week
Dispatched	96	43
Referred by Field Supervisor	1	0
Self Initiated	21	8
Walk In	46	15

Criteria	YTD	Last Week
Met APR Criteria	155	63
Pending Less Than 30 Minutes	1	0
Pending Over 30 Minutes	8	3

Result	YTD	Last Week
Complainant Gone	8	5
Reviewed Text of Call With Complainant	156	61

Action Taken	YTD	Last Week
Incident Report Completed	160	63
No Police Action Required	4	3

Percent of CFS by Precinct Assignment (YTD)

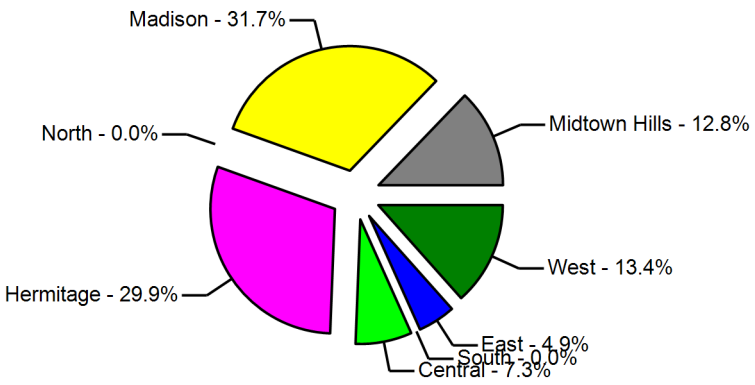

Action Taken (YTD)



Sourced from data entered at each precinct.

Case Preparation Section - Case File Inventory

METROPOLITAN POLICE DEPARTMENT
of Nashville and Davidson County

Status	Prior Week	Compstat Week	Change	Same Week Last Year	Compstat Week	Change
Case Backlog	52	73	28.8 %	45	73	62.2 %
Average Number of Days to Complete	10	11	1	10	11	1

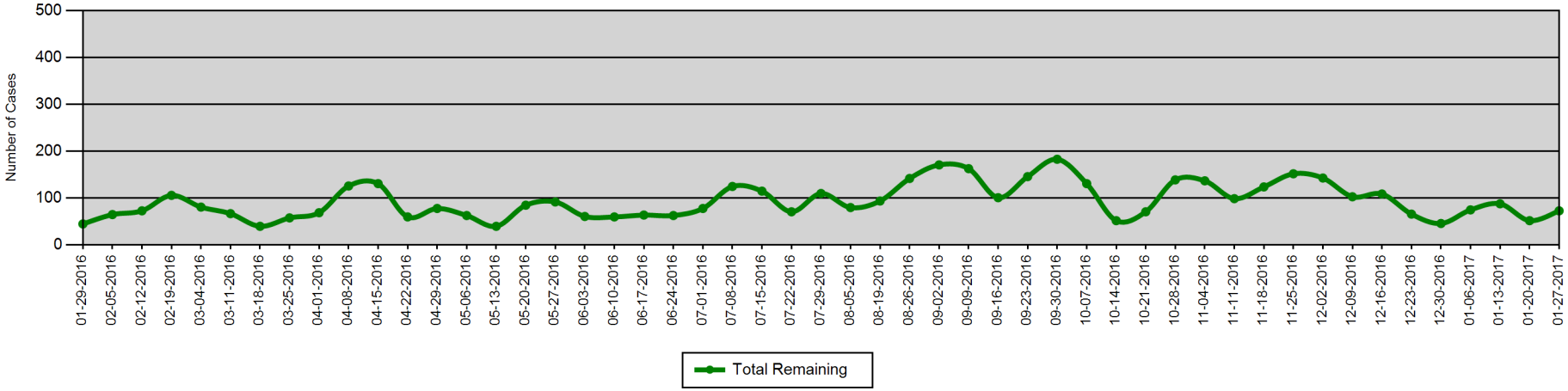

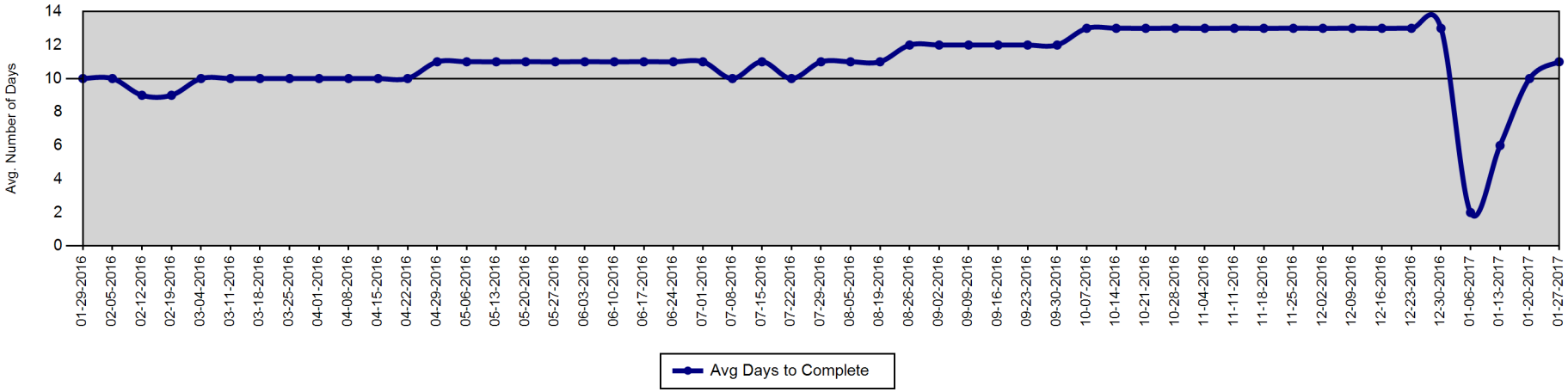

Report created on 2/1/2017 7:30:32 AM. Sources information provided by Case Preparation Division. This report is intended to be a management and planning tool and is not an exact representation of workload.

Court Attendance - 310s Issued by Month

METROPOLITAN POLICE DEPARTMENT
of Nashville and Davidson County

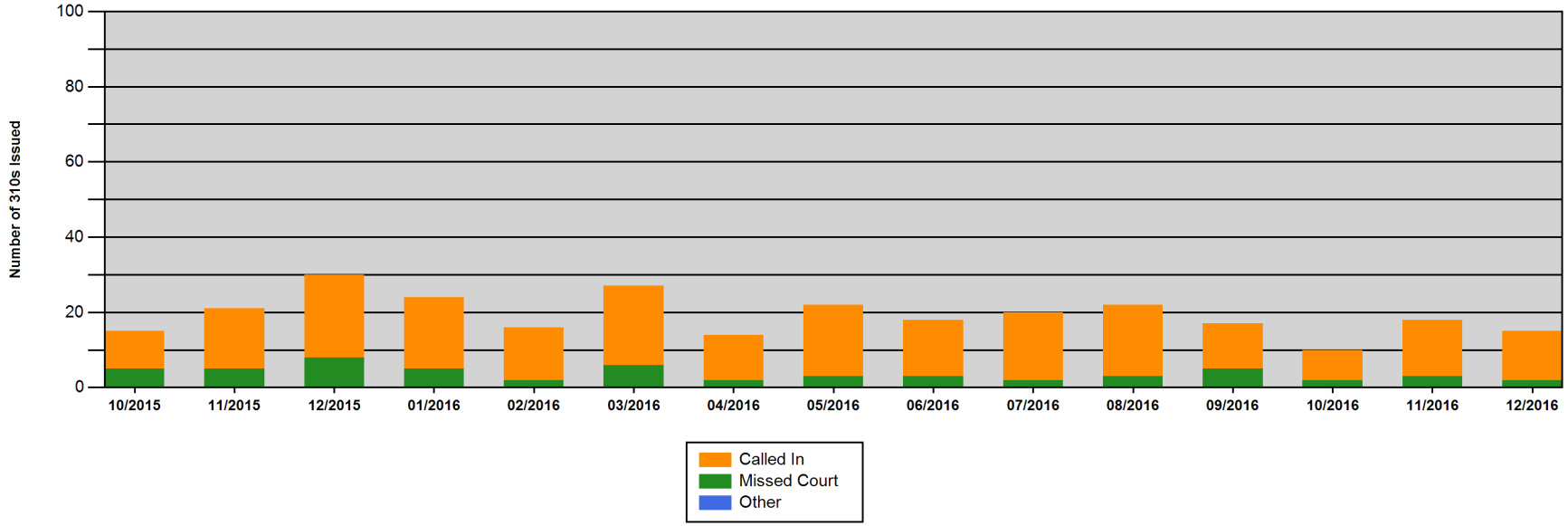

	10/2015	11/2015	12/2015	01/2016	02/2016	03/2016	04/2016	05/2016	06/2016	07/2016	08/2016	09/2016	10/2016	11/2016	12/2016
Called In	10	16	22	19	14	21	12	19	15	18	19	12	8	15	13
Missed Court	5	5	8	5	2	6	2	3	3	2	3	5	2	3	2
Other	0	0	0	0	0	0	0	0	0	0	0	0	0	0	0
Total	**15**	**21**	**30**	**24**	**16**	**27**	**14**	**22**	**18**	**20**	**22**	**17**	**10**	**18**	**15**

Report created on 2/1/2017 7:30:33 AM. MNPD Form 310 is a Notification of Violation of Court Appearance Procedures.

Violations include 'improperly dressed,' 'failed to appear,' 'clocked in, but didn't go to court,' 'late for court,' and 'called with excuse.'

Percentage of Incident Reports Included in CompStat Analysis

Percentage of incident reports entered into ARMS by the following wednesday of each week.

METROPOLITAN POLICE DEPARTMENT
of Nashville and Davidson County

Part 1 UCR Incident Reports

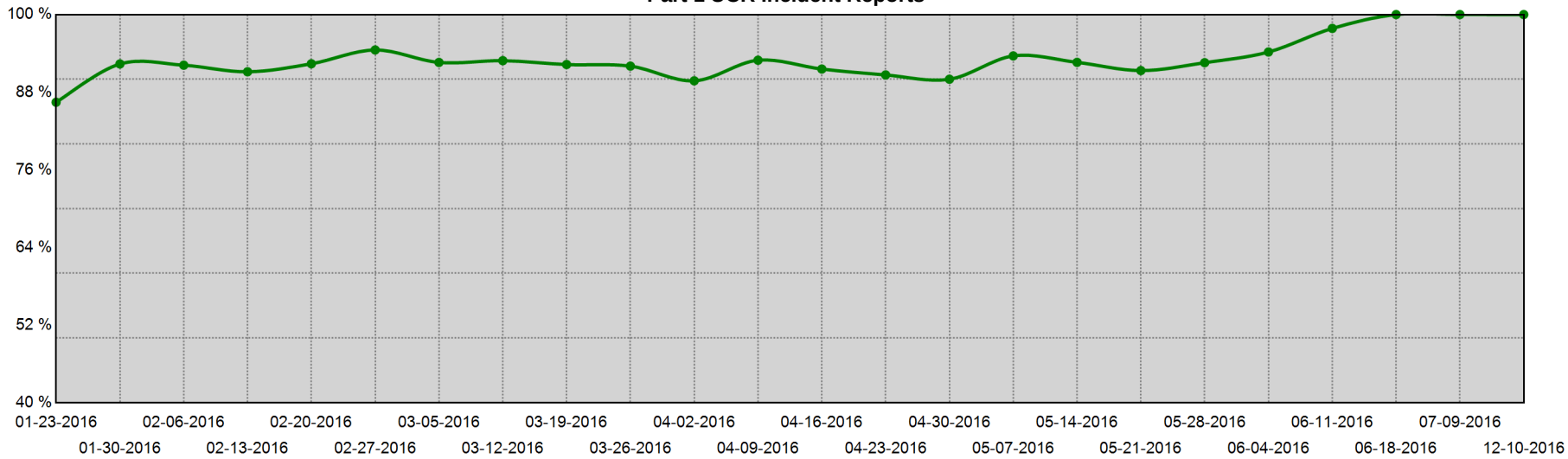

All Incident Reports

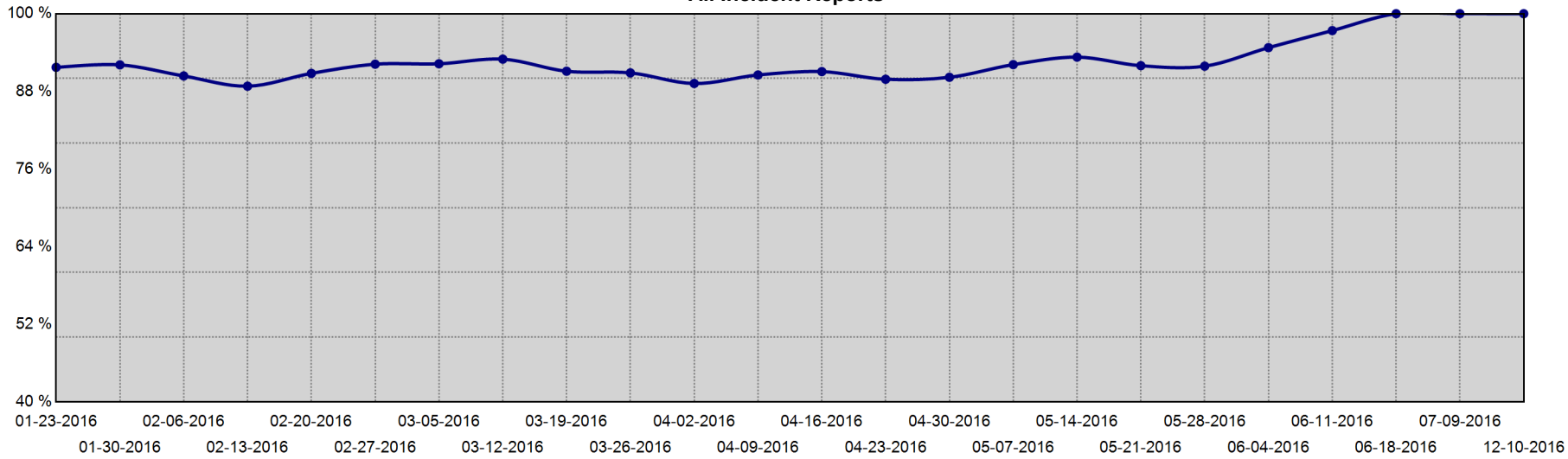

Date Range	Part I UCR Incident Reports			All Incident Reports		
	Min	Max	Mean	Min	Max	Mean
1-23-2016 to 12-10-2016	86.4 %	100.0 %	93.2 %	88.8 %	100.0 %	92.7 %

Information summarized for CompStat week ending 1/28/2017

Sourced from MNPD ARMS on 2/1/2017 7:30:34 AM. The figures above were sourced from incident reports using Uniform Crime Reporting definitions and reporting guidelines, based on the date when the crime was reported. This report is intended to be a management and planning tool and does not reflect the official UCR counts for the department.

Map Section

CompStat Weekly Analysis is provided by the Metropolitan Nashville Police Department Crime Analysis Section. This document does not necessarily reflect official UCR counts. It is intended to be a management tool and is for law enforcement use only.

"Believe you can and you're halfway there."
- Theodore Roosevelt

Begin Date: 01/22/2017
End Date: 01/28/2017
Week: 4

YTD Gunshot Victims - Countywide

Gunshot Homicides / Injuries

Zone	Prior YTD	YTD	Change	Percent Change
111	1	0	-1	-100.0%
113	0	0	0	-
115	0	0	0	-
117	0	0	0	-
121	0	0	0	-
123	0	1	1	-
125	1	0	-1	-100.0%
211	2	2	0	0.0%
213	0	1	1	-
215	3	0	-3	-100.0%
217	0	0	0	-
221	1	2	1	100.0%
223	0	0	0	-
225	0	1	1	-
227	0	0	0	-
311	1	0	-1	-100.0%
313	0	0	0	-
315	0	1	1	-
317	0	0	0	-
321	0	1	1	-
323	0	3	3	-
325	1	0	-1	-100.0%
331	0	0	0	-
333	0	0	0	-
335	0	0	0	-
411	0	0	0	-
413	0	1	1	-
415	0	0	0	-
421	0	0	0	-
423	0	0	0	-
425	0	0	0	-
511	0	4	4	-
513	0	1	1	-

Zone	Prior YTD	YTD	Change	Percent Change
515	0	0	0	-
517	0	1	1	-
521	1	0	-1	-100.0%
523	0	0	0	-
525	0	0	0	-
531	1	0	-1	-100.0%
533	0	0	0	-
535	2	0	-2	-100.0%
611	0	1	1	-
613	1	4	3	300.0%
615	1	0	-1	-100.0%
617	0	0	0	-
621	0	0	0	-
623	1	0	-1	-100.0%
625	0	0	0	-
627	0	0	0	-
711	1	0	-1	-100.0%
713	0	0	0	-
715	0	2	2	-
721	0	3	3	-
723	0	0	0	-
725	0	1	1	-
727	0	0	0	-
811	0	1	1	-
813	0	0	0	-
815	0	0	0	-
821	0	0	0	-
823	0	0	0	-
825	0	0	0	-
831	0	0	0	-
833	0	0	0	-
835	0	0	0	-
Total	**18**	**31**	**13**	**72.2%**

YTD, 77.4% of all gunshot homicides and injuries have occurred in 11 MNPD zones, an area that covers 12.7% of the total area of Davidson County.

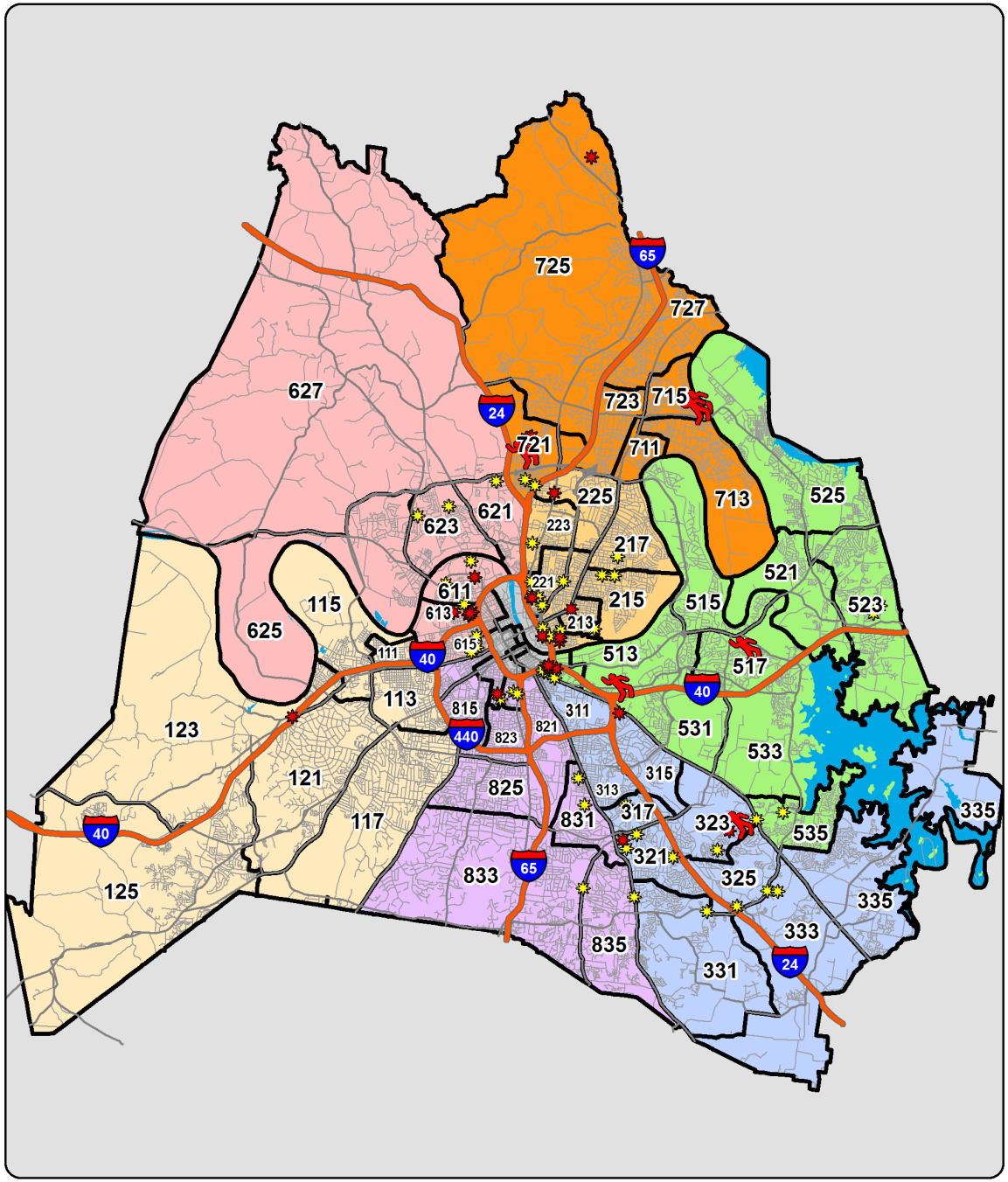

YTD Shootings Gunshot Homicide Gunshot Injury Property Damage Involving Firearm

Sourced from MNPD ARMS on 2/1/2017 7:30:36 AM. The information in this report is sourced from incident reports using UCR definitions and reporting guidelines, based on the date when the crime was reported, and aggregated by incident location. 'Gunshot Homicide / Injury' counts include only violent incidents (homicide, rape, robbery, and aggravated assault) in which one or more victims received a fatal or non-fatal gunshot wound. Suicides, suicide attempts, and accidental shootings are excluded. 'Property Damage' counts include all incidents that (1) include a 'Damage to Property' (NIBRS 290) offense, and (2) list a firearm in the Weapons/Tool' section of the incident report. Unfounded incidents are excluded from these counts. MNPD splits the geography of Davidson County into 1,500+ Reporting Areas (RPA's), ranging in size from 0.003 square miles to 14.9 square miles. The average RPA size is 0.34 square miles.

Gunshot Victims - Countywide (Homicides and Injuries)

Based on date when each incident was reported.

METROPOLITAN POLICE DEPARTMENT
of Nashville and Davidson County

Gunshot Victims (Homicides and Injuries), Annual Totals - Green Line Represents the Previous 13 Year Average

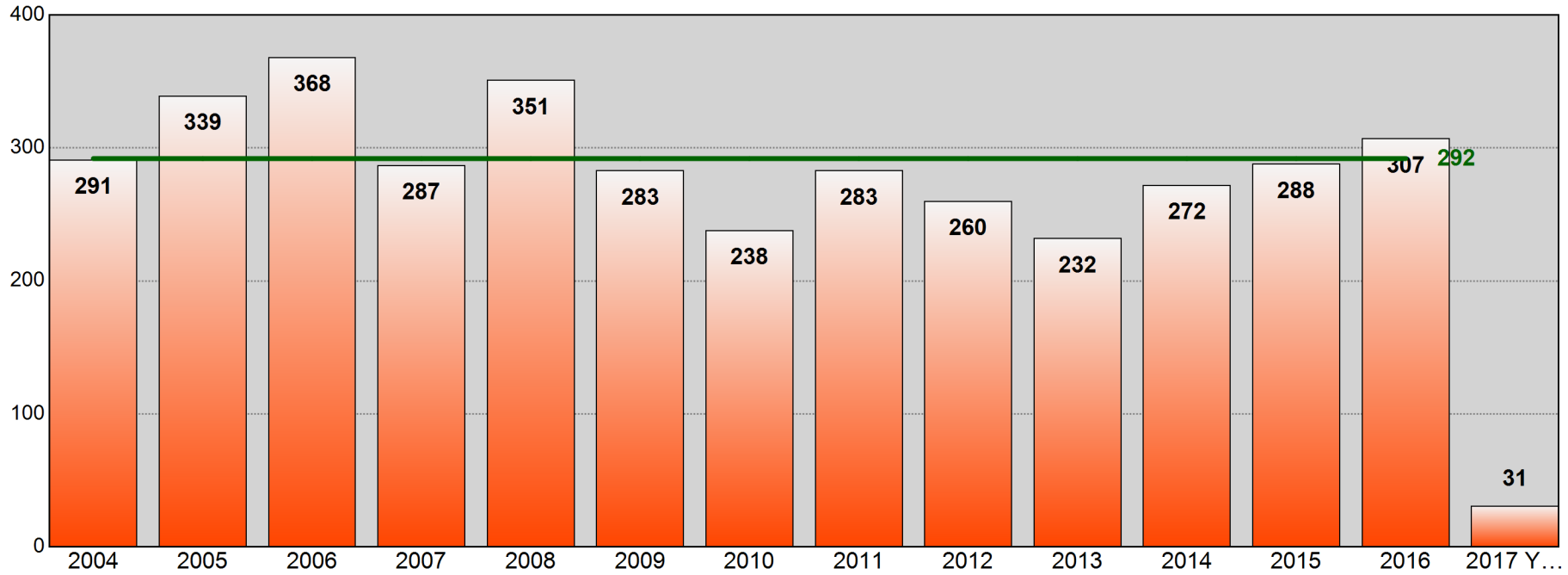

Age of Gunshot Victim
Annual Totals, Past 5 Years

Age	2012	Percent of Total	2013	Percent of Total	2014	Percent of Total	2015	Percent of Total	2016	Percent of Total
0-12	6	2.3%	1	0.4%	2	0.7%	2	0.7%	3	1.0%
13-17	16	6.2%	18	7.8%	20	7.4%	32	11.1%	27	8.8%
18-24	116	44.6%	87	37.5%	99	36.4%	114	39.6%	94	30.6%
25-34	77	29.6%	82	35.3%	84	30.9%	81	28.1%	92	30.0%
35-44	24	9.2%	27	11.6%	39	14.3%	30	10.4%	47	15.3%
45-54	15	5.8%	12	5.2%	18	6.6%	13	4.5%	23	7.5%
55-64	4	1.5%	3	1.3%	1	0.4%	13	4.5%	11	3.6%
65+	2	0.8%	1	0.4%	3	1.1%	2	0.7%	6	2.0%
Unk	0	0.0%	1	0.4%	6	2.2%	1	0.3%	4	1.3%

Age of Gunshot Victim
YTD Comparison

Age	Prior YTD	Percent of Total	YTD	Percent of Total	Change	Percent Change
0-12	0	0.0%	0	0.0%	0	-
13-17	2	11.1%	6	20.0%	4	200.0%
18-24	7	38.9%	7	23.3%	0	0.0%
25-34	8	44.4%	11	36.7%	3	37.5%
35-44	0	0.0%	1	3.3%	1	-
45-54	1	5.6%	4	13.3%	3	300.0%
55-64	0	0.0%	0	0.0%	0	-
65+	0	0.0%	1	3.3%	1	-

Information summarized for CompStat week ending 01/28/2017.

Sourced from MNPD ARMS on 2/1/2017 7:30:38 AM. The information in this report is sourced from incident reports using UCR definitions and reporting guidelines, based on report date, aggregated by incident location. Only includes violent incidents (homicide, rape, robbery, and aggravated assault) in which one or more victims received a fatal or non-fatal gunshot wound. Suicides, suicide attempts, and accidental shootings are excluded.

Gunshot Victims (Homicides, Injuries, and Property Damage)

METROPOLITAN POLICE DEPARTMENT
of Nashville and Davidson County

Aggregated by precinct (incident location). Based on date when each incident was reported.

		Rolling Two Week				Rolling Eight Week				YTD				Rolling Twenty-Four Month			
		Prior Week	Last Week	Change	% Change	Prior 4 Weeks	Last 4 Weeks	Change	% Change	Prior YTD	YTD	Change	% Change	Prior 52 Weeks	Last 52 Weeks	Change	% Change
West	Gunshot Homicide	0	0	0	-	0	0	0	-	0	0	0	-	1	4	3	300.0%
	Gunshot Injury	0	0	0	-	2	1	-1	-50.0%	2	1	-1	-50.0%	17	17	0	0.0%
	Property Damage	0	1	1	-	1	1	0	0.0%	1	1	0	0.0%	19	20	1	5.3%
	Subtotal	0	1	1	-	3	2	-1	-33.3%	3	2	-1	-33.3%	37	41	4	10.8%
East	Gunshot Homicide	0	0	0	-	4	0	-4	-100.0%	1	0	-1	-100.0%	10	10	0	0.0%
	Gunshot Injury	3	0	-3	-100.0%	2	6	4	200.0%	5	6	1	20.0%	36	40	4	11.1%
	Property Damage	3	5	2	66.7%	12	16	4	33.3%	6	16	10	166.7%	63	100	37	58.7%
	Subtotal	6	5	-1	-16.7%	18	22	4	22.2%	12	22	10	83.3%	109	150	41	37.6%
South	Gunshot Homicide	0	0	0	-	1	2	1	100.0%	1	2	1	100.0%	8	9	1	12.5%
	Gunshot Injury	2	0	-2	-100.0%	5	3	-2	-40.0%	1	3	2	200.0%	34	44	10	29.4%
	Property Damage	3	4	1	33.3%	10	12	2	20.0%	5	12	7	140.0%	106	122	16	15.1%
	Subtotal	5	4	-1	-20.0%	16	17	1	6.3%	7	17	10	142.9%	148	175	27	18.2%
Central	Gunshot Homicide	0	0	0	-	0	0	0	-	0	0	0	-	0	2	2	-
	Gunshot Injury	1	0	-1	-100.0%	0	1	1	-	0	1	1	-	2	6	4	200.0%
	Property Damage	0	0	0	-	1	0	-1	-100.0%	0	0	0	-	6	2	-4	-66.7%
	Subtotal	1	0	-1	-100.0%	1	1	0	0.0%	0	1	1	-	8	10	2	25.0%
Hermitage	Gunshot Homicide	0	2	2	-	2	2	0	0.0%	2	2	0	0.0%	9	10	1	11.1%
	Gunshot Injury	1	0	-1	-100.0%	4	4	0	0.0%	2	4	2	100.0%	35	44	9	25.7%
	Property Damage	2	0	-2	-100.0%	6	12	6	100.0%	2	12	10	500.0%	60	77	17	28.3%
	Subtotal	3	2	-1	-33.3%	12	18	6	50.0%	6	18	12	200.0%	104	131	27	26.0%
North	Gunshot Homicide	0	0	0	-	2	0	-2	-100.0%	0	0	0	-	20	14	-6	-30.0%
	Gunshot Injury	2	2	0	0.0%	4	5	1	25.0%	3	5	2	66.7%	70	64	-6	-8.6%
	Property Damage	1	2	1	100.0%	16	10	-6	-37.5%	2	10	8	400.0%	128	121	-7	-5.5%
	Subtotal	3	4	1	33.3%	22	15	-7	-31.8%	5	15	10	200.0%	218	199	-19	-8.7%
Madison	Gunshot Homicide	1	2	1	100.0%	0	3	3	-	0	3	3	-	1	7	6	600.0%
	Gunshot Injury	0	1	1	-	2	3	1	50.0%	1	3	2	200.0%	28	27	-1	-3.6%
	Property Damage	2	1	-1	-50.0%	2	8	6	300.0%	7	8	1	14.3%	62	56	-6	-9.7%
	Subtotal	3	4	1	33.3%	4	14	10	250.0%	8	14	6	75.0%	91	90	-1	-1.1%
Midtown Hills	Gunshot Homicide	0	0	0	-	0	0	0	-	0	0	0	-	4	2	-2	-50.0%
	Gunshot Injury	0	1	1	-	3	1	-2	-66.7%	0	1	1	-	14	19	5	35.7%
	Property Damage	1	4	3	300.0%	3	8	5	166.7%	1	8	7	700.0%	22	29	7	31.8%
	Subtotal	1	5	4	400.0%	6	9	3	50.0%	1	9	8	800.0%	40	50	10	25.0%

Information summarized for CompStat week ending 01/28/2017.

Sourced from MNPD ARMS on 2/1/2017 7:30:38 AM. The information in this report is sourced from incident reports using UCR definitions and reporting guidelines, based on report date, aggregated by incident location. Only includes violent incidents (homicide, rape, robbery, and aggravated assault) in which one or more victims received a fatal or non-fatal gunshot wound. Suicides, suicide attempts, and accidental shootings are excluded.

YTD Gunshot Victims - West Precinct

Gunshot Homicides / Injuries				
Zone	Prior YTD	YTD	Change	Percent Change
111	1	0	-1	-100.0%
113	0	0	0	-
115	0	0	0	-
117	0	0	0	-
121	0	0	0	-
123	0	1	1	-
125	1	0	-1	-100.0%
Total	**2**	**1**	**-1**	**-50.0%**

Property Damage with Firearm				
Zone	Prior YTD	YTD	Change	Percent Change
111	0	1	1	-
113	1	0	-1	-100.0%
115	0	0	0	-
117	0	0	0	-
121	0	0	0	-
123	0	0	0	-
125	0	0	0	-
Total	**1**	**1**	**0**	**0.0%**

Age of Victim - Gunshot Homicides / Injuries						
Age	Prior YTD	Percent of Total	YTD	Percent of Total	Change	Percent Change
0-12	0	0.0%	0	0.0%	0	-
13-17	0	0.0%	0	0.0%	0	-
18-24	1	50.0%	1	100.0%	0	0.0%
25-34	1	50.0%	0	0.0%	-1	-100.0%
35-44	0	0.0%	0	0.0%	0	-
45-54	0	0.0%	0	0.0%	0	-
55-64	0	0.0%	0	0.0%	0	-
65+	0	0.0%	0	0.0%	0	-

Annual Totals - Gunshot Homicides / Injuries

Green Line Represents the Previous 13 Year Average

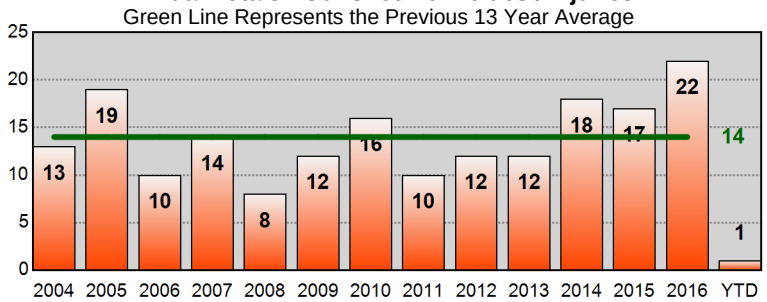

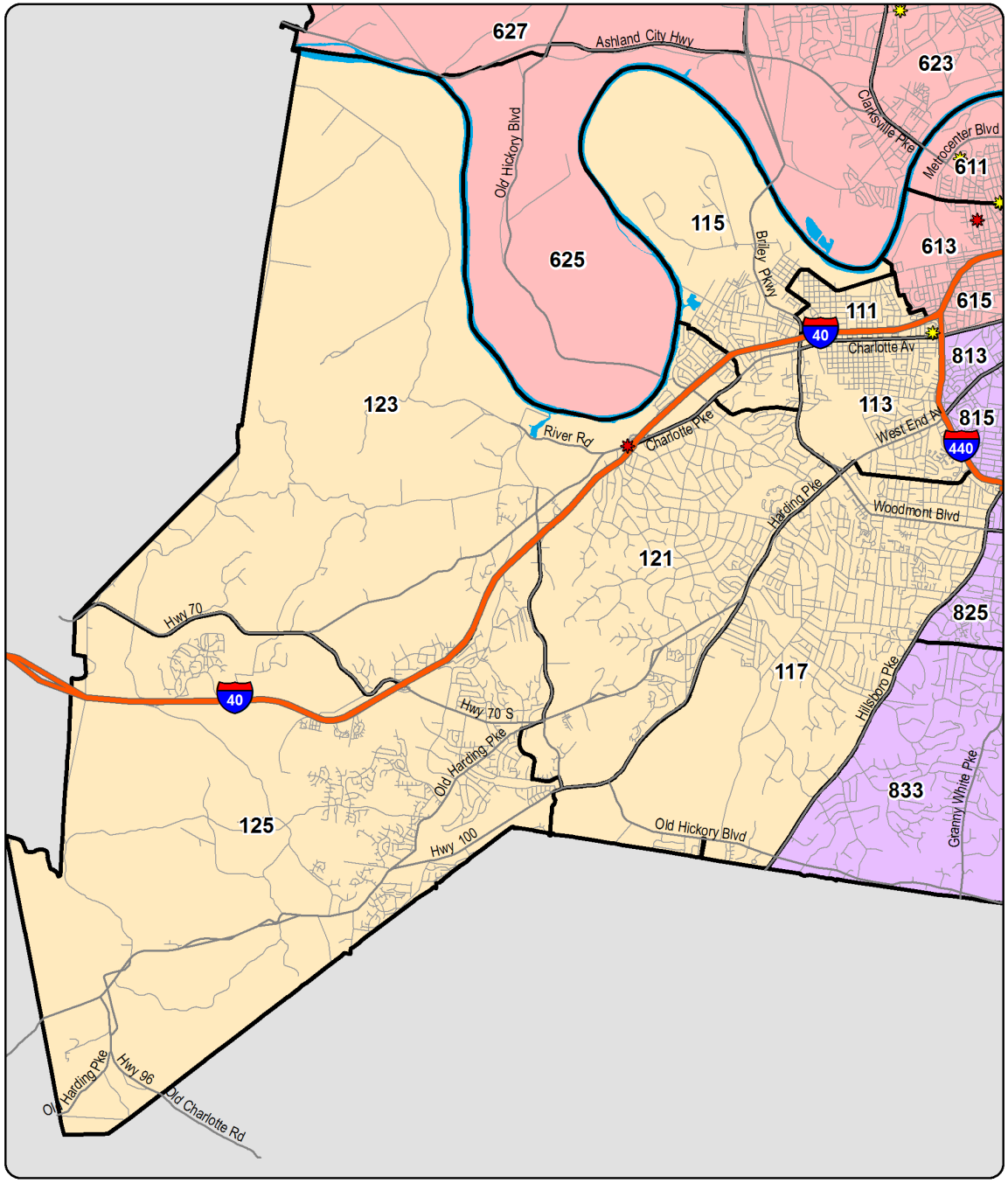

YTD Shootings Gunshot Homicide Gunshot Injury Property Damage Involving Firearm

Sourced from MNPD ARMS on 2/1/2017 7:30:39 AM. The information in this report is sourced from incident reports using UCR definitions and reporting guidelines, based on the date when the crime was reported, and aggregated by incident location. 'Gunshot Homicide / Injury' counts include only violent incidents (homicide, rape, robbery, and aggravated assault) in which one or more victims received a fatal or non-fatal gunshot wound. Suicides, suicide attempts, and accidental shootings are excluded. 'Property Damage' counts include all incidents that (1) include a 'Damage to Property' (NIBRS 290) offense, and (2) list a firearm in the Weapons/Tool' section of the incident report. Unfounded incidents are excluded from these counts.

YTD Gunshot Victims - East Precinct

Gunshot Homicides / Injuries

Zone	Prior YTD	YTD	Change	Percent Change
211	2	2	0	0.0%
213	0	1	1	-
215	3	0	-3	-100.0%
217	0	0	0	-
221	1	2	1	100.0%
223	0	0	0	-
225	0	1	1	-
227	0	0	0	-
Total	**6**	**6**	**0**	**0.0%**

Property Damage with Firearm

Zone	Prior YTD	YTD	Change	Percent Change
211	0	4	4	-
213	2	1	-1	-50.0%
215	3	2	-1	-33.3%
217	0	1	1	-
221	0	7	7	-
223	1	1	0	0.0%
225	0	0	0	-
227	0	0	0	-
Total	**6**	**16**	**10**	**166.7%**

Age of Victim - Gunshot Homicides / Injuries

Age	Prior YTD	Percent of Total	YTD	Percent of Total	Change	Percent Change
0-12	0	0.0%	0	0.0%	0	-
13-17	0	0.0%	2	33.3%	2	-
18-24	2	33.3%	1	16.7%	-1	-50.0%
25-34	3	50.0%	2	33.3%	-1	-33.3%
35-44	0	0.0%	1	16.7%	1	-
45-54	1	16.7%	0	0.0%	-1	-100.0%
55-64	0	0.0%	0	0.0%	0	-
65+	0	0.0%	0	0.0%	0	-

Annual Totals - Gunshot Homicides / Injuries

Green Line Represents the Previous 13 Year Average

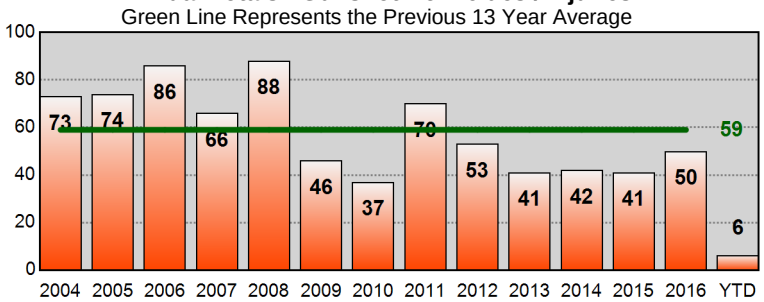

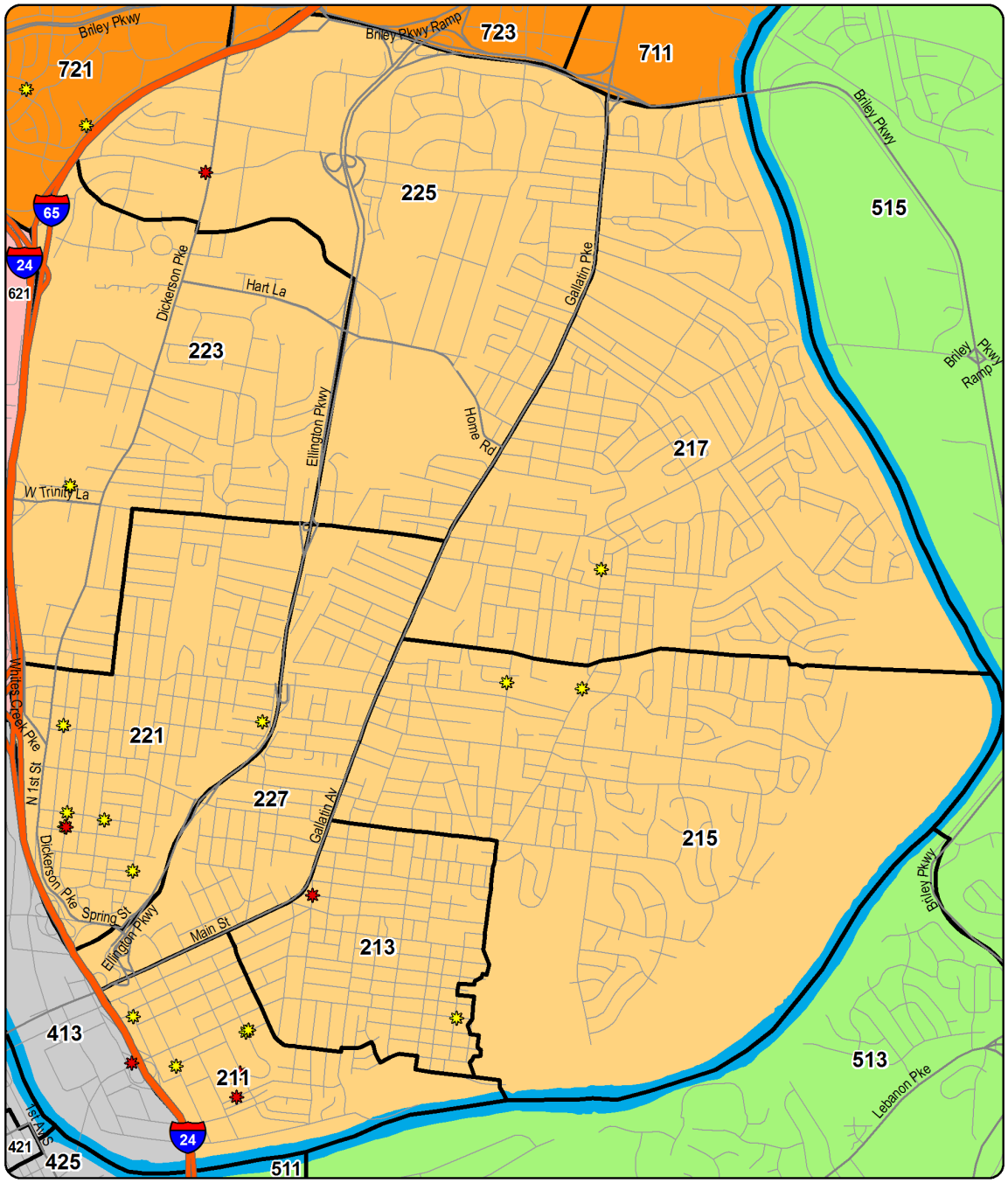

YTD Shootings Gunshot Homicide Gunshot Injury Property Damage Involving Firearm

Sourced from MNPD ARMS on 2/1/2017 7:30:40 AM. The information in this report is sourced from incident reports using UCR definitions and reporting guidelines, based on the date when the crime was reported, and aggregated by incident location. 'Gunshot Homicide / Injury' counts include only violent incidents (homicide, rape, robbery, and aggravated assault) in which one or more victims received a fatal or non-fatal gunshot wound. Suicides, suicide attempts, and accidental shootings are excluded. 'Property Damage' counts include all incidents that (1) include a 'Damage to Property' (NIBRS 290) offense, and (2) list a firearm in the Weapons/Tool' section of the incident report. Unfounded incidents are excluded from these counts.

YTD Gunshot Victims - South Precinct

Gunshot Homicides / Injuries				
Zone	Prior YTD	YTD	Change	Percent Change
311	1	0	-1	-100.0%
313	0	0	0	-
315	0	1	1	-
317	0	0	0	-
321	0	1	1	-
323	0	3	3	-
325	1	0	-1	-100.0%
331	0	0	0	-
333	0	0	0	-
335	0	0	0	-
Total	**2**	**5**	**3**	**150.0%**

Property Damage with Firearm				
Zone	Prior YTD	YTD	Change	Percent Change
311	1	0	-1	-100.0%
313	0	0	0	-
315	0	0	0	-
317	0	1	1	-
321	0	4	4	-
323	1	2	1	100.0%
325	1	3	2	200.0%
331	0	1	1	-
333	1	1	0	0.0%
335	1	0	-1	-100.0%
Total	**5**	**12**	**7**	**140.0%**

Age of Victim - Gunshot Homicides / Injuries						
Age	Prior YTD	Percent of Total	YTD	Percent of Total	Change	Percent Change
0-12	0	0.0%	0	0.0%	0	-
13-17	0	0.0%	2	40.0%	2	-
18-24	1	50.0%	1	20.0%	0	0.0%
25-34	1	50.0%	1	20.0%	0	0.0%
35-44	0	0.0%	0	0.0%	0	-
45-54	0	0.0%	1	20.0%	1	-
55-64	0	0.0%	0	0.0%	0	-
65+	0	0.0%	0	0.0%	0	-

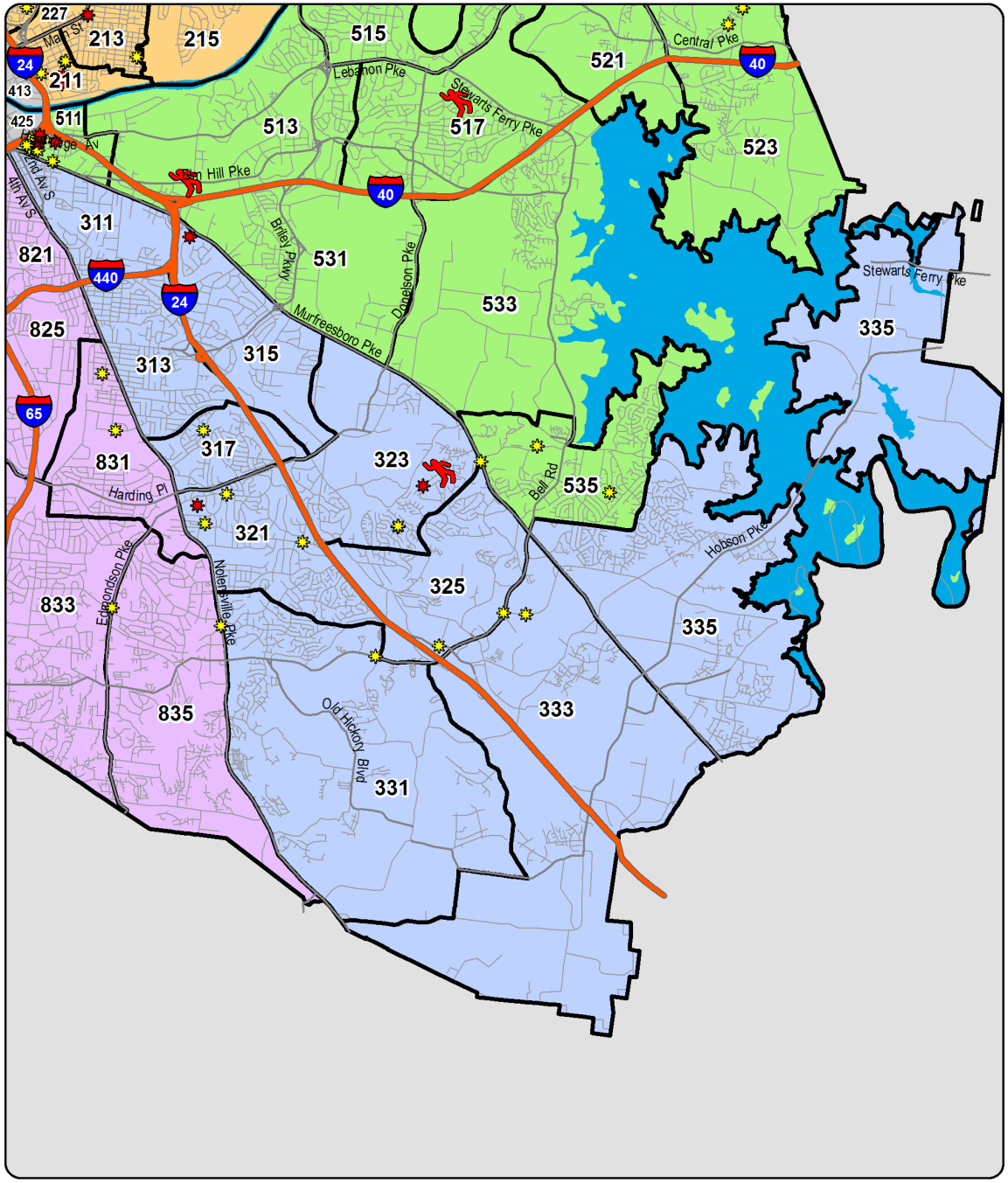

YTD Shootings Gunshot Homicide Gunshot Injury Property Damage Involving Firearm

Annual Totals - Gunshot Homicides / Injuries

Green Line Represents the Previous 13 Year Average

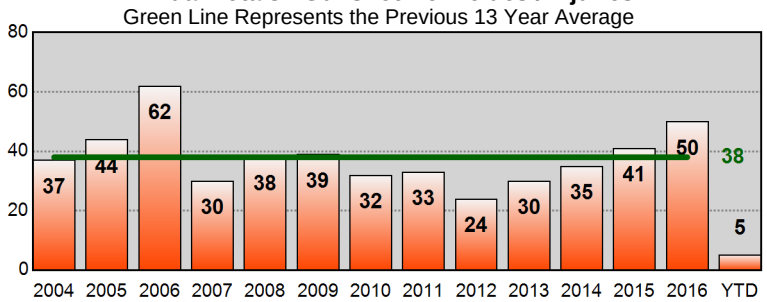

Sourced from MNPD ARMS on 2/1/2017 7:30:42 AM. The information in this report is sourced from incident reports using UCR definitions and reporting guidelines, based on the date when the crime was reported, and aggregated by incident location. 'Gunshot Homicide / Injury' counts include only violent incidents (homicide, rape, robbery, and aggravated assault) in which one or more victims received a fatal or non-fatal gunshot wound. Suicides, suicide attempts, and accidental shootings are excluded. 'Property Damage' counts include all incidents that (1) include a 'Damage to Property' (NIBRS 290) offense, and (2) list a firearm in the Weapons/Tool' section of the incident report. Unfounded incidents are excluded from these counts.

YTD Gunshot Victims - Central Precinct

Gunshot Homicides / Injuries				
Zone	Prior YTD	YTD	Change	Percent Change
411	0	0	0	-
413	0	1	1	-
415	0	0	0	-
421	0	0	0	-
423	0	0	0	-
425	0	0	0	-
Total	**0**	**1**	**1**	**-**

Property Damage with Firearm				
Zone	Prior YTD	YTD	Change	Percent Change
411	0	0	0	-
413	0	0	0	-
415	0	0	0	-
421	0	0	0	-
423	0	0	0	-
425	0	0	0	-
Total	**0**	**0**	**0**	**-**

Age of Victim - Gunshot Homicides / Injuries						
Age	Prior YTD	Percent of Total	YTD	Percent of Total	Change	Percent Change
0-12	0	-	0	0.0%	0	-
13-17	0	-	0	0.0%	0	-
18-24	0	-	0	0.0%	0	-
25-34	0	-	1	100.0%	1	-
35-44	0	-	0	0.0%	0	-
45-54	0	-	0	0.0%	0	-
55-64	0	-	0	0.0%	0	-
65+	0	-	0	0.0%	0	-

Annual Totals - Gunshot Homicides / Injuries

Green Line Represents the Previous 13 Year Average

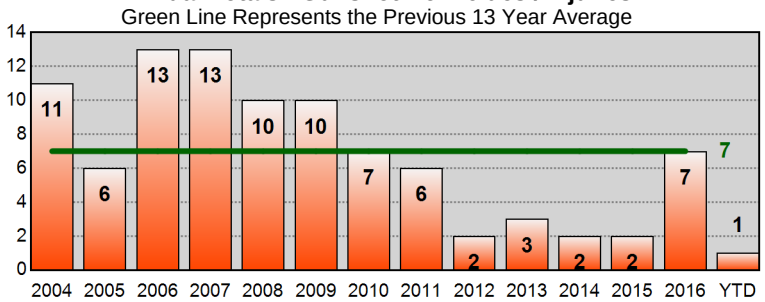

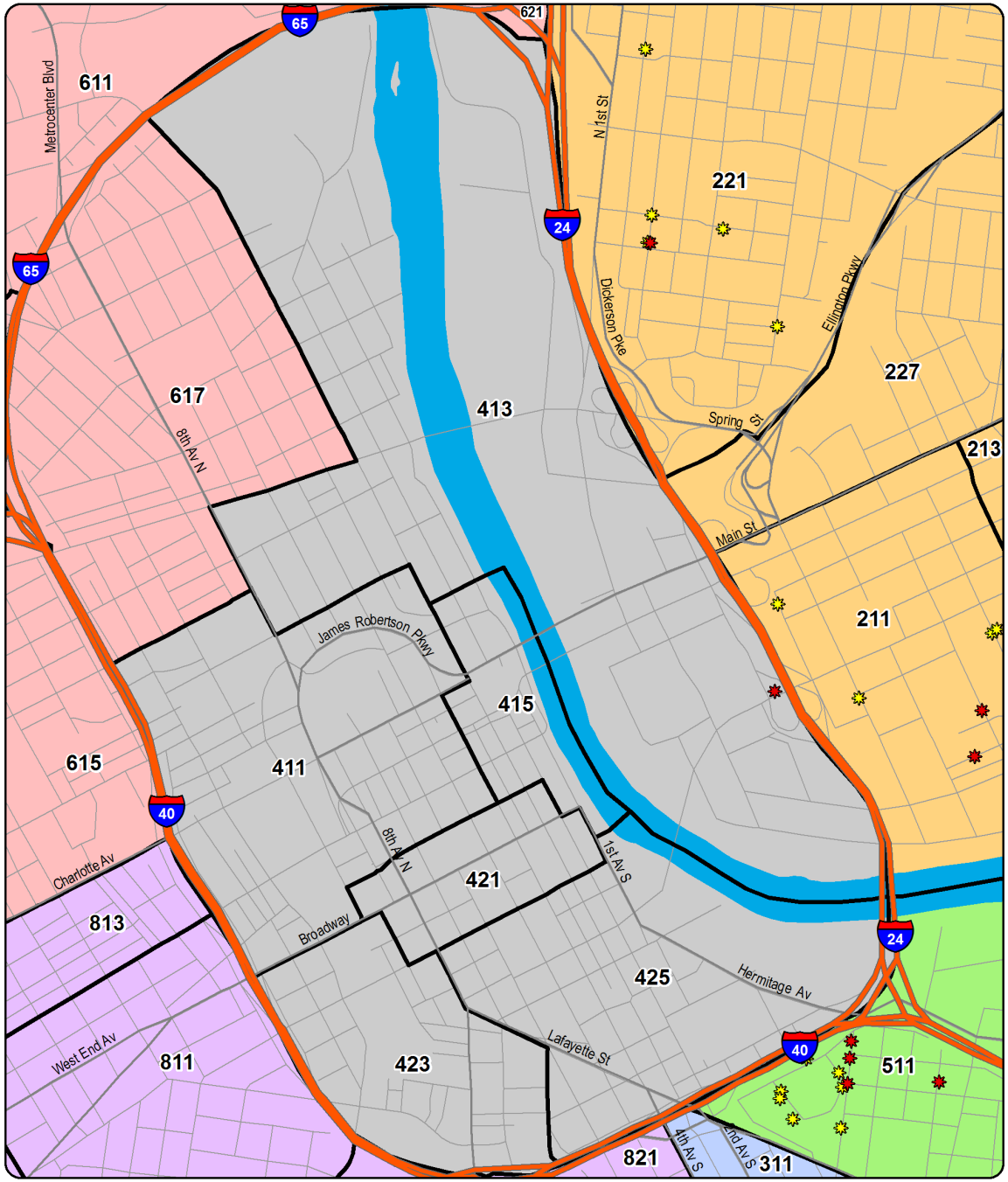

YTD Shootings Gunshot Homicide Gunshot Injury Property Damage Involving Firearm

Sourced from MNPD ARMS on 2/1/2017 7:30:44 AM. The information in this report is sourced from incident reports using UCR definitions and reporting guidelines, based on the date when the crime was reported, and aggregated by incident location. 'Gunshot Homicide / Injury' counts include only violent incidents (homicide, rape, robbery, and aggravated assault) in which one or more victims received a fatal or non-fatal gunshot wound. Suicides, suicide attempts, and accidental shootings are excluded. 'Property Damage' counts include all incidents that (1) include a 'Damage to Property' (NIBRS 290) offense, and (2) list a firearm in the Weapons/Tool' section of the incident report. Unfounded incidents are excluded from these counts.

YTD Gunshot Victims - Hermitage Precinct

Gunshot Homicides / Injuries

Zone	Prior YTD	YTD	Change	Percent Change
511	0	4	4	-
513	0	1	1	-
515	0	0	0	-
517	0	1	1	-
521	1	0	-1	-100.0%
523	0	0	0	-
525	0	0	0	-
531	1	0	-1	-100.0%
533	0	0	0	-
535	2	0	-2	-100.0%
Total	**4**	**6**	**2**	**50.0%**

Property Damage with Firearm

Zone	Prior YTD	YTD	Change	Percent Change
511	1	8	7	700.0%
513	0	0	0	-
515	0	0	0	-
517	0	0	0	-
521	0	0	0	-
523	0	2	2	-
525	0	0	0	-
531	1	0	-1	-100.0%
533	0	0	0	-
535	0	2	2	-
Total	**2**	**12**	**10**	**500.0%**

Age of Victim - Gunshot Homicides / Injuries

Age	Prior YTD	Percent of Total	YTD	Percent of Total	Change	Percent Change
0-12	0	0.0%	0	0.0%	0	-
13-17	0	0.0%	0	0.0%	0	-
18-24	2	50.0%	1	20.0%	-1	-50.0%
25-34	2	50.0%	2	40.0%	0	0.0%
35-44	0	0.0%	0	0.0%	0	-
45-54	0	0.0%	1	20.0%	1	-
55-64	0	0.0%	0	0.0%	0	-
65+	0	0.0%	1	20.0%	1	-

Annual Totals - Gunshot Homicides / Injuries

Green Line Represents the Previous 13 Year Average

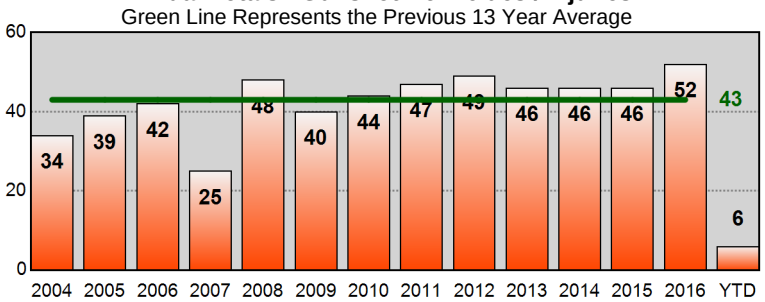

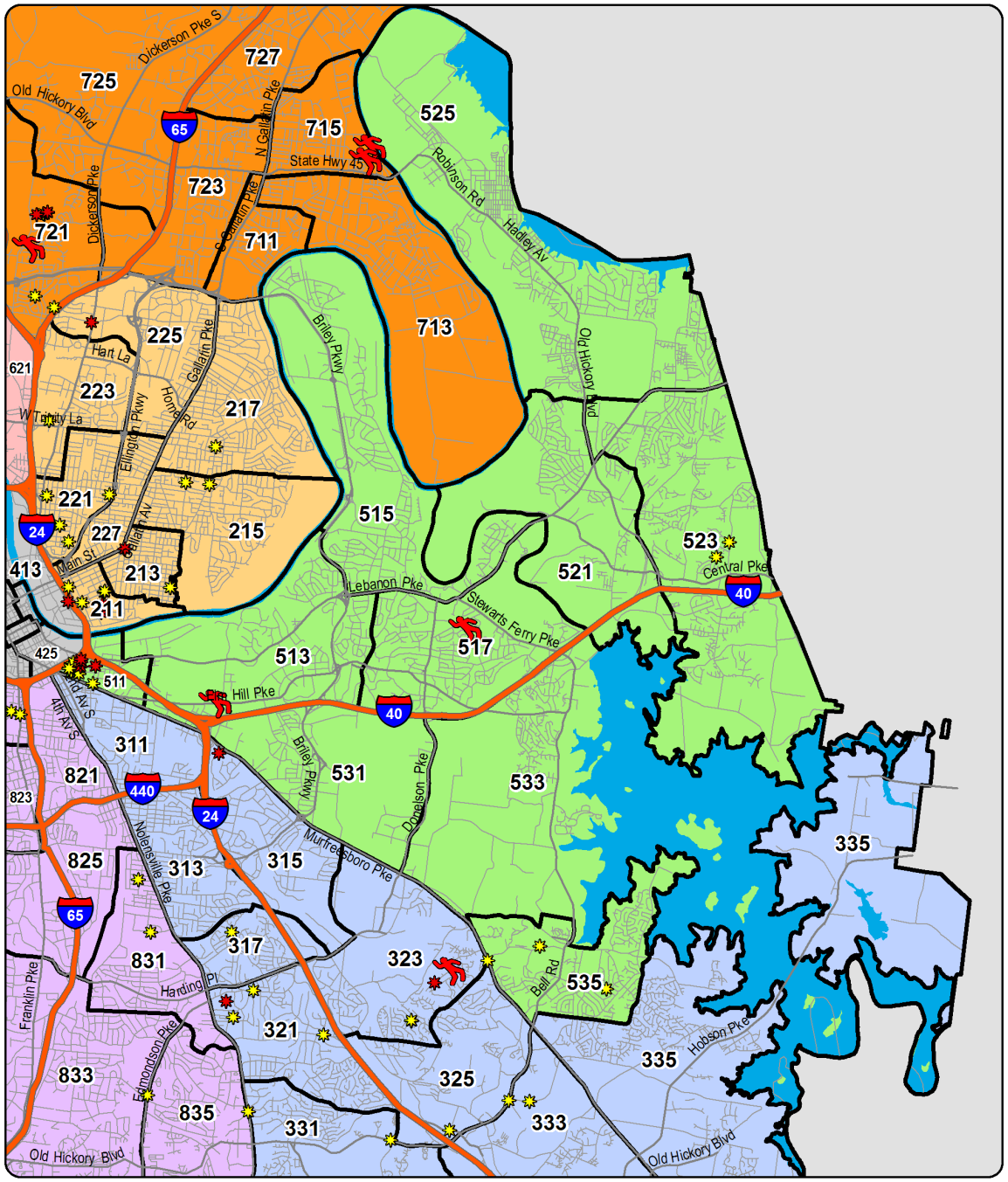

YTD Shootings Gunshot Homicide Gunshot Injury Property Damage Involving Firearm

Sourced from MNPD ARMS on 2/1/2017 7:30:46 AM. The information in this report is sourced from incident reports using UCR definitions and reporting guidelines, based on the date when the crime was reported, and aggregated by incident location. 'Gunshot Homicide / Injury' counts include only violent incidents (homicide, rape, robbery, and aggravated assault) in which one or more victims received a fatal or non-fatal gunshot wound. Suicides, suicide attempts, and accidental shootings are excluded. 'Property Damage' counts include all incidents that (1) include a 'Damage to Property' (NIBRS 290) offense, and (2) list a firearm in the Weapons/Tool' section of the incident report. Unfounded incidents are excluded from these counts.

YTD Gunshot Victims - North Precinct

Gunshot Homicides / Injuries				
Zone	Prior YTD	YTD	Change	Percent Change
611	0	1	1	-
613	1	4	3	300.0%
615	1	0	-1	-100.0%
617	0	0	0	-
621	0	0	0	-
623	1	0	-1	-100.0%
625	0	0	0	-
627	0	0	0	-
Total	**3**	**5**	**2**	**66.7%**

Property Damage with Firearm				
Zone	Prior YTD	YTD	Change	Percent Change
611	2	3	1	50.0%
613	0	1	1	-
615	0	3	3	-
617	0	0	0	-
621	0	1	1	-
623	0	2	2	-
625	0	0	0	-
627	0	0	0	-
Total	**2**	**10**	**8**	**400.0%**

Age of Victim - Gunshot Homicides / Injuries						
Age	Prior YTD	Percent of Total	YTD	Percent of Total	Change	Percent Change
0-12	0	0.0%	0	0.0%	0	-
13-17	2	66.7%	1	20.0%	-1	-50.0%
18-24	0	0.0%	1	20.0%	1	-
25-34	1	33.3%	2	40.0%	1	100.0%
35-44	0	0.0%	0	0.0%	0	-
45-54	0	0.0%	1	20.0%	1	-
55-64	0	0.0%	0	0.0%	0	-
65+	0	0.0%	0	0.0%	0	-

Annual Totals - Gunshot Homicides / Injuries

Green Line Represents the Previous 13 Year Average

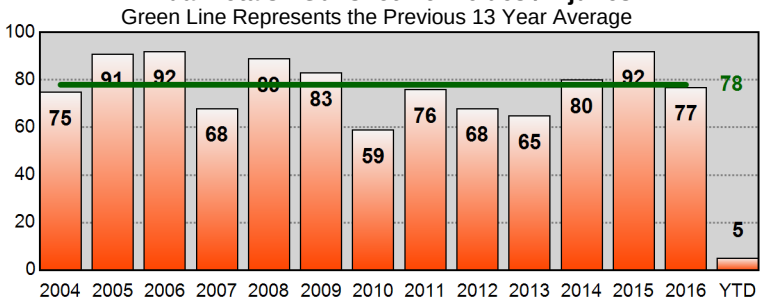

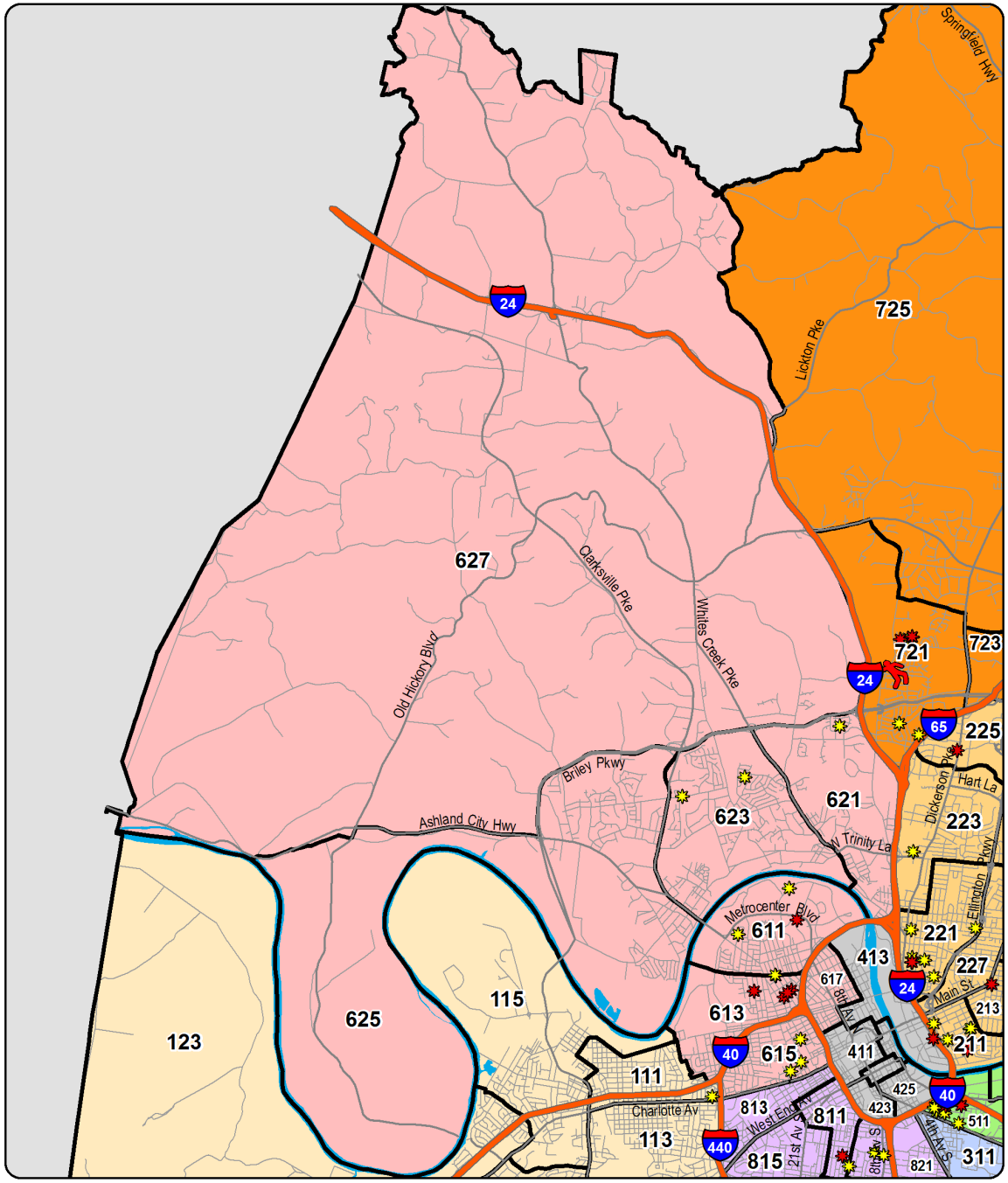

YTD Shootings Gunshot Homicide Gunshot Injury Property Damage Involving Firearm

Sourced from MNPD ARMS on 2/1/2017 7:30:46 AM. The information in this report is sourced from incident reports using UCR definitions and reporting guidelines, based on the date when the crime was reported, and aggregated by incident location. 'Gunshot Homicide / Injury' counts include only violent incidents (homicide, rape, robbery, and aggravated assault) in which one or more victims received a fatal or non-fatal gunshot wound. Suicides, suicide attempts, and accidental shootings are excluded. 'Property Damage' counts include all incidents that (1) include a 'Damage to Property' (NIBRS 290) offense, and (2) list a firearm in the Weapons/Tool' section of the incident report. Unfounded incidents are excluded from these counts.

YTD Gunshot Victims - Madison Precinct

Gunshot Homicides / Injuries

Zone	Prior YTD	YTD	Change	Percent Change
711	1	0	-1	-100.0%
713	0	0	0	-
715	0	2	2	-
721	0	3	3	-
723	0	0	0	-
725	0	1	1	-
727	0	0	0	-
Total	**1**	**6**	**5**	**500.0%**

Property Damage with Firearm

Zone	Prior YTD	YTD	Change	Percent Change
711	0	0	0	-
713	1	0	-1	-100.0%
715	1	0	-1	-100.0%
721	4	8	4	100.0%
723	1	0	-1	-100.0%
725	0	0	0	-
727	0	0	0	-
Total	**7**	**8**	**1**	**14.3%**

Age of Victim - Gunshot Homicides / Injuries

Age	Prior YTD	Percent of Total	YTD	Percent of Total	Change	Percent Change
0-12	0	0.0%	0	0.0%	0	-
13-17	0	0.0%	1	16.7%	1	-
18-24	1	100.0%	2	33.3%	1	100.0%
25-34	0	0.0%	2	33.3%	2	-
35-44	0	0.0%	0	0.0%	0	-
45-54	0	0.0%	1	16.7%	1	-
55-64	0	0.0%	0	0.0%	0	-
65+	0	0.0%	0	0.0%	0	-

Annual Totals - Gunshot Homicides / Injuries

Green Line Represents the Previous 13 Year Average

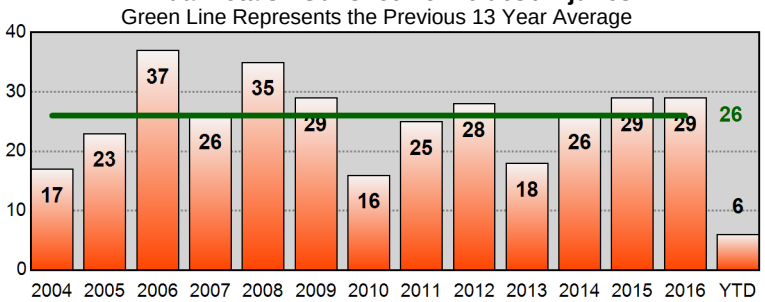

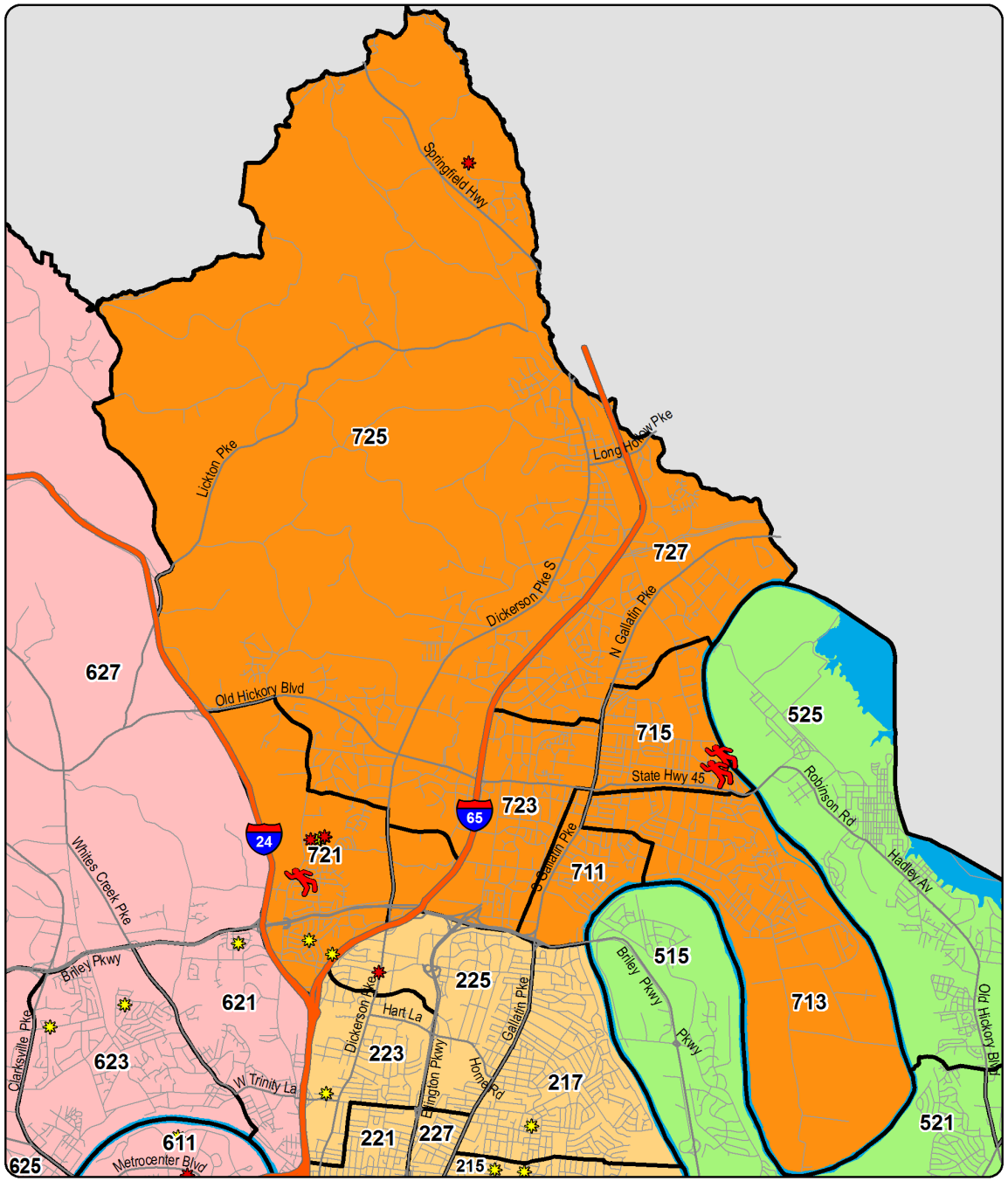

YTD Shootings Gunshot Homicide Gunshot Injury Property Damage Involving Firearm

Sourced from MNPD ARMS on 2/1/2017 7:30:50 AM. The information in this report is sourced from incident reports using UCR definitions and reporting guidelines, based on the date when the crime was reported, and aggregated by incident location. 'Gunshot Homicide / Injury' counts include only violent incidents (homicide, rape, robbery, and aggravated assault) in which one or more victims received a fatal or non-fatal gunshot wound. Suicides, suicide attempts, and accidental shootings are excluded. 'Property Damage' counts include all incidents that (1) include a 'Damage to Property' (NIBRS 290) offense, and (2) list a firearm in the Weapons/Tool' section of the incident report. Unfounded incidents are excluded from these counts.

YTD Gunshot Victims - Midtown Hills Precinct

Gunshot Homicides / Injuries				
Zone	Prior YTD	YTD	Change	Percent Change
811	0	1	1	-
813	0	0	0	-
815	0	0	0	-
821	0	0	0	-
823	0	0	0	-
825	0	0	0	-
831	0	0	0	-
833	0	0	0	-
835	0	0	0	-
Total	**0**	**1**	**1**	**-**

Property Damage with Firearm				
Zone	Prior YTD	YTD	Change	Percent Change
811	0	1	1	-
813	0	0	0	-
815	0	1	1	-
821	0	2	2	-
823	0	0	0	-
825	0	0	0	-
831	1	2	1	100.0%
833	0	0	0	-
835	0	2	2	-
Total	**1**	**8**	**7**	**700.0%**

Age of Victim - Gunshot Homicides / Injuries						
Age	Prior YTD	Percent of Total	YTD	Percent of Total	Change	Percent Change
0-12	0	-	0	0.0%	0	-
13-17	0	-	0	0.0%	0	-
18-24	0	-	0	0.0%	0	-
25-34	0	-	1	100.0%	1	-
35-44	0	-	0	0.0%	0	-
45-54	0	-	0	0.0%	0	-
55-64	0	-	0	0.0%	0	-
65+	0	-	0	0.0%	0	-

Annual Totals - Gunshot Homicides / Injuries

Green Line Represents the Previous 13 Year Average

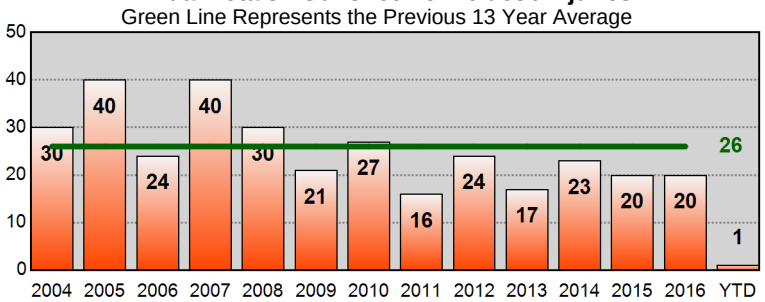

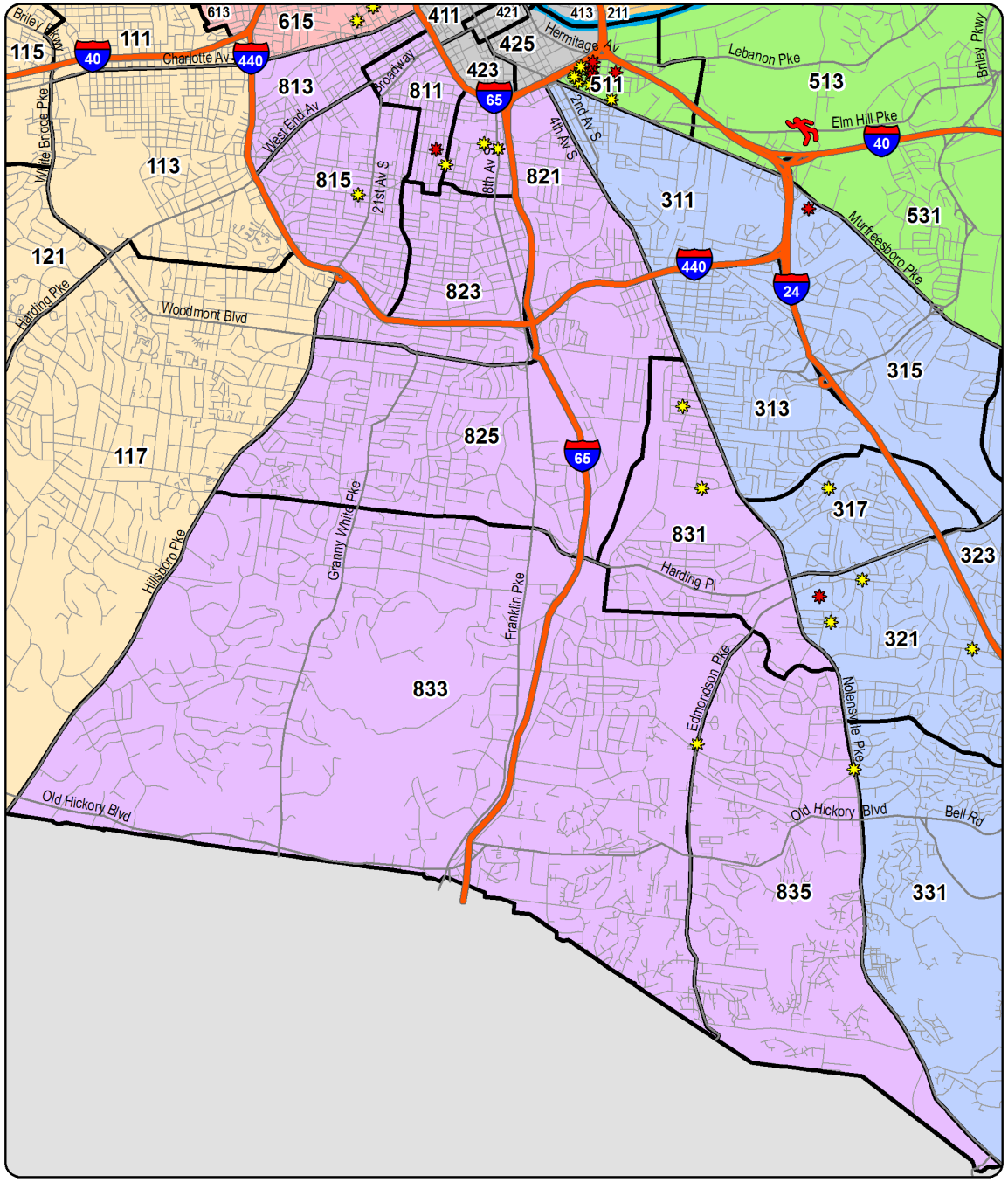

YTD Shootings Gunshot Homicide Gunshot Injury Property Damage Involving Firearm

Sourced from MNPD ARMS on 2/1/2017 7:30:52 AM. The information in this report is sourced from incident reports using UCR definitions and reporting guidelines, based on the date when the crime was reported, and aggregated by incident location. 'Gunshot Homicide / Injury' counts include only violent incidents (homicide, rape, robbery, and aggravated assault) in which one or more victims received a fatal or non-fatal gunshot wound. Suicides, suicide attempts, and accidental shootings are excluded. 'Property Damage' counts include all incidents that (1) include a 'Damage to Property' (NIBRS 290) offense, and (2) list a firearm in the Weapons/Tool' section of the incident report. Unfounded incidents are excluded from these counts.

West Precinct - Burglary and Theft from Vehicle Counts for the Past Two Weeks

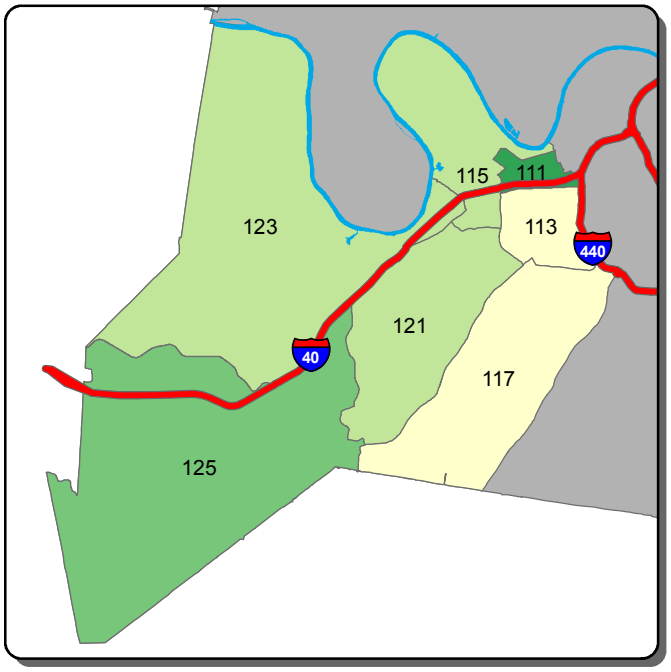

Burglary - A Shift

0 | 1-2 | 3 | 4-5 | >5

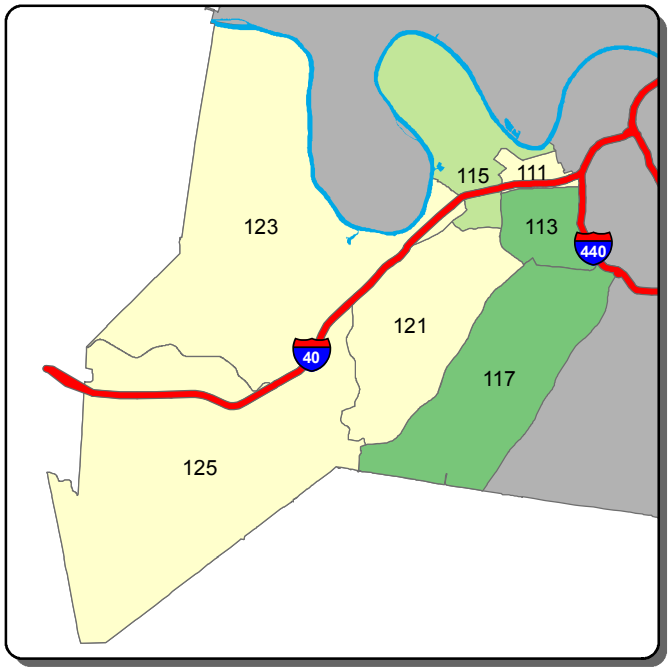

Burglary - B Shift

0-1 | 2 | 3 | 4 | >4

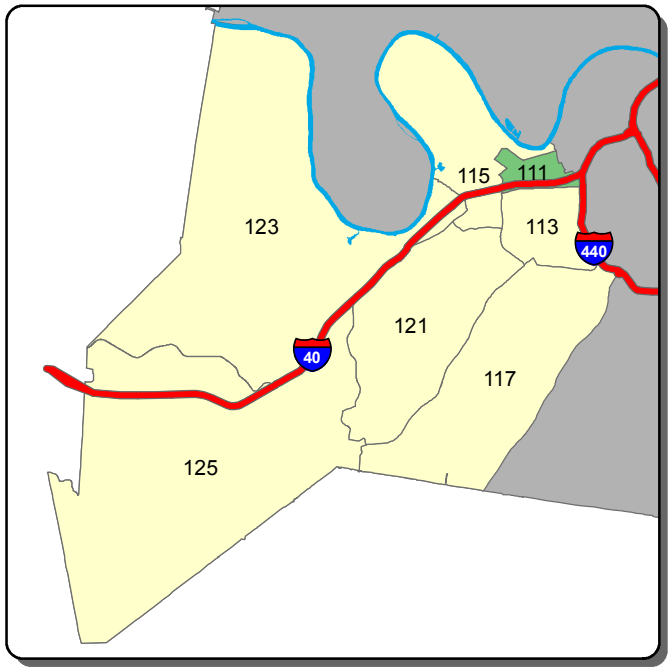

Burglary - C Shift

0 | 1 | >1

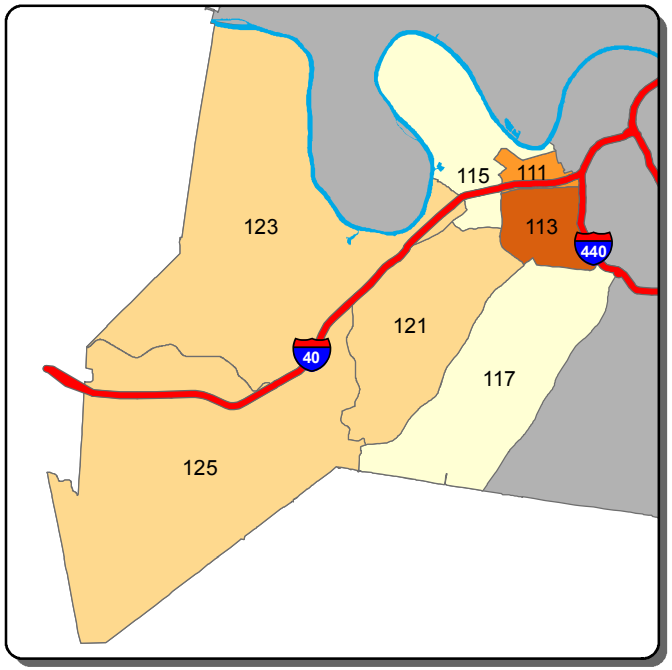

Theft from Vehicle - A Shift

0-2 | 3-4 | 5-7 | 8-9 | >9

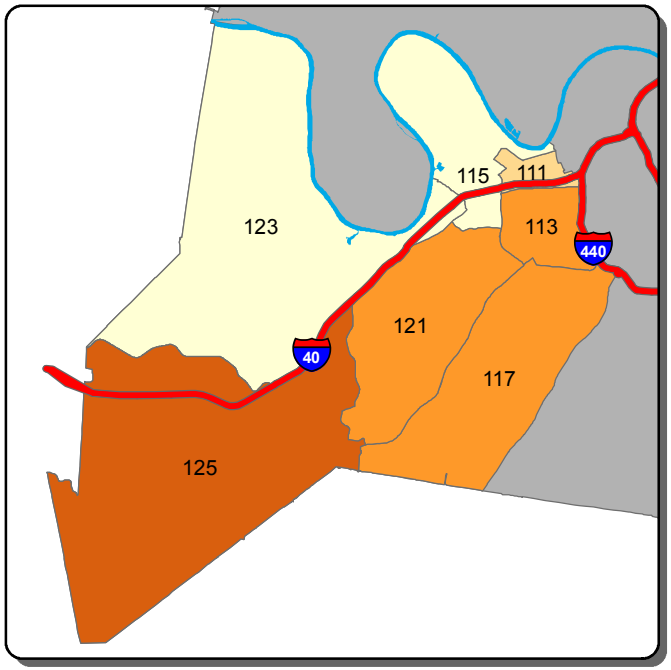

Theft from Vehicle - B Shift

0 | 1-2 | 3-5 | 6-7 | >7

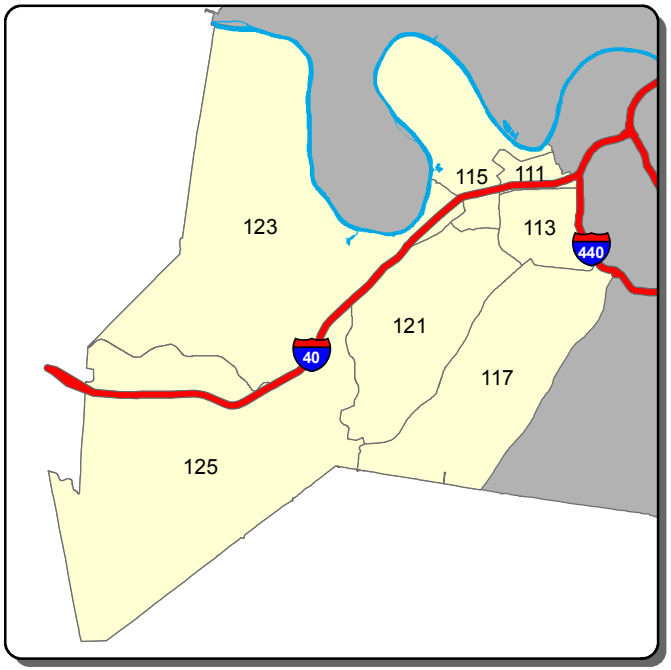

Theft from Vehicle - C Shift

0 | >0

Information summarized for CompStat week ending 1/28/2017

Sourced from MNPD ARMS on 2/1/2017. Data taken from incident reports using Uniform Crime Reporting definitions and guidelines, based on the date and time when the inicident was reported. 'A, B, and C Shift' refer to the following time periods: A Shift = 0700 - 1500; B Shift = 1500 - 2300; C Shift = 2300 - 0700.

West Precinct - Aggravated Assault and Self Initiated CAD Counts for the Past Two Weeks

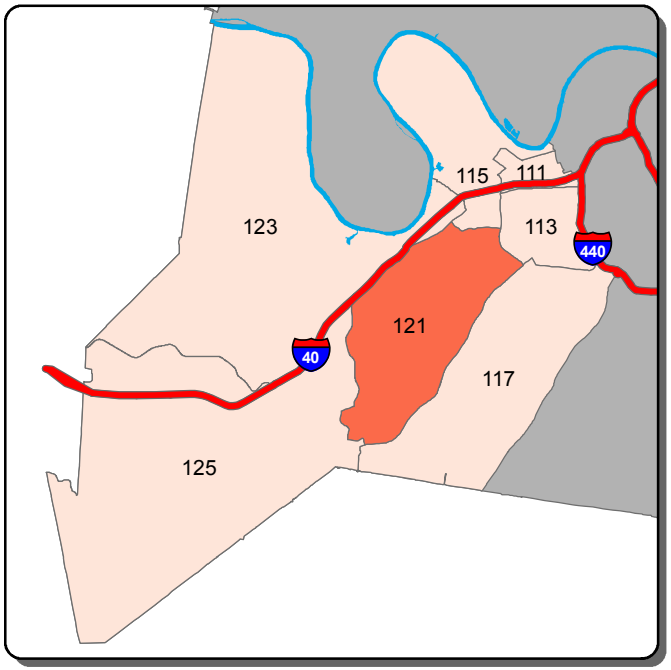

Aggravated Assault - A Shift

0 | 1 | >1

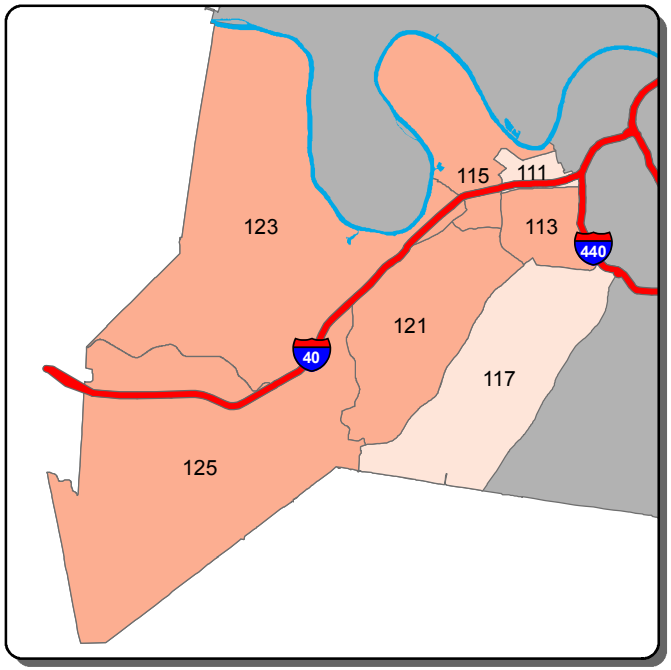

Aggravated Assault - B Shift

0 | 1 | 2 | >2

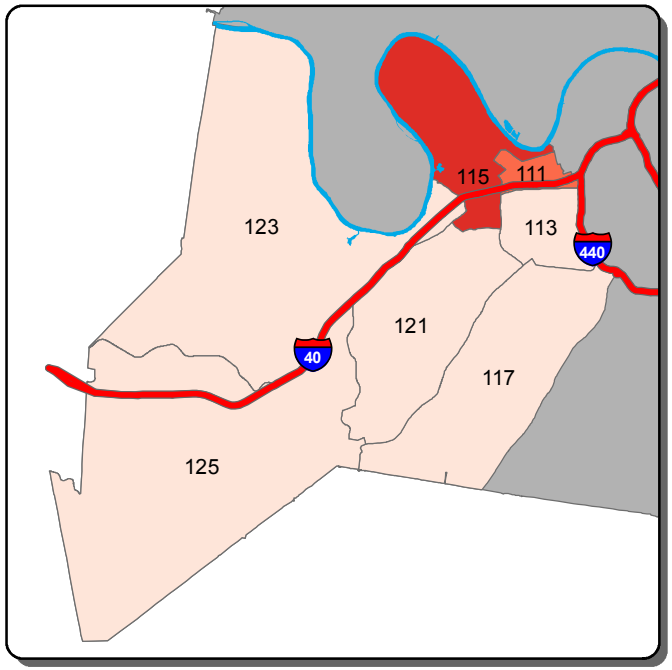

Aggravated Assault - C Shift

0 | 1 | 2 | 3 | >3

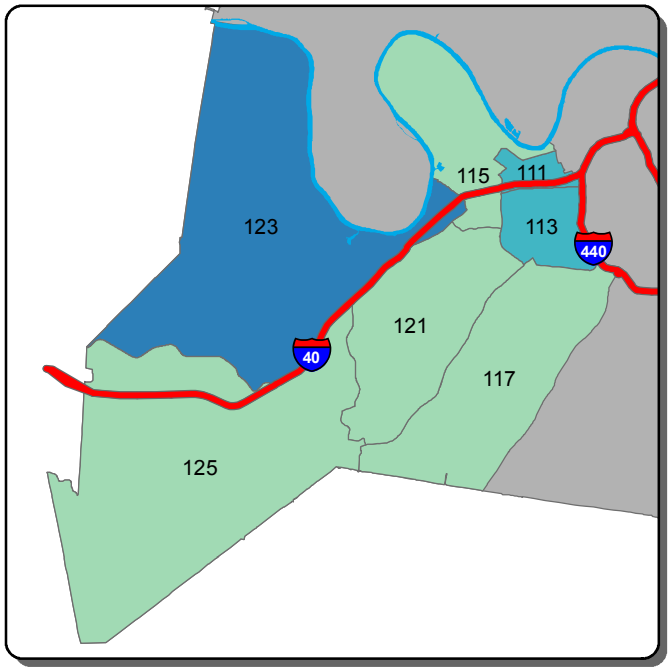

Self Initiated CAD - A Shift

0-123 | 124-247 | 248-372 | 373-497 | >497

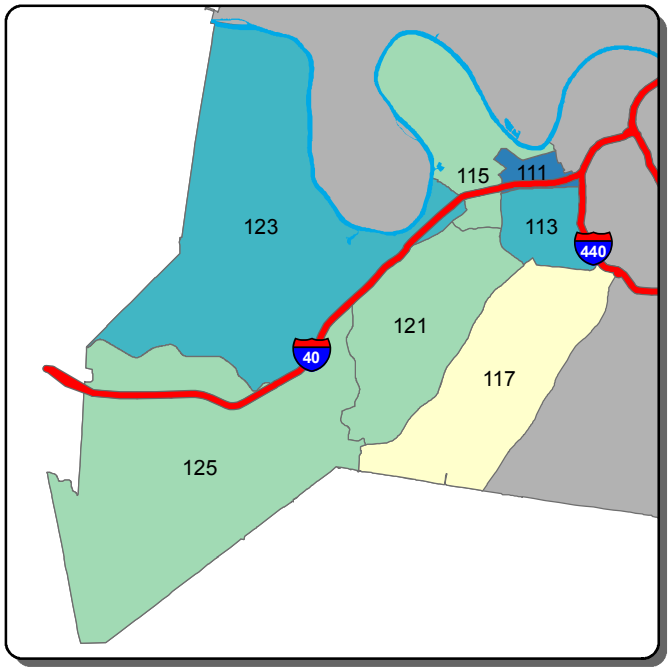

Self Initiated CAD - B Shift

0-206 | 207-377 | 378-548 | 549-719 | >719

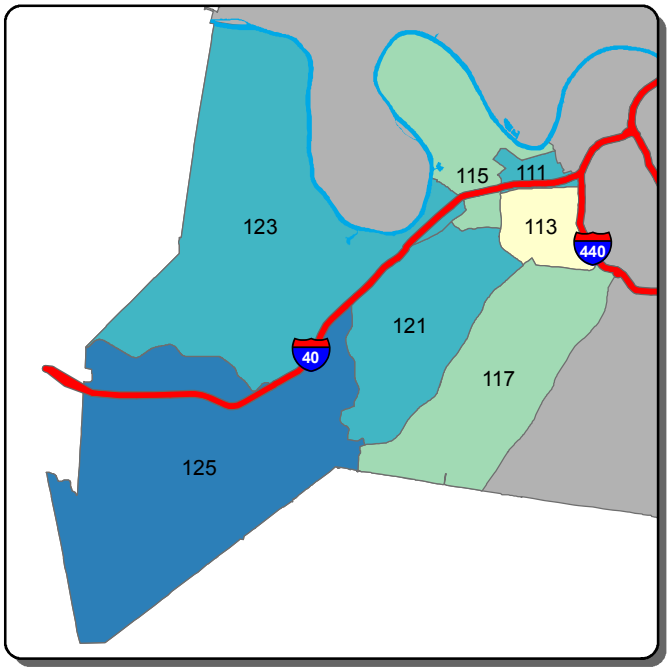

Self Initiated CAD - C Shift

0-178 | 179-301 | 302-424 | 425-546 | >546

Information summarized for CompStat week ending 1/28/2017

Sourced from MNPD ARMS on 2/1/2017. Data taken from incident reports using Uniform Crime Reporting definitions and guidelines, based on the date and time when the inicident was reported. 'A, B, and C Shift' refer to the following time periods: A Shift = 0700 - 1500; B Shift = 1500 - 2300; C Shift = 2300 - 0700.

East Precinct - Burglary and Theft from Vehicle Counts for the Past Two Weeks

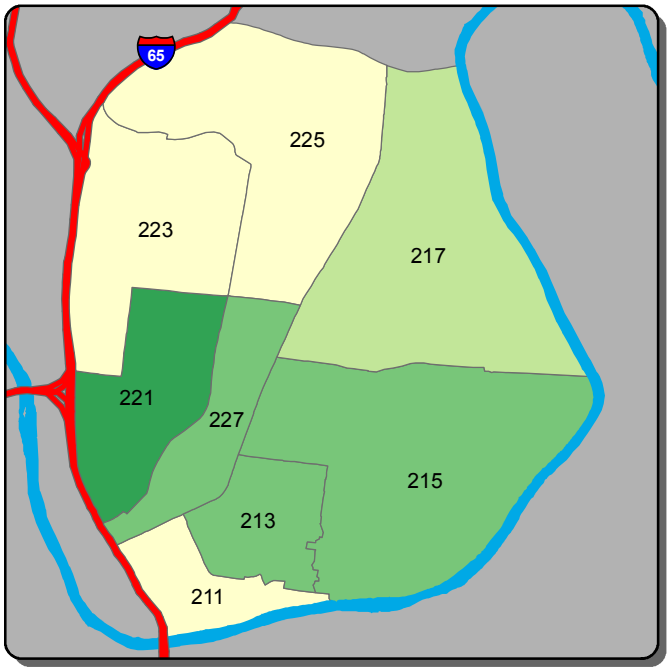

Burglary - A Shift

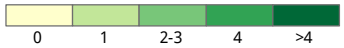

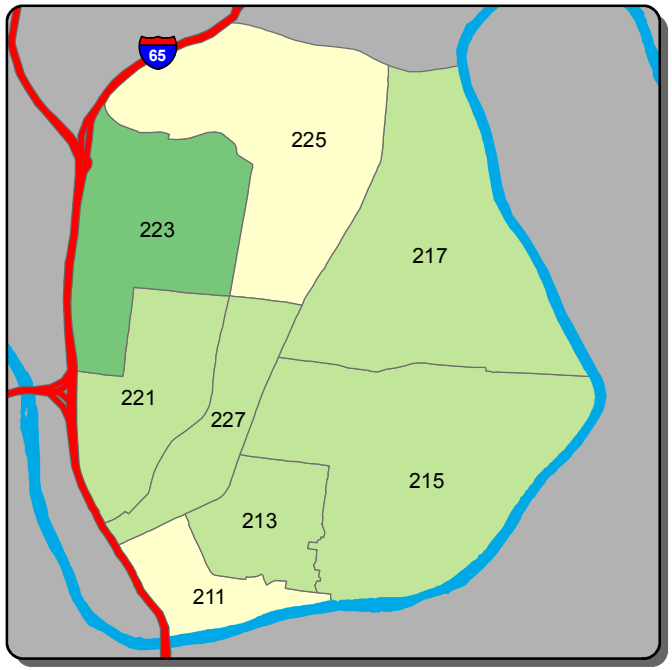

Burglary - B Shift

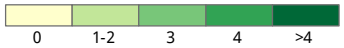

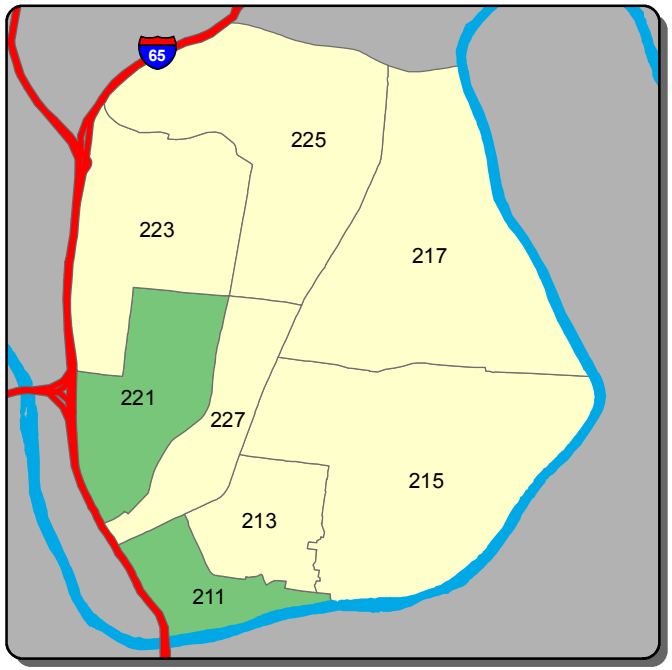

Burglary - C Shift

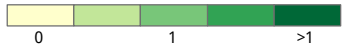

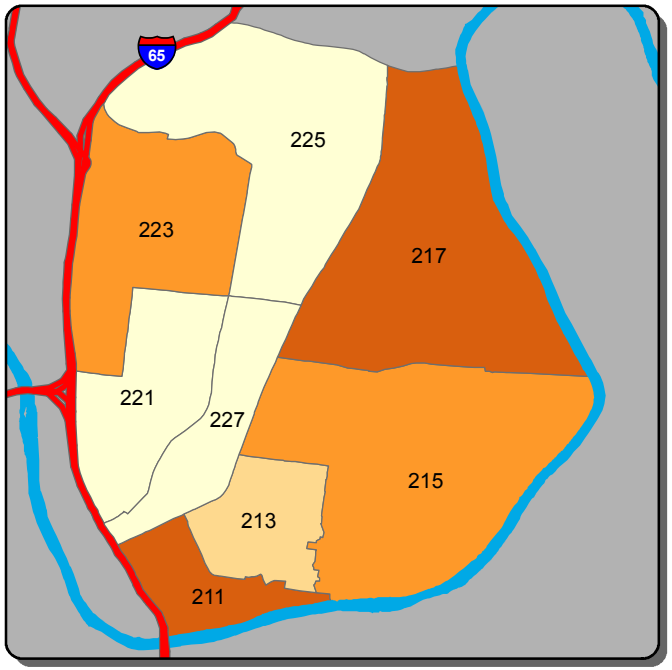

Theft from Vehicle - A Shift

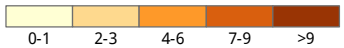

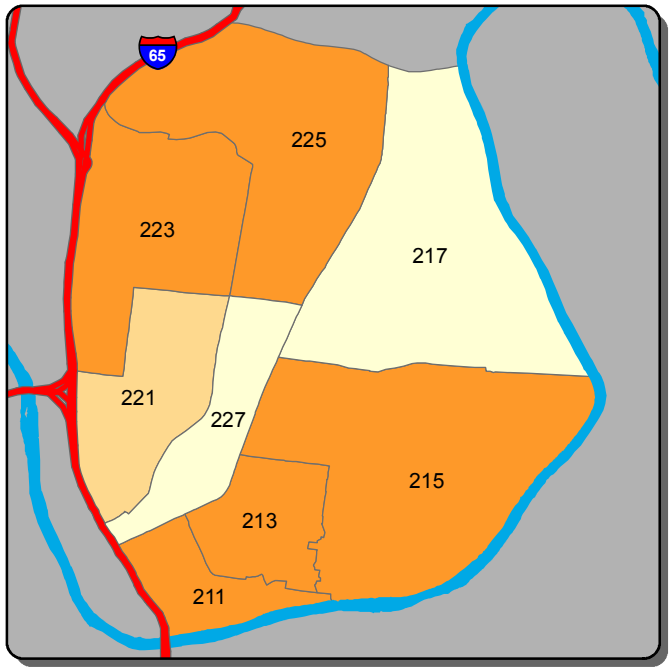

Theft from Vehicle - B Shift

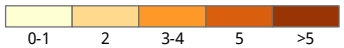

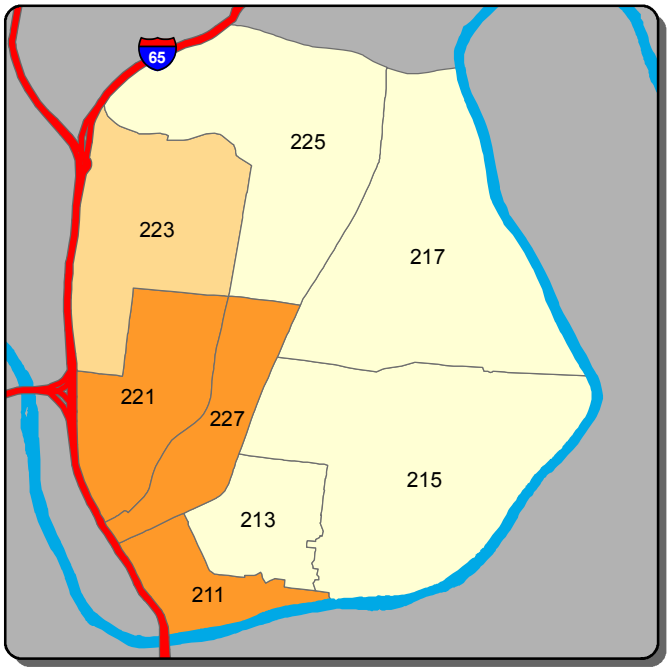

Theft from Vehicle - C Shift

Information summarized for CompStat week ending 1/28/2017

Sourced from MNPD ARMS on 2/1/2017. Data taken from incident reports using Uniform Crime Reporting definitions and guidelines, based on the date and time when the inicident was reported. 'A, B, and C Shift' refer to the following time periods: A Shift = 0700 - 1500; B Shift = 1500 - 2300; C Shift = 2300 - 0700.

East Precinct - Aggravated Assault and Self Initiated CAD Counts for the Past Two Weeks

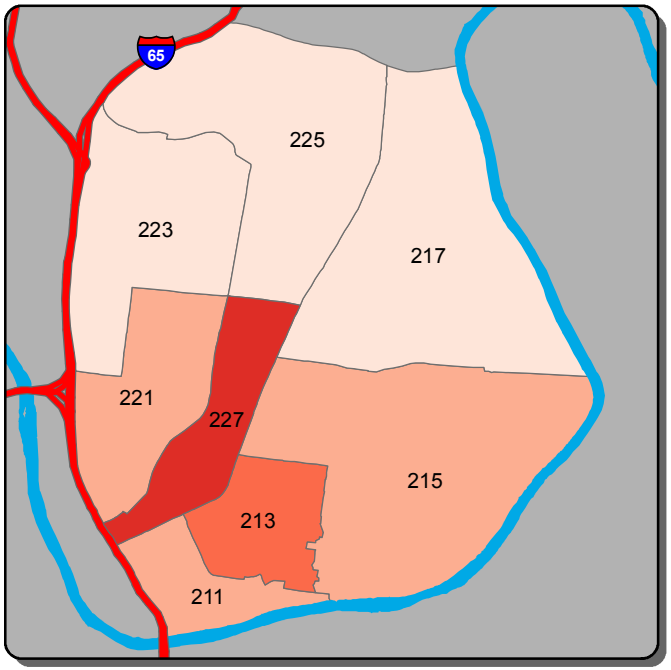

Aggravated Assault - A Shift

0	1	2	3	>3

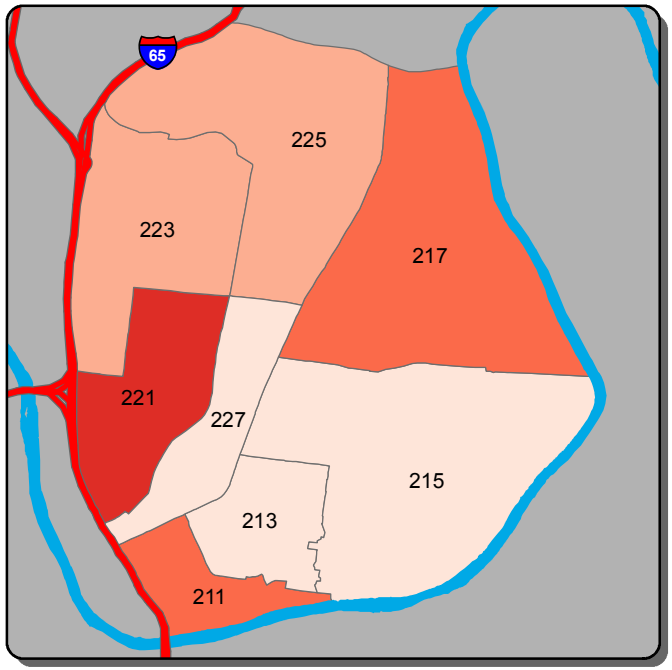

Aggravated Assault - B Shift

0	1-2	3-5	6-7	>7

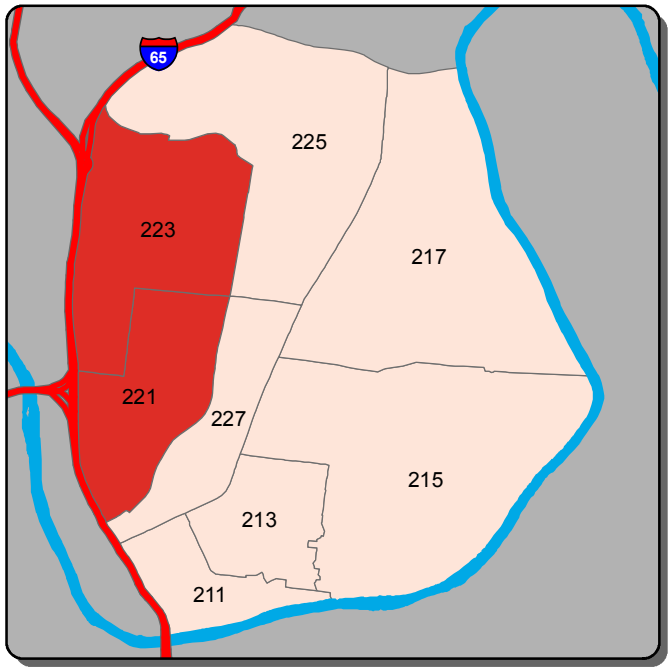

Aggravated Assault - C Shift

0	1	2-3	4-5	>5

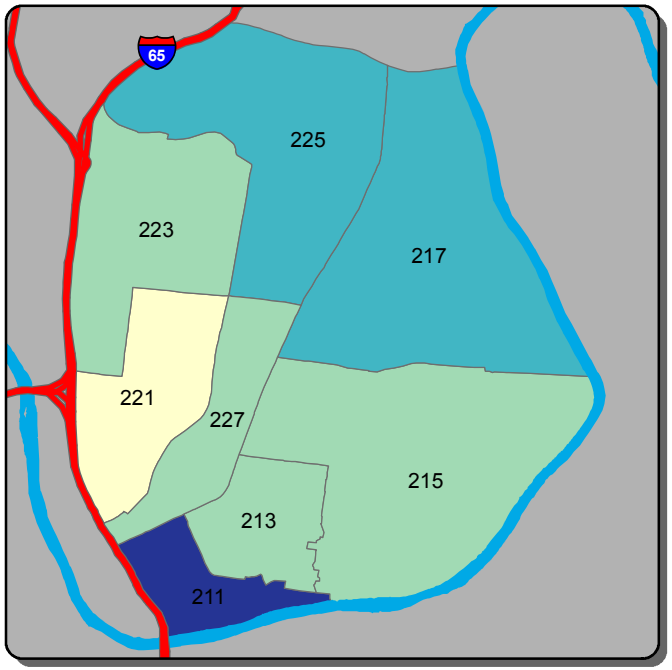

Self Initiated CAD - A Shift

0-59	60-105	106-150	151-196	>196

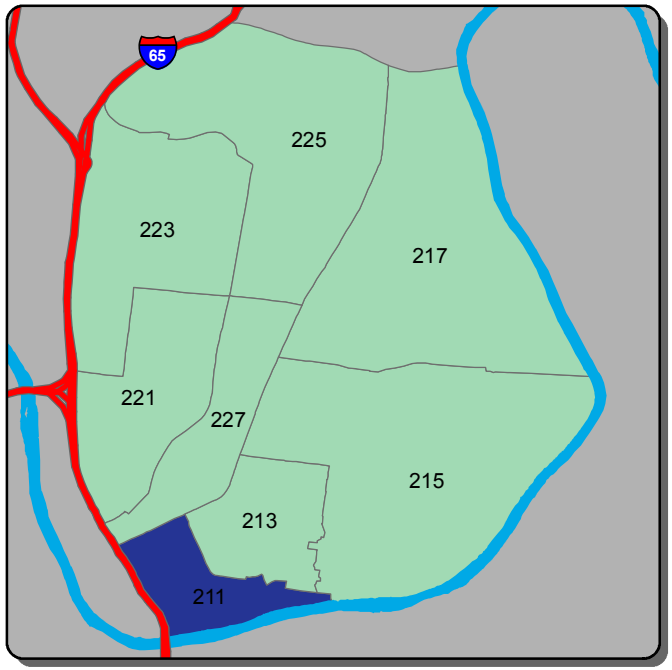

Self Initiated CAD - B Shift

0-73	74-108	109-144	145-179	>179

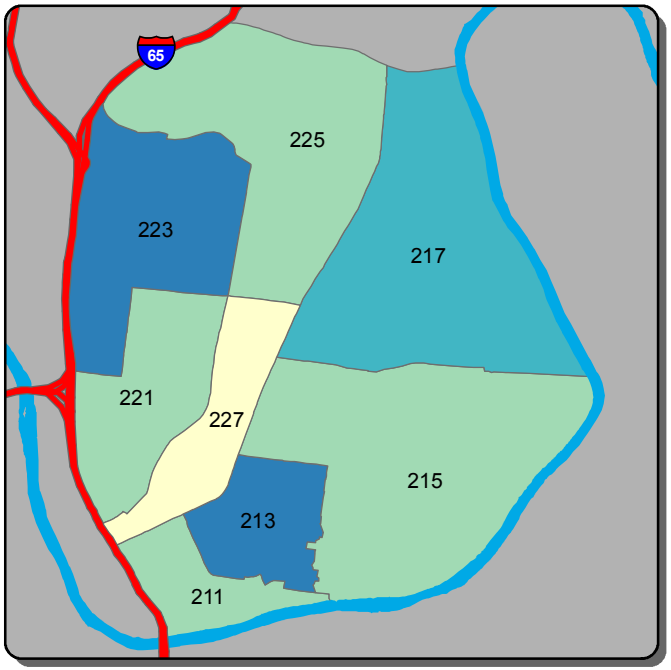

Self Initiated CAD - C Shift

0-98	99-159	160-219	220-279	>279

Information summarized for CompStat week ending 1/28/2017

Sourced from MNPD ARMS on 2/1/2017. Data taken from incident reports using Uniform Crime Reporting definitions and guidelines, based on the date and time when the inicident was reported. 'A, B, and C Shift' refer to the following time periods: A Shift = 0700 - 1500; B Shift = 1500 - 2300; C Shift = 2300 - 0700.

South Precinct - Burglary and Theft from Vehicle Counts for the Past Two Weeks

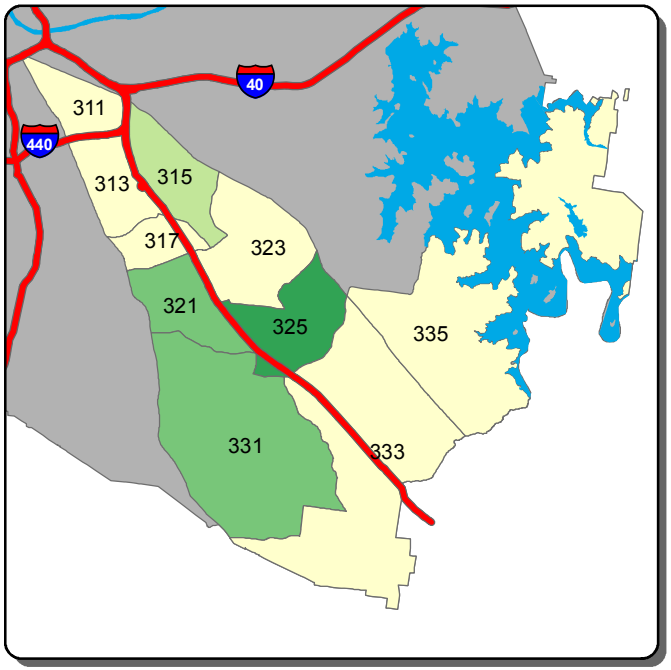

Burglary - A Shift

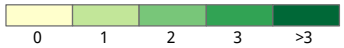

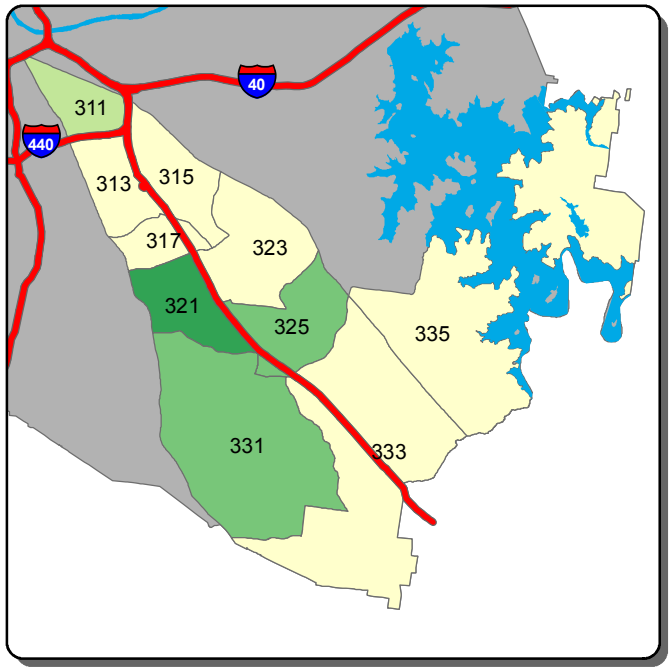

Burglary - B Shift

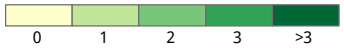

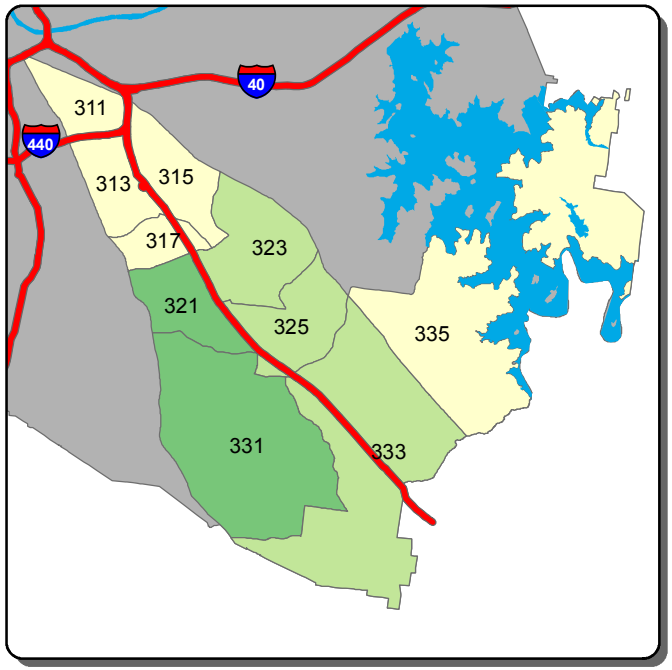

Burglary - C Shift



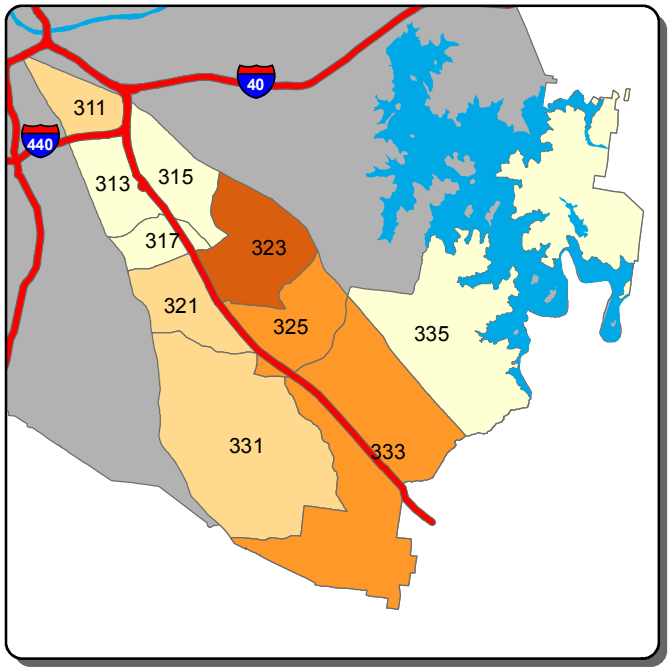

Theft from Vehicle - A Shift

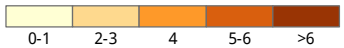

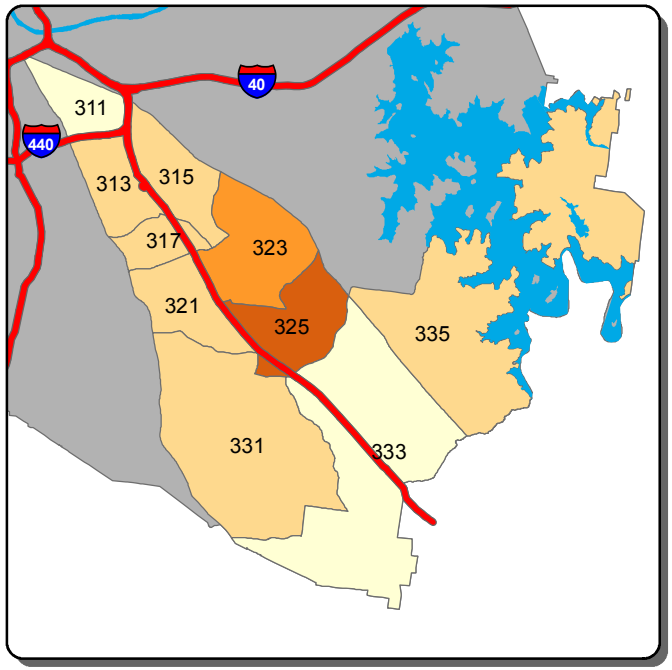

Theft from Vehicle - B Shift

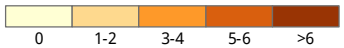

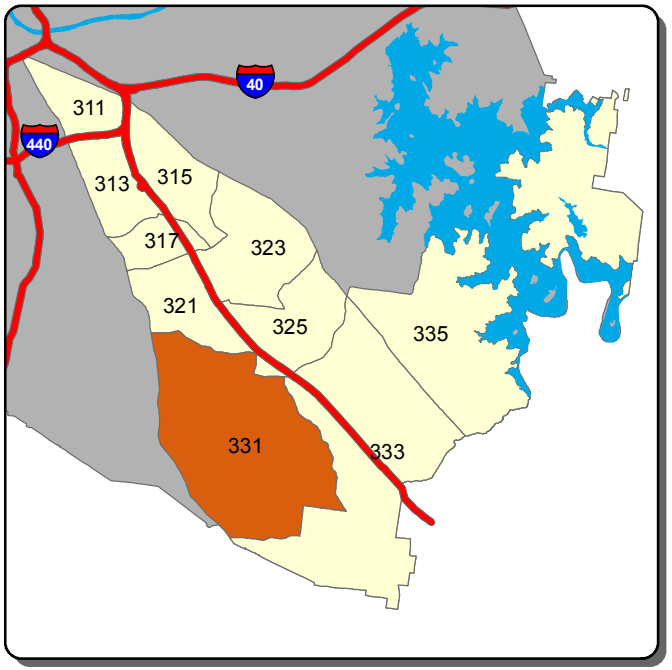

Theft from Vehicle - C Shift

Information summarized for CompStat week ending 1/28/2017

Sourced from MNPD ARMS on 2/1/2017. Data taken from incident reports using Uniform Crime Reporting definitions and guidelines, based on the date and time when the inicident was reported. 'A, B, and C Shift' refer to the following time periods: A Shift = 0700 - 1500; B Shift = 1500 - 2300; C Shift = 2300 - 0700.

South Precinct - Aggravated Assault and Self Initiated CAD Counts for the Past Two Weeks

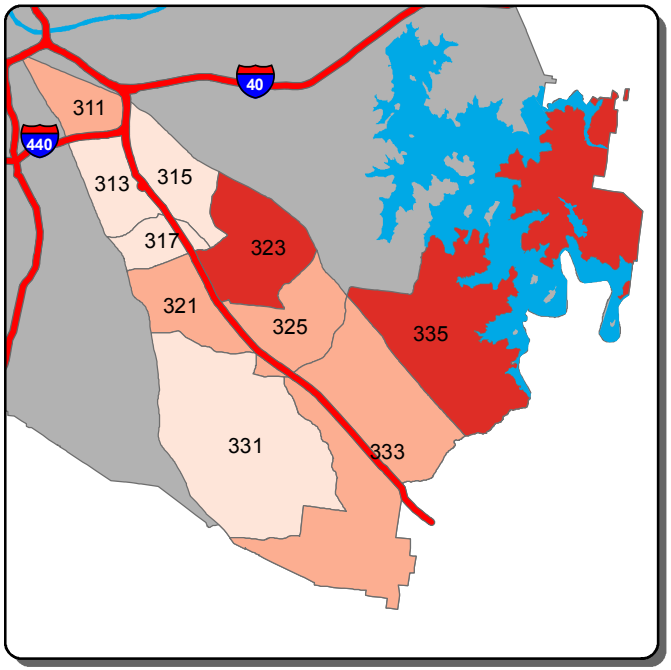

Aggravated Assault - A Shift

0 | 1-2 | 3 | 4-5 | >5

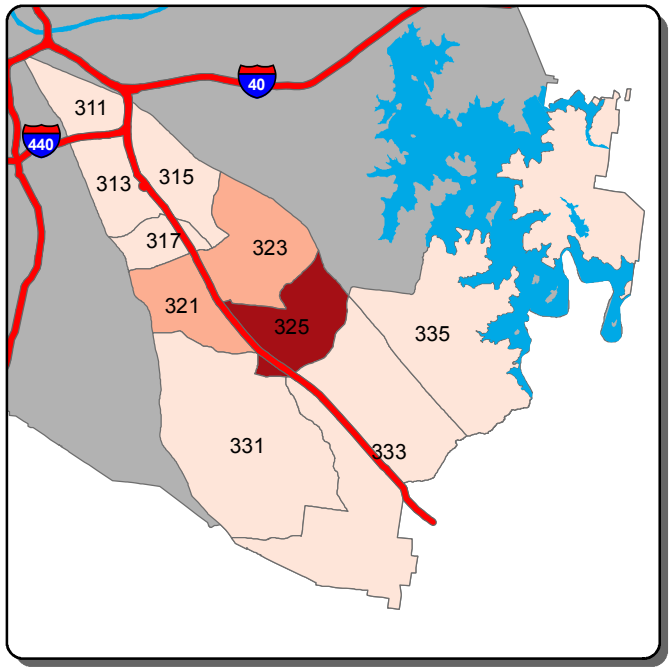

Aggravated Assault - B Shift

0 | 1 | 2 | 3 | >3

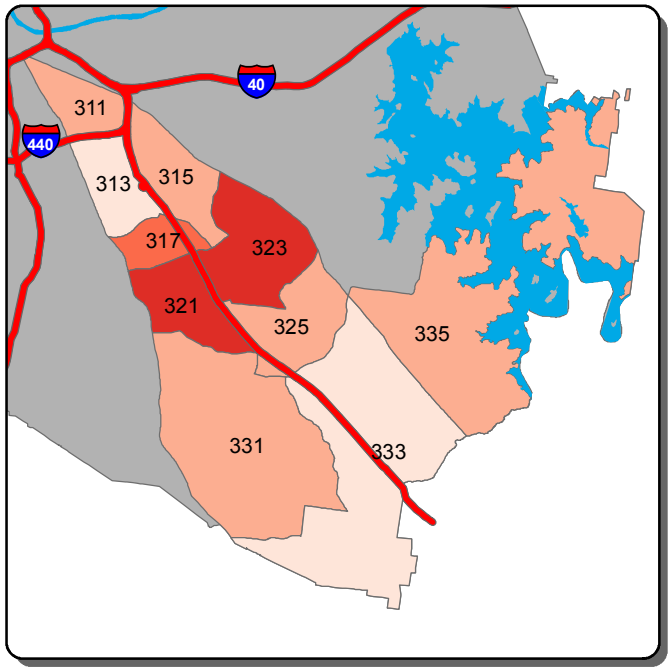

Aggravated Assault - C Shift

0 | 1-2 | 3-4 | 5-7 | >7

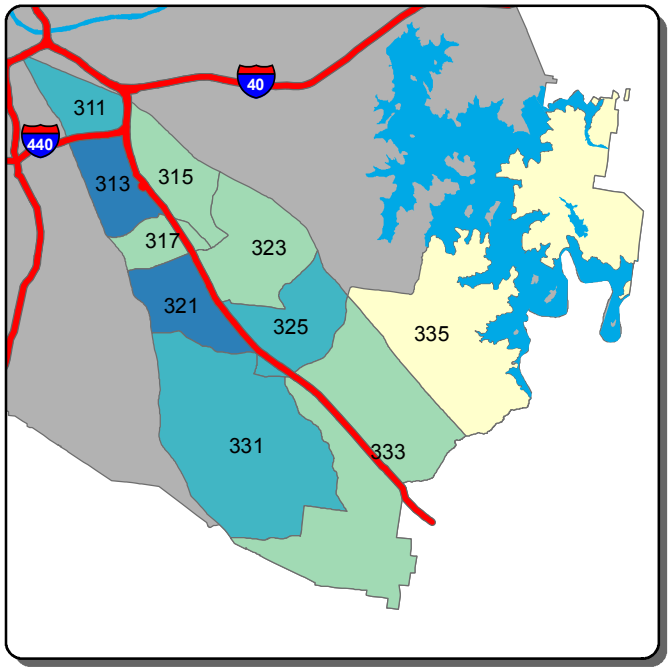

Self Initiated CAD - A Shift

0-65 | 66-90 | 91-115 | 116-140 | >140

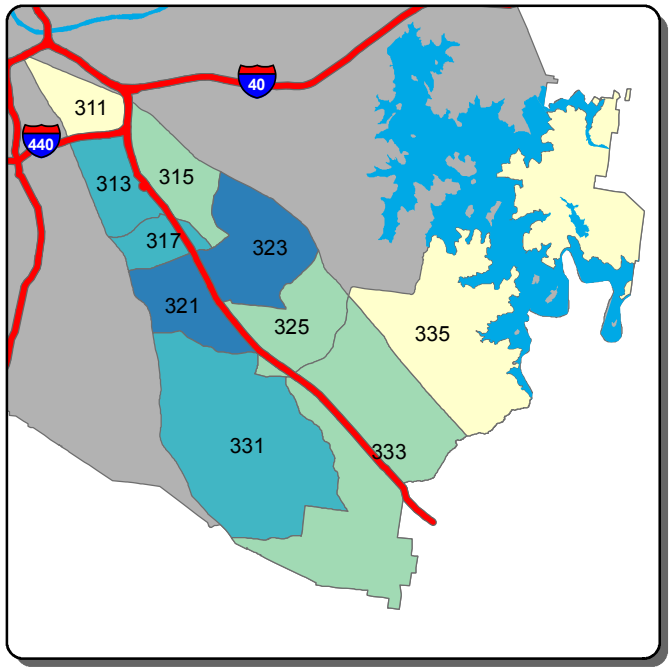

Self Initiated CAD - B Shift

0-66 | 67-107 | 108-149 | 150-190 | >190

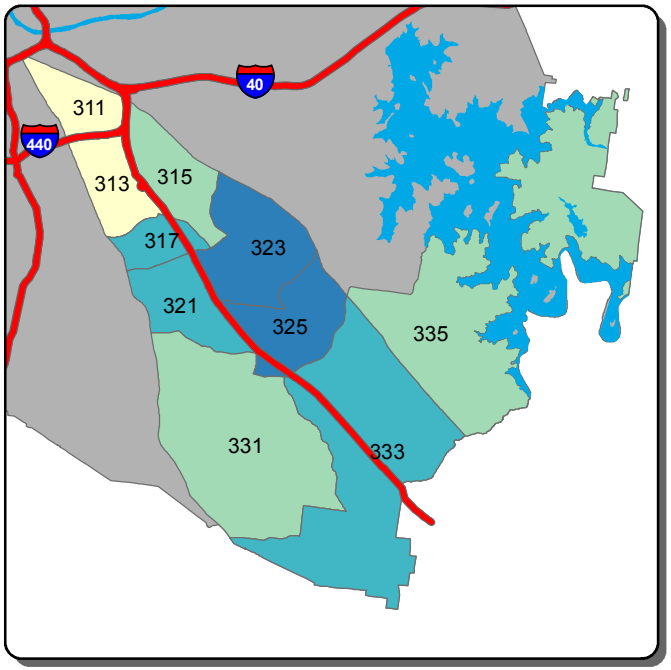

Self Initiated CAD - C Shift

0-48 | 49-77 | 78-106 | 107-135 | >135

Information summarized for CompStat week ending 1/28/2017

Sourced from MNPD ARMS on 2/1/2017. Data taken from incident reports using Uniform Crime Reporting definitions and guidelines, based on the date and time when the inicident was reported. 'A, B, and C Shift' refer to the following time periods: A Shift = 0700 - 1500; B Shift = 1500 - 2300; C Shift = 2300 - 0700.

Central Precinct - Burglary and Theft from Vehicle Counts for the Past Two Weeks

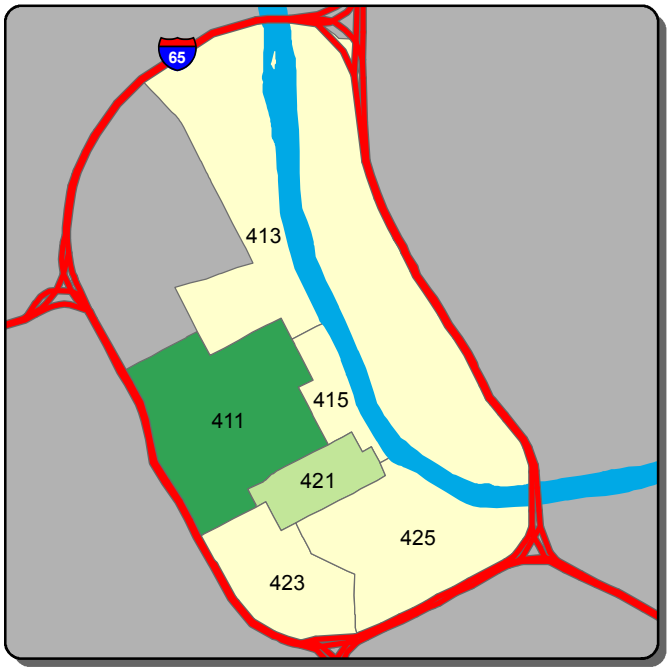

Burglary - A Shift

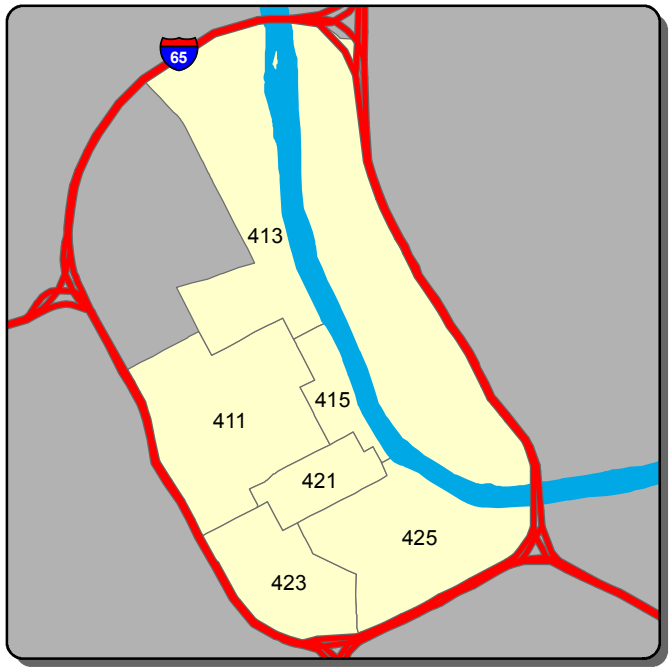

Burglary - B Shift

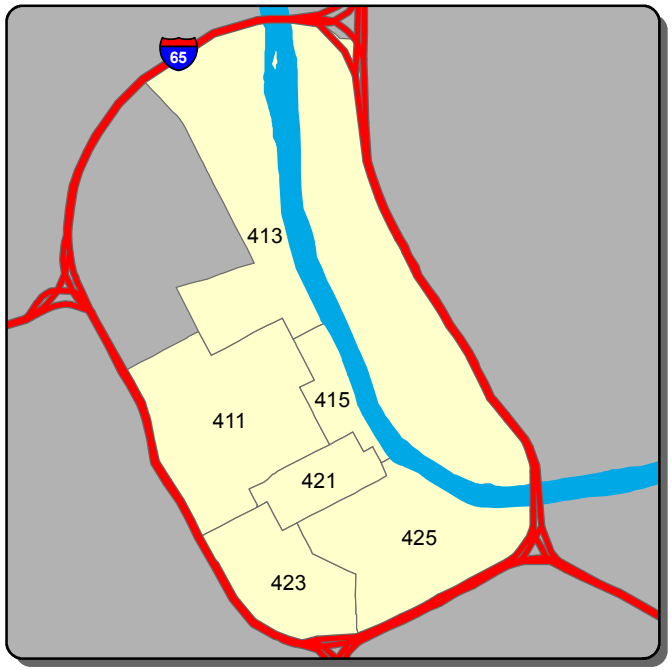

Burglary - C Shift

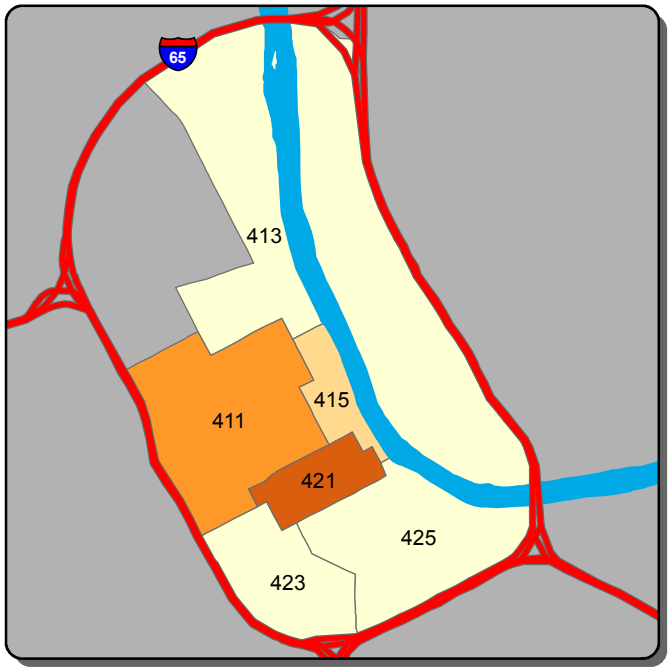

Theft from Vehicle - A Shift

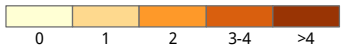

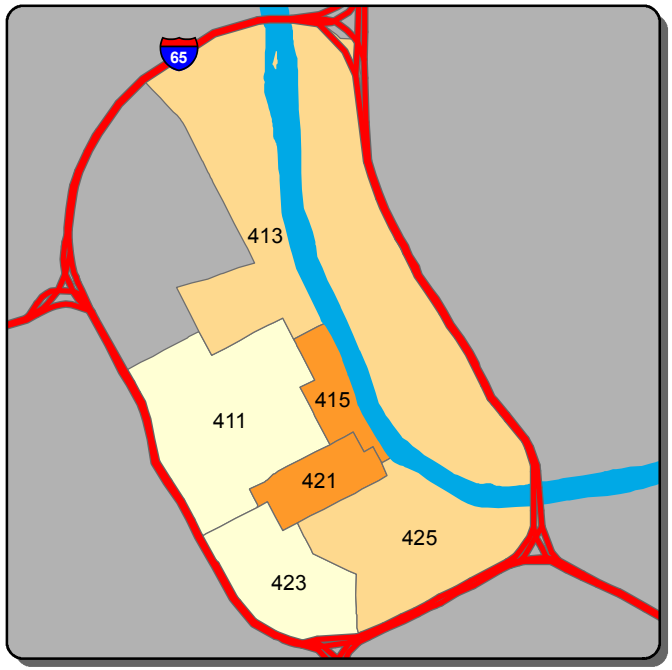

Theft from Vehicle - B Shift

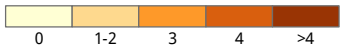

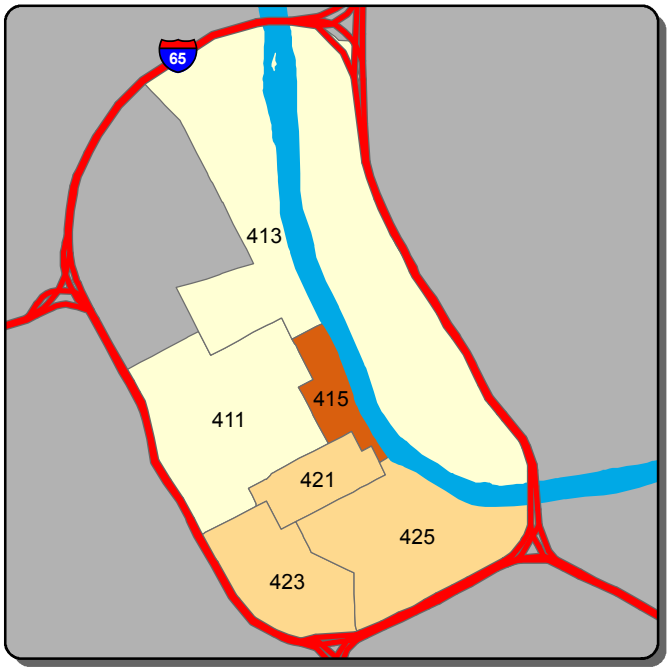

Theft from Vehicle - C Shift

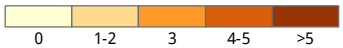

Information summarized for CompStat week ending 1/28/2017

Sourced from MNPD ARMS on 2/1/2017. Data taken from incident reports using Uniform Crime Reporting definitions and guidelines, based on the date and time when the inicident was reported. 'A, B, and C Shift' refer to the following time periods: A Shift = 0700 - 1500; B Shift = 1500 - 2300; C Shift = 2300 - 0700.

Central Precinct - Aggravated Assault and Self Initiated CAD Counts for the Past Two Weeks

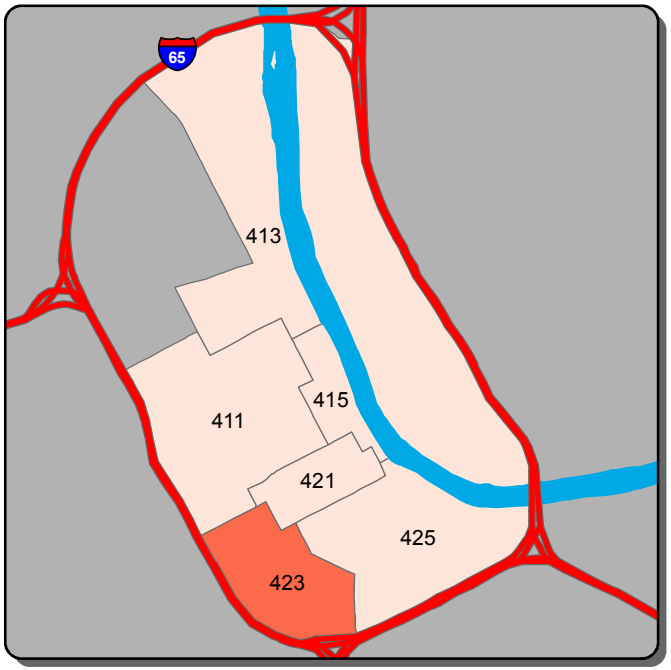

Aggravated Assault - A Shift

0 | 1 | >1

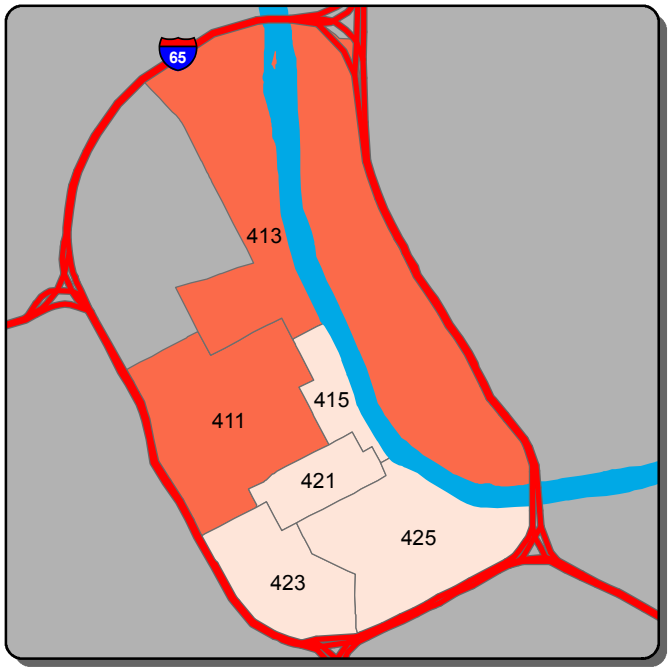

Aggravated Assault - B Shift

0 | 1 | >1

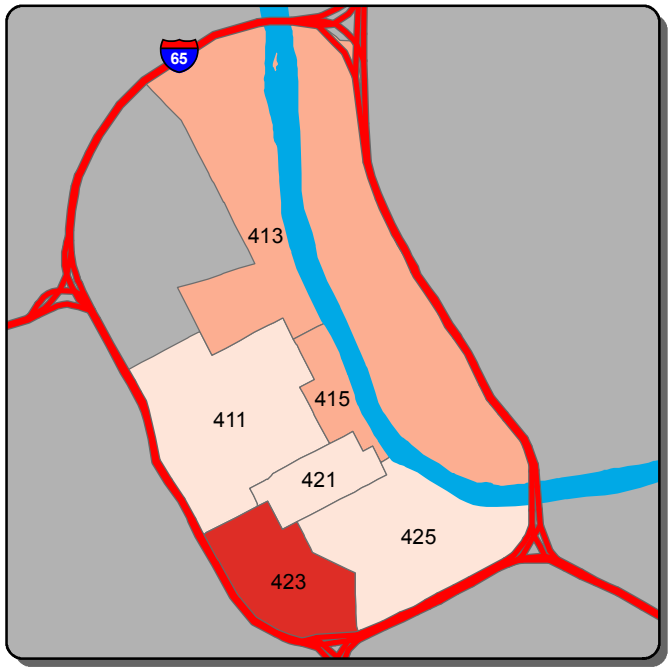

Aggravated Assault - C Shift

0 | 1 | 2 | >2

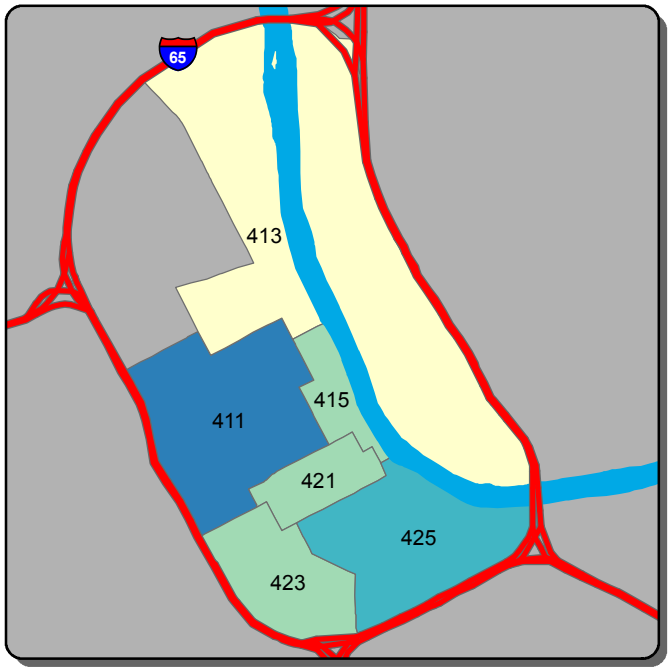

Self Initiated CAD - A Shift

0-168 | 169-209 | 210-249 | 250-290 | >290

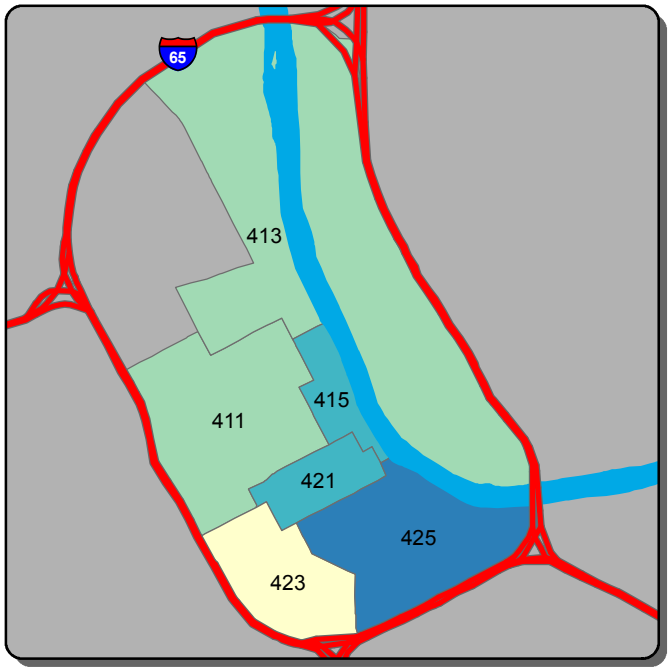

Self Initiated CAD - B Shift

0-149 | 150-238 | 239-327 | 328-415 | >415

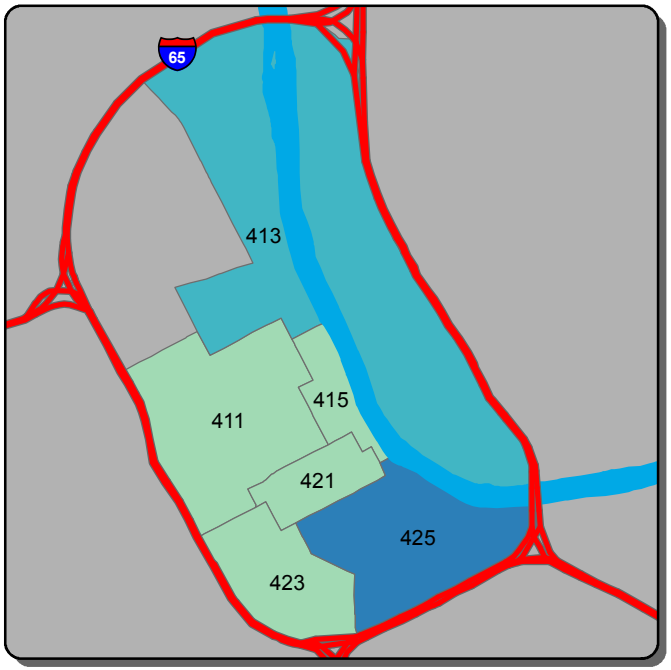

Self Initiated CAD - C Shift

0-131 | 132-194 | 195-257 | 258-321 | >321

Information summarized for CompStat week ending 1/28/2017

Sourced from MNPD ARMS on 2/1/2017. Data taken from incident reports using Uniform Crime Reporting definitions and guidelines, based on the date and time when the inicident was reported. 'A, B, and C Shift' refer to the following time periods: A Shift = 0700 - 1500; B Shift = 1500 - 2300; C Shift = 2300 - 0700.

Hermitage Precinct - Burglary and Theft from Vehicle Counts for the Past Two Weeks

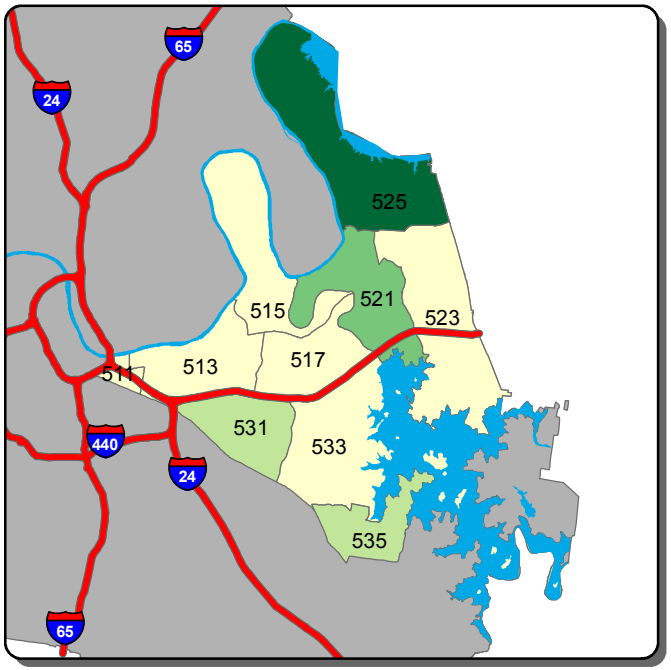

Burglary - A Shift

0 1 2 3 >3

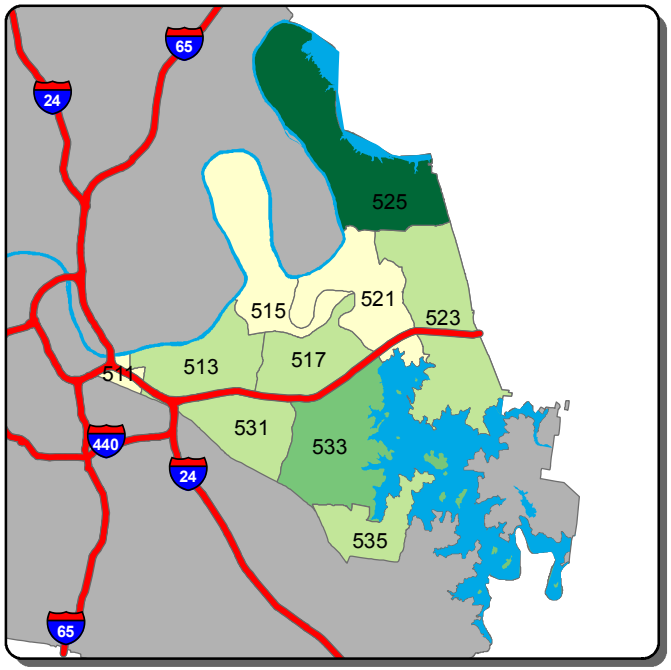

Burglary - B Shift

0 1 2-3 4 >4

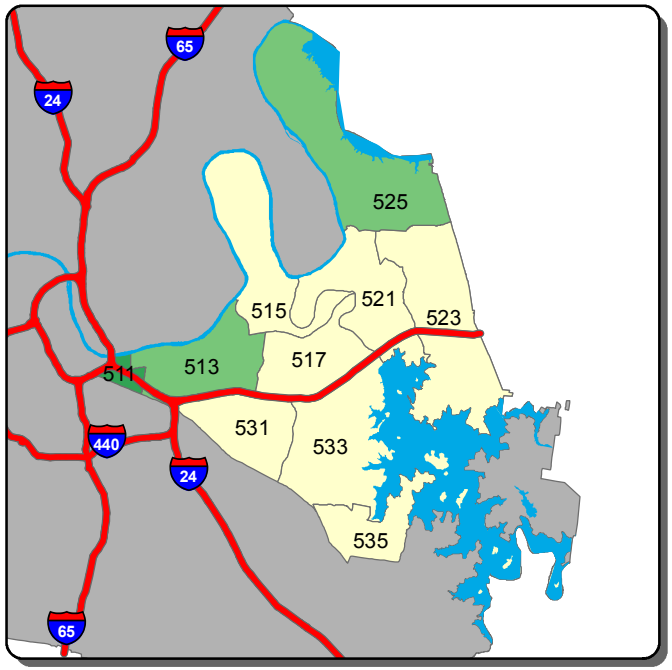

Burglary - C Shift

0 1 2 >2

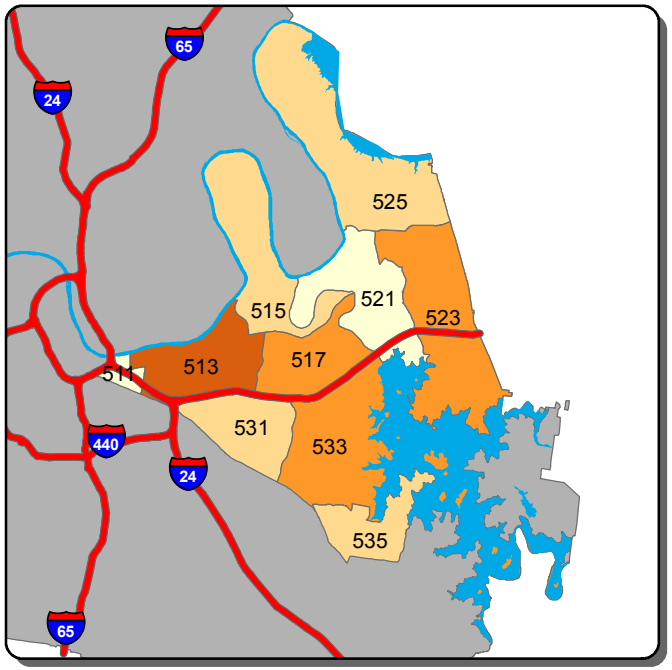

Theft from Vehicle - A Shift

0-2 3 4 5-6 >6

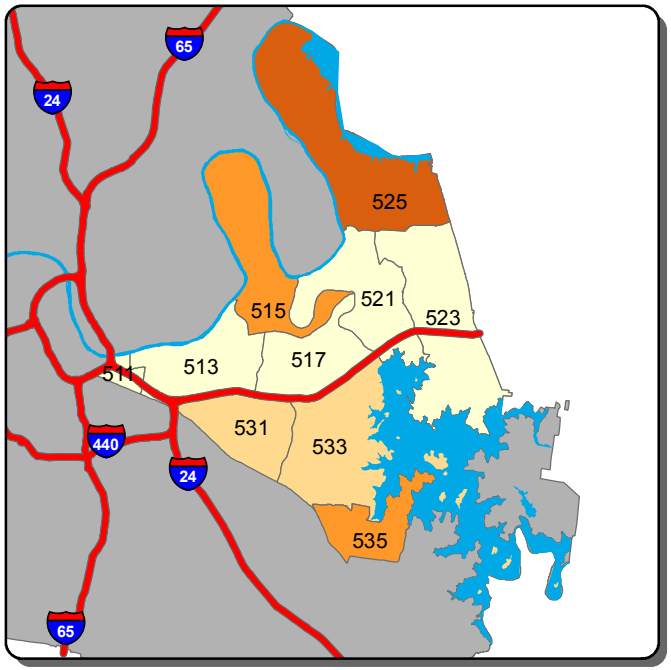

Theft from Vehicle - B Shift

0 1 2-3 4 >4

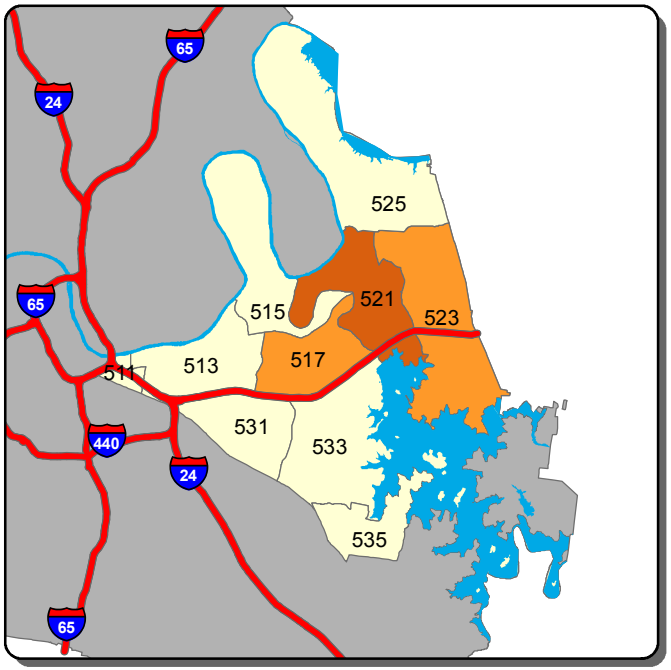

Theft from Vehicle - C Shift

0 1 2 >2

Information summarized for CompStat week ending 1/28/2017

Sourced from MNPD ARMS on 2/1/2017. Data taken from incident reports using Uniform Crime Reporting definitions and guidelines, based on the date and time when the inicident was reported. 'A, B, and C Shift' refer to the following time periods: A Shift = 0700 - 1500; B Shift = 1500 - 2300; C Shift = 2300 - 0700.

Hermitage Precinct - Aggravated Assault and Self Initiated CAD Counts for the Past Two Weeks

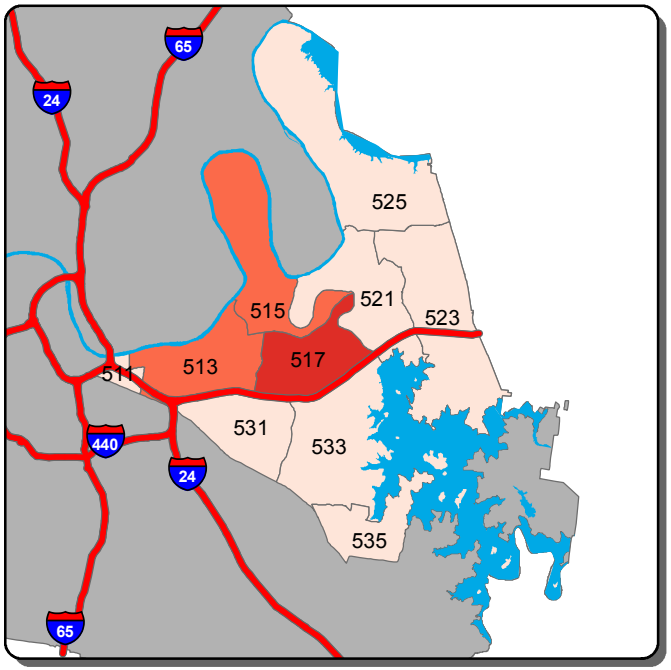

Aggravated Assault - A Shift

0 | 1 | 2 | >2

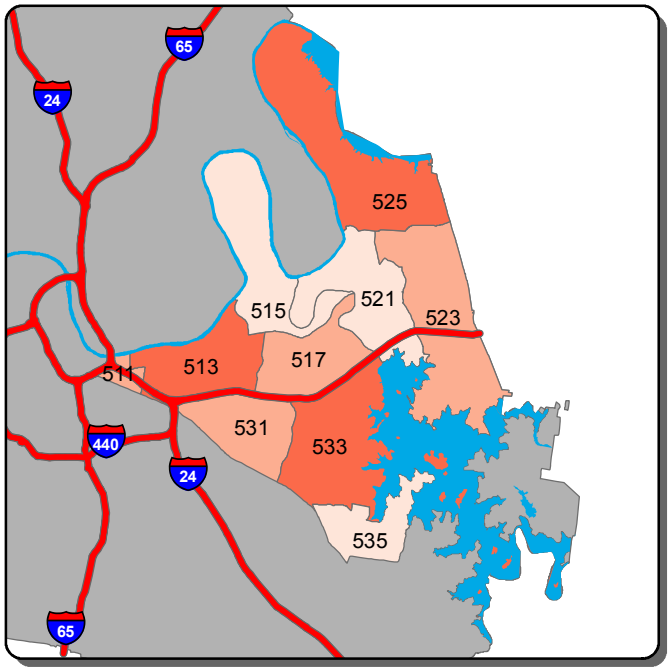

Aggravated Assault - B Shift

0 | 1 | 2 | 3 | >3

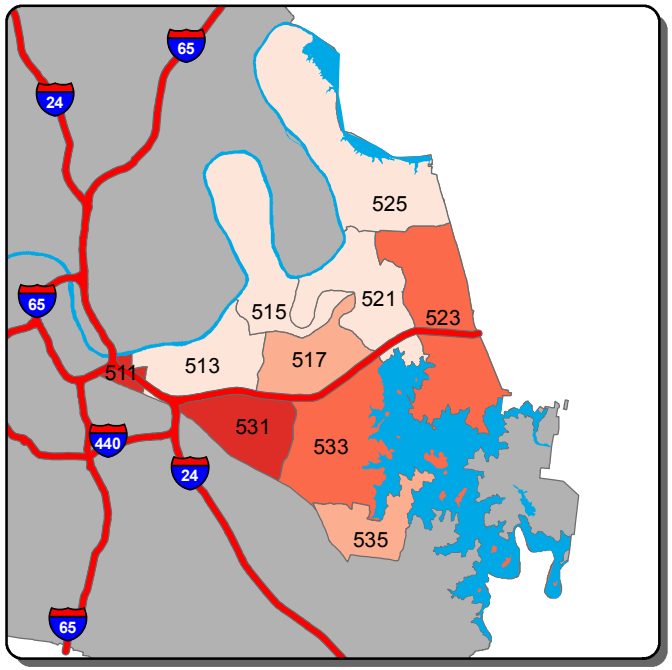

Aggravated Assault - C Shift

0 | 1 | 2-3 | 4-5 | >5

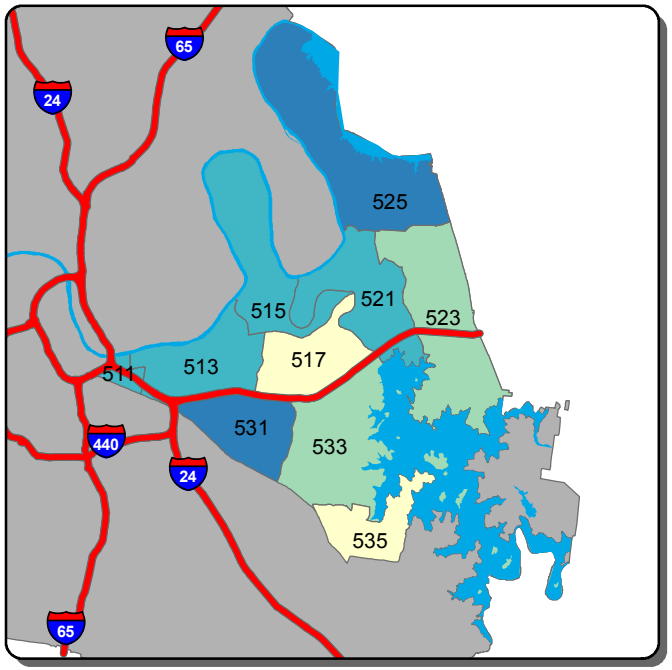

Self Initiated CAD - A Shift

0-74 | 75-117 | 118-160 | 161-204 | >204

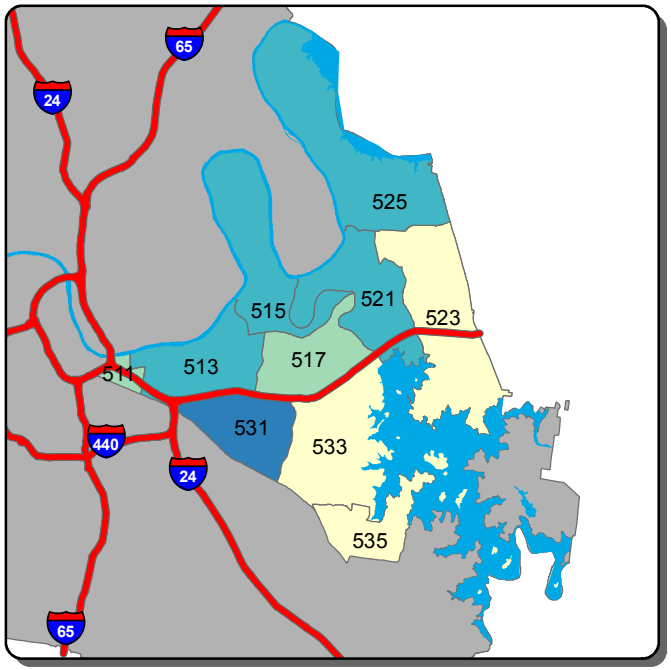

Self Initiated CAD - B Shift

0-103 | 104-140 | 141-177 | 178-214 | >214

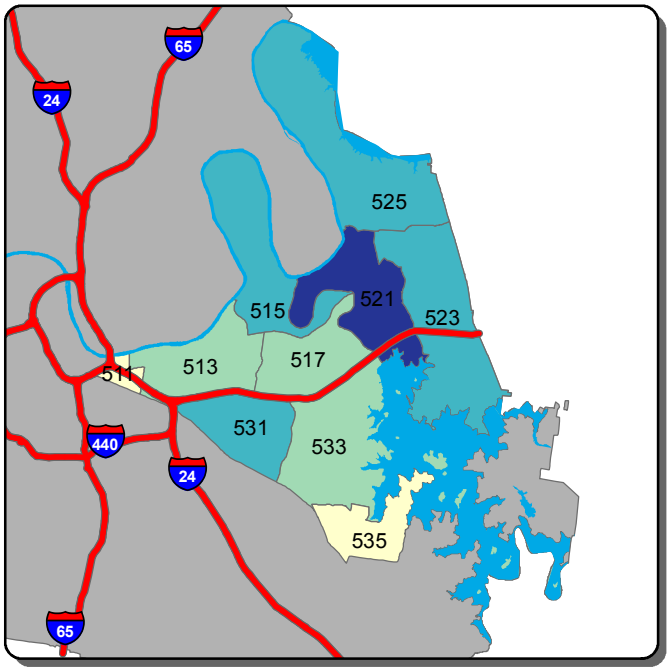

Self Initiated CAD - C Shift

0-69 | 70-115 | 116-160 | 161-206 | >206

Information summarized for CompStat week ending 1/28/2017

Sourced from MNPD ARMS on 2/1/2017. Data taken from incident reports using Uniform Crime Reporting definitions and guidelines, based on the date and time when the inicident was reported. 'A, B, and C Shift' refer to the following time periods: A Shift = 0700 - 1500; B Shift = 1500 - 2300; C Shift = 2300 - 0700.

North Precinct - Burglary and Theft from Vehicle Counts for the Past Two Weeks

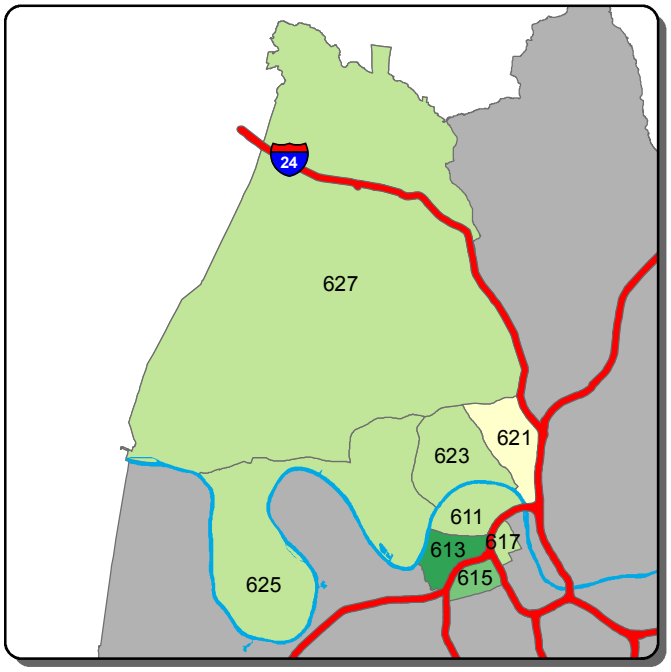

Burglary - A Shift

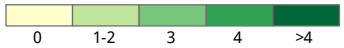

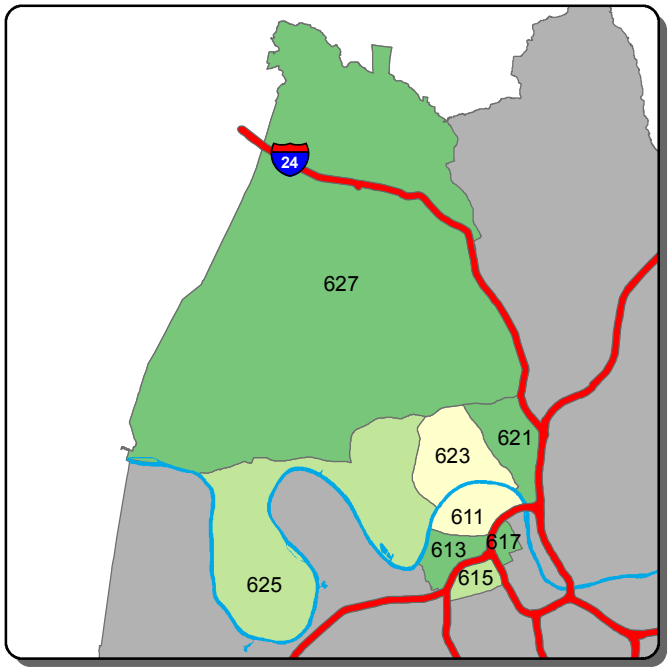

Burglary - B Shift

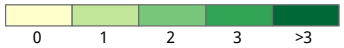

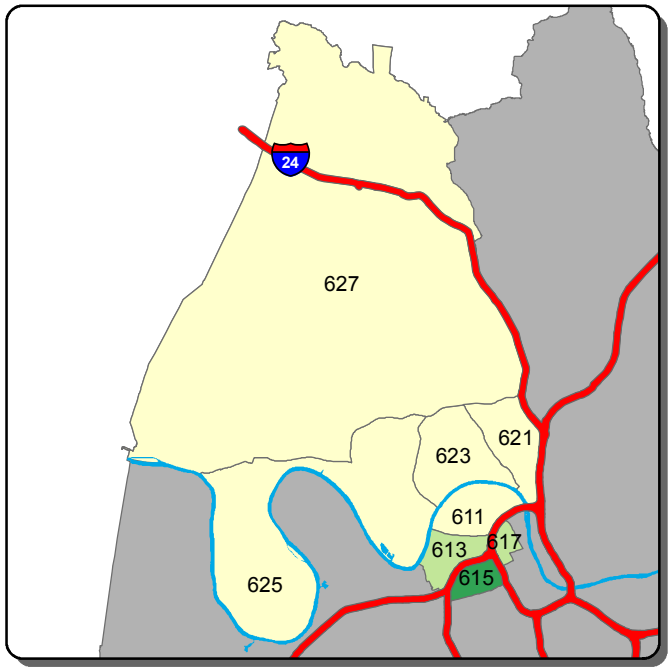

Burglary - C Shift

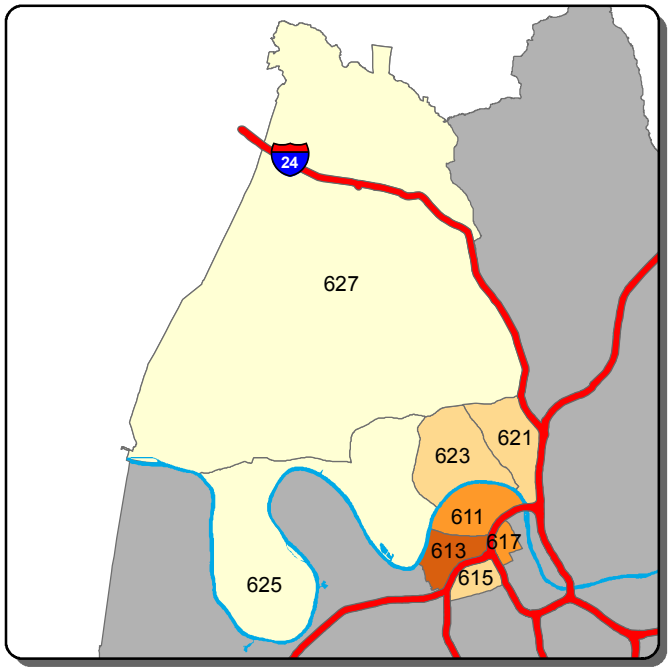

Theft from Vehicle - A Shift

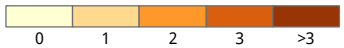

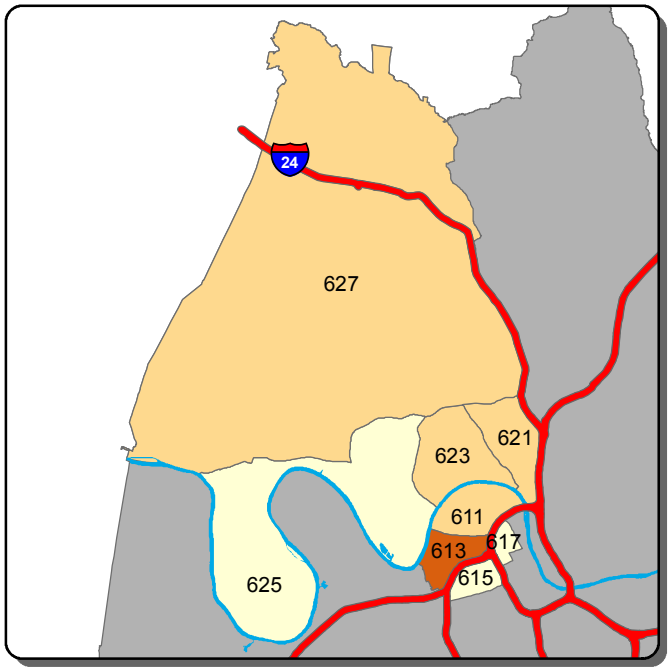

Theft from Vehicle - B Shift

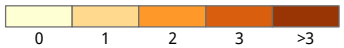

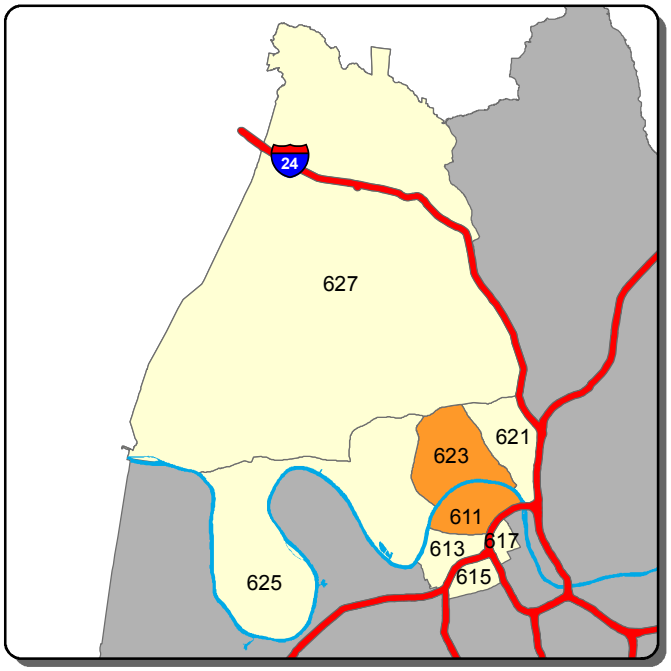

Theft from Vehicle - C Shift

Information summarized for CompStat week ending 1/28/2017

Sourced from MNPD ARMS on 2/1/2017. Data taken from incident reports using Uniform Crime Reporting definitions and guidelines, based on the date and time when the inicident was reported. 'A, B, and C Shift' refer to the following time periods: A Shift = 0700 - 1500; B Shift = 1500 - 2300; C Shift = 2300 - 0700.

North Precinct - Aggravated Assault and Self Initiated CAD Counts for the Past Two Weeks

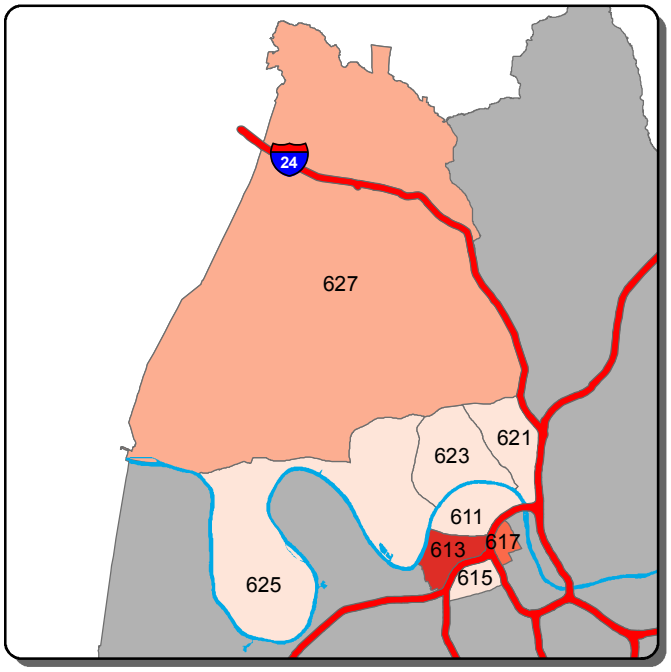

Aggravated Assault - A Shift

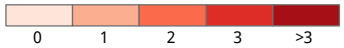

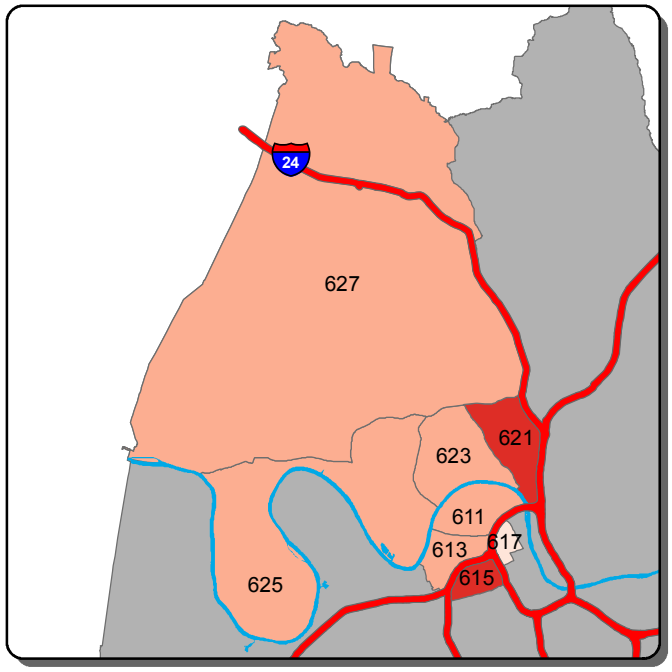

Aggravated Assault - B Shift

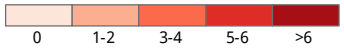

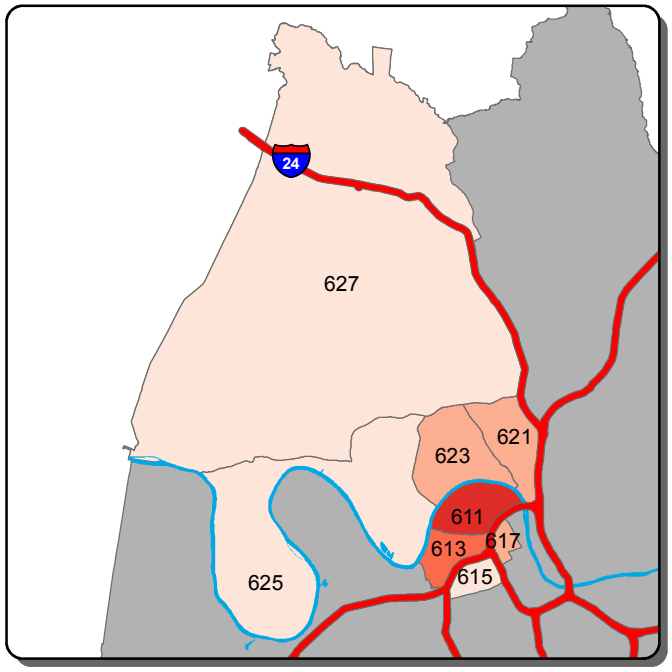

Aggravated Assault - C Shift

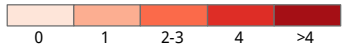

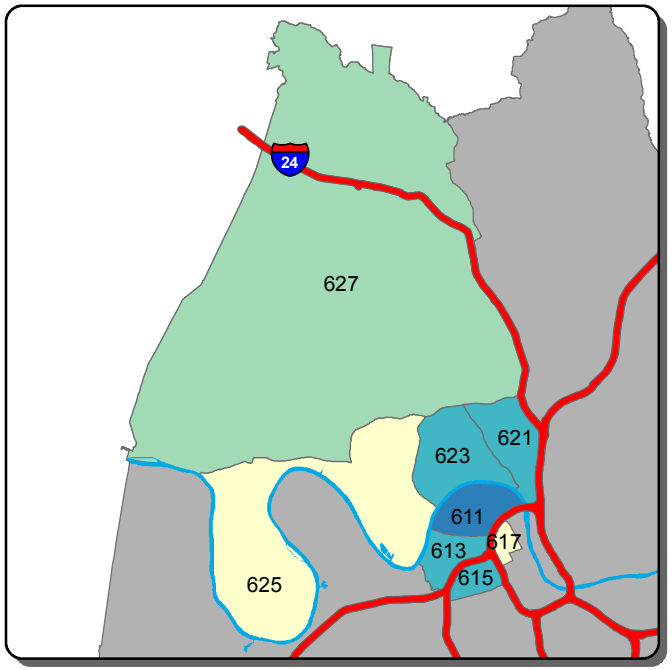

Self Initiated CAD - A Shift

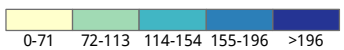

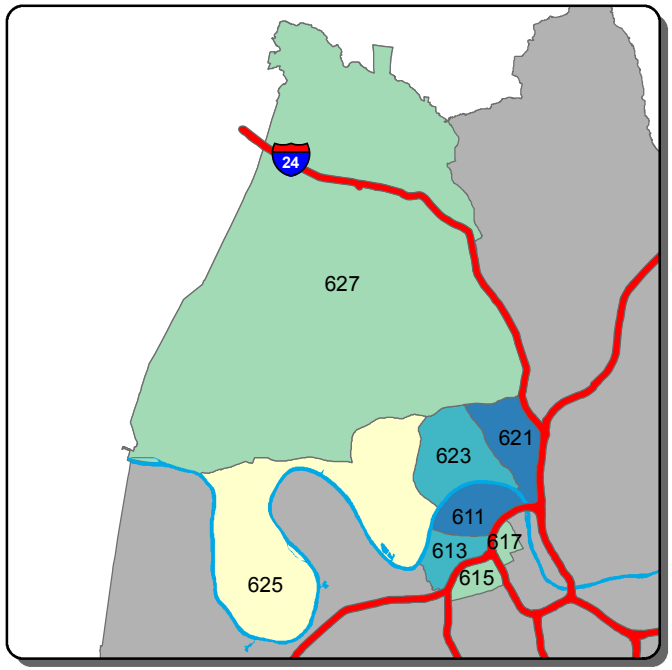

Self Initiated CAD - B Shift

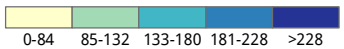

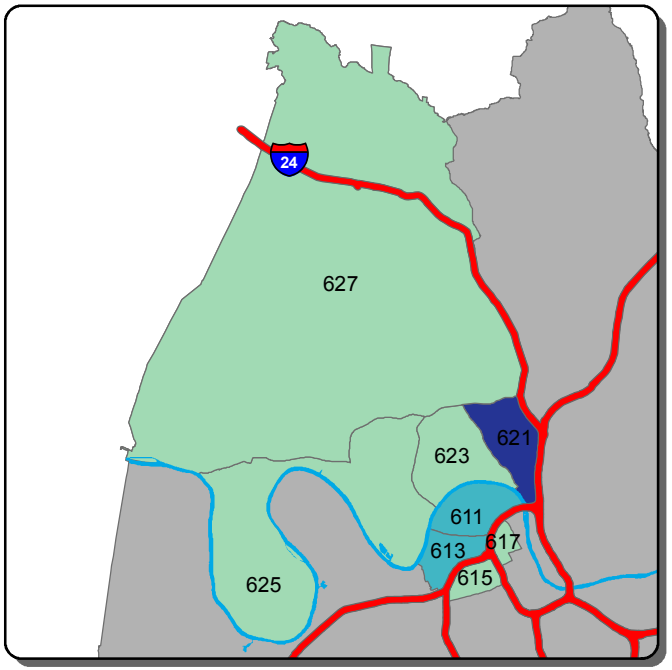

Self Initiated CAD - C Shift

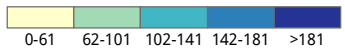

Information summarized for CompStat week ending 1/28/2017

Sourced from MNPD ARMS on 2/1/2017. Data taken from incident reports using Uniform Crime Reporting definitions and guidelines, based on the date and time when the inicident was reported. 'A, B, and C Shift' refer to the following time periods: A Shift = 0700 - 1500; B Shift = 1500 - 2300; C Shift = 2300 - 0700.

Madison Precinct - Burglary and Theft from Vehicle Counts for the Past Two Weeks

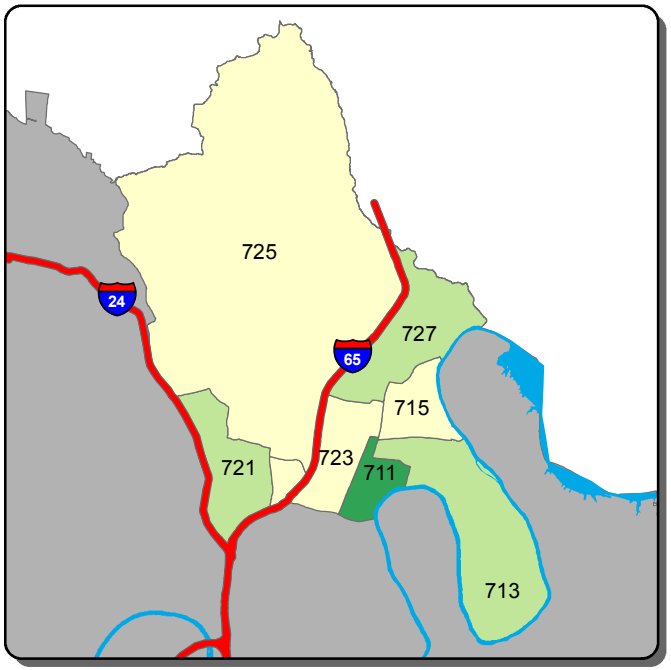

Burglary - A Shift

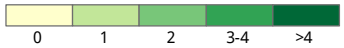

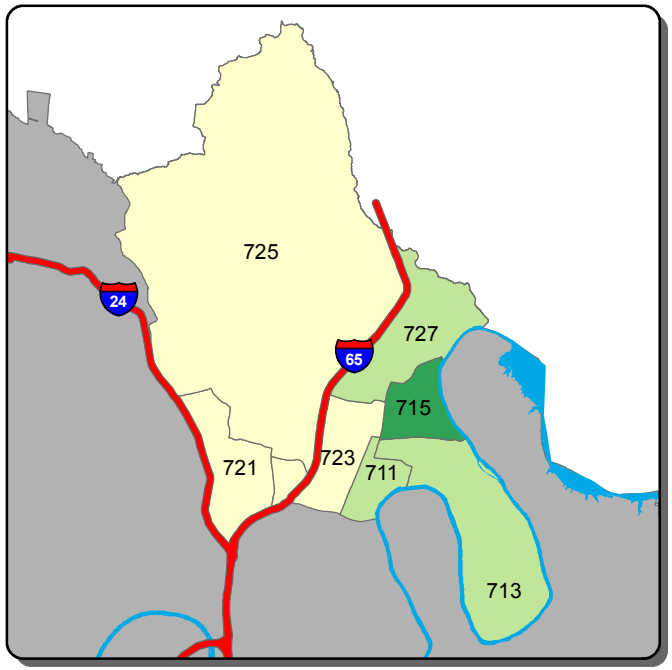

Burglary - B Shift

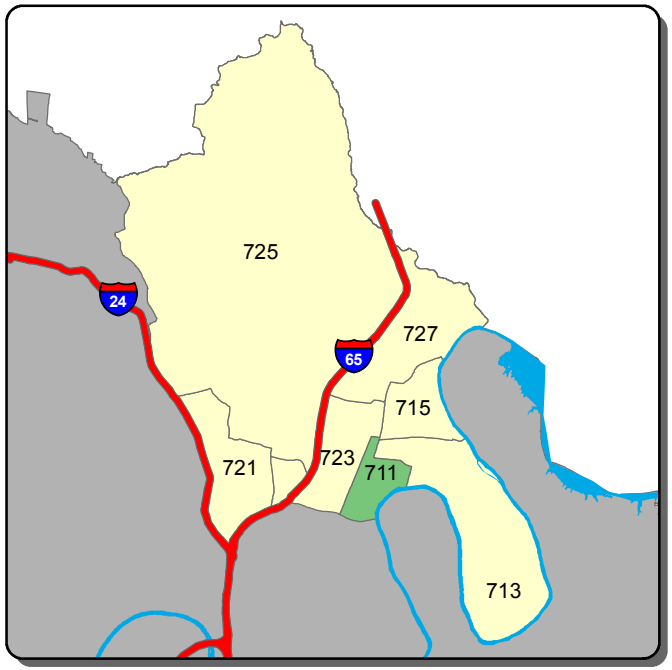

Burglary - C Shift

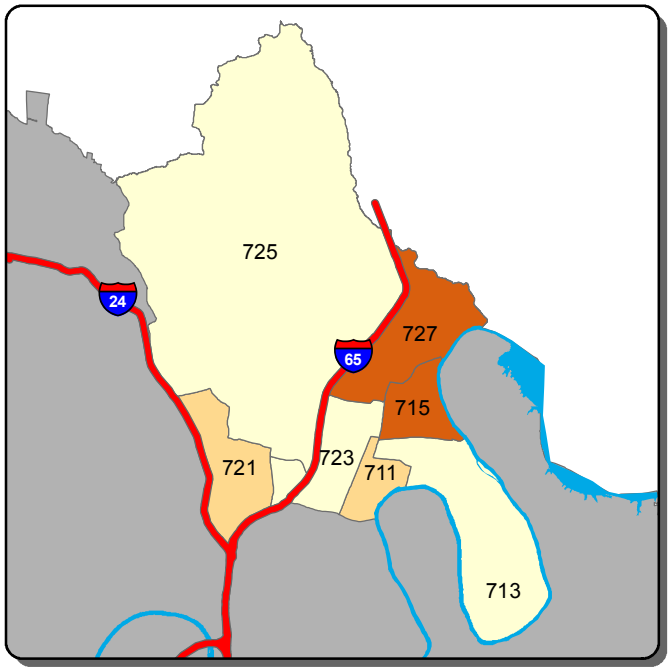

Theft from Vehicle - A Shift

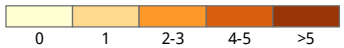

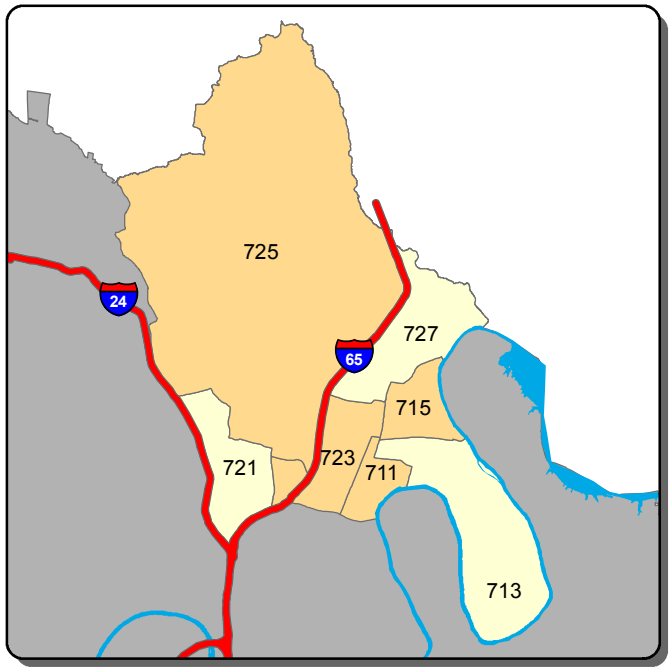

Theft from Vehicle - B Shift

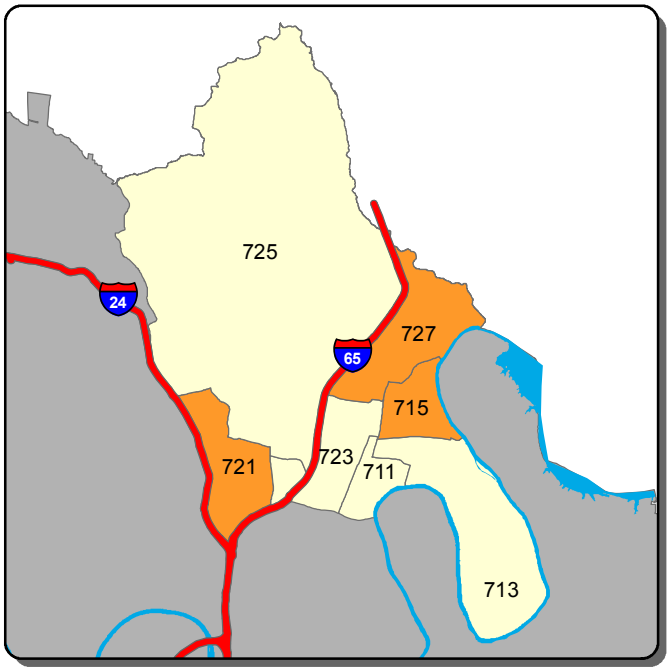

Theft from Vehicle - C Shift

Information summarized for CompStat week ending 1/28/2017

Sourced from MNPD ARMS on 2/1/2017. Data taken from incident reports using Uniform Crime Reporting definitions and guidelines, based on the date and time when the inicident was reported. 'A, B, and C Shift' refer to the following time periods: A Shift = 0700 - 1500; B Shift = 1500 - 2300; C Shift = 2300 - 0700.

Madison Precinct - Aggravated Assault and Self Initiated CAD Counts for the Past Two Weeks

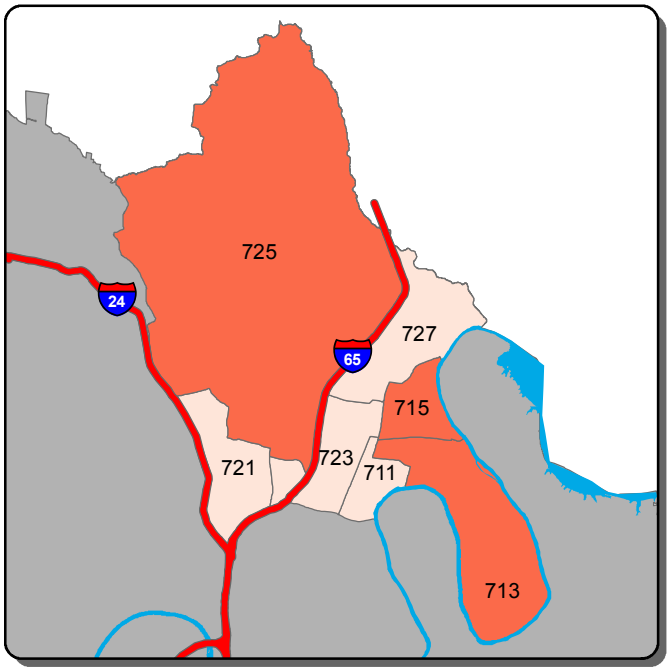

Aggravated Assault - A Shift

0 | 1 | >1

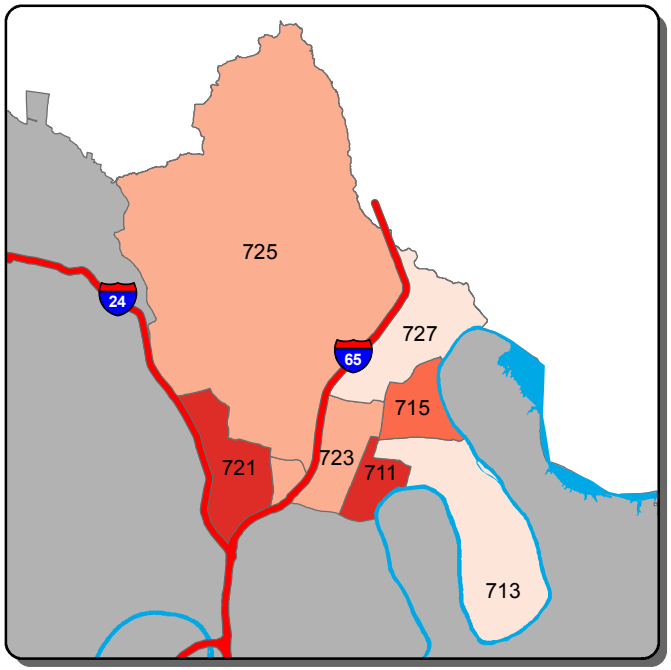

Aggravated Assault - B Shift

0 | 1-2 | 3-4 | 5-7 | >7

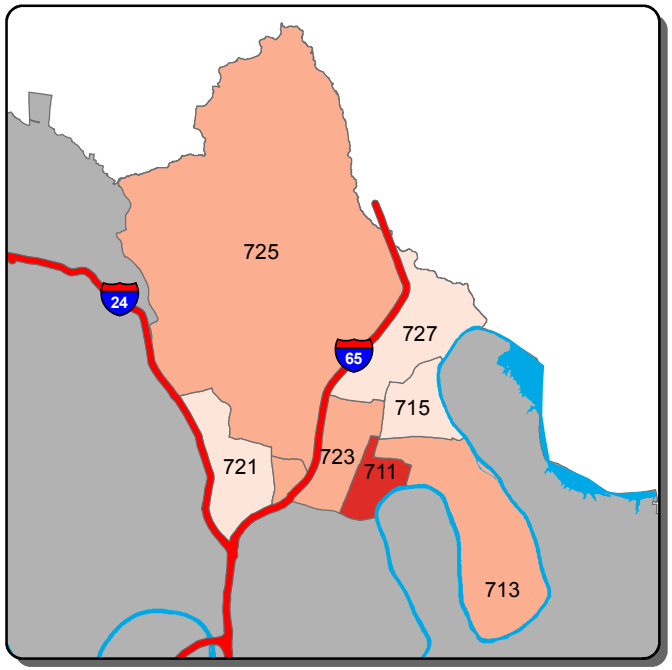

Aggravated Assault - C Shift

0 | 1 | 2 | >2

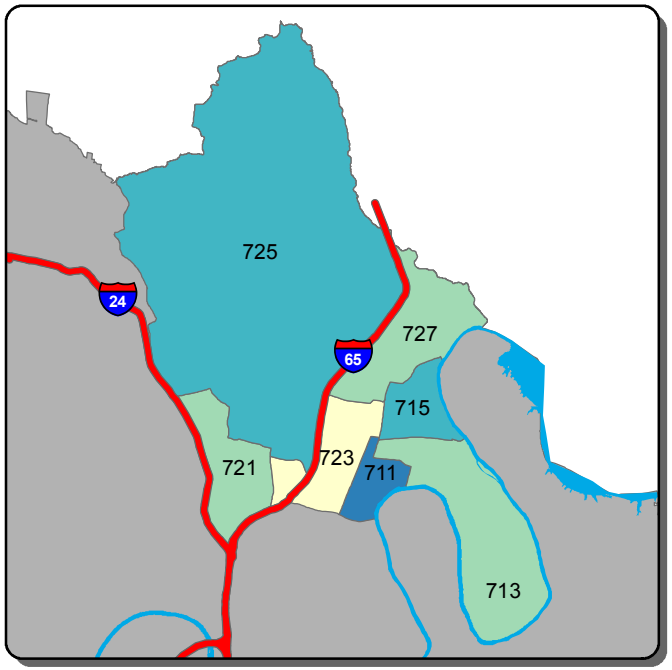

Self Initiated CAD - A Shift

0-73 | 74-110 | 111-148 | 149-185 | >185

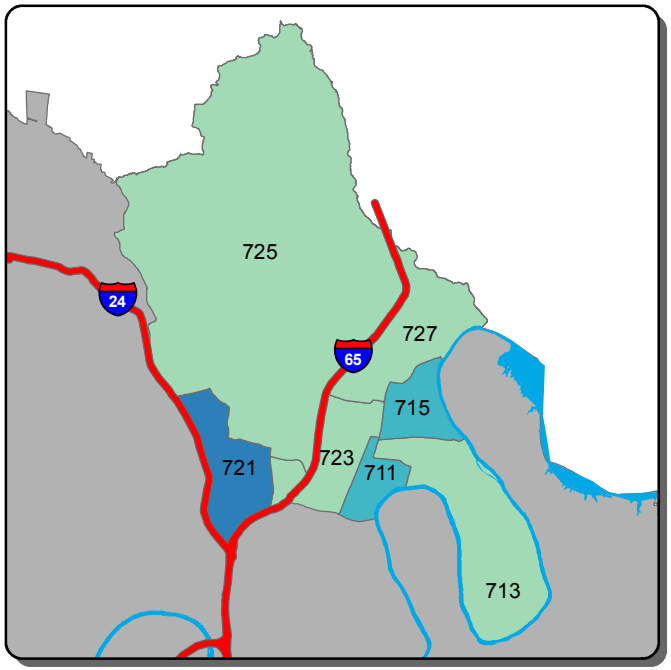

Self Initiated CAD - B Shift

0-56 | 57-104 | 105-153 | 154-201 | >201

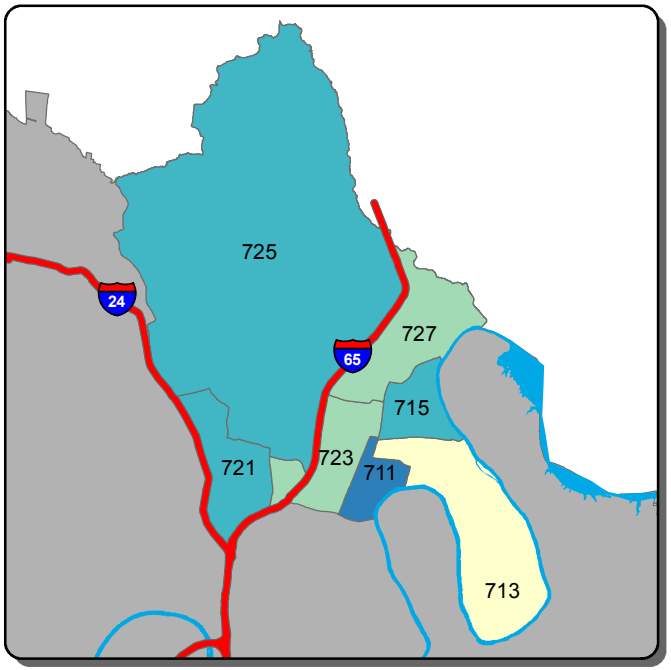

Self Initiated CAD - C Shift

0-92 | 93-148 | 149-204 | 205-261 | >261

Information summarized for CompStat week ending 1/28/2017

Sourced from MNPD ARMS on 2/1/2017. Data taken from incident reports using Uniform Crime Reporting definitions and guidelines, based on the date and time when the inicident was reported. 'A, B, and C Shift' refer to the following time periods: A Shift = 0700 - 1500; B Shift = 1500 - 2300; C Shift = 2300 - 0700.

Midtown Hills Precinct - Burglary and Theft from Vehicle Counts for the Past Two Weeks

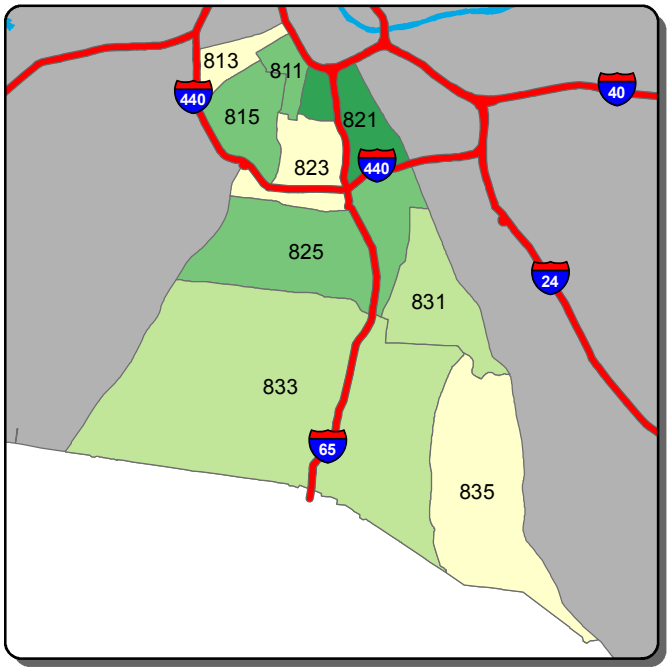

Burglary - A Shift

0 | 1 | 2-3 | 4 | >4

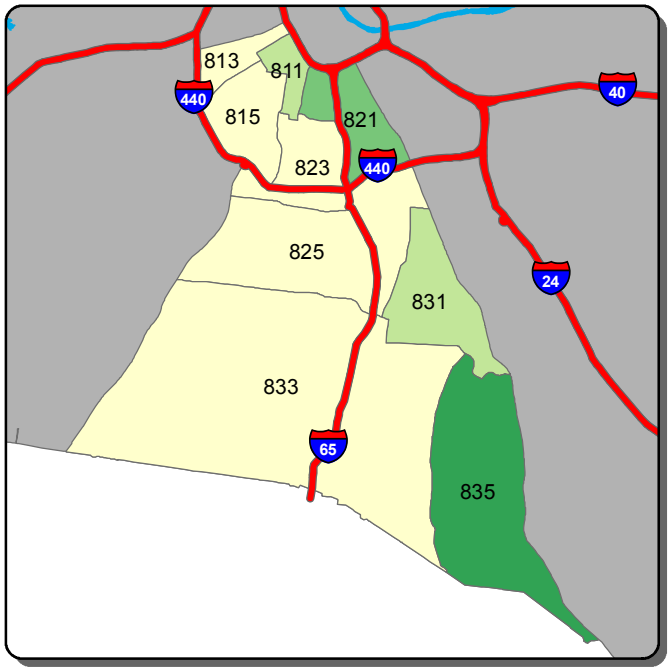

Burglary - B Shift

0 | 1 | 2 | 3 | >3

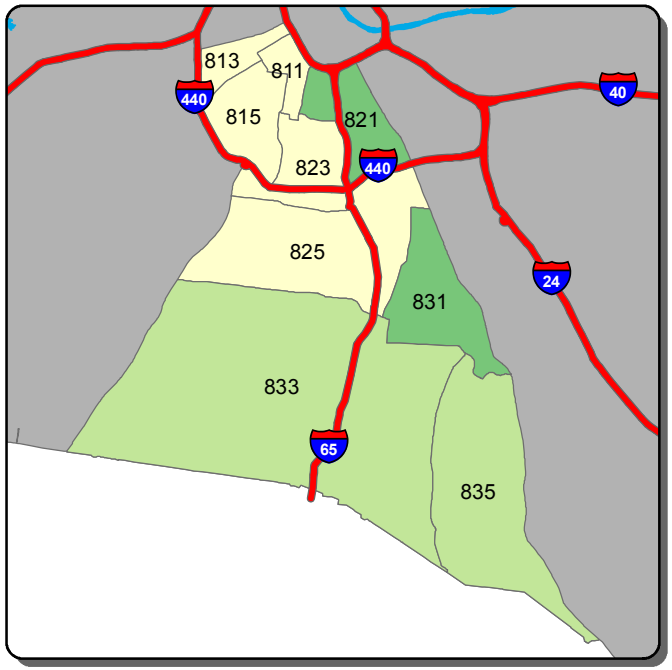

Burglary - C Shift

0 | 1 | 2 | >2

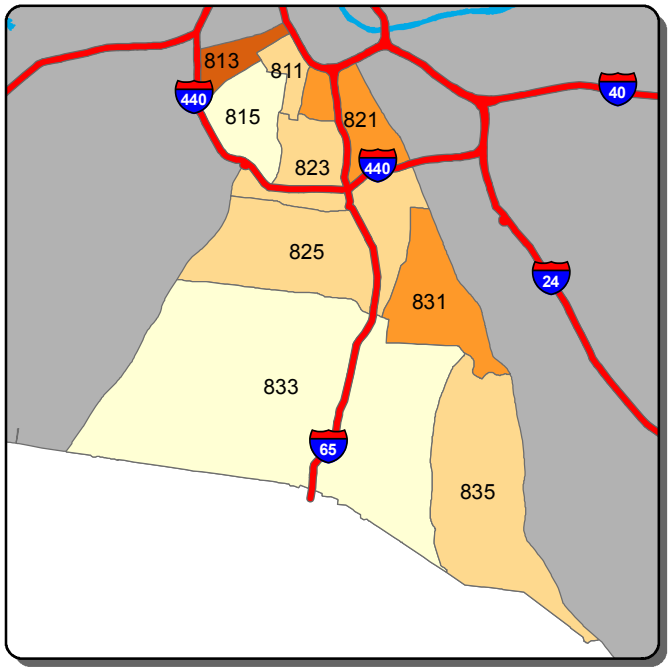

Theft from Vehicle - A Shift

0 | 1-2 | 3-4 | 5-6 | >6

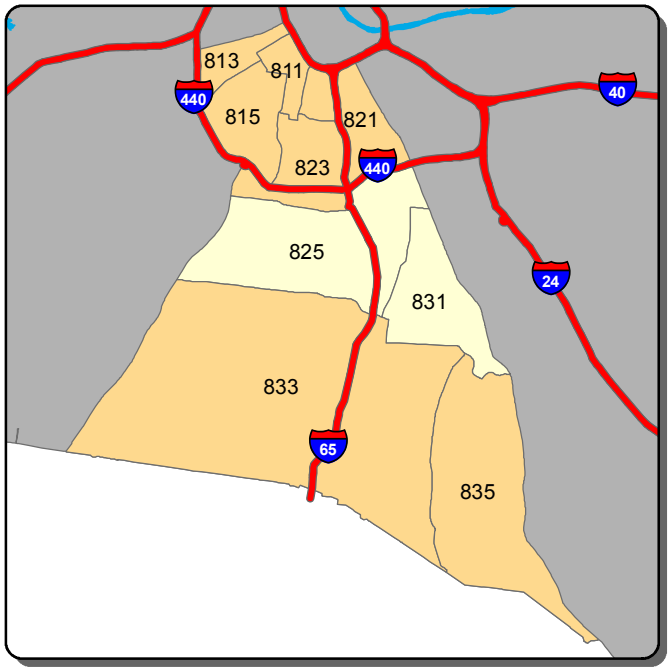

Theft from Vehicle - B Shift

0-1 | 2 | 3 | >3

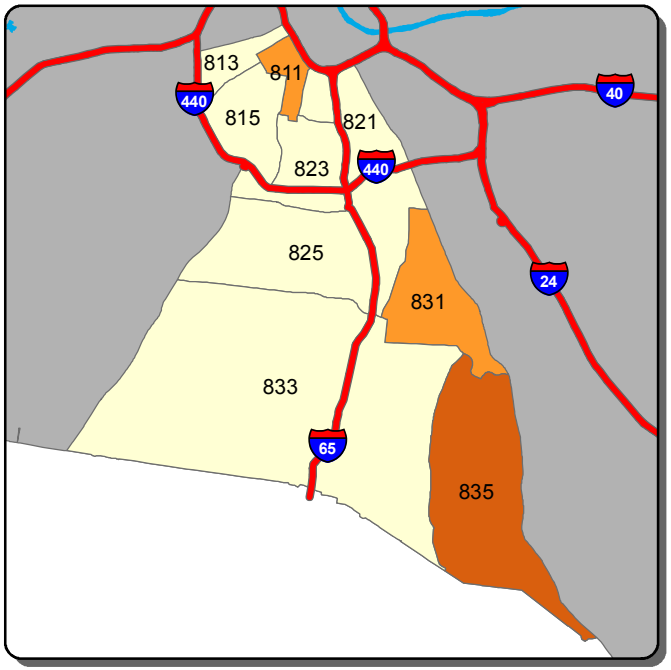

Theft from Vehicle - C Shift

0 | 1 | 2 | >2

Information summarized for CompStat week ending 1/28/2017

Sourced from MNPD ARMS on 2/1/2017. Data taken from incident reports using Uniform Crime Reporting definitions and guidelines, based on the date and time when the inicident was reported. 'A, B, and C Shift' refer to the following time periods: A Shift = 0700 - 1500; B Shift = 1500 - 2300; C Shift = 2300 - 0700.

Midtown Hills Precinct - Aggravated Assault and Self Initiated CAD Counts for the Past Two Weeks

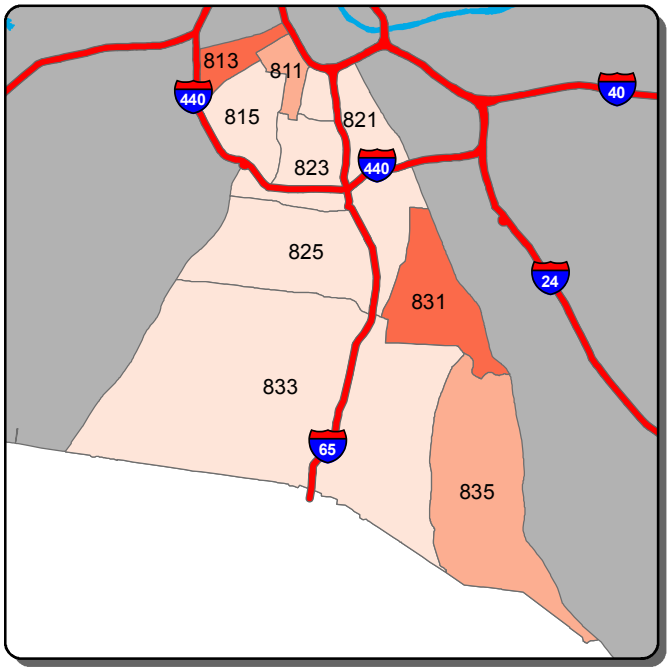

Aggravated Assault - A Shift

0 | 1 | 2 | >2

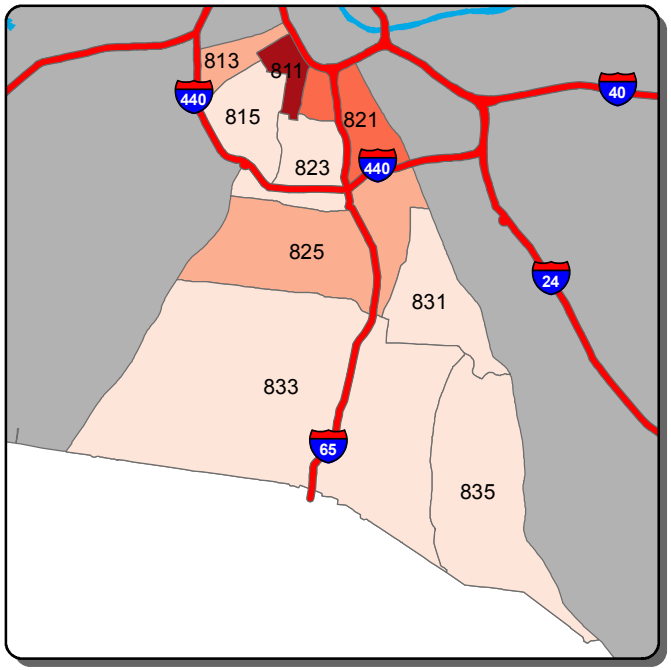

Aggravated Assault - B Shift

0 | 1-2 | 3-7 | 8-12 | >12

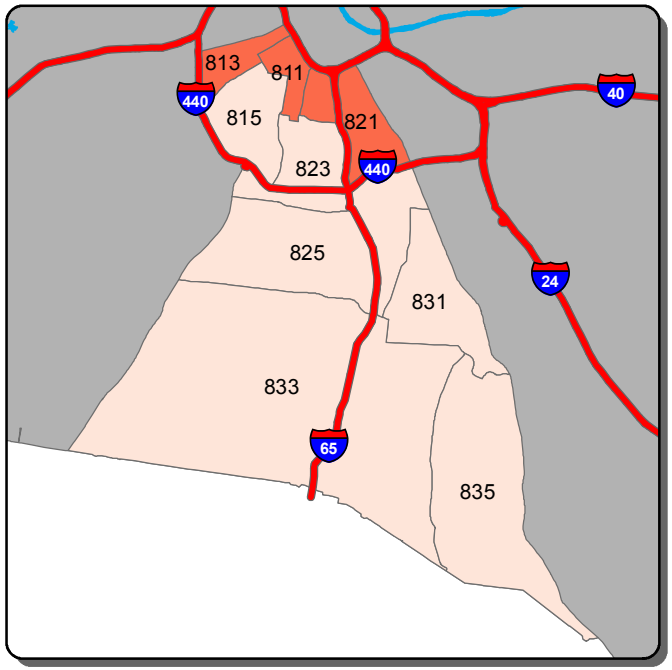

Aggravated Assault - C Shift

0 | 1 | >1

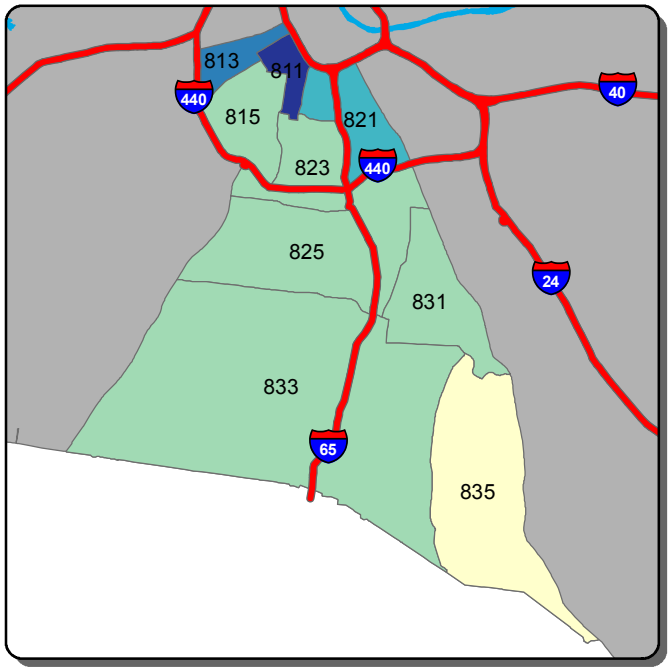

Self Initiated CAD - A Shift

0-73 | 74-125 | 126-178 | 179-230 | >230

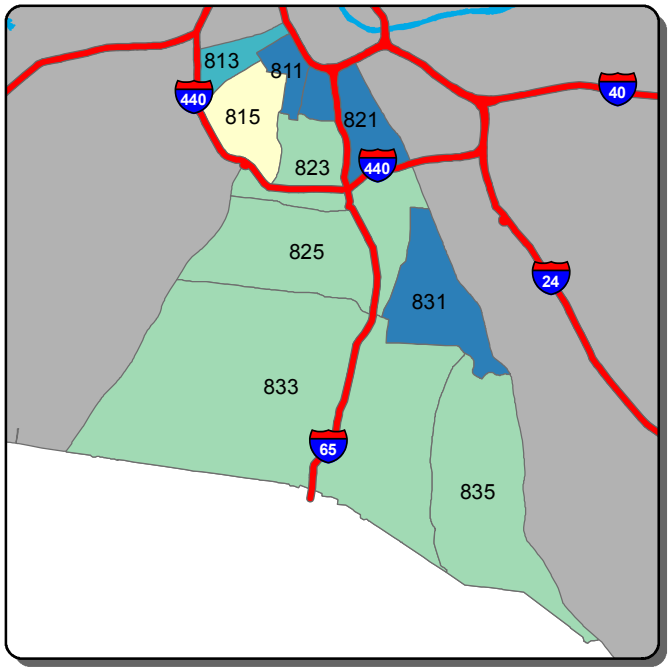

Self Initiated CAD - B Shift

0-77 | 78-143 | 144-209 | 210-275 | >275

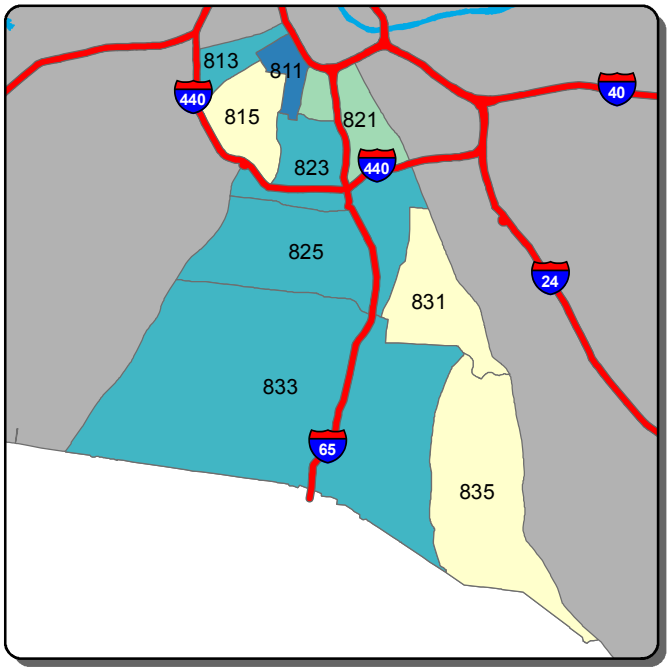

Self Initiated CAD - C Shift

0-96 | 97-152 | 153-209 | 210-265 | >265

Information summarized for CompStat week ending 1/28/2017

Sourced from MNPD ARMS on 2/1/2017. Data taken from incident reports using Uniform Crime Reporting definitions and guidelines, based on the date and time when the inicident was reported. 'A, B, and C Shift' refer to the following time periods: A Shift = 0700 - 1500; B Shift = 1500 - 2300; C Shift = 2300 - 0700.