CompStat Weekly Analysis

CompStat Weekly Analysis is provided by the Metropolitan Nashville Police Department Crime Analysis Section. This document does not necessarily reflect official UCR counts. It is intended to be a management tool and is for law enforcement use only.

"Big jobs usually go to the men who prove their ability to outgrow small ones."
- Theodore Roosevelt

Begin Date: 01/29/2017
End Date: 02/04/2017
Week: 5

Table of Contents

Incidents Section **1**
Rolling Two Week Analysis 2
Rolling Weekly Year-to-Year Analysis 3
Rolling Eight Week Analysis 4
Rolling Four Week Year-to-Year Analysis 5
Rolling Sixteen Week Analysis 6
Rolling Eight Week Year-to-Year 7
Year-to-Date Analysis 8
Rolling Twenty-Four Month 9
2 Week, 8 Week, 16 Week, YTD, and 24 Month Summary 10
Incident and Efficiency Report Summary* 11
UCR Incident Charts* 30
UCR Incidents - Annual Totals 39
UCR Incidents - YTD Comparisons: All Incidents 40
UCR Incidents - YTD Comparison Charts* 41
UCR Incidents - Calendar Year to Calendar Year Comparison 50
UCR Incidents - Annual Comparison Charts* 51
UCR Incidents - YTD Comparisons* 60
YTD Homicide Report 69
Year-to-Year Weekly Chart* 70

Arrests Section **79**
Physical and Citation Arrests - Adult 80
Arrests: Part I, Weapons Law, Drug-Related, DUI, and All Other 89
Outstanding Warrants: Served 91
Outstanding Warrants: Attempts / Served 92
Crooks With Guns / School Zone Report 97

Juvenile Section **98**
Juvenile Arrests 99
Juvenile Victims - Rolling Two Week Analysis 100
Juvenile Victims - Rolling Eight Week Analysis 101
Juvenile Victims - Year-to-Date Analysis 102
Juvenile Victims 103

Efficiencies Section **104**
Self-Initiated CAD 105
Dispatched Calls for Service 106
Vehicle Stop Analysis (Form 252) 107
Field Interview Report (Form 114) 108
Efficiency Charts* 109

High Crime Intersections and Hot Addresses Section **118**
High Crime Street Intersections* 119
County High Crime Street Intersections - Arrests 128
Hot Addresses* 129

Other Reports **138**
APR Data 139
Case Preparation Division - Case File Inventory 140
Court Attendance - 310s Issued by Month 141
Percentage of Incident Reports Included in CompStat Analysis 142

Map Section **143**
YTD Gunshot Victims - Countywide 144
Gunshot Victims - Countywide (Homicides and Injuries) 145
Gunshot Victims (Homicides, Injuries, and Property Damage) 146
YTD Gunshot Victims** 147
UCR Incident and Self-Initiated CAD Zone Maps** 155

* - Set of countywide and precinct reports
** - Set of precinct reports

Incidents Section

CompStat Weekly Analysis is provided by the Metropolitan Nashville Police Department Crime Analysis Section. This document does not necessarily reflect official UCR counts. It is intended to be a management tool and is for law enforcement use only.

"Big jobs usually go to the men who prove their ability to outgrow small ones."
- Theodore Roosevelt

Begin Date: 01/29/2017
End Date: 02/04/2017
Week: 5

Rolling Two Week Analysis

METROPOLITAN POLICE DEPARTMENT
of Nashville and Davidson County

Aggregated by precinct (incident location). Based on date when each incident was reported.

		Homicide	Forcible Rape	Commercial Robbery	Street Robbery	Total Robbery	Aggravated Assault	Commercial Burglary	Residential Burglary	Total Burglary	Larceny	Auto Theft	Violent Offenses	Property Offenses	Part I Offenses
West	Prior Week	0	2	2	1	3	7	4	9	13	59	0	12	72	84
	CompStat Week	0	0	0	0	0	2	3	8	11	34	1	2	46	48
	% Change	0.0 %	-100.0 %	-100.0 %	-100.0 %	-100.0 %	-71.4 %	-25.0 %	-11.1 %	-15.4 %	-42.4 %	Infinity	-83.3 %	-36.1 %	-42.9 %
East	Prior Week	1	2	0	2	2	13	4	9	13	48	6	18	67	85
	CompStat Week	0	1	1	1	2	14	2	9	11	33	5	17	49	66
	% Change	-100.0 %	-50.0 %	Infinity	-50.0 %	0.0 %	7.7 %	-50.0 %	0.0 %	-15.4 %	-31.3 %	-16.7 %	-5.6 %	-26.9 %	-22.4 %
South	Prior Week	0	0	1	12	13	14	2	5	7	53	14	27	74	101
	CompStat Week	0	0	1	14	15	18	2	10	12	61	11	33	84	117
	% Change	0.0 %	0.0 %	0.0 %	16.7 %	15.4 %	28.6 %	0.0 %	100.0 %	71.4 %	15.1 %	-21.4 %	22.2 %	13.5 %	15.8 %
Central	Prior Week	0	1	0	2	2	3	1	0	1	27	1	6	29	35
	CompStat Week	0	0	0	1	1	0	0	0	0	21	1	1	22	23
	% Change	0.0 %	-100.0 %	0.0 %	-50.0 %	-50.0 %	-100.0 %	-100.0 %	0.0 %	-100.0 %	-22.2 %	0.0 %	-83.3 %	-24.1 %	-34.3 %
Hermitage	Prior Week	1	1	3	8	11	14	3	8	11	75	7	27	93	120
	CompStat Week	0	2	1	4	5	19	6	9	15	51	5	26	71	97
	% Change	-100.0 %	100.0 %	-66.7 %	-50.0 %	-54.5 %	35.7 %	100.0 %	12.5 %	36.4 %	-32.0 %	-28.6 %	-3.7 %	-23.7 %	-19.2 %
North	Prior Week	0	1	0	10	10	14	4	11	15	33	2	25	50	75
	CompStat Week	0	0	1	3	4	12	3	7	10	31	7	16	48	64
	% Change	0.0 %	-100.0 %	Infinity	-70.0 %	-60.0 %	-14.3 %	-25.0 %	-36.4 %	-33.3 %	-6.1 %	250.0 %	-36.0 %	-4.0 %	-14.7 %
Madison	Prior Week	2	0	0	3	3	16	1	7	8	28	2	21	38	59
	CompStat Week	0	0	1	1	2	8	1	6	7	34	5	10	46	56
	% Change	-100.0 %	0.0 %	Infinity	-66.7 %	-33.3 %	-50.0 %	0.0 %	-14.3 %	-12.5 %	21.4 %	150.0 %	-52.4 %	21.1 %	-5.1 %
Midtown Hills	Prior Week	0	5	1	1	2	20	5	4	9	38	9	27	56	83
	CompStat Week	0	0	2	1	3	8	2	2	4	40	4	11	48	59
	% Change	0.0 %	-100.0 %	100.0 %	0.0 %	50.0 %	-60.0 %	-60.0 %	-50.0 %	-55.6 %	5.3 %	-55.6 %	-59.3 %	-14.3 %	-28.9 %
Not Validated	Prior Week	0	0	0	0	0	0	0	0	0	1	0	0	1	1
	CompStat Week	0	0	0	0	0	0	0	0	0	1	0	0	1	1
	% Change	0.0 %	0.0 %	0.0 %	0.0 %	0.0 %	0.0 %	0.0 %	0.0 %	0.0 %	0.0 %	0.0 %	0.0 %	0.0 %	0.0 %
County	Prior Week	4	12	7	39	46	101	24	53	77	362	41	163	480	643
	CompStat Week	0	3	7	25	32	81	19	51	70	306	39	116	415	531
	% Change	-100.0 %	-75.0 %	0.0 %	-35.9 %	-30.4 %	-19.8 %	-20.8 %	-3.8 %	-9.1 %	-15.5 %	-4.9 %	-28.8 %	-13.5 %	-17.4 %

Prior Week	**Begin Date**	01/22/2017	**End Date**	01/28/2017
CompStat Week	**Begin Date**	01/29/2017	**End Date**	02/04/2017

Sourced from MNPD ARMS on 2/8/2017 7:46:29 AM. The figures above were sourced from incident reports using Uniform Crime Reporting definitions and reporting guidelines, based on the date when the crime was reported. This report is intended to be a management and planning tool and does not reflect the official UCR counts for the department. Incidents where a location is unknown or unspecified are included in the countywide totals. 'Unknown' refers to records in which the address is listed as 'Unknown' on the incident report. 'Not Validated' refers to records that were entered in with an invalid addresses.

Rolling Weekly Year-to-Year Analysis

METROPOLITAN POLICE DEPARTMENT
of Nashville and Davidson County

Aggregated by precinct (incident location). Based on date when each incident was reported.

		Homicide	Forcible Rape	Commercial Robbery	Street Robbery	Total Robbery	Aggravated Assault	Commercial Burglary	Residential Burglary	Total Burglary	Larceny	Auto Theft	Violent Offenses	Property Offenses	Part I Offenses
West	Prior Year	0	0	0	1	1	6	1	8	9	54	8	7	71	78
	Last Week	0	0	0	0	0	2	3	8	11	34	1	2	46	48
	% Change	0.0 %	0.0 %	0.0 %	-100.0 %	-100.0 %	-66.7 %	200.0 %	0.0 %	22.2 %	-37.0 %	-87.5 %	-71.4 %	-35.2 %	-38.5 %
East	Prior Year	1	1	0	3	3	9	0	12	12	55	1	14	68	82
	Last Week	0	1	1	1	2	14	2	9	11	33	5	17	49	66
	% Change	-100.0 %	0.0 %	Infinity	-66.7 %	-33.3 %	55.6 %	Infinity	-25.0 %	-8.3 %	-40.0 %	400.0 %	21.4 %	-27.9 %	-19.5 %
South	Prior Year	0	1	3	9	12	22	2	20	22	61	6	35	89	124
	Last Week	0	0	1	14	15	18	2	10	12	61	11	33	84	117
	% Change	0.0 %	-100.0 %	-66.7 %	55.6 %	25.0 %	-18.2 %	0.0 %	-50.0 %	-45.5 %	0.0 %	83.3 %	-5.7 %	-5.6 %	-5.6 %
Central	Prior Year	0	0	0	0	0	2	0	0	0	13	2	2	15	17
	Last Week	0	0	0	1	1	0	0	0	0	21	1	1	22	23
	% Change	0.0 %	0.0 %	0.0 %	Infinity	Infinity	-100.0 %	0.0 %	0.0 %	0.0 %	61.5 %	-50.0 %	-50.0 %	46.7 %	35.3 %
Hermitage	Prior Year	0	1	4	1	5	13	4	14	18	80	4	19	102	121
	Last Week	0	2	1	4	5	19	6	9	15	51	5	26	71	97
	% Change	0.0 %	100.0 %	-75.0 %	300.0 %	0.0 %	46.2 %	50.0 %	-35.7 %	-16.7 %	-36.3 %	25.0 %	36.8 %	-30.4 %	-19.8 %
North	Prior Year	0	5	0	7	7	11	2	10	12	30	4	23	46	69
	Last Week	0	0	1	3	4	12	3	7	10	31	7	16	48	64
	% Change	0.0 %	-100.0 %	Infinity	-57.1 %	-42.9 %	9.1 %	50.0 %	-30.0 %	-16.7 %	3.3 %	75.0 %	-30.4 %	4.3 %	-7.2 %
Madison	Prior Year	0	0	0	2	2	7	1	7	8	37	0	9	45	54
	Last Week	0	0	1	1	2	8	1	6	7	34	5	10	46	56
	% Change	0.0 %	0.0 %	Infinity	-50.0 %	0.0 %	14.3 %	0.0 %	-14.3 %	-12.5 %	-8.1 %	Infinity	11.1 %	2.2 %	3.7 %
Midtown Hills	Prior Year	0	1	0	1	1	3	0	4	4	37	0	5	41	46
	Last Week	0	0	2	1	3	8	2	2	4	40	4	11	48	59
	% Change	0.0 %	-100.0 %	Infinity	0.0 %	200.0 %	166.7 %	Infinity	-50.0 %	0.0 %	8.1 %	Infinity	120.0 %	17.1 %	28.3 %
Not Validated	Prior Year	0	0	0	0	0	0	0	0	0	0	0	0	0	0
	Last Week	0	0	0	0	0	0	0	0	0	1	0	0	1	1
	% Change	0.0 %	0.0 %	0.0 %	0.0 %	0.0 %	0.0 %	0.0 %	0.0 %	0.0 %	Infinity	0.0 %	0.0 %	Infinity	Infinity
County	Prior Year	1	9	7	24	31	73	10	75	85	367	25	114	477	591
	Last Week	0	3	7	25	32	81	19	51	70	306	39	116	415	531
	% Change	-100.0 %	-66.7 %	0.0 %	4.2 %	3.2 %	11.0 %	90.0 %	-32.0 %	-17.6 %	-16.6 %	56.0 %	1.8 %	-13.0 %	-10.2 %

Prior Year	**Begin Date**	01/31/2016	**End Date**	02/06/2016
Last Week	**Begin Date**	01/29/2017	**End Date**	02/04/2017

Sourced from MNPD ARMS on 2/8/2017 7:46:29 AM. The figures above were sourced from incident reports using Uniform Crime Reporting definitions and reporting guidelines, based on the date when the crime was reported. This report is intended to be a management and planning tool and does not reflect the official UCR counts for the department. Incidents where a location is unknown or unspecified are included in the countywide totals. 'Unknown' refers to records in which the address is listed as 'Unknown' on the incident report. 'Not Validated' refers to records that were entered in with an invalid addresses.

Rolling Eight Week Analysis

METROPOLITAN POLICE DEPARTMENT
of Nashville and Davidson County

Aggregated by precinct (incident location). Based on date when each incident was reported.

		Homicide	Forcible Rape	Commercial Robbery	Street Robbery	Total Robbery	Aggravated Assault	Commercial Burglary	Residential Burglary	Total Burglary	Larceny	Auto Theft	Violent Offenses	Property Offenses	Part I Offenses
West	Prior 4 Weeks	0	3	1	10	11	24	7	23	30	215	23	38	268	306
	Last 4 Weeks	1	3	2	5	7	22	12	32	44	215	6	33	265	298
	% Change	Infinity	0.0 %	100.0 %	-50.0 %	-36.4 %	-8.3 %	71.4 %	39.1 %	46.7 %	0.0 %	-73.9 %	-13.2 %	-1.1 %	-2.6 %
East	Prior 4 Weeks	4	3	5	12	17	48	13	27	40	113	34	72	187	259
	Last 4 Weeks	2	3	4	12	16	75	7	38	45	155	21	96	221	317
	% Change	-50.0 %	0.0 %	-20.0 %	0.0 %	-5.9 %	56.3 %	-46.2 %	40.7 %	12.5 %	37.2 %	-38.2 %	33.3 %	18.2 %	22.4 %
South	Prior 4 Weeks	1	5	8	31	39	78	7	54	61	191	51	123	303	426
	Last 4 Weeks	2	1	7	39	46	72	13	34	47	240	49	121	336	457
	% Change	100.0 %	-80.0 %	-12.5 %	25.8 %	17.9 %	-7.7 %	85.7 %	-37.0 %	-23.0 %	25.7 %	-3.9 %	-1.6 %	10.9 %	7.3 %
Central	Prior 4 Weeks	0	2	1	3	4	6	2	0	2	86	11	12	99	111
	Last 4 Weeks	0	2	0	8	8	13	4	2	6	99	6	23	111	134
	% Change	0.0 %	0.0 %	-100.0 %	166.7 %	100.0 %	116.7 %	100.0 %	Infinity	200.0 %	15.1 %	-45.5 %	91.7 %	12.1 %	20.7 %
Hermitage	Prior 4 Weeks	1	15	4	29	33	53	8	35	43	235	40	102	318	420
	Last 4 Weeks	1	8	11	23	34	67	16	38	54	254	30	110	338	448
	% Change	0.0 %	-46.7 %	175.0 %	-20.7 %	3.0 %	26.4 %	100.0 %	8.6 %	25.6 %	8.1 %	-25.0 %	7.8 %	6.3 %	6.7 %
North	Prior 4 Weeks	2	4	1	23	24	73	9	35	44	130	39	103	213	316
	Last 4 Weeks	0	2	3	24	27	63	23	27	50	125	28	92	203	295
	% Change	-100.0 %	-50.0 %	200.0 %	4.3 %	12.5 %	-13.7 %	155.6 %	-22.9 %	13.6 %	-3.8 %	-28.2 %	-10.7 %	-4.7 %	-6.6 %
Madison	Prior 4 Weeks	0	3	5	11	16	38	4	29	33	140	26	57	199	256
	Last 4 Weeks	3	0	3	12	15	46	5	27	32	151	23	64	206	270
	% Change	Infinity	-100.0 %	-40.0 %	9.1 %	-6.3 %	21.1 %	25.0 %	-6.9 %	-3.0 %	7.9 %	-11.5 %	12.3 %	3.5 %	5.5 %
Midtown Hills	Prior 4 Weeks	0	5	4	14	18	23	13	20	33	149	16	46	198	244
	Last 4 Weeks	0	5	6	17	23	56	20	15	35	181	27	84	243	327
	% Change	0.0 %	0.0 %	50.0 %	21.4 %	27.8 %	143.5 %	53.8 %	-25.0 %	6.1 %	21.5 %	68.8 %	82.6 %	22.7 %	34.0 %
Not Validated	Prior 4 Weeks	0	0	0	0	0	1	0	0	0	1	0	1	1	2
	Last 4 Weeks	0	0	0	0	0	0	0	0	0	4	0	0	4	4
	% Change	0.0 %	0.0 %	0.0 %	0.0 %	0.0 %	-100.0 %	0.0 %	0.0 %	0.0 %	300.0 %	0.0 %	-100.0 %	300.0 %	100.0 %
County	Prior 4 Weeks	8	40	29	133	162	344	63	223	286	1,260	240	554	1,786	2,340
	Last 4 Weeks	9	24	36	140	176	414	100	213	313	1,424	190	623	1,927	2,550
	% Change	12.5 %	-40.0 %	24.1 %	5.3 %	8.6 %	20.3 %	58.7 %	-4.5 %	9.4 %	13.0 %	-20.8 %	12.5 %	7.9 %	9.0 %

Prior 4 Weeks	**Begin Date**	12/11/2016	**End Date**	01/07/2017
Last 4 Weeks	**Begin Date**	01/08/2017	**End Date**	02/04/2017

Sourced from MNPD ARMS on 2/8/2017 7:46:29 AM. The figures above were sourced from incident reports using Uniform Crime Reporting definitions and reporting guidelines, based on the date when the crime was reported. This report is intended to be a management and planning tool and does not reflect the official UCR counts for the department. Incidents where a location is unknown or unspecified are included in the countywide totals. 'Unknown' refers to records in which the address is listed as 'Unknown' on the incident report. 'Not Validated' refers to records that were entered in with an invalid addresses.

Rolling Four Week Year-to-Year Analysis

METROPOLITAN POLICE DEPARTMENT
of Nashville and Davidson County

Aggregated by precinct (incident location). Based on date when each incident was reported.

		Homicide	Forcible Rape	Commercial Robbery	Street Robbery	Total Robbery	Aggravated Assault	Commercial Burglary	Residential Burglary	Total Burglary	Larceny	Auto Theft	Violent Offenses	Property Offenses	Part I Offenses
West	Prior Year	1	2	2	1	3	15	6	26	32	180	19	21	231	252
	Last 4 Weeks	1	3	2	5	7	22	12	32	44	215	6	33	265	298
	% Change	0.0 %	50.0 %	0.0 %	400.0 %	133.3 %	46.7 %	100.0 %	23.1 %	37.5 %	19.4 %	-68.4 %	57.1 %	14.7 %	18.3 %
East	Prior Year	2	6	1	15	16	35	5	41	46	141	17	59	204	263
	Last 4 Weeks	2	3	4	12	16	75	7	38	45	155	21	96	221	317
	% Change	0.0 %	-50.0 %	300.0 %	-20.0 %	0.0 %	114.3 %	40.0 %	-7.3 %	-2.2 %	9.9 %	23.5 %	62.7 %	8.3 %	20.5 %
South	Prior Year	2	9	8	34	42	77	9	96	105	242	38	130	385	515
	Last 4 Weeks	2	1	7	39	46	72	13	34	47	240	49	121	336	457
	% Change	0.0 %	-88.9 %	-12.5 %	14.7 %	9.5 %	-6.5 %	44.4 %	-64.6 %	-55.2 %	-0.8 %	28.9 %	-6.9 %	-12.7 %	-11.3 %
Central	Prior Year	0	2	0	3	3	5	0	1	1	56	2	10	59	69
	Last 4 Weeks	0	2	0	8	8	13	4	2	6	99	6	23	111	134
	% Change	0.0 %	0.0 %	0.0 %	166.7 %	166.7 %	160.0 %	Infinity	100.0 %	500.0 %	76.8 %	200.0 %	130.0 %	88.1 %	94.2 %
Hermitage	Prior Year	1	4	10	9	19	46	11	57	68	267	17	70	352	422
	Last 4 Weeks	1	8	11	23	34	67	16	38	54	254	30	110	338	448
	% Change	0.0 %	100.0 %	10.0 %	155.6 %	78.9 %	45.7 %	45.5 %	-33.3 %	-20.6 %	-4.9 %	76.5 %	57.1 %	-4.0 %	6.2 %
North	Prior Year	1	8	2	23	25	41	4	34	38	114	23	75	175	250
	Last 4 Weeks	0	2	3	24	27	63	23	27	50	125	28	92	203	295
	% Change	-100.0 %	-75.0 %	50.0 %	4.3 %	8.0 %	53.7 %	475.0 %	-20.6 %	31.6 %	9.6 %	21.7 %	22.7 %	16.0 %	18.0 %
Madison	Prior Year	0	3	4	8	12	50	3	27	30	153	8	65	191	256
	Last 4 Weeks	3	0	3	12	15	46	5	27	32	151	23	64	206	270
	% Change	Infinity	-100.0 %	-25.0 %	50.0 %	25.0 %	-8.0 %	66.7 %	0.0 %	6.7 %	-1.3 %	187.5 %	-1.5 %	7.9 %	5.5 %
Midtown Hills	Prior Year	0	4	3	10	13	29	6	34	40	165	10	46	215	261
	Last 4 Weeks	0	5	6	17	23	56	20	15	35	181	27	84	243	327
	% Change	0.0 %	25.0 %	100.0 %	70.0 %	76.9 %	93.1 %	233.3 %	-55.9 %	-12.5 %	9.7 %	170.0 %	82.6 %	13.0 %	25.3 %
Not Validated	Prior Year	0	0	0	0	0	0	0	0	0	0	0	0	0	0
	Last 4 Weeks	0	0	0	0	0	0	0	0	0	4	0	0	4	4
	% Change	0.0 %	0.0 %	0.0 %	0.0 %	0.0 %	0.0 %	0.0 %	0.0 %	0.0 %	Infinity	0.0 %	0.0 %	Infinity	Infinity
County	Prior Year	7	38	30	103	133	298	44	316	360	1,318	134	476	1,812	2,288
	Last 4 Weeks	9	24	36	140	176	414	100	213	313	1,424	190	623	1,927	2,550
	% Change	28.6 %	-36.8 %	20.0 %	35.9 %	32.3 %	38.9 %	127.3 %	-32.6 %	-13.1 %	8.0 %	41.8 %	30.9 %	6.3 %	11.5 %

Prior Year	**Begin Date**	01/10/2016	**End Date**	02/06/2016
Last 4 Weeks	**Begin Date**	01/08/2017	**End Date**	02/04/2017

Sourced from MNPD ARMS on 2/8/2017 7:46:29 AM. The figures above were sourced from incident reports using Uniform Crime Reporting definitions and reporting guidelines, based on the date when the crime was reported. This report is intended to be a management and planning tool and does not reflect the official UCR counts for the department. Incidents where a location is unknown or unspecified are included in the countywide totals. 'Unknown' refers to records in which the address is listed as 'Unknown' on the incident report. 'Not Validated' refers to records that were entered in with an invalid addresses.

Rolling Sixteen Week Analysis

METROPOLITAN POLICE DEPARTMENT
of Nashville and Davidson County

Aggregated by precinct (incident location). Based on date when each incident was reported.

		Homicide	Forcible Rape	Commercial Robbery	Street Robbery	Total Robbery	Aggravated Assault	Commercial Burglary	Residential Burglary	Total Burglary	Larceny	Auto Theft	Violent Offenses	Property Offenses	Part I Offenses
West	Prior 8 Weeks	1	3	2	21	23	56	27	42	69	415	29	83	513	596
	Last 8 Weeks	1	6	3	15	18	46	19	55	74	430	29	71	533	604
	% Change	0.0 %	100.0 %	50.0 %	-28.6 %	-21.7 %	-17.9 %	-29.6 %	31.0 %	7.2 %	3.6 %	0.0 %	-14.5 %	3.9 %	1.3 %
East	Prior 8 Weeks	1	10	6	25	31	99	15	73	88	303	55	141	446	587
	Last 8 Weeks	6	6	9	24	33	123	20	65	85	268	55	168	408	576
	% Change	500.0 %	-40.0 %	50.0 %	-4.0 %	6.5 %	24.2 %	33.3 %	-11.0 %	-3.4 %	-11.6 %	0.0 %	19.1 %	-8.5 %	-1.9 %
South	Prior 8 Weeks	3	19	14	89	103	130	33	120	153	516	71	255	740	995
	Last 8 Weeks	3	6	15	70	85	150	20	88	108	431	100	244	639	883
	% Change	0.0 %	-68.4 %	7.1 %	-21.3 %	-17.5 %	15.4 %	-39.4 %	-26.7 %	-29.4 %	-16.5 %	40.8 %	-4.3 %	-13.6 %	-11.3 %
Central	Prior 8 Weeks	0	8	0	26	26	34	6	7	13	210	18	68	241	309
	Last 8 Weeks	0	4	1	11	12	19	6	2	8	185	17	35	210	245
	% Change	0.0 %	-50.0 %	Infinity	-57.7 %	-53.8 %	-44.1 %	0.0 %	-71.4 %	-38.5 %	-11.9 %	-5.6 %	-48.5 %	-12.9 %	-20.7 %
Hermitage	Prior 8 Weeks	3	15	10	66	76	114	27	84	111	544	53	208	708	916
	Last 8 Weeks	2	23	15	52	67	120	24	73	97	489	70	212	656	868
	% Change	-33.3 %	53.3 %	50.0 %	-21.2 %	-11.8 %	5.3 %	-11.1 %	-13.1 %	-12.6 %	-10.1 %	32.1 %	1.9 %	-7.3 %	-5.2 %
North	Prior 8 Weeks	4	10	3	40	43	117	15	69	84	262	49	174	395	569
	Last 8 Weeks	2	6	4	47	51	136	32	62	94	255	67	195	416	611
	% Change	-50.0 %	-40.0 %	33.3 %	17.5 %	18.6 %	16.2 %	113.3 %	-10.1 %	11.9 %	-2.7 %	36.7 %	12.1 %	5.3 %	7.4 %
Madison	Prior 8 Weeks	2	5	10	24	34	87	16	60	76	322	47	128	445	573
	Last 8 Weeks	3	3	8	23	31	84	9	56	65	291	49	121	405	526
	% Change	50.0 %	-40.0 %	-20.0 %	-4.2 %	-8.8 %	-3.4 %	-43.8 %	-6.7 %	-14.5 %	-9.6 %	4.3 %	-5.5 %	-9.0 %	-8.2 %
Midtown Hills	Prior 8 Weeks	1	7	8	16	24	60	41	46	87	384	32	92	503	595
	Last 8 Weeks	0	10	10	31	41	79	33	35	68	330	43	130	441	571
	% Change	-100.0 %	42.9 %	25.0 %	93.8 %	70.8 %	31.7 %	-19.5 %	-23.9 %	-21.8 %	-14.1 %	34.4 %	41.3 %	-12.3 %	-4.0 %
Not Validated	Prior 8 Weeks	0	0	0	0	0	0	0	0	0	0	0	0	0	0
	Last 8 Weeks	0	0	0	0	0	1	0	0	0	5	0	1	5	6
	% Change	0.0 %	0.0 %	0.0 %	0.0 %	0.0 %	Infinity	0.0 %	0.0 %	0.0 %	Infinity	0.0 %	Infinity	Infinity	Infinity
County	Prior 8 Weeks	15	77	53	307	360	697	180	501	681	2,956	354	1,149	3,991	5,140
	Last 8 Weeks	17	64	65	273	338	758	163	436	599	2,684	430	1,177	3,713	4,890
	% Change	13.3 %	-16.9 %	22.6 %	-11.1 %	-6.1 %	8.8 %	-9.4 %	-13.0 %	-12.0 %	-9.2 %	21.5 %	2.4 %	-7.0 %	-4.9 %

Prior 8 Weeks	**Begin Date**	10/16/2016	**End Date**	12/10/2016
Last 8 Weeks	**Begin Date**	12/11/2016	**End Date**	02/04/2017

Sourced from MNPD ARMS on 2/8/2017 7:46:29 AM. The figures above were sourced from incident reports using Uniform Crime Reporting definitions and reporting guidelines, based on the date when the crime was reported. This report is intended to be a management and planning tool and does not reflect the official UCR counts for the department. Incidents where a location is unknown or unspecified are included in the countywide totals. 'Unknown' refers to records in which the address is listed as 'Unknown' on the incident report. 'Not Validated' refers to records that were entered in with an invalid addresses.

Rolling Eight Week Year-to-Year Analysis

METROPOLITAN POLICE DEPARTMENT
of Nashville and Davidson County

Aggregated by precinct (incident location). Based on date when each incident was reported.

		Homicide	Forcible Rape	Commercial Robbery	Street Robbery	Total Robbery	Aggravated Assault	Commercial Burglary	Residential Burglary	Total Burglary	Larceny	Auto Theft	Violent Offenses	Property Offenses	Part I Offenses
West	Prior Year	2	5	6	13	19	50	16	59	75	350	30	76	455	531
	Last 8 Weeks	1	6	3	15	18	46	19	55	74	430	29	71	533	604
	% Change	-50.0 %	20.0 %	-50.0 %	15.4 %	-5.3 %	-8.0 %	18.8 %	-6.8 %	-1.3 %	22.9 %	-3.3 %	-6.6 %	17.1 %	13.7 %
East	Prior Year	5	13	1	33	34	79	11	96	107	285	34	131	426	557
	Last 8 Weeks	6	6	9	24	33	123	20	65	85	268	55	168	408	576
	% Change	20.0 %	-53.8 %	800.0 %	-27.3 %	-2.9 %	55.7 %	81.8 %	-32.3 %	-20.6 %	-6.0 %	61.8 %	28.2 %	-4.2 %	3.4 %
South	Prior Year	4	13	12	68	80	127	18	175	193	522	65	224	780	1,004
	Last 8 Weeks	3	6	15	70	85	150	20	88	108	431	100	244	639	883
	% Change	-25.0 %	-53.8 %	25.0 %	2.9 %	6.3 %	18.1 %	11.1 %	-49.7 %	-44.0 %	-17.4 %	53.8 %	8.9 %	-18.1 %	-12.1 %
Central	Prior Year	0	5	0	15	15	20	1	2	3	126	6	40	135	175
	Last 8 Weeks	0	4	1	11	12	19	6	2	8	185	17	35	210	245
	% Change	0.0 %	-20.0 %	Infinity	-26.7 %	-20.0 %	-5.0 %	500.0 %	0.0 %	166.7 %	46.8 %	183.3 %	-12.5 %	55.6 %	40.0 %
Hermitage	Prior Year	2	9	15	27	42	109	28	122	150	559	31	162	740	902
	Last 8 Weeks	2	23	15	52	67	120	24	73	97	489	70	212	656	868
	% Change	0.0 %	155.6 %	0.0 %	92.6 %	59.5 %	10.1 %	-14.3 %	-40.2 %	-35.3 %	-12.5 %	125.8 %	30.9 %	-11.4 %	-3.8 %
North	Prior Year	4	13	3	45	48	93	23	71	94	244	52	158	390	548
	Last 8 Weeks	2	6	4	47	51	136	32	62	94	255	67	195	416	611
	% Change	-50.0 %	-53.8 %	33.3 %	4.4 %	6.3 %	46.2 %	39.1 %	-12.7 %	0.0 %	4.5 %	28.8 %	23.4 %	6.7 %	11.5 %
Madison	Prior Year	0	11	6	24	30	95	8	58	66	301	12	136	379	515
	Last 8 Weeks	3	3	8	23	31	84	9	56	65	291	49	121	405	526
	% Change	Infinity	-72.7 %	33.3 %	-4.2 %	3.3 %	-11.6 %	12.5 %	-3.4 %	-1.5 %	-3.3 %	308.3 %	-11.0 %	6.9 %	2.1 %
Midtown Hills	Prior Year	0	7	6	16	22	55	16	70	86	311	26	84	423	507
	Last 8 Weeks	0	10	10	31	41	79	33	35	68	330	43	130	441	571
	% Change	0.0 %	42.9 %	66.7 %	93.8 %	86.4 %	43.6 %	106.3 %	-50.0 %	-20.9 %	6.1 %	65.4 %	54.8 %	4.3 %	12.6 %
Not Validated	Prior Year	0	0	0	0	0	0	1	0	1	0	0	0	1	1
	Last 8 Weeks	0	0	0	0	0	1	0	0	0	5	0	1	5	6
	% Change	0.0 %	0.0 %	0.0 %	0.0 %	0.0 %	Infinity	-100.0 %	0.0 %	-100.0 %	Infinity	0.0 %	Infinity	400.0 %	500.0 %
County	Prior Year	17	76	49	241	290	628	122	653	775	2,698	256	1,011	3,729	4,740
	Last 8 Weeks	17	64	65	273	338	758	163	436	599	2,684	430	1,177	3,713	4,890
	% Change	0.0 %	-15.8 %	32.7 %	13.3 %	16.6 %	20.7 %	33.6 %	-33.2 %	-22.7 %	-0.5 %	68.0 %	16.4 %	-0.4 %	3.2 %

Prior Year	**Begin Date**	12/13/2015	**End Date**	02/06/2016
Last 8 Weeks	**Begin Date**	12/11/2016	**End Date**	02/04/2017

Sourced from MNPD ARMS on 2/8/2017 7:46:29 AM. The figures above were sourced from incident reports using Uniform Crime Reporting definitions and reporting guidelines, based on the date when the crime was reported. This report is intended to be a management and planning tool and does not reflect the official UCR counts for the department. Incidents where a location is unknown or unspecified are included in the countywide totals. 'Unknown' refers to records in which the address is listed as 'Unknown' on the incident report. 'Not Validated' refers to records that were entered in with an invalid addresses.

Year-to-Date Analysis

METROPOLITAN POLICE DEPARTMENT
of Nashville and Davidson County

Aggregated by precinct (incident location). Based on date when each incident was reported.

		Homicide	Forcible Rape	Commercial Robbery	Street Robbery	Total Robbery	Aggravated Assault	Commercial Burglary	Residential Burglary	Total Burglary	Larceny	Auto Theft	Violent Offenses	Property Offenses	Part I Offenses
West	Prior YTD	1	3	3	3	6	22	7	35	42	221	19	32	282	314
	YTD	1	3	2	5	7	24	14	37	51	260	10	35	321	356
	% Change	0.0 %	0.0 %	-33.3 %	66.7 %	16.7 %	9.1 %	100.0 %	5.7 %	21.4 %	17.6 %	-47.4 %	9.4 %	13.8 %	13.4 %
East	Prior YTD	2	8	1	17	18	46	9	47	56	172	30	74	258	332
	YTD	2	6	6	14	20	93	9	46	55	182	28	121	265	386
	% Change	0.0 %	-25.0 %	500.0 %	-17.6 %	11.1 %	102.2 %	0.0 %	-2.1 %	-1.8 %	5.8 %	-6.7 %	63.5 %	2.7 %	16.3 %
South	Prior YTD	3	10	11	43	54	83	10	127	137	313	49	150	499	649
	YTD	2	3	9	44	53	86	13	38	51	298	71	144	420	564
	% Change	-33.3 %	-70.0 %	-18.2 %	2.3 %	-1.9 %	3.6 %	30.0 %	-70.1 %	-62.8 %	-4.8 %	44.9 %	-4.0 %	-15.8 %	-13.1 %
Central	Prior YTD	0	3	0	8	8	7	0	1	1	76	2	18	79	97
	YTD	0	2	1	8	9	15	4	2	6	117	10	26	133	159
	% Change	0.0 %	-33.3 %	Infinity	0.0 %	12.5 %	114.3 %	Infinity	100.0 %	500.0 %	53.9 %	400.0 %	44.4 %	68.4 %	63.9 %
Hermitage	Prior YTD	2	4	12	13	25	57	11	79	90	345	18	88	453	541
	YTD	1	12	11	31	42	85	16	49	65	307	40	140	412	552
	% Change	-50.0 %	200.0 %	-8.3 %	138.5 %	68.0 %	49.1 %	45.5 %	-38.0 %	-27.8 %	-11.0 %	122.2 %	59.1 %	-9.1 %	2.0 %
North	Prior YTD	1	8	2	25	27	53	9	38	47	139	29	89	215	304
	YTD	0	2	3	29	32	81	25	36	61	151	40	115	252	367
	% Change	-100.0 %	-75.0 %	50.0 %	16.0 %	18.5 %	52.8 %	177.8 %	-5.3 %	29.8 %	8.6 %	37.9 %	29.2 %	17.2 %	20.7 %
Madison	Prior YTD	0	8	4	12	16	55	4	34	38	193	10	79	241	320
	YTD	3	1	3	13	16	56	8	31	39	187	28	76	254	330
	% Change	Infinity	-87.5 %	-25.0 %	8.3 %	0.0 %	1.8 %	100.0 %	-8.8 %	2.6 %	-3.1 %	180.0 %	-3.8 %	5.4 %	3.1 %
Midtown Hills	Prior YTD	0	5	5	10	15	32	7	45	52	206	13	52	271	323
	YTD	0	7	6	21	27	61	22	21	43	223	32	95	298	393
	% Change	0.0 %	40.0 %	20.0 %	110.0 %	80.0 %	90.6 %	214.3 %	-53.3 %	-17.3 %	8.3 %	146.2 %	82.7 %	10.0 %	21.7 %
Not Validated	Prior YTD	0	0	0	0	0	0	0	0	0	0	0	0	0	0
	YTD	0	0	0	0	0	0	0	0	0	4	0	0	4	4
	% Change	0.0 %	0.0 %	0.0 %	0.0 %	0.0 %	0.0 %	0.0 %	0.0 %	0.0 %	Infinity	0.0 %	0.0 %	Infinity	Infinity
County	Prior YTD	9	49	38	131	169	355	57	406	463	1,665	170	582	2,298	2,880
	YTD	9	36	41	165	206	501	111	260	371	1,729	259	752	2,359	3,111
	% Change	0.0 %	-26.5 %	7.9 %	26.0 %	21.9 %	41.1 %	94.7 %	-36.0 %	-19.9 %	3.8 %	52.4 %	29.2 %	2.7 %	8.0 %

Prior YTD	**Begin Date**	01/01/2016	**End Date**	02/04/2016
YTD	**Begin Date**	01/01/2017	**End Date**	02/04/2017

Sourced from MNPD ARMS on 2/8/2017 7:46:30 AM. The figures above were sourced from incident reports using Uniform Crime Reporting definitions and reporting guidelines, based on the date when the crime was reported. This report is intended to be a management and planning tool and does not reflect the official UCR counts for the department. Incidents where a location is unknown or unspecified are included in the countywide totals. 'Unknown' refers to records in which the address is listed as 'Unknown' on the incident report. 'Not Validated' refers to records that were entered in with an invalid addresses.

Rolling Twenty-Four Month Analysis

METROPOLITAN POLICE DEPARTMENT
of Nashville and Davidson County

Aggregated by precinct (incident location). Based on date when each incident was reported.

		Homicide	Forcible Rape	Commercial Robbery	Street Robbery	Total Robbery	Aggravated Assault	Commercial Burglary	Residential Burglary	Total Burglary	Larceny	Auto Theft	Violent Offenses	Property Offenses	Part I Offenses
West	Prior 52 Weeks	2	44	30	71	101	300	100	407	507	2,561	142	447	3,210	3,657
	Last 52 Weeks	6	34	23	85	108	336	124	362	486	2,603	149	484	3,238	3,722
	% Change	200.0 %	-22.7 %	-23.3 %	19.7 %	6.9 %	12.0 %	24.0 %	-11.1 %	-4.1 %	1.6 %	4.9 %	8.3 %	0.9 %	1.8 %
East	Prior 52 Weeks	19	76	29	232	261	682	80	607	687	1,986	207	1,038	2,880	3,918
	Last 52 Weeks	13	58	34	176	210	720	98	435	533	1,904	238	1,001	2,675	3,676
	% Change	-31.6 %	-23.7 %	17.2 %	-24.1 %	-19.5 %	5.6 %	22.5 %	-28.3 %	-22.4 %	-4.1 %	15.0 %	-3.6 %	-7.1 %	-6.2 %
South	Prior 52 Weeks	16	115	44	415	459	925	181	1,032	1,213	3,314	281	1,515	4,808	6,323
	Last 52 Weeks	17	95	67	450	517	952	184	827	1,011	3,167	389	1,581	4,567	6,148
	% Change	6.3 %	-17.4 %	52.3 %	8.4 %	12.6 %	2.9 %	1.7 %	-19.9 %	-16.7 %	-4.4 %	38.4 %	4.4 %	-5.0 %	-2.8 %
Central	Prior 52 Weeks	0	70	0	98	98	195	40	19	59	990	57	363	1,106	1,469
	Last 52 Weeks	2	55	2	129	131	214	34	20	54	1,133	95	402	1,282	1,684
	% Change	Infinity	-21.4 %	Infinity	31.6 %	33.7 %	9.7 %	-15.0 %	5.3 %	-8.5 %	14.4 %	66.7 %	10.7 %	15.9 %	14.6 %
Hermitage	Prior 52 Weeks	11	101	54	255	309	784	143	659	802	3,679	246	1,205	4,727	5,932
	Last 52 Weeks	16	115	66	322	388	906	169	539	708	3,545	313	1,425	4,566	5,991
	% Change	45.5 %	13.9 %	22.2 %	26.3 %	25.6 %	15.6 %	18.2 %	-18.2 %	-11.7 %	-3.6 %	27.2 %	18.3 %	-3.4 %	1.0 %
North	Prior 52 Weeks	27	90	27	290	317	986	116	524	640	1,788	234	1,420	2,662	4,082
	Last 52 Weeks	17	75	29	274	303	916	135	489	624	1,887	274	1,311	2,785	4,096
	% Change	-37.0 %	-16.7 %	7.4 %	-5.5 %	-4.4 %	-7.1 %	16.4 %	-6.7 %	-2.5 %	5.5 %	17.1 %	-7.7 %	4.6 %	0.3 %
Madison	Prior 52 Weeks	2	63	42	149	191	622	65	520	585	2,172	181	878	2,938	3,816
	Last 52 Weeks	10	53	37	151	188	580	74	439	513	2,197	193	831	2,903	3,734
	% Change	400.0 %	-15.9 %	-11.9 %	1.3 %	-1.6 %	-6.8 %	13.8 %	-15.6 %	-12.3 %	1.2 %	6.6 %	-5.4 %	-1.2 %	-2.1 %
Midtown Hills	Prior 52 Weeks	4	58	24	130	154	412	156	434	590	2,394	143	628	3,127	3,755
	Last 52 Weeks	2	62	48	138	186	419	194	353	547	2,309	177	669	3,033	3,702
	% Change	-50.0 %	6.9 %	100.0 %	6.2 %	20.8 %	1.7 %	24.4 %	-18.7 %	-7.3 %	-3.6 %	23.8 %	6.5 %	-3.0 %	-1.4 %
Not Validated	Prior 52 Weeks	0	0	0	0	0	1	1	0	1	7	0	1	8	9
	Last 52 Weeks	0	0	0	0	0	2	0	0	0	5	0	2	5	7
	% Change	0.0 %	0.0 %	0.0 %	0.0 %	0.0 %	100.0 %	-100.0 %	0.0 %	-100.0 %	-28.6 %	0.0 %	100.0 %	-37.5 %	-22.2 %
County	Prior 52 Weeks	81	617	250	1,640	1,890	4,907	882	4,202	5,084	18,891	1,491	7,495	25,466	32,961
	Last 52 Weeks	83	547	306	1,725	2,031	5,045	1,012	3,464	4,476	18,750	1,828	7,706	25,054	32,760
	% Change	2.5 %	-11.3 %	22.4 %	5.2 %	7.5 %	2.8 %	14.7 %	-17.6 %	-12.0 %	-0.7 %	22.6 %	2.8 %	-1.6 %	-0.6 %

Prior 52 Weeks	**Begin Date**	02/08/2015	**End Date**	02/06/2016
Last 52 Weeks	**Begin Date**	02/07/2016	**End Date**	02/04/2017

Sourced from MNPD ARMS on 2/8/2017 7:46:30 AM. The figures above were sourced from incident reports using Uniform Crime Reporting definitions and reporting guidelines, based on the date when the crime was reported. This report is intended to be a management and planning tool and does not reflect the official UCR counts for the department. Incidents where a location is unknown or unspecified are included in the countywide totals. 'Unknown' refers to records in which the address is listed as 'Unknown' on the incident report. 'Not Validated' refers to records that were entered in with an invalid addresses.

2 Week, 8 Week, 16 Week, YTD, and 24 Month Summary

METROPOLITAN POLICE DEPARTMENT
of Nashville and Davidson County

Aggregated by precinct (incident location). Based on date when each incident was reported.

		Rolling Two Week			Rolling Eight Week			Rolling Sixteen Week			YTD			Rolling Twenty-Four Month		
		Last Week to Prior Week			Last 4 Weeks to Prior 4 Weeks			Last 8 Weeks to Prior 8 Weeks			Current YTD to Prior YTD			Last 52 Weeks to Prior 52 Weeks		
		Violent Offenses	Property Offenses	Part I Offenses	Violent Offenses	Property Offenses	Part I Offenses	Violent Offenses	Property Offenses	Part I Offenses	Violent Offenses	Property Offenses	Part I Offenses	Violent Offenses	Property Offenses	Part I Offenses
West	Prior	12	72	84	38	268	306	83	513	596	32	282	314	447	3,210	3,657
	Last	2	46	48	33	265	298	71	533	604	35	321	356	484	3,238	3,722
	% Change	-83.3 %	-36.1 %	-42.9 %	-13.2 %	-1.1 %	-2.6 %	-14.5 %	3.9 %	1.3 %	9.4 %	13.8 %	13.4 %	8.3 %	0.9 %	1.8 %
East	Prior	18	67	85	72	187	259	141	446	587	74	258	332	1,038	2,880	3,918
	Last	17	49	66	96	221	317	168	408	576	121	265	386	1,001	2,675	3,676
	% Change	-5.6 %	-26.9 %	-22.4 %	33.3 %	18.2 %	22.4 %	19.1 %	-8.5 %	-1.9 %	63.5 %	2.7 %	16.3 %	-3.6 %	-7.1 %	-6.2 %
South	Prior	27	74	101	123	303	426	255	740	995	150	499	649	1,515	4,808	6,323
	Last	33	84	117	121	336	457	244	639	883	144	420	564	1,581	4,567	6,148
	% Change	22.2 %	13.5 %	15.8 %	-1.6 %	10.9 %	7.3 %	-4.3 %	-13.6 %	-11.3 %	-4.0 %	-15.8 %	-13.1 %	4.4 %	-5.0 %	-2.8 %
Central	Prior	6	29	35	12	99	111	68	241	309	18	79	97	363	1,106	1,469
	Last	1	22	23	23	111	134	35	210	245	26	133	159	402	1,282	1,684
	% Change	-83.3 %	-24.1 %	-34.3 %	91.7 %	12.1 %	20.7 %	-48.5 %	-12.9 %	-20.7 %	44.4 %	68.4 %	63.9 %	10.7 %	15.9 %	14.6 %
Hermitage	Prior	27	93	120	102	318	420	208	708	916	88	453	541	1,205	4,727	5,932
	Last	26	71	97	110	338	448	212	656	868	140	412	552	1,425	4,566	5,991
	% Change	-3.7 %	-23.7 %	-19.2 %	7.8 %	6.3 %	6.7 %	1.9 %	-7.3 %	-5.2 %	59.1 %	-9.1 %	2.0 %	18.3 %	-3.4 %	1.0 %
North	Prior	25	50	75	103	213	316	174	395	569	89	215	304	1,420	2,662	4,082
	Last	16	48	64	92	203	295	195	416	611	115	252	367	1,311	2,785	4,096
	% Change	-36.0 %	-4.0 %	-14.7 %	-10.7 %	-4.7 %	-6.6 %	12.1 %	5.3 %	7.4 %	29.2 %	17.2 %	20.7 %	-7.7 %	4.6 %	0.3 %
Madison	Prior	21	38	59	57	199	256	128	445	573	79	241	320	878	2,938	3,816
	Last	10	46	56	64	206	270	121	405	526	76	254	330	831	2,903	3,734
	% Change	-52.4 %	21.1 %	-5.1 %	12.3 %	3.5 %	5.5 %	-5.5 %	-9.0 %	-8.2 %	-3.8 %	5.4 %	3.1 %	-5.4 %	-1.2 %	-2.1 %
Midtown Hills	Prior	27	56	83	46	198	244	92	503	595	52	271	323	628	3,127	3,755
	Last	11	48	59	84	243	327	130	441	571	95	298	393	669	3,033	3,702
	% Change	-59.3 %	-14.3 %	-28.9 %	82.6 %	22.7 %	34.0 %	41.3 %	-12.3 %	-4.0 %	82.7 %	10.0 %	21.7 %	6.5 %	-3.0 %	-1.4 %
Not Validated	Prior	0	1	1	1	1	2	0	0	0	0	0	0	1	8	9
	Last	0	1	1	0	4	4	1	5	6	0	4	4	2	5	7
	% Change	0.0 %	0.0 %	0.0 %	-100.0 %	300.0 %	100.0 %	Infinity	Infinity	Infinity	0.0 %	Infinity	Infinity	100.0 %	-37.5 %	-22.2 %
County	Prior	163	480	643	554	1,786	2,340	1,149	3,991	5,140	582	2,298	2,880	7,495	25,466	32,961
	Last	116	415	531	623	1,927	2,550	1,177	3,713	4,890	752	2,359	3,111	7,706	25,054	32,760
	% Change	-28.8 %	-13.5 %	-17.4 %	12.5 %	7.9 %	9.0 %	2.4 %	-7.0 %	-4.9 %	29.2 %	2.7 %	8.0 %	2.8 %	-1.6 %	-0.6 %

Information summarized for CompStat week ending 02/04/2017.

Sourced from MNPD ARMS on 2/8/2017 7:46:30 AM. The figures above were sourced from incident reports using Uniform Crime Reporting definitions and reporting guidelines, based on the date when the crime was reported. This report is intended to be a management and planning tool and does not reflect the official UCR counts for the department. Incidents where a location is unknown or unspecified are included in the countywide totals. 'Unknown' refers to records in which the address is listed as 'Unknown' on the incident report. 'Not Validated' refers to records that were entered in with an invalid addresses.

County Incident Report Summary

METROPOLITAN POLICE DEPARTMENT
of Nashville and Davidson County

Two Week, Eight Week, Sixteen Week, YTD, and 24 Month Analyses

Aggregated by precinct (incident location). Based on date when each incident was reported.

		Homicide	Forcible Rape	Commercial Robbery	Street Robbery	Total Robbery	Aggravated Assault	Commercial Burglary	Residential Burglary	Total Burglary	Larceny	Auto Theft	Violent Offenses	Property Offenses	Part I Offenses
Two Week	Prior Week	4	12	7	39	46	101	24	53	77	362	41	163	480	643
	Last Week	0	3	7	25	32	81	19	51	70	306	39	116	415	531
	% Change	-100.0%	-75.0%	0.0%	-35.9%	-30.4%	-19.8%	-20.8%	-3.8%	-9.1%	-15.5%	-4.9%	-28.8%	-13.5%	-17.4%
Eight Week	Prior 4 Weeks	8	40	29	133	162	344	63	223	286	1,260	240	554	1,786	2,340
	Last 4 Weeks	9	24	36	140	176	414	100	213	313	1,424	190	623	1,927	2,550
	% Change	12.5%	-40.0%	24.1%	5.3%	8.6%	20.3%	58.7%	-4.5%	9.4%	13.0%	-20.8%	12.5%	7.9%	9.0%
Sixteen Week	Prior 8 Weeks	15	77	53	307	360	697	180	501	681	2,956	354	1,149	3,991	5,140
	Last 8 Weeks	17	64	65	273	338	758	163	436	599	2,684	430	1,177	3,713	4,890
	% Change	13.3%	-16.9%	22.6%	-11.1%	-6.1%	8.8%	-9.4%	-13.0%	-12.0%	-9.2%	21.5%	2.4%	-7.0%	-4.9%
YTD 2016	2016 YTD	9	49	38	131	169	355	57	406	463	1,665	170	582	2,298	2,880
	2017 YTD	9	36	41	165	206	501	111	260	371	1,729	259	752	2,359	3,111
	% Change	0.0%	-26.5%	7.9%	26.0%	21.9%	41.1%	94.7%	-36.0%	-19.9%	3.8%	52.4%	29.2%	2.7%	8.0%
Rolling 24 Month	Prior 52 Weeks	81	617	250	1,640	1,890	4,907	882	4,202	5,084	18,891	1,491	7,495	25,466	32,961
	Last 52 Weeks	83	547	306	1,725	2,031	5,045	1,012	3,464	4,476	18,750	1,828	7,706	25,054	32,760
	% Change	2.5%	-11.3%	22.4%	5.2%	7.5%	2.8%	14.7%	-17.6%	-12.0%	-0.7%	22.6%	2.8%	-1.6%	-0.6%
YTD 2015	2015 YTD	7	44	40	142	182	381	82	399	481	1,512	122	614	2,115	2,729
	2017 YTD	9	36	41	165	206	501	111	260	371	1,729	259	752	2,359	3,111
	% Change	28.6%	-18.2%	2.5%	16.2%	13.2%	31.5%	35.4%	-34.8%	-22.9%	14.4%	112.3%	22.5%	11.5%	14.0%
YTD 2014	2014 YTD	3	46	22	112	134	390	74	361	435	1,548	90	573	2,073	2,646
	2017 YTD	9	36	41	165	206	501	111	260	371	1,729	259	752	2,359	3,111
	% Change	200.0%	-21.7%	86.4%	47.3%	53.7%	28.5%	50.0%	-28.0%	-14.7%	11.7%	187.8%	31.2%	13.8%	17.6%
YTD 2013	2013 YTD	5	37	26	132	158	431	97	495	592	1,714	102	631	2,408	3,039
	2017 YTD	9	36	41	165	206	501	111	260	371	1,729	259	752	2,359	3,111
	% Change	80.0%	-2.7%	57.7%	25.0%	30.4%	16.2%	14.4%	-47.5%	-37.3%	0.9%	153.9%	19.2%	-2.0%	2.4%
YTD 2012	2012 YTD	10	49	29	142	171	440	110	522	632	1,697	130	670	2,459	3,129
	2017 YTD	9	36	41	165	206	501	111	260	371	1,729	259	752	2,359	3,111
	% Change	-10.0%	-26.5%	41.4%	16.2%	20.5%	13.9%	0.9%	-50.2%	-41.3%	1.9%	99.2%	12.2%	-4.1%	-0.6%

Information summarized for CompStat week ending 02/04/2017.

Sourced from MNPD ARMS on 2/8/2017 7:46:30 AM. The figures above were sourced from incident reports using Uniform Crime Reporting definitions and reporting guidelines, based on the date when the crime was reported. This report is intended to be a management and planning tool and does not reflect the official UCR counts for the department. Incidents where a location is unknown or unspecified are included in the countywide totals.

County Incident Report Summary

METROPOLITAN POLICE DEPARTMENT
of Nashville and Davidson County

Additional YTD Analyses

Aggregated by precinct (incident location). Based on date when each incident was reported.

		Homicide	Forcible Rape	Commercial Robbery	Street Robbery	Total Robbery	Aggravated Assault	Commercial Burglary	Residential Burglary	Total Burglary	Larceny	Auto Theft	Violent Offenses	Property Offenses	Part I Offenses
YTD	2011 YTD	2	38	36	116	152	356	111	613	724	1,757	171	548	2,652	3,200
2011	2017 YTD	9	36	41	165	206	501	111	260	371	1,729	259	752	2,359	3,111
	% Change	350.0%	-5.3%	13.9%	42.2%	35.5%	40.7%	0.0%	-57.6%	-48.8%	-1.6%	51.5%	37.2%	-11.0%	-2.8%
YTD	2010 YTD	5	46	38	114	152	354	108	488	596	1,587	158	557	2,341	2,898
2010	2017 YTD	9	36	41	165	206	501	111	260	371	1,729	259	752	2,359	3,111
	% Change	80.0%	-21.7%	7.9%	44.7%	35.5%	41.5%	2.8%	-46.7%	-37.8%	8.9%	63.9%	35.0%	0.8%	7.3%
YTD	2009 YTD	6	48	36	166	202	362	128	484	612	1,924	182	618	2,718	3,336
2009	2017 YTD	9	36	41	165	206	501	111	260	371	1,729	259	752	2,359	3,111
	% Change	50.0%	-25.0%	13.9%	-0.6%	2.0%	38.4%	-13.3%	-46.3%	-39.4%	-10.1%	42.3%	21.7%	-13.2%	-6.7%
YTD	2008 YTD	9	31	38	156	194	448	145	424	569	2,064	183	682	2,816	3,498
2008	2017 YTD	9	36	41	165	206	501	111	260	371	1,729	259	752	2,359	3,111
	% Change	0.0%	16.1%	7.9%	5.8%	6.2%	11.8%	-23.4%	-38.7%	-34.8%	-16.2%	41.5%	10.3%	-16.2%	-11.1%
YTD	2007 YTD	6	48	45	179	224	505	152	410	562	2,046	312	783	2,920	3,703
2007	2017 YTD	9	36	41	165	206	501	111	260	371	1,729	259	752	2,359	3,111
	% Change	50.0%	-25.0%	-8.9%	-7.8%	-8.0%	-0.8%	-27.0%	-36.6%	-34.0%	-15.5%	-17.0%	-4.0%	-19.2%	-16.0%
YTD	2006 YTD	6	45	41	199	240	473	159	395	554	2,316	246	764	3,116	3,880
2006	2017 YTD	9	36	41	165	206	501	111	260	371	1,729	259	752	2,359	3,111
	% Change	50.0%	-20.0%	0.0%	-17.1%	-14.2%	5.9%	-30.2%	-34.2%	-33.0%	-25.3%	5.3%	-1.6%	-24.3%	-19.8%
YTD	2005 YTD	5	49	37	178	215	521	154	421	575	2,383	376	790	3,334	4,124
2005	2017 YTD	9	36	41	165	206	501	111	260	371	1,729	259	752	2,359	3,111
	% Change	80.0%	-26.5%	10.8%	-7.3%	-4.2%	-3.8%	-27.9%	-38.2%	-35.5%	-27.4%	-31.1%	-4.8%	-29.2%	-24.6%
YTD	2004 YTD	6	44	48	181	229	510	169	453	622	2,449	482	789	3,553	4,342
2004	2017 YTD	9	36	41	165	206	501	111	260	371	1,729	259	752	2,359	3,111
	% Change	50.0%	-18.2%	-14.6%	-8.8%	-10.0%	-1.8%	-34.3%	-42.6%	-40.4%	-29.4%	-46.3%	-4.7%	-33.6%	-28.4%
YTD	2003 YTD	3	46	38	159	197	470	126	399	525	2,170	447	716	3,142	3,858
2003	2017 YTD	9	36	41	165	206	501	111	260	371	1,729	259	752	2,359	3,111
	% Change	200.0%	-21.7%	7.9%	3.8%	4.6%	6.6%	-11.9%	-34.8%	-29.3%	-20.3%	-42.1%	5.0%	-24.9%	-19.4%
YTD	2002 YTD	9	59	41	166	207	567	169	542	711	2,237	442	842	3,390	4,232
2002	2017 YTD	9	36	41	165	206	501	111	260	371	1,729	259	752	2,359	3,111
	% Change	0.0%	-39.0%	0.0%	-0.6%	-0.5%	-11.6%	-34.3%	-52.0%	-47.8%	-22.7%	-41.4%	-10.7%	-30.4%	-26.5%

Information summarized for CompStat week ending 02/04/2017.

Sourced from MNPD ARMS on 2/8/2017 7:46:30 AM. The figures above were sourced from incident reports using Uniform Crime Reporting definitions and reporting guidelines, based on the date when the crime was reported. This report is intended to be a management and planning tool and does not reflect the official UCR counts for the department. Incidents where a location is unknown or unspecified are included in the countywide totals..

County Efficiency Report Summary

METROPOLITAN POLICE DEPARTMENT
of Nashville and Davidson County

Two Week, Eight Week, Sixteen Week, YTD, and 24 Month Analyses

Aggregated by component of arresting officer / officer making stop.

		Adults Only				Adults and Juveniles						
		Felony Arrests	Misdemeanor Arrests	Citation Arrests	Total Arrests	Part I Arrests	Weapons Law Violation Arrests	Drug-Related Arrests	DUI Arrests	Warrant Service Attempts	Warrants Served	Vehicle Stops
Two Week	Prior Week	222	471	581	1,274	178	11	181	37	961	577	5,977
	Last Week	201	443	526	1,170	150	9	159	43	837	463	5,507
	% Change	-9.5%	-5.9%	-9.5%	-8.2%	-15.7%	-18.2%	-12.2%	16.2%	-12.9%	-19.8%	-7.9%
Eight Week	Prior 4 Weeks	574	1,464	2,186	4,224	617	47	610	131	2,526	1,719	17,441
	Last 4 Weeks	778	1,819	2,456	5,053	656	58	729	159	3,617	2,092	21,962
	% Change	35.5%	24.2%	12.4%	19.6%	6.3%	23.4%	19.5%	21.4%	43.2%	21.7%	25.9%
Sixteen Week	Prior 8 Weeks	1,481	3,194	4,852	9,527	1,322	138	1,433	275	6,542	4,116	37,648
	Last 8 Weeks	1,352	3,283	4,642	9,277	1,273	105	1,339	290	6,143	3,811	39,403
	% Change	-8.7%	2.8%	-4.3%	-2.6%	-3.7%	-23.9%	-6.6%	5.5%	-6.1%	-7.4%	4.7%
YTD	2016 YTD	958	2,322	3,856	7,136	790	81	1,137	185	5,035	2,661	34,700
	2017 YTD	933	2,228	3,035	6,196	817	71	909	202	4,319	2,534	26,654
	% Change	-2.6%	-4.0%	-21.3%	-13.2%	3.4%	-12.3%	-20.1%	9.2%	-14.2%	-4.8%	-23.2%
Rolling 24 Month	Prior 52 Weeks	10,100	24,827	38,053	72,980	8,440	790	11,018	2,069	52,888	27,596	348,536
	Last 52 Weeks	9,694	22,965	34,605	67,264	8,219	758	10,691	1,901	43,147	27,994	287,566
	% Change	-4.0%	-7.5%	-9.1%	-7.8%	-2.6%	-4.1%	-3.0%	-8.1%	-18.4%	1.4%	-17.5%
YTD 2015	2015 YTD	965	2,286	4,037	7,288	711	85	1,103	257	5,720	2,545	41,617
	2017 YTD	933	2,228	3,035	6,196	817	71	909	202	4,319	2,534	26,654
	% Change	-3.3%	-2.5%	-24.8%	-15.0%	14.9%	-16.5%	-17.6%	-21.4%	-24.5%	-0.4%	-36.0%
YTD 2014	2014 YTD	947	2,426	4,479	7,852	728	75	1,199	261	6,373	2,492	44,825
	2017 YTD	933	2,228	3,035	6,196	817	71	909	202	4,319	2,534	26,654
	% Change	-1.5%	-8.2%	-32.2%	-21.1%	12.2%	-5.3%	-24.2%	-22.6%	-32.2%	1.7%	-40.5%
YTD 2013	2013 YTD	1,166	2,499	4,648	8,313	762	114	1,333	402	6,057	2,522	45,719
	2017 YTD	933	2,228	3,035	6,196	817	71	909	202	4,319	2,534	26,654
	% Change	-20.0%	-10.8%	-34.7%	-25.5%	7.2%	-37.7%	-31.8%	-49.8%	-28.7%	0.5%	-41.7%
YTD 2012	2012 YTD	1,271	2,476	4,541	8,288	813	106	1,276	359	7,044	2,806	49,821
	2017 YTD	933	2,228	3,035	6,196	817	71	909	202	4,319	2,534	26,654
	% Change	-26.6%	-10.0%	-33.2%	-25.2%	0.5%	-33.0%	-28.8%	-43.7%	-38.7%	-9.7%	-46.5%

Information summarized for CompStat week ending 02/04/2017.

Sourced from MNPD ARMS on 2/8/2017 7:46:30 AM. Arrest summaries are not a count of arrest charges. 1 arrest = 1 body. Warrant Service summary considers 1 count for each service attempt and 1 count for each outstanding warrant served. Vehicle Stop summary sources MNPD's Vehicle Stop (Form 252) Database. Vehicle stop totals count all reports electronically entered via AFR. Hardcopy reports not entered into ARMS will affect accuracy of totals.

West Precinct Incident Report Summary

METROPOLITAN POLICE DEPARTMENT
of Nashville and Davidson County

Two Week, Eight Week, Sixteen Week, YTD, and 24 Month Analyses

Aggregated by precinct (incident location). Based on date when each incident was reported.

		Homicide	Forcible Rape	Commercial Robbery	Street Robbery	Total Robbery	Aggravated Assault	Commercial Burglary	Residential Burglary	Total Burglary	Larceny	Auto Theft	Violent Offenses	Property Offenses	Part I Offenses
Two Week	Prior Week	0	2	2	1	3	7	4	9	13	59	0	12	72	84
	Last Week	0	0	0	0	0	2	3	8	11	34	1	2	46	48
	% Change	-	-100.0%	-100.0%	-100.0%	-100.0%	-71.4%	-25.0%	-11.1%	-15.4%	-42.4%	-	-83.3%	-36.1%	-42.9%
Eight Week	Prior 4 Weeks	0	3	1	10	11	24	7	23	30	215	23	38	268	306
	Last 4 Weeks	1	3	2	5	7	22	12	32	44	215	6	33	265	298
	% Change	-	0.0%	100.0%	-50.0%	-36.4%	-8.3%	71.4%	39.1%	46.7%	0.0%	-73.9%	-13.2%	-1.1%	-2.6%
Sixteen Week	Prior 8 Weeks	1	3	2	21	23	56	27	42	69	415	29	83	513	596
	Last 8 Weeks	1	6	3	15	18	46	19	55	74	430	29	71	533	604
	% Change	0.0%	100.0%	50.0%	-28.6%	-21.7%	-17.9%	-29.6%	31.0%	7.2%	3.6%	0.0%	-14.5%	3.9%	1.3%
YTD 2016	2016 YTD	1	3	3	3	6	22	7	35	42	221	19	32	282	314
	2017 YTD	1	3	2	5	7	24	14	37	51	260	10	35	321	356
	% Change	0.0%	0.0%	-33.3%	66.7%	16.7%	9.1%	100.0%	5.7%	21.4%	17.6%	-47.4%	9.4%	13.8%	13.4%
Rolling 24 Month	Prior 52 Weeks	2	44	30	71	101	300	100	407	507	2,561	142	447	3,210	3,657
	Last 52 Weeks	6	34	23	85	108	336	124	362	486	2,603	149	484	3,238	3,722
	% Change	200.0%	-22.7%	-23.3%	19.7%	6.9%	12.0%	24.0%	-11.1%	-4.1%	1.6%	4.9%	8.3%	0.9%	1.8%
YTD 2015	2015 YTD	0	2	4	14	18	20	11	42	53	163	16	40	232	272
	2017 YTD	1	3	2	5	7	24	14	37	51	260	10	35	321	356
	% Change	-	50.0%	-50.0%	-64.3%	-61.1%	20.0%	27.3%	-11.9%	-3.8%	59.5%	-37.5%	-12.5%	38.4%	30.9%
YTD 2014	2014 YTD	0	3	2	6	8	23	8	32	40	228	11	34	279	313
	2017 YTD	1	3	2	5	7	24	14	37	51	260	10	35	321	356
	% Change	-	0.0%	0.0%	-16.7%	-12.5%	4.3%	75.0%	15.6%	27.5%	14.0%	-9.1%	2.9%	15.1%	13.7%
YTD 2013	2013 YTD	1	2	6	6	12	33	13	50	63	276	10	48	349	397
	2017 YTD	1	3	2	5	7	24	14	37	51	260	10	35	321	356
	% Change	0.0%	50.0%	-66.7%	-16.7%	-41.7%	-27.3%	7.7%	-26.0%	-19.0%	-5.8%	0.0%	-27.1%	-8.0%	-10.3%
YTD 2012	2012 YTD	0	3	1	2	3	27	3	42	45	218	13	33	276	309
	2017 YTD	1	3	2	5	7	24	14	37	51	260	10	35	321	356
	% Change	-	0.0%	100.0%	150.0%	133.3%	-11.1%	366.7%	-11.9%	13.3%	19.3%	-23.1%	6.1%	16.3%	15.2%

Information summarized for CompStat week ending 02/04/2017.

Sourced from MNPD ARMS on 2/8/2017 7:46:30 AM. The figures above were sourced from incident reports using Uniform Crime Reporting definitions and reporting guidelines, based on the date when the crime was reported. This report is intended to be a management and planning tool and does not reflect the official UCR counts for the department. Incidents where a location is unknown or unspecified are included in the countywide totals.

West Precinct Efficiency Report Summary

METROPOLITAN POLICE DEPARTMENT
of Nashville and Davidson County

Two Week, Eight Week, Sixteen Week, YTD, and 24 Month Analyses

Aggregated by component of arresting officer / officer making stop.

		Adults Only				Adults and Juveniles						
		Felony Arrests	Misdemeanor Arrests	Citation Arrests	Total Arrests	Part I Arrests	Weapons Law Violation Arrests	Drug-Related Arrests	DUI Arrests	Warrant Service Attempts	Warrants Served	Vehicle Stops
Two Week	Prior Week	6	35	43	84	20	0	10	3	90	31	763
	Last Week	13	16	34	63	15	0	10	1	155	24	807
	% Change	116.7%	-54.3%	-20.9%	-25.0%	-25.0%	-	0.0%	-66.7%	72.2%	-22.6%	5.8%
Eight Week	Prior 4 Weeks	32	77	157	266	102	4	39	7	200	99	1,739
	Last 4 Weeks	45	104	179	328	72	0	55	6	484	119	2,732
	% Change	40.6%	35.1%	14.0%	23.3%	-29.4%	-100.0%	41.0%	-14.3%	142.0%	20.2%	57.1%
Sixteen Week	Prior 8 Weeks	94	131	340	565	154	12	93	14	758	206	4,296
	Last 8 Weeks	77	181	336	594	174	4	94	13	684	218	4,471
	% Change	-18.1%	38.2%	-1.2%	5.1%	13.0%	-66.7%	1.1%	-7.1%	-9.8%	5.8%	4.1%
YTD	2016 YTD	48	119	243	410	88	6	75	13	359	139	3,608
	2017 YTD	53	127	218	398	98	2	64	8	561	149	3,186
	% Change	10.4%	6.7%	-10.3%	-2.9%	11.4%	-66.7%	-14.7%	-38.5%	56.3%	7.2%	-11.7%
Rolling 24 Month	Prior 52 Weeks	590	1,343	3,231	5,164	1,104	39	789	106	4,882	1,434	41,039
	Last 52 Weeks	546	1,065	2,522	4,133	916	41	738	111	4,652	1,383	35,365
	% Change	-7.5%	-20.7%	-21.9%	-20.0%	-17.0%	5.1%	-6.5%	4.7%	-4.7%	-3.6%	-13.8%
YTD 2015	2015 YTD	51	138	334	523	83	6	77	19	424	143	4,665
	2017 YTD	53	127	218	398	98	2	64	8	561	149	3,186
	% Change	3.9%	-8.0%	-34.7%	-23.9%	18.1%	-66.7%	-16.9%	-57.9%	32.3%	4.2%	-31.7%
YTD 2014	2014 YTD	97	246	536	879	109	8	147	32	847	225	7,455
	2017 YTD	53	127	218	398	98	2	64	8	561	149	3,186
	% Change	-45.4%	-48.4%	-59.3%	-54.7%	-10.1%	-75.0%	-56.5%	-75.0%	-33.8%	-33.8%	-57.3%
YTD 2013	2013 YTD	109	237	518	864	103	10	147	46	548	172	7,150
	2017 YTD	53	127	218	398	98	2	64	8	561	149	3,186
	% Change	-51.4%	-46.4%	-57.9%	-53.9%	-4.9%	-80.0%	-56.5%	-82.6%	2.4%	-13.4%	-55.4%
YTD 2012	2012 YTD	131	321	541	993	105	8	152	47	973	258	8,346
	2017 YTD	53	127	218	398	98	2	64	8	561	149	3,186
	% Change	-59.5%	-60.4%	-59.7%	-59.9%	-6.7%	-75.0%	-57.9%	-83.0%	-42.3%	-42.2%	-61.8%

Information summarized for CompStat week ending 02/04/2017.

Sourced from MNPD ARMS on 2/8/2017 7:46:30 AM. Arrest summaries are not a count of arrest charges. 1 arrest = 1 body. Warrant Service summary considers 1 count for each service attempt and 1 count for each outstanding warrant served. Vehicle Stop summary sources MNPD's Vehicle Stop (Form 252) Database. Vehicle stop totals count all reports electronically entered via AFR. Hardcopy reports not entered into ARMS will affect accuracy of totals.

East Precinct Incident Report Summary

METROPOLITAN POLICE DEPARTMENT
of Nashville and Davidson County

Two Week, Eight Week, Sixteen Week, YTD, and 24 Month Analyses

Aggregated by precinct (incident location). Based on date when each incident was reported.

		Homicide	Forcible Rape	Commercial Robbery	Street Robbery	Total Robbery	Aggravated Assault	Commercial Burglary	Residential Burglary	Total Burglary	Larceny	Auto Theft	Violent Offenses	Property Offenses	Part I Offenses
Two Week	Prior Week	1	2	0	2	2	13	4	9	13	48	6	18	67	85
	Last Week	0	1	1	1	2	14	2	9	11	33	5	17	49	66
	% Change	-100.0%	-50.0%	-	-50.0%	0.0%	7.7%	-50.0%	0.0%	-15.4%	-31.3%	-16.7%	-5.6%	-26.9%	-22.4%
Eight Week	Prior 4 Weeks	4	3	5	12	17	48	13	27	40	113	34	72	187	259
	Last 4 Weeks	2	3	4	12	16	75	7	38	45	155	21	96	221	317
	% Change	-50.0%	0.0%	-20.0%	0.0%	-5.9%	56.3%	-46.2%	40.7%	12.5%	37.2%	-38.2%	33.3%	18.2%	22.4%
Sixteen Week	Prior 8 Weeks	1	10	6	25	31	99	15	73	88	303	55	141	446	587
	Last 8 Weeks	6	6	9	24	33	123	20	65	85	268	55	168	408	576
	% Change	500.0%	-40.0%	50.0%	-4.0%	6.5%	24.2%	33.3%	-11.0%	-3.4%	-11.6%	0.0%	19.1%	-8.5%	-1.9%
YTD 2016	2016 YTD	2	8	1	17	18	46	9	47	56	172	30	74	258	332
	2017 YTD	2	6	6	14	20	93	9	46	55	182	28	121	265	386
	% Change	0.0%	-25.0%	500.0%	-17.6%	11.1%	102.2%	0.0%	-2.1%	-1.8%	5.8%	-6.7%	63.5%	2.7%	16.3%
Rolling 24 Month	Prior 52 Weeks	19	76	29	232	261	682	80	607	687	1,986	207	1,038	2,880	3,918
	Last 52 Weeks	13	58	34	176	210	720	98	435	533	1,904	238	1,001	2,675	3,676
	% Change	-31.6%	-23.7%	17.2%	-24.1%	-19.5%	5.6%	22.5%	-28.3%	-22.4%	-4.1%	15.0%	-3.6%	-7.1%	-6.2%
YTD 2015	2015 YTD	0	9	10	17	27	80	5	43	48	165	14	116	227	343
	2017 YTD	2	6	6	14	20	93	9	46	55	182	28	121	265	386
	% Change	-	-33.3%	-40.0%	-17.6%	-25.9%	16.3%	80.0%	7.0%	14.6%	10.3%	100.0%	4.3%	16.7%	12.5%
YTD 2014	2014 YTD	0	3	3	16	19	50	9	38	47	123	12	72	182	254
	2017 YTD	2	6	6	14	20	93	9	46	55	182	28	121	265	386
	% Change	-	100.0%	100.0%	-12.5%	5.3%	86.0%	0.0%	21.1%	17.0%	48.0%	133.3%	68.1%	45.6%	52.0%
YTD 2013	2013 YTD	1	5	2	16	18	67	2	77	79	166	13	91	258	349
	2017 YTD	2	6	6	14	20	93	9	46	55	182	28	121	265	386
	% Change	100.0%	20.0%	200.0%	-12.5%	11.1%	38.8%	350.0%	-40.3%	-30.4%	9.6%	115.4%	33.0%	2.7%	10.6%
YTD 2012	2012 YTD	1	6	8	27	35	70	8	84	92	192	19	112	303	415
	2017 YTD	2	6	6	14	20	93	9	46	55	182	28	121	265	386
	% Change	100.0%	0.0%	-25.0%	-48.1%	-42.9%	32.9%	12.5%	-45.2%	-40.2%	-5.2%	47.4%	8.0%	-12.5%	-7.0%

Information summarized for CompStat week ending 02/04/2017.

Sourced from MNPD ARMS on 2/8/2017 7:46:30 AM. The figures above were sourced from incident reports using Uniform Crime Reporting definitions and reporting guidelines, based on the date when the crime was reported. This report is intended to be a management and planning tool and does not reflect the official UCR counts for the department. Incidents where a location is unknown or unspecified are included in the countywide totals.

East Precinct Efficiency Report Summary

METROPOLITAN POLICE DEPARTMENT
of Nashville and Davidson County

Two Week, Eight Week, Sixteen Week, YTD, and 24 Month Analyses

Aggregated by component of arresting officer / officer making stop.

		Adults Only				Adults and Juveniles						
		Felony Arrests	Misdemeanor Arrests	Citation Arrests	Total Arrests	Part I Arrests	Weapons Law Violation Arrests	Drug-Related Arrests	DUI Arrests	Warrant Service Attempts	Warrants Served	Vehicle Stops
Two Week	Prior Week	19	38	84	141	17	3	20	4	155	46	750
	Last Week	32	52	95	179	27	3	23	8	94	50	711
	% Change	68.4%	36.8%	13.1%	27.0%	58.8%	0.0%	15.0%	100.0%	-39.4%	8.7%	-5.2%
Eight Week	Prior 4 Weeks	83	142	231	456	67	10	72	12	403	166	2,004
	Last 4 Weeks	87	186	365	638	73	12	84	29	503	205	2,798
	% Change	4.8%	31.0%	58.0%	39.9%	9.0%	20.0%	16.7%	141.7%	24.8%	23.5%	39.6%
Sixteen Week	Prior 8 Weeks	183	325	625	1,133	152	25	189	32	984	454	4,648
	Last 8 Weeks	170	328	596	1,094	140	22	156	41	906	371	4,802
	% Change	-7.1%	0.9%	-4.6%	-3.4%	-7.9%	-12.0%	-17.5%	28.1%	-7.9%	-18.3%	3.3%
YTD	2016 YTD	117	269	491	877	70	17	174	23	958	275	4,163
	2017 YTD	108	221	434	763	87	14	107	34	610	247	3,368
	% Change	-7.7%	-17.8%	-11.6%	-13.0%	24.3%	-17.6%	-38.5%	47.8%	-36.3%	-10.2%	-19.1%
Rolling 24 Month	Prior 52 Weeks	1,355	3,313	4,949	9,617	899	152	1,766	244	8,638	3,148	38,605
	Last 52 Weeks	1,195	2,427	4,198	7,820	871	147	1,366	214	7,160	3,020	32,174
	% Change	-11.8%	-26.7%	-15.2%	-18.7%	-3.1%	-3.3%	-22.7%	-12.3%	-17.1%	-4.1%	-16.7%
YTD 2015	2015 YTD	128	269	463	860	94	11	149	18	812	319	4,257
	2017 YTD	108	221	434	763	87	14	107	34	610	247	3,368
	% Change	-15.6%	-17.8%	-6.3%	-11.3%	-7.4%	27.3%	-28.2%	88.9%	-24.9%	-22.6%	-20.9%
YTD 2014	2014 YTD	129	301	567	997	67	15	203	13	908	271	5,518
	2017 YTD	108	221	434	763	87	14	107	34	610	247	3,368
	% Change	-16.3%	-26.6%	-23.5%	-23.5%	29.9%	-6.7%	-47.3%	161.5%	-32.8%	-8.9%	-39.0%
YTD 2013	2013 YTD	158	369	652	1,179	100	15	189	19	892	324	5,817
	2017 YTD	108	221	434	763	87	14	107	34	610	247	3,368
	% Change	-31.6%	-40.1%	-33.4%	-35.3%	-13.0%	-6.7%	-43.4%	78.9%	-31.6%	-23.8%	-42.1%
YTD 2012	2012 YTD	168	343	555	1,066	93	13	195	13	1,216	343	5,947
	2017 YTD	108	221	434	763	87	14	107	34	610	247	3,368
	% Change	-35.7%	-35.6%	-21.8%	-28.4%	-6.5%	7.7%	-45.1%	161.5%	-49.8%	-28.0%	-43.4%

Information summarized for CompStat week ending 02/04/2017.

Sourced from MNPD ARMS on 2/8/2017 7:46:30 AM. Arrest summaries are not a count of arrest charges. 1 arrest = 1 body. Warrant Service summary considers 1 count for each service attempt and 1 count for each outstanding warrant served. Vehicle Stop summary sources MNPD's Vehicle Stop (Form 252) Database. Vehicle stop totals count all reports electronically entered via AFR. Hardcopy reports not entered into ARMS will affect accuracy of totals.

South Precinct Incident Report Summary

METROPOLITAN POLICE DEPARTMENT
of Nashville and Davidson County

Two Week, Eight Week, Sixteen Week, YTD, and 24 Month Analyses

Aggregated by precinct (incident location). Based on date when each incident was reported.

		Homicide	Forcible Rape	Commercial Robbery	Street Robbery	Total Robbery	Aggravated Assault	Commercial Burglary	Residential Burglary	Total Burglary	Larceny	Auto Theft	Violent Offenses	Property Offenses	Part I Offenses
Two Week	Prior Week	0	0	1	12	13	14	2	5	7	53	14	27	74	101
	Last Week	0	0	1	14	15	18	2	10	12	61	11	33	84	117
	% Change	-	-	0.0%	16.7%	15.4%	28.6%	0.0%	100.0%	71.4%	15.1%	-21.4%	22.2%	13.5%	15.8%
Eight Week	Prior 4 Weeks	1	5	8	31	39	78	7	54	61	191	51	123	303	426
	Last 4 Weeks	2	1	7	39	46	72	13	34	47	240	49	121	336	457
	% Change	100.0%	-80.0%	-12.5%	25.8%	17.9%	-7.7%	85.7%	-37.0%	-23.0%	25.7%	-3.9%	-1.6%	10.9%	7.3%
Sixteen Week	Prior 8 Weeks	3	19	14	89	103	130	33	120	153	516	71	255	740	995
	Last 8 Weeks	3	6	15	70	85	150	20	88	108	431	100	244	639	883
	% Change	0.0%	-68.4%	7.1%	-21.3%	-17.5%	15.4%	-39.4%	-26.7%	-29.4%	-16.5%	40.8%	-4.3%	-13.6%	-11.3%
YTD 2016	2016 YTD	3	10	11	43	54	83	10	127	137	313	49	150	499	649
	2017 YTD	2	3	9	44	53	86	13	38	51	298	71	144	420	564
	% Change	-33.3%	-70.0%	-18.2%	2.3%	-1.9%	3.6%	30.0%	-70.1%	-62.8%	-4.8%	44.9%	-4.0%	-15.8%	-13.1%
Rolling 24 Month	Prior 52 Weeks	16	115	44	415	459	925	181	1,032	1,213	3,314	281	1,515	4,808	6,323
	Last 52 Weeks	17	95	67	450	517	952	184	827	1,011	3,167	389	1,581	4,567	6,148
	% Change	6.3%	-17.4%	52.3%	8.4%	12.6%	2.9%	1.7%	-19.9%	-16.7%	-4.4%	38.4%	4.4%	-5.0%	-2.8%
YTD 2015	2015 YTD	2	4	8	34	42	63	17	106	123	317	14	111	454	565
	2017 YTD	2	3	9	44	53	86	13	38	51	298	71	144	420	564
	% Change	0.0%	-25.0%	12.5%	29.4%	26.2%	36.5%	-23.5%	-64.2%	-58.5%	-6.0%	407.1%	29.7%	-7.5%	-0.2%
YTD 2014	2014 YTD	0	10	9	29	38	76	16	85	101	327	14	124	442	566
	2017 YTD	2	3	9	44	53	86	13	38	51	298	71	144	420	564
	% Change	-	-70.0%	0.0%	51.7%	39.5%	13.2%	-18.8%	-55.3%	-49.5%	-8.9%	407.1%	16.1%	-5.0%	-0.4%
YTD 2013	2013 YTD	1	6	2	36	38	78	23	85	108	276	19	123	403	526
	2017 YTD	2	3	9	44	53	86	13	38	51	298	71	144	420	564
	% Change	100.0%	-50.0%	350.0%	22.2%	39.5%	10.3%	-43.5%	-55.3%	-52.8%	8.0%	273.7%	17.1%	4.2%	7.2%
YTD 2012	2012 YTD	0	8	6	33	39	100	23	79	102	273	38	147	413	560
	2017 YTD	2	3	9	44	53	86	13	38	51	298	71	144	420	564
	% Change	-	-62.5%	50.0%	33.3%	35.9%	-14.0%	-43.5%	-51.9%	-50.0%	9.2%	86.8%	-2.0%	1.7%	0.7%

Information summarized for CompStat week ending 02/04/2017.

Sourced from MNPD ARMS on 2/8/2017 7:46:30 AM. The figures above were sourced from incident reports using Uniform Crime Reporting definitions and reporting guidelines, based on the date when the crime was reported. This report is intended to be a management and planning tool and does not reflect the official UCR counts for the department. Incidents where a location is unknown or unspecified are included in the countywide totals.

South Precinct Efficiency Report Summary

METROPOLITAN POLICE DEPARTMENT
of Nashville and Davidson County

Two Week, Eight Week, Sixteen Week, YTD, and 24 Month Analyses

Aggregated by component of arresting officer / officer making stop.

		Adults Only				Adults and Juveniles						
		Felony Arrests	Misdemeanor Arrests	Citation Arrests	Total Arrests	Part I Arrests	Weapons Law Violation Arrests	Drug-Related Arrests	DUI Arrests	Warrant Service Attempts	Warrants Served	Vehicle Stops
Two Week	Prior Week	21	50	68	139	20	1	13	7	90	58	781
	Last Week	15	47	64	126	20	0	8	5	50	37	806
	% Change	-28.6%	-6.0%	-5.9%	-9.4%	0.0%	-100.0%	-38.5%	-28.6%	-44.4%	-36.2%	3.2%
Eight Week	Prior 4 Weeks	50	128	303	481	50	2	74	17	164	132	2,762
	Last 4 Weeks	67	187	287	541	76	8	67	19	273	194	3,201
	% Change	34.0%	46.1%	-5.3%	12.5%	52.0%	300.0%	-9.5%	11.8%	66.5%	47.0%	15.9%
Sixteen Week	Prior 8 Weeks	136	330	542	1,008	157	15	125	46	506	325	5,334
	Last 8 Weeks	117	315	590	1,022	126	10	141	36	437	326	5,963
	% Change	-14.0%	-4.5%	8.9%	1.4%	-19.7%	-33.3%	12.8%	-21.7%	-13.6%	0.3%	11.8%
YTD	2016 YTD	93	215	528	836	130	7	104	25	408	199	5,692
	2017 YTD	84	224	377	685	92	9	90	24	310	222	3,922
	% Change	-9.7%	4.2%	-28.6%	-18.1%	-29.2%	28.6%	-13.5%	-4.0%	-24.0%	11.6%	-31.1%
Rolling 24 Month	Prior 52 Weeks	884	2,216	4,452	7,552	1,137	108	932	249	4,330	1,961	50,628
	Last 52 Weeks	894	2,458	4,452	7,804	1,019	78	1,141	305	3,603	2,375	43,703
	% Change	1.1%	10.9%	0.0%	3.3%	-10.4%	-27.8%	22.4%	22.5%	-16.8%	21.1%	-13.7%
YTD 2015	2015 YTD	86	228	397	711	98	8	69	19	754	248	5,856
	2017 YTD	84	224	377	685	92	9	90	24	310	222	3,922
	% Change	-2.3%	-1.8%	-5.0%	-3.7%	-6.1%	12.5%	30.4%	26.3%	-58.9%	-10.5%	-33.0%
YTD 2014	2014 YTD	98	261	785	1,144	152	7	109	23	523	205	8,399
	2017 YTD	84	224	377	685	92	9	90	24	310	222	3,922
	% Change	-14.3%	-14.2%	-52.0%	-40.1%	-39.5%	28.6%	-17.4%	4.3%	-40.7%	8.3%	-53.3%
YTD 2013	2013 YTD	133	290	734	1,157	143	11	169	35	1,297	283	7,761
	2017 YTD	84	224	377	685	92	9	90	24	310	222	3,922
	% Change	-36.8%	-22.8%	-48.6%	-40.8%	-35.7%	-18.2%	-46.7%	-31.4%	-76.1%	-21.6%	-49.5%
YTD 2012	2012 YTD	148	255	778	1,181	138	7	109	26	1,106	284	8,929
	2017 YTD	84	224	377	685	92	9	90	24	310	222	3,922
	% Change	-43.2%	-12.2%	-51.5%	-42.0%	-33.3%	28.6%	-17.4%	-7.7%	-72.0%	-21.8%	-56.1%

Information summarized for CompStat week ending 02/04/2017.

Sourced from MNPD ARMS on 2/8/2017 7:46:31 AM. Arrest summaries are not a count of arrest charges. 1 arrest = 1 body. Warrant Service summary considers 1 count for each service attempt and 1 count for each outstanding warrant served. Vehicle Stop summary sources MNPD's Vehicle Stop (Form 252) Database. Vehicle stop totals count all reports electronically entered via AFR. Hardcopy reports not entered into ARMS will affect accuracy of totals.

Central Precinct Incident Report Summary

METROPOLITAN POLICE DEPARTMENT
of Nashville and Davidson County

Two Week, Eight Week, Sixteen Week, YTD, and 24 Month Analyses

Aggregated by precinct (incident location). Based on date when each incident was reported.

		Homicide	Forcible Rape	Commercial Robbery	Street Robbery	Total Robbery	Aggravated Assault	Commercial Burglary	Residential Burglary	Total Burglary	Larceny	Auto Theft	Violent Offenses	Property Offenses	Part I Offenses
Two Week	Prior Week	0	1	0	2	2	3	1	0	1	27	1	6	29	35
	Last Week	0	0	0	1	1	0	0	0	0	21	1	1	22	23
	% Change	-	-100.0%	-	-50.0%	-50.0%	-100.0%	-100.0%	-	-100.0%	-22.2%	0.0%	-83.3%	-24.1%	-34.3%
Eight Week	Prior 4 Weeks	0	2	1	3	4	6	2	0	2	86	11	12	99	111
	Last 4 Weeks	0	2	0	8	8	13	4	2	6	99	6	23	111	134
	% Change	-	0.0%	-100.0%	166.7%	100.0%	116.7%	100.0%	-	200.0%	15.1%	-45.5%	91.7%	12.1%	20.7%
Sixteen Week	Prior 8 Weeks	0	8	0	26	26	34	6	7	13	210	18	68	241	309
	Last 8 Weeks	0	4	1	11	12	19	6	2	8	185	17	35	210	245
	% Change	-	-50.0%	-	-57.7%	-53.8%	-44.1%	0.0%	-71.4%	-38.5%	-11.9%	-5.6%	-48.5%	-12.9%	-20.7%
YTD 2016	2016 YTD	0	3	0	8	8	7	0	1	1	76	2	18	79	97
	2017 YTD	0	2	1	8	9	15	4	2	6	117	10	26	133	159
	% Change	-	-33.3%	-	0.0%	12.5%	114.3%	-	100.0%	500.0%	53.9%	400.0%	44.4%	68.4%	63.9%
Rolling 24 Month	Prior 52 Weeks	0	70	0	98	98	195	40	19	59	990	57	363	1,106	1,469
	Last 52 Weeks	2	55	2	129	131	214	34	20	54	1,133	95	402	1,282	1,684
	% Change	-	-21.4%	-	31.6%	33.7%	9.7%	-15.0%	5.3%	-8.5%	14.4%	66.7%	10.7%	15.9%	14.6%
YTD 2015	2015 YTD	0	2	0	6	6	14	4	0	4	79	1	22	84	106
	2017 YTD	0	2	1	8	9	15	4	2	6	117	10	26	133	159
	% Change	-	0.0%	-	33.3%	50.0%	7.1%	0.0%	-	50.0%	48.1%	900.0%	18.2%	58.3%	50.0%
YTD 2014	2014 YTD	0	2	0	5	5	11	1	5	6	66	3	18	75	93
	2017 YTD	0	2	1	8	9	15	4	2	6	117	10	26	133	159
	% Change	-	0.0%	-	60.0%	80.0%	36.4%	300.0%	-60.0%	0.0%	77.3%	233.3%	44.4%	77.3%	71.0%
YTD 2013	2013 YTD	0	3	0	5	5	18	6	1	7	76	2	26	85	111
	2017 YTD	0	2	1	8	9	15	4	2	6	117	10	26	133	159
	% Change	-	-33.3%	-	60.0%	80.0%	-16.7%	-33.3%	100.0%	-14.3%	53.9%	400.0%	0.0%	56.5%	43.2%
YTD 2012	2012 YTD	0	2	0	12	12	12	6	4	10	114	3	26	127	153
	2017 YTD	0	2	1	8	9	15	4	2	6	117	10	26	133	159
	% Change	-	0.0%	-	-33.3%	-25.0%	25.0%	-33.3%	-50.0%	-40.0%	2.6%	233.3%	0.0%	4.7%	3.9%

Information summarized for CompStat week ending 02/04/2017.

Sourced from MNPD ARMS on 2/8/2017 7:46:31 AM. The figures above were sourced from incident reports using Uniform Crime Reporting definitions and reporting guidelines, based on the date when the crime was reported. This report is intended to be a management and planning tool and does not reflect the official UCR counts for the department. Incidents where a location is unknown or unspecified are included in the countywide totals.

Central Precinct Efficiency Report Summary

METROPOLITAN POLICE DEPARTMENT
of Nashville and Davidson County

Two Week, Eight Week, Sixteen Week, YTD, and 24 Month Analyses

Aggregated by component of arresting officer / officer making stop.

		Adults Only				Adults and Juveniles						
		Felony Arrests	Misdemeanor Arrests	Citation Arrests	Total Arrests	Part I Arrests	Weapons Law Violation Arrests	Drug-Related Arrests	DUI Arrests	Warrant Service Attempts	Warrants Served	Vehicle Stops
Two Week	Prior Week	11	67	74	152	8	1	26	3	72	33	555
	Last Week	4	81	63	148	6	0	12	2	60	26	582
	% Change	-63.6%	20.9%	-14.9%	-2.6%	-25.0%	-100.0%	-53.8%	-33.3%	-16.7%	-21.2%	4.9%
Eight Week	Prior 4 Weeks	34	220	256	510	31	2	65	5	179	104	1,673
	Last 4 Weeks	44	284	282	610	40	3	63	7	257	112	2,026
	% Change	29.4%	29.1%	10.2%	19.6%	29.0%	50.0%	-3.1%	40.0%	43.6%	7.7%	21.1%
Sixteen Week	Prior 8 Weeks	104	488	573	1,165	76	5	90	8	658	280	3,522
	Last 8 Weeks	78	504	538	1,120	71	5	128	12	436	216	3,699
	% Change	-25.0%	3.3%	-6.1%	-3.9%	-6.6%	0.0%	42.2%	50.0%	-33.7%	-22.9%	5.0%
YTD	2016 YTD	52	363	420	835	35	2	89	4	382	190	2,784
	2017 YTD	55	341	349	745	54	5	76	9	301	128	2,427
	% Change	5.8%	-6.1%	-16.9%	-10.8%	54.3%	150.0%	-14.6%	125.0%	-21.2%	-32.6%	-12.8%
Rolling 24 Month	Prior 52 Weeks	656	4,278	4,464	9,398	394	57	906	160	4,069	2,049	34,265
	Last 52 Weeks	595	3,715	3,950	8,260	508	38	868	101	2,906	1,740	24,118
	% Change	-9.3%	-13.2%	-11.5%	-12.1%	28.9%	-33.3%	-4.2%	-36.9%	-28.6%	-15.1%	-29.6%
YTD 2015	2015 YTD	84	372	518	974	46	9	92	20	841	207	5,101
	2017 YTD	55	341	349	745	54	5	76	9	301	128	2,427
	% Change	-34.5%	-8.3%	-32.6%	-23.5%	17.4%	-44.4%	-17.4%	-55.0%	-64.2%	-38.2%	-52.4%
YTD 2014	2014 YTD	60	368	425	853	38	5	67	13	1,110	173	4,526
	2017 YTD	55	341	349	745	54	5	76	9	301	128	2,427
	% Change	-8.3%	-7.3%	-17.9%	-12.7%	42.1%	0.0%	13.4%	-30.8%	-72.9%	-26.0%	-46.4%
YTD 2013	2013 YTD	62	400	413	875	33	10	99	13	816	128	4,805
	2017 YTD	55	341	349	745	54	5	76	9	301	128	2,427
	% Change	-11.3%	-14.8%	-15.5%	-14.9%	63.6%	-50.0%	-23.2%	-30.8%	-63.1%	0.0%	-49.5%
YTD 2012	2012 YTD	95	364	402	861	71	11	103	9	849	237	4,090
	2017 YTD	55	341	349	745	54	5	76	9	301	128	2,427
	% Change	-42.1%	-6.3%	-13.2%	-13.5%	-23.9%	-54.5%	-26.2%	0.0%	-64.5%	-46.0%	-40.7%

Information summarized for CompStat week ending 02/04/2017.

Sourced from MNPD ARMS on 2/8/2017 7:46:31 AM. Arrest summaries are not a count of arrest charges. 1 arrest = 1 body. Warrant Service summary considers 1 count for each service attempt and 1 count for each outstanding warrant served. Vehicle Stop summary sources MNPD's Vehicle Stop (Form 252) Database. Vehicle stop totals count all reports electronically entered via AFR. Hardcopy reports not entered into ARMS will affect accuracy of totals.

Hermitage Precinct Incident Report Summary

METROPOLITAN POLICE DEPARTMENT
of Nashville and Davidson County

Two Week, Eight Week, Sixteen Week, YTD, and 24 Month Analyses

Aggregated by precinct (incident location). Based on date when each incident was reported.

		Homicide	Forcible Rape	Commercial Robbery	Street Robbery	Total Robbery	Aggravated Assault	Commercial Burglary	Residential Burglary	Total Burglary	Larceny	Auto Theft	Violent Offenses	Property Offenses	Part I Offenses
Two Week	Prior Week	1	1	3	8	11	14	3	8	11	75	7	27	93	120
	Last Week	0	2	1	4	5	19	6	9	15	51	5	26	71	97
	% Change	-100.0%	100.0%	-66.7%	-50.0%	-54.5%	35.7%	100.0%	12.5%	36.4%	-32.0%	-28.6%	-3.7%	-23.7%	-19.2%
Eight Week	Prior 4 Weeks	1	15	4	29	33	53	8	35	43	235	40	102	318	420
	Last 4 Weeks	1	8	11	23	34	67	16	38	54	254	30	110	338	448
	% Change	0.0%	-46.7%	175.0%	-20.7%	3.0%	26.4%	100.0%	8.6%	25.6%	8.1%	-25.0%	7.8%	6.3%	6.7%
Sixteen Week	Prior 8 Weeks	3	15	10	66	76	114	27	84	111	544	53	208	708	916
	Last 8 Weeks	2	23	15	52	67	120	24	73	97	489	70	212	656	868
	% Change	-33.3%	53.3%	50.0%	-21.2%	-11.8%	5.3%	-11.1%	-13.1%	-12.6%	-10.1%	32.1%	1.9%	-7.3%	-5.2%
YTD 2016	2016 YTD	2	4	12	13	25	57	11	79	90	345	18	88	453	541
	2017 YTD	1	12	11	31	42	85	16	49	65	307	40	140	412	552
	% Change	-50.0%	200.0%	-8.3%	138.5%	68.0%	49.1%	45.5%	-38.0%	-27.8%	-11.0%	122.2%	59.1%	-9.1%	2.0%
Rolling 24 Month	Prior 52 Weeks	11	101	54	255	309	784	143	659	802	3,679	246	1,205	4,727	5,932
	Last 52 Weeks	16	115	66	322	388	906	169	539	708	3,545	313	1,425	4,566	5,991
	% Change	45.5%	13.9%	22.2%	26.3%	25.6%	15.6%	18.2%	-18.2%	-11.7%	-3.6%	27.2%	18.3%	-3.4%	1.0%
YTD 2015	2015 YTD	0	8	5	24	29	63	17	68	85	274	21	100	380	480
	2017 YTD	1	12	11	31	42	85	16	49	65	307	40	140	412	552
	% Change	-	50.0%	120.0%	29.2%	44.8%	34.9%	-5.9%	-27.9%	-23.5%	12.0%	90.5%	40.0%	8.4%	15.0%
YTD 2014	2014 YTD	1	5	3	24	27	79	18	72	90	279	19	112	388	500
	2017 YTD	1	12	11	31	42	85	16	49	65	307	40	140	412	552
	% Change	0.0%	140.0%	266.7%	29.2%	55.6%	7.6%	-11.1%	-31.9%	-27.8%	10.0%	110.5%	25.0%	6.2%	10.4%
YTD 2013	2013 YTD	0	7	7	26	33	69	13	92	105	378	14	109	497	606
	2017 YTD	1	12	11	31	42	85	16	49	65	307	40	140	412	552
	% Change	-	71.4%	57.1%	19.2%	27.3%	23.2%	23.1%	-46.7%	-38.1%	-18.8%	185.7%	28.4%	-17.1%	-8.9%
YTD 2012	2012 YTD	3	11	2	18	20	77	23	84	107	288	16	111	411	522
	2017 YTD	1	12	11	31	42	85	16	49	65	307	40	140	412	552
	% Change	-66.7%	9.1%	450.0%	72.2%	110.0%	10.4%	-30.4%	-41.7%	-39.3%	6.6%	150.0%	26.1%	0.2%	5.7%

Information summarized for CompStat week ending 02/04/2017.

Sourced from MNPD ARMS on 2/8/2017 7:46:31 AM. The figures above were sourced from incident reports using Uniform Crime Reporting definitions and reporting guidelines, based on the date when the crime was reported. This report is intended to be a management and planning tool and does not reflect the official UCR counts for the department. Incidents where a location is unknown or unspecified are included in the countywide totals.

Hermitage Precinct Efficiency Report Summary

METROPOLITAN POLICE DEPARTMENT
of Nashville and Davidson County

Two Week, Eight Week, Sixteen Week, YTD, and 24 Month Analyses

Aggregated by component of arresting officer / officer making stop.

		Adults Only				Adults and Juveniles						
		Felony Arrests	Misdemeanor Arrests	Citation Arrests	Total Arrests	Part I Arrests	Weapons Law Violation Arrests	Drug-Related Arrests	DUI Arrests	Warrant Service Attempts	Warrants Served	Vehicle Stops
Two Week	Prior Week	24	65	61	150	26	1	21	3	162	58	658
	Last Week	23	50	61	134	13	1	21	6	123	52	677
	% Change	-4.2%	-23.1%	0.0%	-10.7%	-50.0%	0.0%	0.0%	100.0%	-24.1%	-10.3%	2.9%
Eight Week	Prior 4 Weeks	87	207	329	623	104	6	107	16	465	293	2,558
	Last 4 Weeks	96	222	298	616	79	5	97	18	542	242	2,775
	% Change	10.3%	7.2%	-9.4%	-1.1%	-24.0%	-16.7%	-9.3%	12.5%	16.6%	-17.4%	8.5%
Sixteen Week	Prior 8 Weeks	181	378	669	1,228	164	14	221	21	1,010	496	4,969
	Last 8 Weeks	183	429	627	1,239	183	11	204	34	1,007	535	5,333
	% Change	1.1%	13.5%	-6.3%	0.9%	11.6%	-21.4%	-7.7%	61.9%	-0.3%	7.9%	7.3%
YTD	2016 YTD	121	278	602	1,001	120	9	205	13	960	332	5,440
	2017 YTD	123	282	380	785	106	5	131	23	650	323	3,468
	% Change	1.7%	1.4%	-36.9%	-21.6%	-11.7%	-44.4%	-36.1%	76.9%	-32.3%	-2.7%	-36.3%
Rolling 24 Month	Prior 52 Weeks	1,201	2,598	5,564	9,363	1,164	85	1,831	161	9,599	2,973	49,960
	Last 52 Weeks	1,242	2,757	5,161	9,160	1,176	84	1,757	230	7,136	3,416	41,901
	% Change	3.4%	6.1%	-7.2%	-2.2%	1.0%	-1.2%	-4.0%	42.9%	-25.7%	14.9%	-16.1%
YTD 2015	2015 YTD	118	230	657	1,005	87	14	234	13	932	288	6,358
	2017 YTD	123	282	380	785	106	5	131	23	650	323	3,468
	% Change	4.2%	22.6%	-42.2%	-21.9%	21.8%	-64.3%	-44.0%	76.9%	-30.3%	12.2%	-45.5%
YTD 2014	2014 YTD	109	311	745	1,165	100	15	245	21	1,142	290	6,707
	2017 YTD	123	282	380	785	106	5	131	23	650	323	3,468
	% Change	12.8%	-9.3%	-49.0%	-32.6%	6.0%	-66.7%	-46.5%	9.5%	-43.1%	11.4%	-48.3%
YTD 2013	2013 YTD	124	267	781	1,172	113	15	299	26	697	268	6,385
	2017 YTD	123	282	380	785	106	5	131	23	650	323	3,468
	% Change	-0.8%	5.6%	-51.3%	-33.0%	-6.2%	-66.7%	-56.2%	-11.5%	-6.7%	20.5%	-45.7%
YTD 2012	2012 YTD	150	271	664	1,085	109	20	227	22	905	321	6,576
	2017 YTD	123	282	380	785	106	5	131	23	650	323	3,468
	% Change	-18.0%	4.1%	-42.8%	-27.6%	-2.8%	-75.0%	-42.3%	4.5%	-28.2%	0.6%	-47.3%

Information summarized for CompStat week ending 02/04/2017.

Sourced from MNPD ARMS on 2/8/2017 7:46:31 AM. Arrest summaries are not a count of arrest charges. 1 arrest = 1 body. Warrant Service summary considers 1 count for each service attempt and 1 count for each outstanding warrant served. Vehicle Stop summary sources MNPD's Vehicle Stop (Form 252) Database. Vehicle stop totals count all reports electronically entered via AFR. Hardcopy reports not entered into ARMS will affect accuracy of totals.

North Precinct Incident Report Summary

METROPOLITAN POLICE DEPARTMENT
of Nashville and Davidson County

Two Week, Eight Week, Sixteen Week, YTD, and 24 Month Analyses

Aggregated by precinct (incident location). Based on date when each incident was reported.

		Homicide	Forcible Rape	Commercial Robbery	Street Robbery	Total Robbery	Aggravated Assault	Commercial Burglary	Residential Burglary	Total Burglary	Larceny	Auto Theft	Violent Offenses	Property Offenses	Part I Offenses
Two Week	Prior Week	0	1	0	10	10	14	4	11	15	33	2	25	50	75
	Last Week	0	0	1	3	4	12	3	7	10	31	7	16	48	64
	% Change	-	-100.0%	-	-70.0%	-60.0%	-14.3%	-25.0%	-36.4%	-33.3%	-6.1%	250.0%	-36.0%	-4.0%	-14.7%
Eight Week	Prior 4 Weeks	2	4	1	23	24	73	9	35	44	130	39	103	213	316
	Last 4 Weeks	0	2	3	24	27	63	23	27	50	125	28	92	203	295
	% Change	-100.0%	-50.0%	200.0%	4.3%	12.5%	-13.7%	155.6%	-22.9%	13.6%	-3.8%	-28.2%	-10.7%	-4.7%	-6.6%
Sixteen Week	Prior 8 Weeks	4	10	3	40	43	117	15	69	84	262	49	174	395	569
	Last 8 Weeks	2	6	4	47	51	136	32	62	94	255	67	195	416	611
	% Change	-50.0%	-40.0%	33.3%	17.5%	18.6%	16.2%	113.3%	-10.1%	11.9%	-2.7%	36.7%	12.1%	5.3%	7.4%
YTD 2016	2016 YTD	1	8	2	25	27	53	9	38	47	139	29	89	215	304
	2017 YTD	0	2	3	29	32	81	25	36	61	151	40	115	252	367
	% Change	-100.0%	-75.0%	50.0%	16.0%	18.5%	52.8%	177.8%	-5.3%	29.8%	8.6%	37.9%	29.2%	17.2%	20.7%
Rolling 24 Month	Prior 52 Weeks	27	90	27	290	317	986	116	524	640	1,788	234	1,420	2,662	4,082
	Last 52 Weeks	17	75	29	274	303	916	135	489	624	1,887	274	1,311	2,785	4,096
	% Change	-37.0%	-16.7%	7.4%	-5.5%	-4.4%	-7.1%	16.4%	-6.7%	-2.5%	5.5%	17.1%	-7.7%	4.6%	0.3%
YTD 2015	2015 YTD	4	6	3	30	33	66	15	68	83	154	35	109	272	381
	2017 YTD	0	2	3	29	32	81	25	36	61	151	40	115	252	367
	% Change	-100.0%	-66.7%	0.0%	-3.3%	-3.0%	22.7%	66.7%	-47.1%	-26.5%	-1.9%	14.3%	5.5%	-7.4%	-3.7%
YTD 2014	2014 YTD	2	9	0	12	12	74	3	37	40	140	12	97	192	289
	2017 YTD	0	2	3	29	32	81	25	36	61	151	40	115	252	367
	% Change	-100.0%	-77.8%	-	141.7%	166.7%	9.5%	733.3%	-2.7%	52.5%	7.9%	233.3%	18.6%	31.3%	27.0%
YTD 2013	2013 YTD	2	3	3	19	22	84	13	94	107	141	14	111	262	373
	2017 YTD	0	2	3	29	32	81	25	36	61	151	40	115	252	367
	% Change	-100.0%	-33.3%	0.0%	52.6%	45.5%	-3.6%	92.3%	-61.7%	-43.0%	7.1%	185.7%	3.6%	-3.8%	-1.6%
YTD 2012	2012 YTD	3	6	1	21	22	51	12	62	74	165	15	82	254	336
	2017 YTD	0	2	3	29	32	81	25	36	61	151	40	115	252	367
	% Change	-100.0%	-66.7%	200.0%	38.1%	45.5%	58.8%	108.3%	-41.9%	-17.6%	-8.5%	166.7%	40.2%	-0.8%	9.2%

Information summarized for CompStat week ending 02/04/2017.

Sourced from MNPD ARMS on 2/8/2017 7:46:31 AM. The figures above were sourced from incident reports using Uniform Crime Reporting definitions and reporting guidelines, based on the date when the crime was reported. This report is intended to be a management and planning tool and does not reflect the official UCR counts for the department. Incidents where a location is unknown or unspecified are included in the countywide totals.

North Precinct Efficiency Report Summary

METROPOLITAN POLICE DEPARTMENT
of Nashville and Davidson County

Two Week, Eight Week, Sixteen Week, YTD, and 24 Month Analyses

Aggregated by component of arresting officer / officer making stop.

		Adults Only				Adults and Juveniles						
		Felony Arrests	Misdemeanor Arrests	Citation Arrests	Total Arrests	Part I Arrests	Weapons Law Violation Arrests	Drug-Related Arrests	DUI Arrests	Warrant Service Attempts	Warrants Served	Vehicle Stops
Two Week	Prior Week	25	45	65	135	24	0	33	1	133	58	546
	Last Week	22	41	57	120	13	3	17	3	101	63	471
	% Change	-12.0%	-8.9%	-12.3%	-11.1%	-45.8%	-	-48.5%	200.0%	-24.1%	8.6%	-13.7%
Eight Week	Prior 4 Weeks	65	146	259	470	61	7	85	8	410	166	1,574
	Last 4 Weeks	80	194	290	564	78	5	105	5	600	244	2,008
	% Change	23.1%	32.9%	12.0%	20.0%	27.9%	-28.6%	23.5%	-37.5%	46.3%	47.0%	27.6%
Sixteen Week	Prior 8 Weeks	188	378	622	1,188	162	30	262	11	1,008	456	3,398
	Last 8 Weeks	145	340	549	1,034	139	12	190	13	1,010	410	3,582
	% Change	-22.9%	-10.1%	-11.7%	-13.0%	-14.2%	-60.0%	-27.5%	18.2%	0.2%	-10.1%	5.4%
YTD	2016 YTD	127	255	403	785	86	18	137	6	801	274	2,874
	2017 YTD	93	234	345	672	92	5	128	8	713	279	2,385
	% Change	-26.8%	-8.2%	-14.4%	-14.4%	7.0%	-72.2%	-6.6%	33.3%	-11.0%	1.8%	-17.0%
Rolling 24 Month	Prior 52 Weeks	1,195	2,334	3,177	6,706	812	128	1,375	91	7,658	2,626	25,423
	Last 52 Weeks	1,223	2,579	3,946	7,748	954	131	1,654	107	6,722	2,961	23,515
	% Change	2.3%	10.5%	24.2%	15.5%	17.5%	2.3%	20.3%	17.6%	-12.2%	12.8%	-7.5%
YTD 2015	2015 YTD	98	179	458	735	79	16	156	8	818	185	3,323
	2017 YTD	93	234	345	672	92	5	128	8	713	279	2,385
	% Change	-5.1%	30.7%	-24.7%	-8.6%	16.5%	-68.8%	-17.9%	0.0%	-12.8%	50.8%	-28.2%
YTD 2014	2014 YTD	122	221	588	931	54	5	165	7	852	280	4,797
	2017 YTD	93	234	345	672	92	5	128	8	713	279	2,385
	% Change	-23.8%	5.9%	-41.3%	-27.8%	70.4%	0.0%	-22.4%	14.3%	-16.3%	-0.4%	-50.3%
YTD 2013	2013 YTD	136	191	654	981	64	17	193	11	568	258	4,813
	2017 YTD	93	234	345	672	92	5	128	8	713	279	2,385
	% Change	-31.6%	22.5%	-47.2%	-31.5%	43.8%	-70.6%	-33.7%	-27.3%	25.5%	8.1%	-50.4%
YTD 2012	2012 YTD	129	188	664	981	75	16	191	9	737	271	5,655
	2017 YTD	93	234	345	672	92	5	128	8	713	279	2,385
	% Change	-27.9%	24.5%	-48.0%	-31.5%	22.7%	-68.8%	-33.0%	-11.1%	-3.3%	3.0%	-57.8%

Information summarized for CompStat week ending 02/04/2017.

Sourced from MNPD ARMS on 2/8/2017 7:46:31 AM. Arrest summaries are not a count of arrest charges. 1 arrest = 1 body. Warrant Service summary considers 1 count for each service attempt and 1 count for each outstanding warrant served. Vehicle Stop summary sources MNPD's Vehicle Stop (Form 252) Database. Vehicle stop totals count all reports electronically entered via AFR. Hardcopy reports not entered into ARMS will affect accuracy of totals.

Madison Precinct Incident Report Summary

METROPOLITAN POLICE DEPARTMENT
of Nashville and Davidson County

Two Week, Eight Week, Sixteen Week, YTD, and 24 Month Analyses

Aggregated by precinct (incident location). Based on date when each incident was reported.

		Homicide	Forcible Rape	Commercial Robbery	Street Robbery	Total Robbery	Aggravated Assault	Commercial Burglary	Residential Burglary	Total Burglary	Larceny	Auto Theft	Violent Offenses	Property Offenses	Part I Offenses
Two Week	Prior Week	2	0	0	3	3	16	1	7	8	28	2	21	38	59
	Last Week	0	0	1	1	2	8	1	6	7	34	5	10	46	56
	% Change	-100.0%	-	-	-66.7%	-33.3%	-50.0%	0.0%	-14.3%	-12.5%	21.4%	150.0%	-52.4%	21.1%	-5.1%
Eight Week	Prior 4 Weeks	0	3	5	11	16	38	4	29	33	140	26	57	199	256
	Last 4 Weeks	3	0	3	12	15	46	5	27	32	151	23	64	206	270
	% Change	-	-100.0%	-40.0%	9.1%	-6.3%	21.1%	25.0%	-6.9%	-3.0%	7.9%	-11.5%	12.3%	3.5%	5.5%
Sixteen Week	Prior 8 Weeks	2	5	10	24	34	87	16	60	76	322	47	128	445	573
	Last 8 Weeks	3	3	8	23	31	84	9	56	65	291	49	121	405	526
	% Change	50.0%	-40.0%	-20.0%	-4.2%	-8.8%	-3.4%	-43.8%	-6.7%	-14.5%	-9.6%	4.3%	-5.5%	-9.0%	-8.2%
YTD 2016	2016 YTD	0	8	4	12	16	55	4	34	38	193	10	79	241	320
	2017 YTD	3	1	3	13	16	56	8	31	39	187	28	76	254	330
	% Change	-	-87.5%	-25.0%	8.3%	0.0%	1.8%	100.0%	-8.8%	2.6%	-3.1%	180.0%	-3.8%	5.4%	3.1%
Rolling 24 Month	Prior 52 Weeks	2	63	42	149	191	622	65	520	585	2,172	181	878	2,938	3,816
	Last 52 Weeks	10	53	37	151	188	580	74	439	513	2,197	193	831	2,903	3,734
	% Change	400.0%	-15.9%	-11.9%	1.3%	-1.6%	-6.8%	13.8%	-15.6%	-12.3%	1.2%	6.6%	-5.4%	-1.2%	-2.1%
YTD 2015	2015 YTD	1	7	4	10	14	48	6	44	50	173	15	70	238	308
	2017 YTD	3	1	3	13	16	56	8	31	39	187	28	76	254	330
	% Change	200.0%	-85.7%	-25.0%	30.0%	14.3%	16.7%	33.3%	-29.5%	-22.0%	8.1%	86.7%	8.6%	6.7%	7.1%
YTD 2014	2014 YTD	0	4	2	9	11	49	3	38	41	158	10	64	209	273
	2017 YTD	3	1	3	13	16	56	8	31	39	187	28	76	254	330
	% Change	-	-75.0%	50.0%	44.4%	45.5%	14.3%	166.7%	-18.4%	-4.9%	18.4%	180.0%	18.8%	21.5%	20.9%
YTD 2013	2013 YTD	0	3	2	20	22	47	12	46	58	178	17	72	253	325
	2017 YTD	3	1	3	13	16	56	8	31	39	187	28	76	254	330
	% Change	-	-66.7%	50.0%	-35.0%	-27.3%	19.1%	-33.3%	-32.6%	-32.8%	5.1%	64.7%	5.6%	0.4%	1.5%
YTD 2012	2012 YTD	3	5	1	17	18	54	13	105	118	213	16	80	347	427
	2017 YTD	3	1	3	13	16	56	8	31	39	187	28	76	254	330
	% Change	0.0%	-80.0%	200.0%	-23.5%	-11.1%	3.7%	-38.5%	-70.5%	-66.9%	-12.2%	75.0%	-5.0%	-26.8%	-22.7%

Information summarized for CompStat week ending 02/04/2017.

Sourced from MNPD ARMS on 2/8/2017 7:46:31 AM. The figures above were sourced from incident reports using Uniform Crime Reporting definitions and reporting guidelines, based on the date when the crime was reported. This report is intended to be a management and planning tool and does not reflect the official UCR counts for the department. Incidents where a location is unknown or unspecified are included in the countywide totals.

Madison Precinct Efficiency Report Summary

METROPOLITAN POLICE DEPARTMENT
of Nashville and Davidson County

Two Week, Eight Week, Sixteen Week, YTD, and 24 Month Analyses

Aggregated by component of arresting officer / officer making stop.

		Adults Only				Adults and Juveniles						
		Felony Arrests	Misdemeanor Arrests	Citation Arrests	Total Arrests	Part I Arrests	Weapons Law Violation Arrests	Drug-Related Arrests	DUI Arrests	Warrant Service Attempts	Warrants Served	Vehicle Stops
Two Week	Prior Week	26	58	76	160	25	3	20	3	121	54	440
	Last Week	28	35	61	124	28	2	25	2	98	31	295
	% Change	7.7%	-39.7%	-19.7%	-22.5%	12.0%	-33.3%	25.0%	-33.3%	-19.0%	-42.6%	-33.0%
Eight Week	Prior 4 Weeks	64	156	268	488	87	3	37	11	332	158	1,273
	Last 4 Weeks	86	174	298	558	106	12	67	13	427	162	1,537
	% Change	34.4%	11.5%	11.2%	14.3%	21.8%	300.0%	81.1%	18.2%	28.6%	2.5%	20.7%
Sixteen Week	Prior 8 Weeks	128	313	557	998	177	13	115	42	768	321	2,663
	Last 8 Weeks	150	330	566	1,046	193	15	104	24	759	320	2,810
	% Change	17.2%	5.4%	1.6%	4.8%	9.0%	15.4%	-9.6%	-42.9%	-1.2%	-0.3%	5.5%
YTD	2016 YTD	69	222	425	716	118	8	95	9	492	213	2,208
	2017 YTD	100	226	369	695	129	14	80	17	523	218	1,868
	% Change	44.9%	1.8%	-13.2%	-2.9%	9.3%	75.0%	-15.8%	88.9%	6.3%	2.3%	-15.4%
Rolling 24 Month	Prior 52 Weeks	867	2,127	4,385	7,379	1,334	76	988	185	6,209	2,262	23,325
	Last 52 Weeks	834	2,131	3,744	6,709	1,153	72	810	185	4,967	2,139	18,795
	% Change	-3.8%	0.2%	-14.6%	-9.1%	-13.6%	-5.3%	-18.0%	0.0%	-20.0%	-5.4%	-19.4%
YTD 2015	2015 YTD	78	179	456	713	94	6	106	22	491	180	3,232
	2017 YTD	100	226	369	695	129	14	80	17	523	218	1,868
	% Change	28.2%	26.3%	-19.1%	-2.5%	37.2%	133.3%	-24.5%	-22.7%	6.5%	21.1%	-42.2%
YTD 2014	2014 YTD	74	206	469	749	112	8	150	14	521	186	3,050
	2017 YTD	100	226	369	695	129	14	80	17	523	218	1,868
	% Change	35.1%	9.7%	-21.3%	-7.2%	15.2%	75.0%	-46.7%	21.4%	0.4%	17.2%	-38.8%
YTD 2013	2013 YTD	103	167	525	795	118	10	103	19	695	182	3,389
	2017 YTD	100	226	369	695	129	14	80	17	523	218	1,868
	% Change	-2.9%	35.3%	-29.7%	-12.6%	9.3%	40.0%	-22.3%	-10.5%	-24.7%	19.8%	-44.9%
YTD 2012	2012 YTD	134	193	474	801	123	13	156	7	510	217	4,234
	2017 YTD	100	226	369	695	129	14	80	17	523	218	1,868
	% Change	-25.4%	17.1%	-22.2%	-13.2%	4.9%	7.7%	-48.7%	142.9%	2.5%	0.5%	-55.9%

Information summarized for CompStat week ending 02/04/2017.

Sourced from MNPD ARMS on 2/8/2017 7:46:31 AM. Arrest summaries are not a count of arrest charges. 1 arrest = 1 body. Warrant Service summary considers 1 count for each service attempt and 1 count for each outstanding warrant served. Vehicle Stop summary sources MNPD's Vehicle Stop (Form 252) Database. Vehicle stop totals count all reports electronically entered via AFR. Hardcopy reports not entered into ARMS will affect accuracy of totals.

Midtown Hills Precinct Incident Report Summary

METROPOLITAN POLICE DEPARTMENT
of Nashville and Davidson County

Two Week, Eight Week, Sixteen Week, YTD, and 24 Month Analyses

Aggregated by precinct (incident location). Based on date when each incident was reported.

		Homicide	Forcible Rape	Commercial Robbery	Street Robbery	Total Robbery	Aggravated Assault	Commercial Burglary	Residential Burglary	Total Burglary	Larceny	Auto Theft	Violent Offenses	Property Offenses	Part I Offenses
Two Week	Prior Week	0	5	1	1	2	20	5	4	9	38	9	27	56	83
	Last Week	0	0	2	1	3	8	2	2	4	40	4	11	48	59
	% Change	-	-100.0%	100.0%	0.0%	50.0%	-60.0%	-60.0%	-50.0%	-55.6%	5.3%	-55.6%	-59.3%	-14.3%	-28.9%
Eight Week	Prior 4 Weeks	0	5	4	14	18	23	13	20	33	149	16	46	198	244
	Last 4 Weeks	0	5	6	17	23	56	20	15	35	181	27	84	243	327
	% Change	-	0.0%	50.0%	21.4%	27.8%	143.5%	53.8%	-25.0%	6.1%	21.5%	68.8%	82.6%	22.7%	34.0%
Sixteen Week	Prior 8 Weeks	1	7	8	16	24	60	41	46	87	384	32	92	503	595
	Last 8 Weeks	0	10	10	31	41	79	33	35	68	330	43	130	441	571
	% Change	-100.0%	42.9%	25.0%	93.8%	70.8%	31.7%	-19.5%	-23.9%	-21.8%	-14.1%	34.4%	41.3%	-12.3%	-4.0%
YTD 2016	2016 YTD	0	5	5	10	15	32	7	45	52	206	13	52	271	323
	2017 YTD	0	7	6	21	27	61	22	21	43	223	32	95	298	393
	% Change	-	40.0%	20.0%	110.0%	80.0%	90.6%	214.3%	-53.3%	-17.3%	8.3%	146.2%	82.7%	10.0%	21.7%
Rolling 24 Month	Prior 52 Weeks	4	58	24	130	154	412	156	434	590	2,394	143	628	3,127	3,755
	Last 52 Weeks	2	62	48	138	186	419	194	353	547	2,309	177	669	3,033	3,702
	% Change	-50.0%	6.9%	100.0%	6.2%	20.8%	1.7%	24.4%	-18.7%	-7.3%	-3.6%	23.8%	6.5%	-3.0%	-1.4%
YTD 2015	2015 YTD	0	6	6	7	13	27	7	28	35	187	6	46	228	274
	2017 YTD	0	7	6	21	27	61	22	21	43	223	32	95	298	393
	% Change	-	16.7%	0.0%	200.0%	107.7%	125.9%	214.3%	-25.0%	22.9%	19.3%	433.3%	106.5%	30.7%	43.4%
YTD 2014	2014 YTD	0	10	3	11	14	28	16	54	70	227	9	52	306	358
	2017 YTD	0	7	6	21	27	61	22	21	43	223	32	95	298	393
	% Change	-	-30.0%	100.0%	90.9%	92.9%	117.9%	37.5%	-61.1%	-38.6%	-1.8%	255.6%	82.7%	-2.6%	9.8%
YTD 2013	2013 YTD	0	8	4	4	8	35	15	50	65	223	13	51	301	352
	2017 YTD	0	7	6	21	27	61	22	21	43	223	32	95	298	393
	% Change	-	-12.5%	50.0%	425.0%	237.5%	74.3%	46.7%	-58.0%	-33.8%	0.0%	146.2%	86.3%	-1.0%	11.6%
YTD 2012	2012 YTD	0	7	10	12	22	49	22	62	84	234	10	78	328	406
	2017 YTD	0	7	6	21	27	61	22	21	43	223	32	95	298	393
	% Change	-	0.0%	-40.0%	75.0%	22.7%	24.5%	0.0%	-66.1%	-48.8%	-4.7%	220.0%	21.8%	-9.1%	-3.2%

Information summarized for CompStat week ending 02/04/2017.

Sourced from MNPD ARMS on 2/8/2017 7:46:31 AM. The figures above were sourced from incident reports using Uniform Crime Reporting definitions and reporting guidelines, based on the date when the crime was reported. This report is intended to be a management and planning tool and does not reflect the official UCR counts for the department. Incidents where a location is unknown or unspecified are included in the countywide totals.

Midtown Hills Precinct Efficiency Report Summary

METROPOLITAN POLICE DEPARTMENT
of Nashville and Davidson County

Two Week, Eight Week, Sixteen Week, YTD, and 24 Month Analyses

Aggregated by component of arresting officer / officer making stop.

		Adults Only				Adults and Juveniles						
		Felony Arrests	Misdemeanor Arrests	Citation Arrests	Total Arrests	Part I Arrests	Weapons Law Violation Arrests	Drug-Related Arrests	DUI Arrests	Warrant Service Attempts	Warrants Served	Vehicle Stops
Two Week	Prior Week	23	34	80	137	11	2	26	1	101	40	753
	Last Week	19	43	74	136	15	0	39	4	120	28	637
	% Change	-17.4%	26.5%	-7.5%	-0.7%	36.4%	-100.0%	50.0%	300.0%	18.8%	-30.0%	-15.4%
Eight Week	Prior 4 Weeks	38	147	229	414	53	8	86	14	143	80	1,703
	Last 4 Weeks	72	146	306	524	57	11	135	12	306	121	2,441
	% Change	89.5%	-0.7%	33.6%	26.6%	7.5%	37.5%	57.0%	-14.3%	114.0%	51.3%	43.3%
Sixteen Week	Prior 8 Weeks	101	264	535	900	110	8	195	24	343	222	4,072
	Last 8 Weeks	110	293	535	938	110	19	221	26	449	201	4,144
	% Change	8.9%	11.0%	0.0%	4.2%	0.0%	137.5%	13.3%	8.3%	30.9%	-9.5%	1.8%
YTD	2016 YTD	59	192	419	670	47	4	136	23	287	155	4,239
	2017 YTD	81	192	369	642	67	15	162	16	352	140	2,958
	% Change	37.3%	0.0%	-11.9%	-4.2%	42.6%	275.0%	19.1%	-30.4%	22.6%	-9.7%	-30.2%
Rolling 24 Month	Prior 52 Weeks	624	2,257	4,911	7,792	609	49	1,347	183	3,553	1,623	44,692
	Last 52 Weeks	636	1,781	3,837	6,254	613	77	1,400	153	2,660	1,460	31,107
	% Change	1.9%	-21.1%	-21.9%	-19.7%	0.7%	57.1%	3.9%	-16.4%	-25.1%	-10.0%	-30.4%
YTD 2015	2015 YTD	46	240	418	704	36	6	101	16	318	153	4,628
	2017 YTD	81	192	369	642	67	15	162	16	352	140	2,958
	% Change	76.1%	-20.0%	-11.7%	-8.8%	86.1%	150.0%	60.4%	0.0%	10.7%	-8.5%	-36.1%
YTD 2014	2014 YTD	0	0	0	0	0	0	0	0	0	0	0
	2017 YTD	81	192	369	642	67	15	162	16	352	140	2,958
	% Change	-	-	-	-	-	-	-	-	-	-	-
YTD 2013	2013 YTD	0	0	0	0	0	0	0	0	0	0	0
	2017 YTD	81	192	369	642	67	15	162	16	352	140	2,958
	% Change	-	-	-	-	-	-	-	-	-	-	-
YTD 2012	2012 YTD	0	0	0	0	0	0	0	0	0	0	0
	2017 YTD	81	192	369	642	67	15	162	16	352	140	2,958
	% Change	-	-	-	-	-	-	-	-	-	-	-

Information summarized for CompStat week ending 02/04/2017.

Sourced from MNPD ARMS on 2/8/2017 7:46:31 AM. Arrest summaries are not a count of arrest charges. 1 arrest = 1 body. Warrant Service summary considers 1 count for each service attempt and 1 count for each outstanding warrant served. Vehicle Stop summary sources MNPD's Vehicle Stop (Form 252) Database. Vehicle stop totals count all reports electronically entered via AFR. Hardcopy reports not entered into ARMS will affect accuracy of totals.

County UCR Incident Charts

Aggregated by precinct (incident location).

Summarized by CompStat week for past eight weeks.

METROPOLITAN POLICE DEPARTMENT

of Nashville and Davidson County

All Part 1 Incidents - 52wk Avg: 629

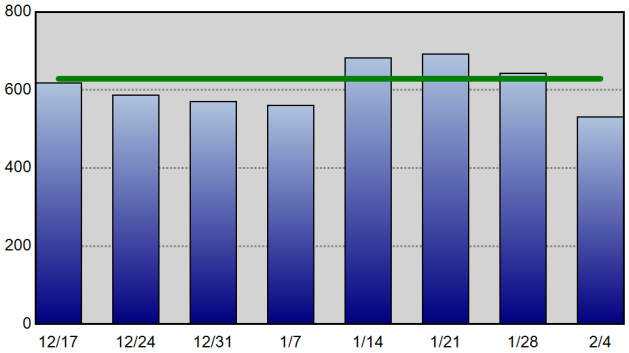

Violent Crime - 52wk Avg: 148

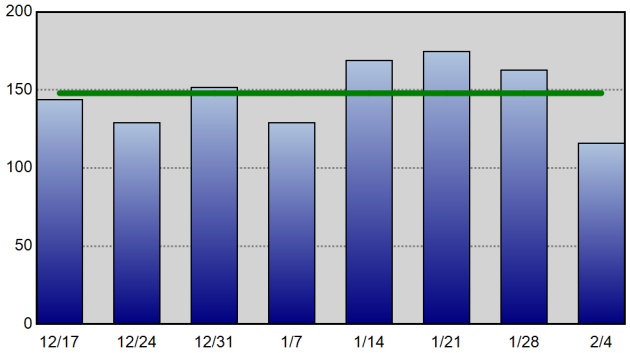

Property Crime - 52wk Avg: 481

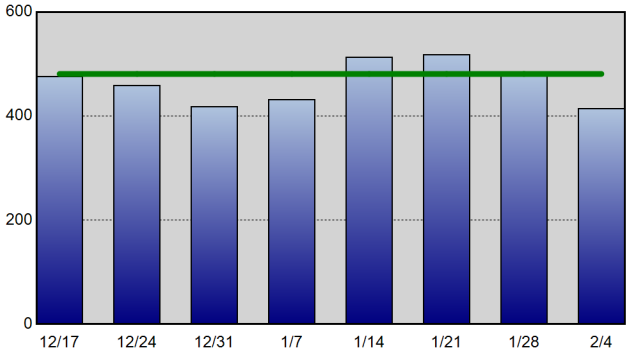

Robbery - 52wk Avg: 39

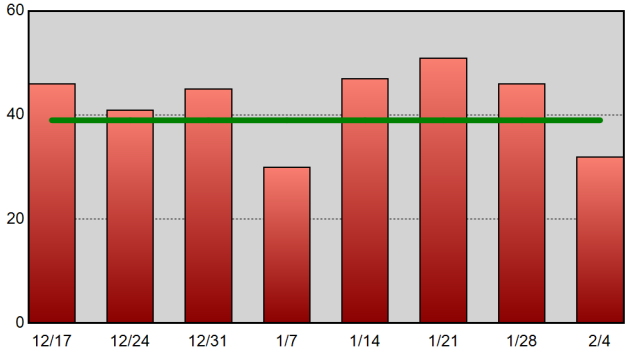

Commercial Burglary - 52wk Avg: 19

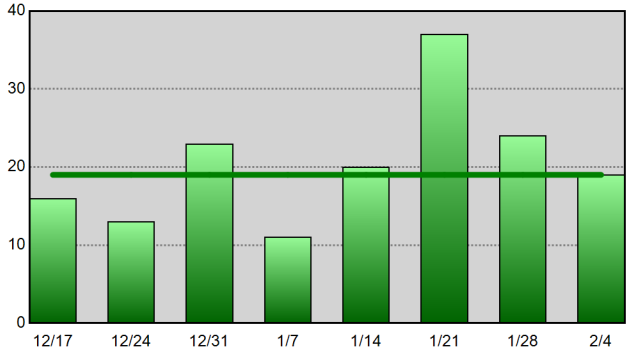

Residential Burglary - 52wk Avg: 66

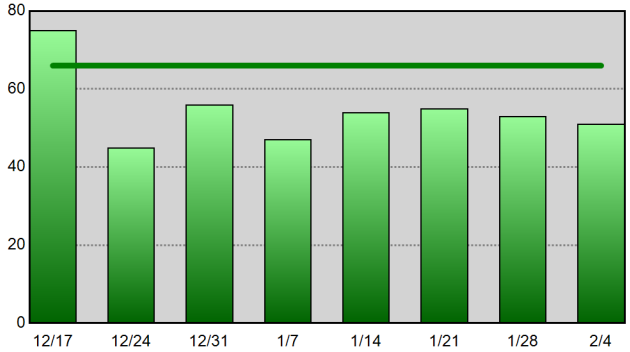

Aggravated Assault - 52wk Avg: 97

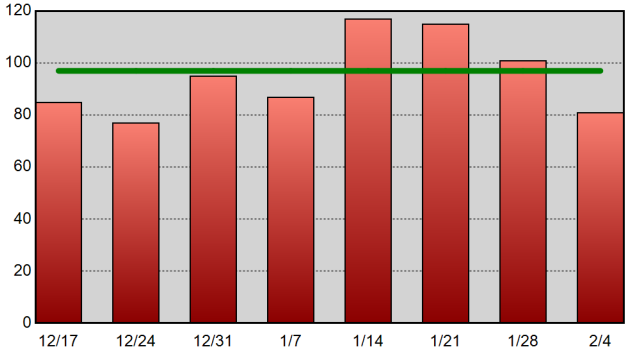

Theft From Vehicle - 52wk Avg: 107

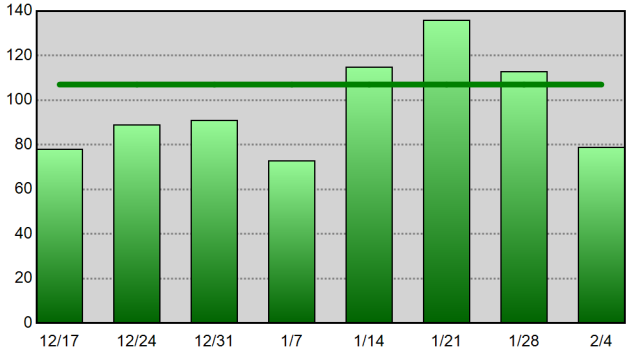

Vehicle Theft - 52wk Avg: 35

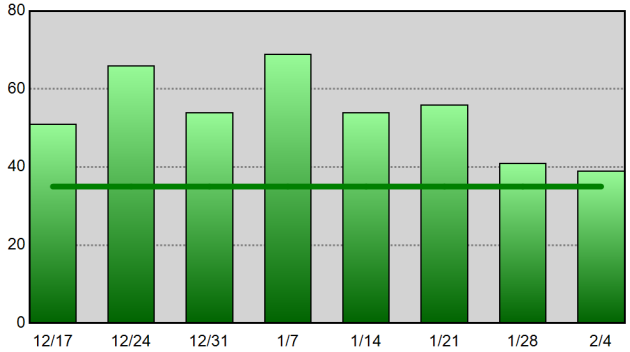

Information summarized for CompStat week ending 02-04-17.
The horizontal line on each chart represents the data set's 52-week weekly average.

Sourced from MNPD ARMS on 2/8/2017 7:46:31 AM. The figures above were sourced from incident reports using Uniform Crime Reporting definitions and reporting guidelines, based on the date when the crime was reported. This report is intended to be a management and planning tool and does not reflect the official UCR counts for the department. Incidents where a location is unknown or unspecified are included in the countywide totals.

West Precinct UCR Incident Charts

Aggregated by precinct (incident location).

Summarized by CompStat week for past eight weeks.

METROPOLITAN POLICE DEPARTMENT

of Nashville and Davidson County

All Part 1 Incidents - 52wk Avg: 71

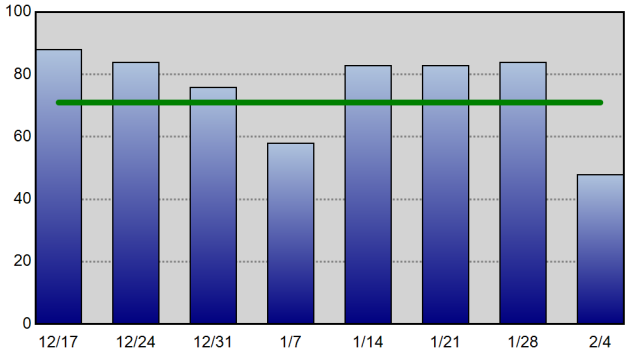

Violent Crime - 52wk Avg: 9

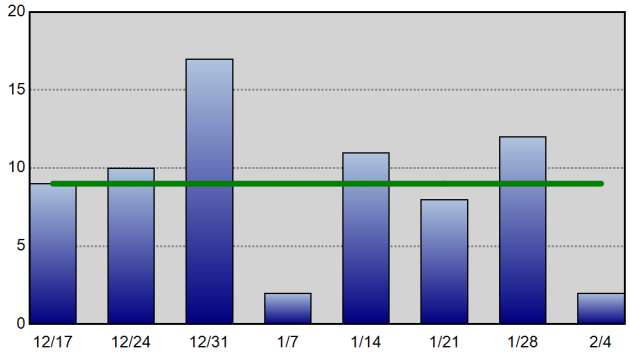

Property Crime - 52wk Avg: 62

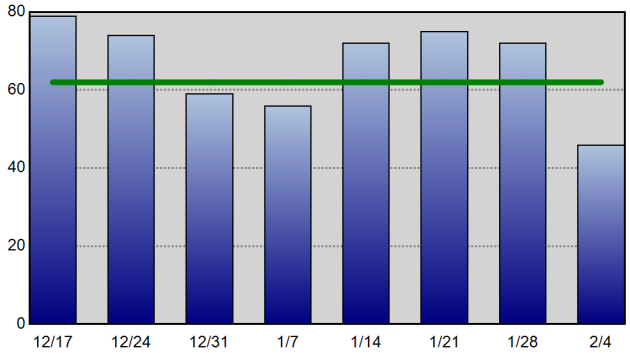

Robbery - 52wk Avg: 2

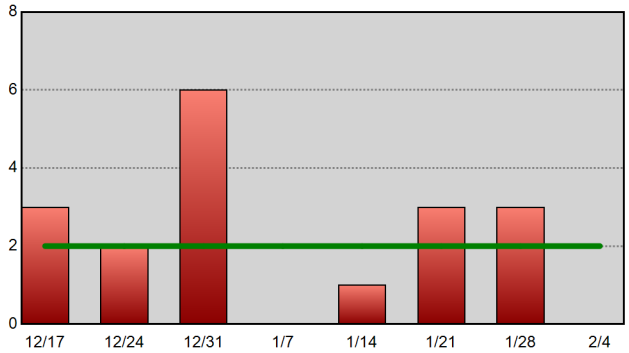

Commercial Burglary - 52wk Avg: 2

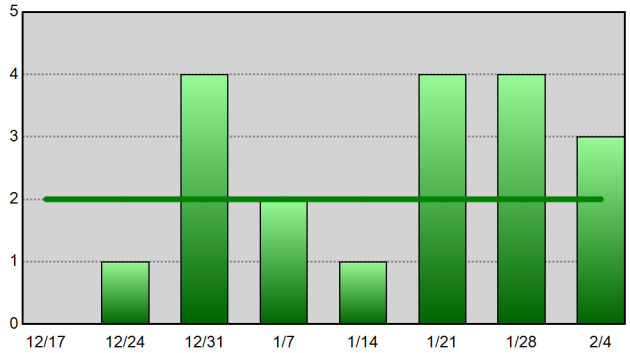

Residential Burglary - 52wk Avg: 6

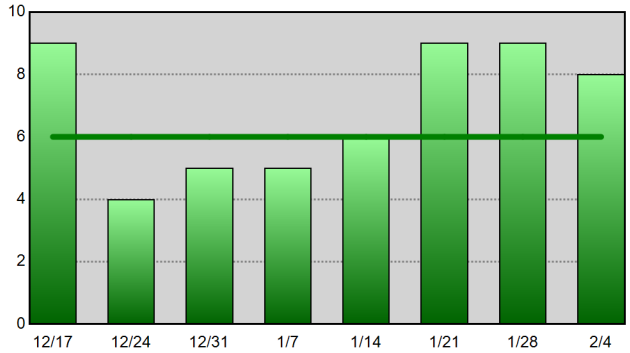

Aggravated Assault - 52wk Avg: 6

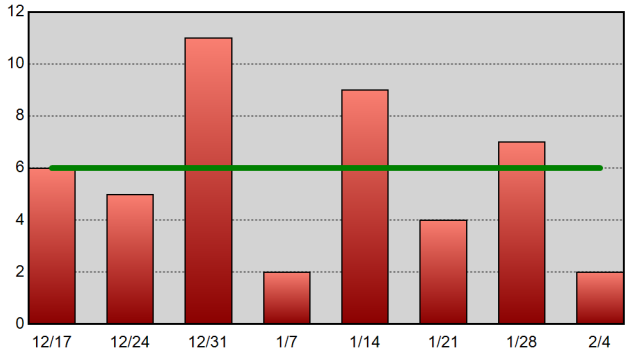

Theft From Vehicle - 52wk Avg: 15

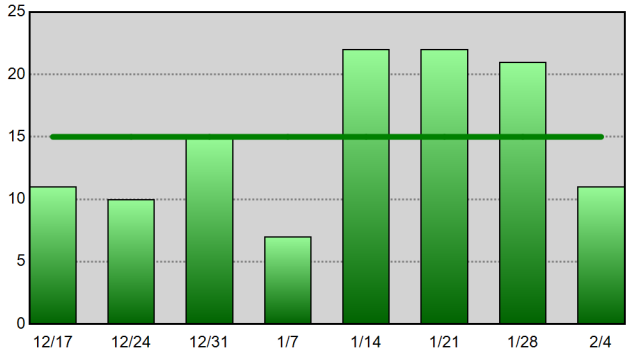

Vehicle Theft - 52wk Avg: 2

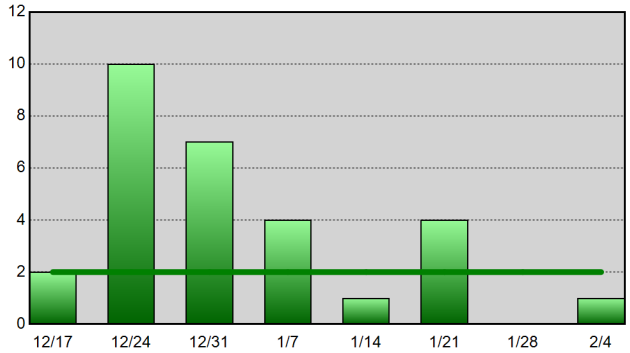

Information summarized for CompStat week ending 02-04-17.
The horizontal line on each chart represents the data set's 52-week weekly average.

Sourced from MNPD ARMS on 2/8/2017 7:46:34 AM. The figures above were sourced from incident reports using Uniform Crime Reporting definitions and reporting guidelines, based on the date when the crime was reported. This report is intended to be a management and planning tool and does not reflect the official UCR counts for the department. Incidents where a location is unknown or unspecified are included in the countywide totals.

East Precinct UCR Incident Charts

Aggregated by precinct (incident location).

Summarized by CompStat week for past eight weeks.

METROPOLITAN POLICE DEPARTMENT

of Nashville and Davidson County

All Part 1 Incidents - 52wk Avg: 70

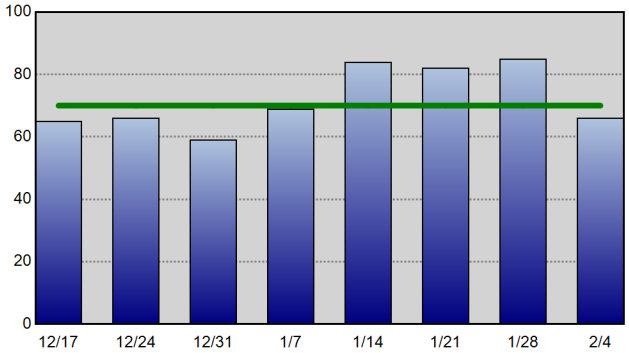

Violent Crime - 52wk Avg: 19

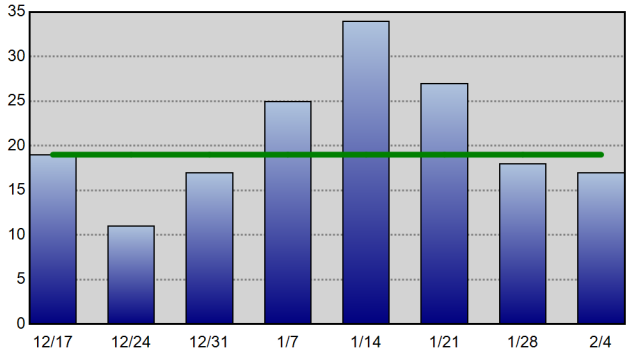

Property Crime - 52wk Avg: 51

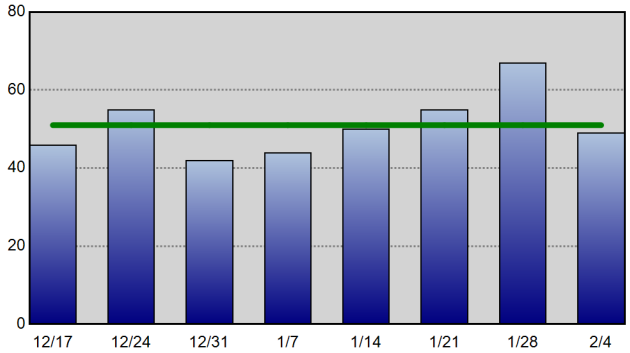

Robbery - 52wk Avg: 4

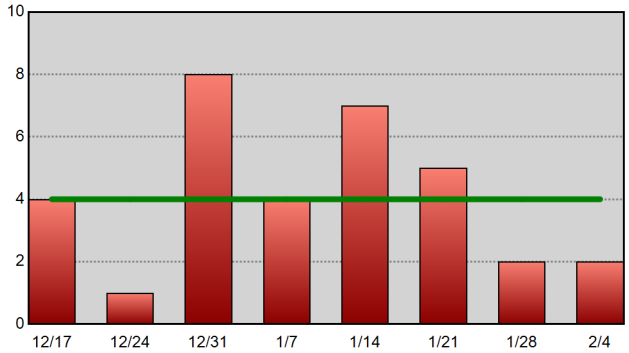

Commercial Burglary - 52wk Avg: 1

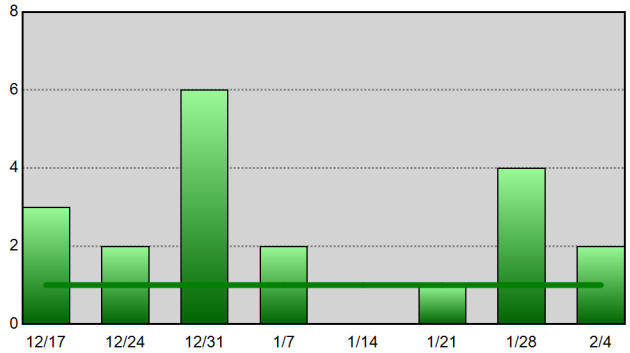

Residential Burglary - 52wk Avg: 8

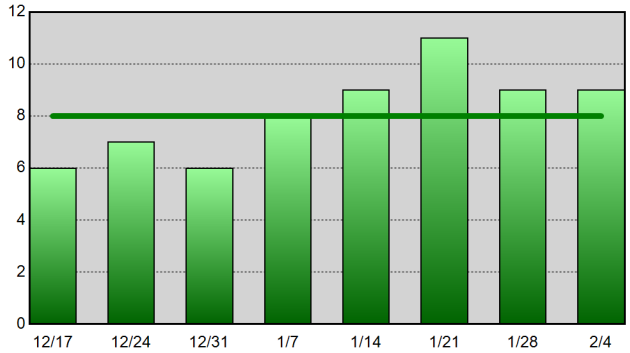

Aggravated Assault - 52wk Avg: 13

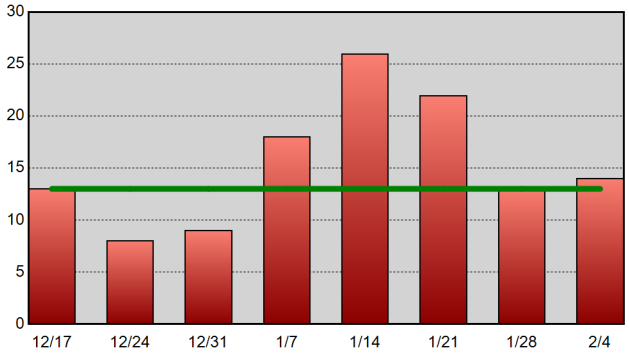

Theft From Vehicle - 52wk Avg: 13

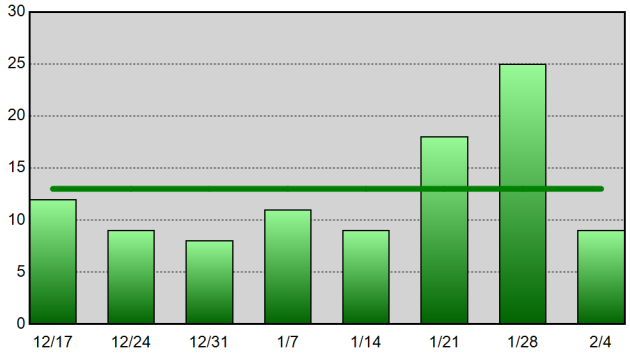

Vehicle Theft - 52wk Avg: 4

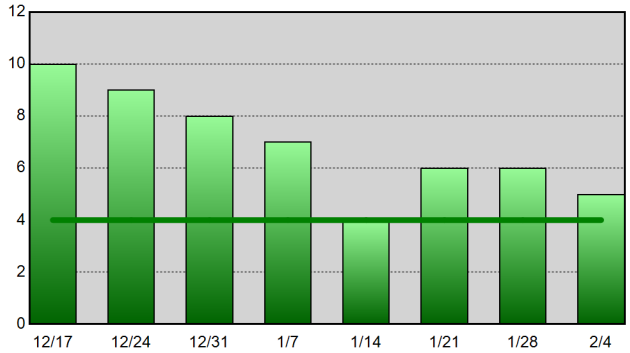

Information summarized for CompStat week ending 02-04-17.
The horizontal line on each chart represents the data set's 52-week weekly average.

Sourced from MNPD ARMS on 2/8/2017 7:46:36 AM. The figures above were sourced from incident reports using Uniform Crime Reporting definitions and reporting guidelines, based on the date when the crime was reported. This report is intended to be a management and planning tool and does not reflect the official UCR counts for the department. Incidents where a location is unknown or unspecified are included in the countywide totals.

South Precinct UCR Incident Charts

Aggregated by precinct (incident location).

Summarized by CompStat week for past eight weeks.

METROPOLITAN POLICE DEPARTMENT

of Nashville and Davidson County

All Part 1 Incidents - 52wk Avg: 118

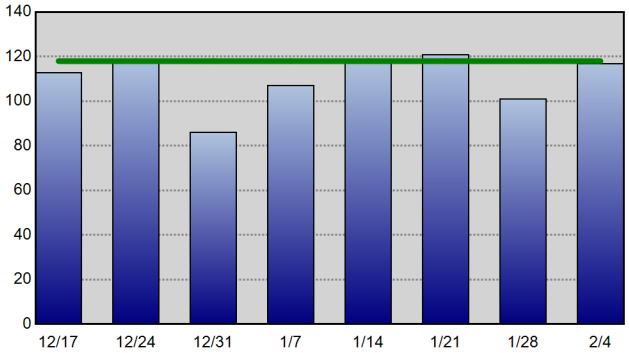

Violent Crime - 52wk Avg: 30

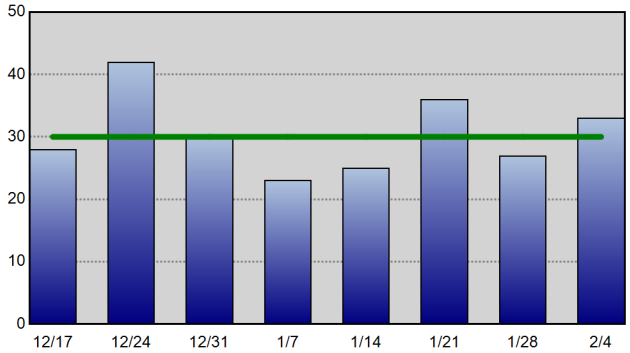

Property Crime - 52wk Avg: 87

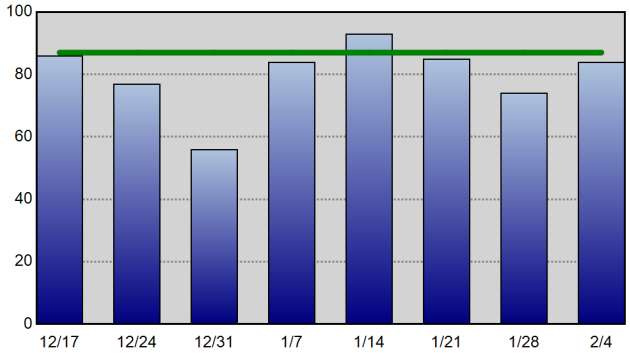

Robbery - 52wk Avg: 9

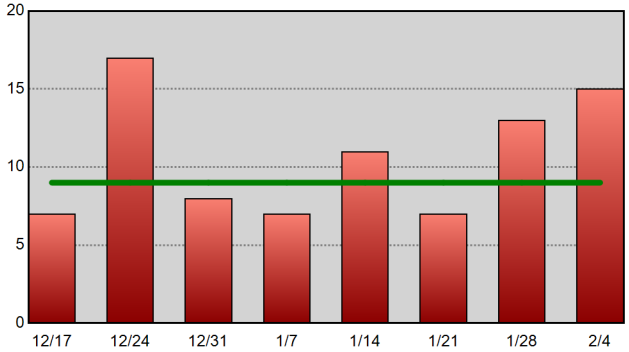

Commercial Burglary - 52wk Avg: 3

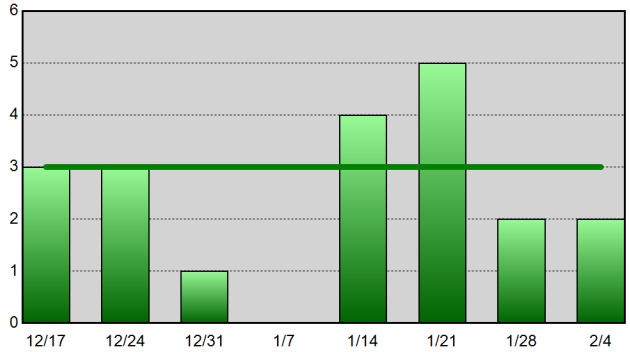

Residential Burglary - 52wk Avg: 15

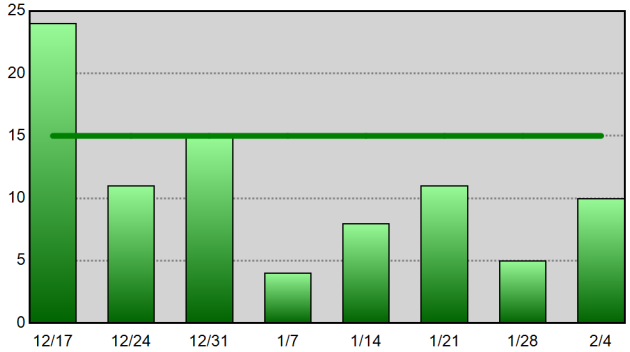

Aggravated Assault - 52wk Avg: 18

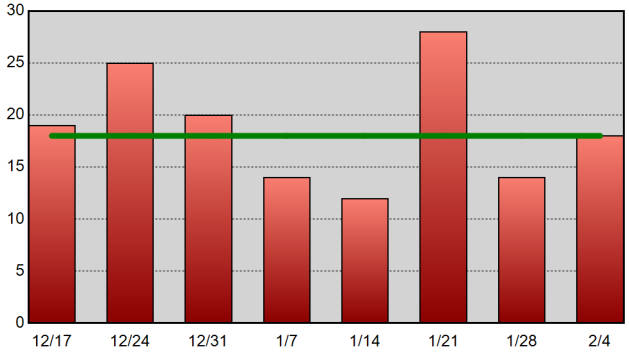

Theft From Vehicle - 52wk Avg: 20

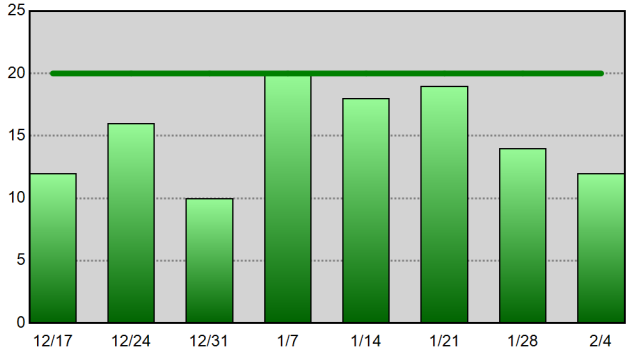

Vehicle Theft - 52wk Avg: 7

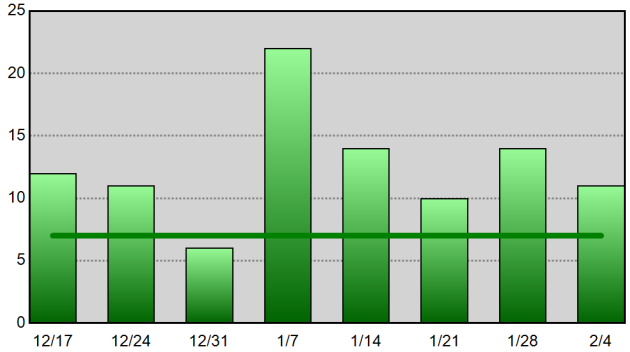

Information summarized for CompStat week ending 02-04-17.
The horizontal line on each chart represents the data set's 52-week weekly average.

Sourced from MNPD ARMS on 2/8/2017 7:46:38 AM. The figures above were sourced from incident reports using Uniform Crime Reporting definitions and reporting guidelines, based on the date when the crime was reported. This report is intended to be a management and planning tool and does not reflect the official UCR counts for the department. Incidents where a location is unknown or unspecified are included in the countywide totals.

Central Precinct UCR Incident Charts

METROPOLITAN POLICE DEPARTMENT
of Nashville and Davidson County

Aggregated by precinct (incident location).
Summarized by CompStat week for past eight weeks.

All Part 1 Incidents - 52wk Avg: 32

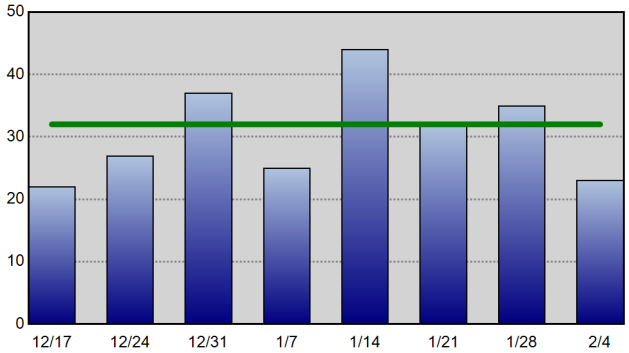

Violent Crime - 52wk Avg: 7

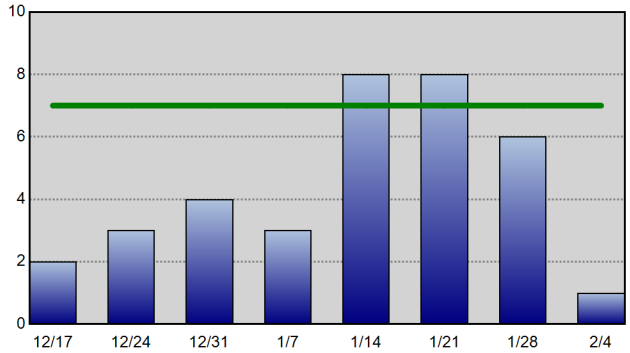

Property Crime - 52wk Avg: 24

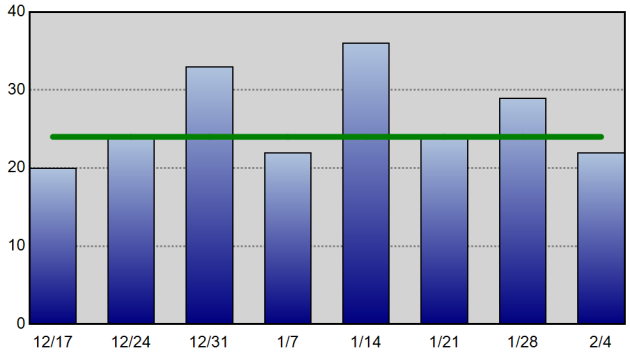

Robbery - 52wk Avg: 2

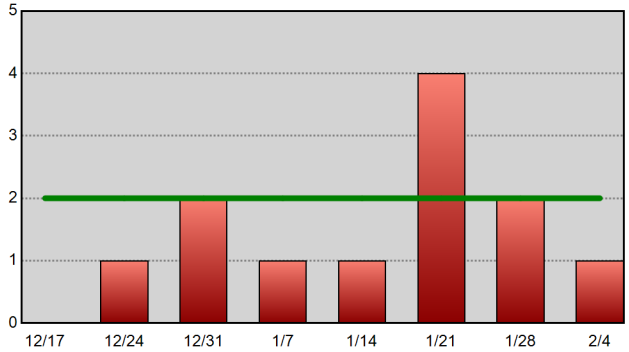

Commercial Burglary - 52wk Avg: 0

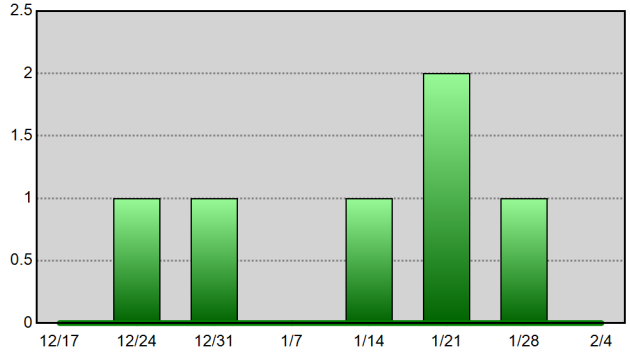

Residential Burglary - 52wk Avg: 0

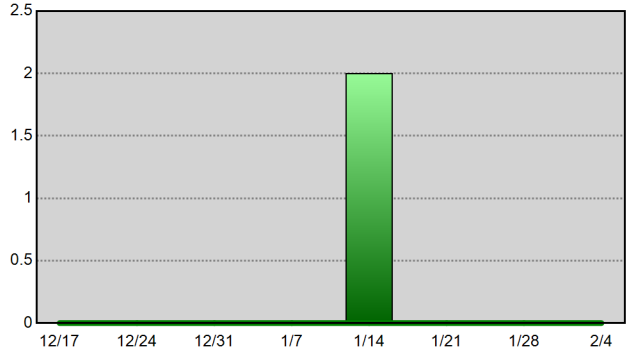

Aggravated Assault - 52wk Avg: 4

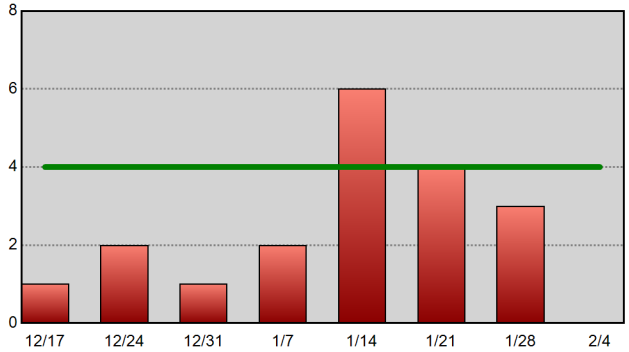

Theft From Vehicle - 52wk Avg: 8

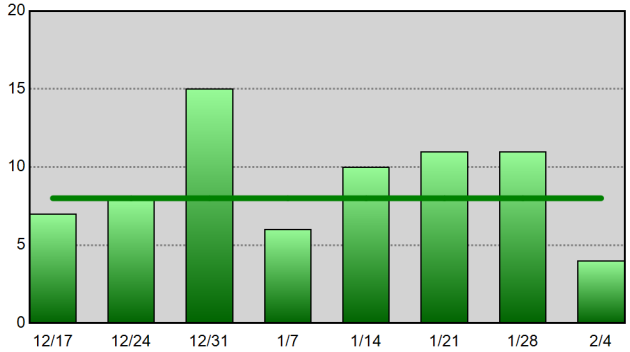

Vehicle Theft - 52wk Avg: 1

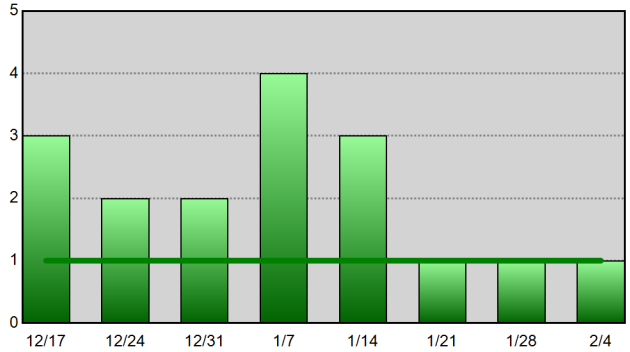

Information summarized for CompStat week ending 02-04-17.
The horizontal line on each chart represents the data set's 52-week weekly average.

Sourced from MNPD ARMS on 2/8/2017 7:46:40 AM. The figures above were sourced from incident reports using Uniform Crime Reporting definitions and reporting guidelines, based on the date when the crime was reported. This report is intended to be a management and planning tool and does not reflect the official UCR counts for the department. Incidents where a location is unknown or unspecified are included in the countywide totals.

Hermitage Precinct UCR Incident Charts

METROPOLITAN POLICE DEPARTMENT
of Nashville and Davidson County

Aggregated by precinct (incident location).
Summarized by CompStat week for past eight weeks.

All Part 1 Incidents - 52wk Avg: 115

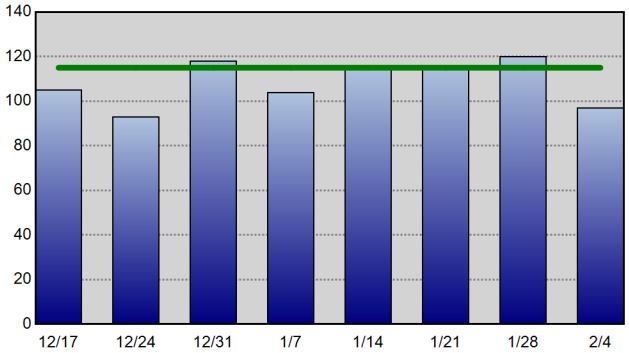

Violent Crime - 52wk Avg: 27

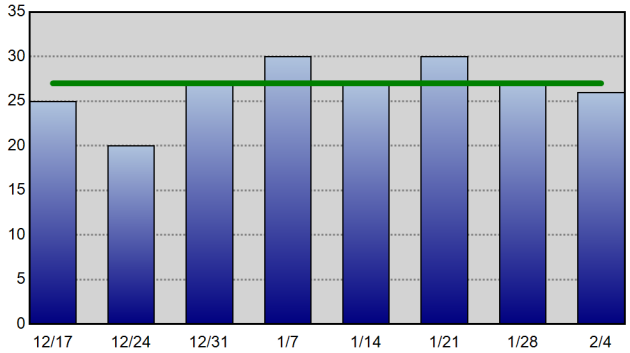

Property Crime - 52wk Avg: 87

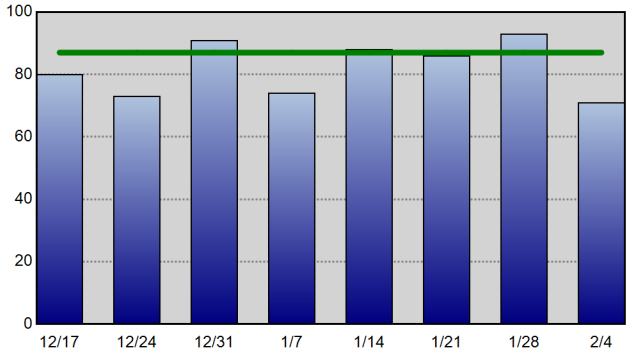

Robbery - 52wk Avg: 7

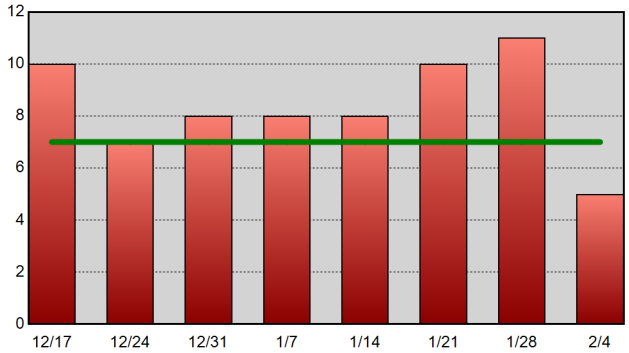

Commercial Burglary - 52wk Avg: 3

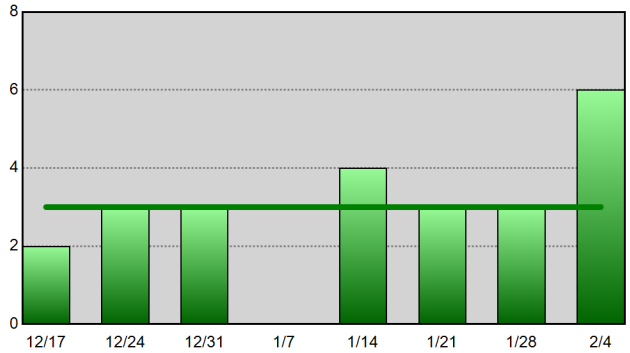

Residential Burglary - 52wk Avg: 10

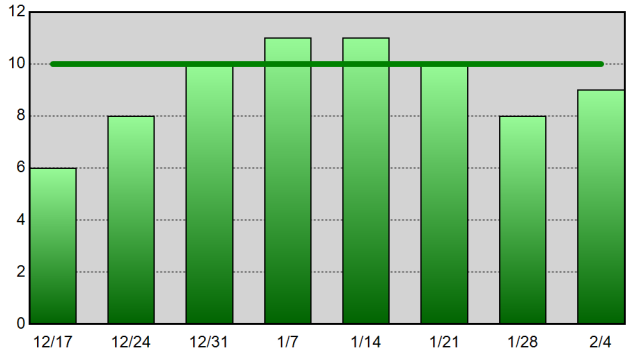

Aggravated Assault - 52wk Avg: 17

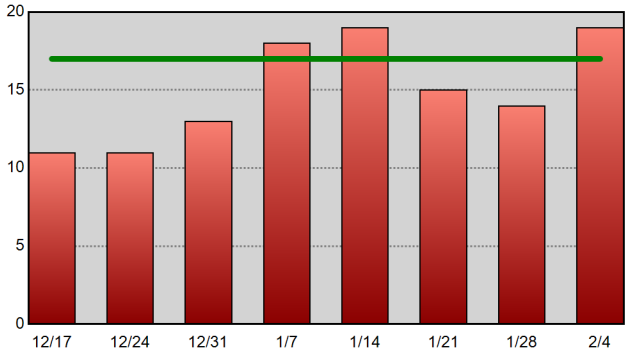

Theft From Vehicle - 52wk Avg: 17

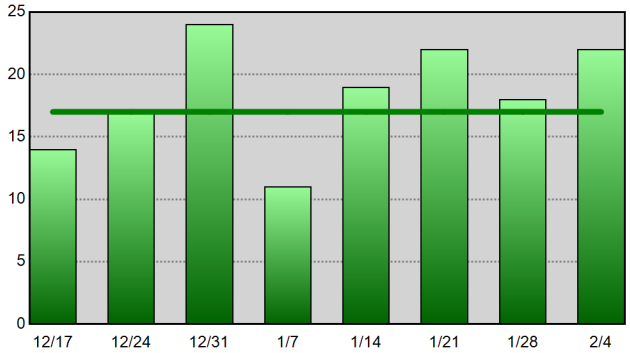

Vehicle Theft - 52wk Avg: 6

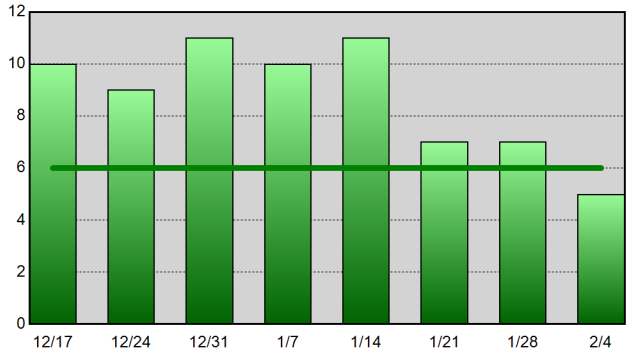

Information summarized for CompStat week ending 02-04-17.
The horizontal line on each chart represents the data set's 52-week weekly average.

Sourced from MNPD ARMS on 2/8/2017 7:46:42 AM. The figures above were sourced from incident reports using Uniform Crime Reporting definitions and reporting guidelines, based on the date when the crime was reported. This report is intended to be a management and planning tool and does not reflect the official UCR counts for the department. Incidents where a location is unknown or unspecified are included in the countywide totals.

North Precinct UCR Incident Charts

METROPOLITAN POLICE DEPARTMENT
of Nashville and Davidson County

Aggregated by precinct (incident location).
Summarized by CompStat week for past eight weeks.

All Part 1 Incidents - 52wk Avg: 78

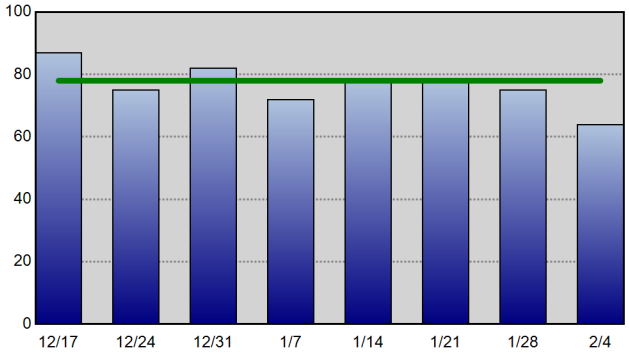

Violent Crime - 52wk Avg: 25

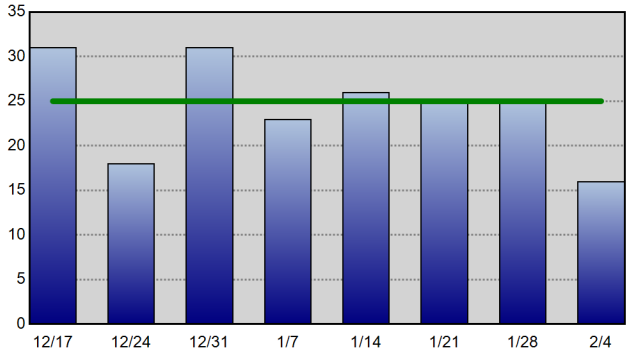

Property Crime - 52wk Avg: 53

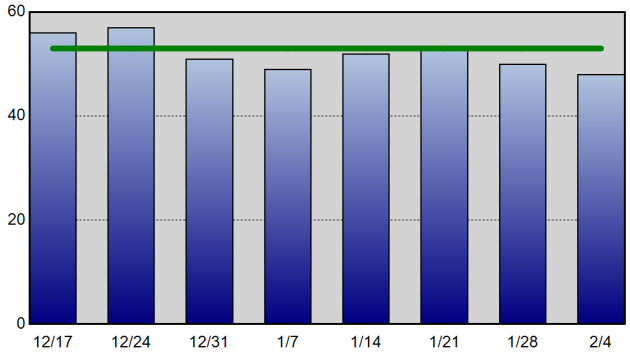

Robbery - 52wk Avg: 5

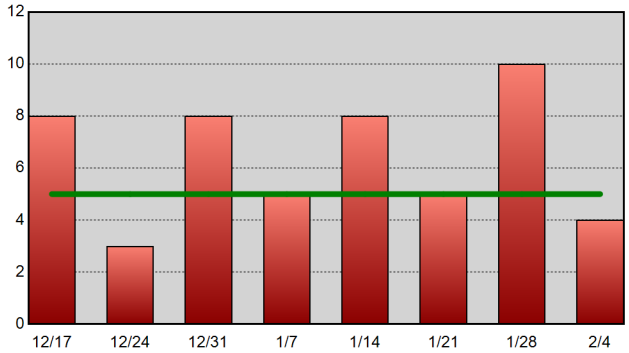

Commercial Burglary - 52wk Avg: 2

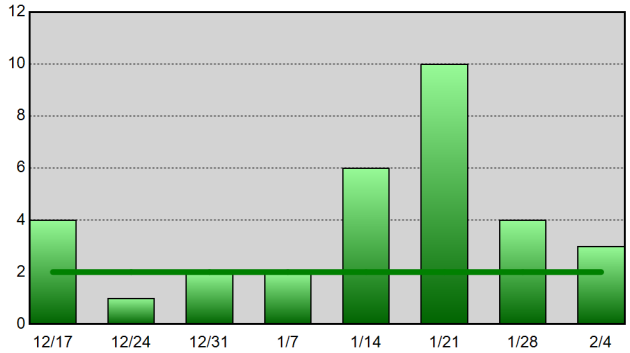

Residential Burglary - 52wk Avg: 9

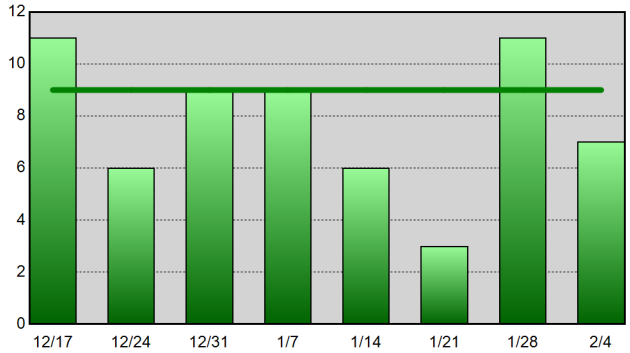

Aggravated Assault - 52wk Avg: 17

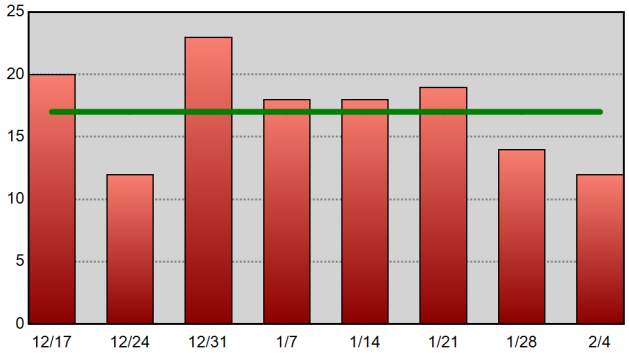

Theft From Vehicle - 52wk Avg: 9

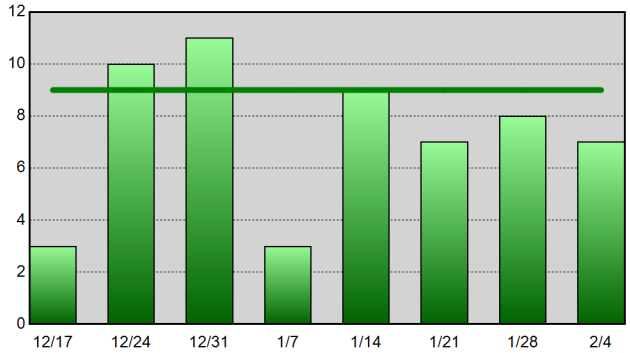

Vehicle Theft - 52wk Avg: 5

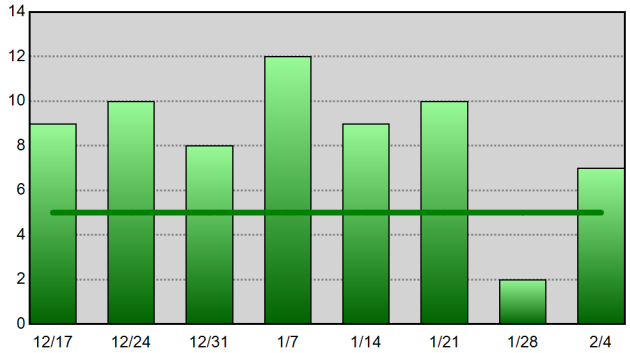

Information summarized for CompStat week ending 02-04-17.
The horizontal line on each chart represents the data set's 52-week weekly average.

Sourced from MNPD ARMS on 2/8/2017 7:46:44 AM. The figures above were sourced from incident reports using Uniform Crime Reporting definitions and reporting guidelines, based on the date when the crime was reported. This report is intended to be a management and planning tool and does not reflect the official UCR counts for the department. Incidents where a location is unknown or unspecified are included in the countywide totals.

Madison Precinct UCR Incident Charts

Aggregated by precinct (incident location).

Summarized by CompStat week for past eight weeks.

METROPOLITAN POLICE DEPARTMENT

of Nashville and Davidson County

All Part 1 Incidents - 52wk Avg: 71

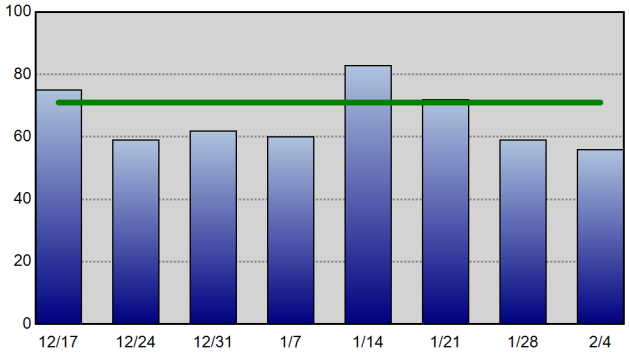

Violent Crime - 52wk Avg: 15

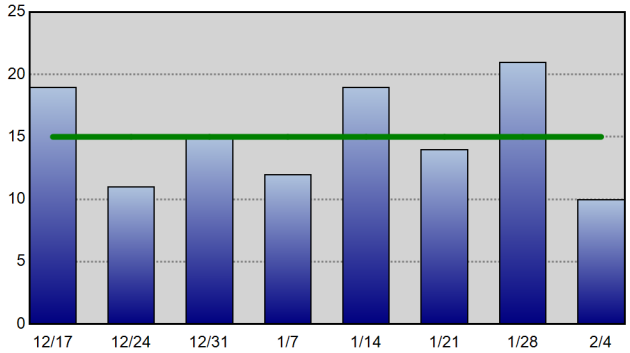

Property Crime - 52wk Avg: 55

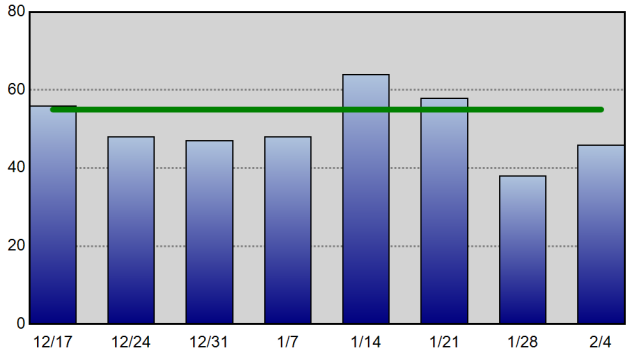

Robbery - 52wk Avg: 3

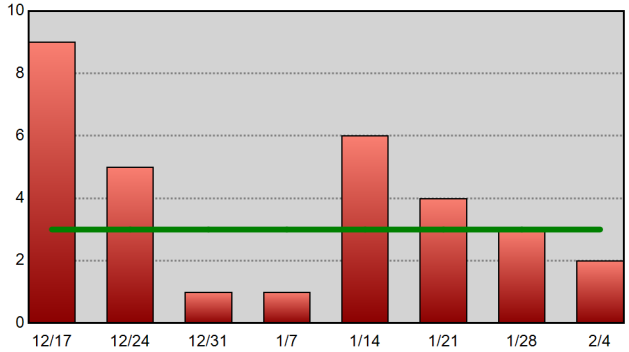

Commercial Burglary - 52wk Avg: 1

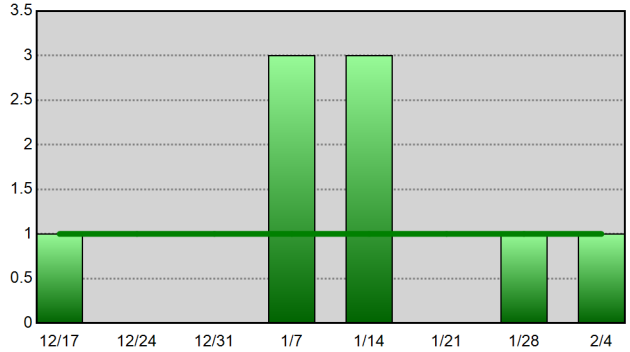

Residential Burglary - 52wk Avg: 8

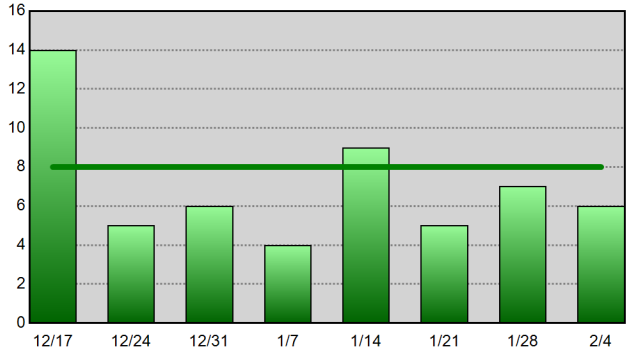

Aggravated Assault - 52wk Avg: 11

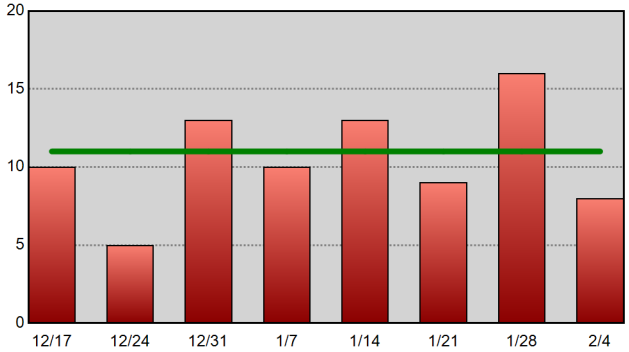

Theft From Vehicle - 52wk Avg: 7

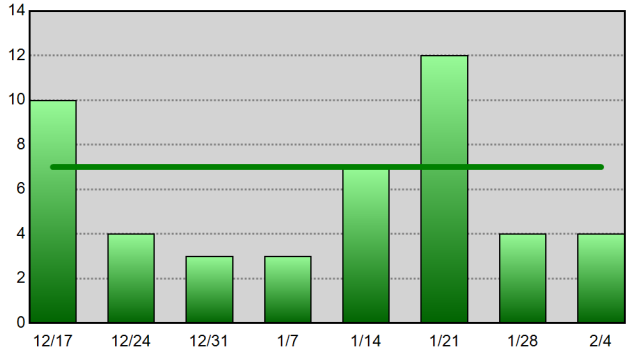

Vehicle Theft - 52wk Avg: 3

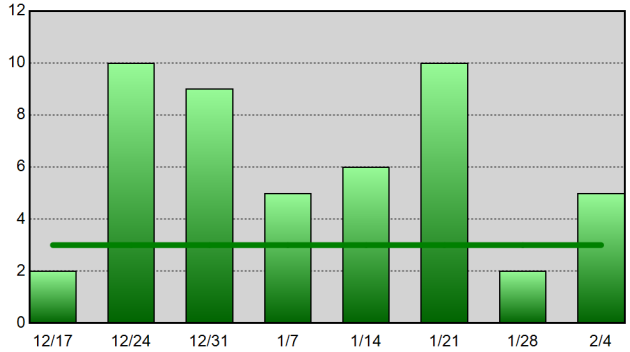

Information summarized for CompStat week ending 02-04-17.
The horizontal line on each chart represents the data set's 52-week weekly average.

Sourced from MNPD ARMS on 2/8/2017 7:46:47 AM. The figures above were sourced from incident reports using Uniform Crime Reporting definitions and reporting guidelines, based on the date when the crime was reported. This report is intended to be a management and planning tool and does not reflect the official UCR counts for the department. Incidents where a location is unknown or unspecified are included in the countywide totals.

Midtown Hills Precinct UCR Incident Charts

METROPOLITAN POLICE DEPARTMENT
of Nashville and Davidson County

Aggregated by precinct (incident location).
Summarized by CompStat week for past eight weeks.

All Part 1 Incidents - 52wk Avg: 71

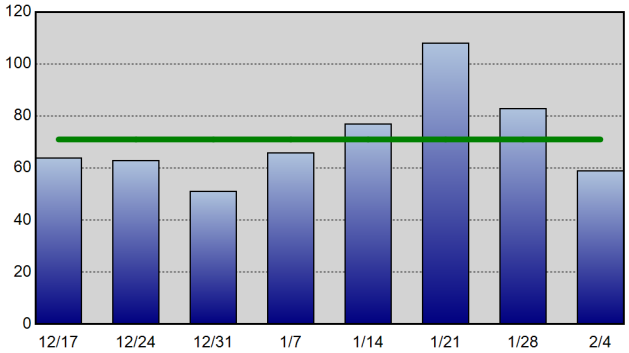

Violent Crime - 52wk Avg: 12

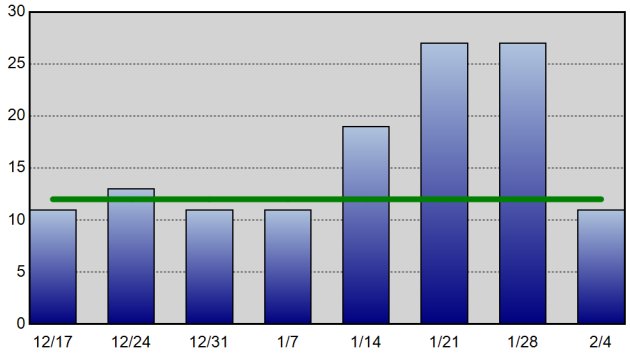

Property Crime - 52wk Avg: 58

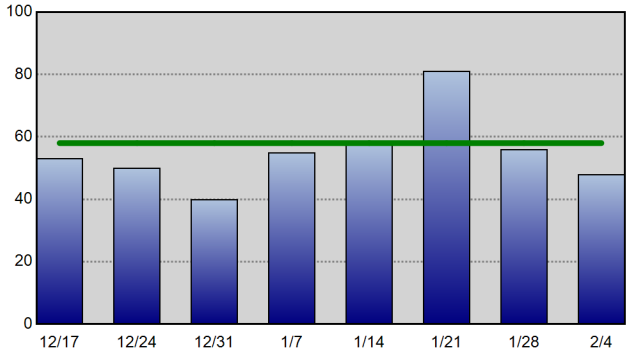

Robbery - 52wk Avg: 3

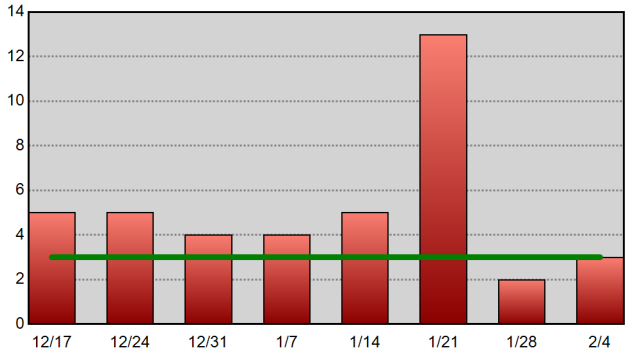

Commercial Burglary - 52wk Avg: 3

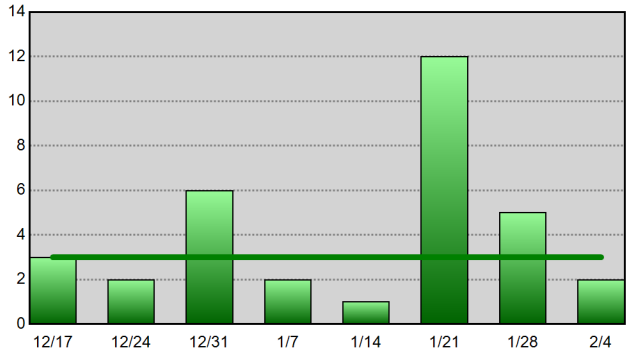

Residential Burglary - 52wk Avg: 6

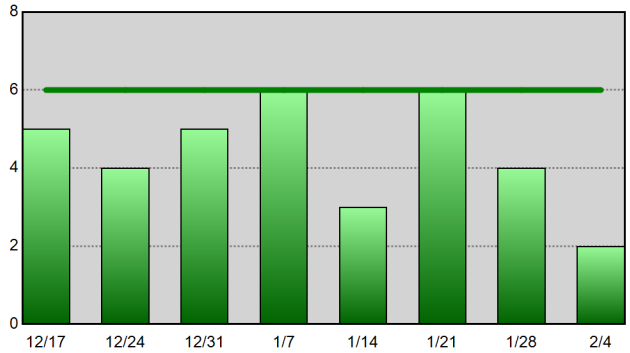

Aggravated Assault - 52wk Avg: 8

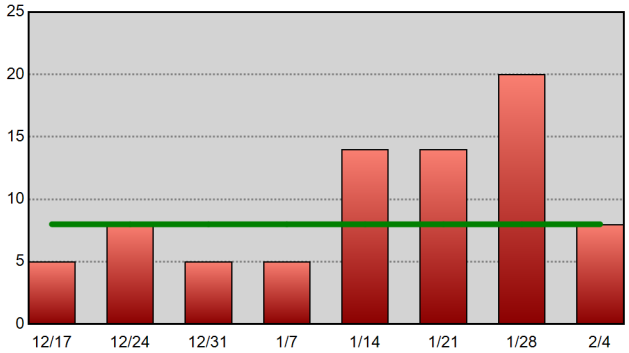

Theft From Vehicle - 52wk Avg: 16

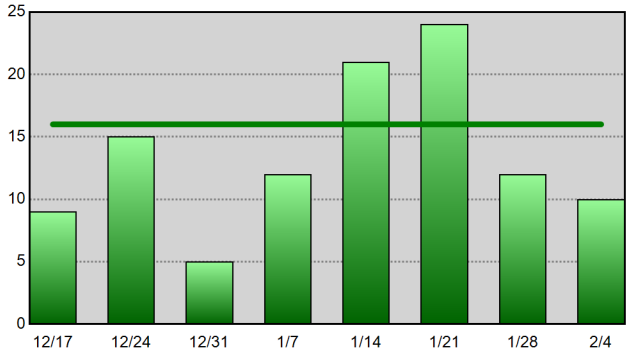

Vehicle Theft - 52wk Avg: 3

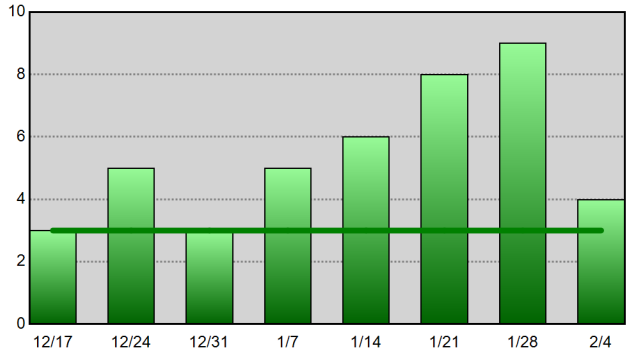

Information summarized for CompStat week ending 02-04-17.
The horizontal line on each chart represents the data set's 52-week weekly average.

Sourced from MNPD ARMS on 2/8/2017 7:46:49 AM. The figures above were sourced from incident reports using Uniform Crime Reporting definitions and reporting guidelines, based on the date when the crime was reported. This report is intended to be a management and planning tool and does not reflect the official UCR counts for the department. Incidents where a location is unknown or unspecified are included in the countywide totals.

UCR Incidents - Annual Totals

Based on date when each incident was reported.

METROPOLITAN POLICE DEPARTMENT

of Nashville and Davidson County

Year End Totals - All Part 1 Incidents (Prior 9 Year Annual Avg: 35,134)

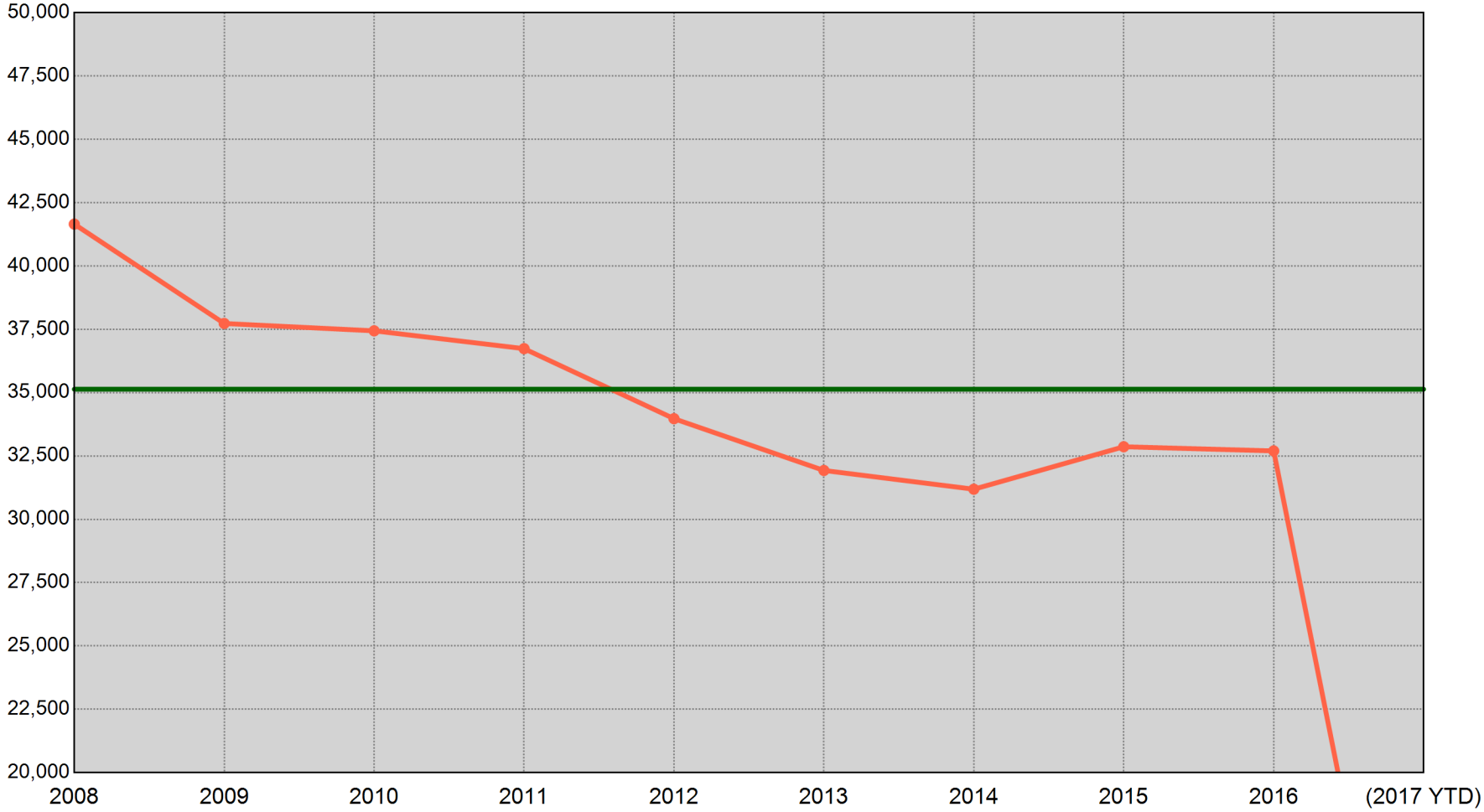

2008	2009	2010	2011	2012	2013	2014	2015	2016	(2017 YTD)
41,653 Incidents	37,730 Incidents	37,440 Incidents	36,736 Incidents	33,972 Incidents	31,927 Incidents	31,187 Incidents	32,864 Incidents	32,699 Incidents	3,111 Incidents

"(2017 YTD)" is a count of UCR incidents reported between 01/01/2017 and 02/04/2017. The green horizontal line represents the average of the nine prior annual totals.

Sourced from MNPD ARMS on 2/8/2017 7:46:51 AM. The figures above were sourced from incident reports using Uniform Crime Reporting definitions and reporting guidelines, based on the date when the crime was reported. This report is intended to be a management and planning tool and does not reflect the official UCR counts for the department. Incidents where a location is unknown or unspecified are included in the countywide totals.

UCR Incidents - YTD Comparisons: All Incidents

METROPOLITAN POLICE DEPARTMENT
of Nashville and Davidson County

Aggregated by precinct (incident location). Based on date when each incident was reported.

		2009 YTD to 2017 YTD	2010 YTD to 2017 YTD	2011 YTD to 2017 YTD	2012 YTD to 2017 YTD	2013 YTD to 2017 YTD	2014 YTD to 2017 YTD	2015 YTD to 2017 YTD	2016 YTD to 2017 YTD	8 YTD Avg to 2017 YTD	5 YTD Avg to 2017 YTD
West	Prior YTD	355	327	307	309	397	313	272	314	324	321
	YTD	356	356	356	356	356	356	356	356	356	356
	% Change	0.3%	8.9%	16.0%	15.2%	-10.3%	13.7%	30.9%	13.4%	9.9%	10.9%
East	Prior YTD	352	327	445	415	349	254	343	332	352	338
	YTD	386	386	386	386	386	386	386	386	386	386
	% Change	9.7%	18.0%	-13.3%	-7.0%	10.6%	52.0%	12.5%	16.3%	9.7%	14.2%
South	Prior YTD	664	532	637	560	526	566	565	649	587	573
	YTD	564	564	564	564	564	564	564	564	564	564
	% Change	-15.1%	6.0%	-11.5%	0.7%	7.2%	-0.4%	-0.2%	-13.1%	-3.9%	-1.6%
Central	Prior YTD	149	113	153	153	111	93	106	97	121	112
	YTD	159	159	159	159	159	159	159	159	159	159
	% Change	6.7%	40.7%	3.9%	3.9%	43.2%	71.0%	50.0%	63.9%	31.4%	42.0%
Hermitage	Prior YTD	552	514	528	522	606	500	480	541	530	529
	YTD	552	552	552	552	552	552	552	552	552	552
	% Change	0.0%	7.4%	4.5%	5.7%	-8.9%	10.4%	15.0%	2.0%	4.2%	4.3%
North	Prior YTD	392	313	345	336	373	289	381	304	341	336
	YTD	367	367	367	367	367	367	367	367	367	367
	% Change	-6.4%	17.3%	6.4%	9.2%	-1.6%	27.0%	-3.7%	20.7%	7.6%	9.2%
Madison	Prior YTD	412	349	362	427	325	273	308	320	347	330
	YTD	330	330	330	330	330	330	330	330	330	330
	% Change	-19.9%	-5.4%	-8.8%	-22.7%	1.5%	20.9%	7.1%	3.1%	-4.9%	0.0%
Midtown Hills	Prior YTD	432	416	422	406	352	358	274	323	372	342
	YTD	393	393	393	393	393	393	393	393	393	393
	% Change	-9.0%	-5.5%	-6.9%	-3.2%	11.6%	9.8%	43.4%	21.7%	5.6%	14.9%
Not Validated	Prior YTD	28	7	1	1	0	0	0	0	4	0
	YTD	4	4	4	4	4	4	4	4	4	4
	% Change	-85.7%	-42.9%	300.0%	300.0%	-	-	-	-	0.0%	-
County	Prior YTD	3,336	2,898	3,200	3,129	3,039	2,646	2,729	2,880	2,982	2,884
	YTD	3,111	3,111	3,111	3,111	3,111	3,111	3,111	3,111	3,111	3,111
	% Change	-6.7%	7.3%	-2.8%	-0.6%	2.4%	17.6%	14.0%	8.0%	4.3%	7.9%

Information summarized for CompStat week ending 02/04/2017.

Sourced from MNPD ARMS on 2/8/2017 7:46:53 AM. The figures above were sourced from incident reports using Uniform Crime Reporting definitions and reporting guidelines, based on the date when the crime was reported. This report is intended to be a management and planning tool and does not reflect the official UCR counts for the department. Incidents where a location is unknown or unspecified are included in the countywide totals. 'Unknown' refers to records in which the address is listed as 'Unknown' on the incident report. 'Not Validated' refers to records that were entered in with an invalid addresses.

County UCR Incidents - YTD Comparison Charts

Aggregated by precinct (incident location). Based on date when each incident was reported.

METROPOLITAN POLICE DEPARTMENT
of Nashville and Davidson County

All Part 1 Incidents - Annual YTD Avg: 3,047 (Bar Chart)

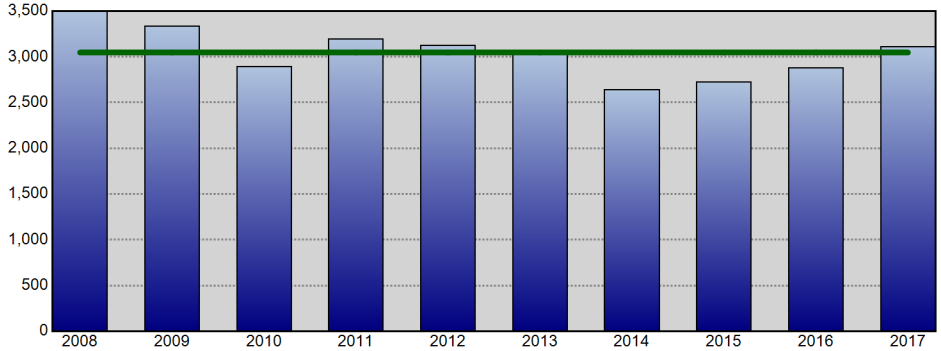

All Part 1 Incidents - Annual YTD Avg: 3,047 (Line Chart)

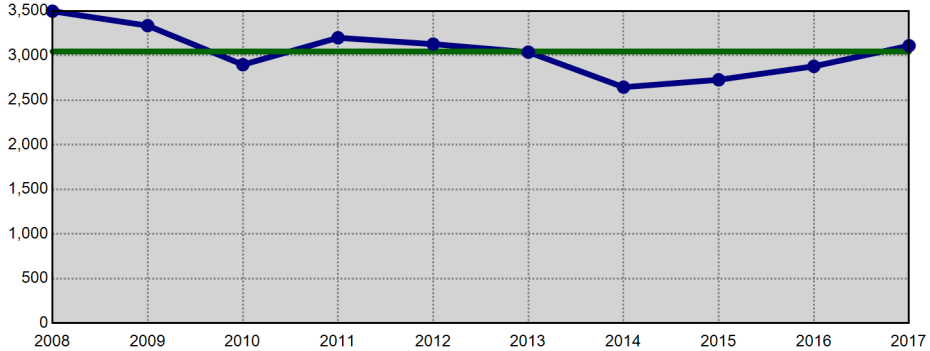

Violent Crime - Annual YTD Avg: 623 (Bar Chart)

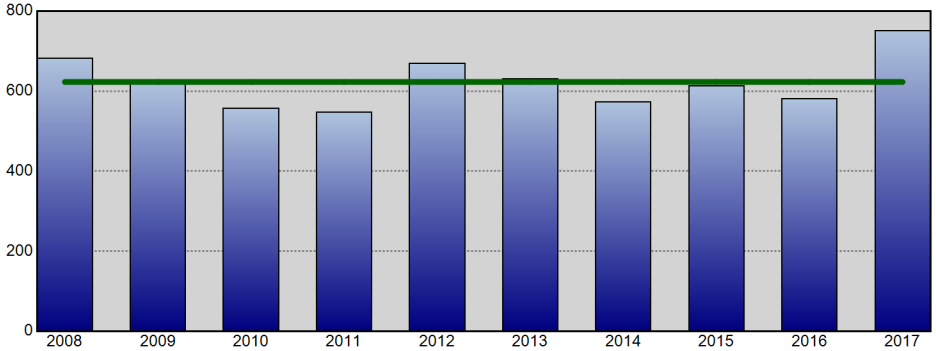

Violent Crime - Annual YTD Avg: 623 (Line Chart)

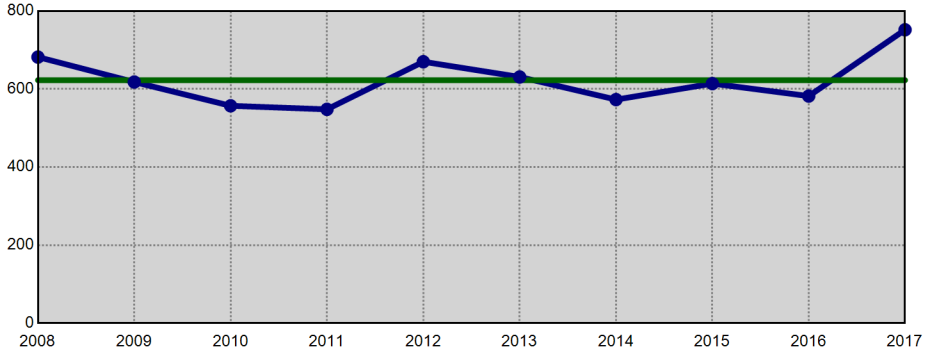

Property Crime - Annual YTD Avg: 2,424 (Bar Chart)

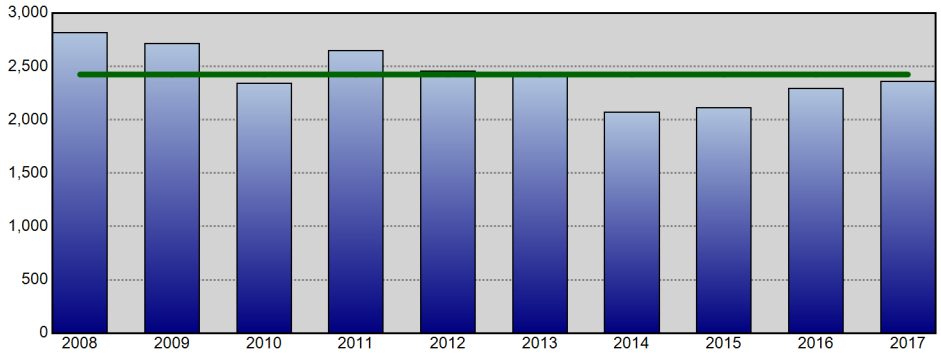

Property Crime - Annual YTD Avg: 2,424 (Line Chart)

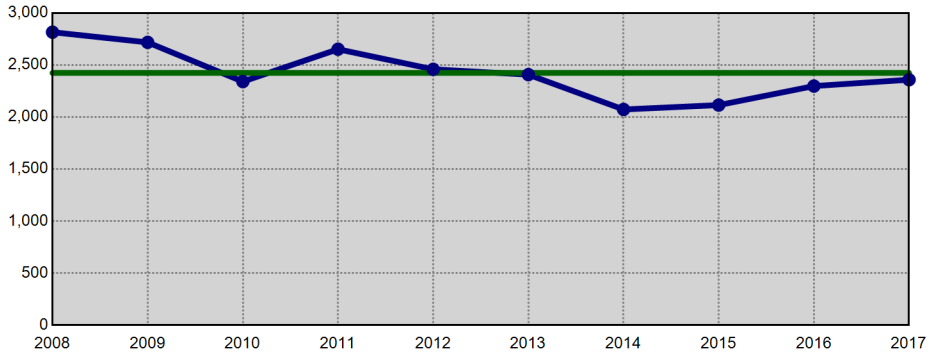

Information summarized for CompStat week ending 02/04/2017. The horizontal line on each chart represents the average of the prior 9 YTD offense totals.

Sourced from MNPD ARMS on 2/8/2017 7:46:53 AM. The figures above were sourced from incident reports using Uniform Crime Reporting definitions and reporting guidelines, based on the date when the crime was reported. This report is intended to be a management and planning tool and does not reflect the official UCR counts for the department. Incidents where a location is unknown or unspecified are included in the countywide totals.

West Precinct UCR Incidents - YTD Comparisons

Aggregated by precinct (incident location). Based on date when each incident was reported.

METROPOLITAN POLICE DEPARTMENT
of Nashville and Davidson County

All Part 1 Incidents - Annual YTD Avg: 332 (Bar Chart)

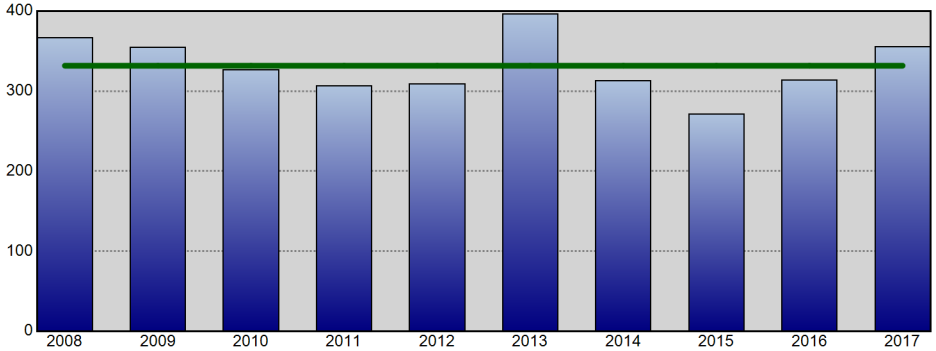

All Part 1 Incidents - Annual YTD Avg: 332 (Line Chart)

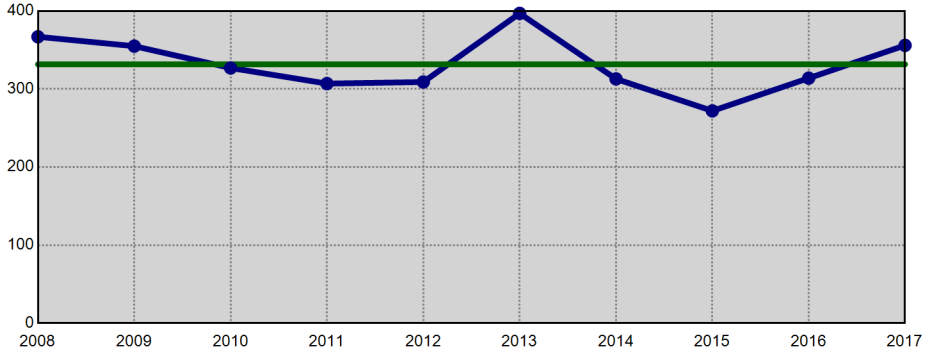

Violent Crime - Annual YTD Avg: 40 (Bar Chart)

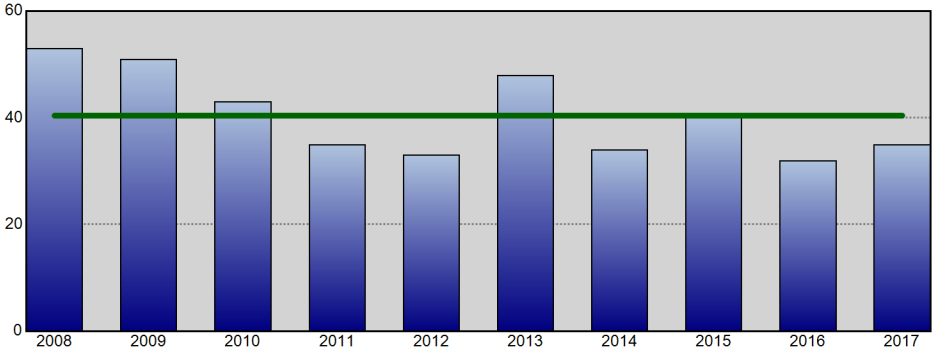

Violent Crime - Annual YTD Avg: 40 (Line Chart)

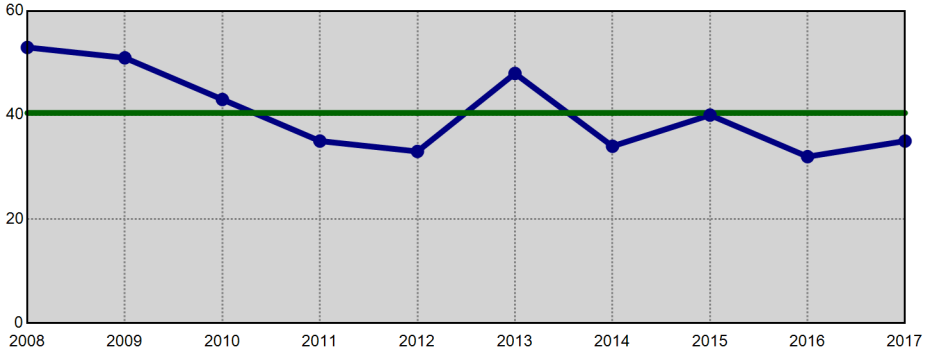

Property Crime - Annual YTD Avg: 291 (Bar Chart)

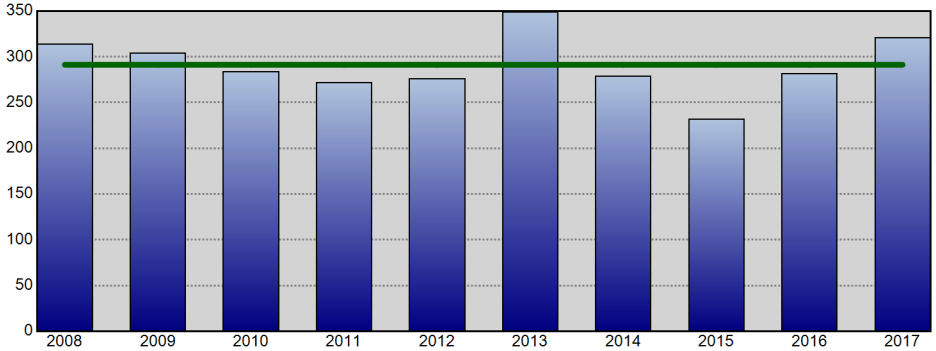

Property Crime - Annual YTD Avg: 291 (Line Chart)

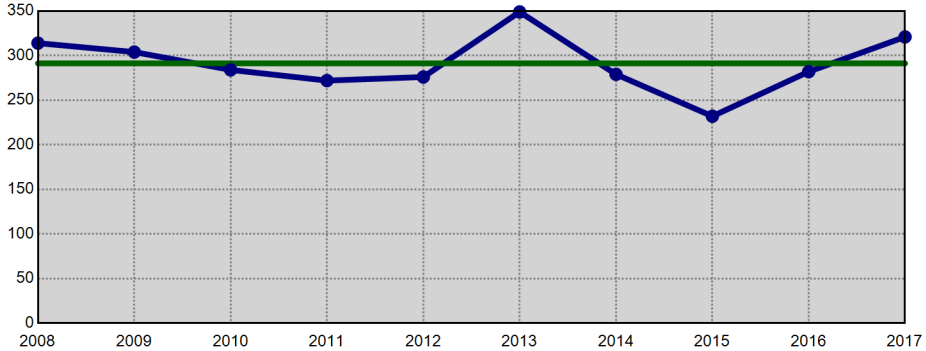

Information summarized for CompStat week ending 02/04/2017. The horizontal line on each chart represents the average of the prior 9 YTD offense totals.

Sourced from MNPD ARMS on 2/8/2017 7:46:55 AM. The figures above were sourced from incident reports using Uniform Crime Reporting definitions and reporting guidelines, based on the date when the crime was reported. This report is intended to be a management and planning tool and does not reflect the official UCR counts for the department. Incidents where a location is unknown or unspecified are included in the countywide totals.

East Precinct UCR Incidents - YTD Comparisons

Aggregated by precinct (incident location). Based on date when each incident was reported.

METROPOLITAN POLICE DEPARTMENT
of Nashville and Davidson County

All Part 1 Incidents - Annual YTD Avg: 367 (Bar Chart)

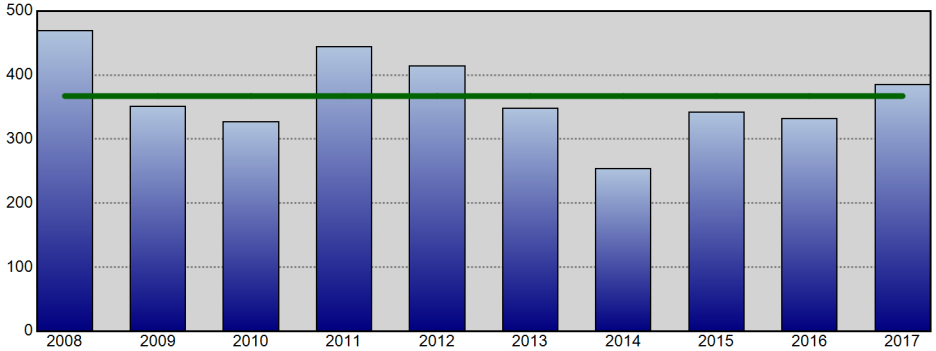

All Part 1 Incidents - Annual YTD Avg: 367 (Line Chart)

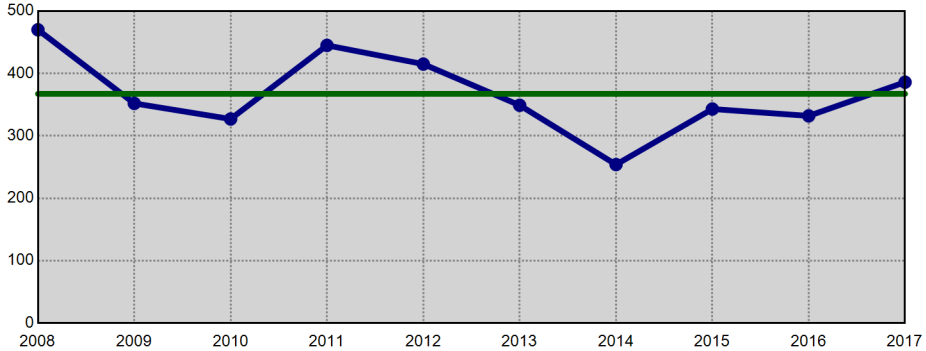

Violent Crime - Annual YTD Avg: 96 (Bar Chart)

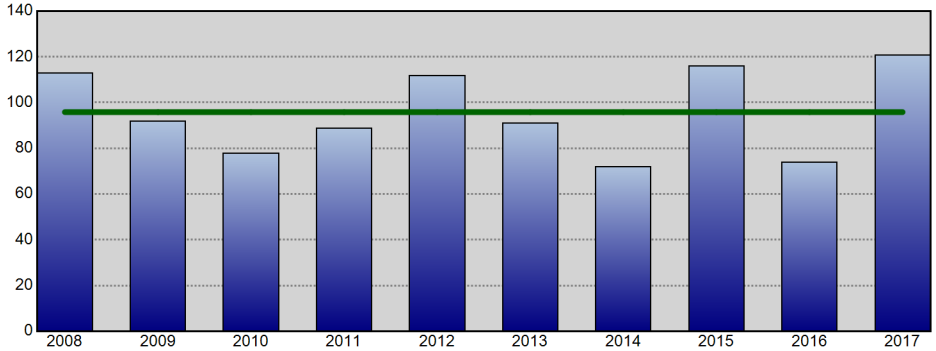

Violent Crime - Annual YTD Avg: 96 (Line Chart)

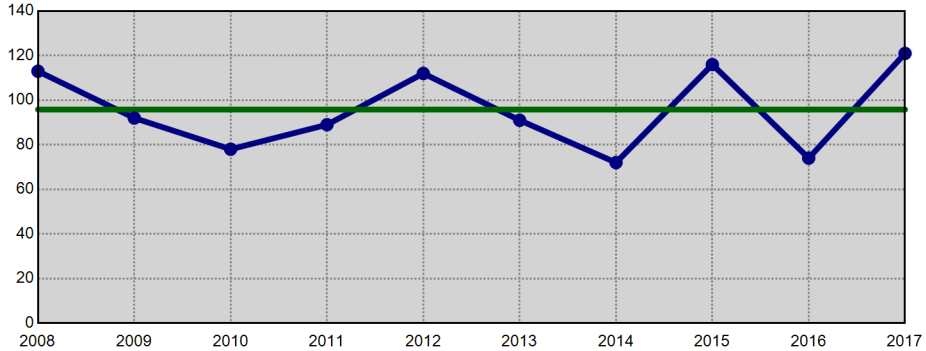

Property Crime - Annual YTD Avg: 272 (Bar Chart)

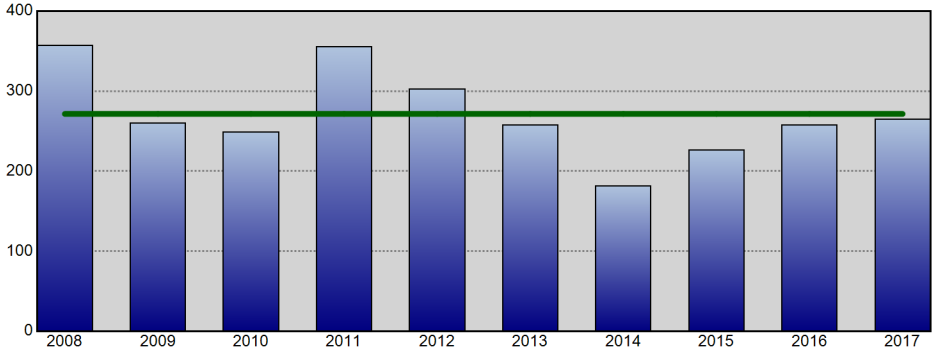

Property Crime - Annual YTD Avg: 272 (Line Chart)

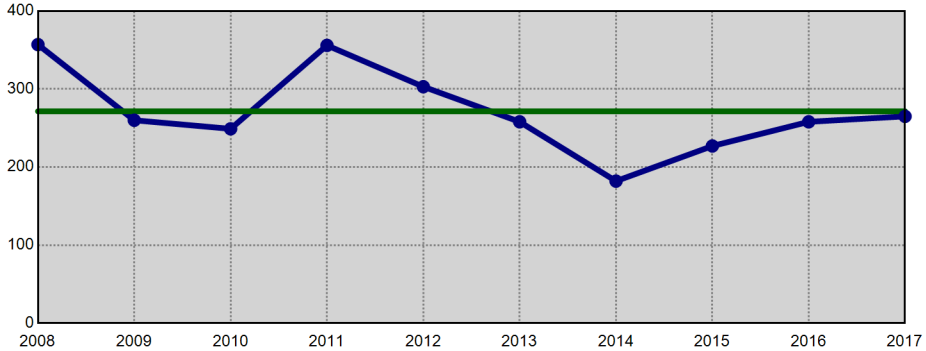

Information summarized for CompStat week ending 02/04/2017. The horizontal line on each chart represents the average of the prior 9 YTD offense totals.

Sourced from MNPD ARMS on 2/8/2017 7:46:57 AM. The figures above were sourced from incident reports using Uniform Crime Reporting definitions and reporting guidelines, based on the date when the crime was reported. This report is intended to be a management and planning tool and does not reflect the official UCR counts for the department. Incidents where a location is unknown or unspecified are included in the countywide totals.

South Precinct UCR Incidents - YTD Comparisons

Aggregated by precinct (incident location). Based on date when each incident was reported.

METROPOLITAN POLICE DEPARTMENT
of Nashville and Davidson County

All Part 1 Incidents - Annual YTD Avg: 588 (Bar Chart)

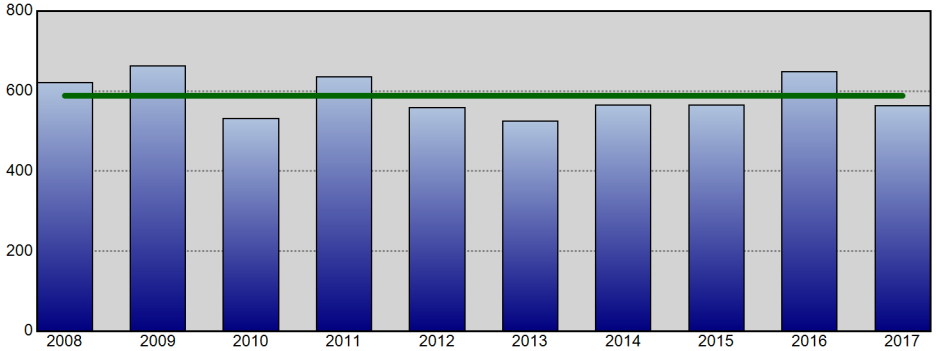

All Part 1 Incidents - Annual YTD Avg: 588 (Line Chart)

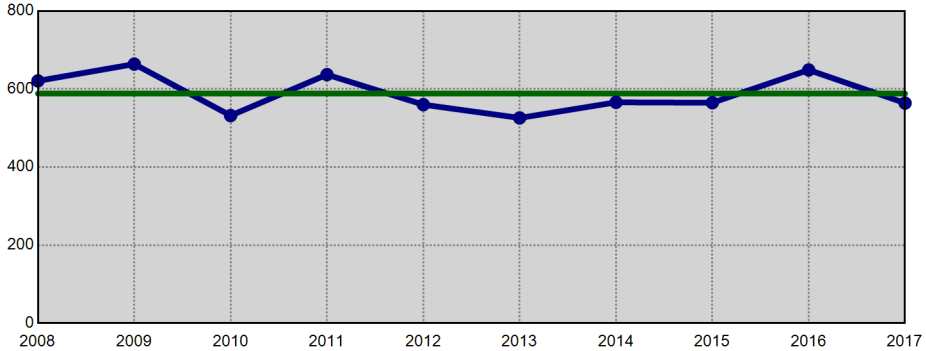

Violent Crime - Annual YTD Avg: 124 (Bar Chart)

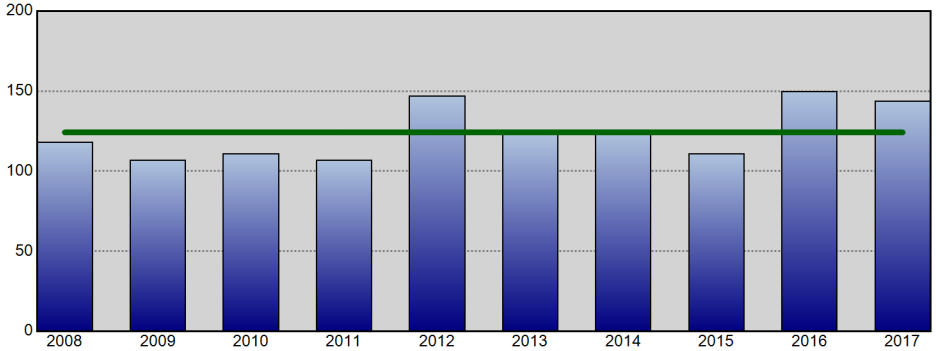

Violent Crime - Annual YTD Avg: 124 (Line Chart)

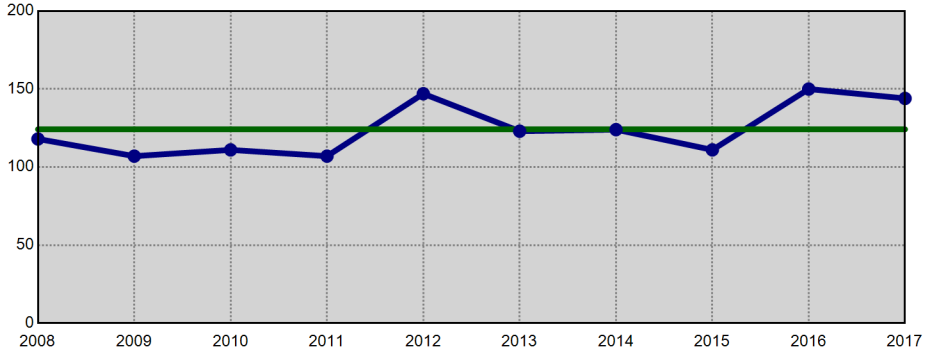

Property Crime - Annual YTD Avg: 464 (Bar Chart)

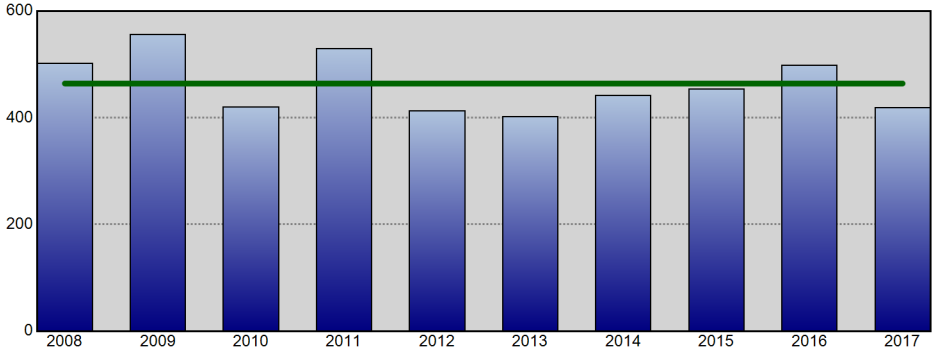

Property Crime - Annual YTD Avg: 464 (Line Chart)

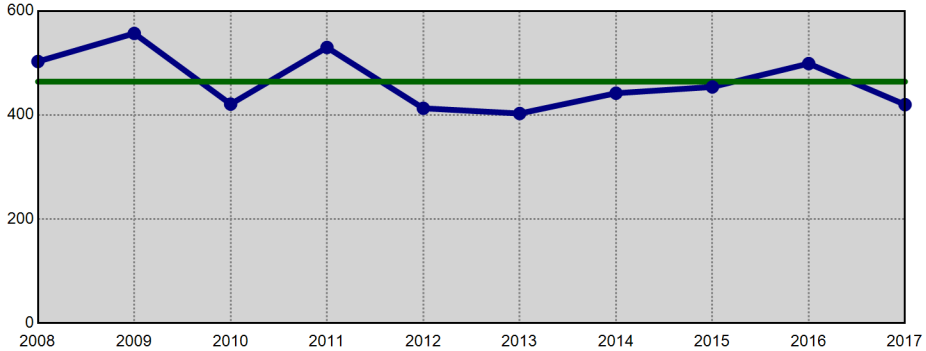

Information summarized for CompStat week ending 02/04/2017. The horizontal line on each chart represents the average of the prior 9 YTD offense totals.

Sourced from MNPD ARMS on 2/8/2017 7:46:59 AM. The figures above were sourced from incident reports using Uniform Crime Reporting definitions and reporting guidelines, based on the date when the crime was reported. This report is intended to be a management and planning tool and does not reflect the official UCR counts for the department. Incidents where a location is unknown or unspecified are included in the countywide totals.

Central Precinct UCR Incidents - YTD Comparisons

METROPOLITAN POLICE DEPARTMENT
of Nashville and Davidson County

Aggregated by precinct (incident location). Based on date when each incident was reported.

All Part 1 Incidents - Annual YTD Avg: 133 (Bar Chart)

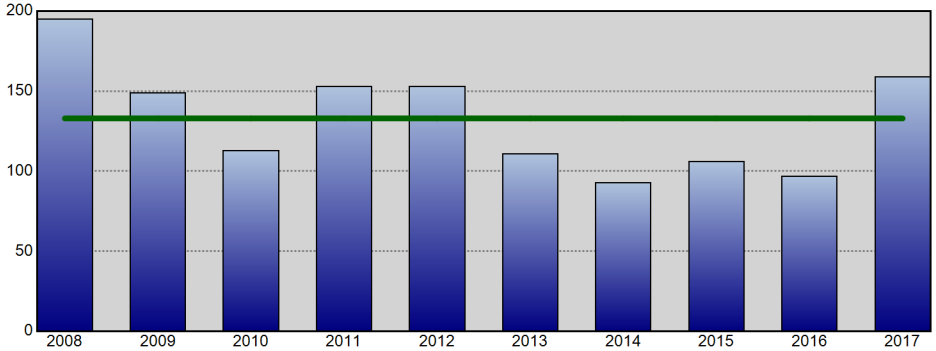

All Part 1 Incidents - Annual YTD Avg: 133 (Line Chart)

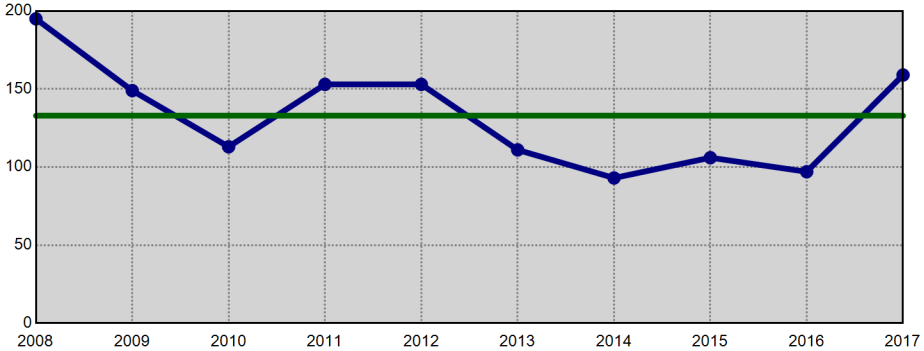

Violent Crime - Annual YTD Avg: 27 (Bar Chart)

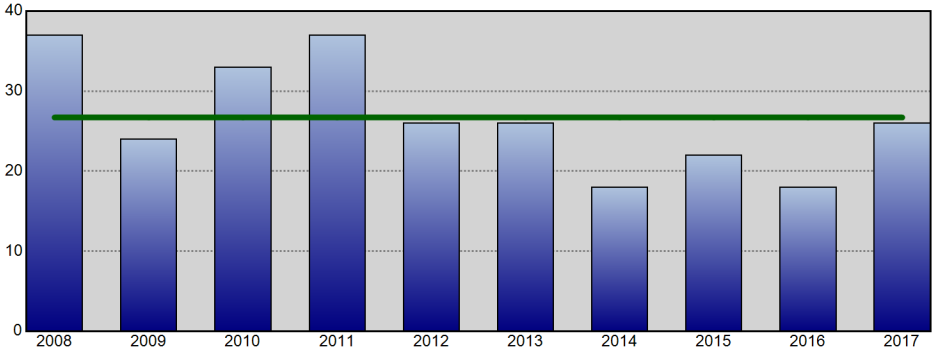

Violent Crime - Annual YTD Avg: 27 (Line Chart)

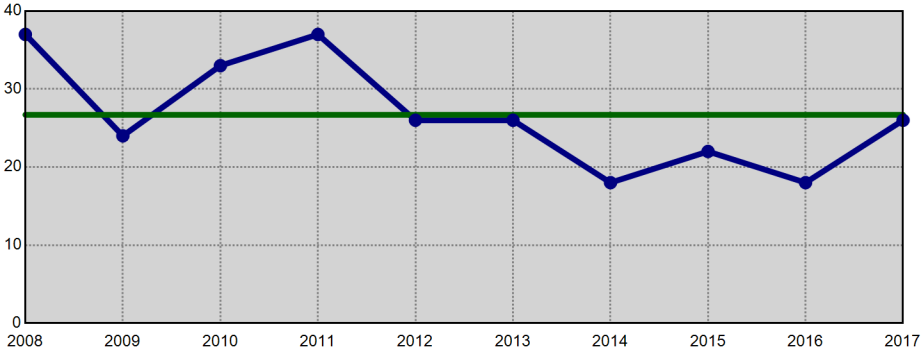

Property Crime - Annual YTD Avg: 106 (Bar Chart)

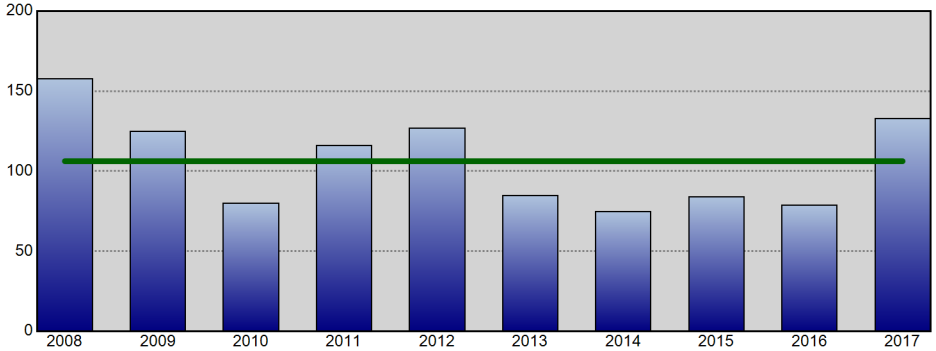

Property Crime - Annual YTD Avg: 106 (Line Chart)

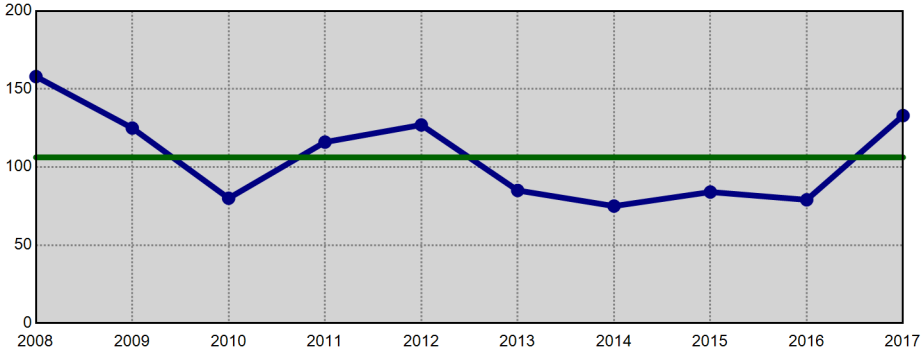

Information summarized for CompStat week ending 02/04/2017. The horizontal line on each chart represents the average of the prior 9 YTD offense totals.

Sourced from MNPD ARMS on 2/8/2017 7:47:01 AM. The figures above were sourced from incident reports using Uniform Crime Reporting definitions and reporting guidelines, based on the date when the crime was reported. This report is intended to be a management and planning tool and does not reflect the official UCR counts for the department. Incidents where a location is unknown or unspecified are included in the countywide totals.

Hermitage Precinct UCR Incidents - YTD Comparisons

METROPOLITAN POLICE DEPARTMENT
of Nashville and Davidson County

Aggregated by precinct (incident location). Based on date when each incident was reported.

All Part 1 Incidents - Annual YTD Avg: 538 (Bar Chart)

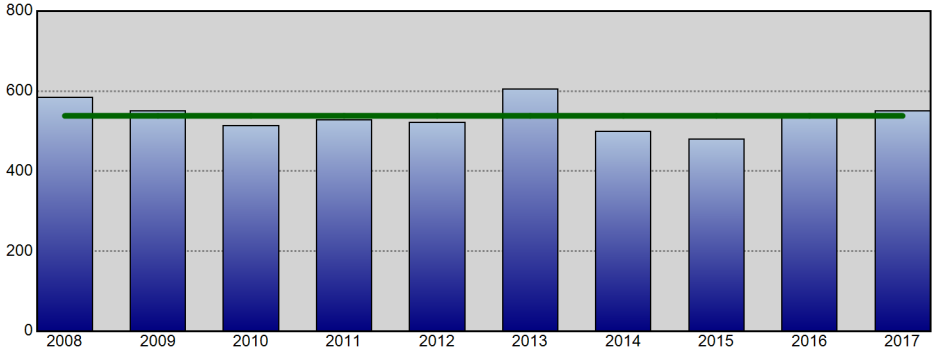

All Part 1 Incidents - Annual YTD Avg: 538 (Line Chart)

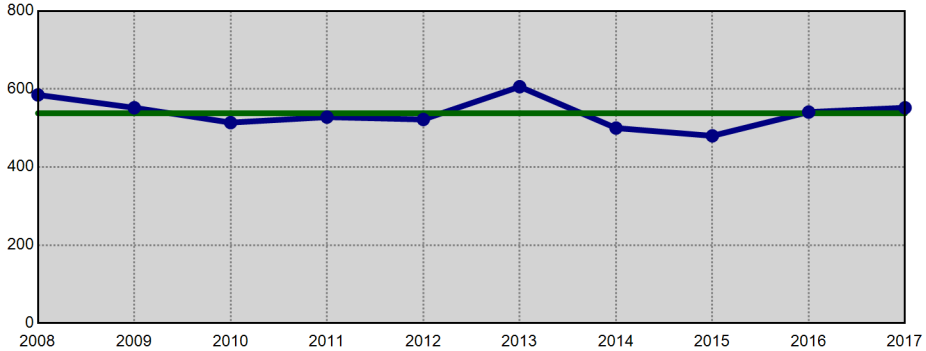

Violent Crime - Annual YTD Avg: 106 (Bar Chart)

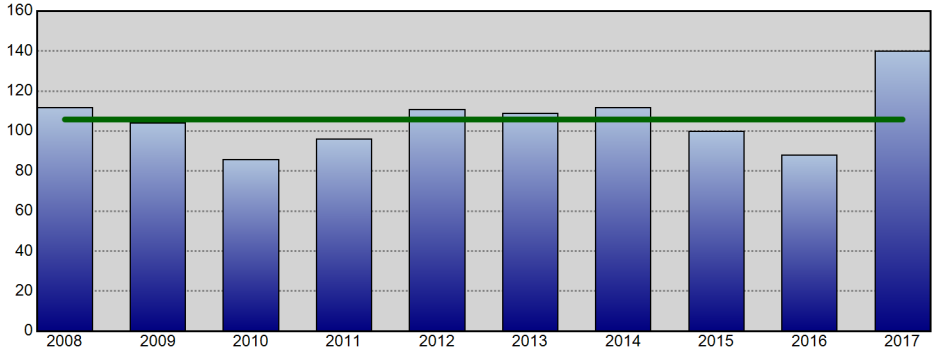

Violent Crime - Annual YTD Avg: 106 (Line Chart)

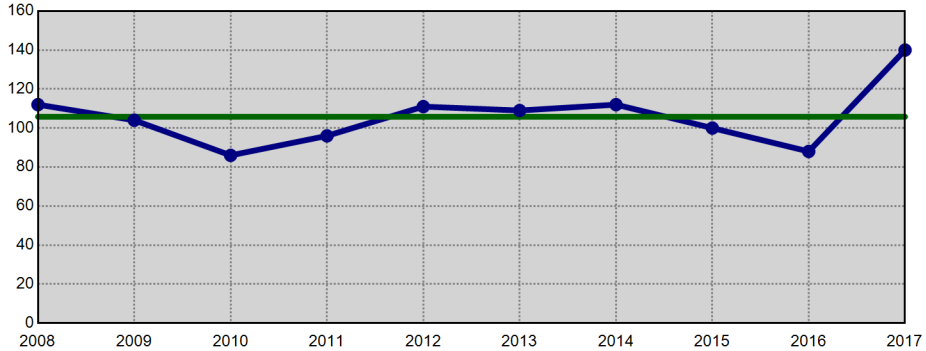

Property Crime - Annual YTD Avg: 432 (Bar Chart)

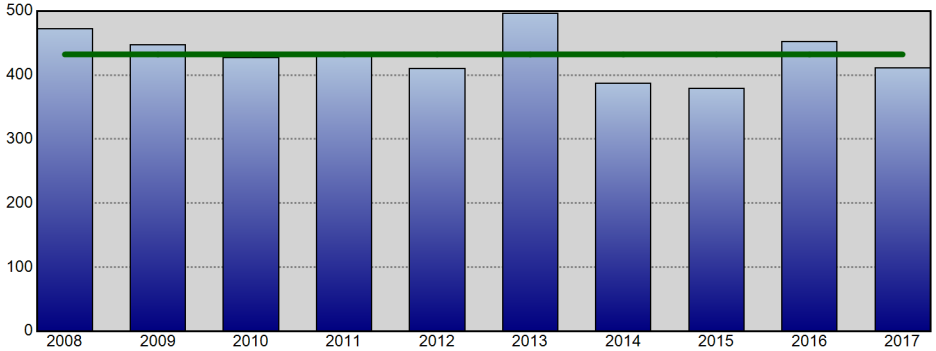

Property Crime - Annual YTD Avg: 432 (Line Chart)

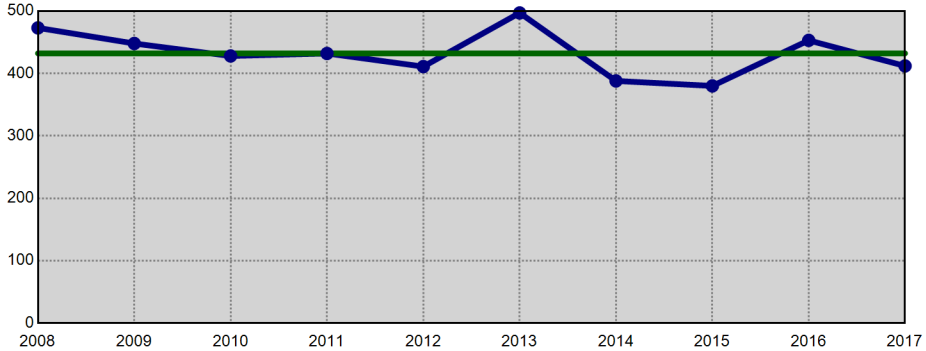

Information summarized for CompStat week ending 02/04/2017. The horizontal line on each chart represents the average of the prior 9 YTD offense totals.

Sourced from MNPD ARMS on 2/8/2017 7:47:02 AM. The figures above were sourced from incident reports using Uniform Crime Reporting definitions and reporting guidelines, based on the date when the crime was reported. This report is intended to be a management and planning tool and does not reflect the official UCR counts for the department. Incidents where a location is unknown or unspecified are included in the countywide totals.

North Precinct UCR Incidents - YTD Comparisons

METROPOLITAN POLICE DEPARTMENT
of Nashville and Davidson County

Aggregated by precinct (incident location). Based on date when each incident was reported.

All Part 1 Incidents - Annual YTD Avg: 350 (Bar Chart)

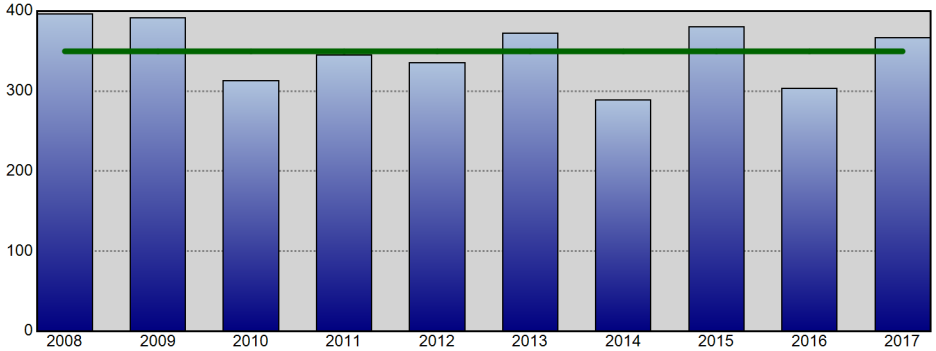

All Part 1 Incidents - Annual YTD Avg: 350 (Line Chart)

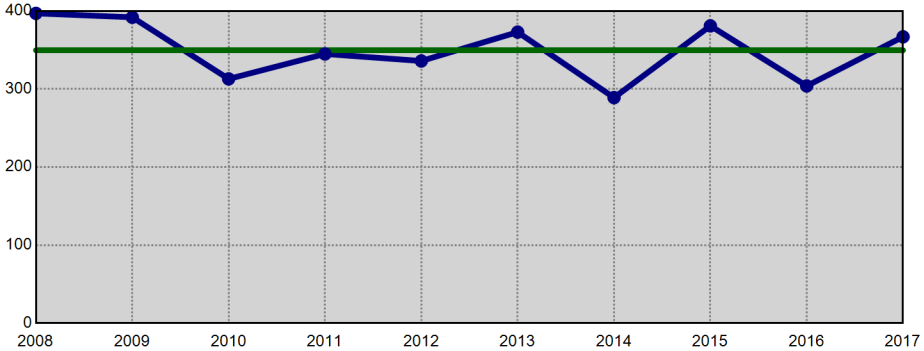

Violent Crime - Annual YTD Avg: 98 (Bar Chart)

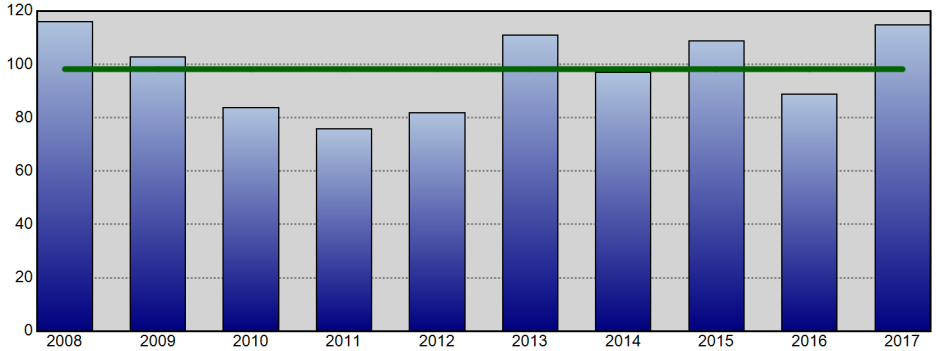

Violent Crime - Annual YTD Avg: 98 (Line Chart)

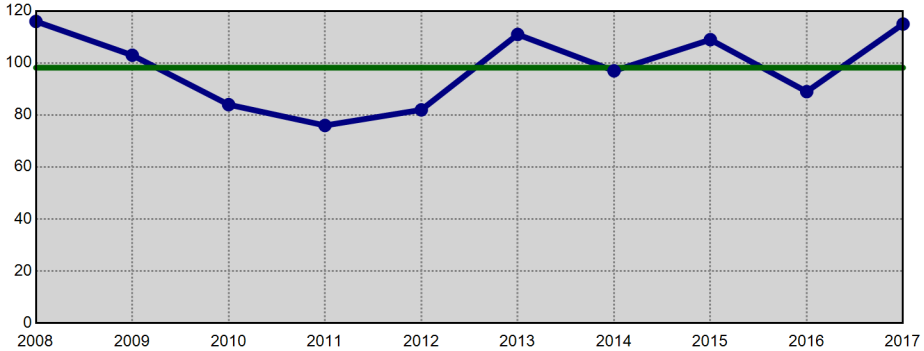

Property Crime - Annual YTD Avg: 252 (Bar Chart)

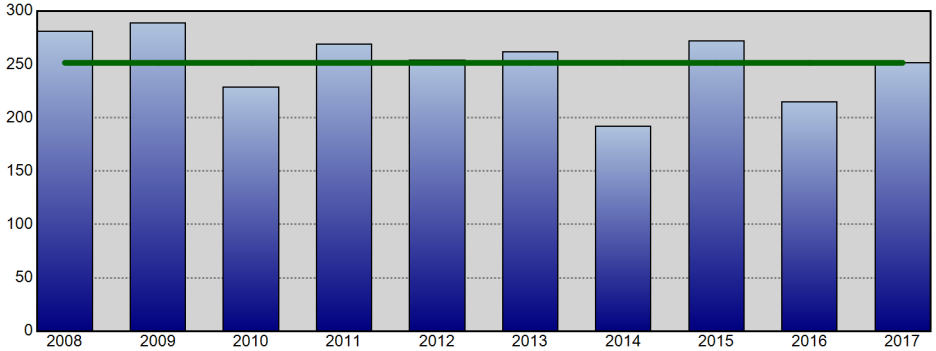

Property Crime - Annual YTD Avg: 252 (Line Chart)

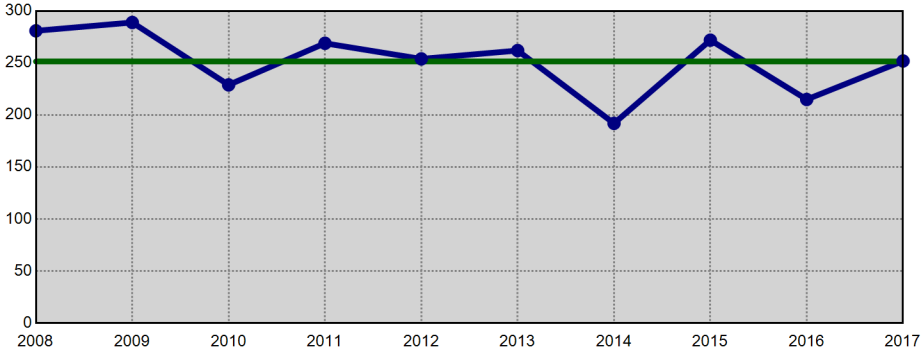

Information summarized for CompStat week ending 02/04/2017. The horizontal line on each chart represents the average of the prior 9 YTD offense totals.

Sourced from MNPD ARMS on 2/8/2017 7:47:04 AM. The figures above were sourced from incident reports using Uniform Crime Reporting definitions and reporting guidelines, based on the date when the crime was reported. This report is intended to be a management and planning tool and does not reflect the official UCR counts for the department. Incidents where a location is unknown or unspecified are included in the countywide totals.

Madison Precinct UCR Incidents - YTD Comparisons

METROPOLITAN POLICE DEPARTMENT
of Nashville and Davidson County

Aggregated by precinct (incident location). Based on date when each incident was reported.

All Part 1 Incidents - Annual YTD Avg: 352 (Bar Chart)

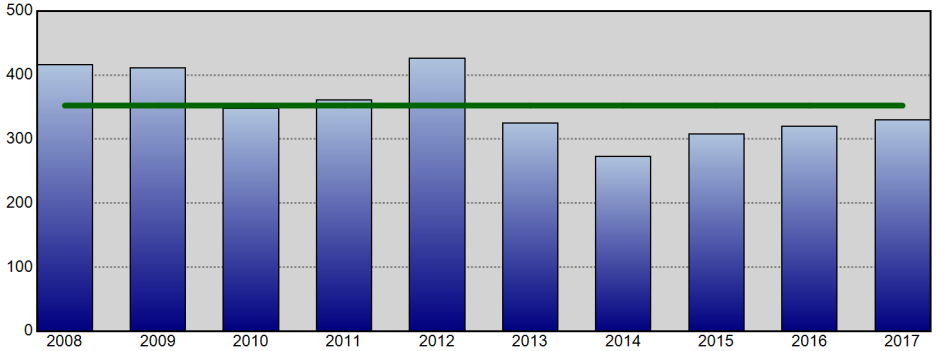

All Part 1 Incidents - Annual YTD Avg: 352 (Line Chart)

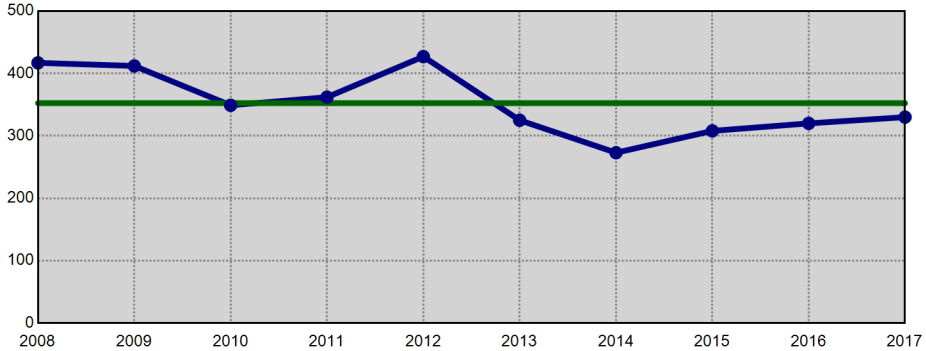

Violent Crime - Annual YTD Avg: 68 (Bar Chart)

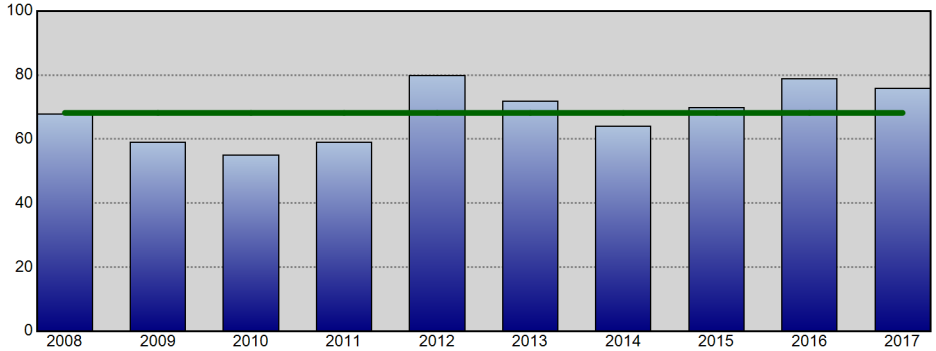

Violent Crime - Annual YTD Avg: 68 (Line Chart)

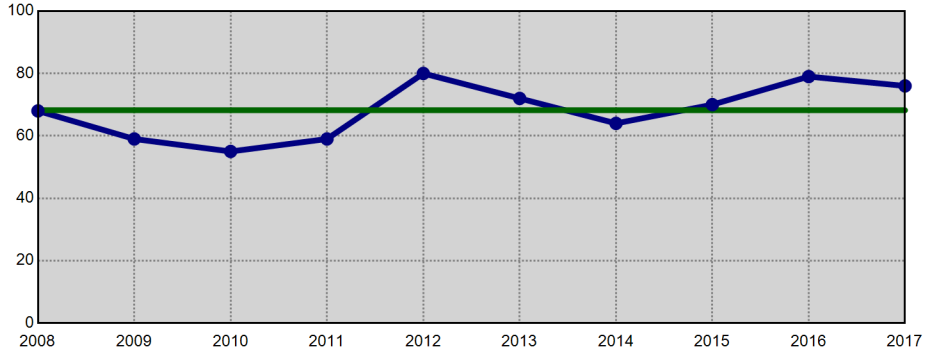

Property Crime - Annual YTD Avg: 284 (Bar Chart)

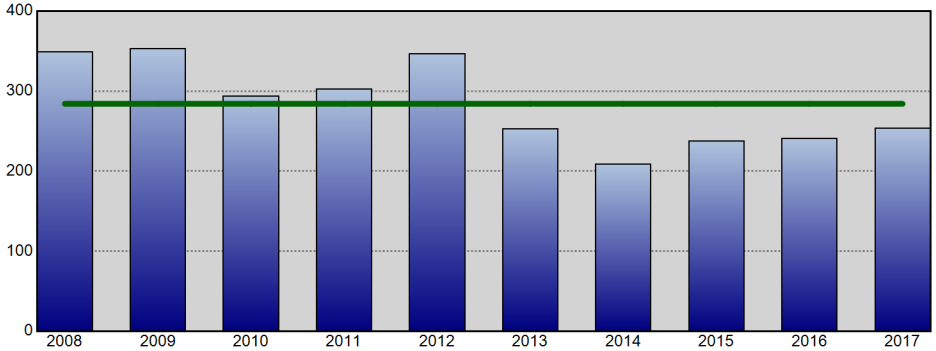

Property Crime - Annual YTD Avg: 284 (Line Chart)

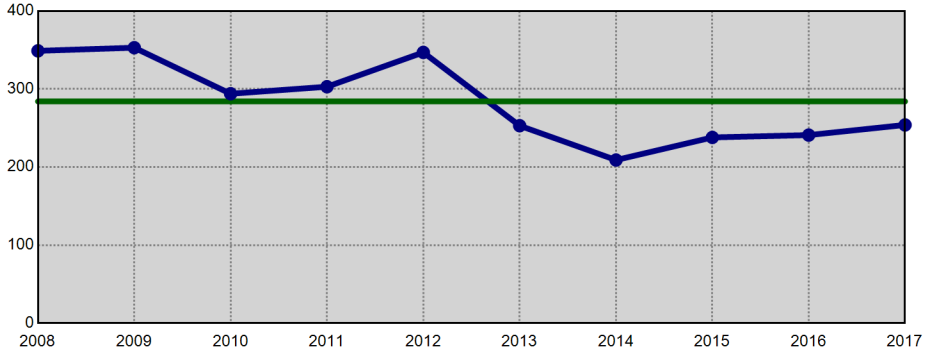

Information summarized for CompStat week ending 02/04/2017. The horizontal line on each chart represents the average of the prior 9 YTD offense totals.

Sourced from MNPD ARMS on 2/8/2017 7:47:06 AM. The figures above were sourced from incident reports using Uniform Crime Reporting definitions and reporting guidelines, based on the date when the crime was reported. This report is intended to be a management and planning tool and does not reflect the official UCR counts for the department. Incidents where a location is unknown or unspecified are included in the countywide totals.

Midtown Hills Precinct UCR Incidents - YTD Comparisons

Aggregated by precinct (incident location). Based on date when each incident was reported.

METROPOLITAN POLICE DEPARTMENT
of Nashville and Davidson County

All Part 1 Incidents - Annual YTD Avg: 380 (Bar Chart)

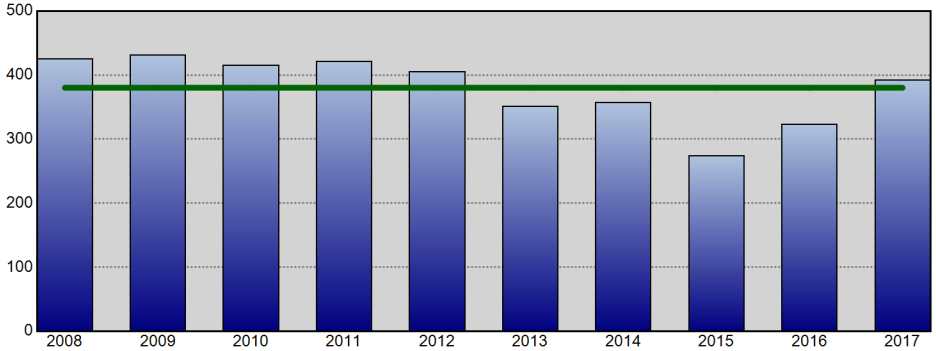

All Part 1 Incidents - Annual YTD Avg: 380 (Line Chart)

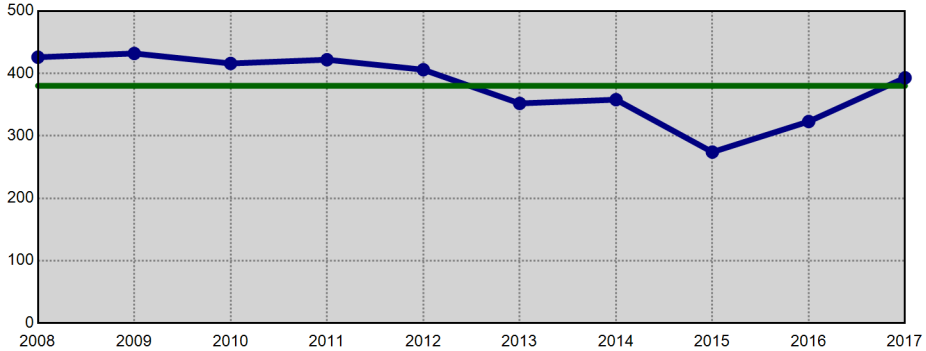

Violent Crime - Annual YTD Avg: 60 (Bar Chart)

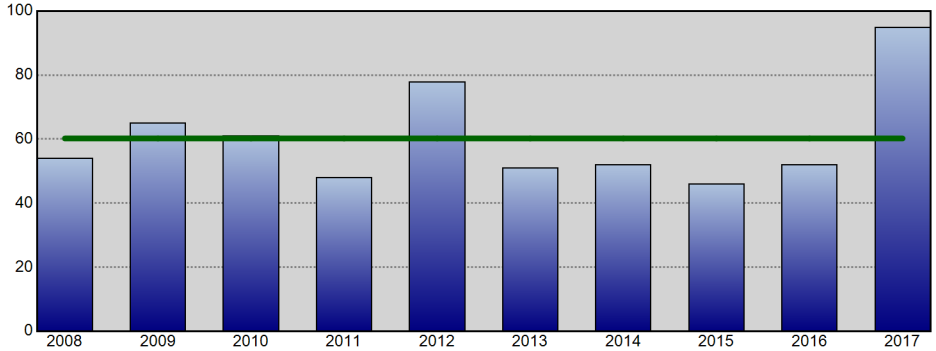

Violent Crime - Annual YTD Avg: 60 (Line Chart)

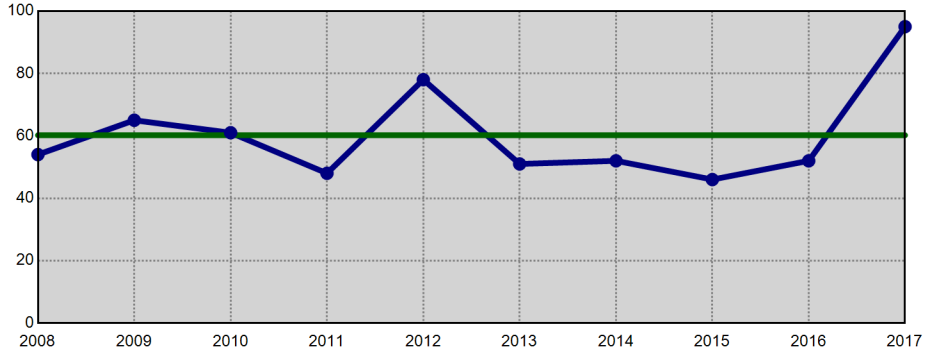

Property Crime - Annual YTD Avg: 320 (Bar Chart)

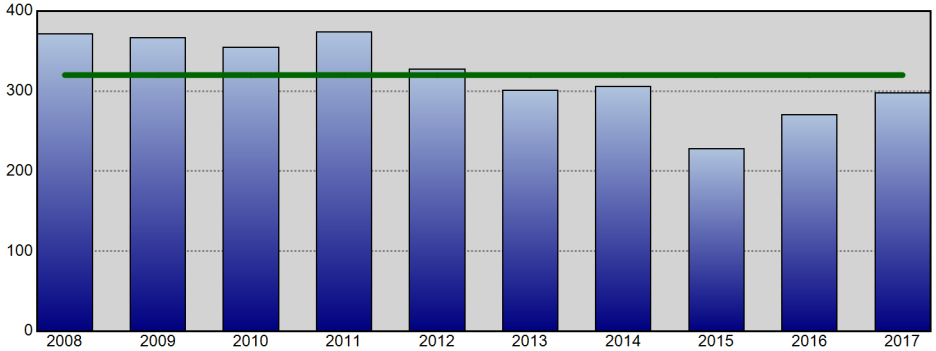

Property Crime - Annual YTD Avg: 320 (Line Chart)

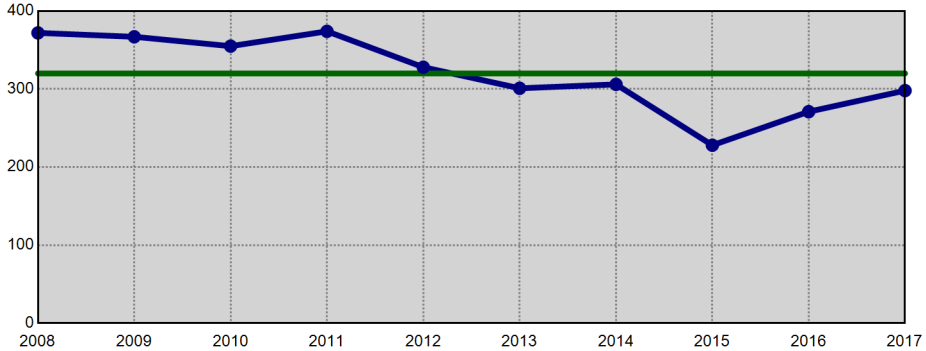

Information summarized for CompStat week ending 02/04/2017. The horizontal line on each chart represents the average of the prior 9 YTD offense totals.

Sourced from MNPD ARMS on 2/8/2017 7:47:08 AM. The figures above were sourced from incident reports using Uniform Crime Reporting definitions and reporting guidelines, based on the date when the crime was reported. This report is intended to be a management and planning tool and does not reflect the official UCR counts for the department. Incidents where a location is unknown or unspecified are included in the countywide totals.

County Calendar Year to Calendar Year Comparison

METROPOLITAN POLICE DEPARTMENT
of Nashville and Davidson County

Comparisons of Annual Totals for the Past Ten Years

Aggregated by precinct (incident location). Based on date when each incident was reported.

		Homicide	Forcible Rape	Commercial Robbery	Street Robbery	Total Robbery	Aggravated Assault	Commercial Burglary	Residential Burglary	Total Burglary	Larceny	Auto Theft	Violent Offenses	Property Offenses	Part I Offenses
2015 to	2015	79	607	251	1,649	1,900	4,932	909	4,210	5,119	18,784	1,443	7,518	25,346	32,864
2016	2016	83	566	304	1,704	2,008	4,935	961	3,626	4,587	18,772	1,748	7,592	25,107	32,699
	% Change	5.1%	-6.8%	21.1%	3.3%	5.7%	0.1%	5.7%	-13.9%	-10.4%	-0.1%	21.1%	1.0%	-0.9%	-0.5%
2014 to	2014	43	600	209	1,328	1,537	5,252	933	3,826	4,759	17,883	1,113	7,432	23,755	31,187
2016	2016	83	566	304	1,704	2,008	4,935	961	3,626	4,587	18,772	1,748	7,592	25,107	32,699
	% Change	93.0%	-5.7%	45.5%	28.3%	30.6%	-6.0%	3.0%	-5.2%	-3.6%	5.0%	57.1%	2.2%	5.7%	4.8%
2013 to	2013	42	528	224	1,407	1,631	4,798	883	4,781	5,664	18,065	1,199	6,999	24,928	31,927
2016	2016	83	566	304	1,704	2,008	4,935	961	3,626	4,587	18,772	1,748	7,592	25,107	32,699
	% Change	97.6%	7.2%	35.7%	21.1%	23.1%	2.9%	8.8%	-24.2%	-19.0%	3.9%	45.8%	8.5%	0.7%	2.4%
2012 to	2012	62	544	236	1,477	1,713	5,367	1,002	4,723	5,725	19,186	1,375	7,686	26,286	33,972
2016	2016	83	566	304	1,704	2,008	4,935	961	3,626	4,587	18,772	1,748	7,592	25,107	32,699
	% Change	33.9%	4.0%	28.8%	15.4%	17.2%	-8.0%	-4.1%	-23.2%	-19.9%	-2.2%	27.1%	-1.2%	-4.5%	-3.7%
2011 to	2011	51	551	291	1,583	1,874	4,917	1,107	6,292	7,399	20,195	1,749	7,393	29,343	36,736
2016	2016	83	566	304	1,704	2,008	4,935	961	3,626	4,587	18,772	1,748	7,592	25,107	32,699
	% Change	62.7%	2.7%	4.5%	7.6%	7.2%	0.4%	-13.2%	-42.4%	-38.0%	-7.0%	-0.1%	2.7%	-14.4%	-11.0%
2010 to	2010	60	493	296	1,503	1,799	4,734	1,144	6,641	7,785	20,951	1,618	7,086	30,354	37,440
2016	2016	83	566	304	1,704	2,008	4,935	961	3,626	4,587	18,772	1,748	7,592	25,107	32,699
	% Change	38.3%	14.8%	2.7%	13.4%	11.6%	4.2%	-16.0%	-45.4%	-41.1%	-10.4%	8.0%	7.1%	-17.3%	-12.7%
2009 to	2009	80	499	304	1,721	2,025	4,754	1,185	5,591	6,776	21,849	1,747	7,358	30,372	37,730
2016	2016	83	566	304	1,704	2,008	4,935	961	3,626	4,587	18,772	1,748	7,592	25,107	32,699
	% Change	3.8%	13.4%	0.0%	-1.0%	-0.8%	3.8%	-18.9%	-35.1%	-32.3%	-14.1%	0.1%	3.2%	-17.3%	-13.3%
2008 to	2008	74	485	353	2,043	2,396	5,655	1,308	4,963	6,271	24,481	2,291	8,610	33,043	41,653
2016	2016	83	566	304	1,704	2,008	4,935	961	3,626	4,587	18,772	1,748	7,592	25,107	32,699
	% Change	12.2%	16.7%	-13.9%	-16.6%	-16.2%	-12.7%	-26.5%	-26.9%	-26.9%	-23.3%	-23.7%	-11.8%	-24.0%	-21.5%
2007 to	2007	72	523	456	2,145	2,601	5,883	1,551	4,680	6,231	24,539	2,806	9,079	33,576	42,655
2016	2016	83	566	304	1,704	2,008	4,935	961	3,626	4,587	18,772	1,748	7,592	25,107	32,699
	% Change	15.3%	8.2%	-33.3%	-20.6%	-22.8%	-16.1%	-38.0%	-22.5%	-26.4%	-23.5%	-37.7%	-16.4%	-25.2%	-23.3%
2006 to	2006	81	501	450	2,052	2,502	5,946	2,000	4,580	6,580	24,810	3,161	9,030	34,551	43,581
2016	2016	83	566	304	1,704	2,008	4,935	961	3,626	4,587	18,772	1,748	7,592	25,107	32,699
	% Change	2.5%	13.0%	-32.4%	-17.0%	-19.7%	-17.0%	-52.0%	-20.8%	-30.3%	-24.3%	-44.7%	-15.9%	-27.3%	-25.0%

Information summarized for CompStat week ending 02/04/2017.

Sourced from MNPD ARMS on 2/8/2017 7:47:10 AM. The figures above were sourced from incident reports using Uniform Crime Reporting definitions and reporting guidelines, based on the date when the crime was reported. This report is intended to be a management and planning tool and does not reflect the official UCR counts for the department. Incidents where a location is unknown or unspecified are included in the countywide totals..

County UCR Incidents - Annual Comparison Charts

Aggregated by precinct (incident location). Based on date when each incident was reported.

METROPOLITAN POLICE DEPARTMENT
of Nashville and Davidson County

Year End Total Part 1 Incidents - Prior 9 Year Annual Avg: 35,134

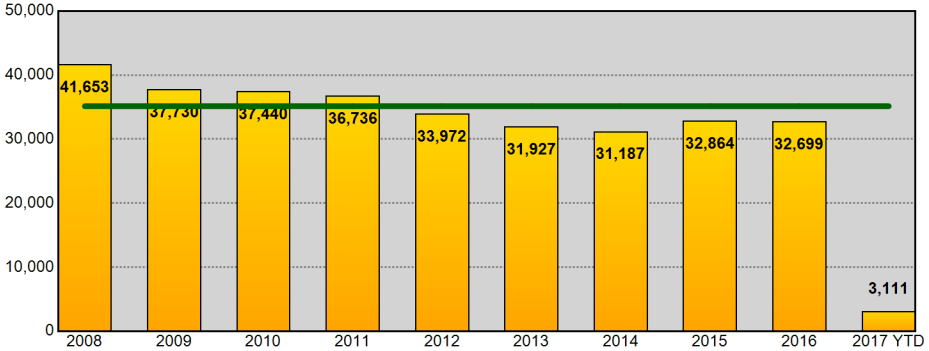

Year End Total Part 1 Incidents - Prior 9 Year Annual Avg: 35,134

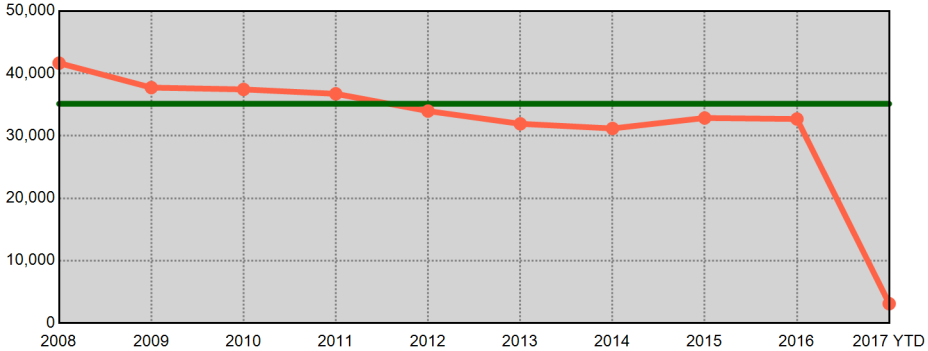

Year End Total Violent Part 1 Incidents - Prior 9 Year Annual Avg: 7,519

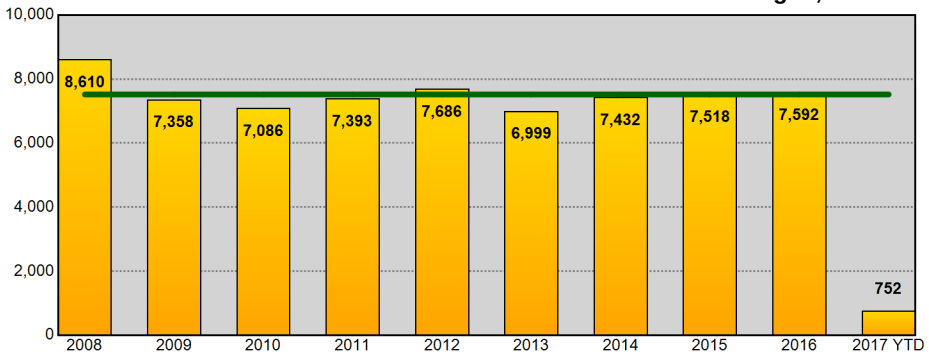

Year End Total Violent Part 1 Incidents - Prior 9 Year Annual Avg: 7,519

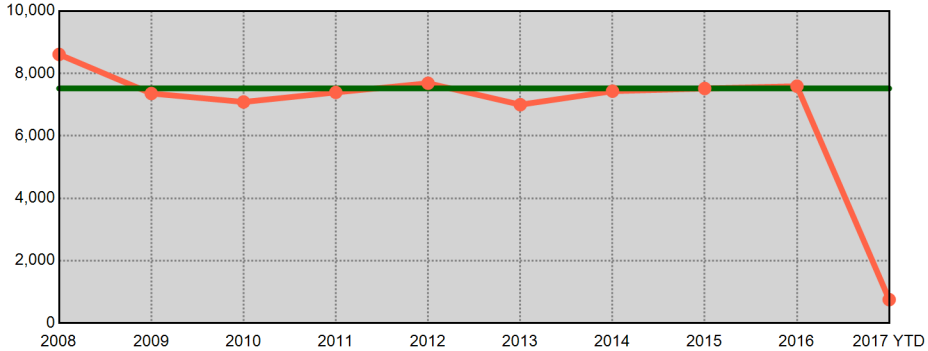

Year End Total Property Part 1 Incidents - Prior 9 Year Annual Avg: 27,615

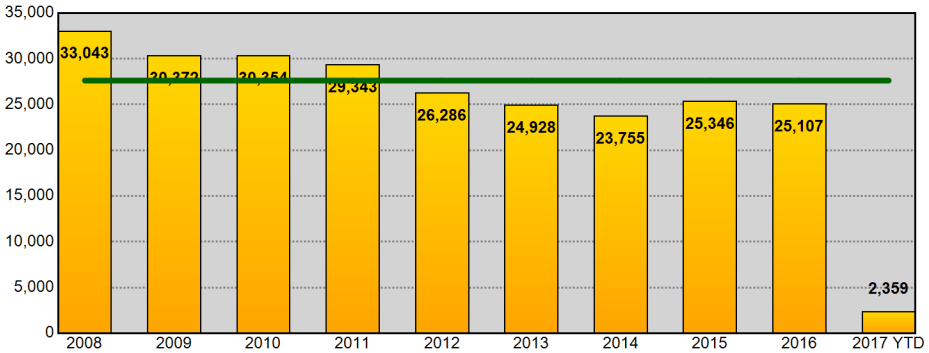

Year End Total Property Part 1 Incidents - Prior 9 Year Annual Avg: 27,615

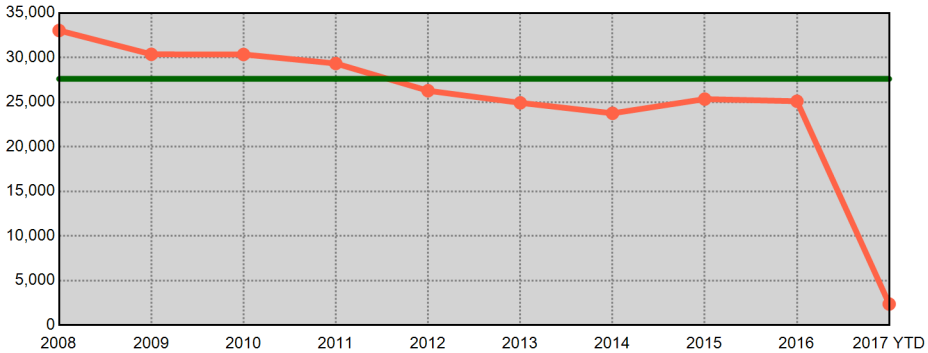

Information summarized for CompStat week ending 02/04/2017. Current year statistics are summarized for 2017 YTD. The horizontal line on each chart represents the average of the prior 9 year end offense totals.

Sourced from MNPD ARMS on 2/8/2017 7:47:10 AM. The figures above were sourced from incident reports using Uniform Crime Reporting definitions and reporting guidelines, based on the date when the crime was reported. This report is intended to be a management and planning tool and does not reflect the official UCR counts for the department. Incidents where a location is unknown or unspecified are included in the countywide totals.

West Precinct UCR Incidents - Annual Comparisons

Aggregated by precinct (incident location). Based on date when each incident was reported.

METROPOLITAN POLICE DEPARTMENT
of Nashville and Davidson County

Year End Total Part 1 Incidents - Prior 9 Year Annual Avg: 3,868

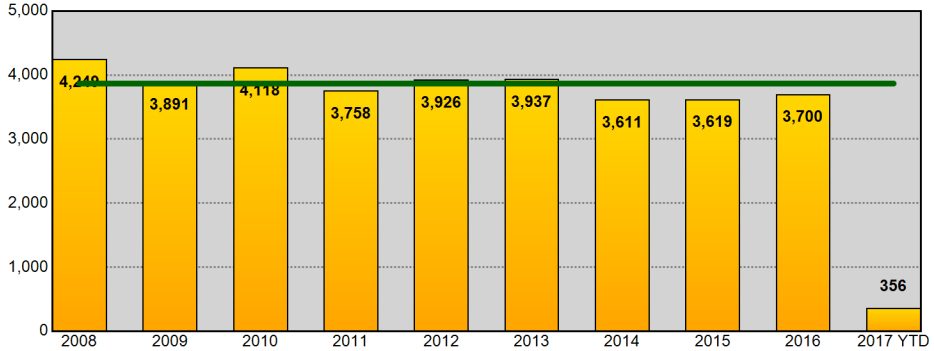

Year End Total Part 1 Incidents - Prior 9 Year Annual Avg: 3,868

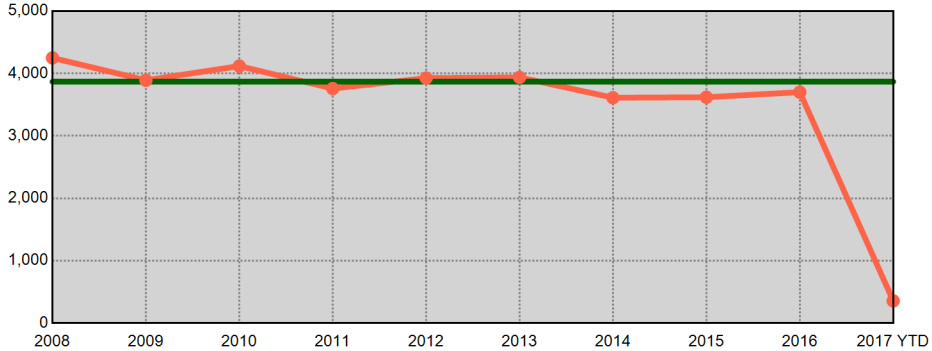

Year End Total Violent Part 1 Incidents - Prior 9 Year Annual Avg: 522

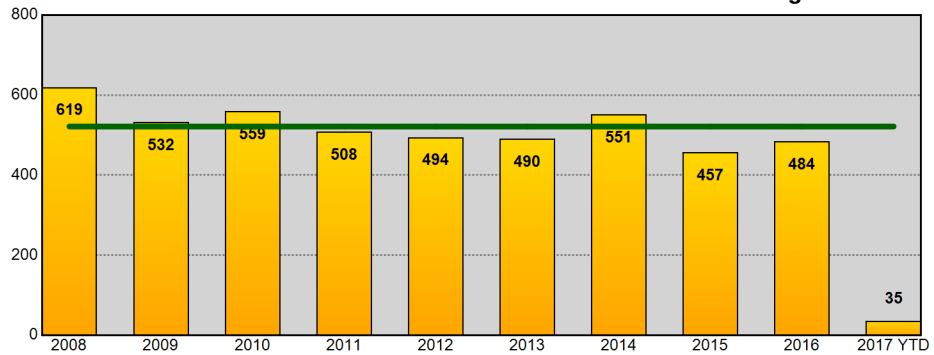

Year End Total Violent Part 1 Incidents - Prior 9 Year Annual Avg: 522

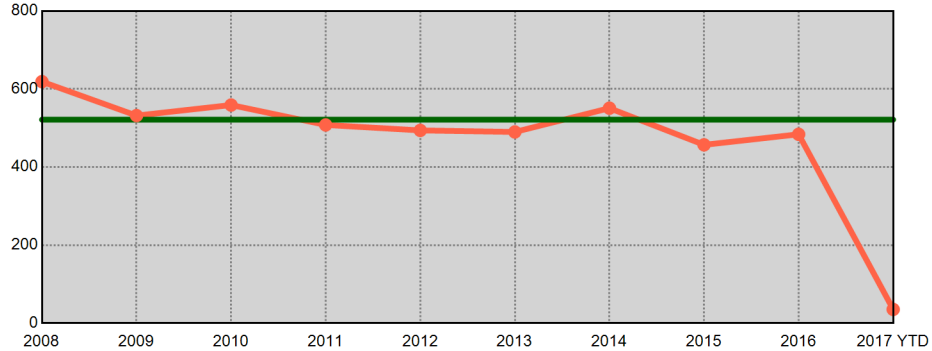

Year End Total Property Part 1 Incidents - Prior 9 Year Annual Avg: 3,346

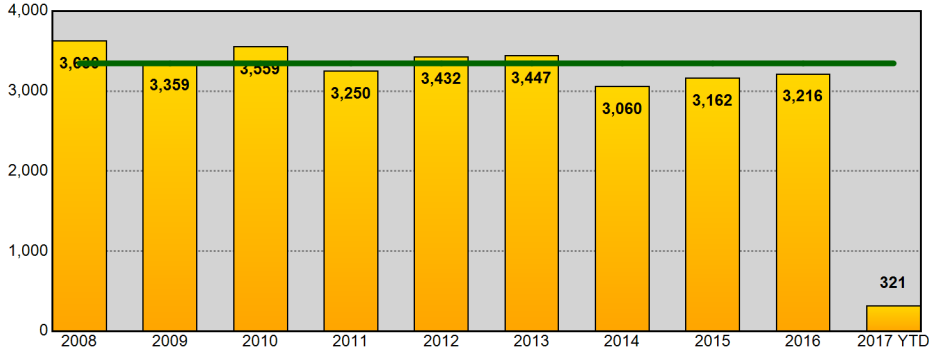

Year End Total Property Part 1 Incidents - Prior 9 Year Annual Avg: 3,346

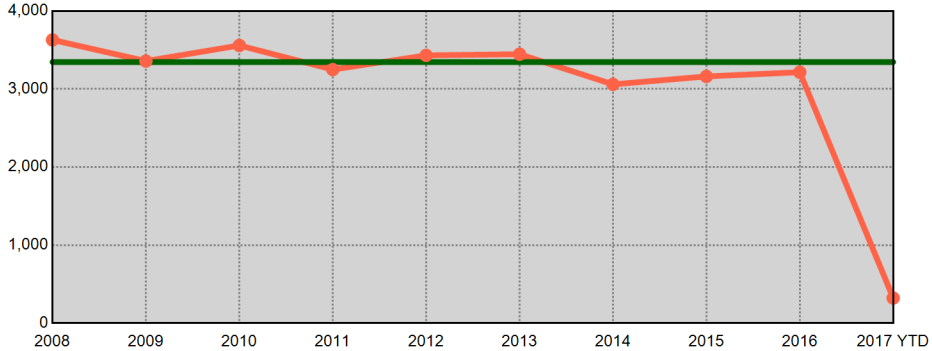

Information summarized for CompStat week ending 02/04/2017. Current year statistics are summarized for 2017 YTD. The horizontal line on each chart represents the average of the prior 9 year end offense totals.

Sourced from MNPD ARMS on 2/8/2017 7:47:12 AM. The figures above were sourced from incident reports using Uniform Crime Reporting definitions and reporting guidelines, based on the date when the crime was reported. This report is intended to be a management and planning tool and does not reflect the official UCR counts for the department. Incidents where a location is unknown or unspecified are included in the countywide totals.

East Precinct UCR Incidents - Annual Comparisons

Aggregated by precinct (incident location). Based on date when each incident was reported.

METROPOLITAN POLICE DEPARTMENT
of Nashville and Davidson County

Year End Total Part 1 Incidents - Prior 9 Year Annual Avg: 4,327

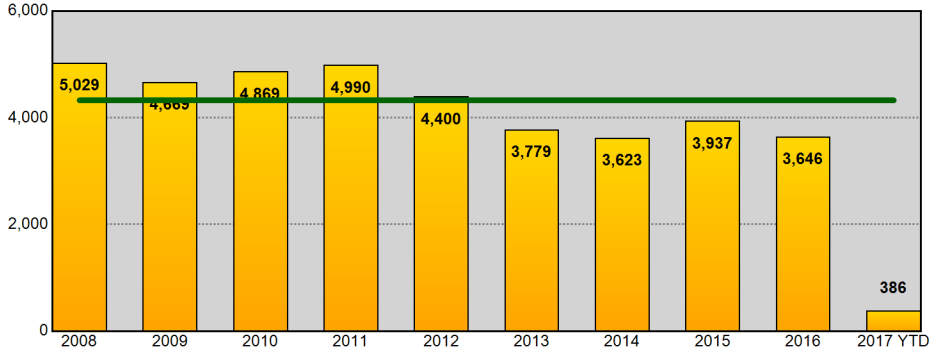

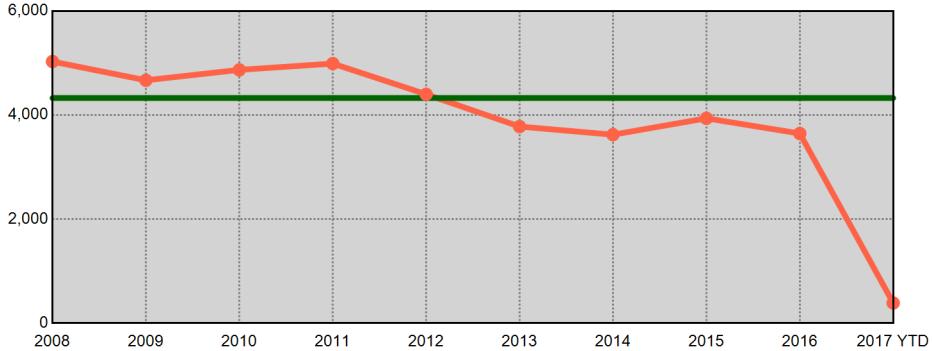

Year End Total Violent Part 1 Incidents - Prior 9 Year Annual Avg: 1,210

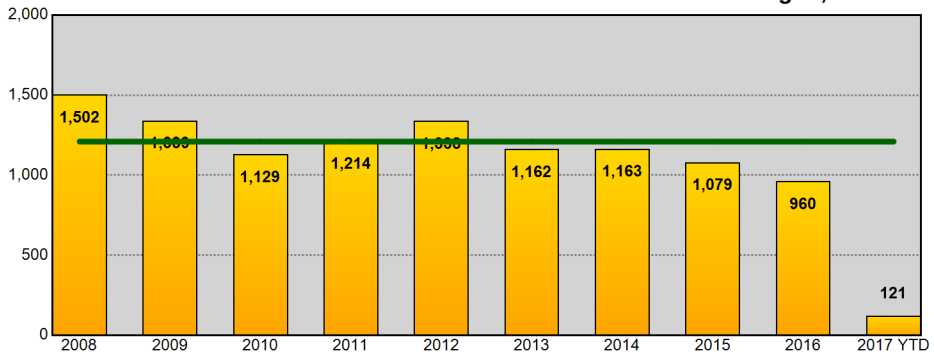

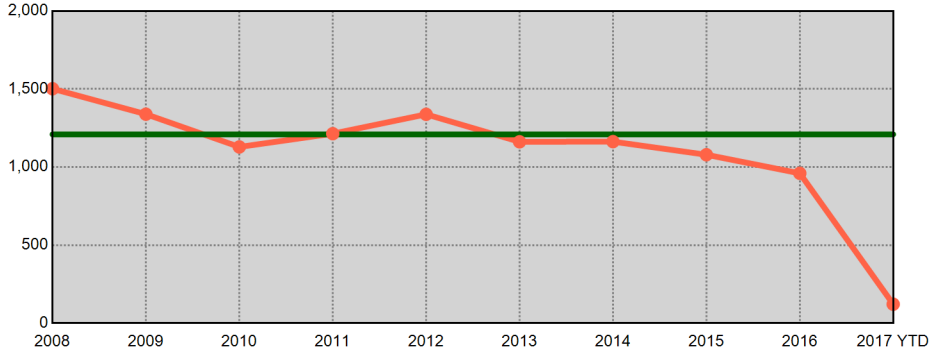

Year End Total Property Part 1 Incidents - Prior 9 Year Annual Avg: 3,117

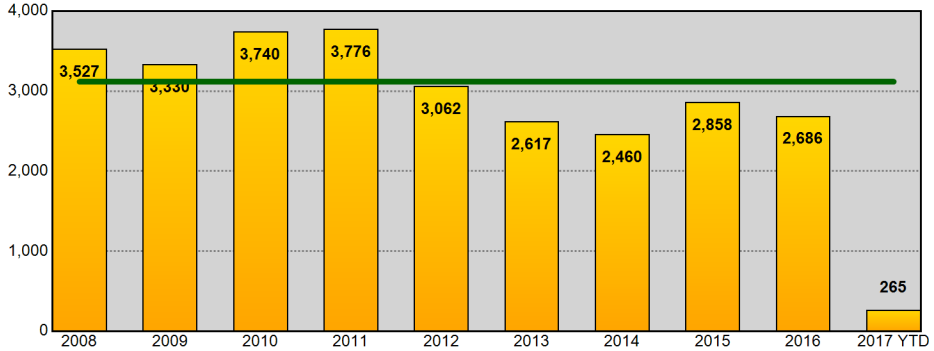

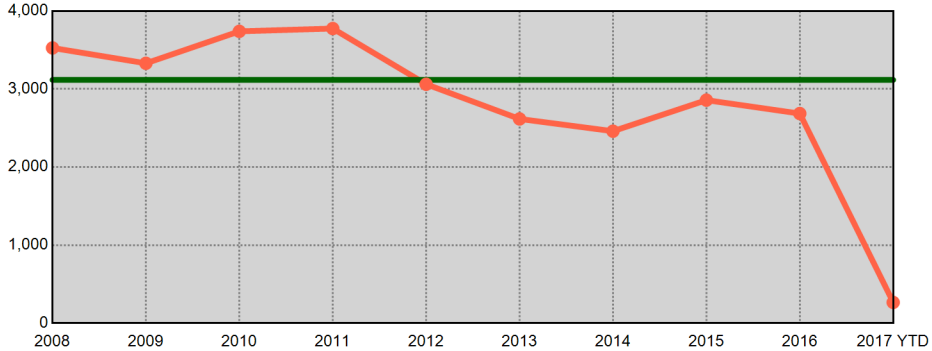

Information summarized for CompStat week ending 02/04/2017. Current year statistics are summarized for 2017 YTD. The horizontal line on each chart represents the average of the prior 9 year end offense totals.

Sourced from MNPD ARMS on 2/8/2017 7:47:14 AM. The figures above were sourced from incident reports using Uniform Crime Reporting definitions and reporting guidelines, based on the date when the crime was reported. This report is intended to be a management and planning tool and does not reflect the official UCR counts for the department. Incidents where a location is unknown or unspecified are included in the countywide totals.

South Precinct UCR Incidents - Annual Comparisons

Aggregated by precinct (incident location). Based on date when each incident was reported.

METROPOLITAN POLICE DEPARTMENT
of Nashville and Davidson County

Year End Total Part 1 Incidents - Prior 9 Year Annual Avg: 6,441

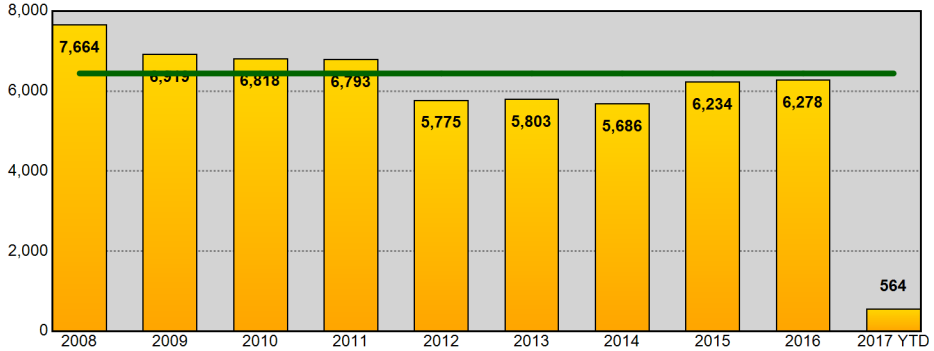

Year End Total Part 1 Incidents - Prior 9 Year Annual Avg: 6,441

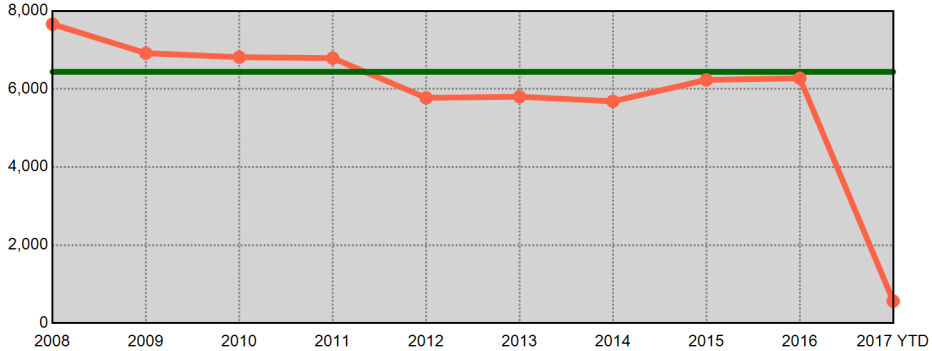

Year End Total Violent Part 1 Incidents - Prior 9 Year Annual Avg: 1,407

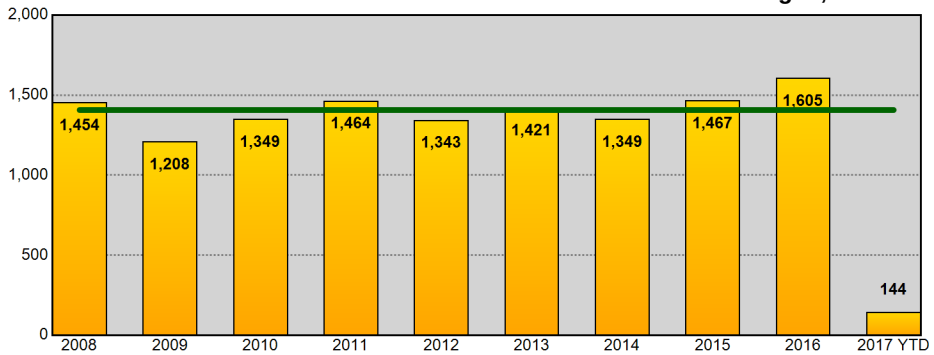

Year End Total Violent Part 1 Incidents - Prior 9 Year Annual Avg: 1,407

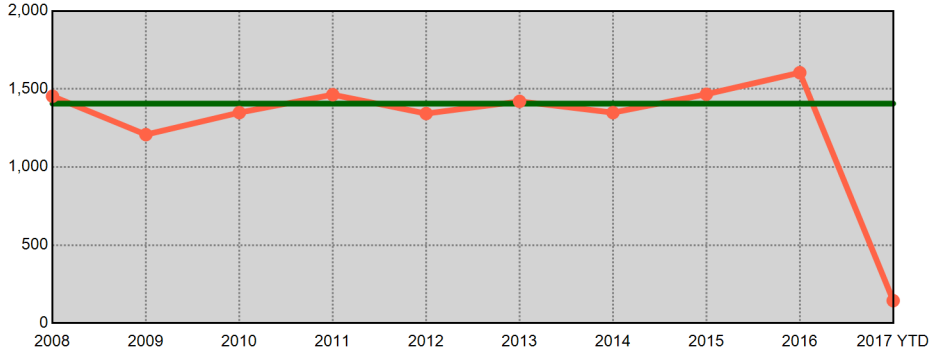

Year End Total Property Part 1 Incidents - Prior 9 Year Annual Avg: 5,034

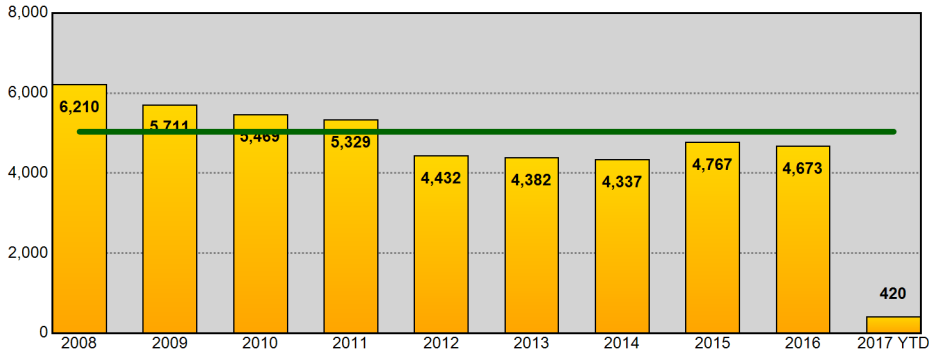

Year End Total Property Part 1 Incidents - Prior 9 Year Annual Avg: 5,034

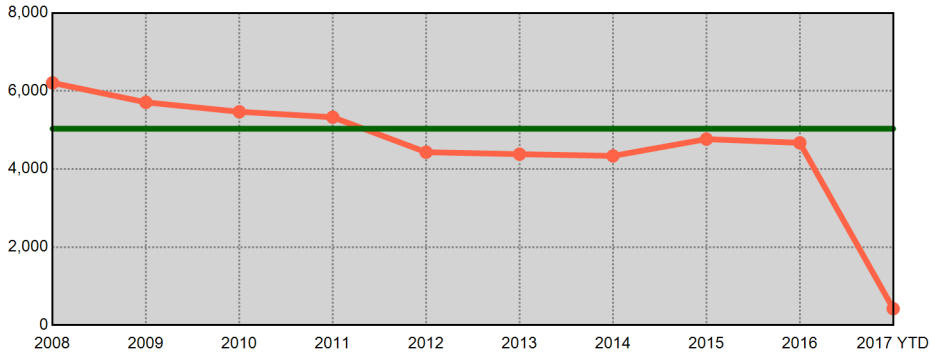

Information summarized for CompStat week ending 02/04/2017. Current year statistics are summarized for 2017 YTD. The horizontal line on each chart represents the average of the prior 9 year end offense totals.

Sourced from MNPD ARMS on 2/8/2017 7:47:16 AM. The figures above were sourced from incident reports using Uniform Crime Reporting definitions and reporting guidelines, based on the date when the crime was reported. This report is intended to be a management and planning tool and does not reflect the official UCR counts for the department. Incidents where a location is unknown or unspecified are included in the countywide totals.

Central Precinct UCR Incidents - Annual Comparisons

Aggregated by precinct (incident location). Based on date when each incident was reported.

METROPOLITAN POLICE DEPARTMENT
of Nashville and Davidson County

Year End Total Part 1 Incidents - Prior 9 Year Annual Avg: 1,638

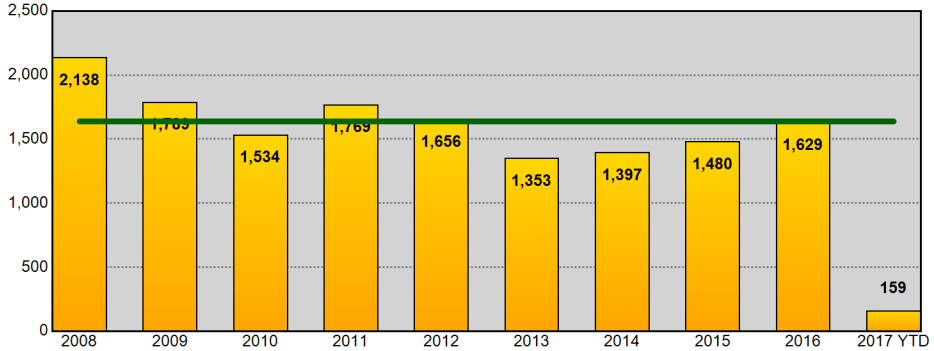

Year End Total Part 1 Incidents - Prior 9 Year Annual Avg: 1,638

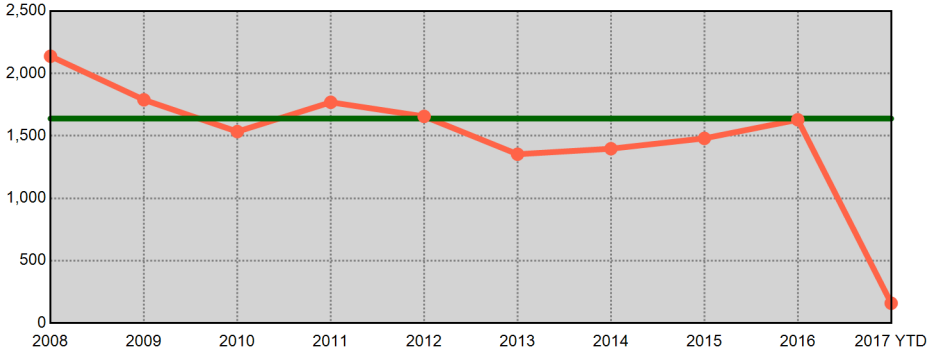

Year End Total Violent Part 1 Incidents - Prior 9 Year Annual Avg: 363

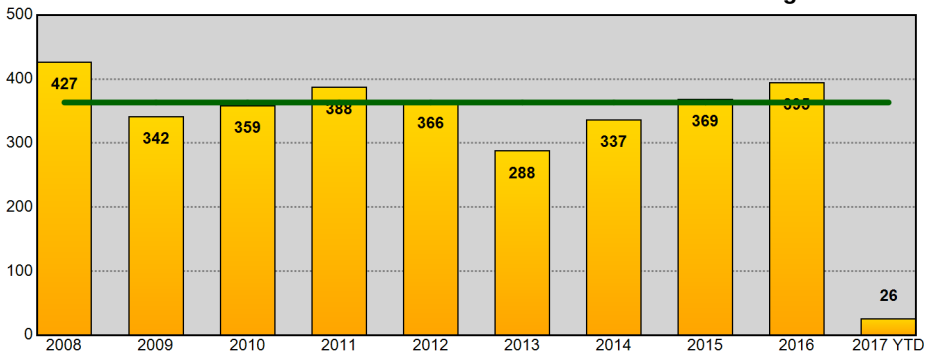

Year End Total Violent Part 1 Incidents - Prior 9 Year Annual Avg: 363

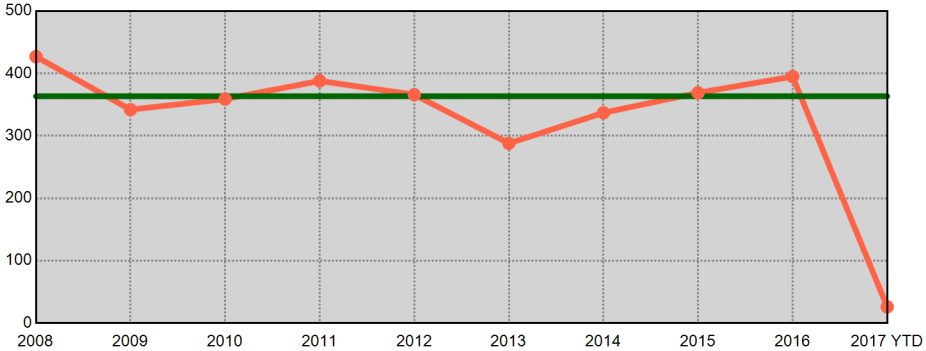

Year End Total Property Part 1 Incidents - Prior 9 Year Annual Avg: 1,275

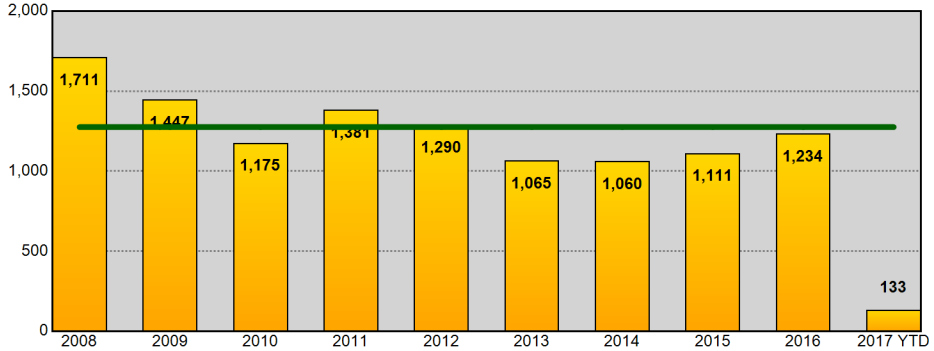

Year End Total Property Part 1 Incidents - Prior 9 Year Annual Avg: 1,275

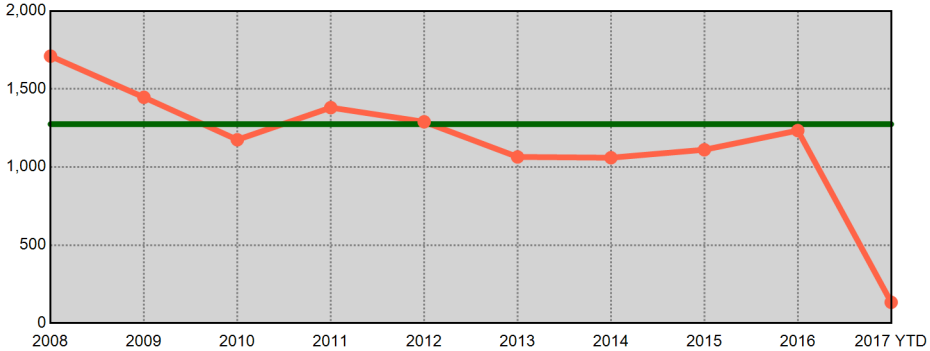

Information summarized for CompStat week ending 02/04/2017. Current year statistics are summarized for 2017 YTD. The horizontal line on each chart represents the average of the prior 9 year end offense totals.

Sourced from MNPD ARMS on 2/8/2017 7:47:17 AM. The figures above were sourced from incident reports using Uniform Crime Reporting definitions and reporting guidelines, based on the date when the crime was reported. This report is intended to be a management and planning tool and does not reflect the official UCR counts for the department. Incidents where a location is unknown or unspecified are included in the countywide totals.

Hermitage Precinct UCR Incidents - Annual Comparisons

METROPOLITAN POLICE DEPARTMENT
of Nashville and Davidson County

Aggregated by precinct (incident location). Based on date when each incident was reported.

Year End Total Part 1 Incidents - Prior 9 Year Annual Avg: 6,263

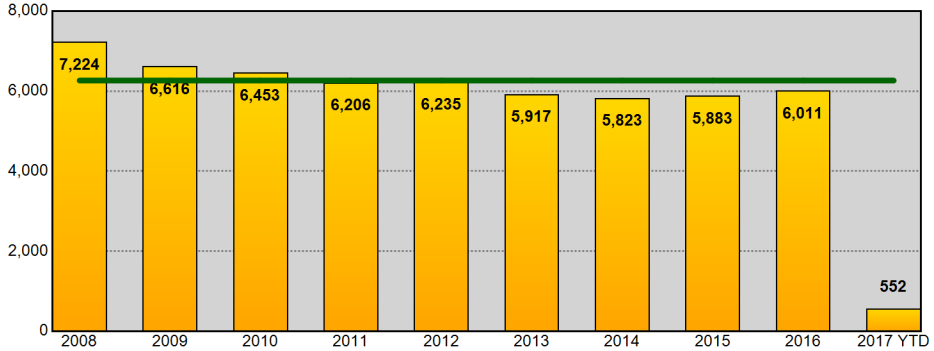

Year End Total Part 1 Incidents - Prior 9 Year Annual Avg: 6,263

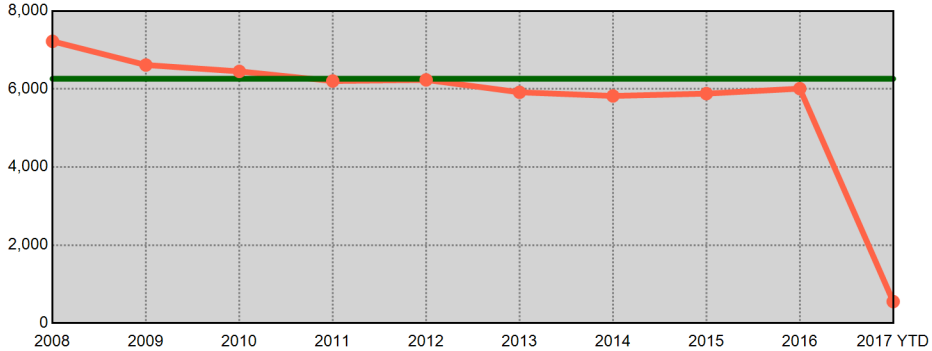

Year End Total Violent Part 1 Incidents - Prior 9 Year Annual Avg: 1,234

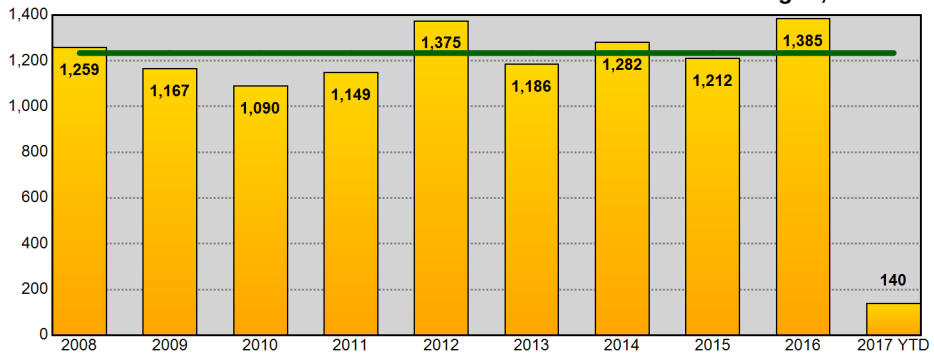

Year End Total Violent Part 1 Incidents - Prior 9 Year Annual Avg: 1,234

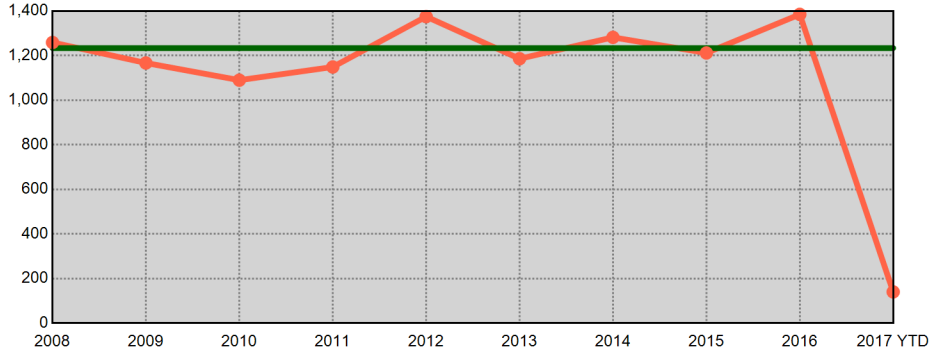

Year End Total Property Part 1 Incidents - Prior 9 Year Annual Avg: 5,029

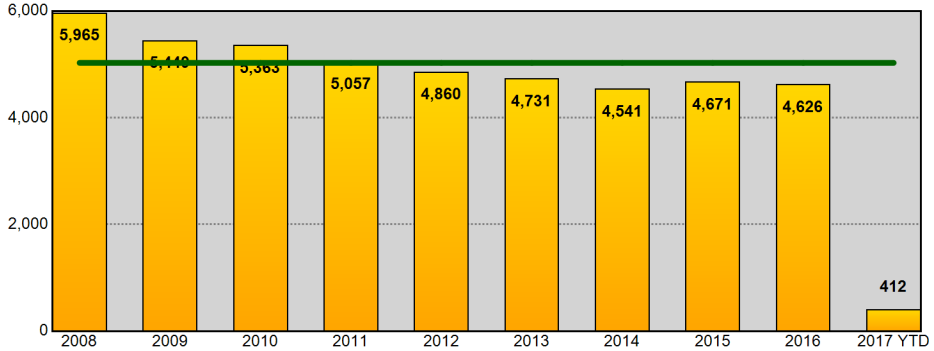

Year End Total Property Part 1 Incidents - Prior 9 Year Annual Avg: 5,029

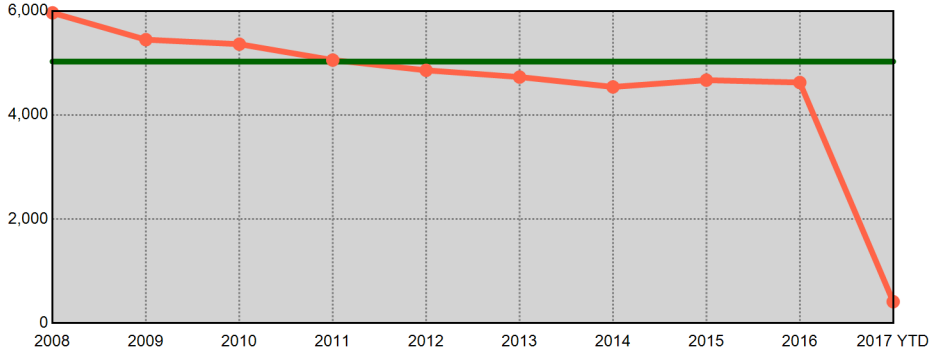

Information summarized for CompStat week ending 02/04/2017. Current year statistics are summarized for 2017 YTD. The horizontal line on each chart represents the average of the prior 9 year end offense totals.

Sourced from MNPD ARMS on 2/8/2017 7:47:19 AM. The figures above were sourced from incident reports using Uniform Crime Reporting definitions and reporting guidelines, based on the date when the crime was reported. This report is intended to be a management and planning tool and does not reflect the official UCR counts for the department. Incidents where a location is unknown or unspecified are included in the countywide totals.

North Precinct UCR Incidents - Annual Comparisons

Aggregated by precinct (incident location). Based on date when each incident was reported.

METROPOLITAN POLICE DEPARTMENT
of Nashville and Davidson County

Year End Total Part 1 Incidents - Prior 9 Year Annual Avg: 4,207

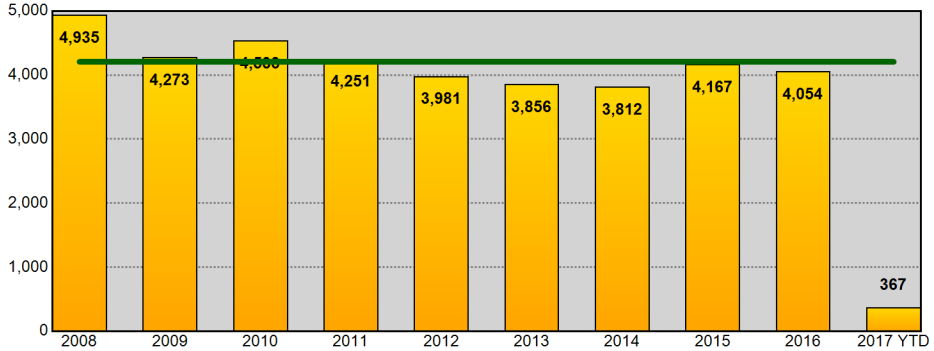

Year End Total Part 1 Incidents - Prior 9 Year Annual Avg: 4,207

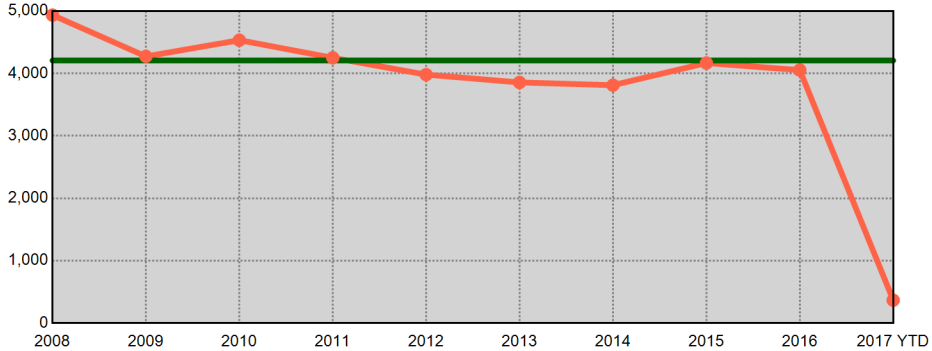

Year End Total Violent Part 1 Incidents - Prior 9 Year Annual Avg: 1,284

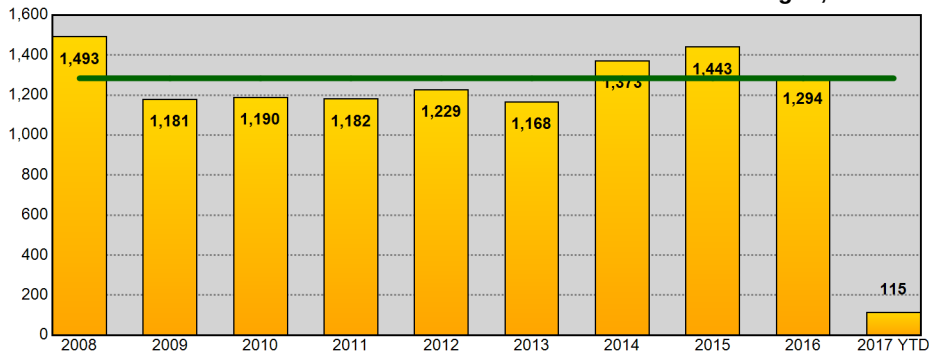

Year End Total Violent Part 1 Incidents - Prior 9 Year Annual Avg: 1,284

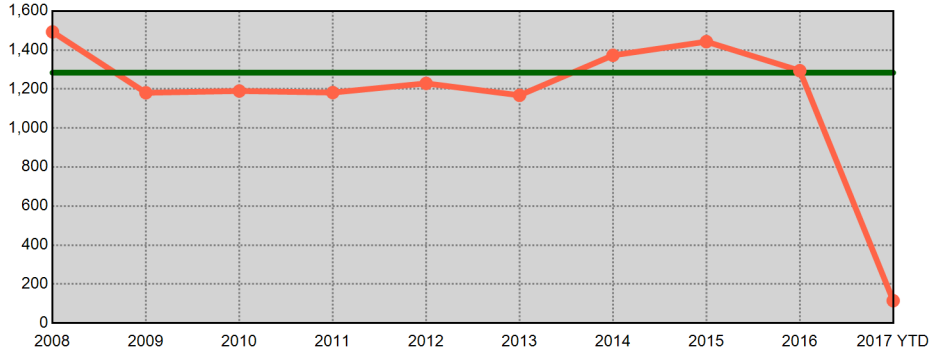

Year End Total Property Part 1 Incidents - Prior 9 Year Annual Avg: 2,923

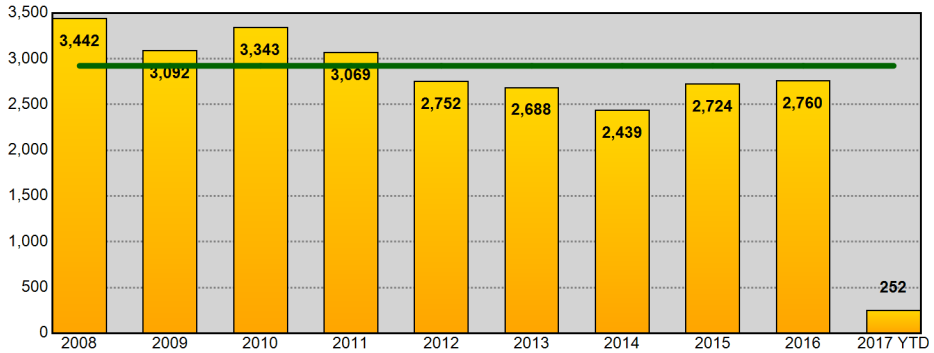

Year End Total Property Part 1 Incidents - Prior 9 Year Annual Avg: 2,923

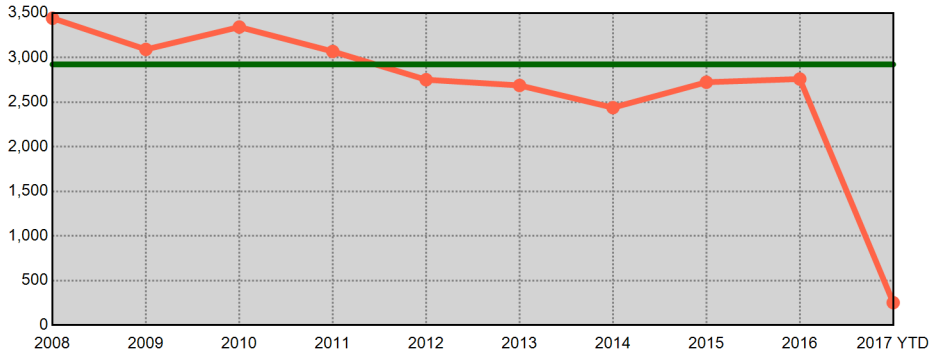

Information summarized for CompStat week ending 02/04/2017. Current year statistics are summarized for 2017 YTD. The horizontal line on each chart represents the average of the prior 9 year end offense totals.

Sourced from MNPD ARMS on 2/8/2017 7:47:21 AM. The figures above were sourced from incident reports using Uniform Crime Reporting definitions and reporting guidelines, based on the date when the crime was reported. This report is intended to be a management and planning tool and does not reflect the official UCR counts for the department. Incidents where a location is unknown or unspecified are included in the countywide totals.

Madison Precinct UCR Incidents - Annual Comparisons

Aggregated by precinct (incident location). Based on date when each incident was reported.

METROPOLITAN POLICE DEPARTMENT
of Nashville and Davidson County

Year End Total Part 1 Incidents - Prior 9 Year Annual Avg: 3,985

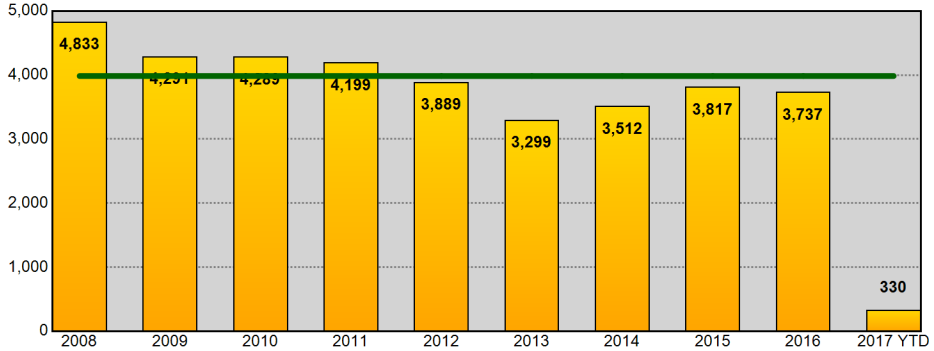

Year End Total Part 1 Incidents - Prior 9 Year Annual Avg: 3,985

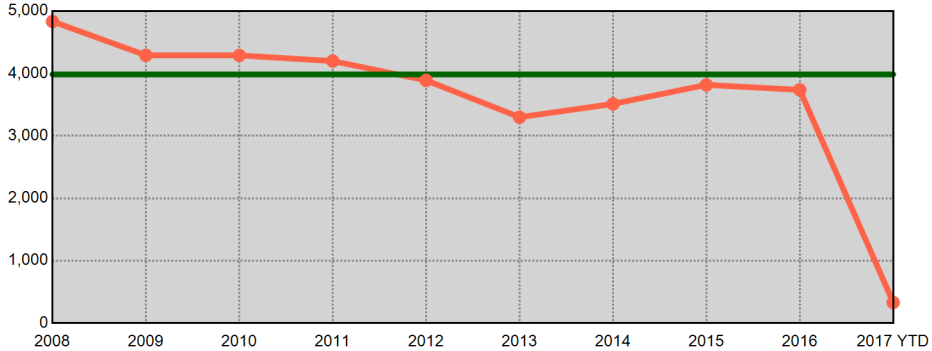

Year End Total Violent Part 1 Incidents - Prior 9 Year Annual Avg: 803

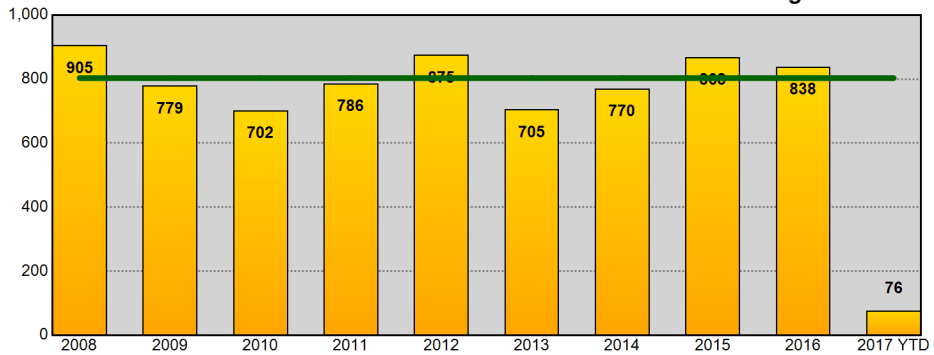

Year End Total Violent Part 1 Incidents - Prior 9 Year Annual Avg: 803

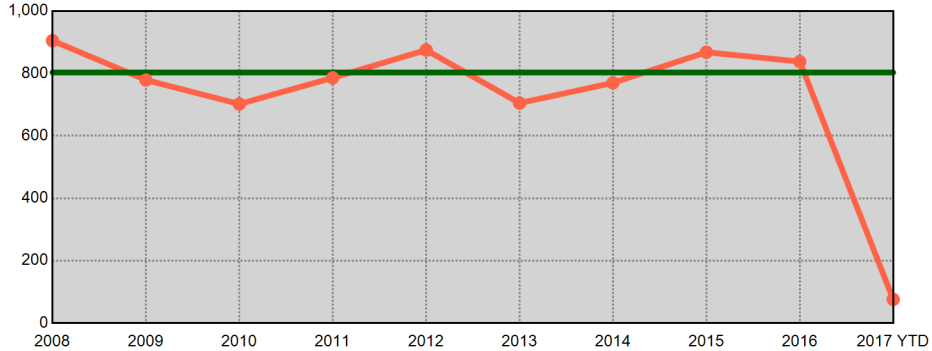

Year End Total Property Part 1 Incidents - Prior 9 Year Annual Avg: 3,182

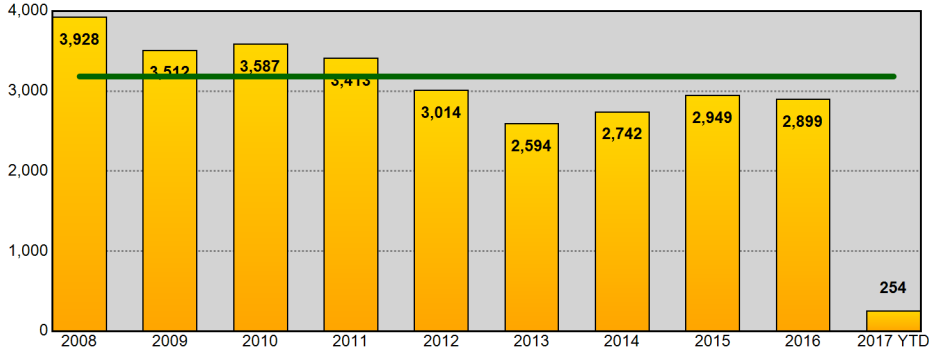

Year End Total Property Part 1 Incidents - Prior 9 Year Annual Avg: 3,182

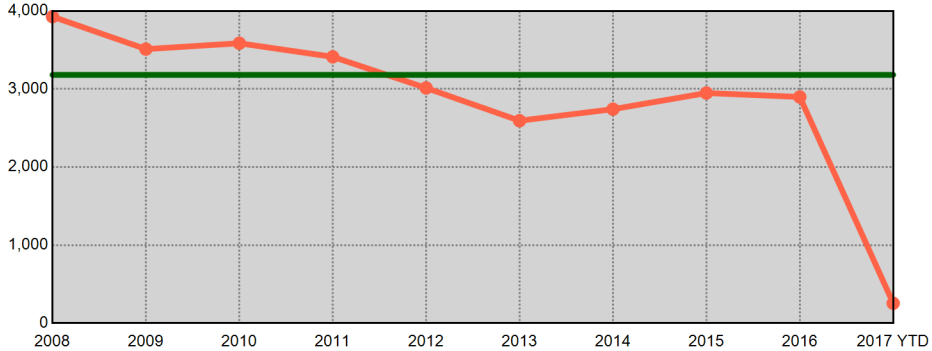

Information summarized for CompStat week ending 02/04/2017. Current year statistics are summarized for 2017 YTD. The horizontal line on each chart represents the average of the prior 9 year end offense totals.

Sourced from MNPD ARMS on 2/8/2017 7:47:23 AM. The figures above were sourced from incident reports using Uniform Crime Reporting definitions and reporting guidelines, based on the date when the crime was reported. This report is intended to be a management and planning tool and does not reflect the official UCR counts for the department. Incidents where a location is unknown or unspecified are included in the countywide totals.

Midtown Hills Precinct UCR Incidents - Annual Comparisons

METROPOLITAN POLICE DEPARTMENT
of Nashville and Davidson County

Aggregated by precinct (incident location). Based on date when each incident was reported.

Year End Total Part 1 Incidents - Prior 9 Year Annual Avg: 4,347

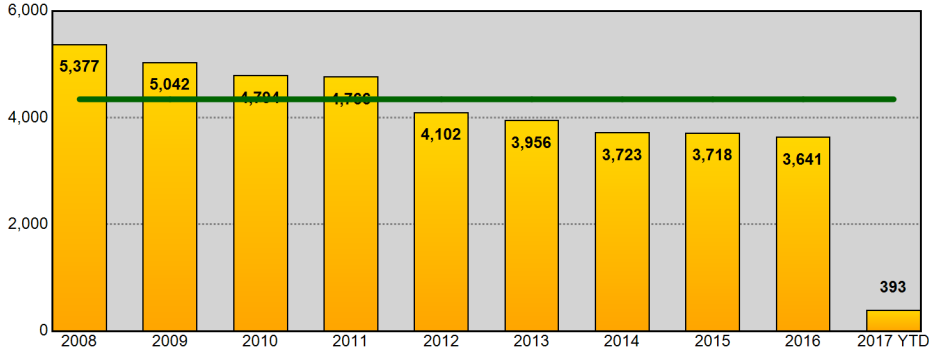

Year End Total Part 1 Incidents - Prior 9 Year Annual Avg: 4,347

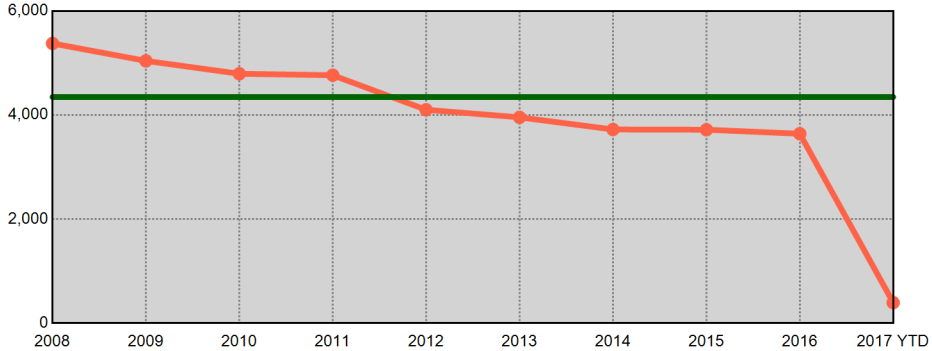

Year End Total Violent Part 1 Incidents - Prior 9 Year Annual Avg: 665

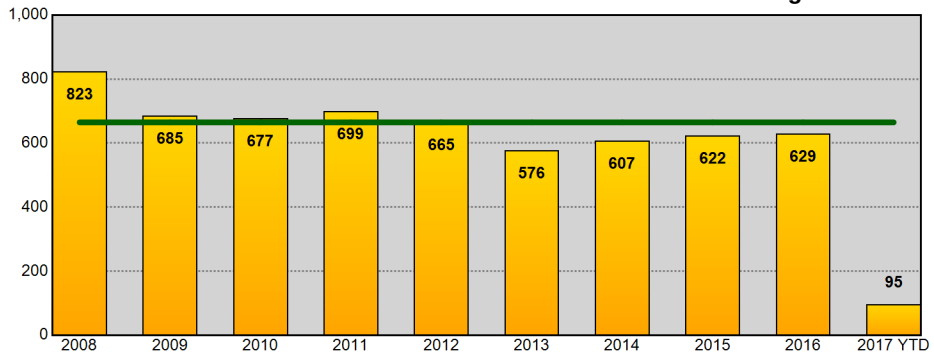

Year End Total Violent Part 1 Incidents - Prior 9 Year Annual Avg: 665

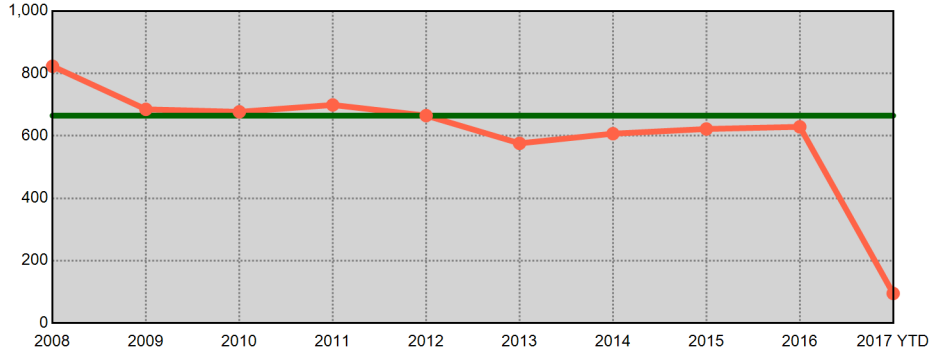

Year End Total Property Part 1 Incidents - Prior 9 Year Annual Avg: 3,682

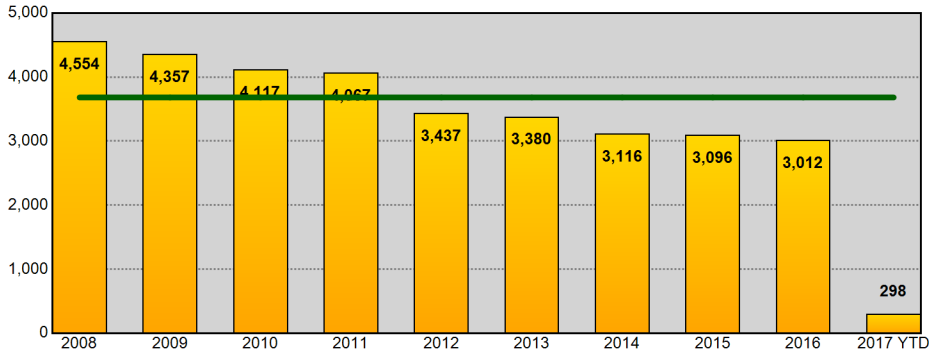

Year End Total Property Part 1 Incidents - Prior 9 Year Annual Avg: 3,682

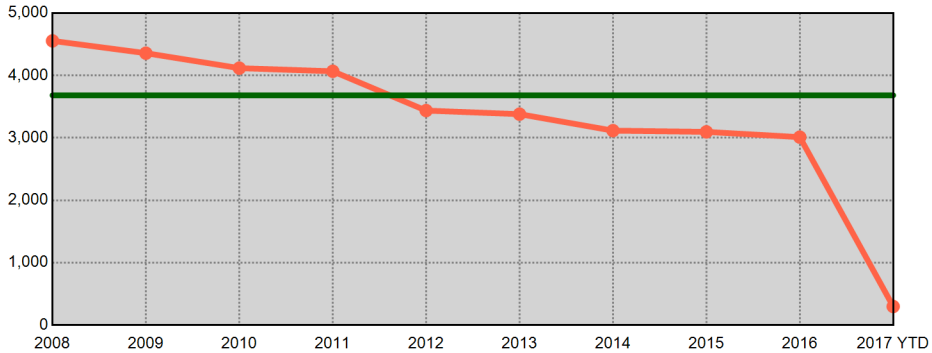

Information summarized for CompStat week ending 02/04/2017. Current year statistics are summarized for 2017 YTD. The horizontal line on each chart represents the average of the prior 9 year end offense totals.

Sourced from MNPD ARMS on 2/8/2017 7:47:25 AM. The figures above were sourced from incident reports using Uniform Crime Reporting definitions and reporting guidelines, based on the date when the crime was reported. This report is intended to be a management and planning tool and does not reflect the official UCR counts for the department. Incidents where a location is unknown or unspecified are included in the countywide totals.

County UCR Incidents - YTD Comparisons

METROPOLITAN POLICE DEPARTMENT
of Nashville and Davidson County

Aggregated by precinct (incident location). Based on date when each incident was reported.

	Homicide	Forcible Rape	Commercial Robbery	Street Robbery	Total Robbery	Aggravated Assault	Commercial Burglary	Residential Burglary	Total Burglary	Larceny	Auto Theft	Violent Offenses	Property Offenses	Part I Offenses
2016 YTD	9	49	38	131	169	355	57	406	463	1,665	170	582	2,298	2,880
2017 YTD	9	36	41	165	206	501	111	260	371	1,729	259	752	2,359	3,111
% Change	0.0%	-26.5%	7.9%	26.0%	21.9%	41.1%	94.7%	-36.0%	-19.9%	3.8%	52.4%	29.2%	2.7%	8.0%
2015 YTD	7	44	40	142	182	381	82	399	481	1,512	122	614	2,115	2,729
2017 YTD	9	36	41	165	206	501	111	260	371	1,729	259	752	2,359	3,111
% Change	28.6%	-18.2%	2.5%	16.2%	13.2%	31.5%	35.4%	-34.8%	-22.9%	14.4%	112.3%	22.5%	11.5%	14.0%
2014 YTD	3	46	22	112	134	390	74	361	435	1,548	90	573	2,073	2,646
2017 YTD	9	36	41	165	206	501	111	260	371	1,729	259	752	2,359	3,111
% Change	200.0%	-21.7%	86.4%	47.3%	53.7%	28.5%	50.0%	-28.0%	-14.7%	11.7%	187.8%	31.2%	13.8%	17.6%
2013 YTD	5	37	26	132	158	431	97	495	592	1,714	102	631	2,408	3,039
2017 YTD	9	36	41	165	206	501	111	260	371	1,729	259	752	2,359	3,111
% Change	80.0%	-2.7%	57.7%	25.0%	30.4%	16.2%	14.4%	-47.5%	-37.3%	0.9%	153.9%	19.2%	-2.0%	2.4%
2012 YTD	10	49	29	142	171	440	110	522	632	1,697	130	670	2,459	3,129
2017 YTD	9	36	41	165	206	501	111	260	371	1,729	259	752	2,359	3,111
% Change	-10.0%	-26.5%	41.4%	16.2%	20.5%	13.9%	0.9%	-50.2%	-41.3%	1.9%	99.2%	12.2%	-4.1%	-0.6%
2011 YTD	2	38	36	116	152	356	111	613	724	1,757	171	548	2,652	3,200
2017 YTD	9	36	41	165	206	501	111	260	371	1,729	259	752	2,359	3,111
% Change	350.0%	-5.3%	13.9%	42.2%	35.5%	40.7%	0.0%	-57.6%	-48.8%	-1.6%	51.5%	37.2%	-11.0%	-2.8%
2010 YTD	5	46	38	114	152	354	108	488	596	1,587	158	557	2,341	2,898
2017 YTD	9	36	41	165	206	501	111	260	371	1,729	259	752	2,359	3,111
% Change	80.0%	-21.7%	7.9%	44.7%	35.5%	41.5%	2.8%	-46.7%	-37.8%	8.9%	63.9%	35.0%	0.8%	7.3%
2009 YTD	6	48	36	166	202	362	128	484	612	1,924	182	618	2,718	3,336
2017 YTD	9	36	41	165	206	501	111	260	371	1,729	259	752	2,359	3,111
% Change	50.0%	-25.0%	13.9%	-0.6%	2.0%	38.4%	-13.3%	-46.3%	-39.4%	-10.1%	42.3%	21.7%	-13.2%	-6.7%
8 YTD Avg	6	45	33	132	165	384	96	471	567	1,676	141	599	2,383	2,982
2017 YTD	9	36	41	165	206	501	111	260	371	1,729	259	752	2,359	3,111
% Change	80.0%	-18.2%	24.2%	26.0%	24.8%	30.8%	16.8%	-44.8%	-34.5%	3.2%	85.0%	25.5%	-1.0%	4.3%
5 YTD Avg	7	45	31	132	163	399	84	437	521	1,627	123	614	2,271	2,885
2017 YTD	9	36	41	165	206	501	111	260	371	1,729	259	752	2,359	3,111
% Change	50.0%	-20.0%	32.3%	26.0%	27.2%	25.6%	32.1%	-40.4%	-28.7%	6.3%	112.3%	22.5%	3.9%	7.9%

Information summarized for CompStat week ending 02/04/2017.

'8 YTD Avg' refers to the computed 2009 - 2016 YTD average.
'5 YTD Avg' refers to the computed 2012 - 2016 YTD average.

Sourced from MNPD ARMS on 2/8/2017 7:47:27 AM. The figures above were sourced from incident reports using Uniform Crime Reporting definitions and reporting guidelines, based on the date when the crime was reported. This report is intended to be a management and planning tool and does not reflect the official UCR counts for the department. Incidents where a location is unknown or unspecified are included in the countywide totals. 'Unknown' refers to records in which the address is listed as 'Unknown' on the incident report. 'Not Validated' refers to records that were entered in with an invalid addresses.

West Precinct UCR Incidents - YTD Comparisons

METROPOLITAN POLICE DEPARTMENT
of Nashville and Davidson County

Aggregated by precinct (incident location). Based on date when each incident was reported.

	Homicide	Forcible Rape	Commercial Robbery	Street Robbery	Total Robbery	Aggravated Assault	Commercial Burglary	Residential Burglary	Total Burglary	Larceny	Auto Theft	Violent Offenses	Property Offenses	Part I Offenses
2016 YTD	1	3	3	3	6	22	7	35	42	221	19	32	282	314
2017 YTD	1	3	2	5	7	24	14	37	51	260	10	35	321	356
% Change	0.0%	0.0%	-33.3%	66.7%	16.7%	9.1%	100.0%	5.7%	21.4%	17.6%	-47.4%	9.4%	13.8%	13.4%
2015 YTD	0	2	4	14	18	20	11	42	53	163	16	40	232	272
2017 YTD	1	3	2	5	7	24	14	37	51	260	10	35	321	356
% Change	-	50.0%	-50.0%	-64.3%	-61.1%	20.0%	27.3%	-11.9%	-3.8%	59.5%	-37.5%	-12.5%	38.4%	30.9%
2014 YTD	0	3	2	6	8	23	8	32	40	228	11	34	279	313
2017 YTD	1	3	2	5	7	24	14	37	51	260	10	35	321	356
% Change	-	0.0%	0.0%	-16.7%	-12.5%	4.3%	75.0%	15.6%	27.5%	14.0%	-9.1%	2.9%	15.1%	13.7%
2013 YTD	1	2	6	6	12	33	13	50	63	276	10	48	349	397
2017 YTD	1	3	2	5	7	24	14	37	51	260	10	35	321	356
% Change	0.0%	50.0%	-66.7%	-16.7%	-41.7%	-27.3%	7.7%	-26.0%	-19.0%	-5.8%	0.0%	-27.1%	-8.0%	-10.3%
2012 YTD	0	3	1	2	3	27	3	42	45	218	13	33	276	309
2017 YTD	1	3	2	5	7	24	14	37	51	260	10	35	321	356
% Change	-	0.0%	100.0%	150.0%	133.3%	-11.1%	366.7%	-11.9%	13.3%	19.3%	-23.1%	6.1%	16.3%	15.2%
2011 YTD	1	3	4	9	13	18	16	43	59	196	17	35	272	307
2017 YTD	1	3	2	5	7	24	14	37	51	260	10	35	321	356
% Change	0.0%	0.0%	-50.0%	-44.4%	-46.2%	33.3%	-12.5%	-14.0%	-13.6%	32.7%	-41.2%	0.0%	18.0%	16.0%
2010 YTD	0	2	5	9	14	27	13	68	81	188	15	43	284	327
2017 YTD	1	3	2	5	7	24	14	37	51	260	10	35	321	356
% Change	-	50.0%	-60.0%	-44.4%	-50.0%	-11.1%	7.7%	-45.6%	-37.0%	38.3%	-33.3%	-18.6%	13.0%	8.9%
2009 YTD	1	3	5	18	23	24	18	56	74	221	9	51	304	355
2017 YTD	1	3	2	5	7	24	14	37	51	260	10	35	321	356
% Change	0.0%	0.0%	-60.0%	-72.2%	-69.6%	0.0%	-22.2%	-33.9%	-31.1%	17.6%	11.1%	-31.4%	5.6%	0.3%
8 YTD Avg	1	3	4	8	12	24	11	46	57	214	14	40	285	324
2017 YTD	1	3	2	5	7	24	14	37	51	260	10	35	321	356
% Change	-	50.0%	-33.3%	-37.5%	-41.7%	0.0%	27.3%	-19.6%	-10.5%	22.1%	-23.1%	-10.3%	13.0%	9.9%
5 YTD Avg	0	3	3	6	9	25	8	40	49	221	14	37	284	321
2017 YTD	1	3	2	5	7	24	14	37	51	260	10	35	321	356
% Change	-	50.0%	-33.3%	-16.7%	-22.2%	-4.0%	75.0%	-7.5%	6.3%	17.6%	-23.1%	-5.4%	13.4%	10.9%

Information summarized for CompStat week ending 02/04/2017.

'8 YTD Avg' refers to the computed 2009 - 2016 YTD average.
'5 YTD Avg' refers to the computed 2012 - 2016 YTD average.

Sourced from MNPD ARMS on 2/8/2017 7:47:27 AM. The figures above were sourced from incident reports using Uniform Crime Reporting definitions and reporting guidelines, based on the date when the crime was reported. This report is intended to be a management and planning tool and does not reflect the official UCR counts for the department. Incidents where a location is unknown or unspecified are included in the countywide totals. 'Unknown' refers to records in which the address is listed as 'Unknown' on the incident report. 'Not Validated' refers to records that were entered in with an invalid addresses.

East Precinct UCR Incidents - YTD Comparisons

METROPOLITAN POLICE DEPARTMENT
of Nashville and Davidson County

Aggregated by precinct (incident location). Based on date when each incident was reported.

	Homicide	Forcible Rape	Commercial Robbery	Street Robbery	Total Robbery	Aggravated Assault	Commercial Burglary	Residential Burglary	Total Burglary	Larceny	Auto Theft	Violent Offenses	Property Offenses	Part I Offenses
2016 YTD	2	8	1	17	18	46	9	47	56	172	30	74	258	332
2017 YTD	2	6	6	14	20	93	9	46	55	182	28	121	265	386
% Change	0.0%	-25.0%	500.0%	-17.6%	11.1%	102.2%	0.0%	-2.1%	-1.8%	5.8%	-6.7%	63.5%	2.7%	16.3%
2015 YTD	0	9	10	17	27	80	5	43	48	165	14	116	227	343
2017 YTD	2	6	6	14	20	93	9	46	55	182	28	121	265	386
% Change	-	-33.3%	-40.0%	-17.6%	-25.9%	16.3%	80.0%	7.0%	14.6%	10.3%	100.0%	4.3%	16.7%	12.5%
2014 YTD	0	3	3	16	19	50	9	38	47	123	12	72	182	254
2017 YTD	2	6	6	14	20	93	9	46	55	182	28	121	265	386
% Change	-	100.0%	100.0%	-12.5%	5.3%	86.0%	0.0%	21.1%	17.0%	48.0%	133.3%	68.1%	45.6%	52.0%
2013 YTD	1	5	2	16	18	67	2	77	79	166	13	91	258	349
2017 YTD	2	6	6	14	20	93	9	46	55	182	28	121	265	386
% Change	100.0%	20.0%	200.0%	-12.5%	11.1%	38.8%	350.0%	-40.3%	-30.4%	9.6%	115.4%	33.0%	2.7%	10.6%
2012 YTD	1	6	8	27	35	70	8	84	92	192	19	112	303	415
2017 YTD	2	6	6	14	20	93	9	46	55	182	28	121	265	386
% Change	100.0%	0.0%	-25.0%	-48.1%	-42.9%	32.9%	12.5%	-45.2%	-40.2%	-5.2%	47.4%	8.0%	-12.5%	-7.0%
2011 YTD	0	3	5	20	25	61	10	99	109	221	26	89	356	445
2017 YTD	2	6	6	14	20	93	9	46	55	182	28	121	265	386
% Change	-	100.0%	20.0%	-30.0%	-20.0%	52.5%	-10.0%	-53.5%	-49.5%	-17.6%	7.7%	36.0%	-25.6%	-13.3%
2010 YTD	1	10	3	16	19	48	17	54	71	153	25	78	249	327
2017 YTD	2	6	6	14	20	93	9	46	55	182	28	121	265	386
% Change	100.0%	-40.0%	100.0%	-12.5%	5.3%	93.8%	-47.1%	-14.8%	-22.5%	19.0%	12.0%	55.1%	6.4%	18.0%
2009 YTD	1	6	6	26	32	53	14	60	74	170	16	92	260	352
2017 YTD	2	6	6	14	20	93	9	46	55	182	28	121	265	386
% Change	100.0%	0.0%	0.0%	-46.2%	-37.5%	75.5%	-35.7%	-23.3%	-25.7%	7.1%	75.0%	31.5%	1.9%	9.7%
8 YTD Avg	1	6	5	19	24	59	9	63	72	170	19	91	262	352
2017 YTD	2	6	6	14	20	93	9	46	55	182	28	121	265	386
% Change	-	0.0%	50.0%	-26.3%	-16.7%	57.6%	0.0%	-25.8%	-23.6%	7.1%	47.4%	34.4%	1.5%	9.7%
5 YTD Avg	1	6	5	19	23	63	7	58	64	164	18	93	246	339
2017 YTD	2	6	6	14	20	93	9	46	55	182	28	121	265	386
% Change	-	0.0%	50.0%	-22.2%	-13.0%	50.0%	50.0%	-19.3%	-14.1%	11.7%	64.7%	30.1%	8.2%	14.2%

Information summarized for CompStat week ending 02/04/2017.

'8 YTD Avg' refers to the computed 2009 - 2016 YTD average.
'5 YTD Avg' refers to the computed 2012 - 2016 YTD average.

Sourced from MNPD ARMS on 2/8/2017 7:47:27 AM. The figures above were sourced from incident reports using Uniform Crime Reporting definitions and reporting guidelines, based on the date when the crime was reported. This report is intended to be a management and planning tool and does not reflect the official UCR counts for the department. Incidents where a location is unknown or unspecified are included in the countywide totals. 'Unknown' refers to records in which the address is listed as 'Unknown' on the incident report. 'Not Validated' refers to records that were entered in with an invalid addresses.

South Precinct UCR Incidents - YTD Comparisons

METROPOLITAN POLICE DEPARTMENT
of Nashville and Davidson County

Aggregated by precinct (incident location). Based on date when each incident was reported.

	Homicide	Forcible Rape	Commercial Robbery	Street Robbery	Total Robbery	Aggravated Assault	Commercial Burglary	Residential Burglary	Total Burglary	Larceny	Auto Theft	Violent Offenses	Property Offenses	Part I Offenses
2016 YTD	3	10	11	43	54	83	10	127	137	313	49	150	499	649
2017 YTD	2	3	9	44	53	86	13	38	51	298	71	144	420	564
% Change	-33.3%	-70.0%	-18.2%	2.3%	-1.9%	3.6%	30.0%	-70.1%	-62.8%	-4.8%	44.9%	-4.0%	-15.8%	-13.1%
2015 YTD	2	4	8	34	42	63	17	106	123	317	14	111	454	565
2017 YTD	2	3	9	44	53	86	13	38	51	298	71	144	420	564
% Change	0.0%	-25.0%	12.5%	29.4%	26.2%	36.5%	-23.5%	-64.2%	-58.5%	-6.0%	407.1%	29.7%	-7.5%	-0.2%
2014 YTD	0	10	9	29	38	76	16	85	101	327	14	124	442	566
2017 YTD	2	3	9	44	53	86	13	38	51	298	71	144	420	564
% Change	-	-70.0%	0.0%	51.7%	39.5%	13.2%	-18.8%	-55.3%	-49.5%	-8.9%	407.1%	16.1%	-5.0%	-0.4%
2013 YTD	1	6	2	36	38	78	23	85	108	276	19	123	403	526
2017 YTD	2	3	9	44	53	86	13	38	51	298	71	144	420	564
% Change	100.0%	-50.0%	350.0%	22.2%	39.5%	10.3%	-43.5%	-55.3%	-52.8%	8.0%	273.7%	17.1%	4.2%	7.2%
2012 YTD	0	8	6	33	39	100	23	79	102	273	38	147	413	560
2017 YTD	2	3	9	44	53	86	13	38	51	298	71	144	420	564
% Change	-	-62.5%	50.0%	33.3%	35.9%	-14.0%	-43.5%	-51.9%	-50.0%	9.2%	86.8%	-2.0%	1.7%	0.7%
2011 YTD	1	11	7	27	34	61	17	169	186	308	36	107	530	637
2017 YTD	2	3	9	44	53	86	13	38	51	298	71	144	420	564
% Change	100.0%	-72.7%	28.6%	63.0%	55.9%	41.0%	-23.5%	-77.5%	-72.6%	-3.2%	97.2%	34.6%	-20.8%	-11.5%
2010 YTD	1	9	7	28	35	66	20	91	111	274	36	111	421	532
2017 YTD	2	3	9	44	53	86	13	38	51	298	71	144	420	564
% Change	100.0%	-66.7%	28.6%	57.1%	51.4%	30.3%	-35.0%	-58.2%	-54.1%	8.8%	97.2%	29.7%	-0.2%	6.0%
2009 YTD	0	3	8	37	45	59	31	105	136	376	45	107	557	664
2017 YTD	2	3	9	44	53	86	13	38	51	298	71	144	420	564
% Change	-	0.0%	12.5%	18.9%	17.8%	45.8%	-58.1%	-63.8%	-62.5%	-20.7%	57.8%	34.6%	-24.6%	-15.1%
8 YTD Avg	1	8	7	33	41	73	20	106	126	308	31	123	465	587
2017 YTD	2	3	9	44	53	86	13	38	51	298	71	144	420	564
% Change	100.0%	-57.1%	28.6%	33.3%	32.5%	17.8%	-31.6%	-63.8%	-59.2%	-3.2%	129.0%	18.0%	-9.5%	-3.9%
5 YTD Avg	1	8	7	35	42	80	18	96	114	301	27	131	442	573
2017 YTD	2	3	9	44	53	86	13	38	51	298	71	144	420	564
% Change	100.0%	-57.1%	28.6%	25.7%	26.2%	7.5%	-23.5%	-60.4%	-55.3%	-1.0%	173.1%	9.9%	-5.0%	-1.6%

Information summarized for CompStat week ending 02/04/2017.

'8 YTD Avg' refers to the computed 2009 - 2016 YTD average.
'5 YTD Avg' refers to the computed 2012 - 2016 YTD average.

Sourced from MNPD ARMS on 2/8/2017 7:47:27 AM. The figures above were sourced from incident reports using Uniform Crime Reporting definitions and reporting guidelines, based on the date when the crime was reported. This report is intended to be a management and planning tool and does not reflect the official UCR counts for the department. Incidents where a location is unknown or unspecified are included in the countywide totals. 'Unknown' refers to records in which the address is listed as 'Unknown' on the incident report. 'Not Validated' refers to records that were entered in with an invalid addresses.

Central Precinct UCR Incidents - YTD Comparisons

METROPOLITAN POLICE DEPARTMENT
of Nashville and Davidson County

Aggregated by precinct (incident location). Based on date when each incident was reported.

	Homicide	Forcible Rape	Commercial Robbery	Street Robbery	Total Robbery	Aggravated Assault	Commercial Burglary	Residential Burglary	Total Burglary	Larceny	Auto Theft	Violent Offenses	Property Offenses	Part I Offenses
2016 YTD	0	3	0	8	8	7	0	1	1	76	2	18	79	97
2017 YTD	0	2	1	8	9	15	4	2	6	117	10	26	133	159
% Change	-	-33.3%	-	0.0%	12.5%	114.3%	-	100.0%	500.0%	53.9%	400.0%	44.4%	68.4%	63.9%
2015 YTD	0	2	0	6	6	14	4	0	4	79	1	22	84	106
2017 YTD	0	2	1	8	9	15	4	2	6	117	10	26	133	159
% Change	-	0.0%	-	33.3%	50.0%	7.1%	0.0%	-	50.0%	48.1%	900.0%	18.2%	58.3%	50.0%
2014 YTD	0	2	0	5	5	11	1	5	6	66	3	18	75	93
2017 YTD	0	2	1	8	9	15	4	2	6	117	10	26	133	159
% Change	-	0.0%	-	60.0%	80.0%	36.4%	300.0%	-60.0%	0.0%	77.3%	233.3%	44.4%	77.3%	71.0%
2013 YTD	0	3	0	5	5	18	6	1	7	76	2	26	85	111
2017 YTD	0	2	1	8	9	15	4	2	6	117	10	26	133	159
% Change	-	-33.3%	-	60.0%	80.0%	-16.7%	-33.3%	100.0%	-14.3%	53.9%	400.0%	0.0%	56.5%	43.2%
2012 YTD	0	2	0	12	12	12	6	4	10	114	3	26	127	153
2017 YTD	0	2	1	8	9	15	4	2	6	117	10	26	133	159
% Change	-	0.0%	-	-33.3%	-25.0%	25.0%	-33.3%	-50.0%	-40.0%	2.6%	233.3%	0.0%	4.7%	3.9%
2011 YTD	0	3	1	13	14	20	2	0	2	109	5	37	116	153
2017 YTD	0	2	1	8	9	15	4	2	6	117	10	26	133	159
% Change	-	-33.3%	0.0%	-38.5%	-35.7%	-25.0%	100.0%	-	200.0%	7.3%	100.0%	-29.7%	14.7%	3.9%
2010 YTD	1	4	1	6	7	21	3	1	4	74	2	33	80	113
2017 YTD	0	2	1	8	9	15	4	2	6	117	10	26	133	159
% Change	-100.0%	-50.0%	0.0%	33.3%	28.6%	-28.6%	33.3%	100.0%	50.0%	58.1%	400.0%	-21.2%	66.3%	40.7%
2009 YTD	0	5	0	6	6	13	5	1	6	104	15	24	125	149
2017 YTD	0	2	1	8	9	15	4	2	6	117	10	26	133	159
% Change	-	-60.0%	-	33.3%	50.0%	15.4%	-20.0%	100.0%	0.0%	12.5%	-33.3%	8.3%	6.4%	6.7%
8 YTD Avg	0	3	0	8	8	15	3	2	5	87	4	26	96	122
2017 YTD	0	2	1	8	9	15	4	2	6	117	10	26	133	159
% Change	-	-33.3%	-	14.3%	28.6%	7.1%	33.3%	100.0%	20.0%	34.5%	150.0%	4.0%	38.5%	31.4%
5 YTD Avg	0	2	0	7	7	12	3	2	6	82	2	22	90	112
2017 YTD	0	2	1	8	9	15	4	2	6	117	10	26	133	159
% Change	-	0.0%	-	14.3%	28.6%	25.0%	33.3%	0.0%	20.0%	42.7%	400.0%	18.2%	47.8%	42.0%

Information summarized for CompStat week ending 02/04/2017.

'8 YTD Avg' refers to the computed 2009 - 2016 YTD average.
'5 YTD Avg' refers to the computed 2012 - 2016 YTD average.

Sourced from MNPD ARMS on 2/8/2017 7:47:27 AM. The figures above were sourced from incident reports using Uniform Crime Reporting definitions and reporting guidelines, based on the date when the crime was reported. This report is intended to be a management and planning tool and does not reflect the official UCR counts for the department. Incidents where a location is unknown or unspecified are included in the countywide totals. 'Unknown' refers to records in which the address is listed as 'Unknown' on the incident report. 'Not Validated' refers to records that were entered in with an invalid addresses.

Hermitage Precinct UCR Incidents - YTD Comparisons

METROPOLITAN POLICE DEPARTMENT
of Nashville and Davidson County

Aggregated by precinct (incident location). Based on date when each incident was reported.

	Homicide	Forcible Rape	Commercial Robbery	Street Robbery	Total Robbery	Aggravated Assault	Commercial Burglary	Residential Burglary	Total Burglary	Larceny	Auto Theft	Violent Offenses	Property Offenses	Part I Offenses
2016 YTD	2	4	12	13	25	57	11	79	90	345	18	88	453	541
2017 YTD	1	12	11	31	42	85	16	49	65	307	40	140	412	552
% Change	-50.0%	200.0%	-8.3%	138.5%	68.0%	49.1%	45.5%	-38.0%	-27.8%	-11.0%	122.2%	59.1%	-9.1%	2.0%
2015 YTD	0	8	5	24	29	63	17	68	85	274	21	100	380	480
2017 YTD	1	12	11	31	42	85	16	49	65	307	40	140	412	552
% Change	-	50.0%	120.0%	29.2%	44.8%	34.9%	-5.9%	-27.9%	-23.5%	12.0%	90.5%	40.0%	8.4%	15.0%
2014 YTD	1	5	3	24	27	79	18	72	90	279	19	112	388	500
2017 YTD	1	12	11	31	42	85	16	49	65	307	40	140	412	552
% Change	0.0%	140.0%	266.7%	29.2%	55.6%	7.6%	-11.1%	-31.9%	-27.8%	10.0%	110.5%	25.0%	6.2%	10.4%
2013 YTD	0	7	7	26	33	69	13	92	105	378	14	109	497	606
2017 YTD	1	12	11	31	42	85	16	49	65	307	40	140	412	552
% Change	-	71.4%	57.1%	19.2%	27.3%	23.2%	23.1%	-46.7%	-38.1%	-18.8%	185.7%	28.4%	-17.1%	-8.9%
2012 YTD	3	11	2	18	20	77	23	84	107	288	16	111	411	522
2017 YTD	1	12	11	31	42	85	16	49	65	307	40	140	412	552
% Change	-66.7%	9.1%	450.0%	72.2%	110.0%	10.4%	-30.4%	-41.7%	-39.3%	6.6%	150.0%	26.1%	0.2%	5.7%
2011 YTD	0	6	7	16	23	67	18	92	110	300	22	96	432	528
2017 YTD	1	12	11	31	42	85	16	49	65	307	40	140	412	552
% Change	-	100.0%	57.1%	93.8%	82.6%	26.9%	-11.1%	-46.7%	-40.9%	2.3%	81.8%	45.8%	-4.6%	4.5%
2010 YTD	1	5	6	17	23	57	14	57	71	321	36	86	428	514
2017 YTD	1	12	11	31	42	85	16	49	65	307	40	140	412	552
% Change	0.0%	140.0%	83.3%	82.4%	82.6%	49.1%	14.3%	-14.0%	-8.5%	-4.4%	11.1%	62.8%	-3.7%	7.4%
2009 YTD	0	7	5	18	23	74	18	55	73	351	24	104	448	552
2017 YTD	1	12	11	31	42	85	16	49	65	307	40	140	412	552
% Change	-	71.4%	120.0%	72.2%	82.6%	14.9%	-11.1%	-10.9%	-11.0%	-12.5%	66.7%	34.6%	-8.0%	0.0%
8 YTD Avg	1	7	6	20	25	68	17	75	91	317	21	101	430	530
2017 YTD	1	12	11	31	42	85	16	49	65	307	40	140	412	552
% Change	-	100.0%	120.0%	63.2%	68.0%	26.9%	0.0%	-33.8%	-28.6%	-3.2%	90.5%	40.0%	-4.0%	4.2%
5 YTD Avg	1	7	6	21	27	69	16	79	95	313	18	104	426	530
2017 YTD	1	12	11	31	42	85	16	49	65	307	40	140	412	552
% Change	0.0%	71.4%	120.0%	47.6%	61.5%	23.2%	0.0%	-38.0%	-31.6%	-1.6%	135.3%	34.6%	-3.1%	4.3%

Information summarized for CompStat week ending 02/04/2017.

'8 YTD Avg' refers to the computed 2009 - 2016 YTD average.
'5 YTD Avg' refers to the computed 2012 - 2016 YTD average.

Sourced from MNPD ARMS on 2/8/2017 7:47:27 AM. The figures above were sourced from incident reports using Uniform Crime Reporting definitions and reporting guidelines, based on the date when the crime was reported. This report is intended to be a management and planning tool and does not reflect the official UCR counts for the department. Incidents where a location is unknown or unspecified are included in the countywide totals. 'Unknown' refers to records in which the address is listed as 'Unknown' on the incident report. 'Not Validated' refers to records that were entered in with an invalid addresses.

North Precinct UCR Incidents - YTD Comparisons

METROPOLITAN POLICE DEPARTMENT
of Nashville and Davidson County

Aggregated by precinct (incident location). Based on date when each incident was reported.

	Homicide	Forcible Rape	Commercial Robbery	Street Robbery	Total Robbery	Aggravated Assault	Commercial Burglary	Residential Burglary	Total Burglary	Larceny	Auto Theft	Violent Offenses	Property Offenses	Part I Offenses
2016 YTD	1	8	2	25	27	53	9	38	47	139	29	89	215	304
2017 YTD	0	2	3	29	32	81	25	36	61	151	40	115	252	367
% Change	-100.0%	-75.0%	50.0%	16.0%	18.5%	52.8%	177.8%	-5.3%	29.8%	8.6%	37.9%	29.2%	17.2%	20.7%
2015 YTD	4	6	3	30	33	66	15	68	83	154	35	109	272	381
2017 YTD	0	2	3	29	32	81	25	36	61	151	40	115	252	367
% Change	-100.0%	-66.7%	0.0%	-3.3%	-3.0%	22.7%	66.7%	-47.1%	-26.5%	-1.9%	14.3%	5.5%	-7.4%	-3.7%
2014 YTD	2	9	0	12	12	74	3	37	40	140	12	97	192	289
2017 YTD	0	2	3	29	32	81	25	36	61	151	40	115	252	367
% Change	-100.0%	-77.8%	-	141.7%	166.7%	9.5%	733.3%	-2.7%	52.5%	7.9%	233.3%	18.6%	31.3%	27.0%
2013 YTD	2	3	3	19	22	84	13	94	107	141	14	111	262	373
2017 YTD	0	2	3	29	32	81	25	36	61	151	40	115	252	367
% Change	-100.0%	-33.3%	0.0%	52.6%	45.5%	-3.6%	92.3%	-61.7%	-43.0%	7.1%	185.7%	3.6%	-3.8%	-1.6%
2012 YTD	3	6	1	21	22	51	12	62	74	165	15	82	254	336
2017 YTD	0	2	3	29	32	81	25	36	61	151	40	115	252	367
% Change	-100.0%	-66.7%	200.0%	38.1%	45.5%	58.8%	108.3%	-41.9%	-17.6%	-8.5%	166.7%	40.2%	-0.8%	9.2%
2011 YTD	0	7	7	9	16	53	24	63	87	165	17	76	269	345
2017 YTD	0	2	3	29	32	81	25	36	61	151	40	115	252	367
% Change	-	-71.4%	-57.1%	222.2%	100.0%	52.8%	4.2%	-42.9%	-29.9%	-8.5%	135.3%	51.3%	-6.3%	6.4%
2010 YTD	1	4	7	11	18	61	11	56	67	147	15	84	229	313
2017 YTD	0	2	3	29	32	81	25	36	61	151	40	115	252	367
% Change	-100.0%	-50.0%	-57.1%	163.6%	77.8%	32.8%	127.3%	-35.7%	-9.0%	2.7%	166.7%	36.9%	10.0%	17.3%
2009 YTD	2	9	2	17	19	73	14	70	84	174	31	103	289	392
2017 YTD	0	2	3	29	32	81	25	36	61	151	40	115	252	367
% Change	-100.0%	-77.8%	50.0%	70.6%	68.4%	11.0%	78.6%	-48.6%	-27.4%	-13.2%	29.0%	11.7%	-12.8%	-6.4%
8 YTD Avg	2	7	3	18	21	64	13	61	74	153	21	94	248	342
2017 YTD	0	2	3	29	32	81	25	36	61	151	40	115	252	367
% Change	-100.0%	-66.7%	0.0%	61.1%	52.4%	26.6%	108.3%	-41.0%	-16.4%	-1.3%	90.5%	23.7%	2.0%	7.6%
5 YTD Avg	2	6	2	21	23	66	10	60	70	148	21	98	239	337
2017 YTD	0	2	3	29	32	81	25	36	61	151	40	115	252	367
% Change	-100.0%	-66.7%	200.0%	38.1%	39.1%	24.6%	150.0%	-39.0%	-12.9%	2.7%	90.5%	18.6%	5.4%	9.2%

Information summarized for CompStat week ending 02/04/2017.

'8 YTD Avg' refers to the computed 2009 - 2016 YTD average.
'5 YTD Avg' refers to the computed 2012 - 2016 YTD average.

Sourced from MNPD ARMS on 2/8/2017 7:47:27 AM. The figures above were sourced from incident reports using Uniform Crime Reporting definitions and reporting guidelines, based on the date when the crime was reported. This report is intended to be a management and planning tool and does not reflect the official UCR counts for the department. Incidents where a location is unknown or unspecified are included in the countywide totals. 'Unknown' refers to records in which the address is listed as 'Unknown' on the incident report. 'Not Validated' refers to records that were entered in with an invalid addresses.

Madison Precinct UCR Incidents - YTD Comparisons

METROPOLITAN POLICE DEPARTMENT
of Nashville and Davidson County

Aggregated by precinct (incident location). Based on date when each incident was reported.

	Homicide	Forcible Rape	Commercial Robbery	Street Robbery	Total Robbery	Aggravated Assault	Commercial Burglary	Residential Burglary	Total Burglary	Larceny	Auto Theft	Violent Offenses	Property Offenses	Part I Offenses
2016 YTD	0	8	4	12	16	55	4	34	38	193	10	79	241	320
2017 YTD	3	1	3	13	16	56	8	31	39	187	28	76	254	330
% Change	-	-87.5%	-25.0%	8.3%	0.0%	1.8%	100.0%	-8.8%	2.6%	-3.1%	180.0%	-3.8%	5.4%	3.1%
2015 YTD	1	7	4	10	14	48	6	44	50	173	15	70	238	308
2017 YTD	3	1	3	13	16	56	8	31	39	187	28	76	254	330
% Change	200.0%	-85.7%	-25.0%	30.0%	14.3%	16.7%	33.3%	-29.5%	-22.0%	8.1%	86.7%	8.6%	6.7%	7.1%
2014 YTD	0	4	2	9	11	49	3	38	41	158	10	64	209	273
2017 YTD	3	1	3	13	16	56	8	31	39	187	28	76	254	330
% Change	-	-75.0%	50.0%	44.4%	45.5%	14.3%	166.7%	-18.4%	-4.9%	18.4%	180.0%	18.8%	21.5%	20.9%
2013 YTD	0	3	2	20	22	47	12	46	58	178	17	72	253	325
2017 YTD	3	1	3	13	16	56	8	31	39	187	28	76	254	330
% Change	-	-66.7%	50.0%	-35.0%	-27.3%	19.1%	-33.3%	-32.6%	-32.8%	5.1%	64.7%	5.6%	0.4%	1.5%
2012 YTD	3	5	1	17	18	54	13	105	118	213	16	80	347	427
2017 YTD	3	1	3	13	16	56	8	31	39	187	28	76	254	330
% Change	0.0%	-80.0%	200.0%	-23.5%	-11.1%	3.7%	-38.5%	-70.5%	-66.9%	-12.2%	75.0%	-5.0%	-26.8%	-22.7%
2011 YTD	0	2	4	8	12	45	11	60	71	207	25	59	303	362
2017 YTD	3	1	3	13	16	56	8	31	39	187	28	76	254	330
% Change	-	-50.0%	-25.0%	62.5%	33.3%	24.4%	-27.3%	-48.3%	-45.1%	-9.7%	12.0%	28.8%	-16.2%	-8.8%
2010 YTD	0	2	3	14	17	36	7	78	85	191	18	55	294	349
2017 YTD	3	1	3	13	16	56	8	31	39	187	28	76	254	330
% Change	-	-50.0%	0.0%	-7.1%	-5.9%	55.6%	14.3%	-60.3%	-54.1%	-2.1%	55.6%	38.2%	-13.6%	-5.4%
2009 YTD	1	3	2	16	18	37	8	91	99	232	22	59	353	412
2017 YTD	3	1	3	13	16	56	8	31	39	187	28	76	254	330
% Change	200.0%	-66.7%	50.0%	-18.8%	-11.1%	51.4%	0.0%	-65.9%	-60.6%	-19.4%	27.3%	28.8%	-28.0%	-19.9%
8 YTD Avg	1	4	3	13	16	46	8	62	70	193	17	67	280	347
2017 YTD	3	1	3	13	16	56	8	31	39	187	28	76	254	330
% Change	-	-75.0%	50.0%	0.0%	0.0%	21.7%	0.0%	-50.0%	-44.3%	-3.1%	75.0%	13.4%	-9.0%	-4.9%
5 YTD Avg	1	5	3	14	16	51	8	53	61	183	14	73	258	331
2017 YTD	3	1	3	13	16	56	8	31	39	187	28	76	254	330
% Change	-	-80.0%	50.0%	0.0%	0.0%	12.0%	14.3%	-41.5%	-36.1%	2.2%	115.4%	4.1%	-1.2%	0.0%

Information summarized for CompStat week ending 02/04/2017.

'8 YTD Avg' refers to the computed 2009 - 2016 YTD average.
'5 YTD Avg' refers to the computed 2012 - 2016 YTD average.

Sourced from MNPD ARMS on 2/8/2017 7:47:28 AM. The figures above were sourced from incident reports using Uniform Crime Reporting definitions and reporting guidelines, based on the date when the crime was reported. This report is intended to be a management and planning tool and does not reflect the official UCR counts for the department. Incidents where a location is unknown or unspecified are included in the countywide totals. 'Unknown' refers to records in which the address is listed as 'Unknown' on the incident report. 'Not Validated' refers to records that were entered in with an invalid addresses.

Midtown Hills Precinct UCR Incidents - YTD Comparisons

METROPOLITAN POLICE DEPARTMENT
of Nashville and Davidson County

Aggregated by precinct (incident location). Based on date when each incident was reported.

	Homicide	Forcible Rape	Commercial Robbery	Street Robbery	Total Robbery	Aggravated Assault	Commercial Burglary	Residential Burglary	Total Burglary	Larceny	Auto Theft	Violent Offenses	Property Offenses	Part I Offenses
2016 YTD	0	5	5	10	15	32	7	45	52	206	13	52	271	323
2017 YTD	0	7	6	21	27	61	22	21	43	223	32	95	298	393
% Change	-	40.0%	20.0%	110.0%	80.0%	90.6%	214.3%	-53.3%	-17.3%	8.3%	146.2%	82.7%	10.0%	21.7%
2015 YTD	0	6	6	7	13	27	7	28	35	187	6	46	228	274
2017 YTD	0	7	6	21	27	61	22	21	43	223	32	95	298	393
% Change	-	16.7%	0.0%	200.0%	107.7%	125.9%	214.3%	-25.0%	22.9%	19.3%	433.3%	106.5%	30.7%	43.4%
2014 YTD	0	10	3	11	14	28	16	54	70	227	9	52	306	358
2017 YTD	0	7	6	21	27	61	22	21	43	223	32	95	298	393
% Change	-	-30.0%	100.0%	90.9%	92.9%	117.9%	37.5%	-61.1%	-38.6%	-1.8%	255.6%	82.7%	-2.6%	9.8%
2013 YTD	0	8	4	4	8	35	15	50	65	223	13	51	301	352
2017 YTD	0	7	6	21	27	61	22	21	43	223	32	95	298	393
% Change	-	-12.5%	50.0%	425.0%	237.5%	74.3%	46.7%	-58.0%	-33.8%	0.0%	146.2%	86.3%	-1.0%	11.6%
2012 YTD	0	7	10	12	22	49	22	62	84	234	10	78	328	406
2017 YTD	0	7	6	21	27	61	22	21	43	223	32	95	298	393
% Change	-	0.0%	-40.0%	75.0%	22.7%	24.5%	0.0%	-66.1%	-48.8%	-4.7%	220.0%	21.8%	-9.1%	-3.2%
2011 YTD	0	3	1	13	14	31	13	87	100	251	23	48	374	422
2017 YTD	0	7	6	21	27	61	22	21	43	223	32	95	298	393
% Change	-	133.3%	500.0%	61.5%	92.9%	96.8%	69.2%	-75.9%	-57.0%	-11.2%	39.1%	97.9%	-20.3%	-6.9%
2010 YTD	0	4	6	13	19	38	23	82	105	239	11	61	355	416
2017 YTD	0	7	6	21	27	61	22	21	43	223	32	95	298	393
% Change	-	75.0%	0.0%	61.5%	42.1%	60.5%	-4.3%	-74.4%	-59.0%	-6.7%	190.9%	55.7%	-16.1%	-5.5%
2009 YTD	1	3	8	28	36	25	19	44	63	284	20	65	367	432
2017 YTD	0	7	6	21	27	61	22	21	43	223	32	95	298	393
% Change	-100.0%	133.3%	-25.0%	-25.0%	-25.0%	144.0%	15.8%	-52.3%	-31.7%	-21.5%	60.0%	46.2%	-18.8%	-9.0%
8 YTD Avg	0	6	5	12	18	33	15	57	72	231	13	57	316	373
2017 YTD	0	7	6	21	27	61	22	21	43	223	32	95	298	393
% Change	-	40.0%	20.0%	75.0%	58.8%	84.8%	46.7%	-62.5%	-39.4%	-3.5%	146.2%	69.6%	-5.7%	5.6%
5 YTD Avg	0	7	6	9	14	34	13	48	61	215	10	56	287	343
2017 YTD	0	7	6	21	27	61	22	21	43	223	32	95	298	393
% Change	-	0.0%	20.0%	162.5%	92.9%	79.4%	69.2%	-55.3%	-29.5%	3.7%	220.0%	72.7%	4.2%	14.9%

Information summarized for CompStat week ending 02/04/2017.

'8 YTD Avg' refers to the computed 2009 - 2016 YTD average.
'5 YTD Avg' refers to the computed 2012 - 2016 YTD average.

Sourced from MNPD ARMS on 2/8/2017 7:47:28 AM. The figures above were sourced from incident reports using Uniform Crime Reporting definitions and reporting guidelines, based on the date when the crime was reported. This report is intended to be a management and planning tool and does not reflect the official UCR counts for the department. Incidents where a location is unknown or unspecified are included in the countywide totals. 'Unknown' refers to records in which the address is listed as 'Unknown' on the incident report. 'Not Validated' refers to records that were entered in with an invalid addresses.

YTD Homicide Report

Demographic information for homicide incidents occurring during the current year.

METROPOLITAN POLICE DEPARTMENT
of Nashville and Davidson County

Race of Victim		
White	6	66.7 %
Black	3	33.3 %
Total	9	100.0 %

Ethnicity of Victim		
Non-Hispanic	6	66.7 %
Hispanic	3	33.3 %
Total	9	100.0 %

Gender of Victim		
Male	8	88.9 %
Female	1	11.1 %
Total	9	100.0 %

Age of Victim		
13 to 17	2	22.2 %
18 to 24	2	22.2 %
25 to 34	2	22.2 %
35 to 44	1	11.1 %
Unk	2	22.2 %
Total	9	100.0 %

Domestic Related		
No	7	77.8 %
Yes	2	22.2 %
Total	9	100.0 %

Race - Ethnicity - Gender of Victim		
White Hispanic Male	3	33.3 %
White Non-Hispanic Male	3	33.3 %
Black Non-Hispanic Male	2	22.2 %
Black Non-Hispanic Female	1	11.1 %
Total	9	100.0 %

Time of Incident		
12:00 am - 3:59 am	1	11.1 %
8:00 am - 11:59 am	1	11.1 %
4:00 pm - 7:59 pm	1	11.1 %
8:00 pm - 11:59 pm	6	66.7 %
Total	9	100.0 %

Monthly Homicide Count (Year-to-Year Comparison)

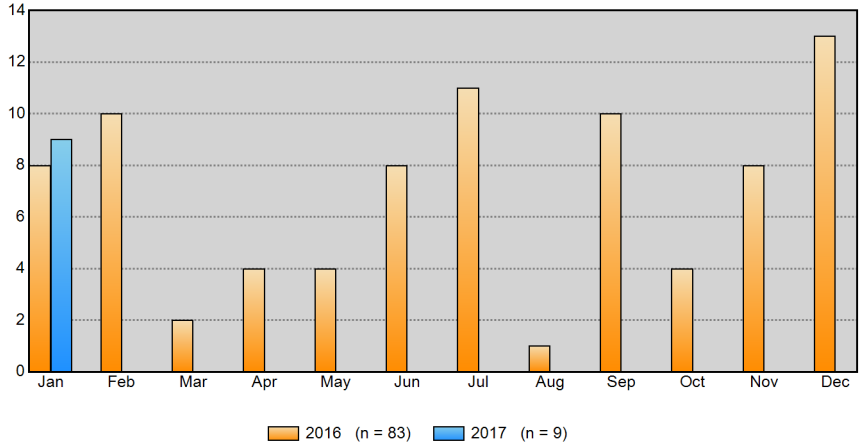

Monthly Homicide Cumulative Count (Year-to-Year Comparison)

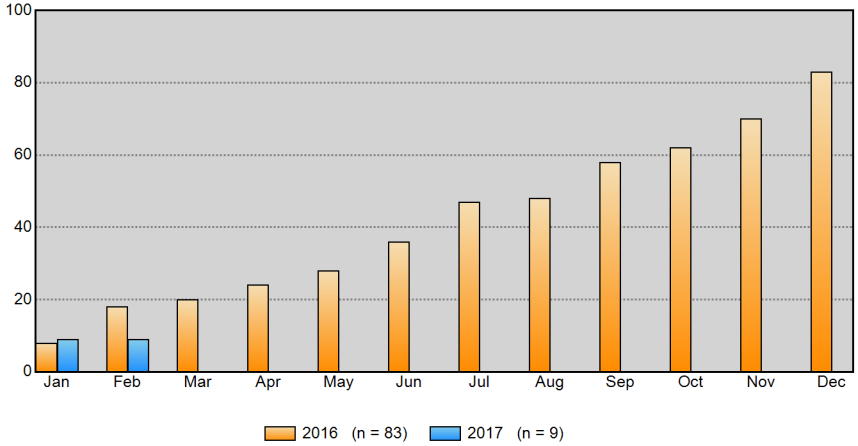

Information summarized for CompStat week ending 2/4/2017.

Sourced from MNPD ARMS on 2/8/2017 7:47:28 AM. The figures above were sourced from incident reports using Uniform Crime Reporting definitions and reporting guidelines, based on the date when the crime was reported. This report is intended to be a management and planning tool and does not reflect the official UCR counts for the department.

County Year-to-Year Weekly Chart

METROPOLITAN POLICE DEPARTMENT
of Nashville and Davidson County

	Homicide	Forcible Rape	Commercial Robbery	Street Robbery	Total Robbery	Aggravated Assault	Commercial Burglary	Residential Burglary	Total Burglary	Larceny	Auto Theft	Violent Offenses	Property Offenses	Part I Offenses
ending 02/20/2016 Next Week	2	4	3	32	35	93	21	74	95	312	27	134	434	568
ending 02/13/2016 Current Week	5	17	3	30	33	73	13	64	77	263	29	128	369	497
ending 02/06/2016	1	9	7	24	31	73	10	75	85	367	25	114	477	591
ending 02/04/2017	0	3	7	25	32	81	19	51	70	306	39	116	415	531
% Change	-100.0%	-66.7%	0.0%	4.2%	3.2%	11.0%	90.0%	-32.0%	-17.6%	-16.6%	56.0%	1.8%	-13.0%	-10.2%
ending 01/30/2016	3	11	16	34	50	70	9	99	108	372	36	134	516	650
ending 01/28/2017	4	12	7	39	46	101	24	53	77	362	41	163	480	643
% Change	33.3%	9.1%	-56.3%	14.7%	-8.0%	44.3%	166.7%	-46.5%	-28.7%	-2.7%	13.9%	21.6%	-7.0%	-1.1%
ending 01/23/2016	2	9	4	20	24	64	9	61	70	267	36	99	373	472
ending 01/21/2017	2	7	11	40	51	115	37	55	92	370	56	175	518	693
% Change	0.0%	-22.2%	175.0%	100.0%	112.5%	79.7%	311.1%	-9.8%	31.4%	38.6%	55.6%	76.8%	38.9%	46.8%

Part I Incidents - Year-to-Year Weekly Comparisons

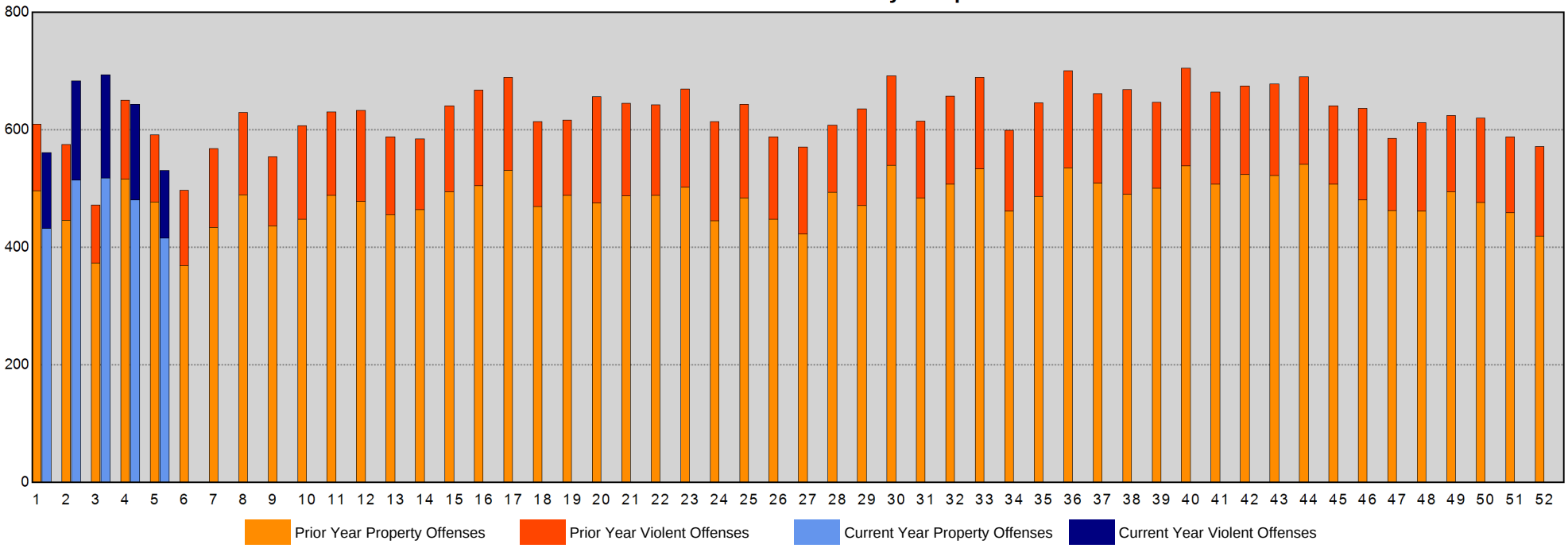

Sourced from MNPD ARMS on 2/8/2017 7:47:29 AM. The figures above were sourced from incident reports using Uniform Crime Reporting definitions and reporting guidelines, based on the date when the crime was reported. This report is intended to be a management and planning tool and does not reflect the official UCR counts for the department. Incidents where a location is unknown or unspecified are included in the countywide totals. 'Unknown' refers to records in which the address is listed as 'Unknown' on the incident report. 'Not Validated' refers to records that were entered in with an invalid addresses.

West Precinct Year-to-Year Weekly Chart

METROPOLITAN POLICE DEPARTMENT
of Nashville and Davidson County

	Homicide	Forcible Rape	Commercial Robbery	Street Robbery	Total Robbery	Aggravated Assault	Commercial Burglary	Residential Burglary	Total Burglary	Larceny	Auto Theft	Violent Offenses	Property Offenses	Part I Offenses
ending 02/20/2016 Next Week	0	1	0	0	0	11	2	10	12	48	3	12	63	75
ending 02/13/2016 Current Week	0	1	0	0	0	5	2	8	10	45	3	6	58	64
ending 02/06/2016	0	0	0	1	1	6	1	8	9	54	8	7	71	78
ending 02/04/2017	0	0	0	0	0	2	3	8	11	34	1	2	46	48
% Change	-	-	-	-100.0%	-100.0%	-66.7%	200.0%	0.0%	22.2%	-37.0%	-87.5%	-71.4%	-35.2%	-38.5%
ending 01/30/2016	0	1	1	0	1	4	4	9	13	54	5	6	72	78
ending 01/28/2017	0	2	2	1	3	7	4	9	13	59	0	12	72	84
% Change	-	100.0%	100.0%	-	200.0%	75.0%	0.0%	0.0%	0.0%	9.3%	-100.0%	100.0%	0.0%	7.7%
ending 01/23/2016	1	1	1	0	1	2	0	6	6	25	3	5	34	39
ending 01/21/2017	1	0	0	3	3	4	4	9	13	58	4	8	75	83
% Change	0.0%	-100.0%	-100.0%	-	200.0%	100.0%	-	50.0%	116.7%	132.0%	33.3%	60.0%	120.6%	112.8%

Part I Incidents - Year-to-Year Weekly Comparisons

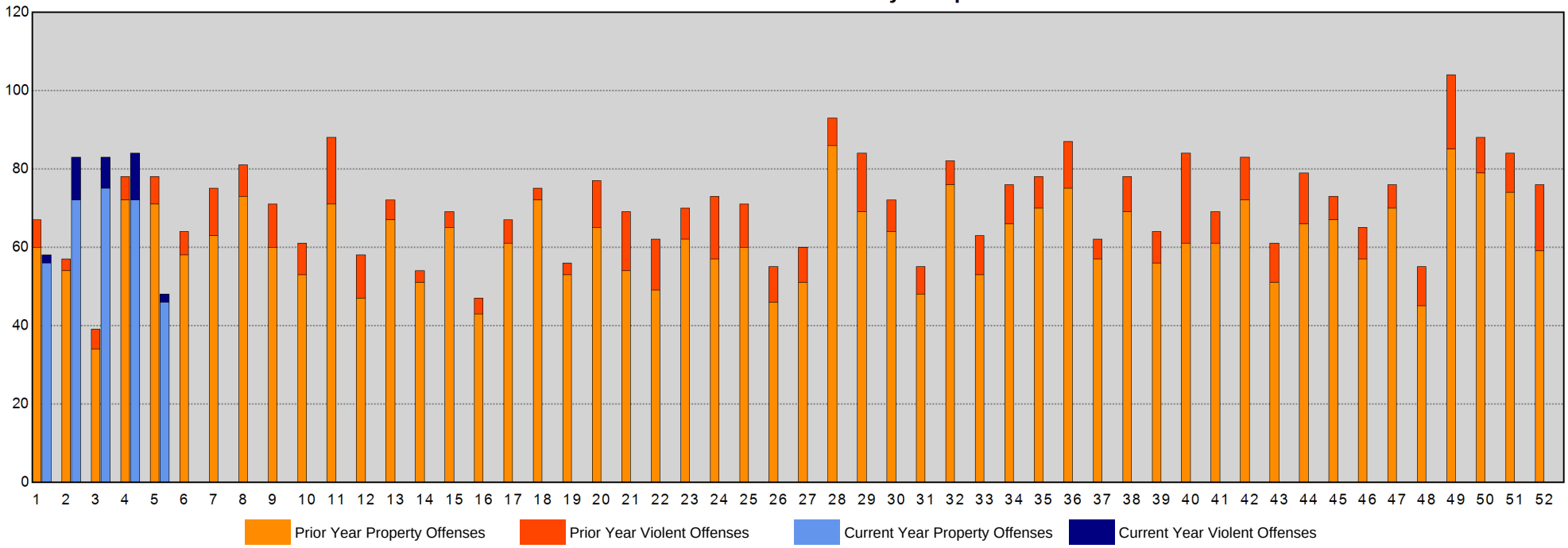

Sourced from MNPD ARMS on 2/8/2017 7:47:30 AM. The figures above were sourced from incident reports using Uniform Crime Reporting definitions and reporting guidelines, based on the date when the crime was reported. This report is intended to be a management and planning tool and does not reflect the official UCR counts for the department. Incidents where a location is unknown or unspecified are included in the countywide totals. 'Unknown' refers to records in which the address is listed as 'Unknown' on the incident report. 'Not Validated' refers to records that were entered in with an invalid addresses.

East Precinct Year-to-Year Weekly Chart

METROPOLITAN POLICE DEPARTMENT
of Nashville and Davidson County

	Homicide	Forcible Rape	Commercial Robbery	Street Robbery	Total Robbery	Aggravated Assault	Commercial Burglary	Residential Burglary	Total Burglary	Larceny	Auto Theft	Violent Offenses	Property Offenses	Part I Offenses
ending 02/20/2016 Next Week	0	0	0	4	4	15	2	7	9	31	4	19	44	63
ending 02/13/2016 Current Week	1	1	0	1	1	7	2	2	4	27	4	10	35	45
ending 02/06/2016	1	1	0	3	3	9	0	12	12	55	1	14	68	82
ending 02/04/2017	0	1	1	1	2	14	2	9	11	33	5	17	49	66
% Change	-100.0%	0.0%	-	-66.7%	-33.3%	55.6%	-	-25.0%	-8.3%	-40.0%	400.0%	21.4%	-27.9%	-19.5%
ending 01/30/2016	0	0	1	7	8	10	1	12	13	33	2	18	48	66
ending 01/28/2017	1	2	0	2	2	13	4	9	13	48	6	18	67	85
% Change	-	-	-100.0%	-71.4%	-75.0%	30.0%	300.0%	-25.0%	0.0%	45.5%	200.0%	0.0%	39.6%	28.8%
ending 01/23/2016	0	1	0	2	2	7	1	6	7	26	8	10	41	51
ending 01/21/2017	0	0	1	4	5	22	1	11	12	37	6	27	55	82
% Change	-	-100.0%	-	100.0%	150.0%	214.3%	0.0%	83.3%	71.4%	42.3%	-25.0%	170.0%	34.1%	60.8%

Part I Incidents - Year-to-Year Weekly Comparisons

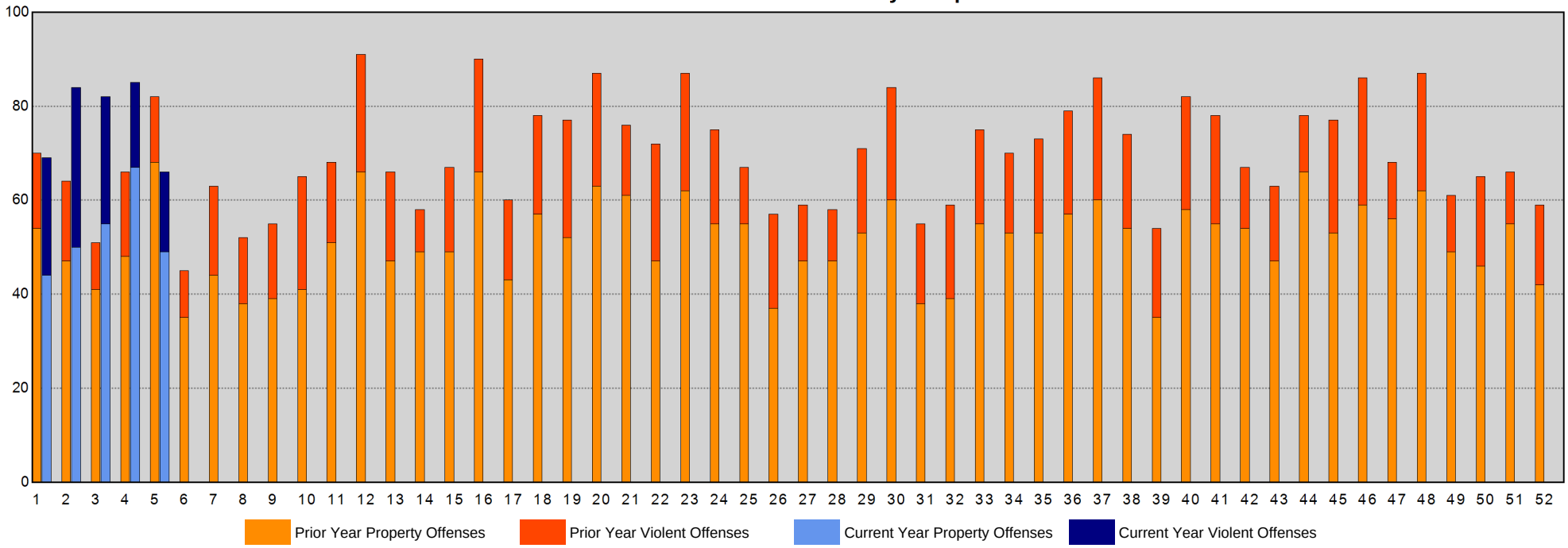

Sourced from MNPD ARMS on 2/8/2017 7:47:31 AM. The figures above were sourced from incident reports using Uniform Crime Reporting definitions and reporting guidelines, based on the date when the crime was reported. This report is intended to be a management and planning tool and does not reflect the official UCR counts for the department. Incidents where a location is unknown or unspecified are included in the countywide totals. 'Unknown' refers to records in which the address is listed as 'Unknown' on the incident report. 'Not Validated' refers to records that were entered in with an invalid addresses.

South Precinct Year-to-Year Weekly Chart

METROPOLITAN POLICE DEPARTMENT
of Nashville and Davidson County

	Homicide	Forcible Rape	Commercial Robbery	Street Robbery	Total Robbery	Aggravated Assault	Commercial Burglary	Residential Burglary	Total Burglary	Larceny	Auto Theft	Violent Offenses	Property Offenses	Part I Offenses
ending 02/20/2016 Next Week	1	1	0	6	6	6	3	21	24	46	5	14	75	89
ending 02/13/2016 Current Week	2	1	0	11	11	18	0	19	19	46	5	32	70	102
ending 02/06/2016	0	1	3	9	12	22	2	20	22	61	6	35	89	124
ending 02/04/2017	0	0	1	14	15	18	2	10	12	61	11	33	84	117
% Change	-	-100.0%	-66.7%	55.6%	25.0%	-18.2%	0.0%	-50.0%	-45.5%	0.0%	83.3%	-5.7%	-5.6%	-5.6%
ending 01/30/2016	2	3	4	11	15	17	1	31	32	60	6	37	98	135
ending 01/28/2017	0	0	1	12	13	14	2	5	7	53	14	27	74	101
% Change	-100.0%	-100.0%	-75.0%	9.1%	-13.3%	-17.6%	100.0%	-83.9%	-78.1%	-11.7%	133.3%	-27.0%	-24.5%	-25.2%
ending 01/23/2016	0	2	1	4	5	11	1	17	18	61	9	18	88	106
ending 01/21/2017	0	1	1	6	7	28	5	11	16	59	10	36	85	121
% Change	-	-50.0%	0.0%	50.0%	40.0%	154.5%	400.0%	-35.3%	-11.1%	-3.3%	11.1%	100.0%	-3.4%	14.2%

Part I Incidents - Year-to-Year Weekly Comparisons

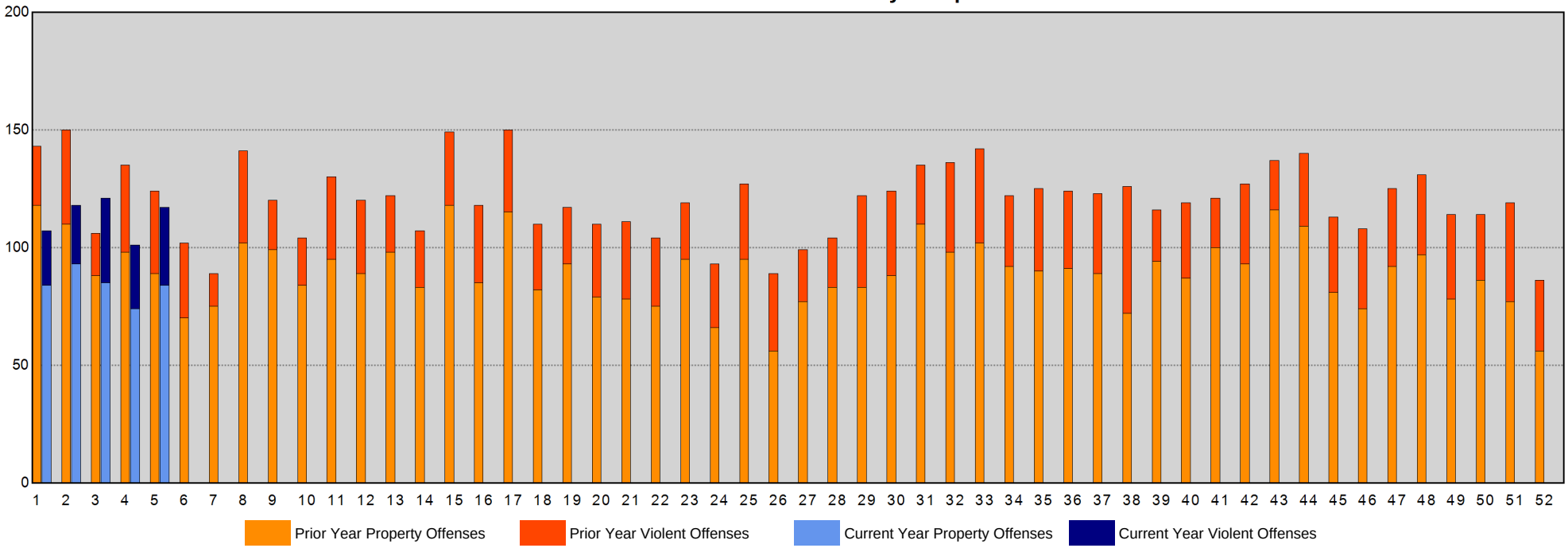

Sourced from MNPD ARMS on 2/8/2017 7:47:32 AM. The figures above were sourced from incident reports using Uniform Crime Reporting definitions and reporting guidelines, based on the date when the crime was reported. This report is intended to be a management and planning tool and does not reflect the official UCR counts for the department. Incidents where a location is unknown or unspecified are included in the countywide totals. 'Unknown' refers to records in which the address is listed as 'Unknown' on the incident report. 'Not Validated' refers to records that were entered in with an invalid addresses.

Central Precinct Year-to-Year Weekly Chart

METROPOLITAN POLICE DEPARTMENT
of Nashville and Davidson County

	Homicide	Forcible Rape	Commercial Robbery	Street Robbery	Total Robbery	Aggravated Assault	Commercial Burglary	Residential Burglary	Total Burglary	Larceny	Auto Theft	Violent Offenses	Property Offenses	Part I Offenses
ending 02/20/2016 Next Week	0	0	0	2	2	3	0	1	1	10	0	5	11	16
ending 02/13/2016 Current Week	0	4	0	2	2	0	1	1	2	8	0	6	10	16
ending 02/06/2016	0	0	0	0	0	2	0	0	0	13	2	2	15	17
ending 02/04/2017	0	0	0	1	1	0	0	0	0	21	1	1	22	23
% Change	-	-	-	-	-	-100.0%	-	-	-	61.5%	-50.0%	-50.0%	46.7%	35.3%
ending 01/30/2016	0	1	0	1	1	1	0	0	0	19	0	3	19	22
ending 01/28/2017	0	1	0	2	2	3	1	0	1	27	1	6	29	35
% Change	-	0.0%	-	100.0%	100.0%	200.0%	-	-	-	42.1%	-	100.0%	52.6%	59.1%
ending 01/23/2016	0	1	0	1	1	2	0	1	1	11	0	4	12	16
ending 01/21/2017	0	0	0	4	4	4	2	0	2	21	1	8	24	32
% Change	-	-100.0%	-	300.0%	300.0%	100.0%	-	-100.0%	100.0%	90.9%	-	100.0%	100.0%	100.0%

Part I Incidents - Year-to-Year Weekly Comparisons

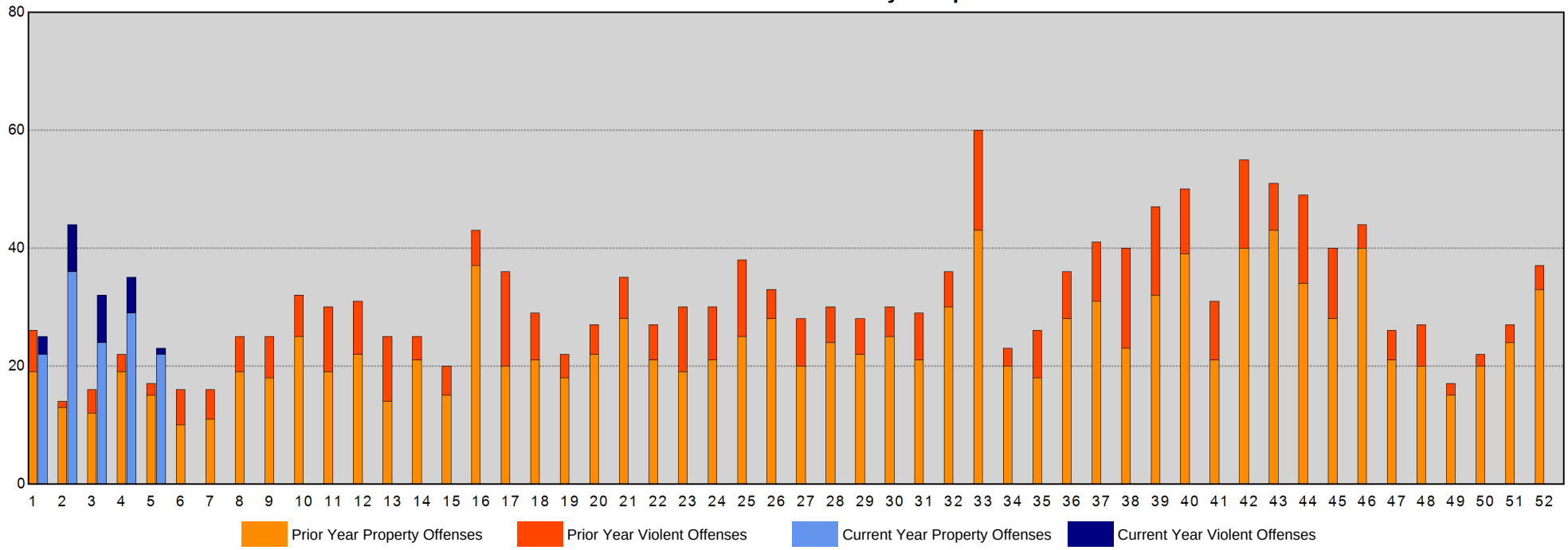

Sourced from MNPD ARMS on 2/8/2017 7:47:34 AM. The figures above were sourced from incident reports using Uniform Crime Reporting definitions and reporting guidelines, based on the date when the crime was reported. This report is intended to be a management and planning tool and does not reflect the official UCR counts for the department. Incidents where a location is unknown or unspecified are included in the countywide totals. 'Unknown' refers to records in which the address is listed as 'Unknown' on the incident report. 'Not Validated' refers to records that were entered in with an invalid addresses.

Hermitage Precinct Year-to-Year Weekly Chart

METROPOLITAN POLICE DEPARTMENT
of Nashville and Davidson County

	Homicide	Forcible Rape	Commercial Robbery	Street Robbery	Total Robbery	Aggravated Assault	Commercial Burglary	Residential Burglary	Total Burglary	Larceny	Auto Theft	Violent Offenses	Property Offenses	Part I Offenses
ending 02/20/2016 Next Week	0	1	1	9	10	20	6	13	19	64	6	31	89	120
ending 02/13/2016 Current Week	1	6	0	8	8	16	4	8	12	54	4	31	70	101
ending 02/06/2016	0	1	4	1	5	13	4	14	18	80	4	19	102	121
ending 02/04/2017	0	2	1	4	5	19	6	9	15	51	5	26	71	97
% Change	-	100.0%	-75.0%	300.0%	0.0%	46.2%	50.0%	-35.7%	-16.7%	-36.3%	25.0%	36.8%	-30.4%	-19.8%
ending 01/30/2016	0	1	5	3	8	9	1	18	19	74	7	18	100	118
ending 01/28/2017	1	1	3	8	11	14	3	8	11	75	7	27	93	120
% Change	-	0.0%	-40.0%	166.7%	37.5%	55.6%	200.0%	-55.6%	-42.1%	1.4%	0.0%	50.0%	-7.0%	1.7%
ending 01/23/2016	1	0	0	2	2	12	4	9	13	49	3	15	65	80
ending 01/21/2017	0	5	5	5	10	15	3	10	13	66	7	30	86	116
% Change	-100.0%	-	-	150.0%	400.0%	25.0%	-25.0%	11.1%	0.0%	34.7%	133.3%	100.0%	32.3%	45.0%

Part I Incidents - Year-to-Year Weekly Comparisons

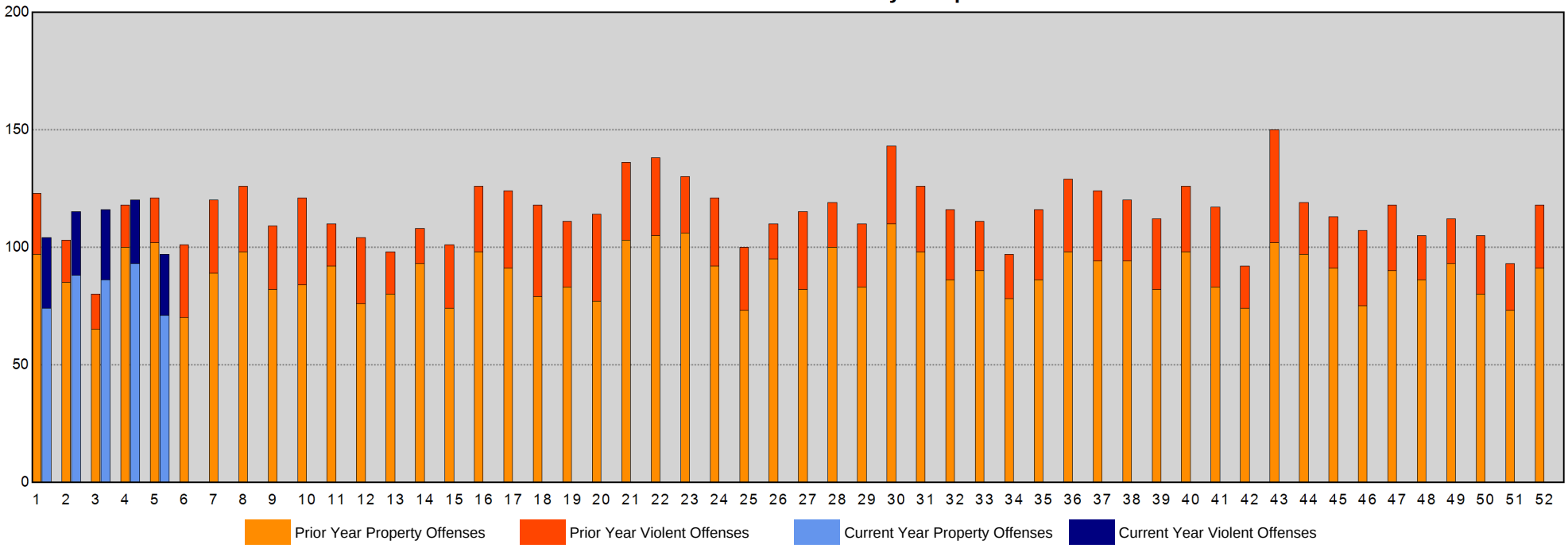

Sourced from MNPD ARMS on 2/8/2017 7:47:34 AM. The figures above were sourced from incident reports using Uniform Crime Reporting definitions and reporting guidelines, based on the date when the crime was reported. This report is intended to be a management and planning tool and does not reflect the official UCR counts for the department. Incidents where a location is unknown or unspecified are included in the countywide totals. 'Unknown' refers to records in which the address is listed as 'Unknown' on the incident report. 'Not Validated' refers to records that were entered in with an invalid addresses.

North Precinct Year-to-Year Weekly Chart

METROPOLITAN POLICE DEPARTMENT
of Nashville and Davidson County

	Homicide	Forcible Rape	Commercial Robbery	Street Robbery	Total Robbery	Aggravated Assault	Commercial Burglary	Residential Burglary	Total Burglary	Larceny	Auto Theft	Violent Offenses	Property Offenses	Part I Offenses
ending 02/20/2016 Next Week	0	0	2	6	8	20	0	9	9	28	1	28	38	66
ending 02/13/2016 Current Week	1	0	1	3	4	16	0	7	7	26	6	21	39	60
ending 02/06/2016	0	5	0	7	7	11	2	10	12	30	4	23	46	69
ending 02/04/2017	0	0	1	3	4	12	3	7	10	31	7	16	48	64
% Change	-	-100.0%	-	-57.1%	-42.9%	9.1%	50.0%	-30.0%	-16.7%	3.3%	75.0%	-30.4%	4.3%	-7.2%
ending 01/30/2016	1	3	2	7	9	8	0	7	7	32	6	21	45	66
ending 01/28/2017	0	1	0	10	10	14	4	11	15	33	2	25	50	75
% Change	-100.0%	-66.7%	-100.0%	42.9%	11.1%	75.0%	-	57.1%	114.3%	3.1%	-66.7%	19.0%	11.1%	13.6%
ending 01/23/2016	0	0	0	6	6	8	1	9	10	20	9	14	39	53
ending 01/21/2017	0	1	2	3	5	19	10	3	13	30	10	25	53	78
% Change	-	-	-	-50.0%	-16.7%	137.5%	900.0%	-66.7%	30.0%	50.0%	11.1%	78.6%	35.9%	47.2%

Part I Incidents - Year-to-Year Weekly Comparisons

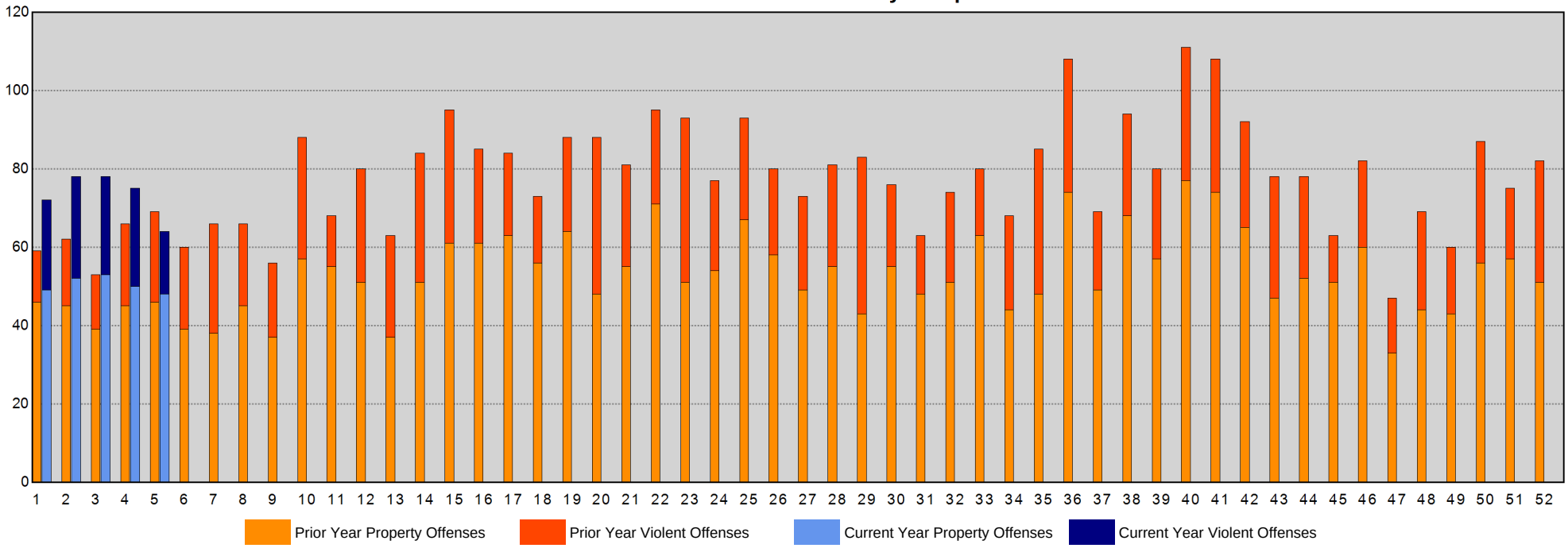

Sourced from MNPD ARMS on 2/8/2017 7:47:36 AM. The figures above were sourced from incident reports using Uniform Crime Reporting definitions and reporting guidelines, based on the date when the crime was reported. This report is intended to be a management and planning tool and does not reflect the official UCR counts for the department. Incidents where a location is unknown or unspecified are included in the countywide totals. 'Unknown' refers to records in which the address is listed as 'Unknown' on the incident report. 'Not Validated' refers to records that were entered in with an invalid addresses.

Madison Precinct Year-to-Year Weekly Chart

METROPOLITAN POLICE DEPARTMENT
of Nashville and Davidson County

	Homicide	Forcible Rape	Commercial Robbery	Street Robbery	Total Robbery	Aggravated Assault	Commercial Burglary	Residential Burglary	Total Burglary	Larceny	Auto Theft	Violent Offenses	Property Offenses	Part I Offenses
ending 02/20/2016 Next Week	1	1	0	3	3	12	1	8	9	40	3	17	52	69
ending 02/13/2016 Current Week	0	4	1	1	2	5	1	10	11	34	3	11	48	59
ending 02/06/2016	0	0	0	2	2	7	1	7	8	37	0	9	45	54
ending 02/04/2017	0	0	1	1	2	8	1	6	7	34	5	10	46	56
% Change	-	-	-	-50.0%	0.0%	14.3%	0.0%	-14.3%	-12.5%	-8.1%	-	11.1%	2.2%	3.7%
ending 01/30/2016	0	2	2	3	5	8	1	10	11	49	6	15	66	81
ending 01/28/2017	2	0	0	3	3	16	1	7	8	28	2	21	38	59
% Change	-	-100.0%	-100.0%	0.0%	-40.0%	100.0%	0.0%	-30.0%	-27.3%	-42.9%	-66.7%	40.0%	-42.4%	-27.2%
ending 01/23/2016	0	1	0	1	1	16	0	4	4	32	0	18	36	54
ending 01/21/2017	1	0	0	4	4	9	0	5	5	43	10	14	58	72
% Change	-	-100.0%	-	300.0%	300.0%	-43.8%	-	25.0%	25.0%	34.4%	-	-22.2%	61.1%	33.3%

Part I Incidents - Year-to-Year Weekly Comparisons

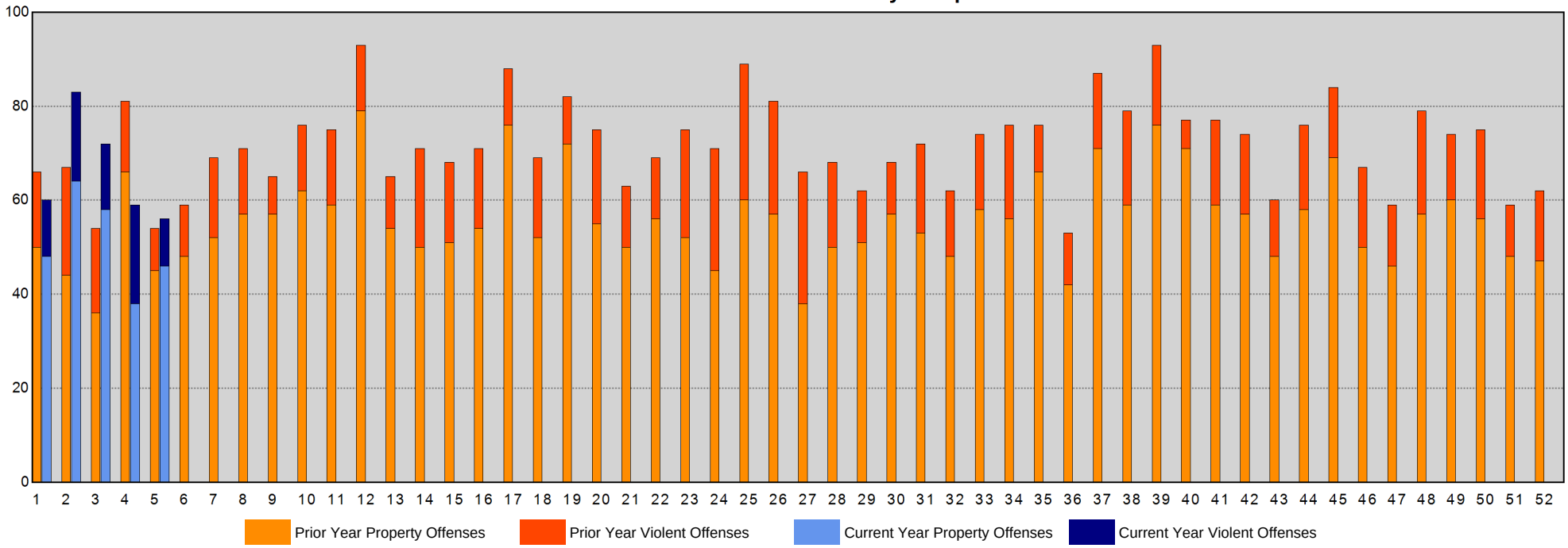

Sourced from MNPD ARMS on 2/8/2017 7:47:38 AM. The figures above were sourced from incident reports using Uniform Crime Reporting definitions and reporting guidelines, based on the date when the crime was reported. This report is intended to be a management and planning tool and does not reflect the official UCR counts for the department. Incidents where a location is unknown or unspecified are included in the countywide totals. 'Unknown' refers to records in which the address is listed as 'Unknown' on the incident report. 'Not Validated' refers to records that were entered in with an invalid addresses.

Midtown Hills Precinct Year-to-Year Weekly Chart

METROPOLITAN POLICE DEPARTMENT
of Nashville and Davidson County

	Homicide	Forcible Rape	Commercial Robbery	Street Robbery	Total Robbery	Aggravated Assault	Commercial Burglary	Residential Burglary	Total Burglary	Larceny	Auto Theft	Violent Offenses	Property Offenses	Part I Offenses
ending 02/20/2016 Next Week	0	0	0	2	2	6	7	5	12	45	5	8	62	70
ending 02/13/2016 Current Week	0	0	1	4	5	6	3	9	12	23	4	11	39	50
ending 02/06/2016	0	1	0	1	1	3	0	4	4	37	0	5	41	46
ending 02/04/2017	0	0	2	1	3	8	2	2	4	40	4	11	48	59
% Change	-	-100.0%	-	0.0%	200.0%	166.7%	-	-50.0%	0.0%	8.1%	-	120.0%	17.1%	28.3%
ending 01/30/2016	0	0	1	2	3	13	1	12	13	51	4	16	68	84
ending 01/28/2017	0	5	1	1	2	20	5	4	9	38	9	27	56	83
% Change	-	-	0.0%	-50.0%	-33.3%	53.8%	400.0%	-66.7%	-30.8%	-25.5%	125.0%	68.8%	-17.6%	-1.2%
ending 01/23/2016	0	3	2	4	6	6	2	9	11	43	4	15	58	73
ending 01/21/2017	0	0	2	11	13	14	12	6	18	55	8	27	81	108
% Change	-	-100.0%	0.0%	175.0%	116.7%	133.3%	500.0%	-33.3%	63.6%	27.9%	100.0%	80.0%	39.7%	47.9%

Part I Incidents - Year-to-Year Weekly Comparisons

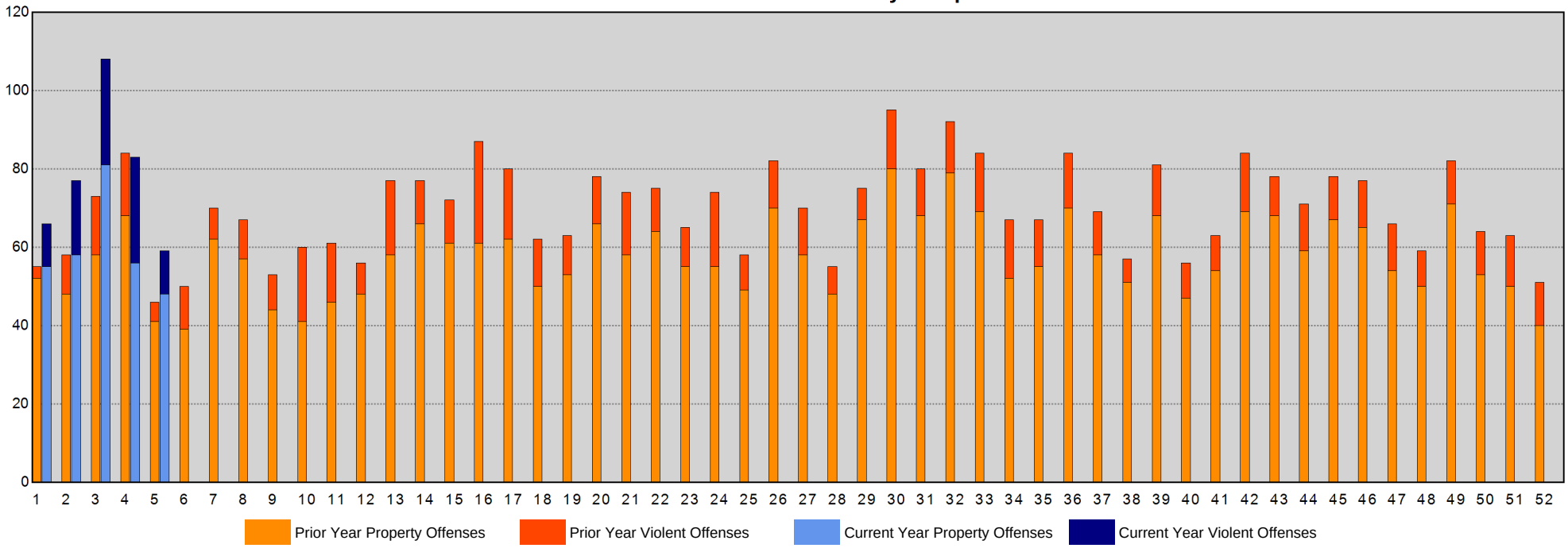

Sourced from MNPD ARMS on 2/8/2017 7:47:39 AM. The figures above were sourced from incident reports using Uniform Crime Reporting definitions and reporting guidelines, based on the date when the crime was reported. This report is intended to be a management and planning tool and does not reflect the official UCR counts for the department. Incidents where a location is unknown or unspecified are included in the countywide totals. 'Unknown' refers to records in which the address is listed as 'Unknown' on the incident report. 'Not Validated' refers to records that were entered in with an invalid addresses.

Arrests Section

CompStat Weekly Analysis is provided by the Metropolitan Nashville Police Department Crime Analysis Section. This document does not necessarily reflect official UCR counts. It is intended to be a management tool and is for law enforcement use only.

"Big jobs usually go to the men who prove their ability to outgrow small ones."
- Theodore Roosevelt

Begin Date: 01/29/2017
End Date: 02/04/2017
Week: 5

Physical and Citation Arrests - Adult

Aggregated by component of arresting officer.

METROPOLITAN POLICE DEPARTMENT

of Nashville and Davidson County

			Prior Week	Last Week	Change*	Prior 4Wks	Last 4Wks	Change*	Prior YTD	YTD	Change*	Prior 52Wks	Last 52Wks	Change*
West Precinct	Patrol A	Felony	0	1	-	7	2	-71.4%	9	3	-66.7%	67	65	-3.0%
		Misdemeanor	7	1	-85.7%	16	13	-18.8%	23	18	-21.7%	158	180	13.9%
		Citation	9	6	-33.3%	35	27	-22.9%	41	33	-19.5%	440	395	-10.2%
		Subtotal	16	8	-50.0%	58	42	-27.6%	73	54	-26.0%	665	640	-3.8%
	Patrol B	Felony	2	2	0.0%	6	11	83.3%	11	13	18.2%	141	105	-25.5%
		Misdemeanor	11	1	-90.9%	15	27	80.0%	30	30	0.0%	416	263	-36.8%
		Citation	9	4	-55.6%	40	30	-25.0%	41	39	-4.9%	501	440	-12.2%
		Subtotal	22	7	-68.2%	61	68	11.5%	82	82	0.0%	1,058	808	-23.6%
	Patrol C	Felony	1	4	300.0%	7	7	0.0%	4	9	125.0%	103	86	-16.5%
		Misdemeanor	3	4	33.3%	13	20	53.8%	32	22	-31.3%	333	261	-21.6%
		Citation	6	5	-16.7%	19	26	36.8%	33	27	-18.2%	379	296	-21.9%
		Subtotal	10	13	30.0%	39	53	35.9%	69	58	-15.9%	815	643	-21.1%
	Flex A	Felony	1	1	0.0%	1	5	400.0%	4	6	50.0%	60	47	-21.7%
		Misdemeanor	4	1	-75.0%	6	13	116.7%	9	15	66.7%	129	92	-28.7%
		Citation	10	9	-10.0%	20	37	85.0%	19	43	126.3%	303	353	16.5%
		Subtotal	15	11	-26.7%	27	55	103.7%	32	64	100.0%	492	492	0.0%
	Flex B	Felony	1	1	0.0%	7	7	0.0%	10	9	-10.0%	137	100	-27.0%
		Misdemeanor	6	5	-16.7%	15	19	26.7%	15	26	73.3%	194	139	-28.4%
		Citation	1	2	100.0%	14	11	-21.4%	29	16	-44.8%	541	234	-56.7%
		Subtotal	8	8	0.0%	36	37	2.8%	54	51	-5.6%	872	473	-45.8%
	Flex C	Felony	1	1	0.0%	1	7	600.0%	8	7	-12.5%	58	70	20.7%
		Misdemeanor	2	0	-100.0%	3	5	66.7%	9	6	-33.3%	105	65	-38.1%
		Citation	7	7	0.0%	11	26	136.4%	40	30	-25.0%	472	345	-26.9%
		Subtotal	10	8	-20.0%	15	38	153.3%	57	43	-24.6%	635	480	-24.4%
	CSU	Felony	0	3	-	2	6	200.0%	2	6	200.0%	23	71	208.7%
		Misdemeanor	2	4	100.0%	7	7	0.0%	1	9	800.0%	6	62	933.3%
		Citation	1	1	0.0%	17	22	29.4%	40	29	-27.5%	589	450	-23.6%
		Subtotal	3	8	166.7%	26	35	34.6%	43	44	2.3%	618	583	-5.7%
	Other	Felony	0	0	-	1	0	-100.0%	0	0	-	1	2	100.0%
		Misdemeanor	0	0	-	2	0	-100.0%	0	1	-	2	3	50.0%
		Citation	0	0	-	1	0	-100.0%	0	1	-	6	9	50.0%
		Subtotal	0	0	-	4	0	-100.0%	0	2	-	9	14	55.6%
Totals		Felony	6	13	116.7%	32	45	40.6%	48	53	10.4%	590	546	-7.5%
		Misdemeanor	35	16	-54.3%	77	104	35.1%	119	127	6.7%	1,343	1,065	-20.7%
		Citation	43	34	-20.9%	157	179	14.0%	243	218	-10.3%	3,231	2,522	-21.9%
Precinct Total			84	63	-25.0%	266	328	23.3%	410	398	-2.9%	5,164	4,133	-20.0%

Physical and Citation Arrests - Adult

Aggregated by component of arresting officer.

METROPOLITAN POLICE DEPARTMENT

of Nashville and Davidson County

			Prior Week	Last Week	Change*	Prior 4Wks	Last 4Wks	Change*	Prior YTD	YTD	Change*	Prior 52Wks	Last 52Wks	Change*
East Precinct	Patrol A	Felony	5	8	60.0%	14	19	35.7%	18	24	33.3%	197	198	0.5%
		Misdemeanor	5	12	140.0%	37	34	-8.1%	48	43	-10.4%	566	427	-24.6%
		Citation	16	18	12.5%	51	93	82.4%	100	113	13.0%	898	840	-6.5%
		Subtotal	26	38	46.2%	102	146	43.1%	166	180	8.4%	1,661	1,465	-11.8%
	Patrol B	Felony	3	6	100.0%	10	14	40.0%	23	15	-34.8%	234	261	11.5%
		Misdemeanor	7	12	71.4%	26	38	46.2%	75	42	-44.0%	884	539	-39.0%
		Citation	12	14	16.7%	40	49	22.5%	55	61	10.9%	717	524	-26.9%
		Subtotal	22	32	45.5%	76	101	32.9%	153	118	-22.9%	1,835	1,324	-27.8%
	Patrol C	Felony	5	6	20.0%	16	20	25.0%	22	26	18.2%	237	286	20.7%
		Misdemeanor	17	17	0.0%	39	75	92.3%	77	85	10.4%	985	882	-10.5%
		Citation	19	25	31.6%	40	83	107.5%	131	94	-28.2%	820	1,234	50.5%
		Subtotal	41	48	17.1%	95	178	87.4%	230	205	-10.9%	2,042	2,402	17.6%
	Flex A	Felony	1	4	300.0%	12	11	-8.3%	16	14	-12.5%	193	110	-43.0%
		Misdemeanor	3	5	66.7%	13	15	15.4%	26	19	-26.9%	286	210	-26.6%
		Citation	17	16	-5.9%	32	60	87.5%	75	66	-12.0%	821	493	-40.0%
		Subtotal	21	25	19.0%	57	86	50.9%	117	99	-15.4%	1,300	813	-37.5%
	Flex B	Felony	1	2	100.0%	4	3	-25.0%	13	4	-69.2%	168	95	-43.5%
		Misdemeanor	1	2	100.0%	11	4	-63.6%	22	9	-59.1%	293	136	-53.6%
		Citation	2	3	50.0%	16	8	-50.0%	46	11	-76.1%	629	285	-54.7%
		Subtotal	4	7	75.0%	31	15	-51.6%	81	24	-70.4%	1,090	516	-52.7%
	Flex C	Felony	3	1	-66.7%	8	8	0.0%	14	11	-21.4%	145	65	-55.2%
		Misdemeanor	1	3	200.0%	12	11	-8.3%	14	13	-7.1%	182	128	-29.7%
		Citation	18	12	-33.3%	39	50	28.2%	56	62	10.7%	596	372	-37.6%
		Subtotal	22	16	-27.3%	59	69	16.9%	84	86	2.4%	923	565	-38.8%
	CSU	Felony	1	5	400.0%	18	12	-33.3%	11	14	27.3%	176	176	0.0%
		Misdemeanor	4	1	-75.0%	4	9	125.0%	7	10	42.9%	103	98	-4.9%
		Citation	0	7	-	10	22	120.0%	28	26	-7.1%	456	425	-6.8%
		Subtotal	5	13	160.0%	32	43	34.4%	46	50	8.7%	735	699	-4.9%
	Other	Felony	0	0	-	1	0	-100.0%	0	0	-	5	4	-20.0%
		Misdemeanor	0	0	-	0	0	-	0	0	-	14	7	-50.0%
		Citation	0	0	-	3	0	-100.0%	0	1	-	12	25	108.3%
		Subtotal	0	0	-	4	0	-100.0%	0	1	-	31	36	16.1%
Totals		Felony	19	32	68.4%	83	87	4.8%	117	108	-7.7%	1,355	1,195	-11.8%
		Misdemeanor	38	52	36.8%	142	186	31.0%	269	221	-17.8%	3,313	2,427	-26.7%
		Citation	84	95	13.1%	231	365	58.0%	491	434	-11.6%	4,949	4,198	-15.2%
Precinct Total			141	179	27.0%	456	638	39.9%	877	763	-13.0%	9,617	7,820	-18.7%

Physical and Citation Arrests - Adult

Aggregated by component of arresting officer.

METROPOLITAN POLICE DEPARTMENT

of Nashville and Davidson County

			Prior Week	Last Week	Change*	Prior 4Wks	Last 4Wks	Change*	Prior YTD	YTD	Change*	Prior 52Wks	Last 52Wks	Change*
South Precinct	Patrol A	Felony	6	4	-33.3%	13	15	15.4%	17	19	11.8%	157	194	23.6%
		Misdemeanor	6	7	16.7%	28	34	21.4%	33	41	24.2%	479	464	-3.1%
		Citation	7	20	185.7%	81	59	-27.2%	132	79	-40.2%	1,292	1,027	-20.5%
		Subtotal	19	31	63.2%	122	108	-11.5%	182	139	-23.6%	1,928	1,685	-12.6%
	Patrol B	Felony	6	4	-33.3%	20	20	0.0%	32	24	-25.0%	303	273	-9.9%
		Misdemeanor	10	16	60.0%	31	45	45.2%	77	55	-28.6%	719	825	14.7%
		Citation	24	18	-25.0%	87	86	-1.1%	123	110	-10.6%	1,327	1,363	2.7%
		Subtotal	40	38	-5.0%	138	151	9.4%	232	189	-18.5%	2,349	2,461	4.8%
	Patrol C	Felony	7	4	-42.9%	8	17	112.5%	23	22	-4.3%	205	232	13.2%
		Misdemeanor	28	21	-25.0%	57	85	49.1%	79	104	31.6%	726	882	21.5%
		Citation	15	5	-66.7%	48	51	6.3%	93	69	-25.8%	419	586	39.9%
		Subtotal	50	30	-40.0%	113	153	35.4%	195	195	0.0%	1,350	1,700	25.9%
	Flex A	Felony	0	0	-	1	1	0.0%	5	1	-80.0%	25	12	-52.0%
		Misdemeanor	0	0	-	2	0	-100.0%	4	0	-100.0%	28	21	-25.0%
		Citation	1	1	0.0%	0	6	-	8	6	-25.0%	46	47	2.2%
		Subtotal	1	1	0.0%	3	7	133.3%	17	7	-58.8%	99	80	-19.2%
	Flex B	Felony	2	0	-100.0%	2	5	150.0%	8	6	-25.0%	104	67	-35.6%
		Misdemeanor	4	2	-50.0%	4	16	300.0%	12	16	33.3%	130	131	0.8%
		Citation	10	4	-60.0%	13	24	84.6%	80	32	-60.0%	660	472	-28.5%
		Subtotal	16	6	-62.5%	19	45	136.8%	100	54	-46.0%	894	670	-25.1%
	Flex C	Felony	0	2	-	6	7	16.7%	4	10	150.0%	45	72	60.0%
		Misdemeanor	2	0	-100.0%	5	6	20.0%	6	6	0.0%	93	103	10.8%
		Citation	10	16	60.0%	34	41	20.6%	40	53	32.5%	352	408	15.9%
		Subtotal	12	18	50.0%	45	54	20.0%	50	69	38.0%	490	583	19.0%
	CSU	Felony	0	1	-	0	2	-	4	2	-50.0%	41	39	-4.9%
		Misdemeanor	0	1	-	1	1	0.0%	2	2	0.0%	16	21	31.3%
		Citation	1	0	-100.0%	35	19	-45.7%	37	27	-27.0%	293	488	66.6%
		Subtotal	1	2	100.0%	36	22	-38.9%	43	31	-27.9%	350	548	56.6%
	Other	Felony	0	0	-	0	0	-	0	0	-	4	5	25.0%
		Misdemeanor	0	0	-	0	0	-	2	0	-100.0%	25	11	-56.0%
		Citation	0	0	-	5	1	-80.0%	15	1	-93.3%	63	61	-3.2%
		Subtotal	0	0	-	5	1	-80.0%	17	1	-94.1%	92	77	-16.3%
Totals		Felony	21	15	-28.6%	50	67	34.0%	93	84	-9.7%	884	894	1.1%
		Misdemeanor	50	47	-6.0%	128	187	46.1%	215	224	4.2%	2,216	2,458	10.9%
		Citation	68	64	-5.9%	303	287	-5.3%	528	377	-28.6%	4,452	4,452	0.0%
Precinct Total			139	126	-9.4%	481	541	12.5%	836	685	-18.1%	7,552	7,804	3.3%

Physical and Citation Arrests - Adult

Aggregated by component of arresting officer.

METROPOLITAN POLICE DEPARTMENT

of Nashville and Davidson County

			Prior Week	Last Week	Change*	Prior 4Wks	Last 4Wks	Change*	Prior YTD	YTD	Change*	Prior 52Wks	Last 52Wks	Change*
Central Precinct	**Patrol A**	Felony	7	1	-85.7%	13	16	23.1%	11	22	100.0%	80	144	80.0%
		Misdemeanor	24	23	-4.2%	66	80	21.2%	44	100	127.3%	676	775	14.6%
		Citation	15	8	-46.7%	63	67	6.3%	69	87	26.1%	687	874	27.2%
		Subtotal	46	32	-30.4%	142	163	14.8%	124	209	68.5%	1,443	1,793	24.3%
	Patrol B	Felony	1	1	0.0%	10	10	0.0%	6	13	116.7%	112	103	-8.0%
		Misdemeanor	11	13	18.2%	56	50	-10.7%	77	61	-20.8%	800	632	-21.0%
		Citation	9	4	-55.6%	61	32	-47.5%	60	44	-26.7%	863	546	-36.7%
		Subtotal	21	18	-14.3%	127	92	-27.6%	143	118	-17.5%	1,775	1,281	-27.8%
	Patrol C	Felony	0	1	-	8	4	-50.0%	11	6	-45.5%	157	116	-26.1%
		Misdemeanor	6	9	50.0%	36	34	-5.6%	92	44	-52.2%	920	743	-19.2%
		Citation	3	7	133.3%	18	24	33.3%	60	32	-46.7%	445	372	-16.4%
		Subtotal	9	17	88.9%	62	62	0.0%	163	82	-49.7%	1,522	1,231	-19.1%
	Flex A	Felony	1	1	0.0%	1	6	500.0%	3	6	100.0%	54	46	-14.8%
		Misdemeanor	8	14	75.0%	13	43	230.8%	29	45	55.2%	231	331	43.3%
		Citation	21	25	19.0%	38	71	86.8%	37	77	108.1%	526	609	15.8%
		Subtotal	30	40	33.3%	52	120	130.8%	69	128	85.5%	811	986	21.6%
	Flex B	Felony	1	0	-100.0%	0	2	-	11	2	-81.8%	130	91	-30.0%
		Misdemeanor	12	15	25.0%	26	47	80.8%	64	52	-18.8%	903	744	-17.6%
		Citation	6	6	0.0%	9	21	133.3%	86	22	-74.4%	730	410	-43.8%
		Subtotal	19	21	10.5%	35	70	100.0%	161	76	-52.8%	1,763	1,245	-29.4%
	Flex C	Felony	0	0	-	1	5	400.0%	8	5	-37.5%	85	64	-24.7%
		Misdemeanor	5	5	0.0%	19	22	15.8%	51	30	-41.2%	678	397	-41.4%
		Citation	17	13	-23.5%	37	48	29.7%	77	62	-19.5%	861	592	-31.2%
		Subtotal	22	18	-18.2%	57	75	31.6%	136	97	-28.7%	1,624	1,053	-35.2%
	CSU	Felony	1	0	-100.0%	1	1	0.0%	2	1	-50.0%	38	31	-18.4%
		Misdemeanor	1	2	100.0%	4	8	100.0%	6	9	50.0%	70	93	32.9%
		Citation	1	0	-100.0%	30	15	-50.0%	31	21	-32.3%	346	519	50.0%
		Subtotal	3	2	-33.3%	35	24	-31.4%	39	31	-20.5%	454	643	41.6%
		Citation	2	0	-100.0%	0	4	-	0	4	-	6	28	366.7%
		Subtotal	2	0	-100.0%	0	4	-	0	4	-	6	28	366.7%
Totals		Felony	11	4	-63.6%	34	44	29.4%	52	55	5.8%	656	595	-9.3%
		Misdemeanor	67	81	20.9%	220	284	29.1%	363	341	-6.1%	4,278	3,715	-13.2%
		Citation	74	63	-14.9%	256	282	10.2%	420	349	-16.9%	4,464	3,950	-11.5%
Precinct Total			152	148	-2.6%	510	610	19.6%	835	745	-10.8%	9,398	8,260	-12.1%

Physical and Citation Arrests - Adult

Aggregated by component of arresting officer.

METROPOLITAN POLICE DEPARTMENT

of Nashville and Davidson County

			Prior Week	Last Week	Change*	Prior 4Wks	Last 4Wks	Change*	Prior YTD	YTD	Change*	Prior 52Wks	Last 52Wks	Change*
Hermitage Precinct	**Patrol A**	Felony	2	5	150.0%	12	12	0.0%	10	14	40.0%	181	179	-1.1%
		Misdemeanor	12	6	-50.0%	25	40	60.0%	55	45	-18.2%	476	423	-11.1%
		Citation	10	12	20.0%	52	45	-13.5%	96	58	-39.6%	845	691	-18.2%
		Subtotal	24	23	-4.2%	89	97	9.0%	161	117	-27.3%	1,502	1,293	-13.9%
	Patrol B	Felony	7	4	-42.9%	32	24	-25.0%	29	33	13.8%	255	332	30.2%
		Misdemeanor	22	18	-18.2%	79	68	-13.9%	80	88	10.0%	767	945	23.2%
		Citation	9	14	55.6%	68	57	-16.2%	125	71	-43.2%	1,119	1,081	-3.4%
		Subtotal	38	36	-5.3%	179	149	-16.8%	234	192	-17.9%	2,141	2,358	10.1%
	Patrol C	Felony	3	7	133.3%	17	22	29.4%	28	31	10.7%	257	282	9.7%
		Misdemeanor	17	14	-17.6%	51	62	21.6%	79	79	0.0%	731	750	2.6%
		Citation	9	14	55.6%	36	43	19.4%	76	52	-31.6%	778	671	-13.8%
		Subtotal	29	35	20.7%	104	127	22.1%	183	162	-11.5%	1,766	1,703	-3.6%
	Flex A	Felony	3	0	-100.0%	1	5	400.0%	8	6	-25.0%	83	82	-1.2%
		Misdemeanor	4	2	-50.0%	4	11	175.0%	13	14	7.7%	126	100	-20.6%
		Citation	18	10	-44.4%	41	61	48.8%	75	68	-9.3%	916	888	-3.1%
		Subtotal	25	12	-52.0%	46	77	67.4%	96	88	-8.3%	1,125	1,070	-4.9%
	Flex B	Felony	7	6	-14.3%	23	27	17.4%	23	33	43.5%	219	247	12.8%
		Misdemeanor	9	10	11.1%	39	37	-5.1%	33	48	45.5%	326	427	31.0%
		Citation	6	11	83.3%	41	27	-34.1%	116	40	-65.5%	793	573	-27.7%
		Subtotal	22	27	22.7%	103	91	-11.7%	172	121	-29.7%	1,338	1,247	-6.8%
	Flex C	Felony	1	1	0.0%	2	5	150.0%	5	5	0.0%	81	54	-33.3%
		Misdemeanor	1	0	-100.0%	9	4	-55.6%	18	8	-55.6%	143	102	-28.7%
		Citation	5	0	-100.0%	48	37	-22.9%	76	44	-42.1%	678	744	9.7%
		Subtotal	7	1	-85.7%	59	46	-22.0%	99	57	-42.4%	902	900	-0.2%
	CSU	Felony	1	0	-100.0%	0	1	-	18	1	-94.4%	119	63	-47.1%
		Misdemeanor	0	0	-	0	0	-	0	0	-	19	4	-78.9%
		Citation	3	0	-100.0%	39	26	-33.3%	32	43	34.4%	384	461	20.1%
		Subtotal	4	0	-100.0%	39	27	-30.8%	50	44	-12.0%	522	528	1.1%
	Other	Felony	0	0	-	0	0	-	0	0	-	6	3	-50.0%
		Misdemeanor	0	0	-	0	0	-	0	0	-	10	6	-40.0%
		Citation	1	0	-100.0%	4	2	-50.0%	6	4	-33.3%	51	52	2.0%
		Subtotal	1	0	-100.0%	4	2	-50.0%	6	4	-33.3%	67	61	-9.0%
Totals		Felony	24	23	-4.2%	87	96	10.3%	121	123	1.7%	1,201	1,242	3.4%
		Misdemeanor	65	50	-23.1%	207	222	7.2%	278	282	1.4%	2,598	2,757	6.1%
		Citation	61	61	0.0%	329	298	-9.4%	602	380	-36.9%	5,564	5,161	-7.2%
Precinct Total			150	134	-10.7%	623	616	-1.1%	1,001	785	-21.6%	9,363	9,160	-2.2%

Physical and Citation Arrests - Adult

Aggregated by component of arresting officer.

METROPOLITAN POLICE DEPARTMENT

of Nashville and Davidson County

			Prior Week	Last Week	Change*	Prior 4Wks	Last 4Wks	Change*	Prior YTD	YTD	Change*	Prior 52Wks	Last 52Wks	Change*
North Precinct	**Patrol A**	Felony	3	4	33.3%	8	13	62.5%	24	13	-45.8%	199	211	6.0%
		Misdemeanor	10	14	40.0%	40	56	40.0%	50	67	34.0%	523	515	-1.5%
		Citation	7	3	-57.1%	41	41	0.0%	66	50	-24.2%	409	662	61.9%
		Subtotal	20	21	5.0%	89	110	23.6%	140	130	-7.1%	1,131	1,388	22.7%
	Patrol B	Felony	6	7	16.7%	16	20	25.0%	20	23	15.0%	203	241	18.7%
		Misdemeanor	10	6	-40.0%	36	43	19.4%	66	48	-27.3%	551	734	33.2%
		Citation	14	21	50.0%	63	73	15.9%	86	86	0.0%	567	772	36.2%
		Subtotal	30	34	13.3%	115	136	18.3%	172	157	-8.7%	1,321	1,747	32.2%
	Patrol C	Felony	7	4	-42.9%	11	17	54.5%	24	20	-16.7%	208	231	11.1%
		Misdemeanor	7	9	28.6%	32	35	9.4%	56	45	-19.6%	523	528	1.0%
		Citation	2	1	-50.0%	11	7	-36.4%	52	13	-75.0%	330	299	-9.4%
		Subtotal	16	14	-12.5%	54	59	9.3%	132	78	-40.9%	1,061	1,058	-0.3%
	Flex A	Felony	4	2	-50.0%	4	6	50.0%	10	7	-30.0%	94	98	4.3%
		Misdemeanor	3	2	-33.3%	7	7	0.0%	12	8	-33.3%	148	147	-0.7%
		Citation	12	13	8.3%	36	45	25.0%	58	49	-15.5%	468	588	25.6%
		Subtotal	19	17	-10.5%	47	58	23.4%	80	64	-20.0%	710	833	17.3%
	Flex B	Felony	2	1	-50.0%	16	8	-50.0%	15	14	-6.7%	104	231	122.1%
		Misdemeanor	5	5	0.0%	12	20	66.7%	24	24	0.0%	227	335	47.6%
		Citation	9	6	-33.3%	51	39	-23.5%	54	49	-9.3%	458	695	51.7%
		Subtotal	16	12	-25.0%	79	67	-15.2%	93	87	-6.5%	789	1,261	59.8%
	Flex C	Felony	2	2	0.0%	3	8	166.7%	28	8	-71.4%	264	109	-58.7%
		Misdemeanor	8	4	-50.0%	17	25	47.1%	42	33	-21.4%	267	219	-18.0%
		Citation	20	13	-35.0%	35	62	77.1%	61	69	13.1%	540	482	-10.7%
		Subtotal	30	19	-36.7%	55	95	72.7%	131	110	-16.0%	1,071	810	-24.4%
	CSU	Felony	1	2	100.0%	7	8	14.3%	6	8	33.3%	120	96	-20.0%
		Misdemeanor	2	1	-50.0%	2	8	300.0%	4	9	125.0%	64	76	18.8%
		Citation	1	0	-100.0%	21	23	9.5%	24	29	20.8%	355	418	17.7%
		Subtotal	4	3	-25.0%	30	39	30.0%	34	46	35.3%	539	590	9.5%
	Other	Felony	0	0	-	0	0	-	0	0	-	3	6	100.0%
		Misdemeanor	0	0	-	0	0	-	1	0	-100.0%	31	25	-19.4%
		Citation	0	0	-	1	0	-100.0%	2	0	-100.0%	50	30	-40.0%
		Subtotal	0	0	-	1	0	-100.0%	3	0	-100.0%	84	61	-27.4%
Totals		Felony	25	22	-12.0%	65	80	23.1%	127	93	-26.8%	1,195	1,223	2.3%
		Misdemeanor	45	41	-8.9%	146	194	32.9%	255	234	-8.2%	2,334	2,579	10.5%
		Citation	65	57	-12.3%	259	290	12.0%	403	345	-14.4%	3,177	3,946	24.2%
Precinct Total			135	120	-11.1%	470	564	20.0%	785	672	-14.4%	6,706	7,748	15.5%

Physical and Citation Arrests - Adult

Aggregated by component of arresting officer.

METROPOLITAN POLICE DEPARTMENT

of Nashville and Davidson County

			Prior Week	Last Week	Change*	Prior 4Wks	Last 4Wks	Change*	Prior YTD	YTD	Change*	Prior 52Wks	Last 52Wks	Change*
Madison Precinct	Patrol A	Felony	0	4	-	8	9	12.5%	8	12	50.0%	78	105	34.6%
		Misdemeanor	3	5	66.7%	18	20	11.1%	28	25	-10.7%	240	262	9.2%
		Citation	13	14	7.7%	44	51	15.9%	53	63	18.9%	484	486	0.4%
		Subtotal	16	23	43.8%	70	80	14.3%	89	100	12.4%	802	853	6.4%
	Patrol B	Felony	7	7	0.0%	18	23	27.8%	17	27	58.8%	182	218	19.8%
		Misdemeanor	13	12	-7.7%	42	43	2.4%	54	53	-1.9%	519	498	-4.0%
		Citation	6	13	116.7%	58	44	-24.1%	93	62	-33.3%	837	755	-9.8%
		Subtotal	26	32	23.1%	118	110	-6.8%	164	142	-13.4%	1,538	1,471	-4.4%
	Patrol C	Felony	12	6	-50.0%	19	25	31.6%	19	30	57.9%	286	179	-37.4%
		Misdemeanor	24	12	-50.0%	57	73	28.1%	85	93	9.4%	900	698	-22.4%
		Citation	16	10	-37.5%	39	59	51.3%	79	71	-10.1%	1,160	576	-50.3%
		Subtotal	52	28	-46.2%	115	157	36.5%	183	194	6.0%	2,346	1,453	-38.1%
	Flex A	Felony	1	3	200.0%	5	6	20.0%	7	7	0.0%	68	51	-25.0%
		Misdemeanor	1	0	-100.0%	1	1	0.0%	14	1	-92.9%	75	54	-28.0%
		Citation	10	9	-10.0%	19	31	63.2%	12	34	183.3%	186	131	-29.6%
		Subtotal	12	12	0.0%	25	38	52.0%	33	42	27.3%	329	236	-28.3%
	Flex B	Felony	1	1	0.0%	3	5	66.7%	12	5	-58.3%	143	102	-28.7%
		Misdemeanor	5	3	-40.0%	8	14	75.0%	28	19	-32.1%	241	176	-27.0%
		Citation	14	7	-50.0%	31	46	48.4%	67	52	-22.4%	625	565	-9.6%
		Subtotal	20	11	-45.0%	42	65	54.8%	107	76	-29.0%	1,009	843	-16.5%
	Flex C	Felony	3	4	33.3%	6	10	66.7%	4	11	175.0%	65	137	110.8%
		Misdemeanor	10	3	-70.0%	27	20	-25.9%	13	31	138.5%	134	411	206.7%
		Citation	13	8	-38.5%	67	54	-19.4%	84	72	-14.3%	730	920	26.0%
		Subtotal	26	15	-42.3%	100	84	-16.0%	101	114	12.9%	929	1,468	58.0%
	CSU	Felony	2	3	50.0%	5	7	40.0%	2	7	250.0%	45	40	-11.1%
		Misdemeanor	2	0	-100.0%	2	3	50.0%	0	3	-	18	25	38.9%
		Citation	4	0	-100.0%	10	12	20.0%	37	14	-62.2%	357	304	-14.8%
		Subtotal	8	3	-62.5%	17	22	29.4%	39	24	-38.5%	420	369	-12.1%
	Other	Felony	0	0	-	0	1	-	0	1	-	0	2	-
		Misdemeanor	0	0	-	1	0	-100.0%	0	1	-	0	7	-
		Citation	0	0	-	0	1	-	0	1	-	6	7	16.7%
		Subtotal	0	0	-	1	2	100.0%	0	3	-	6	16	166.7%
Totals		Felony	26	28	7.7%	64	86	34.4%	69	100	44.9%	867	834	-3.8%
		Misdemeanor	58	35	-39.7%	156	174	11.5%	222	226	1.8%	2,127	2,131	0.2%
		Citation	76	61	-19.7%	268	298	11.2%	425	369	-13.2%	4,385	3,744	-14.6%
Precinct Total			160	124	-22.5%	488	558	14.3%	716	695	-2.9%	7,379	6,709	-9.1%

Physical and Citation Arrests - Adult

Aggregated by component of arresting officer.

METROPOLITAN POLICE DEPARTMENT
of Nashville and Davidson County

			Prior Week	Last Week	Change*	Prior 4Wks	Last 4Wks	Change*	Prior YTD	YTD	Change*	Prior 52Wks	Last 52Wks	Change*
Midtown Hills Precinct	**Patrol A**	Felony	2	3	50.0%	5	6	20.0%	5	7	40.0%	89	83	-6.7%
		Misdemeanor	7	5	-28.6%	14	23	64.3%	16	27	68.8%	283	218	-23.0%
		Citation	17	19	11.8%	41	56	36.6%	49	66	34.7%	467	610	30.6%
		Subtotal	26	27	3.8%	60	85	41.7%	70	100	42.9%	839	911	8.6%
	Patrol B	Felony	5	2	-60.0%	7	11	57.1%	8	11	37.5%	112	117	4.5%
		Misdemeanor	11	9	-18.2%	54	42	-22.2%	62	60	-3.2%	488	475	-2.7%
		Citation	8	8	0.0%	37	47	27.0%	63	55	-12.7%	799	597	-25.3%
		Subtotal	24	19	-20.8%	98	100	2.0%	133	126	-5.3%	1,399	1,189	-15.0%
	Patrol C	Felony	4	2	-50.0%	11	19	72.7%	18	21	16.7%	185	144	-22.2%
		Misdemeanor	10	11	10.0%	45	39	-13.3%	65	53	-18.5%	1,060	641	-39.5%
		Citation	10	17	70.0%	42	49	16.7%	114	68	-40.4%	1,085	621	-42.8%
		Subtotal	24	30	25.0%	98	107	9.2%	197	142	-27.9%	2,330	1,406	-39.7%
	Flex A	Felony	4	2	-50.0%	0	7	-	1	7	600.0%	43	33	-23.3%
		Misdemeanor	0	3	-	2	5	150.0%	4	5	25.0%	47	42	-10.6%
		Citation	5	2	-60.0%	2	8	300.0%	22	9	-59.1%	301	181	-39.9%
		Subtotal	9	7	-22.2%	4	20	400.0%	27	21	-22.2%	391	256	-34.5%
	Flex B	Felony	4	2	-50.0%	4	7	75.0%	9	10	11.1%	75	105	40.0%
		Misdemeanor	1	7	600.0%	12	18	50.0%	17	21	23.5%	170	188	10.6%
		Citation	11	10	-9.1%	32	46	43.8%	78	54	-30.8%	996	676	-32.1%
		Subtotal	16	19	18.8%	48	71	47.9%	104	85	-18.3%	1,241	969	-21.9%
	Flex C	Felony	3	6	100.0%	7	17	142.9%	15	18	20.0%	85	113	32.9%
		Misdemeanor	5	8	60.0%	8	17	112.5%	25	19	-24.0%	189	175	-7.4%
		Citation	25	18	-28.0%	39	78	100.0%	66	88	33.3%	862	832	-3.5%
		Subtotal	33	32	-3.0%	54	112	107.4%	106	125	17.9%	1,136	1,120	-1.4%
	CSU	Felony	1	2	100.0%	4	5	25.0%	3	7	133.3%	34	38	11.8%
		Misdemeanor	0	0	-	12	2	-83.3%	2	7	250.0%	16	38	137.5%
		Citation	4	0	-100.0%	33	22	-33.3%	26	29	11.5%	391	306	-21.7%
		Subtotal	5	2	-60.0%	49	29	-40.8%	31	43	38.7%	441	382	-13.4%
	Other	Felony	0	0	-	0	0	-	0	0	-	1	3	200.0%
		Misdemeanor	0	0	-	0	0	-	1	0	-100.0%	4	4	0.0%
		Citation	0	0	-	3	0	-100.0%	1	0	-100.0%	10	14	40.0%
		Subtotal	0	0	-	3	0	-100.0%	2	0	-100.0%	15	21	40.0%
Totals		Felony	23	19	-17.4%	38	72	89.5%	59	81	37.3%	624	636	1.9%
		Misdemeanor	34	43	26.5%	147	146	-0.7%	192	192	0.0%	2,257	1,781	-21.1%
		Citation	80	74	-7.5%	229	306	33.6%	419	369	-11.9%	4,911	3,837	-21.9%
Precinct Total			137	136	-0.7%	414	524	26.6%	670	642	-4.2%	7,792	6,254	-19.7%

Physical and Citation Arrests - Adult

Aggregated by component of arresting officer.

METROPOLITAN POLICE DEPARTMENT

of Nashville and Davidson County

		Prior Week	Last Week	Change*	Prior 4Wks	Last 4Wks	Change*	Prior YTD	YTD	Change*	Prior 52Wks	Last 52Wks	Change*
SID	Felony	9	0	-100.0%	8	11	37.5%	19	13	-31.6%	231	228	-1.3%
	Misdemeanor	1	0	-100.0%	2	6	200.0%	7	7	0.0%	69	96	39.1%
	Citation	5	0	-100.0%	44	49	11.4%	107	59	-44.9%	1,126	1,069	-5.1%
	Division Total	15	0	-100.0%	54	66	22.2%	133	79	-40.6%	1,426	1,393	-2.3%
SOD (Excludes SRT)	Felony	1	0	-100.0%	1	2	100.0%	7	2	-71.4%	75	40	-46.7%
	Misdemeanor	15	13	-13.3%	49	62	26.5%	86	75	-12.8%	785	618	-21.3%
	Citation	21	15	-28.6%	78	76	-2.6%	139	100	-28.1%	1,195	1,180	-1.3%
	Division Total	37	28	-24.3%	128	140	9.4%	232	177	-23.7%	2,055	1,838	-10.6%
SRT	Felony	0	1	-	6	3	-50.0%	14	4	-71.4%	169	71	-58.0%
	Misdemeanor	1	0	-100.0%	0	2	-	2	2	0.0%	32	12	-62.5%
	Citation	0	0	-	0	0	-	0	0	-	12	0	-100.0%
	Division Total	1	1	0.0%	6	5	-16.7%	16	6	-62.5%	213	83	-61.0%
Warrants	Felony	55	43	-21.8%	104	179	72.1%	223	210	-5.8%	2,108	2,120	0.6%
	Misdemeanor	62	63	1.6%	183	250	36.6%	297	294	-1.0%	3,195	3,217	0.7%
	Citation	0	0	-	2	1	-50.0%	14	1	-92.9%	92	73	-20.7%
	Division Total	117	106	-9.4%	289	430	48.8%	534	505	-5.4%	5,395	5,410	0.3%
Other Components	Felony	2	1	-50.0%	2	6	200.0%	9	7	-22.2%	145	70	-51.7%
	Misdemeanor	0	2	-	7	2	-71.4%	17	3	-82.4%	280	109	-61.1%
	Citation	4	2	-50.0%	30	25	-16.7%	65	34	-47.7%	495	473	-4.4%
	Division Total	6	5	-16.7%	39	33	-15.4%	91	44	-51.6%	920	652	-29.1%
All	Felony	222	201	-9.5%	574	778	35.5%	958	933	-2.6%	10,100	9,694	-4.0%
	Misdemeanor	471	443	-5.9%	1,464	1,819	24.2%	2,322	2,228	-4.0%	24,827	22,965	-7.5%
	Citation	581	526	-9.5%	2,186	2,456	12.4%	3,856	3,035	-21.3%	38,053	34,605	-9.1%
Grand Total		1,274	1,170	-8.2%	4,224	5,053	19.6%	7,136	6,196	-13.2%	72,980	67,264	-7.8%

Information summarized for CompStat week ending 2/4/2017.

* Change for % Served is the difference in percents. Sourced from MNPD ARMS on 2/8/2017 7:47:40 AM. This report is not a count of arrest charges. 1 arrest = 1 body. Adult arrests only.

Arrests categorized by order of seriousness as follows: If an arrest citation is not issued, and any of the charges are felony charges, count the arrest as a felony arrest; if an arrest citation is not issued, and none of the charges are felony charges, count the arrest as a misdemeanor arrest; count all remaining arrests as a citation arrest. Shift / Detail totals are calculated based upon officer assignment for the date when the arrest was made (i.e. if the arresting officer's primary assignment is 'East CSU' for the date when the arrest was made, it will be counted as 1 'East CSU' arrest). Arrests made by officers working Mission 1 duties are counted toward their primary assignment.

Metro citations are not counted in this report, since they are issued for civil matters (i.e. violations of Davidson County Metropolitan Ordinances).

Arrests: Part I, Weapons Law, Drug-Related, DUI, and All Other

METROPOLITAN POLICE DEPARTMENT
of Nashville and Davidson County

Aggregated by component of arresting officer. Includes adult and juvenile arrests.

		Part I Arrests				Weapons Law Violation Arrests				Drug-Related Arrests				DUI Arrests			
		Week	4 Weeks	YTD	52 Weeks	Week	4 Weeks	YTD	52 Weeks	Week	4 Weeks	YTD	52 Weeks	Week	4 Weeks	YTD	52 Weeks
West	Prior	20	102	88	1,104	0	4	6	39	10	39	75	789	3	7	13	106
	Last	15	72	98	916	0	0	2	41	10	55	64	738	1	6	8	111
	% Change	-25.0 %	-29.4 %	11.4 %	-17.0 %	0.0 %	-100.0 %	-66.7 %	5.1 %	0.0 %	41.0 %	-14.7 %	-6.5 %	-66.7 %	-14.3 %	-38.5 %	4.7 %
East	Prior	17	67	70	899	3	10	17	152	20	72	174	1,766	4	12	23	244
	Last	27	73	87	871	3	12	14	147	23	84	107	1,366	8	29	34	214
	% Change	58.8 %	9.0 %	24.3 %	-3.1 %	0.0 %	20.0 %	-17.6 %	-3.3 %	15.0 %	16.7 %	-38.5 %	-22.7 %	100.0 %	141.7 %	47.8 %	-12.3 %
South	Prior	20	50	130	1,137	1	2	7	108	13	74	104	932	7	17	25	249
	Last	20	76	92	1,019	0	8	9	78	8	67	90	1,141	5	19	24	305
	% Change	0.0 %	52.0 %	-29.2 %	-10.4 %	-100.0 %	300.0 %	28.6 %	-27.8 %	-38.5 %	-9.5 %	-13.5 %	22.4 %	-28.6 %	11.8 %	-4.0 %	22.5 %
Central	Prior	8	31	35	394	1	2	2	57	26	65	89	906	3	5	4	160
	Last	6	40	54	508	0	3	5	38	12	63	76	868	2	7	9	101
	% Change	-25.0 %	29.0 %	54.3 %	28.9 %	-100.0 %	50.0 %	150.0 %	-33.3 %	-53.8 %	-3.1 %	-14.6 %	-4.2 %	-33.3 %	40.0 %	125.0 %	-36.9 %
Hermitage	Prior	26	104	120	1,164	1	6	9	85	21	107	205	1,831	3	16	13	161
	Last	13	79	106	1,176	1	5	5	84	21	97	131	1,757	6	18	23	230
	% Change	-50.0 %	-24.0 %	-11.7 %	1.0 %	0.0 %	-16.7 %	-44.4 %	-1.2 %	0.0 %	-9.3 %	-36.1 %	-4.0 %	100.0 %	12.5 %	76.9 %	42.9 %
North	Prior	24	61	86	812	0	7	18	128	33	85	137	1,375	1	8	6	91
	Last	13	78	92	954	3	5	5	131	17	105	128	1,654	3	5	8	107
	% Change	-45.8 %	27.9 %	7.0 %	17.5 %	Infinity	-28.6 %	-72.2 %	2.3 %	-48.5 %	23.5 %	-6.6 %	20.3 %	200.0 %	-37.5 %	33.3 %	17.6 %
Madison	Prior	25	87	118	1,334	3	3	8	76	20	37	95	988	3	11	9	185
	Last	28	106	129	1,153	2	12	14	72	25	67	80	810	2	13	17	185
	% Change	12.0 %	21.8 %	9.3 %	-13.6 %	-33.3 %	300.0 %	75.0 %	-5.3 %	25.0 %	81.1 %	-15.8 %	-18.0 %	-33.3 %	18.2 %	88.9 %	0.0 %
Midtown Hills	Prior	11	53	47	609	2	8	4	49	26	86	136	1,347	1	14	23	183
	Last	15	57	67	613	0	11	15	77	39	135	162	1,400	4	12	16	153
	% Change	36.4 %	7.5 %	42.6 %	0.7 %	-100.0 %	37.5 %	275.0 %	57.1 %	50.0 %	57.0 %	19.1 %	3.9 %	300.0 %	-14.3 %	-30.4 %	-16.4 %
Other	Prior	27	62	96	987	0	5	10	96	12	45	122	1,084	12	41	69	690
	Last	13	75	92	1,009	0	2	2	90	4	56	71	957	12	50	63	495
	% Change	-51.9 %	21.0 %	-4.2 %	2.2 %	0.0 %	-60.0 %	-80.0 %	-6.3 %	-66.7 %	24.4 %	-41.8 %	-11.7 %	0.0 %	22.0 %	-8.7 %	-28.3 %
County	Prior	178	617	790	8,440	11	47	81	790	181	610	1,137	11,018	37	131	185	2,069
	Last	150	656	817	8,219	9	58	71	758	159	729	909	10,691	43	159	202	1,901
	% Change	-15.7 %	6.3 %	3.4 %	-2.6 %	-18.2 %	23.4 %	-12.3 %	-4.1 %	-12.2 %	19.5 %	-20.1 %	-3.0 %	16.2 %	21.4 %	9.2 %	-8.1 %

Information summarized for CompStat week ending 02/04/2017.

Sourced from MNPD ARMS on 2/8/2017 7:47:41 AM. This report is not a count of arrest charges. 1 arrest = 1 body. Includes adult and juvenile arrests. Arrests categorized by order of seriousness as follows: if an arrest includes one or more Part I UCR charges, it is counted as a Part I arrest. If an arrest includes one or weapons law violation charges but no Part I charges, it is counted as a weapons law violation arrest. The same hierarchical categorization is applicable for the remaining arrest categories (drug, DUI, and all other arrests).

Arrests: Part I, Weapons Law, Drug-Related, DUI, and All Other

Aggregated by component of arresting officer. Includes adult and juvenile arrests.

METROPOLITAN POLICE DEPARTMENT
of Nashville and Davidson County

		All Other Arrests				Total Arrests			
		Week	4 Weeks	YTD	52 Weeks	Week	4 Weeks	YTD	52 Weeks
West	Prior	60	147	284	3,746	93	299	466	5,784
	Last	50	234	270	2,886	76	367	442	4,692
	% Change	-16.7 %	59.2 %	-4.9 %	-23.0 %	-18.3 %	22.7 %	-5.2 %	-18.9 %
East	Prior	123	341	674	7,639	167	502	958	10,700
	Last	139	530	626	6,115	200	728	868	8,713
	% Change	13.0 %	55.4 %	-7.1 %	-20.0 %	19.8 %	45.0 %	-9.4 %	-18.6 %
South	Prior	115	380	669	6,130	156	523	935	8,556
	Last	115	455	569	6,219	148	625	784	8,762
	% Change	0.0 %	19.7 %	-14.9 %	1.5 %	-5.1 %	19.5 %	-16.1 %	2.4 %
Central	Prior	127	424	740	8,164	165	527	870	9,681
	Last	137	528	639	7,048	157	641	783	8,563
	% Change	7.9 %	24.5 %	-13.6 %	-13.7 %	-4.8 %	21.6 %	-10.0 %	-11.5 %
Hermitage	Prior	124	436	728	7,070	175	669	1,075	10,311
	Last	104	492	608	6,747	145	691	873	9,994
	% Change	-16.1 %	12.8 %	-16.5 %	-4.6 %	-17.1 %	3.3 %	-18.8 %	-3.1 %
North	Prior	100	347	621	4,906	158	508	868	7,312
	Last	94	434	511	5,628	130	627	744	8,474
	% Change	-6.0 %	25.1 %	-17.7 %	14.7 %	-17.7 %	23.4 %	-14.3 %	15.9 %
Madison	Prior	127	383	536	5,489	178	521	766	8,072
	Last	85	422	523	5,094	142	620	763	7,314
	% Change	-33.1 %	10.2 %	-2.4 %	-7.2 %	-20.2 %	19.0 %	-0.4 %	-9.4 %
Midtown Hills	Prior	111	291	505	6,190	151	452	715	8,378
	Last	94	365	443	4,571	152	580	703	6,814
	% Change	-15.3 %	25.4 %	-12.3 %	-26.2 %	0.7 %	28.3 %	-1.7 %	-18.7 %
Other	Prior	127	368	721	7,281	178	521	1,018	10,138
	Last	111	493	586	6,915	140	676	814	9,466
	% Change	-12.6 %	34.0 %	-18.7 %	-5.0 %	-21.3 %	29.8 %	-20.0 %	-6.6 %
County	Prior	1,014	3,117	5,478	56,615	1,421	4,522	7,671	78,932
	Last	929	3,953	4,775	51,223	1,290	5,555	6,774	72,792
	% Change	-8.4 %	26.8 %	-12.8 %	-9.5 %	-9.2 %	22.8 %	-11.7 %	-7.8 %

Information summarized for CompStat week ending 02/04/2017.

Sourced from MNPD ARMS on 2/8/2017 7:47:41 AM. This report is not a count of arrest charges. 1 arrest = 1 body. Includes adult and juvenile arrests. Arrests categorized by order of seriousness as follows: if an arrest includes one or more Part I UCR charges, it is counted as a Part I arrest. If an arrest includes one or weapons law violation charges but no Part I charges, it is counted as a weapons law violation arrest. The same hierarchical categorization is applicable for the remaining arrest categories (drug, DUI, and all other arrests).

Outstanding Warrants: Served

Aggregated by component of arresting officer.

METROPOLITAN POLICE DEPARTMENT

of Nashville and Davidson County

		Rolling Two Week				Rolling Eight Week				YTD				Rolling Twenty-Four Month			
		Prior Week	Last Week	Change	% Change	Prior 4 Weeks	Last 4 Weeks	Change	% Change	Prior YTD	YTD	Change	% Change	Prior 52 Weeks	Last 52 Weeks	Change	% Change
West	Felony	4	7	3	75.0%	14	32	18	128.6%	33	40	7	21.2%	399	430	31	7.8%
	Misdemeanor	27	17	-10	-37.0%	82	85	3	3.7%	106	107	1	0.9%	1,019	934	-85	-8.3%
	Juvenile	0	0	0	-	3	2	-1	-33.3%	0	2	2	-	16	19	3	18.8%
	Subtotal	31	24	-7	-22.6%	99	119	20	20.2%	139	149	10	7.2%	1,434	1,383	-51	-3.6%
East	Felony	19	16	-3	-15.8%	60	64	4	6.7%	69	79	10	14.5%	875	961	86	9.8%
	Misdemeanor	27	33	6	22.2%	104	137	33	31.7%	205	162	-43	-21.0%	2,229	2,023	-206	-9.2%
	Juvenile	0	1	1	-	2	4	2	100.0%	1	6	5	500.0%	44	36	-8	-18.2%
	Subtotal	46	50	4	8.7%	166	205	39	23.5%	275	247	-28	-10.2%	3,148	3,020	-128	-4.1%
South	Felony	13	10	-3	-23.1%	41	42	1	2.4%	46	50	4	8.7%	461	589	128	27.8%
	Misdemeanor	45	27	-18	-40.0%	90	148	58	64.4%	147	167	20	13.6%	1,445	1,750	305	21.1%
	Juvenile	0	0	0	-	1	4	3	300.0%	6	5	-1	-16.7%	55	36	-19	-34.5%
	Subtotal	58	37	-21	-36.2%	132	194	62	47.0%	199	222	23	11.6%	1,961	2,375	414	21.1%
Central	Felony	5	2	-3	-60.0%	21	17	-4	-19.0%	55	20	-35	-63.6%	534	414	-120	-22.5%
	Misdemeanor	26	24	-2	-7.7%	81	92	11	13.6%	129	105	-24	-18.6%	1,467	1,300	-167	-11.4%
	Juvenile	2	0	-2	-100.0%	2	3	1	50.0%	5	3	-2	-40.0%	47	27	-20	-42.6%
	Subtotal	33	26	-7	-21.2%	104	112	8	7.7%	189	128	-61	-32.3%	2,048	1,741	-307	-15.0%
Hermitage	Felony	12	10	-2	-16.7%	96	57	-39	-40.6%	72	79	7	9.7%	775	898	123	15.9%
	Misdemeanor	46	42	-4	-8.7%	193	185	-8	-4.1%	258	240	-18	-7.0%	2,144	2,484	340	15.9%
	Juvenile	0	0	0	-	1	3	2	200.0%	2	4	2	100.0%	54	34	-20	-37.0%
	Subtotal	58	52	-6	-10.3%	290	245	-45	-15.5%	332	323	-9	-2.7%	2,973	3,416	443	14.9%
North	Felony	17	17	0	0.0%	50	55	5	10.0%	89	61	-28	-31.5%	862	874	12	1.4%
	Misdemeanor	40	45	5	12.5%	114	180	66	57.9%	176	209	33	18.8%	1,687	2,024	337	20.0%
	Juvenile	1	1	0	0.0%	2	6	4	200.0%	9	6	-3	-33.3%	77	59	-18	-23.4%
	Subtotal	58	63	5	8.6%	166	241	75	45.2%	274	276	2	0.7%	2,626	2,957	331	12.6%
Madison	Felony	13	13	0	0.0%	42	49	7	16.7%	40	58	18	45.0%	602	596	-6	-1.0%
	Misdemeanor	41	17	-24	-58.5%	116	111	-5	-4.3%	169	158	-11	-6.5%	1,605	1,528	-77	-4.8%
	Juvenile	0	1	1	-	0	2	2	-	4	2	-2	-50.0%	55	15	-40	-72.7%
	Subtotal	54	31	-23	-42.6%	158	162	4	2.5%	213	218	5	2.3%	2,262	2,139	-123	-5.4%
Midtown Hills	Felony	15	8	-7	-46.7%	17	37	20	117.6%	34	39	5	14.7%	390	357	-33	-8.5%
	Misdemeanor	25	19	-6	-24.0%	63	83	20	31.7%	121	100	-21	-17.4%	1,215	1,089	-126	-10.4%
	Juvenile	0	1	1	-	0	1	1	-	0	1	1	-	18	14	-4	-22.2%
	Subtotal	40	28	-12	-30.0%	80	121	41	51.3%	155	140	-15	-9.7%	1,623	1,460	-163	-10.0%
County	Felony	181	143	-38	-21.0%	527	613	86	16.3%	840	735	-105	-12.5%	8,858	8,943	85	1.0%
	Misdemeanor	392	316	-76	-19.4%	1,178	1,453	275	23.3%	1,793	1,766	-27	-1.5%	18,358	18,789	431	2.3%
	Juvenile	4	4	0	0.0%	11	26	15	136.4%	27	30	3	11.1%	376	259	-117	-31.1%
	Total	577	463	-114	-19.8%	1,716	2,092	376	21.9%	2,660	2,531	-129	-4.8%	27,592	27,991	399	1.4%

Information summarized for CompStat week ending 2/4/2017.

* Countywide totals include outstanding warrants served by all other divisions. Sourced from MNPD ARMS on 2/8/2017 7:47:41 AM.
Statistics provided above consider 1 count for each outstanding warrant served.

Outstanding Warrants: Attempts/Served

Aggregated by component of arresting officer.

METROPOLITAN POLICE DEPARTMENT
of Nashville and Davidson County

			Prior Week	Last Week	Change*	Prior 4Wks	Last 4Wks	Change*	Prior YTD	Current YTD	Change*	Prior 52Wks	Last 52Wks	Change*
West	Patrol-A	Served	5	2	-60.0 %	13	15	15.4 %	40	16	-60.0 %	143	207	44.8 %
		Attempts	19	32	68.4 %	66	123	86.4 %	106	150	41.5 %	562	1,197	113.0 %
		% Served	26.3 %	6.3 %	-20.1 %	19.7 %	12.2 %	-7.5 %	37.7 %	10.7 %	-27.1 %	25.4 %	17.3 %	-8.2 %
	Patrol-B	Served	3	1	-66.7 %	16	20	25.0 %	31	24	-22.6 %	409	275	-32.8 %
		Attempts	31	53	71.0 %	68	153	125.0 %	92	179	94.6 %	2,172	1,264	-41.8 %
		% Served	9.7 %	1.9 %	-7.8 %	23.5 %	13.1 %	-10.5 %	33.7 %	13.4 %	-20.3 %	18.8 %	21.8 %	2.9 %
	Patrol-C	Served	3	6	100.0 %	31	16	-48.4 %	20	28	40.0 %	302	212	-29.8 %
		Attempts	6	13	116.7 %	10	37	270.0 %	44	39	-11.4 %	922	479	-48.0 %
		% Served	50.0 %	46.2 %	-3.8 %	310.0 %	43.2 %	-266.8 %	45.5 %	71.8 %	26.3 %	32.8 %	44.3 %	11.5 %
	Other	Served	20	15	-25.0 %	39	68	74.4 %	48	81	68.8 %	580	689	18.8 %
		Attempts	34	57	67.6 %	56	171	205.4 %	117	193	65.0 %	1,226	1,712	39.6 %
		% Served	58.8 %	26.3 %	-32.5 %	69.6 %	39.8 %	-29.9 %	41.0 %	42.0 %	0.9 %	47.3 %	40.2 %	-7.1 %
	Totals	**Served**	**31**	**24**	**-22.6 %**	**99**	**119**	**20.2 %**	**139**	**149**	**7.2 %**	**1,434**	**1,383**	**-3.6 %**
		Attempts	**90**	**155**	**72.2 %**	**200**	**484**	**142.0 %**	**359**	**561**	**56.3 %**	**4,882**	**4,652**	**-4.7 %**
		% Served	**34.4 %**	**15.5 %**	**-19.0 %**	**49.5 %**	**24.6 %**	**-24.9 %**	**38.7 %**	**26.6 %**	**-12.2 %**	**29.4 %**	**29.7 %**	**0.4 %**
East	Patrol-A	Served	12	8	-33.3 %	40	40	0.0 %	47	49	4.3 %	580	557	-4.0 %
		Attempts	42	16	-61.9 %	127	176	38.6 %	218	205	-6.0 %	2,461	1,877	-23.7 %
		% Served	28.6 %	50.0 %	21.4 %	31.5 %	22.7 %	-8.8 %	21.6 %	23.9 %	2.3 %	23.6 %	29.7 %	6.1 %
	Patrol-B	Served	4	13	225.0 %	31	30	-3.2 %	74	35	-52.7 %	651	678	4.1 %
		Attempts	23	29	26.1 %	109	111	1.8 %	278	146	-47.5 %	2,450	1,869	-23.7 %
		% Served	17.4 %	44.8 %	27.4 %	28.4 %	27.0 %	-1.4 %	26.6 %	24.0 %	-2.6 %	26.6 %	36.3 %	9.7 %
	Patrol-C	Served	22	12	-45.5 %	33	68	106.1 %	74	77	4.1 %	786	950	20.9 %
		Attempts	68	31	-54.4 %	100	152	52.0 %	341	183	-46.3 %	2,361	2,415	2.3 %
		% Served	32.4 %	38.7 %	6.4 %	33.0 %	44.7 %	11.7 %	21.7 %	42.1 %	20.4 %	33.3 %	39.3 %	6.0 %
	Other	Served	8	17	112.5 %	62	67	8.1 %	80	86	7.5 %	1,131	835	-26.2 %
		Attempts	22	18	-18.2 %	67	64	-4.5 %	121	76	-37.2 %	1,366	999	-26.9 %
		% Served	36.4 %	94.4 %	58.1 %	92.5 %	104.7 %	12.2 %	66.1 %	113.2 %	47.0 %	82.8 %	83.6 %	0.8 %
	Totals	**Served**	**46**	**50**	**8.7 %**	**166**	**205**	**23.5 %**	**275**	**247**	**-10.2 %**	**3,148**	**3,020**	**-4.1 %**
		Attempts	**155**	**94**	**-39.4 %**	**403**	**503**	**24.8 %**	**958**	**610**	**-36.3 %**	**8,638**	**7,160**	**-17.1 %**
		% Served	**29.7 %**	**53.2 %**	**23.5 %**	**41.2 %**	**40.8 %**	**-0.4 %**	**28.7 %**	**40.5 %**	**11.8 %**	**36.4 %**	**42.2 %**	**5.7 %**

Outstanding Warrants: Attempts/Served

Aggregated by component of arresting officer.

METROPOLITAN POLICE DEPARTMENT

of Nashville and Davidson County

			Prior Week	Last Week	Change*	Prior 4Wks	Last 4Wks	Change*	Prior YTD	Current YTD	Change*	Prior 52Wks	Last 52Wks	Change*
South	Patrol-A	Served	15	8	-46.7 %	26	47	80.8 %	37	58	56.8 %	438	504	15.1 %
		Attempts	30	20	-33.3 %	64	92	43.8 %	113	104	-8.0 %	1,809	1,057	-41.6 %
		% Served	50.0 %	40.0 %	-10.0 %	40.6 %	51.1 %	10.5 %	32.7 %	55.8 %	23.0 %	24.2 %	47.7 %	23.5 %
	Patrol-B	Served	9	12	33.3 %	58	41	-29.3 %	53	53	0.0 %	584	715	22.4 %
		Attempts	35	10	-71.4 %	40	77	92.5 %	132	83	-37.1 %	1,119	985	-12.0 %
		% Served	25.7 %	120.0 %	94.3 %	145.0 %	53.2 %	-91.8 %	40.2 %	63.9 %	23.7 %	52.2 %	72.6 %	20.4 %
	Patrol-C	Served	26	11	-57.7 %	28	66	135.7 %	70	69	-1.4 %	542	676	24.7 %
		Attempts	18	17	-5.6 %	46	63	37.0 %	124	78	-37.1 %	850	967	13.8 %
		% Served	144.4 %	64.7 %	-79.7 %	60.9 %	104.8 %	43.9 %	56.5 %	88.5 %	32.0 %	63.8 %	69.9 %	6.1 %
	Other	Served	8	6	-25.0 %	20	40	100.0 %	39	42	7.7 %	397	480	20.9 %
		Attempts	7	3	-57.1 %	14	41	192.9 %	39	45	15.4 %	552	594	7.6 %
		% Served	114.3 %	200.0 %	85.7 %	142.9 %	97.6 %	-45.3 %	100.0 %	93.3 %	-6.7 %	71.9 %	80.8 %	8.9 %
	Totals	**Served**	**58**	**37**	**-36.2 %**	**132**	**194**	**47.0 %**	**199**	**222**	**11.6 %**	**1,961**	**2,375**	**21.1 %**
		Attempts	**90**	**50**	**-44.4 %**	**164**	**273**	**66.5 %**	**408**	**310**	**-24.0 %**	**4,330**	**3,603**	**-16.8 %**
		% Served	**64.4 %**	**74.0 %**	**9.6 %**	**80.5 %**	**71.1 %**	**-9.4 %**	**48.8 %**	**71.6 %**	**22.8 %**	**45.3 %**	**65.9 %**	**20.6 %**
Central	Patrol-A	Served	14	4	-71.4 %	33	30	-9.1 %	39	35	-10.3 %	259	388	49.8 %
		Attempts	9	5	-44.4 %	43	41	-4.7 %	133	48	-63.9 %	1,033	697	-32.5 %
		% Served	155.6 %	80.0 %	-75.6 %	76.7 %	73.2 %	-3.6 %	29.3 %	72.9 %	43.6 %	25.1 %	55.7 %	30.6 %
	Patrol-B	Served	2	9	350.0 %	22	26	18.2 %	30	29	-3.3 %	433	305	-29.6 %
		Attempts	1	3	200.0 %	22	6	-72.7 %	8	7	-12.5 %	861	229	-73.4 %
		% Served	200.0 %	300.0 %	100.0 %	100.0 %	433.3 %	333.3 %	375.0 %	414.3 %	39.3 %	50.3 %	133.2 %	82.9 %
	Patrol-C	Served	3	1	-66.7 %	30	8	-73.3 %	44	14	-68.2 %	451	358	-20.6 %
		Attempts	6	2	-66.7 %	8	9	12.5 %	74	9	-87.8 %	329	266	-19.1 %
		% Served	50.0 %	50.0 %	0.0 %	375.0 %	88.9 %	-286.1 %	59.5 %	155.6 %	96.1 %	137.1 %	134.6 %	-2.5 %
	Other	Served	14	12	-14.3 %	19	48	152.6 %	77	50	-35.1 %	906	689	-24.0 %
		Attempts	56	50	-10.7 %	106	201	89.6 %	167	237	41.9 %	1,846	1,714	-7.2 %
		% Served	25.0 %	24.0 %	-1.0 %	17.9 %	23.9 %	6.0 %	46.1 %	21.1 %	-25.0 %	49.1 %	40.2 %	-8.9 %
	Totals	**Served**	**33**	**26**	**-21.2 %**	**104**	**112**	**7.7 %**	**190**	**128**	**-32.6 %**	**2,049**	**1,740**	**-15.1 %**
		Attempts	**72**	**60**	**-16.7 %**	**179**	**257**	**43.6 %**	**382**	**301**	**-21.2 %**	**4,069**	**2,906**	**-28.6 %**
		% Served	**45.8 %**	**43.3 %**	**-2.5 %**	**58.1 %**	**43.6 %**	**-14.5 %**	**49.7 %**	**42.5 %**	**-7.2 %**	**50.4 %**	**59.9 %**	**9.5 %**

Outstanding Warrants: Attempts/Served

Aggregated by component of arresting officer.

METROPOLITAN POLICE DEPARTMENT

of Nashville and Davidson County

			Prior Week	Last Week	Change*	Prior 4Wks	Last 4Wks	Change*	Prior YTD	Current YTD	Change*	Prior 52Wks	Last 52Wks	Change*
Hermitage	Patrol-A	Served	5	7	40.0 %	20	34	70.0 %	38	39	2.6 %	533	457	-14.3 %
		Attempts	60	42	-30.0 %	178	188	5.6 %	212	223	5.2 %	3,029	1,874	-38.1 %
		% Served	8.3 %	16.7 %	8.3 %	11.2 %	18.1 %	6.8 %	17.9 %	17.5 %	-0.4 %	17.6 %	24.4 %	6.8 %
	Patrol-B	Served	20	15	-25.0 %	113	61	-46.0 %	59	92	55.9 %	582	1,063	82.6 %
		Attempts	29	28	-3.4 %	91	92	1.1 %	211	120	-43.1 %	1,787	1,734	-3.0 %
		% Served	69.0 %	53.6 %	-15.4 %	124.2 %	66.3 %	-57.9 %	28.0 %	76.7 %	48.7 %	32.6 %	61.3 %	28.7 %
	Patrol-C	Served	10	8	-20.0 %	43	49	14.0 %	100	62	-38.0 %	750	666	-11.2 %
		Attempts	43	35	-18.6 %	85	146	71.8 %	296	163	-44.9 %	2,294	1,879	-18.1 %
		% Served	23.3 %	22.9 %	-0.4 %	50.6 %	33.6 %	-17.0 %	33.8 %	38.0 %	4.3 %	32.7 %	35.4 %	2.8 %
	Other	Served	23	22	-4.3 %	117	98	-16.2 %	135	130	-3.7 %	1,108	1,230	11.0 %
		Attempts	30	18	-40.0 %	111	116	4.5 %	241	144	-40.2 %	2,489	1,649	-33.7 %
		% Served	76.7 %	122.2 %	45.6 %	105.4 %	84.5 %	-20.9 %	56.0 %	90.3 %	34.3 %	44.5 %	74.6 %	30.1 %
	Totals	**Served**	**58**	**52**	**-10.3 %**	**293**	**242**	**-17.4 %**	**332**	**323**	**-2.7 %**	**2,973**	**3,416**	**14.9 %**
		Attempts	**162**	**123**	**-24.1 %**	**465**	**542**	**16.6 %**	**960**	**650**	**-32.3 %**	**9,599**	**7,136**	**-25.7 %**
		% Served	**35.8 %**	**42.3 %**	**6.5 %**	**63.0 %**	**44.6 %**	**-18.4 %**	**34.6 %**	**49.7 %**	**15.1 %**	**31.0 %**	**47.9 %**	**16.9 %**
North	Patrol-A	Served	11	18	63.6 %	24	59	145.8 %	41	62	51.2 %	616	519	-15.7 %
		Attempts	39	31	-20.5 %	130	174	33.8 %	232	218	-6.0 %	3,759	1,679	-55.3 %
		% Served	28.2 %	58.1 %	29.9 %	18.5 %	33.9 %	15.4 %	17.7 %	28.4 %	10.8 %	16.4 %	30.9 %	14.5 %
	Patrol-B	Served	7	14	100.0 %	35	40	14.3 %	44	44	0.0 %	429	604	40.8 %
		Attempts	59	31	-47.5 %	122	215	76.2 %	150	248	65.3 %	783	1,764	125.3 %
		% Served	11.9 %	45.2 %	33.3 %	28.7 %	18.6 %	-10.1 %	29.3 %	17.7 %	-11.6 %	54.8 %	34.2 %	-20.5 %
	Patrol-C	Served	19	10	-47.4 %	27	50	85.2 %	61	57	-6.6 %	453	561	23.8 %
		Attempts	14	14	0.0 %	67	78	16.4 %	195	95	-51.3 %	1,205	1,081	-10.3 %
		% Served	135.7 %	71.4 %	-64.3 %	40.3 %	64.1 %	23.8 %	31.3 %	60.0 %	28.7 %	37.6 %	51.9 %	14.3 %
	Other	Served	21	21	0.0 %	80	95	18.8 %	128	116	-9.4 %	1,128	1,277	13.2 %
		Attempts	21	25	19.0 %	91	133	46.2 %	224	152	-32.1 %	1,911	2,198	15.0 %
		% Served	100.0 %	84.0 %	-16.0 %	87.9 %	71.4 %	-16.5 %	57.1 %	76.3 %	19.2 %	59.0 %	58.1 %	-0.9 %
	Totals	**Served**	**58**	**63**	**8.6 %**	**166**	**244**	**47.0 %**	**274**	**279**	**1.8 %**	**2,626**	**2,961**	**12.8 %**
		Attempts	**133**	**101**	**-24.1 %**	**410**	**600**	**46.3 %**	**801**	**713**	**-11.0 %**	**7,658**	**6,722**	**-12.2 %**
		% Served	**43.6 %**	**62.4 %**	**18.8 %**	**40.5 %**	**40.7 %**	**0.2 %**	**34.2 %**	**39.1 %**	**4.9 %**	**34.3 %**	**44.0 %**	**9.8 %**

Outstanding Warrants: Attempts/Served

Aggregated by component of arresting officer.

METROPOLITAN POLICE DEPARTMENT

of Nashville and Davidson County

			Prior Week	Last Week	Change*	Prior 4Wks	Last 4Wks	Change*	Prior YTD	Current YTD	Change*	Prior 52Wks	Last 52Wks	Change*
Madison	Patrol-A	Served	2	5	150.0 %	22	26	18.2 %	25	36	44.0 %	208	269	29.3 %
		Attempts	35	8	-77.1 %	54	104	92.6 %	68	121	77.9 %	797	783	-1.8 %
		% Served	5.7 %	62.5 %	56.8 %	40.7 %	25.0 %	-15.7 %	36.8 %	29.8 %	-7.0 %	26.1 %	34.4 %	8.3 %
	Patrol-B	Served	8	5	-37.5 %	37	29	-21.6 %	34	43	26.5 %	391	416	6.4 %
		Attempts	13	13	0.0 %	45	33	-26.7 %	50	50	0.0 %	623	434	-30.3 %
		% Served	61.5 %	38.5 %	-23.1 %	82.2 %	87.9 %	5.7 %	68.0 %	86.0 %	18.0 %	62.8 %	95.9 %	33.1 %
	Patrol-C	Served	10	10	0.0 %	41	33	-19.5 %	72	42	-41.7 %	843	529	-37.2 %
		Attempts	35	22	-37.1 %	129	135	4.7 %	225	167	-25.8 %	3,170	1,563	-50.7 %
		% Served	28.6 %	45.5 %	16.9 %	31.8 %	24.4 %	-7.3 %	32.0 %	25.1 %	-6.9 %	26.6 %	33.8 %	7.3 %
	Other	Served	34	11	-67.6 %	58	74	27.6 %	82	97	18.3 %	820	925	12.8 %
		Attempts	38	55	44.7 %	104	155	49.0 %	149	185	24.2 %	1,619	2,187	35.1 %
		% Served	89.5 %	20.0 %	-69.5 %	55.8 %	47.7 %	-8.0 %	55.0 %	52.4 %	-2.6 %	50.6 %	42.3 %	-8.4 %
	Totals	**Served**	**54**	**31**	**-42.6 %**	**158**	**162**	**2.5 %**	**213**	**218**	**2.3 %**	**2,262**	**2,139**	**-5.4 %**
		Attempts	**121**	**98**	**-19.0 %**	**332**	**427**	**28.6 %**	**492**	**523**	**6.3 %**	**6,209**	**4,967**	**-20.0 %**
		% Served	**44.6 %**	**31.6 %**	**-13.0 %**	**47.6 %**	**37.9 %**	**-9.7 %**	**43.3 %**	**41.7 %**	**-1.6 %**	**36.4 %**	**43.1 %**	**6.6 %**
Midtown Hills	Patrol-A	Served	8	4	-50.0 %	11	20	81.8 %	15	22	46.7 %	290	229	-21.0 %
		Attempts	48	58	20.8 %	38	135	255.3 %	28	149	432.1 %	757	706	-6.7 %
		% Served	16.7 %	6.9 %	-9.8 %	28.9 %	14.8 %	-14.1 %	53.6 %	14.8 %	-38.8 %	38.3 %	32.4 %	-5.9 %
	Patrol-B	Served	8	4	-50.0 %	13	21	61.5 %	32	25	-21.9 %	285	286	0.4 %
		Attempts	29	8	-72.4 %	14	47	235.7 %	119	51	-57.1 %	630	509	-19.2 %
		% Served	27.6 %	50.0 %	22.4 %	92.9 %	44.7 %	-48.2 %	26.9 %	49.0 %	22.1 %	45.2 %	56.2 %	11.0 %
	Patrol-C	Served	19	2	-89.5 %	29	31	6.9 %	47	37	-21.3 %	442	337	-23.8 %
		Attempts	15	24	60.0 %	24	63	162.5 %	62	69	11.3 %	891	431	-51.6 %
		% Served	126.7 %	8.3 %	-118.3 %	120.8 %	49.2 %	-71.6 %	75.8 %	53.6 %	-22.2 %	49.6 %	78.2 %	28.6 %
	Other	Served	5	18	260.0 %	27	49	81.5 %	61	56	-8.2 %	606	608	0.3 %
		Attempts	9	30	233.3 %	67	61	-9.0 %	78	83	6.4 %	1,275	1,014	-20.5 %
		% Served	55.6 %	60.0 %	4.4 %	40.3 %	80.3 %	40.0 %	78.2 %	67.5 %	-10.7 %	47.5 %	60.0 %	12.4 %
	Totals	**Served**	**40**	**28**	**-30.0 %**	**80**	**121**	**51.3 %**	**155**	**140**	**-9.7 %**	**1,623**	**1,460**	**-10.0 %**
		Attempts	**101**	**120**	**18.8 %**	**143**	**306**	**114.0 %**	**287**	**352**	**22.6 %**	**3,553**	**2,660**	**-25.1 %**
		% Served	**39.6 %**	**23.3 %**	**-16.3 %**	**55.9 %**	**39.5 %**	**-16.4 %**	**54.0 %**	**39.8 %**	**-14.2 %**	**45.7 %**	**54.9 %**	**9.2 %**

Outstanding Warrants: Attempts/Served

Aggregated by component of arresting officer.

METROPOLITAN POLICE DEPARTMENT

of Nashville and Davidson County

		Prior Week	Last Week	Change*	Prior 4Wks	Last 4Wks	Change*	Prior YTD	Current YTD	Change*	Prior 52Wks	Last 52Wks	Change*
SID	Served	4	0	-100.0 %	4	11	175.0 %	16	13	-18.8 %	227	273	20.3 %
	Attempts	0	0	NaN	1	3	200.0 %	23	3	-87.0 %	102	134	31.4 %
	% Served	Infinity	NaN	NaN	400.0 %	366.7 %	-33.3 %	69.6 %	433.3 %	363.8 %	222.5 %	203.7 %	-18.8 %
SOD	Served	2	0	-100.0 %	5	9	80.0 %	11	9	-18.2 %	118	116	-1.7 %
	Attempts	2	0	-100.0 %	5	2	-60.0 %	2	4	100.0 %	35	28	-20.0 %
	% Served	100.0 %	NaN	NaN	100.0 %	450.0 %	350.0 %	550.0 %	225.0 %	-325.0 %	337.1 %	414.3 %	77.1 %
SRT	Served	1	1	0.0 %	15	8	-46.7 %	32	9	-71.9 %	476	255	-46.4 %
	Attempts	7	6	-14.3 %	49	47	-4.1 %	92	64	-30.4 %	1,164	507	-56.4 %
	% Served	14.3 %	16.7 %	2.4 %	30.6 %	17.0 %	-13.6 %	34.8 %	14.1 %	-20.7 %	40.9 %	50.3 %	9.4 %
Warrants	Served	190	151	-20.5 %	488	655	34.2 %	799	785	-1.8 %	8,313	8,637	3.9 %
	Attempts	21	24	14.3 %	141	131	-7.1 %	200	181	-9.5 %	2,035	2,048	0.6 %
	% Served	904.8 %	629.2 %	-275.6 %	346.1 %	500.0 %	153.9 %	399.5 %	433.7 %	34.2 %	408.5 %	421.7 %	13.2 %
Other	Served	2	0	-100.0 %	9	10	11.1 %	26	12	-53.8 %	386	219	-43.3 %
	Attempts	7	6	-14.3 %	34	42	23.5 %	71	47	-33.8 %	614	624	1.6 %
	% Served	28.6 %	0.0 %	-28.6 %	26.5 %	23.8 %	-2.7 %	36.6 %	25.5 %	-11.1 %	62.9 %	35.1 %	-27.8 %
County Total	**Served**	**577**	**463**	**-19.8 %**	**1,719**	**2,092**	**21.7 %**	**2,661**	**2,534**	**-4.8 %**	**27,596**	**27,994**	**1.4 %**
	Attempts	**961**	**837**	**-12.9 %**	**2,526**	**3,617**	**43.2 %**	**5,035**	**4,319**	**-14.2 %**	**52,888**	**43,147**	**-18.4 %**
	% Served	**60.0 %**	**55.3 %**	**-4.7 %**	**68.1 %**	**57.8 %**	**-10.2 %**	**52.9 %**	**58.7 %**	**5.8 %**	**52.2 %**	**64.9 %**	**12.7 %**

Information summarized for CompStat week ending 2/4/2017.

* Change for % Served is the difference in percents. Sourced from MNPD ARMS on 2/8/2017 7:47:41 AM. Statistics provided above consider 1 count for each outstanding warrant served.

Crooks With Guns / School Zone Report

Aggregated by component of arresting officer.

METROPOLITAN POLICE DEPARTMENT
of Nashville and Davidson County

		Crooks With Guns - Arrests				Drugs in School Zones - Arrests				Drugs in School Zones - Charges			
		YTD	52 Weeks	4 Weeks	Last 4 Wks to Same Period Last Year	YTD	52 Weeks	4 Weeks	Last 4 Wks to Same Period Last Year	YTD	52 Weeks	4 Weeks	Last 4 Wks to Same Period Last Year
West	Prior	2	16	0	2	2	8	0	0	2	12	0	0
	Last	0	9	0	0	0	6	0	0	0	8	0	0
	% Change	-100.0 %	-43.8 %	0.0 %	-100.0 %	-100.0 %	-25.0 %	0.0 %	0.0 %	-100.0 %	-33.3 %	0.0 %	0.0 %
East	Prior	2	44	4	1	0	23	3	0	0	29	3	0
	Last	3	55	3	3	4	20	3	3	4	27	3	3
	% Change	50.0 %	25.0 %	-25.0 %	200.0 %	Infinity	-13.0 %	0.0 %	Infinity	Infinity	-6.9 %	0.0 %	Infinity
South	Prior	2	44	4	2	2	12	0	0	2	39	0	0
	Last	7	49	3	3	1	5	1	1	2	7	2	2
	% Change	250.0 %	11.4 %	-25.0 %	50.0 %	-50.0 %	-58.3 %	Infinity	Infinity	0.0 %	-82.1 %	Infinity	Infinity
Central	Prior	0	13	0	0	0	6	0	0	0	9	0	0
	Last	0	4	0	0	0	2	0	0	0	3	0	0
	% Change	0.0 %	-69.2 %	0.0 %	0.0 %	0.0 %	-66.7 %	0.0 %	0.0 %	0.0 %	-66.7 %	0.0 %	0.0 %
Hermitage	Prior	10	56	3	8	0	30	0	1	0	35	0	3
	Last	2	27	2	2	1	12	1	1	1	15	1	1
	% Change	-80.0 %	-51.8 %	-33.3 %	-75.0 %	Infinity	-60.0 %	Infinity	0.0 %	Infinity	-57.1 %	Infinity	-66.7 %
North	Prior	7	65	4	5	3	50	3	1	3	69	5	1
	Last	2	54	2	2	1	27	1	1	1	38	1	1
	% Change	-71.4 %	-16.9 %	-50.0 %	-60.0 %	-66.7 %	-46.0 %	-66.7 %	0.0 %	-66.7 %	-44.9 %	-80.0 %	0.0 %
Madison	Prior	1	28	1	2	0	5	0	0	0	5	0	0
	Last	4	23	4	4	0	5	0	0	0	7	0	0
	% Change	300.0 %	-17.9 %	300.0 %	100.0 %	0.0 %	0.0 %	0.0 %	0.0 %	0.0 %	40.0 %	0.0 %	0.0 %
Midtown Hills	Prior	0	9	4	0	1	5	0	0	1	7	0	0
	Last	6	33	5	5	2	8	2	2	2	8	2	2
	% Change	Infinity	266.7 %	25.0 %	Infinity	100.0 %	60.0 %	Infinity	Infinity	100.0 %	14.3 %	Infinity	Infinity
Other	Prior	3	48	3	2	2	33	1	1	4	40	1	3
	Last	1	45	1	1	1	24	1	1	3	32	3	3
	% Change	-66.7 %	-6.3 %	-66.7 %	-50.0 %	-50.0 %	-27.3 %	0.0 %	0.0 %	-25.0 %	-20.0 %	200.0 %	0.0 %
County	Prior	27	323	23	22	10	172	7	3	12	245	9	7
	Last	25	299	20	20	10	109	9	9	13	145	12	12
	% Change	-7.4 %	-7.4 %	-13.0 %	-9.1 %	0.0 %	-36.6 %	28.6 %	200.0 %	8.3 %	-40.8 %	33.3 %	71.4 %

Information summarized for CompStat week ending 02/04/2017.

Sourced from MNPD ARMS on 2/8/2017 7:47:41 AM. Arrest totals do not count charges. 1 arrest = 1 body.

Juvenile Section

CompStat Weekly Analysis is provided by the Metropolitan Nashville Police Department Crime Analysis Section. This document does not necessarily reflect official UCR counts. It is intended to be a management tool and is for law enforcement use only.

"Big jobs usually go to the men who prove their ability to outgrow small ones."
- Theodore Roosevelt

Begin Date: 01/29/2017
End Date: 02/04/2017
Week: 5

Juvenile Arrests

Aggregated by component of arresting officer.

METROPOLITAN POLICE DEPARTMENT

of Nashville and Davidson County

		Rolling 2 Weeks				Rolling 8 Weeks				YTD				Rolling 104 Weeks			
		Prior Week	Last Week	Change	Percent Change	Prior 4 Weeks	Last 4 Weeks	Change	Percent Change	Prior YTD	Current YTD	Change	Percent Change	Prior 52 Weeks	Last 52 Weeks	Change	Percent Change
West	Curfew	0	1	1	Infinity	3	3	0	0.0 %	4	3	-1	-25.0 %	99	69	-30	-30.3 %
	Truancy	2	0	-2	-100.0 %	0	2	2	Infinity	2	2	0	0.0 %	60	54	-6	-10.0 %
	Other	7	12	5	71.4 %	30	34	4	13.3 %	50	39	-11	-22.0 %	461	436	-25	-5.4 %
	Subtotal	**9**	**13**	**4**	**44.4 %**	**33**	**39**	**6**	**18.2 %**	**56**	**44**	**-12**	**-21.4 %**	**620**	**559**	**-61**	**-9.8 %**
East	Curfew	0	0	0	NaN	5	3	-2	-40.0 %	4	5	1	25.0 %	171	118	-53	-31.0 %
	Truancy	3	2	-1	-33.3 %	4	11	7	175.0 %	12	12	0	0.0 %	95	79	-16	-16.8 %
	Other	23	19	-4	-17.4 %	37	76	39	105.4 %	65	88	23	35.4 %	817	696	-121	-14.8 %
	Subtotal	**26**	**21**	**-5**	**-19.2 %**	**46**	**90**	**44**	**95.7 %**	**81**	**105**	**24**	**29.6 %**	**1,083**	**893**	**-190**	**-17.5 %**
South	Curfew	0	0	0	NaN	3	0	-3	-100.0 %	21	0	-21	-100.0 %	171	95	-76	-44.4 %
	Truancy	0	2	2	Infinity	6	12	6	100.0 %	11	14	3	27.3 %	93	93	0	0.0 %
	Other	17	20	3	17.6 %	33	72	39	118.2 %	67	85	18	26.9 %	740	770	30	4.1 %
	Subtotal	**17**	**22**	**5**	**29.4 %**	**42**	**84**	**42**	**100.0 %**	**99**	**99**	**0**	**0.0 %**	**1,004**	**958**	**-46**	**-4.6 %**
Central	Curfew	1	0	-1	-100.0 %	4	1	-3	-75.0 %	14	5	-9	-64.3 %	87	37	-50	-57.5 %
	Truancy	1	4	3	300.0 %	0	5	5	Infinity	0	5	5	Infinity	24	31	7	29.2 %
	Other	11	5	-6	-54.5 %	13	25	12	92.3 %	21	28	7	33.3 %	172	235	63	36.6 %
	Subtotal	**13**	**9**	**-4**	**-30.8 %**	**17**	**31**	**14**	**82.4 %**	**35**	**38**	**3**	**8.6 %**	**283**	**303**	**20**	**7.1 %**
Hermitage	Curfew	0	0	0	NaN	5	3	-2	-40.0 %	8	4	-4	-50.0 %	99	87	-12	-12.1 %
	Truancy	0	3	3	Infinity	0	4	4	Infinity	4	4	0	0.0 %	119	85	-34	-28.6 %
	Other	25	8	-17	-68.0 %	41	68	27	65.9 %	62	80	18	29.0 %	730	662	-68	-9.3 %
	Subtotal	**25**	**11**	**-14**	**-56.0 %**	**46**	**75**	**29**	**63.0 %**	**74**	**88**	**14**	**18.9 %**	**948**	**834**	**-114**	**-12.0 %**
North	Curfew	0	0	0	NaN	8	1	-7	-87.5 %	9	5	-4	-44.4 %	64	63	-1	-1.6 %
	Truancy	2	0	-2	-100.0 %	0	7	7	Infinity	16	7	-9	-56.3 %	58	36	-22	-37.9 %
	Other	21	10	-11	-52.4 %	30	55	25	83.3 %	58	60	2	3.4 %	484	627	143	29.5 %
	Subtotal	**23**	**10**	**-13**	**-56.5 %**	**38**	**63**	**25**	**65.8 %**	**83**	**72**	**-11**	**-13.3 %**	**606**	**726**	**120**	**19.8 %**
Madison	Curfew	4	0	-4	-100.0 %	8	6	-2	-25.0 %	4	6	2	50.0 %	113	109	-4	-3.5 %
	Truancy	4	0	-4	-100.0 %	0	4	4	Infinity	6	4	-2	-33.3 %	28	33	5	17.9 %
	Other	10	18	8	80.0 %	25	52	27	108.0 %	40	58	18	45.0 %	552	463	-89	-16.1 %
	Subtotal	**18**	**18**	**0**	**0.0 %**	**33**	**62**	**29**	**87.9 %**	**50**	**68**	**18**	**36.0 %**	**693**	**605**	**-88**	**-12.7 %**
Midtown Hills	Curfew	1	0	-1	-100.0 %	4	4	0	0.0 %	4	5	1	25.0 %	154	76	-78	-50.6 %
	Truancy	1	4	3	300.0 %	0	6	6	Infinity	3	6	3	100.0 %	53	42	-11	-20.8 %
	Other	12	12	0	0.0 %	34	46	12	35.3 %	38	50	12	31.6 %	379	442	63	16.6 %
	Subtotal	**14**	**16**	**2**	**14.3 %**	**38**	**56**	**18**	**47.4 %**	**45**	**61**	**16**	**35.6 %**	**586**	**560**	**-26**	**-4.4 %**
Youth Services	Other	0	0	0	NaN	0	0	0	NaN	0	0	0	NaN	8	1	-7	-87.5 %
	Subtotal	**0**	**0**	**0**	**NaN**	**0**	**0**	**0**	**NaN**	**0**	**0**	**0**	**NaN**	**8**	**1**	**-7**	**-87.5 %**
County*	Curfew	6	1	-5	-83.3 %	40	21	-19	-47.5 %	71	33	-38	-53.5 %	969	658	-311	-32.1 %
	Truancy	13	15	2	15.4 %	10	51	41	410.0 %	54	54	0	0.0 %	542	465	-77	-14.2 %
	Other	128	104	-24	-18.8 %	248	430	182	73.4 %	410	491	81	19.8 %	4,441	4,405	-36	-0.8 %
	Total	**147**	**120**	**-27**	**-18.4 %**	**298**	**502**	**204**	**68.5 %**	**535**	**578**	**43**	**8.0 %**	**5,952**	**5,528**	**-424**	**-7.1 %**

Information summarized for CompStat week ending 2/4/2017.

* Countywide totals include arrests made by ALL OTHER DIVISIONS, which are not provided above for the sake of space. Sourced from MNPD ARMS on 2/8/2017 7:47:41 AM. This report does not take into account the number of charges. 1 arrest = 1 body.

Juvenile Victims - Rolling Two Week Analysis

METROPOLITAN POLICE DEPARTMENT
of Nashville and Davidson County

Aggregated by precinct (incident location). Based on date when each incident was reported.

		Homicide	Forcible Rape	Robbery	Aggravated Assault	Burglary	Larceny	Motor Vehicle Theft	All Part I Offenses	Sexual Assault	Statuatory Rape	Simple Assault / Intimidation / Stalking	Other Offenses	All Part II Offenses	All Offenses
West	Prior Week	0	0	0	1	0	2	0	3	0	0	4	0	4	7
	CompStat Week	0	0	0	0	0	0	0	0	0	0	5	1	6	6
	% Change	0.0 %	0.0 %	0.0 %	-100.0 %	0.0 %	-100.0 %	0.0 %	-100.0 %	0.0 %	0.0 %	25.0 %	Infinity	50.0 %	-14.3 %
East	Prior Week	0	0	0	5	0	2	0	7	1	0	5	5	11	18
	CompStat Week	0	1	0	0	0	7	0	8	1	0	9	2	12	20
	% Change	0.0 %	Infinity	0.0 %	-100.0 %	0.0 %	250.0 %	0.0 %	14.3 %	0.0 %	0.0 %	80.0 %	-60.0 %	9.1 %	11.1 %
South	Prior Week	0	0	0	3	0	1	0	4	4	0	11	1	16	20
	CompStat Week	0	0	0	2	0	1	0	3	0	0	12	2	14	17
	% Change	0.0 %	0.0 %	0.0 %	-33.3 %	0.0 %	0.0 %	0.0 %	-25.0 %	-100.0 %	0.0 %	9.1 %	100.0 %	-12.5 %	-15.0 %
Central	Prior Week	0	0	0	0	0	0	0	0	0	0	0	0	0	0
	CompStat Week	0	0	0	0	0	0	0	0	0	0	2	0	2	2
	% Change	0.0 %	0.0 %	0.0 %	0.0 %	0.0 %	0.0 %	0.0 %	0.0 %	0.0 %	0.0 %	Infinity	0.0 %	Infinity	Infinity
Hermitage	Prior Week	0	1	2	1	0	5	0	9	2	0	10	3	15	24
	CompStat Week	0	2	0	4	0	1	0	7	2	0	7	7	16	23
	% Change	0.0 %	100.0 %	-100.0 %	300.0 %	0.0 %	-80.0 %	0.0 %	-22.2 %	0.0 %	0.0 %	-30.0 %	133.3 %	6.7 %	-4.2 %
North	Prior Week	0	1	2	3	2	0	0	8	0	0	6	0	6	14
	CompStat Week	0	0	0	1	1	0	0	2	0	0	3	0	3	5
	% Change	0.0 %	-100.0 %	-100.0 %	-66.7 %	-50.0 %	0.0 %	0.0 %	-75.0 %	0.0 %	0.0 %	-50.0 %	0.0 %	-50.0 %	-64.3 %
Madison	Prior Week	0	0	3	3	1	1	0	8	0	0	5	2	7	15
	CompStat Week	0	0	0	2	0	1	0	3	0	0	9	0	9	12
	% Change	0.0 %	0.0 %	-100.0 %	-33.3 %	-100.0 %	0.0 %	0.0 %	-62.5 %	0.0 %	0.0 %	80.0 %	-100.0 %	28.6 %	-20.0 %
Midtown Hills	Prior Week	0	2	0	10	0	1	0	13	0	0	9	0	9	22
	CompStat Week	0	0	0	0	0	0	0	0	0	0	4	0	4	4
	% Change	0.0 %	-100.0 %	0.0 %	-100.0 %	0.0 %	-100.0 %	0.0 %	-100.0 %	0.0 %	0.0 %	-55.6 %	0.0 %	-55.6 %	-81.8 %
County	Prior Week	0	4	7	26	3	12	0	52	7	0	50	11	68	120
	CompStat Week	0	3	0	9	1	10	0	23	3	0	51	12	66	89
	% Change	0.0 %	-25.0 %	-100.0 %	-65.4 %	-66.7 %	-16.7 %	0.0 %	-55.8 %	-57.1 %	0.0 %	2.0 %	9.1 %	-2.9 %	-25.8 %

Prior Week	**Begin Date**	01/22/2017	**End Date**	01/28/2017
CompStat Week	**Begin Date**	01/29/2017	**End Date**	02/04/2017

Sourced from MNPD ARMS on 2/8/2017 7:47:42 AM. The figures above were sourced from incident reports using NIBRS definitions and reporting guidelines, based on the date when the crime was reported. This report is intended to be a management and planning tool and does not reflect the official NIBRS counts for the department. Incidents where a location is unknown or unspecified are included in the countywide totals. 'Unknown' refers to records in which the address is listed as 'Unknown' on the incident report. 'Not Validated' refers to records that were entered in with an invalid addresses.

Juvenile Victims - Rolling Eight Week Analysis

METROPOLITAN POLICE DEPARTMENT
of Nashville and Davidson County

Aggregated by precinct (incident location). Based on date when each incident was reported.

		Homicide	Forcible Rape	Robbery	Aggravated Assault	Burglary	Larceny	Motor Vehicle Theft	All Part I Offenses	Sexual Assault	Statuatory Rape	Simple Assault / Intimidation / Stalking	Other Offenses	All Part II Offenses	All Offenses
West	Prior 4 Weeks	0	0	0	5	1	1	0	7	0	0	6	2	8	15
	Last 4 Weeks	0	0	3	3	0	7	0	13	1	0	12	5	18	31
	% Change	0.0 %	0.0 %	Infinity	-40.0 %	-100.0 %	600.0 %	0.0 %	85.7 %	Infinity	0.0 %	100.0 %	150.0 %	125.0 %	106.7 %
East	Prior 4 Weeks	0	1	0	7	0	4	0	12	0	0	15	5	20	32
	Last 4 Weeks	0	1	0	16	0	12	2	31	2	1	28	9	40	71
	% Change	0.0 %	0.0 %	0.0 %	128.6 %	0.0 %	200.0 %	Infinity	158.3 %	Infinity	Infinity	86.7 %	80.0 %	100.0 %	121.9 %
South	Prior 4 Weeks	0	1	3	7	2	3	2	18	6	1	14	6	27	45
	Last 4 Weeks	2	0	0	16	0	10	0	28	6	0	37	3	46	74
	% Change	Infinity	-100.0 %	-100.0 %	128.6 %	-100.0 %	233.3 %	-100.0 %	55.6 %	0.0 %	-100.0 %	164.3 %	-50.0 %	70.4 %	64.4 %
Central	Prior 4 Weeks	0	0	0	0	0	0	0	0	0	0	0	0	0	0
	Last 4 Weeks	0	0	0	0	0	3	0	3	1	0	3	1	5	8
	% Change	0.0 %	0.0 %	0.0 %	0.0 %	0.0 %	Infinity	0.0 %	Infinity	Infinity	0.0 %	Infinity	Infinity	Infinity	Infinity
Hermitage	Prior 4 Weeks	0	5	3	4	0	2	0	14	4	2	9	6	21	35
	Last 4 Weeks	0	5	2	6	1	8	0	22	6	1	29	16	52	74
	% Change	0.0 %	0.0 %	-33.3 %	50.0 %	Infinity	300.0 %	0.0 %	57.1 %	50.0 %	-50.0 %	222.2 %	166.7 %	147.6 %	111.4 %
North	Prior 4 Weeks	1	2	6	12	0	3	0	24	3	0	19	8	30	54
	Last 4 Weeks	0	1	3	9	3	0	0	16	1	0	22	3	26	42
	% Change	-100.0 %	-50.0 %	-50.0 %	-25.0 %	Infinity	-100.0 %	0.0 %	-33.3 %	-66.7 %	0.0 %	15.8 %	-62.5 %	-13.3 %	-22.2 %
Madison	Prior 4 Weeks	0	2	2	6	0	0	0	10	4	0	9	7	20	30
	Last 4 Weeks	0	0	3	10	1	2	0	16	1	0	23	4	28	44
	% Change	0.0 %	-100.0 %	50.0 %	66.7 %	Infinity	Infinity	0.0 %	60.0 %	-75.0 %	0.0 %	155.6 %	-42.9 %	40.0 %	46.7 %
Midtown Hills	Prior 4 Weeks	0	1	2	2	0	5	0	10	1	0	11	1	13	23
	Last 4 Weeks	0	2	0	10	0	3	0	15	0	1	24	1	26	41
	% Change	0.0 %	100.0 %	-100.0 %	400.0 %	0.0 %	-40.0 %	0.0 %	50.0 %	-100.0 %	Infinity	118.2 %	0.0 %	100.0 %	78.3 %
Not Validated	Prior 4 Weeks	0	0	0	1	0	0	0	1	0	0	0	1	1	2
	Last 4 Weeks	0	0	0	0	0	0	0	0	0	0	0	0	0	0
	% Change	0.0 %	0.0 %	0.0 %	-100.0 %	0.0 %	0.0 %	0.0 %	-100.0 %	0.0 %	0.0 %	0.0 %	-100.0 %	-100.0 %	-100.0 %
County	Prior 4 Weeks	1	12	16	44	3	18	2	96	18	3	83	36	140	236
	Last 4 Weeks	2	9	11	70	5	45	2	144	18	3	178	42	241	385
	% Change	100.0 %	-25.0 %	-31.3 %	59.1 %	66.7 %	150.0 %	0.0 %	50.0 %	0.0 %	0.0 %	114.5 %	16.7 %	72.1 %	63.1 %

Prior 4 Weeks	**Begin Date**	12/11/2016	**End Date**	01/07/2017
Last 4 Weeks	**Begin Date**	01/08/2017	**End Date**	02/04/2017

Sourced from MNPD ARMS on 2/8/2017 7:47:42 AM. The figures above were sourced from incident reports using NIBRS definitions and reporting guidelines, based on the date when the crime was reported. This report is intended to be a management and planning tool and does not reflect the official NIBRS counts for the department. Incidents where a location is unknown or unspecified are included in the countywide totals. 'Unknown' refers to records in which the address is listed as 'Unknown' on the incident report. 'Not Validated' refers to records that were entered in with an invalid addresses.

Juvenile Victims - Year-to-Date Analysis

METROPOLITAN POLICE DEPARTMENT
of Nashville and Davidson County

Aggregated by precinct (incident location). Based on date when each incident was reported.

		Homicide	Forcible Rape	Robbery	Aggravated Assault	Burglary	Larceny	Motor Vehicle Theft	All Part I Offenses	Sexual Assault	Statuatory Rape	Simple Assault / Intimidation / Stalking	Other Offenses	All Part II Offenses	All Offenses
West	Prior YTD	0	1	0	1	1	0	0	3	0	0	14	7	21	24
	YTD	0	0	3	3	0	7	0	13	1	0	15	7	23	36
	% Change	0.0 %	-100.0 %	Infinity	200.0 %	-100.0 %	Infinity	0.0 %	333.3 %	Infinity	0.0 %	7.1 %	0.0 %	9.5 %	50.0 %
East	Prior YTD	0	4	3	7	1	3	0	18	4	0	19	8	31	49
	YTD	0	2	0	19	0	14	2	37	2	1	30	12	45	82
	% Change	0.0 %	-50.0 %	-100.0 %	171.4 %	-100.0 %	366.7 %	Infinity	105.6 %	-50.0 %	Infinity	57.9 %	50.0 %	45.2 %	67.3 %
South	Prior YTD	0	3	3	23	7	6	0	42	6	0	25	12	43	85
	YTD	2	0	0	19	0	10	0	31	8	0	42	3	53	84
	% Change	Infinity	-100.0 %	-100.0 %	-17.4 %	-100.0 %	66.7 %	0.0 %	-26.2 %	33.3 %	0.0 %	68.0 %	-75.0 %	23.3 %	-1.2 %
Central	Prior YTD	0	2	0	0	0	2	0	4	3	0	3	5	11	15
	YTD	0	0	0	0	0	3	0	3	1	0	3	1	5	8
	% Change	0.0 %	-100.0 %	0.0 %	0.0 %	0.0 %	50.0 %	0.0 %	-25.0 %	-66.7 %	0.0 %	0.0 %	-80.0 %	-54.5 %	-46.7 %
Hermitage	Prior YTD	0	2	0	2	1	11	0	16	7	2	27	10	46	62
	YTD	0	6	4	6	1	8	0	25	6	1	30	18	55	80
	% Change	0.0 %	200.0 %	Infinity	200.0 %	0.0 %	-27.3 %	0.0 %	56.3 %	-14.3 %	-50.0 %	11.1 %	80.0 %	19.6 %	29.0 %
North	Prior YTD	0	5	0	5	0	2	0	12	0	0	30	10	40	52
	YTD	0	1	4	10	3	0	0	18	4	0	26	3	33	51
	% Change	0.0 %	-80.0 %	Infinity	100.0 %	Infinity	-100.0 %	0.0 %	50.0 %	Infinity	0.0 %	-13.3 %	-70.0 %	-17.5 %	-1.9 %
Madison	Prior YTD	0	3	2	13	0	1	0	19	2	3	27	5	37	56
	YTD	0	1	3	13	1	2	0	20	1	0	26	5	32	52
	% Change	0.0 %	-66.7 %	50.0 %	0.0 %	Infinity	100.0 %	0.0 %	5.3 %	-50.0 %	-100.0 %	-3.7 %	0.0 %	-13.5 %	-7.1 %
Midtown Hills	Prior YTD	0	1	3	5	0	2	0	11	1	0	10	7	18	29
	YTD	0	2	0	10	0	4	0	16	1	1	28	1	31	47
	% Change	0.0 %	100.0 %	-100.0 %	100.0 %	0.0 %	100.0 %	0.0 %	45.5 %	0.0 %	Infinity	180.0 %	-85.7 %	72.2 %	62.1 %
County	Prior YTD	0	21	11	56	10	27	0	125	23	5	155	64	247	372
	YTD	2	12	14	80	5	48	2	163	24	3	200	50	277	440
	% Change	Infinity	-42.9 %	27.3 %	42.9 %	-50.0 %	77.8 %	Infinity	30.4 %	4.3 %	-40.0 %	29.0 %	-21.9 %	12.1 %	18.3 %

Prior YTD	**Begin Date**	01/01/2016	**End Date**	02/04/2016
YTD	**Begin Date**	01/01/2017	**End Date**	02/04/2017

Sourced from MNPD ARMS on 2/8/2017 7:47:42 AM. The figures above were sourced from incident reports using NIBRS definitions and reporting guidelines, based on the date when the crime was reported. This report is intended to be a management and planning tool and does not reflect the official NIBRS counts for the department. Incidents where a location is unknown or unspecified are included in the countywide totals. 'Unknown' refers to records in which the address is listed as 'Unknown' on the incident report. 'Not Validated' refers to records that were entered in with an invalid addresses.

Juvenile Victims

METROPOLITAN POLICE DEPARTMENT
of Nashville and Davidson County

Aggregated by precinct (incident location). Based on date when each incident was reported.

		Rolling 2 Weeks				Rolling 8 Weeks				YTD				Rolling 104 Weeks			
		Prior Week	Last Week	Change	Percent Change	Prior 4 Weeks	Last 4 Weeks	Change	Percent Change	Prior YTD	Current YTD	Change	Percent Change	Prior 52 Weeks	Last 52 Weeks	Change	Percent Change
West	Part I-Violent	1	0	-1	-100.0 %	5	6	1	20.0 %	2	6	4	200.0 %	62	65	3	4.8 %
	Part I-Property	2	0	-2	-100.0 %	2	7	5	250.0 %	1	7	6	600.0 %	43	53	10	23.3 %
	Part II	4	6	2	50.0 %	8	18	10	125.0 %	21	23	2	9.5 %	249	204	-45	-18.1 %
	Subtotal	**7**	**6**	**-1**	**-14.3 %**	**15**	**31**	**16**	**106.7 %**	**24**	**36**	**12**	**50.0 %**	**354**	**322**	**-32**	**-9.0 %**
East	Part I-Violent	5	1	-4	-80.0 %	8	17	9	112.5 %	14	21	7	50.0 %	147	146	-1	-0.7 %
	Part I-Property	2	7	5	250.0 %	4	14	10	250.0 %	4	16	12	300.0 %	89	81	-8	-9.0 %
	Part II	11	12	1	9.1 %	20	40	20	100.0 %	31	45	14	45.2 %	547	410	-137	-25.0 %
	Subtotal	**18**	**20**	**2**	**11.1 %**	**32**	**71**	**39**	**121.9 %**	**49**	**82**	**33**	**67.3 %**	**783**	**637**	**-146**	**-18.6 %**
South	Part I-Violent	3	2	-1	-33.3 %	11	18	7	63.6 %	29	21	-8	-27.6 %	223	216	-7	-3.1 %
	Part I-Property	1	1	0	0.0 %	7	10	3	42.9 %	13	10	-3	-23.1 %	124	113	-11	-8.9 %
	Part II	16	14	-2	-12.5 %	27	46	19	70.4 %	43	53	10	23.3 %	605	576	-29	-4.8 %
	Subtotal	**20**	**17**	**-3**	**-15.0 %**	**45**	**74**	**29**	**64.4 %**	**85**	**84**	**-1**	**-1.2 %**	**952**	**905**	**-47**	**-4.9 %**
Central	Part I-Violent	0	0	0	NaN	0	0	0	NaN	2	0	-2	-100.0 %	31	37	6	19.4 %
	Part I-Property	0	0	0	NaN	0	3	3	Infinity	2	3	1	50.0 %	19	34	15	78.9 %
	Part II	0	2	2	Infinity	0	5	5	Infinity	11	5	-6	-54.5 %	106	71	-35	-33.0 %
	Subtotal	**0**	**2**	**2**	**Infinity**	**0**	**8**	**8**	**Infinity**	**15**	**8**	**-7**	**-46.7 %**	**156**	**142**	**-14**	**-9.0 %**
Hermitage	Part I-Violent	4	6	2	50.0 %	12	13	1	8.3 %	4	16	12	300.0 %	131	187	56	42.7 %
	Part I-Property	5	1	-4	-80.0 %	2	9	7	350.0 %	12	9	-3	-25.0 %	120	102	-18	-15.0 %
	Part II	15	16	1	6.7 %	21	52	31	147.6 %	46	55	9	19.6 %	562	528	-34	-6.0 %
	Subtotal	**24**	**23**	**-1**	**-4.2 %**	**35**	**74**	**39**	**111.4 %**	**62**	**80**	**18**	**29.0 %**	**813**	**817**	**4**	**0.5 %**
North	Part I-Violent	6	1	-5	-83.3 %	21	13	-8	-38.1 %	10	15	5	50.0 %	212	190	-22	-10.4 %
	Part I-Property	2	1	-1	-50.0 %	3	3	0	0.0 %	2	3	1	50.0 %	56	52	-4	-7.1 %
	Part II	6	3	-3	-50.0 %	30	26	-4	-13.3 %	40	33	-7	-17.5 %	444	395	-49	-11.0 %
	Subtotal	**14**	**5**	**-9**	**-64.3 %**	**54**	**42**	**-12**	**-22.2 %**	**52**	**51**	**-1**	**-1.9 %**	**712**	**637**	**-75**	**-10.5 %**
Madison	Part I-Violent	6	2	-4	-66.7 %	10	13	3	30.0 %	18	17	-1	-5.6 %	172	105	-67	-39.0 %
	Part I-Property	2	1	-1	-50.0 %	0	3	3	Infinity	1	3	2	200.0 %	41	26	-15	-36.6 %
	Part II	7	9	2	28.6 %	20	28	8	40.0 %	37	32	-5	-13.5 %	436	410	-26	-6.0 %
	Subtotal	**15**	**12**	**-3**	**-20.0 %**	**30**	**44**	**14**	**46.7 %**	**56**	**52**	**-4**	**-7.1 %**	**649**	**541**	**-108**	**-16.6 %**
Midtown Hills	Part I-Violent	12	0	-12	-100.0 %	5	12	7	140.0 %	9	12	3	33.3 %	84	79	-5	-6.0 %
	Part I-Property	1	0	-1	-100.0 %	5	3	-2	-40.0 %	2	4	2	100.0 %	64	52	-12	-18.8 %
	Part II	9	4	-5	-55.6 %	13	26	13	100.0 %	18	31	13	72.2 %	286	244	-42	-14.7 %
	Subtotal	**22**	**4**	**-18**	**-81.8 %**	**23**	**41**	**18**	**78.3 %**	**29**	**47**	**18**	**62.1 %**	**434**	**375**	**-59**	**-13.6 %**
County*	Part I-Violent	37	12	-25	-67.6 %	72	92	20	27.8 %	88	108	20	22.7 %	1,062	1,025	-37	-3.5 %
	Part I-Property	15	11	-4	-26.7 %	23	52	29	126.1 %	37	55	18	48.6 %	556	513	-43	-7.7 %
	Part II	68	66	-2	-2.9 %	139	241	102	73.4 %	247	277	30	12.1 %	3,235	2,838	-397	-12.3 %
	Total	**120**	**89**	**-31**	**-25.8 %**	**234**	**385**	**151**	**64.5 %**	**372**	**440**	**68**	**18.3 %**	**4,853**	**4,376**	**-477**	**-9.8 %**

Information summarized for CompStat week ending 02/04/2017.

Sourced from MNPD ARMS on 2/8/2017 7:47:42 AM. The figures above were sourced from incident reports using NIBRS definitions and reporting guidelines, based on the date when the crime was reported. This report is intended to be a management and planning tool and does not reflect the official NIBRS counts for the department. Incidents where a location is unknown or unspecified are included in the countywide totals. 'Unknown' refers to records in which the address is listed as 'Unknown' on the incident report. 'Not Validated' refers to records that were entered in with an invalid addresses.

Efficiencies Section

CompStat Weekly Analysis is provided by the Metropolitan Nashville Police Department Crime Analysis Section. This document does not necessarily reflect official UCR counts. It is intended to be a management tool and is for law enforcement use only.

"Big jobs usually go to the men who prove their ability to outgrow small ones."
- Theodore Roosevelt

Begin Date: 01/29/2017
End Date: 02/04/2017
Week: 5

Self Initiated CAD

Aggregated by component of officer initiating call.

METROPOLITAN POLICE DEPARTMENT

of Nashville and Davidson County

		Rolling Two Week				Rolling Eight Week				YTD				Rolling Twenty-Four Month			
		Prior Week	Last Week	Change	Percent Change	Prior 4 Weeks	Last 4 Weeks	Change	Percent Change	Prior YTD	Current YTD	Change	Percent Change	Prior 52 Weeks	Last 52 Weeks	Change	Percent Change
West	Vehicle Stop	753	705	-48	-6.4 %	1,476	2,307	831	56.3 %	3,006	2,702	-304	-10.1 %	34,251	30,034	-4,217	-12.3 %
	Business Check	1,367	1,231	-136	-9.9 %	2,729	3,863	1,134	41.6 %	2,477	4,657	2,180	88.0 %	30,860	37,398	6,538	21.2 %
	All Other SI	788	647	-141	-17.9 %	985	1,963	978	99.3 %	1,152	2,240	1,088	94.4 %	15,665	17,877	2,212	14.1 %
	Subtotal	**2,908**	**2,583**	**-325**	**-11.2 %**	**5,190**	**8,133**	**2,943**	**56.7 %**	**6,635**	**9,599**	**2,964**	**44.7 %**	**80,776**	**85,309**	**4,533**	**5.6 %**
East	Vehicle Stop	739	717	-22	-3.0 %	1,730	2,434	704	40.7 %	3,911	2,960	-951	-24.3 %	38,891	30,008	-8,883	-22.8 %
	Business Check	235	224	-11	-4.7 %	693	761	68	9.8 %	1,835	986	-849	-46.3 %	13,740	11,223	-2,517	-18.3 %
	All Other SI	300	322	22	7.3 %	870	1,057	187	21.5 %	1,672	1,309	-363	-21.7 %	16,132	14,477	-1,655	-10.3 %
	Subtotal	**1,274**	**1,263**	**-11**	**-0.9 %**	**3,293**	**4,252**	**959**	**29.1 %**	**7,418**	**5,255**	**-2,163**	**-29.2 %**	**68,763**	**55,708**	**-13,055**	**-19.0 %**
South	Vehicle Stop	668	741	73	10.9 %	2,236	2,530	294	13.1 %	4,956	3,195	-1,761	-35.5 %	44,364	38,561	-5,803	-13.1 %
	Business Check	278	317	39	14.0 %	1,252	1,158	-94	-7.5 %	2,290	1,519	-771	-33.7 %	15,676	16,149	473	3.0 %
	All Other SI	274	291	17	6.2 %	976	984	8	0.8 %	1,641	1,286	-355	-21.6 %	14,161	14,767	606	4.3 %
	Subtotal	**1,220**	**1,349**	**129**	**10.6 %**	**4,464**	**4,672**	**208**	**4.7 %**	**8,887**	**6,000**	**-2,887**	**-32.5 %**	**74,201**	**69,477**	**-4,724**	**-6.4 %**
Central	Vehicle Stop	570	576	6	1.1 %	1,450	1,968	518	35.7 %	2,678	2,365	-313	-11.7 %	33,439	22,689	-10,750	-32.1 %
	Business Check	964	993	29	3.0 %	2,929	3,319	390	13.3 %	2,535	4,107	1,572	62.0 %	18,261	34,184	15,923	87.2 %
	All Other SI	597	498	-99	-16.6 %	1,409	1,875	466	33.1 %	1,918	2,265	347	18.1 %	20,557	21,787	1,230	6.0 %
	Subtotal	**2,131**	**2,067**	**-64**	**-3.0 %**	**5,788**	**7,162**	**1,374**	**23.7 %**	**7,131**	**8,737**	**1,606**	**22.5 %**	**72,257**	**78,660**	**6,403**	**8.9 %**
Hermitage	Vehicle Stop	742	745	3	0.4 %	2,503	2,832	329	13.1 %	5,708	3,587	-2,121	-37.2 %	50,936	44,487	-6,449	-12.7 %
	Business Check	415	533	118	28.4 %	1,757	1,705	-52	-3.0 %	3,373	2,242	-1,131	-33.5 %	28,260	23,733	-4,527	-16.0 %
	All Other SI	390	411	21	5.4 %	1,186	1,344	158	13.3 %	2,347	1,712	-635	-27.1 %	19,829	18,364	-1,465	-7.4 %
	Subtotal	**1,547**	**1,689**	**142**	**9.2 %**	**5,446**	**5,881**	**435**	**8.0 %**	**11,428**	**7,541**	**-3,887**	**-34.0 %**	**99,025**	**86,584**	**-12,441**	**-12.6 %**
North	Vehicle Stop	552	441	-111	-20.1 %	1,463	1,804	341	23.3 %	2,790	2,198	-592	-21.2 %	23,161	22,238	-923	-4.0 %
	Business Check	367	283	-84	-22.9 %	1,365	1,234	-131	-9.6 %	2,351	1,611	-740	-31.5 %	18,673	20,772	2,099	11.2 %
	All Other SI	345	280	-65	-18.8 %	864	1,165	301	34.8 %	1,589	1,403	-186	-11.7 %	16,158	15,368	-790	-4.9 %
	Subtotal	**1,264**	**1,004**	**-260**	**-20.6 %**	**3,692**	**4,203**	**511**	**13.8 %**	**6,730**	**5,212**	**-1,518**	**-22.6 %**	**57,992**	**58,378**	**386**	**0.7 %**
Madison	Vehicle Stop	460	323	-137	-29.8 %	1,210	1,496	286	23.6 %	2,247	1,836	-411	-18.3 %	22,796	19,209	-3,587	-15.7 %
	Business Check	581	473	-108	-18.6 %	1,996	1,955	-41	-2.1 %	3,277	2,578	-699	-21.3 %	37,455	28,525	-8,930	-23.8 %
	All Other SI	198	211	13	6.6 %	627	714	87	13.9 %	1,244	898	-346	-27.8 %	13,404	10,542	-2,862	-21.4 %
	Subtotal	**1,239**	**1,007**	**-232**	**-18.7 %**	**3,833**	**4,165**	**332**	**8.7 %**	**6,768**	**5,312**	**-1,456**	**-21.5 %**	**73,655**	**58,276**	**-15,379**	**-20.9 %**
Midtown Hills	Vehicle Stop	685	607	-78	-11.4 %	1,524	2,093	569	37.3 %	3,925	2,611	-1,314	-33.5 %	42,524	28,251	-14,273	-33.6 %
	Business Check	705	671	-34	-4.8 %	1,841	2,285	444	24.1 %	3,033	2,913	-120	-4.0 %	27,989	24,124	-3,865	-13.8 %
	All Other SI	417	372	-45	-10.8 %	912	1,285	373	40.9 %	2,195	1,588	-607	-27.7 %	21,711	18,114	-3,597	-16.6 %
	Subtotal	**1,807**	**1,650**	**-157**	**-8.7 %**	**4,277**	**5,663**	**1,386**	**32.4 %**	**9,153**	**7,112**	**-2,041**	**-22.3 %**	**92,224**	**70,489**	**-21,735**	**-23.6 %**
County*	Vehicle Stop	5,660	5,283	-377	-6.7 %	15,982	20,749	4,767	29.8 %	31,161	25,107	-6,054	-19.4 %	310,575	259,900	-50,675	-16.3 %
	Business Check	5,051	4,865	-186	-3.7 %	16,944	18,352	1,408	8.3 %	21,877	22,777	900	4.1 %	197,192	207,381	10,189	5.2 %
	All Other SI	4,004	3,848	-156	-3.9 %	11,079	14,324	3,245	29.3 %	17,242	17,324	82	0.5 %	177,394	170,884	-6,510	-3.7 %
	Total	**14,715**	**13,996**	**-719**	**-4.9 %**	**44,005**	**53,425**	**9,420**	**21.4 %**	**70,280**	**65,208**	**-5,072**	**-7.2 %**	**685,161**	**638,165**	**-46,996**	**-6.9 %**

Information summarized for CompStat week ending 2/4/2017.

* Countywide totals include CFS with unknown locations. Sourced from MNPD ARMS on 2/8/2017 7:47:42 AM. 'Vehicle Stops' refer to 10-93 calls. 'Business Checks' refer to 10-96 calls. Only includes calls initiated by an officer (call type 2 or 3). Excludes CFS with a disposition code of 6 or 11.

Dispatched Calls for Service

Aggregated by component of officer responding to call.

METROPOLITAN POLICE DEPARTMENT

of Nashville and Davidson County

		Rolling 2 Weeks				Rolling 8 Weeks				YTD				Rolling 104 Weeks			
		Prior Week	Last Week	Change	Percent Change	Prior 4 Weeks	Last 4 Weeks	Change	Percent Change	Prior YTD	Current YTD	Change	Percent Change	Prior 52 Weeks	Last 52 Weeks	Change	Percent Change
West	Part I	132	87	-45	-34.1 %	392	417	25	6.4 %	608	523	-85	-14.0 %	5,656	6,146	490	8.7 %
	Vehicle Crash	51	61	10	19.6 %	220	190	-30	-13.6 %	276	274	-2	-0.7 %	2,743	2,906	163	5.9 %
	All Other CFS	249	214	-35	-14.1 %	744	827	83	11.2 %	1,033	1,050	17	1.6 %	11,630	11,680	50	0.4 %
	Subtotal	**432**	**362**	**-70**	**-16.2 %**	**1,356**	**1,434**	**78**	**5.8 %**	**1,917**	**1,847**	**-70**	**-3.7 %**	**20,029**	**20,732**	**703**	**3.5 %**
East	Part I	98	89	-9	-9.2 %	399	346	-53	-13.3 %	528	460	-68	-12.9 %	5,782	5,770	-12	-0.2 %
	Vehicle Crash	26	23	-3	-11.5 %	140	93	-47	-33.6 %	169	153	-16	-9.5 %	2,012	1,871	-141	-7.0 %
	All Other CFS	266	256	-10	-3.8 %	887	966	79	8.9 %	1,341	1,227	-114	-8.5 %	15,327	14,555	-772	-5.0 %
	Subtotal	**390**	**368**	**-22**	**-5.6 %**	**1,426**	**1,405**	**-21**	**-1.5 %**	**2,038**	**1,840**	**-198**	**-9.7 %**	**23,121**	**22,196**	**-925**	**-4.0 %**
South	Part I	179	186	7	3.9 %	663	661	-2	-0.3 %	916	843	-73	-8.0 %	9,666	9,626	-40	-0.4 %
	Vehicle Crash	76	98	22	28.9 %	384	322	-62	-16.1 %	510	461	-49	-9.6 %	5,376	5,470	94	1.7 %
	All Other CFS	444	445	1	0.2 %	1,428	1,558	130	9.1 %	2,010	1,979	-31	-1.5 %	22,651	22,400	-251	-1.1 %
	Subtotal	**699**	**729**	**30**	**4.3 %**	**2,475**	**2,541**	**66**	**2.7 %**	**3,436**	**3,283**	**-153**	**-4.5 %**	**37,693**	**37,496**	**-197**	**-0.5 %**
Central	Part I	58	47	-11	-19.0 %	215	203	-12	-5.6 %	248	270	22	8.9 %	3,008	3,214	206	6.8 %
	Vehicle Crash	29	28	-1	-3.4 %	123	111	-12	-9.8 %	181	145	-36	-19.9 %	1,996	2,171	175	8.8 %
	All Other CFS	176	173	-3	-1.7 %	643	612	-31	-4.8 %	879	800	-79	-9.0 %	9,734	10,115	381	3.9 %
	Subtotal	**263**	**248**	**-15**	**-5.7 %**	**981**	**926**	**-55**	**-5.6 %**	**1,308**	**1,215**	**-93**	**-7.1 %**	**14,738**	**15,500**	**762**	**5.2 %**
Hermitage	Part I	169	165	-4	-2.4 %	579	604	25	4.3 %	718	757	39	5.4 %	7,796	8,334	538	6.9 %
	Vehicle Crash	59	57	-2	-3.4 %	292	241	-51	-17.5 %	384	322	-62	-16.1 %	4,227	4,342	115	2.7 %
	All Other CFS	367	350	-17	-4.6 %	1,357	1,366	9	0.7 %	1,929	1,723	-206	-10.7 %	21,436	21,575	139	0.6 %
	Subtotal	**595**	**572**	**-23**	**-3.9 %**	**2,228**	**2,211**	**-17**	**-0.8 %**	**3,031**	**2,802**	**-229**	**-7.6 %**	**33,459**	**34,251**	**792**	**2.4 %**
North	Part I	117	104	-13	-11.1 %	386	415	29	7.5 %	560	518	-42	-7.5 %	6,002	6,327	325	5.4 %
	Vehicle Crash	47	32	-15	-31.9 %	158	128	-30	-19.0 %	235	178	-57	-24.3 %	2,477	2,602	125	5.0 %
	All Other CFS	309	251	-58	-18.8 %	1,024	1,070	46	4.5 %	1,547	1,369	-178	-11.5 %	16,478	16,312	-166	-1.0 %
	Subtotal	**473**	**387**	**-86**	**-18.2 %**	**1,568**	**1,613**	**45**	**2.9 %**	**2,342**	**2,065**	**-277**	**-11.8 %**	**24,957**	**25,241**	**284**	**1.1 %**
Madison	Part I	81	97	16	19.8 %	359	340	-19	-5.3 %	464	420	-44	-9.5 %	5,038	5,143	105	2.1 %
	Vehicle Crash	26	26	0	0.0 %	145	99	-46	-31.7 %	204	144	-60	-29.4 %	2,373	2,098	-275	-11.6 %
	All Other CFS	230	247	17	7.4 %	741	830	89	12.0 %	1,216	1,032	-184	-15.1 %	13,354	12,937	-417	-3.1 %
	Subtotal	**337**	**370**	**33**	**9.8 %**	**1,245**	**1,269**	**24**	**1.9 %**	**1,884**	**1,596**	**-288**	**-15.3 %**	**20,765**	**20,178**	**-587**	**-2.8 %**
Midtown Hills	Part I	139	177	38	27.3 %	538	573	35	6.5 %	631	699	68	10.8 %	7,424	7,739	315	4.2 %
	Vehicle Crash	94	105	11	11.7 %	381	356	-25	-6.6 %	491	490	-1	-0.2 %	5,234	5,556	322	6.2 %
	All Other CFS	312	365	53	17.0 %	1,178	1,218	40	3.4 %	1,435	1,554	119	8.3 %	15,860	17,021	1,161	7.3 %
	Subtotal	**545**	**647**	**102**	**18.7 %**	**2,097**	**2,147**	**50**	**2.4 %**	**2,557**	**2,743**	**186**	**7.3 %**	**28,518**	**30,316**	**1,798**	**6.3 %**
County*	Part I	1,053	1,042	-11	-1.0 %	4,389	4,268	-121	-2.8 %	5,036	5,272	236	4.7 %	57,047	58,031	984	1.7 %
	Vehicle Crash	424	442	18	4.2 %	2,149	1,822	-327	-15.2 %	2,518	2,499	-19	-0.8 %	27,227	28,471	1,244	4.6 %
	All Other CFS	2,508	2,474	-34	-1.4 %	9,800	10,155	355	3.6 %	12,159	12,585	426	3.5 %	137,957	138,030	73	0.1 %
	Total	**3,985**	**3,958**	**-27**	**-0.7 %**	**16,338**	**16,245**	**-93**	**-0.6 %**	**19,713**	**20,356**	**643**	**3.3 %**	**222,231**	**224,532**	**2,301**	**1.0 %**

Information summarized for CompStat week ending 2/4/2017.

* Countywide totals include CFS with unknown locations. 'Part I CFS' refer to dispatched CAD calls with a ten code of 50, 51, 52, 53, 54, 57, 70, 71, 72, 67, or 1000. 'Vehicle Crash CFS' refer to dispatched CAD calls with a ten code of 45 or 46. Only includes calls initiated by the citizenry (call type 0 or 1). Report only includes CFS with ten codes 10 through 89 and all thousand codes. Excludes CFS with a disposition code of 6 or 11.

Vehicle Stop Analysis (Form 252)

Aggregated by component of officer making stop.

METROPOLITAN POLICE DEPARTMENT

of Nashville and Davidson County

		Rolling Two Week				Rolling Eight Week				YTD				Rolling Twenty-Four Month			
		Prior Week	Last Week	Change	% Change	Prior 4 Weeks	Last 4 Weeks	Change	% Change	Prior YTD	YTD	Change	% Change	Prior 52 Weeks	Last 52 Weeks	Change	% Change
West	Vehicle Stops	763	807	44	5.8%	1,739	2,732	993	57.1%	3,608	3,186	-422	-11.7%	41,039	35,365	-5,674	-13.8%
	Warnings Issued	86.5 %	84.5 %	-2.0 %		83.0 %	85.9 %	2.9 %		84.4 %	85.6 %	1.2 %		84.8 %	83.5 %	-1.3 %	
	Arrests Made	30	34	4	13.3%	68	115	47	69.1%	169	132	-37	-21.9%	2,133	1,487	-646	-30.3%
East	Vehicle Stops	750	711	-39	-5.2%	2,004	2,798	794	39.6%	4,163	3,368	-795	-19.1%	38,605	32,174	-6,431	-16.7%
	Warnings Issued	80.8 %	85.0 %	4.2 %		84.6 %	82.4 %	-2.2 %		83.4 %	82.5 %	-1.0 %		84.9 %	83.3 %	-1.6 %	
	Arrests Made	85	79	-6	-7.1%	202	288	86	42.6%	422	353	-69	-16.4%	3,839	3,164	-675	-17.6%
South	Vehicle Stops	781	806	25	3.2%	2,762	3,201	439	15.9%	5,692	3,922	-1,770	-31.1%	50,628	43,703	-6,925	-13.7%
	Warnings Issued	73.1 %	78.9 %	5.8 %		81.0 %	76.3 %	-4.7 %		87.7 %	77.3 %	-10.5 %		87.0 %	86.4 %	-0.7 %	
	Arrests Made	53	51	-2	-3.8%	165	197	32	19.4%	342	246	-96	-28.1%	2,627	2,522	-105	-4.0%
Central	Vehicle Stops	555	582	27	4.9%	1,673	2,026	353	21.1%	2,784	2,427	-357	-12.8%	34,265	24,118	-10,147	-29.6%
	Warnings Issued	55.3 %	57.2 %	1.9 %		57.5 %	61.1 %	3.6 %		70.8 %	61.6 %	-9.3 %		71.4 %	60.3 %	-11.1 %	
	Arrests Made	26	34	8	30.8%	110	114	4	3.6%	232	140	-92	-39.7%	2,181	1,495	-686	-31.5%
Hermitage	Vehicle Stops	658	677	19	2.9%	2,558	2,775	217	8.5%	5,440	3,468	-1,972	-36.3%	49,960	41,901	-8,059	-16.1%
	Warnings Issued	86.9 %	83.0 %	-3.9 %		88.1 %	86.5 %	-1.6 %		85.7 %	86.5 %	0.8 %		85.2 %	86.8 %	1.6 %	
	Arrests Made	59	64	5	8.5%	187	240	53	28.3%	422	289	-133	-31.5%	3,798	3,393	-405	-10.7%
North	Vehicle Stops	546	471	-75	-13.7%	1,574	2,008	434	27.6%	2,874	2,385	-489	-17.0%	25,423	23,515	-1,908	-7.5%
	Warnings Issued	74.5 %	67.1 %	-7.5 %		72.7 %	74.3 %	1.6 %		78.8 %	74.3 %	-4.5 %		79.5 %	76.3 %	-3.3 %	
	Arrests Made	52	44	-8	-15.4%	183	196	13	7.1%	280	237	-43	-15.4%	2,076	2,307	231	11.1%
Madison	Vehicle Stops	440	295	-145	-33.0%	1,273	1,537	264	20.7%	2,208	1,868	-340	-15.4%	23,325	18,795	-4,530	-19.4%
	Warnings Issued	79.5 %	81.0 %	1.5 %		79.7 %	80.9 %	1.3 %		76.6 %	80.3 %	3.7 %		77.5 %	79.0 %	1.5 %	
	Arrests Made	70	43	-27	-38.6%	197	237	40	20.3%	299	301	2	0.7%	2,930	2,713	-217	-7.4%
Midtown Hills	Vehicle Stops	753	637	-116	-15.4%	1,703	2,441	738	43.3%	4,239	2,958	-1,281	-30.2%	44,692	31,107	-13,585	-30.4%
	Warnings Issued	78.0 %	80.4 %	2.4 %		83.7 %	80.6 %	-3.1 %		86.3 %	81.5 %	-4.8 %		81.9 %	82.4 %	0.5 %	
	Arrests Made	61	50	-11	-18.0%	131	187	56	42.7%	301	220	-81	-26.9%	3,338	2,308	-1,030	-30.9%
SOD	Vehicle Stops	564	399	-165	-29.3%	1,813	1,855	42	2.3%	2,898	2,358	-540	-18.6%	31,070	29,391	-1,679	-5.4%
	Warnings Issued	43.6 %	42.6 %	-1.0 %		43.9 %	46.5 %	2.6 %		35.4 %	47.7 %	12.3 %		40.2 %	41.3 %	1.2 %	
	Arrests Made	19	19	0	0.0%	74	77	3	4.1%	142	95	-47	-33.1%	1,150	1,156	6	0.5%
Other	Vehicle Stops	167	122	-45	-26.9%	342	589	247	72.2%	794	714	-80	-10.1%	9,529	7,497	-2,032	-21.3%
	Warnings Issued	89.8 %	89.3 %	-0.5 %		88.3 %	82.3 %	-6.0 %		89.2 %	84.3 %	-4.9 %		92.9 %	90.3 %	-2.6 %	
	Arrests Made	13	8	-5	-38.5%	33	91	58	175.8%	70	98	28	40.0%	542	560	18	3.3%
Total	Vehicle Stops	5,977	5,507	-470	-7.9%	17,441	21,962	4,521	25.9%	34,700	26,654	-8,046	-23.2%	348,536	287,566	-60,970	-17.5%
	Warnings Issued	74.6 %	75.6 %	1.0 %		76.1 %	76.4 %	0.3 %		79.2 %	76.7 %	-2.5 %		78.9 %	77.3 %	-1.6 %	
	Arrests Made	468	426	-42	-9.0%	1,350	1,742	392	29.0%	2,679	2,111	-568	-21.2%	24,614	21,105	-3,509	-14.3%

Information summarized for CompStat week ending 02/04/2017.

Sourced from MNPD ARMS on 2/8/2017 7:47:42 AM. The figures above were sourced from MNPD's Vehicle Stop (Form 252) Database. Vehicle stop totals count all reports electronically entered via AFR. Hardcopy reports not entered into ARMS will affect accuracy of totals. This report is intended to be a management and planning tool and does not reflect the official vehicle stop counts for the department.

Field Interview Report (Form 114)

Aggregated by component of officer conducting interview.

METROPOLITAN POLICE DEPARTMENT

of Nashville and Davidson County

		Rolling Two Week				Rolling Eight Week				YTD				Rolling Twenty-Four Month			
		Prior Week	Last Week	Change	% Change	Prior 4 Weeks	Last 4 Weeks	Change	% Change	Prior YTD	YTD	Change	% Change	Prior 52 Weeks	Last 52 Weeks	Change	% Change
West	Field Interview	73	41	-32	-43.8%	108	209	101	93.5%	238	234	-4	-1.7%	1,962	2,189	227	11.6%
	Arrest Made	16	8	-8	-50.0%	34	41	7	20.6%	63	46	-17	-27.0%	475	514	39	8.2%
East	Field Interview	75	65	-10	-13.3%	125	256	131	104.8%	276	286	10	3.6%	3,482	2,323	-1,159	-33.3%
	Arrest Made	12	14	2	16.7%	24	49	25	104.2%	68	53	-15	-22.1%	724	427	-297	-41.0%
South	Field Interview	32	45	13	40.6%	137	180	43	31.4%	319	214	-105	-32.9%	2,617	2,437	-180	-6.9%
	Arrest Made	3	9	6	200.0%	28	19	-9	-32.1%	47	27	-20	-42.6%	439	412	-27	-6.2%
Central	Field Interview	80	63	-17	-21.3%	140	238	98	70.0%	237	275	38	16.0%	2,353	2,332	-21	-0.9%
	Arrest Made	18	18	0	0.0%	22	65	43	195.5%	43	72	29	67.4%	498	568	70	14.1%
Hermitage	Field Interview	49	64	15	30.6%	181	227	46	25.4%	412	279	-133	-32.3%	3,498	2,971	-527	-15.1%
	Arrest Made	8	14	6	75.0%	37	42	5	13.5%	93	50	-43	-46.2%	657	576	-81	-12.3%
North	Field Interview	36	33	-3	-8.3%	83	158	75	90.4%	177	174	-3	-1.7%	1,304	1,717	413	31.7%
	Arrest Made	6	3	-3	-50.0%	12	20	8	66.7%	36	24	-12	-33.3%	218	325	107	49.1%
Madison	Field Interview	52	29	-23	-44.2%	121	156	35	28.9%	139	196	57	41.0%	2,068	1,562	-506	-24.5%
	Arrest Made	17	6	-11	-64.7%	32	38	6	18.8%	53	53	0	0.0%	958	482	-476	-49.7%
Midtown	Field Interview	61	40	-21	-34.4%	95	176	81	85.3%	180	197	17	9.4%	2,598	2,035	-563	-21.7%
Hills	Arrest Made	12	11	-1	-8.3%	20	43	23	115.0%	43	48	5	11.6%	572	412	-160	-28.0%
SID	Field Interview	4	3	-1	-25.0%	11	20	9	81.8%	43	22	-21	-48.8%	293	209	-84	-28.7%
	Arrest Made	1	0	-1	-100.0%	4	4	0	0.0%	24	4	-20	-83.3%	125	92	-33	-26.4%
SOD	Field Interview	1	0	-1	-100.0%	0	1	1	-	0	1	1	-	14	20	6	42.9%
	Arrest Made	0	0	0	-	0	0	0	-	0	0	0	-	1	4	3	300.0%
Other	Field Interview	0	4	4	-	7	16	9	128.6%	24	19	-5	-20.8%	187	163	-24	-12.8%
	Arrest Made	0	1	1	-	1	5	4	400.0%	13	6	-7	-53.8%	73	59	-14	-19.2%
County	Field Interview	463	387	-76	-16.4%	1,008	1,637	629	62.4%	2,045	1,897	-148	-7.2%	20,376	17,958	-2,418	-11.9%
	Arrest Made	93	84	-9	-9.7%	214	326	112	52.3%	483	383	-100	-20.7%	4,740	3,871	-869	-18.3%

Information summarized for CompStat week ending 02/04/2017.

Sourced from MNPD ARMS on 2/8/2017 7:47:42 AM. The numbers above are sourced from MNPD's Field Interview (Form 114) Database. This report includes all FI types (field interviews, terry stops, and homeless welfare checks). "Arrest Made" indicates that an individual in the FI database was also arrested. For an arrest to be counted, the Form 114 complaint number must match a Form 106 Arrest Report, Form 106A State Misdemeanor Citation Report, or Form 219 Juvenile Citation incident number and the master name record must match in each as well. This report is intended to be a management and planning tool and does not reflect official counts for the department.

County Efficiency Charts

METROPOLITAN POLICE DEPARTMENT
of Nashville and Davidson County

Summarized by CompStat week for past eight weeks.
Aggregated by component of officer initiating call / arresting officer.

All Self-Initiated CAD - 52wk Avg: 12,272

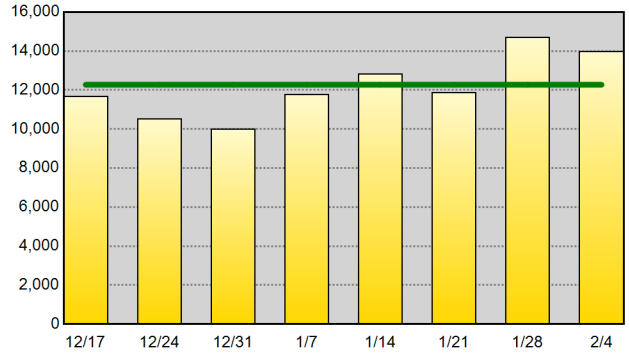

Self-Initiated Terry Stops - 52wk Avg: 332

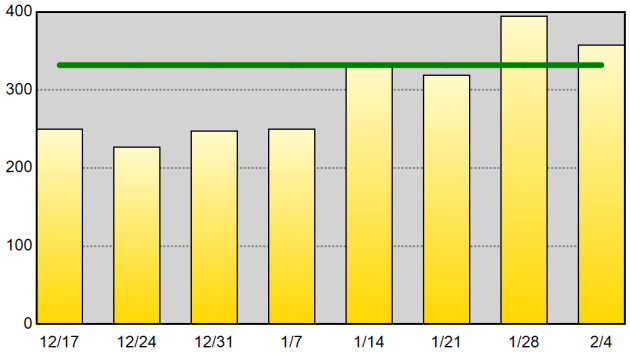

Self-Initiated Vehicle Stops (10-93) - 52wk Avg: 4,998

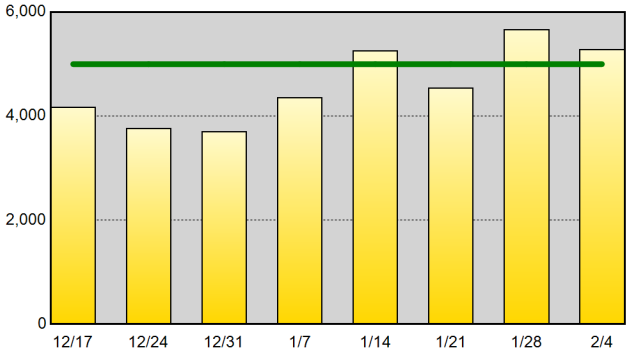

Self-Initiated Business Checks (10-96) - 52wk Avg: 3,988

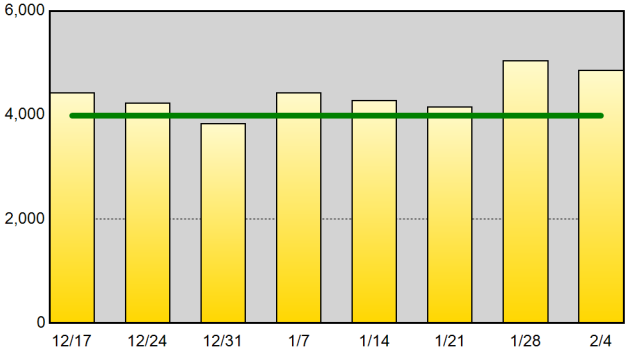

Self-Initiated Community Policing (10-15) - 52wk Avg: 975

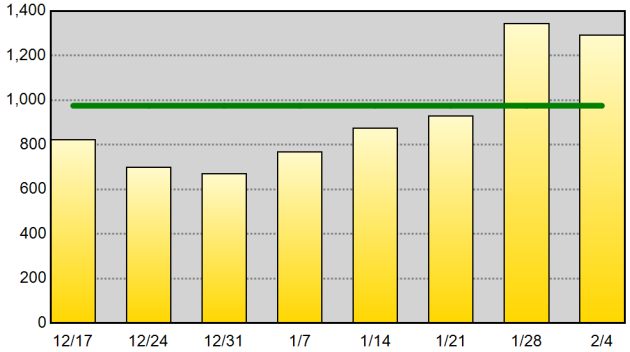

Self-Initiated Criminal Vice Activity (10-78) - 52wk Avg: 56

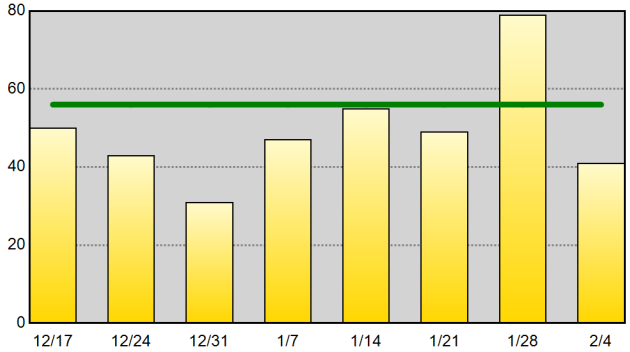

Part I Arrests - 52wk Avg: 158

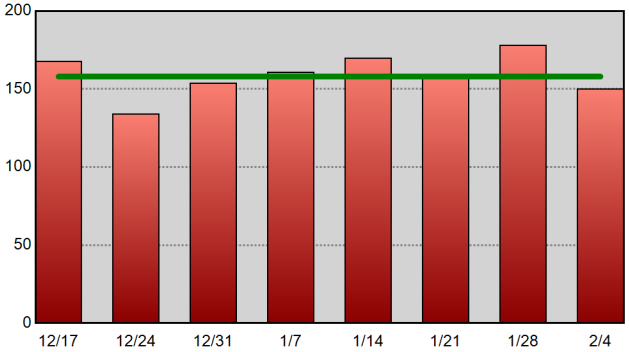

Drug-Related Arrests - 52wk Avg: 214

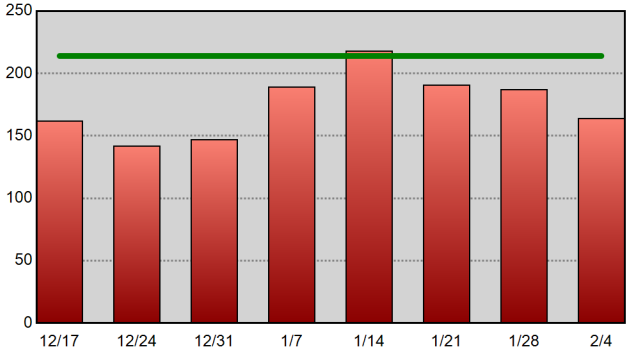

Warrants Served - 52wk Avg: 533

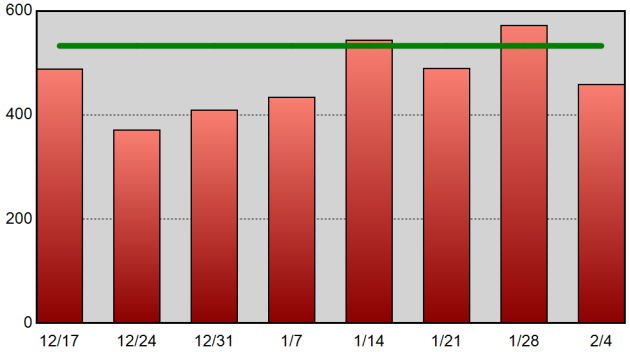

Information summarized for CompStat week ending 2/4/2017.
The horizontal line on each chart represents the data set's 52-week weekly average.

Sourced from MNPD ARMS on 2/8/2017 7:47:43 AM. CAD reports only include calls initiated by an officer (call type 2 or 3). Excludes CFS with a disposition code of 6 or 11. Arrest reports do not take into account the number of charges. 1 arrest = 1 body.

West Precinct Precinct Efficiency Charts

METROPOLITAN POLICE DEPARTMENT
of Nashville and Davidson County

Summarized by CompStat week for past eight weeks.
Aggregated by component of officer initiating call / arresting officer.

All Self-Initiated CAD - 52wk Avg: 1,640

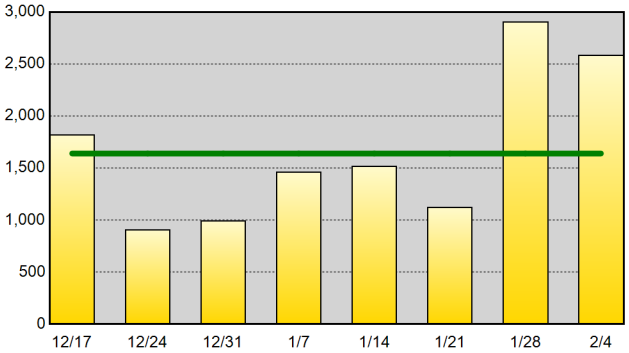

Self-Initiated Terry Stops - 52wk Avg: 23

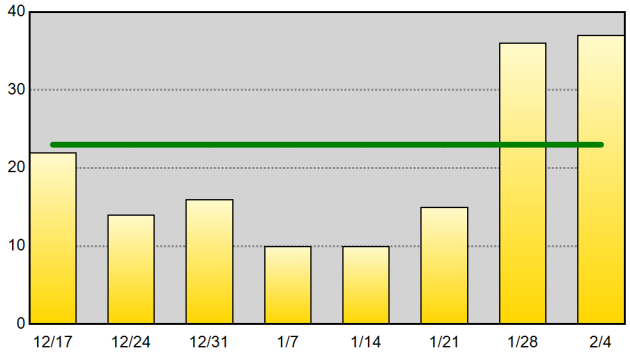

Self-Initiated Vehicle Stops (10-93) - 52wk Avg: 577

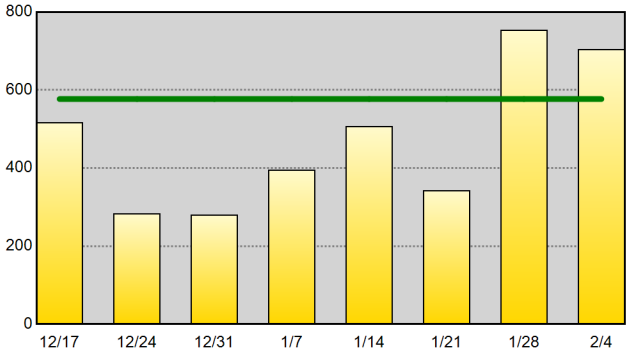

Self-Initiated Business Checks (10-96) - 52wk Avg: 719

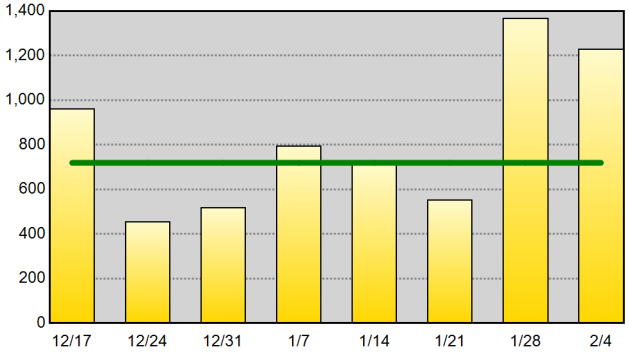

Self-Initiated Community Policing (10-15) - 52wk Avg: 221

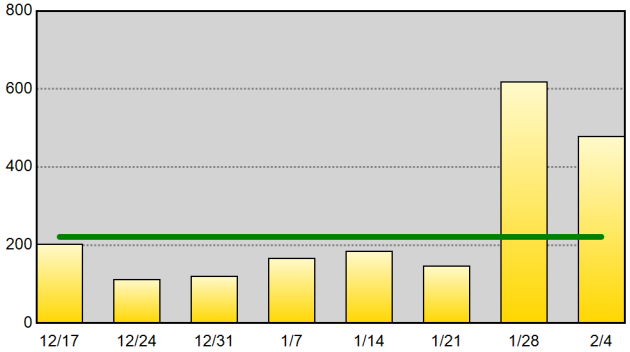

Self-Initiated Criminal Vice Activity (10-78) - 52wk Avg: 1

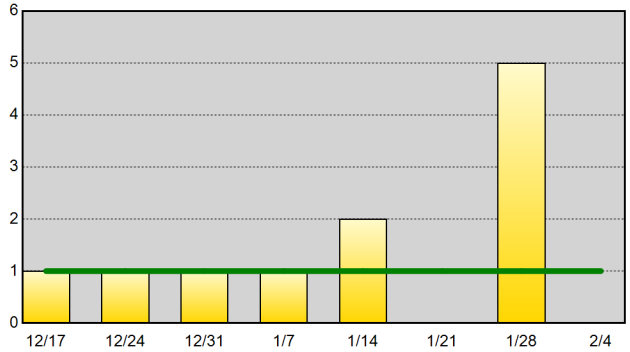

Part I Arrests - 52wk Avg: 17

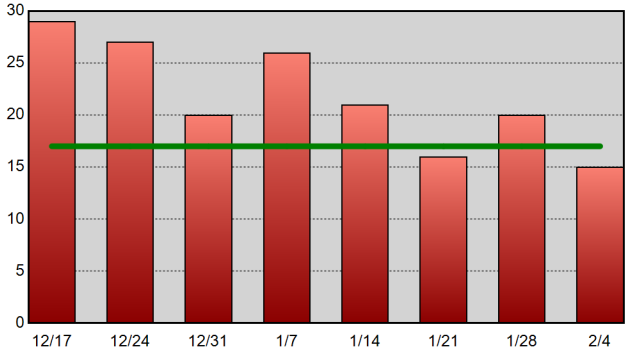

Drug-Related Arrests - 52wk Avg: 14

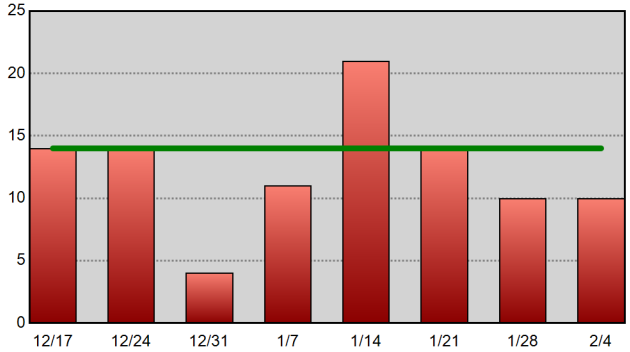

Warrants Served - 52wk Avg: 26

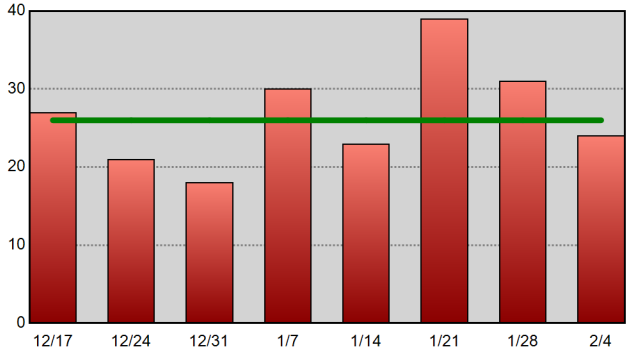

Information summarized for CompStat week ending 2/4/2017.
The horizontal line on each chart represents the data set's 52-week weekly average.

Sourced from MNPD ARMS on 2/8/2017 7:47:45 AM. CAD reports only include calls initiated by an officer (call type 2 or 3). Excludes CFS with a disposition code of 6 or 11. Arrest reports do not take into account the number of charges. 1 arrest = 1 body.

East Precinct Precinct Efficiency Charts

METROPOLITAN POLICE DEPARTMENT
of Nashville and Davidson County

Summarized by CompStat week for past eight weeks.
Aggregated by component of officer initiating call / arresting officer.

All Self-Initiated CAD - 52wk Avg: 1,071

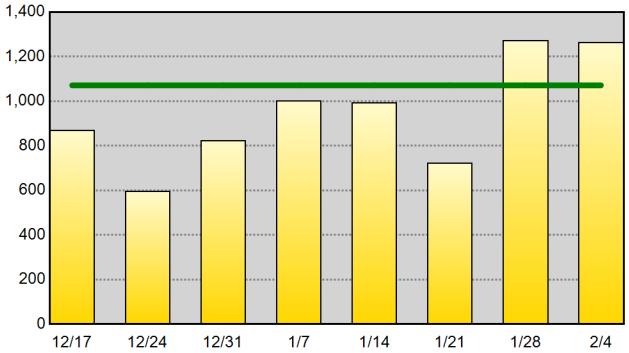

Self-Initiated Terry Stops - 52wk Avg: 46

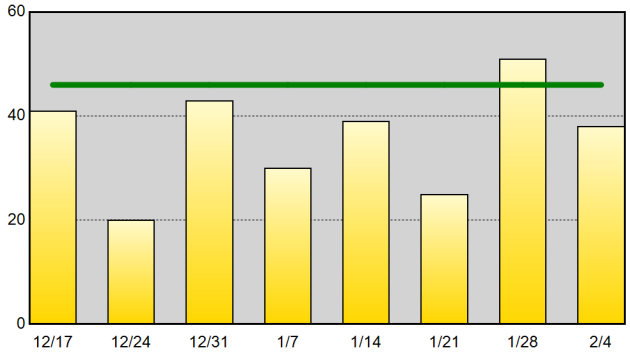

Self-Initiated Vehicle Stops (10-93) - 52wk Avg: 577

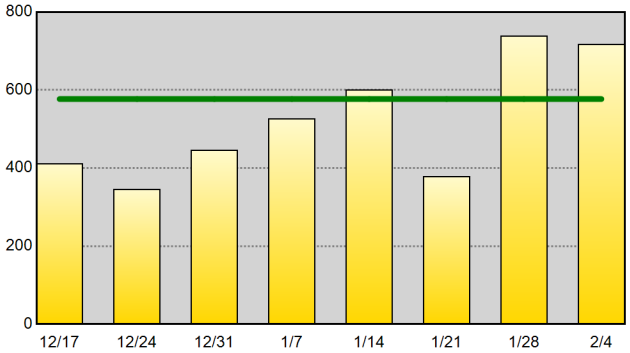

Self-Initiated Business Checks (10-96) - 52wk Avg: 215

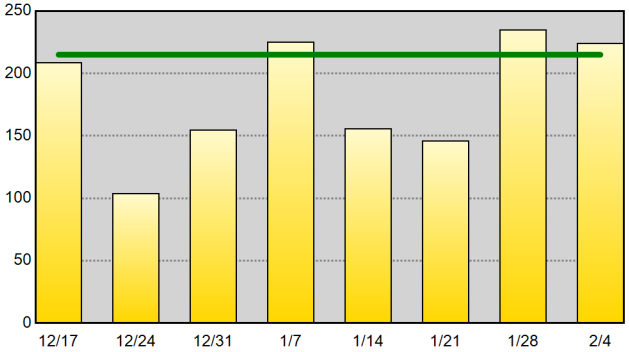

Self-Initiated Community Policing (10-15) - 52wk Avg: 45

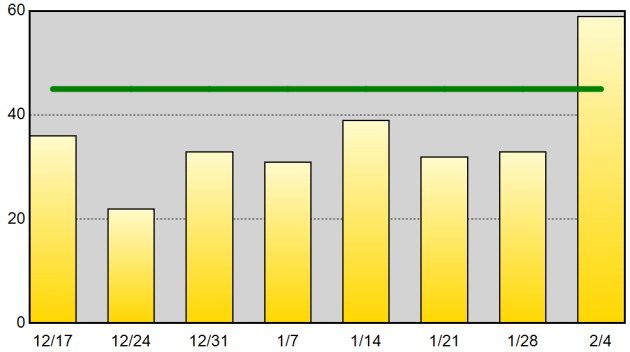

Self-Initiated Criminal Vice Activity (10-78) - 52wk Avg: 3

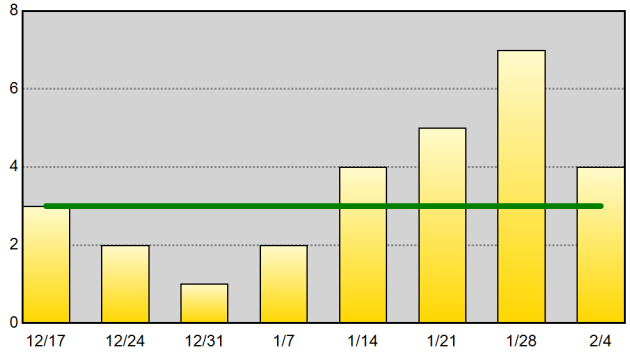

Part I Arrests - 52wk Avg: 16

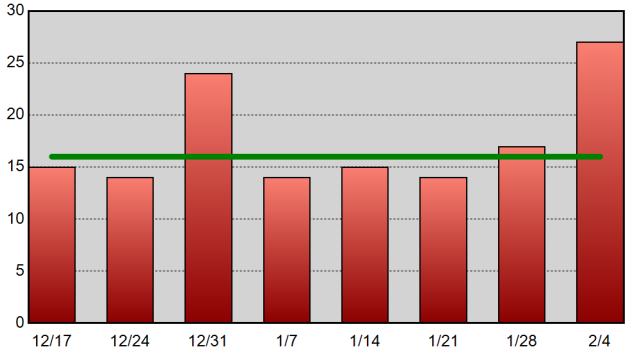

Drug-Related Arrests - 52wk Avg: 28

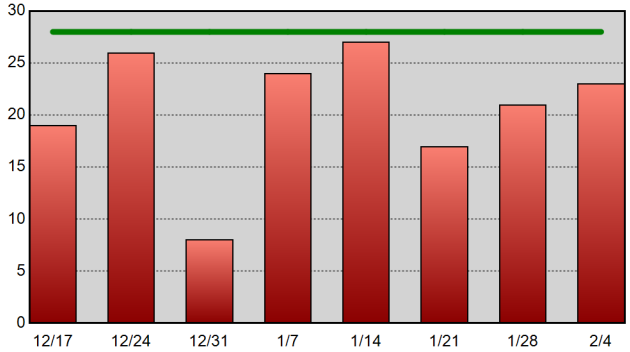

Warrants Served - 52wk Avg: 57

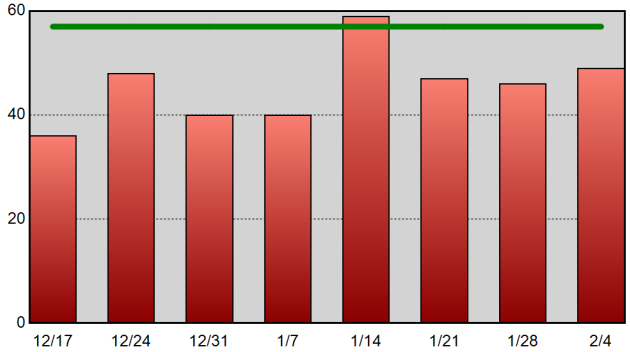

Information summarized for CompStat week ending 2/4/2017.
The horizontal line on each chart represents the data set's 52-week weekly average.

Sourced from MNPD ARMS on 2/8/2017 7:47:46 AM. CAD reports only include calls initiated by an officer (call type 2 or 3). Excludes CFS with a disposition code of 6 or 11. Arrest reports do not take into account the number of charges. 1 arrest = 1 body.

South Precinct Precinct Efficiency Charts

METROPOLITAN POLICE DEPARTMENT
of Nashville and Davidson County

Summarized by CompStat week for past eight weeks.
Aggregated by component of officer initiating call / arresting officer.

All Self-Initiated CAD - 52wk Avg: 1,336

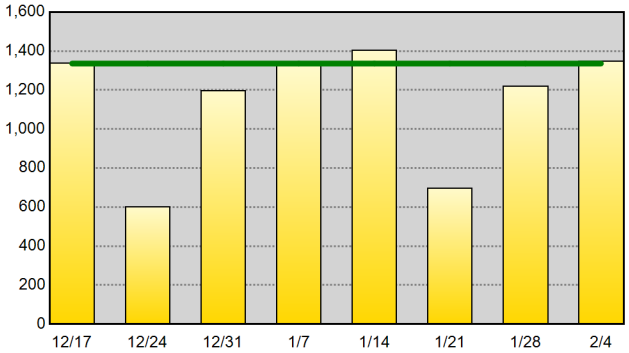

Self-Initiated Terry Stops - 52wk Avg: 30

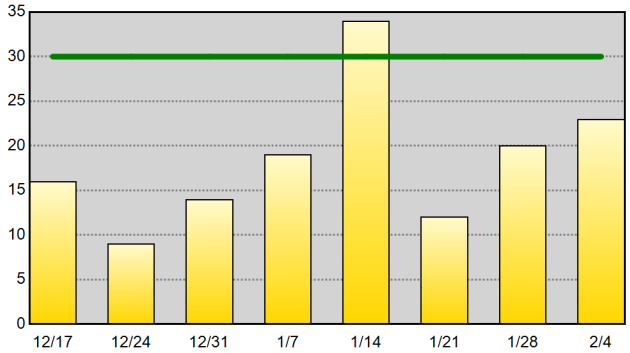

Self-Initiated Vehicle Stops (10-93) - 52wk Avg: 741

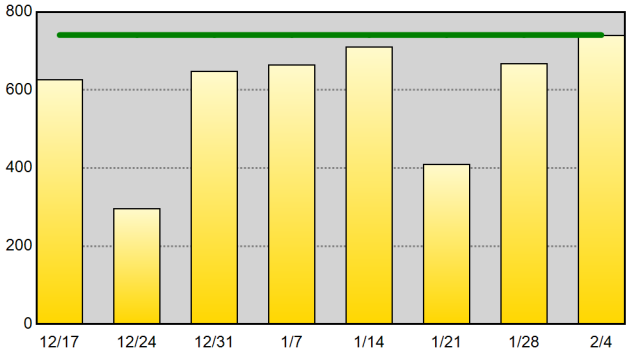

Self-Initiated Business Checks (10-96) - 52wk Avg: 310

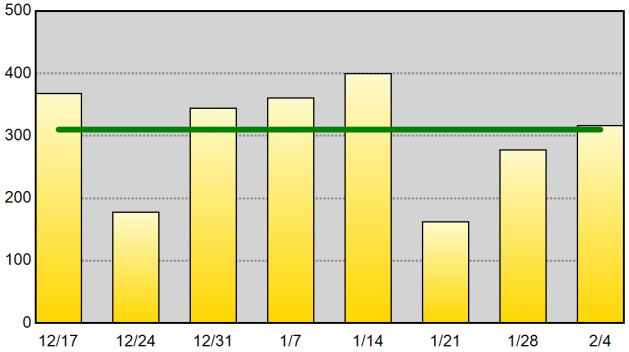

Self-Initiated Community Policing (10-15) - 52wk Avg: 41

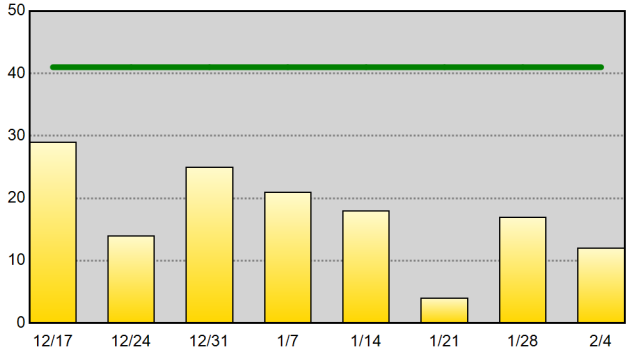

Self-Initiated Criminal Vice Activity (10-78) - 52wk Avg: 2

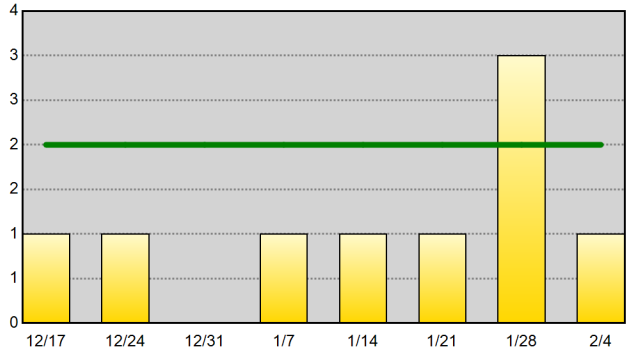

Part I Arrests - 52wk Avg: 19

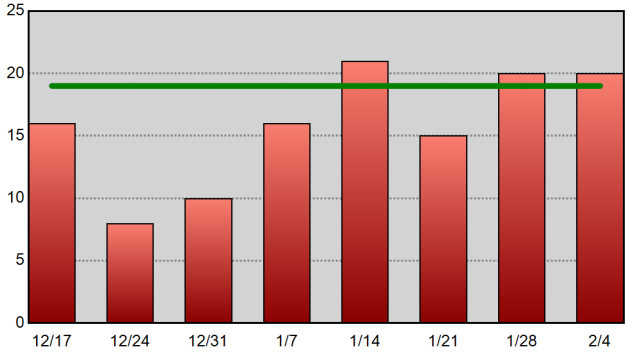

Drug-Related Arrests - 52wk Avg: 22

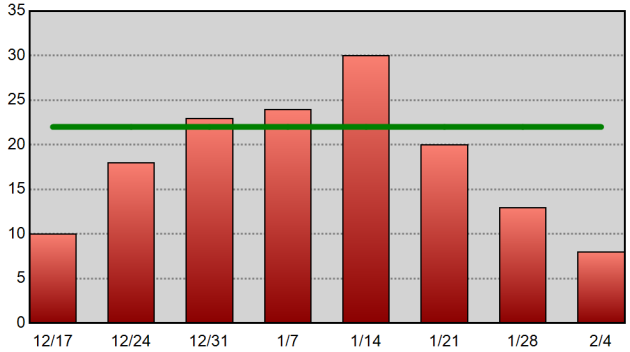

Warrants Served - 52wk Avg: 44

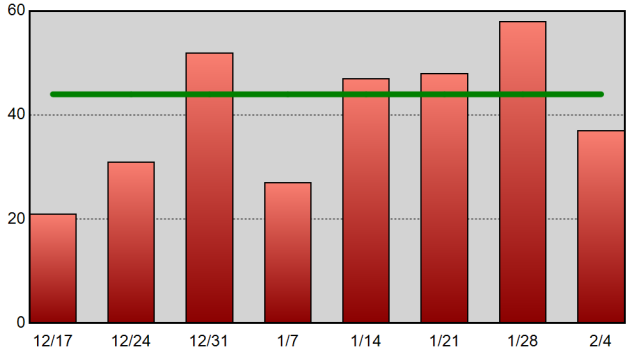

Information summarized for CompStat week ending 2/4/2017.
The horizontal line on each chart represents the data set's 52-week weekly average.

Sourced from MNPD ARMS on 2/8/2017 7:47:48 AM. CAD reports only include calls initiated by an officer (call type 2 or 3). Excludes CFS with a disposition code of 6 or 11. Arrest reports do not take into account the number of charges. 1 arrest = 1 body.

Central Precinct Precinct Efficiency Charts

METROPOLITAN POLICE DEPARTMENT
of Nashville and Davidson County

Summarized by CompStat week for past eight weeks.
Aggregated by component of officer initiating call / arresting officer.

All Self-Initiated CAD - 52wk Avg: 1,512

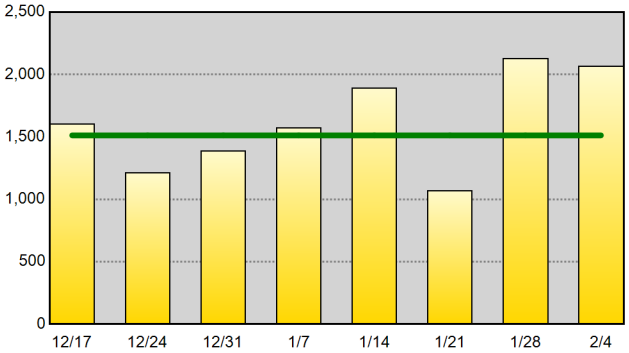

Self-Initiated Terry Stops - 52wk Avg: 105

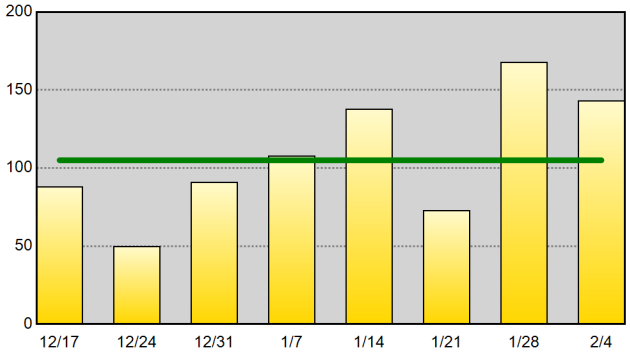

Self-Initiated Vehicle Stops (10-93) - 52wk Avg: 436

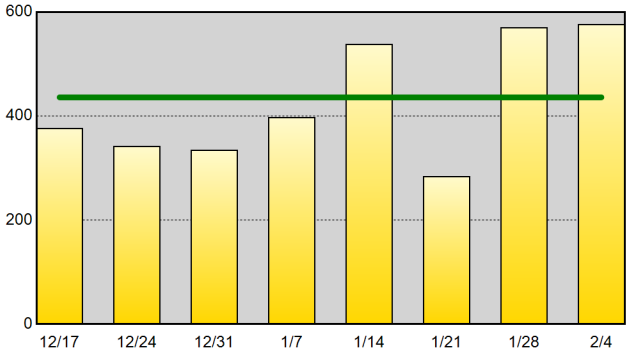

Self-Initiated Business Checks (10-96) - 52wk Avg: 657

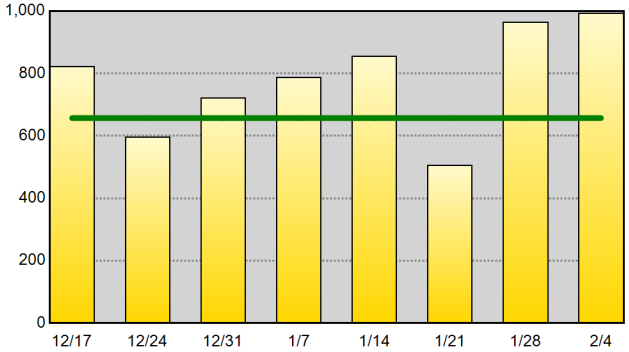

Self-Initiated Community Policing (10-15) - 52wk Avg: 71

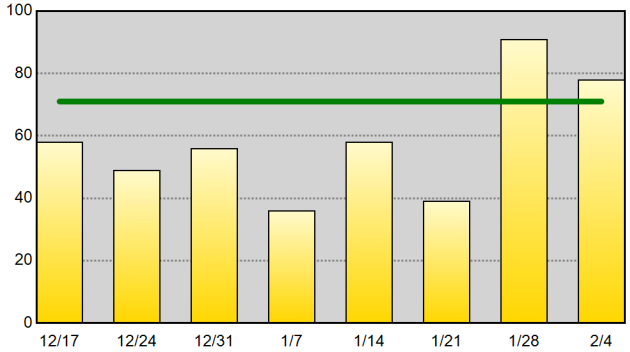

Self-Initiated Criminal Vice Activity (10-78) - 52wk Avg: 1

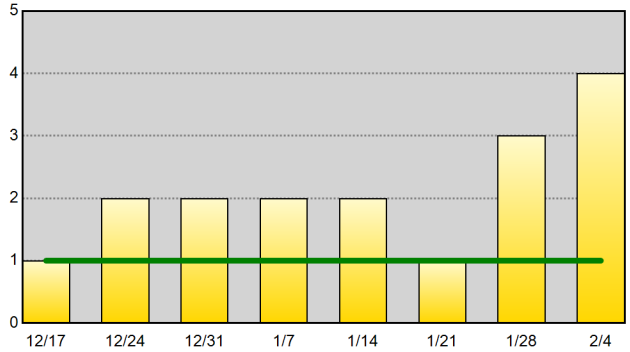

Part I Arrests - 52wk Avg: 9

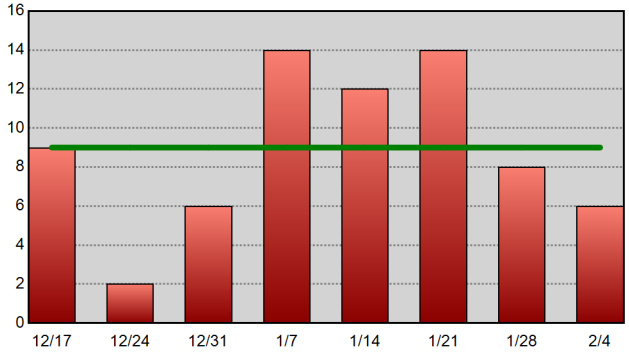

Drug-Related Arrests - 52wk Avg: 17

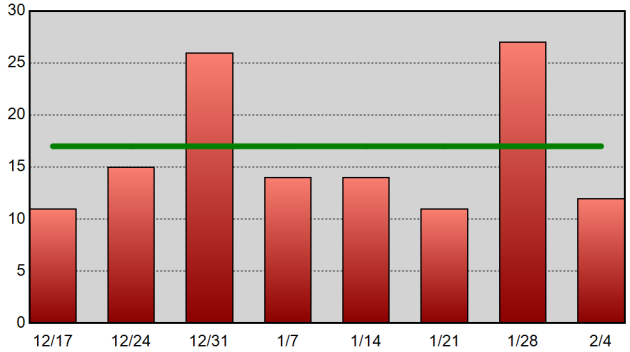

Warrants Served - 52wk Avg: 32

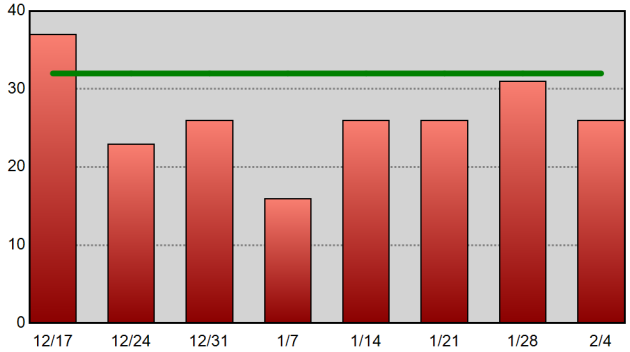

Information summarized for CompStat week ending 2/4/2017.
The horizontal line on each chart represents the data set's 52-week weekly average.

Sourced from MNPD ARMS on 2/8/2017 7:47:51 AM. CAD reports only include calls initiated by an officer (call type 2 or 3). Excludes CFS with a disposition code of 6 or 11. Arrest reports do not take into account the number of charges. 1 arrest = 1 body.

Hermitage Precinct Precinct Efficiency Charts

METROPOLITAN POLICE DEPARTMENT
of Nashville and Davidson County

Summarized by CompStat week for past eight weeks.
Aggregated by component of officer initiating call / arresting officer.

All Self-Initiated CAD - 52wk Avg: 1,665

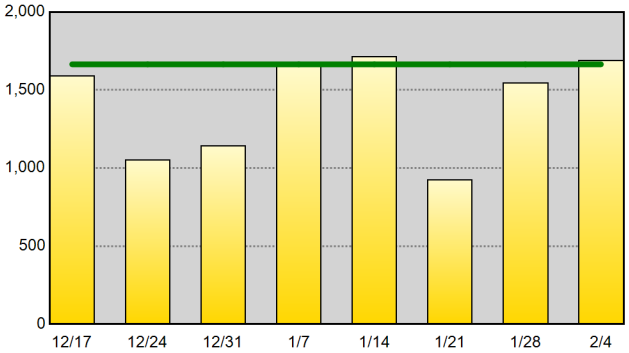

Self-Initiated Terry Stops - 52wk Avg: 32

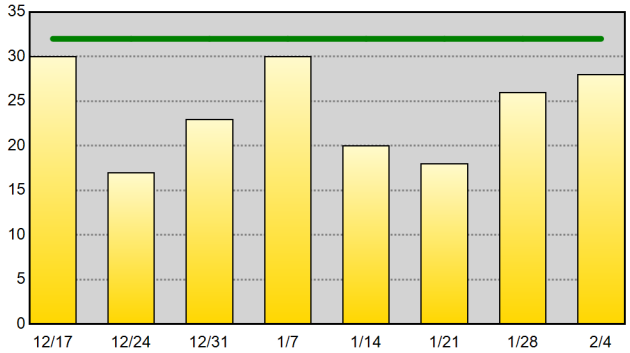

Self-Initiated Vehicle Stops (10-93) - 52wk Avg: 855

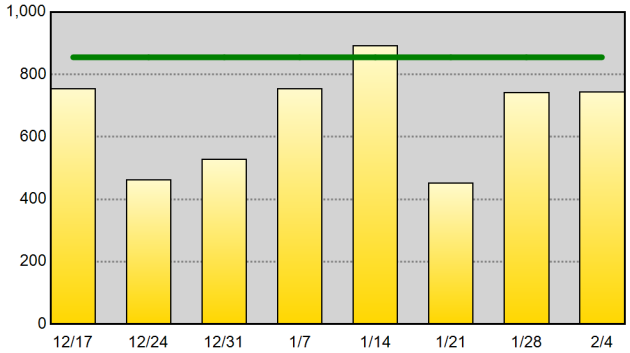

Self-Initiated Business Checks (10-96) - 52wk Avg: 456

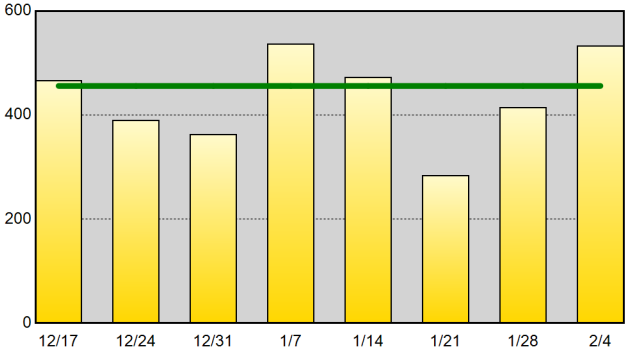

Self-Initiated Community Policing (10-15) - 52wk Avg: 50

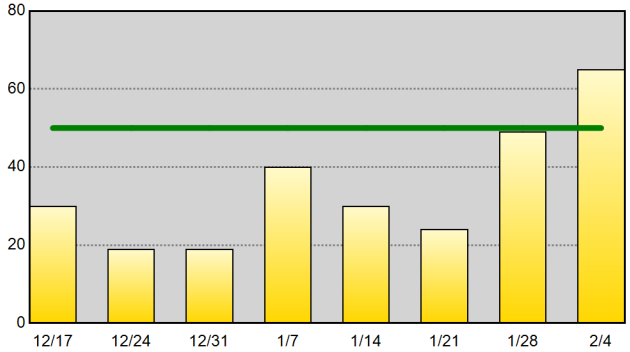

Self-Initiated Criminal Vice Activity (10-78) - 52wk Avg: 2

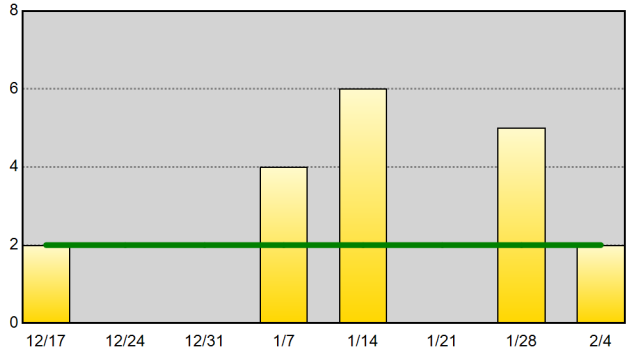

Part I Arrests - 52wk Avg: 22

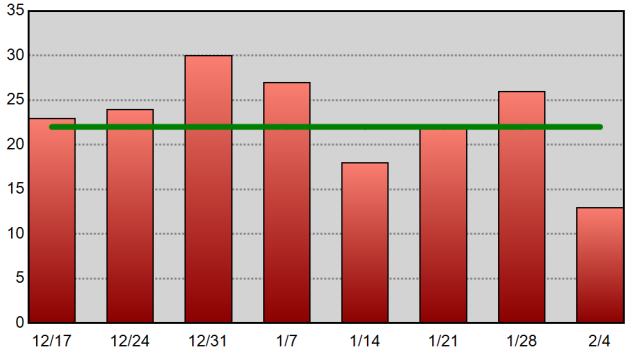

Drug-Related Arrests - 52wk Avg: 34

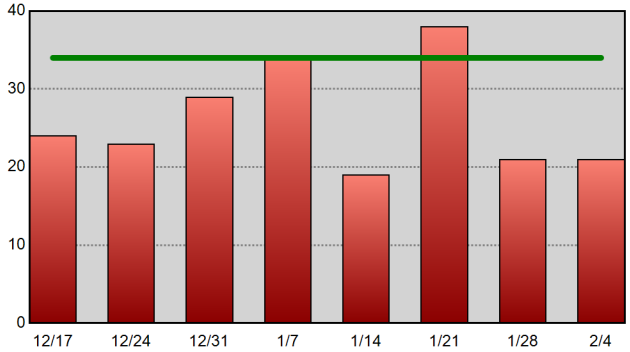

Warrants Served - 52wk Avg: 65

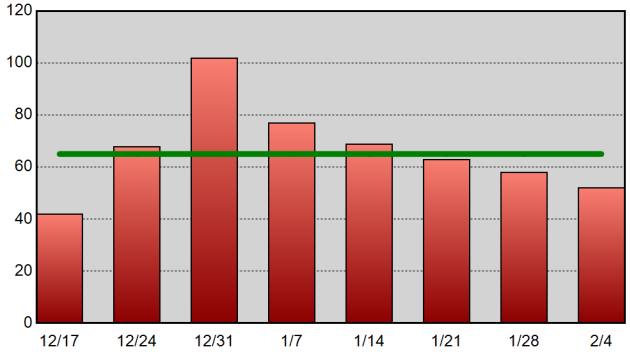

Information summarized for CompStat week ending 2/4/2017.
The horizontal line on each chart represents the data set's 52-week weekly average.

Sourced from MNPD ARMS on 2/8/2017 7:47:53 AM. CAD reports only include calls initiated by an officer (call type 2 or 3). Excludes CFS with a disposition code of 6 or 11. Arrest reports do not take into account the number of charges. 1 arrest = 1 body.

North Precinct Precinct Efficiency Charts

METROPOLITAN POLICE DEPARTMENT
of Nashville and Davidson County

Summarized by CompStat week for past eight weeks.
Aggregated by component of officer initiating call / arresting officer.

All Self-Initiated CAD - 52wk Avg: 1,122

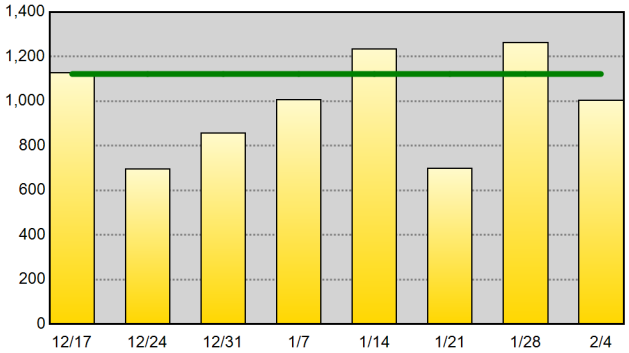

Self-Initiated Terry Stops - 52wk Avg: 34

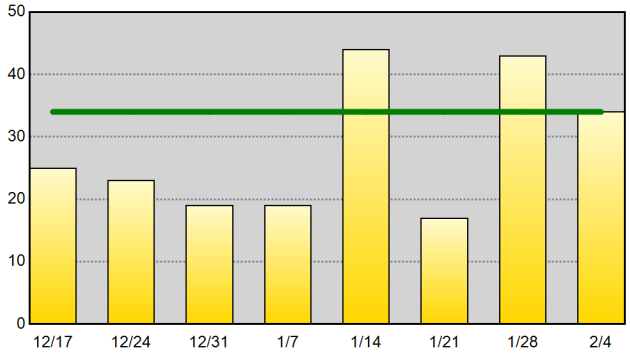

Self-Initiated Vehicle Stops (10-93) - 52wk Avg: 427

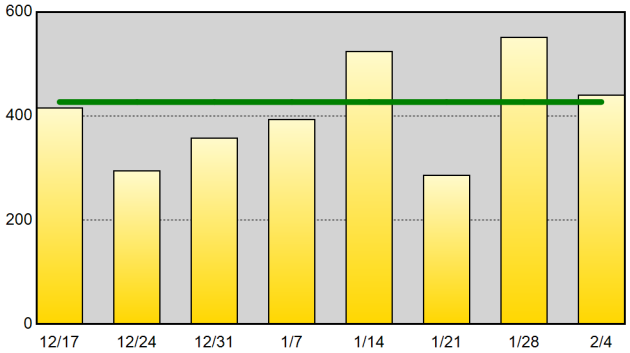

Self-Initiated Business Checks (10-96) - 52wk Avg: 399

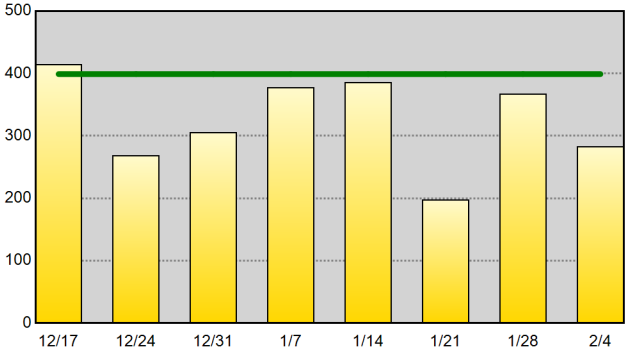

Self-Initiated Community Policing (10-15) - 52wk Avg: 39

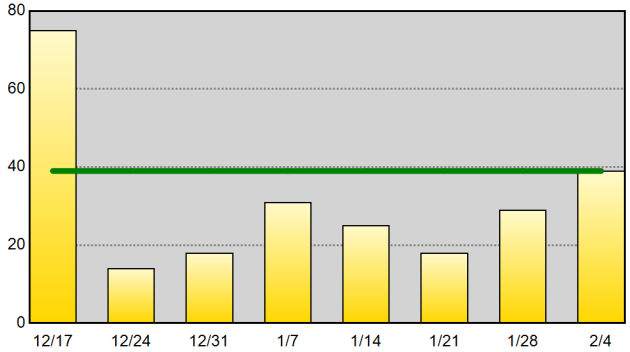

Self-Initiated Criminal Vice Activity (10-78) - 52wk Avg: 3

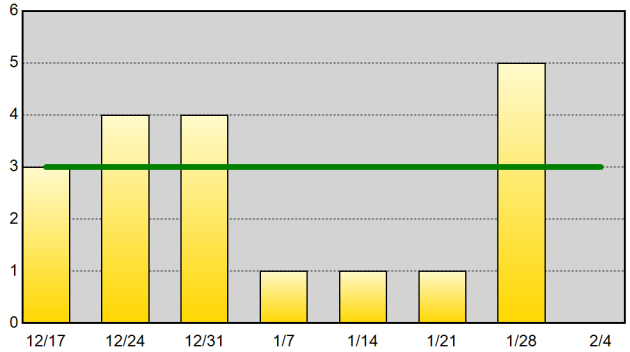

Part I Arrests - 52wk Avg: 18

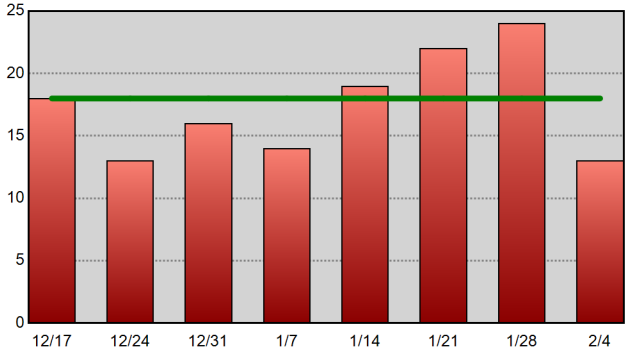

Drug-Related Arrests - 52wk Avg: 33

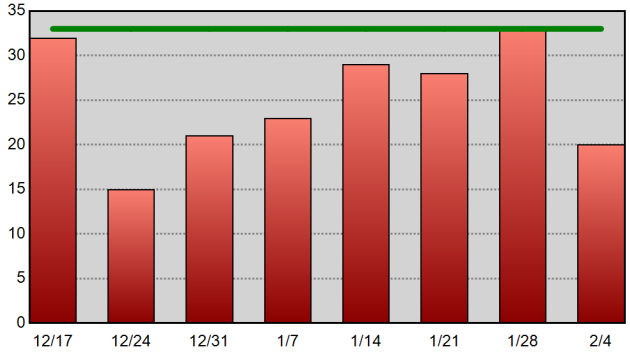

Warrants Served - 52wk Avg: 55

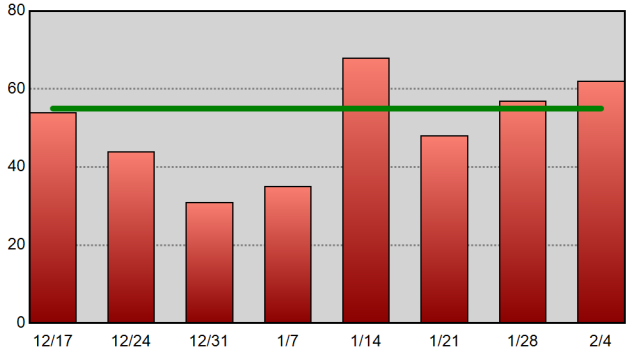

Information summarized for CompStat week ending 2/4/2017.
The horizontal line on each chart represents the data set's 52-week weekly average.

Sourced from MNPD ARMS on 2/8/2017 7:47:55 AM. CAD reports only include calls initiated by an officer (call type 2 or 3). Excludes CFS with a disposition code of 6 or 11. Arrest reports do not take into account the number of charges. 1 arrest = 1 body.

Madison Precinct Precinct Efficiency Charts

METROPOLITAN POLICE DEPARTMENT
of Nashville and Davidson County

Summarized by CompStat week for past eight weeks.
Aggregated by component of officer initiating call / arresting officer.

All Self-Initiated CAD - 52wk Avg: 1,120

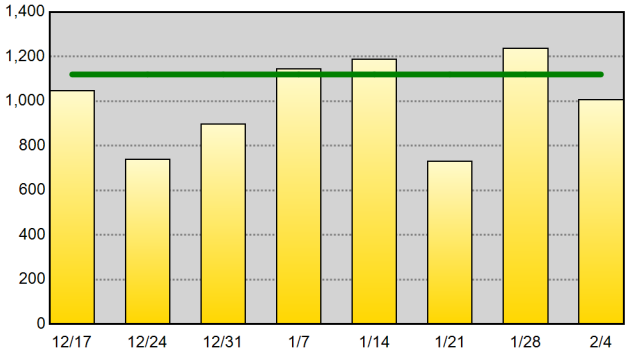

Self-Initiated Terry Stops - 52wk Avg: 16

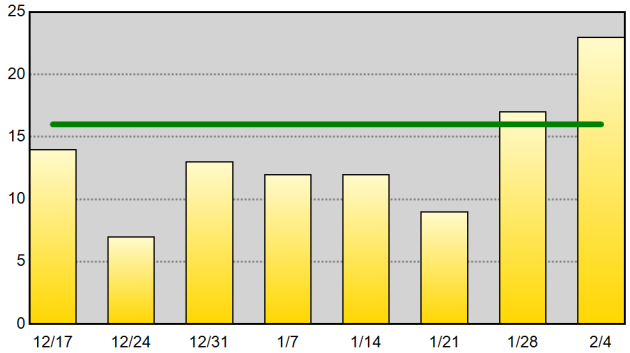

Self-Initiated Vehicle Stops (10-93) - 52wk Avg: 369

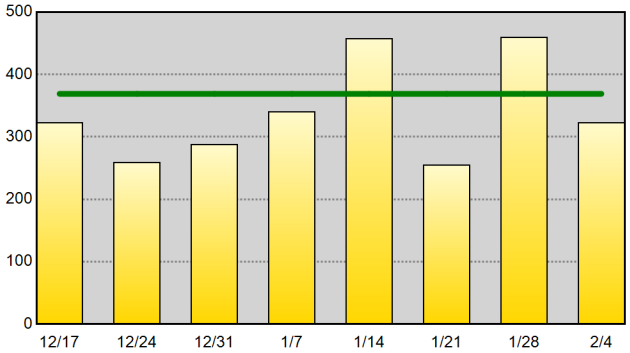

Self-Initiated Business Checks (10-96) - 52wk Avg: 548

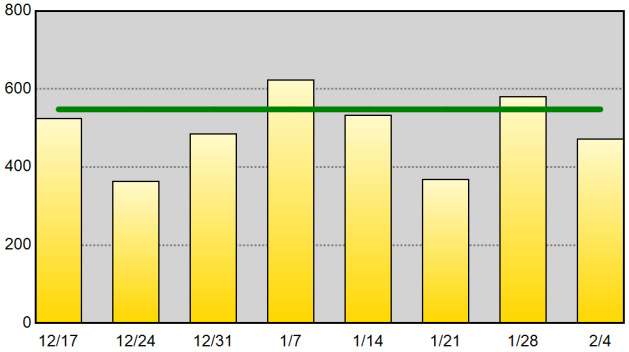

Self-Initiated Community Policing (10-15) - 52wk Avg: 39

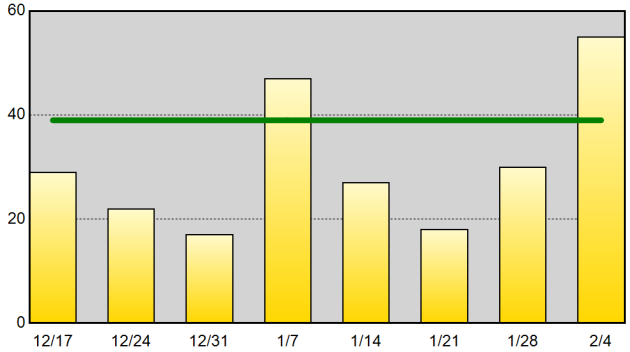

Self-Initiated Criminal Vice Activity (10-78) - 52wk Avg: 1

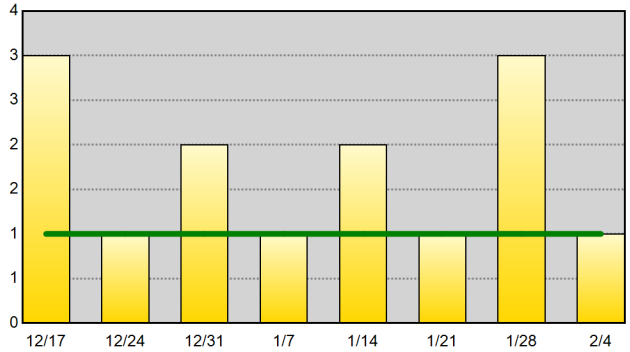

Part I Arrests - 52wk Avg: 22

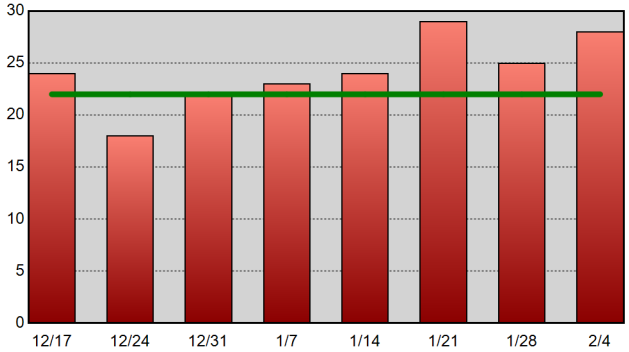

Drug-Related Arrests - 52wk Avg: 16

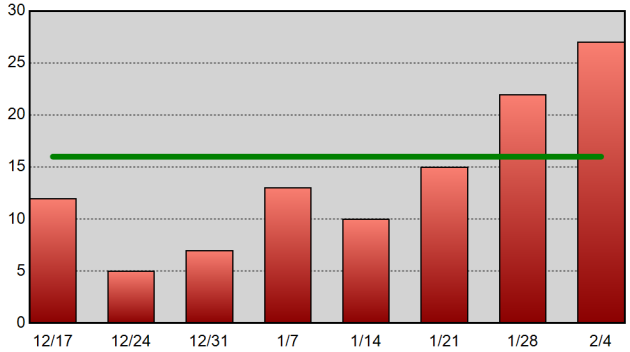

Warrants Served - 52wk Avg: 40

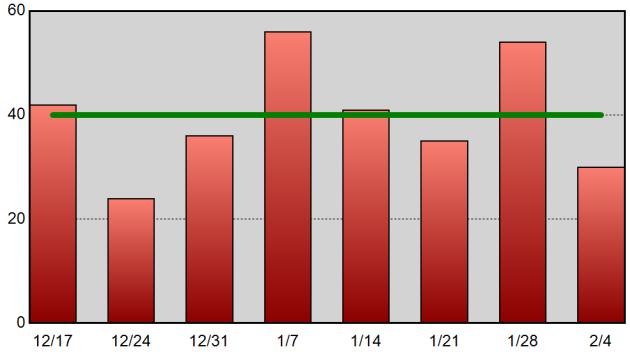

Information summarized for CompStat week ending 2/4/2017.
The horizontal line on each chart represents the data set's 52-week weekly average.

Sourced from MNPD ARMS on 2/8/2017 7:47:57 AM. CAD reports only include calls initiated by an officer (call type 2 or 3). Excludes CFS with a disposition code of 6 or 11. Arrest reports do not take into account the number of charges. 1 arrest = 1 body.

Midtown Hills Precinct Precinct Efficiency Charts

METROPOLITAN POLICE DEPARTMENT
of Nashville and Davidson County

Summarized by CompStat week for past eight weeks.
Aggregated by component of officer initiating call / arresting officer.

All Self-Initiated CAD - 52wk Avg: 1,355

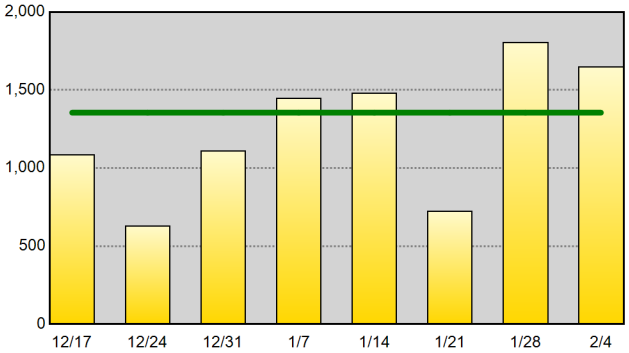

Self-Initiated Terry Stops - 52wk Avg: 25

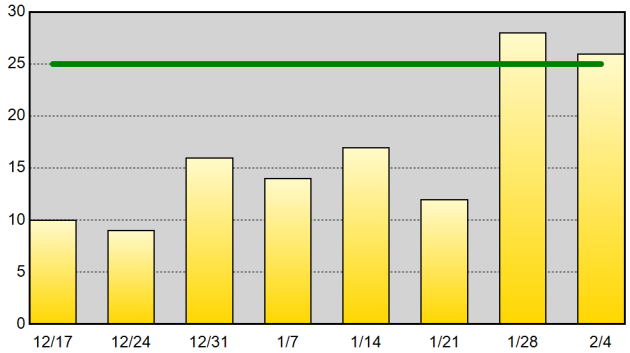

Self-Initiated Vehicle Stops (10-93) - 52wk Avg: 543

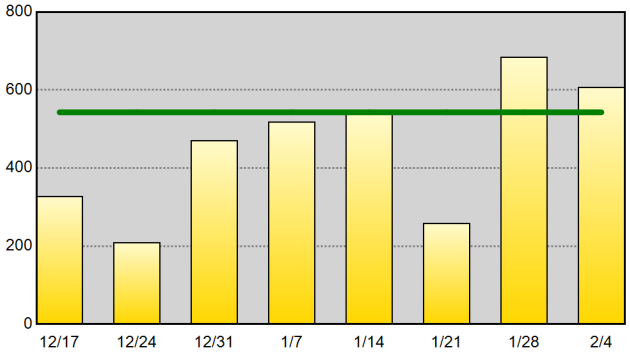

Self-Initiated Business Checks (10-96) - 52wk Avg: 463

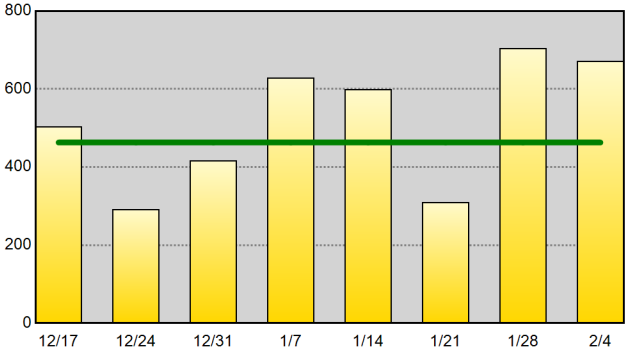

Self-Initiated Community Policing (10-15) - 52wk Avg: 74

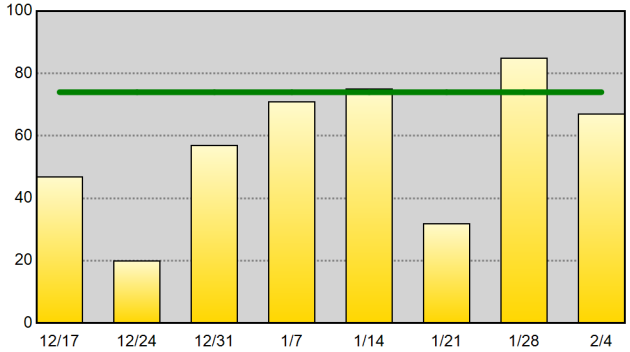

Self-Initiated Criminal Vice Activity (10-78) - 52wk Avg: 2

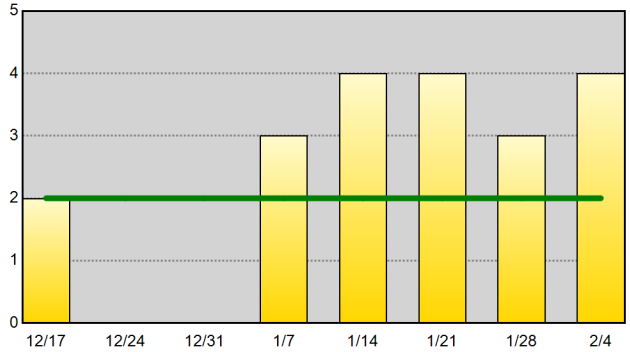

Part I Arrests - 52wk Avg: 11

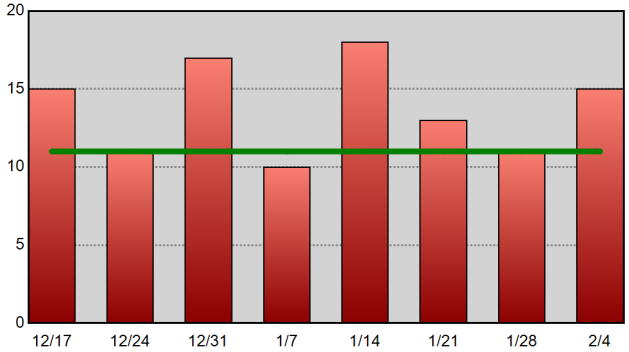

Drug-Related Arrests - 52wk Avg: 27

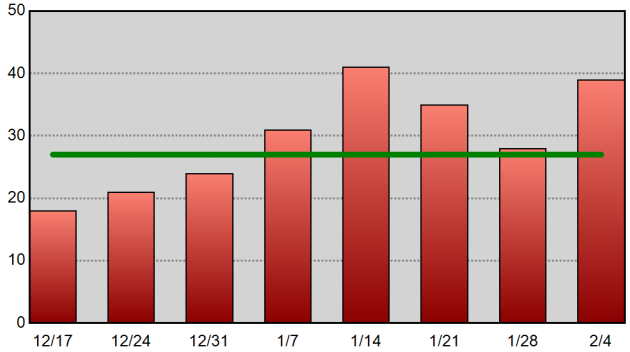

Warrants Served - 52wk Avg: 27

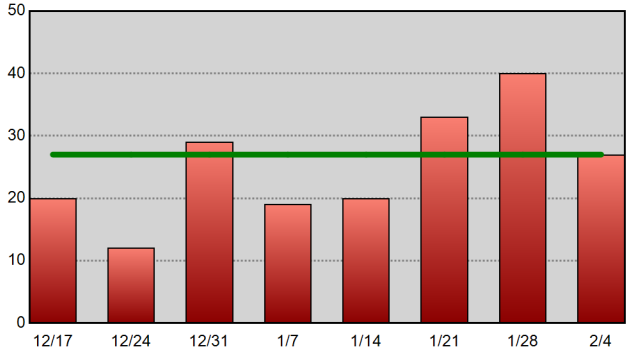

Information summarized for CompStat week ending 2/4/2017.
The horizontal line on each chart represents the data set's 52-week weekly average.

Sourced from MNPD ARMS on 2/8/2017 7:47:59 AM. CAD reports only include calls initiated by an officer (call type 2 or 3). Excludes CFS with a disposition code of 6 or 11. Arrest reports do not take into account the number of charges. 1 arrest = 1 body.

High Crime Intersections and Hot Addresses Section

CompStat Weekly Analysis is provided by the Metropolitan Nashville Police Department Crime Analysis Section. This document does not necessarily reflect official UCR counts. It is intended to be a management tool and is for law enforcement use only.

"Big jobs usually go to the men who prove their ability to outgrow small ones."
- Theodore Roosevelt

Begin Date: 01/29/2017
End Date: 02/04/2017
Week: 5

County High Crime Intersections

Intersections with the highest concentrations of crime & traffic crashes - past 12 weeks.

METROPOLITAN POLICE DEPARTMENT
of Nashville and Davidson County

Violent Crime

Rank	Intersection	Precinct	ZIP	Count
1	14TH AV S & HORTON AV	Midtown	37212	16
2	MILLWOOD DR & MURFREESBORO PKE	Hermitage	37217	14
3	REVELS DR & WHITES CREEK PKE	North	37207	11
4	MAPLEWOOD TRC & HILLSIDE RD	East	37216	9
5	SYLVAN ST & S 6TH ST	East	37206	8
5	DEW ST & S 7TH ST	East	37206	8
5	MURFREESBORO PKE & PARRIS AV	South	37210	8
5	2ND AV S & MCCANN ST	South	37210	8
5	ARBOR PL & ARBOR RIDGE DR	South	37013	8
5	ELM HILL PKE &	Hermitage	37210	8
11	WHITE PINE DR & LUMBERJACK RD	Hermitage	37214	7
11	CANE RIDGE RD & BELL RD	South	37013	7
11	CARROLL ST & CHARLES E DAVIS BLVD	Hermitage	37210	7

Property Crime

Rank	Intersection	Precinct	ZIP	Count
1	OPRY MILLS DR & OPRYLAND DR	Hermitage	37214	113
2	CHARLOTTE PKE & RIVER RD	West	37209	90
3	N GALLATIN PKE & NORTHSIDE DR	Madison	37115	69
4	WELCH RD & TRAVIS DR	South	37211	44
5	CHARLOTTE PKE & OLD CHARLOTTE PKE	West	37209	36
6	TWIN HILLS DR & N GALLATIN PKE	Madison	37072	35
6	POWELL AV & BRANSFORD AV	Midtown	37204	35
8	ROSA L PARKS BLVD & MONROE ST	North	37208	31
9	SHUTE LN & LEBANON PKE	Hermitage	37076	29
10	KOHLS PVT DR & STONES RIVER GRNWY	Hermitage	37214	27
10	BANDYWOOD DR & ABBOTT MARTIN RD	West	37215	27
12	SKYLINE MEMORIAL CT & DICKERSON PKE	Madison	37115	26
13	N GALLATIN PKE & RIVERCHASE BLVD	Madison	37115	22

Traffic Crashes - Personal Injury

Rank	Intersection	Precinct	ZIP	Count
1	APACHE TR & HAYWOOD LN	South	37211	6
2	HOBSON PKE & MURFREESBORO PKE	South	37013	5
2	LEBANON PKE & OLD HICKORY BLVD	Hermitage	37076	5
4	DODSON CHAPEL RD & OLD HICKORY BLVD	Hermitage	37076	4
4	OLD MT VIEW RD & MURFREESBORO PKE	South	37013	4
4	HARDING PL & I24 W	South	37211	4
4	I24 W & I440 W ENT RAMP	South	37210	4
4	NOLENSVILLE PKE & CONCORD RD	Midtown	37027	4
4	I65 S & I65 S EXIT RAMP	Midtown	37027	4
4	NOLENSVILLE PKE & MELROSE AV / PEACHTREE ST	Midtown	37211	4
4	MEDICAL CENTER DR & VANDERBILT HOSPITAL	Midtown	37212	4
4	MYATT DR & RIVERGATE PKWY	Madison	37115	4
13	OLD HICKORY BLVD W & GALLATIN PKE	Madison	37115	3

Traffic Crashes - Non-Injury

Rank	Intersection	Precinct	ZIP	Count
1	BELL RD & MURFREESBORO PKE	South	37013	23
2	OLD HICKORY BLVD & NOLENSVILLE PKE	South	37211	21
3	HARDING PL & NOLENSVILLE PKE	South	37211	20
4	OLD HICKORY BLVD & FRANKLIN PIKE CIR	Midtown	37027	18
5	POWELL AV & POWELL PL	Midtown	37204	17
5	ROSA L PARKS BLVD & DOMINICAN DR	North	37228	17
7	HARDING PL & TROUSDALE DR	Midtown	37211	16
7	OLD HICKORY BLVD & FRANKLIN PKE	Midtown	37027	16
7	ANDREW JACKSON PKWY & LEBANON PKE	Hermitage	37076	16
10	OPRY MILLS DR & OPRYLAND DR	Hermitage	37214	15
10	DODSON CHAPEL RD & OLD HICKORY BLVD	Hermitage	37076	15
10	CANE RIDGE RD & BELL RD	South	37013	15
10	I24 W & I440 W ENT RAMP	South	37210	15

Information summarized for CompStat week ending 02-04-17. (past 12 weeks of data). For each report, point data were plotted in a GIS and assigned to the nearest street intersection. Summary counts were then calculated for each intersection.

Sourced from MNPD ARMS on 2/8/2017 7:48:01 AM. Violent and property crime information sourced from incident reports using Uniform Crime Reporting definitions and reporting guidelines, based on the date when the crime was reported. Personal injury traffic crashes (10-46) and non-injury traffic crashes (10-45) retrieved from MNPD's CAD database. Excludes CFS with a disposition code of 6 or 11. For each incident or CAD record, the incident or dispatch location was assigned to the nearest street intersection.

West Precinct High Crime Intersections

Intersections with the highest concentrations of crime & traffic crashes - past 12 weeks.

METROPOLITAN POLICE DEPARTMENT
of Nashville and Davidson County

Violent Crime

Rank	Intersection	Precinct	ZIP	Count
1	DAKOTA AV & 39TH AV N	West	37209	5
1	OLD HICKORY BLVD & HIGHWAY 70 S	West	37221	5
3	CHARLOTTE PKE &	West	37205	4
3	CHARLOTTE AV & 47TH AV N	West	37209	4
5	33RD AV N & FELICIA ST	West	37209	3
5	MARAUDER DR & CONTINENTAL DR	West	37209	3
5	CHARLOTTE PKE & RIVER RD	West	37209	3
5	ELIZABETH JORDAN ST & INDIANA AV	West	37209	3
9	41ST AV N & DELAWARE AV	West	37209	2
9	TENNESSEE AV & 48TH AV N	West	37209	2
9	CABOT DR & CHARLOTTE PKE	West	37205	2
9	POND CREEK RD & NATTIER DR	West	37143	2
9	HIGHWAY 70 S & COLEY DAVIS RD	West	37221	2

Property Crime

Rank	Intersection	Precinct	ZIP	Count
1	CHARLOTTE PKE & RIVER RD	West	37209	90
2	CHARLOTTE PKE & OLD CHARLOTTE PKE	West	37209	36
3	BANDYWOOD DR & ABBOTT MARTIN RD	West	37215	27
4	HILLSBORO PKE & GREEN HILLS VILLAGE DR	West	37215	18
5	42ND AV N & CHARLOTTE AV	West	37209	11
6	WHITE BRIDGE PKE & NES ACCESS RD	West	37205	10
6	CHARLOTTE ROAD CIR & CHARLOTTE PKE	West	37209	10
6	DAVIDSON RD & ROBIN HILL RD	West	37205	10
9	CHARLOTTE PKE & BROOKMEADE GRNWY ACCESS RD	West	37209	9
10	CABOT DR & CHARLOTTE PKE	West	37205	8
10	CHARLOTTE PKE &	West	37205	8
10	HARDING PKE & WOODLAWN DR	West	37205	8
13	POST RD & WHITE BRIDGE PKE	West	37205	6

Traffic Crashes - Personal Injury

Rank	Intersection	Precinct	ZIP	Count
1	HARDING PKE & WHITE BRIDGE PKE	West	37205	3
1	BRILEY PKWY & I40 W	West	37209	3
3	I40 W & I40 W ENT RAMP	West	37221	2
3	RIVERWALK GRNWY & WATERVALE DR CONNECTOR	West	37221	2
3	I40 E & HIGHWAY 70 S	West	37221	2
3	HIGHWAY 100 & OLD HARDING PKE	West	37221	2
3	HIGHWAY 100 & WILLOUGHBY WAY	West	37221	2
3	OLD HARDING PKE & OLMSTED DR	West	37221	2
3	OLD HICKORY BLVD &	West	37221	2
3	HIGHWAY 70 S & OLD HARDING PKE	West	37221	2
3	OLD HICKORY BLVD & HIGHWAY 70 S	West	37221	2
3	OLD HICKORY BLVD & BELLE FOREST PVT DR	West	37221	2
3	CHARLOTTE PKE & RUSSLEO DR	West	37209	2

Traffic Crashes - Non-Injury

Rank	Intersection	Precinct	ZIP	Count
1	CHARLOTTE PKE & WHITE BRIDGE PKE	West	37209	15
1	OLD HICKORY BLVD & HIGHWAY 70 S	West	37221	15
3	HIGHWAY 100 & OLD HICKORY BLVD	West	37221	11
4	CABOT DR & CHARLOTTE PKE	West	37205	8
5	HILLSBORO PKE & CRESTMOOR RD	West	37215	7
5	ANNEX AV & CHARLOTTE PKE	West	37209	7
5	OBRIEN AV & MIDLAND AV	West	37209	7
5	HARDING PKE & WHITE BRIDGE PKE	West	37205	7
9	HARDING PKE & WOODLAWN DR	West	37205	6
9	WHITE BRIDGE PKE & I40 E	West	37209	6
9	CHARLOTTE PKE &	West	37209	6
9	WEST END AV & BOWLING AV	West	37205	6
9	OLD HICKORY BLVD &	West	37221	6

Information summarized for CompStat week ending 02-04-17. (past 12 weeks of data). For each report, point data were plotted in a GIS and assigned to the nearest street intersection. Summary counts were then calculated for each intersection.

Sourced from MNPD ARMS on 2/8/2017 7:48:01 AM. Violent and property crime information sourced from incident reports using Uniform Crime Reporting definitions and reporting guidelines, based on the date when the crime was reported. Personal injury traffic crashes (10-46) and non-injury traffic crashes (10-45) retrieved from MNPD's CAD database. Excludes CFS with a disposition code of 6 or 11. For each incident or CAD record, the incident or dispatch location was assigned to the nearest street intersection.

East Precinct High Crime Intersections

Intersections with the highest concentrations of crime & traffic crashes - past 12 weeks.

METROPOLITAN POLICE DEPARTMENT
of Nashville and Davidson County

Violent Crime

Rank	Intersection	Precinct	ZIP	Count
1	MAPLEWOOD TRC & HILLSIDE RD	East	37216	9
2	DEW ST & S 7TH ST	East	37206	8
2	SYLVAN ST & S 6TH ST	East	37206	8
4	MANSFIELD ST & N 9TH ST	East	37206	7
5	N 2ND ST & GRACE ST	East	37207	6
5	S 7TH ST & SYLVAN ST	East	37206	6
7	SYLVAN ST & S 5TH ST	East	37206	5
7	LENORE ST & S 7TH ST	East	37206	5
7	SHELBY AV & S 6TH ST	East	37206	5
7	N 7TH ST & RAMSEY ST	East	37206	5
11	DICKERSON PKE & MARTIN AV	East	37207	4
12	GALLATIN PKE & LITTON AV	East	37216	3
12	I65 N & W TRINITY LN	East	37207	3

Property Crime

Rank	Intersection	Precinct	ZIP	Count
1	SHELBY AV & S 6TH ST	East	37206	19
2	DICKERSON PKE & HILLHURST DR	East	37207	15
2	HOME RD & GALLATIN PKE	East	37216	15
4	GATEWOOD AV & DICKERSON PKE	East	37207	9
4	DOUGLAS AV &	East	37206	9
6	SYLVAN ST & S 6TH ST	East	37206	8
7	S 7TH ST & SYLVAN ST	East	37206	7
7	DICKERSON PKE & OAK VALLEY DR	East	37207	7
7	JOYCE LN & GRINSTEAD PL	East	37216	7
7	DICKERSON PKE & RICHARDSON AV	East	37207	7
7	DICKERSON PKE & HANCOCK ST	East	37207	7
12	MAIN ST & N 7TH ST	East	37206	6
12	GREENWOOD AV & GREENWOOD CT	East	37206	6

Traffic Crashes - Personal Injury

Rank	Intersection	Precinct	ZIP	Count
1	DICKERSON PKE & EWING DR	East	37207	2
1	MAIN ST & S 5TH ST	East	37207	2
3	ELLINGTON PKWY & ELLINGTON PKWY RAMP	East	37207	1
3	MAIN ST & S 9TH ST	East	37206	1
3	MCALPINE AV & GALLATIN PKE	East	37216	1
3	HOME RD & GALLATIN PKE	East	37216	1
3	BRILEY PKWY E & I65 N ENT RAMP	East	37115	1
3	DICKERSON PKE & I65 N EXIT RAMP	East	37207	1
3	JONES AV & HART LN	East	37207	1
3	GALLATIN PKE & E TRINITY LN	East	37216	1
3	LORRAINE AV & BRUNSWICK DR	East	37207	1
3	I65 S & I24 W ENT RAMP	East	37207	1
3	GALLATIN PKE & BURCHWOOD AV	East	37216	1

Traffic Crashes - Non-Injury

Rank	Intersection	Precinct	ZIP	Count
1	DICKERSON PKE & EWING DR	East	37207	10
2	W TRINITY LN & LUCAS LN	East	37207	9
2	MAIN ST & S 5TH ST	East	37207	9
4	GALLATIN AV & CHICAMAUGA AV	East	37206	6
5	EASTLAND AV & GALLATIN AV	East	37206	5
5	I65 N & W TRINITY LN	East	37207	5
5	TRINITY LN & DICKERSON PKE	East	37207	5
8	ELLINGTON PKWY & DOUGLAS AV	East	37206	4
8	I65 N & W TRINITY LN	East	37207	4
8	GALLATIN PKE & E TRINITY LN	East	37216	4
8	DICKERSON PKE & GRACE ST	East	37207	4
8	I24 W EXIT RAMP & I24 W	East	37213	4
8	I24 W & SHELBY AV	East	37206	4

Information summarized for CompStat week ending 02-04-17. (past 12 weeks of data). For each report, point data were plotted in a GIS and assigned to the nearest street intersection. Summary counts were then calculated for each intersection.

Sourced from MNPD ARMS on 2/8/2017 7:48:01 AM. Violent and property crime information sourced from incident reports using Uniform Crime Reporting definitions and reporting guidelines, based on the date when the crime was reported. Personal injury traffic crashes (10-46) and non-injury traffic crashes (10-45) retrieved from MNPD's CAD database. Excludes CFS with a disposition code of 6 or 11. For each incident or CAD record, the incident or dispatch location was assigned to the nearest street intersection.

South Precinct High Crime Intersections

Intersections with the highest concentrations of crime & traffic crashes - past 12 weeks.

METROPOLITAN POLICE DEPARTMENT
of Nashville and Davidson County

Violent Crime

Rank	Intersection	Precinct	ZIP	Count
1	MURFREESBORO PKE & PARRIS AV	South	37210	8
1	2ND AV S & MCCANN ST	South	37210	8
1	ARBOR PL & ARBOR RIDGE DR	South	37013	8
4	CANE RIDGE RD & BELL RD	South	37013	7
5	NOLENSVILLE PKE & OCALA DR	South	37211	6
5	PACKARD DR & BRENDA LN	South	37013	6
5	BELL RD & ZELIDA AV	South	37013	6
5	RICE RD & RURAL HILL RD	South	37013	6
9	BELL RD & BELL FORGE LN E	South	37013	5
9	WOBURN WAY & PICCADILLY ROW	South	37013	5
9	EAST THOMPSON LN & MURFREESBORO PKE	South	37211	5
9	I24 E & I24 E ENT RAMP	South	37211	5
9	BELL RD & BLUE HOLE RD	South	37013	5

Property Crime

Rank	Intersection	Precinct	ZIP	Count
1	WELCH RD & TRAVIS DR	South	37211	44
2	MURFREESBORO PKE & HAMILTON CHURCH RD	South	37013	22
3	PLUS PARK BLVD & PAVILION BLVD	South	37217	16
4	NOLENSVILLE PKE & HICKORYVIEW DR	South	37211	15
4	COLEMONT PL & PACKARD DR	South	37211	15
6	NOLENSVILLE PKE & EDMONDSON PKE	South	37211	12
7	WALLACE RD & LINBAR DR	South	37211	11
8	CANE RIDGE RD & BELL RD	South	37013	9
8	PICCADILLY ROW & BISHOPSGATE RD	South	37013	9
8	BELL RD & HICKORY HIGHLANDS DR	South	37013	9
8	BELL RD & THE OVERLOOK PVT DR	South	37013	9
12	OLD HICKORY BLVD & NOLENSVILLE PKE	South	37211	8
12	BRIDGEWAY DR & BRIDGEWAY CIR	South	37211	8

Traffic Crashes - Personal Injury

Rank	Intersection	Precinct	ZIP	Count
1	APACHE TR & HAYWOOD LN	South	37211	6
2	HOBSON PKE & MURFREESBORO PKE	South	37013	5
3	OLD MT VIEW RD & MURFREESBORO PKE	South	37013	4
3	I24 W & I440 W ENT RAMP	South	37210	4
3	HARDING PL & I24 W	South	37211	4
6	I24 W & I24 W ENT RAMP	South	37210	3
6	I24 W & I24 W EXIT RAMP	South	37211	3
6	BELL RD & ZELIDA AV	South	37013	3
6	I24 W & I24 W EXIT RAMP	South	37086	3
6	LAVERGNE COUCHVILLE PKE & MURFREESBORO PKE	South	37013	3
6	BELL RD & MURFREESBORO PKE	South	37013	3
6	OLD HICKORY BLVD & NOLENSVILLE PKE	South	37211	3
6	NOLENSVILLE PKE & EDMONDSON PKE	South	37211	3

Traffic Crashes - Non-Injury

Rank	Intersection	Precinct	ZIP	Count
1	BELL RD & MURFREESBORO PKE	South	37013	23
2	OLD HICKORY BLVD & NOLENSVILLE PKE	South	37211	21
3	HARDING PL & NOLENSVILLE PKE	South	37211	20
4	I24 E & I24 E ENT RAMP	South	37210	15
4	CANE RIDGE RD & BELL RD	South	37013	15
4	I24 W & I440 W ENT RAMP	South	37210	15
4	HARDING PL & METROPLEX DR	South	37211	15
8	DONELSON PKE & MURFREESBORO PKE	South	37217	14
8	I24 W & I24 W EXIT RAMP	South	37211	14
8	EAST THOMPSON LN & MURFREESBORO PKE	South	37211	14
11	I24 W EXIT RAMP &	South	37086	13
12	MURFREESBORO PKE & HAMILTON CHURCH RD	South	37013	12
12	BELL RD & I24 E	South	37013	12

Information summarized for CompStat week ending 02-04-17. (past 12 weeks of data). For each report, point data were plotted in a GIS and assigned to the nearest street intersection. Summary counts were then calculated for each intersection.

Sourced from MNPD ARMS on 2/8/2017 7:48:01 AM. Violent and property crime information sourced from incident reports using Uniform Crime Reporting definitions and reporting guidelines, based on the date when the crime was reported. Personal injury traffic crashes (10-46) and non-injury traffic crashes (10-45) retrieved from MNPD's CAD database. Excludes CFS with a disposition code of 6 or 11. For each incident or CAD record, the incident or dispatch location was assigned to the nearest street intersection.

Central Precinct High Crime Intersections

Intersections with the highest concentrations of crime & traffic crashes - past 12 weeks.

METROPOLITAN POLICE DEPARTMENT
of Nashville and Davidson County

Violent Crime

Rank	Intersection	Precinct	ZIP	Count
1	3RD AV S & BROADWAY	Central	37201	4
2	4TH AV N & BROADWAY	Central	37219	3
2	LEA AV & 7TH AV S	Central	37203	3
2	11TH AV N & BROADWAY	Central	37203	3
2	2ND AV N & JAMES ROBERTSON PKWY	Central	37201	3
6	ROSA L PARKS BLVD & JEFFERSON ST	Central	37208	2
6	12TH AV S & DEMONBREUN ST	Central	37203	2
6	4TH AV S & PEABODY ST	Central	37203	2
6	5TH AV S & ASH ST	Central	37203	2
6	4TH AV N & COMMERCE ST	Central	37219	2
6	2ND AV N & BROADWAY	Central	37201	2
6	CHARLOTTE AV & 5TH AV N	Central	37219	2
13	5TH AV N & THE ARCADE	Central	37219	1

Property Crime

Rank	Intersection	Precinct	ZIP	Count
1	4TH AV N & COMMERCE ST	Central	37219	14
2	ROSA L PARKS BLVD & JEFFERSON ST	Central	37208	13
3	3RD AV S & BROADWAY	Central	37201	12
4	3RD AV N & COMMERCE ST	Central	37201	10
4	2ND AV N & COMMERCE ST	Central	37201	10
4	BROADWAY & OPRY PL	Central	37203	10
7	PINE ST & 12TH AV S	Central	37203	9
8	4TH AV N & BROADWAY	Central	37219	7
8	4TH AV S & SYMPHONY PL	Central	37203	7
10	COMMERCE ST & 5TH AV N	Central	37219	6
10	5TH AV N & THE ARCADE	Central	37219	6
12	4TH AV N & DEADERICK ST	Central	37219	5
12	3RD AV N & DEADERICK ST	Central	37201	5

Traffic Crashes - Personal Injury

Rank	Intersection	Precinct	ZIP	Count
1	I24 E & SHELBY AV	Central	37213	2
1	12TH AV S & LAUREL ST	Central	37203	2
1	JAMES ROBERTSON PKWY & 3RD AV N	Central	37201	2
4	I40 W EXIT RAMP & DEMONBREUN ST	Central	37203	1
4	9TH AV N & CHURCH ST	Central	37203	1
4	BROADWAY & OPRY PL	Central	37203	1
4	7TH AV S & BROADWAY	Central	37203	1
4	GEORGE L DAVIS BLVD & GRUNDY ST	Central	37203	1
4	3RD AV N & CHURCH ST	Central	37201	1
4	CHARLOTTE AV & ROSA L PARKS AV	Central	37219	1
4	STOCKYARD ST & 2ND AV N	Central	37201	1
4	JO JOHNSTON AV & 2ND AV N	Central	37201	1
4	ROSA L PARKS BLVD & JEFFERSON ST	Central	37208	1

Traffic Crashes - Non-Injury

Rank	Intersection	Precinct	ZIP	Count
1	8TH AV S & LAFAYETTE ST	Central	37203	15
2	I40 W & I40 W EXIT RAMP	Central	37210	9
3	I40 W ENT RAMP & BROADWAY	Central	37203	8
3	4TH AV N & BROADWAY	Central	37219	8
3	I65 N & ROSA L PARKS BLVD	Central	37208	8
6	12TH AV N & BROADWAY	Central	37203	7
7	2ND AV S & LINDSLEY AV	Central	37210	6
7	BROADWAY & OPRY PL	Central	37203	6
7	8TH AV S & BROADWAY	Central	37203	6
7	I40 W ENT RAMP & I40 W EXIT RAMP	Central	37203	6
7	GEORGE L DAVIS BLVD & CHURCH ST	Central	37203	6
12	I40 W & I65 S ENT RAMP	Central	37203	5
12	3RD AV S & KOREAN VETERANS BLVD	Central	37201	5

Information summarized for CompStat week ending 02-04-17. (past 12 weeks of data). For each report, point data were plotted in a GIS and assigned to the nearest street intersection. Summary counts were then calculated for each intersection.

Sourced from MNPD ARMS on 2/8/2017 7:48:01 AM. Violent and property crime information sourced from incident reports using Uniform Crime Reporting definitions and reporting guidelines, based on the date when the crime was reported. Personal injury traffic crashes (10-46) and non-injury traffic crashes (10-45) retrieved from MNPD's CAD database. Excludes CFS with a disposition code of 6 or 11. For each incident or CAD record, the incident or dispatch location was assigned to the nearest street intersection.

Hermitage Precinct High Crime Intersections

Intersections with the highest concentrations of crime & traffic crashes - past 12 weeks.

METROPOLITAN POLICE DEPARTMENT
of Nashville and Davidson County

Violent Crime

Rank	Intersection	Precinct	ZIP	Count
1	MILLWOOD DR & MURFREESBORO PKE	Hermitage	37217	14
2	ELM HILL PKE &	Hermitage	37210	8
3	WHITE PINE DR & LUMBERJACK RD	Hermitage	37214	7
3	CARROLL ST & CHARLES E DAVIS BLVD	Hermitage	37210	7
5	FAIN ST & CHARLES E DAVIS BLVD	Hermitage	37210	6
5	VULTEE BLVD &	Hermitage	37217	6
7	OPRY MILLS DR & OPRYLAND DR	Hermitage	37214	5
7	TYLER DR & LEBANON PKE	Hermitage	37076	5
7	UNIVERSITY CT &	Hermitage	37210	5
10	CARROLL ST & UNIVERSITY CT	Hermitage	37210	4
11	CHARLES E DAVIS BLVD & CANNON ST	Hermitage	37210	3
11	BETTIE DR & BENNETT DR	Hermitage	37138	3
11	LUREE LN & GORDON LN	Hermitage	37076	3

Property Crime

Rank	Intersection	Precinct	ZIP	Count
1	OPRY MILLS DR & OPRYLAND DR	Hermitage	37214	113
2	SHUTE LN & LEBANON PKE	Hermitage	37076	29
3	KOHLS PVT DR & STONES RIVER GRNWY	Hermitage	37214	27
4	MURFREESBORO PKE & UNA ANTIOCH PKE	Hermitage	37013	14
5	MCGAVOCK PKE &	Hermitage	37214	13
5	HICKORY HILL LN & LEBANON PKE	Hermitage	37076	13
7	OPRYLAND DR & OPRYLAND	Hermitage	37214	12
7	FAIRWAY DR & LEBANON PKE	Hermitage	37214	12
7	JUAREZ DR & OLD HICKORY BLVD	Hermitage	37076	12
10	JACKSON DOWNS BLVD & LEBANON PKE	Hermitage	37214	11
11	OLD HICKORY BLVD &	Hermitage	37076	10
11	LARIMORE DR & WANDA DR	Hermitage	37214	10
11	CHARLES E DAVIS BLVD & J C NAPIER CT	Hermitage	37210	10

Traffic Crashes - Personal Injury

Rank	Intersection	Precinct	ZIP	Count
1	LEBANON PKE & OLD HICKORY BLVD	Hermitage	37076	5
2	DODSON CHAPEL RD & OLD HICKORY BLVD	Hermitage	37076	4
3	BRILEY PKWY S & GLASTONBURY RD	Hermitage	37217	3
3	MURFREESBORO PKE & RANSOM PL	Hermitage	37217	3
3	BELL RD & SMITH SPRINGS RD	Hermitage	37217	3
3	DONELSON PKE & I40 E EXIT RAMP	Hermitage	37214	3
3	I40 W & I40 W EXIT RAMP	Hermitage	37210	3
3	LEBANON PKE & DOWNEYMEADE DR	Hermitage	37214	3
9	LEBANON PKE & DONELSON PKE	Hermitage	37214	2
9	BRILEY PKWY N & BRILEY PKWY N EXT RAMP	Hermitage	37214	2
9	OLD LEBANON DIRT RD & OLD HICKORY BLVD	Hermitage	37076	2
9	JUAREZ DR & OLD HICKORY BLVD	Hermitage	37076	2
9	I40 E EXIT RAMP & CENTRAL PKE ENT RAMP	Hermitage	37076	2

Traffic Crashes - Non-Injury

Rank	Intersection	Precinct	ZIP	Count
1	ANDREW JACKSON PKWY & LEBANON PKE	Hermitage	37076	16
2	OPRY MILLS DR & OPRYLAND DR	Hermitage	37214	15
2	DODSON CHAPEL RD & OLD HICKORY BLVD	Hermitage	37076	15
4	I40 W & I40 W EXIT RAMP	Hermitage	37210	13
4	BLACKWOOD DR & BELL RD	Hermitage	37214	13
6	I40 E & BRILEY PKWY N	Hermitage	37210	11
6	I40 E & I40 E EXIT RAMP	Hermitage	37210	11
8	SHACKLETT DR & DONELSON PKE	Hermitage	37214	10
8	LEBANON PKE & OLD HICKORY BLVD	Hermitage	37076	10
10	MILLWOOD DR & MURFREESBORO PKE	Hermitage	37217	9
10	I40 E &	Hermitage	37210	9
12	I40 E & FESSLERS LN	Hermitage	37210	8
12	I40 E & DONELSON PKE	Hermitage	37214	8

Information summarized for CompStat week ending 02-04-17. (past 12 weeks of data). For each report, point data were plotted in a GIS and assigned to the nearest street intersection. Summary counts were then calculated for each intersection.

Sourced from MNPD ARMS on 2/8/2017 7:48:01 AM. Violent and property crime information sourced from incident reports using Uniform Crime Reporting definitions and reporting guidelines, based on the date when the crime was reported. Personal injury traffic crashes (10-46) and non-injury traffic crashes (10-45) retrieved from MNPD's CAD database. Excludes CFS with a disposition code of 6 or 11. For each incident or CAD record, the incident or dispatch location was assigned to the nearest street intersection.

North Precinct High Crime Intersections

METROPOLITAN POLICE DEPARTMENT
of Nashville and Davidson County

Intersections with the highest concentrations of crime & traffic crashes - past 12 weeks.

Violent Crime

Rank	Intersection	Precinct	ZIP	Count
1	REVELS DR & WHITES CREEK PKE	North	37207	11
2	SNELL BLVD & LAGRANGE DR	North	37218	6
2	24TH AV N & HYDE ST	North	37208	6
2	HERMAN ST & BLANK ST	North	37208	6
5	W TRINITY LN & HAMPTON ST	North	37207	5
5	BUENA VISTA PKE & TRINITY LN	North	37218	5
7	GREENBRIER RD & WHITES CREEK PKE	North	37080	4
7	GARRISON DR & CHARLIE PL	North	37207	4
7	14TH AV N & IRELAND ST	North	37208	4
10	JACKSON ST & 14TH AV N	North	37208	3
10	IRELAND ST & 16TH AV N	North	37208	3
10	DR DB TODD JR BLVD & JEFFERSON ST	North	37208	3
10	26TH AV N & JEFFERSON ST	North	37208	3

Property Crime

Rank	Intersection	Precinct	ZIP	Count
1	ROSA L PARKS BLVD & MONROE ST	North	37208	31
2	S HAMILTON RD & BUENA VISTA PKE	North	37218	21
3	W TRINITY LN & LIBERIA ST	North	37207	11
4	W TRINITY LN & HAMPTON ST	North	37207	9
5	REVELS DR & WHITES CREEK PKE	North	37207	8
6	W TRINITY LN & SCRUGGS LN	North	37207	7
7	BUENA VISTA PKE & TRINITY LN	North	37218	6
7	WHITES CREEK PKE & MOORMANS ARM RD	North	37207	6
7	S HAMILTON RD & RIVER DR	North	37218	6
10	FAIRVIEW DR & CLARKSVILLE PKE	North	37218	5
10	9TH AV N & CHEATHAM PL	North	37208	5
10	OWEN ST & LOOBY CIR	North	37208	5
10	22ND AV N & OSAGE ST	North	37208	5

Traffic Crashes - Personal Injury

Rank	Intersection	Precinct	ZIP	Count
1	I65 S & W TRINITY LN	North	37207	3
1	CLARKSVILLE PKE & ROSA L PARKS BLVD	North	37208	3
3	I40 W & 28TH AV N	North	37209	2
3	I40 W & I40 W ENT RAMP	North	37209	2
3	GREAT CIRCLE RD & CUMBERLAND BEND	North	37228	2
3	ROSA L PARKS BLVD & DOMINICAN DR	North	37228	2
3	READ AV & BRICK CHURCH PKE	North	37207	2
3	JOHN MALLETTE DR & COUNTY HOSPITAL RD	North	37218	2
3	I24 W & BIDWELL RD	North	37080	2
3	ALBION ST & DR D B TODD JR BLVD	North	37208	2
11	JO JOHNSTON AV & 19TH AV N	North	37203	1
11	25TH AV N & FELICIA ST	North	37209	1
11	I40 E ENT RAMP & I40 E	North	37209	1

Traffic Crashes - Non-Injury

Rank	Intersection	Precinct	ZIP	Count
1	ROSA L PARKS BLVD & DOMINICAN DR	North	37228	17
2	28TH AV N & JOHN A MERRITT BLVD	North	37209	11
3	S HAMILTON RD & BUENA VISTA PKE	North	37218	9
4	I65 S & W TRINITY LN	North	37207	8
5	I65 S & I24 E	North	37207	7
5	CHARLOTTE AV & 28TH AV N	North	37209	7
7	BAPTIST WORLD CENTER DR & W TRINITY LN	North	37207	6
8	SOUTHERLAND DR & BROOKLYN AV	North	37207	5
8	WHITES CREEK PKE & I24 E ENT RAMP	North	37080	5
8	CLARKSVILLE PKE & DOUGLAS RD	North	37080	5
8	CLARKSVILLE PKE & ROSA L PARKS BLVD	North	37208	5
12	I65 N ENT RAMP & I40 W	North	37208	4
12	I24 E & I24 E EXIT RAMP	North	37189	4

Information summarized for CompStat week ending 02-04-17. (past 12 weeks of data). For each report, point data were plotted in a GIS and assigned to the nearest street intersection. Summary counts were then calculated for each intersection.

Sourced from MNPD ARMS on 2/8/2017 7:48:01 AM. Violent and property crime information sourced from incident reports using Uniform Crime Reporting definitions and reporting guidelines, based on the date when the crime was reported. Personal injury traffic crashes (10-46) and non-injury traffic crashes (10-45) retrieved from MNPD's CAD database. Excludes CFS with a disposition code of 6 or 11. For each incident or CAD record, the incident or dispatch location was assigned to the nearest street intersection.

Madison Precinct High Crime Intersections

Intersections with the highest concentrations of crime & traffic crashes - past 12 weeks.

METROPOLITAN POLICE DEPARTMENT
of Nashville and Davidson County

Violent Crime

Rank	Intersection	Precinct	ZIP	Count
1	S GALLATIN PKE & MAPLE ST	Madison	37115	6
1	DULING AV & N GALLATIN PKE	Madison	37115	6
1	WESTCHESTER DR & BROOKDALE DR	Madison	37207	6
4	MAYVIEW DR & SNOW AV	Madison	37115	5
4	ARCHWOOD DR & ROOSEVELT AV	Madison	37115	5
4	E PALESTINE AV & E WEBSTER ST	Madison	37115	5
7	N DUPONT AV & MAY DR	Madison	37115	4
7	N GALLATIN PKE & NORTHSIDE DR	Madison	37115	4
7	DUE WEST AV N & OLD DUE WEST AV	Madison	37115	4
7	MOOREWOOD DR & RICHMOND HILL DR	Madison	37207	4
11	CREEKWOOD DR &	Madison	37207	3
11	WESTCHESTER DR & MEADOW CT	Madison	37207	3
11	WELWORTH ST & FLORENCE AV	Madison	37115	3

Property Crime

Rank	Intersection	Precinct	ZIP	Count
1	N GALLATIN PKE & NORTHSIDE DR	Madison	37115	69
2	TWIN HILLS DR & N GALLATIN PKE	Madison	37072	35
3	SKYLINE MEMORIAL CT & DICKERSON PKE	Madison	37115	26
4	N GALLATIN PKE & RIVERCHASE BLVD	Madison	37115	22
5	OLD HICKORY BLVD W & GALLATIN PKE	Madison	37115	19
6	ALTA LOMA RD & N GALLATIN PKE	Madison	37115	13
7	S GALLATIN PKE RAMP & S GALLATIN PKE	Madison	37115	10
8	MYATT DR & RIVERGATE PKWY	Madison	37115	9
8	N GALLATIN PKE & ONE MILE PKWY	Madison	37115	9
8	NEELYS BEND RD & S GALLATIN PKE	Madison	37115	9
11	S GALLATIN PKE & MAPLE ST	Madison	37115	8
11	CONFERENCE DR & N GALLATIN PKE	Madison	37072	8
13	MYATT DR & SPRING BRANCH DR	Madison	37115	7

Traffic Crashes - Personal Injury

Rank	Intersection	Precinct	ZIP	Count
1	MYATT DR & RIVERGATE PKWY	Madison	37115	4
2	OLD HICKORY BLVD W & GALLATIN PKE	Madison	37115	3
2	I65 S EXIT RAMP & I65 S	Madison	37115	3
2	DICKERSON PKE & OLD HICKORY BLVD	Madison	37207	3
5	OLD HICKORY BLVD W & N GRAYCROFT AV	Madison	37115	2
5	I65 N & I65 N ENT RAMP	Madison	37115	2
5	CONFERENCE DR & N GALLATIN PKE	Madison	37072	2
5	N DUPONT AV & MYATT DR	Madison	37115	2
5	ALTA LOMA RD & N GALLATIN PKE	Madison	37115	2
5	OLD HICKORY BLVD W & I65 N	Madison	37207	2
5	STATE RT 45 & RIO VISTA DR	Madison	37115	2
5	S GALLATIN PKE & MAPLE ST	Madison	37115	2
13	S GALLATIN PKE & HARRIS ST	Madison	37115	1

Traffic Crashes - Non-Injury

Rank	Intersection	Precinct	ZIP	Count
1	MYATT DR & RIVERGATE PKWY	Madison	37115	15
1	CONFERENCE DR & N GALLATIN PKE	Madison	37072	15
3	SKYLINE MEMORIAL CT & DICKERSON PKE	Madison	37115	13
4	OLD HICKORY BLVD W & GALLATIN PKE	Madison	37115	9
5	CONFERENCE DR & VIETNAM VETERANS BLVD EXT	Madison	37072	8
6	N GALLATIN PKE & RIVERCHASE BLVD	Madison	37115	7
6	S GALLATIN PKE & MAPLE ST	Madison	37115	7
6	HEAD DR & OLD HICKORY BLVD W	Madison	37115	7
6	SPRINGFIELD HWY & WILLIAMSON RD	Madison	37072	7
10	BRILEY PKWY W & BRILEY PKWY W ENT RAMP	Madison	37207	6
10	STATE RT 45 & MYATT DR	Madison	37115	6
10	E PALESTINE AV & S GALLATIN PKE	Madison	37115	6
13	RANDY RD & E OLD HICKORY BLVD	Madison	37115	5

Information summarized for CompStat week ending 02-04-17. (past 12 weeks of data). For each report, point data were plotted in a GIS and assigned to the nearest street intersection. Summary counts were then calculated for each intersection.

Sourced from MNPD ARMS on 2/8/2017 7:48:01 AM. Violent and property crime information sourced from incident reports using Uniform Crime Reporting definitions and reporting guidelines, based on the date when the crime was reported. Personal injury traffic crashes (10-46) and non-injury traffic crashes (10-45) retrieved from MNPD's CAD database. Excludes CFS with a disposition code of 6 or 11. For each incident or CAD record, the incident or dispatch location was assigned to the nearest street intersection.

Midtown Hills Precinct High Crime Intersections

Intersections with the highest concentrations of crime & traffic crashes - past 12 weeks.

METROPOLITAN POLICE DEPARTMENT
of Nashville and Davidson County

Violent Crime

Rank	Intersection	Precinct	ZIP	Count
1	14TH AV S & HORTON AV	Midtown	37212	16
2	POWELL AV & BRANSFORD AV	Midtown	37204	5
3	HARDING PL & SHADESCREST DR	Midtown	37211	4
3	OLD HICKORY BLVD & HICKORY TRACE DR	Midtown	37211	4
3	9TH AV S & HILLSIDE AV	Midtown	37203	4
3	NOLENSVILLE PKE & SWISS AV	Midtown	37211	4
3	WHITAKER DR & HUNTINGTON RIDGE DR	Midtown	37211	4
8	WHISPERING HILLS DR & BONERWOOD DR	Midtown	37211	3
8	BRIGHTWOOD AV &	Midtown	37215	3
8	14TH AV S & DEMONBREUN ST	Midtown	37203	3
8	EDGEHILL AV &	Midtown	37203	3
8	FRANKLIN PKE & KIRKWOOD AV	Midtown	37204	3
8	THOMPSON LN & ELIZABETH ST	Midtown	37211	3

Property Crime

Rank	Intersection	Precinct	ZIP	Count
1	POWELL AV & BRANSFORD AV	Midtown	37204	35
2	NOLENSVILLE PKE & SWISS AV	Midtown	37211	16
3	14TH AV S & DEMONBREUN ST	Midtown	37203	14
4	20TH AV N & STATE ST	Midtown	37203	12
5	ELLINGTON CIR & EDMONDSON PKE	Midtown	37211	11
6	OLD HICKORY BLVD & FRANKLIN PIKE CIR	Midtown	37027	10
6	WEST END AV & 17TH AV N	Midtown	37203	10
8	24TH AV N & PARMAN PL	Midtown	37203	9
9	CHARLOTTE AV &	Midtown	37203	8
9	KNOLLS PL & OLD HICKORY BLVD	Midtown	37211	8
11	WHISPERING HILLS DR & BONERWOOD DR	Midtown	37211	7
11	21ST AV N & CHARLOTTE AV	Midtown	37203	7
13	19TH AV S & 19TH AV N	Midtown	37203	6

Traffic Crashes - Personal Injury

Rank	Intersection	Precinct	ZIP	Count
1	NOLENSVILLE PKE & CONCORD RD	Midtown	37027	4
1	I65 S & I65 S EXIT RAMP	Midtown	37027	4
1	NOLENSVILLE PKE & MELROSE AV / PEACHTREE ST	Midtown	37211	4
1	MEDICAL CENTER DR & VANDERBILT HOSPITAL	Midtown	37212	4
5	WEST END AV & 21ST AV S	Midtown	37203	3
5	I65 S EXIT RAMP & I65 S	Midtown	37027	3
5	WEDGEWOOD AV & I65 N	Midtown	37203	3
5	I65 N & HARDING PL	Midtown	37220	3
5	HARDING PL & I65 N ENT RAMP	Midtown	37204	3
10	I65 N & I65 S ENT RAMP	Midtown	37204	2
10	HARDING PL & WAUFORD DR	Midtown	37211	2
10	NOLENSVILLE PKE & HOLT RD	Midtown	37013	2
10	BRENTWOOD EAST DR & OLD HICKORY BLVD	Midtown	37211	2

Traffic Crashes - Non-Injury

Rank	Intersection	Precinct	ZIP	Count
1	OLD HICKORY BLVD & FRANKLIN PIKE CIR	Midtown	37027	18
2	POWELL AV & POWELL PL	Midtown	37204	17
3	HARDING PL & TROUSDALE DR	Midtown	37211	16
3	OLD HICKORY BLVD & FRANKLIN PKE	Midtown	37027	16
5	I65 S & OLD HICKORY BLVD	Midtown	37027	13
6	I440 E & I440 ENT RAMP	Midtown	37204	11
6	I65 N & HARDING PL	Midtown	37220	11
6	I65 N & OLD HICKORY BLVD	Midtown	37027	11
6	OLD HICKORY BLVD & EDMONDSON PKE	Midtown	37211	11
10	HARDING PL & I65 N ENT RAMP	Midtown	37204	10
10	PIERCE AV & VANDERBILT HOSPITAL	Midtown	37240	10
12	21ST AV S & WEDGEWOOD AV / BLAKEMORE AV	Midtown	37212	9
12	31ST AV S & WEST END AV	Midtown	37203	9

Information summarized for CompStat week ending 02-04-17. (past 12 weeks of data). For each report, point data were plotted in a GIS and assigned to the nearest street intersection. Summary counts were then calculated for each intersection.

Sourced from MNPD ARMS on 2/8/2017 7:48:01 AM. Violent and property crime information sourced from incident reports using Uniform Crime Reporting definitions and reporting guidelines, based on the date when the crime was reported. Personal injury traffic crashes (10-46) and non-injury traffic crashes (10-45) retrieved from MNPD's CAD database. Excludes CFS with a disposition code of 6 or 11. For each incident or CAD record, the incident or dispatch location was assigned to the nearest street intersection.

County High Crime Intersections - Arrests

Intersections with the highest concentrations of arrests - past 12 weeks.

METROPOLITAN POLICE DEPARTMENT
of Nashville and Davidson County

DUI Arrests

Rank	Intersection	Precinct	ZIP	Count
1	ALBION ST & DR D B TODD JR BLVD	North	37208	9
2	12TH AV N & BROADWAY	Central	37203	8
2	EASTLAND AV & GALLATIN AV	East	37206	8
4	WOODLAND ST & 11TH ST (5 POINTS)	East	37206	6
4	GALLATIN AV & SEYMOUR AV	East	37206	6
4	BRILEY PKWY E EXT RAMP & DICKERSON PKE	Madison	37207	6
7	BRILEY PKWY W & BRICK CHURCH PKE	Madison	37207	5
8	ELLINGTON PKWY & HART LN	East	37207	4
8	TRINITY LN & DICKERSON PKE	East	37207	4
8	MEDICAL CENTER DR & VANDERBILT HOSPITAL	Midtown	37212	4
8	NOLENSVILLE PKE & EDMONDSON PKE	South	37211	4
12	NOLENSVILLE PKE & WELSHWOOD DR	South	37211	3
12	DONELSON PKE & MURFREESBORO PKE	South	37217	3

Drug-Related Arrests

Rank	Intersection	Precinct	ZIP	Count
1	WEST END AV & 25TH AV S	Midtown	37203	13
1	WHISPERING OAKS PL & TANGLEWOOD CT	South	37211	13
3	OLD HICKORY BLVD & PRINCETON PL	Hermitage	37076	12
3	18TH AV N & CHURCH ST	Midtown	37203	12
3	S 5TH ST & SHELBY AV	East	37206	12
6	MURFREESBORO PKE & PARRIS AV	South	37210	11
6	EAST THOMPSON LN & MURFREESBORO PKE	South	37211	11
8	ROYAL PKWY & DONELSON PKE	Hermitage	37214	10
8	EDGEHILL AV & 12TH AV S	Midtown	37212	10
10	UNIVERSITY CT & 1ST AV S	Hermitage	37210	9
10	N GALLATIN PKE & NORTHSIDE DR	Madison	37115	9
10	ROBERTSON ST & LEWIS ST	Hermitage	37210	9
13	CANE RIDGE RD & BELL RD	South	37013	8

Felony Arrests

Rank	Intersection	Precinct	ZIP	Count
1	2ND AV N & JAMES ROBERTSON PKWY	Central	37201	61
2	DELAWARE AV & 31ST AV N	North	37209	18
3	ALBION ST & DR D B TODD JR BLVD	North	37208	17
3	GAY ST & 2ND AV N	Central	37201	17
5	HILL AV & BLANTON AV	South	37210	15
6	1ST AV N & GAY ST	Central	37201	14
7	LEA AV & 7TH AV S	Central	37203	9
7	MURFREESBORO PKE & PARRIS AV	South	37210	9
7	CHARLOTTE PKE &	West	37209	9
7	OLD HICKORY BLVD & PRINCETON PL	Hermitage	37076	9
11	SYLVAN ST & S 6TH ST	East	37206	8
11	S 5TH ST & SHELBY AV	East	37206	8
13	N GALLATIN PKE & NORTHSIDE DR	Madison	37115	7

Weapons Law Violation Arrests

Rank	Intersection	Precinct	ZIP	Count
1	MOSS RD & WINTON DR	South	37013	5
2	S 5TH ST & SHELBY AV	East	37206	4
2	EDGEHILL AV & 12TH AV S	Midtown	37212	4
4	21ST AV N & CHURCH ST	Midtown	37203	3
4	WEST END AV & 30TH AV S	Midtown	37203	3
4	BRILEY PKWY N & I24 E EXIT RAMP	South	37211	3
4	12TH AV N & HEIMAN ST	North	37208	3
4	S 7TH ST & SYLVAN ST	East	37206	3
4	OAKWOOD AV & BETHWOOD DR	East	37207	3
4	ASHLAND CITY HWY & CLARKSVILLE PKE	North	37218	3
4	BLUE HOLE RD &	South	37013	3
12	CEDARHILL CT & CEDARHILL DR	South	37013	2
12	PETTUS RD & PRESTON RD	South	37013	2

Information summarized for CompStat week ending 02-04-17. (past 12 weeks of data). For each report, point data were plotted in a GIS and assigned to the nearest street intersection. Summary counts were then calculated for each intersection.

Sourced from MNPD ARMS on 2/8/2017 7:48:01 AM. For each arrest, the arrest location was assigned to the nearest street intersection. This report does not take into account the number of charges. 1 arrest = 1 body.

County Hot Addresses
Multiple CFS / Arrests at the Same Location, Past 12 Weeks

METROPOLITAN POLICE DEPARTMENT
of Nashville and Davidson County

CFS Location / Nearby Business	Count	Counts - Top Ten Codes
639 LAFAYETTE ST ***Nashville Rescue Mission***	**210**	102 - Want Officer for Investigation / Assistance (10-43) 61 - Disorderly Person (10-44) 12 - Suicidal Person (10-63)
709 5TH AV S ***Greyhound***	**126**	58 - Want Officer for Investigation / Assistance (10-43) 38 - Disorderly Person (10-44) 6 - Theft (10-50)
705 DREXEL ST ***Room In the Inn***	**95**	53 - Want Officer for Investigation / Assistance (10-43) 22 - Disorderly Person (10-44) 4 - Theft (10-50)
5101 HARDING PL ***MNPD South Precinct***	**92**	33 - Want Officer for Investigation / Assistance (10-43) 27 - Domestic Disturbance (10-41) 19 - Theft (10-50)
4040 NOLENSVILLE PIKE ***Walmart***	**91**	20 - Want Officer for Investigation / Assistance (10-43) 17 - Disorderly Person (10-44) 17 - Theft (10-50)
2000 CHURCH ST ***Baptist Hospital***	**91**	27 - Want Officer for Investigation / Assistance (10-43) 18 - Transport Prisoner / Suspect (10-16) 13 - Fight / Assault (10-57)
391 WALLACE RD ***Southern Hills Medical Center***	**90**	32 - Transport Prisoner / Suspect (10-16) 16 - Fight / Assault (10-57) 12 - Domestic Disturbance (10-41)
1818 ALBION ST ***Nashville General Hospital School***	**86**	37 - Want Officer for Investigation / Assistance (10-43) 12 - Transport Prisoner / Suspect (10-16) 7 - Fight / Assault (10-57)
433 OPRY MILLS DR ***Opry Mills***	**79**	24 - Theft (10-50) 21 - Want Officer for Investigation / Assistance (10-43) 9 - Disorderly Person (10-44)
512 1ST AV N	**77**	28 - Want Officer for Investigation / Assistance (10-43) 26 - Domestic Disturbance (10-41) 8 - Theft (10-50)
2232 GALLATIN PIKE N	**76**	24 - Transport Prisoner / Suspect (10-16) 21 - Theft (10-50) 9 - Disorderly Person (10-44)
936 E TRINITY LN ***MNPD East Precinct***	**75**	35 - Want Officer for Investigation / Assistance (10-43) 12 - Domestic Disturbance (10-41) 11 - Theft (10-50)
5655 FRIST BLVD ***Summit Medical Center***	**73**	30 - Transport Prisoner / Suspect (10-16) 8 - Domestic Disturbance (10-41) 8 - Want Officer for Investigation / Assistance (10-43)
3701 JAMES KAY LN ***MNPD Hermitage Precinct***	**73**	29 - Want Officer for Investigation / Assistance (10-43) 19 - Domestic Disturbance (10-41) 7 - Theft (10-50)
24 LAFAYETTE ST ***Z Mart***	**69**	39 - Disorderly Person (10-44) 13 - Want Officer for Investigation / Assistance (10-43) 6 - Fight / Assault (10-57)

Arrest Location	Count	Counts - Top Charges
512 1ST AV N	**177**	44 - Failure to appear- class b or c misd. 39 - Probation violation- misdemeanor 21 - Probation violation- community corrections viol.
408 2ND AVE N	**167**	44 - Probation violation- misdemeanor 27 - Probation violation- community corrections viol. 27 - Failure to appear- class b or c misd.
7044 CHARLOTTE PIKE	**132**	73 - Theft of merchandise - $500 or less 39 - Theft of merchandise- $1,000 or less 15 - Criminal trespass
512 1ST AVE N	**130**	38 - Failure to appear- class b or c misd. 36 - Probation violation- misdemeanor 20 - Failure to be booked (state citation)
639 LAFAYETTE ST	**108**	26 - Public intoxication 25 - Criminal trespass 18 - Failure to be booked (state citation)
512 1ST AVE NORTH	**89**	51 - Failure to appear- class b or c misd. 12 - Failure to be booked (state citation) 11 - Failure to appear - felony or class a misd.
1ST AVE N & GAY ST	**69**	19 - Failure to appear- class b or c misd. 14 - Probation violation- misdemeanor 8 - Probation violation- felony
2232 N GALLATIN PIKE	**63**	36 - Theft of merchandise- $1,000 or less 15 - Theft of merchandise - $500 or less 7 - Legend drug poss. w/out prescription
4040 NOLENSVILLE PIKE	**57**	16 - Theft of merchandise - $500 or less 14 - Theft of merchandise- $1,000 or less 8 - Public intoxication
400 CHARLOTTE AVE	**49**	20 - Criminal trespass 18 - Public intoxication 7 - Disorderly conduct
512 31ST AVE N	**46**	16 - Probation violation- misdemeanor 13 - Failure to appear- class b or c misd. 6 - Failure to be booked (state citation)
1417 MURFREESBORO PIKE	**44**	19 - Leaving scene of accident - damage $500 or less 16 - Accident - failure to report 6 - Driving- suspended license
1818 ALBION ST	**43**	8 - Assault, officer/responder -agg -deadly weapon - int/kn 7 - Driving under the influence
514 8TH AVE S	**37**	34 - Criminal trespass 2 - Drug paraphernalia- unlawful use 1 - Failure to be booked (state citation)
20 LAFAYETTE ST	**35**	19 - Criminal trespass 10 - Public intoxication 5 - Failure to be booked (state citation)

Sourced from MNPD ARMS on 2/8/2017 7:48:01 AM. CAD calls retrieved from Metropolitan Emergency Communications Center's Computer Aided Dispatch system. Includes only calls where an officer response was made. Disposition codes 6 (Backup) and 11 (Signal 9) are excluded. Self-initiated calls are excluded. Calls dispatched to interstate RPAs and intersections are excluded. Teleserve calls are excluded. Arrest information retrieved from the MNPD RMS warrants / arrests database. 1 arrest = 1 body. Includes adult and juvenile arrests. 'Nearby Business' refers to a business establishment in close proximity of the address listed, and is provided for informational purposes only. There is no guarantee that all calls were dispatched to the business listed, because in some cases, multiple business establishments have the same address (e.g. a discount store that also contains a pharmacy). Due to the unique nature of apartment-based reporting, individual unit numbers and the address of the main office for a complex may sometimes both appear in this report.

West Precinct Hot Addresses
Multiple CFS / Arrests at the Same Location, Past 12 Weeks

METROPOLITAN POLICE DEPARTMENT
of Nashville and Davidson County

CFS Location / Nearby Business	Count	Counts - Top Ten Codes
7044 CHARLOTTE PIKE ***Walmart Supercenter***	**64**	22 - Transport Prisoner / Suspect (10-16) 11 - Theft (10-50) 10 - Disorderly Person (10-44)
5500 CHARLOTTE PIKE ***MNPD West Precinct***	**61**	29 - Want Officer for Investigation / Assistance (10-43) 9 - Theft (10-50) 8 - Disorderly Person (10-44)
6814 CHARLOTTE PIKE ***Target***	**33**	15 - Community Policing Activity (10-15) 9 - Theft (10-50) 3 - Vehicle Accident - Property Damage (10-45)
2126 ABBOTT MARTIN RD ***Green Hills Mall***	**33**	13 - Theft (10-50) 4 - Disorderly Person (10-44) 4 - Vehicle Accident - Property Damage (10-45)
4220 HARDING PIKE ***St Thomas Hospital***	**25**	13 - Want Officer for Investigation / Assistance (10-43) 4 - Transport Prisoner / Suspect (10-16) 2 - Fight / Assault (10-57)
4601 ALABAMA AV ***Daily's***	**24**	8 - Disorderly Person (10-44) 6 - Theft (10-50) 4 - Want Officer for Investigation / Assistance (10-43)
7087 HIGHWAY 70 S ***Kroger***	**22**	6 - Want Officer for Investigation / Assistance (10-43) 6 - Disorderly Person (10-44) 2 - Suspicious Person (10-40)
865 BELLEVUE RD	**16**	12 - Investigate 911 Hang-Up Call (10-88) 2 - Want Officer for Investigation / Assistance (10-43) 2 - Vehicle Accident - Property Damage (10-45)
3813 HILLSBORO PIKE ***Green Hills Mall***	**15**	5 - Theft (10-50) 4 - Transport Prisoner / Suspect (10-16) 2 - Disorderly Person (10-44)
26 WHITE BRIDGE PIKE ***Target***	**14**	8 - Theft (10-50) 2 - Want Officer for Investigation / Assistance (10-43) 1 - Vehicle Accident - Property Damage (10-45)
7034 CHARLOTTE PIKE	**14**	9 - Theft (10-50) 1 - Want Officer for Investigation / Assistance (10-43) 1 - Suspicious Person (10-40)
5705 CHARLOTTE PIKE ***Kroger***	**13**	5 - Disorderly Person (10-44) 4 - Want Officer for Investigation / Assistance (10-43) 1 - Vehicle Accident - Property Damage (10-45)
5600 CHARLOTTE PIKE ***Walgreen's***	**12**	6 - Vehicle Accident - Property Damage (10-45) 3 - Want Officer for Investigation / Assistance (10-43) 1 - Disorderly Person (10-44)
5610 VINE RIDGE DR	**12**	12 - Investigate 911 Hang-Up Call (10-88)
4221 STAMMER PL	**12**	12 - Vehicle Blocking Right of Way (10-49)

Arrest Location	Count	Counts - Top Charges
7044 CHARLOTTE PIKE	**132**	73 - Theft of merchandise - $500 or less 39 - Theft of merchandise- $1,000 or less 15 - Criminal trespass
400 DAVIDSON RD	**20**	17 - Disorderly conduct 2 - Poss. or casual exchange-cont.sub. 2 - Robbery- agg.- weapon or object
6814 CHARLOTTE PIKE	**18**	13 - Theft of merchandise - $500 or less 4 - Theft of merchandise- > $500 but < $1,000 3 - Failure to be booked (state citation)
CABOT DR & CHARLOTTE PIKE	**14**	6 - Driving- suspended license 4 - Driving- revoked license 3 - Driv. lic. - no d/l
3813 HILLSBORO PIKE	**12**	4 - Theft of merchandise - $500 or less 4 - Theft of merchandise- > $500 but < $1,000 3 - Theft of merchandise- $1,000 or less
2126 ABBOTT MARTIN RD	**10**	6 - Theft of merchandise - $500 or less 3 - Theft of merchandise- > $500 but < $1,000 2 - Juvenile, loitering during school hours
621 MCPHERSON DR	**10**	10 - Criminal trespass
CHARLOTTE PIKE & DAVIDSON DR	**10**	4 - Probation violation- misdemeanor 2 - Driv. lic. - no d/l 2 - Driving- revoked license
I 40 E & WHITE BRIDGE PIKE	**8**	2 - Driving- suspended license 2 - Drug paraphernalia- unlawful use 2 - Poss.w/int-cont.sub.- marijuana 14.175-4,535 gr.
40TH AVE N & CHARLOTTE AVE	**8**	5 - Poss. or casual exchange-cont.sub. 3 - Legend drug poss. w/out prescription 3 - Driving- suspended license
45TH AVE N & GEORGIA AVE	**7**	3 - Driving- revoked license 2 - Driv. lic. - no d/l 2 - Driving- suspended license
5500 CHARLOTTE PIKE	**7**	2 - Failure to be booked (state citation) 2 - Robbery- esp. agg. 1 - Probation violation- felony
CHARLOTTE PIKE & OCEOLA AVE	**7**	3 - Driv. lic. - no d/l 2 - Drug paraphernalia- unlawful use 2 - Driving- suspended license
CHARLOTTE PIKE & OLD CHARLOTTE PIKE	**6**	3 - Driving- suspended license 2 - Probation violation- misdemeanor 1 - Failure to appear- class b or c misd.
CHARLOTTE PIKE & WHITE BRIDGE PIKE	**6**	2 - Driving- suspended license 1 - Drug paraphernalia- unlawful use 1 - Driv. lic. - poss. of revoked, susp. or altered

Sourced from MNPD ARMS on 2/8/2017 7:48:01 AM. CAD calls retrieved from Metropolitan Emergency Communications Center's Computer Aided Dispatch system. Includes only calls where an officer response was made. Disposition codes 6 (Backup) and 11 (Signal 9) are excluded. Self-initiated calls are excluded. Calls dispatched to interstate RPAs and intersections are excluded. Teleserve calls are excluded. Arrest information retrieved from the MNPD RMS warrants / arrests database. 1 arrest = 1 body. Includes adult and juvenile arrests. 'Nearby Business' refers to a business establishment in close proximity of the address listed, and is provided for informational purposes only. There is no guarantee that all calls were dispatched to the business listed, because in some cases, multiple business establishments have the same address (e.g. a discount store that also contains a pharmacy). Due to the unique nature of apartment-based reporting, individual unit numbers and the address of the main office for a complex may sometimes both appear in this report.

East Precinct Hot Addresses
Multiple CFS / Arrests at the Same Location, Past 12 Weeks

METROPOLITAN POLICE DEPARTMENT
of Nashville and Davidson County

CFS Location / Nearby Business	Count	Counts - Top Ten Codes
936 E TRINITY LN ***MNPD East Precinct***	**75**	35 - Want Officer for Investigation / Assistance (10-43) 12 - Domestic Disturbance (10-41) 11 - Theft (10-50)
600 SHELBY AV	**54**	20 - Disorderly Person (10-44) 13 - Theft (10-50) 4 - Shots Fired (10-83)
130 W TRINITY LN ***Love's Truck Stop***	**31**	9 - Disorderly Person (10-44) 7 - Want Officer for Investigation / Assistance (10-43) 7 - Vehicle Accident - Property Damage (10-45)
3410 GALLATIN PIKE ***Kroger***	**24**	7 - Want Officer for Investigation / Assistance (10-43) 6 - Theft (10-50) 3 - Disorderly Person (10-44)
500 MAIN ST	**24**	14 - Disorderly Person (10-44) 4 - Vehicle Accident - Property Damage (10-45) 2 - Fight / Assault (10-57)
509 LISCHEY AV	**19**	19 - Burglary - Residence (10-70)
1120 LITTON AV	**16**	5 - Want Officer for Investigation / Assistance (10-43) 2 - Domestic Disturbance (10-41) 2 - Burglary - Non-Residence (10-71)
1118 DICKERSON PIKE	**15**	8 - Theft (10-50) 3 - Burglary - Non-Residence (10-71) 1 - Shooting (10-52)
511 S 8TH ST	**15**	5 - Disorderly Person (10-44) 5 - Want Officer for Investigation / Assistance (10-43) 1 - Fight / Assault (10-57)
2600 GALLATIN PIKE	**15**	8 - Disorderly Person (10-44) 3 - Want Officer for Investigation / Assistance (10-43) 2 - Theft (10-50)
100 W TRINITY LN	**14**	6 - Want Officer for Investigation / Assistance (10-43) 3 - Disorderly Person (10-44) 2 - Vehicle Accident - Property Damage (10-45)
711 GALLATIN AV ***Kroger***	**14**	4 - Vehicle Accident - Property Damage (10-45) 3 - Disorderly Person (10-44) 2 - Vehicle Blocking Right of Way (10-49)
SHELBY PARK	**14**	3 - Disorderly Person (10-44) 3 - Want Officer for Investigation / Assistance (10-43) 2 - Suspicious Person (10-40)
824 MAIN ST ***Weiss Liquors Inc***	**13**	6 - Disorderly Person (10-44) 1 - Suspicious Person (10-40) 1 - Domestic Disturbance (10-41)
2610 GALLATIN PIKE	**13**	6 - Burglary - Non-Residence (10-71) 4 - Want Officer for Investigation / Assistance (10-43) 2 - Theft (10-50)

Arrest Location	Count	Counts - Top Charges
S 5TH ST & SHELBY AVE	**32**	10 - Poss. or casual exchange-cont.sub. 5 - Driving- suspended license 5 - Driv. lic. - no d/l
401 WALTON LN	**30**	12 - Disorderly conduct 7 - Assault- simple - bodily injury 4 - Assault
110 GALLATIN AVE	**24**	15 - Disorderly conduct 5 - Assault 3 - Poss. or casual exchange-cont.sub.
130 W TRINITY LN	**21**	4 - Driving- revoked license 3 - Criminal trespass 3 - Drug paraphernalia- unlawful use
DICKERSON PIKE & HART LN	**21**	5 - Failure to appear- class b or c misd. 5 - Driving- revoked license 4 - Driving- suspended license
S 7TH ST & SYLVAN ST	**21**	7 - Driving- revoked license 5 - Driving- suspended license 4 - Theft of property- $500 or less
S 4TH ST & SHELBY AVE	**20**	6 - Driving- suspended license 5 - Driving- revoked license 2 - Driv. lic. - no d/l
S 6TH ST & SHELBY AVE	**19**	6 - Driving- revoked license 5 - Driving- suspended license 3 - Driv. lic. - no d/l
S 7TH ST & SHELBY AVE	**17**	11 - Driving- revoked license 2 - Drug paraphernalia- unlawful use 2 - Driving- suspended license
S 8TH ST & SHELBY AVE	**15**	4 - Driving- revoked license 2 - Assault, domestic bodily injury 2 - Failure to appear- class b or c misd.
BROADMOOR DR & ELLINGTON PKWY N	**15**	9 - Driving- revoked license 3 - Driving- suspended license 1 - Driving- revoked license, 2nd offense
EASTLAND AVE & GALLATIN AVE	**14**	7 - Driving under the influence 5 - Implied consent - civil 2 - Poss. or casual exchange-cont.sub.
BRILEY PKWY E & GALLATIN PIKE	**12**	4 - Driving- suspended license 4 - Poss. or casual exchange-cont.sub. 2 - Driving- revoked license
DICKERSON PIKE & W TRINITY LN	**11**	4 - Driving- suspended license 3 - Poss. or casual exchange-cont.sub. 2 - Drug paraphernalia- unlawful use
GALLATIN AVE & SEYMOUR AVE	**11**	6 - Driving under the influence 2 - Driving- suspended license 1 - Driv. lic. - no d/l

Sourced from MNPD ARMS on 2/8/2017 7:48:01 AM. CAD calls retrieved from Metropolitan Emergency Communications Center's Computer Aided Dispatch system. Includes only calls where an officer response was made. Disposition codes 6 (Backup) and 11 (Signal 9) are excluded. Self-initiated calls are excluded. Calls dispatched to interstate RPAs and intersections are excluded. Teleserve calls are excluded. Arrest information retrieved from the MNPD RMS warrants / arrests database. 1 arrest = 1 body. Includes adult and juvenile arrests. 'Nearby Business' refers to a business establishment in close proximity of the address listed, and is provided for informational purposes only. There is no guarantee that all calls were dispatched to the business listed, because in some cases, multiple business establishments have the same address (e.g. a discount store that also contains a pharmacy). Due to the unique nature of apartment-based reporting, individual unit numbers and the address of the main office for a complex may sometimes both appear in this report.

South Precinct Hot Addresses
Multiple CFS / Arrests at the Same Location, Past 12 Weeks

METROPOLITAN POLICE DEPARTMENT
of Nashville and Davidson County

CFS Location / Nearby Business	Count	Counts - Top Ten Codes
5101 HARDING PL ***MNPD South Precinct***	**92**	33 - Want Officer for Investigation / Assistance (10-43) 27 - Domestic Disturbance (10-41) 19 - Theft (10-50)
4040 NOLENSVILLE PIKE ***Walmart***	**91**	20 - Want Officer for Investigation / Assistance (10-43) 17 - Disorderly Person (10-44) 17 - Theft (10-50)
391 WALLACE RD ***Southern Hills Medical Center***	**90**	32 - Transport Prisoner / Suspect (10-16) 16 - Fight / Assault (10-57) 12 - Domestic Disturbance (10-41)
5824 NOLENSVILLE PIKE ***Walmart***	**40**	12 - Theft (10-50) 11 - Want Officer for Investigation / Assistance (10-43) 10 - Disorderly Person (10-44)
13011 OLD HICKORY BLVD ***BP***	**39**	13 - Vehicle Accident - Property Damage (10-45) 8 - Want Officer for Investigation / Assistance (10-43) 6 - Disorderly Person (10-44)
3035 HAMILTON CHURCH RD ***Walmart***	**35**	8 - Want Officer for Investigation / Assistance (10-43) 5 - Disorderly Person (10-44) 5 - Vehicle Accident - Property Damage (10-45)
5319 MT VIEW RD ***Kroger***	**26**	12 - Want Officer for Investigation / Assistance (10-43) 6 - Vehicle Accident - Property Damage (10-45) 5 - Disorderly Person (10-44)
4190 NOLENSVILLE PIKE	**24**	18 - Disorderly Person (10-44) 2 - Want Officer for Investigation / Assistance (10-43) 2 - Fight / Assault (10-57)
5520 NOLENSVILLE PIKE	**23**	10 - Theft (10-50) 6 - Vehicle Accident - Property Damage (10-45) 3 - Transport Prisoner / Suspect (10-16)
61 EAST THOMPSON LN ***Kroger***	**22**	8 - Want Officer for Investigation / Assistance (10-43) 5 - Transport Prisoner / Suspect (10-16) 3 - Theft (10-50)
318 HARDING PL	**20**	7 - Disorderly Person (10-44) 4 - Theft (10-50) 3 - Want Officer for Investigation / Assistance (10-43)
1155 BELL RD ***Home Depot***	**20**	7 - Burglary - Non-Residence (10-71) 4 - Vehicle Accident - Property Damage (10-45) 2 - Theft (10-50)
5140 NOLENSVILLE PIKE	**19**	19 - Burglary - Non-Residence (10-71)
5272 CANE RIDGE RD	**18**	7 - Want Officer for Investigation / Assistance (10-43) 5 - Disorderly Person (10-44) 2 - Domestic Disturbance (10-41)
15007 OLD HICKORY BLVD	**18**	7 - Want Officer for Investigation / Assistance (10-43) 4 - Disorderly Person (10-44) 3 - Vehicle Accident - Property Damage (10-45)

Arrest Location	Count	Counts - Top Charges
4040 NOLENSVILLE PIKE	**57**	16 - Theft of merchandise - $500 or less 14 - Theft of merchandise- $1,000 or less 8 - Public intoxication
1417 MURFREESBORO PIKE	**44**	19 - Leaving scene of accident - damage $500 or less 16 - Accident - failure to report 6 - Driving- suspended license
MURFREESBORO PIKE & THOMPSON PL	**31**	11 - Driv. lic. - no d/l 9 - Poss. or casual exchange-cont.sub. 7 - Driving- suspended license
1200 2ND AVE S	**25**	21 - Disorderly conduct 3 - Juvenile, runaway 2 - Poss. or casual exchange-cont.sub.
391 WALLACE RD	**25**	4 - Driv. lic. - no d/l 3 - Driving- revoked license 3 - Driving under the influence
411 MURFREESBORO PIKE	**19**	5 - Drug paraphernalia- unlawful use 3 - Failure to be booked (state citation) 3 - Criminal trespass
BELL RD & MURFREESBORO PIKE	**19**	4 - Driv. lic. - no d/l 4 - Driving- revoked license 4 - Failure to be booked (state citation)
HARDING PL & NOLENSVILLE PIKE	**18**	7 - Driv. lic. - no d/l 4 - Driving- suspended license 3 - Poss. or casual exchange-cont.sub.
5101 HARDING PL	**18**	3 - Juvenile, runaway 2 - Probation violation- misdemeanor 2 - Failure to be booked (state citation)
220 BLANTON AVE	**18**	7 - Community superv. viol. by felony off. 6 - Probation violation- felony 4 - Sex offender registration violation - 1st offense
2ND AVE S & LAFAYETTE ST	**15**	4 - Driving- suspended license 4 - Poss. or casual exchange-cont.sub. 3 - Driving- revoked license
360 TANGLEWOOD CT	**15**	13 - Poss. or casual exchange-cont.sub. 4 - Drug paraphernalia- unlawful use 1 - Failure to be booked (state citation)
BELL RD & HICKORY HOLLOW TER	**15**	4 - Driv. lic. - no d/l 4 - Driving- suspended license 2 - Driving under the influence
MCGAVOCK PIKE & MURFREESBORO PIKE	**15**	6 - Driv. lic. - no d/l 5 - Driving- suspended license 3 - Poss. or casual exchange-cont.sub.
CLAIBORNE ST & LAFAYETTE ST	**14**	5 - Driving- revoked license 5 - Forgery- $500 or less 4 - Robbery- agg.- weapon or object

Sourced from MNPD ARMS on 2/8/2017 7:48:01 AM. CAD calls retrieved from Metropolitan Emergency Communications Center's Computer Aided Dispatch system. Includes only calls where an officer response was made. Disposition codes 6 (Backup) and 11 (Signal 9) are excluded. Self-initiated calls are excluded. Calls dispatched to interstate RPAs and intersections are excluded. Teleserve calls are excluded. Arrest information retrieved from the MNPD RMS warrants / arrests database. 1 arrest = 1 body. Includes adult and juvenile arrests. 'Nearby Business' refers to a business establishment in close proximity of the address listed, and is provided for informational purposes only. There is no guarantee that all calls were dispatched to the business listed, because in some cases, multiple business establishments have the same address (e.g. a discount store that also contains a pharmacy). Due to the unique nature of apartment-based reporting, individual unit numbers and the address of the main office for a complex may sometimes both appear in this report.

Central Precinct Hot Addresses
Multiple CFS / Arrests at the Same Location, Past 12 Weeks

METROPOLITAN POLICE DEPARTMENT
of Nashville and Davidson County

CFS Location / Nearby Business	Count	Counts - Top Ten Codes
639 LAFAYETTE ST ***Nashville Rescue Mission***	**210**	102 - Want Officer for Investigation / Assistance (10-43) 61 - Disorderly Person (10-44) 12 - Suicidal Person (10-63)
709 5TH AV S ***Greyhound***	**126**	58 - Want Officer for Investigation / Assistance (10-43) 38 - Disorderly Person (10-44) 6 - Theft (10-50)
705 DREXEL ST ***Room In the Inn***	**95**	53 - Want Officer for Investigation / Assistance (10-43) 22 - Disorderly Person (10-44) 4 - Theft (10-50)
512 1ST AV N	**77**	28 - Want Officer for Investigation / Assistance (10-43) 26 - Domestic Disturbance (10-41) 8 - Theft (10-50)
400 CHARLOTTE AV ***Tennessee Public Transportation Association***	**59**	37 - Want Officer for Investigation / Assistance (10-43) 5 - Disorderly Person (10-44) 4 - Intoxicated Person (10-42)
1201 BROADWAY	**59**	36 - Disorderly Person (10-44) 12 - Want Officer for Investigation / Assistance (10-43) 4 - Theft (10-50)
111 N 1ST ST ***Travel Centers of America***	**47**	24 - Want Officer for Investigation / Assistance (10-43) 9 - Disorderly Person (10-44) 3 - Vehicle Accident - Property Damage (10-45)
227 SHELBY AV ***Exxon***	**46**	23 - Disorderly Person (10-44) 13 - Want Officer for Investigation / Assistance (10-43) 5 - Theft (10-50)
601 KOREAN VETERANS BLVD	**37**	11 - Want Officer for Investigation / Assistance (10-43) 11 - Theft (10-50) 6 - Domestic Disturbance (10-41)
9 HERMITAGE AV	**32**	16 - Disorderly Person (10-44) 3 - Want Officer for Investigation / Assistance (10-43) 3 - Intoxicated Person (10-42)
1101 BROADWAY ***Exxon***	**31**	16 - Disorderly Person (10-44) 7 - Want Officer for Investigation / Assistance (10-43) 2 - Vehicle Accident - Property Damage (10-45)
100 WOODLAND ST ***Davidson County Juvenile Detention***	**30**	16 - Want Officer for Investigation / Assistance (10-43) 6 - Domestic Disturbance (10-41) 2 - Disorderly Person (10-44)
121 4TH AV S ***Hilton Nashville Downtown***	**27**	11 - Disorderly Person (10-44) 6 - Theft (10-50) 3 - Fight / Assault (10-57)
408 2ND AV N ***Davidson County Community Corrections***	**24**	5 - Want Officer for Investigation / Assistance (10-43) 4 - Domestic Disturbance (10-41) 4 - Theft (10-50)
506 2ND AV N	**22**	14 - Want Officer for Investigation / Assistance (10-43) 3 - Disorderly Person (10-44) 2 - Criminal Vice Activity (10-78)

Arrest Location	Count	Counts - Top Charges
408 2ND AVE N	**167**	44 - Probation violation- misdemeanor 27 - Probation violation- community corrections viol. 27 - Failure to appear- class b or c misd.
512 1ST AVE N	**129**	38 - Failure to appear- class b or c misd. 36 - Probation violation- misdemeanor 20 - Failure to be booked (state citation)
639 LAFAYETTE ST	**106**	25 - Public intoxication 24 - Criminal trespass 18 - Failure to be booked (state citation)
1ST AVE N & GAY ST	**69**	19 - Failure to appear- class b or c misd. 14 - Probation violation- misdemeanor 8 - Probation violation- felony
400 CHARLOTTE AVE	**49**	20 - Criminal trespass 18 - Public intoxication 7 - Disorderly conduct
514 8TH AVE S	**37**	34 - Criminal trespass 2 - Drug paraphernalia- unlawful use 1 - Poss. or casual exchange-cont.sub.
448 2ND AVE N	**30**	7 - Driving- suspended license 5 - Driv. lic. - no d/l 4 - Probation violation- community corrections viol.
4TH AVE S & LAFAYETTE ST	**30**	7 - Criminal trespass 5 - Driving- suspended license 4 - Driving- revoked license
1101 BROADWAY	**29**	13 - Criminal trespass 7 - Public intoxication 3 - Driving- suspended license
BIRCH BUILDING	**29**	9 - Driving- suspended license 7 - Driv. lic. - no d/l 5 - Driving- revoked license
705 DREXEL ST	**22**	5 - Criminal trespass 5 - Public intoxication 5 - Failure to appear- class b or c misd.
506 2ND AVE N	**21**	9 - Failure to appear- class b or c misd. 3 - Failure to be booked (state citation) 2 - Probation violation- felony
1 TITANS WAY	**20**	10 - Public intoxication 3 - Driv. lic. - no d/l 3 - Criminal trespass
1201 BROADWAY	**16**	7 - Public intoxication 7 - Criminal trespass 2 - Disorderly conduct
227 SHELBY AVE	**16**	4 - Failure to appear- class b or c misd. 3 - Poss. or casual exchange-cont.sub. 3 - Driving- revoked license

Sourced from MNPD ARMS on 2/8/2017 7:48:01 AM. CAD calls retrieved from Metropolitan Emergency Communications Center's Computer Aided Dispatch system. Includes only calls where an officer response was made. Disposition codes 6 (Backup) and 11 (Signal 9) are excluded. Self-initiated calls are excluded. Calls dispatched to interstate RPAs and intersections are excluded. Teleserve calls are excluded. Arrest information retrieved from the MNPD RMS warrants / arrests database. 1 arrest = 1 body. Includes adult and juvenile arrests. 'Nearby Business' refers to a business establishment in close proximity of the address listed, and is provided for informational purposes only. There is no guarantee that all calls were dispatched to the business listed, because in some cases, multiple business establishments have the same address (e.g. a discount store that also contains a pharmacy). Due to the unique nature of apartment-based reporting, individual unit numbers and the address of the main office for a complex may sometimes both appear in this report.

Hermitage Precinct Hot Addresses
Multiple CFS / Arrests at the Same Location, Past 12 Weeks

METROPOLITAN POLICE DEPARTMENT
of Nashville and Davidson County

CFS Location / Nearby Business	Count	Counts - Top Ten Codes
433 OPRY MILLS DR ***Opry Mills***	**79**	24 - Theft (10-50) 21 - Want Officer for Investigation / Assistance (10-43) 9 - Disorderly Person (10-44)
3701 JAMES KAY LN ***MNPD Hermitage Precinct***	**73**	29 - Want Officer for Investigation / Assistance (10-43) 19 - Domestic Disturbance (10-41) 7 - Fight / Assault (10-57)
5655 FRIST BLVD ***Summit Medical Center***	**73**	30 - Transport Prisoner / Suspect (10-16) 8 - Domestic Disturbance (10-41) 8 - Want Officer for Investigation / Assistance (10-43)
24 LAFAYETTE ST ***Z Mart***	**69**	39 - Disorderly Person (10-44) 13 - Want Officer for Investigation / Assistance (10-43) 6 - Fight / Assault (10-57)
2284 MURFREESBORO PIKE ***Kroger***	**40**	21 - Disorderly Person (10-44) 9 - Want Officer for Investigation / Assistance (10-43) 3 - Theft (10-50)
4424 LEBANON PIKE ***Walmart Supercenter***	**38**	12 - Theft (10-50) 6 - Want Officer for Investigation / Assistance (10-43) 6 - Disorderly Person (10-44)
10 LAFAYETTE ST	**25**	24 - Burglary - Non-Residence (10-71) 1 - Investigate 911 Hang-Up Call (10-88)
601 FESSLERS LN ***Dunkin' Donuts***	**24**	11 - Disorderly Person (10-44) 4 - Vehicle Accident - Property Damage (10-45) 2 - Theft (10-50)
2800 OPRYLAND DR ***Gaylord Opryland Resort and Convention Center***	**20**	7 - Theft (10-50) 5 - Disorderly Person (10-44) 3 - Want Officer for Investigation / Assistance (10-43)
1 TERMINAL DR	**19**	8 - Investigate 911 Hang-Up Call (10-88) 2 - Want Officer for Investigation / Assistance (10-43) 2 - Disorderly Person (10-44)
82 LAFAYETTE ST ***Dollar General***	**19**	10 - Theft (10-50) 3 - Fight / Assault (10-57) 3 - Disorderly Person (10-44)
101 UNIVERSITY CT ***Tony Sudekum Apartments***	**18**	13 - Burglary - Non-Residence (10-71) 2 - Shots Fired (10-83) 1 - Person with Weapon (10-54)
3171 LEBANON PIKE ***Target***	**17**	5 - Transport Prisoner / Suspect (10-16) 4 - Theft (10-50) 3 - Want Officer for Investigation / Assistance (10-43)
5544 OLD HICKORY BLVD ***Kroger***	**17**	4 - Theft (10-50) 3 - Vehicle Accident - Property Damage (10-45) 3 - Disorderly Person (10-44)
2209 MAPLECREST DR	**15**	7 - Want Officer for Investigation / Assistance (10-43) 3 - Domestic Disturbance (10-41) 2 - Burglary - Residence (10-70)

Arrest Location	Count	Counts - Top Charges
20 LAFAYETTE ST	**35**	19 - Criminal trespass 10 - Public intoxication 5 - Failure to be booked (state citation)
3150 MCGAVOCK PIKE	**28**	14 - Disorderly conduct 5 - Juvenile, runaway 4 - Poss. or casual exchange-cont.sub.
433 OPRY MILLS DR	**22**	7 - Criminal trespass 7 - Disorderly conduct 4 - Theft of merchandise- $1,000 or less
4424 LEBANON PIKE	**22**	7 - Theft of property- $500 or less 5 - Theft of merchandise- $1,000 or less 5 - Poss. or casual exchange-cont.sub.
BRILEY PKWY N & MCGAVOCK PIKE	**22**	10 - Driv. lic. - no d/l 7 - Driving- suspended license 3 - Driving- revoked license
24 LAFAYETTE ST	**21**	7 - Criminal trespass 4 - Public intoxication 2 - Poss. or casual exchange-cont.sub.
1210 MURFREESBORO PIKE	**20**	5 - Failure to appear- class b or c misd. 5 - Probation violation- misdemeanor 4 - Probation violation- community corrections viol.
DELL PKWY & MURFREESBORO PIKE	**18**	7 - Driv. lic. - no d/l 5 - Driving- revoked license 4 - Driving- suspended license
MILLWOOD DR & MURFREESBORO PIKE	**17**	6 - Driv. lic. - no d/l 3 - Driving- revoked license 3 - Probation violation- misdemeanor
2330 JACKSON DOWNS BLVD	**17**	10 - Theft of merchandise - $500 or less 4 - Theft of property- $500 or less 2 - Theft of merchandise- $1,000 or less
2425 ATRIUM WAY	**15**	6 - Failure to appear- class b or c misd. 3 - Drug paraphernalia- unlawful use 3 - Poss.w/int-cont.sub.- cocaine .5 gr. or more
5770 OLD HICKORY BLVD	**15**	6 - Failure to be booked (state citation) 5 - Poss. or casual exchange-cont.sub. 5 - Poss.w/int-cont.sub.- sch. i
FOOTHILL DR & MURFREESBORO PIKE	**15**	6 - Driv. lic. - no d/l 4 - Drug paraphernalia- unlawful use 4 - Poss. or casual exchange-cont.sub.
BRILEY PKWY N & LEBANON PIKE	**14**	4 - Driv. lic. - no d/l 4 - Driving- suspended license 3 - Driving- revoked license
800 ROYAL PKWY	**14**	14 - Prostitution- patronizing

Sourced from MNPD ARMS on 2/8/2017 7:48:01 AM. CAD calls retrieved from Metropolitan Emergency Communications Center's Computer Aided Dispatch system. Includes only calls where an officer response was made. Disposition codes 6 (Backup) and 11 (Signal 9) are excluded. Self-initiated calls are excluded. Calls dispatched to interstate RPAs and intersections are excluded. Teleserve calls are excluded. Arrest information retrieved from the MNPD RMS warrants / arrests database. 1 arrest = 1 body. Includes adult and juvenile arrests. 'Nearby Business' refers to a business establishment in close proximity of the address listed, and is provided for informational purposes only. There is no guarantee that all calls were dispatched to the business listed, because in some cases, multiple business establishments have the same address (e.g. a discount store that also contains a pharmacy). Due to the unique nature of apartment-based reporting, individual unit numbers and the address of the main office for a complex may sometimes both appear in this report.

North Precinct Hot Addresses
Multiple CFS / Arrests at the Same Location, Past 12 Weeks

METROPOLITAN POLICE DEPARTMENT
of Nashville and Davidson County

CFS Location / Nearby Business	Count	Counts - Top Ten Codes
1818 ALBION ST ***Nashville General Hospital School***	**86**	37 - Want Officer for Investigation / Assistance (10-43) 12 - Transport Prisoner / Suspect (10-16) 7 - Fight / Assault (10-57)
800 MONROE ST ***Kroger***	**69**	18 - Want Officer for Investigation / Assistance (10-43) 14 - Transport Prisoner / Suspect (10-16) 13 - Disorderly Person (10-44)
1716 ROSA L PARKS BLVD ***Nashville Rescue Mission***	**57**	29 - Want Officer for Investigation / Assistance (10-43) 15 - Disorderly Person (10-44) 3 - Domestic Disturbance (10-41)
801 JEFFERSON ST ***Mapco***	**40**	21 - Disorderly Person (10-44) 10 - Want Officer for Investigation / Assistance (10-43) 6 - Theft (10-50)
2231 26TH AV N ***MNPD North Precinct***	**38**	15 - Want Officer for Investigation / Assistance (10-43) 7 - Theft (10-50) 6 - Domestic Disturbance (10-41)
3200 CLARKSVILLE PIKE	**32**	12 - Theft (10-50) 5 - Suspicious Person (10-40) 5 - Want Officer for Investigation / Assistance (10-43)
800 JEFFERSON ST	**27**	8 - Disorderly Person (10-44) 8 - Want Officer for Investigation / Assistance (10-43) 3 - Fight / Assault (10-57)
2200 BRICK CHURCH PIKE ***Exxon***	**26**	14 - Disorderly Person (10-44) 4 - Theft (10-50) 2 - Suspicious Person (10-40)
275 CUMBERLAND BND #237	**25**	5 - Transport Prisoner / Suspect (10-16) 4 - Investigate 911 Hang-Up Call (10-88) 4 - Disorderly Person (10-44)
2022 ROSA L PARKS BLVD ***Exxon***	**24**	8 - Disorderly Person (10-44) 4 - Vehicle Accident - Property Damage (10-45) 4 - Want Officer for Investigation / Assistance (10-43)
2801 JOHN A MERRITT BLVD ***BP***	**22**	15 - Disorderly Person (10-44) 4 - Want Officer for Investigation / Assistance (10-43) 2 - Holdup / Robbery (10-53)
2012 S HAMILTON RD ***Bordeaux Shopping Center***	**21**	12 - Disorderly Person (10-44) 4 - Want Officer for Investigation / Assistance (10-43) 2 - Vehicle Accident - Property Damage (10-45)
2112 CHARLOTTE AV	**20**	8 - Disorderly Person (10-44) 5 - Theft (10-50) 4 - Want Officer for Investigation / Assistance (10-43)
237 CUMBERLAND BND	**20**	12 - Transport Prisoner / Suspect (10-16) 3 - Want Officer for Investigation / Assistance (10-43) 2 - Disorderly Person (10-44)
400 W TRINITY LN	**20**	17 - Burglary - Non-Residence (10-71) 2 - Disorderly Person (10-44) 1 - Want Officer for Investigation / Assistance (10-43)

Arrest Location	Count	Counts - Top Charges
512 31ST AVE N	**46**	16 - Probation violation- misdemeanor 13 - Failure to appear- class b or c misd. 6 - Failure to be booked (state citation)
1818 ALBION ST	**43**	8 - Assault, officer/responder -agg -deadly weapon - int/kn 7 - Driving under the influence
800 MONROE ST	**27**	13 - Theft of merchandise - $500 or less 6 - Theft of merchandise- $1,000 or less 4 - Criminal trespass
W TRINITY LN & BRICK CHURCH PIKE	**18**	6 - Failure to appear- class b or c misd. 5 - Driving- suspended license 3 - Driving- revoked license
CLARKSVILLE PIKE & ROSA L PARKS BLVD	**17**	5 - Driving- revoked license 4 - Driv. lic. - no d/l 3 - Driving- suspended license
AVONDALE CIR & BRICK CHURCH PIKE	**16**	5 - Driving- suspended license 5 - Poss. or casual exchange-cont.sub. 2 - Driving- revoked license
1360 BRICK CHURCH PIKE	**16**	4 - Drug paraphernalia- unlawful use 4 - Poss. or casual exchange-cont.sub. 3 - Failure to appear- class b or c misd.
DELTA AVE & GARFIELD ST	**15**	5 - Driving- revoked license 4 - Drug paraphernalia- unlawful use 4 - Poss. or casual exchange-cont.sub.
DR D B TODD JR BLVD & JEFFERSON ST	**14**	4 - Driving- revoked license 4 - Driving- suspended license 2 - Failure to appear- class b or c misd.
CLARKSVILLE PIKE & CLIFF DR	**13**	5 - Poss. or casual exchange-cont.sub. 4 - Driving- revoked license 3 - Drug paraphernalia- unlawful use
BUCHANAN ST & DR D B TODD JR BLVD	**13**	2 - Driving- suspended license 2 - Driving- revoked license 2 - Sale - cont.sub.- cocaine < .5 gr.
CLARKSVILLE PIKE & ED TEMPLE BLVD	**12**	4 - Driv. lic. - no d/l 3 - Driving- suspended license 3 - Theft of property- $500 or less
2200 BRICK CHURCH PIKE	**11**	4 - Driving- suspended license 2 - Criminal trespass 1 - Assault, domestic bodily injury
2715 WHITES CREEK PIKE	**11**	3 - Vandalism- $1,000 or less 2 - Evading arrest- misdemeaner 2 - Failure to appear- class b or c misd.
28TH AVE N & ALBION ST	**10**	2 - Pedestrian sol. ride or business 2 - Driving- suspended license 1 - Drug paraphernalia- unlawful use

Sourced from MNPD ARMS on 2/8/2017 7:48:01 AM. CAD calls retrieved from Metropolitan Emergency Communications Center's Computer Aided Dispatch system. Includes only calls where an officer response was made. Disposition codes 6 (Backup) and 11 (Signal 9) are excluded. Self-initiated calls are excluded. Calls dispatched to interstate RPAs and intersections are excluded. Teleserve calls are excluded. Arrest information retrieved from the MNPD RMS warrants / arrests database. 1 arrest = 1 body. Includes adult and juvenile arrests. 'Nearby Business' refers to a business establishment in close proximity of the address listed, and is provided for informational purposes only. There is no guarantee that all calls were dispatched to the business listed, because in some cases, multiple business establishments have the same address (e.g. a discount store that also contains a pharmacy). Due to the unique nature of apartment-based reporting, individual unit numbers and the address of the main office for a complex may sometimes both appear in this report.

Madison Precinct Hot Addresses
Multiple CFS / Arrests at the Same Location, Past 12 Weeks

METROPOLITAN POLICE DEPARTMENT
of Nashville and Davidson County

CFS Location / Nearby Business	Count	Counts - Top Ten Codes
2232 GALLATIN PIKE N	**76**	24 - Transport Prisoner / Suspect (10-16) 21 - Theft (10-50) 9 - Disorderly Person (10-44)
400 MYATT DR ***Madison Police Precinct***	**64**	20 - Domestic Disturbance (10-41) 17 - Want Officer for Investigation / Assistance (10-43) 7 - Theft (10-50)
2050 GALLATIN PIKE N	**40**	15 - Theft (10-50) 12 - Transport Prisoner / Suspect (10-16) 5 - Fight / Assault (10-57)
200 GALLATIN PIKE S	**39**	9 - Want Officer for Investigation / Assistance (10-43) 9 - Disorderly Person (10-44) 6 - Theft (10-50)
3458 DICKERSON PIKE ***Walmart Supercenter***	**39**	9 - Want Officer for Investigation / Assistance (10-43) 6 - Theft (10-50) 4 - Vehicle Accident - Property Damage (10-45)
3441 DICKERSON PIKE ***Skyline Medical Center***	**38**	12 - Want Officer for Investigation / Assistance (10-43) 7 - Domestic Disturbance (10-41) 4 - Fight / Assault (10-57)
109 GALLATIN PIKE N	**33**	10 - Transport Prisoner / Suspect (10-16) 8 - Theft (10-50) 6 - Disorderly Person (10-44)
143 GALLATIN PIKE S	**27**	18 - Disorderly Person (10-44) 8 - Want Officer for Investigation / Assistance (10-43) 1 - Theft (10-50)
109 DUE WEST AV E	**26**	26 - Want Officer for Investigation / Assistance (10-43)
819 GALLATIN PIKE S	**24**	9 - Disorderly Person (10-44) 5 - Suspicious Person (10-40) 3 - Want Officer for Investigation / Assistance (10-43)
627 GALLATIN PIKE S	**22**	6 - Disorderly Person (10-44) 5 - Theft (10-50) 4 - Want Officer for Investigation / Assistance (10-43)
2311 GALLATIN PIKE N	**20**	4 - Burglary - Non-Residence (10-71) 4 - Transport Prisoner / Suspect (10-16) 4 - Theft (10-50)
333 RIO VISTA DR ***Charter Village Apartments***	**18**	4 - Shots Fired (10-83) 4 - Investigate 911 Hang-Up Call (10-88) 4 - Want Officer for Investigation / Assistance (10-43)
3460 DICKERSON PIKE	**18**	7 - Theft (10-50) 3 - Vehicle Accident - Property Damage (10-45) 2 - Transport Prisoner / Suspect (10-16)
1627 GALLATIN PIKE N	**16**	10 - Theft (10-50) 2 - Burglary - Non-Residence (10-71) 1 - Investigate 911 Hang-Up Call (10-88)

Arrest Location	Count	Counts - Top Charges
2232 N GALLATIN PIKE	**63**	36 - Theft of merchandise- $1,000 or less 15 - Theft of merchandise - $500 or less 7 - Legend drug poss. w/out prescription
3441 DICKERSON PIKE	**30**	5 - Driving under the influence 4 - Driv. lic. - no d/l 4 - Drug paraphernalia- unlawful use
2050 N GALLATIN PIKE	**28**	10 - Theft of merchandise - $500 or less 9 - Theft of merchandise- $1,000 or less 3 - Assault
117 W SMITH ST	**18**	12 - Failure to appear- class b or c misd. 5 - Failure to be booked (state citation) 2 - Assault, domestic bodily injury
200 S GALLATIN PIKE	**16**	4 - Theft of merchandise - $500 or less 3 - Failure to appear- class b or c misd. 2 - Driving- suspended license
DICKERSON PIKE & DOVERSIDE DR	**15**	7 - Poss. or casual exchange-cont.sub. 4 - Drug paraphernalia- unlawful use 4 - Child neglect, child 8 or less
143 S GALLATIN PIKE	**14**	12 - Criminal trespass 2 - Public intoxication 1 - Driv. lic. - poss. of revoked, susp. or altered
335 FOREST PARK RD	**13**	4 - Failure to appear- class b or c misd. 3 - Assault, aggravated - deadly weapon - int/kn 2 - Assault, domestic bodily injury
3458 DICKERSON PIKE	**13**	4 - Theft of merchandise - $500 or less 2 - Public intoxication 2 - Criminal trespass
109 N GALLATIN PIKE	**12**	4 - Theft of property- $500 or less 4 - Theft of merchandise - $500 or less 1 - Theft of property-$1,000 or less
S GALLATIN PIKE & E OLD HICKORY BLVD	**12**	4 - Driv. lic. - no d/l 3 - Poss. or casual exchange-cont.sub. 3 - Drug paraphernalia- unlawful use
BRICK CHURCH PIKE & EWING LN	**11**	5 - Driving- suspended license 3 - Driving- suspended license, 2nd offense 3 - Driving- revoked license
BRICK CHURCH PIKE & BRILEY PKWY W	**10**	4 - Driving- revoked license, 2nd offense 3 - Driving under the influence 2 - Driv. lic. - no d/l
E OLD HICKORY BLVD & S GALLATIN PIKE	**10**	4 - Driv. lic. - no d/l 2 - Driving- suspended license 1 - Driving- revoked license
721 DUE WEST AVE N	**10**	3 - Assault, domestic bodily injury 1 - Assault, aggravated - deadly weapon - int/kn 1 - Assault, domestic offensive/provocative conduct

Sourced from MNPD ARMS on 2/8/2017 7:48:01 AM. CAD calls retrieved from Metropolitan Emergency Communications Center's Computer Aided Dispatch system. Includes only calls where an officer response was made. Disposition codes 6 (Backup) and 11 (Signal 9) are excluded. Self-initiated calls are excluded. Calls dispatched to interstate RPAs and intersections are excluded. Teleserve calls are excluded. Arrest information retrieved from the MNPD RMS warrants / arrests database. 1 arrest = 1 body. Includes adult and juvenile arrests. 'Nearby Business' refers to a business establishment in close proximity of the address listed, and is provided for informational purposes only. There is no guarantee that all calls were dispatched to the business listed, because in some cases, multiple business establishments have the same address (e.g. a discount store that also contains a pharmacy). Due to the unique nature of apartment-based reporting, individual unit numbers and the address of the main office for a complex may sometimes both appear in this report.

Midtown Hills Precinct Hot Addresses
Multiple CFS / Arrests at the Same Location, Past 12 Weeks

METROPOLITAN POLICE DEPARTMENT
of Nashville and Davidson County

CFS Location / Nearby Business	Count	Counts - Top Ten Codes
2000 CHURCH ST ***Baptist Hospital***	**91**	27 - Want Officer for Investigation / Assistance (10-43) 18 - Transport Prisoner / Suspect (10-16) 13 - Fight / Assault (10-57)
2300 PATTERSON ST ***Centennial Medical Center***	**62**	33 - Transport Prisoner / Suspect (10-16) 13 - Want Officer for Investigation / Assistance (10-43) 4 - Theft (10-50)
1401 CHARLOTTE AV ***Exxon***	**57**	29 - Disorderly Person (10-44) 8 - Want Officer for Investigation / Assistance (10-43) 6 - Theft (10-50)
2421 POWELL AV ***Walmart***	**53**	13 - Theft (10-50) 13 - Transport Prisoner / Suspect (10-16) 8 - Want Officer for Investigation / Assistance (10-43)
1441 12TH AV S ***Midtown Hills Police Precinct***	**39**	18 - Want Officer for Investigation / Assistance (10-43) 7 - Domestic Disturbance (10-41) 5 - Disorderly Person (10-44)
1211 MEDICAL CENTER DR ***Vanderbilt University Medical Center***	**36**	10 - Fight / Assault (10-57) 9 - Want Officer for Investigation / Assistance (10-43) 3 - Domestic Disturbance (10-41)
4041 NOLENSVILLE PIKE ***McDonald's***	**36**	25 - Disorderly Person (10-44) 6 - Want Officer for Investigation / Assistance (10-43) 2 - Intoxicated Person (10-42)
1700 WEST END AV	**32**	14 - Disorderly Person (10-44) 9 - Want Officer for Investigation / Assistance (10-43) 7 - Theft (10-50)
1907 DIVISION ST	**30**	28 - Want Officer for Investigation / Assistance (10-43) 1 - Theft (10-50) 1 - Burglary - Residence (10-70)
2200 CHILDRENS WAY ***Vanderbilt Children's Hospital***	**22**	6 - Child Abuse (10-80) 4 - Want Officer for Investigation / Assistance (10-43) 2 - Fight / Assault (10-57)
780 OLD HICKORY BLVD ***Target***	**21**	5 - Vehicle Accident - Property Damage (10-45) 4 - Transport Prisoner / Suspect (10-16) 4 - Want Officer for Investigation / Assistance (10-43)
1120 GLENDALE LN	**20**	10 - Missing Person (10-75) 4 - Want Officer for Investigation / Assistance (10-43) 2 - Disorderly Person (10-44)
1919 DIVISION ST	**19**	14 - Want Officer for Investigation / Assistance (10-43) 2 - Disorderly Person (10-44) 1 - Vehicle Accident - Property Damage (10-45)
1921 DIVISION ST	**19**	15 - Want Officer for Investigation / Assistance (10-43) 2 - Disorderly Person (10-44) 2 - Burglary - Non-Residence (10-71)
2001 8TH AV S ***Exxon***	**19**	12 - Disorderly Person (10-44) 3 - Want Officer for Investigation / Assistance (10-43) 2 - Vehicle Accident - Property Damage (10-45)

Arrest Location	Count	Counts - Top Charges
2421 POWELL AVE	**31**	15 - Theft of merchandise - $500 or less 6 - Criminal trespass 5 - Theft of merchandise- $1,000 or less
2000 CHURCH ST	**28**	12 - Poss. or casual exchange-cont.sub. 6 - Criminal trespass 5 - Assault- simple - bodily injury
2500 WEST END AVE	**17**	9 - Poss. or casual exchange-cont.sub. 5 - Drug paraphernalia- unlawful use 2 - Failure to appear- class b or c misd.
2300 PATTERSON ST	**16**	7 - Poss. or casual exchange-cont.sub. 3 - Evading arrest- misdemeaner 3 - Juvenile, handgun possession - 2nd offense
1211 MEDICAL CENTER DR	**16**	4 - Poss. or casual exchange-cont.sub. 3 - Driving- suspended license 2 - Driving under the influence
1401 CHARLOTTE AVE	**14**	8 - Criminal trespass 2 - Public intoxication 1 - Disorderly conduct
8TH AVE S & WEDGEWOOD AVE	**14**	6 - Driving- revoked license 3 - Failure to be booked (state citation) 2 - Drug paraphernalia- unlawful use
NOLENSVILLE PIKE & OLD HICKORY BLVD	**13**	6 - Driv. lic. - no d/l 4 - Poss. or casual exchange-cont.sub. 2 - Driving- suspended license
1641 PATTERSON ST	**12**	6 - Failure to be booked (state citation) 5 - Drug paraphernalia- unlawful use 5 - Failure to appear- class b or c misd.
1000 CLAYTON AVE	**11**	11 - Criminal trespass 4 - Indecent exposure
1700 WEST END AVE	**11**	10 - Criminal trespass 4 - Public intoxication 2 - Pedestrian sol. ride or business
600 WHISPERING HILLS DR	**11**	4 - Driv. lic. - no d/l 3 - Drug paraphernalia- unlawful use 3 - Poss. or casual exchange-cont.sub.
EDMONDSON PIKE & NOLENSVILLE PIKE	**11**	7 - Driv. lic. - no d/l 2 - Driving- suspended license 1 - Driving- revoked license
NOLENSVILLE PIKE & TUSCULUM RD	**10**	3 - Poss. or casual exchange-cont.sub. 2 - Driving- suspended license 2 - Driv. lic. - no d/l
1220 8TH AVE S	**10**	5 - Disorderly conduct 2 - Assault 1 - Assault, domestic bodily injury

Sourced from MNPD ARMS on 2/8/2017 7:48:01 AM. CAD calls retrieved from Metropolitan Emergency Communications Center's Computer Aided Dispatch system. Includes only calls where an officer response was made. Disposition codes 6 (Backup) and 11 (Signal 9) are excluded. Self-initiated calls are excluded. Calls dispatched to interstate RPAs and intersections are excluded. Teleserve calls are excluded. Arrest information retrieved from the MNPD RMS warrants / arrests database. 1 arrest = 1 body. Includes adult and juvenile arrests. 'Nearby Business' refers to a business establishment in close proximity of the address listed, and is provided for informational purposes only. There is no guarantee that all calls were dispatched to the business listed, because in some cases, multiple business establishments have the same address (e.g. a discount store that also contains a pharmacy). Due to the unique nature of apartment-based reporting, individual unit numbers and the address of the main office for a complex may sometimes both appear in this report.

Other Reports

CompStat Weekly Analysis is provided by the Metropolitan Nashville Police Department Crime Analysis Section. This document does not necessarily reflect official UCR counts. It is intended to be a management tool and is for law enforcement use only.

"Big jobs usually go to the men who prove their ability to outgrow small ones."
- Theodore Roosevelt

Begin Date: 01/29/2017
End Date: 02/04/2017
Week: 5

APR Data

Precinct Assignment	YTD	Last Week
West	22	0
East	21	13
South	0	0
Central	23	11
Hermitage	64	15
North	0	0
Madison	61	9
Midtown Hills	29	8
County	**220**	**56**

APR Initiated by	YTD	Last Week
Dispatched	118	22
Referred by Field Supervisor	2	1
Self Initiated	34	13
Walk In	66	20

Criteria	YTD	Last Week
Met APR Criteria	211	56
Pending Less Than 30 Minutes	1	0
Pending Over 30 Minutes	8	0

Result	YTD	Last Week
Complainant Gone	17	9
Reviewed Text of Call With Complainant	203	47

Action Taken	YTD	Last Week
Incident Report Completed	214	54
No Police Action Required	6	2

Percent of CFS by Precinct Assignment (YTD)

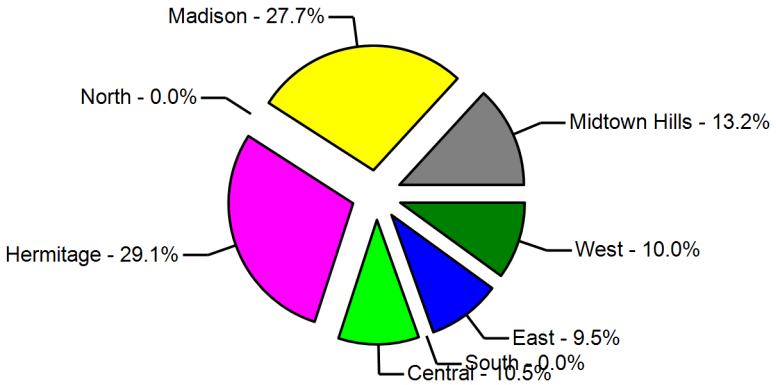

Action Taken (YTD)



Sourced from data entered at each precinct.

Case Preparation Section - Case File Inventory

METROPOLITAN POLICE DEPARTMENT
of Nashville and Davidson County

Status	Prior Week	Compstat Week	Change	Same Week Last Year	Compstat Week	Change
Case Backlog	73	85	14.1 %	65	85	30.8 %
Average Number of Days to Complete	11	11	0	10	11	1

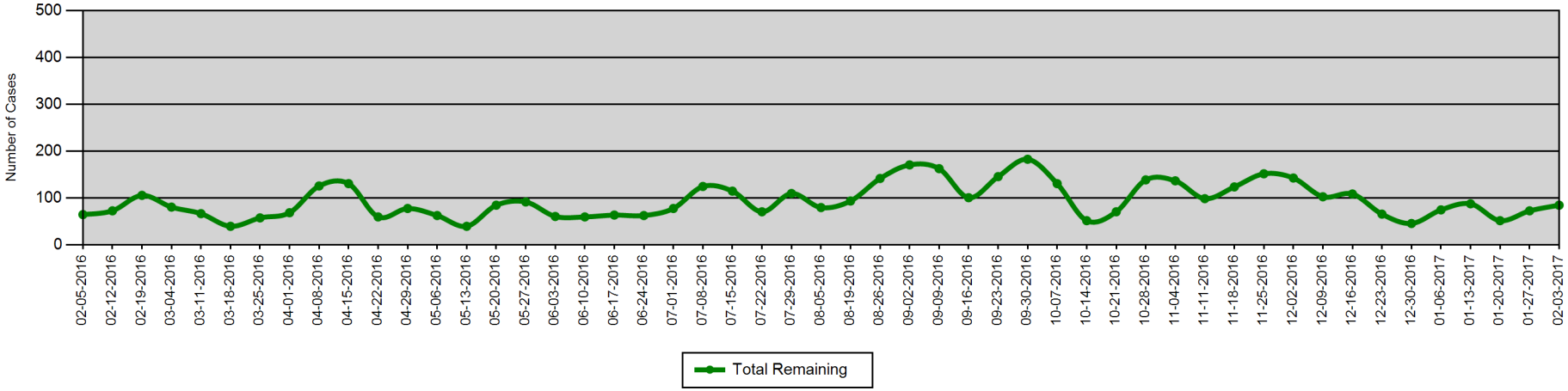

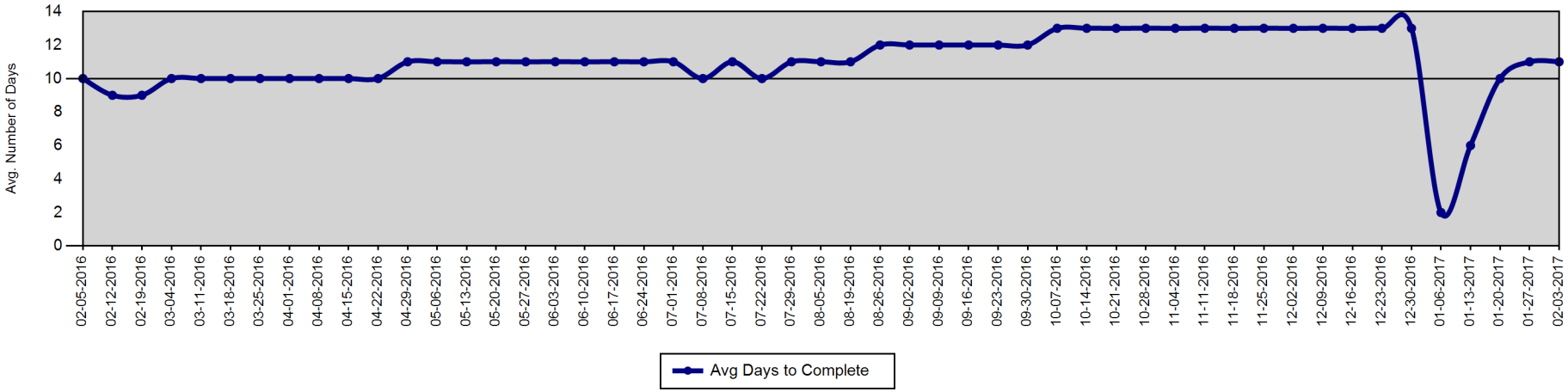

Report created on 2/8/2017 7:48:02 AM. Sources information provided by Case Preparation Division. This report is intended to be a management and planning tool and is not an exact representation of workload.

Court Attendance - 310s Issued by Month

METROPOLITAN POLICE DEPARTMENT
of Nashville and Davidson County

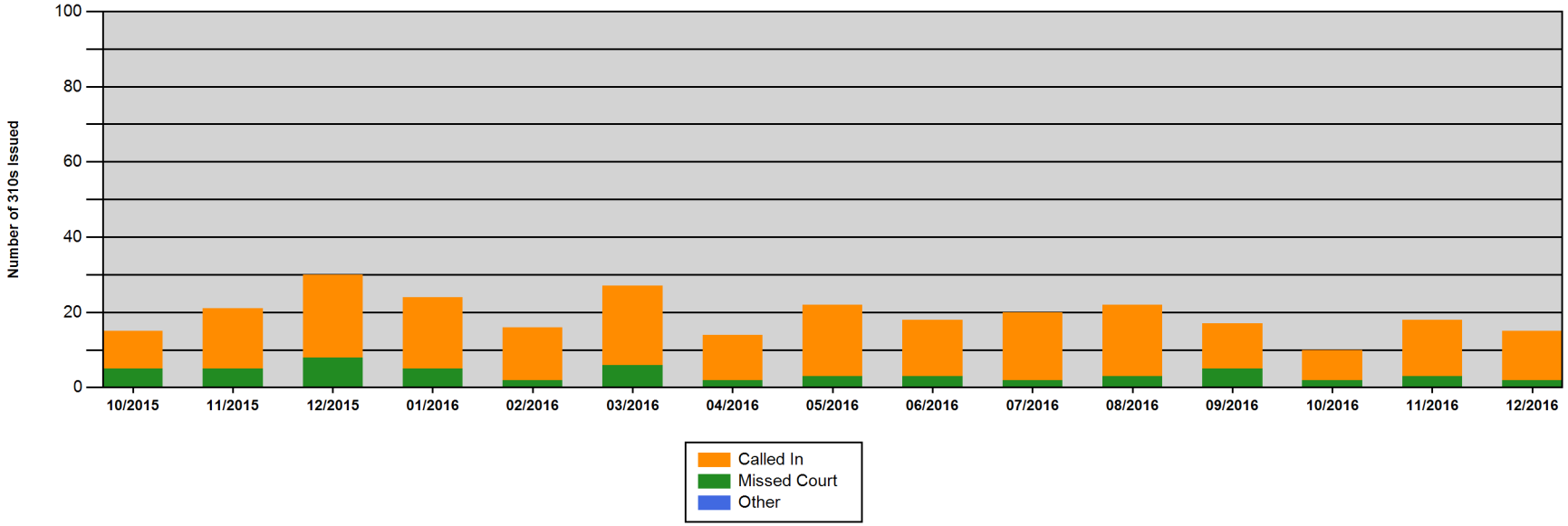

	10/2015	11/2015	12/2015	01/2016	02/2016	03/2016	04/2016	05/2016	06/2016	07/2016	08/2016	09/2016	10/2016	11/2016	12/2016
Called In	10	16	22	19	14	21	12	19	15	18	19	12	8	15	13
Missed Court	5	5	8	5	2	6	2	3	3	2	3	5	2	3	2
Other	0	0	0	0	0	0	0	0	0	0	0	0	0	0	0
Total	**15**	**21**	**30**	**24**	**16**	**27**	**14**	**22**	**18**	**20**	**22**	**17**	**10**	**18**	**15**

Report created on 2/8/2017 7:48:04 AM. MNPD Form 310 is a Notification of Violation of Court Appearance Procedures.

Violations include 'improperly dressed,' 'failed to appear,' 'clocked in, but didn't go to court,' 'late for court,' and 'called with excuse.'

Percentage of Incident Reports Included in CompStat Analysis

METROPOLITAN POLICE DEPARTMENT
of Nashville and Davidson County

Percentage of incident reports entered into ARMS by the following wednesday of each week.

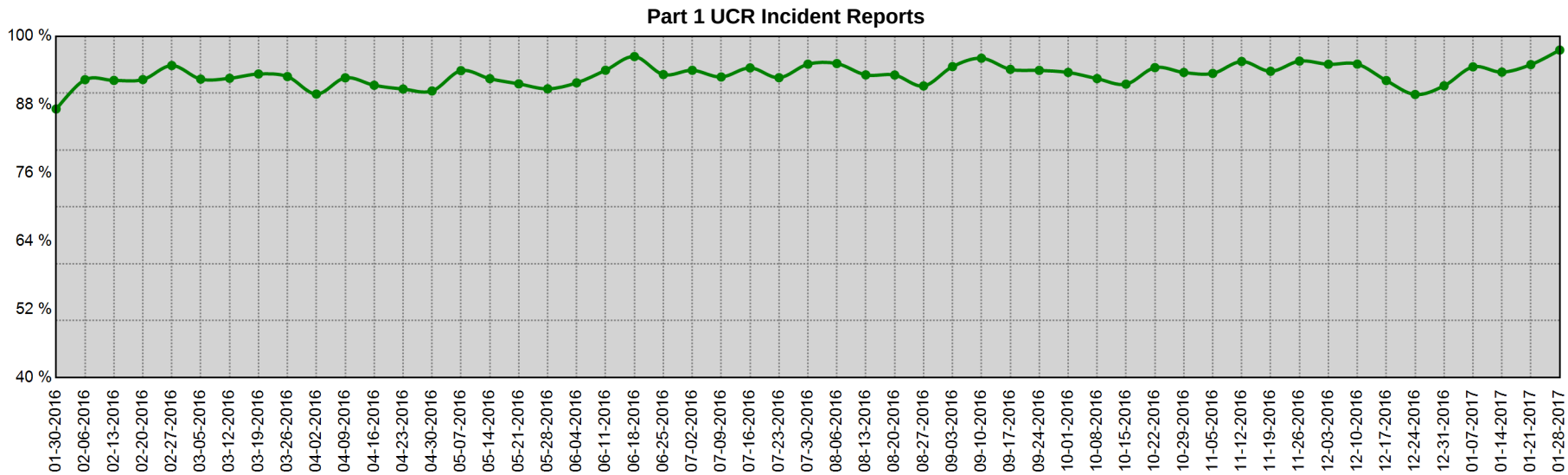

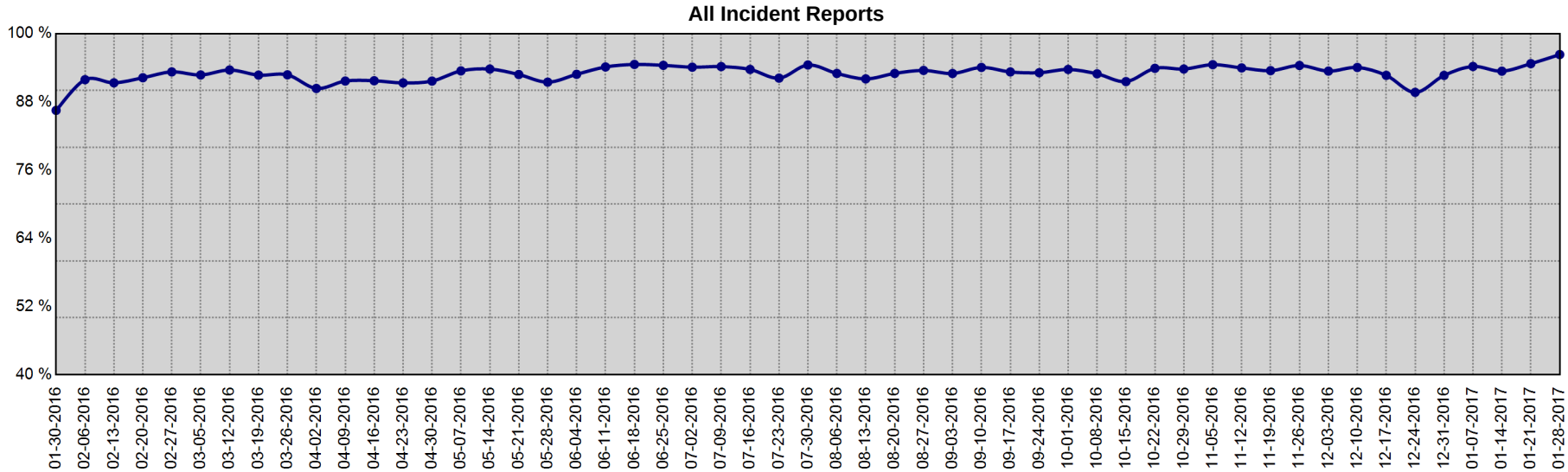

Date Range	Part I UCR Incident Reports			All Incident Reports		
	Min	Max	Mean	Min	Max	Mean
1-30-2016 to 1-28-2017	87.2 %	97.6 %	93.2 %	86.5 %	96.3 %	93.0 %

Information summarized for CompStat week ending 2/4/2017

Sourced from MNPD ARMS on 2/8/2017 7:48:04 AM. The figures above were sourced from incident reports using Uniform Crime Reporting definitions and reporting guidelines, based on the date when the crime was reported. This report is intended to be a management and planning tool and does not reflect the official UCR counts for the department.

Map Section

CompStat Weekly Analysis is provided by the Metropolitan Nashville Police Department Crime Analysis Section. This document does not necessarily reflect official UCR counts. It is intended to be a management tool and is for law enforcement use only.

"Big jobs usually go to the men who prove their ability to outgrow small ones."
- Theodore Roosevelt

Begin Date: 01/29/2017
End Date: 02/04/2017
Week: 5

YTD Gunshot Victims - Countywide

Gunshot Homicides / Injuries

Zone	Prior YTD	YTD	Change	Percent Change	Zone	Prior YTD	YTD	Change	Percent Change
111	1	0	-1	-100.0%	515	0	0	0	-
113	0	0	0	-	517	0	1	1	-
115	0	0	0	-	521	1	0	-1	-100.0%
117	0	0	0	-	523	0	0	0	-
121	0	0	0	-	525	0	0	0	-
123	0	1	1	-	531	1	0	-1	-100.0%
125	1	0	-1	-100.0%	533	0	0	0	-
211	2	2	0	0.0%	535	2	0	-2	-100.0%
213	0	1	1	-	611	0	1	1	-
215	3	0	-3	-100.0%	613	2	6	4	200.0%
217	0	0	0	-	615	1	1	0	0.0%
221	1	2	1	100.0%	617	0	0	0	-
223	1	1	0	0.0%	621	0	0	0	-
225	0	1	1	-	623	1	1	0	0.0%
227	0	0	0	-	625	0	0	0	-
311	1	0	-1	-100.0%	627	1	0	-1	-100.0%
313	0	0	0	-	711	1	0	-1	-100.0%
315	0	1	1	-	713	0	0	0	-
317	0	1	1	-	715	0	2	2	-
321	0	1	1	-	721	0	3	3	-
323	0	3	3	-	723	0	0	0	-
325	1	0	-1	-100.0%	725	0	1	1	-
331	1	0	-1	-100.0%	727	0	0	0	-
333	0	0	0	-	811	0	1	1	-
335	0	1	1	-	813	0	0	0	-
411	0	0	0	-	815	0	0	0	-
413	0	1	1	-	821	0	1	1	-
415	0	0	0	-	823	0	0	0	-
421	0	0	0	-	825	0	0	0	-
423	0	0	0	-	831	0	0	0	-
425	0	0	0	-	833	0	0	0	-
511	0	4	4	-	835	0	0	0	-
513	0	0	0	-	**Total**	**22**	**38**	**16**	**72.7%**

YTD, 76.3% of all gunshot homicides and injuries have occurred in 14 MNPD zones, an area that covers 12.6% of the total area of Davidson County.

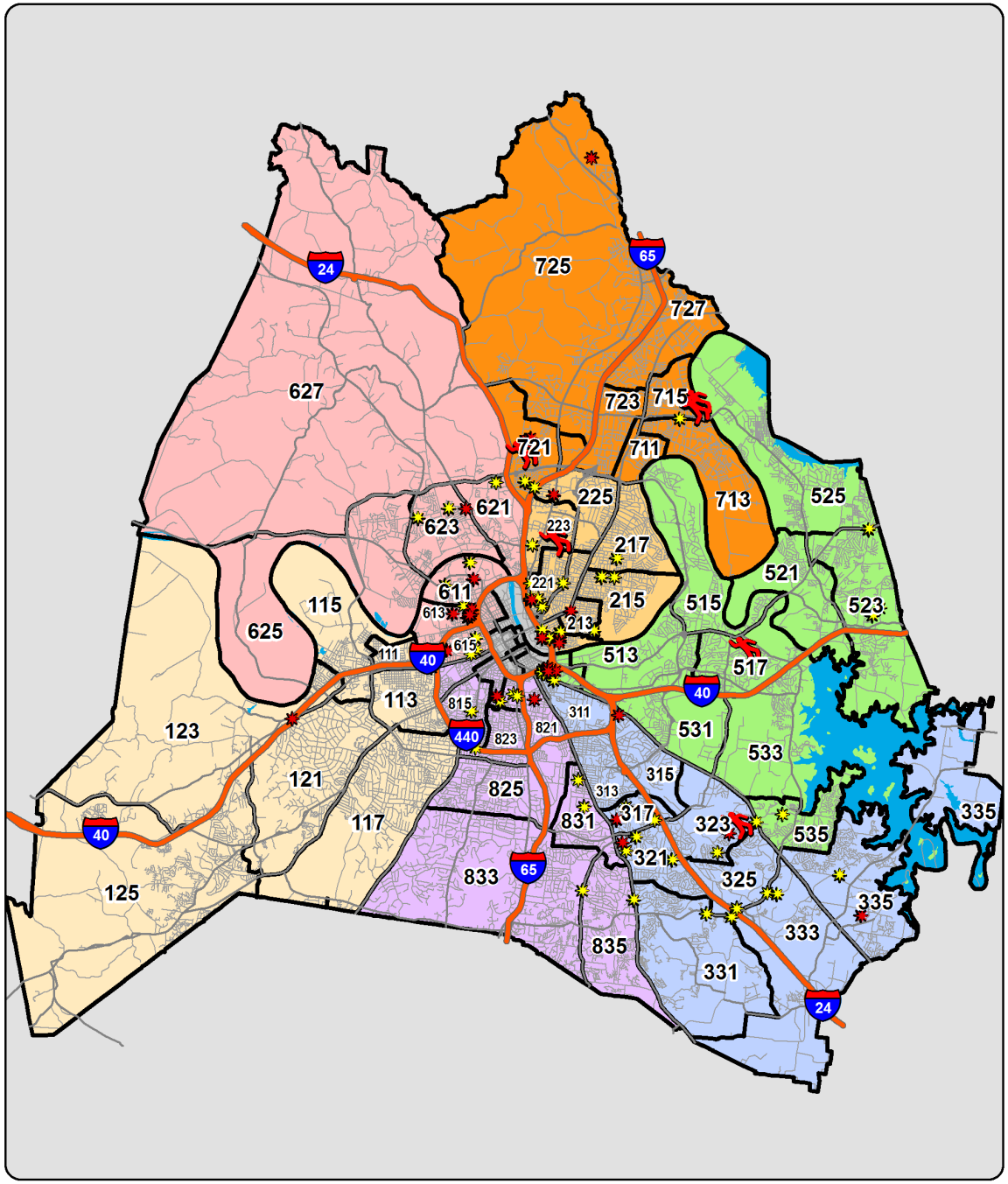

YTD Shootings Gunshot Homicide Gunshot Injury Property Damage Involving Firearm

Sourced from MNPD ARMS on 2/8/2017 7:48:06 AM. The information in this report is sourced from incident reports using UCR definitions and reporting guidelines, based on the date when the crime was reported, and aggregated by incident location. 'Gunshot Homicide / Injury' counts include only violent incidents (homicide, rape, robbery, and aggravated assault) in which one or more victims received a fatal or non-fatal gunshot wound. Suicides, suicide attempts, and accidental shootings are excluded. 'Property Damage' counts include all incidents that (1) include a 'Damage to Property' (NIBRS 290) offense, and (2) list a firearm in the Weapons/Tool' section of the incident report. Unfounded incidents are excluded from these counts. MNPD splits the geography of Davidson County into 1,500+ Reporting Areas (RPA's), ranging in size from 0.003 square miles to 14.9 square miles. The average RPA size is 0.34 square miles.

Gunshot Victims - Countywide (Homicides and Injuries)

Based on date when each incident was reported.

METROPOLITAN POLICE DEPARTMENT
of Nashville and Davidson County

Gunshot Victims (Homicides and Injuries), Annual Totals - Green Line Represents the Previous 13 Year Average

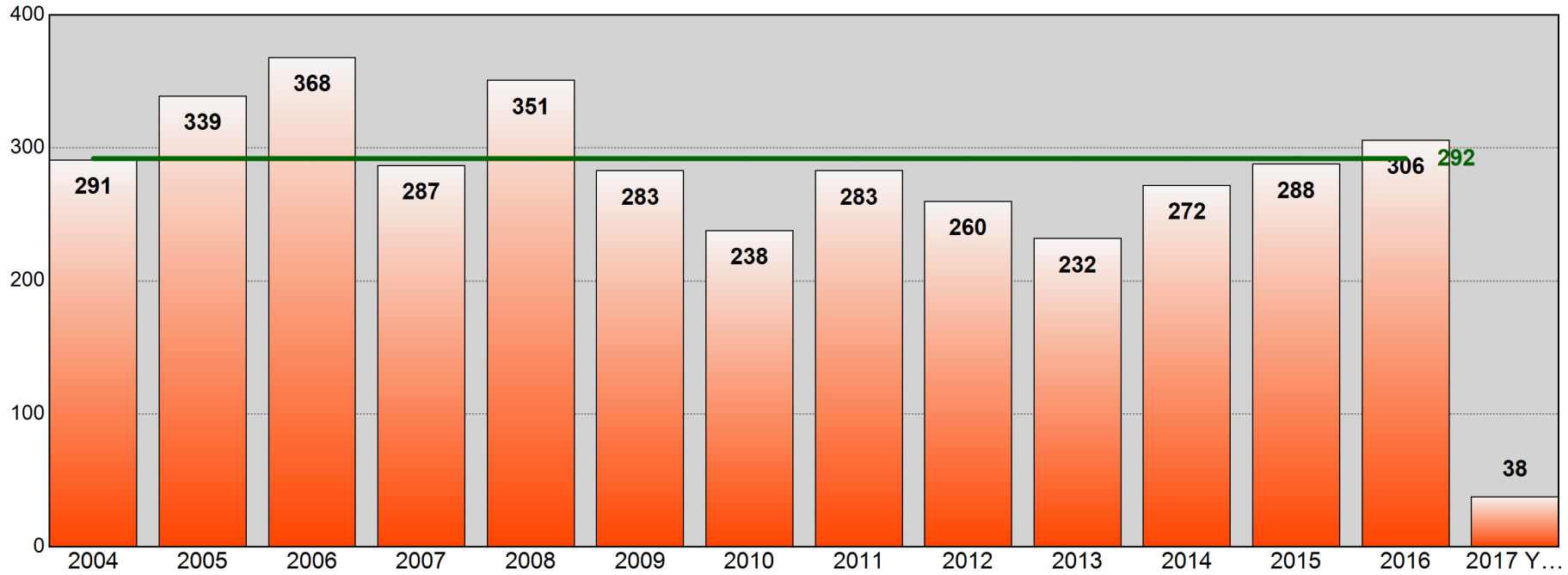

Age of Gunshot Victim
Annual Totals, Past 5 Years

Age	2012	Percent of Total	2013	Percent of Total	2014	Percent of Total	2015	Percent of Total	2016	Percent of Total
0-12	6	2.3%	1	0.4%	2	0.7%	2	0.7%	3	1.0%
13-17	16	6.2%	19	8.2%	20	7.4%	32	11.1%	27	8.8%
18-24	116	44.6%	87	37.5%	99	36.4%	114	39.6%	92	30.1%
25-34	77	29.6%	81	34.9%	84	30.9%	81	28.1%	92	30.1%
35-44	24	9.2%	27	11.6%	39	14.3%	30	10.4%	48	15.7%
45-54	15	5.8%	12	5.2%	18	6.6%	13	4.5%	23	7.5%
55-64	4	1.5%	3	1.3%	1	0.4%	13	4.5%	11	3.6%
65+	2	0.8%	1	0.4%	3	1.1%	2	0.7%	6	2.0%
Unk	0	0.0%	1	0.4%	6	2.2%	1	0.3%	4	1.3%

Age of Gunshot Victim
YTD Comparison

Age	Prior YTD	Percent of Total	YTD	Percent of Total	Change	Percent Change
0-12	0	0.0%	0	0.0%	0	-
13-17	2	9.1%	6	15.8%	4	200.0%
18-24	10	45.5%	10	26.3%	0	0.0%
25-34	9	40.9%	14	36.8%	5	55.6%
35-44	0	0.0%	3	7.9%	3	-
45-54	1	4.5%	4	10.5%	3	300.0%
55-64	0	0.0%	0	0.0%	0	-
65+	0	0.0%	1	2.6%	1	-

Information summarized for CompStat week ending 02/04/2017.

Sourced from MNPD ARMS on 2/8/2017 7:48:08 AM. The information in this report is sourced from incident reports using UCR definitions and reporting guidelines, based on report date, aggregated by incident location. Only includes violent incidents (homicide, rape, robbery, and aggravated assault) in which one or more victims received a fatal or non-fatal gunshot wound. Suicides, suicide attempts, and accidental shootings are excluded.

Gunshot Victims (Homicides, Injuries, and Property Damage)

METROPOLITAN POLICE DEPARTMENT
of Nashville and Davidson County

Aggregated by precinct (incident location). Based on date when each incident was reported.

		Rolling Two Week				Rolling Eight Week				YTD				Rolling Twenty-Four Month			
		Prior Week	Last Week	Change	% Change	Prior 4 Weeks	Last 4 Weeks	Change	% Change	Prior YTD	YTD	Change	% Change	Prior 52 Weeks	Last 52 Weeks	Change	% Change
West	Gunshot Homicide	0	0	0	-	0	0	0	-	0	0	0	-	1	4	3	300.0%
	Gunshot Injury	0	0	0	-	1	1	0	0.0%	2	1	-1	-50.0%	16	17	1	6.3%
	Property Damage	1	0	-1	-100.0%	0	1	1	-	1	1	0	0.0%	19	20	1	5.3%
	Subtotal	1	0	-1	-100.0%	1	2	1	100.0%	3	2	-1	-33.3%	36	41	5	13.9%
East	Gunshot Homicide	1	0	-1	-100.0%	4	1	-3	-75.0%	2	1	-1	-50.0%	11	10	-1	-9.1%
	Gunshot Injury	0	0	0	-	2	6	4	200.0%	5	6	1	20.0%	36	40	4	11.1%
	Property Damage	5	3	-2	-40.0%	13	15	2	15.4%	8	19	11	137.5%	62	101	39	62.9%
	Subtotal	6	3	-3	-50.0%	19	22	3	15.8%	15	26	11	73.3%	109	151	42	38.5%
South	Gunshot Homicide	0	0	0	-	1	2	1	100.0%	1	2	1	100.0%	8	9	1	12.5%
	Gunshot Injury	0	2	2	-	4	5	1	25.0%	2	5	3	150.0%	33	45	12	36.4%
	Property Damage	5	2	-3	-60.0%	11	13	2	18.2%	6	15	9	150.0%	104	123	19	18.3%
	Subtotal	5	4	-1	-20.0%	16	20	4	25.0%	9	22	13	144.4%	145	177	32	22.1%
Central	Gunshot Homicide	0	0	0	-	0	0	0	-	0	0	0	-	0	2	2	-
	Gunshot Injury	0	0	0	-	0	1	1	-	0	1	1	-	2	6	4	200.0%
	Property Damage	0	0	0	-	1	0	-1	-100.0%	0	0	0	-	6	2	-4	-66.7%
	Subtotal	0	0	0	-	1	1	0	0.0%	0	1	1	-	8	10	2	25.0%
Hermitage	Gunshot Homicide	1	0	-1	-100.0%	1	1	0	0.0%	2	1	-1	-50.0%	9	9	0	0.0%
	Gunshot Injury	0	0	0	-	4	2	-2	-50.0%	2	4	2	100.0%	35	44	9	25.7%
	Property Damage	0	1	1	-	11	8	-3	-27.3%	3	13	10	333.3%	60	77	17	28.3%
	Subtotal	1	1	0	0.0%	16	11	-5	-31.3%	7	18	11	157.1%	104	130	26	25.0%
North	Gunshot Homicide	0	0	0	-	2	0	-2	-100.0%	1	0	-1	-100.0%	20	14	-6	-30.0%
	Gunshot Injury	2	4	2	100.0%	3	9	6	200.0%	4	9	5	125.0%	71	65	-6	-8.5%
	Property Damage	2	1	-1	-50.0%	20	7	-13	-65.0%	4	11	7	175.0%	129	121	-8	-6.2%
	Subtotal	4	5	1	25.0%	25	16	-9	-36.0%	9	20	11	122.2%	220	200	-20	-9.1%
Madison	Gunshot Homicide	2	0	-2	-100.0%	0	3	3	-	0	3	3	-	1	7	6	600.0%
	Gunshot Injury	1	0	-1	-100.0%	1	3	2	200.0%	1	3	2	200.0%	29	26	-3	-10.3%
	Property Damage	1	3	2	200.0%	6	7	1	16.7%	7	11	4	57.1%	62	59	-3	-4.8%
	Subtotal	4	3	-1	-25.0%	7	13	6	85.7%	8	17	9	112.5%	92	92	0	0.0%
Midtown Hills	Gunshot Homicide	0	0	0	-	0	0	0	-	0	0	0	-	4	2	-2	-50.0%
	Gunshot Injury	1	1	0	0.0%	3	2	-1	-33.3%	0	2	2	-	14	20	6	42.9%
	Property Damage	4	1	-3	-75.0%	6	6	0	0.0%	1	9	8	800.0%	22	30	8	36.4%
	Subtotal	5	2	-3	-60.0%	9	8	-1	-11.1%	1	11	10	>1,000%	40	52	12	30.0%

Information summarized for CompStat week ending 02/04/2017.

Sourced from MNPD ARMS on 2/8/2017 7:48:08 AM. The information in this report is sourced from incident reports using UCR definitions and reporting guidelines, based on report date, aggregated by incident location. Only includes violent incidents (homicide, rape, robbery, and aggravated assault) in which one or more victims received a fatal or non-fatal gunshot wound. Suicides, suicide attempts, and accidental shootings are excluded.

YTD Gunshot Victims - West Precinct

Gunshot Homicides / Injuries

Zone	Prior YTD	YTD	Change	Percent Change
111	1	0	-1	-100.0%
113	0	0	0	-
115	0	0	0	-
117	0	0	0	-
121	0	0	0	-
123	0	1	1	-
125	1	0	-1	-100.0%
Total	**2**	**1**	**-1**	**-50.0%**

Property Damage with Firearm

Zone	Prior YTD	YTD	Change	Percent Change
111	0	1	1	-
113	1	0	-1	-100.0%
115	0	0	0	-
117	0	0	0	-
121	0	0	0	-
123	0	0	0	-
125	0	0	0	-
Total	**1**	**1**	**0**	**0.0%**

Age of Victim - Gunshot Homicides / Injuries

Age	Prior YTD	Percent of Total	YTD	Percent of Total	Change	Percent Change
0-12	0	0.0%	0	0.0%	0	-
13-17	0	0.0%	0	0.0%	0	-
18-24	1	50.0%	1	100.0%	0	0.0%
25-34	1	50.0%	0	0.0%	-1	-100.0%
35-44	0	0.0%	0	0.0%	0	-
45-54	0	0.0%	0	0.0%	0	-
55-64	0	0.0%	0	0.0%	0	-
65+	0	0.0%	0	0.0%	0	-

Annual Totals - Gunshot Homicides / Injuries

Green Line Represents the Previous 13 Year Average

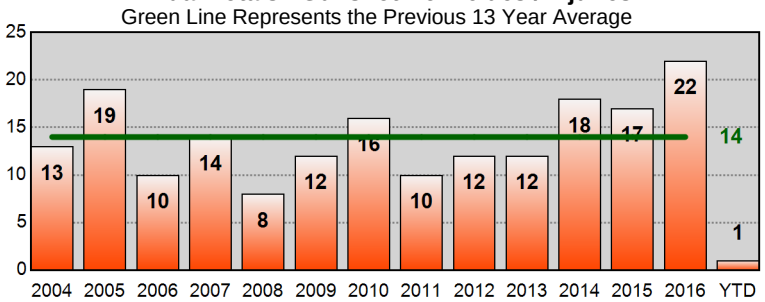

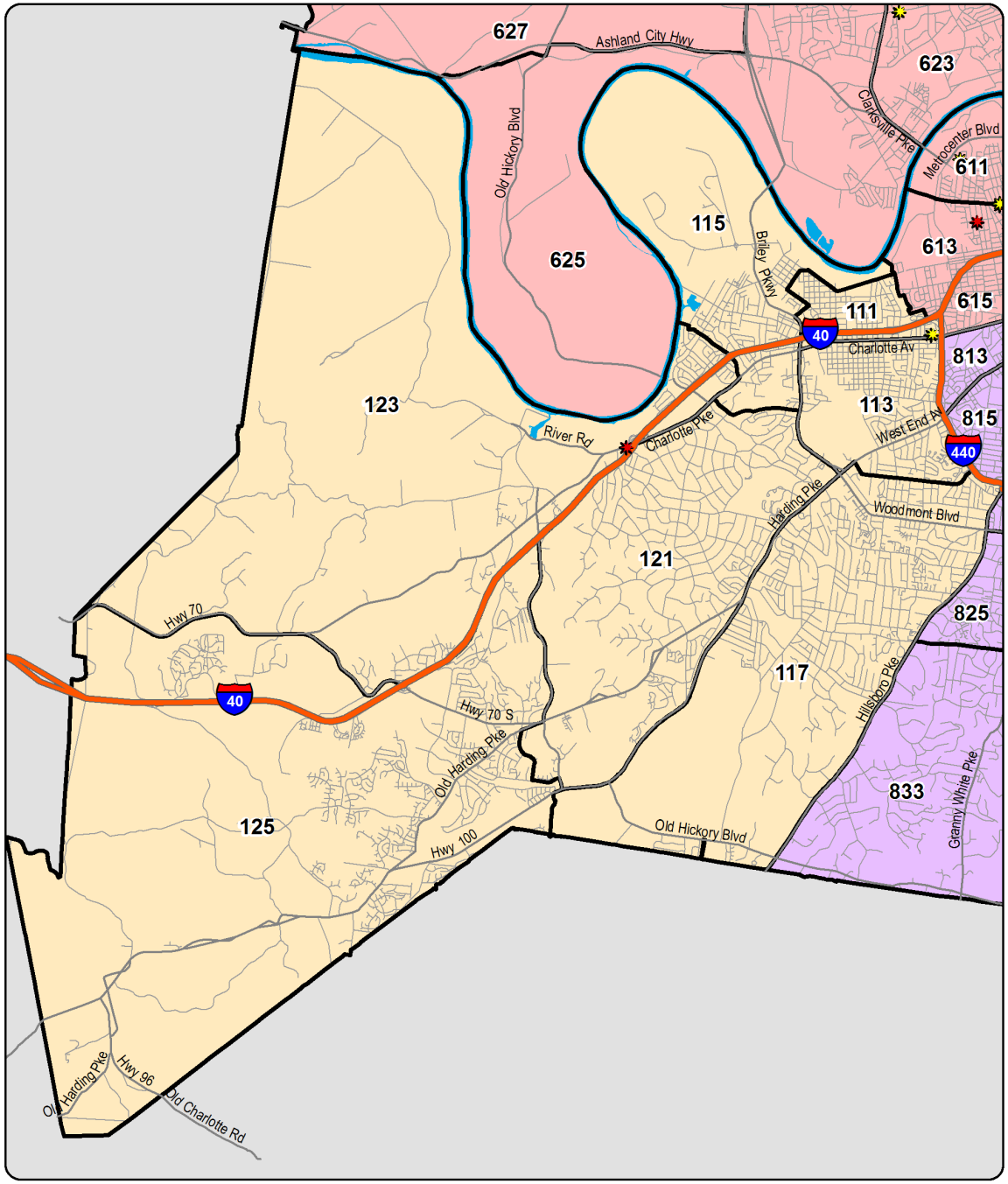

YTD Shootings Gunshot Homicide Gunshot Injury Property Damage Involving Firearm

Sourced from MNPD ARMS on 2/8/2017 7:48:09 AM. The information in this report is sourced from incident reports using UCR definitions and reporting guidelines, based on the date when the crime was reported, and aggregated by incident location. 'Gunshot Homicide / Injury' counts include only violent incidents (homicide, rape, robbery, and aggravated assault) in which one or more victims received a fatal or non-fatal gunshot wound. Suicides, suicide attempts, and accidental shootings are excluded. 'Property Damage' counts include all incidents that (1) include a 'Damage to Property' (NIBRS 290) offense, and (2) list a firearm in the Weapons/Tool' section of the incident report. Unfounded incidents are excluded from these counts.

YTD Gunshot Victims - East Precinct

Gunshot Homicides / Injuries				
Zone	Prior YTD	YTD	Change	Percent Change
211	2	2	0	0.0%
213	0	1	1	-
215	3	0	-3	-100.0%
217	0	0	0	-
221	1	2	1	100.0%
223	1	1	0	0.0%
225	0	1	1	-
227	0	0	0	-
Total	**7**	**7**	**0**	**0.0%**

Property Damage with Firearm				
Zone	Prior YTD	YTD	Change	Percent Change
211	1	7	6	600.0%
213	2	1	-1	-50.0%
215	3	2	-1	-33.3%
217	0	1	1	-
221	0	7	7	-
223	1	1	0	0.0%
225	1	0	-1	-100.0%
227	0	0	0	-
Total	**8**	**19**	**11**	**137.5%**

Age of Victim - Gunshot Homicides / Injuries						
Age	Prior YTD	Percent of Total	YTD	Percent of Total	Change	Percent Change
0-12	0	0.0%	0	0.0%	0	-
13-17	0	0.0%	2	28.6%	2	-
18-24	2	28.6%	1	14.3%	-1	-50.0%
25-34	4	57.1%	2	28.6%	-2	-50.0%
35-44	0	0.0%	2	28.6%	2	-
45-54	1	14.3%	0	0.0%	-1	-100.0%
55-64	0	0.0%	0	0.0%	0	-
65+	0	0.0%	0	0.0%	0	-

Annual Totals - Gunshot Homicides / Injuries

Green Line Represents the Previous 13 Year Average

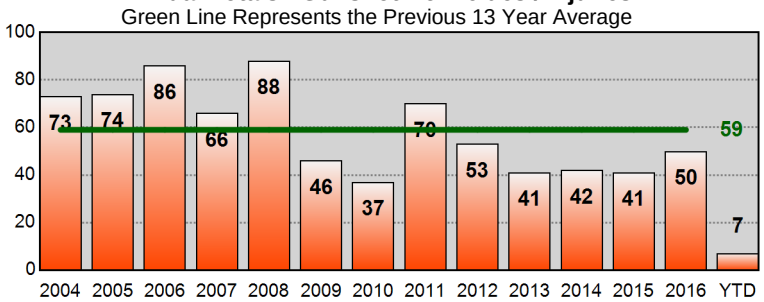

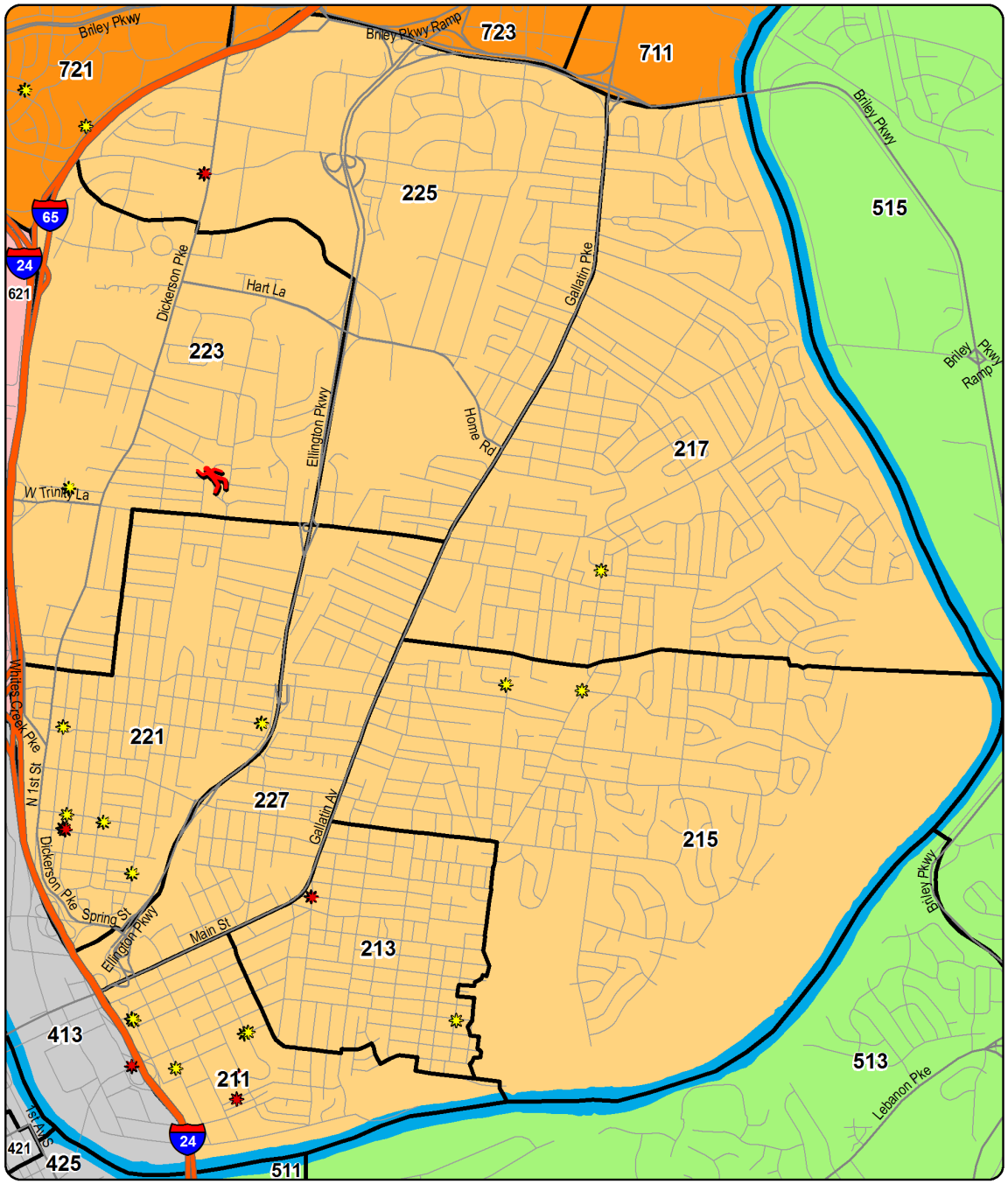

YTD Shootings Gunshot Homicide Gunshot Injury Property Damage Involving Firearm

Sourced from MNPD ARMS on 2/8/2017 7:48:11 AM. The information in this report is sourced from incident reports using UCR definitions and reporting guidelines, based on the date when the crime was reported, and aggregated by incident location. 'Gunshot Homicide / Injury' counts include only violent incidents (homicide, rape, robbery, and aggravated assault) in which one or more victims received a fatal or non-fatal gunshot wound. Suicides, suicide attempts, and accidental shootings are excluded. 'Property Damage' counts include all incidents that (1) include a 'Damage to Property' (NIBRS 290) offense, and (2) list a firearm in the Weapons/Tool' section of the incident report. Unfounded incidents are excluded from these counts.

YTD Gunshot Victims - South Precinct

Gunshot Homicides / Injuries				
Zone	Prior YTD	YTD	Change	Percent Change
311	1	0	-1	-100.0%
313	0	0	0	-
315	0	1	1	-
317	0	1	1	-
321	0	1	1	-
323	0	3	3	-
325	1	0	-1	-100.0%
331	1	0	-1	-100.0%
333	0	0	0	-
335	0	1	1	-
Total	**3**	**7**	**4**	**133.3%**

Property Damage with Firearm				
Zone	Prior YTD	YTD	Change	Percent Change
311	1	0	-1	-100.0%
313	0	0	0	-
315	1	0	-1	-100.0%
317	0	2	2	-
321	0	4	4	-
323	1	2	1	100.0%
325	1	3	2	200.0%
331	0	2	2	-
333	1	1	0	0.0%
335	1	1	0	0.0%
Total	**6**	**15**	**9**	**150.0%**

Age of Victim - Gunshot Homicides / Injuries						
Age	Prior YTD	Percent of Total	YTD	Percent of Total	Change	Percent Change
0-12	0	0.0%	0	0.0%	0	-
13-17	0	0.0%	2	28.6%	2	-
18-24	2	66.7%	1	14.3%	-1	-50.0%
25-34	1	33.3%	2	28.6%	1	100.0%
35-44	0	0.0%	1	14.3%	1	-
45-54	0	0.0%	1	14.3%	1	-
55-64	0	0.0%	0	0.0%	0	-
65+	0	0.0%	0	0.0%	0	-

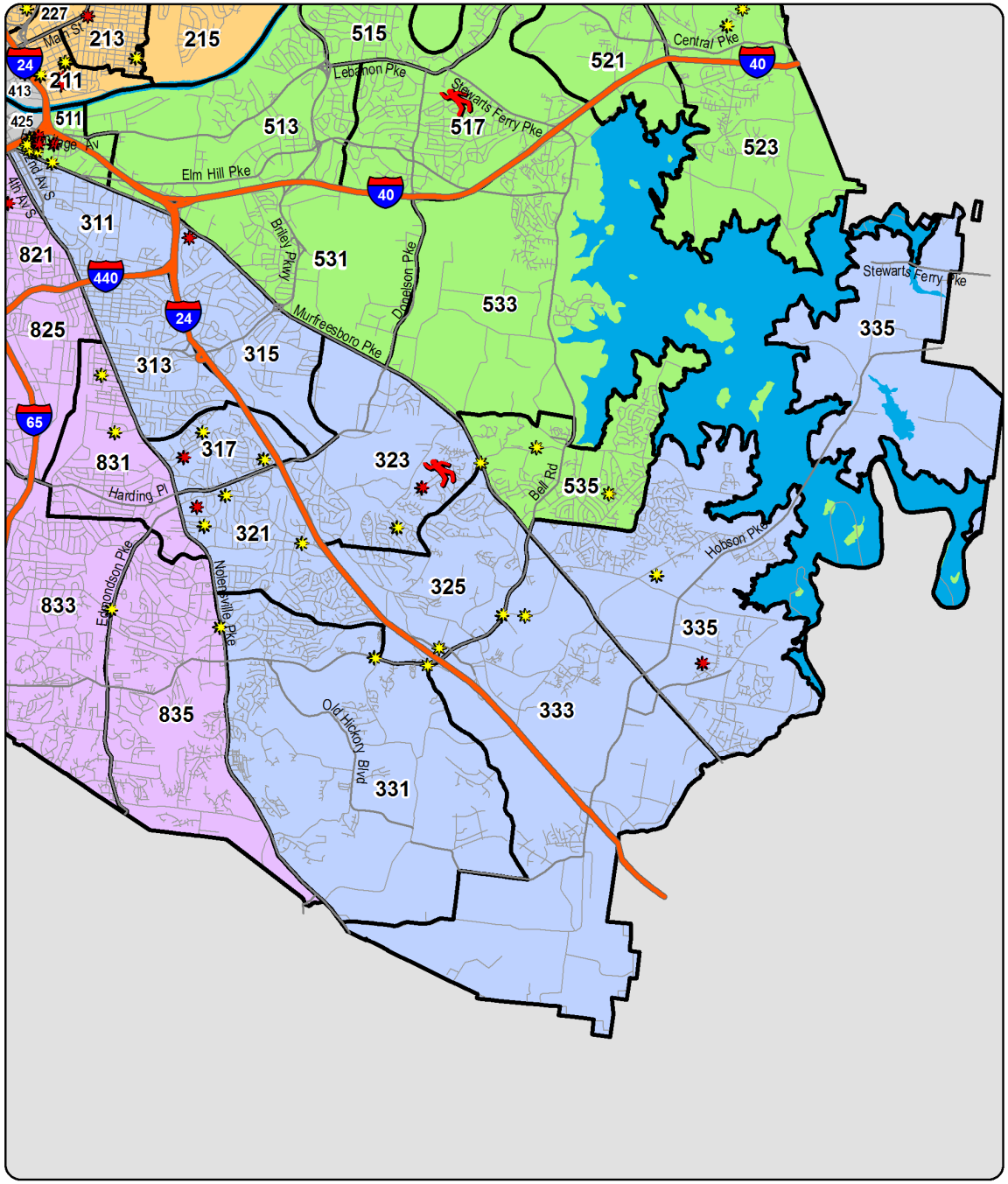

YTD Shootings Gunshot Homicide Gunshot Injury Property Damage Involving Firearm

Annual Totals - Gunshot Homicides / Injuries
Green Line Represents the Previous 13 Year Average

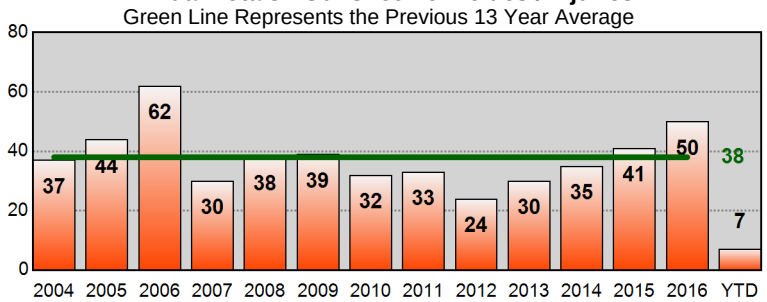

Sourced from MNPD ARMS on 2/8/2017 7:48:13 AM. The information in this report is sourced from incident reports using UCR definitions and reporting guidelines, based on the date when the crime was reported, and aggregated by incident location. 'Gunshot Homicide / Injury' counts include only violent incidents (homicide, rape, robbery, and aggravated assault) in which one or more victims received a fatal or non-fatal gunshot wound. Suicides, suicide attempts, and accidental shootings are excluded. 'Property Damage' counts include all incidents that (1) include a 'Damage to Property' (NIBRS 290) offense, and (2) list a firearm in the Weapons/Tool' section of the incident report. Unfounded incidents are excluded from these counts.

YTD Gunshot Victims - Central Precinct

Gunshot Homicides / Injuries				
Zone	Prior YTD	YTD	Change	Percent Change
411	0	0	0	-
413	0	1	1	-
415	0	0	0	-
421	0	0	0	-
423	0	0	0	-
425	0	0	0	-
Total	**0**	**1**	**1**	**-**

Property Damage with Firearm				
Zone	Prior YTD	YTD	Change	Percent Change
411	0	0	0	-
413	0	0	0	-
415	0	0	0	-
421	0	0	0	-
423	0	0	0	-
425	0	0	0	-
Total	**0**	**0**	**0**	**-**

Age of Victim - Gunshot Homicides / Injuries						
Age	Prior YTD	Percent of Total	YTD	Percent of Total	Change	Percent Change
0-12	0	-	0	0.0%	0	-
13-17	0	-	0	0.0%	0	-
18-24	0	-	0	0.0%	0	-
25-34	0	-	1	100.0%	1	-
35-44	0	-	0	0.0%	0	-
45-54	0	-	0	0.0%	0	-
55-64	0	-	0	0.0%	0	-
65+	0	-	0	0.0%	0	-

Annual Totals - Gunshot Homicides / Injuries

Green Line Represents the Previous 13 Year Average

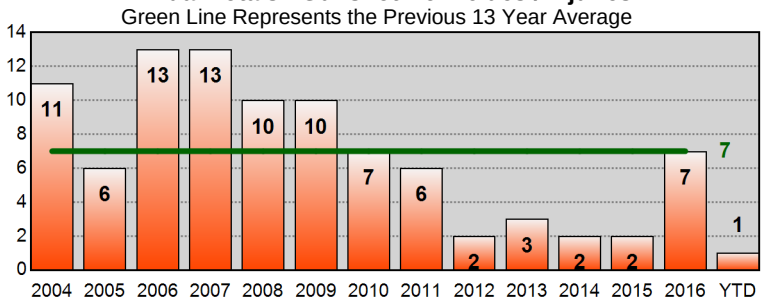

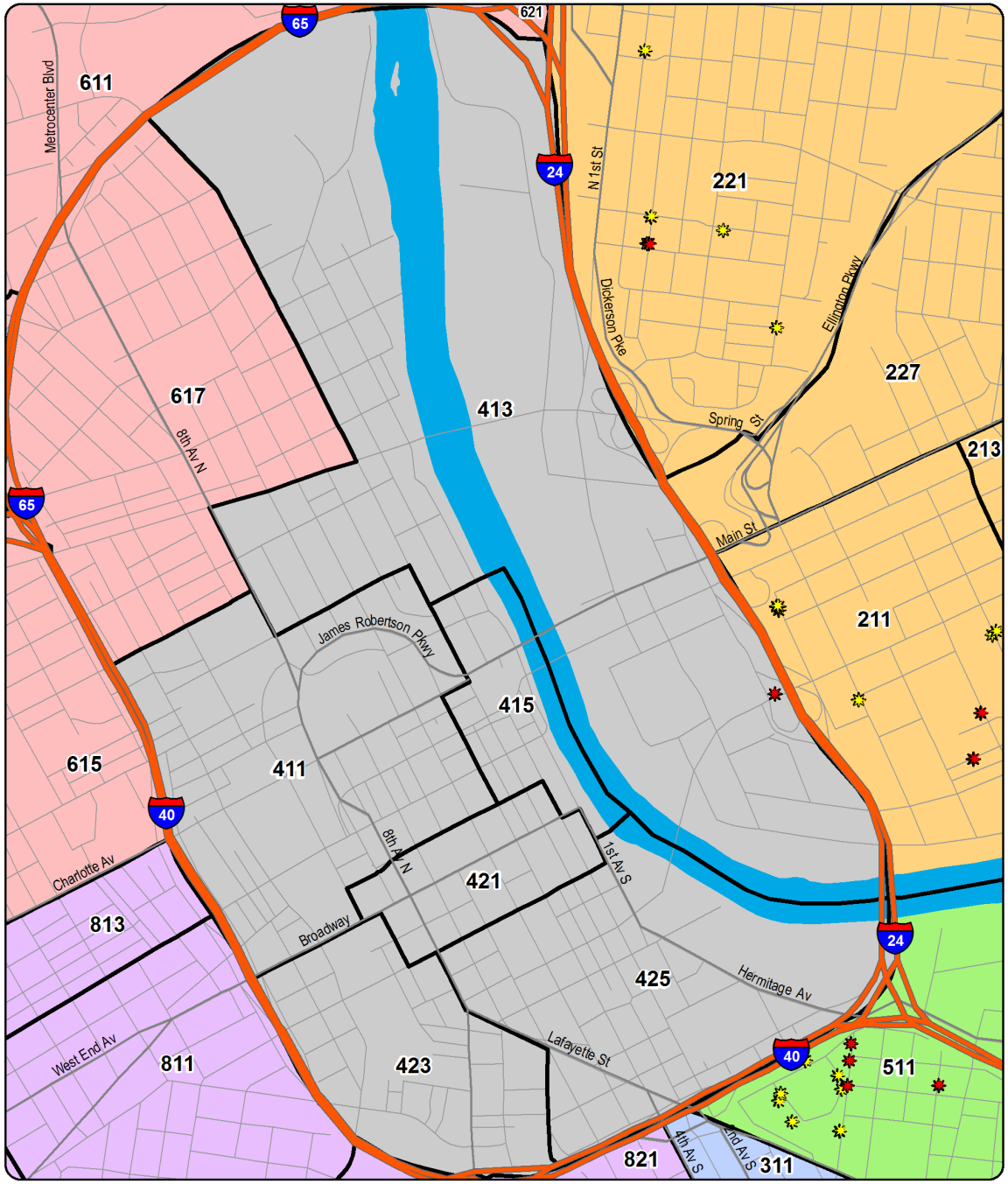

YTD Shootings Gunshot Homicide Gunshot Injury Property Damage Involving Firearm

Sourced from MNPD ARMS on 2/8/2017 7:48:14 AM. The information in this report is sourced from incident reports using UCR definitions and reporting guidelines, based on the date when the crime was reported, and aggregated by incident location. 'Gunshot Homicide / Injury' counts include only violent incidents (homicide, rape, robbery, and aggravated assault) in which one or more victims received a fatal or non-fatal gunshot wound. Suicides, suicide attempts, and accidental shootings are excluded. 'Property Damage' counts include all incidents that (1) include a 'Damage to Property' (NIBRS 290) offense, and (2) list a firearm in the Weapons/Tool' section of the incident report. Unfounded incidents are excluded from these counts.

YTD Gunshot Victims - Hermitage Precinct

Gunshot Homicides / Injuries

Zone	Prior YTD	YTD	Change	Percent Change
511	0	4	4	-
513	0	0	0	-
515	0	0	0	-
517	0	1	1	-
521	1	0	-1	-100.0%
523	0	0	0	-
525	0	0	0	-
531	1	0	-1	-100.0%
533	0	0	0	-
535	2	0	-2	-100.0%
Total	**4**	**5**	**1**	**25.0%**

Property Damage with Firearm

Zone	Prior YTD	YTD	Change	Percent Change
511	2	8	6	300.0%
513	0	0	0	-
515	0	0	0	-
517	0	0	0	-
521	0	0	0	-
523	0	2	2	-
525	0	1	1	-
531	1	0	-1	-100.0%
533	0	0	0	-
535	0	2	2	-
Total	**3**	**13**	**10**	**333.3%**

Age of Victim - Gunshot Homicides / Injuries

Age	Prior YTD	Percent of Total	YTD	Percent of Total	Change	Percent Change
0-12	0	0.0%	0	0.0%	0	-
13-17	0	0.0%	0	0.0%	0	-
18-24	2	50.0%	1	20.0%	-1	-50.0%
25-34	2	50.0%	2	40.0%	0	0.0%
35-44	0	0.0%	0	0.0%	0	-
45-54	0	0.0%	1	20.0%	1	-
55-64	0	0.0%	0	0.0%	0	-
65+	0	0.0%	1	20.0%	1	-

Annual Totals - Gunshot Homicides / Injuries

Green Line Represents the Previous 13 Year Average

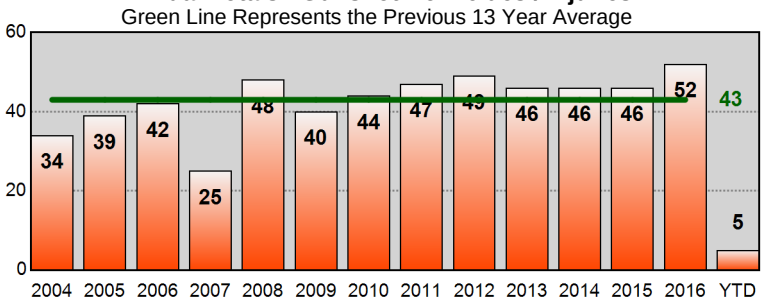

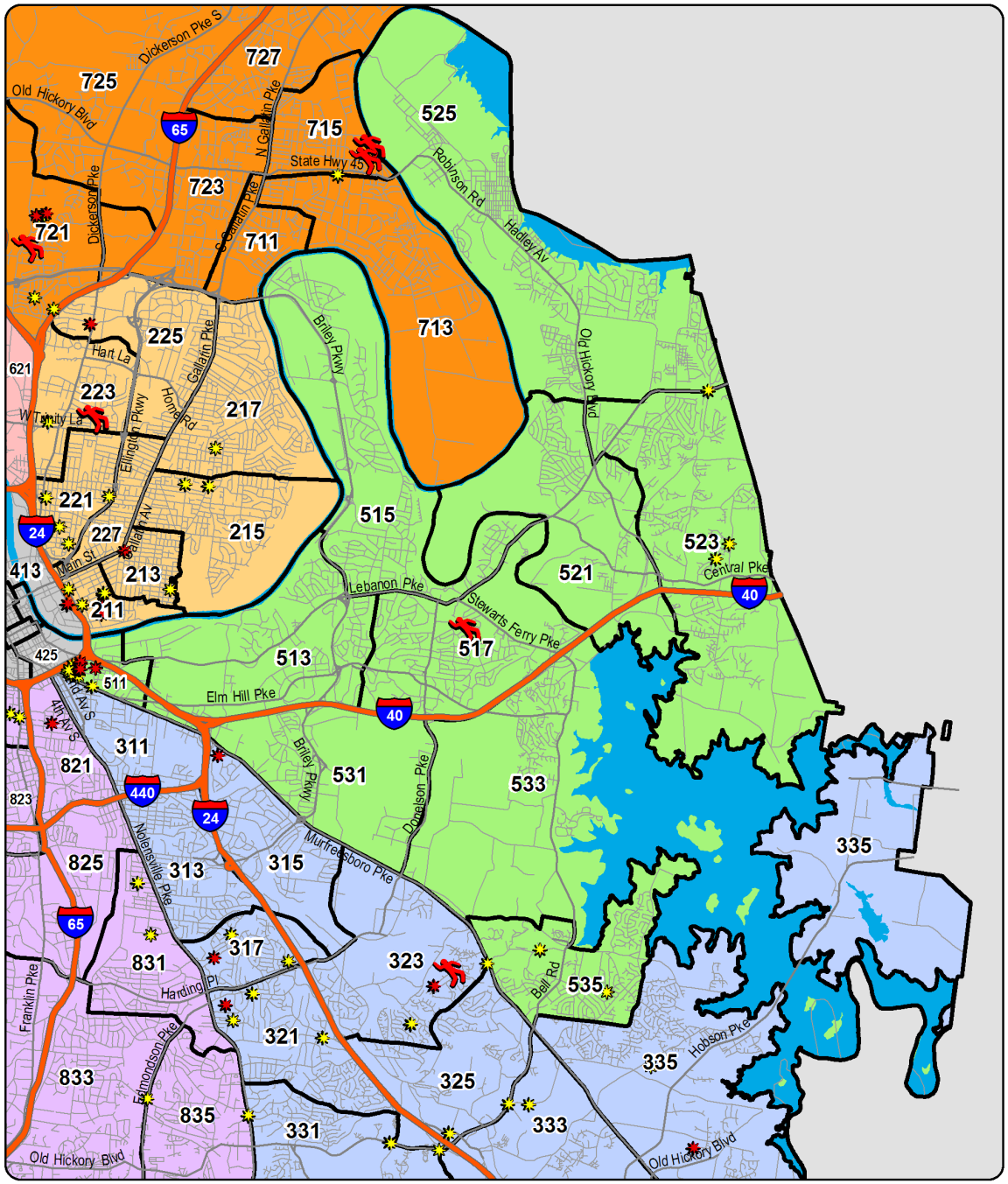

YTD Shootings Gunshot Homicide Gunshot Injury Property Damage Involving Firearm

Sourced from MNPD ARMS on 2/8/2017 7:48:16 AM. The information in this report is sourced from incident reports using UCR definitions and reporting guidelines, based on the date when the crime was reported, and aggregated by incident location. 'Gunshot Homicide / Injury' counts include only violent incidents (homicide, rape, robbery, and aggravated assault) in which one or more victims received a fatal or non-fatal gunshot wound. Suicides, suicide attempts, and accidental shootings are excluded. 'Property Damage' counts include all incidents that (1) include a 'Damage to Property' (NIBRS 290) offense, and (2) list a firearm in the Weapons/Tool' section of the incident report. Unfounded incidents are excluded from these counts.

YTD Gunshot Victims - North Precinct

Gunshot Homicides / Injuries				
Zone	Prior YTD	YTD	Change	Percent Change
611	0	1	1	-
613	2	6	4	200.0%
615	1	1	0	0.0%
617	0	0	0	-
621	0	0	0	-
623	1	1	0	0.0%
625	0	0	0	-
627	1	0	-1	-100.0%
Total	**5**	**9**	**4**	**80.0%**

Property Damage with Firearm				
Zone	Prior YTD	YTD	Change	Percent Change
611	2	3	1	50.0%
613	0	1	1	-
615	2	4	2	100.0%
617	0	0	0	-
621	0	1	1	-
623	0	2	2	-
625	0	0	0	-
627	0	0	0	-
Total	**4**	**11**	**7**	**175.0%**

Age of Victim - Gunshot Homicides / Injuries						
Age	Prior YTD	Percent of Total	YTD	Percent of Total	Change	Percent Change
0-12	0	0.0%	0	0.0%	0	-
13-17	2	40.0%	1	11.1%	-1	-50.0%
18-24	2	40.0%	4	44.4%	2	100.0%
25-34	1	20.0%	3	33.3%	2	200.0%
35-44	0	0.0%	0	0.0%	0	-
45-54	0	0.0%	1	11.1%	1	-
55-64	0	0.0%	0	0.0%	0	-
65+	0	0.0%	0	0.0%	0	-

Annual Totals - Gunshot Homicides / Injuries

Green Line Represents the Previous 13 Year Average

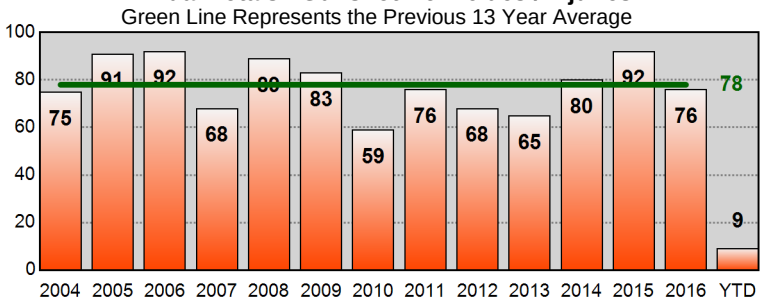

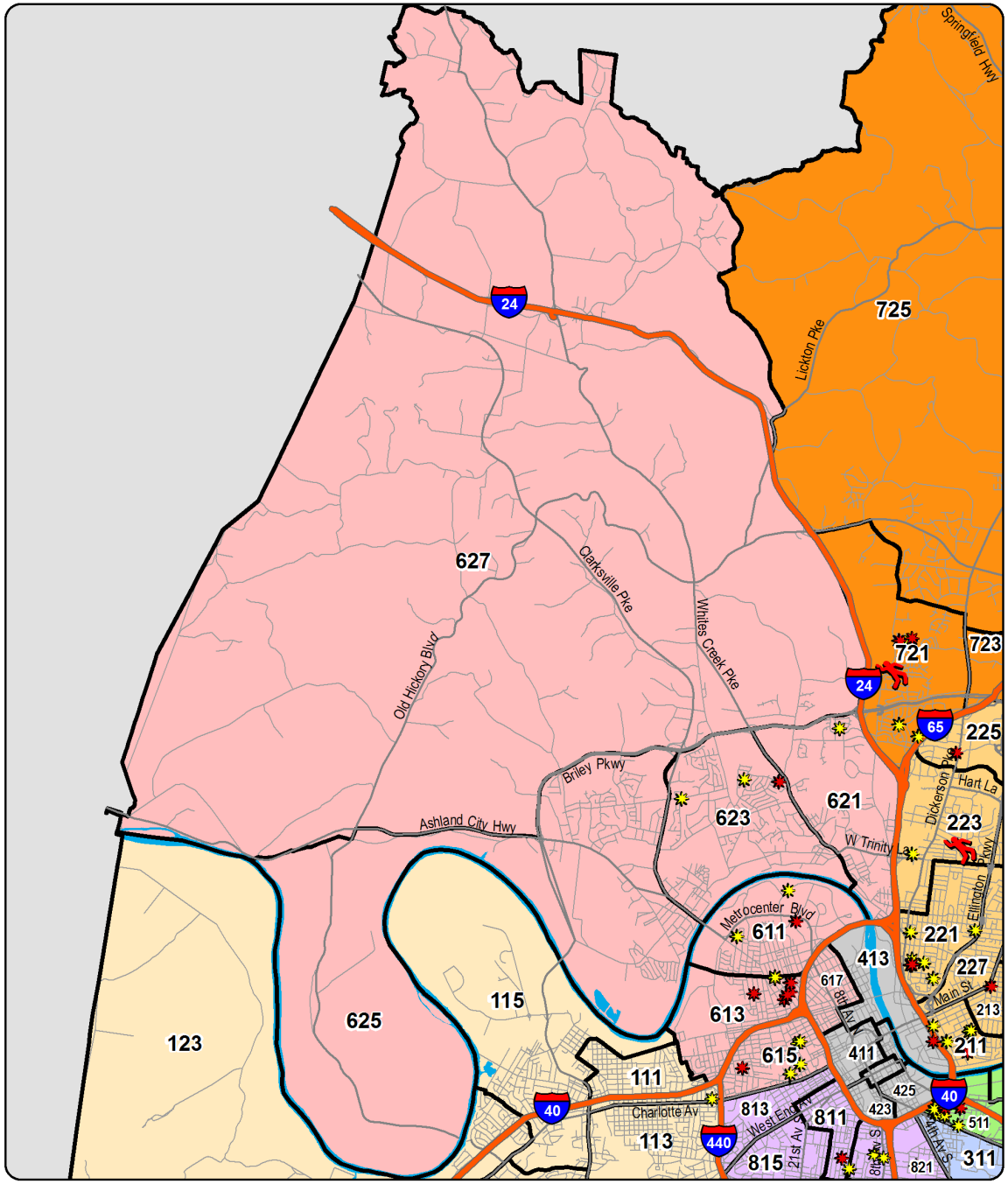

YTD Shootings Gunshot Homicide Gunshot Injury Property Damage Involving Firearm

Sourced from MNPD ARMS on 2/8/2017 7:48:16 AM. The information in this report is sourced from incident reports using UCR definitions and reporting guidelines, based on the date when the crime was reported, and aggregated by incident location. 'Gunshot Homicide / Injury' counts include only violent incidents (homicide, rape, robbery, and aggravated assault) in which one or more victims received a fatal or non-fatal gunshot wound. Suicides, suicide attempts, and accidental shootings are excluded. 'Property Damage' counts include all incidents that (1) include a 'Damage to Property' (NIBRS 290) offense, and (2) list a firearm in the Weapons/Tool' section of the incident report. Unfounded incidents are excluded from these counts.

YTD Gunshot Victims - Madison Precinct

Gunshot Homicides / Injuries

Zone	Prior YTD	YTD	Change	Percent Change
711	1	0	-1	-100.0%
713	0	0	0	-
715	0	2	2	-
721	0	3	3	-
723	0	0	0	-
725	0	1	1	-
727	0	0	0	-
Total	**1**	**6**	**5**	**500.0%**

Property Damage with Firearm

Zone	Prior YTD	YTD	Change	Percent Change
711	0	0	0	-
713	1	0	-1	-100.0%
715	1	1	0	0.0%
721	4	10	6	150.0%
723	1	0	-1	-100.0%
725	0	0	0	-
727	0	0	0	-
Total	**7**	**11**	**4**	**57.1%**

Age of Victim - Gunshot Homicides / Injuries

Age	Prior YTD	Percent of Total	YTD	Percent of Total	Change	Percent Change
0-12	0	0.0%	0	0.0%	0	-
13-17	0	0.0%	1	16.7%	1	-
18-24	1	100.0%	2	33.3%	1	100.0%
25-34	0	0.0%	2	33.3%	2	-
35-44	0	0.0%	0	0.0%	0	-
45-54	0	0.0%	1	16.7%	1	-
55-64	0	0.0%	0	0.0%	0	-
65+	0	0.0%	0	0.0%	0	-

Annual Totals - Gunshot Homicides / Injuries

Green Line Represents the Previous 13 Year Average

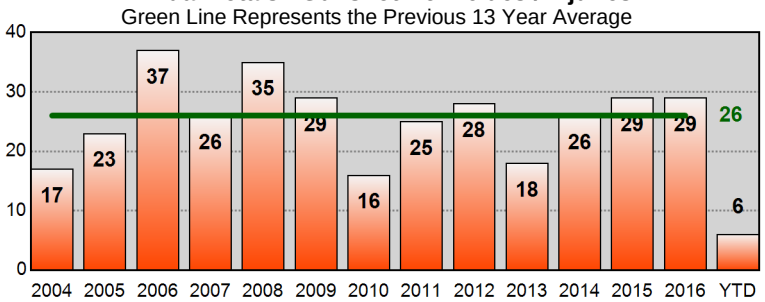

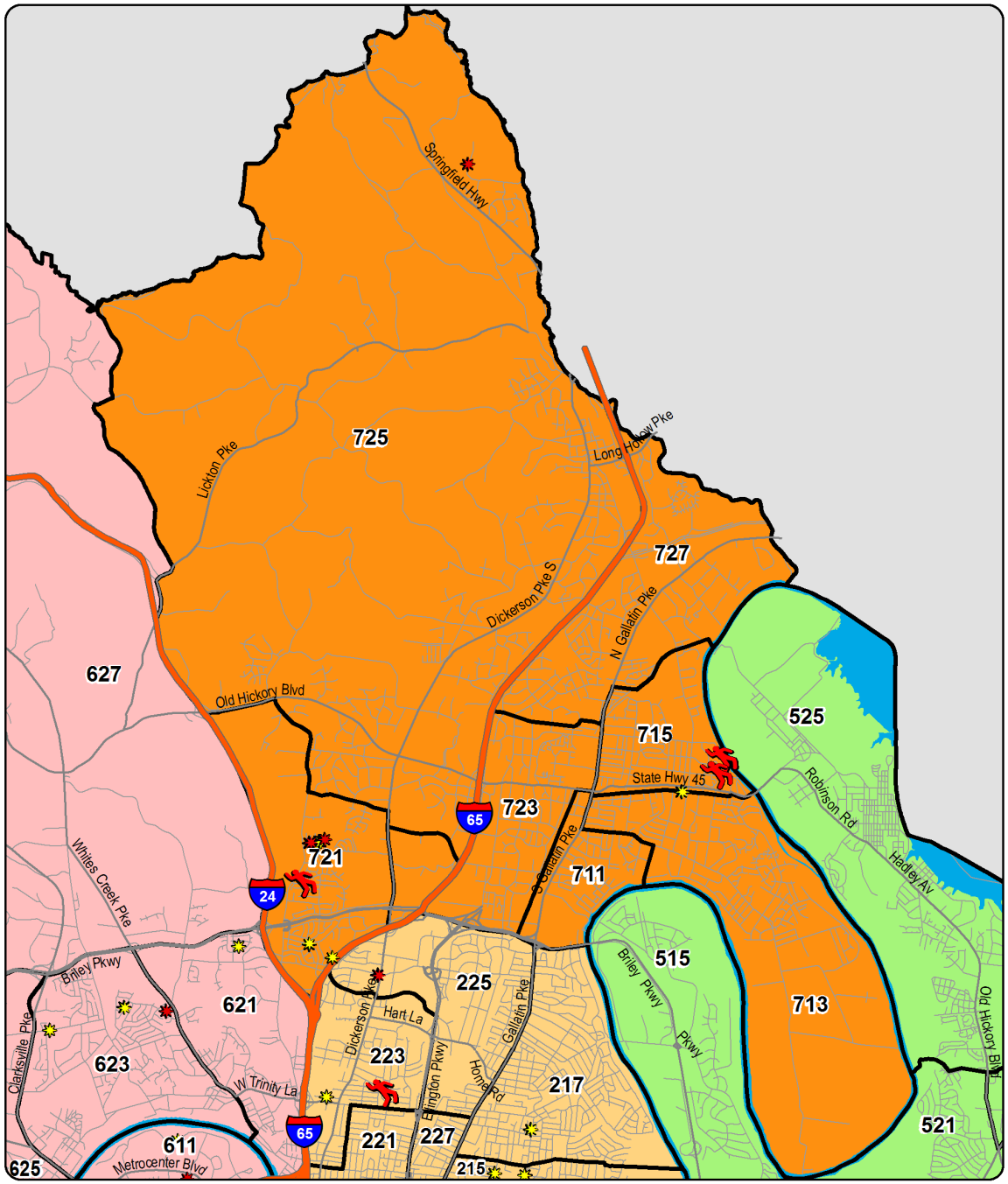

YTD Shootings Gunshot Homicide Gunshot Injury Property Damage Involving Firearm

Sourced from MNPD ARMS on 2/8/2017 7:48:20 AM. The information in this report is sourced from incident reports using UCR definitions and reporting guidelines, based on the date when the crime was reported, and aggregated by incident location. 'Gunshot Homicide / Injury' counts include only violent incidents (homicide, rape, robbery, and aggravated assault) in which one or more victims received a fatal or non-fatal gunshot wound. Suicides, suicide attempts, and accidental shootings are excluded. 'Property Damage' counts include all incidents that (1) include a 'Damage to Property' (NIBRS 290) offense, and (2) list a firearm in the Weapons/Tool' section of the incident report. Unfounded incidents are excluded from these counts.

YTD Gunshot Victims - Midtown Hills Precinct

Gunshot Homicides / Injuries				
Zone	Prior YTD	YTD	Change	Percent Change
811	0	1	1	-
813	0	0	0	-
815	0	0	0	-
821	0	1	1	-
823	0	0	0	-
825	0	0	0	-
831	0	0	0	-
833	0	0	0	-
835	0	0	0	-
Total	**0**	**2**	**2**	**-**

Property Damage with Firearm				
Zone	Prior YTD	YTD	Change	Percent Change
811	0	1	1	-
813	0	0	0	-
815	0	1	1	-
821	0	2	2	-
823	0	1	1	-
825	0	0	0	-
831	1	2	1	100.0%
833	0	0	0	-
835	0	2	2	-
Total	**1**	**9**	**8**	**800.0%**

Age of Victim - Gunshot Homicides / Injuries						
Age	Prior YTD	Percent of Total	YTD	Percent of Total	Change	Percent Change
0-12	0	-	0	0.0%	0	-
13-17	0	-	0	0.0%	0	-
18-24	0	-	0	0.0%	0	-
25-34	0	-	2	100.0%	2	-
35-44	0	-	0	0.0%	0	-
45-54	0	-	0	0.0%	0	-
55-64	0	-	0	0.0%	0	-
65+	0	-	0	0.0%	0	-

Annual Totals - Gunshot Homicides / Injuries

Green Line Represents the Previous 13 Year Average

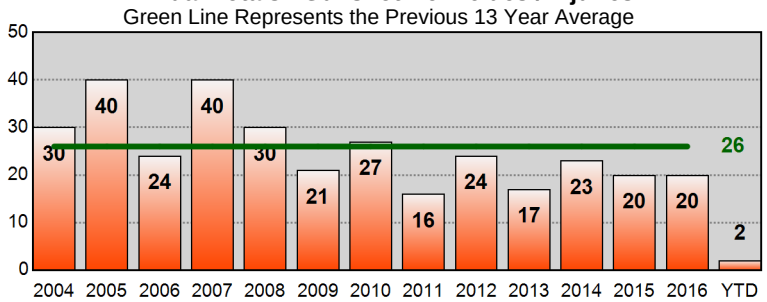

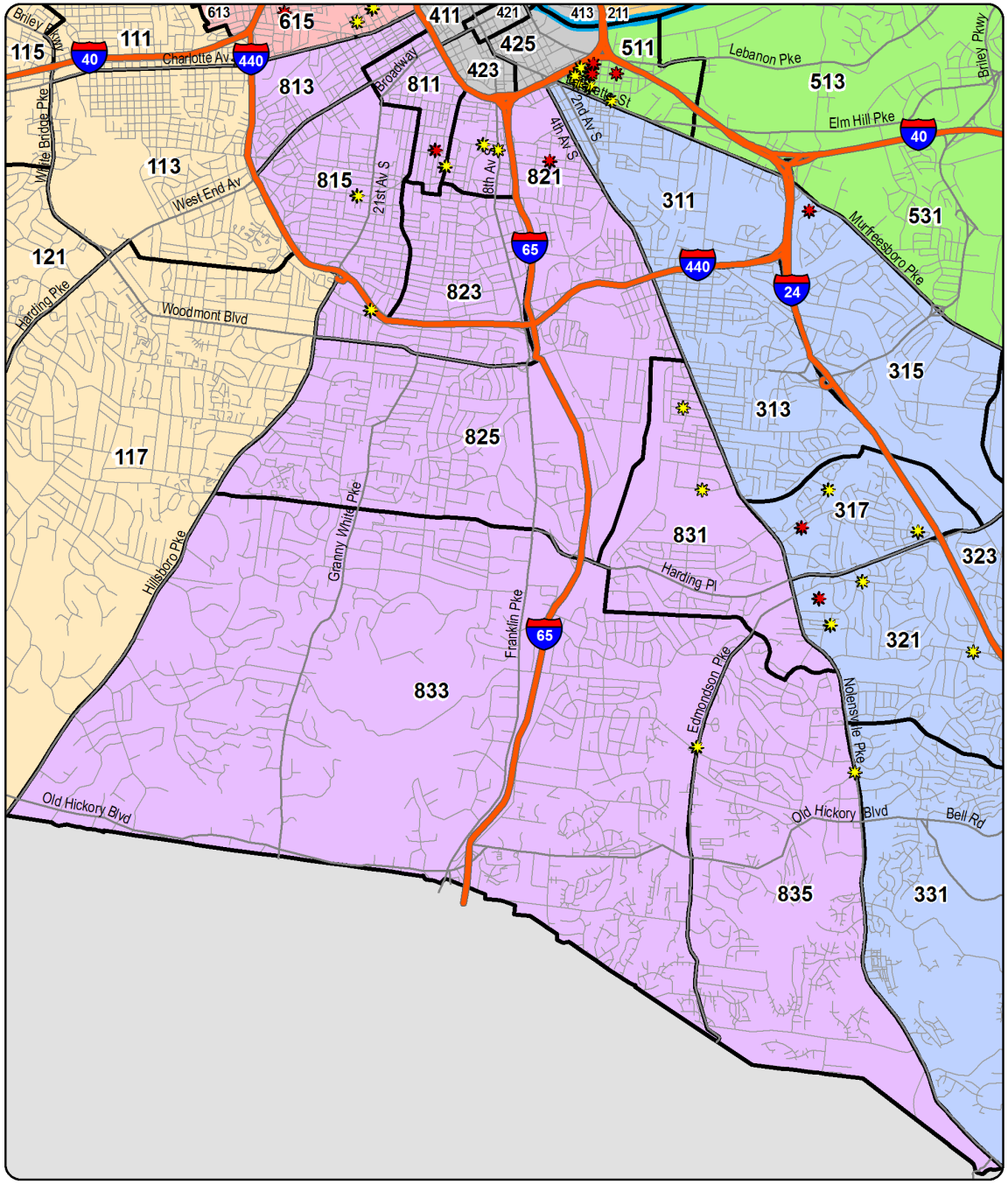

YTD Shootings Gunshot Homicide Gunshot Injury Property Damage Involving Firearm

Sourced from MNPD ARMS on 2/8/2017 7:48:21 AM. The information in this report is sourced from incident reports using UCR definitions and reporting guidelines, based on the date when the crime was reported, and aggregated by incident location. 'Gunshot Homicide / Injury' counts include only violent incidents (homicide, rape, robbery, and aggravated assault) in which one or more victims received a fatal or non-fatal gunshot wound. Suicides, suicide attempts, and accidental shootings are excluded. 'Property Damage' counts include all incidents that (1) include a 'Damage to Property' (NIBRS 290) offense, and (2) list a firearm in the Weapons/Tool' section of the incident report. Unfounded incidents are excluded from these counts.

West Precinct - Burglary and Theft from Vehicle Counts for the Past Two Weeks

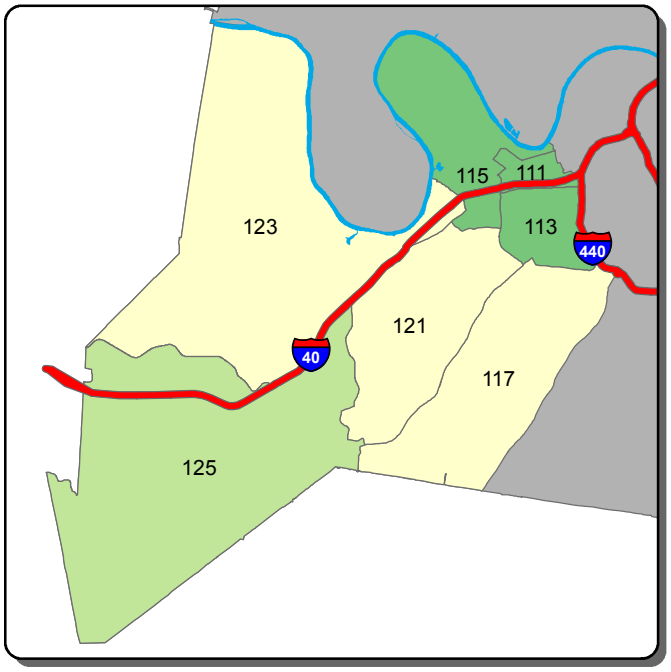

Burglary - A Shift

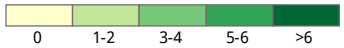

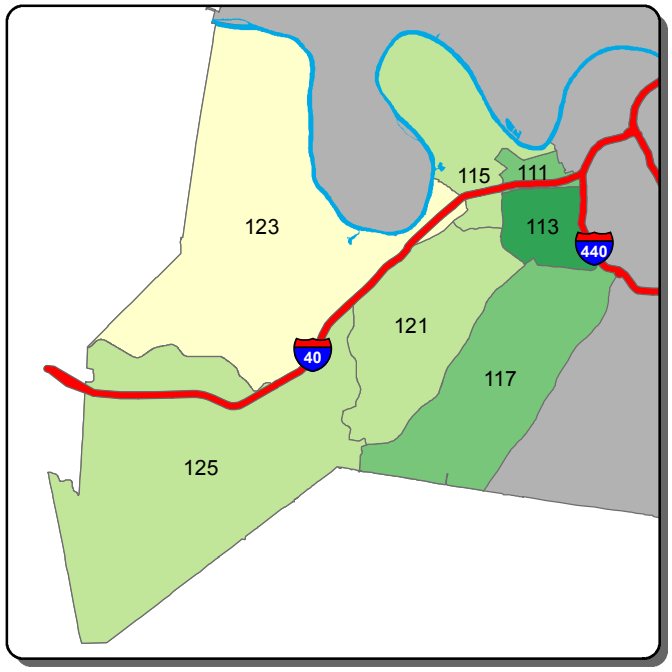

Burglary - B Shift

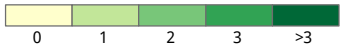

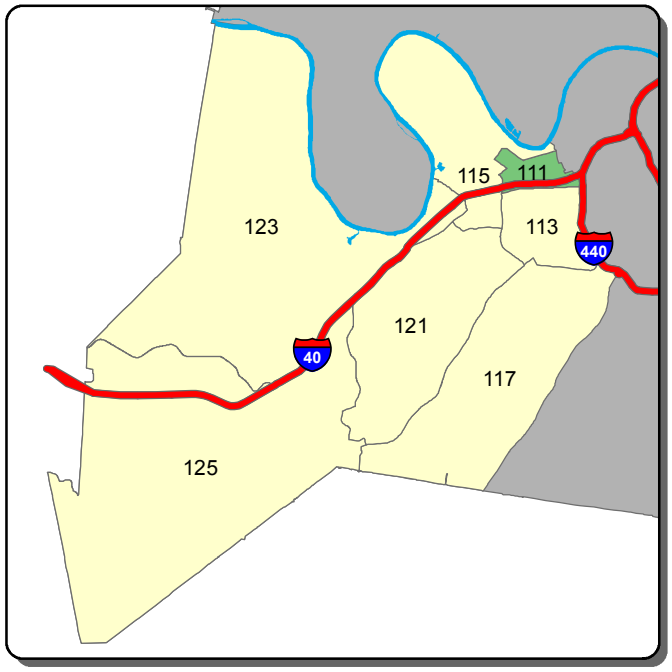

Burglary - C Shift

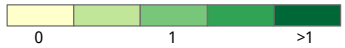

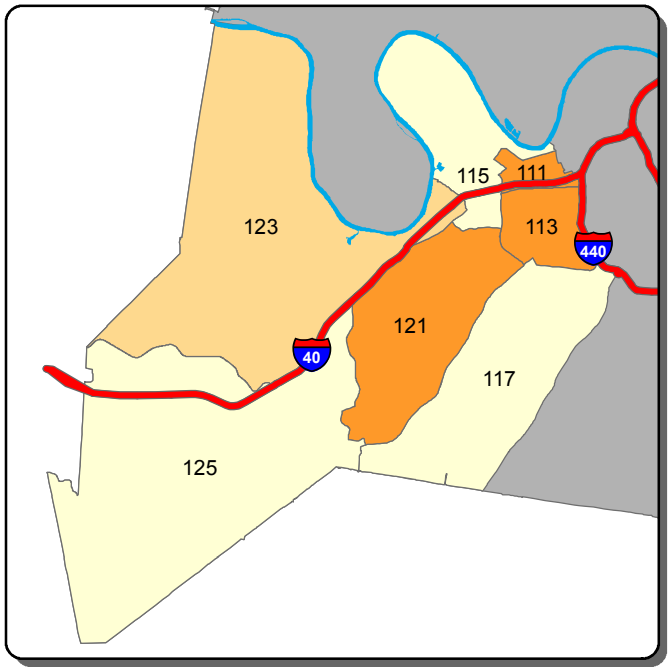

Theft from Vehicle - A Shift

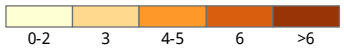

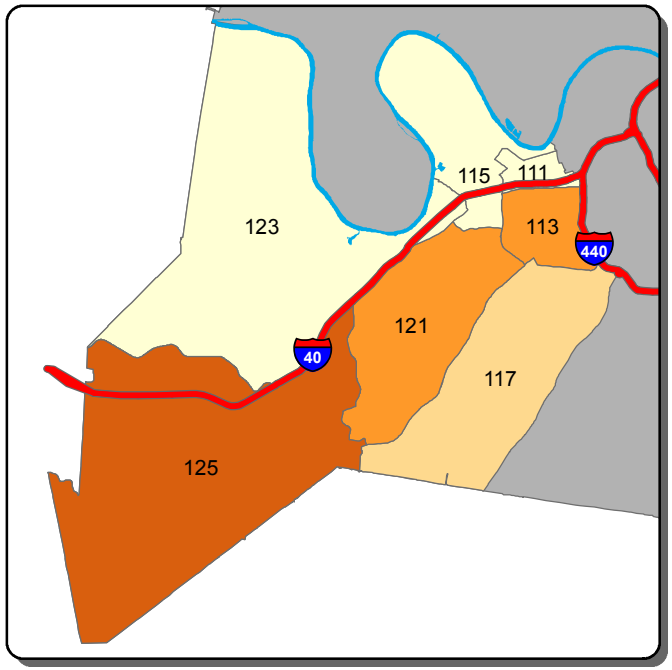

Theft from Vehicle - B Shift

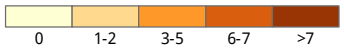

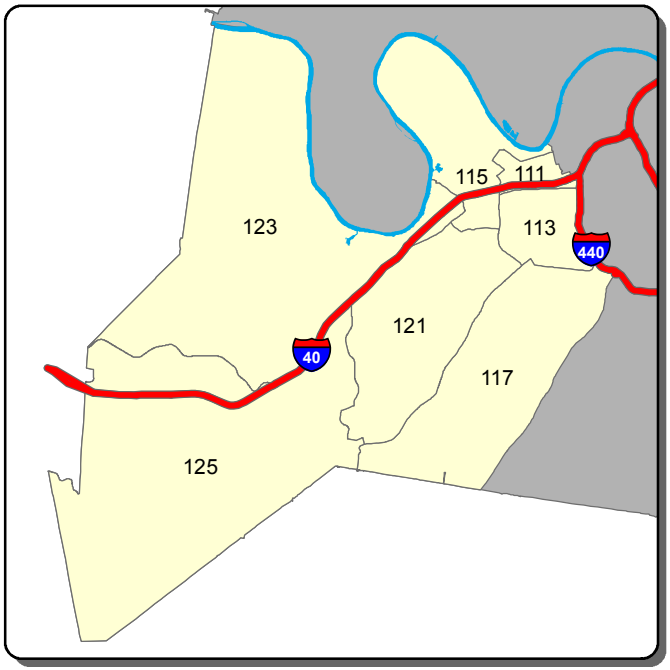

Theft from Vehicle - C Shift

Information summarized for CompStat week ending 2/4/2017

Sourced from MNPD ARMS on 2/8/2017. Data taken from incident reports using Uniform Crime Reporting definitions and guidelines, based on the date and time when the inicident was reported. 'A, B, and C Shift' refer to the following time periods: A Shift = 0700 - 1500; B Shift = 1500 - 2300; C Shift = 2300 - 0700.

West Precinct - Aggravated Assault and Self Initiated CAD Counts for the Past Two Weeks

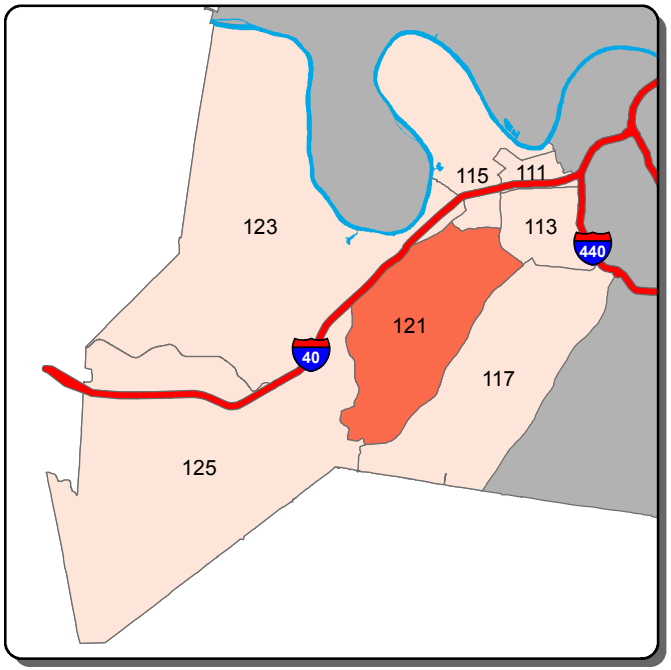

Aggravated Assault - A Shift

0 | 1 | >1

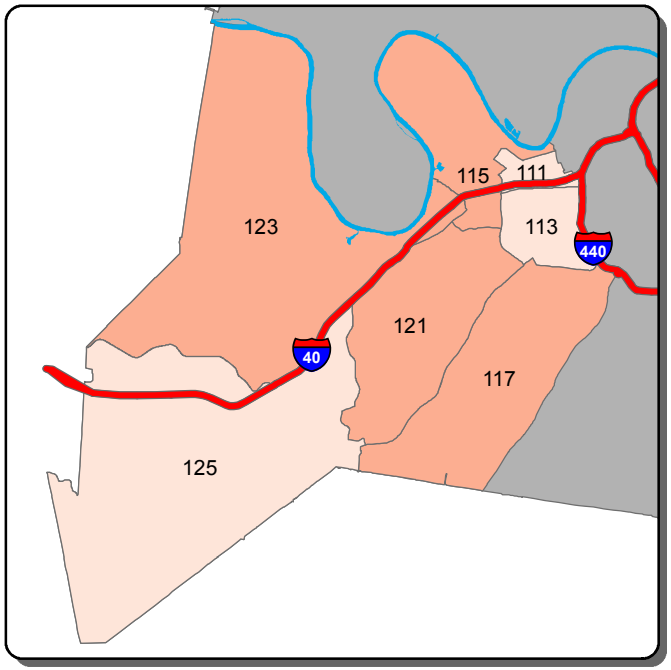

Aggravated Assault - B Shift

0 | 1 | 2 | >2

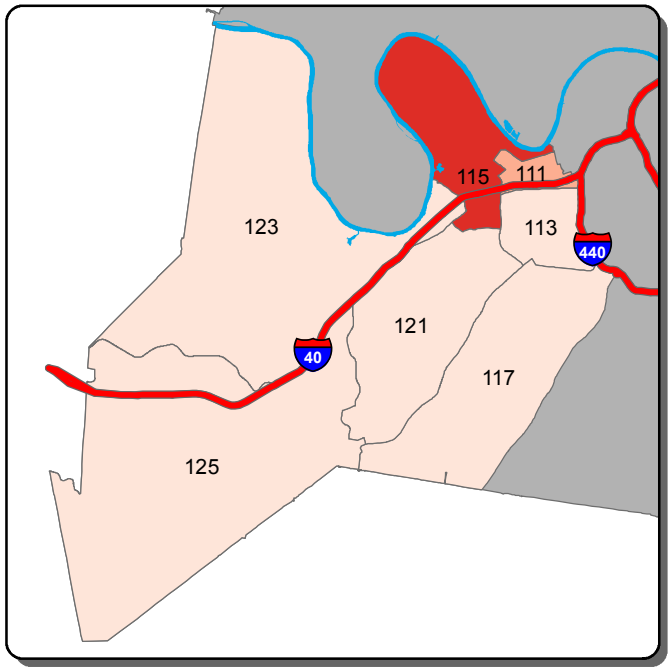

Aggravated Assault - C Shift

0 | 1 | 2 | 3 | >3

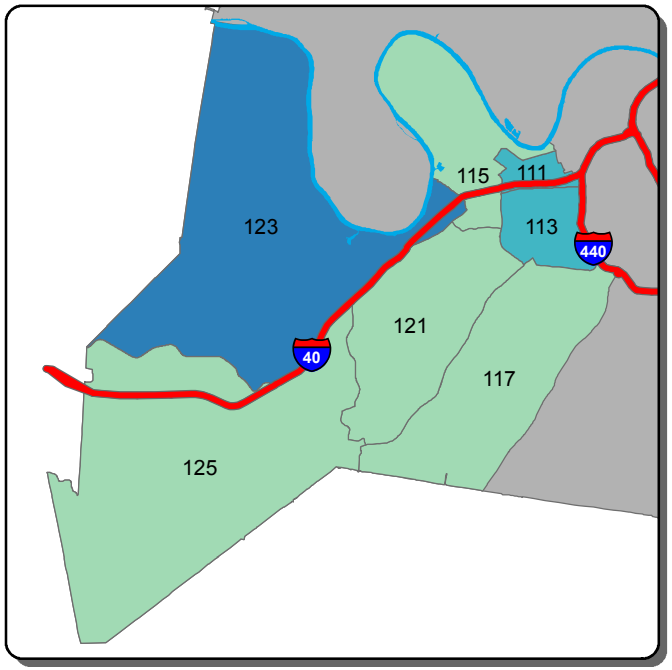

Self Initiated CAD - A Shift

0-118 | 119-265 | 266-413 | 414-561 | >561

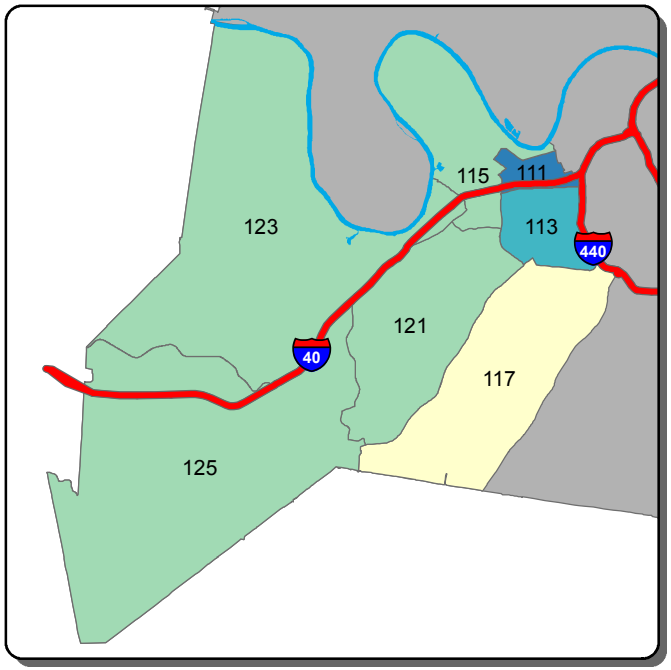

Self Initiated CAD - B Shift

0-264 | 265-466 | 467-668 | 669-871 | >871

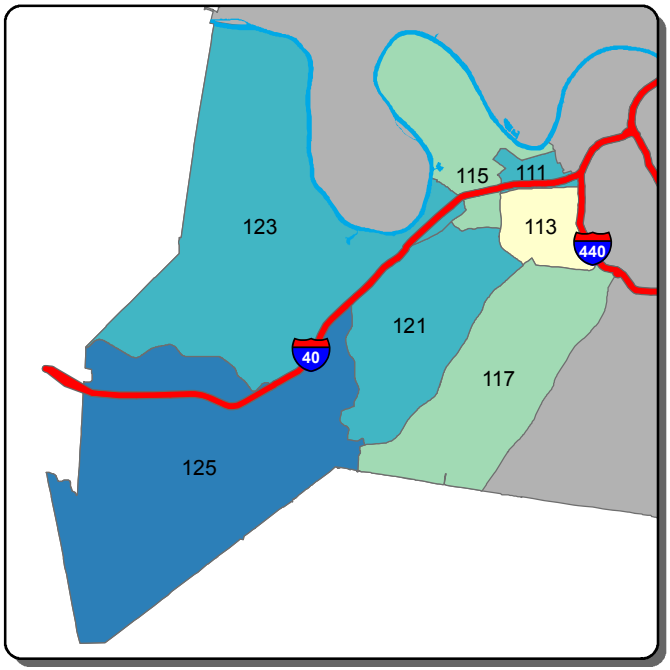

Self Initiated CAD - C Shift

0-191 | 192-304 | 305-417 | 418-530 | >530

Information summarized for CompStat week ending 2/4/2017

Sourced from MNPD ARMS on 2/8/2017. Data taken from incident reports using Uniform Crime Reporting definitions and guidelines, based on the date and time when the inicident was reported. 'A, B, and C Shift' refer to the following time periods: A Shift = 0700 - 1500; B Shift = 1500 - 2300; C Shift = 2300 - 0700.

East Precinct - Burglary and Theft from Vehicle Counts for the Past Two Weeks

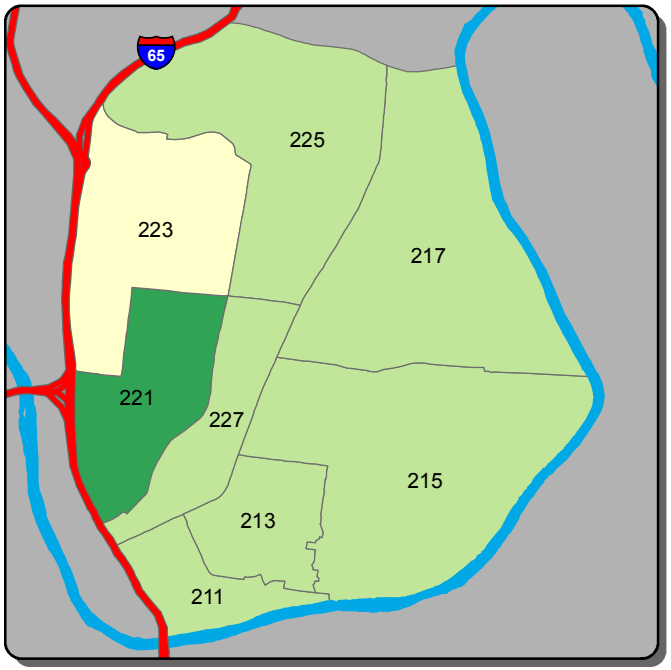

Burglary - A Shift

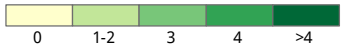

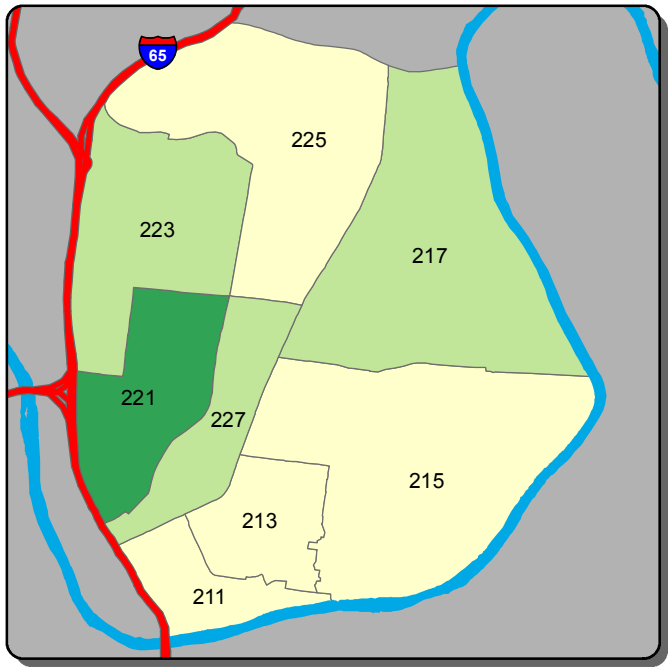

Burglary - B Shift

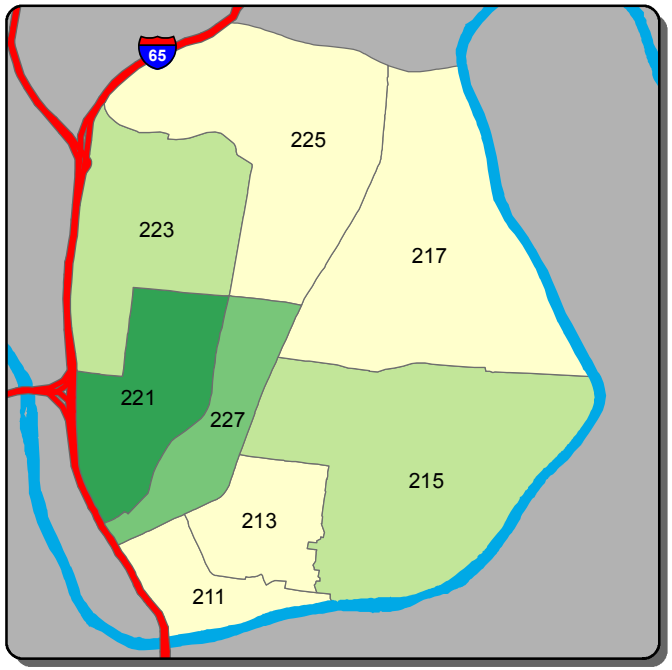

Burglary - C Shift

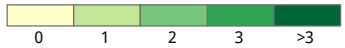

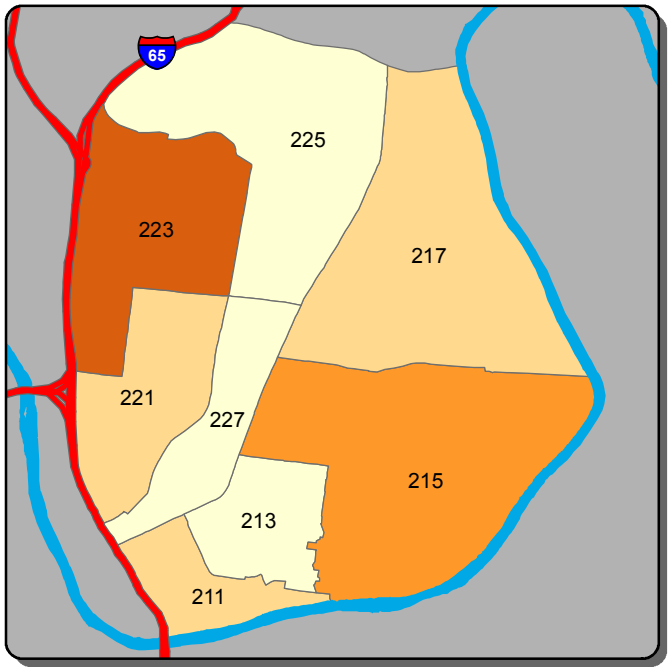

Theft from Vehicle - A Shift

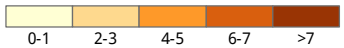

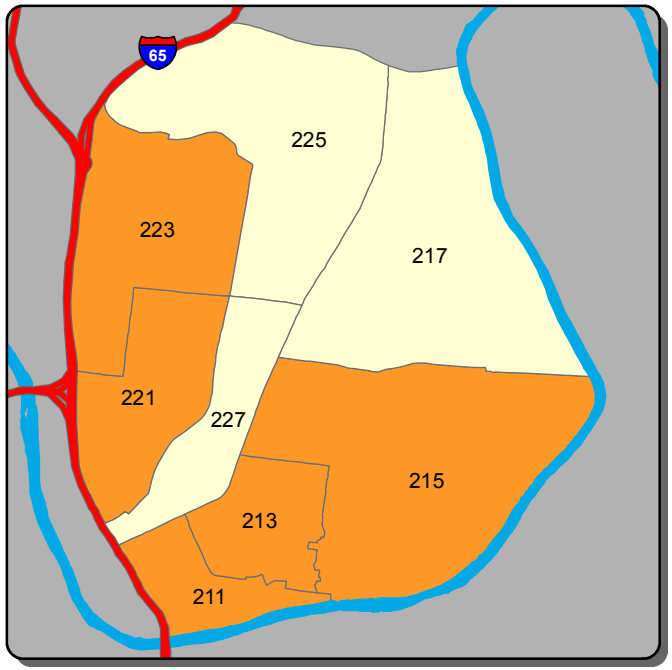

Theft from Vehicle - B Shift

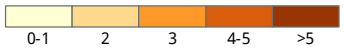

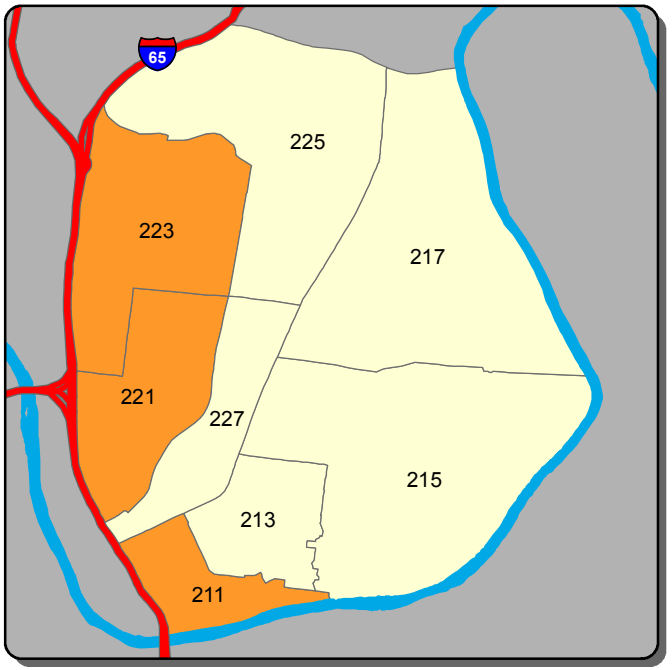

Theft from Vehicle - C Shift

Information summarized for CompStat week ending 2/4/2017

Sourced from MNPD ARMS on 2/8/2017. Data taken from incident reports using Uniform Crime Reporting definitions and guidelines, based on the date and time when the inicident was reported. 'A, B, and C Shift' refer to the following time periods: A Shift = 0700 - 1500; B Shift = 1500 - 2300; C Shift = 2300 - 0700.

East Precinct - Aggravated Assault and Self Initiated CAD Counts for the Past Two Weeks

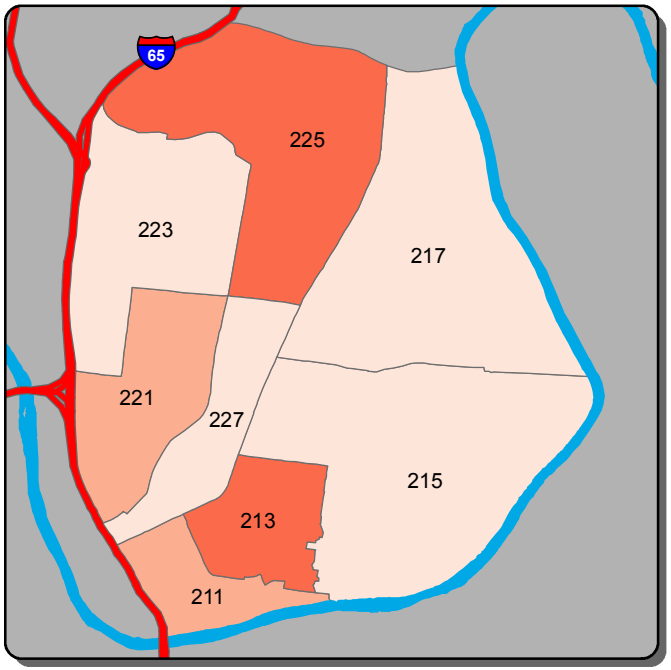

Aggravated Assault - A Shift

0 1 2 3 >3

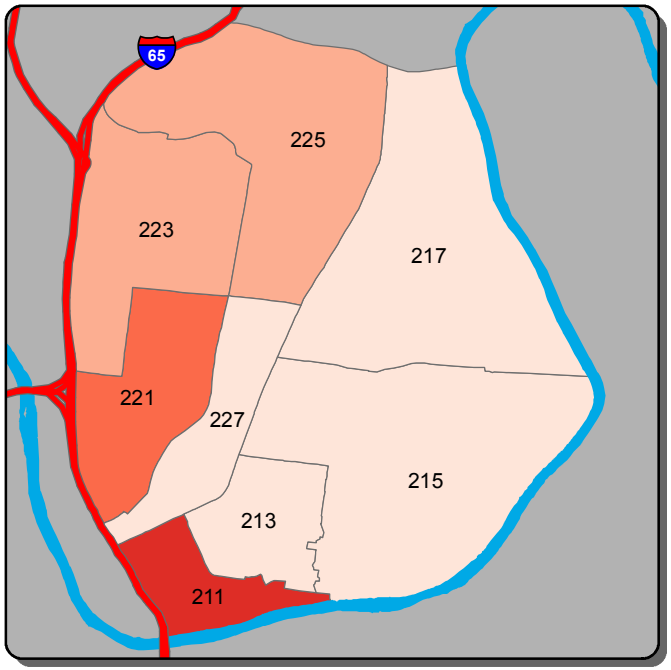

Aggravated Assault - B Shift

0 1 2 3 >3

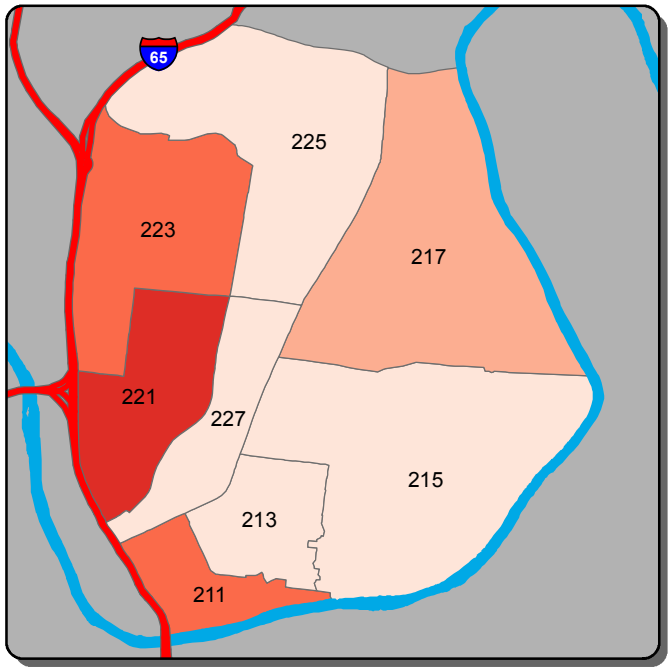

Aggravated Assault - C Shift

0 1-2 3-4 5-6 >6

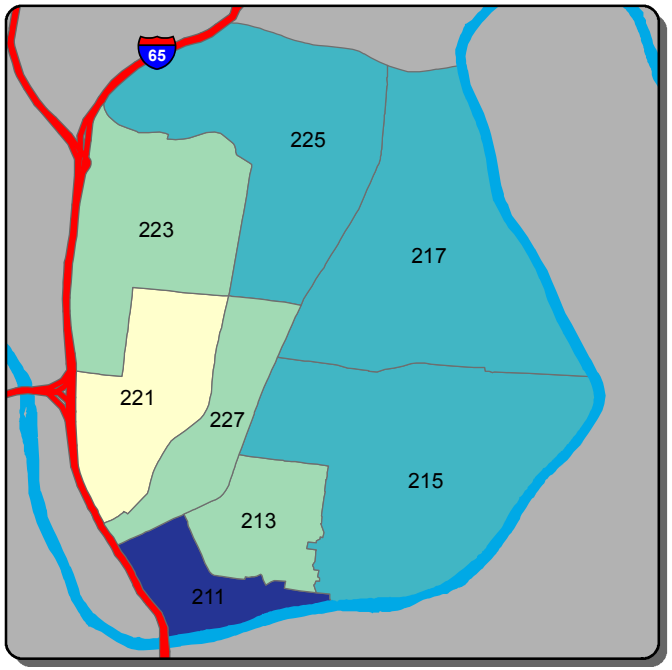

Self Initiated CAD - A Shift

0-51 52-104 105-157 158-209 >209

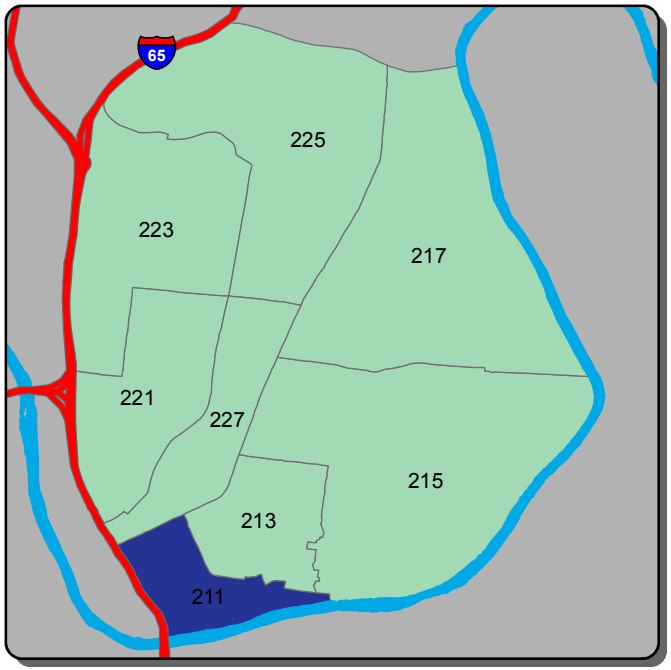

Self Initiated CAD - B Shift

0-47 48-119 120-190 191-262 >262

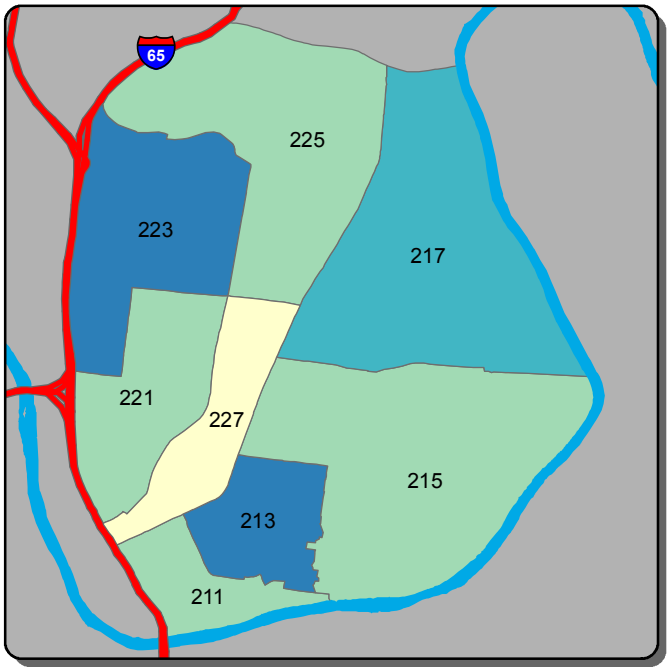

Self Initiated CAD - C Shift

0-97 98-160 161-223 224-285 >285

Information summarized for CompStat week ending 2/4/2017

Sourced from MNPD ARMS on 2/8/2017. Data taken from incident reports using Uniform Crime Reporting definitions and guidelines, based on the date and time when the inicident was reported. 'A, B, and C Shift' refer to the following time periods: A Shift = 0700 - 1500; B Shift = 1500 - 2300; C Shift = 2300 - 0700.

South Precinct - Burglary and Theft from Vehicle Counts for the Past Two Weeks

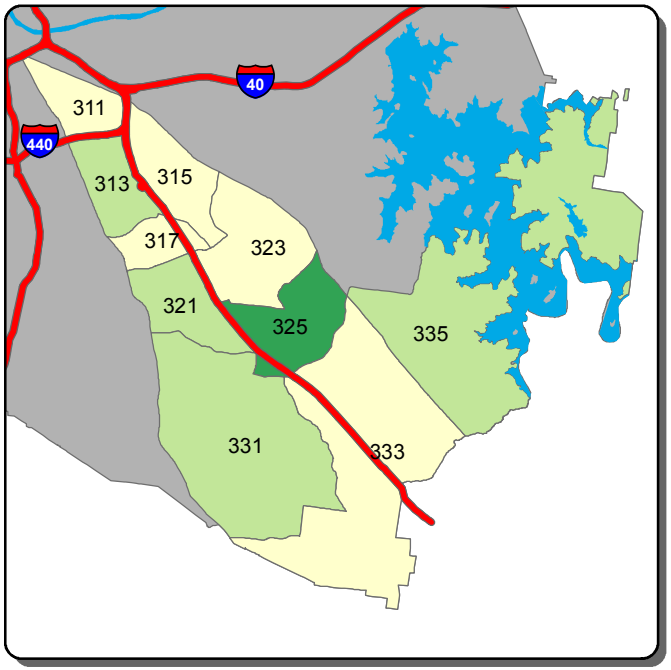

Burglary - A Shift

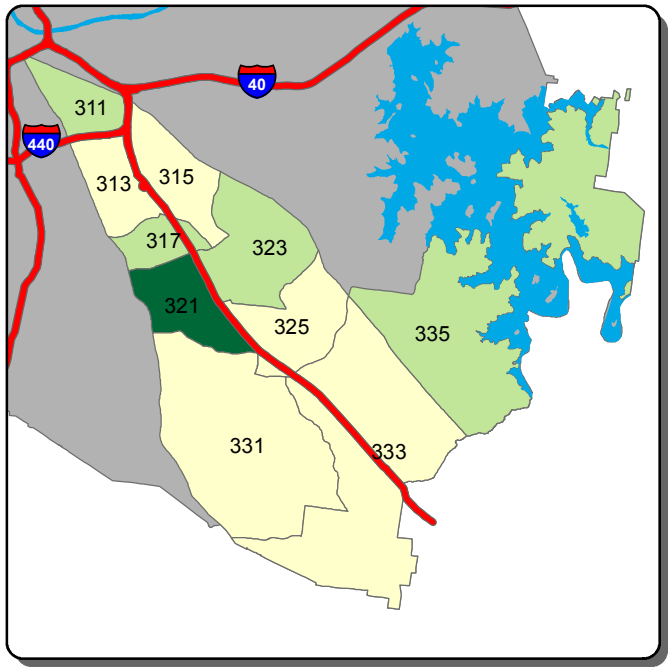

Burglary - B Shift

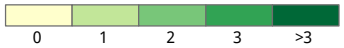

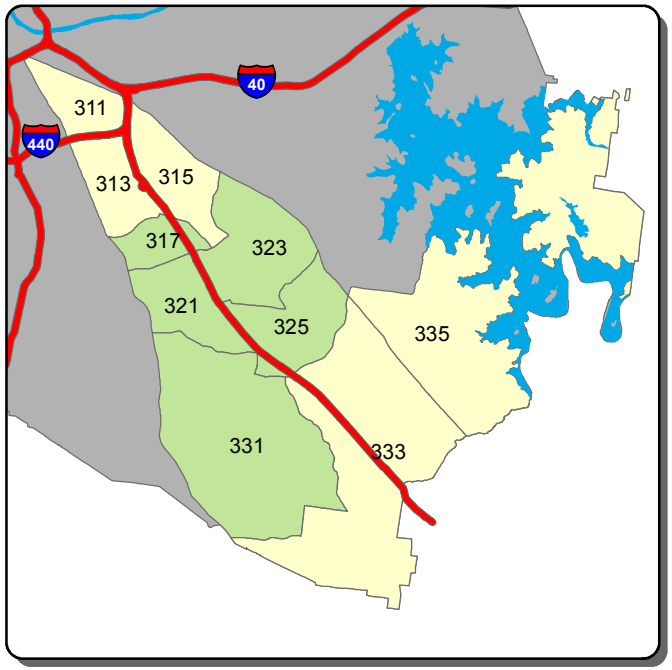

Burglary - C Shift

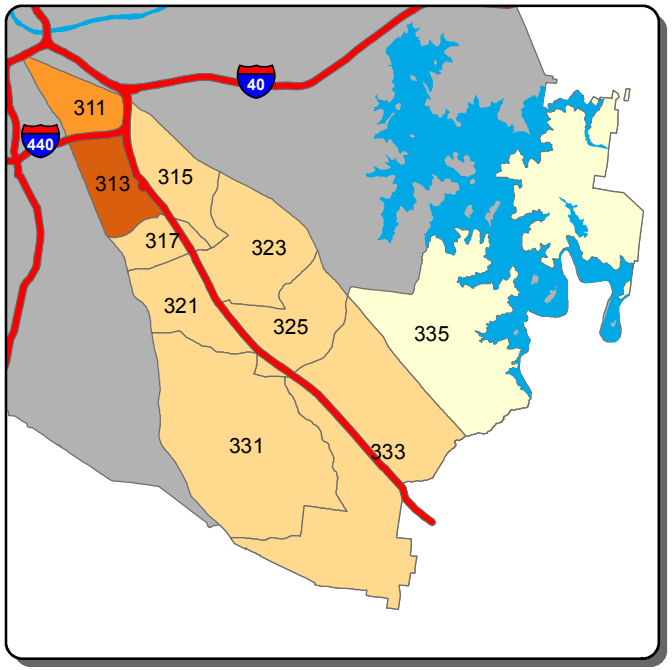

Theft from Vehicle - A Shift

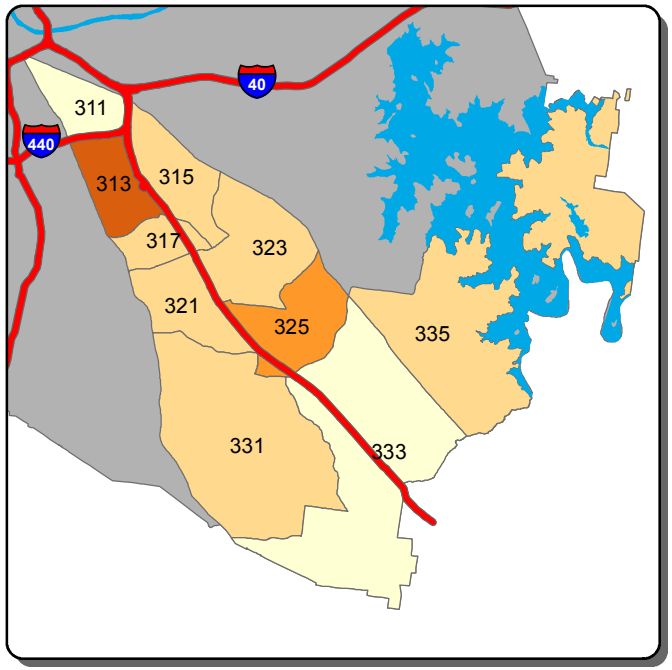

Theft from Vehicle - B Shift

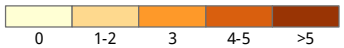

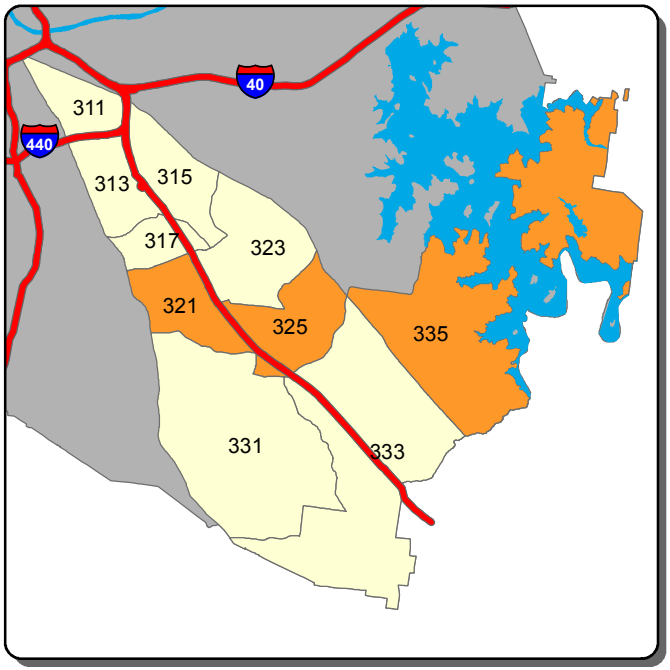

Theft from Vehicle - C Shift

Information summarized for CompStat week ending 2/4/2017

Sourced from MNPD ARMS on 2/8/2017. Data taken from incident reports using Uniform Crime Reporting definitions and guidelines, based on the date and time when the inicident was reported. 'A, B, and C Shift' refer to the following time periods: A Shift = 0700 - 1500; B Shift = 1500 - 2300; C Shift = 2300 - 0700.

South Precinct - Aggravated Assault and Self Initiated CAD Counts for the Past Two Weeks

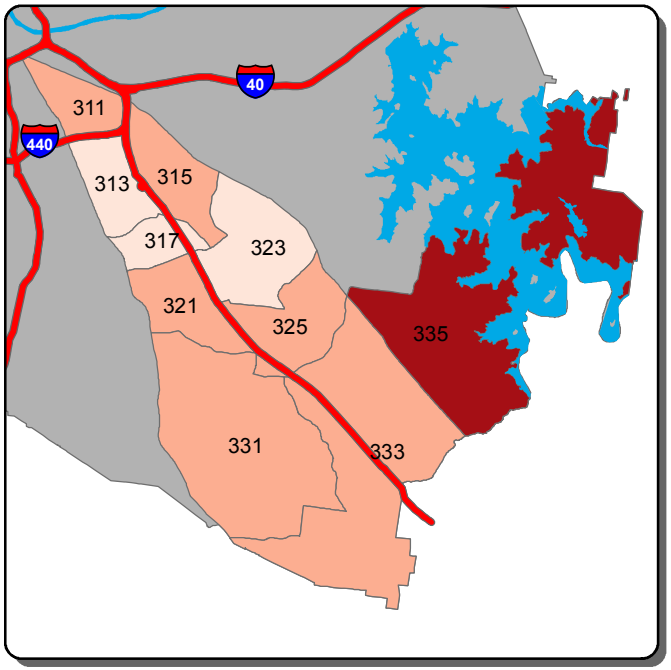

Aggravated Assault - A Shift

0 | 1-2 | 3 | 4-5 | >5

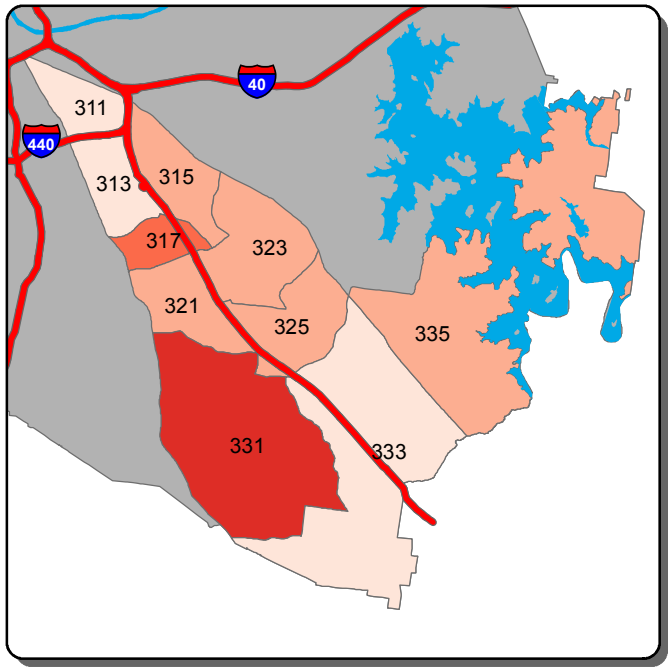

Aggravated Assault - B Shift

0 | 1 | 2 | 3 | >3

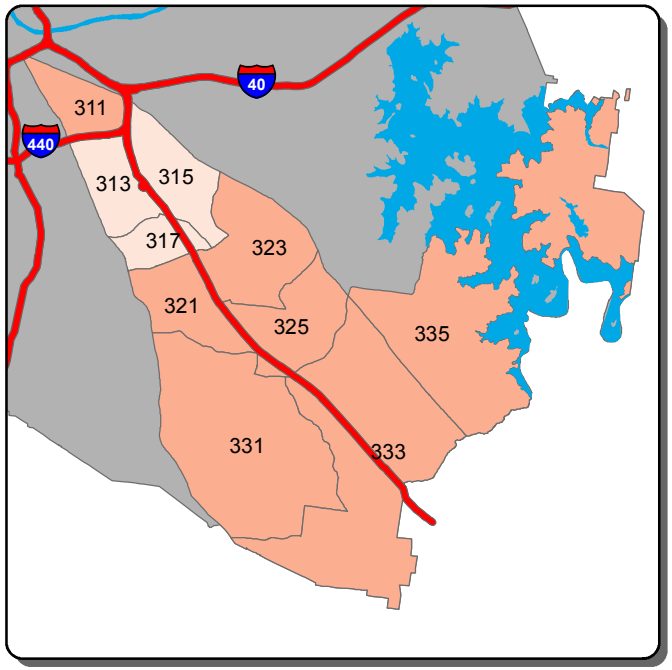

Aggravated Assault - C Shift

0 | 1 | 2 | >2

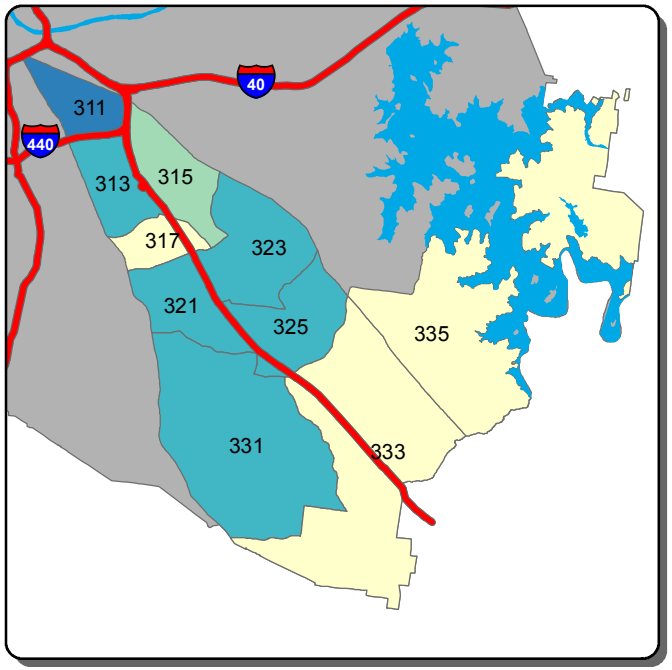

Self Initiated CAD - A Shift

0-69 | 70-97 | 98-126 | 127-155 | >155

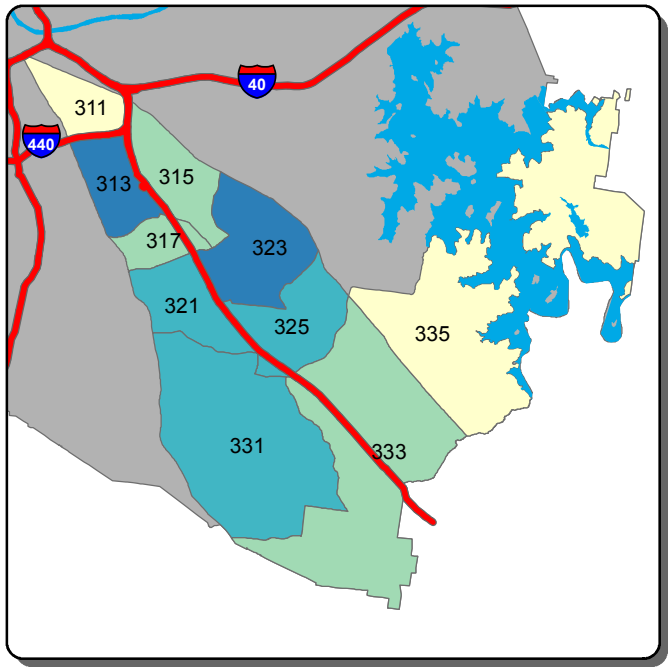

Self Initiated CAD - B Shift

0-75 | 76-118 | 119-160 | 161-202 | >202

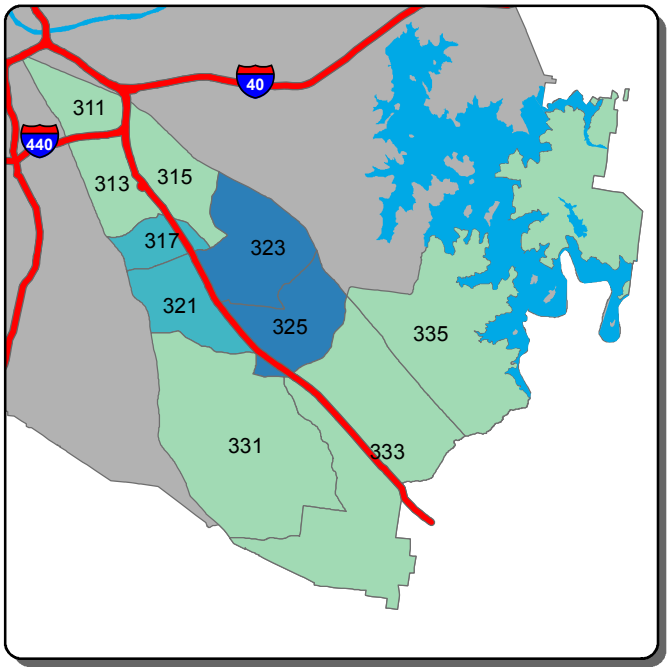

Self Initiated CAD - C Shift

0-52 | 53-86 | 87-119 | 120-153 | >153

Information summarized for CompStat week ending 2/4/2017

Sourced from MNPD ARMS on 2/8/2017. Data taken from incident reports using Uniform Crime Reporting definitions and guidelines, based on the date and time when the inicident was reported. 'A, B, and C Shift' refer to the following time periods: A Shift = 0700 - 1500; B Shift = 1500 - 2300; C Shift = 2300 - 0700.

Central Precinct - Burglary and Theft from Vehicle Counts for the Past Two Weeks

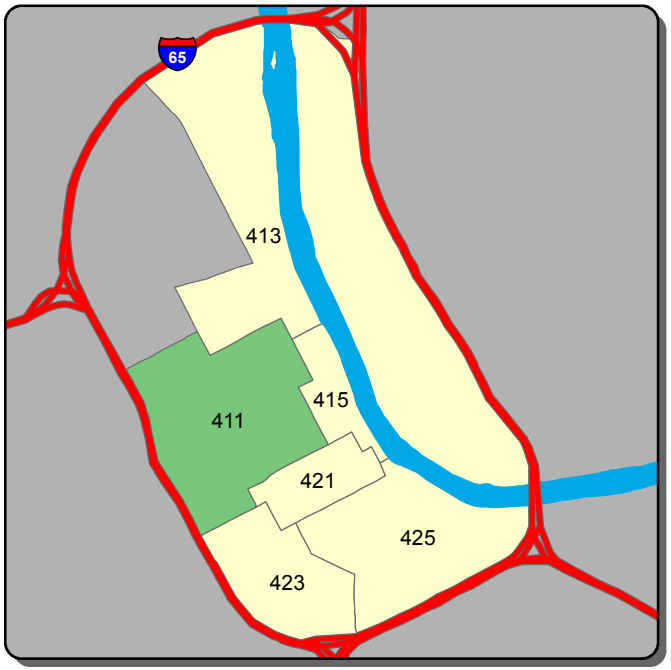

Burglary - A Shift

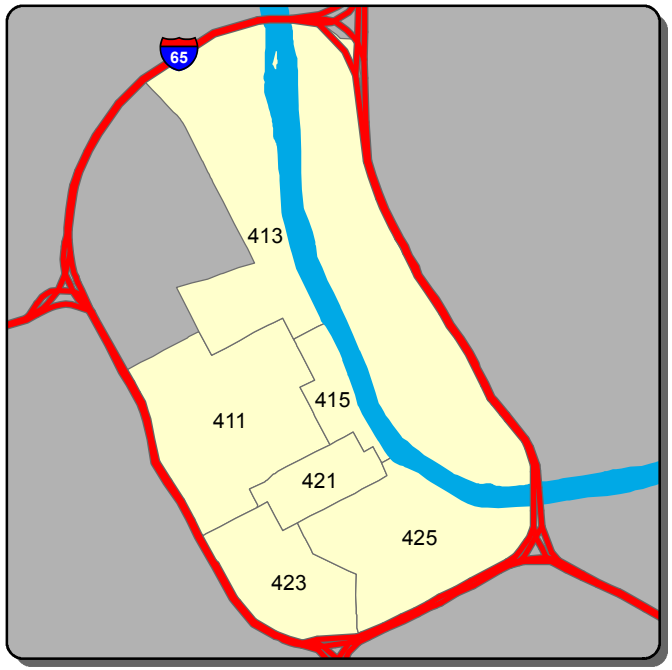

Burglary - B Shift

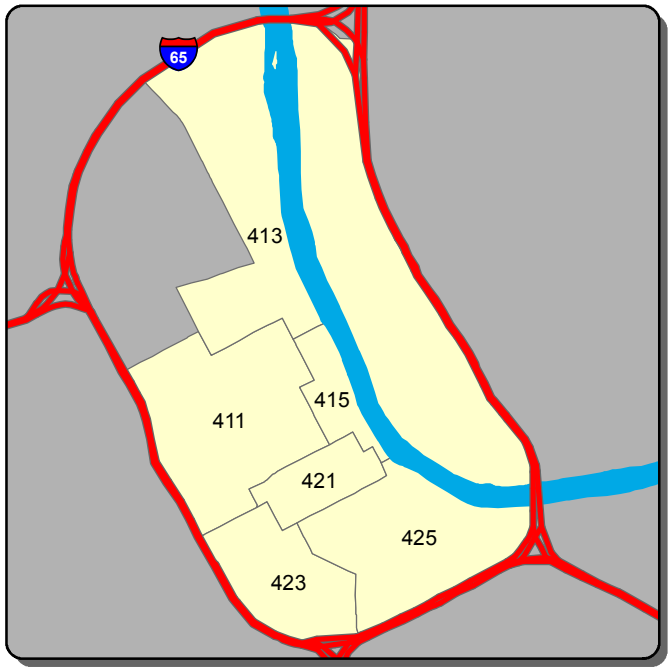

Burglary - C Shift

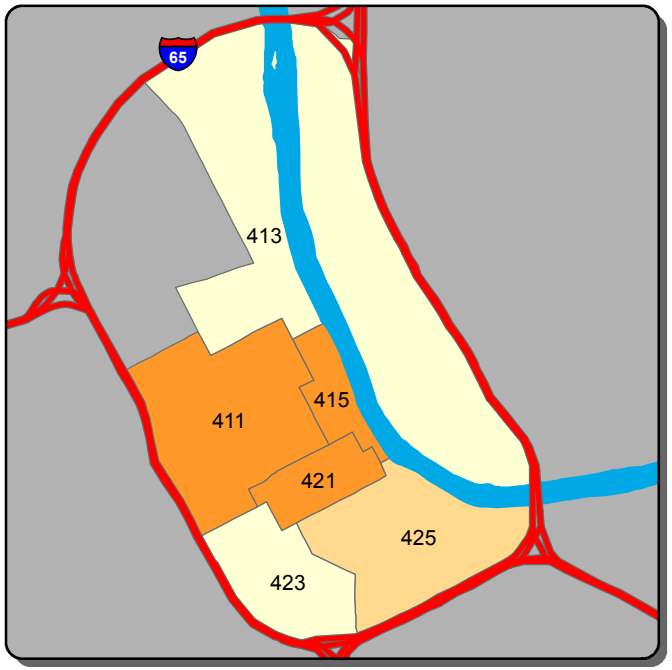

Theft from Vehicle - A Shift

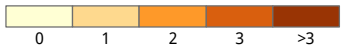

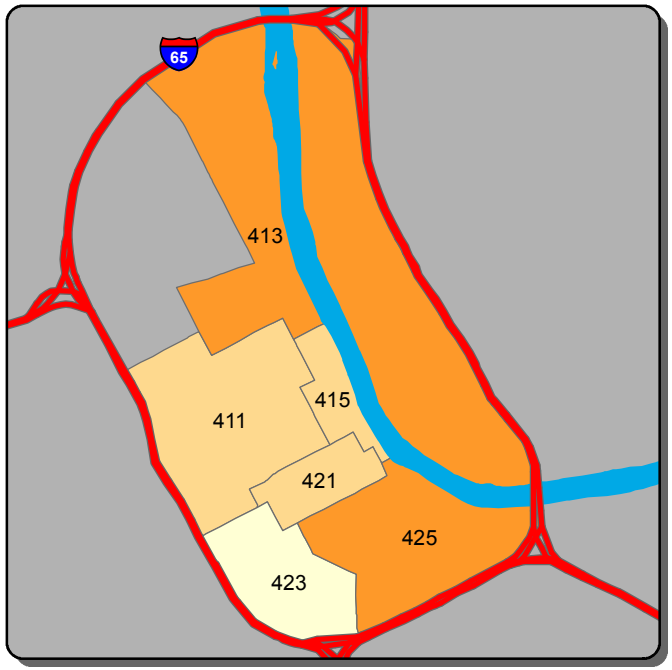

Theft from Vehicle - B Shift

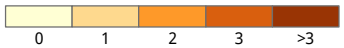

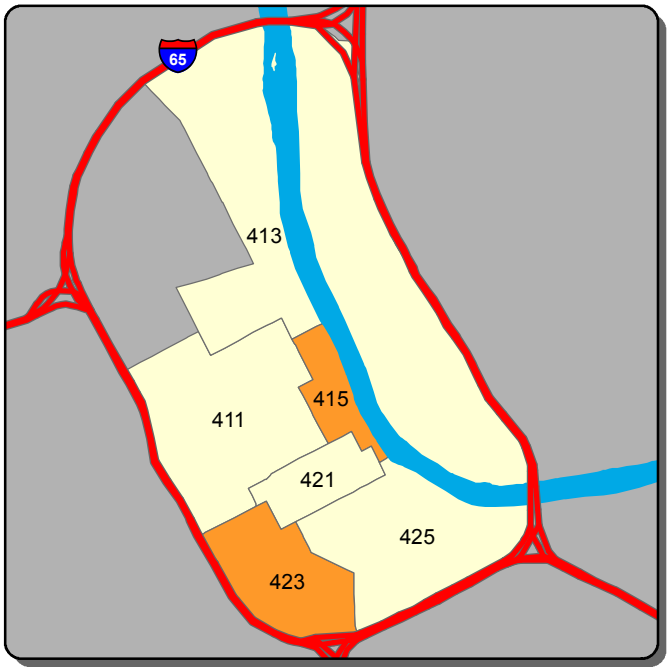

Theft from Vehicle - C Shift

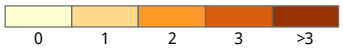

Information summarized for CompStat week ending 2/4/2017

Sourced from MNPD ARMS on 2/8/2017. Data taken from incident reports using Uniform Crime Reporting definitions and guidelines, based on the date and time when the inicident was reported. 'A, B, and C Shift' refer to the following time periods: A Shift = 0700 - 1500; B Shift = 1500 - 2300; C Shift = 2300 - 0700.

Central Precinct - Aggravated Assault and Self Initiated CAD Counts for the Past Two Weeks

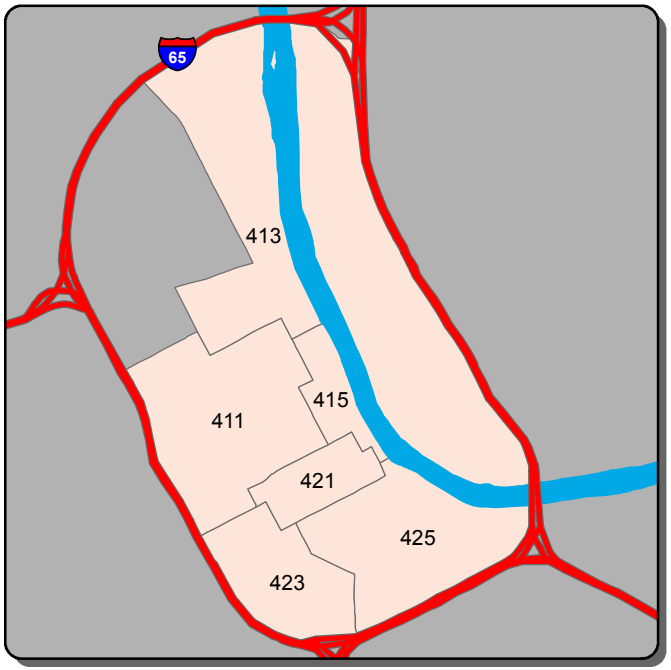

Aggravated Assault - A Shift

0 | >0

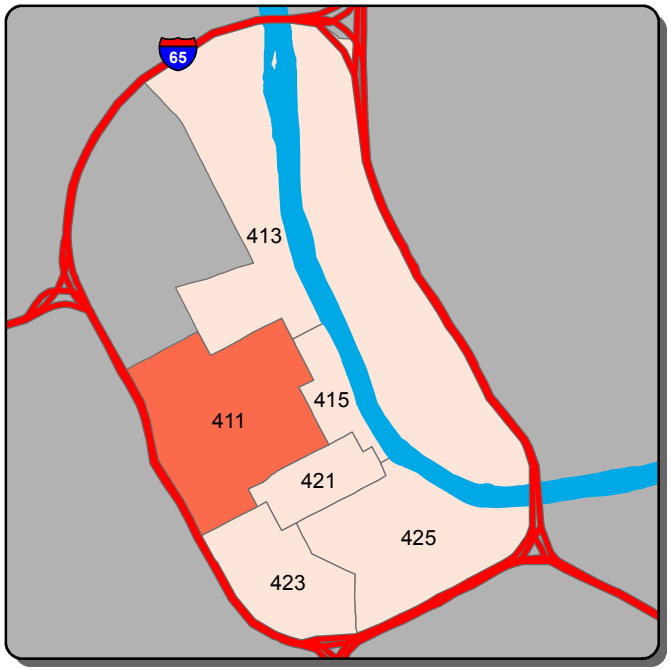

Aggravated Assault - B Shift

0 | 1 | >1

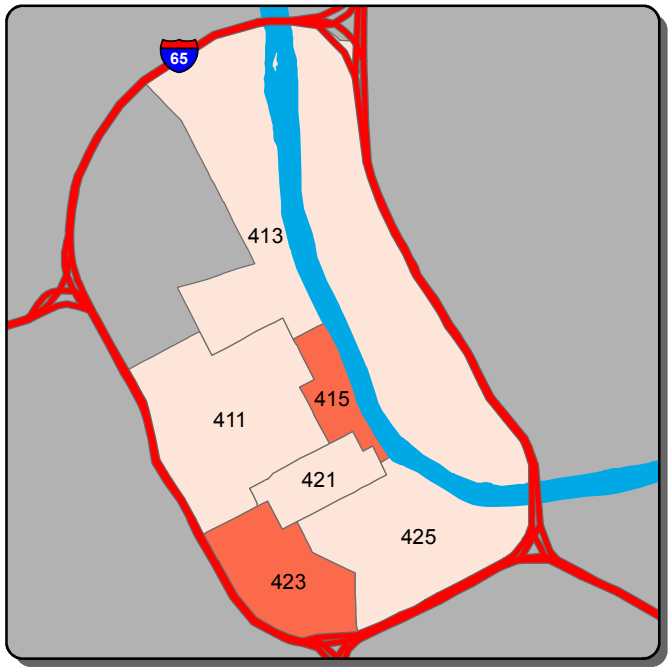

Aggravated Assault - C Shift

0 | 1 | >1

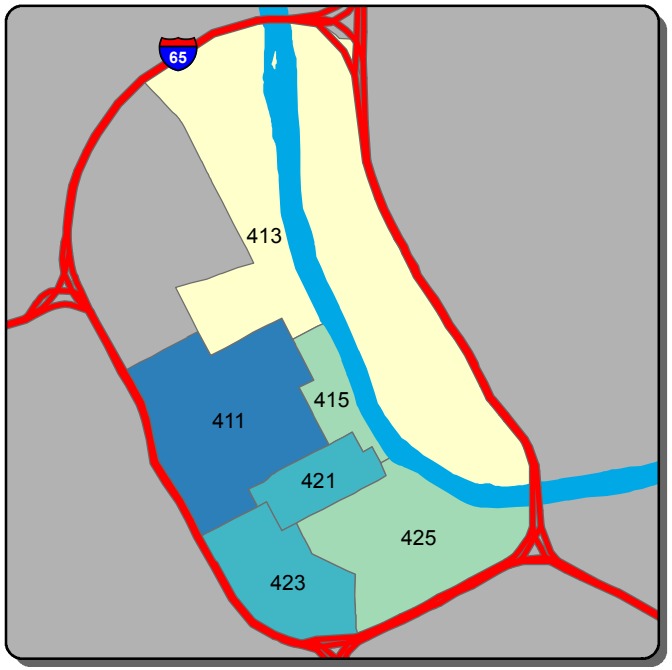

Self Initiated CAD - A Shift

0-207 | 208-262 | 263-317 | 318-372 | >372

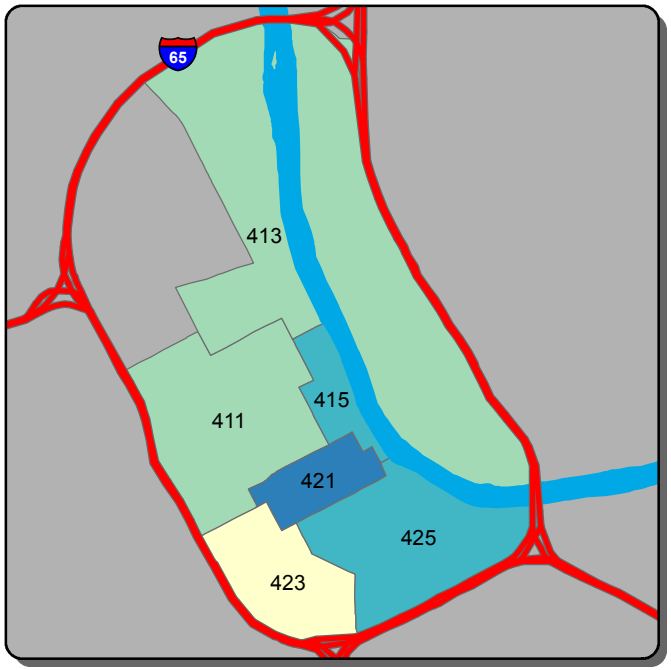

Self Initiated CAD - B Shift

0-164 | 165-262 | 263-360 | 361-458 | >458

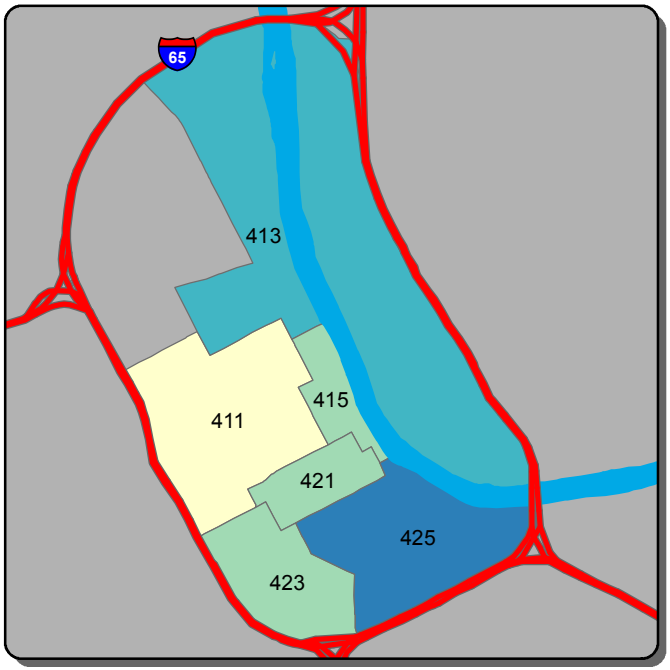

Self Initiated CAD - C Shift

0-167 | 168-230 | 231-293 | 294-356 | >356

Information summarized for CompStat week ending 2/4/2017

Sourced from MNPD ARMS on 2/8/2017. Data taken from incident reports using Uniform Crime Reporting definitions and guidelines, based on the date and time when the inicident was reported. 'A, B, and C Shift' refer to the following time periods: A Shift = 0700 - 1500; B Shift = 1500 - 2300; C Shift = 2300 - 0700.

Hermitage Precinct - Burglary and Theft from Vehicle Counts for the Past Two Weeks

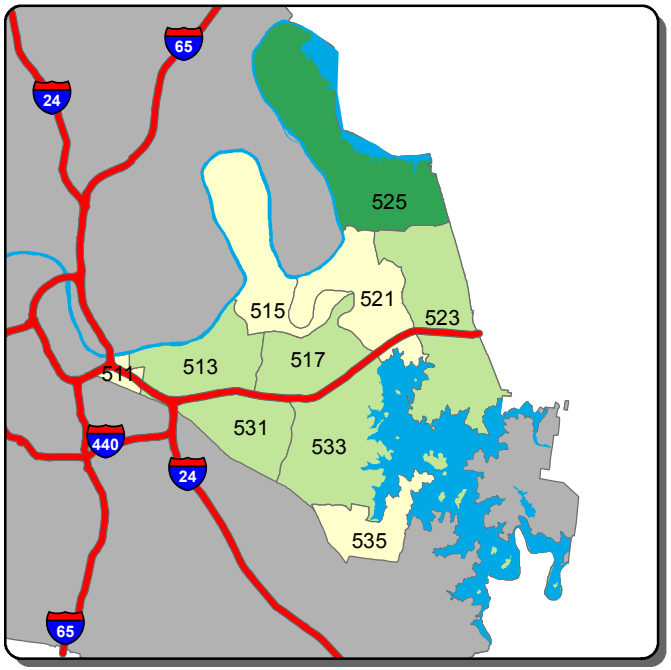

Burglary - A Shift

0 1 2 3 >3

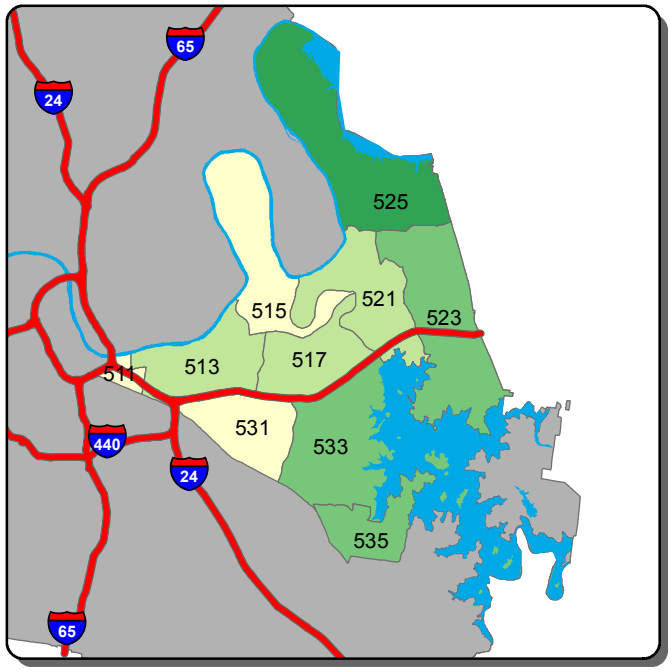

Burglary - B Shift

0 1 2-3 4 >4

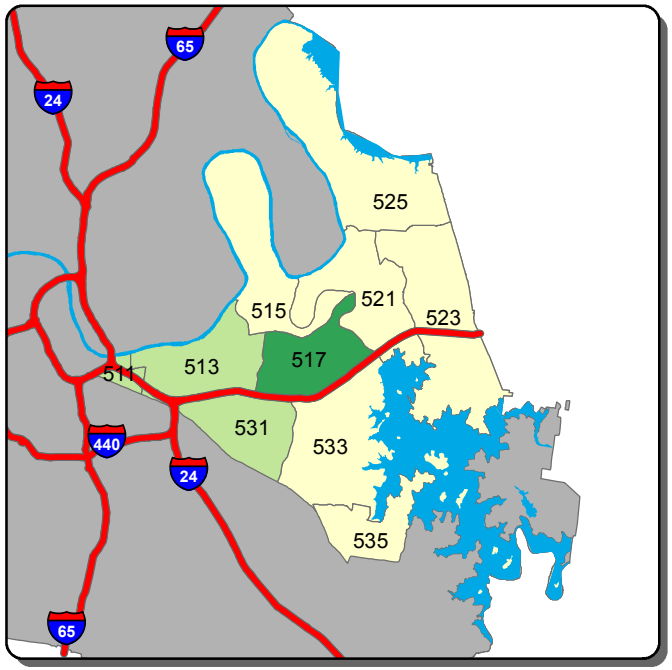

Burglary - C Shift

0 1 2 >2

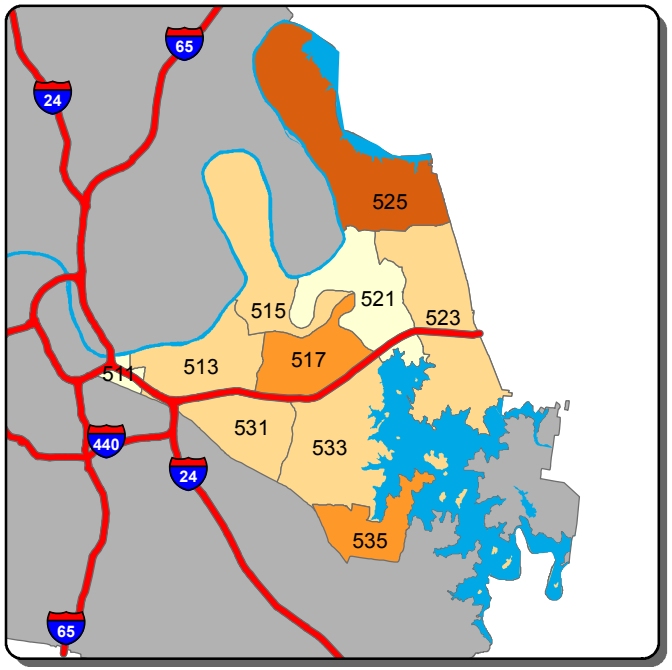

Theft from Vehicle - A Shift

0-1 2-3 4 5-6 >6

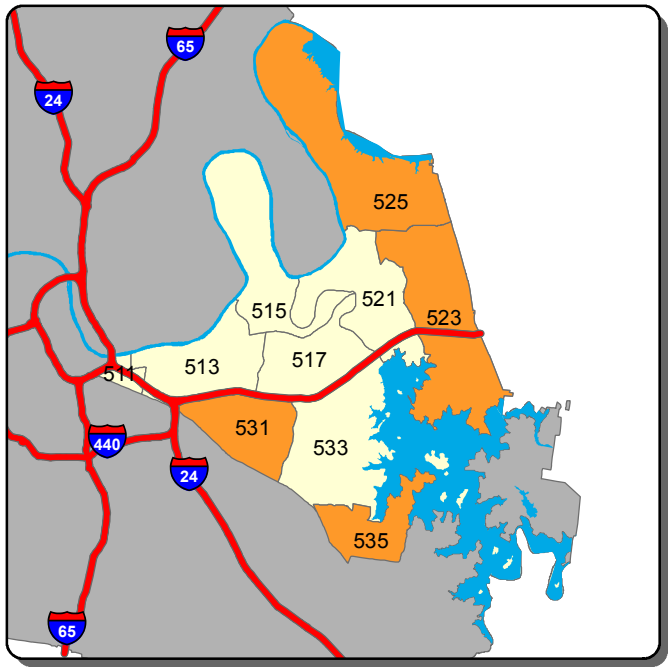

Theft from Vehicle - B Shift

0-1 2 >2

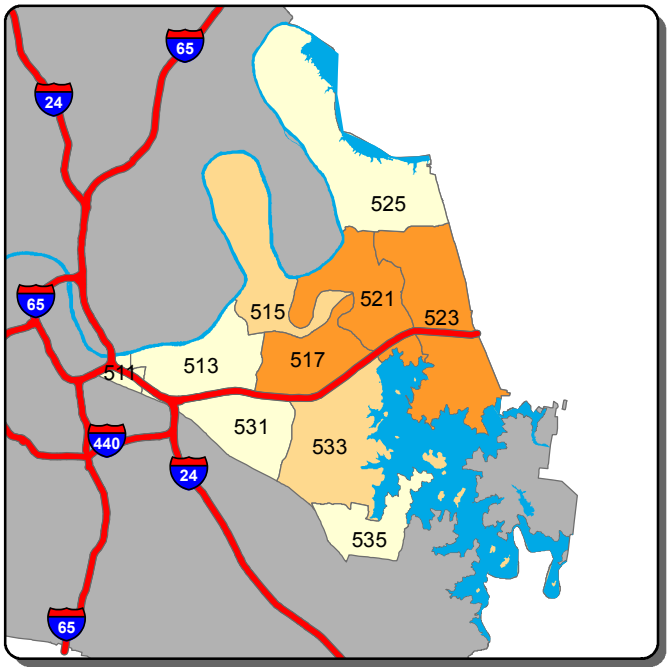

Theft from Vehicle - C Shift

0 1 2 3 >3

Information summarized for CompStat week ending 2/4/2017

Sourced from MNPD ARMS on 2/8/2017. Data taken from incident reports using Uniform Crime Reporting definitions and guidelines, based on the date and time when the inicident was reported. 'A, B, and C Shift' refer to the following time periods: A Shift = 0700 - 1500; B Shift = 1500 - 2300; C Shift = 2300 - 0700.

Hermitage Precinct - Aggravated Assault and Self Initiated CAD Counts for the Past Two Weeks

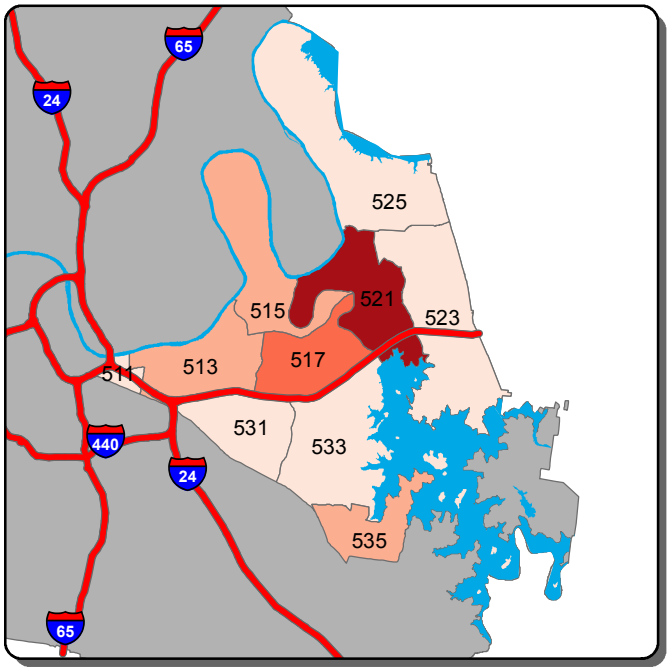

Aggravated Assault - A Shift

0 1 2 3 >3

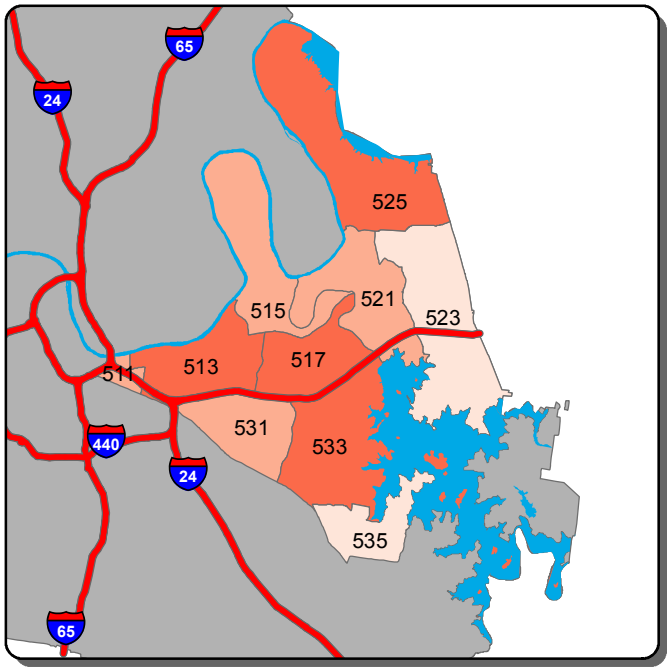

Aggravated Assault - B Shift

0 1 2 3 >3

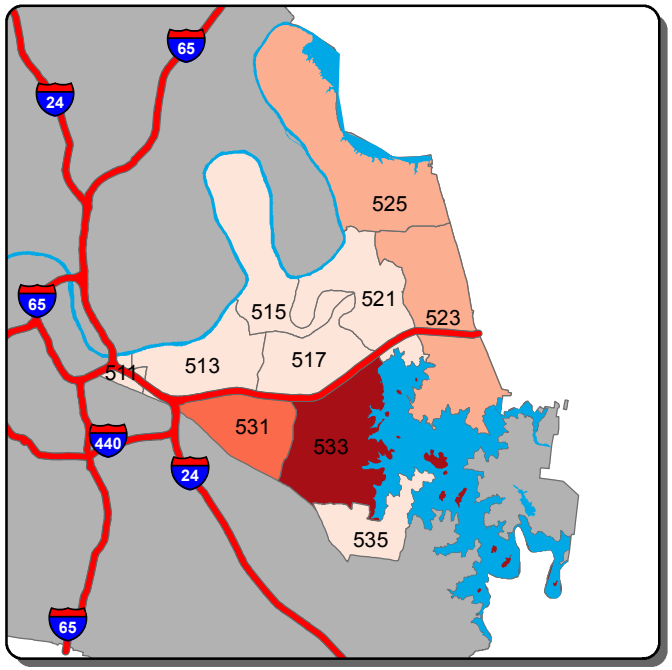

Aggravated Assault - C Shift

0 1 2-4 5-6 >6

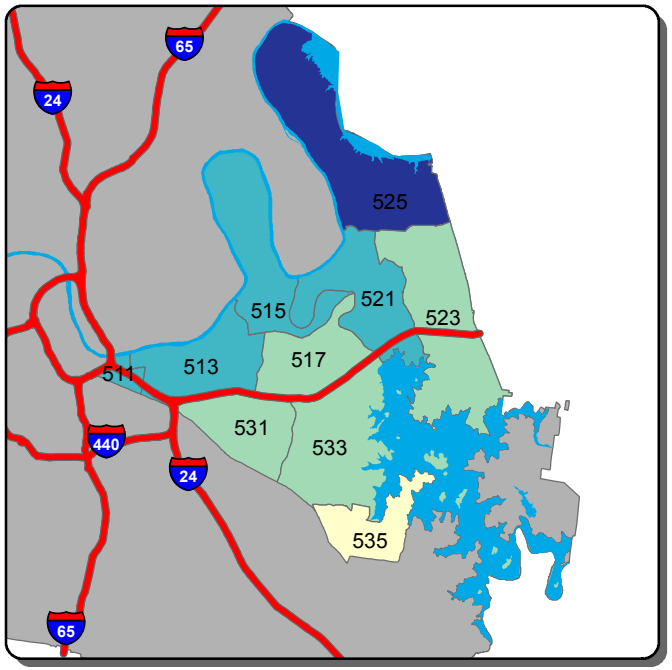

Self Initiated CAD - A Shift

0-74 75-123 124-171 172-219 >219

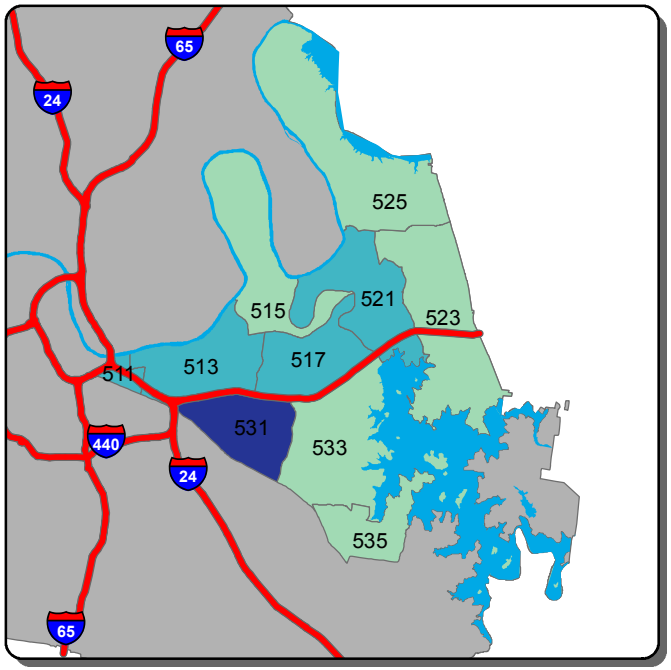

Self Initiated CAD - B Shift

0-101 102-145 146-189 190-233 >233

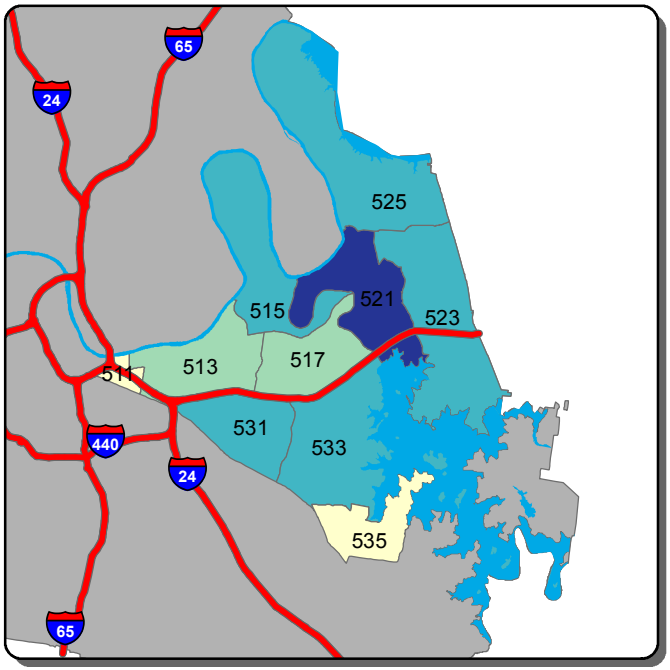

Self Initiated CAD - C Shift

0-77 78-124 125-172 173-219 >219

Information summarized for CompStat week ending 2/4/2017

Sourced from MNPD ARMS on 2/8/2017. Data taken from incident reports using Uniform Crime Reporting definitions and guidelines, based on the date and time when the inicident was reported. 'A, B, and C Shift' refer to the following time periods: A Shift = 0700 - 1500; B Shift = 1500 - 2300; C Shift = 2300 - 0700.

North Precinct - Burglary and Theft from Vehicle Counts for the Past Two Weeks

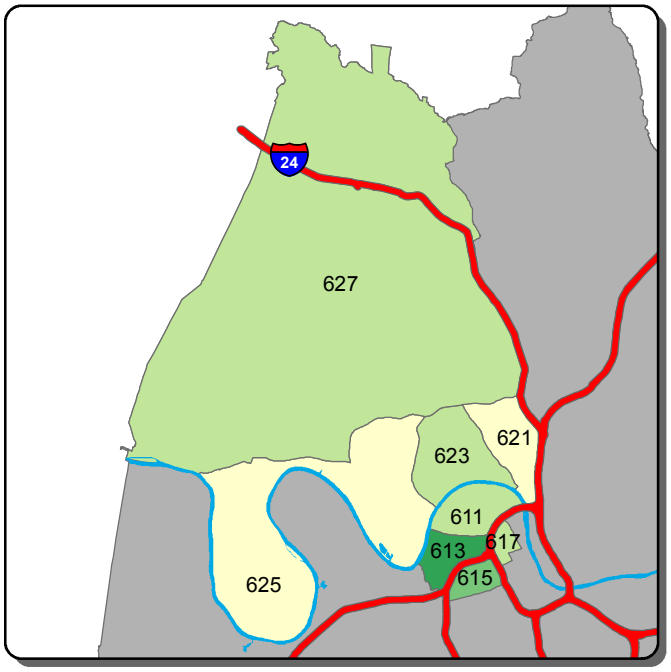

Burglary - A Shift

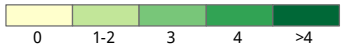

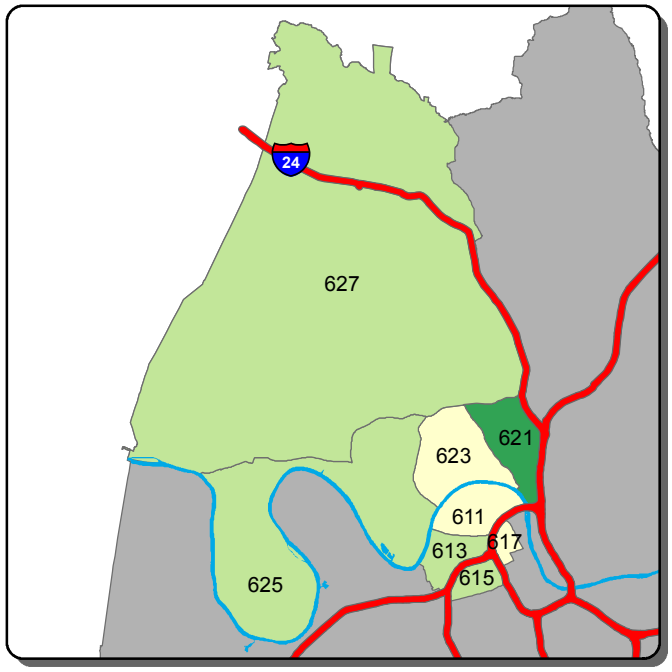

Burglary - B Shift

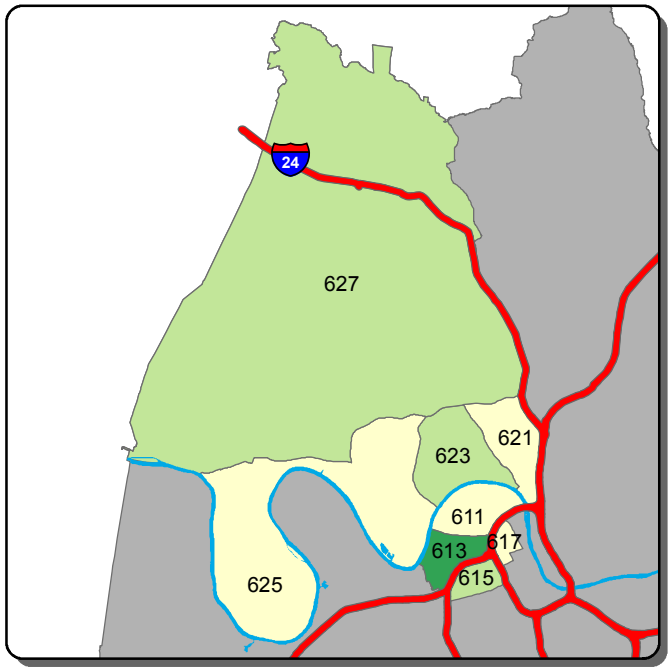

Burglary - C Shift

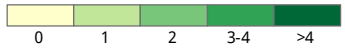

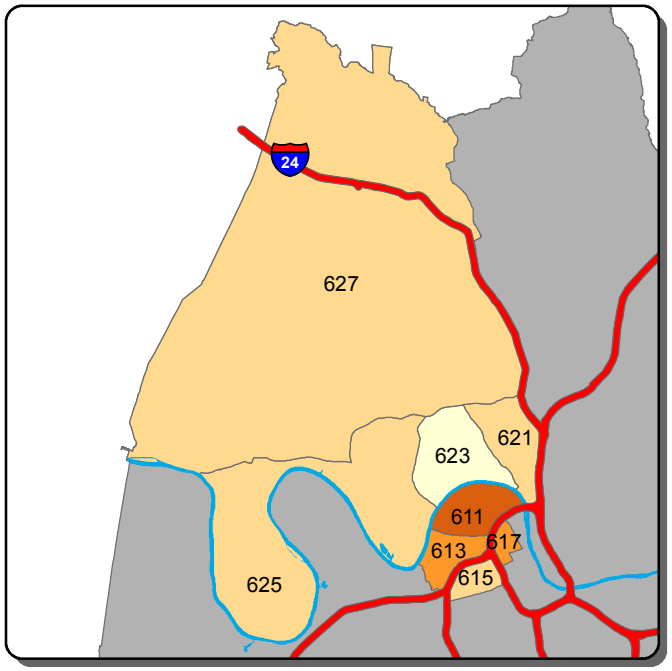

Theft from Vehicle - A Shift

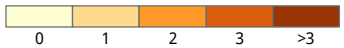

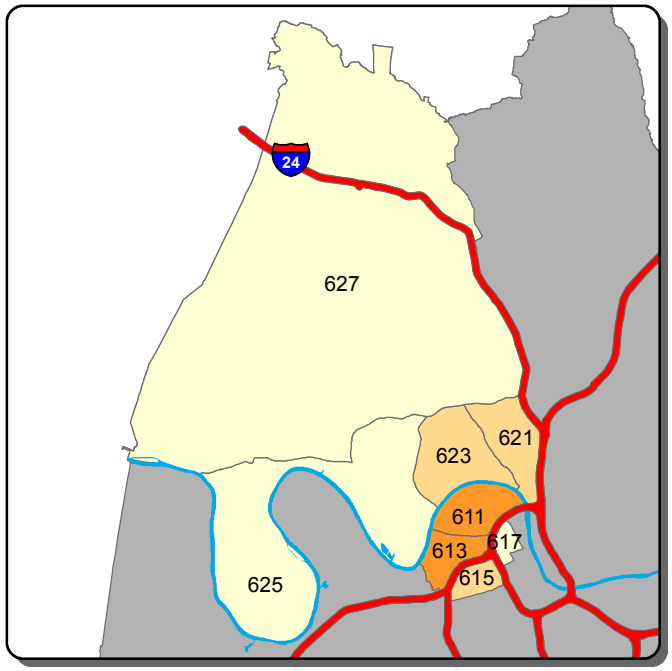

Theft from Vehicle - B Shift

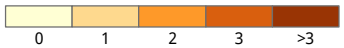

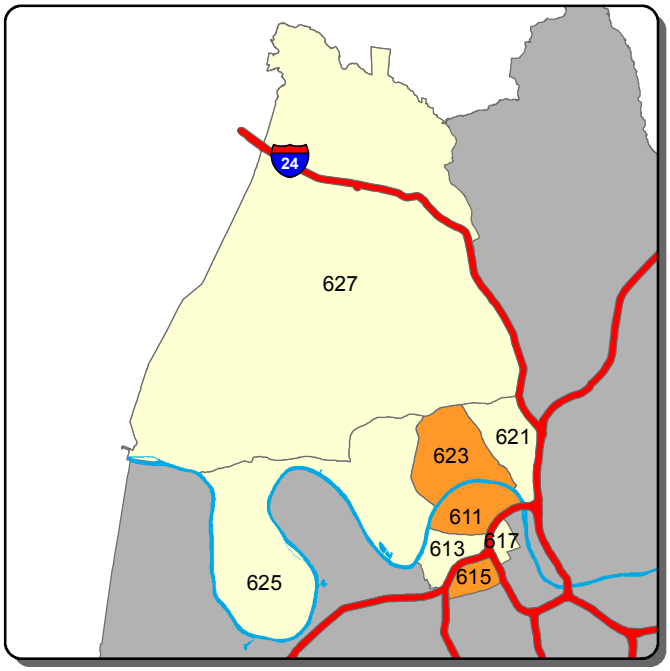

Theft from Vehicle - C Shift

Information summarized for CompStat week ending 2/4/2017

Sourced from MNPD ARMS on 2/8/2017. Data taken from incident reports using Uniform Crime Reporting definitions and guidelines, based on the date and time when the inicident was reported. 'A, B, and C Shift' refer to the following time periods: A Shift = 0700 - 1500; B Shift = 1500 - 2300; C Shift = 2300 - 0700.

North Precinct - Aggravated Assault and Self Initiated CAD Counts for the Past Two Weeks

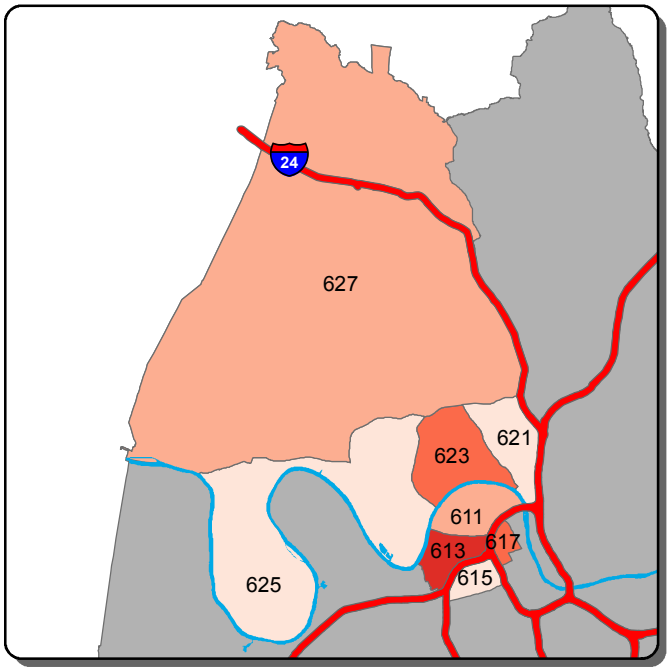

Aggravated Assault - A Shift

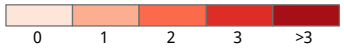

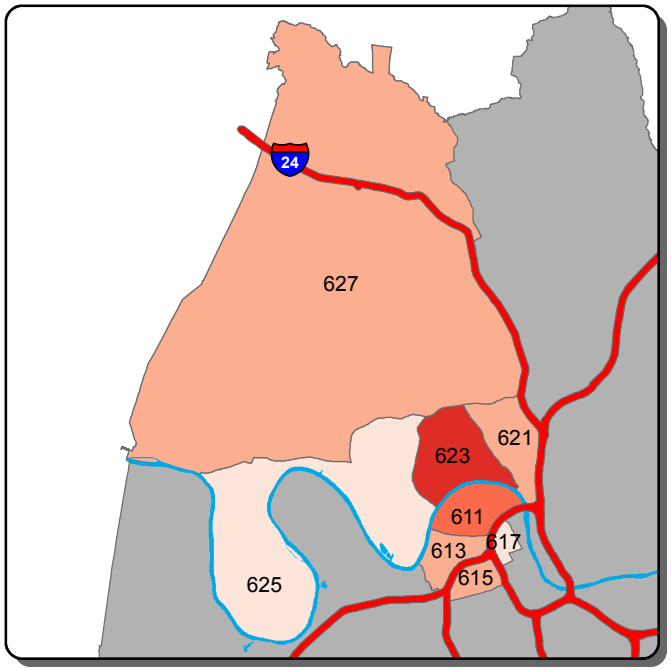

Aggravated Assault - B Shift

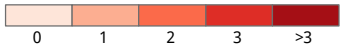

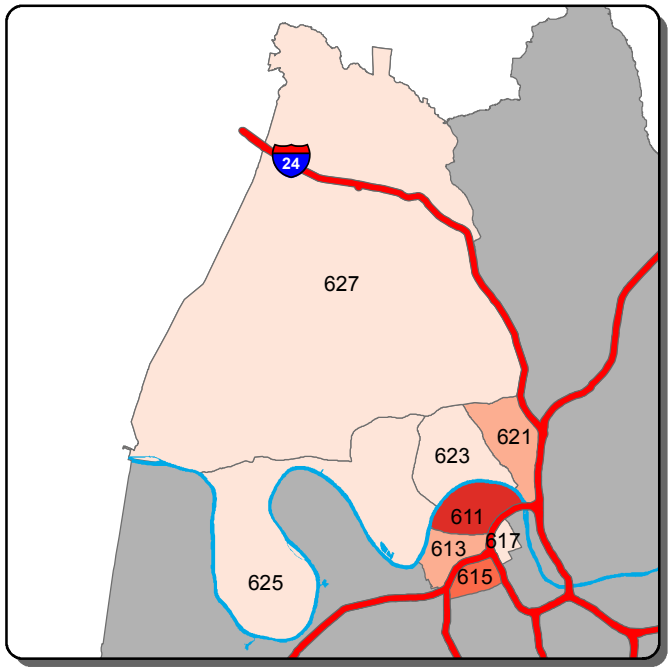

Aggravated Assault - C Shift

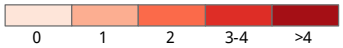

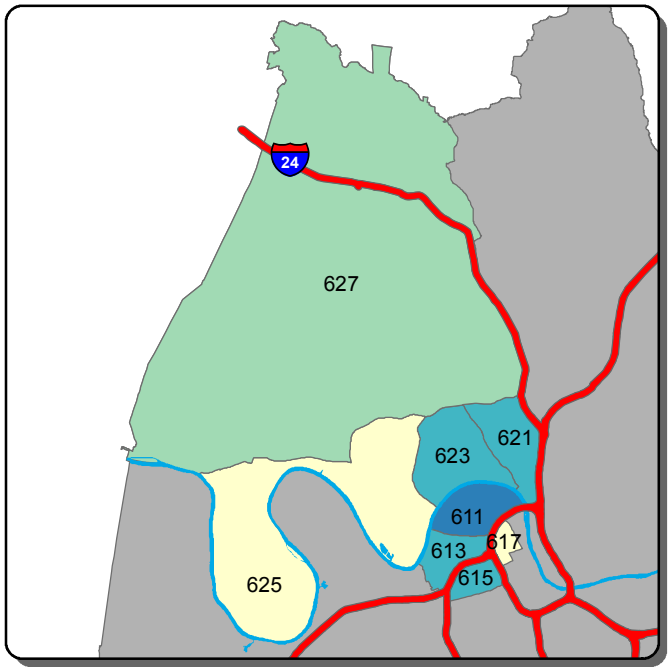

Self Initiated CAD - A Shift

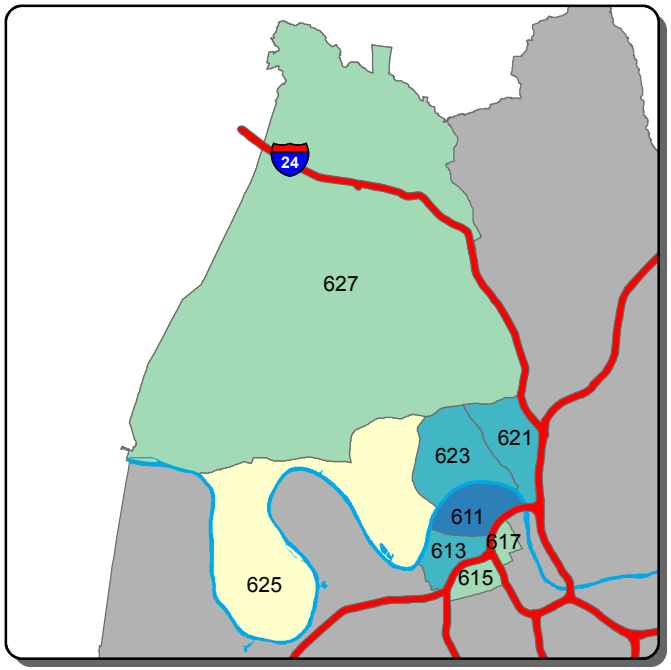

Self Initiated CAD - B Shift

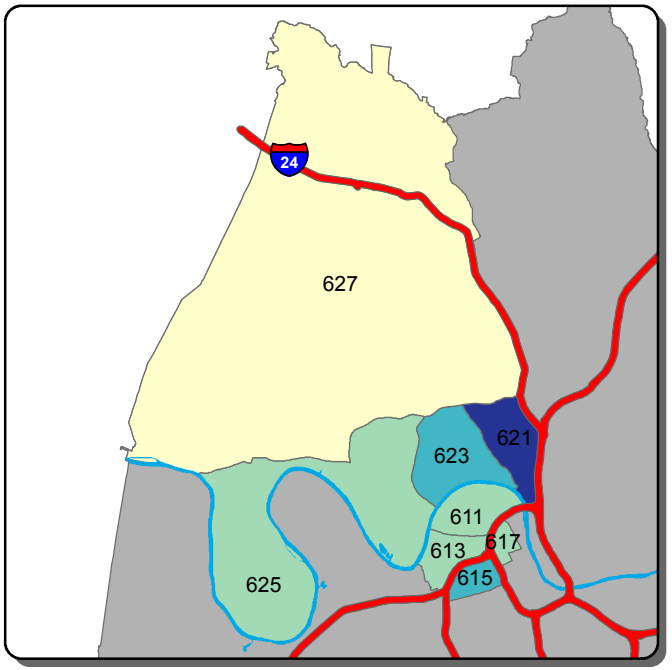

Self Initiated CAD - C Shift

Information summarized for CompStat week ending 2/4/2017

Sourced from MNPD ARMS on 2/8/2017. Data taken from incident reports using Uniform Crime Reporting definitions and guidelines, based on the date and time when the inicident was reported. 'A, B, and C Shift' refer to the following time periods: A Shift = 0700 - 1500; B Shift = 1500 - 2300; C Shift = 2300 - 0700.

Madison Precinct - Burglary and Theft from Vehicle Counts for the Past Two Weeks

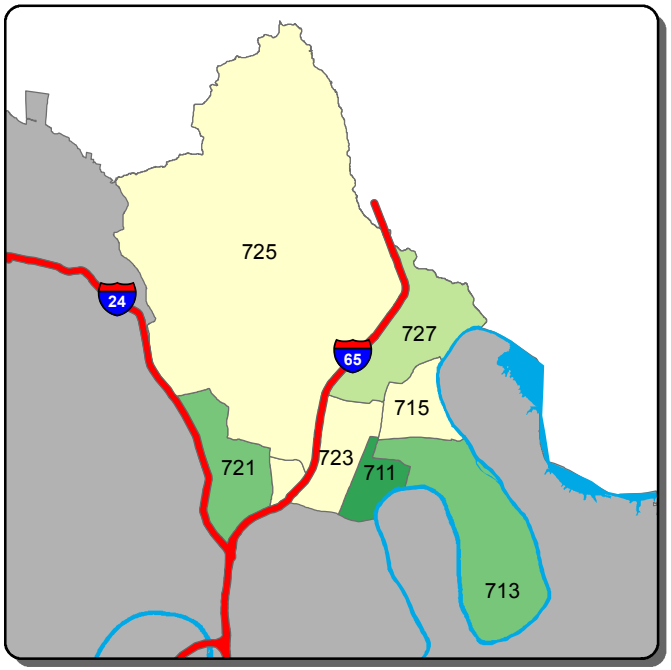

Burglary - A Shift

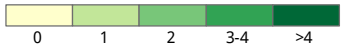

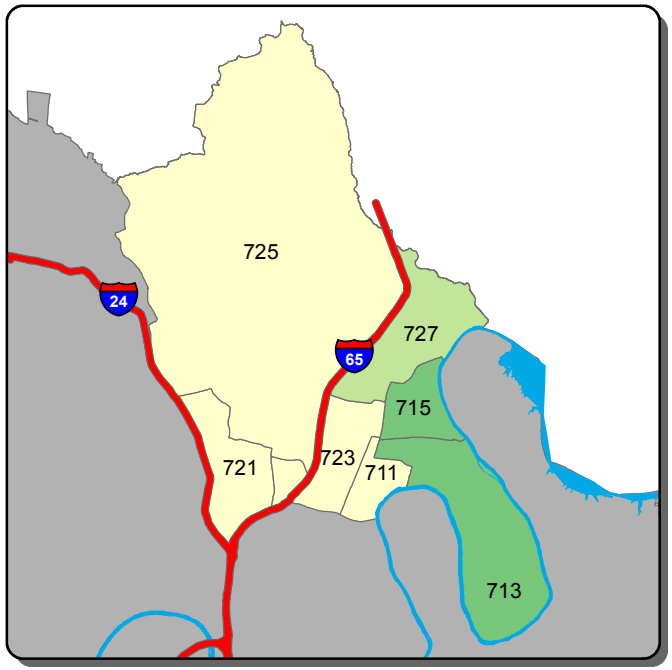

Burglary - B Shift

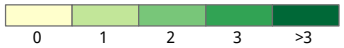

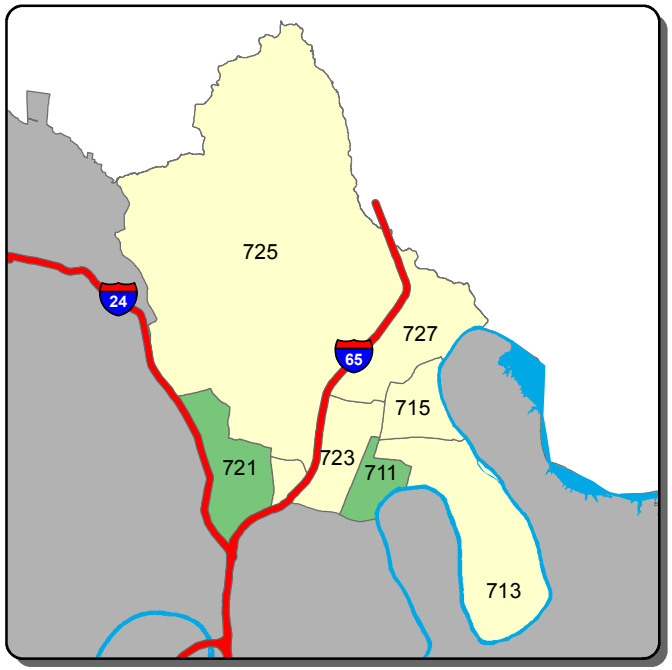

Burglary - C Shift

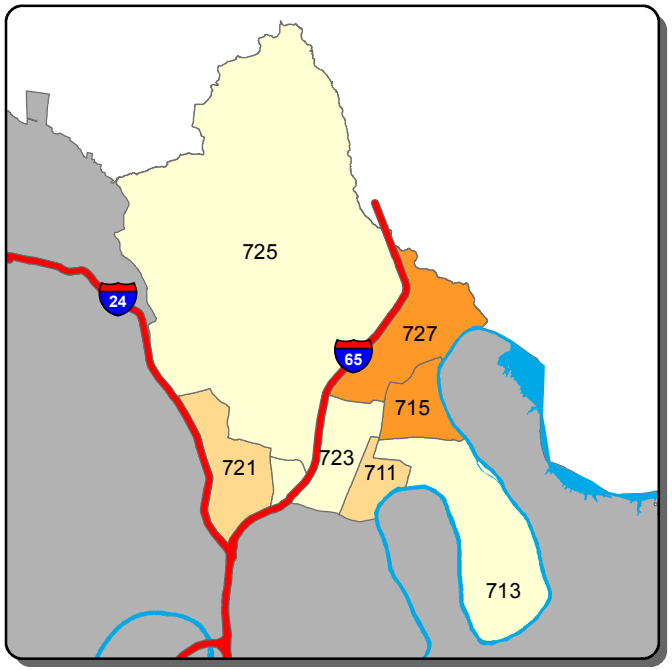

Theft from Vehicle - A Shift

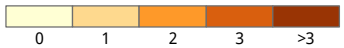

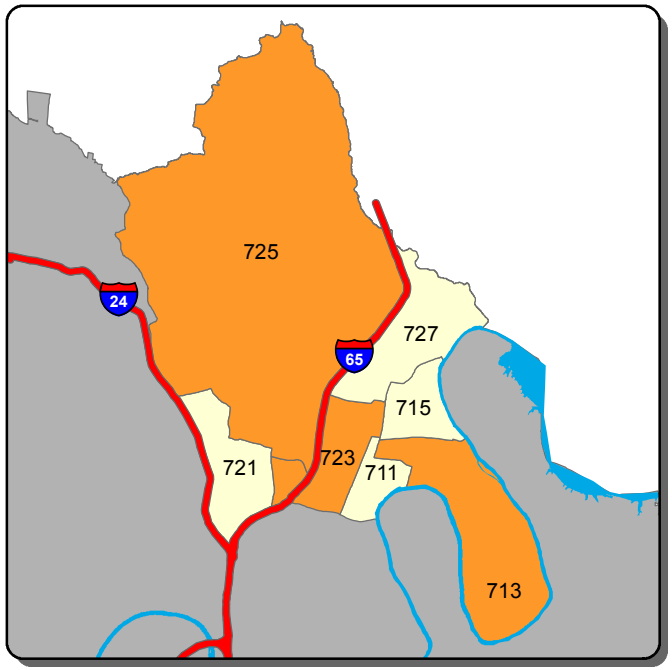

Theft from Vehicle - B Shift

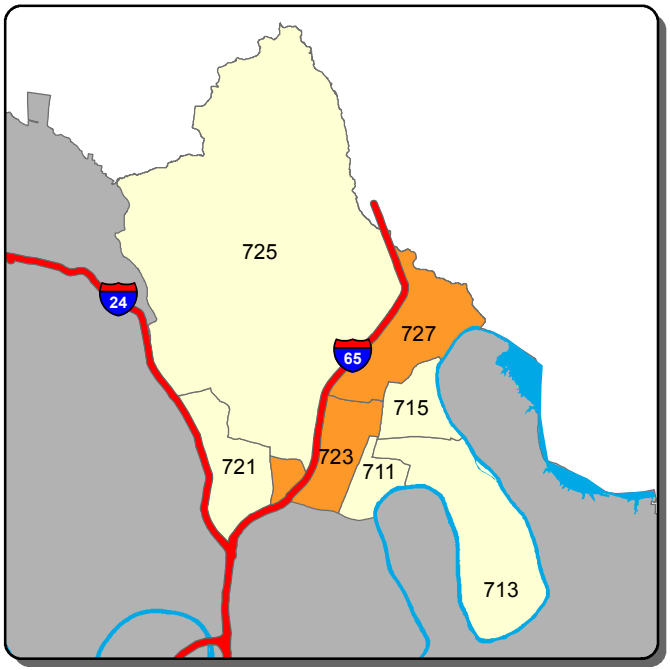

Theft from Vehicle - C Shift

Information summarized for CompStat week ending 2/4/2017

Sourced from MNPD ARMS on 2/8/2017. Data taken from incident reports using Uniform Crime Reporting definitions and guidelines, based on the date and time when the inicident was reported. 'A, B, and C Shift' refer to the following time periods: A Shift = 0700 - 1500; B Shift = 1500 - 2300; C Shift = 2300 - 0700.

Madison Precinct - Aggravated Assault and Self Initiated CAD Counts for the Past Two Weeks

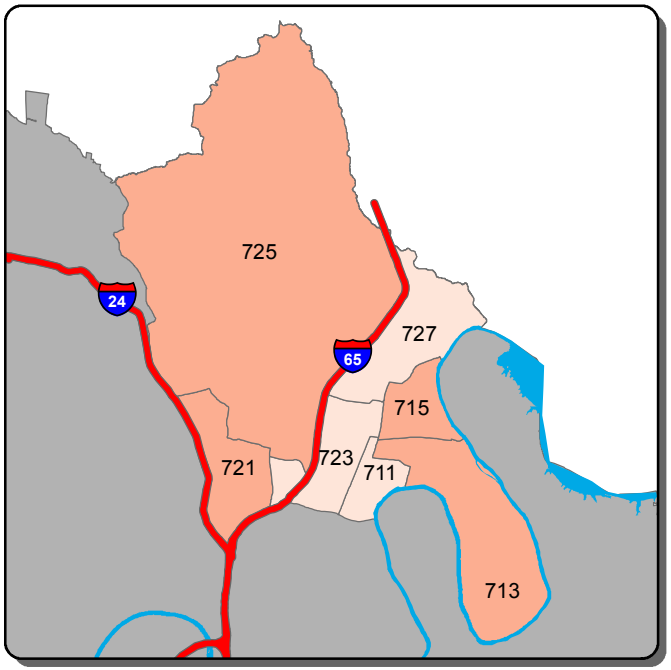

Aggravated Assault - A Shift

0 | 1 | 2 | >2

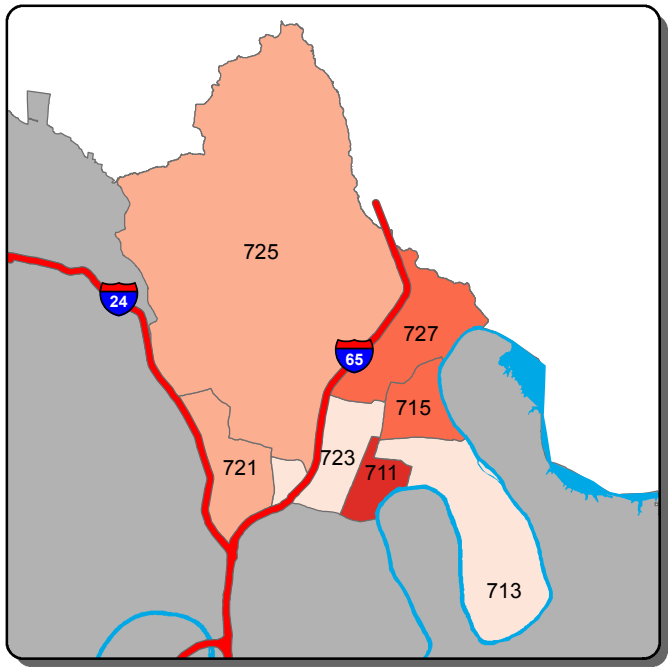

Aggravated Assault - B Shift

0 | 1-2 | 3-5 | 6-7 | >7

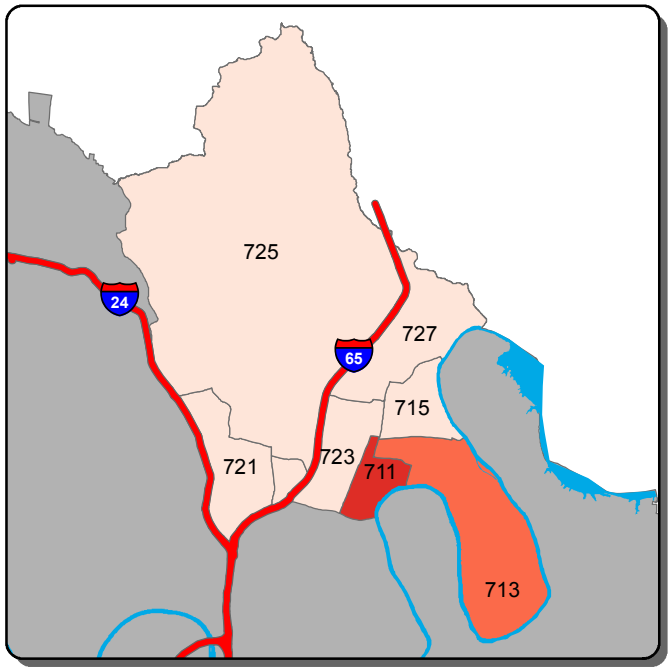

Aggravated Assault - C Shift

0 | 1 | 2 | >2

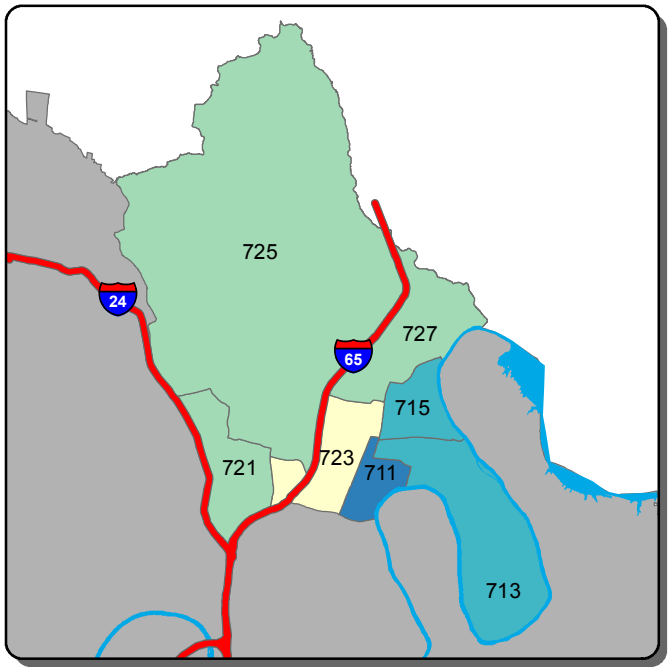

Self Initiated CAD - A Shift

0-60 | 61-103 | 104-146 | 147-188 | >188

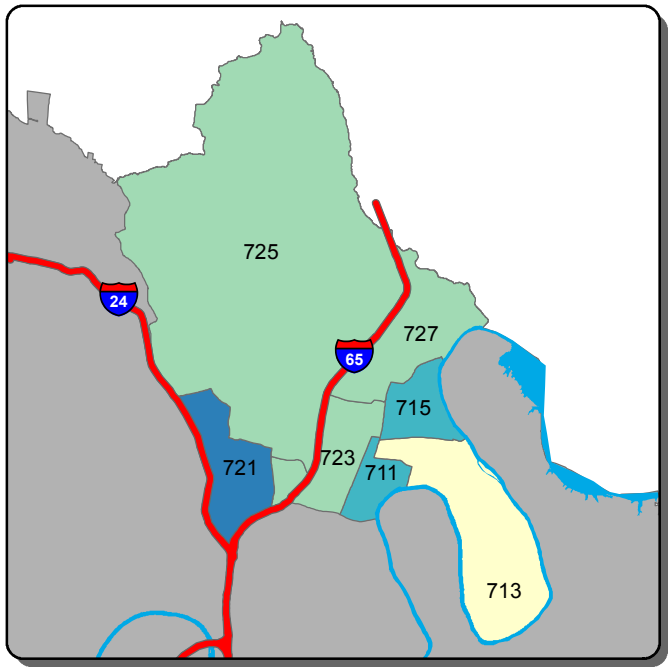

Self Initiated CAD - B Shift

0-72 | 73-118 | 119-163 | 164-208 | >208

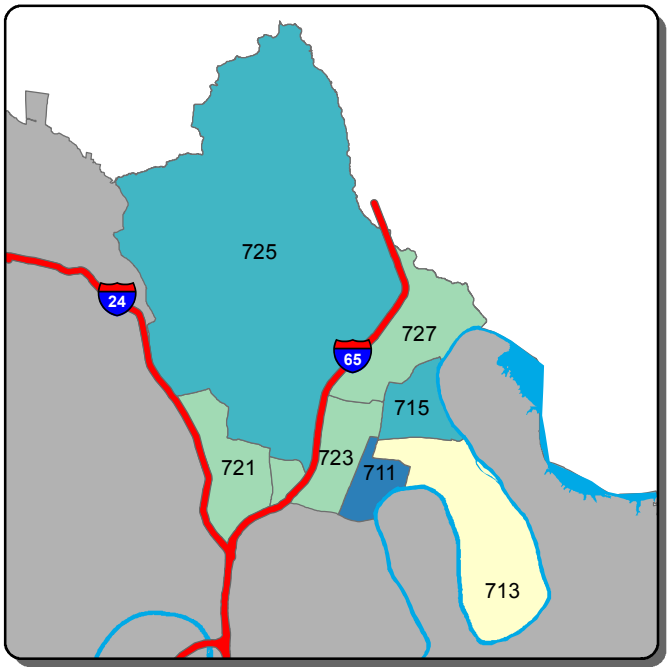

Self Initiated CAD - C Shift

0-81 | 82-130 | 131-178 | 179-227 | >227

Information summarized for CompStat week ending 2/4/2017

Sourced from MNPD ARMS on 2/8/2017. Data taken from incident reports using Uniform Crime Reporting definitions and guidelines, based on the date and time when the inicident was reported. 'A, B, and C Shift' refer to the following time periods: A Shift = 0700 - 1500; B Shift = 1500 - 2300; C Shift = 2300 - 0700.

Midtown Hills Precinct - Burglary and Theft from Vehicle Counts for the Past Two Weeks

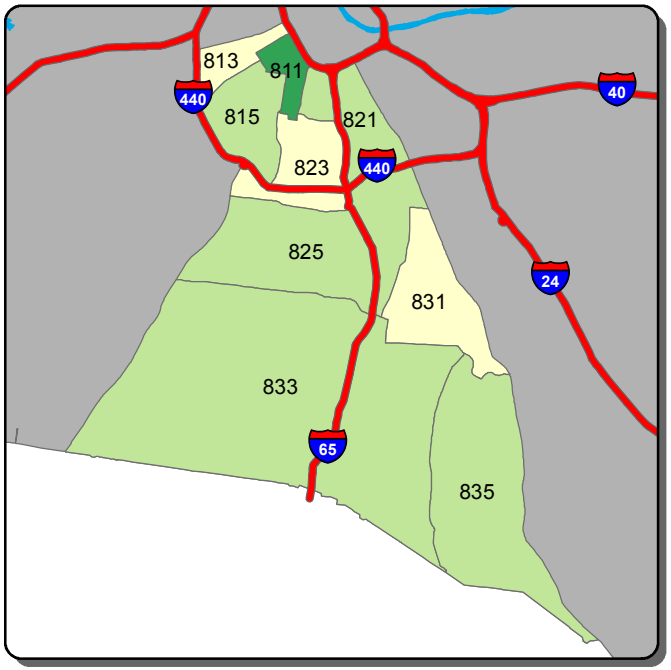

Burglary - A Shift

0 1 2 >2

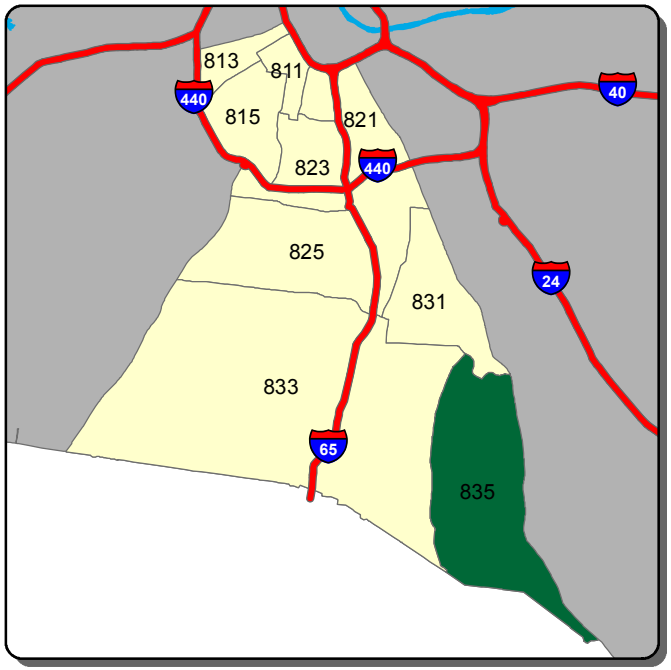

Burglary - B Shift

0 1-2 3 >3

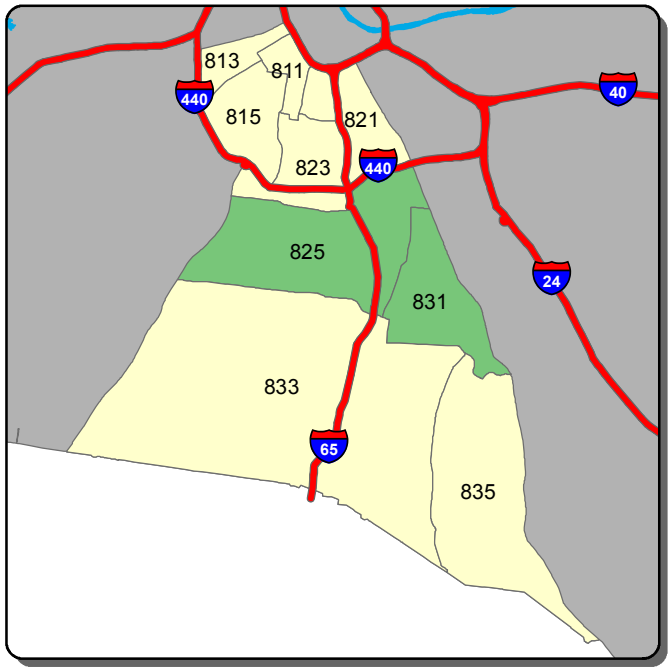

Burglary - C Shift

0 1 >1

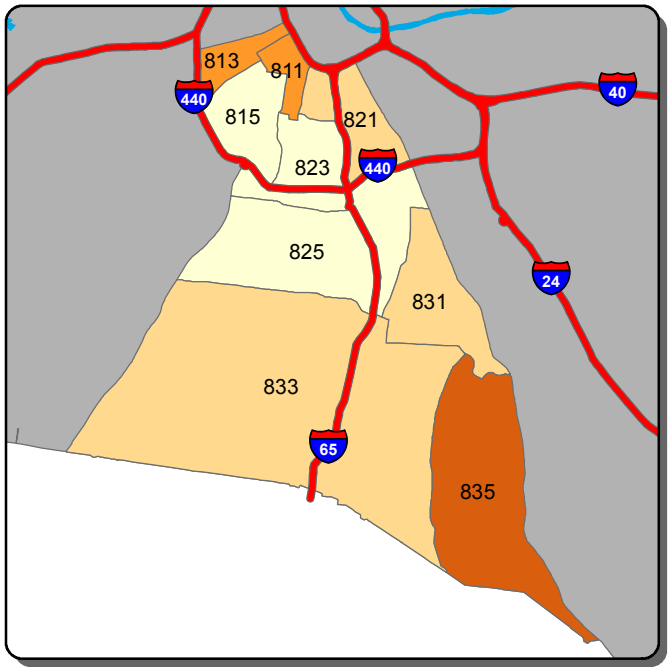

Theft from Vehicle - A Shift

0 1-2 3-4 5 >5

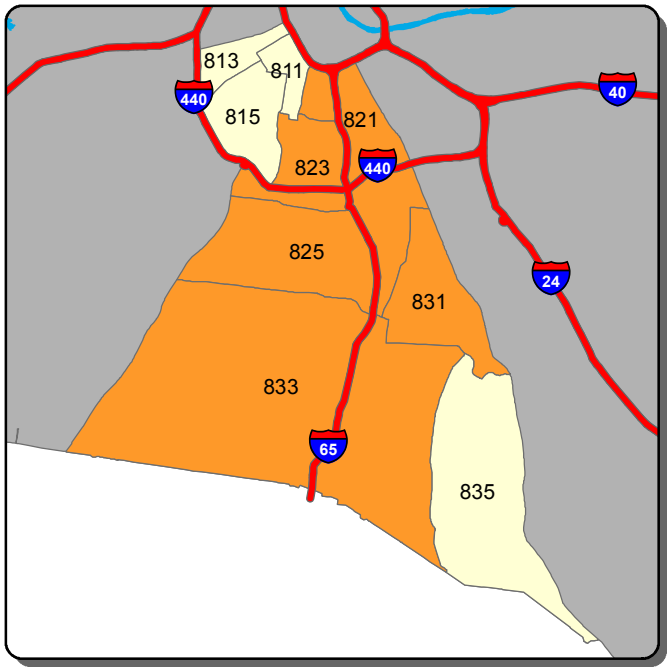

Theft from Vehicle - B Shift

0-1 2 3 >3

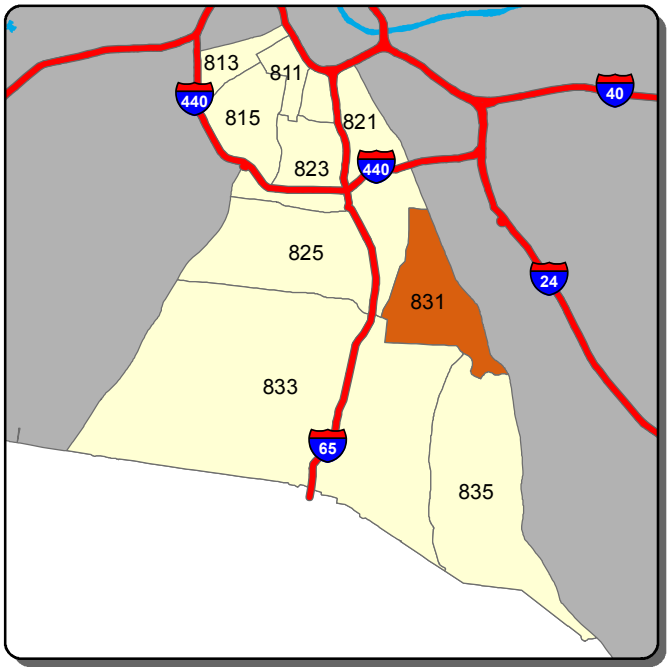

Theft from Vehicle - C Shift

0 1 >1

Information summarized for CompStat week ending 2/4/2017

Sourced from MNPD ARMS on 2/8/2017. Data taken from incident reports using Uniform Crime Reporting definitions and guidelines, based on the date and time when the inicident was reported. 'A, B, and C Shift' refer to the following time periods: A Shift = 0700 - 1500; B Shift = 1500 - 2300; C Shift = 2300 - 0700.

Midtown Hills Precinct - Aggravated Assault and Self Initiated CAD Counts for the Past Two Weeks

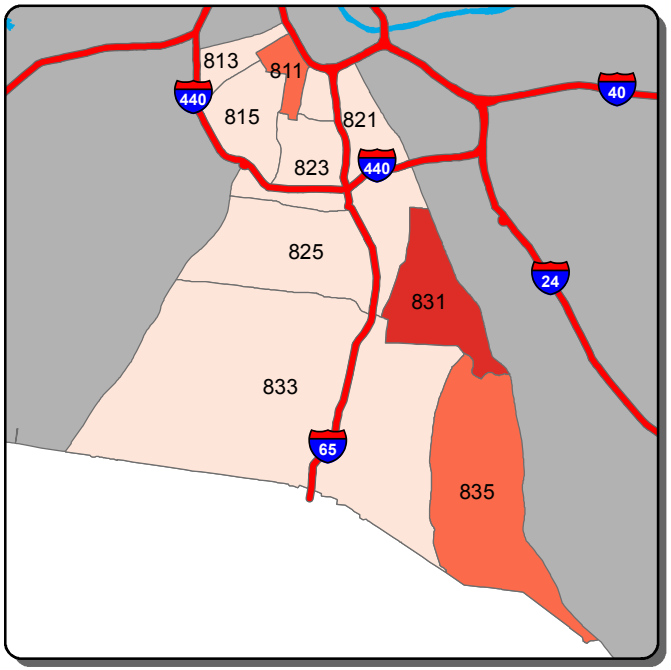

Aggravated Assault - A Shift

0 | 1 | 2 | >2

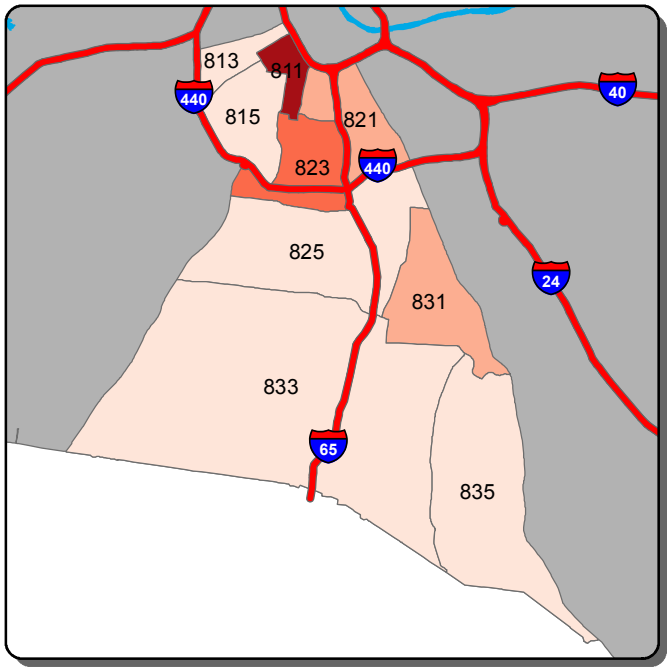

Aggravated Assault - B Shift

0 | 1-2 | 3-6 | 7-11 | >11

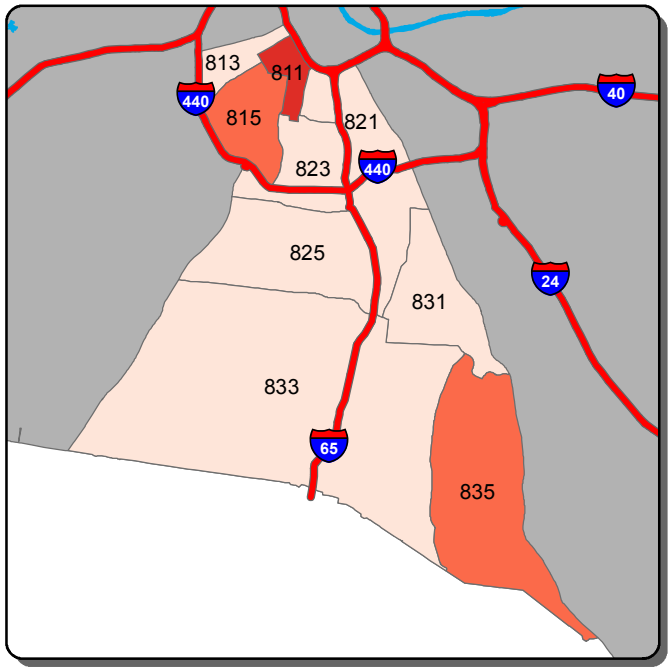

Aggravated Assault - C Shift

0 | 1 | 2 | >2

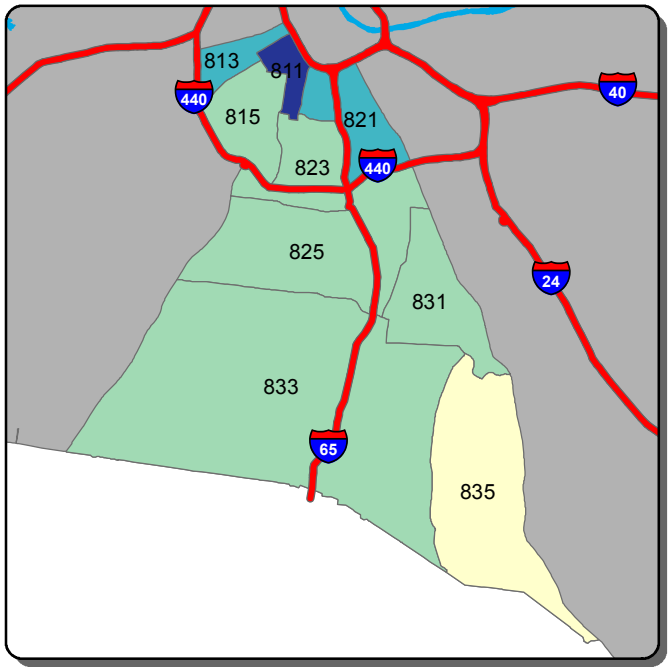

Self Initiated CAD - A Shift

0-63 | 64-124 | 125-186 | 187-247 | >247

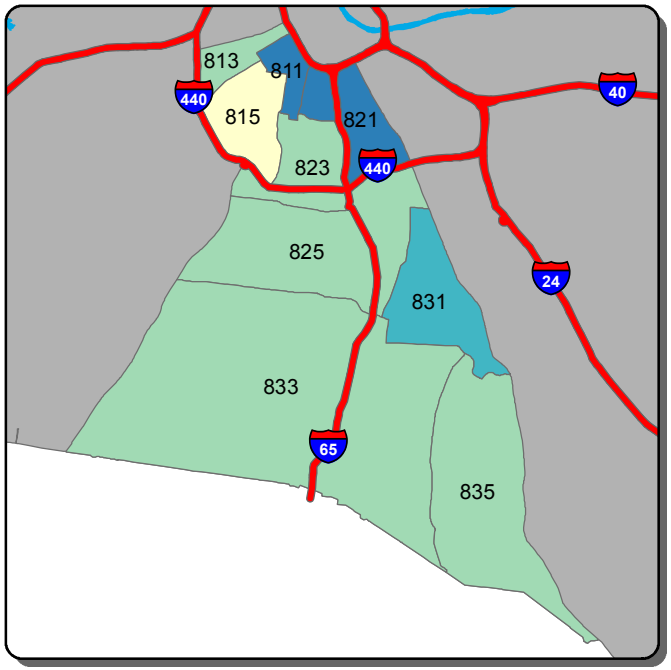

Self Initiated CAD - B Shift

0-83 | 84-167 | 168-250 | 251-334 | >334

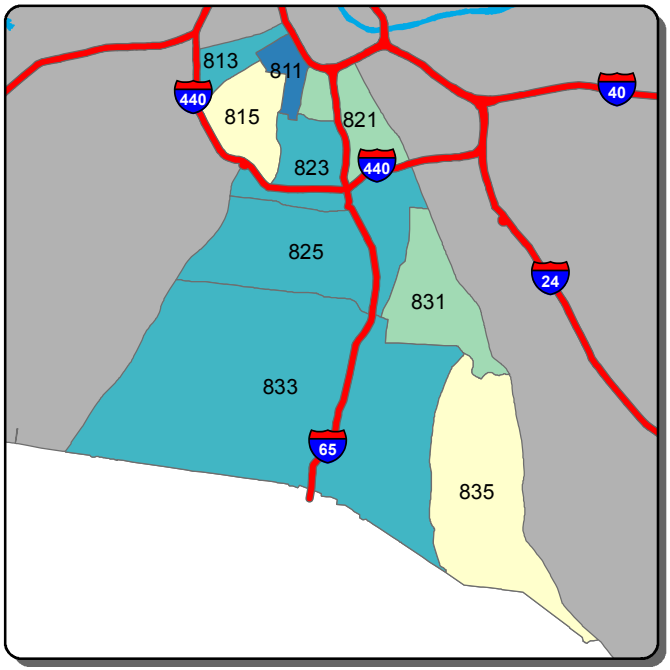

Self Initiated CAD - C Shift

0-116 | 117-178 | 179-240 | 241-302 | >302

Information summarized for CompStat week ending 2/4/2017

Sourced from MNPD ARMS on 2/8/2017. Data taken from incident reports using Uniform Crime Reporting definitions and guidelines, based on the date and time when the inicident was reported. 'A, B, and C Shift' refer to the following time periods: A Shift = 0700 - 1500; B Shift = 1500 - 2300; C Shift = 2300 - 0700.