CompStat Weekly Analysis

CompStat Weekly Analysis is provided by the Metropolitan Nashville Police Department Crime Analysis Section. This report is intended to be a management and planning tool and does not reflect the official UCR counts for the department.

"Far better is it to dare mighty things, to win glorious triumphs, even though checkered by failure... than to rank with those poor spirits who neither enjoy nor suffer much, because they live in a gray twilight that knows not victory nor defeat."
- Theodore Roosevelt

Begin Date: 02/05/2017
End Date: 02/11/2017
Week: 6

Table of Contents

Incidents Section **1**
Rolling Two Week Analysis 2
Rolling Weekly Year-to-Year Analysis 3
Rolling Eight Week Analysis 4
Rolling Four Week Year-to-Year Analysis 5
Rolling Sixteen Week Analysis 6
Rolling Eight Week Year-to-Year 7
Year-to-Date Analysis 8
Rolling Twenty-Four Month 9
2 Week, 8 Week, 16 Week, YTD, and 24 Month Summary 10
Incident and Efficiency Report Summary* 11
UCR Incident Charts* 30
UCR Incidents - Annual Totals 39
UCR Incidents - YTD Comparisons: All Incidents 40
UCR Incidents - YTD Comparison Charts* 41
UCR Incidents - Calendar Year to Calendar Year Comparison 50
UCR Incidents - Annual Comparison Charts* 51
UCR Incidents - YTD Comparisons* 60
YTD Homicide Report 69
Year-to-Year Weekly Chart* 70

Arrests Section **79**
Physical and Citation Arrests - Adult 80
Arrests: Part I, Weapons Law, Drug-Related, DUI, and All Other 89
Outstanding Warrants: Served 91
Outstanding Warrants: Attempts / Served 92
Crooks With Guns / School Zone Report 97

Juvenile Section **98**
Juvenile Arrests 99
Juvenile Victims - Rolling Two Week Analysis 100
Juvenile Victims - Rolling Eight Week Analysis 101
Juvenile Victims - Year-to-Date Analysis 102
Juvenile Victims 103

Efficiencies Section **104**
Self-Initiated CAD 105
Dispatched Calls for Service 106
Vehicle Stop Analysis (Form 252) 107
Field Interview Report (Form 114) 108
Efficiency Charts* 109

High Crime Intersections and Hot Addresses Section **118**
High Crime Street Intersections* 119
County High Crime Street Intersections - Arrests 128
Hot Addresses* 129

Other Reports **138**
APR Data 139
Case Preparation Division - Case File Inventory 140
Court Attendance - 310s Issued by Month 141
Percentage of Incident Reports Included in CompStat Analysis 142

Map Section **143**
YTD Gunshot Victims - Countywide 144
Gunshot Victims - Countywide (Homicides and Injuries) 145
Gunshot Victims (Homicides, Injuries, and Property Damage) 146
YTD Gunshot Victims** 147
UCR Incident and Self-Initiated CAD Zone Maps** 155

* - Set of countywide and precinct reports
** - Set of precinct reports

Incidents Section

CompStat Weekly Analysis is provided by the Metropolitan Nashville Police Department Crime Analysis Section. This report is intended to be a management and planning tool and does not reflect the official UCR counts for the department.

"Far better is it to dare mighty things, to win glorious triumphs, even though checkered by failure... than to rank with those poor spirits who neither enjoy nor suffer much, because they live in a gray twilight that knows not victory nor defeat."
- Theodore Roosevelt

Begin Date: 02/05/2017
End Date: 02/11/2017
Week: 6

Rolling Two Week Analysis

METROPOLITAN POLICE DEPARTMENT
of Nashville and Davidson County

Aggregated by precinct (incident location). Based on date when each incident was reported.

		Homicide	Forcible Rape	Commercial Robbery	Street Robbery	Total Robbery	Aggravated Assault	Commercial Burglary	Residential Burglary	Total Burglary	Larceny	Auto Theft	Violent Offenses	Property Offenses	Part I Offenses
West	Prior Week	0	0	0	0	0	2	3	8	11	38	2	2	51	53
	CompStat Week	0	1	1	1	2	3	3	1	4	46	4	6	54	60
	% Change	0.0 %	Infinity	Infinity	Infinity	Infinity	50.0 %	0.0 %	-87.5 %	-63.6 %	21.1 %	100.0 %	200.0 %	5.9 %	13.2 %
East	Prior Week	0	1	1	1	2	17	2	10	12	33	5	20	50	70
	CompStat Week	0	0	2	1	3	10	5	9	14	25	5	13	44	57
	% Change	0.0 %	-100.0 %	100.0 %	0.0 %	50.0 %	-41.2 %	150.0 %	-10.0 %	16.7 %	-24.2 %	0.0 %	-35.0 %	-12.0 %	-18.6 %
South	Prior Week	0	0	1	14	15	18	2	11	13	63	11	33	87	120
	CompStat Week	0	1	1	7	8	32	5	20	25	61	15	41	101	142
	% Change	0.0 %	Infinity	0.0 %	-50.0 %	-46.7 %	77.8 %	150.0 %	81.8 %	92.3 %	-3.2 %	36.4 %	24.2 %	16.1 %	18.3 %
Central	Prior Week	0	0	0	1	1	1	0	0	0	21	1	2	22	24
	CompStat Week	0	0	0	1	1	4	1	0	1	25	2	5	28	33
	% Change	0.0 %	0.0 %	0.0 %	0.0 %	0.0 %	300.0 %	Infinity	0.0 %	Infinity	19.0 %	100.0 %	150.0 %	27.3 %	37.5 %
Hermitage	Prior Week	0	4	1	4	5	19	6	10	16	55	4	28	75	103
	CompStat Week	0	5	0	8	8	6	2	5	7	58	6	19	71	90
	% Change	0.0 %	25.0 %	-100.0 %	100.0 %	60.0 %	-68.4 %	-66.7 %	-50.0 %	-56.3 %	5.5 %	50.0 %	-32.1 %	-5.3 %	-12.6 %
North	Prior Week	0	0	1	3	4	12	3	8	11	34	8	16	53	69
	CompStat Week	1	2	3	7	10	10	2	6	8	41	5	23	54	77
	% Change	Infinity	Infinity	200.0 %	133.3 %	150.0 %	-16.7 %	-33.3 %	-25.0 %	-27.3 %	20.6 %	-37.5 %	43.8 %	1.9 %	11.6 %
Madison	Prior Week	0	0	1	1	2	8	1	6	7	37	5	10	49	59
	CompStat Week	0	0	0	1	1	12	1	9	10	33	3	13	46	59
	% Change	0.0 %	0.0 %	-100.0 %	0.0 %	-50.0 %	50.0 %	0.0 %	50.0 %	42.9 %	-10.8 %	-40.0 %	30.0 %	-6.1 %	0.0 %
Midtown Hills	Prior Week	0	0	2	1	3	9	2	2	4	43	4	12	51	63
	CompStat Week	0	1	0	0	0	17	7	2	9	39	4	18	52	70
	% Change	0.0 %	Infinity	-100.0 %	-100.0 %	-100.0 %	88.9 %	250.0 %	0.0 %	125.0 %	-9.3 %	0.0 %	50.0 %	2.0 %	11.1 %
Not Validated	Prior Week	0	0	0	0	0	0	0	0	0	0	0	0	0	0
	CompStat Week	0	0	0	0	0	0	0	0	0	1	0	0	1	1
	% Change	0.0 %	0.0 %	0.0 %	0.0 %	0.0 %	0.0 %	0.0 %	0.0 %	0.0 %	Infinity	0.0 %	0.0 %	Infinity	Infinity
County	Prior Week	0	5	7	25	32	86	19	55	74	324	40	123	438	561
	CompStat Week	1	10	7	26	33	94	26	52	78	329	44	138	451	589
	% Change	Infinity	100.0 %	0.0 %	4.0 %	3.1 %	9.3 %	36.8 %	-5.5 %	5.4 %	1.5 %	10.0 %	12.2 %	3.0 %	5.0 %

Prior Week	**Begin Date**	01/29/2017	**End Date**	02/04/2017
CompStat Week	**Begin Date**	02/05/2017	**End Date**	02/11/2017

Sourced from MNPD ARMS on 2/15/2017 8:44:53 AM. The figures above were sourced from incident reports using Uniform Crime Reporting definitions and reporting guidelines, based on the date when the crime was reported. This report is intended to be a management and planning tool and does not reflect the official UCR counts for the department. Incidents where a location is unknown or unspecified are included in the countywide totals. 'Unknown' refers to records in which the address is listed as 'Unknown' on the incident report. 'Not Validated' refers to records that were entered in with an invalid addresses.

Rolling Weekly Year-to-Year Analysis

METROPOLITAN POLICE DEPARTMENT
of Nashville and Davidson County

Aggregated by precinct (incident location). Based on date when each incident was reported.

		Homicide	Forcible Rape	Commercial Robbery	Street Robbery	Total Robbery	Aggravated Assault	Commercial Burglary	Residential Burglary	Total Burglary	Larceny	Auto Theft	Violent Offenses	Property Offenses	Part I Offenses
West	Prior Year	0	1	0	0	0	5	2	8	10	45	3	6	58	64
	Last Week	0	1	1	1	2	3	3	1	4	46	4	6	54	60
	% Change	0.0 %	0.0 %	Infinity	Infinity	Infinity	-40.0 %	50.0 %	-87.5 %	-60.0 %	2.2 %	33.3 %	0.0 %	-6.9 %	-6.3 %
East	Prior Year	1	1	0	1	1	7	2	2	4	27	4	10	35	45
	Last Week	0	0	2	1	3	10	5	9	14	25	5	13	44	57
	% Change	-100.0 %	-100.0 %	Infinity	0.0 %	200.0 %	42.9 %	150.0 %	350.0 %	250.0 %	-7.4 %	25.0 %	30.0 %	25.7 %	26.7 %
South	Prior Year	2	1	0	11	11	18	0	19	19	46	5	32	70	102
	Last Week	0	1	1	7	8	32	5	20	25	61	15	41	101	142
	% Change	-100.0 %	0.0 %	Infinity	-36.4 %	-27.3 %	77.8 %	Infinity	5.3 %	31.6 %	32.6 %	200.0 %	28.1 %	44.3 %	39.2 %
Central	Prior Year	0	4	0	2	2	0	1	1	2	8	0	6	10	16
	Last Week	0	0	0	1	1	4	1	0	1	25	2	5	28	33
	% Change	0.0 %	-100.0 %	0.0 %	-50.0 %	-50.0 %	Infinity	0.0 %	-100.0 %	-50.0 %	212.5 %	Infinity	-16.7 %	180.0 %	106.3 %
Hermitage	Prior Year	1	6	0	8	8	16	4	8	12	54	4	31	70	101
	Last Week	0	5	0	8	8	6	2	5	7	58	6	19	71	90
	% Change	-100.0 %	-16.7 %	0.0 %	0.0 %	0.0 %	-62.5 %	-50.0 %	-37.5 %	-41.7 %	7.4 %	50.0 %	-38.7 %	1.4 %	-10.9 %
North	Prior Year	1	0	1	3	4	16	0	7	7	26	6	21	39	60
	Last Week	1	2	3	7	10	10	2	6	8	41	5	23	54	77
	% Change	0.0 %	Infinity	200.0 %	133.3 %	150.0 %	-37.5 %	Infinity	-14.3 %	14.3 %	57.7 %	-16.7 %	9.5 %	38.5 %	28.3 %
Madison	Prior Year	0	4	1	1	2	5	1	10	11	34	3	11	48	59
	Last Week	0	0	0	1	1	12	1	9	10	33	3	13	46	59
	% Change	0.0 %	-100.0 %	-100.0 %	0.0 %	-50.0 %	140.0 %	0.0 %	-10.0 %	-9.1 %	-2.9 %	0.0 %	18.2 %	-4.2 %	0.0 %
Midtown Hills	Prior Year	0	0	1	4	5	6	3	9	12	23	4	11	39	50
	Last Week	0	1	0	0	0	17	7	2	9	39	4	18	52	70
	% Change	0.0 %	Infinity	-100.0 %	-100.0 %	-100.0 %	183.3 %	133.3 %	-77.8 %	-25.0 %	69.6 %	0.0 %	63.6 %	33.3 %	40.0 %
Not Validated	Prior Year	0	0	0	0	0	0	0	0	0	0	0	0	0	0
	Last Week	0	0	0	0	0	0	0	0	0	1	0	0	1	1
	% Change	0.0 %	0.0 %	0.0 %	0.0 %	0.0 %	0.0 %	0.0 %	0.0 %	0.0 %	Infinity	0.0 %	0.0 %	Infinity	Infinity
County	Prior Year	5	17	3	30	33	73	13	64	77	263	29	128	369	497
	Last Week	1	10	7	26	33	94	26	52	78	329	44	138	451	589
	% Change	-80.0 %	-41.2 %	133.3 %	-13.3 %	0.0 %	28.8 %	100.0 %	-18.8 %	1.3 %	25.1 %	51.7 %	7.8 %	22.2 %	18.5 %

Prior Year	**Begin Date**	02/07/2016	**End Date**	02/13/2016
Last Week	**Begin Date**	02/05/2017	**End Date**	02/11/2017

Sourced from MNPD ARMS on 2/15/2017 8:44:53 AM. The figures above were sourced from incident reports using Uniform Crime Reporting definitions and reporting guidelines, based on the date when the crime was reported. This report is intended to be a management and planning tool and does not reflect the official UCR counts for the department. Incidents where a location is unknown or unspecified are included in the countywide totals. 'Unknown' refers to records in which the address is listed as 'Unknown' on the incident report. 'Not Validated' refers to records that were entered in with an invalid addresses.

Rolling Eight Week Analysis

METROPOLITAN POLICE DEPARTMENT
of Nashville and Davidson County

Aggregated by precinct (incident location). Based on date when each incident was reported.

		Homicide	Forcible Rape	Commercial Robbery	Street Robbery	Total Robbery	Aggravated Assault	Commercial Burglary	Residential Burglary	Total Burglary	Larceny	Auto Theft	Violent Offenses	Property Offenses	Part I Offenses
West	Prior 4 Weeks	0	4	0	9	9	27	7	20	27	212	22	40	261	301
	Last 4 Weeks	1	4	3	5	8	16	13	27	40	201	10	29	251	280
	% Change	Infinity	0.0 %	Infinity	-44.4 %	-11.1 %	-40.7 %	85.7 %	35.0 %	48.1 %	-5.2 %	-54.5 %	-27.5 %	-3.8 %	-7.0 %
East	Prior 4 Weeks	3	3	7	13	20	61	10	30	40	123	28	87	191	278
	Last 4 Weeks	1	3	4	8	12	62	12	39	51	143	22	78	216	294
	% Change	-66.7 %	0.0 %	-42.9 %	-38.5 %	-40.0 %	1.6 %	20.0 %	30.0 %	27.5 %	16.3 %	-21.4 %	-10.3 %	13.1 %	5.8 %
South	Prior 4 Weeks	3	3	11	32	43	71	8	37	45	210	53	120	308	428
	Last 4 Weeks	0	2	4	39	43	92	14	47	61	236	50	137	347	484
	% Change	-100.0 %	-33.3 %	-63.6 %	21.9 %	0.0 %	29.6 %	75.0 %	27.0 %	35.6 %	12.4 %	-5.7 %	14.2 %	12.7 %	13.1 %
Central	Prior 4 Weeks	0	2	1	4	5	11	3	2	5	99	11	18	115	133
	Last 4 Weeks	0	1	0	8	8	12	4	0	4	94	5	21	103	124
	% Change	0.0 %	-50.0 %	-100.0 %	100.0 %	60.0 %	9.1 %	33.3 %	-100.0 %	-20.0 %	-5.1 %	-54.5 %	16.7 %	-10.4 %	-6.8 %
Hermitage	Prior 4 Weeks	0	12	5	26	31	61	10	40	50	235	41	104	326	430
	Last 4 Weeks	1	15	9	25	34	55	14	33	47	254	24	105	325	430
	% Change	Infinity	25.0 %	80.0 %	-3.8 %	9.7 %	-9.8 %	40.0 %	-17.5 %	-6.0 %	8.1 %	-41.5 %	1.0 %	-0.3 %	0.0 %
North	Prior 4 Weeks	1	2	1	23	24	71	11	30	41	129	39	98	209	307
	Last 4 Weeks	1	4	6	23	29	55	20	28	48	138	25	89	211	300
	% Change	0.0 %	100.0 %	500.0 %	0.0 %	20.8 %	-22.5 %	81.8 %	-6.7 %	17.1 %	7.0 %	-35.9 %	-9.2 %	1.0 %	-2.3 %
Madison	Prior 4 Weeks	0	3	4	9	13	41	6	24	30	147	30	57	207	264
	Last 4 Weeks	3	0	1	9	10	45	3	27	30	141	20	58	191	249
	% Change	Infinity	-100.0 %	-75.0 %	0.0 %	-23.1 %	9.8 %	-50.0 %	12.5 %	0.0 %	-4.1 %	-33.3 %	1.8 %	-7.7 %	-5.7 %
Midtown Hills	Prior 4 Weeks	0	4	4	14	18	32	11	18	29	156	19	54	204	258
	Last 4 Weeks	0	6	5	13	18	60	26	14	40	175	25	84	240	324
	% Change	0.0 %	50.0 %	25.0 %	-7.1 %	0.0 %	87.5 %	136.4 %	-22.2 %	37.9 %	12.2 %	31.6 %	55.6 %	17.6 %	25.6 %
Not Validated	Prior 4 Weeks	0	0	0	0	0	1	0	0	0	2	0	1	2	3
	Last 4 Weeks	0	0	0	0	0	0	0	0	0	3	0	0	3	3
	% Change	0.0 %	0.0 %	0.0 %	0.0 %	0.0 %	-100.0 %	0.0 %	0.0 %	0.0 %	50.0 %	0.0 %	-100.0 %	50.0 %	0.0 %
County	Prior 4 Weeks	7	33	33	130	163	376	66	201	267	1,313	243	579	1,823	2,402
	Last 4 Weeks	7	35	32	130	162	397	106	215	321	1,385	181	601	1,887	2,488
	% Change	0.0 %	6.1 %	-3.0 %	0.0 %	-0.6 %	5.6 %	60.6 %	7.0 %	20.2 %	5.5 %	-25.5 %	3.8 %	3.5 %	3.6 %

Prior 4 Weeks	**Begin Date**	12/18/2016	**End Date**	01/14/2017
Last 4 Weeks	**Begin Date**	01/15/2017	**End Date**	02/11/2017

Sourced from MNPD ARMS on 2/15/2017 8:44:53 AM. The figures above were sourced from incident reports using Uniform Crime Reporting definitions and reporting guidelines, based on the date when the crime was reported. This report is intended to be a management and planning tool and does not reflect the official UCR counts for the department. Incidents where a location is unknown or unspecified are included in the countywide totals. 'Unknown' refers to records in which the address is listed as 'Unknown' on the incident report. 'Not Validated' refers to records that were entered in with an invalid addresses.

Rolling Four Week Year-to-Year Analysis

METROPOLITAN POLICE DEPARTMENT
of Nashville and Davidson County

Aggregated by precinct (incident location). Based on date when each incident was reported.

		Homicide	Forcible Rape	Commercial Robbery	Street Robbery	Total Robbery	Aggravated Assault	Commercial Burglary	Residential Burglary	Total Burglary	Larceny	Auto Theft	Violent Offenses	Property Offenses	Part I Offenses
West	Prior Year	1	3	2	1	3	17	7	31	38	178	19	24	235	259
	Last 4 Weeks	1	4	3	5	8	16	13	27	40	201	10	29	251	280
	% Change	0.0 %	33.3 %	50.0 %	400.0 %	166.7 %	-5.9 %	85.7 %	-12.9 %	5.3 %	12.9 %	-47.4 %	20.8 %	6.8 %	8.1 %
East	Prior Year	2	3	1	13	14	33	4	32	36	141	15	52	192	244
	Last 4 Weeks	1	3	4	8	12	62	12	39	51	143	22	78	216	294
	% Change	-50.0 %	0.0 %	300.0 %	-38.5 %	-14.3 %	87.9 %	200.0 %	21.9 %	41.7 %	1.4 %	46.7 %	50.0 %	12.5 %	20.5 %
South	Prior Year	4	7	8	35	43	68	4	87	91	228	26	122	345	467
	Last 4 Weeks	0	2	4	39	43	92	14	47	61	236	50	137	347	484
	% Change	-100.0 %	-71.4 %	-50.0 %	11.4 %	0.0 %	35.3 %	250.0 %	-46.0 %	-33.0 %	3.5 %	92.3 %	12.3 %	0.6 %	3.6 %
Central	Prior Year	0	6	0	4	4	5	1	2	3	51	2	15	56	71
	Last 4 Weeks	0	1	0	8	8	12	4	0	4	94	5	21	103	124
	% Change	0.0 %	-83.3 %	0.0 %	100.0 %	100.0 %	140.0 %	300.0 %	-100.0 %	33.3 %	84.3 %	150.0 %	40.0 %	83.9 %	74.6 %
Hermitage	Prior Year	2	8	9	14	23	50	13	49	62	257	18	83	337	420
	Last 4 Weeks	1	15	9	25	34	55	14	33	47	254	24	105	325	430
	% Change	-50.0 %	87.5 %	0.0 %	78.6 %	47.8 %	10.0 %	7.7 %	-32.7 %	-24.2 %	-1.2 %	33.3 %	26.5 %	-3.6 %	2.4 %
North	Prior Year	2	8	3	23	26	43	3	33	36	108	25	79	169	248
	Last 4 Weeks	1	4	6	23	29	55	20	28	48	138	25	89	211	300
	% Change	-50.0 %	-50.0 %	100.0 %	0.0 %	11.5 %	27.9 %	566.7 %	-15.2 %	33.3 %	27.8 %	0.0 %	12.7 %	24.9 %	21.0 %
Madison	Prior Year	0	7	3	7	10	36	3	31	34	152	9	53	195	248
	Last 4 Weeks	3	0	1	9	10	45	3	27	30	141	20	58	191	249
	% Change	Infinity	-100.0 %	-66.7 %	28.6 %	0.0 %	25.0 %	0.0 %	-12.9 %	-11.8 %	-7.2 %	122.2 %	9.4 %	-2.1 %	0.4 %
Midtown Hills	Prior Year	0	4	4	11	15	28	6	34	40	154	12	47	206	253
	Last 4 Weeks	0	6	5	13	18	60	26	14	40	175	25	84	240	324
	% Change	0.0 %	50.0 %	25.0 %	18.2 %	20.0 %	114.3 %	333.3 %	-58.8 %	0.0 %	13.6 %	108.3 %	78.7 %	16.5 %	28.1 %
Not Validated	Prior Year	0	0	0	0	0	0	0	0	0	0	0	0	0	0
	Last 4 Weeks	0	0	0	0	0	0	0	0	0	3	0	0	3	3
	% Change	0.0 %	0.0 %	0.0 %	0.0 %	0.0 %	0.0 %	0.0 %	0.0 %	0.0 %	Infinity	0.0 %	0.0 %	Infinity	Infinity
County	Prior Year	11	46	30	108	138	280	41	299	340	1,269	126	475	1,735	2,210
	Last 4 Weeks	7	35	32	130	162	397	106	215	321	1,385	181	601	1,887	2,488
	% Change	-36.4 %	-23.9 %	6.7 %	20.4 %	17.4 %	41.8 %	158.5 %	-28.1 %	-5.6 %	9.1 %	43.7 %	26.5 %	8.8 %	12.6 %

Prior Year	**Begin Date**	01/17/2016	**End Date**	02/13/2016
Last 4 Weeks	**Begin Date**	01/15/2017	**End Date**	02/11/2017

Sourced from MNPD ARMS on 2/15/2017 8:44:53 AM. The figures above were sourced from incident reports using Uniform Crime Reporting definitions and reporting guidelines, based on the date when the crime was reported. This report is intended to be a management and planning tool and does not reflect the official UCR counts for the department. Incidents where a location is unknown or unspecified are included in the countywide totals. 'Unknown' refers to records in which the address is listed as 'Unknown' on the incident report. 'Not Validated' refers to records that were entered in with an invalid addresses.

Rolling Sixteen Week Analysis

METROPOLITAN POLICE DEPARTMENT
of Nashville and Davidson County

Aggregated by precinct (incident location). Based on date when each incident was reported.

		Homicide	Forcible Rape	Commercial Robbery	Street Robbery	Total Robbery	Aggravated Assault	Commercial Burglary	Residential Burglary	Total Burglary	Larceny	Auto Theft	Violent Offenses	Property Offenses	Part I Offenses
West	Prior 8 Weeks	1	3	3	19	22	55	23	43	66	431	24	81	521	602
	Last 8 Weeks	1	8	3	14	17	43	20	47	67	413	32	69	512	581
	% Change	0.0 %	166.7 %	0.0 %	-26.3 %	-22.7 %	-21.8 %	-13.0 %	9.3 %	1.5 %	-4.2 %	33.3 %	-14.8 %	-1.7 %	-3.5 %
East	Prior 8 Weeks	3	8	6	28	34	102	15	68	83	292	63	147	438	585
	Last 8 Weeks	4	6	11	21	32	123	22	69	91	266	50	165	407	572
	% Change	33.3 %	-25.0 %	83.3 %	-25.0 %	-5.9 %	20.6 %	46.7 %	1.5 %	9.6 %	-8.9 %	-20.6 %	12.2 %	-7.1 %	-2.2 %
South	Prior 8 Weeks	3	15	16	79	95	136	32	124	156	498	79	249	733	982
	Last 8 Weeks	3	5	15	71	86	163	22	84	106	446	103	257	655	912
	% Change	0.0 %	-66.7 %	-6.3 %	-10.1 %	-9.5 %	19.9 %	-31.3 %	-32.3 %	-32.1 %	-10.4 %	30.4 %	3.2 %	-10.6 %	-7.1 %
Central	Prior 8 Weeks	0	8	0	21	21	26	6	6	12	190	19	55	221	276
	Last 8 Weeks	0	3	1	12	13	23	7	2	9	193	16	39	218	257
	% Change	0.0 %	-62.5 %	Infinity	-42.9 %	-38.1 %	-11.5 %	16.7 %	-66.7 %	-25.0 %	1.6 %	-15.8 %	-29.1 %	-1.4 %	-6.9 %
Hermitage	Prior 8 Weeks	4	18	10	68	78	115	27	78	105	549	60	215	714	929
	Last 8 Weeks	1	27	14	51	65	116	24	73	97	489	65	209	651	860
	% Change	-75.0 %	50.0 %	40.0 %	-25.0 %	-16.7 %	0.9 %	-11.1 %	-6.4 %	-7.6 %	-10.9 %	8.3 %	-2.8 %	-8.8 %	-7.4 %
North	Prior 8 Weeks	5	10	1	41	42	121	14	67	81	256	49	178	386	564
	Last 8 Weeks	2	6	7	46	53	126	31	58	89	267	64	187	420	607
	% Change	-60.0 %	-40.0 %	600.0 %	12.2 %	26.2 %	4.1 %	121.4 %	-13.4 %	9.9 %	4.3 %	30.6 %	5.1 %	8.8 %	7.6 %
Madison	Prior 8 Weeks	2	5	13	26	39	84	16	63	79	321	44	130	444	574
	Last 8 Weeks	3	3	5	18	23	86	9	51	60	288	50	115	398	513
	% Change	50.0 %	-40.0 %	-61.5 %	-30.8 %	-41.0 %	2.4 %	-43.8 %	-19.0 %	-24.1 %	-10.3 %	13.6 %	-11.5 %	-10.4 %	-10.6 %
Midtown Hills	Prior 8 Weeks	1	8	7	17	24	55	40	44	84	373	30	88	487	575
	Last 8 Weeks	0	10	9	27	36	92	37	32	69	331	44	138	444	582
	% Change	-100.0 %	25.0 %	28.6 %	58.8 %	50.0 %	67.3 %	-7.5 %	-27.3 %	-17.9 %	-11.3 %	46.7 %	56.8 %	-8.8 %	1.2 %
Not Validated	Prior 8 Weeks	0	0	0	0	0	0	0	0	0	0	0	0	0	0
	Last 8 Weeks	0	0	0	0	0	1	0	0	0	5	0	1	5	6
	% Change	0.0 %	0.0 %	0.0 %	0.0 %	0.0 %	Infinity	0.0 %	0.0 %	0.0 %	Infinity	0.0 %	Infinity	Infinity	Infinity
County	Prior 8 Weeks	19	75	56	299	355	694	173	493	666	2,910	368	1,143	3,944	5,087
	Last 8 Weeks	14	68	65	260	325	773	172	416	588	2,698	424	1,180	3,710	4,890
	% Change	-26.3 %	-9.3 %	16.1 %	-13.0 %	-8.5 %	11.4 %	-0.6 %	-15.6 %	-11.7 %	-7.3 %	15.2 %	3.2 %	-5.9 %	-3.9 %

Prior 8 Weeks	**Begin Date**	10/23/2016	**End Date**	12/17/2016
Last 8 Weeks	**Begin Date**	12/18/2016	**End Date**	02/11/2017

Sourced from MNPD ARMS on 2/15/2017 8:44:53 AM. The figures above were sourced from incident reports using Uniform Crime Reporting definitions and reporting guidelines, based on the date when the crime was reported. This report is intended to be a management and planning tool and does not reflect the official UCR counts for the department. Incidents where a location is unknown or unspecified are included in the countywide totals. 'Unknown' refers to records in which the address is listed as 'Unknown' on the incident report. 'Not Validated' refers to records that were entered in with an invalid addresses.

Rolling Eight Week Year-to-Year Analysis

METROPOLITAN POLICE DEPARTMENT
of Nashville and Davidson County

Aggregated by precinct (incident location). Based on date when each incident was reported.

		Homicide	Forcible Rape	Commercial Robbery	Street Robbery	Total Robbery	Aggravated Assault	Commercial Burglary	Residential Burglary	Total Burglary	Larceny	Auto Theft	Violent Offenses	Property Offenses	Part I Offenses
West	Prior Year	2	5	6	8	14	40	13	56	69	351	29	61	449	510
	Last 8 Weeks	1	8	3	14	17	43	20	47	67	413	32	69	512	581
	% Change	-50.0 %	60.0 %	-50.0 %	75.0 %	21.4 %	7.5 %	53.8 %	-16.1 %	-2.9 %	17.7 %	10.3 %	13.1 %	14.0 %	13.9 %
East	Prior Year	5	13	1	26	27	73	12	84	96	266	35	118	397	515
	Last 8 Weeks	4	6	11	21	32	123	22	69	91	266	50	165	407	572
	% Change	-20.0 %	-53.8 %	1,000.0 %	-19.2 %	18.5 %	68.5 %	83.3 %	-17.9 %	-5.2 %	0.0 %	42.9 %	39.8 %	2.5 %	11.1 %
South	Prior Year	6	12	11	74	85	135	15	172	187	493	63	238	743	981
	Last 8 Weeks	3	5	15	71	86	163	22	84	106	446	103	257	655	912
	% Change	-50.0 %	-58.3 %	36.4 %	-4.1 %	1.2 %	20.7 %	46.7 %	-51.2 %	-43.3 %	-9.5 %	63.5 %	8.0 %	-11.8 %	-7.0 %
Central	Prior Year	0	9	0	14	14	14	2	3	5	107	4	37	116	153
	Last 8 Weeks	0	3	1	12	13	23	7	2	9	193	16	39	218	257
	% Change	0.0 %	-66.7 %	Infinity	-14.3 %	-7.1 %	64.3 %	250.0 %	-33.3 %	80.0 %	80.4 %	300.0 %	5.4 %	87.9 %	68.0 %
Hermitage	Prior Year	3	13	15	27	42	113	28	117	145	549	33	171	727	898
	Last 8 Weeks	1	27	14	51	65	116	24	73	97	489	65	209	651	860
	% Change	-66.7 %	107.7 %	-6.7 %	88.9 %	54.8 %	2.7 %	-14.3 %	-37.6 %	-33.1 %	-10.9 %	97.0 %	22.2 %	-10.5 %	-4.2 %
North	Prior Year	5	12	4	41	45	94	14	69	83	229	44	156	356	512
	Last 8 Weeks	2	6	7	46	53	126	31	58	89	267	64	187	420	607
	% Change	-60.0 %	-50.0 %	75.0 %	12.2 %	17.8 %	34.0 %	121.4 %	-15.9 %	7.2 %	16.6 %	45.5 %	19.9 %	18.0 %	18.6 %
Madison	Prior Year	0	14	6	22	28	91	7	54	61	297	14	133	372	505
	Last 8 Weeks	3	3	5	18	23	86	9	51	60	288	50	115	398	513
	% Change	Infinity	-78.6 %	-16.7 %	-18.2 %	-17.9 %	-5.5 %	28.6 %	-5.6 %	-1.6 %	-3.0 %	257.1 %	-13.5 %	7.0 %	1.6 %
Midtown Hills	Prior Year	0	7	6	17	23	52	16	73	89	289	24	82	402	484
	Last 8 Weeks	0	10	9	27	36	92	37	32	69	331	44	138	444	582
	% Change	0.0 %	42.9 %	50.0 %	58.8 %	56.5 %	76.9 %	131.3 %	-56.2 %	-22.5 %	14.5 %	83.3 %	68.3 %	10.4 %	20.2 %
Not Validated	Prior Year	0	0	0	0	0	0	1	0	1	0	0	0	1	1
	Last 8 Weeks	0	0	0	0	0	1	0	0	0	5	0	1	5	6
	% Change	0.0 %	0.0 %	0.0 %	0.0 %	0.0 %	Infinity	-100.0 %	0.0 %	-100.0 %	Infinity	0.0 %	Infinity	400.0 %	500.0 %
County	Prior Year	21	85	49	229	278	612	108	628	736	2,581	246	996	3,563	4,559
	Last 8 Weeks	14	68	65	260	325	773	172	416	588	2,698	424	1,180	3,710	4,890
	% Change	-33.3 %	-20.0 %	32.7 %	13.5 %	16.9 %	26.3 %	59.3 %	-33.8 %	-20.1 %	4.5 %	72.4 %	18.5 %	4.1 %	7.3 %

Prior Year	**Begin Date**	12/20/2015	**End Date**	02/13/2016
Last 8 Weeks	**Begin Date**	12/18/2016	**End Date**	02/11/2017

Sourced from MNPD ARMS on 2/15/2017 8:44:53 AM. The figures above were sourced from incident reports using Uniform Crime Reporting definitions and reporting guidelines, based on the date when the crime was reported. This report is intended to be a management and planning tool and does not reflect the official UCR counts for the department. Incidents where a location is unknown or unspecified are included in the countywide totals. 'Unknown' refers to records in which the address is listed as 'Unknown' on the incident report. 'Not Validated' refers to records that were entered in with an invalid addresses.

Year-to-Date Analysis

METROPOLITAN POLICE DEPARTMENT
of Nashville and Davidson County

Aggregated by precinct (incident location). Based on date when each incident was reported.

		Homicide	Forcible Rape	Commercial Robbery	Street Robbery	Total Robbery	Aggravated Assault	Commercial Burglary	Residential Burglary	Total Burglary	Larceny	Auto Theft	Violent Offenses	Property Offenses	Part I Offenses
West	Prior YTD	1	4	3	4	7	28	9	45	54	262	24	40	340	380
	YTD	1	5	3	6	9	27	15	38	53	311	15	42	379	421
	% Change	0.0 %	25.0 %	0.0 %	50.0 %	28.6 %	-3.6 %	66.7 %	-15.6 %	-1.9 %	18.7 %	-37.5 %	5.0 %	11.5 %	10.8 %
East	Prior YTD	3	10	1	20	21	54	11	54	65	209	31	88	305	393
	YTD	2	6	8	15	23	106	14	56	70	207	33	137	310	447
	% Change	-33.3 %	-40.0 %	700.0 %	-25.0 %	9.5 %	96.3 %	27.3 %	3.7 %	7.7 %	-1.0 %	6.5 %	55.7 %	1.6 %	13.7 %
South	Prior YTD	5	12	11	52	63	108	11	146	157	363	54	188	574	762
	YTD	2	4	10	51	61	118	18	58	76	360	86	185	522	707
	% Change	-60.0 %	-66.7 %	-9.1 %	-1.9 %	-3.2 %	9.3 %	63.6 %	-60.3 %	-51.6 %	-0.8 %	59.3 %	-1.6 %	-9.1 %	-7.2 %
Central	Prior YTD	0	6	0	9	9	8	1	2	3	85	4	23	92	115
	YTD	0	2	1	9	10	20	5	2	7	142	12	32	161	193
	% Change	0.0 %	-66.7 %	Infinity	0.0 %	11.1 %	150.0 %	400.0 %	0.0 %	133.3 %	67.1 %	200.0 %	39.1 %	75.0 %	67.8 %
Hermitage	Prior YTD	2	10	13	19	32	82	16	86	102	400	24	126	526	652
	YTD	1	19	11	39	50	92	18	55	73	369	45	162	487	649
	% Change	-50.0 %	90.0 %	-15.4 %	105.3 %	56.3 %	12.2 %	12.5 %	-36.0 %	-28.4 %	-7.8 %	87.5 %	28.6 %	-7.4 %	-0.5 %
North	Prior YTD	2	11	3	31	34	65	9	45	54	163	35	112	252	364
	YTD	1	4	6	36	42	91	28	43	71	195	46	138	312	450
	% Change	-50.0 %	-63.6 %	100.0 %	16.1 %	23.5 %	40.0 %	211.1 %	-4.4 %	31.5 %	19.6 %	31.4 %	23.2 %	23.8 %	23.6 %
Madison	Prior YTD	0	10	5	15	20	60	5	43	48	225	12	90	285	375
	YTD	3	1	3	14	17	68	9	40	49	223	31	89	303	392
	% Change	Infinity	-90.0 %	-40.0 %	-6.7 %	-15.0 %	13.3 %	80.0 %	-7.0 %	2.1 %	-0.9 %	158.3 %	-1.1 %	6.3 %	4.5 %
Midtown Hills	Prior YTD	0	5	5	14	19	39	9	52	61	234	17	63	312	375
	YTD	0	8	6	21	27	79	29	23	52	265	36	114	353	467
	% Change	0.0 %	60.0 %	20.0 %	50.0 %	42.1 %	102.6 %	222.2 %	-55.8 %	-14.8 %	13.2 %	111.8 %	81.0 %	13.1 %	24.5 %
Not Validated	Prior YTD	0	0	0	0	0	0	0	0	0	0	0	0	0	0
	YTD	0	0	0	0	0	0	0	0	0	4	0	0	4	4
	% Change	0.0 %	0.0 %	0.0 %	0.0 %	0.0 %	0.0 %	0.0 %	0.0 %	0.0 %	Infinity	0.0 %	0.0 %	Infinity	Infinity
County	Prior YTD	13	68	41	164	205	444	71	473	544	1,941	201	730	2,686	3,416
	YTD	10	49	48	191	239	601	136	315	451	2,076	304	899	2,831	3,730
	% Change	-23.1 %	-27.9 %	17.1 %	16.5 %	16.6 %	35.4 %	91.5 %	-33.4 %	-17.1 %	7.0 %	51.2 %	23.2 %	5.4 %	9.2 %

Prior YTD	**Begin Date**	01/01/2016	**End Date**	02/11/2016
YTD	**Begin Date**	01/01/2017	**End Date**	02/11/2017

Sourced from MNPD ARMS on 2/15/2017 8:44:53 AM. The figures above were sourced from incident reports using Uniform Crime Reporting definitions and reporting guidelines, based on the date when the crime was reported. This report is intended to be a management and planning tool and does not reflect the official UCR counts for the department. Incidents where a location is unknown or unspecified are included in the countywide totals. 'Unknown' refers to records in which the address is listed as 'Unknown' on the incident report. 'Not Validated' refers to records that were entered in with an invalid addresses.

Rolling Twenty-Four Month Analysis

METROPOLITAN POLICE DEPARTMENT
of Nashville and Davidson County

Aggregated by precinct (incident location). Based on date when each incident was reported.

		Homicide	Forcible Rape	Commercial Robbery	Street Robbery	Total Robbery	Aggravated Assault	Commercial Burglary	Residential Burglary	Total Burglary	Larceny	Auto Theft	Violent Offenses	Property Offenses	Part I Offenses
West	Prior 52 Weeks	2	41	30	70	100	300	102	407	509	2,567	145	443	3,221	3,664
	Last 52 Weeks	6	35	24	86	110	334	123	355	478	2,609	151	485	3,238	3,723
	% Change	200.0 %	-14.6 %	-20.0 %	22.9 %	10.0 %	11.3 %	20.6 %	-12.8 %	-6.1 %	1.6 %	4.1 %	9.5 %	0.5 %	1.6 %
East	Prior 52 Weeks	19	74	28	229	257	684	79	598	677	1,993	206	1,034	2,876	3,910
	Last 52 Weeks	12	57	36	176	212	726	101	443	544	1,902	239	1,007	2,685	3,692
	% Change	-36.8 %	-23.0 %	28.6 %	-23.1 %	-17.5 %	6.1 %	27.8 %	-25.9 %	-19.6 %	-4.6 %	16.0 %	-2.6 %	-6.6 %	-5.6 %
South	Prior 52 Weeks	18	115	42	424	466	935	174	1,013	1,187	3,312	284	1,534	4,783	6,317
	Last 52 Weeks	15	95	69	445	514	966	189	828	1,017	3,183	399	1,590	4,599	6,189
	% Change	-16.7 %	-17.4 %	64.3 %	5.0 %	10.3 %	3.3 %	8.6 %	-18.3 %	-14.3 %	-3.9 %	40.5 %	3.7 %	-3.8 %	-2.0 %
Central	Prior 52 Weeks	0	73	0	99	99	195	40	19	59	982	57	367	1,098	1,465
	Last 52 Weeks	2	51	2	128	130	219	34	19	53	1,150	97	402	1,300	1,702
	% Change	Infinity	-30.1 %	Infinity	29.3 %	31.3 %	12.3 %	-15.0 %	0.0 %	-10.2 %	17.1 %	70.2 %	9.5 %	18.4 %	16.2 %
Hermitage	Prior 52 Weeks	11	106	53	254	307	793	144	657	801	3,679	247	1,217	4,727	5,944
	Last 52 Weeks	15	116	66	322	388	897	167	537	704	3,553	314	1,416	4,571	5,987
	% Change	36.4 %	9.4 %	24.5 %	26.8 %	26.4 %	13.1 %	16.0 %	-18.3 %	-12.1 %	-3.4 %	27.1 %	16.4 %	-3.3 %	0.7 %
North	Prior 52 Weeks	28	88	28	286	314	985	115	520	635	1,783	238	1,415	2,656	4,071
	Last 52 Weeks	17	77	31	278	309	910	138	489	627	1,905	274	1,313	2,806	4,119
	% Change	-39.3 %	-12.5 %	10.7 %	-2.8 %	-1.6 %	-7.6 %	20.0 %	-6.0 %	-1.3 %	6.8 %	15.1 %	-7.2 %	5.6 %	1.2 %
Madison	Prior 52 Weeks	2	67	43	149	192	620	65	524	589	2,179	184	881	2,952	3,833
	Last 52 Weeks	10	49	36	151	187	587	74	438	512	2,199	193	833	2,904	3,737
	% Change	400.0 %	-26.9 %	-16.3 %	1.3 %	-2.6 %	-5.3 %	13.8 %	-16.4 %	-13.1 %	0.9 %	4.9 %	-5.4 %	-1.6 %	-2.5 %
Midtown Hills	Prior 52 Weeks	4	56	25	134	159	408	157	439	596	2,380	147	627	3,123	3,750
	Last 52 Weeks	2	64	47	134	181	431	198	346	544	2,329	177	678	3,050	3,728
	% Change	-50.0 %	14.3 %	88.0 %	0.0 %	13.8 %	5.6 %	26.1 %	-21.2 %	-8.7 %	-2.1 %	20.4 %	8.1 %	-2.3 %	-0.6 %
Not Validated	Prior 52 Weeks	0	0	0	0	0	0	1	0	1	7	0	0	8	8
	Last 52 Weeks	0	0	0	0	0	2	0	0	0	5	0	2	5	7
	% Change	0.0 %	0.0 %	0.0 %	0.0 %	0.0 %	Infinity	-100.0 %	0.0 %	-100.0 %	-28.6 %	0.0 %	Infinity	-37.5 %	-12.5 %
County	Prior 52 Weeks	84	620	249	1,645	1,894	4,920	877	4,177	5,054	18,882	1,508	7,518	25,444	32,962
	Last 52 Weeks	79	544	311	1,720	2,031	5,072	1,024	3,455	4,479	18,835	1,844	7,726	25,158	32,884
	% Change	-6.0 %	-12.3 %	24.9 %	4.6 %	7.2 %	3.1 %	16.8 %	-17.3 %	-11.4 %	-0.2 %	22.3 %	2.8 %	-1.1 %	-0.2 %

Prior 52 Weeks	**Begin Date**	02/15/2015	**End Date**	02/13/2016
Last 52 Weeks	**Begin Date**	02/14/2016	**End Date**	02/11/2017

Sourced from MNPD ARMS on 2/15/2017 8:44:54 AM. The figures above were sourced from incident reports using Uniform Crime Reporting definitions and reporting guidelines, based on the date when the crime was reported. This report is intended to be a management and planning tool and does not reflect the official UCR counts for the department. Incidents where a location is unknown or unspecified are included in the countywide totals. 'Unknown' refers to records in which the address is listed as 'Unknown' on the incident report. 'Not Validated' refers to records that were entered in with an invalid addresses.

2 Week, 8 Week, 16 Week, YTD, and 24 Month Summary

METROPOLITAN POLICE DEPARTMENT
of Nashville and Davidson County

Aggregated by precinct (incident location). Based on date when each incident was reported.

		Rolling Two Week			Rolling Eight Week			Rolling Sixteen Week			YTD			Rolling Twenty-Four Month		
		Last Week to Prior Week			Last 4 Weeks to Prior 4 Weeks			Last 8 Weeks to Prior 8 Weeks			Current YTD to Prior YTD			Last 52 Weeks to Prior 52 Weeks		
		Violent Offenses	Property Offenses	Part I Offenses	Violent Offenses	Property Offenses	Part I Offenses	Violent Offenses	Property Offenses	Part I Offenses	Violent Offenses	Property Offenses	Part I Offenses	Violent Offenses	Property Offenses	Part I Offenses
West	Prior	2	51	53	40	261	301	81	521	602	40	340	380	443	3,221	3,664
	Last	6	54	60	29	251	280	69	512	581	42	379	421	485	3,238	3,723
	% Change	200.0 %	5.9 %	13.2 %	-27.5 %	-3.8 %	-7.0 %	-14.8 %	-1.7 %	-3.5 %	5.0 %	11.5 %	10.8 %	9.5 %	0.5 %	1.6 %
East	Prior	20	50	70	87	191	278	147	438	585	88	305	393	1,034	2,876	3,910
	Last	13	44	57	78	216	294	165	407	572	137	310	447	1,007	2,685	3,692
	% Change	-35.0 %	-12.0 %	-18.6 %	-10.3 %	13.1 %	5.8 %	12.2 %	-7.1 %	-2.2 %	55.7 %	1.6 %	13.7 %	-2.6 %	-6.6 %	-5.6 %
South	Prior	33	87	120	120	308	428	249	733	982	188	574	762	1,534	4,783	6,317
	Last	41	101	142	137	347	484	257	655	912	185	522	707	1,590	4,599	6,189
	% Change	24.2 %	16.1 %	18.3 %	14.2 %	12.7 %	13.1 %	3.2 %	-10.6 %	-7.1 %	-1.6 %	-9.1 %	-7.2 %	3.7 %	-3.8 %	-2.0 %
Central	Prior	2	22	24	18	115	133	55	221	276	23	92	115	367	1,098	1,465
	Last	5	28	33	21	103	124	39	218	257	32	161	193	402	1,300	1,702
	% Change	150.0 %	27.3 %	37.5 %	16.7 %	-10.4 %	-6.8 %	-29.1 %	-1.4 %	-6.9 %	39.1 %	75.0 %	67.8 %	9.5 %	18.4 %	16.2 %
Hermitage	Prior	28	75	103	104	326	430	215	714	929	126	526	652	1,217	4,727	5,944
	Last	19	71	90	105	325	430	209	651	860	162	487	649	1,416	4,571	5,987
	% Change	-32.1 %	-5.3 %	-12.6 %	1.0 %	-0.3 %	0.0 %	-2.8 %	-8.8 %	-7.4 %	28.6 %	-7.4 %	-0.5 %	16.4 %	-3.3 %	0.7 %
North	Prior	16	53	69	98	209	307	178	386	564	112	252	364	1,415	2,656	4,071
	Last	23	54	77	89	211	300	187	420	607	138	312	450	1,313	2,806	4,119
	% Change	43.8 %	1.9 %	11.6 %	-9.2 %	1.0 %	-2.3 %	5.1 %	8.8 %	7.6 %	23.2 %	23.8 %	23.6 %	-7.2 %	5.6 %	1.2 %
Madison	Prior	10	49	59	57	207	264	130	444	574	90	285	375	881	2,952	3,833
	Last	13	46	59	58	191	249	115	398	513	89	303	392	833	2,904	3,737
	% Change	30.0 %	-6.1 %	0.0 %	1.8 %	-7.7 %	-5.7 %	-11.5 %	-10.4 %	-10.6 %	-1.1 %	6.3 %	4.5 %	-5.4 %	-1.6 %	-2.5 %
Midtown Hills	Prior	12	51	63	54	204	258	88	487	575	63	312	375	627	3,123	3,750
	Last	18	52	70	84	240	324	138	444	582	114	353	467	678	3,050	3,728
	% Change	50.0 %	2.0 %	11.1 %	55.6 %	17.6 %	25.6 %	56.8 %	-8.8 %	1.2 %	81.0 %	13.1 %	24.5 %	8.1 %	-2.3 %	-0.6 %
Not Validated	Prior	0	0	0	1	2	3	0	0	0	0	0	0	0	8	8
	Last	0	1	1	0	3	3	1	5	6	0	4	4	2	5	7
	% Change	0.0 %	Infinity	Infinity	-100.0 %	50.0 %	0.0 %	Infinity	Infinity	Infinity	0.0 %	Infinity	Infinity	Infinity	-37.5 %	-12.5 %
County	Prior	123	438	561	579	1,823	2,402	1,143	3,944	5,087	730	2,686	3,416	7,518	25,444	32,962
	Last	138	451	589	601	1,887	2,488	1,180	3,710	4,890	899	2,831	3,730	7,726	25,158	32,884
	% Change	12.2 %	3.0 %	5.0 %	3.8 %	3.5 %	3.6 %	3.2 %	-5.9 %	-3.9 %	23.2 %	5.4 %	9.2 %	2.8 %	-1.1 %	-0.2 %

Information summarized for CompStat week ending 02/11/2017.

Sourced from MNPD ARMS on 2/15/2017 8:44:54 AM. The figures above were sourced from incident reports using Uniform Crime Reporting definitions and reporting guidelines, based on the date when the crime was reported. This report is intended to be a management and planning tool and does not reflect the official UCR counts for the department. Incidents where a location is unknown or unspecified are included in the countywide totals. 'Unknown' refers to records in which the address is listed as 'Unknown' on the incident report. 'Not Validated' refers to records that were entered in with an invalid addresses.

County Incident Report Summary

METROPOLITAN POLICE DEPARTMENT
of Nashville and Davidson County

Two Week, Eight Week, Sixteen Week, YTD, and 24 Month Analyses

Aggregated by precinct (incident location). Based on date when each incident was reported.

		Homicide	Forcible Rape	Commercial Robbery	Street Robbery	Total Robbery	Aggravated Assault	Commercial Burglary	Residential Burglary	Total Burglary	Larceny	Auto Theft	Violent Offenses	Property Offenses	Part I Offenses
Two Week	Prior Week	0	5	7	25	32	86	19	55	74	324	40	123	438	561
	Last Week	1	10	7	26	33	94	26	52	78	329	44	138	451	589
	% Change	-	100.0%	0.0%	4.0%	3.1%	9.3%	36.8%	-5.5%	5.4%	1.5%	10.0%	12.2%	3.0%	5.0%
Eight Week	Prior 4 Weeks	7	33	33	130	163	376	66	201	267	1,313	243	579	1,823	2,402
	Last 4 Weeks	7	35	32	130	162	397	106	215	321	1,385	181	601	1,887	2,488
	% Change	0.0%	6.1%	-3.0%	0.0%	-0.6%	5.6%	60.6%	7.0%	20.2%	5.5%	-25.5%	3.8%	3.5%	3.6%
Sixteen Week	Prior 8 Weeks	19	75	56	299	355	694	173	493	666	2,910	368	1,143	3,944	5,087
	Last 8 Weeks	14	68	65	260	325	773	172	416	588	2,698	424	1,180	3,710	4,890
	% Change	-26.3%	-9.3%	16.1%	-13.0%	-8.5%	11.4%	-0.6%	-15.6%	-11.7%	-7.3%	15.2%	3.2%	-5.9%	-3.9%
YTD 2016	2016 YTD	13	68	41	164	205	444	71	473	544	1,941	201	730	2,686	3,416
	2017 YTD	10	49	48	191	239	601	136	315	451	2,076	304	899	2,831	3,730
	% Change	-23.1%	-27.9%	17.1%	16.5%	16.6%	35.4%	91.5%	-33.4%	-17.1%	7.0%	51.2%	23.2%	5.4%	9.2%
Rolling 24 Month	Prior 52 Weeks	84	620	249	1,645	1,894	4,920	877	4,177	5,054	18,882	1,508	7,518	25,444	32,962
	Last 52 Weeks	79	544	311	1,720	2,031	5,072	1,024	3,455	4,479	18,835	1,844	7,726	25,158	32,884
	% Change	-6.0%	-12.3%	24.9%	4.6%	7.2%	3.1%	16.8%	-17.3%	-11.4%	-0.2%	22.3%	2.8%	-1.1%	-0.2%
YTD 2015	2015 YTD	8	54	43	169	212	452	100	483	583	1,806	141	726	2,530	3,256
	2017 YTD	10	49	48	191	239	601	136	315	451	2,076	304	899	2,831	3,730
	% Change	25.0%	-9.3%	11.6%	13.0%	12.7%	33.0%	36.0%	-34.8%	-22.6%	15.0%	115.6%	23.8%	11.9%	14.6%
YTD 2014	2014 YTD	5	61	24	122	146	474	87	407	494	1,834	110	686	2,438	3,124
	2017 YTD	10	49	48	191	239	601	136	315	451	2,076	304	899	2,831	3,730
	% Change	100.0%	-19.7%	100.0%	56.6%	63.7%	26.8%	56.3%	-22.6%	-8.7%	13.2%	176.4%	31.0%	16.1%	19.4%
YTD 2013	2013 YTD	5	46	27	153	180	511	117	576	693	2,047	120	742	2,860	3,602
	2017 YTD	10	49	48	191	239	601	136	315	451	2,076	304	899	2,831	3,730
	% Change	100.0%	6.5%	77.8%	24.8%	32.8%	17.6%	16.2%	-45.3%	-34.9%	1.4%	153.3%	21.2%	-1.0%	3.6%
YTD 2012	2012 YTD	11	59	33	160	193	523	124	582	706	2,021	153	786	2,880	3,666
	2017 YTD	10	49	48	191	239	601	136	315	451	2,076	304	899	2,831	3,730
	% Change	-9.1%	-16.9%	45.5%	19.4%	23.8%	14.9%	9.7%	-45.9%	-36.1%	2.7%	98.7%	14.4%	-1.7%	1.7%

Information summarized for CompStat week ending 02/11/2017.

Sourced from MNPD ARMS on 2/15/2017 8:44:54 AM. The figures above were sourced from incident reports using Uniform Crime Reporting definitions and reporting guidelines, based on the date when the crime was reported. This report is intended to be a management and planning tool and does not reflect the official UCR counts for the department. Incidents where a location is unknown or unspecified are included in the countywide totals.

County Incident Report Summary

METROPOLITAN POLICE DEPARTMENT
of Nashville and Davidson County

Additional YTD Analyses

Aggregated by precinct (incident location). Based on date when each incident was reported.

		Homicide	Forcible Rape	Commercial Robbery	Street Robbery	Total Robbery	Aggravated Assault	Commercial Burglary	Residential Burglary	Total Burglary	Larceny	Auto Theft	Violent Offenses	Property Offenses	Part I Offenses
YTD 2011	2011 YTD	2	43	40	148	188	432	124	710	834	2,063	208	665	3,105	3,770
	2017 YTD	10	49	48	191	239	601	136	315	451	2,076	304	899	2,831	3,730
	% Change	400.0%	14.0%	20.0%	29.1%	27.1%	39.1%	9.7%	-55.6%	-45.9%	0.6%	46.2%	35.2%	-8.8%	-1.1%
YTD 2010	2010 YTD	5	52	50	144	194	409	129	580	709	1,928	185	660	2,822	3,482
	2017 YTD	10	49	48	191	239	601	136	315	451	2,076	304	899	2,831	3,730
	% Change	100.0%	-5.8%	-4.0%	32.6%	23.2%	46.9%	5.4%	-45.7%	-36.4%	7.7%	64.3%	36.2%	0.3%	7.1%
YTD 2009	2009 YTD	8	53	43	190	233	456	145	574	719	2,290	219	750	3,228	3,978
	2017 YTD	10	49	48	191	239	601	136	315	451	2,076	304	899	2,831	3,730
	% Change	25.0%	-7.5%	11.6%	0.5%	2.6%	31.8%	-6.2%	-45.1%	-37.3%	-9.3%	38.8%	19.9%	-12.3%	-6.2%
YTD 2008	2008 YTD	11	44	39	181	220	535	152	492	644	2,458	215	810	3,317	4,127
	2017 YTD	10	49	48	191	239	601	136	315	451	2,076	304	899	2,831	3,730
	% Change	-9.1%	11.4%	23.1%	5.5%	8.6%	12.3%	-10.5%	-36.0%	-30.0%	-15.5%	41.4%	11.0%	-14.7%	-9.6%
YTD 2007	2007 YTD	7	59	51	209	260	603	171	502	673	2,442	358	929	3,473	4,402
	2017 YTD	10	49	48	191	239	601	136	315	451	2,076	304	899	2,831	3,730
	% Change	42.9%	-16.9%	-5.9%	-8.6%	-8.1%	-0.3%	-20.5%	-37.3%	-33.0%	-15.0%	-15.1%	-3.2%	-18.5%	-15.3%
YTD 2006	2006 YTD	7	54	48	227	275	551	183	469	652	2,728	295	887	3,675	4,562
	2017 YTD	10	49	48	191	239	601	136	315	451	2,076	304	899	2,831	3,730
	% Change	42.9%	-9.3%	0.0%	-15.9%	-13.1%	9.1%	-25.7%	-32.8%	-30.8%	-23.9%	3.1%	1.4%	-23.0%	-18.2%
YTD 2005	2005 YTD	6	58	44	200	244	639	177	494	671	2,815	432	947	3,918	4,865
	2017 YTD	10	49	48	191	239	601	136	315	451	2,076	304	899	2,831	3,730
	% Change	66.7%	-15.5%	9.1%	-4.5%	-2.0%	-5.9%	-23.2%	-36.2%	-32.8%	-26.3%	-29.6%	-5.1%	-27.7%	-23.3%
YTD 2004	2004 YTD	9	55	54	205	259	615	198	546	744	2,904	549	938	4,197	5,135
	2017 YTD	10	49	48	191	239	601	136	315	451	2,076	304	899	2,831	3,730
	% Change	11.1%	-10.9%	-11.1%	-6.8%	-7.7%	-2.3%	-31.3%	-42.3%	-39.4%	-28.5%	-44.6%	-4.2%	-32.5%	-27.4%
YTD 2003	2003 YTD	4	57	42	187	229	555	152	476	628	2,582	541	845	3,751	4,596
	2017 YTD	10	49	48	191	239	601	136	315	451	2,076	304	899	2,831	3,730
	% Change	150.0%	-14.0%	14.3%	2.1%	4.4%	8.3%	-10.5%	-33.8%	-28.2%	-19.6%	-43.8%	6.4%	-24.5%	-18.8%
YTD 2002	2002 YTD	10	63	46	191	237	680	200	615	815	2,647	517	990	3,979	4,969
	2017 YTD	10	49	48	191	239	601	136	315	451	2,076	304	899	2,831	3,730
	% Change	0.0%	-22.2%	4.3%	0.0%	0.8%	-11.6%	-32.0%	-48.8%	-44.7%	-21.6%	-41.2%	-9.2%	-28.9%	-24.9%

Information summarized for CompStat week ending 02/11/2017.

Sourced from MNPD ARMS on 2/15/2017 8:44:54 AM. The figures above were sourced from incident reports using Uniform Crime Reporting definitions and reporting guidelines, based on the date when the crime was reported. This report is intended to be a management and planning tool and does not reflect the official UCR counts for the department. Incidents where a location is unknown or unspecified are included in the countywide totals..

County Efficiency Report Summary

METROPOLITAN POLICE DEPARTMENT
of Nashville and Davidson County

Two Week, Eight Week, Sixteen Week, YTD, and 24 Month Analyses

Aggregated by component of arresting officer / officer making stop.

		Adults Only				Adults and Juveniles						
		Felony Arrests	Misdemeanor Arrests	Citation Arrests	Total Arrests	Part I Arrests	Weapons Law Violation Arrests	Drug-Related Arrests	DUI Arrests	Warrant Service Attempts	Warrants Served	Vehicle Stops
Two Week	Prior Week	201	443	558	1,202	150	9	166	43	837	463	5,552
	Last Week	186	432	455	1,073	165	15	133	42	808	463	5,045
	% Change	-7.5%	-2.5%	-18.5%	-10.7%	10.0%	66.7%	-19.9%	-2.3%	-3.5%	0.0%	-9.1%
Eight Week	Prior 4 Weeks	596	1,552	2,383	4,531	619	56	663	139	2,740	1,777	18,284
	Last 4 Weeks	778	1,789	2,342	4,909	654	55	707	163	3,484	2,005	21,586
	% Change	30.5%	15.3%	-1.7%	8.3%	5.7%	-1.8%	6.6%	17.3%	27.2%	12.8%	18.1%
Sixteen Week	Prior 8 Weeks	1,471	3,155	4,783	9,409	1,326	125	1,400	278	6,233	4,094	37,367
	Last 8 Weeks	1,374	3,341	4,725	9,440	1,273	111	1,370	302	6,224	3,782	39,870
	% Change	-6.6%	5.9%	-1.2%	0.3%	-4.0%	-11.2%	-2.1%	8.6%	-0.1%	-7.6%	6.7%
YTD	2016 YTD	1,131	2,787	4,578	8,496	960	101	1,353	227	6,143	3,163	41,641
	2017 YTD	1,119	2,660	3,647	7,426	985	86	1,097	244	5,127	2,997	31,748
	% Change	-1.1%	-4.6%	-20.3%	-12.6%	2.6%	-14.9%	-18.9%	7.5%	-16.5%	-5.2%	-23.8%
Rolling 24 Month	Prior 52 Weeks	10,062	24,783	37,930	72,775	8,436	790	10,994	2,067	52,661	27,543	347,915
	Last 52 Weeks	9,709	22,969	34,489	67,167	8,227	759	10,663	1,905	42,834	27,977	285,771
	% Change	-3.5%	-7.3%	-9.1%	-7.7%	-2.5%	-3.9%	-3.0%	-7.8%	-18.7%	1.6%	-17.9%
YTD 2015	2015 YTD	1,173	2,787	4,898	8,858	876	105	1,357	303	7,034	3,110	49,528
	2017 YTD	1,119	2,660	3,647	7,426	985	86	1,097	244	5,127	2,997	31,748
	% Change	-4.6%	-4.6%	-25.5%	-16.2%	12.4%	-18.1%	-19.2%	-19.5%	-27.1%	-3.6%	-35.9%
YTD 2014	2014 YTD	1,151	2,903	5,309	9,363	874	89	1,408	322	7,632	3,049	53,224
	2017 YTD	1,119	2,660	3,647	7,426	985	86	1,097	244	5,127	2,997	31,748
	% Change	-2.8%	-8.4%	-31.3%	-20.7%	12.7%	-3.4%	-22.1%	-24.2%	-32.8%	-1.7%	-40.4%
YTD 2013	2013 YTD	1,413	2,978	5,585	9,976	905	133	1,644	452	7,452	3,088	54,850
	2017 YTD	1,119	2,660	3,647	7,426	985	86	1,097	244	5,127	2,997	31,748
	% Change	-20.8%	-10.7%	-34.7%	-25.6%	8.8%	-35.3%	-33.3%	-46.0%	-31.2%	-2.9%	-42.1%
YTD 2012	2012 YTD	1,509	2,983	5,422	9,914	941	114	1,568	432	8,459	3,356	59,284
	2017 YTD	1,119	2,660	3,647	7,426	985	86	1,097	244	5,127	2,997	31,748
	% Change	-25.8%	-10.8%	-32.7%	-25.1%	4.7%	-24.6%	-30.0%	-43.5%	-39.4%	-10.7%	-46.4%

Information summarized for CompStat week ending 02/11/2017.

Sourced from MNPD ARMS on 2/15/2017 8:44:54 AM. Arrest summaries are not a count of arrest charges. 1 arrest = 1 body. Warrant Service summary considers 1 count for each service attempt and 1 count for each outstanding warrant served. Vehicle Stop summary sources MNPD's Vehicle Stop (Form 252) Database. Vehicle stop totals count all reports electronically entered via AFR. Hardcopy reports not entered into ARMS will affect accuracy of totals.

West Precinct Incident Report Summary

METROPOLITAN POLICE DEPARTMENT
of Nashville and Davidson County

Two Week, Eight Week, Sixteen Week, YTD, and 24 Month Analyses

Aggregated by precinct (incident location). Based on date when each incident was reported.

		Homicide	Forcible Rape	Commercial Robbery	Street Robbery	Total Robbery	Aggravated Assault	Commercial Burglary	Residential Burglary	Total Burglary	Larceny	Auto Theft	Violent Offenses	Property Offenses	Part I Offenses
Two Week	Prior Week	0	0	0	0	0	2	3	8	11	38	2	2	51	53
	Last Week	0	1	1	1	2	3	3	1	4	46	4	6	54	60
	% Change	-	-	-	-	-	50.0%	0.0%	-87.5%	-63.6%	21.1%	100.0%	200.0%	5.9%	13.2%
Eight Week	Prior 4 Weeks	0	4	0	9	9	27	7	20	27	212	22	40	261	301
	Last 4 Weeks	1	4	3	5	8	16	13	27	40	201	10	29	251	280
	% Change	-	0.0%	-	-44.4%	-11.1%	-40.7%	85.7%	35.0%	48.1%	-5.2%	-54.5%	-27.5%	-3.8%	-7.0%
Sixteen Week	Prior 8 Weeks	1	3	3	19	22	55	23	43	66	431	24	81	521	602
	Last 8 Weeks	1	8	3	14	17	43	20	47	67	413	32	69	512	581
	% Change	0.0%	166.7%	0.0%	-26.3%	-22.7%	-21.8%	-13.0%	9.3%	1.5%	-4.2%	33.3%	-14.8%	-1.7%	-3.5%
YTD 2016	2016 YTD	1	4	3	4	7	28	9	45	54	262	24	40	340	380
	2017 YTD	1	5	3	6	9	27	15	38	53	311	15	42	379	421
	% Change	0.0%	25.0%	0.0%	50.0%	28.6%	-3.6%	66.7%	-15.6%	-1.9%	18.7%	-37.5%	5.0%	11.5%	10.8%
Rolling 24 Month	Prior 52 Weeks	2	41	30	70	100	300	102	407	509	2,567	145	443	3,221	3,664
	Last 52 Weeks	6	35	24	86	110	334	123	355	478	2,609	151	485	3,238	3,723
	% Change	200.0%	-14.6%	-20.0%	22.9%	10.0%	11.3%	20.6%	-12.8%	-6.1%	1.6%	4.1%	9.5%	0.5%	1.6%
YTD 2015	2015 YTD	0	3	4	16	20	26	11	48	59	197	16	49	272	321
	2017 YTD	1	5	3	6	9	27	15	38	53	311	15	42	379	421
	% Change	-	66.7%	-25.0%	-62.5%	-55.0%	3.8%	36.4%	-20.8%	-10.2%	57.9%	-6.3%	-14.3%	39.3%	31.2%
YTD 2014	2014 YTD	0	3	2	7	9	35	10	35	45	271	12	47	328	375
	2017 YTD	1	5	3	6	9	27	15	38	53	311	15	42	379	421
	% Change	-	66.7%	50.0%	-14.3%	0.0%	-22.9%	50.0%	8.6%	17.8%	14.8%	25.0%	-10.6%	15.5%	12.3%
YTD 2013	2013 YTD	1	3	6	7	13	36	13	57	70	328	11	53	409	462
	2017 YTD	1	5	3	6	9	27	15	38	53	311	15	42	379	421
	% Change	0.0%	66.7%	-50.0%	-14.3%	-30.8%	-25.0%	15.4%	-33.3%	-24.3%	-5.2%	36.4%	-20.8%	-7.3%	-8.9%
YTD 2012	2012 YTD	0	4	1	4	5	35	3	47	50	259	13	44	322	366
	2017 YTD	1	5	3	6	9	27	15	38	53	311	15	42	379	421
	% Change	-	25.0%	200.0%	50.0%	80.0%	-22.9%	400.0%	-19.1%	6.0%	20.1%	15.4%	-4.5%	17.7%	15.0%

Information summarized for CompStat week ending 02/11/2017.

Sourced from MNPD ARMS on 2/15/2017 8:44:54 AM. The figures above were sourced from incident reports using Uniform Crime Reporting definitions and reporting guidelines, based on the date when the crime was reported. This report is intended to be a management and planning tool and does not reflect the official UCR counts for the department. Incidents where a location is unknown or unspecified are included in the countywide totals.

West Precinct Efficiency Report Summary

METROPOLITAN POLICE DEPARTMENT
of Nashville and Davidson County

Two Week, Eight Week, Sixteen Week, YTD, and 24 Month Analyses

Aggregated by component of arresting officer / officer making stop.

		Adults Only				Adults and Juveniles						
		Felony Arrests	Misdemeanor Arrests	Citation Arrests	Total Arrests	Part I Arrests	Weapons Law Violation Arrests	Drug-Related Arrests	DUI Arrests	Warrant Service Attempts	Warrants Served	Vehicle Stops
Two Week	Prior Week	13	16	38	67	15	0	10	1	155	24	807
	Last Week	7	28	38	73	18	1	9	2	69	14	752
	% Change	-46.2%	75.0%	0.0%	9.0%	20.0%	-	-10.0%	100.0%	-55.5%	-41.7%	-6.8%
Eight Week	Prior 4 Weeks	35	79	155	269	94	4	46	7	251	94	1,712
	Last 4 Weeks	39	112	171	322	69	1	44	7	447	110	2,948
	% Change	11.4%	41.8%	10.3%	19.7%	-26.6%	-75.0%	-4.3%	0.0%	78.1%	17.0%	72.2%
Sixteen Week	Prior 8 Weeks	91	130	350	571	157	10	96	14	718	206	4,194
	Last 8 Weeks	74	191	326	591	163	5	90	14	698	204	4,660
	% Change	-18.7%	46.9%	-6.9%	3.5%	3.8%	-50.0%	-6.3%	0.0%	-2.8%	-1.0%	11.1%
YTD	2016 YTD	60	139	300	499	109	7	86	16	522	176	4,438
	2017 YTD	60	155	263	478	116	3	74	10	630	163	3,938
	% Change	0.0%	11.5%	-12.3%	-4.2%	6.4%	-57.1%	-14.0%	-37.5%	20.7%	-7.4%	-11.3%
Rolling 24 Month	Prior 52 Weeks	589	1,337	3,213	5,139	1,110	38	786	108	4,916	1,447	41,024
	Last 52 Weeks	541	1,076	2,511	4,128	912	41	738	108	4,575	1,361	35,237
	% Change	-8.1%	-19.5%	-21.8%	-19.7%	-17.8%	7.9%	-6.1%	0.0%	-6.9%	-5.9%	-14.1%
YTD 2015	2015 YTD	64	163	419	646	93	8	101	24	537	171	5,641
	2017 YTD	60	155	263	478	116	3	74	10	630	163	3,938
	% Change	-6.3%	-4.9%	-37.2%	-26.0%	24.7%	-62.5%	-26.7%	-58.3%	17.3%	-4.7%	-30.2%
YTD 2014	2014 YTD	112	291	657	1,060	123	8	176	40	1,028	264	8,940
	2017 YTD	60	155	263	478	116	3	74	10	630	163	3,938
	% Change	-46.4%	-46.7%	-60.0%	-54.9%	-5.7%	-62.5%	-58.0%	-75.0%	-38.7%	-38.3%	-56.0%
YTD 2013	2013 YTD	126	283	627	1,036	123	13	177	51	662	214	8,837
	2017 YTD	60	155	263	478	116	3	74	10	630	163	3,938
	% Change	-52.4%	-45.2%	-58.1%	-53.9%	-5.7%	-76.9%	-58.2%	-80.4%	-4.8%	-23.8%	-55.4%
YTD 2012	2012 YTD	158	373	658	1,189	125	9	184	52	1,211	308	9,988
	2017 YTD	60	155	263	478	116	3	74	10	630	163	3,938
	% Change	-62.0%	-58.4%	-60.0%	-59.8%	-7.2%	-66.7%	-59.8%	-80.8%	-48.0%	-47.1%	-60.6%

Information summarized for CompStat week ending 02/11/2017.

Sourced from MNPD ARMS on 2/15/2017 8:44:54 AM. Arrest summaries are not a count of arrest charges. 1 arrest = 1 body. Warrant Service summary considers 1 count for each service attempt and 1 count for each outstanding warrant served. Vehicle Stop summary sources MNPD's Vehicle Stop (Form 252) Database. Vehicle stop totals count all reports electronically entered via AFR. Hardcopy reports not entered into ARMS will affect accuracy of totals.

East Precinct Incident Report Summary

METROPOLITAN POLICE DEPARTMENT
of Nashville and Davidson County

Two Week, Eight Week, Sixteen Week, YTD, and 24 Month Analyses

Aggregated by precinct (incident location). Based on date when each incident was reported.

		Homicide	Forcible Rape	Commercial Robbery	Street Robbery	Total Robbery	Aggravated Assault	Commercial Burglary	Residential Burglary	Total Burglary	Larceny	Auto Theft	Violent Offenses	Property Offenses	Part I Offenses
Two Week	Prior Week	0	1	1	1	2	17	2	10	12	33	5	20	50	70
	Last Week	0	0	2	1	3	10	5	9	14	25	5	13	44	57
	% Change	-	-100.0%	100.0%	0.0%	50.0%	-41.2%	150.0%	-10.0%	16.7%	-24.2%	0.0%	-35.0%	-12.0%	-18.6%
Eight Week	Prior 4 Weeks	3	3	7	13	20	61	10	30	40	123	28	87	191	278
	Last 4 Weeks	1	3	4	8	12	62	12	39	51	143	22	78	216	294
	% Change	-66.7%	0.0%	-42.9%	-38.5%	-40.0%	1.6%	20.0%	30.0%	27.5%	16.3%	-21.4%	-10.3%	13.1%	5.8%
Sixteen Week	Prior 8 Weeks	3	8	6	28	34	102	15	68	83	292	63	147	438	585
	Last 8 Weeks	4	6	11	21	32	123	22	69	91	266	50	165	407	572
	% Change	33.3%	-25.0%	83.3%	-25.0%	-5.9%	20.6%	46.7%	1.5%	9.6%	-8.9%	-20.6%	12.2%	-7.1%	-2.2%
YTD 2016	2016 YTD	3	10	1	20	21	54	11	54	65	209	31	88	305	393
	2017 YTD	2	6	8	15	23	106	14	56	70	207	33	137	310	447
	% Change	-33.3%	-40.0%	700.0%	-25.0%	9.5%	96.3%	27.3%	3.7%	7.7%	-1.0%	6.5%	55.7%	1.6%	13.7%
Rolling 24 Month	Prior 52 Weeks	19	74	28	229	257	684	79	598	677	1,993	206	1,034	2,876	3,910
	Last 52 Weeks	12	57	36	176	212	726	101	443	544	1,902	239	1,007	2,685	3,692
	% Change	-36.8%	-23.0%	28.6%	-23.1%	-17.5%	6.1%	27.8%	-25.9%	-19.6%	-4.6%	16.0%	-2.6%	-6.6%	-5.6%
YTD 2015	2015 YTD	0	11	11	19	30	89	9	59	68	197	20	130	285	415
	2017 YTD	2	6	8	15	23	106	14	56	70	207	33	137	310	447
	% Change	-	-45.5%	-27.3%	-21.1%	-23.3%	19.1%	55.6%	-5.1%	2.9%	5.1%	65.0%	5.4%	8.8%	7.7%
YTD 2014	2014 YTD	0	4	3	19	22	61	11	43	54	145	12	87	211	298
	2017 YTD	2	6	8	15	23	106	14	56	70	207	33	137	310	447
	% Change	-	50.0%	166.7%	-21.1%	4.5%	73.8%	27.3%	30.2%	29.6%	42.8%	175.0%	57.5%	46.9%	50.0%
YTD 2013	2013 YTD	1	9	2	20	22	80	2	96	98	203	16	112	317	429
	2017 YTD	2	6	8	15	23	106	14	56	70	207	33	137	310	447
	% Change	100.0%	-33.3%	300.0%	-25.0%	4.5%	32.5%	600.0%	-41.7%	-28.6%	2.0%	106.3%	22.3%	-2.2%	4.2%
YTD 2012	2012 YTD	1	7	10	30	40	85	9	92	101	221	21	133	343	476
	2017 YTD	2	6	8	15	23	106	14	56	70	207	33	137	310	447
	% Change	100.0%	-14.3%	-20.0%	-50.0%	-42.5%	24.7%	55.6%	-39.1%	-30.7%	-6.3%	57.1%	3.0%	-9.6%	-6.1%

Information summarized for CompStat week ending 02/11/2017.

Sourced from MNPD ARMS on 2/15/2017 8:44:54 AM. The figures above were sourced from incident reports using Uniform Crime Reporting definitions and reporting guidelines, based on the date when the crime was reported. This report is intended to be a management and planning tool and does not reflect the official UCR counts for the department. Incidents where a location is unknown or unspecified are included in the countywide totals.

East Precinct Efficiency Report Summary

METROPOLITAN POLICE DEPARTMENT
of Nashville and Davidson County

Two Week, Eight Week, Sixteen Week, YTD, and 24 Month Analyses

Aggregated by component of arresting officer / officer making stop.

		Adults Only				Adults and Juveniles						
		Felony Arrests	Misdemeanor Arrests	Citation Arrests	Total Arrests	Part I Arrests	Weapons Law Violation Arrests	Drug-Related Arrests	DUI Arrests	Warrant Service Attempts	Warrants Served	Vehicle Stops
Two Week	Prior Week	32	52	96	180	27	3	23	8	94	50	721
	Last Week	18	49	58	125	11	0	10	4	124	38	654
	% Change	-43.8%	-5.8%	-39.6%	-30.6%	-59.3%	-100.0%	-56.5%	-50.0%	31.9%	-24.0%	-9.3%
Eight Week	Prior 4 Weeks	85	151	280	516	67	9	79	18	435	189	2,234
	Last 4 Weeks	86	195	327	608	69	11	70	26	500	184	2,792
	% Change	1.2%	29.1%	16.8%	17.8%	3.0%	22.2%	-11.4%	44.4%	14.9%	-2.6%	25.0%
Sixteen Week	Prior 8 Weeks	172	314	603	1,089	155	24	179	30	887	420	4,484
	Last 8 Weeks	171	346	607	1,124	136	20	149	44	935	373	5,026
	% Change	-0.6%	10.2%	0.7%	3.2%	-12.3%	-16.7%	-16.8%	46.7%	5.4%	-11.2%	12.1%
YTD	2016 YTD	145	314	592	1,051	82	17	196	28	1,117	347	4,922
	2017 YTD	126	270	496	892	98	14	119	38	734	285	4,032
	% Change	-13.1%	-14.0%	-16.2%	-15.1%	19.5%	-17.6%	-39.3%	35.7%	-34.3%	-17.9%	-18.1%
Rolling 24 Month	Prior 52 Weeks	1,346	3,293	4,932	9,571	894	151	1,756	244	8,603	3,135	38,649
	Last 52 Weeks	1,194	2,432	4,159	7,785	871	147	1,355	216	7,085	3,001	32,061
	% Change	-11.3%	-26.1%	-15.7%	-18.7%	-2.6%	-2.6%	-22.8%	-11.5%	-17.6%	-4.3%	-17.0%
YTD 2015	2015 YTD	159	342	572	1,073	116	12	182	21	1,061	404	4,980
	2017 YTD	126	270	496	892	98	14	119	38	734	285	4,032
	% Change	-20.8%	-21.1%	-13.3%	-16.9%	-15.5%	16.7%	-34.6%	81.0%	-30.8%	-29.5%	-19.0%
YTD 2014	2014 YTD	150	368	662	1,180	81	16	231	16	1,117	360	6,428
	2017 YTD	126	270	496	892	98	14	119	38	734	285	4,032
	% Change	-16.0%	-26.6%	-25.1%	-24.4%	21.0%	-12.5%	-48.5%	137.5%	-34.3%	-20.8%	-37.3%
YTD 2013	2013 YTD	202	454	765	1,421	114	17	238	21	1,097	408	6,831
	2017 YTD	126	270	496	892	98	14	119	38	734	285	4,032
	% Change	-37.6%	-40.5%	-35.2%	-37.2%	-14.0%	-17.6%	-50.0%	81.0%	-33.1%	-30.1%	-41.0%
YTD 2012	2012 YTD	202	413	656	1,271	109	17	237	16	1,459	414	7,274
	2017 YTD	126	270	496	892	98	14	119	38	734	285	4,032
	% Change	-37.6%	-34.6%	-24.4%	-29.8%	-10.1%	-17.6%	-49.8%	137.5%	-49.7%	-31.2%	-44.6%

Information summarized for CompStat week ending 02/11/2017.

Sourced from MNPD ARMS on 2/15/2017 8:44:54 AM. Arrest summaries are not a count of arrest charges. 1 arrest = 1 body. Warrant Service summary considers 1 count for each service attempt and 1 count for each outstanding warrant served. Vehicle Stop summary sources MNPD's Vehicle Stop (Form 252) Database. Vehicle stop totals count all reports electronically entered via AFR. Hardcopy reports not entered into ARMS will affect accuracy of totals.

South Precinct Incident Report Summary

METROPOLITAN POLICE DEPARTMENT
of Nashville and Davidson County

Two Week, Eight Week, Sixteen Week, YTD, and 24 Month Analyses

Aggregated by precinct (incident location). Based on date when each incident was reported.

		Homicide	Forcible Rape	Commercial Robbery	Street Robbery	Total Robbery	Aggravated Assault	Commercial Burglary	Residential Burglary	Total Burglary	Larceny	Auto Theft	Violent Offenses	Property Offenses	Part I Offenses
Two Week	Prior Week	0	0	1	14	15	18	2	11	13	63	11	33	87	120
	Last Week	0	1	1	7	8	32	5	20	25	61	15	41	101	142
	% Change	-	-	0.0%	-50.0%	-46.7%	77.8%	150.0%	81.8%	92.3%	-3.2%	36.4%	24.2%	16.1%	18.3%
Eight Week	Prior 4 Weeks	3	3	11	32	43	71	8	37	45	210	53	120	308	428
	Last 4 Weeks	0	2	4	39	43	92	14	47	61	236	50	137	347	484
	% Change	-100.0%	-33.3%	-63.6%	21.9%	0.0%	29.6%	75.0%	27.0%	35.6%	12.4%	-5.7%	14.2%	12.7%	13.1%
Sixteen Week	Prior 8 Weeks	3	15	16	79	95	136	32	124	156	498	79	249	733	982
	Last 8 Weeks	3	5	15	71	86	163	22	84	106	446	103	257	655	912
	% Change	0.0%	-66.7%	-6.3%	-10.1%	-9.5%	19.9%	-31.3%	-32.3%	-32.1%	-10.4%	30.4%	3.2%	-10.6%	-7.1%
YTD 2016	2016 YTD	5	12	11	52	63	108	11	146	157	363	54	188	574	762
	2017 YTD	2	4	10	51	61	118	18	58	76	360	86	185	522	707
	% Change	-60.0%	-66.7%	-9.1%	-1.9%	-3.2%	9.3%	63.6%	-60.3%	-51.6%	-0.8%	59.3%	-1.6%	-9.1%	-7.2%
Rolling 24 Month	Prior 52 Weeks	18	115	42	424	466	935	174	1,013	1,187	3,312	284	1,534	4,783	6,317
	Last 52 Weeks	15	95	69	445	514	966	189	828	1,017	3,183	399	1,590	4,599	6,189
	% Change	-16.7%	-17.4%	64.3%	5.0%	10.3%	3.3%	8.6%	-18.3%	-14.3%	-3.9%	40.5%	3.7%	-3.8%	-2.0%
YTD 2015	2015 YTD	2	4	10	40	50	73	24	131	155	368	19	129	542	671
	2017 YTD	2	4	10	51	61	118	18	58	76	360	86	185	522	707
	% Change	0.0%	0.0%	0.0%	27.5%	22.0%	61.6%	-25.0%	-55.7%	-51.0%	-2.2%	352.6%	43.4%	-3.7%	5.4%
YTD 2014	2014 YTD	1	13	9	30	39	92	21	100	121	383	18	145	522	667
	2017 YTD	2	4	10	51	61	118	18	58	76	360	86	185	522	707
	% Change	100.0%	-69.2%	11.1%	70.0%	56.4%	28.3%	-14.3%	-42.0%	-37.2%	-6.0%	377.8%	27.6%	0.0%	6.0%
YTD 2013	2013 YTD	1	7	2	43	45	91	32	98	130	334	23	144	487	631
	2017 YTD	2	4	10	51	61	118	18	58	76	360	86	185	522	707
	% Change	100.0%	-42.9%	400.0%	18.6%	35.6%	29.7%	-43.8%	-40.8%	-41.5%	7.8%	273.9%	28.5%	7.2%	12.0%
YTD 2012	2012 YTD	0	11	6	39	45	113	24	90	114	318	45	169	477	646
	2017 YTD	2	4	10	51	61	118	18	58	76	360	86	185	522	707
	% Change	-	-63.6%	66.7%	30.8%	35.6%	4.4%	-25.0%	-35.6%	-33.3%	13.2%	91.1%	9.5%	9.4%	9.4%

Information summarized for CompStat week ending 02/11/2017.

Sourced from MNPD ARMS on 2/15/2017 8:44:54 AM. The figures above were sourced from incident reports using Uniform Crime Reporting definitions and reporting guidelines, based on the date when the crime was reported. This report is intended to be a management and planning tool and does not reflect the official UCR counts for the department. Incidents where a location is unknown or unspecified are included in the countywide totals.

South Precinct Efficiency Report Summary

METROPOLITAN POLICE DEPARTMENT
of Nashville and Davidson County

Two Week, Eight Week, Sixteen Week, YTD, and 24 Month Analyses

Aggregated by component of arresting officer / officer making stop.

		Adults Only				Adults and Juveniles						
		Felony Arrests	Misdemeanor Arrests	Citation Arrests	Total Arrests	Part I Arrests	Weapons Law Violation Arrests	Drug-Related Arrests	DUI Arrests	Warrant Service Attempts	Warrants Served	Vehicle Stops
Two Week	Prior Week	15	47	67	129	20	0	9	5	50	37	806
	Last Week	22	34	65	121	19	3	14	9	57	35	586
	% Change	46.7%	-27.7%	-3.0%	-6.2%	-5.0%	-	55.6%	80.0%	14.0%	-5.4%	-27.3%
Eight Week	Prior 4 Weeks	61	149	326	536	55	5	93	13	174	160	2,964
	Last 4 Weeks	73	173	278	524	74	8	59	27	273	180	2,937
	% Change	19.7%	16.1%	-14.7%	-2.2%	34.5%	60.0%	-36.6%	107.7%	56.9%	12.5%	-0.9%
Sixteen Week	Prior 8 Weeks	126	311	537	974	158	11	122	46	457	297	5,323
	Last 8 Weeks	134	322	604	1,060	129	13	152	40	447	340	5,901
	% Change	6.3%	3.5%	12.5%	8.8%	-18.4%	18.2%	24.6%	-13.0%	-2.2%	14.5%	10.9%
YTD	2016 YTD	114	261	601	976	159	12	129	29	478	228	6,661
	2017 YTD	106	258	454	818	111	12	111	33	367	257	4,508
	% Change	-7.0%	-1.1%	-24.5%	-16.2%	-30.2%	0.0%	-14.0%	13.8%	-23.2%	12.7%	-32.3%
Rolling 24 Month	Prior 52 Weeks	885	2,210	4,428	7,523	1,147	110	937	250	4,297	1,951	50,564
	Last 52 Weeks	897	2,451	4,471	7,819	1,014	78	1,143	310	3,579	2,377	43,399
	% Change	1.4%	10.9%	1.0%	3.9%	-11.6%	-29.1%	22.0%	24.0%	-16.7%	21.8%	-14.2%
YTD 2015	2015 YTD	101	273	480	854	114	13	85	23	861	296	6,940
	2017 YTD	106	258	454	818	111	12	111	33	367	257	4,508
	% Change	5.0%	-5.5%	-5.4%	-4.2%	-2.6%	-7.7%	30.6%	43.5%	-57.4%	-13.2%	-35.0%
YTD 2014	2014 YTD	118	311	930	1,359	190	13	133	27	630	260	10,050
	2017 YTD	106	258	454	818	111	12	111	33	367	257	4,508
	% Change	-10.2%	-17.0%	-51.2%	-39.8%	-41.6%	-7.7%	-16.5%	22.2%	-41.7%	-1.2%	-55.1%
YTD 2013	2013 YTD	169	334	870	1,373	174	14	196	40	1,589	351	9,170
	2017 YTD	106	258	454	818	111	12	111	33	367	257	4,508
	% Change	-37.3%	-22.8%	-47.8%	-40.4%	-36.2%	-14.3%	-43.4%	-17.5%	-76.9%	-26.8%	-50.8%
YTD 2012	2012 YTD	177	314	952	1,443	153	7	145	30	1,347	348	10,766
	2017 YTD	106	258	454	818	111	12	111	33	367	257	4,508
	% Change	-40.1%	-17.8%	-52.3%	-43.3%	-27.5%	71.4%	-23.4%	10.0%	-72.8%	-26.1%	-58.1%

Information summarized for CompStat week ending 02/11/2017.

Sourced from MNPD ARMS on 2/15/2017 8:44:55 AM. Arrest summaries are not a count of arrest charges. 1 arrest = 1 body. Warrant Service summary considers 1 count for each service attempt and 1 count for each outstanding warrant served. Vehicle Stop summary sources MNPD's Vehicle Stop (Form 252) Database. Vehicle stop totals count all reports electronically entered via AFR. Hardcopy reports not entered into ARMS will affect accuracy of totals.

Central Precinct Incident Report Summary

METROPOLITAN POLICE DEPARTMENT
of Nashville and Davidson County

Two Week, Eight Week, Sixteen Week, YTD, and 24 Month Analyses

Aggregated by precinct (incident location). Based on date when each incident was reported.

		Homicide	Forcible Rape	Commercial Robbery	Street Robbery	Total Robbery	Aggravated Assault	Commercial Burglary	Residential Burglary	Total Burglary	Larceny	Auto Theft	Violent Offenses	Property Offenses	Part I Offenses
Two Week	Prior Week	0	0	0	1	1	1	0	0	0	21	1	2	22	24
	Last Week	0	0	0	1	1	4	1	0	1	25	2	5	28	33
	% Change	-	-	-	0.0%	0.0%	300.0%	-	-	-	19.0%	100.0%	150.0%	27.3%	37.5%
Eight Week	Prior 4 Weeks	0	2	1	4	5	11	3	2	5	99	11	18	115	133
	Last 4 Weeks	0	1	0	8	8	12	4	0	4	94	5	21	103	124
	% Change	-	-50.0%	-100.0%	100.0%	60.0%	9.1%	33.3%	-100.0%	-20.0%	-5.1%	-54.5%	16.7%	-10.4%	-6.8%
Sixteen Week	Prior 8 Weeks	0	8	0	21	21	26	6	6	12	190	19	55	221	276
	Last 8 Weeks	0	3	1	12	13	23	7	2	9	193	16	39	218	257
	% Change	-	-62.5%	-	-42.9%	-38.1%	-11.5%	16.7%	-66.7%	-25.0%	1.6%	-15.8%	-29.1%	-1.4%	-6.9%
YTD 2016	2016 YTD	0	6	0	9	9	8	1	2	3	85	4	23	92	115
	2017 YTD	0	2	1	9	10	20	5	2	7	142	12	32	161	193
	% Change	-	-66.7%	-	0.0%	11.1%	150.0%	400.0%	0.0%	133.3%	67.1%	200.0%	39.1%	75.0%	67.8%
Rolling 24 Month	Prior 52 Weeks	0	73	0	99	99	195	40	19	59	982	57	367	1,098	1,465
	Last 52 Weeks	2	51	2	128	130	219	34	19	53	1,150	97	402	1,300	1,702
	% Change	-	-30.1%	-	29.3%	31.3%	12.3%	-15.0%	0.0%	-10.2%	17.1%	70.2%	9.5%	18.4%	16.2%
YTD 2015	2015 YTD	0	4	0	7	7	16	4	2	6	95	1	27	102	129
	2017 YTD	0	2	1	9	10	20	5	2	7	142	12	32	161	193
	% Change	-	-50.0%	-	28.6%	42.9%	25.0%	25.0%	0.0%	16.7%	49.5%	>1,000%	18.5%	57.8%	49.6%
YTD 2014	2014 YTD	0	6	0	5	5	14	1	5	6	89	3	25	98	123
	2017 YTD	0	2	1	9	10	20	5	2	7	142	12	32	161	193
	% Change	-	-66.7%	-	80.0%	100.0%	42.9%	400.0%	-60.0%	16.7%	59.6%	300.0%	28.0%	64.3%	56.9%
YTD 2013	2013 YTD	0	4	0	5	5	20	9	2	11	89	2	29	102	131
	2017 YTD	0	2	1	9	10	20	5	2	7	142	12	32	161	193
	% Change	-	-50.0%	-	80.0%	100.0%	0.0%	-44.4%	0.0%	-36.4%	59.6%	500.0%	10.3%	57.8%	47.3%
YTD 2012	2012 YTD	0	2	0	13	13	15	7	5	12	138	3	30	153	183
	2017 YTD	0	2	1	9	10	20	5	2	7	142	12	32	161	193
	% Change	-	0.0%	-	-30.8%	-23.1%	33.3%	-28.6%	-60.0%	-41.7%	2.9%	300.0%	6.7%	5.2%	5.5%

Information summarized for CompStat week ending 02/11/2017.

Sourced from MNPD ARMS on 2/15/2017 8:44:55 AM. The figures above were sourced from incident reports using Uniform Crime Reporting definitions and reporting guidelines, based on the date when the crime was reported. This report is intended to be a management and planning tool and does not reflect the official UCR counts for the department. Incidents where a location is unknown or unspecified are included in the countywide totals.

Central Precinct Efficiency Report Summary

METROPOLITAN POLICE DEPARTMENT
of Nashville and Davidson County

Two Week, Eight Week, Sixteen Week, YTD, and 24 Month Analyses

Aggregated by component of arresting officer / officer making stop.

		Adults Only				Adults and Juveniles						
		Felony Arrests	Misdemeanor Arrests	Citation Arrests	Total Arrests	Part I Arrests	Weapons Law Violation Arrests	Drug-Related Arrests	DUI Arrests	Warrant Service Attempts	Warrants Served	Vehicle Stops
Two Week	Prior Week	4	81	76	161	6	0	14	2	60	26	584
	Last Week	15	70	52	137	10	0	14	3	97	23	421
	% Change	275.0%	-13.6%	-31.6%	-14.9%	66.7%	-	0.0%	50.0%	61.7%	-11.5%	-27.9%
Eight Week	Prior 4 Weeks	37	246	299	582	34	3	69	6	218	93	1,769
	Last 4 Weeks	42	282	291	615	38	2	74	9	275	108	1,937
	% Change	13.5%	14.6%	-2.7%	5.7%	11.8%	-33.3%	7.2%	50.0%	26.1%	16.1%	9.5%
Sixteen Week	Prior 8 Weeks	106	467	536	1,109	73	4	77	7	534	282	3,447
	Last 8 Weeks	79	528	590	1,197	72	5	143	15	493	201	3,706
	% Change	-25.5%	13.1%	10.1%	7.9%	-1.4%	25.0%	85.7%	114.3%	-7.7%	-28.7%	7.5%
YTD	2016 YTD	58	443	478	979	39	2	109	5	440	223	3,241
	2017 YTD	70	411	444	925	64	5	102	12	398	151	2,850
	% Change	20.7%	-7.2%	-7.1%	-5.5%	64.1%	150.0%	-6.4%	140.0%	-9.5%	-32.3%	-12.1%
Rolling 24 Month	Prior 52 Weeks	649	4,280	4,441	9,370	393	54	904	159	3,920	2,041	33,805
	Last 52 Weeks	601	3,714	3,973	8,288	510	38	873	101	2,951	1,730	24,114
	% Change	-7.4%	-13.2%	-10.5%	-11.5%	29.8%	-29.6%	-3.4%	-36.5%	-24.7%	-15.2%	-28.7%
YTD 2015	2015 YTD	102	451	625	1,178	59	12	122	25	1,000	251	6,079
	2017 YTD	70	411	444	925	64	5	102	12	398	151	2,850
	% Change	-31.4%	-8.9%	-29.0%	-21.5%	8.5%	-58.3%	-16.4%	-52.0%	-60.2%	-39.8%	-53.1%
YTD 2014	2014 YTD	74	432	494	1,000	43	7	81	18	1,298	203	5,376
	2017 YTD	70	411	444	925	64	5	102	12	398	151	2,850
	% Change	-5.4%	-4.9%	-10.1%	-7.5%	48.8%	-28.6%	25.9%	-33.3%	-69.3%	-25.6%	-47.0%
YTD 2013	2013 YTD	76	489	505	1,070	42	12	110	19	1,008	166	5,770
	2017 YTD	70	411	444	925	64	5	102	12	398	151	2,850
	% Change	-7.9%	-16.0%	-12.1%	-13.6%	52.4%	-58.3%	-7.3%	-36.8%	-60.5%	-9.0%	-50.6%
YTD 2012	2012 YTD	115	439	482	1,036	87	12	124	12	1,032	274	4,805
	2017 YTD	70	411	444	925	64	5	102	12	398	151	2,850
	% Change	-39.1%	-6.4%	-7.9%	-10.7%	-26.4%	-58.3%	-17.7%	0.0%	-61.4%	-44.9%	-40.7%

Information summarized for CompStat week ending 02/11/2017.

Sourced from MNPD ARMS on 2/15/2017 8:44:55 AM. Arrest summaries are not a count of arrest charges. 1 arrest = 1 body. Warrant Service summary considers 1 count for each service attempt and 1 count for each outstanding warrant served. Vehicle Stop summary sources MNPD's Vehicle Stop (Form 252) Database. Vehicle stop totals count all reports electronically entered via AFR. Hardcopy reports not entered into ARMS will affect accuracy of totals.

Hermitage Precinct Incident Report Summary

METROPOLITAN POLICE DEPARTMENT
of Nashville and Davidson County

Two Week, Eight Week, Sixteen Week, YTD, and 24 Month Analyses

Aggregated by precinct (incident location). Based on date when each incident was reported.

		Homicide	Forcible Rape	Commercial Robbery	Street Robbery	Total Robbery	Aggravated Assault	Commercial Burglary	Residential Burglary	Total Burglary	Larceny	Auto Theft	Violent Offenses	Property Offenses	Part I Offenses
Two Week	Prior Week	0	4	1	4	5	19	6	10	16	55	4	28	75	103
	Last Week	0	5	0	8	8	6	2	5	7	58	6	19	71	90
	% Change	-	25.0%	-100.0%	100.0%	60.0%	-68.4%	-66.7%	-50.0%	-56.3%	5.5%	50.0%	-32.1%	-5.3%	-12.6%
Eight Week	Prior 4 Weeks	0	12	5	26	31	61	10	40	50	235	41	104	326	430
	Last 4 Weeks	1	15	9	25	34	55	14	33	47	254	24	105	325	430
	% Change	-	25.0%	80.0%	-3.8%	9.7%	-9.8%	40.0%	-17.5%	-6.0%	8.1%	-41.5%	1.0%	-0.3%	0.0%
Sixteen Week	Prior 8 Weeks	4	18	10	68	78	115	27	78	105	549	60	215	714	929
	Last 8 Weeks	1	27	14	51	65	116	24	73	97	489	65	209	651	860
	% Change	-75.0%	50.0%	40.0%	-25.0%	-16.7%	0.9%	-11.1%	-6.4%	-7.6%	-10.9%	8.3%	-2.8%	-8.8%	-7.4%
YTD 2016	2016 YTD	2	10	13	19	32	82	16	86	102	400	24	126	526	652
	2017 YTD	1	19	11	39	50	92	18	55	73	369	45	162	487	649
	% Change	-50.0%	90.0%	-15.4%	105.3%	56.3%	12.2%	12.5%	-36.0%	-28.4%	-7.8%	87.5%	28.6%	-7.4%	-0.5%
Rolling 24 Month	Prior 52 Weeks	11	106	53	254	307	793	144	657	801	3,679	247	1,217	4,727	5,944
	Last 52 Weeks	15	116	66	322	388	897	167	537	704	3,553	314	1,416	4,571	5,987
	% Change	36.4%	9.4%	24.5%	26.8%	26.4%	13.1%	16.0%	-18.3%	-12.1%	-3.4%	27.1%	16.4%	-3.3%	0.7%
YTD 2015	2015 YTD	1	9	5	31	36	71	19	77	96	336	26	117	458	575
	2017 YTD	1	19	11	39	50	92	18	55	73	369	45	162	487	649
	% Change	0.0%	111.1%	120.0%	25.8%	38.9%	29.6%	-5.3%	-28.6%	-24.0%	9.8%	73.1%	38.5%	6.3%	12.9%
YTD 2014	2014 YTD	1	6	5	25	30	88	19	82	101	327	27	125	455	580
	2017 YTD	1	19	11	39	50	92	18	55	73	369	45	162	487	649
	% Change	0.0%	216.7%	120.0%	56.0%	66.7%	4.5%	-5.3%	-32.9%	-27.7%	12.8%	66.7%	29.6%	7.0%	11.9%
YTD 2013	2013 YTD	0	9	8	31	39	86	14	103	117	447	19	134	583	717
	2017 YTD	1	19	11	39	50	92	18	55	73	369	45	162	487	649
	% Change	-	111.1%	37.5%	25.8%	28.2%	7.0%	28.6%	-46.6%	-37.6%	-17.4%	136.8%	20.9%	-16.5%	-9.5%
YTD 2012	2012 YTD	3	13	2	19	21	91	24	96	120	359	25	128	504	632
	2017 YTD	1	19	11	39	50	92	18	55	73	369	45	162	487	649
	% Change	-66.7%	46.2%	450.0%	105.3%	138.1%	1.1%	-25.0%	-42.7%	-39.2%	2.8%	80.0%	26.6%	-3.4%	2.7%

Information summarized for CompStat week ending 02/11/2017.

Sourced from MNPD ARMS on 2/15/2017 8:44:55 AM. The figures above were sourced from incident reports using Uniform Crime Reporting definitions and reporting guidelines, based on the date when the crime was reported. This report is intended to be a management and planning tool and does not reflect the official UCR counts for the department. Incidents where a location is unknown or unspecified are included in the countywide totals.

Hermitage Precinct Efficiency Report Summary

METROPOLITAN POLICE DEPARTMENT
of Nashville and Davidson County

Two Week, Eight Week, Sixteen Week, YTD, and 24 Month Analyses

Aggregated by component of arresting officer / officer making stop.

		Adults Only				Adults and Juveniles						
		Felony Arrests	Misdemeanor Arrests	Citation Arrests	Total Arrests	Part I Arrests	Weapons Law Violation Arrests	Drug-Related Arrests	DUI Arrests	Warrant Service Attempts	Warrants Served	Vehicle Stops
Two Week	Prior Week	23	50	61	134	13	1	21	6	123	52	677
	Last Week	25	43	75	143	33	2	23	3	98	55	858
	% Change	8.7%	-14.0%	23.0%	6.7%	153.8%	100.0%	9.5%	-50.0%	-20.3%	5.8%	26.7%
Eight Week	Prior 4 Weeks	89	220	352	661	99	6	102	19	476	320	2,635
	Last 4 Weeks	97	211	304	612	95	5	107	16	490	228	2,817
	% Change	9.0%	-4.1%	-13.6%	-7.4%	-4.0%	-16.7%	4.9%	-15.8%	2.9%	-28.8%	6.9%
Sixteen Week	Prior 8 Weeks	176	364	655	1,195	163	15	211	22	1,040	462	5,013
	Last 8 Weeks	186	431	656	1,273	194	11	209	35	966	548	5,452
	% Change	5.7%	18.4%	0.2%	6.5%	19.0%	-26.7%	-0.9%	59.1%	-7.1%	18.6%	8.8%
YTD	2016 YTD	147	337	722	1,206	154	12	245	20	1,157	390	6,652
	2017 YTD	148	325	480	953	140	7	159	26	748	378	4,326
	% Change	0.7%	-3.6%	-33.5%	-21.0%	-9.1%	-41.7%	-35.1%	30.0%	-35.4%	-3.1%	-35.0%
Rolling 24 Month	Prior 52 Weeks	1,190	2,609	5,531	9,330	1,164	86	1,821	163	9,587	2,949	50,032
	Last 52 Weeks	1,249	2,744	5,148	9,141	1,186	84	1,748	230	7,064	3,426	41,554
	% Change	5.0%	5.2%	-6.9%	-2.0%	1.9%	-2.3%	-4.0%	41.1%	-26.3%	16.2%	-16.9%
YTD 2015	2015 YTD	139	289	812	1,240	105	15	271	15	1,128	350	7,492
	2017 YTD	148	325	480	953	140	7	159	26	748	378	4,326
	% Change	6.5%	12.5%	-40.9%	-23.1%	33.3%	-53.3%	-41.3%	73.3%	-33.7%	8.0%	-42.3%
YTD 2014	2014 YTD	130	372	880	1,382	116	15	273	26	1,368	354	7,818
	2017 YTD	148	325	480	953	140	7	159	26	748	378	4,326
	% Change	13.8%	-12.6%	-45.5%	-31.0%	20.7%	-53.3%	-41.8%	0.0%	-45.3%	6.8%	-44.7%
YTD 2013	2013 YTD	160	313	933	1,406	136	19	374	27	862	328	7,465
	2017 YTD	148	325	480	953	140	7	159	26	748	378	4,326
	% Change	-7.5%	3.8%	-48.6%	-32.2%	2.9%	-63.2%	-57.5%	-3.7%	-13.2%	15.2%	-42.0%
YTD 2012	2012 YTD	181	318	794	1,293	132	21	281	27	1,073	391	7,684
	2017 YTD	148	325	480	953	140	7	159	26	748	378	4,326
	% Change	-18.2%	2.2%	-39.5%	-26.3%	6.1%	-66.7%	-43.4%	-3.7%	-30.3%	-3.3%	-43.7%

Information summarized for CompStat week ending 02/11/2017.

Sourced from MNPD ARMS on 2/15/2017 8:44:55 AM. Arrest summaries are not a count of arrest charges. 1 arrest = 1 body. Warrant Service summary considers 1 count for each service attempt and 1 count for each outstanding warrant served. Vehicle Stop summary sources MNPD's Vehicle Stop (Form 252) Database. Vehicle stop totals count all reports electronically entered via AFR. Hardcopy reports not entered into ARMS will affect accuracy of totals.

North Precinct Incident Report Summary

METROPOLITAN POLICE DEPARTMENT
of Nashville and Davidson County

Two Week, Eight Week, Sixteen Week, YTD, and 24 Month Analyses

Aggregated by precinct (incident location). Based on date when each incident was reported.

		Homicide	Forcible Rape	Commercial Robbery	Street Robbery	Total Robbery	Aggravated Assault	Commercial Burglary	Residential Burglary	Total Burglary	Larceny	Auto Theft	Violent Offenses	Property Offenses	Part I Offenses
Two Week	Prior Week	0	0	1	3	4	12	3	8	11	34	8	16	53	69
	Last Week	1	2	3	7	10	10	2	6	8	41	5	23	54	77
	% Change	-	-	200.0%	133.3%	150.0%	-16.7%	-33.3%	-25.0%	-27.3%	20.6%	-37.5%	43.8%	1.9%	11.6%
Eight Week	Prior 4 Weeks	1	2	1	23	24	71	11	30	41	129	39	98	209	307
	Last 4 Weeks	1	4	6	23	29	55	20	28	48	138	25	89	211	300
	% Change	0.0%	100.0%	500.0%	0.0%	20.8%	-22.5%	81.8%	-6.7%	17.1%	7.0%	-35.9%	-9.2%	1.0%	-2.3%
Sixteen Week	Prior 8 Weeks	5	10	1	41	42	121	14	67	81	256	49	178	386	564
	Last 8 Weeks	2	6	7	46	53	126	31	58	89	267	64	187	420	607
	% Change	-60.0%	-40.0%	600.0%	12.2%	26.2%	4.1%	121.4%	-13.4%	9.9%	4.3%	30.6%	5.1%	8.8%	7.6%
YTD 2016	2016 YTD	2	11	3	31	34	65	9	45	54	163	35	112	252	364
	2017 YTD	1	4	6	36	42	91	28	43	71	195	46	138	312	450
	% Change	-50.0%	-63.6%	100.0%	16.1%	23.5%	40.0%	211.1%	-4.4%	31.5%	19.6%	31.4%	23.2%	23.8%	23.6%
Rolling 24 Month	Prior 52 Weeks	28	88	28	286	314	985	115	520	635	1,783	238	1,415	2,656	4,071
	Last 52 Weeks	17	77	31	278	309	910	138	489	627	1,905	274	1,313	2,806	4,119
	% Change	-39.3%	-12.5%	10.7%	-2.8%	-1.6%	-7.6%	20.0%	-6.0%	-1.3%	6.8%	15.1%	-7.2%	5.6%	1.2%
YTD 2015	2015 YTD	4	8	3	37	40	85	16	81	97	188	37	137	322	459
	2017 YTD	1	4	6	36	42	91	28	43	71	195	46	138	312	450
	% Change	-75.0%	-50.0%	100.0%	-2.7%	5.0%	7.1%	75.0%	-46.9%	-26.8%	3.7%	24.3%	0.7%	-3.1%	-2.0%
YTD 2014	2014 YTD	2	11	0	14	14	97	3	42	45	157	16	124	218	342
	2017 YTD	1	4	6	36	42	91	28	43	71	195	46	138	312	450
	% Change	-50.0%	-63.6%	-	157.1%	200.0%	-6.2%	833.3%	2.4%	57.8%	24.2%	187.5%	11.3%	43.1%	31.6%
YTD 2013	2013 YTD	2	3	3	22	25	98	13	108	121	163	17	128	301	429
	2017 YTD	1	4	6	36	42	91	28	43	71	195	46	138	312	450
	% Change	-50.0%	33.3%	100.0%	63.6%	68.0%	-7.1%	115.4%	-60.2%	-41.3%	19.6%	170.6%	7.8%	3.7%	4.9%
YTD 2012	2012 YTD	4	8	1	22	23	61	15	67	82	199	15	96	296	392
	2017 YTD	1	4	6	36	42	91	28	43	71	195	46	138	312	450
	% Change	-75.0%	-50.0%	500.0%	63.6%	82.6%	49.2%	86.7%	-35.8%	-13.4%	-2.0%	206.7%	43.8%	5.4%	14.8%

Information summarized for CompStat week ending 02/11/2017.

Sourced from MNPD ARMS on 2/15/2017 8:44:55 AM. The figures above were sourced from incident reports using Uniform Crime Reporting definitions and reporting guidelines, based on the date when the crime was reported. This report is intended to be a management and planning tool and does not reflect the official UCR counts for the department. Incidents where a location is unknown or unspecified are included in the countywide totals.

North Precinct Efficiency Report Summary

METROPOLITAN POLICE DEPARTMENT
of Nashville and Davidson County

Two Week, Eight Week, Sixteen Week, YTD, and 24 Month Analyses

Aggregated by component of arresting officer / officer making stop.

		Adults Only				Adults and Juveniles						
		Felony Arrests	Misdemeanor Arrests	Citation Arrests	Total Arrests	Part I Arrests	Weapons Law Violation Arrests	Drug-Related Arrests	DUI Arrests	Warrant Service Attempts	Warrants Served	Vehicle Stops
Two Week	Prior Week	22	41	62	125	13	3	19	3	101	63	483
	Last Week	21	49	48	118	14	2	21	3	119	59	475
	% Change	-4.5%	19.5%	-22.6%	-5.6%	7.7%	-33.3%	10.5%	0.0%	17.8%	-6.3%	-1.7%
Eight Week	Prior 4 Weeks	62	158	262	482	62	7	82	7	448	181	1,658
	Last 4 Weeks	86	182	286	554	73	5	117	7	563	233	1,967
	% Change	38.7%	15.2%	9.2%	14.9%	17.7%	-28.6%	42.7%	0.0%	25.7%	28.7%	18.6%
Sixteen Week	Prior 8 Weeks	192	386	634	1,212	160	28	266	11	985	468	3,492
	Last 8 Weeks	148	340	548	1,036	135	12	199	14	1,011	414	3,625
	% Change	-22.9%	-11.9%	-13.6%	-14.5%	-15.6%	-57.1%	-25.2%	27.3%	2.6%	-11.5%	3.8%
YTD	2016 YTD	139	298	474	911	104	21	159	9	996	317	3,469
	2017 YTD	114	283	430	827	106	7	167	11	832	338	2,872
	% Change	-18.0%	-5.0%	-9.3%	-9.2%	1.9%	-66.7%	5.0%	22.2%	-16.5%	6.6%	-17.2%
Rolling 24 Month	Prior 52 Weeks	1,184	2,329	3,143	6,656	813	131	1,353	91	7,679	2,632	25,388
	Last 52 Weeks	1,231	2,590	3,963	7,784	951	130	1,670	109	6,622	2,980	23,377
	% Change	4.0%	11.2%	26.1%	16.9%	17.0%	-0.8%	23.4%	19.8%	-13.8%	13.2%	-7.9%
YTD 2015	2015 YTD	116	226	548	890	100	16	197	8	1,018	223	3,890
	2017 YTD	114	283	430	827	106	7	167	11	832	338	2,872
	% Change	-1.7%	25.2%	-21.5%	-7.1%	6.0%	-56.3%	-15.2%	37.5%	-18.3%	51.6%	-26.2%
YTD 2014	2014 YTD	150	268	669	1,087	73	5	195	9	990	339	5,523
	2017 YTD	114	283	430	827	106	7	167	11	832	338	2,872
	% Change	-24.0%	5.6%	-35.7%	-23.9%	45.2%	40.0%	-14.4%	22.2%	-16.0%	-0.3%	-48.0%
YTD 2013	2013 YTD	157	237	798	1,192	74	17	244	13	683	307	5,820
	2017 YTD	114	283	430	827	106	7	167	11	832	338	2,872
	% Change	-27.4%	19.4%	-46.1%	-30.6%	43.2%	-58.8%	-31.6%	-15.4%	21.8%	10.1%	-50.7%
YTD 2012	2012 YTD	152	229	767	1,148	85	17	232	11	871	318	6,650
	2017 YTD	114	283	430	827	106	7	167	11	832	338	2,872
	% Change	-25.0%	23.6%	-43.9%	-28.0%	24.7%	-58.8%	-28.0%	0.0%	-4.5%	6.3%	-56.8%

Information summarized for CompStat week ending 02/11/2017.

Sourced from MNPD ARMS on 2/15/2017 8:44:55 AM. Arrest summaries are not a count of arrest charges. 1 arrest = 1 body. Warrant Service summary considers 1 count for each service attempt and 1 count for each outstanding warrant served. Vehicle Stop summary sources MNPD's Vehicle Stop (Form 252) Database. Vehicle stop totals count all reports electronically entered via AFR. Hardcopy reports not entered into ARMS will affect accuracy of totals.

Madison Precinct Incident Report Summary

METROPOLITAN POLICE DEPARTMENT
of Nashville and Davidson County

Two Week, Eight Week, Sixteen Week, YTD, and 24 Month Analyses

Aggregated by precinct (incident location). Based on date when each incident was reported.

		Homicide	Forcible Rape	Commercial Robbery	Street Robbery	Total Robbery	Aggravated Assault	Commercial Burglary	Residential Burglary	Total Burglary	Larceny	Auto Theft	Violent Offenses	Property Offenses	Part I Offenses
Two Week	Prior Week	0	0	1	1	2	8	1	6	7	37	5	10	49	59
	Last Week	0	0	0	1	1	12	1	9	10	33	3	13	46	59
	% Change	-	-	-100.0%	0.0%	-50.0%	50.0%	0.0%	50.0%	42.9%	-10.8%	-40.0%	30.0%	-6.1%	0.0%
Eight Week	Prior 4 Weeks	0	3	4	9	13	41	6	24	30	147	30	57	207	264
	Last 4 Weeks	3	0	1	9	10	45	3	27	30	141	20	58	191	249
	% Change	-	-100.0%	-75.0%	0.0%	-23.1%	9.8%	-50.0%	12.5%	0.0%	-4.1%	-33.3%	1.8%	-7.7%	-5.7%
Sixteen Week	Prior 8 Weeks	2	5	13	26	39	84	16	63	79	321	44	130	444	574
	Last 8 Weeks	3	3	5	18	23	86	9	51	60	288	50	115	398	513
	% Change	50.0%	-40.0%	-61.5%	-30.8%	-41.0%	2.4%	-43.8%	-19.0%	-24.1%	-10.3%	13.6%	-11.5%	-10.4%	-10.6%
YTD 2016	2016 YTD	0	10	5	15	20	60	5	43	48	225	12	90	285	375
	2017 YTD	3	1	3	14	17	68	9	40	49	223	31	89	303	392
	% Change	-	-90.0%	-40.0%	-6.7%	-15.0%	13.3%	80.0%	-7.0%	2.1%	-0.9%	158.3%	-1.1%	6.3%	4.5%
Rolling 24 Month	Prior 52 Weeks	2	67	43	149	192	620	65	524	589	2,179	184	881	2,952	3,833
	Last 52 Weeks	10	49	36	151	187	587	74	438	512	2,199	193	833	2,904	3,737
	% Change	400.0%	-26.9%	-16.3%	1.3%	-2.6%	-5.3%	13.8%	-16.4%	-13.1%	0.9%	4.9%	-5.4%	-1.6%	-2.5%
YTD 2015	2015 YTD	1	7	4	11	15	56	8	50	58	209	16	79	283	362
	2017 YTD	3	1	3	14	17	68	9	40	49	223	31	89	303	392
	% Change	200.0%	-85.7%	-25.0%	27.3%	13.3%	21.4%	12.5%	-20.0%	-15.5%	6.7%	93.8%	12.7%	7.1%	8.3%
YTD 2014	2014 YTD	1	7	2	9	11	59	3	44	47	193	11	78	251	329
	2017 YTD	3	1	3	14	17	68	9	40	49	223	31	89	303	392
	% Change	200.0%	-85.7%	50.0%	55.6%	54.5%	15.3%	200.0%	-9.1%	4.3%	15.5%	181.8%	14.1%	20.7%	19.1%
YTD 2013	2013 YTD	0	3	2	21	23	57	12	53	65	202	18	83	285	368
	2017 YTD	3	1	3	14	17	68	9	40	49	223	31	89	303	392
	% Change	-	-66.7%	50.0%	-33.3%	-26.1%	19.3%	-25.0%	-24.5%	-24.6%	10.4%	72.2%	7.2%	6.3%	6.5%
YTD 2012	2012 YTD	3	5	3	21	24	68	16	113	129	256	19	100	404	504
	2017 YTD	3	1	3	14	17	68	9	40	49	223	31	89	303	392
	% Change	0.0%	-80.0%	0.0%	-33.3%	-29.2%	0.0%	-43.8%	-64.6%	-62.0%	-12.9%	63.2%	-11.0%	-25.0%	-22.2%

Information summarized for CompStat week ending 02/11/2017.

Sourced from MNPD ARMS on 2/15/2017 8:44:55 AM. The figures above were sourced from incident reports using Uniform Crime Reporting definitions and reporting guidelines, based on the date when the crime was reported. This report is intended to be a management and planning tool and does not reflect the official UCR counts for the department. Incidents where a location is unknown or unspecified are included in the countywide totals.

Madison Precinct Efficiency Report Summary

METROPOLITAN POLICE DEPARTMENT
of Nashville and Davidson County

Two Week, Eight Week, Sixteen Week, YTD, and 24 Month Analyses

Aggregated by component of arresting officer / officer making stop.

		Adults Only				Adults and Juveniles						
		Felony Arrests	Misdemeanor Arrests	Citation Arrests	Total Arrests	Part I Arrests	Weapons Law Violation Arrests	Drug-Related Arrests	DUI Arrests	Warrant Service Attempts	Warrants Served	Vehicle Stops
Two Week	Prior Week	28	35	63	126	28	2	26	2	98	31	295
	Last Week	16	39	46	101	20	3	12	1	141	41	296
	% Change	-42.9%	11.4%	-27.0%	-19.8%	-28.6%	50.0%	-53.8%	-50.0%	43.9%	32.3%	0.3%
Eight Week	Prior 4 Weeks	65	162	283	510	87	7	33	14	357	158	1,392
	Last 4 Weeks	82	170	269	521	102	11	72	10	443	161	1,390
	% Change	26.2%	4.9%	-4.9%	2.2%	17.2%	57.1%	118.2%	-28.6%	24.1%	1.9%	-0.1%
Sixteen Week	Prior 8 Weeks	132	313	546	991	175	13	110	40	783	321	2,673
	Last 8 Weeks	147	332	552	1,031	189	18	105	24	800	319	2,782
	% Change	11.4%	6.1%	1.1%	4.0%	8.0%	38.5%	-4.5%	-40.0%	2.2%	-0.6%	4.1%
YTD	2016 YTD	82	269	512	863	141	13	106	13	627	263	2,758
	2017 YTD	116	265	418	799	149	17	93	18	664	259	2,164
	% Change	41.5%	-1.5%	-18.4%	-7.4%	5.7%	30.8%	-12.3%	38.5%	5.9%	-1.5%	-21.5%
Rolling 24 Month	Prior 52 Weeks	865	2,127	4,369	7,361	1,330	74	967	188	6,210	2,268	23,332
	Last 52 Weeks	838	2,129	3,703	6,670	1,154	74	811	180	4,989	2,135	18,506
	% Change	-3.1%	0.1%	-15.2%	-9.4%	-13.2%	0.0%	-16.1%	-4.3%	-19.7%	-5.9%	-20.7%
YTD 2015	2015 YTD	93	219	554	866	116	7	132	26	618	219	3,807
	2017 YTD	116	265	418	799	149	17	93	18	664	259	2,164
	% Change	24.7%	21.0%	-24.5%	-7.7%	28.4%	142.9%	-29.5%	-30.8%	7.4%	18.3%	-43.2%
YTD 2014	2014 YTD	94	248	570	912	133	10	169	18	616	244	3,724
	2017 YTD	116	265	418	799	149	17	93	18	664	259	2,164
	% Change	23.4%	6.9%	-26.7%	-12.4%	12.0%	70.0%	-45.0%	0.0%	7.8%	6.1%	-41.9%
YTD 2013	2013 YTD	125	199	642	966	139	12	143	20	864	242	4,171
	2017 YTD	116	265	418	799	149	17	93	18	664	259	2,164
	% Change	-7.2%	33.2%	-34.9%	-17.3%	7.2%	41.7%	-35.0%	-10.0%	-23.1%	7.0%	-48.1%
YTD 2012	2012 YTD	162	235	554	951	140	13	199	7	646	274	5,009
	2017 YTD	116	265	418	799	149	17	93	18	664	259	2,164
	% Change	-28.4%	12.8%	-24.5%	-16.0%	6.4%	30.8%	-53.3%	157.1%	2.8%	-5.5%	-56.8%

Information summarized for CompStat week ending 02/11/2017.

Sourced from MNPD ARMS on 2/15/2017 8:44:55 AM. Arrest summaries are not a count of arrest charges. 1 arrest = 1 body. Warrant Service summary considers 1 count for each service attempt and 1 count for each outstanding warrant served. Vehicle Stop summary sources MNPD's Vehicle Stop (Form 252) Database. Vehicle stop totals count all reports electronically entered via AFR. Hardcopy reports not entered into ARMS will affect accuracy of totals.

Midtown Hills Precinct Incident Report Summary

METROPOLITAN POLICE DEPARTMENT
of Nashville and Davidson County

Two Week, Eight Week, Sixteen Week, YTD, and 24 Month Analyses

Aggregated by precinct (incident location). Based on date when each incident was reported.

		Homicide	Forcible Rape	Commercial Robbery	Street Robbery	Total Robbery	Aggravated Assault	Commercial Burglary	Residential Burglary	Total Burglary	Larceny	Auto Theft	Violent Offenses	Property Offenses	Part I Offenses
Two Week	Prior Week	0	0	2	1	3	9	2	2	4	43	4	12	51	63
	Last Week	0	1	0	0	0	17	7	2	9	39	4	18	52	70
	% Change	-	-	-100.0%	-100.0%	-100.0%	88.9%	250.0%	0.0%	125.0%	-9.3%	0.0%	50.0%	2.0%	11.1%
Eight Week	Prior 4 Weeks	0	4	4	14	18	32	11	18	29	156	19	54	204	258
	Last 4 Weeks	0	6	5	13	18	60	26	14	40	175	25	84	240	324
	% Change	-	50.0%	25.0%	-7.1%	0.0%	87.5%	136.4%	-22.2%	37.9%	12.2%	31.6%	55.6%	17.6%	25.6%
Sixteen Week	Prior 8 Weeks	1	8	7	17	24	55	40	44	84	373	30	88	487	575
	Last 8 Weeks	0	10	9	27	36	92	37	32	69	331	44	138	444	582
	% Change	-100.0%	25.0%	28.6%	58.8%	50.0%	67.3%	-7.5%	-27.3%	-17.9%	-11.3%	46.7%	56.8%	-8.8%	1.2%
YTD 2016	2016 YTD	0	5	5	14	19	39	9	52	61	234	17	63	312	375
	2017 YTD	0	8	6	21	27	79	29	23	52	265	36	114	353	467
	% Change	-	60.0%	20.0%	50.0%	42.1%	102.6%	222.2%	-55.8%	-14.8%	13.2%	111.8%	81.0%	13.1%	24.5%
Rolling 24 Month	Prior 52 Weeks	4	56	25	134	159	408	157	439	596	2,380	147	627	3,123	3,750
	Last 52 Weeks	2	64	47	134	181	431	198	346	544	2,329	177	678	3,050	3,728
	% Change	-50.0%	14.3%	88.0%	0.0%	13.8%	5.6%	26.1%	-21.2%	-8.7%	-2.1%	20.4%	8.1%	-2.3%	-0.6%
YTD 2015	2015 YTD	0	8	6	8	14	36	9	35	44	216	6	58	266	324
	2017 YTD	0	8	6	21	27	79	29	23	52	265	36	114	353	467
	% Change	-	0.0%	0.0%	162.5%	92.9%	119.4%	222.2%	-34.3%	18.2%	22.7%	500.0%	96.6%	32.7%	44.1%
YTD 2014	2014 YTD	0	11	3	13	16	28	19	56	75	269	11	55	355	410
	2017 YTD	0	8	6	21	27	79	29	23	52	265	36	114	353	467
	% Change	-	-27.3%	100.0%	61.5%	68.8%	182.1%	52.6%	-58.9%	-30.7%	-1.5%	227.3%	107.3%	-0.6%	13.9%
YTD 2013	2013 YTD	0	8	4	4	8	43	22	59	81	281	14	59	376	435
	2017 YTD	0	8	6	21	27	79	29	23	52	265	36	114	353	467
	% Change	-	0.0%	50.0%	425.0%	237.5%	83.7%	31.8%	-61.0%	-35.8%	-5.7%	157.1%	93.2%	-6.1%	7.4%
YTD 2012	2012 YTD	0	8	10	12	22	55	26	72	98	271	12	85	381	466
	2017 YTD	0	8	6	21	27	79	29	23	52	265	36	114	353	467
	% Change	-	0.0%	-40.0%	75.0%	22.7%	43.6%	11.5%	-68.1%	-46.9%	-2.2%	200.0%	34.1%	-7.3%	0.2%

Information summarized for CompStat week ending 02/11/2017.

Sourced from MNPD ARMS on 2/15/2017 8:44:55 AM. The figures above were sourced from incident reports using Uniform Crime Reporting definitions and reporting guidelines, based on the date when the crime was reported. This report is intended to be a management and planning tool and does not reflect the official UCR counts for the department. Incidents where a location is unknown or unspecified are included in the countywide totals.

Midtown Hills Precinct Efficiency Report Summary

METROPOLITAN POLICE DEPARTMENT
of Nashville and Davidson County

Two Week, Eight Week, Sixteen Week, YTD, and 24 Month Analyses

Aggregated by component of arresting officer / officer making stop.

		Adults Only				Adults and Juveniles						
		Felony Arrests	Misdemeanor Arrests	Citation Arrests	Total Arrests	Part I Arrests	Weapons Law Violation Arrests	Drug-Related Arrests	DUI Arrests	Warrant Service Attempts	Warrants Served	Vehicle Stops
Two Week	Prior Week	19	43	76	138	15	0	40	4	120	28	644
	Last Week	18	42	59	119	26	4	26	6	45	28	511
	% Change	-5.3%	-2.3%	-22.4%	-13.8%	73.3%	-	-35.0%	50.0%	-62.5%	0.0%	-20.7%
Eight Week	Prior 4 Weeks	40	148	258	446	56	10	108	15	152	80	1,910
	Last 4 Weeks	78	158	292	528	66	12	124	14	307	129	2,407
	% Change	95.0%	6.8%	13.2%	18.4%	17.9%	20.0%	14.8%	-6.7%	102.0%	61.3%	26.0%
Sixteen Week	Prior 8 Weeks	100	258	530	888	110	6	183	26	307	211	3,944
	Last 8 Weeks	118	306	550	974	122	22	232	29	459	209	4,317
	% Change	18.0%	18.6%	3.8%	9.7%	10.9%	266.7%	26.8%	11.5%	49.5%	-0.9%	9.5%
YTD	2016 YTD	68	217	517	802	53	5	179	24	351	171	5,014
	2017 YTD	99	234	434	767	94	19	190	22	397	168	3,476
	% Change	45.6%	7.8%	-16.1%	-4.4%	77.4%	280.0%	6.1%	-8.3%	13.1%	-1.8%	-30.7%
Rolling 24 Month	Prior 52 Weeks	625	2,232	4,933	7,790	599	48	1,374	180	3,536	1,600	44,653
	Last 52 Weeks	640	1,799	3,796	6,235	632	80	1,380	158	2,646	1,476	30,795
	% Change	2.4%	-19.4%	-23.0%	-20.0%	5.5%	66.7%	0.4%	-12.2%	-25.2%	-7.8%	-31.0%
YTD 2015	2015 YTD	61	279	516	856	47	10	129	19	387	182	5,553
	2017 YTD	99	234	434	767	94	19	190	22	397	168	3,476
	% Change	62.3%	-16.1%	-15.9%	-10.4%	100.0%	90.0%	47.3%	15.8%	2.6%	-7.7%	-37.4%
YTD 2014	2014 YTD	0	0	0	0	0	0	0	0	0	0	0
	2017 YTD	99	234	434	767	94	19	190	22	397	168	3,476
	% Change	-	-	-	-	-	-	-	-	-	-	-
YTD 2013	2013 YTD	0	0	0	0	0	0	0	0	0	0	0
	2017 YTD	99	234	434	767	94	19	190	22	397	168	3,476
	% Change	-	-	-	-	-	-	-	-	-	-	-
YTD 2012	2012 YTD	0	0	0	0	0	0	0	0	0	0	0
	2017 YTD	99	234	434	767	94	19	190	22	397	168	3,476
	% Change	-	-	-	-	-	-	-	-	-	-	-

Information summarized for CompStat week ending 02/11/2017.

Sourced from MNPD ARMS on 2/15/2017 8:44:55 AM. Arrest summaries are not a count of arrest charges. 1 arrest = 1 body. Warrant Service summary considers 1 count for each service attempt and 1 count for each outstanding warrant served. Vehicle Stop summary sources MNPD's Vehicle Stop (Form 252) Database. Vehicle stop totals count all reports electronically entered via AFR. Hardcopy reports not entered into ARMS will affect accuracy of totals.

County UCR Incident Charts

Aggregated by precinct (incident location).

Summarized by CompStat week for past eight weeks.

METROPOLITAN POLICE DEPARTMENT

of Nashville and Davidson County

All Part 1 Incidents - 52wk Avg: 631

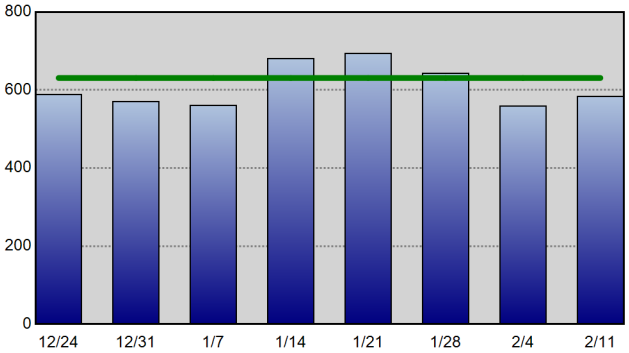

Violent Crime - 52wk Avg: 148

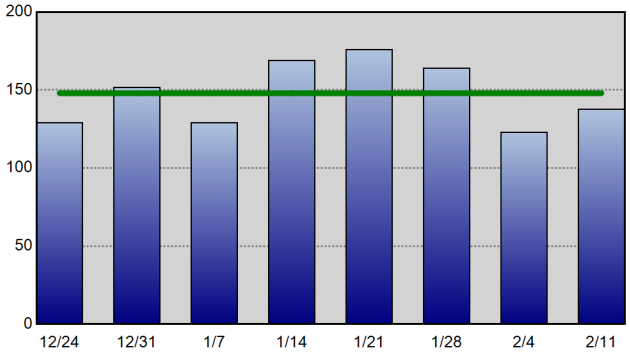

Property Crime - 52wk Avg: 483

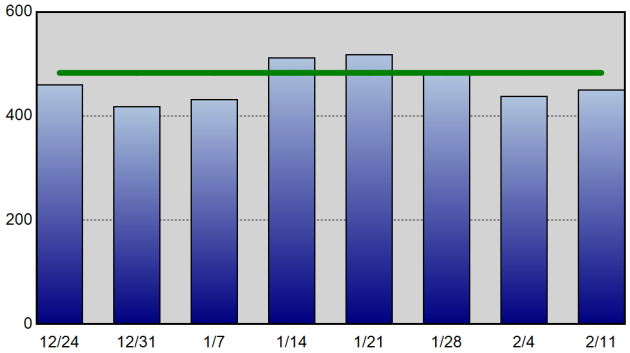

Robbery - 52wk Avg: 39

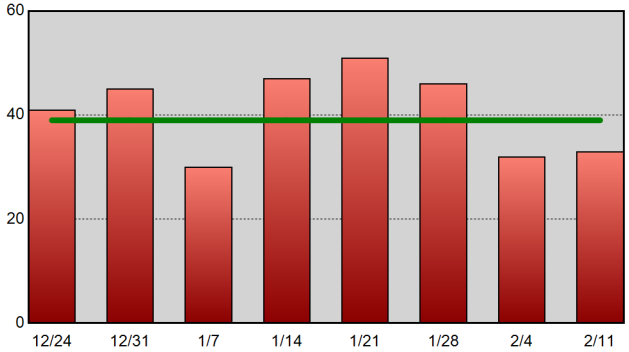

Commercial Burglary - 52wk Avg: 19

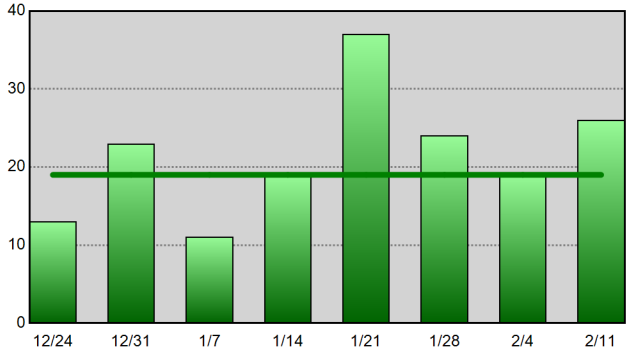

Residential Burglary - 52wk Avg: 66

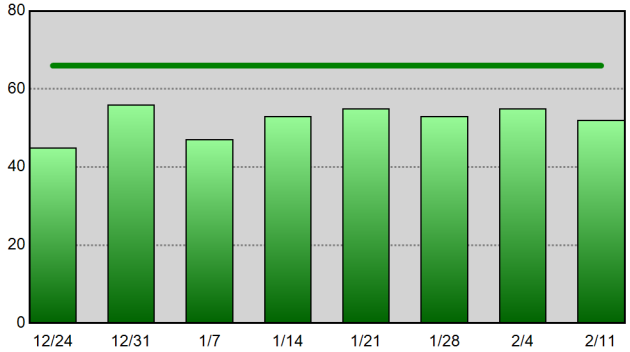

Aggravated Assault - 52wk Avg: 97

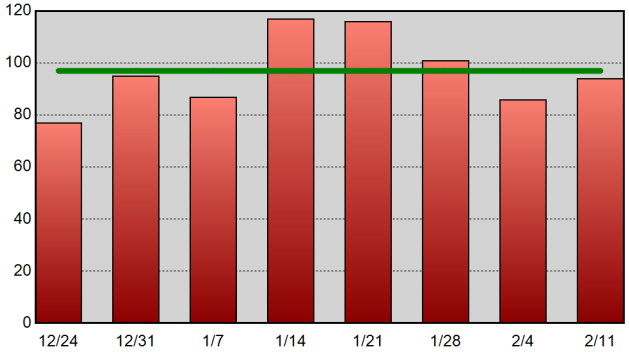

Theft From Vehicle - 52wk Avg: 108

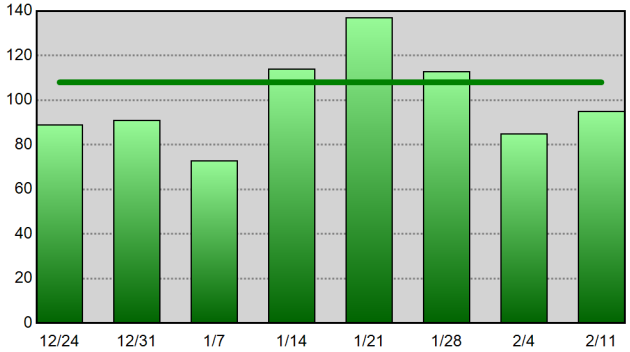

Vehicle Theft - 52wk Avg: 35

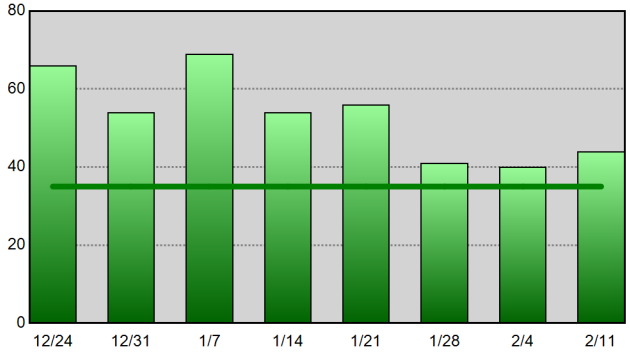

Information summarized for CompStat week ending 02-11-17.
The horizontal line on each chart represents the data set's 52-week weekly average.

Sourced from MNPD ARMS on 2/15/2017 8:44:55 AM. The figures above were sourced from incident reports using Uniform Crime Reporting definitions and reporting guidelines, based on the date when the crime was reported. This report is intended to be a management and planning tool and does not reflect the official UCR counts for the department. Incidents where a location is unknown or unspecified are included in the countywide totals.

West Precinct UCR Incident Charts

Aggregated by precinct (incident location).

Summarized by CompStat week for past eight weeks.

METROPOLITAN POLICE DEPARTMENT

of Nashville and Davidson County

All Part 1 Incidents - 52wk Avg: 71

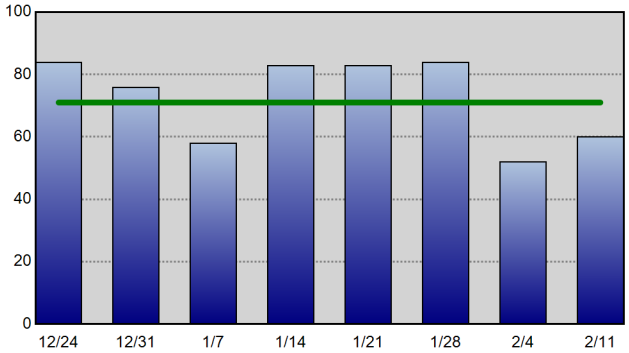

Violent Crime - 52wk Avg: 9

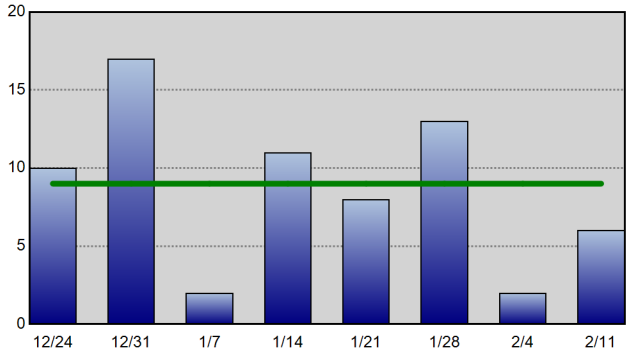

Property Crime - 52wk Avg: 62

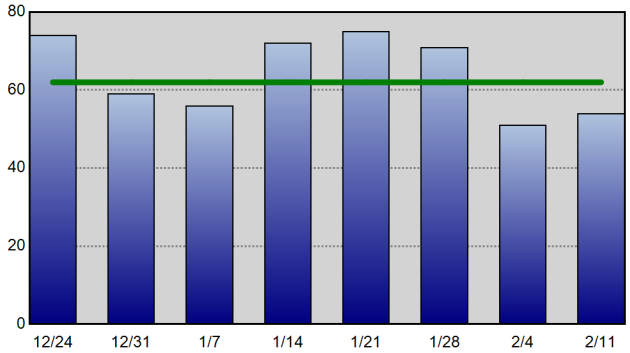

Robbery - 52wk Avg: 2

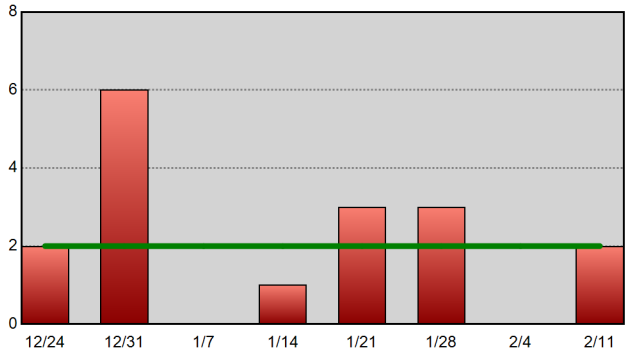

Commercial Burglary - 52wk Avg: 2

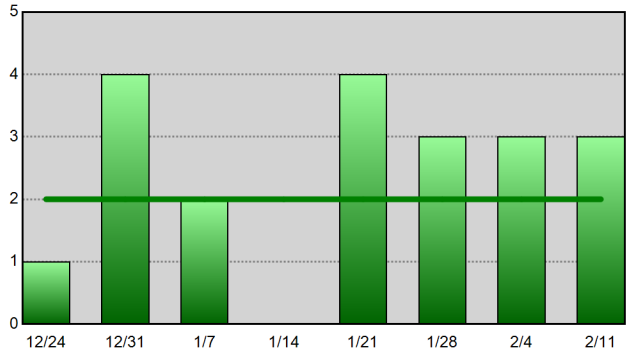

Residential Burglary - 52wk Avg: 6

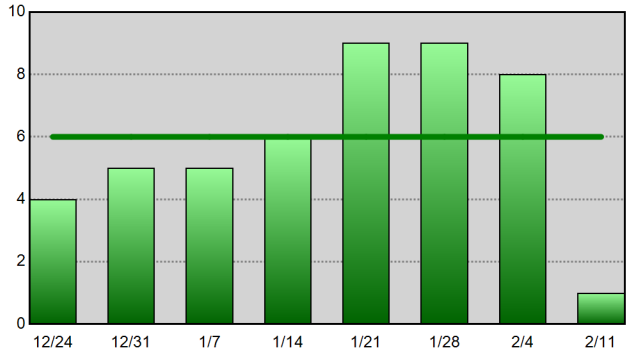

Aggravated Assault - 52wk Avg: 6

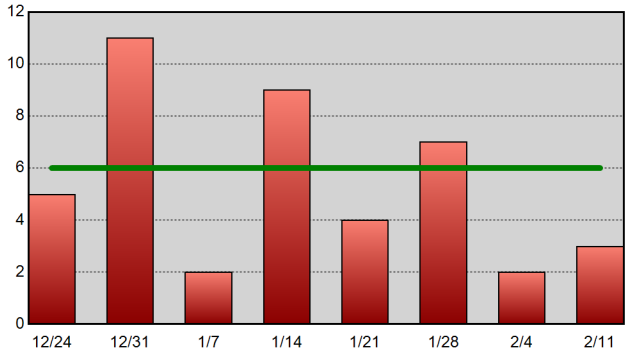

Theft From Vehicle - 52wk Avg: 15

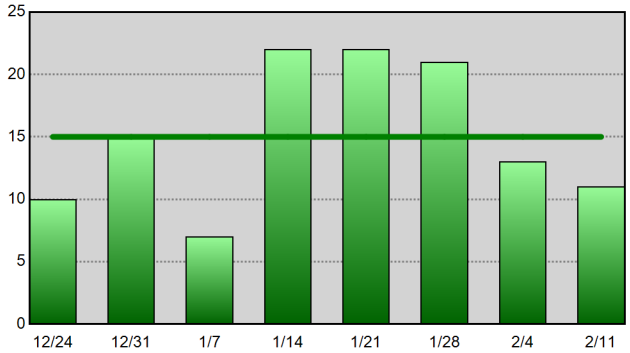

Vehicle Theft - 52wk Avg: 2

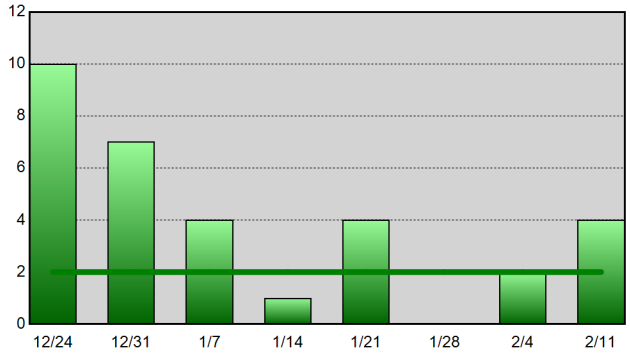

Information summarized for CompStat week ending 02-11-17.
The horizontal line on each chart represents the data set's 52-week weekly average.

Sourced from MNPD ARMS on 2/15/2017 8:44:58 AM. The figures above were sourced from incident reports using Uniform Crime Reporting definitions and reporting guidelines, based on the date when the crime was reported. This report is intended to be a management and planning tool and does not reflect the official UCR counts for the department. Incidents where a location is unknown or unspecified are included in the countywide totals.

East Precinct UCR Incident Charts

Aggregated by precinct (incident location).

Summarized by CompStat week for past eight weeks.

METROPOLITAN POLICE DEPARTMENT

of Nashville and Davidson County

All Part 1 Incidents - 52wk Avg: 70

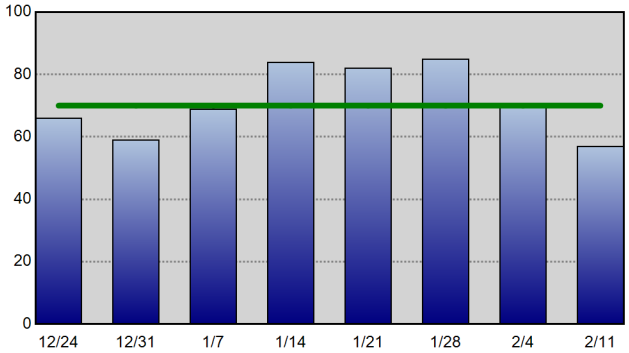

Violent Crime - 52wk Avg: 19

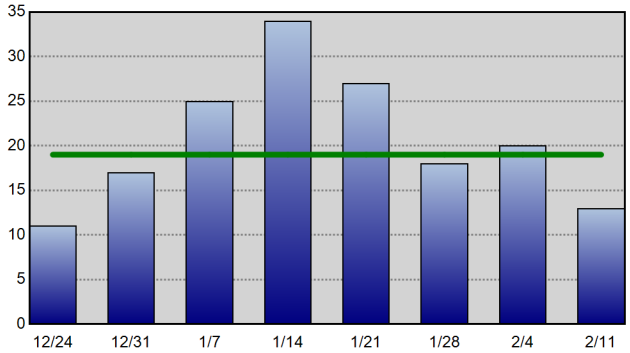

Property Crime - 52wk Avg: 51

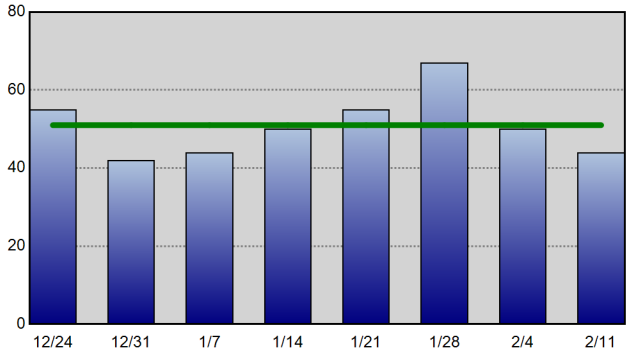

Robbery - 52wk Avg: 4

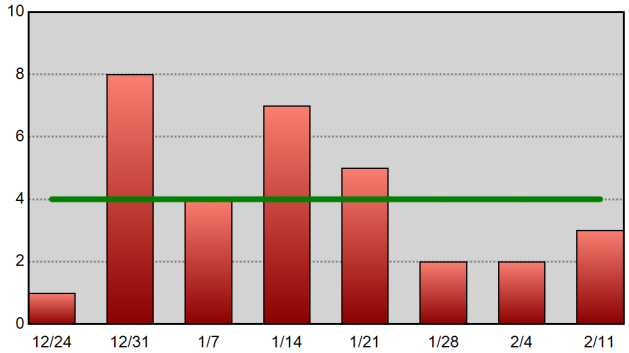

Commercial Burglary - 52wk Avg: 1

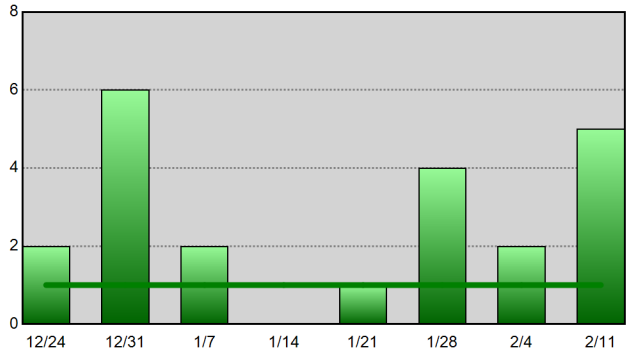

Residential Burglary - 52wk Avg: 8

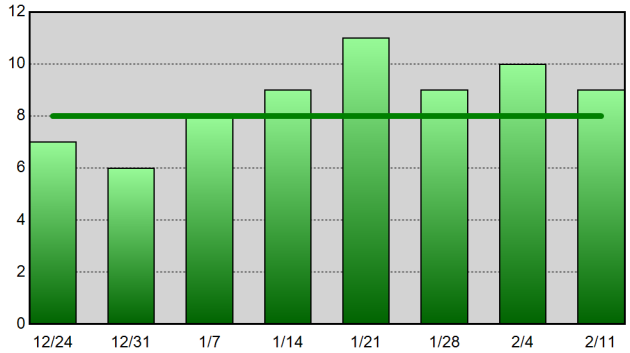

Aggravated Assault - 52wk Avg: 13

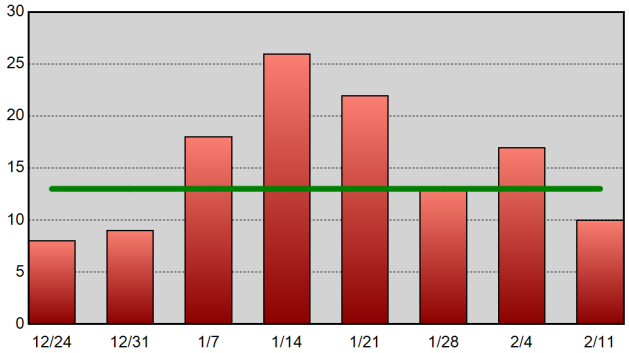

Theft From Vehicle - 52wk Avg: 13

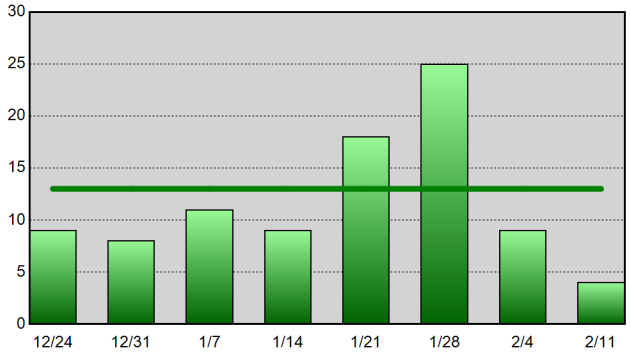

Vehicle Theft - 52wk Avg: 4

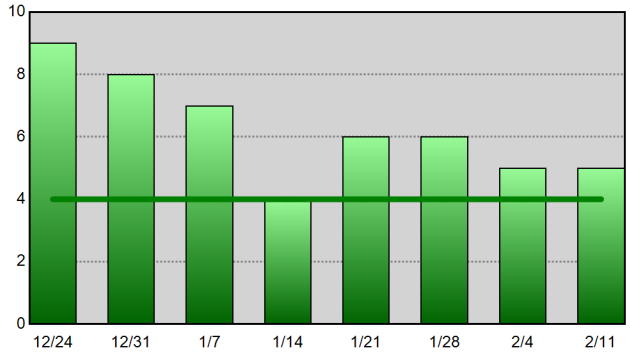

Information summarized for CompStat week ending 02-11-17.
The horizontal line on each chart represents the data set's 52-week weekly average.

Sourced from MNPD ARMS on 2/15/2017 8:45:00 AM. The figures above were sourced from incident reports using Uniform Crime Reporting definitions and reporting guidelines, based on the date when the crime was reported. This report is intended to be a management and planning tool and does not reflect the official UCR counts for the department. Incidents where a location is unknown or unspecified are included in the countywide totals.

South Precinct UCR Incident Charts

Aggregated by precinct (incident location).

Summarized by CompStat week for past eight weeks.

METROPOLITAN POLICE DEPARTMENT

of Nashville and Davidson County

All Part 1 Incidents - 52wk Avg: 118

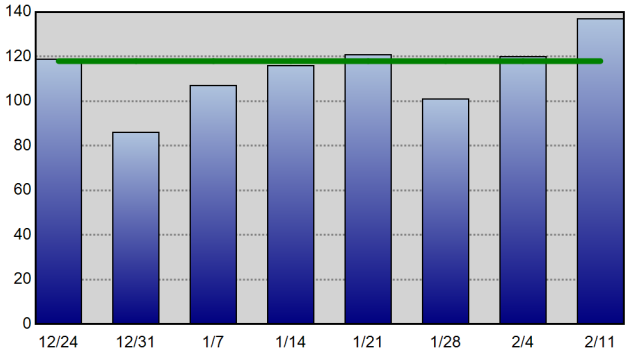

Violent Crime - 52wk Avg: 30

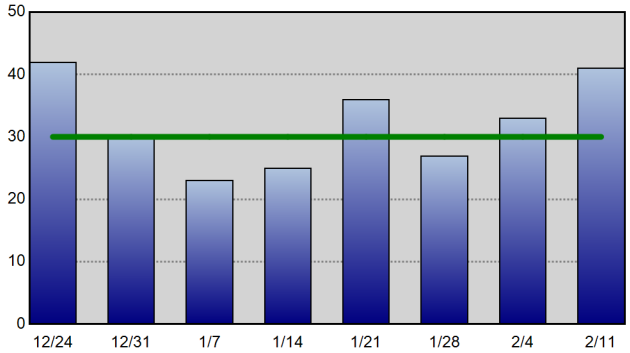

Property Crime - 52wk Avg: 88

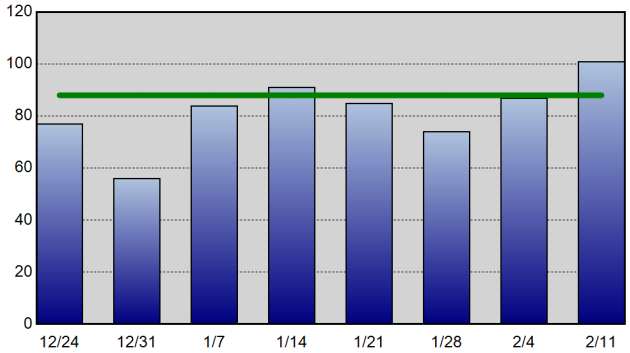

Robbery - 52wk Avg: 9

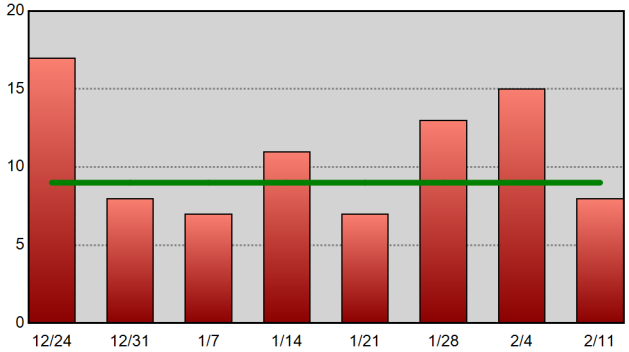

Commercial Burglary - 52wk Avg: 3

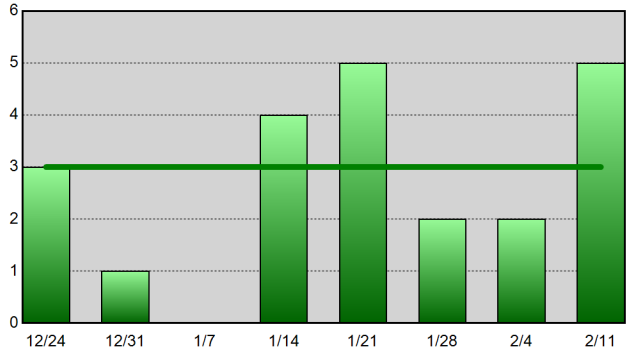

Residential Burglary - 52wk Avg: 15

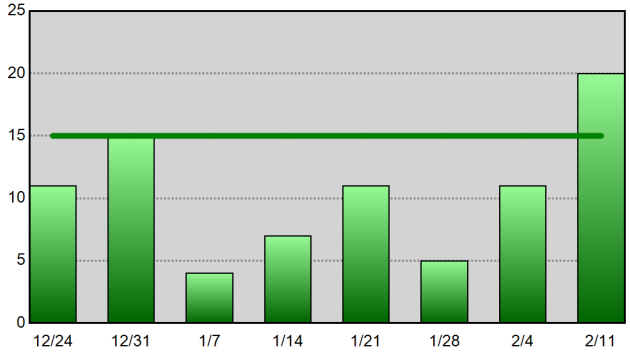

Aggravated Assault - 52wk Avg: 18

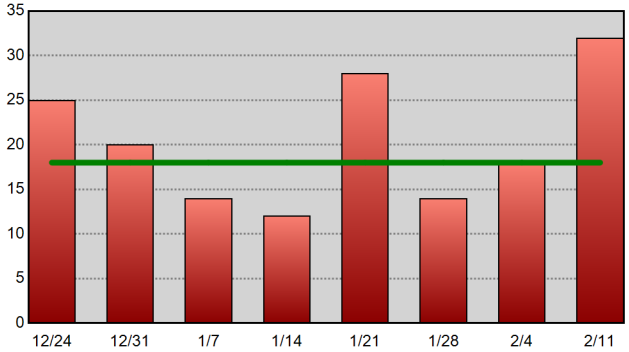

Theft From Vehicle - 52wk Avg: 20

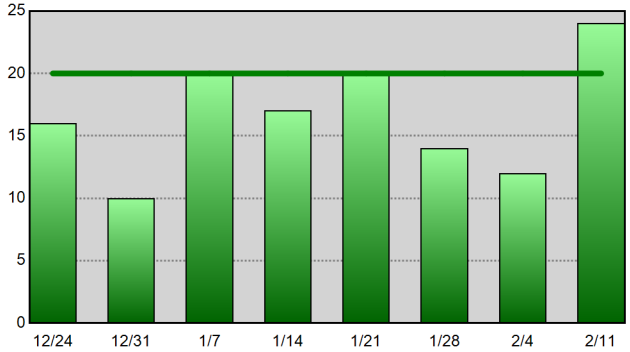

Vehicle Theft - 52wk Avg: 7

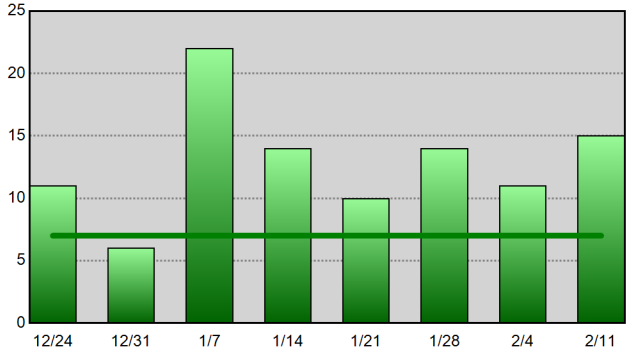

Information summarized for CompStat week ending 02-11-17.
The horizontal line on each chart represents the data set's 52-week weekly average.

Sourced from MNPD ARMS on 2/15/2017 8:45:02 AM. The figures above were sourced from incident reports using Uniform Crime Reporting definitions and reporting guidelines, based on the date when the crime was reported. This report is intended to be a management and planning tool and does not reflect the official UCR counts for the department. Incidents where a location is unknown or unspecified are included in the countywide totals.

Central Precinct UCR Incident Charts

METROPOLITAN POLICE DEPARTMENT
of Nashville and Davidson County

Aggregated by precinct (incident location).
Summarized by CompStat week for past eight weeks.

All Part 1 Incidents - 52wk Avg: 32

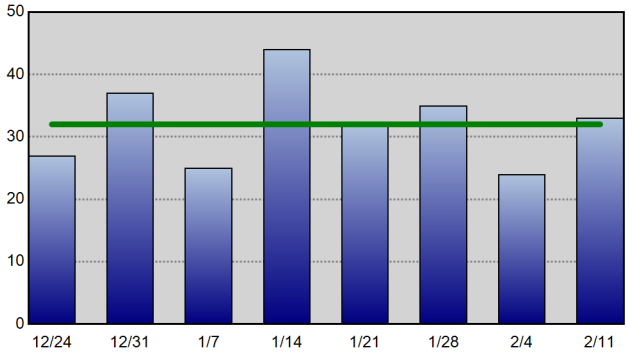

Violent Crime - 52wk Avg: 7

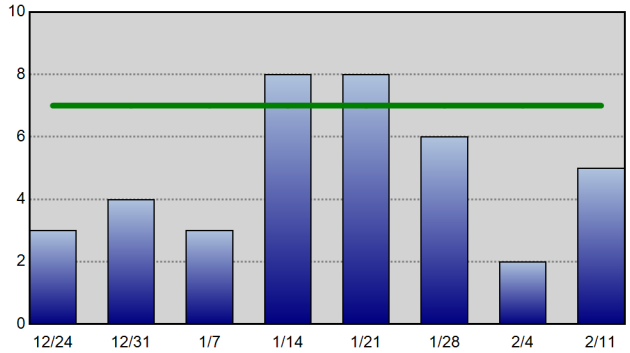

Property Crime - 52wk Avg: 25

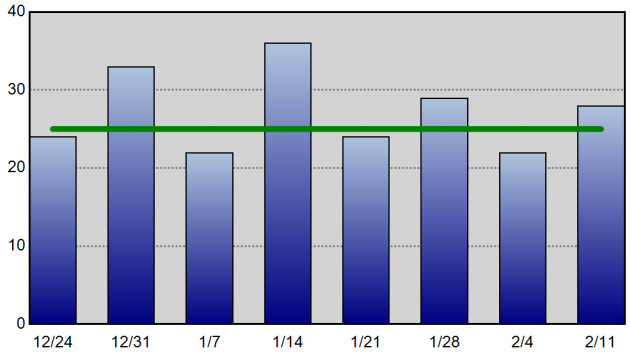

Robbery - 52wk Avg: 2

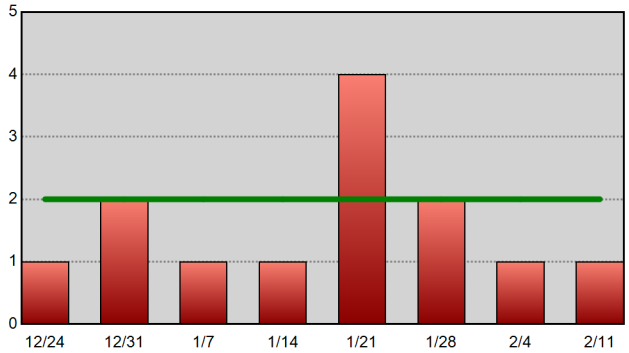

Commercial Burglary - 52wk Avg: 0

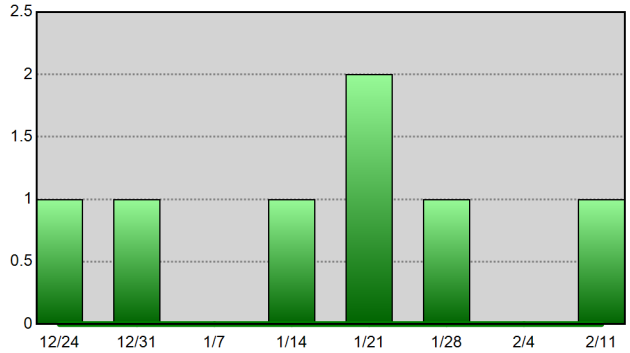

Residential Burglary - 52wk Avg: 0

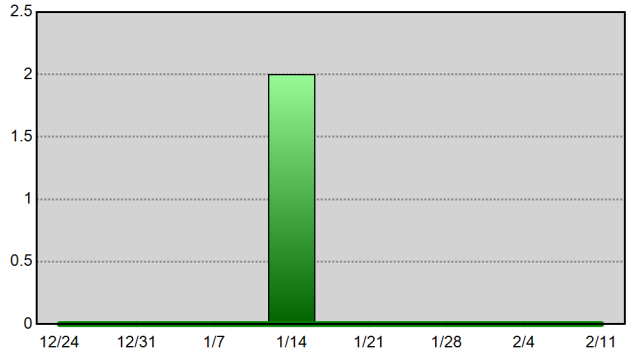

Aggravated Assault - 52wk Avg: 4

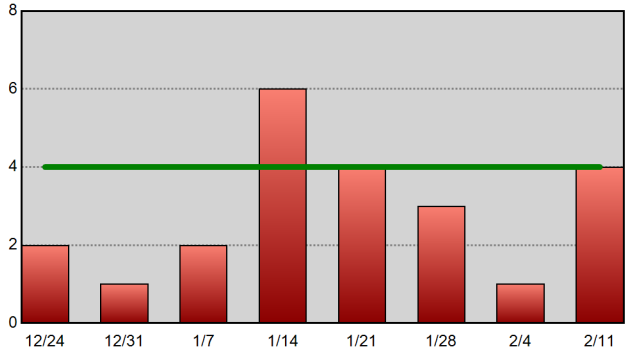

Theft From Vehicle - 52wk Avg: 8

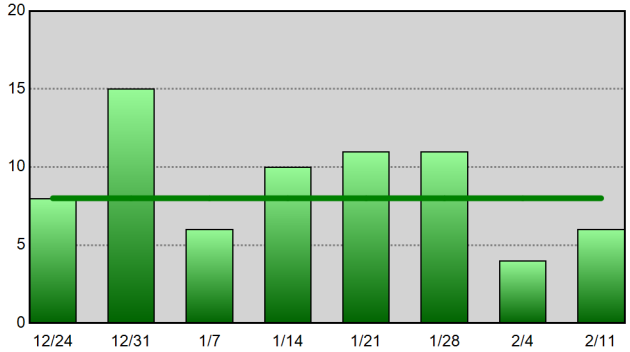

Vehicle Theft - 52wk Avg: 1

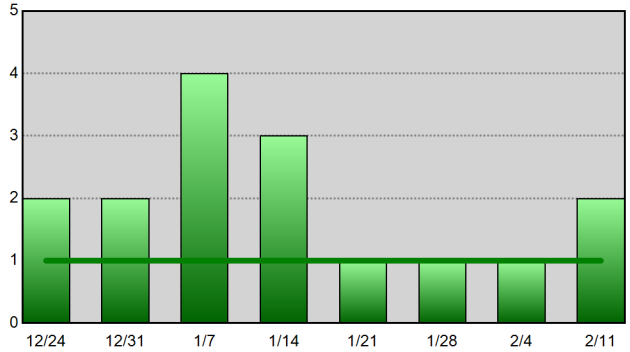

Information summarized for CompStat week ending 02-11-17.
The horizontal line on each chart represents the data set's 52-week weekly average.

Sourced from MNPD ARMS on 2/15/2017 8:45:04 AM. The figures above were sourced from incident reports using Uniform Crime Reporting definitions and reporting guidelines, based on the date when the crime was reported. This report is intended to be a management and planning tool and does not reflect the official UCR counts for the department. Incidents where a location is unknown or unspecified are included in the countywide totals.

Hermitage Precinct UCR Incident Charts

METROPOLITAN POLICE DEPARTMENT
of Nashville and Davidson County

Aggregated by precinct (incident location).
Summarized by CompStat week for past eight weeks.

All Part 1 Incidents - 52wk Avg: 115

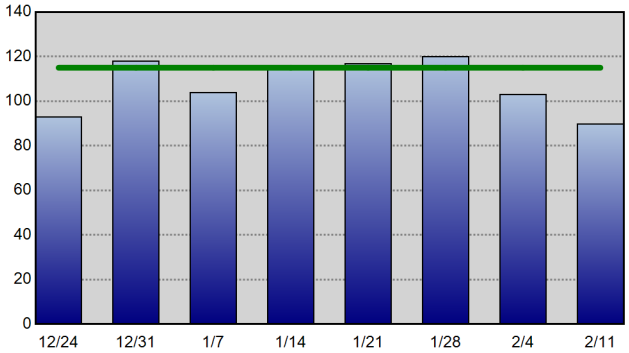

Violent Crime - 52wk Avg: 27

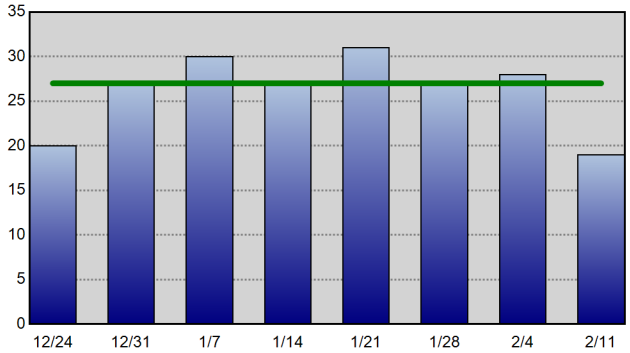

Property Crime - 52wk Avg: 87

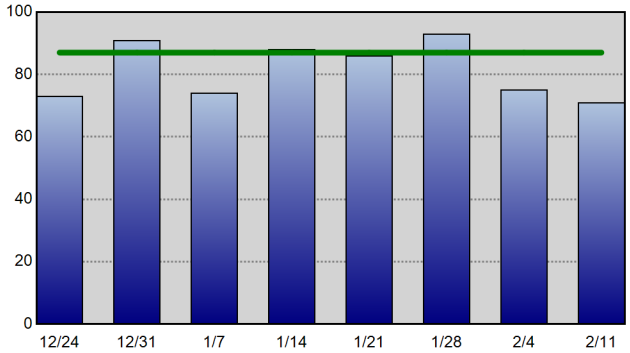

Robbery - 52wk Avg: 7

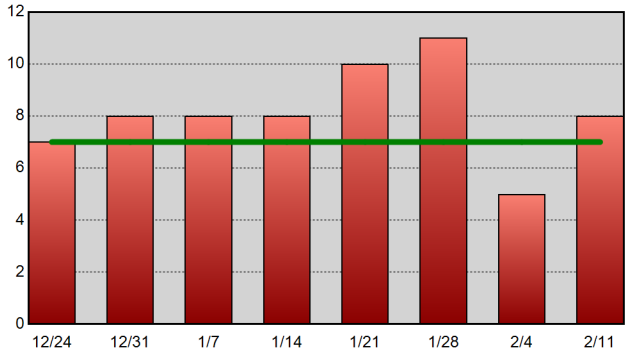

Commercial Burglary - 52wk Avg: 3

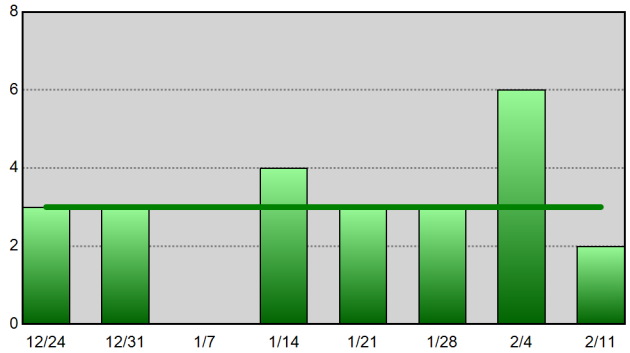

Residential Burglary - 52wk Avg: 10

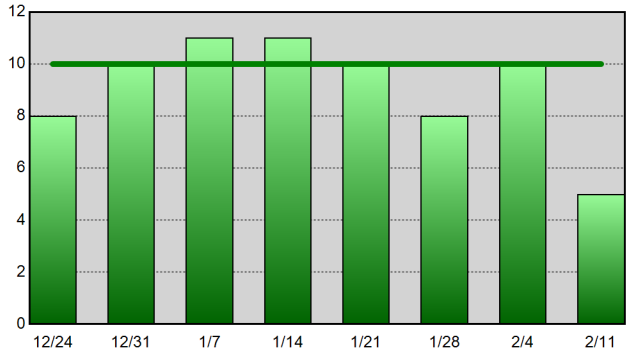

Aggravated Assault - 52wk Avg: 17

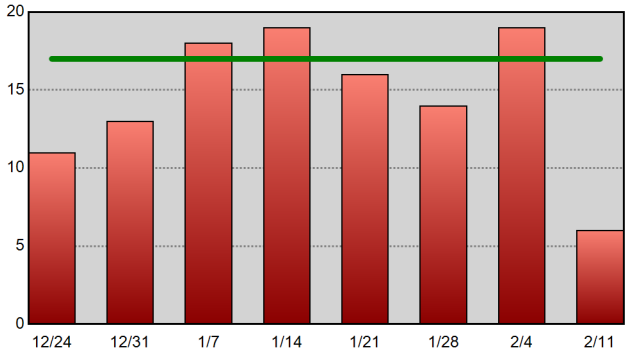

Theft From Vehicle - 52wk Avg: 17

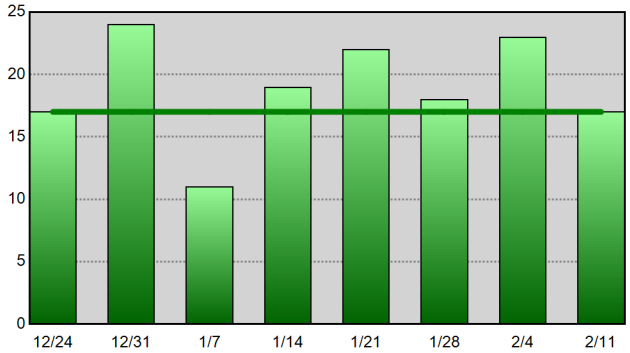

Vehicle Theft - 52wk Avg: 6

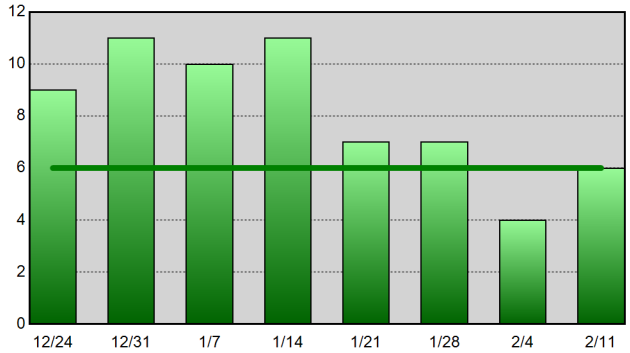

Information summarized for CompStat week ending 02-11-17.
The horizontal line on each chart represents the data set's 52-week weekly average.

Sourced from MNPD ARMS on 2/15/2017 8:45:06 AM. The figures above were sourced from incident reports using Uniform Crime Reporting definitions and reporting guidelines, based on the date when the crime was reported. This report is intended to be a management and planning tool and does not reflect the official UCR counts for the department. Incidents where a location is unknown or unspecified are included in the countywide totals.

North Precinct UCR Incident Charts

Aggregated by precinct (incident location).

Summarized by CompStat week for past eight weeks.

METROPOLITAN POLICE DEPARTMENT

of Nashville and Davidson County

All Part 1 Incidents - 52wk Avg: 79

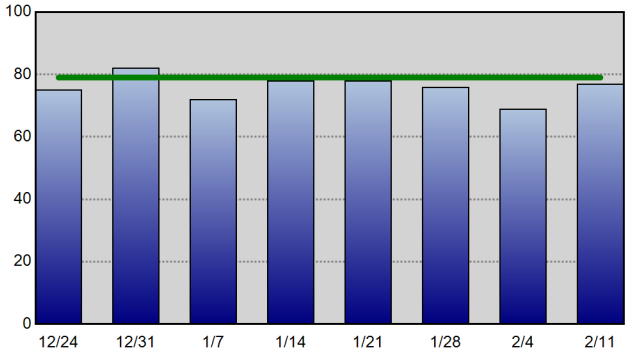

Violent Crime - 52wk Avg: 25

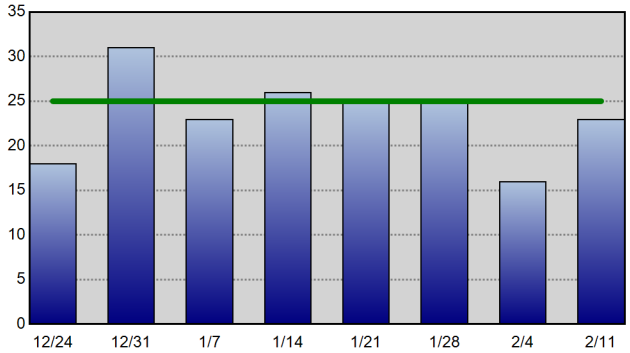

Property Crime - 52wk Avg: 53

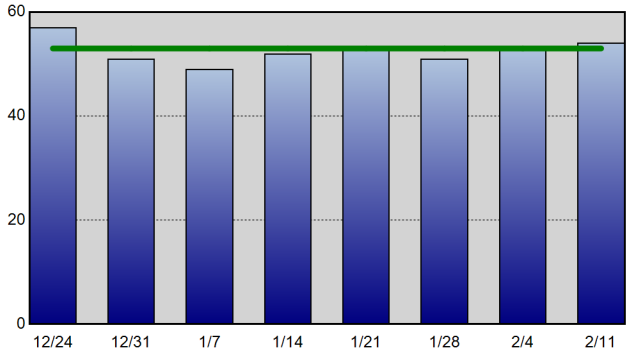

Robbery - 52wk Avg: 5

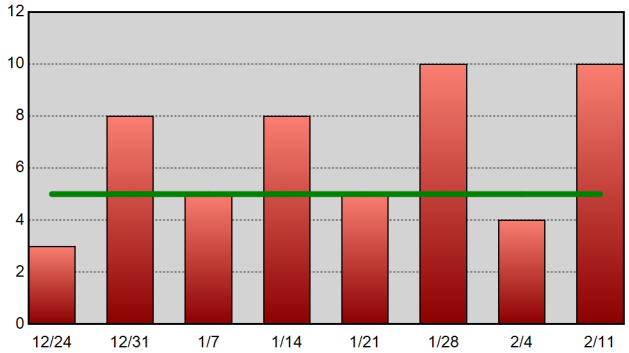

Commercial Burglary - 52wk Avg: 2

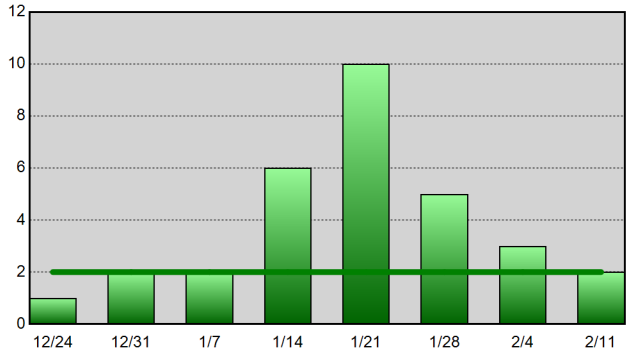

Residential Burglary - 52wk Avg: 9

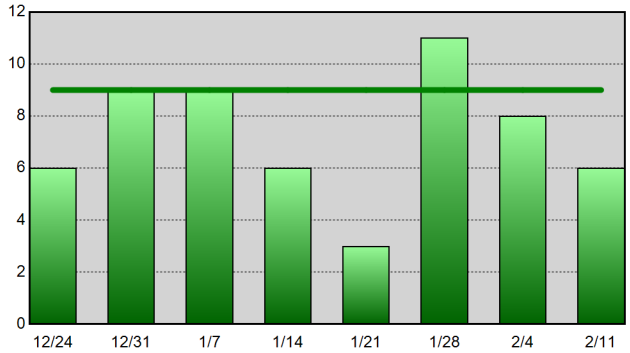

Aggravated Assault - 52wk Avg: 17

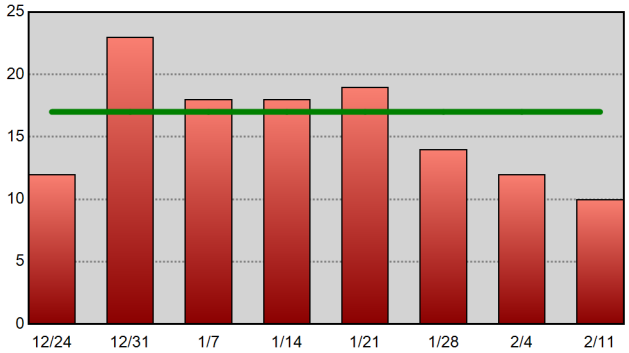

Theft From Vehicle - 52wk Avg: 9

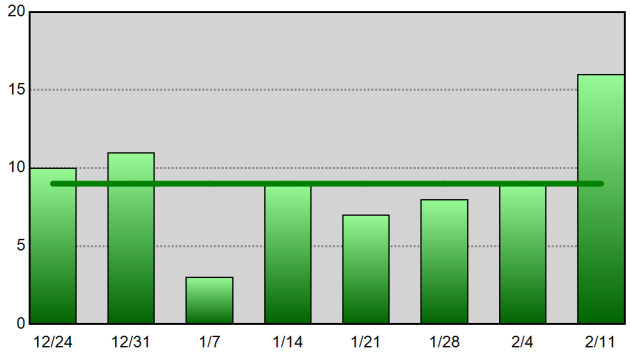

Vehicle Theft - 52wk Avg: 5

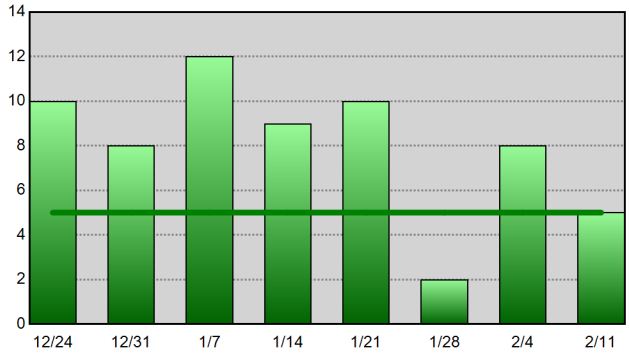

Information summarized for CompStat week ending 02-11-17.
The horizontal line on each chart represents the data set's 52-week weekly average.

Sourced from MNPD ARMS on 2/15/2017 8:45:08 AM. The figures above were sourced from incident reports using Uniform Crime Reporting definitions and reporting guidelines, based on the date when the crime was reported. This report is intended to be a management and planning tool and does not reflect the official UCR counts for the department. Incidents where a location is unknown or unspecified are included in the countywide totals.

Madison Precinct UCR Incident Charts

Aggregated by precinct (incident location).

Summarized by CompStat week for past eight weeks.

METROPOLITAN POLICE DEPARTMENT

of Nashville and Davidson County

All Part 1 Incidents - 52wk Avg: 71

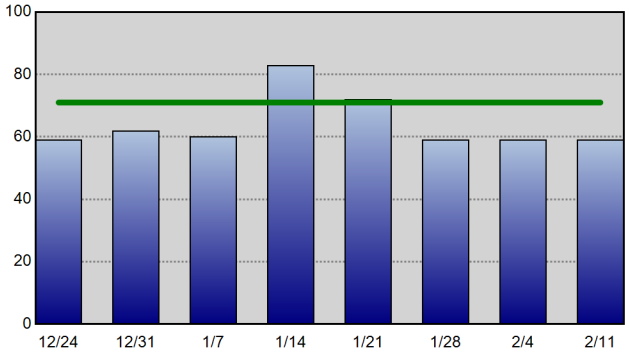

Violent Crime - 52wk Avg: 16

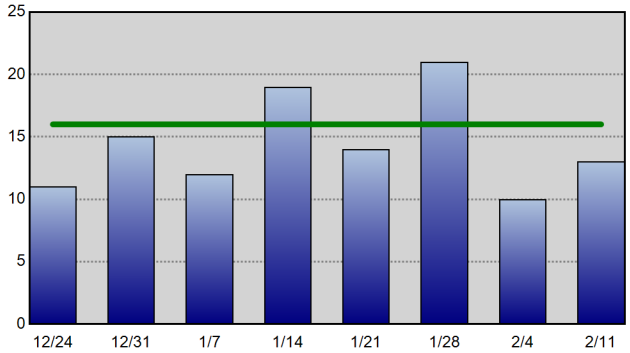

Property Crime - 52wk Avg: 55

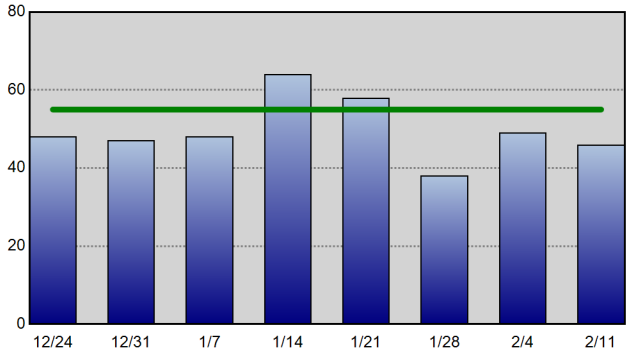

Robbery - 52wk Avg: 3

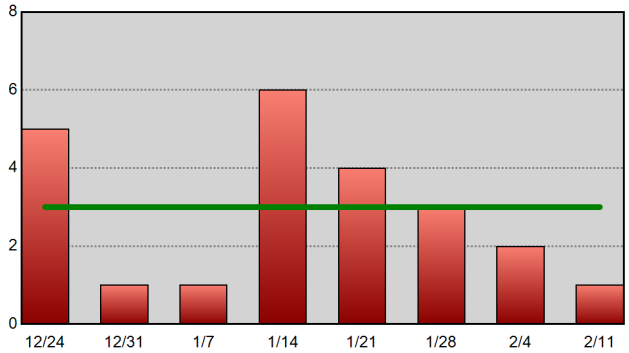

Commercial Burglary - 52wk Avg: 1

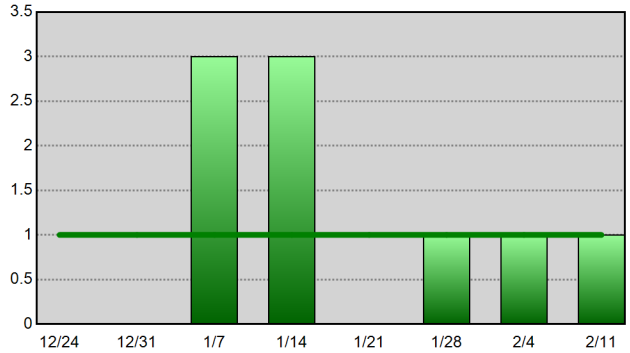

Residential Burglary - 52wk Avg: 8

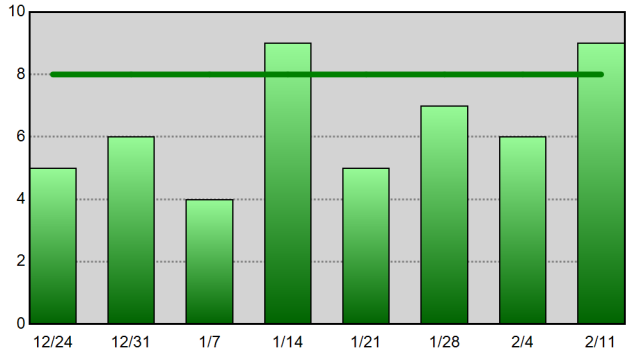

Aggravated Assault - 52wk Avg: 11

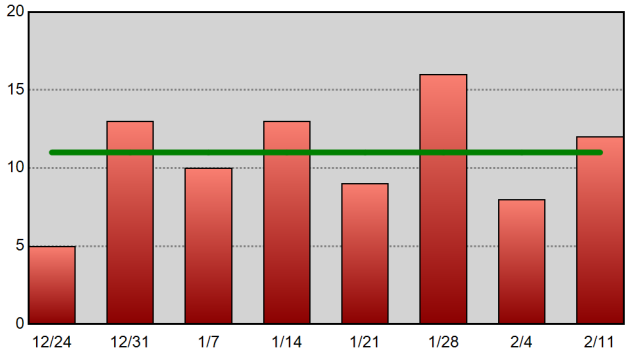

Theft From Vehicle - 52wk Avg: 7

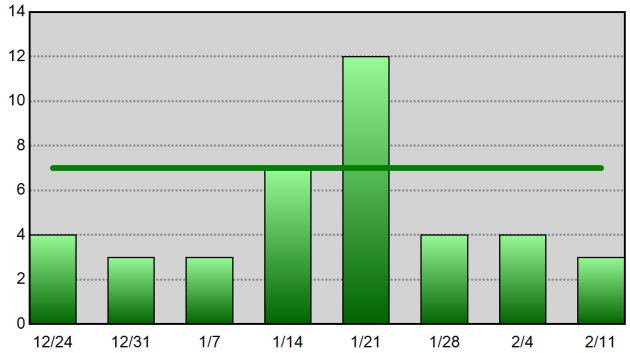

Vehicle Theft - 52wk Avg: 3

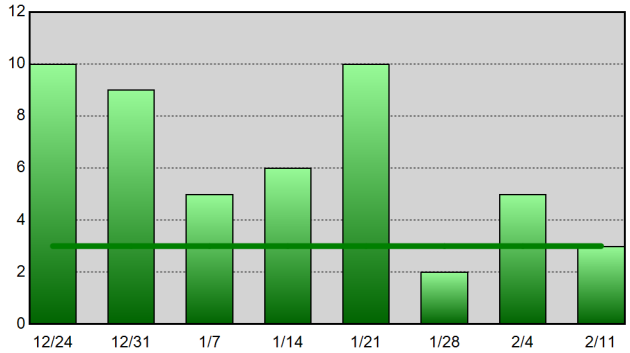

Information summarized for CompStat week ending 02-11-17.
The horizontal line on each chart represents the data set's 52-week weekly average.

Sourced from MNPD ARMS on 2/15/2017 8:45:09 AM. The figures above were sourced from incident reports using Uniform Crime Reporting definitions and reporting guidelines, based on the date when the crime was reported. This report is intended to be a management and planning tool and does not reflect the official UCR counts for the department. Incidents where a location is unknown or unspecified are included in the countywide totals.

Midtown Hills Precinct UCR Incident Charts

METROPOLITAN POLICE DEPARTMENT
of Nashville and Davidson County

Aggregated by precinct (incident location).
Summarized by CompStat week for past eight weeks.

All Part 1 Incidents - 52wk Avg: 71

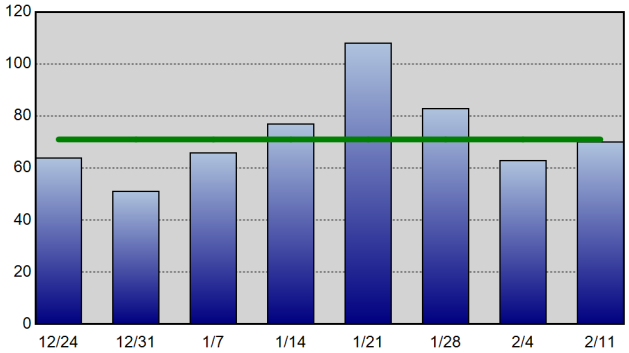

Violent Crime - 52wk Avg: 13

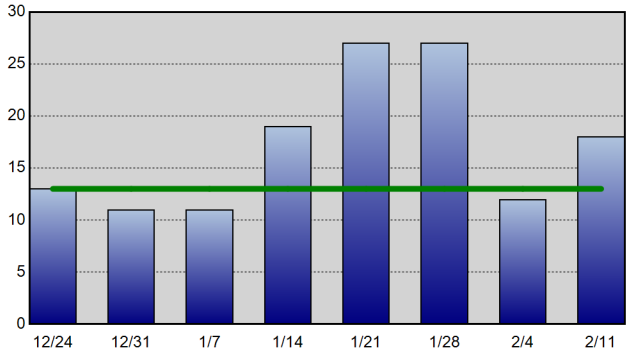

Property Crime - 52wk Avg: 58

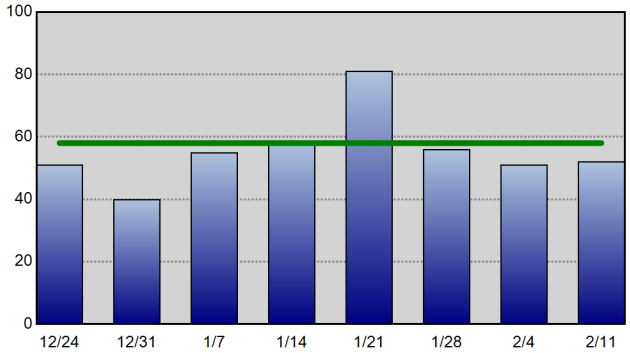

Robbery - 52wk Avg: 3

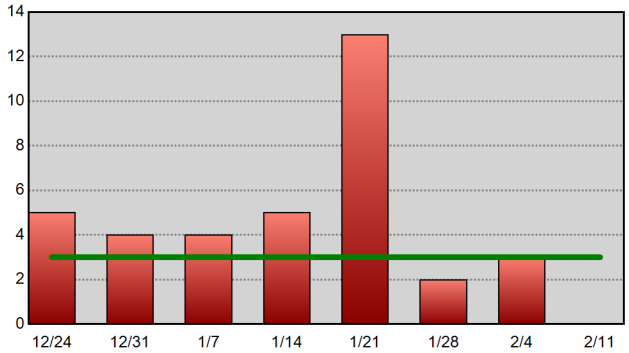

Commercial Burglary - 52wk Avg: 3

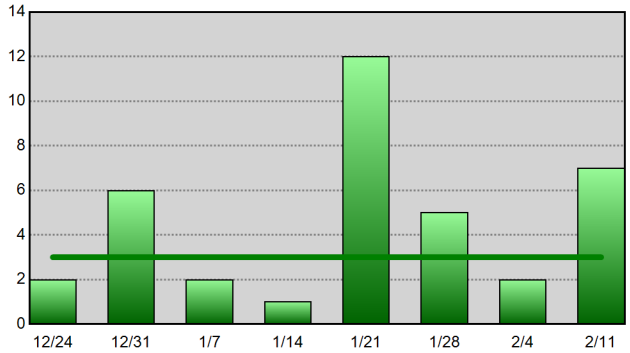

Residential Burglary - 52wk Avg: 6

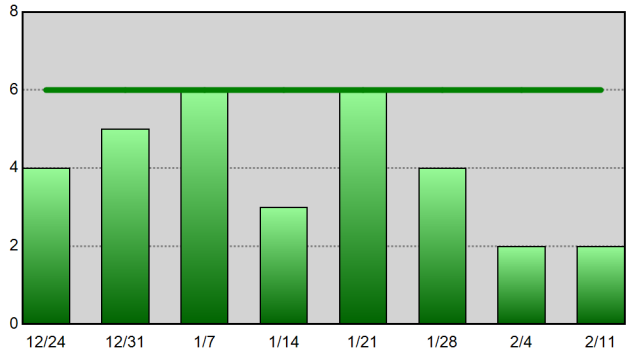

Aggravated Assault - 52wk Avg: 8

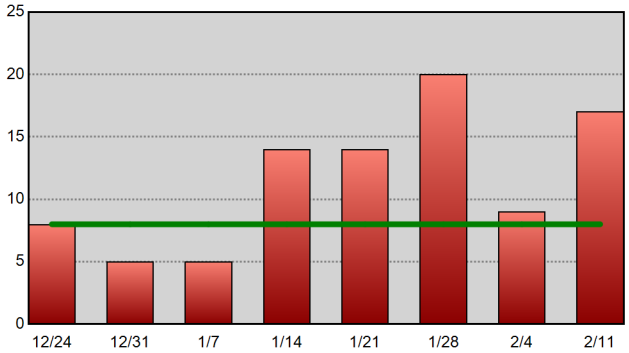

Theft From Vehicle - 52wk Avg: 16

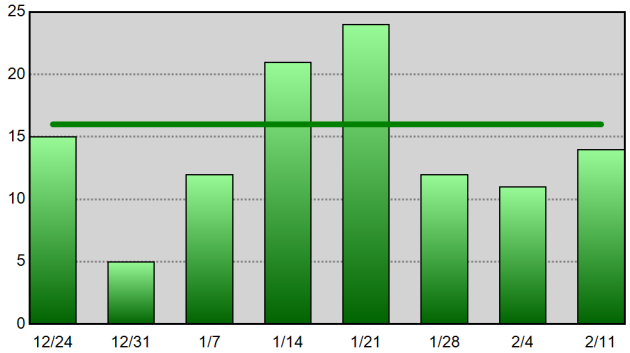

Vehicle Theft - 52wk Avg: 3

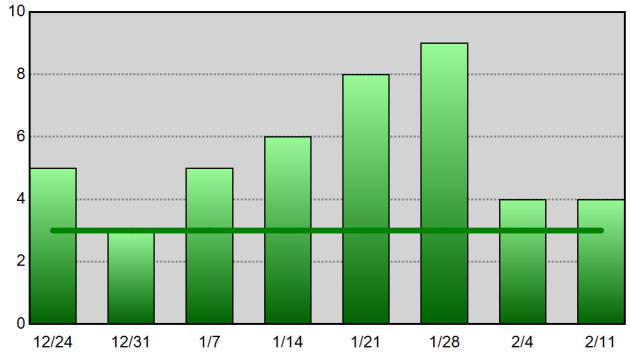

Information summarized for CompStat week ending 02-11-17.
The horizontal line on each chart represents the data set's 52-week weekly average.

Sourced from MNPD ARMS on 2/15/2017 8:45:11 AM. The figures above were sourced from incident reports using Uniform Crime Reporting definitions and reporting guidelines, based on the date when the crime was reported. This report is intended to be a management and planning tool and does not reflect the official UCR counts for the department. Incidents where a location is unknown or unspecified are included in the countywide totals.

UCR Incidents - Annual Totals

Based on date when each incident was reported.

METROPOLITAN POLICE DEPARTMENT

of Nashville and Davidson County

Year End Totals - All Part 1 Incidents (Prior 9 Year Annual Avg: 35,134)

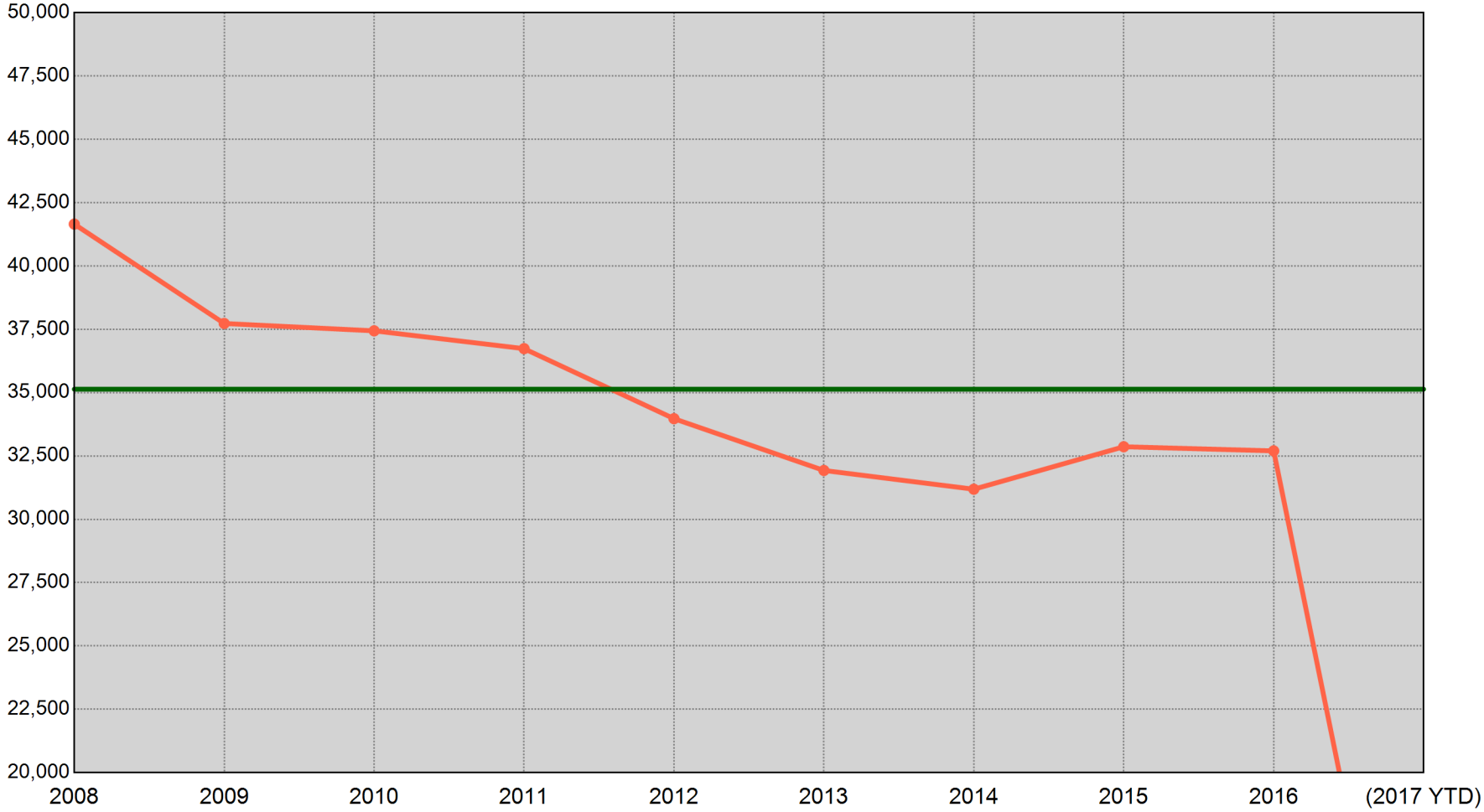

2008	2009	2010	2011	2012	2013	2014	2015	2016	(2017 YTD)
41,653 Incidents	37,730 Incidents	37,440 Incidents	36,736 Incidents	33,972 Incidents	31,927 Incidents	31,187 Incidents	32,864 Incidents	32,701 Incidents	3,730 Incidents

"(2017 YTD)" is a count of UCR incidents reported between 01/01/2017 and 02/11/2017. The green horizontal line represents the average of the nine prior annual totals.

Sourced from MNPD ARMS on 2/15/2017 8:45:13 AM. The figures above were sourced from incident reports using Uniform Crime Reporting definitions and reporting guidelines, based on the date when the crime was reported. This report is intended to be a management and planning tool and does not reflect the official UCR counts for the department. Incidents where a location is unknown or unspecified are included in the countywide totals.

UCR Incidents - YTD Comparisons: All Incidents

METROPOLITAN POLICE DEPARTMENT
of Nashville and Davidson County

Aggregated by precinct (incident location). Based on date when each incident was reported.

		2009 YTD to 2017 YTD	2010 YTD to 2017 YTD	2011 YTD to 2017 YTD	2012 YTD to 2017 YTD	2013 YTD to 2017 YTD	2014 YTD to 2017 YTD	2015 YTD to 2017 YTD	2016 YTD to 2017 YTD	8 YTD Avg to 2017 YTD	5 YTD Avg to 2017 YTD
West	Prior YTD	420	395	364	366	462	375	321	380	385	380
	YTD	421	421	421	421	421	421	421	421	421	421
	% Change	0.2%	6.6%	15.7%	15.0%	-8.9%	12.3%	31.2%	10.8%	9.4%	10.8%
East	Prior YTD	408	394	529	476	429	298	415	393	417	402
	YTD	447	447	447	447	447	447	447	447	447	447
	% Change	9.6%	13.5%	-15.5%	-6.1%	4.2%	50.0%	7.7%	13.7%	7.2%	11.2%
South	Prior YTD	776	652	750	646	631	667	671	762	694	675
	YTD	707	707	707	707	707	707	707	707	707	707
	% Change	-8.9%	8.4%	-5.7%	9.4%	12.0%	6.0%	5.4%	-7.2%	1.9%	4.7%
Central	Prior YTD	173	134	175	183	131	123	129	115	145	136
	YTD	193	193	193	193	193	193	193	193	193	193
	% Change	11.6%	44.0%	10.3%	5.5%	47.3%	56.9%	49.6%	67.8%	33.1%	41.9%
Hermitage	Prior YTD	670	637	619	632	717	580	575	652	635	631
	YTD	649	649	649	649	649	649	649	649	649	649
	% Change	-3.1%	1.9%	4.8%	2.7%	-9.5%	11.9%	12.9%	-0.5%	2.2%	2.9%
North	Prior YTD	473	371	418	392	429	342	459	364	406	397
	YTD	450	450	450	450	450	450	450	450	450	450
	% Change	-4.9%	21.3%	7.7%	14.8%	4.9%	31.6%	-2.0%	23.6%	10.8%	13.4%
Madison	Prior YTD	512	416	427	504	368	329	362	375	411	387
	YTD	392	392	392	392	392	392	392	392	392	392
	% Change	-23.4%	-5.8%	-8.2%	-22.2%	6.5%	19.1%	8.3%	4.5%	-4.6%	1.3%
Midtown Hills	Prior YTD	516	476	487	466	435	410	324	375	436	402
	YTD	467	467	467	467	467	467	467	467	467	467
	% Change	-9.5%	-1.9%	-4.1%	0.2%	7.4%	13.9%	44.1%	24.5%	7.1%	16.2%
Not Validated	Prior YTD	30	7	1	1	0	0	0	0	4	0
	YTD	4	4	4	4	4	4	4	4	4	4
	% Change	-86.7%	-42.9%	300.0%	300.0%	-	-	-	-	0.0%	-
County	Prior YTD	3,978	3,482	3,770	3,666	3,602	3,124	3,256	3,416	3,536	3,412
	YTD	3,730	3,730	3,730	3,730	3,730	3,730	3,730	3,730	3,730	3,730
	% Change	-6.2%	7.1%	-1.1%	1.7%	3.6%	19.4%	14.6%	9.2%	5.5%	9.3%

Information summarized for CompStat week ending 02/11/2017.

Sourced from MNPD ARMS on 2/15/2017 8:45:15 AM. The figures above were sourced from incident reports using Uniform Crime Reporting definitions and reporting guidelines, based on the date when the crime was reported. This report is intended to be a management and planning tool and does not reflect the official UCR counts for the department. Incidents where a location is unknown or unspecified are included in the countywide totals. 'Unknown' refers to records in which the address is listed as 'Unknown' on the incident report. 'Not Validated' refers to records that were entered in with an invalid addresses.

County UCR Incidents - YTD Comparison Charts

Aggregated by precinct (incident location). Based on date when each incident was reported.

METROPOLITAN POLICE DEPARTMENT
of Nashville and Davidson County

All Part 1 Incidents - Annual YTD Avg: 3,615 (Bar Chart)

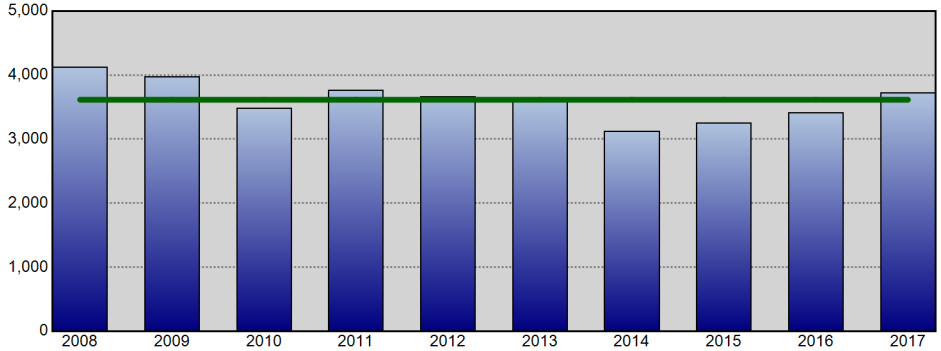

All Part 1 Incidents - Annual YTD Avg: 3,615 (Line Chart)

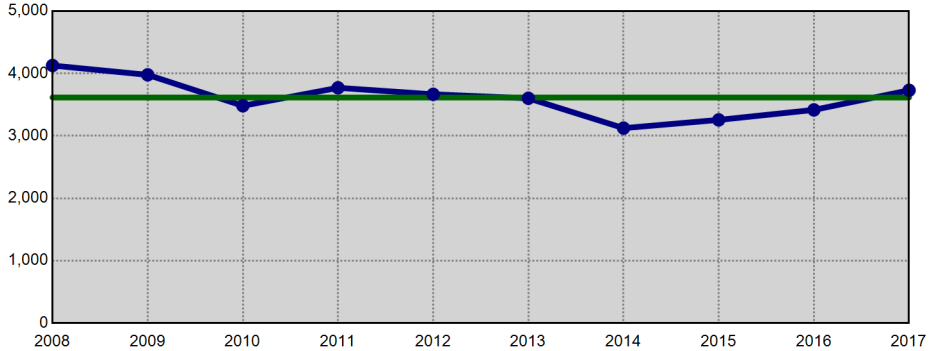

Violent Crime - Annual YTD Avg: 745 (Bar Chart)

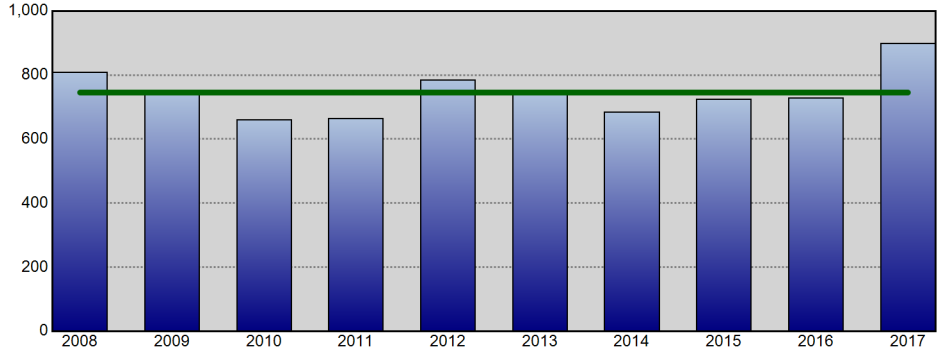

Violent Crime - Annual YTD Avg: 745 (Line Chart)

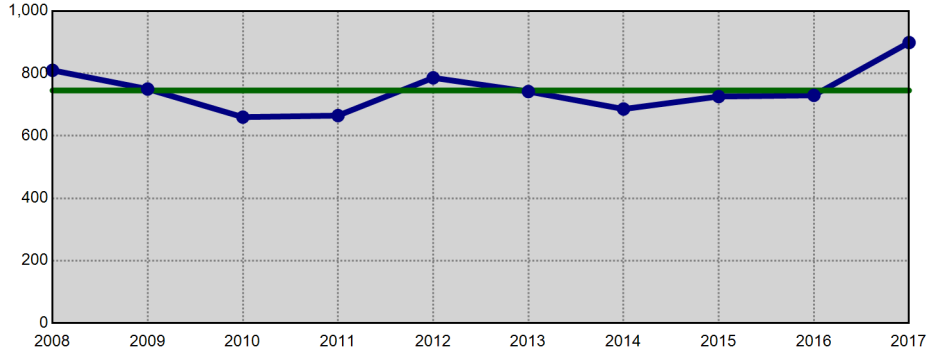

Property Crime - Annual YTD Avg: 2,870 (Bar Chart)

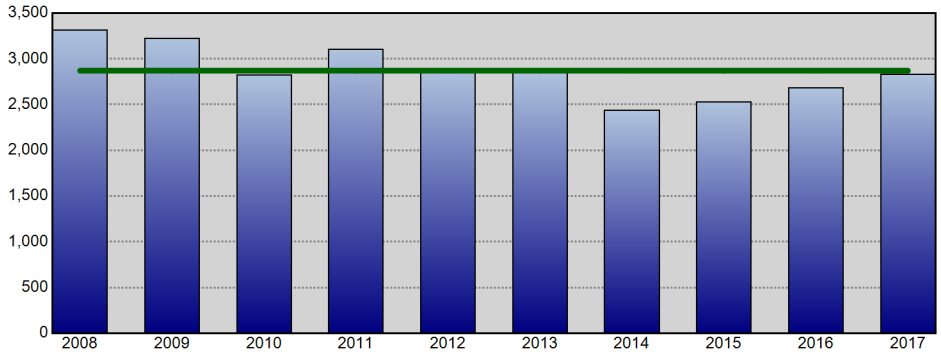

Property Crime - Annual YTD Avg: 2,870 (Line Chart)

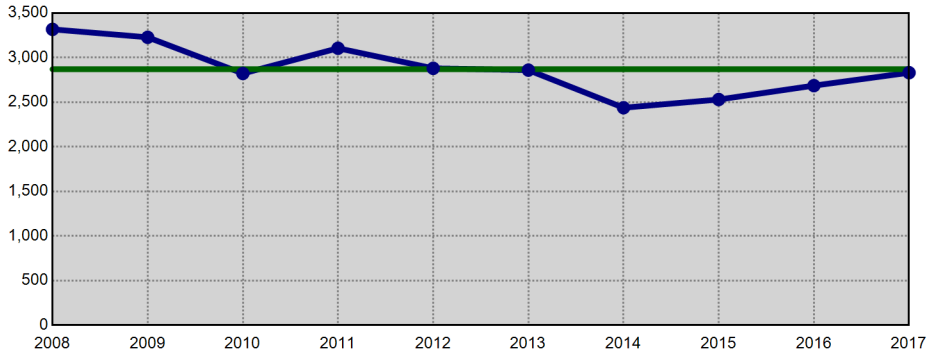

Information summarized for CompStat week ending 02/11/2017. The horizontal line on each chart represents the average of the prior 9 YTD offense totals.

Sourced from MNPD ARMS on 2/15/2017 8:45:15 AM. The figures above were sourced from incident reports using Uniform Crime Reporting definitions and reporting guidelines, based on the date when the crime was reported. This report is intended to be a management and planning tool and does not reflect the official UCR counts for the department. Incidents where a location is unknown or unspecified are included in the countywide totals.

West Precinct UCR Incidents - YTD Comparisons

Aggregated by precinct (incident location). Based on date when each incident was reported.

METROPOLITAN POLICE DEPARTMENT
of Nashville and Davidson County

All Part 1 Incidents - Annual YTD Avg: 394 (Bar Chart)

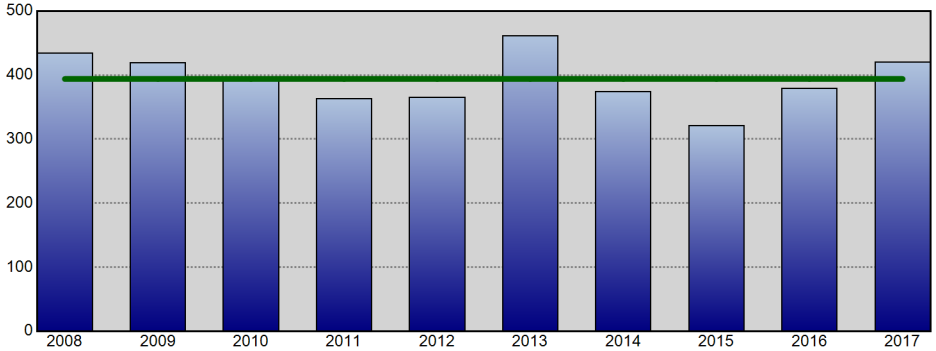

All Part 1 Incidents - Annual YTD Avg: 394 (Line Chart)

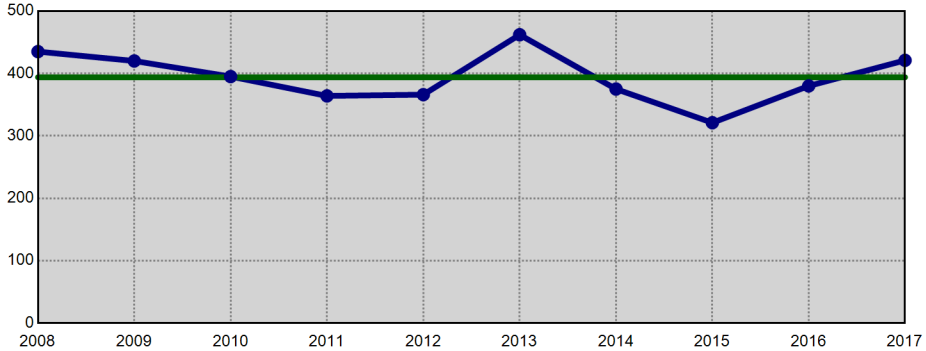

Violent Crime - Annual YTD Avg: 49 (Bar Chart)

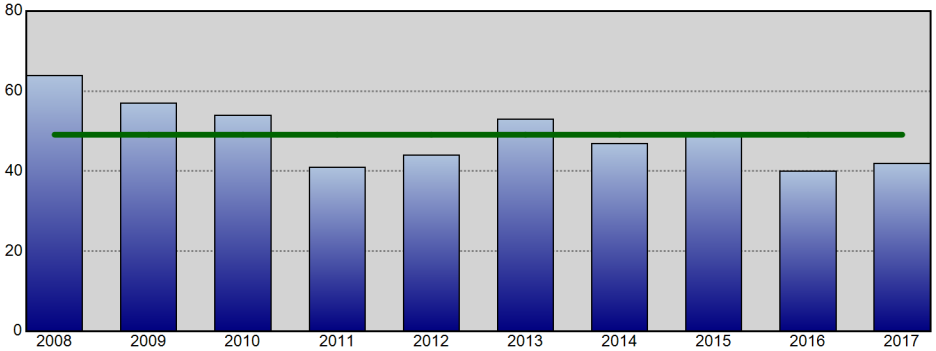

Violent Crime - Annual YTD Avg: 49 (Line Chart)

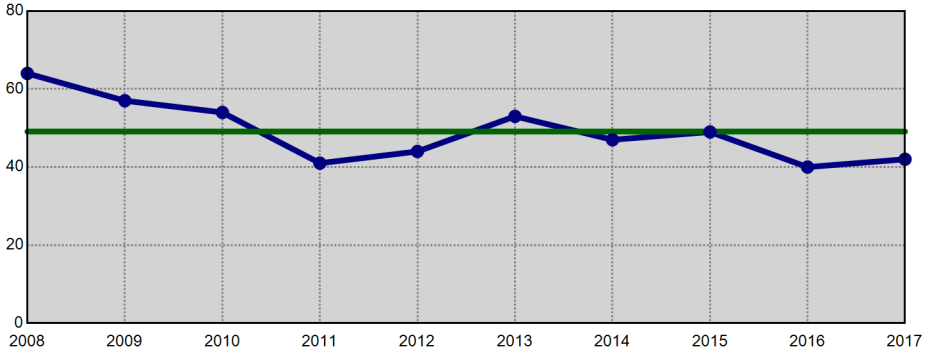

Property Crime - Annual YTD Avg: 345 (Bar Chart)

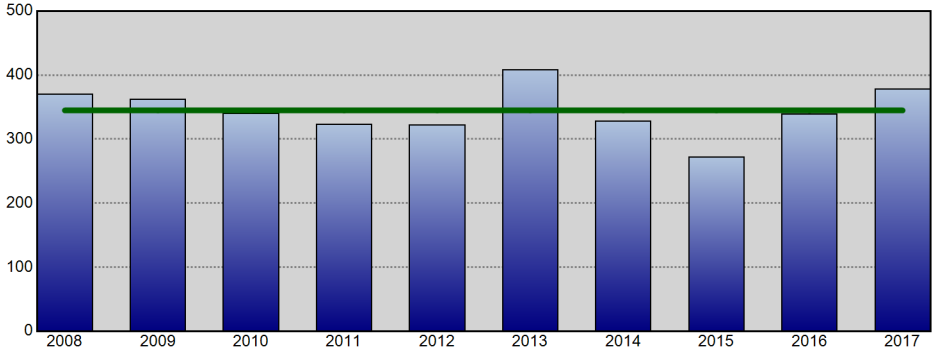

Property Crime - Annual YTD Avg: 345 (Line Chart)

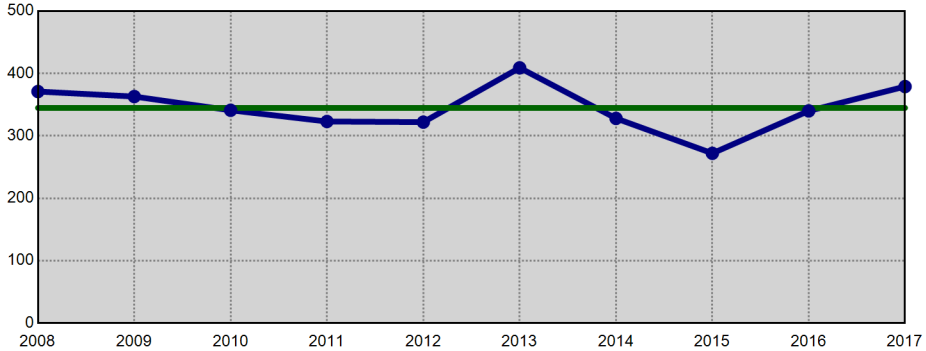

Information summarized for CompStat week ending 02/11/2017. The horizontal line on each chart represents the average of the prior 9 YTD offense totals.

Sourced from MNPD ARMS on 2/15/2017 8:45:17 AM. The figures above were sourced from incident reports using Uniform Crime Reporting definitions and reporting guidelines, based on the date when the crime was reported. This report is intended to be a management and planning tool and does not reflect the official UCR counts for the department. Incidents where a location is unknown or unspecified are included in the countywide totals.

East Precinct UCR Incidents - YTD Comparisons

Aggregated by precinct (incident location). Based on date when each incident was reported.

METROPOLITAN POLICE DEPARTMENT
of Nashville and Davidson County

All Part 1 Incidents - Annual YTD Avg: 433 (Bar Chart)

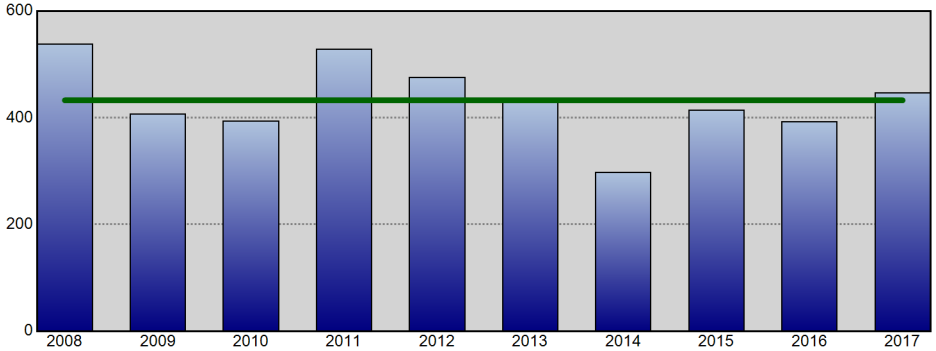

All Part 1 Incidents - Annual YTD Avg: 433 (Line Chart)

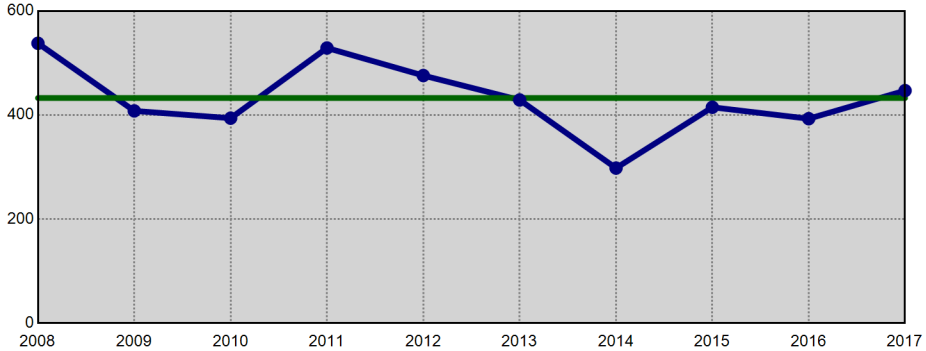

Violent Crime - Annual YTD Avg: 114 (Bar Chart)

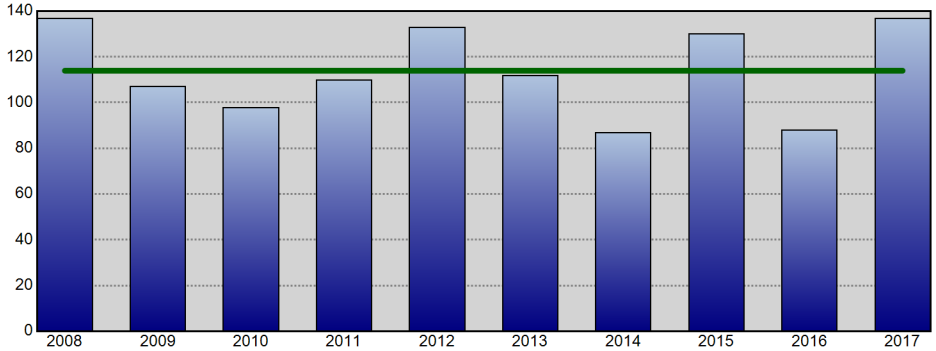

Violent Crime - Annual YTD Avg: 114 (Line Chart)

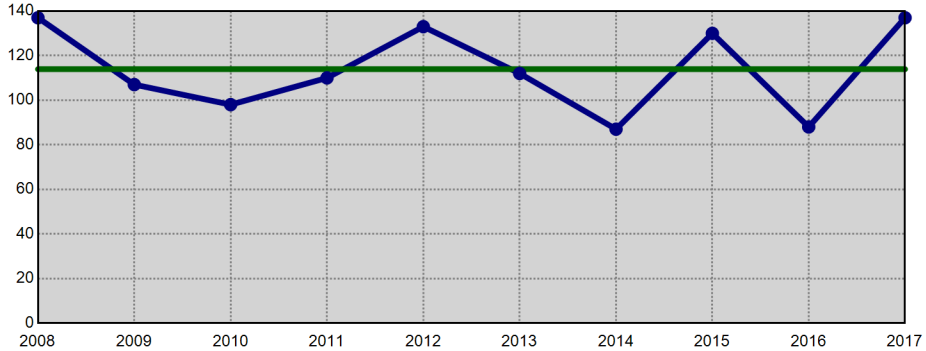

Property Crime - Annual YTD Avg: 319 (Bar Chart)

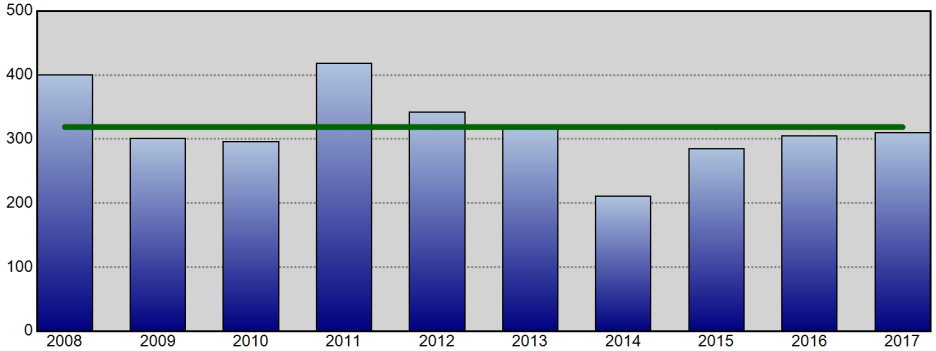

Property Crime - Annual YTD Avg: 319 (Line Chart)

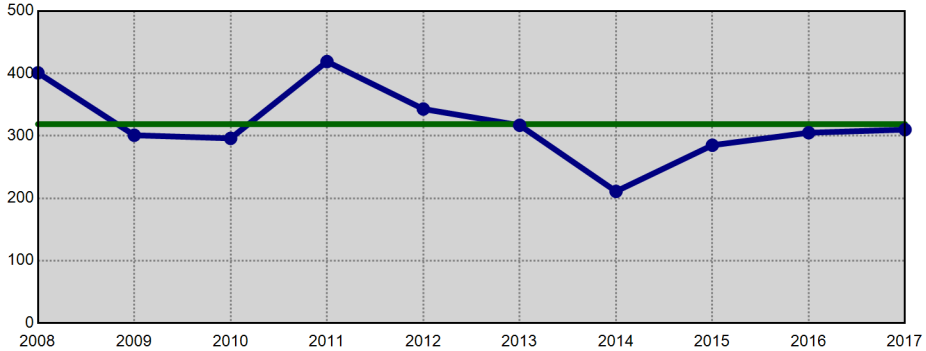

Information summarized for CompStat week ending 02/11/2017. The horizontal line on each chart represents the average of the prior 9 YTD offense totals.

Sourced from MNPD ARMS on 2/15/2017 8:45:19 AM. The figures above were sourced from incident reports using Uniform Crime Reporting definitions and reporting guidelines, based on the date when the crime was reported. This report is intended to be a management and planning tool and does not reflect the official UCR counts for the department. Incidents where a location is unknown or unspecified are included in the countywide totals.

South Precinct UCR Incidents - YTD Comparisons

METROPOLITAN POLICE DEPARTMENT
of Nashville and Davidson County

Aggregated by precinct (incident location). Based on date when each incident was reported.

All Part 1 Incidents - Annual YTD Avg: 699 (Bar Chart)

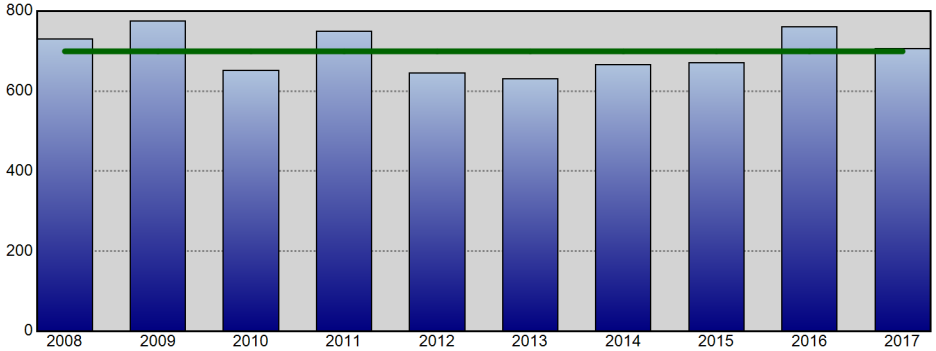

All Part 1 Incidents - Annual YTD Avg: 699 (Line Chart)

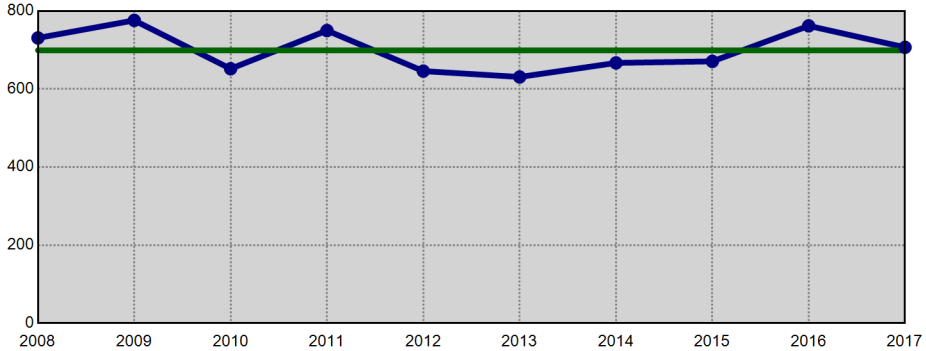

Violent Crime - Annual YTD Avg: 150 (Bar Chart)

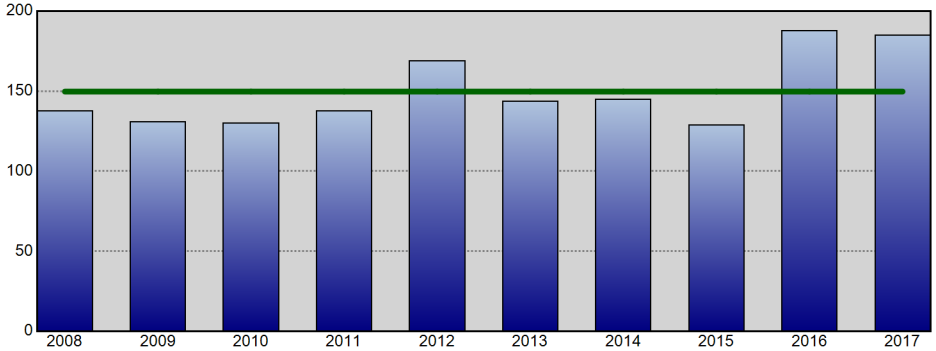

Violent Crime - Annual YTD Avg: 150 (Line Chart)

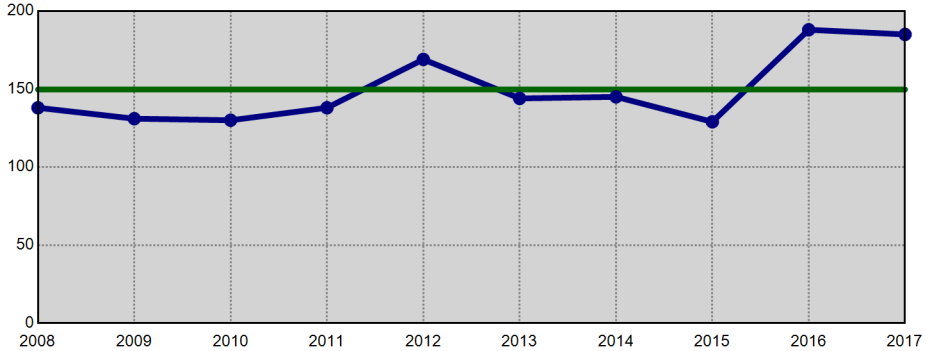

Property Crime - Annual YTD Avg: 550 (Bar Chart)

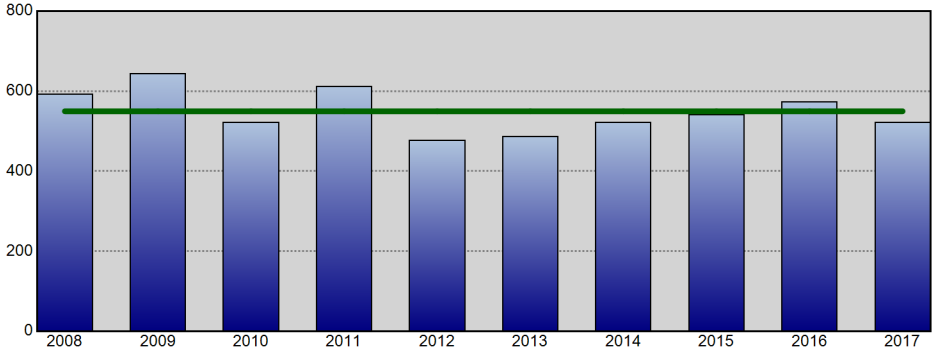

Property Crime - Annual YTD Avg: 550 (Line Chart)

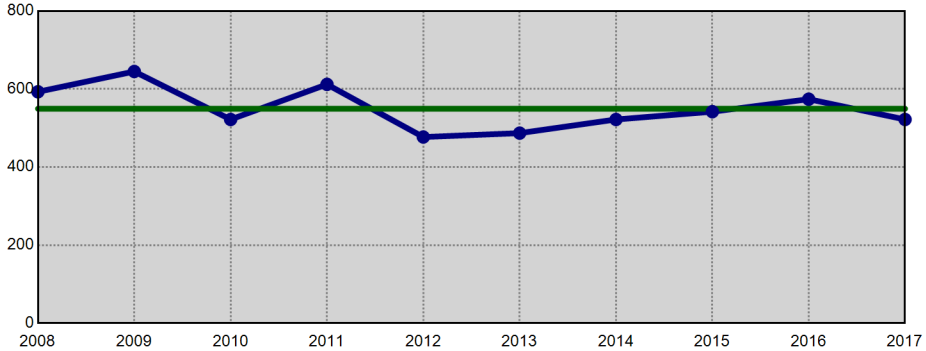

Information summarized for CompStat week ending 02/11/2017. The horizontal line on each chart represents the average of the prior 9 YTD offense totals.

Sourced from MNPD ARMS on 2/15/2017 8:45:21 AM. The figures above were sourced from incident reports using Uniform Crime Reporting definitions and reporting guidelines, based on the date when the crime was reported. This report is intended to be a management and planning tool and does not reflect the official UCR counts for the department. Incidents where a location is unknown or unspecified are included in the countywide totals.

Central Precinct UCR Incidents - YTD Comparisons

METROPOLITAN POLICE DEPARTMENT
of Nashville and Davidson County

Aggregated by precinct (incident location). Based on date when each incident was reported.

All Part 1 Incidents - Annual YTD Avg: 158 (Bar Chart)

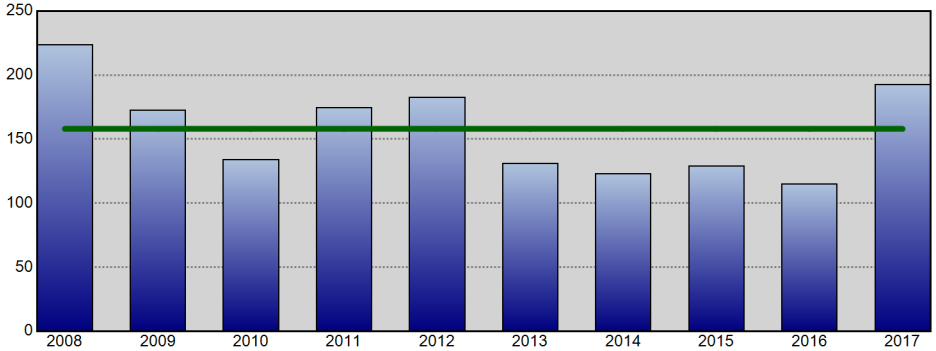

All Part 1 Incidents - Annual YTD Avg: 158 (Line Chart)

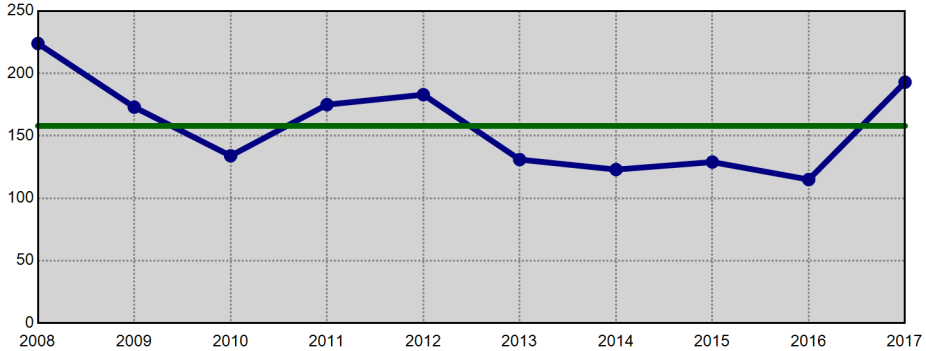

Violent Crime - Annual YTD Avg: 32 (Bar Chart)

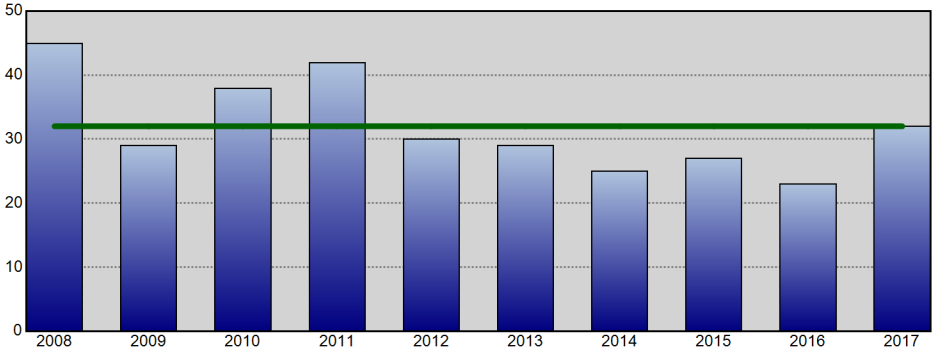

Violent Crime - Annual YTD Avg: 32 (Line Chart)

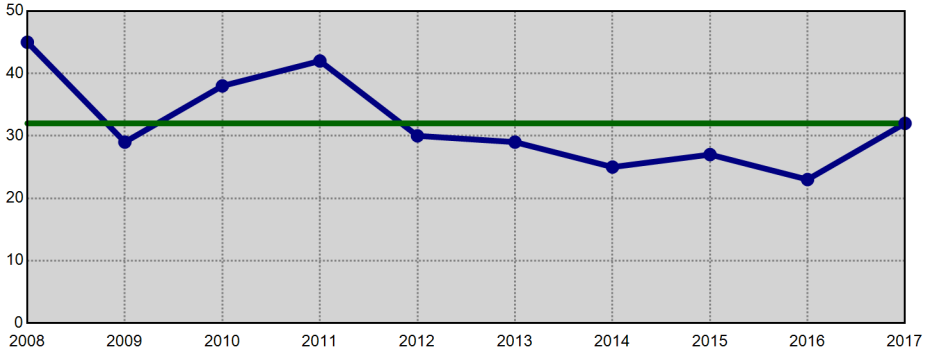

Property Crime - Annual YTD Avg: 126 (Bar Chart)

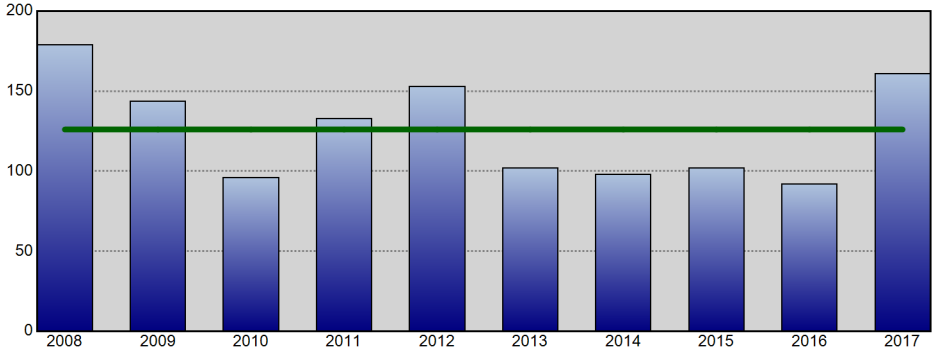

Property Crime - Annual YTD Avg: 126 (Line Chart)

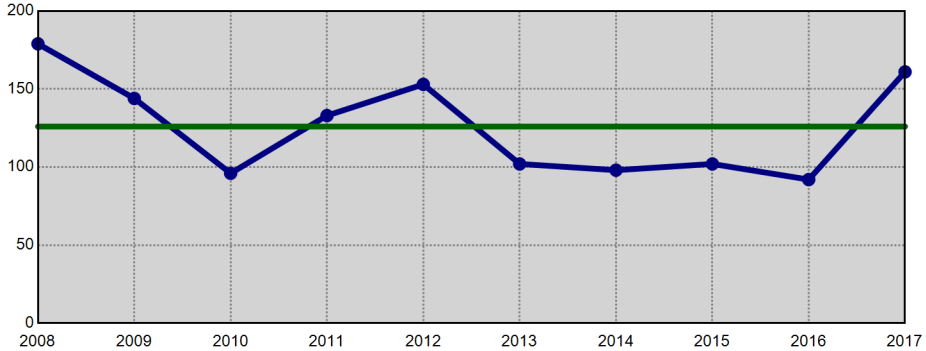

Information summarized for CompStat week ending 02/11/2017. The horizontal line on each chart represents the average of the prior 9 YTD offense totals.

Sourced from MNPD ARMS on 2/15/2017 8:45:23 AM. The figures above were sourced from incident reports using Uniform Crime Reporting definitions and reporting guidelines, based on the date when the crime was reported. This report is intended to be a management and planning tool and does not reflect the official UCR counts for the department. Incidents where a location is unknown or unspecified are included in the countywide totals.

Hermitage Precinct UCR Incidents - YTD Comparisons

Aggregated by precinct (incident location). Based on date when each incident was reported.

METROPOLITAN POLICE DEPARTMENT
of Nashville and Davidson County

All Part 1 Incidents - Annual YTD Avg: 642 (Bar Chart)

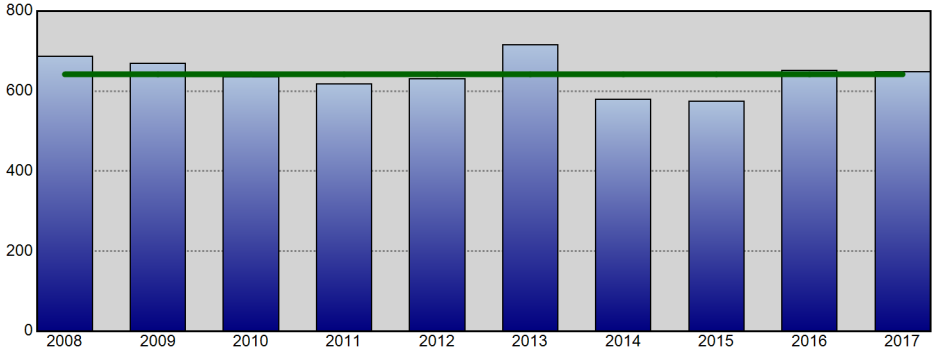

All Part 1 Incidents - Annual YTD Avg: 642 (Line Chart)

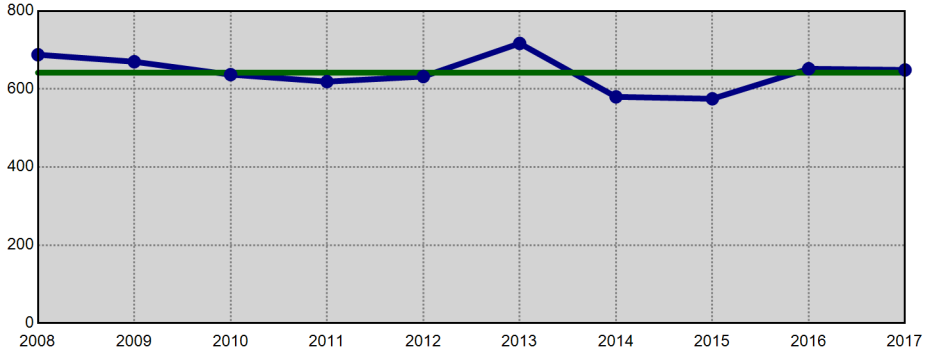

Violent Crime - Annual YTD Avg: 126 (Bar Chart)

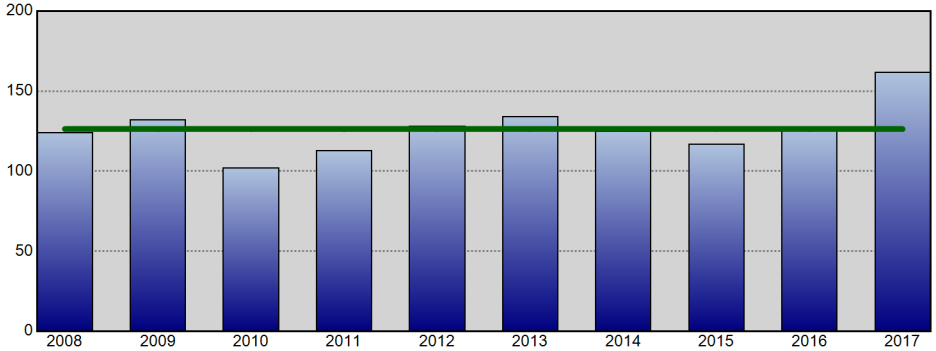

Violent Crime - Annual YTD Avg: 126 (Line Chart)

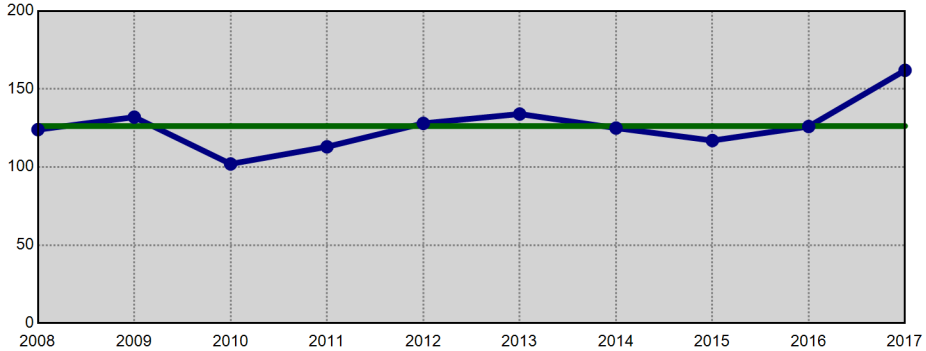

Property Crime - Annual YTD Avg: 516 (Bar Chart)

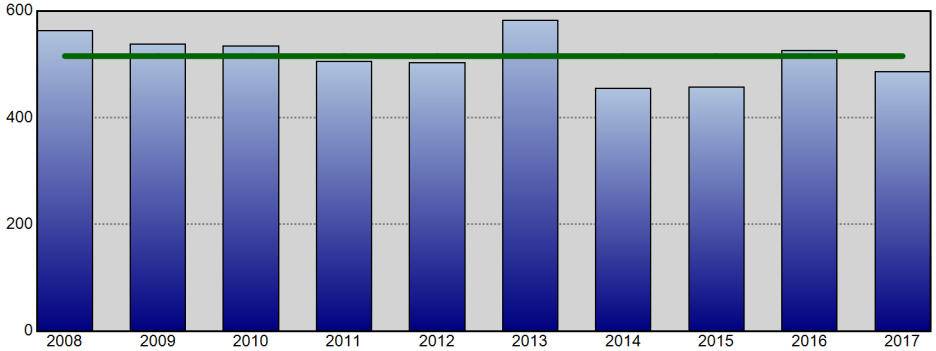

Property Crime - Annual YTD Avg: 516 (Line Chart)

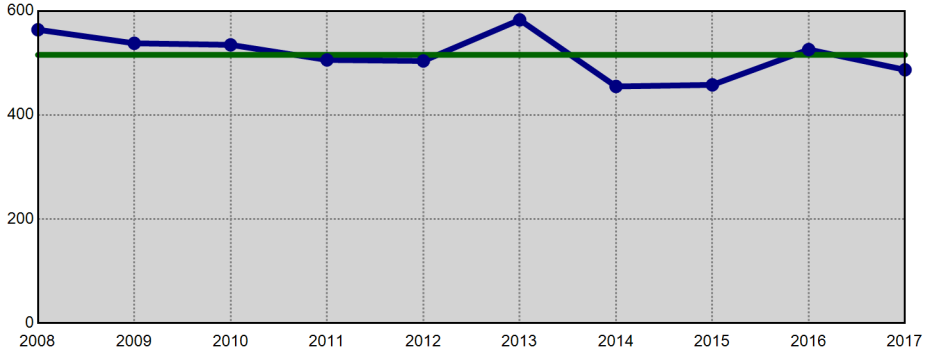

Information summarized for CompStat week ending 02/11/2017. The horizontal line on each chart represents the average of the prior 9 YTD offense totals.

Sourced from MNPD ARMS on 2/15/2017 8:45:25 AM. The figures above were sourced from incident reports using Uniform Crime Reporting definitions and reporting guidelines, based on the date when the crime was reported. This report is intended to be a management and planning tool and does not reflect the official UCR counts for the department. Incidents where a location is unknown or unspecified are included in the countywide totals.

North Precinct UCR Incidents - YTD Comparisons

METROPOLITAN POLICE DEPARTMENT
of Nashville and Davidson County

Aggregated by precinct (incident location). Based on date when each incident was reported.

All Part 1 Incidents - Annual YTD Avg: 415 (Bar Chart)

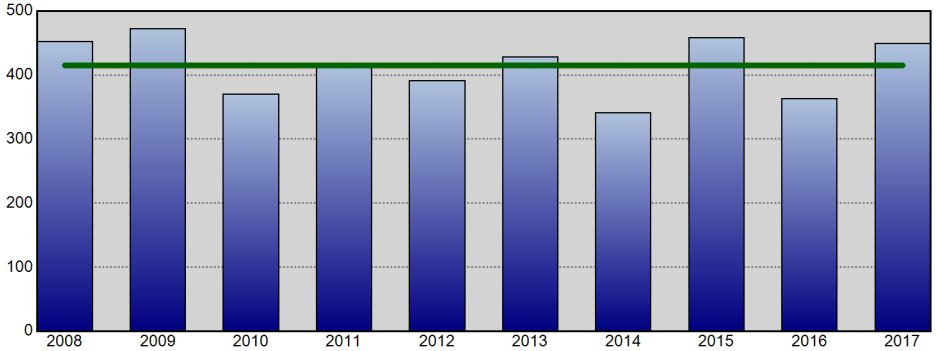

All Part 1 Incidents - Annual YTD Avg: 415 (Line Chart)

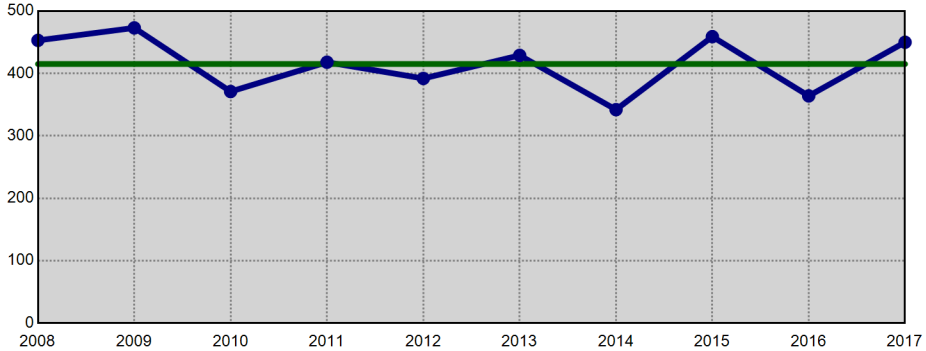

Violent Crime - Annual YTD Avg: 119 (Bar Chart)

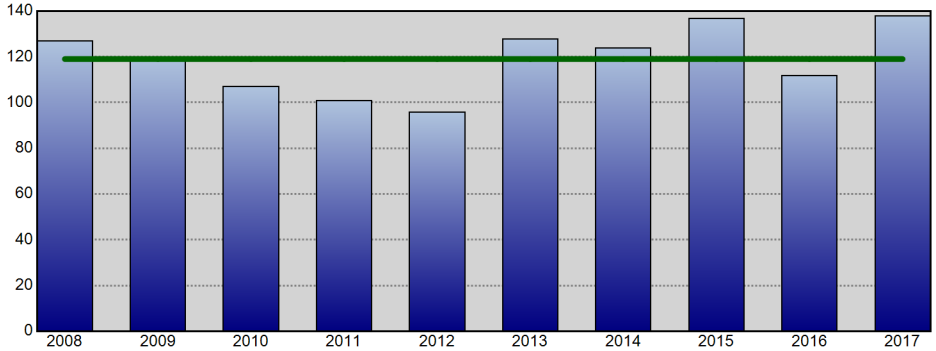

Violent Crime - Annual YTD Avg: 119 (Line Chart)

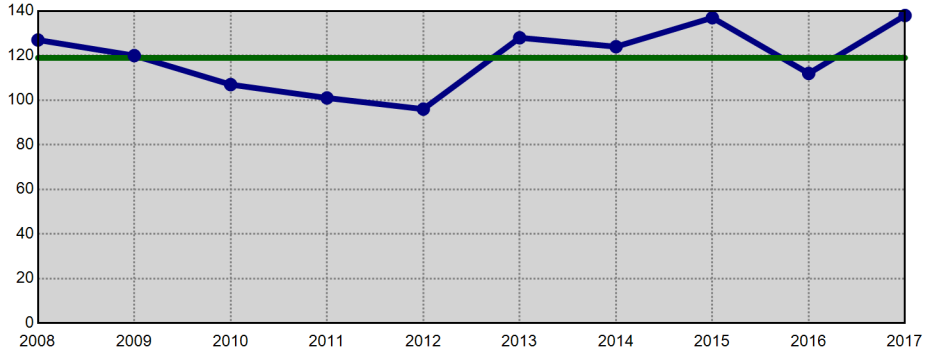

Property Crime - Annual YTD Avg: 296 (Bar Chart)

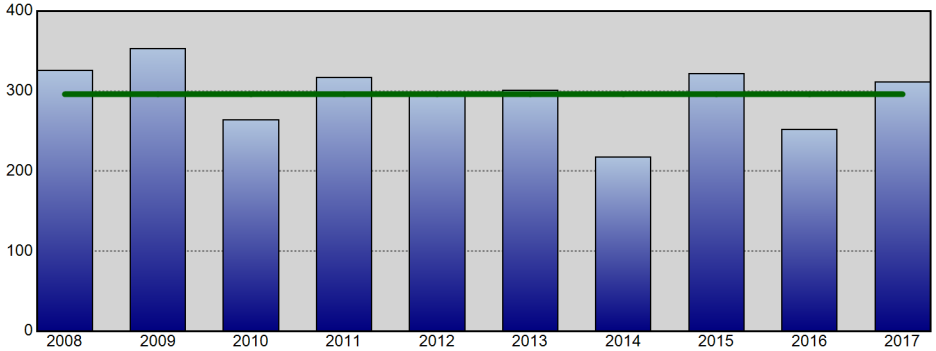

Property Crime - Annual YTD Avg: 296 (Line Chart)

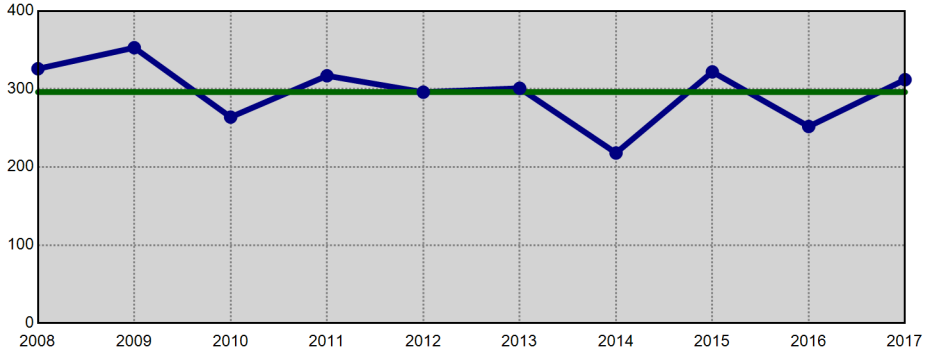

Information summarized for CompStat week ending 02/11/2017. The horizontal line on each chart represents the average of the prior 9 YTD offense totals.

Sourced from MNPD ARMS on 2/15/2017 8:45:27 AM. The figures above were sourced from incident reports using Uniform Crime Reporting definitions and reporting guidelines, based on the date when the crime was reported. This report is intended to be a management and planning tool and does not reflect the official UCR counts for the department. Incidents where a location is unknown or unspecified are included in the countywide totals.

Madison Precinct UCR Incidents - YTD Comparisons

METROPOLITAN POLICE DEPARTMENT
of Nashville and Davidson County

Aggregated by precinct (incident location). Based on date when each incident was reported.

All Part 1 Incidents - Annual YTD Avg: 419 (Bar Chart)

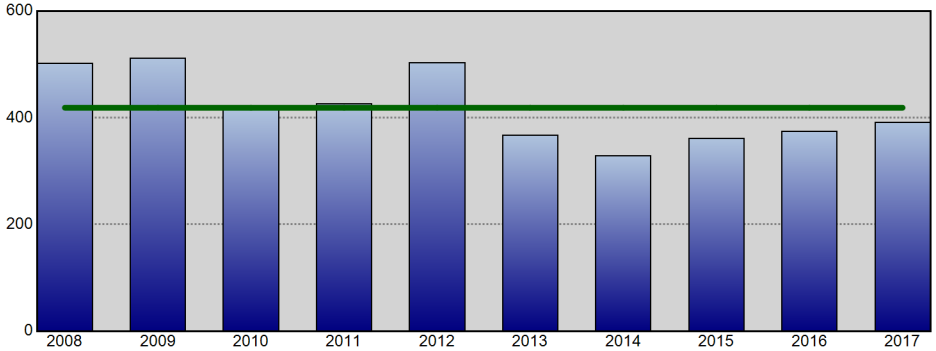

All Part 1 Incidents - Annual YTD Avg: 419 (Line Chart)

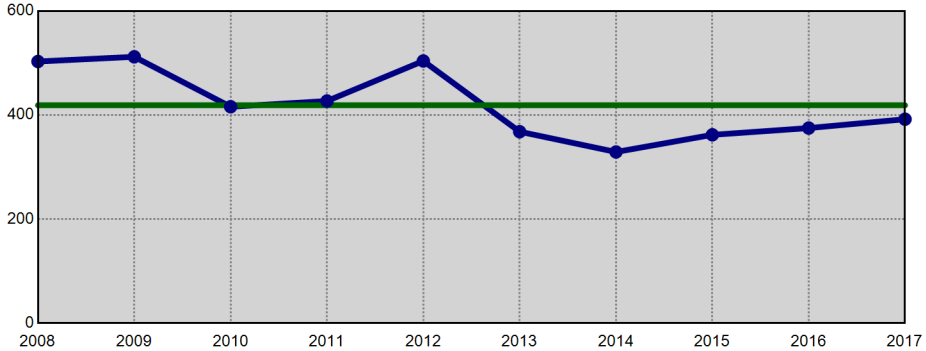

Violent Crime - Annual YTD Avg: 81 (Bar Chart)

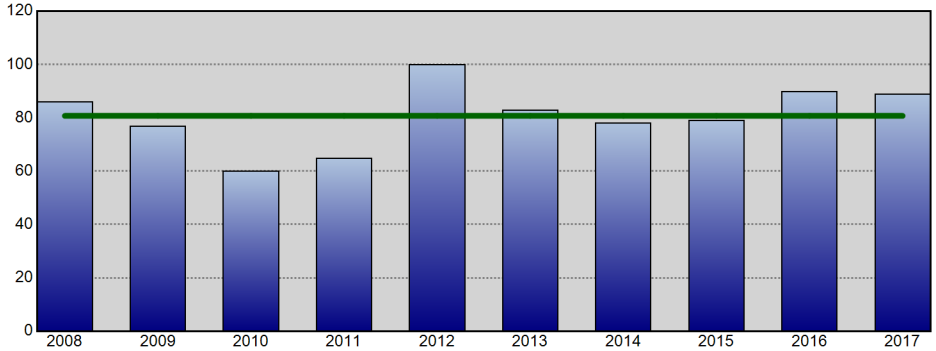

Violent Crime - Annual YTD Avg: 81 (Line Chart)

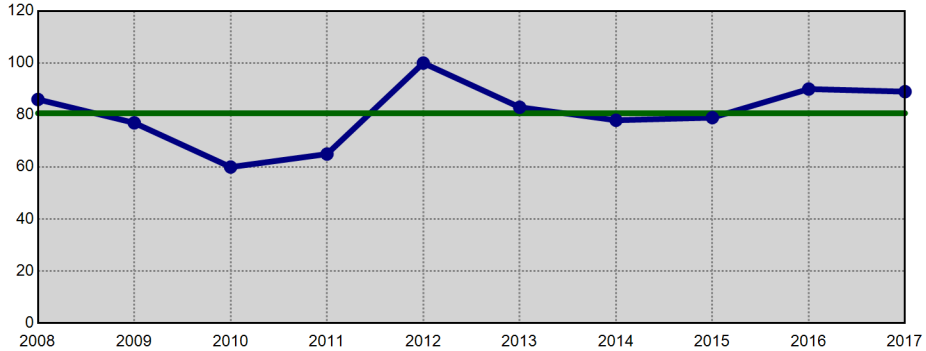

Property Crime - Annual YTD Avg: 338 (Bar Chart)

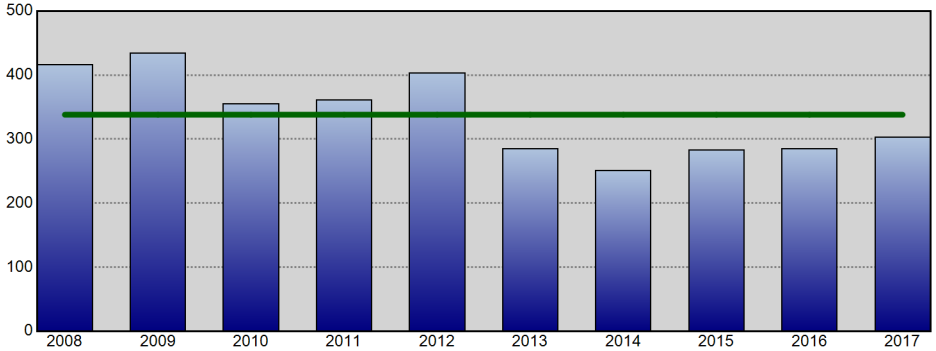

Property Crime - Annual YTD Avg: 338 (Line Chart)

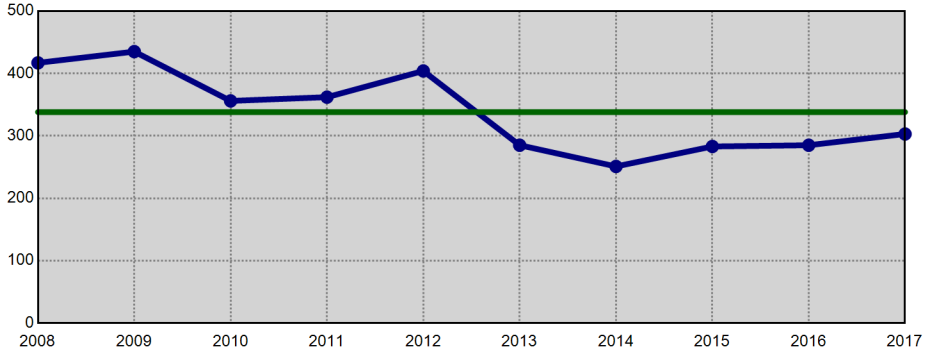

Information summarized for CompStat week ending 02/11/2017. The horizontal line on each chart represents the average of the prior 9 YTD offense totals.

Sourced from MNPD ARMS on 2/15/2017 8:45:28 AM. The figures above were sourced from incident reports using Uniform Crime Reporting definitions and reporting guidelines, based on the date when the crime was reported. This report is intended to be a management and planning tool and does not reflect the official UCR counts for the department. Incidents where a location is unknown or unspecified are included in the countywide totals.

Midtown Hills Precinct UCR Incidents - YTD Comparisons

Aggregated by precinct (incident location). Based on date when each incident was reported.

METROPOLITAN POLICE DEPARTMENT
of Nashville and Davidson County

All Part 1 Incidents - Annual YTD Avg: 448 (Bar Chart)

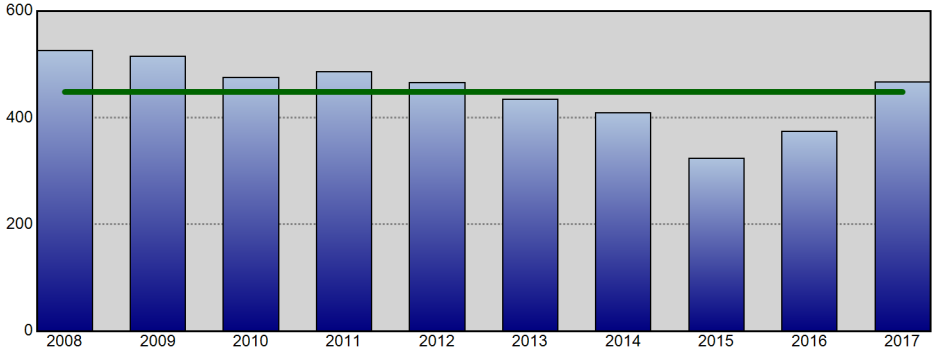

All Part 1 Incidents - Annual YTD Avg: 448 (Line Chart)

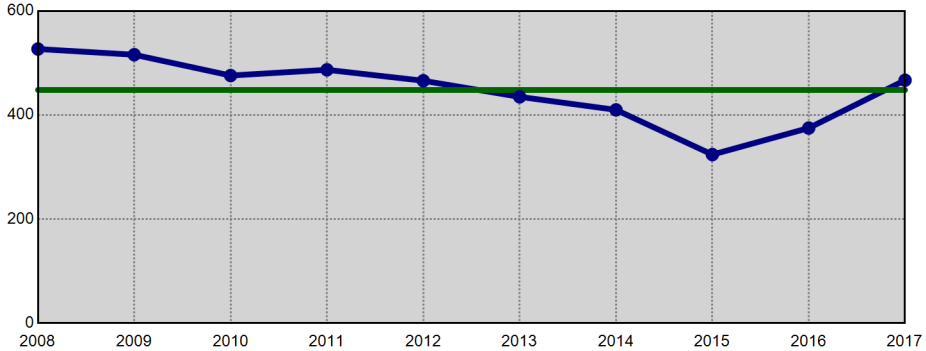

Violent Crime - Annual YTD Avg: 71 (Bar Chart)

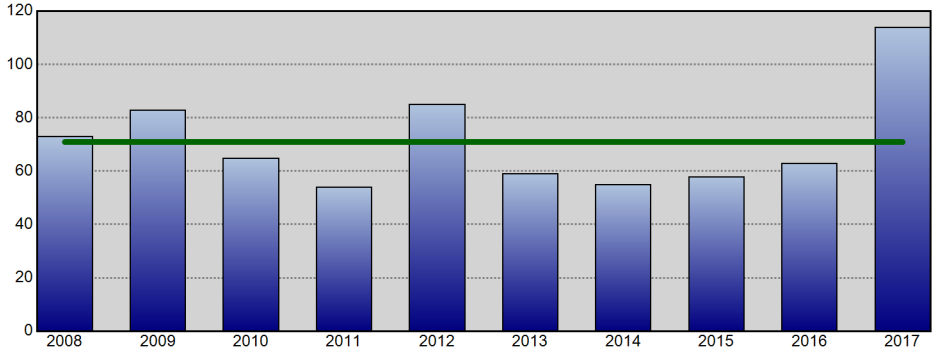

Violent Crime - Annual YTD Avg: 71 (Line Chart)

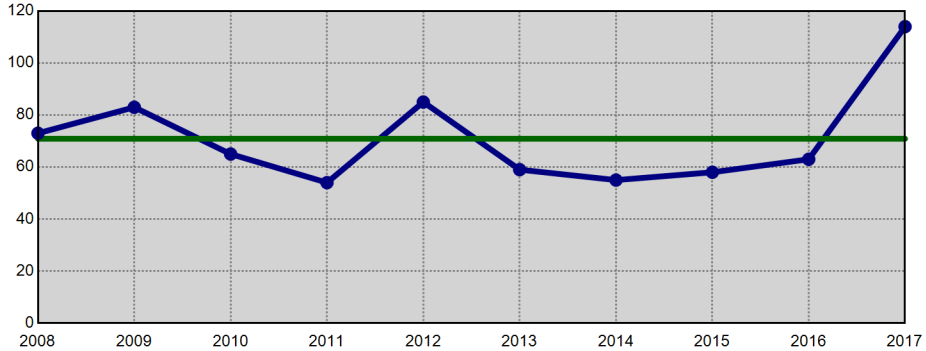

Property Crime - Annual YTD Avg: 377 (Bar Chart)

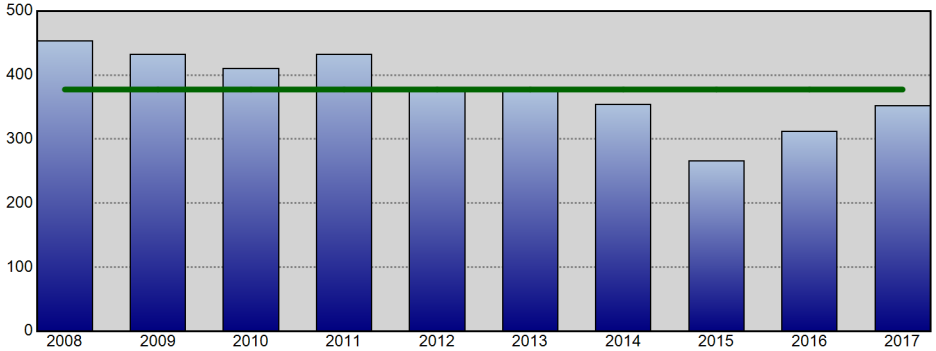

Property Crime - Annual YTD Avg: 377 (Line Chart)

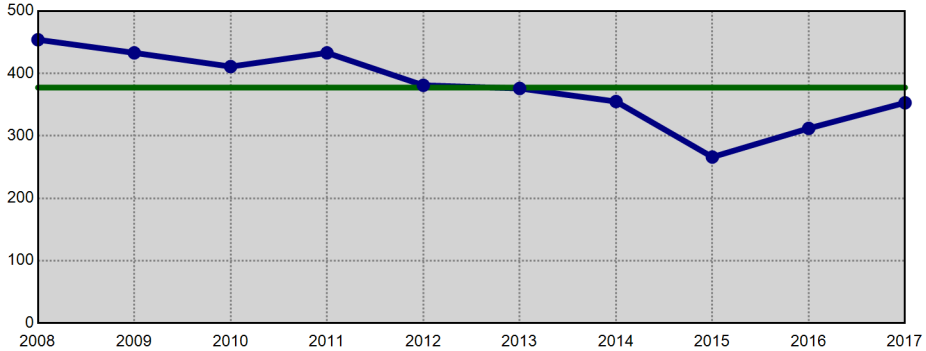

Information summarized for CompStat week ending 02/11/2017. The horizontal line on each chart represents the average of the prior 9 YTD offense totals.

Sourced from MNPD ARMS on 2/15/2017 8:45:30 AM. The figures above were sourced from incident reports using Uniform Crime Reporting definitions and reporting guidelines, based on the date when the crime was reported. This report is intended to be a management and planning tool and does not reflect the official UCR counts for the department. Incidents where a location is unknown or unspecified are included in the countywide totals.

County Calendar Year to Calendar Year Comparison

METROPOLITAN POLICE DEPARTMENT
of Nashville and Davidson County

Comparisons of Annual Totals for the Past Ten Years

Aggregated by precinct (incident location). Based on date when each incident was reported.

		Homicide	Forcible Rape	Commercial Robbery	Street Robbery	Total Robbery	Aggravated Assault	Commercial Burglary	Residential Burglary	Total Burglary	Larceny	Auto Theft	Violent Offenses	Property Offenses	Part I Offenses
2015 to	2015	79	607	251	1,649	1,900	4,932	909	4,210	5,119	18,784	1,443	7,518	25,346	32,864
2016	2016	83	567	305	1,703	2,008	4,935	961	3,626	4,587	18,773	1,748	7,593	25,108	32,701
	% Change	5.1%	-6.6%	21.5%	3.3%	5.7%	0.1%	5.7%	-13.9%	-10.4%	-0.1%	21.1%	1.0%	-0.9%	-0.5%
2014 to	2014	43	600	209	1,328	1,537	5,252	933	3,826	4,759	17,883	1,113	7,432	23,755	31,187
2016	2016	83	567	305	1,703	2,008	4,935	961	3,626	4,587	18,773	1,748	7,593	25,108	32,701
	% Change	93.0%	-5.5%	45.9%	28.2%	30.6%	-6.0%	3.0%	-5.2%	-3.6%	5.0%	57.1%	2.2%	5.7%	4.9%
2013 to	2013	42	528	224	1,407	1,631	4,798	883	4,781	5,664	18,065	1,199	6,999	24,928	31,927
2016	2016	83	567	305	1,703	2,008	4,935	961	3,626	4,587	18,773	1,748	7,593	25,108	32,701
	% Change	97.6%	7.4%	36.2%	21.0%	23.1%	2.9%	8.8%	-24.2%	-19.0%	3.9%	45.8%	8.5%	0.7%	2.4%
2012 to	2012	62	544	236	1,477	1,713	5,367	1,002	4,723	5,725	19,186	1,375	7,686	26,286	33,972
2016	2016	83	567	305	1,703	2,008	4,935	961	3,626	4,587	18,773	1,748	7,593	25,108	32,701
	% Change	33.9%	4.2%	29.2%	15.3%	17.2%	-8.0%	-4.1%	-23.2%	-19.9%	-2.2%	27.1%	-1.2%	-4.5%	-3.7%
2011 to	2011	51	551	291	1,583	1,874	4,917	1,107	6,292	7,399	20,195	1,749	7,393	29,343	36,736
2016	2016	83	567	305	1,703	2,008	4,935	961	3,626	4,587	18,773	1,748	7,593	25,108	32,701
	% Change	62.7%	2.9%	4.8%	7.6%	7.2%	0.4%	-13.2%	-42.4%	-38.0%	-7.0%	-0.1%	2.7%	-14.4%	-11.0%
2010 to	2010	60	493	296	1,503	1,799	4,734	1,144	6,641	7,785	20,951	1,618	7,086	30,354	37,440
2016	2016	83	567	305	1,703	2,008	4,935	961	3,626	4,587	18,773	1,748	7,593	25,108	32,701
	% Change	38.3%	15.0%	3.0%	13.3%	11.6%	4.2%	-16.0%	-45.4%	-41.1%	-10.4%	8.0%	7.2%	-17.3%	-12.7%
2009 to	2009	80	499	304	1,721	2,025	4,754	1,185	5,591	6,776	21,849	1,747	7,358	30,372	37,730
2016	2016	83	567	305	1,703	2,008	4,935	961	3,626	4,587	18,773	1,748	7,593	25,108	32,701
	% Change	3.8%	13.6%	0.3%	-1.0%	-0.8%	3.8%	-18.9%	-35.1%	-32.3%	-14.1%	0.1%	3.2%	-17.3%	-13.3%
2008 to	2008	74	485	353	2,043	2,396	5,655	1,308	4,963	6,271	24,481	2,291	8,610	33,043	41,653
2016	2016	83	567	305	1,703	2,008	4,935	961	3,626	4,587	18,773	1,748	7,593	25,108	32,701
	% Change	12.2%	16.9%	-13.6%	-16.6%	-16.2%	-12.7%	-26.5%	-26.9%	-26.9%	-23.3%	-23.7%	-11.8%	-24.0%	-21.5%
2007 to	2007	72	523	456	2,145	2,601	5,883	1,551	4,680	6,231	24,539	2,806	9,079	33,576	42,655
2016	2016	83	567	305	1,703	2,008	4,935	961	3,626	4,587	18,773	1,748	7,593	25,108	32,701
	% Change	15.3%	8.4%	-33.1%	-20.6%	-22.8%	-16.1%	-38.0%	-22.5%	-26.4%	-23.5%	-37.7%	-16.4%	-25.2%	-23.3%
2006 to	2006	81	501	450	2,052	2,502	5,946	2,000	4,580	6,580	24,810	3,161	9,030	34,551	43,581
2016	2016	83	567	305	1,703	2,008	4,935	961	3,626	4,587	18,773	1,748	7,593	25,108	32,701
	% Change	2.5%	13.2%	-32.2%	-17.0%	-19.7%	-17.0%	-52.0%	-20.8%	-30.3%	-24.3%	-44.7%	-15.9%	-27.3%	-25.0%

Information summarized for CompStat week ending 02/11/2017.

Sourced from MNPD ARMS on 2/15/2017 8:45:32 AM. The figures above were sourced from incident reports using Uniform Crime Reporting definitions and reporting guidelines, based on the date when the crime was reported. This report is intended to be a management and planning tool and does not reflect the official UCR counts for the department. Incidents where a location is unknown or unspecified are included in the countywide totals..

County UCR Incidents - Annual Comparison Charts

Aggregated by precinct (incident location). Based on date when each incident was reported.

METROPOLITAN POLICE DEPARTMENT
of Nashville and Davidson County

Year End Total Part 1 Incidents - Prior 9 Year Annual Avg: 35,134

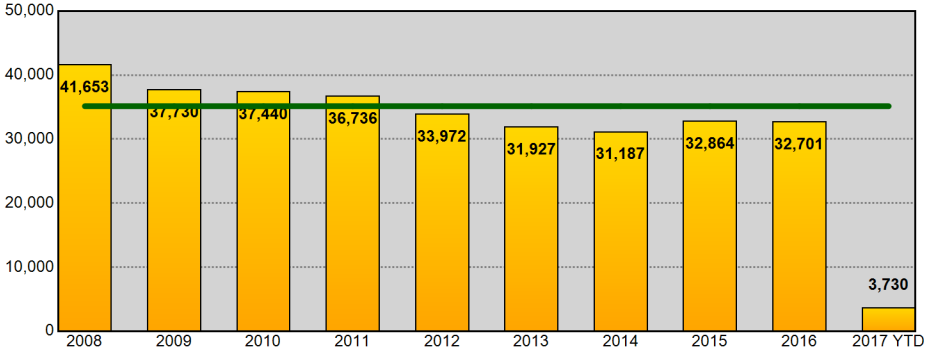

Year End Total Part 1 Incidents - Prior 9 Year Annual Avg: 35,134

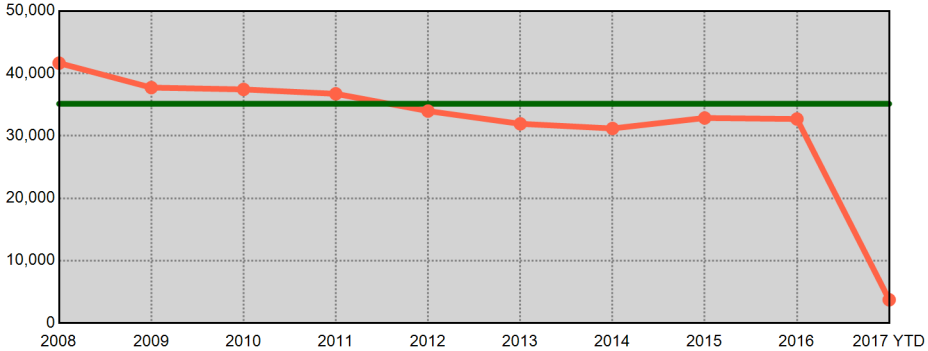

Year End Total Violent Part 1 Incidents - Prior 9 Year Annual Avg: 7,519

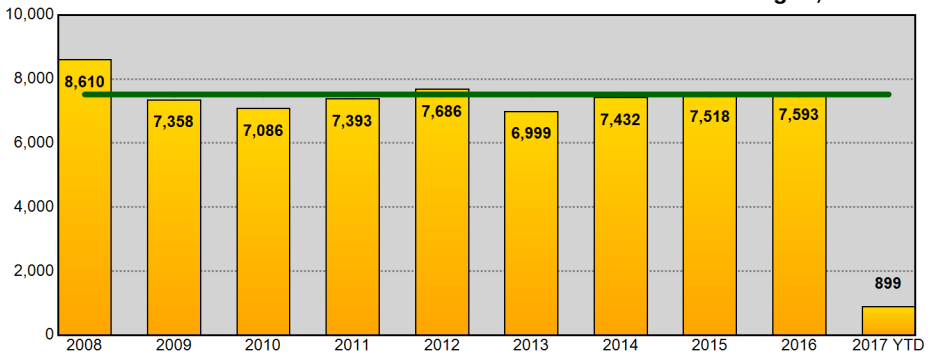

Year End Total Violent Part 1 Incidents - Prior 9 Year Annual Avg: 7,519

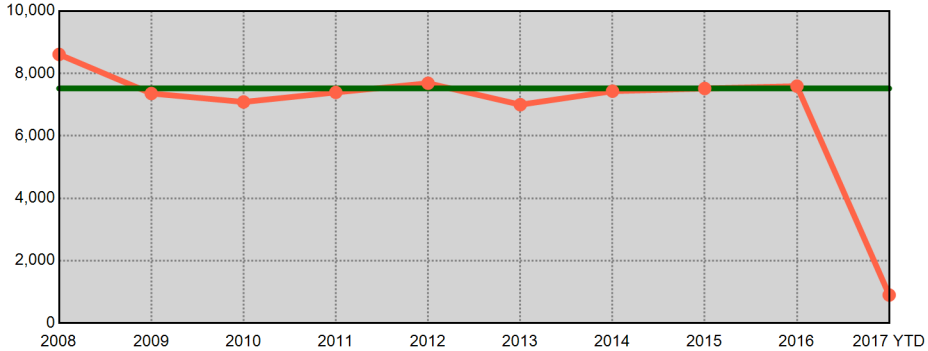

Year End Total Property Part 1 Incidents - Prior 9 Year Annual Avg: 27,615

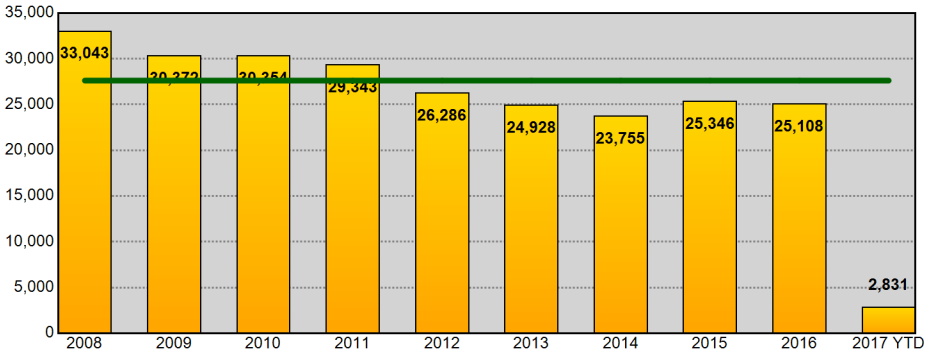

Year End Total Property Part 1 Incidents - Prior 9 Year Annual Avg: 27,615

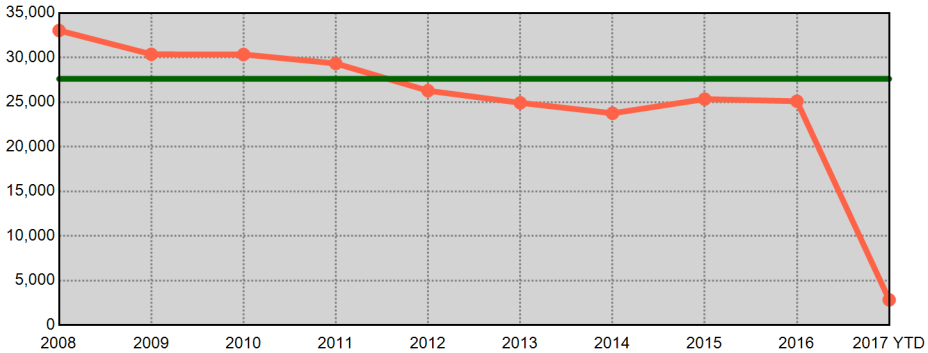

Information summarized for CompStat week ending 02/11/2017. Current year statistics are summarized for 2017 YTD. The horizontal line on each chart represents the average of the prior 9 year end offense totals.

Sourced from MNPD ARMS on 2/15/2017 8:45:32 AM. The figures above were sourced from incident reports using Uniform Crime Reporting definitions and reporting guidelines, based on the date when the crime was reported. This report is intended to be a management and planning tool and does not reflect the official UCR counts for the department. Incidents where a location is unknown or unspecified are included in the countywide totals.

West Precinct UCR Incidents - Annual Comparisons

Aggregated by precinct (incident location). Based on date when each incident was reported.

METROPOLITAN POLICE DEPARTMENT
of Nashville and Davidson County

Year End Total Part 1 Incidents - Prior 9 Year Annual Avg: 3,868

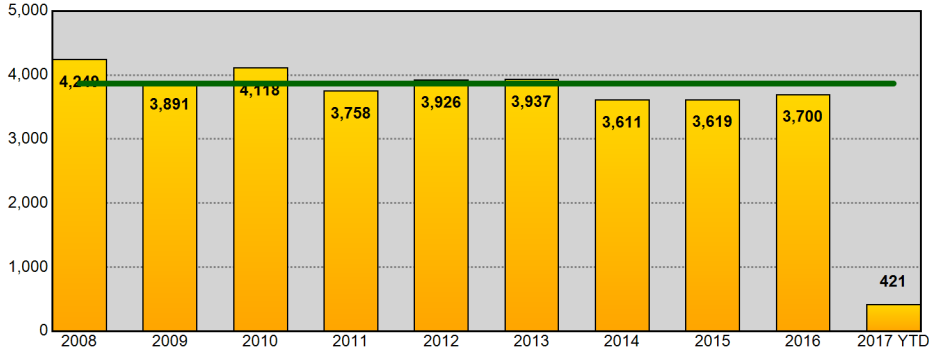

Year End Total Part 1 Incidents - Prior 9 Year Annual Avg: 3,868

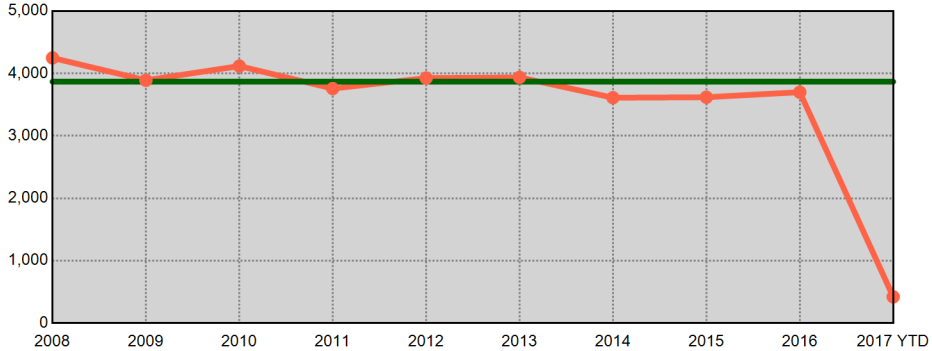

Year End Total Violent Part 1 Incidents - Prior 9 Year Annual Avg: 522

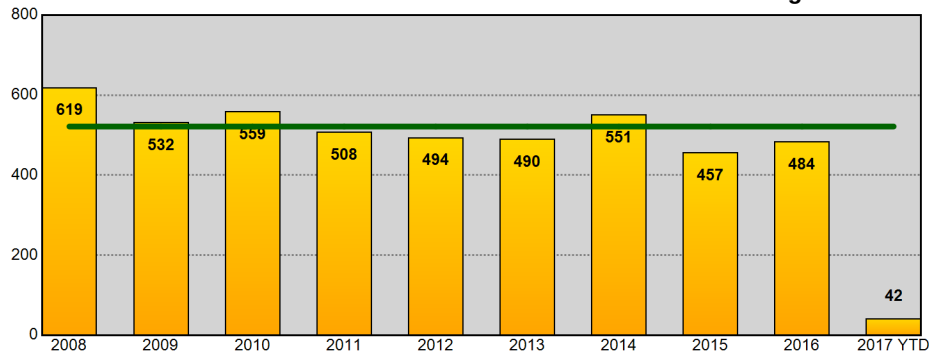

Year End Total Violent Part 1 Incidents - Prior 9 Year Annual Avg: 522

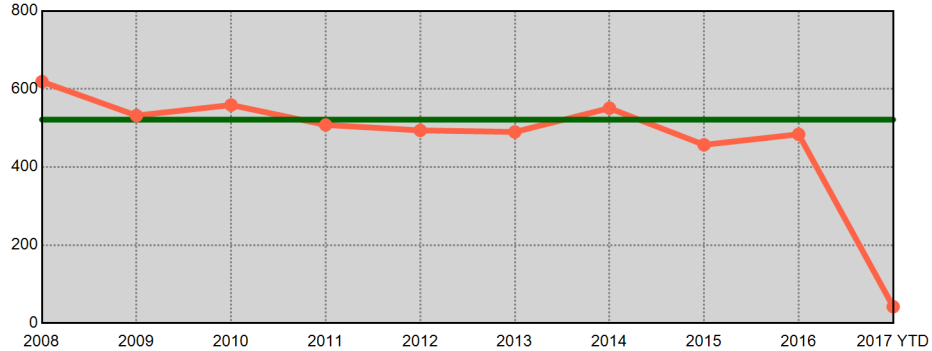

Year End Total Property Part 1 Incidents - Prior 9 Year Annual Avg: 3,346

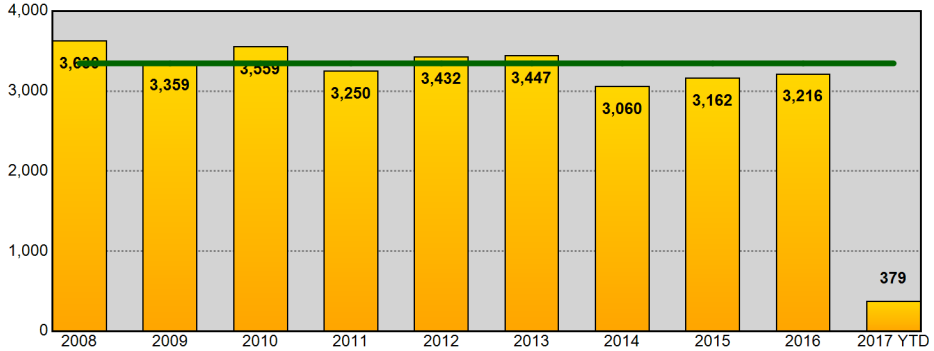

Year End Total Property Part 1 Incidents - Prior 9 Year Annual Avg: 3,346

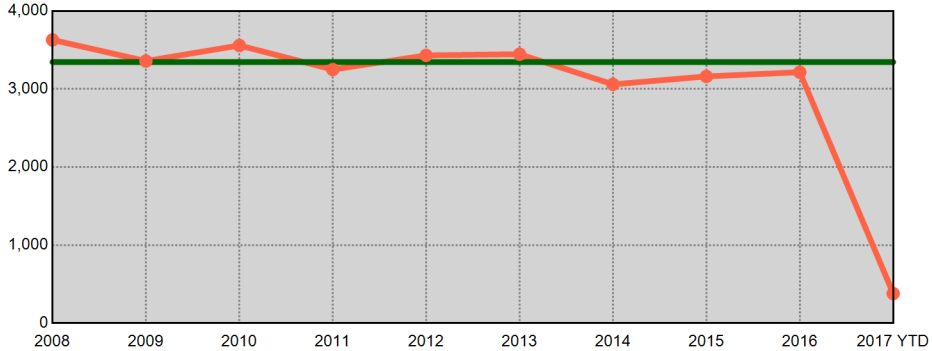

Information summarized for CompStat week ending 02/11/2017. Current year statistics are summarized for 2017 YTD. The horizontal line on each chart represents the average of the prior 9 year end offense totals.

Sourced from MNPD ARMS on 2/15/2017 8:45:34 AM. The figures above were sourced from incident reports using Uniform Crime Reporting definitions and reporting guidelines, based on the date when the crime was reported. This report is intended to be a management and planning tool and does not reflect the official UCR counts for the department. Incidents where a location is unknown or unspecified are included in the countywide totals.

East Precinct UCR Incidents - Annual Comparisons

Aggregated by precinct (incident location). Based on date when each incident was reported.

METROPOLITAN POLICE DEPARTMENT
of Nashville and Davidson County

Year End Total Part 1 Incidents - Prior 9 Year Annual Avg: 4,327

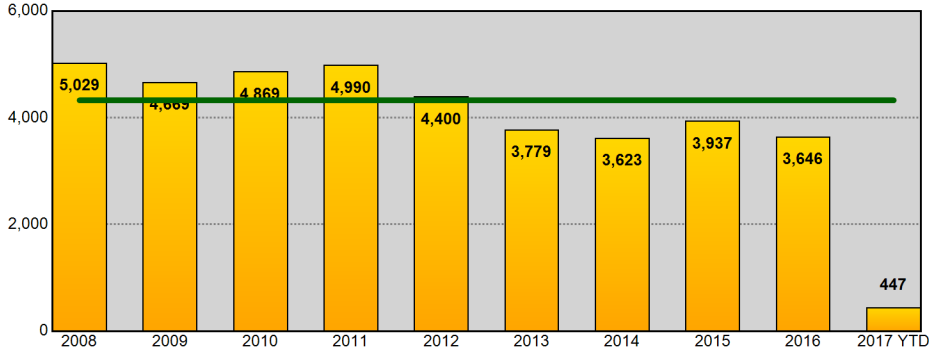

Year End Total Part 1 Incidents - Prior 9 Year Annual Avg: 4,327

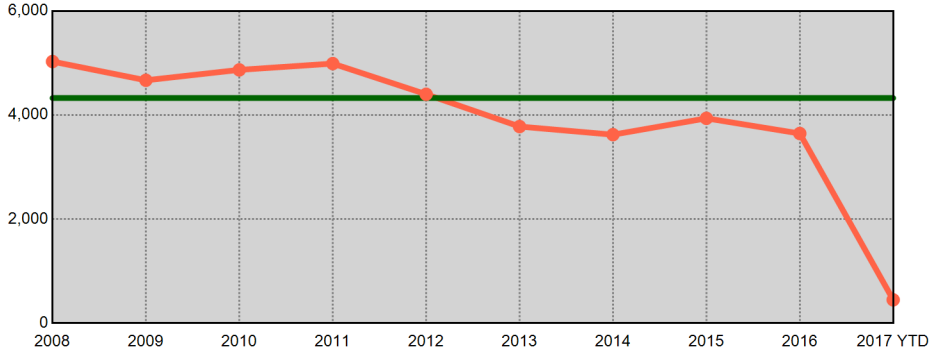

Year End Total Violent Part 1 Incidents - Prior 9 Year Annual Avg: 1,210

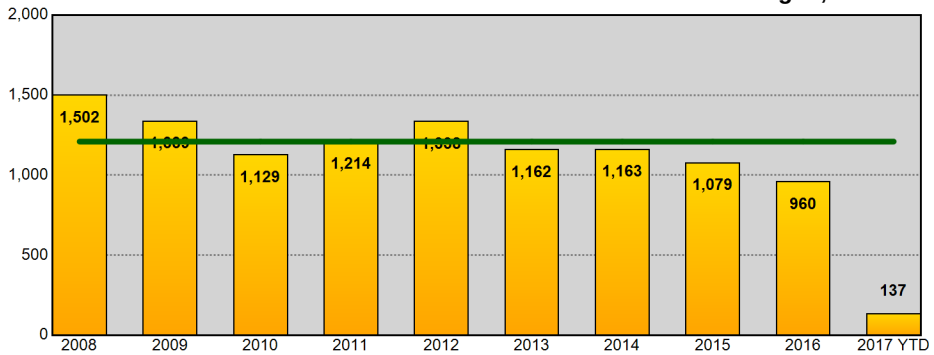

Year End Total Violent Part 1 Incidents - Prior 9 Year Annual Avg: 1,210

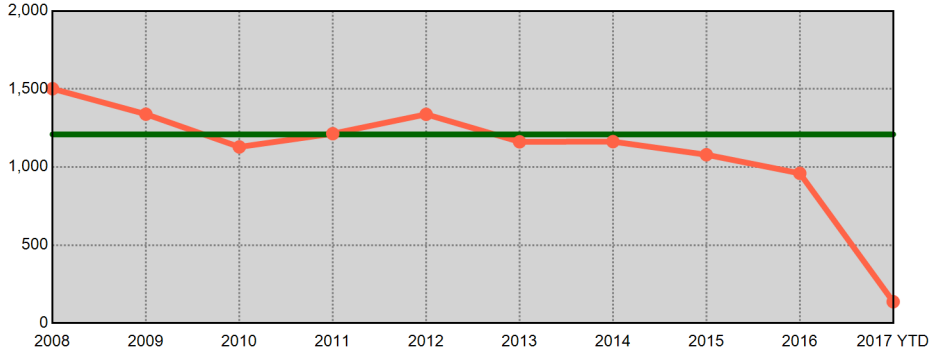

Year End Total Property Part 1 Incidents - Prior 9 Year Annual Avg: 3,117

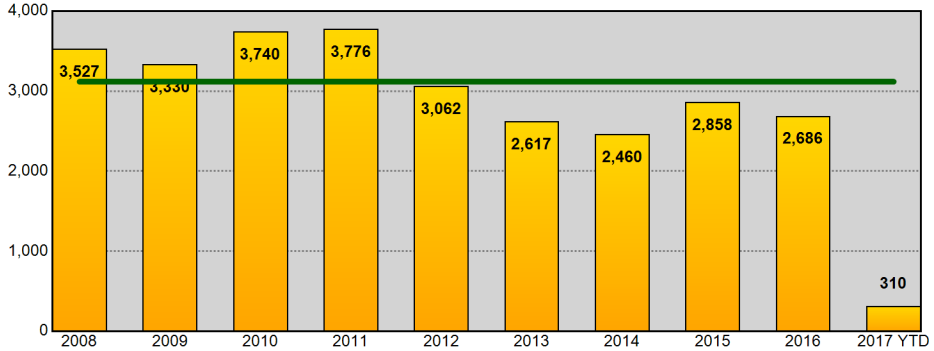

Year End Total Property Part 1 Incidents - Prior 9 Year Annual Avg: 3,117

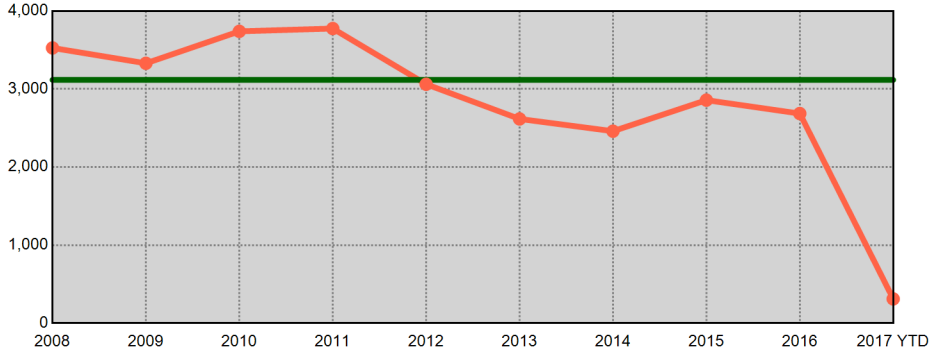

Information summarized for CompStat week ending 02/11/2017. Current year statistics are summarized for 2017 YTD. The horizontal line on each chart represents the average of the prior 9 year end offense totals.

Sourced from MNPD ARMS on 2/15/2017 8:45:36 AM. The figures above were sourced from incident reports using Uniform Crime Reporting definitions and reporting guidelines, based on the date when the crime was reported. This report is intended to be a management and planning tool and does not reflect the official UCR counts for the department. Incidents where a location is unknown or unspecified are included in the countywide totals.

South Precinct UCR Incidents - Annual Comparisons

Aggregated by precinct (incident location). Based on date when each incident was reported.

METROPOLITAN POLICE DEPARTMENT
of Nashville and Davidson County

Year End Total Part 1 Incidents - Prior 9 Year Annual Avg: 6,441

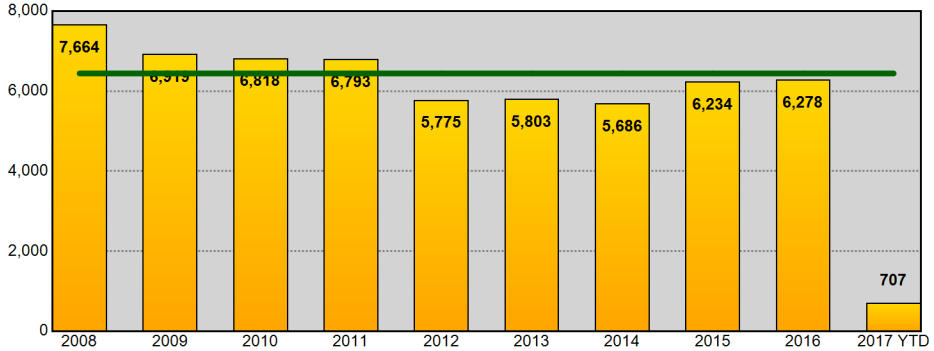

Year End Total Part 1 Incidents - Prior 9 Year Annual Avg: 6,441

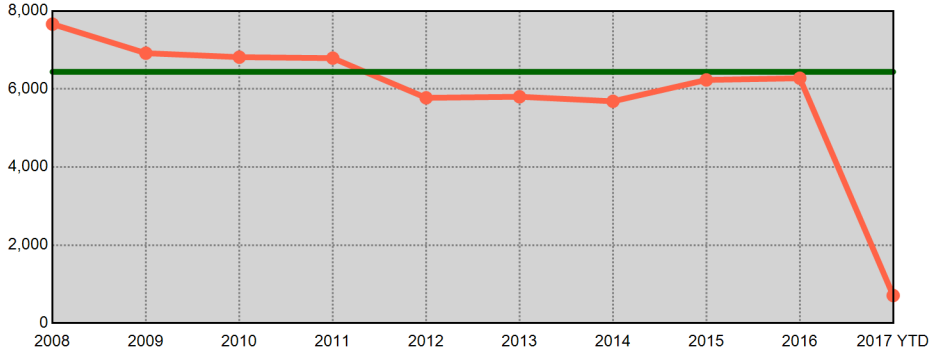

Year End Total Violent Part 1 Incidents - Prior 9 Year Annual Avg: 1,407

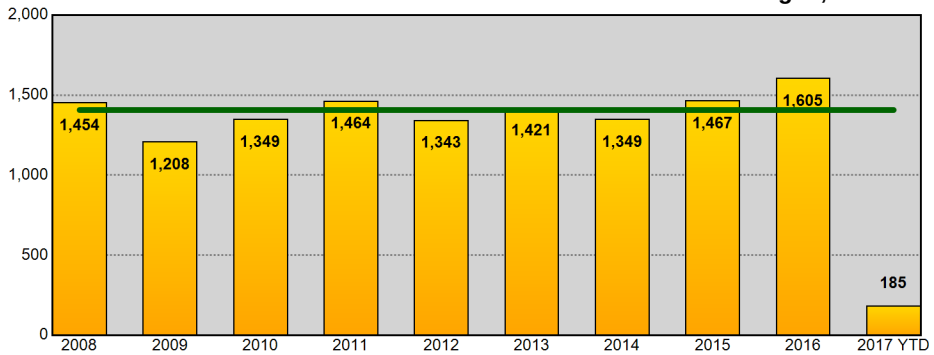

Year End Total Violent Part 1 Incidents - Prior 9 Year Annual Avg: 1,407

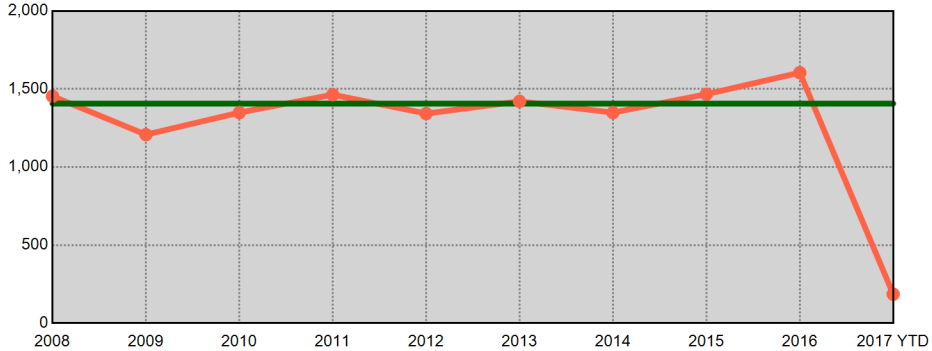

Year End Total Property Part 1 Incidents - Prior 9 Year Annual Avg: 5,034

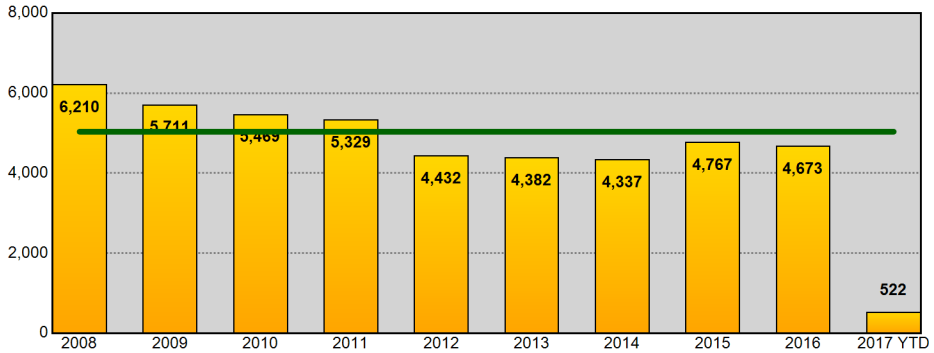

Year End Total Property Part 1 Incidents - Prior 9 Year Annual Avg: 5,034

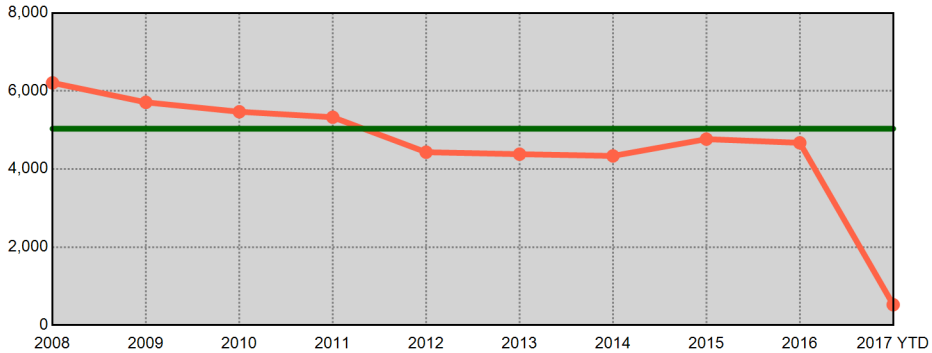

Information summarized for CompStat week ending 02/11/2017. Current year statistics are summarized for 2017 YTD. The horizontal line on each chart represents the average of the prior 9 year end offense totals.

Sourced from MNPD ARMS on 2/15/2017 8:45:38 AM. The figures above were sourced from incident reports using Uniform Crime Reporting definitions and reporting guidelines, based on the date when the crime was reported. This report is intended to be a management and planning tool and does not reflect the official UCR counts for the department. Incidents where a location is unknown or unspecified are included in the countywide totals.

Central Precinct UCR Incidents - Annual Comparisons

METROPOLITAN POLICE DEPARTMENT
of Nashville and Davidson County

Aggregated by precinct (incident location). Based on date when each incident was reported.

Year End Total Part 1 Incidents - Prior 9 Year Annual Avg: 1,638

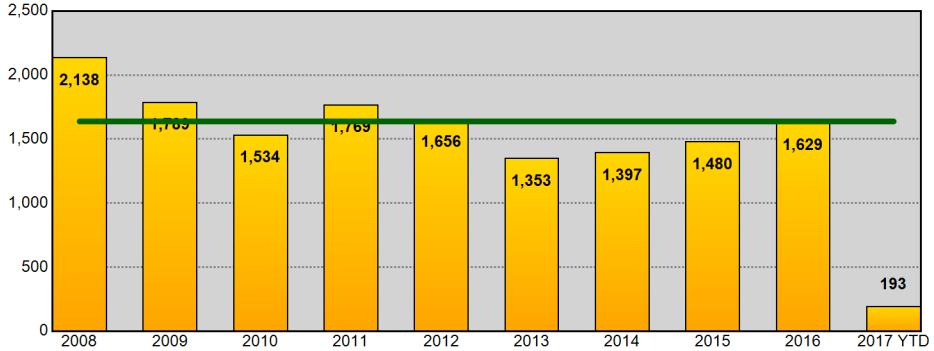

Year End Total Part 1 Incidents - Prior 9 Year Annual Avg: 1,638

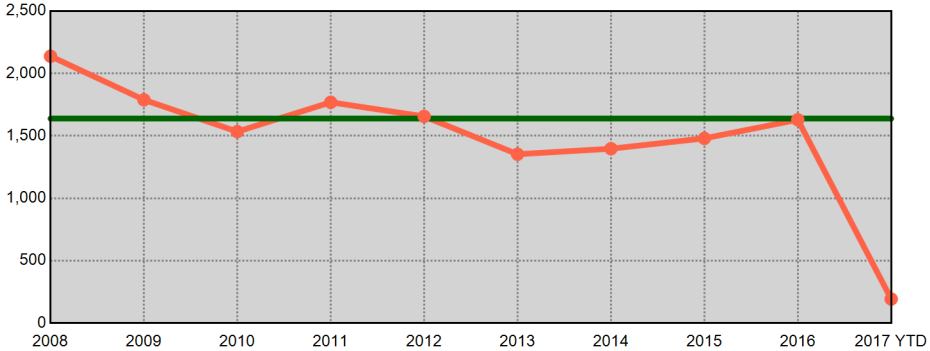

Year End Total Violent Part 1 Incidents - Prior 9 Year Annual Avg: 363

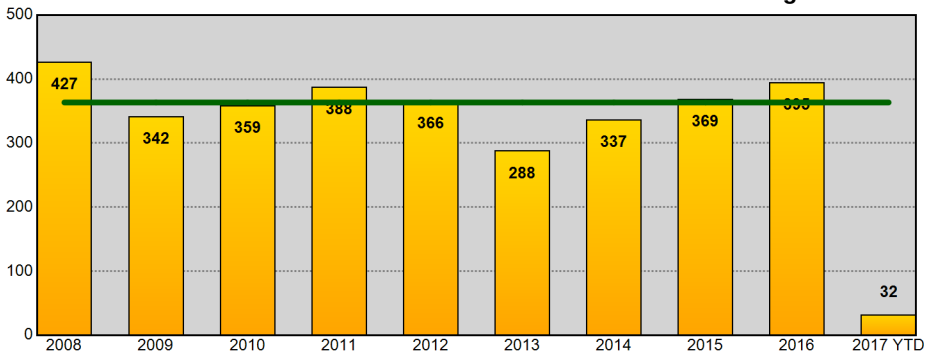

Year End Total Violent Part 1 Incidents - Prior 9 Year Annual Avg: 363

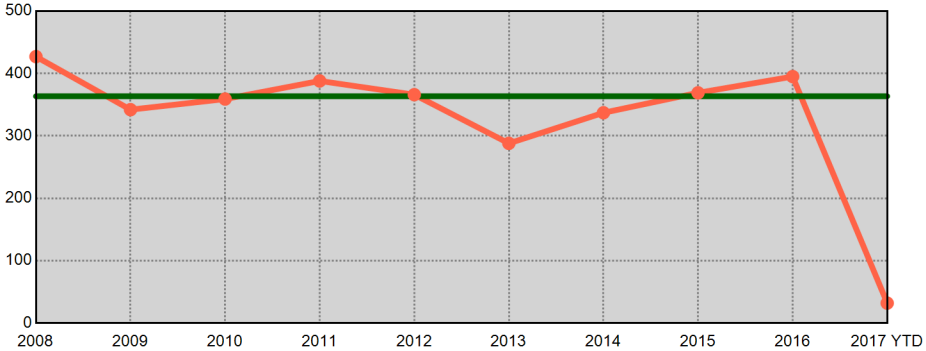

Year End Total Property Part 1 Incidents - Prior 9 Year Annual Avg: 1,275

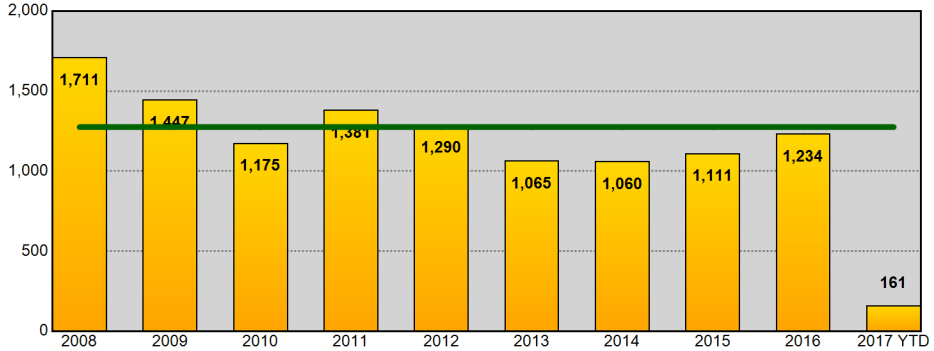

Year End Total Property Part 1 Incidents - Prior 9 Year Annual Avg: 1,275

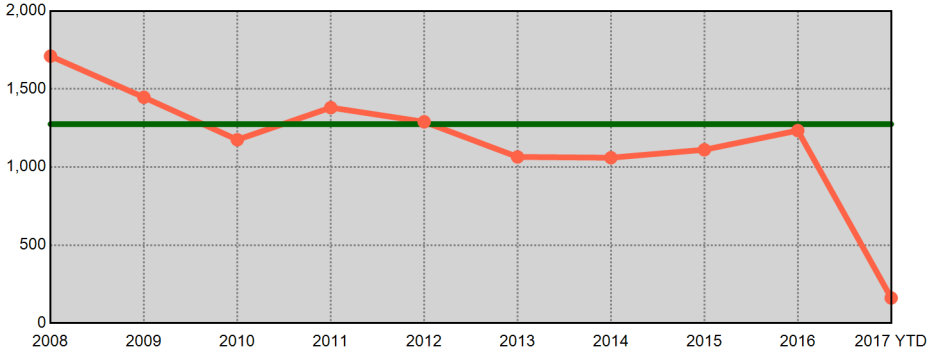

Information summarized for CompStat week ending 02/11/2017. Current year statistics are summarized for 2017 YTD. The horizontal line on each chart represents the average of the prior 9 year end offense totals.

Sourced from MNPD ARMS on 2/15/2017 8:45:40 AM. The figures above were sourced from incident reports using Uniform Crime Reporting definitions and reporting guidelines, based on the date when the crime was reported. This report is intended to be a management and planning tool and does not reflect the official UCR counts for the department. Incidents where a location is unknown or unspecified are included in the countywide totals.

Hermitage Precinct UCR Incidents - Annual Comparisons

Aggregated by precinct (incident location). Based on date when each incident was reported.

METROPOLITAN POLICE DEPARTMENT
of Nashville and Davidson County

Year End Total Part 1 Incidents - Prior 9 Year Annual Avg: 6,263

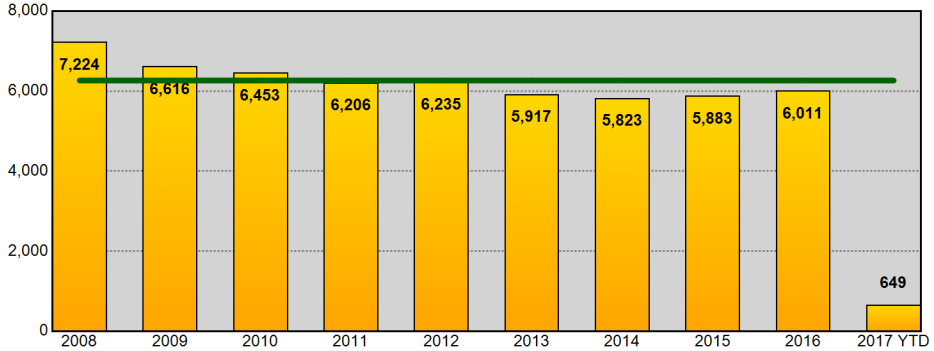

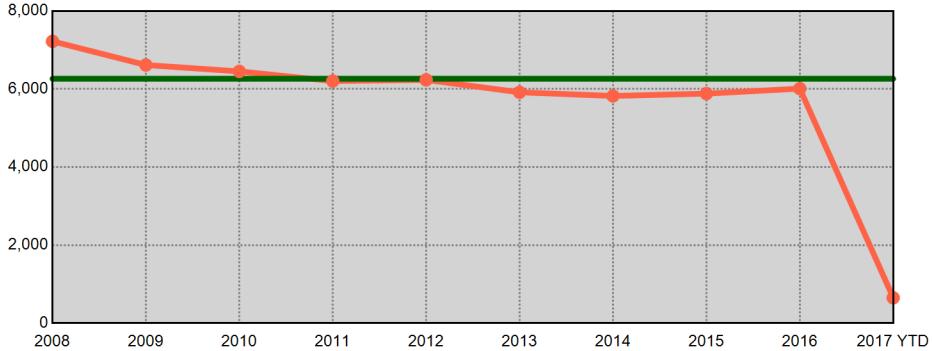

Year End Total Violent Part 1 Incidents - Prior 9 Year Annual Avg: 1,234

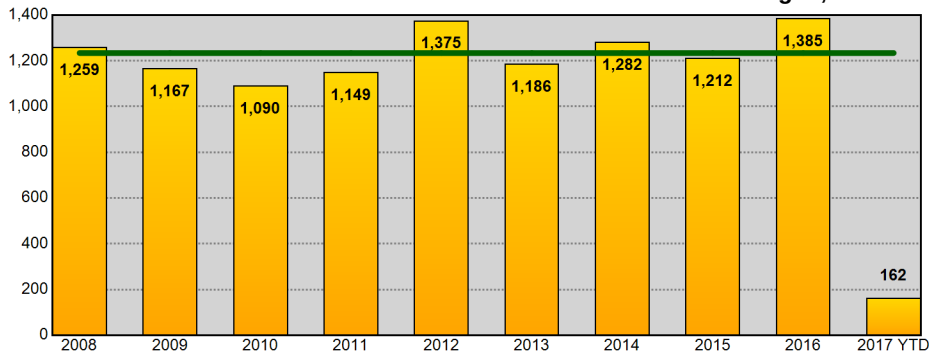

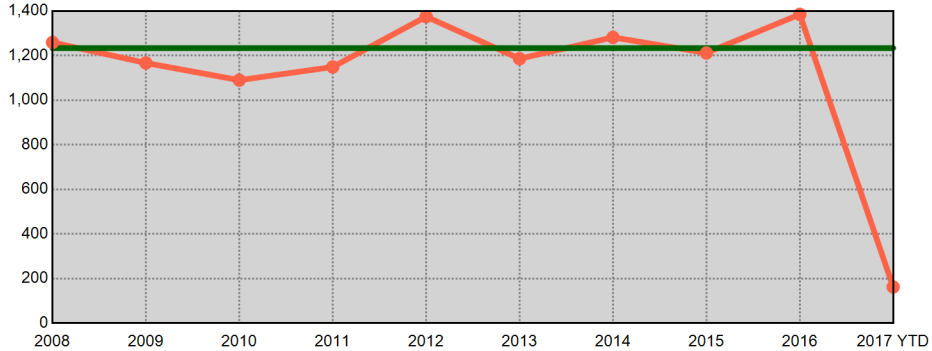

Year End Total Property Part 1 Incidents - Prior 9 Year Annual Avg: 5,029

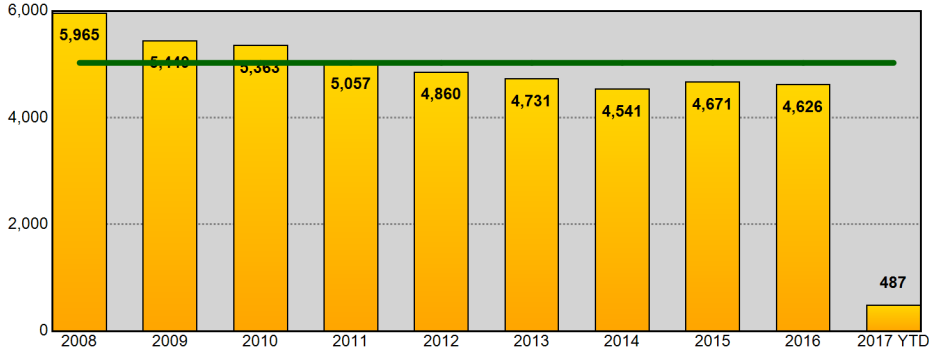

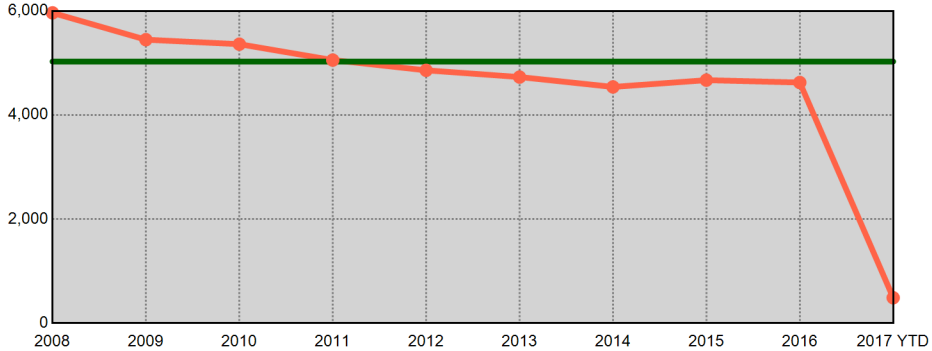

Information summarized for CompStat week ending 02/11/2017. Current year statistics are summarized for 2017 YTD. The horizontal line on each chart represents the average of the prior 9 year end offense totals.

Sourced from MNPD ARMS on 2/15/2017 8:45:41 AM. The figures above were sourced from incident reports using Uniform Crime Reporting definitions and reporting guidelines, based on the date when the crime was reported. This report is intended to be a management and planning tool and does not reflect the official UCR counts for the department. Incidents where a location is unknown or unspecified are included in the countywide totals.

North Precinct UCR Incidents - Annual Comparisons

Aggregated by precinct (incident location). Based on date when each incident was reported.

METROPOLITAN POLICE DEPARTMENT
of Nashville and Davidson County

Year End Total Part 1 Incidents - Prior 9 Year Annual Avg: 4,207

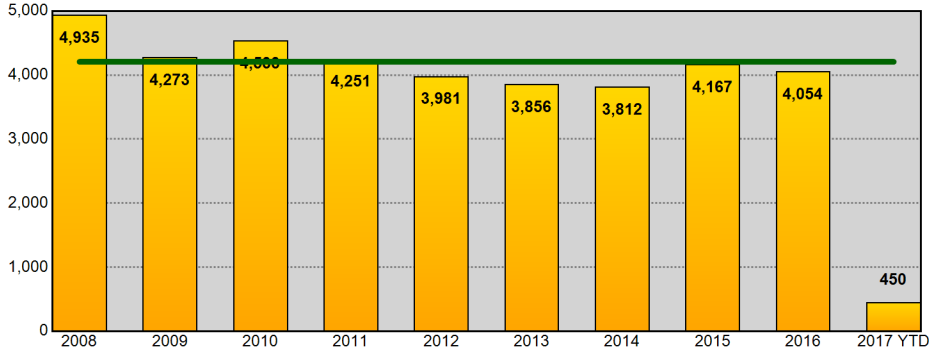

Year End Total Part 1 Incidents - Prior 9 Year Annual Avg: 4,207

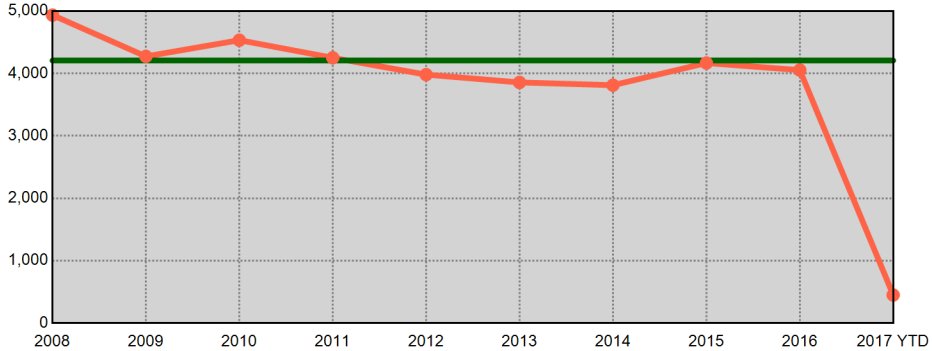

Year End Total Violent Part 1 Incidents - Prior 9 Year Annual Avg: 1,284

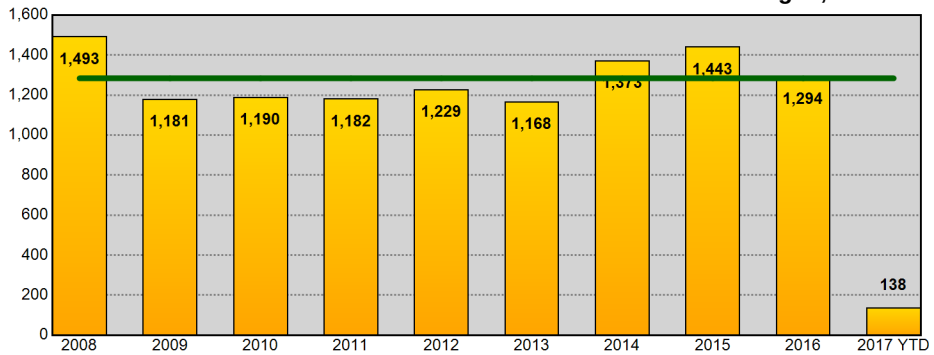

Year End Total Violent Part 1 Incidents - Prior 9 Year Annual Avg: 1,284

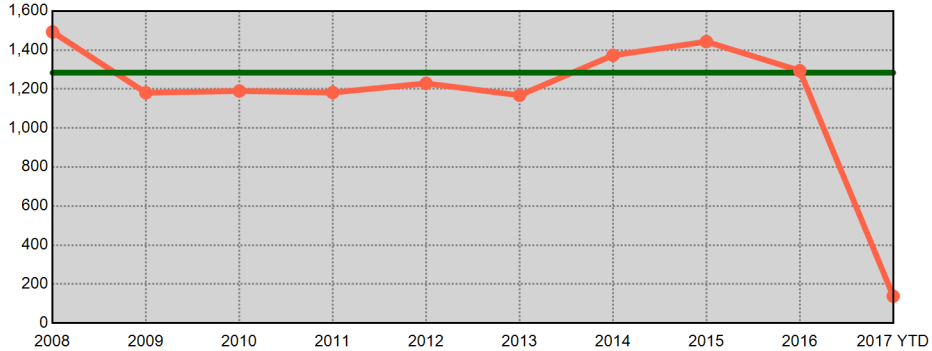

Year End Total Property Part 1 Incidents - Prior 9 Year Annual Avg: 2,923

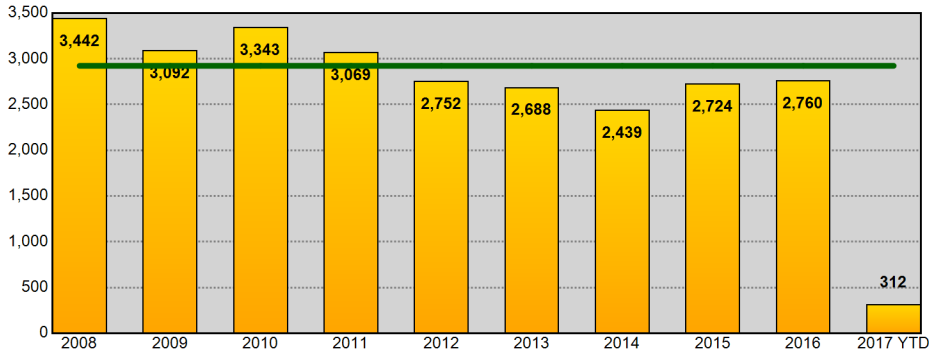

Year End Total Property Part 1 Incidents - Prior 9 Year Annual Avg: 2,923

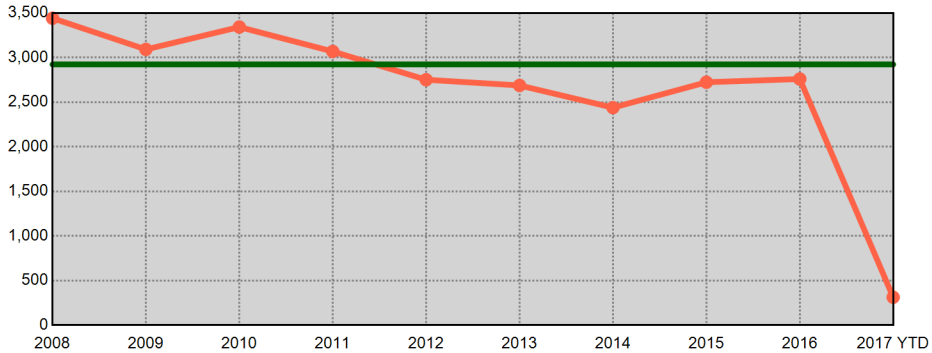

Information summarized for CompStat week ending 02/11/2017. Current year statistics are summarized for 2017 YTD. The horizontal line on each chart represents the average of the prior 9 year end offense totals.

Sourced from MNPD ARMS on 2/15/2017 8:45:43 AM. The figures above were sourced from incident reports using Uniform Crime Reporting definitions and reporting guidelines, based on the date when the crime was reported. This report is intended to be a management and planning tool and does not reflect the official UCR counts for the department. Incidents where a location is unknown or unspecified are included in the countywide totals.

Madison Precinct UCR Incidents - Annual Comparisons

Aggregated by precinct (incident location). Based on date when each incident was reported.

METROPOLITAN POLICE DEPARTMENT
of Nashville and Davidson County

Year End Total Part 1 Incidents - Prior 9 Year Annual Avg: 3,985

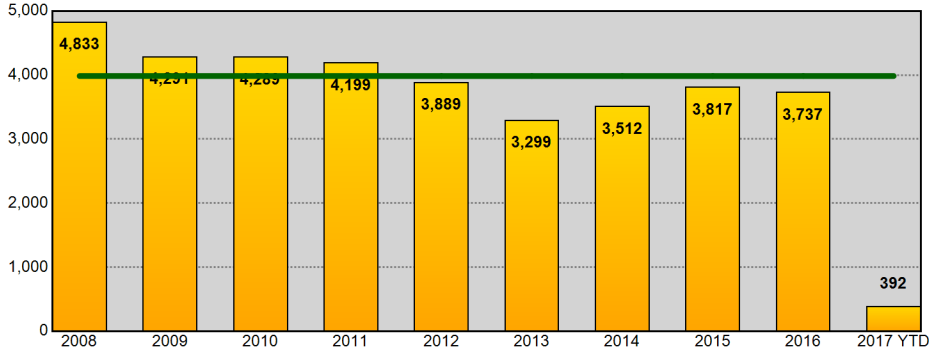

Year End Total Part 1 Incidents - Prior 9 Year Annual Avg: 3,985

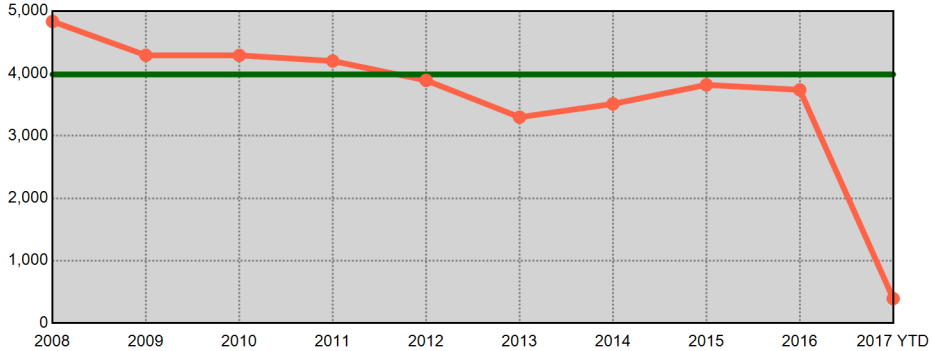

Year End Total Violent Part 1 Incidents - Prior 9 Year Annual Avg: 803

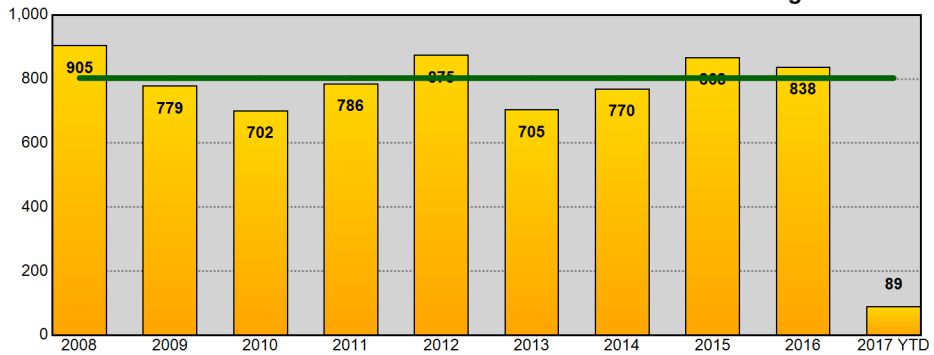

Year End Total Violent Part 1 Incidents - Prior 9 Year Annual Avg: 803

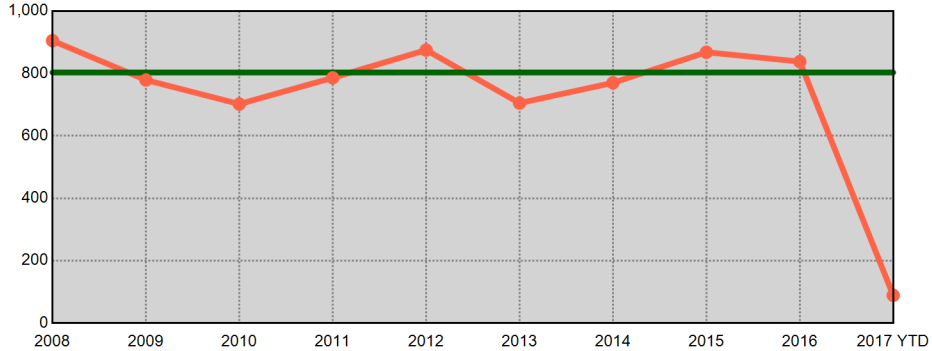

Year End Total Property Part 1 Incidents - Prior 9 Year Annual Avg: 3,182

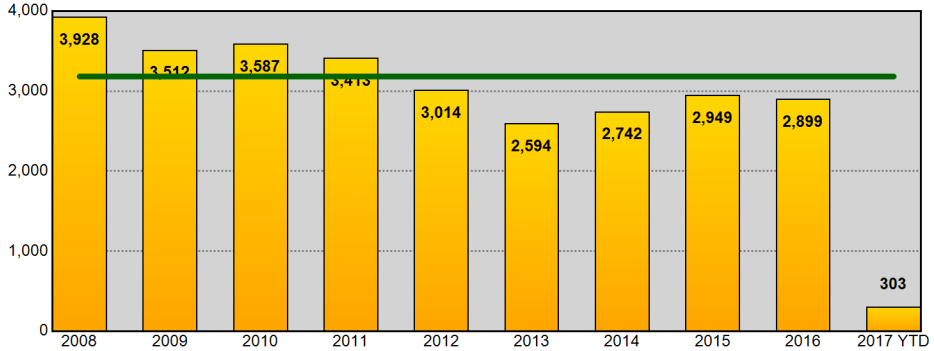

Year End Total Property Part 1 Incidents - Prior 9 Year Annual Avg: 3,182

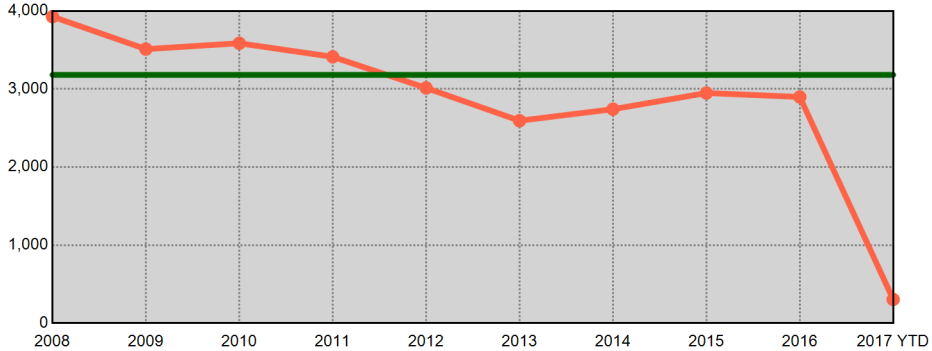

Information summarized for CompStat week ending 02/11/2017. Current year statistics are summarized for 2017 YTD. The horizontal line on each chart represents the average of the prior 9 year end offense totals.

Sourced from MNPD ARMS on 2/15/2017 8:45:45 AM. The figures above were sourced from incident reports using Uniform Crime Reporting definitions and reporting guidelines, based on the date when the crime was reported. This report is intended to be a management and planning tool and does not reflect the official UCR counts for the department. Incidents where a location is unknown or unspecified are included in the countywide totals.

Midtown Hills Precinct UCR Incidents - Annual Comparisons

METROPOLITAN POLICE DEPARTMENT
of Nashville and Davidson County

Aggregated by precinct (incident location). Based on date when each incident was reported.

Year End Total Part 1 Incidents - Prior 9 Year Annual Avg: 4,347

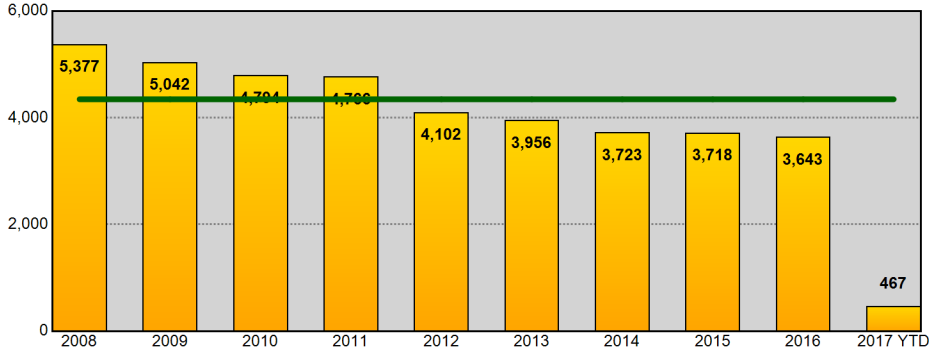

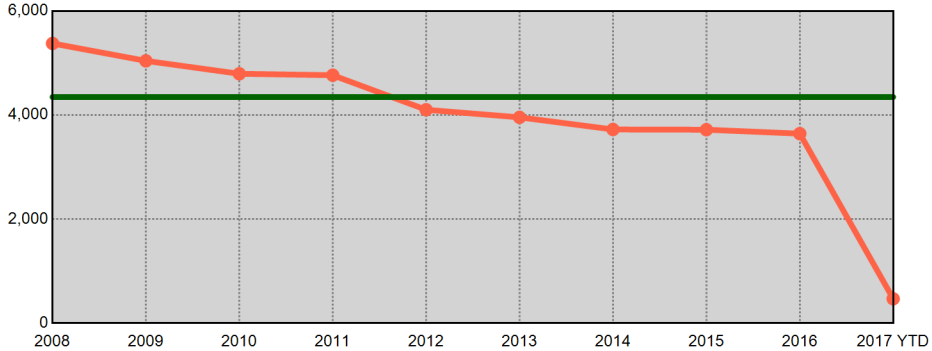

Year End Total Violent Part 1 Incidents - Prior 9 Year Annual Avg: 665

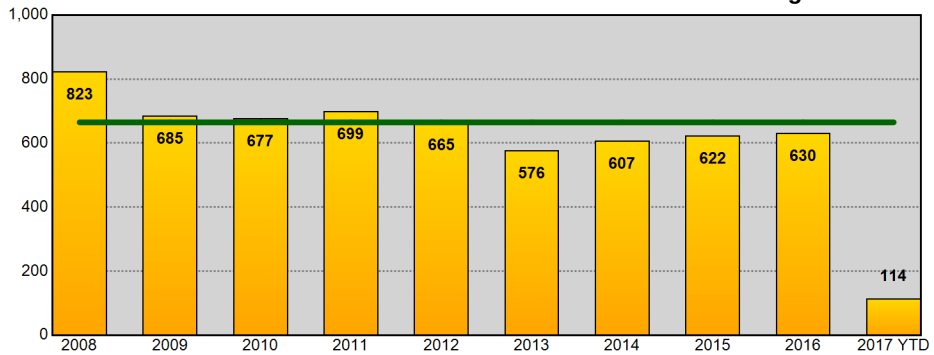

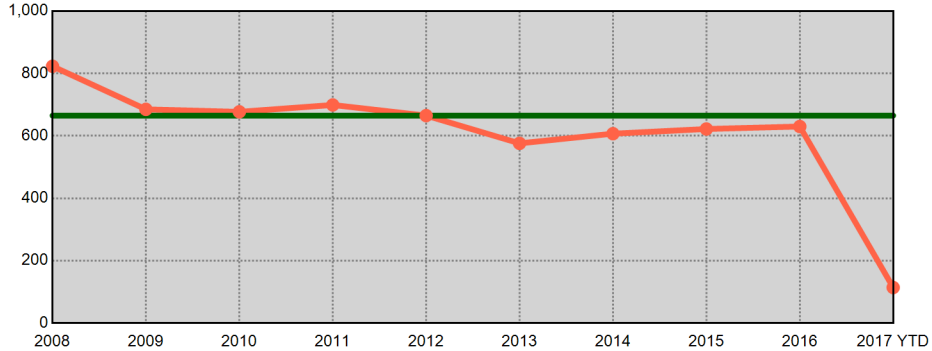

Year End Total Property Part 1 Incidents - Prior 9 Year Annual Avg: 3,682

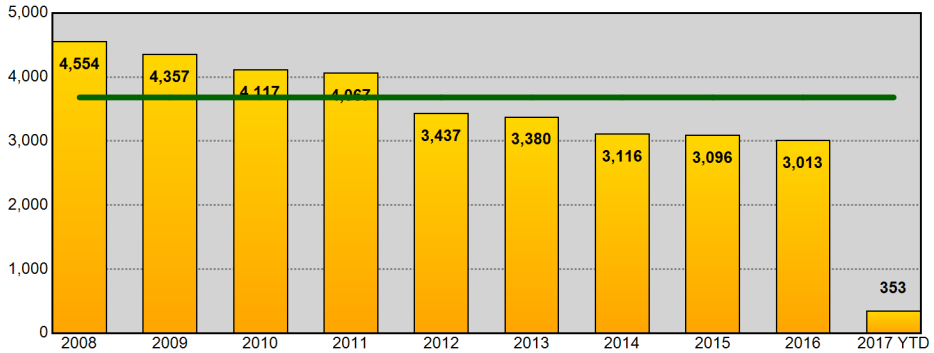

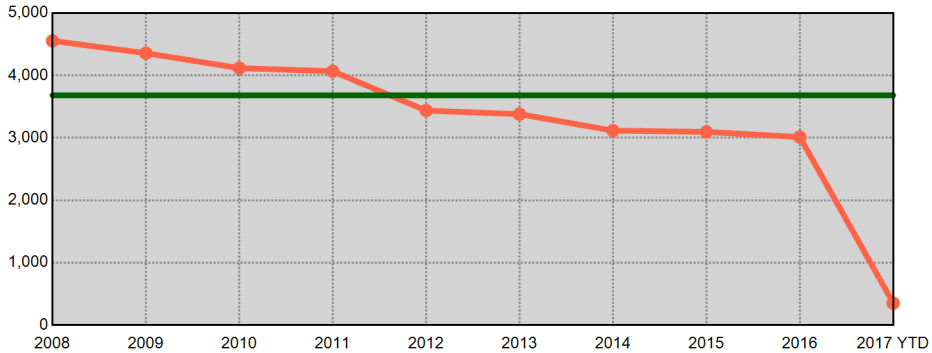

Information summarized for CompStat week ending 02/11/2017. Current year statistics are summarized for 2017 YTD. The horizontal line on each chart represents the average of the prior 9 year end offense totals.

Sourced from MNPD ARMS on 2/15/2017 8:45:47 AM. The figures above were sourced from incident reports using Uniform Crime Reporting definitions and reporting guidelines, based on the date when the crime was reported. This report is intended to be a management and planning tool and does not reflect the official UCR counts for the department. Incidents where a location is unknown or unspecified are included in the countywide totals.

County UCR Incidents - YTD Comparisons

METROPOLITAN POLICE DEPARTMENT
of Nashville and Davidson County

Aggregated by precinct (incident location). Based on date when each incident was reported.

	Homicide	Forcible Rape	Commercial Robbery	Street Robbery	Total Robbery	Aggravated Assault	Commercial Burglary	Residential Burglary	Total Burglary	Larceny	Auto Theft	Violent Offenses	Property Offenses	Part I Offenses
2016 YTD	13	68	41	164	205	444	71	473	544	1,941	201	730	2,686	3,416
2017 YTD	10	49	48	191	239	601	136	315	451	2,076	304	899	2,831	3,730
% Change	-23.1%	-27.9%	17.1%	16.5%	16.6%	35.4%	91.5%	-33.4%	-17.1%	7.0%	51.2%	23.2%	5.4%	9.2%
2015 YTD	8	54	43	169	212	452	100	483	583	1,806	141	726	2,530	3,256
2017 YTD	10	49	48	191	239	601	136	315	451	2,076	304	899	2,831	3,730
% Change	25.0%	-9.3%	11.6%	13.0%	12.7%	33.0%	36.0%	-34.8%	-22.6%	15.0%	115.6%	23.8%	11.9%	14.6%
2014 YTD	5	61	24	122	146	474	87	407	494	1,834	110	686	2,438	3,124
2017 YTD	10	49	48	191	239	601	136	315	451	2,076	304	899	2,831	3,730
% Change	100.0%	-19.7%	100.0%	56.6%	63.7%	26.8%	56.3%	-22.6%	-8.7%	13.2%	176.4%	31.0%	16.1%	19.4%
2013 YTD	5	46	27	153	180	511	117	576	693	2,047	120	742	2,860	3,602
2017 YTD	10	49	48	191	239	601	136	315	451	2,076	304	899	2,831	3,730
% Change	100.0%	6.5%	77.8%	24.8%	32.8%	17.6%	16.2%	-45.3%	-34.9%	1.4%	153.3%	21.2%	-1.0%	3.6%
2012 YTD	11	59	33	160	193	523	124	582	706	2,021	153	786	2,880	3,666
2017 YTD	10	49	48	191	239	601	136	315	451	2,076	304	899	2,831	3,730
% Change	-9.1%	-16.9%	45.5%	19.4%	23.8%	14.9%	9.7%	-45.9%	-36.1%	2.7%	98.7%	14.4%	-1.7%	1.7%
2011 YTD	2	43	40	148	188	432	124	710	834	2,063	208	665	3,105	3,770
2017 YTD	10	49	48	191	239	601	136	315	451	2,076	304	899	2,831	3,730
% Change	400.0%	14.0%	20.0%	29.1%	27.1%	39.1%	9.7%	-55.6%	-45.9%	0.6%	46.2%	35.2%	-8.8%	-1.1%
2010 YTD	5	52	50	144	194	409	129	580	709	1,928	185	660	2,822	3,482
2017 YTD	10	49	48	191	239	601	136	315	451	2,076	304	899	2,831	3,730
% Change	100.0%	-5.8%	-4.0%	32.6%	23.2%	46.9%	5.4%	-45.7%	-36.4%	7.7%	64.3%	36.2%	0.3%	7.1%
2009 YTD	8	53	43	190	233	456	145	574	719	2,290	219	750	3,228	3,978
2017 YTD	10	49	48	191	239	601	136	315	451	2,076	304	899	2,831	3,730
% Change	25.0%	-7.5%	11.6%	0.5%	2.6%	31.8%	-6.2%	-45.1%	-37.3%	-9.3%	38.8%	19.9%	-12.3%	-6.2%
8 YTD Avg	7	55	38	156	194	463	112	548	660	1,991	167	718	2,819	3,537
2017 YTD	10	49	48	191	239	601	136	315	451	2,076	304	899	2,831	3,730
% Change	42.9%	-9.3%	29.7%	22.4%	23.8%	30.1%	21.4%	-42.5%	-31.7%	4.3%	82.0%	25.2%	0.5%	5.5%
5 YTD Avg	8	58	34	154	187	481	100	504	604	1,930	145	734	2,679	3,413
2017 YTD	10	49	48	191	239	601	136	315	451	2,076	304	899	2,831	3,730
% Change	25.0%	-14.0%	45.5%	24.8%	27.8%	25.2%	37.4%	-37.5%	-25.3%	7.6%	109.7%	22.5%	5.7%	9.3%

Information summarized for CompStat week ending 02/11/2017.

'8 YTD Avg' refers to the computed 2009 - 2016 YTD average.
'5 YTD Avg' refers to the computed 2012 - 2016 YTD average.

Sourced from MNPD ARMS on 2/15/2017 8:45:49 AM. The figures above were sourced from incident reports using Uniform Crime Reporting definitions and reporting guidelines, based on the date when the crime was reported. This report is intended to be a management and planning tool and does not reflect the official UCR counts for the department. Incidents where a location is unknown or unspecified are included in the countywide totals. 'Unknown' refers to records in which the address is listed as 'Unknown' on the incident report. 'Not Validated' refers to records that were entered in with an invalid addresses.

West Precinct UCR Incidents - YTD Comparisons

METROPOLITAN POLICE DEPARTMENT
of Nashville and Davidson County

Aggregated by precinct (incident location). Based on date when each incident was reported.

	Homicide	Forcible Rape	Commercial Robbery	Street Robbery	Total Robbery	Aggravated Assault	Commercial Burglary	Residential Burglary	Total Burglary	Larceny	Auto Theft	Violent Offenses	Property Offenses	Part I Offenses
2016 YTD	1	4	3	4	7	28	9	45	54	262	24	40	340	380
2017 YTD	1	5	3	6	9	27	15	38	53	311	15	42	379	421
% Change	0.0%	25.0%	0.0%	50.0%	28.6%	-3.6%	66.7%	-15.6%	-1.9%	18.7%	-37.5%	5.0%	11.5%	10.8%
2015 YTD	0	3	4	16	20	26	11	48	59	197	16	49	272	321
2017 YTD	1	5	3	6	9	27	15	38	53	311	15	42	379	421
% Change	-	66.7%	-25.0%	-62.5%	-55.0%	3.8%	36.4%	-20.8%	-10.2%	57.9%	-6.3%	-14.3%	39.3%	31.2%
2014 YTD	0	3	2	7	9	35	10	35	45	271	12	47	328	375
2017 YTD	1	5	3	6	9	27	15	38	53	311	15	42	379	421
% Change	-	66.7%	50.0%	-14.3%	0.0%	-22.9%	50.0%	8.6%	17.8%	14.8%	25.0%	-10.6%	15.5%	12.3%
2013 YTD	1	3	6	7	13	36	13	57	70	328	11	53	409	462
2017 YTD	1	5	3	6	9	27	15	38	53	311	15	42	379	421
% Change	0.0%	66.7%	-50.0%	-14.3%	-30.8%	-25.0%	15.4%	-33.3%	-24.3%	-5.2%	36.4%	-20.8%	-7.3%	-8.9%
2012 YTD	0	4	1	4	5	35	3	47	50	259	13	44	322	366
2017 YTD	1	5	3	6	9	27	15	38	53	311	15	42	379	421
% Change	-	25.0%	200.0%	50.0%	80.0%	-22.9%	400.0%	-19.1%	6.0%	20.1%	15.4%	-4.5%	17.7%	15.0%
2011 YTD	1	3	6	10	16	21	19	51	70	234	19	41	323	364
2017 YTD	1	5	3	6	9	27	15	38	53	311	15	42	379	421
% Change	0.0%	66.7%	-50.0%	-40.0%	-43.8%	28.6%	-21.1%	-25.5%	-24.3%	32.9%	-21.1%	2.4%	17.3%	15.7%
2010 YTD	0	2	5	10	15	37	17	72	89	234	18	54	341	395
2017 YTD	1	5	3	6	9	27	15	38	53	311	15	42	379	421
% Change	-	150.0%	-40.0%	-40.0%	-40.0%	-27.0%	-11.8%	-47.2%	-40.4%	32.9%	-16.7%	-22.2%	11.1%	6.6%
2009 YTD	1	4	6	18	24	28	19	66	85	267	11	57	363	420
2017 YTD	1	5	3	6	9	27	15	38	53	311	15	42	379	421
% Change	0.0%	25.0%	-50.0%	-66.7%	-62.5%	-3.6%	-21.1%	-42.4%	-37.6%	16.5%	36.4%	-26.3%	4.4%	0.2%
8 YTD Avg	1	3	4	10	14	31	13	53	65	257	16	48	337	385
2017 YTD	1	5	3	6	9	27	15	38	53	311	15	42	379	421
% Change	-	66.7%	-25.0%	-33.3%	-30.8%	-10.0%	25.0%	-26.9%	-18.5%	21.5%	0.0%	-12.5%	12.5%	9.4%
5 YTD Avg	0	3	3	8	11	32	9	46	56	263	15	47	334	381
2017 YTD	1	5	3	6	9	27	15	38	53	311	15	42	379	421
% Change	-	66.7%	0.0%	-14.3%	-10.0%	-15.6%	66.7%	-17.4%	-3.6%	18.3%	0.0%	-8.7%	13.5%	10.8%

Information summarized for CompStat week ending 02/11/2017.

'8 YTD Avg' refers to the computed 2009 - 2016 YTD average.
'5 YTD Avg' refers to the computed 2012 - 2016 YTD average.

Sourced from MNPD ARMS on 2/15/2017 8:45:49 AM. The figures above were sourced from incident reports using Uniform Crime Reporting definitions and reporting guidelines, based on the date when the crime was reported. This report is intended to be a management and planning tool and does not reflect the official UCR counts for the department. Incidents where a location is unknown or unspecified are included in the countywide totals. 'Unknown' refers to records in which the address is listed as 'Unknown' on the incident report. 'Not Validated' refers to records that were entered in with an invalid addresses.

East Precinct UCR Incidents - YTD Comparisons

METROPOLITAN POLICE DEPARTMENT
of Nashville and Davidson County

Aggregated by precinct (incident location). Based on date when each incident was reported.

	Homicide	Forcible Rape	Commercial Robbery	Street Robbery	Total Robbery	Aggravated Assault	Commercial Burglary	Residential Burglary	Total Burglary	Larceny	Auto Theft	Violent Offenses	Property Offenses	Part I Offenses
2016 YTD	3	10	1	20	21	54	11	54	65	209	31	88	305	393
2017 YTD	2	6	8	15	23	106	14	56	70	207	33	137	310	447
% Change	-33.3%	-40.0%	700.0%	-25.0%	9.5%	96.3%	27.3%	3.7%	7.7%	-1.0%	6.5%	55.7%	1.6%	13.7%
2015 YTD	0	11	11	19	30	89	9	59	68	197	20	130	285	415
2017 YTD	2	6	8	15	23	106	14	56	70	207	33	137	310	447
% Change	-	-45.5%	-27.3%	-21.1%	-23.3%	19.1%	55.6%	-5.1%	2.9%	5.1%	65.0%	5.4%	8.8%	7.7%
2014 YTD	0	4	3	19	22	61	11	43	54	145	12	87	211	298
2017 YTD	2	6	8	15	23	106	14	56	70	207	33	137	310	447
% Change	-	50.0%	166.7%	-21.1%	4.5%	73.8%	27.3%	30.2%	29.6%	42.8%	175.0%	57.5%	46.9%	50.0%
2013 YTD	1	9	2	20	22	80	2	96	98	203	16	112	317	429
2017 YTD	2	6	8	15	23	106	14	56	70	207	33	137	310	447
% Change	100.0%	-33.3%	300.0%	-25.0%	4.5%	32.5%	600.0%	-41.7%	-28.6%	2.0%	106.3%	22.3%	-2.2%	4.2%
2012 YTD	1	7	10	30	40	85	9	92	101	221	21	133	343	476
2017 YTD	2	6	8	15	23	106	14	56	70	207	33	137	310	447
% Change	100.0%	-14.3%	-20.0%	-50.0%	-42.5%	24.7%	55.6%	-39.1%	-30.7%	-6.3%	57.1%	3.0%	-9.6%	-6.1%
2011 YTD	0	3	6	26	32	75	10	119	129	257	33	110	419	529
2017 YTD	2	6	8	15	23	106	14	56	70	207	33	137	310	447
% Change	-	100.0%	33.3%	-42.3%	-28.1%	41.3%	40.0%	-52.9%	-45.7%	-19.5%	0.0%	24.5%	-26.0%	-15.5%
2010 YTD	1	10	4	24	28	59	19	69	88	183	25	98	296	394
2017 YTD	2	6	8	15	23	106	14	56	70	207	33	137	310	447
% Change	100.0%	-40.0%	100.0%	-37.5%	-17.9%	79.7%	-26.3%	-18.8%	-20.5%	13.1%	32.0%	39.8%	4.7%	13.5%
2009 YTD	1	6	6	30	36	64	15	66	81	198	22	107	301	408
2017 YTD	2	6	8	15	23	106	14	56	70	207	33	137	310	447
% Change	100.0%	0.0%	33.3%	-50.0%	-36.1%	65.6%	-6.7%	-15.2%	-13.6%	4.5%	50.0%	28.0%	3.0%	9.6%
8 YTD Avg	1	8	5	24	29	71	11	75	86	202	23	108	310	418
2017 YTD	2	6	8	15	23	106	14	56	70	207	33	137	310	447
% Change	-	-14.3%	60.0%	-34.8%	-17.9%	51.4%	40.0%	-24.3%	-17.6%	3.0%	50.0%	26.9%	0.3%	7.2%
5 YTD Avg	1	8	5	22	27	74	8	69	77	195	20	110	292	402
2017 YTD	2	6	8	15	23	106	14	56	70	207	33	137	310	447
% Change	100.0%	-25.0%	60.0%	-28.6%	-14.8%	45.2%	75.0%	-17.6%	-9.1%	6.2%	65.0%	24.5%	6.2%	11.2%

Information summarized for CompStat week ending 02/11/2017.

'8 YTD Avg' refers to the computed 2009 - 2016 YTD average.
'5 YTD Avg' refers to the computed 2012 - 2016 YTD average.

Sourced from MNPD ARMS on 2/15/2017 8:45:49 AM. The figures above were sourced from incident reports using Uniform Crime Reporting definitions and reporting guidelines, based on the date when the crime was reported. This report is intended to be a management and planning tool and does not reflect the official UCR counts for the department. Incidents where a location is unknown or unspecified are included in the countywide totals. 'Unknown' refers to records in which the address is listed as 'Unknown' on the incident report. 'Not Validated' refers to records that were entered in with an invalid addresses.

South Precinct UCR Incidents - YTD Comparisons

METROPOLITAN POLICE DEPARTMENT
of Nashville and Davidson County

Aggregated by precinct (incident location). Based on date when each incident was reported.

	Homicide	Forcible Rape	Commercial Robbery	Street Robbery	Total Robbery	Aggravated Assault	Commercial Burglary	Residential Burglary	Total Burglary	Larceny	Auto Theft	Violent Offenses	Property Offenses	Part I Offenses
2016 YTD	5	12	11	52	63	108	11	146	157	363	54	188	574	762
2017 YTD	2	4	10	51	61	118	18	58	76	360	86	185	522	707
% Change	-60.0%	-66.7%	-9.1%	-1.9%	-3.2%	9.3%	63.6%	-60.3%	-51.6%	-0.8%	59.3%	-1.6%	-9.1%	-7.2%
2015 YTD	2	4	10	40	50	73	24	131	155	368	19	129	542	671
2017 YTD	2	4	10	51	61	118	18	58	76	360	86	185	522	707
% Change	0.0%	0.0%	0.0%	27.5%	22.0%	61.6%	-25.0%	-55.7%	-51.0%	-2.2%	352.6%	43.4%	-3.7%	5.4%
2014 YTD	1	13	9	30	39	92	21	100	121	383	18	145	522	667
2017 YTD	2	4	10	51	61	118	18	58	76	360	86	185	522	707
% Change	100.0%	-69.2%	11.1%	70.0%	56.4%	28.3%	-14.3%	-42.0%	-37.2%	-6.0%	377.8%	27.6%	0.0%	6.0%
2013 YTD	1	7	2	43	45	91	32	98	130	334	23	144	487	631
2017 YTD	2	4	10	51	61	118	18	58	76	360	86	185	522	707
% Change	100.0%	-42.9%	400.0%	18.6%	35.6%	29.7%	-43.8%	-40.8%	-41.5%	7.8%	273.9%	28.5%	7.2%	12.0%
2012 YTD	0	11	6	39	45	113	24	90	114	318	45	169	477	646
2017 YTD	2	4	10	51	61	118	18	58	76	360	86	185	522	707
% Change	-	-63.6%	66.7%	30.8%	35.6%	4.4%	-25.0%	-35.6%	-33.3%	13.2%	91.1%	9.5%	9.4%	9.4%
2011 YTD	1	12	7	41	48	77	22	193	215	357	40	138	612	750
2017 YTD	2	4	10	51	61	118	18	58	76	360	86	185	522	707
% Change	100.0%	-66.7%	42.9%	24.4%	27.1%	53.2%	-18.2%	-69.9%	-64.7%	0.8%	115.0%	34.1%	-14.7%	-5.7%
2010 YTD	1	10	7	34	41	78	28	111	139	340	43	130	522	652
2017 YTD	2	4	10	51	61	118	18	58	76	360	86	185	522	707
% Change	100.0%	-60.0%	42.9%	50.0%	48.8%	51.3%	-35.7%	-47.7%	-45.3%	5.9%	100.0%	42.3%	0.0%	8.4%
2009 YTD	0	3	10	41	51	77	37	123	160	437	48	131	645	776
2017 YTD	2	4	10	51	61	118	18	58	76	360	86	185	522	707
% Change	-	33.3%	0.0%	24.4%	19.6%	53.2%	-51.4%	-52.8%	-52.5%	-17.6%	79.2%	41.2%	-19.1%	-8.9%
8 YTD Avg	1	9	8	40	48	89	25	124	149	363	36	147	548	694
2017 YTD	2	4	10	51	61	118	18	58	76	360	86	185	522	707
% Change	100.0%	-55.6%	42.9%	27.5%	29.8%	34.1%	-25.0%	-53.2%	-48.6%	-0.6%	138.9%	26.7%	-4.6%	1.9%
5 YTD Avg	2	9	8	41	48	95	22	113	135	353	32	155	520	675
2017 YTD	2	4	10	51	61	118	18	58	76	360	86	185	522	707
% Change	100.0%	-55.6%	42.9%	27.5%	27.1%	24.2%	-18.2%	-48.7%	-43.7%	2.0%	177.4%	19.4%	0.4%	4.7%

Information summarized for CompStat week ending 02/11/2017.

'8 YTD Avg' refers to the computed 2009 - 2016 YTD average.
'5 YTD Avg' refers to the computed 2012 - 2016 YTD average.

Sourced from MNPD ARMS on 2/15/2017 8:45:49 AM. The figures above were sourced from incident reports using Uniform Crime Reporting definitions and reporting guidelines, based on the date when the crime was reported. This report is intended to be a management and planning tool and does not reflect the official UCR counts for the department. Incidents where a location is unknown or unspecified are included in the countywide totals. 'Unknown' refers to records in which the address is listed as 'Unknown' on the incident report. 'Not Validated' refers to records that were entered in with an invalid addresses.

Central Precinct UCR Incidents - YTD Comparisons

METROPOLITAN POLICE DEPARTMENT
of Nashville and Davidson County

Aggregated by precinct (incident location). Based on date when each incident was reported.

	Homicide	Forcible Rape	Commercial Robbery	Street Robbery	Total Robbery	Aggravated Assault	Commercial Burglary	Residential Burglary	Total Burglary	Larceny	Auto Theft	Violent Offenses	Property Offenses	Part I Offenses
2016 YTD	0	6	0	9	9	8	1	2	3	85	4	23	92	115
2017 YTD	0	2	1	9	10	20	5	2	7	142	12	32	161	193
% Change	-	-66.7%	-	0.0%	11.1%	150.0%	400.0%	0.0%	133.3%	67.1%	200.0%	39.1%	75.0%	67.8%
2015 YTD	0	4	0	7	7	16	4	2	6	95	1	27	102	129
2017 YTD	0	2	1	9	10	20	5	2	7	142	12	32	161	193
% Change	-	-50.0%	-	28.6%	42.9%	25.0%	25.0%	0.0%	16.7%	49.5%	>1,000%	18.5%	57.8%	49.6%
2014 YTD	0	6	0	5	5	14	1	5	6	89	3	25	98	123
2017 YTD	0	2	1	9	10	20	5	2	7	142	12	32	161	193
% Change	-	-66.7%	-	80.0%	100.0%	42.9%	400.0%	-60.0%	16.7%	59.6%	300.0%	28.0%	64.3%	56.9%
2013 YTD	0	4	0	5	5	20	9	2	11	89	2	29	102	131
2017 YTD	0	2	1	9	10	20	5	2	7	142	12	32	161	193
% Change	-	-50.0%	-	80.0%	100.0%	0.0%	-44.4%	0.0%	-36.4%	59.6%	500.0%	10.3%	57.8%	47.3%
2012 YTD	0	2	0	13	13	15	7	5	12	138	3	30	153	183
2017 YTD	0	2	1	9	10	20	5	2	7	142	12	32	161	193
% Change	-	0.0%	-	-30.8%	-23.1%	33.3%	-28.6%	-60.0%	-41.7%	2.9%	300.0%	6.7%	5.2%	5.5%
2011 YTD	0	3	1	13	14	25	3	0	3	125	5	42	133	175
2017 YTD	0	2	1	9	10	20	5	2	7	142	12	32	161	193
% Change	-	-33.3%	0.0%	-30.8%	-28.6%	-20.0%	66.7%	-	133.3%	13.6%	140.0%	-23.8%	21.1%	10.3%
2010 YTD	1	4	4	6	10	23	5	2	7	87	2	38	96	134
2017 YTD	0	2	1	9	10	20	5	2	7	142	12	32	161	193
% Change	-100.0%	-50.0%	-75.0%	50.0%	0.0%	-13.0%	0.0%	0.0%	0.0%	63.2%	500.0%	-15.8%	67.7%	44.0%
2009 YTD	0	5	0	6	6	18	5	1	6	123	15	29	144	173
2017 YTD	0	2	1	9	10	20	5	2	7	142	12	32	161	193
% Change	-	-60.0%	-	50.0%	66.7%	11.1%	0.0%	100.0%	16.7%	15.4%	-20.0%	10.3%	11.8%	11.6%
8 YTD Avg	0	4	1	8	9	17	4	2	7	104	4	30	115	145
2017 YTD	0	2	1	9	10	20	5	2	7	142	12	32	161	193
% Change	-	-50.0%	-	12.5%	25.0%	17.6%	25.0%	0.0%	16.7%	37.9%	200.0%	6.7%	40.0%	33.1%
5 YTD Avg	0	4	0	8	8	15	4	3	8	99	3	27	109	136
2017 YTD	0	2	1	9	10	20	5	2	7	142	12	32	161	193
% Change	-	-50.0%	-	28.6%	42.9%	42.9%	25.0%	-33.3%	0.0%	43.4%	500.0%	23.1%	47.7%	41.9%

Information summarized for CompStat week ending 02/11/2017.

'8 YTD Avg' refers to the computed 2009 - 2016 YTD average.
'5 YTD Avg' refers to the computed 2012 - 2016 YTD average.

Sourced from MNPD ARMS on 2/15/2017 8:45:49 AM. The figures above were sourced from incident reports using Uniform Crime Reporting definitions and reporting guidelines, based on the date when the crime was reported. This report is intended to be a management and planning tool and does not reflect the official UCR counts for the department. Incidents where a location is unknown or unspecified are included in the countywide totals. 'Unknown' refers to records in which the address is listed as 'Unknown' on the incident report. 'Not Validated' refers to records that were entered in with an invalid addresses.

Hermitage Precinct UCR Incidents - YTD Comparisons

METROPOLITAN POLICE DEPARTMENT
of Nashville and Davidson County

Aggregated by precinct (incident location). Based on date when each incident was reported.

	Homicide	Forcible Rape	Commercial Robbery	Street Robbery	Total Robbery	Aggravated Assault	Commercial Burglary	Residential Burglary	Total Burglary	Larceny	Auto Theft	Violent Offenses	Property Offenses	Part I Offenses
2016 YTD	2	10	13	19	32	82	16	86	102	400	24	126	526	652
2017 YTD	1	19	11	39	50	92	18	55	73	369	45	162	487	649
% Change	-50.0%	90.0%	-15.4%	105.3%	56.3%	12.2%	12.5%	-36.0%	-28.4%	-7.8%	87.5%	28.6%	-7.4%	-0.5%
2015 YTD	1	9	5	31	36	71	19	77	96	336	26	117	458	575
2017 YTD	1	19	11	39	50	92	18	55	73	369	45	162	487	649
% Change	0.0%	111.1%	120.0%	25.8%	38.9%	29.6%	-5.3%	-28.6%	-24.0%	9.8%	73.1%	38.5%	6.3%	12.9%
2014 YTD	1	6	5	25	30	88	19	82	101	327	27	125	455	580
2017 YTD	1	19	11	39	50	92	18	55	73	369	45	162	487	649
% Change	0.0%	216.7%	120.0%	56.0%	66.7%	4.5%	-5.3%	-32.9%	-27.7%	12.8%	66.7%	29.6%	7.0%	11.9%
2013 YTD	0	9	8	31	39	86	14	103	117	447	19	134	583	717
2017 YTD	1	19	11	39	50	92	18	55	73	369	45	162	487	649
% Change	-	111.1%	37.5%	25.8%	28.2%	7.0%	28.6%	-46.6%	-37.6%	-17.4%	136.8%	20.9%	-16.5%	-9.5%
2012 YTD	3	13	2	19	21	91	24	96	120	359	25	128	504	632
2017 YTD	1	19	11	39	50	92	18	55	73	369	45	162	487	649
% Change	-66.7%	46.2%	450.0%	105.3%	138.1%	1.1%	-25.0%	-42.7%	-39.2%	2.8%	80.0%	26.6%	-3.4%	2.7%
2011 YTD	0	8	7	20	27	78	19	103	122	355	29	113	506	619
2017 YTD	1	19	11	39	50	92	18	55	73	369	45	162	487	649
% Change	-	137.5%	57.1%	95.0%	85.2%	17.9%	-5.3%	-46.6%	-40.2%	3.9%	55.2%	43.4%	-3.8%	4.8%
2010 YTD	1	8	12	21	33	60	16	69	85	408	42	102	535	637
2017 YTD	1	19	11	39	50	92	18	55	73	369	45	162	487	649
% Change	0.0%	137.5%	-8.3%	85.7%	51.5%	53.3%	12.5%	-20.3%	-14.1%	-9.6%	7.1%	58.8%	-9.0%	1.9%
2009 YTD	2	9	6	23	29	92	18	64	82	429	27	132	538	670
2017 YTD	1	19	11	39	50	92	18	55	73	369	45	162	487	649
% Change	-50.0%	111.1%	83.3%	69.6%	72.4%	0.0%	0.0%	-14.1%	-11.0%	-14.0%	66.7%	22.7%	-9.5%	-3.1%
8 YTD Avg	1	9	7	24	31	81	18	85	103	383	27	122	513	635
2017 YTD	1	19	11	39	50	92	18	55	73	369	45	162	487	649
% Change	0.0%	111.1%	57.1%	69.6%	66.7%	13.6%	0.0%	-35.3%	-29.1%	-3.4%	66.7%	32.8%	-5.1%	2.2%
5 YTD Avg	1	9	7	25	32	84	18	89	107	374	24	126	505	631
2017 YTD	1	19	11	39	50	92	18	55	73	369	45	162	487	649
% Change	0.0%	111.1%	83.3%	56.0%	61.3%	10.8%	0.0%	-37.5%	-31.8%	-1.1%	87.5%	28.6%	-3.6%	2.9%

Information summarized for CompStat week ending 02/11/2017.

'8 YTD Avg' refers to the computed 2009 - 2016 YTD average.
'5 YTD Avg' refers to the computed 2012 - 2016 YTD average.

Sourced from MNPD ARMS on 2/15/2017 8:45:49 AM. The figures above were sourced from incident reports using Uniform Crime Reporting definitions and reporting guidelines, based on the date when the crime was reported. This report is intended to be a management and planning tool and does not reflect the official UCR counts for the department. Incidents where a location is unknown or unspecified are included in the countywide totals. 'Unknown' refers to records in which the address is listed as 'Unknown' on the incident report. 'Not Validated' refers to records that were entered in with an invalid addresses.

North Precinct UCR Incidents - YTD Comparisons

METROPOLITAN POLICE DEPARTMENT
of Nashville and Davidson County

Aggregated by precinct (incident location). Based on date when each incident was reported.

	Homicide	Forcible Rape	Commercial Robbery	Street Robbery	Total Robbery	Aggravated Assault	Commercial Burglary	Residential Burglary	Total Burglary	Larceny	Auto Theft	Violent Offenses	Property Offenses	Part I Offenses
2016 YTD	2	11	3	31	34	65	9	45	54	163	35	112	252	364
2017 YTD	1	4	6	36	42	91	28	43	71	195	46	138	312	450
% Change	-50.0%	-63.6%	100.0%	16.1%	23.5%	40.0%	211.1%	-4.4%	31.5%	19.6%	31.4%	23.2%	23.8%	23.6%
2015 YTD	4	8	3	37	40	85	16	81	97	188	37	137	322	459
2017 YTD	1	4	6	36	42	91	28	43	71	195	46	138	312	450
% Change	-75.0%	-50.0%	100.0%	-2.7%	5.0%	7.1%	75.0%	-46.9%	-26.8%	3.7%	24.3%	0.7%	-3.1%	-2.0%
2014 YTD	2	11	0	14	14	97	3	42	45	157	16	124	218	342
2017 YTD	1	4	6	36	42	91	28	43	71	195	46	138	312	450
% Change	-50.0%	-63.6%	-	157.1%	200.0%	-6.2%	833.3%	2.4%	57.8%	24.2%	187.5%	11.3%	43.1%	31.6%
2013 YTD	2	3	3	22	25	98	13	108	121	163	17	128	301	429
2017 YTD	1	4	6	36	42	91	28	43	71	195	46	138	312	450
% Change	-50.0%	33.3%	100.0%	63.6%	68.0%	-7.1%	115.4%	-60.2%	-41.3%	19.6%	170.6%	7.8%	3.7%	4.9%
2012 YTD	4	8	1	22	23	61	15	67	82	199	15	96	296	392
2017 YTD	1	4	6	36	42	91	28	43	71	195	46	138	312	450
% Change	-75.0%	-50.0%	500.0%	63.6%	82.6%	49.2%	86.7%	-35.8%	-13.4%	-2.0%	206.7%	43.8%	5.4%	14.8%
2011 YTD	0	9	7	14	21	71	25	80	105	191	21	101	317	418
2017 YTD	1	4	6	36	42	91	28	43	71	195	46	138	312	450
% Change	-	-55.6%	-14.3%	157.1%	100.0%	28.2%	12.0%	-46.3%	-32.4%	2.1%	119.0%	36.6%	-1.6%	7.7%
2010 YTD	1	5	8	18	26	75	12	67	79	168	17	107	264	371
2017 YTD	1	4	6	36	42	91	28	43	71	195	46	138	312	450
% Change	0.0%	-20.0%	-25.0%	100.0%	61.5%	21.3%	133.3%	-35.8%	-10.1%	16.1%	170.6%	29.0%	18.2%	21.3%
2009 YTD	2	10	2	21	23	85	16	91	107	207	39	120	353	473
2017 YTD	1	4	6	36	42	91	28	43	71	195	46	138	312	450
% Change	-50.0%	-60.0%	200.0%	71.4%	82.6%	7.1%	75.0%	-52.7%	-33.6%	-5.8%	17.9%	15.0%	-11.6%	-4.9%
8 YTD Avg	2	8	3	22	26	80	14	73	86	180	25	116	290	406
2017 YTD	1	4	6	36	42	91	28	43	71	195	46	138	312	450
% Change	-50.0%	-50.0%	100.0%	63.6%	68.0%	15.2%	115.4%	-40.3%	-17.4%	8.9%	91.7%	20.0%	7.6%	10.8%
5 YTD Avg	3	8	2	25	27	81	11	69	80	174	24	119	278	397
2017 YTD	1	4	6	36	42	91	28	43	71	195	46	138	312	450
% Change	-50.0%	-50.0%	200.0%	44.0%	55.6%	12.3%	154.5%	-36.8%	-10.1%	12.1%	91.7%	16.0%	12.6%	13.4%

Information summarized for CompStat week ending 02/11/2017.

'8 YTD Avg' refers to the computed 2009 - 2016 YTD average.
'5 YTD Avg' refers to the computed 2012 - 2016 YTD average.

Sourced from MNPD ARMS on 2/15/2017 8:45:49 AM. The figures above were sourced from incident reports using Uniform Crime Reporting definitions and reporting guidelines, based on the date when the crime was reported. This report is intended to be a management and planning tool and does not reflect the official UCR counts for the department. Incidents where a location is unknown or unspecified are included in the countywide totals. 'Unknown' refers to records in which the address is listed as 'Unknown' on the incident report. 'Not Validated' refers to records that were entered in with an invalid addresses.

Madison Precinct UCR Incidents - YTD Comparisons

METROPOLITAN POLICE DEPARTMENT
of Nashville and Davidson County

Aggregated by precinct (incident location). Based on date when each incident was reported.

	Homicide	Forcible Rape	Commercial Robbery	Street Robbery	Total Robbery	Aggravated Assault	Commercial Burglary	Residential Burglary	Total Burglary	Larceny	Auto Theft	Violent Offenses	Property Offenses	Part I Offenses
2016 YTD	0	10	5	15	20	60	5	43	48	225	12	90	285	375
2017 YTD	3	1	3	14	17	68	9	40	49	223	31	89	303	392
% Change	-	-90.0%	-40.0%	-6.7%	-15.0%	13.3%	80.0%	-7.0%	2.1%	-0.9%	158.3%	-1.1%	6.3%	4.5%
2015 YTD	1	7	4	11	15	56	8	50	58	209	16	79	283	362
2017 YTD	3	1	3	14	17	68	9	40	49	223	31	89	303	392
% Change	200.0%	-85.7%	-25.0%	27.3%	13.3%	21.4%	12.5%	-20.0%	-15.5%	6.7%	93.8%	12.7%	7.1%	8.3%
2014 YTD	1	7	2	9	11	59	3	44	47	193	11	78	251	329
2017 YTD	3	1	3	14	17	68	9	40	49	223	31	89	303	392
% Change	200.0%	-85.7%	50.0%	55.6%	54.5%	15.3%	200.0%	-9.1%	4.3%	15.5%	181.8%	14.1%	20.7%	19.1%
2013 YTD	0	3	2	21	23	57	12	53	65	202	18	83	285	368
2017 YTD	3	1	3	14	17	68	9	40	49	223	31	89	303	392
% Change	-	-66.7%	50.0%	-33.3%	-26.1%	19.3%	-25.0%	-24.5%	-24.6%	10.4%	72.2%	7.2%	6.3%	6.5%
2012 YTD	3	5	3	21	24	68	16	113	129	256	19	100	404	504
2017 YTD	3	1	3	14	17	68	9	40	49	223	31	89	303	392
% Change	0.0%	-80.0%	0.0%	-33.3%	-29.2%	0.0%	-43.8%	-64.6%	-62.0%	-12.9%	63.2%	-11.0%	-25.0%	-22.2%
2011 YTD	0	2	5	8	13	50	11	68	79	248	35	65	362	427
2017 YTD	3	1	3	14	17	68	9	40	49	223	31	89	303	392
% Change	-	-50.0%	-40.0%	75.0%	30.8%	36.0%	-18.2%	-41.2%	-38.0%	-10.1%	-11.4%	36.9%	-16.3%	-8.2%
2010 YTD	0	2	4	16	20	38	8	98	106	227	23	60	356	416
2017 YTD	3	1	3	14	17	68	9	40	49	223	31	89	303	392
% Change	-	-50.0%	-25.0%	-12.5%	-15.0%	78.9%	12.5%	-59.2%	-53.8%	-1.8%	34.8%	48.3%	-14.9%	-5.8%
2009 YTD	1	3	3	19	22	51	10	105	115	287	33	77	435	512
2017 YTD	3	1	3	14	17	68	9	40	49	223	31	89	303	392
% Change	200.0%	-66.7%	0.0%	-26.3%	-22.7%	33.3%	-10.0%	-61.9%	-57.4%	-22.3%	-6.1%	15.6%	-30.3%	-23.4%
8 YTD Avg	1	5	4	15	19	55	9	72	81	231	21	79	333	412
2017 YTD	3	1	3	14	17	68	9	40	49	223	31	89	303	392
% Change	-	-75.0%	0.0%	-6.7%	-5.6%	25.9%	0.0%	-43.7%	-38.8%	-3.0%	55.0%	12.7%	-8.7%	-4.6%
5 YTD Avg	1	6	3	15	19	60	9	61	69	217	15	86	302	388
2017 YTD	3	1	3	14	17	68	9	40	49	223	31	89	303	392
% Change	200.0%	-83.3%	0.0%	-6.7%	-5.6%	13.3%	12.5%	-33.3%	-29.0%	2.8%	106.7%	3.5%	0.7%	1.3%

Information summarized for CompStat week ending 02/11/2017.

'8 YTD Avg' refers to the computed 2009 - 2016 YTD average.
'5 YTD Avg' refers to the computed 2012 - 2016 YTD average.

Sourced from MNPD ARMS on 2/15/2017 8:45:50 AM. The figures above were sourced from incident reports using Uniform Crime Reporting definitions and reporting guidelines, based on the date when the crime was reported. This report is intended to be a management and planning tool and does not reflect the official UCR counts for the department. Incidents where a location is unknown or unspecified are included in the countywide totals. 'Unknown' refers to records in which the address is listed as 'Unknown' on the incident report. 'Not Validated' refers to records that were entered in with an invalid addresses.

Midtown Hills Precinct UCR Incidents - YTD Comparisons

METROPOLITAN POLICE DEPARTMENT
of Nashville and Davidson County

Aggregated by precinct (incident location). Based on date when each incident was reported.

	Homicide	Forcible Rape	Commercial Robbery	Street Robbery	Total Robbery	Aggravated Assault	Commercial Burglary	Residential Burglary	Total Burglary	Larceny	Auto Theft	Violent Offenses	Property Offenses	Part I Offenses
2016 YTD	0	5	5	14	19	39	9	52	61	234	17	63	312	375
2017 YTD	0	8	6	21	27	79	29	23	52	265	36	114	353	467
% Change	-	60.0%	20.0%	50.0%	42.1%	102.6%	222.2%	-55.8%	-14.8%	13.2%	111.8%	81.0%	13.1%	24.5%
2015 YTD	0	8	6	8	14	36	9	35	44	216	6	58	266	324
2017 YTD	0	8	6	21	27	79	29	23	52	265	36	114	353	467
% Change	-	0.0%	0.0%	162.5%	92.9%	119.4%	222.2%	-34.3%	18.2%	22.7%	500.0%	96.6%	32.7%	44.1%
2014 YTD	0	11	3	13	16	28	19	56	75	269	11	55	355	410
2017 YTD	0	8	6	21	27	79	29	23	52	265	36	114	353	467
% Change	-	-27.3%	100.0%	61.5%	68.8%	182.1%	52.6%	-58.9%	-30.7%	-1.5%	227.3%	107.3%	-0.6%	13.9%
2013 YTD	0	8	4	4	8	43	22	59	81	281	14	59	376	435
2017 YTD	0	8	6	21	27	79	29	23	52	265	36	114	353	467
% Change	-	0.0%	50.0%	425.0%	237.5%	83.7%	31.8%	-61.0%	-35.8%	-5.7%	157.1%	93.2%	-6.1%	7.4%
2012 YTD	0	8	10	12	22	55	26	72	98	271	12	85	381	466
2017 YTD	0	8	6	21	27	79	29	23	52	265	36	114	353	467
% Change	-	0.0%	-40.0%	75.0%	22.7%	43.6%	11.5%	-68.1%	-46.9%	-2.2%	200.0%	34.1%	-7.3%	0.2%
2011 YTD	0	3	1	15	16	35	15	96	111	296	26	54	433	487
2017 YTD	0	8	6	21	27	79	29	23	52	265	36	114	353	467
% Change	-	166.7%	500.0%	40.0%	68.8%	125.7%	93.3%	-76.0%	-53.2%	-10.5%	38.5%	111.1%	-18.5%	-4.1%
2010 YTD	0	5	6	15	21	39	24	91	115	281	15	65	411	476
2017 YTD	0	8	6	21	27	79	29	23	52	265	36	114	353	467
% Change	-	60.0%	0.0%	40.0%	28.6%	102.6%	20.8%	-74.7%	-54.8%	-5.7%	140.0%	75.4%	-14.1%	-1.9%
2009 YTD	1	3	10	32	42	37	24	55	79	330	24	83	433	516
2017 YTD	0	8	6	21	27	79	29	23	52	265	36	114	353	467
% Change	-100.0%	166.7%	-40.0%	-34.4%	-35.7%	113.5%	20.8%	-58.2%	-34.2%	-19.7%	50.0%	37.3%	-18.5%	-9.5%
8 YTD Avg	0	6	6	14	20	39	19	65	83	272	16	65	371	436
2017 YTD	0	8	6	21	27	79	29	23	52	265	36	114	353	467
% Change	-	33.3%	20.0%	50.0%	42.1%	102.6%	61.1%	-64.1%	-37.3%	-2.6%	140.0%	75.4%	-4.6%	7.1%
5 YTD Avg	0	8	6	10	16	40	17	55	72	254	12	64	338	402
2017 YTD	0	8	6	21	27	79	29	23	52	265	36	114	353	467
% Change	-	0.0%	20.0%	110.0%	80.0%	97.5%	70.6%	-57.4%	-26.8%	4.3%	200.0%	78.1%	4.4%	16.2%

Information summarized for CompStat week ending 02/11/2017.

'8 YTD Avg' refers to the computed 2009 - 2016 YTD average.
'5 YTD Avg' refers to the computed 2012 - 2016 YTD average.

Sourced from MNPD ARMS on 2/15/2017 8:45:50 AM. The figures above were sourced from incident reports using Uniform Crime Reporting definitions and reporting guidelines, based on the date when the crime was reported. This report is intended to be a management and planning tool and does not reflect the official UCR counts for the department. Incidents where a location is unknown or unspecified are included in the countywide totals. 'Unknown' refers to records in which the address is listed as 'Unknown' on the incident report. 'Not Validated' refers to records that were entered in with an invalid addresses.

YTD Homicide Report

Demographic information for homicide incidents occurring during the current year.

METROPOLITAN POLICE DEPARTMENT
of Nashville and Davidson County

Race of Victim		
White	6	60.0 %
Black	4	40.0 %
Total	10	100.0 %

Ethnicity of Victim		
Non-Hispanic	7	70.0 %
Hispanic	3	30.0 %
Total	10	100.0 %

Gender of Victim		
Male	9	90.0 %
Female	1	10.0 %
Total	10	100.0 %

Age of Victim		
13 to 17	2	20.0 %
18 to 24	2	20.0 %
25 to 34	3	30.0 %
35 to 44	1	10.0 %
Unk	2	20.0 %
Total	10	100.0 %

Domestic Related		
No	8	80.0 %
Yes	2	20.0 %
Total	10	100.0 %

Race - Ethnicity - Gender of Victim		
Black Non-Hispanic Male	3	30.0 %
White Hispanic Male	3	30.0 %
White Non-Hispanic Male	3	30.0 %
Black Non-Hispanic Female	1	10.0 %
Total	10	100.0 %

Time of Incident		
12:00 am - 3:59 am	1	10.0 %
8:00 am - 11:59 am	1	10.0 %
4:00 pm - 7:59 pm	2	20.0 %
8:00 pm - 11:59 pm	6	60.0 %
Total	10	100.0 %

Monthly Homicide Count (Year-to-Year Comparison)

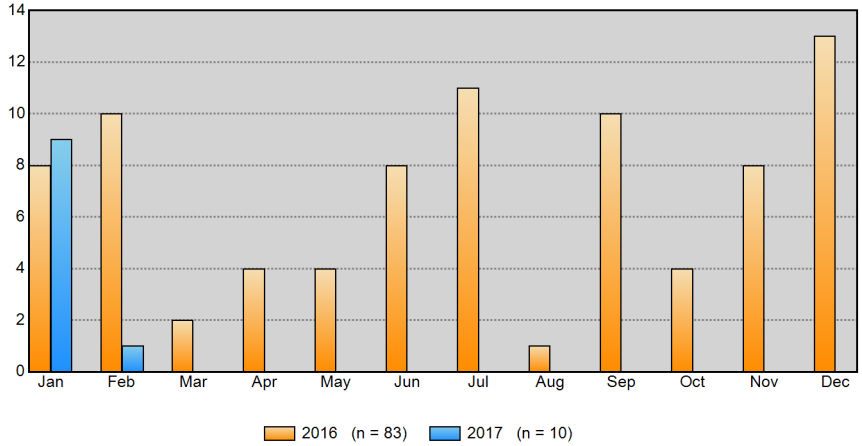

Monthly Homicide Cumulative Count (Year-to-Year Comparison)

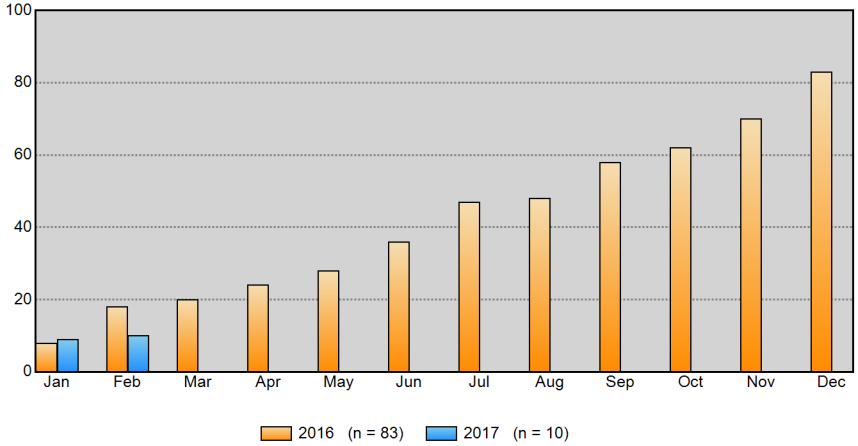

Information summarized for CompStat week ending 2/11/2017.

Sourced from MNPD ARMS on 2/15/2017 8:45:50 AM. The figures above were sourced from incident reports using Uniform Crime Reporting definitions and reporting guidelines, based on the date when the crime was reported. This report is intended to be a management and planning tool and does not reflect the official UCR counts for the department.

County Year-to-Year Weekly Chart

METROPOLITAN POLICE DEPARTMENT
of Nashville and Davidson County

	Homicide	Forcible Rape	Commercial Robbery	Street Robbery	Total Robbery	Aggravated Assault	Commercial Burglary	Residential Burglary	Total Burglary	Larceny	Auto Theft	Violent Offenses	Property Offenses	Part I Offenses
ending 02/27/2016 Next Week	1	17	4	18	22	100	16	77	93	370	26	140	489	629
ending 02/20/2016 Current Week	2	4	3	32	35	93	21	74	95	312	27	134	434	568
ending 02/13/2016	5	17	3	30	33	73	13	64	77	263	29	128	369	497
ending 02/11/2017	1	10	7	26	33	94	26	52	78	329	44	138	451	589
% Change	-80.0%	-41.2%	133.3%	-13.3%	0.0%	28.8%	100.0%	-18.8%	1.3%	25.1%	51.7%	7.8%	22.2%	18.5%
ending 02/06/2016	1	9	7	24	31	73	10	75	85	367	25	114	477	591
ending 02/04/2017	0	5	7	25	32	86	19	55	74	324	40	123	438	561
% Change	-100.0%	-44.4%	0.0%	4.2%	3.2%	17.8%	90.0%	-26.7%	-12.9%	-11.7%	60.0%	7.9%	-8.2%	-5.1%
ending 01/30/2016	3	11	16	34	50	70	9	99	108	372	36	134	516	650
ending 01/28/2017	4	13	7	39	46	101	24	53	77	362	41	164	480	644
% Change	33.3%	18.2%	-56.3%	14.7%	-8.0%	44.3%	166.7%	-46.5%	-28.7%	-2.7%	13.9%	22.4%	-7.0%	-0.9%

Part I Incidents - Year-to-Year Weekly Comparisons

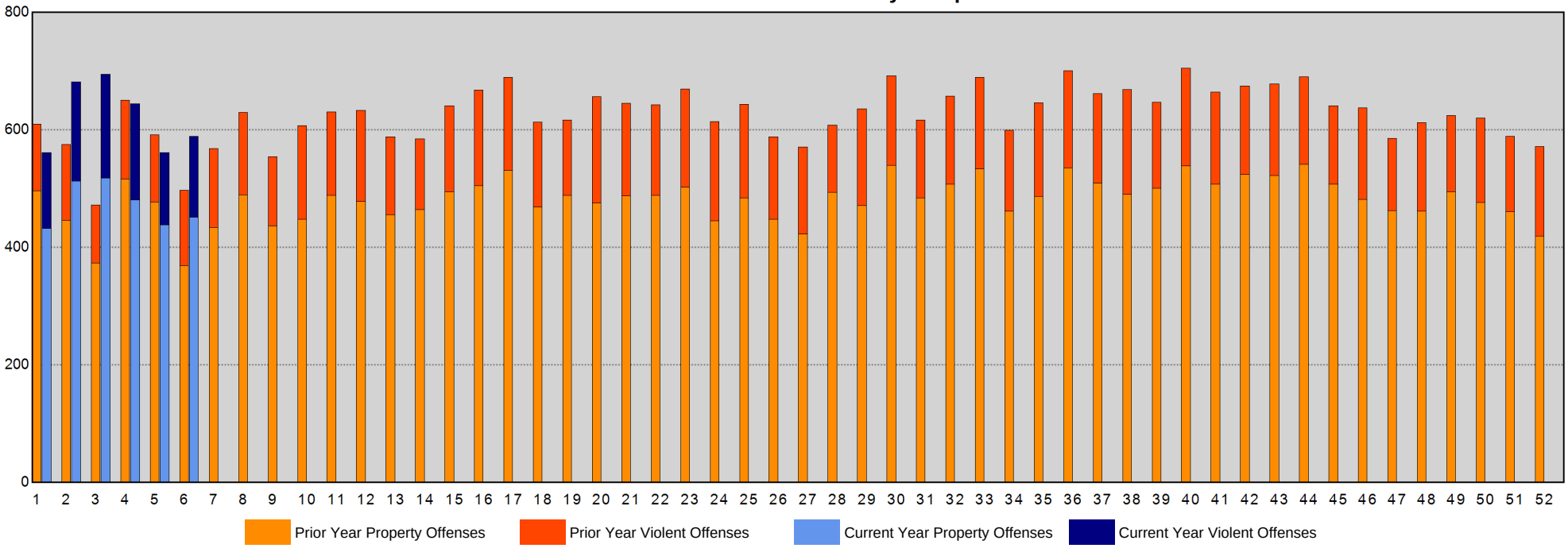

Sourced from MNPD ARMS on 2/15/2017 8:45:51 AM. The figures above were sourced from incident reports using Uniform Crime Reporting definitions and reporting guidelines, based on the date when the crime was reported. This report is intended to be a management and planning tool and does not reflect the official UCR counts for the department. Incidents where a location is unknown or unspecified are included in the countywide totals. 'Unknown' refers to records in which the address is listed as 'Unknown' on the incident report. 'Not Validated' refers to records that were entered in with an invalid addresses.

West Precinct Year-to-Year Weekly Chart

METROPOLITAN POLICE DEPARTMENT
of Nashville and Davidson County

	Homicide	Forcible Rape	Commercial Robbery	Street Robbery	Total Robbery	Aggravated Assault	Commercial Burglary	Residential Burglary	Total Burglary	Larceny	Auto Theft	Violent Offenses	Property Offenses	Part I Offenses
ending 02/27/2016 Next Week	0	1	0	1	1	6	1	12	13	59	1	8	73	81
ending 02/20/2016 Current Week	0	1	0	0	0	11	2	10	12	48	3	12	63	75
ending 02/13/2016	0	1	0	0	0	5	2	8	10	45	3	6	58	64
ending 02/11/2017	0	1	1	1	2	3	3	1	4	46	4	6	54	60
% Change	-	0.0%	-	-	-	-40.0%	50.0%	-87.5%	-60.0%	2.2%	33.3%	0.0%	-6.9%	-6.3%
ending 02/06/2016	0	0	0	1	1	6	1	8	9	54	8	7	71	78
ending 02/04/2017	0	0	0	0	0	2	3	8	11	38	2	2	51	53
% Change	-	-	-	-100.0%	-100.0%	-66.7%	200.0%	0.0%	22.2%	-29.6%	-75.0%	-71.4%	-28.2%	-32.1%
ending 01/30/2016	0	1	1	0	1	4	4	9	13	54	5	6	72	78
ending 01/28/2017	0	3	2	1	3	7	3	9	12	59	0	13	71	84
% Change	-	200.0%	100.0%	-	200.0%	75.0%	-25.0%	0.0%	-7.7%	9.3%	-100.0%	116.7%	-1.4%	7.7%

Part I Incidents - Year-to-Year Weekly Comparisons

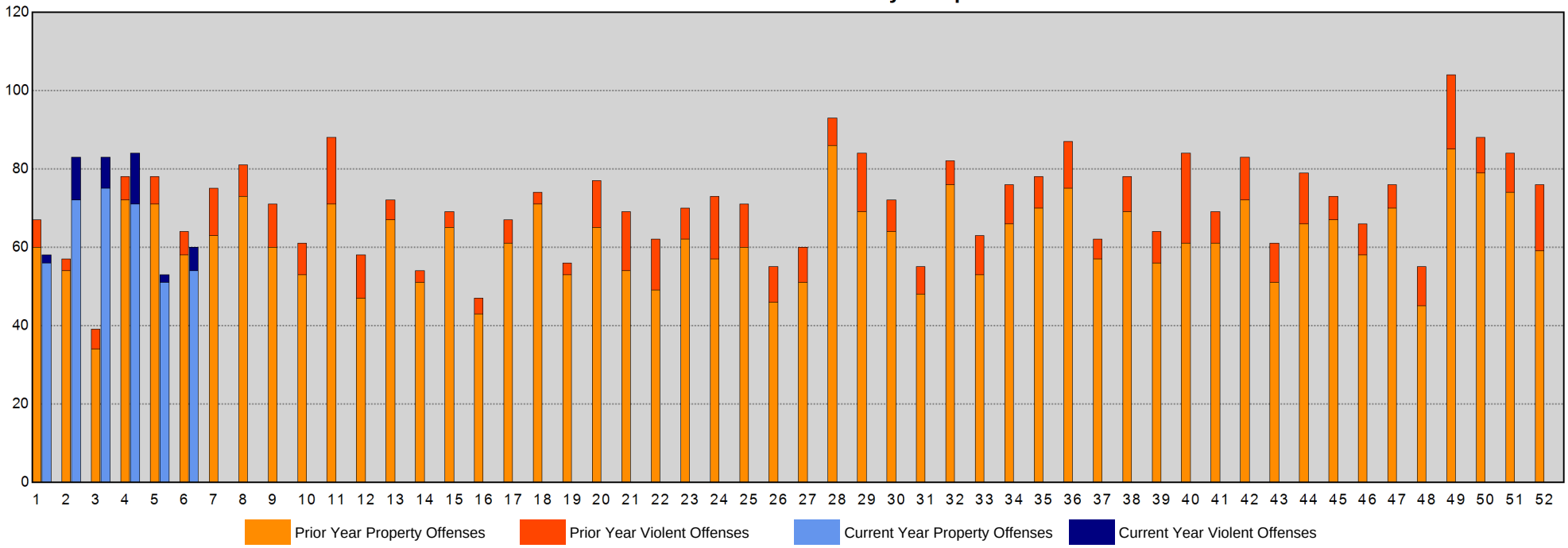

Sourced from MNPD ARMS on 2/15/2017 8:45:52 AM. The figures above were sourced from incident reports using Uniform Crime Reporting definitions and reporting guidelines, based on the date when the crime was reported. This report is intended to be a management and planning tool and does not reflect the official UCR counts for the department. Incidents where a location is unknown or unspecified are included in the countywide totals. 'Unknown' refers to records in which the address is listed as 'Unknown' on the incident report. 'Not Validated' refers to records that were entered in with an invalid addresses.

East Precinct Year-to-Year Weekly Chart

METROPOLITAN POLICE DEPARTMENT
of Nashville and Davidson County

	Homicide	Forcible Rape	Commercial Robbery	Street Robbery	Total Robbery	Aggravated Assault	Commercial Burglary	Residential Burglary	Total Burglary	Larceny	Auto Theft	Violent Offenses	Property Offenses	Part I Offenses
ending 02/27/2016 Next Week	0	1	0	3	3	10	3	7	10	24	4	14	38	52
ending 02/20/2016 Current Week	0	0	0	4	4	15	2	7	9	31	4	19	44	63
ending 02/13/2016	1	1	0	1	1	7	2	2	4	27	4	10	35	45
ending 02/11/2017	0	0	2	1	3	10	5	9	14	25	5	13	44	57
% Change	-100.0%	-100.0%	-	0.0%	200.0%	42.9%	150.0%	350.0%	250.0%	-7.4%	25.0%	30.0%	25.7%	26.7%
ending 02/06/2016	1	1	0	3	3	9	0	12	12	55	1	14	68	82
ending 02/04/2017	0	1	1	1	2	17	2	10	12	33	5	20	50	70
% Change	-100.0%	0.0%	-	-66.7%	-33.3%	88.9%	-	-16.7%	0.0%	-40.0%	400.0%	42.9%	-26.5%	-14.6%
ending 01/30/2016	0	0	1	7	8	10	1	12	13	33	2	18	48	66
ending 01/28/2017	1	2	0	2	2	13	4	9	13	48	6	18	67	85
% Change	-	-	-100.0%	-71.4%	-75.0%	30.0%	300.0%	-25.0%	0.0%	45.5%	200.0%	0.0%	39.6%	28.8%

Part I Incidents - Year-to-Year Weekly Comparisons

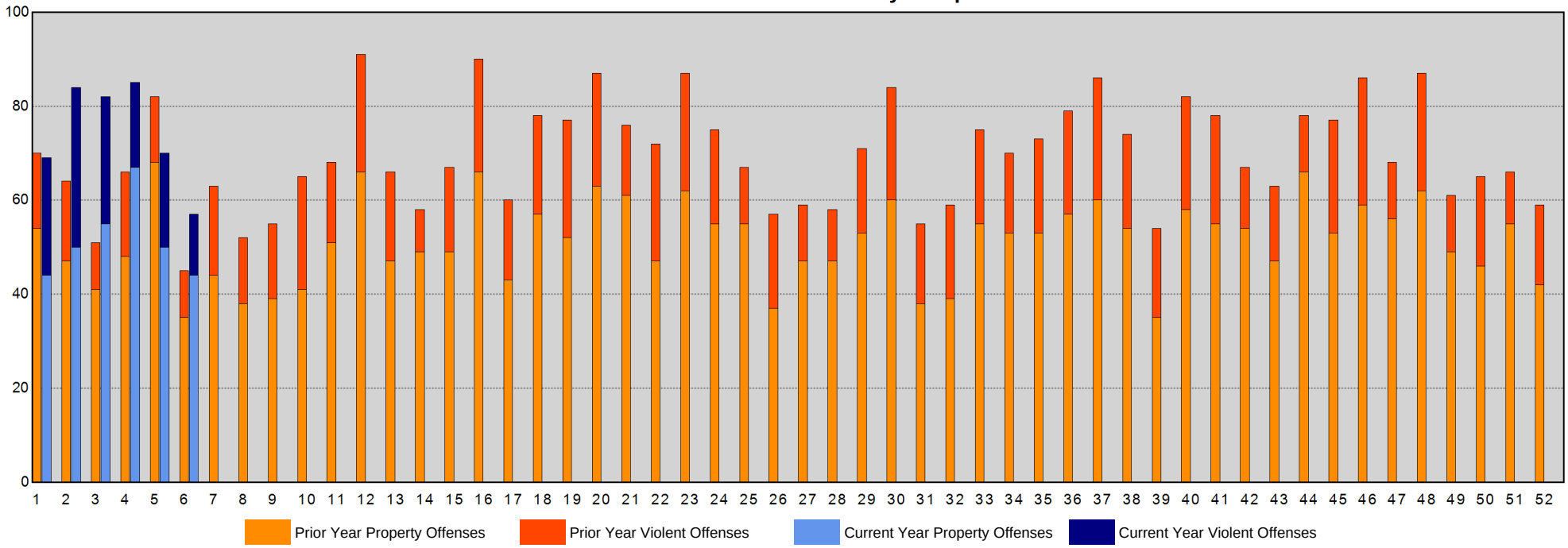

Sourced from MNPD ARMS on 2/15/2017 8:45:53 AM. The figures above were sourced from incident reports using Uniform Crime Reporting definitions and reporting guidelines, based on the date when the crime was reported. This report is intended to be a management and planning tool and does not reflect the official UCR counts for the department. Incidents where a location is unknown or unspecified are included in the countywide totals. 'Unknown' refers to records in which the address is listed as 'Unknown' on the incident report. 'Not Validated' refers to records that were entered in with an invalid addresses.

South Precinct Year-to-Year Weekly Chart

METROPOLITAN POLICE DEPARTMENT
of Nashville and Davidson County

	Homicide	Forcible Rape	Commercial Robbery	Street Robbery	Total Robbery	Aggravated Assault	Commercial Burglary	Residential Burglary	Total Burglary	Larceny	Auto Theft	Violent Offenses	Property Offenses	Part I Offenses
ending 02/27/2016 Next Week	0	3	2	4	6	30	4	15	19	73	10	39	102	141
ending 02/20/2016 Current Week	1	1	0	6	6	6	3	21	24	46	5	14	75	89
ending 02/13/2016	2	1	0	11	11	18	0	19	19	46	5	32	70	102
ending 02/11/2017	0	1	1	7	8	32	5	20	25	61	15	41	101	142
% Change	-100.0%	0.0%	-	-36.4%	-27.3%	77.8%	-	5.3%	31.6%	32.6%	200.0%	28.1%	44.3%	39.2%
ending 02/06/2016	0	1	3	9	12	22	2	20	22	61	6	35	89	124
ending 02/04/2017	0	0	1	14	15	18	2	11	13	63	11	33	87	120
% Change	-	-100.0%	-66.7%	55.6%	25.0%	-18.2%	0.0%	-45.0%	-40.9%	3.3%	83.3%	-5.7%	-2.2%	-3.2%
ending 01/30/2016	2	3	4	11	15	17	1	31	32	60	6	37	98	135
ending 01/28/2017	0	0	1	12	13	14	2	5	7	53	14	27	74	101
% Change	-100.0%	-100.0%	-75.0%	9.1%	-13.3%	-17.6%	100.0%	-83.9%	-78.1%	-11.7%	133.3%	-27.0%	-24.5%	-25.2%

Part I Incidents - Year-to-Year Weekly Comparisons

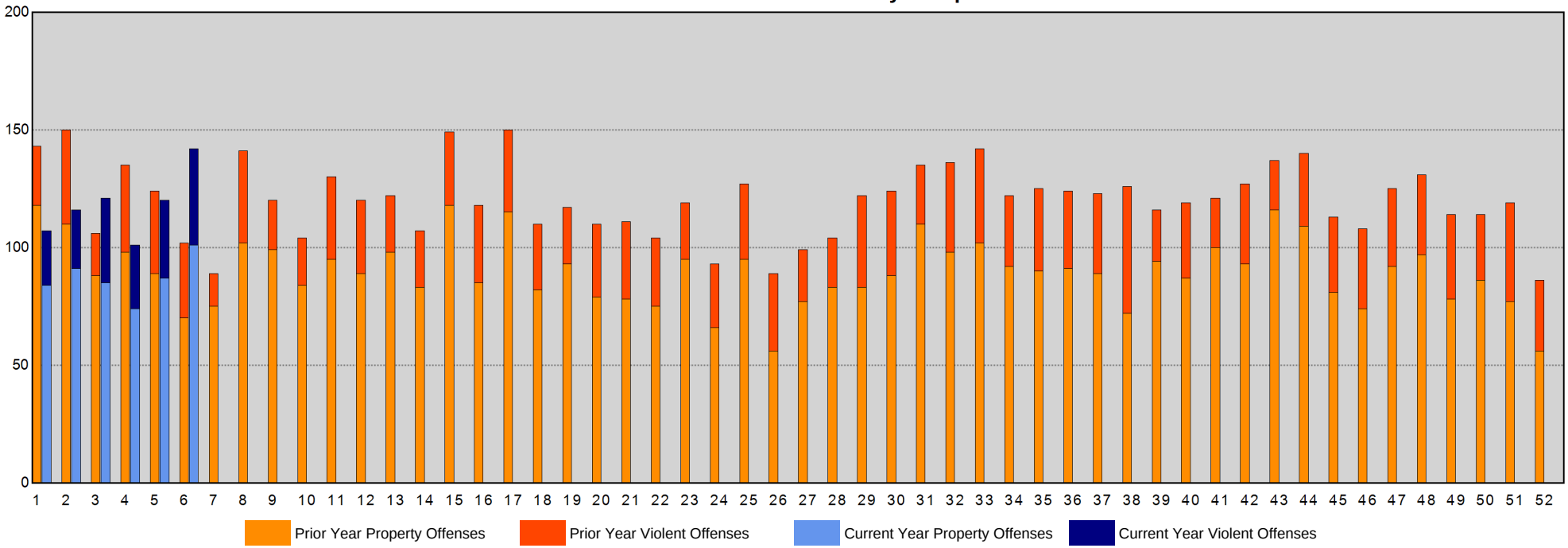

Sourced from MNPD ARMS on 2/15/2017 8:45:54 AM. The figures above were sourced from incident reports using Uniform Crime Reporting definitions and reporting guidelines, based on the date when the crime was reported. This report is intended to be a management and planning tool and does not reflect the official UCR counts for the department. Incidents where a location is unknown or unspecified are included in the countywide totals. 'Unknown' refers to records in which the address is listed as 'Unknown' on the incident report. 'Not Validated' refers to records that were entered in with an invalid addresses.

Central Precinct Year-to-Year Weekly Chart

METROPOLITAN POLICE DEPARTMENT
of Nashville and Davidson County

	Homicide	Forcible Rape	Commercial Robbery	Street Robbery	Total Robbery	Aggravated Assault	Commercial Burglary	Residential Burglary	Total Burglary	Larceny	Auto Theft	Violent Offenses	Property Offenses	Part I Offenses
ending 02/27/2016 Next Week	0	4	0	0	0	2	1	0	1	16	2	6	19	25
ending 02/20/2016 Current Week	0	0	0	2	2	3	0	1	1	10	0	5	11	16
ending 02/13/2016	0	4	0	2	2	0	1	1	2	8	0	6	10	16
ending 02/11/2017	0	0	0	1	1	4	1	0	1	25	2	5	28	33
% Change	-	-100.0%	-	-50.0%	-50.0%	-	0.0%	-100.0%	-50.0%	212.5%	-	-16.7%	180.0%	106.3%
ending 02/06/2016	0	0	0	0	0	2	0	0	0	13	2	2	15	17
ending 02/04/2017	0	0	0	1	1	1	0	0	0	21	1	2	22	24
% Change	-	-	-	-	-	-50.0%	-	-	-	61.5%	-50.0%	0.0%	46.7%	41.2%
ending 01/30/2016	0	1	0	1	1	1	0	0	0	19	0	3	19	22
ending 01/28/2017	0	1	0	2	2	3	1	0	1	27	1	6	29	35
% Change	-	0.0%	-	100.0%	100.0%	200.0%	-	-	-	42.1%	-	100.0%	52.6%	59.1%

Part I Incidents - Year-to-Year Weekly Comparisons

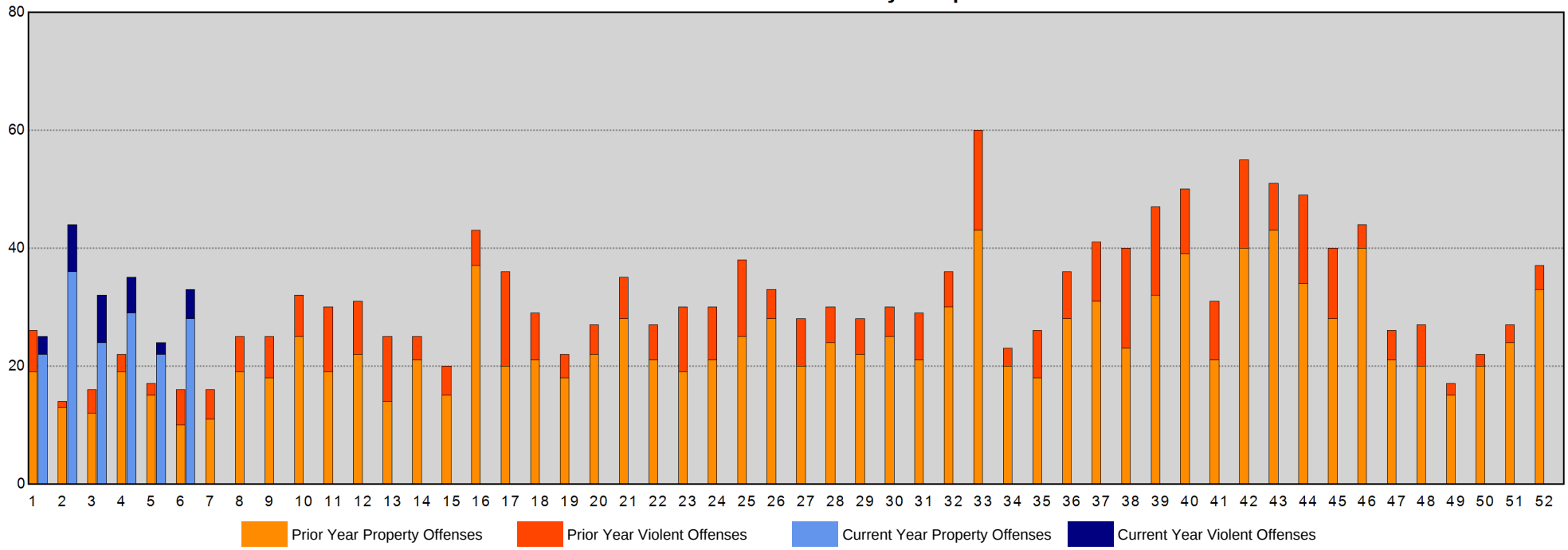

Sourced from MNPD ARMS on 2/15/2017 8:45:56 AM. The figures above were sourced from incident reports using Uniform Crime Reporting definitions and reporting guidelines, based on the date when the crime was reported. This report is intended to be a management and planning tool and does not reflect the official UCR counts for the department. Incidents where a location is unknown or unspecified are included in the countywide totals. 'Unknown' refers to records in which the address is listed as 'Unknown' on the incident report. 'Not Validated' refers to records that were entered in with an invalid addresses.

Hermitage Precinct Year-to-Year Weekly Chart

METROPOLITAN POLICE DEPARTMENT
of Nashville and Davidson County

	Homicide	Forcible Rape	Commercial Robbery	Street Robbery	Total Robbery	Aggravated Assault	Commercial Burglary	Residential Burglary	Total Burglary	Larceny	Auto Theft	Violent Offenses	Property Offenses	Part I Offenses
ending 02/27/2016 Next Week	0	2	1	7	8	18	3	24	27	70	1	28	98	126
ending 02/20/2016 Current Week	0	1	1	9	10	20	6	13	19	64	6	31	89	120
ending 02/13/2016	1	6	0	8	8	16	4	8	12	54	4	31	70	101
ending 02/11/2017	0	5	0	8	8	6	2	5	7	58	6	19	71	90
% Change	-100.0%	-16.7%	-	0.0%	0.0%	-62.5%	-50.0%	-37.5%	-41.7%	7.4%	50.0%	-38.7%	1.4%	-10.9%
ending 02/06/2016	0	1	4	1	5	13	4	14	18	80	4	19	102	121
ending 02/04/2017	0	4	1	4	5	19	6	10	16	55	4	28	75	103
% Change	-	300.0%	-75.0%	300.0%	0.0%	46.2%	50.0%	-28.6%	-11.1%	-31.3%	0.0%	47.4%	-26.5%	-14.9%
ending 01/30/2016	0	1	5	3	8	9	1	18	19	74	7	18	100	118
ending 01/28/2017	1	1	3	8	11	14	3	8	11	75	7	27	93	120
% Change	-	0.0%	-40.0%	166.7%	37.5%	55.6%	200.0%	-55.6%	-42.1%	1.4%	0.0%	50.0%	-7.0%	1.7%

Part I Incidents - Year-to-Year Weekly Comparisons

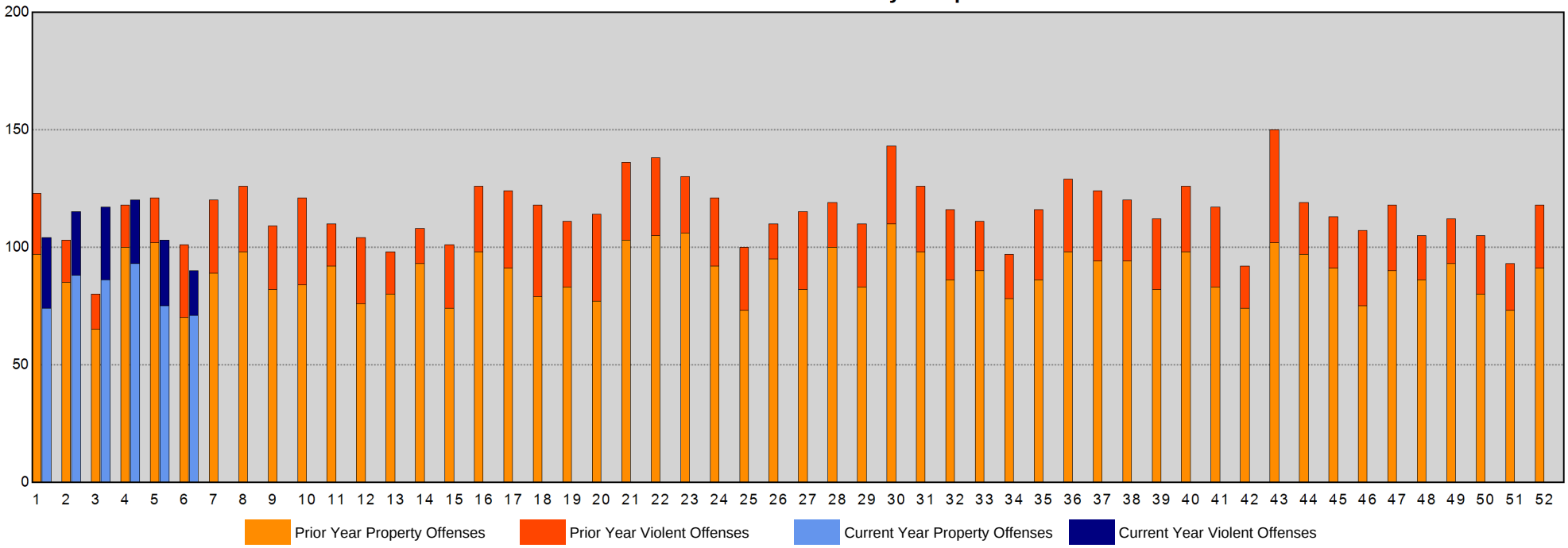

Sourced from MNPD ARMS on 2/15/2017 8:45:56 AM. The figures above were sourced from incident reports using Uniform Crime Reporting definitions and reporting guidelines, based on the date when the crime was reported. This report is intended to be a management and planning tool and does not reflect the official UCR counts for the department. Incidents where a location is unknown or unspecified are included in the countywide totals. 'Unknown' refers to records in which the address is listed as 'Unknown' on the incident report. 'Not Validated' refers to records that were entered in with an invalid addresses.

North Precinct Year-to-Year Weekly Chart

METROPOLITAN POLICE DEPARTMENT
of Nashville and Davidson County

	Homicide	Forcible Rape	Commercial Robbery	Street Robbery	Total Robbery	Aggravated Assault	Commercial Burglary	Residential Burglary	Total Burglary	Larceny	Auto Theft	Violent Offenses	Property Offenses	Part I Offenses
ending 02/27/2016 Next Week	1	1	1	0	1	18	1	6	7	36	2	21	45	66
ending 02/20/2016 Current Week	0	0	2	6	8	20	0	9	9	28	1	28	38	66
ending 02/13/2016	1	0	1	3	4	16	0	7	7	26	6	21	39	60
ending 02/11/2017	1	2	3	7	10	10	2	6	8	41	5	23	54	77
% Change	0.0%	-	200.0%	133.3%	150.0%	-37.5%	-	-14.3%	14.3%	57.7%	-16.7%	9.5%	38.5%	28.3%
ending 02/06/2016	0	5	0	7	7	11	2	10	12	30	4	23	46	69
ending 02/04/2017	0	0	1	3	4	12	3	8	11	34	8	16	53	69
% Change	-	-100.0%	-	-57.1%	-42.9%	9.1%	50.0%	-20.0%	-8.3%	13.3%	100.0%	-30.4%	15.2%	0.0%
ending 01/30/2016	1	3	2	7	9	8	0	7	7	32	6	21	45	66
ending 01/28/2017	0	1	0	10	10	14	5	11	16	33	2	25	51	76
% Change	-100.0%	-66.7%	-100.0%	42.9%	11.1%	75.0%	-	57.1%	128.6%	3.1%	-66.7%	19.0%	13.3%	15.2%

Part I Incidents - Year-to-Year Weekly Comparisons

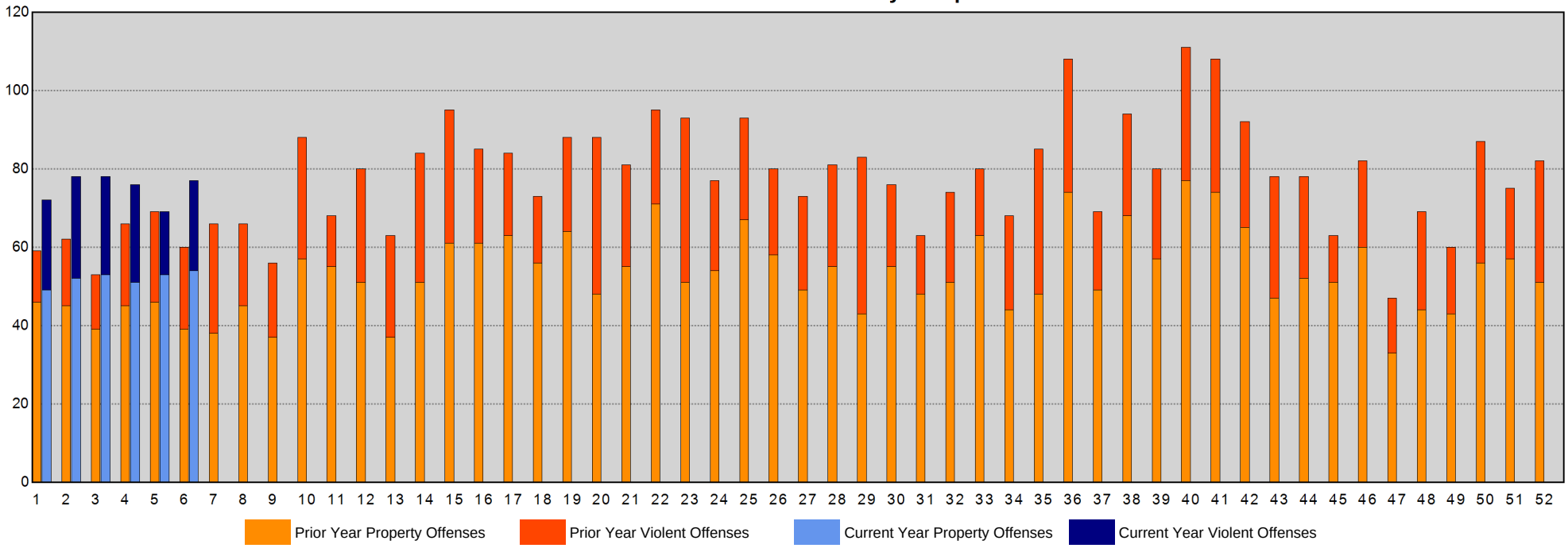

Sourced from MNPD ARMS on 2/15/2017 8:45:58 AM. The figures above were sourced from incident reports using Uniform Crime Reporting definitions and reporting guidelines, based on the date when the crime was reported. This report is intended to be a management and planning tool and does not reflect the official UCR counts for the department. Incidents where a location is unknown or unspecified are included in the countywide totals. 'Unknown' refers to records in which the address is listed as 'Unknown' on the incident report. 'Not Validated' refers to records that were entered in with an invalid addresses.

Madison Precinct Year-to-Year Weekly Chart

METROPOLITAN POLICE DEPARTMENT
of Nashville and Davidson County

	Homicide	Forcible Rape	Commercial Robbery	Street Robbery	Total Robbery	Aggravated Assault	Commercial Burglary	Residential Burglary	Total Burglary	Larceny	Auto Theft	Violent Offenses	Property Offenses	Part I Offenses
ending 02/27/2016 Next Week	0	2	0	1	1	11	1	9	10	45	2	14	57	71
ending 02/20/2016 Current Week	1	1	0	3	3	12	1	8	9	40	3	17	52	69
ending 02/13/2016	0	4	1	1	2	5	1	10	11	34	3	11	48	59
ending 02/11/2017	0	0	0	1	1	12	1	9	10	33	3	13	46	59
% Change	-	-100.0%	-100.0%	0.0%	-50.0%	140.0%	0.0%	-10.0%	-9.1%	-2.9%	0.0%	18.2%	-4.2%	0.0%
ending 02/06/2016	0	0	0	2	2	7	1	7	8	37	0	9	45	54
ending 02/04/2017	0	0	1	1	2	8	1	6	7	37	5	10	49	59
% Change	-	-	-	-50.0%	0.0%	14.3%	0.0%	-14.3%	-12.5%	0.0%	-	11.1%	8.9%	9.3%
ending 01/30/2016	0	2	2	3	5	8	1	10	11	49	6	15	66	81
ending 01/28/2017	2	0	0	3	3	16	1	7	8	28	2	21	38	59
% Change	-	-100.0%	-100.0%	0.0%	-40.0%	100.0%	0.0%	-30.0%	-27.3%	-42.9%	-66.7%	40.0%	-42.4%	-27.2%

Part I Incidents - Year-to-Year Weekly Comparisons

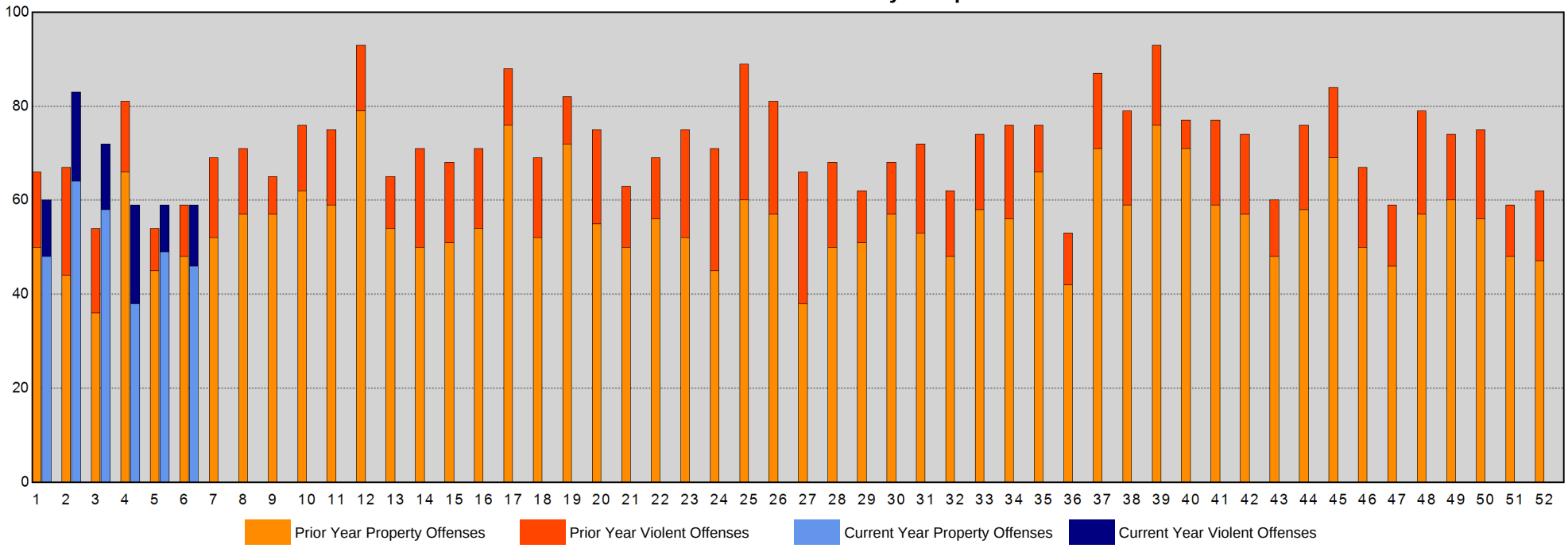

Sourced from MNPD ARMS on 2/15/2017 8:45:59 AM. The figures above were sourced from incident reports using Uniform Crime Reporting definitions and reporting guidelines, based on the date when the crime was reported. This report is intended to be a management and planning tool and does not reflect the official UCR counts for the department. Incidents where a location is unknown or unspecified are included in the countywide totals. 'Unknown' refers to records in which the address is listed as 'Unknown' on the incident report. 'Not Validated' refers to records that were entered in with an invalid addresses.

Midtown Hills Precinct Year-to-Year Weekly Chart

METROPOLITAN POLICE DEPARTMENT
of Nashville and Davidson County

	Homicide	Forcible Rape	Commercial Robbery	Street Robbery	Total Robbery	Aggravated Assault	Commercial Burglary	Residential Burglary	Total Burglary	Larceny	Auto Theft	Violent Offenses	Property Offenses	Part I Offenses
ending 02/27/2016 Next Week	0	3	0	2	2	5	2	4	6	47	4	10	57	67
ending 02/20/2016 Current Week	0	0	0	2	2	6	7	5	12	45	5	8	62	70
ending 02/13/2016	0	0	1	4	5	6	3	9	12	23	4	11	39	50
ending 02/11/2017	0	1	0	0	0	17	7	2	9	39	4	18	52	70
% Change	-	-	-100.0%	-100.0%	-100.0%	183.3%	133.3%	-77.8%	-25.0%	69.6%	0.0%	63.6%	33.3%	40.0%
ending 02/06/2016	0	1	0	1	1	3	0	4	4	37	0	5	41	46
ending 02/04/2017	0	0	2	1	3	9	2	2	4	43	4	12	51	63
% Change	-	-100.0%	-	0.0%	200.0%	200.0%	-	-50.0%	0.0%	16.2%	-	140.0%	24.4%	37.0%
ending 01/30/2016	0	0	1	2	3	13	1	12	13	51	4	16	68	84
ending 01/28/2017	0	5	1	1	2	20	5	4	9	38	9	27	56	83
% Change	-	-	0.0%	-50.0%	-33.3%	53.8%	400.0%	-66.7%	-30.8%	-25.5%	125.0%	68.8%	-17.6%	-1.2%

Part I Incidents - Year-to-Year Weekly Comparisons

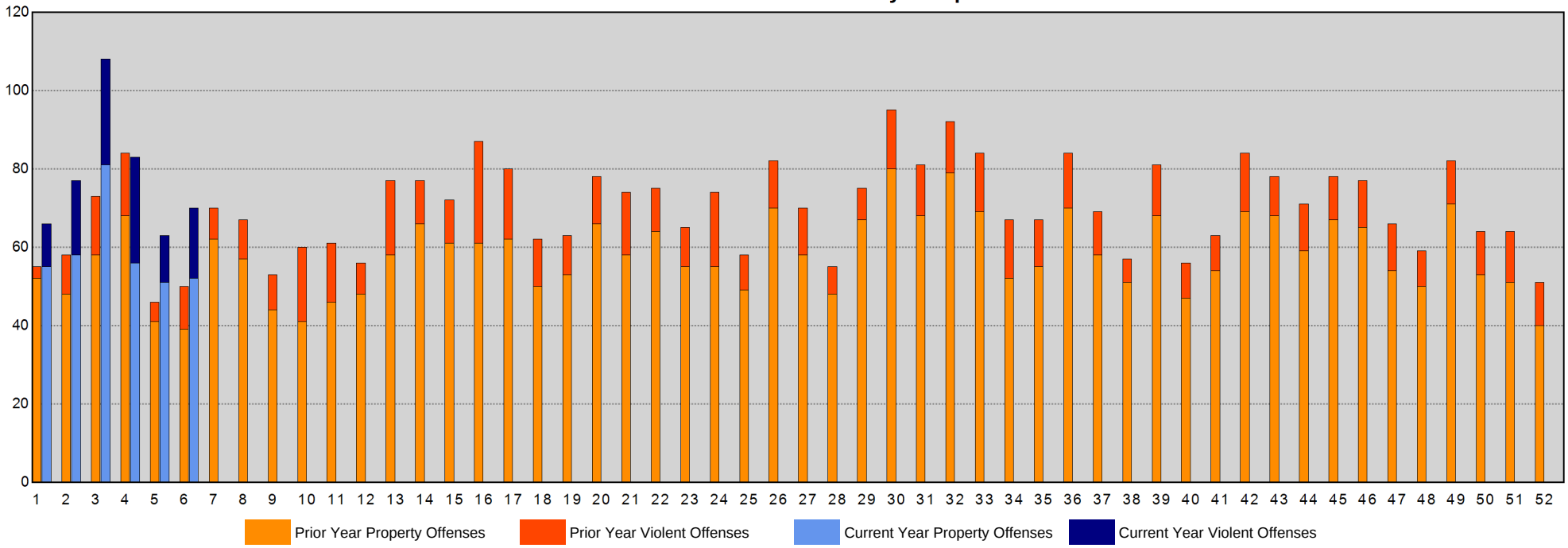

Sourced from MNPD ARMS on 2/15/2017 8:46:01 AM. The figures above were sourced from incident reports using Uniform Crime Reporting definitions and reporting guidelines, based on the date when the crime was reported. This report is intended to be a management and planning tool and does not reflect the official UCR counts for the department. Incidents where a location is unknown or unspecified are included in the countywide totals. 'Unknown' refers to records in which the address is listed as 'Unknown' on the incident report. 'Not Validated' refers to records that were entered in with an invalid addresses.

Arrests Section

CompStat Weekly Analysis is provided by the Metropolitan Nashville Police Department Crime Analysis Section. This report is intended to be a management and planning tool and does not reflect the official UCR counts for the department.

"Far better is it to dare mighty things, to win glorious triumphs, even though checkered by failure... than to rank with those poor spirits who neither enjoy nor suffer much, because they live in a gray twilight that knows not victory nor defeat."
- Theodore Roosevelt

Begin Date: 02/05/2017
End Date: 02/11/2017
Week: 6

Physical and Citation Arrests - Adult

Aggregated by component of arresting officer.

METROPOLITAN POLICE DEPARTMENT

of Nashville and Davidson County

			Prior Week	Last Week	Change*	Prior 4Wks	Last 4Wks	Change*	Prior YTD	YTD	Change*	Prior 52Wks	Last 52Wks	Change*
West Precinct	Patrol A	Felony	1	0	-100.0%	5	2	-60.0%	10	3	-70.0%	67	63	-6.0%
		Misdemeanor	1	3	200.0%	15	14	-6.7%	26	21	-19.2%	156	181	16.0%
		Citation	6	5	-16.7%	29	26	-10.3%	54	39	-27.8%	442	387	-12.4%
		Subtotal	8	8	0.0%	49	42	-14.3%	90	63	-30.0%	665	631	-5.1%
	Patrol B	Felony	2	1	-50.0%	7	8	14.3%	12	14	16.7%	139	103	-25.9%
		Misdemeanor	1	7	600.0%	19	27	42.1%	36	37	2.8%	420	264	-37.1%
		Citation	6	10	66.7%	39	33	-15.4%	56	51	-8.9%	505	438	-13.3%
		Subtotal	9	18	100.0%	65	68	4.6%	104	102	-1.9%	1,064	805	-24.3%
	Patrol C	Felony	4	1	-75.0%	5	8	60.0%	8	10	25.0%	104	83	-20.2%
		Misdemeanor	4	7	75.0%	19	20	5.3%	39	29	-25.6%	331	263	-20.5%
		Citation	6	2	-66.7%	12	22	83.3%	34	30	-11.8%	370	297	-19.7%
		Subtotal	14	10	-28.6%	36	50	38.9%	81	69	-14.8%	805	643	-20.1%
	Flex A	Felony	1	1	0.0%	1	6	500.0%	5	7	40.0%	59	48	-18.6%
		Misdemeanor	1	0	-100.0%	6	10	66.7%	10	15	50.0%	128	91	-28.9%
		Citation	9	7	-22.2%	21	36	71.4%	21	50	138.1%	302	356	17.9%
		Subtotal	11	8	-27.3%	28	52	85.7%	36	72	100.0%	489	495	1.2%
	Flex B	Felony	1	2	100.0%	7	7	0.0%	12	11	-8.3%	135	102	-24.4%
		Misdemeanor	5	3	-40.0%	12	21	75.0%	17	29	70.6%	192	141	-26.6%
		Citation	2	6	200.0%	15	14	-6.7%	32	22	-31.3%	531	238	-55.2%
		Subtotal	8	11	37.5%	34	42	23.5%	61	62	1.6%	858	481	-43.9%
	Flex C	Felony	1	1	0.0%	6	3	-50.0%	9	8	-11.1%	60	69	15.0%
		Misdemeanor	0	5	-	3	10	233.3%	9	11	22.2%	100	70	-30.0%
		Citation	8	8	0.0%	18	25	38.9%	47	39	-17.0%	468	348	-25.6%
		Subtotal	9	14	55.6%	27	38	40.7%	65	58	-10.8%	628	487	-22.5%
	CSU	Felony	3	1	-66.7%	3	5	66.7%	4	7	75.0%	24	71	195.8%
		Misdemeanor	4	3	-25.0%	3	10	233.3%	2	12	500.0%	8	63	687.5%
		Citation	1	0	-100.0%	20	15	-25.0%	56	31	-44.6%	589	438	-25.6%
		Subtotal	8	4	-50.0%	26	30	15.4%	62	50	-19.4%	621	572	-7.9%
	Other	Felony	0	0	-	1	0	-100.0%	0	0	-	1	2	100.0%
		Misdemeanor	0	0	-	2	0	-100.0%	0	1	-	2	3	50.0%
		Citation	0	0	-	1	0	-100.0%	0	1	-	6	9	50.0%
		Subtotal	0	0	-	4	0	-100.0%	0	2	-	9	14	55.6%
Totals		Felony	13	7	-46.2%	35	39	11.4%	60	60	0.0%	589	541	-8.1%
		Misdemeanor	16	28	75.0%	79	112	41.8%	139	155	11.5%	1,337	1,076	-19.5%
		Citation	38	38	0.0%	155	171	10.3%	300	263	-12.3%	3,213	2,511	-21.8%
Precinct Total			67	73	9.0%	269	322	19.7%	499	478	-4.2%	5,139	4,128	-19.7%

Physical and Citation Arrests - Adult

Aggregated by component of arresting officer.

METROPOLITAN POLICE DEPARTMENT

of Nashville and Davidson County

			Prior Week	Last Week	Change*	Prior 4Wks	Last 4Wks	Change*	Prior YTD	YTD	Change*	Prior 52Wks	Last 52Wks	Change*
East Precinct	Patrol A	Felony	8	3	-62.5%	14	20	42.9%	22	27	22.7%	198	197	-0.5%
		Misdemeanor	12	8	-33.3%	32	34	6.3%	64	51	-20.3%	569	421	-26.0%
		Citation	19	2	-89.5%	68	67	-1.5%	118	116	-1.7%	899	828	-7.9%
		Subtotal	39	13	-66.7%	114	121	6.1%	204	194	-4.9%	1,666	1,446	-13.2%
	Patrol B	Felony	6	2	-66.7%	9	14	55.6%	26	17	-34.6%	230	261	13.5%
		Misdemeanor	12	13	8.3%	28	44	57.1%	83	55	-33.7%	883	544	-38.4%
		Citation	14	12	-14.3%	46	46	0.0%	68	73	7.4%	715	520	-27.3%
		Subtotal	32	27	-15.6%	83	104	25.3%	177	145	-18.1%	1,828	1,325	-27.5%
	Patrol C	Felony	6	4	-33.3%	18	18	0.0%	28	30	7.1%	239	285	19.2%
		Misdemeanor	17	19	11.8%	49	76	55.1%	89	104	16.9%	968	890	-8.1%
		Citation	25	25	0.0%	52	88	69.2%	154	119	-22.7%	823	1,237	50.3%
		Subtotal	48	48	0.0%	119	182	52.9%	271	253	-6.6%	2,030	2,412	18.8%
	Flex A	Felony	4	1	-75.0%	13	8	-38.5%	16	15	-6.3%	188	111	-41.0%
		Misdemeanor	5	1	-80.0%	14	14	0.0%	31	20	-35.5%	285	206	-27.7%
		Citation	16	7	-56.3%	47	52	10.6%	81	73	-9.9%	799	491	-38.5%
		Subtotal	25	9	-64.0%	74	74	0.0%	128	108	-15.6%	1,272	808	-36.5%
	Flex B	Felony	2	1	-50.0%	4	4	0.0%	18	5	-72.2%	169	93	-45.0%
		Misdemeanor	2	3	50.0%	11	6	-45.5%	24	12	-50.0%	291	135	-53.6%
		Citation	3	0	-100.0%	9	9	0.0%	59	12	-79.7%	620	274	-55.8%
		Subtotal	7	4	-42.9%	24	19	-20.8%	101	29	-71.3%	1,080	502	-53.5%
	Flex C	Felony	1	3	200.0%	9	9	0.0%	17	14	-17.6%	145	66	-54.5%
		Misdemeanor	3	3	0.0%	12	12	0.0%	15	16	6.7%	181	130	-28.2%
		Citation	12	12	0.0%	42	50	19.0%	74	74	0.0%	602	367	-39.0%
		Subtotal	16	18	12.5%	63	71	12.7%	106	104	-1.9%	928	563	-39.3%
	CSU	Felony	5	4	-20.0%	17	13	-23.5%	18	18	0.0%	172	177	2.9%
		Misdemeanor	1	1	0.0%	5	8	60.0%	7	11	57.1%	101	99	-2.0%
		Citation	7	0	-100.0%	13	15	15.4%	35	28	-20.0%	459	420	-8.5%
		Subtotal	13	5	-61.5%	35	36	2.9%	60	57	-5.0%	732	696	-4.9%
	Other	Felony	0	0	-	1	0	-100.0%	0	0	-	5	4	-20.0%
		Misdemeanor	0	1	-	0	1	-	1	1	0.0%	15	7	-53.3%
		Citation	0	0	-	3	0	-100.0%	3	1	-66.7%	15	22	46.7%
		Subtotal	0	1	-	4	1	-75.0%	4	2	-50.0%	35	33	-5.7%
Totals		Felony	32	18	-43.8%	85	86	1.2%	145	126	-13.1%	1,346	1,194	-11.3%
		Misdemeanor	52	49	-5.8%	151	195	29.1%	314	270	-14.0%	3,293	2,432	-26.1%
		Citation	96	58	-39.6%	280	327	16.8%	592	496	-16.2%	4,932	4,159	-15.7%
Precinct Total			180	125	-30.6%	516	608	17.8%	1,051	892	-15.1%	9,571	7,785	-18.7%

Physical and Citation Arrests - Adult

Aggregated by component of arresting officer.

METROPOLITAN POLICE DEPARTMENT

of Nashville and Davidson County

			Prior Week	Last Week	Change*	Prior 4Wks	Last 4Wks	Change*	Prior YTD	YTD	Change*	Prior 52Wks	Last 52Wks	Change*
South Precinct	Patrol A	Felony	4	6	50.0%	16	17	6.3%	19	25	31.6%	156	197	26.3%
		Misdemeanor	7	6	-14.3%	38	29	-23.7%	40	47	17.5%	471	462	-1.9%
		Citation	20	20	0.0%	81	59	-27.2%	152	99	-34.9%	1,278	1,032	-19.2%
		Subtotal	31	32	3.2%	135	105	-22.2%	211	171	-19.0%	1,905	1,691	-11.2%
	Patrol B	Felony	4	10	150.0%	23	24	4.3%	39	34	-12.8%	310	276	-11.0%
		Misdemeanor	16	9	-43.8%	35	43	22.9%	99	64	-35.4%	725	818	12.8%
		Citation	20	23	15.0%	90	91	1.1%	145	138	-4.8%	1,314	1,374	4.6%
		Subtotal	40	42	5.0%	148	158	6.8%	283	236	-16.6%	2,349	2,468	5.1%
	Patrol C	Felony	4	2	-50.0%	9	17	88.9%	27	24	-11.1%	200	232	16.0%
		Misdemeanor	21	14	-33.3%	60	81	35.0%	93	118	26.9%	723	883	22.1%
		Citation	5	7	40.0%	57	40	-29.8%	109	76	-30.3%	424	583	37.5%
		Subtotal	30	23	-23.3%	126	138	9.5%	229	218	-4.8%	1,347	1,698	26.1%
	Flex A	Felony	0	0	-	1	1	0.0%	5	1	-80.0%	25	12	-52.0%
		Misdemeanor	0	0	-	1	0	-100.0%	4	0	-100.0%	28	21	-25.0%
		Citation	1	0	-100.0%	3	3	0.0%	8	6	-25.0%	45	47	4.4%
		Subtotal	1	0	-100.0%	5	4	-20.0%	17	7	-58.8%	98	80	-18.4%
	Flex B	Felony	0	4	-	4	7	75.0%	8	10	25.0%	98	70	-28.6%
		Misdemeanor	2	1	-50.0%	8	12	50.0%	12	17	41.7%	129	131	1.6%
		Citation	4	3	-25.0%	13	25	92.3%	81	35	-56.8%	653	475	-27.3%
		Subtotal	6	8	33.3%	25	44	76.0%	101	62	-38.6%	880	676	-23.2%
	Flex C	Felony	2	0	-100.0%	7	6	-14.3%	4	10	150.0%	45	72	60.0%
		Misdemeanor	0	4	-	6	7	16.7%	9	10	11.1%	94	104	10.6%
		Citation	16	11	-31.3%	37	45	21.6%	43	64	48.8%	355	415	16.9%
		Subtotal	18	15	-16.7%	50	58	16.0%	56	84	50.0%	494	591	19.6%
	CSU	Felony	1	0	-100.0%	1	1	0.0%	12	2	-83.3%	47	33	-29.8%
		Misdemeanor	1	0	-100.0%	1	1	0.0%	2	2	0.0%	16	21	31.3%
		Citation	1	1	0.0%	42	15	-64.3%	40	35	-12.5%	288	493	71.2%
		Subtotal	3	1	-66.7%	44	17	-61.4%	54	39	-27.8%	351	547	55.8%
	Other	Felony	0	0	-	0	0	-	0	0	-	4	5	25.0%
		Misdemeanor	0	0	-	0	0	-	2	0	-100.0%	24	11	-54.2%
		Citation	0	0	-	3	0	-100.0%	23	1	-95.7%	71	52	-26.8%
		Subtotal	0	0	-	3	0	-100.0%	25	1	-96.0%	99	68	-31.3%
Totals		Felony	15	22	46.7%	61	73	19.7%	114	106	-7.0%	885	897	1.4%
		Misdemeanor	47	34	-27.7%	149	173	16.1%	261	258	-1.1%	2,210	2,451	10.9%
		Citation	67	65	-3.0%	326	278	-14.7%	601	454	-24.5%	4,428	4,471	1.0%
Precinct Total			129	121	-6.2%	536	524	-2.2%	976	818	-16.2%	7,523	7,819	3.9%

Physical and Citation Arrests - Adult

Aggregated by component of arresting officer.

METROPOLITAN POLICE DEPARTMENT
of Nashville and Davidson County

			Prior Week	Last Week	Change*	Prior 4Wks	Last 4Wks	Change*	Prior YTD	YTD	Change*	Prior 52Wks	Last 52Wks	Change*
Central Precinct	**Patrol A**	Felony	1	1	0.0%	14	12	-14.3%	11	23	109.1%	80	145	81.3%
		Misdemeanor	23	20	-13.0%	70	82	17.1%	57	120	110.5%	674	784	16.3%
		Citation	10	15	50.0%	74	69	-6.8%	76	114	50.0%	678	890	31.3%
		Subtotal	34	36	5.9%	158	163	3.2%	144	257	78.5%	1,432	1,819	27.0%
	Patrol B	Felony	1	2	100.0%	8	10	25.0%	7	15	114.3%	109	103	-5.5%
		Misdemeanor	13	10	-23.1%	57	48	-15.8%	86	71	-17.4%	802	632	-21.2%
		Citation	9	5	-44.4%	66	36	-45.5%	63	62	-1.6%	846	558	-34.0%
		Subtotal	23	17	-26.1%	131	94	-28.2%	156	148	-5.1%	1,757	1,293	-26.4%
	Patrol C	Felony	1	3	200.0%	6	5	-16.7%	13	9	-30.8%	152	117	-23.0%
		Misdemeanor	9	13	44.4%	43	34	-20.9%	115	57	-50.4%	911	740	-18.8%
		Citation	7	6	-14.3%	21	23	9.5%	65	38	-41.5%	446	372	-16.6%
		Subtotal	17	22	29.4%	70	62	-11.4%	193	104	-46.1%	1,509	1,229	-18.6%
	Flex A	Felony	1	6	500.0%	3	9	200.0%	3	12	300.0%	54	52	-3.7%
		Misdemeanor	14	6	-57.1%	18	39	116.7%	35	51	45.7%	237	330	39.2%
		Citation	28	13	-53.6%	48	73	52.1%	46	95	106.5%	527	614	16.5%
		Subtotal	43	25	-41.9%	69	121	75.4%	84	158	88.1%	818	996	21.8%
	Flex B	Felony	0	1	-	1	2	100.0%	13	3	-76.9%	132	88	-33.3%
		Misdemeanor	15	12	-20.0%	33	45	36.4%	85	64	-24.7%	907	740	-18.4%
		Citation	6	3	-50.0%	13	19	46.2%	93	25	-73.1%	732	399	-45.5%
		Subtotal	21	16	-23.8%	47	66	40.4%	191	92	-51.8%	1,771	1,227	-30.7%
	Flex C	Felony	0	1	-	4	2	-50.0%	9	6	-33.3%	84	64	-23.8%
		Misdemeanor	5	8	60.0%	22	25	13.6%	59	38	-35.6%	681	394	-42.1%
		Citation	13	9	-30.8%	42	52	23.8%	94	75	-20.2%	859	591	-31.2%
		Subtotal	18	18	0.0%	68	79	16.2%	162	119	-26.5%	1,624	1,049	-35.4%
	CSU	Felony	0	1	-	1	2	100.0%	2	2	0.0%	38	32	-15.8%
		Misdemeanor	2	1	-50.0%	3	9	200.0%	6	10	66.7%	68	94	38.2%
		Citation	3	1	-66.7%	33	15	-54.5%	41	29	-29.3%	347	519	49.6%
		Subtotal	5	3	-40.0%	37	26	-29.7%	49	41	-16.3%	453	645	42.4%
		Citation	0	0	-	2	4	100.0%	0	6	-	6	30	400.0%
		Subtotal	0	0	-	2	4	100.0%	0	6	-	6	30	400.0%
Totals		Felony	4	15	275.0%	37	42	13.5%	58	70	20.7%	649	601	-7.4%
		Misdemeanor	81	70	-13.6%	246	282	14.6%	443	411	-7.2%	4,280	3,714	-13.2%
		Citation	76	52	-31.6%	299	291	-2.7%	478	444	-7.1%	4,441	3,973	-10.5%
Precinct Total			161	137	-14.9%	582	615	5.7%	979	925	-5.5%	9,370	8,288	-11.5%

Physical and Citation Arrests - Adult

Aggregated by component of arresting officer.

METROPOLITAN POLICE DEPARTMENT

of Nashville and Davidson County

			Prior Week	Last Week	Change*	Prior 4Wks	Last 4Wks	Change*	Prior YTD	YTD	Change*	Prior 52Wks	Last 52Wks	Change*
Hermitage Precinct	**Patrol A**	Felony	5	4	-20.0%	12	12	0.0%	12	18	50.0%	178	181	1.7%
		Misdemeanor	6	1	-83.3%	27	33	22.2%	63	46	-27.0%	481	413	-14.1%
		Citation	12	13	8.3%	57	46	-19.3%	115	73	-36.5%	833	692	-16.9%
		Subtotal	23	18	-21.7%	96	91	-5.2%	190	137	-27.9%	1,492	1,286	-13.8%
	Patrol B	Felony	4	8	100.0%	28	26	-7.1%	34	41	20.6%	254	337	32.7%
		Misdemeanor	18	15	-16.7%	76	72	-5.3%	100	103	3.0%	773	941	21.7%
		Citation	14	16	14.3%	66	59	-10.6%	156	90	-42.3%	1,109	1,070	-3.5%
		Subtotal	36	39	8.3%	170	157	-7.6%	290	234	-19.3%	2,136	2,348	9.9%
	Patrol C	Felony	7	2	-71.4%	18	20	11.1%	36	33	-8.3%	258	278	7.8%
		Misdemeanor	14	11	-21.4%	59	55	-6.8%	99	90	-9.1%	739	744	0.7%
		Citation	14	12	-14.3%	38	44	15.8%	88	64	-27.3%	772	668	-13.5%
		Subtotal	35	25	-28.6%	115	119	3.5%	223	187	-16.1%	1,769	1,690	-4.5%
	Flex A	Felony	0	1	-	2	5	150.0%	8	7	-12.5%	80	82	2.5%
		Misdemeanor	2	2	0.0%	7	10	42.9%	16	16	0.0%	126	101	-19.8%
		Citation	10	19	90.0%	44	59	34.1%	90	87	-3.3%	915	897	-2.0%
		Subtotal	12	22	83.3%	53	74	39.6%	114	110	-3.5%	1,121	1,080	-3.7%
	Flex B	Felony	6	8	33.3%	26	27	3.8%	33	41	24.2%	220	250	13.6%
		Misdemeanor	10	8	-20.0%	42	33	-21.4%	38	56	47.4%	320	430	34.4%
		Citation	11	12	9.1%	37	32	-13.5%	133	52	-60.9%	787	569	-27.7%
		Subtotal	27	28	3.7%	105	92	-12.4%	204	149	-27.0%	1,327	1,249	-5.9%
	Flex C	Felony	1	2	100.0%	3	6	100.0%	5	7	40.0%	78	56	-28.2%
		Misdemeanor	0	6	-	9	8	-11.1%	21	14	-33.3%	141	105	-25.5%
		Citation	0	1	-	63	37	-41.3%	100	63	-37.0%	685	739	7.9%
		Subtotal	1	9	800.0%	75	51	-32.0%	126	84	-33.3%	904	900	-0.4%
	CSU	Felony	0	0	-	0	1	-	19	1	-94.7%	117	62	-47.0%
		Misdemeanor	0	0	-	0	0	-	0	0	-	19	4	-78.9%
		Citation	0	2	-	43	25	-41.9%	34	47	38.2%	378	462	22.2%
		Subtotal	0	2	-	43	26	-39.5%	53	48	-9.4%	514	528	2.7%
	Other	Felony	0	0	-	0	0	-	0	0	-	5	3	-40.0%
		Misdemeanor	0	0	-	0	0	-	0	0	-	10	6	-40.0%
		Citation	0	0	-	4	2	-50.0%	6	4	-33.3%	52	51	-1.9%
		Subtotal	0	0	-	4	2	-50.0%	6	4	-33.3%	67	60	-10.4%
Totals		Felony	23	25	8.7%	89	97	9.0%	147	148	0.7%	1,190	1,249	5.0%
		Misdemeanor	50	43	-14.0%	220	211	-4.1%	337	325	-3.6%	2,609	2,744	5.2%
		Citation	61	75	23.0%	352	304	-13.6%	722	480	-33.5%	5,531	5,148	-6.9%
Precinct Total			134	143	6.7%	661	612	-7.4%	1,206	953	-21.0%	9,330	9,141	-2.0%

Physical and Citation Arrests - Adult

Aggregated by component of arresting officer.

METROPOLITAN POLICE DEPARTMENT

of Nashville and Davidson County

			Prior Week	Last Week	Change*	Prior 4Wks	Last 4Wks	Change*	Prior YTD	YTD	Change*	Prior 52Wks	Last 52Wks	Change*
North Precinct	**Patrol A**	Felony	4	4	0.0%	8	14	75.0%	29	17	-41.4%	197	211	7.1%
		Misdemeanor	14	7	-50.0%	46	44	-4.3%	60	74	23.3%	522	516	-1.1%
		Citation	4	16	300.0%	44	45	2.3%	81	69	-14.8%	414	666	60.9%
		Subtotal	22	27	22.7%	98	103	5.1%	170	160	-5.9%	1,133	1,393	22.9%
	Patrol B	Felony	7	5	-28.6%	14	24	71.4%	20	28	40.0%	201	245	21.9%
		Misdemeanor	6	10	66.7%	32	41	28.1%	82	58	-29.3%	557	728	30.7%
		Citation	21	12	-42.9%	63	66	4.8%	101	99	-2.0%	569	770	35.3%
		Subtotal	34	27	-20.6%	109	131	20.2%	203	185	-8.9%	1,327	1,743	31.3%
	Patrol C	Felony	4	6	50.0%	8	22	175.0%	25	26	4.0%	203	235	15.8%
		Misdemeanor	9	17	88.9%	38	37	-2.6%	65	62	-4.6%	520	537	3.3%
		Citation	2	2	0.0%	13	8	-38.5%	56	17	-69.6%	318	300	-5.7%
		Subtotal	15	25	66.7%	59	67	13.6%	146	105	-28.1%	1,041	1,072	3.0%
	Flex A	Felony	2	1	-50.0%	2	7	250.0%	11	8	-27.3%	95	98	3.2%
		Misdemeanor	2	3	50.0%	4	8	100.0%	14	11	-21.4%	145	148	2.1%
		Citation	14	5	-64.3%	29	50	72.4%	67	64	-4.5%	457	593	29.8%
		Subtotal	18	9	-50.0%	35	65	85.7%	92	83	-9.8%	697	839	20.4%
	Flex B	Felony	1	3	200.0%	15	8	-46.7%	18	17	-5.6%	105	231	120.0%
		Misdemeanor	5	6	20.0%	14	21	50.0%	26	30	15.4%	223	339	52.0%
		Citation	7	6	-14.3%	45	42	-6.7%	64	64	0.0%	439	704	60.4%
		Subtotal	13	15	15.4%	74	71	-4.1%	108	111	2.8%	767	1,274	66.1%
	Flex C	Felony	2	1	-50.0%	7	5	-28.6%	28	9	-67.9%	262	110	-58.0%
		Misdemeanor	4	6	50.0%	21	25	19.0%	44	39	-11.4%	267	222	-16.9%
		Citation	13	7	-46.2%	42	53	26.2%	70	76	8.6%	541	479	-11.5%
		Subtotal	19	14	-26.3%	70	83	18.6%	142	124	-12.7%	1,070	811	-24.2%
	CSU	Felony	2	1	-50.0%	8	6	-25.0%	8	9	12.5%	118	95	-19.5%
		Misdemeanor	1	0	-100.0%	3	6	100.0%	5	9	80.0%	64	75	17.2%
		Citation	1	0	-100.0%	25	22	-12.0%	31	41	32.3%	353	423	19.8%
		Subtotal	4	1	-75.0%	36	34	-5.6%	44	59	34.1%	535	593	10.8%
	Other	Felony	0	0	-	0	0	-	0	0	-	3	6	100.0%
		Misdemeanor	0	0	-	0	0	-	2	0	-100.0%	31	25	-19.4%
		Citation	0	0	-	1	0	-100.0%	4	0	-100.0%	52	28	-46.2%
		Subtotal	0	0	-	1	0	-100.0%	6	0	-100.0%	86	59	-31.4%
Totals		Felony	22	21	-4.5%	62	86	38.7%	139	114	-18.0%	1,184	1,231	4.0%
		Misdemeanor	41	49	19.5%	158	182	15.2%	298	283	-5.0%	2,329	2,590	11.2%
		Citation	62	48	-22.6%	262	286	9.2%	474	430	-9.3%	3,143	3,963	26.1%
Precinct Total			125	118	-5.6%	482	554	14.9%	911	827	-9.2%	6,656	7,784	16.9%

Physical and Citation Arrests - Adult

Aggregated by component of arresting officer.

METROPOLITAN POLICE DEPARTMENT

of Nashville and Davidson County

			Prior Week	Last Week	Change*	Prior 4Wks	Last 4Wks	Change*	Prior YTD	YTD	Change*	Prior 52Wks	Last 52Wks	Change*
Madison Precinct	Patrol A	Felony	4	4	0.0%	11	9	-18.2%	12	16	33.3%	79	106	34.2%
		Misdemeanor	5	2	-60.0%	15	15	0.0%	38	27	-28.9%	242	258	6.6%
		Citation	15	4	-73.3%	37	44	18.9%	59	68	15.3%	483	484	0.2%
		Subtotal	24	10	-58.3%	63	68	7.9%	109	111	1.8%	804	848	5.5%
	Patrol B	Felony	7	3	-57.1%	17	22	29.4%	18	30	66.7%	178	221	24.2%
		Misdemeanor	12	13	8.3%	39	48	23.1%	62	66	6.5%	516	503	-2.5%
		Citation	13	9	-30.8%	56	44	-21.4%	120	71	-40.8%	844	738	-12.6%
		Subtotal	32	25	-21.9%	112	114	1.8%	200	167	-16.5%	1,538	1,462	-4.9%
	Patrol C	Felony	6	2	-66.7%	18	22	22.2%	21	32	52.4%	284	178	-37.3%
		Misdemeanor	12	19	58.3%	67	74	10.4%	104	112	7.7%	898	699	-22.2%
		Citation	10	12	20.0%	52	53	1.9%	101	84	-16.8%	1,153	567	-50.8%
		Subtotal	28	33	17.9%	137	149	8.8%	226	228	0.9%	2,335	1,444	-38.2%
	Flex A	Felony	3	1	-66.7%	5	7	40.0%	8	8	0.0%	68	51	-25.0%
		Misdemeanor	0	1	-	1	2	100.0%	20	2	-90.0%	81	49	-39.5%
		Citation	9	5	-44.4%	23	30	30.4%	13	39	200.0%	185	135	-27.0%
		Subtotal	12	7	-41.7%	29	39	34.5%	41	49	19.5%	334	235	-29.6%
	Flex B	Felony	1	3	200.0%	4	5	25.0%	17	8	-52.9%	147	100	-32.0%
		Misdemeanor	3	2	-33.3%	12	11	-8.3%	30	21	-30.0%	240	176	-26.7%
		Citation	7	11	57.1%	37	44	18.9%	77	63	-18.2%	626	563	-10.1%
		Subtotal	11	16	45.5%	53	60	13.2%	124	92	-25.8%	1,013	839	-17.2%
	Flex C	Felony	4	1	-75.0%	5	9	80.0%	4	12	200.0%	64	138	115.6%
		Misdemeanor	3	2	-33.3%	24	18	-25.0%	15	33	120.0%	132	412	212.1%
		Citation	8	5	-37.5%	65	44	-32.3%	102	77	-24.5%	724	908	25.4%
		Subtotal	15	8	-46.7%	94	71	-24.5%	121	122	0.8%	920	1,458	58.5%
	CSU	Felony	3	2	-33.3%	5	7	40.0%	2	9	350.0%	45	42	-6.7%
		Misdemeanor	0	0	-	3	2	-33.3%	0	3	-	18	25	38.9%
		Citation	1	0	-100.0%	13	9	-30.8%	40	15	-62.5%	348	301	-13.5%
		Subtotal	4	2	-50.0%	21	18	-14.3%	42	27	-35.7%	411	368	-10.5%
	Other	Felony	0	0	-	0	1	-	0	1	-	0	2	-
		Misdemeanor	0	0	-	1	0	-100.0%	0	1	-	0	7	-
		Citation	0	0	-	0	1	-	0	1	-	6	7	16.7%
		Subtotal	0	0	-	1	2	100.0%	0	3	-	6	16	166.7%
Totals		Felony	28	16	-42.9%	65	82	26.2%	82	116	41.5%	865	838	-3.1%
		Misdemeanor	35	39	11.4%	162	170	4.9%	269	265	-1.5%	2,127	2,129	0.1%
		Citation	63	46	-27.0%	283	269	-4.9%	512	418	-18.4%	4,369	3,703	-15.2%
Precinct Total			126	101	-19.8%	510	521	2.2%	863	799	-7.4%	7,361	6,670	-9.4%

Physical and Citation Arrests - Adult

Aggregated by component of arresting officer.

METROPOLITAN POLICE DEPARTMENT

of Nashville and Davidson County

			Prior Week	Last Week	Change*	Prior 4Wks	Last 4Wks	Change*	Prior YTD	YTD	Change*	Prior 52Wks	Last 52Wks	Change*
Midtown Hills Precinct	**Patrol A**	Felony	3	2	-33.3%	2	8	300.0%	8	9	12.5%	89	81	-9.0%
		Misdemeanor	5	4	-20.0%	15	23	53.3%	20	31	55.0%	283	219	-22.6%
		Citation	19	14	-26.3%	39	65	66.7%	63	81	28.6%	477	609	27.7%
		Subtotal	27	20	-25.9%	56	96	71.4%	91	121	33.0%	849	909	7.1%
	Patrol B	Felony	2	3	50.0%	9	12	33.3%	8	14	75.0%	111	119	7.2%
		Misdemeanor	9	16	77.8%	58	49	-15.5%	68	76	11.8%	476	485	1.9%
		Citation	8	8	0.0%	46	39	-15.2%	76	65	-14.5%	801	592	-26.1%
		Subtotal	19	27	42.1%	113	100	-11.5%	152	155	2.0%	1,388	1,196	-13.8%
	Patrol C	Felony	2	4	100.0%	15	17	13.3%	19	25	31.6%	185	146	-21.1%
		Misdemeanor	11	14	27.3%	41	46	12.2%	75	67	-10.7%	1,055	646	-38.8%
		Citation	17	8	-52.9%	45	49	8.9%	128	76	-40.6%	1,083	613	-43.4%
		Subtotal	30	26	-13.3%	101	112	10.9%	222	168	-24.3%	2,323	1,405	-39.5%
	Flex A	Felony	2	0	-100.0%	0	7	-	1	7	600.0%	41	33	-19.5%
		Misdemeanor	3	0	-100.0%	3	3	0.0%	4	5	25.0%	45	42	-6.7%
		Citation	2	0	-100.0%	2	8	300.0%	25	9	-64.0%	303	176	-41.9%
		Subtotal	7	0	-100.0%	5	18	260.0%	30	21	-30.0%	389	251	-35.5%
	Flex B	Felony	2	1	-50.0%	3	8	166.7%	10	11	10.0%	77	102	32.5%
		Misdemeanor	7	2	-71.4%	11	15	36.4%	20	23	15.0%	172	186	8.1%
		Citation	11	11	0.0%	36	42	16.7%	104	66	-36.5%	1,004	662	-34.1%
		Subtotal	20	14	-30.0%	50	65	30.0%	134	100	-25.4%	1,253	950	-24.2%
	Flex C	Felony	6	3	-50.0%	8	17	112.5%	18	21	16.7%	87	114	31.0%
		Misdemeanor	8	4	-50.0%	6	20	233.3%	27	23	-14.8%	182	177	-2.7%
		Citation	18	18	0.0%	55	75	36.4%	85	106	24.7%	861	830	-3.6%
		Subtotal	32	25	-21.9%	69	112	62.3%	130	150	15.4%	1,130	1,121	-0.8%
	CSU	Felony	2	5	150.0%	3	9	200.0%	4	12	200.0%	33	43	30.3%
		Misdemeanor	0	2	-	14	2	-85.7%	2	9	350.0%	15	40	166.7%
		Citation	1	0	-100.0%	33	13	-60.6%	35	30	-14.3%	394	299	-24.1%
		Subtotal	3	7	133.3%	50	24	-52.0%	41	51	24.4%	442	382	-13.6%
	Other	Felony	0	0	-	0	0	-	0	0	-	2	2	0.0%
		Misdemeanor	0	0	-	0	0	-	1	0	-100.0%	4	4	0.0%
		Citation	0	0	-	2	1	-50.0%	1	1	0.0%	10	15	50.0%
		Subtotal	0	0	-	2	1	-50.0%	2	1	-50.0%	16	21	31.3%
Totals		Felony	19	18	-5.3%	40	78	95.0%	68	99	45.6%	625	640	2.4%
		Misdemeanor	43	42	-2.3%	148	158	6.8%	217	234	7.8%	2,232	1,799	-19.4%
		Citation	76	59	-22.4%	258	292	13.2%	517	434	-16.1%	4,933	3,796	-23.0%
Precinct Total			138	119	-13.8%	446	528	18.4%	802	767	-4.4%	7,790	6,235	-20.0%

Physical and Citation Arrests - Adult

Aggregated by component of arresting officer.

METROPOLITAN POLICE DEPARTMENT

of Nashville and Davidson County

		Prior Week	Last Week	Change*	Prior 4Wks	Last 4Wks	Change*	Prior YTD	YTD	Change*	Prior 52Wks	Last 52Wks	Change*
SID	Felony	0	1	-	5	11	120.0%	24	14	-41.7%	239	221	-7.5%
	Misdemeanor	0	1	-	4	4	0.0%	14	8	-42.9%	73	91	24.7%
	Citation	1	0	-100.0%	43	37	-14.0%	126	74	-41.3%	1,139	1,058	-7.1%
	Division Total	1	2	100.0%	52	52	0.0%	164	96	-41.5%	1,451	1,370	-5.6%
SOD	Felony	0	1	-	1	3	200.0%	10	3	-70.0%	78	37	-52.6%
(Excludes SRT)	Misdemeanor	13	11	-15.4%	49	55	12.2%	105	86	-18.1%	779	613	-21.3%
	Citation	16	10	-37.5%	88	66	-25.0%	170	113	-33.5%	1,197	1,165	-2.7%
	Division Total	29	22	-24.1%	138	124	-10.1%	285	202	-29.1%	2,054	1,815	-11.6%
SRT	Felony	1	0	-100.0%	4	1	-75.0%	18	4	-77.8%	171	66	-61.4%
	Misdemeanor	0	0	-	1	1	0.0%	3	2	-33.3%	33	11	-66.7%
	Citation	0	0	-	0	0	-	0	0	-	12	0	-100.0%
	Division Total	1	0	-100.0%	5	2	-60.0%	21	6	-71.4%	216	77	-64.4%
Warrants	Felony	43	41	-4.7%	109	175	60.6%	257	251	-2.3%	2,100	2,123	1.1%
	Misdemeanor	63	66	4.8%	179	244	36.3%	368	360	-2.2%	3,202	3,211	0.3%
	Citation	0	0	-	3	2	-33.3%	17	3	-82.4%	93	73	-21.5%
	Division Total	106	107	0.9%	291	421	44.7%	642	614	-4.4%	5,395	5,407	0.2%
Other	Felony	1	1	0.0%	3	5	66.7%	9	8	-11.1%	141	71	-49.6%
Components	Misdemeanor	2	0	-100.0%	6	2	-66.7%	19	3	-84.2%	279	108	-61.3%
	Citation	2	4	100.0%	34	19	-44.1%	69	38	-44.9%	499	469	-6.0%
	Division Total	5	5	0.0%	43	26	-39.5%	97	49	-49.5%	919	648	-29.5%
All	Felony	201	186	-7.5%	596	778	30.5%	1,131	1,119	-1.1%	10,062	9,709	-3.5%
	Misdemeanor	443	432	-2.5%	1,552	1,789	15.3%	2,787	2,660	-4.6%	24,783	22,969	-7.3%
	Citation	558	455	-18.5%	2,383	2,342	-1.7%	4,578	3,647	-20.3%	37,930	34,489	-9.1%
Grand Total		1,202	1,073	-10.7%	4,531	4,909	8.3%	8,496	7,426	-12.6%	72,775	67,167	-7.7%

Information summarized for CompStat week ending 2/11/2017.

* Change for % Served is the difference in percents. Sourced from MNPD ARMS on 2/15/2017 8:46:02 AM. This report is not a count of arrest charges. 1 arrest = 1 body. Adult arrests only.

Arrests categorized by order of seriousness as follows: If an arrest citation is not issued, and any of the charges are felony charges, count the arrest as a felony arrest; if an arrest citation is not issued, and none of the charges are felony charges, count the arrest as a misdemeanor arrest; count all remaining arrests as a citation arrest. Shift / Detail totals are calculated based upon officer assignment for the date when the arrest was made (i.e. if the arresting officer's primary assignment is 'East CSU' for the date when the arrest was made, it will be counted as 1 'East CSU' arrest). Arrests made by officers working Mission 1 duties are counted toward their primary assignment.

Metro citations are not counted in this report, since they are issued for civil matters (i.e. violations of Davidson County Metropolitan Ordinances).

Arrests: Part I, Weapons Law, Drug-Related, DUI, and All Other

METROPOLITAN POLICE DEPARTMENT
of Nashville and Davidson County

Aggregated by component of arresting officer. Includes adult and juvenile arrests.

		Part I Arrests				Weapons Law Violation Arrests				Drug-Related Arrests				DUI Arrests			
		Week	4 Weeks	YTD	52 Weeks	Week	4 Weeks	YTD	52 Weeks	Week	4 Weeks	YTD	52 Weeks	Week	4 Weeks	YTD	52 Weeks
West	Prior	15	94	109	1,110	0	4	7	38	10	46	86	786	1	7	16	108
	Last	18	69	116	912	1	1	3	41	9	44	74	738	2	7	10	108
	% Change	20.0 %	-26.6 %	6.4 %	-17.8 %	Infinity	-75.0 %	-57.1 %	7.9 %	-10.0 %	-4.3 %	-14.0 %	-6.1 %	100.0 %	0.0 %	-37.5 %	0.0 %
East	Prior	27	67	82	894	3	9	17	151	23	79	196	1,756	8	18	28	244
	Last	11	69	98	871	0	11	14	147	10	70	119	1,355	4	26	38	216
	% Change	-59.3 %	3.0 %	19.5 %	-2.6 %	-100.0 %	22.2 %	-17.6 %	-2.6 %	-56.5 %	-11.4 %	-39.3 %	-22.8 %	-50.0 %	44.4 %	35.7 %	-11.5 %
South	Prior	20	55	159	1,147	0	5	12	110	9	93	129	937	5	13	29	250
	Last	19	74	111	1,014	3	8	12	78	14	59	111	1,143	9	27	33	310
	% Change	-5.0 %	34.5 %	-30.2 %	-11.6 %	Infinity	60.0 %	0.0 %	-29.1 %	55.6 %	-36.6 %	-14.0 %	22.0 %	80.0 %	107.7 %	13.8 %	24.0 %
Central	Prior	6	34	39	393	0	3	2	54	14	69	109	904	2	6	5	159
	Last	10	38	64	510	0	2	5	38	14	74	102	873	3	9	12	101
	% Change	66.7 %	11.8 %	64.1 %	29.8 %	0.0 %	-33.3 %	150.0 %	-29.6 %	0.0 %	7.2 %	-6.4 %	-3.4 %	50.0 %	50.0 %	140.0 %	-36.5 %
Hermitage	Prior	13	99	154	1,164	1	6	12	86	21	102	245	1,821	6	19	20	163
	Last	33	95	140	1,186	2	5	7	84	23	107	159	1,748	3	16	26	230
	% Change	153.8 %	-4.0 %	-9.1 %	1.9 %	100.0 %	-16.7 %	-41.7 %	-2.3 %	9.5 %	4.9 %	-35.1 %	-4.0 %	-50.0 %	-15.8 %	30.0 %	41.1 %
North	Prior	13	62	104	813	3	7	21	131	19	82	159	1,353	3	7	9	91
	Last	14	73	106	951	2	5	7	130	21	117	167	1,670	3	7	11	109
	% Change	7.7 %	17.7 %	1.9 %	17.0 %	-33.3 %	-28.6 %	-66.7 %	-0.8 %	10.5 %	42.7 %	5.0 %	23.4 %	0.0 %	0.0 %	22.2 %	19.8 %
Madison	Prior	28	87	141	1,330	2	7	13	74	26	33	106	967	2	14	13	188
	Last	20	102	149	1,154	3	11	17	74	12	72	93	811	1	10	18	180
	% Change	-28.6 %	17.2 %	5.7 %	-13.2 %	50.0 %	57.1 %	30.8 %	0.0 %	-53.8 %	118.2 %	-12.3 %	-16.1 %	-50.0 %	-28.6 %	38.5 %	-4.3 %
Midtown Hills	Prior	15	56	53	599	0	10	5	48	40	108	179	1,374	4	15	24	180
	Last	26	66	94	632	4	12	19	80	26	124	190	1,380	6	14	22	158
	% Change	73.3 %	17.9 %	77.4 %	5.5 %	Infinity	20.0 %	280.0 %	66.7 %	-35.0 %	14.8 %	6.1 %	0.4 %	50.0 %	-6.7 %	-8.3 %	-12.2 %
Other	Prior	13	65	119	986	0	5	12	98	4	51	144	1,096	12	40	83	684
	Last	14	68	107	997	0	0	2	87	4	40	82	945	11	47	74	493
	% Change	7.7 %	4.6 %	-10.1 %	1.1 %	0.0 %	-100.0 %	-83.3 %	-11.2 %	0.0 %	-21.6 %	-43.1 %	-13.8 %	-8.3 %	17.5 %	-10.8 %	-27.9 %
County	Prior	150	619	960	8,436	9	56	101	790	166	663	1,353	10,994	43	139	227	2,067
	Last	165	654	985	8,227	15	55	86	759	133	707	1,097	10,663	42	163	244	1,905
	% Change	10.0 %	5.7 %	2.6 %	-2.5 %	66.7 %	-1.8 %	-14.9 %	-3.9 %	-19.9 %	6.6 %	-18.9 %	-3.0 %	-2.3 %	17.3 %	7.5 %	-7.8 %

Information summarized for CompStat week ending 02/11/2017.

Sourced from MNPD ARMS on 2/15/2017 8:46:03 AM. This report is not a count of arrest charges. 1 arrest = 1 body. Includes adult and juvenile arrests. Arrests categorized by order of seriousness as follows: if an arrest includes one or more Part I UCR charges, it is counted as a Part I arrest. If an arrest includes one or weapons law violation charges but no Part I charges, it is counted as a weapons law violation arrest. The same hierarchical categorization is applicable for the remaining arrest categories (drug, DUI, and all other arrests).

Arrests: Part I, Weapons Law, Drug-Related, DUI, and All Other

Aggregated by component of arresting officer. Includes adult and juvenile arrests.

METROPOLITAN POLICE DEPARTMENT
of Nashville and Davidson County

		All Other Arrests				Total Arrests			
		Week	4 Weeks	YTD	52 Weeks	Week	4 Weeks	YTD	52 Weeks
West	Prior	54	151	347	3,720	80	302	565	5,762
	Last	52	238	329	2,890	82	359	532	4,689
	% Change	-3.7 %	57.6 %	-5.2 %	-22.3 %	2.5 %	18.9 %	-5.8 %	-18.6 %
East	Prior	140	388	823	7,591	201	561	1,146	10,636
	Last	120	526	748	6,101	145	702	1,017	8,690
	% Change	-14.3 %	35.6 %	-9.1 %	-19.6 %	-27.9 %	25.1 %	-11.3 %	-18.3 %
South	Prior	117	423	760	6,071	151	589	1,089	8,515
	Last	95	435	672	6,243	140	603	939	8,788
	% Change	-18.8 %	2.8 %	-11.6 %	2.8 %	-7.3 %	2.4 %	-13.8 %	3.2 %
Central	Prior	148	484	869	8,149	170	596	1,024	9,659
	Last	124	534	794	7,074	151	657	977	8,596
	% Change	-16.2 %	10.3 %	-8.6 %	-13.2 %	-11.2 %	10.2 %	-4.6 %	-11.0 %
Hermitage	Prior	104	489	856	7,036	145	715	1,287	10,270
	Last	109	472	736	6,742	170	695	1,068	9,990
	% Change	4.8 %	-3.5 %	-14.0 %	-4.2 %	17.2 %	-2.8 %	-17.0 %	-2.7 %
North	Prior	97	367	712	4,872	135	525	1,005	7,260
	Last	94	413	624	5,655	134	615	915	8,515
	% Change	-3.1 %	12.5 %	-12.4 %	16.1 %	-0.7 %	17.1 %	-9.0 %	17.3 %
Madison	Prior	86	412	649	5,491	144	553	922	8,050
	Last	74	380	599	5,052	110	575	876	7,271
	% Change	-14.0 %	-7.8 %	-7.7 %	-8.0 %	-23.6 %	4.0 %	-5.0 %	-9.7 %
Midtown Hills	Prior	95	298	598	6,167	154	487	859	8,368
	Last	73	370	519	4,553	135	586	844	6,803
	% Change	-23.2 %	24.2 %	-13.2 %	-26.2 %	-12.3 %	20.3 %	-1.7 %	-18.7 %
Other	Prior	113	370	865	7,293	142	531	1,223	10,157
	Last	108	473	706	6,886	137	628	971	9,408
	% Change	-4.4 %	27.8 %	-18.4 %	-5.6 %	-3.5 %	18.3 %	-20.6 %	-7.4 %
County	Prior	954	3,382	6,479	56,390	1,322	4,859	9,120	78,677
	Last	849	3,841	5,727	51,196	1,204	5,420	8,139	72,750
	% Change	-11.0 %	13.6 %	-11.6 %	-9.2 %	-8.9 %	11.5 %	-10.8 %	-7.5 %

Information summarized for CompStat week ending 02/11/2017.

Sourced from MNPD ARMS on 2/15/2017 8:46:03 AM. This report is not a count of arrest charges. 1 arrest = 1 body. Includes adult and juvenile arrests. Arrests categorized by order of seriousness as follows: if an arrest includes one or more Part I UCR charges, it is counted as a Part I arrest. If an arrest includes one or weapons law violation charges but no Part I charges, it is counted as a weapons law violation arrest. The same hierarchical categorization is applicable for the remaining arrest categories (drug, DUI, and all other arrests).

Outstanding Warrants: Served

Aggregated by component of arresting officer.

METROPOLITAN POLICE DEPARTMENT

of Nashville and Davidson County

		Rolling Two Week				Rolling Eight Week				YTD				Rolling Twenty-Four Month			
		Prior Week	Last Week	Change	% Change	Prior 4 Weeks	Last 4 Weeks	Change	% Change	Prior YTD	YTD	Change	% Change	Prior 52 Weeks	Last 52 Weeks	Change	% Change
West	Felony	7	0	-7	-100.0%	20	23	3	15.0%	39	40	1	2.6%	397	424	27	6.8%
	Misdemeanor	17	14	-3	-17.6%	72	85	13	18.1%	137	121	-16	-11.7%	1,034	918	-116	-11.2%
	Juvenile	0	0	0	-	2	2	0	0.0%	0	2	2	-	16	19	3	18.8%
	Subtotal	24	14	-10	-41.7%	94	110	16	17.0%	176	163	-13	-7.4%	1,447	1,361	-86	-5.9%
East	Felony	16	7	-9	-56.3%	65	50	-15	-23.1%	93	86	-7	-7.5%	875	946	71	8.1%
	Misdemeanor	33	31	-2	-6.1%	122	130	8	6.6%	253	193	-60	-23.7%	2,218	2,019	-199	-9.0%
	Juvenile	1	0	-1	-100.0%	2	4	2	100.0%	1	6	5	500.0%	42	36	-6	-14.3%
	Subtotal	50	38	-12	-24.0%	189	184	-5	-2.6%	347	285	-62	-17.9%	3,135	3,001	-134	-4.3%
South	Felony	10	15	5	50.0%	55	42	-13	-23.6%	52	65	13	25.0%	460	599	139	30.2%
	Misdemeanor	27	20	-7	-25.9%	102	136	34	33.3%	166	187	21	12.7%	1,432	1,746	314	21.9%
	Juvenile	0	0	0	-	3	2	-1	-33.3%	10	5	-5	-50.0%	59	32	-27	-45.8%
	Subtotal	37	35	-2	-5.4%	160	180	20	12.5%	228	257	29	12.7%	1,951	2,377	426	21.8%
Central	Felony	2	7	5	250.0%	16	17	1	6.3%	60	27	-33	-55.0%	524	414	-110	-21.0%
	Misdemeanor	24	16	-8	-33.3%	75	89	14	18.7%	151	121	-30	-19.9%	1,463	1,296	-167	-11.4%
	Juvenile	0	0	0	-	2	2	0	0.0%	11	3	-8	-72.7%	53	21	-32	-60.4%
	Subtotal	26	23	-3	-11.5%	93	108	15	16.1%	222	151	-71	-32.0%	2,040	1,731	-309	-15.1%
Hermitage	Felony	10	15	5	50.0%	95	56	-39	-41.1%	89	94	5	5.6%	770	902	132	17.1%
	Misdemeanor	42	39	-3	-7.1%	221	171	-50	-22.6%	299	279	-20	-6.7%	2,126	2,489	363	17.1%
	Juvenile	0	1	1	-	1	4	3	300.0%	2	5	3	150.0%	53	35	-18	-34.0%
	Subtotal	52	55	3	5.8%	317	231	-86	-27.1%	390	378	-12	-3.1%	2,949	3,426	477	16.2%
North	Felony	17	18	1	5.9%	44	62	18	40.9%	94	79	-15	-16.0%	858	883	25	2.9%
	Misdemeanor	45	41	-4	-8.9%	134	164	30	22.4%	205	250	45	22.0%	1,691	2,040	349	20.6%
	Juvenile	1	0	-1	-100.0%	3	4	1	33.3%	18	6	-12	-66.7%	83	53	-30	-36.1%
	Subtotal	63	59	-4	-6.3%	181	230	49	27.1%	317	335	18	5.7%	2,632	2,976	344	13.1%
Madison	Felony	13	15	2	15.4%	45	51	6	13.3%	46	73	27	58.7%	603	603	0	0.0%
	Misdemeanor	17	22	5	29.4%	112	105	-7	-6.3%	210	180	-30	-14.3%	1,613	1,513	-100	-6.2%
	Juvenile	1	4	3	300.0%	1	5	4	400.0%	7	6	-1	-14.3%	52	19	-33	-63.5%
	Subtotal	31	41	10	32.3%	158	161	3	1.9%	263	259	-4	-1.5%	2,268	2,135	-133	-5.9%
Midtown Hills	Felony	8	6	-2	-25.0%	17	38	21	123.5%	37	45	8	21.6%	382	359	-23	-6.0%
	Misdemeanor	19	22	3	15.8%	63	90	27	42.9%	134	122	-12	-9.0%	1,201	1,103	-98	-8.2%
	Juvenile	1	0	-1	-100.0%	0	1	1	-	0	1	1	-	17	14	-3	-17.6%
	Subtotal	28	28	0	0.0%	80	129	49	61.3%	171	168	-3	-1.8%	1,600	1,476	-124	-7.8%
County	Felony	143	146	3	2.1%	524	597	73	13.9%	961	881	-80	-8.3%	8,816	8,960	144	1.6%
	Misdemeanor	316	312	-4	-1.3%	1,236	1,383	147	11.9%	2,152	2,078	-74	-3.4%	18,341	18,766	425	2.3%
	Juvenile	4	5	1	25.0%	14	25	11	78.6%	49	35	-14	-28.6%	382	248	-134	-35.1%
	Total	463	463	0	0.0%	1,774	2,005	231	13.0%	3,162	2,994	-168	-5.3%	27,539	27,974	435	1.6%

Information summarized for CompStat week ending 2/11/2017.

* Countywide totals include outstanding warrants served by all other divisions. Sourced from MNPD ARMS on 2/15/2017 8:46:03 AM.
Statistics provided above consider 1 count for each outstanding warrant served.

Outstanding Warrants: Attempts/Served

Aggregated by component of arresting officer.

METROPOLITAN POLICE DEPARTMENT
of Nashville and Davidson County

			Prior Week	Last Week	Change*	Prior 4Wks	Last 4Wks	Change*	Prior YTD	Current YTD	Change*	Prior 52Wks	Last 52Wks	Change*
West	Patrol-A	Served	2	0	-100.0 %	15	13	-13.3 %	46	16	-65.2 %	146	201	37.7 %
		Attempts	32	13	-59.4 %	86	97	12.8 %	173	163	-5.8 %	596	1,163	95.1 %
		% Served	6.3 %	0.0 %	-6.3 %	17.4 %	13.4 %	-4.0 %	26.6 %	9.8 %	-16.8 %	24.5 %	17.3 %	-7.2 %
	Patrol-B	Served	1	3	200.0 %	23	14	-39.1 %	37	27	-27.0 %	411	271	-34.1 %
		Attempts	53	39	-26.4 %	74	168	127.0 %	108	218	101.9 %	2,169	1,285	-40.8 %
		% Served	1.9 %	7.7 %	5.8 %	31.1 %	8.3 %	-22.7 %	34.3 %	12.4 %	-21.9 %	18.9 %	21.1 %	2.1 %
	Patrol-C	Served	6	3	-50.0 %	22	17	-22.7 %	28	31	10.7 %	300	211	-29.7 %
		Attempts	13	5	-61.5 %	17	33	94.1 %	73	44	-39.7 %	909	453	-50.2 %
		% Served	46.2 %	60.0 %	13.8 %	129.4 %	51.5 %	-77.9 %	38.4 %	70.5 %	32.1 %	33.0 %	46.6 %	13.6 %
	Other	Served	15	8	-46.7 %	34	66	94.1 %	65	89	36.9 %	590	678	14.9 %
		Attempts	57	12	-78.9 %	74	149	101.4 %	168	205	22.0 %	1,242	1,674	34.8 %
		% Served	26.3 %	66.7 %	40.4 %	45.9 %	44.3 %	-1.7 %	38.7 %	43.4 %	4.7 %	47.5 %	40.5 %	-7.0 %
	Totals	**Served**	**24**	**14**	**-41.7 %**	**94**	**110**	**17.0 %**	**176**	**163**	**-7.4 %**	**1,447**	**1,361**	**-5.9 %**
		Attempts	**155**	**69**	**-55.5 %**	**251**	**447**	**78.1 %**	**522**	**630**	**20.7 %**	**4,916**	**4,575**	**-6.9 %**
		% Served	**15.5 %**	**20.3 %**	**4.8 %**	**37.5 %**	**24.6 %**	**-12.8 %**	**33.7 %**	**25.9 %**	**-7.8 %**	**29.4 %**	**29.7 %**	**0.3 %**
East	Patrol-A	Served	8	13	62.5 %	39	47	20.5 %	68	62	-8.8 %	590	547	-7.3 %
		Attempts	16	35	118.8 %	143	167	16.8 %	272	240	-11.8 %	2,475	1,811	-26.8 %
		% Served	50.0 %	37.1 %	-12.9 %	27.3 %	28.1 %	0.9 %	25.0 %	25.8 %	0.8 %	23.8 %	30.2 %	6.4 %
	Patrol-B	Served	13	4	-69.2 %	29	29	0.0 %	89	39	-56.2 %	646	675	4.5 %
		Attempts	29	23	-20.7 %	114	97	-14.9 %	330	169	-48.8 %	2,431	1,853	-23.8 %
		% Served	44.8 %	17.4 %	-27.4 %	25.4 %	29.9 %	4.5 %	27.0 %	23.1 %	-3.9 %	26.6 %	36.4 %	9.9 %
	Patrol-C	Served	12	12	0.0 %	45	58	28.9 %	88	89	1.1 %	771	953	23.6 %
		Attempts	31	45	45.2 %	97	169	74.2 %	379	228	-39.8 %	2,331	2,416	3.6 %
		% Served	38.7 %	26.7 %	-12.0 %	46.4 %	34.3 %	-12.1 %	23.2 %	39.0 %	15.8 %	33.1 %	39.4 %	6.4 %
	Other	Served	17	9	-47.1 %	76	50	-34.2 %	102	95	-6.9 %	1,128	826	-26.8 %
		Attempts	18	21	16.7 %	81	67	-17.3 %	136	97	-28.7 %	1,366	1,005	-26.4 %
		% Served	94.4 %	42.9 %	-51.6 %	93.8 %	74.6 %	-19.2 %	75.0 %	97.9 %	22.9 %	82.6 %	82.2 %	-0.4 %
	Totals	**Served**	**50**	**38**	**-24.0 %**	**189**	**184**	**-2.6 %**	**347**	**285**	**-17.9 %**	**3,135**	**3,001**	**-4.3 %**
		Attempts	**94**	**124**	**31.9 %**	**435**	**500**	**14.9 %**	**1,117**	**734**	**-34.3 %**	**8,603**	**7,085**	**-17.6 %**
		% Served	**53.2 %**	**30.6 %**	**-22.5 %**	**43.4 %**	**36.8 %**	**-6.6 %**	**31.1 %**	**38.8 %**	**7.8 %**	**36.4 %**	**42.4 %**	**5.9 %**

Outstanding Warrants: Attempts/Served

Aggregated by component of arresting officer.

METROPOLITAN POLICE DEPARTMENT

of Nashville and Davidson County

			Prior Week	Last Week	Change*	Prior 4Wks	Last 4Wks	Change*	Prior YTD	Current YTD	Change*	Prior 52Wks	Last 52Wks	Change*
South	Patrol-A	Served	8	10	25.0 %	37	45	21.6 %	43	68	58.1 %	425	506	19.1 %
		Attempts	20	20	0.0 %	54	96	77.8 %	130	124	-4.6 %	1,751	1,053	-39.9 %
		% Served	40.0 %	50.0 %	10.0 %	68.5 %	46.9 %	-21.6 %	33.1 %	54.8 %	21.8 %	24.3 %	48.1 %	23.8 %
	Patrol-B	Served	12	13	8.3 %	69	39	-43.5 %	61	66	8.2 %	589	718	21.9 %
		Attempts	10	17	70.0 %	43	83	93.0 %	155	100	-35.5 %	1,123	984	-12.4 %
		% Served	120.0 %	76.5 %	-43.5 %	160.5 %	47.0 %	-113.5 %	39.4 %	66.0 %	26.6 %	52.4 %	73.0 %	20.5 %
	Patrol-C	Served	11	6	-45.5 %	25	62	148.0 %	79	75	-5.1 %	536	674	25.7 %
		Attempts	17	8	-52.9 %	53	53	0.0 %	151	86	-43.0 %	859	950	10.6 %
		% Served	64.7 %	75.0 %	10.3 %	47.2 %	117.0 %	69.8 %	52.3 %	87.2 %	34.9 %	62.4 %	70.9 %	8.5 %
	Other	Served	6	6	0.0 %	29	34	17.2 %	45	48	6.7 %	401	479	19.5 %
		Attempts	3	12	300.0 %	24	41	70.8 %	42	57	35.7 %	564	592	5.0 %
		% Served	200.0 %	50.0 %	-150.0 %	120.8 %	82.9 %	-37.9 %	107.1 %	84.2 %	-22.9 %	71.1 %	80.9 %	9.8 %
	Totals	**Served**	**37**	**35**	**-5.4 %**	**160**	**180**	**12.5 %**	**228**	**257**	**12.7 %**	**1,951**	**2,377**	**21.8 %**
		Attempts	**50**	**57**	**14.0 %**	**174**	**273**	**56.9 %**	**478**	**367**	**-23.2 %**	**4,297**	**3,579**	**-16.7 %**
		% Served	**74.0 %**	**61.4 %**	**-12.6 %**	**92.0 %**	**65.9 %**	**-26.0 %**	**47.7 %**	**70.0 %**	**22.3 %**	**45.4 %**	**66.4 %**	**21.0 %**
Central	Patrol-A	Served	4	1	-75.0 %	28	26	-7.1 %	42	36	-14.3 %	259	388	49.8 %
		Attempts	5	7	40.0 %	56	26	-53.6 %	151	55	-63.6 %	913	690	-24.4 %
		% Served	80.0 %	14.3 %	-65.7 %	50.0 %	100.0 %	50.0 %	27.8 %	65.5 %	37.6 %	28.4 %	56.2 %	27.9 %
	Patrol-B	Served	9	3	-66.7 %	25	22	-12.0 %	40	32	-20.0 %	433	298	-31.2 %
		Attempts	3	4	33.3 %	23	8	-65.2 %	9	11	22.2 %	835	232	-72.2 %
		% Served	300.0 %	75.0 %	-225.0 %	108.7 %	275.0 %	166.3 %	444.4 %	290.9 %	-153.5 %	51.9 %	128.4 %	76.6 %
	Patrol-C	Served	1	9	800.0 %	18	14	-22.2 %	50	23	-54.0 %	440	361	-18.0 %
		Attempts	2	12	500.0 %	6	20	233.3 %	80	21	-73.8 %	321	273	-15.0 %
		% Served	50.0 %	75.0 %	25.0 %	300.0 %	70.0 %	-230.0 %	62.5 %	109.5 %	47.0 %	137.1 %	132.2 %	-4.8 %
	Other	Served	12	10	-16.7 %	22	46	109.1 %	91	60	-34.1 %	909	683	-24.9 %
		Attempts	50	74	48.0 %	133	221	66.2 %	200	311	55.5 %	1,851	1,756	-5.1 %
		% Served	24.0 %	13.5 %	-10.5 %	16.5 %	20.8 %	4.3 %	45.5 %	19.3 %	-26.2 %	49.1 %	38.9 %	-10.2 %
	Totals	**Served**	**26**	**23**	**-11.5 %**	**93**	**108**	**16.1 %**	**223**	**151**	**-32.3 %**	**2,041**	**1,730**	**-15.2 %**
		Attempts	**60**	**97**	**61.7 %**	**218**	**275**	**26.1 %**	**440**	**398**	**-9.5 %**	**3,920**	**2,951**	**-24.7 %**
		% Served	**43.3 %**	**23.7 %**	**-19.6 %**	**42.7 %**	**39.3 %**	**-3.4 %**	**50.7 %**	**37.9 %**	**-12.7 %**	**52.1 %**	**58.6 %**	**6.6 %**

Outstanding Warrants: Attempts/Served

Aggregated by component of arresting officer.

METROPOLITAN POLICE DEPARTMENT

of Nashville and Davidson County

			Prior Week	Last Week	Change*	Prior 4Wks	Last 4Wks	Change*	Prior YTD	Current YTD	Change*	Prior 52Wks	Last 52Wks	Change*
Hermitage	Patrol-A	Served	7	3	-57.1 %	23	27	17.4 %	40	42	5.0 %	529	456	-13.8 %
		Attempts	42	40	-4.8 %	184	171	-7.1 %	262	263	0.4 %	3,016	1,872	-37.9 %
		% Served	16.7 %	7.5 %	-9.2 %	12.5 %	15.8 %	3.3 %	15.3 %	16.0 %	0.7 %	17.5 %	24.4 %	6.8 %
	Patrol-B	Served	15	11	-26.7 %	108	65	-39.8 %	80	103	28.8 %	591	1,058	79.0 %
		Attempts	28	12	-57.1 %	82	95	15.9 %	286	132	-53.8 %	1,820	1,688	-7.3 %
		% Served	53.6 %	91.7 %	38.1 %	131.7 %	68.4 %	-63.3 %	28.0 %	78.0 %	50.1 %	32.5 %	62.7 %	30.2 %
	Patrol-C	Served	8	10	25.0 %	58	40	-31.0 %	116	72	-37.9 %	743	668	-10.1 %
		Attempts	35	25	-28.6 %	92	130	41.3 %	350	188	-46.3 %	2,291	1,857	-18.9 %
		% Served	22.9 %	40.0 %	17.1 %	63.0 %	30.8 %	-32.3 %	33.1 %	38.3 %	5.2 %	32.4 %	36.0 %	3.5 %
	Other	Served	22	31	40.9 %	131	96	-26.7 %	154	161	4.5 %	1,086	1,244	14.5 %
		Attempts	18	21	16.7 %	118	94	-20.3 %	259	165	-36.3 %	2,460	1,647	-33.0 %
		% Served	122.2 %	147.6 %	25.4 %	111.0 %	102.1 %	-8.9 %	59.5 %	97.6 %	38.1 %	44.1 %	75.5 %	31.4 %
	Totals	**Served**	**52**	**55**	**5.8 %**	**320**	**228**	**-28.8 %**	**390**	**378**	**-3.1 %**	**2,949**	**3,426**	**16.2 %**
		Attempts	**123**	**98**	**-20.3 %**	**476**	**490**	**2.9 %**	**1,157**	**748**	**-35.4 %**	**9,587**	**7,064**	**-26.3 %**
		% Served	**42.3 %**	**56.1 %**	**13.8 %**	**67.2 %**	**46.5 %**	**-20.7 %**	**33.7 %**	**50.5 %**	**16.8 %**	**30.8 %**	**48.5 %**	**17.7 %**
North	Patrol-A	Served	18	10	-44.4 %	34	49	44.1 %	54	72	33.3 %	616	519	-15.7 %
		Attempts	31	28	-9.7 %	142	154	8.5 %	324	246	-24.1 %	3,731	1,605	-57.0 %
		% Served	58.1 %	35.7 %	-22.4 %	23.9 %	31.8 %	7.9 %	16.7 %	29.3 %	12.6 %	16.5 %	32.3 %	15.8 %
	Patrol-B	Served	14	16	14.3 %	34	47	38.2 %	52	60	15.4 %	430	614	42.8 %
		Attempts	31	45	45.2 %	127	220	73.2 %	182	293	61.0 %	811	1,774	118.7 %
		% Served	45.2 %	35.6 %	-9.6 %	26.8 %	21.4 %	-5.4 %	28.6 %	20.5 %	-8.1 %	53.0 %	34.6 %	-18.4 %
	Patrol-C	Served	10	13	30.0 %	33	51	54.5 %	66	70	6.1 %	454	568	25.1 %
		Attempts	14	11	-21.4 %	68	72	5.9 %	232	106	-54.3 %	1,227	1,051	-14.3 %
		% Served	71.4 %	118.2 %	46.8 %	48.5 %	70.8 %	22.3 %	28.4 %	66.0 %	37.6 %	37.0 %	54.0 %	17.0 %
	Other	Served	21	20	-4.8 %	80	86	7.5 %	145	136	-6.2 %	1,132	1,279	13.0 %
		Attempts	25	35	40.0 %	111	117	5.4 %	258	187	-27.5 %	1,910	2,192	14.8 %
		% Served	84.0 %	57.1 %	-26.9 %	72.1 %	73.5 %	1.4 %	56.2 %	72.7 %	16.5 %	59.3 %	58.3 %	-0.9 %
	Totals	**Served**	**63**	**59**	**-6.3 %**	**181**	**233**	**28.7 %**	**317**	**338**	**6.6 %**	**2,632**	**2,980**	**13.2 %**
		Attempts	**101**	**119**	**17.8 %**	**448**	**563**	**25.7 %**	**996**	**832**	**-16.5 %**	**7,679**	**6,622**	**-13.8 %**
		% Served	**62.4 %**	**49.6 %**	**-12.8 %**	**40.4 %**	**41.4 %**	**1.0 %**	**31.8 %**	**40.6 %**	**8.8 %**	**34.3 %**	**45.0 %**	**10.7 %**

Outstanding Warrants: Attempts/Served

Aggregated by component of arresting officer.

METROPOLITAN POLICE DEPARTMENT

of Nashville and Davidson County

			Prior Week	Last Week	Change*	Prior 4Wks	Last 4Wks	Change*	Prior YTD	Current YTD	Change*	Prior 52Wks	Last 52Wks	Change*
Madison	Patrol-A	Served	5	9	80.0 %	29	19	-34.5 %	35	45	28.6 %	209	273	30.6 %
		Attempts	8	33	312.5 %	77	95	23.4 %	91	154	69.2 %	794	798	0.5 %
		% Served	62.5 %	27.3 %	-35.2 %	37.7 %	20.0 %	-17.7 %	38.5 %	29.2 %	-9.2 %	26.3 %	34.2 %	7.9 %
	Patrol-B	Served	5	5	0.0 %	28	31	10.7 %	44	48	9.1 %	391	410	4.9 %
		Attempts	13	25	92.3 %	32	57	78.1 %	77	75	-2.6 %	627	436	-30.5 %
		% Served	38.5 %	20.0 %	-18.5 %	87.5 %	54.4 %	-33.1 %	57.1 %	64.0 %	6.9 %	62.4 %	94.0 %	31.7 %
	Patrol-C	Served	10	7	-30.0 %	38	32	-15.8 %	85	49	-42.4 %	837	524	-37.4 %
		Attempts	22	51	131.8 %	140	131	-6.4 %	283	218	-23.0 %	3,149	1,565	-50.3 %
		% Served	45.5 %	13.7 %	-31.7 %	27.1 %	24.4 %	-2.7 %	30.0 %	22.5 %	-7.6 %	26.6 %	33.5 %	6.9 %
	Other	Served	11	20	81.8 %	63	79	25.4 %	99	117	18.2 %	831	928	11.7 %
		Attempts	55	32	-41.8 %	108	160	48.1 %	176	217	23.3 %	1,640	2,190	33.5 %
		% Served	20.0 %	62.5 %	42.5 %	58.3 %	49.4 %	-9.0 %	56.3 %	53.9 %	-2.3 %	50.7 %	42.4 %	-8.3 %
	Totals	**Served**	**31**	**41**	**32.3 %**	**158**	**161**	**1.9 %**	**263**	**259**	**-1.5 %**	**2,268**	**2,135**	**-5.9 %**
		Attempts	**98**	**141**	**43.9 %**	**357**	**443**	**24.1 %**	**627**	**664**	**5.9 %**	**6,210**	**4,989**	**-19.7 %**
		% Served	**31.6 %**	**29.1 %**	**-2.6 %**	**44.3 %**	**36.3 %**	**-7.9 %**	**41.9 %**	**39.0 %**	**-2.9 %**	**36.5 %**	**42.8 %**	**6.3 %**
Midtown Hills	Patrol-A	Served	4	6	50.0 %	9	24	166.7 %	17	28	64.7 %	283	233	-17.7 %
		Attempts	58	12	-79.3 %	45	134	197.8 %	38	161	323.7 %	767	700	-8.7 %
		% Served	6.9 %	50.0 %	43.1 %	20.0 %	17.9 %	-2.1 %	44.7 %	17.4 %	-27.3 %	36.9 %	33.3 %	-3.6 %
	Patrol-B	Served	4	6	50.0 %	15	25	66.7 %	32	31	-3.1 %	280	290	3.6 %
		Attempts	8	21	162.5 %	16	63	293.8 %	133	72	-45.9 %	623	516	-17.2 %
		% Served	50.0 %	28.6 %	-21.4 %	93.8 %	39.7 %	-54.1 %	24.1 %	43.1 %	19.0 %	44.9 %	56.2 %	11.3 %
	Patrol-C	Served	2	4	100.0 %	25	31	24.0 %	50	41	-18.0 %	441	339	-23.1 %
		Attempts	24	6	-75.0 %	37	48	29.7 %	78	75	-3.8 %	880	427	-51.5 %
		% Served	8.3 %	66.7 %	58.3 %	67.6 %	64.6 %	-3.0 %	64.1 %	54.7 %	-9.4 %	50.1 %	79.4 %	29.3 %
	Other	Served	18	12	-33.3 %	31	49	58.1 %	72	68	-5.6 %	596	614	3.0 %
		Attempts	30	6	-80.0 %	54	62	14.8 %	102	89	-12.7 %	1,266	1,003	-20.8 %
		% Served	60.0 %	200.0 %	140.0 %	57.4 %	79.0 %	21.6 %	70.6 %	76.4 %	5.8 %	47.1 %	61.2 %	14.1 %
	Totals	**Served**	**28**	**28**	**0.0 %**	**80**	**129**	**61.3 %**	**171**	**168**	**-1.8 %**	**1,600**	**1,476**	**-7.8 %**
		Attempts	**120**	**45**	**-62.5 %**	**152**	**307**	**102.0 %**	**351**	**397**	**13.1 %**	**3,536**	**2,646**	**-25.2 %**
		% Served	**23.3 %**	**62.2 %**	**38.9 %**	**52.6 %**	**42.0 %**	**-10.6 %**	**48.7 %**	**42.3 %**	**-6.4 %**	**45.2 %**	**55.8 %**	**10.5 %**

Outstanding Warrants: Attempts/Served

Aggregated by component of arresting officer.

METROPOLITAN POLICE DEPARTMENT

of Nashville and Davidson County

		Prior Week	Last Week	Change*	Prior 4Wks	Last 4Wks	Change*	Prior YTD	Current YTD	Change*	Prior 52Wks	Last 52Wks	Change*
SID	Served	0	0	NaN	6	8	33.3 %	27	13	-51.9 %	238	260	9.2 %
	Attempts	0	2	Infinity	0	5	Infinity	30	5	-83.3 %	105	129	22.9 %
	% Served	NaN	0.0 %	NaN	Infinity	160.0 %	-Infinity	90.0 %	260.0 %	170.0 %	226.7 %	201.6 %	-25.1 %
SOD	Served	0	7	Infinity	8	13	62.5 %	13	16	23.1 %	123	117	-4.9 %
	Attempts	0	5	Infinity	2	7	250.0 %	2	9	350.0 %	34	33	-2.9 %
	% Served	NaN	140.0 %	NaN	400.0 %	185.7 %	-214.3 %	650.0 %	177.8 %	-472.2 %	361.8 %	354.5 %	-7.2 %
SRT	Served	1	0	-100.0 %	9	2	-77.8 %	44	9	-79.5 %	486	239	-50.8 %
	Attempts	6	1	-83.3 %	42	29	-31.0 %	119	65	-45.4 %	1,163	477	-59.0 %
	% Served	16.7 %	0.0 %	-16.7 %	21.4 %	6.9 %	-14.5 %	37.0 %	13.8 %	-23.1 %	41.8 %	50.1 %	8.3 %
Warrants	Served	151	162	7.3 %	467	644	37.9 %	936	947	1.2 %	8,292	8,656	4.4 %
	Attempts	24	40	66.7 %	149	116	-22.1 %	230	221	-3.9 %	2,011	2,053	2.1 %
	% Served	629.2 %	405.0 %	-224.2 %	313.4 %	555.2 %	241.7 %	407.0 %	428.5 %	21.6 %	412.3 %	421.6 %	9.3 %
Other	Served	0	1	Infinity	12	5	-58.3 %	28	13	-53.6 %	381	219	-42.5 %
	Attempts	6	10	66.7 %	36	29	-19.4 %	74	57	-23.0 %	600	631	5.2 %
	% Served	0.0 %	10.0 %	10.0 %	33.3 %	17.2 %	-16.1 %	37.8 %	22.8 %	-15.0 %	63.5 %	34.7 %	-28.8 %
County Total	**Served**	**463**	**463**	**0.0 %**	**1,777**	**2,005**	**12.8 %**	**3,163**	**2,997**	**-5.2 %**	**27,543**	**27,977**	**1.6 %**
	Attempts	**837**	**808**	**-3.5 %**	**2,740**	**3,484**	**27.2 %**	**6,143**	**5,127**	**-16.5 %**	**52,661**	**42,834**	**-18.7 %**
	% Served	**55.3 %**	**57.3 %**	**2.0 %**	**64.9 %**	**57.5 %**	**-7.3 %**	**51.5 %**	**58.5 %**	**7.0 %**	**52.3 %**	**65.3 %**	**13.0 %**

Information summarized for CompStat week ending 2/11/2017.

* Change for % Served is the difference in percents. Sourced from MNPD ARMS on 2/15/2017 8:46:03 AM. Statistics provided above consider 1 count for each outstanding warrant served.

Crooks With Guns / School Zone Report

Aggregated by component of arresting officer.

METROPOLITAN POLICE DEPARTMENT
of Nashville and Davidson County

		Crooks With Guns - Arrests				Drugs in School Zones - Arrests				Drugs in School Zones - Charges			
		YTD	52 Weeks	4 Weeks	Last 4 Wks to Same Period Last Year	YTD	52 Weeks	4 Weeks	Last 4 Wks to Same Period Last Year	YTD	52 Weeks	4 Weeks	Last 4 Wks to Same Period Last Year
West	Prior	2	16	0	2	2	8	0	0	2	12	0	0
	Last	0	9	0	0	0	6	0	0	0	8	0	0
	% Change	-100.0 %	-43.8 %	0.0 %	-100.0 %	-100.0 %	-25.0 %	0.0 %	0.0 %	-100.0 %	-33.3 %	0.0 %	0.0 %
East	Prior	2	44	5	1	0	23	3	0	0	29	3	0
	Last	3	55	2	2	6	22	5	5	6	29	5	5
	% Change	50.0 %	25.0 %	-60.0 %	100.0 %	Infinity	-4.3 %	66.7 %	Infinity	Infinity	0.0 %	66.7 %	Infinity
South	Prior	5	46	4	4	2	12	1	0	2	39	2	0
	Last	7	46	3	3	1	5	0	0	2	7	0	0
	% Change	40.0 %	0.0 %	-25.0 %	-25.0 %	-50.0 %	-58.3 %	-100.0 %	0.0 %	0.0 %	-82.1 %	-100.0 %	0.0 %
Central	Prior	0	10	0	0	0	5	0	0	0	7	0	0
	Last	0	4	0	0	0	2	0	0	0	3	0	0
	% Change	0.0 %	-60.0 %	0.0 %	0.0 %	0.0 %	-60.0 %	0.0 %	0.0 %	0.0 %	-57.1 %	0.0 %	0.0 %
Hermitage	Prior	11	56	3	5	2	30	0	2	4	35	0	4
	Last	2	27	2	2	1	11	1	1	1	14	1	1
	% Change	-81.8 %	-51.8 %	-33.3 %	-60.0 %	-50.0 %	-63.3 %	Infinity	-50.0 %	-75.0 %	-60.0 %	Infinity	-75.0 %
North	Prior	8	66	5	5	3	49	3	1	3	68	5	1
	Last	3	54	2	2	1	27	1	1	1	38	1	1
	% Change	-62.5 %	-18.2 %	-60.0 %	-60.0 %	-66.7 %	-44.9 %	-66.7 %	0.0 %	-66.7 %	-44.1 %	-80.0 %	0.0 %
Madison	Prior	2	27	3	2	0	5	0	0	0	5	0	0
	Last	6	25	4	4	0	5	0	0	0	7	0	0
	% Change	200.0 %	-7.4 %	33.3 %	100.0 %	0.0 %	0.0 %	0.0 %	0.0 %	0.0 %	40.0 %	0.0 %	0.0 %
Midtown Hills	Prior	0	8	4	0	1	5	0	0	1	7	0	0
	Last	8	35	6	6	2	8	2	2	2	8	2	2
	% Change	Infinity	337.5 %	50.0 %	Infinity	100.0 %	60.0 %	Infinity	Infinity	100.0 %	14.3 %	Infinity	Infinity
Other	Prior	4	49	2	3	3	34	0	2	5	41	0	4
	Last	1	44	0	0	1	23	1	1	3	31	3	3
	% Change	-75.0 %	-10.2 %	-100.0 %	-100.0 %	-66.7 %	-32.4 %	Infinity	-50.0 %	-40.0 %	-24.4 %	Infinity	-25.0 %
County	Prior	34	322	26	22	13	171	7	5	17	243	10	9
	Last	30	299	19	19	12	109	10	10	15	145	12	12
	% Change	-11.8 %	-7.1 %	-26.9 %	-13.6 %	-7.7 %	-36.3 %	42.9 %	100.0 %	-11.8 %	-40.3 %	20.0 %	33.3 %

Information summarized for CompStat week ending 02/11/2017.

Sourced from MNPD ARMS on 2/15/2017 8:46:03 AM. Arrest totals do not count charges. 1 arrest = 1 body.

Juvenile Section

CompStat Weekly Analysis is provided by the Metropolitan Nashville Police Department Crime Analysis Section. This report is intended to be a management and planning tool and does not reflect the official UCR counts for the department.

"Far better is it to dare mighty things, to win glorious triumphs, even though checkered by failure... than to rank with those poor spirits who neither enjoy nor suffer much, because they live in a gray twilight that knows not victory nor defeat."
- Theodore Roosevelt

Begin Date: 02/05/2017
End Date: 02/11/2017
Week: 6

Juvenile Arrests

Aggregated by component of arresting officer.

METROPOLITAN POLICE DEPARTMENT

of Nashville and Davidson County

		Rolling 2 Weeks				Rolling 8 Weeks				YTD				Rolling 104 Weeks			
		Prior Week	Last Week	Change	Percent Change	Prior 4 Weeks	Last 4 Weeks	Change	Percent Change	Prior YTD	Current YTD	Change	Percent Change	Prior 52 Weeks	Last 52 Weeks	Change	Percent Change
West	Curfew	1	0	-1	-100.0 %	4	2	-2	-50.0 %	4	3	-1	-25.0 %	98	69	-29	-29.6 %
	Truancy	0	0	0	NaN	0	2	2	Infinity	3	2	-1	-33.3 %	60	53	-7	-11.7 %
	Other	12	9	-3	-25.0 %	29	33	4	13.8 %	59	49	-10	-16.9 %	465	439	-26	-5.6 %
	Subtotal	**13**	**9**	**-4**	**-30.8 %**	**33**	**37**	**4**	**12.1 %**	**66**	**54**	**-12**	**-18.2 %**	**623**	**561**	**-62**	**-10.0 %**
East	Curfew	0	0	0	NaN	5	1	-4	-80.0 %	6	5	-1	-16.7 %	173	116	-57	-32.9 %
	Truancy	2	4	2	100.0 %	4	12	8	200.0 %	16	16	0	0.0 %	94	83	-11	-11.7 %
	Other	19	16	-3	-15.8 %	36	81	45	125.0 %	73	104	31	42.5 %	798	706	-92	-11.5 %
	Subtotal	**21**	**20**	**-1**	**-4.8 %**	**45**	**94**	**49**	**108.9 %**	**95**	**125**	**30**	**31.6 %**	**1,065**	**905**	**-160**	**-15.0 %**
South	Curfew	0	3	3	Infinity	2	3	1	50.0 %	24	3	-21	-87.5 %	172	95	-77	-44.8 %
	Truancy	2	0	-2	-100.0 %	6	8	2	33.3 %	11	14	3	27.3 %	87	93	6	6.9 %
	Other	20	16	-4	-20.0 %	45	68	23	51.1 %	78	104	26	33.3 %	733	781	48	6.5 %
	Subtotal	**22**	**19**	**-3**	**-13.6 %**	**53**	**79**	**26**	**49.1 %**	**113**	**121**	**8**	**7.1 %**	**992**	**969**	**-23**	**-2.3 %**
Central	Curfew	0	0	0	NaN	4	1	-3	-75.0 %	15	5	-10	-66.7 %	87	37	-50	-57.5 %
	Truancy	4	5	1	25.0 %	0	10	10	Infinity	2	10	8	400.0 %	26	34	8	30.8 %
	Other	5	9	4	80.0 %	10	31	21	210.0 %	28	37	9	32.1 %	176	237	61	34.7 %
	Subtotal	**9**	**14**	**5**	**55.6 %**	**14**	**42**	**28**	**200.0 %**	**45**	**52**	**7**	**15.6 %**	**289**	**308**	**19**	**6.6 %**
Hermitage	Curfew	0	4	4	Infinity	5	7	2	40.0 %	8	8	0	0.0 %	101	89	-12	-11.9 %
	Truancy	3	2	-1	-33.3 %	1	5	4	400.0 %	4	6	2	50.0 %	114	87	-27	-23.7 %
	Other	8	21	13	162.5 %	48	71	23	47.9 %	69	101	32	46.4 %	725	673	-52	-7.2 %
	Subtotal	**11**	**27**	**16**	**145.5 %**	**54**	**83**	**29**	**53.7 %**	**81**	**115**	**34**	**42.0 %**	**940**	**849**	**-91**	**-9.7 %**
North	Curfew	0	1	1	Infinity	5	1	-4	-80.0 %	10	6	-4	-40.0 %	64	64	0	0.0 %
	Truancy	0	2	2	Infinity	2	7	5	250.0 %	16	9	-7	-43.8 %	57	38	-19	-33.3 %
	Other	10	13	3	30.0 %	36	53	17	47.2 %	68	73	5	7.4 %	483	629	146	30.2 %
	Subtotal	**10**	**16**	**6**	**60.0 %**	**43**	**61**	**18**	**41.9 %**	**94**	**88**	**-6**	**-6.4 %**	**604**	**731**	**127**	**21.0 %**
Madison	Curfew	0	0	0	NaN	8	6	-2	-25.0 %	4	6	2	50.0 %	112	107	-5	-4.5 %
	Truancy	0	1	1	Infinity	0	5	5	Infinity	6	5	-1	-16.7 %	28	34	6	21.4 %
	Other	18	8	-10	-55.6 %	35	43	8	22.9 %	49	66	17	34.7 %	549	460	-89	-16.2 %
	Subtotal	**18**	**9**	**-9**	**-50.0 %**	**43**	**54**	**11**	**25.6 %**	**59**	**77**	**18**	**30.5 %**	**689**	**601**	**-88**	**-12.8 %**
Midtown Hills	Curfew	0	0	0	NaN	4	4	0	0.0 %	9	5	-4	-44.4 %	150	76	-74	-49.3 %
	Truancy	4	0	-4	-100.0 %	0	6	6	Infinity	5	6	1	20.0 %	55	40	-15	-27.3 %
	Other	12	16	4	33.3 %	37	48	11	29.7 %	43	66	23	53.5 %	373	452	79	21.2 %
	Subtotal	**16**	**16**	**0**	**0.0 %**	**41**	**58**	**17**	**41.5 %**	**57**	**77**	**20**	**35.1 %**	**578**	**568**	**-10**	**-1.7 %**
Youth Services	Other	0	0	0	NaN	0	0	0	NaN	0	0	0	NaN	7	1	-6	-85.7 %
	Subtotal	**0**	**0**	**0**	**NaN**	**0**	**0**	**0**	**NaN**	**0**	**0**	**0**	**NaN**	**7**	**1**	**-6**	**-85.7 %**
County*	Curfew	1	8	7	700.0 %	37	25	-12	-32.4 %	83	41	-42	-50.6 %	968	657	-311	-32.1 %
	Truancy	15	14	-1	-6.7 %	13	55	42	323.1 %	63	68	5	7.9 %	533	474	-59	-11.1 %
	Other	104	109	5	4.8 %	278	431	153	55.0 %	478	604	126	26.4 %	4,401	4,452	51	1.2 %
	Total	**120**	**131**	**11**	**9.2 %**	**328**	**511**	**183**	**55.8 %**	**624**	**713**	**89**	**14.3 %**	**5,902**	**5,583**	**-319**	**-5.4 %**

Information summarized for CompStat week ending 2/11/2017.

* Countywide totals include arrests made by ALL OTHER DIVISIONS, which are not provided above for the sake of space. Sourced from MNPD ARMS on 2/15/2017 8:46:03 AM. This report does not take into account the number of charges. 1 arrest = 1 body.

Juvenile Victims - Rolling Two Week Analysis

METROPOLITAN POLICE DEPARTMENT
of Nashville and Davidson County

Aggregated by precinct (incident location). Based on date when each incident was reported.

		Homicide	Forcible Rape	Robbery	Aggravated Assault	Burglary	Larceny	Motor Vehicle Theft	All Part I Offenses	Sexual Assault	Statuatory Rape	Simple Assault / Intimidation / Stalking	Other Offenses	All Part II Offenses	All Offenses
West	Prior Week	0	0	0	0	0	0	0	0	0	0	5	1	6	6
	CompStat Week	0	1	0	0	0	0	0	1	0	0	1	1	2	3
	% Change	0.0 %	Infinity	0.0 %	0.0 %	0.0 %	0.0 %	0.0 %	Infinity	0.0 %	0.0 %	-80.0 %	0.0 %	-66.7 %	-50.0 %
East	Prior Week	0	1	0	0	0	7	0	8	1	0	9	2	12	20
	CompStat Week	0	0	0	1	0	0	0	1	1	0	10	2	13	14
	% Change	0.0 %	-100.0 %	0.0 %	Infinity	0.0 %	-100.0 %	0.0 %	-87.5 %	0.0 %	0.0 %	11.1 %	0.0 %	8.3 %	-30.0 %
South	Prior Week	0	0	0	2	0	1	0	3	0	0	12	2	14	17
	CompStat Week	0	0	0	3	0	7	0	10	0	0	11	0	11	21
	% Change	0.0 %	0.0 %	0.0 %	50.0 %	0.0 %	600.0 %	0.0 %	233.3 %	0.0 %	0.0 %	-8.3 %	-100.0 %	-21.4 %	23.5 %
Central	Prior Week	0	0	0	0	0	0	0	0	0	0	2	0	2	2
	CompStat Week	0	0	0	0	0	0	0	0	0	0	0	0	0	0
	% Change	0.0 %	0.0 %	0.0 %	0.0 %	0.0 %	0.0 %	0.0 %	0.0 %	0.0 %	0.0 %	-100.0 %	0.0 %	-100.0 %	-100.0 %
Hermitage	Prior Week	0	4	0	4	0	1	0	9	2	0	7	7	16	25
	CompStat Week	0	2	0	2	0	1	0	5	0	1	9	2	12	17
	% Change	0.0 %	-50.0 %	0.0 %	-50.0 %	0.0 %	0.0 %	0.0 %	-44.4 %	-100.0 %	Infinity	28.6 %	-71.4 %	-25.0 %	-32.0 %
North	Prior Week	0	0	0	1	1	0	0	2	0	0	3	0	3	5
	CompStat Week	0	1	2	1	0	0	0	4	2	0	1	3	6	10
	% Change	0.0 %	Infinity	Infinity	0.0 %	-100.0 %	0.0 %	0.0 %	100.0 %	Infinity	0.0 %	-66.7 %	Infinity	100.0 %	100.0 %
Madison	Prior Week	0	0	0	2	0	1	0	3	0	0	10	0	10	13
	CompStat Week	0	0	0	2	0	0	0	2	4	0	4	1	9	11
	% Change	0.0 %	0.0 %	0.0 %	0.0 %	0.0 %	-100.0 %	0.0 %	-33.3 %	Infinity	0.0 %	-60.0 %	Infinity	-10.0 %	-15.4 %
Midtown Hills	Prior Week	0	0	0	0	0	0	0	0	0	0	4	0	4	4
	CompStat Week	0	0	0	2	0	2	0	4	2	0	8	1	11	15
	% Change	0.0 %	0.0 %	0.0 %	Infinity	0.0 %	Infinity	0.0 %	Infinity	Infinity	0.0 %	100.0 %	Infinity	175.0 %	275.0 %
County	Prior Week	0	5	0	9	1	10	0	25	3	0	52	12	67	92
	CompStat Week	0	4	2	11	0	10	0	27	9	1	44	10	64	91
	% Change	0.0 %	-20.0 %	Infinity	22.2 %	-100.0 %	0.0 %	0.0 %	8.0 %	200.0 %	Infinity	-15.4 %	-16.7 %	-4.5 %	-1.1 %

Prior Week **Begin Date** 01/29/2017 **End Date** 02/04/2017

CompStat Week **Begin Date** 02/05/2017 **End Date** 02/11/2017

Sourced from MNPD ARMS on 2/15/2017 8:46:03 AM. The figures above were sourced from incident reports using NIBRS definitions and reporting guidelines, based on the date when the crime was reported. This report is intended to be a management and planning tool and does not reflect the official NIBRS counts for the department. Incidents where a location is unknown or unspecified are included in the countywide totals. 'Unknown' refers to records in which the address is listed as 'Unknown' on the incident report. 'Not Validated' refers to records that were entered in with an invalid addresses.

Juvenile Victims - Rolling Eight Week Analysis

METROPOLITAN POLICE DEPARTMENT
of Nashville and Davidson County

Aggregated by precinct (incident location). Based on date when each incident was reported.

		Homicide	Forcible Rape	Robbery	Aggravated Assault	Burglary	Larceny	Motor Vehicle Theft	All Part I Offenses	Sexual Assault	Statuatory Rape	Simple Assault / Intimidation / Stalking	Other Offenses	All Part II Offenses	All Offenses
West	Prior 4 Weeks	0	0	1	6	1	2	0	10	1	0	6	6	13	23
	Last 4 Weeks	0	1	2	1	0	6	0	10	0	0	11	2	13	23
	% Change	0.0 %	Infinity	100.0 %	-83.3 %	-100.0 %	200.0 %	0.0 %	0.0 %	-100.0 %	0.0 %	83.3 %	-66.7 %	0.0 %	0.0 %
East	Prior 4 Weeks	0	1	0	10	0	7	0	18	0	1	10	6	17	35
	Last 4 Weeks	0	1	0	14	0	9	2	26	3	0	34	9	46	72
	% Change	0.0 %	0.0 %	0.0 %	40.0 %	0.0 %	28.6 %	Infinity	44.4 %	Infinity	-100.0 %	240.0 %	50.0 %	170.6 %	105.7 %
South	Prior 4 Weeks	2	0	3	8	2	9	2	26	3	1	16	4	24	50
	Last 4 Weeks	0	0	0	16	0	11	0	27	5	0	41	3	49	76
	% Change	-100.0 %	0.0 %	-100.0 %	100.0 %	-100.0 %	22.2 %	-100.0 %	3.8 %	66.7 %	-100.0 %	156.3 %	-25.0 %	104.2 %	52.0 %
Central	Prior 4 Weeks	0	0	0	0	0	1	0	1	0	0	0	0	0	1
	Last 4 Weeks	0	0	0	0	0	2	0	2	1	0	3	1	5	7
	% Change	0.0 %	0.0 %	0.0 %	0.0 %	0.0 %	100.0 %	0.0 %	100.0 %	Infinity	0.0 %	Infinity	Infinity	Infinity	600.0 %
Hermitage	Prior 4 Weeks	0	4	2	3	1	2	0	12	4	2	3	6	15	27
	Last 4 Weeks	0	9	2	8	0	8	0	27	5	1	37	17	60	87
	% Change	0.0 %	125.0 %	0.0 %	166.7 %	-100.0 %	300.0 %	0.0 %	125.0 %	25.0 %	-50.0 %	1,133.3 %	183.3 %	300.0 %	222.2 %
North	Prior 4 Weeks	1	2	4	10	0	1	0	18	4	0	20	8	32	50
	Last 4 Weeks	0	2	5	9	3	0	0	19	2	0	15	4	21	40
	% Change	-100.0 %	0.0 %	25.0 %	-10.0 %	Infinity	-100.0 %	0.0 %	5.6 %	-50.0 %	0.0 %	-25.0 %	-50.0 %	-34.4 %	-20.0 %
Madison	Prior 4 Weeks	0	2	1	10	0	0	0	13	1	0	11	5	17	30
	Last 4 Weeks	0	0	3	8	1	2	0	14	4	0	25	4	33	47
	% Change	0.0 %	-100.0 %	200.0 %	-20.0 %	Infinity	Infinity	0.0 %	7.7 %	300.0 %	0.0 %	127.3 %	-20.0 %	94.1 %	56.7 %
Midtown Hills	Prior 4 Weeks	0	1	1	2	0	3	0	7	1	1	12	2	16	23
	Last 4 Weeks	0	2	0	12	0	4	0	18	2	0	26	1	29	47
	% Change	0.0 %	100.0 %	-100.0 %	500.0 %	0.0 %	33.3 %	0.0 %	157.1 %	100.0 %	-100.0 %	116.7 %	-50.0 %	81.3 %	104.3 %
Not Validated	Prior 4 Weeks	0	0	0	1	0	0	0	1	0	0	0	1	1	2
	Last 4 Weeks	0	0	0	0	0	0	0	0	0	0	0	0	0	0
	% Change	0.0 %	0.0 %	0.0 %	-100.0 %	0.0 %	0.0 %	0.0 %	-100.0 %	0.0 %	0.0 %	0.0 %	-100.0 %	-100.0 %	-100.0 %
County	Prior 4 Weeks	3	10	12	50	4	25	2	106	14	5	78	38	135	241
	Last 4 Weeks	0	15	12	68	4	42	2	143	22	1	192	41	256	399
	% Change	-100.0 %	50.0 %	0.0 %	36.0 %	0.0 %	68.0 %	0.0 %	34.9 %	57.1 %	-80.0 %	146.2 %	7.9 %	89.6 %	65.6 %

Prior 4 Weeks	**Begin Date**	12/18/2016	**End Date**	01/14/2017
Last 4 Weeks	**Begin Date**	01/15/2017	**End Date**	02/11/2017

Sourced from MNPD ARMS on 2/15/2017 8:46:04 AM. The figures above were sourced from incident reports using NIBRS definitions and reporting guidelines, based on the date when the crime was reported. This report is intended to be a management and planning tool and does not reflect the official NIBRS counts for the department. Incidents where a location is unknown or unspecified are included in the countywide totals. 'Unknown' refers to records in which the address is listed as 'Unknown' on the incident report. 'Not Validated' refers to records that were entered in with an invalid addresses.

Juvenile Victims - Year-to-Date Analysis

METROPOLITAN POLICE DEPARTMENT
of Nashville and Davidson County

Aggregated by precinct (incident location). Based on date when each incident was reported.

		Homicide	Forcible Rape	Robbery	Aggravated Assault	Burglary	Larceny	Motor Vehicle Theft	All Part I Offenses	Sexual Assault	Statuatory Rape	Simple Assault / Intimidation / Stalking	Other Offenses	All Part II Offenses	All Offenses
West	Prior YTD	0	1	0	2	1	0	0	4	0	1	16	9	26	30
	YTD	0	1	3	3	0	7	0	14	1	0	16	8	25	39
	% Change	0.0 %	0.0 %	Infinity	50.0 %	-100.0 %	Infinity	0.0 %	250.0 %	Infinity	-100.0 %	0.0 %	-11.1 %	-3.8 %	30.0 %
East	Prior YTD	0	5	3	9	1	4	0	22	4	0	20	10	34	56
	YTD	0	2	0	20	0	14	2	38	3	1	40	14	58	96
	% Change	0.0 %	-60.0 %	-100.0 %	122.2 %	-100.0 %	250.0 %	Infinity	72.7 %	-25.0 %	Infinity	100.0 %	40.0 %	70.6 %	71.4 %
South	Prior YTD	0	4	4	28	8	6	0	50	6	0	28	17	51	101
	YTD	2	0	0	22	0	17	0	41	8	0	53	3	64	105
	% Change	Infinity	-100.0 %	-100.0 %	-21.4 %	-100.0 %	183.3 %	0.0 %	-18.0 %	33.3 %	0.0 %	89.3 %	-82.4 %	25.5 %	4.0 %
Central	Prior YTD	0	4	0	0	0	2	0	6	5	0	5	6	16	22
	YTD	0	0	0	0	0	3	0	3	1	0	3	1	5	8
	% Change	0.0 %	-100.0 %	0.0 %	0.0 %	0.0 %	50.0 %	0.0 %	-50.0 %	-80.0 %	0.0 %	-40.0 %	-83.3 %	-68.8 %	-63.6 %
Hermitage	Prior YTD	0	2	3	3	2	11	0	21	7	2	33	14	56	77
	YTD	0	10	4	8	1	9	0	32	6	2	39	20	67	99
	% Change	0.0 %	400.0 %	33.3 %	166.7 %	-50.0 %	-18.2 %	0.0 %	52.4 %	-14.3 %	0.0 %	18.2 %	42.9 %	19.6 %	28.6 %
North	Prior YTD	0	7	4	5	0	2	0	18	1	1	32	13	47	65
	YTD	0	2	6	11	3	0	0	22	6	0	27	6	39	61
	% Change	0.0 %	-71.4 %	50.0 %	120.0 %	Infinity	-100.0 %	0.0 %	22.2 %	500.0 %	-100.0 %	-15.6 %	-53.8 %	-17.0 %	-6.2 %
Madison	Prior YTD	0	5	3	13	0	2	0	23	4	3	34	10	51	74
	YTD	0	1	3	15	1	2	0	22	4	0	31	5	40	62
	% Change	0.0 %	-80.0 %	0.0 %	15.4 %	Infinity	0.0 %	0.0 %	-4.3 %	0.0 %	-100.0 %	-8.8 %	-50.0 %	-21.6 %	-16.2 %
Midtown Hills	Prior YTD	0	1	4	5	0	2	0	12	1	0	11	8	20	32
	YTD	0	2	0	12	0	6	0	20	3	1	36	2	42	62
	% Change	0.0 %	100.0 %	-100.0 %	140.0 %	0.0 %	200.0 %	0.0 %	66.7 %	200.0 %	Infinity	227.3 %	-75.0 %	110.0 %	93.8 %
County	Prior YTD	0	29	21	65	12	29	0	156	28	7	179	87	301	457
	YTD	2	18	16	91	5	58	2	192	32	4	245	59	340	532
	% Change	Infinity	-37.9 %	-23.8 %	40.0 %	-58.3 %	100.0 %	Infinity	23.1 %	14.3 %	-42.9 %	36.9 %	-32.2 %	13.0 %	16.4 %

Prior YTD	**Begin Date**	01/01/2016	**End Date**	02/11/2016
YTD	**Begin Date**	01/01/2017	**End Date**	02/11/2017

Sourced from MNPD ARMS on 2/15/2017 8:46:04 AM. The figures above were sourced from incident reports using NIBRS definitions and reporting guidelines, based on the date when the crime was reported. This report is intended to be a management and planning tool and does not reflect the official NIBRS counts for the department. Incidents where a location is unknown or unspecified are included in the countywide totals. 'Unknown' refers to records in which the address is listed as 'Unknown' on the incident report. 'Not Validated' refers to records that were entered in with an invalid addresses.

Juvenile Victims

METROPOLITAN POLICE DEPARTMENT
of Nashville and Davidson County

Aggregated by precinct (incident location). Based on date when each incident was reported.

		Rolling 2 Weeks				Rolling 8 Weeks				YTD				Rolling 104 Weeks			
		Prior Week	Last Week	Change	Percent Change	Prior 4 Weeks	Last 4 Weeks	Change	Percent Change	Prior YTD	Current YTD	Change	Percent Change	Prior 52 Weeks	Last 52 Weeks	Change	Percent Change
West	Part I-Violent	0	1	1	Infinity	7	4	-3	-42.9 %	3	7	4	133.3 %	61	66	5	8.2 %
	Part I-Property	0	0	0	NaN	3	6	3	100.0 %	1	7	6	600.0 %	43	53	10	23.3 %
	Part II	6	2	-4	-66.7 %	13	13	0	0.0 %	26	25	-1	-3.8 %	248	201	-47	-19.0 %
	Subtotal	**6**	**3**	**-3**	**-50.0 %**	**23**	**23**	**0**	**0.0 %**	**30**	**39**	**9**	**30.0 %**	**352**	**320**	**-32**	**-9.1 %**
East	Part I-Violent	1	1	0	0.0 %	11	15	4	36.4 %	17	22	5	29.4 %	147	144	-3	-2.0 %
	Part I-Property	7	0	-7	-100.0 %	7	11	4	57.1 %	5	16	11	220.0 %	87	80	-7	-8.0 %
	Part II	12	13	1	8.3 %	17	46	29	170.6 %	34	58	24	70.6 %	537	417	-120	-22.3 %
	Subtotal	**20**	**14**	**-6**	**-30.0 %**	**35**	**72**	**37**	**105.7 %**	**56**	**96**	**40**	**71.4 %**	**771**	**641**	**-130**	**-16.9 %**
South	Part I-Violent	2	3	1	50.0 %	13	16	3	23.1 %	36	24	-12	-33.3 %	224	215	-9	-4.0 %
	Part I-Property	1	7	6	600.0 %	13	11	-2	-15.4 %	14	17	3	21.4 %	120	120	0	0.0 %
	Part II	14	11	-3	-21.4 %	24	49	25	104.2 %	51	64	13	25.5 %	595	583	-12	-2.0 %
	Subtotal	**17**	**21**	**4**	**23.5 %**	**50**	**76**	**26**	**52.0 %**	**101**	**105**	**4**	**4.0 %**	**939**	**918**	**-21**	**-2.2 %**
Central	Part I-Violent	0	0	0	NaN	0	0	0	NaN	4	0	-4	-100.0 %	32	35	3	9.4 %
	Part I-Property	0	0	0	NaN	1	2	1	100.0 %	2	3	1	50.0 %	17	34	17	100.0 %
	Part II	2	0	-2	-100.0 %	0	5	5	Infinity	16	5	-11	-68.8 %	108	67	-41	-38.0 %
	Subtotal	**2**	**0**	**-2**	**-100.0 %**	**1**	**7**	**6**	**600.0 %**	**22**	**8**	**-14**	**-63.6 %**	**157**	**136**	**-21**	**-13.4 %**
Hermitage	Part I-Violent	8	4	-4	-50.0 %	9	19	10	111.1 %	8	22	14	175.0 %	135	189	54	40.0 %
	Part I-Property	1	1	0	0.0 %	3	8	5	166.7 %	13	10	-3	-23.1 %	118	101	-17	-14.4 %
	Part II	16	12	-4	-25.0 %	15	60	45	300.0 %	56	67	11	19.6 %	561	529	-32	-5.7 %
	Subtotal	**25**	**17**	**-8**	**-32.0 %**	**27**	**87**	**60**	**222.2 %**	**77**	**99**	**22**	**28.6 %**	**814**	**819**	**5**	**0.6 %**
North	Part I-Violent	1	4	3	300.0 %	17	16	-1	-5.9 %	16	19	3	18.8 %	212	193	-19	-9.0 %
	Part I-Property	1	0	-1	-100.0 %	1	3	2	200.0 %	2	3	1	50.0 %	55	52	-3	-5.5 %
	Part II	3	6	3	100.0 %	32	21	-11	-34.4 %	47	39	-8	-17.0 %	443	391	-52	-11.7 %
	Subtotal	**5**	**10**	**5**	**100.0 %**	**50**	**40**	**-10**	**-20.0 %**	**65**	**61**	**-4**	**-6.2 %**	**710**	**636**	**-74**	**-10.4 %**
Madison	Part I-Violent	2	2	0	0.0 %	13	11	-2	-15.4 %	21	19	-2	-9.5 %	174	104	-70	-40.2 %
	Part I-Property	1	0	-1	-100.0 %	0	3	3	Infinity	2	3	1	50.0 %	42	25	-17	-40.5 %
	Part II	10	9	-1	-10.0 %	17	33	16	94.1 %	51	40	-11	-21.6 %	443	404	-39	-8.8 %
	Subtotal	**13**	**11**	**-2**	**-15.4 %**	**30**	**47**	**17**	**56.7 %**	**74**	**62**	**-12**	**-16.2 %**	**659**	**533**	**-126**	**-19.1 %**
Midtown Hills	Part I-Violent	0	2	2	Infinity	4	14	10	250.0 %	10	14	4	40.0 %	83	82	-1	-1.2 %
	Part I-Property	0	2	2	Infinity	3	4	1	33.3 %	2	6	4	200.0 %	63	54	-9	-14.3 %
	Part II	4	11	7	175.0 %	16	29	13	81.3 %	20	42	22	110.0 %	287	249	-38	-13.2 %
	Subtotal	**4**	**15**	**11**	**275.0 %**	**23**	**47**	**24**	**104.3 %**	**32**	**62**	**30**	**93.8 %**	**433**	**385**	**-48**	**-11.1 %**
County*	Part I-Violent	14	17	3	21.4 %	74	95	21	28.4 %	115	127	12	10.4 %	1,068	1,028	-40	-3.7 %
	Part I-Property	11	10	-1	-9.1 %	31	48	17	54.8 %	41	65	24	58.5 %	545	519	-26	-4.8 %
	Part II	67	64	-3	-4.5 %	134	256	122	91.0 %	301	340	39	13.0 %	3,222	2,841	-381	-11.8 %
	Total	**92**	**91**	**-1**	**-1.1 %**	**239**	**399**	**160**	**66.9 %**	**457**	**532**	**75**	**16.4 %**	**4,835**	**4,388**	**-447**	**-9.2 %**

Information summarized for CompStat week ending 02/11/2017.

Sourced from MNPD ARMS on 2/15/2017 8:46:04 AM. The figures above were sourced from incident reports using NIBRS definitions and reporting guidelines, based on the date when the crime was reported. This report is intended to be a management and planning tool and does not reflect the official NIBRS counts for the department. Incidents where a location is unknown or unspecified are included in the countywide totals. 'Unknown' refers to records in which the address is listed as 'Unknown' on the incident report. 'Not Validated' refers to records that were entered in with an invalid addresses.

Efficiencies Section

CompStat Weekly Analysis is provided by the Metropolitan Nashville Police Department Crime Analysis Section. This report is intended to be a management and planning tool and does not reflect the official UCR counts for the department.

"Far better is it to dare mighty things, to win glorious triumphs, even though checkered by failure... than to rank with those poor spirits who neither enjoy nor suffer much, because they live in a gray twilight that knows not victory nor defeat."
- Theodore Roosevelt

Begin Date: 02/05/2017
End Date: 02/11/2017
Week: 6

Self Initiated CAD

Aggregated by component of officer initiating call.

METROPOLITAN POLICE DEPARTMENT

of Nashville and Davidson County

		Rolling Two Week				Rolling Eight Week				YTD				Rolling Twenty-Four Month			
		Prior Week	Last Week	Change	Percent Change	Prior 4 Weeks	Last 4 Weeks	Change	Percent Change	Prior YTD	Current YTD	Change	Percent Change	Prior 52 Weeks	Last 52 Weeks	Change	Percent Change
West	Vehicle Stop	705	698	-7	-1.0 %	1,466	2,498	1,032	70.4 %	3,759	3,400	-359	-9.6 %	34,163	29,902	-4,261	-12.5 %
	Business Check	1,231	1,105	-126	-10.2 %	2,481	4,255	1,774	71.5 %	3,028	5,762	2,734	90.3 %	30,594	37,898	7,304	23.9 %
	All Other SI	647	565	-82	-12.7 %	941	2,231	1,290	137.1 %	1,471	2,805	1,334	90.7 %	15,558	18,115	2,557	16.4 %
	Subtotal	**2,583**	**2,368**	**-215**	**-8.3 %**	**4,888**	**8,984**	**4,096**	**83.8 %**	**8,258**	**11,967**	**3,709**	**44.9 %**	**80,315**	**85,915**	**5,600**	**7.0 %**
East	Vehicle Stop	717	651	-66	-9.2 %	1,918	2,485	567	29.6 %	4,659	3,611	-1,048	-22.5 %	38,788	29,904	-8,884	-22.9 %
	Business Check	224	219	-5	-2.2 %	640	824	184	28.8 %	2,190	1,205	-985	-45.0 %	13,750	11,118	-2,632	-19.1 %
	All Other SI	322	281	-41	-12.7 %	857	1,101	244	28.5 %	1,985	1,590	-395	-19.9 %	16,094	14,435	-1,659	-10.3 %
	Subtotal	**1,263**	**1,151**	**-112**	**-8.9 %**	**3,415**	**4,410**	**995**	**29.1 %**	**8,834**	**6,406**	**-2,428**	**-27.5 %**	**68,632**	**55,457**	**-13,175**	**-19.2 %**
South	Vehicle Stop	741	510	-231	-31.2 %	2,320	2,329	9	0.4 %	5,786	3,705	-2,081	-36.0 %	44,146	38,308	-5,838	-13.2 %
	Business Check	317	260	-57	-18.0 %	1,284	1,018	-266	-20.7 %	2,764	1,779	-985	-35.6 %	15,811	15,908	97	0.6 %
	All Other SI	291	238	-53	-18.2 %	928	927	-1	-0.1 %	2,007	1,524	-483	-24.1 %	14,225	14,629	404	2.8 %
	Subtotal	**1,349**	**1,008**	**-341**	**-25.3 %**	**4,532**	**4,274**	**-258**	**-5.7 %**	**10,557**	**7,008**	**-3,549**	**-33.6 %**	**74,182**	**68,845**	**-5,337**	**-7.2 %**
Central	Vehicle Stop	576	443	-133	-23.1 %	1,612	1,873	261	16.2 %	3,129	2,808	-321	-10.3 %	32,956	22,716	-10,240	-31.1 %
	Business Check	993	895	-98	-9.9 %	2,962	3,359	397	13.4 %	3,040	5,002	1,962	64.5 %	18,342	34,561	16,219	88.4 %
	All Other SI	498	455	-43	-8.6 %	1,502	1,828	326	21.7 %	2,265	2,720	455	20.1 %	20,574	21,914	1,340	6.5 %
	Subtotal	**2,067**	**1,793**	**-274**	**-13.3 %**	**6,076**	**7,060**	**984**	**16.2 %**	**8,434**	**10,530**	**2,096**	**24.9 %**	**71,872**	**79,191**	**7,319**	**10.2 %**
Hermitage	Vehicle Stop	745	920	175	23.5 %	2,641	2,859	218	8.3 %	6,990	4,507	-2,483	-35.5 %	50,969	44,145	-6,824	-13.4 %
	Business Check	533	566	33	6.2 %	1,763	1,798	35	2.0 %	4,054	2,808	-1,246	-30.7 %	28,193	23,607	-4,586	-16.3 %
	All Other SI	410	378	-32	-7.8 %	1,168	1,370	202	17.3 %	2,781	2,089	-692	-24.9 %	19,823	18,341	-1,482	-7.5 %
	Subtotal	**1,688**	**1,864**	**176**	**10.4 %**	**5,572**	**6,027**	**455**	**8.2 %**	**13,825**	**9,404**	**-4,421**	**-32.0 %**	**98,985**	**86,093**	**-12,892**	**-13.0 %**
North	Vehicle Stop	441	474	33	7.5 %	1,572	1,753	181	11.5 %	3,312	2,672	-640	-19.3 %	23,005	22,157	-848	-3.7 %
	Business Check	283	333	50	17.7 %	1,337	1,181	-156	-11.7 %	2,754	1,944	-810	-29.4 %	18,581	20,698	2,117	11.4 %
	All Other SI	280	293	13	4.6 %	888	1,134	246	27.7 %	1,900	1,696	-204	-10.7 %	16,029	15,357	-672	-4.2 %
	Subtotal	**1,004**	**1,100**	**96**	**9.6 %**	**3,797**	**4,068**	**271**	**7.1 %**	**7,966**	**6,312**	**-1,654**	**-20.8 %**	**57,615**	**58,212**	**597**	**1.0 %**
Madison	Vehicle Stop	323	300	-23	-7.1 %	1,345	1,338	-7	-0.5 %	2,820	2,136	-684	-24.3 %	22,802	18,913	-3,889	-17.1 %
	Business Check	473	449	-24	-5.1 %	2,004	1,871	-133	-6.6 %	4,131	3,027	-1,104	-26.7 %	37,378	28,096	-9,282	-24.8 %
	All Other SI	211	178	-33	-15.6 %	625	695	70	11.2 %	1,529	1,076	-453	-29.6 %	13,402	10,443	-2,959	-22.1 %
	Subtotal	**1,007**	**927**	**-80**	**-7.9 %**	**3,974**	**3,904**	**-70**	**-1.8 %**	**8,480**	**6,239**	**-2,241**	**-26.4 %**	**73,582**	**57,452**	**-16,130**	**-21.9 %**
Midtown Hills	Vehicle Stop	607	502	-105	-17.3 %	1,739	2,053	314	18.1 %	4,691	3,113	-1,578	-33.6 %	42,376	27,956	-14,420	-34.0 %
	Business Check	671	508	-163	-24.3 %	1,936	2,194	258	13.3 %	3,629	3,421	-208	-5.7 %	28,028	24,076	-3,952	-14.1 %
	All Other SI	371	283	-88	-23.7 %	997	1,228	231	23.2 %	2,723	1,870	-853	-31.3 %	21,859	17,867	-3,992	-18.3 %
	Subtotal	**1,649**	**1,293**	**-356**	**-21.6 %**	**4,672**	**5,475**	**803**	**17.2 %**	**11,043**	**8,404**	**-2,639**	**-23.9 %**	**92,263**	**69,899**	**-22,364**	**-24.2 %**
County*	Vehicle Stop	5,283	4,909	-374	-7.1 %	17,075	20,398	3,323	19.5 %	37,547	30,016	-7,531	-20.1 %	309,401	258,421	-50,980	-16.5 %
	Business Check	4,865	4,466	-399	-8.2 %	16,787	18,538	1,751	10.4 %	26,462	27,243	781	3.0 %	196,957	207,239	10,282	5.2 %
	All Other SI	3,848	3,320	-528	-13.7 %	11,291	14,354	3,063	27.1 %	20,905	20,645	-260	-1.2 %	177,188	170,692	-6,496	-3.7 %
	Total	**13,996**	**12,695**	**-1,301**	**-9.3 %**	**45,153**	**53,290**	**8,137**	**18.0 %**	**84,914**	**77,904**	**-7,010**	**-8.3 %**	**683,546**	**636,352**	**-47,194**	**-6.9 %**

Information summarized for CompStat week ending 2/11/2017.

* Countywide totals include CFS with unknown locations. Sourced from MNPD ARMS on 2/15/2017 8:46:04 AM. 'Vehicle Stops' refer to 10-93 calls. 'Business Checks' refer to 10-96 calls. Only includes calls initiated by an officer (call type 2 or 3). Excludes CFS with a disposition code of 6 or 11.

Dispatched Calls for Service

Aggregated by component of officer responding to call.

METROPOLITAN POLICE DEPARTMENT

of Nashville and Davidson County

		Rolling 2 Weeks				Rolling 8 Weeks				YTD				Rolling 104 Weeks			
		Prior Week	Last Week	Change	Percent Change	Prior 4 Weeks	Last 4 Weeks	Change	Percent Change	Prior YTD	Current YTD	Change	Percent Change	Prior 52 Weeks	Last 52 Weeks	Change	Percent Change
West	Part I	87	111	24	27.6 %	403	399	-4	-1.0 %	715	634	-81	-11.3 %	5,677	6,146	469	8.3 %
	Vehicle Crash	61	53	-8	-13.1 %	206	194	-12	-5.8 %	347	327	-20	-5.8 %	2,771	2,890	119	4.3 %
	All Other CFS	214	217	3	1.4 %	770	804	34	4.4 %	1,238	1,267	29	2.3 %	11,629	11,712	83	0.7 %
	Subtotal	**362**	**381**	**19**	**5.2 %**	**1,379**	**1,397**	**18**	**1.3 %**	**2,300**	**2,228**	**-72**	**-3.1 %**	**20,077**	**20,748**	**671**	**3.3 %**
East	Part I	89	82	-7	-7.9 %	388	326	-62	-16.0 %	611	542	-69	-11.3 %	5,756	5,772	16	0.3 %
	Vehicle Crash	23	28	5	21.7 %	139	87	-52	-37.4 %	203	181	-22	-10.8 %	2,010	1,867	-143	-7.1 %
	All Other CFS	256	245	-11	-4.3 %	920	927	7	0.8 %	1,582	1,472	-110	-7.0 %	15,306	14,564	-742	-4.8 %
	Subtotal	**368**	**355**	**-13**	**-3.5 %**	**1,447**	**1,340**	**-107**	**-7.4 %**	**2,396**	**2,195**	**-201**	**-8.4 %**	**23,072**	**22,203**	**-869**	**-3.8 %**
South	Part I	186	199	13	7.0 %	642	664	22	3.4 %	1,070	1,042	-28	-2.6 %	9,598	9,692	94	1.0 %
	Vehicle Crash	98	102	4	4.1 %	375	323	-52	-13.9 %	607	563	-44	-7.2 %	5,396	5,461	65	1.2 %
	All Other CFS	445	449	4	0.9 %	1,470	1,588	118	8.0 %	2,380	2,428	48	2.0 %	22,643	22,504	-139	-0.6 %
	Subtotal	**729**	**750**	**21**	**2.9 %**	**2,487**	**2,575**	**88**	**3.5 %**	**4,057**	**4,033**	**-24**	**-0.6 %**	**37,637**	**37,657**	**20**	**0.1 %**
Central	Part I	47	49	2	4.3 %	224	182	-42	-18.8 %	301	319	18	6.0 %	3,032	3,205	173	5.7 %
	Vehicle Crash	28	34	6	21.4 %	116	110	-6	-5.2 %	222	179	-43	-19.4 %	1,995	2,173	178	8.9 %
	All Other CFS	173	207	34	19.7 %	615	643	28	4.6 %	1,075	1,007	-68	-6.3 %	9,742	10,159	417	4.3 %
	Subtotal	**248**	**290**	**42**	**16.9 %**	**955**	**935**	**-20**	**-2.1 %**	**1,598**	**1,505**	**-93**	**-5.8 %**	**14,769**	**15,537**	**768**	**5.2 %**
Hermitage	Part I	165	141	-24	-14.5 %	564	584	20	3.5 %	840	898	58	6.9 %	7,809	8,342	533	6.8 %
	Vehicle Crash	57	70	13	22.8 %	289	230	-59	-20.4 %	448	392	-56	-12.5 %	4,231	4,343	112	2.6 %
	All Other CFS	350	350	0	0.0 %	1,309	1,349	40	3.1 %	2,289	2,073	-216	-9.4 %	21,430	21,568	138	0.6 %
	Subtotal	**572**	**561**	**-11**	**-1.9 %**	**2,162**	**2,163**	**1**	**0.0 %**	**3,577**	**3,363**	**-214**	**-6.0 %**	**33,470**	**34,253**	**783**	**2.3 %**
North	Part I	104	101	-3	-2.9 %	402	393	-9	-2.2 %	667	619	-48	-7.2 %	6,006	6,325	319	5.3 %
	Vehicle Crash	32	32	0	0.0 %	141	128	-13	-9.2 %	263	210	-53	-20.2 %	2,467	2,607	140	5.7 %
	All Other CFS	251	304	53	21.1 %	1,081	1,017	-64	-5.9 %	1,800	1,673	-127	-7.1 %	16,451	16,380	-71	-0.4 %
	Subtotal	**387**	**437**	**50**	**12.9 %**	**1,624**	**1,538**	**-86**	**-5.3 %**	**2,730**	**2,502**	**-228**	**-8.4 %**	**24,924**	**25,312**	**388**	**1.6 %**
Madison	Part I	97	94	-3	-3.1 %	366	319	-47	-12.8 %	567	514	-53	-9.3 %	5,081	5,128	47	0.9 %
	Vehicle Crash	26	19	-7	-26.9 %	147	79	-68	-46.3 %	244	163	-81	-33.2 %	2,377	2,081	-296	-12.5 %
	All Other CFS	247	228	-19	-7.7 %	727	842	115	15.8 %	1,461	1,260	-201	-13.8 %	13,354	12,933	-421	-3.2 %
	Subtotal	**370**	**341**	**-29**	**-7.8 %**	**1,240**	**1,240**	**0**	**0.0 %**	**2,272**	**1,937**	**-335**	**-14.7 %**	**20,812**	**20,142**	**-670**	**-3.2 %**
Midtown Hills	Part I	177	143	-34	-19.2 %	517	552	35	6.8 %	746	842	96	12.9 %	7,419	7,776	357	4.8 %
	Vehicle Crash	105	111	6	5.7 %	371	362	-9	-2.4 %	587	601	14	2.4 %	5,255	5,567	312	5.9 %
	All Other CFS	365	324	-41	-11.2 %	1,171	1,198	27	2.3 %	1,712	1,878	166	9.7 %	15,838	17,086	1,248	7.9 %
	Subtotal	**647**	**578**	**-69**	**-10.7 %**	**2,059**	**2,112**	**53**	**2.6 %**	**3,045**	**3,321**	**276**	**9.1 %**	**28,512**	**30,429**	**1,917**	**6.7 %**
County*	Part I	1,043	1,000	-43	-4.1 %	4,373	4,112	-261	-6.0 %	5,938	6,273	335	5.6 %	57,031	58,137	1,106	1.9 %
	Vehicle Crash	442	458	16	3.6 %	2,101	1,782	-319	-15.2 %	3,002	2,957	-45	-1.5 %	27,288	28,439	1,151	4.2 %
	All Other CFS	2,475	2,516	41	1.7 %	9,904	10,087	183	1.8 %	14,439	15,102	663	4.6 %	137,796	138,416	620	0.4 %
	Total	**3,960**	**3,974**	**14**	**0.4 %**	**16,378**	**15,981**	**-397**	**-2.4 %**	**23,379**	**24,332**	**953**	**4.1 %**	**222,115**	**224,992**	**2,877**	**1.3 %**

Information summarized for CompStat week ending 2/11/2017.

* Countywide totals include CFS with unknown locations. 'Part I CFS' refer to dispatched CAD calls with a ten code of 50, 51, 52, 53, 54, 57, 70, 71, 72, 67, or 1000. 'Vehicle Crash CFS' refer to dispatched CAD calls with a ten code of 45 or 46. Only includes calls initiated by the citizenry (call type 0 or 1). Report only includes CFS with ten codes 10 through 89 and all thousand codes. Excludes CFS with a disposition code of 6 or 11.

Vehicle Stop Analysis (Form 252)

Aggregated by component of officer making stop.

METROPOLITAN POLICE DEPARTMENT

of Nashville and Davidson County

		Rolling Two Week				Rolling Eight Week				YTD				Rolling Twenty-Four Month			
		Prior Week	Last Week	Change	% Change	Prior 4 Weeks	Last 4 Weeks	Change	% Change	Prior YTD	YTD	Change	% Change	Prior 52 Weeks	Last 52 Weeks	Change	% Change
West	Vehicle Stops	807	752	-55	-6.8%	1,712	2,948	1,236	72.2%	4,438	3,938	-500	-11.3%	41,024	35,237	-5,787	-14.1%
	Warnings Issued	84.5 %	87.2 %	2.7 %		83.6 %	85.9 %	2.3 %		84.9 %	85.9 %	1.1 %		84.8 %	83.5 %	-1.4 %	
	Arrests Made	34	41	7	20.6%	71	128	57	80.3%	202	173	-29	-14.4%	2,103	1,501	-602	-28.6%
East	Vehicle Stops	721	654	-67	-9.3%	2,234	2,792	558	25.0%	4,922	4,032	-890	-18.1%	38,649	32,061	-6,588	-17.0%
	Warnings Issued	83.9 %	88.7 %	4.8 %		83.1 %	84.2 %	1.0 %		83.5 %	83.3 %	-0.2 %		85.0 %	83.3 %	-1.7 %	
	Arrests Made	80	52	-28	-35.0%	231	277	46	19.9%	493	406	-87	-17.6%	3,827	3,150	-677	-17.7%
South	Vehicle Stops	806	586	-220	-27.3%	2,964	2,937	-27	-0.9%	6,661	4,508	-2,153	-32.3%	50,564	43,399	-7,165	-14.2%
	Warnings Issued	78.9 %	75.9 %	-3.0 %		79.1 %	76.5 %	-2.6 %		88.0 %	77.1 %	-10.9 %		87.1 %	86.2 %	-1.0 %	
	Arrests Made	51	45	-6	-11.8%	174	198	24	13.8%	377	291	-86	-22.8%	2,616	2,534	-82	-3.1%
Central	Vehicle Stops	584	421	-163	-27.9%	1,769	1,937	168	9.5%	3,241	2,850	-391	-12.1%	33,805	24,114	-9,691	-28.7%
	Warnings Issued	57.2 %	73.9 %	16.7 %		62.4 %	62.2 %	-0.2 %		70.7 %	63.4 %	-7.3 %		71.3 %	60.4 %	-10.9 %	
	Arrests Made	34	22	-12	-35.3%	115	103	-12	-10.4%	260	162	-98	-37.7%	2,155	1,479	-676	-31.4%
Hermitage	Vehicle Stops	677	858	181	26.7%	2,635	2,817	182	6.9%	6,652	4,326	-2,326	-35.0%	50,032	41,554	-8,478	-16.9%
	Warnings Issued	83.0 %	86.5 %	3.5 %		87.8 %	86.2 %	-1.7 %		86.1 %	86.5 %	0.4 %		85.3 %	86.7 %	1.4 %	
	Arrests Made	64	73	9	14.1%	200	245	45	22.5%	510	362	-148	-29.0%	3,783	3,377	-406	-10.7%
North	Vehicle Stops	483	475	-8	-1.7%	1,658	1,967	309	18.6%	3,469	2,872	-597	-17.2%	25,388	23,377	-2,011	-7.9%
	Warnings Issued	67.5 %	80.6 %	13.1 %		73.2 %	76.4 %	3.2 %		78.4 %	75.4 %	-3.0 %		79.5 %	76.3 %	-3.2 %	
	Arrests Made	44	30	-14	-31.8%	182	169	-13	-7.1%	326	267	-59	-18.1%	2,067	2,290	223	10.8%
Madison	Vehicle Stops	295	296	1	0.3%	1,392	1,390	-2	-0.1%	2,758	2,164	-594	-21.5%	23,332	18,506	-4,826	-20.7%
	Warnings Issued	81.0 %	80.7 %	-0.3 %		80.5 %	80.3 %	-0.2 %		77.6 %	80.4 %	2.8 %		77.5 %	79.0 %	1.4 %	
	Arrests Made	43	46	3	7.0%	215	219	4	1.9%	362	347	-15	-4.1%	2,943	2,684	-259	-8.8%
Midtown Hills	Vehicle Stops	644	511	-133	-20.7%	1,910	2,407	497	26.0%	5,014	3,476	-1,538	-30.7%	44,653	30,795	-13,858	-31.0%
	Warnings Issued	79.5 %	86.3 %	6.8 %		84.1 %	80.6 %	-3.5 %		86.3 %	82.0 %	-4.3 %		82.0 %	82.4 %	0.5 %	
	Arrests Made	50	36	-14	-28.0%	142	182	40	28.2%	362	256	-106	-29.3%	3,354	2,274	-1,080	-32.2%
SOD	Vehicle Stops	402	329	-73	-18.2%	1,632	1,784	152	9.3%	3,468	2,690	-778	-22.4%	30,862	29,280	-1,582	-5.1%
	Warnings Issued	42.3 %	53.8 %	11.5 %		45.2 %	47.6 %	2.4 %		35.8 %	48.4 %	12.6 %		40.2 %	41.4 %	1.2 %	
	Arrests Made	19	19	0	0.0%	78	73	-5	-6.4%	167	114	-53	-31.7%	1,146	1,153	7	0.6%
Other	Vehicle Stops	133	163	30	22.6%	378	607	229	60.6%	1,018	892	-126	-12.4%	9,606	7,448	-2,158	-22.5%
	Warnings Issued	88.7 %	74.2 %	-14.5 %		83.3 %	82.9 %	-0.5 %		90.8 %	82.5 %	-8.3 %		92.9 %	89.9 %	-3.0 %	
	Arrests Made	9	34	25	277.8%	59	83	24	40.7%	76	133	57	75.0%	552	584	32	5.8%
Total	Vehicle Stops	5,552	5,045	-507	-9.1%	18,284	21,586	3,302	18.1%	41,641	31,748	-9,893	-23.8%	347,915	285,771	-62,144	-17.9%
	Warnings Issued	75.4 %	81.2 %	5.8 %		76.8 %	77.2 %	0.4 %		79.5 %	77.4 %	-2.2 %		78.9 %	77.2 %	-1.7 %	
	Arrests Made	428	398	-30	-7.0%	1,467	1,677	210	14.3%	3,135	2,511	-624	-19.9%	24,546	21,026	-3,520	-14.3%

Information summarized for CompStat week ending 02/11/2017.

Sourced from MNPD ARMS on 2/15/2017 8:46:04 AM. The figures above were sourced from MNPD's Vehicle Stop (Form 252) Database. Vehicle stop totals count all reports electronically entered via AFR. Hardcopy reports not entered into ARMS will affect accuracy of totals. This report is intended to be a management and planning tool and does not reflect the official vehicle stop counts for the department.

Field Interview Report (Form 114)

Aggregated by component of officer conducting interview.

METROPOLITAN POLICE DEPARTMENT

of Nashville and Davidson County

		Rolling Two Week				Rolling Eight Week				YTD				Rolling Twenty-Four Month			
		Prior Week	Last Week	Change	% Change	Prior 4 Weeks	Last 4 Weeks	Change	% Change	Prior YTD	YTD	Change	% Change	Prior 52 Weeks	Last 52 Weeks	Change	% Change
West	Field Interview	41	60	19	46.3%	118	226	108	91.5%	299	294	-5	-1.7%	1,981	2,183	202	10.2%
	Arrest Made	8	8	0	0.0%	30	41	11	36.7%	80	57	-23	-28.8%	481	508	27	5.6%
East	Field Interview	65	55	-10	-15.4%	145	261	116	80.0%	333	341	8	2.4%	3,478	2,335	-1,143	-32.9%
	Arrest Made	14	6	-8	-57.1%	24	51	27	112.5%	87	59	-28	-32.2%	732	419	-313	-42.8%
South	Field Interview	45	40	-5	-11.1%	152	168	16	10.5%	374	254	-120	-32.1%	2,619	2,425	-194	-7.4%
	Arrest Made	9	3	-6	-66.7%	28	17	-11	-39.3%	57	30	-27	-47.4%	442	405	-37	-8.4%
Central	Field Interview	63	55	-8	-12.7%	141	258	117	83.0%	286	330	44	15.4%	2,368	2,338	-30	-1.3%
	Arrest Made	21	9	-12	-57.1%	31	67	36	116.1%	47	89	42	89.4%	498	579	81	16.3%
Hermitage	Field Interview	64	51	-13	-20.3%	202	213	11	5.4%	486	330	-156	-32.1%	3,460	2,955	-505	-14.6%
	Arrest Made	14	5	-9	-64.3%	35	40	5	14.3%	112	58	-54	-48.2%	655	572	-83	-12.7%
North	Field Interview	33	43	10	30.3%	99	162	63	63.6%	207	217	10	4.8%	1,292	1,734	442	34.2%
	Arrest Made	3	5	2	66.7%	14	20	6	42.9%	43	29	-14	-32.6%	217	324	107	49.3%
Madison	Field Interview	29	29	0	0.0%	122	144	22	18.0%	170	225	55	32.4%	2,021	1,560	-461	-22.8%
	Arrest Made	6	9	3	50.0%	36	38	2	5.6%	68	62	-6	-8.8%	931	477	-454	-48.8%
Midtown	Field Interview	40	41	1	2.5%	110	182	72	65.5%	220	238	18	8.2%	2,604	2,027	-577	-22.2%
Hills	Arrest Made	11	6	-5	-45.5%	31	36	5	16.1%	51	54	3	5.9%	579	406	-173	-29.9%
SID	Field Interview	3	1	-2	-66.7%	17	11	-6	-35.3%	47	23	-24	-51.1%	288	208	-80	-27.8%
	Arrest Made	0	0	0	-	2	4	2	100.0%	25	5	-20	-80.0%	125	92	-33	-26.4%
SOD	Field Interview	0	0	0	-	0	1	1	-	1	1	0	0.0%	15	19	4	26.7%
	Arrest Made	0	0	0	-	0	0	0	-	0	0	0	-	1	4	3	300.0%
Other	Field Interview	5	1	-4	-80.0%	11	14	3	27.3%	26	21	-5	-19.2%	189	162	-27	-14.3%
	Arrest Made	1	0	-1	-100.0%	4	2	-2	-50.0%	13	6	-7	-53.8%	73	59	-14	-19.2%
County	Field Interview	388	376	-12	-3.1%	1,117	1,640	523	46.8%	2,449	2,274	-175	-7.1%	20,315	17,946	-2,369	-11.7%
	Arrest Made	87	51	-36	-41.4%	235	316	81	34.5%	583	449	-134	-23.0%	4,734	3,845	-889	-18.8%

Information summarized for CompStat week ending 02/11/2017.

Sourced from MNPD ARMS on 2/15/2017 8:46:04 AM. The numbers above are sourced from MNPD's Field Interview (Form 114) Database. This report includes all FI types (field interviews, terry stops, and homeless welfare checks). "Arrest Made" indicates that an individual in the FI database was also arrested. For an arrest to be counted, the Form 114 complaint number must match a Form 106 Arrest Report, Form 106A State Misdemeanor Citation Report, or Form 219 Juvenile Citation incident number and the master name record must match in each as well. This report is intended to be a management and planning tool and does not reflect official counts for the department.

County Efficiency Charts

METROPOLITAN POLICE DEPARTMENT
of Nashville and Davidson County

Summarized by CompStat week for past eight weeks.
Aggregated by component of officer initiating call / arresting officer.

All Self-Initiated CAD - 52wk Avg: 12,237

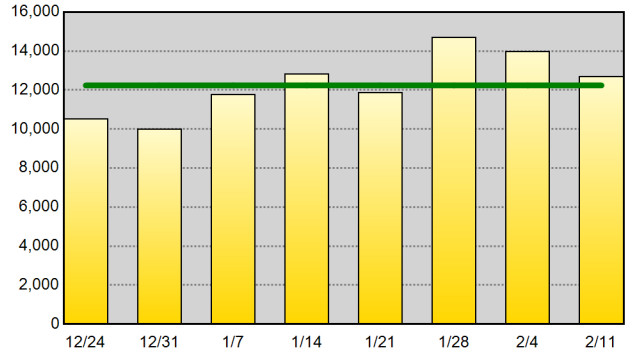

Self-Initiated Terry Stops - 52wk Avg: 335

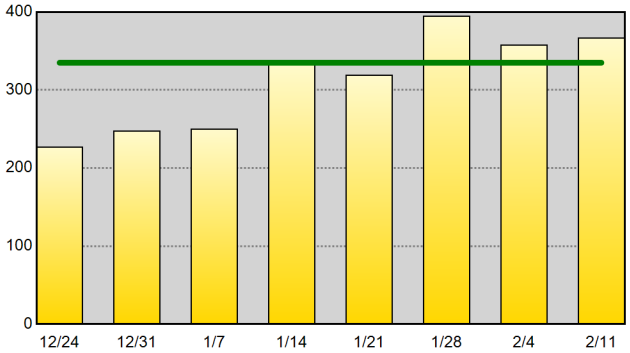

Self-Initiated Vehicle Stops (10-93) - 52wk Avg: 4,969

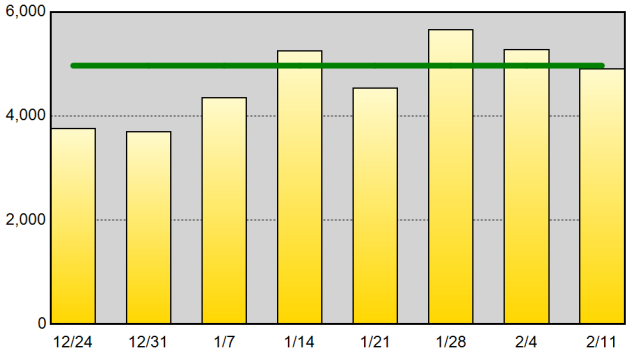

Self-Initiated Business Checks (10-96) - 52wk Avg: 3,985

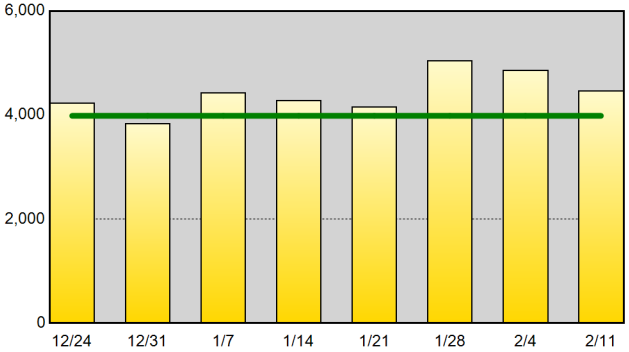

Self-Initiated Community Policing (10-15) - 52wk Avg: 976

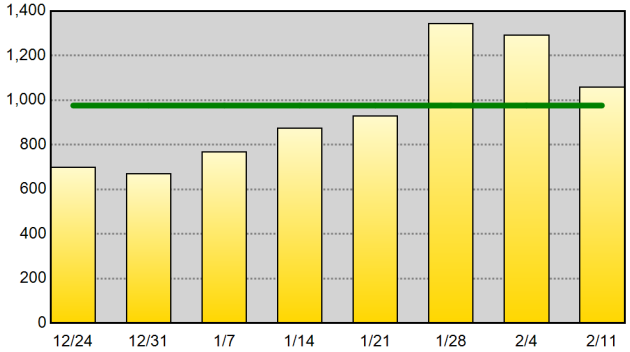

Self-Initiated Criminal Vice Activity (10-78) - 52wk Avg: 56

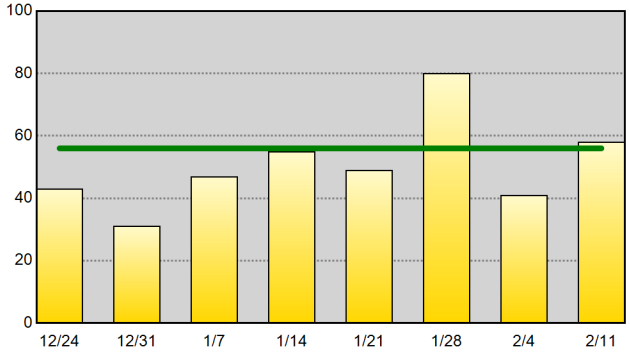

Part I Arrests - 52wk Avg: 158

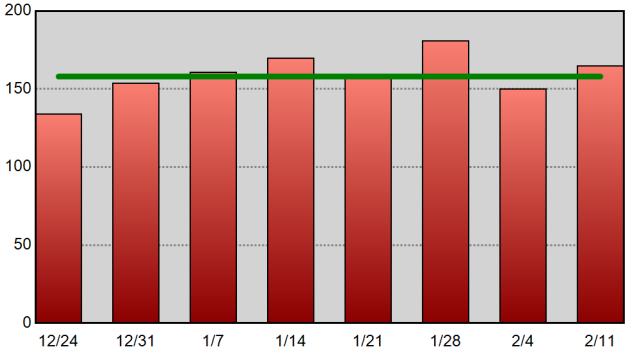

Drug-Related Arrests - 52wk Avg: 213

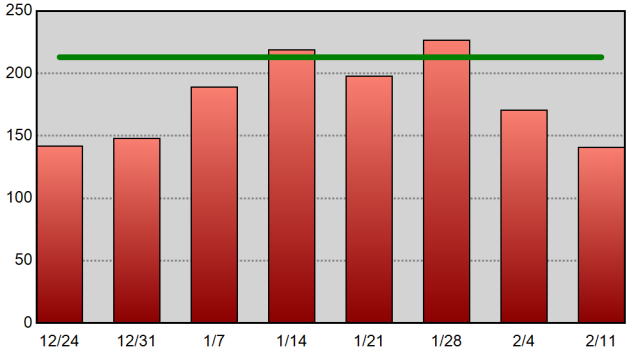

Warrants Served - 52wk Avg: 533

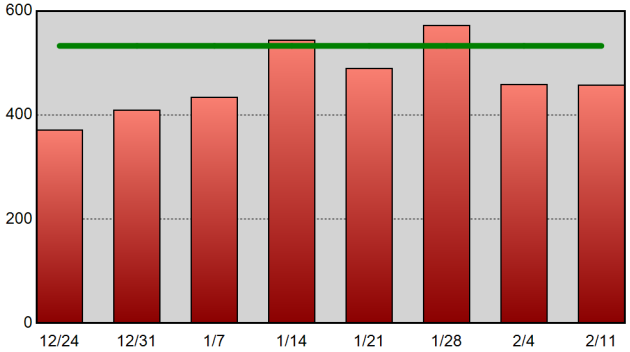

Information summarized for CompStat week ending 2/11/2017. The horizontal line on each chart represents the data set's 52-week weekly average.

Sourced from MNPD ARMS on 2/15/2017 8:46:04 AM. CAD reports only include calls initiated by an officer (call type 2 or 3). Excludes CFS with a disposition code of 6 or 11. Arrest reports do not take into account the number of charges. 1 arrest = 1 body.

West Precinct Precinct Efficiency Charts

METROPOLITAN POLICE DEPARTMENT
of Nashville and Davidson County

Summarized by CompStat week for past eight weeks.
Aggregated by component of officer initiating call / arresting officer.

All Self-Initiated CAD - 52wk Avg: 1,652

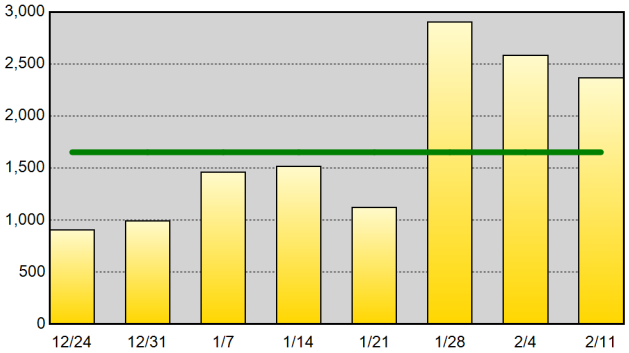

Self-Initiated Terry Stops - 52wk Avg: 23

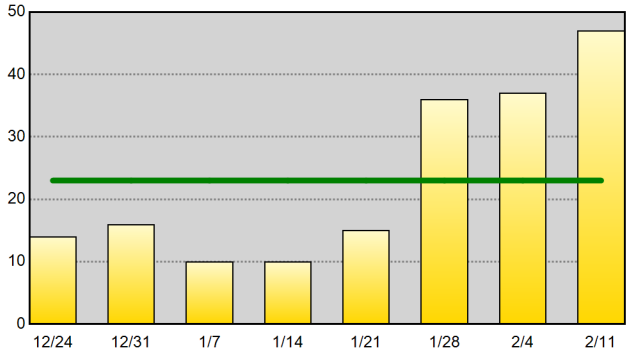

Self-Initiated Vehicle Stops (10-93) - 52wk Avg: 575

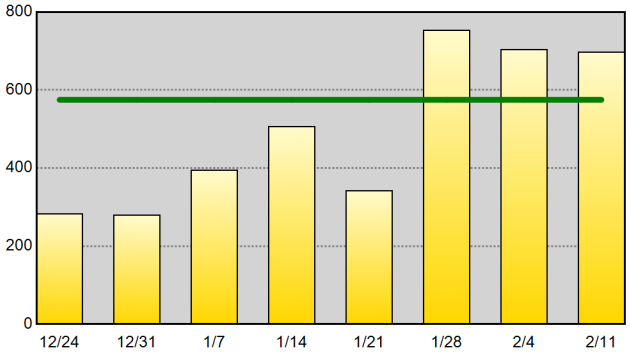

Self-Initiated Business Checks (10-96) - 52wk Avg: 728

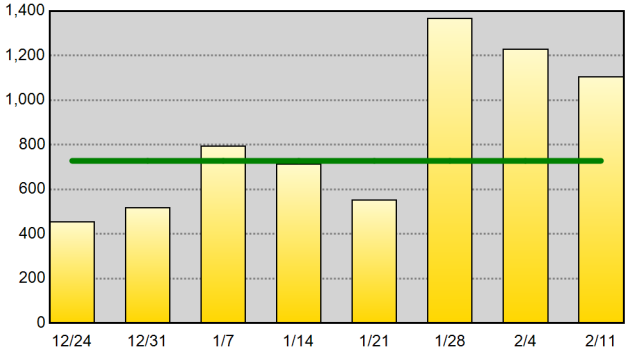

Self-Initiated Community Policing (10-15) - 52wk Avg: 226

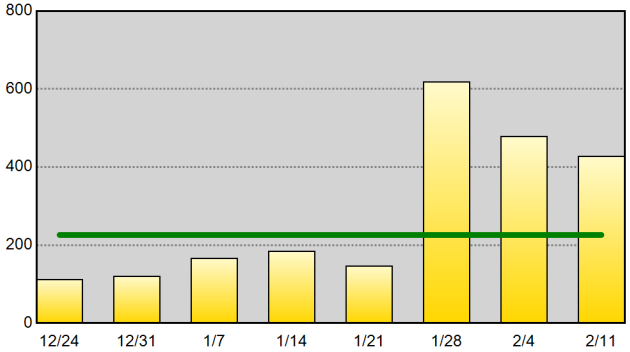

Self-Initiated Criminal Vice Activity (10-78) - 52wk Avg: 1

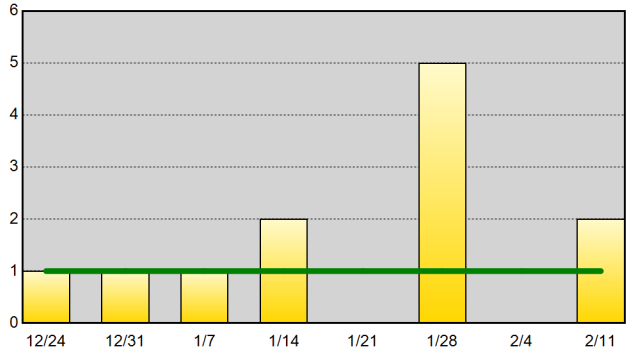

Part I Arrests - 52wk Avg: 17

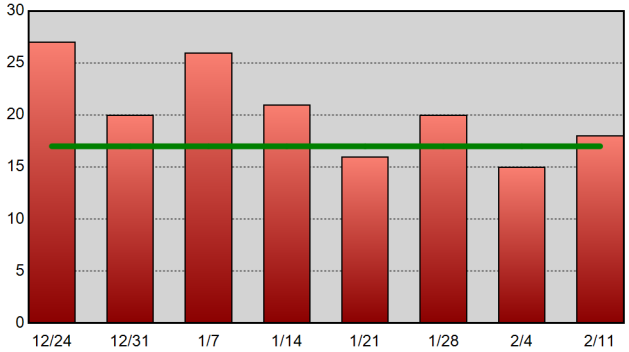

Drug-Related Arrests - 52wk Avg: 14

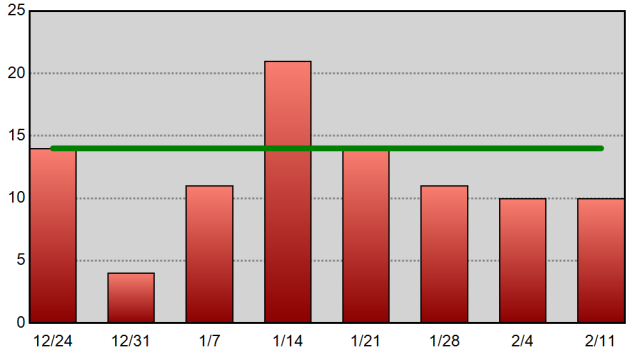

Warrants Served - 52wk Avg: 25

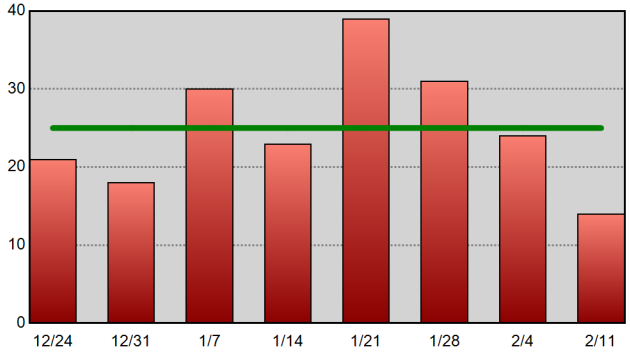

Information summarized for CompStat week ending 2/11/2017. The horizontal line on each chart represents the data set's 52-week weekly average.

Sourced from MNPD ARMS on 2/15/2017 8:46:06 AM. CAD reports only include calls initiated by an officer (call type 2 or 3). Excludes CFS with a disposition code of 6 or 11. Arrest reports do not take into account the number of charges. 1 arrest = 1 body.

East Precinct Precinct Efficiency Charts

METROPOLITAN POLICE DEPARTMENT
of Nashville and Davidson County

Summarized by CompStat week for past eight weeks.
Aggregated by component of officer initiating call / arresting officer.

All Self-Initiated CAD - 52wk Avg: 1,066

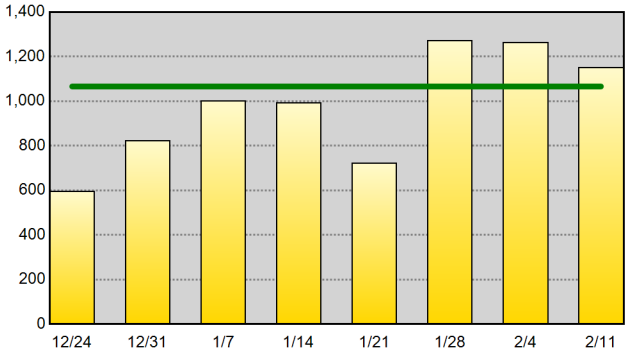

Self-Initiated Terry Stops - 52wk Avg: 46

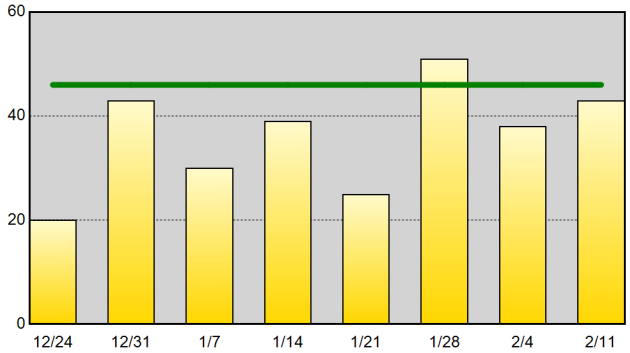

Self-Initiated Vehicle Stops (10-93) - 52wk Avg: 575

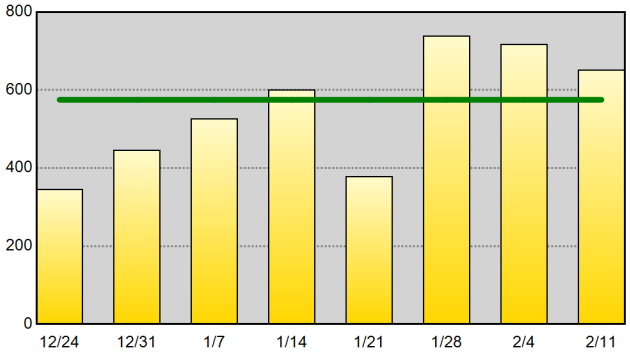

Self-Initiated Business Checks (10-96) - 52wk Avg: 213

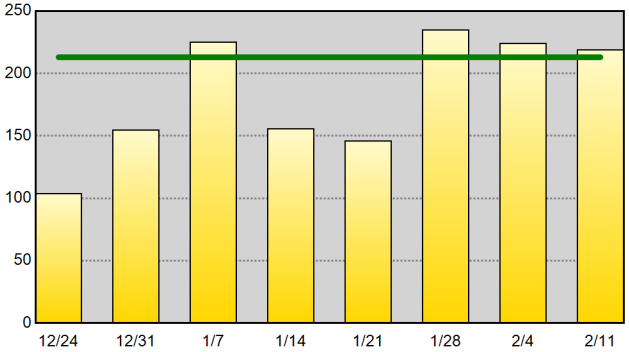

Self-Initiated Community Policing (10-15) - 52wk Avg: 45

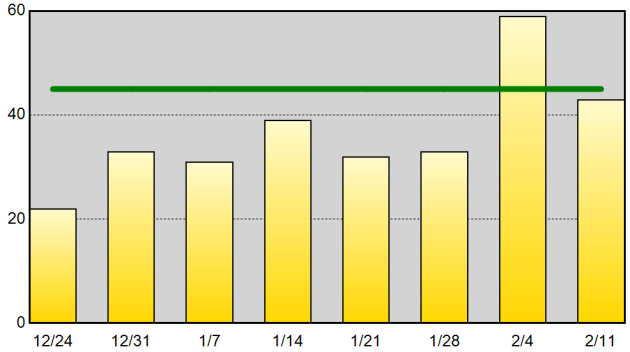

Self-Initiated Criminal Vice Activity (10-78) - 52wk Avg: 3

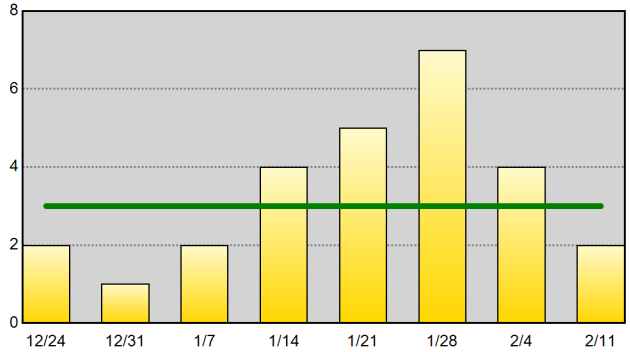

Part I Arrests - 52wk Avg: 16

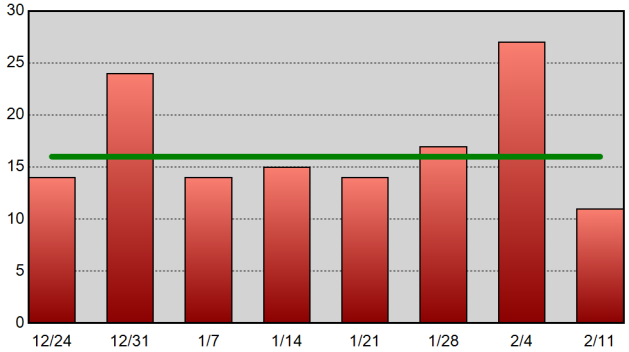

Drug-Related Arrests - 52wk Avg: 27

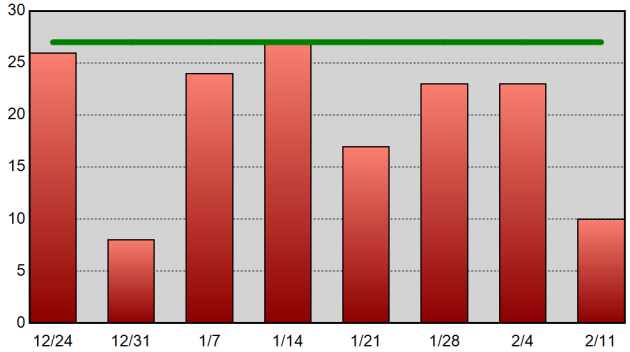

Warrants Served - 52wk Avg: 57

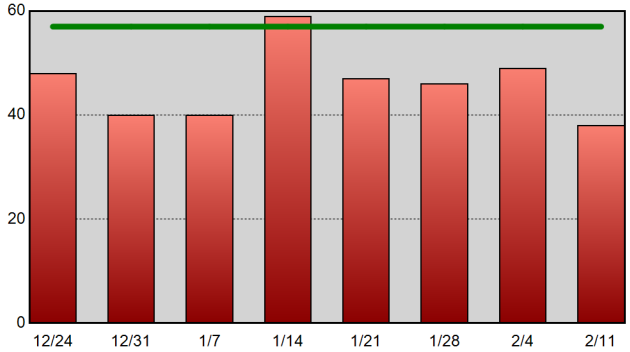

Information summarized for CompStat week ending 2/11/2017. The horizontal line on each chart represents the data set's 52-week weekly average.

Sourced from MNPD ARMS on 2/15/2017 8:46:08 AM. CAD reports only include calls initiated by an officer (call type 2 or 3). Excludes CFS with a disposition code of 6 or 11. Arrest reports do not take into account the number of charges. 1 arrest = 1 body.

South Precinct Precinct Efficiency Charts

METROPOLITAN POLICE DEPARTMENT
of Nashville and Davidson County

Summarized by CompStat week for past eight weeks.
Aggregated by component of officer initiating call / arresting officer.

All Self-Initiated CAD - 52wk Avg: 1,323

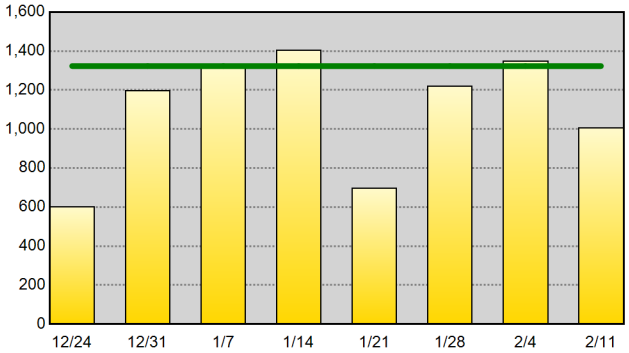

Self-Initiated Terry Stops - 52wk Avg: 30

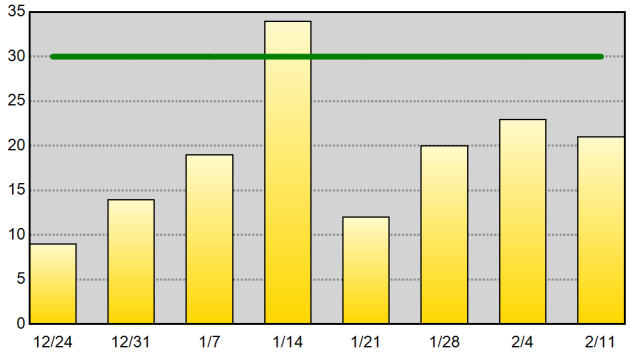

Self-Initiated Vehicle Stops (10-93) - 52wk Avg: 736

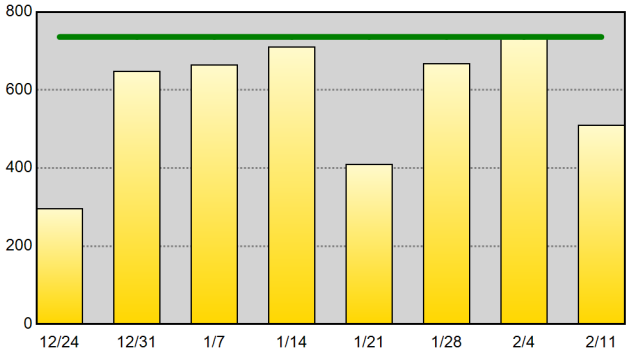

Self-Initiated Business Checks (10-96) - 52wk Avg: 305

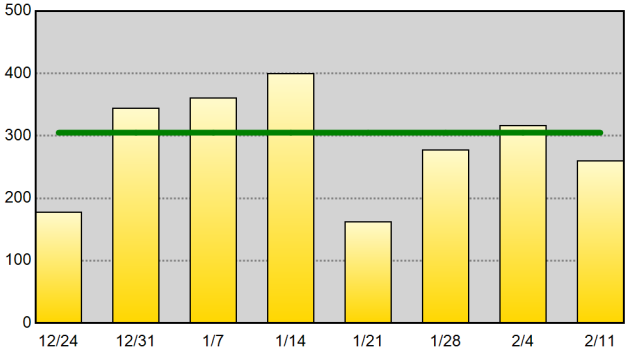

Self-Initiated Community Policing (10-15) - 52wk Avg: 40

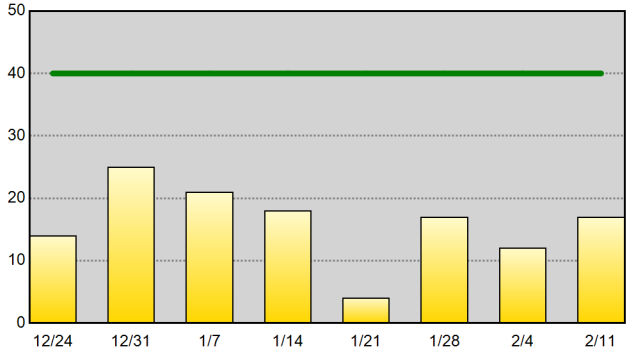

Self-Initiated Criminal Vice Activity (10-78) - 52wk Avg: 2

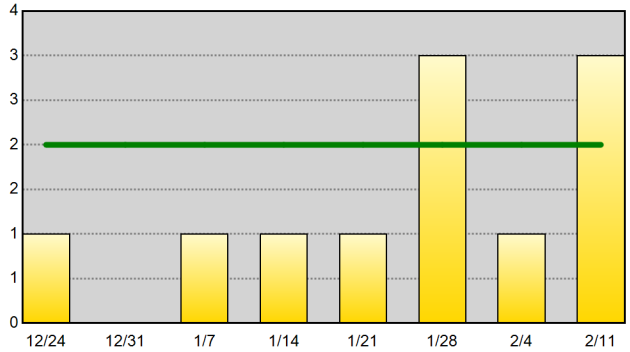

Part I Arrests - 52wk Avg: 19

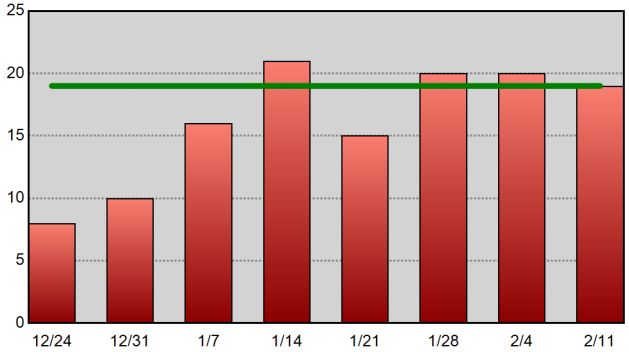

Drug-Related Arrests - 52wk Avg: 22

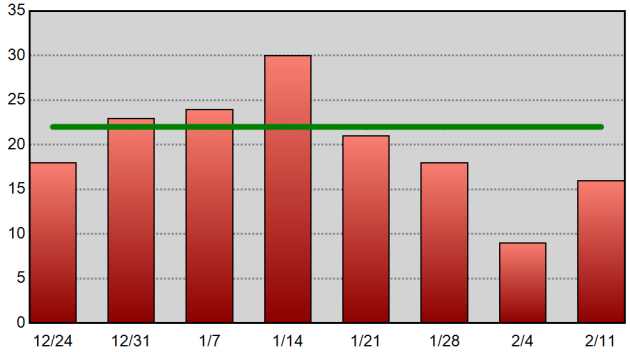

Warrants Served - 52wk Avg: 45

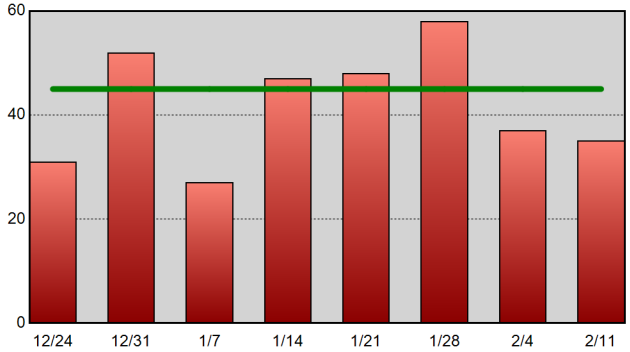

Information summarized for CompStat week ending 2/11/2017. The horizontal line on each chart represents the data set's 52-week weekly average.

Sourced from MNPD ARMS on 2/15/2017 8:46:10 AM. CAD reports only include calls initiated by an officer (call type 2 or 3). Excludes CFS with a disposition code of 6 or 11. Arrest reports do not take into account the number of charges. 1 arrest = 1 body.

Central Precinct Precinct Efficiency Charts

METROPOLITAN POLICE DEPARTMENT
of Nashville and Davidson County

Summarized by CompStat week for past eight weeks.
Aggregated by component of officer initiating call / arresting officer.

All Self-Initiated CAD - 52wk Avg: 1,522

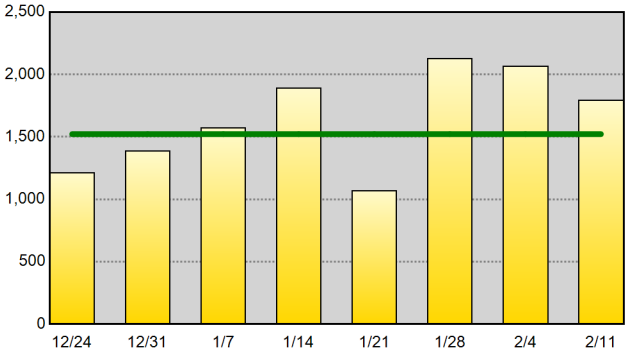

Self-Initiated Terry Stops - 52wk Avg: 107

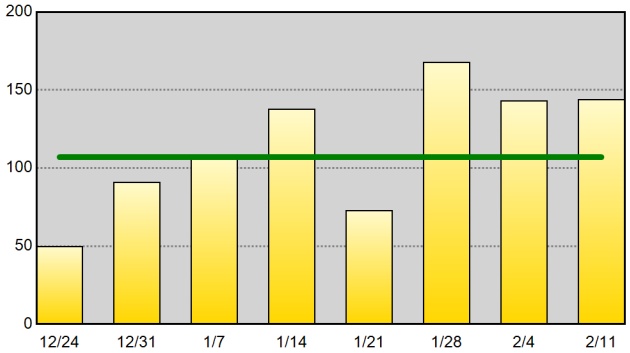

Self-Initiated Vehicle Stops (10-93) - 52wk Avg: 436

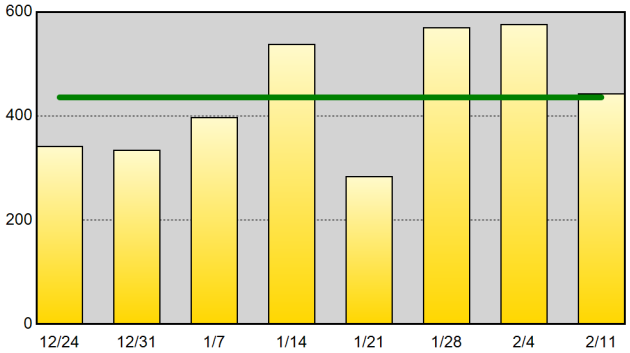

Self-Initiated Business Checks (10-96) - 52wk Avg: 664

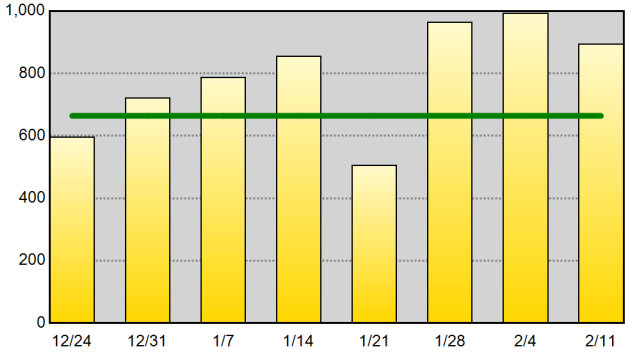

Self-Initiated Community Policing (10-15) - 52wk Avg: 72

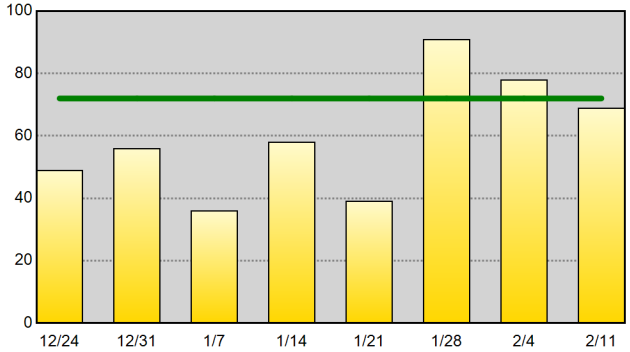

Self-Initiated Criminal Vice Activity (10-78) - 52wk Avg: 1

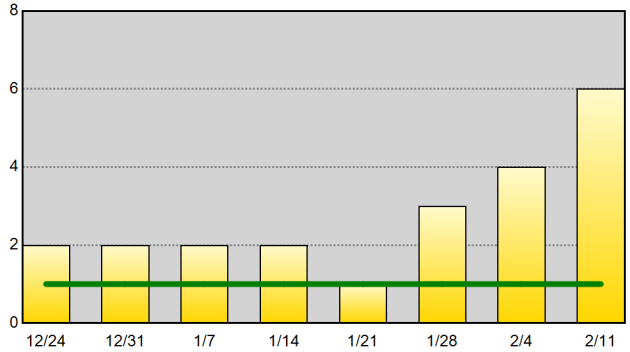

Part I Arrests - 52wk Avg: 9

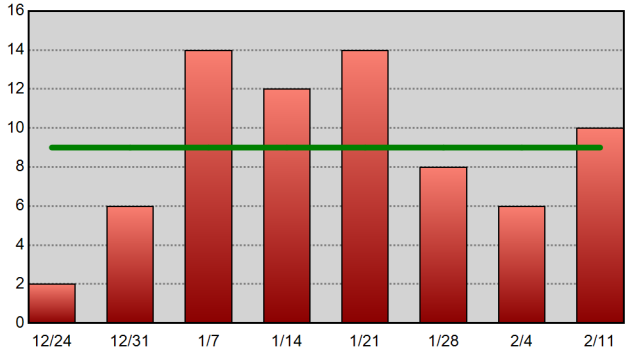

Drug-Related Arrests - 52wk Avg: 17

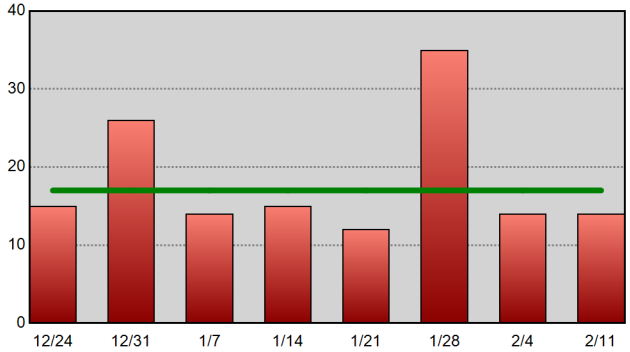

Warrants Served - 52wk Avg: 32

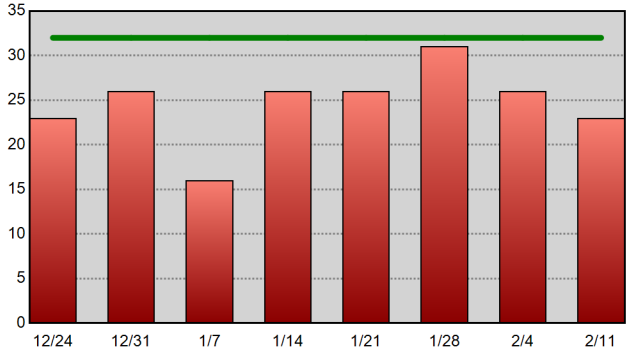

Information summarized for CompStat week ending 2/11/2017. The horizontal line on each chart represents the data set's 52-week weekly average.

Sourced from MNPD ARMS on 2/15/2017 8:46:12 AM. CAD reports only include calls initiated by an officer (call type 2 or 3). Excludes CFS with a disposition code of 6 or 11. Arrest reports do not take into account the number of charges. 1 arrest = 1 body.

Hermitage Precinct Precinct Efficiency Charts

METROPOLITAN POLICE DEPARTMENT
of Nashville and Davidson County

Summarized by CompStat week for past eight weeks.

Aggregated by component of officer initiating call / arresting officer.

All Self-Initiated CAD - 52wk Avg: 1,655

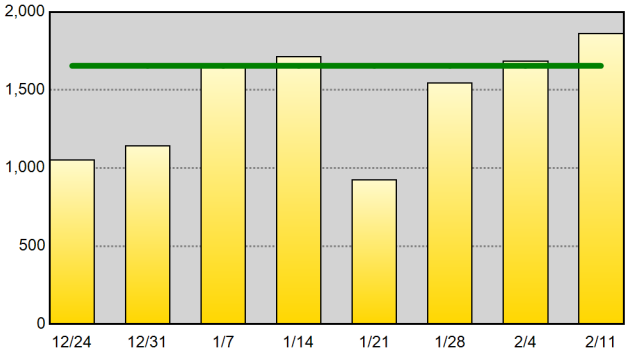

Self-Initiated Terry Stops - 52wk Avg: 32

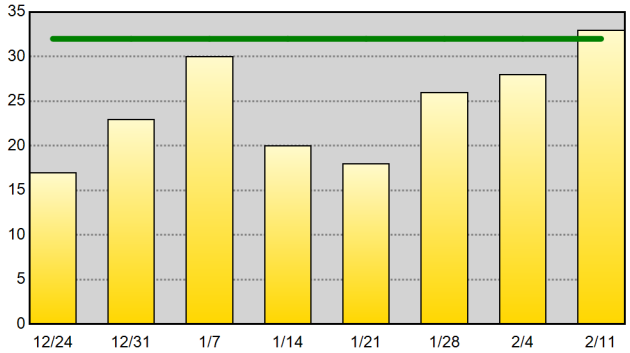

Self-Initiated Vehicle Stops (10-93) - 52wk Avg: 848

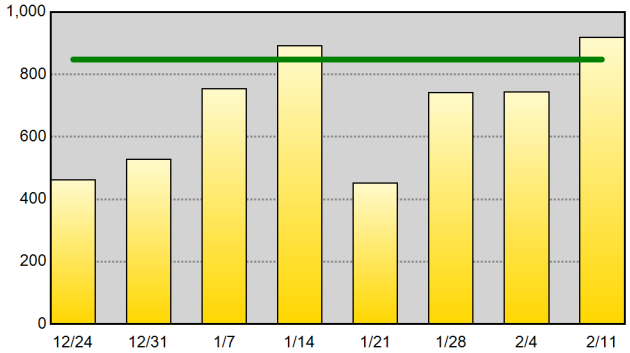

Self-Initiated Business Checks (10-96) - 52wk Avg: 453

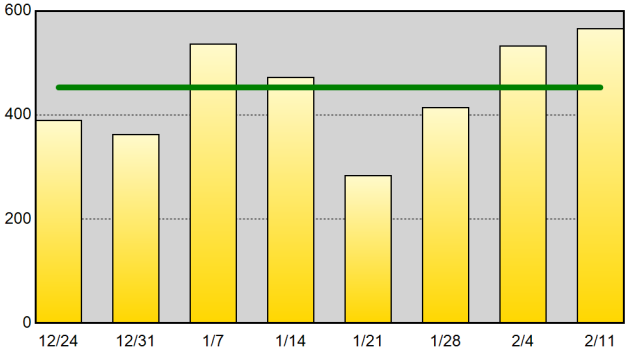

Self-Initiated Community Policing (10-15) - 52wk Avg: 49

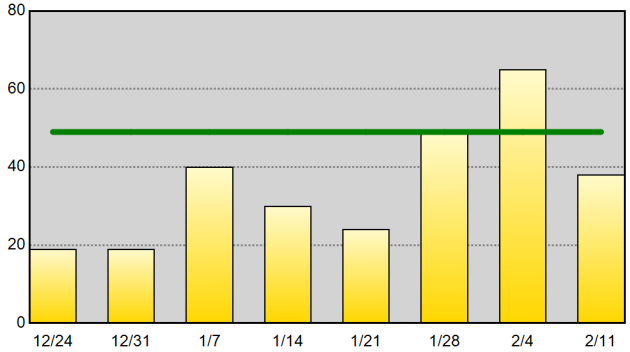

Self-Initiated Criminal Vice Activity (10-78) - 52wk Avg: 2

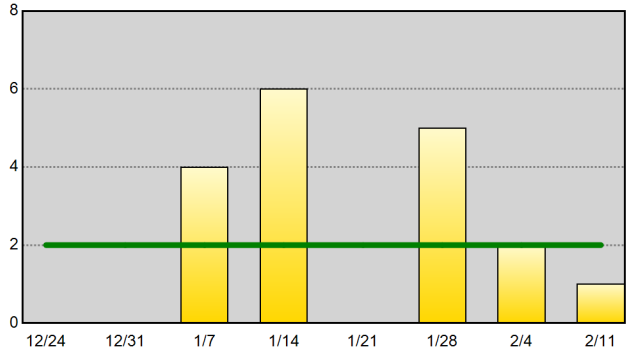

Part I Arrests - 52wk Avg: 22

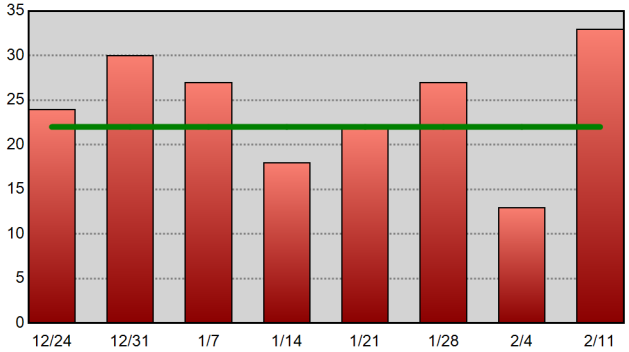

Drug-Related Arrests - 52wk Avg: 34

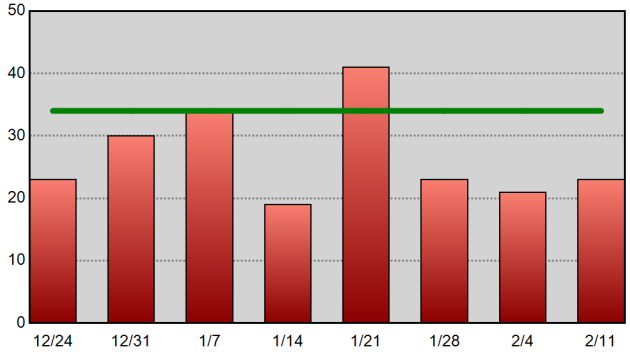

Warrants Served - 52wk Avg: 65

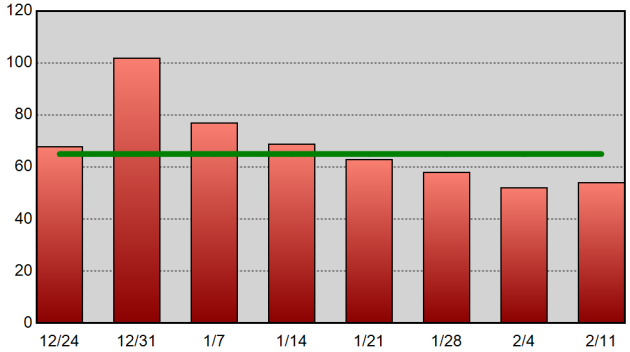

Information summarized for CompStat week ending 2/11/2017. The horizontal line on each chart represents the data set's 52-week weekly average.

Sourced from MNPD ARMS on 2/15/2017 8:46:15 AM. CAD reports only include calls initiated by an officer (call type 2 or 3). Excludes CFS with a disposition code of 6 or 11. Arrest reports do not take into account the number of charges. 1 arrest = 1 body.

North Precinct Precinct Efficiency Charts

METROPOLITAN POLICE DEPARTMENT
of Nashville and Davidson County

Summarized by CompStat week for past eight weeks.
Aggregated by component of officer initiating call / arresting officer.

All Self-Initiated CAD - 52wk Avg: 1,119

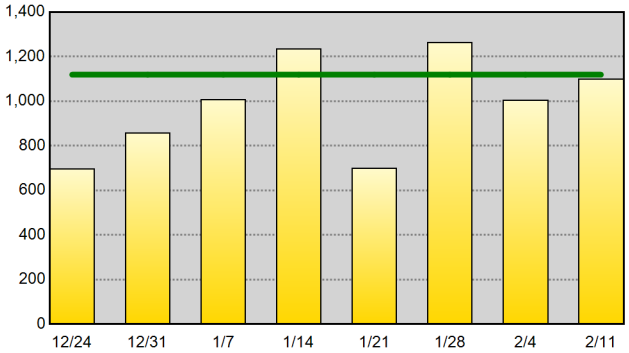

Self-Initiated Terry Stops - 52wk Avg: 34

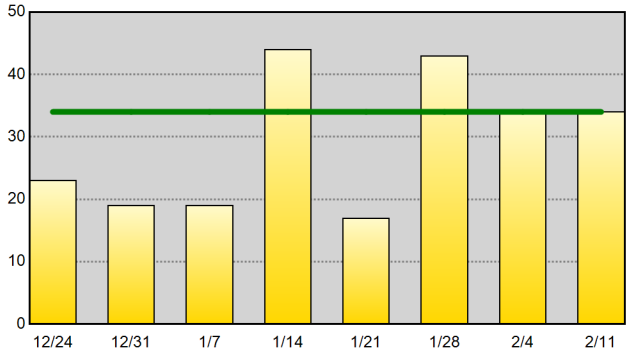

Self-Initiated Vehicle Stops (10-93) - 52wk Avg: 426

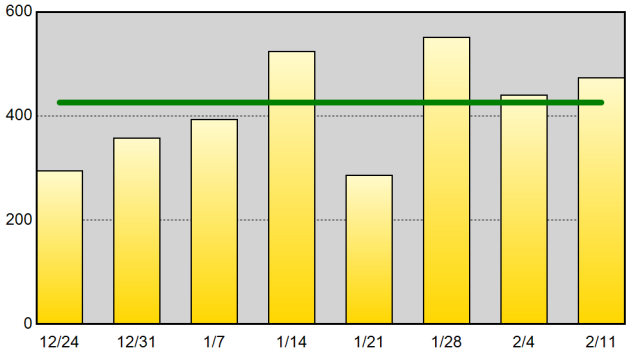

Self-Initiated Business Checks (10-96) - 52wk Avg: 398

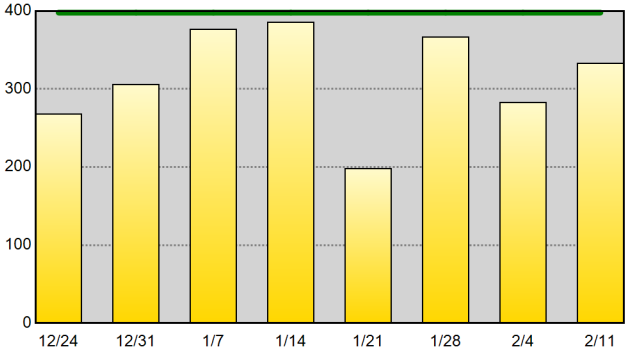

Self-Initiated Community Policing (10-15) - 52wk Avg: 40

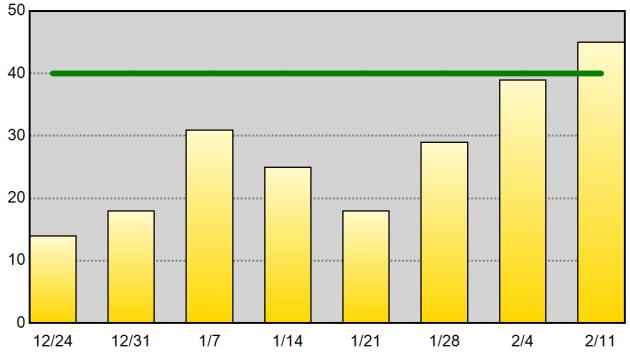

Self-Initiated Criminal Vice Activity (10-78) - 52wk Avg: 3

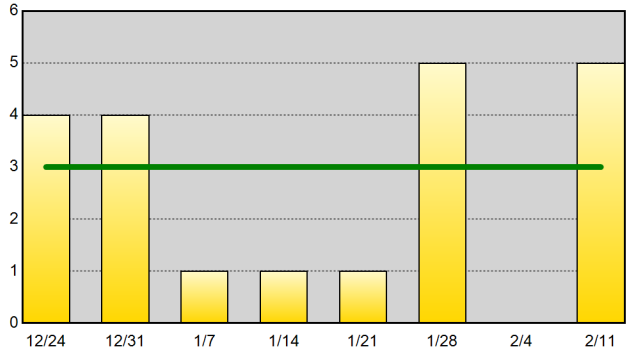

Part I Arrests - 52wk Avg: 18

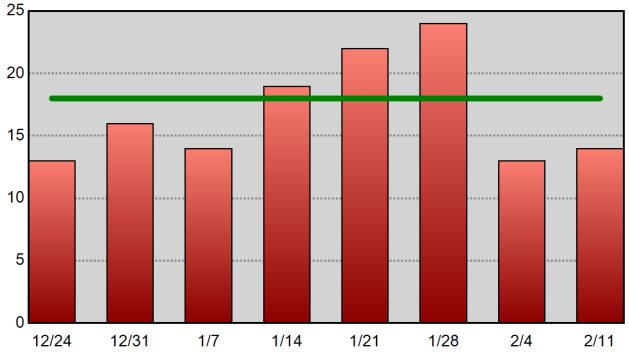

Drug-Related Arrests - 52wk Avg: 33

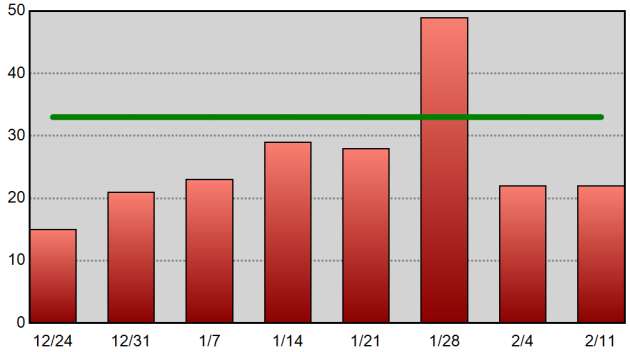

Warrants Served - 52wk Avg: 56

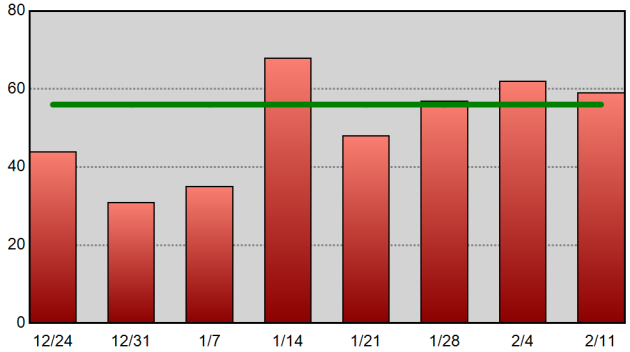

Information summarized for CompStat week ending 2/11/2017. The horizontal line on each chart represents the data set's 52-week weekly average.

Sourced from MNPD ARMS on 2/15/2017 8:46:17 AM. CAD reports only include calls initiated by an officer (call type 2 or 3). Excludes CFS with a disposition code of 6 or 11. Arrest reports do not take into account the number of charges. 1 arrest = 1 body.

Madison Precinct Precinct Efficiency Charts

METROPOLITAN POLICE DEPARTMENT
of Nashville and Davidson County

Summarized by CompStat week for past eight weeks.
Aggregated by component of officer initiating call / arresting officer.

All Self-Initiated CAD - 52wk Avg: 1,104

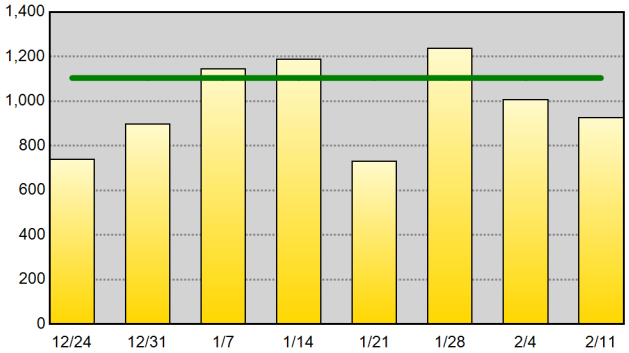

Self-Initiated Terry Stops - 52wk Avg: 16

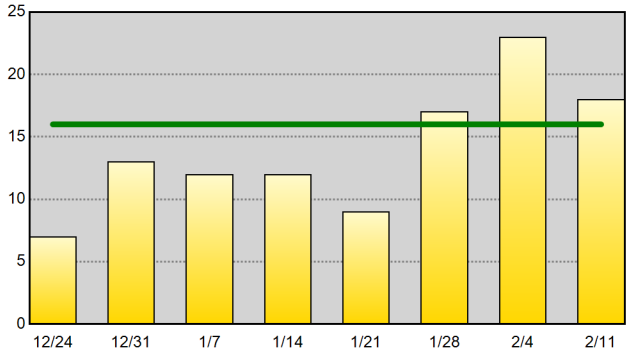

Self-Initiated Vehicle Stops (10-93) - 52wk Avg: 363

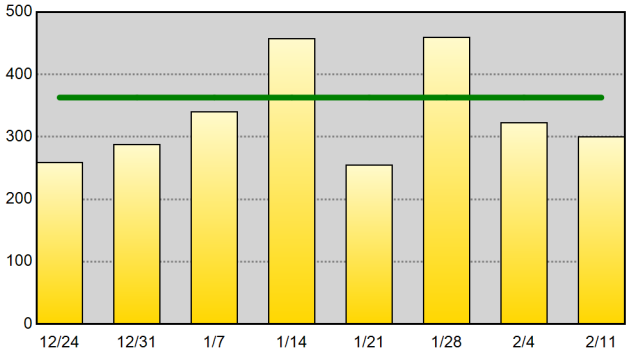

Self-Initiated Business Checks (10-96) - 52wk Avg: 540

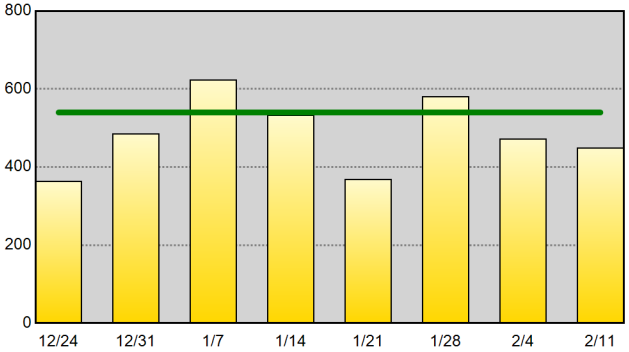

Self-Initiated Community Policing (10-15) - 52wk Avg: 39

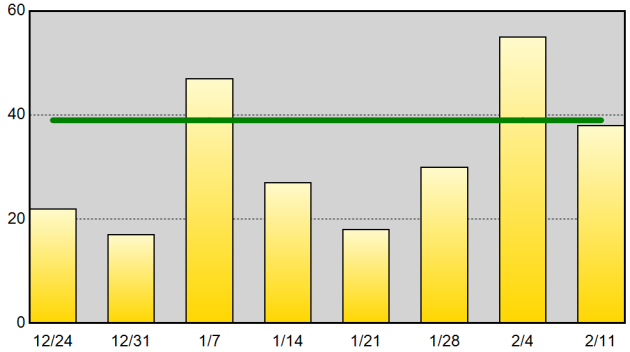

Self-Initiated Criminal Vice Activity (10-78) - 52wk Avg: 1

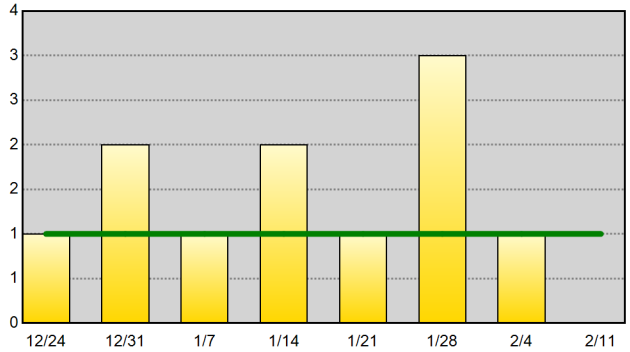

Part I Arrests - 52wk Avg: 22

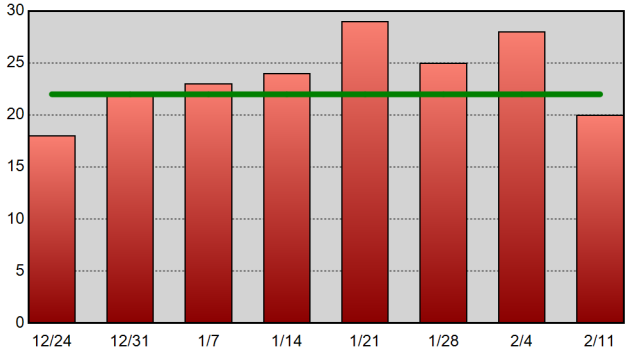

Drug-Related Arrests - 52wk Avg: 16

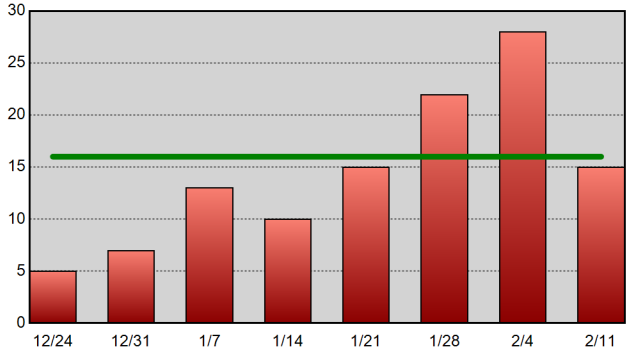

Warrants Served - 52wk Avg: 40

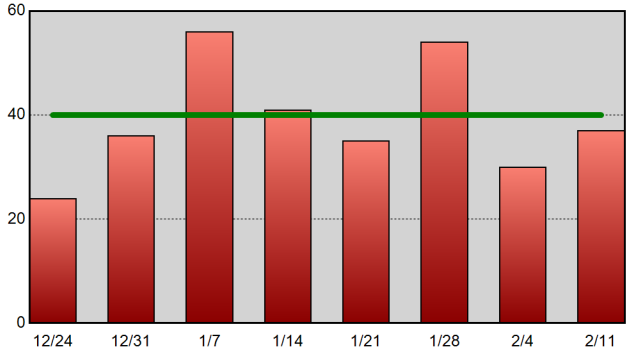

Information summarized for CompStat week ending 2/11/2017. The horizontal line on each chart represents the data set's 52-week weekly average.

Sourced from MNPD ARMS on 2/15/2017 8:46:19 AM. CAD reports only include calls initiated by an officer (call type 2 or 3). Excludes CFS with a disposition code of 6 or 11. Arrest reports do not take into account the number of charges. 1 arrest = 1 body.

Midtown Hills Precinct Precinct Efficiency Charts

METROPOLITAN POLICE DEPARTMENT
of Nashville and Davidson County

Summarized by CompStat week for past eight weeks.
Aggregated by component of officer initiating call / arresting officer.

All Self-Initiated CAD - 52wk Avg: 1,344

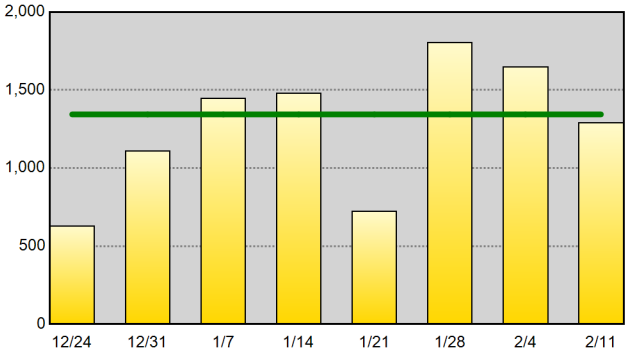

Self-Initiated Terry Stops - 52wk Avg: 25

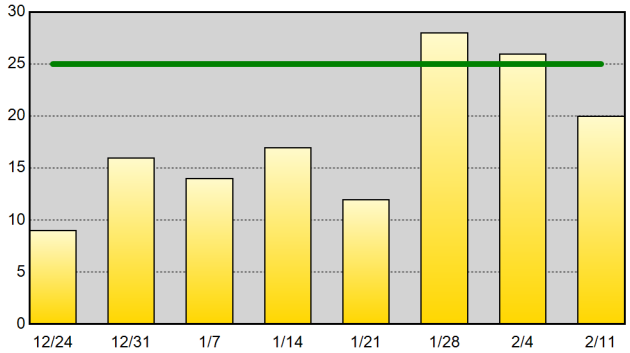

Self-Initiated Vehicle Stops (10-93) - 52wk Avg: 537

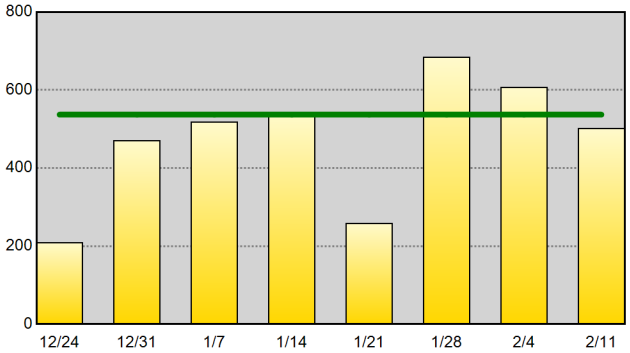

Self-Initiated Business Checks (10-96) - 52wk Avg: 463

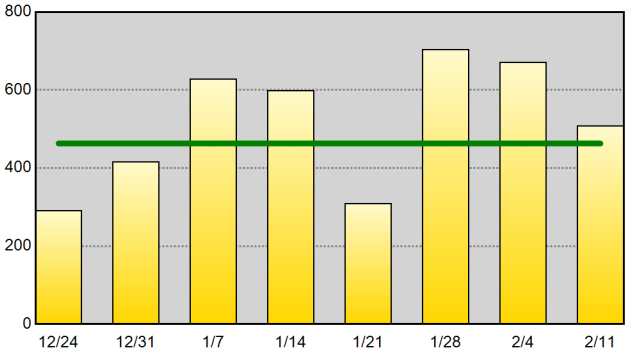

Self-Initiated Community Policing (10-15) - 52wk Avg: 73

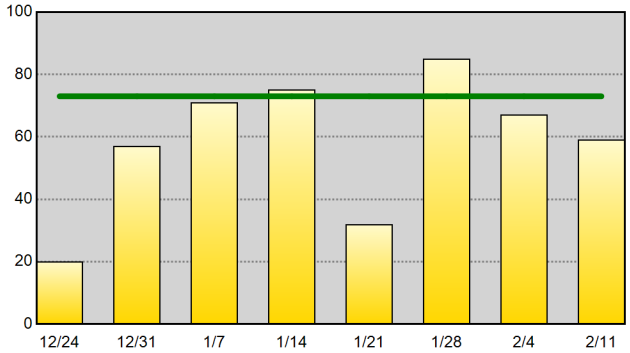

Self-Initiated Criminal Vice Activity (10-78) - 52wk Avg: 2

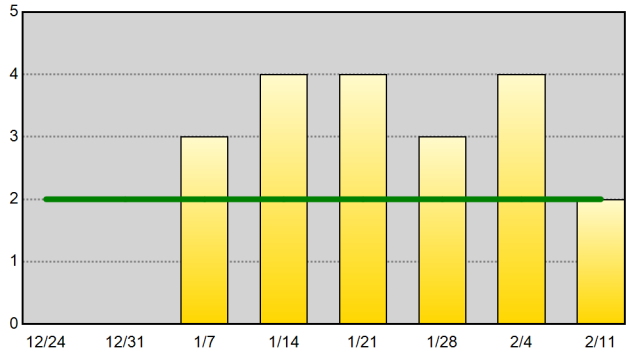

Part I Arrests - 52wk Avg: 12

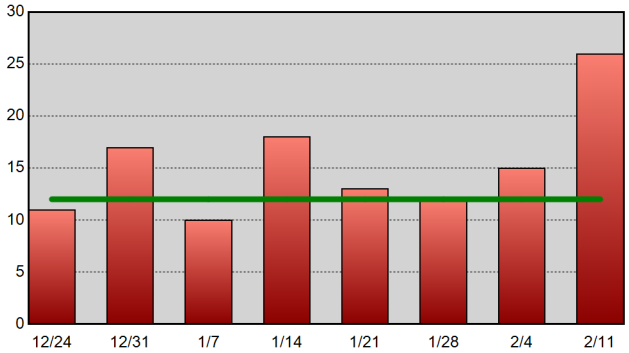

Drug-Related Arrests - 52wk Avg: 27

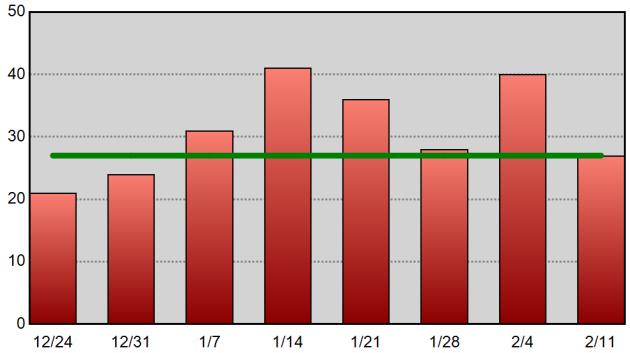

Warrants Served - 52wk Avg: 28

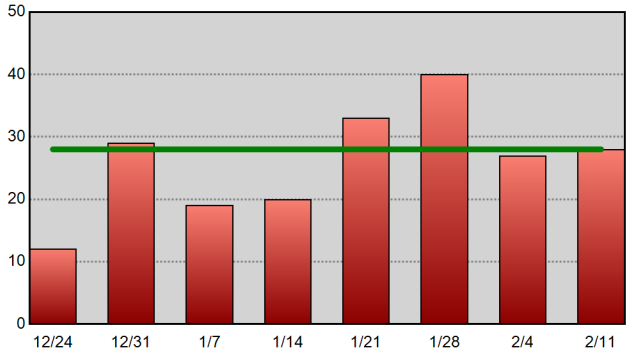

Information summarized for CompStat week ending 2/11/2017. The horizontal line on each chart represents the data set's 52-week weekly average.

Sourced from MNPD ARMS on 2/15/2017 8:46:22 AM. CAD reports only include calls initiated by an officer (call type 2 or 3). Excludes CFS with a disposition code of 6 or 11. Arrest reports do not take into account the number of charges. 1 arrest = 1 body.

High Crime Intersections and Hot Addresses Section

CompStat Weekly Analysis is provided by the Metropolitan Nashville Police Department Crime Analysis Section. This report is intended to be a management and planning tool and does not reflect the official UCR counts for the department.

"Far better is it to dare mighty things, to win glorious triumphs, even though checkered by failure... than to rank with those poor spirits who neither enjoy nor suffer much, because they live in a gray twilight that knows not victory nor defeat."
- Theodore Roosevelt

Begin Date: 02/05/2017
End Date: 02/11/2017
Week: 6

County High Crime Intersections

Intersections with the highest concentrations of crime & traffic crashes - past 12 weeks.

METROPOLITAN POLICE DEPARTMENT
of Nashville and Davidson County

Violent Crime

Rank	Intersection	Precinct	ZIP	Count
1	14TH AV S & HORTON AV	Midtown	37212	16
2	ELM HILL PKE &	Hermitage	37210	12
3	MILLWOOD DR & MURFREESBORO PKE	Hermitage	37217	11
3	REVELS DR & WHITES CREEK PKE	North	37207	11
5	MURFREESBORO PKE & PARRIS AV	South	37210	8
5	2ND AV S & MCCANN ST	South	37210	8
5	CHIMNEYTOP DR & CANE RIDGE RD	South	37013	8
5	ARBOR PL & ARBOR RIDGE DR	South	37013	8
9	BELL RD & BLUE HOLE RD	South	37013	7
9	CANE RIDGE RD & BELL RD	South	37013	7
9	WHITE PINE DR & LUMBERJACK RD	Hermitage	37214	7
9	FAIN ST & CHARLES E DAVIS BLVD	Hermitage	37210	7
9	CARROLL ST & CHARLES E DAVIS BLVD	Hermitage	37210	7

Property Crime

Rank	Intersection	Precinct	ZIP	Count
1	OPRY MILLS DR & OPRYLAND DR	Hermitage	37214	109
2	CHARLOTTE PKE & RIVER RD	West	37209	93
3	N GALLATIN PKE & NORTHSIDE DR	Madison	37115	76
4	WELCH RD & TRAVIS DR	South	37211	44
5	POWELL AV & BRANSFORD AV	Midtown	37204	35
5	TWIN HILLS DR & N GALLATIN PKE	Madison	37072	35
7	ROSA L PARKS BLVD & MONROE ST	North	37208	32
7	CHARLOTTE PKE & OLD CHARLOTTE PKE	West	37209	32
9	BANDYWOOD DR & ABBOTT MARTIN RD	West	37215	29
10	SKYLINE MEMORIAL CT & DICKERSON PKE	Madison	37115	28
10	SHUTE LN & LEBANON PKE	Hermitage	37076	28
12	KOHLS PVT DR & STONES RIVER GRNWY	Hermitage	37214	24
13	MURFREESBORO PKE & HAMILTON CHURCH RD	South	37013	23

Traffic Crashes - Personal Injury

Rank	Intersection	Precinct	ZIP	Count
1	APACHE TR & HAYWOOD LN	South	37211	6
2	LEBANON PKE & OLD HICKORY BLVD	Hermitage	37076	5
3	HOBSON PKE & MURFREESBORO PKE	South	37013	4
3	OLD MT VIEW RD & MURFREESBORO PKE	South	37013	4
3	I40 W & I40 W EXIT RAMP	Hermitage	37210	4
3	HARDING PL & I24 W	South	37211	4
3	I24 W & I440 W ENT RAMP	South	37210	4
3	I65 S & I65 S EXIT RAMP	Midtown	37027	4
3	I65 S EXIT RAMP & I65 S	Midtown	37027	4
3	MEDICAL CENTER DR & VANDERBILT HOSPITAL	Midtown	37212	4
11	WEST END AV & 21ST AV S	Midtown	37203	3
11	WEDGEWOOD AV & I65 N	Midtown	37203	3
11	NOLENSVILLE PKE & MELROSE AV / PEACHTREE ST	Midtown	37211	3

Traffic Crashes - Non-Injury

Rank	Intersection	Precinct	ZIP	Count
1	OLD HICKORY BLVD & NOLENSVILLE PKE	South	37211	25
2	BELL RD & MURFREESBORO PKE	South	37013	20
3	POWELL AV & POWELL PL	Midtown	37204	19
4	HARDING PL & TROUSDALE DR	Midtown	37211	18
5	HARDING PL & NOLENSVILLE PKE	South	37211	17
5	OLD HICKORY BLVD & FRANKLIN PIKE CIR	Midtown	37027	17
7	OPRY MILLS DR & OPRYLAND DR	Hermitage	37214	16
8	DODSON CHAPEL RD & OLD HICKORY BLVD	Hermitage	37076	15
8	OLD HICKORY BLVD & HIGHWAY 70 S	West	37221	15
8	ROSA L PARKS BLVD & DOMINICAN DR	North	37228	15
11	MYATT DR & RIVERGATE PKWY	Madison	37115	14
11	OLD HICKORY BLVD & FRANKLIN PKE	Midtown	37027	14
11	I24 E & I24 E ENT RAMP	South	37210	14

Information summarized for CompStat week ending 02-11-17. (past 12 weeks of data). For each report, point data were plotted in a GIS and assigned to the nearest street intersection. Summary counts were then calculated for each intersection.

Sourced from MNPD ARMS on 2/15/2017 8:46:24 AM. Violent and property crime information sourced from incident reports using Uniform Crime Reporting definitions and reporting guidelines, based on the date when the crime was reported. Personal injury traffic crashes (10-46) and non-injury traffic crashes (10-45) retrieved from MNPD's CAD database. Excludes CFS with a disposition code of 6 or 11. For each incident or CAD record, the incident or dispatch location was assigned to the nearest street intersection.

West Precinct High Crime Intersections

Intersections with the highest concentrations of crime & traffic crashes - past 12 weeks.

METROPOLITAN POLICE DEPARTMENT
of Nashville and Davidson County

Violent Crime

Rank	Intersection	Precinct	ZIP	Count
1	DAKOTA AV & 39TH AV N	West	37209	5
2	OLD HICKORY BLVD & HIGHWAY 70 S	West	37221	4
2	CHARLOTTE AV & 47TH AV N	West	37209	4
4	CHARLOTTE PKE &	West	37205	3
4	33RD AV N & FELICIA ST	West	37209	3
4	MARAUDER DR & CONTINENTAL DR	West	37209	3
4	ELIZABETH JORDAN ST & INDIANA AV	West	37209	3
4	TENNESSEE AV & 48TH AV N	West	37209	3
4	CHARLOTTE PKE & RIVER RD	West	37209	3
10	CABOT DR & CHARLOTTE PKE	West	37205	2
10	POND CREEK RD & NATTIER DR	West	37143	2
10	HIGHWAY 70 S & COLEY DAVIS RD	West	37221	2
10	HARPETH KNOLL RD & HARPETH BEND DR	West	37221	2

Property Crime

Rank	Intersection	Precinct	ZIP	Count
1	CHARLOTTE PKE & RIVER RD	West	37209	93
2	CHARLOTTE PKE & OLD CHARLOTTE PKE	West	37209	32
3	BANDYWOOD DR & ABBOTT MARTIN RD	West	37215	29
4	HILLSBORO PKE & GREEN HILLS VILLAGE DR	West	37215	18
5	DAVIDSON RD & ROBIN HILL RD	West	37205	11
5	CHARLOTTE ROAD CIR & CHARLOTTE PKE	West	37209	11
5	42ND AV N & CHARLOTTE AV	West	37209	11
8	WHITE BRIDGE PKE & NES ACCESS RD	West	37205	9
8	CHARLOTTE PKE &	West	37205	9
8	CHARLOTTE PKE & BROOKMEADE GRNWY ACCESS RD	West	37209	9
11	CABOT DR & CHARLOTTE PKE	West	37205	8
12	POST RD & WHITE BRIDGE PKE	West	37205	7
12	HARDING PKE & WOODLAWN DR	West	37205	7

Traffic Crashes - Personal Injury

Rank	Intersection	Precinct	ZIP	Count
1	BRILEY PKWY & I40 W	West	37209	3
2	CABOT DR & CHARLOTTE PKE	West	37205	2
2	I40 W & I40 W ENT RAMP	West	37221	2
2	RIVERWALK GRNWY & WATERVALE DR CONNECTOR	West	37221	2
2	I40 E & HIGHWAY 70 S	West	37221	2
2	HIGHWAY 100 & WILLOUGHBY WAY	West	37221	2
2	HIGHWAY 100 & OLD HARDING PKE	West	37221	2
2	HIGHWAY 100 & TRACE CREEK DR	West	37221	2
2	HARDING PKE & WHITE BRIDGE PKE	West	37205	2
2	OLD HICKORY BLVD & HIGHWAY 100	West	37221	2
2	OLD HARDING PKE & OLMSTED DR	West	37221	2
2	OLD HICKORY BLVD &	West	37221	2
2	HIGHWAY 70 S & OLD HARDING PKE	West	37221	2

Traffic Crashes - Non-Injury

Rank	Intersection	Precinct	ZIP	Count
1	OLD HICKORY BLVD & HIGHWAY 70 S	West	37221	15
2	CHARLOTTE PKE & WHITE BRIDGE PKE	West	37209	11
2	HIGHWAY 100 & OLD HICKORY BLVD	West	37221	11
4	CABOT DR & CHARLOTTE PKE	West	37205	8
5	OBRIEN AV & MIDLAND AV	West	37209	7
5	HARDING PKE & WHITE BRIDGE PKE	West	37205	7
5	HILLSBORO PKE & CRESTMOOR RD	West	37215	7
8	BANDYWOOD DR & ABBOTT MARTIN RD	West	37215	6
8	HILLSBORO PKE & WOODMONT BLVD	West	37215	6
8	HARDING PKE & WOODLAWN DR	West	37205	6
8	WEST END AV & BOWLING AV	West	37205	6
8	OLD HICKORY BLVD &	West	37221	6
13	HIGHWAY 70 S & COLEY DAVIS RD	West	37221	5

Information summarized for CompStat week ending 02-11-17. (past 12 weeks of data). For each report, point data were plotted in a GIS and assigned to the nearest street intersection. Summary counts were then calculated for each intersection.

Sourced from MNPD ARMS on 2/15/2017 8:46:24 AM. Violent and property crime information sourced from incident reports using Uniform Crime Reporting definitions and reporting guidelines, based on the date when the crime was reported. Personal injury traffic crashes (10-46) and non-injury traffic crashes (10-45) retrieved from MNPD's CAD database. Excludes CFS with a disposition code of 6 or 11. For each incident or CAD record, the incident or dispatch location was assigned to the nearest street intersection.

East Precinct High Crime Intersections

Intersections with the highest concentrations of crime & traffic crashes - past 12 weeks.

METROPOLITAN POLICE DEPARTMENT
of Nashville and Davidson County

Violent Crime

Rank	Intersection	Precinct	ZIP	Count
1	DEW ST & S 7TH ST	East	37206	7
1	SYLVAN ST & S 6TH ST	East	37206	7
1	MANSFIELD ST & N 9TH ST	East	37206	7
4	S 7TH ST & SYLVAN ST	East	37206	6
4	N 2ND ST & GRACE ST	East	37207	6
6	SYLVAN ST & S 5TH ST	East	37206	5
6	SHELBY AV & S 6TH ST	East	37206	5
6	LENORE ST & S 7TH ST	East	37206	5
9	MCKENNELL DR & PORTER RD	East	37206	4
9	DICKERSON PKE & EWING DR	East	37207	4
9	DICKERSON PKE & HART LN	East	37207	4
9	DICKERSON PKE & MARTIN AV	East	37207	4
9	N 7TH ST & RAMSEY ST	East	37206	4

Property Crime

Rank	Intersection	Precinct	ZIP	Count
1	SHELBY AV & S 6TH ST	East	37206	21
2	DICKERSON PKE & HILLHURST DR	East	37207	14
2	HOME RD & GALLATIN PKE	East	37216	14
4	GATEWOOD AV & DICKERSON PKE	East	37207	9
4	SYLVAN ST & S 6TH ST	East	37206	9
4	DOUGLAS AV &	East	37206	9
7	S 7TH ST & SYLVAN ST	East	37206	7
7	DICKERSON PKE & RICHARDSON AV	East	37207	7
7	DICKERSON PKE & OAK VALLEY DR	East	37207	7
10	JOYCE LN & GRINSTEAD PL	East	37216	6
10	GREENWOOD AV & GREENWOOD CT	East	37206	6
10	DICKERSON PKE & HANCOCK ST	East	37207	6
10	MAIN ST & N 7TH ST	East	37206	6

Traffic Crashes - Personal Injury

Rank	Intersection	Precinct	ZIP	Count
1	MAIN ST & S 5TH ST	East	37207	2
1	DICKERSON PKE & EWING DR	East	37207	2
3	MCALPINE AV & GALLATIN PKE	East	37216	1
3	HOME RD & GALLATIN PKE	East	37216	1
3	DICKERSON PKE & I65 N EXIT RAMP	East	37207	1
3	JONES AV & HART LN	East	37207	1
3	GALLATIN PKE & E TRINITY LN	East	37216	1
3	LORRAINE AV & BRUNSWICK DR	East	37207	1
3	DICKERSON PKE & HILLHURST DR	East	37207	1
3	GALLATIN PKE & BURCHWOOD AV	East	37216	1
3	ELLINGTON PKWY & E TRINITY LN	East	37207	1
3	MERIDIAN ST & EDITH AV	East	37207	1
3	I24 W & I65 S ENT RAMP	East	37207	1

Traffic Crashes - Non-Injury

Rank	Intersection	Precinct	ZIP	Count
1	DICKERSON PKE & EWING DR	East	37207	11
2	W TRINITY LN & LUCAS LN	East	37207	8
3	MAIN ST & S 5TH ST	East	37207	6
3	EASTLAND AV & GALLATIN AV	East	37206	6
3	GALLATIN AV & CHICAMAUGA AV	East	37206	6
6	I65 N & W TRINITY LN	East	37207	5
7	I65 N & W TRINITY LN	East	37207	4
7	DICKERSON PKE & HOMESTEAD RD	East	37207	4
7	LELAND AV & GALLATIN PKE	East	37216	4
7	TRINITY LN & DICKERSON PKE	East	37207	4
7	DICKERSON PKE & GRACE ST	East	37207	4
7	I24 W & SHELBY AV	East	37206	4
7	S 5TH ST & WOODLAND ST	East	37206	4

Information summarized for CompStat week ending 02-11-17. (past 12 weeks of data). For each report, point data were plotted in a GIS and assigned to the nearest street intersection. Summary counts were then calculated for each intersection.

Sourced from MNPD ARMS on 2/15/2017 8:46:24 AM. Violent and property crime information sourced from incident reports using Uniform Crime Reporting definitions and reporting guidelines, based on the date when the crime was reported. Personal injury traffic crashes (10-46) and non-injury traffic crashes (10-45) retrieved from MNPD's CAD database. Excludes CFS with a disposition code of 6 or 11. For each incident or CAD record, the incident or dispatch location was assigned to the nearest street intersection.

South Precinct High Crime Intersections

Intersections with the highest concentrations of crime & traffic crashes - past 12 weeks.

METROPOLITAN POLICE DEPARTMENT
of Nashville and Davidson County

Violent Crime

Rank	Intersection	Precinct	ZIP	Count
1	MURFREESBORO PKE & PARRIS AV	South	37210	8
1	2ND AV S & MCCANN ST	South	37210	8
1	ARBOR PL & ARBOR RIDGE DR	South	37013	8
1	CHIMNEYTOP DR & CANE RIDGE RD	South	37013	8
5	BELL RD & BLUE HOLE RD	South	37013	7
5	CANE RIDGE RD & BELL RD	South	37013	7
7	NOLENSVILLE PKE & OCALA DR	South	37211	6
7	I24 E & I24 E ENT RAMP	South	37211	6
7	PACKARD DR & BRENDA LN	South	37013	6
7	REISCHA DR & REISCHA SUE LN	South	37211	6
11	HARDING PL & NOLENSVILLE PKE	South	37211	5
11	BRIDGEWAY DR & BRIDGEWAY CIR	South	37211	5
11	LUTIE ST & STERLING BOONE DR	South	37210	5

Property Crime

Rank	Intersection	Precinct	ZIP	Count
1	WELCH RD & TRAVIS DR	South	37211	44
2	MURFREESBORO PKE & HAMILTON CHURCH RD	South	37013	23
3	PLUS PARK BLVD & PAVILION BLVD	South	37217	17
4	NOLENSVILLE PKE & HICKORYVIEW DR	South	37211	16
4	COLEMONT PL & PACKARD DR	South	37211	16
6	NOLENSVILLE PKE & EDMONDSON PKE	South	37211	13
7	WALLACE RD & LINBAR DR	South	37211	11
7	PICCADILLY ROW & BISHOPSGATE RD	South	37013	11
9	BELL RD & HICKORY HIGHLANDS DR	South	37013	10
10	BELL RD & THE OVERLOOK PVT DR	South	37013	9
11	ANTIOCH PKE & HAYSTACK LN	South	37013	8
11	OLD HICKORY BLVD & NOLENSVILLE PKE	South	37211	8
11	CANE RIDGE RD & BELL RD	South	37013	8

Traffic Crashes - Personal Injury

Rank	Intersection	Precinct	ZIP	Count
1	APACHE TR & HAYWOOD LN	South	37211	6
2	HARDING PL & I24 W	South	37211	4
2	I24 W & I440 W ENT RAMP	South	37210	4
2	HOBSON PKE & MURFREESBORO PKE	South	37013	4
2	OLD MT VIEW RD & MURFREESBORO PKE	South	37013	4
6	I24 W & I24 W ENT RAMP	South	37210	3
6	I24 W & I24 W EXIT RAMP	South	37211	3
6	BELL RD & ZELIDA AV	South	37013	3
6	MURFREESBORO PKE & HAMILTON CHURCH RD	South	37013	3
6	I24 E & HAYWOOD LN	South	37211	3
11	NOLENSVILLE PKE & EDMONDSON PKE	South	37211	2
11	OLD HICKORY BLVD & NOLENSVILLE PKE	South	37211	2
11	OLD HICKORY BLVD & CEDARMONT DR	South	37211	2

Traffic Crashes - Non-Injury

Rank	Intersection	Precinct	ZIP	Count
1	OLD HICKORY BLVD & NOLENSVILLE PKE	South	37211	25
2	BELL RD & MURFREESBORO PKE	South	37013	20
3	HARDING PL & NOLENSVILLE PKE	South	37211	17
4	I24 E & I24 E ENT RAMP	South	37210	14
4	EAST THOMPSON LN & MURFREESBORO PKE	South	37211	14
4	I24 W EXIT RAMP &	South	37086	14
4	DONELSON PKE & MURFREESBORO PKE	South	37217	14
4	HARDING PL & METROPLEX DR	South	37211	14
9	CANE RIDGE RD & BELL RD	South	37013	13
9	MURFREESBORO PKE & HAMILTON CHURCH RD	South	37013	13
11	I24 W & I24 W EXIT RAMP	South	37211	12
12	I24 W & I440 W ENT RAMP	South	37210	11
12	BELL RD & I24 E	South	37013	11

Information summarized for CompStat week ending 02-11-17. (past 12 weeks of data). For each report, point data were plotted in a GIS and assigned to the nearest street intersection. Summary counts were then calculated for each intersection.

Sourced from MNPD ARMS on 2/15/2017 8:46:24 AM. Violent and property crime information sourced from incident reports using Uniform Crime Reporting definitions and reporting guidelines, based on the date when the crime was reported. Personal injury traffic crashes (10-46) and non-injury traffic crashes (10-45) retrieved from MNPD's CAD database. Excludes CFS with a disposition code of 6 or 11. For each incident or CAD record, the incident or dispatch location was assigned to the nearest street intersection.

Central Precinct High Crime Intersections

METROPOLITAN POLICE DEPARTMENT
of Nashville and Davidson County

Intersections with the highest concentrations of crime & traffic crashes - past 12 weeks.

Violent Crime

Rank	Intersection	Precinct	ZIP	Count
1	3RD AV S & BROADWAY	Central	37201	5
1	4TH AV N & BROADWAY	Central	37219	5
3	LEA AV & 7TH AV S	Central	37203	4
4	11TH AV N & BROADWAY	Central	37203	3
4	5TH AV S & ASH ST	Central	37203	3
4	CHARLOTTE AV & 5TH AV N	Central	37219	3
7	ROSA L PARKS BLVD & JEFFERSON ST	Central	37208	2
7	4TH AV S & PEABODY ST	Central	37203	2
7	12TH AV S & DEMONBREUN ST	Central	37203	2
7	4TH AV N & COMMERCE ST	Central	37219	2
7	2ND AV N & BROADWAY	Central	37201	2
12	BROADWAY & 1ST AV S	Central	37201	1
12	BROADWAY & OPRY PL	Central	37203	1

Property Crime

Rank	Intersection	Precinct	ZIP	Count
1	3RD AV S & BROADWAY	Central	37201	17
2	ROSA L PARKS BLVD & JEFFERSON ST	Central	37208	15
3	2ND AV N & COMMERCE ST	Central	37201	13
4	4TH AV N & COMMERCE ST	Central	37219	12
5	PINE ST & 12TH AV S	Central	37203	9
6	3RD AV N & COMMERCE ST	Central	37201	8
7	4TH AV N & BROADWAY	Central	37219	7
7	BROADWAY & OPRY PL	Central	37203	7
7	4TH AV S & SYMPHONY PL	Central	37203	7
10	COMMERCE ST & 5TH AV N	Central	37219	6
11	3RD AV S & MOLLOY ST	Central	37201	5
11	CHURCH ST & ARCADE ALY	Central	37219	5
11	GLEAVES ST & 8TH AV S	Central	37203	5

Traffic Crashes - Personal Injury

Rank	Intersection	Precinct	ZIP	Count
1	JAMES ROBERTSON PKWY & 3RD AV N	Central	37201	2
2	GEORGE L DAVIS BLVD & GRUNDY ST	Central	37203	1
2	8TH AV S & LAFAYETTE ST	Central	37203	1
2	I40 W EXIT RAMP & DEMONBREUN ST	Central	37203	1
2	BROADWAY & OPRY PL	Central	37203	1
2	7TH AV S & BROADWAY	Central	37203	1
2	CHARLOTTE AV & ROSA L PARKS AV	Central	37219	1
2	9TH AV N & CHURCH ST	Central	37203	1
2	JO JOHNSTON AV & 2ND AV N	Central	37201	1
2	STOCKYARD ST & 2ND AV N	Central	37201	1
2	FRANKLIN ST & 5TH AV S	Central	37203	1
2	DEMONBREUN ST & 2ND AV S	Central	37201	1
2	2ND AV S & SHELBY ST PEDESTRIAN BRIDGE	Central	37201	1

Traffic Crashes - Non-Injury

Rank	Intersection	Precinct	ZIP	Count
1	8TH AV S & LAFAYETTE ST	Central	37203	13
2	I40 W & I40 W EXIT RAMP	Central	37210	8
2	I40 W ENT RAMP & BROADWAY	Central	37203	8
4	4TH AV N & BROADWAY	Central	37219	7
4	8TH AV S & BROADWAY	Central	37203	7
4	I65 N & ROSA L PARKS BLVD	Central	37208	7
7	12TH AV N & BROADWAY	Central	37203	6
7	3RD AV S & KOREAN VETERANS BLVD	Central	37201	6
7	I40 W & I65 S ENT RAMP	Central	37203	6
10	LAFAYETTE ST & 4TH AV S	Central	37203	5
10	FRANKLIN ST & 6TH AV S	Central	37203	5
10	2ND AV S & LINDSLEY AV	Central	37210	5
10	I24 E & SHELBY AV	Central	37213	5

Information summarized for CompStat week ending 02-11-17. (past 12 weeks of data). For each report, point data were plotted in a GIS and assigned to the nearest street intersection. Summary counts were then calculated for each intersection.

Sourced from MNPD ARMS on 2/15/2017 8:46:24 AM. Violent and property crime information sourced from incident reports using Uniform Crime Reporting definitions and reporting guidelines, based on the date when the crime was reported. Personal injury traffic crashes (10-46) and non-injury traffic crashes (10-45) retrieved from MNPD's CAD database. Excludes CFS with a disposition code of 6 or 11. For each incident or CAD record, the incident or dispatch location was assigned to the nearest street intersection.

Hermitage Precinct High Crime Intersections

Intersections with the highest concentrations of crime & traffic crashes - past 12 weeks.

METROPOLITAN POLICE DEPARTMENT
of Nashville and Davidson County

Violent Crime

Rank	Intersection	Precinct	ZIP	Count
1	ELM HILL PKE &	Hermitage	37210	12
2	MILLWOOD DR & MURFREESBORO PKE	Hermitage	37217	11
3	WHITE PINE DR & LUMBERJACK RD	Hermitage	37214	7
3	FAIN ST & CHARLES E DAVIS BLVD	Hermitage	37210	7
3	CARROLL ST & CHARLES E DAVIS BLVD	Hermitage	37210	7
6	TYLER DR & LEBANON PKE	Hermitage	37076	6
6	VULTEE BLVD &	Hermitage	37217	6
8	OPRY MILLS DR & OPRYLAND DR	Hermitage	37214	5
8	UNIVERSITY CT &	Hermitage	37210	5
10	CHARLES E DAVIS BLVD & CANNON ST	Hermitage	37210	4
11	CARROLL ST & UNIVERSITY CT	Hermitage	37210	3
11	OPRY MILLS DR & OPRY MILLS	Hermitage	37214	3
11	ELM HILL PKE & ERMAC DR	Hermitage	37214	3

Property Crime

Rank	Intersection	Precinct	ZIP	Count
1	OPRY MILLS DR & OPRYLAND DR	Hermitage	37214	109
2	SHUTE LN & LEBANON PKE	Hermitage	37076	28
3	KOHLS PVT DR & STONES RIVER GRNWY	Hermitage	37214	24
4	MCGAVOCK PKE &	Hermitage	37214	14
4	MURFREESBORO PKE & UNA ANTIOCH PKE	Hermitage	37013	14
4	HICKORY HILL LN & LEBANON PKE	Hermitage	37076	14
7	JACKSON DOWNS BLVD & LEBANON PKE	Hermitage	37214	13
8	JUAREZ DR & OLD HICKORY BLVD	Hermitage	37076	12
8	OPRYLAND DR & OPRYLAND	Hermitage	37214	12
10	FAIRWAY DR & LEBANON PKE	Hermitage	37214	11
11	MILLWOOD DR & MURFREESBORO PKE	Hermitage	37217	10
12	LARIMORE DR & WANDA DR	Hermitage	37214	9
12	OLD HICKORY BLVD &	Hermitage	37076	9

Traffic Crashes - Personal Injury

Rank	Intersection	Precinct	ZIP	Count
1	LEBANON PKE & OLD HICKORY BLVD	Hermitage	37076	5
2	I40 W & I40 W EXIT RAMP	Hermitage	37210	4
3	LEBANON PKE & DOWNEYMEADE DR	Hermitage	37214	3
3	MURFREESBORO PKE & RANSOM PL	Hermitage	37217	3
3	DONELSON PKE & I40 E EXIT RAMP	Hermitage	37214	3
3	PERCY PRIEST DR & STEWARTS FERRY PKE	Hermitage	37214	3
3	DODSON CHAPEL RD & OLD HICKORY BLVD	Hermitage	37076	3
8	ANDREW JACKSON PKWY & LEBANON PKE	Hermitage	37076	2
8	RURAL HILL RD & MURFREESBORO PKE	Hermitage	37217	2
8	MURFREESBORO PKE & EDGE O LAKE DR	Hermitage	37013	2
8	BELL RD & SMITH SPRINGS RD	Hermitage	37217	2
8	MASSMAN DR & I40 E	Hermitage	37210	2
8	BRILEY PKWY S & GLASTONBURY RD	Hermitage	37217	2

Traffic Crashes - Non-Injury

Rank	Intersection	Precinct	ZIP	Count
1	OPRY MILLS DR & OPRYLAND DR	Hermitage	37214	16
2	DODSON CHAPEL RD & OLD HICKORY BLVD	Hermitage	37076	15
3	ANDREW JACKSON PKWY & LEBANON PKE	Hermitage	37076	13
4	I40 W & I40 W EXIT RAMP	Hermitage	37210	12
4	SHACKLETT DR & DONELSON PKE	Hermitage	37214	12
4	BLACKWOOD DR & BELL RD	Hermitage	37214	12
7	I40 E &	Hermitage	37210	11
8	I40 E & BRILEY PKWY N	Hermitage	37210	10
9	I40 E & DONELSON PKE	Hermitage	37214	9
9	MILLWOOD DR & MURFREESBORO PKE	Hermitage	37217	9
9	LEBANON PKE & OLD HICKORY BLVD	Hermitage	37076	9
9	I40 E & I40 E EXIT RAMP	Hermitage	37210	9
13	I40 E & FESSLERS LN	Hermitage	37210	8

Information summarized for CompStat week ending 02-11-17. (past 12 weeks of data). For each report, point data were plotted in a GIS and assigned to the nearest street intersection. Summary counts were then calculated for each intersection.

Sourced from MNPD ARMS on 2/15/2017 8:46:24 AM. Violent and property crime information sourced from incident reports using Uniform Crime Reporting definitions and reporting guidelines, based on the date when the crime was reported. Personal injury traffic crashes (10-46) and non-injury traffic crashes (10-45) retrieved from MNPD's CAD database. Excludes CFS with a disposition code of 6 or 11. For each incident or CAD record, the incident or dispatch location was assigned to the nearest street intersection.

North Precinct High Crime Intersections

Intersections with the highest concentrations of crime & traffic crashes - past 12 weeks.

METROPOLITAN POLICE DEPARTMENT
of Nashville and Davidson County

Violent Crime

Rank	Intersection	Precinct	ZIP	Count
1	REVELS DR & WHITES CREEK PKE	North	37207	11
2	HERMAN ST & BLANK ST	North	37208	7
3	24TH AV N & HYDE ST	North	37208	6
3	SNELL BLVD & LAGRANGE DR	North	37218	6
5	GARRISON DR & CHARLIE PL	North	37207	4
5	GREENBRIER RD & WHITES CREEK PKE	North	37080	4
5	W TRINITY LN & HAMPTON ST	North	37207	4
5	14TH AV N & IRELAND ST	North	37208	4
9	JACKSON ST & 14TH AV N	North	37208	3
9	IRELAND ST & 16TH AV N	North	37208	3
9	PARK PRESERVE WAY & DESERT STAR PL	North	37207	3
9	WEBSTER DR & OLD MATTHEWS RD	North	37207	3
9	BUENA VISTA PKE & TRINITY LN	North	37218	3

Property Crime

Rank	Intersection	Precinct	ZIP	Count
1	ROSA L PARKS BLVD & MONROE ST	North	37208	32
2	S HAMILTON RD & BUENA VISTA PKE	North	37218	21
3	W TRINITY LN & LIBERIA ST	North	37207	11
4	W TRINITY LN & HAMPTON ST	North	37207	9
5	REVELS DR & WHITES CREEK PKE	North	37207	8
5	W TRINITY LN & SCRUGGS LN	North	37207	8
7	BUENA VISTA PKE & TRINITY LN	North	37218	7
8	FAIRVIEW DR & CLARKSVILLE PKE	North	37218	5
8	LITTLE MARROWBONE RD &	North	37080	5
8	9TH AV N & CHEATHAM PL	North	37208	5
8	ROSA L PARKS BLVD & DOMINICAN DR	North	37228	5
8	DR D B TODD JR BLVD & ST LOUIS ST	North	37208	5
8	22ND AV N & OSAGE ST	North	37208	5

Traffic Crashes - Personal Injury

Rank	Intersection	Precinct	ZIP	Count
1	I65 S & W TRINITY LN	North	37207	3
1	CLARKSVILLE PKE & ROSA L PARKS BLVD	North	37208	3
3	40TH AV N &	North	37209	2
3	I40 W & 28TH AV N	North	37209	2
3	I40 W & I40 W ENT RAMP	North	37209	2
3	GREAT CIRCLE RD & CUMBERLAND BEND	North	37228	2
3	ROSA L PARKS BLVD & DOMINICAN DR	North	37228	2
3	READ AV & BRICK CHURCH PKE	North	37207	2
3	JOHN MALLETTE DR & COUNTY HOSPITAL RD	North	37218	2
3	ALBION ST & DR D B TODD JR BLVD	North	37208	2
11	I40 E ENT RAMP & I40 E	North	37209	1
11	CHARLOTTE AV & 28TH AV N	North	37209	1
11	25TH AV N & FELICIA ST	North	37209	1

Traffic Crashes - Non-Injury

Rank	Intersection	Precinct	ZIP	Count
1	ROSA L PARKS BLVD & DOMINICAN DR	North	37228	15
2	28TH AV N & JOHN A MERRITT BLVD	North	37209	10
3	S HAMILTON RD & BUENA VISTA PKE	North	37218	9
4	WHITES CREEK PKE & I24 E ENT RAMP	North	37080	6
4	I65 S & I24 E	North	37207	6
4	I65 S & W TRINITY LN	North	37207	6
4	CHARLOTTE AV & 28TH AV N	North	37209	6
8	SOUTHERLAND DR & BROOKLYN AV	North	37207	5
8	CLARKSVILLE PKE & DOUGLAS RD	North	37080	5
8	CLARKSVILLE PKE & ROSA L PARKS BLVD	North	37208	5
11	BUCHANAN ST & DELTA AV	North	37208	4
11	I65 N ENT RAMP & I40 W	North	37208	4
11	BAPTIST WORLD CENTER DR & W TRINITY LN	North	37207	4

Information summarized for CompStat week ending 02-11-17. (past 12 weeks of data). For each report, point data were plotted in a GIS and assigned to the nearest street intersection. Summary counts were then calculated for each intersection.

Sourced from MNPD ARMS on 2/15/2017 8:46:24 AM. Violent and property crime information sourced from incident reports using Uniform Crime Reporting definitions and reporting guidelines, based on the date when the crime was reported. Personal injury traffic crashes (10-46) and non-injury traffic crashes (10-45) retrieved from MNPD's CAD database. Excludes CFS with a disposition code of 6 or 11. For each incident or CAD record, the incident or dispatch location was assigned to the nearest street intersection.

Madison Precinct High Crime Intersections

Intersections with the highest concentrations of crime & traffic crashes - past 12 weeks.

METROPOLITAN POLICE DEPARTMENT
of Nashville and Davidson County

Violent Crime

Rank	Intersection	Precinct	ZIP	Count
1	DULING AV & N GALLATIN PKE	Madison	37115	6
1	S GALLATIN PKE & MAPLE ST	Madison	37115	6
1	WESTCHESTER DR & BROOKDALE DR	Madison	37207	6
4	MAYVIEW DR & SNOW AV	Madison	37115	5
4	ARCHWOOD DR & ROOSEVELT AV	Madison	37115	5
4	MYATT DR & SPRING BRANCH DR	Madison	37115	5
4	E PALESTINE AV & E WEBSTER ST	Madison	37115	5
8	N DUPONT AV & MAY DR	Madison	37115	4
8	N GALLATIN PKE & NORTHSIDE DR	Madison	37115	4
8	DUE WEST AV N & OLD DUE WEST AV	Madison	37115	4
8	MOOREWOOD DR & RICHMOND HILL DR	Madison	37207	4
12	CREEKWOOD DR &	Madison	37207	3
12	WESTCHESTER DR & MEADOW CT	Madison	37207	3

Property Crime

Rank	Intersection	Precinct	ZIP	Count
1	N GALLATIN PKE & NORTHSIDE DR	Madison	37115	76
2	TWIN HILLS DR & N GALLATIN PKE	Madison	37072	35
3	SKYLINE MEMORIAL CT & DICKERSON PKE	Madison	37115	28
4	N GALLATIN PKE & RIVERCHASE BLVD	Madison	37115	23
5	OLD HICKORY BLVD W & GALLATIN PKE	Madison	37115	21
6	ALTA LOMA RD & N GALLATIN PKE	Madison	37115	11
7	MYATT DR & RIVERGATE PKWY	Madison	37115	9
8	CONFERENCE DR & N GALLATIN PKE	Madison	37072	8
8	N GALLATIN PKE & ONE MILE PKWY	Madison	37115	8
8	S GALLATIN PKE & MAPLE ST	Madison	37115	8
8	NEELYS BEND RD & S GALLATIN PKE	Madison	37115	8
8	RICHMOND HILL DR & BRICK CHURCH PKE	Madison	37207	8
13	N DUPONT AV &	Madison	37115	7

Traffic Crashes - Personal Injury

Rank	Intersection	Precinct	ZIP	Count
1	OLD HICKORY BLVD W & GALLATIN PKE	Madison	37115	3
1	MYATT DR & RIVERGATE PKWY	Madison	37115	3
1	I65 S EXIT RAMP & I65 S	Madison	37115	3
1	DICKERSON PKE & OLD HICKORY BLVD	Madison	37207	3
5	MADISON INDUSTRIAL RD & MYATT DR	Madison	37115	2
5	OLD HICKORY BLVD W & I65 N	Madison	37207	2
5	CONFERENCE DR & N GALLATIN PKE	Madison	37072	2
5	S GALLATIN PKE & MAPLE ST	Madison	37115	2
5	STATE RT 45 & RIO VISTA DR	Madison	37115	2
5	N DUPONT AV & MYATT DR	Madison	37115	2
11	I65 N & RIVERGATE PKWY	Madison	37072	1
11	I65 N & I65 N EXIT RAMP	Madison	37072	1
11	MYATT DR & ANDERSON LN	Madison	37115	1

Traffic Crashes - Non-Injury

Rank	Intersection	Precinct	ZIP	Count
1	MYATT DR & RIVERGATE PKWY	Madison	37115	14
2	SKYLINE MEMORIAL CT & DICKERSON PKE	Madison	37115	13
3	CONFERENCE DR & N GALLATIN PKE	Madison	37072	12
4	OLD HICKORY BLVD W & GALLATIN PKE	Madison	37115	11
5	CONFERENCE DR & VIETNAM VETERANS BLVD EXT	Madison	37072	8
5	N GALLATIN PKE & RIVERCHASE BLVD	Madison	37115	8
7	S GALLATIN PKE & MAPLE ST	Madison	37115	7
7	HEAD DR & OLD HICKORY BLVD W	Madison	37115	7
9	BRILEY PKWY W & BRILEY PKWY W ENT RAMP	Madison	37207	6
9	DICKERSON PKE & OLD HICKORY BLVD	Madison	37207	6
9	STATE RT 45 & MYATT DR	Madison	37115	6
9	E PALESTINE AV & S GALLATIN PKE	Madison	37115	6
13	RANDY RD & E OLD HICKORY BLVD	Madison	37115	5

Information summarized for CompStat week ending 02-11-17. (past 12 weeks of data). For each report, point data were plotted in a GIS and assigned to the nearest street intersection. Summary counts were then calculated for each intersection.

Sourced from MNPD ARMS on 2/15/2017 8:46:24 AM. Violent and property crime information sourced from incident reports using Uniform Crime Reporting definitions and reporting guidelines, based on the date when the crime was reported. Personal injury traffic crashes (10-46) and non-injury traffic crashes (10-45) retrieved from MNPD's CAD database. Excludes CFS with a disposition code of 6 or 11. For each incident or CAD record, the incident or dispatch location was assigned to the nearest street intersection.

Midtown Hills Precinct High Crime Intersections

Intersections with the highest concentrations of crime & traffic crashes - past 12 weeks.

METROPOLITAN POLICE DEPARTMENT
of Nashville and Davidson County

Violent Crime

Rank	Intersection	Precinct	ZIP	Count
1	14TH AV S & HORTON AV	Midtown	37212	16
2	SIDCO DR & ELYSIAN FIELDS RD	Midtown	37204	6
3	POWELL AV & BRANSFORD AV	Midtown	37204	5
4	HARDING PL & SHADESCREST DR	Midtown	37211	4
4	13TH AV CIR & 13TH AV S	Midtown	37212	4
4	EDGEHILL AV & 12TH AV S	Midtown	37212	4
4	9TH AV S & HILLSIDE AV	Midtown	37203	4
4	OLD HICKORY BLVD & HICKORY TRACE DR	Midtown	37211	4
4	WHITAKER DR & HUNTINGTON RIDGE DR	Midtown	37211	4
10	WHISPERING HILLS DR & BONERWOOD DR	Midtown	37211	3
10	KNOLLS PL & OLD HICKORY BLVD	Midtown	37211	3
10	EDGEHILL AV &	Midtown	37203	3
10	14TH AV S & DEMONBREUN ST	Midtown	37203	3

Property Crime

Rank	Intersection	Precinct	ZIP	Count
1	POWELL AV & BRANSFORD AV	Midtown	37204	35
2	NOLENSVILLE PKE & SWISS AV	Midtown	37211	15
3	14TH AV S & DEMONBREUN ST	Midtown	37203	13
4	ELLINGTON CIR & EDMONDSON PKE	Midtown	37211	11
5	OLD HICKORY BLVD & FRANKLIN PIKE CIR	Midtown	37027	10
5	20TH AV N & STATE ST	Midtown	37203	10
7	KNOLLS PL & OLD HICKORY BLVD	Midtown	37211	9
7	WHISPERING HILLS DR & BONERWOOD DR	Midtown	37211	9
9	WEST END AV & 17TH AV N	Midtown	37203	8
9	24TH AV N & PARMAN PL	Midtown	37203	8
11	CHARLOTTE AV &	Midtown	37203	7
11	21ST AV N & CHARLOTTE AV	Midtown	37203	7
13	18TH AV N & CHURCH ST	Midtown	37203	6

Traffic Crashes - Personal Injury

Rank	Intersection	Precinct	ZIP	Count
1	I65 S & I65 S EXIT RAMP	Midtown	37027	4
1	I65 S EXIT RAMP & I65 S	Midtown	37027	4
1	MEDICAL CENTER DR & VANDERBILT HOSPITAL	Midtown	37212	4
4	WEST END AV & 21ST AV S	Midtown	37203	3
4	WEDGEWOOD AV & I65 N	Midtown	37203	3
4	NOLENSVILLE PKE & MELROSE AV / PEACHTREE ST	Midtown	37211	3
4	I65 N & HARDING PL	Midtown	37220	3
4	NOLENSVILLE PKE & CONCORD RD	Midtown	37027	3
9	BRENTWOOD EAST DR & OLD HICKORY BLVD	Midtown	37211	2
9	NOLENSVILLE PKE & HOLT RD	Midtown	37013	2
9	HARDING PL & I65 N ENT RAMP	Midtown	37204	2
9	HARDING PL & WAUFORD DR	Midtown	37211	2
9	I65 N & I65 S ENT RAMP	Midtown	37204	2

Traffic Crashes - Non-Injury

Rank	Intersection	Precinct	ZIP	Count
1	POWELL AV & POWELL PL	Midtown	37204	19
2	HARDING PL & TROUSDALE DR	Midtown	37211	18
3	OLD HICKORY BLVD & FRANKLIN PIKE CIR	Midtown	37027	17
4	OLD HICKORY BLVD & FRANKLIN PKE	Midtown	37027	14
5	I65 S & OLD HICKORY BLVD	Midtown	37027	13
6	I65 N & OLD HICKORY BLVD	Midtown	37027	12
7	I65 N & HARDING PL	Midtown	37220	11
8	HARDING PL & I65 N ENT RAMP	Midtown	37204	10
8	OLD HICKORY BLVD & EDMONDSON PKE	Midtown	37211	10
8	31ST AV S & WEST END AV	Midtown	37203	10
8	21ST AV S & WEDGEWOOD AV / BLAKEMORE AV	Midtown	37212	10
12	PIERCE AV & VANDERBILT HOSPITAL	Midtown	37240	9
12	I40 E EXIT RAMP & BROADWAY	Midtown	37203	9

Information summarized for CompStat week ending 02-11-17. (past 12 weeks of data). For each report, point data were plotted in a GIS and assigned to the nearest street intersection. Summary counts were then calculated for each intersection.

Sourced from MNPD ARMS on 2/15/2017 8:46:24 AM. Violent and property crime information sourced from incident reports using Uniform Crime Reporting definitions and reporting guidelines, based on the date when the crime was reported. Personal injury traffic crashes (10-46) and non-injury traffic crashes (10-45) retrieved from MNPD's CAD database. Excludes CFS with a disposition code of 6 or 11. For each incident or CAD record, the incident or dispatch location was assigned to the nearest street intersection.

County High Crime Intersections - Arrests

Intersections with the highest concentrations of arrests - past 12 weeks.

METROPOLITAN POLICE DEPARTMENT
of Nashville and Davidson County

DUI Arrests

Rank	Intersection	Precinct	ZIP	Count
1	ALBION ST & DR D B TODD JR BLVD	North	37208	9
2	EASTLAND AV & GALLATIN AV	East	37206	8
3	12TH AV N & BROADWAY	Central	37203	7
4	WOODLAND ST & 11TH ST (5 POINTS)	East	37206	6
4	GALLATIN AV & SEYMOUR AV	East	37206	6
4	NOLENSVILLE PKE & EDMONDSON PKE	South	37211	6
7	MEDICAL CENTER DR & VANDERBILT HOSPITAL	Midtown	37212	5
8	BRILEY PKWY W & BRICK CHURCH PKE	Madison	37207	4
8	BRILEY PKWY E EXT RAMP & DICKERSON PKE	Madison	37207	4
8	TRINITY LN & DICKERSON PKE	East	37207	4
11	GALLATIN AV & SHARPE AV	East	37206	3
11	I65 N & W TRINITY LN	East	37207	3
11	FORREST AV & N 11TH ST	East	37206	3

Drug-Related Arrests

Rank	Intersection	Precinct	ZIP	Count
1	UNIVERSITY CT & 1ST AV S	Hermitage	37210	15
2	WEST END AV & 25TH AV S	Midtown	37203	14
2	OLD HICKORY BLVD & PRINCETON PL	Hermitage	37076	14
4	WHISPERING OAKS PL & TANGLEWOOD CT	South	37211	13
5	EAST THOMPSON LN & MURFREESBORO PKE	South	37211	12
5	S 5TH ST & SHELBY AV	East	37206	12
7	18TH AV N & CHURCH ST	Midtown	37203	10
7	EDGEHILL AV & 12TH AV S	Midtown	37212	10
7	ROYAL PKWY & DONELSON PKE	Hermitage	37214	10
10	ROBERTSON ST & LEWIS ST	Hermitage	37210	9
10	MURFREESBORO PKE & PARRIS AV	South	37210	9
10	N GALLATIN PKE & NORTHSIDE DR	Madison	37115	9
13	INTERSTATE DR & HOWERTON AV	Central	37213	8

Felony Arrests

Rank	Intersection	Precinct	ZIP	Count
1	2ND AV N & JAMES ROBERTSON PKWY	Central	37201	69
2	DELAWARE AV & 31ST AV N	North	37209	19
3	ALBION ST & DR D B TODD JR BLVD	North	37208	17
4	1ST AV N & GAY ST	Central	37201	15
5	HILL AV & BLANTON AV	South	37210	14
6	GAY ST & 2ND AV N	Central	37201	13
7	OLD HICKORY BLVD & PRINCETON PL	Hermitage	37076	12
8	CHARLOTTE PKE &	West	37209	9
9	MURFREESBORO PKE & PARRIS AV	South	37210	8
9	LEA AV & 7TH AV S	Central	37203	8
9	S 5TH ST & SHELBY AV	East	37206	8
9	NOLENSVILLE PKE & EDMONDSON PKE	South	37211	8
13	CARROLL ST & UNIVERSITY CT	Hermitage	37210	7

Weapons Law Violation Arrests

Rank	Intersection	Precinct	ZIP	Count
1	S 5TH ST & SHELBY AV	East	37206	4
1	EDGEHILL AV & 12TH AV S	Midtown	37212	4
1	MURFREESBORO PKE & HAMILTON CHURCH RD	South	37013	4
4	BLUE HOLE RD &	South	37013	3
4	WEST END AV & 30TH AV S	Midtown	37203	3
4	BRILEY PKWY N & I24 E EXIT RAMP	South	37211	3
4	12TH AV N & HEIMAN ST	North	37208	3
4	S 7TH ST & SYLVAN ST	East	37206	3
4	ASHLAND CITY HWY & CLARKSVILLE PKE	North	37218	3
10	TREUTLAND AV & MERIDIAN ST	East	37207	2
10	WESTCHESTER DR & BROOKDALE DR	Madison	37207	2
10	BRICK CHURCH PKE & ARTIC AV	North	37207	2
10	SYLVAN ST & S 5TH ST	East	37206	2

Information summarized for CompStat week ending 02-11-17. (past 12 weeks of data). For each report, point data were plotted in a GIS and assigned to the nearest street intersection. Summary counts were then calculated for each intersection.

Sourced from MNPD ARMS on 2/15/2017 8:46:24 AM. For each arrest, the arrest location was assigned to the nearest street intersection. This report does not take into account the number of charges. 1 arrest = 1 body.

County Hot Addresses
Multiple CFS / Arrests at the Same Location, Past 12 Weeks

METROPOLITAN POLICE DEPARTMENT
of Nashville and Davidson County

CFS Location / Nearby Business	Count	Counts - Top Ten Codes
639 LAFAYETTE ST ***Nashville Rescue Mission***	**218**	105 - Want Officer for Investigation / Assistance (10-43) 62 - Disorderly Person (10-44) 11 - Suicidal Person (10-63)
709 5TH AV S ***Greyhound***	**129**	59 - Want Officer for Investigation / Assistance (10-43) 42 - Disorderly Person (10-44) 6 - Theft (10-50)
705 DREXEL ST ***Room In the Inn***	**104**	58 - Want Officer for Investigation / Assistance (10-43) 24 - Disorderly Person (10-44) 5 - Theft (10-50)
5101 HARDING PL ***MNPD South Precinct***	**95**	38 - Want Officer for Investigation / Assistance (10-43) 24 - Domestic Disturbance (10-41) 20 - Theft (10-50)
2000 CHURCH ST ***Baptist Hospital***	**94**	28 - Want Officer for Investigation / Assistance (10-43) 21 - Transport Prisoner / Suspect (10-16) 14 - Fight / Assault (10-57)
1818 ALBION ST ***Nashville General Hospital School***	**90**	36 - Want Officer for Investigation / Assistance (10-43) 17 - Transport Prisoner / Suspect (10-16) 8 - Fight / Assault (10-57)
391 WALLACE RD ***Southern Hills Medical Center***	**90**	32 - Transport Prisoner / Suspect (10-16) 15 - Fight / Assault (10-57) 10 - Domestic Disturbance (10-41)
2232 GALLATIN PIKE N	**83**	29 - Transport Prisoner / Suspect (10-16) 21 - Theft (10-50) 9 - Disorderly Person (10-44)
4040 NOLENSVILLE PIKE ***Walmart***	**82**	20 - Want Officer for Investigation / Assistance (10-43) 16 - Theft (10-50) 15 - Disorderly Person (10-44)
433 OPRY MILLS DR ***Opry Mills***	**81**	26 - Theft (10-50) 20 - Want Officer for Investigation / Assistance (10-43) 10 - Vehicle Accident - Property Damage (10-45)
512 1ST AV N	**79**	27 - Want Officer for Investigation / Assistance (10-43) 26 - Domestic Disturbance (10-41) 10 - Theft (10-50)
936 E TRINITY LN ***MNPD East Precinct***	**76**	37 - Want Officer for Investigation / Assistance (10-43) 12 - Domestic Disturbance (10-41) 11 - Theft (10-50)
5655 FRIST BLVD ***Summit Medical Center***	**72**	32 - Transport Prisoner / Suspect (10-16) 7 - Want Officer for Investigation / Assistance (10-43) 6 - Domestic Disturbance (10-41)
2300 PATTERSON ST ***Centennial Medical Center***	**72**	40 - Transport Prisoner / Suspect (10-16) 17 - Want Officer for Investigation / Assistance (10-43) 4 - Theft (10-50)
3701 JAMES KAY LN ***MNPD Hermitage Precinct***	**71**	30 - Want Officer for Investigation / Assistance (10-43) 16 - Domestic Disturbance (10-41) 9 - Theft (10-50)

Arrest Location	Count	Counts - Top Charges
408 2ND AVE N	**181**	45 - Probation violation- misdemeanor 35 - Probation violation- community corrections viol. 33 - Failure to appear- class b or c misd.
512 1ST AV N	**177**	42 - Failure to appear- class b or c misd. 42 - Probation violation- misdemeanor 20 - Probation violation- felony
512 1ST AVE N	**132**	43 - Probation violation- misdemeanor 41 - Failure to appear- class b or c misd. 17 - Failure to be booked (state citation)
7044 CHARLOTTE PIKE	**128**	65 - Theft of merchandise - $500 or less 44 - Theft of merchandise- $1,000 or less 15 - Criminal trespass
639 LAFAYETTE ST	**104**	27 - Criminal trespass 27 - Public intoxication 17 - Failure to be booked (state citation)
512 1ST AVE NORTH	**85**	46 - Failure to appear- class b or c misd. 11 - Failure to be booked (state citation) 10 - Probation violation- misdemeanor
2232 N GALLATIN PIKE	**72**	43 - Theft of merchandise- $1,000 or less 15 - Theft of merchandise - $500 or less 7 - Legend drug poss. w/out prescription
1ST AVE N & GAY ST	**62**	18 - Failure to appear- class b or c misd. 9 - Probation violation- misdemeanor 8 - Probation violation- felony
400 CHARLOTTE AVE	**59**	22 - Public intoxication 21 - Criminal trespass 10 - Disorderly conduct
4040 NOLENSVILLE PIKE	**51**	15 - Theft of merchandise- $1,000 or less 14 - Theft of merchandise - $500 or less 6 - Criminal trespass
512 31ST AVE N	**44**	15 - Probation violation- misdemeanor 15 - Failure to appear- class b or c misd. 6 - Failure to be booked (state citation)
20 LAFAYETTE ST	**44**	26 - Criminal trespass 10 - Public intoxication 6 - Drug paraphernalia- unlawful use
1818 ALBION ST	**44**	8 - Assault, officer/responder -agg -deadly weapon - int/kn 7 - Assault, domestic bodily injury
1417 MURFREESBORO PIKE	**43**	19 - Leaving scene of accident - damage $500 or less 17 - Accident - failure to report 5 - Driving- suspended license
514 8TH AVE S	**38**	36 - Criminal trespass 2 - Drug paraphernalia- unlawful use 1 - Failure to be booked (state citation)

Sourced from MNPD ARMS on 2/15/2017 8:46:24 AM. CAD calls retrieved from Metropolitan Emergency Communications Center's Computer Aided Dispatch system. Includes only calls where an officer response was made. Disposition codes 6 (Backup) and 11 (Signal 9) are excluded. Self-initiated calls are excluded. Calls dispatched to interstate RPAs and intersections are excluded. Teleserve calls are excluded. Arrest information retrieved from the MNPD RMS warrants / arrests database. 1 arrest = 1 body. Includes adult and juvenile arrests. 'Nearby Business' refers to a business establishment in close proximity of the address listed, and is provided for informational purposes only. There is no guarantee that all calls were dispatched to the business listed, because in some cases, multiple business establishments have the same address (e.g. a discount store that also contains a pharmacy). Due to the unique nature of apartment-based reporting, individual unit numbers and the address of the main office for a complex may sometimes both appear in this report.

West Precinct Hot Addresses
Multiple CFS / Arrests at the Same Location, Past 12 Weeks

METROPOLITAN POLICE DEPARTMENT
of Nashville and Davidson County

CFS Location / Nearby Business	Count	Counts - Top Ten Codes
5500 CHARLOTTE PIKE ***MNPD West Precinct***	**64**	31 - Want Officer for Investigation / Assistance (10-43) 10 - Theft (10-50) 8 - Disorderly Person (10-44)
7044 CHARLOTTE PIKE ***Walmart Supercenter***	**63**	22 - Transport Prisoner / Suspect (10-16) 11 - Theft (10-50) 9 - Disorderly Person (10-44)
2126 ABBOTT MARTIN RD ***Green Hills Mall***	**34**	13 - Theft (10-50) 4 - Disorderly Person (10-44) 4 - Vehicle Accident - Property Damage (10-45)
6814 CHARLOTTE PIKE ***Target***	**32**	15 - Community Policing Activity (10-15) 9 - Theft (10-50) 3 - Vehicle Accident - Property Damage (10-45)
4220 HARDING PIKE ***St Thomas Hospital***	**28**	13 - Want Officer for Investigation / Assistance (10-43) 5 - Transport Prisoner / Suspect (10-16) 4 - Disorderly Person (10-44)
7087 HIGHWAY 70 S ***Kroger***	**25**	7 - Disorderly Person (10-44) 6 - Want Officer for Investigation / Assistance (10-43) 3 - Suspicious Person (10-40)
4601 ALABAMA AV ***Daily's***	**21**	7 - Disorderly Person (10-44) 5 - Theft (10-50) 4 - Want Officer for Investigation / Assistance (10-43)
3813 HILLSBORO PIKE ***Green Hills Mall***	**15**	5 - Theft (10-50) 5 - Transport Prisoner / Suspect (10-16) 2 - Disorderly Person (10-44)
865 BELLEVUE RD	**15**	12 - Investigate 911 Hang-Up Call (10-88) 2 - Vehicle Accident - Property Damage (10-45) 1 - Want Officer for Investigation / Assistance (10-43)
5610 VINE RIDGE DR	**13**	13 - Investigate 911 Hang-Up Call (10-88)
5600 CHARLOTTE PIKE ***Walgreen's***	**12**	6 - Vehicle Accident - Property Damage (10-45) 3 - Want Officer for Investigation / Assistance (10-43) 1 - Disorderly Person (10-44)
5705 CHARLOTTE PIKE ***Kroger***	**12**	4 - Disorderly Person (10-44) 4 - Want Officer for Investigation / Assistance (10-43) 1 - Vehicle Accident - Property Damage (10-45)
7034 CHARLOTTE PIKE	**12**	8 - Theft (10-50) 1 - Want Officer for Investigation / Assistance (10-43) 1 - Suspicious Person (10-40)
26 WHITE BRIDGE PIKE ***Target***	**12**	7 - Theft (10-50) 2 - Want Officer for Investigation / Assistance (10-43) 1 - Vehicle Accident - Property Damage (10-45)
7601 HIGHWAY 70 S	**12**	3 - Theft (10-50) 3 - Want Officer for Investigation / Assistance (10-43) 2 - Suspicious Person (10-40)

Arrest Location	Count	Counts - Top Charges
7044 CHARLOTTE PIKE	**128**	65 - Theft of merchandise - $500 or less 44 - Theft of merchandise- $1,000 or less 15 - Criminal trespass
6814 CHARLOTTE PIKE	**17**	11 - Theft of merchandise - $500 or less 4 - Theft of merchandise- > $500 but < $1,000 3 - Failure to be booked (state citation)
400 DAVIDSON RD	**14**	8 - Disorderly conduct 2 - Intimidation 2 - Poss. or casual exchange-cont.sub.
2126 ABBOTT MARTIN RD	**13**	6 - Theft of merchandise - $500 or less 3 - Theft of merchandise- > $500 but < $1,000 3 - Theft of merchandise- >$1,000 but < $2,500
CABOT DR & CHARLOTTE PIKE	**12**	5 - Driving- suspended license 3 - Driving- revoked license 3 - Driv. lic. - no d/l
3813 HILLSBORO PIKE	**11**	4 - Theft of merchandise- $1,000 or less 3 - Theft of merchandise- > $500 but < $1,000 3 - Theft of merchandise - $500 or less
621 MCPHERSON DR	**10**	10 - Criminal trespass
5500 CHARLOTTE PIKE	**8**	2 - Failure to be booked (state citation) 2 - Robbery- esp. agg. 1 - Robbery- agg.- weapon or object
40TH AVE N & CHARLOTTE AVE	**8**	5 - Poss. or casual exchange-cont.sub. 3 - Legend drug poss. w/out prescription 3 - Driving- suspended license
CHARLOTTE PIKE & DAVIDSON DR	**8**	4 - Probation violation- misdemeanor 3 - Driv. lic. - no d/l 1 - Driving- revoked license
I 40 E & WHITE BRIDGE PIKE	**8**	2 - Driving- suspended license 2 - Drug paraphernalia- unlawful use 2 - Poss.w/int-cont.sub.- marijuana 14.175-4,535 gr.
45TH AVE N & GEORGIA AVE	**7**	3 - Driving- revoked license 2 - Driv. lic. - no d/l 2 - Driving- suspended license
40TH AVE N & CLIFTON AVE	**6**	2 - Driving- revoked license 2 - Failure to appear - felony or class a misd. 1 - Failure to appear- class b or c misd.
150 DAVIDSON RD	**6**	5 - Disorderly conduct 1 - Assault 1 - Assault- simple - bodily injury
111 OLD HICKORY BLVD	**6**	3 - Juvenile, curfew 2 - Assault, domestic bodily injury 1 - Assault, aggravated - strangulation - int/kn

Sourced from MNPD ARMS on 2/15/2017 8:46:24 AM. CAD calls retrieved from Metropolitan Emergency Communications Center's Computer Aided Dispatch system. Includes only calls where an officer response was made. Disposition codes 6 (Backup) and 11 (Signal 9) are excluded. Self-initiated calls are excluded. Calls dispatched to interstate RPAs and intersections are excluded. Teleserve calls are excluded. Arrest information retrieved from the MNPD RMS warrants / arrests database. 1 arrest = 1 body. Includes adult and juvenile arrests. 'Nearby Business' refers to a business establishment in close proximity of the address listed, and is provided for informational purposes only. There is no guarantee that all calls were dispatched to the business listed, because in some cases, multiple business establishments have the same address (e.g. a discount store that also contains a pharmacy). Due to the unique nature of apartment-based reporting, individual unit numbers and the address of the main office for a complex may sometimes both appear in this report.

East Precinct Hot Addresses
Multiple CFS / Arrests at the Same Location, Past 12 Weeks

METROPOLITAN POLICE DEPARTMENT
of Nashville and Davidson County

CFS Location / Nearby Business	Count	Counts - Top Ten Codes
936 E TRINITY LN ***MNPD East Precinct***	**76**	37 - Want Officer for Investigation / Assistance (10-43) 12 - Domestic Disturbance (10-41) 11 - Theft (10-50)
600 SHELBY AV	**55**	20 - Disorderly Person (10-44) 14 - Theft (10-50) 4 - Shots Fired (10-83)
130 W TRINITY LN ***Love's Truck Stop***	**35**	10 - Disorderly Person (10-44) 8 - Want Officer for Investigation / Assistance (10-43) 8 - Vehicle Accident - Property Damage (10-45)
3410 GALLATIN PIKE ***Kroger***	**23**	6 - Theft (10-50) 6 - Want Officer for Investigation / Assistance (10-43) 2 - Disorderly Person (10-44)
500 MAIN ST	**22**	13 - Disorderly Person (10-44) 4 - Vehicle Accident - Property Damage (10-45) 2 - Want Officer for Investigation / Assistance (10-43)
509 LISCHEY AV	**19**	19 - Burglary - Residence (10-70)
1118 DICKERSON PIKE	**17**	10 - Theft (10-50) 3 - Burglary - Non-Residence (10-71) 1 - Shooting (10-52)
1120 LITTON AV	**16**	5 - Want Officer for Investigation / Assistance (10-43) 2 - Domestic Disturbance (10-41) 2 - Burglary - Non-Residence (10-71)
511 S 8TH ST	**16**	5 - Disorderly Person (10-44) 5 - Want Officer for Investigation / Assistance (10-43) 2 - Intoxicated Person (10-42)
100 W TRINITY LN	**14**	6 - Want Officer for Investigation / Assistance (10-43) 3 - Disorderly Person (10-44) 2 - Vehicle Accident - Property Damage (10-45)
SHELBY PARK	**14**	4 - Want Officer for Investigation / Assistance (10-43) 3 - Disorderly Person (10-44) 2 - Suspicious Person (10-40)
711 GALLATIN AV ***Kroger***	**13**	4 - Disorderly Person (10-44) 3 - Vehicle Accident - Property Damage (10-45) 2 - Vehicle Blocking Right of Way (10-49)
824 MAIN ST ***Weiss Liquors Inc***	**13**	6 - Disorderly Person (10-44) 2 - Safety Hazard (10-87) 1 - Suicidal Person (10-63)
3041 DICKERSON PIKE ***Domino's Pizza***	**13**	3 - Want Officer for Investigation / Assistance (10-43) 2 - Disorderly Person (10-44) 2 - Theft (10-50)
2600 GALLATIN PIKE	**13**	7 - Disorderly Person (10-44) 3 - Want Officer for Investigation / Assistance (10-43) 2 - Theft (10-50)

Arrest Location	Count	Counts - Top Charges
S 5TH ST & SHELBY AVE	**34**	10 - Poss. or casual exchange-cont.sub. 6 - Driv. lic. - no d/l 5 - Driving- revoked license
401 WALTON LN	**24**	8 - Disorderly conduct 6 - Assault- simple - bodily injury 2 - Assault
130 W TRINITY LN	**22**	5 - Criminal trespass 3 - Driving- revoked license 3 - Drug paraphernalia- unlawful use
110 GALLATIN AVE	**21**	15 - Disorderly conduct 4 - Assault 3 - Poss. or casual exchange-cont.sub.
S 6TH ST & SHELBY AVE	**21**	8 - Driving- revoked license 5 - Driving- suspended license 3 - Drug paraphernalia- unlawful use
S 7TH ST & SYLVAN ST	**20**	6 - Driving- revoked license 4 - Driving- suspended license 4 - Theft of property- $500 or less
S 7TH ST & SHELBY AVE	**19**	13 - Driving- revoked license 2 - Driv. lic. - poss. of revoked, susp. or altered 2 - Driving- suspended license
S 4TH ST & SHELBY AVE	**19**	6 - Driving- suspended license 5 - Driving- revoked license 2 - Driv. lic. - no d/l
DICKERSON PIKE & HART LN	**19**	4 - Driving- suspended license 4 - Failure to appear- class b or c misd. 4 - Driving- revoked license
S 5TH ST & WOODLAND ST	**15**	4 - Failure to appear- class b or c misd. 3 - Driving- revoked license 2 - Driv. lic. - no d/l
EASTLAND AVE & GALLATIN AVE	**15**	7 - Driving under the influence 5 - Implied consent - civil 3 - Driving- revoked license
BRILEY PKWY E & GALLATIN PIKE	**14**	4 - Poss. or casual exchange-cont.sub. 4 - Driving- suspended license 3 - Driving- revoked license
BROADMOOR DR & ELLINGTON PKWY N	**13**	8 - Driving- revoked license 3 - Driving- suspended license 1 - Drug paraphernalia- unlawful use
S 8TH ST & SHELBY AVE	**12**	4 - Driving- revoked license 2 - Assault, domestic bodily injury 2 - Poss. or casual exchange-cont.sub.
GALLATIN AVE & SEYMOUR AVE	**11**	6 - Driving under the influence 2 - Driving- suspended license 1 - Driv. lic. - no d/l

Sourced from MNPD ARMS on 2/15/2017 8:46:24 AM. CAD calls retrieved from Metropolitan Emergency Communications Center's Computer Aided Dispatch system. Includes only calls where an officer response was made. Disposition codes 6 (Backup) and 11 (Signal 9) are excluded. Self-initiated calls are excluded. Calls dispatched to interstate RPAs and intersections are excluded. Teleserve calls are excluded. Arrest information retrieved from the MNPD RMS warrants / arrests database. 1 arrest = 1 body. Includes adult and juvenile arrests. 'Nearby Business' refers to a business establishment in close proximity of the address listed, and is provided for informational purposes only. There is no guarantee that all calls were dispatched to the business listed, because in some cases, multiple business establishments have the same address (e.g. a discount store that also contains a pharmacy). Due to the unique nature of apartment-based reporting, individual unit numbers and the address of the main office for a complex may sometimes both appear in this report.

South Precinct Hot Addresses
Multiple CFS / Arrests at the Same Location, Past 12 Weeks

METROPOLITAN POLICE DEPARTMENT
of Nashville and Davidson County

CFS Location / Nearby Business	Count	Counts - Top Ten Codes
5101 HARDING PL ***MNPD South Precinct***	**95**	38 - Want Officer for Investigation / Assistance (10-43) 24 - Domestic Disturbance (10-41) 20 - Theft (10-50)
391 WALLACE RD ***Southern Hills Medical Center***	**90**	32 - Transport Prisoner / Suspect (10-16) 15 - Fight / Assault (10-57) 10 - Domestic Disturbance (10-41)
4040 NOLENSVILLE PIKE ***Walmart***	**82**	20 - Want Officer for Investigation / Assistance (10-43) 16 - Theft (10-50) 15 - Disorderly Person (10-44)
5824 NOLENSVILLE PIKE ***Walmart***	**40**	12 - Theft (10-50) 11 - Want Officer for Investigation / Assistance (10-43) 10 - Disorderly Person (10-44)
13011 OLD HICKORY BLVD ***BP***	**39**	14 - Vehicle Accident - Property Damage (10-45) 7 - Want Officer for Investigation / Assistance (10-43) 6 - Disorderly Person (10-44)
3035 HAMILTON CHURCH RD ***Walmart***	**37**	9 - Want Officer for Investigation / Assistance (10-43) 6 - Theft (10-50) 5 - Disorderly Person (10-44)
4190 NOLENSVILLE PIKE	**26**	19 - Disorderly Person (10-44) 3 - Want Officer for Investigation / Assistance (10-43) 2 - Fight / Assault (10-57)
5520 NOLENSVILLE PIKE	**24**	11 - Theft (10-50) 6 - Vehicle Accident - Property Damage (10-45) 3 - Transport Prisoner / Suspect (10-16)
5319 MT VIEW RD ***Kroger***	**23**	9 - Want Officer for Investigation / Assistance (10-43) 6 - Vehicle Accident - Property Damage (10-45) 5 - Disorderly Person (10-44)
61 EAST THOMPSON LN ***Kroger***	**22**	8 - Want Officer for Investigation / Assistance (10-43) 5 - Transport Prisoner / Suspect (10-16) 3 - Theft (10-50)
2212 NOLENSVILLE PIKE	**22**	10 - Disorderly Person (10-44) 4 - Want Officer for Investigation / Assistance (10-43) 2 - Theft (10-50)
981 MURFREESBORO PIKE ***Quality Inn***	**22**	8 - Disorderly Person (10-44) 7 - Burglary - Non-Residence (10-71) 2 - Criminal Vice Activity (10-78)
318 HARDING PL	**20**	8 - Disorderly Person (10-44) 4 - Theft (10-50) 3 - Want Officer for Investigation / Assistance (10-43)
1155 BELL RD ***Home Depot***	**20**	7 - Burglary - Non-Residence (10-71) 4 - Vehicle Accident - Property Damage (10-45) 2 - Theft (10-50)
340 HARDING PL ***Exxon***	**20**	5 - Want Officer for Investigation / Assistance (10-43) 5 - Disorderly Person (10-44) 4 - Vehicle Accident - Property Damage (10-45)

Arrest Location	Count	Counts - Top Charges
4040 NOLENSVILLE PIKE	**51**	15 - Theft of merchandise- $1,000 or less 14 - Theft of merchandise - $500 or less 6 - Criminal trespass
1417 MURFREESBORO PIKE	**43**	19 - Leaving scene of accident - damage $500 or less 17 - Accident - failure to report 5 - Driving- suspended license
MURFREESBORO PIKE & THOMPSON PL	**26**	9 - Driv. lic. - no d/l 9 - Poss. or casual exchange-cont.sub. 7 - Driving- suspended license
391 WALLACE RD	**25**	5 - Driving under the influence 4 - Driv. lic. - no d/l 2 - Disorderly conduct
BELL RD & MURFREESBORO PIKE	**20**	4 - Driv. lic. - no d/l 4 - Driving- revoked license 4 - Driving- suspended license
HARDING PL & NOLENSVILLE PIKE	**20**	7 - Driv. lic. - no d/l 5 - Driving- suspended license 4 - Poss. or casual exchange-cont.sub.
411 MURFREESBORO PIKE	**18**	5 - Drug paraphernalia- unlawful use 3 - Failure to be booked (state citation) 3 - Criminal trespass
220 BLANTON AVE	**17**	6 - Probation violation- felony 6 - Community superv. viol. by felony off. 3 - Community superv. viol. by non-criminal off
5101 HARDING PL	**16**	3 - Juvenile, runaway 2 - Probation violation- misdemeanor 2 - Failure to be booked (state citation)
360 TANGLEWOOD CT	**15**	13 - Poss. or casual exchange-cont.sub. 4 - Drug paraphernalia- unlawful use 2 - Failure to be booked (state citation)
2ND AVE S & LAFAYETTE ST	**15**	6 - Poss. or casual exchange-cont.sub. 4 - Driving- suspended license 3 - Driving- revoked license
1200 2ND AVE S	**15**	13 - Disorderly conduct 2 - Poss. or casual exchange-cont.sub. 1 - Juvenile, runaway
1900 HOBSON PIKE	**14**	4 - Criminal trespass 3 - Disorderly conduct 2 - Burglary- aggravated
ANTIOCH PIKE & RICHARDS RD	**14**	5 - Driv. lic. - no d/l 5 - Driving- suspended license 1 - Driving- revoked license
HAMILTON CHURCH RD & MURFREESBORO PIKE	**14**	4 - Driv. lic. - no d/l 4 - Evading arrest- misdemeaner 4 - Theft of property-$1,000 or less

Sourced from MNPD ARMS on 2/15/2017 8:46:24 AM. CAD calls retrieved from Metropolitan Emergency Communications Center's Computer Aided Dispatch system. Includes only calls where an officer response was made. Disposition codes 6 (Backup) and 11 (Signal 9) are excluded. Self-initiated calls are excluded. Calls dispatched to interstate RPAs and intersections are excluded. Teleserve calls are excluded. Arrest information retrieved from the MNPD RMS warrants / arrests database. 1 arrest = 1 body. Includes adult and juvenile arrests. 'Nearby Business' refers to a business establishment in close proximity of the address listed, and is provided for informational purposes only. There is no guarantee that all calls were dispatched to the business listed, because in some cases, multiple business establishments have the same address (e.g. a discount store that also contains a pharmacy). Due to the unique nature of apartment-based reporting, individual unit numbers and the address of the main office for a complex may sometimes both appear in this report.

Central Precinct Hot Addresses
Multiple CFS / Arrests at the Same Location, Past 12 Weeks

METROPOLITAN POLICE DEPARTMENT
of Nashville and Davidson County

CFS Location / Nearby Business	Count	Counts - Top Ten Codes
639 LAFAYETTE ST ***Nashville Rescue Mission***	**218**	105 - Want Officer for Investigation / Assistance (10-43) 62 - Disorderly Person (10-44) 11 - Suicidal Person (10-63)
709 5TH AV S ***Greyhound***	**129**	59 - Want Officer for Investigation / Assistance (10-43) 42 - Disorderly Person (10-44) 6 - Theft (10-50)
705 DREXEL ST ***Room In the Inn***	**104**	58 - Want Officer for Investigation / Assistance (10-43) 24 - Disorderly Person (10-44) 5 - Theft (10-50)
512 1ST AV N	**79**	27 - Want Officer for Investigation / Assistance (10-43) 26 - Domestic Disturbance (10-41) 10 - Theft (10-50)
400 CHARLOTTE AV ***Tennessee Public Transportation Association***	**58**	38 - Want Officer for Investigation / Assistance (10-43) 5 - Disorderly Person (10-44) 4 - Intoxicated Person (10-42)
1201 BROADWAY	**55**	36 - Disorderly Person (10-44) 9 - Want Officer for Investigation / Assistance (10-43) 4 - Theft (10-50)
111 N 1ST ST ***Travel Centers of America***	**52**	26 - Want Officer for Investigation / Assistance (10-43) 10 - Disorderly Person (10-44) 3 - Vehicle Accident - Property Damage (10-45)
227 SHELBY AV ***Exxon***	**46**	23 - Disorderly Person (10-44) 13 - Want Officer for Investigation / Assistance (10-43) 4 - Theft (10-50)
601 KOREAN VETERANS BLVD	**33**	11 - Want Officer for Investigation / Assistance (10-43) 9 - Theft (10-50) 6 - Domestic Disturbance (10-41)
9 HERMITAGE AV	**33**	18 - Disorderly Person (10-44) 3 - Want Officer for Investigation / Assistance (10-43) 3 - Vehicle Accident - Property Damage (10-45)
1101 BROADWAY ***Exxon***	**32**	15 - Disorderly Person (10-44) 9 - Want Officer for Investigation / Assistance (10-43) 2 - Vehicle Accident - Property Damage (10-45)
100 WOODLAND ST ***Davidson County Juvenile Detention***	**30**	15 - Want Officer for Investigation / Assistance (10-43) 7 - Domestic Disturbance (10-41) 3 - Missing Person (10-75)
121 4TH AV S ***Hilton Nashville Downtown***	**23**	8 - Disorderly Person (10-44) 4 - Theft (10-50) 3 - Want Officer for Investigation / Assistance (10-43)
506 2ND AV N	**23**	15 - Want Officer for Investigation / Assistance (10-43) 3 - Disorderly Person (10-44) 3 - Criminal Vice Activity (10-78)
408 2ND AV N ***Davidson County Community Corrections***	**22**	4 - Domestic Disturbance (10-41) 4 - Want Officer for Investigation / Assistance (10-43) 3 - Theft (10-50)

Arrest Location	Count	Counts - Top Charges
408 2ND AVE N	**181**	45 - Probation violation- misdemeanor 35 - Probation violation- community corrections viol. 33 - Failure to appear- class b or c misd.
512 1ST AVE N	**131**	43 - Probation violation- misdemeanor 41 - Failure to appear- class b or c misd. 17 - Failure to be booked (state citation)
639 LAFAYETTE ST	**102**	26 - Criminal trespass 26 - Public intoxication 17 - Failure to be booked (state citation)
1ST AVE N & GAY ST	**62**	18 - Failure to appear- class b or c misd. 9 - Probation violation- misdemeanor 8 - Probation violation- felony
400 CHARLOTTE AVE	**59**	22 - Public intoxication 21 - Criminal trespass 10 - Disorderly conduct
514 8TH AVE S	**38**	36 - Criminal trespass 2 - Drug paraphernalia- unlawful use 1 - Poss. or casual exchange-cont.sub.
448 2ND AVE N	**34**	7 - Driv. lic. - no d/l 6 - Driving- suspended license 5 - Driving- revoked license
1101 BROADWAY	**29**	12 - Criminal trespass 8 - Public intoxication 3 - Driving- suspended license
705 DREXEL ST	**28**	6 - Criminal trespass 6 - Failure to appear- class b or c misd. 6 - Public intoxication
4TH AVE S & LAFAYETTE ST	**26**	5 - Driving- suspended license 4 - Driving- revoked license 3 - Drug paraphernalia- unlawful use
BIRCH BUILDING	**25**	8 - Driving- suspended license 6 - Driv. lic. - no d/l 5 - Driving- revoked license
506 2ND AVE N	**18**	9 - Failure to appear- class b or c misd. 5 - Failure to be booked (state citation) 2 - Theft of merchandise- $1,000 or less
350 DEADERICK ST	**18**	17 - Criminal trespass 6 - Poss. or casual exchange-cont.sub. 2 - Failure to be booked (state citation)
227 SHELBY AVE	**18**	5 - Poss. or casual exchange-cont.sub. 4 - Failure to appear- class b or c misd. 4 - Driving- revoked license
1201 BROADWAY	**17**	8 - Public intoxication 7 - Criminal trespass 2 - Disorderly conduct

Sourced from MNPD ARMS on 2/15/2017 8:46:24 AM. CAD calls retrieved from Metropolitan Emergency Communications Center's Computer Aided Dispatch system. Includes only calls where an officer response was made. Disposition codes 6 (Backup) and 11 (Signal 9) are excluded. Self-initiated calls are excluded. Calls dispatched to interstate RPAs and intersections are excluded. Teleserve calls are excluded. Arrest information retrieved from the MNPD RMS warrants / arrests database. 1 arrest = 1 body. Includes adult and juvenile arrests. 'Nearby Business' refers to a business establishment in close proximity of the address listed, and is provided for informational purposes only. There is no guarantee that all calls were dispatched to the business listed, because in some cases, multiple business establishments have the same address (e.g. a discount store that also contains a pharmacy). Due to the unique nature of apartment-based reporting, individual unit numbers and the address of the main office for a complex may sometimes both appear in this report.

Hermitage Precinct Hot Addresses
Multiple CFS / Arrests at the Same Location, Past 12 Weeks

METROPOLITAN POLICE DEPARTMENT
of Nashville and Davidson County

CFS Location / Nearby Business	Count	Counts - Top Ten Codes
433 OPRY MILLS DR ***Opry Mills***	**81**	26 - Theft (10-50) 20 - Want Officer for Investigation / Assistance (10-43) 10 - Vehicle Accident - Property Damage (10-45)
5655 FRIST BLVD ***Summit Medical Center***	**72**	32 - Transport Prisoner / Suspect (10-16) 7 - Want Officer for Investigation / Assistance (10-43) 6 - Domestic Disturbance (10-41)
3701 JAMES KAY LN ***MNPD Hermitage Precinct***	**71**	30 - Want Officer for Investigation / Assistance (10-43) 16 - Domestic Disturbance (10-41) 9 - Theft (10-50)
24 LAFAYETTE ST ***Z Mart***	**70**	39 - Disorderly Person (10-44) 12 - Want Officer for Investigation / Assistance (10-43) 6 - Fight / Assault (10-57)
2284 MURFREESBORO PIKE ***Kroger***	**42**	23 - Disorderly Person (10-44) 8 - Want Officer for Investigation / Assistance (10-43) 4 - Theft (10-50)
4424 LEBANON PIKE ***Walmart Supercenter***	**37**	12 - Theft (10-50) 7 - Disorderly Person (10-44) 5 - Want Officer for Investigation / Assistance (10-43)
601 FESSLERS LN ***Dunkin' Donuts***	**25**	11 - Disorderly Person (10-44) 4 - Vehicle Accident - Property Damage (10-45) 2 - Theft (10-50)
10 LAFAYETTE ST	**24**	23 - Burglary - Non-Residence (10-71) 1 - Investigate 911 Hang-Up Call (10-88)
2800 OPRYLAND DR ***Gaylord Opryland Resort and Convention Center***	**22**	7 - Theft (10-50) 5 - Disorderly Person (10-44) 3 - Want Officer for Investigation / Assistance (10-43)
82 LAFAYETTE ST ***Dollar General***	**20**	10 - Theft (10-50) 3 - Disorderly Person (10-44) 2 - Want Officer for Investigation / Assistance (10-43)
3171 LEBANON PIKE ***Target***	**19**	5 - Transport Prisoner / Suspect (10-16) 5 - Theft (10-50) 3 - Want Officer for Investigation / Assistance (10-43)
1 TERMINAL DR	**18**	7 - Investigate 911 Hang-Up Call (10-88) 2 - Want Officer for Investigation / Assistance (10-43) 2 - Domestic Disturbance (10-41)
1210 MURFREESBORO PIKE	**18**	6 - Disorderly Person (10-44) 4 - Want Officer for Investigation / Assistance (10-43) 3 - Investigate 911 Hang-Up Call (10-88)
101 UNIVERSITY CT ***Tony Sudekum Apartments***	**17**	12 - Burglary - Non-Residence (10-71) 2 - Shots Fired (10-83) 1 - Burglary - Residence (10-70)
5544 OLD HICKORY BLVD ***Kroger***	**17**	4 - Want Officer for Investigation / Assistance (10-43) 3 - Disorderly Person (10-44) 3 - Vehicle Accident - Property Damage (10-45)

Arrest Location	Count	Counts - Top Charges
20 LAFAYETTE ST	**44**	26 - Criminal trespass 10 - Public intoxication 6 - Drug paraphernalia- unlawful use
3150 MCGAVOCK PIKE	**31**	14 - Disorderly conduct 6 - Burglary 6 - Criminal trespass
433 OPRY MILLS DR	**22**	7 - Criminal trespass 7 - Disorderly conduct 4 - Theft of merchandise- $1,000 or less
4424 LEBANON PIKE	**21**	6 - Theft of property- $500 or less 6 - Poss. or casual exchange-cont.sub. 5 - Theft of merchandise- $1,000 or less
24 LAFAYETTE ST	**21**	6 - Criminal trespass 3 - Drug paraphernalia- unlawful use 3 - Poss. or casual exchange-cont.sub.
BRILEY PKWY N & MCGAVOCK PIKE	**21**	9 - Driv. lic. - no d/l 7 - Driving- suspended license 3 - Failure to be booked (state citation)
1210 MURFREESBORO PIKE	**20**	5 - Failure to appear- class b or c misd. 5 - Probation violation- misdemeanor 4 - Poss. or casual exchange-cont.sub.
2330 JACKSON DOWNS BLVD	**17**	10 - Theft of merchandise - $500 or less 3 - Theft of merchandise- $1,000 or less 2 - Theft of property- $500 or less
DELL PKWY & MURFREESBORO PIKE	**17**	6 - Driv. lic. - no d/l 5 - Driving- revoked license 4 - Driving- suspended license
BRILEY PKWY N & OPRY MILLS DR	**16**	8 - Driving- suspended license 3 - Driving- revoked license 3 - Driv. lic. - no d/l
MILLWOOD DR & MURFREESBORO PIKE	**16**	5 - Driv. lic. - no d/l 3 - Driving- revoked license 2 - Probation violation- misdemeanor
MURFREESBORO PIKE & SPENCE LN	**15**	5 - Driv. lic. - no d/l 3 - Driving- revoked license 2 - Failure to appear- class b or c misd.
2425 ATRIUM WAY	**15**	6 - Failure to appear- class b or c misd. 3 - Drug paraphernalia- unlawful use 3 - Poss.w/int-cont.sub.- cocaine .5 gr. or more
5770 OLD HICKORY BLVD	**14**	5 - Poss.w/int-cont.sub.- sch. i 4 - Poss. or casual exchange-cont.sub. 3 - Poss.w/int-cont.sub.- sch. iv
800 ROYAL PKWY	**14**	14 - Prostitution- patronizing

Sourced from MNPD ARMS on 2/15/2017 8:46:25 AM. CAD calls retrieved from Metropolitan Emergency Communications Center's Computer Aided Dispatch system. Includes only calls where an officer response was made. Disposition codes 6 (Backup) and 11 (Signal 9) are excluded. Self-initiated calls are excluded. Calls dispatched to interstate RPAs and intersections are excluded. Teleserve calls are excluded. Arrest information retrieved from the MNPD RMS warrants / arrests database. 1 arrest = 1 body. Includes adult and juvenile arrests. 'Nearby Business' refers to a business establishment in close proximity of the address listed, and is provided for informational purposes only. There is no guarantee that all calls were dispatched to the business listed, because in some cases, multiple business establishments have the same address (e.g. a discount store that also contains a pharmacy). Due to the unique nature of apartment-based reporting, individual unit numbers and the address of the main office for a complex may sometimes both appear in this report.

North Precinct Hot Addresses
Multiple CFS / Arrests at the Same Location, Past 12 Weeks

METROPOLITAN POLICE DEPARTMENT
of Nashville and Davidson County

CFS Location / Nearby Business	Count	Counts - Top Ten Codes
1818 ALBION ST ***Nashville General Hospital School***	**90**	36 - Want Officer for Investigation / Assistance (10-43) 17 - Transport Prisoner / Suspect (10-16) 8 - Fight / Assault (10-57)
800 MONROE ST ***Kroger***	**70**	17 - Want Officer for Investigation / Assistance (10-43) 15 - Transport Prisoner / Suspect (10-16) 12 - Disorderly Person (10-44)
1716 ROSA L PARKS BLVD ***Nashville Rescue Mission***	**58**	29 - Want Officer for Investigation / Assistance (10-43) 14 - Disorderly Person (10-44) 4 - Domestic Disturbance (10-41)
801 JEFFERSON ST ***Mapco***	**42**	23 - Disorderly Person (10-44) 9 - Want Officer for Investigation / Assistance (10-43) 7 - Theft (10-50)
3200 CLARKSVILLE PIKE	**36**	11 - Theft (10-50) 7 - Suspicious Person (10-40) 7 - Disorderly Person (10-44)
2231 26TH AV N ***MNPD North Precinct***	**35**	14 - Want Officer for Investigation / Assistance (10-43) 5 - Domestic Disturbance (10-41) 5 - Theft (10-50)
800 JEFFERSON ST	**25**	8 - Want Officer for Investigation / Assistance (10-43) 6 - Disorderly Person (10-44) 3 - Fight / Assault (10-57)
2200 BRICK CHURCH PIKE ***Exxon***	**22**	11 - Disorderly Person (10-44) 3 - Want Officer for Investigation / Assistance (10-43) 3 - Theft (10-50)
237 CUMBERLAND BND	**22**	13 - Transport Prisoner / Suspect (10-16) 4 - Want Officer for Investigation / Assistance (10-43) 2 - Disorderly Person (10-44)
275 CUMBERLAND BND #237	**22**	4 - Investigate 911 Hang-Up Call (10-88) 3 - Suicidal Person (10-63) 3 - Transport Prisoner / Suspect (10-16)
2022 ROSA L PARKS BLVD ***Exxon***	**22**	7 - Disorderly Person (10-44) 4 - Want Officer for Investigation / Assistance (10-43) 3 - Vehicle Accident - Property Damage (10-45)
2015 GOOCH ST #A	**21**	14 - Want Officer for Investigation / Assistance (10-43) 2 - Disorderly Person (10-44) 2 - Investigate 911 Hang-Up Call (10-88)
2112 CHARLOTTE AV	**21**	8 - Disorderly Person (10-44) 5 - Want Officer for Investigation / Assistance (10-43) 5 - Theft (10-50)
400 W TRINITY LN	**20**	17 - Burglary - Non-Residence (10-71) 2 - Disorderly Person (10-44) 1 - Want Officer for Investigation / Assistance (10-43)
2801 JOHN A MERRITT BLVD ***BP***	**19**	13 - Disorderly Person (10-44) 4 - Want Officer for Investigation / Assistance (10-43) 1 - Criminal Vice Activity (10-78)

Arrest Location	Count	Counts - Top Charges
1818 ALBION ST	**44**	8 - Assault, officer/responder -agg -deadly weapon - int/kn 7 - Assault, domestic bodily injury
512 31ST AVE N	**44**	15 - Probation violation- misdemeanor 15 - Failure to appear- class b or c misd. 6 - Failure to be booked (state citation)
800 MONROE ST	**28**	13 - Theft of merchandise - $500 or less 7 - Theft of merchandise- $1,000 or less 4 - Public intoxication
AVONDALE CIR & BRICK CHURCH PIKE	**18**	7 - Poss. or casual exchange-cont.sub. 4 - Driving- suspended license 3 - Driving- revoked license
CLARKSVILLE PIKE & ROSA L PARKS BLVD	**17**	7 - Driving- revoked license 3 - Driv. lic. - no d/l 2 - Driving- suspended license
W TRINITY LN & BRICK CHURCH PIKE	**17**	6 - Driving- suspended license 3 - Driving- revoked license 3 - Driving- revoked license, 2nd offense
DR D B TODD JR BLVD & JEFFERSON ST	**15**	4 - Driving- revoked license 4 - Driving- suspended license 2 - Failure to appear- class b or c misd.
1360 BRICK CHURCH PIKE	**15**	4 - Drug paraphernalia- unlawful use 4 - Failure to appear- class b or c misd. 4 - Poss. or casual exchange-cont.sub.
DELTA AVE & GARFIELD ST	**13**	4 - Driving- revoked license 4 - Drug paraphernalia- unlawful use 3 - Driving- suspended license
CLARKSVILLE PIKE & ED TEMPLE BLVD	**12**	4 - Driv. lic. - no d/l 3 - Driving- suspended license 3 - Theft of property- $500 or less
16TH AVE N & BUCHANAN ST	**12**	5 - Theft of merchandise - $500 or less 3 - Driving- suspended license 2 - Driving- revoked license
16TH AVE N & COCKRILL ST	**11**	3 - Driving- revoked license 2 - Poss. or casual exchange-cont.sub. 1 - Probation violation- misdemeanor
2022 ROSA L PARKS BLVD	**10**	4 - Criminal trespass 2 - Failure to appear- class b or c misd. 2 - Driving- suspended license
2200 BRICK CHURCH PIKE	**10**	5 - Driving- suspended license 1 - Failure to appear- class b or c misd. 1 - Juvenile, curfew
2715 WHITES CREEK PIKE	**10**	3 - Vandalism- $1,000 or less 2 - Failure to appear- class b or c misd. 2 - Evading arrest- misdemeaner

Sourced from MNPD ARMS on 2/15/2017 8:46:25 AM. CAD calls retrieved from Metropolitan Emergency Communications Center's Computer Aided Dispatch system. Includes only calls where an officer response was made. Disposition codes 6 (Backup) and 11 (Signal 9) are excluded. Self-initiated calls are excluded. Calls dispatched to interstate RPAs and intersections are excluded. Teleserve calls are excluded. Arrest information retrieved from the MNPD RMS warrants / arrests database. 1 arrest = 1 body. Includes adult and juvenile arrests. 'Nearby Business' refers to a business establishment in close proximity of the address listed, and is provided for informational purposes only. There is no guarantee that all calls were dispatched to the business listed, because in some cases, multiple business establishments have the same address (e.g. a discount store that also contains a pharmacy). Due to the unique nature of apartment-based reporting, individual unit numbers and the address of the main office for a complex may sometimes both appear in this report.

Madison Precinct Hot Addresses
Multiple CFS / Arrests at the Same Location, Past 12 Weeks

METROPOLITAN POLICE DEPARTMENT
of Nashville and Davidson County

CFS Location / Nearby Business	Count	Counts - Top Ten Codes
2232 GALLATIN PIKE N	**83**	29 - Transport Prisoner / Suspect (10-16) 21 - Theft (10-50) 9 - Disorderly Person (10-44)
400 MYATT DR ***Madison Police Precinct***	**58**	19 - Want Officer for Investigation / Assistance (10-43) 15 - Domestic Disturbance (10-41) 8 - Theft (10-50)
3441 DICKERSON PIKE ***Skyline Medical Center***	**43**	15 - Want Officer for Investigation / Assistance (10-43) 7 - Domestic Disturbance (10-41) 5 - Fight / Assault (10-57)
200 GALLATIN PIKE S	**42**	9 - Want Officer for Investigation / Assistance (10-43) 9 - Disorderly Person (10-44) 7 - Theft (10-50)
3458 DICKERSON PIKE ***Walmart Supercenter***	**40**	8 - Want Officer for Investigation / Assistance (10-43) 7 - Theft (10-50) 4 - Vehicle Accident - Property Damage (10-45)
2050 GALLATIN PIKE N	**38**	15 - Theft (10-50) 11 - Transport Prisoner / Suspect (10-16) 4 - Fight / Assault (10-57)
109 GALLATIN PIKE N	**33**	10 - Transport Prisoner / Suspect (10-16) 6 - Theft (10-50) 6 - Disorderly Person (10-44)
143 GALLATIN PIKE S	**27**	18 - Disorderly Person (10-44) 8 - Want Officer for Investigation / Assistance (10-43) 1 - Theft (10-50)
819 GALLATIN PIKE S	**26**	11 - Disorderly Person (10-44) 5 - Suspicious Person (10-40) 3 - Want Officer for Investigation / Assistance (10-43)
109 DUE WEST AV E	**25**	25 - Want Officer for Investigation / Assistance (10-43)
627 GALLATIN PIKE S	**21**	5 - Theft (10-50) 5 - Want Officer for Investigation / Assistance (10-43) 4 - Disorderly Person (10-44)
2311 GALLATIN PIKE N	**19**	4 - Burglary - Non-Residence (10-71) 4 - Theft (10-50) 4 - Transport Prisoner / Suspect (10-16)
3460 DICKERSON PIKE	**18**	7 - Theft (10-50) 2 - Vehicle Accident - Property Damage (10-45) 2 - Transport Prisoner / Suspect (10-16)
331 GALLATIN PIKE N	**15**	5 - Disorderly Person (10-44) 4 - Want Officer for Investigation / Assistance (10-43) 3 - Vehicle Accident - Property Damage (10-45)
333 RIO VISTA DR ***Charter Village Apartments***	**14**	4 - Shots Fired (10-83) 3 - Investigate 911 Hang-Up Call (10-88) 2 - Want Officer for Investigation / Assistance (10-43)

Arrest Location	Count	Counts - Top Charges
2232 N GALLATIN PIKE	**72**	43 - Theft of merchandise- $1,000 or less 15 - Theft of merchandise - $500 or less 7 - Drug paraphernalia- unlawful use
3441 DICKERSON PIKE	**27**	4 - Drug paraphernalia- unlawful use 4 - Driv. lic. - no d/l 3 - Disorderly conduct
2050 N GALLATIN PIKE	**24**	9 - Theft of merchandise- $1,000 or less 7 - Theft of merchandise - $500 or less 2 - Theft of property- $500 or less
117 W SMITH ST	**18**	12 - Failure to appear- class b or c misd. 4 - Failure to be booked (state citation) 2 - Assault, domestic bodily injury
143 S GALLATIN PIKE	**15**	13 - Criminal trespass 2 - Public intoxication 1 - Poss. or casual exchange-cont.sub.
200 S GALLATIN PIKE	**15**	3 - Theft of merchandise - $500 or less 2 - Public intoxication 2 - Driving- suspended license
DICKERSON PIKE & DOVERSIDE DR	**15**	7 - Poss. or casual exchange-cont.sub. 4 - Drug paraphernalia- unlawful use 4 - Child neglect, child 8 or less
3458 DICKERSON PIKE	**13**	4 - Theft of merchandise - $500 or less 2 - Public intoxication 2 - Drug paraphernalia- unlawful use
109 N GALLATIN PIKE	**12**	4 - Theft of property- $500 or less 4 - Theft of merchandise - $500 or less 1 - Probation violation- misdemeanor
335 FOREST PARK RD	**12**	4 - Failure to appear- class b or c misd. 3 - Assault, aggravated - deadly weapon - int/kn 2 - Assault, domestic bodily injury
BRICK CHURCH PIKE & BRILEY PKWY W	**11**	4 - Driving- revoked license, 2nd offense 3 - Driving- suspended license 3 - Driv. lic. - no d/l
S GALLATIN PIKE & E OLD HICKORY BLVD	**11**	4 - Driv. lic. - no d/l 2 - Driving- revoked license 2 - Driving- suspended license, 2nd offense
665 MYATT DR	**10**	6 - Poss. or casual exchange-cont.sub. 3 - Drug paraphernalia- unlawful use 2 - Failure to be booked (state citation)
721 DUE WEST AVE N	**10**	3 - Assault, domestic bodily injury 1 - Assault, aggravated - deadly weapon - int/kn 1 - Driv. lic. - no d/l
819 S GALLATIN PIKE	**9**	4 - Failure to be booked (state citation) 3 - Vehicle theft $1000 < $10000 1 - Poss. or casual exchange-cont.sub.

Sourced from MNPD ARMS on 2/15/2017 8:46:25 AM. CAD calls retrieved from Metropolitan Emergency Communications Center's Computer Aided Dispatch system. Includes only calls where an officer response was made. Disposition codes 6 (Backup) and 11 (Signal 9) are excluded. Self-initiated calls are excluded. Calls dispatched to interstate RPAs and intersections are excluded. Teleserve calls are excluded. Arrest information retrieved from the MNPD RMS warrants / arrests database. 1 arrest = 1 body. Includes adult and juvenile arrests. 'Nearby Business' refers to a business establishment in close proximity of the address listed, and is provided for informational purposes only. There is no guarantee that all calls were dispatched to the business listed, because in some cases, multiple business establishments have the same address (e.g. a discount store that also contains a pharmacy). Due to the unique nature of apartment-based reporting, individual unit numbers and the address of the main office for a complex may sometimes both appear in this report.

Midtown Hills Precinct Hot Addresses
Multiple CFS / Arrests at the Same Location, Past 12 Weeks

METROPOLITAN POLICE DEPARTMENT
of Nashville and Davidson County

CFS Location / Nearby Business	Count	Counts - Top Ten Codes
2000 CHURCH ST ***Baptist Hospital***	**94**	28 - Want Officer for Investigation / Assistance (10-43) 21 - Transport Prisoner / Suspect (10-16) 14 - Fight / Assault (10-57)
2300 PATTERSON ST ***Centennial Medical Center***	**72**	40 - Transport Prisoner / Suspect (10-16) 17 - Want Officer for Investigation / Assistance (10-43) 4 - Theft (10-50)
1401 CHARLOTTE AV ***Exxon***	**54**	29 - Disorderly Person (10-44) 8 - Want Officer for Investigation / Assistance (10-43) 5 - Theft (10-50)
2421 POWELL AV ***Walmart***	**52**	13 - Transport Prisoner / Suspect (10-16) 12 - Theft (10-50) 9 - Want Officer for Investigation / Assistance (10-43)
1441 12TH AV S ***Midtown Hills Police Precinct***	**39**	19 - Want Officer for Investigation / Assistance (10-43) 6 - Domestic Disturbance (10-41) 5 - Disorderly Person (10-44)
4041 NOLENSVILLE PIKE ***McDonald's***	**38**	26 - Disorderly Person (10-44) 7 - Want Officer for Investigation / Assistance (10-43) 2 - Intoxicated Person (10-42)
1211 MEDICAL CENTER DR ***Vanderbilt University Medical Center***	**37**	10 - Fight / Assault (10-57) 9 - Want Officer for Investigation / Assistance (10-43) 3 - Domestic Disturbance (10-41)
1700 WEST END AV	**32**	16 - Disorderly Person (10-44) 9 - Want Officer for Investigation / Assistance (10-43) 5 - Theft (10-50)
1907 DIVISION ST	**24**	21 - Want Officer for Investigation / Assistance (10-43) 1 - Disorderly Person (10-44) 1 - Theft (10-50)
1921 DIVISION ST	**23**	18 - Want Officer for Investigation / Assistance (10-43) 3 - Disorderly Person (10-44) 2 - Burglary - Non-Residence (10-71)
1700 CHURCH ST	**21**	16 - Disorderly Person (10-44) 1 - Suspicious Person (10-40) 1 - Want Officer for Investigation / Assistance (10-43)
780 OLD HICKORY BLVD ***Target***	**21**	6 - Want Officer for Investigation / Assistance (10-43) 4 - Transport Prisoner / Suspect (10-16) 4 - Vehicle Accident - Property Damage (10-45)
2001 8TH AV S ***Exxon***	**20**	14 - Disorderly Person (10-44) 3 - Want Officer for Investigation / Assistance (10-43) 2 - Vehicle Accident - Property Damage (10-45)
1919 DIVISION ST	**20**	14 - Want Officer for Investigation / Assistance (10-43) 3 - Disorderly Person (10-44) 1 - Vehicle Accident - Property Damage (10-45)
2700 WEST END AV ***McDonald's***	**19**	10 - Disorderly Person (10-44) 7 - Investigate 911 Hang-Up Call (10-88) 1 - Want Officer for Investigation / Assistance (10-43)

Arrest Location	Count	Counts - Top Charges
2421 POWELL AVE	**32**	13 - Theft of merchandise - $500 or less 8 - Theft of merchandise- $1,000 or less 7 - Criminal trespass
2000 CHURCH ST	**30**	12 - Poss. or casual exchange-cont.sub. 6 - Criminal trespass 5 - Assault- simple - bodily injury
2500 WEST END AVE	**20**	10 - Poss. or casual exchange-cont.sub. 6 - Drug paraphernalia- unlawful use 2 - Failure to appear- class b or c misd.
2300 PATTERSON ST	**18**	7 - Poss. or casual exchange-cont.sub. 3 - Evading arrest- misdemeaner 3 - Juvenile, handgun possession - 2nd offense
1211 MEDICAL CENTER DR	**17**	6 - Poss. or casual exchange-cont.sub. 3 - Drug paraphernalia- unlawful use 3 - Driving- suspended license
1220 8TH AVE S	**15**	7 - Disorderly conduct 5 - Assault 1 - Assault, aggravated - strangulation - int/kn
8TH AVE S & WEDGEWOOD AVE	**15**	6 - Driving- revoked license 3 - Driving- suspended license 3 - Failure to be booked (state citation)
1401 CHARLOTTE AVE	**14**	9 - Criminal trespass 2 - Public intoxication 1 - Disorderly conduct
1641 PATTERSON ST	**12**	6 - Failure to be booked (state citation) 5 - Drug paraphernalia- unlawful use 5 - Failure to appear- class b or c misd.
1700 WEST END AVE	**12**	11 - Criminal trespass 4 - Public intoxication 2 - Pedestrian sol. ride or business
NOLENSVILLE PIKE & OLD HICKORY BLVD	**12**	6 - Driv. lic. - no d/l 4 - Poss. or casual exchange-cont.sub. 2 - Driving- suspended license
NOLENSVILLE PIKE & TUSCULUM RD	**12**	3 - Driv. lic. - no d/l 3 - Poss. or casual exchange-cont.sub. 2 - Failure to be booked (state citation)
EDMONDSON PIKE & NOLENSVILLE PIKE	**11**	7 - Driv. lic. - no d/l 2 - Driving- revoked license 1 - Driving- suspended license
600 WHISPERING HILLS DR	**11**	4 - Driv. lic. - no d/l 3 - Poss. or casual exchange-cont.sub. 3 - Drug paraphernalia- unlawful use
4820 FRANKLIN PIKE	**10**	4 - Disorderly conduct 4 - Juvenile, runaway 2 - Assault

Sourced from MNPD ARMS on 2/15/2017 8:46:25 AM. CAD calls retrieved from Metropolitan Emergency Communications Center's Computer Aided Dispatch system. Includes only calls where an officer response was made. Disposition codes 6 (Backup) and 11 (Signal 9) are excluded. Self-initiated calls are excluded. Calls dispatched to interstate RPAs and intersections are excluded. Teleserve calls are excluded. Arrest information retrieved from the MNPD RMS warrants / arrests database. 1 arrest = 1 body. Includes adult and juvenile arrests. 'Nearby Business' refers to a business establishment in close proximity of the address listed, and is provided for informational purposes only. There is no guarantee that all calls were dispatched to the business listed, because in some cases, multiple business establishments have the same address (e.g. a discount store that also contains a pharmacy). Due to the unique nature of apartment-based reporting, individual unit numbers and the address of the main office for a complex may sometimes both appear in this report.

Other Reports

CompStat Weekly Analysis is provided by the Metropolitan Nashville Police Department Crime Analysis Section. This report is intended to be a management and planning tool and does not reflect the official UCR counts for the department.

"Far better is it to dare mighty things, to win glorious triumphs, even though checkered by failure... than to rank with those poor spirits who neither enjoy nor suffer much, because they live in a gray twilight that knows not victory nor defeat."
- Theodore Roosevelt

Begin Date: 02/05/2017
End Date: 02/11/2017
Week: 6

APR Data

Precinct Assignment	YTD	Last Week
West	22	0
East	33	12
South	0	0
Central	32	9
Hermitage	72	8
North	0	0
Madison	72	11
Midtown Hills	29	0
County	**260**	**40**

APR Initiated by	YTD	Last Week
Dispatched	139	21
Referred by Field Supervisor	2	0
Self Initiated	38	4
Walk In	81	15

Criteria	YTD	Last Week
Met APR Criteria	251	40
Pending Less Than 30 Minutes	1	0
Pending Over 30 Minutes	8	0

Result	YTD	Last Week
Complainant Gone	26	9
Requested Officer Respond	1	1
Reviewed Text of Call With Complainant	233	30

Action Taken	YTD	Last Week
Incident Report Completed	254	40
No Police Action Required	6	0

Percent of CFS by Precinct Assignment (YTD)

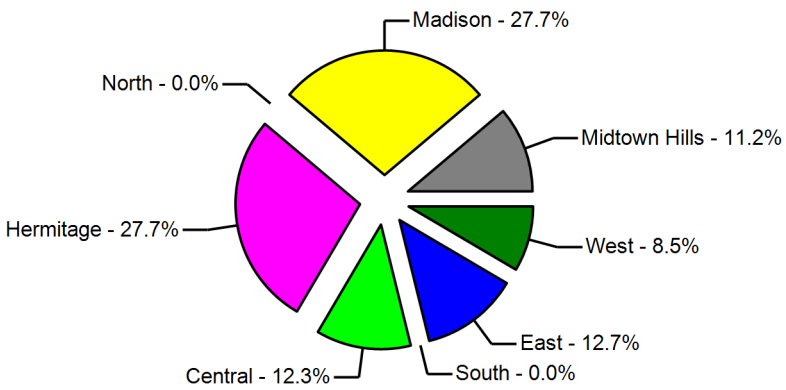

Action Taken (YTD)



Sourced from data entered at each precinct.

Case Preparation Section - Case File Inventory

METROPOLITAN POLICE DEPARTMENT
of Nashville and Davidson County

Status	Prior Week	Compstat Week	Change	Same Week Last Year	Compstat Week	Change
Case Backlog	85	79	-7.6 %	73	79	8.2 %
Average Number of Days to Complete	11	14	3	9	14	5

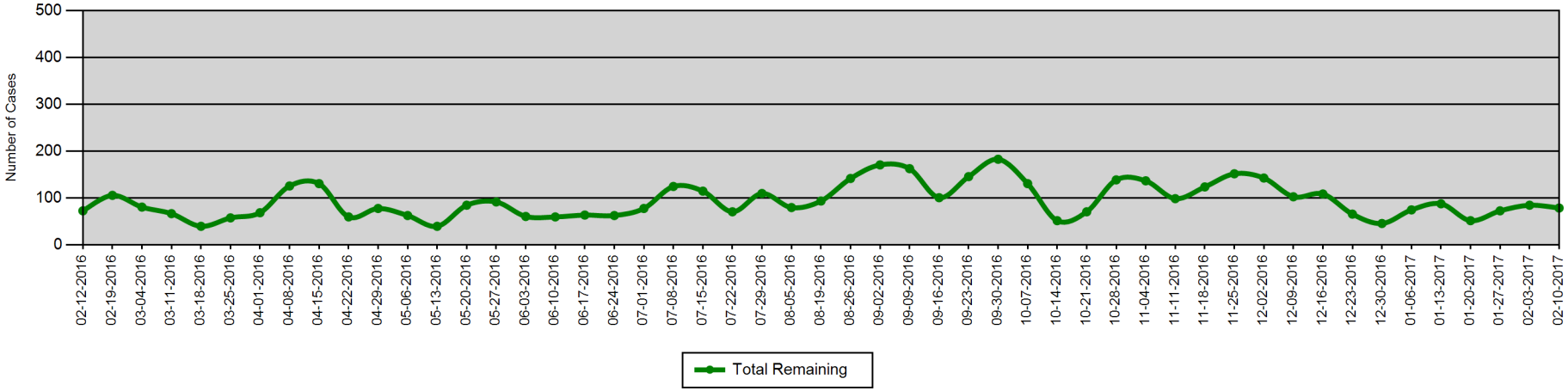

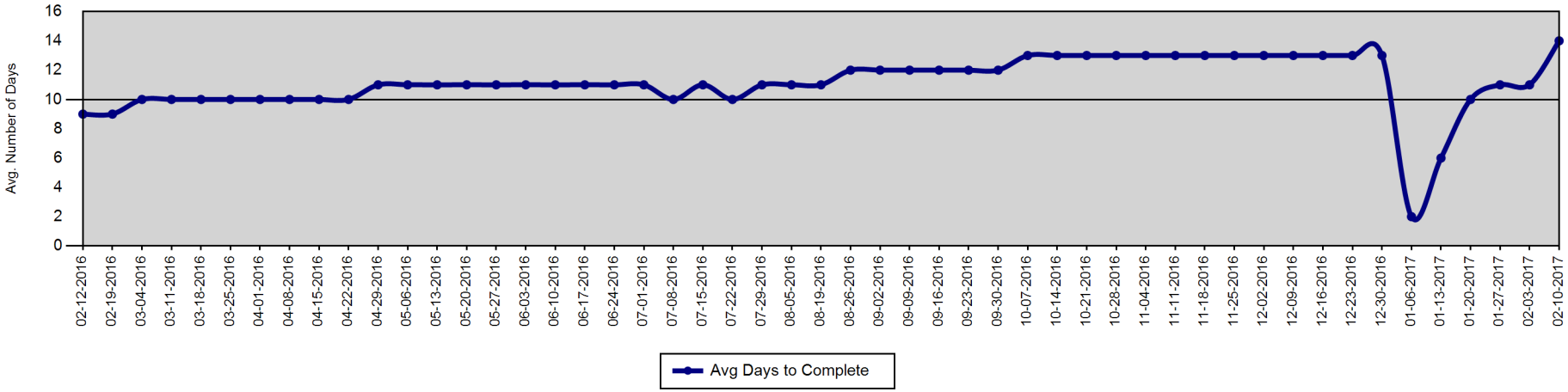

Report created on 2/15/2017 9:50:21 AM. Sources information provided by Case Preparation Division. This report is intended to be a management and planning tool and is not an exact representation of workload.

Court Attendance - 310s Issued by Month

METROPOLITAN POLICE DEPARTMENT

of Nashville and Davidson County

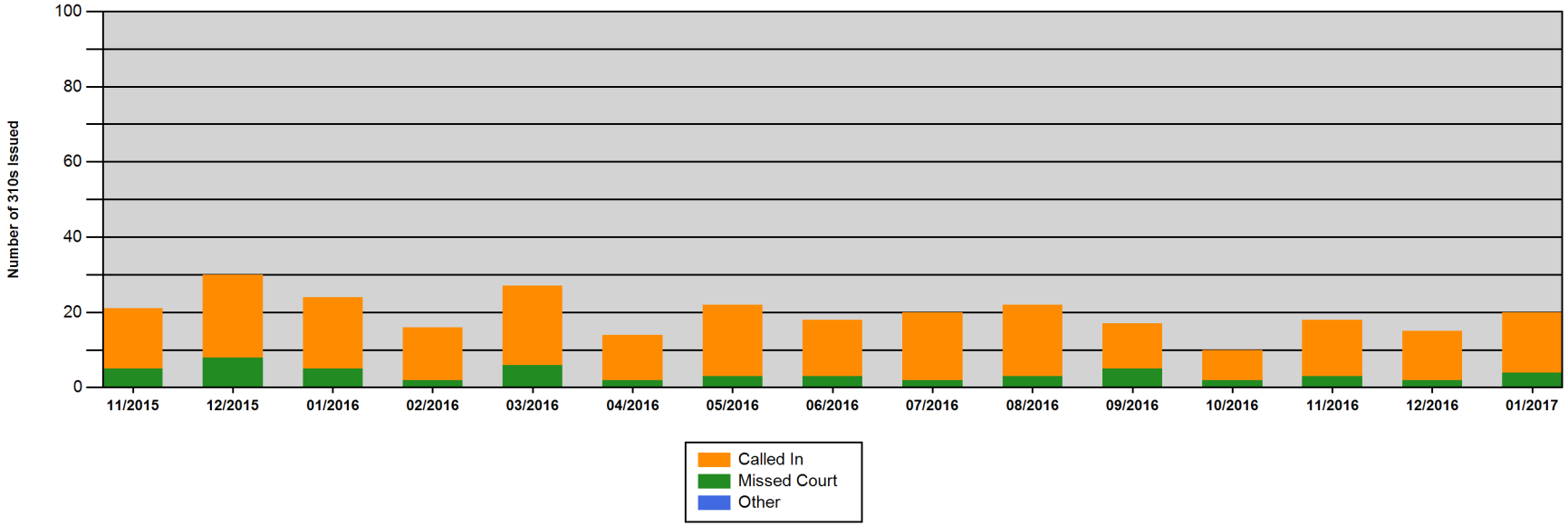

	11/2015	12/2015	01/2016	02/2016	03/2016	04/2016	05/2016	06/2016	07/2016	08/2016	09/2016	10/2016	11/2016	12/2016	01/2017
Called In	16	22	19	14	21	12	19	15	18	19	12	8	15	13	16
Missed Court	5	8	5	2	6	2	3	3	2	3	5	2	3	2	4
Other	0	0	0	0	0	0	0	0	0	0	0	0	0	0	0
Total	**21**	**30**	**24**	**16**	**27**	**14**	**22**	**18**	**20**	**22**	**17**	**10**	**18**	**15**	**20**

Report created on 2/15/2017 9:50:46 AM. MNPD Form 310 is a Notification of Violation of Court Appearance Procedures.

Violations include 'improperly dressed,' 'failed to appear,' 'clocked in, but didn't go to court,' 'late for court,' and 'called with excuse.'

Percentage of Incident Reports Included in CompStat Analysis

METROPOLITAN POLICE DEPARTMENT
of Nashville and Davidson County

Percentage of incident reports entered into ARMS by the following wednesday of each week.

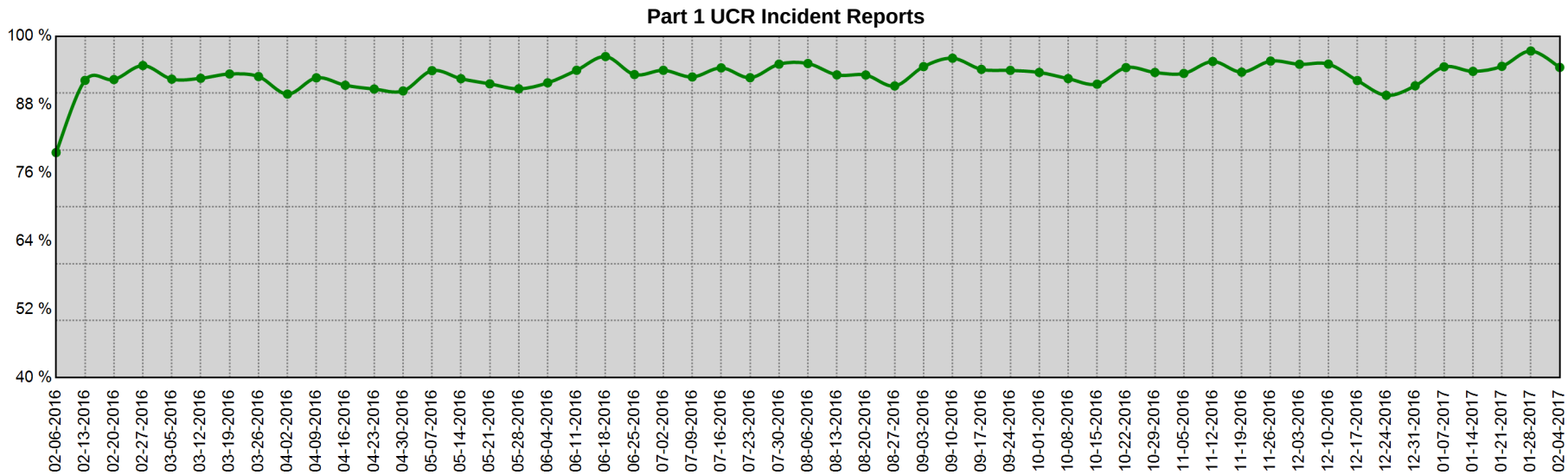

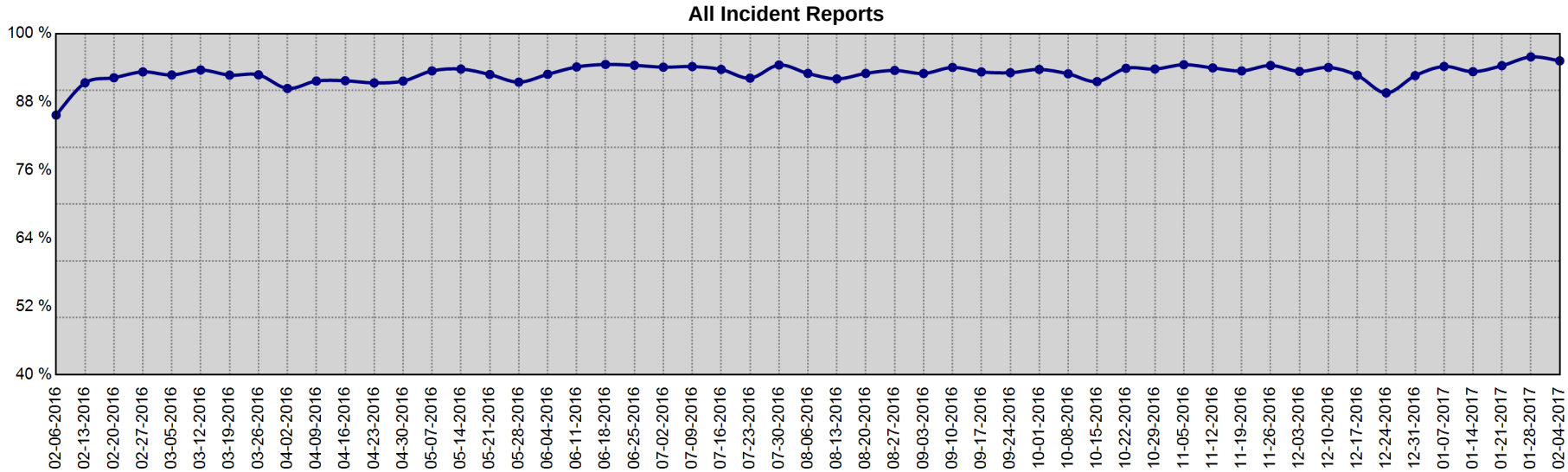

Date Range	Part I UCR Incident Reports			All Incident Reports		
	Min	Max	Mean	Min	Max	Mean
2-6-2016 to 2-4-2017	79.5 %	97.4 %	93.1 %	85.7 %	95.9 %	93.0 %

Information summarized for CompStat week ending 2/11/2017

Sourced from MNPD ARMS on 2/15/2017 8:46:28 AM. The figures above were sourced from incident reports using Uniform Crime Reporting definitions and reporting guidelines, based on the date when the crime was reported. This report is intended to be a management and planning tool and does not reflect the official UCR counts for the department.

Map Section

CompStat Weekly Analysis is provided by the Metropolitan Nashville Police Department Crime Analysis Section. This report is intended to be a management and planning tool and does not reflect the official UCR counts for the department.

"Far better is it to dare mighty things, to win glorious triumphs, even though checkered by failure... than to rank with those poor spirits who neither enjoy nor suffer much, because they live in a gray twilight that knows not victory nor defeat."
- Theodore Roosevelt

Begin Date: 02/05/2017
End Date: 02/11/2017
Week: 6

YTD Gunshot Victims - Countywide

Gunshot Homicides / Injuries

Zone	Prior YTD	YTD	Change	Percent Change
111	1	0	-1	-100.0%
113	0	0	0	-
115	0	0	0	-
117	0	0	0	-
121	0	0	0	-
123	0	1	1	-
125	1	1	0	0.0%
211	2	2	0	0.0%
213	0	1	1	-
215	3	1	-2	-66.7%
217	0	0	0	-
221	1	2	1	100.0%
223	1	1	0	0.0%
225	0	1	1	-
227	0	0	0	-
311	1	0	-1	-100.0%
313	0	0	0	-
315	0	1	1	-
317	0	1	1	-
321	0	2	2	-
323	0	4	4	-
325	1	0	-1	-100.0%
331	1	1	0	0.0%
333	0	0	0	-
335	0	1	1	-
411	0	1	1	-
413	0	1	1	-
415	0	0	0	-
421	0	0	0	-
423	0	0	0	-
425	0	0	0	-
511	0	4	4	-
513	0	0	0	-

Zone	Prior YTD	YTD	Change	Percent Change
515	0	0	0	-
517	0	1	1	-
521	1	0	-1	-100.0%
523	0	0	0	-
525	0	0	0	-
531	1	0	-1	-100.0%
533	0	0	0	-
535	2	0	-2	-100.0%
611	0	1	1	-
613	2	7	5	250.0%
615	1	3	2	200.0%
617	0	0	0	-
621	0	0	0	-
623	3	1	-2	-66.7%
625	0	1	1	-
627	1	0	-1	-100.0%
711	1	0	-1	-100.0%
713	0	0	0	-
715	0	2	2	-
721	1	3	2	200.0%
723	0	0	0	-
725	0	1	1	-
727	0	0	0	-
811	0	1	1	-
813	0	0	0	-
815	0	0	0	-
821	0	1	1	-
823	0	0	0	-
825	0	0	0	-
831	0	0	0	-
833	0	0	0	-
835	0	0	0	-
Total	**25**	**48**	**23**	**92.0%**

YTD, 77.1% of all gunshot homicides and injuries have occurred in 17 MNPD zones, an area that covers 20.2% of the total area of Davidson County.

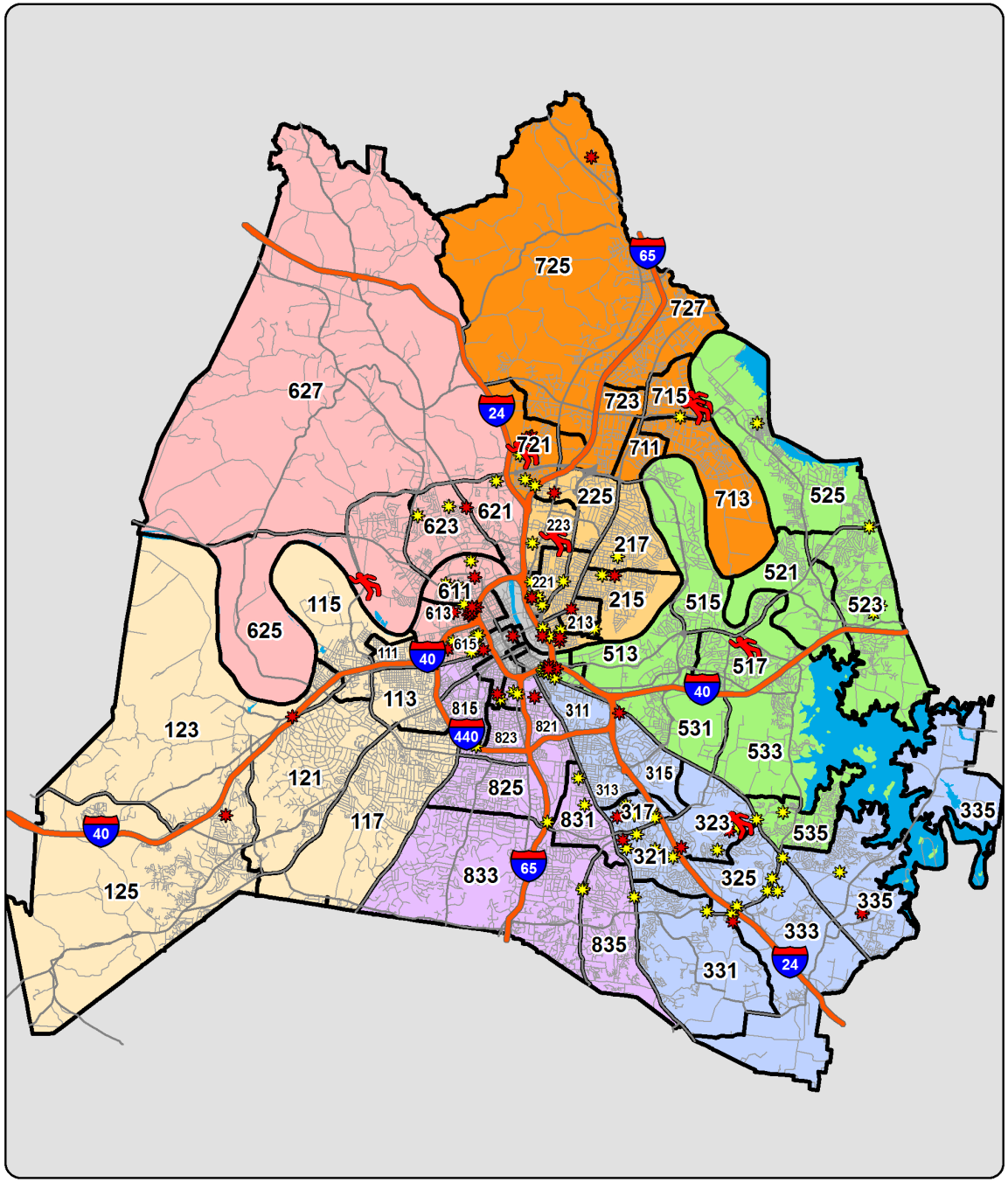

YTD Shootings Gunshot Homicide Gunshot Injury Property Damage Involving Firearm

Sourced from MNPD ARMS on 2/15/2017 8:46:29 AM. The information in this report is sourced from incident reports using UCR definitions and reporting guidelines, based on the date when the crime was reported, and aggregated by incident location. 'Gunshot Homicide / Injury' counts include only violent incidents (homicide, rape, robbery, and aggravated assault) in which one or more victims received a fatal or non-fatal gunshot wound. Suicides, suicide attempts, and accidental shootings are excluded. 'Property Damage' counts include all incidents that (1) include a 'Damage to Property' (NIBRS 290) offense, and (2) list a firearm in the Weapons/Tool' section of the incident report. Unfounded incidents are excluded from these counts. MNPD splits the geography of Davidson County into 1,500+ Reporting Areas (RPA's), ranging in size from 0.003 square miles to 14.9 square miles. The average RPA size is 0.34 square miles.

Gunshot Victims - Countywide (Homicides and Injuries)

Based on date when each incident was reported.

METROPOLITAN POLICE DEPARTMENT
of Nashville and Davidson County

Gunshot Victims (Homicides and Injuries), Annual Totals - Green Line Represents the Previous 13 Year Average

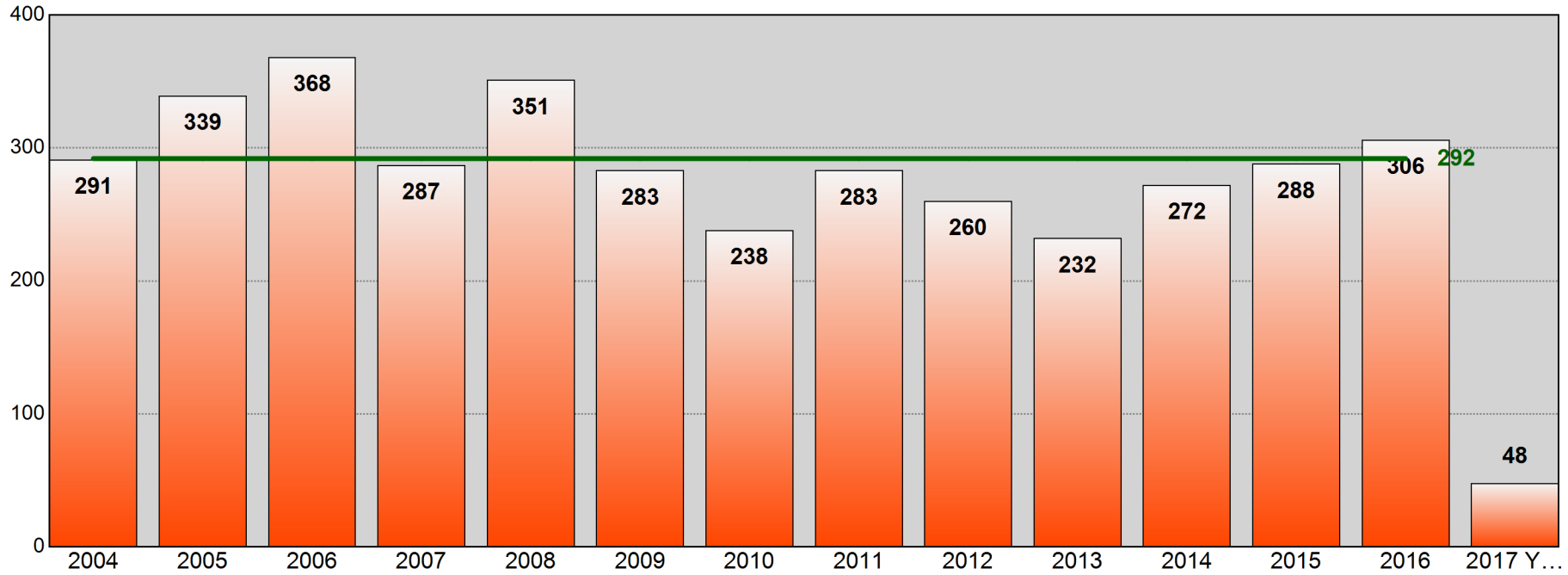

Age of Gunshot Victim
Annual Totals, Past 5 Years

Age	2012	Percent of Total	2013	Percent of Total	2014	Percent of Total	2015	Percent of Total	2016	Percent of Total
0-12	6	2.3%	1	0.4%	2	0.7%	2	0.7%	3	1.0%
13-17	16	6.2%	19	8.2%	20	7.4%	32	11.1%	27	8.8%
18-24	116	44.6%	87	37.5%	99	36.4%	114	39.6%	92	30.1%
25-34	77	29.6%	81	34.9%	84	30.9%	81	28.1%	92	30.1%
35-44	24	9.2%	27	11.6%	39	14.3%	30	10.4%	48	15.7%
45-54	15	5.8%	12	5.2%	18	6.6%	13	4.5%	23	7.5%
55-64	4	1.5%	3	1.3%	1	0.4%	13	4.5%	11	3.6%
65+	2	0.8%	1	0.4%	3	1.1%	2	0.7%	6	2.0%
Unk	0	0.0%	1	0.4%	6	2.2%	1	0.3%	4	1.3%

Age of Gunshot Victim
YTD Comparison

Age	Prior YTD	Percent of Total	YTD	Percent of Total	Change	Percent Change
0-12	0	0.0%	0	0.0%	0	-
13-17	2	8.0%	6	12.5%	4	200.0%
18-24	11	44.0%	14	29.2%	3	27.3%
25-34	10	40.0%	20	41.7%	10	100.0%
35-44	1	4.0%	3	6.3%	2	200.0%
45-54	1	4.0%	4	8.3%	3	300.0%
55-64	0	0.0%	0	0.0%	0	-
65+	0	0.0%	1	2.1%	1	-

Information summarized for CompStat week ending 02/11/2017.

Sourced from MNPD ARMS on 2/15/2017 8:46:31 AM. The information in this report is sourced from incident reports using UCR definitions and reporting guidelines, based on report date, aggregated by incident location. Only includes violent incidents (homicide, rape, robbery, and aggravated assault) in which one or more victims received a fatal or non-fatal gunshot wound. Suicides, suicide attempts, and accidental shootings are excluded.

Gunshot Victims (Homicides, Injuries, and Property Damage)

METROPOLITAN POLICE DEPARTMENT
of Nashville and Davidson County

Aggregated by precinct (incident location). Based on date when each incident was reported.

		Rolling Two Week				Rolling Eight Week				YTD				Rolling Twenty-Four Month			
		Prior Week	Last Week	Change	% Change	Prior 4 Weeks	Last 4 Weeks	Change	% Change	Prior YTD	YTD	Change	% Change	Prior 52 Weeks	Last 52 Weeks	Change	% Change
West	Gunshot Homicide	0	0	0	-	0	0	0	-	0	0	0	-	1	4	3	300.0%
	Gunshot Injury	0	1	1	-	2	1	-1	-50.0%	2	2	0	0.0%	16	18	2	12.5%
	Property Damage	0	0	0	-	0	1	1	-	1	1	0	0.0%	19	20	1	5.3%
	Subtotal	0	1	1	-	2	2	0	0.0%	3	3	0	0.0%	36	42	6	16.7%
East	Gunshot Homicide	0	0	0	-	2	1	-1	-50.0%	2	1	-1	-50.0%	10	10	0	0.0%
	Gunshot Injury	0	1	1	-	3	4	1	33.3%	5	7	2	40.0%	36	41	5	13.9%
	Property Damage	3	0	-3	-100.0%	15	11	-4	-26.7%	9	19	10	111.1%	62	100	38	61.3%
	Subtotal	3	1	-2	-66.7%	20	16	-4	-20.0%	16	27	11	68.8%	108	151	43	39.8%
South	Gunshot Homicide	0	0	0	-	3	0	-3	-100.0%	1	2	1	100.0%	8	9	1	12.5%
	Gunshot Injury	2	3	1	50.0%	2	7	5	250.0%	2	8	6	300.0%	32	48	16	50.0%
	Property Damage	3	6	3	100.0%	13	17	4	30.8%	7	22	15	214.3%	101	130	29	28.7%
	Subtotal	5	9	4	80.0%	18	24	6	33.3%	10	32	22	220.0%	141	187	46	32.6%
Central	Gunshot Homicide	0	0	0	-	0	0	0	-	0	0	0	-	0	2	2	-
	Gunshot Injury	1	0	-1	-100.0%	0	2	2	-	0	2	2	-	2	7	5	250.0%
	Property Damage	0	0	0	-	0	0	0	-	0	0	0	-	6	2	-4	-66.7%
	Subtotal	1	0	-1	-100.0%	0	2	2	-	0	2	2	-	8	11	3	37.5%
Hermitage	Gunshot Homicide	0	0	0	-	0	1	1	-	2	1	-1	-50.0%	9	8	-1	-11.1%
	Gunshot Injury	0	0	0	-	4	1	-3	-75.0%	2	4	2	100.0%	35	44	9	25.7%
	Property Damage	1	1	0	0.0%	14	4	-10	-71.4%	5	14	9	180.0%	62	76	14	22.6%
	Subtotal	1	1	0	0.0%	18	6	-12	-66.7%	9	19	10	111.1%	106	128	22	20.8%
North	Gunshot Homicide	0	1	1	-	1	1	0	0.0%	1	1	0	0.0%	20	15	-5	-25.0%
	Gunshot Injury	4	3	-1	-25.0%	3	11	8	266.7%	6	12	6	100.0%	71	67	-4	-5.6%
	Property Damage	1	5	4	400.0%	14	9	-5	-35.7%	5	16	11	220.0%	127	126	-1	-0.8%
	Subtotal	5	9	4	80.0%	18	21	3	16.7%	12	29	17	141.7%	218	208	-10	-4.6%
Madison	Gunshot Homicide	0	0	0	-	0	3	3	-	0	3	3	-	1	7	6	600.0%
	Gunshot Injury	0	0	0	-	2	1	-1	-50.0%	2	3	1	50.0%	29	26	-3	-10.3%
	Property Damage	3	1	-2	-66.7%	7	7	0	0.0%	7	12	5	71.4%	61	60	-1	-1.6%
	Subtotal	3	1	-2	-66.7%	9	11	2	22.2%	9	18	9	100.0%	91	93	2	2.2%
Midtown Hills	Gunshot Homicide	0	0	0	-	0	0	0	-	0	0	0	-	4	2	-2	-50.0%
	Gunshot Injury	1	0	-1	-100.0%	3	2	-1	-33.3%	0	2	2	-	14	20	6	42.9%
	Property Damage	1	2	1	100.0%	6	8	2	33.3%	2	11	9	450.0%	23	31	8	34.8%
	Subtotal	2	2	0	0.0%	9	10	1	11.1%	2	13	11	550.0%	41	53	12	29.3%

Information summarized for CompStat week ending 02/11/2017.

Sourced from MNPD ARMS on 2/15/2017 8:46:31 AM. The information in this report is sourced from incident reports using UCR definitions and reporting guidelines, based on report date, aggregated by incident location. Only includes violent incidents (homicide, rape, robbery, and aggravated assault) in which one or more victims received a fatal or non-fatal gunshot wound. Suicides, suicide attempts, and accidental shootings are excluded.

YTD Gunshot Victims - West Precinct

Gunshot Homicides / Injuries				
Zone	Prior YTD	YTD	Change	Percent Change
111	1	0	-1	-100.0%
113	0	0	0	-
115	0	0	0	-
117	0	0	0	-
121	0	0	0	-
123	0	1	1	-
125	1	1	0	0.0%
Total	**2**	**2**	**0**	**0.0%**

Property Damage with Firearm				
Zone	Prior YTD	YTD	Change	Percent Change
111	0	1	1	-
113	1	0	-1	-100.0%
115	0	0	0	-
117	0	0	0	-
121	0	0	0	-
123	0	0	0	-
125	0	0	0	-
Total	**1**	**1**	**0**	**0.0%**

Age of Victim - Gunshot Homicides / Injuries						
Age	Prior YTD	Percent of Total	YTD	Percent of Total	Change	Percent Change
0-12	0	0.0%	0	0.0%	0	-
13-17	0	0.0%	0	0.0%	0	-
18-24	1	50.0%	1	50.0%	0	0.0%
25-34	1	50.0%	1	50.0%	0	0.0%
35-44	0	0.0%	0	0.0%	0	-
45-54	0	0.0%	0	0.0%	0	-
55-64	0	0.0%	0	0.0%	0	-
65+	0	0.0%	0	0.0%	0	-

Annual Totals - Gunshot Homicides / Injuries

Green Line Represents the Previous 13 Year Average

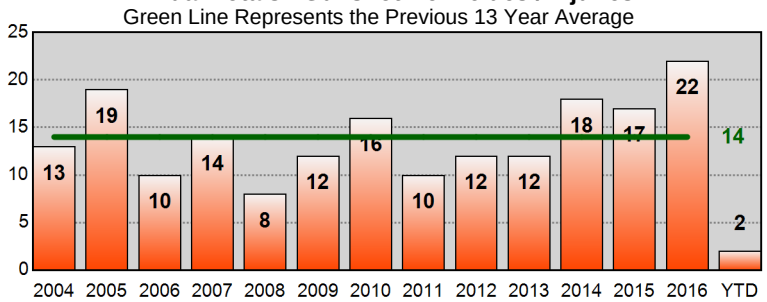

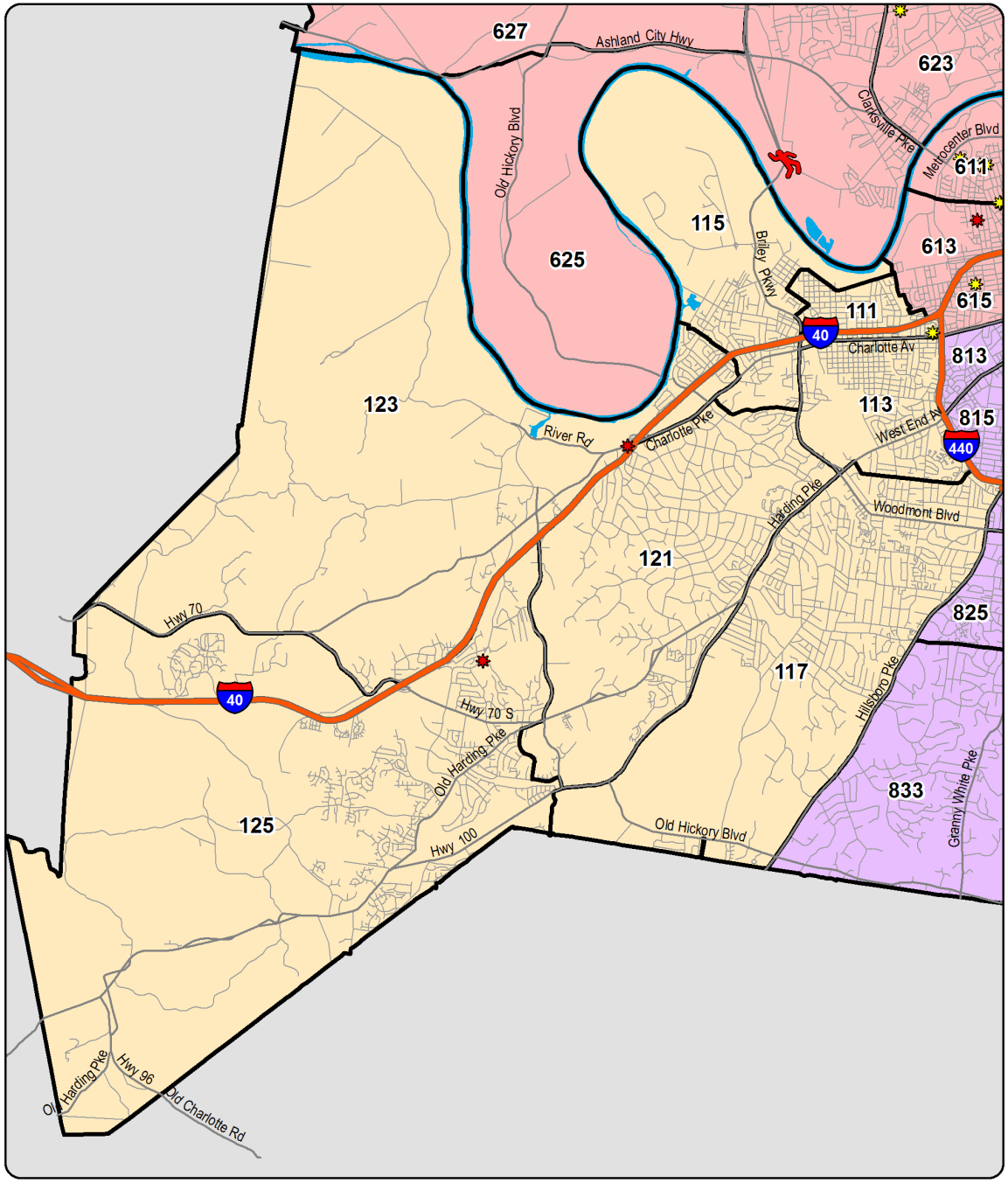

YTD Shootings Gunshot Homicide Gunshot Injury Property Damage Involving Firearm

Sourced from MNPD ARMS on 2/15/2017 8:46:32 AM. The information in this report is sourced from incident reports using UCR definitions and reporting guidelines, based on the date when the crime was reported, and aggregated by incident location. 'Gunshot Homicide / Injury' counts include only violent incidents (homicide, rape, robbery, and aggravated assault) in which one or more victims received a fatal or non-fatal gunshot wound. Suicides, suicide attempts, and accidental shootings are excluded. 'Property Damage' counts include all incidents that (1) include a 'Damage to Property' (NIBRS 290) offense, and (2) list a firearm in the Weapons/Tool' section of the incident report. Unfounded incidents are excluded from these counts.

YTD Gunshot Victims - East Precinct

Gunshot Homicides / Injuries

Zone	Prior YTD	YTD	Change	Percent Change
211	2	2	0	0.0%
213	0	1	1	-
215	3	1	-2	-66.7%
217	0	0	0	-
221	1	2	1	100.0%
223	1	1	0	0.0%
225	0	1	1	-
227	0	0	0	-
Total	**7**	**8**	**1**	**14.3%**

Property Damage with Firearm

Zone	Prior YTD	YTD	Change	Percent Change
211	2	7	5	250.0%
213	2	1	-1	-50.0%
215	3	2	-1	-33.3%
217	0	1	1	-
221	0	7	7	-
223	1	1	0	0.0%
225	1	0	-1	-100.0%
227	0	0	0	-
Total	**9**	**19**	**10**	**111.1%**

Age of Victim - Gunshot Homicides / Injuries

Age	Prior YTD	Percent of Total	YTD	Percent of Total	Change	Percent Change
0-12	0	0.0%	0	0.0%	0	-
13-17	0	0.0%	2	25.0%	2	-
18-24	2	28.6%	2	25.0%	0	0.0%
25-34	4	57.1%	2	25.0%	-2	-50.0%
35-44	0	0.0%	2	25.0%	2	-
45-54	1	14.3%	0	0.0%	-1	-100.0%
55-64	0	0.0%	0	0.0%	0	-
65+	0	0.0%	0	0.0%	0	-

Annual Totals - Gunshot Homicides / Injuries

Green Line Represents the Previous 13 Year Average

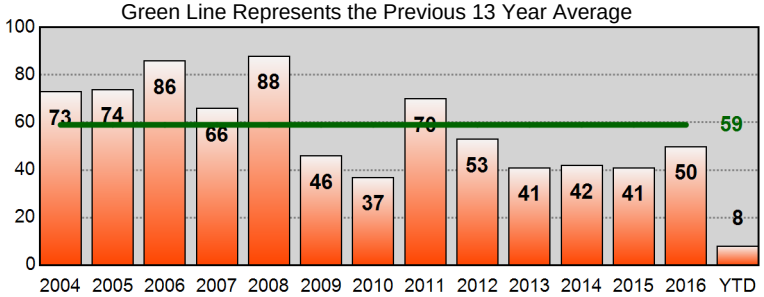

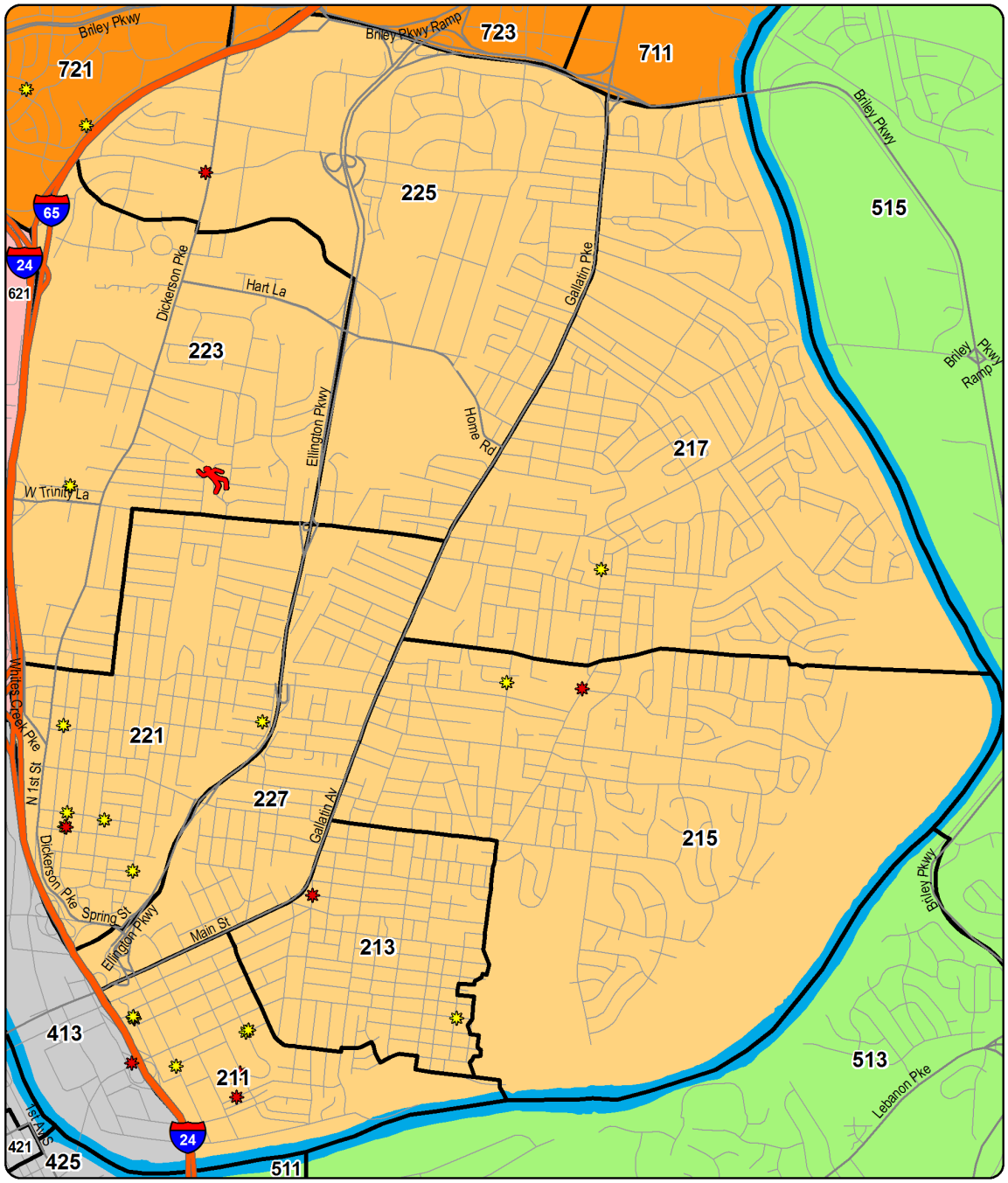

YTD Shootings Gunshot Homicide Gunshot Injury Property Damage Involving Firearm

Sourced from MNPD ARMS on 2/15/2017 8:46:34 AM. The information in this report is sourced from incident reports using UCR definitions and reporting guidelines, based on the date when the crime was reported, and aggregated by incident location. 'Gunshot Homicide / Injury' counts include only violent incidents (homicide, rape, robbery, and aggravated assault) in which one or more victims received a fatal or non-fatal gunshot wound. Suicides, suicide attempts, and accidental shootings are excluded. 'Property Damage' counts include all incidents that (1) include a 'Damage to Property' (NIBRS 290) offense, and (2) list a firearm in the Weapons/Tool' section of the incident report. Unfounded incidents are excluded from these counts.

YTD Gunshot Victims - South Precinct

Gunshot Homicides / Injuries				
Zone	Prior YTD	YTD	Change	Percent Change
311	1	0	-1	-100.0%
313	0	0	0	-
315	0	1	1	-
317	0	1	1	-
321	0	2	2	-
323	0	4	4	-
325	1	0	-1	-100.0%
331	1	1	0	0.0%
333	0	0	0	-
335	0	1	1	-
Total	**3**	**10**	**7**	**233.3%**

Property Damage with Firearm				
Zone	Prior YTD	YTD	Change	Percent Change
311	1	0	-1	-100.0%
313	0	0	0	-
315	1	0	-1	-100.0%
317	0	4	4	-
321	0	5	5	-
323	1	3	2	200.0%
325	1	4	3	300.0%
331	0	2	2	-
333	1	2	1	100.0%
335	2	2	0	0.0%
Total	**7**	**22**	**15**	**214.3%**

Age of Victim - Gunshot Homicides / Injuries						
Age	Prior YTD	Percent of Total	YTD	Percent of Total	Change	Percent Change
0-12	0	0.0%	0	0.0%	0	-
13-17	0	0.0%	2	20.0%	2	-
18-24	2	66.7%	3	30.0%	1	50.0%
25-34	1	33.3%	3	30.0%	2	200.0%
35-44	0	0.0%	1	10.0%	1	-
45-54	0	0.0%	1	10.0%	1	-
55-64	0	0.0%	0	0.0%	0	-
65+	0	0.0%	0	0.0%	0	-

Annual Totals - Gunshot Homicides / Injuries
Green Line Represents the Previous 13 Year Average

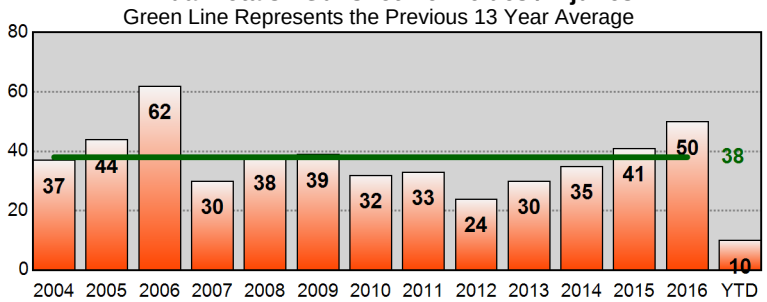

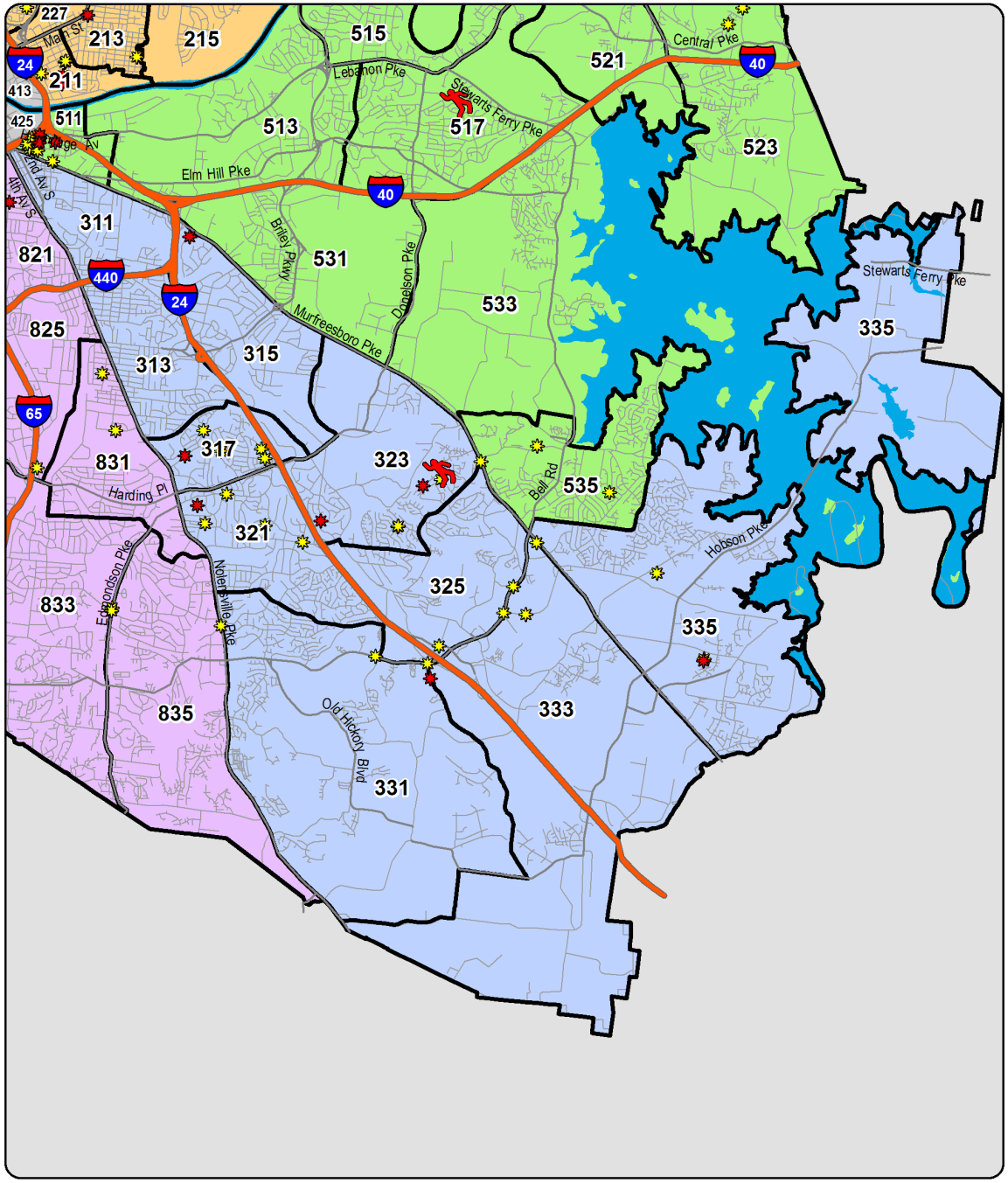

YTD Shootings Gunshot Homicide Gunshot Injury Property Damage Involving Firearm

Sourced from MNPD ARMS on 2/15/2017 8:46:36 AM. The information in this report is sourced from incident reports using UCR definitions and reporting guidelines, based on the date when the crime was reported, and aggregated by incident location. 'Gunshot Homicide / Injury' counts include only violent incidents (homicide, rape, robbery, and aggravated assault) in which one or more victims received a fatal or non-fatal gunshot wound. Suicides, suicide attempts, and accidental shootings are excluded. 'Property Damage' counts include all incidents that (1) include a 'Damage to Property' (NIBRS 290) offense, and (2) list a firearm in the Weapons/Tool' section of the incident report. Unfounded incidents are excluded from these counts.

YTD Gunshot Victims - Central Precinct

Gunshot Homicides / Injuries				
Zone	Prior YTD	YTD	Change	Percent Change
411	0	1	1	-
413	0	1	1	-
415	0	0	0	-
421	0	0	0	-
423	0	0	0	-
425	0	0	0	-
Total	**0**	**2**	**2**	**-**

Property Damage with Firearm				
Zone	Prior YTD	YTD	Change	Percent Change
411	0	0	0	-
413	0	0	0	-
415	0	0	0	-
421	0	0	0	-
423	0	0	0	-
425	0	0	0	-
Total	**0**	**0**	**0**	**-**

Age of Victim - Gunshot Homicides / Injuries						
Age	Prior YTD	Percent of Total	YTD	Percent of Total	Change	Percent Change
0-12	0	-	0	0.0%	0	-
13-17	0	-	0	0.0%	0	-
18-24	0	-	1	50.0%	1	-
25-34	0	-	1	50.0%	1	-
35-44	0	-	0	0.0%	0	-
45-54	0	-	0	0.0%	0	-
55-64	0	-	0	0.0%	0	-
65+	0	-	0	0.0%	0	-

Annual Totals - Gunshot Homicides / Injuries

Green Line Represents the Previous 13 Year Average

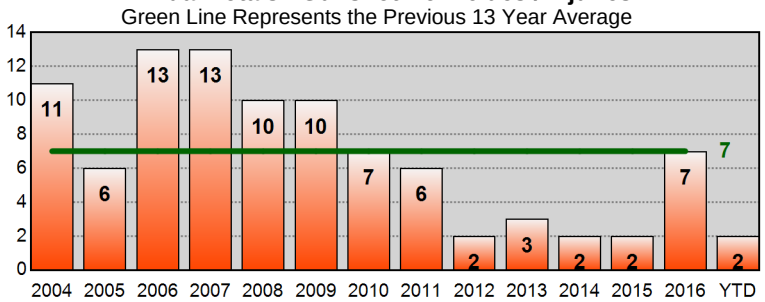

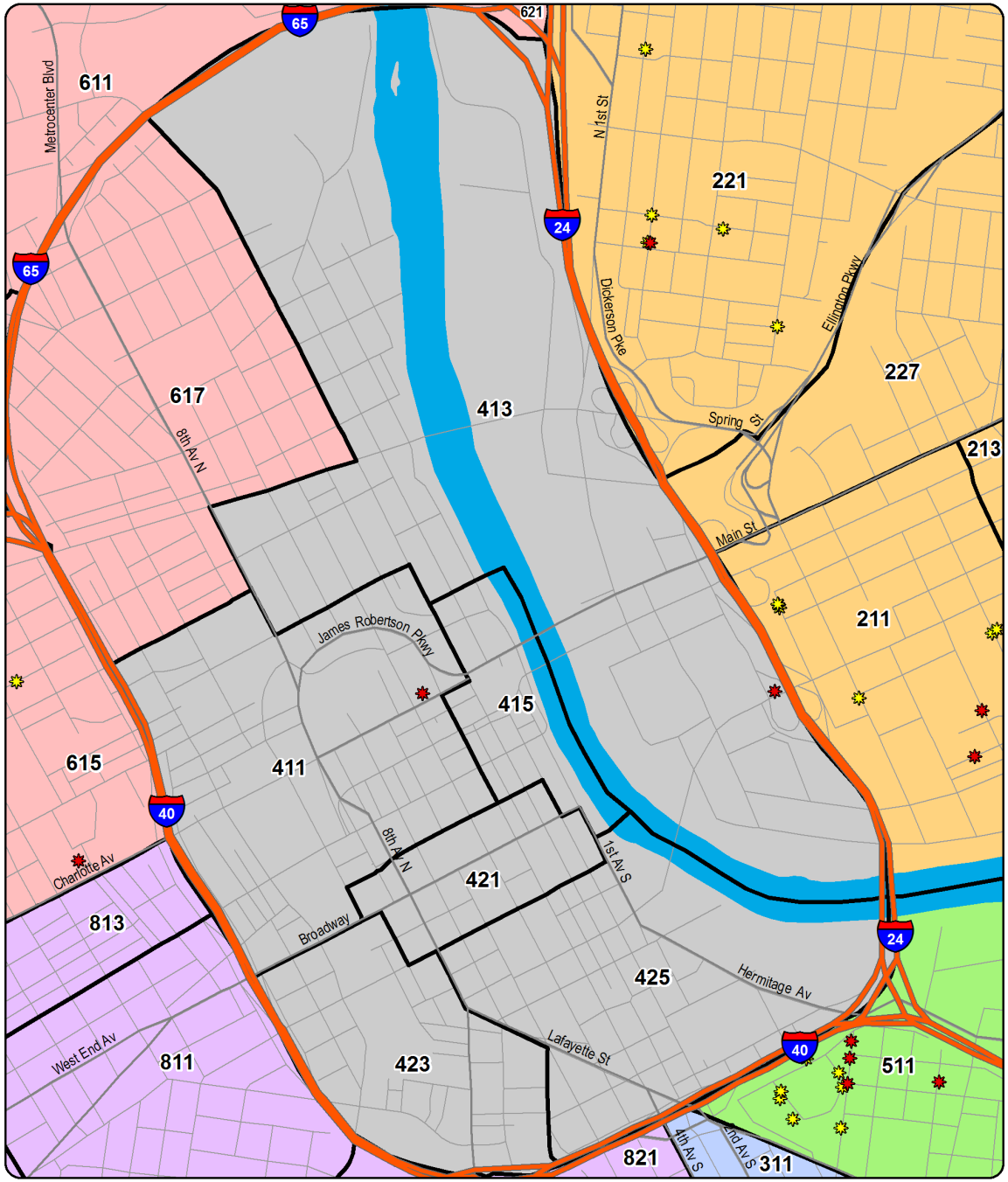

YTD Shootings Gunshot Homicide Gunshot Injury Property Damage Involving Firearm

Sourced from MNPD ARMS on 2/15/2017 8:46:38 AM. The information in this report is sourced from incident reports using UCR definitions and reporting guidelines, based on the date when the crime was reported, and aggregated by incident location. 'Gunshot Homicide / Injury' counts include only violent incidents (homicide, rape, robbery, and aggravated assault) in which one or more victims received a fatal or non-fatal gunshot wound. Suicides, suicide attempts, and accidental shootings are excluded. 'Property Damage' counts include all incidents that (1) include a 'Damage to Property' (NIBRS 290) offense, and (2) list a firearm in the Weapons/Tool' section of the incident report. Unfounded incidents are excluded from these counts.

YTD Gunshot Victims - Hermitage Precinct

Gunshot Homicides / Injuries				
Zone	Prior YTD	YTD	Change	Percent Change
511	0	4	4	-
513	0	0	0	-
515	0	0	0	-
517	0	1	1	-
521	1	0	-1	-100.0%
523	0	0	0	-
525	0	0	0	-
531	1	0	-1	-100.0%
533	0	0	0	-
535	2	0	-2	-100.0%
Total	**4**	**5**	**1**	**25.0%**

Property Damage with Firearm				
Zone	Prior YTD	YTD	Change	Percent Change
511	2	8	6	300.0%
513	0	0	0	-
515	0	0	0	-
517	0	0	0	-
521	1	0	-1	-100.0%
523	0	2	2	-
525	0	2	2	-
531	1	0	-1	-100.0%
533	1	0	-1	-100.0%
535	0	2	2	-
Total	**5**	**14**	**9**	**180.0%**

Age of Victim - Gunshot Homicides / Injuries						
Age	Prior YTD	Percent of Total	YTD	Percent of Total	Change	Percent Change
0-12	0	0.0%	0	0.0%	0	-
13-17	0	0.0%	0	0.0%	0	-
18-24	2	50.0%	1	20.0%	-1	-50.0%
25-34	2	50.0%	2	40.0%	0	0.0%
35-44	0	0.0%	0	0.0%	0	-
45-54	0	0.0%	1	20.0%	1	-
55-64	0	0.0%	0	0.0%	0	-
65+	0	0.0%	1	20.0%	1	-

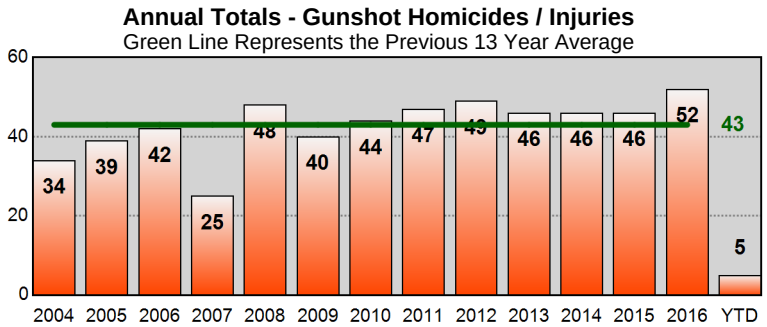

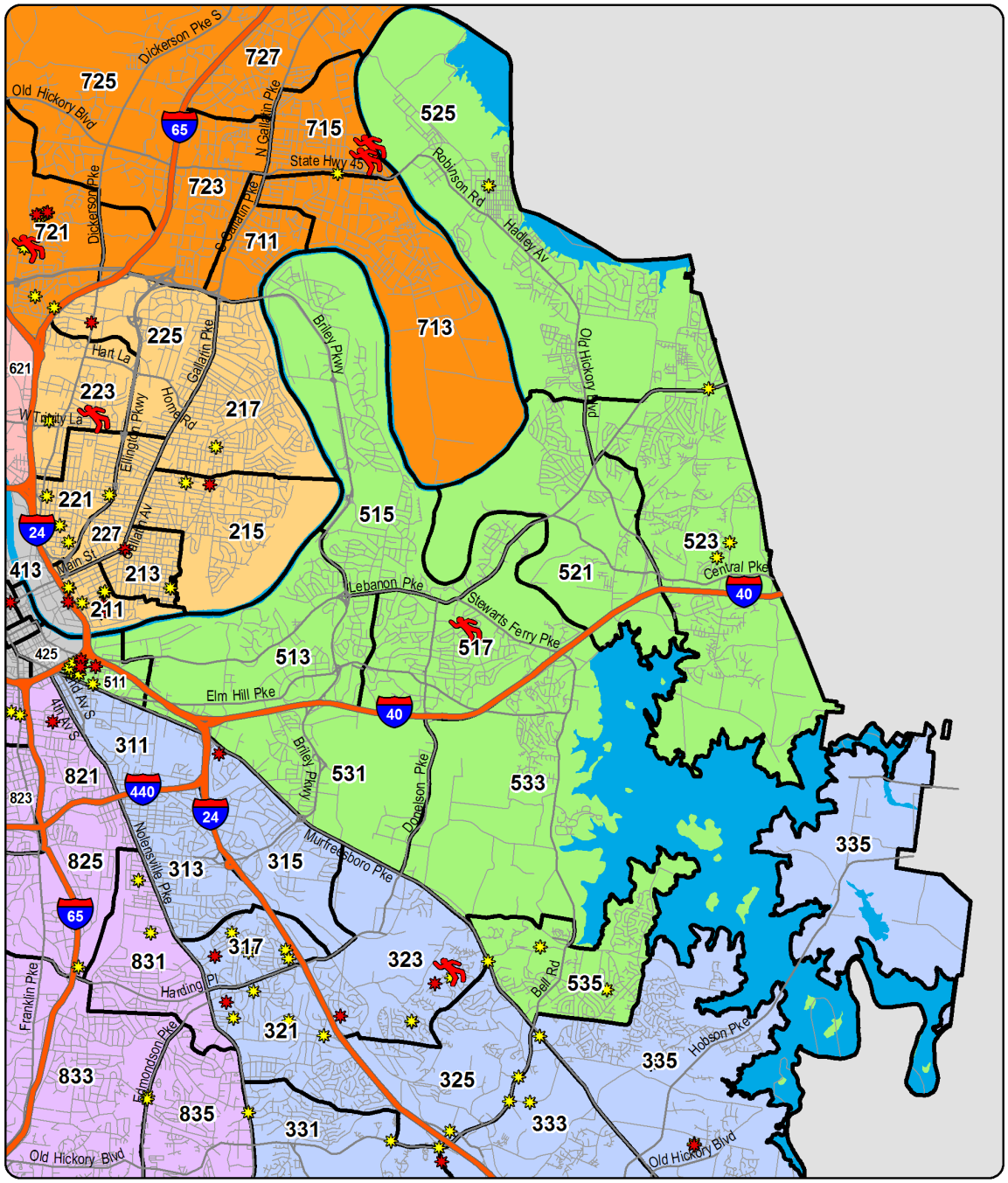

YTD Shootings Gunshot Homicide Gunshot Injury Property Damage Involving Firearm

Sourced from MNPD ARMS on 2/15/2017 8:46:40 AM. The information in this report is sourced from incident reports using UCR definitions and reporting guidelines, based on the date when the crime was reported, and aggregated by incident location. 'Gunshot Homicide / Injury' counts include only violent incidents (homicide, rape, robbery, and aggravated assault) in which one or more victims received a fatal or non-fatal gunshot wound. Suicides, suicide attempts, and accidental shootings are excluded. 'Property Damage' counts include all incidents that (1) include a 'Damage to Property' (NIBRS 290) offense, and (2) list a firearm in the Weapons/Tool' section of the incident report. Unfounded incidents are excluded from these counts.

YTD Gunshot Victims - North Precinct

Gunshot Homicides / Injuries

Zone	Prior YTD	YTD	Change	Percent Change
611	0	1	1	-
613	2	7	5	250.0%
615	1	3	2	200.0%
617	0	0	0	-
621	0	0	0	-
623	3	1	-2	-66.7%
625	0	1	1	-
627	1	0	-1	-100.0%
Total	**7**	**13**	**6**	**85.7%**

Property Damage with Firearm

Zone	Prior YTD	YTD	Change	Percent Change
611	2	6	4	200.0%
613	0	1	1	-
615	2	6	4	200.0%
617	0	0	0	-
621	0	1	1	-
623	1	2	1	100.0%
625	0	0	0	-
627	0	0	0	-
Total	**5**	**16**	**11**	**220.0%**

Age of Victim - Gunshot Homicides / Injuries

Age	Prior YTD	Percent of Total	YTD	Percent of Total	Change	Percent Change
0-12	0	0.0%	0	0.0%	0	-
13-17	2	28.6%	1	7.7%	-1	-50.0%
18-24	2	28.6%	4	30.8%	2	100.0%
25-34	2	28.6%	7	53.8%	5	250.0%
35-44	1	14.3%	0	0.0%	-1	-100.0%
45-54	0	0.0%	1	7.7%	1	-
55-64	0	0.0%	0	0.0%	0	-
65+	0	0.0%	0	0.0%	0	-

Annual Totals - Gunshot Homicides / Injuries

Green Line Represents the Previous 13 Year Average

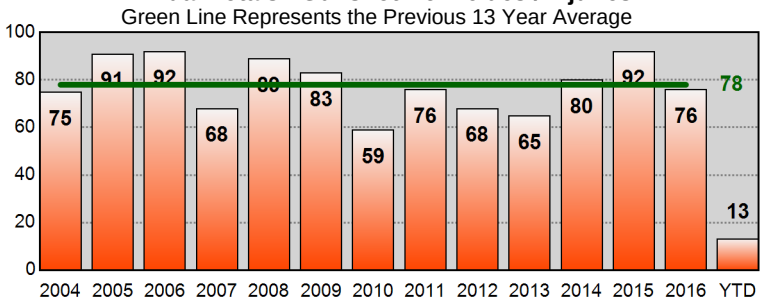

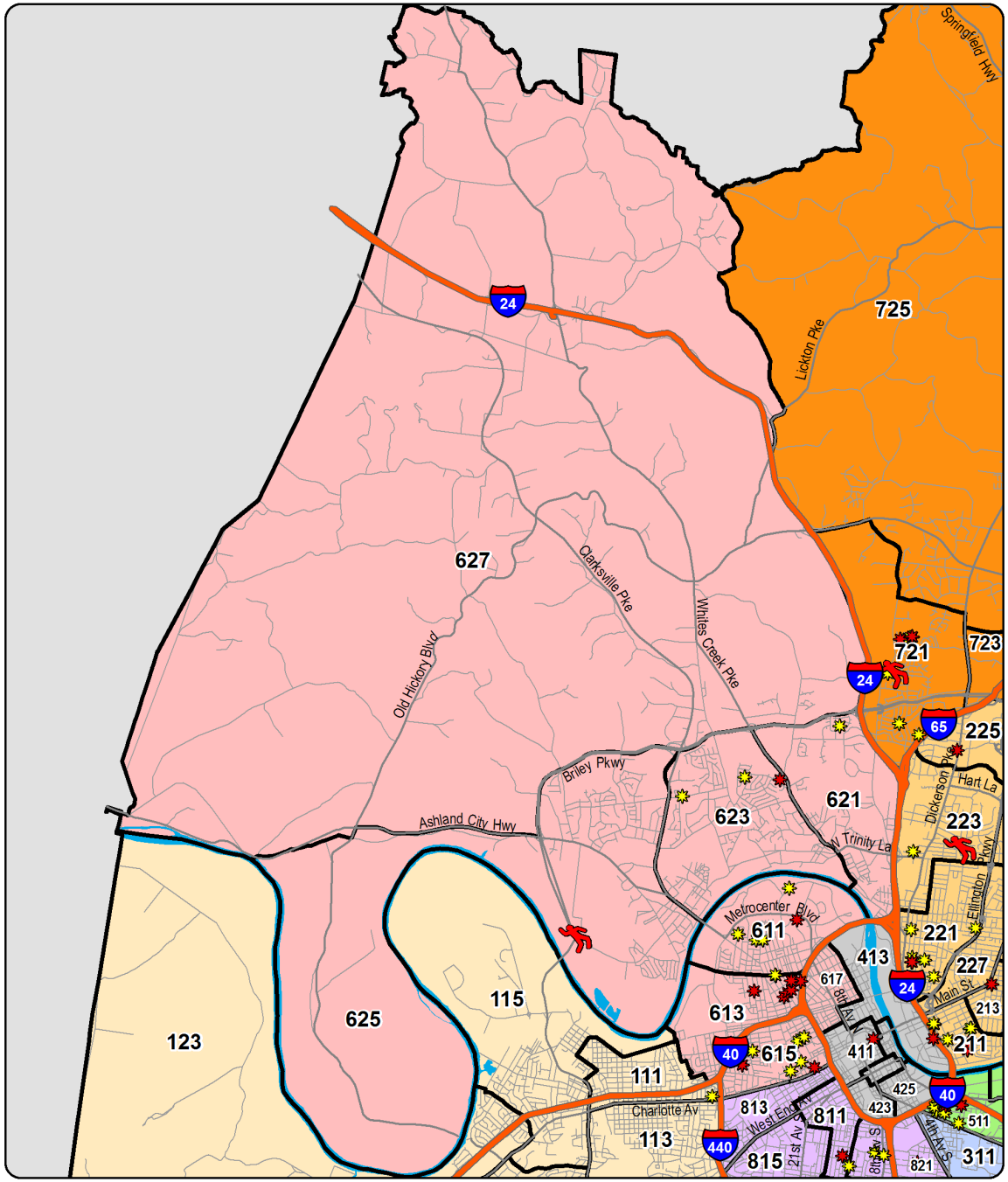

YTD Shootings Gunshot Homicide Gunshot Injury Property Damage Involving Firearm

Sourced from MNPD ARMS on 2/15/2017 8:46:40 AM. The information in this report is sourced from incident reports using UCR definitions and reporting guidelines, based on the date when the crime was reported, and aggregated by incident location. 'Gunshot Homicide / Injury' counts include only violent incidents (homicide, rape, robbery, and aggravated assault) in which one or more victims received a fatal or non-fatal gunshot wound. Suicides, suicide attempts, and accidental shootings are excluded. 'Property Damage' counts include all incidents that (1) include a 'Damage to Property' (NIBRS 290) offense, and (2) list a firearm in the Weapons/Tool' section of the incident report. Unfounded incidents are excluded from these counts.

YTD Gunshot Victims - Madison Precinct

Gunshot Homicides / Injuries

Zone	Prior YTD	YTD	Change	Percent Change
711	1	0	-1	-100.0%
713	0	0	0	-
715	0	2	2	-
721	1	3	2	200.0%
723	0	0	0	-
725	0	1	1	-
727	0	0	0	-
Total	**2**	**6**	**4**	**200.0%**

Property Damage with Firearm

Zone	Prior YTD	YTD	Change	Percent Change
711	0	0	0	-
713	1	0	-1	-100.0%
715	1	1	0	0.0%
721	4	11	7	175.0%
723	1	0	-1	-100.0%
725	0	0	0	-
727	0	0	0	-
Total	**7**	**12**	**5**	**71.4%**

Age of Victim - Gunshot Homicides / Injuries

Age	Prior YTD	Percent of Total	YTD	Percent of Total	Change	Percent Change
0-12	0	0.0%	0	0.0%	0	-
13-17	0	0.0%	1	16.7%	1	-
18-24	2	100.0%	2	33.3%	0	0.0%
25-34	0	0.0%	2	33.3%	2	-
35-44	0	0.0%	0	0.0%	0	-
45-54	0	0.0%	1	16.7%	1	-
55-64	0	0.0%	0	0.0%	0	-
65+	0	0.0%	0	0.0%	0	-

Annual Totals - Gunshot Homicides / Injuries

Green Line Represents the Previous 13 Year Average

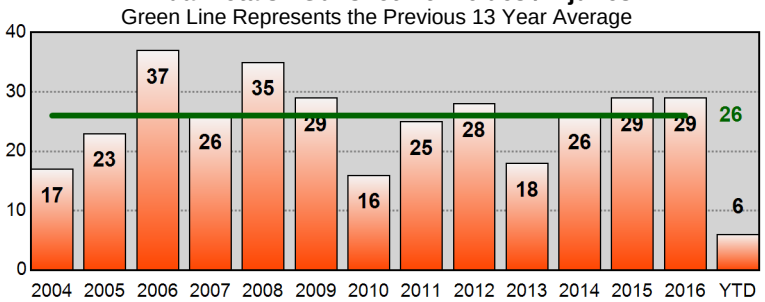

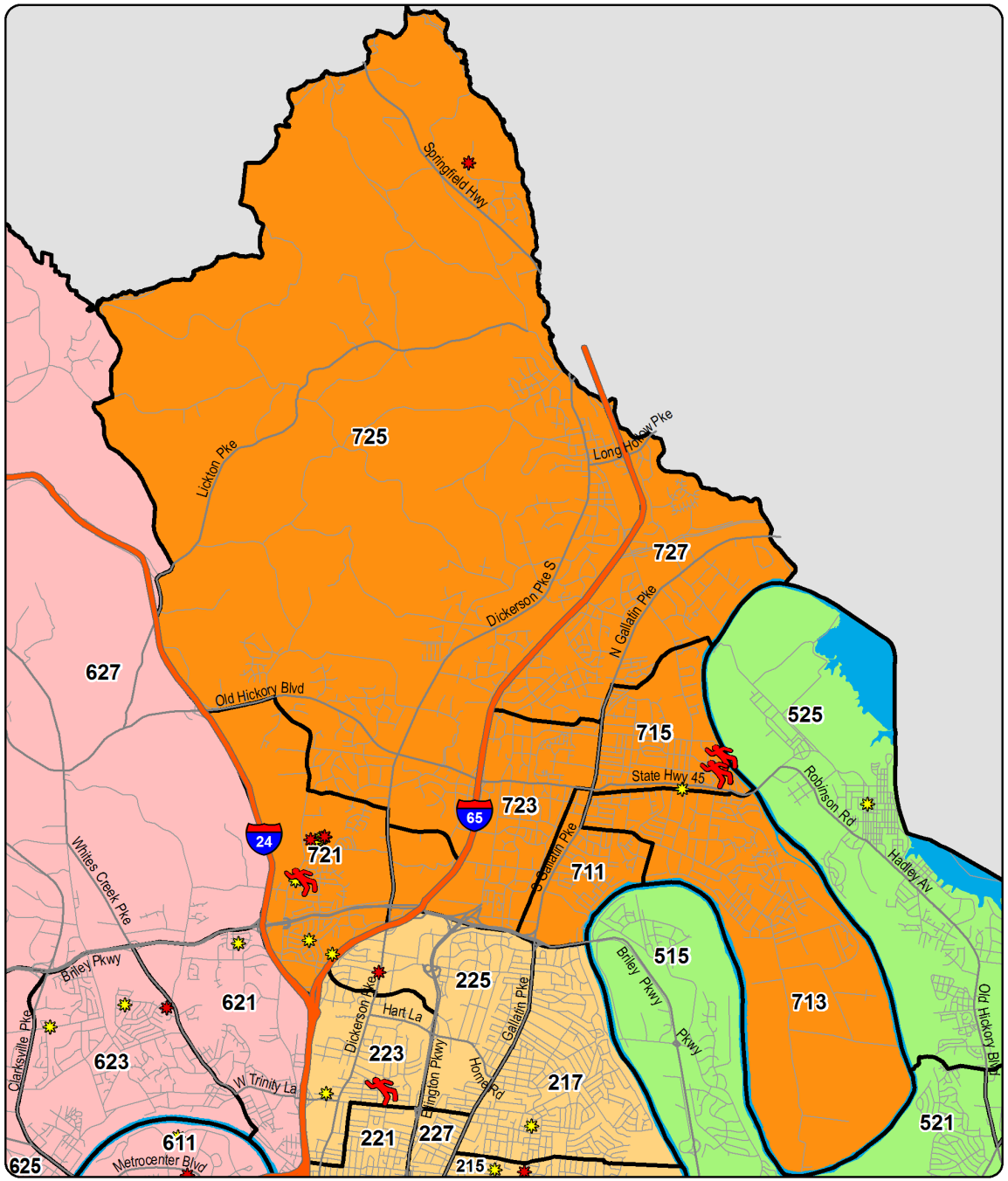

YTD Shootings Gunshot Homicide Gunshot Injury Property Damage Involving Firearm

Sourced from MNPD ARMS on 2/15/2017 8:46:44 AM. The information in this report is sourced from incident reports using UCR definitions and reporting guidelines, based on the date when the crime was reported, and aggregated by incident location. 'Gunshot Homicide / Injury' counts include only violent incidents (homicide, rape, robbery, and aggravated assault) in which one or more victims received a fatal or non-fatal gunshot wound. Suicides, suicide attempts, and accidental shootings are excluded. 'Property Damage' counts include all incidents that (1) include a 'Damage to Property' (NIBRS 290) offense, and (2) list a firearm in the Weapons/Tool' section of the incident report. Unfounded incidents are excluded from these counts.

YTD Gunshot Victims - Midtown Hills Precinct

Gunshot Homicides / Injuries				
Zone	Prior YTD	YTD	Change	Percent Change
811	0	1	1	-
813	0	0	0	-
815	0	0	0	-
821	0	1	1	-
823	0	0	0	-
825	0	0	0	-
831	0	0	0	-
833	0	0	0	-
835	0	0	0	-
Total	**0**	**2**	**2**	**-**

Property Damage with Firearm				
Zone	Prior YTD	YTD	Change	Percent Change
811	0	1	1	-
813	0	0	0	-
815	0	1	1	-
821	0	2	2	-
823	0	1	1	-
825	1	1	0	0.0%
831	1	2	1	100.0%
833	0	0	0	-
835	0	3	3	-
Total	**2**	**11**	**9**	**450.0%**

Age of Victim - Gunshot Homicides / Injuries						
Age	Prior YTD	Percent of Total	YTD	Percent of Total	Change	Percent Change
0-12	0	-	0	0.0%	0	-
13-17	0	-	0	0.0%	0	-
18-24	0	-	0	0.0%	0	-
25-34	0	-	2	100.0%	2	-
35-44	0	-	0	0.0%	0	-
45-54	0	-	0	0.0%	0	-
55-64	0	-	0	0.0%	0	-
65+	0	-	0	0.0%	0	-

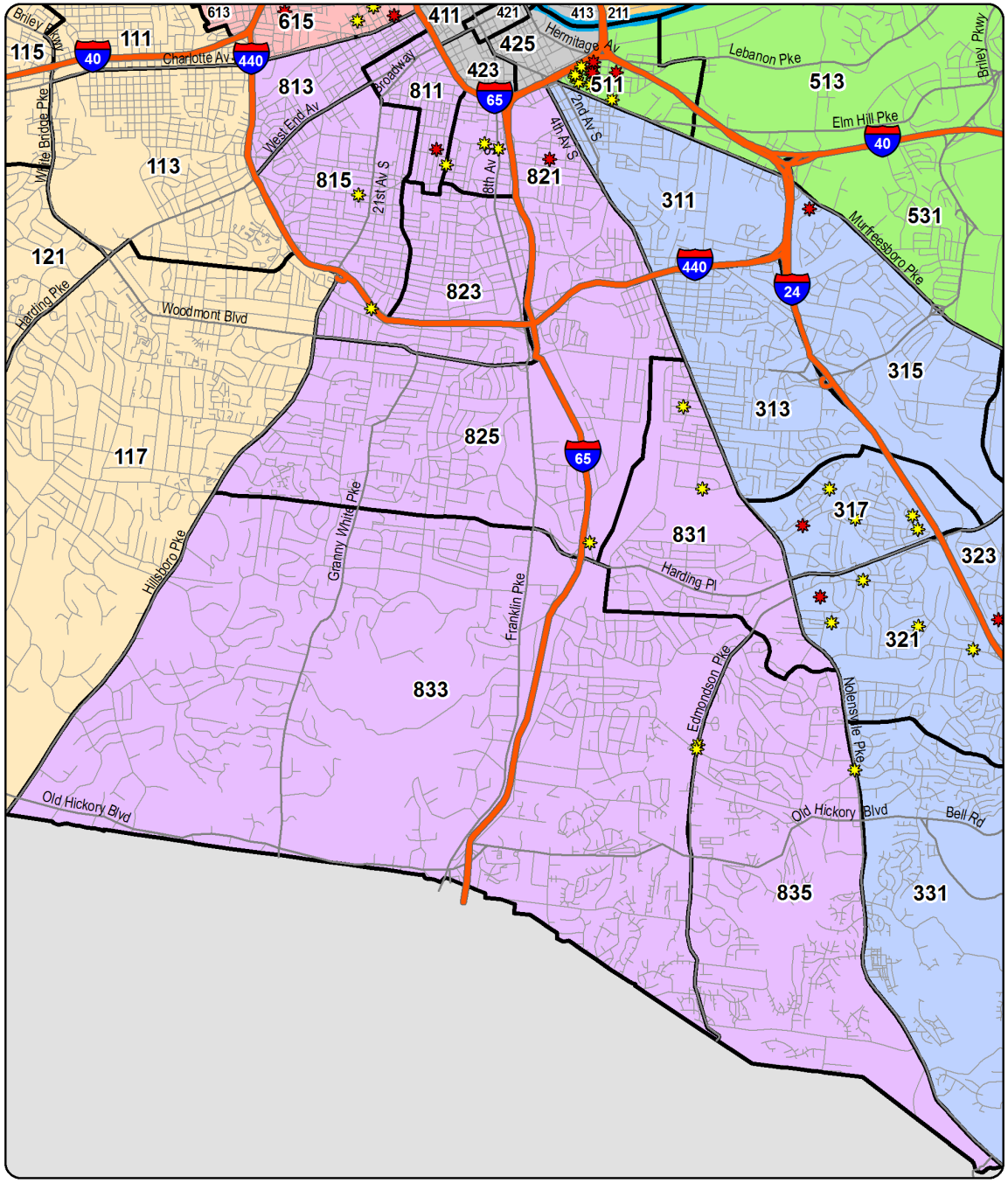

YTD Shootings Gunshot Homicide Gunshot Injury Property Damage Involving Firearm

Annual Totals - Gunshot Homicides / Injuries

Green Line Represents the Previous 13 Year Average

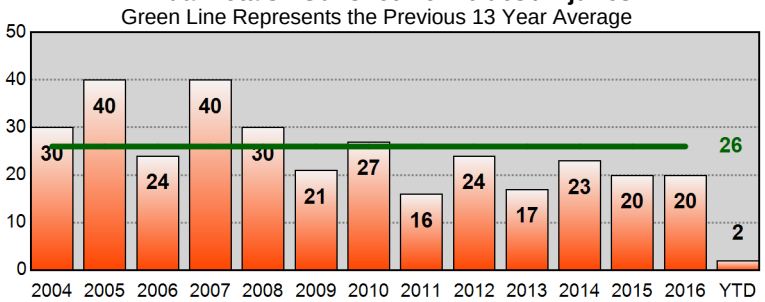

Sourced from MNPD ARMS on 2/15/2017 8:46:45 AM. The information in this report is sourced from incident reports using UCR definitions and reporting guidelines, based on the date when the crime was reported, and aggregated by incident location. 'Gunshot Homicide / Injury' counts include only violent incidents (homicide, rape, robbery, and aggravated assault) in which one or more victims received a fatal or non-fatal gunshot wound. Suicides, suicide attempts, and accidental shootings are excluded. 'Property Damage' counts include all incidents that (1) include a 'Damage to Property' (NIBRS 290) offense, and (2) list a firearm in the Weapons/Tool' section of the incident report. Unfounded incidents are excluded from these counts.

West Precinct - Burglary and Theft from Vehicle Counts for the Past Two Weeks

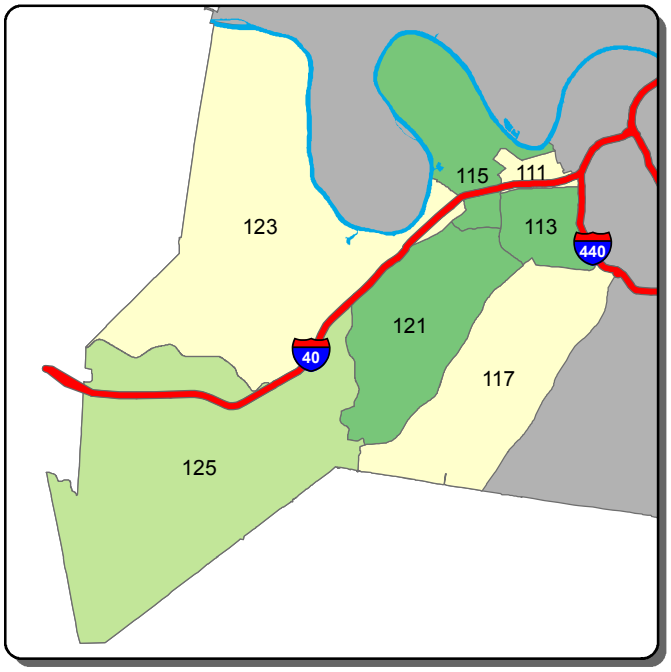

Burglary - A Shift

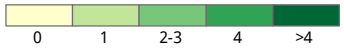

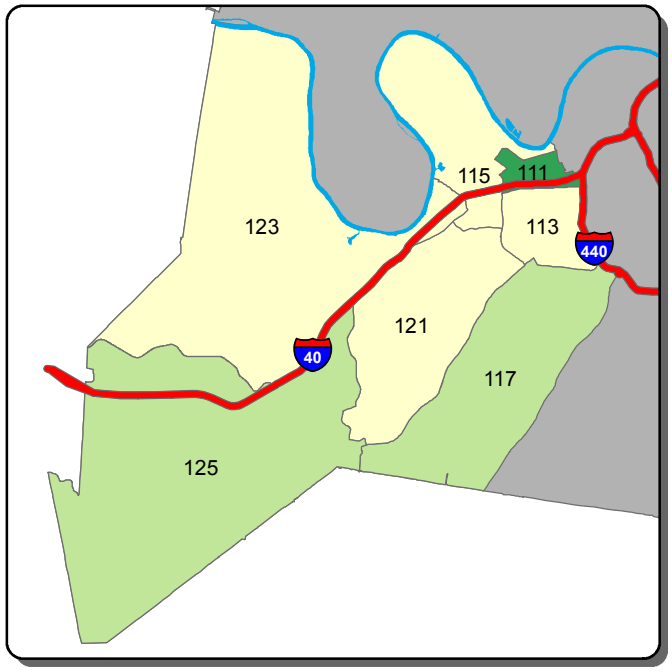

Burglary - B Shift

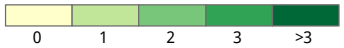

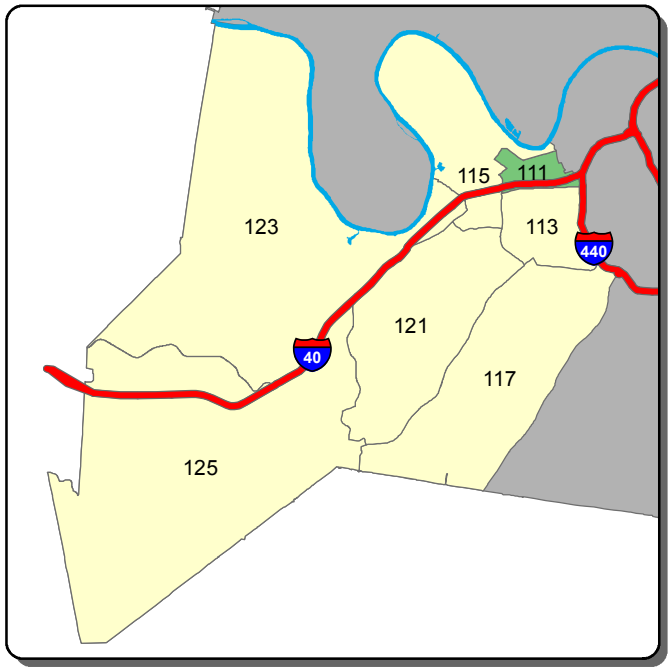

Burglary - C Shift

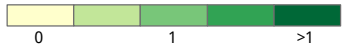

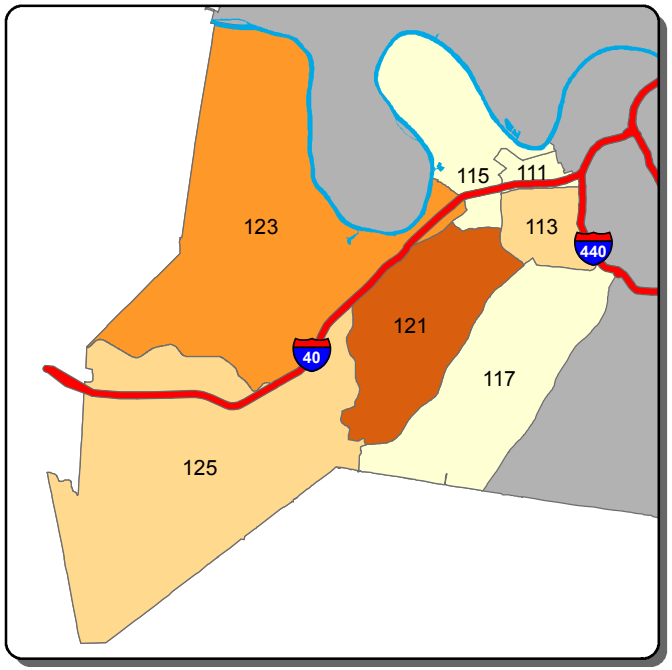

Theft from Vehicle - A Shift

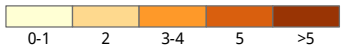

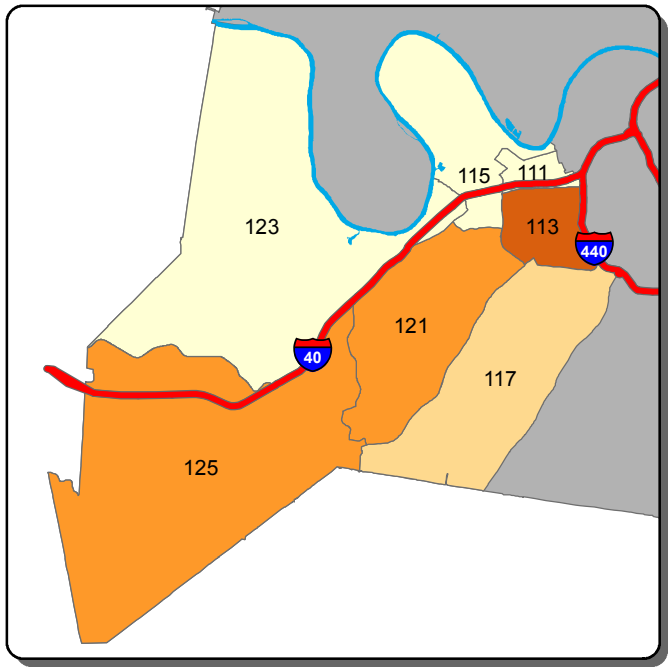

Theft from Vehicle - B Shift

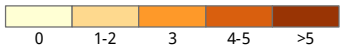

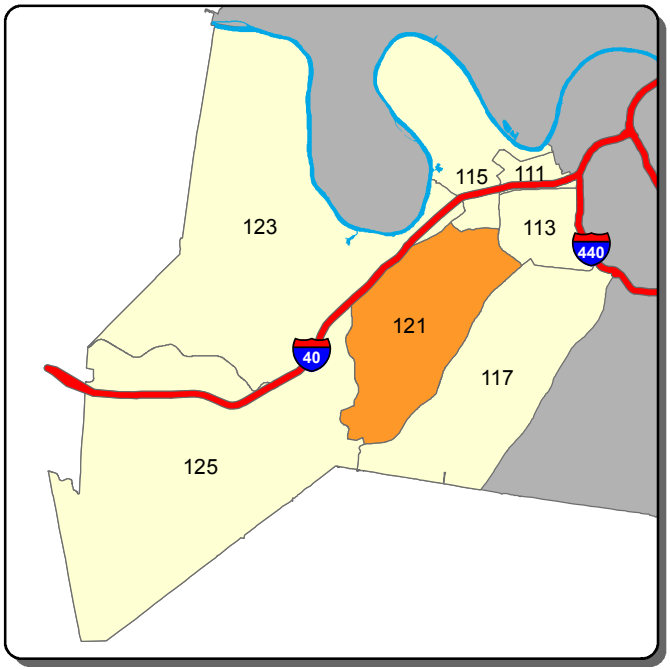

Theft from Vehicle - C Shift

Information summarized for CompStat week ending 2/11/2017

Sourced from MNPD ARMS on 2/15/2017. Data taken from incident reports using Uniform Crime Reporting definitions and guidelines, based on the date and time when the inicident was reported. 'A, B, and C Shift' refer to the following time periods: A Shift = 0700 - 1500; B Shift = 1500 - 2300; C Shift = 2300 - 0700.

West Precinct - Aggravated Assault and Self Initiated CAD Counts for the Past Two Weeks

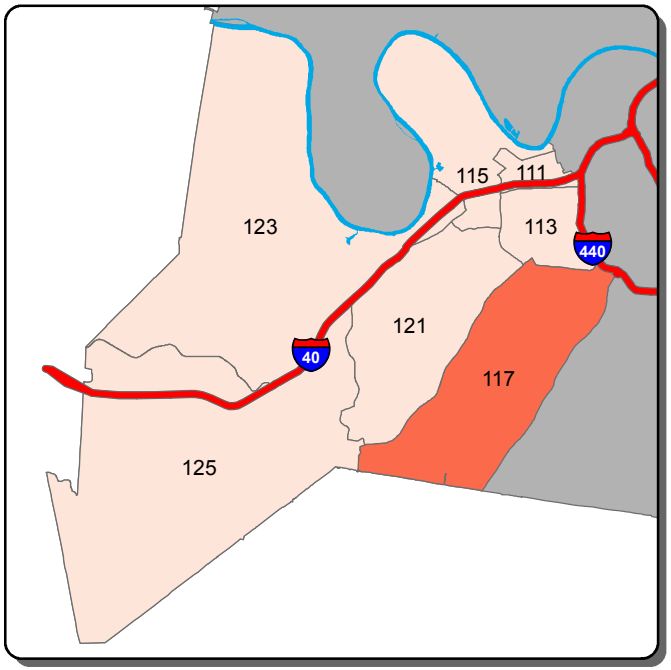

Aggravated Assault - A Shift

0 1 >1

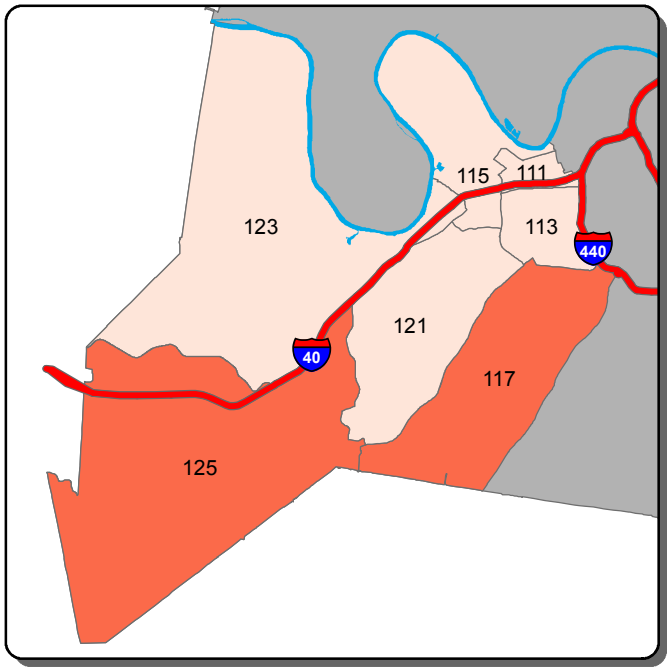

Aggravated Assault - B Shift

0 1 >1

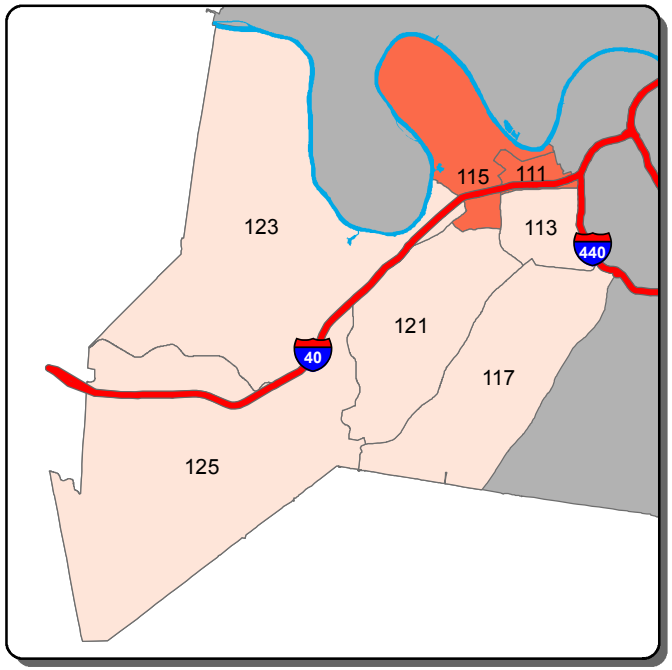

Aggravated Assault - C Shift

0 1 >1

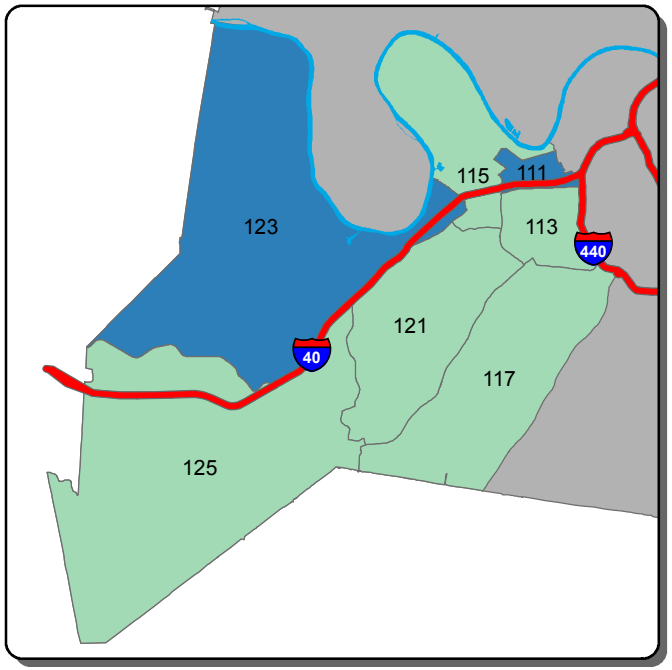

Self Initiated CAD - A Shift

0-142 143-244 245-346 347-448 >448

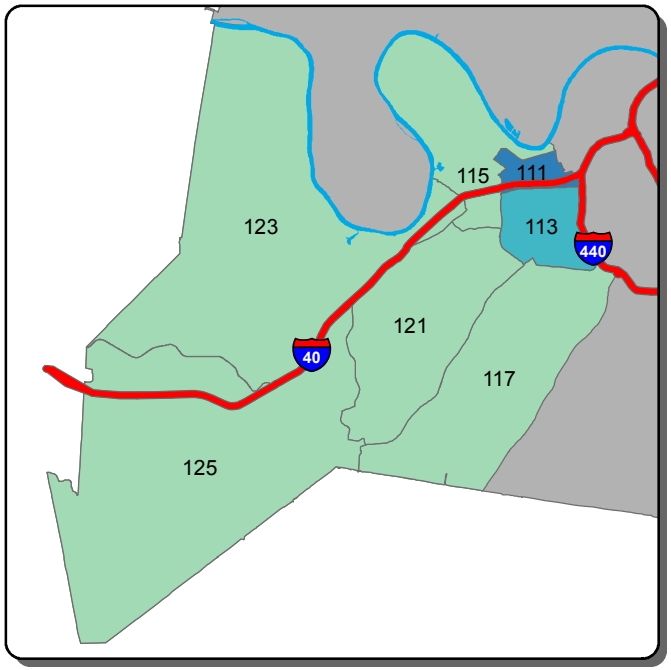

Self Initiated CAD - B Shift

0-199 200-404 405-610 611-815 >815

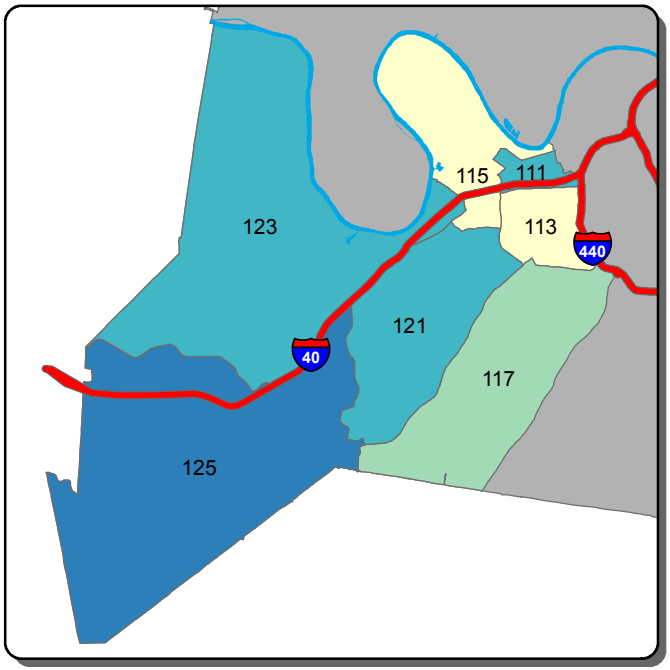

Self Initiated CAD - C Shift

0-204 205-310 311-415 416-521 >521

Information summarized for CompStat week ending 2/11/2017

Sourced from MNPD ARMS on 2/15/2017. Data taken from incident reports using Uniform Crime Reporting definitions and guidelines, based on the date and time when the inicident was reported. 'A, B, and C Shift' refer to the following time periods: A Shift = 0700 - 1500; B Shift = 1500 - 2300; C Shift = 2300 - 0700.

East Precinct - Burglary and Theft from Vehicle Counts for the Past Two Weeks

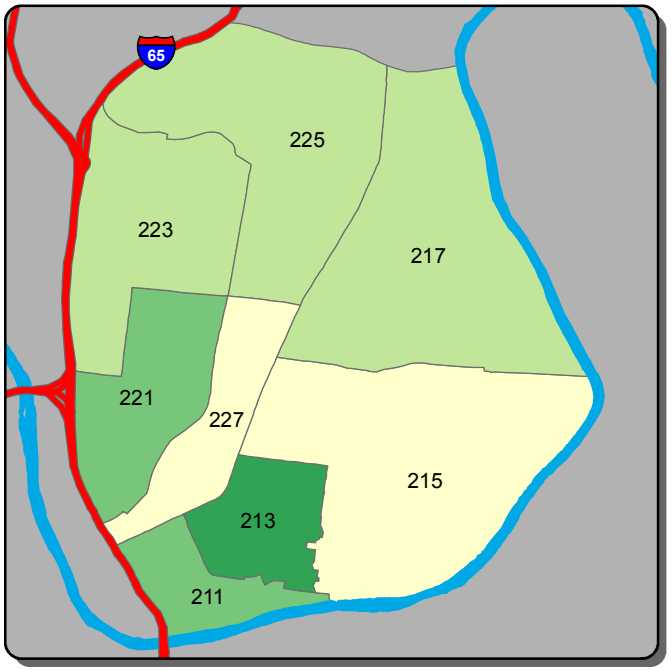

Burglary - A Shift

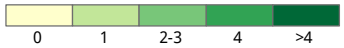

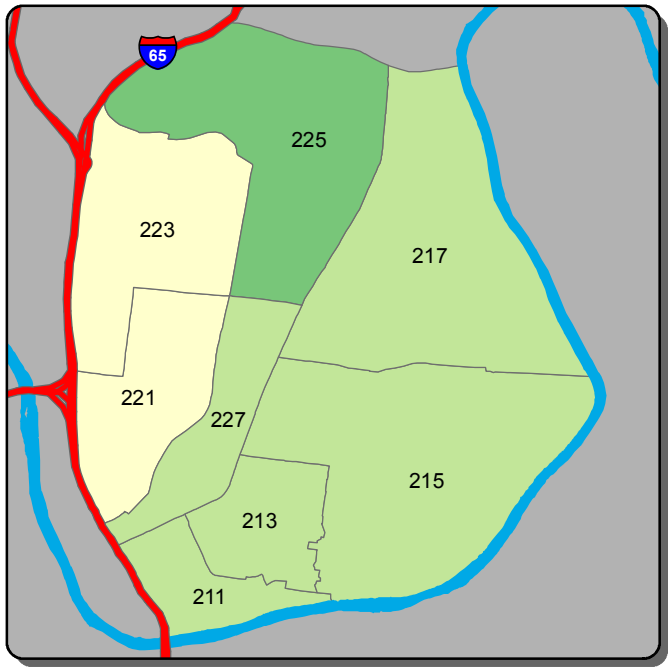

Burglary - B Shift

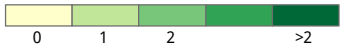

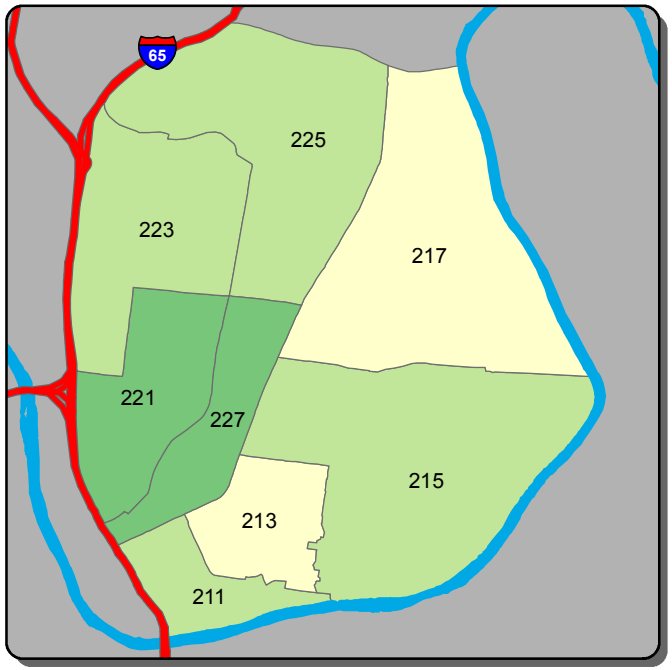

Burglary - C Shift

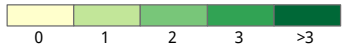

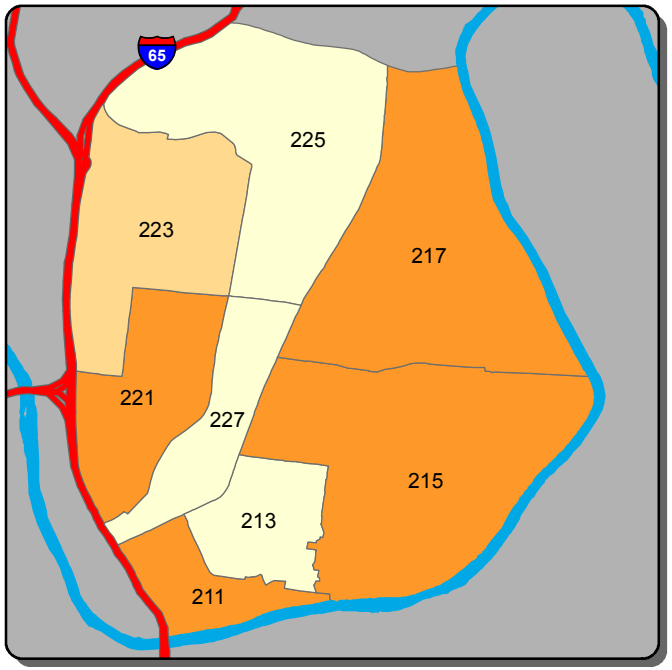

Theft from Vehicle - A Shift

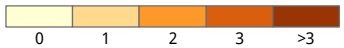

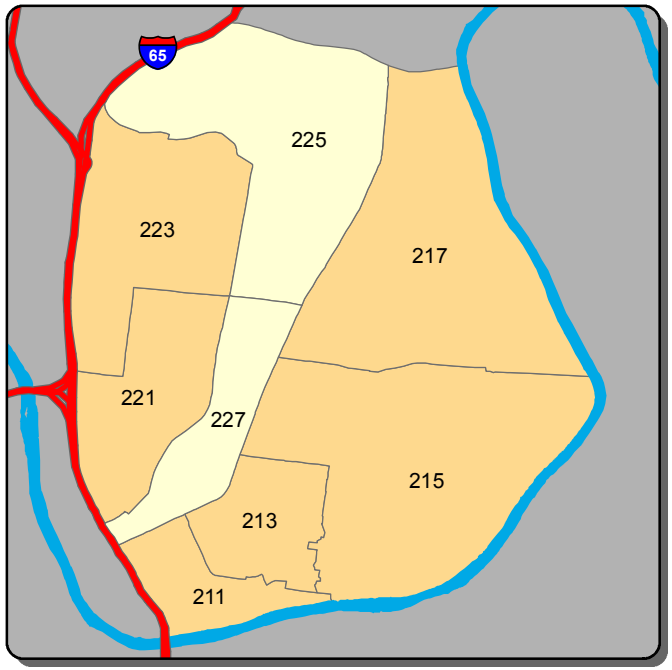

Theft from Vehicle - B Shift

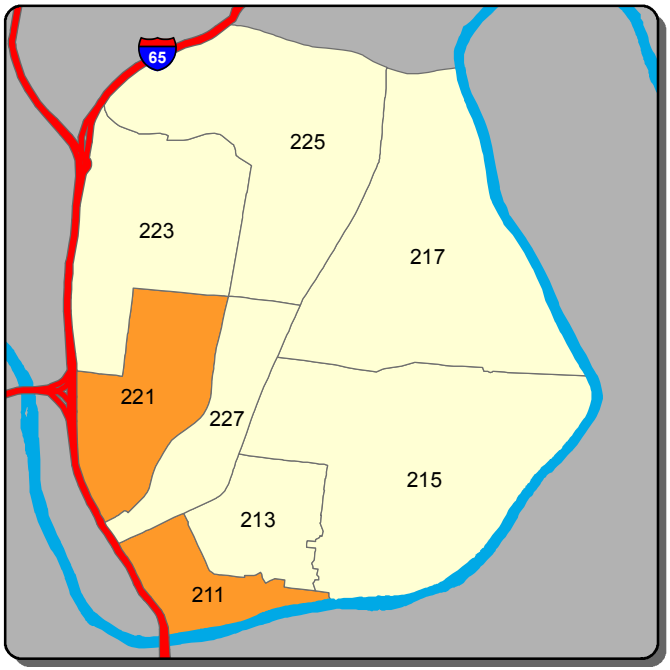

Theft from Vehicle - C Shift

Information summarized for CompStat week ending 2/11/2017

Sourced from MNPD ARMS on 2/15/2017. Data taken from incident reports using Uniform Crime Reporting definitions and guidelines, based on the date and time when the inicident was reported. 'A, B, and C Shift' refer to the following time periods: A Shift = 0700 - 1500; B Shift = 1500 - 2300; C Shift = 2300 - 0700.

East Precinct - Aggravated Assault and Self Initiated CAD Counts for the Past Two Weeks

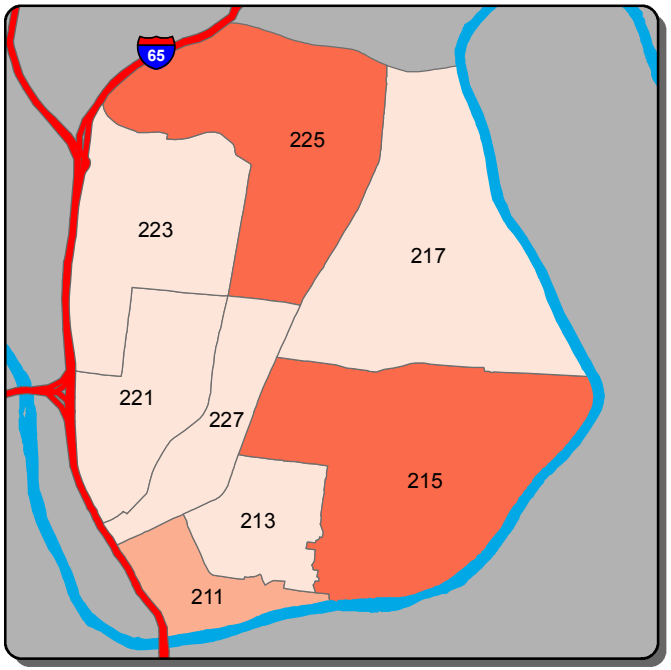

Aggravated Assault - A Shift

0 | 1 | 2 | >2

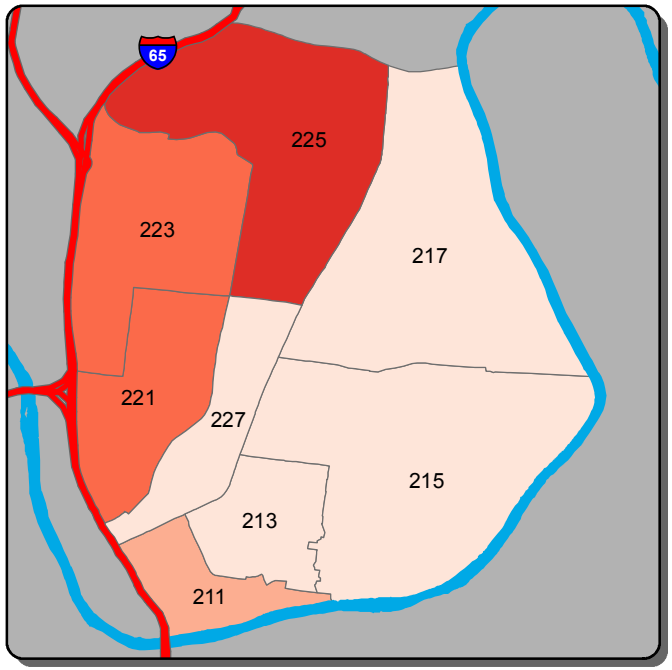

Aggravated Assault - B Shift

0 | 1 | 2-3 | 4 | >4

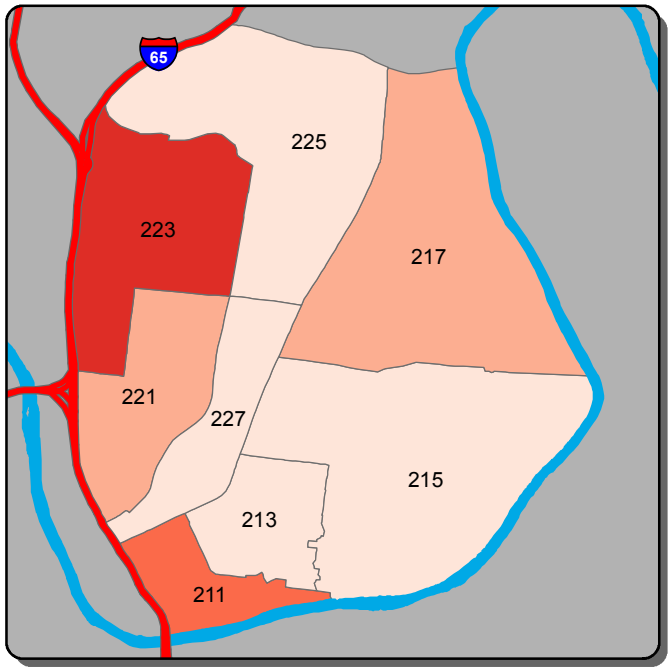

Aggravated Assault - C Shift

0 | 1-2 | 3-4 | 5-6 | >6

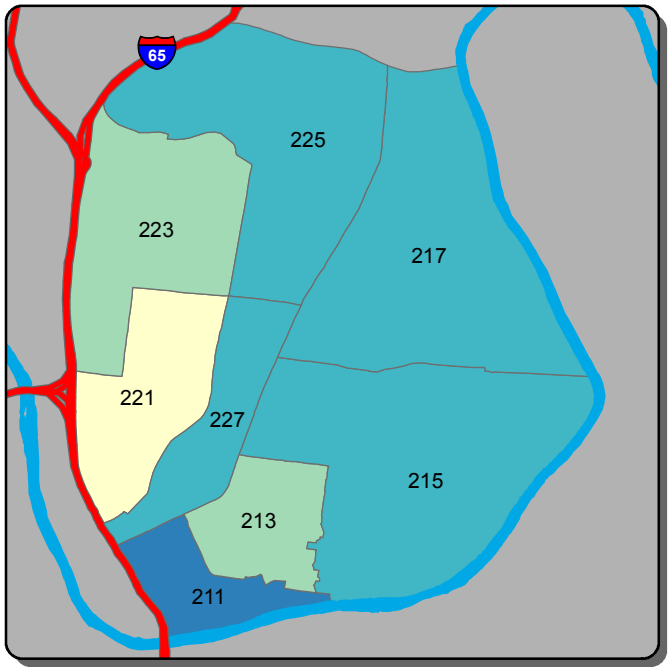

Self Initiated CAD - A Shift

0-50 | 51-93 | 94-136 | 137-179 | >179

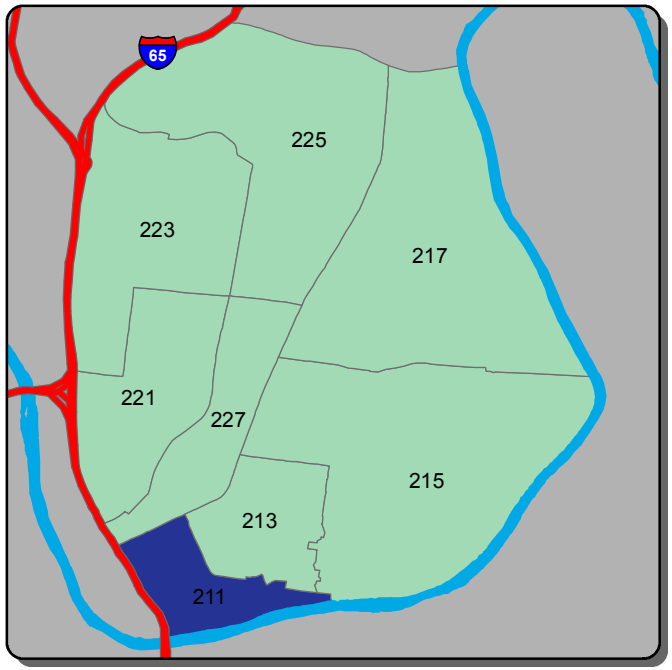

Self Initiated CAD - B Shift

0-18 | 19-113 | 114-208 | 209-302 | >302

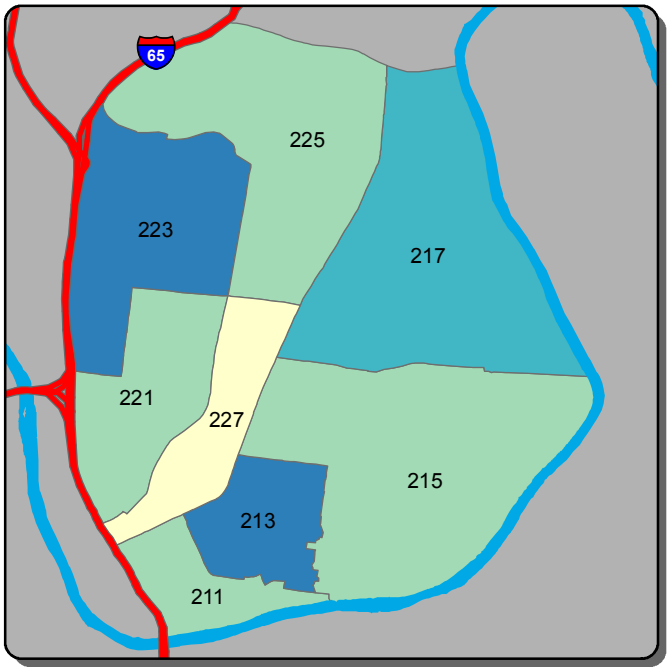

Self Initiated CAD - C Shift

0-94 | 95-151 | 152-208 | 209-265 | >265

Information summarized for CompStat week ending 2/11/2017

Sourced from MNPD ARMS on 2/15/2017. Data taken from incident reports using Uniform Crime Reporting definitions and guidelines, based on the date and time when the inicident was reported. 'A, B, and C Shift' refer to the following time periods: A Shift = 0700 - 1500; B Shift = 1500 - 2300; C Shift = 2300 - 0700.

South Precinct - Burglary and Theft from Vehicle Counts for the Past Two Weeks

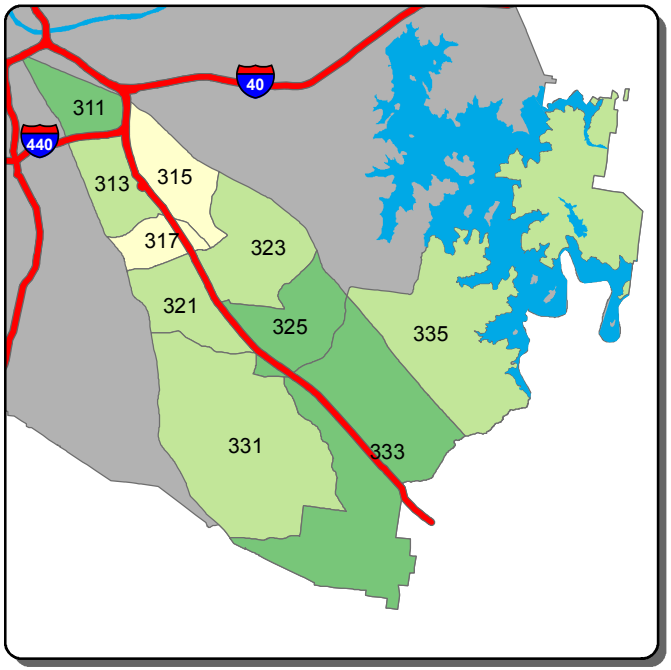

Burglary - A Shift

0 1 2 3 >3

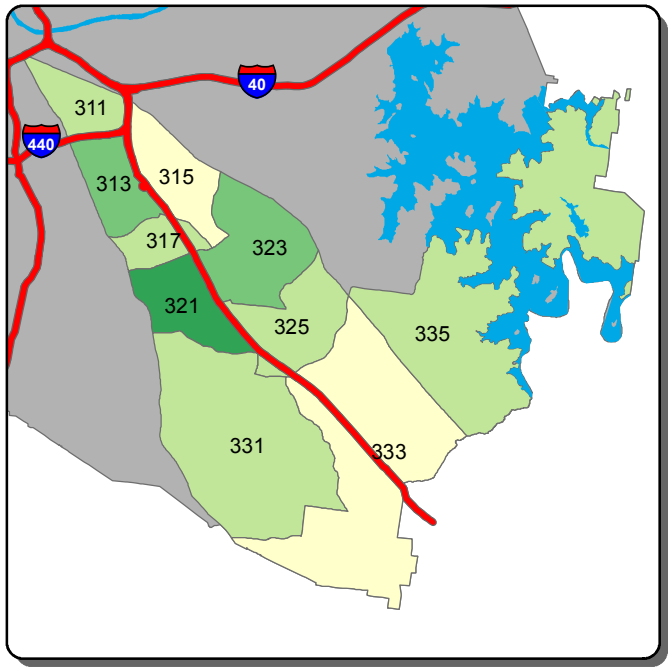

Burglary - B Shift

0 1-2 3 4-5 >5

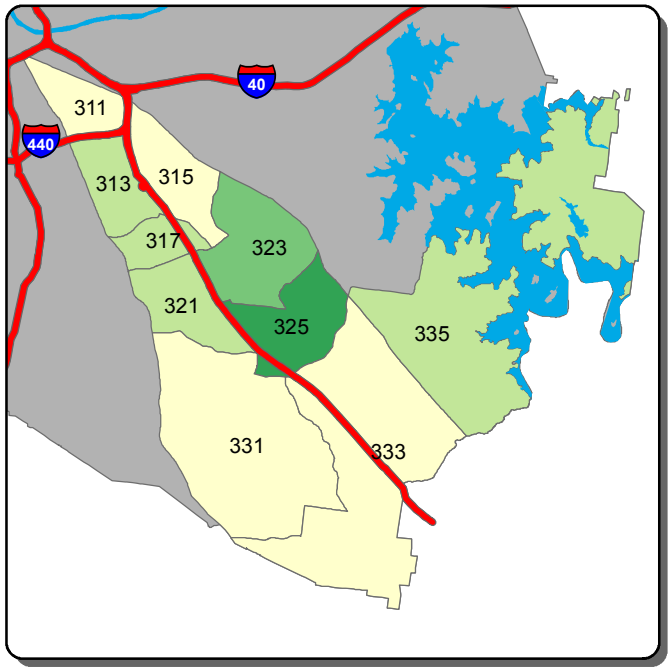

Burglary - C Shift

0 1 2 3 >3

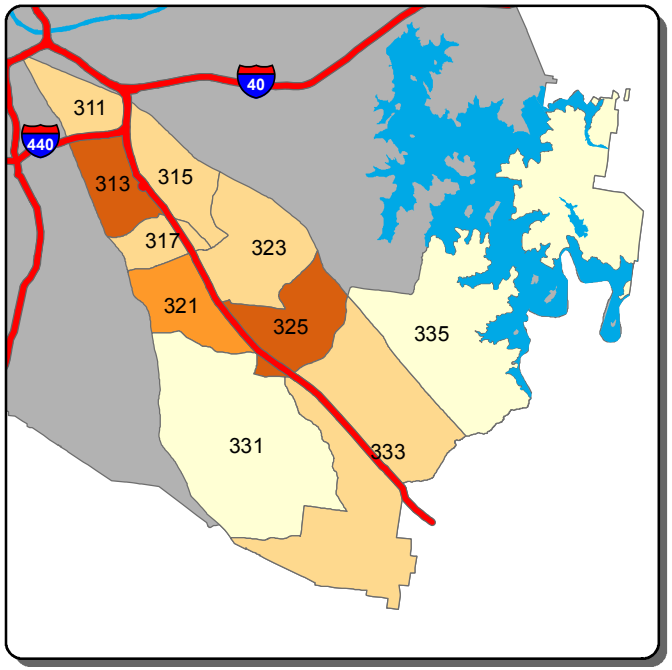

Theft from Vehicle - A Shift

0-1 2-3 4-5 6-7 >7

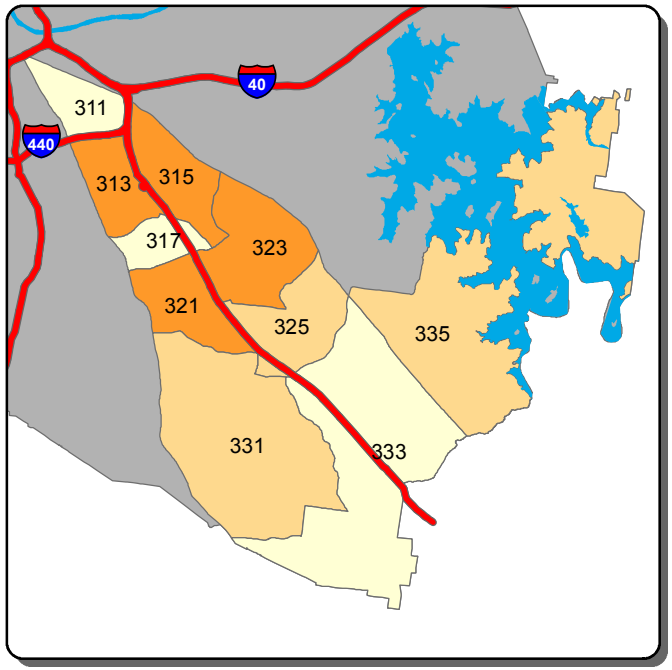

Theft from Vehicle - B Shift

0-1 2 3-4 5 >5

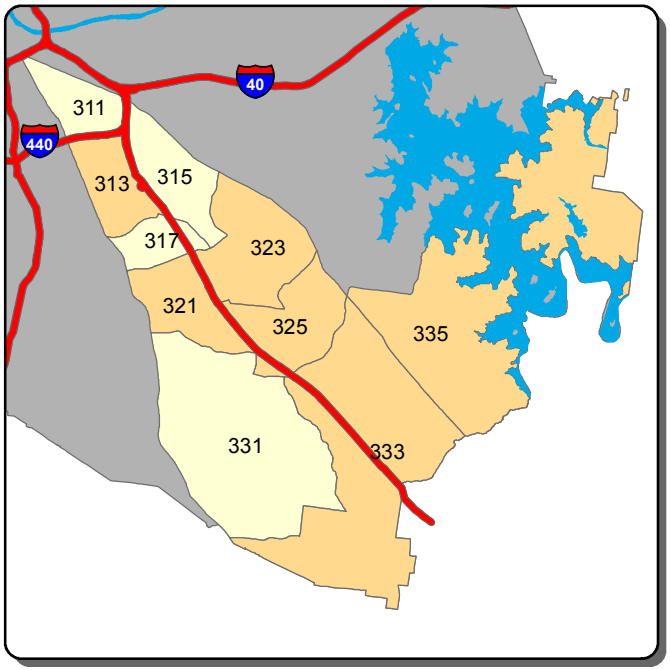

Theft from Vehicle - C Shift

0 1 2 >2

Information summarized for CompStat week ending 2/11/2017

Sourced from MNPD ARMS on 2/15/2017. Data taken from incident reports using Uniform Crime Reporting definitions and guidelines, based on the date and time when the inicident was reported. 'A, B, and C Shift' refer to the following time periods: A Shift = 0700 - 1500; B Shift = 1500 - 2300; C Shift = 2300 - 0700.

South Precinct - Aggravated Assault and Self Initiated CAD Counts for the Past Two Weeks

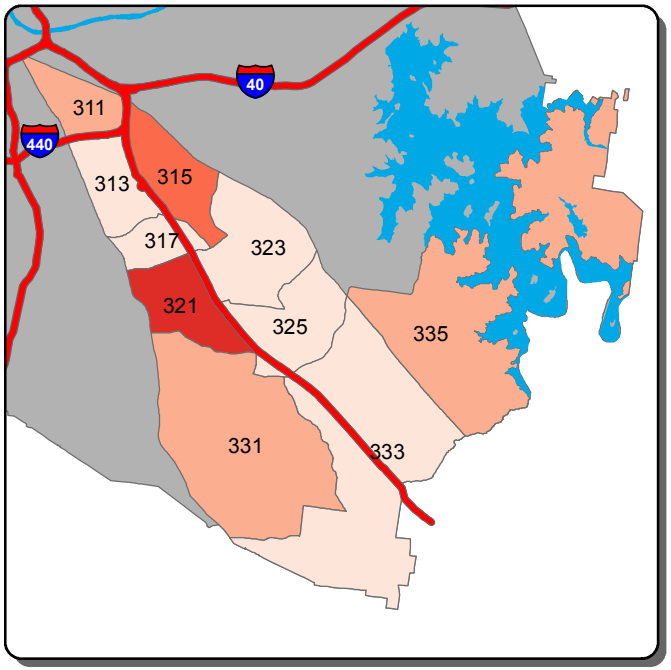

Aggravated Assault - A Shift

0 | 1 | 2 | 3 | >3

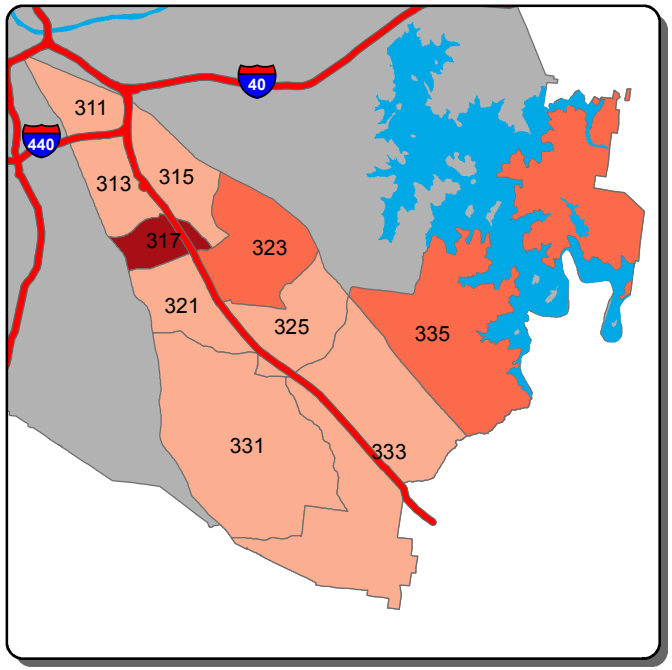

Aggravated Assault - B Shift

0 | 1-3 | 4-6 | 7-9 | >9

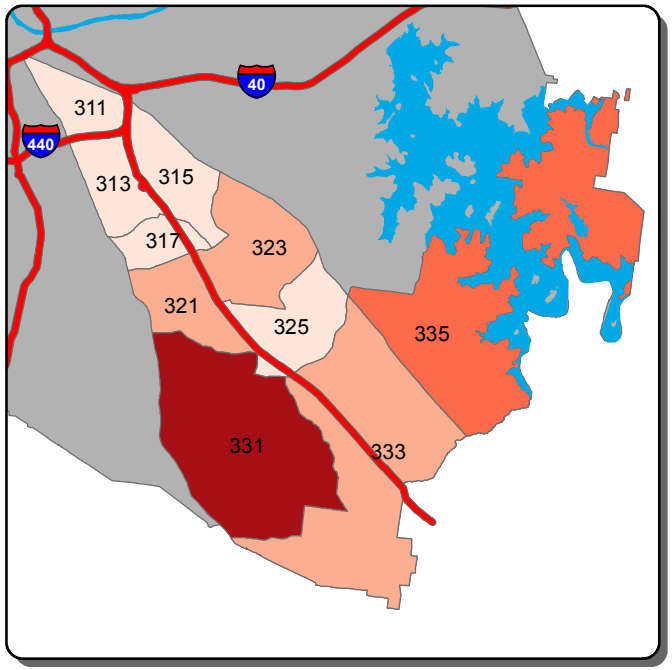

Aggravated Assault - C Shift

0 | 1 | 2-3 | 4-5 | >5

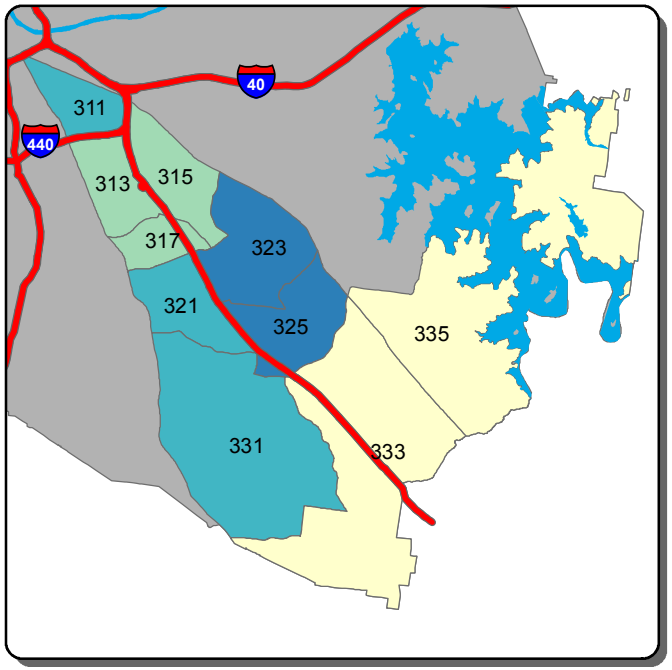

Self Initiated CAD - A Shift

0-65 | 66-89 | 90-113 | 114-137 | >137

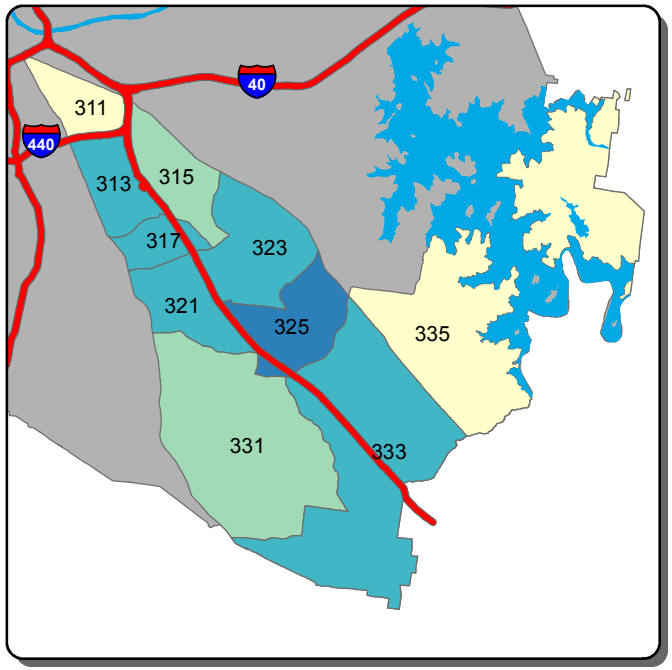

Self Initiated CAD - B Shift

0-70 | 71-104 | 105-139 | 140-173 | >173

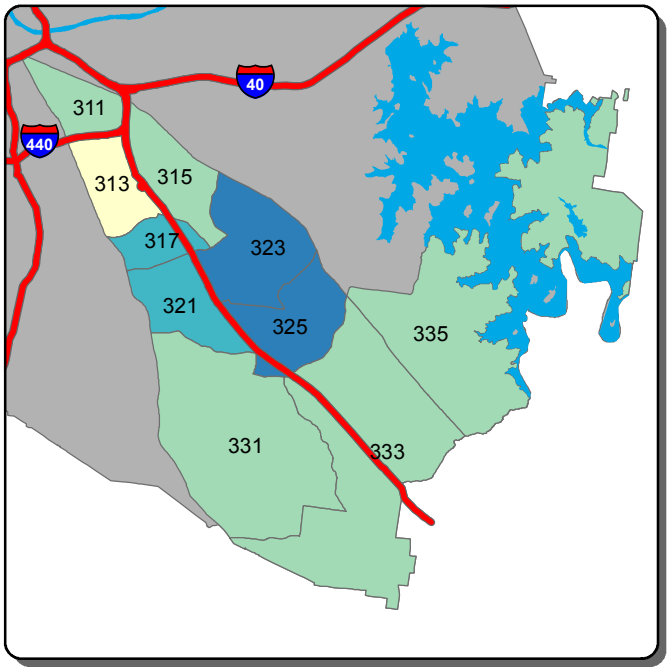

Self Initiated CAD - C Shift

0-49 | 50-79 | 80-108 | 109-137 | >137

Information summarized for CompStat week ending 2/11/2017

Sourced from MNPD ARMS on 2/15/2017. Data taken from incident reports using Uniform Crime Reporting definitions and guidelines, based on the date and time when the inicident was reported. 'A, B, and C Shift' refer to the following time periods: A Shift = 0700 - 1500; B Shift = 1500 - 2300; C Shift = 2300 - 0700.

Central Precinct - Burglary and Theft from Vehicle Counts for the Past Two Weeks

Burglary - A Shift

Burglary - B Shift

Burglary - C Shift

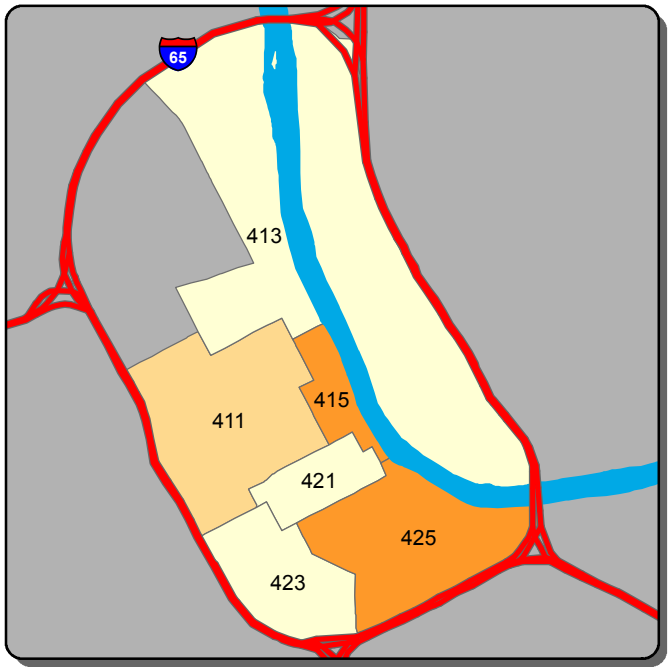

Theft from Vehicle - A Shift

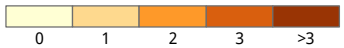

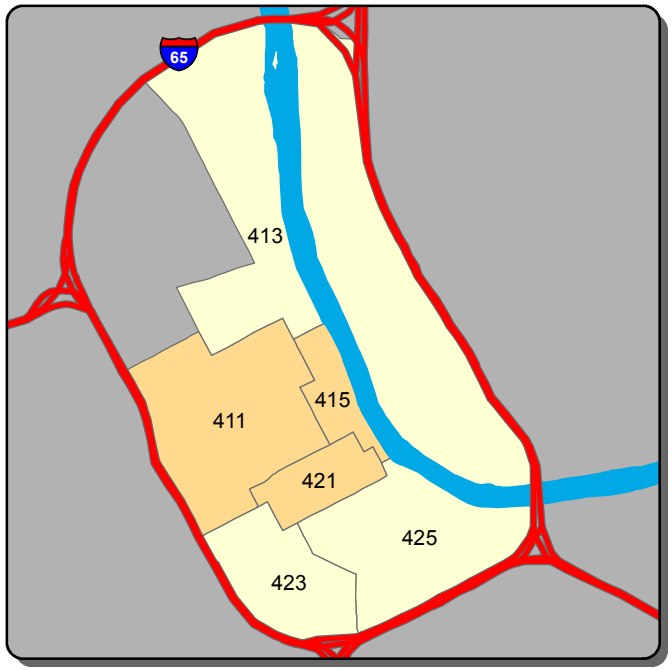

Theft from Vehicle - B Shift

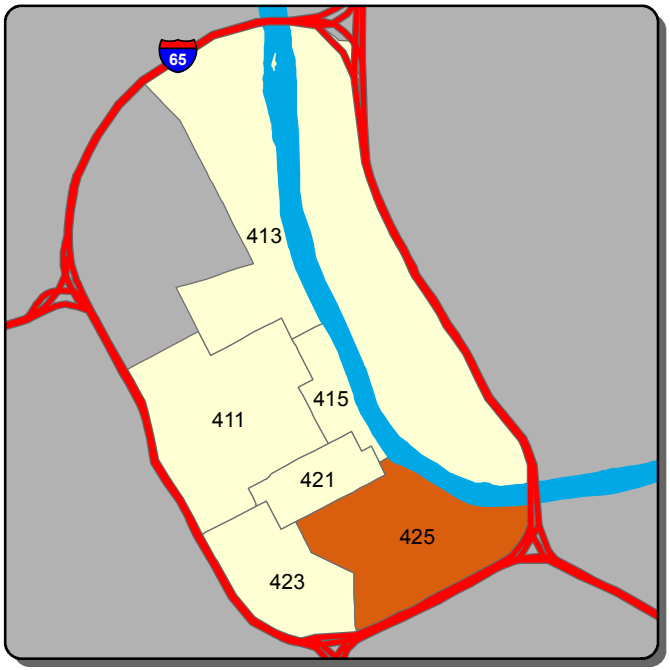

Theft from Vehicle - C Shift

Information summarized for CompStat week ending 2/11/2017

Sourced from MNPD ARMS on 2/15/2017. Data taken from incident reports using Uniform Crime Reporting definitions and guidelines, based on the date and time when the inicident was reported. 'A, B, and C Shift' refer to the following time periods: A Shift = 0700 - 1500; B Shift = 1500 - 2300; C Shift = 2300 - 0700.

Central Precinct - Aggravated Assault and Self Initiated CAD Counts for the Past Two Weeks

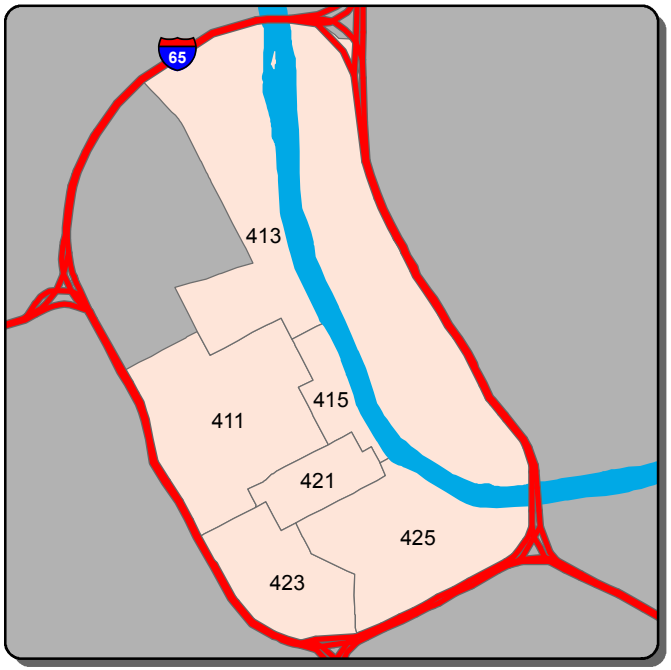

Aggravated Assault - A Shift

0 >0

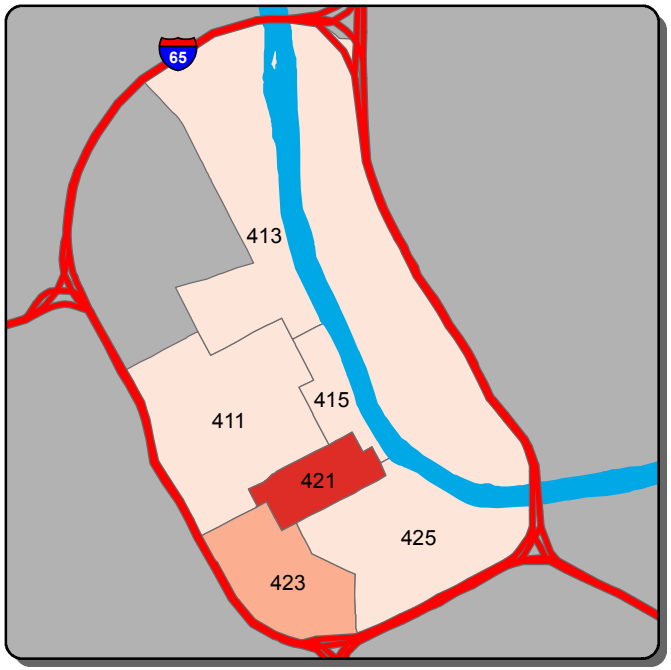

Aggravated Assault - B Shift

0 1 2 >2

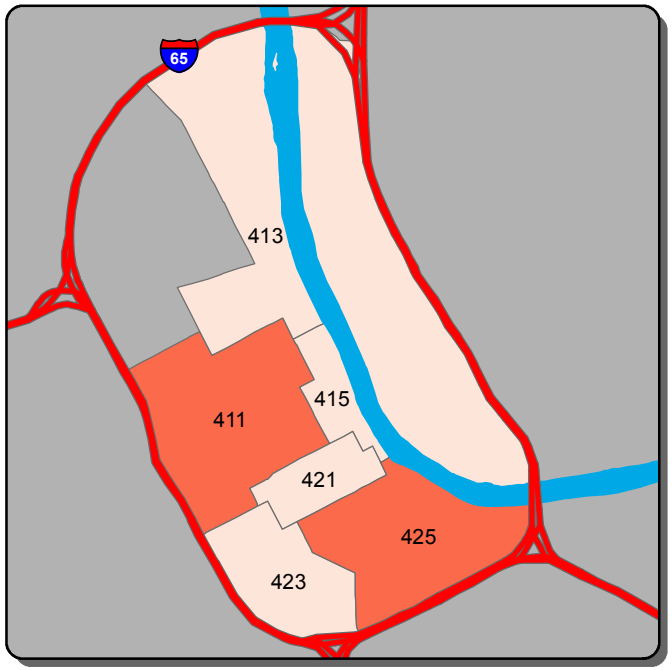

Aggravated Assault - C Shift

0 1 >1

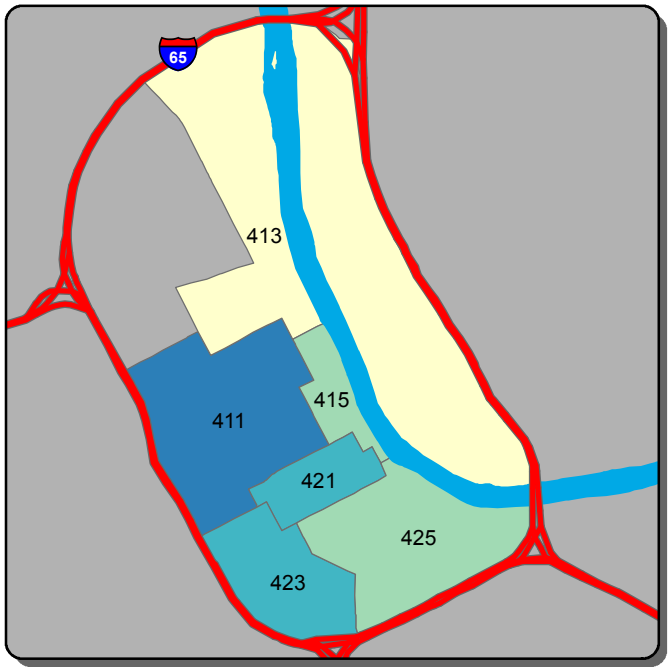

Self Initiated CAD - A Shift

0-199 200-245 246-291 292-337 >337

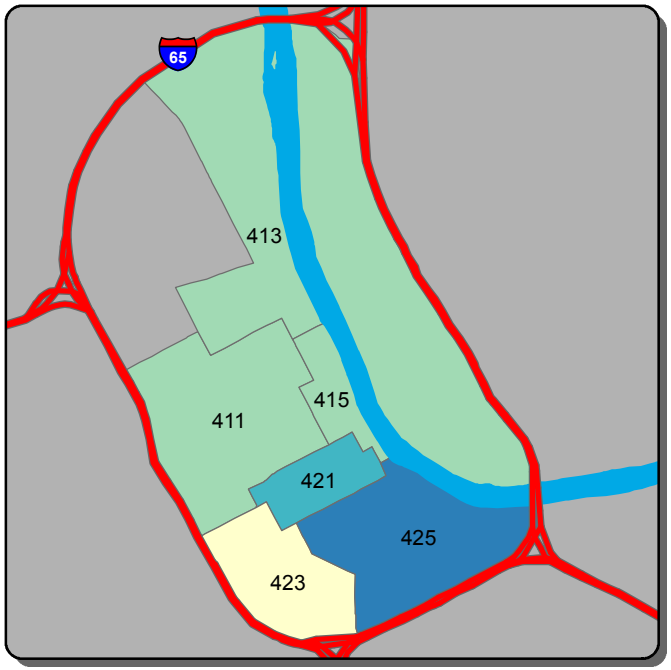

Self Initiated CAD - B Shift

0-131 132-229 230-327 328-425 >425

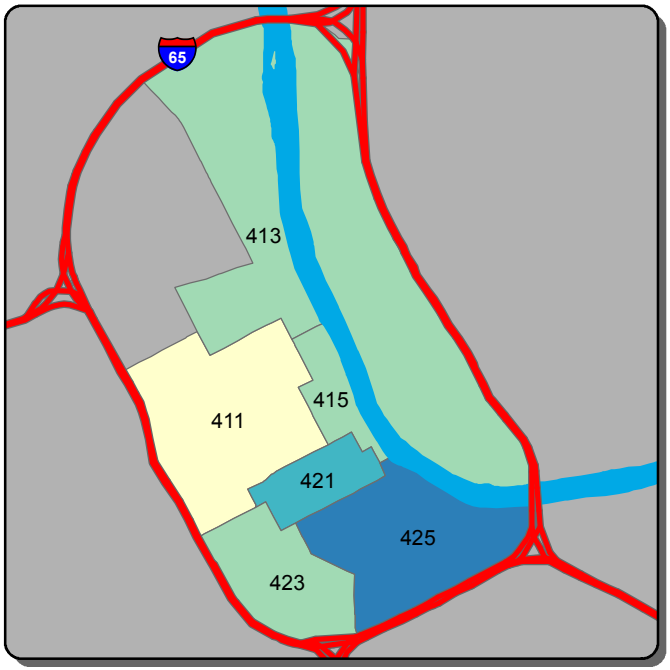

Self Initiated CAD - C Shift

0-203 204-246 247-288 289-330 >330

Information summarized for CompStat week ending 2/11/2017

Sourced from MNPD ARMS on 2/15/2017. Data taken from incident reports using Uniform Crime Reporting definitions and guidelines, based on the date and time when the inicident was reported. 'A, B, and C Shift' refer to the following time periods: A Shift = 0700 - 1500; B Shift = 1500 - 2300; C Shift = 2300 - 0700.

Hermitage Precinct - Burglary and Theft from Vehicle Counts for the Past Two Weeks

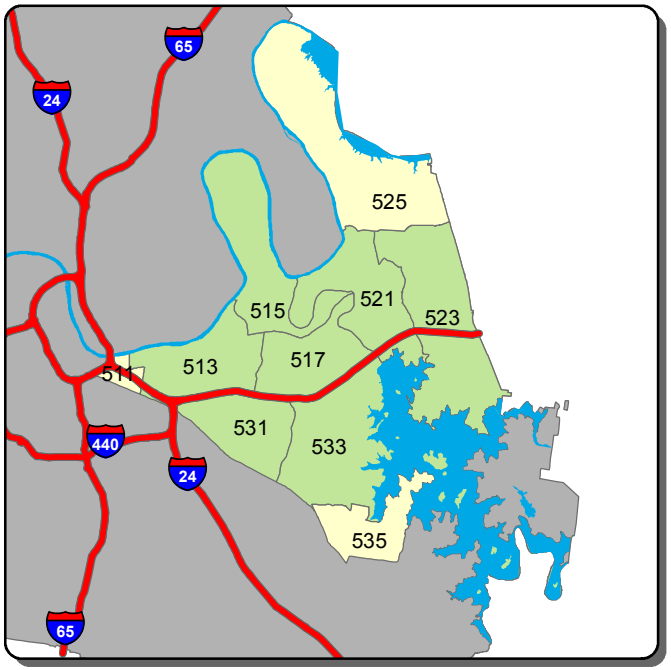

Burglary - A Shift

0 1 2 >2

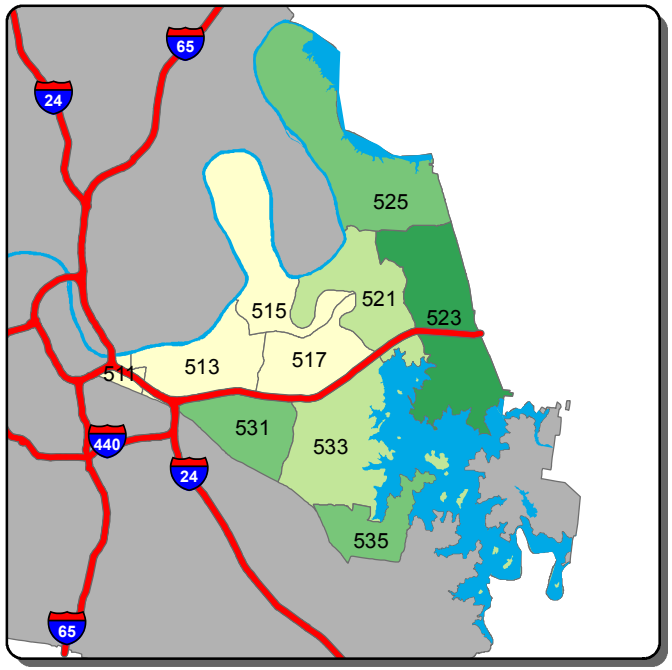

Burglary - B Shift

0 1 2-3 4 >4

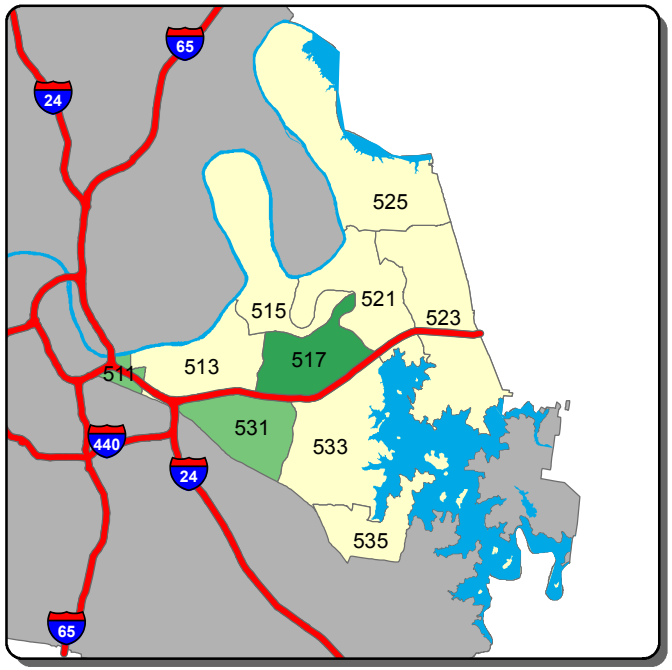

Burglary - C Shift

0 1 2 >2

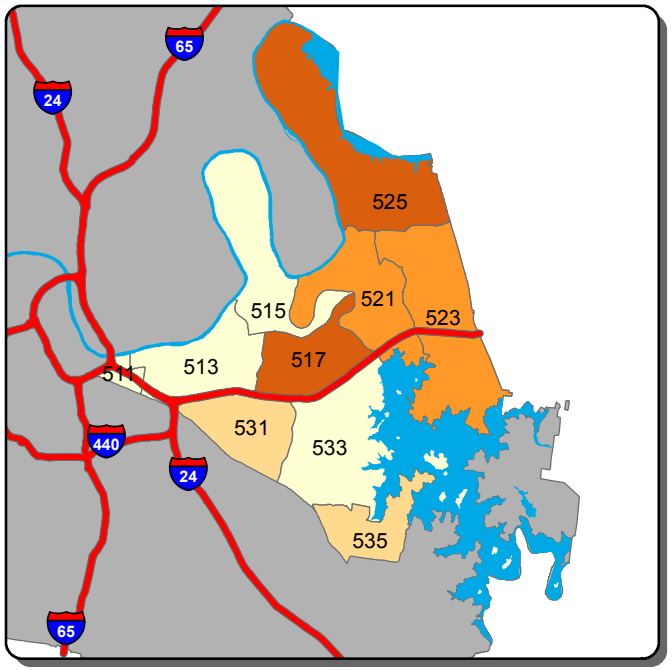

Theft from Vehicle - A Shift

0-1 2 3 4-5 >5

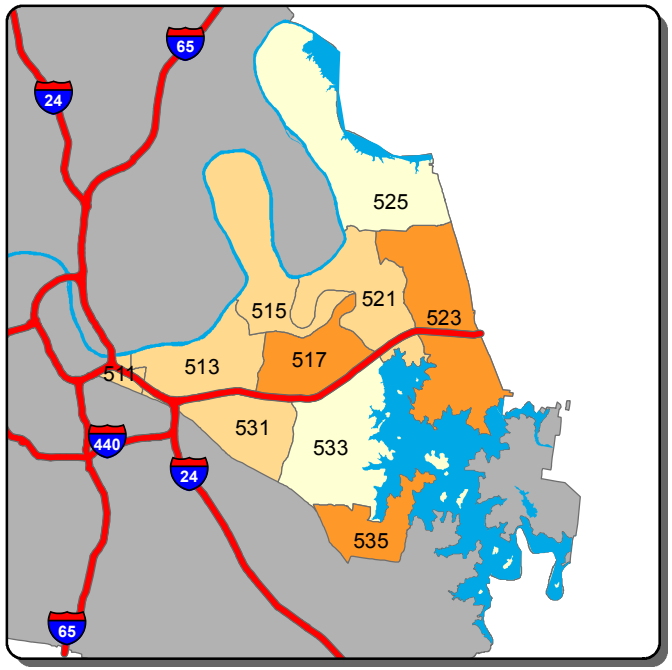

Theft from Vehicle - B Shift

0-1 2 3 4 >4

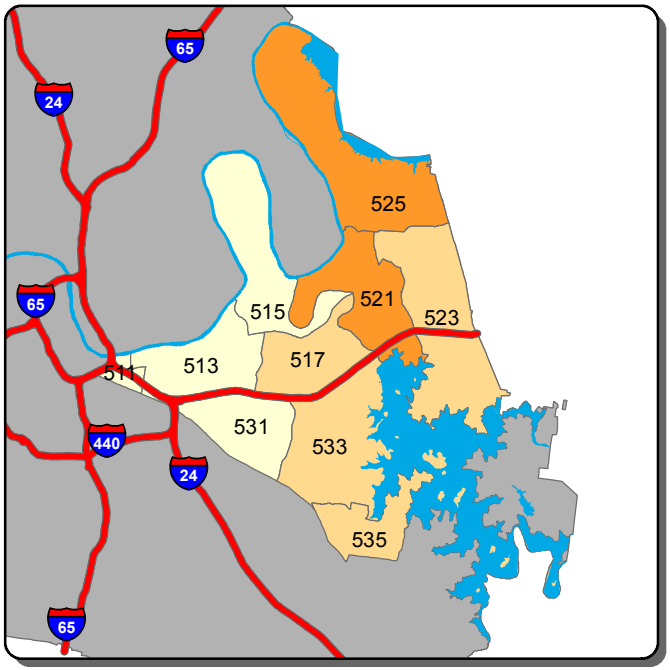

Theft from Vehicle - C Shift

0 1 2 >2

Information summarized for CompStat week ending 2/11/2017

Sourced from MNPD ARMS on 2/15/2017. Data taken from incident reports using Uniform Crime Reporting definitions and guidelines, based on the date and time when the inicident was reported. 'A, B, and C Shift' refer to the following time periods: A Shift = 0700 - 1500; B Shift = 1500 - 2300; C Shift = 2300 - 0700.

Hermitage Precinct - Aggravated Assault and Self Initiated CAD Counts for the Past Two Weeks

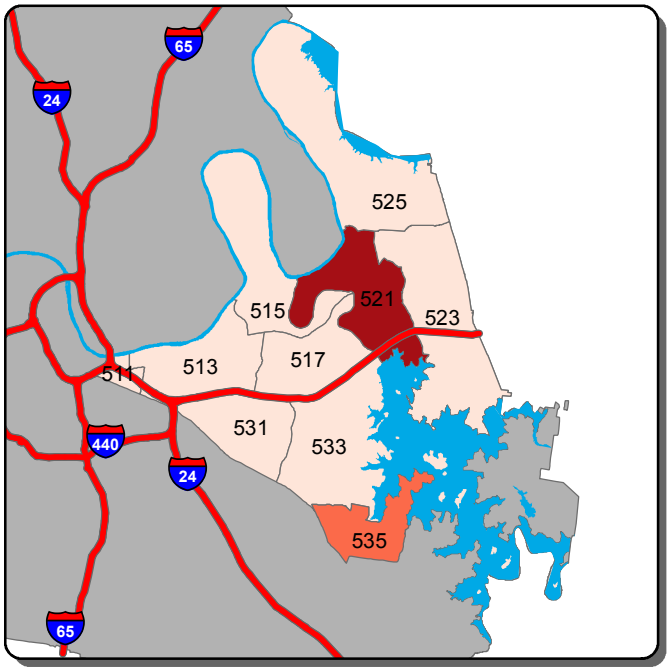

Aggravated Assault - A Shift

0 1 2 3 >3

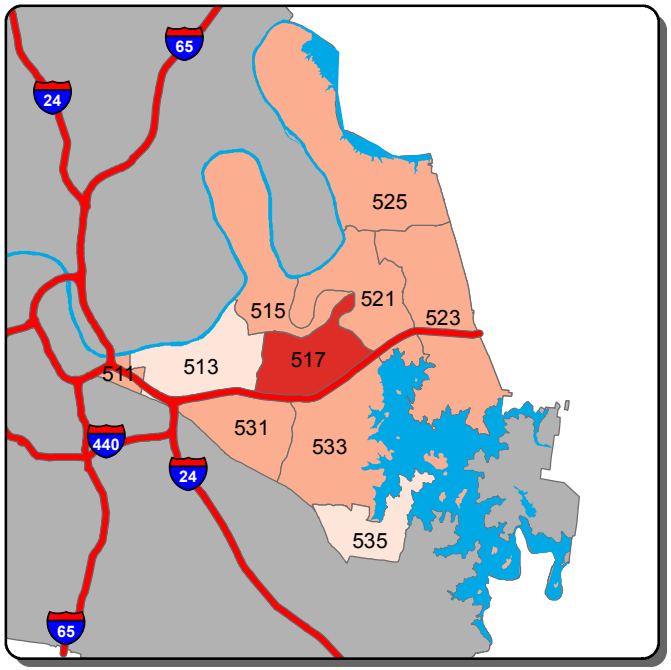

Aggravated Assault - B Shift

0 1 2 3 >3

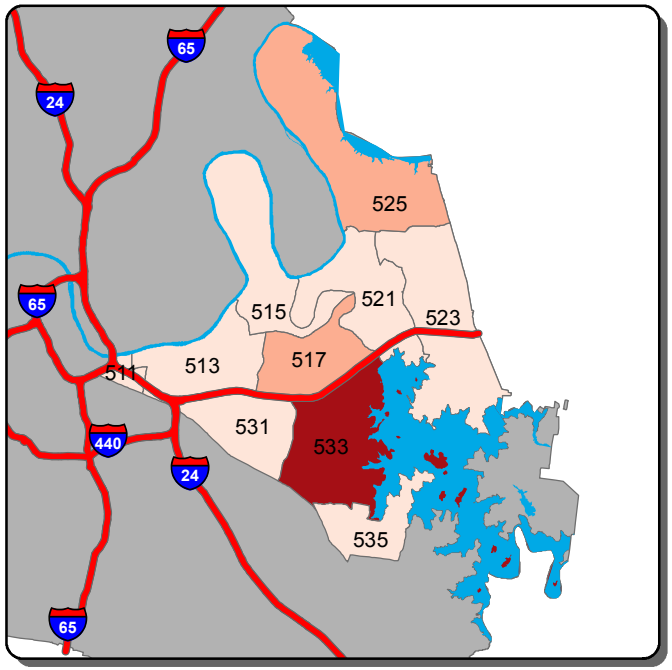

Aggravated Assault - C Shift

0 1 2-3 4-5 >5

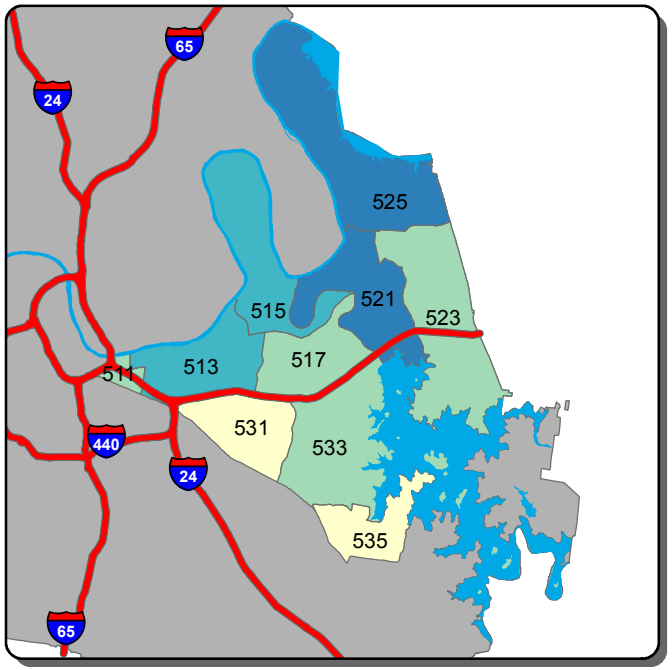

Self Initiated CAD - A Shift

0-74 75-122 123-169 170-217 >217

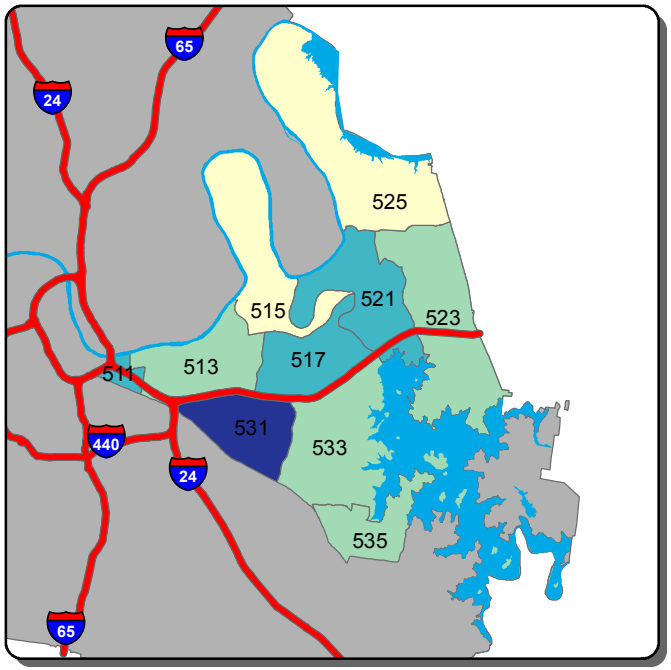

Self Initiated CAD - B Shift

0-112 113-170 171-228 229-286 >286

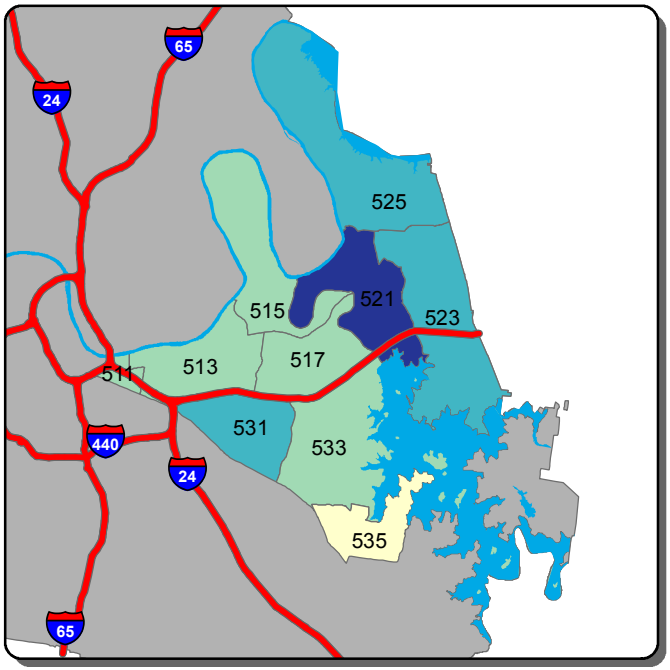

Self Initiated CAD - C Shift

0-76 77-121 122-165 166-210 >210

Information summarized for CompStat week ending 2/11/2017

Sourced from MNPD ARMS on 2/15/2017. Data taken from incident reports using Uniform Crime Reporting definitions and guidelines, based on the date and time when the inicident was reported. 'A, B, and C Shift' refer to the following time periods: A Shift = 0700 - 1500; B Shift = 1500 - 2300; C Shift = 2300 - 0700.

North Precinct - Burglary and Theft from Vehicle Counts for the Past Two Weeks

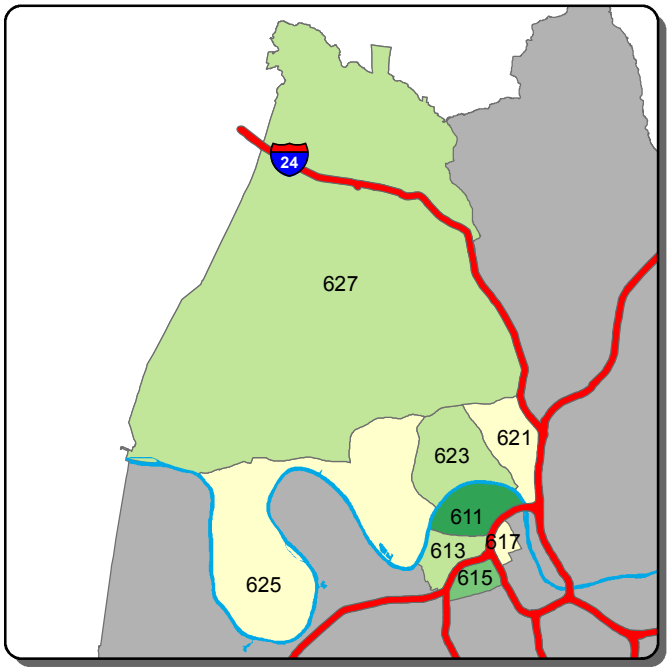

Burglary - A Shift

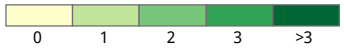

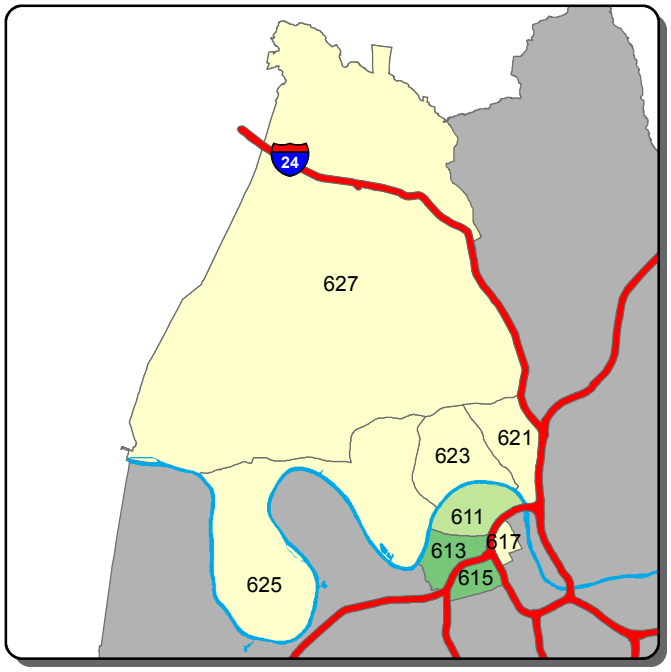

Burglary - B Shift

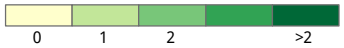

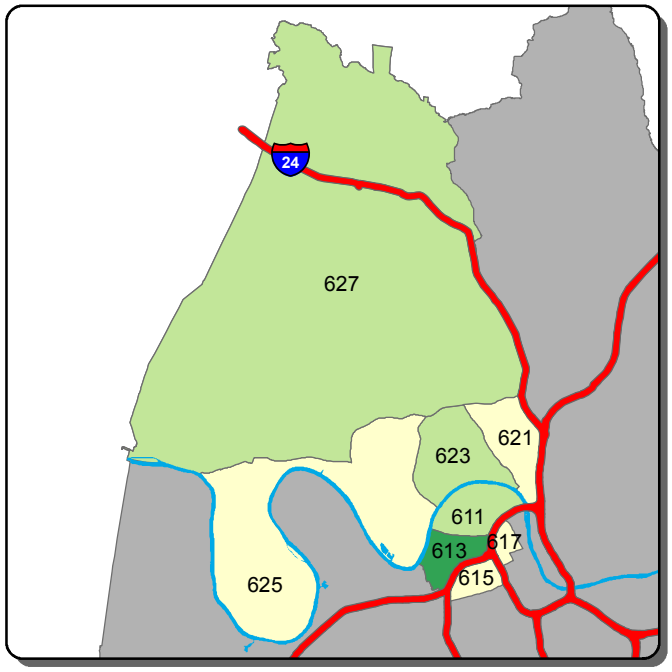

Burglary - C Shift

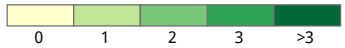

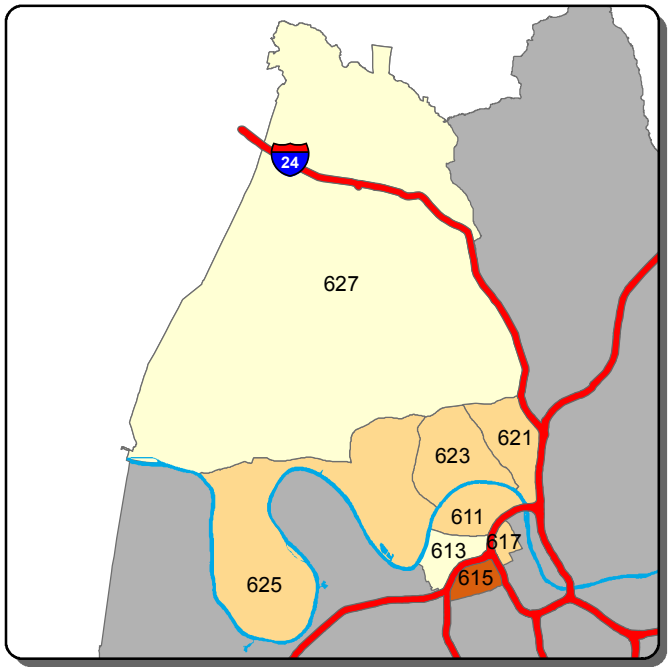

Theft from Vehicle - A Shift

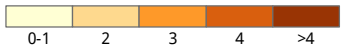

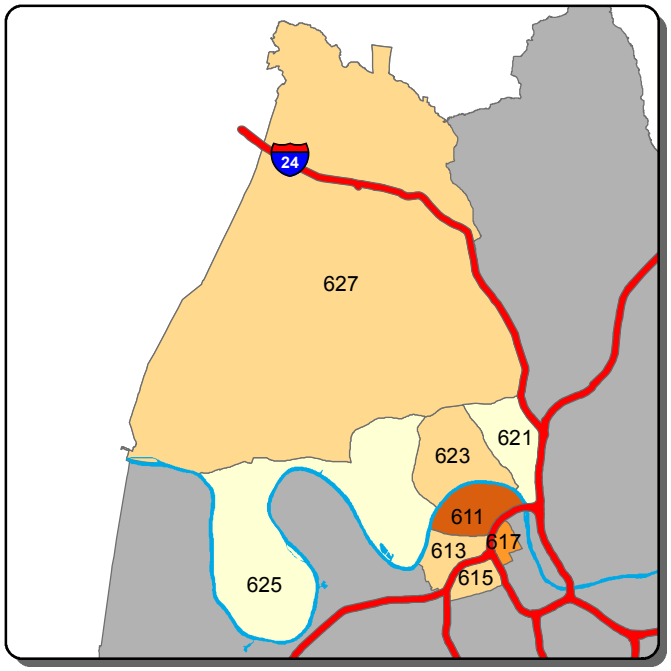

Theft from Vehicle - B Shift

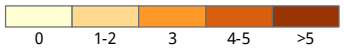

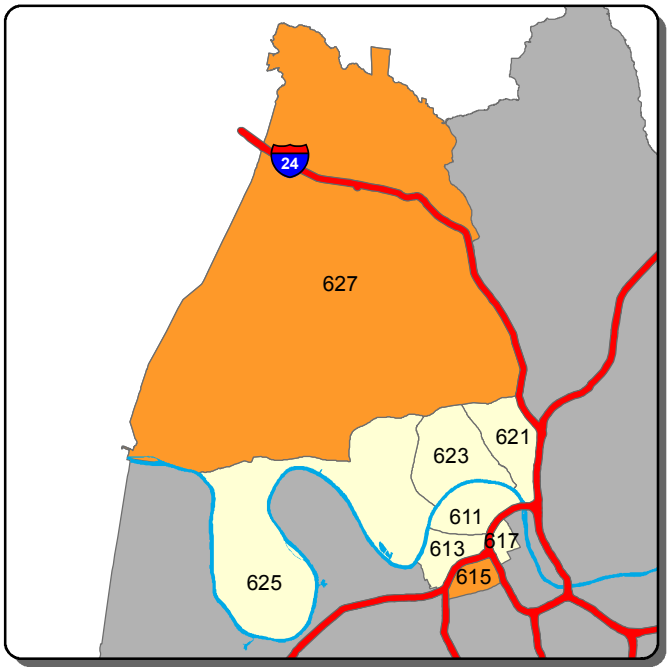

Theft from Vehicle - C Shift

Information summarized for CompStat week ending 2/11/2017

Sourced from MNPD ARMS on 2/15/2017. Data taken from incident reports using Uniform Crime Reporting definitions and guidelines, based on the date and time when the inicident was reported. 'A, B, and C Shift' refer to the following time periods: A Shift = 0700 - 1500; B Shift = 1500 - 2300; C Shift = 2300 - 0700.

North Precinct - Aggravated Assault and Self Initiated CAD Counts for the Past Two Weeks

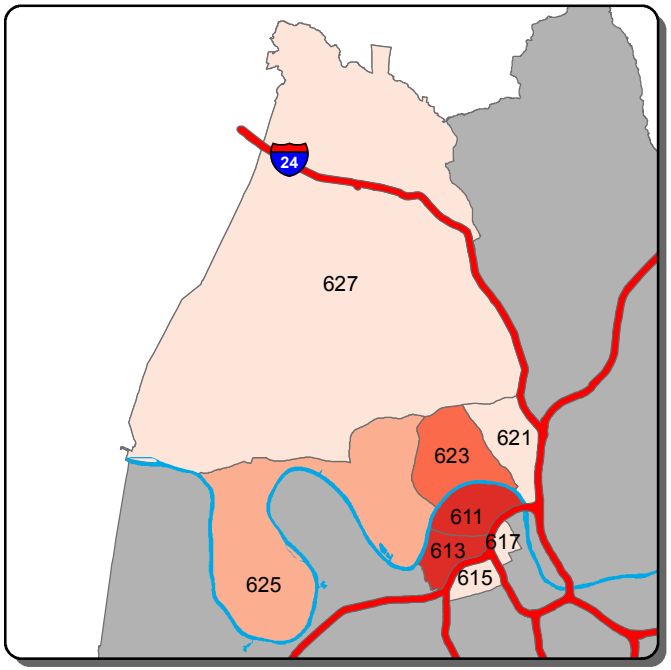

Aggravated Assault - A Shift

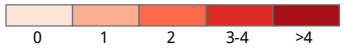

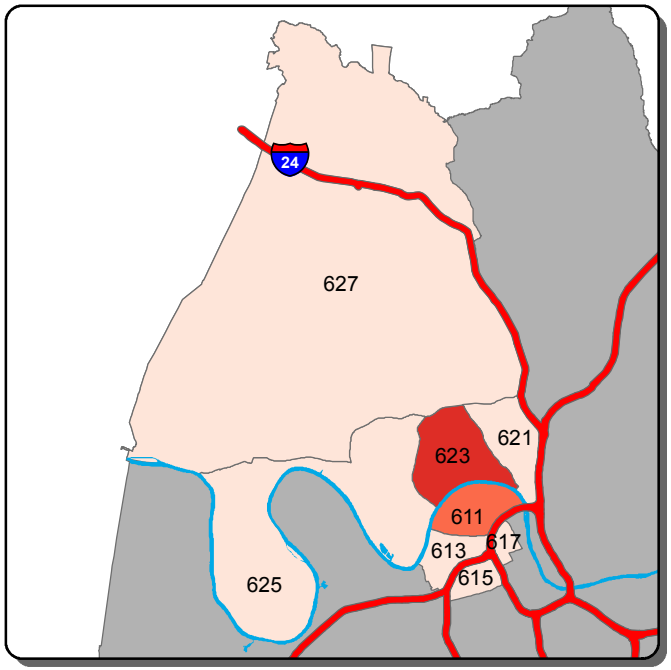

Aggravated Assault - B Shift

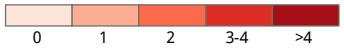

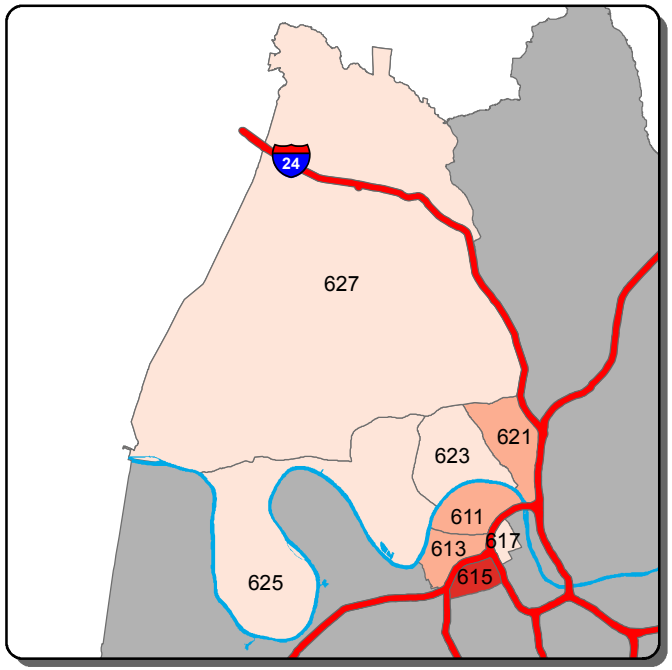

Aggravated Assault - C Shift

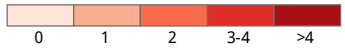

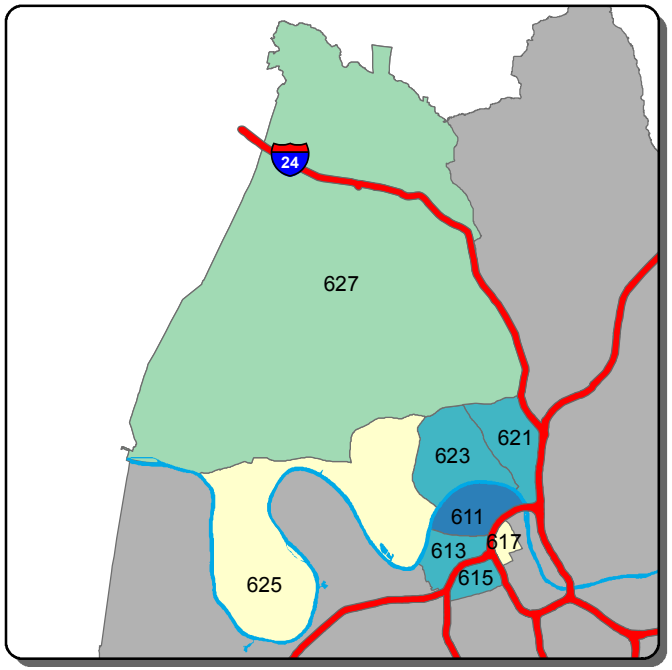

Self Initiated CAD - A Shift

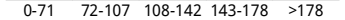

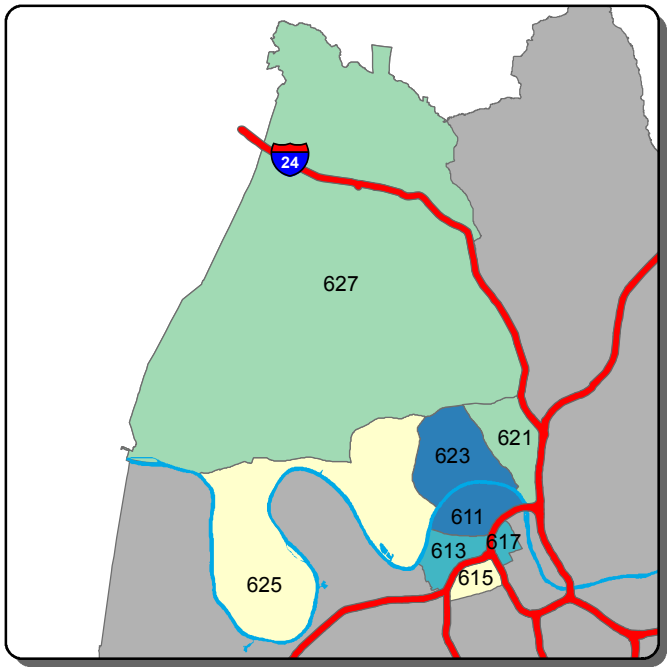

Self Initiated CAD - B Shift

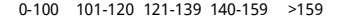

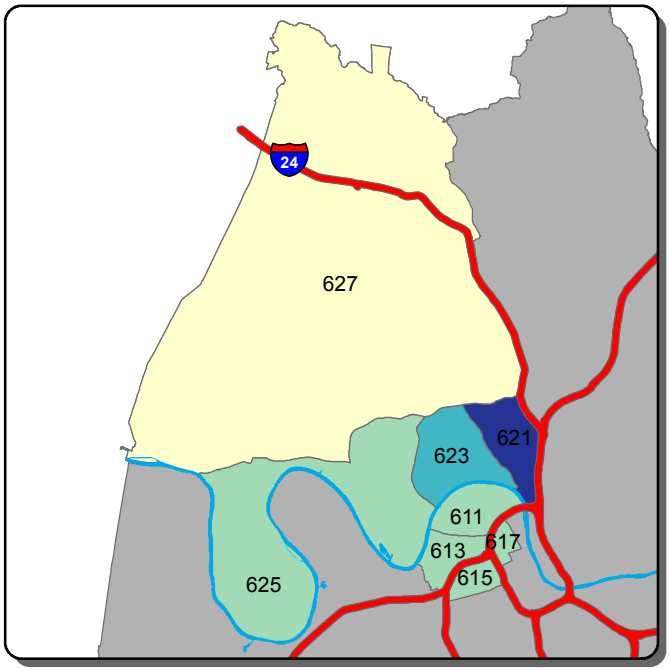

Self Initiated CAD - C Shift

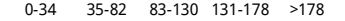

Information summarized for CompStat week ending 2/11/2017

Sourced from MNPD ARMS on 2/15/2017. Data taken from incident reports using Uniform Crime Reporting definitions and guidelines, based on the date and time when the inicident was reported. 'A, B, and C Shift' refer to the following time periods: A Shift = 0700 - 1500; B Shift = 1500 - 2300; C Shift = 2300 - 0700.

Madison Precinct - Burglary and Theft from Vehicle Counts for the Past Two Weeks

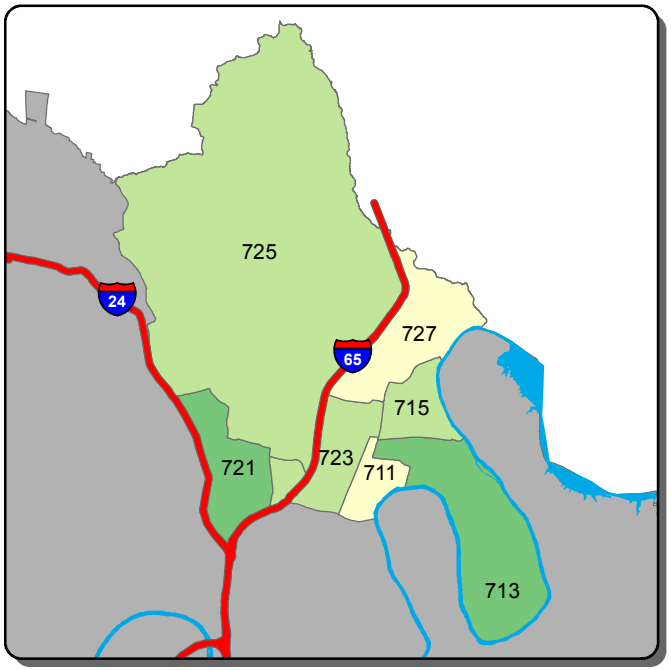

Burglary - A Shift

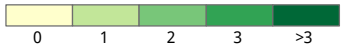

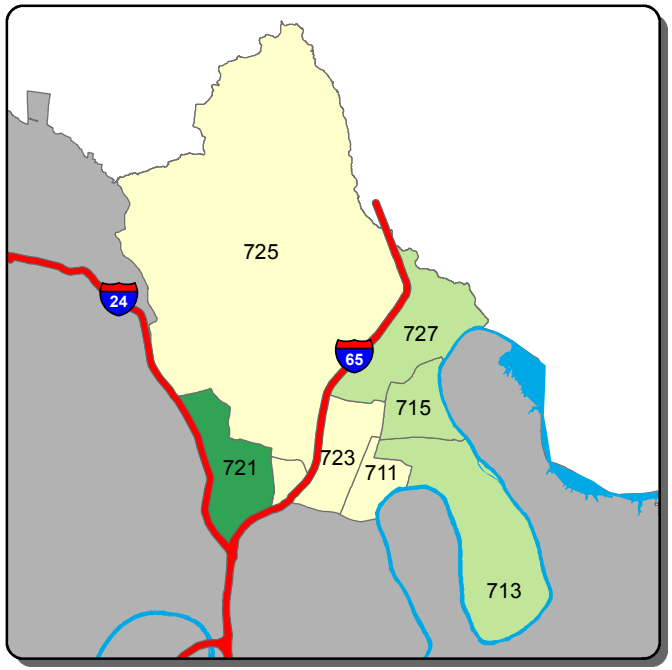

Burglary - B Shift

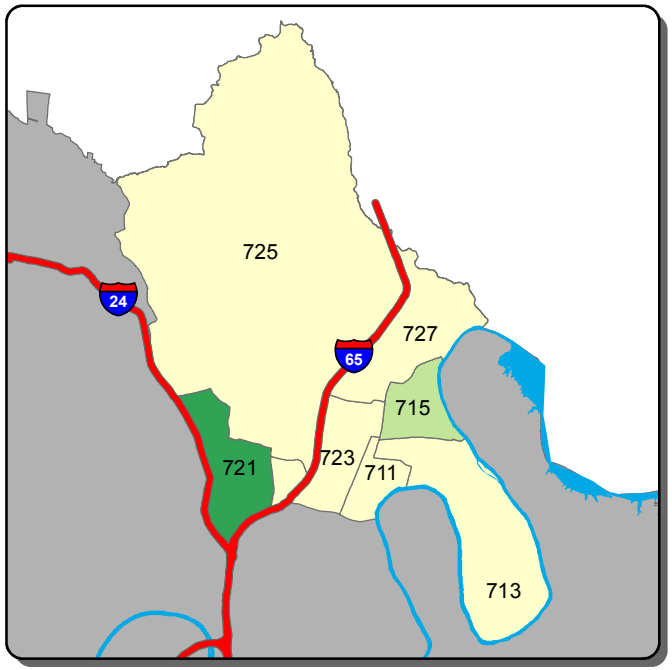

Burglary - C Shift

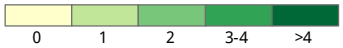

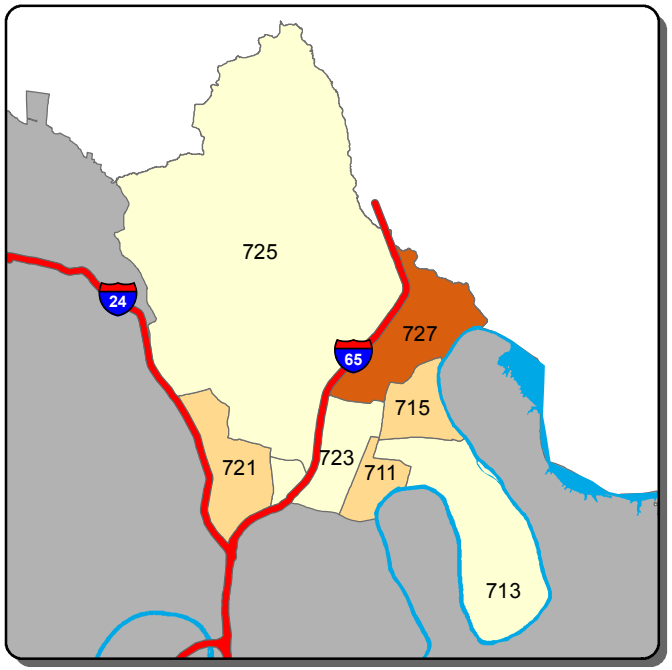

Theft from Vehicle - A Shift

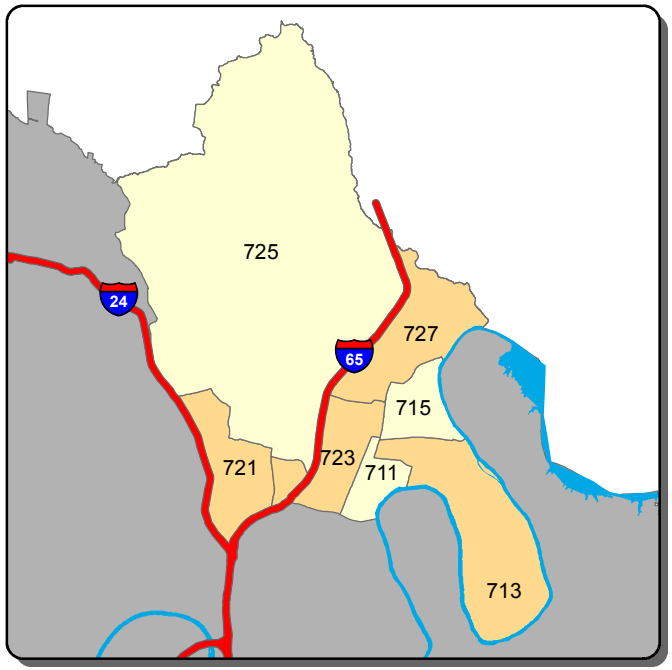

Theft from Vehicle - B Shift

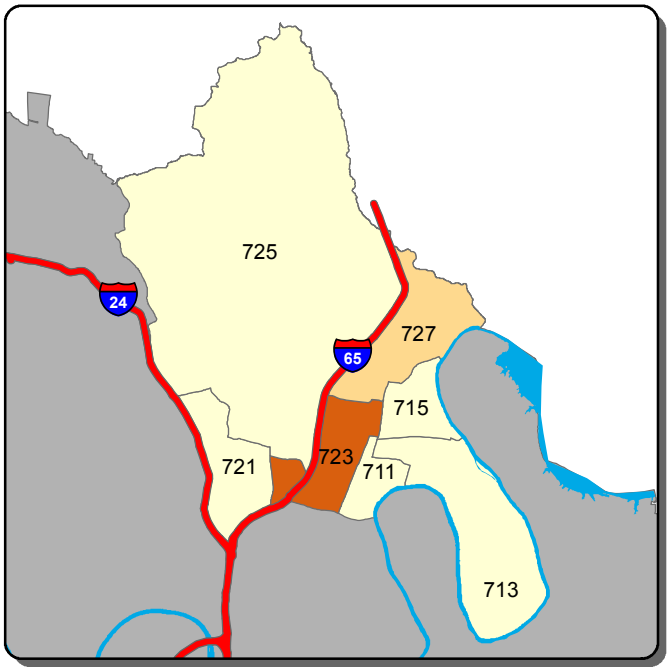

Theft from Vehicle - C Shift

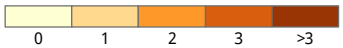

Information summarized for CompStat week ending 2/11/2017

Sourced from MNPD ARMS on 2/15/2017. Data taken from incident reports using Uniform Crime Reporting definitions and guidelines, based on the date and time when the inicident was reported. 'A, B, and C Shift' refer to the following time periods: A Shift = 0700 - 1500; B Shift = 1500 - 2300; C Shift = 2300 - 0700.

Madison Precinct - Aggravated Assault and Self Initiated CAD Counts for the Past Two Weeks

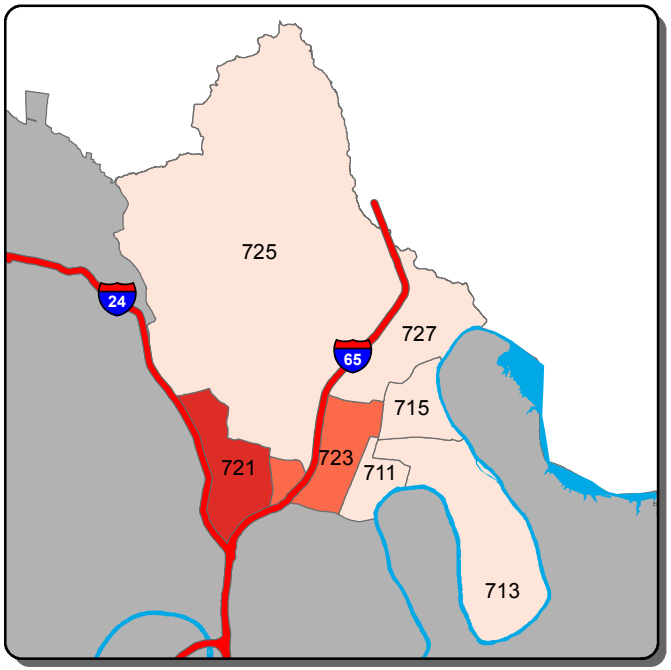

Aggravated Assault - A Shift

0 | 1 | 2 | >2

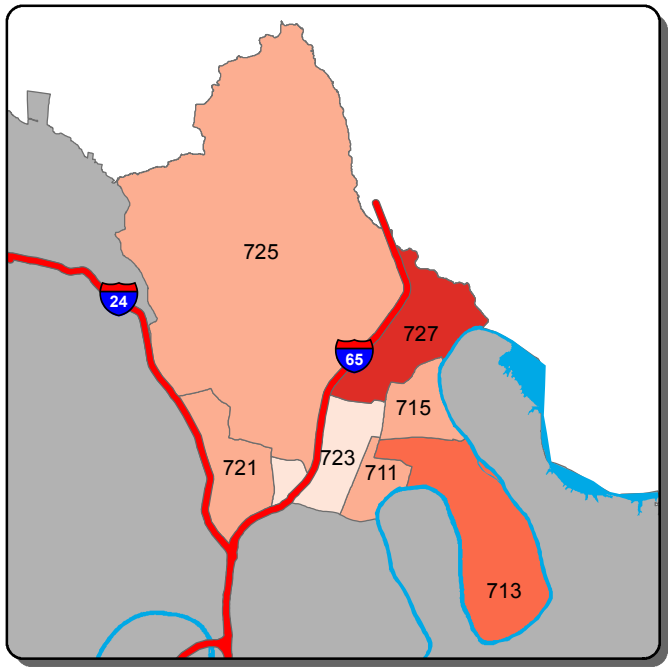

Aggravated Assault - B Shift

0 | 1-2 | 3-4 | 5-7 | >7

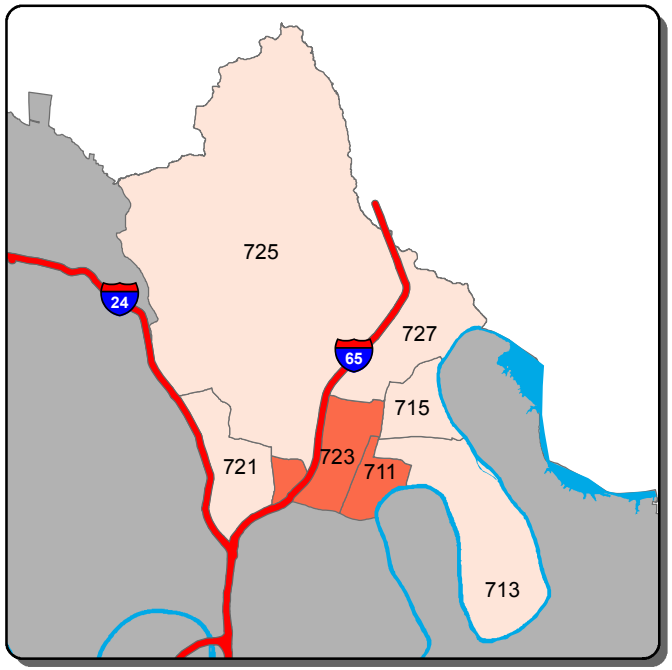

Aggravated Assault - C Shift

0 | 1 | >1

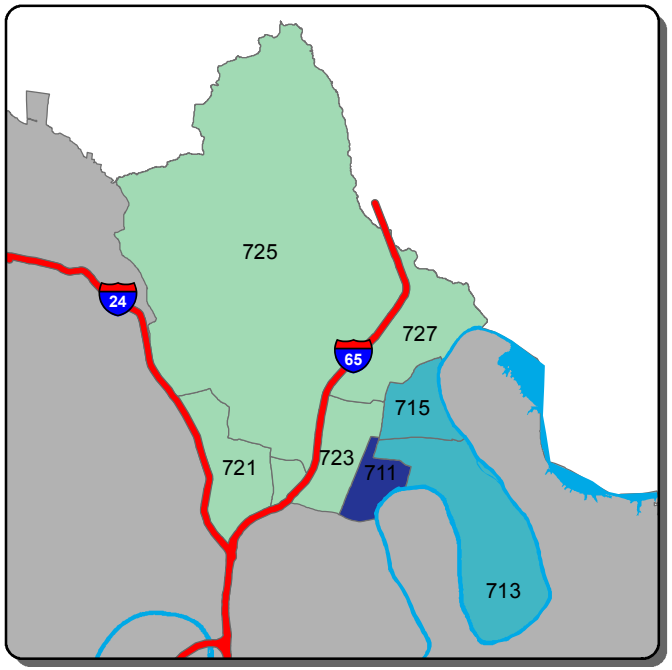

Self Initiated CAD - A Shift

0-50 | 51-94 | 95-137 | 138-180 | >180

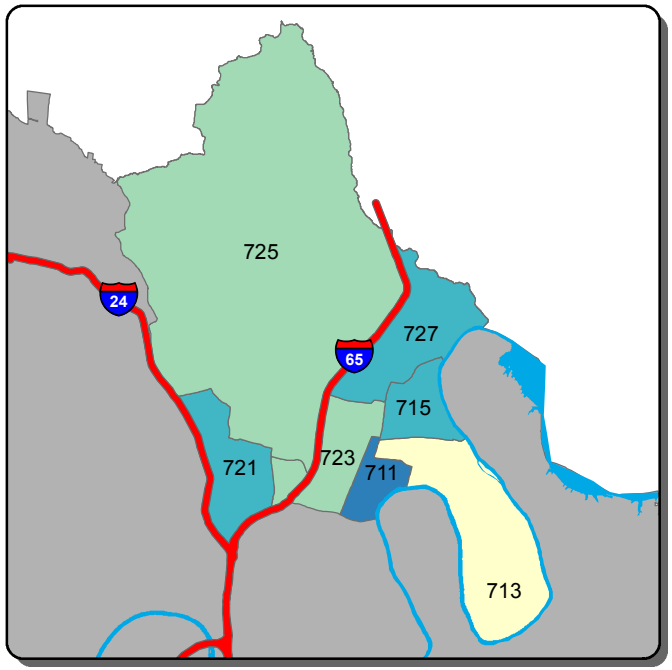

Self Initiated CAD - B Shift

0-71 | 72-101 | 102-131 | 132-161 | >161

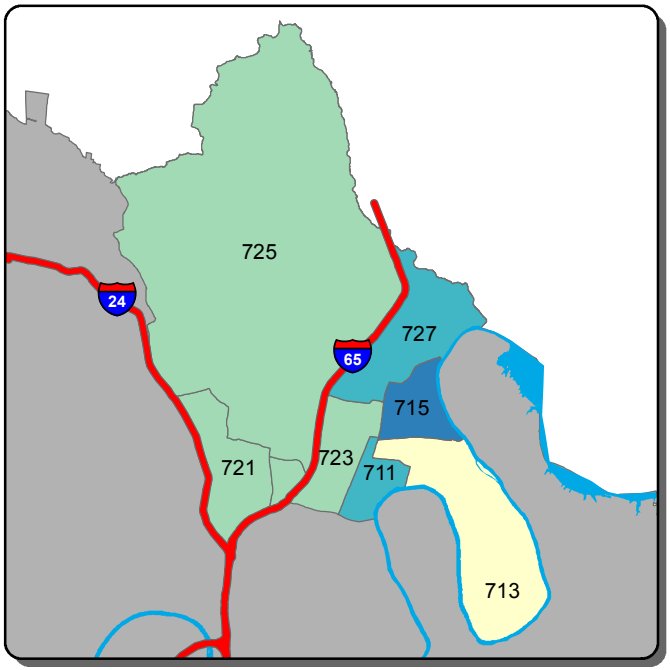

Self Initiated CAD - C Shift

0-71 | 72-114 | 115-157 | 158-200 | >200

Information summarized for CompStat week ending 2/11/2017

Sourced from MNPD ARMS on 2/15/2017. Data taken from incident reports using Uniform Crime Reporting definitions and guidelines, based on the date and time when the inicident was reported. 'A, B, and C Shift' refer to the following time periods: A Shift = 0700 - 1500; B Shift = 1500 - 2300; C Shift = 2300 - 0700.

Midtown Hills Precinct - Burglary and Theft from Vehicle Counts for the Past Two Weeks

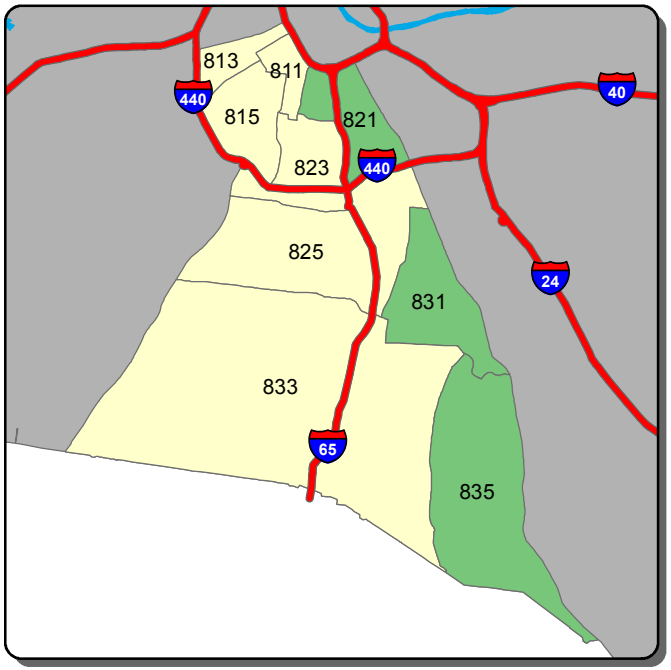

Burglary - A Shift

0 1 >1

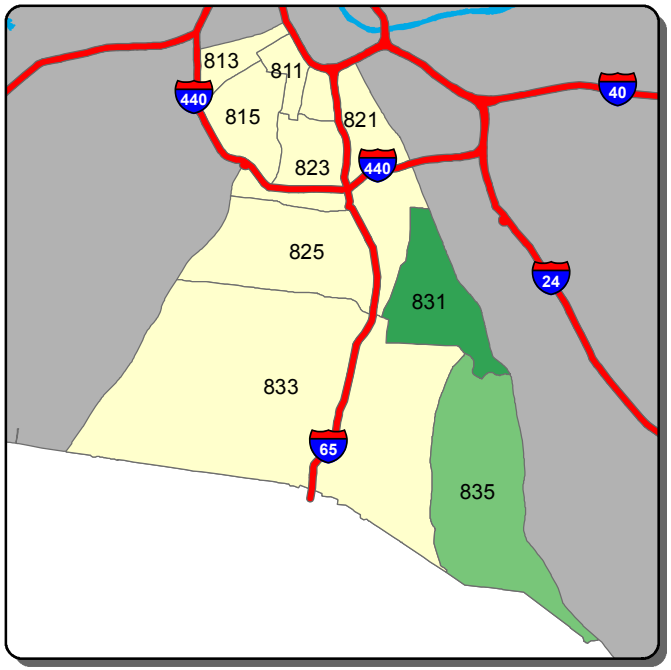

Burglary - B Shift

0 1 2 3 >3

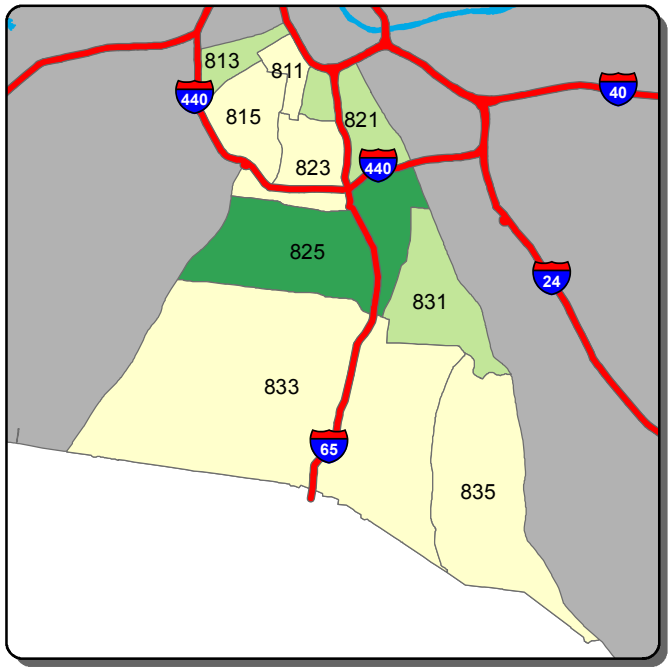

Burglary - C Shift

0 1 2 >2

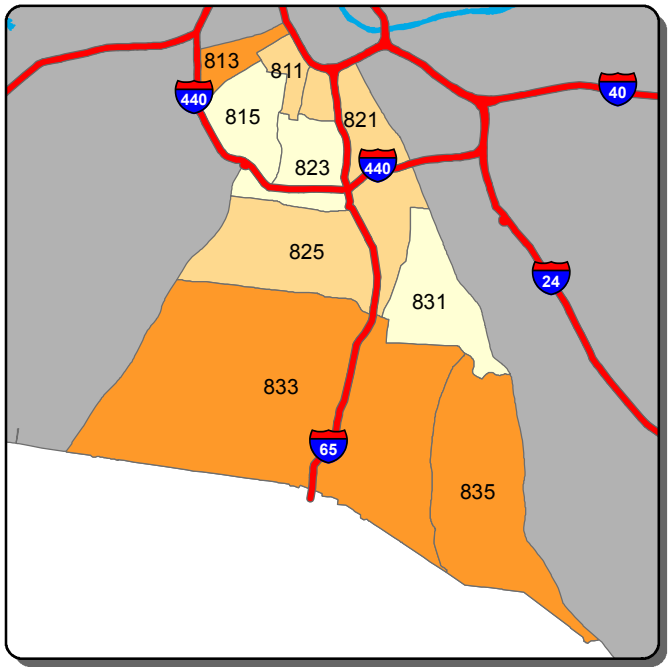

Theft from Vehicle - A Shift

0-1 2-3 4 5-6 >6

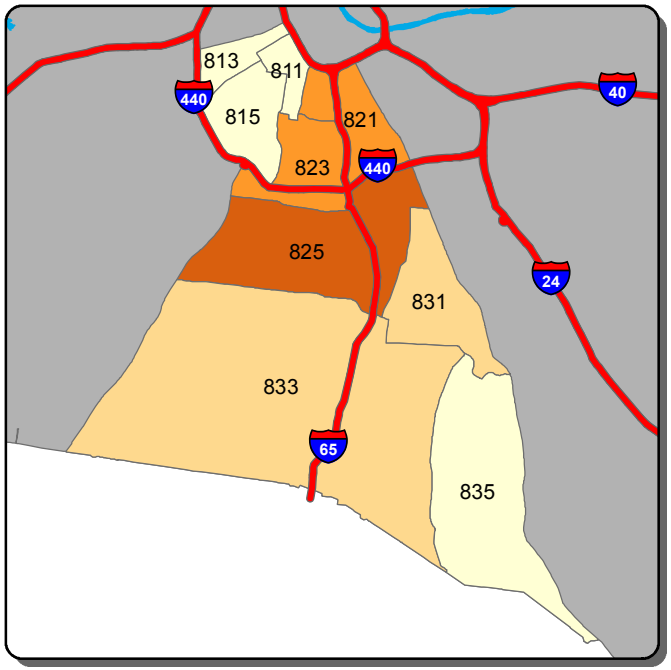

Theft from Vehicle - B Shift

0 1 2 3-4 >4

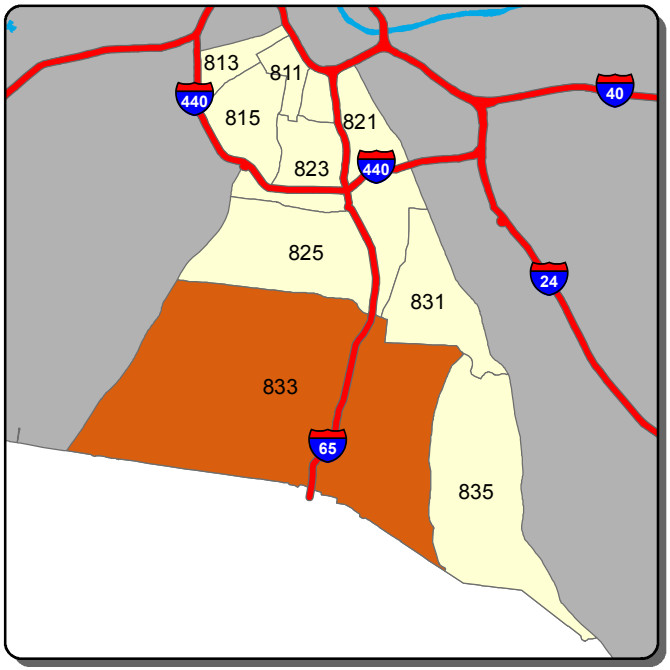

Theft from Vehicle - C Shift

0 1 >1

Information summarized for CompStat week ending 2/11/2017

Sourced from MNPD ARMS on 2/15/2017. Data taken from incident reports using Uniform Crime Reporting definitions and guidelines, based on the date and time when the inicident was reported. 'A, B, and C Shift' refer to the following time periods: A Shift = 0700 - 1500; B Shift = 1500 - 2300; C Shift = 2300 - 0700.

Midtown Hills Precinct - Aggravated Assault and Self Initiated CAD Counts for the Past Two Weeks

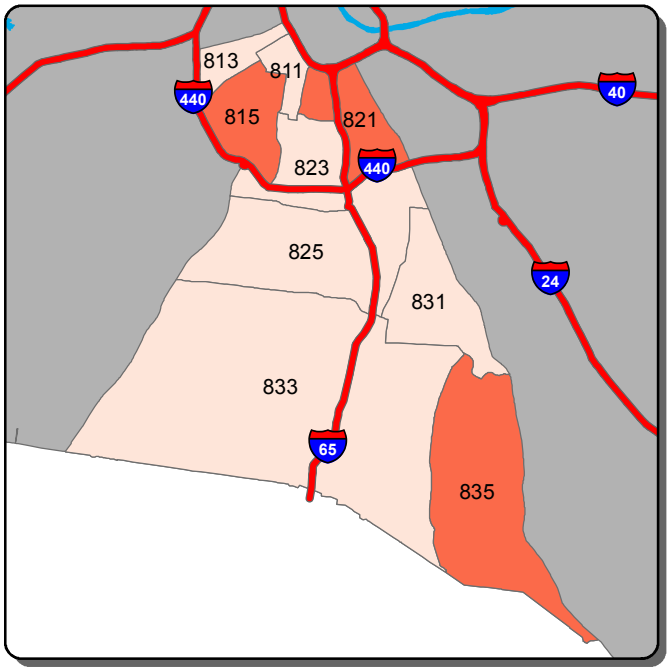

Aggravated Assault - A Shift

0 | 1 | >1

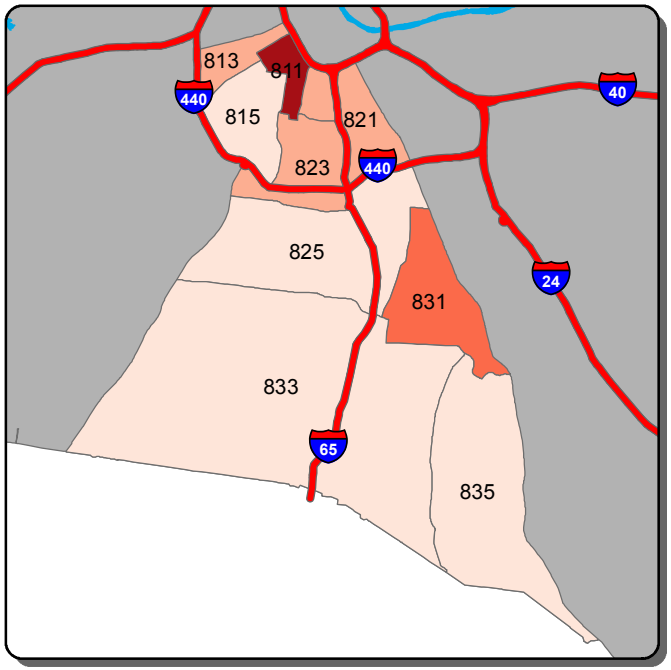

Aggravated Assault - B Shift

0 | 1 | 2-3 | 4-5 | >5

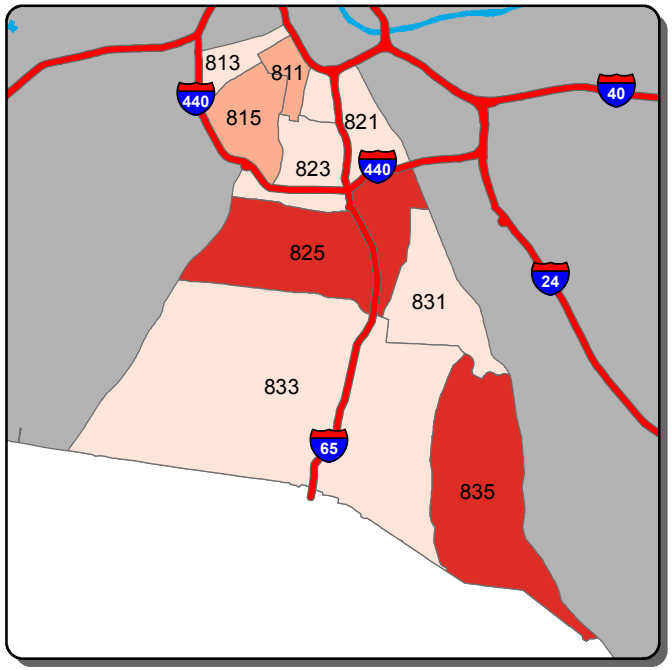

Aggravated Assault - C Shift

0 | 1 | 2-3 | 4-5 | >5

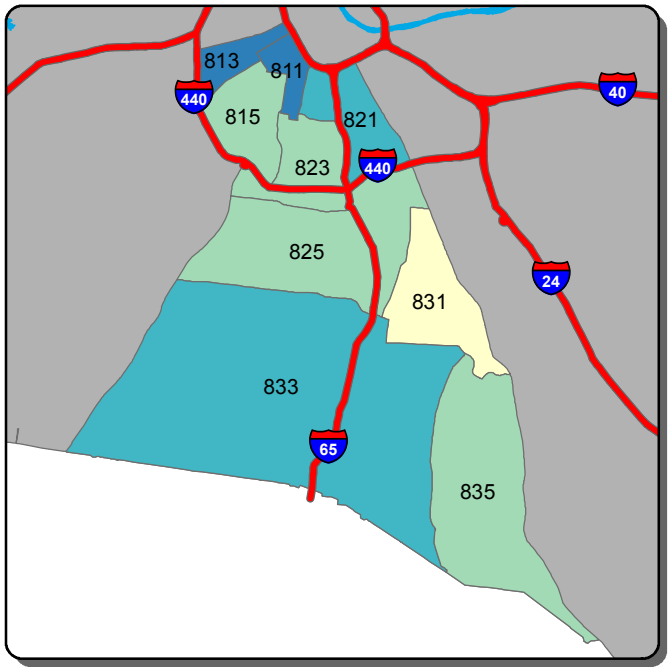

Self Initiated CAD - A Shift

0-63 | 64-93 | 94-124 | 125-155 | >155

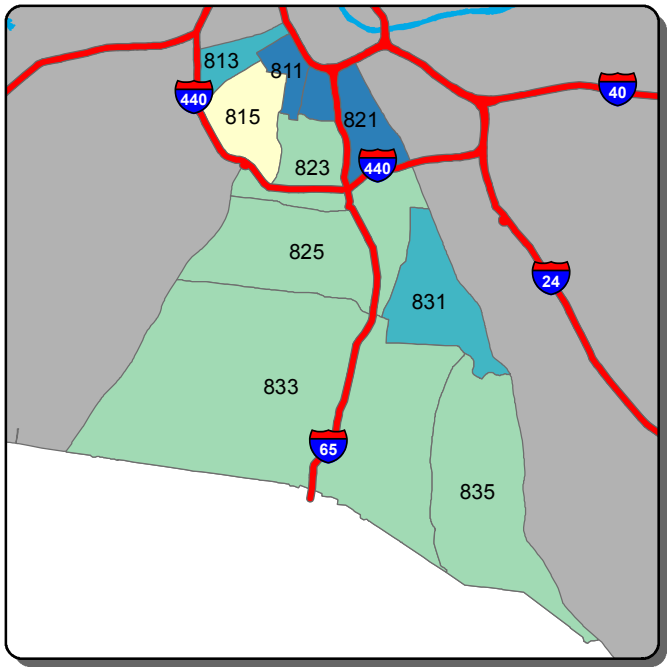

Self Initiated CAD - B Shift

0-84 | 85-149 | 150-214 | 215-279 | >279

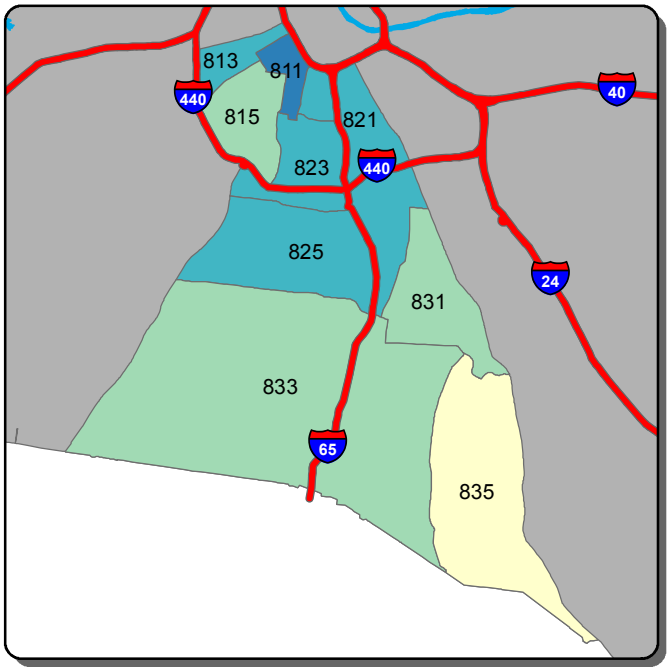

Self Initiated CAD - C Shift

0-95 | 96-161 | 162-227 | 228-293 | >293

Information summarized for CompStat week ending 2/11/2017

Sourced from MNPD ARMS on 2/15/2017. Data taken from incident reports using Uniform Crime Reporting definitions and guidelines, based on the date and time when the inicident was reported. 'A, B, and C Shift' refer to the following time periods: A Shift = 0700 - 1500; B Shift = 1500 - 2300; C Shift = 2300 - 0700.