CompStat Weekly Analysis

CompStat Weekly Analysis is provided by the Metropolitan Nashville Police Department Crime Analysis Section. This report is intended to be a management and planning tool and does not reflect the official UCR counts for the department.

"Freedom from effort in the present merely means that there has been effort stored up in the past."
- Theodore Roosevelt

Begin Date: 02/12/2017
End Date: 02/18/2017
Week: 7

Table of Contents

Incidents Section **1**
Rolling Two Week Analysis 2
Rolling Weekly Year-to-Year Analysis 3
Rolling Eight Week Analysis 4
Rolling Four Week Year-to-Year Analysis 5
Rolling Sixteen Week Analysis 6
Rolling Eight Week Year-to-Year 7
Year-to-Date Analysis 8
Rolling Twenty-Four Month 9
2 Week, 8 Week, 16 Week, YTD, and 24 Month Summary 10
Incident and Efficiency Report Summary* 11
UCR Incident Charts* 30
UCR Incidents - Annual Totals 39
UCR Incidents - YTD Comparisons: All Incidents 40
UCR Incidents - YTD Comparison Charts* 41
UCR Incidents - Calendar Year to Calendar Year Comparison 50
UCR Incidents - Annual Comparison Charts* 51
UCR Incidents - YTD Comparisons* 60
YTD Homicide Report 69
Year-to-Year Weekly Chart* 70

Arrests Section **79**
Physical and Citation Arrests - Adult 80
Arrests: Part I, Weapons Law, Drug-Related, DUI, and All Other 89
Outstanding Warrants: Served 91
Outstanding Warrants: Attempts / Served 92
Crooks With Guns / School Zone Report 97

Juvenile Section **98**
Juvenile Arrests 99
Juvenile Victims - Rolling Two Week Analysis 100
Juvenile Victims - Rolling Eight Week Analysis 101
Juvenile Victims - Year-to-Date Analysis 102
Juvenile Victims 103

Efficiencies Section **104**
Self-Initiated CAD 105
Dispatched Calls for Service 106
Vehicle Stop Analysis (Form 252) 107
Field Interview Report (Form 114) 108
Efficiency Charts* 109

High Crime Intersections and Hot Addresses Section **118**
High Crime Street Intersections* 119
County High Crime Street Intersections - Arrests 128
Hot Addresses* 129

Other Reports **138**
APR Data 139
Case Preparation Division - Case File Inventory 140
Court Attendance - 310s Issued by Month 141
Percentage of Incident Reports Included in CompStat Analysis 142

Map Section **143**
YTD Gunshot Victims - Countywide 144
Gunshot Victims - Countywide (Homicides and Injuries) 145
Gunshot Victims (Homicides, Injuries, and Property Damage) 146
YTD Gunshot Victims** 147
UCR Incident and Self-Initiated CAD Zone Maps** 155

* - Set of countywide and precinct reports
** - Set of precinct reports

Incidents Section

CompStat Weekly Analysis is provided by the Metropolitan Nashville Police Department Crime Analysis Section. This report is intended to be a management and planning tool and does not reflect the official UCR counts for the department.

"Freedom from effort in the present merely means that there has been effort stored up in the past."
- Theodore Roosevelt

Begin Date: 02/12/2017
End Date: 02/18/2017
Week: 7

Rolling Two Week Analysis

METROPOLITAN POLICE DEPARTMENT
of Nashville and Davidson County

Aggregated by precinct (incident location). Based on date when each incident was reported.

		Homicide	Forcible Rape	Commercial Robbery	Street Robbery	Total Robbery	Aggravated Assault	Commercial Burglary	Residential Burglary	Total Burglary	Larceny	Auto Theft	Violent Offenses	Property Offenses	Part I Offenses
West	Prior Week	0	1	1	2	3	3	3	2	5	46	4	7	55	62
	CompStat Week	0	0	0	2	2	3	1	1	2	45	4	5	51	56
	% Change	0.0 %	-100.0 %	-100.0 %	0.0 %	-33.3 %	0.0 %	-66.7 %	-50.0 %	-60.0 %	-2.2 %	0.0 %	-28.6 %	-7.3 %	-9.7 %
East	Prior Week	0	0	2	1	3	11	5	9	14	26	5	14	45	59
	CompStat Week	0	0	0	3	3	7	0	9	9	32	1	10	42	52
	% Change	0.0 %	0.0 %	-100.0 %	200.0 %	0.0 %	-36.4 %	-100.0 %	0.0 %	-35.7 %	23.1 %	-80.0 %	-28.6 %	-6.7 %	-11.9 %
South	Prior Week	0	1	1	7	8	32	5	22	27	63	16	41	106	147
	CompStat Week	0	1	5	6	11	19	3	13	16	57	10	31	83	114
	% Change	0.0 %	0.0 %	400.0 %	-14.3 %	37.5 %	-40.6 %	-40.0 %	-40.9 %	-40.7 %	-9.5 %	-37.5 %	-24.4 %	-21.7 %	-22.4 %
Central	Prior Week	0	0	0	1	1	4	1	0	1	25	2	5	28	33
	CompStat Week	0	1	0	3	3	1	1	2	3	13	3	5	19	24
	% Change	0.0 %	Infinity	0.0 %	200.0 %	200.0 %	-75.0 %	0.0 %	Infinity	200.0 %	-48.0 %	50.0 %	0.0 %	-32.1 %	-27.3 %
Hermitage	Prior Week	0	5	0	8	8	6	2	5	7	58	6	19	71	90
	CompStat Week	1	0	3	4	7	19	4	14	18	55	6	27	79	106
	% Change	Infinity	-100.0 %	Infinity	-50.0 %	-12.5 %	216.7 %	100.0 %	180.0 %	157.1 %	-5.2 %	0.0 %	42.1 %	11.3 %	17.8 %
North	Prior Week	1	2	3	7	10	10	4	7	11	42	5	23	58	81
	CompStat Week	1	1	1	3	4	5	0	6	6	40	4	11	50	61
	% Change	0.0 %	-50.0 %	-66.7 %	-57.1 %	-60.0 %	-50.0 %	-100.0 %	-14.3 %	-45.5 %	-4.8 %	-20.0 %	-52.2 %	-13.8 %	-24.7 %
Madison	Prior Week	0	0	0	1	1	13	1	10	11	39	3	14	53	67
	CompStat Week	0	0	1	1	2	4	5	12	17	44	6	6	67	73
	% Change	0.0 %	0.0 %	Infinity	0.0 %	100.0 %	-69.2 %	400.0 %	20.0 %	54.5 %	12.8 %	100.0 %	-57.1 %	26.4 %	9.0 %
Midtown Hills	Prior Week	0	1	0	0	0	18	7	2	9	40	4	19	53	72
	CompStat Week	0	0	0	1	1	10	1	3	4	46	2	11	52	63
	% Change	0.0 %	-100.0 %	0.0 %	Infinity	Infinity	-44.4 %	-85.7 %	50.0 %	-55.6 %	15.0 %	-50.0 %	-42.1 %	-1.9 %	-12.5 %
Not Validated	Prior Week	0	0	0	0	0	0	0	0	0	0	0	0	0	0
	CompStat Week	0	0	0	0	0	0	0	0	0	2	0	0	2	2
	% Change	0.0 %	0.0 %	0.0 %	0.0 %	0.0 %	0.0 %	0.0 %	0.0 %	0.0 %	Infinity	0.0 %	0.0 %	Infinity	Infinity
County	Prior Week	1	10	7	27	34	97	28	57	85	339	45	142	469	611
	CompStat Week	2	3	10	23	33	68	15	60	75	334	36	106	445	551
	% Change	100.0 %	-70.0 %	42.9 %	-14.8 %	-2.9 %	-29.9 %	-46.4 %	5.3 %	-11.8 %	-1.5 %	-20.0 %	-25.4 %	-5.1 %	-9.8 %

Prior Week	**Begin Date**	02/05/2017	**End Date**	02/11/2017
CompStat Week	**Begin Date**	02/12/2017	**End Date**	02/18/2017

Sourced from MNPD ARMS on 2/22/2017 8:56:27 AM. The figures above were sourced from incident reports using Uniform Crime Reporting definitions and reporting guidelines, based on the date when the crime was reported. This report is intended to be a management and planning tool and does not reflect the official UCR counts for the department. Incidents where a location is unknown or unspecified are included in the countywide totals. 'Unknown' refers to records in which the address is listed as 'Unknown' on the incident report. 'Not Validated' refers to records that were entered in with an invalid addresses.

Rolling Weekly Year-to-Year Analysis

METROPOLITAN POLICE DEPARTMENT
of Nashville and Davidson County

Aggregated by precinct (incident location). Based on date when each incident was reported.

		Homicide	Forcible Rape	Commercial Robbery	Street Robbery	Total Robbery	Aggravated Assault	Commercial Burglary	Residential Burglary	Total Burglary	Larceny	Auto Theft	Violent Offenses	Property Offenses	Part I Offenses
West	Prior Year	0	1	0	0	0	11	2	10	12	48	3	12	63	75
	Last Week	0	0	0	2	2	3	1	1	2	45	4	5	51	56
	% Change	0.0 %	-100.0 %	0.0 %	Infinity	Infinity	-72.7 %	-50.0 %	-90.0 %	-83.3 %	-6.3 %	33.3 %	-58.3 %	-19.0 %	-25.3 %
East	Prior Year	0	0	0	4	4	15	2	7	9	31	4	19	44	63
	Last Week	0	0	0	3	3	7	0	9	9	32	1	10	42	52
	% Change	0.0 %	0.0 %	0.0 %	-25.0 %	-25.0 %	-53.3 %	-100.0 %	28.6 %	0.0 %	3.2 %	-75.0 %	-47.4 %	-4.5 %	-17.5 %
South	Prior Year	1	1	0	6	6	6	3	21	24	46	5	14	75	89
	Last Week	0	1	5	6	11	19	3	13	16	57	10	31	83	114
	% Change	-100.0 %	0.0 %	Infinity	0.0 %	83.3 %	216.7 %	0.0 %	-38.1 %	-33.3 %	23.9 %	100.0 %	121.4 %	10.7 %	28.1 %
Central	Prior Year	0	0	0	2	2	3	0	1	1	10	0	5	11	16
	Last Week	0	1	0	3	3	1	1	2	3	13	3	5	19	24
	% Change	0.0 %	Infinity	0.0 %	50.0 %	50.0 %	-66.7 %	Infinity	100.0 %	200.0 %	30.0 %	Infinity	0.0 %	72.7 %	50.0 %
Hermitage	Prior Year	0	1	1	9	10	20	6	13	19	64	6	31	89	120
	Last Week	1	0	3	4	7	19	4	14	18	55	6	27	79	106
	% Change	Infinity	-100.0 %	200.0 %	-55.6 %	-30.0 %	-5.0 %	-33.3 %	7.7 %	-5.3 %	-14.1 %	0.0 %	-12.9 %	-11.2 %	-11.7 %
North	Prior Year	0	0	2	6	8	20	0	9	9	28	1	28	38	66
	Last Week	1	1	1	3	4	5	0	6	6	40	4	11	50	61
	% Change	Infinity	Infinity	-50.0 %	-50.0 %	-50.0 %	-75.0 %	0.0 %	-33.3 %	-33.3 %	42.9 %	300.0 %	-60.7 %	31.6 %	-7.6 %
Madison	Prior Year	1	1	0	3	3	12	1	8	9	40	3	17	52	69
	Last Week	0	0	1	1	2	4	5	12	17	44	6	6	67	73
	% Change	-100.0 %	-100.0 %	Infinity	-66.7 %	-33.3 %	-66.7 %	400.0 %	50.0 %	88.9 %	10.0 %	100.0 %	-64.7 %	28.8 %	5.8 %
Midtown Hills	Prior Year	0	0	0	2	2	6	7	5	12	45	5	8	62	70
	Last Week	0	0	0	1	1	10	1	3	4	46	2	11	52	63
	% Change	0.0 %	0.0 %	0.0 %	-50.0 %	-50.0 %	66.7 %	-85.7 %	-40.0 %	-66.7 %	2.2 %	-60.0 %	37.5 %	-16.1 %	-10.0 %
Not Validated	Prior Year	0	0	0	0	0	0	0	0	0	0	0	0	0	0
	Last Week	0	0	0	0	0	0	0	0	0	2	0	0	2	2
	% Change	0.0 %	0.0 %	0.0 %	0.0 %	0.0 %	0.0 %	0.0 %	0.0 %	0.0 %	Infinity	0.0 %	0.0 %	Infinity	Infinity
County	Prior Year	2	4	3	32	35	93	21	74	95	312	27	134	434	568
	Last Week	2	3	10	23	33	68	15	60	75	334	36	106	445	551
	% Change	0.0 %	-25.0 %	233.3 %	-28.1 %	-5.7 %	-26.9 %	-28.6 %	-18.9 %	-21.1 %	7.1 %	33.3 %	-20.9 %	2.5 %	-3.0 %

Prior Year	**Begin Date**	02/14/2016	**End Date**	02/20/2016
Last Week	**Begin Date**	02/12/2017	**End Date**	02/18/2017

Sourced from MNPD ARMS on 2/22/2017 8:56:28 AM. The figures above were sourced from incident reports using Uniform Crime Reporting definitions and reporting guidelines, based on the date when the crime was reported. This report is intended to be a management and planning tool and does not reflect the official UCR counts for the department. Incidents where a location is unknown or unspecified are included in the countywide totals. 'Unknown' refers to records in which the address is listed as 'Unknown' on the incident report. 'Not Validated' refers to records that were entered in with an invalid addresses.

Rolling Eight Week Analysis

METROPOLITAN POLICE DEPARTMENT
of Nashville and Davidson County

Aggregated by precinct (incident location). Based on date when each incident was reported.

		Homicide	Forcible Rape	Commercial Robbery	Street Robbery	Total Robbery	Aggravated Assault	Commercial Burglary	Residential Burglary	Total Burglary	Larceny	Auto Theft	Violent Offenses	Property Offenses	Part I Offenses
West	Prior 4 Weeks	1	1	0	10	10	26	10	25	35	211	16	38	262	300
	Last 4 Weeks	0	4	3	5	8	15	10	21	31	189	10	27	230	257
	% Change	-100.0 %	300.0 %	Infinity	-50.0 %	-20.0 %	-42.3 %	0.0 %	-16.0 %	-11.4 %	-10.4 %	-37.5 %	-28.9 %	-12.2 %	-14.3 %
East	Prior 4 Weeks	1	3	8	16	24	75	9	34	43	123	25	103	191	294
	Last 4 Weeks	1	3	3	7	10	48	11	37	48	139	17	62	204	266
	% Change	0.0 %	0.0 %	-62.5 %	-56.3 %	-58.3 %	-36.0 %	22.2 %	8.8 %	11.6 %	13.0 %	-32.0 %	-39.8 %	6.8 %	-9.5 %
South	Prior 4 Weeks	3	4	10	23	33	76	10	37	47	217	52	116	316	432
	Last 4 Weeks	0	2	8	39	47	83	12	51	63	236	51	132	350	482
	% Change	-100.0 %	-50.0 %	-20.0 %	69.6 %	42.4 %	9.2 %	20.0 %	37.8 %	34.0 %	8.8 %	-1.9 %	13.8 %	10.8 %	11.6 %
Central	Prior 4 Weeks	0	2	1	7	8	13	4	2	6	99	10	23	115	138
	Last 4 Weeks	0	2	0	7	7	9	3	2	5	87	7	18	99	117
	% Change	0.0 %	0.0 %	-100.0 %	0.0 %	-12.5 %	-30.8 %	-25.0 %	0.0 %	-16.7 %	-12.1 %	-30.0 %	-21.7 %	-13.9 %	-15.2 %
Hermitage	Prior 4 Weeks	0	15	9	25	34	66	10	42	52	248	39	115	339	454
	Last 4 Weeks	2	9	7	24	31	58	15	37	52	243	23	100	318	418
	% Change	Infinity	-40.0 %	-22.2 %	-4.0 %	-8.8 %	-12.1 %	50.0 %	-11.9 %	0.0 %	-2.0 %	-41.0 %	-13.0 %	-6.2 %	-7.9 %
North	Prior 4 Weeks	0	1	3	23	26	78	21	27	48	120	39	105	207	312
	Last 4 Weeks	2	4	5	22	27	41	12	32	44	149	19	74	212	286
	% Change	Infinity	300.0 %	66.7 %	-4.3 %	3.8 %	-47.4 %	-42.9 %	18.5 %	-8.3 %	24.2 %	-51.3 %	-29.5 %	2.4 %	-8.3 %
Madison	Prior 4 Weeks	1	2	2	10	12	45	6	24	30	158	30	60	218	278
	Last 4 Weeks	2	0	2	6	8	41	8	35	43	148	17	51	208	259
	% Change	100.0 %	-100.0 %	0.0 %	-40.0 %	-33.3 %	-8.9 %	33.3 %	45.8 %	43.3 %	-6.3 %	-43.3 %	-15.0 %	-4.6 %	-6.8 %
Midtown Hills	Prior 4 Weeks	0	4	6	20	26	38	21	20	41	171	22	68	234	302
	Last 4 Weeks	0	6	3	3	6	57	15	11	26	168	19	69	213	282
	% Change	0.0 %	50.0 %	-50.0 %	-85.0 %	-76.9 %	50.0 %	-28.6 %	-45.0 %	-36.6 %	-1.8 %	-13.6 %	1.5 %	-9.0 %	-6.6 %
Not Validated	Prior 4 Weeks	0	0	0	0	0	0	0	0	0	2	0	0	2	2
	Last 4 Weeks	0	0	0	0	0	0	0	0	0	3	0	0	3	3
	% Change	0.0 %	0.0 %	0.0 %	0.0 %	0.0 %	0.0 %	0.0 %	0.0 %	0.0 %	50.0 %	0.0 %	0.0 %	50.0 %	50.0 %
County	Prior 4 Weeks	6	32	39	134	173	417	91	211	302	1,349	233	628	1,884	2,512
	Last 4 Weeks	7	30	31	113	144	352	86	226	312	1,362	163	533	1,837	2,370
	% Change	16.7 %	-6.3 %	-20.5 %	-15.7 %	-16.8 %	-15.6 %	-5.5 %	7.1 %	3.3 %	1.0 %	-30.0 %	-15.1 %	-2.5 %	-5.7 %

Prior 4 Weeks	**Begin Date**	12/25/2016	**End Date**	01/21/2017
Last 4 Weeks	**Begin Date**	01/22/2017	**End Date**	02/18/2017

Sourced from MNPD ARMS on 2/22/2017 8:56:28 AM. The figures above were sourced from incident reports using Uniform Crime Reporting definitions and reporting guidelines, based on the date when the crime was reported. This report is intended to be a management and planning tool and does not reflect the official UCR counts for the department. Incidents where a location is unknown or unspecified are included in the countywide totals. 'Unknown' refers to records in which the address is listed as 'Unknown' on the incident report. 'Not Validated' refers to records that were entered in with an invalid addresses.

Rolling Four Week Year-to-Year Analysis

METROPOLITAN POLICE DEPARTMENT
of Nashville and Davidson County

Aggregated by precinct (incident location). Based on date when each incident was reported.

		Homicide	Forcible Rape	Commercial Robbery	Street Robbery	Total Robbery	Aggravated Assault	Commercial Burglary	Residential Burglary	Total Burglary	Larceny	Auto Theft	Violent Offenses	Property Offenses	Part I Offenses
West	Prior Year	0	3	1	1	2	26	9	35	44	201	19	31	264	295
	Last 4 Weeks	0	4	3	5	8	15	10	21	31	189	10	27	230	257
	% Change	0.0 %	33.3 %	200.0 %	400.0 %	300.0 %	-42.3 %	11.1 %	-40.0 %	-29.5 %	-6.0 %	-47.4 %	-12.9 %	-12.9 %	-12.9 %
East	Prior Year	2	2	1	15	16	41	5	33	38	146	11	61	195	256
	Last 4 Weeks	1	3	3	7	10	48	11	37	48	139	17	62	204	266
	% Change	-50.0 %	50.0 %	200.0 %	-53.3 %	-37.5 %	17.1 %	120.0 %	12.1 %	26.3 %	-4.8 %	54.5 %	1.6 %	4.6 %	3.9 %
South	Prior Year	5	6	7	37	44	63	6	91	97	213	22	118	332	450
	Last 4 Weeks	0	2	8	39	47	83	12	51	63	236	51	132	350	482
	% Change	-100.0 %	-66.7 %	14.3 %	5.4 %	6.8 %	31.7 %	100.0 %	-44.0 %	-35.1 %	10.8 %	131.8 %	11.9 %	5.4 %	7.1 %
Central	Prior Year	0	5	0	5	5	6	1	2	3	50	2	16	55	71
	Last 4 Weeks	0	2	0	7	7	9	3	2	5	87	7	18	99	117
	% Change	0.0 %	-60.0 %	0.0 %	40.0 %	40.0 %	50.0 %	200.0 %	0.0 %	66.7 %	74.0 %	250.0 %	12.5 %	80.0 %	64.8 %
Hermitage	Prior Year	1	9	10	21	31	58	15	53	68	272	21	99	361	460
	Last 4 Weeks	2	9	7	24	31	58	15	37	52	243	23	100	318	418
	% Change	100.0 %	0.0 %	-30.0 %	14.3 %	0.0 %	0.0 %	0.0 %	-30.2 %	-23.5 %	-10.7 %	9.5 %	1.0 %	-11.9 %	-9.1 %
North	Prior Year	2	8	5	23	28	55	2	33	35	116	17	93	168	261
	Last 4 Weeks	2	4	5	22	27	41	12	32	44	149	19	74	212	286
	% Change	0.0 %	-50.0 %	0.0 %	-4.3 %	-3.6 %	-25.5 %	500.0 %	-3.0 %	25.7 %	28.4 %	11.8 %	-20.4 %	26.2 %	9.6 %
Madison	Prior Year	1	7	3	9	12	32	4	35	39	160	12	52	211	263
	Last 4 Weeks	2	0	2	6	8	41	8	35	43	148	17	51	208	259
	% Change	100.0 %	-100.0 %	-33.3 %	-33.3 %	-33.3 %	28.1 %	100.0 %	0.0 %	10.3 %	-7.5 %	41.7 %	-1.9 %	-1.4 %	-1.5 %
Midtown Hills	Prior Year	0	1	2	9	11	28	11	30	41	156	13	40	210	250
	Last 4 Weeks	0	6	3	3	6	57	15	11	26	168	19	69	213	282
	% Change	0.0 %	500.0 %	50.0 %	-66.7 %	-45.5 %	103.6 %	36.4 %	-63.3 %	-36.6 %	7.7 %	46.2 %	72.5 %	1.4 %	12.8 %
Not Validated	Prior Year	0	0	0	0	0	0	0	0	0	0	0	0	0	0
	Last 4 Weeks	0	0	0	0	0	0	0	0	0	3	0	0	3	3
	% Change	0.0 %	0.0 %	0.0 %	0.0 %	0.0 %	0.0 %	0.0 %	0.0 %	0.0 %	Infinity	0.0 %	0.0 %	Infinity	Infinity
County	Prior Year	11	41	29	120	149	309	53	312	365	1,314	117	510	1,796	2,306
	Last 4 Weeks	7	30	31	113	144	352	86	226	312	1,362	163	533	1,837	2,370
	% Change	-36.4 %	-26.8 %	6.9 %	-5.8 %	-3.4 %	13.9 %	62.3 %	-27.6 %	-14.5 %	3.7 %	39.3 %	4.5 %	2.3 %	2.8 %

Prior Year	**Begin Date**	01/24/2016	**End Date**	02/20/2016
Last 4 Weeks	**Begin Date**	01/22/2017	**End Date**	02/18/2017

Sourced from MNPD ARMS on 2/22/2017 8:56:28 AM. The figures above were sourced from incident reports using Uniform Crime Reporting definitions and reporting guidelines, based on the date when the crime was reported. This report is intended to be a management and planning tool and does not reflect the official UCR counts for the department. Incidents where a location is unknown or unspecified are included in the countywide totals. 'Unknown' refers to records in which the address is listed as 'Unknown' on the incident report. 'Not Validated' refers to records that were entered in with an invalid addresses.

Rolling Sixteen Week Analysis

METROPOLITAN POLICE DEPARTMENT
of Nashville and Davidson County

Aggregated by precinct (incident location). Based on date when each incident was reported.

		Homicide	Forcible Rape	Commercial Robbery	Street Robbery	Total Robbery	Aggravated Assault	Commercial Burglary	Residential Burglary	Total Burglary	Larceny	Auto Theft	Violent Offenses	Property Offenses	Part I Offenses
West	Prior 8 Weeks	1	5	3	19	22	54	22	42	64	449	31	82	544	626
	Last 8 Weeks	1	5	3	15	18	41	20	46	66	400	26	65	492	557
	% Change	0.0 %	0.0 %	0.0 %	-21.1 %	-18.2 %	-24.1 %	-9.1 %	9.5 %	3.1 %	-10.9 %	-16.1 %	-20.7 %	-9.6 %	-11.0 %
East	Prior 8 Weeks	5	7	6	26	32	98	13	68	81	297	68	142	446	588
	Last 8 Weeks	2	6	11	23	34	123	20	71	91	262	42	165	395	560
	% Change	-60.0 %	-14.3 %	83.3 %	-11.5 %	6.3 %	25.5 %	53.8 %	4.4 %	12.3 %	-11.8 %	-38.2 %	16.2 %	-11.4 %	-4.8 %
South	Prior 8 Weeks	3	15	17	88	105	147	29	117	146	470	78	270	694	964
	Last 8 Weeks	3	6	18	62	80	159	22	88	110	453	103	248	666	914
	% Change	0.0 %	-60.0 %	5.9 %	-29.5 %	-23.8 %	8.2 %	-24.1 %	-24.8 %	-24.7 %	-3.6 %	32.1 %	-8.1 %	-4.0 %	-5.2 %
Central	Prior 8 Weeks	0	7	0	19	19	24	4	5	9	178	15	50	202	252
	Last 8 Weeks	0	4	1	14	15	22	7	4	11	186	17	41	214	255
	% Change	0.0 %	-42.9 %	Infinity	-26.3 %	-21.1 %	-8.3 %	75.0 %	-20.0 %	22.2 %	4.5 %	13.3 %	-18.0 %	5.9 %	1.2 %
Hermitage	Prior 8 Weeks	4	16	10	60	70	97	27	68	95	525	65	187	685	872
	Last 8 Weeks	2	24	16	49	65	124	25	79	104	491	62	215	657	872
	% Change	-50.0 %	50.0 %	60.0 %	-18.3 %	-7.1 %	27.8 %	-7.4 %	16.2 %	9.5 %	-6.5 %	-4.6 %	15.0 %	-4.1 %	0.0 %
North	Prior 8 Weeks	5	7	1	37	38	115	12	72	84	262	51	165	397	562
	Last 8 Weeks	2	5	8	45	53	119	33	59	92	269	58	179	419	598
	% Change	-60.0 %	-28.6 %	700.0 %	21.6 %	39.5 %	3.5 %	175.0 %	-18.1 %	9.5 %	2.7 %	13.7 %	8.5 %	5.5 %	6.4 %
Madison	Prior 8 Weeks	2	6	15	28	43	78	14	64	78	313	53	129	444	573
	Last 8 Weeks	3	2	4	16	20	86	14	59	73	306	47	111	426	537
	% Change	50.0 %	-66.7 %	-73.3 %	-42.9 %	-53.5 %	10.3 %	0.0 %	-7.8 %	-6.4 %	-2.2 %	-11.3 %	-14.0 %	-4.1 %	-6.3 %
Midtown Hills	Prior 8 Weeks	0	6	5	21	26	59	36	41	77	361	32	91	470	561
	Last 8 Weeks	0	10	9	23	32	95	36	31	67	339	41	137	447	584
	% Change	0.0 %	66.7 %	80.0 %	9.5 %	23.1 %	61.0 %	0.0 %	-24.4 %	-13.0 %	-6.1 %	28.1 %	50.5 %	-4.9 %	4.1 %
Not Validated	Prior 8 Weeks	0	0	0	0	0	1	0	0	0	1	0	1	1	2
	Last 8 Weeks	0	0	0	0	0	0	0	0	0	5	0	0	5	5
	% Change	0.0 %	0.0 %	0.0 %	0.0 %	0.0 %	-100.0 %	0.0 %	0.0 %	0.0 %	400.0 %	0.0 %	-100.0 %	400.0 %	150.0 %
County	Prior 8 Weeks	20	69	57	298	355	673	157	477	634	2,856	393	1,117	3,883	5,000
	Last 8 Weeks	13	62	70	247	317	769	177	437	614	2,711	396	1,161	3,721	4,882
	% Change	-35.0 %	-10.1 %	22.8 %	-17.1 %	-10.7 %	14.3 %	12.7 %	-8.4 %	-3.2 %	-5.1 %	0.8 %	3.9 %	-4.2 %	-2.4 %

Prior 8 Weeks	**Begin Date**	10/30/2016	**End Date**	12/24/2016
Last 8 Weeks	**Begin Date**	12/25/2016	**End Date**	02/18/2017

Sourced from MNPD ARMS on 2/22/2017 8:56:28 AM. The figures above were sourced from incident reports using Uniform Crime Reporting definitions and reporting guidelines, based on the date when the crime was reported. This report is intended to be a management and planning tool and does not reflect the official UCR counts for the department. Incidents where a location is unknown or unspecified are included in the countywide totals. 'Unknown' refers to records in which the address is listed as 'Unknown' on the incident report. 'Not Validated' refers to records that were entered in with an invalid addresses.

Rolling Eight Week Year-to-Year Analysis

METROPOLITAN POLICE DEPARTMENT
of Nashville and Davidson County

Aggregated by precinct (incident location). Based on date when each incident was reported.

		Homicide	Forcible Rape	Commercial Robbery	Street Robbery	Total Robbery	Aggravated Assault	Commercial Burglary	Residential Burglary	Total Burglary	Larceny	Auto Theft	Violent Offenses	Property Offenses	Part I Offenses
West	Prior Year	1	5	4	5	9	49	13	60	73	348	30	64	451	515
	Last 8 Weeks	1	5	3	15	18	41	20	46	66	400	26	65	492	557
	% Change	0.0 %	0.0 %	-25.0 %	200.0 %	100.0 %	-16.3 %	53.8 %	-23.3 %	-9.6 %	14.9 %	-13.3 %	1.6 %	9.1 %	8.2 %
East	Prior Year	3	11	1	25	26	77	14	73	87	268	39	117	394	511
	Last 8 Weeks	2	6	11	23	34	123	20	71	91	262	42	165	395	560
	% Change	-33.3 %	-45.5 %	1,000.0 %	-8.0 %	30.8 %	59.7 %	42.9 %	-2.7 %	4.6 %	-2.2 %	7.7 %	41.0 %	0.3 %	9.6 %
South	Prior Year	6	13	11	69	80	126	16	181	197	482	63	225	742	967
	Last 8 Weeks	3	6	18	62	80	159	22	88	110	453	103	248	666	914
	% Change	-50.0 %	-53.8 %	63.6 %	-10.1 %	0.0 %	26.2 %	37.5 %	-51.4 %	-44.2 %	-6.0 %	63.5 %	10.2 %	-10.2 %	-5.5 %
Central	Prior Year	0	7	0	15	15	15	1	4	5	108	4	37	117	154
	Last 8 Weeks	0	4	1	14	15	22	7	4	11	186	17	41	214	255
	% Change	0.0 %	-42.9 %	Infinity	-6.7 %	0.0 %	46.7 %	600.0 %	0.0 %	120.0 %	72.2 %	325.0 %	10.8 %	82.9 %	65.6 %
Hermitage	Prior Year	3	14	14	34	48	113	28	116	144	539	31	178	714	892
	Last 8 Weeks	2	24	16	49	65	124	25	79	104	491	62	215	657	872
	% Change	-33.3 %	71.4 %	14.3 %	44.1 %	35.4 %	9.7 %	-10.7 %	-31.9 %	-27.8 %	-8.9 %	100.0 %	20.8 %	-8.0 %	-2.2 %
North	Prior Year	3	11	6	42	48	98	11	65	76	223	41	160	340	500
	Last 8 Weeks	2	5	8	45	53	119	33	59	92	269	58	179	419	598
	% Change	-33.3 %	-54.5 %	33.3 %	7.1 %	10.4 %	21.4 %	200.0 %	-9.2 %	21.1 %	20.6 %	41.5 %	11.9 %	23.2 %	19.6 %
Madison	Prior Year	1	13	6	19	25	77	7	57	64	303	16	116	383	499
	Last 8 Weeks	3	2	4	16	20	86	14	59	73	306	47	111	426	537
	% Change	200.0 %	-84.6 %	-33.3 %	-15.8 %	-20.0 %	11.7 %	100.0 %	3.5 %	14.1 %	1.0 %	193.8 %	-4.3 %	11.2 %	7.6 %
Midtown Hills	Prior Year	0	6	6	17	23	52	20	69	89	305	25	81	419	500
	Last 8 Weeks	0	10	9	23	32	95	36	31	67	339	41	137	447	584
	% Change	0.0 %	66.7 %	50.0 %	35.3 %	39.1 %	82.7 %	80.0 %	-55.1 %	-24.7 %	11.1 %	64.0 %	69.1 %	6.7 %	16.8 %
Not Validated	Prior Year	0	0	0	0	0	0	0	0	0	0	0	0	0	0
	Last 8 Weeks	0	0	0	0	0	0	0	0	0	5	0	0	5	5
	% Change	0.0 %	0.0 %	0.0 %	0.0 %	0.0 %	0.0 %	0.0 %	0.0 %	0.0 %	Infinity	0.0 %	0.0 %	Infinity	Infinity
County	Prior Year	17	80	48	226	274	607	110	625	735	2,576	249	978	3,560	4,538
	Last 8 Weeks	13	62	70	247	317	769	177	437	614	2,711	396	1,161	3,721	4,882
	% Change	-23.5 %	-22.5 %	45.8 %	9.3 %	15.7 %	26.7 %	60.9 %	-30.1 %	-16.5 %	5.2 %	59.0 %	18.7 %	4.5 %	7.6 %

Prior Year	**Begin Date**	12/27/2015	**End Date**	02/20/2016
Last 8 Weeks	**Begin Date**	12/25/2016	**End Date**	02/18/2017

Sourced from MNPD ARMS on 2/22/2017 8:56:28 AM. The figures above were sourced from incident reports using Uniform Crime Reporting definitions and reporting guidelines, based on the date when the crime was reported. This report is intended to be a management and planning tool and does not reflect the official UCR counts for the department. Incidents where a location is unknown or unspecified are included in the countywide totals. 'Unknown' refers to records in which the address is listed as 'Unknown' on the incident report. 'Not Validated' refers to records that were entered in with an invalid addresses.

Year-to-Date Analysis

METROPOLITAN POLICE DEPARTMENT
of Nashville and Davidson County

Aggregated by precinct (incident location). Based on date when each incident was reported.

		Homicide	Forcible Rape	Commercial Robbery	Street Robbery	Total Robbery	Aggravated Assault	Commercial Burglary	Residential Burglary	Total Burglary	Larceny	Auto Theft	Violent Offenses	Property Offenses	Part I Offenses
West	Prior YTD	1	5	3	4	7	40	12	55	67	306	27	53	400	453
	YTD	1	5	3	9	12	30	16	41	57	357	19	48	433	481
	% Change	0.0 %	0.0 %	0.0 %	125.0 %	71.4 %	-25.0 %	33.3 %	-25.5 %	-14.9 %	16.7 %	-29.6 %	-9.4 %	8.3 %	6.2 %
East	Prior YTD	3	10	1	21	22	66	12	59	71	236	36	101	343	444
	YTD	2	6	8	18	26	114	14	65	79	240	34	148	353	501
	% Change	-33.3 %	-40.0 %	700.0 %	-14.3 %	18.2 %	72.7 %	16.7 %	10.2 %	11.3 %	1.7 %	-5.6 %	46.5 %	2.9 %	12.8 %
South	Prior YTD	5	13	11	61	72	119	14	165	179	416	58	209	653	862
	YTD	2	5	15	57	72	139	21	73	94	419	97	218	610	828
	% Change	-60.0 %	-61.5 %	36.4 %	-6.6 %	0.0 %	16.8 %	50.0 %	-55.8 %	-47.5 %	0.7 %	67.2 %	4.3 %	-6.6 %	-3.9 %
Central	Prior YTD	0	7	0	12	12	9	1	3	4	97	4	28	105	133
	YTD	0	3	1	12	13	21	6	4	10	156	15	37	181	218
	% Change	0.0 %	-57.1 %	Infinity	0.0 %	8.3 %	133.3 %	500.0 %	33.3 %	150.0 %	60.8 %	275.0 %	32.1 %	72.4 %	63.9 %
Hermitage	Prior YTD	3	12	13	27	40	96	19	96	115	452	28	151	595	746
	YTD	2	18	14	43	57	111	22	69	91	424	51	188	566	754
	% Change	-33.3 %	50.0 %	7.7 %	59.3 %	42.5 %	15.6 %	15.8 %	-28.1 %	-20.9 %	-6.2 %	82.1 %	24.5 %	-4.9 %	1.1 %
North	Prior YTD	2	11	5	35	40	88	9	54	63	193	37	141	293	434
	YTD	2	5	7	38	45	96	31	50	81	237	50	148	368	516
	% Change	0.0 %	-54.5 %	40.0 %	8.6 %	12.5 %	9.1 %	244.4 %	-7.4 %	28.6 %	22.8 %	35.1 %	5.0 %	25.6 %	18.9 %
Madison	Prior YTD	0	13	5	16	21	67	6	46	52	263	15	101	330	431
	YTD	3	1	4	15	19	73	14	53	67	274	38	96	379	475
	% Change	Infinity	-92.3 %	-20.0 %	-6.3 %	-9.5 %	9.0 %	133.3 %	15.2 %	28.8 %	4.2 %	153.3 %	-5.0 %	14.8 %	10.2 %
Midtown Hills	Prior YTD	0	5	6	16	22	46	14	59	73	264	20	73	357	430
	YTD	0	8	6	22	28	90	30	26	56	313	38	126	407	533
	% Change	0.0 %	60.0 %	0.0 %	37.5 %	27.3 %	95.7 %	114.3 %	-55.9 %	-23.3 %	18.6 %	90.0 %	72.6 %	14.0 %	24.0 %
Not Validated	Prior YTD	0	0	0	0	0	0	0	0	0	0	0	0	0	0
	YTD	0	0	0	0	0	0	0	0	0	5	0	0	5	5
	% Change	0.0 %	0.0 %	0.0 %	0.0 %	0.0 %	0.0 %	0.0 %	0.0 %	0.0 %	Infinity	0.0 %	0.0 %	Infinity	Infinity
County	Prior YTD	14	76	44	192	236	531	87	537	624	2,227	225	857	3,076	3,933
	YTD	12	51	58	214	272	674	154	381	535	2,425	342	1,009	3,302	4,311
	% Change	-14.3 %	-32.9 %	31.8 %	11.5 %	15.3 %	26.9 %	77.0 %	-29.1 %	-14.3 %	8.9 %	52.0 %	17.7 %	7.3 %	9.6 %

Prior YTD	**Begin Date**	01/01/2016	**End Date**	02/18/2016
YTD	**Begin Date**	01/01/2017	**End Date**	02/18/2017

Sourced from MNPD ARMS on 2/22/2017 8:56:28 AM. The figures above were sourced from incident reports using Uniform Crime Reporting definitions and reporting guidelines, based on the date when the crime was reported. This report is intended to be a management and planning tool and does not reflect the official UCR counts for the department. Incidents where a location is unknown or unspecified are included in the countywide totals. 'Unknown' refers to records in which the address is listed as 'Unknown' on the incident report. 'Not Validated' refers to records that were entered in with an invalid addresses.

Rolling Twenty-Four Month Analysis

METROPOLITAN POLICE DEPARTMENT
of Nashville and Davidson County

Aggregated by precinct (incident location). Based on date when each incident was reported.

		Homicide	Forcible Rape	Commercial Robbery	Street Robbery	Total Robbery	Aggravated Assault	Commercial Burglary	Residential Burglary	Total Burglary	Larceny	Auto Theft	Violent Offenses	Property Offenses	Part I Offenses
West	Prior 52 Weeks	2	42	30	69	99	303	103	411	514	2,593	147	446	3,254	3,700
	Last 52 Weeks	6	34	24	89	113	328	122	348	470	2,607	152	481	3,229	3,710
	% Change	200.0 %	-19.0 %	-20.0 %	29.0 %	14.1 %	8.3 %	18.4 %	-15.3 %	-8.6 %	0.5 %	3.4 %	7.8 %	-0.8 %	0.3 %
East	Prior 52 Weeks	19	73	28	231	259	684	79	602	681	2,005	209	1,035	2,895	3,930
	Last 52 Weeks	12	57	36	175	211	719	99	445	544	1,904	236	999	2,684	3,683
	% Change	-36.8 %	-21.9 %	28.6 %	-24.2 %	-18.5 %	5.1 %	25.3 %	-26.1 %	-20.1 %	-5.0 %	12.9 %	-3.5 %	-7.3 %	-6.3 %
South	Prior 52 Weeks	19	115	42	427	469	930	172	1,028	1,200	3,335	286	1,533	4,821	6,354
	Last 52 Weeks	14	95	74	445	519	981	189	822	1,011	3,196	405	1,609	4,612	6,221
	% Change	-26.3 %	-17.4 %	76.2 %	4.2 %	10.7 %	5.5 %	9.9 %	-20.0 %	-15.8 %	-4.2 %	41.6 %	5.0 %	-4.3 %	-2.1 %
Central	Prior 52 Weeks	0	71	0	101	101	197	40	20	60	989	57	369	1,106	1,475
	Last 52 Weeks	2	52	2	129	131	217	35	20	55	1,154	100	402	1,309	1,711
	% Change	Infinity	-26.8 %	Infinity	27.7 %	29.7 %	10.2 %	-12.5 %	0.0 %	-8.3 %	16.7 %	75.4 %	8.9 %	18.4 %	16.0 %
Hermitage	Prior 52 Weeks	11	103	54	260	314	807	147	658	805	3,707	249	1,235	4,761	5,996
	Last 52 Weeks	16	114	68	317	385	896	165	538	703	3,544	314	1,411	4,561	5,972
	% Change	45.5 %	10.7 %	25.9 %	21.9 %	22.6 %	11.0 %	12.2 %	-18.2 %	-12.7 %	-4.4 %	26.1 %	14.3 %	-4.2 %	-0.4 %
North	Prior 52 Weeks	28	88	30	290	320	985	113	526	639	1,799	238	1,421	2,676	4,097
	Last 52 Weeks	18	78	30	274	304	895	141	488	629	1,919	277	1,295	2,825	4,120
	% Change	-35.7 %	-11.4 %	0.0 %	-5.5 %	-5.0 %	-9.1 %	24.8 %	-7.2 %	-1.6 %	6.7 %	16.4 %	-8.9 %	5.6 %	0.6 %
Madison	Prior 52 Weeks	3	68	43	151	194	626	66	522	588	2,202	186	891	2,976	3,867
	Last 52 Weeks	9	48	37	149	186	580	78	443	521	2,210	197	823	2,928	3,751
	% Change	200.0 %	-29.4 %	-14.0 %	-1.3 %	-4.1 %	-7.3 %	18.2 %	-15.1 %	-11.4 %	0.4 %	5.9 %	-7.6 %	-1.6 %	-3.0 %
Midtown Hills	Prior 52 Weeks	4	56	25	136	161	410	163	438	601	2,410	151	631	3,162	3,793
	Last 52 Weeks	2	64	47	133	180	436	192	345	537	2,331	174	682	3,042	3,724
	% Change	-50.0 %	14.3 %	88.0 %	-2.2 %	11.8 %	6.3 %	17.8 %	-21.2 %	-10.6 %	-3.3 %	15.2 %	8.1 %	-3.8 %	-1.8 %
Not Validated	Prior 52 Weeks	0	0	0	0	0	0	1	0	1	7	0	0	8	8
	Last 52 Weeks	0	0	0	0	0	2	0	0	0	6	0	2	6	8
	% Change	0.0 %	0.0 %	0.0 %	0.0 %	0.0 %	Infinity	-100.0 %	0.0 %	-100.0 %	-14.3 %	0.0 %	Infinity	-25.0 %	0.0 %
County	Prior 52 Weeks	86	616	252	1,665	1,917	4,942	884	4,205	5,089	19,047	1,523	7,561	25,659	33,220
	Last 52 Weeks	79	542	318	1,711	2,029	5,054	1,021	3,449	4,470	18,871	1,855	7,704	25,196	32,900
	% Change	-8.1 %	-12.0 %	26.2 %	2.8 %	5.8 %	2.3 %	15.5 %	-18.0 %	-12.2 %	-0.9 %	21.8 %	1.9 %	-1.8 %	-1.0 %

Prior 52 Weeks	**Begin Date**	02/22/2015	**End Date**	02/20/2016
Last 52 Weeks	**Begin Date**	02/21/2016	**End Date**	02/18/2017

Sourced from MNPD ARMS on 2/22/2017 8:56:28 AM. The figures above were sourced from incident reports using Uniform Crime Reporting definitions and reporting guidelines, based on the date when the crime was reported. This report is intended to be a management and planning tool and does not reflect the official UCR counts for the department. Incidents where a location is unknown or unspecified are included in the countywide totals. 'Unknown' refers to records in which the address is listed as 'Unknown' on the incident report. 'Not Validated' refers to records that were entered in with an invalid addresses.

2 Week, 8 Week, 16 Week, YTD, and 24 Month Summary

METROPOLITAN POLICE DEPARTMENT
of Nashville and Davidson County

Aggregated by precinct (incident location). Based on date when each incident was reported.

		Rolling Two Week			Rolling Eight Week			Rolling Sixteen Week			YTD			Rolling Twenty-Four Month		
		Last Week to Prior Week			Last 4 Weeks to Prior 4 Weeks			Last 8 Weeks to Prior 8 Weeks			Current YTD to Prior YTD			Last 52 Weeks to Prior 52 Weeks		
		Violent Offenses	Property Offenses	Part I Offenses	Violent Offenses	Property Offenses	Part I Offenses	Violent Offenses	Property Offenses	Part I Offenses	Violent Offenses	Property Offenses	Part I Offenses	Violent Offenses	Property Offenses	Part I Offenses
West	Prior	7	55	62	38	262	300	82	544	626	53	400	453	446	3,254	3,700
	Last	5	51	56	27	230	257	65	492	557	48	433	481	481	3,229	3,710
	% Change	-28.6 %	-7.3 %	-9.7 %	-28.9 %	-12.2 %	-14.3 %	-20.7 %	-9.6 %	-11.0 %	-9.4 %	8.3 %	6.2 %	7.8 %	-0.8 %	0.3 %
East	Prior	14	45	59	103	191	294	142	446	588	101	343	444	1,035	2,895	3,930
	Last	10	42	52	62	204	266	165	395	560	148	353	501	999	2,684	3,683
	% Change	-28.6 %	-6.7 %	-11.9 %	-39.8 %	6.8 %	-9.5 %	16.2 %	-11.4 %	-4.8 %	46.5 %	2.9 %	12.8 %	-3.5 %	-7.3 %	-6.3 %
South	Prior	41	106	147	116	316	432	270	694	964	209	653	862	1,533	4,821	6,354
	Last	31	83	114	132	350	482	248	666	914	218	610	828	1,609	4,612	6,221
	% Change	-24.4 %	-21.7 %	-22.4 %	13.8 %	10.8 %	11.6 %	-8.1 %	-4.0 %	-5.2 %	4.3 %	-6.6 %	-3.9 %	5.0 %	-4.3 %	-2.1 %
Central	Prior	5	28	33	23	115	138	50	202	252	28	105	133	369	1,106	1,475
	Last	5	19	24	18	99	117	41	214	255	37	181	218	402	1,309	1,711
	% Change	0.0 %	-32.1 %	-27.3 %	-21.7 %	-13.9 %	-15.2 %	-18.0 %	5.9 %	1.2 %	32.1 %	72.4 %	63.9 %	8.9 %	18.4 %	16.0 %
Hermitage	Prior	19	71	90	115	339	454	187	685	872	151	595	746	1,235	4,761	5,996
	Last	27	79	106	100	318	418	215	657	872	188	566	754	1,411	4,561	5,972
	% Change	42.1 %	11.3 %	17.8 %	-13.0 %	-6.2 %	-7.9 %	15.0 %	-4.1 %	0.0 %	24.5 %	-4.9 %	1.1 %	14.3 %	-4.2 %	-0.4 %
North	Prior	23	58	81	105	207	312	165	397	562	141	293	434	1,421	2,676	4,097
	Last	11	50	61	74	212	286	179	419	598	148	368	516	1,295	2,825	4,120
	% Change	-52.2 %	-13.8 %	-24.7 %	-29.5 %	2.4 %	-8.3 %	8.5 %	5.5 %	6.4 %	5.0 %	25.6 %	18.9 %	-8.9 %	5.6 %	0.6 %
Madison	Prior	14	53	67	60	218	278	129	444	573	101	330	431	891	2,976	3,867
	Last	6	67	73	51	208	259	111	426	537	96	379	475	823	2,928	3,751
	% Change	-57.1 %	26.4 %	9.0 %	-15.0 %	-4.6 %	-6.8 %	-14.0 %	-4.1 %	-6.3 %	-5.0 %	14.8 %	10.2 %	-7.6 %	-1.6 %	-3.0 %
Midtown Hills	Prior	19	53	72	68	234	302	91	470	561	73	357	430	631	3,162	3,793
	Last	11	52	63	69	213	282	137	447	584	126	407	533	682	3,042	3,724
	% Change	-42.1 %	-1.9 %	-12.5 %	1.5 %	-9.0 %	-6.6 %	50.5 %	-4.9 %	4.1 %	72.6 %	14.0 %	24.0 %	8.1 %	-3.8 %	-1.8 %
Not Validated	Prior	0	0	0	0	2	2	1	1	2	0	0	0	0	8	8
	Last	0	2	2	0	3	3	0	5	5	0	5	5	2	6	8
	% Change	0.0 %	Infinity	Infinity	0.0 %	50.0 %	50.0 %	-100.0 %	400.0 %	150.0 %	0.0 %	Infinity	Infinity	Infinity	-25.0 %	0.0 %
County	Prior	142	469	611	628	1,884	2,512	1,117	3,883	5,000	857	3,076	3,933	7,561	25,659	33,220
	Last	106	445	551	533	1,837	2,370	1,161	3,721	4,882	1,009	3,302	4,311	7,704	25,196	32,900
	% Change	-25.4 %	-5.1 %	-9.8 %	-15.1 %	-2.5 %	-5.7 %	3.9 %	-4.2 %	-2.4 %	17.7 %	7.3 %	9.6 %	1.9 %	-1.8 %	-1.0 %

Information summarized for CompStat week ending 02/18/2017.

Sourced from MNPD ARMS on 2/22/2017 8:56:28 AM. The figures above were sourced from incident reports using Uniform Crime Reporting definitions and reporting guidelines, based on the date when the crime was reported. This report is intended to be a management and planning tool and does not reflect the official UCR counts for the department. Incidents where a location is unknown or unspecified are included in the countywide totals. 'Unknown' refers to records in which the address is listed as 'Unknown' on the incident report. 'Not Validated' refers to records that were entered in with an invalid addresses.

County Incident Report Summary

METROPOLITAN POLICE DEPARTMENT
of Nashville and Davidson County

Two Week, Eight Week, Sixteen Week, YTD, and 24 Month Analyses

Aggregated by precinct (incident location). Based on date when each incident was reported.

		Homicide	Forcible Rape	Commercial Robbery	Street Robbery	Total Robbery	Aggravated Assault	Commercial Burglary	Residential Burglary	Total Burglary	Larceny	Auto Theft	Violent Offenses	Property Offenses	Part I Offenses
Two Week	Prior Week	1	10	7	27	34	97	28	57	85	339	45	142	469	611
	Last Week	2	3	10	23	33	68	15	60	75	334	36	106	445	551
	% Change	100.0%	-70.0%	42.9%	-14.8%	-2.9%	-29.9%	-46.4%	5.3%	-11.8%	-1.5%	-20.0%	-25.4%	-5.1%	-9.8%
Eight Week	Prior 4 Weeks	6	32	39	134	173	417	91	211	302	1,349	233	628	1,884	2,512
	Last 4 Weeks	7	30	31	113	144	352	86	226	312	1,362	163	533	1,837	2,370
	% Change	16.7%	-6.3%	-20.5%	-15.7%	-16.8%	-15.6%	-5.5%	7.1%	3.3%	1.0%	-30.0%	-15.1%	-2.5%	-5.7%
Sixteen Week	Prior 8 Weeks	20	69	57	298	355	673	157	477	634	2,856	393	1,117	3,883	5,000
	Last 8 Weeks	13	62	70	247	317	769	177	437	614	2,711	396	1,161	3,721	4,882
	% Change	-35.0%	-10.1%	22.8%	-17.1%	-10.7%	14.3%	12.7%	-8.4%	-3.2%	-5.1%	0.8%	3.9%	-4.2%	-2.4%
YTD 2016	2016 YTD	14	76	44	192	236	531	87	537	624	2,227	225	857	3,076	3,933
	2017 YTD	12	51	58	214	272	674	154	381	535	2,425	342	1,009	3,302	4,311
	% Change	-14.3%	-32.9%	31.8%	11.5%	15.3%	26.9%	77.0%	-29.1%	-14.3%	8.9%	52.0%	17.7%	7.3%	9.6%
Rolling 24 Month	Prior 52 Weeks	86	616	252	1,665	1,917	4,942	884	4,205	5,089	19,047	1,523	7,561	25,659	33,220
	Last 52 Weeks	79	542	318	1,711	2,029	5,054	1,021	3,449	4,470	18,871	1,855	7,704	25,196	32,900
	% Change	-8.1%	-12.0%	26.2%	2.8%	5.8%	2.3%	15.5%	-18.0%	-12.2%	-0.9%	21.8%	1.9%	-1.8%	-1.0%
YTD 2015	2015 YTD	9	65	44	184	228	522	110	543	653	1,984	151	824	2,788	3,612
	2017 YTD	12	51	58	214	272	674	154	381	535	2,425	342	1,009	3,302	4,311
	% Change	33.3%	-21.5%	31.8%	16.3%	19.3%	29.1%	40.0%	-29.8%	-18.1%	22.2%	126.5%	22.5%	18.4%	19.4%
YTD 2014	2014 YTD	6	72	26	147	173	534	100	468	568	2,149	130	785	2,847	3,632
	2017 YTD	12	51	58	214	272	674	154	381	535	2,425	342	1,009	3,302	4,311
	% Change	100.0%	-29.2%	123.1%	45.6%	57.2%	26.2%	54.0%	-18.6%	-5.8%	12.8%	163.1%	28.5%	16.0%	18.7%
YTD 2013	2013 YTD	5	57	28	177	205	582	133	642	775	2,309	139	849	3,223	4,072
	2017 YTD	12	51	58	214	272	674	154	381	535	2,425	342	1,009	3,302	4,311
	% Change	140.0%	-10.5%	107.1%	20.9%	32.7%	15.8%	15.8%	-40.7%	-31.0%	5.0%	146.0%	18.8%	2.5%	5.9%
YTD 2012	2012 YTD	12	72	36	174	210	627	130	658	788	2,411	171	921	3,370	4,291
	2017 YTD	12	51	58	214	272	674	154	381	535	2,425	342	1,009	3,302	4,311
	% Change	0.0%	-29.2%	61.1%	23.0%	29.5%	7.5%	18.5%	-42.1%	-32.1%	0.6%	100.0%	9.6%	-2.0%	0.5%

Information summarized for CompStat week ending 02/18/2017.

Sourced from MNPD ARMS on 2/22/2017 8:56:28 AM. The figures above were sourced from incident reports using Uniform Crime Reporting definitions and reporting guidelines, based on the date when the crime was reported. This report is intended to be a management and planning tool and does not reflect the official UCR counts for the department. Incidents where a location is unknown or unspecified are included in the countywide totals.

County Incident Report Summary

METROPOLITAN POLICE DEPARTMENT
of Nashville and Davidson County

Additional YTD Analyses

Aggregated by precinct (incident location). Based on date when each incident was reported.

		Homicide	Forcible Rape	Commercial Robbery	Street Robbery	Total Robbery	Aggravated Assault	Commercial Burglary	Residential Burglary	Total Burglary	Larceny	Auto Theft	Violent Offenses	Property Offenses	Part I Offenses
YTD 2011	2011 YTD	3	56	46	173	219	523	143	826	969	2,416	242	801	3,627	4,428
	2017 YTD	12	51	58	214	272	674	154	381	535	2,425	342	1,009	3,302	4,311
	% Change	300.0%	-8.9%	26.1%	23.7%	24.2%	28.9%	7.7%	-53.9%	-44.8%	0.4%	41.3%	26.0%	-9.0%	-2.6%
YTD 2010	2010 YTD	5	58	55	162	217	465	155	655	810	2,234	223	745	3,267	4,012
	2017 YTD	12	51	58	214	272	674	154	381	535	2,425	342	1,009	3,302	4,311
	% Change	140.0%	-12.1%	5.5%	32.1%	25.3%	44.9%	-0.6%	-41.8%	-34.0%	8.5%	53.4%	35.4%	1.1%	7.5%
YTD 2009	2009 YTD	11	61	49	215	264	573	164	666	830	2,631	261	909	3,722	4,631
	2017 YTD	12	51	58	214	272	674	154	381	535	2,425	342	1,009	3,302	4,311
	% Change	9.1%	-16.4%	18.4%	-0.5%	3.0%	17.6%	-6.1%	-42.8%	-35.5%	-7.8%	31.0%	11.0%	-11.3%	-6.9%
YTD 2008	2008 YTD	12	60	46	209	255	632	157	579	736	2,816	249	959	3,801	4,760
	2017 YTD	12	51	58	214	272	674	154	381	535	2,425	342	1,009	3,302	4,311
	% Change	0.0%	-15.0%	26.1%	2.4%	6.7%	6.6%	-1.9%	-34.2%	-27.3%	-13.9%	37.3%	5.2%	-13.1%	-9.4%
YTD 2007	2007 YTD	7	66	63	235	298	706	199	585	784	2,804	409	1,077	3,997	5,074
	2017 YTD	12	51	58	214	272	674	154	381	535	2,425	342	1,009	3,302	4,311
	% Change	71.4%	-22.7%	-7.9%	-8.9%	-8.7%	-4.5%	-22.6%	-34.9%	-31.8%	-13.5%	-16.4%	-6.3%	-17.4%	-15.0%
YTD 2006	2006 YTD	10	62	56	253	309	652	218	537	755	3,138	359	1,033	4,252	5,285
	2017 YTD	12	51	58	214	272	674	154	381	535	2,425	342	1,009	3,302	4,311
	% Change	20.0%	-17.7%	3.6%	-15.4%	-12.0%	3.4%	-29.4%	-29.1%	-29.1%	-22.7%	-4.7%	-2.3%	-22.3%	-18.4%
YTD 2005	2005 YTD	9	72	56	232	288	750	203	559	762	3,230	511	1,119	4,503	5,622
	2017 YTD	12	51	58	214	272	674	154	381	535	2,425	342	1,009	3,302	4,311
	% Change	33.3%	-29.2%	3.6%	-7.8%	-5.6%	-10.1%	-24.1%	-31.8%	-29.8%	-24.9%	-33.1%	-9.8%	-26.7%	-23.3%
YTD 2004	2004 YTD	9	63	59	228	287	722	225	601	826	3,351	619	1,081	4,796	5,877
	2017 YTD	12	51	58	214	272	674	154	381	535	2,425	342	1,009	3,302	4,311
	% Change	33.3%	-19.0%	-1.7%	-6.1%	-5.2%	-6.6%	-31.6%	-36.6%	-35.2%	-27.6%	-44.7%	-6.7%	-31.2%	-26.6%
YTD 2003	2003 YTD	5	62	47	217	264	639	179	549	728	2,973	620	970	4,321	5,291
	2017 YTD	12	51	58	214	272	674	154	381	535	2,425	342	1,009	3,302	4,311
	% Change	140.0%	-17.7%	23.4%	-1.4%	3.0%	5.5%	-14.0%	-30.6%	-26.5%	-18.4%	-44.8%	4.0%	-23.6%	-18.5%
YTD 2002	2002 YTD	12	71	51	224	275	787	232	708	940	3,099	617	1,145	4,656	5,801
	2017 YTD	12	51	58	214	272	674	154	381	535	2,425	342	1,009	3,302	4,311
	% Change	0.0%	-28.2%	13.7%	-4.5%	-1.1%	-14.4%	-33.6%	-46.2%	-43.1%	-21.7%	-44.6%	-11.9%	-29.1%	-25.7%

Information summarized for CompStat week ending 02/18/2017.

Sourced from MNPD ARMS on 2/22/2017 8:56:29 AM. The figures above were sourced from incident reports using Uniform Crime Reporting definitions and reporting guidelines, based on the date when the crime was reported. This report is intended to be a management and planning tool and does not reflect the official UCR counts for the department. Incidents where a location is unknown or unspecified are included in the countywide totals..

County Efficiency Report Summary

METROPOLITAN POLICE DEPARTMENT
of Nashville and Davidson County

Two Week, Eight Week, Sixteen Week, YTD, and 24 Month Analyses

Aggregated by component of arresting officer / officer making stop.

		Adults Only				Adults and Juveniles						
		Felony Arrests	Misdemeanor Arrests	Citation Arrests	Total Arrests	Part I Arrests	Weapons Law Violation Arrests	Drug-Related Arrests	DUI Arrests	Warrant Service Attempts	Warrants Served	Vehicle Stops
Two Week	Prior Week	186	432	463	1,081	166	16	133	42	808	464	5,081
	Last Week	213	447	448	1,108	150	18	125	38	780	824	5,487
	% Change	14.5%	3.5%	-3.2%	2.5%	-9.6%	12.5%	-6.0%	-9.5%	-3.5%	77.6%	8.0%
Eight Week	Prior 4 Weeks	638	1,692	2,509	4,839	643	61	721	153	3,080	1,907	19,289
	Last 4 Weeks	822	1,793	2,280	4,895	651	54	689	160	3,386	2,329	22,113
	% Change	28.8%	6.0%	-9.1%	1.2%	1.2%	-11.5%	-4.4%	4.6%	9.9%	22.1%	14.6%
Sixteen Week	Prior 8 Weeks	1,386	3,001	4,600	8,987	1,284	118	1,321	266	5,883	3,906	36,423
	Last 8 Weeks	1,460	3,485	4,789	9,734	1,294	115	1,410	313	6,466	4,236	41,402
	% Change	5.3%	16.1%	4.1%	8.3%	0.8%	-2.5%	6.7%	17.7%	9.9%	8.4%	13.7%
YTD	2016 YTD	1,334	3,232	5,306	9,872	1,113	116	1,594	262	7,117	3,702	48,231
	2017 YTD	1,332	3,107	4,243	8,682	1,140	105	1,267	282	5,907	3,823	37,283
	% Change	-0.1%	-3.9%	-20.0%	-12.1%	2.4%	-9.5%	-20.5%	7.6%	-17.0%	3.3%	-22.7%
Rolling 24 Month	Prior 52 Weeks	10,161	24,977	38,219	73,357	8,515	797	11,118	2,082	52,818	27,828	351,269
	Last 52 Weeks	9,713	22,946	34,382	67,041	8,217	764	10,600	1,906	42,685	28,240	284,904
	% Change	-4.4%	-8.1%	-10.0%	-8.6%	-3.5%	-4.1%	-4.7%	-8.5%	-19.2%	1.5%	-18.9%
YTD 2015	2015 YTD	1,308	3,142	5,435	9,885	974	111	1,497	339	7,901	3,431	54,370
	2017 YTD	1,332	3,107	4,243	8,682	1,140	105	1,267	282	5,907	3,823	37,283
	% Change	1.8%	-1.1%	-21.9%	-12.2%	17.0%	-5.4%	-15.4%	-16.8%	-25.2%	11.4%	-31.4%
YTD 2014	2014 YTD	1,367	3,371	6,093	10,831	1,019	111	1,641	380	8,758	3,527	60,673
	2017 YTD	1,332	3,107	4,243	8,682	1,140	105	1,267	282	5,907	3,823	37,283
	% Change	-2.6%	-7.8%	-30.4%	-19.8%	11.9%	-5.4%	-22.8%	-25.8%	-32.6%	8.4%	-38.6%
YTD 2013	2013 YTD	1,637	3,452	6,497	11,586	1,028	160	1,899	520	8,434	3,568	63,670
	2017 YTD	1,332	3,107	4,243	8,682	1,140	105	1,267	282	5,907	3,823	37,283
	% Change	-18.6%	-10.0%	-34.7%	-25.1%	10.9%	-34.4%	-33.3%	-45.8%	-30.0%	7.1%	-41.4%
YTD 2012	2012 YTD	1,772	3,510	6,368	11,650	1,106	132	1,865	514	9,869	3,908	68,589
	2017 YTD	1,332	3,107	4,243	8,682	1,140	105	1,267	282	5,907	3,823	37,283
	% Change	-24.8%	-11.5%	-33.4%	-25.5%	3.1%	-20.5%	-32.1%	-45.1%	-40.1%	-2.2%	-45.6%

Information summarized for CompStat week ending 02/18/2017.

Sourced from MNPD ARMS on 2/22/2017 8:56:29 AM. Arrest summaries are not a count of arrest charges. 1 arrest = 1 body. Warrant Service summary considers 1 count for each service attempt and 1 count for each outstanding warrant served. Vehicle Stop summary sources MNPD's Vehicle Stop (Form 252) Database. Vehicle stop totals count all reports electronically entered via AFR. Hardcopy reports not entered into ARMS will affect accuracy of totals.

West Precinct Incident Report Summary

METROPOLITAN POLICE DEPARTMENT
of Nashville and Davidson County

Two Week, Eight Week, Sixteen Week, YTD, and 24 Month Analyses

Aggregated by precinct (incident location). Based on date when each incident was reported.

		Homicide	Forcible Rape	Commercial Robbery	Street Robbery	Total Robbery	Aggravated Assault	Commercial Burglary	Residential Burglary	Total Burglary	Larceny	Auto Theft	Violent Offenses	Property Offenses	Part I Offenses
Two Week	Prior Week	0	1	1	2	3	3	3	2	5	46	4	7	55	62
	Last Week	0	0	0	2	2	3	1	1	2	45	4	5	51	56
	% Change	-	-100.0%	-100.0%	0.0%	-33.3%	0.0%	-66.7%	-50.0%	-60.0%	-2.2%	0.0%	-28.6%	-7.3%	-9.7%
Eight Week	Prior 4 Weeks	1	1	0	10	10	26	10	25	35	211	16	38	262	300
	Last 4 Weeks	0	4	3	5	8	15	10	21	31	189	10	27	230	257
	% Change	-100.0%	300.0%	-	-50.0%	-20.0%	-42.3%	0.0%	-16.0%	-11.4%	-10.4%	-37.5%	-28.9%	-12.2%	-14.3%
Sixteen Week	Prior 8 Weeks	1	5	3	19	22	54	22	42	64	449	31	82	544	626
	Last 8 Weeks	1	5	3	15	18	41	20	46	66	400	26	65	492	557
	% Change	0.0%	0.0%	0.0%	-21.1%	-18.2%	-24.1%	-9.1%	9.5%	3.1%	-10.9%	-16.1%	-20.7%	-9.6%	-11.0%
YTD 2016	2016 YTD	1	5	3	4	7	40	12	55	67	306	27	53	400	453
	2017 YTD	1	5	3	9	12	30	16	41	57	357	19	48	433	481
	% Change	0.0%	0.0%	0.0%	125.0%	71.4%	-25.0%	33.3%	-25.5%	-14.9%	16.7%	-29.6%	-9.4%	8.3%	6.2%
Rolling 24 Month	Prior 52 Weeks	2	42	30	69	99	303	103	411	514	2,593	147	446	3,254	3,700
	Last 52 Weeks	6	34	24	89	113	328	122	348	470	2,607	152	481	3,229	3,710
	% Change	200.0%	-19.0%	-20.0%	29.0%	14.1%	8.3%	18.4%	-15.3%	-8.6%	0.5%	3.4%	7.8%	-0.8%	0.3%
YTD 2015	2015 YTD	0	6	4	16	20	34	11	54	65	225	17	60	307	367
	2017 YTD	1	5	3	9	12	30	16	41	57	357	19	48	433	481
	% Change	-	-16.7%	-25.0%	-43.8%	-40.0%	-11.8%	45.5%	-24.1%	-12.3%	58.7%	11.8%	-20.0%	41.0%	31.1%
YTD 2014	2014 YTD	0	4	2	7	9	37	12	40	52	323	14	50	389	439
	2017 YTD	1	5	3	9	12	30	16	41	57	357	19	48	433	481
	% Change	-	25.0%	50.0%	28.6%	33.3%	-18.9%	33.3%	2.5%	9.6%	10.5%	35.7%	-4.0%	11.3%	9.6%
YTD 2013	2013 YTD	1	5	7	8	15	45	14	65	79	370	18	66	467	533
	2017 YTD	1	5	3	9	12	30	16	41	57	357	19	48	433	481
	% Change	0.0%	0.0%	-57.1%	12.5%	-20.0%	-33.3%	14.3%	-36.9%	-27.8%	-3.5%	5.6%	-27.3%	-7.3%	-9.8%
YTD 2012	2012 YTD	0	6	1	4	5	39	3	59	62	297	17	50	376	426
	2017 YTD	1	5	3	9	12	30	16	41	57	357	19	48	433	481
	% Change	-	-16.7%	200.0%	125.0%	140.0%	-23.1%	433.3%	-30.5%	-8.1%	20.2%	11.8%	-4.0%	15.2%	12.9%

Information summarized for CompStat week ending 02/18/2017.

Sourced from MNPD ARMS on 2/22/2017 8:56:29 AM. The figures above were sourced from incident reports using Uniform Crime Reporting definitions and reporting guidelines, based on the date when the crime was reported. This report is intended to be a management and planning tool and does not reflect the official UCR counts for the department. Incidents where a location is unknown or unspecified are included in the countywide totals.

West Precinct Efficiency Report Summary

METROPOLITAN POLICE DEPARTMENT
of Nashville and Davidson County

Two Week, Eight Week, Sixteen Week, YTD, and 24 Month Analyses

Aggregated by component of arresting officer / officer making stop.

		Adults Only				Adults and Juveniles						
		Felony Arrests	Misdemeanor Arrests	Citation Arrests	Total Arrests	Part I Arrests	Weapons Law Violation Arrests	Drug-Related Arrests	DUI Arrests	Warrant Service Attempts	Warrants Served	Vehicle Stops
Two Week	Prior Week	7	28	39	74	19	1	9	2	69	14	752
	Last Week	7	30	40	77	16	2	10	2	85	30	728
	% Change	0.0%	7.1%	2.6%	4.1%	-15.8%	100.0%	11.1%	0.0%	23.2%	114.3%	-3.2%
Eight Week	Prior 4 Weeks	43	94	164	301	83	2	49	8	349	114	1,944
	Last 4 Weeks	33	109	179	321	70	3	50	8	399	99	3,050
	% Change	-23.3%	16.0%	9.1%	6.6%	-15.7%	50.0%	2.0%	0.0%	14.3%	-13.2%	56.9%
Sixteen Week	Prior 8 Weeks	80	131	348	559	164	12	94	12	529	164	4,089
	Last 8 Weeks	76	203	343	622	153	5	99	16	748	213	4,994
	% Change	-5.0%	55.0%	-1.4%	11.3%	-6.7%	-58.3%	5.3%	33.3%	41.4%	29.9%	22.1%
YTD	2016 YTD	74	164	358	596	131	8	104	21	608	220	5,428
	2017 YTD	67	185	321	573	133	5	95	12	715	193	4,666
	% Change	-9.5%	12.8%	-10.3%	-3.9%	1.5%	-37.5%	-8.7%	-42.9%	17.6%	-12.3%	-14.0%
Rolling 24 Month	Prior 52 Weeks	600	1,345	3,250	5,195	1,131	39	809	109	4,949	1,472	41,670
	Last 52 Weeks	531	1,080	2,501	4,112	898	42	733	106	4,583	1,351	35,025
	% Change	-11.5%	-19.7%	-23.0%	-20.8%	-20.6%	7.7%	-9.4%	-2.8%	-7.4%	-8.2%	-15.9%
YTD 2015	2015 YTD	72	183	457	712	108	8	105	27	613	187	6,085
	2017 YTD	67	185	321	573	133	5	95	12	715	193	4,666
	% Change	-6.9%	1.1%	-29.8%	-19.5%	23.1%	-37.5%	-9.5%	-55.6%	16.6%	3.2%	-23.3%
YTD 2014	2014 YTD	128	334	782	1,244	143	10	206	48	1,205	314	10,222
	2017 YTD	67	185	321	573	133	5	95	12	715	193	4,666
	% Change	-47.7%	-44.6%	-59.0%	-53.9%	-7.0%	-50.0%	-53.9%	-75.0%	-40.7%	-38.5%	-54.4%
YTD 2013	2013 YTD	141	317	712	1,170	135	13	197	57	716	239	10,186
	2017 YTD	67	185	321	573	133	5	95	12	715	193	4,666
	% Change	-52.5%	-41.6%	-54.9%	-51.0%	-1.5%	-61.5%	-51.8%	-78.9%	-0.1%	-19.2%	-54.2%
YTD 2012	2012 YTD	190	440	771	1,401	153	10	223	63	1,415	365	11,451
	2017 YTD	67	185	321	573	133	5	95	12	715	193	4,666
	% Change	-64.7%	-58.0%	-58.4%	-59.1%	-13.1%	-50.0%	-57.4%	-81.0%	-49.5%	-47.1%	-59.3%

Information summarized for CompStat week ending 02/18/2017.

Sourced from MNPD ARMS on 2/22/2017 8:56:29 AM. Arrest summaries are not a count of arrest charges. 1 arrest = 1 body. Warrant Service summary considers 1 count for each service attempt and 1 count for each outstanding warrant served. Vehicle Stop summary sources MNPD's Vehicle Stop (Form 252) Database. Vehicle stop totals count all reports electronically entered via AFR. Hardcopy reports not entered into ARMS will affect accuracy of totals.

East Precinct Incident Report Summary

METROPOLITAN POLICE DEPARTMENT
of Nashville and Davidson County

Two Week, Eight Week, Sixteen Week, YTD, and 24 Month Analyses

Aggregated by precinct (incident location). Based on date when each incident was reported.

		Homicide	Forcible Rape	Commercial Robbery	Street Robbery	Total Robbery	Aggravated Assault	Commercial Burglary	Residential Burglary	Total Burglary	Larceny	Auto Theft	Violent Offenses	Property Offenses	Part I Offenses
Two Week	Prior Week	0	0	2	1	3	11	5	9	14	26	5	14	45	59
	Last Week	0	0	0	3	3	7	0	9	9	32	1	10	42	52
	% Change	-	-	-100.0%	200.0%	0.0%	-36.4%	-100.0%	0.0%	-35.7%	23.1%	-80.0%	-28.6%	-6.7%	-11.9%
Eight Week	Prior 4 Weeks	1	3	8	16	24	75	9	34	43	123	25	103	191	294
	Last 4 Weeks	1	3	3	7	10	48	11	37	48	139	17	62	204	266
	% Change	0.0%	0.0%	-62.5%	-56.3%	-58.3%	-36.0%	22.2%	8.8%	11.6%	13.0%	-32.0%	-39.8%	6.8%	-9.5%
Sixteen Week	Prior 8 Weeks	5	7	6	26	32	98	13	68	81	297	68	142	446	588
	Last 8 Weeks	2	6	11	23	34	123	20	71	91	262	42	165	395	560
	% Change	-60.0%	-14.3%	83.3%	-11.5%	6.3%	25.5%	53.8%	4.4%	12.3%	-11.8%	-38.2%	16.2%	-11.4%	-4.8%
YTD 2016	2016 YTD	3	10	1	21	22	66	12	59	71	236	36	101	343	444
	2017 YTD	2	6	8	18	26	114	14	65	79	240	34	148	353	501
	% Change	-33.3%	-40.0%	700.0%	-14.3%	18.2%	72.7%	16.7%	10.2%	11.3%	1.7%	-5.6%	46.5%	2.9%	12.8%
Rolling 24 Month	Prior 52 Weeks	19	73	28	231	259	684	79	602	681	2,005	209	1,035	2,895	3,930
	Last 52 Weeks	12	57	36	175	211	719	99	445	544	1,904	236	999	2,684	3,683
	% Change	-36.8%	-21.9%	28.6%	-24.2%	-18.5%	5.1%	25.3%	-26.1%	-20.1%	-5.0%	12.9%	-3.5%	-7.3%	-6.3%
YTD 2015	2015 YTD	1	12	11	22	33	103	10	62	72	211	21	149	304	453
	2017 YTD	2	6	8	18	26	114	14	65	79	240	34	148	353	501
	% Change	100.0%	-50.0%	-27.3%	-18.2%	-21.2%	10.7%	40.0%	4.8%	9.7%	13.7%	61.9%	-0.7%	16.1%	10.6%
YTD 2014	2014 YTD	0	7	3	24	27	75	11	55	66	183	14	109	263	372
	2017 YTD	2	6	8	18	26	114	14	65	79	240	34	148	353	501
	% Change	-	-14.3%	166.7%	-25.0%	-3.7%	52.0%	27.3%	18.2%	19.7%	31.1%	142.9%	35.8%	34.2%	34.7%
YTD 2013	2013 YTD	1	10	2	25	27	93	4	106	110	223	17	131	350	481
	2017 YTD	2	6	8	18	26	114	14	65	79	240	34	148	353	501
	% Change	100.0%	-40.0%	300.0%	-28.0%	-3.7%	22.6%	250.0%	-38.7%	-28.2%	7.6%	100.0%	13.0%	0.9%	4.2%
YTD 2012	2012 YTD	1	8	10	31	41	97	10	105	115	263	23	147	401	548
	2017 YTD	2	6	8	18	26	114	14	65	79	240	34	148	353	501
	% Change	100.0%	-25.0%	-20.0%	-41.9%	-36.6%	17.5%	40.0%	-38.1%	-31.3%	-8.7%	47.8%	0.7%	-12.0%	-8.6%

Information summarized for CompStat week ending 02/18/2017.

Sourced from MNPD ARMS on 2/22/2017 8:56:29 AM. The figures above were sourced from incident reports using Uniform Crime Reporting definitions and reporting guidelines, based on the date when the crime was reported. This report is intended to be a management and planning tool and does not reflect the official UCR counts for the department. Incidents where a location is unknown or unspecified are included in the countywide totals.

East Precinct Efficiency Report Summary

METROPOLITAN POLICE DEPARTMENT
of Nashville and Davidson County

Two Week, Eight Week, Sixteen Week, YTD, and 24 Month Analyses

Aggregated by component of arresting officer / officer making stop.

		Adults Only				Adults and Juveniles						
		Felony Arrests	Misdemeanor Arrests	Citation Arrests	Total Arrests	Part I Arrests	Weapons Law Violation Arrests	Drug-Related Arrests	DUI Arrests	Warrant Service Attempts	Warrants Served	Vehicle Stops
Two Week	Prior Week	18	49	58	125	11	0	10	4	124	38	667
	Last Week	21	51	67	139	18	2	16	1	145	70	774
	% Change	16.7%	4.1%	15.5%	11.2%	63.6%	-	60.0%	-75.0%	16.9%	84.2%	16.0%
Eight Week	Prior 4 Weeks	78	173	314	565	67	11	71	26	459	191	2,341
	Last 4 Weeks	90	190	326	606	73	8	76	17	518	204	2,913
	% Change	15.4%	9.8%	3.8%	7.3%	9.0%	-27.3%	7.0%	-34.6%	12.9%	6.8%	24.4%
Sixteen Week	Prior 8 Weeks	169	298	554	1,021	149	23	168	25	893	417	4,436
	Last 8 Weeks	168	363	640	1,171	140	19	147	43	977	395	5,254
	% Change	-0.6%	21.8%	15.5%	14.7%	-6.0%	-17.4%	-12.5%	72.0%	9.4%	-5.3%	18.4%
YTD	2016 YTD	174	353	671	1,198	99	19	224	29	1,313	406	5,647
	2017 YTD	147	321	581	1,049	116	16	140	39	879	355	4,820
	% Change	-15.5%	-9.1%	-13.4%	-12.4%	17.2%	-15.8%	-37.5%	34.5%	-33.1%	-12.6%	-14.6%
Rolling 24 Month	Prior 52 Weeks	1,359	3,293	4,929	9,581	897	149	1,762	249	8,630	3,158	38,725
	Last 52 Weeks	1,186	2,442	4,175	7,803	873	147	1,351	212	7,085	3,017	32,214
	% Change	-12.7%	-25.8%	-15.3%	-18.6%	-2.7%	-1.3%	-23.3%	-14.9%	-17.9%	-4.5%	-16.8%
YTD 2015	2015 YTD	179	392	657	1,228	125	13	208	22	1,180	448	5,601
	2017 YTD	147	321	581	1,049	116	16	140	39	879	355	4,820
	% Change	-17.9%	-18.1%	-11.6%	-14.6%	-7.2%	23.1%	-32.7%	77.3%	-25.5%	-20.8%	-13.9%
YTD 2014	2014 YTD	181	427	759	1,367	102	22	266	19	1,326	403	7,186
	2017 YTD	147	321	581	1,049	116	16	140	39	879	355	4,820
	% Change	-18.8%	-24.8%	-23.5%	-23.3%	13.7%	-27.3%	-47.4%	105.3%	-33.7%	-11.9%	-32.9%
YTD 2013	2013 YTD	235	509	888	1,632	128	23	280	25	1,270	467	7,879
	2017 YTD	147	321	581	1,049	116	16	140	39	879	355	4,820
	% Change	-37.4%	-36.9%	-34.6%	-35.7%	-9.4%	-30.4%	-50.0%	56.0%	-30.8%	-24.0%	-38.8%
YTD 2012	2012 YTD	232	482	756	1,470	127	20	270	22	1,670	471	8,567
	2017 YTD	147	321	581	1,049	116	16	140	39	879	355	4,820
	% Change	-36.6%	-33.4%	-23.1%	-28.6%	-8.7%	-20.0%	-48.1%	77.3%	-47.4%	-24.6%	-43.7%

Information summarized for CompStat week ending 02/18/2017.

Sourced from MNPD ARMS on 2/22/2017 8:56:29 AM. Arrest summaries are not a count of arrest charges. 1 arrest = 1 body. Warrant Service summary considers 1 count for each service attempt and 1 count for each outstanding warrant served. Vehicle Stop summary sources MNPD's Vehicle Stop (Form 252) Database. Vehicle stop totals count all reports electronically entered via AFR. Hardcopy reports not entered into ARMS will affect accuracy of totals.

South Precinct Incident Report Summary

METROPOLITAN POLICE DEPARTMENT
of Nashville and Davidson County

Two Week, Eight Week, Sixteen Week, YTD, and 24 Month Analyses

Aggregated by precinct (incident location). Based on date when each incident was reported.

		Homicide	Forcible Rape	Commercial Robbery	Street Robbery	Total Robbery	Aggravated Assault	Commercial Burglary	Residential Burglary	Total Burglary	Larceny	Auto Theft	Violent Offenses	Property Offenses	Part I Offenses
Two Week	Prior Week	0	1	1	7	8	32	5	22	27	63	16	41	106	147
	Last Week	0	1	5	6	11	19	3	13	16	57	10	31	83	114
	% Change	-	0.0%	400.0%	-14.3%	37.5%	-40.6%	-40.0%	-40.9%	-40.7%	-9.5%	-37.5%	-24.4%	-21.7%	-22.4%
Eight Week	Prior 4 Weeks	3	4	10	23	33	76	10	37	47	217	52	116	316	432
	Last 4 Weeks	0	2	8	39	47	83	12	51	63	236	51	132	350	482
	% Change	-100.0%	-50.0%	-20.0%	69.6%	42.4%	9.2%	20.0%	37.8%	34.0%	8.8%	-1.9%	13.8%	10.8%	11.6%
Sixteen Week	Prior 8 Weeks	3	15	17	88	105	147	29	117	146	470	78	270	694	964
	Last 8 Weeks	3	6	18	62	80	159	22	88	110	453	103	248	666	914
	% Change	0.0%	-60.0%	5.9%	-29.5%	-23.8%	8.2%	-24.1%	-24.8%	-24.7%	-3.6%	32.1%	-8.1%	-4.0%	-5.2%
YTD 2016	2016 YTD	5	13	11	61	72	119	14	165	179	416	58	209	653	862
	2017 YTD	2	5	15	57	72	139	21	73	94	419	97	218	610	828
	% Change	-60.0%	-61.5%	36.4%	-6.6%	0.0%	16.8%	50.0%	-55.8%	-47.5%	0.7%	67.2%	4.3%	-6.6%	-3.9%
Rolling 24 Month	Prior 52 Weeks	19	115	42	427	469	930	172	1,028	1,200	3,335	286	1,533	4,821	6,354
	Last 52 Weeks	14	95	74	445	519	981	189	822	1,011	3,196	405	1,609	4,612	6,221
	% Change	-26.3%	-17.4%	76.2%	4.2%	10.7%	5.5%	9.9%	-20.0%	-15.8%	-4.2%	41.6%	5.0%	-4.3%	-2.1%
YTD 2015	2015 YTD	2	6	10	42	52	82	27	153	180	396	21	142	597	739
	2017 YTD	2	5	15	57	72	139	21	73	94	419	97	218	610	828
	% Change	0.0%	-16.7%	50.0%	35.7%	38.5%	69.5%	-22.2%	-52.3%	-47.8%	5.8%	361.9%	53.5%	2.2%	12.0%
YTD 2014	2014 YTD	1	14	9	35	44	104	24	111	135	438	25	163	598	761
	2017 YTD	2	5	15	57	72	139	21	73	94	419	97	218	610	828
	% Change	100.0%	-64.3%	66.7%	62.9%	63.6%	33.7%	-12.5%	-34.2%	-30.4%	-4.3%	288.0%	33.7%	2.0%	8.8%
YTD 2013	2013 YTD	1	9	2	46	48	97	39	112	151	387	25	155	563	718
	2017 YTD	2	5	15	57	72	139	21	73	94	419	97	218	610	828
	% Change	100.0%	-44.4%	650.0%	23.9%	50.0%	43.3%	-46.2%	-34.8%	-37.7%	8.3%	288.0%	40.6%	8.3%	15.3%
YTD 2012	2012 YTD	0	14	6	44	50	142	26	106	132	393	49	206	574	780
	2017 YTD	2	5	15	57	72	139	21	73	94	419	97	218	610	828
	% Change	-	-64.3%	150.0%	29.5%	44.0%	-2.1%	-19.2%	-31.1%	-28.8%	6.6%	98.0%	5.8%	6.3%	6.2%

Information summarized for CompStat week ending 02/18/2017.

Sourced from MNPD ARMS on 2/22/2017 8:56:29 AM. The figures above were sourced from incident reports using Uniform Crime Reporting definitions and reporting guidelines, based on the date when the crime was reported. This report is intended to be a management and planning tool and does not reflect the official UCR counts for the department. Incidents where a location is unknown or unspecified are included in the countywide totals.

South Precinct Efficiency Report Summary

METROPOLITAN POLICE DEPARTMENT
of Nashville and Davidson County

Two Week, Eight Week, Sixteen Week, YTD, and 24 Month Analyses

Aggregated by component of arresting officer / officer making stop.

		Adults Only				Adults and Juveniles						
		Felony Arrests	Misdemeanor Arrests	Citation Arrests	Total Arrests	Part I Arrests	Weapons Law Violation Arrests	Drug-Related Arrests	DUI Arrests	Warrant Service Attempts	Warrants Served	Vehicle Stops
Two Week	Prior Week	22	34	67	123	19	4	13	9	57	35	586
	Last Week	23	37	53	113	19	3	14	5	55	39	737
	% Change	4.5%	8.8%	-20.9%	-8.1%	0.0%	-25.0%	7.7%	-44.4%	-3.5%	11.4%	25.8%
Eight Week	Prior 4 Weeks	63	167	317	547	62	9	93	17	208	179	3,205
	Last 4 Weeks	81	168	271	520	78	8	58	26	252	169	2,910
	% Change	28.6%	0.6%	-14.5%	-4.9%	25.8%	-11.1%	-37.6%	52.9%	21.2%	-5.6%	-9.2%
Sixteen Week	Prior 8 Weeks	122	293	551	966	148	8	121	42	456	291	5,147
	Last 8 Weeks	144	335	588	1,067	140	17	151	43	460	348	6,115
	% Change	18.0%	14.3%	6.7%	10.5%	-5.4%	112.5%	24.8%	2.4%	0.9%	19.6%	18.8%
YTD	2016 YTD	138	318	681	1,137	179	13	144	36	551	267	7,533
	2017 YTD	129	295	518	942	130	16	128	38	422	296	5,245
	% Change	-6.5%	-7.2%	-23.9%	-17.2%	-27.4%	23.1%	-11.1%	5.6%	-23.4%	10.9%	-30.4%
Rolling 24 Month	Prior 52 Weeks	899	2,248	4,477	7,624	1,152	113	941	255	4,311	1,977	51,189
	Last 52 Weeks	896	2,430	4,439	7,765	1,017	79	1,144	309	3,556	2,372	43,177
	% Change	-0.3%	8.1%	-0.8%	1.8%	-11.7%	-30.1%	21.6%	21.2%	-17.5%	20.0%	-15.7%
YTD 2015	2015 YTD	118	308	533	959	127	13	96	25	946	327	7,491
	2017 YTD	129	295	518	942	130	16	128	38	422	296	5,245
	% Change	9.3%	-4.2%	-2.8%	-1.8%	2.4%	23.1%	33.3%	52.0%	-55.4%	-9.5%	-30.0%
YTD 2014	2014 YTD	137	367	1,050	1,554	220	14	156	27	736	312	11,493
	2017 YTD	129	295	518	942	130	16	128	38	422	296	5,245
	% Change	-5.8%	-19.6%	-50.7%	-39.4%	-40.9%	14.3%	-17.9%	40.7%	-42.7%	-5.1%	-54.4%
YTD 2013	2013 YTD	192	387	1,015	1,594	201	16	222	46	1,785	389	10,646
	2017 YTD	129	295	518	942	130	16	128	38	422	296	5,245
	% Change	-32.8%	-23.8%	-49.0%	-40.9%	-35.3%	0.0%	-42.3%	-17.4%	-76.4%	-23.9%	-50.7%
YTD 2012	2012 YTD	203	380	1,110	1,693	174	9	170	36	1,624	403	12,424
	2017 YTD	129	295	518	942	130	16	128	38	422	296	5,245
	% Change	-36.5%	-22.4%	-53.3%	-44.4%	-25.3%	77.8%	-24.7%	5.6%	-74.0%	-26.6%	-57.8%

Information summarized for CompStat week ending 02/18/2017.

Sourced from MNPD ARMS on 2/22/2017 8:56:29 AM. Arrest summaries are not a count of arrest charges. 1 arrest = 1 body. Warrant Service summary considers 1 count for each service attempt and 1 count for each outstanding warrant served. Vehicle Stop summary sources MNPD's Vehicle Stop (Form 252) Database. Vehicle stop totals count all reports electronically entered via AFR. Hardcopy reports not entered into ARMS will affect accuracy of totals.

Central Precinct Incident Report Summary

METROPOLITAN POLICE DEPARTMENT
of Nashville and Davidson County

Two Week, Eight Week, Sixteen Week, YTD, and 24 Month Analyses

Aggregated by precinct (incident location). Based on date when each incident was reported.

		Homicide	Forcible Rape	Commercial Robbery	Street Robbery	Total Robbery	Aggravated Assault	Commercial Burglary	Residential Burglary	Total Burglary	Larceny	Auto Theft	Violent Offenses	Property Offenses	Part I Offenses
Two Week	Prior Week	0	0	0	1	1	4	1	0	1	25	2	5	28	33
	Last Week	0	1	0	3	3	1	1	2	3	13	3	5	19	24
	% Change	-	-	-	200.0%	200.0%	-75.0%	0.0%	-	200.0%	-48.0%	50.0%	0.0%	-32.1%	-27.3%
Eight Week	Prior 4 Weeks	0	2	1	7	8	13	4	2	6	99	10	23	115	138
	Last 4 Weeks	0	2	0	7	7	9	3	2	5	87	7	18	99	117
	% Change	-	0.0%	-100.0%	0.0%	-12.5%	-30.8%	-25.0%	0.0%	-16.7%	-12.1%	-30.0%	-21.7%	-13.9%	-15.2%
Sixteen Week	Prior 8 Weeks	0	7	0	19	19	24	4	5	9	178	15	50	202	252
	Last 8 Weeks	0	4	1	14	15	22	7	4	11	186	17	41	214	255
	% Change	-	-42.9%	-	-26.3%	-21.1%	-8.3%	75.0%	-20.0%	22.2%	4.5%	13.3%	-18.0%	5.9%	1.2%
YTD 2016	2016 YTD	0	7	0	12	12	9	1	3	4	97	4	28	105	133
	2017 YTD	0	3	1	12	13	21	6	4	10	156	15	37	181	218
	% Change	-	-57.1%	-	0.0%	8.3%	133.3%	500.0%	33.3%	150.0%	60.8%	275.0%	32.1%	72.4%	63.9%
Rolling 24 Month	Prior 52 Weeks	0	71	0	101	101	197	40	20	60	989	57	369	1,106	1,475
	Last 52 Weeks	2	52	2	129	131	217	35	20	55	1,154	100	402	1,309	1,711
	% Change	-	-26.8%	-	27.7%	29.7%	10.2%	-12.5%	0.0%	-8.3%	16.7%	75.4%	8.9%	18.4%	16.0%
YTD 2015	2015 YTD	0	6	0	7	7	17	5	2	7	102	1	30	110	140
	2017 YTD	0	3	1	12	13	21	6	4	10	156	15	37	181	218
	% Change	-	-50.0%	-	71.4%	85.7%	23.5%	20.0%	100.0%	42.9%	52.9%	>1,000%	23.3%	64.5%	55.7%
YTD 2014	2014 YTD	0	7	0	8	8	19	2	5	7	96	4	34	107	141
	2017 YTD	0	3	1	12	13	21	6	4	10	156	15	37	181	218
	% Change	-	-57.1%	-	50.0%	62.5%	10.5%	200.0%	-20.0%	42.9%	62.5%	275.0%	8.8%	69.2%	54.6%
YTD 2013	2013 YTD	0	5	0	5	5	21	10	2	12	100	3	31	115	146
	2017 YTD	0	3	1	12	13	21	6	4	10	156	15	37	181	218
	% Change	-	-40.0%	-	140.0%	160.0%	0.0%	-40.0%	100.0%	-16.7%	56.0%	400.0%	19.4%	57.4%	49.3%
YTD 2012	2012 YTD	0	4	0	13	13	22	7	5	12	174	3	39	189	228
	2017 YTD	0	3	1	12	13	21	6	4	10	156	15	37	181	218
	% Change	-	-25.0%	-	-7.7%	0.0%	-4.5%	-14.3%	-20.0%	-16.7%	-10.3%	400.0%	-5.1%	-4.2%	-4.4%

Information summarized for CompStat week ending 02/18/2017.

Sourced from MNPD ARMS on 2/22/2017 8:56:29 AM. The figures above were sourced from incident reports using Uniform Crime Reporting definitions and reporting guidelines, based on the date when the crime was reported. This report is intended to be a management and planning tool and does not reflect the official UCR counts for the department. Incidents where a location is unknown or unspecified are included in the countywide totals.

Central Precinct Efficiency Report Summary

METROPOLITAN POLICE DEPARTMENT
of Nashville and Davidson County

Two Week, Eight Week, Sixteen Week, YTD, and 24 Month Analyses

Aggregated by component of arresting officer / officer making stop.

		Adults Only				Adults and Juveniles						
		Felony Arrests	Misdemeanor Arrests	Citation Arrests	Total Arrests	Part I Arrests	Weapons Law Violation Arrests	Drug-Related Arrests	DUI Arrests	Warrant Service Attempts	Warrants Served	Vehicle Stops
Two Week	Prior Week	15	70	55	140	10	0	15	3	97	23	437
	Last Week	10	77	46	133	5	0	8	2	83	31	470
	% Change	-33.3%	10.0%	-16.4%	-5.0%	-50.0%	-	-46.7%	-33.3%	-14.4%	34.8%	7.6%
Eight Week	Prior 4 Weeks	44	264	310	618	46	4	66	5	214	95	1,693
	Last 4 Weeks	40	295	292	627	30	1	74	10	312	113	2,053
	% Change	-9.1%	11.7%	-5.8%	1.5%	-34.8%	-75.0%	12.1%	100.0%	45.8%	18.9%	21.3%
Sixteen Week	Prior 8 Weeks	95	431	499	1,025	63	4	82	9	497	268	3,466
	Last 8 Weeks	84	559	602	1,245	76	5	140	15	526	208	3,746
	% Change	-11.6%	29.7%	20.6%	21.5%	20.6%	25.0%	70.7%	66.7%	5.8%	-22.4%	8.1%
YTD	2016 YTD	75	521	560	1,156	48	4	137	9	504	257	3,744
	2017 YTD	80	488	514	1,082	70	5	114	14	481	182	3,343
	% Change	6.7%	-6.3%	-8.2%	-6.4%	45.8%	25.0%	-16.8%	55.6%	-4.6%	-29.2%	-10.7%
Rolling 24 Month	Prior 52 Weeks	660	4,341	4,484	9,485	395	56	928	161	3,921	2,065	34,023
	Last 52 Weeks	594	3,705	3,969	8,268	509	36	858	100	2,958	1,714	24,112
	% Change	-10.0%	-14.7%	-11.5%	-12.8%	28.9%	-35.7%	-7.5%	-37.9%	-24.6%	-17.0%	-29.1%
YTD 2015	2015 YTD	107	491	678	1,276	62	13	126	28	1,125	269	6,695
	2017 YTD	80	488	514	1,082	70	5	114	14	481	182	3,343
	% Change	-25.2%	-0.6%	-24.2%	-15.2%	12.9%	-61.5%	-9.5%	-50.0%	-57.2%	-32.3%	-50.1%
YTD 2014	2014 YTD	96	498	562	1,156	54	8	92	24	1,380	238	6,270
	2017 YTD	80	488	514	1,082	70	5	114	14	481	182	3,343
	% Change	-16.7%	-2.0%	-8.5%	-6.4%	29.6%	-37.5%	23.9%	-41.7%	-65.1%	-23.5%	-46.7%
YTD 2013	2013 YTD	91	584	595	1,270	49	13	130	20	1,115	209	6,604
	2017 YTD	80	488	514	1,082	70	5	114	14	481	182	3,343
	% Change	-12.1%	-16.4%	-13.6%	-14.8%	42.9%	-61.5%	-12.3%	-30.0%	-56.9%	-12.9%	-49.4%
YTD 2012	2012 YTD	134	515	552	1,201	90	13	151	18	1,219	314	5,493
	2017 YTD	80	488	514	1,082	70	5	114	14	481	182	3,343
	% Change	-40.3%	-5.2%	-6.9%	-9.9%	-22.2%	-61.5%	-24.5%	-22.2%	-60.5%	-42.0%	-39.1%

Information summarized for CompStat week ending 02/18/2017.

Sourced from MNPD ARMS on 2/22/2017 8:56:29 AM. Arrest summaries are not a count of arrest charges. 1 arrest = 1 body. Warrant Service summary considers 1 count for each service attempt and 1 count for each outstanding warrant served. Vehicle Stop summary sources MNPD's Vehicle Stop (Form 252) Database. Vehicle stop totals count all reports electronically entered via AFR. Hardcopy reports not entered into ARMS will affect accuracy of totals.

Hermitage Precinct Incident Report Summary

METROPOLITAN POLICE DEPARTMENT
of Nashville and Davidson County

Two Week, Eight Week, Sixteen Week, YTD, and 24 Month Analyses

Aggregated by precinct (incident location). Based on date when each incident was reported.

		Homicide	Forcible Rape	Commercial Robbery	Street Robbery	Total Robbery	Aggravated Assault	Commercial Burglary	Residential Burglary	Total Burglary	Larceny	Auto Theft	Violent Offenses	Property Offenses	Part I Offenses
Two Week	Prior Week	0	5	0	8	8	6	2	5	7	58	6	19	71	90
	Last Week	1	0	3	4	7	19	4	14	18	55	6	27	79	106
	% Change	-	-100.0%	-	-50.0%	-12.5%	216.7%	100.0%	180.0%	157.1%	-5.2%	0.0%	42.1%	11.3%	17.8%
Eight Week	Prior 4 Weeks	0	15	9	25	34	66	10	42	52	248	39	115	339	454
	Last 4 Weeks	2	9	7	24	31	58	15	37	52	243	23	100	318	418
	% Change	-	-40.0%	-22.2%	-4.0%	-8.8%	-12.1%	50.0%	-11.9%	0.0%	-2.0%	-41.0%	-13.0%	-6.2%	-7.9%
Sixteen Week	Prior 8 Weeks	4	16	10	60	70	97	27	68	95	525	65	187	685	872
	Last 8 Weeks	2	24	16	49	65	124	25	79	104	491	62	215	657	872
	% Change	-50.0%	50.0%	60.0%	-18.3%	-7.1%	27.8%	-7.4%	16.2%	9.5%	-6.5%	-4.6%	15.0%	-4.1%	0.0%
YTD 2016	2016 YTD	3	12	13	27	40	96	19	96	115	452	28	151	595	746
	2017 YTD	2	18	14	43	57	111	22	69	91	424	51	188	566	754
	% Change	-33.3%	50.0%	7.7%	59.3%	42.5%	15.6%	15.8%	-28.1%	-20.9%	-6.2%	82.1%	24.5%	-4.9%	1.1%
Rolling 24 Month	Prior 52 Weeks	11	103	54	260	314	807	147	658	805	3,707	249	1,235	4,761	5,996
	Last 52 Weeks	16	114	68	317	385	896	165	538	703	3,544	314	1,411	4,561	5,972
	% Change	45.5%	10.7%	25.9%	21.9%	22.6%	11.0%	12.2%	-18.2%	-12.7%	-4.4%	26.1%	14.3%	-4.2%	-0.4%
YTD 2015	2015 YTD	1	12	6	38	44	78	22	88	110	378	29	135	517	652
	2017 YTD	2	18	14	43	57	111	22	69	91	424	51	188	566	754
	% Change	100.0%	50.0%	133.3%	13.2%	29.5%	42.3%	0.0%	-21.6%	-17.3%	12.2%	75.9%	39.3%	9.5%	15.6%
YTD 2014	2014 YTD	1	6	5	33	38	99	23	93	116	390	30	144	536	680
	2017 YTD	2	18	14	43	57	111	22	69	91	424	51	188	566	754
	% Change	100.0%	200.0%	180.0%	30.3%	50.0%	12.1%	-4.3%	-25.8%	-21.6%	8.7%	70.0%	30.6%	5.6%	10.9%
YTD 2013	2013 YTD	0	11	8	36	44	101	14	121	135	500	24	156	659	815
	2017 YTD	2	18	14	43	57	111	22	69	91	424	51	188	566	754
	% Change	-	63.6%	75.0%	19.4%	29.5%	9.9%	57.1%	-43.0%	-32.6%	-15.2%	112.5%	20.5%	-14.1%	-7.5%
YTD 2012	2012 YTD	4	15	3	19	22	107	24	103	127	439	26	148	592	740
	2017 YTD	2	18	14	43	57	111	22	69	91	424	51	188	566	754
	% Change	-50.0%	20.0%	366.7%	126.3%	159.1%	3.7%	-8.3%	-33.0%	-28.3%	-3.4%	96.2%	27.0%	-4.4%	1.9%

Information summarized for CompStat week ending 02/18/2017.

Sourced from MNPD ARMS on 2/22/2017 8:56:29 AM. The figures above were sourced from incident reports using Uniform Crime Reporting definitions and reporting guidelines, based on the date when the crime was reported. This report is intended to be a management and planning tool and does not reflect the official UCR counts for the department. Incidents where a location is unknown or unspecified are included in the countywide totals.

Hermitage Precinct Efficiency Report Summary

METROPOLITAN POLICE DEPARTMENT
of Nashville and Davidson County

Two Week, Eight Week, Sixteen Week, YTD, and 24 Month Analyses

Aggregated by component of arresting officer / officer making stop.

		Adults Only				Adults and Juveniles						
		Felony Arrests	Misdemeanor Arrests	Citation Arrests	Total Arrests	Part I Arrests	Weapons Law Violation Arrests	Drug-Related Arrests	DUI Arrests	Warrant Service Attempts	Warrants Served	Vehicle Stops
Two Week	Prior Week	25	43	76	144	33	2	23	3	98	56	858
	Last Week	33	56	53	142	29	1	21	2	94	101	674
	% Change	32.0%	30.2%	-30.3%	-1.4%	-12.1%	-50.0%	-8.7%	-33.3%	-4.1%	80.4%	-21.4%
Eight Week	Prior 4 Weeks	94	224	351	669	97	5	121	17	462	315	2,625
	Last 4 Weeks	105	214	285	604	103	5	94	14	477	267	2,867
	% Change	11.7%	-4.5%	-18.8%	-9.7%	6.2%	0.0%	-22.3%	-17.6%	3.2%	-15.2%	9.2%
Sixteen Week	Prior 8 Weeks	175	367	648	1,190	163	16	195	25	1,074	469	5,175
	Last 8 Weeks	199	438	636	1,273	200	10	215	31	939	582	5,492
	% Change	13.7%	19.3%	-1.9%	7.0%	22.7%	-37.5%	10.3%	24.0%	-12.6%	24.1%	6.1%
YTD	2016 YTD	165	385	843	1,393	167	14	288	22	1,318	444	7,623
	2017 YTD	181	381	553	1,115	170	8	186	28	842	480	5,000
	% Change	9.7%	-1.0%	-34.4%	-20.0%	1.8%	-42.9%	-35.4%	27.3%	-36.1%	8.1%	-34.4%
Rolling 24 Month	Prior 52 Weeks	1,197	2,619	5,576	9,392	1,171	84	1,838	163	9,592	2,978	50,461
	Last 52 Weeks	1,262	2,751	5,095	9,108	1,197	85	1,733	228	7,011	3,473	41,243
	% Change	5.4%	5.0%	-8.6%	-3.0%	2.2%	1.2%	-5.7%	39.9%	-26.9%	16.6%	-18.3%
YTD 2015	2015 YTD	162	325	906	1,393	123	17	312	16	1,268	392	8,255
	2017 YTD	181	381	553	1,115	170	8	186	28	842	480	5,000
	% Change	11.7%	17.2%	-39.0%	-20.0%	38.2%	-52.9%	-40.4%	75.0%	-33.6%	22.4%	-39.4%
YTD 2014	2014 YTD	149	425	1,000	1,574	130	18	317	27	1,541	400	8,897
	2017 YTD	181	381	553	1,115	170	8	186	28	842	480	5,000
	% Change	21.5%	-10.4%	-44.7%	-29.2%	30.8%	-55.6%	-41.3%	3.7%	-45.4%	20.0%	-43.8%
YTD 2013	2013 YTD	188	355	1,071	1,614	151	24	440	31	1,017	371	8,704
	2017 YTD	181	381	553	1,115	170	8	186	28	842	480	5,000
	% Change	-3.7%	7.3%	-48.4%	-30.9%	12.6%	-66.7%	-57.7%	-9.7%	-17.2%	29.4%	-42.6%
YTD 2012	2012 YTD	210	373	929	1,512	161	23	323	29	1,238	452	8,801
	2017 YTD	181	381	553	1,115	170	8	186	28	842	480	5,000
	% Change	-13.8%	2.1%	-40.5%	-26.3%	5.6%	-65.2%	-42.4%	-3.4%	-32.0%	6.2%	-43.2%

Information summarized for CompStat week ending 02/18/2017.

Sourced from MNPD ARMS on 2/22/2017 8:56:29 AM. Arrest summaries are not a count of arrest charges. 1 arrest = 1 body. Warrant Service summary considers 1 count for each service attempt and 1 count for each outstanding warrant served. Vehicle Stop summary sources MNPD's Vehicle Stop (Form 252) Database. Vehicle stop totals count all reports electronically entered via AFR. Hardcopy reports not entered into ARMS will affect accuracy of totals.

North Precinct Incident Report Summary

METROPOLITAN POLICE DEPARTMENT
of Nashville and Davidson County

Two Week, Eight Week, Sixteen Week, YTD, and 24 Month Analyses

Aggregated by precinct (incident location). Based on date when each incident was reported.

		Homicide	Forcible Rape	Commercial Robbery	Street Robbery	Total Robbery	Aggravated Assault	Commercial Burglary	Residential Burglary	Total Burglary	Larceny	Auto Theft	Violent Offenses	Property Offenses	Part I Offenses
Two Week	Prior Week	1	2	3	7	10	10	4	7	11	42	5	23	58	81
	Last Week	1	1	1	3	4	5	0	6	6	40	4	11	50	61
	% Change	0.0%	-50.0%	-66.7%	-57.1%	-60.0%	-50.0%	-100.0%	-14.3%	-45.5%	-4.8%	-20.0%	-52.2%	-13.8%	-24.7%
Eight Week	Prior 4 Weeks	0	1	3	23	26	78	21	27	48	120	39	105	207	312
	Last 4 Weeks	2	4	5	22	27	41	12	32	44	149	19	74	212	286
	% Change	-	300.0%	66.7%	-4.3%	3.8%	-47.4%	-42.9%	18.5%	-8.3%	24.2%	-51.3%	-29.5%	2.4%	-8.3%
Sixteen Week	Prior 8 Weeks	5	7	1	37	38	115	12	72	84	262	51	165	397	562
	Last 8 Weeks	2	5	8	45	53	119	33	59	92	269	58	179	419	598
	% Change	-60.0%	-28.6%	700.0%	21.6%	39.5%	3.5%	175.0%	-18.1%	9.5%	2.7%	13.7%	8.5%	5.5%	6.4%
YTD 2016	2016 YTD	2	11	5	35	40	88	9	54	63	193	37	141	293	434
	2017 YTD	2	5	7	38	45	96	31	50	81	237	50	148	368	516
	% Change	0.0%	-54.5%	40.0%	8.6%	12.5%	9.1%	244.4%	-7.4%	28.6%	22.8%	35.1%	5.0%	25.6%	18.9%
Rolling 24 Month	Prior 52 Weeks	28	88	30	290	320	985	113	526	639	1,799	238	1,421	2,676	4,097
	Last 52 Weeks	18	78	30	274	304	895	141	488	629	1,919	277	1,295	2,825	4,120
	% Change	-35.7%	-11.4%	0.0%	-5.5%	-5.0%	-9.1%	24.8%	-7.2%	-1.6%	6.7%	16.4%	-8.9%	5.6%	0.6%
YTD 2015	2015 YTD	4	8	3	39	42	107	18	86	104	199	38	161	341	502
	2017 YTD	2	5	7	38	45	96	31	50	81	237	50	148	368	516
	% Change	-50.0%	-37.5%	133.3%	-2.6%	7.1%	-10.3%	72.2%	-41.9%	-22.1%	19.1%	31.6%	-8.1%	7.9%	2.8%
YTD 2014	2014 YTD	3	13	0	18	18	104	3	52	55	178	17	138	250	388
	2017 YTD	2	5	7	38	45	96	31	50	81	237	50	148	368	516
	% Change	-33.3%	-61.5%	-	111.1%	150.0%	-7.7%	933.3%	-3.8%	47.3%	33.1%	194.1%	7.2%	47.2%	33.0%
YTD 2013	2013 YTD	2	4	3	29	32	115	16	115	131	182	18	153	331	484
	2017 YTD	2	5	7	38	45	96	31	50	81	237	50	148	368	516
	% Change	0.0%	25.0%	133.3%	31.0%	40.6%	-16.5%	93.8%	-56.5%	-38.2%	30.2%	177.8%	-3.3%	11.2%	6.6%
YTD 2012	2012 YTD	4	9	2	25	27	81	16	79	95	231	19	121	345	466
	2017 YTD	2	5	7	38	45	96	31	50	81	237	50	148	368	516
	% Change	-50.0%	-44.4%	250.0%	52.0%	66.7%	18.5%	93.8%	-36.7%	-14.7%	2.6%	163.2%	22.3%	6.7%	10.7%

Information summarized for CompStat week ending 02/18/2017.

Sourced from MNPD ARMS on 2/22/2017 8:56:29 AM. The figures above were sourced from incident reports using Uniform Crime Reporting definitions and reporting guidelines, based on the date when the crime was reported. This report is intended to be a management and planning tool and does not reflect the official UCR counts for the department. Incidents where a location is unknown or unspecified are included in the countywide totals.

North Precinct Efficiency Report Summary

METROPOLITAN POLICE DEPARTMENT
of Nashville and Davidson County

Two Week, Eight Week, Sixteen Week, YTD, and 24 Month Analyses

Aggregated by component of arresting officer / officer making stop.

		Adults Only				Adults and Juveniles						
		Felony Arrests	Misdemeanor Arrests	Citation Arrests	Total Arrests	Part I Arrests	Weapons Law Violation Arrests	Drug-Related Arrests	DUI Arrests	Warrant Service Attempts	Warrants Served	Vehicle Stops
Two Week	Prior Week	21	49	48	118	14	2	21	3	119	59	475
	Last Week	23	46	54	123	10	8	21	2	112	42	386
	% Change	9.5%	-6.1%	12.5%	4.2%	-28.6%	300.0%	0.0%	-33.3%	-5.9%	-28.8%	-18.7%
Eight Week	Prior 4 Weeks	64	177	294	535	71	4	98	5	585	190	1,739
	Last 4 Weeks	91	181	276	548	62	13	114	9	465	222	1,890
	% Change	42.2%	2.3%	-6.1%	2.4%	-12.7%	225.0%	16.3%	80.0%	-20.5%	16.8%	8.7%
Sixteen Week	Prior 8 Weeks	176	360	603	1,139	149	25	239	11	947	456	3,468
	Last 8 Weeks	155	358	570	1,083	133	17	212	14	1,050	412	3,629
	% Change	-11.9%	-0.6%	-5.5%	-4.9%	-10.7%	-32.0%	-11.3%	27.3%	10.9%	-9.6%	4.6%
YTD	2016 YTD	160	336	553	1,049	121	24	192	10	1,160	375	4,084
	2017 YTD	137	329	503	969	117	15	192	13	944	380	3,258
	% Change	-14.4%	-2.1%	-9.0%	-7.6%	-3.3%	-37.5%	0.0%	30.0%	-18.6%	1.3%	-20.2%
Rolling 24 Month	Prior 52 Weeks	1,193	2,342	3,189	6,724	825	132	1,373	93	7,716	2,665	25,741
	Last 52 Weeks	1,228	2,595	3,955	7,778	945	136	1,661	109	6,592	2,960	23,170
	% Change	2.9%	10.8%	24.0%	15.7%	14.5%	3.0%	21.0%	17.2%	-14.6%	11.1%	-10.0%
YTD 2015	2015 YTD	139	261	611	1,011	104	16	219	9	1,173	253	4,338
	2017 YTD	137	329	503	969	117	15	192	13	944	380	3,258
	% Change	-1.4%	26.1%	-17.7%	-4.2%	12.5%	-6.3%	-12.3%	44.4%	-19.5%	50.2%	-24.9%
YTD 2014	2014 YTD	173	303	761	1,237	83	8	230	13	1,148	368	6,326
	2017 YTD	137	329	503	969	117	15	192	13	944	380	3,258
	% Change	-20.8%	8.6%	-33.9%	-21.7%	41.0%	87.5%	-16.5%	0.0%	-17.8%	3.3%	-48.5%
YTD 2013	2013 YTD	182	276	926	1,384	89	22	274	17	764	361	6,872
	2017 YTD	137	329	503	969	117	15	192	13	944	380	3,258
	% Change	-24.7%	19.2%	-45.7%	-30.0%	31.5%	-31.8%	-29.9%	-23.5%	23.6%	5.3%	-52.6%
YTD 2012	2012 YTD	190	273	958	1,421	109	18	289	11	986	387	7,931
	2017 YTD	137	329	503	969	117	15	192	13	944	380	3,258
	% Change	-27.9%	20.5%	-47.5%	-31.8%	7.3%	-16.7%	-33.6%	18.2%	-4.3%	-1.8%	-58.9%

Information summarized for CompStat week ending 02/18/2017.

Sourced from MNPD ARMS on 2/22/2017 8:56:29 AM. Arrest summaries are not a count of arrest charges. 1 arrest = 1 body. Warrant Service summary considers 1 count for each service attempt and 1 count for each outstanding warrant served. Vehicle Stop summary sources MNPD's Vehicle Stop (Form 252) Database. Vehicle stop totals count all reports electronically entered via AFR. Hardcopy reports not entered into ARMS will affect accuracy of totals.

Madison Precinct Incident Report Summary

METROPOLITAN POLICE DEPARTMENT
of Nashville and Davidson County

Two Week, Eight Week, Sixteen Week, YTD, and 24 Month Analyses

Aggregated by precinct (incident location). Based on date when each incident was reported.

		Homicide	Forcible Rape	Commercial Robbery	Street Robbery	Total Robbery	Aggravated Assault	Commercial Burglary	Residential Burglary	Total Burglary	Larceny	Auto Theft	Violent Offenses	Property Offenses	Part I Offenses
Two Week	Prior Week	0	0	0	1	1	13	1	10	11	39	3	14	53	67
	Last Week	0	0	1	1	2	4	5	12	17	44	6	6	67	73
	% Change	-	-	-	0.0%	100.0%	-69.2%	400.0%	20.0%	54.5%	12.8%	100.0%	-57.1%	26.4%	9.0%
Eight Week	Prior 4 Weeks	1	2	2	10	12	45	6	24	30	158	30	60	218	278
	Last 4 Weeks	2	0	2	6	8	41	8	35	43	148	17	51	208	259
	% Change	100.0%	-100.0%	0.0%	-40.0%	-33.3%	-8.9%	33.3%	45.8%	43.3%	-6.3%	-43.3%	-15.0%	-4.6%	-6.8%
Sixteen Week	Prior 8 Weeks	2	6	15	28	43	78	14	64	78	313	53	129	444	573
	Last 8 Weeks	3	2	4	16	20	86	14	59	73	306	47	111	426	537
	% Change	50.0%	-66.7%	-73.3%	-42.9%	-53.5%	10.3%	0.0%	-7.8%	-6.4%	-2.2%	-11.3%	-14.0%	-4.1%	-6.3%
YTD 2016	2016 YTD	0	13	5	16	21	67	6	46	52	263	15	101	330	431
	2017 YTD	3	1	4	15	19	73	14	53	67	274	38	96	379	475
	% Change	-	-92.3%	-20.0%	-6.3%	-9.5%	9.0%	133.3%	15.2%	28.8%	4.2%	153.3%	-5.0%	14.8%	10.2%
Rolling 24 Month	Prior 52 Weeks	3	68	43	151	194	626	66	522	588	2,202	186	891	2,976	3,867
	Last 52 Weeks	9	48	37	149	186	580	78	443	521	2,210	197	823	2,928	3,751
	% Change	200.0%	-29.4%	-14.0%	-1.3%	-4.1%	-7.3%	18.2%	-15.1%	-11.4%	0.4%	5.9%	-7.6%	-1.6%	-3.0%
YTD 2015	2015 YTD	1	7	4	12	16	60	8	58	66	228	17	84	311	395
	2017 YTD	3	1	4	15	19	73	14	53	67	274	38	96	379	475
	% Change	200.0%	-85.7%	0.0%	25.0%	18.8%	21.7%	75.0%	-8.6%	1.5%	20.2%	123.5%	14.3%	21.9%	20.3%
YTD 2014	2014 YTD	1	8	2	9	11	64	3	48	51	231	14	84	296	380
	2017 YTD	3	1	4	15	19	73	14	53	67	274	38	96	379	475
	% Change	200.0%	-87.5%	100.0%	66.7%	72.7%	14.1%	366.7%	10.4%	31.4%	18.6%	171.4%	14.3%	28.0%	25.0%
YTD 2013	2013 YTD	0	5	2	24	26	65	12	56	68	233	19	96	320	416
	2017 YTD	3	1	4	15	19	73	14	53	67	274	38	96	379	475
	% Change	-	-80.0%	100.0%	-37.5%	-26.9%	12.3%	16.7%	-5.4%	-1.5%	17.6%	100.0%	0.0%	18.4%	14.2%
YTD 2012	2012 YTD	3	6	4	23	27	77	17	121	138	290	19	113	447	560
	2017 YTD	3	1	4	15	19	73	14	53	67	274	38	96	379	475
	% Change	0.0%	-83.3%	0.0%	-34.8%	-29.6%	-5.2%	-17.6%	-56.2%	-51.4%	-5.5%	100.0%	-15.0%	-15.2%	-15.2%

Information summarized for CompStat week ending 02/18/2017.

Sourced from MNPD ARMS on 2/22/2017 8:56:30 AM. The figures above were sourced from incident reports using Uniform Crime Reporting definitions and reporting guidelines, based on the date when the crime was reported. This report is intended to be a management and planning tool and does not reflect the official UCR counts for the department. Incidents where a location is unknown or unspecified are included in the countywide totals.

Madison Precinct Efficiency Report Summary

METROPOLITAN POLICE DEPARTMENT
of Nashville and Davidson County

Two Week, Eight Week, Sixteen Week, YTD, and 24 Month Analyses

Aggregated by component of arresting officer / officer making stop.

		Adults Only				Adults and Juveniles						
		Felony Arrests	Misdemeanor Arrests	Citation Arrests	Total Arrests	Part I Arrests	Weapons Law Violation Arrests	Drug-Related Arrests	DUI Arrests	Warrant Service Attempts	Warrants Served	Vehicle Stops
Two Week	Prior Week	16	39	46	101	20	3	12	1	141	41	296
	Last Week	13	40	55	108	17	0	8	5	78	45	396
	% Change	-18.8%	2.6%	19.6%	6.9%	-15.0%	-100.0%	-33.3%	400.0%	-44.7%	9.8%	33.8%
Eight Week	Prior 4 Weeks	63	171	285	519	98	9	42	15	392	169	1,409
	Last 4 Weeks	83	172	243	498	91	8	66	11	438	171	1,427
	% Change	31.7%	0.6%	-14.7%	-4.0%	-7.1%	-11.1%	57.1%	-26.7%	11.7%	1.2%	1.3%
Sixteen Week	Prior 8 Weeks	128	291	552	971	172	12	99	34	715	303	2,654
	Last 8 Weeks	146	343	528	1,017	189	17	108	26	830	340	2,836
	% Change	14.1%	17.9%	-4.3%	4.7%	9.9%	41.7%	9.1%	-23.5%	16.1%	12.2%	6.9%
YTD	2016 YTD	96	301	604	1,001	166	13	120	18	735	295	3,260
	2017 YTD	129	305	476	910	167	17	101	23	742	304	2,560
	% Change	34.4%	1.3%	-21.2%	-9.1%	0.6%	30.8%	-15.8%	27.8%	1.0%	3.1%	-21.5%
Rolling 24 Month	Prior 52 Weeks	872	2,128	4,403	7,403	1,345	75	974	190	6,212	2,278	23,490
	Last 52 Weeks	836	2,136	3,680	6,652	1,140	73	806	183	4,954	2,145	18,481
	% Change	-4.1%	0.4%	-16.4%	-10.1%	-15.2%	-2.7%	-17.2%	-3.7%	-20.3%	-5.8%	-21.3%
YTD 2015	2015 YTD	103	253	617	973	132	9	147	26	701	250	4,182
	2017 YTD	129	305	476	910	167	17	101	23	742	304	2,560
	% Change	25.2%	20.6%	-22.9%	-6.5%	26.5%	88.9%	-31.3%	-11.5%	5.8%	21.6%	-38.8%
YTD 2014	2014 YTD	108	293	647	1,048	154	13	190	20	752	289	4,233
	2017 YTD	129	305	476	910	167	17	101	23	742	304	2,560
	% Change	19.4%	4.1%	-26.4%	-13.2%	8.4%	30.8%	-46.8%	15.0%	-1.3%	5.2%	-39.5%
YTD 2013	2013 YTD	144	226	765	1,135	161	14	172	22	996	273	4,867
	2017 YTD	129	305	476	910	167	17	101	23	742	304	2,560
	% Change	-10.4%	35.0%	-37.8%	-19.8%	3.7%	21.4%	-41.3%	4.5%	-25.5%	11.4%	-47.4%
YTD 2012	2012 YTD	184	267	652	1,103	159	14	242	8	811	323	5,683
	2017 YTD	129	305	476	910	167	17	101	23	742	304	2,560
	% Change	-29.9%	14.2%	-27.0%	-17.5%	5.0%	21.4%	-58.3%	187.5%	-8.5%	-5.9%	-55.0%

Information summarized for CompStat week ending 02/18/2017.

Sourced from MNPD ARMS on 2/22/2017 8:56:30 AM. Arrest summaries are not a count of arrest charges. 1 arrest = 1 body. Warrant Service summary considers 1 count for each service attempt and 1 count for each outstanding warrant served. Vehicle Stop summary sources MNPD's Vehicle Stop (Form 252) Database. Vehicle stop totals count all reports electronically entered via AFR. Hardcopy reports not entered into ARMS will affect accuracy of totals.

Midtown Hills Precinct Incident Report Summary

METROPOLITAN POLICE DEPARTMENT
of Nashville and Davidson County

Two Week, Eight Week, Sixteen Week, YTD, and 24 Month Analyses

Aggregated by precinct (incident location). Based on date when each incident was reported.

		Homicide	Forcible Rape	Commercial Robbery	Street Robbery	Total Robbery	Aggravated Assault	Commercial Burglary	Residential Burglary	Total Burglary	Larceny	Auto Theft	Violent Offenses	Property Offenses	Part I Offenses
Two Week	Prior Week	0	1	0	0	0	18	7	2	9	40	4	19	53	72
	Last Week	0	0	0	1	1	10	1	3	4	46	2	11	52	63
	% Change	-	-100.0%	-	-	-	-44.4%	-85.7%	50.0%	-55.6%	15.0%	-50.0%	-42.1%	-1.9%	-12.5%
Eight Week	Prior 4 Weeks	0	4	6	20	26	38	21	20	41	171	22	68	234	302
	Last 4 Weeks	0	6	3	3	6	57	15	11	26	168	19	69	213	282
	% Change	-	50.0%	-50.0%	-85.0%	-76.9%	50.0%	-28.6%	-45.0%	-36.6%	-1.8%	-13.6%	1.5%	-9.0%	-6.6%
Sixteen Week	Prior 8 Weeks	0	6	5	21	26	59	36	41	77	361	32	91	470	561
	Last 8 Weeks	0	10	9	23	32	95	36	31	67	339	41	137	447	584
	% Change	-	66.7%	80.0%	9.5%	23.1%	61.0%	0.0%	-24.4%	-13.0%	-6.1%	28.1%	50.5%	-4.9%	4.1%
YTD 2016	2016 YTD	0	5	6	16	22	46	14	59	73	264	20	73	357	430
	2017 YTD	0	8	6	22	28	90	30	26	56	313	38	126	407	533
	% Change	-	60.0%	0.0%	37.5%	27.3%	95.7%	114.3%	-55.9%	-23.3%	18.6%	90.0%	72.6%	14.0%	24.0%
Rolling 24 Month	Prior 52 Weeks	4	56	25	136	161	410	163	438	601	2,410	151	631	3,162	3,793
	Last 52 Weeks	2	64	47	133	180	436	192	345	537	2,331	174	682	3,042	3,724
	% Change	-50.0%	14.3%	88.0%	-2.2%	11.8%	6.3%	17.8%	-21.2%	-10.6%	-3.3%	15.2%	8.1%	-3.8%	-1.8%
YTD 2015	2015 YTD	0	8	6	8	14	40	9	40	49	245	7	62	301	363
	2017 YTD	0	8	6	22	28	90	30	26	56	313	38	126	407	533
	% Change	-	0.0%	0.0%	175.0%	100.0%	125.0%	233.3%	-35.0%	14.3%	27.8%	442.9%	103.2%	35.2%	46.8%
YTD 2014	2014 YTD	0	13	5	13	18	32	22	64	86	310	12	63	408	471
	2017 YTD	0	8	6	22	28	90	30	26	56	313	38	126	407	533
	% Change	-	-38.5%	20.0%	69.2%	55.6%	181.3%	36.4%	-59.4%	-34.9%	1.0%	216.7%	100.0%	-0.2%	13.2%
YTD 2013	2013 YTD	0	8	4	4	8	45	24	65	89	314	15	61	418	479
	2017 YTD	0	8	6	22	28	90	30	26	56	313	38	126	407	533
	% Change	-	0.0%	50.0%	450.0%	250.0%	100.0%	25.0%	-60.0%	-37.1%	-0.3%	153.3%	106.6%	-2.6%	11.3%
YTD 2012	2012 YTD	0	9	10	15	25	62	27	80	107	324	15	96	446	542
	2017 YTD	0	8	6	22	28	90	30	26	56	313	38	126	407	533
	% Change	-	-11.1%	-40.0%	46.7%	12.0%	45.2%	11.1%	-67.5%	-47.7%	-3.4%	153.3%	31.3%	-8.7%	-1.7%

Information summarized for CompStat week ending 02/18/2017.

Sourced from MNPD ARMS on 2/22/2017 8:56:30 AM. The figures above were sourced from incident reports using Uniform Crime Reporting definitions and reporting guidelines, based on the date when the crime was reported. This report is intended to be a management and planning tool and does not reflect the official UCR counts for the department. Incidents where a location is unknown or unspecified are included in the countywide totals.

Midtown Hills Precinct Efficiency Report Summary

METROPOLITAN POLICE DEPARTMENT
of Nashville and Davidson County

Two Week, Eight Week, Sixteen Week, YTD, and 24 Month Analyses

Aggregated by component of arresting officer / officer making stop.

		Adults Only				Adults and Juveniles						
		Felony Arrests	Misdemeanor Arrests	Citation Arrests	Total Arrests	Part I Arrests	Weapons Law Violation Arrests	Drug-Related Arrests	DUI Arrests	Warrant Service Attempts	Warrants Served	Vehicle Stops
Two Week	Prior Week	18	42	60	120	26	4	26	6	45	28	511
	Last Week	22	37	61	120	19	1	25	6	85	58	694
	% Change	22.2%	-11.9%	1.7%	0.0%	-26.9%	-75.0%	-3.8%	0.0%	88.9%	107.1%	35.8%
Eight Week	Prior 4 Weeks	51	153	286	490	58	15	120	13	161	101	2,059
	Last 4 Weeks	82	156	288	526	72	7	119	17	351	155	2,602
	% Change	60.8%	2.0%	0.7%	7.3%	24.1%	-53.3%	-0.8%	30.8%	118.0%	53.5%	26.4%
Sixteen Week	Prior 8 Weeks	96	260	497	853	107	6	185	30	309	204	3,608
	Last 8 Weeks	133	309	574	1,016	130	22	239	30	512	256	4,661
	% Change	38.5%	18.8%	15.5%	19.1%	21.5%	266.7%	29.2%	0.0%	65.7%	25.5%	29.2%
YTD	2016 YTD	82	253	591	926	63	7	217	25	430	194	5,769
	2017 YTD	121	271	505	897	113	20	217	28	482	227	4,170
	% Change	47.6%	7.1%	-14.6%	-3.1%	79.4%	185.7%	0.0%	12.0%	12.1%	17.0%	-27.7%
Rolling 24 Month	Prior 52 Weeks	629	2,251	4,944	7,824	607	49	1,388	178	3,560	1,621	45,002
	Last 52 Weeks	650	1,791	3,804	6,245	639	80	1,376	163	2,643	1,498	30,824
	% Change	3.3%	-20.4%	-23.1%	-20.2%	5.3%	63.3%	-0.9%	-8.4%	-25.8%	-7.6%	-31.5%
YTD 2015	2015 YTD	67	322	578	967	56	10	139	23	436	204	6,136
	2017 YTD	121	271	505	897	113	20	217	28	482	227	4,170
	% Change	80.6%	-15.8%	-12.6%	-7.2%	101.8%	100.0%	56.1%	21.7%	10.6%	11.3%	-32.0%
YTD 2014	2014 YTD	0	0	0	0	0	0	0	0	0	0	0
	2017 YTD	121	271	505	897	113	20	217	28	482	227	4,170
	% Change	-	-	-	-	-	-	-	-	-	-	-
YTD 2013	2013 YTD	0	0	0	0	0	0	0	0	0	0	0
	2017 YTD	121	271	505	897	113	20	217	28	482	227	4,170
	% Change	-	-	-	-	-	-	-	-	-	-	-
YTD 2012	2012 YTD	0	0	0	0	0	0	0	0	0	0	0
	2017 YTD	121	271	505	897	113	20	217	28	482	227	4,170
	% Change	-	-	-	-	-	-	-	-	-	-	-

Information summarized for CompStat week ending 02/18/2017.

Sourced from MNPD ARMS on 2/22/2017 8:56:30 AM. Arrest summaries are not a count of arrest charges. 1 arrest = 1 body. Warrant Service summary considers 1 count for each service attempt and 1 count for each outstanding warrant served. Vehicle Stop summary sources MNPD's Vehicle Stop (Form 252) Database. Vehicle stop totals count all reports electronically entered via AFR. Hardcopy reports not entered into ARMS will affect accuracy of totals.

County UCR Incident Charts

Aggregated by precinct (incident location).

Summarized by CompStat week for past eight weeks.

METROPOLITAN POLICE DEPARTMENT

of Nashville and Davidson County

All Part 1 Incidents - 52wk Avg: 632

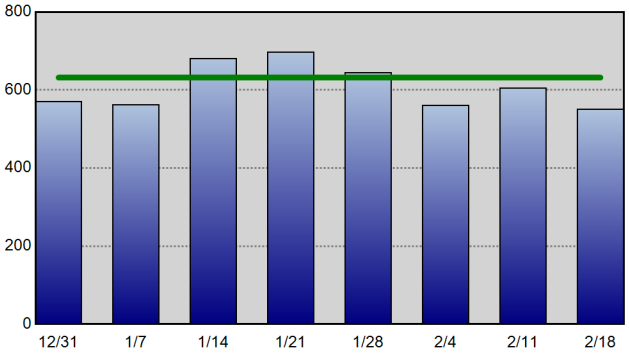

Violent Crime - 52wk Avg: 148

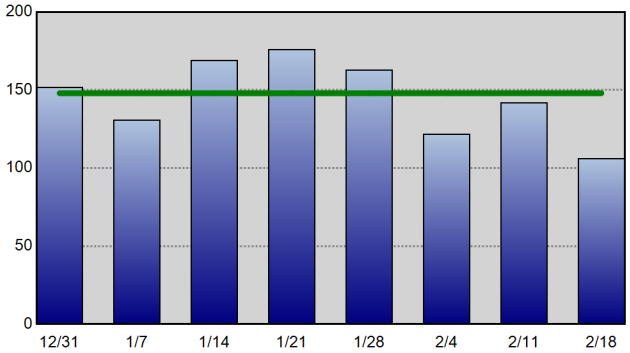

Property Crime - 52wk Avg: 484

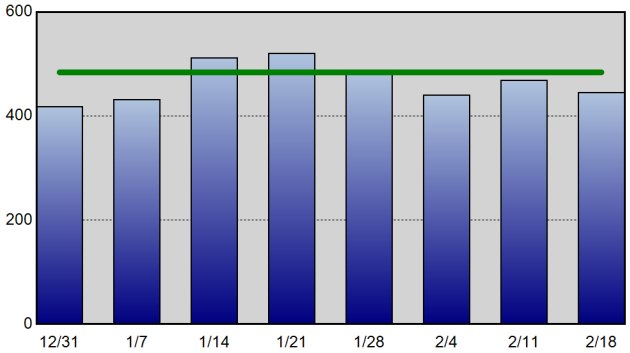

Robbery - 52wk Avg: 39

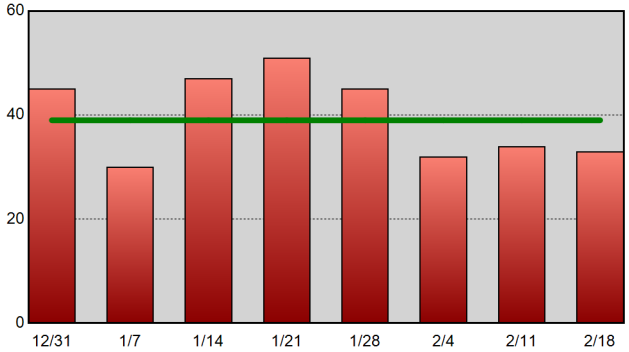

Commercial Burglary - 52wk Avg: 19

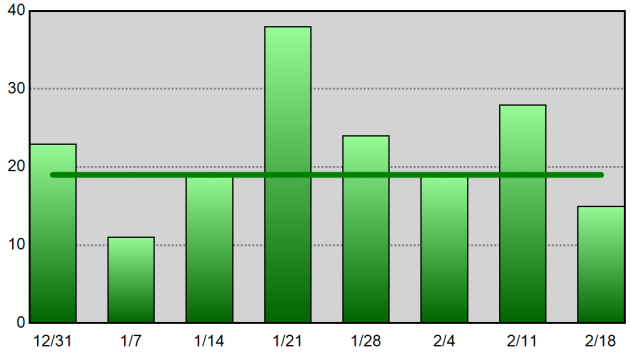

Residential Burglary - 52wk Avg: 66

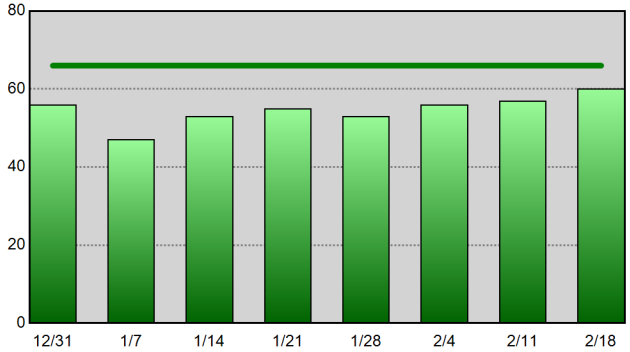

Aggravated Assault - 52wk Avg: 97

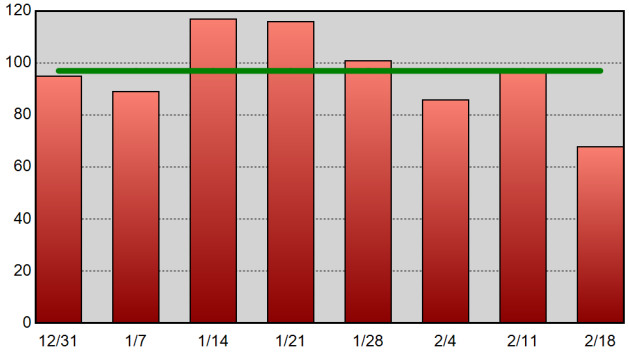

Theft From Vehicle - 52wk Avg: 109

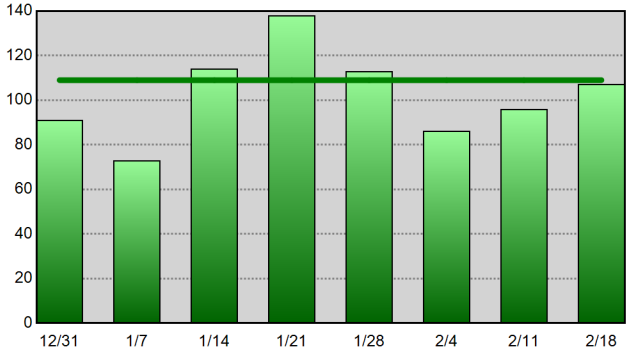

Vehicle Theft - 52wk Avg: 35

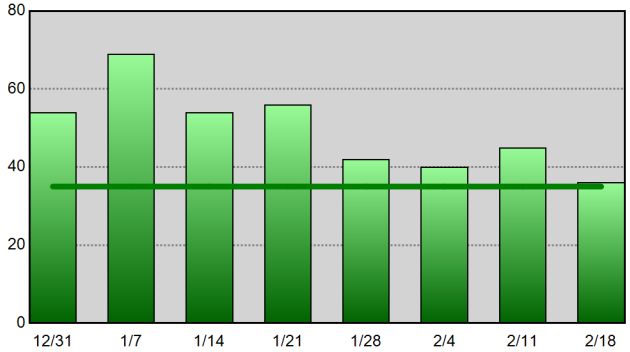

Information summarized for CompStat week ending 02-18-17.
The horizontal line on each chart represents the data set's 52-week weekly average.

Sourced from MNPD ARMS on 2/22/2017 8:56:30 AM. The figures above were sourced from incident reports using Uniform Crime Reporting definitions and reporting guidelines, based on the date when the crime was reported. This report is intended to be a management and planning tool and does not reflect the official UCR counts for the department. Incidents where a location is unknown or unspecified are included in the countywide totals.

West Precinct UCR Incident Charts

METROPOLITAN POLICE DEPARTMENT
of Nashville and Davidson County

Aggregated by precinct (incident location).
Summarized by CompStat week for past eight weeks.

All Part 1 Incidents - 52wk Avg: 71

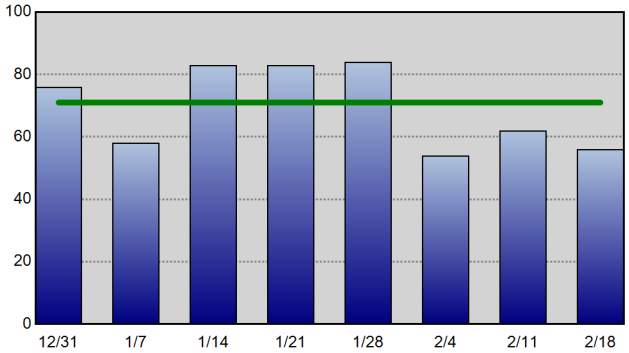

Violent Crime - 52wk Avg: 9

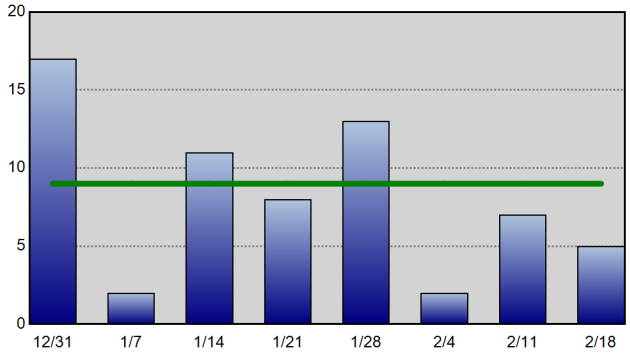

Property Crime - 52wk Avg: 62

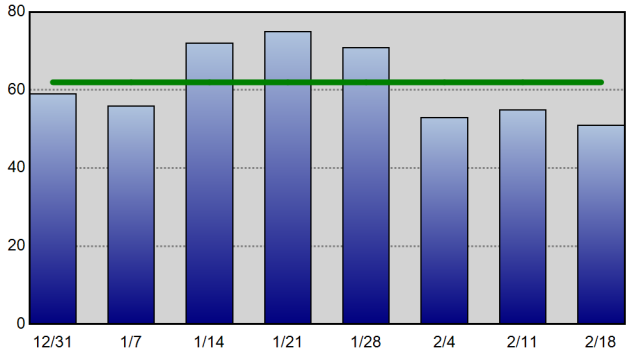

Robbery - 52wk Avg: 2

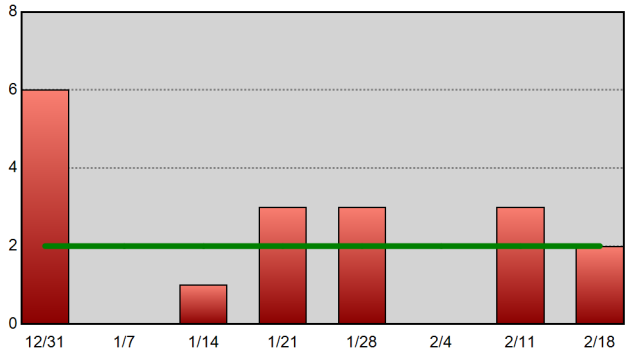

Commercial Burglary - 52wk Avg: 2

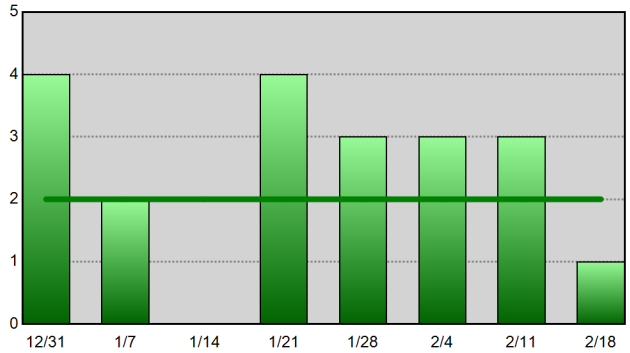

Residential Burglary - 52wk Avg: 6

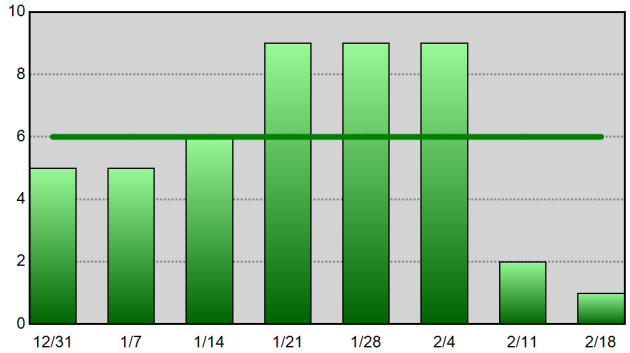

Aggravated Assault - 52wk Avg: 6

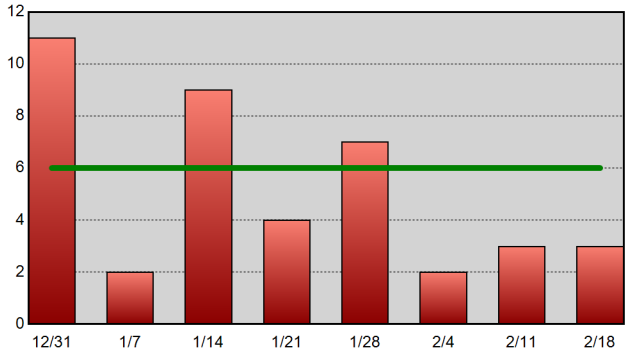

Theft From Vehicle - 52wk Avg: 15

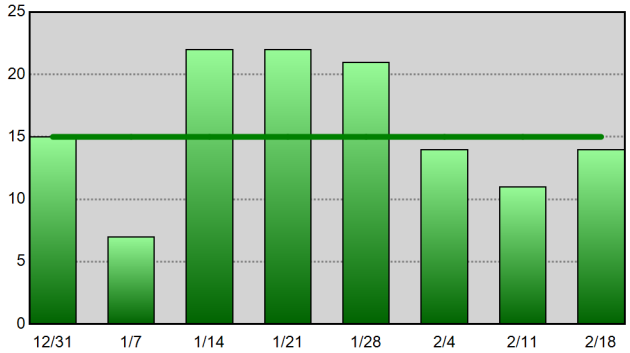

Vehicle Theft - 52wk Avg: 2

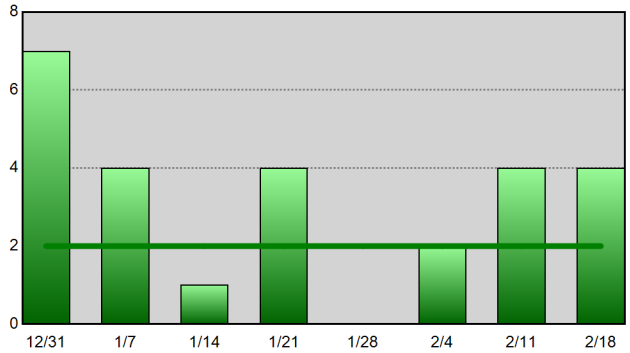

Information summarized for CompStat week ending 02-18-17.
The horizontal line on each chart represents the data set's 52-week weekly average.

Sourced from MNPD ARMS on 2/22/2017 8:56:32 AM. The figures above were sourced from incident reports using Uniform Crime Reporting definitions and reporting guidelines, based on the date when the crime was reported. This report is intended to be a management and planning tool and does not reflect the official UCR counts for the department. Incidents where a location is unknown or unspecified are included in the countywide totals.

East Precinct UCR Incident Charts

Aggregated by precinct (incident location).

Summarized by CompStat week for past eight weeks.

METROPOLITAN POLICE DEPARTMENT

of Nashville and Davidson County

All Part 1 Incidents - 52wk Avg: 70

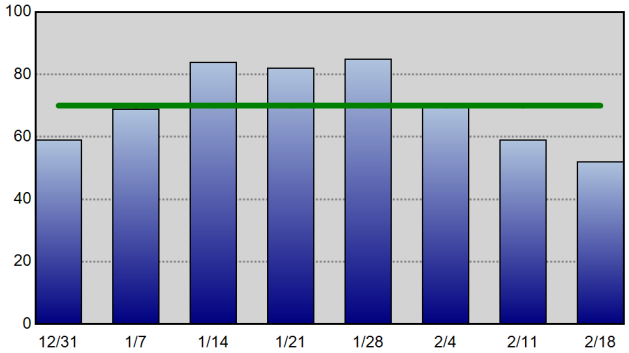

Violent Crime - 52wk Avg: 19

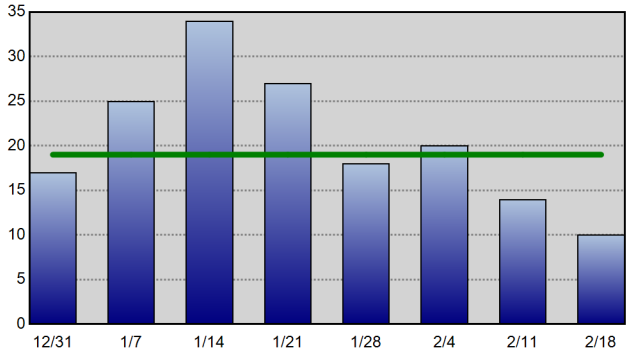

Property Crime - 52wk Avg: 51

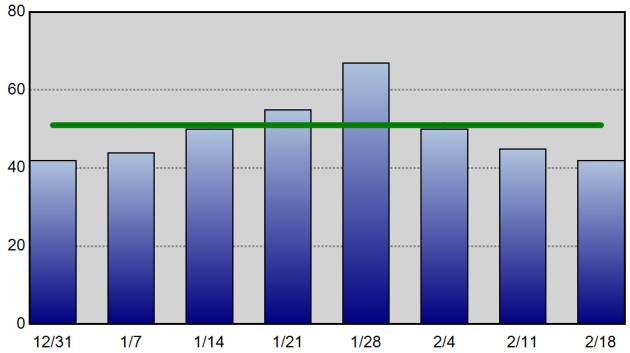

Robbery - 52wk Avg: 4

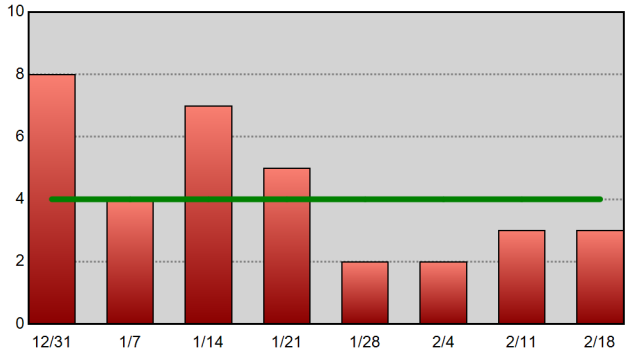

Commercial Burglary - 52wk Avg: 1

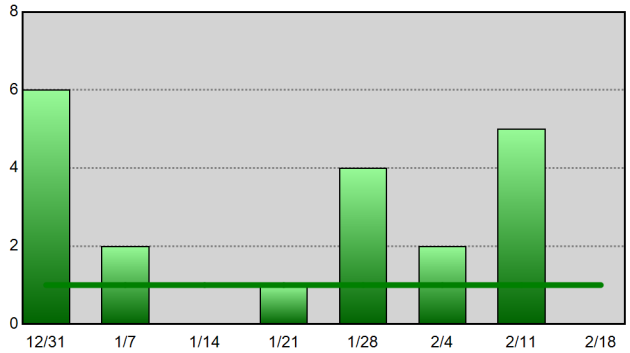

Residential Burglary - 52wk Avg: 8

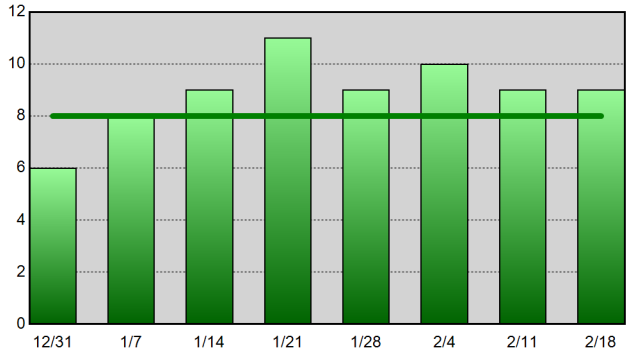

Aggravated Assault - 52wk Avg: 13

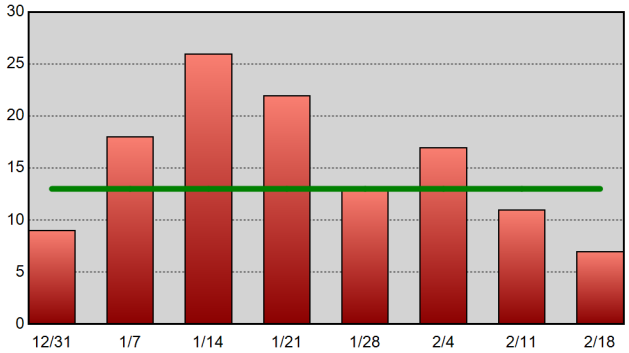

Theft From Vehicle - 52wk Avg: 13

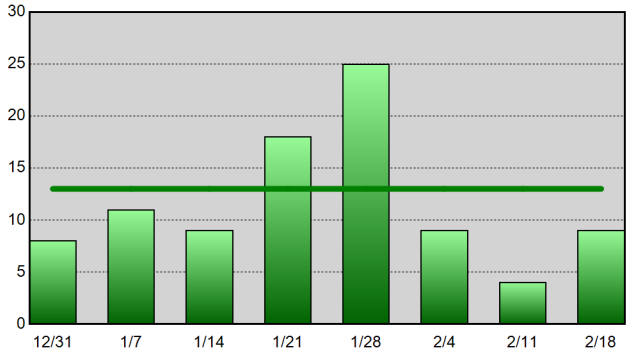

Vehicle Theft - 52wk Avg: 4

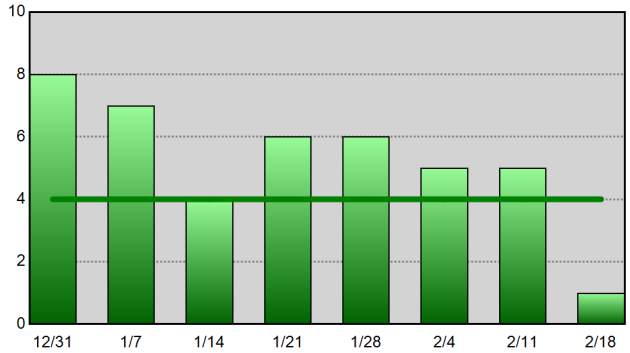

Information summarized for CompStat week ending 02-18-17.
The horizontal line on each chart represents the data set's 52-week weekly average.

Sourced from MNPD ARMS on 2/22/2017 8:56:34 AM. The figures above were sourced from incident reports using Uniform Crime Reporting definitions and reporting guidelines, based on the date when the crime was reported. This report is intended to be a management and planning tool and does not reflect the official UCR counts for the department. Incidents where a location is unknown or unspecified are included in the countywide totals.

South Precinct UCR Incident Charts

Aggregated by precinct (incident location).

Summarized by CompStat week for past eight weeks.

METROPOLITAN POLICE DEPARTMENT

of Nashville and Davidson County

All Part 1 Incidents - 52wk Avg: 119

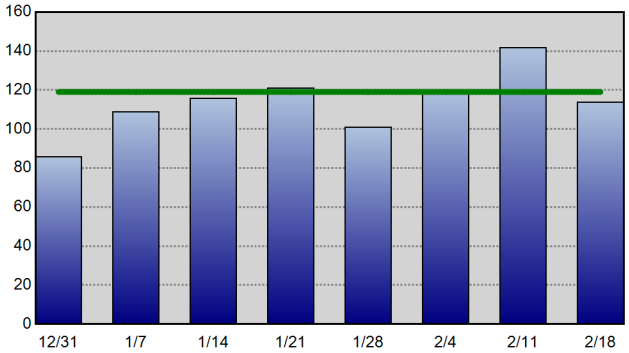

Violent Crime - 52wk Avg: 30

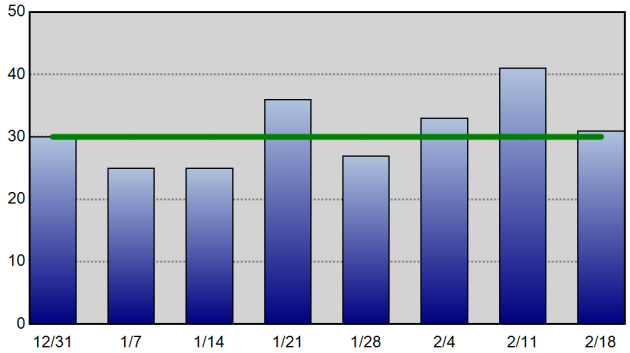

Property Crime - 52wk Avg: 88

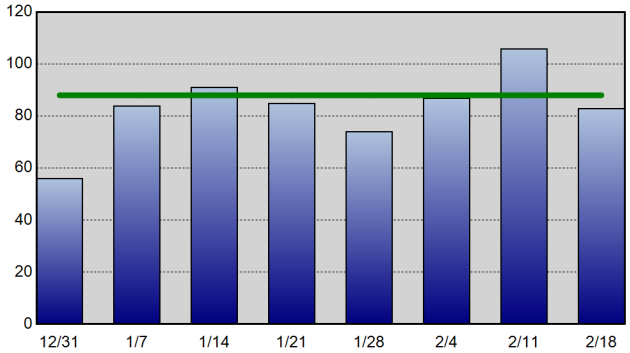

Robbery - 52wk Avg: 9

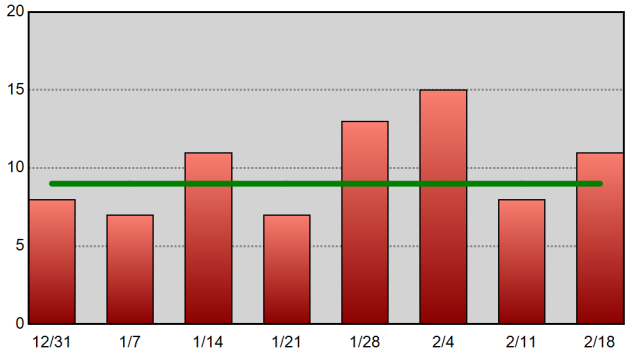

Commercial Burglary - 52wk Avg: 3

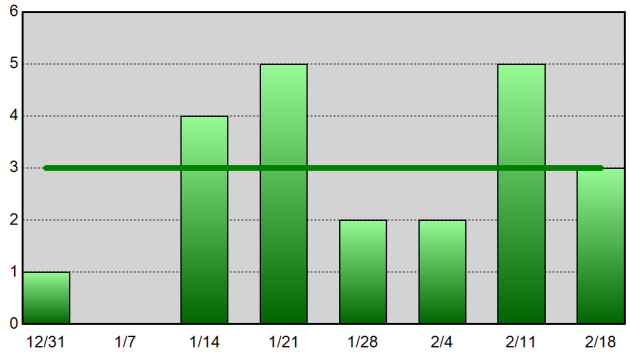

Residential Burglary - 52wk Avg: 15

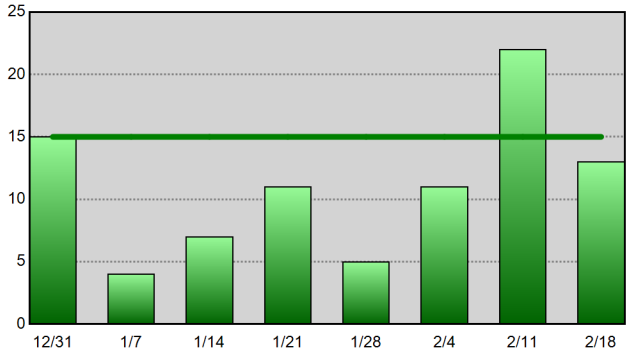

Aggravated Assault - 52wk Avg: 18

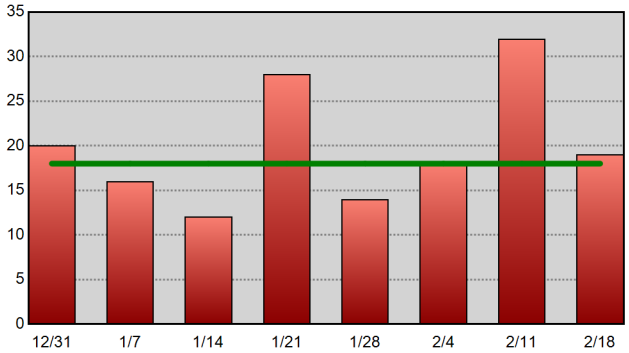

Theft From Vehicle - 52wk Avg: 20

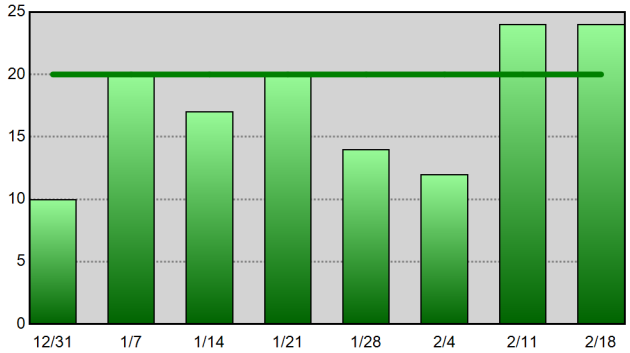

Vehicle Theft - 52wk Avg: 7

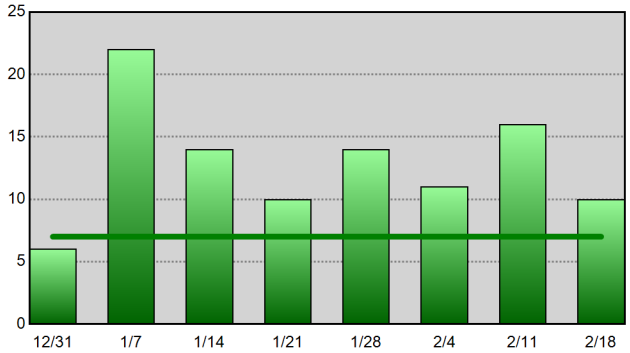

Information summarized for CompStat week ending 02-18-17.
The horizontal line on each chart represents the data set's 52-week weekly average.

Sourced from MNPD ARMS on 2/22/2017 8:56:36 AM. The figures above were sourced from incident reports using Uniform Crime Reporting definitions and reporting guidelines, based on the date when the crime was reported. This report is intended to be a management and planning tool and does not reflect the official UCR counts for the department. Incidents where a location is unknown or unspecified are included in the countywide totals.

Central Precinct UCR Incident Charts

METROPOLITAN POLICE DEPARTMENT
of Nashville and Davidson County

Aggregated by precinct (incident location).
Summarized by CompStat week for past eight weeks.

All Part 1 Incidents - 52wk Avg: 32

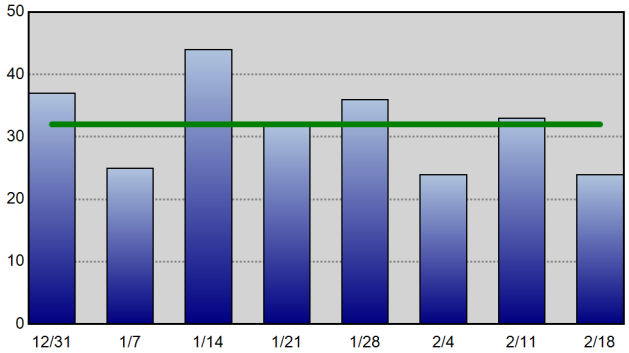

Violent Crime - 52wk Avg: 7

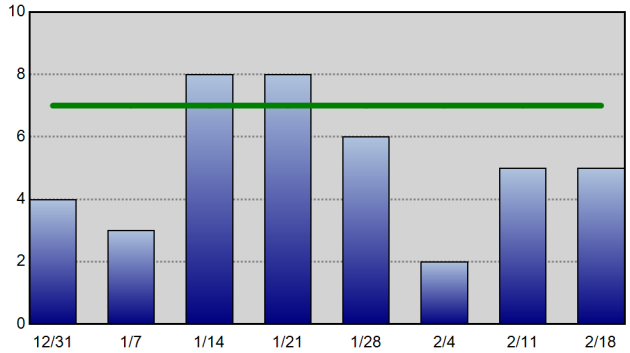

Property Crime - 52wk Avg: 25

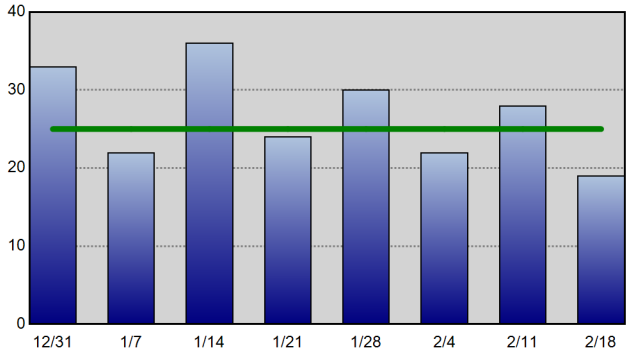

Robbery - 52wk Avg: 2

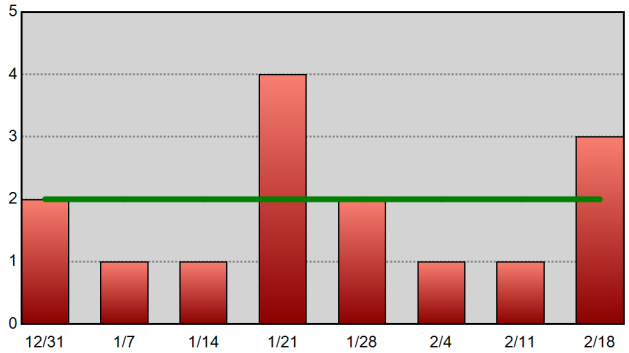

Commercial Burglary - 52wk Avg: 0

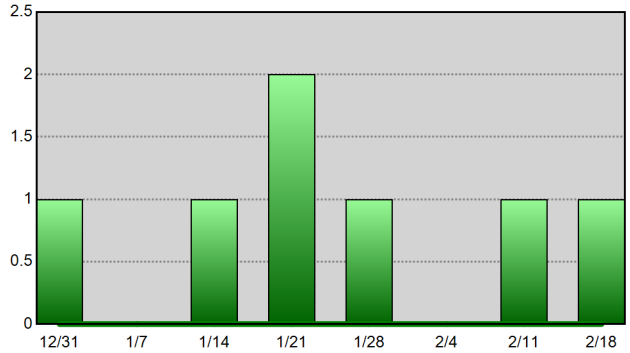

Residential Burglary - 52wk Avg: 0

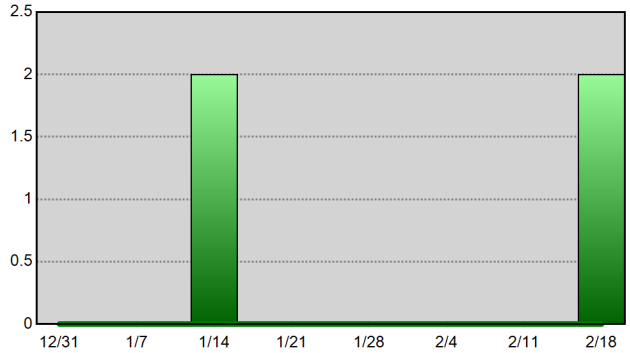

Aggravated Assault - 52wk Avg: 4

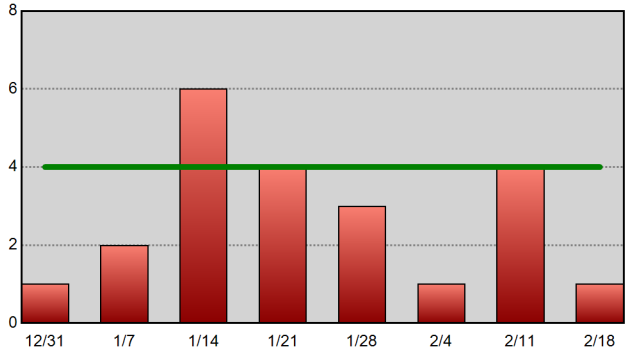

Theft From Vehicle - 52wk Avg: 8

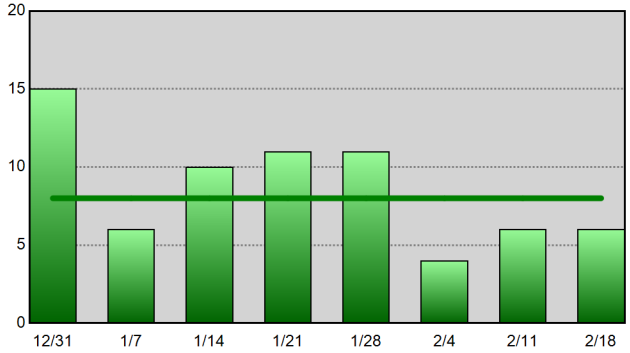

Vehicle Theft - 52wk Avg: 1

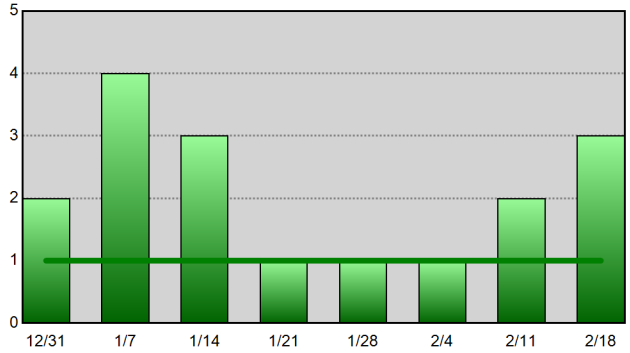

Information summarized for CompStat week ending 02-18-17.
The horizontal line on each chart represents the data set's 52-week weekly average.

Sourced from MNPD ARMS on 2/22/2017 8:56:38 AM. The figures above were sourced from incident reports using Uniform Crime Reporting definitions and reporting guidelines, based on the date when the crime was reported. This report is intended to be a management and planning tool and does not reflect the official UCR counts for the department. Incidents where a location is unknown or unspecified are included in the countywide totals.

Hermitage Precinct UCR Incident Charts

METROPOLITAN POLICE DEPARTMENT
of Nashville and Davidson County

Aggregated by precinct (incident location).
Summarized by CompStat week for past eight weeks.

All Part 1 Incidents - 52wk Avg: 114

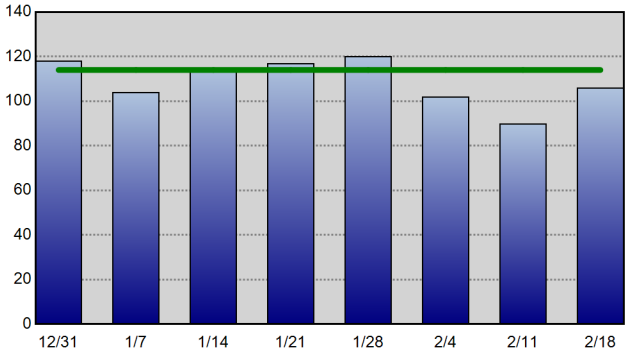

Violent Crime - 52wk Avg: 27

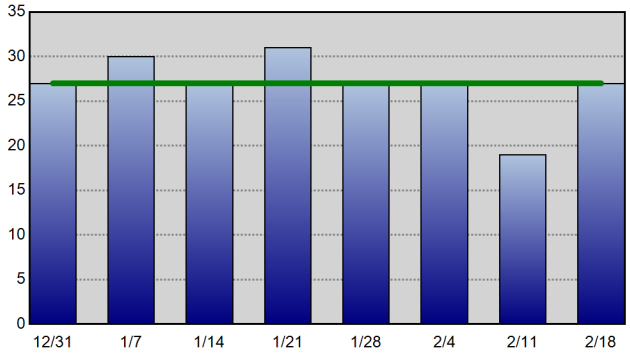

Property Crime - 52wk Avg: 87

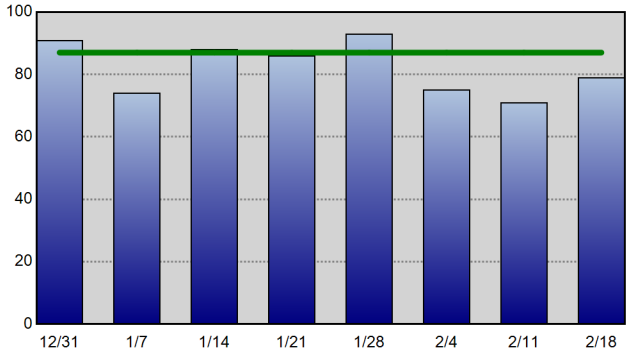

Robbery - 52wk Avg: 7

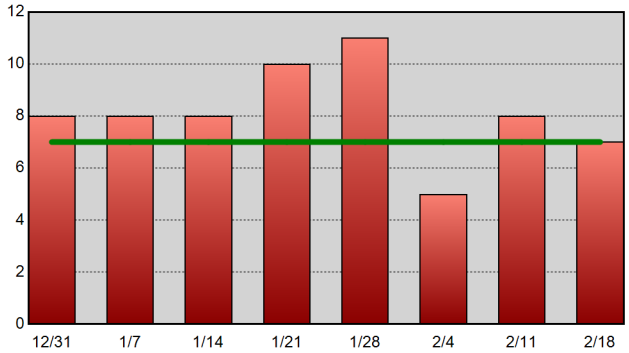

Commercial Burglary - 52wk Avg: 3

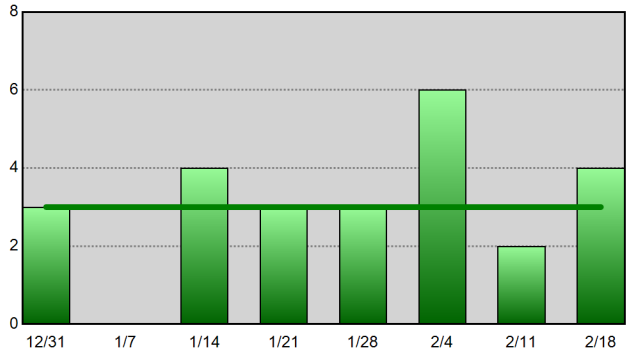

Residential Burglary - 52wk Avg: 10

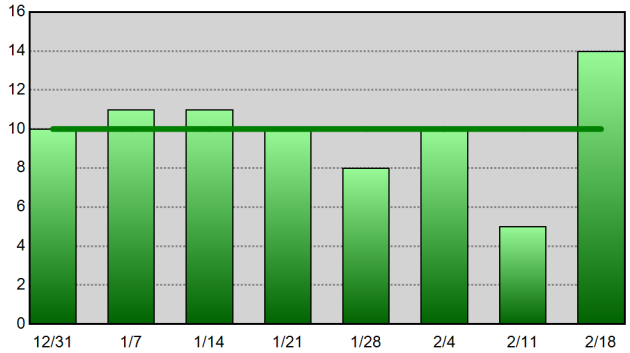

Aggravated Assault - 52wk Avg: 17

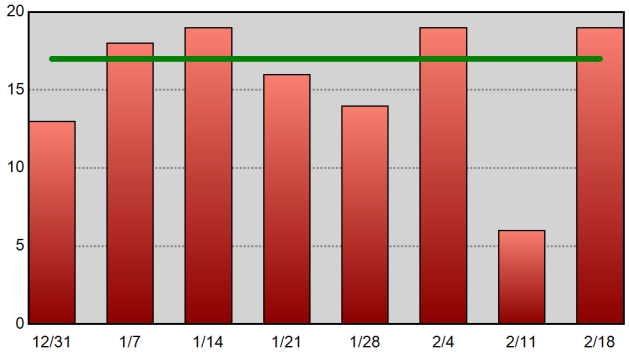

Theft From Vehicle - 52wk Avg: 17

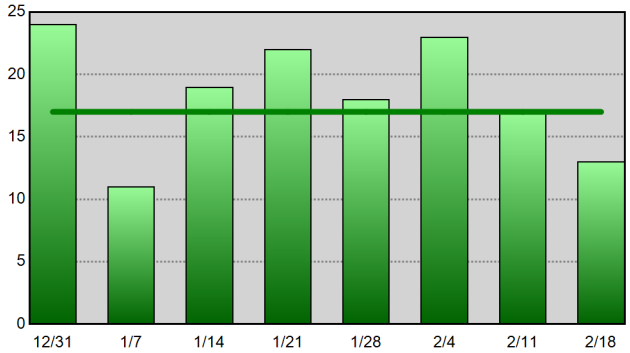

Vehicle Theft - 52wk Avg: 6

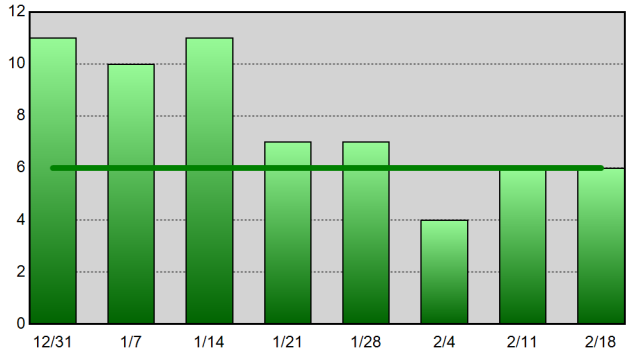

Information summarized for CompStat week ending 02-18-17.
The horizontal line on each chart represents the data set's 52-week weekly average.

Sourced from MNPD ARMS on 2/22/2017 8:56:40 AM. The figures above were sourced from incident reports using Uniform Crime Reporting definitions and reporting guidelines, based on the date when the crime was reported. This report is intended to be a management and planning tool and does not reflect the official UCR counts for the department. Incidents where a location is unknown or unspecified are included in the countywide totals.

North Precinct UCR Incident Charts

METROPOLITAN POLICE DEPARTMENT
of Nashville and Davidson County

Aggregated by precinct (incident location).
Summarized by CompStat week for past eight weeks.

All Part 1 Incidents - 52wk Avg: 79

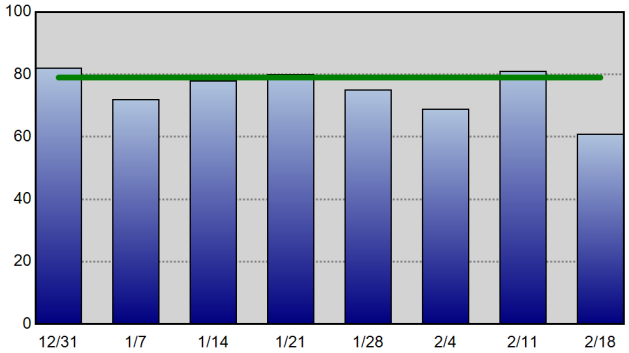

Violent Crime - 52wk Avg: 24

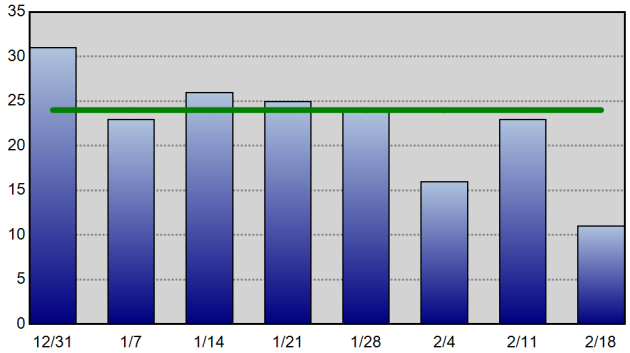

Property Crime - 52wk Avg: 54

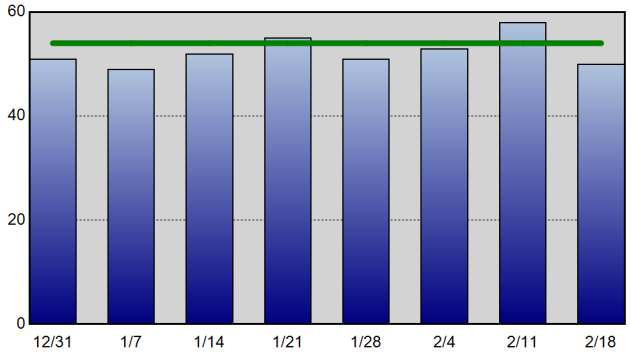

Robbery - 52wk Avg: 5

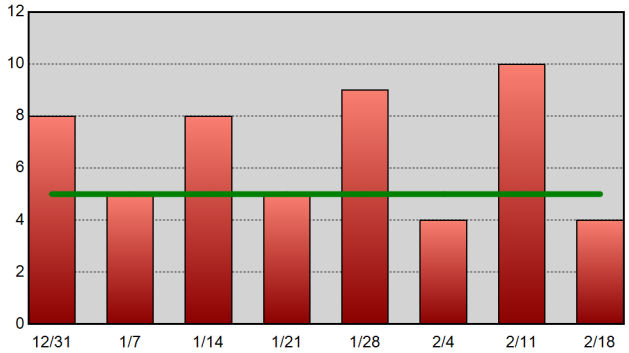

Commercial Burglary - 52wk Avg: 2

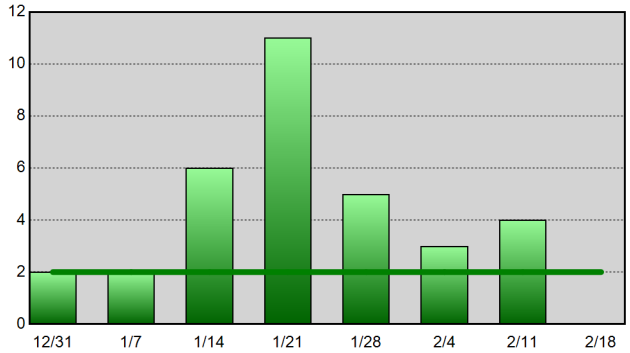

Residential Burglary - 52wk Avg: 9

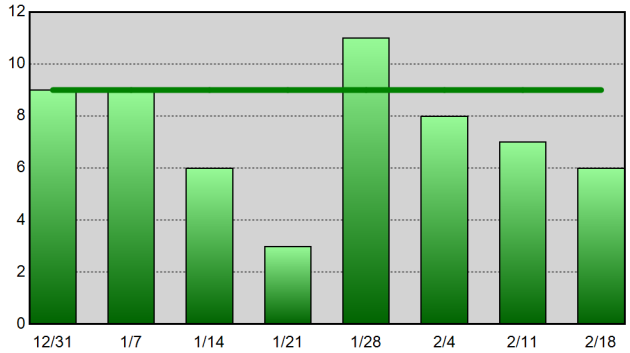

Aggravated Assault - 52wk Avg: 17

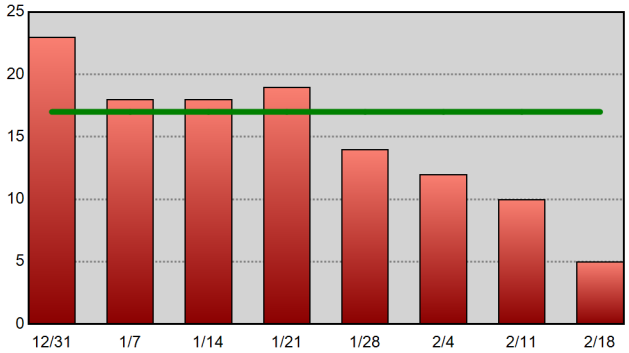

Theft From Vehicle - 52wk Avg: 9

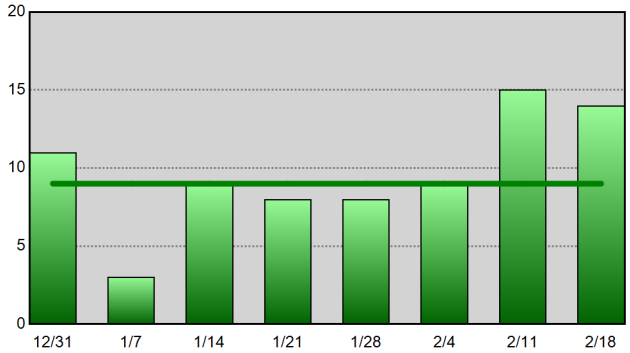

Vehicle Theft - 52wk Avg: 5

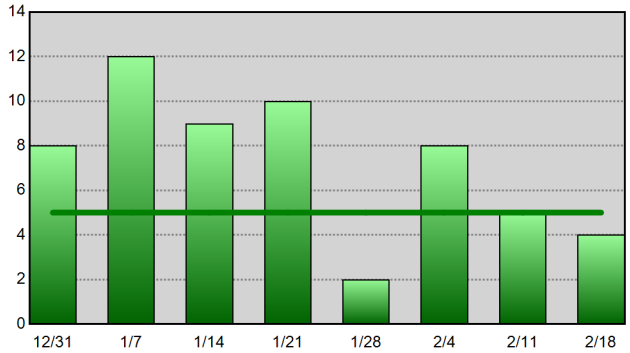

Information summarized for CompStat week ending 02-18-17.
The horizontal line on each chart represents the data set's 52-week weekly average.

Sourced from MNPD ARMS on 2/22/2017 8:56:42 AM. The figures above were sourced from incident reports using Uniform Crime Reporting definitions and reporting guidelines, based on the date when the crime was reported. This report is intended to be a management and planning tool and does not reflect the official UCR counts for the department. Incidents where a location is unknown or unspecified are included in the countywide totals.

Madison Precinct UCR Incident Charts

Aggregated by precinct (incident location).

Summarized by CompStat week for past eight weeks.

METROPOLITAN POLICE DEPARTMENT

of Nashville and Davidson County

All Part 1 Incidents - 52wk Avg: 72

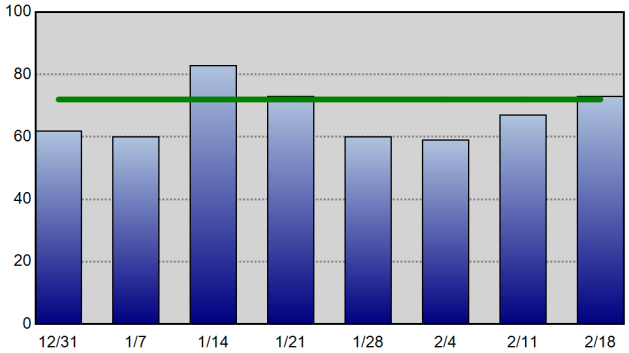

Violent Crime - 52wk Avg: 15

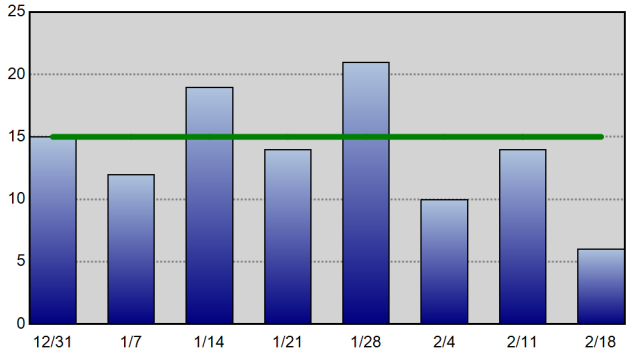

Property Crime - 52wk Avg: 56

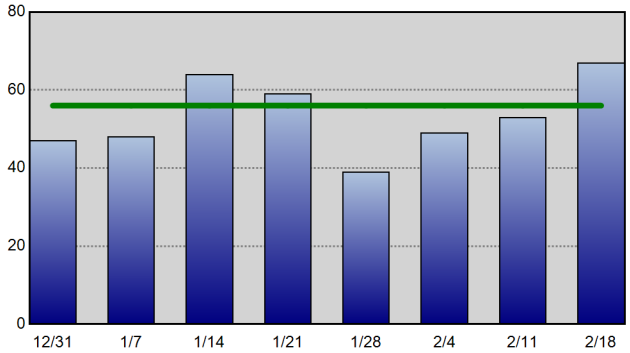

Robbery - 52wk Avg: 3

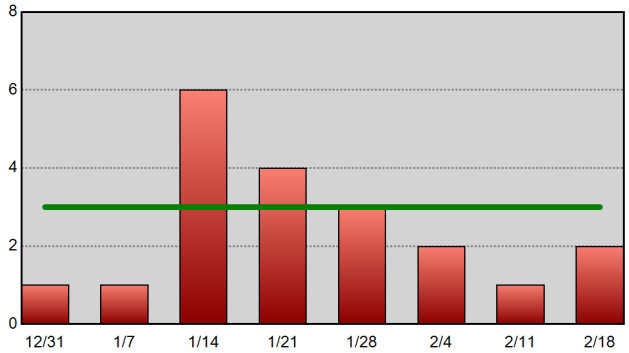

Commercial Burglary - 52wk Avg: 1

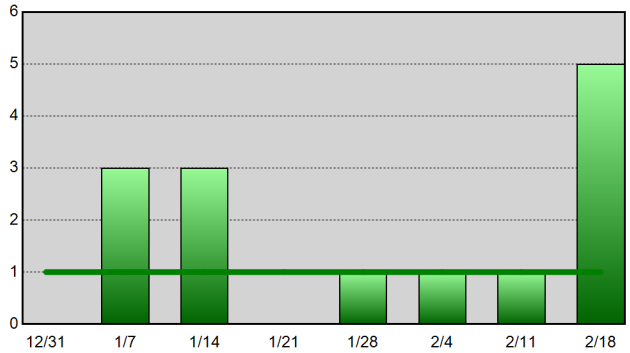

Residential Burglary - 52wk Avg: 8

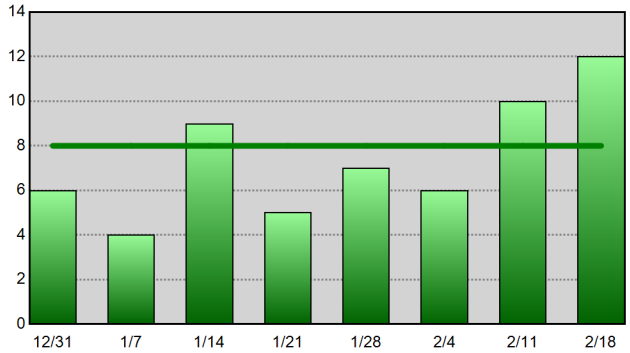

Aggravated Assault - 52wk Avg: 11

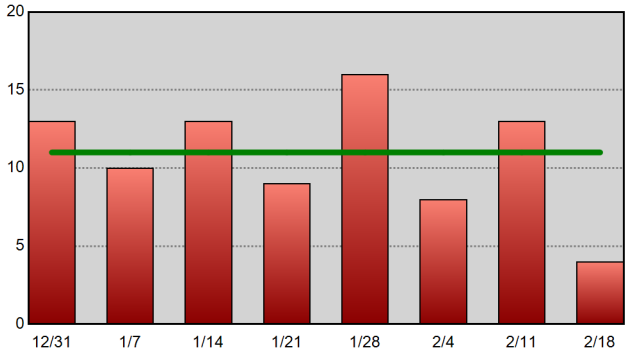

Theft From Vehicle - 52wk Avg: 7

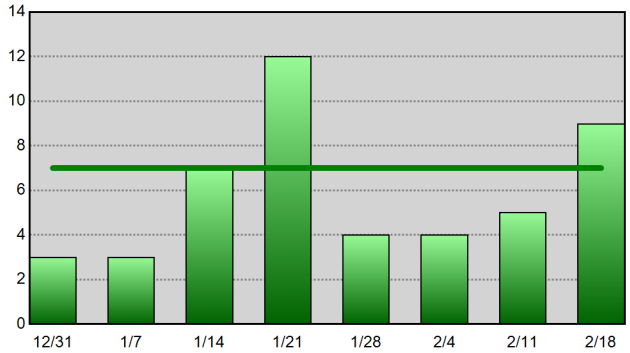

Vehicle Theft - 52wk Avg: 3

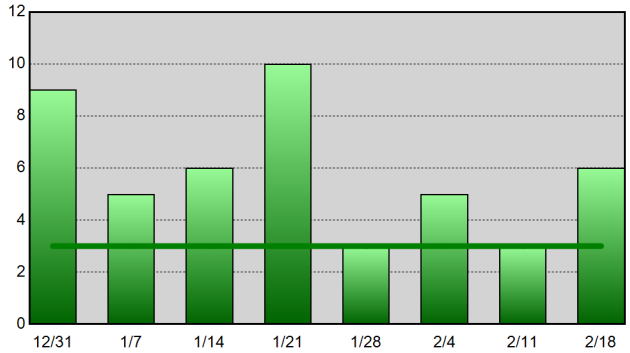

Information summarized for CompStat week ending 02-18-17.
The horizontal line on each chart represents the data set's 52-week weekly average.

Sourced from MNPD ARMS on 2/22/2017 8:56:44 AM. The figures above were sourced from incident reports using Uniform Crime Reporting definitions and reporting guidelines, based on the date when the crime was reported. This report is intended to be a management and planning tool and does not reflect the official UCR counts for the department. Incidents where a location is unknown or unspecified are included in the countywide totals.

Midtown Hills Precinct UCR Incident Charts

METROPOLITAN POLICE DEPARTMENT
of Nashville and Davidson County

Aggregated by precinct (incident location).
Summarized by CompStat week for past eight weeks.

All Part 1 Incidents - 52wk Avg: 71

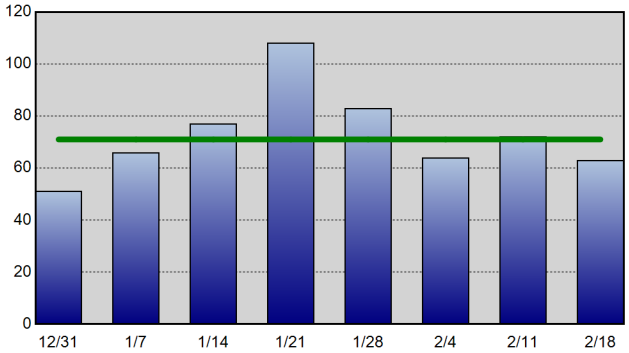

Violent Crime - 52wk Avg: 13

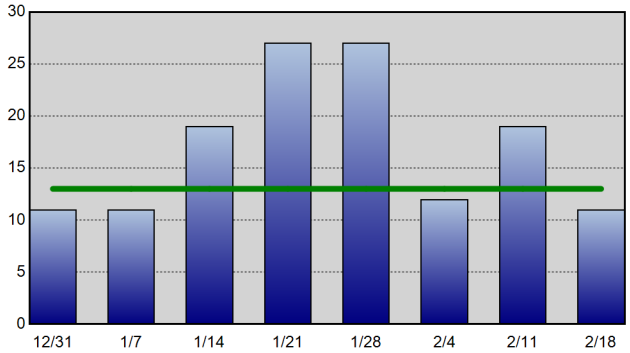

Property Crime - 52wk Avg: 58

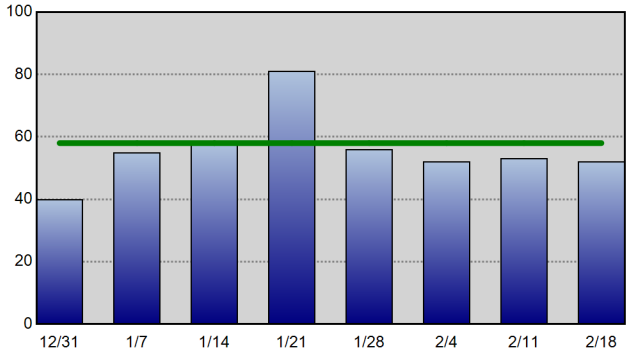

Robbery - 52wk Avg: 3

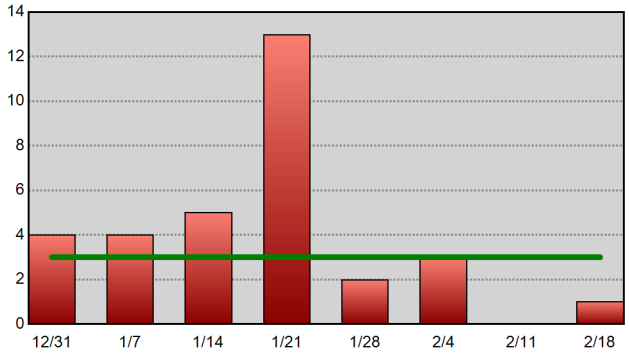

Commercial Burglary - 52wk Avg: 3

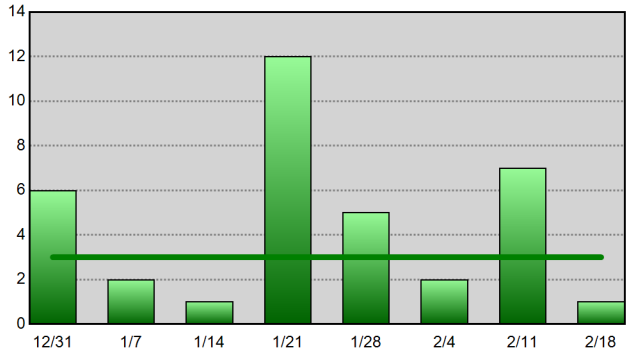

Residential Burglary - 52wk Avg: 6

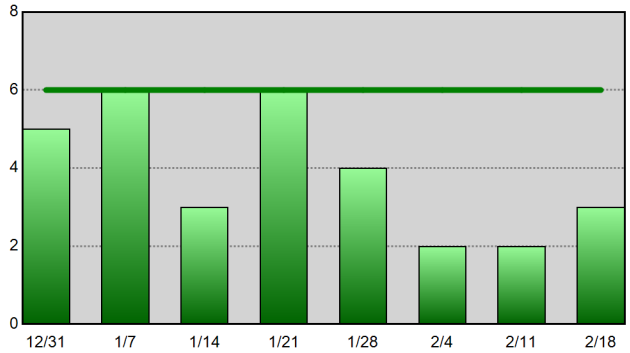

Aggravated Assault - 52wk Avg: 8

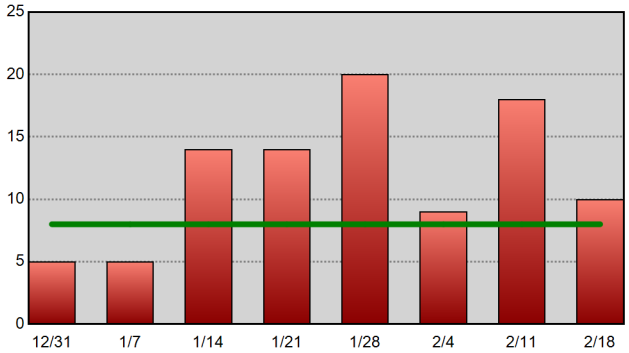

Theft From Vehicle - 52wk Avg: 16

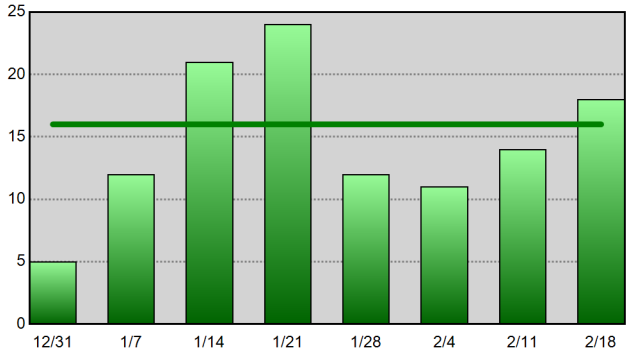

Vehicle Theft - 52wk Avg: 3

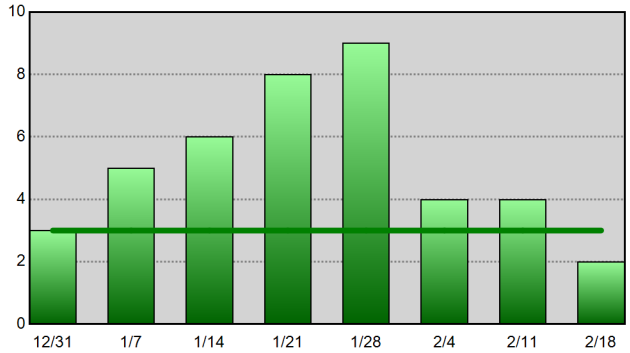

Information summarized for CompStat week ending 02-18-17.
The horizontal line on each chart represents the data set's 52-week weekly average.

Sourced from MNPD ARMS on 2/22/2017 8:56:46 AM. The figures above were sourced from incident reports using Uniform Crime Reporting definitions and reporting guidelines, based on the date when the crime was reported. This report is intended to be a management and planning tool and does not reflect the official UCR counts for the department. Incidents where a location is unknown or unspecified are included in the countywide totals.

UCR Incidents - Annual Totals

Based on date when each incident was reported.

METROPOLITAN POLICE DEPARTMENT

of Nashville and Davidson County

Year End Totals - All Part 1 Incidents (Prior 9 Year Annual Avg: 35,135)

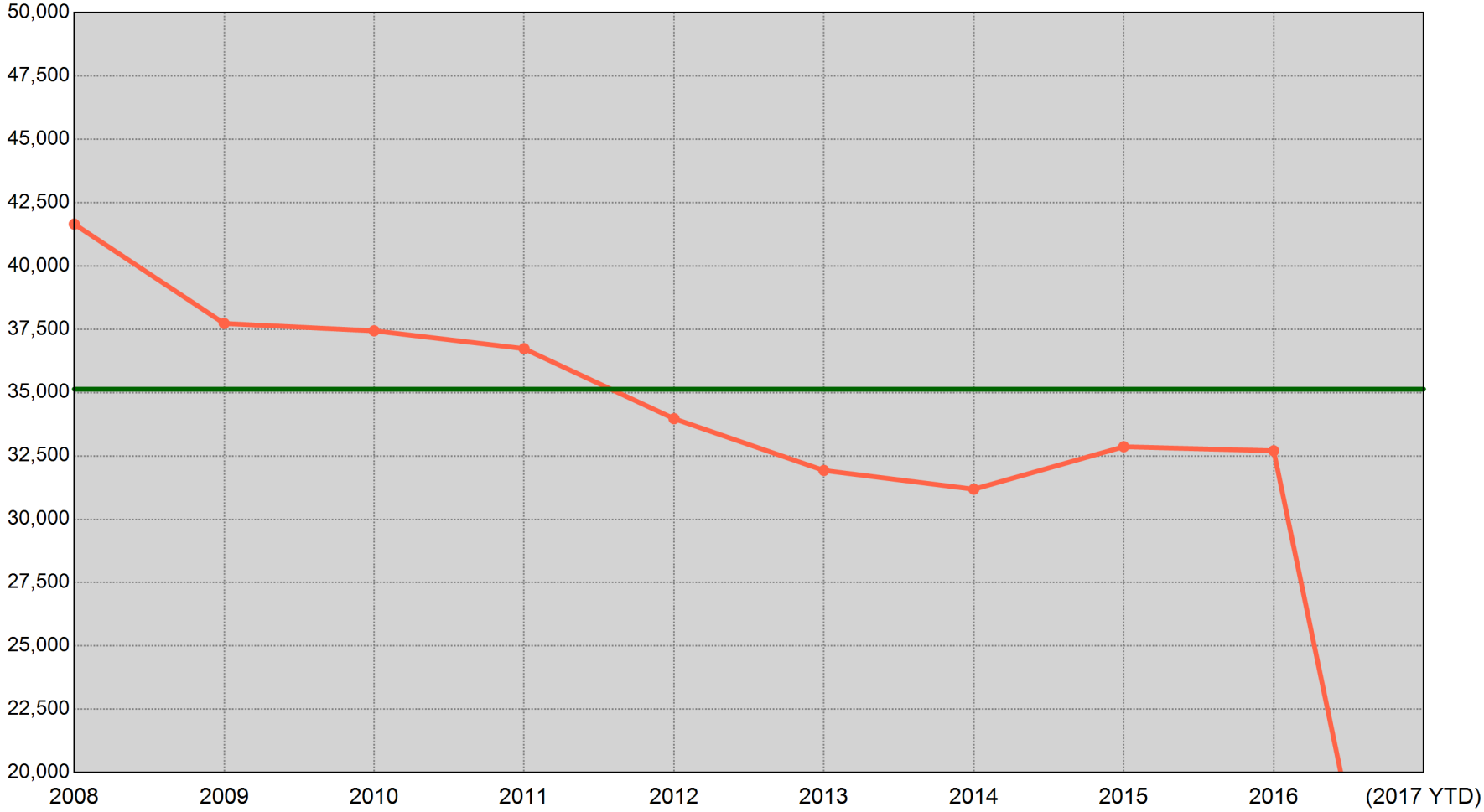

2008	2009	2010	2011	2012	2013	2014	2015	2016	(2017 YTD)
41,653 Incidents	37,730 Incidents	37,440 Incidents	36,736 Incidents	33,972 Incidents	31,927 Incidents	31,187 Incidents	32,864 Incidents	32,704 Incidents	4,311 Incidents

"(2017 YTD)" is a count of UCR incidents reported between 01/01/2017 and 02/18/2017. The green horizontal line represents the average of the nine prior annual totals.

Sourced from MNPD ARMS on 2/22/2017 8:56:48 AM. The figures above were sourced from incident reports using Uniform Crime Reporting definitions and reporting guidelines, based on the date when the crime was reported. This report is intended to be a management and planning tool and does not reflect the official UCR counts for the department. Incidents where a location is unknown or unspecified are included in the countywide totals.

UCR Incidents - YTD Comparisons: All Incidents

METROPOLITAN POLICE DEPARTMENT
of Nashville and Davidson County

Aggregated by precinct (incident location). Based on date when each incident was reported.

		2009 YTD to 2017 YTD	2010 YTD to 2017 YTD	2011 YTD to 2017 YTD	2012 YTD to 2017 YTD	2013 YTD to 2017 YTD	2014 YTD to 2017 YTD	2015 YTD to 2017 YTD	2016 YTD to 2017 YTD	8 YTD Avg to 2017 YTD	5 YTD Avg to 2017 YTD
West	Prior YTD	477	463	425	426	533	439	367	453	447	443
	YTD	481	481	481	481	481	481	481	481	481	481
	% Change	0.8%	3.9%	13.2%	12.9%	-9.8%	9.6%	31.1%	6.2%	7.6%	8.6%
East	Prior YTD	505	458	619	548	481	372	453	444	485	459
	YTD	501	501	501	501	501	501	501	501	501	501
	% Change	-0.8%	9.4%	-19.1%	-8.6%	4.2%	34.7%	10.6%	12.8%	3.3%	9.2%
South	Prior YTD	880	739	888	780	718	761	739	862	795	772
	YTD	828	828	828	828	828	828	828	828	828	828
	% Change	-5.9%	12.0%	-6.8%	6.2%	15.3%	8.8%	12.0%	-3.9%	4.2%	7.3%
Central	Prior YTD	199	153	210	228	146	141	140	133	168	157
	YTD	218	218	218	218	218	218	218	218	218	218
	% Change	9.5%	42.5%	3.8%	-4.4%	49.3%	54.6%	55.7%	63.9%	29.8%	38.9%
Hermitage	Prior YTD	770	738	723	740	815	680	652	746	733	726
	YTD	754	754	754	754	754	754	754	754	754	754
	% Change	-2.1%	2.2%	4.3%	1.9%	-7.5%	10.9%	15.6%	1.1%	2.9%	3.9%
North	Prior YTD	556	431	490	466	484	388	502	434	468	454
	YTD	516	516	516	516	516	516	516	516	516	516
	% Change	-7.2%	19.7%	5.3%	10.7%	6.6%	33.0%	2.8%	18.9%	10.3%	13.7%
Madison	Prior YTD	594	483	506	560	416	380	395	431	470	436
	YTD	475	475	475	475	475	475	475	475	475	475
	% Change	-20.0%	-1.7%	-6.1%	-15.2%	14.2%	25.0%	20.3%	10.2%	1.1%	8.9%
Midtown Hills	Prior YTD	617	539	566	542	479	471	363	430	500	457
	YTD	533	533	533	533	533	533	533	533	533	533
	% Change	-13.6%	-1.1%	-5.8%	-1.7%	11.3%	13.2%	46.8%	24.0%	6.6%	16.6%
Not Validated	Prior YTD	33	8	1	1	0	0	1	0	5	0
	YTD	5	5	5	5	5	5	5	5	5	5
	% Change	-84.8%	-37.5%	400.0%	400.0%	-	-	400.0%	-	0.0%	-
County	Prior YTD	4,631	4,012	4,428	4,291	4,072	3,632	3,612	3,933	4,076	3,908
	YTD	4,311	4,311	4,311	4,311	4,311	4,311	4,311	4,311	4,311	4,311
	% Change	-6.9%	7.5%	-2.6%	0.5%	5.9%	18.7%	19.4%	9.6%	5.8%	10.3%

Information summarized for CompStat week ending 02/18/2017.

Sourced from MNPD ARMS on 2/22/2017 8:56:50 AM. The figures above were sourced from incident reports using Uniform Crime Reporting definitions and reporting guidelines, based on the date when the crime was reported. This report is intended to be a management and planning tool and does not reflect the official UCR counts for the department. Incidents where a location is unknown or unspecified are included in the countywide totals. 'Unknown' refers to records in which the address is listed as 'Unknown' on the incident report. 'Not Validated' refers to records that were entered in with an invalid addresses.

County UCR Incidents - YTD Comparison Charts

Aggregated by precinct (incident location). Based on date when each incident was reported.

METROPOLITAN POLICE DEPARTMENT
of Nashville and Davidson County

All Part 1 Incidents - Annual YTD Avg: 4,168 (Bar Chart)

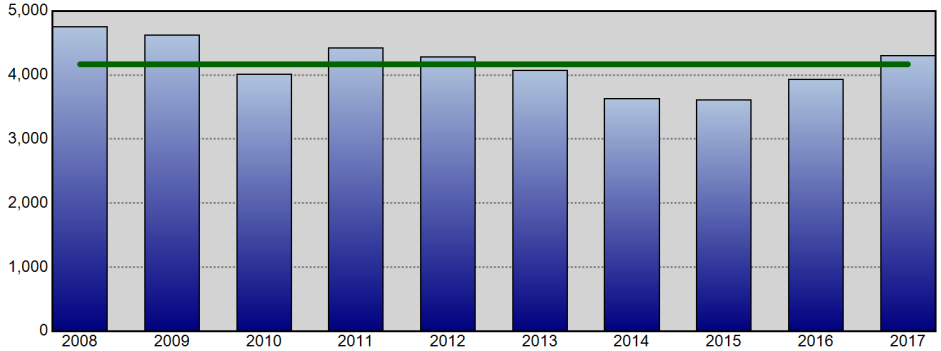

All Part 1 Incidents - Annual YTD Avg: 4,168 (Line Chart)

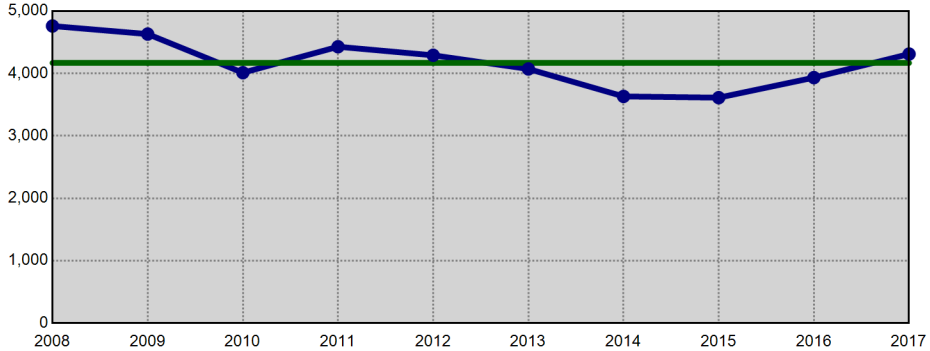

Violent Crime - Annual YTD Avg: 866 (Bar Chart)

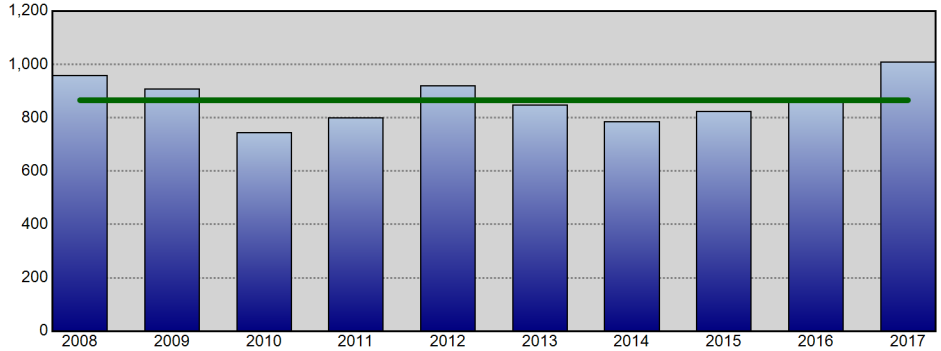

Violent Crime - Annual YTD Avg: 866 (Line Chart)

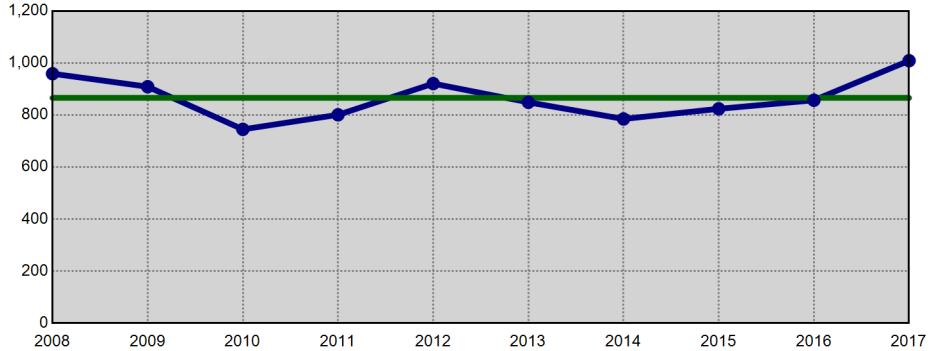

Property Crime - Annual YTD Avg: 3,302 (Bar Chart)

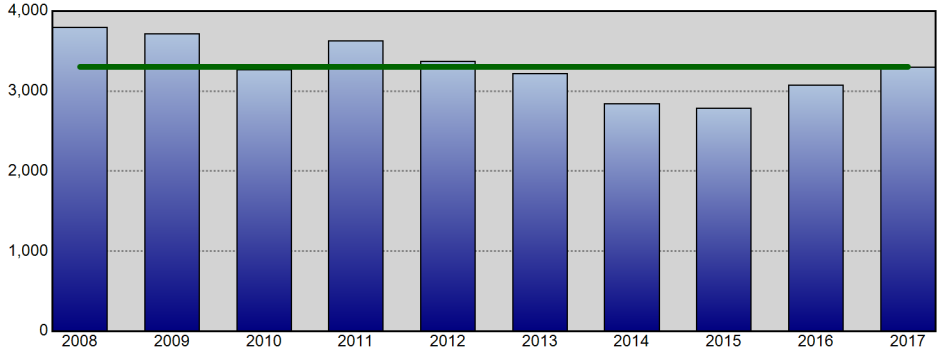

Property Crime - Annual YTD Avg: 3,302 (Line Chart)

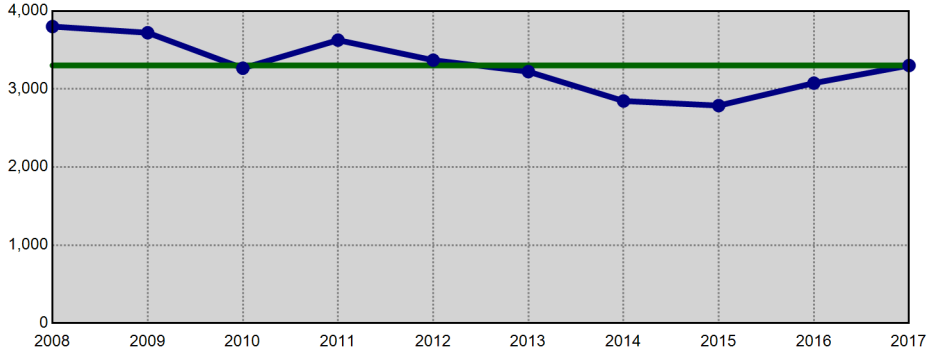

Information summarized for CompStat week ending 02/18/2017. The horizontal line on each chart represents the average of the prior 9 YTD offense totals.

Sourced from MNPD ARMS on 2/22/2017 8:56:50 AM. The figures above were sourced from incident reports using Uniform Crime Reporting definitions and reporting guidelines, based on the date when the crime was reported. This report is intended to be a management and planning tool and does not reflect the official UCR counts for the department. Incidents where a location is unknown or unspecified are included in the countywide totals.

West Precinct UCR Incidents - YTD Comparisons

Aggregated by precinct (incident location). Based on date when each incident was reported.

METROPOLITAN POLICE DEPARTMENT
of Nashville and Davidson County

All Part 1 Incidents - Annual YTD Avg: 457 (Bar Chart)

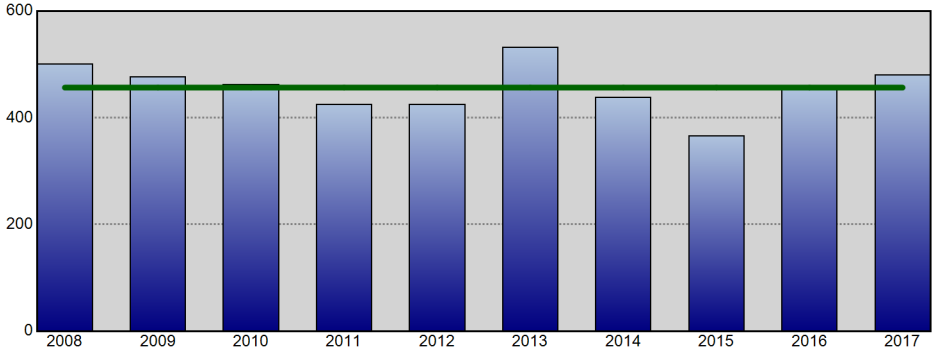

All Part 1 Incidents - Annual YTD Avg: 457 (Line Chart)

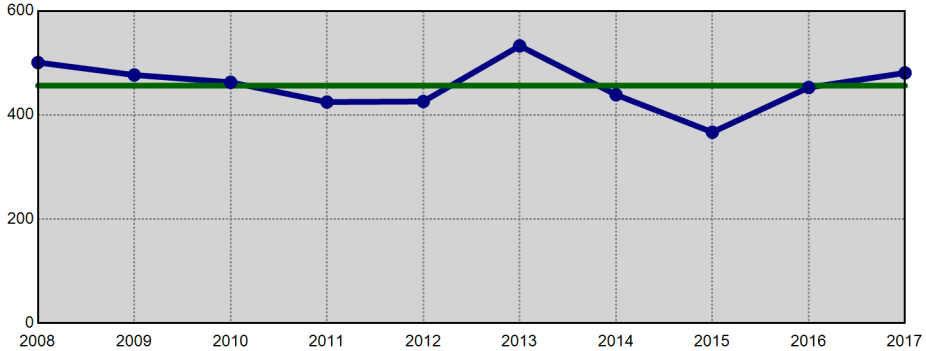

Violent Crime - Annual YTD Avg: 57 (Bar Chart)

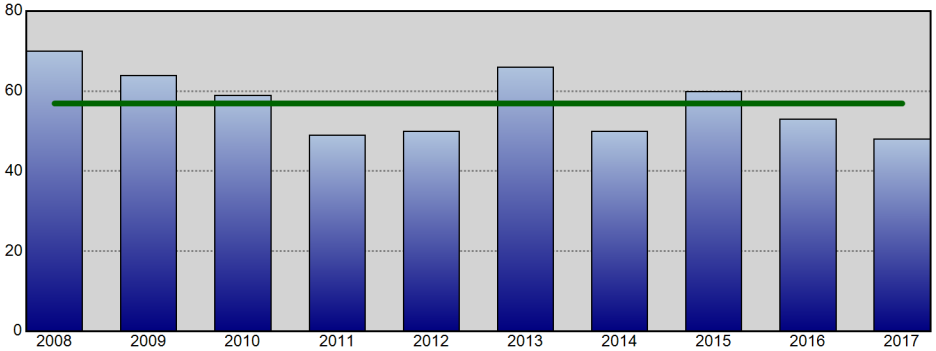

Violent Crime - Annual YTD Avg: 57 (Line Chart)

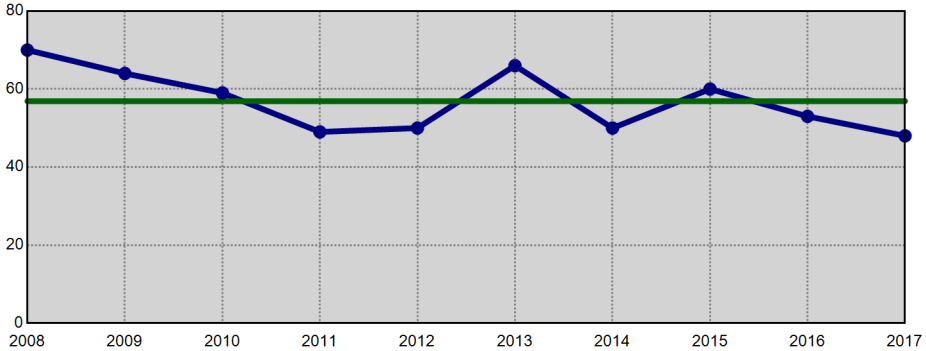

Property Crime - Annual YTD Avg: 400 (Bar Chart)

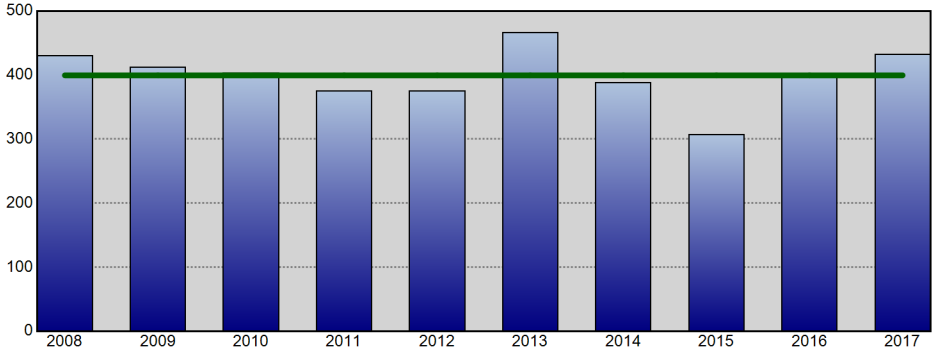

Property Crime - Annual YTD Avg: 400 (Line Chart)

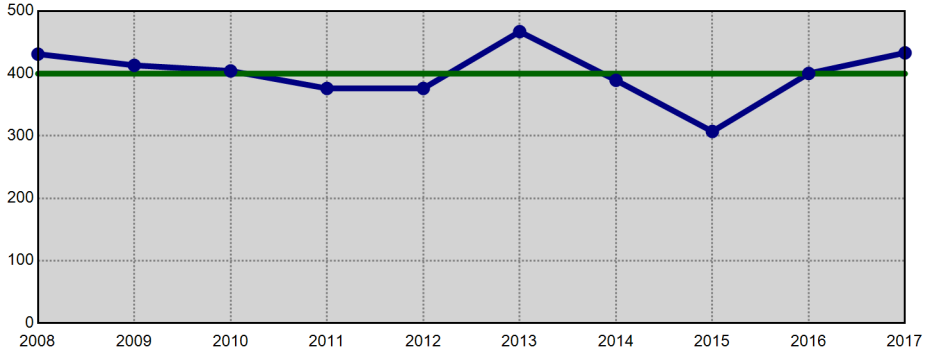

Information summarized for CompStat week ending 02/18/2017. The horizontal line on each chart represents the average of the prior 9 YTD offense totals.

Sourced from MNPD ARMS on 2/22/2017 8:56:52 AM. The figures above were sourced from incident reports using Uniform Crime Reporting definitions and reporting guidelines, based on the date when the crime was reported. This report is intended to be a management and planning tool and does not reflect the official UCR counts for the department. Incidents where a location is unknown or unspecified are included in the countywide totals.

East Precinct UCR Incidents - YTD Comparisons

Aggregated by precinct (incident location). Based on date when each incident was reported.

METROPOLITAN POLICE DEPARTMENT
of Nashville and Davidson County

All Part 1 Incidents - Annual YTD Avg: 500 (Bar Chart)

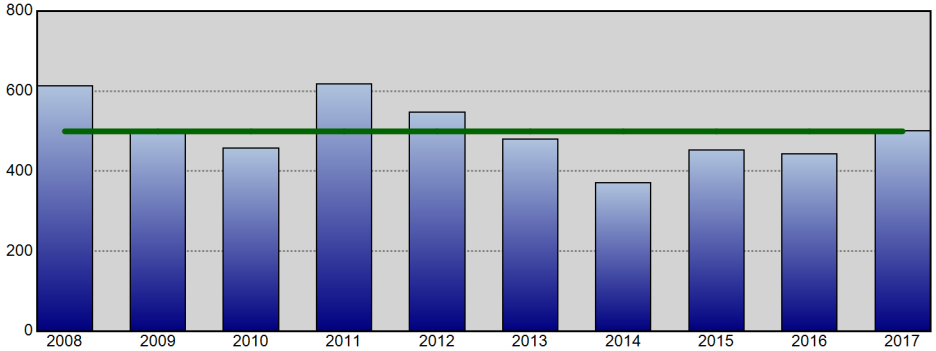

All Part 1 Incidents - Annual YTD Avg: 500 (Line Chart)

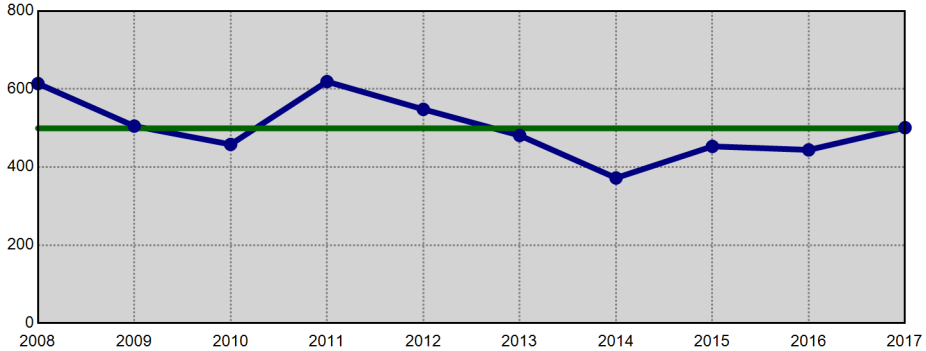

Violent Crime - Annual YTD Avg: 135 (Bar Chart)

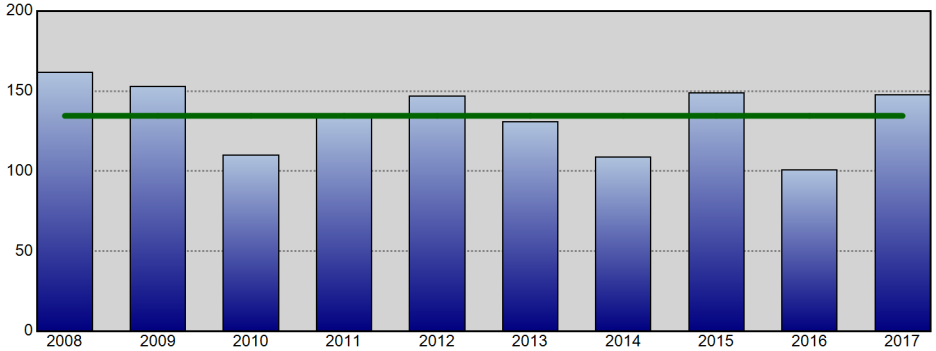

Violent Crime - Annual YTD Avg: 135 (Line Chart)

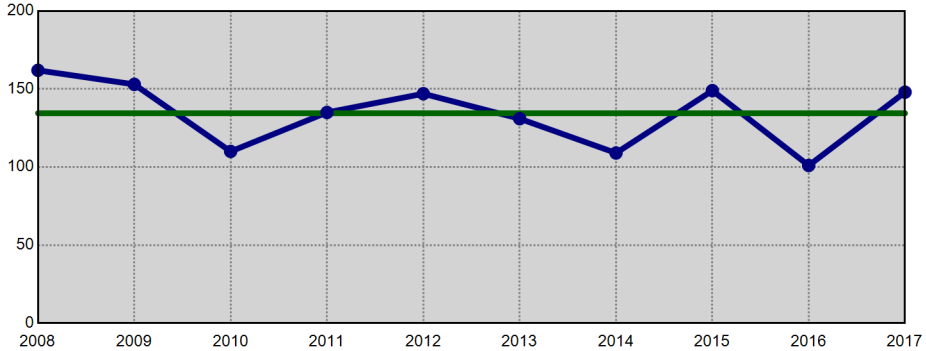

Property Crime - Annual YTD Avg: 365 (Bar Chart)

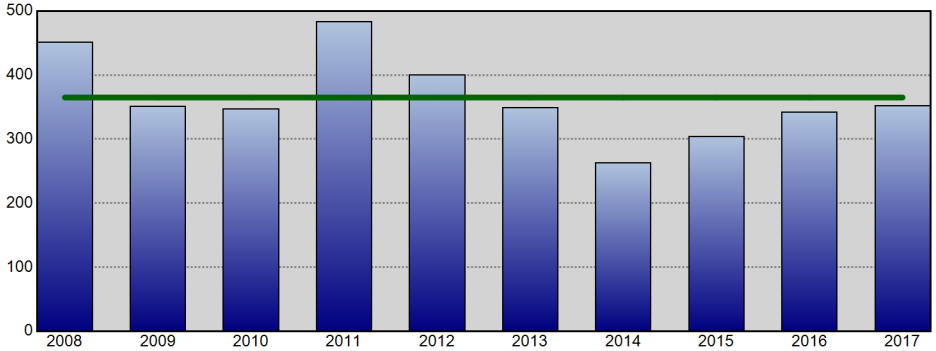

Property Crime - Annual YTD Avg: 365 (Line Chart)

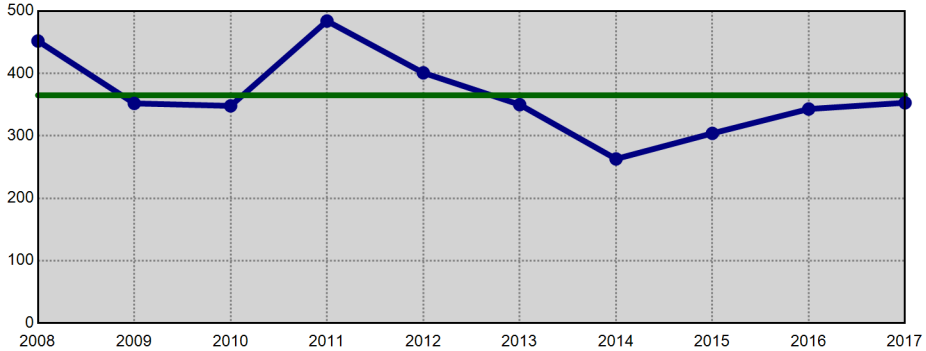

Information summarized for CompStat week ending 02/18/2017. The horizontal line on each chart represents the average of the prior 9 YTD offense totals.

Sourced from MNPD ARMS on 2/22/2017 8:56:53 AM. The figures above were sourced from incident reports using Uniform Crime Reporting definitions and reporting guidelines, based on the date when the crime was reported. This report is intended to be a management and planning tool and does not reflect the official UCR counts for the department. Incidents where a location is unknown or unspecified are included in the countywide totals.

South Precinct UCR Incidents - YTD Comparisons

Aggregated by precinct (incident location). Based on date when each incident was reported.

METROPOLITAN POLICE DEPARTMENT
of Nashville and Davidson County

All Part 1 Incidents - Annual YTD Avg: 804 (Bar Chart)

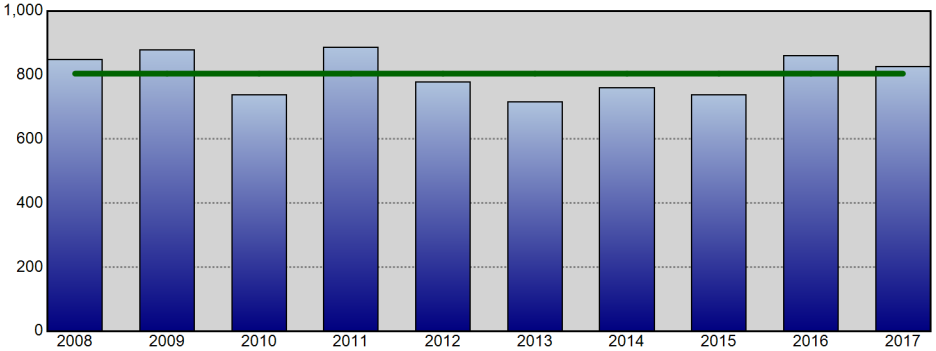

All Part 1 Incidents - Annual YTD Avg: 804 (Line Chart)

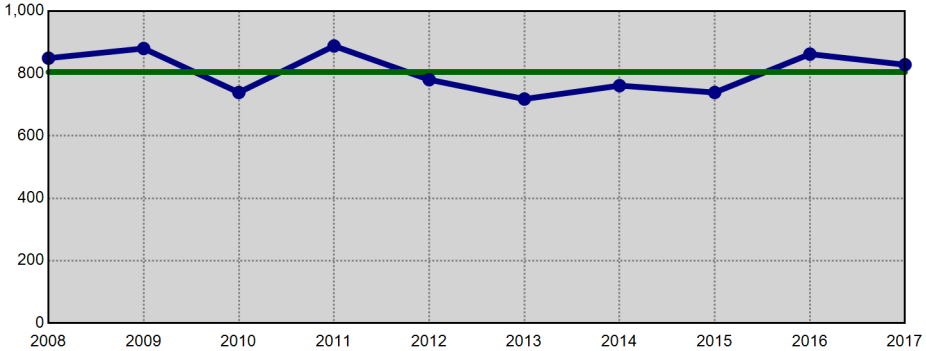

Violent Crime - Annual YTD Avg: 172 (Bar Chart)

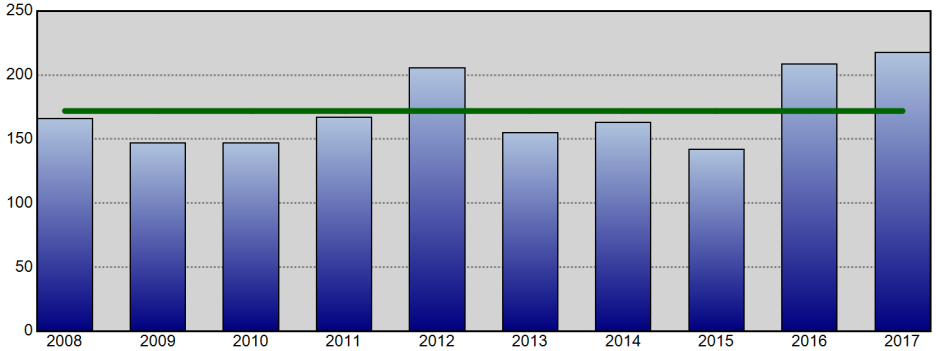

Violent Crime - Annual YTD Avg: 172 (Line Chart)

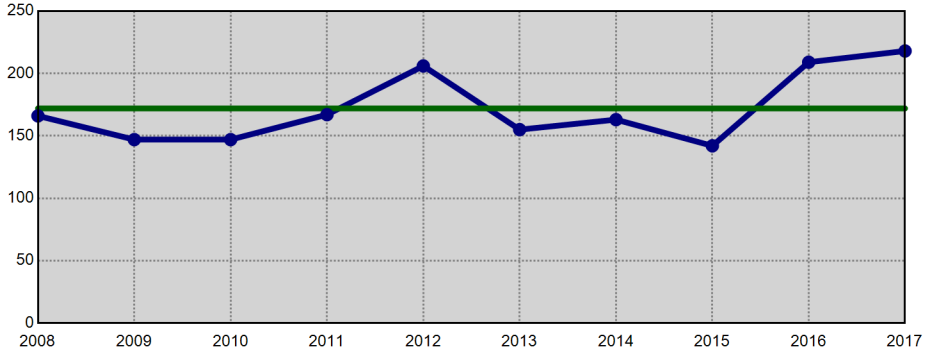

Property Crime - Annual YTD Avg: 632 (Bar Chart)

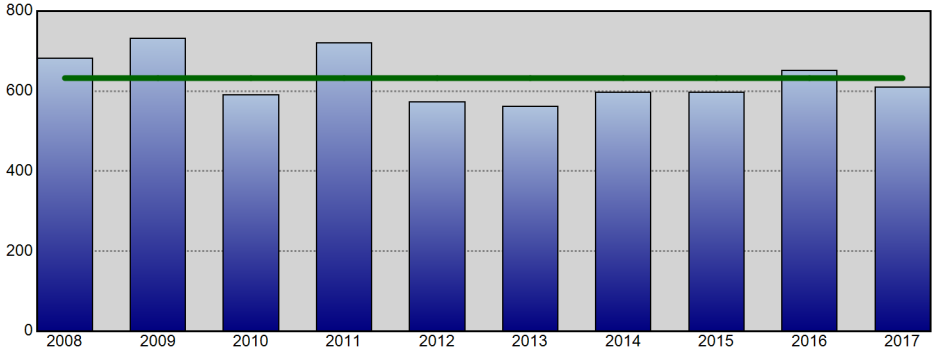

Property Crime - Annual YTD Avg: 632 (Line Chart)

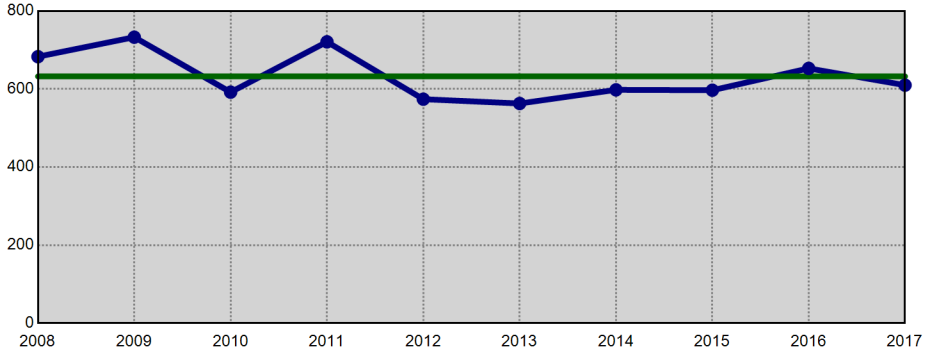

Information summarized for CompStat week ending 02/18/2017. The horizontal line on each chart represents the average of the prior 9 YTD offense totals.

Sourced from MNPD ARMS on 2/22/2017 8:56:55 AM. The figures above were sourced from incident reports using Uniform Crime Reporting definitions and reporting guidelines, based on the date when the crime was reported. This report is intended to be a management and planning tool and does not reflect the official UCR counts for the department. Incidents where a location is unknown or unspecified are included in the countywide totals.

Central Precinct UCR Incidents - YTD Comparisons

Aggregated by precinct (incident location). Based on date when each incident was reported.

METROPOLITAN POLICE DEPARTMENT
of Nashville and Davidson County

All Part 1 Incidents - Annual YTD Avg: 182 (Bar Chart)

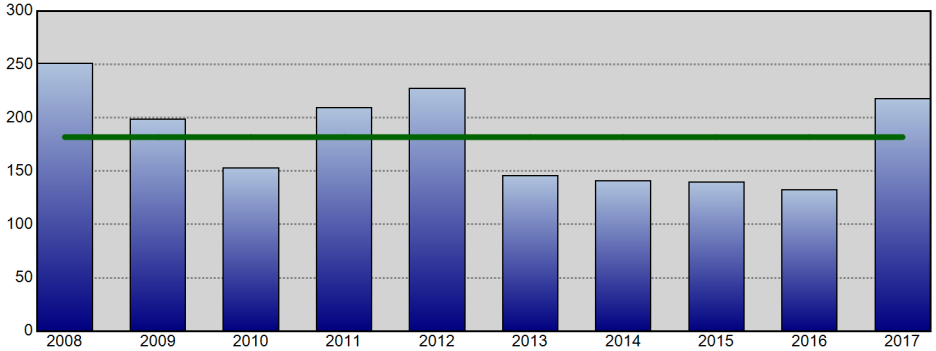

All Part 1 Incidents - Annual YTD Avg: 182 (Line Chart)

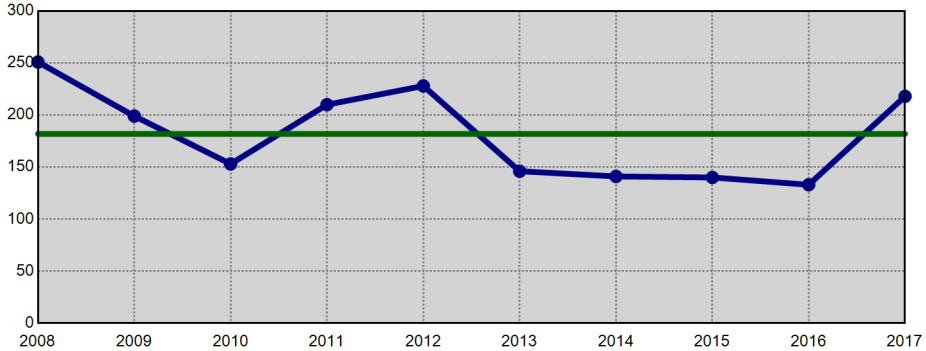

Violent Crime - Annual YTD Avg: 37 (Bar Chart)

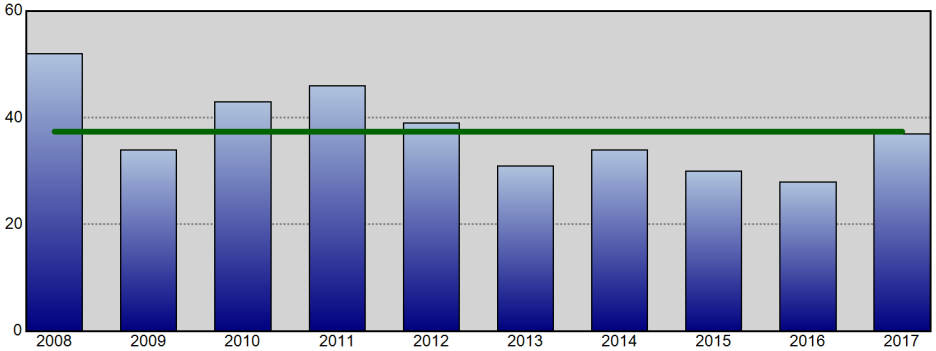

Violent Crime - Annual YTD Avg: 37 (Line Chart)

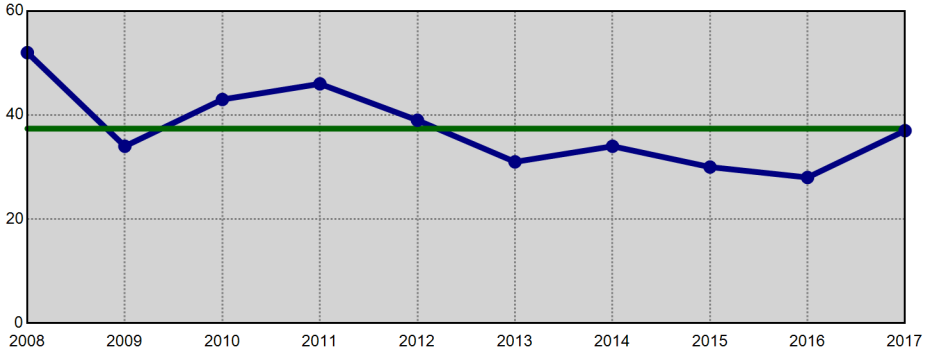

Property Crime - Annual YTD Avg: 145 (Bar Chart)

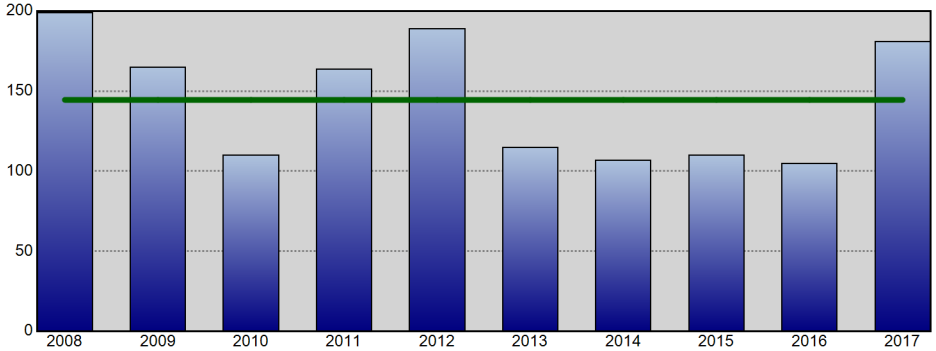

Property Crime - Annual YTD Avg: 145 (Line Chart)

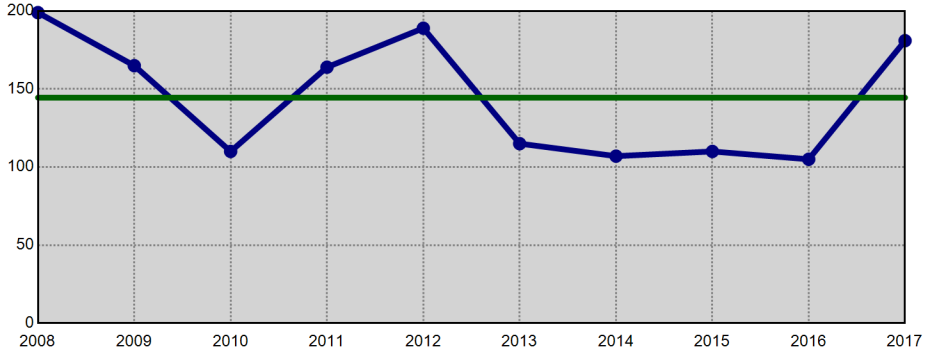

Information summarized for CompStat week ending 02/18/2017. The horizontal line on each chart represents the average of the prior 9 YTD offense totals.

Sourced from MNPD ARMS on 2/22/2017 8:56:57 AM. The figures above were sourced from incident reports using Uniform Crime Reporting definitions and reporting guidelines, based on the date when the crime was reported. This report is intended to be a management and planning tool and does not reflect the official UCR counts for the department. Incidents where a location is unknown or unspecified are included in the countywide totals.

Hermitage Precinct UCR Incidents - YTD Comparisons

METROPOLITAN POLICE DEPARTMENT
of Nashville and Davidson County

Aggregated by precinct (incident location). Based on date when each incident was reported.

All Part 1 Incidents - Annual YTD Avg: 741 (Bar Chart)

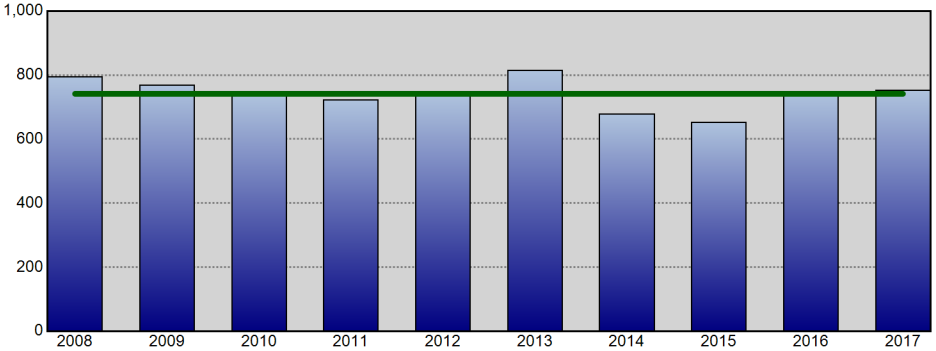

All Part 1 Incidents - Annual YTD Avg: 741 (Line Chart)

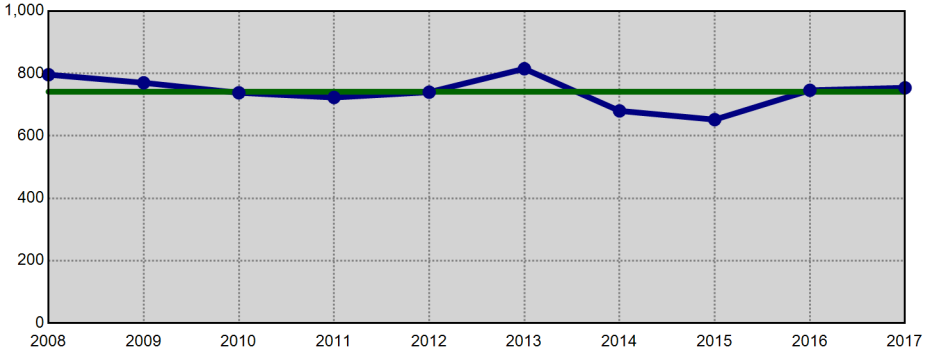

Violent Crime - Annual YTD Avg: 147 (Bar Chart)

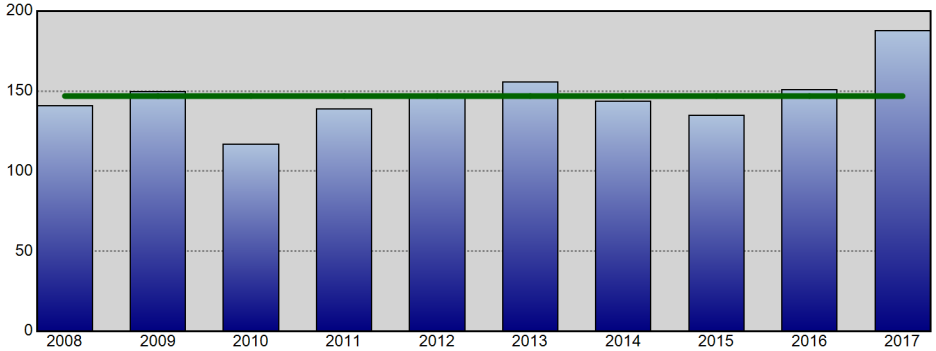

Violent Crime - Annual YTD Avg: 147 (Line Chart)

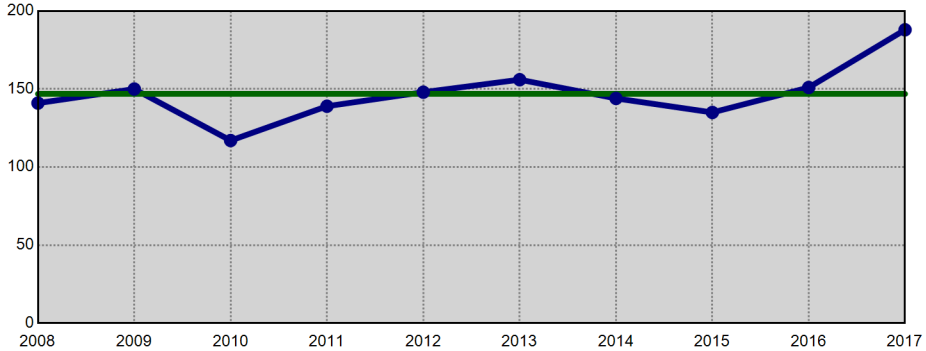

Property Crime - Annual YTD Avg: 595 (Bar Chart)

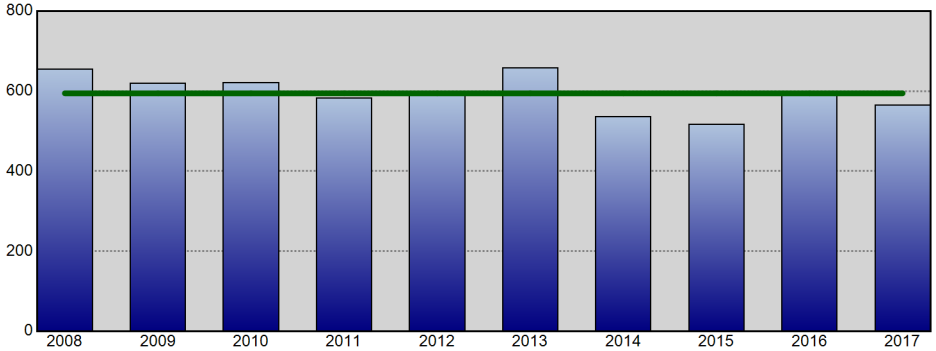

Property Crime - Annual YTD Avg: 595 (Line Chart)

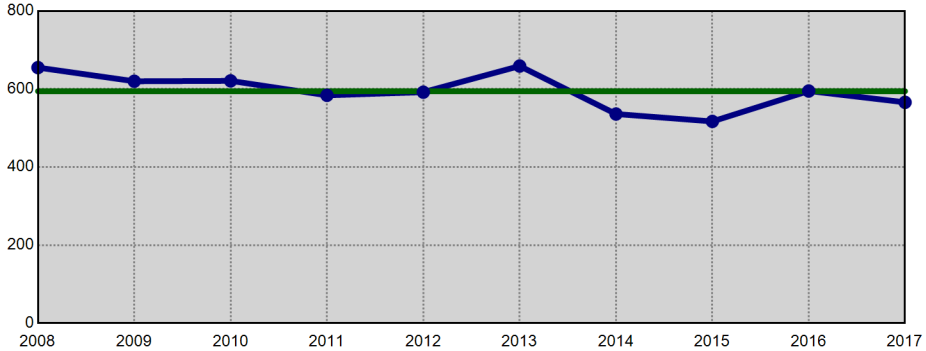

Information summarized for CompStat week ending 02/18/2017. The horizontal line on each chart represents the average of the prior 9 YTD offense totals.

Sourced from MNPD ARMS on 2/22/2017 8:56:59 AM. The figures above were sourced from incident reports using Uniform Crime Reporting definitions and reporting guidelines, based on the date when the crime was reported. This report is intended to be a management and planning tool and does not reflect the official UCR counts for the department. Incidents where a location is unknown or unspecified are included in the countywide totals.

North Precinct UCR Incidents - YTD Comparisons

Aggregated by precinct (incident location). Based on date when each incident was reported.

METROPOLITAN POLICE DEPARTMENT
of Nashville and Davidson County

All Part 1 Incidents - Annual YTD Avg: 480 (Bar Chart)

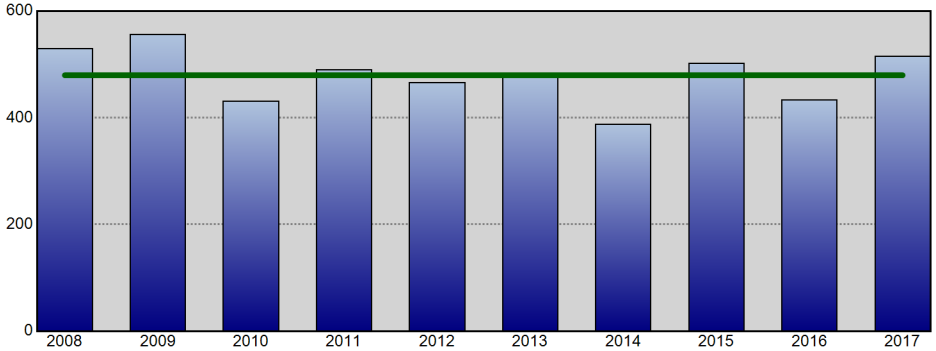

All Part 1 Incidents - Annual YTD Avg: 480 (Line Chart)

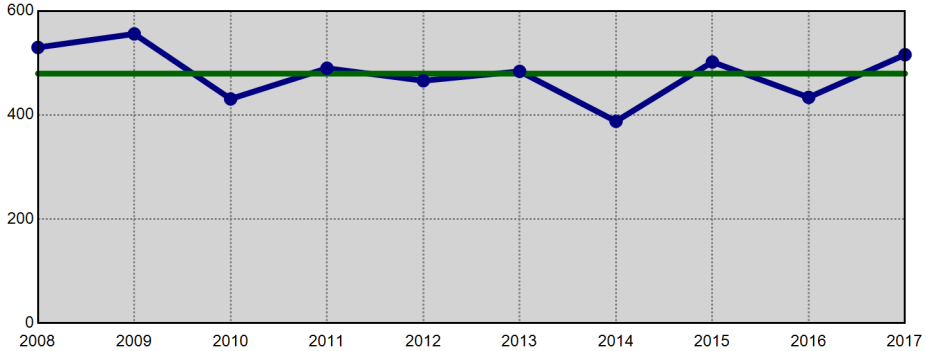

Violent Crime - Annual YTD Avg: 141 (Bar Chart)

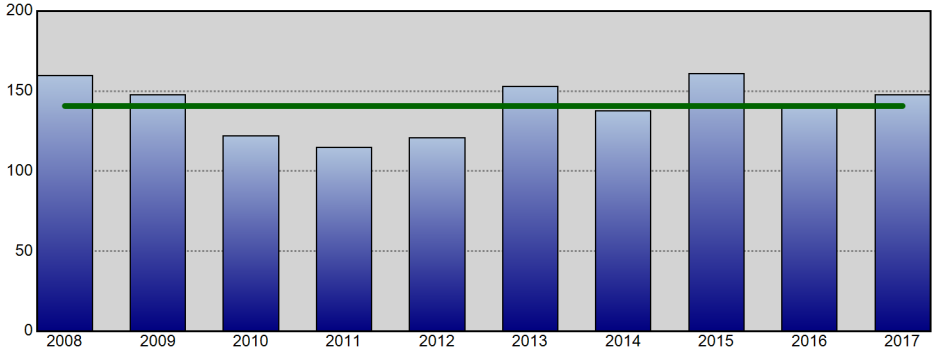

Violent Crime - Annual YTD Avg: 141 (Line Chart)

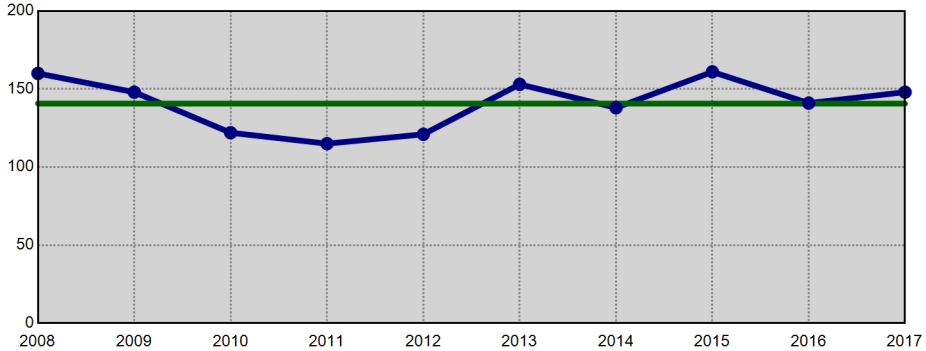

Property Crime - Annual YTD Avg: 339 (Bar Chart)

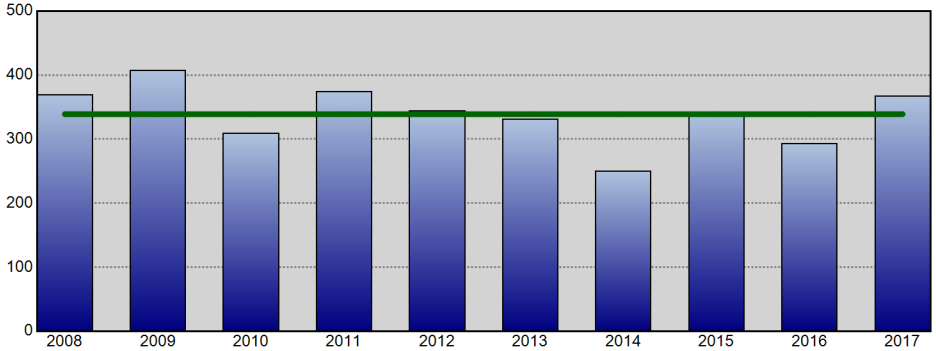

Property Crime - Annual YTD Avg: 339 (Line Chart)

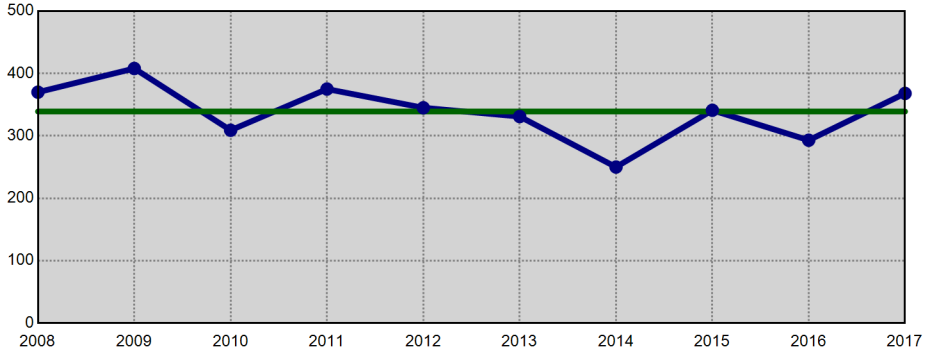

Information summarized for CompStat week ending 02/18/2017. The horizontal line on each chart represents the average of the prior 9 YTD offense totals.

Sourced from MNPD ARMS on 2/22/2017 8:57:01 AM. The figures above were sourced from incident reports using Uniform Crime Reporting definitions and reporting guidelines, based on the date when the crime was reported. This report is intended to be a management and planning tool and does not reflect the official UCR counts for the department. Incidents where a location is unknown or unspecified are included in the countywide totals.

Madison Precinct UCR Incidents - YTD Comparisons

METROPOLITAN POLICE DEPARTMENT
of Nashville and Davidson County

Aggregated by precinct (incident location). Based on date when each incident was reported.

All Part 1 Incidents - Annual YTD Avg: 482 (Bar Chart)

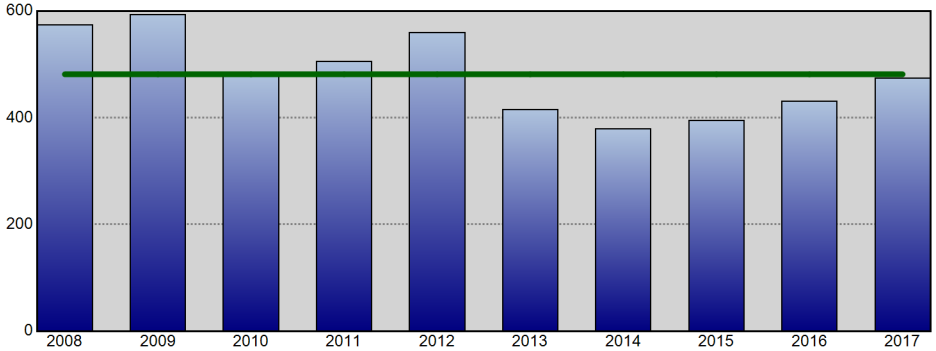

All Part 1 Incidents - Annual YTD Avg: 482 (Line Chart)

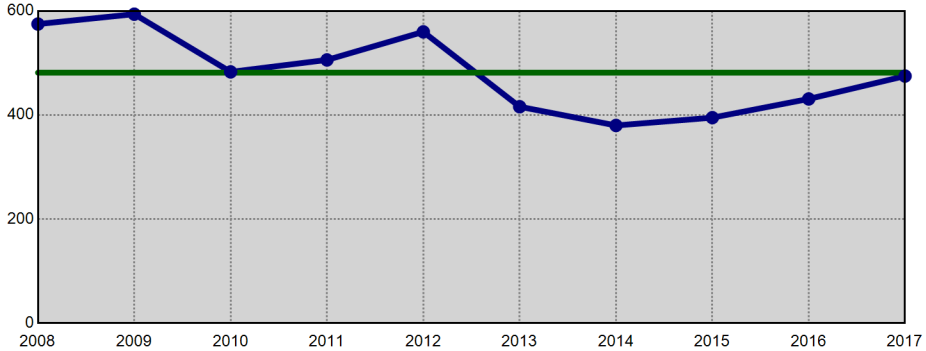

Violent Crime - Annual YTD Avg: 92 (Bar Chart)

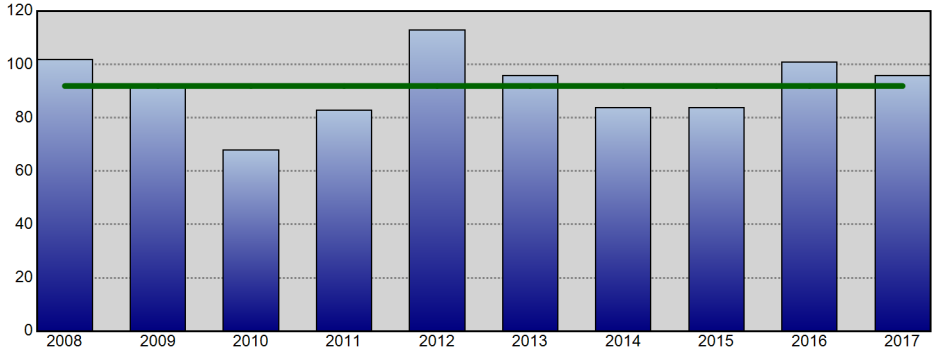

Violent Crime - Annual YTD Avg: 92 (Line Chart)

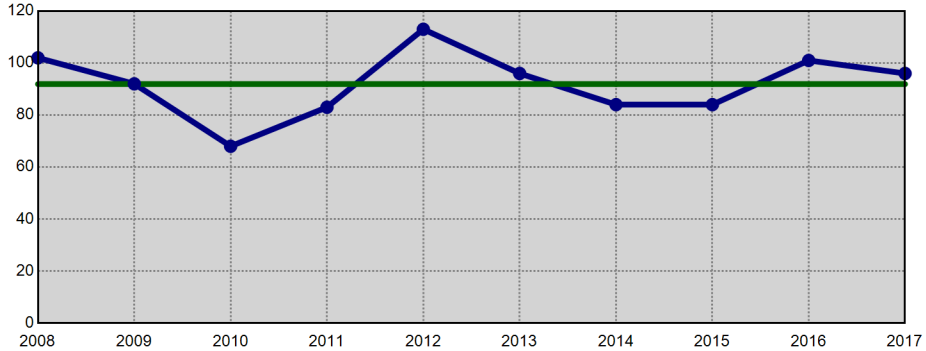

Property Crime - Annual YTD Avg: 390 (Bar Chart)

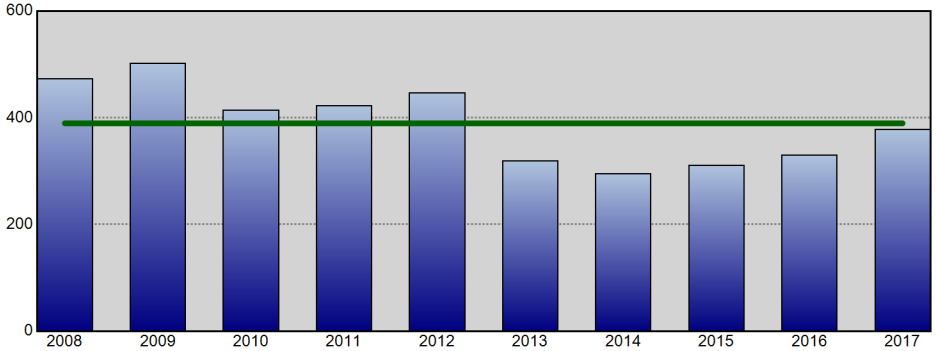

Property Crime - Annual YTD Avg: 390 (Line Chart)

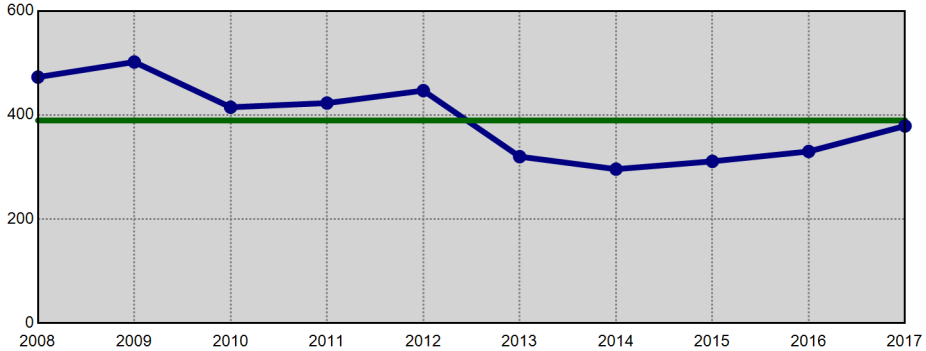

Information summarized for CompStat week ending 02/18/2017. The horizontal line on each chart represents the average of the prior 9 YTD offense totals.

Sourced from MNPD ARMS on 2/22/2017 8:57:03 AM. The figures above were sourced from incident reports using Uniform Crime Reporting definitions and reporting guidelines, based on the date when the crime was reported. This report is intended to be a management and planning tool and does not reflect the official UCR counts for the department. Incidents where a location is unknown or unspecified are included in the countywide totals.

Midtown Hills Precinct UCR Incidents - YTD Comparisons

Aggregated by precinct (incident location). Based on date when each incident was reported.

METROPOLITAN POLICE DEPARTMENT
of Nashville and Davidson County

All Part 1 Incidents - Annual YTD Avg: 515 (Bar Chart)

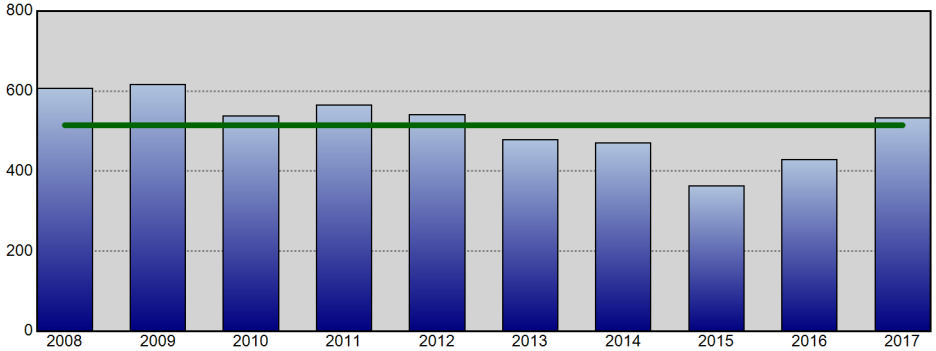

All Part 1 Incidents - Annual YTD Avg: 515 (Line Chart)

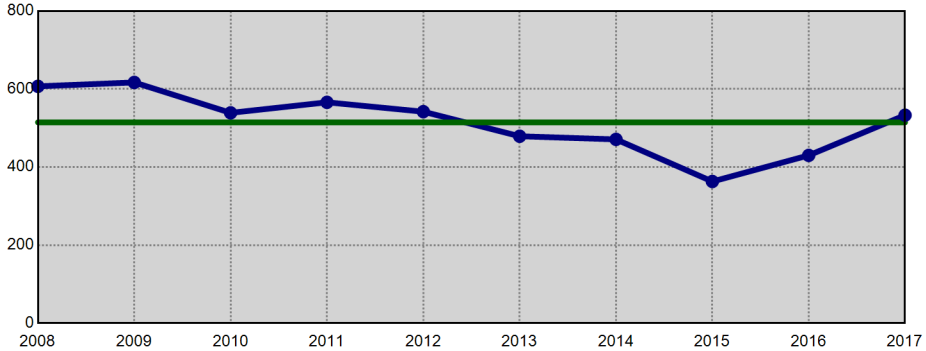

Violent Crime - Annual YTD Avg: 81 (Bar Chart)

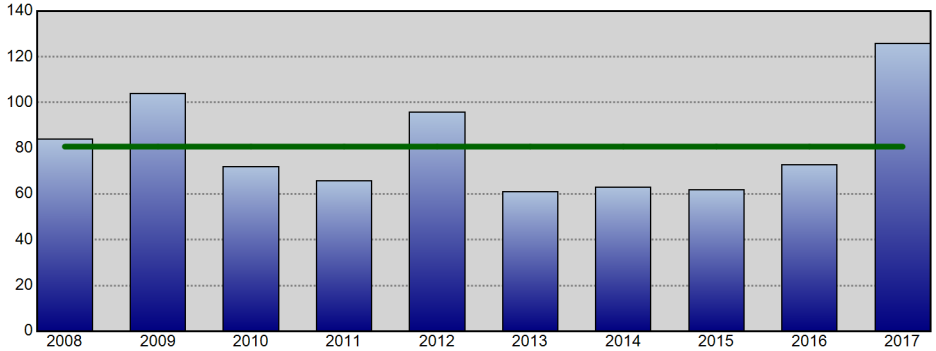

Violent Crime - Annual YTD Avg: 81 (Line Chart)

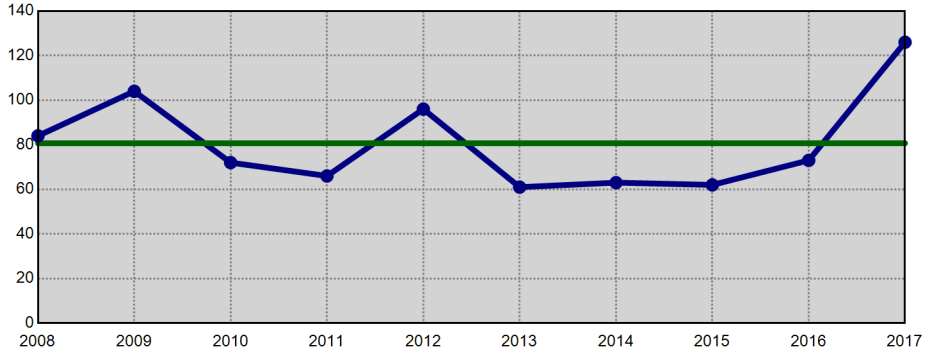

Property Crime - Annual YTD Avg: 434 (Bar Chart)

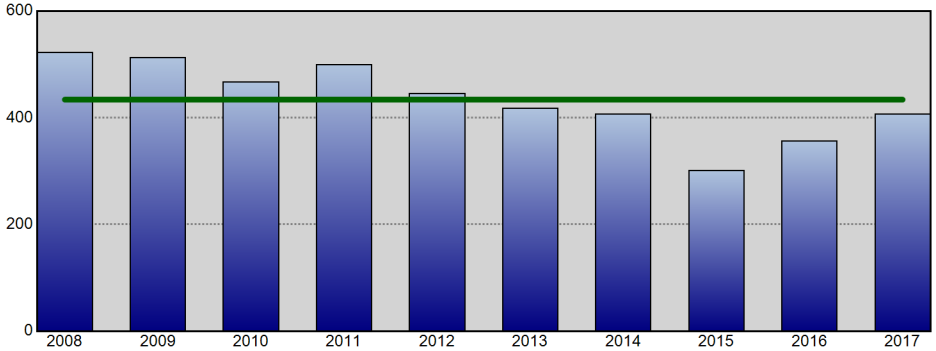

Property Crime - Annual YTD Avg: 434 (Line Chart)

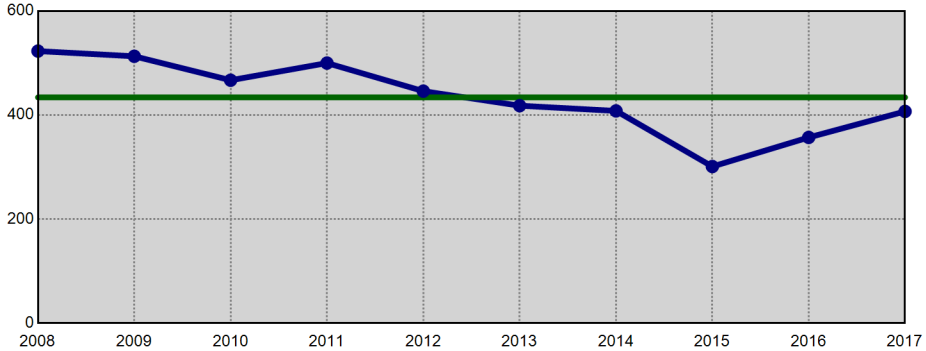

Information summarized for CompStat week ending 02/18/2017. The horizontal line on each chart represents the average of the prior 9 YTD offense totals.

Sourced from MNPD ARMS on 2/22/2017 8:57:04 AM. The figures above were sourced from incident reports using Uniform Crime Reporting definitions and reporting guidelines, based on the date when the crime was reported. This report is intended to be a management and planning tool and does not reflect the official UCR counts for the department. Incidents where a location is unknown or unspecified are included in the countywide totals.

County Calendar Year to Calendar Year Comparison

METROPOLITAN POLICE DEPARTMENT
of Nashville and Davidson County

Comparisons of Annual Totals for the Past Ten Years

Aggregated by precinct (incident location). Based on date when each incident was reported.

		Homicide	Forcible Rape	Commercial Robbery	Street Robbery	Total Robbery	Aggravated Assault	Commercial Burglary	Residential Burglary	Total Burglary	Larceny	Auto Theft	Violent Offenses	Property Offenses	Part I Offenses
2015 to	2015	79	607	251	1,649	1,900	4,932	909	4,210	5,119	18,784	1,443	7,518	25,346	32,864
2016	2016	83	567	305	1,703	2,008	4,937	961	3,628	4,589	18,772	1,748	7,595	25,109	32,704
	% Change	5.1%	-6.6%	21.5%	3.3%	5.7%	0.1%	5.7%	-13.8%	-10.4%	-0.1%	21.1%	1.0%	-0.9%	-0.5%
2014 to	2014	43	600	209	1,328	1,537	5,252	933	3,826	4,759	17,883	1,113	7,432	23,755	31,187
2016	2016	83	567	305	1,703	2,008	4,937	961	3,628	4,589	18,772	1,748	7,595	25,109	32,704
	% Change	93.0%	-5.5%	45.9%	28.2%	30.6%	-6.0%	3.0%	-5.2%	-3.6%	5.0%	57.1%	2.2%	5.7%	4.9%
2013 to	2013	42	528	224	1,407	1,631	4,798	883	4,781	5,664	18,065	1,199	6,999	24,928	31,927
2016	2016	83	567	305	1,703	2,008	4,937	961	3,628	4,589	18,772	1,748	7,595	25,109	32,704
	% Change	97.6%	7.4%	36.2%	21.0%	23.1%	2.9%	8.8%	-24.1%	-19.0%	3.9%	45.8%	8.5%	0.7%	2.4%
2012 to	2012	62	544	236	1,477	1,713	5,367	1,002	4,723	5,725	19,186	1,375	7,686	26,286	33,972
2016	2016	83	567	305	1,703	2,008	4,937	961	3,628	4,589	18,772	1,748	7,595	25,109	32,704
	% Change	33.9%	4.2%	29.2%	15.3%	17.2%	-8.0%	-4.1%	-23.2%	-19.8%	-2.2%	27.1%	-1.2%	-4.5%	-3.7%
2011 to	2011	51	551	291	1,583	1,874	4,917	1,107	6,292	7,399	20,195	1,749	7,393	29,343	36,736
2016	2016	83	567	305	1,703	2,008	4,937	961	3,628	4,589	18,772	1,748	7,595	25,109	32,704
	% Change	62.7%	2.9%	4.8%	7.6%	7.2%	0.4%	-13.2%	-42.3%	-38.0%	-7.0%	-0.1%	2.7%	-14.4%	-11.0%
2010 to	2010	60	493	296	1,503	1,799	4,734	1,144	6,641	7,785	20,951	1,618	7,086	30,354	37,440
2016	2016	83	567	305	1,703	2,008	4,937	961	3,628	4,589	18,772	1,748	7,595	25,109	32,704
	% Change	38.3%	15.0%	3.0%	13.3%	11.6%	4.3%	-16.0%	-45.4%	-41.1%	-10.4%	8.0%	7.2%	-17.3%	-12.6%
2009 to	2009	80	499	304	1,721	2,025	4,754	1,185	5,591	6,776	21,849	1,747	7,358	30,372	37,730
2016	2016	83	567	305	1,703	2,008	4,937	961	3,628	4,589	18,772	1,748	7,595	25,109	32,704
	% Change	3.8%	13.6%	0.3%	-1.0%	-0.8%	3.8%	-18.9%	-35.1%	-32.3%	-14.1%	0.1%	3.2%	-17.3%	-13.3%
2008 to	2008	74	485	353	2,043	2,396	5,655	1,308	4,963	6,271	24,481	2,291	8,610	33,043	41,653
2016	2016	83	567	305	1,703	2,008	4,937	961	3,628	4,589	18,772	1,748	7,595	25,109	32,704
	% Change	12.2%	16.9%	-13.6%	-16.6%	-16.2%	-12.7%	-26.5%	-26.9%	-26.8%	-23.3%	-23.7%	-11.8%	-24.0%	-21.5%
2007 to	2007	72	523	456	2,145	2,601	5,883	1,551	4,680	6,231	24,539	2,806	9,079	33,576	42,655
2016	2016	83	567	305	1,703	2,008	4,937	961	3,628	4,589	18,772	1,748	7,595	25,109	32,704
	% Change	15.3%	8.4%	-33.1%	-20.6%	-22.8%	-16.1%	-38.0%	-22.5%	-26.4%	-23.5%	-37.7%	-16.3%	-25.2%	-23.3%
2006 to	2006	81	501	450	2,052	2,502	5,946	2,000	4,580	6,580	24,810	3,161	9,030	34,551	43,581
2016	2016	83	567	305	1,703	2,008	4,937	961	3,628	4,589	18,772	1,748	7,595	25,109	32,704
	% Change	2.5%	13.2%	-32.2%	-17.0%	-19.7%	-17.0%	-52.0%	-20.8%	-30.3%	-24.3%	-44.7%	-15.9%	-27.3%	-25.0%

Information summarized for CompStat week ending 02/18/2017.

Sourced from MNPD ARMS on 2/22/2017 8:57:06 AM. The figures above were sourced from incident reports using Uniform Crime Reporting definitions and reporting guidelines, based on the date when the crime was reported. This report is intended to be a management and planning tool and does not reflect the official UCR counts for the department. Incidents where a location is unknown or unspecified are included in the countywide totals..

County UCR Incidents - Annual Comparison Charts

Aggregated by precinct (incident location). Based on date when each incident was reported.

METROPOLITAN POLICE DEPARTMENT
of Nashville and Davidson County

Year End Total Part 1 Incidents - Prior 9 Year Annual Avg: 35,135

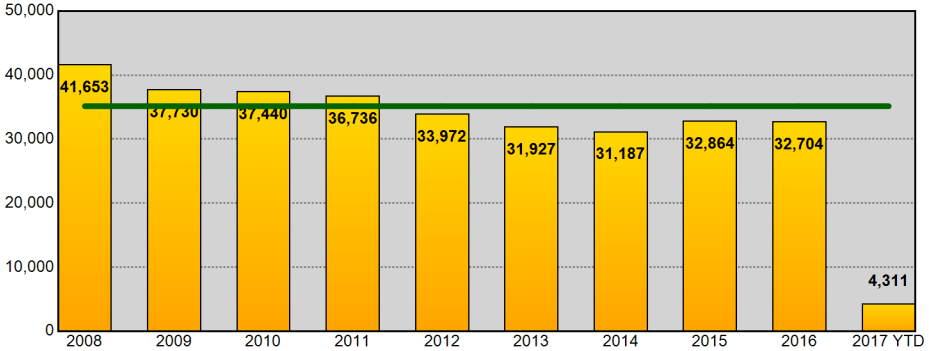

Year End Total Part 1 Incidents - Prior 9 Year Annual Avg: 35,135

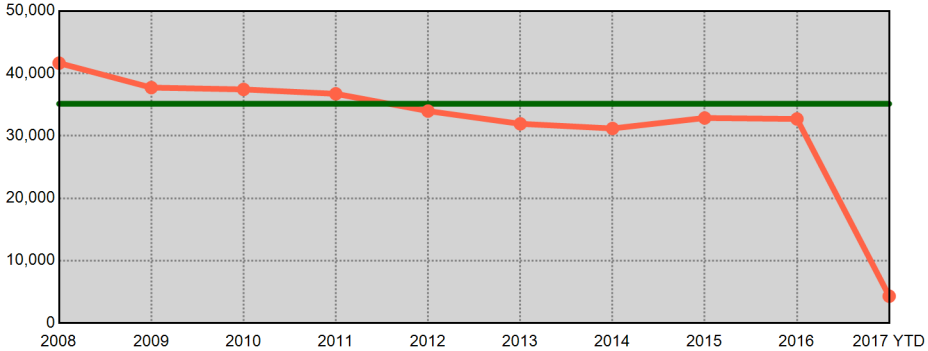

Year End Total Violent Part 1 Incidents - Prior 9 Year Annual Avg: 7,520

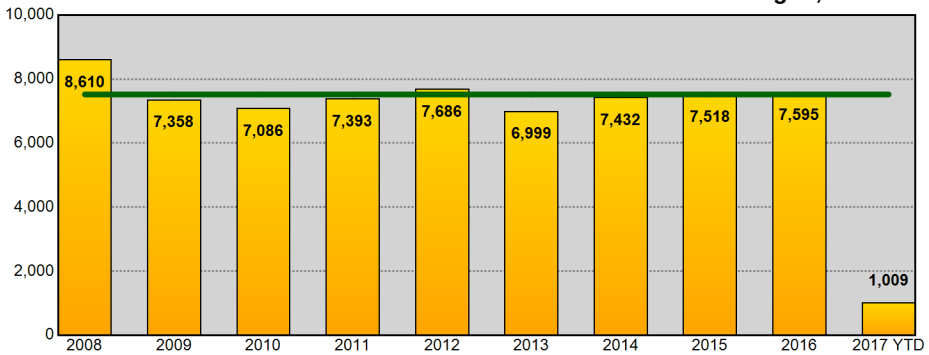

Year End Total Violent Part 1 Incidents - Prior 9 Year Annual Avg: 7,520

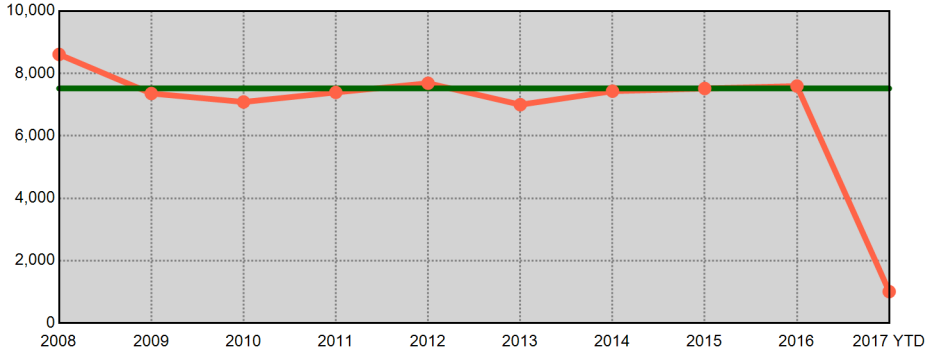

Year End Total Property Part 1 Incidents - Prior 9 Year Annual Avg: 27,615

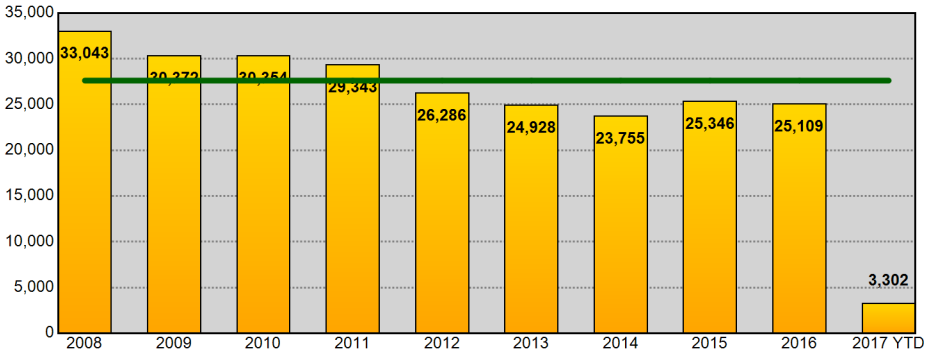

Year End Total Property Part 1 Incidents - Prior 9 Year Annual Avg: 27,615

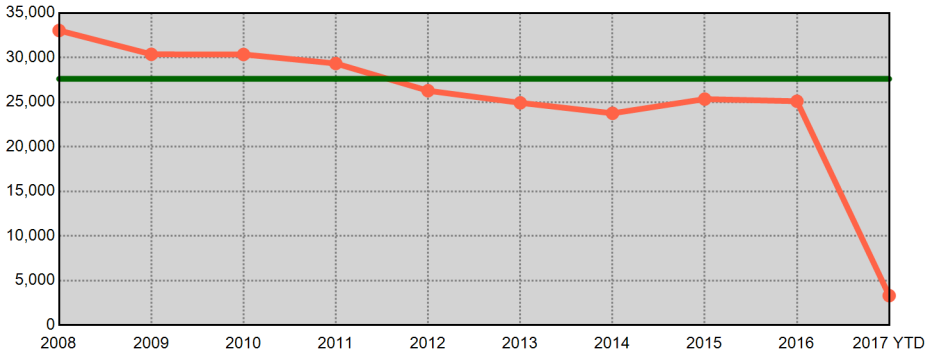

Information summarized for CompStat week ending 02/18/2017. Current year statistics are summarized for 2017 YTD. The horizontal line on each chart represents the average of the prior 9 year end offense totals.

Sourced from MNPD ARMS on 2/22/2017 8:57:06 AM. The figures above were sourced from incident reports using Uniform Crime Reporting definitions and reporting guidelines, based on the date when the crime was reported. This report is intended to be a management and planning tool and does not reflect the official UCR counts for the department. Incidents where a location is unknown or unspecified are included in the countywide totals.

West Precinct UCR Incidents - Annual Comparisons

Aggregated by precinct (incident location). Based on date when each incident was reported.

METROPOLITAN POLICE DEPARTMENT
of Nashville and Davidson County

Year End Total Part 1 Incidents - Prior 9 Year Annual Avg: 3,868

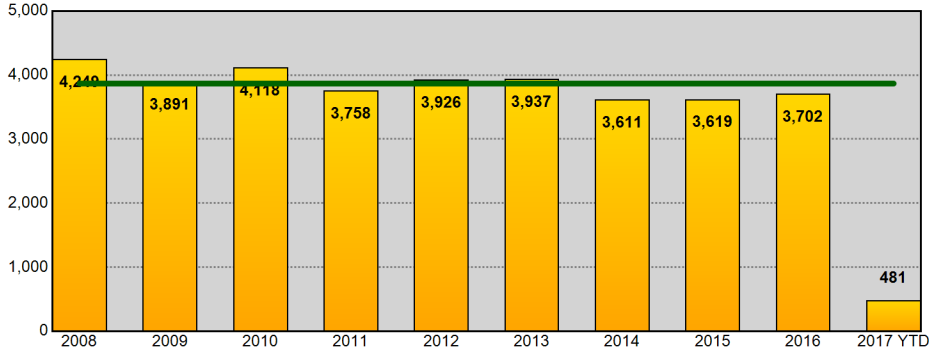

Year End Total Part 1 Incidents - Prior 9 Year Annual Avg: 3,868

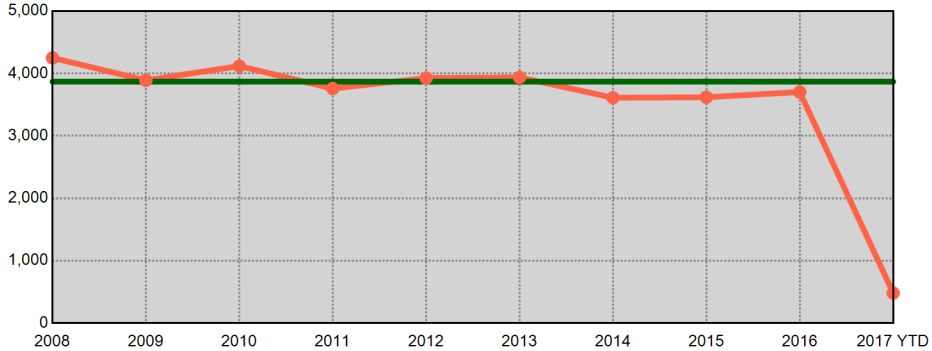

Year End Total Violent Part 1 Incidents - Prior 9 Year Annual Avg: 522

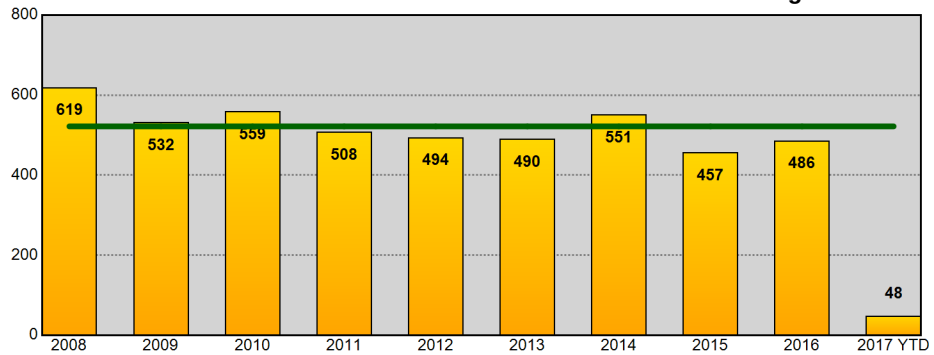

Year End Total Violent Part 1 Incidents - Prior 9 Year Annual Avg: 522

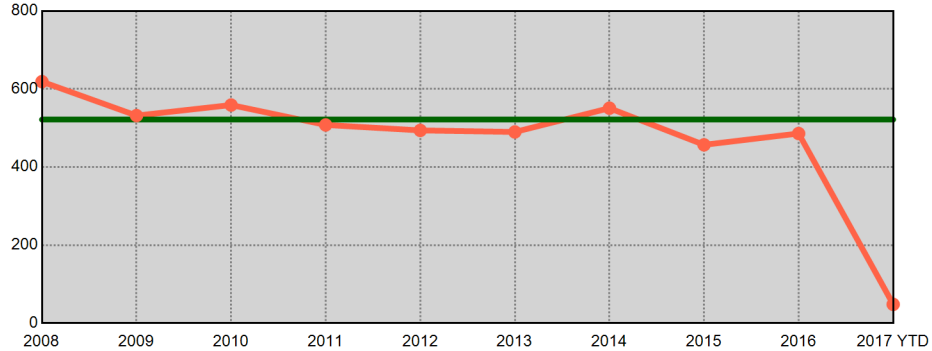

Year End Total Property Part 1 Incidents - Prior 9 Year Annual Avg: 3,346

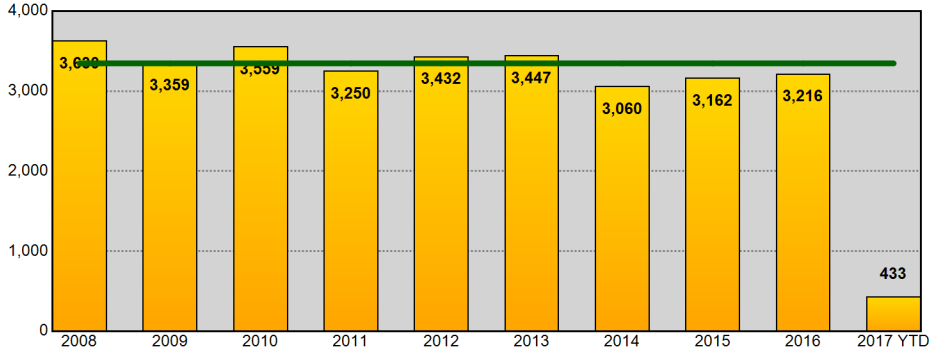

Year End Total Property Part 1 Incidents - Prior 9 Year Annual Avg: 3,346

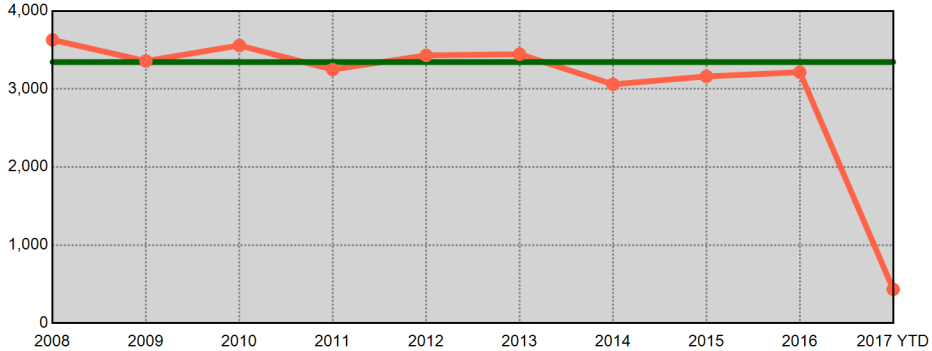

Information summarized for CompStat week ending 02/18/2017. Current year statistics are summarized for 2017 YTD. The horizontal line on each chart represents the average of the prior 9 year end offense totals.

Sourced from MNPD ARMS on 2/22/2017 8:57:08 AM. The figures above were sourced from incident reports using Uniform Crime Reporting definitions and reporting guidelines, based on the date when the crime was reported. This report is intended to be a management and planning tool and does not reflect the official UCR counts for the department. Incidents where a location is unknown or unspecified are included in the countywide totals.

East Precinct UCR Incidents - Annual Comparisons

Aggregated by precinct (incident location). Based on date when each incident was reported.

METROPOLITAN POLICE DEPARTMENT
of Nashville and Davidson County

Year End Total Part 1 Incidents - Prior 9 Year Annual Avg: 4,327

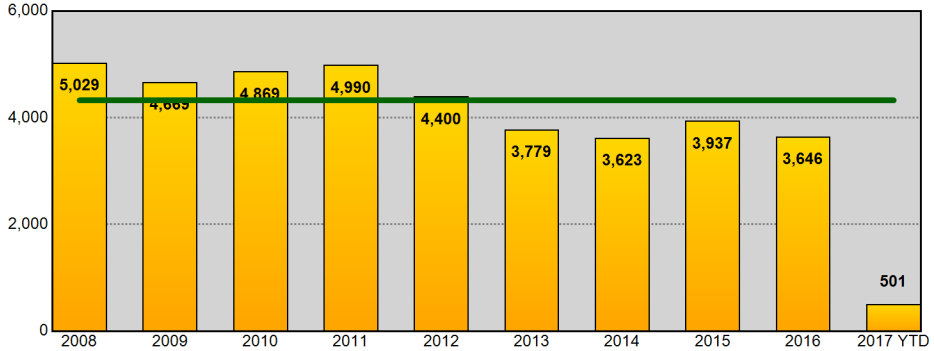

Year End Total Part 1 Incidents - Prior 9 Year Annual Avg: 4,327

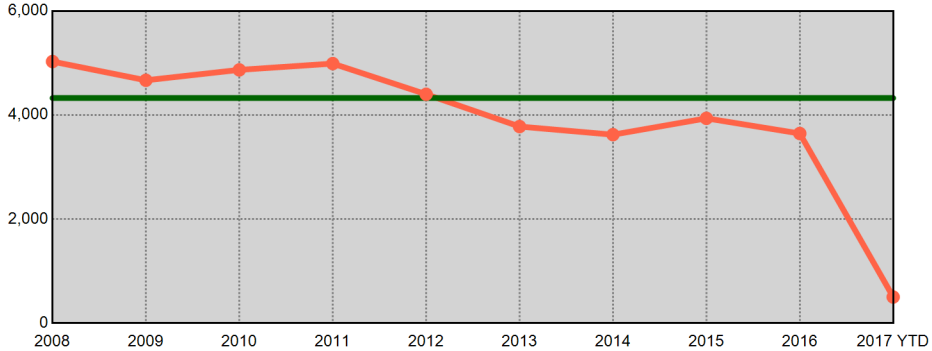

Year End Total Violent Part 1 Incidents - Prior 9 Year Annual Avg: 1,210

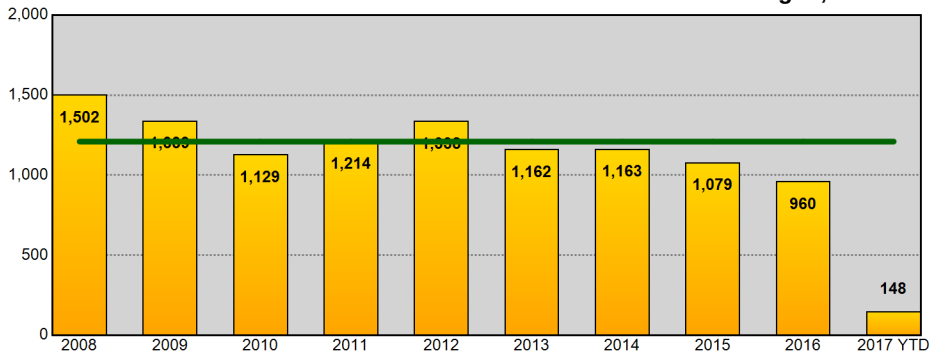

Year End Total Violent Part 1 Incidents - Prior 9 Year Annual Avg: 1,210

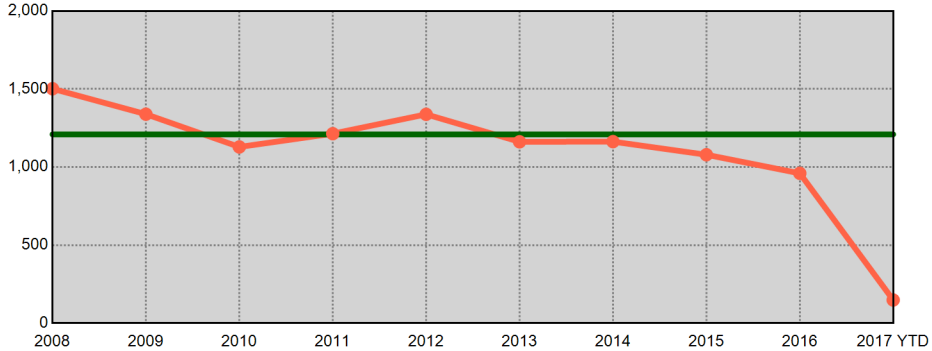

Year End Total Property Part 1 Incidents - Prior 9 Year Annual Avg: 3,117

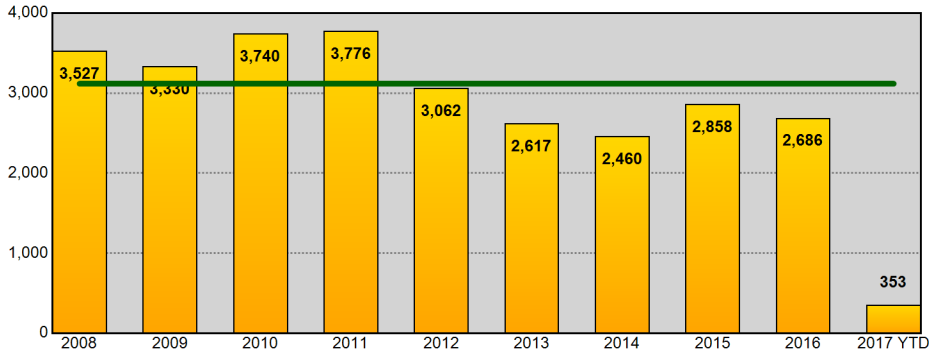

Year End Total Property Part 1 Incidents - Prior 9 Year Annual Avg: 3,117

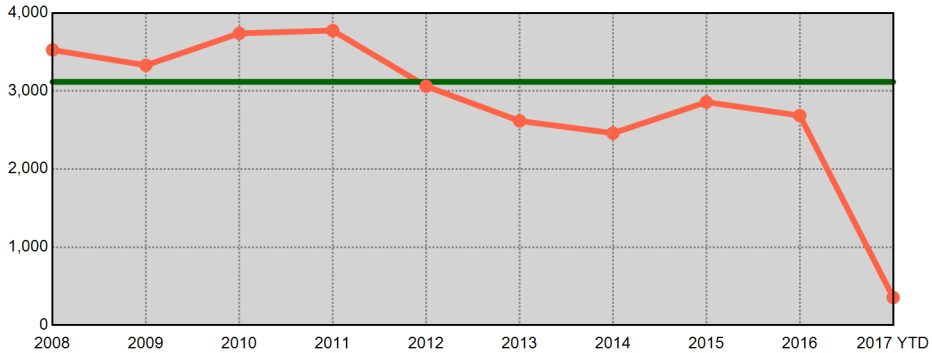

Information summarized for CompStat week ending 02/18/2017. Current year statistics are summarized for 2017 YTD. The horizontal line on each chart represents the average of the prior 9 year end offense totals.

Sourced from MNPD ARMS on 2/22/2017 8:57:10 AM. The figures above were sourced from incident reports using Uniform Crime Reporting definitions and reporting guidelines, based on the date when the crime was reported. This report is intended to be a management and planning tool and does not reflect the official UCR counts for the department. Incidents where a location is unknown or unspecified are included in the countywide totals.

South Precinct UCR Incidents - Annual Comparisons

METROPOLITAN POLICE DEPARTMENT
of Nashville and Davidson County

Aggregated by precinct (incident location). Based on date when each incident was reported.

Year End Total Part 1 Incidents - Prior 9 Year Annual Avg: 6,441

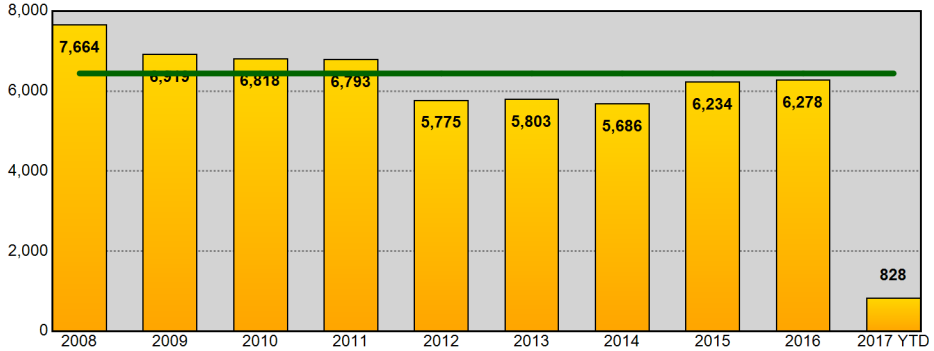

Year End Total Part 1 Incidents - Prior 9 Year Annual Avg: 6,441

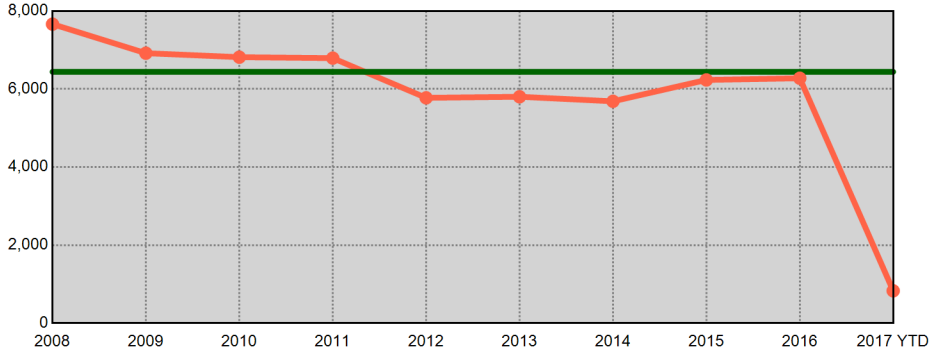

Year End Total Violent Part 1 Incidents - Prior 9 Year Annual Avg: 1,407

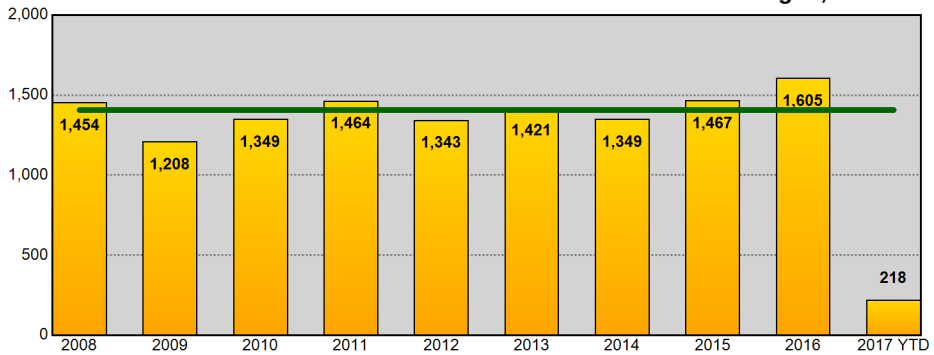

Year End Total Violent Part 1 Incidents - Prior 9 Year Annual Avg: 1,407

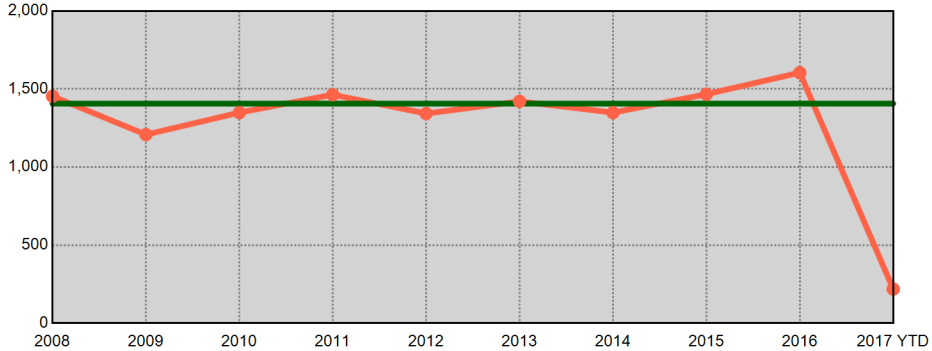

Year End Total Property Part 1 Incidents - Prior 9 Year Annual Avg: 5,034

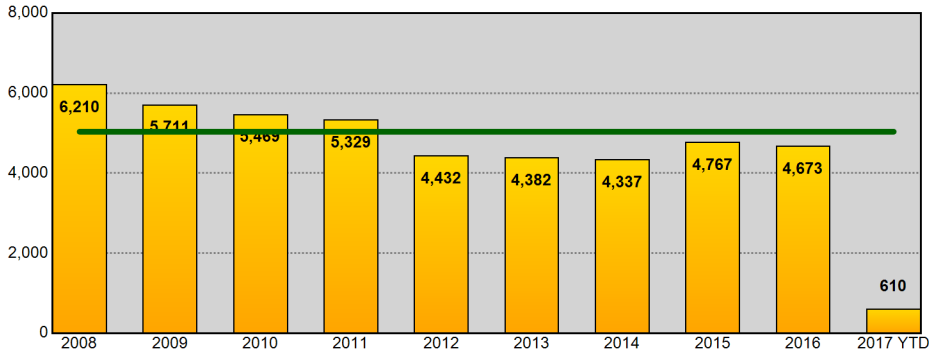

Year End Total Property Part 1 Incidents - Prior 9 Year Annual Avg: 5,034

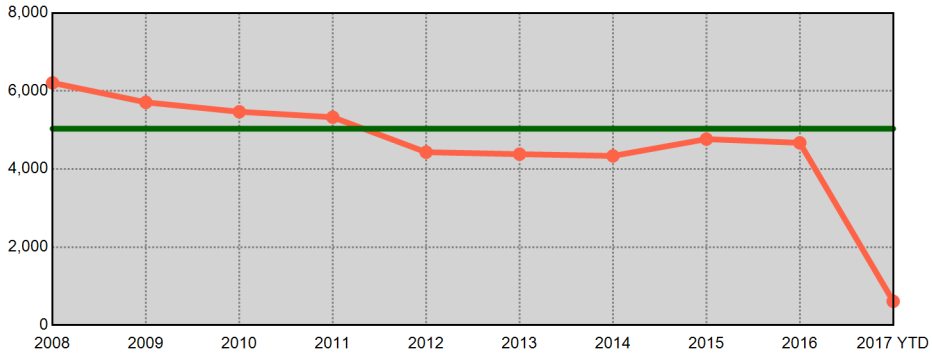

Information summarized for CompStat week ending 02/18/2017. Current year statistics are summarized for 2017 YTD. The horizontal line on each chart represents the average of the prior 9 year end offense totals.

Sourced from MNPD ARMS on 2/22/2017 8:57:13 AM. The figures above were sourced from incident reports using Uniform Crime Reporting definitions and reporting guidelines, based on the date when the crime was reported. This report is intended to be a management and planning tool and does not reflect the official UCR counts for the department. Incidents where a location is unknown or unspecified are included in the countywide totals.

Central Precinct UCR Incidents - Annual Comparisons

Aggregated by precinct (incident location). Based on date when each incident was reported.

METROPOLITAN POLICE DEPARTMENT
of Nashville and Davidson County

Year End Total Part 1 Incidents - Prior 9 Year Annual Avg: 1,638

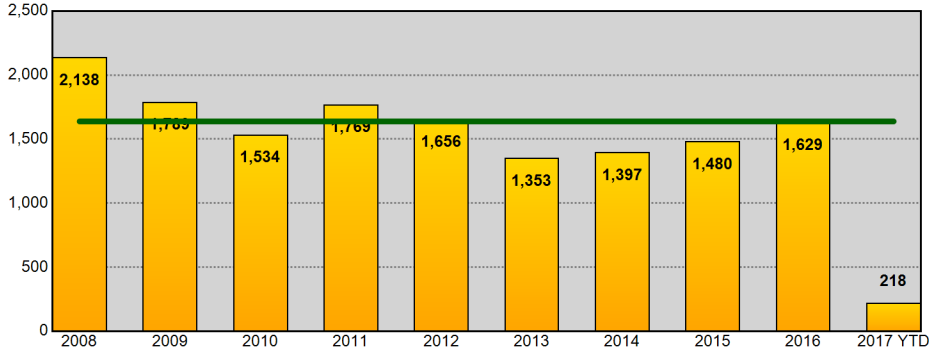

Year End Total Part 1 Incidents - Prior 9 Year Annual Avg: 1,638

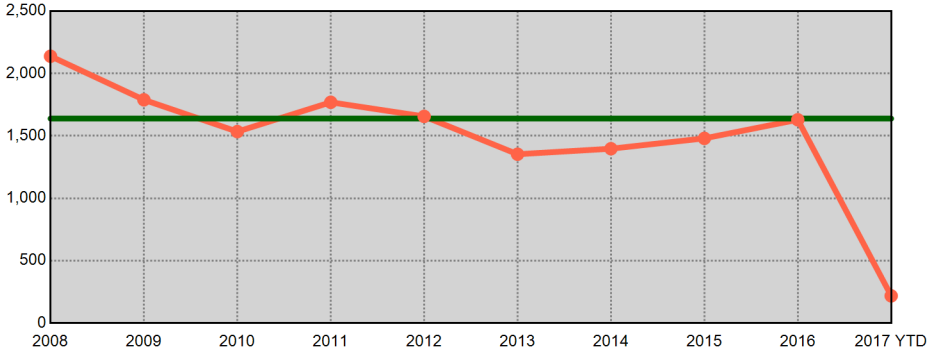

Year End Total Violent Part 1 Incidents - Prior 9 Year Annual Avg: 363

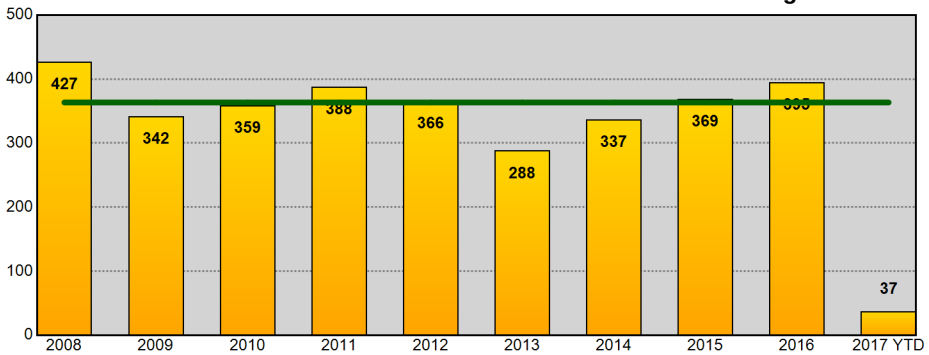

Year End Total Violent Part 1 Incidents - Prior 9 Year Annual Avg: 363

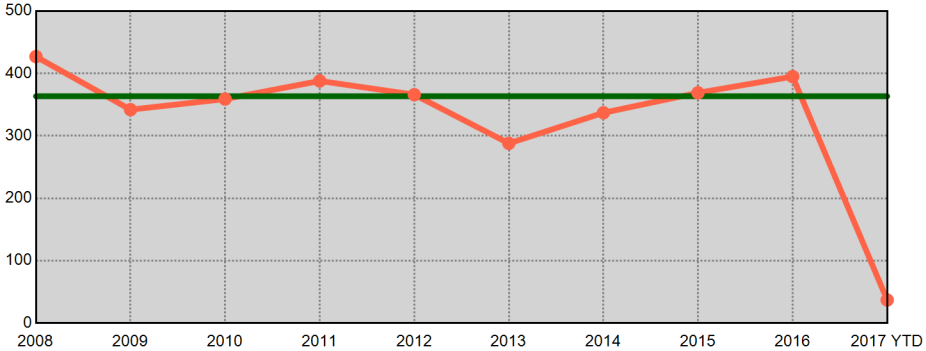

Year End Total Property Part 1 Incidents - Prior 9 Year Annual Avg: 1,275

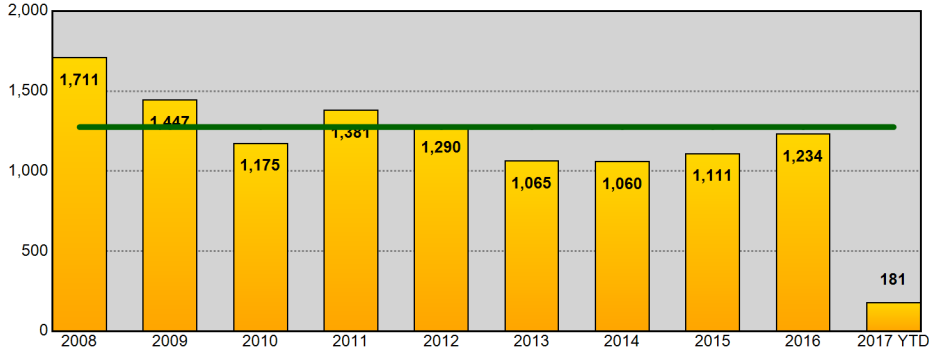

Year End Total Property Part 1 Incidents - Prior 9 Year Annual Avg: 1,275

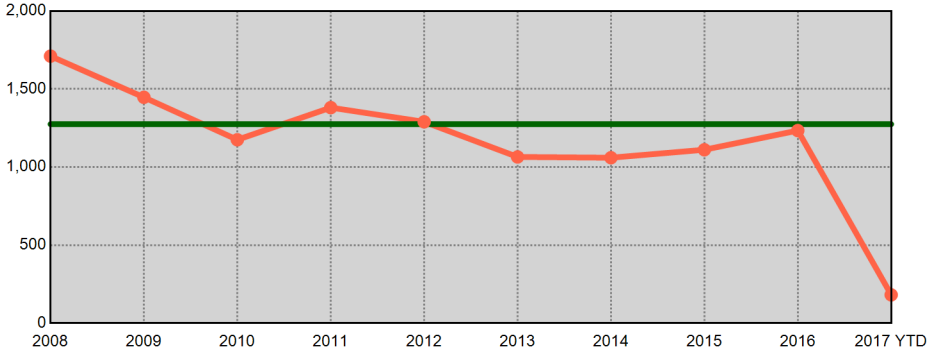

Information summarized for CompStat week ending 02/18/2017. Current year statistics are summarized for 2017 YTD. The horizontal line on each chart represents the average of the prior 9 year end offense totals.

Sourced from MNPD ARMS on 2/22/2017 8:57:14 AM. The figures above were sourced from incident reports using Uniform Crime Reporting definitions and reporting guidelines, based on the date when the crime was reported. This report is intended to be a management and planning tool and does not reflect the official UCR counts for the department. Incidents where a location is unknown or unspecified are included in the countywide totals.

Hermitage Precinct UCR Incidents - Annual Comparisons

METROPOLITAN POLICE DEPARTMENT
of Nashville and Davidson County

Aggregated by precinct (incident location). Based on date when each incident was reported.

Year End Total Part 1 Incidents - Prior 9 Year Annual Avg: 6,263

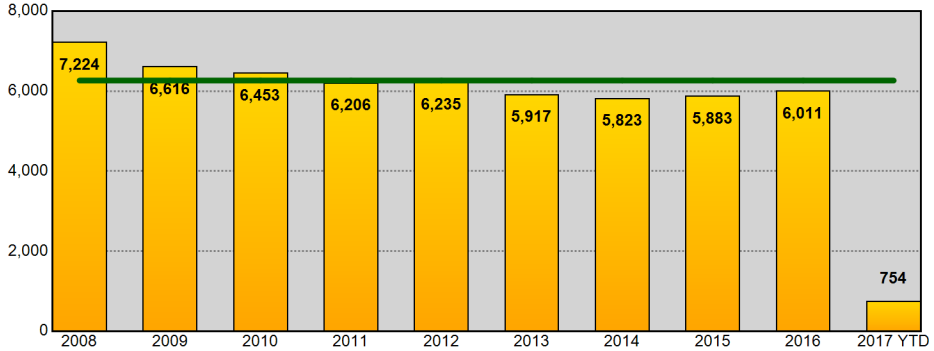

Year End Total Part 1 Incidents - Prior 9 Year Annual Avg: 6,263

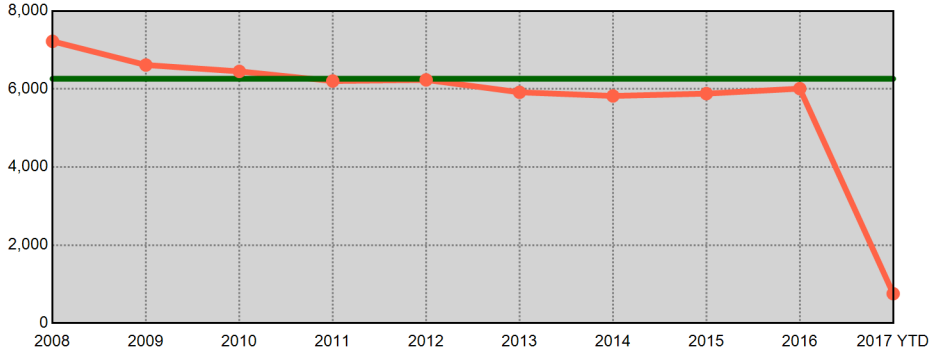

Year End Total Violent Part 1 Incidents - Prior 9 Year Annual Avg: 1,234

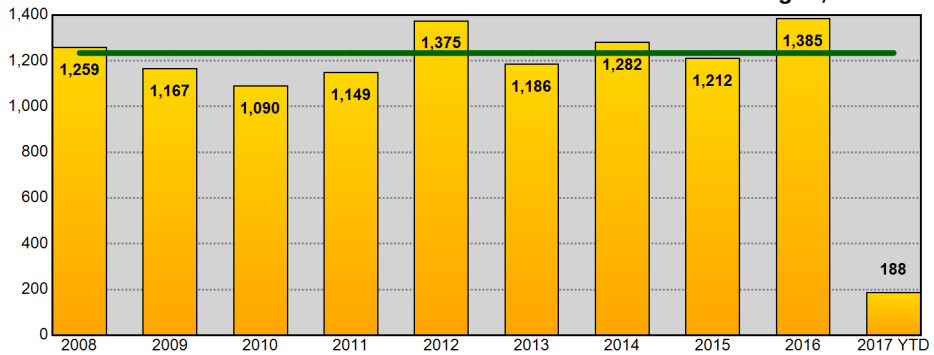

Year End Total Violent Part 1 Incidents - Prior 9 Year Annual Avg: 1,234

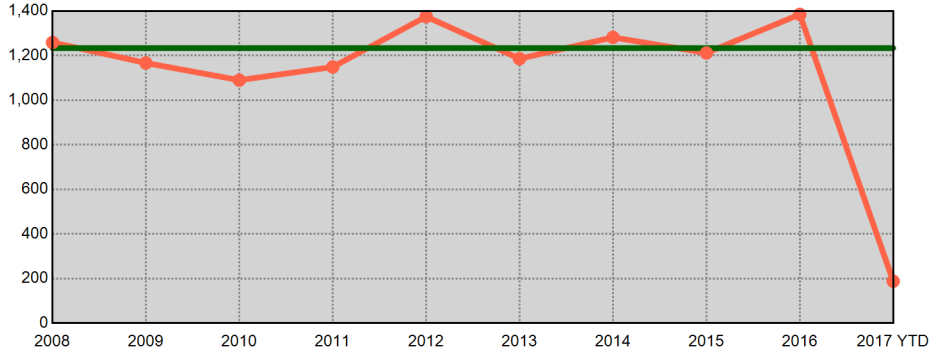

Year End Total Property Part 1 Incidents - Prior 9 Year Annual Avg: 5,029

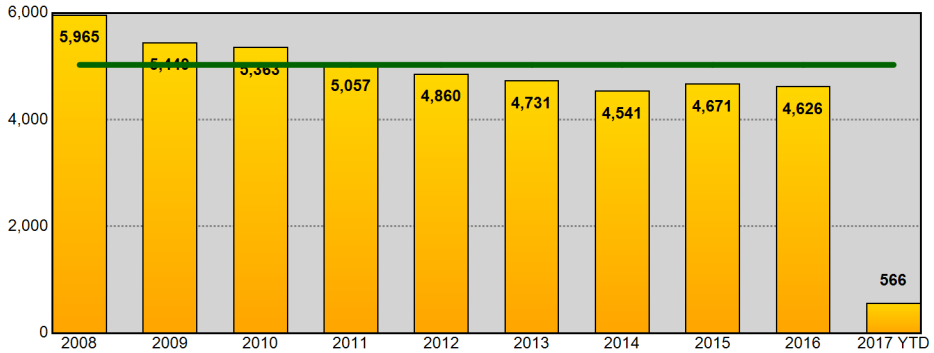

Year End Total Property Part 1 Incidents - Prior 9 Year Annual Avg: 5,029

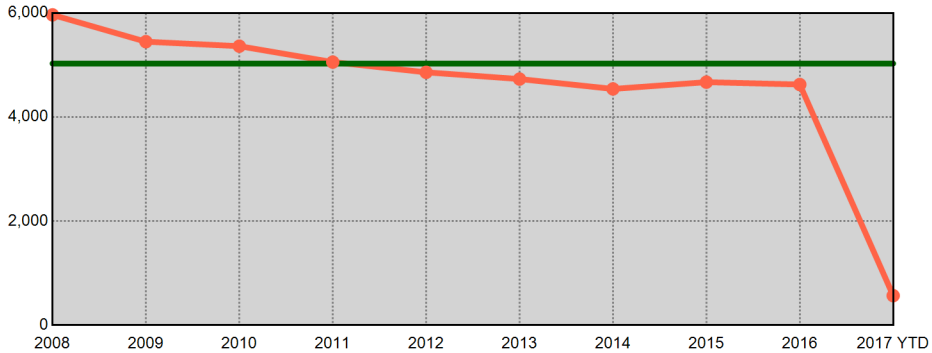

Information summarized for CompStat week ending 02/18/2017. Current year statistics are summarized for 2017 YTD. The horizontal line on each chart represents the average of the prior 9 year end offense totals.

Sourced from MNPD ARMS on 2/22/2017 8:57:16 AM. The figures above were sourced from incident reports using Uniform Crime Reporting definitions and reporting guidelines, based on the date when the crime was reported. This report is intended to be a management and planning tool and does not reflect the official UCR counts for the department. Incidents where a location is unknown or unspecified are included in the countywide totals.

North Precinct UCR Incidents - Annual Comparisons

Aggregated by precinct (incident location). Based on date when each incident was reported.

METROPOLITAN POLICE DEPARTMENT
of Nashville and Davidson County

Year End Total Part 1 Incidents - Prior 9 Year Annual Avg: 4,207

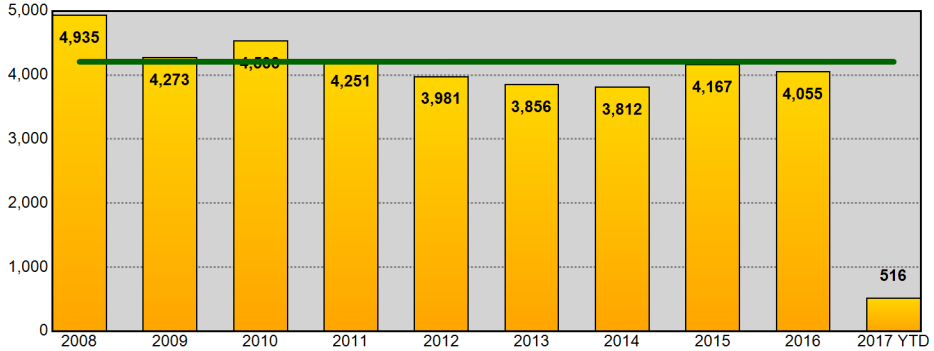

Year End Total Part 1 Incidents - Prior 9 Year Annual Avg: 4,207

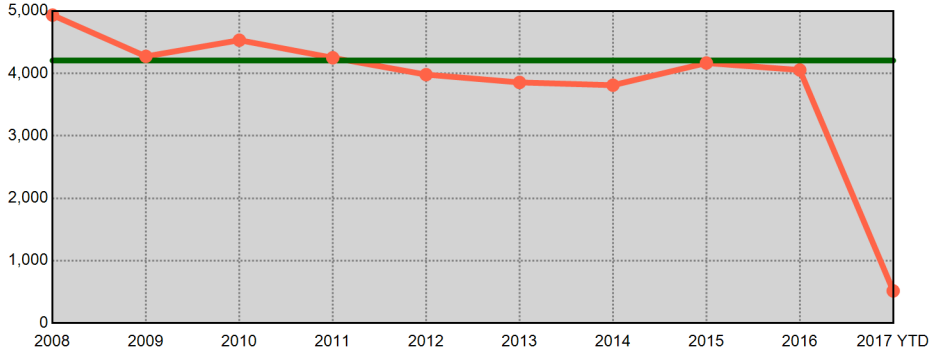

Year End Total Violent Part 1 Incidents - Prior 9 Year Annual Avg: 1,284

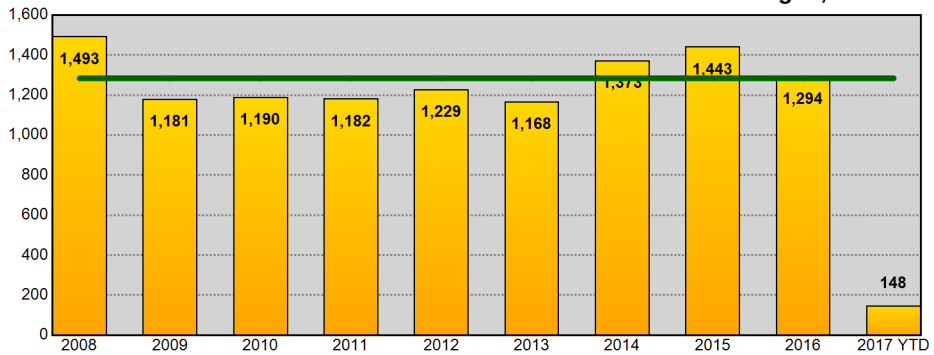

Year End Total Violent Part 1 Incidents - Prior 9 Year Annual Avg: 1,284

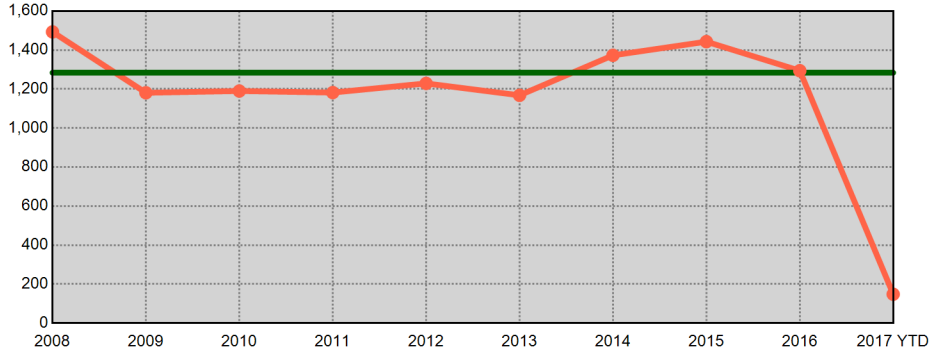

Year End Total Property Part 1 Incidents - Prior 9 Year Annual Avg: 2,923

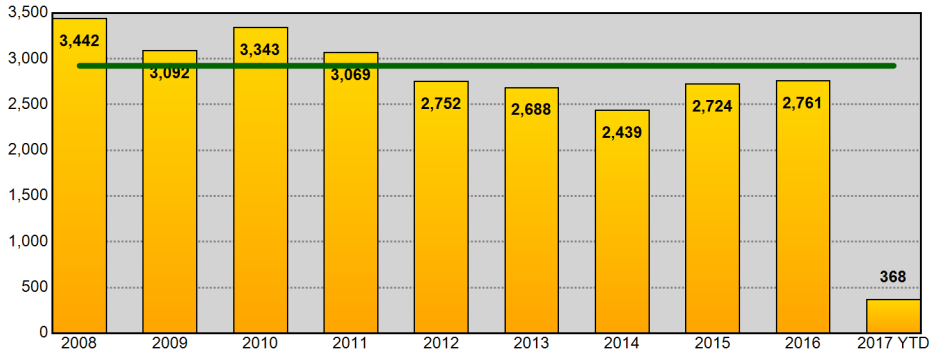

Year End Total Property Part 1 Incidents - Prior 9 Year Annual Avg: 2,923

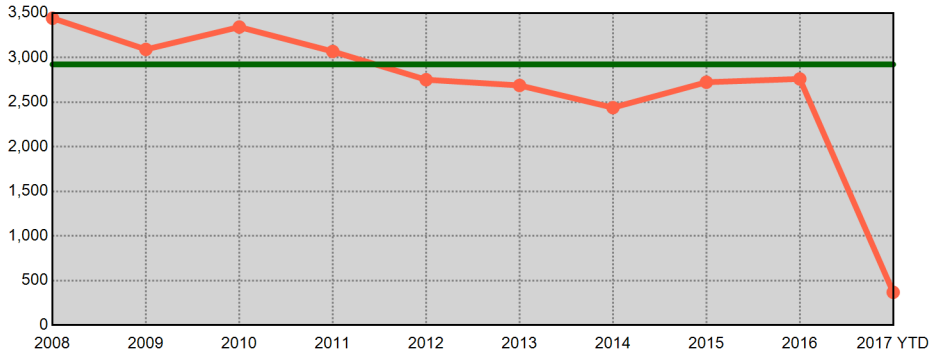

Information summarized for CompStat week ending 02/18/2017. Current year statistics are summarized for 2017 YTD. The horizontal line on each chart represents the average of the prior 9 year end offense totals.

Sourced from MNPD ARMS on 2/22/2017 8:57:18 AM. The figures above were sourced from incident reports using Uniform Crime Reporting definitions and reporting guidelines, based on the date when the crime was reported. This report is intended to be a management and planning tool and does not reflect the official UCR counts for the department. Incidents where a location is unknown or unspecified are included in the countywide totals.

Madison Precinct UCR Incidents - Annual Comparisons

Aggregated by precinct (incident location). Based on date when each incident was reported.

METROPOLITAN POLICE DEPARTMENT
of Nashville and Davidson County

Year End Total Part 1 Incidents - Prior 9 Year Annual Avg: 3,985

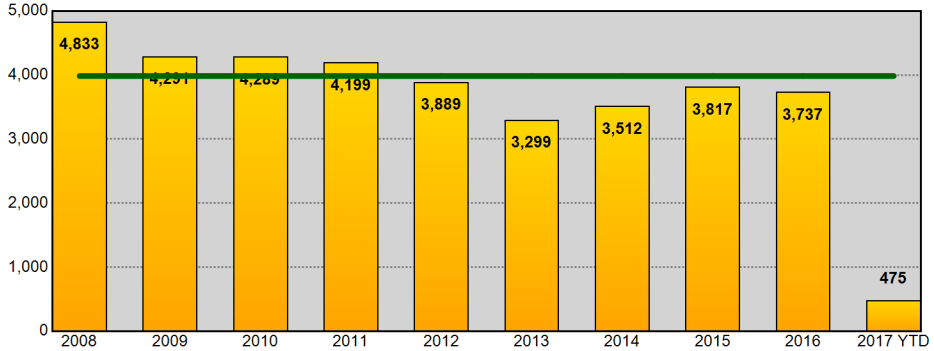

Year End Total Part 1 Incidents - Prior 9 Year Annual Avg: 3,985

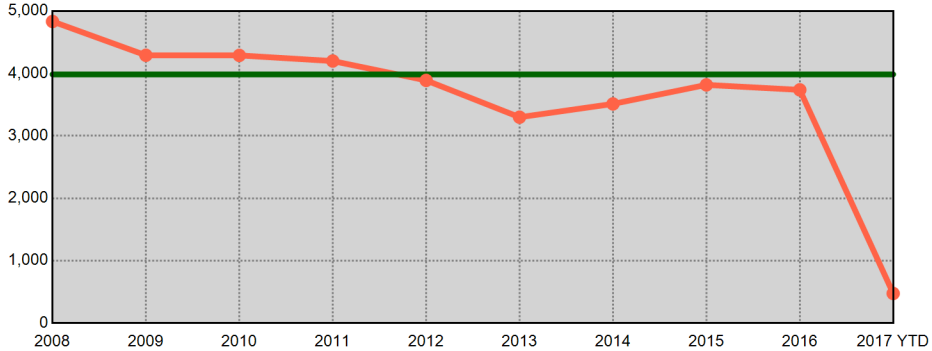

Year End Total Violent Part 1 Incidents - Prior 9 Year Annual Avg: 803

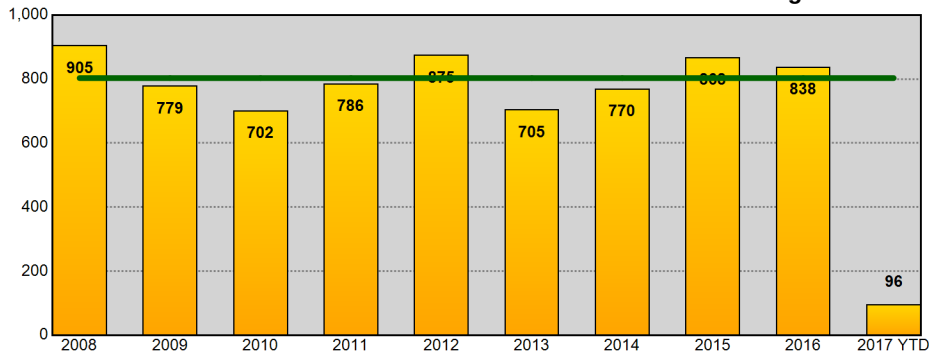

Year End Total Violent Part 1 Incidents - Prior 9 Year Annual Avg: 803

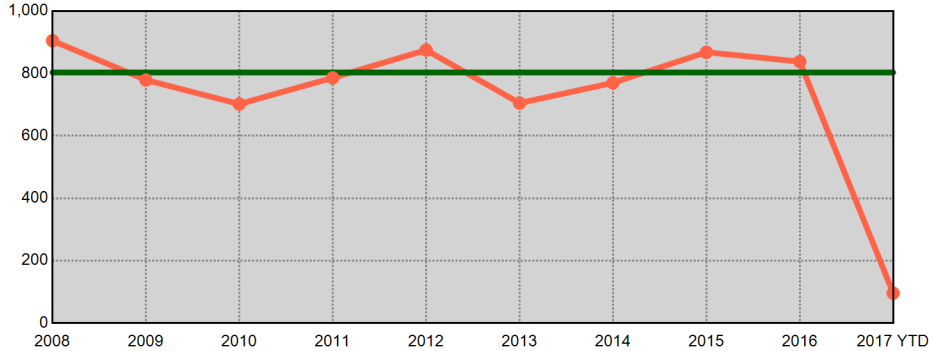

Year End Total Property Part 1 Incidents - Prior 9 Year Annual Avg: 3,182

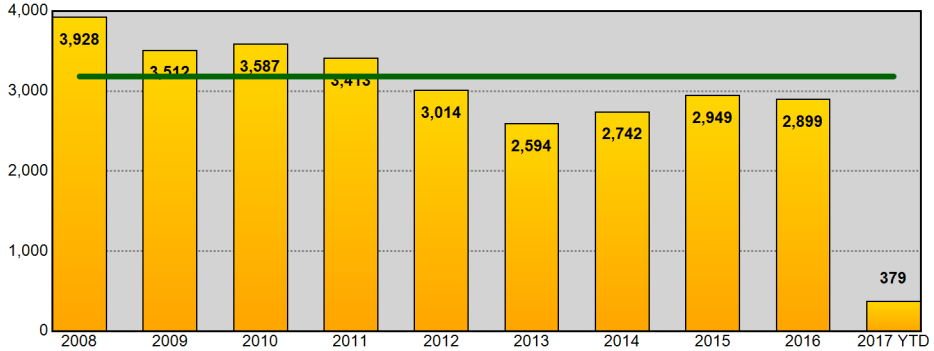

Year End Total Property Part 1 Incidents - Prior 9 Year Annual Avg: 3,182

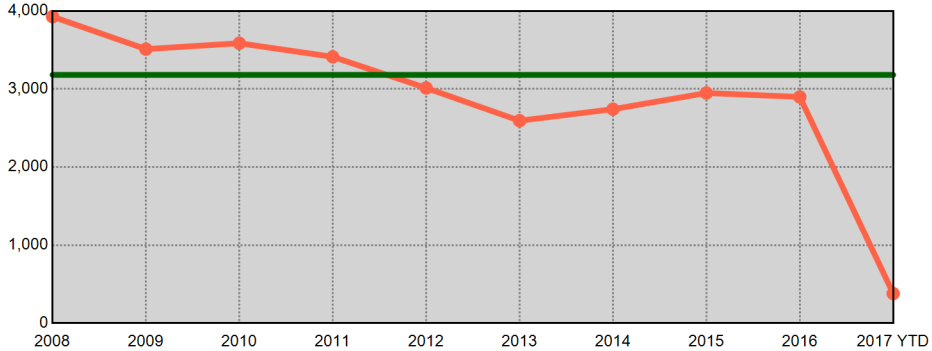

Information summarized for CompStat week ending 02/18/2017. Current year statistics are summarized for 2017 YTD. The horizontal line on each chart represents the average of the prior 9 year end offense totals.

Sourced from MNPD ARMS on 2/22/2017 8:57:20 AM. The figures above were sourced from incident reports using Uniform Crime Reporting definitions and reporting guidelines, based on the date when the crime was reported. This report is intended to be a management and planning tool and does not reflect the official UCR counts for the department. Incidents where a location is unknown or unspecified are included in the countywide totals.

Midtown Hills Precinct UCR Incidents - Annual Comparisons

METROPOLITAN POLICE DEPARTMENT
of Nashville and Davidson County

Aggregated by precinct (incident location). Based on date when each incident was reported.

Year End Total Part 1 Incidents - Prior 9 Year Annual Avg: 4,347

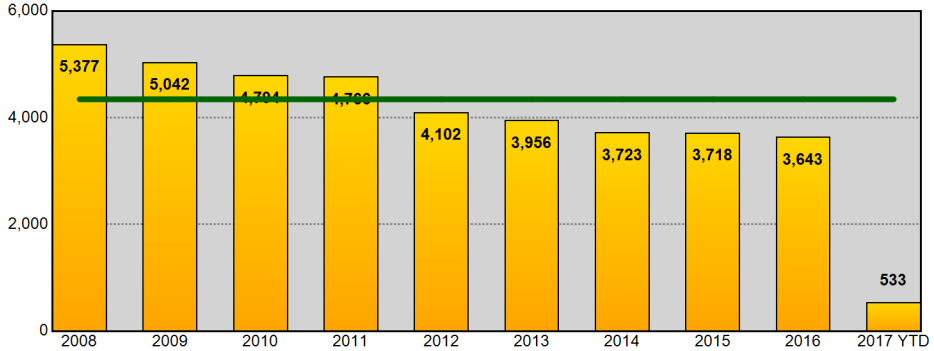

Year End Total Part 1 Incidents - Prior 9 Year Annual Avg: 4,347

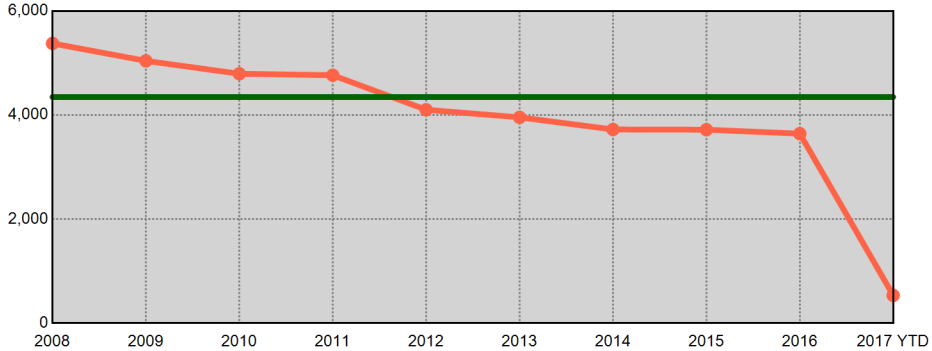

Year End Total Violent Part 1 Incidents - Prior 9 Year Annual Avg: 665

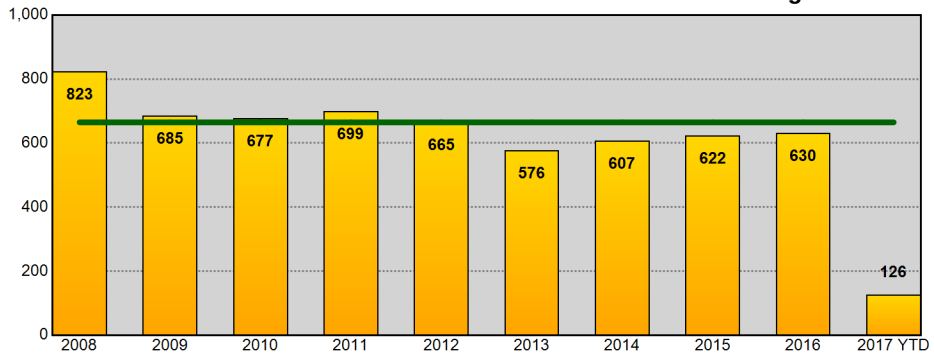

Year End Total Violent Part 1 Incidents - Prior 9 Year Annual Avg: 665

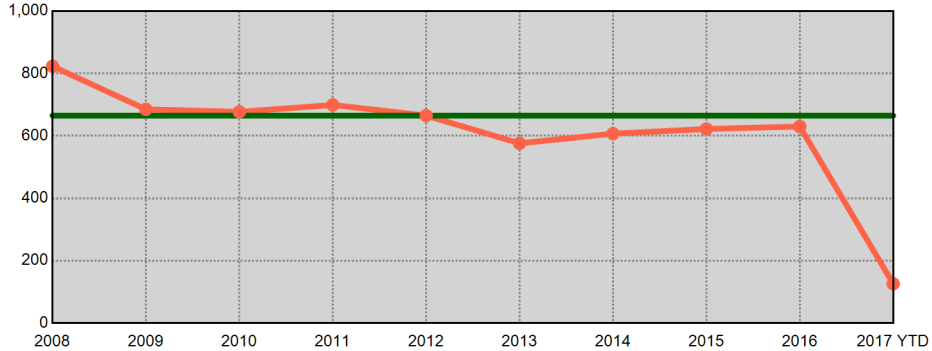

Year End Total Property Part 1 Incidents - Prior 9 Year Annual Avg: 3,682

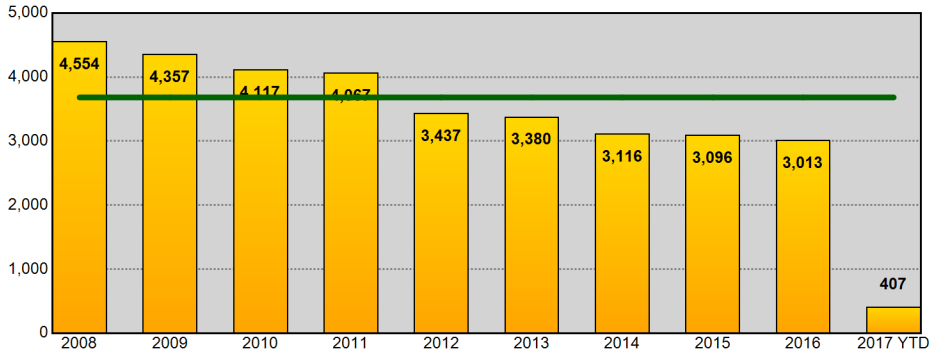

Year End Total Property Part 1 Incidents - Prior 9 Year Annual Avg: 3,682

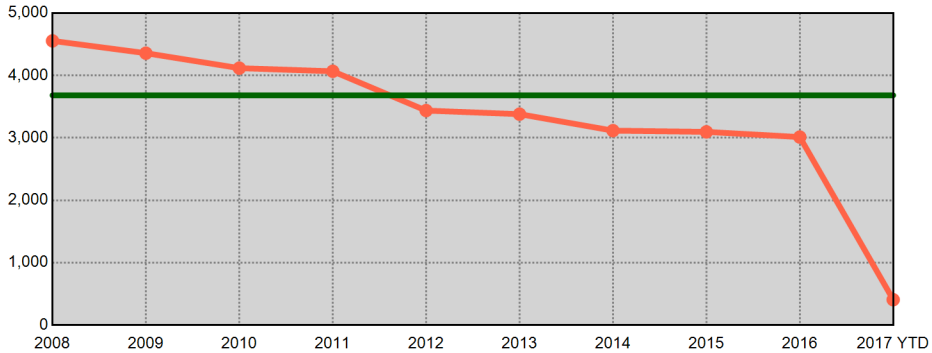

Information summarized for CompStat week ending 02/18/2017. Current year statistics are summarized for 2017 YTD. The horizontal line on each chart represents the average of the prior 9 year end offense totals.

Sourced from MNPD ARMS on 2/22/2017 8:57:22 AM. The figures above were sourced from incident reports using Uniform Crime Reporting definitions and reporting guidelines, based on the date when the crime was reported. This report is intended to be a management and planning tool and does not reflect the official UCR counts for the department. Incidents where a location is unknown or unspecified are included in the countywide totals.

County UCR Incidents - YTD Comparisons

METROPOLITAN POLICE DEPARTMENT
of Nashville and Davidson County

Aggregated by precinct (incident location). Based on date when each incident was reported.

	Homicide	Forcible Rape	Commercial Robbery	Street Robbery	Total Robbery	Aggravated Assault	Commercial Burglary	Residential Burglary	Total Burglary	Larceny	Auto Theft	Violent Offenses	Property Offenses	Part I Offenses
2016 YTD	14	76	44	192	236	531	87	537	624	2,227	225	857	3,076	3,933
2017 YTD	12	51	58	214	272	674	154	381	535	2,425	342	1,009	3,302	4,311
% Change	-14.3%	-32.9%	31.8%	11.5%	15.3%	26.9%	77.0%	-29.1%	-14.3%	8.9%	52.0%	17.7%	7.3%	9.6%
2015 YTD	9	65	44	184	228	522	110	543	653	1,984	151	824	2,788	3,612
2017 YTD	12	51	58	214	272	674	154	381	535	2,425	342	1,009	3,302	4,311
% Change	33.3%	-21.5%	31.8%	16.3%	19.3%	29.1%	40.0%	-29.8%	-18.1%	22.2%	126.5%	22.5%	18.4%	19.4%
2014 YTD	6	72	26	147	173	534	100	468	568	2,149	130	785	2,847	3,632
2017 YTD	12	51	58	214	272	674	154	381	535	2,425	342	1,009	3,302	4,311
% Change	100.0%	-29.2%	123.1%	45.6%	57.2%	26.2%	54.0%	-18.6%	-5.8%	12.8%	163.1%	28.5%	16.0%	18.7%
2013 YTD	5	57	28	177	205	582	133	642	775	2,309	139	849	3,223	4,072
2017 YTD	12	51	58	214	272	674	154	381	535	2,425	342	1,009	3,302	4,311
% Change	140.0%	-10.5%	107.1%	20.9%	32.7%	15.8%	15.8%	-40.7%	-31.0%	5.0%	146.0%	18.8%	2.5%	5.9%
2012 YTD	12	72	36	174	210	627	130	658	788	2,411	171	921	3,370	4,291
2017 YTD	12	51	58	214	272	674	154	381	535	2,425	342	1,009	3,302	4,311
% Change	0.0%	-29.2%	61.1%	23.0%	29.5%	7.5%	18.5%	-42.1%	-32.1%	0.6%	100.0%	9.6%	-2.0%	0.5%
2011 YTD	3	56	46	173	219	523	143	826	969	2,416	242	801	3,627	4,428
2017 YTD	12	51	58	214	272	674	154	381	535	2,425	342	1,009	3,302	4,311
% Change	300.0%	-8.9%	26.1%	23.7%	24.2%	28.9%	7.7%	-53.9%	-44.8%	0.4%	41.3%	26.0%	-9.0%	-2.6%
2010 YTD	5	58	55	162	217	465	155	655	810	2,234	223	745	3,267	4,012
2017 YTD	12	51	58	214	272	674	154	381	535	2,425	342	1,009	3,302	4,311
% Change	140.0%	-12.1%	5.5%	32.1%	25.3%	44.9%	-0.6%	-41.8%	-34.0%	8.5%	53.4%	35.4%	1.1%	7.5%
2009 YTD	11	61	49	215	264	573	164	666	830	2,631	261	909	3,722	4,631
2017 YTD	12	51	58	214	272	674	154	381	535	2,425	342	1,009	3,302	4,311
% Change	9.1%	-16.4%	18.4%	-0.5%	3.0%	17.6%	-6.1%	-42.8%	-35.5%	-7.8%	31.0%	11.0%	-11.3%	-6.9%
8 YTD Avg	8	65	41	178	219	545	128	624	752	2,295	193	836	3,240	4,076
2017 YTD	12	51	58	214	272	674	154	381	535	2,425	342	1,009	3,302	4,311
% Change	50.0%	-20.3%	41.5%	20.2%	24.2%	23.9%	21.3%	-38.9%	-28.9%	5.7%	78.1%	20.7%	1.9%	5.8%
5 YTD Avg	9	68	36	175	210	559	112	570	682	2,216	163	847	3,061	3,908
2017 YTD	12	51	58	214	272	674	154	381	535	2,425	342	1,009	3,302	4,311
% Change	33.3%	-25.0%	65.7%	23.0%	29.5%	20.6%	37.5%	-33.0%	-21.4%	9.4%	109.8%	19.1%	7.9%	10.3%

Information summarized for CompStat week ending 02/18/2017.

'8 YTD Avg' refers to the computed 2009 - 2016 YTD average.
'5 YTD Avg' refers to the computed 2012 - 2016 YTD average.

Sourced from MNPD ARMS on 2/22/2017 8:57:24 AM. The figures above were sourced from incident reports using Uniform Crime Reporting definitions and reporting guidelines, based on the date when the crime was reported. This report is intended to be a management and planning tool and does not reflect the official UCR counts for the department. Incidents where a location is unknown or unspecified are included in the countywide totals. 'Unknown' refers to records in which the address is listed as 'Unknown' on the incident report. 'Not Validated' refers to records that were entered in with an invalid addresses.

West Precinct UCR Incidents - YTD Comparisons

METROPOLITAN POLICE DEPARTMENT
of Nashville and Davidson County

Aggregated by precinct (incident location). Based on date when each incident was reported.

	Homicide	Forcible Rape	Commercial Robbery	Street Robbery	Total Robbery	Aggravated Assault	Commercial Burglary	Residential Burglary	Total Burglary	Larceny	Auto Theft	Violent Offenses	Property Offenses	Part I Offenses
2016 YTD	1	5	3	4	7	40	12	55	67	306	27	53	400	453
2017 YTD	1	5	3	9	12	30	16	41	57	357	19	48	433	481
% Change	0.0%	0.0%	0.0%	125.0%	71.4%	-25.0%	33.3%	-25.5%	-14.9%	16.7%	-29.6%	-9.4%	8.3%	6.2%
2015 YTD	0	6	4	16	20	34	11	54	65	225	17	60	307	367
2017 YTD	1	5	3	9	12	30	16	41	57	357	19	48	433	481
% Change	-	-16.7%	-25.0%	-43.8%	-40.0%	-11.8%	45.5%	-24.1%	-12.3%	58.7%	11.8%	-20.0%	41.0%	31.1%
2014 YTD	0	4	2	7	9	37	12	40	52	323	14	50	389	439
2017 YTD	1	5	3	9	12	30	16	41	57	357	19	48	433	481
% Change	-	25.0%	50.0%	28.6%	33.3%	-18.9%	33.3%	2.5%	9.6%	10.5%	35.7%	-4.0%	11.3%	9.6%
2013 YTD	1	5	7	8	15	45	14	65	79	370	18	66	467	533
2017 YTD	1	5	3	9	12	30	16	41	57	357	19	48	433	481
% Change	0.0%	0.0%	-57.1%	12.5%	-20.0%	-33.3%	14.3%	-36.9%	-27.8%	-3.5%	5.6%	-27.3%	-7.3%	-9.8%
2012 YTD	0	6	1	4	5	39	3	59	62	297	17	50	376	426
2017 YTD	1	5	3	9	12	30	16	41	57	357	19	48	433	481
% Change	-	-16.7%	200.0%	125.0%	140.0%	-23.1%	433.3%	-30.5%	-8.1%	20.2%	11.8%	-4.0%	15.2%	12.9%
2011 YTD	1	4	6	12	18	26	21	58	79	274	23	49	376	425
2017 YTD	1	5	3	9	12	30	16	41	57	357	19	48	433	481
% Change	0.0%	25.0%	-50.0%	-25.0%	-33.3%	15.4%	-23.8%	-29.3%	-27.8%	30.3%	-17.4%	-2.0%	15.2%	13.2%
2010 YTD	0	2	6	12	18	39	19	84	103	276	25	59	404	463
2017 YTD	1	5	3	9	12	30	16	41	57	357	19	48	433	481
% Change	-	150.0%	-50.0%	-25.0%	-33.3%	-23.1%	-15.8%	-51.2%	-44.7%	29.3%	-24.0%	-18.6%	7.2%	3.9%
2009 YTD	1	5	6	20	26	32	19	73	92	307	14	64	413	477
2017 YTD	1	5	3	9	12	30	16	41	57	357	19	48	433	481
% Change	0.0%	0.0%	-50.0%	-55.0%	-53.8%	-6.3%	-15.8%	-43.8%	-38.0%	16.3%	35.7%	-25.0%	4.8%	0.8%
8 YTD Avg	1	5	4	10	15	37	14	61	75	297	19	56	392	448
2017 YTD	1	5	3	9	12	30	16	41	57	357	19	48	433	481
% Change	-	25.0%	-25.0%	-10.0%	-14.3%	-16.7%	23.1%	-32.8%	-23.0%	20.2%	0.0%	-14.3%	10.7%	7.6%
5 YTD Avg	0	5	3	8	11	39	10	55	65	304	19	56	388	444
2017 YTD	1	5	3	9	12	30	16	41	57	357	19	48	433	481
% Change	-	0.0%	0.0%	28.6%	9.1%	-23.1%	60.0%	-24.1%	-12.3%	17.4%	5.6%	-12.7%	11.9%	8.6%

Information summarized for CompStat week ending 02/18/2017.

'8 YTD Avg' refers to the computed 2009 - 2016 YTD average.
'5 YTD Avg' refers to the computed 2012 - 2016 YTD average.

Sourced from MNPD ARMS on 2/22/2017 8:57:24 AM. The figures above were sourced from incident reports using Uniform Crime Reporting definitions and reporting guidelines, based on the date when the crime was reported. This report is intended to be a management and planning tool and does not reflect the official UCR counts for the department. Incidents where a location is unknown or unspecified are included in the countywide totals. 'Unknown' refers to records in which the address is listed as 'Unknown' on the incident report. 'Not Validated' refers to records that were entered in with an invalid addresses.

East Precinct UCR Incidents - YTD Comparisons

METROPOLITAN POLICE DEPARTMENT
of Nashville and Davidson County

Aggregated by precinct (incident location). Based on date when each incident was reported.

	Homicide	Forcible Rape	Commercial Robbery	Street Robbery	Total Robbery	Aggravated Assault	Commercial Burglary	Residential Burglary	Total Burglary	Larceny	Auto Theft	Violent Offenses	Property Offenses	Part I Offenses
2016 YTD	3	10	1	21	22	66	12	59	71	236	36	101	343	444
2017 YTD	2	6	8	18	26	114	14	65	79	240	34	148	353	501
% Change	-33.3%	-40.0%	700.0%	-14.3%	18.2%	72.7%	16.7%	10.2%	11.3%	1.7%	-5.6%	46.5%	2.9%	12.8%
2015 YTD	1	12	11	22	33	103	10	62	72	211	21	149	304	453
2017 YTD	2	6	8	18	26	114	14	65	79	240	34	148	353	501
% Change	100.0%	-50.0%	-27.3%	-18.2%	-21.2%	10.7%	40.0%	4.8%	9.7%	13.7%	61.9%	-0.7%	16.1%	10.6%
2014 YTD	0	7	3	24	27	75	11	55	66	183	14	109	263	372
2017 YTD	2	6	8	18	26	114	14	65	79	240	34	148	353	501
% Change	-	-14.3%	166.7%	-25.0%	-3.7%	52.0%	27.3%	18.2%	19.7%	31.1%	142.9%	35.8%	34.2%	34.7%
2013 YTD	1	10	2	25	27	93	4	106	110	223	17	131	350	481
2017 YTD	2	6	8	18	26	114	14	65	79	240	34	148	353	501
% Change	100.0%	-40.0%	300.0%	-28.0%	-3.7%	22.6%	250.0%	-38.7%	-28.2%	7.6%	100.0%	13.0%	0.9%	4.2%
2012 YTD	1	8	10	31	41	97	10	105	115	263	23	147	401	548
2017 YTD	2	6	8	18	26	114	14	65	79	240	34	148	353	501
% Change	100.0%	-25.0%	-20.0%	-41.9%	-36.6%	17.5%	40.0%	-38.1%	-31.3%	-8.7%	47.8%	0.7%	-12.0%	-8.6%
2011 YTD	0	7	7	33	40	88	15	145	160	289	35	135	484	619
2017 YTD	2	6	8	18	26	114	14	65	79	240	34	148	353	501
% Change	-	-14.3%	14.3%	-45.5%	-35.0%	29.5%	-6.7%	-55.2%	-50.6%	-17.0%	-2.9%	9.6%	-27.1%	-19.1%
2010 YTD	1	10	5	25	30	69	21	80	101	217	30	110	348	458
2017 YTD	2	6	8	18	26	114	14	65	79	240	34	148	353	501
% Change	100.0%	-40.0%	60.0%	-28.0%	-13.3%	65.2%	-33.3%	-18.8%	-21.8%	10.6%	13.3%	34.5%	1.4%	9.4%
2009 YTD	1	7	9	38	47	98	18	73	91	235	26	153	352	505
2017 YTD	2	6	8	18	26	114	14	65	79	240	34	148	353	501
% Change	100.0%	-14.3%	-11.1%	-52.6%	-44.7%	16.3%	-22.2%	-11.0%	-13.2%	2.1%	30.8%	-3.3%	0.3%	-0.8%
8 YTD Avg	1	9	6	27	33	86	13	86	98	232	25	129	356	485
2017 YTD	2	6	8	18	26	114	14	65	79	240	34	148	353	501
% Change	100.0%	-25.0%	33.3%	-33.3%	-21.2%	32.6%	16.7%	-23.5%	-19.4%	3.4%	36.0%	14.7%	-0.6%	3.3%
5 YTD Avg	1	9	5	25	30	87	9	77	87	223	22	127	332	460
2017 YTD	2	6	8	18	26	114	14	65	79	240	34	148	353	501
% Change	100.0%	-33.3%	60.0%	-25.0%	-13.3%	32.6%	55.6%	-15.6%	-8.1%	7.6%	54.5%	16.5%	6.3%	9.2%

Information summarized for CompStat week ending 02/18/2017.

'8 YTD Avg' refers to the computed 2009 - 2016 YTD average.
'5 YTD Avg' refers to the computed 2012 - 2016 YTD average.

Sourced from MNPD ARMS on 2/22/2017 8:57:24 AM. The figures above were sourced from incident reports using Uniform Crime Reporting definitions and reporting guidelines, based on the date when the crime was reported. This report is intended to be a management and planning tool and does not reflect the official UCR counts for the department. Incidents where a location is unknown or unspecified are included in the countywide totals. 'Unknown' refers to records in which the address is listed as 'Unknown' on the incident report. 'Not Validated' refers to records that were entered in with an invalid addresses.

South Precinct UCR Incidents - YTD Comparisons

METROPOLITAN POLICE DEPARTMENT
of Nashville and Davidson County

Aggregated by precinct (incident location). Based on date when each incident was reported.

	Homicide	Forcible Rape	Commercial Robbery	Street Robbery	Total Robbery	Aggravated Assault	Commercial Burglary	Residential Burglary	Total Burglary	Larceny	Auto Theft	Violent Offenses	Property Offenses	Part I Offenses
2016 YTD	5	13	11	61	72	119	14	165	179	416	58	209	653	862
2017 YTD	2	5	15	57	72	139	21	73	94	419	97	218	610	828
% Change	-60.0%	-61.5%	36.4%	-6.6%	0.0%	16.8%	50.0%	-55.8%	-47.5%	0.7%	67.2%	4.3%	-6.6%	-3.9%
2015 YTD	2	6	10	42	52	82	27	153	180	396	21	142	597	739
2017 YTD	2	5	15	57	72	139	21	73	94	419	97	218	610	828
% Change	0.0%	-16.7%	50.0%	35.7%	38.5%	69.5%	-22.2%	-52.3%	-47.8%	5.8%	361.9%	53.5%	2.2%	12.0%
2014 YTD	1	14	9	35	44	104	24	111	135	438	25	163	598	761
2017 YTD	2	5	15	57	72	139	21	73	94	419	97	218	610	828
% Change	100.0%	-64.3%	66.7%	62.9%	63.6%	33.7%	-12.5%	-34.2%	-30.4%	-4.3%	288.0%	33.7%	2.0%	8.8%
2013 YTD	1	9	2	46	48	97	39	112	151	387	25	155	563	718
2017 YTD	2	5	15	57	72	139	21	73	94	419	97	218	610	828
% Change	100.0%	-44.4%	650.0%	23.9%	50.0%	43.3%	-46.2%	-34.8%	-37.7%	8.3%	288.0%	40.6%	8.3%	15.3%
2012 YTD	0	14	6	44	50	142	26	106	132	393	49	206	574	780
2017 YTD	2	5	15	57	72	139	21	73	94	419	97	218	610	828
% Change	-	-64.3%	150.0%	29.5%	44.0%	-2.1%	-19.2%	-31.1%	-28.8%	6.6%	98.0%	5.8%	6.3%	6.2%
2011 YTD	1	16	9	44	53	97	23	226	249	421	51	167	721	888
2017 YTD	2	5	15	57	72	139	21	73	94	419	97	218	610	828
% Change	100.0%	-68.8%	66.7%	29.5%	35.8%	43.3%	-8.7%	-67.7%	-62.2%	-0.5%	90.2%	30.5%	-15.4%	-6.8%
2010 YTD	1	12	7	37	44	90	31	124	155	389	48	147	592	739
2017 YTD	2	5	15	57	72	139	21	73	94	419	97	218	610	828
% Change	100.0%	-58.3%	114.3%	54.1%	63.6%	54.4%	-32.3%	-41.1%	-39.4%	7.7%	102.1%	48.3%	3.0%	12.0%
2009 YTD	1	4	11	44	55	87	38	139	177	501	55	147	733	880
2017 YTD	2	5	15	57	72	139	21	73	94	419	97	218	610	828
% Change	100.0%	25.0%	36.4%	29.5%	30.9%	59.8%	-44.7%	-47.5%	-46.9%	-16.4%	76.4%	48.3%	-16.8%	-5.9%
8 YTD Avg	2	11	8	44	52	102	28	142	170	418	42	167	629	796
2017 YTD	2	5	15	57	72	139	21	73	94	419	97	218	610	828
% Change	100.0%	-54.5%	87.5%	29.5%	38.5%	36.3%	-22.2%	-48.6%	-44.4%	0.5%	136.6%	30.5%	-2.9%	4.2%
5 YTD Avg	2	11	8	46	53	109	26	129	155	406	36	175	597	772
2017 YTD	2	5	15	57	72	139	21	73	94	419	97	218	610	828
% Change	100.0%	-54.5%	114.3%	26.7%	35.8%	28.7%	-19.2%	-43.4%	-39.4%	3.2%	177.1%	24.6%	2.2%	7.3%

Information summarized for CompStat week ending 02/18/2017.

'8 YTD Avg' refers to the computed 2009 - 2016 YTD average.
'5 YTD Avg' refers to the computed 2012 - 2016 YTD average.

Sourced from MNPD ARMS on 2/22/2017 8:57:24 AM. The figures above were sourced from incident reports using Uniform Crime Reporting definitions and reporting guidelines, based on the date when the crime was reported. This report is intended to be a management and planning tool and does not reflect the official UCR counts for the department. Incidents where a location is unknown or unspecified are included in the countywide totals. 'Unknown' refers to records in which the address is listed as 'Unknown' on the incident report. 'Not Validated' refers to records that were entered in with an invalid addresses.

Central Precinct UCR Incidents - YTD Comparisons

METROPOLITAN POLICE DEPARTMENT
of Nashville and Davidson County

Aggregated by precinct (incident location). Based on date when each incident was reported.

	Homicide	Forcible Rape	Commercial Robbery	Street Robbery	Total Robbery	Aggravated Assault	Commercial Burglary	Residential Burglary	Total Burglary	Larceny	Auto Theft	Violent Offenses	Property Offenses	Part I Offenses
2016 YTD	0	7	0	12	12	9	1	3	4	97	4	28	105	133
2017 YTD	0	3	1	12	13	21	6	4	10	156	15	37	181	218
% Change	-	-57.1%	-	0.0%	8.3%	133.3%	500.0%	33.3%	150.0%	60.8%	275.0%	32.1%	72.4%	63.9%
2015 YTD	0	6	0	7	7	17	5	2	7	102	1	30	110	140
2017 YTD	0	3	1	12	13	21	6	4	10	156	15	37	181	218
% Change	-	-50.0%	-	71.4%	85.7%	23.5%	20.0%	100.0%	42.9%	52.9%	>1,000%	23.3%	64.5%	55.7%
2014 YTD	0	7	0	8	8	19	2	5	7	96	4	34	107	141
2017 YTD	0	3	1	12	13	21	6	4	10	156	15	37	181	218
% Change	-	-57.1%	-	50.0%	62.5%	10.5%	200.0%	-20.0%	42.9%	62.5%	275.0%	8.8%	69.2%	54.6%
2013 YTD	0	5	0	5	5	21	10	2	12	100	3	31	115	146
2017 YTD	0	3	1	12	13	21	6	4	10	156	15	37	181	218
% Change	-	-40.0%	-	140.0%	160.0%	0.0%	-40.0%	100.0%	-16.7%	56.0%	400.0%	19.4%	57.4%	49.3%
2012 YTD	0	4	0	13	13	22	7	5	12	174	3	39	189	228
2017 YTD	0	3	1	12	13	21	6	4	10	156	15	37	181	218
% Change	-	-25.0%	-	-7.7%	0.0%	-4.5%	-14.3%	-20.0%	-16.7%	-10.3%	400.0%	-5.1%	-4.2%	-4.4%
2011 YTD	1	4	1	13	14	27	3	1	4	154	6	46	164	210
2017 YTD	0	3	1	12	13	21	6	4	10	156	15	37	181	218
% Change	-100.0%	-25.0%	0.0%	-7.7%	-7.1%	-22.2%	100.0%	300.0%	150.0%	1.3%	150.0%	-19.6%	10.4%	3.8%
2010 YTD	1	5	4	7	11	26	6	3	9	98	3	43	110	153
2017 YTD	0	3	1	12	13	21	6	4	10	156	15	37	181	218
% Change	-100.0%	-40.0%	-75.0%	71.4%	18.2%	-19.2%	0.0%	33.3%	11.1%	59.2%	400.0%	-14.0%	64.5%	42.5%
2009 YTD	0	5	0	7	7	22	5	2	7	141	17	34	165	199
2017 YTD	0	3	1	12	13	21	6	4	10	156	15	37	181	218
% Change	-	-40.0%	-	71.4%	85.7%	-4.5%	20.0%	100.0%	42.9%	10.6%	-11.8%	8.8%	9.7%	9.5%
8 YTD Avg	0	5	1	9	10	20	5	3	8	120	5	36	133	169
2017 YTD	0	3	1	12	13	21	6	4	10	156	15	37	181	218
% Change	-	-40.0%	-	33.3%	44.4%	5.0%	50.0%	100.0%	42.9%	30.0%	200.0%	5.7%	36.1%	29.8%
5 YTD Avg	0	6	0	9	9	18	5	3	8	114	3	32	125	158
2017 YTD	0	3	1	12	13	21	6	4	10	156	15	37	181	218
% Change	-	-40.0%	-	33.3%	44.4%	23.5%	20.0%	33.3%	25.0%	38.1%	400.0%	15.6%	44.8%	38.9%

Information summarized for CompStat week ending 02/18/2017.

'8 YTD Avg' refers to the computed 2009 - 2016 YTD average.
'5 YTD Avg' refers to the computed 2012 - 2016 YTD average.

Sourced from MNPD ARMS on 2/22/2017 8:57:24 AM. The figures above were sourced from incident reports using Uniform Crime Reporting definitions and reporting guidelines, based on the date when the crime was reported. This report is intended to be a management and planning tool and does not reflect the official UCR counts for the department. Incidents where a location is unknown or unspecified are included in the countywide totals. 'Unknown' refers to records in which the address is listed as 'Unknown' on the incident report. 'Not Validated' refers to records that were entered in with an invalid addresses.

Hermitage Precinct UCR Incidents - YTD Comparisons

METROPOLITAN POLICE DEPARTMENT
of Nashville and Davidson County

Aggregated by precinct (incident location). Based on date when each incident was reported.

	Homicide	Forcible Rape	Commercial Robbery	Street Robbery	Total Robbery	Aggravated Assault	Commercial Burglary	Residential Burglary	Total Burglary	Larceny	Auto Theft	Violent Offenses	Property Offenses	Part I Offenses
2016 YTD	3	12	13	27	40	96	19	96	115	452	28	151	595	746
2017 YTD	2	18	14	43	57	111	22	69	91	424	51	188	566	754
% Change	-33.3%	50.0%	7.7%	59.3%	42.5%	15.6%	15.8%	-28.1%	-20.9%	-6.2%	82.1%	24.5%	-4.9%	1.1%
2015 YTD	1	12	6	38	44	78	22	88	110	378	29	135	517	652
2017 YTD	2	18	14	43	57	111	22	69	91	424	51	188	566	754
% Change	100.0%	50.0%	133.3%	13.2%	29.5%	42.3%	0.0%	-21.6%	-17.3%	12.2%	75.9%	39.3%	9.5%	15.6%
2014 YTD	1	6	5	33	38	99	23	93	116	390	30	144	536	680
2017 YTD	2	18	14	43	57	111	22	69	91	424	51	188	566	754
% Change	100.0%	200.0%	180.0%	30.3%	50.0%	12.1%	-4.3%	-25.8%	-21.6%	8.7%	70.0%	30.6%	5.6%	10.9%
2013 YTD	0	11	8	36	44	101	14	121	135	500	24	156	659	815
2017 YTD	2	18	14	43	57	111	22	69	91	424	51	188	566	754
% Change	-	63.6%	75.0%	19.4%	29.5%	9.9%	57.1%	-43.0%	-32.6%	-15.2%	112.5%	20.5%	-14.1%	-7.5%
2012 YTD	4	15	3	19	22	107	24	103	127	439	26	148	592	740
2017 YTD	2	18	14	43	57	111	22	69	91	424	51	188	566	754
% Change	-50.0%	20.0%	366.7%	126.3%	159.1%	3.7%	-8.3%	-33.0%	-28.3%	-3.4%	96.2%	27.0%	-4.4%	1.9%
2011 YTD	0	10	8	28	36	93	25	120	145	406	33	139	584	723
2017 YTD	2	18	14	43	57	111	22	69	91	424	51	188	566	754
% Change	-	80.0%	75.0%	53.6%	58.3%	19.4%	-12.0%	-42.5%	-37.2%	4.4%	54.5%	35.3%	-3.1%	4.3%
2010 YTD	1	10	12	26	38	68	24	77	101	473	47	117	621	738
2017 YTD	2	18	14	43	57	111	22	69	91	424	51	188	566	754
% Change	100.0%	80.0%	16.7%	65.4%	50.0%	63.2%	-8.3%	-10.4%	-9.9%	-10.4%	8.5%	60.7%	-8.9%	2.2%
2009 YTD	2	10	7	26	33	105	20	75	95	490	35	150	620	770
2017 YTD	2	18	14	43	57	111	22	69	91	424	51	188	566	754
% Change	0.0%	80.0%	100.0%	65.4%	72.7%	5.7%	10.0%	-8.0%	-4.2%	-13.5%	45.7%	25.3%	-8.7%	-2.1%
8 YTD Avg	2	11	8	29	37	93	21	97	118	441	32	143	591	733
2017 YTD	2	18	14	43	57	111	22	69	91	424	51	188	566	754
% Change	100.0%	80.0%	100.0%	48.3%	58.3%	19.4%	4.8%	-28.1%	-22.9%	-3.9%	64.5%	32.4%	-4.1%	2.9%
5 YTD Avg	2	11	7	31	38	96	20	100	121	432	27	147	580	727
2017 YTD	2	18	14	43	57	111	22	69	91	424	51	188	566	754
% Change	100.0%	63.6%	100.0%	43.3%	54.1%	15.6%	10.0%	-31.0%	-24.2%	-1.6%	88.9%	28.8%	-2.2%	3.9%

Information summarized for CompStat week ending 02/18/2017.

'8 YTD Avg' refers to the computed 2009 - 2016 YTD average.
'5 YTD Avg' refers to the computed 2012 - 2016 YTD average.

Sourced from MNPD ARMS on 2/22/2017 8:57:24 AM. The figures above were sourced from incident reports using Uniform Crime Reporting definitions and reporting guidelines, based on the date when the crime was reported. This report is intended to be a management and planning tool and does not reflect the official UCR counts for the department. Incidents where a location is unknown or unspecified are included in the countywide totals. 'Unknown' refers to records in which the address is listed as 'Unknown' on the incident report. 'Not Validated' refers to records that were entered in with an invalid addresses.

North Precinct UCR Incidents - YTD Comparisons

METROPOLITAN POLICE DEPARTMENT
of Nashville and Davidson County

Aggregated by precinct (incident location). Based on date when each incident was reported.

	Homicide	Forcible Rape	Commercial Robbery	Street Robbery	Total Robbery	Aggravated Assault	Commercial Burglary	Residential Burglary	Total Burglary	Larceny	Auto Theft	Violent Offenses	Property Offenses	Part I Offenses
2016 YTD	2	11	5	35	40	88	9	54	63	193	37	141	293	434
2017 YTD	2	5	7	38	45	96	31	50	81	237	50	148	368	516
% Change	0.0%	-54.5%	40.0%	8.6%	12.5%	9.1%	244.4%	-7.4%	28.6%	22.8%	35.1%	5.0%	25.6%	18.9%
2015 YTD	4	8	3	39	42	107	18	86	104	199	38	161	341	502
2017 YTD	2	5	7	38	45	96	31	50	81	237	50	148	368	516
% Change	-50.0%	-37.5%	133.3%	-2.6%	7.1%	-10.3%	72.2%	-41.9%	-22.1%	19.1%	31.6%	-8.1%	7.9%	2.8%
2014 YTD	3	13	0	18	18	104	3	52	55	178	17	138	250	388
2017 YTD	2	5	7	38	45	96	31	50	81	237	50	148	368	516
% Change	-33.3%	-61.5%	-	111.1%	150.0%	-7.7%	933.3%	-3.8%	47.3%	33.1%	194.1%	7.2%	47.2%	33.0%
2013 YTD	2	4	3	29	32	115	16	115	131	182	18	153	331	484
2017 YTD	2	5	7	38	45	96	31	50	81	237	50	148	368	516
% Change	0.0%	25.0%	133.3%	31.0%	40.6%	-16.5%	93.8%	-56.5%	-38.2%	30.2%	177.8%	-3.3%	11.2%	6.6%
2012 YTD	4	9	2	25	27	81	16	79	95	231	19	121	345	466
2017 YTD	2	5	7	38	45	96	31	50	81	237	50	148	368	516
% Change	-50.0%	-44.4%	250.0%	52.0%	66.7%	18.5%	93.8%	-36.7%	-14.7%	2.6%	163.2%	22.3%	6.7%	10.7%
2011 YTD	0	9	7	17	24	82	26	90	116	234	25	115	375	490
2017 YTD	2	5	7	38	45	96	31	50	81	237	50	148	368	516
% Change	-	-44.4%	0.0%	123.5%	87.5%	17.1%	19.2%	-44.4%	-30.2%	1.3%	100.0%	28.7%	-1.9%	5.3%
2010 YTD	1	5	10	19	29	87	15	78	93	193	23	122	309	431
2017 YTD	2	5	7	38	45	96	31	50	81	237	50	148	368	516
% Change	100.0%	0.0%	-30.0%	100.0%	55.2%	10.3%	106.7%	-35.9%	-12.9%	22.8%	117.4%	21.3%	19.1%	19.7%
2009 YTD	4	11	2	27	29	104	21	106	127	237	44	148	408	556
2017 YTD	2	5	7	38	45	96	31	50	81	237	50	148	368	516
% Change	-50.0%	-54.5%	250.0%	40.7%	55.2%	-7.7%	47.6%	-52.8%	-36.2%	0.0%	13.6%	0.0%	-9.8%	-7.2%
8 YTD Avg	3	9	4	26	30	96	16	83	98	206	28	137	332	469
2017 YTD	2	5	7	38	45	96	31	50	81	237	50	148	368	516
% Change	0.0%	-37.5%	75.0%	46.2%	50.0%	0.0%	106.7%	-39.0%	-17.3%	15.6%	85.2%	8.0%	11.2%	10.3%
5 YTD Avg	3	9	3	29	32	99	12	77	90	197	26	143	312	455
2017 YTD	2	5	7	38	45	96	31	50	81	237	50	148	368	516
% Change	-33.3%	-44.4%	250.0%	31.0%	45.2%	-3.0%	158.3%	-35.1%	-9.0%	20.9%	100.0%	4.2%	17.9%	13.7%

Information summarized for CompStat week ending 02/18/2017.

'8 YTD Avg' refers to the computed 2009 - 2016 YTD average.
'5 YTD Avg' refers to the computed 2012 - 2016 YTD average.

Sourced from MNPD ARMS on 2/22/2017 8:57:25 AM. The figures above were sourced from incident reports using Uniform Crime Reporting definitions and reporting guidelines, based on the date when the crime was reported. This report is intended to be a management and planning tool and does not reflect the official UCR counts for the department. Incidents where a location is unknown or unspecified are included in the countywide totals. 'Unknown' refers to records in which the address is listed as 'Unknown' on the incident report. 'Not Validated' refers to records that were entered in with an invalid addresses.

Madison Precinct UCR Incidents - YTD Comparisons

METROPOLITAN POLICE DEPARTMENT
of Nashville and Davidson County

Aggregated by precinct (incident location). Based on date when each incident was reported.

	Homicide	Forcible Rape	Commercial Robbery	Street Robbery	Total Robbery	Aggravated Assault	Commercial Burglary	Residential Burglary	Total Burglary	Larceny	Auto Theft	Violent Offenses	Property Offenses	Part I Offenses
2016 YTD	0	13	5	16	21	67	6	46	52	263	15	101	330	431
2017 YTD	3	1	4	15	19	73	14	53	67	274	38	96	379	475
% Change	-	-92.3%	-20.0%	-6.3%	-9.5%	9.0%	133.3%	15.2%	28.8%	4.2%	153.3%	-5.0%	14.8%	10.2%
2015 YTD	1	7	4	12	16	60	8	58	66	228	17	84	311	395
2017 YTD	3	1	4	15	19	73	14	53	67	274	38	96	379	475
% Change	200.0%	-85.7%	0.0%	25.0%	18.8%	21.7%	75.0%	-8.6%	1.5%	20.2%	123.5%	14.3%	21.9%	20.3%
2014 YTD	1	8	2	9	11	64	3	48	51	231	14	84	296	380
2017 YTD	3	1	4	15	19	73	14	53	67	274	38	96	379	475
% Change	200.0%	-87.5%	100.0%	66.7%	72.7%	14.1%	366.7%	10.4%	31.4%	18.6%	171.4%	14.3%	28.0%	25.0%
2013 YTD	0	5	2	24	26	65	12	56	68	233	19	96	320	416
2017 YTD	3	1	4	15	19	73	14	53	67	274	38	96	379	475
% Change	-	-80.0%	100.0%	-37.5%	-26.9%	12.3%	16.7%	-5.4%	-1.5%	17.6%	100.0%	0.0%	18.4%	14.2%
2012 YTD	3	6	4	23	27	77	17	121	138	290	19	113	447	560
2017 YTD	3	1	4	15	19	73	14	53	67	274	38	96	379	475
% Change	0.0%	-83.3%	0.0%	-34.8%	-29.6%	-5.2%	-17.6%	-56.2%	-51.4%	-5.5%	100.0%	-15.0%	-15.2%	-15.2%
2011 YTD	0	2	6	10	16	65	12	76	88	295	40	83	423	506
2017 YTD	3	1	4	15	19	73	14	53	67	274	38	96	379	475
% Change	-	-50.0%	-33.3%	50.0%	18.8%	12.3%	16.7%	-30.3%	-23.9%	-7.1%	-5.0%	15.7%	-10.4%	-6.1%
2010 YTD	0	2	4	19	23	43	10	109	119	269	27	68	415	483
2017 YTD	3	1	4	15	19	73	14	53	67	274	38	96	379	475
% Change	-	-50.0%	0.0%	-21.1%	-17.4%	69.8%	40.0%	-51.4%	-43.7%	1.9%	40.7%	41.2%	-8.7%	-1.7%
2009 YTD	1	3	4	19	23	65	14	122	136	325	41	92	502	594
2017 YTD	3	1	4	15	19	73	14	53	67	274	38	96	379	475
% Change	200.0%	-66.7%	0.0%	-21.1%	-17.4%	12.3%	0.0%	-56.6%	-50.7%	-15.7%	-7.3%	4.3%	-24.5%	-20.0%
8 YTD Avg	1	6	4	17	20	63	10	80	90	267	24	90	381	471
2017 YTD	3	1	4	15	19	73	14	53	67	274	38	96	379	475
% Change	-	-80.0%	33.3%	-6.3%	-5.0%	15.9%	40.0%	-32.9%	-24.7%	3.0%	58.3%	6.7%	-0.3%	1.1%
5 YTD Avg	1	8	3	17	20	67	9	66	75	249	17	96	341	436
2017 YTD	3	1	4	15	19	73	14	53	67	274	38	96	379	475
% Change	200.0%	-85.7%	33.3%	-6.3%	-5.0%	10.6%	55.6%	-18.5%	-10.7%	10.0%	137.5%	1.1%	11.5%	8.9%

Information summarized for CompStat week ending 02/18/2017.

'8 YTD Avg' refers to the computed 2009 - 2016 YTD average.
'5 YTD Avg' refers to the computed 2012 - 2016 YTD average.

Sourced from MNPD ARMS on 2/22/2017 8:57:25 AM. The figures above were sourced from incident reports using Uniform Crime Reporting definitions and reporting guidelines, based on the date when the crime was reported. This report is intended to be a management and planning tool and does not reflect the official UCR counts for the department. Incidents where a location is unknown or unspecified are included in the countywide totals. 'Unknown' refers to records in which the address is listed as 'Unknown' on the incident report. 'Not Validated' refers to records that were entered in with an invalid addresses.

Midtown Hills Precinct UCR Incidents - YTD Comparisons

METROPOLITAN POLICE DEPARTMENT
of Nashville and Davidson County

Aggregated by precinct (incident location). Based on date when each incident was reported.

	Homicide	Forcible Rape	Commercial Robbery	Street Robbery	Total Robbery	Aggravated Assault	Commercial Burglary	Residential Burglary	Total Burglary	Larceny	Auto Theft	Violent Offenses	Property Offenses	Part I Offenses
2016 YTD	0	5	6	16	22	46	14	59	73	264	20	73	357	430
2017 YTD	0	8	6	22	28	90	30	26	56	313	38	126	407	533
% Change	-	60.0%	0.0%	37.5%	27.3%	95.7%	114.3%	-55.9%	-23.3%	18.6%	90.0%	72.6%	14.0%	24.0%
2015 YTD	0	8	6	8	14	40	9	40	49	245	7	62	301	363
2017 YTD	0	8	6	22	28	90	30	26	56	313	38	126	407	533
% Change	-	0.0%	0.0%	175.0%	100.0%	125.0%	233.3%	-35.0%	14.3%	27.8%	442.9%	103.2%	35.2%	46.8%
2014 YTD	0	13	5	13	18	32	22	64	86	310	12	63	408	471
2017 YTD	0	8	6	22	28	90	30	26	56	313	38	126	407	533
% Change	-	-38.5%	20.0%	69.2%	55.6%	181.3%	36.4%	-59.4%	-34.9%	1.0%	216.7%	100.0%	-0.2%	13.2%
2013 YTD	0	8	4	4	8	45	24	65	89	314	15	61	418	479
2017 YTD	0	8	6	22	28	90	30	26	56	313	38	126	407	533
% Change	-	0.0%	50.0%	450.0%	250.0%	100.0%	25.0%	-60.0%	-37.1%	-0.3%	153.3%	106.6%	-2.6%	11.3%
2012 YTD	0	9	10	15	25	62	27	80	107	324	15	96	446	542
2017 YTD	0	8	6	22	28	90	30	26	56	313	38	126	407	533
% Change	-	-11.1%	-40.0%	46.7%	12.0%	45.2%	11.1%	-67.5%	-47.7%	-3.4%	153.3%	31.3%	-8.7%	-1.7%
2011 YTD	0	4	2	15	17	45	18	110	128	343	29	66	500	566
2017 YTD	0	8	6	22	28	90	30	26	56	313	38	126	407	533
% Change	-	100.0%	200.0%	46.7%	64.7%	100.0%	66.7%	-76.4%	-56.3%	-8.7%	31.0%	90.9%	-18.6%	-5.8%
2010 YTD	0	5	7	17	24	43	29	99	128	319	20	72	467	539
2017 YTD	0	8	6	22	28	90	30	26	56	313	38	126	407	533
% Change	-	60.0%	-14.3%	29.4%	16.7%	109.3%	3.4%	-73.7%	-56.3%	-1.9%	90.0%	75.0%	-12.8%	-1.1%
2009 YTD	1	3	10	34	44	56	28	73	101	383	29	104	513	617
2017 YTD	0	8	6	22	28	90	30	26	56	313	38	126	407	533
% Change	-100.0%	166.7%	-40.0%	-35.3%	-36.4%	60.7%	7.1%	-64.4%	-44.6%	-18.3%	31.0%	21.2%	-20.7%	-13.6%
8 YTD Avg	0	7	6	15	22	46	21	74	95	313	18	75	426	501
2017 YTD	0	8	6	22	28	90	30	26	56	313	38	126	407	533
% Change	-	33.3%	0.0%	46.7%	33.3%	95.7%	42.9%	-64.4%	-41.1%	0.3%	111.1%	70.3%	-4.5%	6.6%
5 YTD Avg	0	9	6	11	17	45	19	62	81	291	14	71	386	457
2017 YTD	0	8	6	22	28	90	30	26	56	313	38	126	407	533
% Change	-	0.0%	0.0%	100.0%	64.7%	100.0%	57.9%	-57.4%	-30.0%	7.6%	192.3%	77.5%	5.4%	16.6%

Information summarized for CompStat week ending 02/18/2017.

'8 YTD Avg' refers to the computed 2009 - 2016 YTD average.
'5 YTD Avg' refers to the computed 2012 - 2016 YTD average.

Sourced from MNPD ARMS on 2/22/2017 8:57:25 AM. The figures above were sourced from incident reports using Uniform Crime Reporting definitions and reporting guidelines, based on the date when the crime was reported. This report is intended to be a management and planning tool and does not reflect the official UCR counts for the department. Incidents where a location is unknown or unspecified are included in the countywide totals. 'Unknown' refers to records in which the address is listed as 'Unknown' on the incident report. 'Not Validated' refers to records that were entered in with an invalid addresses.

YTD Homicide Report

Demographic information for homicide incidents occurring during the current year.

METROPOLITAN POLICE DEPARTMENT

of Nashville and Davidson County

Race of Victim		
Black	6	50.0 %
White	6	50.0 %
Total	12	100.0 %

Ethnicity of Victim		
Non-Hispanic	9	75.0 %
Hispanic	3	25.0 %
Total	12	100.0 %

Gender of Victim		
Male	11	91.7 %
Female	1	8.3 %
Total	12	100.0 %

Age of Victim		
13 to 17	2	16.7 %
18 to 24	3	25.0 %
25 to 34	4	33.3 %
35 to 44	1	8.3 %
Unk	2	16.7 %
Total	12	100.0 %

Domestic Related		
No	10	83.3 %
Yes	2	16.7 %
Total	12	100.0 %

Race - Ethnicity - Gender of Victim		
Black Non-Hispanic Male	5	41.7 %
White Hispanic Male	3	25.0 %
White Non-Hispanic Male	3	25.0 %
Black Non-Hispanic Female	1	8.3 %
Total	12	100.0 %

Time of Incident		
12:00 am - 3:59 am	1	8.3 %
8:00 am - 11:59 am	1	8.3 %
4:00 pm - 7:59 pm	3	25.0 %
8:00 pm - 11:59 pm	7	58.3 %
Total	12	100.0 %

Monthly Homicide Count (Year-to-Year Comparison)

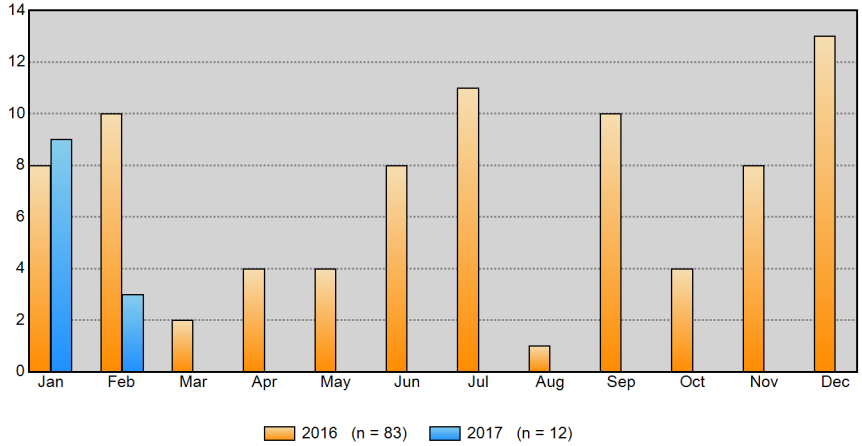

Monthly Homicide Cumulative Count (Year-to-Year Comparison)

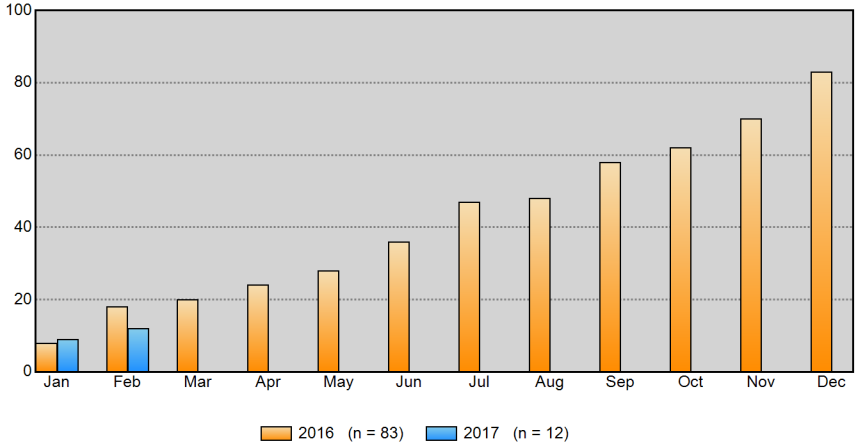

Information summarized for CompStat week ending 2/18/2017.

Sourced from MNPD ARMS on 2/22/2017 8:57:25 AM. The figures above were sourced from incident reports using Uniform Crime Reporting definitions and reporting guidelines, based on the date when the crime was reported. This report is intended to be a management and planning tool and does not reflect the official UCR counts for the department.

County Year-to-Year Weekly Chart

METROPOLITAN POLICE DEPARTMENT
of Nashville and Davidson County

	Homicide	Forcible Rape	Commercial Robbery	Street Robbery	Total Robbery	Aggravated Assault	Commercial Burglary	Residential Burglary	Total Burglary	Larceny	Auto Theft	Violent Offenses	Property Offenses	Part I Offenses
ending 03/05/2016 Next Week	1	13	2	23	25	79	14	51	65	350	21	118	436	554
ending 02/27/2016 Current Week	1	17	4	18	22	101	16	77	93	370	26	141	489	630
ending 02/20/2016	2	4	3	32	35	93	21	74	95	312	27	134	434	568
ending 02/18/2017	2	3	10	23	33	68	15	60	75	334	36	106	445	551
% Change	0.0%	-25.0%	233.3%	-28.1%	-5.7%	-26.9%	-28.6%	-18.9%	-21.1%	7.1%	33.3%	-20.9%	2.5%	-3.0%
ending 02/13/2016	5	17	3	30	33	73	13	64	77	263	29	128	369	497
ending 02/11/2017	1	10	7	27	34	97	28	57	85	339	45	142	469	611
% Change	-80.0%	-41.2%	133.3%	-10.0%	3.0%	32.9%	115.4%	-10.9%	10.4%	28.9%	55.2%	10.9%	27.1%	22.9%
ending 02/06/2016	1	9	7	24	31	73	10	75	85	367	25	114	477	591
ending 02/04/2017	0	4	7	25	32	86	19	56	75	326	40	122	441	563
% Change	-100.0%	-55.6%	0.0%	4.2%	3.2%	17.8%	90.0%	-25.3%	-11.8%	-11.2%	60.0%	7.0%	-7.5%	-4.7%

Part I Incidents - Year-to-Year Weekly Comparisons

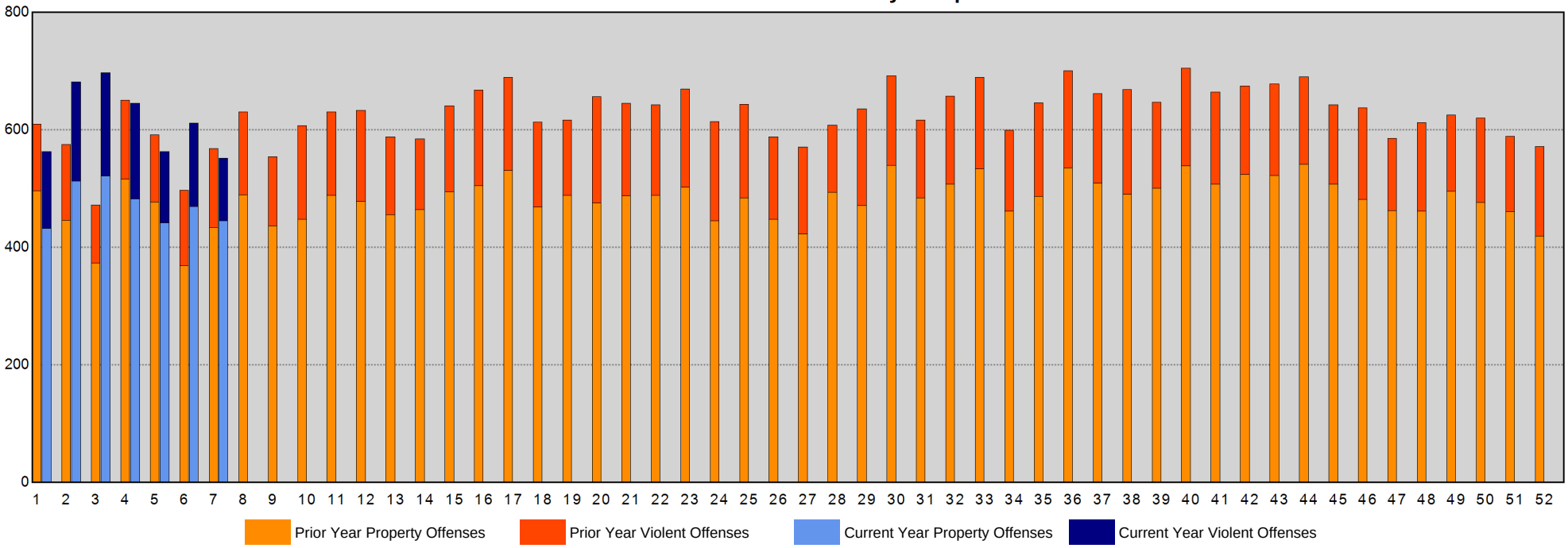

Sourced from MNPD ARMS on 2/22/2017 8:57:26 AM. The figures above were sourced from incident reports using Uniform Crime Reporting definitions and reporting guidelines, based on the date when the crime was reported. This report is intended to be a management and planning tool and does not reflect the official UCR counts for the department. Incidents where a location is unknown or unspecified are included in the countywide totals. 'Unknown' refers to records in which the address is listed as 'Unknown' on the incident report. 'Not Validated' refers to records that were entered in with an invalid addresses.

West Precinct Year-to-Year Weekly Chart

METROPOLITAN POLICE DEPARTMENT
of Nashville and Davidson County

	Homicide	Forcible Rape	Commercial Robbery	Street Robbery	Total Robbery	Aggravated Assault	Commercial Burglary	Residential Burglary	Total Burglary	Larceny	Auto Theft	Violent Offenses	Property Offenses	Part I Offenses
ending 03/05/2016 Next Week	0	1	0	1	1	9	0	8	8	50	2	11	60	71
ending 02/27/2016 Current Week	0	1	0	1	1	7	1	12	13	59	1	9	73	82
ending 02/20/2016	0	1	0	0	0	11	2	10	12	48	3	12	63	75
ending 02/18/2017	0	0	0	2	2	3	1	1	2	45	4	5	51	56
% Change	-	-100.0%	-	-	-	-72.7%	-50.0%	-90.0%	-83.3%	-6.3%	33.3%	-58.3%	-19.0%	-25.3%
ending 02/13/2016	0	1	0	0	0	5	2	8	10	45	3	6	58	64
ending 02/11/2017	0	1	1	2	3	3	3	2	5	46	4	7	55	62
% Change	-	0.0%	-	-	-	-40.0%	50.0%	-75.0%	-50.0%	2.2%	33.3%	16.7%	-5.2%	-3.1%
ending 02/06/2016	0	0	0	1	1	6	1	8	9	54	8	7	71	78
ending 02/04/2017	0	0	0	0	0	2	3	9	12	39	2	2	53	55
% Change	-	-	-	-100.0%	-100.0%	-66.7%	200.0%	12.5%	33.3%	-27.8%	-75.0%	-71.4%	-25.4%	-29.5%

Part I Incidents - Year-to-Year Weekly Comparisons

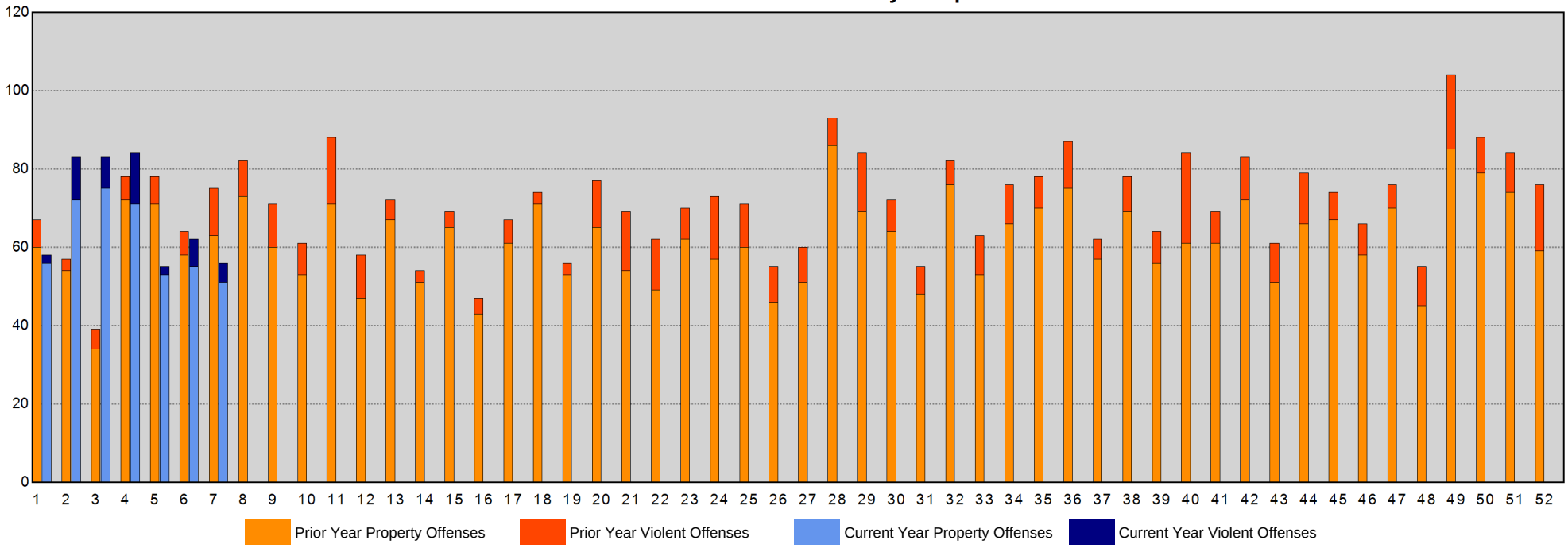

Sourced from MNPD ARMS on 2/22/2017 8:57:27 AM. The figures above were sourced from incident reports using Uniform Crime Reporting definitions and reporting guidelines, based on the date when the crime was reported. This report is intended to be a management and planning tool and does not reflect the official UCR counts for the department. Incidents where a location is unknown or unspecified are included in the countywide totals. 'Unknown' refers to records in which the address is listed as 'Unknown' on the incident report. 'Not Validated' refers to records that were entered in with an invalid addresses.

East Precinct Year-to-Year Weekly Chart

METROPOLITAN POLICE DEPARTMENT
of Nashville and Davidson County

	Homicide	Forcible Rape	Commercial Robbery	Street Robbery	Total Robbery	Aggravated Assault	Commercial Burglary	Residential Burglary	Total Burglary	Larceny	Auto Theft	Violent Offenses	Property Offenses	Part I Offenses
ending 03/05/2016 Next Week	0	1	1	0	1	14	2	6	8	28	3	16	39	55
ending 02/27/2016 Current Week	0	1	0	3	3	10	3	7	10	24	4	14	38	52
ending 02/20/2016	0	0	0	4	4	15	2	7	9	31	4	19	44	63
ending 02/18/2017	0	0	0	3	3	7	0	9	9	32	1	10	42	52
% Change	-	-	-	-25.0%	-25.0%	-53.3%	-100.0%	28.6%	0.0%	3.2%	-75.0%	-47.4%	-4.5%	-17.5%
ending 02/13/2016	1	1	0	1	1	7	2	2	4	27	4	10	35	45
ending 02/11/2017	0	0	2	1	3	11	5	9	14	26	5	14	45	59
% Change	-100.0%	-100.0%	-	0.0%	200.0%	57.1%	150.0%	350.0%	250.0%	-3.7%	25.0%	40.0%	28.6%	31.1%
ending 02/06/2016	1	1	0	3	3	9	0	12	12	55	1	14	68	82
ending 02/04/2017	0	1	1	1	2	17	2	10	12	33	5	20	50	70
% Change	-100.0%	0.0%	-	-66.7%	-33.3%	88.9%	-	-16.7%	0.0%	-40.0%	400.0%	42.9%	-26.5%	-14.6%

Part I Incidents - Year-to-Year Weekly Comparisons

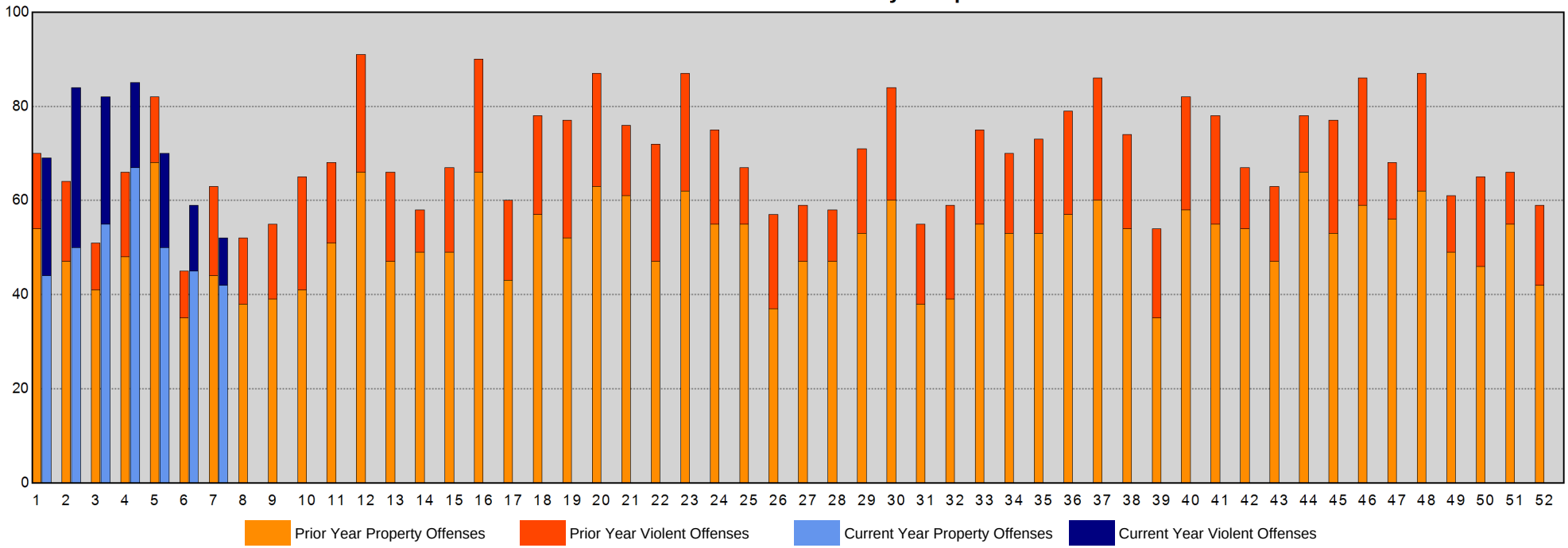

Sourced from MNPD ARMS on 2/22/2017 8:57:29 AM. The figures above were sourced from incident reports using Uniform Crime Reporting definitions and reporting guidelines, based on the date when the crime was reported. This report is intended to be a management and planning tool and does not reflect the official UCR counts for the department. Incidents where a location is unknown or unspecified are included in the countywide totals. 'Unknown' refers to records in which the address is listed as 'Unknown' on the incident report. 'Not Validated' refers to records that were entered in with an invalid addresses.

South Precinct Year-to-Year Weekly Chart

METROPOLITAN POLICE DEPARTMENT
of Nashville and Davidson County

	Homicide	Forcible Rape	Commercial Robbery	Street Robbery	Total Robbery	Aggravated Assault	Commercial Burglary	Residential Burglary	Total Burglary	Larceny	Auto Theft	Violent Offenses	Property Offenses	Part I Offenses
ending 03/05/2016 Next Week	0	1	0	5	5	15	2	10	12	81	6	21	99	120
ending 02/27/2016 Current Week	0	3	2	4	6	30	4	15	19	73	10	39	102	141
ending 02/20/2016	1	1	0	6	6	6	3	21	24	46	5	14	75	89
ending 02/18/2017	0	1	5	6	11	19	3	13	16	57	10	31	83	114
% Change	-100.0%	0.0%	-	0.0%	83.3%	216.7%	0.0%	-38.1%	-33.3%	23.9%	100.0%	121.4%	10.7%	28.1%
ending 02/13/2016	2	1	0	11	11	18	0	19	19	46	5	32	70	102
ending 02/11/2017	0	1	1	7	8	32	5	22	27	63	16	41	106	147
% Change	-100.0%	0.0%	-	-36.4%	-27.3%	77.8%	-	15.8%	42.1%	37.0%	220.0%	28.1%	51.4%	44.1%
ending 02/06/2016	0	1	3	9	12	22	2	20	22	61	6	35	89	124
ending 02/04/2017	0	0	1	14	15	18	2	11	13	63	11	33	87	120
% Change	-	-100.0%	-66.7%	55.6%	25.0%	-18.2%	0.0%	-45.0%	-40.9%	3.3%	83.3%	-5.7%	-2.2%	-3.2%

Part I Incidents - Year-to-Year Weekly Comparisons

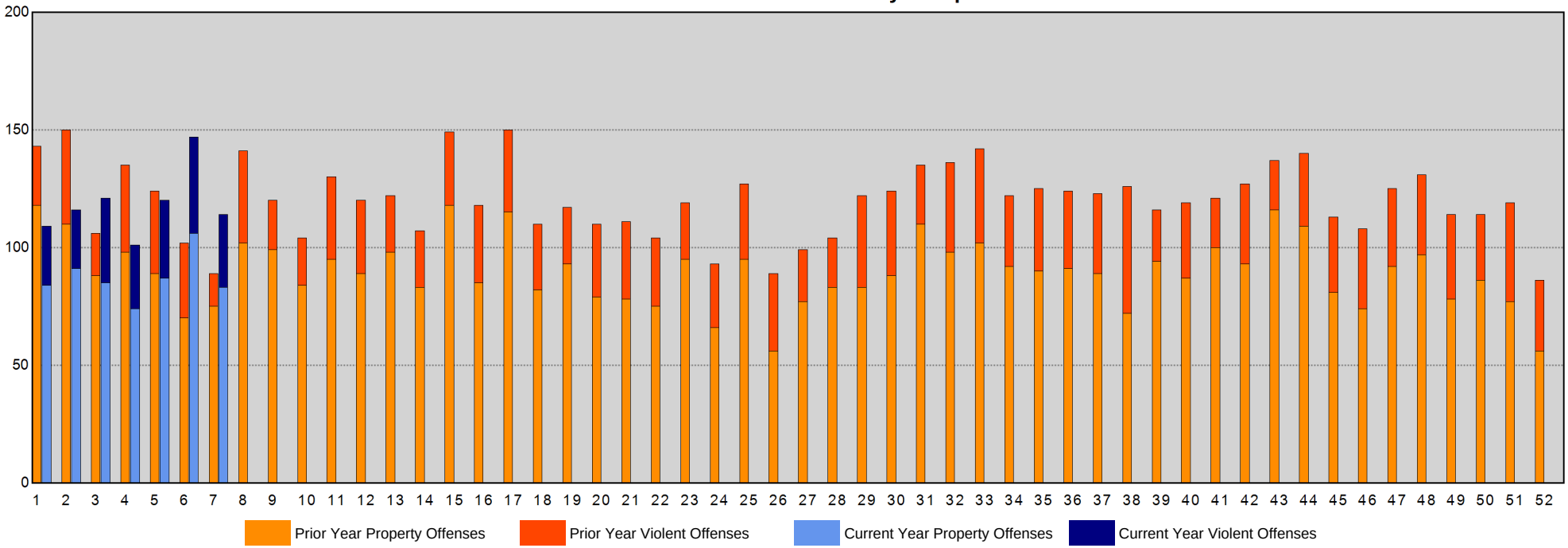

Sourced from MNPD ARMS on 2/22/2017 8:57:30 AM. The figures above were sourced from incident reports using Uniform Crime Reporting definitions and reporting guidelines, based on the date when the crime was reported. This report is intended to be a management and planning tool and does not reflect the official UCR counts for the department. Incidents where a location is unknown or unspecified are included in the countywide totals. 'Unknown' refers to records in which the address is listed as 'Unknown' on the incident report. 'Not Validated' refers to records that were entered in with an invalid addresses.

Central Precinct Year-to-Year Weekly Chart

METROPOLITAN POLICE DEPARTMENT
of Nashville and Davidson County

	Homicide	Forcible Rape	Commercial Robbery	Street Robbery	Total Robbery	Aggravated Assault	Commercial Burglary	Residential Burglary	Total Burglary	Larceny	Auto Theft	Violent Offenses	Property Offenses	Part I Offenses
ending 03/05/2016 Next Week	0	1	0	4	4	2	0	0	0	18	0	7	18	25
ending 02/27/2016 Current Week	0	4	0	0	0	2	1	0	1	16	2	6	19	25
ending 02/20/2016	0	0	0	2	2	3	0	1	1	10	0	5	11	16
ending 02/18/2017	0	1	0	3	3	1	1	2	3	13	3	5	19	24
% Change	-	-	-	50.0%	50.0%	-66.7%	-	100.0%	200.0%	30.0%	-	0.0%	72.7%	50.0%
ending 02/13/2016	0	4	0	2	2	0	1	1	2	8	0	6	10	16
ending 02/11/2017	0	0	0	1	1	4	1	0	1	25	2	5	28	33
% Change	-	-100.0%	-	-50.0%	-50.0%	-	0.0%	-100.0%	-50.0%	212.5%	-	-16.7%	180.0%	106.3%
ending 02/06/2016	0	0	0	0	0	2	0	0	0	13	2	2	15	17
ending 02/04/2017	0	0	0	1	1	1	0	0	0	21	1	2	22	24
% Change	-	-	-	-	-	-50.0%	-	-	-	61.5%	-50.0%	0.0%	46.7%	41.2%

Part I Incidents - Year-to-Year Weekly Comparisons

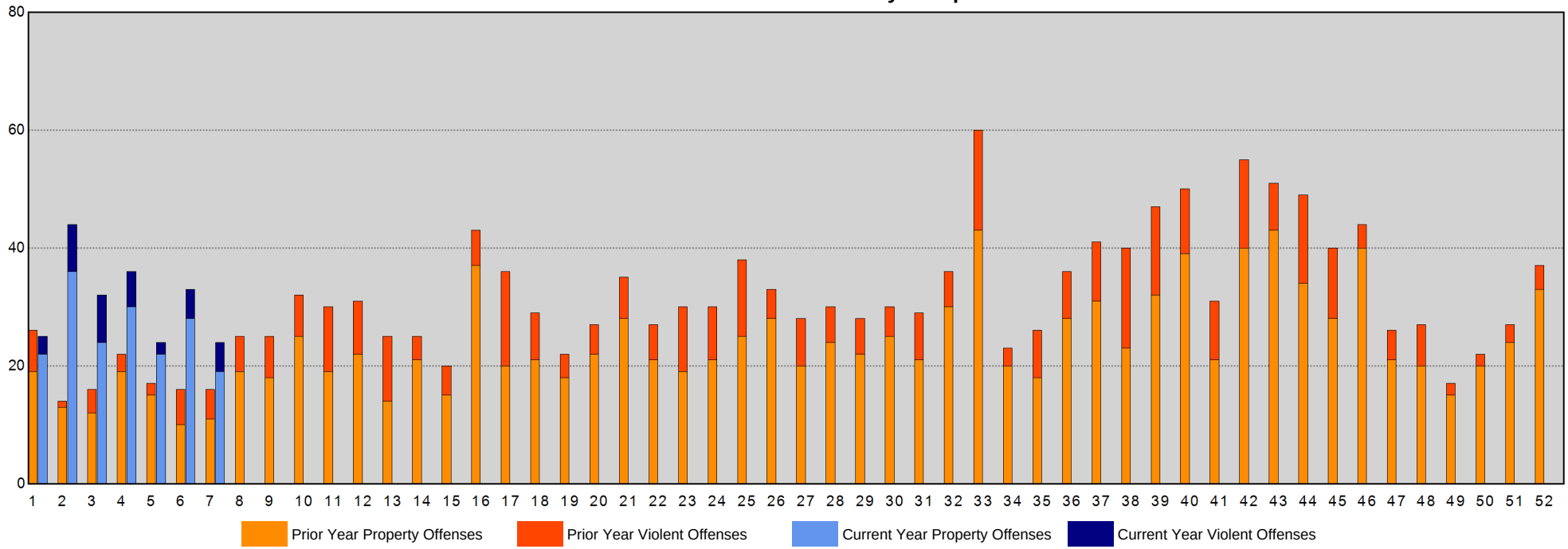

Sourced from MNPD ARMS on 2/22/2017 8:57:31 AM. The figures above were sourced from incident reports using Uniform Crime Reporting definitions and reporting guidelines, based on the date when the crime was reported. This report is intended to be a management and planning tool and does not reflect the official UCR counts for the department. Incidents where a location is unknown or unspecified are included in the countywide totals. 'Unknown' refers to records in which the address is listed as 'Unknown' on the incident report. 'Not Validated' refers to records that were entered in with an invalid addresses.

Hermitage Precinct Year-to-Year Weekly Chart

METROPOLITAN POLICE DEPARTMENT
of Nashville and Davidson County

	Homicide	Forcible Rape	Commercial Robbery	Street Robbery	Total Robbery	Aggravated Assault	Commercial Burglary	Residential Burglary	Total Burglary	Larceny	Auto Theft	Violent Offenses	Property Offenses	Part I Offenses
ending 03/05/2016 Next Week	0	4	1	8	9	14	1	7	8	72	2	27	82	109
ending 02/27/2016 Current Week	0	2	1	7	8	18	3	24	27	70	1	28	98	126
ending 02/20/2016	0	1	1	9	10	20	6	13	19	64	6	31	89	120
ending 02/18/2017	1	0	3	4	7	19	4	14	18	55	6	27	79	106
% Change	-	-100.0%	200.0%	-55.6%	-30.0%	-5.0%	-33.3%	7.7%	-5.3%	-14.1%	0.0%	-12.9%	-11.2%	-11.7%
ending 02/13/2016	1	6	0	8	8	16	4	8	12	54	4	31	70	101
ending 02/11/2017	0	5	0	8	8	6	2	5	7	58	6	19	71	90
% Change	-100.0%	-16.7%	-	0.0%	0.0%	-62.5%	-50.0%	-37.5%	-41.7%	7.4%	50.0%	-38.7%	1.4%	-10.9%
ending 02/06/2016	0	1	4	1	5	13	4	14	18	80	4	19	102	121
ending 02/04/2017	0	3	1	4	5	19	6	10	16	55	4	27	75	102
% Change	-	200.0%	-75.0%	300.0%	0.0%	46.2%	50.0%	-28.6%	-11.1%	-31.3%	0.0%	42.1%	-26.5%	-15.7%

Part I Incidents - Year-to-Year Weekly Comparisons

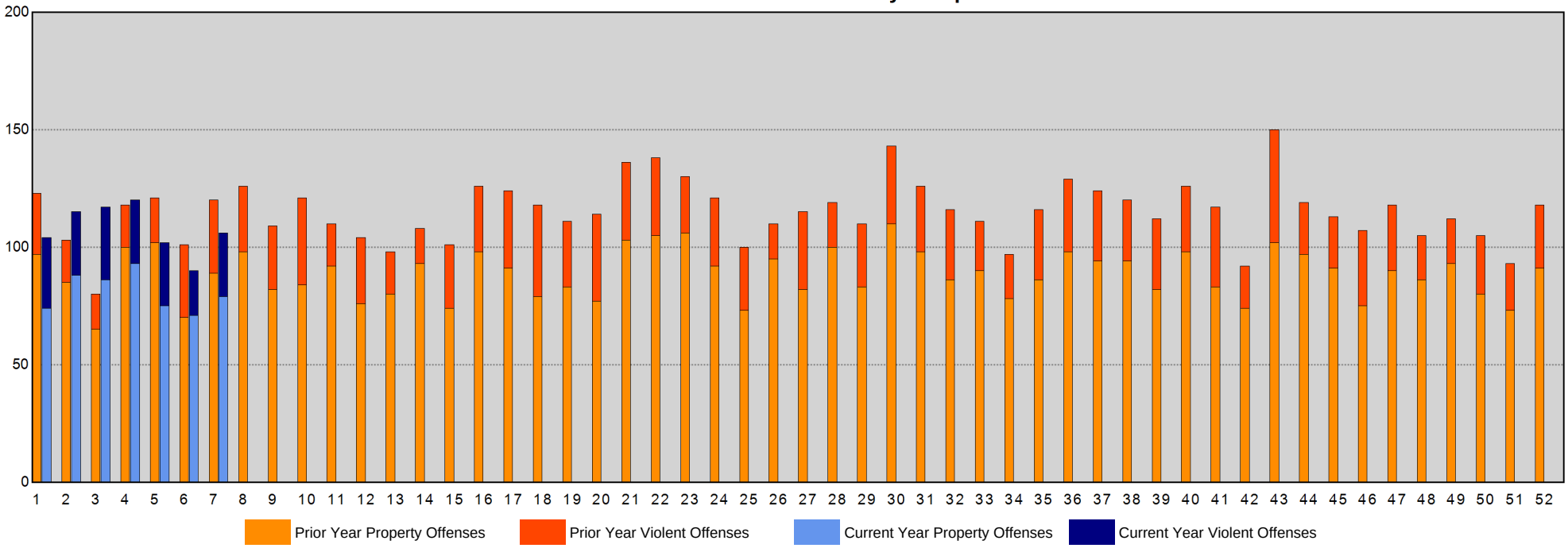

Sourced from MNPD ARMS on 2/22/2017 8:57:31 AM. The figures above were sourced from incident reports using Uniform Crime Reporting definitions and reporting guidelines, based on the date when the crime was reported. This report is intended to be a management and planning tool and does not reflect the official UCR counts for the department. Incidents where a location is unknown or unspecified are included in the countywide totals. 'Unknown' refers to records in which the address is listed as 'Unknown' on the incident report. 'Not Validated' refers to records that were entered in with an invalid addresses.

North Precinct Year-to-Year Weekly Chart

METROPOLITAN POLICE DEPARTMENT
of Nashville and Davidson County

	Homicide	Forcible Rape	Commercial Robbery	Street Robbery	Total Robbery	Aggravated Assault	Commercial Burglary	Residential Burglary	Total Burglary	Larceny	Auto Theft	Violent Offenses	Property Offenses	Part I Offenses
ending 03/05/2016 Next Week	1	2	0	3	3	13	5	9	14	20	3	19	37	56
ending 02/27/2016 Current Week	1	1	1	0	1	18	1	6	7	36	2	21	45	66
ending 02/20/2016	0	0	2	6	8	20	0	9	9	28	1	28	38	66
ending 02/18/2017	1	1	1	3	4	5	0	6	6	40	4	11	50	61
% Change	-	-	-50.0%	-50.0%	-50.0%	-75.0%	-	-33.3%	-33.3%	42.9%	300.0%	-60.7%	31.6%	-7.6%
ending 02/13/2016	1	0	1	3	4	16	0	7	7	26	6	21	39	60
ending 02/11/2017	1	2	3	7	10	10	4	7	11	42	5	23	58	81
% Change	0.0%	-	200.0%	133.3%	150.0%	-37.5%	-	0.0%	57.1%	61.5%	-16.7%	9.5%	48.7%	35.0%
ending 02/06/2016	0	5	0	7	7	11	2	10	12	30	4	23	46	69
ending 02/04/2017	0	0	1	3	4	12	3	8	11	34	8	16	53	69
% Change	-	-100.0%	-	-57.1%	-42.9%	9.1%	50.0%	-20.0%	-8.3%	13.3%	100.0%	-30.4%	15.2%	0.0%

Part I Incidents - Year-to-Year Weekly Comparisons

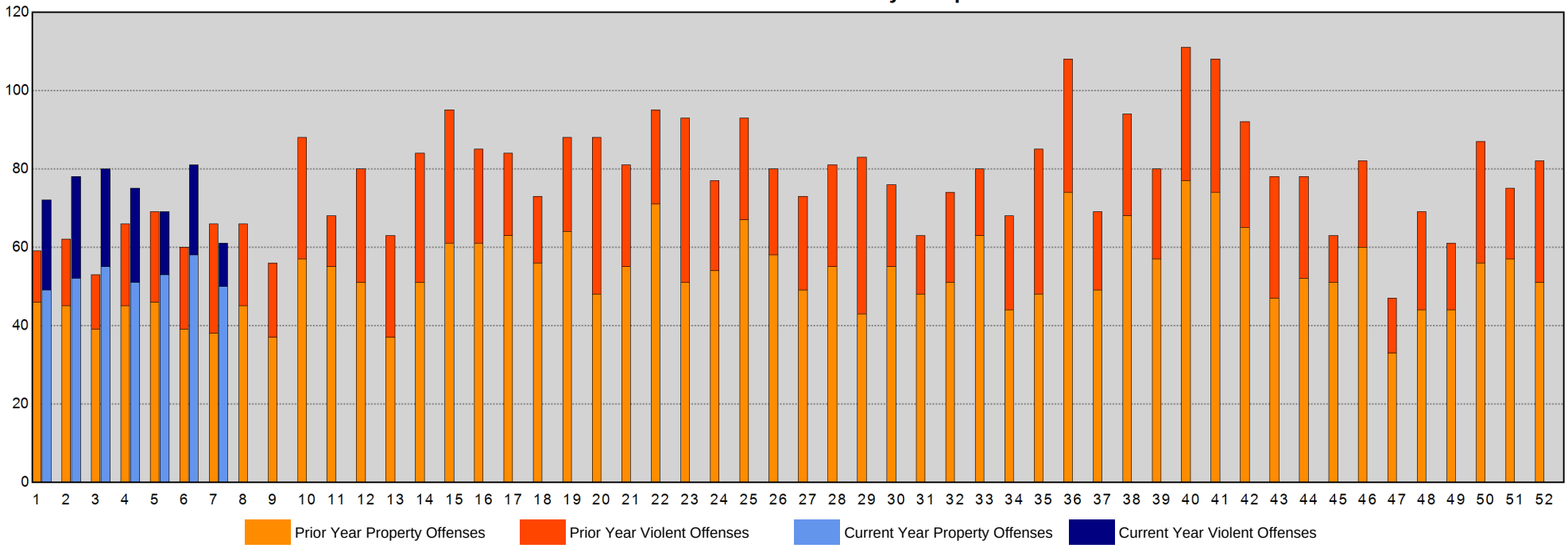

Sourced from MNPD ARMS on 2/22/2017 8:57:34 AM. The figures above were sourced from incident reports using Uniform Crime Reporting definitions and reporting guidelines, based on the date when the crime was reported. This report is intended to be a management and planning tool and does not reflect the official UCR counts for the department. Incidents where a location is unknown or unspecified are included in the countywide totals. 'Unknown' refers to records in which the address is listed as 'Unknown' on the incident report. 'Not Validated' refers to records that were entered in with an invalid addresses.

Madison Precinct Year-to-Year Weekly Chart

METROPOLITAN POLICE DEPARTMENT
of Nashville and Davidson County

	Homicide	Forcible Rape	Commercial Robbery	Street Robbery	Total Robbery	Aggravated Assault	Commercial Burglary	Residential Burglary	Total Burglary	Larceny	Auto Theft	Violent Offenses	Property Offenses	Part I Offenses
ending 03/05/2016 Next Week	0	2	0	1	1	5	1	8	9	46	2	8	57	65
ending 02/27/2016 Current Week	0	2	0	1	1	11	1	9	10	45	2	14	57	71
ending 02/20/2016	1	1	0	3	3	12	1	8	9	40	3	17	52	69
ending 02/18/2017	0	0	1	1	2	4	5	12	17	44	6	6	67	73
% Change	-100.0%	-100.0%	-	-66.7%	-33.3%	-66.7%	400.0%	50.0%	88.9%	10.0%	100.0%	-64.7%	28.8%	5.8%
ending 02/13/2016	0	4	1	1	2	5	1	10	11	34	3	11	48	59
ending 02/11/2017	0	0	0	1	1	13	1	10	11	39	3	14	53	67
% Change	-	-100.0%	-100.0%	0.0%	-50.0%	160.0%	0.0%	0.0%	0.0%	14.7%	0.0%	27.3%	10.4%	13.6%
ending 02/06/2016	0	0	0	2	2	7	1	7	8	37	0	9	45	54
ending 02/04/2017	0	0	1	1	2	8	1	6	7	37	5	10	49	59
% Change	-	-	-	-50.0%	0.0%	14.3%	0.0%	-14.3%	-12.5%	0.0%	-	11.1%	8.9%	9.3%

Part I Incidents - Year-to-Year Weekly Comparisons

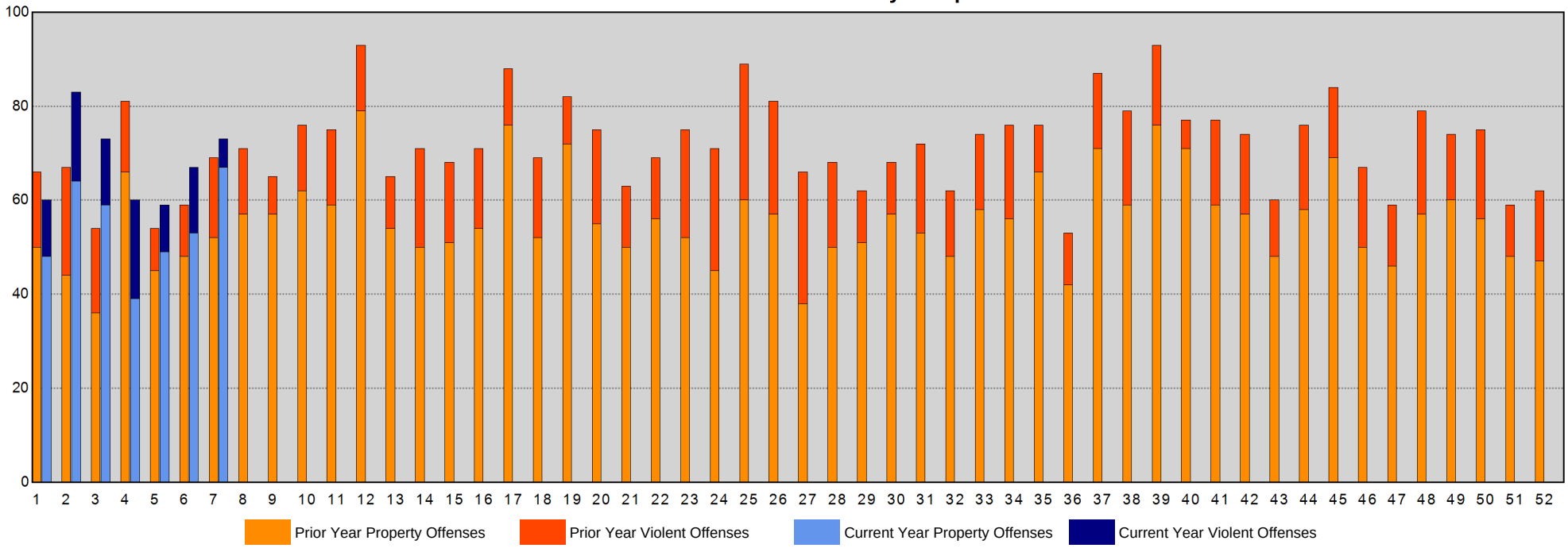

Sourced from MNPD ARMS on 2/22/2017 8:57:35 AM. The figures above were sourced from incident reports using Uniform Crime Reporting definitions and reporting guidelines, based on the date when the crime was reported. This report is intended to be a management and planning tool and does not reflect the official UCR counts for the department. Incidents where a location is unknown or unspecified are included in the countywide totals. 'Unknown' refers to records in which the address is listed as 'Unknown' on the incident report. 'Not Validated' refers to records that were entered in with an invalid addresses.

Midtown Hills Precinct Year-to-Year Weekly Chart

METROPOLITAN POLICE DEPARTMENT
of Nashville and Davidson County

	Homicide	Forcible Rape	Commercial Robbery	Street Robbery	Total Robbery	Aggravated Assault	Commercial Burglary	Residential Burglary	Total Burglary	Larceny	Auto Theft	Violent Offenses	Property Offenses	Part I Offenses
ending 03/05/2016 Next Week	0	1	0	1	1	7	3	3	6	35	3	9	44	53
ending 02/27/2016 Current Week	0	3	0	2	2	5	2	4	6	47	4	10	57	67
ending 02/20/2016	0	0	0	2	2	6	7	5	12	45	5	8	62	70
ending 02/18/2017	0	0	0	1	1	10	1	3	4	46	2	11	52	63
% Change	-	-	-	-50.0%	-50.0%	66.7%	-85.7%	-40.0%	-66.7%	2.2%	-60.0%	37.5%	-16.1%	-10.0%
ending 02/13/2016	0	0	1	4	5	6	3	9	12	23	4	11	39	50
ending 02/11/2017	0	1	0	0	0	18	7	2	9	40	4	19	53	72
% Change	-	-	-100.0%	-100.0%	-100.0%	200.0%	133.3%	-77.8%	-25.0%	73.9%	0.0%	72.7%	35.9%	44.0%
ending 02/06/2016	0	1	0	1	1	3	0	4	4	37	0	5	41	46
ending 02/04/2017	0	0	2	1	3	9	2	2	4	44	4	12	52	64
% Change	-	-100.0%	-	0.0%	200.0%	200.0%	-	-50.0%	0.0%	18.9%	-	140.0%	26.8%	39.1%

Part I Incidents - Year-to-Year Weekly Comparisons

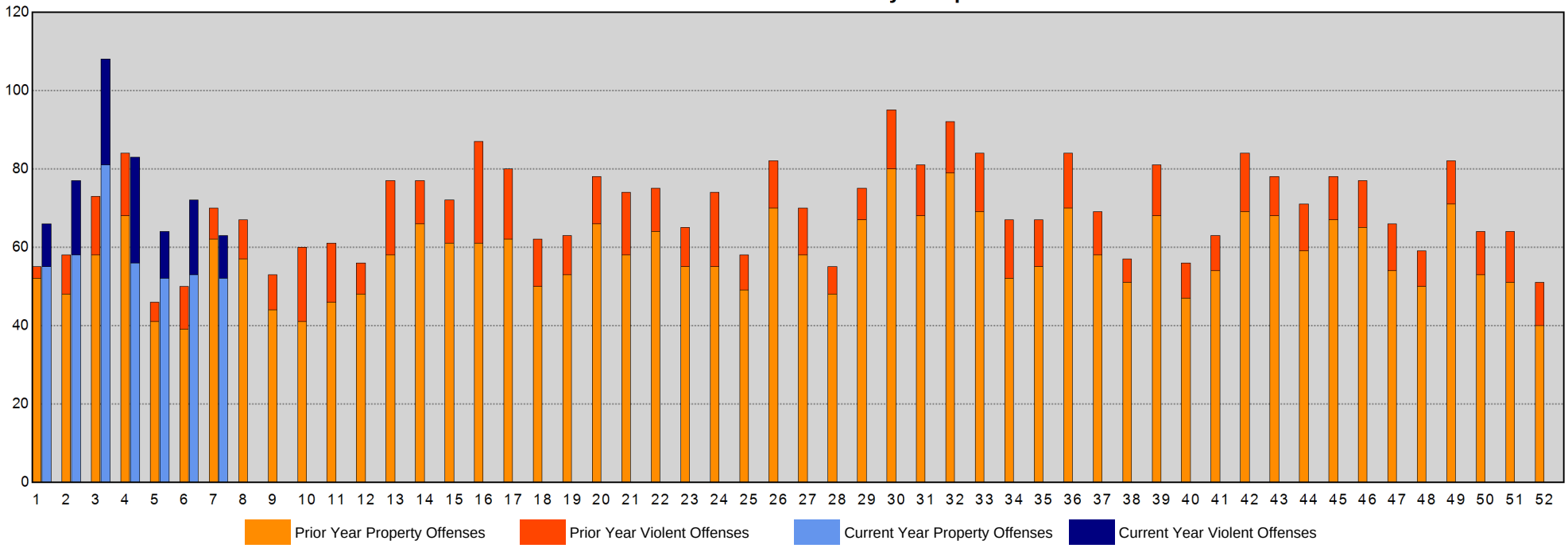

Sourced from MNPD ARMS on 2/22/2017 8:57:37 AM. The figures above were sourced from incident reports using Uniform Crime Reporting definitions and reporting guidelines, based on the date when the crime was reported. This report is intended to be a management and planning tool and does not reflect the official UCR counts for the department. Incidents where a location is unknown or unspecified are included in the countywide totals. 'Unknown' refers to records in which the address is listed as 'Unknown' on the incident report. 'Not Validated' refers to records that were entered in with an invalid addresses.

Arrests Section

CompStat Weekly Analysis is provided by the Metropolitan Nashville Police Department Crime Analysis Section. This report is intended to be a management and planning tool and does not reflect the official UCR counts for the department.

"Freedom from effort in the present merely means that there has been effort stored up in the past."
- Theodore Roosevelt

Begin Date: 02/12/2017
End Date: 02/18/2017
Week: 7

Physical and Citation Arrests - Adult

Aggregated by component of arresting officer.

METROPOLITAN POLICE DEPARTMENT

of Nashville and Davidson County

			Prior Week	Last Week	Change*	Prior 4Wks	Last 4Wks	Change*	Prior YTD	YTD	Change*	Prior 52Wks	Last 52Wks	Change*
West Precinct	Patrol A	Felony	0	0	-	5	1	-80.0%	11	3	-72.7%	68	61	-10.3%
		Misdemeanor	3	3	0.0%	14	14	0.0%	28	24	-14.3%	157	182	15.9%
		Citation	5	9	80.0%	24	31	29.2%	64	49	-23.4%	444	392	-11.7%
		Subtotal	8	12	50.0%	43	46	7.0%	103	76	-26.2%	669	635	-5.1%
	Patrol B	Felony	1	1	0.0%	10	6	-40.0%	15	15	0.0%	139	103	-25.9%
		Misdemeanor	7	13	85.7%	20	32	60.0%	41	50	22.0%	424	272	-35.8%
		Citation	11	9	-18.2%	33	36	9.1%	67	62	-7.5%	513	433	-15.6%
		Subtotal	19	23	21.1%	63	74	17.5%	123	127	3.3%	1,076	808	-24.9%
	Patrol C	Felony	1	1	0.0%	7	7	0.0%	10	11	10.0%	106	81	-23.6%
		Misdemeanor	7	6	-14.3%	21	20	-4.8%	49	35	-28.6%	332	259	-22.0%
		Citation	2	6	200.0%	17	21	23.5%	37	37	0.0%	366	299	-18.3%
		Subtotal	10	13	30.0%	45	48	6.7%	96	83	-13.5%	804	639	-20.5%
	Flex A	Felony	1	1	0.0%	4	4	0.0%	5	8	60.0%	59	49	-16.9%
		Misdemeanor	0	3	-	10	8	-20.0%	11	18	63.6%	128	92	-28.1%
		Citation	7	6	-14.3%	28	34	21.4%	26	58	123.1%	306	359	17.3%
		Subtotal	8	10	25.0%	42	46	9.5%	42	84	100.0%	493	500	1.4%
	Flex B	Felony	2	4	100.0%	8	8	0.0%	15	15	0.0%	137	101	-26.3%
		Misdemeanor	3	2	-33.3%	19	16	-15.8%	21	31	47.6%	192	139	-27.6%
		Citation	6	7	16.7%	14	17	21.4%	37	30	-18.9%	532	238	-55.3%
		Subtotal	11	13	18.2%	41	41	0.0%	73	76	4.1%	861	478	-44.5%
	Flex C	Felony	1	0	-100.0%	6	3	-50.0%	13	8	-38.5%	65	64	-1.5%
		Misdemeanor	5	2	-60.0%	6	9	50.0%	10	13	30.0%	100	71	-29.0%
		Citation	8	2	-75.0%	18	25	38.9%	60	41	-31.7%	485	332	-31.5%
		Subtotal	14	4	-71.4%	30	37	23.3%	83	62	-25.3%	650	467	-28.2%
	CSU	Felony	1	0	-100.0%	3	4	33.3%	5	7	40.0%	25	70	180.0%
		Misdemeanor	3	1	-66.7%	3	10	233.3%	4	13	225.0%	10	62	520.0%
		Citation	0	0	-	29	14	-51.7%	67	42	-37.3%	598	438	-26.8%
		Subtotal	4	1	-75.0%	35	28	-20.0%	76	62	-18.4%	633	570	-10.0%
	Other	Felony	0	0	-	0	0	-	0	0	-	1	2	100.0%
		Misdemeanor	0	0	-	1	0	-100.0%	0	1	-	2	3	50.0%
		Citation	0	1	-	1	1	0.0%	0	2	-	6	10	66.7%
		Subtotal	0	1	-	2	1	-50.0%	0	3	-	9	15	66.7%
Totals		Felony	7	7	0.0%	43	33	-23.3%	74	67	-9.5%	600	531	-11.5%
		Misdemeanor	28	30	7.1%	94	109	16.0%	164	185	12.8%	1,345	1,080	-19.7%
		Citation	39	40	2.6%	164	179	9.1%	358	321	-10.3%	3,250	2,501	-23.0%
Precinct Total			74	77	4.1%	301	321	6.6%	596	573	-3.9%	5,195	4,112	-20.8%

Physical and Citation Arrests - Adult

Aggregated by component of arresting officer.

METROPOLITAN POLICE DEPARTMENT

of Nashville and Davidson County

			Prior Week	Last Week	Change*	Prior 4Wks	Last 4Wks	Change*	Prior YTD	YTD	Change*	Prior 52Wks	Last 52Wks	Change*
East Precinct	Patrol A	Felony	3	4	33.3%	15	20	33.3%	28	31	10.7%	200	196	-2.0%
		Misdemeanor	8	15	87.5%	33	40	21.2%	74	66	-10.8%	569	426	-25.1%
		Citation	2	11	450.0%	89	59	-33.7%	130	138	6.2%	907	836	-7.8%
		Subtotal	13	30	130.8%	137	119	-13.1%	232	235	1.3%	1,676	1,458	-13.0%
	Patrol B	Felony	2	2	0.0%	9	13	44.4%	33	19	-42.4%	232	256	10.3%
		Misdemeanor	13	14	7.7%	31	46	48.4%	92	69	-25.0%	881	547	-37.9%
		Citation	12	12	0.0%	47	51	8.5%	84	86	2.4%	717	518	-27.8%
		Subtotal	27	28	3.7%	87	110	26.4%	209	174	-16.7%	1,830	1,321	-27.8%
	Patrol C	Felony	4	10	150.0%	19	25	31.6%	35	40	14.3%	243	289	18.9%
		Misdemeanor	19	10	-47.4%	64	63	-1.6%	103	114	10.7%	974	884	-9.2%
		Citation	25	17	-32.0%	57	86	50.9%	174	136	-21.8%	822	1,239	50.7%
		Subtotal	48	37	-22.9%	140	174	24.3%	312	290	-7.1%	2,039	2,412	18.3%
	Flex A	Felony	1	2	100.0%	14	8	-42.9%	19	17	-10.5%	190	109	-42.6%
		Misdemeanor	1	5	400.0%	16	14	-12.5%	34	25	-26.5%	288	208	-27.8%
		Citation	7	8	14.3%	48	50	4.2%	95	83	-12.6%	791	491	-37.9%
		Subtotal	9	15	66.7%	78	72	-7.7%	148	125	-15.5%	1,269	808	-36.3%
	Flex B	Felony	1	0	-100.0%	2	4	100.0%	21	5	-76.2%	171	89	-48.0%
		Misdemeanor	3	2	-33.3%	8	8	0.0%	26	14	-46.2%	289	137	-52.6%
		Citation	0	4	-	9	11	22.2%	65	17	-73.8%	614	273	-55.5%
		Subtotal	4	6	50.0%	19	23	21.1%	112	36	-67.9%	1,074	499	-53.5%
	Flex C	Felony	3	1	-66.7%	8	8	0.0%	17	15	-11.8%	144	67	-53.5%
		Misdemeanor	3	4	33.3%	14	11	-21.4%	16	20	25.0%	179	133	-25.7%
		Citation	12	15	25.0%	42	57	35.7%	83	89	7.2%	604	375	-37.9%
		Subtotal	18	20	11.1%	64	76	18.8%	116	124	6.9%	927	575	-38.0%
	CSU	Felony	4	2	-50.0%	10	12	20.0%	21	20	-4.8%	174	176	1.1%
		Misdemeanor	1	1	0.0%	7	7	0.0%	7	12	71.4%	98	100	2.0%
		Citation	0	0	-	19	12	-36.8%	37	31	-16.2%	459	421	-8.3%
		Subtotal	5	3	-40.0%	36	31	-13.9%	65	63	-3.1%	731	697	-4.7%
	Other	Felony	0	0	-	1	0	-100.0%	0	0	-	5	4	-20.0%
		Misdemeanor	1	0	-100.0%	0	1	-	1	1	0.0%	15	7	-53.3%
		Citation	0	0	-	3	0	-100.0%	3	1	-66.7%	15	22	46.7%
		Subtotal	1	0	-100.0%	4	1	-75.0%	4	2	-50.0%	35	33	-5.7%
Totals		Felony	18	21	16.7%	78	90	15.4%	174	147	-15.5%	1,359	1,186	-12.7%
		Misdemeanor	49	51	4.1%	173	190	9.8%	353	321	-9.1%	3,293	2,442	-25.8%
		Citation	58	67	15.5%	314	326	3.8%	671	581	-13.4%	4,929	4,175	-15.3%
Precinct Total			125	139	11.2%	565	606	7.3%	1,198	1,049	-12.4%	9,581	7,803	-18.6%

Physical and Citation Arrests - Adult

Aggregated by component of arresting officer.

METROPOLITAN POLICE DEPARTMENT

of Nashville and Davidson County

			Prior Week	Last Week	Change*	Prior 4Wks	Last 4Wks	Change*	Prior YTD	YTD	Change*	Prior 52Wks	Last 52Wks	Change*
South Precinct	**Patrol A**	Felony	6	2	-66.7%	14	18	28.6%	25	27	8.0%	158	194	22.8%
		Misdemeanor	6	6	0.0%	39	25	-35.9%	47	53	12.8%	471	461	-2.1%
		Citation	20	18	-10.0%	78	65	-16.7%	174	117	-32.8%	1,284	1,023	-20.3%
		Subtotal	32	26	-18.8%	131	108	-17.6%	246	197	-19.9%	1,913	1,678	-12.3%
	Patrol B	Felony	10	9	-10.0%	19	29	52.6%	43	43	0.0%	313	281	-10.2%
		Misdemeanor	9	14	55.6%	39	49	25.6%	121	78	-35.5%	742	812	9.4%
		Citation	24	17	-29.2%	85	87	2.4%	162	156	-3.7%	1,322	1,373	3.9%
		Subtotal	43	40	-7.0%	143	165	15.4%	326	277	-15.0%	2,377	2,466	3.7%
	Patrol C	Felony	2	6	200.0%	12	19	58.3%	32	30	-6.3%	201	232	15.4%
		Misdemeanor	14	11	-21.4%	72	74	2.8%	116	129	11.2%	741	868	17.1%
		Citation	7	7	0.0%	56	37	-33.9%	125	86	-31.2%	440	573	30.2%
		Subtotal	23	24	4.3%	140	130	-7.1%	273	245	-10.3%	1,382	1,673	21.1%
	Flex A	Felony	0	1	-	2	1	-50.0%	6	2	-66.7%	27	11	-59.3%
		Misdemeanor	0	0	-	0	0	-	4	0	-100.0%	29	20	-31.0%
		Citation	0	0	-	4	2	-50.0%	8	6	-25.0%	44	46	4.5%
		Subtotal	0	1	-	6	3	-50.0%	18	8	-55.6%	100	77	-23.0%
	Flex B	Felony	4	1	-75.0%	5	7	40.0%	12	11	-8.3%	101	68	-32.7%
		Misdemeanor	1	3	200.0%	12	10	-16.7%	15	20	33.3%	131	132	0.8%
		Citation	4	0	-100.0%	20	18	-10.0%	82	36	-56.1%	660	469	-28.9%
		Subtotal	9	4	-55.6%	37	35	-5.4%	109	67	-38.5%	892	669	-25.0%
	Flex C	Felony	0	0	-	10	2	-80.0%	5	10	100.0%	46	71	54.3%
		Misdemeanor	4	2	-50.0%	4	8	100.0%	9	12	33.3%	92	106	15.2%
		Citation	11	11	0.0%	36	48	33.3%	52	75	44.2%	358	418	16.8%
		Subtotal	15	13	-13.3%	50	58	16.0%	66	97	47.0%	496	595	20.0%
	CSU	Felony	0	4	-	1	5	400.0%	15	6	-60.0%	50	34	-32.0%
		Misdemeanor	0	1	-	1	2	100.0%	3	3	0.0%	17	21	23.5%
		Citation	1	0	-100.0%	37	12	-67.6%	49	39	-20.4%	294	488	66.0%
		Subtotal	1	5	400.0%	39	19	-51.3%	67	48	-28.4%	361	543	50.4%
	Other	Felony	0	0	-	0	0	-	0	0	-	3	5	66.7%
		Misdemeanor	0	0	-	0	0	-	3	0	-100.0%	25	10	-60.0%
		Citation	0	0	-	1	2	100.0%	29	3	-89.7%	75	49	-34.7%
		Subtotal	0	0	-	1	2	100.0%	32	3	-90.6%	103	64	-37.9%
Totals		Felony	22	23	4.5%	63	81	28.6%	138	129	-6.5%	899	896	-0.3%
		Misdemeanor	34	37	8.8%	167	168	0.6%	318	295	-7.2%	2,248	2,430	8.1%
		Citation	67	53	-20.9%	317	271	-14.5%	681	518	-23.9%	4,477	4,439	-0.8%
Precinct Total			123	113	-8.1%	547	520	-4.9%	1,137	942	-17.2%	7,624	7,765	1.8%

Physical and Citation Arrests - Adult

Aggregated by component of arresting officer.

METROPOLITAN POLICE DEPARTMENT

of Nashville and Davidson County

			Prior Week	Last Week	Change*	Prior 4Wks	Last 4Wks	Change*	Prior YTD	YTD	Change*	Prior 52Wks	Last 52Wks	Change*
Central Precinct	Patrol A	Felony	1	3	200.0%	16	12	-25.0%	15	26	73.3%	81	144	77.8%
		Misdemeanor	20	25	25.0%	73	92	26.0%	66	145	119.7%	684	794	16.1%
		Citation	16	6	-62.5%	83	61	-26.5%	94	126	34.0%	692	887	28.2%
		Subtotal	37	34	-8.1%	172	165	-4.1%	175	297	69.7%	1,457	1,825	25.3%
	Patrol B	Felony	2	2	0.0%	12	6	-50.0%	9	17	88.9%	111	103	-7.2%
		Misdemeanor	10	12	20.0%	59	46	-22.0%	102	83	-18.6%	811	625	-22.9%
		Citation	6	2	-66.7%	61	31	-49.2%	69	67	-2.9%	844	559	-33.8%
		Subtotal	18	16	-11.1%	132	83	-37.1%	180	167	-7.2%	1,766	1,287	-27.1%
	Patrol C	Felony	3	1	-66.7%	6	5	-16.7%	16	10	-37.5%	154	115	-25.3%
		Misdemeanor	13	20	53.8%	37	48	29.7%	126	77	-38.9%	920	747	-18.8%
		Citation	6	5	-16.7%	24	21	-12.5%	75	43	-42.7%	451	367	-18.6%
		Subtotal	22	26	18.2%	67	74	10.4%	217	130	-40.1%	1,525	1,229	-19.4%
	Flex A	Felony	6	4	-33.3%	4	12	200.0%	4	16	300.0%	55	55	0.0%
		Misdemeanor	6	10	66.7%	28	38	35.7%	43	61	41.9%	245	332	35.5%
		Citation	13	21	61.5%	42	87	107.1%	55	118	114.5%	535	629	17.6%
		Subtotal	25	35	40.0%	74	137	85.1%	102	195	91.2%	835	1,016	21.7%
	Flex B	Felony	1	0	-100.0%	1	2	100.0%	17	3	-82.4%	134	84	-37.3%
		Misdemeanor	12	4	-66.7%	33	43	30.3%	108	68	-37.0%	922	724	-21.5%
		Citation	3	1	-66.7%	15	16	6.7%	116	26	-77.6%	744	378	-49.2%
		Subtotal	16	5	-68.8%	49	61	24.5%	241	97	-59.8%	1,800	1,186	-34.1%
	Flex C	Felony	1	0	-100.0%	5	1	-80.0%	12	6	-50.0%	87	61	-29.9%
		Misdemeanor	8	4	-50.0%	27	22	-18.5%	68	42	-38.2%	689	389	-43.5%
		Citation	9	9	0.0%	51	52	2.0%	110	88	-20.0%	870	589	-32.3%
		Subtotal	18	13	-27.8%	83	75	-9.6%	190	136	-28.4%	1,646	1,039	-36.9%
	CSU	Felony	1	0	-100.0%	0	2	-	2	2	0.0%	38	32	-15.8%
		Misdemeanor	1	2	100.0%	7	6	-14.3%	8	12	50.0%	70	94	34.3%
		Citation	2	2	0.0%	32	20	-37.5%	41	40	-2.4%	343	530	54.5%
		Subtotal	4	4	0.0%	39	28	-28.2%	51	54	5.9%	451	656	45.5%
		Citation	0	0	-	2	4	100.0%	0	6	-	5	30	500.0%
		Subtotal	0	0	-	2	4	100.0%	0	6	-	5	30	500.0%
Totals		Felony	15	10	-33.3%	44	40	-9.1%	75	80	6.7%	660	594	-10.0%
		Misdemeanor	70	77	10.0%	264	295	11.7%	521	488	-6.3%	4,341	3,705	-14.7%
		Citation	55	46	-16.4%	310	292	-5.8%	560	514	-8.2%	4,484	3,969	-11.5%
Precinct Total			140	133	-5.0%	618	627	1.5%	1,156	1,082	-6.4%	9,485	8,268	-12.8%

Physical and Citation Arrests - Adult

Aggregated by component of arresting officer.

METROPOLITAN POLICE DEPARTMENT

of Nashville and Davidson County

			Prior Week	Last Week	Change*	Prior 4Wks	Last 4Wks	Change*	Prior YTD	YTD	Change*	Prior 52Wks	Last 52Wks	Change*
Hermitage Precinct	**Patrol A**	Felony	4	9	125.0%	7	20	185.7%	14	27	92.9%	180	188	4.4%
		Misdemeanor	1	13	>1,000%	33	32	-3.0%	73	59	-19.2%	481	419	-12.9%
		Citation	14	9	-35.7%	50	49	-2.0%	126	85	-32.5%	838	689	-17.8%
		Subtotal	19	31	63.2%	90	101	12.2%	213	171	-19.7%	1,499	1,296	-13.5%
	Patrol B	Felony	8	5	-37.5%	27	24	-11.1%	38	46	21.1%	259	334	29.0%
		Misdemeanor	15	11	-26.7%	72	66	-8.3%	114	114	0.0%	775	937	20.9%
		Citation	16	12	-25.0%	63	56	-11.1%	180	105	-41.7%	1,110	1,064	-4.1%
		Subtotal	39	28	-28.2%	162	146	-9.9%	332	265	-20.2%	2,144	2,335	8.9%
	Patrol C	Felony	2	9	350.0%	25	21	-16.0%	43	42	-2.3%	262	281	7.3%
		Misdemeanor	11	14	27.3%	60	56	-6.7%	112	104	-7.1%	746	742	-0.5%
		Citation	12	14	16.7%	34	49	44.1%	103	78	-24.3%	767	670	-12.6%
		Subtotal	25	37	48.0%	119	126	5.9%	258	224	-13.2%	1,775	1,693	-4.6%
	Flex A	Felony	1	1	0.0%	3	5	66.7%	10	8	-20.0%	80	82	2.5%
		Misdemeanor	2	2	0.0%	9	10	11.1%	16	18	12.5%	128	101	-21.1%
		Citation	19	8	-57.9%	47	55	17.0%	114	95	-16.7%	937	872	-6.9%
		Subtotal	22	11	-50.0%	59	70	18.6%	140	121	-13.6%	1,145	1,055	-7.9%
	Flex B	Felony	8	8	0.0%	27	29	7.4%	35	49	40.0%	220	256	16.4%
		Misdemeanor	8	15	87.5%	41	42	2.4%	43	71	65.1%	320	441	37.8%
		Citation	12	10	-16.7%	32	39	21.9%	155	62	-60.0%	801	559	-30.2%
		Subtotal	28	33	17.9%	100	110	10.0%	233	182	-21.9%	1,341	1,256	-6.3%
	Flex C	Felony	2	1	-50.0%	5	5	0.0%	6	8	33.3%	79	56	-29.1%
		Misdemeanor	6	1	-83.3%	9	8	-11.1%	25	15	-40.0%	140	103	-26.4%
		Citation	1	0	-100.0%	64	25	-60.9%	112	71	-36.6%	689	733	6.4%
		Subtotal	9	2	-77.8%	78	38	-51.3%	143	94	-34.3%	908	892	-1.8%
	CSU	Felony	0	0	-	0	1	-	19	1	-94.7%	112	62	-44.6%
		Misdemeanor	0	0	-	0	0	-	1	0	-100.0%	18	3	-83.3%
		Citation	2	0	-100.0%	57	11	-80.7%	44	53	20.5%	381	459	20.5%
		Subtotal	2	0	-100.0%	57	12	-78.9%	64	54	-15.6%	511	524	2.5%
	Other	Felony	0	0	-	0	0	-	0	0	-	5	3	-40.0%
		Misdemeanor	0	0	-	0	0	-	1	0	-100.0%	11	5	-54.5%
		Citation	0	0	-	4	1	-75.0%	9	4	-55.6%	53	49	-7.5%
		Subtotal	0	0	-	4	1	-75.0%	10	4	-60.0%	69	57	-17.4%
Totals		Felony	25	33	32.0%	94	105	11.7%	165	181	9.7%	1,197	1,262	5.4%
		Misdemeanor	43	56	30.2%	224	214	-4.5%	385	381	-1.0%	2,619	2,751	5.0%
		Citation	76	53	-30.3%	351	285	-18.8%	843	553	-34.4%	5,576	5,095	-8.6%
Precinct Total			144	142	-1.4%	669	604	-9.7%	1,393	1,115	-20.0%	9,392	9,108	-3.0%

Physical and Citation Arrests - Adult

Aggregated by component of arresting officer.

METROPOLITAN POLICE DEPARTMENT

of Nashville and Davidson County

			Prior Week	Last Week	Change*	Prior 4Wks	Last 4Wks	Change*	Prior YTD	YTD	Change*	Prior 52Wks	Last 52Wks	Change*
North Precinct	Patrol A	Felony	4	2	-50.0%	9	13	44.4%	33	19	-42.4%	201	207	3.0%
		Misdemeanor	7	9	28.6%	51	40	-21.6%	67	83	23.9%	529	515	-2.6%
		Citation	16	12	-25.0%	49	43	-12.2%	101	84	-16.8%	428	661	54.4%
		Subtotal	27	23	-14.8%	109	96	-11.9%	201	186	-7.5%	1,158	1,383	19.4%
	Patrol B	Felony	5	2	-60.0%	18	20	11.1%	25	30	20.0%	203	240	18.2%
		Misdemeanor	10	9	-10.0%	40	35	-12.5%	94	67	-28.7%	556	724	30.2%
		Citation	12	17	41.7%	65	66	1.5%	116	117	0.9%	574	773	34.7%
		Subtotal	27	28	3.7%	123	121	-1.6%	235	214	-8.9%	1,333	1,737	30.3%
	Patrol C	Felony	6	6	0.0%	10	23	130.0%	27	32	18.5%	203	240	18.2%
		Misdemeanor	17	16	-5.9%	36	49	36.1%	70	78	11.4%	517	549	6.2%
		Citation	2	1	-50.0%	12	8	-33.3%	62	18	-71.0%	325	293	-9.8%
		Subtotal	25	23	-8.0%	58	80	37.9%	159	128	-19.5%	1,045	1,082	3.5%
	Flex A	Felony	1	1	0.0%	2	8	300.0%	11	9	-18.2%	95	99	4.2%
		Misdemeanor	3	4	33.3%	4	12	200.0%	17	15	-11.8%	147	149	1.4%
		Citation	5	12	140.0%	35	53	51.4%	71	80	12.7%	456	606	32.9%
		Subtotal	9	17	88.9%	41	73	78.0%	99	104	5.1%	698	854	22.3%
	Flex B	Felony	3	3	0.0%	13	9	-30.8%	21	20	-4.8%	110	229	108.2%
		Misdemeanor	6	3	-50.0%	14	19	35.7%	30	33	10.0%	225	338	50.2%
		Citation	6	5	-16.7%	50	43	-14.0%	71	77	8.5%	444	710	59.9%
		Subtotal	15	11	-26.7%	77	71	-7.8%	122	130	6.6%	779	1,277	63.9%
	Flex C	Felony	1	7	600.0%	5	12	140.0%	34	16	-52.9%	260	111	-57.3%
		Misdemeanor	6	3	-50.0%	26	21	-19.2%	50	42	-16.0%	272	219	-19.5%
		Citation	7	7	0.0%	49	47	-4.1%	91	83	-8.8%	551	464	-15.8%
		Subtotal	14	17	21.4%	80	80	0.0%	175	141	-19.4%	1,083	794	-26.7%
	CSU	Felony	1	1	0.0%	7	5	-28.6%	9	10	11.1%	118	95	-19.5%
		Misdemeanor	0	1	-	6	4	-33.3%	6	10	66.7%	65	75	15.4%
		Citation	0	0	-	33	16	-51.5%	37	44	18.9%	359	420	17.0%
		Subtotal	1	2	100.0%	46	25	-45.7%	52	64	23.1%	542	590	8.9%
	Other	Felony	0	1	-	0	1	-	0	1	-	3	7	133.3%
		Misdemeanor	0	1	-	0	1	-	2	1	-50.0%	31	26	-16.1%
		Citation	0	0	-	1	0	-100.0%	4	0	-100.0%	52	28	-46.2%
		Subtotal	0	2	-	1	2	100.0%	6	2	-66.7%	86	61	-29.1%
Totals		Felony	21	23	9.5%	64	91	42.2%	160	137	-14.4%	1,193	1,228	2.9%
		Misdemeanor	49	46	-6.1%	177	181	2.3%	336	329	-2.1%	2,342	2,595	10.8%
		Citation	48	54	12.5%	294	276	-6.1%	553	503	-9.0%	3,189	3,955	24.0%
Precinct Total			118	123	4.2%	535	548	2.4%	1,049	969	-7.6%	6,724	7,778	15.7%

Physical and Citation Arrests - Adult

Aggregated by component of arresting officer.

METROPOLITAN POLICE DEPARTMENT

of Nashville and Davidson County

			Prior Week	Last Week	Change*	Prior 4Wks	Last 4Wks	Change*	Prior YTD	YTD	Change*	Prior 52Wks	Last 52Wks	Change*
Madison Precinct	Patrol A	Felony	4	1	-75.0%	11	9	-18.2%	14	17	21.4%	79	105	32.9%
		Misdemeanor	2	3	50.0%	19	13	-31.6%	42	30	-28.6%	246	256	4.1%
		Citation	4	8	100.0%	38	41	7.9%	67	77	14.9%	484	486	0.4%
		Subtotal	10	12	20.0%	68	63	-7.4%	123	124	0.8%	809	847	4.7%
	Patrol B	Felony	3	6	100.0%	18	23	27.8%	21	36	71.4%	181	223	23.2%
		Misdemeanor	13	17	30.8%	40	55	37.5%	73	83	13.7%	523	507	-3.1%
		Citation	9	8	-11.1%	53	36	-32.1%	143	79	-44.8%	852	728	-14.6%
		Subtotal	25	31	24.0%	111	114	2.7%	237	198	-16.5%	1,556	1,458	-6.3%
	Patrol C	Felony	2	2	0.0%	16	22	37.5%	25	34	36.0%	288	175	-39.2%
		Misdemeanor	19	15	-21.1%	75	70	-6.7%	115	127	10.4%	889	705	-20.7%
		Citation	12	18	50.0%	56	57	1.8%	119	103	-13.4%	1,150	570	-50.4%
		Subtotal	33	35	6.1%	147	149	1.4%	259	264	1.9%	2,327	1,450	-37.7%
	Flex A	Felony	1	2	100.0%	5	7	40.0%	8	10	25.0%	69	52	-24.6%
		Misdemeanor	1	0	-100.0%	0	2	-	20	2	-90.0%	80	49	-38.8%
		Citation	5	4	-20.0%	21	28	33.3%	15	43	186.7%	186	138	-25.8%
		Subtotal	7	6	-14.3%	26	37	42.3%	43	55	27.9%	335	239	-28.7%
	Flex B	Felony	3	0	-100.0%	4	5	25.0%	21	8	-61.9%	146	98	-32.9%
		Misdemeanor	2	2	0.0%	11	12	9.1%	35	23	-34.3%	238	174	-26.9%
		Citation	11	12	9.1%	39	44	12.8%	93	75	-19.4%	637	560	-12.1%
		Subtotal	16	14	-12.5%	54	61	13.0%	149	106	-28.9%	1,021	832	-18.5%
	Flex C	Felony	1	2	100.0%	6	10	66.7%	4	14	250.0%	64	140	118.8%
		Misdemeanor	2	3	50.0%	24	18	-25.0%	15	36	140.0%	133	414	211.3%
		Citation	5	5	0.0%	66	32	-51.5%	122	83	-32.0%	737	894	21.3%
		Subtotal	8	10	25.0%	96	60	-37.5%	141	133	-5.7%	934	1,448	55.0%
	CSU	Felony	2	0	-100.0%	2	7	250.0%	3	9	200.0%	45	41	-8.9%
		Misdemeanor	0	0	-	1	2	100.0%	1	3	200.0%	19	24	26.3%
		Citation	0	0	-	11	5	-54.5%	44	15	-65.9%	350	298	-14.9%
		Subtotal	2	0	-100.0%	14	14	0.0%	48	27	-43.8%	414	363	-12.3%
	Other	Felony	0	0	-	1	0	-100.0%	0	1	-	0	2	-
		Misdemeanor	0	0	-	1	0	-100.0%	0	1	-	0	7	-
		Citation	0	0	-	1	0	-100.0%	1	1	0.0%	7	6	-14.3%
		Subtotal	0	0	-	3	0	-100.0%	1	3	200.0%	7	15	114.3%
Totals		Felony	16	13	-18.8%	63	83	31.7%	96	129	34.4%	872	836	-4.1%
		Misdemeanor	39	40	2.6%	171	172	0.6%	301	305	1.3%	2,128	2,136	0.4%
		Citation	46	55	19.6%	285	243	-14.7%	604	476	-21.2%	4,403	3,680	-16.4%
Precinct Total			101	108	6.9%	519	498	-4.0%	1,001	910	-9.1%	7,403	6,652	-10.1%

Physical and Citation Arrests - Adult

Aggregated by component of arresting officer.

METROPOLITAN POLICE DEPARTMENT
of Nashville and Davidson County

			Prior Week	Last Week	Change*	Prior 4Wks	Last 4Wks	Change*	Prior YTD	YTD	Change*	Prior 52Wks	Last 52Wks	Change*
Midtown Hills Precinct	**Patrol A**	Felony	2	3	50.0%	2	10	400.0%	9	12	33.3%	89	83	-6.7%
		Misdemeanor	4	6	50.0%	19	22	15.8%	25	37	48.0%	286	218	-23.8%
		Citation	14	11	-21.4%	44	62	40.9%	72	92	27.8%	477	615	28.9%
		Subtotal	20	20	0.0%	65	94	44.6%	106	141	33.0%	852	916	7.5%
	Patrol B	Felony	3	6	100.0%	7	16	128.6%	10	20	100.0%	110	123	11.8%
		Misdemeanor	16	14	-12.5%	58	50	-13.8%	80	90	12.5%	487	487	0.0%
		Citation	8	10	25.0%	53	40	-24.5%	89	80	-10.1%	801	597	-25.5%
		Subtotal	27	30	11.1%	118	106	-10.2%	179	190	6.1%	1,398	1,207	-13.7%
	Patrol C	Felony	4	8	100.0%	20	18	-10.0%	22	33	50.0%	184	151	-17.9%
		Misdemeanor	14	12	-14.3%	38	47	23.7%	88	79	-10.2%	1,056	642	-39.2%
		Citation	8	12	50.0%	51	49	-3.9%	141	90	-36.2%	1,077	617	-42.7%
		Subtotal	26	32	23.1%	109	114	4.6%	251	202	-19.5%	2,317	1,410	-39.1%
	Flex A	Felony	0	0	-	1	6	500.0%	1	7	600.0%	41	33	-19.5%
		Misdemeanor	0	0	-	2	3	50.0%	4	5	25.0%	43	41	-4.7%
		Citation	0	0	-	2	7	250.0%	34	9	-73.5%	306	169	-44.8%
		Subtotal	0	0	-	5	16	220.0%	39	21	-46.2%	390	243	-37.7%
	Flex B	Felony	1	1	0.0%	4	8	100.0%	15	12	-20.0%	80	100	25.0%
		Misdemeanor	2	1	-50.0%	15	11	-26.7%	23	24	4.3%	173	185	6.9%
		Citation	11	10	-9.1%	43	43	0.0%	122	76	-37.7%	1,017	656	-35.5%
		Subtotal	14	12	-14.3%	62	62	0.0%	160	112	-30.0%	1,270	941	-25.9%
	Flex C	Felony	3	2	-33.3%	13	14	7.7%	20	23	15.0%	90	113	25.6%
		Misdemeanor	4	3	-25.0%	8	20	150.0%	30	26	-13.3%	187	173	-7.5%
		Citation	18	17	-5.6%	58	78	34.5%	97	123	26.8%	860	834	-3.0%
		Subtotal	25	22	-12.0%	79	112	41.8%	147	172	17.0%	1,137	1,120	-1.5%
	CSU	Felony	5	2	-60.0%	4	10	150.0%	4	14	250.0%	33	45	36.4%
		Misdemeanor	2	1	-50.0%	13	3	-76.9%	2	10	400.0%	15	41	173.3%
		Citation	1	0	-100.0%	33	8	-75.8%	35	33	-5.7%	396	300	-24.2%
		Subtotal	8	3	-62.5%	50	21	-58.0%	41	57	39.0%	444	386	-13.1%
	Other	Felony	0	0	-	0	0	-	1	0	-100.0%	2	2	0.0%
		Misdemeanor	0	0	-	0	0	-	1	0	-100.0%	4	4	0.0%
		Citation	0	1	-	2	1	-50.0%	1	2	100.0%	10	16	60.0%
		Subtotal	0	1	-	2	1	-50.0%	3	2	-33.3%	16	22	37.5%
Totals		Felony	18	22	22.2%	51	82	60.8%	82	121	47.6%	629	650	3.3%
		Misdemeanor	42	37	-11.9%	153	156	2.0%	253	271	7.1%	2,251	1,791	-20.4%
		Citation	60	61	1.7%	286	288	0.7%	591	505	-14.6%	4,944	3,804	-23.1%
Precinct Total			120	120	0.0%	490	526	7.3%	926	897	-3.1%	7,824	6,245	-20.2%

Physical and Citation Arrests - Adult

Aggregated by component of arresting officer.

METROPOLITAN POLICE DEPARTMENT

of Nashville and Davidson County

		Prior Week	Last Week	Change*	Prior 4Wks	Last 4Wks	Change*	Prior YTD	YTD	Change*	Prior 52Wks	Last 52Wks	Change*
SID	Felony	1	1	0.0%	5	11	120.0%	28	15	-46.4%	240	219	-8.8%
	Misdemeanor	1	3	200.0%	6	5	-16.7%	17	11	-35.3%	73	93	27.4%
	Citation	0	0	-	61	36	-41.0%	150	93	-38.0%	1,140	1,066	-6.5%
	Division Total	2	4	100.0%	72	52	-27.8%	195	119	-39.0%	1,453	1,378	-5.2%
SOD (Excludes SRT)	Felony	1	0	-100.0%	2	2	0.0%	11	3	-72.7%	77	36	-53.2%
	Misdemeanor	11	15	36.4%	58	54	-6.9%	117	101	-13.7%	782	615	-21.4%
	Citation	10	14	40.0%	92	67	-27.2%	196	133	-32.1%	1,221	1,161	-4.9%
	Division Total	22	29	31.8%	152	123	-19.1%	324	237	-26.9%	2,080	1,812	-12.9%
SRT	Felony	0	0	-	3	1	-66.7%	20	4	-80.0%	171	64	-62.6%
	Misdemeanor	0	0	-	1	1	0.0%	3	2	-33.3%	32	11	-65.6%
	Citation	0	0	-	0	0	-	0	0	-	12	0	-100.0%
	Division Total	0	0	-	4	2	-50.0%	23	6	-73.9%	215	75	-65.1%
Warrants	Felony	41	60	46.3%	124	199	60.5%	298	311	4.4%	2,121	2,144	1.1%
	Misdemeanor	66	54	-18.2%	199	245	23.1%	442	414	-6.3%	3,238	3,190	-1.5%
	Citation	0	0	-	2	2	0.0%	17	3	-82.4%	94	72	-23.4%
	Division Total	107	114	6.5%	325	446	37.2%	757	728	-3.8%	5,453	5,406	-0.9%
Other Components	Felony	1	0	-100.0%	4	4	0.0%	13	8	-38.5%	143	67	-53.1%
	Misdemeanor	0	1	-	5	3	-40.0%	22	4	-81.8%	285	107	-62.5%
	Citation	4	5	25.0%	33	15	-54.5%	82	43	-47.6%	500	465	-7.0%
	Division Total	5	6	20.0%	42	22	-47.6%	117	55	-53.0%	928	639	-31.1%
All	Felony	186	213	14.5%	638	822	28.8%	1,334	1,332	-0.1%	10,161	9,713	-4.4%
	Misdemeanor	432	447	3.5%	1,692	1,793	6.0%	3,232	3,107	-3.9%	24,977	22,946	-8.1%
	Citation	463	448	-3.2%	2,509	2,280	-9.1%	5,306	4,243	-20.0%	38,219	34,382	-10.0%
Grand Total		1,081	1,108	2.5%	4,839	4,895	1.2%	9,872	8,682	-12.1%	73,357	67,041	-8.6%

Information summarized for CompStat week ending 2/18/2017.

* Change for % Served is the difference in percents. Sourced from MNPD ARMS on 2/22/2017 8:57:38 AM. This report is not a count of arrest charges. 1 arrest = 1 body. Adult arrests only.

Arrests categorized by order of seriousness as follows: If an arrest citation is not issued, and any of the charges are felony charges, count the arrest as a felony arrest; if an arrest citation is not issued, and none of the charges are felony charges, count the arrest as a misdemeanor arrest; count all remaining arrests as a citation arrest. Shift / Detail totals are calculated based upon officer assignment for the date when the arrest was made (i.e. if the arresting officer's primary assignment is 'East CSU' for the date when the arrest was made, it will be counted as 1 'East CSU' arrest). Arrests made by officers working Mission 1 duties are counted toward their primary assignment.

Metro citations are not counted in this report, since they are issued for civil matters (i.e. violations of Davidson County Metropolitan Ordinances).

Arrests: Part I, Weapons Law, Drug-Related, DUI, and All Other

METROPOLITAN POLICE DEPARTMENT
of Nashville and Davidson County

Aggregated by component of arresting officer. Includes adult and juvenile arrests.

		Part I Arrests				Weapons Law Violation Arrests				Drug-Related Arrests				DUI Arrests			
		Week	4 Weeks	YTD	52 Weeks	Week	4 Weeks	YTD	52 Weeks	Week	4 Weeks	YTD	52 Weeks	Week	4 Weeks	YTD	52 Weeks
West	Prior	19	83	131	1,131	1	2	8	39	9	49	104	809	2	8	21	109
	Last	16	70	133	898	2	3	5	42	10	50	95	733	2	8	12	106
	% Change	-15.8 %	-15.7 %	1.5 %	-20.6 %	100.0 %	50.0 %	-37.5 %	7.7 %	11.1 %	2.0 %	-8.7 %	-9.4 %	0.0 %	0.0 %	-42.9 %	-2.8 %
East	Prior	11	67	99	897	0	11	19	149	10	71	224	1,762	4	26	29	249
	Last	18	73	116	873	2	8	16	147	16	76	140	1,351	1	17	39	212
	% Change	63.6 %	9.0 %	17.2 %	-2.7 %	Infinity	-27.3 %	-15.8 %	-1.3 %	60.0 %	7.0 %	-37.5 %	-23.3 %	-75.0 %	-34.6 %	34.5 %	-14.9 %
South	Prior	19	62	179	1,152	4	9	13	113	13	93	144	941	9	17	36	255
	Last	19	78	130	1,017	3	8	16	79	14	58	128	1,144	5	26	38	309
	% Change	0.0 %	25.8 %	-27.4 %	-11.7 %	-25.0 %	-11.1 %	23.1 %	-30.1 %	7.7 %	-37.6 %	-11.1 %	21.6 %	-44.4 %	52.9 %	5.6 %	21.2 %
Central	Prior	10	46	48	395	0	4	4	56	15	66	137	928	3	5	9	161
	Last	5	30	70	509	0	1	5	36	8	74	114	858	2	10	14	100
	% Change	-50.0 %	-34.8 %	45.8 %	28.9 %	0.0 %	-75.0 %	25.0 %	-35.7 %	-46.7 %	12.1 %	-16.8 %	-7.5 %	-33.3 %	100.0 %	55.6 %	-37.9 %
Hermitage	Prior	33	97	167	1,171	2	5	14	84	23	121	288	1,838	3	17	22	163
	Last	29	103	170	1,197	1	5	8	85	21	94	186	1,733	2	14	28	228
	% Change	-12.1 %	6.2 %	1.8 %	2.2 %	-50.0 %	0.0 %	-42.9 %	1.2 %	-8.7 %	-22.3 %	-35.4 %	-5.7 %	-33.3 %	-17.6 %	27.3 %	39.9 %
North	Prior	14	71	121	825	2	4	24	132	21	98	192	1,373	3	5	10	93
	Last	10	62	117	945	8	13	15	136	21	114	192	1,661	2	9	13	109
	% Change	-28.6 %	-12.7 %	-3.3 %	14.5 %	300.0 %	225.0 %	-37.5 %	3.0 %	0.0 %	16.3 %	0.0 %	21.0 %	-33.3 %	80.0 %	30.0 %	17.2 %
Madison	Prior	20	98	166	1,345	3	9	13	75	12	42	120	974	1	15	18	190
	Last	17	91	167	1,140	0	8	17	73	8	66	101	806	5	11	23	183
	% Change	-15.0 %	-7.1 %	0.6 %	-15.2 %	-100.0 %	-11.1 %	30.8 %	-2.7 %	-33.3 %	57.1 %	-15.8 %	-17.2 %	400.0 %	-26.7 %	27.8 %	-3.7 %
Midtown Hills	Prior	26	58	63	607	4	15	7	49	26	120	217	1,388	6	13	25	178
	Last	19	72	113	639	1	7	20	80	25	119	217	1,376	6	17	28	163
	% Change	-26.9 %	24.1 %	79.4 %	5.3 %	-75.0 %	-53.3 %	185.7 %	63.3 %	-3.8 %	-0.8 %	0.0 %	-0.9 %	0.0 %	30.8 %	12.0 %	-8.4 %
Other	Prior	14	61	139	992	0	2	14	100	4	61	168	1,105	11	47	92	684
	Last	17	72	124	999	1	1	3	86	2	38	94	938	13	48	87	496
	% Change	21.4 %	18.0 %	-10.8 %	0.7 %	Infinity	-50.0 %	-78.6 %	-14.0 %	-50.0 %	-37.7 %	-44.0 %	-15.1 %	18.2 %	2.1 %	-5.4 %	-27.5 %
County	Prior	166	643	1,113	8,515	16	61	116	797	133	721	1,594	11,118	42	153	262	2,082
	Last	150	651	1,140	8,217	18	54	105	764	125	689	1,267	10,600	38	160	282	1,906
	% Change	-9.6 %	1.2 %	2.4 %	-3.5 %	12.5 %	-11.5 %	-9.5 %	-4.1 %	-6.0 %	-4.4 %	-20.5 %	-4.7 %	-9.5 %	4.6 %	7.6 %	-8.5 %

Information summarized for CompStat week ending 02/18/2017.

Sourced from MNPD ARMS on 2/22/2017 8:57:38 AM. This report is not a count of arrest charges. 1 arrest = 1 body. Includes adult and juvenile arrests. Arrests categorized by order of seriousness as follows: if an arrest includes one or more Part I UCR charges, it is counted as a Part I arrest. If an arrest includes one or weapons law violation charges but no Part I charges, it is counted as a weapons law violation arrest. The same hierarchical categorization is applicable for the remaining arrest categories (drug, DUI, and all other arrests).

Arrests: Part I, Weapons Law, Drug-Related, DUI, and All Other

Aggregated by component of arresting officer. Includes adult and juvenile arrests.

METROPOLITAN POLICE DEPARTMENT

of Nashville and Davidson County

		All Other Arrests				Total Arrests			
		Week	4 Weeks	YTD	52 Weeks	Week	4 Weeks	YTD	52 Weeks
West	Prior	53	188	415	3,748	84	330	679	5,836
	Last	65	240	401	2,894	95	371	646	4,673
	% Change	22.6 %	27.7 %	-3.4 %	-22.8 %	13.1 %	12.4 %	-4.9 %	-19.9 %
East	Prior	120	456	938	7,596	145	631	1,309	10,653
	Last	130	528	892	6,135	167	702	1,203	8,718
	% Change	8.3 %	15.8 %	-4.9 %	-19.2 %	15.2 %	11.3 %	-8.1 %	-18.2 %
South	Prior	97	435	893	6,162	142	616	1,265	8,623
	Last	97	433	776	6,197	138	603	1,088	8,746
	% Change	0.0 %	-0.5 %	-13.1 %	0.6 %	-2.8 %	-2.1 %	-14.0 %	1.4 %
Central	Prior	126	515	1,007	8,237	154	636	1,205	9,777
	Last	121	551	934	7,072	136	666	1,137	8,575
	% Change	-4.0 %	7.0 %	-7.2 %	-14.1 %	-11.7 %	4.7 %	-5.6 %	-12.3 %
Hermitage	Prior	110	496	1,008	7,092	171	736	1,499	10,348
	Last	97	459	846	6,703	150	675	1,238	9,946
	% Change	-11.8 %	-7.5 %	-16.1 %	-5.5 %	-12.3 %	-8.3 %	-17.4 %	-3.9 %
North	Prior	94	406	806	4,903	134	584	1,153	7,326
	Last	94	411	734	5,664	135	609	1,071	8,515
	% Change	0.0 %	1.2 %	-8.9 %	15.5 %	0.7 %	4.3 %	-7.1 %	16.2 %
Madison	Prior	74	399	763	5,522	110	563	1,080	8,106
	Last	91	380	692	5,044	121	556	1,000	7,246
	% Change	23.0 %	-4.8 %	-9.3 %	-8.7 %	10.0 %	-1.2 %	-7.4 %	-10.6 %
Midtown Hills	Prior	74	330	680	6,184	136	536	992	8,406
	Last	86	375	614	4,566	137	590	992	6,824
	% Change	16.2 %	13.6 %	-9.7 %	-26.2 %	0.7 %	10.1 %	0.0 %	-18.8 %
Other	Prior	108	425	1,018	7,372	137	596	1,431	10,253
	Last	120	489	841	6,880	153	648	1,149	9,399
	% Change	11.1 %	15.1 %	-17.4 %	-6.7 %	11.7 %	8.7 %	-19.7 %	-8.3 %
County	Prior	856	3,650	7,528	56,816	1,213	5,228	10,613	79,328
	Last	901	3,866	6,730	51,155	1,232	5,420	9,524	72,642
	% Change	5.3 %	5.9 %	-10.6 %	-10.0 %	1.6 %	3.7 %	-10.3 %	-8.4 %

Information summarized for CompStat week ending 02/18/2017.

Sourced from MNPD ARMS on 2/22/2017 8:57:39 AM. This report is not a count of arrest charges. 1 arrest = 1 body. Includes adult and juvenile arrests. Arrests categorized by order of seriousness as follows: if an arrest includes one or more Part I UCR charges, it is counted as a Part I arrest. If an arrest includes one or weapons law violation charges but no Part I charges, it is counted as a weapons law violation arrest. The same hierarchical categorization is applicable for the remaining arrest categories (drug, DUI, and all other arrests).

Outstanding Warrants: Served

Aggregated by component of arresting officer.

METROPOLITAN POLICE DEPARTMENT
of Nashville and Davidson County

		Rolling Two Week				Rolling Eight Week				YTD				Rolling Twenty-Four Month			
		Prior Week	Last Week	Change	% Change	Prior 4 Weeks	Last 4 Weeks	Change	% Change	Prior YTD	YTD	Change	% Change	Prior 52 Weeks	Last 52 Weeks	Change	% Change
West	Felony	0	9	9	-	30	20	-10	-33.3%	49	49	0	0.0%	402	425	23	5.7%
	Misdemeanor	14	20	6	42.9%	80	78	-2	-2.5%	171	141	-30	-17.5%	1,054	906	-148	-14.0%
	Juvenile	0	1	1	-	4	1	-3	-75.0%	0	3	3	-	16	20	4	25.0%
	Subtotal	14	30	16	114.3%	114	99	-15	-13.2%	220	193	-27	-12.3%	1,472	1,351	-121	-8.2%
East	Felony	7	21	14	200.0%	59	63	4	6.8%	116	107	-9	-7.8%	889	945	56	6.3%
	Misdemeanor	31	48	17	54.8%	127	139	12	9.4%	282	241	-41	-14.5%	2,220	2,042	-178	-8.0%
	Juvenile	0	1	1	-	5	2	-3	-60.0%	8	7	-1	-12.5%	49	30	-19	-38.8%
	Subtotal	38	70	32	84.2%	191	204	13	6.8%	406	355	-51	-12.6%	3,158	3,017	-141	-4.5%
South	Felony	15	14	-1	-6.7%	50	52	2	4.0%	59	79	20	33.9%	466	605	139	29.8%
	Misdemeanor	20	25	5	25.0%	124	117	-7	-5.6%	197	212	15	7.6%	1,451	1,736	285	19.6%
	Juvenile	0	0	0	-	5	0	-5	-100.0%	11	5	-6	-54.5%	60	31	-29	-48.3%
	Subtotal	35	39	4	11.4%	179	169	-10	-5.6%	267	296	29	10.9%	1,977	2,372	395	20.0%
Central	Felony	7	9	2	28.6%	16	23	7	43.8%	71	36	-35	-49.3%	525	411	-114	-21.7%
	Misdemeanor	16	22	6	37.5%	78	88	10	12.8%	174	143	-31	-17.8%	1,486	1,283	-203	-13.7%
	Juvenile	0	0	0	-	1	2	1	100.0%	11	3	-8	-72.7%	53	21	-32	-60.4%
	Subtotal	23	31	8	34.8%	95	113	18	18.9%	256	182	-74	-28.9%	2,064	1,715	-349	-16.9%
Hermitage	Felony	15	26	11	73.3%	95	63	-32	-33.7%	107	120	13	12.1%	778	911	133	17.1%
	Misdemeanor	40	75	35	87.5%	216	203	-13	-6.0%	334	355	21	6.3%	2,146	2,528	382	17.8%
	Juvenile	1	0	-1	-100.0%	4	1	-3	-75.0%	3	5	2	66.7%	54	34	-20	-37.0%
	Subtotal	56	101	45	80.4%	315	267	-48	-15.2%	444	480	36	8.1%	2,978	3,473	495	16.6%
North	Felony	18	12	-6	-33.3%	37	64	27	73.0%	110	91	-19	-17.3%	871	875	4	0.5%
	Misdemeanor	41	30	-11	-26.8%	145	156	11	7.6%	247	280	33	13.4%	1,711	2,028	317	18.5%
	Juvenile	0	0	0	-	5	2	-3	-60.0%	18	6	-12	-66.7%	83	53	-30	-36.1%
	Subtotal	59	42	-17	-28.8%	187	222	35	18.7%	375	377	2	0.5%	2,665	2,956	291	10.9%
Madison	Felony	15	20	5	33.3%	48	61	13	27.1%	53	93	40	75.5%	603	616	13	2.2%
	Misdemeanor	22	25	3	13.6%	120	105	-15	-12.5%	235	205	-30	-12.8%	1,622	1,511	-111	-6.8%
	Juvenile	4	0	-4	-100.0%	1	5	4	400.0%	7	6	-1	-14.3%	53	18	-35	-66.0%
	Subtotal	41	45	4	9.8%	169	171	2	1.2%	295	304	9	3.1%	2,278	2,145	-133	-5.8%
Midtown Hills	Felony	6	21	15	250.0%	24	50	26	108.3%	42	66	24	57.1%	381	374	-7	-1.8%
	Misdemeanor	22	36	14	63.6%	77	103	26	33.8%	152	159	7	4.6%	1,223	1,109	-114	-9.3%
	Juvenile	0	1	1	-	0	2	2	-	0	2	2	-	17	15	-2	-11.8%
	Subtotal	28	58	30	107.1%	101	155	54	53.5%	194	227	33	17.0%	1,621	1,498	-123	-7.6%
County	Felony	146	449	303	207.5%	545	919	374	68.6%	1,132	1,330	198	17.5%	8,901	9,239	338	3.8%
	Misdemeanor	313	372	59	18.8%	1,334	1,394	60	4.5%	2,511	2,452	-59	-2.3%	18,531	18,756	225	1.2%
	Juvenile	5	3	-2	-40.0%	25	16	-9	-36.0%	58	38	-20	-34.5%	392	241	-151	-38.5%
	Total	464	824	360	77.6%	1,904	2,329	425	22.3%	3,701	3,820	119	3.2%	27,824	28,236	412	1.5%

Information summarized for CompStat week ending 2/18/2017.

* Countywide totals include outstanding warrants served by all other divisions. Sourced from MNPD ARMS on 2/22/2017 8:57:39 AM.
Statistics provided above consider 1 count for each outstanding warrant served.

Outstanding Warrants: Attempts/Served

Aggregated by component of arresting officer.

METROPOLITAN POLICE DEPARTMENT

of Nashville and Davidson County

			Prior Week	Last Week	Change*	Prior 4Wks	Last 4Wks	Change*	Prior YTD	Current YTD	Change*	Prior 52Wks	Last 52Wks	Change*
West	Patrol-A	Served	0	3	Infinity	18	10	-44.4 %	49	19	-61.2 %	147	203	38.1 %
		Attempts	13	15	15.4 %	112	79	-29.5 %	190	178	-6.3 %	598	1,168	95.3 %
		% Served	0.0 %	20.0 %	20.0 %	16.1 %	12.7 %	-3.4 %	25.8 %	10.7 %	-15.1 %	24.6 %	17.4 %	-7.2 %
	Patrol-B	Served	3	5	66.7 %	22	12	-45.5 %	47	32	-31.9 %	419	268	-36.0 %
		Attempts	39	27	-30.8 %	104	150	44.2 %	138	245	77.5 %	2,190	1,285	-41.3 %
		% Served	7.7 %	18.5 %	10.8 %	21.2 %	8.0 %	-13.2 %	34.1 %	13.1 %	-21.0 %	19.1 %	20.9 %	1.7 %
	Patrol-C	Served	3	6	100.0 %	23	18	-21.7 %	33	37	12.1 %	302	212	-29.8 %
		Attempts	5	8	60.0 %	21	32	52.4 %	85	52	-38.8 %	902	453	-49.8 %
		% Served	60.0 %	75.0 %	15.0 %	109.5 %	56.3 %	-53.3 %	38.8 %	71.2 %	32.3 %	33.5 %	46.8 %	13.3 %
	Other	Served	8	16	100.0 %	51	59	15.7 %	91	105	15.4 %	604	668	10.6 %
		Attempts	12	35	191.7 %	112	138	23.2 %	195	240	23.1 %	1,259	1,677	33.2 %
		% Served	66.7 %	45.7 %	-21.0 %	45.5 %	42.8 %	-2.8 %	46.7 %	43.8 %	-2.9 %	48.0 %	39.8 %	-8.1 %
	Totals	**Served**	**14**	**30**	**114.3 %**	**114**	**99**	**-13.2 %**	**220**	**193**	**-12.3 %**	**1,472**	**1,351**	**-8.2 %**
		Attempts	**69**	**85**	**23.2 %**	**349**	**399**	**14.3 %**	**608**	**715**	**17.6 %**	**4,949**	**4,583**	**-7.4 %**
		% Served	**20.3 %**	**35.3 %**	**15.0 %**	**32.7 %**	**24.8 %**	**-7.9 %**	**36.2 %**	**27.0 %**	**-9.2 %**	**29.7 %**	**29.5 %**	**-0.3 %**
East	Patrol-A	Served	13	24	84.6 %	40	57	42.5 %	82	86	4.9 %	597	560	-6.2 %
		Attempts	35	49	40.0 %	179	142	-20.7 %	349	289	-17.2 %	2,483	1,835	-26.1 %
		% Served	37.1 %	49.0 %	11.8 %	22.3 %	40.1 %	17.8 %	23.5 %	29.8 %	6.3 %	24.0 %	30.5 %	6.5 %
	Patrol-B	Served	4	8	100.0 %	26	29	11.5 %	105	47	-55.2 %	646	668	3.4 %
		Attempts	23	44	91.3 %	110	119	8.2 %	391	213	-45.5 %	2,437	1,833	-24.8 %
		% Served	17.4 %	18.2 %	0.8 %	23.6 %	24.4 %	0.7 %	26.9 %	22.1 %	-4.8 %	26.5 %	36.4 %	9.9 %
	Patrol-C	Served	12	21	75.0 %	48	67	39.6 %	108	110	1.9 %	781	956	22.4 %
		Attempts	45	46	2.2 %	98	190	93.9 %	429	274	-36.1 %	2,365	2,416	2.2 %
		% Served	26.7 %	45.7 %	19.0 %	49.0 %	35.3 %	-13.7 %	25.2 %	40.1 %	15.0 %	33.0 %	39.6 %	6.5 %
	Other	Served	9	17	88.9 %	77	51	-33.8 %	111	112	0.9 %	1,134	833	-26.5 %
		Attempts	21	6	-71.4 %	72	67	-6.9 %	144	103	-28.5 %	1,345	1,001	-25.6 %
		% Served	42.9 %	283.3 %	240.5 %	106.9 %	76.1 %	-30.8 %	77.1 %	108.7 %	31.7 %	84.3 %	83.2 %	-1.1 %
	Totals	**Served**	**38**	**70**	**84.2 %**	**191**	**204**	**6.8 %**	**406**	**355**	**-12.6 %**	**3,158**	**3,017**	**-4.5 %**
		Attempts	**124**	**145**	**16.9 %**	**459**	**518**	**12.9 %**	**1,313**	**879**	**-33.1 %**	**8,630**	**7,085**	**-17.9 %**
		% Served	**30.6 %**	**48.3 %**	**17.6 %**	**41.6 %**	**39.4 %**	**-2.2 %**	**30.9 %**	**40.4 %**	**9.5 %**	**36.6 %**	**42.6 %**	**6.0 %**

Outstanding Warrants: Attempts/Served

Aggregated by component of arresting officer.

METROPOLITAN POLICE DEPARTMENT

of Nashville and Davidson County

			Prior Week	Last Week	Change*	Prior 4Wks	Last 4Wks	Change*	Prior YTD	Current YTD	Change*	Prior 52Wks	Last 52Wks	Change*
South	Patrol-A	Served	10	8	-20.0 %	41	41	0.0 %	48	76	58.3 %	430	505	17.4 %
		Attempts	20	9	-55.0 %	63	79	25.4 %	146	133	-8.9 %	1,714	1,047	-38.9 %
		% Served	50.0 %	88.9 %	38.9 %	65.1 %	51.9 %	-13.2 %	32.9 %	57.1 %	24.3 %	25.1 %	48.2 %	23.1 %
	Patrol-B	Served	13	14	7.7 %	61	48	-21.3 %	69	80	15.9 %	594	725	22.1 %
		Attempts	17	25	47.1 %	50	87	74.0 %	174	125	-28.2 %	1,154	971	-15.9 %
		% Served	76.5 %	56.0 %	-20.5 %	122.0 %	55.2 %	-66.8 %	39.7 %	64.0 %	24.3 %	51.5 %	74.7 %	23.2 %
	Patrol-C	Served	6	10	66.7 %	41	53	29.3 %	92	85	-7.6 %	542	668	23.2 %
		Attempts	8	7	-12.5 %	52	50	-3.8 %	164	93	-43.3 %	865	946	9.4 %
		% Served	75.0 %	142.9 %	67.9 %	78.8 %	106.0 %	27.2 %	56.1 %	91.4 %	35.3 %	62.7 %	70.6 %	8.0 %
	Other	Served	6	7	16.7 %	36	27	-25.0 %	58	55	-5.2 %	411	474	15.3 %
		Attempts	12	14	16.7 %	43	36	-16.3 %	67	71	6.0 %	578	592	2.4 %
		% Served	50.0 %	50.0 %	0.0 %	83.7 %	75.0 %	-8.7 %	86.6 %	77.5 %	-9.1 %	71.1 %	80.1 %	9.0 %
	Totals	**Served**	**35**	**39**	**11.4 %**	**179**	**169**	**-5.6 %**	**267**	**296**	**10.9 %**	**1,977**	**2,372**	**20.0 %**
		Attempts	**57**	**55**	**-3.5 %**	**208**	**252**	**21.2 %**	**551**	**422**	**-23.4 %**	**4,311**	**3,556**	**-17.5 %**
		% Served	**61.4 %**	**70.9 %**	**9.5 %**	**86.1 %**	**67.1 %**	**-19.0 %**	**48.5 %**	**70.1 %**	**21.7 %**	**45.9 %**	**66.7 %**	**20.8 %**
Central	Patrol-A	Served	1	8	700.0 %	23	27	17.4 %	49	44	-10.2 %	263	385	46.4 %
		Attempts	7	20	185.7 %	48	41	-14.6 %	169	75	-55.6 %	886	689	-22.2 %
		% Served	14.3 %	40.0 %	25.7 %	47.9 %	65.9 %	17.9 %	29.0 %	58.7 %	29.7 %	29.7 %	55.9 %	26.2 %
	Patrol-B	Served	3	6	100.0 %	28	20	-28.6 %	42	38	-9.5 %	432	301	-30.3 %
		Attempts	4	10	150.0 %	6	18	200.0 %	10	21	110.0 %	826	241	-70.8 %
		% Served	75.0 %	60.0 %	-15.0 %	466.7 %	111.1 %	-355.6 %	420.0 %	181.0 %	-239.0 %	52.3 %	124.9 %	72.6 %
	Patrol-C	Served	9	3	-66.7 %	14	16	14.3 %	56	26	-53.6 %	435	359	-17.5 %
		Attempts	12	14	16.7 %	2	34	1,600.0 %	80	35	-56.3 %	313	287	-8.3 %
		% Served	75.0 %	21.4 %	-53.6 %	700.0 %	47.1 %	-652.9 %	70.0 %	74.3 %	4.3 %	139.0 %	125.1 %	-13.9 %
	Other	Served	10	14	40.0 %	30	50	66.7 %	110	74	-32.7 %	935	669	-28.4 %
		Attempts	74	39	-47.3 %	158	219	38.6 %	245	350	42.9 %	1,896	1,741	-8.2 %
		% Served	13.5 %	35.9 %	22.4 %	19.0 %	22.8 %	3.8 %	44.9 %	21.1 %	-23.8 %	49.3 %	38.4 %	-10.9 %
	Totals	**Served**	**23**	**31**	**34.8 %**	**95**	**113**	**18.9 %**	**257**	**182**	**-29.2 %**	**2,065**	**1,714**	**-17.0 %**
		Attempts	**97**	**83**	**-14.4 %**	**214**	**312**	**45.8 %**	**504**	**481**	**-4.6 %**	**3,921**	**2,958**	**-24.6 %**
		% Served	**23.7 %**	**37.3 %**	**13.6 %**	**44.4 %**	**36.2 %**	**-8.2 %**	**51.0 %**	**37.8 %**	**-13.2 %**	**52.7 %**	**57.9 %**	**5.3 %**

Outstanding Warrants: Attempts/Served

Aggregated by component of arresting officer.

METROPOLITAN POLICE DEPARTMENT

of Nashville and Davidson County

			Prior Week	Last Week	Change*	Prior 4Wks	Last 4Wks	Change*	Prior YTD	Current YTD	Change*	Prior 52Wks	Last 52Wks	Change*
Hermitage	Patrol-A	Served	3	22	633.3 %	27	37	37.0 %	46	64	39.1 %	533	473	-11.3 %
		Attempts	40	27	-32.5 %	155	169	9.0 %	292	290	-0.7 %	3,022	1,877	-37.9 %
		% Served	7.5 %	81.5 %	74.0 %	17.4 %	21.9 %	4.5 %	15.8 %	22.1 %	6.3 %	17.6 %	25.2 %	7.6 %
	Patrol-B	Served	11	18	63.6 %	104	64	-38.5 %	91	121	33.0 %	593	1,063	79.3 %
		Attempts	12	24	100.0 %	87	93	6.9 %	326	156	-52.1 %	1,817	1,664	-8.4 %
		% Served	91.7 %	75.0 %	-16.7 %	119.5 %	68.8 %	-50.7 %	27.9 %	77.6 %	49.6 %	32.6 %	63.9 %	31.2 %
	Patrol-C	Served	10	25	150.0 %	59	53	-10.2 %	139	97	-30.2 %	763	668	-12.5 %
		Attempts	25	25	0.0 %	100	128	28.0 %	402	213	-47.0 %	2,287	1,841	-19.5 %
		% Served	40.0 %	100.0 %	60.0 %	59.0 %	41.4 %	-17.6 %	34.6 %	45.5 %	11.0 %	33.4 %	36.3 %	2.9 %
	Other	Served	32	36	12.5 %	125	113	-9.6 %	168	198	17.9 %	1,089	1,269	16.5 %
		Attempts	21	18	-14.3 %	120	87	-27.5 %	298	183	-38.6 %	2,466	1,629	-33.9 %
		% Served	152.4 %	200.0 %	47.6 %	104.2 %	129.9 %	25.7 %	56.4 %	108.2 %	51.8 %	44.2 %	77.9 %	33.7 %
	Totals	**Served**	**56**	**101**	**80.4 %**	**315**	**267**	**-15.2 %**	**444**	**480**	**8.1 %**	**2,978**	**3,473**	**16.6 %**
		Attempts	**98**	**94**	**-4.1 %**	**462**	**477**	**3.2 %**	**1,318**	**842**	**-36.1 %**	**9,592**	**7,011**	**-26.9 %**
		% Served	**57.1 %**	**107.4 %**	**50.3 %**	**68.2 %**	**56.0 %**	**-12.2 %**	**33.7 %**	**57.0 %**	**23.3 %**	**31.0 %**	**49.5 %**	**18.5 %**
North	Patrol-A	Served	10	8	-20.0 %	37	47	27.0 %	69	80	15.9 %	625	510	-18.4 %
		Attempts	28	25	-10.7 %	182	123	-32.4 %	396	271	-31.6 %	3,737	1,558	-58.3 %
		% Served	35.7 %	32.0 %	-3.7 %	20.3 %	38.2 %	17.9 %	17.4 %	29.5 %	12.1 %	16.7 %	32.7 %	16.0 %
	Patrol-B	Served	16	3	-81.3 %	35	40	14.3 %	73	63	-13.7 %	439	595	35.5 %
		Attempts	45	29	-35.6 %	185	164	-11.4 %	210	322	53.3 %	829	1,779	114.6 %
		% Served	35.6 %	10.3 %	-25.2 %	18.9 %	24.4 %	5.5 %	34.8 %	19.6 %	-15.2 %	53.0 %	33.4 %	-19.5 %
	Patrol-C	Served	13	15	15.4 %	36	57	58.3 %	70	85	21.4 %	451	581	28.8 %
		Attempts	11	25	127.3 %	86	64	-25.6 %	253	131	-48.2 %	1,234	1,068	-13.5 %
		% Served	118.2 %	60.0 %	-58.2 %	41.9 %	89.1 %	47.2 %	27.7 %	64.9 %	37.2 %	36.5 %	54.4 %	17.9 %
	Other	Served	20	16	-20.0 %	82	78	-4.9 %	163	152	-6.7 %	1,150	1,274	10.8 %
		Attempts	35	33	-5.7 %	132	114	-13.6 %	301	220	-26.9 %	1,916	2,187	14.1 %
		% Served	57.1 %	48.5 %	-8.7 %	62.1 %	68.4 %	6.3 %	54.2 %	69.1 %	14.9 %	60.0 %	58.3 %	-1.8 %
	Totals	**Served**	**59**	**42**	**-28.8 %**	**190**	**222**	**16.8 %**	**375**	**380**	**1.3 %**	**2,665**	**2,960**	**11.1 %**
		Attempts	**119**	**112**	**-5.9 %**	**585**	**465**	**-20.5 %**	**1,160**	**944**	**-18.6 %**	**7,716**	**6,592**	**-14.6 %**
		% Served	**49.6 %**	**37.5 %**	**-12.1 %**	**32.5 %**	**47.7 %**	**15.3 %**	**32.3 %**	**40.3 %**	**7.9 %**	**34.5 %**	**44.9 %**	**10.4 %**

Outstanding Warrants: Attempts/Served

Aggregated by component of arresting officer.

METROPOLITAN POLICE DEPARTMENT

of Nashville and Davidson County

			Prior Week	Last Week	Change*	Prior 4Wks	Last 4Wks	Change*	Prior YTD	Current YTD	Change*	Prior 52Wks	Last 52Wks	Change*
Madison	Patrol-A	Served	9	10	11.1 %	32	26	-18.8 %	38	55	44.7 %	211	279	32.2 %
		Attempts	33	12	-63.6 %	88	88	0.0 %	112	166	48.2 %	816	787	-3.6 %
		% Served	27.3 %	83.3 %	56.1 %	36.4 %	29.5 %	-6.8 %	33.9 %	33.1 %	-0.8 %	25.9 %	35.5 %	9.6 %
	Patrol-B	Served	5	21	320.0 %	39	39	0.0 %	52	69	32.7 %	404	418	3.5 %
		Attempts	25	17	-32.0 %	36	68	88.9 %	96	92	-4.2 %	632	435	-31.2 %
		% Served	20.0 %	123.5 %	103.5 %	108.3 %	57.4 %	-51.0 %	54.2 %	75.0 %	20.8 %	63.9 %	96.1 %	32.2 %
	Patrol-C	Served	7	5	-28.6 %	35	32	-8.6 %	94	54	-42.6 %	835	519	-37.8 %
		Attempts	51	39	-23.5 %	148	147	-0.7 %	307	257	-16.3 %	3,117	1,577	-49.4 %
		% Served	13.7 %	12.8 %	-0.9 %	23.6 %	21.8 %	-1.9 %	30.6 %	21.0 %	-9.6 %	26.8 %	32.9 %	6.1 %
	Other	Served	20	9	-55.0 %	63	74	17.5 %	111	126	13.5 %	828	929	12.2 %
		Attempts	32	10	-68.8 %	120	135	12.5 %	220	227	3.2 %	1,647	2,155	30.8 %
		% Served	62.5 %	90.0 %	27.5 %	52.5 %	54.8 %	2.3 %	50.5 %	55.5 %	5.1 %	50.3 %	43.1 %	-7.2 %
	Totals	**Served**	**41**	**45**	**9.8 %**	**169**	**171**	**1.2 %**	**295**	**304**	**3.1 %**	**2,278**	**2,145**	**-5.8 %**
		Attempts	**141**	**78**	**-44.7 %**	**392**	**438**	**11.7 %**	**735**	**742**	**1.0 %**	**6,212**	**4,954**	**-20.3 %**
		% Served	**29.1 %**	**57.7 %**	**28.6 %**	**43.1 %**	**39.0 %**	**-4.1 %**	**40.1 %**	**41.0 %**	**0.8 %**	**36.7 %**	**43.3 %**	**6.6 %**
Midtown Hills	Patrol-A	Served	6	9	50.0 %	13	27	107.7 %	24	37	54.2 %	285	236	-17.2 %
		Attempts	12	35	191.7 %	53	153	188.7 %	68	196	188.2 %	779	717	-8.0 %
		% Served	50.0 %	25.7 %	-24.3 %	24.5 %	17.6 %	-6.9 %	35.3 %	18.9 %	-16.4 %	36.6 %	32.9 %	-3.7 %
	Patrol-B	Served	6	13	116.7 %	15	31	106.7 %	40	44	10.0 %	289	292	1.0 %
		Attempts	21	12	-42.9 %	18	70	288.9 %	149	84	-43.6 %	648	501	-22.7 %
		% Served	28.6 %	108.3 %	79.8 %	83.3 %	44.3 %	-39.0 %	26.8 %	52.4 %	25.5 %	44.6 %	58.3 %	13.7 %
	Patrol-C	Served	4	29	625.0 %	31	54	74.2 %	53	70	32.1 %	443	362	-18.3 %
		Attempts	6	24	300.0 %	38	69	81.6 %	85	99	16.5 %	875	442	-49.5 %
		% Served	66.7 %	120.8 %	54.2 %	81.6 %	78.3 %	-3.3 %	62.4 %	70.7 %	8.4 %	50.6 %	81.9 %	31.3 %
	Other	Served	12	7	-41.7 %	42	43	2.4 %	77	76	-1.3 %	604	608	0.7 %
		Attempts	6	14	133.3 %	52	59	13.5 %	128	103	-19.5 %	1,258	983	-21.9 %
		% Served	200.0 %	50.0 %	-150.0 %	80.8 %	72.9 %	-7.9 %	60.2 %	73.8 %	13.6 %	48.0 %	61.9 %	13.8 %
	Totals	**Served**	**28**	**58**	**107.1 %**	**101**	**155**	**53.5 %**	**194**	**227**	**17.0 %**	**1,621**	**1,498**	**-7.6 %**
		Attempts	**45**	**85**	**88.9 %**	**161**	**351**	**118.0 %**	**430**	**482**	**12.1 %**	**3,560**	**2,643**	**-25.8 %**
		% Served	**62.2 %**	**68.2 %**	**6.0 %**	**62.7 %**	**44.2 %**	**-18.6 %**	**45.1 %**	**47.1 %**	**2.0 %**	**45.5 %**	**56.7 %**	**11.1 %**

Outstanding Warrants: Attempts/Served

Aggregated by component of arresting officer.

METROPOLITAN POLICE DEPARTMENT

of Nashville and Davidson County

		Prior Week	Last Week	Change*	Prior 4Wks	Last 4Wks	Change*	Prior YTD	Current YTD	Change*	Prior 52Wks	Last 52Wks	Change*
SID	Served	0	4	Infinity	9	8	-11.1 %	31	17	-45.2 %	238	263	10.5 %
	Attempts	2	0	-100.0 %	3	2	-33.3 %	31	5	-83.9 %	103	128	24.3 %
	% Served	0.0 %	Infinity	Infinity	300.0 %	400.0 %	100.0 %	100.0 %	340.0 %	240.0 %	231.1 %	205.5 %	-25.6 %
SOD	Served	7	1	-85.7 %	10	10	0.0 %	23	17	-26.1 %	124	112	-9.7 %
	Attempts	5	3	-40.0 %	2	10	400.0 %	2	12	500.0 %	34	36	5.9 %
	% Served	140.0 %	33.3 %	-106.7 %	500.0 %	100.0 %	-400.0 %	1,150.0 %	141.7 %	-1,008.3 %	364.7 %	311.1 %	-53.6 %
SRT	Served	0	0	NaN	7	2	-71.4 %	49	9	-81.6 %	487	235	-51.7 %
	Attempts	1	10	900.0 %	51	24	-52.9 %	124	75	-39.5 %	1,145	483	-57.8 %
	% Served	0.0 %	0.0 %	0.0 %	13.7 %	8.3 %	-5.4 %	39.5 %	12.0 %	-27.5 %	42.5 %	48.7 %	6.1 %
Warrants	Served	162	402	148.1 %	514	905	76.1 %	1,110	1,349	21.5 %	8,380	8,883	6.0 %
	Attempts	40	26	-35.0 %	154	111	-27.9 %	262	247	-5.7 %	2,029	2,041	0.6 %
	% Served	405.0 %	1,546.2 %	1,141.2 %	333.8 %	815.3 %	481.5 %	423.7 %	546.2 %	122.5 %	413.0 %	435.2 %	22.2 %
Other	Served	1	1	0.0 %	13	4	-69.2 %	31	14	-54.8 %	385	217	-43.6 %
	Attempts	10	4	-60.0 %	40	27	-32.5 %	79	61	-22.8 %	616	615	-0.2 %
	% Served	10.0 %	25.0 %	15.0 %	32.5 %	14.8 %	-17.7 %	39.2 %	23.0 %	-16.3 %	62.5 %	35.3 %	-27.2 %
County Total	**Served**	**464**	**824**	**77.6 %**	**1,907**	**2,329**	**22.1 %**	**3,702**	**3,823**	**3.3 %**	**27,828**	**28,240**	**1.5 %**
	Attempts	**808**	**780**	**-3.5 %**	**3,080**	**3,386**	**9.9 %**	**7,117**	**5,907**	**-17.0 %**	**52,818**	**42,685**	**-19.2 %**
	% Served	**57.4 %**	**105.6 %**	**48.2 %**	**61.9 %**	**68.8 %**	**6.9 %**	**52.0 %**	**64.7 %**	**12.7 %**	**52.7 %**	**66.2 %**	**13.5 %**

Information summarized for CompStat week ending 2/18/2017.

* Change for % Served is the difference in percents. Sourced from MNPD ARMS on 2/22/2017 8:57:39 AM. Statistics provided above consider 1 count for each outstanding warrant served.

Crooks With Guns / School Zone Report

Aggregated by component of arresting officer.

METROPOLITAN POLICE DEPARTMENT
of Nashville and Davidson County

		Crooks With Guns - Arrests				Drugs in School Zones - Arrests				Drugs in School Zones - Charges			
		YTD	52 Weeks	4 Weeks	Last 4 Wks to Same Period Last Year	YTD	52 Weeks	4 Weeks	Last 4 Wks to Same Period Last Year	YTD	52 Weeks	4 Weeks	Last 4 Wks to Same Period Last Year
West	Prior	2	16	0	1	2	10	0	2	2	14	0	2
	Last	0	9	0	0	0	4	0	0	0	6	0	0
	% Change	-100.0 %	-43.8 %	0.0 %	-100.0 %	-100.0 %	-60.0 %	0.0 %	-100.0 %	-100.0 %	-57.1 %	0.0 %	-100.0 %
East	Prior	5	45	3	4	0	23	1	0	0	29	1	0
	Last	4	53	1	1	6	22	5	5	6	29	5	5
	% Change	-20.0 %	17.8 %	-66.7 %	-75.0 %	Infinity	-4.3 %	400.0 %	Infinity	Infinity	0.0 %	400.0 %	Infinity
South	Prior	6	47	7	6	2	13	1	1	2	40	2	1
	Last	9	45	2	2	1	4	0	0	2	6	0	0
	% Change	50.0 %	-4.3 %	-71.4 %	-66.7 %	-50.0 %	-69.2 %	-100.0 %	-100.0 %	0.0 %	-85.0 %	-100.0 %	-100.0 %
Central	Prior	0	10	0	0	0	5	0	0	0	7	0	0
	Last	0	5	0	0	0	2	0	0	0	3	0	0
	% Change	0.0 %	-50.0 %	0.0 %	0.0 %	0.0 %	-60.0 %	0.0 %	0.0 %	0.0 %	-57.1 %	0.0 %	0.0 %
Hermitage	Prior	11	54	2	5	2	30	0	2	4	35	0	4
	Last	3	28	2	2	3	13	3	3	3	16	3	3
	% Change	-72.7 %	-48.1 %	0.0 %	-60.0 %	50.0 %	-56.7 %	Infinity	50.0 %	-25.0 %	-54.3 %	Infinity	-25.0 %
North	Prior	9	68	1	5	4	50	1	2	4	69	1	2
	Last	9	58	8	8	1	26	0	0	1	37	0	0
	% Change	0.0 %	-14.7 %	700.0 %	60.0 %	-75.0 %	-48.0 %	-100.0 %	-100.0 %	-75.0 %	-46.4 %	-100.0 %	-100.0 %
Madison	Prior	2	27	4	2	0	5	0	0	0	5	0	0
	Last	6	25	3	3	0	5	0	0	0	7	0	0
	% Change	200.0 %	-7.4 %	-25.0 %	50.0 %	0.0 %	0.0 %	0.0 %	0.0 %	0.0 %	40.0 %	0.0 %	0.0 %
Midtown Hills	Prior	0	8	6	0	1	5	0	0	1	7	0	0
	Last	9	36	4	4	2	8	2	2	2	8	2	2
	% Change	Infinity	350.0 %	-33.3 %	Infinity	100.0 %	60.0 %	Infinity	Infinity	100.0 %	14.3 %	Infinity	Infinity
Other	Prior	4	51	1	5	5	36	0	3	11	47	0	7
	Last	1	42	0	0	1	21	1	1	3	25	3	3
	% Change	-75.0 %	-17.6 %	-100.0 %	-100.0 %	-80.0 %	-41.7 %	Infinity	-66.7 %	-72.7 %	-46.8 %	Infinity	-57.1 %
County	Prior	39	326	24	28	16	177	3	10	24	253	4	16
	Last	41	301	20	20	14	105	11	11	17	137	13	13
	% Change	5.1 %	-7.7 %	-16.7 %	-28.6 %	-12.5 %	-40.7 %	266.7 %	10.0 %	-29.2 %	-45.8 %	225.0 %	-18.8 %

Information summarized for CompStat week ending 02/18/2017.

Sourced from MNPD ARMS on 2/22/2017 8:57:39 AM. Arrest totals do not count charges. 1 arrest = 1 body.

Juvenile Section

CompStat Weekly Analysis is provided by the Metropolitan Nashville Police Department Crime Analysis Section. This report is intended to be a management and planning tool and does not reflect the official UCR counts for the department.

"Freedom from effort in the present merely means that there has been effort stored up in the past."
- Theodore Roosevelt

Begin Date: 02/12/2017
End Date: 02/18/2017
Week: 7

Juvenile Arrests

Aggregated by component of arresting officer.

METROPOLITAN POLICE DEPARTMENT

of Nashville and Davidson County

		Rolling 2 Weeks				Rolling 8 Weeks				YTD				Rolling 104 Weeks			
		Prior Week	Last Week	Change	Percent Change	Prior 4 Weeks	Last 4 Weeks	Change	Percent Change	Prior YTD	Current YTD	Change	Percent Change	Prior 52 Weeks	Last 52 Weeks	Change	Percent Change
West	Curfew	0	3	3	Infinity	2	4	2	100.0 %	5	6	1	20.0 %	100	70	-30	-30.0 %
	Truancy	0	0	0	NaN	0	2	2	Infinity	8	2	-6	-75.0 %	65	48	-17	-26.2 %
	Other	10	15	5	50.0 %	27	44	17	63.0 %	70	65	-5	-7.1 %	476	443	-33	-6.9 %
	Subtotal	**10**	**18**	**8**	**80.0 %**	**29**	**50**	**21**	**72.4 %**	**83**	**73**	**-10**	**-12.0 %**	**641**	**561**	**-80**	**-12.5 %**
East	Curfew	0	0	0	NaN	6	0	-6	-100.0 %	7	5	-2	-28.6 %	166	115	-51	-30.7 %
	Truancy	4	2	-2	-50.0 %	7	11	4	57.1 %	16	18	2	12.5 %	94	85	-9	-9.6 %
	Other	16	26	10	62.5 %	53	85	32	60.4 %	88	131	43	48.9 %	812	715	-97	-11.9 %
	Subtotal	**20**	**28**	**8**	**40.0 %**	**66**	**96**	**30**	**45.5 %**	**111**	**154**	**43**	**38.7 %**	**1,072**	**915**	**-157**	**-14.6 %**
South	Curfew	3	0	-3	-100.0 %	1	3	2	200.0 %	24	3	-21	-87.5 %	171	95	-76	-44.4 %
	Truancy	0	3	3	Infinity	12	5	-7	-58.3 %	14	17	3	21.4 %	90	93	3	3.3 %
	Other	16	22	6	37.5 %	56	75	19	33.9 %	90	126	36	40.0 %	738	793	55	7.5 %
	Subtotal	**19**	**25**	**6**	**31.6 %**	**69**	**83**	**14**	**20.3 %**	**128**	**146**	**18**	**14.1 %**	**999**	**981**	**-18**	**-1.8 %**
Central	Curfew	0	0	0	NaN	4	1	-3	-75.0 %	15	5	-10	-66.7 %	87	37	-50	-57.5 %
	Truancy	5	1	-4	-80.0 %	0	11	11	Infinity	5	11	6	120.0 %	29	32	3	10.3 %
	Other	9	2	-7	-77.8 %	14	27	13	92.9 %	29	39	10	34.5 %	176	238	62	35.2 %
	Subtotal	**14**	**3**	**-11**	**-78.6 %**	**18**	**39**	**21**	**116.7 %**	**49**	**55**	**6**	**12.2 %**	**292**	**307**	**15**	**5.1 %**
Hermitage	Curfew	4	0	-4	-100.0 %	8	4	-4	-50.0 %	11	8	-3	-27.3 %	102	88	-14	-13.7 %
	Truancy	2	0	-2	-100.0 %	1	5	4	400.0 %	8	6	-2	-25.0 %	118	83	-35	-29.7 %
	Other	21	8	-13	-61.9 %	58	62	4	6.9 %	87	109	22	25.3 %	736	667	-69	-9.4 %
	Subtotal	**27**	**8**	**-19**	**-70.4 %**	**67**	**71**	**4**	**6.0 %**	**106**	**123**	**17**	**16.0 %**	**956**	**838**	**-118**	**-12.3 %**
North	Curfew	1	0	-1	-100.0 %	5	1	-4	-80.0 %	10	6	-4	-40.0 %	61	64	3	4.9 %
	Truancy	2	0	-2	-100.0 %	5	4	-1	-20.0 %	16	9	-7	-43.8 %	57	38	-19	-33.3 %
	Other	13	12	-1	-7.7 %	39	56	17	43.6 %	78	87	9	11.5 %	484	635	151	31.2 %
	Subtotal	**16**	**12**	**-4**	**-25.0 %**	**49**	**61**	**12**	**24.5 %**	**104**	**102**	**-2**	**-1.9 %**	**602**	**737**	**135**	**22.4 %**
Madison	Curfew	0	1	1	Infinity	9	5	-4	-44.4 %	6	7	1	16.7 %	110	108	-2	-1.8 %
	Truancy	1	0	-1	-100.0 %	0	5	5	Infinity	6	5	-1	-16.7 %	28	34	6	21.4 %
	Other	8	12	4	50.0 %	35	48	13	37.1 %	67	78	11	16.4 %	565	452	-113	-20.0 %
	Subtotal	**9**	**13**	**4**	**44.4 %**	**44**	**58**	**14**	**31.8 %**	**79**	**90**	**11**	**13.9 %**	**703**	**594**	**-109**	**-15.5 %**
Midtown Hills	Curfew	0	4	4	Infinity	4	5	1	25.0 %	10	9	-1	-10.0 %	151	79	-72	-47.7 %
	Truancy	0	2	2	Infinity	1	7	6	600.0 %	6	8	2	33.3 %	56	41	-15	-26.8 %
	Other	16	11	-5	-31.3 %	41	52	11	26.8 %	50	78	28	56.0 %	375	459	84	22.4 %
	Subtotal	**16**	**17**	**1**	**6.3 %**	**46**	**64**	**18**	**39.1 %**	**66**	**95**	**29**	**43.9 %**	**582**	**579**	**-3**	**-0.5 %**
Youth Services	Other	0	0	0	NaN	0	0	0	NaN	0	0	0	NaN	7	1	-6	-85.7 %
	Subtotal	**0**	**0**	**0**	**NaN**	**0**	**0**	**0**	**NaN**	**0**	**0**	**0**	**NaN**	**7**	**1**	**-6**	**-85.7 %**
County*	Curfew	8	8	0	0.0 %	39	23	-16	-41.0 %	91	49	-42	-46.2 %	959	660	-299	-31.2 %
	Truancy	14	8	-6	-42.9 %	26	50	24	92.3 %	80	76	-4	-5.0 %	550	465	-85	-15.5 %
	Other	110	108	-2	-1.8 %	324	452	128	39.5 %	570	717	147	25.8 %	4,462	4,476	14	0.3 %
	Total	**132**	**124**	**-8**	**-6.1 %**	**389**	**525**	**136**	**35.0 %**	**741**	**842**	**101**	**13.6 %**	**5,971**	**5,601**	**-370**	**-6.2 %**

Information summarized for CompStat week ending 2/18/2017.

* Countywide totals include arrests made by ALL OTHER DIVISIONS, which are not provided above for the sake of space. Sourced from MNPD ARMS on 2/22/2017 8:57:39 AM. This report does not take into account the number of charges. 1 arrest = 1 body.

Juvenile Victims - Rolling Two Week Analysis

METROPOLITAN POLICE DEPARTMENT
of Nashville and Davidson County

Aggregated by precinct (incident location). Based on date when each incident was reported.

		Homicide	Forcible Rape	Robbery	Aggravated Assault	Burglary	Larceny	Motor Vehicle Theft	All Part I Offenses	Sexual Assault	Statuatory Rape	Simple Assault / Intimidation / Stalking	Other Offenses	All Part II Offenses	All Offenses
West	Prior Week	0	1	0	0	0	0	0	1	0	0	1	1	2	3
	CompStat Week	0	0	0	0	0	3	0	3	0	0	2	1	3	6
	% Change	0.0 %	-100.0 %	0.0 %	0.0 %	0.0 %	Infinity	0.0 %	200.0 %	0.0 %	0.0 %	100.0 %	0.0 %	50.0 %	100.0 %
East	Prior Week	0	0	0	1	0	0	0	1	1	0	10	2	13	14
	CompStat Week	0	0	0	0	1	1	0	2	1	0	7	1	9	11
	% Change	0.0 %	0.0 %	0.0 %	-100.0 %	Infinity	Infinity	0.0 %	100.0 %	0.0 %	0.0 %	-30.0 %	-50.0 %	-30.8 %	-21.4 %
South	Prior Week	0	0	0	3	0	27	0	30	0	0	11	0	11	41
	CompStat Week	0	0	0	2	0	5	0	7	2	0	12	1	15	22
	% Change	0.0 %	0.0 %	0.0 %	-33.3 %	0.0 %	-81.5 %	0.0 %	-76.7 %	Infinity	0.0 %	9.1 %	Infinity	36.4 %	-46.3 %
Hermitage	Prior Week	0	2	0	2	0	1	0	5	0	1	7	1	9	14
	CompStat Week	0	0	1	3	0	2	0	6	0	0	7	0	7	13
	% Change	0.0 %	-100.0 %	Infinity	50.0 %	0.0 %	100.0 %	0.0 %	20.0 %	0.0 %	-100.0 %	0.0 %	-100.0 %	-22.2 %	-7.1 %
North	Prior Week	0	1	2	1	0	0	0	4	3	0	1	3	7	11
	CompStat Week	0	1	2	0	0	0	0	3	0	0	5	1	6	9
	% Change	0.0 %	0.0 %	0.0 %	-100.0 %	0.0 %	0.0 %	0.0 %	-25.0 %	-100.0 %	0.0 %	400.0 %	-66.7 %	-14.3 %	-18.2 %
Madison	Prior Week	0	0	0	2	0	0	0	2	4	0	4	1	9	11
	CompStat Week	0	0	0	0	0	1	0	1	3	6	5	1	15	16
	% Change	0.0 %	0.0 %	0.0 %	-100.0 %	0.0 %	Infinity	0.0 %	-50.0 %	-25.0 %	Infinity	25.0 %	0.0 %	66.7 %	45.5 %
Midtown Hills	Prior Week	0	0	0	2	0	2	0	4	2	0	8	1	11	15
	CompStat Week	0	0	0	1	0	2	0	3	0	1	1	1	3	6
	% Change	0.0 %	0.0 %	0.0 %	-50.0 %	0.0 %	0.0 %	0.0 %	-25.0 %	-100.0 %	Infinity	-87.5 %	0.0 %	-72.7 %	-60.0 %
County	Prior Week	0	4	2	11	0	30	0	47	10	1	42	9	62	109
	CompStat Week	0	1	3	6	1	14	0	25	6	7	39	6	58	83
	% Change	0.0 %	-75.0 %	50.0 %	-45.5 %	Infinity	-53.3 %	0.0 %	-46.8 %	-40.0 %	600.0 %	-7.1 %	-33.3 %	-6.5 %	-23.9 %

Prior Week	**Begin Date**	02/05/2017	**End Date**	02/11/2017
CompStat Week	**Begin Date**	02/12/2017	**End Date**	02/18/2017

Sourced from MNPD ARMS on 2/22/2017 8:57:39 AM. The figures above were sourced from incident reports using NIBRS definitions and reporting guidelines, based on the date when the crime was reported. This report is intended to be a management and planning tool and does not reflect the official NIBRS counts for the department. Incidents where a location is unknown or unspecified are included in the countywide totals. 'Unknown' refers to records in which the address is listed as 'Unknown' on the incident report. 'Not Validated' refers to records that were entered in with an invalid addresses.

Juvenile Victims - Rolling Eight Week Analysis

METROPOLITAN POLICE DEPARTMENT
of Nashville and Davidson County

Aggregated by precinct (incident location). Based on date when each incident was reported.

		Homicide	Forcible Rape	Robbery	Aggravated Assault	Burglary	Larceny	Motor Vehicle Theft	All Part I Offenses	Sexual Assault	Statuatory Rape	Simple Assault / Intimidation / Stalking	Other Offenses	All Part II Offenses	All Offenses
West	Prior 4 Weeks	0	0	3	4	1	5	0	13	1	0	6	5	12	25
	Last 4 Weeks	0	1	0	1	0	5	0	7	0	0	12	3	15	22
	% Change	0.0 %	Infinity	-100.0 %	-75.0 %	-100.0 %	0.0 %	0.0 %	-46.2 %	-100.0 %	0.0 %	100.0 %	-40.0 %	25.0 %	-12.0 %
East	Prior 4 Weeks	0	1	0	16	0	5	2	24	0	1	18	5	24	48
	Last 4 Weeks	0	1	0	6	1	10	0	18	4	0	31	9	44	62
	% Change	0.0 %	0.0 %	0.0 %	-62.5 %	Infinity	100.0 %	-100.0 %	-25.0 %	Infinity	-100.0 %	72.2 %	80.0 %	83.3 %	29.2 %
South	Prior 4 Weeks	2	0	0	16	2	10	2	32	4	0	20	1	25	57
	Last 4 Weeks	0	0	0	10	0	34	0	44	6	0	44	4	54	98
	% Change	-100.0 %	0.0 %	0.0 %	-37.5 %	-100.0 %	240.0 %	-100.0 %	37.5 %	50.0 %	0.0 %	120.0 %	300.0 %	116.0 %	71.9 %
Central	Prior 4 Weeks	0	0	0	0	0	3	0	3	1	0	1	1	3	6
	Last 4 Weeks	0	0	0	0	0	0	0	0	0	0	2	0	2	2
	% Change	0.0 %	0.0 %	0.0 %	0.0 %	0.0 %	-100.0 %	0.0 %	-100.0 %	-100.0 %	0.0 %	100.0 %	-100.0 %	-33.3 %	-66.7 %
Hermitage	Prior 4 Weeks	0	6	2	2	1	3	0	14	4	1	14	9	28	42
	Last 4 Weeks	0	6	3	10	0	9	0	28	4	1	30	11	46	74
	% Change	0.0 %	0.0 %	50.0 %	400.0 %	-100.0 %	200.0 %	0.0 %	100.0 %	0.0 %	0.0 %	114.3 %	22.2 %	64.3 %	76.2 %
North	Prior 4 Weeks	0	0	3	13	0	1	0	17	4	0	18	3	25	42
	Last 4 Weeks	0	3	6	5	3	0	0	17	3	0	15	4	22	39
	% Change	0.0 %	Infinity	100.0 %	-61.5 %	Infinity	-100.0 %	0.0 %	0.0 %	-25.0 %	0.0 %	-16.7 %	33.3 %	-12.0 %	-7.1 %
Madison	Prior 4 Weeks	0	2	0	10	0	0	0	12	0	0	15	5	20	32
	Last 4 Weeks	0	0	3	7	1	3	0	14	7	6	24	3	40	54
	% Change	0.0 %	-100.0 %	Infinity	-30.0 %	Infinity	Infinity	0.0 %	16.7 %	Infinity	Infinity	60.0 %	-40.0 %	100.0 %	68.8 %
Midtown Hills	Prior 4 Weeks	0	1	1	2	0	3	0	7	1	1	17	2	21	28
	Last 4 Weeks	0	2	0	13	0	5	0	20	2	1	22	2	27	47
	% Change	0.0 %	100.0 %	-100.0 %	550.0 %	0.0 %	66.7 %	0.0 %	185.7 %	100.0 %	0.0 %	29.4 %	0.0 %	28.6 %	67.9 %
Not Validated	Prior 4 Weeks	0	0	0	0	0	0	0	0	0	0	0	1	1	1
	Last 4 Weeks	0	0	0	0	0	0	0	0	0	0	0	0	0	0
	% Change	0.0 %	0.0 %	0.0 %	0.0 %	0.0 %	0.0 %	0.0 %	0.0 %	0.0 %	0.0 %	0.0 %	-100.0 %	-100.0 %	-100.0 %
County	Prior 4 Weeks	2	10	9	63	4	30	4	122	15	3	109	32	159	281
	Last 4 Weeks	0	13	12	52	5	66	0	148	26	8	180	36	250	398
	% Change	-100.0 %	30.0 %	33.3 %	-17.5 %	25.0 %	120.0 %	-100.0 %	21.3 %	73.3 %	166.7 %	65.1 %	12.5 %	57.2 %	41.6 %

Prior 4 Weeks	**Begin Date**	12/25/2016	**End Date**	01/21/2017
Last 4 Weeks	**Begin Date**	01/22/2017	**End Date**	02/18/2017

Sourced from MNPD ARMS on 2/22/2017 8:57:40 AM. The figures above were sourced from incident reports using NIBRS definitions and reporting guidelines, based on the date when the crime was reported. This report is intended to be a management and planning tool and does not reflect the official NIBRS counts for the department. Incidents where a location is unknown or unspecified are included in the countywide totals. 'Unknown' refers to records in which the address is listed as 'Unknown' on the incident report. 'Not Validated' refers to records that were entered in with an invalid addresses.

Juvenile Victims - Year-to-Date Analysis

METROPOLITAN POLICE DEPARTMENT
of Nashville and Davidson County

Aggregated by precinct (incident location). Based on date when each incident was reported.

		Homicide	Forcible Rape	Robbery	Aggravated Assault	Burglary	Larceny	Motor Vehicle Theft	All Part I Offenses	Sexual Assault	Statuatory Rape	Simple Assault / Intimidation / Stalking	Other Offenses	All Part II Offenses	All Offenses
West	Prior YTD	0	1	0	2	1	2	0	6	1	1	19	9	30	36
	YTD	0	1	3	3	0	10	0	17	1	0	18	8	27	44
	% Change	0.0 %	0.0 %	Infinity	50.0 %	-100.0 %	400.0 %	0.0 %	183.3 %	0.0 %	-100.0 %	-5.3 %	-11.1 %	-10.0 %	22.2 %
East	Prior YTD	0	5	3	10	1	6	0	25	4	0	24	12	40	65
	YTD	0	2	0	20	1	15	2	40	4	1	47	14	66	106
	% Change	0.0 %	-60.0 %	-100.0 %	100.0 %	0.0 %	150.0 %	Infinity	60.0 %	0.0 %	Infinity	95.8 %	16.7 %	65.0 %	63.1 %
South	Prior YTD	0	5	6	28	8	6	0	53	6	0	34	19	59	112
	YTD	2	0	0	24	0	42	0	68	10	0	63	4	77	145
	% Change	Infinity	-100.0 %	-100.0 %	-14.3 %	-100.0 %	600.0 %	0.0 %	28.3 %	66.7 %	0.0 %	85.3 %	-78.9 %	30.5 %	29.5 %
Central	Prior YTD	0	4	0	0	0	2	0	6	5	0	7	6	18	24
	YTD	0	0	0	0	0	3	0	3	1	0	3	1	5	8
	% Change	0.0 %	-100.0 %	0.0 %	0.0 %	0.0 %	50.0 %	0.0 %	-50.0 %	-80.0 %	0.0 %	-57.1 %	-83.3 %	-72.2 %	-66.7 %
Hermitage	Prior YTD	0	2	5	4	2	15	0	28	7	2	40	15	64	92
	YTD	0	9	5	11	1	11	0	37	6	2	43	19	70	107
	% Change	0.0 %	350.0 %	0.0 %	175.0 %	-50.0 %	-26.7 %	0.0 %	32.1 %	-14.3 %	0.0 %	7.5 %	26.7 %	9.4 %	16.3 %
North	Prior YTD	0	7	4	9	0	2	0	22	1	1	44	17	63	85
	YTD	0	3	8	11	3	0	0	25	7	0	32	7	46	71
	% Change	0.0 %	-57.1 %	100.0 %	22.2 %	Infinity	-100.0 %	0.0 %	13.6 %	600.0 %	-100.0 %	-27.3 %	-58.8 %	-27.0 %	-16.5 %
Madison	Prior YTD	0	5	3	13	0	2	0	23	4	3	38	13	58	81
	YTD	0	1	3	15	1	3	0	23	7	6	36	6	55	78
	% Change	0.0 %	-80.0 %	0.0 %	15.4 %	Infinity	50.0 %	0.0 %	0.0 %	75.0 %	100.0 %	-5.3 %	-53.8 %	-5.2 %	-3.7 %
Midtown Hills	Prior YTD	0	1	4	5	0	2	0	12	2	0	15	13	30	42
	YTD	0	2	0	13	0	8	0	23	3	2	37	3	45	68
	% Change	0.0 %	100.0 %	-100.0 %	160.0 %	0.0 %	300.0 %	0.0 %	91.7 %	50.0 %	Infinity	146.7 %	-76.9 %	50.0 %	61.9 %
County	Prior YTD	0	30	25	71	12	37	0	175	30	7	221	104	362	537
	YTD	2	18	19	97	6	92	2	236	39	11	279	62	391	627
	% Change	Infinity	-40.0 %	-24.0 %	36.6 %	-50.0 %	148.6 %	Infinity	34.9 %	30.0 %	57.1 %	26.2 %	-40.4 %	8.0 %	16.8 %

Prior YTD	**Begin Date**	01/01/2016	**End Date**	02/18/2016
YTD	**Begin Date**	01/01/2017	**End Date**	02/18/2017

Sourced from MNPD ARMS on 2/22/2017 8:57:40 AM. The figures above were sourced from incident reports using NIBRS definitions and reporting guidelines, based on the date when the crime was reported. This report is intended to be a management and planning tool and does not reflect the official NIBRS counts for the department. Incidents where a location is unknown or unspecified are included in the countywide totals. 'Unknown' refers to records in which the address is listed as 'Unknown' on the incident report. 'Not Validated' refers to records that were entered in with an invalid addresses.

Juvenile Victims

METROPOLITAN POLICE DEPARTMENT
of Nashville and Davidson County

Aggregated by precinct (incident location). Based on date when each incident was reported.

		Rolling 2 Weeks				Rolling 8 Weeks				YTD				Rolling 104 Weeks			
		Prior Week	Last Week	Change	Percent Change	Prior 4 Weeks	Last 4 Weeks	Change	Percent Change	Prior YTD	Current YTD	Change	Percent Change	Prior 52 Weeks	Last 52 Weeks	Change	Percent Change
West	Part I-Violent	1	0	-1	-100.0 %	7	2	-5	-71.4 %	3	7	4	133.3 %	61	67	6	9.8 %
	Part I-Property	0	3	3	Infinity	6	5	-1	-16.7 %	3	10	7	233.3 %	45	55	10	22.2 %
	Part II	2	3	1	50.0 %	12	15	3	25.0 %	30	27	-3	-10.0 %	254	192	-62	-24.4 %
	Subtotal	**3**	**6**	**3**	**100.0 %**	**25**	**22**	**-3**	**-12.0 %**	**36**	**44**	**8**	**22.2 %**	**360**	**314**	**-46**	**-12.8 %**
East	Part I-Violent	1	0	-1	-100.0 %	17	7	-10	-58.8 %	18	22	4	22.2 %	149	141	-8	-5.4 %
	Part I-Property	0	2	2	Infinity	7	11	4	57.1 %	7	18	11	157.1 %	89	80	-9	-10.1 %
	Part II	13	9	-4	-30.8 %	24	44	20	83.3 %	40	66	26	65.0 %	531	422	-109	-20.5 %
	Subtotal	**14**	**11**	**-3**	**-21.4 %**	**48**	**62**	**14**	**29.2 %**	**65**	**106**	**41**	**63.1 %**	**769**	**643**	**-126**	**-16.4 %**
South	Part I-Violent	3	2	-1	-33.3 %	18	10	-8	-44.4 %	39	26	-13	-33.3 %	221	216	-5	-2.3 %
	Part I-Property	27	5	-22	-81.5 %	14	34	20	142.9 %	14	42	28	200.0 %	120	145	25	20.8 %
	Part II	11	15	4	36.4 %	25	54	29	116.0 %	59	77	18	30.5 %	601	585	-16	-2.7 %
	Subtotal	**41**	**22**	**-19**	**-46.3 %**	**57**	**98**	**41**	**71.9 %**	**112**	**145**	**33**	**29.5 %**	**942**	**946**	**4**	**0.4 %**
Central	Part I-Violent	0	0	0	NaN	0	0	0	NaN	4	0	-4	-100.0 %	31	35	4	12.9 %
	Part I-Property	0	0	0	NaN	3	0	-3	-100.0 %	2	3	1	50.0 %	17	34	17	100.0 %
	Part II	0	0	0	NaN	3	2	-1	-33.3 %	18	5	-13	-72.2 %	108	66	-42	-38.9 %
	Subtotal	**0**	**0**	**0**	**NaN**	**6**	**2**	**-4**	**-66.7 %**	**24**	**8**	**-16**	**-66.7 %**	**156**	**135**	**-21**	**-13.5 %**
Hermitage	Part I-Violent	4	4	0	0.0 %	10	19	9	90.0 %	11	25	14	127.3 %	140	185	45	32.1 %
	Part I-Property	1	2	1	100.0 %	4	9	5	125.0 %	17	12	-5	-29.4 %	124	95	-29	-23.4 %
	Part II	9	7	-2	-22.2 %	28	46	18	64.3 %	64	70	6	9.4 %	572	519	-53	-9.3 %
	Subtotal	**14**	**13**	**-1**	**-7.1 %**	**42**	**74**	**32**	**76.2 %**	**92**	**107**	**15**	**16.3 %**	**836**	**799**	**-37**	**-4.4 %**
North	Part I-Violent	4	3	-1	-25.0 %	16	14	-2	-12.5 %	20	22	2	10.0 %	218	190	-28	-12.8 %
	Part I-Property	0	0	0	NaN	1	3	2	200.0 %	2	3	1	50.0 %	57	50	-7	-12.3 %
	Part II	7	6	-1	-14.3 %	25	22	-3	-12.0 %	63	46	-17	-27.0 %	453	378	-75	-16.6 %
	Subtotal	**11**	**9**	**-2**	**-18.2 %**	**42**	**39**	**-3**	**-7.1 %**	**85**	**71**	**-14**	**-16.5 %**	**728**	**618**	**-110**	**-15.1 %**
Madison	Part I-Violent	2	0	-2	-100.0 %	12	10	-2	-16.7 %	21	19	-2	-9.5 %	175	103	-72	-41.1 %
	Part I-Property	0	1	1	Infinity	0	4	4	Infinity	2	4	2	100.0 %	43	25	-18	-41.9 %
	Part II	9	15	6	66.7 %	20	40	20	100.0 %	58	55	-3	-5.2 %	450	408	-42	-9.3 %
	Subtotal	**11**	**16**	**5**	**45.5 %**	**32**	**54**	**22**	**68.8 %**	**81**	**78**	**-3**	**-3.7 %**	**668**	**536**	**-132**	**-19.8 %**
Midtown Hills	Part I-Violent	2	1	-1	-50.0 %	4	15	11	275.0 %	10	15	5	50.0 %	83	83	0	0.0 %
	Part I-Property	2	2	0	0.0 %	3	5	2	66.7 %	2	8	6	300.0 %	63	56	-7	-11.1 %
	Part II	11	3	-8	-72.7 %	21	27	6	28.6 %	30	45	15	50.0 %	293	241	-52	-17.7 %
	Subtotal	**15**	**6**	**-9**	**-60.0 %**	**28**	**47**	**19**	**67.9 %**	**42**	**68**	**26**	**61.9 %**	**439**	**380**	**-59**	**-13.4 %**
County*	Part I-Violent	17	10	-7	-41.2 %	84	77	-7	-8.3 %	126	136	10	7.9 %	1,078	1,020	-58	-5.4 %
	Part I-Property	30	15	-15	-50.0 %	38	71	33	86.8 %	49	100	51	104.1 %	558	540	-18	-3.2 %
	Part II	62	58	-4	-6.5 %	158	250	92	58.2 %	362	391	29	8.0 %	3,262	2,811	-451	-13.8 %
	Total	**109**	**83**	**-26**	**-23.9 %**	**280**	**398**	**118**	**42.1 %**	**537**	**627**	**90**	**16.8 %**	**4,898**	**4,371**	**-527**	**-10.8 %**

Information summarized for CompStat week ending 02/18/2017.

Sourced from MNPD ARMS on 2/22/2017 8:57:40 AM. The figures above were sourced from incident reports using NIBRS definitions and reporting guidelines, based on the date when the crime was reported. This report is intended to be a management and planning tool and does not reflect the official NIBRS counts for the department. Incidents where a location is unknown or unspecified are included in the countywide totals. 'Unknown' refers to records in which the address is listed as 'Unknown' on the incident report. 'Not Validated' refers to records that were entered in with an invalid addresses.

Efficiencies Section

CompStat Weekly Analysis is provided by the Metropolitan Nashville Police Department Crime Analysis Section. This report is intended to be a management and planning tool and does not reflect the official UCR counts for the department.

"Freedom from effort in the present merely means that there has been effort stored up in the past."
- Theodore Roosevelt

Begin Date: 02/12/2017
End Date: 02/18/2017
Week: 7

Self Initiated CAD

Aggregated by component of officer initiating call.

METROPOLITAN POLICE DEPARTMENT

of Nashville and Davidson County

		Rolling Two Week				Rolling Eight Week				YTD				Rolling Twenty-Four Month			
		Prior Week	Last Week	Change	Percent Change	Prior 4 Weeks	Last 4 Weeks	Change	Percent Change	Prior YTD	Current YTD	Change	Percent Change	Prior 52 Weeks	Last 52 Weeks	Change	Percent Change
West	Vehicle Stop	698	609	-89	-12.8 %	1,524	2,765	1,241	81.4 %	4,628	4,009	-619	-13.4 %	34,645	29,754	-4,891	-14.1 %
	Business Check	1,105	1,003	-102	-9.2 %	2,579	4,706	2,127	82.5 %	3,670	6,765	3,095	84.3 %	30,236	38,357	8,121	26.9 %
	All Other SI	565	478	-87	-15.4 %	1,000	2,478	1,478	147.8 %	1,786	3,283	1,497	83.8 %	15,455	18,264	2,809	18.2 %
	Subtotal	**2,368**	**2,090**	**-278**	**-11.7 %**	**5,103**	**9,949**	**4,846**	**95.0 %**	**10,084**	**14,057**	**3,973**	**39.4 %**	**80,336**	**86,375**	**6,039**	**7.5 %**
East	Vehicle Stop	651	713	62	9.5 %	1,950	2,820	870	44.6 %	5,296	4,324	-972	-18.4 %	38,776	30,055	-8,721	-22.5 %
	Business Check	219	230	11	5.0 %	682	908	226	33.1 %	2,495	1,435	-1,060	-42.5 %	13,705	11,069	-2,636	-19.2 %
	All Other SI	281	297	16	5.7 %	909	1,200	291	32.0 %	2,267	1,887	-380	-16.8 %	16,055	14,462	-1,593	-9.9 %
	Subtotal	**1,151**	**1,240**	**89**	**7.7 %**	**3,541**	**4,928**	**1,387**	**39.2 %**	**10,058**	**7,646**	**-2,412**	**-24.0 %**	**68,536**	**55,586**	**-12,950**	**-18.9 %**
South	Vehicle Stop	510	554	44	8.6 %	2,434	2,473	39	1.6 %	6,540	4,259	-2,281	-34.9 %	44,648	38,038	-6,610	-14.8 %
	Business Check	259	371	112	43.2 %	1,269	1,225	-44	-3.5 %	3,200	2,149	-1,051	-32.8 %	15,839	15,897	58	0.4 %
	All Other SI	238	225	-13	-5.5 %	925	1,028	103	11.1 %	2,340	1,749	-591	-25.3 %	14,145	14,569	424	3.0 %
	Subtotal	**1,007**	**1,150**	**143**	**14.2 %**	**4,628**	**4,726**	**98**	**2.1 %**	**12,080**	**8,157**	**-3,923**	**-32.5 %**	**74,632**	**68,504**	**-6,128**	**-8.2 %**
Central	Vehicle Stop	443	484	41	9.3 %	1,554	2,073	519	33.4 %	3,622	3,292	-330	-9.1 %	33,136	22,729	-10,407	-31.4 %
	Business Check	895	804	-91	-10.2 %	2,872	3,656	784	27.3 %	3,526	5,806	2,280	64.7 %	18,279	34,909	16,630	91.0 %
	All Other SI	455	404	-51	-11.2 %	1,504	1,954	450	29.9 %	2,631	3,124	493	18.7 %	20,497	21,931	1,434	7.0 %
	Subtotal	**1,793**	**1,692**	**-101**	**-5.6 %**	**5,930**	**7,683**	**1,753**	**29.6 %**	**9,779**	**12,222**	**2,443**	**25.0 %**	**71,912**	**79,569**	**7,657**	**10.6 %**
Hermitage	Vehicle Stop	920	645	-275	-29.9 %	2,629	3,052	423	16.1 %	7,999	5,152	-2,847	-35.6 %	51,445	43,749	-7,696	-15.0 %
	Business Check	566	400	-166	-29.3 %	1,657	1,914	257	15.5 %	4,660	3,208	-1,452	-31.2 %	27,937	23,427	-4,510	-16.1 %
	All Other SI	378	309	-69	-18.3 %	1,162	1,487	325	28.0 %	3,189	2,398	-791	-24.8 %	19,805	18,240	-1,565	-7.9 %
	Subtotal	**1,864**	**1,354**	**-510**	**-27.4 %**	**5,448**	**6,453**	**1,005**	**18.4 %**	**15,848**	**10,758**	**-5,090**	**-32.1 %**	**99,187**	**85,416**	**-13,771**	**-13.9 %**
North	Vehicle Stop	474	358	-116	-24.5 %	1,563	1,825	262	16.8 %	3,880	3,030	-850	-21.9 %	23,306	21,975	-1,331	-5.7 %
	Business Check	333	356	23	6.9 %	1,267	1,339	72	5.7 %	3,209	2,300	-909	-28.3 %	18,532	20,624	2,092	11.3 %
	All Other SI	293	275	-18	-6.1 %	971	1,193	222	22.9 %	2,200	1,971	-229	-10.4 %	16,030	15,349	-681	-4.2 %
	Subtotal	**1,100**	**989**	**-111**	**-10.1 %**	**3,801**	**4,357**	**556**	**14.6 %**	**9,289**	**7,301**	**-1,988**	**-21.4 %**	**57,868**	**57,948**	**80**	**0.1 %**
Madison	Vehicle Stop	300	417	117	39.0 %	1,341	1,500	159	11.9 %	3,330	2,553	-777	-23.3 %	22,986	18,895	-4,091	-17.8 %
	Business Check	449	522	73	16.3 %	2,009	2,025	16	0.8 %	4,960	3,549	-1,411	-28.4 %	37,341	27,786	-9,555	-25.6 %
	All Other SI	178	180	2	1.1 %	615	767	152	24.7 %	1,728	1,256	-472	-27.3 %	13,326	10,431	-2,895	-21.7 %
	Subtotal	**927**	**1,119**	**192**	**20.7 %**	**3,965**	**4,292**	**327**	**8.2 %**	**10,018**	**7,358**	**-2,660**	**-26.6 %**	**73,653**	**57,112**	**-16,541**	**-22.5 %**
Midtown Hills	Vehicle Stop	502	614	112	22.3 %	1,789	2,408	619	34.6 %	5,398	3,727	-1,671	-31.0 %	42,657	27,963	-14,694	-34.4 %
	Business Check	508	668	160	31.5 %	1,954	2,552	598	30.6 %	4,157	4,089	-68	-1.6 %	27,797	24,252	-3,545	-12.8 %
	All Other SI	283	306	23	8.1 %	1,024	1,377	353	34.5 %	3,188	2,176	-1,012	-31.7 %	21,884	17,724	-4,160	-19.0 %
	Subtotal	**1,293**	**1,588**	**295**	**22.8 %**	**4,767**	**6,337**	**1,570**	**32.9 %**	**12,743**	**9,992**	**-2,751**	**-21.6 %**	**92,338**	**69,939**	**-22,399**	**-24.3 %**
County*	Vehicle Stop	4,909	5,140	231	4.7 %	17,862	20,992	3,130	17.5 %	43,420	35,156	-8,264	-19.0 %	311,936	258,014	-53,922	-17.3 %
	Business Check	4,466	4,826	360	8.1 %	16,704	19,208	2,504	15.0 %	30,872	32,069	1,197	3.9 %	195,944	207,908	11,964	6.1 %
	All Other SI	3,321	3,329	8	0.2 %	11,924	14,503	2,579	21.6 %	24,163	23,975	-188	-0.8 %	176,923	170,779	-6,144	-3.5 %
	Total	**12,696**	**13,295**	**599**	**4.7 %**	**46,490**	**54,703**	**8,213**	**17.7 %**	**98,455**	**91,200**	**-7,255**	**-7.4 %**	**684,803**	**636,701**	**-48,102**	**-7.0 %**

Information summarized for CompStat week ending 2/18/2017.

* Countywide totals include CFS with unknown locations. Sourced from MNPD ARMS on 2/22/2017 8:57:40 AM. 'Vehicle Stops' refer to 10-93 calls. 'Business Checks' refer to 10-96 calls. Only includes calls initiated by an officer (call type 2 or 3). Excludes CFS with a disposition code of 6 or 11.

Dispatched Calls for Service

Aggregated by component of officer responding to call.

METROPOLITAN POLICE DEPARTMENT

of Nashville and Davidson County

		Rolling 2 Weeks				Rolling 8 Weeks				YTD				Rolling 104 Weeks			
		Prior Week	Last Week	Change	Percent Change	Prior 4 Weeks	Last 4 Weeks	Change	Percent Change	Prior YTD	Current YTD	Change	Percent Change	Prior 52 Weeks	Last 52 Weeks	Change	Percent Change
West	Part I	111	100	-11	-9.9 %	400	430	30	7.5 %	824	734	-90	-10.9 %	5,679	6,143	464	8.2 %
	Vehicle Crash	53	53	0	0.0 %	197	218	21	10.7 %	396	380	-16	-4.0 %	2,734	2,890	156	5.7 %
	All Other CFS	217	185	-32	-14.7 %	789	865	76	9.6 %	1,393	1,452	59	4.2 %	11,559	11,717	158	1.4 %
	Subtotal	**381**	**338**	**-43**	**-11.3 %**	**1,386**	**1,513**	**127**	**9.2 %**	**2,613**	**2,566**	**-47**	**-1.8 %**	**19,972**	**20,750**	**778**	**3.9 %**
East	Part I	82	101	19	23.2 %	365	370	5	1.4 %	716	643	-73	-10.2 %	5,781	5,764	-17	-0.3 %
	Vehicle Crash	28	38	10	35.7 %	125	115	-10	-8.0 %	250	219	-31	-12.4 %	2,014	1,862	-152	-7.5 %
	All Other CFS	245	237	-8	-3.3 %	943	1,004	61	6.5 %	1,807	1,709	-98	-5.4 %	15,232	14,557	-675	-4.4 %
	Subtotal	**355**	**376**	**21**	**5.9 %**	**1,433**	**1,489**	**56**	**3.9 %**	**2,773**	**2,571**	**-202**	**-7.3 %**	**23,027**	**22,183**	**-844**	**-3.7 %**
South	Part I	198	167	-31	-15.7 %	618	730	112	18.1 %	1,220	1,208	-12	-1.0 %	9,615	9,687	72	0.7 %
	Vehicle Crash	102	86	-16	-15.7 %	362	362	0	0.0 %	721	649	-72	-10.0 %	5,338	5,436	98	1.8 %
	All Other CFS	448	376	-72	-16.1 %	1,457	1,713	256	17.6 %	2,775	2,803	28	1.0 %	22,609	22,460	-149	-0.7 %
	Subtotal	**748**	**629**	**-119**	**-15.9 %**	**2,437**	**2,805**	**368**	**15.1 %**	**4,716**	**4,660**	**-56**	**-1.2 %**	**37,562**	**37,583**	**21**	**0.1 %**
Central	Part I	49	43	-6	-12.2 %	222	197	-25	-11.3 %	361	362	1	0.3 %	3,052	3,191	139	4.6 %
	Vehicle Crash	34	39	5	14.7 %	116	130	14	12.1 %	259	218	-41	-15.8 %	2,028	2,161	133	6.6 %
	All Other CFS	207	198	-9	-4.3 %	599	754	155	25.9 %	1,232	1,205	-27	-2.2 %	9,791	10,189	398	4.1 %
	Subtotal	**290**	**280**	**-10**	**-3.4 %**	**937**	**1,081**	**144**	**15.4 %**	**1,852**	**1,785**	**-67**	**-3.6 %**	**14,871**	**15,541**	**670**	**4.5 %**
Hermitage	Part I	141	150	9	6.4 %	583	625	42	7.2 %	968	1,048	80	8.3 %	7,818	8,364	546	7.0 %
	Vehicle Crash	70	71	1	1.4 %	272	257	-15	-5.5 %	536	463	-73	-13.6 %	4,222	4,327	105	2.5 %
	All Other CFS	349	389	40	11.5 %	1,376	1,455	79	5.7 %	2,700	2,461	-239	-8.9 %	21,442	21,547	105	0.5 %
	Subtotal	**560**	**610**	**50**	**8.9 %**	**2,231**	**2,337**	**106**	**4.8 %**	**4,204**	**3,972**	**-232**	**-5.5 %**	**33,482**	**34,238**	**756**	**2.3 %**
North	Part I	101	101	0	0.0 %	400	423	23	5.8 %	773	720	-53	-6.9 %	6,035	6,321	286	4.7 %
	Vehicle Crash	32	43	11	34.4 %	127	154	27	21.3 %	301	253	-48	-15.9 %	2,451	2,600	149	6.1 %
	All Other CFS	304	282	-22	-7.2 %	1,066	1,146	80	7.5 %	2,088	1,955	-133	-6.4 %	16,491	16,339	-152	-0.9 %
	Subtotal	**437**	**426**	**-11**	**-2.5 %**	**1,593**	**1,723**	**130**	**8.2 %**	**3,162**	**2,928**	**-234**	**-7.4 %**	**24,977**	**25,260**	**283**	**1.1 %**
Madison	Part I	94	78	-16	-17.0 %	341	350	9	2.6 %	657	592	-65	-9.9 %	5,097	5,108	11	0.2 %
	Vehicle Crash	19	27	8	42.1 %	121	98	-23	-19.0 %	288	190	-98	-34.0 %	2,362	2,052	-310	-13.1 %
	All Other CFS	228	217	-11	-4.8 %	746	922	176	23.6 %	1,677	1,477	-200	-11.9 %	13,326	12,921	-405	-3.0 %
	Subtotal	**341**	**322**	**-19**	**-5.6 %**	**1,208**	**1,370**	**162**	**13.4 %**	**2,622**	**2,259**	**-363**	**-13.8 %**	**20,785**	**20,081**	**-704**	**-3.4 %**
Midtown Hills	Part I	143	118	-25	-17.5 %	505	577	72	14.3 %	872	960	88	10.1 %	7,437	7,741	304	4.1 %
	Vehicle Crash	110	110	0	0.0 %	355	419	64	18.0 %	686	710	24	3.5 %	5,236	5,571	335	6.4 %
	All Other CFS	324	318	-6	-1.9 %	1,155	1,319	164	14.2 %	2,023	2,196	173	8.6 %	15,848	17,059	1,211	7.6 %
	Subtotal	**577**	**546**	**-31**	**-5.4 %**	**2,015**	**2,315**	**300**	**14.9 %**	**3,581**	**3,866**	**285**	**8.0 %**	**28,521**	**30,371**	**1,850**	**6.5 %**
County*	Part I	1,000	1,018	18	1.8 %	4,221	4,114	-107	-2.5 %	6,874	7,291	417	6.1 %	57,153	58,178	1,025	1.8 %
	Vehicle Crash	458	591	133	29.0 %	2,022	1,915	-107	-5.3 %	3,528	3,548	20	0.6 %	27,161	28,467	1,306	4.8 %
	All Other CFS	2,516	2,600	84	3.3 %	10,051	10,099	48	0.5 %	16,717	17,702	985	5.9 %	137,660	138,580	920	0.7 %
	Total	**3,974**	**4,209**	**235**	**5.9 %**	**16,294**	**16,128**	**-166**	**-1.0 %**	**27,119**	**28,541**	**1,422**	**5.2 %**	**221,974**	**225,225**	**3,251**	**1.5 %**

Information summarized for CompStat week ending 2/18/2017.

* Countywide totals include CFS with unknown locations. 'Part I CFS' refer to dispatched CAD calls with a ten code of 50, 51, 52, 53, 54, 57, 70, 71, 72, 67, or 1000. 'Vehicle Crash CFS' refer to dispatched CAD calls with a ten code of 45 or 46. Only includes calls initiated by the citizenry (call type 0 or 1). Report only includes CFS with ten codes 10 through 89 and all thousand codes. Excludes CFS with a disposition code of 6 or 11.

Vehicle Stop Analysis (Form 252)

Aggregated by component of officer making stop.

METROPOLITAN POLICE DEPARTMENT

of Nashville and Davidson County

		Rolling Two Week				Rolling Eight Week				YTD				Rolling Twenty-Four Month			
		Prior Week	Last Week	Change	% Change	Prior 4 Weeks	Last 4 Weeks	Change	% Change	Prior YTD	YTD	Change	% Change	Prior 52 Weeks	Last 52 Weeks	Change	% Change
West	Vehicle Stops	752	728	-24	-3.2%	1,944	3,050	1,106	56.9%	5,428	4,666	-762	-14.0%	41,670	35,025	-6,645	-15.9%
	Warnings Issued	87.2 %	89.7 %	2.5 %		84.4 %	86.9 %	2.6 %		85.0 %	86.5 %	1.5 %		84.7 %	83.6 %	-1.1 %	
	Arrests Made	41	27	-14	-34.1%	82	132	50	61.0%	256	200	-56	-21.9%	2,143	1,467	-676	-31.5%
East	Vehicle Stops	667	774	107	16.0%	2,341	2,913	572	24.4%	5,647	4,820	-827	-14.6%	38,725	32,214	-6,511	-16.8%
	Warnings Issued	87.0 %	88.0 %	1.0 %		82.8 %	84.9 %	2.1 %		83.7 %	83.8 %	0.1 %		84.9 %	83.4 %	-1.5 %	
	Arrests Made	53	66	13	24.5%	240	284	44	18.3%	554	473	-81	-14.6%	3,826	3,159	-667	-17.4%
South	Vehicle Stops	586	737	151	25.8%	3,205	2,910	-295	-9.2%	7,533	5,245	-2,288	-30.4%	51,189	43,177	-8,012	-15.7%
	Warnings Issued	75.9 %	70.3 %	-5.7 %		78.0 %	74.6 %	-3.4 %		87.9 %	76.1 %	-11.8 %		87.1 %	85.8 %	-1.3 %	
	Arrests Made	45	32	-13	-28.9%	186	181	-5	-2.7%	425	323	-102	-24.0%	2,644	2,515	-129	-4.9%
Central	Vehicle Stops	437	470	33	7.6%	1,693	2,053	360	21.3%	3,744	3,343	-401	-10.7%	34,023	24,112	-9,911	-29.1%
	Warnings Issued	71.6 %	65.3 %	-6.3 %		62.7 %	61.4 %	-1.2 %		70.4 %	63.3 %	-7.1 %		71.1 %	60.4 %	-10.8 %	
	Arrests Made	22	35	13	59.1%	110	118	8	7.3%	311	198	-113	-36.3%	2,191	1,462	-729	-33.3%
Hermitage	Vehicle Stops	858	674	-184	-21.4%	2,625	2,867	242	9.2%	7,623	5,000	-2,623	-34.4%	50,461	41,243	-9,218	-18.3%
	Warnings Issued	86.5 %	86.6 %	0.2 %		87.3 %	85.8 %	-1.5 %		86.0 %	86.5 %	0.5 %		85.3 %	86.7 %	1.4 %	
	Arrests Made	73	53	-20	-27.4%	203	249	46	22.7%	611	415	-196	-32.1%	3,820	3,330	-490	-12.8%
North	Vehicle Stops	475	386	-89	-18.7%	1,739	1,890	151	8.7%	4,084	3,258	-826	-20.2%	25,741	23,170	-2,571	-10.0%
	Warnings Issued	80.6 %	78.0 %	-2.7 %		75.3 %	75.0 %	-0.3 %		78.7 %	75.7 %	-3.0 %		79.5 %	76.3 %	-3.3 %	
	Arrests Made	30	30	0	0.0%	181	156	-25	-13.8%	379	297	-82	-21.6%	2,092	2,271	179	8.6%
Madison	Vehicle Stops	296	396	100	33.8%	1,409	1,427	18	1.3%	3,260	2,560	-700	-21.5%	23,490	18,481	-5,009	-21.3%
	Warnings Issued	80.7 %	81.8 %	1.1 %		80.2 %	80.7 %	0.5 %		77.5 %	80.6 %	3.0 %		77.4 %	79.1 %	1.7 %	
	Arrests Made	46	55	9	19.6%	226	214	-12	-5.3%	441	402	-39	-8.8%	2,970	2,674	-296	-10.0%
Midtown Hills	Vehicle Stops	511	694	183	35.8%	2,059	2,602	543	26.4%	5,769	4,170	-1,599	-27.7%	45,002	30,824	-14,178	-31.5%
	Warnings Issued	86.3 %	84.9 %	-1.4 %		83.0 %	81.8 %	-1.1 %		86.3 %	82.5 %	-3.8 %		82.0 %	82.4 %	0.4 %	
	Arrests Made	36	50	14	38.9%	147	197	50	34.0%	417	306	-111	-26.6%	3,372	2,275	-1,097	-32.5%
SOD	Vehicle Stops	329	495	166	50.5%	1,793	1,791	-2	-0.1%	3,918	3,186	-732	-18.7%	31,290	29,238	-2,052	-6.6%
	Warnings Issued	53.8 %	37.6 %	-16.2 %		48.9 %	43.5 %	-5.4 %		36.4 %	46.7 %	10.3 %		40.1 %	41.3 %	1.3 %	
	Arrests Made	19	21	2	10.5%	79	78	-1	-1.3%	187	135	-52	-27.8%	1,164	1,155	-9	-0.8%
Other	Vehicle Stops	170	133	-37	-21.8%	481	610	129	26.8%	1,225	1,035	-190	-15.5%	9,678	7,420	-2,258	-23.3%
	Warnings Issued	74.1 %	91.7 %	17.6 %		81.7 %	85.7 %	4.0 %		90.9 %	83.7 %	-7.3 %		92.9 %	89.8 %	-3.1 %	
	Arrests Made	36	8	-28	-77.8%	81	66	-15	-18.5%	91	143	52	57.1%	553	581	28	5.1%
Total	Vehicle Stops	5,081	5,487	406	8.0%	19,289	22,113	2,824	14.6%	48,231	37,283	-10,948	-22.7%	351,269	284,904	-66,365	-18.9%
	Warnings Issued	80.7 %	77.7 %	-3.0 %		77.0 %	76.9 %	0.0 %		79.7 %	77.3 %	-2.3 %		78.9 %	77.2 %	-1.7 %	
	Arrests Made	401	377	-24	-6.0%	1,535	1,675	140	9.1%	3,672	2,892	-780	-21.2%	24,775	20,889	-3,886	-15.7%

Information summarized for CompStat week ending 02/18/2017.

Sourced from MNPD ARMS on 2/22/2017 8:57:40 AM. The figures above were sourced from MNPD's Vehicle Stop (Form 252) Database. Vehicle stop totals count all reports electronically entered via AFR. Hardcopy reports not entered into ARMS will affect accuracy of totals. This report is intended to be a management and planning tool and does not reflect the official vehicle stop counts for the department.

Field Interview Report (Form 114)

Aggregated by component of officer conducting interview.

METROPOLITAN POLICE DEPARTMENT

of Nashville and Davidson County

		Rolling Two Week				Rolling Eight Week				YTD				Rolling Twenty-Four Month			
		Prior Week	Last Week	Change	% Change	Prior 4 Weeks	Last 4 Weeks	Change	% Change	Prior YTD	YTD	Change	% Change	Prior 52 Weeks	Last 52 Weeks	Change	% Change
West	Field Interview	60	84	24	40.0%	140	258	118	84.3%	354	378	24	6.8%	2,015	2,205	190	9.4%
	Arrest Made	8	15	7	87.5%	28	48	20	71.4%	98	72	-26	-26.5%	506	497	-9	-1.8%
East	Field Interview	55	44	-11	-20.0%	177	239	62	35.0%	364	385	21	5.8%	3,491	2,336	-1,155	-33.1%
	Arrest Made	6	14	8	133.3%	38	46	8	21.1%	92	74	-18	-19.6%	734	431	-303	-41.3%
South	Field Interview	40	49	9	22.5%	180	166	-14	-7.8%	406	303	-103	-25.4%	2,619	2,447	-172	-6.6%
	Arrest Made	3	5	2	66.7%	24	20	-4	-16.7%	62	35	-27	-43.5%	441	407	-34	-7.7%
Central	Field Interview	55	42	-13	-23.6%	162	240	78	48.1%	329	372	43	13.1%	2,381	2,344	-37	-1.6%
	Arrest Made	9	7	-2	-22.2%	48	59	11	22.9%	61	100	39	63.9%	505	578	73	14.5%
Hermitage	Field Interview	51	73	22	43.1%	209	237	28	13.4%	557	403	-154	-27.6%	3,492	2,957	-535	-15.3%
	Arrest Made	5	7	2	40.0%	38	36	-2	-5.3%	128	65	-63	-49.2%	664	564	-100	-15.1%
North	Field Interview	43	19	-24	-55.8%	122	131	9	7.4%	230	236	6	2.6%	1,295	1,727	432	33.4%
	Arrest Made	5	5	0	0.0%	18	19	1	5.6%	48	34	-14	-29.2%	220	324	104	47.3%
Madison	Field Interview	29	27	-2	-6.9%	139	137	-2	-1.4%	196	252	56	28.6%	1,989	1,565	-424	-21.3%
	Arrest Made	9	5	-4	-44.4%	35	37	2	5.7%	78	67	-11	-14.1%	914	476	-438	-47.9%
Midtown	Field Interview	41	42	1	2.4%	121	184	63	52.1%	272	280	8	2.9%	2,605	2,025	-580	-22.3%
Hills	Arrest Made	6	5	-1	-16.7%	36	34	-2	-5.6%	63	59	-4	-6.3%	587	402	-185	-31.5%
SID	Field Interview	1	8	7	700.0%	18	16	-2	-11.1%	49	31	-18	-36.7%	279	213	-66	-23.7%
	Arrest Made	0	2	2	-	3	5	2	66.7%	27	8	-19	-70.4%	128	92	-36	-28.1%
SOD	Field Interview	0	0	0	-	0	1	1	-	1	1	0	0.0%	15	19	4	26.7%
	Arrest Made	0	0	0	-	0	0	0	-	0	0	0	-	1	4	3	300.0%
Other	Field Interview	1	1	0	0.0%	17	7	-10	-58.8%	31	22	-9	-29.0%	193	159	-34	-17.6%
	Arrest Made	0	0	0	-	5	1	-4	-80.0%	15	6	-9	-60.0%	75	57	-18	-24.0%
County	Field Interview	376	389	13	3.5%	1,285	1,616	331	25.8%	2,789	2,663	-126	-4.5%	20,374	17,997	-2,377	-11.7%
	Arrest Made	51	65	14	27.5%	273	305	32	11.7%	672	520	-152	-22.6%	4,775	3,832	-943	-19.7%

Information summarized for CompStat week ending 02/18/2017.

Sourced from MNPD ARMS on 2/22/2017 8:57:40 AM. The numbers above are sourced from MNPD's Field Interview (Form 114) Database. This report includes all FI types (field interviews, terry stops, and homeless welfare checks). "Arrest Made" indicates that an individual in the FI database was also arrested. For an arrest to be counted, the Form 114 complaint number must match a Form 106 Arrest Report, Form 106A State Misdemeanor Citation Report, or Form 219 Juvenile Citation incident number and the master name record must match in each as well. This report is intended to be a management and planning tool and does not reflect official counts for the department.

County Efficiency Charts

METROPOLITAN POLICE DEPARTMENT
of Nashville and Davidson County

Summarized by CompStat week for past eight weeks.
Aggregated by component of officer initiating call / arresting officer.

All Self-Initiated CAD - 52wk Avg: 12,244

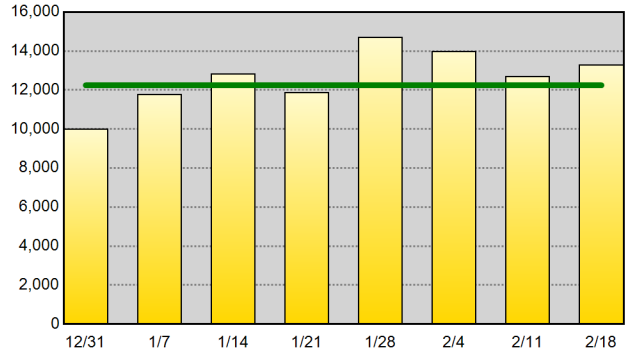

Self-Initiated Terry Stops - 52wk Avg: 336

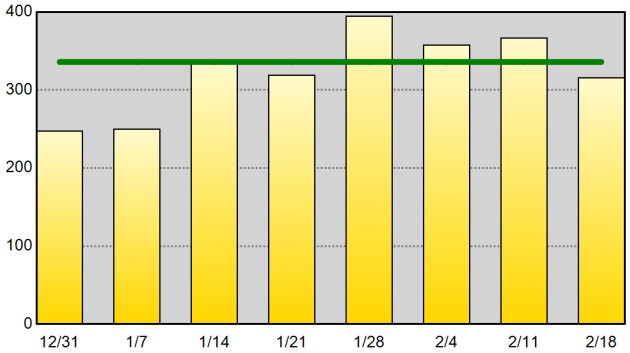

Self-Initiated Vehicle Stops (10-93) - 52wk Avg: 4,961

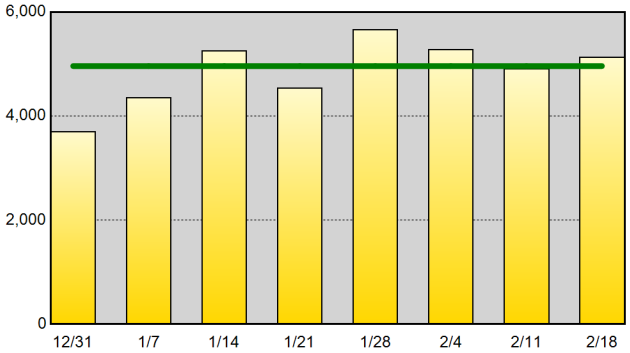

Self-Initiated Business Checks (10-96) - 52wk Avg: 3,998

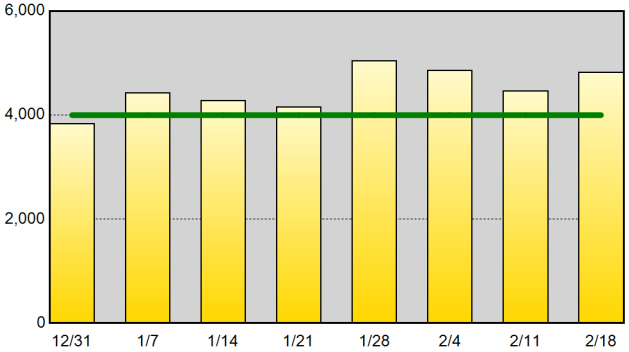

Self-Initiated Community Policing (10-15) - 52wk Avg: 978

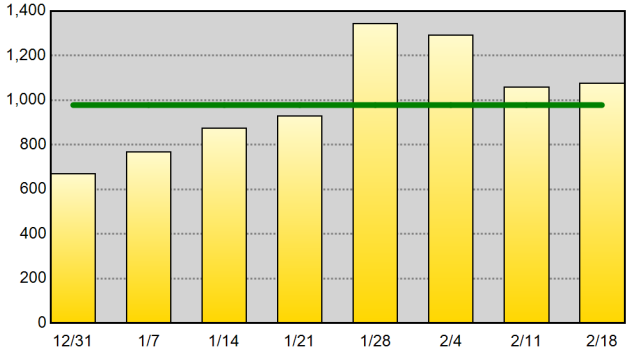

Self-Initiated Criminal Vice Activity (10-78) - 52wk Avg: 56

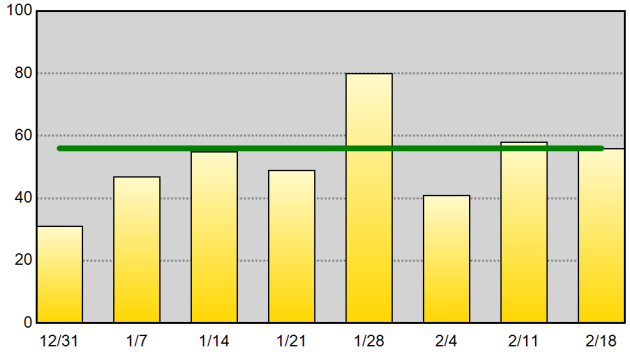

Part I Arrests - 52wk Avg: 158

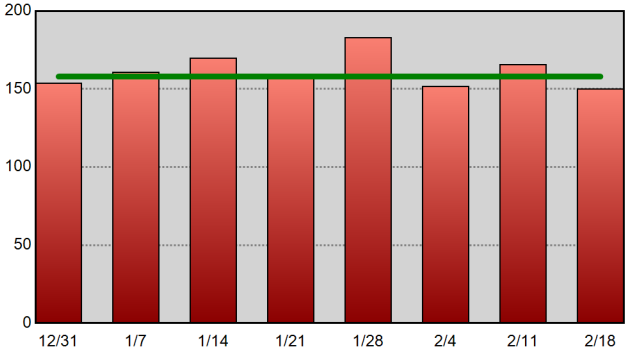

Drug-Related Arrests - 52wk Avg: 212

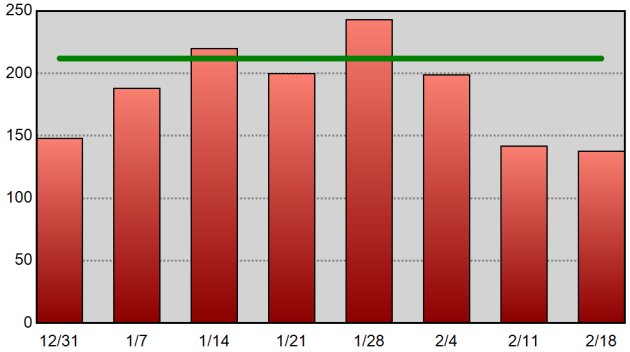

Warrants Served - 52wk Avg: 538

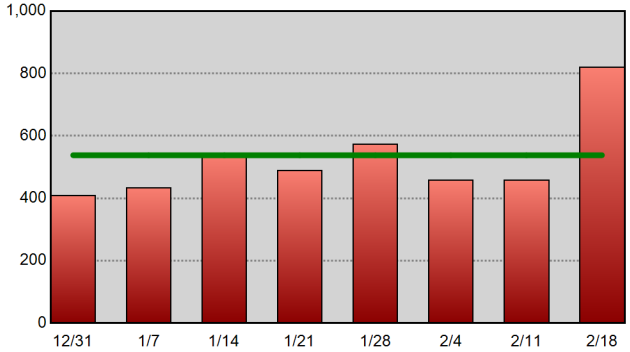

Information summarized for CompStat week ending 2/18/2017.
The horizontal line on each chart represents the data set's 52-week weekly average.

Sourced from MNPD ARMS on 2/22/2017 8:57:41 AM. CAD reports only include calls initiated by an officer (call type 2 or 3). Excludes CFS with a disposition code of 6 or 11. Arrest reports do not take into account the number of charges. 1 arrest = 1 body.

West Precinct Precinct Efficiency Charts

METROPOLITAN POLICE DEPARTMENT
of Nashville and Davidson County

Summarized by CompStat week for past eight weeks.
Aggregated by component of officer initiating call / arresting officer.

All Self-Initiated CAD - 52wk Avg: 1,661

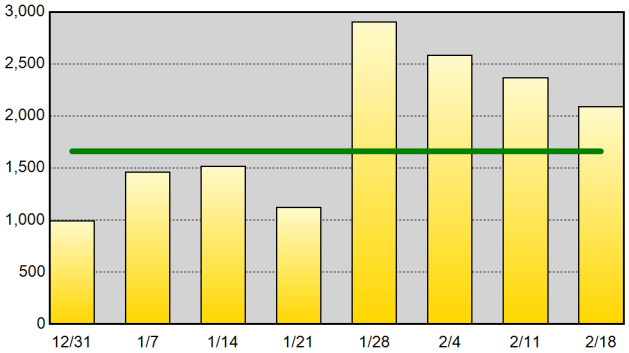

Self-Initiated Terry Stops - 52wk Avg: 24

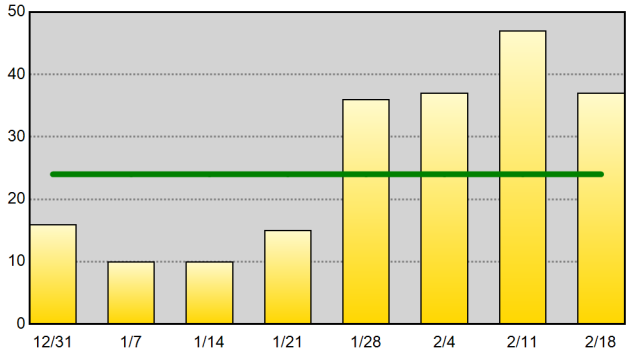

Self-Initiated Vehicle Stops (10-93) - 52wk Avg: 572

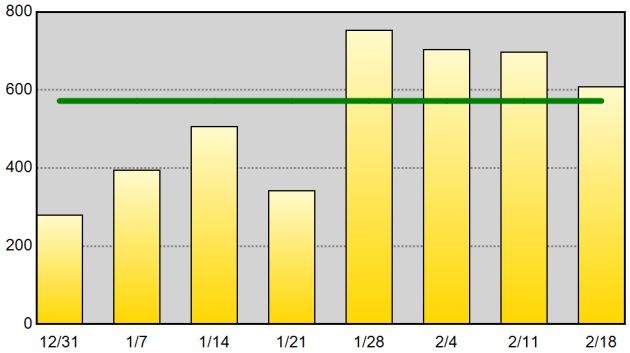

Self-Initiated Business Checks (10-96) - 52wk Avg: 737

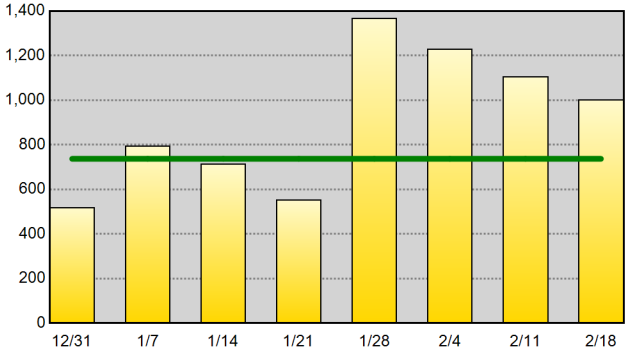

Self-Initiated Community Policing (10-15) - 52wk Avg: 229

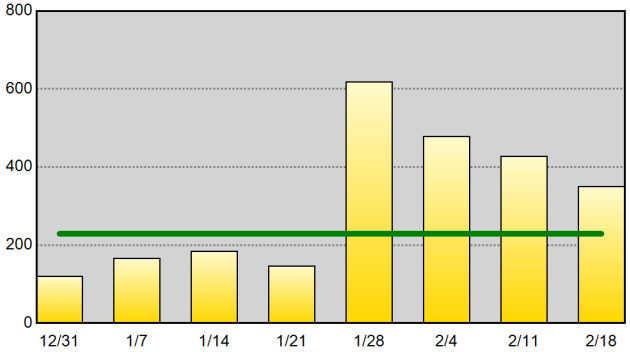

Self-Initiated Criminal Vice Activity (10-78) - 52wk Avg: 1

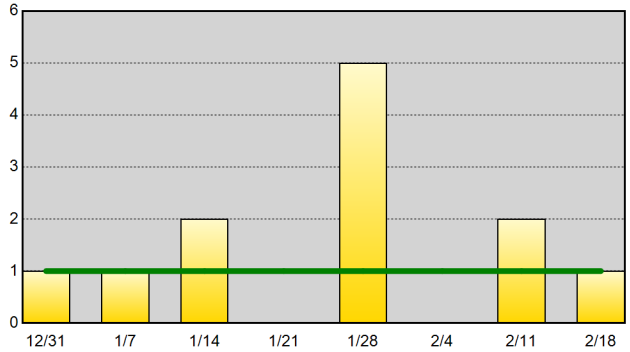

Part I Arrests - 52wk Avg: 17

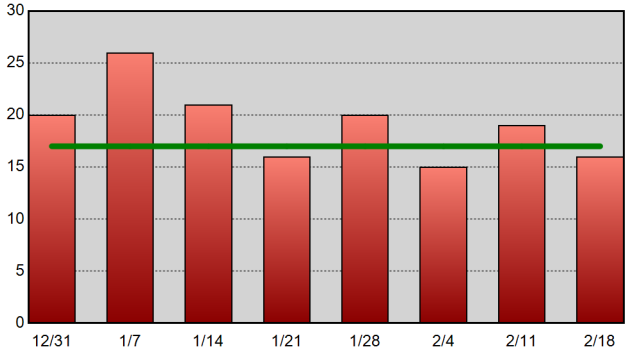

Drug-Related Arrests - 52wk Avg: 14

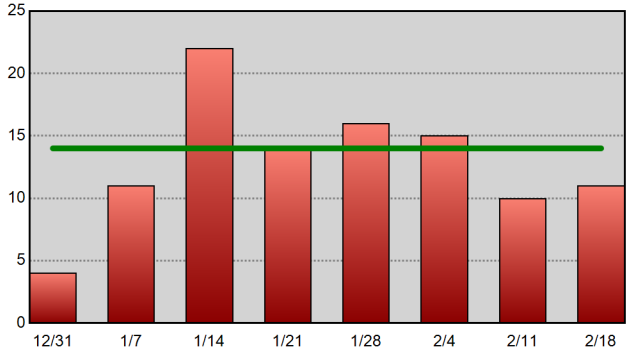

Warrants Served - 52wk Avg: 25

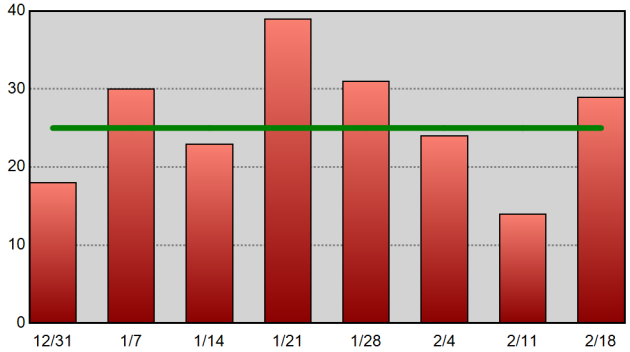

Information summarized for CompStat week ending 2/18/2017. The horizontal line on each chart represents the data set's 52-week weekly average.

Sourced from MNPD ARMS on 2/22/2017 8:57:42 AM. CAD reports only include calls initiated by an officer (call type 2 or 3). Excludes CFS with a disposition code of 6 or 11. Arrest reports do not take into account the number of charges. 1 arrest = 1 body.

East Precinct Precinct Efficiency Charts

METROPOLITAN POLICE DEPARTMENT
of Nashville and Davidson County

Summarized by CompStat week for past eight weeks.
Aggregated by component of officer initiating call / arresting officer.

All Self-Initiated CAD - 52wk Avg: 1,068

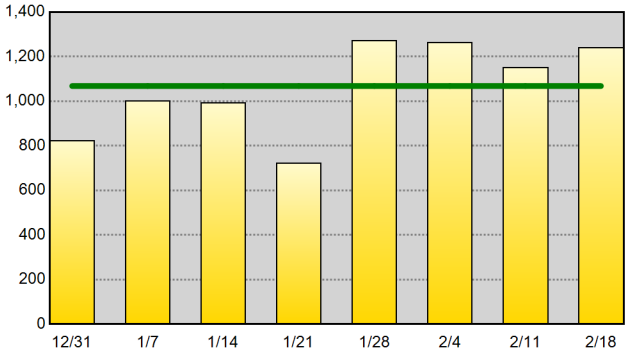

Self-Initiated Terry Stops - 52wk Avg: 47

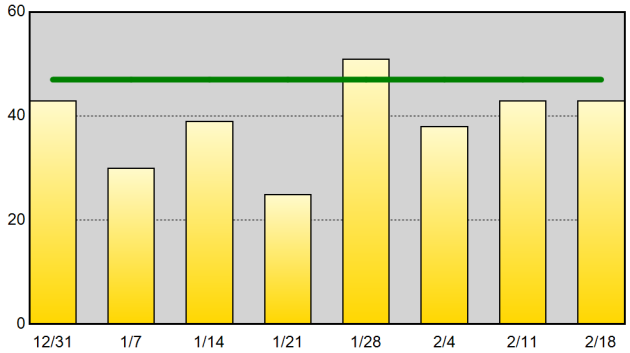

Self-Initiated Vehicle Stops (10-93) - 52wk Avg: 577

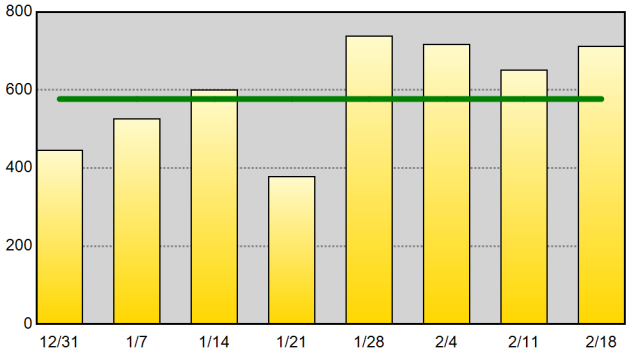

Self-Initiated Business Checks (10-96) - 52wk Avg: 212

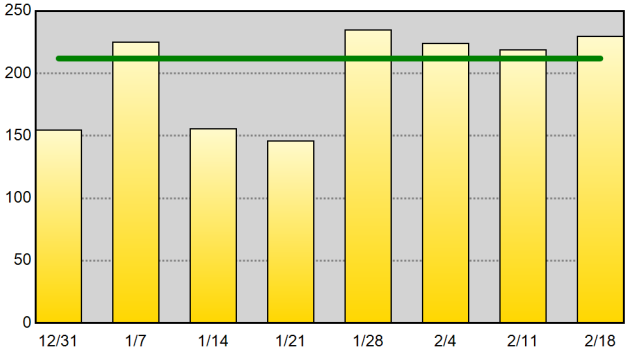

Self-Initiated Community Policing (10-15) - 52wk Avg: 45

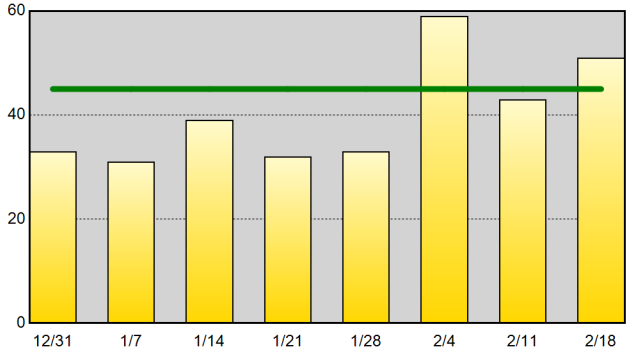

Self-Initiated Criminal Vice Activity (10-78) - 52wk Avg: 3

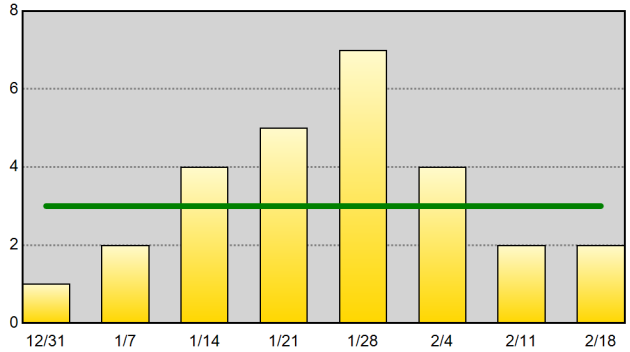

Part I Arrests - 52wk Avg: 16

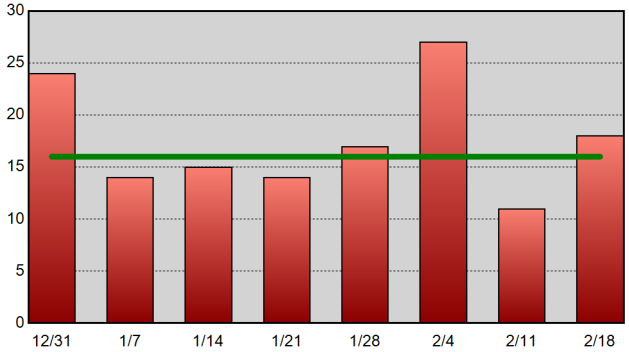

Drug-Related Arrests - 52wk Avg: 27

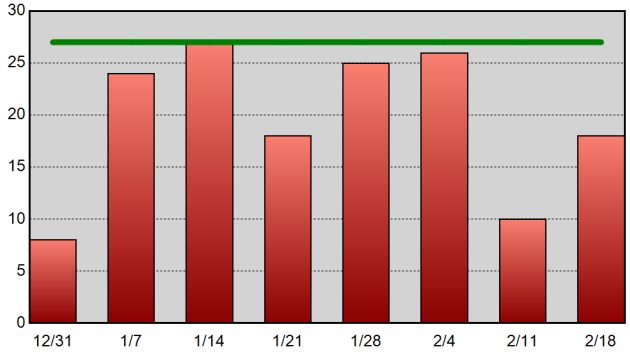

Warrants Served - 52wk Avg: 57

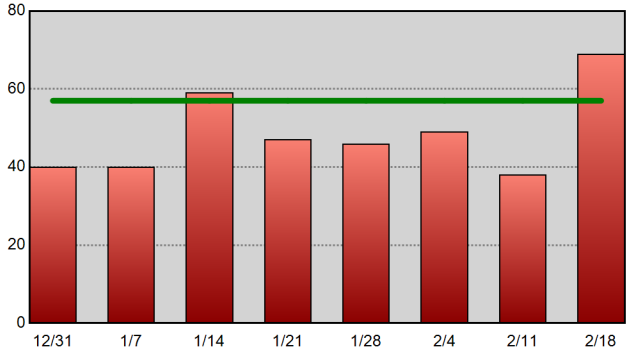

Information summarized for CompStat week ending 2/18/2017.
The horizontal line on each chart represents the data set's 52-week weekly average.

Sourced from MNPD ARMS on 2/22/2017 8:57:44 AM. CAD reports only include calls initiated by an officer (call type 2 or 3). Excludes CFS with a disposition code of 6 or 11. Arrest reports do not take into account the number of charges. 1 arrest = 1 body.

South Precinct Precinct Efficiency Charts

METROPOLITAN POLICE DEPARTMENT
of Nashville and Davidson County

Summarized by CompStat week for past eight weeks.
Aggregated by component of officer initiating call / arresting officer.

All Self-Initiated CAD - 52wk Avg: 1,317

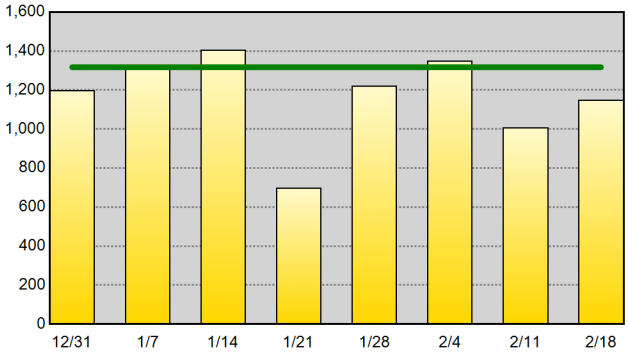

Self-Initiated Terry Stops - 52wk Avg: 30

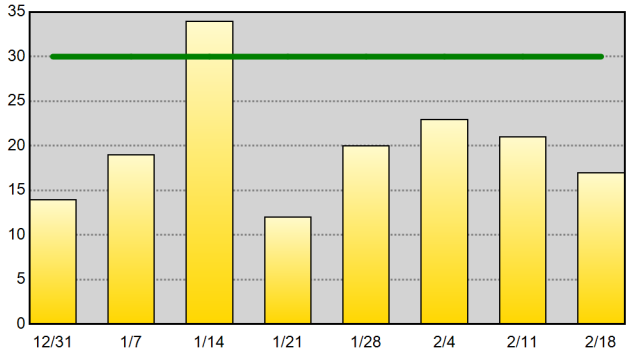

Self-Initiated Vehicle Stops (10-93) - 52wk Avg: 731

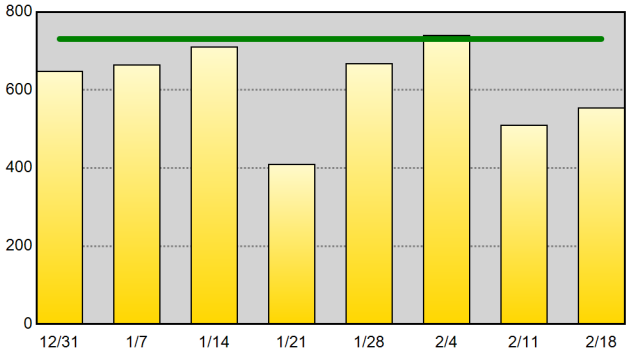

Self-Initiated Business Checks (10-96) - 52wk Avg: 305

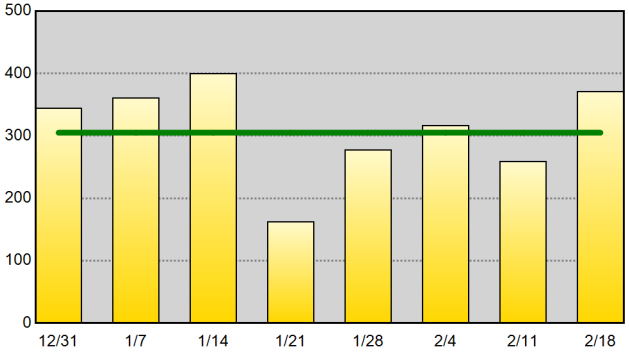

Self-Initiated Community Policing (10-15) - 52wk Avg: 39

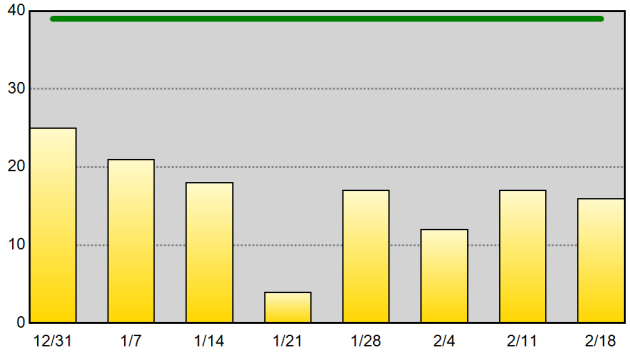

Self-Initiated Criminal Vice Activity (10-78) - 52wk Avg: 2

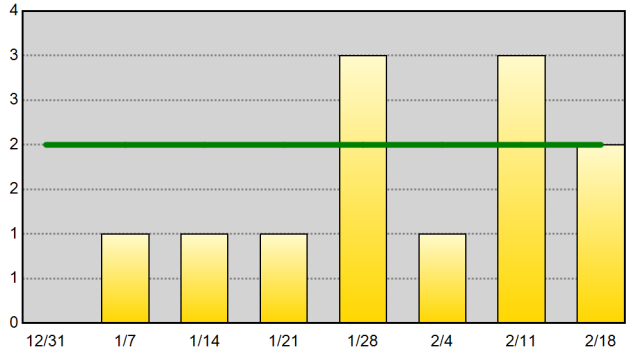

Part I Arrests - 52wk Avg: 19

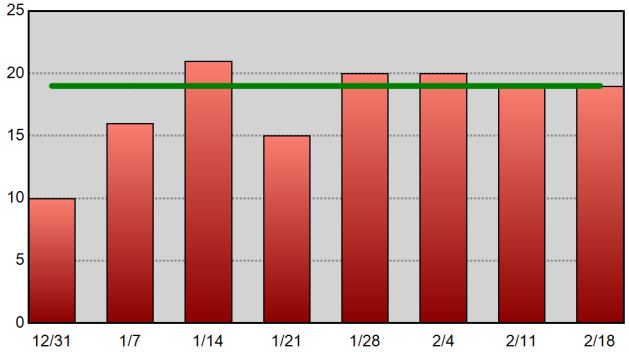

Drug-Related Arrests - 52wk Avg: 22

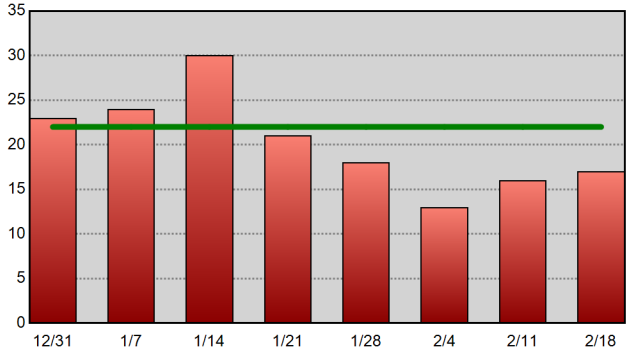

Warrants Served - 52wk Avg: 45

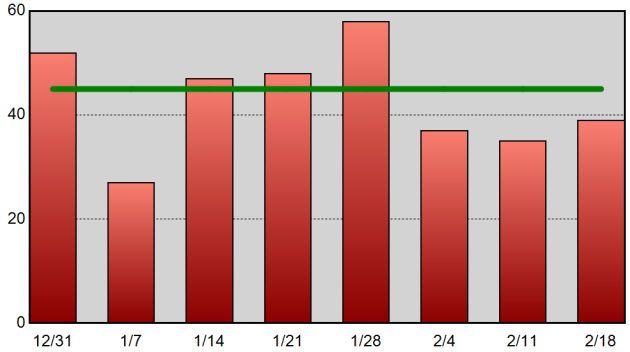

Information summarized for CompStat week ending 2/18/2017.
The horizontal line on each chart represents the data set's 52-week weekly average.

Sourced from MNPD ARMS on 2/22/2017 8:57:46 AM. CAD reports only include calls initiated by an officer (call type 2 or 3). Excludes CFS with a disposition code of 6 or 11. Arrest reports do not take into account the number of charges. 1 arrest = 1 body.

Central Precinct Precinct Efficiency Charts

METROPOLITAN POLICE DEPARTMENT
of Nashville and Davidson County

Summarized by CompStat week for past eight weeks.
Aggregated by component of officer initiating call / arresting officer.

All Self-Initiated CAD - 52wk Avg: 1,530

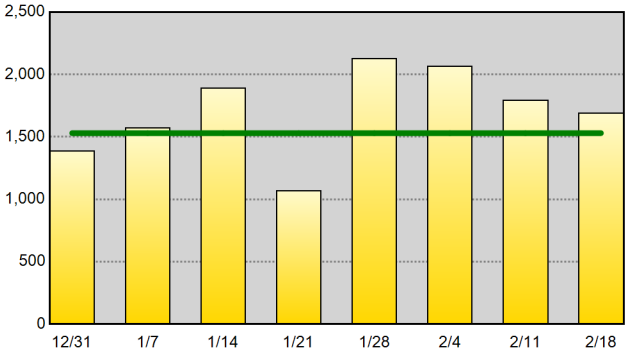

Self-Initiated Terry Stops - 52wk Avg: 107

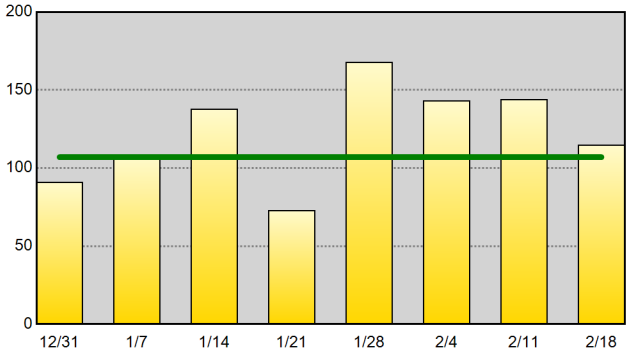

Self-Initiated Vehicle Stops (10-93) - 52wk Avg: 437

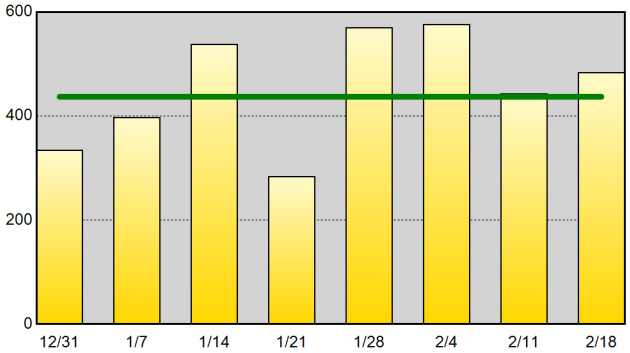

Self-Initiated Business Checks (10-96) - 52wk Avg: 671

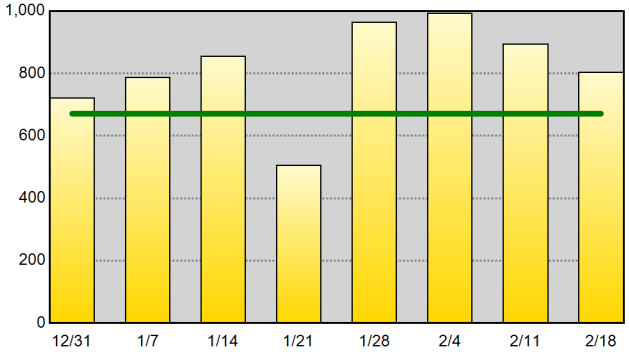

Self-Initiated Community Policing (10-15) - 52wk Avg: 72

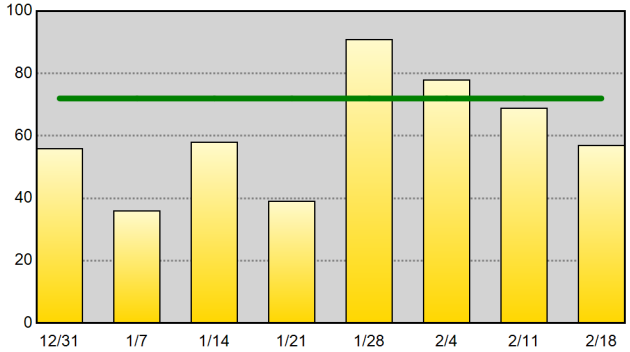

Self-Initiated Criminal Vice Activity (10-78) - 52wk Avg: 1

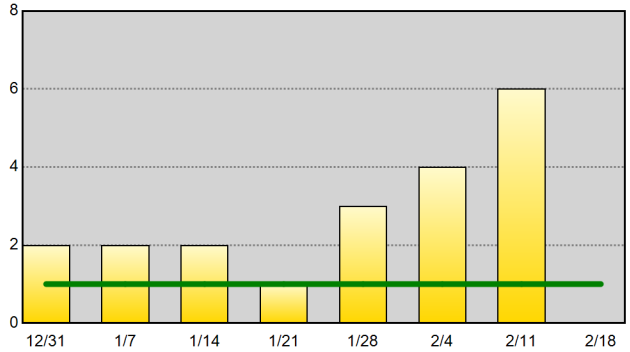

Part I Arrests - 52wk Avg: 9

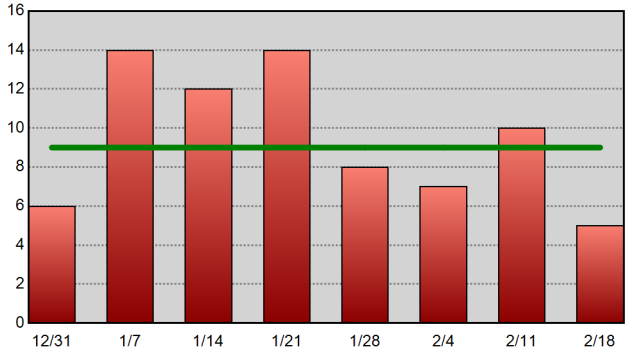

Drug-Related Arrests - 52wk Avg: 16

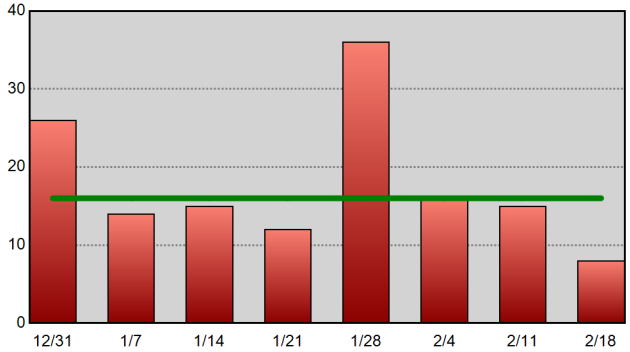

Warrants Served - 52wk Avg: 32

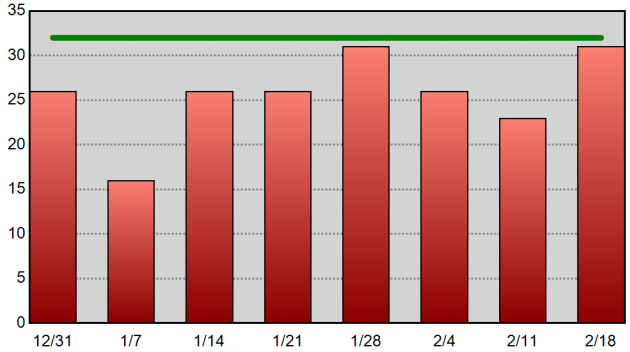

Information summarized for CompStat week ending 2/18/2017. The horizontal line on each chart represents the data set's 52-week weekly average.

Sourced from MNPD ARMS on 2/22/2017 8:57:48 AM. CAD reports only include calls initiated by an officer (call type 2 or 3). Excludes CFS with a disposition code of 6 or 11. Arrest reports do not take into account the number of charges. 1 arrest = 1 body.

Hermitage Precinct Precinct Efficiency Charts

METROPOLITAN POLICE DEPARTMENT
of Nashville and Davidson County

Summarized by CompStat week for past eight weeks.

Aggregated by component of officer initiating call / arresting officer.

All Self-Initiated CAD - 52wk Avg: 1,642

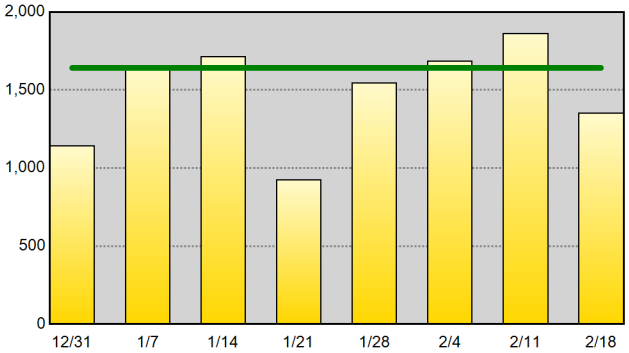

Self-Initiated Terry Stops - 52wk Avg: 32

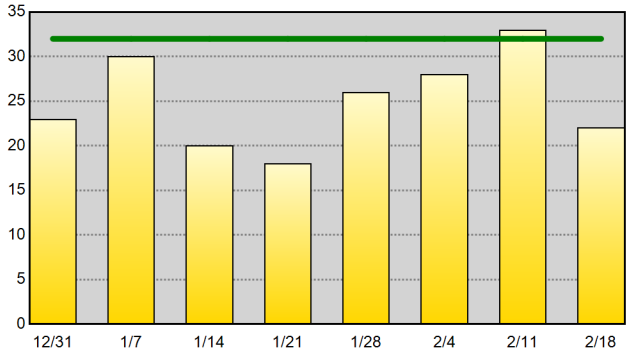

Self-Initiated Vehicle Stops (10-93) - 52wk Avg: 841

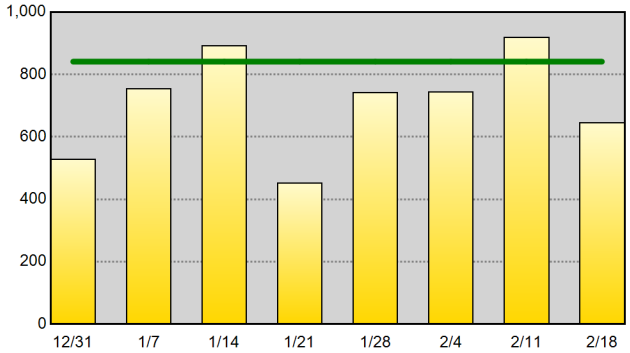

Self-Initiated Business Checks (10-96) - 52wk Avg: 450

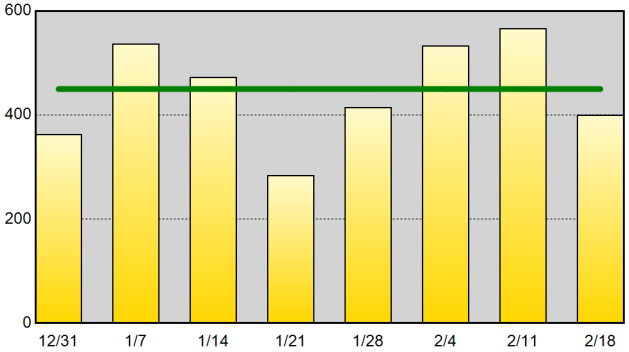

Self-Initiated Community Policing (10-15) - 52wk Avg: 48

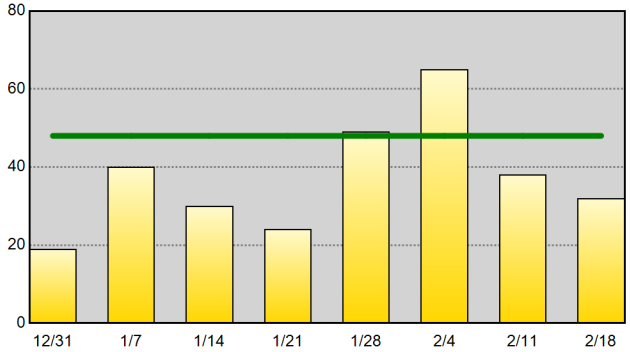

Self-Initiated Criminal Vice Activity (10-78) - 52wk Avg: 2

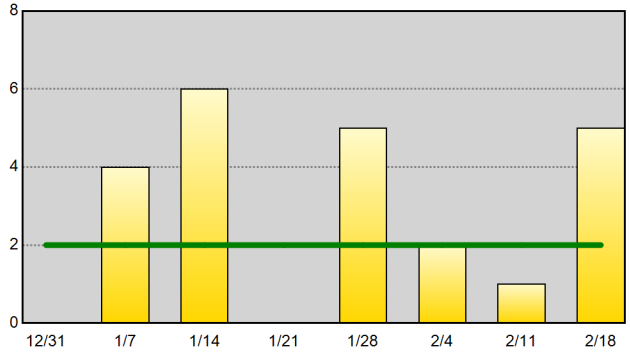

Part I Arrests - 52wk Avg: 23

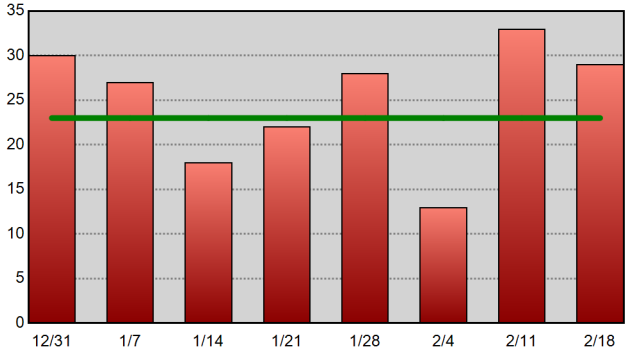

Drug-Related Arrests - 52wk Avg: 34

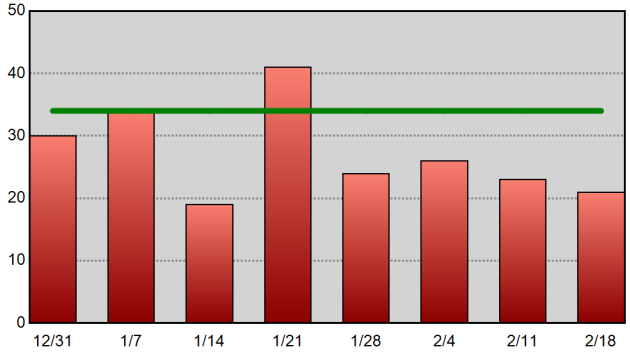

Warrants Served - 52wk Avg: 66

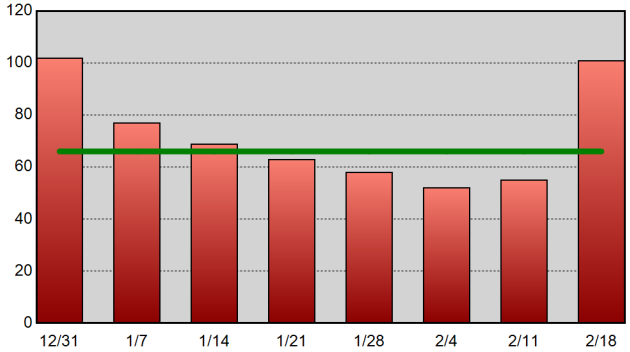

Information summarized for CompStat week ending 2/18/2017. The horizontal line on each chart represents the data set's 52-week weekly average.

Sourced from MNPD ARMS on 2/22/2017 8:57:50 AM. CAD reports only include calls initiated by an officer (call type 2 or 3). Excludes CFS with a disposition code of 6 or 11. Arrest reports do not take into account the number of charges. 1 arrest = 1 body.

North Precinct Precinct Efficiency Charts

METROPOLITAN POLICE DEPARTMENT
of Nashville and Davidson County

Summarized by CompStat week for past eight weeks.
Aggregated by component of officer initiating call / arresting officer.

All Self-Initiated CAD - 52wk Avg: 1,114

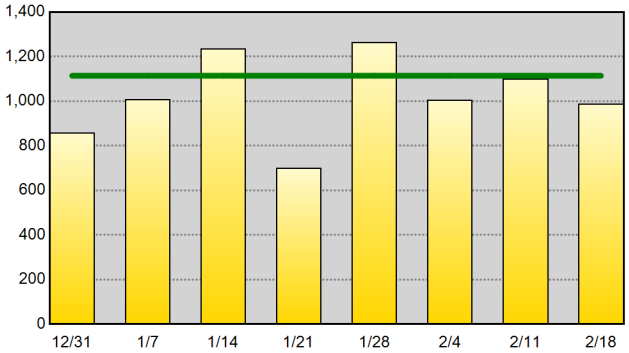

Self-Initiated Terry Stops - 52wk Avg: 35

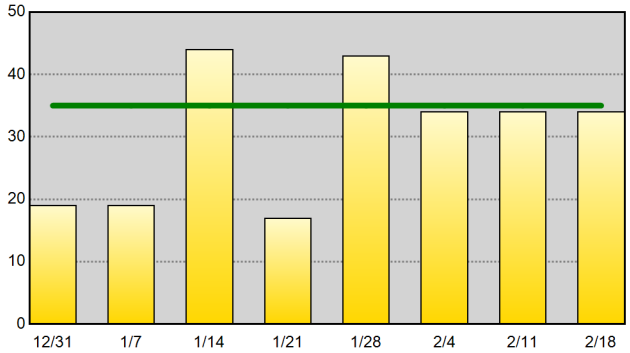

Self-Initiated Vehicle Stops (10-93) - 52wk Avg: 422

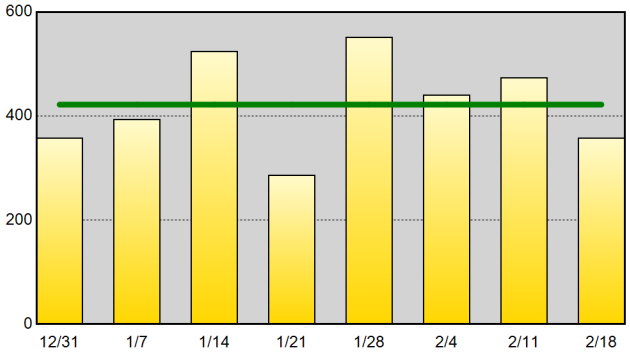

Self-Initiated Business Checks (10-96) - 52wk Avg: 396

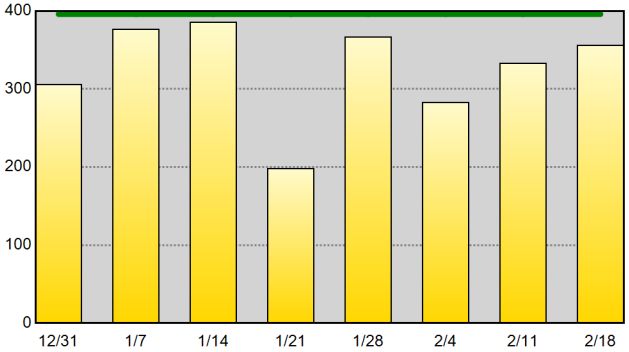

Self-Initiated Community Policing (10-15) - 52wk Avg: 40

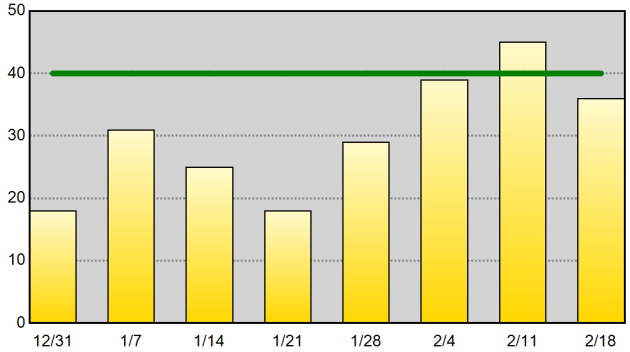

Self-Initiated Criminal Vice Activity (10-78) - 52wk Avg: 3

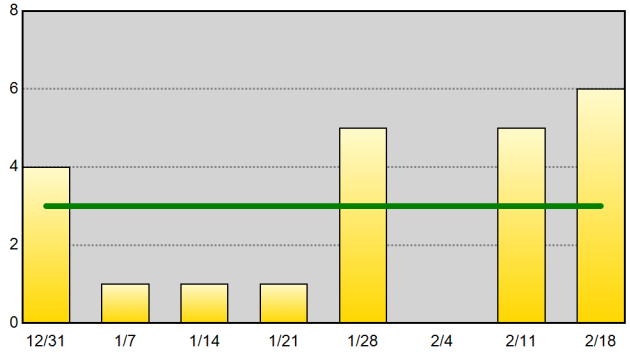

Part I Arrests - 52wk Avg: 18

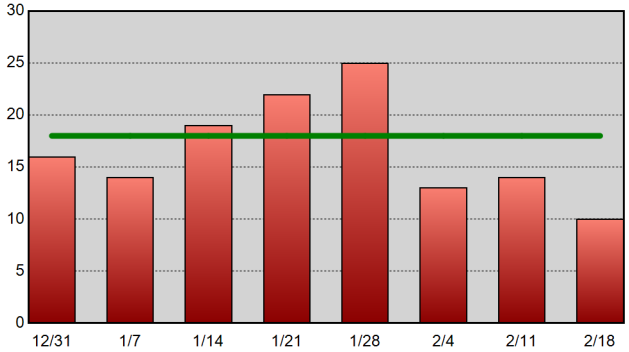

Drug-Related Arrests - 52wk Avg: 33

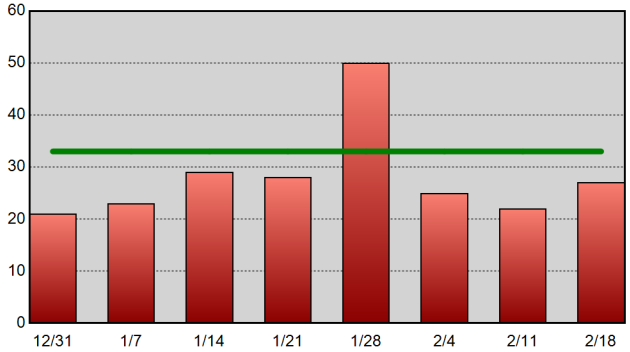

Warrants Served - 52wk Avg: 55

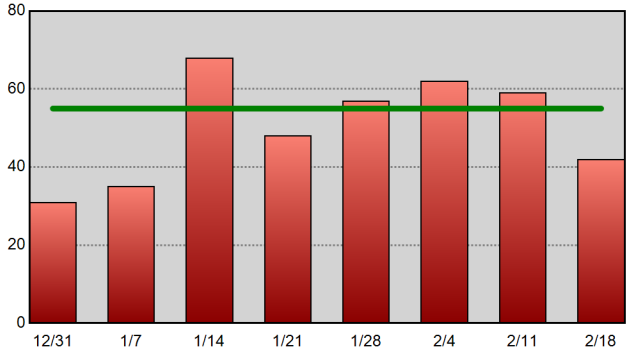

Information summarized for CompStat week ending 2/18/2017. The horizontal line on each chart represents the data set's 52-week weekly average.

Sourced from MNPD ARMS on 2/22/2017 8:57:52 AM. CAD reports only include calls initiated by an officer (call type 2 or 3). Excludes CFS with a disposition code of 6 or 11. Arrest reports do not take into account the number of charges. 1 arrest = 1 body.

Madison Precinct Precinct Efficiency Charts

METROPOLITAN POLICE DEPARTMENT
of Nashville and Davidson County

Summarized by CompStat week for past eight weeks.
Aggregated by component of officer initiating call / arresting officer.

All Self-Initiated CAD - 52wk Avg: 1,098

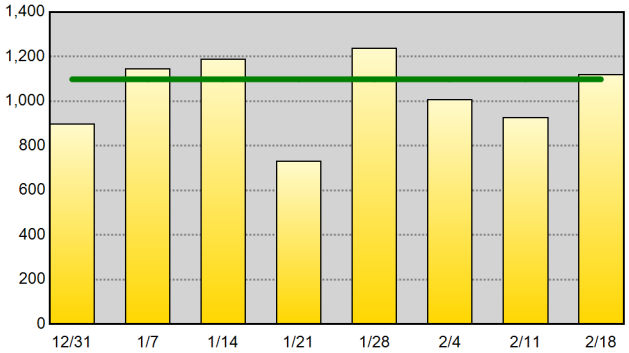

Self-Initiated Terry Stops - 52wk Avg: 16

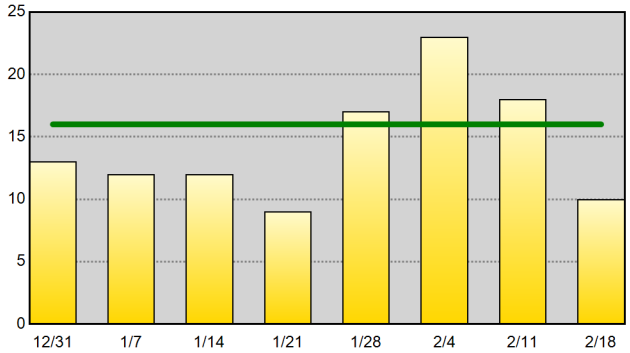

Self-Initiated Vehicle Stops (10-93) - 52wk Avg: 363

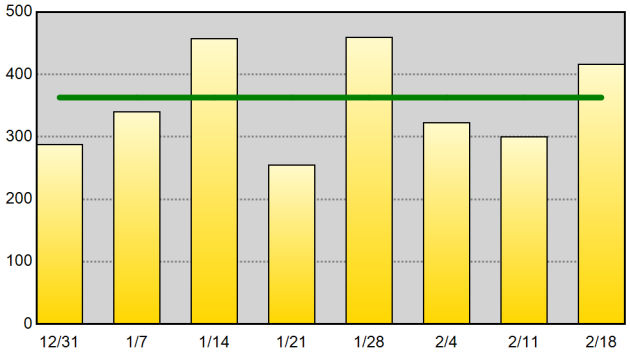

Self-Initiated Business Checks (10-96) - 52wk Avg: 534

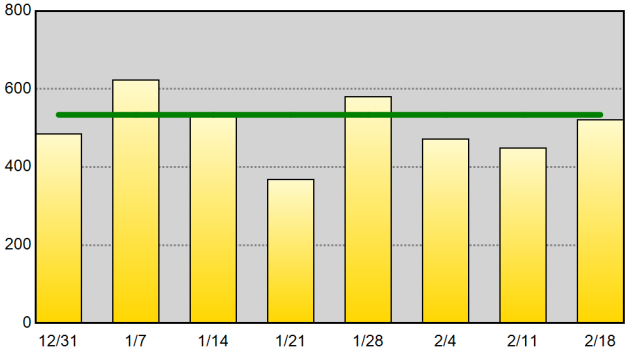

Self-Initiated Community Policing (10-15) - 52wk Avg: 39

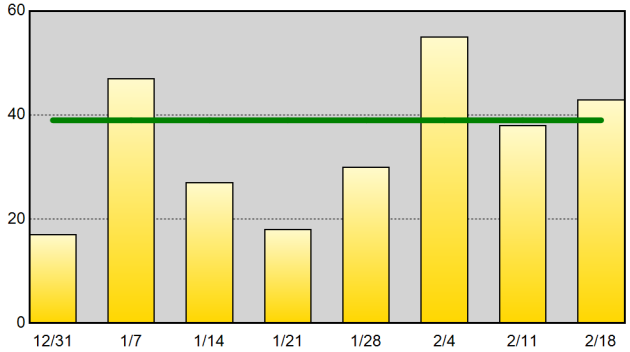

Self-Initiated Criminal Vice Activity (10-78) - 52wk Avg: 1

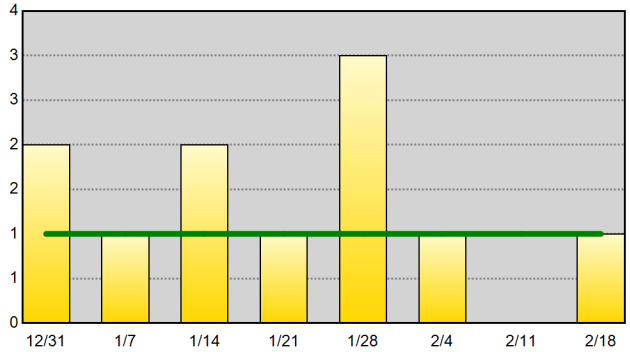

Part I Arrests - 52wk Avg: 21

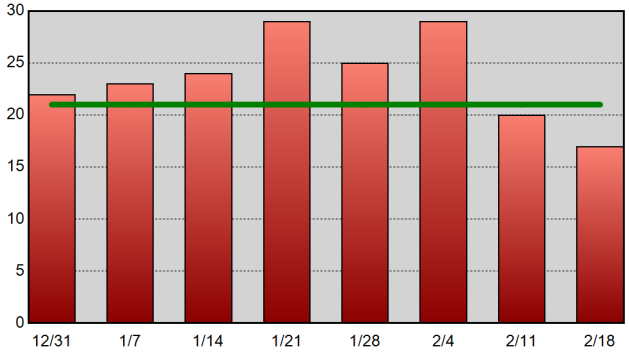

Drug-Related Arrests - 52wk Avg: 16

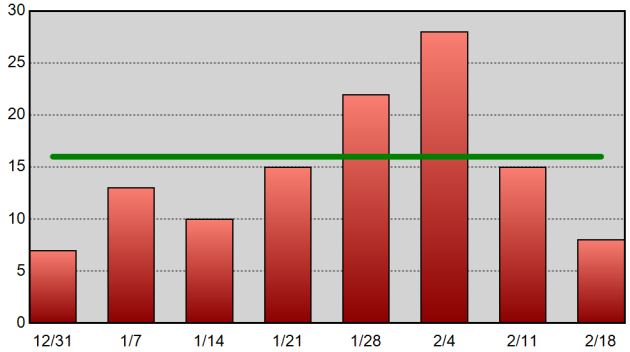

Warrants Served - 52wk Avg: 40

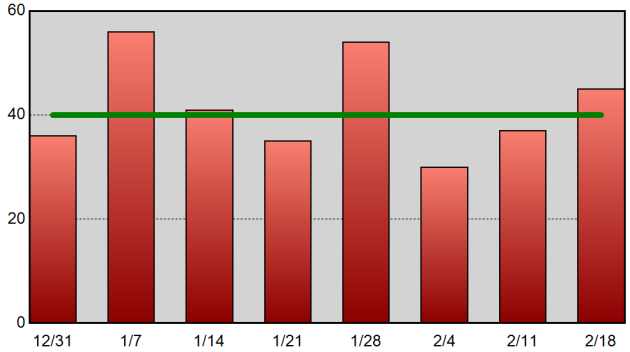

Information summarized for CompStat week ending 2/18/2017.
The horizontal line on each chart represents the data set's 52-week weekly average.

Sourced from MNPD ARMS on 2/22/2017 8:57:54 AM. CAD reports only include calls initiated by an officer (call type 2 or 3). Excludes CFS with a disposition code of 6 or 11. Arrest reports do not take into account the number of charges. 1 arrest = 1 body.

Midtown Hills Precinct Precinct Efficiency Charts

METROPOLITAN POLICE DEPARTMENT
of Nashville and Davidson County

Summarized by CompStat week for past eight weeks.
Aggregated by component of officer initiating call / arresting officer.

All Self-Initiated CAD - 52wk Avg: 1,344

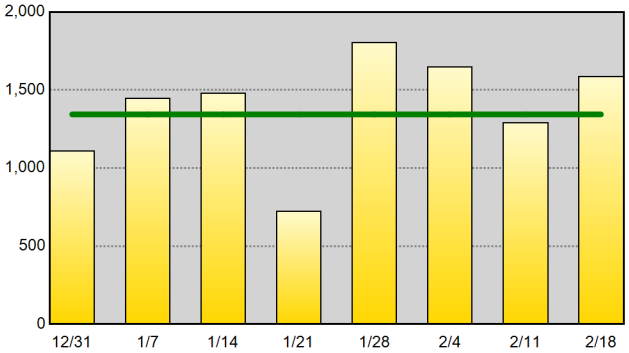

Self-Initiated Terry Stops - 52wk Avg: 25

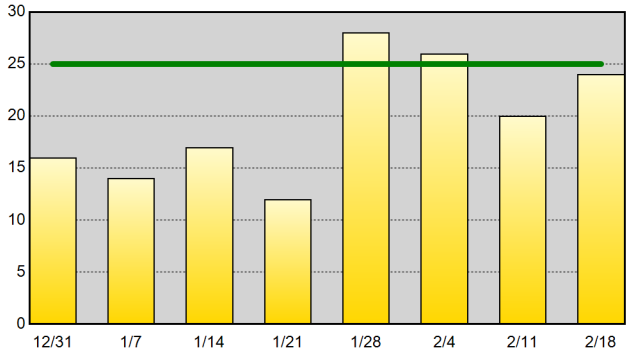

Self-Initiated Vehicle Stops (10-93) - 52wk Avg: 537

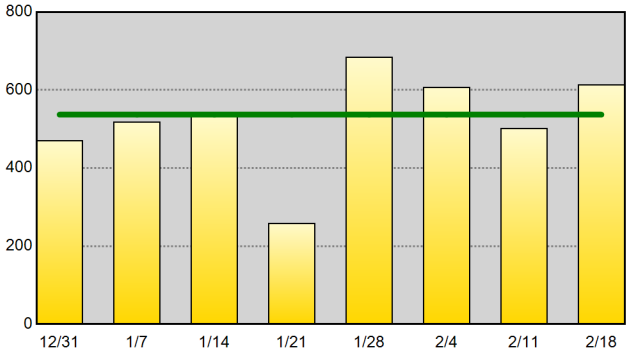

Self-Initiated Business Checks (10-96) - 52wk Avg: 466

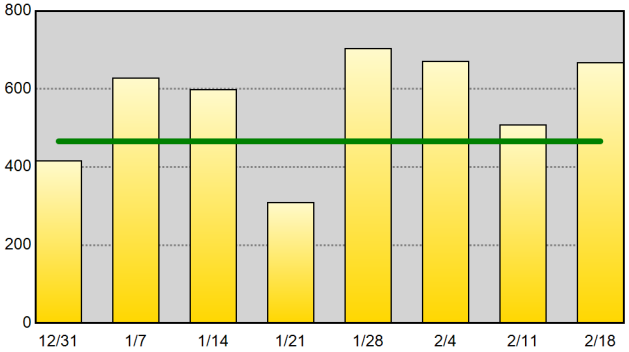

Self-Initiated Community Policing (10-15) - 52wk Avg: 72

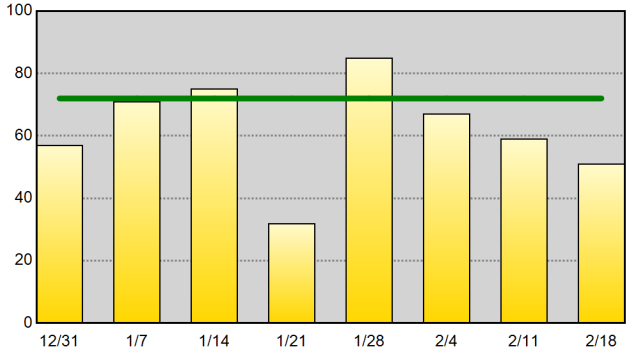

Self-Initiated Criminal Vice Activity (10-78) - 52wk Avg: 2

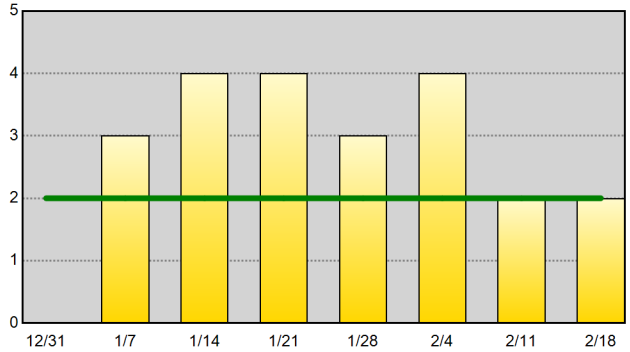

Part I Arrests - 52wk Avg: 12

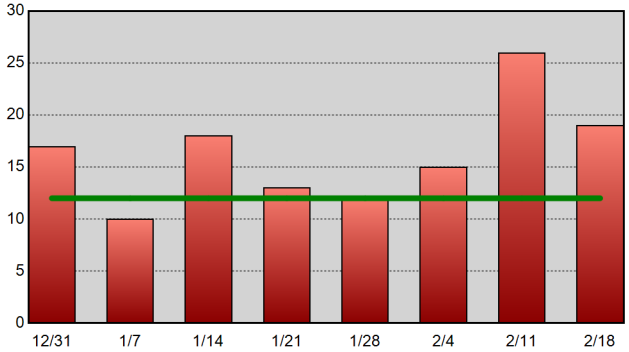

Drug-Related Arrests - 52wk Avg: 27

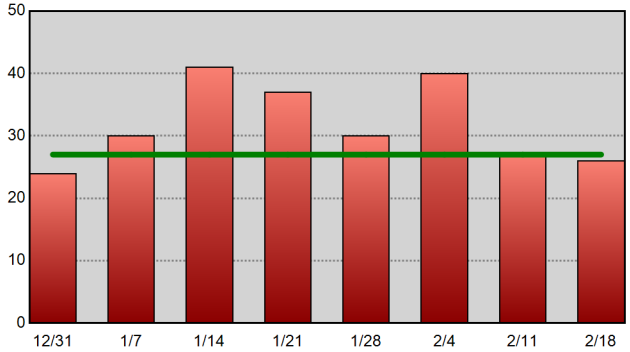

Warrants Served - 52wk Avg: 28

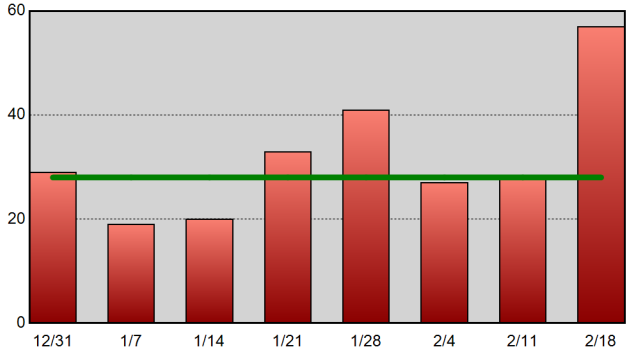

Information summarized for CompStat week ending 2/18/2017. The horizontal line on each chart represents the data set's 52-week weekly average.

Sourced from MNPD ARMS on 2/22/2017 8:57:56 AM. CAD reports only include calls initiated by an officer (call type 2 or 3). Excludes CFS with a disposition code of 6 or 11. Arrest reports do not take into account the number of charges. 1 arrest = 1 body.

High Crime Intersections and Hot Addresses Section

CompStat Weekly Analysis is provided by the Metropolitan Nashville Police Department Crime Analysis Section. This report is intended to be a management and planning tool and does not reflect the official UCR counts for the department.

"Freedom from effort in the present merely means that there has been effort stored up in the past."
- Theodore Roosevelt

Begin Date: 02/12/2017
End Date: 02/18/2017
Week: 7

County High Crime Intersections

Intersections with the highest concentrations of crime & traffic crashes - past 12 weeks.

METROPOLITAN POLICE DEPARTMENT
of Nashville and Davidson County

Violent Crime

Rank	Intersection	Precinct	ZIP	Count
1	14TH AV S & HORTON AV	Midtown	37212	16
2	ELM HILL PKE &	Hermitage	37210	12
3	REVELS DR & WHITES CREEK PKE	North	37207	11
4	MILLWOOD DR & MURFREESBORO PKE	Hermitage	37217	9
5	ARBOR PL & ARBOR RIDGE DR	South	37013	8
5	CHIMNEYTOP DR & CANE RIDGE RD	South	37013	8
5	MURFREESBORO PKE & PARRIS AV	South	37210	8
5	PARAGON MILLS RD & SUNLIGHT DR	South	37211	8
9	2ND AV S & MCCANN ST	South	37210	7
9	HERMAN ST & BLANK ST	North	37208	7
9	SYLVAN ST & S 6TH ST	East	37206	7
9	DEW ST & S 7TH ST	East	37206	7
9	MANSFIELD ST & N 9TH ST	East	37206	7

Property Crime

Rank	Intersection	Precinct	ZIP	Count
1	OPRY MILLS DR & OPRYLAND DR	Hermitage	37214	98
2	N GALLATIN PKE & NORTHSIDE DR	Madison	37115	88
2	CHARLOTTE PKE & RIVER RD	West	37209	88
4	WELCH RD & TRAVIS DR	South	37211	38
5	POWELL AV & BRANSFORD AV	Midtown	37204	34
6	CHARLOTTE PKE & OLD CHARLOTTE PKE	West	37209	33
6	TWIN HILLS DR & N GALLATIN PKE	Madison	37072	33
8	ROSA L PARKS BLVD & MONROE ST	North	37208	31
9	SKYLINE MEMORIAL CT & DICKERSON PKE	Madison	37115	30
9	SHUTE LN & LEBANON PKE	Hermitage	37076	30
11	BANDYWOOD DR & ABBOTT MARTIN RD	West	37215	29
12	KOHLS PVT DR & STONES RIVER GRNWY	Hermitage	37214	24
13	MURFREESBORO PKE & HAMILTON CHURCH RD	South	37013	23

Traffic Crashes - Personal Injury

Rank	Intersection	Precinct	ZIP	Count
1	APACHE TR & HAYWOOD LN	South	37211	7
2	I24 W & I440 W ENT RAMP	South	37210	5
2	LEBANON PKE & OLD HICKORY BLVD	Hermitage	37076	5
4	HOBSON PKE & MURFREESBORO PKE	South	37013	4
4	I40 W & I40 W EXIT RAMP	Hermitage	37210	4
4	HARDING PL & I24 W	South	37211	4
4	I65 N & HARDING PL	Midtown	37220	4
4	I65 S & I65 S EXIT RAMP	Midtown	37027	4
4	I65 S EXIT RAMP & I65 S	Midtown	37027	4
4	MEDICAL CENTER DR & VANDERBILT HOSPITAL	Midtown	37212	4
11	WEST END AV & 21ST AV S	Midtown	37203	3
11	I440 E & I440 ENT RAMP	Midtown	37204	3
11	WEDGEWOOD AV & I65 N	Midtown	37203	3

Traffic Crashes - Non-Injury

Rank	Intersection	Precinct	ZIP	Count
1	OLD HICKORY BLVD & NOLENSVILLE PKE	South	37211	25
2	BELL RD & MURFREESBORO PKE	South	37013	20
2	HARDING PL & TROUSDALE DR	Midtown	37211	20
2	POWELL AV & POWELL PL	Midtown	37204	20
5	OLD HICKORY BLVD & FRANKLIN PIKE CIR	Midtown	37027	18
6	MURFREESBORO PKE & HAMILTON CHURCH RD	South	37013	17
6	DONELSON PKE & MURFREESBORO PKE	South	37217	17
8	HARDING PL & METROPLEX DR	South	37211	16
8	HARDING PL & NOLENSVILLE PKE	South	37211	16
8	MYATT DR & RIVERGATE PKWY	Madison	37115	16
8	ROSA L PARKS BLVD & DOMINICAN DR	North	37228	16
12	OLD HICKORY BLVD & HIGHWAY 70 S	West	37221	15
12	DODSON CHAPEL RD & OLD HICKORY BLVD	Hermitage	37076	15

Information summarized for CompStat week ending 02-18-17. (past 12 weeks of data). For each report, point data were plotted in a GIS and assigned to the nearest street intersection. Summary counts were then calculated for each intersection.

Sourced from MNPD ARMS on 2/22/2017 8:57:58 AM. Violent and property crime information sourced from incident reports using Uniform Crime Reporting definitions and reporting guidelines, based on the date when the crime was reported. Personal injury traffic crashes (10-46) and non-injury traffic crashes (10-45) retrieved from MNPD's CAD database. Excludes CFS with a disposition code of 6 or 11. For each incident or CAD record, the incident or dispatch location was assigned to the nearest street intersection.

West Precinct High Crime Intersections

Intersections with the highest concentrations of crime & traffic crashes - past 12 weeks.

METROPOLITAN POLICE DEPARTMENT
of Nashville and Davidson County

Violent Crime

Rank	Intersection	Precinct	ZIP	Count
1	DAKOTA AV & 39TH AV N	West	37209	5
2	CHARLOTTE AV & 47TH AV N	West	37209	4
3	CHARLOTTE PKE &	West	37205	3
3	33RD AV N & FELICIA ST	West	37209	3
3	CHARLOTTE PKE & RIVER RD	West	37209	3
3	ELIZABETH JORDAN ST & INDIANA AV	West	37209	3
3	TENNESSEE AV & 48TH AV N	West	37209	3
3	MARAUDER DR & CONTINENTAL DR	West	37209	3
3	OLD HICKORY BLVD & HIGHWAY 70 S	West	37221	3
10	HARPETH KNOLL RD & HARPETH BEND DR	West	37221	2
10	HIGHWAY 70 S & BELLEVUE RD	West	37221	2
10	POND CREEK RD & NATTIER DR	West	37143	2
10	HIGHWAY 70 S & COLEY DAVIS RD	West	37221	2

Property Crime

Rank	Intersection	Precinct	ZIP	Count
1	CHARLOTTE PKE & RIVER RD	West	37209	88
2	CHARLOTTE PKE & OLD CHARLOTTE PKE	West	37209	33
3	BANDYWOOD DR & ABBOTT MARTIN RD	West	37215	29
4	HILLSBORO PKE & GREEN HILLS VILLAGE DR	West	37215	17
5	DAVIDSON RD & ROBIN HILL RD	West	37205	14
6	CHARLOTTE PKE & BROOKMEADE GRNWY ACCESS RD	West	37209	11
7	42ND AV N & CHARLOTTE AV	West	37209	10
8	CHARLOTTE PKE &	West	37205	9
8	CABOT DR & CHARLOTTE PKE	West	37205	9
10	CHARLOTTE ROAD CIR & CHARLOTTE PKE	West	37209	8
10	WHITE BRIDGE PKE & NES ACCESS RD	West	37205	8
12	POST RD & WHITE BRIDGE PKE	West	37205	7
12	HARDING PKE & WOODLAWN DR	West	37205	7

Traffic Crashes - Personal Injury

Rank	Intersection	Precinct	ZIP	Count
1	HARDING PKE & WHITE BRIDGE PKE	West	37205	2
1	OLD HICKORY BLVD &	West	37221	2
1	HIGHWAY 70 S & OLD HARDING PKE	West	37221	2
1	OLD HICKORY BLVD & HIGHWAY 100	West	37221	2
1	OLD HICKORY BLVD & HIGHWAY 70 S	West	37221	2
1	OLD HICKORY BLVD & BELLE FOREST PVT DR	West	37221	2
1	HIGHWAY 100 & OLD HICKORY BLVD	West	37221	2
1	HILLSBORO PKE & GLEN ECHO RD	West	37215	2
1	CABOT DR & CHARLOTTE PKE	West	37205	2
1	I40 W & I40 W ENT RAMP	West	37221	2
1	RIVERWALK GRNWY & WATERVALE DR CONNECTOR	West	37221	2
1	HIGHWAY 100 & WILLOUGHBY WAY	West	37221	2
1	HIGHWAY 100 & OLD HARDING PKE	West	37221	2

Traffic Crashes - Non-Injury

Rank	Intersection	Precinct	ZIP	Count
1	OLD HICKORY BLVD & HIGHWAY 70 S	West	37221	15
2	CHARLOTTE PKE & WHITE BRIDGE PKE	West	37209	12
3	HIGHWAY 100 & OLD HICKORY BLVD	West	37221	11
4	OLD HICKORY BLVD &	West	37221	8
4	CABOT DR & CHARLOTTE PKE	West	37205	8
6	HIGHWAY 70 S & COLEY DAVIS RD	West	37221	7
6	OBRIEN AV & MIDLAND AV	West	37209	7
6	HARDING PKE & WHITE BRIDGE PKE	West	37205	7
6	HARDING PKE & WOODLAWN DR	West	37205	7
6	WEST END AV & BOWLING AV	West	37205	7
6	BANDYWOOD DR & ABBOTT MARTIN RD	West	37215	7
12	HILLSBORO PKE & CRESTMOOR RD	West	37215	6
12	HILLSBORO PKE & WOODMONT BLVD	West	37215	6

Information summarized for CompStat week ending 02-18-17. (past 12 weeks of data). For each report, point data were plotted in a GIS and assigned to the nearest street intersection. Summary counts were then calculated for each intersection.

Sourced from MNPD ARMS on 2/22/2017 8:57:58 AM. Violent and property crime information sourced from incident reports using Uniform Crime Reporting definitions and reporting guidelines, based on the date when the crime was reported. Personal injury traffic crashes (10-46) and non-injury traffic crashes (10-45) retrieved from MNPD's CAD database. Excludes CFS with a disposition code of 6 or 11. For each incident or CAD record, the incident or dispatch location was assigned to the nearest street intersection.

East Precinct High Crime Intersections

Intersections with the highest concentrations of crime & traffic crashes - past 12 weeks.

METROPOLITAN POLICE DEPARTMENT
of Nashville and Davidson County

Violent Crime

Rank	Intersection	Precinct	ZIP	Count
1	MANSFIELD ST & N 9TH ST	East	37206	7
1	DEW ST & S 7TH ST	East	37206	7
1	SYLVAN ST & S 6TH ST	East	37206	7
4	S 7TH ST & SYLVAN ST	East	37206	6
4	N 2ND ST & GRACE ST	East	37207	6
6	SYLVAN ST & S 5TH ST	East	37206	5
6	SHELBY AV & S 6TH ST	East	37206	5
6	LENORE ST & S 7TH ST	East	37206	5
9	S 6TH ST & SUMMER PL	East	37206	4
9	DICKERSON PKE & ROCK ST	East	37207	4
9	DICKERSON PKE & MARTIN AV	East	37207	4
9	DICKERSON PKE & EWING DR	East	37207	4
9	N 7TH ST & RAMSEY ST	East	37206	4

Property Crime

Rank	Intersection	Precinct	ZIP	Count
1	SHELBY AV & S 6TH ST	East	37206	20
2	HOME RD & GALLATIN PKE	East	37216	15
3	DICKERSON PKE & HILLHURST DR	East	37207	12
4	GATEWOOD AV & DICKERSON PKE	East	37207	8
4	SYLVAN ST & S 6TH ST	East	37206	8
6	S 7TH ST & SYLVAN ST	East	37206	6
6	GREENWOOD AV & GREENWOOD CT	East	37206	6
6	GALLATIN PKE & LITTON AV	East	37216	6
6	DICKERSON PKE & RICHARDSON AV	East	37207	6
6	DICKERSON PKE & OAK VALLEY DR	East	37207	6
6	MAIN ST & N 7TH ST	East	37206	6
12	N 8TH ST & RAMSEY ST	East	37206	5
12	DICKERSON PKE & HANCOCK ST	East	37207	5

Traffic Crashes - Personal Injury

Rank	Intersection	Precinct	ZIP	Count
1	MAIN ST & S 5TH ST	East	37207	2
1	DICKERSON PKE & EWING DR	East	37207	2
3	HOME RD & GALLATIN PKE	East	37216	1
3	GALLATIN PKE & LITTON AV	East	37216	1
3	ELLINGTON PKWY & E TRINITY LN	East	37207	1
3	CAHAL AV & GALLATIN AV	East	37216	1
3	LORRAINE AV & BRUNSWICK DR	East	37207	1
3	DICKERSON PKE & LORRAINE AV	East	37207	1
3	DICKERSON PKE & GRACE ST	East	37207	1
3	SPRING ST & DICKERSON PKE	East	37207	1
3	GALLATIN AV & CALVIN AV	East	37206	1
3	MCKENNIE AV & GALLATIN AV	East	37206	1
3	STRATTON AV & GALLATIN AV	East	37206	1

Traffic Crashes - Non-Injury

Rank	Intersection	Precinct	ZIP	Count
1	DICKERSON PKE & EWING DR	East	37207	11
2	W TRINITY LN & LUCAS LN	East	37207	8
2	MAIN ST & S 5TH ST	East	37207	8
4	GALLATIN AV & CHICAMAUGA AV	East	37206	7
5	EASTLAND AV & GALLATIN AV	East	37206	6
6	I24 W & SHELBY AV	East	37206	5
6	I65 N & W TRINITY LN	East	37207	5
8	I65 N & W TRINITY LN	East	37207	4
8	DICKERSON PKE & HOMESTEAD RD	East	37207	4
8	LELAND AV & GALLATIN PKE	East	37216	4
8	MAIN ST & N 7TH ST	East	37206	4
8	DICKERSON PKE & GRACE ST	East	37207	4
8	I24 W EXIT RAMP & I24 W	East	37213	4

Information summarized for CompStat week ending 02-18-17. (past 12 weeks of data). For each report, point data were plotted in a GIS and assigned to the nearest street intersection. Summary counts were then calculated for each intersection.

Sourced from MNPD ARMS on 2/22/2017 8:57:58 AM. Violent and property crime information sourced from incident reports using Uniform Crime Reporting definitions and reporting guidelines, based on the date when the crime was reported. Personal injury traffic crashes (10-46) and non-injury traffic crashes (10-45) retrieved from MNPD's CAD database. Excludes CFS with a disposition code of 6 or 11. For each incident or CAD record, the incident or dispatch location was assigned to the nearest street intersection.

South Precinct High Crime Intersections

Intersections with the highest concentrations of crime & traffic crashes - past 12 weeks.

METROPOLITAN POLICE DEPARTMENT
of Nashville and Davidson County

Violent Crime

Rank	Intersection	Precinct	ZIP	Count
1	PARAGON MILLS RD & SUNLIGHT DR	South	37211	8
1	MURFREESBORO PKE & PARRIS AV	South	37210	8
1	ARBOR PL & ARBOR RIDGE DR	South	37013	8
1	CHIMNEYTOP DR & CANE RIDGE RD	South	37013	8
5	CANE RIDGE RD & BELL RD	South	37013	7
5	2ND AV S & MCCANN ST	South	37210	7
7	REISCHA DR & REISCHA SUE LN	South	37211	6
7	BRIDGEWAY DR & BRIDGEWAY CIR	South	37211	6
7	BELL RD & BLUE HOLE RD	South	37013	6
7	I24 E & I24 E ENT RAMP	South	37211	6
7	PACKARD DR & BRENDA LN	South	37013	6
12	WOBURN WAY & PICCADILLY ROW	South	37013	5
12	BELL RD & BELL FORGE LN E	South	37013	5

Property Crime

Rank	Intersection	Precinct	ZIP	Count
1	WELCH RD & TRAVIS DR	South	37211	38
2	MURFREESBORO PKE & HAMILTON CHURCH RD	South	37013	23
3	COLEMONT PL & PACKARD DR	South	37211	17
3	NOLENSVILLE PKE & HICKORYVIEW DR	South	37211	17
5	PLUS PARK BLVD & PAVILION BLVD	South	37217	15
6	NOLENSVILLE PKE & EDMONDSON PKE	South	37211	13
7	WALLACE RD & LINBAR DR	South	37211	11
7	PICCADILLY ROW & BISHOPSGATE RD	South	37013	11
9	BELL RD & HICKORY HIGHLANDS DR	South	37013	10
9	BELL RD & THE OVERLOOK PVT DR	South	37013	10
9	I24 E & I24 E ENT RAMP	South	37211	10
12	CANE RIDGE RD & BELL RD	South	37013	9
13	BRIDGEWAY DR & BRIDGEWAY CIR	South	37211	8

Traffic Crashes - Personal Injury

Rank	Intersection	Precinct	ZIP	Count
1	APACHE TR & HAYWOOD LN	South	37211	7
2	I24 W & I440 W ENT RAMP	South	37210	5
3	HARDING PL & I24 W	South	37211	4
3	HOBSON PKE & MURFREESBORO PKE	South	37013	4
5	OLD MT VIEW RD & MURFREESBORO PKE	South	37013	3
5	I24 W & I24 W ENT RAMP	South	37210	3
5	I24 W & I24 W EXIT RAMP	South	37211	3
5	MURFREESBORO PKE & HAMILTON CHURCH RD	South	37013	3
5	I24 E & HAYWOOD LN	South	37211	3
5	OLD HICKORY BLVD & NOLENSVILLE PKE	South	37211	3
5	I24 E & I24 E ENT RAMP	South	37013	3
5	ANTIOCH PKE & I24 E	South	37211	3
13	BRILEY PKWY N & I24 E	South	37211	2

Traffic Crashes - Non-Injury

Rank	Intersection	Precinct	ZIP	Count
1	OLD HICKORY BLVD & NOLENSVILLE PKE	South	37211	25
2	BELL RD & MURFREESBORO PKE	South	37013	20
3	MURFREESBORO PKE & HAMILTON CHURCH RD	South	37013	17
3	DONELSON PKE & MURFREESBORO PKE	South	37217	17
5	HARDING PL & METROPLEX DR	South	37211	16
5	HARDING PL & NOLENSVILLE PKE	South	37211	16
7	I24 W & I440 W ENT RAMP	South	37210	14
7	CANE RIDGE RD & BELL RD	South	37013	14
7	EAST THOMPSON LN & MURFREESBORO PKE	South	37211	14
10	I24 W EXIT RAMP &	South	37086	13
10	I24 W & I24 W EXIT RAMP	South	37211	13
10	NOLENSVILLE PKE & WELSHWOOD DR	South	37211	13
10	I24 E & I24 E ENT RAMP	South	37210	13

Information summarized for CompStat week ending 02-18-17. (past 12 weeks of data). For each report, point data were plotted in a GIS and assigned to the nearest street intersection. Summary counts were then calculated for each intersection.

Sourced from MNPD ARMS on 2/22/2017 8:57:58 AM. Violent and property crime information sourced from incident reports using Uniform Crime Reporting definitions and reporting guidelines, based on the date when the crime was reported. Personal injury traffic crashes (10-46) and non-injury traffic crashes (10-45) retrieved from MNPD's CAD database. Excludes CFS with a disposition code of 6 or 11. For each incident or CAD record, the incident or dispatch location was assigned to the nearest street intersection.

Central Precinct High Crime Intersections

Intersections with the highest concentrations of crime & traffic crashes - past 12 weeks.

METROPOLITAN POLICE DEPARTMENT
of Nashville and Davidson County

Violent Crime

Rank	Intersection	Precinct	ZIP	Count
1	LEA AV & 7TH AV S	Central	37203	5
1	4TH AV N & BROADWAY	Central	37219	5
3	3RD AV S & BROADWAY	Central	37201	4
3	5TH AV S & ASH ST	Central	37203	4
5	CHARLOTTE AV & 5TH AV N	Central	37219	3
5	ROSA L PARKS BLVD & JEFFERSON ST	Central	37208	3
7	2ND AV N & JAMES ROBERTSON PKWY	Central	37201	2
7	4TH AV S & PEABODY ST	Central	37203	2
7	2ND AV N & BROADWAY	Central	37201	2
7	11TH AV N & BROADWAY	Central	37203	2
7	12TH AV S & DEMONBREUN ST	Central	37203	2
12	BROADWAY & 1ST AV S	Central	37201	1
12	PALMER PL & 8TH AV S	Central	37203	1

Property Crime

Rank	Intersection	Precinct	ZIP	Count
1	3RD AV S & BROADWAY	Central	37201	18
2	ROSA L PARKS BLVD & JEFFERSON ST	Central	37208	16
3	4TH AV N & COMMERCE ST	Central	37219	12
3	2ND AV N & COMMERCE ST	Central	37201	12
5	PINE ST & 12TH AV S	Central	37203	9
6	4TH AV S & SYMPHONY PL	Central	37203	7
6	3RD AV N & COMMERCE ST	Central	37201	7
6	BROADWAY & OPRY PL	Central	37203	7
6	N 1ST ST & OLDHAM ST	Central	37213	7
10	4TH AV N & BROADWAY	Central	37219	6
10	GLEAVES ST & 8TH AV S	Central	37203	6
12	LEA AV & 7TH AV S	Central	37203	5
12	12TH AV S & DEMONBREUN ST	Central	37203	5

Traffic Crashes - Personal Injury

Rank	Intersection	Precinct	ZIP	Count
1	5TH AV N & UNION ST	Central	37219	2
1	JAMES ROBERTSON PKWY & 3RD AV N	Central	37201	2
3	3RD AV N & CHURCH ST	Central	37201	1
3	I40 W & 4TH AV S	Central	37203	1
3	CHARLOTTE AV & 3RD AV N	Central	37201	1
3	CHARLOTTE AV & ROSA L PARKS AV	Central	37219	1
3	10TH CIR N & NELSON MERRY ST	Central	37203	1
3	JO JOHNSTON AV & 2ND AV N	Central	37201	1
3	STOCKYARD ST & 2ND AV N	Central	37201	1
3	MCGAVOCK ST & 12TH AV S	Central	37203	1
3	I40 W & CHURCH ST	Central	37203	1
3	BROADWAY & OPRY PL	Central	37203	1
3	7TH AV S & BROADWAY	Central	37203	1

Traffic Crashes - Non-Injury

Rank	Intersection	Precinct	ZIP	Count
1	8TH AV S & LAFAYETTE ST	Central	37203	14
2	I40 W & I40 W EXIT RAMP	Central	37210	9
2	I40 W ENT RAMP & BROADWAY	Central	37203	9
4	8TH AV S & BROADWAY	Central	37203	8
5	3RD AV S & KOREAN VETERANS BLVD	Central	37201	7
6	FRANKLIN ST & 6TH AV S	Central	37203	6
6	2ND AV S & LINDSLEY AV	Central	37210	6
6	I40 W & I65 S ENT RAMP	Central	37203	6
6	4TH AV N & BROADWAY	Central	37219	6
6	I40 W & DEMONBREUN ST / 13TH AV S	Central	37203	6
6	I65 N & ROSA L PARKS BLVD	Central	37208	6
6	I24 E & SHELBY AV	Central	37213	6
13	12TH AV N & BROADWAY	Central	37203	5

Information summarized for CompStat week ending 02-18-17. (past 12 weeks of data). For each report, point data were plotted in a GIS and assigned to the nearest street intersection. Summary counts were then calculated for each intersection.

Sourced from MNPD ARMS on 2/22/2017 8:57:58 AM. Violent and property crime information sourced from incident reports using Uniform Crime Reporting definitions and reporting guidelines, based on the date when the crime was reported. Personal injury traffic crashes (10-46) and non-injury traffic crashes (10-45) retrieved from MNPD's CAD database. Excludes CFS with a disposition code of 6 or 11. For each incident or CAD record, the incident or dispatch location was assigned to the nearest street intersection.

Hermitage Precinct High Crime Intersections

Intersections with the highest concentrations of crime & traffic crashes - past 12 weeks.

METROPOLITAN POLICE DEPARTMENT
of Nashville and Davidson County

Violent Crime

Rank	Intersection	Precinct	ZIP	Count
1	ELM HILL PKE &	Hermitage	37210	12
2	MILLWOOD DR & MURFREESBORO PKE	Hermitage	37217	9
3	WHITE PINE DR & LUMBERJACK RD	Hermitage	37214	7
4	TYLER DR & LEBANON PKE	Hermitage	37076	6
4	VULTEE BLVD &	Hermitage	37217	6
4	FAIN ST & CHARLES E DAVIS BLVD	Hermitage	37210	6
7	CARROLL ST & CHARLES E DAVIS BLVD	Hermitage	37210	5
8	UNIVERSITY CT &	Hermitage	37210	4
8	CHARLES E DAVIS BLVD & CANNON ST	Hermitage	37210	4
8	OPRY MILLS DR & OPRYLAND DR	Hermitage	37214	4
8	MCGAVOCK PKE &	Hermitage	37214	4
12	IRONWOOD DR & TEMPLEWOOD DR	Hermitage	37214	3
12	OPRY MILLS DR & OPRY MILLS	Hermitage	37214	3

Property Crime

Rank	Intersection	Precinct	ZIP	Count
1	OPRY MILLS DR & OPRYLAND DR	Hermitage	37214	98
2	SHUTE LN & LEBANON PKE	Hermitage	37076	30
3	KOHLS PVT DR & STONES RIVER GRNWY	Hermitage	37214	24
4	MCGAVOCK PKE &	Hermitage	37214	16
5	JACKSON DOWNS BLVD & LEBANON PKE	Hermitage	37214	13
5	HICKORY HILL LN & LEBANON PKE	Hermitage	37076	13
5	MURFREESBORO PKE & UNA ANTIOCH PKE	Hermitage	37013	13
8	OLD HICKORY BLVD &	Hermitage	37076	10
8	FAIRWAY DR & LEBANON PKE	Hermitage	37214	10
10	LARIMORE DR & WANDA DR	Hermitage	37214	9
10	OLD HICKORY BLVD & PRINCETON PL	Hermitage	37076	9
12	MILLWOOD DR & MURFREESBORO PKE	Hermitage	37217	8
12	CHARLES E DAVIS BLVD & J C NAPIER CT	Hermitage	37210	8

Traffic Crashes - Personal Injury

Rank	Intersection	Precinct	ZIP	Count
1	LEBANON PKE & OLD HICKORY BLVD	Hermitage	37076	5
2	I40 W & I40 W EXIT RAMP	Hermitage	37210	4
3	PERCY PRIEST DR & STEWARTS FERRY PKE	Hermitage	37214	3
3	LEBANON PKE & DOWNEYMEADE DR	Hermitage	37214	3
3	DODSON CHAPEL RD & OLD HICKORY BLVD	Hermitage	37076	3
3	BRILEY PKWY S & GLASTONBURY RD	Hermitage	37217	3
3	MURFREESBORO PKE & RANSOM PL	Hermitage	37217	3
8	BELL RD & SMITH SPRINGS RD	Hermitage	37217	2
8	RURAL HILL RD & MURFREESBORO PKE	Hermitage	37217	2
8	MURFREESBORO PKE & EDGE O LAKE DR	Hermitage	37013	2
8	DONELSON PKE & I40 E EXIT RAMP	Hermitage	37214	2
8	I40 E & I40 E ENT RAMP	Hermitage	37210	2
8	MASSMAN DR & I40 E	Hermitage	37210	2

Traffic Crashes - Non-Injury

Rank	Intersection	Precinct	ZIP	Count
1	DODSON CHAPEL RD & OLD HICKORY BLVD	Hermitage	37076	15
1	ANDREW JACKSON PKWY & LEBANON PKE	Hermitage	37076	15
3	OPRY MILLS DR & OPRYLAND DR	Hermitage	37214	14
4	BLACKWOOD DR & BELL RD	Hermitage	37214	13
5	I40 W & I40 W EXIT RAMP	Hermitage	37210	12
5	I40 E &	Hermitage	37210	12
7	I40 E & FESSLERS LN	Hermitage	37210	11
7	I40 E & I40 E EXIT RAMP	Hermitage	37210	11
9	SHACKLETT DR & DONELSON PKE	Hermitage	37214	10
10	LEBANON PKE & OLD HICKORY BLVD	Hermitage	37076	9
11	I40 W EXIT RAMP & I40 W	Hermitage	37210	8
11	I40 E & DONELSON PKE	Hermitage	37214	8
11	I40 E & BRILEY PKWY N	Hermitage	37210	8

Information summarized for CompStat week ending 02-18-17. (past 12 weeks of data). For each report, point data were plotted in a GIS and assigned to the nearest street intersection. Summary counts were then calculated for each intersection.

Sourced from MNPD ARMS on 2/22/2017 8:57:58 AM. Violent and property crime information sourced from incident reports using Uniform Crime Reporting definitions and reporting guidelines, based on the date when the crime was reported. Personal injury traffic crashes (10-46) and non-injury traffic crashes (10-45) retrieved from MNPD's CAD database. Excludes CFS with a disposition code of 6 or 11. For each incident or CAD record, the incident or dispatch location was assigned to the nearest street intersection.

North Precinct High Crime Intersections

Intersections with the highest concentrations of crime & traffic crashes - past 12 weeks.

METROPOLITAN POLICE DEPARTMENT
of Nashville and Davidson County

Violent Crime

Rank	Intersection	Precinct	ZIP	Count
1	REVELS DR & WHITES CREEK PKE	North	37207	11
2	HERMAN ST & BLANK ST	North	37208	7
3	24TH AV N & HYDE ST	North	37208	6
4	SNELL BLVD & LAGRANGE DR	North	37218	5
5	GREENBRIER RD & WHITES CREEK PKE	North	37080	4
5	GARRISON DR & CHARLIE PL	North	37207	4
5	14TH AV N & IRELAND ST	North	37208	4
8	JACKSON ST & 14TH AV N	North	37208	3
8	DR DB TODD JR BLVD & JEFFERSON ST	North	37208	3
8	IRELAND ST & 16TH AV N	North	37208	3
8	PARK PRESERVE WAY & DESERT STAR PL	North	37207	3
8	W TRINITY LN & HAMPTON ST	North	37207	3
8	BUENA VISTA PKE & TRINITY LN	North	37218	3

Property Crime

Rank	Intersection	Precinct	ZIP	Count
1	ROSA L PARKS BLVD & MONROE ST	North	37208	31
2	S HAMILTON RD & BUENA VISTA PKE	North	37218	21
3	W TRINITY LN & LIBERIA ST	North	37207	11
4	W TRINITY LN & HAMPTON ST	North	37207	9
4	REVELS DR & WHITES CREEK PKE	North	37207	9
4	W TRINITY LN & SCRUGGS LN	North	37207	9
7	WHITES CREEK PKE & MOORMANS ARM RD	North	37207	8
8	BUENA VISTA PKE & TRINITY LN	North	37218	7
9	FAIRVIEW DR & CLARKSVILLE PKE	North	37218	6
9	LITTLE MARROWBONE RD &	North	37080	6
9	EDEN ST & 25TH AV N	North	37208	6
12	22ND AV N & OSAGE ST	North	37208	5
12	OLD HICKORY BLVD & CLARKSVILLE PKE	North	37080	5

Traffic Crashes - Personal Injury

Rank	Intersection	Precinct	ZIP	Count
1	I65 S & W TRINITY LN	North	37207	3
1	JOHN MALLETTE DR & COUNTY HOSPITAL RD	North	37218	3
3	ROSA L PARKS BLVD & DOMINICAN DR	North	37228	2
3	CLARKSVILLE PKE & ROSA L PARKS BLVD	North	37208	2
3	40TH AV N &	North	37209	2
3	I40 W & 28TH AV N	North	37209	2
3	I40 W & I40 W ENT RAMP	North	37209	2
3	ALBION ST & DR D B TODD JR BLVD	North	37208	2
9	I40 E & HERMAN ST	North	37208	1
9	CHARLOTTE AV & 28TH AV N	North	37209	1
9	25TH AV N & FELICIA ST	North	37209	1
9	JO JOHNSTON AV & 19TH AV N	North	37203	1
9	17TH AV N & JO JOHNSTON AV	North	37203	1

Traffic Crashes - Non-Injury

Rank	Intersection	Precinct	ZIP	Count
1	ROSA L PARKS BLVD & DOMINICAN DR	North	37228	16
2	28TH AV N & JOHN A MERRITT BLVD	North	37209	11
3	S HAMILTON RD & BUENA VISTA PKE	North	37218	10
4	W TRINITY LN & BRICK CHURCH PKE	North	37207	6
4	I65 S & W TRINITY LN	North	37207	6
4	I65 S & I24 E	North	37207	6
4	WHITES CREEK PKE & I24 E ENT RAMP	North	37080	6
8	SOUTHERLAND DR & BROOKLYN AV	North	37207	5
8	CHARLOTTE AV & 28TH AV N	North	37209	5
10	I40 E & DR DB TODD JR BLVD	North	37208	4
10	BAPTIST WORLD CENTER DR & W TRINITY LN	North	37207	4
10	CLARKSVILLE PKE & DOUGLAS RD	North	37080	4
10	CLARKSVILLE PKE & ROSA L PARKS BLVD	North	37208	4

Information summarized for CompStat week ending 02-18-17. (past 12 weeks of data). For each report, point data were plotted in a GIS and assigned to the nearest street intersection. Summary counts were then calculated for each intersection.

Sourced from MNPD ARMS on 2/22/2017 8:57:58 AM. Violent and property crime information sourced from incident reports using Uniform Crime Reporting definitions and reporting guidelines, based on the date when the crime was reported. Personal injury traffic crashes (10-46) and non-injury traffic crashes (10-45) retrieved from MNPD's CAD database. Excludes CFS with a disposition code of 6 or 11. For each incident or CAD record, the incident or dispatch location was assigned to the nearest street intersection.

Madison Precinct High Crime Intersections

Intersections with the highest concentrations of crime & traffic crashes - past 12 weeks.

METROPOLITAN POLICE DEPARTMENT
of Nashville and Davidson County

Violent Crime

Rank	Intersection	Precinct	ZIP	Count
1	S GALLATIN PKE & MAPLE ST	Madison	37115	6
1	WESTCHESTER DR & BROOKDALE DR	Madison	37207	6
3	DULING AV & N GALLATIN PKE	Madison	37115	5
3	MAYVIEW DR & SNOW AV	Madison	37115	5
3	MYATT DR & SPRING BRANCH DR	Madison	37115	5
6	ARCHWOOD DR & ROOSEVELT AV	Madison	37115	4
6	N DUPONT AV & MAY DR	Madison	37115	4
6	N GALLATIN PKE & NORTHSIDE DR	Madison	37115	4
6	DUE WEST AV N & OLD DUE WEST AV	Madison	37115	4
6	MOOREWOOD DR & RICHMOND HILL DR	Madison	37207	4
6	CREEKWOOD DR &	Madison	37207	4
12	DICKERSON PKE & DARBYTOWN DR	Madison	37207	3
12	WESTCHESTER DR & MEADOW CT	Madison	37207	3

Property Crime

Rank	Intersection	Precinct	ZIP	Count
1	N GALLATIN PKE & NORTHSIDE DR	Madison	37115	88
2	TWIN HILLS DR & N GALLATIN PKE	Madison	37072	33
3	SKYLINE MEMORIAL CT & DICKERSON PKE	Madison	37115	30
4	OLD HICKORY BLVD W & GALLATIN PKE	Madison	37115	22
5	N GALLATIN PKE & RIVERCHASE BLVD	Madison	37115	18
6	MYATT DR & RIVERGATE PKWY	Madison	37115	10
6	NEELYS BEND RD & S GALLATIN PKE	Madison	37115	10
6	RICHMOND HILL DR & BRICK CHURCH PKE	Madison	37207	10
9	CONFERENCE DR & N GALLATIN PKE	Madison	37072	8
9	N DUPONT AV &	Madison	37115	8
9	N GALLATIN PKE & ONE MILE PKWY	Madison	37115	8
9	ALTA LOMA RD & N GALLATIN PKE	Madison	37115	8
13	N DUPONT AV & ARCHWOOD PL	Madison	37115	7

Traffic Crashes - Personal Injury

Rank	Intersection	Precinct	ZIP	Count
1	MYATT DR & RIVERGATE PKWY	Madison	37115	3
1	I65 S EXIT RAMP & I65 S	Madison	37115	3
3	DICKERSON PKE & OLD HICKORY BLVD	Madison	37207	2
3	MADISON INDUSTRIAL RD & MYATT DR	Madison	37115	2
3	CONFERENCE DR & N GALLATIN PKE	Madison	37072	2
3	OLD HICKORY BLVD W & I65 N	Madison	37207	2
3	OLD HICKORY BLVD W & GALLATIN PKE	Madison	37115	2
3	S GALLATIN PKE & MAPLE ST	Madison	37115	2
3	STATE RT 45 & RIO VISTA DR	Madison	37115	2
3	N DUPONT AV & MYATT DR	Madison	37115	2
11	I65 N & RIVERGATE PKWY	Madison	37072	1
11	N DUPONT AV & RIO VISTA DR	Madison	37115	1
11	ARCHWOOD DR & N DUPONT AV	Madison	37115	1

Traffic Crashes - Non-Injury

Rank	Intersection	Precinct	ZIP	Count
1	MYATT DR & RIVERGATE PKWY	Madison	37115	16
2	CONFERENCE DR & N GALLATIN PKE	Madison	37072	13
3	OLD HICKORY BLVD W & GALLATIN PKE	Madison	37115	11
4	SKYLINE MEMORIAL CT & DICKERSON PKE	Madison	37115	10
5	HEAD DR & OLD HICKORY BLVD W	Madison	37115	7
5	CONFERENCE DR & VIETNAM VETERANS BLVD EXT	Madison	37072	7
7	N GALLATIN PKE & RIVERCHASE BLVD	Madison	37115	6
7	STATE RT 45 & MYATT DR	Madison	37115	6
7	S GALLATIN PKE & MAPLE ST	Madison	37115	6
7	E PALESTINE AV & S GALLATIN PKE	Madison	37115	6
11	RANDY RD & E OLD HICKORY BLVD	Madison	37115	5
11	GLEAVES ST & RIVERGATE PKWY	Madison	37072	5
11	BRILEY PKWY W & BRILEY PKWY W ENT RAMP	Madison	37207	5

Information summarized for CompStat week ending 02-18-17. (past 12 weeks of data). For each report, point data were plotted in a GIS and assigned to the nearest street intersection. Summary counts were then calculated for each intersection.

Sourced from MNPD ARMS on 2/22/2017 8:57:58 AM. Violent and property crime information sourced from incident reports using Uniform Crime Reporting definitions and reporting guidelines, based on the date when the crime was reported. Personal injury traffic crashes (10-46) and non-injury traffic crashes (10-45) retrieved from MNPD's CAD database. Excludes CFS with a disposition code of 6 or 11. For each incident or CAD record, the incident or dispatch location was assigned to the nearest street intersection.

Midtown Hills Precinct High Crime Intersections

Intersections with the highest concentrations of crime & traffic crashes - past 12 weeks.

METROPOLITAN POLICE DEPARTMENT
of Nashville and Davidson County

Violent Crime

Rank	Intersection	Precinct	ZIP	Count
1	14TH AV S & HORTON AV	Midtown	37212	16
2	SIDCO DR & ELYSIAN FIELDS RD	Midtown	37204	6
3	POWELL AV & BRANSFORD AV	Midtown	37204	5
3	MURPHY RD & WEST END AV	Midtown	37203	5
5	OLD HICKORY BLVD & HICKORY TRACE DR	Midtown	37211	4
5	HARDING PL & SHADESCREST DR	Midtown	37211	4
5	13TH AV CIR & 13TH AV S	Midtown	37212	4
5	9TH AV S & HILLSIDE AV	Midtown	37203	4
5	EDGEHILL AV &	Midtown	37203	4
5	EDGEHILL AV & 12TH AV S	Midtown	37212	4
11	RAINS AV & BYRUM AV	Midtown	37203	3
11	BRIGHTWOOD AV &	Midtown	37215	3
11	THOMPSON LN & ELIZABETH ST	Midtown	37211	3

Property Crime

Rank	Intersection	Precinct	ZIP	Count
1	POWELL AV & BRANSFORD AV	Midtown	37204	34
2	NOLENSVILLE PKE & SWISS AV	Midtown	37211	15
3	14TH AV S & DEMONBREUN ST	Midtown	37203	13
4	OLD HICKORY BLVD & FRANKLIN PIKE CIR	Midtown	37027	11
4	ELLINGTON CIR & EDMONDSON PKE	Midtown	37211	11
6	WHISPERING HILLS DR & BONERWOOD DR	Midtown	37211	10
6	20TH AV N & STATE ST	Midtown	37203	10
8	KNOLLS PL & OLD HICKORY BLVD	Midtown	37211	9
9	21ST AV N & CHARLOTTE AV	Midtown	37203	8
10	24TH AV N & PARMAN PL	Midtown	37203	7
10	WEST END AV & 17TH AV N	Midtown	37203	7
12	28TH AV N &	Midtown	37203	6
12	18TH AV N & CHURCH ST	Midtown	37203	6

Traffic Crashes - Personal Injury

Rank	Intersection	Precinct	ZIP	Count
1	I65 N & HARDING PL	Midtown	37220	4
1	I65 S & I65 S EXIT RAMP	Midtown	37027	4
1	I65 S EXIT RAMP & I65 S	Midtown	37027	4
1	MEDICAL CENTER DR & VANDERBILT HOSPITAL	Midtown	37212	4
5	WEST END AV & 21ST AV S	Midtown	37203	3
5	I440 E & I440 ENT RAMP	Midtown	37204	3
5	WEDGEWOOD AV & I65 N	Midtown	37203	3
5	NOLENSVILLE PKE & MELROSE AV / PEACHTREE ST	Midtown	37211	3
5	NOLENSVILLE PKE & CONCORD RD	Midtown	37027	3
10	HARDING PL & I65 N ENT RAMP	Midtown	37204	2
10	NOLENSVILLE PKE & HOLT RD	Midtown	37013	2
10	BRENTWOOD EAST DR & OLD HICKORY BLVD	Midtown	37211	2
10	I65 N & I65 S ENT RAMP	Midtown	37204	2

Traffic Crashes - Non-Injury

Rank	Intersection	Precinct	ZIP	Count
1	HARDING PL & TROUSDALE DR	Midtown	37211	20
1	POWELL AV & POWELL PL	Midtown	37204	20
3	OLD HICKORY BLVD & FRANKLIN PIKE CIR	Midtown	37027	18
4	OLD HICKORY BLVD & FRANKLIN PKE	Midtown	37027	14
5	I65 S & OLD HICKORY BLVD	Midtown	37027	12
5	I440 E & I440 ENT RAMP	Midtown	37204	12
5	I65 N & OLD HICKORY BLVD	Midtown	37027	12
5	OLD HICKORY BLVD & EDMONDSON PKE	Midtown	37211	12
9	31ST AV S & WEST END AV	Midtown	37203	11
10	MEDICAL CENTER DR & VANDERBILT HOSPITAL	Midtown	37212	10
11	21ST AV S & WEDGEWOOD AV / BLAKEMORE AV	Midtown	37212	9
11	WEDGEWOOD AV & 8TH AV S	Midtown	37203	9
11	I440 W & I440 W ENT RAMP	Midtown	37204	9

Information summarized for CompStat week ending 02-18-17. (past 12 weeks of data). For each report, point data were plotted in a GIS and assigned to the nearest street intersection. Summary counts were then calculated for each intersection.

Sourced from MNPD ARMS on 2/22/2017 8:57:58 AM. Violent and property crime information sourced from incident reports using Uniform Crime Reporting definitions and reporting guidelines, based on the date when the crime was reported. Personal injury traffic crashes (10-46) and non-injury traffic crashes (10-45) retrieved from MNPD's CAD database. Excludes CFS with a disposition code of 6 or 11. For each incident or CAD record, the incident or dispatch location was assigned to the nearest street intersection.

County High Crime Intersections - Arrests

Intersections with the highest concentrations of arrests - past 12 weeks.

METROPOLITAN POLICE DEPARTMENT
of Nashville and Davidson County

DUI Arrests

Rank	Intersection	Precinct	ZIP	Count
1	ALBION ST & DR D B TODD JR BLVD	North	37208	9
2	MEDICAL CENTER DR & VANDERBILT HOSPITAL	Midtown	37212	6
2	WOODLAND ST & 11TH ST (5 POINTS)	East	37206	6
2	EASTLAND AV & GALLATIN AV	East	37206	6
2	GALLATIN AV & SEYMOUR AV	East	37206	6
2	NOLENSVILLE PKE & EDMONDSON PKE	South	37211	6
7	DONELSON PKE & MURFREESBORO PKE	South	37217	4
7	TRINITY LN & DICKERSON PKE	East	37207	4
7	BRILEY PKWY W & BRICK CHURCH PKE	Madison	37207	4
7	12TH AV N & BROADWAY	Central	37203	4
11	BRILEY PKWY E EXT RAMP & DICKERSON PKE	Madison	37207	3
11	GALLATIN AV & SHARPE AV	East	37206	3
11	GALLATIN AV & ORDWAY PL	East	37206	3

Drug-Related Arrests

Rank	Intersection	Precinct	ZIP	Count
1	UNIVERSITY CT & 1ST AV S	Hermitage	37210	15
1	WHISPERING OAKS PL & TANGLEWOOD CT	South	37211	15
3	WEST END AV & 25TH AV S	Midtown	37203	14
4	OLD HICKORY BLVD & PRINCETON PL	Hermitage	37076	13
5	EAST THOMPSON LN & MURFREESBORO PKE	South	37211	12
5	18TH AV N & CHURCH ST	Midtown	37203	12
7	MURFREESBORO PKE & PARRIS AV	South	37210	11
7	N GALLATIN PKE & NORTHSIDE DR	Madison	37115	11
9	EDGEHILL AV & 12TH AV S	Midtown	37212	10
10	BRICK CHURCH PKE & AVONDALE CIR	North	37207	9
10	W HAMILTON RD & CLARKSVILLE PKE	North	37218	9
10	ROYAL PKWY & DONELSON PKE	Hermitage	37214	9
13	ROBERTSON ST & LEWIS ST	Hermitage	37210	8

Felony Arrests

Rank	Intersection	Precinct	ZIP	Count
1	2ND AV N & JAMES ROBERTSON PKWY	Central	37201	72
2	DELAWARE AV & 31ST AV N	North	37209	22
3	ALBION ST & DR D B TODD JR BLVD	North	37208	17
4	GAY ST & 2ND AV N	Central	37201	14
4	1ST AV N & GAY ST	Central	37201	14
6	HILL AV & BLANTON AV	South	37210	12
7	OLD HICKORY BLVD & PRINCETON PL	Hermitage	37076	11
8	MURFREESBORO PKE & PARRIS AV	South	37210	9
8	CHARLOTTE PKE &	West	37209	9
8	MEDICAL CENTER DR & VANDERBILT HOSPITAL	Midtown	37212	9
8	S 5TH ST & SHELBY AV	East	37206	9
12	SYLVAN ST & S 6TH ST	East	37206	8
12	N GALLATIN PKE & NORTHSIDE DR	Madison	37115	8

Weapons Law Violation Arrests

Rank	Intersection	Precinct	ZIP	Count
1	REVELS DR & ROWAN DR	North	37207	4
1	EDGEHILL AV & 12TH AV S	Midtown	37212	4
1	MURFREESBORO PKE & HAMILTON CHURCH RD	South	37013	4
4	BLUE HOLE RD &	South	37013	3
4	BRILEY PKWY N & I24 E EXIT RAMP	South	37211	3
4	12TH AV N & HEIMAN ST	North	37208	3
4	WEST END AV & 30TH AV S	Midtown	37203	3
4	ASHLAND CITY HWY & CLARKSVILLE PKE	North	37218	3
4	S 7TH ST & SYLVAN ST	East	37206	3
10	SYLVAN ST & S 5TH ST	East	37206	2
10	SYLVAN ST & S 6TH ST	East	37206	2
10	SHEPHERD HILLS DR & N GALLATIN PKE	Madison	37072	2
10	CONNARE DR & N GRAYCROFT AV	Madison	37115	2

Information summarized for CompStat week ending 02-18-17. (past 12 weeks of data). For each report, point data were plotted in a GIS and assigned to the nearest street intersection. Summary counts were then calculated for each intersection.

Sourced from MNPD ARMS on 2/22/2017 8:57:58 AM. For each arrest, the arrest location was assigned to the nearest street intersection. This report does not take into account the number of charges. 1 arrest = 1 body.

County Hot Addresses
Multiple CFS / Arrests at the Same Location, Past 12 Weeks

METROPOLITAN POLICE DEPARTMENT
of Nashville and Davidson County

CFS Location / Nearby Business	Count	Counts - Top Ten Codes
639 LAFAYETTE ST ***Nashville Rescue Mission***	**220**	106 - Want Officer for Investigation / Assistance (10-43) 61 - Disorderly Person (10-44) 11 - Suicidal Person (10-63)
709 5TH AV S ***Greyhound***	**135**	64 - Want Officer for Investigation / Assistance (10-43) 44 - Disorderly Person (10-44) 5 - Theft (10-50)
705 DREXEL ST ***Room In the Inn***	**116**	66 - Want Officer for Investigation / Assistance (10-43) 23 - Disorderly Person (10-44) 7 - Theft (10-50)
1818 ALBION ST ***Nashville General Hospital School***	**95**	37 - Want Officer for Investigation / Assistance (10-43) 20 - Transport Prisoner / Suspect (10-16) 9 - Fight / Assault (10-57)
5101 HARDING PL ***MNPD South Precinct***	**91**	36 - Want Officer for Investigation / Assistance (10-43) 25 - Domestic Disturbance (10-41) 18 - Theft (10-50)
2000 CHURCH ST ***Baptist Hospital***	**90**	31 - Want Officer for Investigation / Assistance (10-43) 18 - Transport Prisoner / Suspect (10-16) 11 - Fight / Assault (10-57)
391 WALLACE RD ***Southern Hills Medical Center***	**88**	32 - Transport Prisoner / Suspect (10-16) 15 - Fight / Assault (10-57) 10 - Want Officer for Investigation / Assistance (10-43)
2232 GALLATIN PIKE N	**87**	31 - Transport Prisoner / Suspect (10-16) 21 - Theft (10-50) 10 - Disorderly Person (10-44)
4040 NOLENSVILLE PIKE ***Walmart***	**85**	21 - Want Officer for Investigation / Assistance (10-43) 18 - Disorderly Person (10-44) 17 - Theft (10-50)
512 1ST AV N	**85**	29 - Want Officer for Investigation / Assistance (10-43) 28 - Domestic Disturbance (10-41) 10 - Theft (10-50)
2300 PATTERSON ST ***Centennial Medical Center***	**80**	46 - Transport Prisoner / Suspect (10-16) 19 - Want Officer for Investigation / Assistance (10-43) 4 - Theft (10-50)
433 OPRY MILLS DR ***Opry Mills***	**75**	23 - Theft (10-50) 18 - Want Officer for Investigation / Assistance (10-43) 9 - Vehicle Accident - Property Damage (10-45)
936 E TRINITY LN ***MNPD East Precinct***	**73**	36 - Want Officer for Investigation / Assistance (10-43) 11 - Domestic Disturbance (10-41) 10 - Theft (10-50)
3701 JAMES KAY LN ***MNPD Hermitage Precinct***	**72**	31 - Want Officer for Investigation / Assistance (10-43) 13 - Domestic Disturbance (10-41) 10 - Theft (10-50)
24 LAFAYETTE ST ***Z Mart***	**71**	41 - Disorderly Person (10-44) 12 - Want Officer for Investigation / Assistance (10-43) 5 - Fight / Assault (10-57)

Arrest Location	Count	Counts - Top Charges
408 2ND AVE N	**194**	46 - Probation violation- misdemeanor 38 - Failure to appear- class b or c misd. 35 - Probation violation- community corrections viol.
512 1ST AV N	**177**	45 - Probation violation- misdemeanor 36 - Failure to appear- class b or c misd. 30 - Forgery- $250,000 or more
512 1ST AVE N	**149**	46 - Probation violation- misdemeanor 43 - Draw a lien without legal basis 43 - Forgery- $250,000 or more
7044 CHARLOTTE PIKE	**120**	52 - Theft of merchandise - $500 or less 51 - Theft of merchandise- $1,000 or less 13 - Criminal trespass
639 LAFAYETTE ST	**101**	26 - Public intoxication 25 - Criminal trespass 18 - Failure to be booked (state citation)
512 1ST AVE NORTH	**95**	52 - Forgery- $250,000 or more 52 - Draw a lien without legal basis 50 - Failure to appear- class b or c misd.
2232 N GALLATIN PIKE	**80**	49 - Theft of merchandise- $1,000 or less 14 - Theft of merchandise - $500 or less 8 - Drug paraphernalia- unlawful use
400 CHARLOTTE AVE	**64**	26 - Public intoxication 21 - Criminal trespass 10 - Disorderly conduct
1ST AVE N & GAY ST	**63**	18 - Failure to appear- class b or c misd. 9 - Probation violation- misdemeanor 7 - Probation violation- felony
512 31ST AVE N	**50**	18 - Probation violation- misdemeanor 16 - Failure to appear- class b or c misd. 8 - Probation violation- community corrections viol.
448 2ND AVE N	**44**	7 - Driv. lic. - no d/l 7 - Driving- suspended license 6 - Driving- revoked license
20 LAFAYETTE ST	**44**	26 - Criminal trespass 10 - Public intoxication 6 - Drug paraphernalia- unlawful use
1818 ALBION ST	**43**	8 - Assault, officer/responder -agg -deadly weapon - int/kn 7 - Driving under the influence
4040 NOLENSVILLE PIKE	**43**	16 - Theft of merchandise- $1,000 or less 8 - Theft of merchandise - $500 or less 5 - Public intoxication
1417 MURFREESBORO PIKE	**42**	18 - Leaving scene of accident - damage $500 or less 18 - Accident - failure to report 5 - Driving- suspended license

Sourced from MNPD ARMS on 2/22/2017 8:57:58 AM. CAD calls retrieved from Metropolitan Emergency Communications Center's Computer Aided Dispatch system. Includes only calls where an officer response was made. Disposition codes 6 (Backup) and 11 (Signal 9) are excluded. Self-initiated calls are excluded. Calls dispatched to interstate RPAs and intersections are excluded. Teleserve calls are excluded. Arrest information retrieved from the MNPD RMS warrants / arrests database. 1 arrest = 1 body. Includes adult and juvenile arrests. 'Nearby Business' refers to a business establishment in close proximity of the address listed, and is provided for informational purposes only. There is no guarantee that all calls were dispatched to the business listed, because in some cases, multiple business establishments have the same address (e.g. a discount store that also contains a pharmacy). Due to the unique nature of apartment-based reporting, individual unit numbers and the address of the main office for a complex may sometimes both appear in this report.

West Precinct Hot Addresses
Multiple CFS / Arrests at the Same Location, Past 12 Weeks

METROPOLITAN POLICE DEPARTMENT
of Nashville and Davidson County

CFS Location / Nearby Business	Count	Counts - Top Ten Codes
5500 CHARLOTTE PIKE ***MNPD West Precinct***	**66**	32 - Want Officer for Investigation / Assistance (10-43) 11 - Theft (10-50) 8 - Disorderly Person (10-44)
7044 CHARLOTTE PIKE ***Walmart Supercenter***	**65**	23 - Transport Prisoner / Suspect (10-16) 11 - Theft (10-50) 10 - Disorderly Person (10-44)
2126 ABBOTT MARTIN RD ***Green Hills Mall***	**37**	14 - Theft (10-50) 5 - Vehicle Accident - Property Damage (10-45) 4 - Disorderly Person (10-44)
4220 HARDING PIKE ***St Thomas Hospital***	**28**	12 - Want Officer for Investigation / Assistance (10-43) 5 - Transport Prisoner / Suspect (10-16) 4 - Disorderly Person (10-44)
7087 HIGHWAY 70 S ***Kroger***	**26**	8 - Disorderly Person (10-44) 6 - Want Officer for Investigation / Assistance (10-43) 3 - Suspicious Person (10-40)
6814 CHARLOTTE PIKE ***Target***	**20**	10 - Theft (10-50) 3 - Vehicle Accident - Property Damage (10-45) 2 - Want Officer for Investigation / Assistance (10-43)
4601 ALABAMA AV ***Daily's***	**20**	7 - Disorderly Person (10-44) 5 - Want Officer for Investigation / Assistance (10-43) 4 - Theft (10-50)
5610 VINE RIDGE DR	**14**	14 - Investigate 911 Hang-Up Call (10-88)
865 BELLEVUE RD	**14**	11 - Investigate 911 Hang-Up Call (10-88) 2 - Vehicle Accident - Property Damage (10-45) 1 - Want Officer for Investigation / Assistance (10-43)
7034 CHARLOTTE PIKE	**13**	9 - Theft (10-50) 1 - Want Officer for Investigation / Assistance (10-43) 1 - Vehicle Accident - Property Damage (10-45)
5631 CHARLOTTE PIKE	**12**	12 - Burglary - Non-Residence (10-71)
622 CROLEY DR #7	**12**	9 - Want Officer for Investigation / Assistance (10-43) 2 - Domestic Disturbance (10-41) 1 - Disorderly Person (10-44)
5600 CHARLOTTE PIKE ***Walgreen's***	**12**	6 - Vehicle Accident - Property Damage (10-45) 3 - Want Officer for Investigation / Assistance (10-43) 1 - Disorderly Person (10-44)
3813 HILLSBORO PIKE ***Green Hills Mall***	**12**	5 - Transport Prisoner / Suspect (10-16) 4 - Theft (10-50) 1 - Fire (10-61)
26 WHITE BRIDGE PIKE ***Target***	**12**	6 - Theft (10-50) 2 - Disorderly Person (10-44) 2 - Want Officer for Investigation / Assistance (10-43)

Arrest Location	Count	Counts - Top Charges
7044 CHARLOTTE PIKE	**120**	52 - Theft of merchandise - $500 or less 51 - Theft of merchandise- $1,000 or less 13 - Criminal trespass
6814 CHARLOTTE PIKE	**20**	11 - Theft of merchandise - $500 or less 4 - Theft of merchandise- $1,000 or less 4 - Theft of merchandise- > $500 but < $1,000
5200 DELAWARE AVE	**14**	15 - Disorderly conduct 4 - Juvenile, runaway 4 - Resisting stop, frisk, halt, arrest, or search
400 DAVIDSON RD	**14**	8 - Disorderly conduct 2 - Poss. or casual exchange-cont.sub. 2 - Intimidation
2126 ABBOTT MARTIN RD	**13**	6 - Theft of merchandise - $500 or less 3 - Theft of merchandise- > $500 but < $1,000 3 - Theft of merchandise- >$1,000 but < $2,500
CABOT DR & CHARLOTTE PIKE	**13**	6 - Driving- suspended license 3 - Driv. lic. - no d/l 3 - Driving- revoked license
I 40 E & WHITE BRIDGE PIKE	**11**	3 - Driv. lic. - no d/l 3 - Driving- suspended license 2 - Drug paraphernalia- unlawful use
3813 HILLSBORO PIKE	**11**	4 - Theft of merchandise- $1,000 or less 3 - Theft of merchandise- > $500 but < $1,000 3 - Theft of merchandise - $500 or less
621 MCPHERSON DR	**10**	10 - Criminal trespass
5500 CHARLOTTE PIKE	**9**	2 - Failure to be booked (state citation) 2 - Robbery- esp. agg. 1 - Robbery- agg.- weapon or object
CHARLOTTE PIKE & DAVIDSON DR	**9**	4 - Driv. lic. - no d/l 4 - Probation violation- misdemeanor 1 - Sex offender registration violation - 1st offense
40TH AVE N & CHARLOTTE AVE	**8**	5 - Poss. or casual exchange-cont.sub. 3 - Legend drug poss. w/out prescription 3 - Driving- suspended license
111 OLD HICKORY BLVD	**7**	5 - Juvenile, curfew 2 - Assault, domestic bodily injury 1 - Assault, aggravated - strangulation - int/kn
45TH AVE N & GEORGIA AVE	**7**	3 - Driving- revoked license 2 - Driv. lic. - no d/l 2 - Driving- suspended license
7034 CHARLOTTE PIKE	**7**	2 - Driving- revoked license 2 - Theft of merchandise- $1,000 or less 2 - Vandalism- $1,000 or less

Sourced from MNPD ARMS on 2/22/2017 8:57:59 AM. CAD calls retrieved from Metropolitan Emergency Communications Center's Computer Aided Dispatch system. Includes only calls where an officer response was made. Disposition codes 6 (Backup) and 11 (Signal 9) are excluded. Self-initiated calls are excluded. Calls dispatched to interstate RPAs and intersections are excluded. Teleserve calls are excluded. Arrest information retrieved from the MNPD RMS warrants / arrests database. 1 arrest = 1 body. Includes adult and juvenile arrests. 'Nearby Business' refers to a business establishment in close proximity of the address listed, and is provided for informational purposes only. There is no guarantee that all calls were dispatched to the business listed, because in some cases, multiple business establishments have the same address (e.g. a discount store that also contains a pharmacy). Due to the unique nature of apartment-based reporting, individual unit numbers and the address of the main office for a complex may sometimes both appear in this report.

East Precinct Hot Addresses
Multiple CFS / Arrests at the Same Location, Past 12 Weeks

METROPOLITAN POLICE DEPARTMENT
of Nashville and Davidson County

CFS Location / Nearby Business	Count	Counts - Top Ten Codes
936 E TRINITY LN ***MNPD East Precinct***	**73**	36 - Want Officer for Investigation / Assistance (10-43) 11 - Domestic Disturbance (10-41) 10 - Theft (10-50)
600 SHELBY AV	**53**	19 - Disorderly Person (10-44) 12 - Theft (10-50) 4 - Shots Fired (10-83)
130 W TRINITY LN ***Love's Truck Stop***	**32**	10 - Disorderly Person (10-44) 8 - Vehicle Accident - Property Damage (10-45) 5 - Want Officer for Investigation / Assistance (10-43)
3410 GALLATIN PIKE ***Kroger***	**24**	7 - Theft (10-50) 7 - Want Officer for Investigation / Assistance (10-43) 2 - Disorderly Person (10-44)
500 MAIN ST	**20**	12 - Disorderly Person (10-44) 3 - Vehicle Accident - Property Damage (10-45) 2 - Want Officer for Investigation / Assistance (10-43)
1118 DICKERSON PIKE	**18**	10 - Theft (10-50) 4 - Burglary - Non-Residence (10-71) 1 - Holdup / Robbery (10-53)
711 GALLATIN AV ***Kroger***	**17**	5 - Disorderly Person (10-44) 4 - Vehicle Accident - Property Damage (10-45) 2 - Vehicle Blocking Right of Way (10-49)
824 MAIN ST ***Weiss Liquors Inc***	**16**	6 - Disorderly Person (10-44) 2 - Want Officer for Investigation / Assistance (10-43) 2 - Safety Hazard (10-87)
1120 LITTON AV	**16**	5 - Want Officer for Investigation / Assistance (10-43) 2 - Domestic Disturbance (10-41) 2 - Burglary - Non-Residence (10-71)
511 S 8TH ST	**16**	5 - Want Officer for Investigation / Assistance (10-43) 5 - Disorderly Person (10-44) 2 - Intoxicated Person (10-42)
3041 DICKERSON PIKE ***Domino's Pizza***	**14**	3 - Disorderly Person (10-44) 3 - Want Officer for Investigation / Assistance (10-43) 2 - Domestic Disturbance (10-41)
100 W TRINITY LN	**14**	8 - Want Officer for Investigation / Assistance (10-43) 2 - Disorderly Person (10-44) 2 - Intoxicated Person (10-42)
509 LISCHEY AV	**13**	13 - Burglary - Residence (10-70)
712 MAIN ST ***Mapco Convenience***	**13**	4 - Disorderly Person (10-44) 3 - Want Officer for Investigation / Assistance (10-43) 3 - Theft (10-50)
SHELBY PARK	**13**	4 - Want Officer for Investigation / Assistance (10-43) 3 - Disorderly Person (10-44) 2 - Shots Fired (10-83)

Arrest Location	Count	Counts - Top Charges
401 WALTON LN	**32**	17 - Disorderly conduct 7 - Assault- simple - bodily injury 2 - Assault
S 5TH ST & SHELBY AVE	**31**	6 - Driv. lic. - no d/l 6 - Poss. or casual exchange-cont.sub. 5 - Driving- revoked license
S 7TH ST & SHELBY AVE	**30**	17 - Driving- revoked license 6 - Driving- suspended license 4 - Driv. lic. - poss. of revoked, susp. or altered
S 6TH ST & SHELBY AVE	**24**	10 - Driving- revoked license 6 - Driving- suspended license 3 - Drug paraphernalia- unlawful use
130 W TRINITY LN	**22**	5 - Criminal trespass 4 - Public intoxication 3 - Driving- revoked license
S 7TH ST & SYLVAN ST	**20**	6 - Driving- revoked license 4 - Driving- suspended license 4 - Theft of property- $500 or less
S 4TH ST & SHELBY AVE	**19**	6 - Driving- revoked license 6 - Driving- suspended license 2 - Driving- revoked license, 2nd offense
DICKERSON PIKE & HART LN	**18**	4 - Driving- suspended license 4 - Failure to appear- class b or c misd. 3 - Driving- revoked license
110 GALLATIN AVE	**17**	12 - Disorderly conduct 3 - Poss. or casual exchange-cont.sub. 2 - Resisting stop, frisk, halt, arrest, or search
S 5TH ST & WOODLAND ST	**16**	4 - Driving- revoked license 4 - Failure to appear- class b or c misd. 3 - Poss. or casual exchange-cont.sub.
BROADMOOR DR & ELLINGTON PKWY N	**15**	8 - Driving- revoked license 3 - Driving- suspended license 1 - Driving under the influence
I 65 N & W TRINITY LN	**13**	4 - Driving- revoked license 3 - Driving- suspended license 1 - Driv. lic. - not in possession
S 6TH ST & SYLVAN ST	**12**	3 - Driving- revoked license 3 - Poss. or casual exchange-cont.sub. 2 - Burglary- aggravated
S 8TH ST & SHELBY AVE	**12**	4 - Driving- revoked license 2 - Assault, domestic bodily injury 2 - Poss. or casual exchange-cont.sub.
S 5TH ST & SYLVAN ST	**11**	3 - Driv. lic. - no d/l 3 - Disorderly conduct 3 - Driving- revoked license

Sourced from MNPD ARMS on 2/22/2017 8:57:59 AM. CAD calls retrieved from Metropolitan Emergency Communications Center's Computer Aided Dispatch system. Includes only calls where an officer response was made. Disposition codes 6 (Backup) and 11 (Signal 9) are excluded. Self-initiated calls are excluded. Calls dispatched to interstate RPAs and intersections are excluded. Teleserve calls are excluded. Arrest information retrieved from the MNPD RMS warrants / arrests database. 1 arrest = 1 body. Includes adult and juvenile arrests. 'Nearby Business' refers to a business establishment in close proximity of the address listed, and is provided for informational purposes only. There is no guarantee that all calls were dispatched to the business listed, because in some cases, multiple business establishments have the same address (e.g. a discount store that also contains a pharmacy). Due to the unique nature of apartment-based reporting, individual unit numbers and the address of the main office for a complex may sometimes both appear in this report.

South Precinct Hot Addresses
Multiple CFS / Arrests at the Same Location, Past 12 Weeks

METROPOLITAN POLICE DEPARTMENT
of Nashville and Davidson County

CFS Location / Nearby Business	Count	Counts - Top Ten Codes
5101 HARDING PL ***MNPD South Precinct***	**91**	36 - Want Officer for Investigation / Assistance (10-43) 25 - Domestic Disturbance (10-41) 18 - Theft (10-50)
391 WALLACE RD ***Southern Hills Medical Center***	**88**	32 - Transport Prisoner / Suspect (10-16) 15 - Fight / Assault (10-57) 10 - Want Officer for Investigation / Assistance (10-43)
4040 NOLENSVILLE PIKE ***Walmart***	**85**	21 - Want Officer for Investigation / Assistance (10-43) 18 - Disorderly Person (10-44) 17 - Theft (10-50)
5824 NOLENSVILLE PIKE ***Walmart***	**40**	12 - Want Officer for Investigation / Assistance (10-43) 12 - Theft (10-50) 10 - Disorderly Person (10-44)
13011 OLD HICKORY BLVD ***BP***	**35**	13 - Vehicle Accident - Property Damage (10-45) 6 - Want Officer for Investigation / Assistance (10-43) 5 - Theft (10-50)
3035 HAMILTON CHURCH RD ***Walmart***	**31**	8 - Want Officer for Investigation / Assistance (10-43) 6 - Theft (10-50) 4 - Vehicle Accident - Property Damage (10-45)
61 EAST THOMPSON LN ***Kroger***	**25**	9 - Want Officer for Investigation / Assistance (10-43) 5 - Transport Prisoner / Suspect (10-16) 3 - Vehicle Accident - Property Damage (10-45)
4190 NOLENSVILLE PIKE	**24**	16 - Disorderly Person (10-44) 3 - Want Officer for Investigation / Assistance (10-43) 2 - Fight / Assault (10-57)
5520 NOLENSVILLE PIKE	**23**	11 - Theft (10-50) 6 - Vehicle Accident - Property Damage (10-45) 2 - Transport Prisoner / Suspect (10-16)
5319 MT VIEW RD ***Kroger***	**22**	10 - Want Officer for Investigation / Assistance (10-43) 5 - Disorderly Person (10-44) 4 - Vehicle Accident - Property Damage (10-45)
5140 NOLENSVILLE PIKE	**20**	20 - Burglary - Non-Residence (10-71)
2212 NOLENSVILLE PIKE	**20**	9 - Disorderly Person (10-44) 5 - Want Officer for Investigation / Assistance (10-43) 2 - Theft (10-50)
981 MURFREESBORO PIKE ***Quality Inn***	**19**	8 - Disorderly Person (10-44) 7 - Burglary - Non-Residence (10-71) 1 - Criminal Vice Activity (10-78)
318 HARDING PL	**18**	7 - Disorderly Person (10-44) 4 - Theft (10-50) 3 - Want Officer for Investigation / Assistance (10-43)
340 HARDING PL ***Exxon***	**18**	5 - Disorderly Person (10-44) 4 - Want Officer for Investigation / Assistance (10-43) 4 - Vehicle Accident - Property Damage (10-45)

Arrest Location	Count	Counts - Top Charges
4040 NOLENSVILLE PIKE	**43**	16 - Theft of merchandise- $1,000 or less 8 - Theft of merchandise - $500 or less 5 - Public intoxication
1417 MURFREESBORO PIKE	**42**	18 - Accident - failure to report 18 - Leaving scene of accident - damage $500 or less 5 - Driving- suspended license
MURFREESBORO PIKE & THOMPSON PL	**30**	11 - Driv. lic. - no d/l 9 - Poss. or casual exchange-cont.sub. 7 - Driving- suspended license
391 WALLACE RD	**25**	5 - Driving under the influence 4 - Driv. lic. - no d/l 2 - Disorderly conduct
1900 HOBSON PIKE	**23**	8 - Disorderly conduct 4 - Criminal trespass 4 - Burglary- aggravated
411 MURFREESBORO PIKE	**19**	5 - Drug paraphernalia- unlawful use 4 - Criminal trespass 3 - Failure to be booked (state citation)
BELL RD & MURFREESBORO PIKE	**19**	5 - Driving- revoked license 5 - Failure to be booked (state citation) 4 - Driv. lic. - no d/l
360 TANGLEWOOD CT	**17**	15 - Poss. or casual exchange-cont.sub. 6 - Drug paraphernalia- unlawful use 2 - Failure to be booked (state citation)
5101 HARDING PL	**17**	3 - Juvenile, runaway 3 - Failure to appear- class b or c misd. 2 - Failure to be booked (state citation)
2ND AVE S & LAFAYETTE ST	**17**	6 - Poss. or casual exchange-cont.sub. 4 - Driving- suspended license 3 - Driving- revoked license
BELL RD & HICKORY HOLLOW TER	**16**	6 - Driv. lic. - no d/l 3 - Driving under the influence 2 - Failure to appear- class b or c misd.
HARDING PL & NOLENSVILLE PIKE	**16**	5 - Driving- suspended license 4 - Poss. or casual exchange-cont.sub. 3 - Drug paraphernalia- unlawful use
NOLENSVILLE PIKE & THOMPSON LN	**15**	6 - Driv. lic. - no d/l 3 - Driving- revoked license 2 - Drug paraphernalia- unlawful use
HAYWOOD LN & NOLENSVILLE PIKE	**14**	10 - Driv. lic. - no d/l 2 - Burglary- motor vehicle 1 - Driving under the influence
HAMILTON CHURCH RD & MURFREESBORO PIKE	**14**	4 - Driv. lic. - no d/l 4 - Evading arrest- misdemeaner 4 - Theft of property-$1,000 or less

Sourced from MNPD ARMS on 2/22/2017 8:57:59 AM. CAD calls retrieved from Metropolitan Emergency Communications Center's Computer Aided Dispatch system. Includes only calls where an officer response was made. Disposition codes 6 (Backup) and 11 (Signal 9) are excluded. Self-initiated calls are excluded. Calls dispatched to interstate RPAs and intersections are excluded. Teleserve calls are excluded. Arrest information retrieved from the MNPD RMS warrants / arrests database. 1 arrest = 1 body. Includes adult and juvenile arrests. 'Nearby Business' refers to a business establishment in close proximity of the address listed, and is provided for informational purposes only. There is no guarantee that all calls were dispatched to the business listed, because in some cases, multiple business establishments have the same address (e.g. a discount store that also contains a pharmacy). Due to the unique nature of apartment-based reporting, individual unit numbers and the address of the main office for a complex may sometimes both appear in this report.

Central Precinct Hot Addresses
Multiple CFS / Arrests at the Same Location, Past 12 Weeks

METROPOLITAN POLICE DEPARTMENT
of Nashville and Davidson County

CFS Location / Nearby Business	Count	Counts - Top Ten Codes
639 LAFAYETTE ST ***Nashville Rescue Mission***	**220**	106 - Want Officer for Investigation / Assistance (10-43) 61 - Disorderly Person (10-44) 11 - Suicidal Person (10-63)
709 5TH AV S ***Greyhound***	**135**	64 - Want Officer for Investigation / Assistance (10-43) 44 - Disorderly Person (10-44) 5 - Fight / Assault (10-57)
705 DREXEL ST ***Room In the Inn***	**116**	66 - Want Officer for Investigation / Assistance (10-43) 23 - Disorderly Person (10-44) 7 - Theft (10-50)
512 1ST AV N	**85**	29 - Want Officer for Investigation / Assistance (10-43) 28 - Domestic Disturbance (10-41) 10 - Theft (10-50)
400 CHARLOTTE AV ***Tennessee Public Transportation Association***	**59**	39 - Want Officer for Investigation / Assistance (10-43) 5 - Disorderly Person (10-44) 4 - Intoxicated Person (10-42)
1201 BROADWAY	**55**	36 - Disorderly Person (10-44) 9 - Want Officer for Investigation / Assistance (10-43) 3 - Theft (10-50)
111 N 1ST ST ***Travel Centers of America***	**51**	26 - Want Officer for Investigation / Assistance (10-43) 10 - Disorderly Person (10-44) 2 - Vehicle Accident - Property Damage (10-45)
227 SHELBY AV ***Exxon***	**42**	21 - Disorderly Person (10-44) 12 - Want Officer for Investigation / Assistance (10-43) 5 - Theft (10-50)
1101 BROADWAY ***Exxon***	**36**	17 - Disorderly Person (10-44) 11 - Want Officer for Investigation / Assistance (10-43) 1 - Suspicious Person (10-40)
601 KOREAN VETERANS BLVD	**36**	12 - Want Officer for Investigation / Assistance (10-43) 9 - Theft (10-50) 7 - Domestic Disturbance (10-41)
9 HERMITAGE AV	**30**	18 - Disorderly Person (10-44) 2 - Want Officer for Investigation / Assistance (10-43) 2 - Vehicle Accident - Property Damage (10-45)
100 WOODLAND ST ***Davidson County Juvenile Detention***	**30**	14 - Want Officer for Investigation / Assistance (10-43) 7 - Domestic Disturbance (10-41) 3 - Missing Person (10-75)
121 4TH AV S ***Hilton Nashville Downtown***	**27**	10 - Disorderly Person (10-44) 4 - Want Officer for Investigation / Assistance (10-43) 4 - Theft (10-50)
506 2ND AV N	**23**	14 - Want Officer for Investigation / Assistance (10-43) 3 - Disorderly Person (10-44) 3 - Criminal Vice Activity (10-78)
250 5TH AV S	**21**	8 - Disorderly Person (10-44) 4 - Want Officer for Investigation / Assistance (10-43) 4 - Theft (10-50)

Arrest Location	Count	Counts - Top Charges
408 2ND AVE N	**194**	46 - Probation violation- misdemeanor 38 - Failure to appear- class b or c misd. 35 - Probation violation- community corrections viol.
512 1ST AVE N	**148**	46 - Probation violation- misdemeanor 43 - Forgery- $250,000 or more 43 - Draw a lien without legal basis
639 LAFAYETTE ST	**99**	25 - Public intoxication 24 - Criminal trespass 18 - Failure to be booked (state citation)
400 CHARLOTTE AVE	**64**	26 - Public intoxication 21 - Criminal trespass 10 - Disorderly conduct
1ST AVE N & GAY ST	**63**	18 - Failure to appear- class b or c misd. 9 - Probation violation- misdemeanor 7 - Probation violation- community corrections viol.
448 2ND AVE N	**42**	7 - Driv. lic. - no d/l 7 - Driving- suspended license 5 - Driving- revoked license
514 8TH AVE S	**37**	35 - Criminal trespass 1 - Drug paraphernalia- unlawful use 1 - Failure to be booked (state citation)
1101 BROADWAY	**34**	15 - Criminal trespass 10 - Public intoxication 3 - Driving- suspended license
705 DREXEL ST	**30**	7 - Public intoxication 6 - Failure to appear- class b or c misd. 6 - Criminal trespass
4TH AVE S & LAFAYETTE ST	**26**	5 - Driving- suspended license 3 - Drug paraphernalia- unlawful use 3 - Driving- revoked license
BIRCH BUILDING	**25**	8 - Driving- suspended license 6 - Driv. lic. - no d/l 5 - Driving- revoked license
350 DEADERICK ST	**22**	21 - Criminal trespass 6 - Poss. or casual exchange-cont.sub. 4 - Obstructing a passageway
506 2ND AVE N	**20**	10 - Failure to appear- class b or c misd. 6 - Failure to be booked (state citation) 2 - Probation violation- felony
1 TITANS WAY	**17**	7 - Criminal trespass 4 - Public intoxication 2 - Driv. lic. - no d/l
227 SHELBY AVE	**17**	5 - Poss. or casual exchange-cont.sub. 4 - Failure to appear- class b or c misd. 4 - Driving- revoked license

Sourced from MNPD ARMS on 2/22/2017 8:57:59 AM. CAD calls retrieved from Metropolitan Emergency Communications Center's Computer Aided Dispatch system. Includes only calls where an officer response was made. Disposition codes 6 (Backup) and 11 (Signal 9) are excluded. Self-initiated calls are excluded. Calls dispatched to interstate RPAs and intersections are excluded. Teleserve calls are excluded. Arrest information retrieved from the MNPD RMS warrants / arrests database. 1 arrest = 1 body. Includes adult and juvenile arrests. 'Nearby Business' refers to a business establishment in close proximity of the address listed, and is provided for informational purposes only. There is no guarantee that all calls were dispatched to the business listed, because in some cases, multiple business establishments have the same address (e.g. a discount store that also contains a pharmacy). Due to the unique nature of apartment-based reporting, individual unit numbers and the address of the main office for a complex may sometimes both appear in this report.

Hermitage Precinct Hot Addresses
Multiple CFS / Arrests at the Same Location, Past 12 Weeks

METROPOLITAN POLICE DEPARTMENT
of Nashville and Davidson County

CFS Location / Nearby Business	Count	Counts - Top Ten Codes
433 OPRY MILLS DR ***Opry Mills***	**75**	23 - Theft (10-50) 18 - Want Officer for Investigation / Assistance (10-43) 9 - Vehicle Accident - Property Damage (10-45)
3701 JAMES KAY LN ***MNPD Hermitage Precinct***	**72**	31 - Want Officer for Investigation / Assistance (10-43) 13 - Domestic Disturbance (10-41) 10 - Theft (10-50)
24 LAFAYETTE ST ***Z Mart***	**71**	41 - Disorderly Person (10-44) 12 - Want Officer for Investigation / Assistance (10-43) 5 - Fight / Assault (10-57)
5655 FRIST BLVD ***Summit Medical Center***	**67**	31 - Transport Prisoner / Suspect (10-16) 6 - Want Officer for Investigation / Assistance (10-43) 5 - Domestic Disturbance (10-41)
2284 MURFREESBORO PIKE ***Kroger***	**39**	21 - Disorderly Person (10-44) 8 - Want Officer for Investigation / Assistance (10-43) 3 - Theft (10-50)
4424 LEBANON PIKE ***Walmart Supercenter***	**36**	10 - Theft (10-50) 9 - Disorderly Person (10-44) 5 - Want Officer for Investigation / Assistance (10-43)
601 FESSLERS LN ***Dunkin' Donuts***	**24**	11 - Disorderly Person (10-44) 4 - Vehicle Accident - Property Damage (10-45) 2 - Theft (10-50)
10 LAFAYETTE ST	**24**	23 - Burglary - Non-Residence (10-71) 1 - Investigate 911 Hang-Up Call (10-88)
2800 OPRYLAND DR ***Gaylord Opryland Resort and Convention Center***	**22**	7 - Theft (10-50) 4 - Disorderly Person (10-44) 3 - Want Officer for Investigation / Assistance (10-43)
3171 LEBANON PIKE ***Target***	**19**	5 - Transport Prisoner / Suspect (10-16) 4 - Theft (10-50) 4 - Disorderly Person (10-44)
82 LAFAYETTE ST ***Dollar General***	**19**	9 - Theft (10-50) 3 - Disorderly Person (10-44) 2 - Want Officer for Investigation / Assistance (10-43)
3150 MCGAVOCK PIKE ***McGavock High School***	**18**	4 - Theft (10-50) 3 - Want Officer for Investigation / Assistance (10-43) 3 - Disorderly Person (10-44)
1 TERMINAL DR	**18**	7 - Investigate 911 Hang-Up Call (10-88) 2 - Want Officer for Investigation / Assistance (10-43) 2 - Domestic Disturbance (10-41)
1090 MURFREESBORO PIKE ***Mapco Express***	**18**	10 - Want Officer for Investigation / Assistance (10-43) 7 - Disorderly Person (10-44) 1 - Investigate 911 Hang-Up Call (10-88)
1210 MURFREESBORO PIKE	**18**	6 - Disorderly Person (10-44) 4 - Want Officer for Investigation / Assistance (10-43) 3 - Investigate 911 Hang-Up Call (10-88)

Arrest Location	Count	Counts - Top Charges
20 LAFAYETTE ST	**44**	26 - Criminal trespass 10 - Public intoxication 6 - Drug paraphernalia- unlawful use
3150 MCGAVOCK PIKE	**33**	16 - Disorderly conduct 6 - Burglary 6 - Criminal trespass
4424 LEBANON PIKE	**24**	7 - Poss. or casual exchange-cont.sub. 6 - Theft of property- $500 or less 6 - Theft of merchandise- $1,000 or less
24 LAFAYETTE ST	**23**	6 - Criminal trespass 3 - Drug paraphernalia- unlawful use 3 - Poss. or casual exchange-cont.sub.
BRILEY PKWY N & MCGAVOCK PIKE	**22**	10 - Driv. lic. - no d/l 7 - Driving- suspended license 3 - Driving- revoked license
2330 JACKSON DOWNS BLVD	**20**	9 - Theft of merchandise - $500 or less 6 - Theft of merchandise- >$1,000 but < $2,500 4 - Theft of merchandise- $1,000 or less
1210 MURFREESBORO PIKE	**20**	5 - Failure to appear- class b or c misd. 4 - Drug paraphernalia- unlawful use 4 - Probation violation- community corrections viol.
433 OPRY MILLS DR	**20**	7 - Criminal trespass 7 - Disorderly conduct 4 - Theft of merchandise- $1,000 or less
DELL PKWY & MURFREESBORO PIKE	**19**	6 - Driving- revoked license 6 - Driv. lic. - no d/l 4 - Driving- suspended license
2425 ATRIUM WAY	**17**	9 - Failure to appear- class b or c misd. 4 - Drug paraphernalia- unlawful use 4 - Poss. or casual exchange-cont.sub.
MILLWOOD DR & MURFREESBORO PIKE	**16**	5 - Driv. lic. - no d/l 4 - Driving- revoked license 2 - Probation violation- misdemeanor
DONELSON PIKE & MURFREESBORO PIKE	**15**	6 - Driv. lic. - no d/l 4 - Juvenile, curfew 2 - Contributing - delinquency of a minor
BRILEY PKWY N & OPRY MILLS DR	**15**	8 - Driving- suspended license 3 - Driving- revoked license 2 - Driv. lic. - no d/l
CENTRAL PIKE & OLD HICKORY BLVD	**14**	5 - Failure to be booked (state citation) 5 - Failure to appear- class b or c misd. 4 - Driving- revoked license
LEBANON PIKE & OLD HICKORY BLVD	**14**	3 - Driving- revoked license, 2nd offense 3 - Driv. lic. - no d/l 2 - Driving under the influence

Sourced from MNPD ARMS on 2/22/2017 8:57:59 AM. CAD calls retrieved from Metropolitan Emergency Communications Center's Computer Aided Dispatch system. Includes only calls where an officer response was made. Disposition codes 6 (Backup) and 11 (Signal 9) are excluded. Self-initiated calls are excluded. Calls dispatched to interstate RPAs and intersections are excluded. Teleserve calls are excluded. Arrest information retrieved from the MNPD RMS warrants / arrests database. 1 arrest = 1 body. Includes adult and juvenile arrests. 'Nearby Business' refers to a business establishment in close proximity of the address listed, and is provided for informational purposes only. There is no guarantee that all calls were dispatched to the business listed, because in some cases, multiple business establishments have the same address (e.g. a discount store that also contains a pharmacy). Due to the unique nature of apartment-based reporting, individual unit numbers and the address of the main office for a complex may sometimes both appear in this report.

North Precinct Hot Addresses
Multiple CFS / Arrests at the Same Location, Past 12 Weeks

METROPOLITAN POLICE DEPARTMENT
of Nashville and Davidson County

CFS Location / Nearby Business	Count	Counts - Top Ten Codes
1818 ALBION ST ***Nashville General Hospital School***	**95**	37 - Want Officer for Investigation / Assistance (10-43) 20 - Transport Prisoner / Suspect (10-16) 9 - Fight / Assault (10-57)
800 MONROE ST ***Kroger***	**67**	16 - Want Officer for Investigation / Assistance (10-43) 15 - Disorderly Person (10-44) 14 - Transport Prisoner / Suspect (10-16)
1716 ROSA L PARKS BLVD ***Nashville Rescue Mission***	**63**	29 - Want Officer for Investigation / Assistance (10-43) 18 - Disorderly Person (10-44) 5 - Intoxicated Person (10-42)
801 JEFFERSON ST ***Mapco***	**43**	24 - Disorderly Person (10-44) 9 - Want Officer for Investigation / Assistance (10-43) 7 - Theft (10-50)
2231 26TH AV N ***MNPD North Precinct***	**34**	14 - Want Officer for Investigation / Assistance (10-43) 5 - Theft (10-50) 4 - Domestic Disturbance (10-41)
3200 CLARKSVILLE PIKE	**34**	10 - Theft (10-50) 7 - Suspicious Person (10-40) 7 - Want Officer for Investigation / Assistance (10-43)
275 CUMBERLAND BND #237	**25**	4 - Transport Prisoner / Suspect (10-16) 4 - Investigate 911 Hang-Up Call (10-88) 4 - Want Officer for Investigation / Assistance (10-43)
800 JEFFERSON ST	**24**	8 - Want Officer for Investigation / Assistance (10-43) 6 - Disorderly Person (10-44) 3 - Fight / Assault (10-57)
237 CUMBERLAND BND	**22**	13 - Transport Prisoner / Suspect (10-16) 4 - Want Officer for Investigation / Assistance (10-43) 2 - Disorderly Person (10-44)
1800 JEFFERSON ST ***Pauls Market***	**21**	11 - Disorderly Person (10-44) 3 - Theft (10-50) 2 - Vehicle Accident - Property Damage (10-45)
2022 ROSA L PARKS BLVD ***Exxon***	**21**	8 - Disorderly Person (10-44) 5 - Want Officer for Investigation / Assistance (10-43) 3 - Vehicle Accident - Property Damage (10-45)
2112 CHARLOTTE AV	**21**	8 - Disorderly Person (10-44) 6 - Theft (10-50) 4 - Want Officer for Investigation / Assistance (10-43)
2015 GOOCH ST #A	**20**	13 - Want Officer for Investigation / Assistance (10-43) 2 - Disorderly Person (10-44) 2 - Investigate 911 Hang-Up Call (10-88)
2200 BRICK CHURCH PIKE ***Exxon***	**20**	10 - Disorderly Person (10-44) 4 - Theft (10-50) 2 - Suspicious Person (10-40)
1755 DR D B TODD JR BLVD	**19**	11 - Disorderly Person (10-44) 3 - Want Officer for Investigation / Assistance (10-43) 3 - Theft (10-50)

Arrest Location	Count	Counts - Top Charges
512 31ST AVE N	**50**	18 - Probation violation- misdemeanor 16 - Failure to appear- class b or c misd. 8 - Probation violation- community corrections viol.
1818 ALBION ST	**43**	8 - Assault, officer/responder -agg -deadly weapon - int/kn 7 - Driving under the influence
800 MONROE ST	**28**	12 - Theft of merchandise - $500 or less 8 - Theft of merchandise- $1,000 or less 4 - Public intoxication
AVONDALE CIR & BRICK CHURCH PIKE	**20**	7 - Poss. or casual exchange-cont.sub. 4 - Driving- suspended license 3 - Drug paraphernalia- unlawful use
CLARKSVILLE PIKE & ROSA L PARKS BLVD	**18**	7 - Driving- revoked license 3 - Driv. lic. - no d/l 2 - Driving- suspended license
W TRINITY LN & BRICK CHURCH PIKE	**18**	6 - Driving- suspended license 3 - Driving- revoked license 3 - Driving- revoked license, 2nd offense
1360 BRICK CHURCH PIKE	**16**	5 - Drug paraphernalia- unlawful use 5 - Poss. or casual exchange-cont.sub. 4 - Failure to appear- class b or c misd.
DR D B TODD JR BLVD & JEFFERSON ST	**15**	4 - Driving- revoked license 4 - Driving- suspended license 2 - Failure to appear- class b or c misd.
7277 OLD HICKORY BLVD	**15**	7 - Disorderly conduct 4 - Burglary 3 - Juvenile, runaway
CLARKSVILLE PIKE & CLIFF DR	**12**	5 - Poss. or casual exchange-cont.sub. 3 - Driving- revoked license 2 - Drug paraphernalia- unlawful use
CLARKSVILLE PIKE & ED TEMPLE BLVD	**12**	4 - Driv. lic. - no d/l 3 - Driving- suspended license 3 - Theft of property- $500 or less
2022 ROSA L PARKS BLVD	**12**	5 - Criminal trespass 2 - Failure to appear- class b or c misd. 2 - Driving- suspended license
16TH AVE N & BUCHANAN ST	**11**	5 - Theft of merchandise - $500 or less 3 - Driving- suspended license 2 - Driving- revoked license
16TH AVE N & COCKRILL ST	**11**	3 - Driving- revoked license 2 - Poss. or casual exchange-cont.sub. 1 - Probation violation- misdemeanor
I 65 S & W TRINITY LN	**11**	4 - Driving- suspended license 3 - Failure to be booked (state citation) 3 - Probation violation- felony

Sourced from MNPD ARMS on 2/22/2017 8:57:59 AM. CAD calls retrieved from Metropolitan Emergency Communications Center's Computer Aided Dispatch system. Includes only calls where an officer response was made. Disposition codes 6 (Backup) and 11 (Signal 9) are excluded. Self-initiated calls are excluded. Calls dispatched to interstate RPAs and intersections are excluded. Teleserve calls are excluded. Arrest information retrieved from the MNPD RMS warrants / arrests database. 1 arrest = 1 body. Includes adult and juvenile arrests. 'Nearby Business' refers to a business establishment in close proximity of the address listed, and is provided for informational purposes only. There is no guarantee that all calls were dispatched to the business listed, because in some cases, multiple business establishments have the same address (e.g. a discount store that also contains a pharmacy). Due to the unique nature of apartment-based reporting, individual unit numbers and the address of the main office for a complex may sometimes both appear in this report.

Madison Precinct Hot Addresses
Multiple CFS / Arrests at the Same Location, Past 12 Weeks

METROPOLITAN POLICE DEPARTMENT
of Nashville and Davidson County

CFS Location / Nearby Business	Count	Counts - Top Ten Codes
2232 GALLATIN PIKE N	**87**	31 - Transport Prisoner / Suspect (10-16) 21 - Theft (10-50) 10 - Disorderly Person (10-44)
400 MYATT DR ***Madison Police Precinct***	**61**	21 - Want Officer for Investigation / Assistance (10-43) 17 - Domestic Disturbance (10-41) 7 - Theft (10-50)
3441 DICKERSON PIKE ***Skyline Medical Center***	**44**	15 - Want Officer for Investigation / Assistance (10-43) 6 - Fight / Assault (10-57) 5 - Transport Prisoner / Suspect (10-16)
200 GALLATIN PIKE S	**42**	10 - Disorderly Person (10-44) 9 - Want Officer for Investigation / Assistance (10-43) 7 - Theft (10-50)
3458 DICKERSON PIKE ***Walmart Supercenter***	**41**	8 - Want Officer for Investigation / Assistance (10-43) 7 - Theft (10-50) 5 - Disorderly Person (10-44)
2050 GALLATIN PIKE N	**37**	15 - Theft (10-50) 11 - Transport Prisoner / Suspect (10-16) 3 - Vehicle Accident - Property Damage (10-45)
109 GALLATIN PIKE N	**36**	9 - Transport Prisoner / Suspect (10-16) 7 - Theft (10-50) 7 - Disorderly Person (10-44)
819 GALLATIN PIKE S	**27**	12 - Disorderly Person (10-44) 6 - Suspicious Person (10-40) 3 - Want Officer for Investigation / Assistance (10-43)
627 GALLATIN PIKE S	**25**	7 - Want Officer for Investigation / Assistance (10-43) 7 - Disorderly Person (10-44) 5 - Theft (10-50)
109 DUE WEST AV E	**24**	24 - Want Officer for Investigation / Assistance (10-43)
143 GALLATIN PIKE S	**24**	18 - Disorderly Person (10-44) 5 - Want Officer for Investigation / Assistance (10-43) 1 - Theft (10-50)
2311 GALLATIN PIKE N	**18**	4 - Burglary - Non-Residence (10-71) 4 - Transport Prisoner / Suspect (10-16) 3 - Theft (10-50)
3460 DICKERSON PIKE	**17**	6 - Theft (10-50) 3 - Want Officer for Investigation / Assistance (10-43) 2 - Disorderly Person (10-44)
3434 DOVERSIDE DR	**15**	6 - Disorderly Person (10-44) 3 - Theft (10-50) 2 - Domestic Disturbance (10-41)
243 DUPONT AV	**15**	5 - Want Officer for Investigation / Assistance (10-43) 4 - Domestic Disturbance (10-41) 1 - Disorderly Person (10-44)

Arrest Location	Count	Counts - Top Charges
2232 N GALLATIN PIKE	**80**	49 - Theft of merchandise- $1,000 or less 14 - Theft of merchandise - $500 or less 8 - Drug paraphernalia- unlawful use
3441 DICKERSON PIKE	**23**	3 - Disorderly conduct 3 - Criminal trespass 3 - Juvenile, curfew
2050 N GALLATIN PIKE	**22**	11 - Theft of merchandise- $1,000 or less 5 - Theft of merchandise - $500 or less 2 - Theft of property- $500 or less
117 W SMITH ST	**18**	11 - Failure to appear- class b or c misd. 6 - Failure to be booked (state citation) 2 - Assault, domestic bodily injury
143 S GALLATIN PIKE	**15**	13 - Criminal trespass 2 - Public intoxication 1 - Driv. lic. - poss. of revoked, susp. or altered
3458 DICKERSON PIKE	**15**	4 - Theft of merchandise - $500 or less 3 - Theft of merchandise- $1,000 or less 2 - Public intoxication
DICKERSON PIKE & DOVERSIDE DR	**14**	7 - Poss. or casual exchange-cont.sub. 4 - Drug paraphernalia- unlawful use 4 - Child neglect, child 8 or less
200 S GALLATIN PIKE	**12**	2 - Public intoxication 2 - Driving- suspended license 2 - Driving- revoked license
109 N GALLATIN PIKE	**12**	4 - Theft of property- $500 or less 4 - Theft of merchandise - $500 or less 1 - Probation violation- misdemeanor
S GALLATIN PIKE & E OLD HICKORY BLVD	**12**	4 - Driv. lic. - no d/l 3 - Driving- revoked license 2 - Poss. or casual exchange-cont.sub.
335 FOREST PARK RD	**11**	4 - Failure to appear- class b or c misd. 3 - Assault, aggravated - deadly weapon - int/kn 2 - Driving- revoked license
665 MYATT DR	**11**	6 - Poss. or casual exchange-cont.sub. 3 - Failure to be booked (state citation) 3 - Drug paraphernalia- unlawful use
721 DUE WEST AVE N	**10**	2 - Assault, domestic bodily injury 2 - Driv. lic. - no d/l 1 - Assault, aggravated - deadly weapon - int/kn
819 S GALLATIN PIKE	**10**	4 - Failure to be booked (state citation) 3 - Vehicle theft $1000 < $10000 1 - Theft of merchandise - $500 or less
BRICK CHURCH PIKE & BRILEY PKWY W	**10**	3 - Driv. lic. - no d/l 3 - Driving- revoked license, 2nd offense 3 - Driving- suspended license

Sourced from MNPD ARMS on 2/22/2017 8:57:59 AM. CAD calls retrieved from Metropolitan Emergency Communications Center's Computer Aided Dispatch system. Includes only calls where an officer response was made. Disposition codes 6 (Backup) and 11 (Signal 9) are excluded. Self-initiated calls are excluded. Calls dispatched to interstate RPAs and intersections are excluded. Teleserve calls are excluded. Arrest information retrieved from the MNPD RMS warrants / arrests database. 1 arrest = 1 body. Includes adult and juvenile arrests. 'Nearby Business' refers to a business establishment in close proximity of the address listed, and is provided for informational purposes only. There is no guarantee that all calls were dispatched to the business listed, because in some cases, multiple business establishments have the same address (e.g. a discount store that also contains a pharmacy). Due to the unique nature of apartment-based reporting, individual unit numbers and the address of the main office for a complex may sometimes both appear in this report.

Midtown Hills Precinct Hot Addresses
Multiple CFS / Arrests at the Same Location, Past 12 Weeks

METROPOLITAN POLICE DEPARTMENT
of Nashville and Davidson County

CFS Location / Nearby Business	Count	Counts - Top Ten Codes
2000 CHURCH ST ***Baptist Hospital***	**90**	31 - Want Officer for Investigation / Assistance (10-43) 18 - Transport Prisoner / Suspect (10-16) 11 - Fight / Assault (10-57)
2300 PATTERSON ST ***Centennial Medical Center***	**80**	46 - Transport Prisoner / Suspect (10-16) 19 - Want Officer for Investigation / Assistance (10-43) 4 - Theft (10-50)
2421 POWELL AV ***Walmart***	**51**	13 - Theft (10-50) 10 - Want Officer for Investigation / Assistance (10-43) 9 - Transport Prisoner / Suspect (10-16)
1401 CHARLOTTE AV ***Exxon***	**45**	24 - Disorderly Person (10-44) 8 - Want Officer for Investigation / Assistance (10-43) 3 - Theft (10-50)
1441 12TH AV S ***Midtown Hills Police Precinct***	**42**	20 - Want Officer for Investigation / Assistance (10-43) 7 - Domestic Disturbance (10-41) 5 - Disorderly Person (10-44)
4041 NOLENSVILLE PIKE ***McDonald's***	**40**	27 - Disorderly Person (10-44) 8 - Want Officer for Investigation / Assistance (10-43) 2 - Theft (10-50)
1211 MEDICAL CENTER DR ***Vanderbilt University Medical Center***	**38**	10 - Fight / Assault (10-57) 10 - Want Officer for Investigation / Assistance (10-43) 3 - Domestic Disturbance (10-41)
1700 WEST END AV	**36**	19 - Disorderly Person (10-44) 9 - Want Officer for Investigation / Assistance (10-43) 7 - Theft (10-50)
1921 DIVISION ST	**24**	18 - Want Officer for Investigation / Assistance (10-43) 3 - Disorderly Person (10-44) 2 - Burglary - Non-Residence (10-71)
2500 WEST END AV ***Centennial Park***	**23**	5 - Theft (10-50) 5 - Want Officer for Investigation / Assistance (10-43) 3 - Vehicle Accident - Property Damage (10-45)
780 OLD HICKORY BLVD ***Target***	**23**	6 - Want Officer for Investigation / Assistance (10-43) 5 - Transport Prisoner / Suspect (10-16) 5 - Vehicle Accident - Property Damage (10-45)
1919 DIVISION ST	**21**	15 - Want Officer for Investigation / Assistance (10-43) 3 - Disorderly Person (10-44) 1 - Intoxicated Person (10-42)
2001 8TH AV S ***Exxon***	**21**	15 - Disorderly Person (10-44) 3 - Want Officer for Investigation / Assistance (10-43) 2 - Vehicle Accident - Property Damage (10-45)
1700 CHURCH ST	**21**	17 - Disorderly Person (10-44) 1 - Suspicious Person (10-40) 1 - Person with Weapon (10-54)
1907 DIVISION ST	**20**	16 - Want Officer for Investigation / Assistance (10-43) 2 - Disorderly Person (10-44) 1 - Theft (10-50)

Arrest Location	Count	Counts - Top Charges
2000 CHURCH ST	**31**	12 - Poss. or casual exchange-cont.sub. 7 - Criminal trespass 5 - Assault- simple - bodily injury
2421 POWELL AVE	**31**	11 - Theft of merchandise- $1,000 or less 10 - Theft of merchandise - $500 or less 7 - Criminal trespass
1211 MEDICAL CENTER DR	**21**	6 - Poss. or casual exchange-cont.sub. 4 - Driving under the influence 4 - Driving- suspended license
2500 WEST END AVE	**20**	10 - Poss. or casual exchange-cont.sub. 6 - Drug paraphernalia- unlawful use 2 - Failure to appear- class b or c misd.
2300 PATTERSON ST	**19**	6 - Poss. or casual exchange-cont.sub. 4 - Criminal trespass 3 - Driving- suspended license
1220 8TH AVE S	**15**	7 - Disorderly conduct 5 - Assault 1 - Assault, aggravated - strangulation - int/kn - in
8TH AVE S & WEDGEWOOD AVE	**15**	7 - Driving- revoked license 3 - Driving- suspended license 3 - Failure to be booked (state citation)
NOLENSVILLE PIKE & OLD HICKORY BLVD	**14**	7 - Driv. lic. - no d/l 4 - Poss. or casual exchange-cont.sub. 3 - Juvenile, curfew
1641 PATTERSON ST	**12**	6 - Failure to be booked (state citation) 5 - Drug paraphernalia- unlawful use 5 - Failure to appear- class b or c misd.
1700 WEST END AVE	**11**	10 - Criminal trespass 3 - Public intoxication 2 - Pedestrian sol. ride or business
1401 CHARLOTTE AVE	**11**	7 - Criminal trespass 2 - Public intoxication 1 - Disorderly conduct
600 WHISPERING HILLS DR	**11**	4 - Driv. lic. - no d/l 3 - Drug paraphernalia- unlawful use 3 - Poss. or casual exchange-cont.sub.
NOLENSVILLE PIKE & TUSCULUM RD	**11**	3 - Poss. or casual exchange-cont.sub. 2 - Failure to be booked (state citation) 2 - Driving- suspended license
EDMONDSON PIKE & NOLENSVILLE PIKE	**11**	7 - Driv. lic. - no d/l 2 - Driving- revoked license 1 - Driving- suspended license
EDMONDSON PIKE & OLD HICKORY BLVD	**10**	4 - Driving- revoked license 3 - Poss. or casual exchange-cont.sub. 1 - Driving- suspended license, 2nd offense

Sourced from MNPD ARMS on 2/22/2017 8:57:59 AM. CAD calls retrieved from Metropolitan Emergency Communications Center's Computer Aided Dispatch system. Includes only calls where an officer response was made. Disposition codes 6 (Backup) and 11 (Signal 9) are excluded. Self-initiated calls are excluded. Calls dispatched to interstate RPAs and intersections are excluded. Teleserve calls are excluded. Arrest information retrieved from the MNPD RMS warrants / arrests database. 1 arrest = 1 body. Includes adult and juvenile arrests. 'Nearby Business' refers to a business establishment in close proximity of the address listed, and is provided for informational purposes only. There is no guarantee that all calls were dispatched to the business listed, because in some cases, multiple business establishments have the same address (e.g. a discount store that also contains a pharmacy). Due to the unique nature of apartment-based reporting, individual unit numbers and the address of the main office for a complex may sometimes both appear in this report.

Other Reports

CompStat Weekly Analysis is provided by the Metropolitan Nashville Police Department Crime Analysis Section. This report is intended to be a management and planning tool and does not reflect the official UCR counts for the department.

"Freedom from effort in the present merely means that there has been effort stored up in the past."
- Theodore Roosevelt

Begin Date: 02/12/2017
End Date: 02/18/2017
Week: 7

APR Data

Precinct Assignment	YTD	Last Week
West	22	0
East	45	12
South	0	0
Central	35	3
Hermitage	87	15
North	0	0
Madison	86	14
Midtown Hills	41	12
County	**316**	**56**

APR Initiated by	YTD	Last Week
Dispatched	162	23
Referred by Field Supervisor	4	2
Self Initiated	50	12
Walk In	100	19

Criteria	YTD	Last Week
Met APR Criteria	303	52
Pending Less Than 30 Minutes	1	0
Pending Over 30 Minutes	12	4

Result	YTD	Last Week
Complainant Gone	32	6
No Answer at Call Back	3	3
Requested Officer Respond	1	0
Reviewed Text of Call With Complainant	280	47

Action Taken	YTD	Last Week
Incident Report Completed	306	52
No Police Action Required	9	3
Sent Back to Pending	1	1

Percent of CFS by Precinct Assignment (YTD)

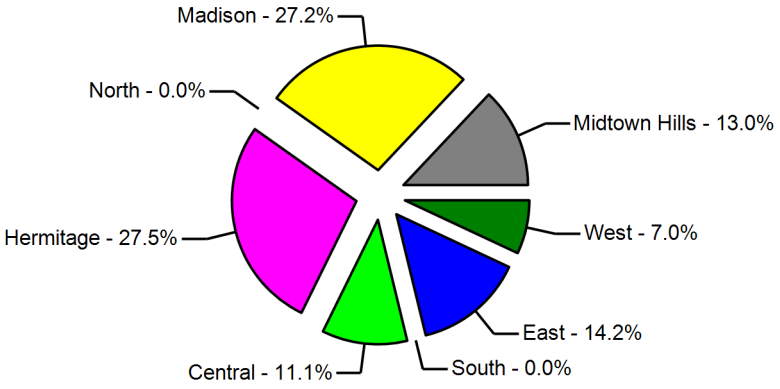

Action Taken (YTD)

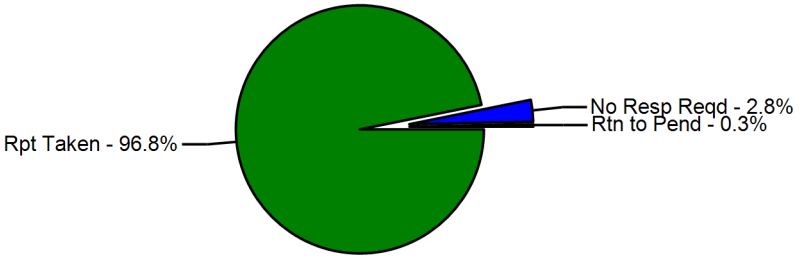

Sourced from data entered at each precinct.

Case Preparation Section - Case File Inventory

METROPOLITAN POLICE DEPARTMENT
of Nashville and Davidson County

Status	Prior Week	Compstat Week	Change	Same Week Last Year	Compstat Week	Change
Case Backlog	79	110	28.2 %	106	110	3.8 %
Average Number of Days to Complete	14	14	0	9	14	5

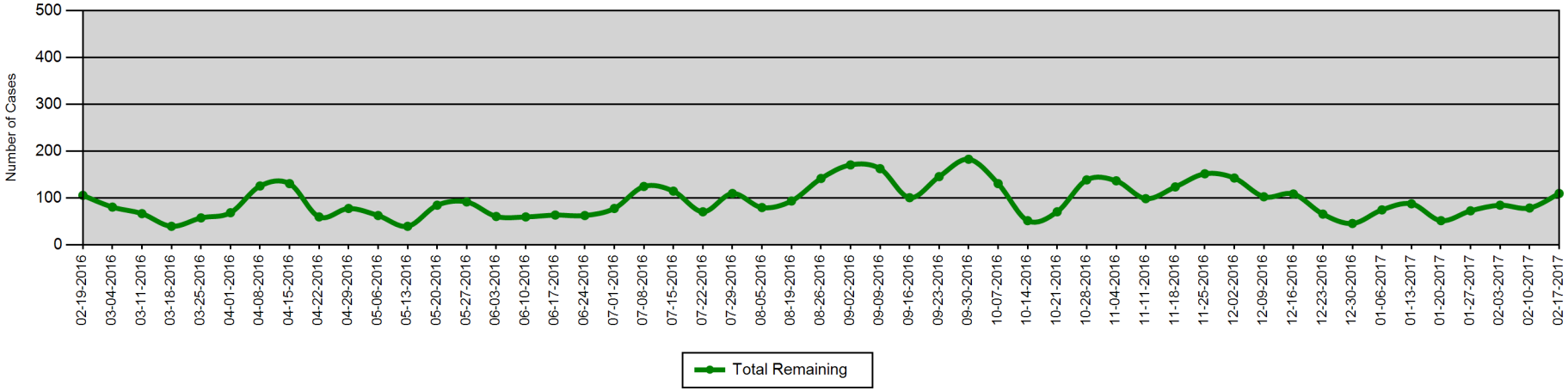

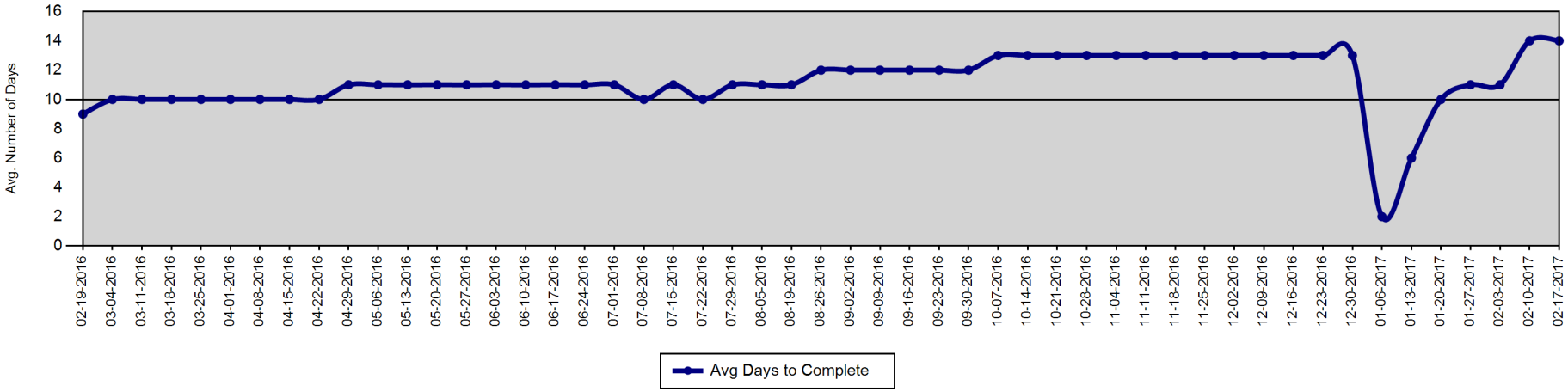

Report created on 2/22/2017 8:58:00 AM. Sources information provided by Case Preparation Division. This report is intended to be a management and planning tool and is not an exact representation of workload.

Court Attendance - 310s Issued by Month

METROPOLITAN POLICE DEPARTMENT

of Nashville and Davidson County

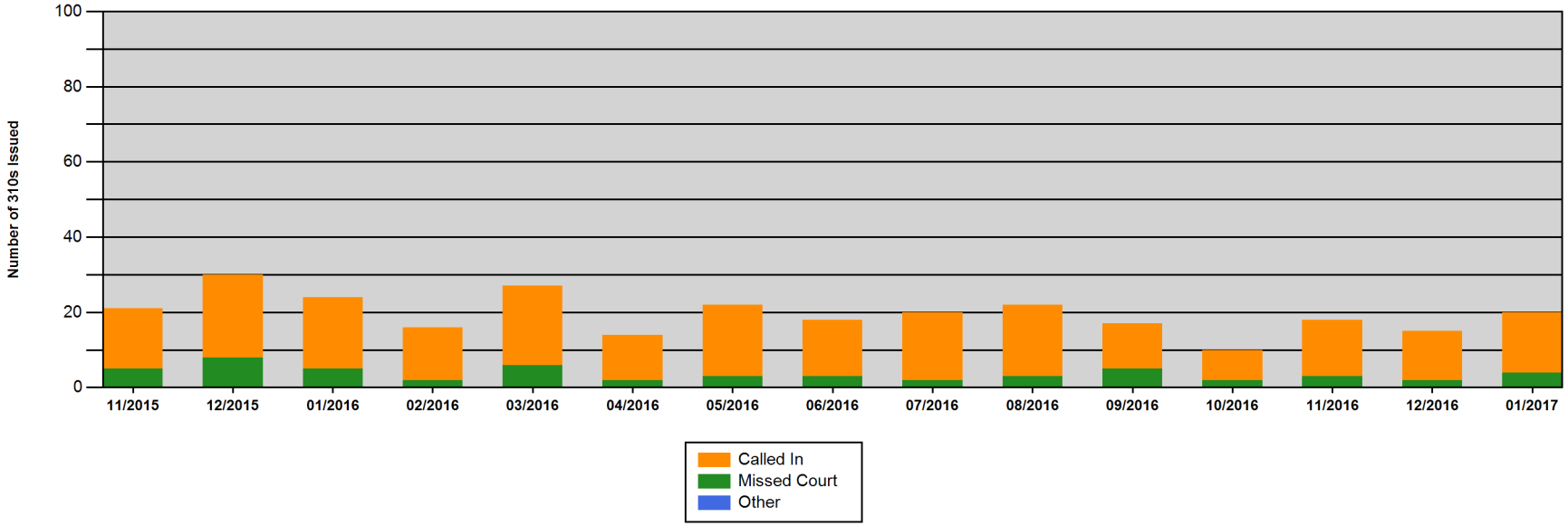

	11/2015	12/2015	01/2016	02/2016	03/2016	04/2016	05/2016	06/2016	07/2016	08/2016	09/2016	10/2016	11/2016	12/2016	01/2017
Called In	16	22	19	14	21	12	19	15	18	19	12	8	15	13	16
Missed Court	5	8	5	2	6	2	3	3	2	3	5	2	3	2	4
Other	0	0	0	0	0	0	0	0	0	0	0	0	0	0	0
Total	**21**	**30**	**24**	**16**	**27**	**14**	**22**	**18**	**20**	**22**	**17**	**10**	**18**	**15**	**20**

Report created on 2/22/2017 8:58:01 AM. MNPD Form 310 is a Notification of Violation of Court Appearance Procedures.

Violations include 'improperly dressed,' 'failed to appear,' 'clocked in, but didn't go to court,' 'late for court,' and 'called with excuse.'

Percentage of Incident Reports Included in CompStat Analysis

METROPOLITAN POLICE DEPARTMENT
of Nashville and Davidson County

Percentage of incident reports entered into ARMS by the following wednesday of each week.

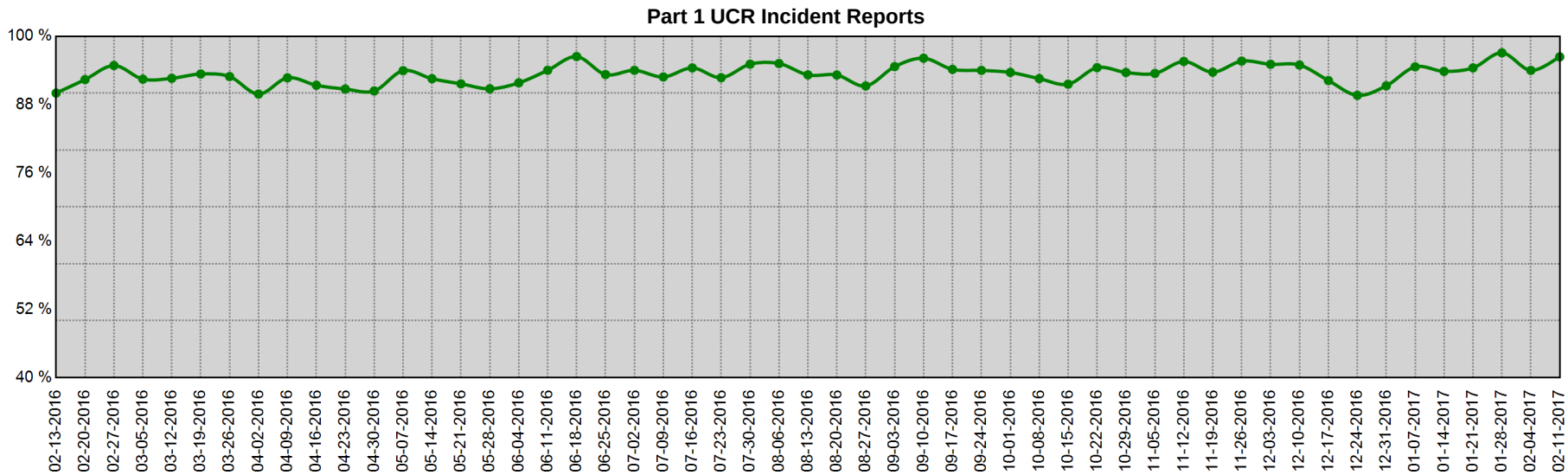

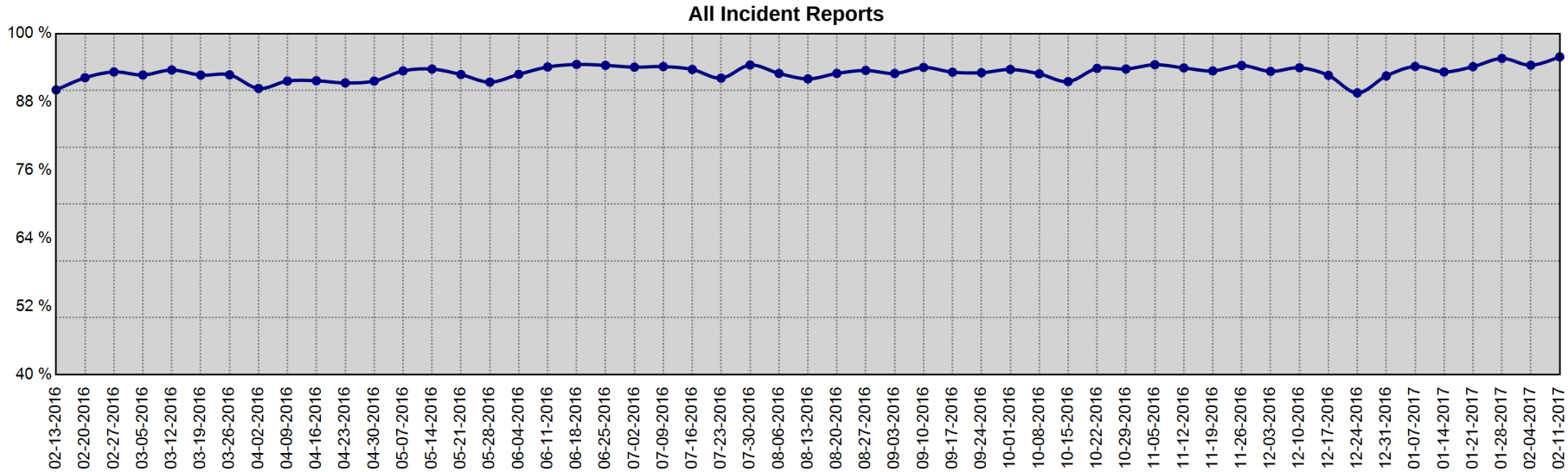

Date Range	Part I UCR Incident Reports			All Incident Reports		
	Min	Max	Mean	Min	Max	Mean
2-13-2016 to 2-11-2017	89.6 %	97.1 %	93.3 %	89.6 %	95.9 %	93.1 %

Information summarized for CompStat week ending 2/18/2017

Sourced from MNPD ARMS on 2/22/2017 8:58:02 AM. The figures above were sourced from incident reports using Uniform Crime Reporting definitions and reporting guidelines, based on the date when the crime was reported. This report is intended to be a management and planning tool and does not reflect the official UCR counts for the department.

Map Section

CompStat Weekly Analysis is provided by the Metropolitan Nashville Police Department Crime Analysis Section. This report is intended to be a management and planning tool and does not reflect the official UCR counts for the department.

"Freedom from effort in the present merely means that there has been effort stored up in the past."
- Theodore Roosevelt

Begin Date: 02/12/2017
End Date: 02/18/2017
Week: 7

YTD Gunshot Victims - Countywide

Gunshot Homicides / Injuries

Zone	Prior YTD	YTD	Change	Percent Change
111	1	0	-1	-100.0%
113	0	0	0	-
115	0	0	0	-
117	0	0	0	-
121	0	0	0	-
123	0	1	1	-
125	1	1	0	0.0%
211	2	2	0	0.0%
213	0	1	1	-
215	3	1	-2	-66.7%
217	0	0	0	-
221	1	2	1	100.0%
223	1	1	0	0.0%
225	0	1	1	-
227	0	0	0	-
311	1	0	-1	-100.0%
313	0	0	0	-
315	0	1	1	-
317	0	1	1	-
321	0	3	3	-
323	1	4	3	300.0%
325	1	1	0	0.0%
331	1	1	0	0.0%
333	0	0	0	-
335	0	1	1	-
411	0	1	1	-
413	0	1	1	-
415	0	0	0	-
421	0	0	0	-
423	0	0	0	-
425	0	0	0	-
511	0	6	6	-
513	0	0	0	-

Zone	Prior YTD	YTD	Change	Percent Change
515	0	0	0	-
517	0	1	1	-
521	1	0	-1	-100.0%
523	0	0	0	-
525	0	0	0	-
531	1	0	-1	-100.0%
533	0	0	0	-
535	3	0	-3	-100.0%
611	0	1	1	-
613	2	7	5	250.0%
615	1	4	3	300.0%
617	0	0	0	-
621	1	0	-1	-100.0%
623	3	1	-2	-66.7%
625	0	1	1	-
627	1	0	-1	-100.0%
711	1	0	-1	-100.0%
713	0	0	0	-
715	0	2	2	-
721	1	3	2	200.0%
723	0	0	0	-
725	0	1	1	-
727	0	0	0	-
811	0	1	1	-
813	0	0	0	-
815	0	0	0	-
821	0	1	1	-
823	0	0	0	-
825	0	0	0	-
831	0	0	0	-
833	0	0	0	-
835	0	0	0	-
Total	**28**	**53**	**25**	**89.3%**

YTD, 75.5% of all gunshot homicides and injuries have occurred in 16 MNPD zones, an area that covers 18.6% of the total area of Davidson County.

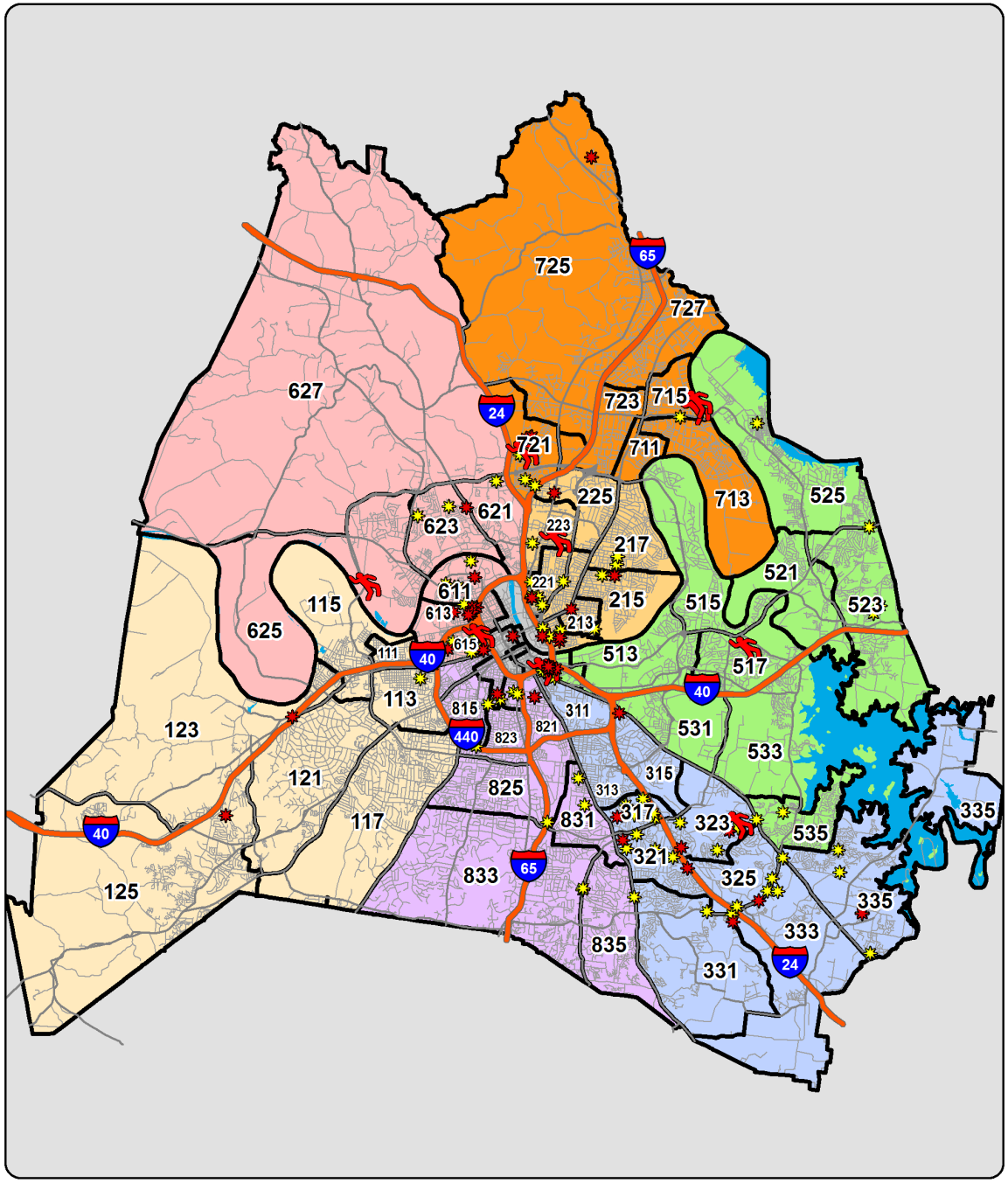

YTD Shootings Gunshot Homicide Gunshot Injury Property Damage Involving Firearm

Sourced from MNPD ARMS on 2/22/2017 8:58:03 AM. The information in this report is sourced from incident reports using UCR definitions and reporting guidelines, based on the date when the crime was reported, and aggregated by incident location. 'Gunshot Homicide / Injury' counts include only violent incidents (homicide, rape, robbery, and aggravated assault) in which one or more victims received a fatal or non-fatal gunshot wound. Suicides, suicide attempts, and accidental shootings are excluded. 'Property Damage' counts include all incidents that (1) include a 'Damage to Property' (NIBRS 290) offense, and (2) list a firearm in the Weapons/Tool' section of the incident report. Unfounded incidents are excluded from these counts. MNPD splits the geography of Davidson County into 1,500+ Reporting Areas (RPA's), ranging in size from 0.003 square miles to 14.9 square miles. The average RPA size is 0.34 square miles.

Gunshot Victims - Countywide (Homicides and Injuries)

Based on date when each incident was reported.

METROPOLITAN POLICE DEPARTMENT
of Nashville and Davidson County

Gunshot Victims (Homicides and Injuries), Annual Totals - Green Line Represents the Previous 13 Year Average

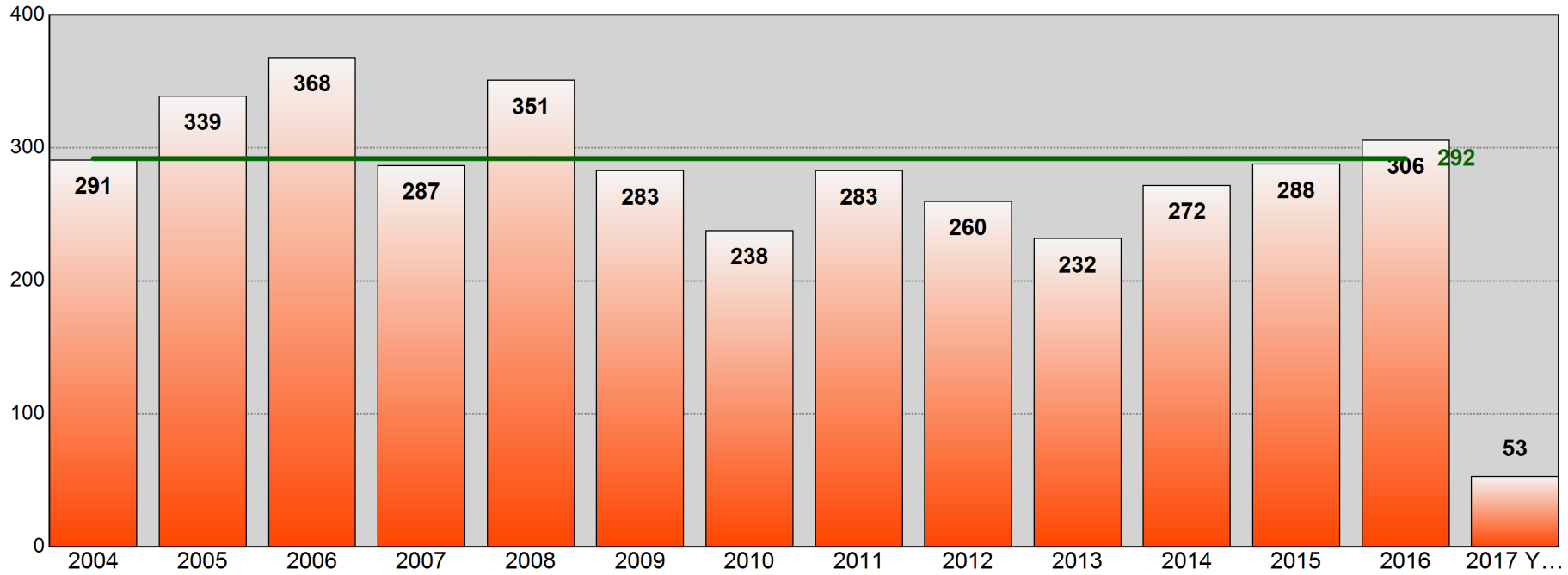

Age of Gunshot Victim
Annual Totals, Past 5 Years

Age	2012	Percent of Total	2013	Percent of Total	2014	Percent of Total	2015	Percent of Total	2016	Percent of Total
0-12	6	2.3%	1	0.4%	2	0.7%	2	0.7%	3	1.0%
13-17	16	6.2%	19	8.2%	20	7.4%	32	11.1%	27	8.8%
18-24	116	44.6%	87	37.5%	99	36.4%	114	39.6%	92	30.1%
25-34	77	29.6%	81	34.9%	84	30.9%	81	28.1%	92	30.1%
35-44	24	9.2%	27	11.6%	39	14.3%	30	10.4%	48	15.7%
45-54	15	5.8%	12	5.2%	18	6.6%	13	4.5%	23	7.5%
55-64	4	1.5%	3	1.3%	1	0.4%	13	4.5%	11	3.6%
65+	2	0.8%	1	0.4%	3	1.1%	2	0.7%	6	2.0%
Unk	0	0.0%	1	0.4%	6	2.2%	1	0.3%	4	1.3%

Age of Gunshot Victim
YTD Comparison

Age	Prior YTD	Percent of Total	YTD	Percent of Total	Change	Percent Change
0-12	0	0.0%	0	0.0%	0	-
13-17	2	7.1%	6	11.3%	4	200.0%
18-24	11	39.3%	18	34.0%	7	63.6%
25-34	11	39.3%	21	39.6%	10	90.9%
35-44	2	7.1%	3	5.7%	1	50.0%
45-54	2	7.1%	4	7.5%	2	100.0%
55-64	0	0.0%	0	0.0%	0	-
65+	0	0.0%	1	1.9%	1	-

Information summarized for CompStat week ending 02/18/2017.

Sourced from MNPD ARMS on 2/22/2017 8:58:05 AM. The information in this report is sourced from incident reports using UCR definitions and reporting guidelines, based on report date, aggregated by incident location. Only includes violent incidents (homicide, rape, robbery, and aggravated assault) in which one or more victims received a fatal or non-fatal gunshot wound. Suicides, suicide attempts, and accidental shootings are excluded.

Gunshot Victims (Homicides, Injuries, and Property Damage)

METROPOLITAN POLICE DEPARTMENT
of Nashville and Davidson County

Aggregated by precinct (incident location). Based on date when each incident was reported.

		Rolling Two Week				Rolling Eight Week				YTD				Rolling Twenty-Four Month			
		Prior Week	Last Week	Change	% Change	Prior 4 Weeks	Last 4 Weeks	Change	% Change	Prior YTD	YTD	Change	% Change	Prior 52 Weeks	Last 52 Weeks	Change	% Change
West	Gunshot Homicide	0	0	0	-	0	0	0	-	0	0	0	-	1	4	3	300.0%
	Gunshot Injury	1	0	-1	-100.0%	1	1	0	0.0%	2	2	0	0.0%	15	18	3	20.0%
	Property Damage	0	1	1	-	0	2	2	-	1	2	1	100.0%	19	21	2	10.5%
	Subtotal	1	1	0	0.0%	1	3	2	200.0%	3	4	1	33.3%	35	43	8	22.9%
East	Gunshot Homicide	0	0	0	-	0	1	1	-	2	1	-1	-50.0%	10	10	0	0.0%
	Gunshot Injury	1	0	-1	-100.0%	6	1	-5	-83.3%	5	7	2	40.0%	33	41	8	24.2%
	Property Damage	0	1	1	-	18	9	-9	-50.0%	10	20	10	100.0%	61	100	39	63.9%
	Subtotal	1	1	0	0.0%	24	11	-13	-54.2%	17	28	11	64.7%	104	151	47	45.2%
South	Gunshot Homicide	0	0	0	-	3	0	-3	-100.0%	1	2	1	100.0%	8	9	1	12.5%
	Gunshot Injury	3	2	-1	-33.3%	4	7	3	75.0%	3	10	7	233.3%	33	49	16	48.5%
	Property Damage	9	3	-6	-66.7%	12	20	8	66.7%	8	28	20	250.0%	101	134	33	32.7%
	Subtotal	12	5	-7	-58.3%	19	27	8	42.1%	12	40	28	233.3%	142	192	50	35.2%
Central	Gunshot Homicide	0	0	0	-	0	0	0	-	0	0	0	-	0	2	2	-
	Gunshot Injury	0	0	0	-	1	1	0	0.0%	0	2	2	-	2	7	5	250.0%
	Property Damage	0	0	0	-	0	0	0	-	0	0	0	-	6	2	-4	-66.7%
	Subtotal	0	0	0	-	1	1	0	0.0%	0	2	2	-	8	11	3	37.5%
Hermitage	Gunshot Homicide	0	1	1	-	0	2	2	-	3	2	-1	-33.3%	9	9	0	0.0%
	Gunshot Injury	0	1	1	-	4	1	-3	-75.0%	2	5	3	150.0%	35	45	10	28.6%
	Property Damage	1	0	-1	-100.0%	12	2	-10	-83.3%	7	14	7	100.0%	61	74	13	21.3%
	Subtotal	1	2	1	100.0%	16	5	-11	-68.8%	12	21	9	75.0%	105	128	23	21.9%
North	Gunshot Homicide	1	1	0	0.0%	0	2	2	-	1	2	1	100.0%	20	16	-4	-20.0%
	Gunshot Injury	3	0	-3	-100.0%	3	9	6	200.0%	7	12	5	71.4%	72	66	-6	-8.3%
	Property Damage	5	1	-4	-80.0%	12	9	-3	-25.0%	6	17	11	183.3%	126	126	0	0.0%
	Subtotal	9	2	-7	-77.8%	15	20	5	33.3%	14	31	17	121.4%	218	208	-10	-4.6%
Madison	Gunshot Homicide	0	0	0	-	1	2	1	100.0%	0	3	3	-	2	6	4	200.0%
	Gunshot Injury	0	0	0	-	2	1	-1	-50.0%	2	3	1	50.0%	32	23	-9	-28.1%
	Property Damage	1	0	-1	-100.0%	8	5	-3	-37.5%	7	12	5	71.4%	61	59	-2	-3.3%
	Subtotal	1	0	-1	-100.0%	11	8	-3	-27.3%	9	18	9	100.0%	95	88	-7	-7.4%
Midtown Hills	Gunshot Homicide	0	0	0	-	0	0	0	-	0	0	0	-	4	2	-2	-50.0%
	Gunshot Injury	0	0	0	-	1	2	1	100.0%	0	2	2	-	14	20	6	42.9%
	Property Damage	3	0	-3	-100.0%	7	8	1	14.3%	2	12	10	500.0%	23	32	9	39.1%
	Subtotal	3	0	-3	-100.0%	8	10	2	25.0%	2	14	12	600.0%	41	54	13	31.7%

Information summarized for CompStat week ending 02/18/2017.

Sourced from MNPD ARMS on 2/22/2017 8:58:05 AM. The information in this report is sourced from incident reports using UCR definitions and reporting guidelines, based on report date, aggregated by incident location. Only includes violent incidents (homicide, rape, robbery, and aggravated assault) in which one or more victims received a fatal or non-fatal gunshot wound. Suicides, suicide attempts, and accidental shootings are excluded.

YTD Gunshot Victims - West Precinct

Gunshot Homicides / Injuries				
Zone	Prior YTD	YTD	Change	Percent Change
111	1	0	-1	-100.0%
113	0	0	0	-
115	0	0	0	-
117	0	0	0	-
121	0	0	0	-
123	0	1	1	-
125	1	1	0	0.0%
Total	**2**	**2**	**0**	**0.0%**

Property Damage with Firearm				
Zone	Prior YTD	YTD	Change	Percent Change
111	0	1	1	-
113	1	1	0	0.0%
115	0	0	0	-
117	0	0	0	-
121	0	0	0	-
123	0	0	0	-
125	0	0	0	-
Total	**1**	**2**	**1**	**100.0%**

Age of Victim - Gunshot Homicides / Injuries						
Age	Prior YTD	Percent of Total	YTD	Percent of Total	Change	Percent Change
0-12	0	0.0%	0	0.0%	0	-
13-17	0	0.0%	0	0.0%	0	-
18-24	1	50.0%	1	50.0%	0	0.0%
25-34	1	50.0%	1	50.0%	0	0.0%
35-44	0	0.0%	0	0.0%	0	-
45-54	0	0.0%	0	0.0%	0	-
55-64	0	0.0%	0	0.0%	0	-
65+	0	0.0%	0	0.0%	0	-

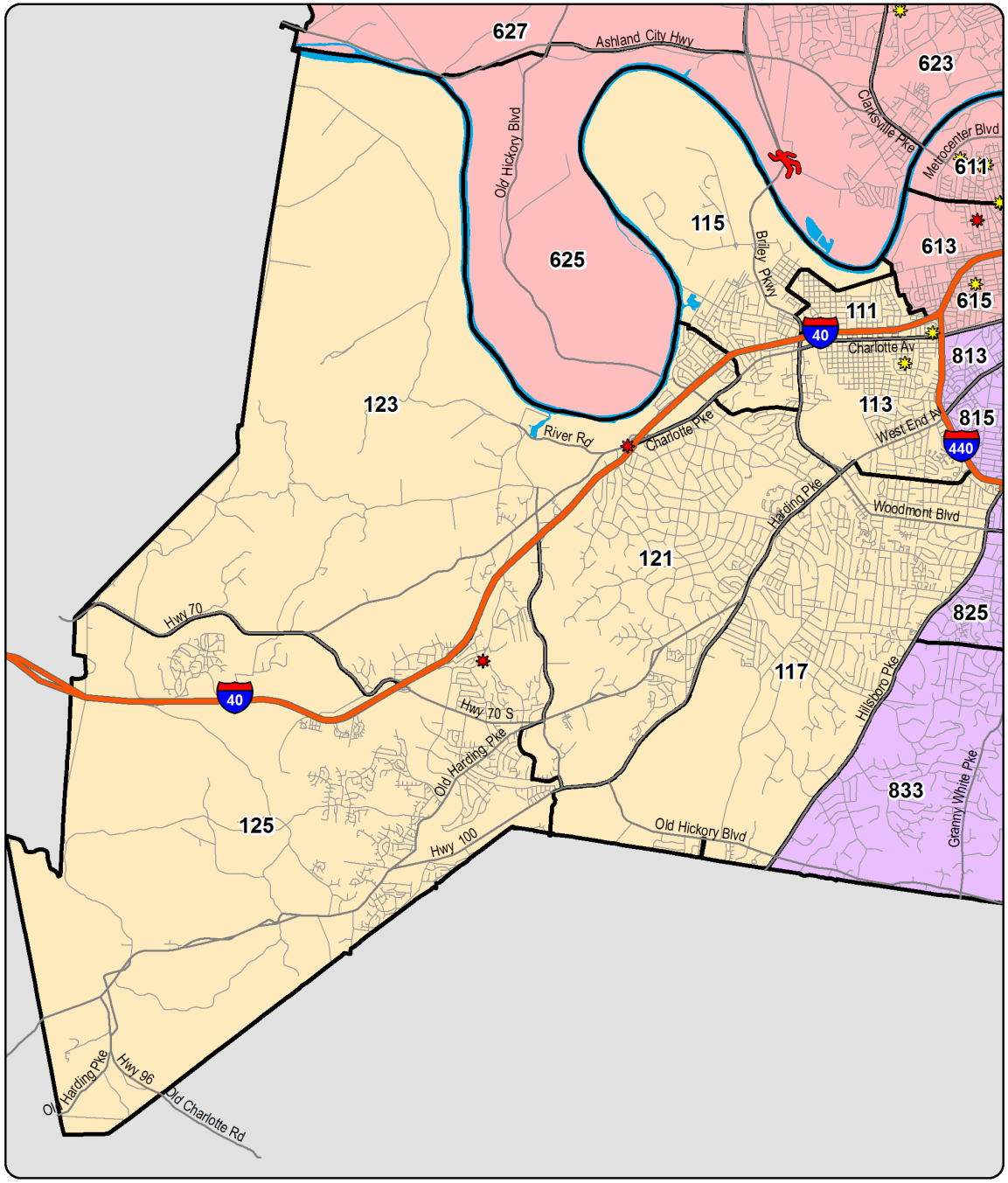

YTD Shootings Gunshot Homicide Gunshot Injury Property Damage Involving Firearm

Annual Totals - Gunshot Homicides / Injuries

Green Line Represents the Previous 13 Year Average

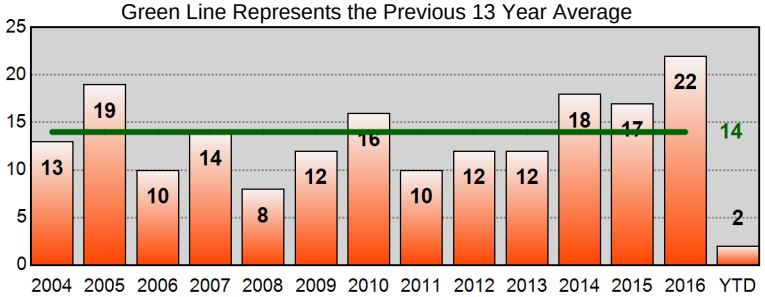

Sourced from MNPD ARMS on 2/22/2017 8:58:07 AM. The information in this report is sourced from incident reports using UCR definitions and reporting guidelines, based on the date when the crime was reported, and aggregated by incident location. 'Gunshot Homicide / Injury' counts include only violent incidents (homicide, rape, robbery, and aggravated assault) in which one or more victims received a fatal or non-fatal gunshot wound. Suicides, suicide attempts, and accidental shootings are excluded. 'Property Damage' counts include all incidents that (1) include a 'Damage to Property' (NIBRS 290) offense, and (2) list a firearm in the Weapons/Tool' section of the incident report. Unfounded incidents are excluded from these counts.

YTD Gunshot Victims - East Precinct

Gunshot Homicides / Injuries				
Zone	Prior YTD	YTD	Change	Percent Change
211	2	2	0	0.0%
213	0	1	1	-
215	3	1	-2	-66.7%
217	0	0	0	-
221	1	2	1	100.0%
223	1	1	0	0.0%
225	0	1	1	-
227	0	0	0	-
Total	**7**	**8**	**1**	**14.3%**

Property Damage with Firearm				
Zone	Prior YTD	YTD	Change	Percent Change
211	2	7	5	250.0%
213	2	1	-1	-50.0%
215	3	2	-1	-33.3%
217	1	2	1	100.0%
221	0	7	7	-
223	1	1	0	0.0%
225	1	0	-1	-100.0%
227	0	0	0	-
Total	**10**	**20**	**10**	**100.0%**

Age of Victim - Gunshot Homicides / Injuries						
Age	Prior YTD	Percent of Total	YTD	Percent of Total	Change	Percent Change
0-12	0	0.0%	0	0.0%	0	-
13-17	0	0.0%	2	25.0%	2	-
18-24	2	28.6%	2	25.0%	0	0.0%
25-34	4	57.1%	2	25.0%	-2	-50.0%
35-44	0	0.0%	2	25.0%	2	-
45-54	1	14.3%	0	0.0%	-1	-100.0%
55-64	0	0.0%	0	0.0%	0	-
65+	0	0.0%	0	0.0%	0	-

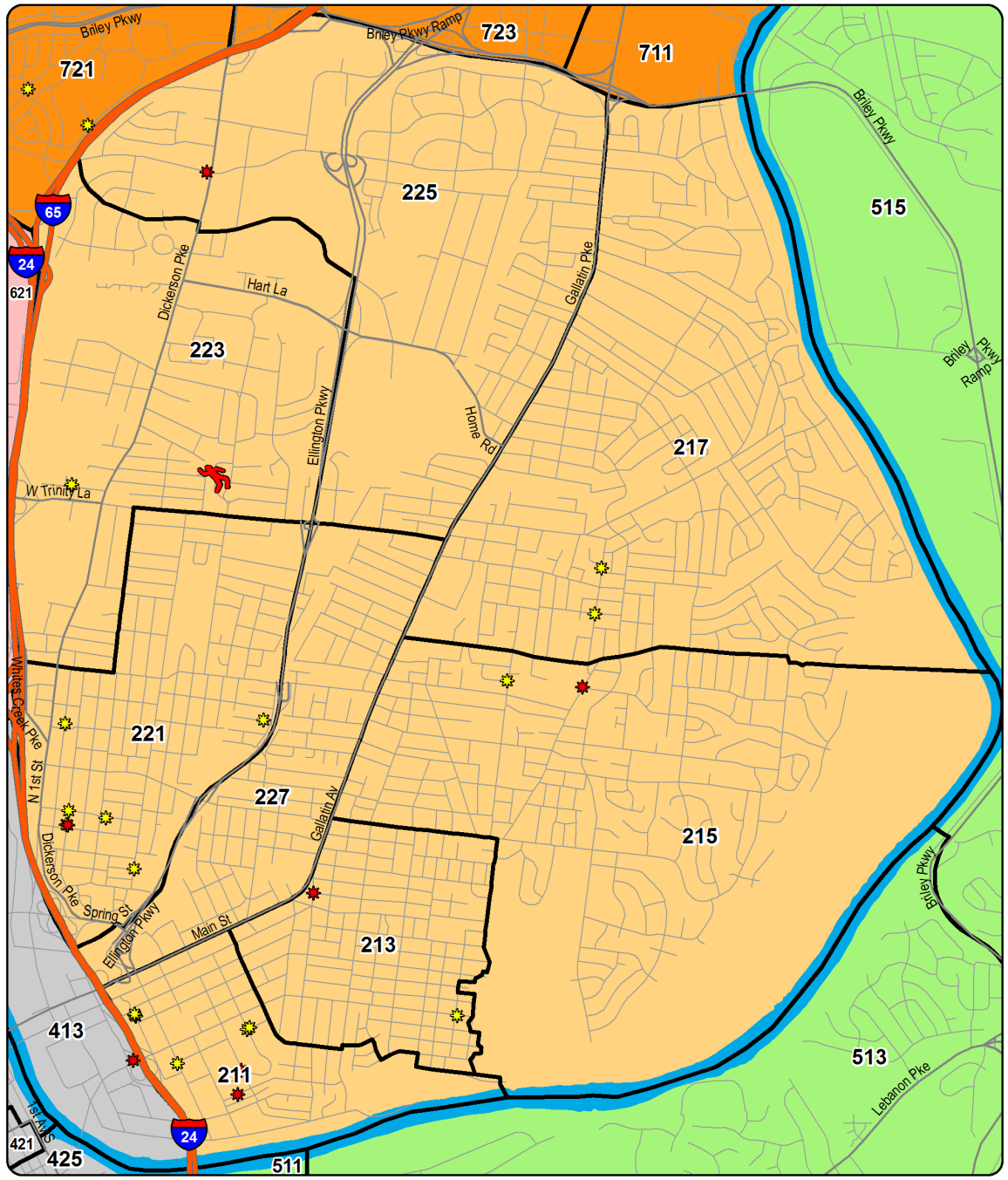

YTD Shootings Gunshot Homicide Gunshot Injury Property Damage Involving Firearm

Annual Totals - Gunshot Homicides / Injuries

Green Line Represents the Previous 13 Year Average

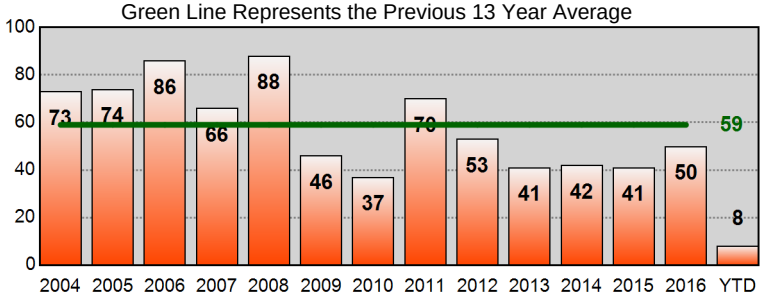

Sourced from MNPD ARMS on 2/22/2017 8:58:08 AM. The information in this report is sourced from incident reports using UCR definitions and reporting guidelines, based on the date when the crime was reported, and aggregated by incident location. 'Gunshot Homicide / Injury' counts include only violent incidents (homicide, rape, robbery, and aggravated assault) in which one or more victims received a fatal or non-fatal gunshot wound. Suicides, suicide attempts, and accidental shootings are excluded. 'Property Damage' counts include all incidents that (1) include a 'Damage to Property' (NIBRS 290) offense, and (2) list a firearm in the Weapons/Tool' section of the incident report. Unfounded incidents are excluded from these counts.

YTD Gunshot Victims - South Precinct

Gunshot Homicides / Injuries				
Zone	Prior YTD	YTD	Change	Percent Change
311	1	0	-1	-100.0%
313	0	0	0	-
315	0	1	1	-
317	0	1	1	-
321	0	3	3	-
323	1	4	3	300.0%
325	1	1	0	0.0%
331	1	1	0	0.0%
333	0	0	0	-
335	0	1	1	-
Total	**4**	**12**	**8**	**200.0%**

Property Damage with Firearm				
Zone	Prior YTD	YTD	Change	Percent Change
311	1	0	-1	-100.0%
313	0	0	0	-
315	1	0	-1	-100.0%
317	0	7	7	-
321	0	5	5	-
323	1	4	3	300.0%
325	1	4	3	300.0%
331	0	2	2	-
333	1	2	1	100.0%
335	3	4	1	33.3%
Total	**8**	**28**	**20**	**250.0%**

Age of Victim - Gunshot Homicides / Injuries						
Age	Prior YTD	Percent of Total	YTD	Percent of Total	Change	Percent Change
0-12	0	0.0%	0	0.0%	0	-
13-17	0	0.0%	2	16.7%	2	-
18-24	2	50.0%	5	41.7%	3	150.0%
25-34	2	50.0%	3	25.0%	1	50.0%
35-44	0	0.0%	1	8.3%	1	-
45-54	0	0.0%	1	8.3%	1	-
55-64	0	0.0%	0	0.0%	0	-
65+	0	0.0%	0	0.0%	0	-

Annual Totals - Gunshot Homicides / Injuries

Green Line Represents the Previous 13 Year Average

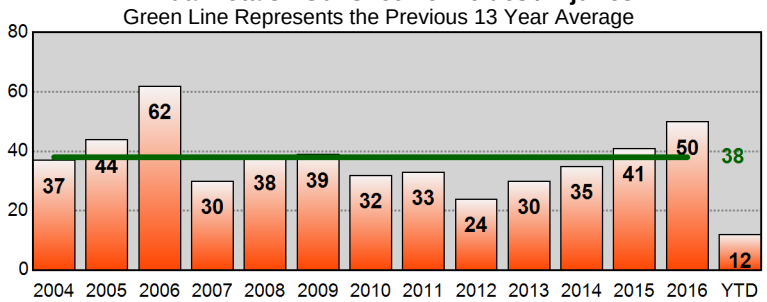

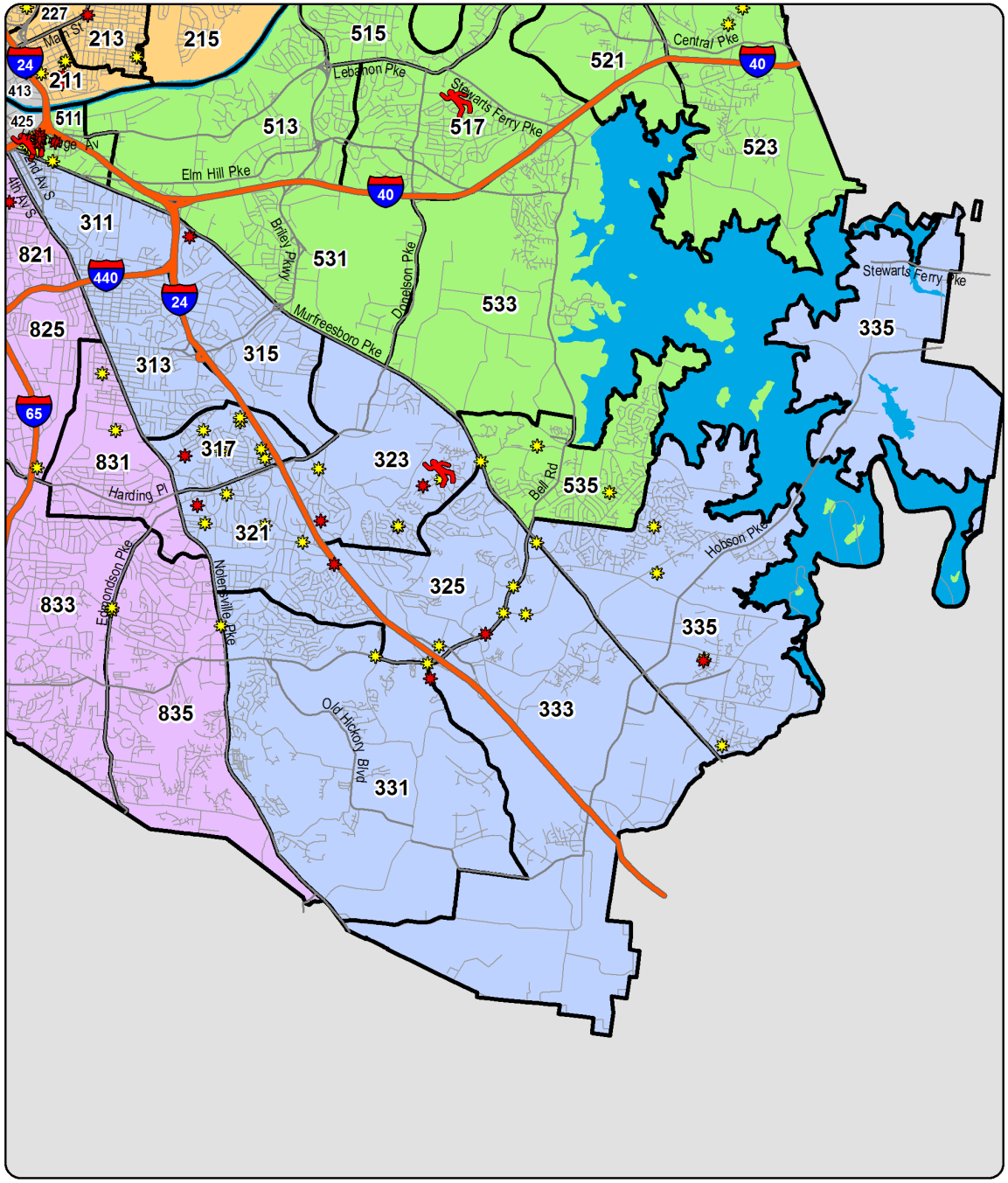

YTD Shootings Gunshot Homicide Gunshot Injury Property Damage Involving Firearm

Sourced from MNPD ARMS on 2/22/2017 8:58:10 AM. The information in this report is sourced from incident reports using UCR definitions and reporting guidelines, based on the date when the crime was reported, and aggregated by incident location. 'Gunshot Homicide / Injury' counts include only violent incidents (homicide, rape, robbery, and aggravated assault) in which one or more victims received a fatal or non-fatal gunshot wound. Suicides, suicide attempts, and accidental shootings are excluded. 'Property Damage' counts include all incidents that (1) include a 'Damage to Property' (NIBRS 290) offense, and (2) list a firearm in the Weapons/Tool' section of the incident report. Unfounded incidents are excluded from these counts.

YTD Gunshot Victims - Central Precinct

Gunshot Homicides / Injuries				
Zone	Prior YTD	YTD	Change	Percent Change
411	0	1	1	-
413	0	1	1	-
415	0	0	0	-
421	0	0	0	-
423	0	0	0	-
425	0	0	0	-
Total	**0**	**2**	**2**	**-**

Property Damage with Firearm				
Zone	Prior YTD	YTD	Change	Percent Change
411	0	0	0	-
413	0	0	0	-
415	0	0	0	-
421	0	0	0	-
423	0	0	0	-
425	0	0	0	-
Total	**0**	**0**	**0**	**-**

Age of Victim - Gunshot Homicides / Injuries						
Age	Prior YTD	Percent of Total	YTD	Percent of Total	Change	Percent Change
0-12	0	-	0	0.0%	0	-
13-17	0	-	0	0.0%	0	-
18-24	0	-	1	50.0%	1	-
25-34	0	-	1	50.0%	1	-
35-44	0	-	0	0.0%	0	-
45-54	0	-	0	0.0%	0	-
55-64	0	-	0	0.0%	0	-
65+	0	-	0	0.0%	0	-

Annual Totals - Gunshot Homicides / Injuries

Green Line Represents the Previous 13 Year Average

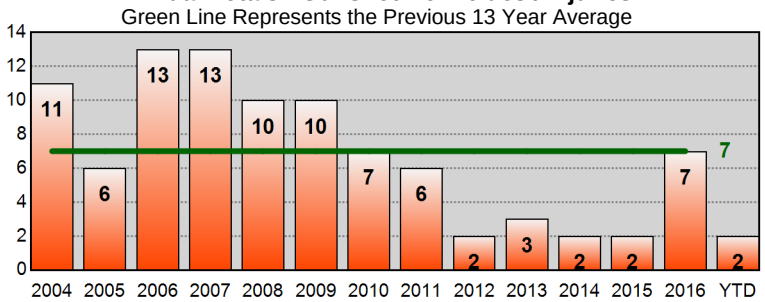

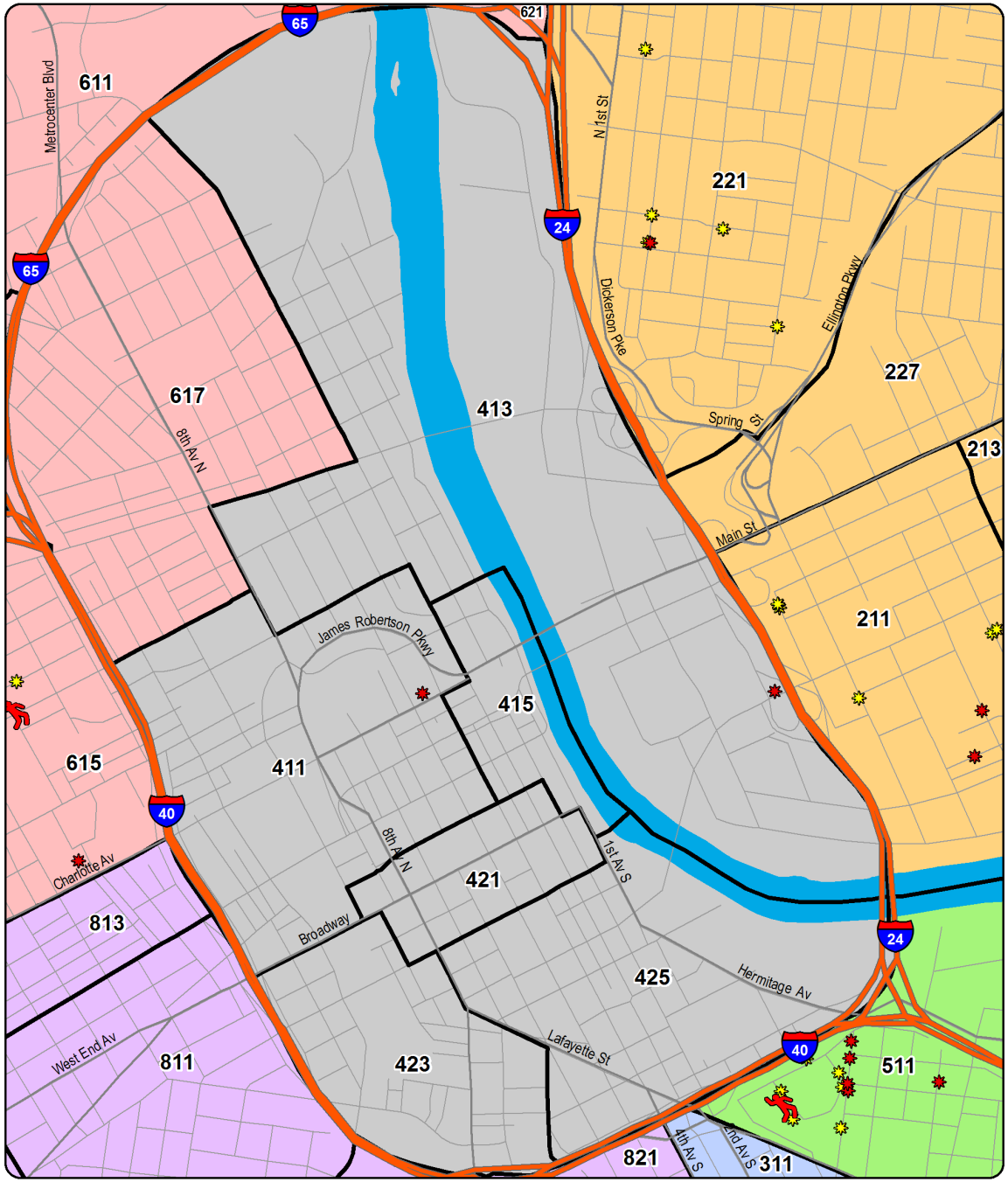

YTD Shootings Gunshot Homicide Gunshot Injury Property Damage Involving Firearm

Sourced from MNPD ARMS on 2/22/2017 8:58:12 AM. The information in this report is sourced from incident reports using UCR definitions and reporting guidelines, based on the date when the crime was reported, and aggregated by incident location. 'Gunshot Homicide / Injury' counts include only violent incidents (homicide, rape, robbery, and aggravated assault) in which one or more victims received a fatal or non-fatal gunshot wound. Suicides, suicide attempts, and accidental shootings are excluded. 'Property Damage' counts include all incidents that (1) include a 'Damage to Property' (NIBRS 290) offense, and (2) list a firearm in the Weapons/Tool' section of the incident report. Unfounded incidents are excluded from these counts.

YTD Gunshot Victims - Hermitage Precinct

Gunshot Homicides / Injuries				
Zone	Prior YTD	YTD	Change	Percent Change
511	0	6	6	-
513	0	0	0	-
515	0	0	0	-
517	0	1	1	-
521	1	0	-1	-100.0%
523	0	0	0	-
525	0	0	0	-
531	1	0	-1	-100.0%
533	0	0	0	-
535	3	0	-3	-100.0%
Total	**5**	**7**	**2**	**40.0%**

Property Damage with Firearm				
Zone	Prior YTD	YTD	Change	Percent Change
511	2	8	6	300.0%
513	0	0	0	-
515	0	0	0	-
517	0	0	0	-
521	1	0	-1	-100.0%
523	0	2	2	-
525	1	2	1	100.0%
531	1	0	-1	-100.0%
533	1	0	-1	-100.0%
535	1	2	1	100.0%
Total	**7**	**14**	**7**	**100.0%**

Age of Victim - Gunshot Homicides / Injuries						
Age	Prior YTD	Percent of Total	YTD	Percent of Total	Change	Percent Change
0-12	0	0.0%	0	0.0%	0	-
13-17	0	0.0%	0	0.0%	0	-
18-24	2	40.0%	2	28.6%	0	0.0%
25-34	2	40.0%	3	42.9%	1	50.0%
35-44	1	20.0%	0	0.0%	-1	-100.0%
45-54	0	0.0%	1	14.3%	1	-
55-64	0	0.0%	0	0.0%	0	-
65+	0	0.0%	1	14.3%	1	-

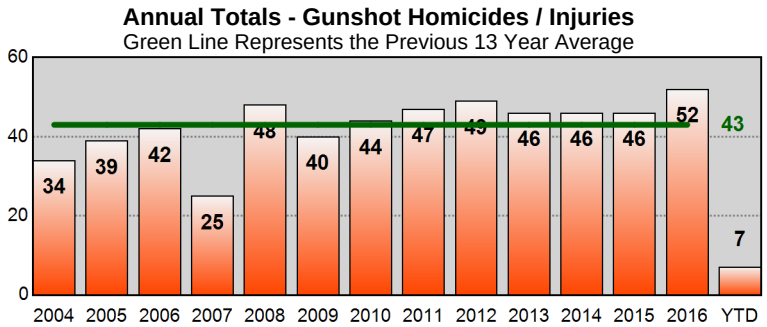

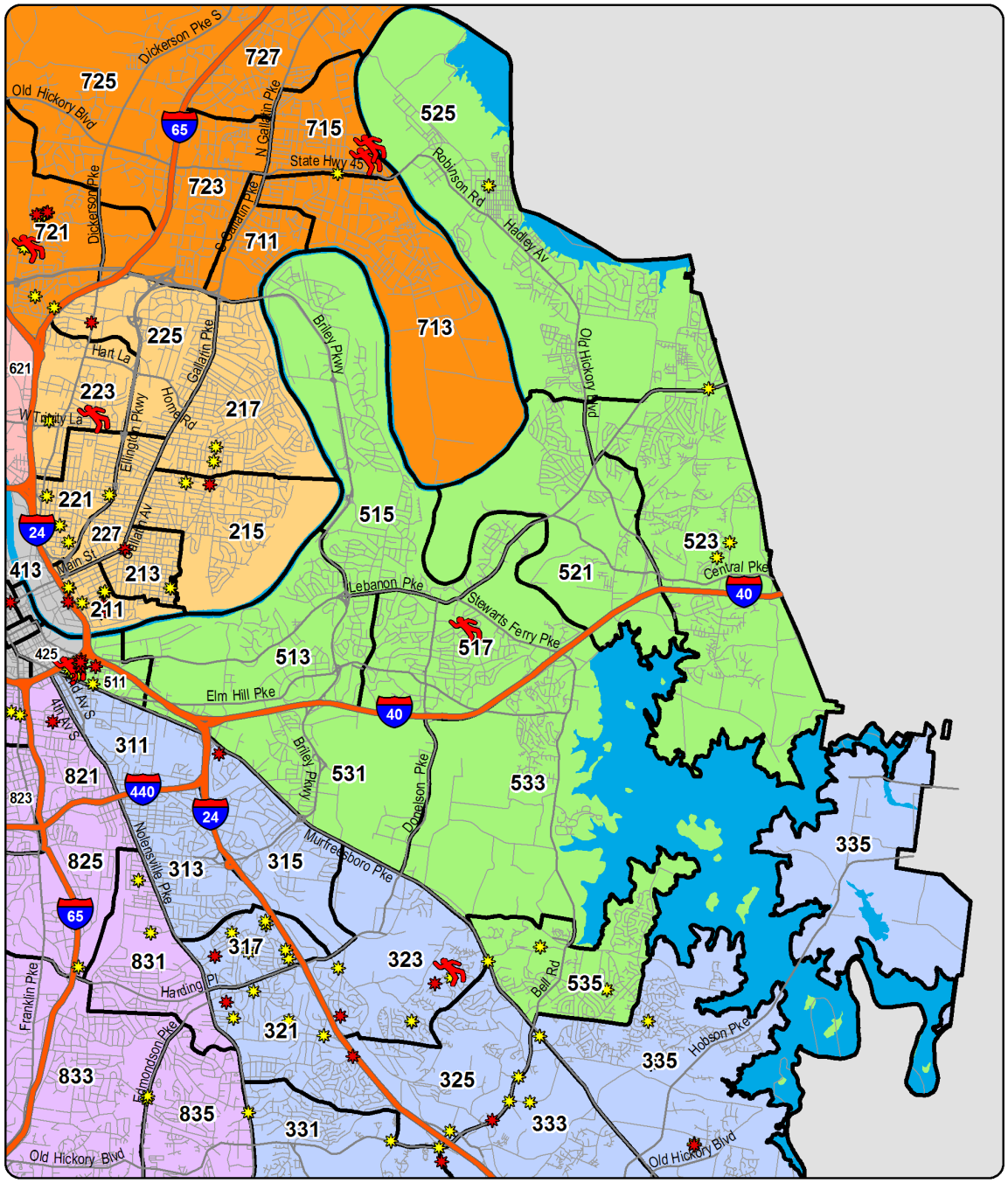

YTD Shootings Gunshot Homicide Gunshot Injury Property Damage Involving Firearm

Sourced from MNPD ARMS on 2/22/2017 8:58:14 AM. The information in this report is sourced from incident reports using UCR definitions and reporting guidelines, based on the date when the crime was reported, and aggregated by incident location. 'Gunshot Homicide / Injury' counts include only violent incidents (homicide, rape, robbery, and aggravated assault) in which one or more victims received a fatal or non-fatal gunshot wound. Suicides, suicide attempts, and accidental shootings are excluded. 'Property Damage' counts include all incidents that (1) include a 'Damage to Property' (NIBRS 290) offense, and (2) list a firearm in the Weapons/Tool' section of the incident report. Unfounded incidents are excluded from these counts.

YTD Gunshot Victims - North Precinct

Gunshot Homicides / Injuries				
Zone	Prior YTD	YTD	Change	Percent Change
611	0	1	1	-
613	2	7	5	250.0%
615	1	4	3	300.0%
617	0	0	0	-
621	1	0	-1	-100.0%
623	3	1	-2	-66.7%
625	0	1	1	-
627	1	0	-1	-100.0%
Total	**8**	**14**	**6**	**75.0%**

Property Damage with Firearm				
Zone	Prior YTD	YTD	Change	Percent Change
611	3	6	3	100.0%
613	0	2	2	-
615	2	6	4	200.0%
617	0	0	0	-
621	0	1	1	-
623	1	2	1	100.0%
625	0	0	0	-
627	0	0	0	-
Total	**6**	**17**	**11**	**183.3%**

Age of Victim - Gunshot Homicides / Injuries						
Age	Prior YTD	Percent of Total	YTD	Percent of Total	Change	Percent Change
0-12	0	0.0%	0	0.0%	0	-
13-17	2	25.0%	1	7.1%	-1	-50.0%
18-24	2	25.0%	5	35.7%	3	150.0%
25-34	2	25.0%	7	50.0%	5	250.0%
35-44	1	12.5%	0	0.0%	-1	-100.0%
45-54	1	12.5%	1	7.1%	0	0.0%
55-64	0	0.0%	0	0.0%	0	-
65+	0	0.0%	0	0.0%	0	-

Annual Totals - Gunshot Homicides / Injuries

Green Line Represents the Previous 13 Year Average

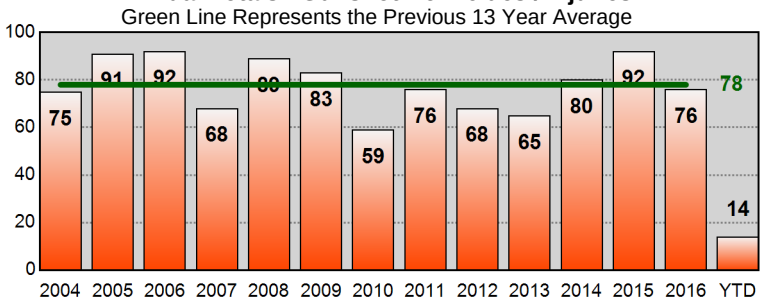

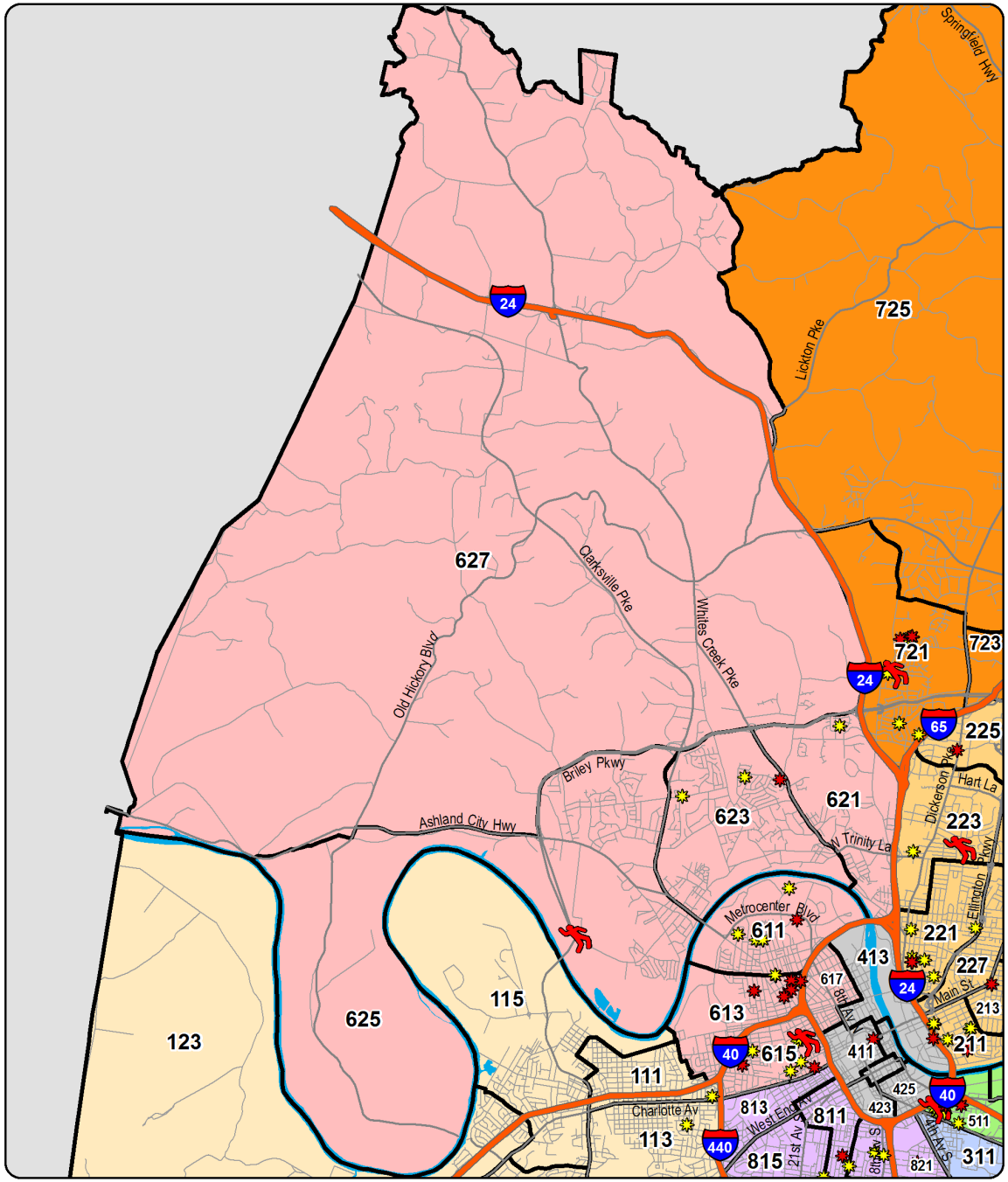

YTD Shootings Gunshot Homicide Gunshot Injury Property Damage Involving Firearm

Sourced from MNPD ARMS on 2/22/2017 8:58:14 AM. The information in this report is sourced from incident reports using UCR definitions and reporting guidelines, based on the date when the crime was reported, and aggregated by incident location. 'Gunshot Homicide / Injury' counts include only violent incidents (homicide, rape, robbery, and aggravated assault) in which one or more victims received a fatal or non-fatal gunshot wound. Suicides, suicide attempts, and accidental shootings are excluded. 'Property Damage' counts include all incidents that (1) include a 'Damage to Property' (NIBRS 290) offense, and (2) list a firearm in the Weapons/Tool' section of the incident report. Unfounded incidents are excluded from these counts.

YTD Gunshot Victims - Madison Precinct

Gunshot Homicides / Injuries

Zone	Prior YTD	YTD	Change	Percent Change
711	1	0	-1	-100.0%
713	0	0	0	-
715	0	2	2	-
721	1	3	2	200.0%
723	0	0	0	-
725	0	1	1	-
727	0	0	0	-
Total	**2**	**6**	**4**	**200.0%**

Property Damage with Firearm

Zone	Prior YTD	YTD	Change	Percent Change
711	0	0	0	-
713	1	0	-1	-100.0%
715	1	1	0	0.0%
721	4	11	7	175.0%
723	1	0	-1	-100.0%
725	0	0	0	-
727	0	0	0	-
Total	**7**	**12**	**5**	**71.4%**

Age of Victim - Gunshot Homicides / Injuries

Age	Prior YTD	Percent of Total	YTD	Percent of Total	Change	Percent Change
0-12	0	0.0%	0	0.0%	0	-
13-17	0	0.0%	1	16.7%	1	-
18-24	2	100.0%	2	33.3%	0	0.0%
25-34	0	0.0%	2	33.3%	2	-
35-44	0	0.0%	0	0.0%	0	-
45-54	0	0.0%	1	16.7%	1	-
55-64	0	0.0%	0	0.0%	0	-
65+	0	0.0%	0	0.0%	0	-

Annual Totals - Gunshot Homicides / Injuries

Green Line Represents the Previous 13 Year Average

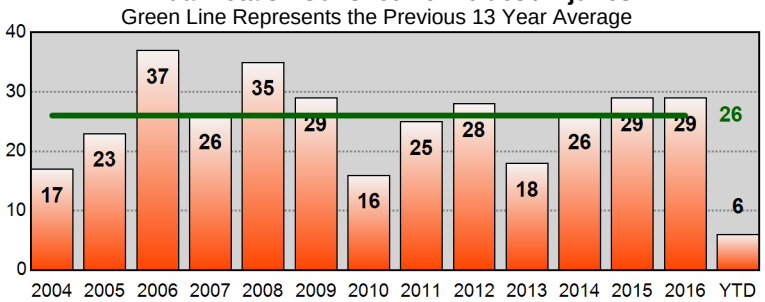

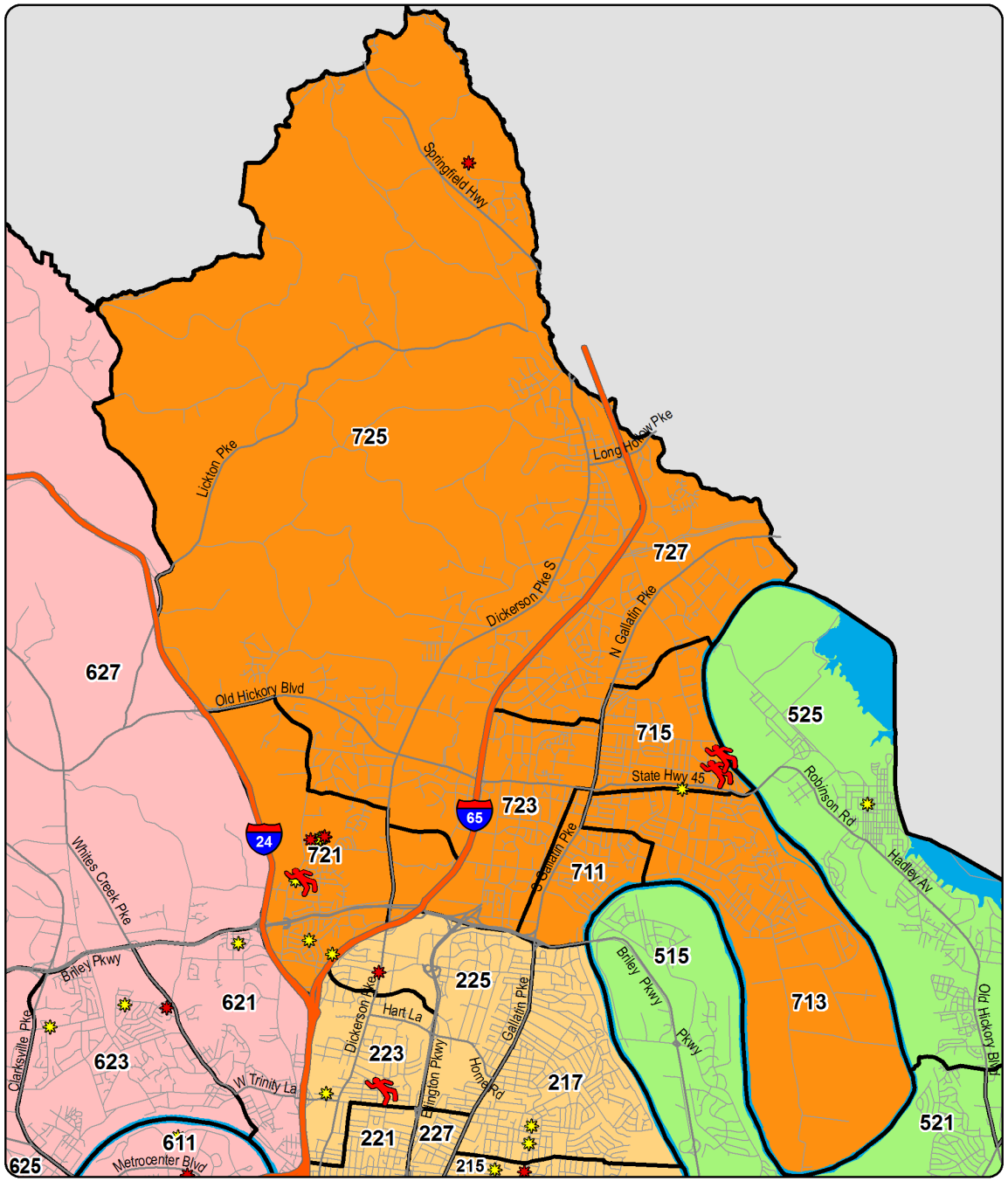

YTD Shootings Gunshot Homicide Gunshot Injury Property Damage Involving Firearm

Sourced from MNPD ARMS on 2/22/2017 8:58:18 AM. The information in this report is sourced from incident reports using UCR definitions and reporting guidelines, based on the date when the crime was reported, and aggregated by incident location. 'Gunshot Homicide / Injury' counts include only violent incidents (homicide, rape, robbery, and aggravated assault) in which one or more victims received a fatal or non-fatal gunshot wound. Suicides, suicide attempts, and accidental shootings are excluded. 'Property Damage' counts include all incidents that (1) include a 'Damage to Property' (NIBRS 290) offense, and (2) list a firearm in the Weapons/Tool' section of the incident report. Unfounded incidents are excluded from these counts.

YTD Gunshot Victims - Midtown Hills Precinct

Gunshot Homicides / Injuries				
Zone	Prior YTD	YTD	Change	Percent Change
811	0	1	1	-
813	0	0	0	-
815	0	0	0	-
821	0	1	1	-
823	0	0	0	-
825	0	0	0	-
831	0	0	0	-
833	0	0	0	-
835	0	0	0	-
Total	**0**	**2**	**2**	**-**

Property Damage with Firearm				
Zone	Prior YTD	YTD	Change	Percent Change
811	0	1	1	-
813	0	0	0	-
815	0	1	1	-
821	0	2	2	-
823	0	2	2	-
825	1	1	0	0.0%
831	1	2	1	100.0%
833	0	0	0	-
835	0	3	3	-
Total	**2**	**12**	**10**	**500.0%**

Age of Victim - Gunshot Homicides / Injuries						
Age	Prior YTD	Percent of Total	YTD	Percent of Total	Change	Percent Change
0-12	0	-	0	0.0%	0	-
13-17	0	-	0	0.0%	0	-
18-24	0	-	0	0.0%	0	-
25-34	0	-	2	100.0%	2	-
35-44	0	-	0	0.0%	0	-
45-54	0	-	0	0.0%	0	-
55-64	0	-	0	0.0%	0	-
65+	0	-	0	0.0%	0	-

Annual Totals - Gunshot Homicides / Injuries

Green Line Represents the Previous 13 Year Average

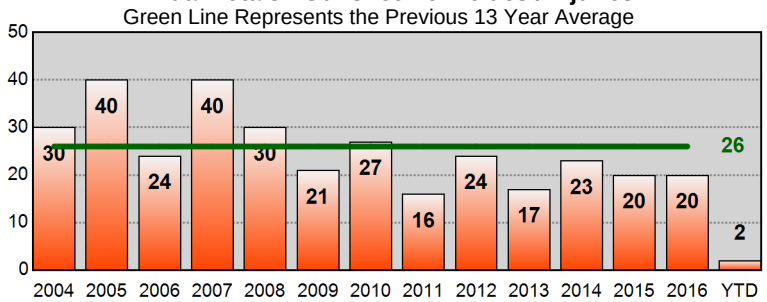

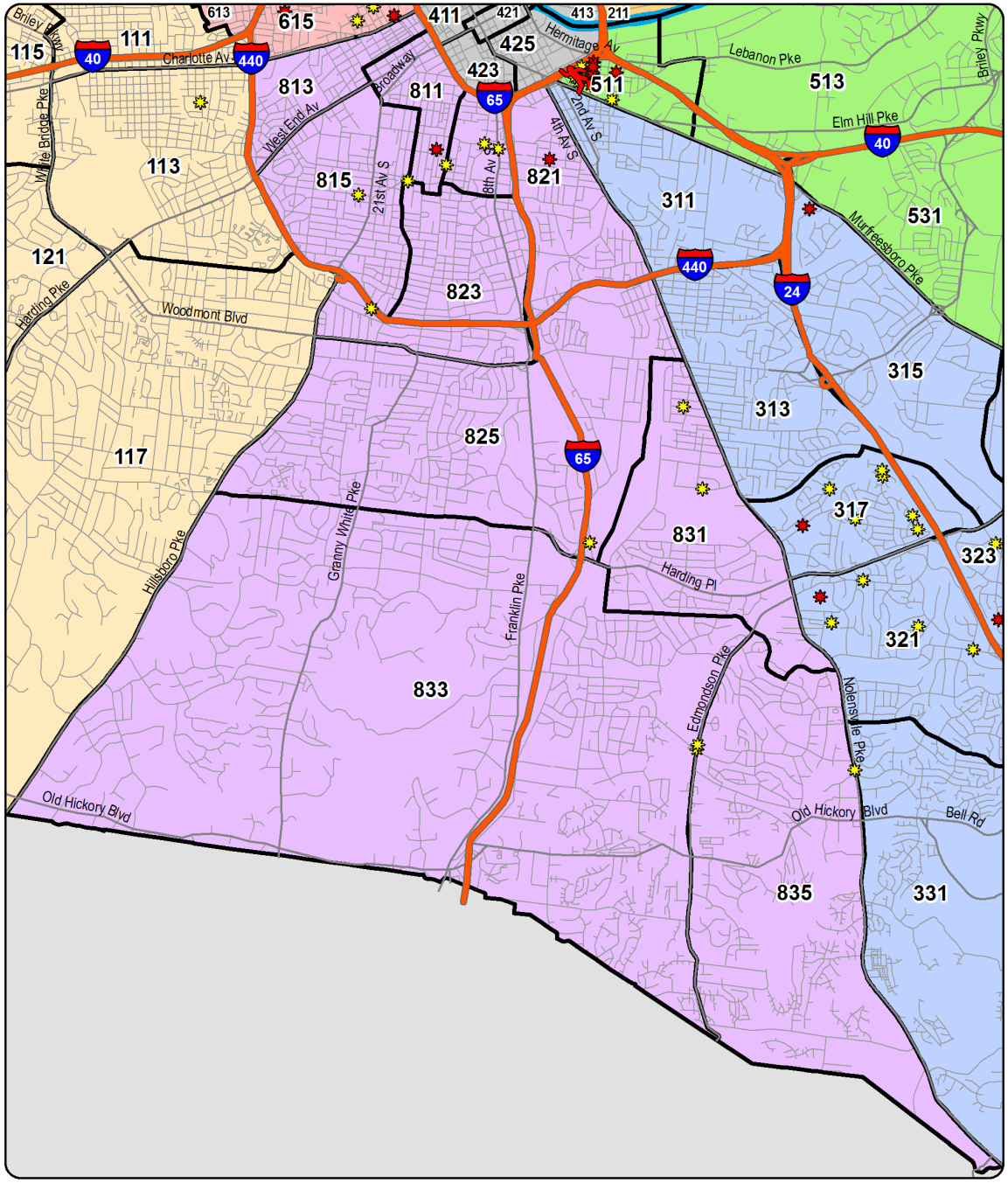

YTD Shootings Gunshot Homicide Gunshot Injury Property Damage Involving Firearm

Sourced from MNPD ARMS on 2/22/2017 8:58:20 AM. The information in this report is sourced from incident reports using UCR definitions and reporting guidelines, based on the date when the crime was reported, and aggregated by incident location. 'Gunshot Homicide / Injury' counts include only violent incidents (homicide, rape, robbery, and aggravated assault) in which one or more victims received a fatal or non-fatal gunshot wound. Suicides, suicide attempts, and accidental shootings are excluded. 'Property Damage' counts include all incidents that (1) include a 'Damage to Property' (NIBRS 290) offense, and (2) list a firearm in the Weapons/Tool' section of the incident report. Unfounded incidents are excluded from these counts.

West Precinct - Burglary and Theft from Vehicle Counts for the Past Two Weeks

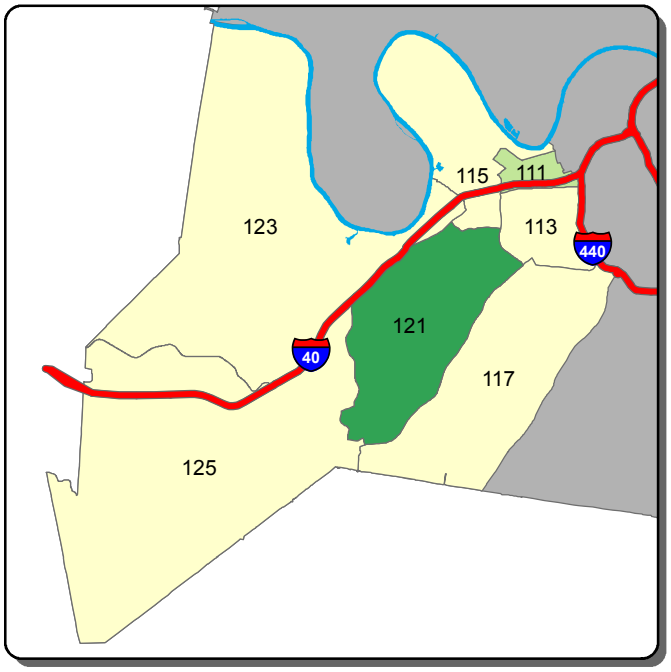

Burglary - A Shift

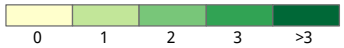

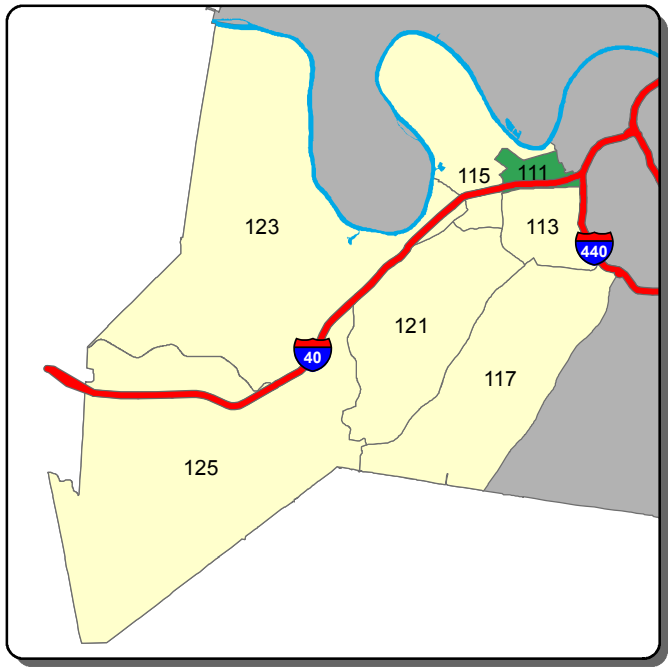

Burglary - B Shift

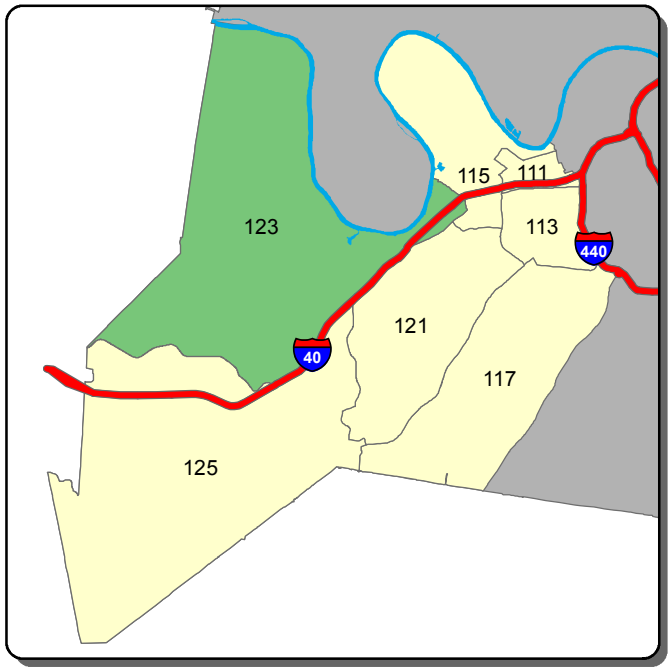

Burglary - C Shift

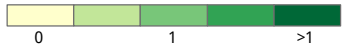

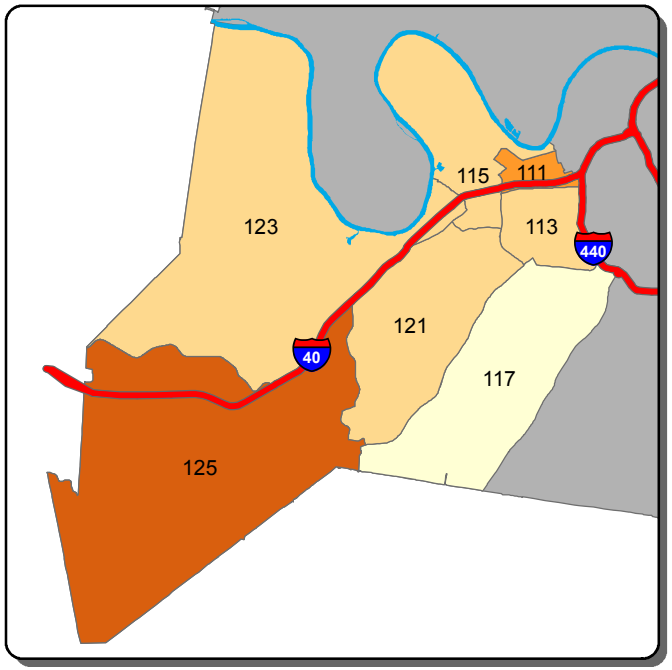

Theft from Vehicle - A Shift

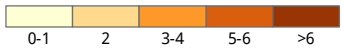

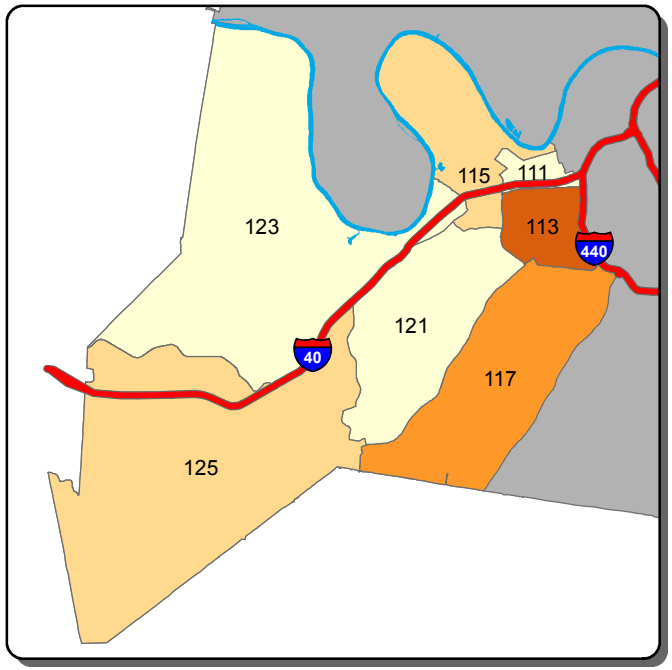

Theft from Vehicle - B Shift

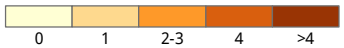

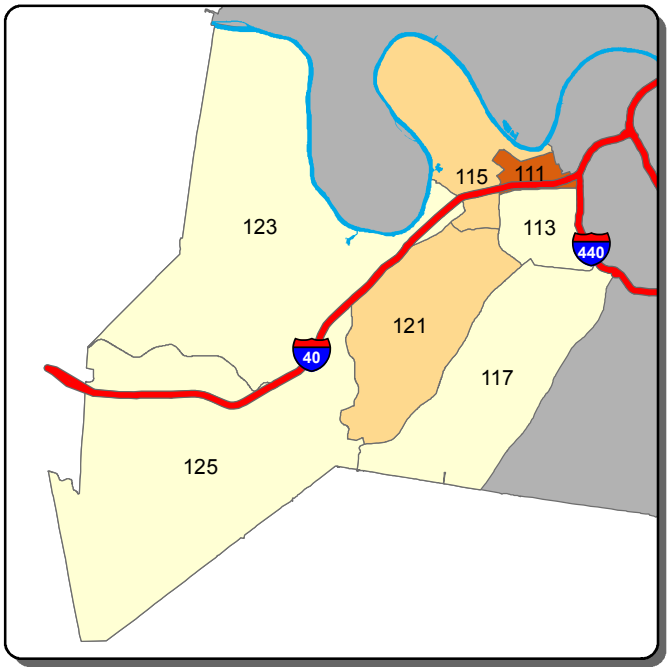

Theft from Vehicle - C Shift

Information summarized for CompStat week ending 2/18/2017

Sourced from MNPD ARMS on 2/22/2017. Data taken from incident reports using Uniform Crime Reporting definitions and guidelines, based on the date and time when the inicident was reported. 'A, B, and C Shift' refer to the following time periods: A Shift = 0700 - 1500; B Shift = 1500 - 2300; C Shift = 2300 - 0700.

West Precinct - Aggravated Assault and Self Initiated CAD Counts for the Past Two Weeks

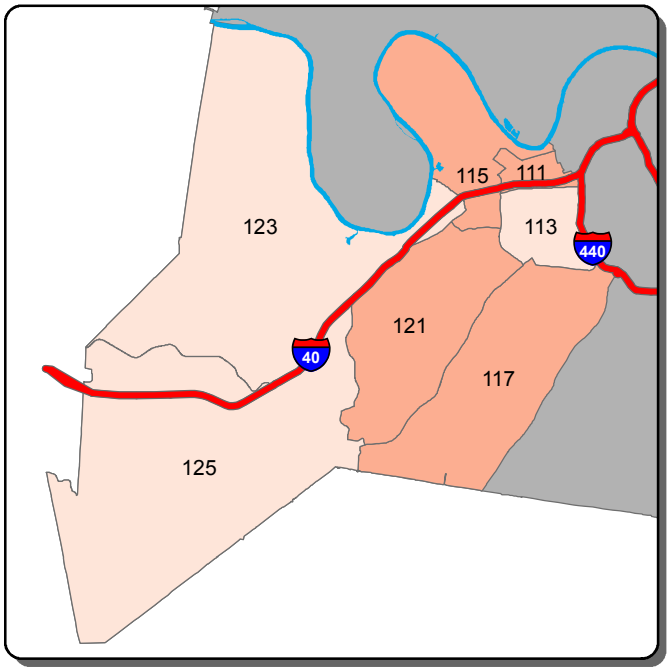

Aggravated Assault - A Shift

0 1 2 >2

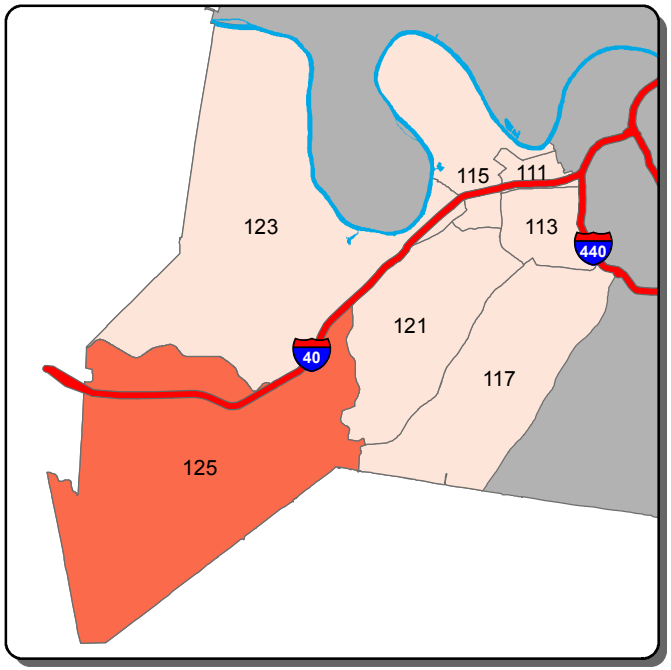

Aggravated Assault - B Shift

0 1 >1

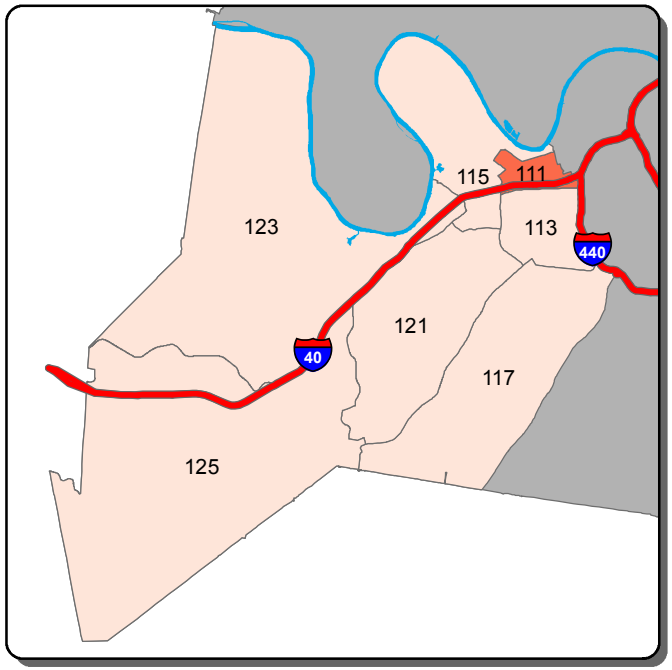

Aggravated Assault - C Shift

0 1 >1

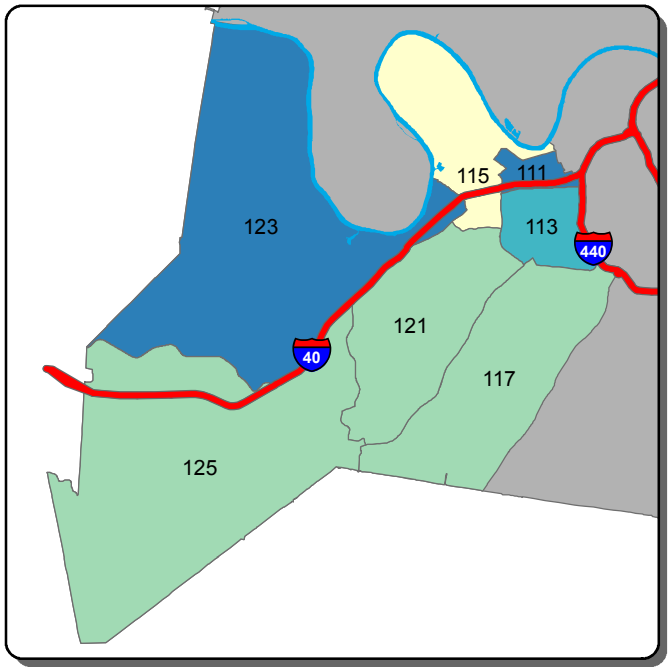

Self Initiated CAD - A Shift

0-148 149-231 232-314 315-397 >397

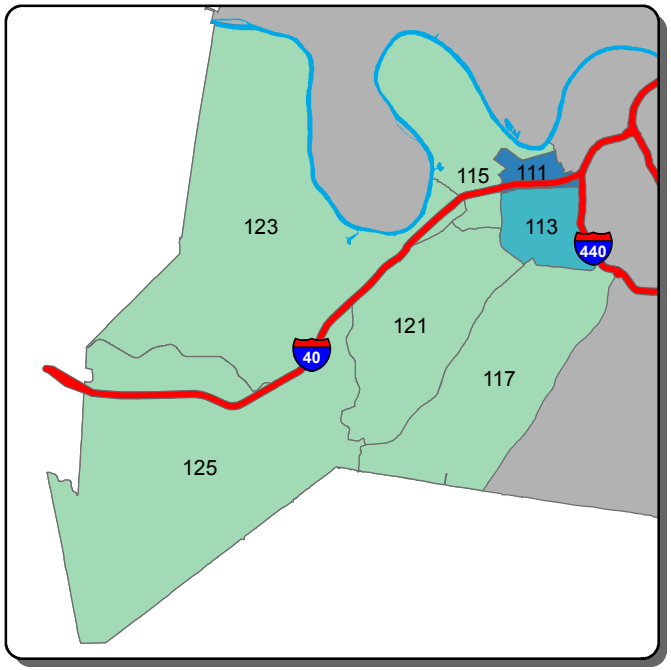

Self Initiated CAD - B Shift

0-147 148-386 387-626 627-866 >866

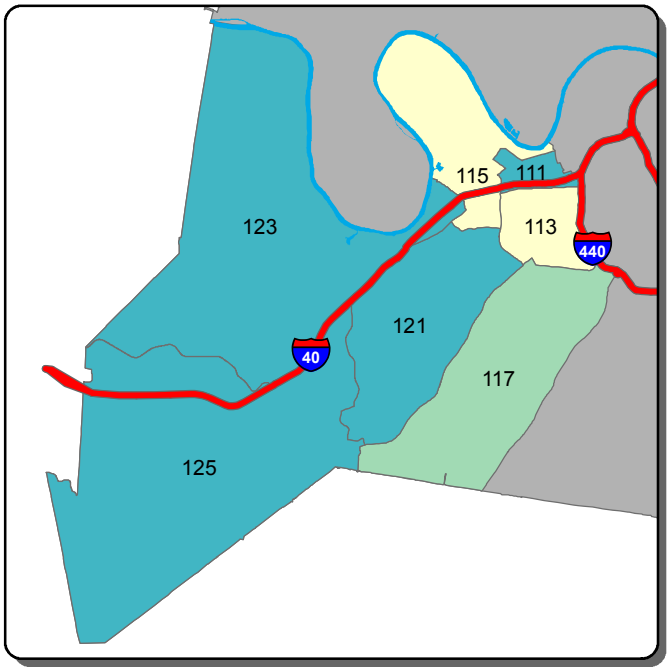

Self Initiated CAD - C Shift

0-184 185-334 335-483 484-633 >633

Information summarized for CompStat week ending 2/18/2017

Sourced from MNPD ARMS on 2/22/2017. Data taken from incident reports using Uniform Crime Reporting definitions and guidelines, based on the date and time when the inicident was reported. 'A, B, and C Shift' refer to the following time periods: A Shift = 0700 - 1500; B Shift = 1500 - 2300; C Shift = 2300 - 0700.

East Precinct - Burglary and Theft from Vehicle Counts for the Past Two Weeks

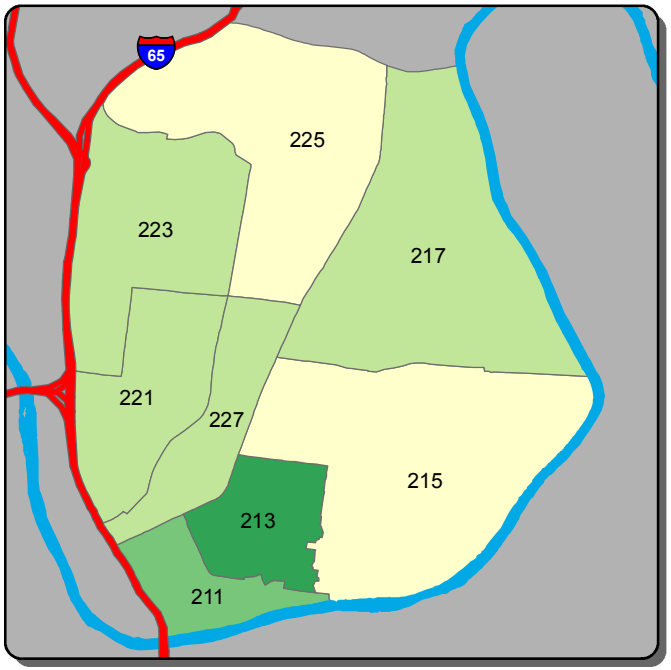

Burglary - A Shift

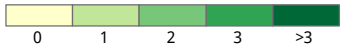

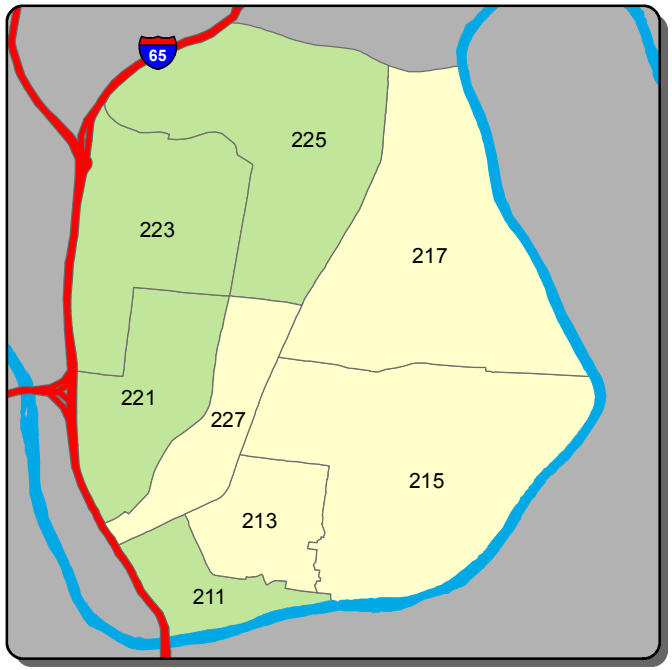

Burglary - B Shift

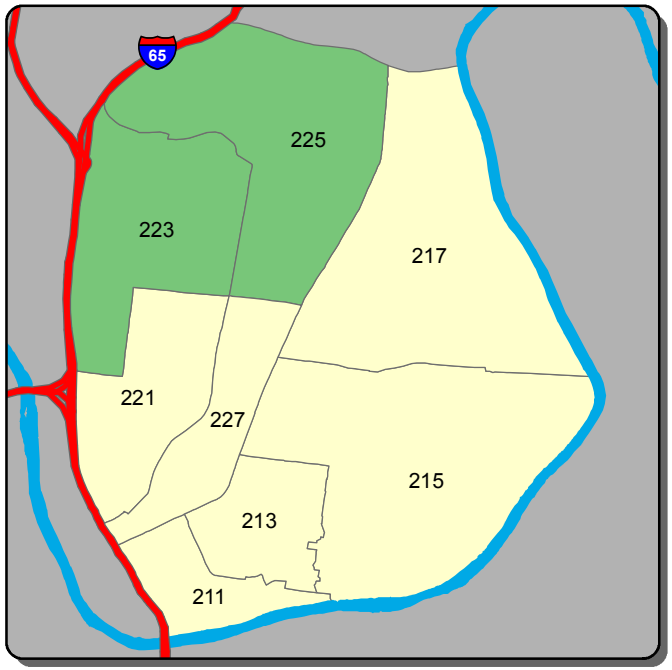

Burglary - C Shift

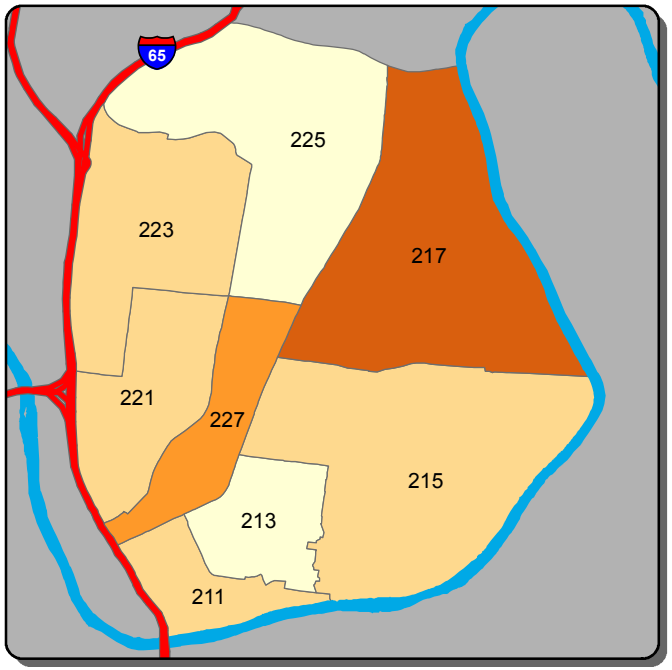

Theft from Vehicle - A Shift

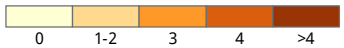

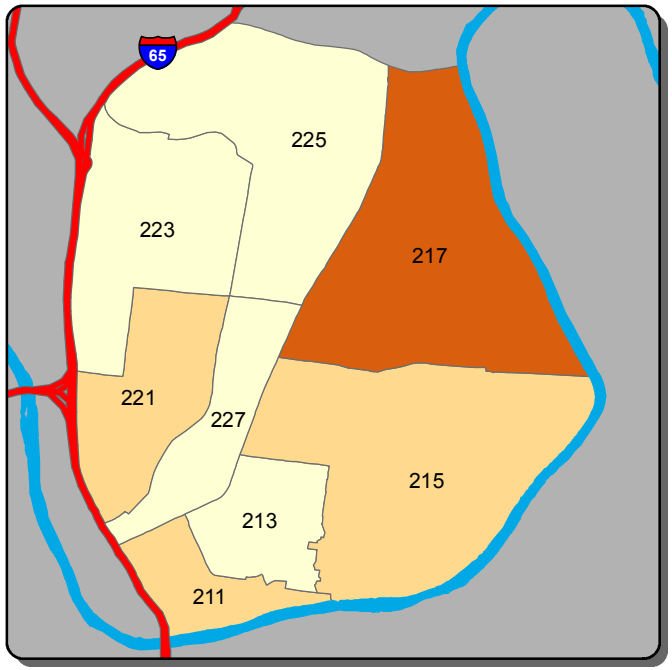

Theft from Vehicle - B Shift

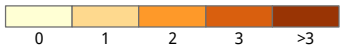

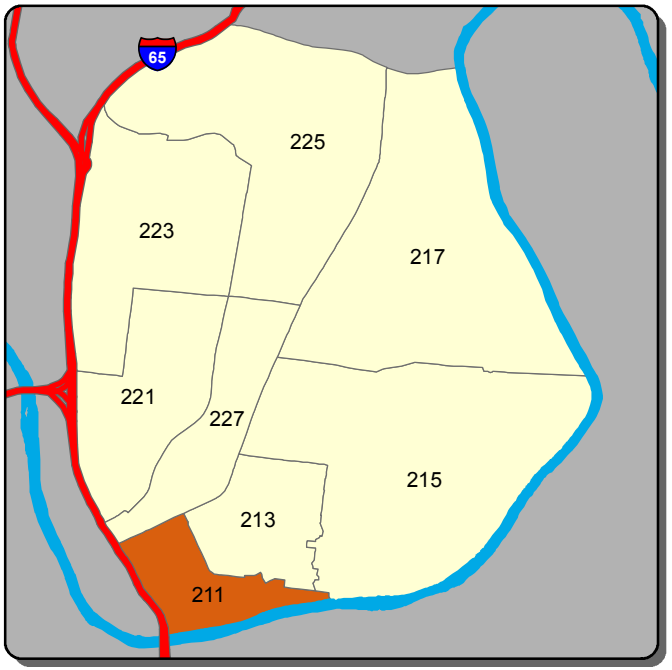

Theft from Vehicle - C Shift

Information summarized for CompStat week ending 2/18/2017

Sourced from MNPD ARMS on 2/22/2017. Data taken from incident reports using Uniform Crime Reporting definitions and guidelines, based on the date and time when the inicident was reported. 'A, B, and C Shift' refer to the following time periods: A Shift = 0700 - 1500; B Shift = 1500 - 2300; C Shift = 2300 - 0700.

East Precinct - Aggravated Assault and Self Initiated CAD Counts for the Past Two Weeks

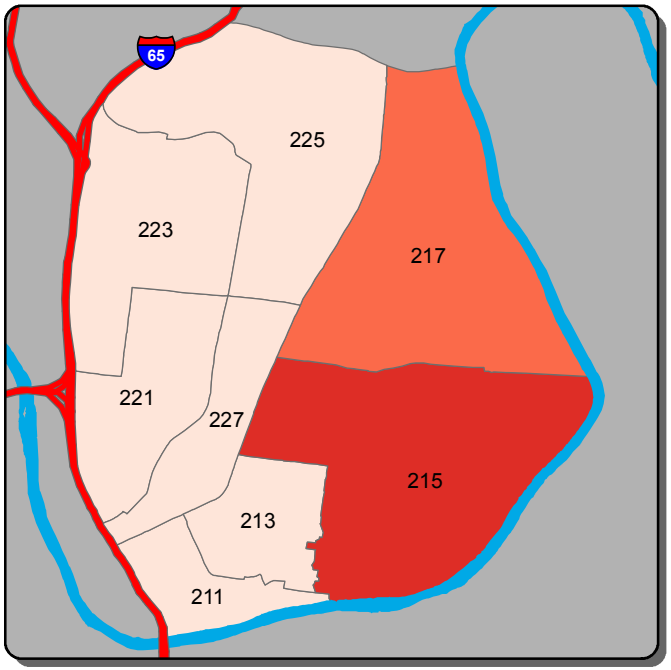

Aggravated Assault - A Shift

0 1 2 >2

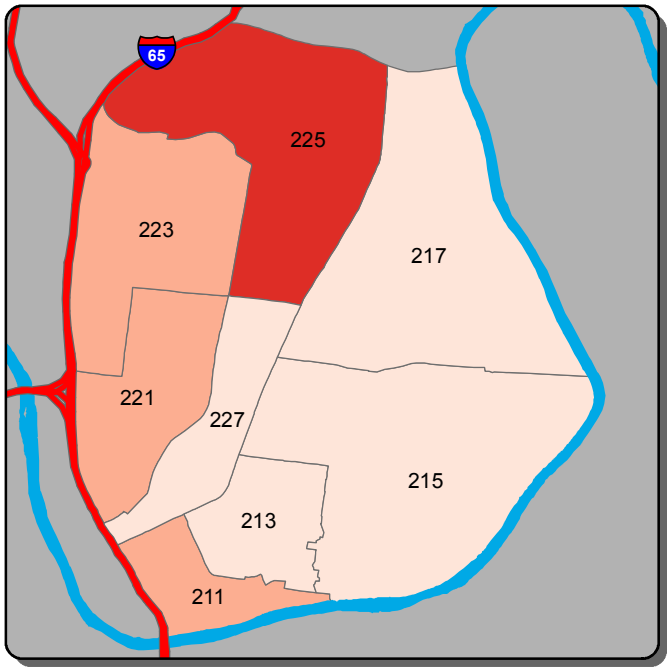

Aggravated Assault - B Shift

0 1 2 3-4 >4

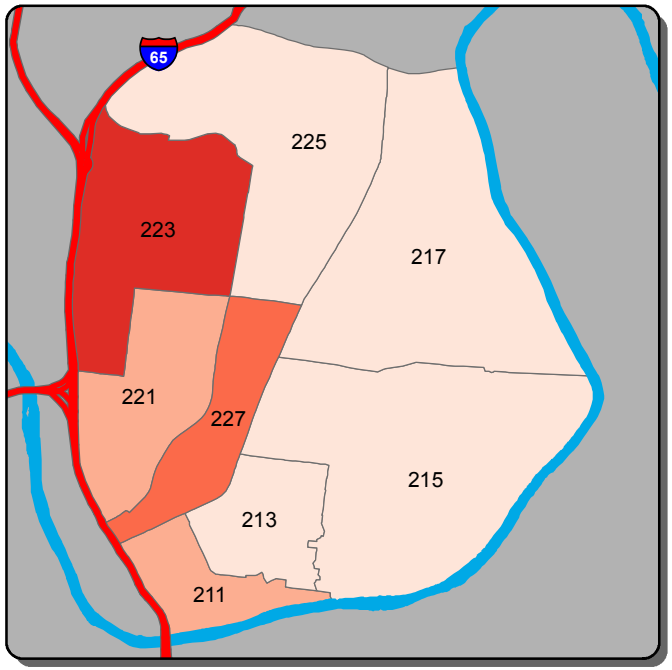

Aggravated Assault - C Shift

0 1 2 3-4 >4

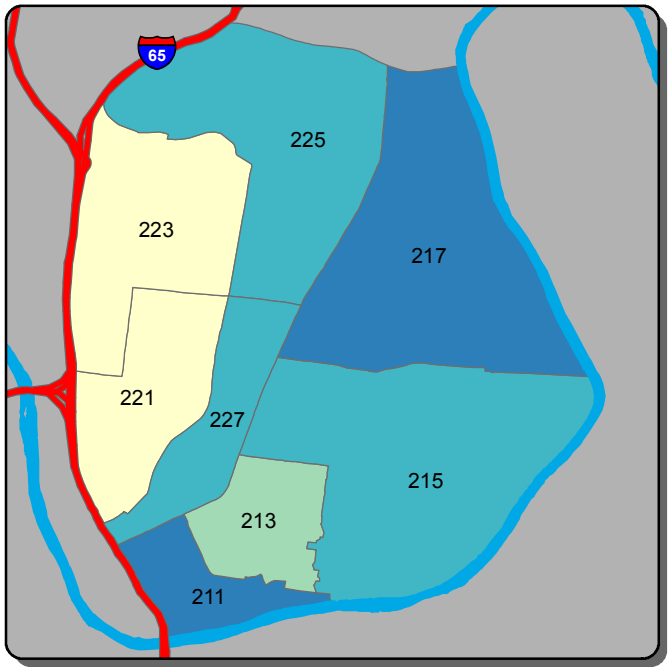

Self Initiated CAD - A Shift

0-62 63-89 90-115 116-141 >141

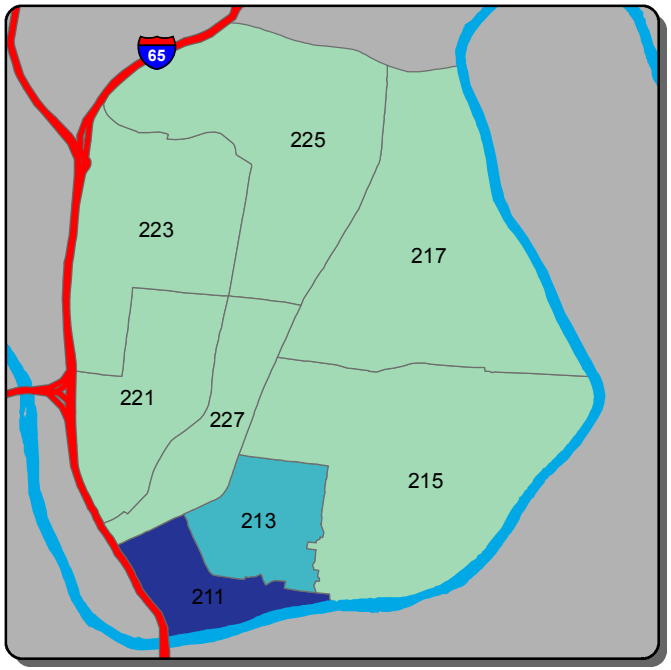

Self Initiated CAD - B Shift

0-4 5-125 126-245 246-366 >366

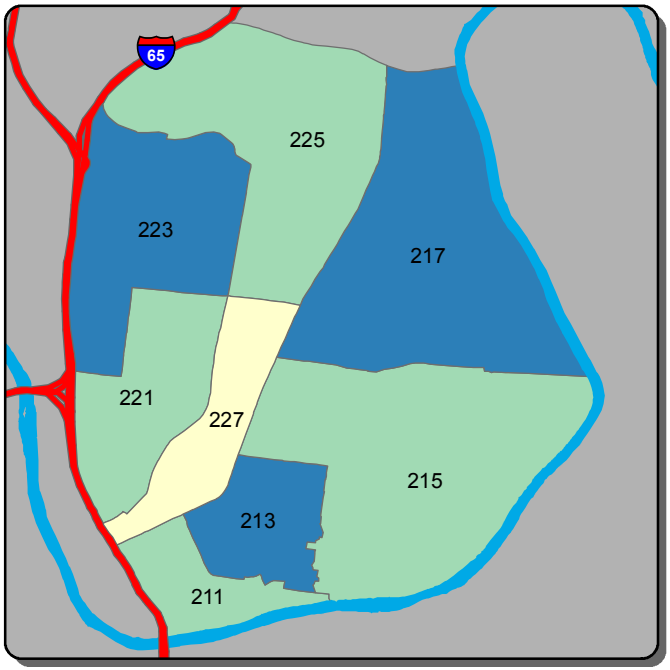

Self Initiated CAD - C Shift

0-99 100-141 142-183 184-226 >226

Information summarized for CompStat week ending 2/18/2017

Sourced from MNPD ARMS on 2/22/2017. Data taken from incident reports using Uniform Crime Reporting definitions and guidelines, based on the date and time when the inicident was reported. 'A, B, and C Shift' refer to the following time periods: A Shift = 0700 - 1500; B Shift = 1500 - 2300; C Shift = 2300 - 0700.

South Precinct - Burglary and Theft from Vehicle Counts for the Past Two Weeks

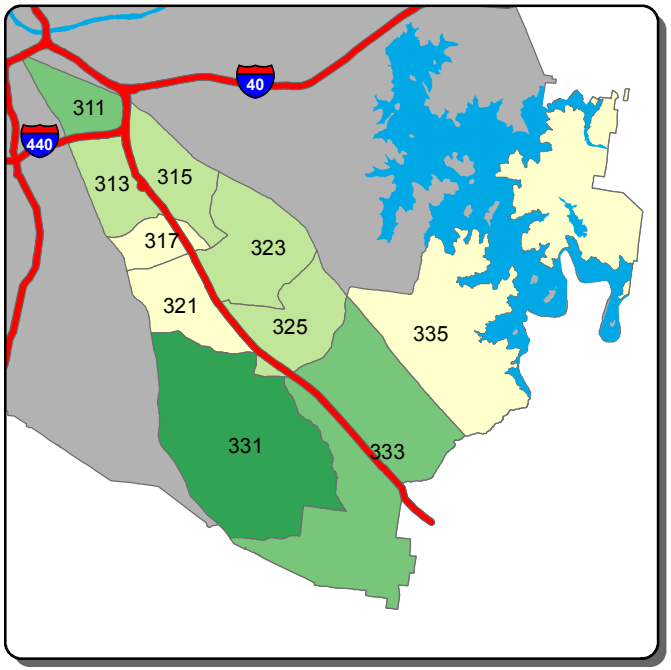

Burglary - A Shift

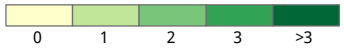

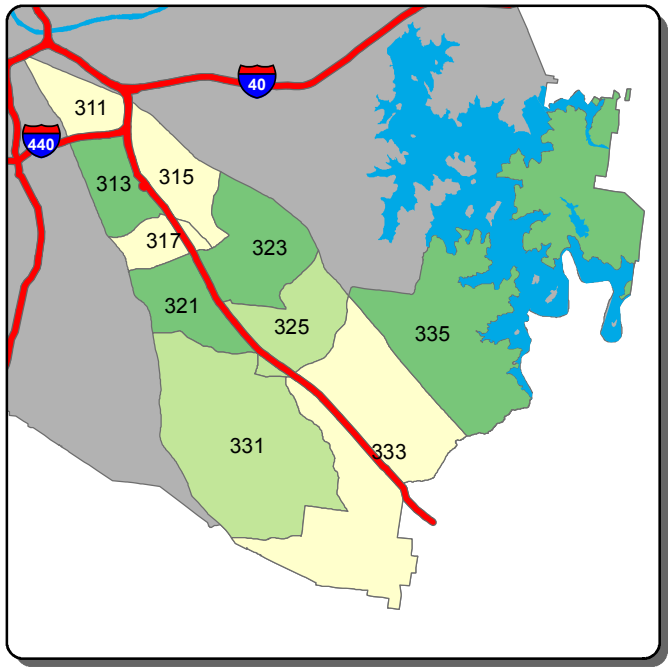

Burglary - B Shift

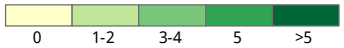

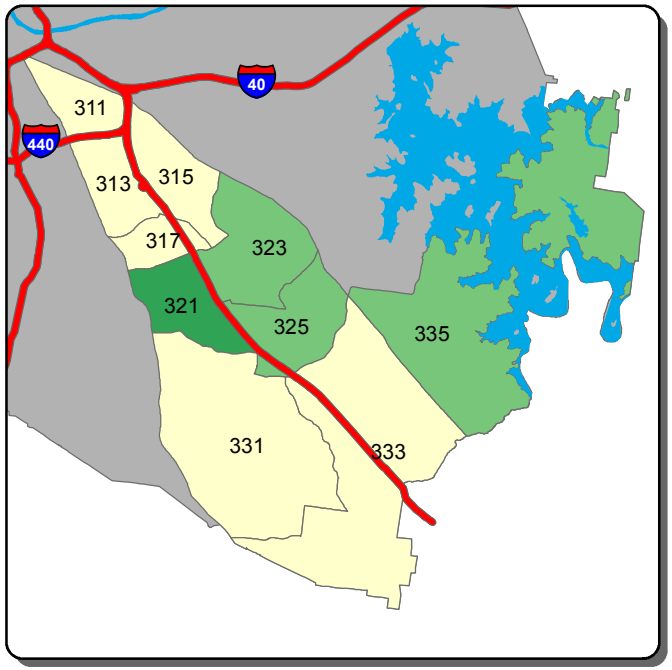

Burglary - C Shift

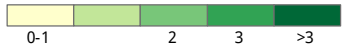

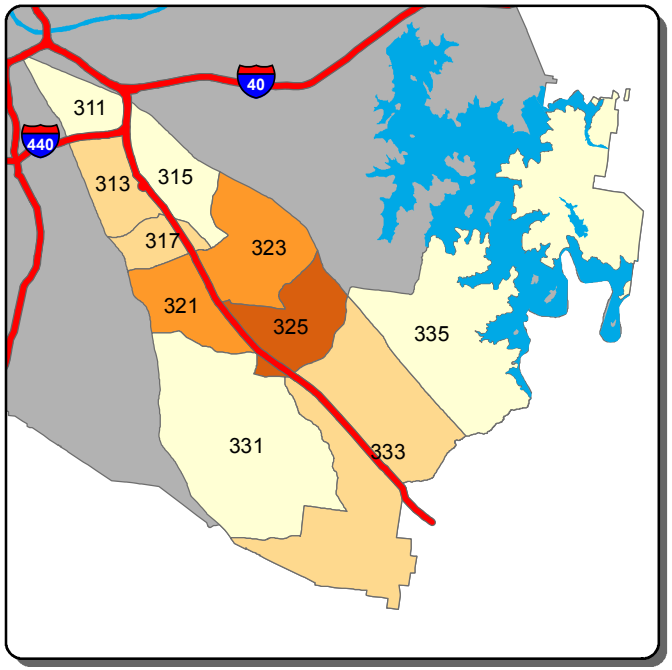

Theft from Vehicle - A Shift

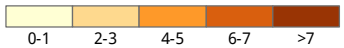

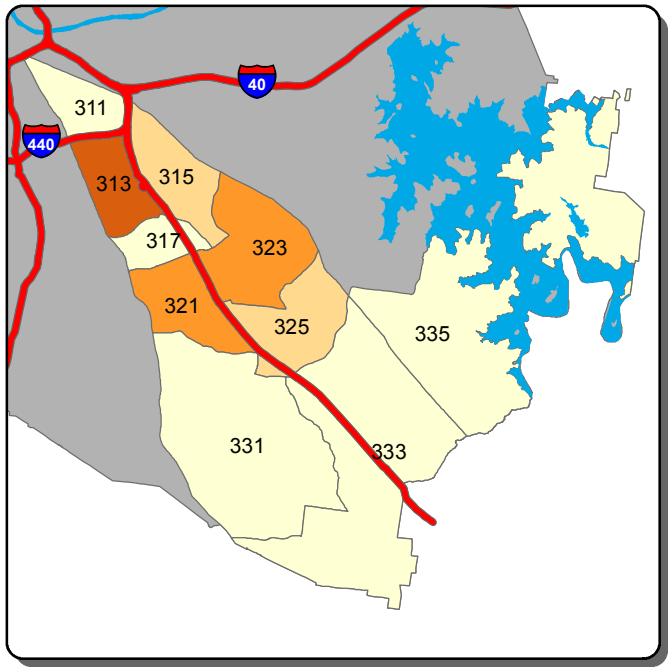

Theft from Vehicle - B Shift

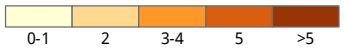

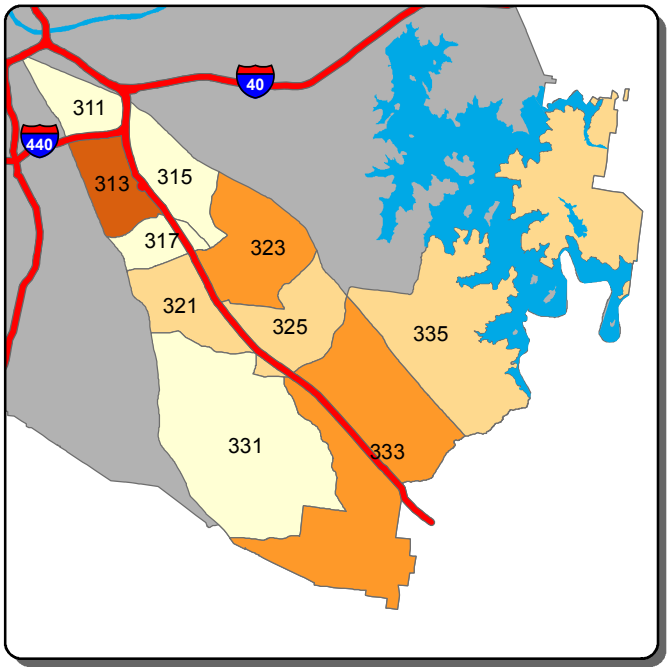

Theft from Vehicle - C Shift

Information summarized for CompStat week ending 2/18/2017

Sourced from MNPD ARMS on 2/22/2017. Data taken from incident reports using Uniform Crime Reporting definitions and guidelines, based on the date and time when the inicident was reported. 'A, B, and C Shift' refer to the following time periods: A Shift = 0700 - 1500; B Shift = 1500 - 2300; C Shift = 2300 - 0700.

South Precinct - Aggravated Assault and Self Initiated CAD Counts for the Past Two Weeks

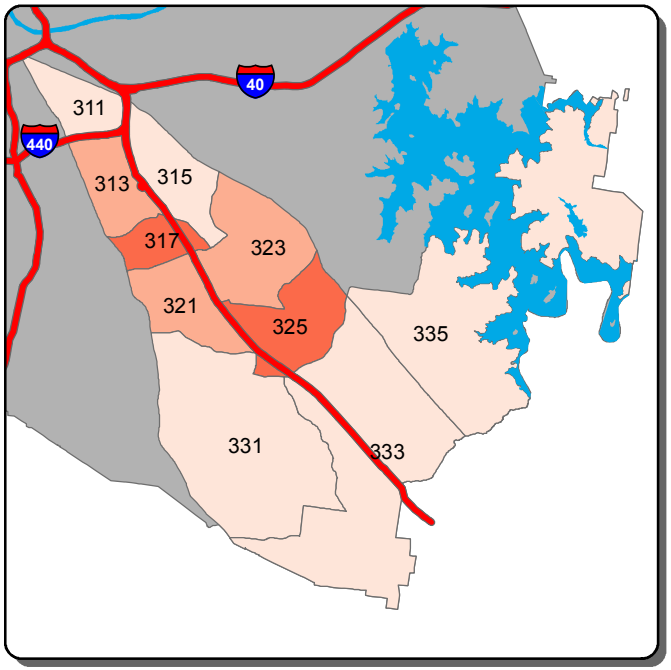

Aggravated Assault - A Shift

0 | 1 | 2 | >2

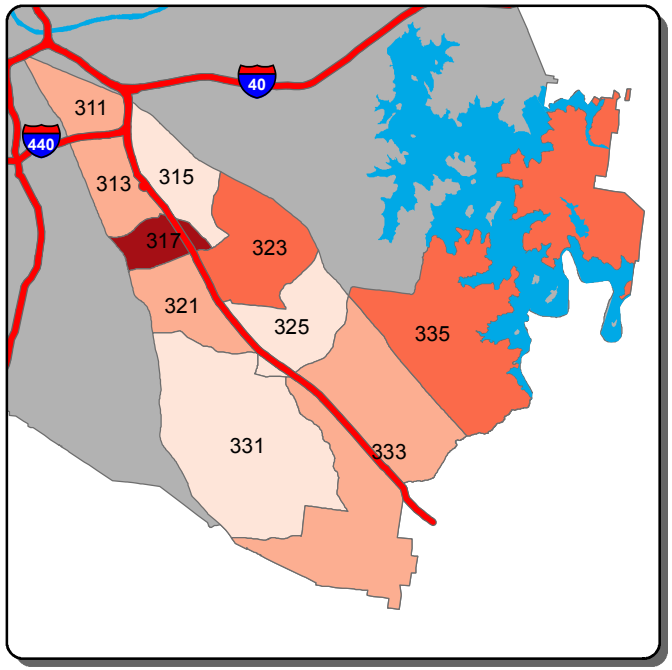

Aggravated Assault - B Shift

0 | 1-3 | 4-6 | 7-10 | >10

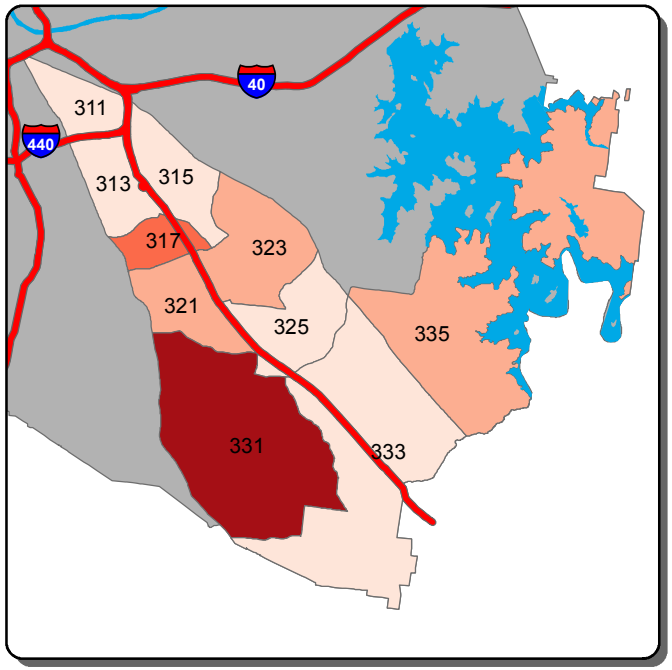

Aggravated Assault - C Shift

0 | 1-2 | 3-4 | 5-6 | >6

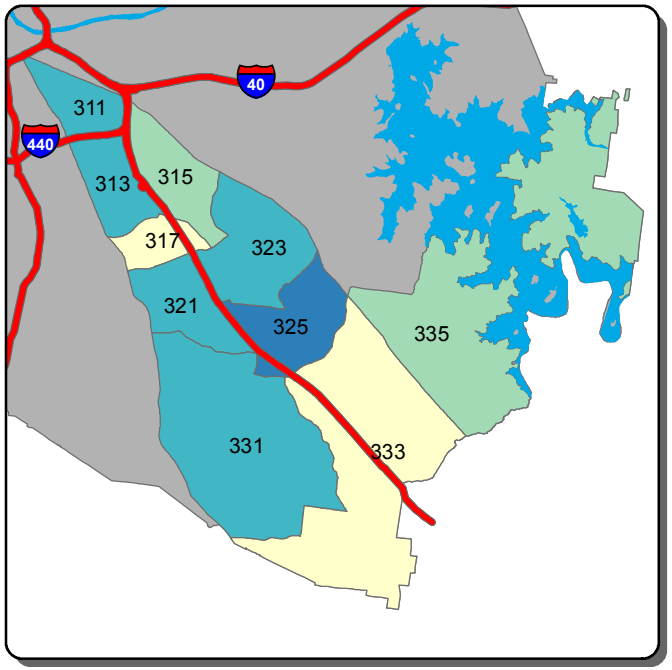

Self Initiated CAD - A Shift

0-59 | 60-79 | 80-99 | 100-119 | >119

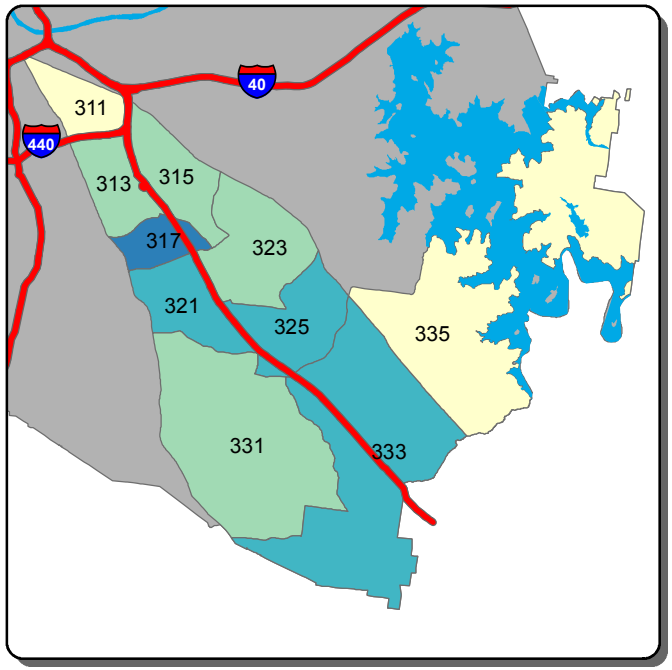

Self Initiated CAD - B Shift

0-62 | 63-93 | 94-123 | 124-153 | >153

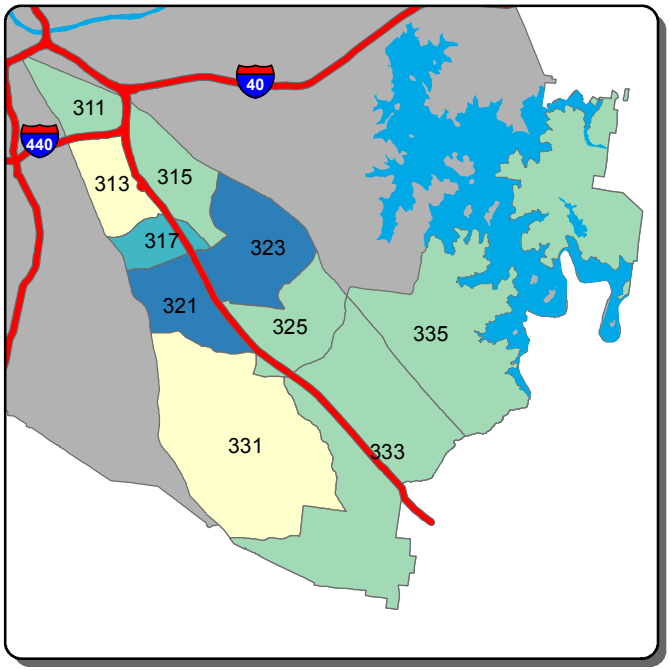

Self Initiated CAD - C Shift

0-45 | 46-81 | 82-117 | 118-154 | >154

Information summarized for CompStat week ending 2/18/2017

Sourced from MNPD ARMS on 2/22/2017. Data taken from incident reports using Uniform Crime Reporting definitions and guidelines, based on the date and time when the inicident was reported. 'A, B, and C Shift' refer to the following time periods: A Shift = 0700 - 1500; B Shift = 1500 - 2300; C Shift = 2300 - 0700.

Central Precinct - Burglary and Theft from Vehicle Counts for the Past Two Weeks

Burglary - A Shift

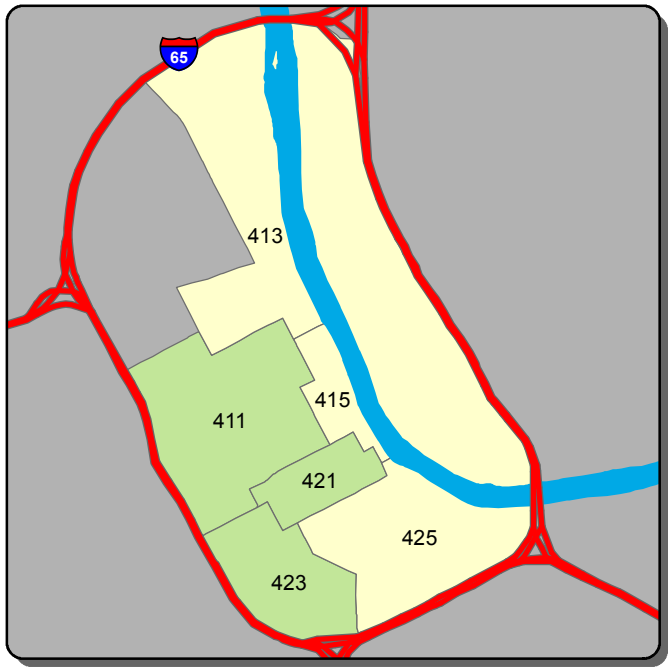

Burglary - B Shift

Burglary - C Shift

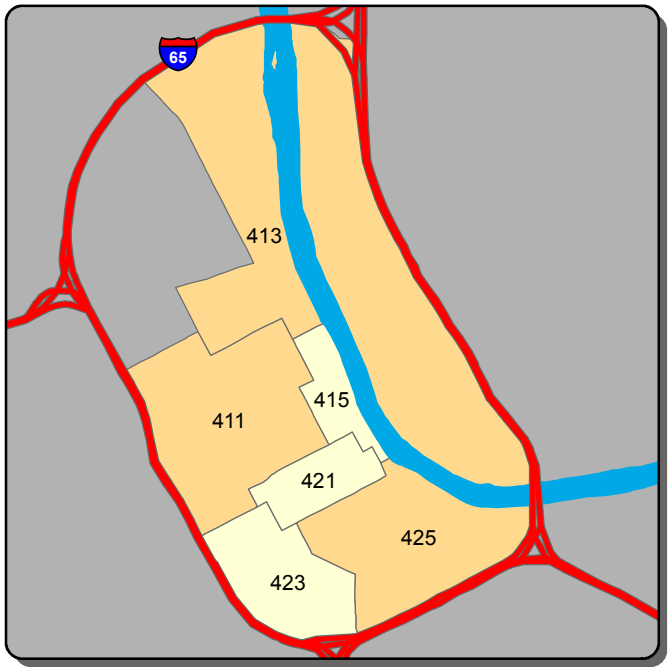

Theft from Vehicle - A Shift

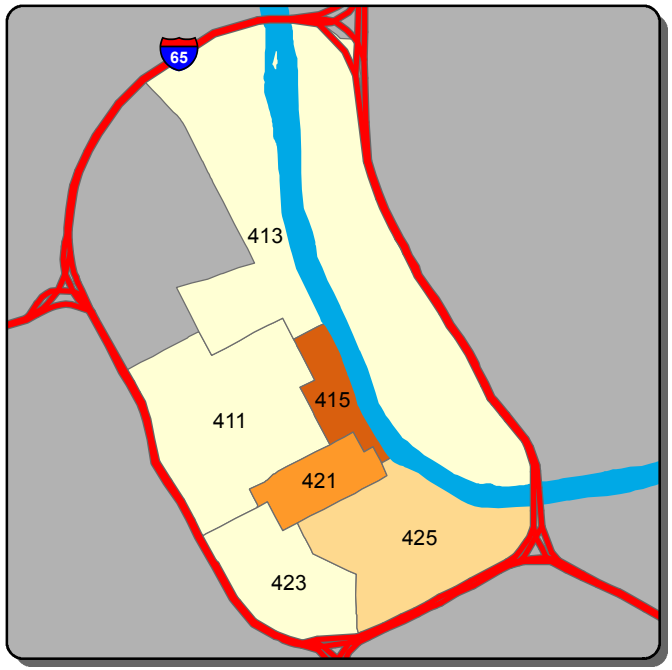

Theft from Vehicle - B Shift

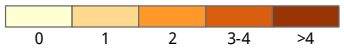

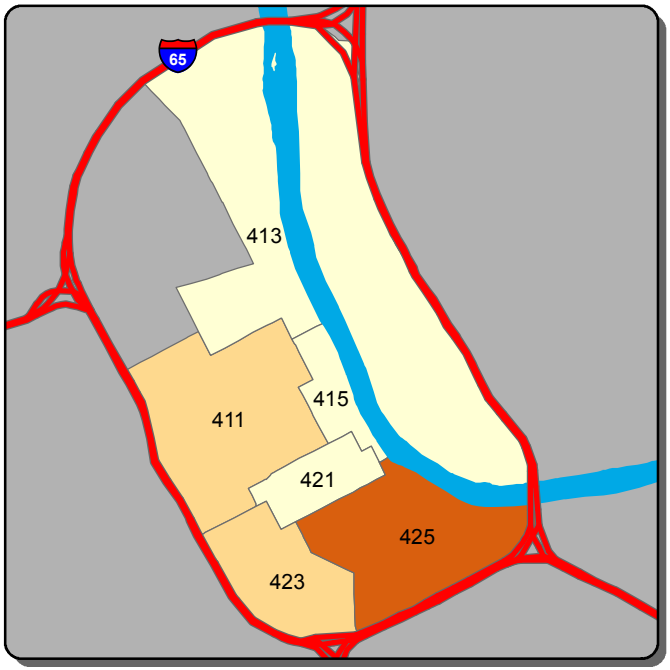

Theft from Vehicle - C Shift

Information summarized for CompStat week ending 2/18/2017

Sourced from MNPD ARMS on 2/22/2017. Data taken from incident reports using Uniform Crime Reporting definitions and guidelines, based on the date and time when the inicident was reported. 'A, B, and C Shift' refer to the following time periods: A Shift = 0700 - 1500; B Shift = 1500 - 2300; C Shift = 2300 - 0700.

Central Precinct - Aggravated Assault and Self Initiated CAD Counts for the Past Two Weeks

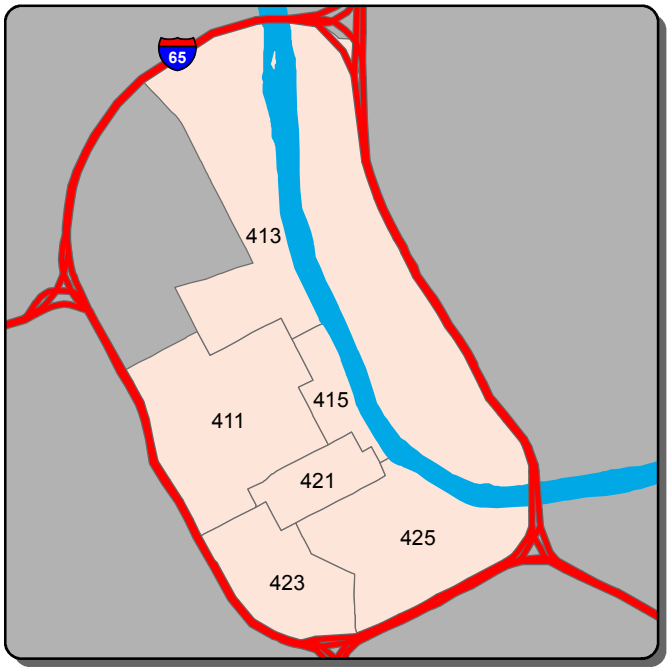

Aggravated Assault - A Shift

0 | >0

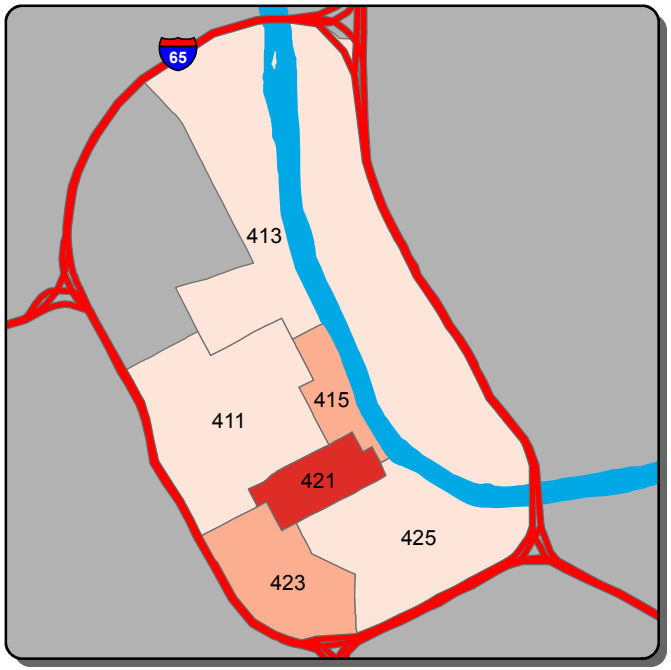

Aggravated Assault - B Shift

0 | 1 | 2 | >2

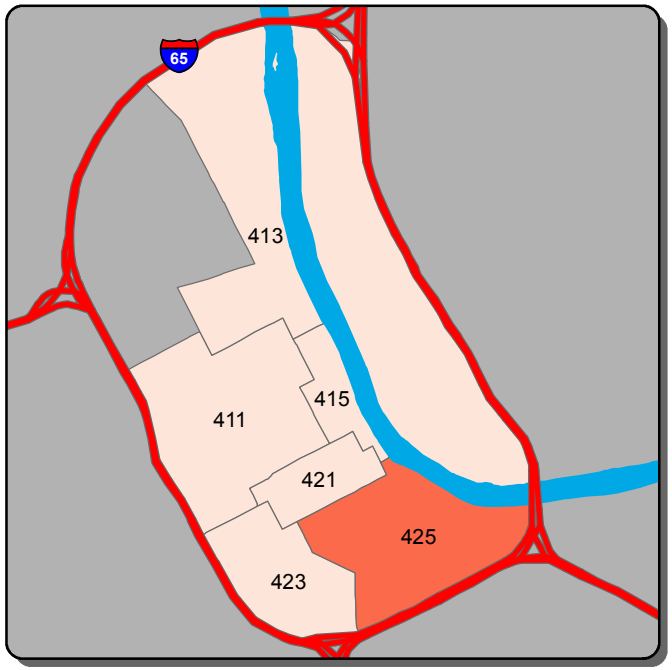

Aggravated Assault - C Shift

0 | 1 | >1

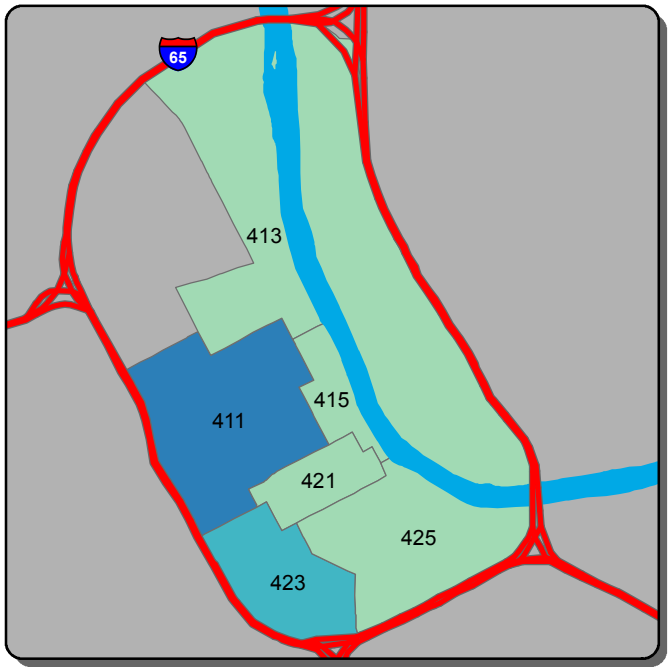

Self Initiated CAD - A Shift

0-186 | 187-212 | 213-238 | 239-265 | >265

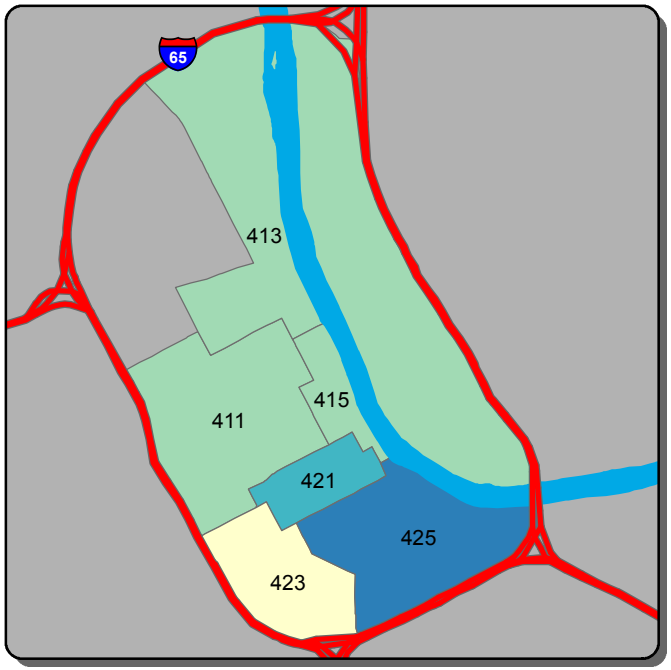

Self Initiated CAD - B Shift

0-102 | 103-210 | 211-317 | 318-424 | >424

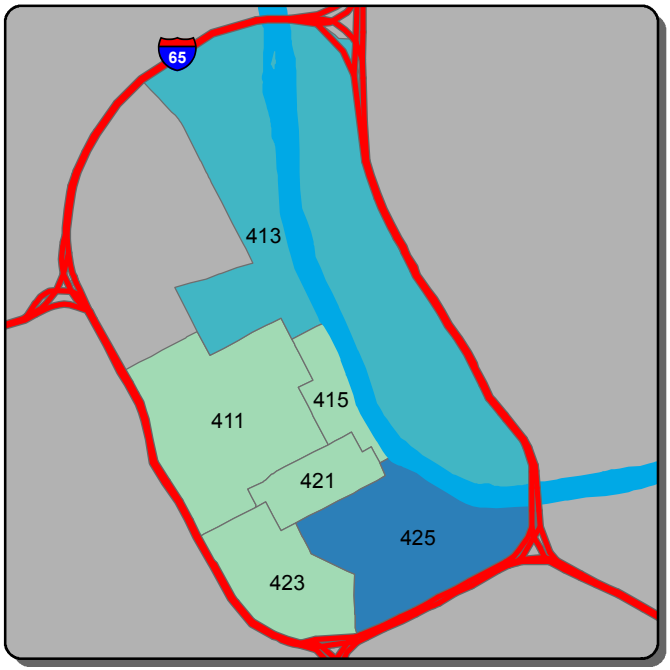

Self Initiated CAD - C Shift

0-201 | 202-250 | 251-299 | 300-348 | >348

Information summarized for CompStat week ending 2/18/2017

Sourced from MNPD ARMS on 2/22/2017. Data taken from incident reports using Uniform Crime Reporting definitions and guidelines, based on the date and time when the inicident was reported. 'A, B, and C Shift' refer to the following time periods: A Shift = 0700 - 1500; B Shift = 1500 - 2300; C Shift = 2300 - 0700.

Hermitage Precinct - Burglary and Theft from Vehicle Counts for the Past Two Weeks

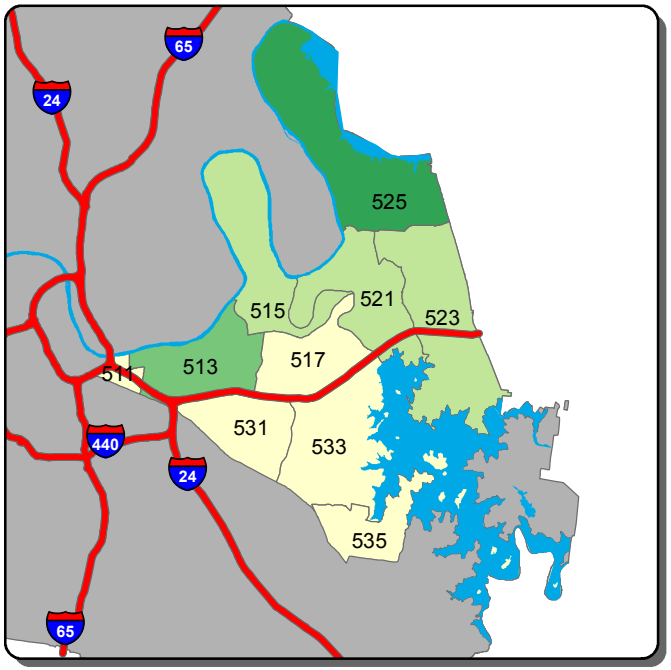

Burglary - A Shift

0 1 2 3 >3

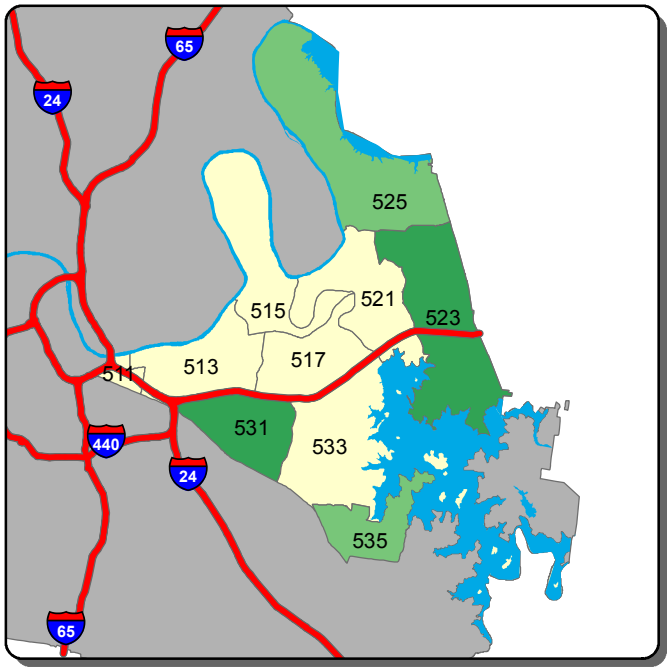

Burglary - B Shift

0 1 2-3 4-5 >5

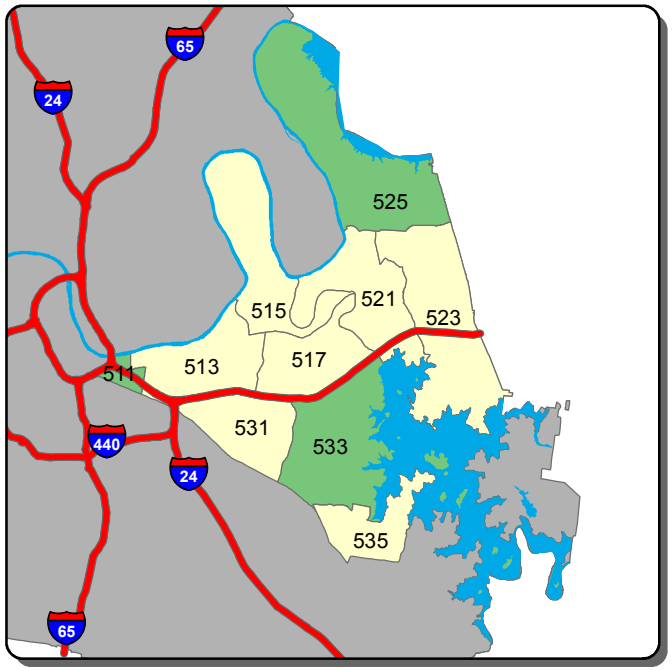

Burglary - C Shift

0 1 >1

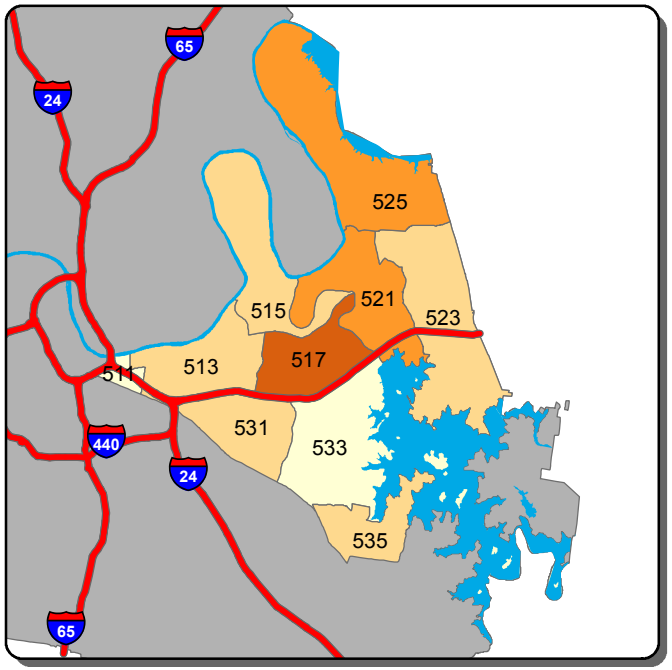

Theft from Vehicle - A Shift

0 1-2 3 4-5 >5

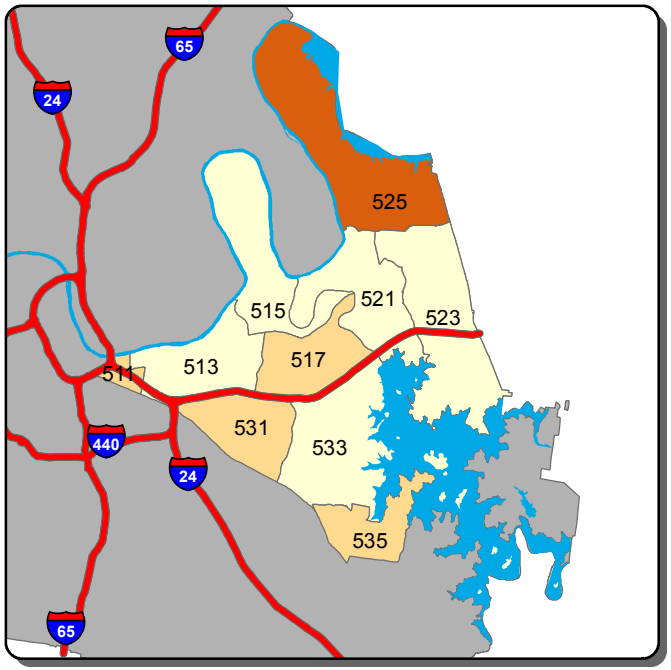

Theft from Vehicle - B Shift

0-1 2 3 >3

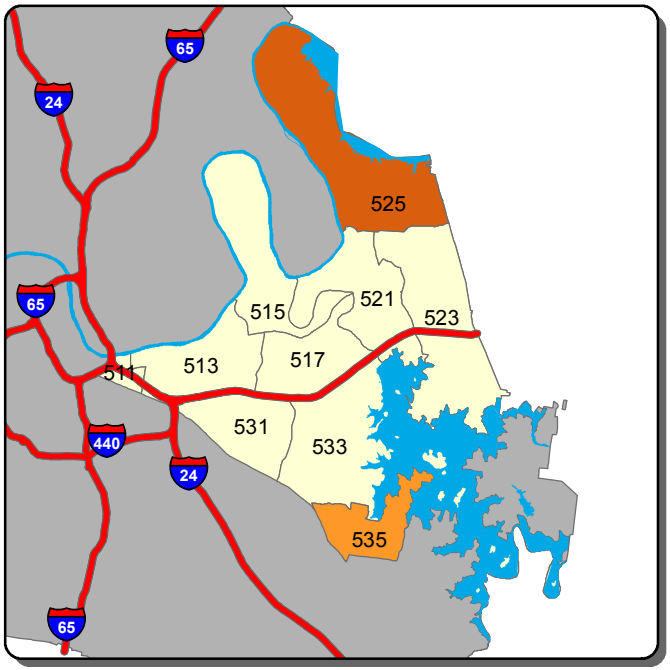

Theft from Vehicle - C Shift

0 1 2 >2

Information summarized for CompStat week ending 2/18/2017

Sourced from MNPD ARMS on 2/22/2017. Data taken from incident reports using Uniform Crime Reporting definitions and guidelines, based on the date and time when the inicident was reported. 'A, B, and C Shift' refer to the following time periods: A Shift = 0700 - 1500; B Shift = 1500 - 2300; C Shift = 2300 - 0700.

Hermitage Precinct - Aggravated Assault and Self Initiated CAD Counts for the Past Two Weeks

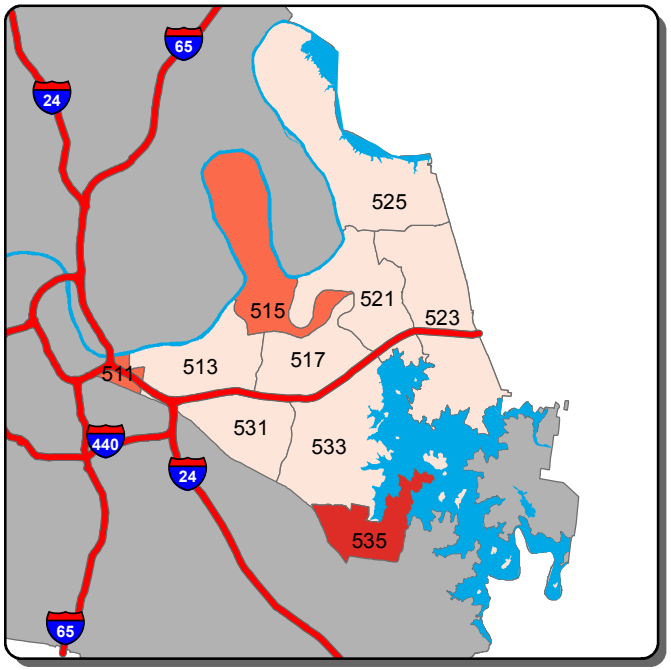

Aggravated Assault - A Shift

0 | 1 | 2 | >2

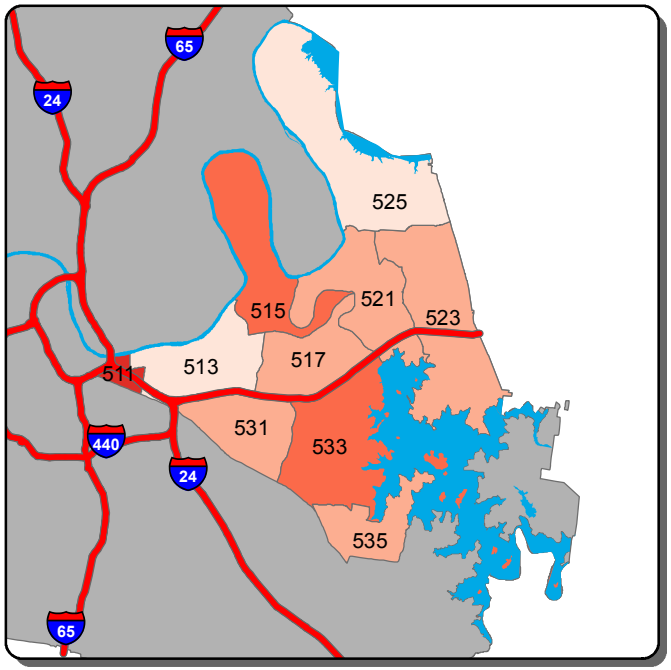

Aggravated Assault - B Shift

0 | 1 | 2-3 | 4 | >4

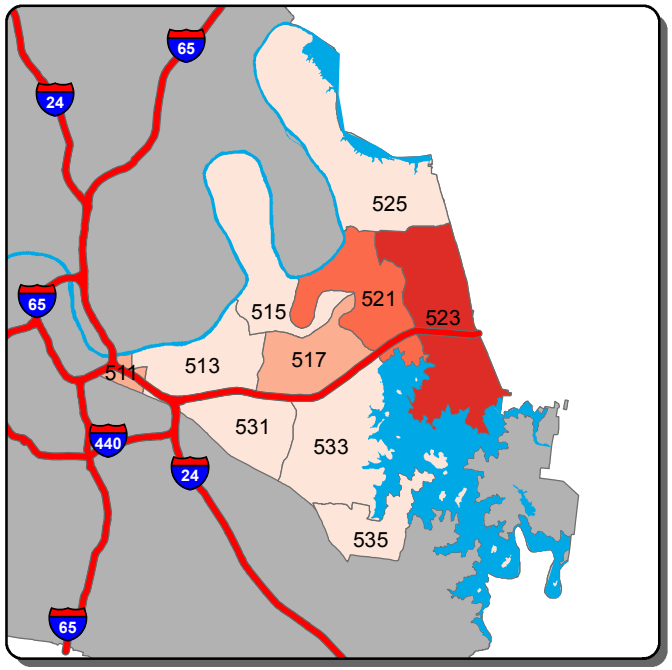

Aggravated Assault - C Shift

0 | 1 | 2 | 3 | >3

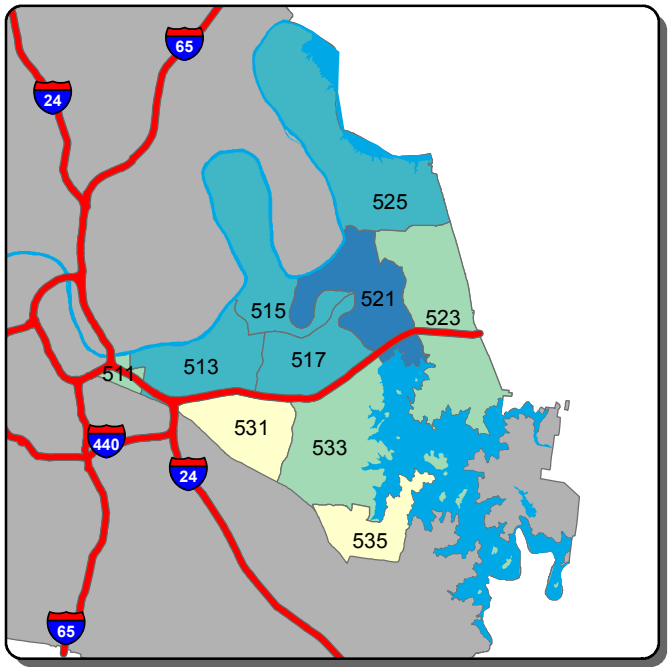

Self Initiated CAD - A Shift

0-71 | 72-116 | 117-161 | 162-207 | >207

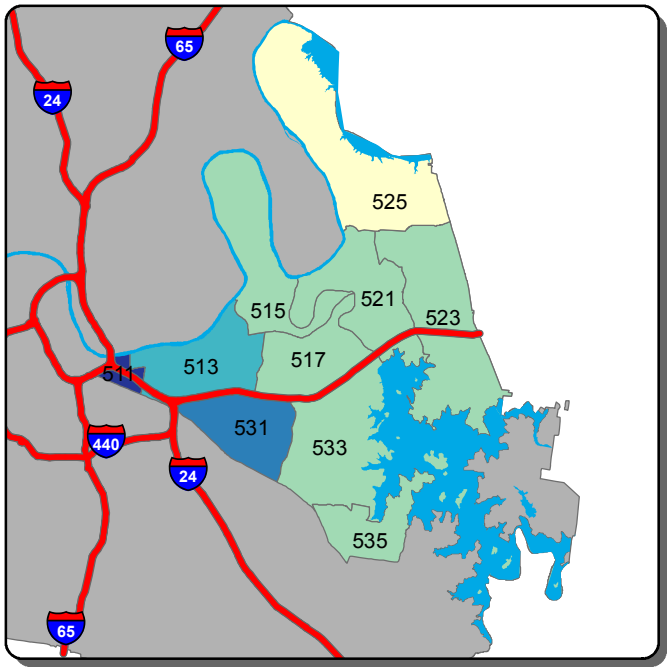

Self Initiated CAD - B Shift

0-118 | 119-173 | 174-228 | 229-283 | >283

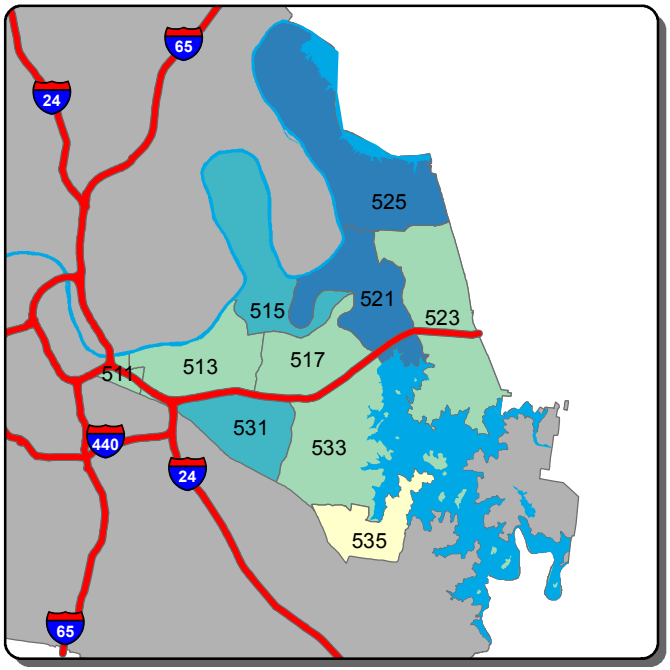

Self Initiated CAD - C Shift

0-68 | 69-107 | 108-147 | 148-187 | >187

Information summarized for CompStat week ending 2/18/2017

Sourced from MNPD ARMS on 2/22/2017. Data taken from incident reports using Uniform Crime Reporting definitions and guidelines, based on the date and time when the inicident was reported. 'A, B, and C Shift' refer to the following time periods: A Shift = 0700 - 1500; B Shift = 1500 - 2300; C Shift = 2300 - 0700.

North Precinct - Burglary and Theft from Vehicle Counts for the Past Two Weeks

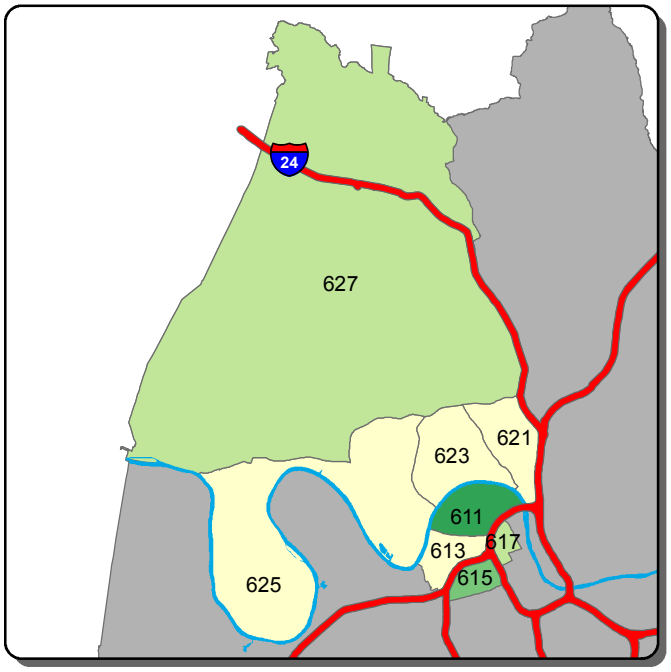

Burglary - A Shift

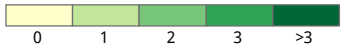

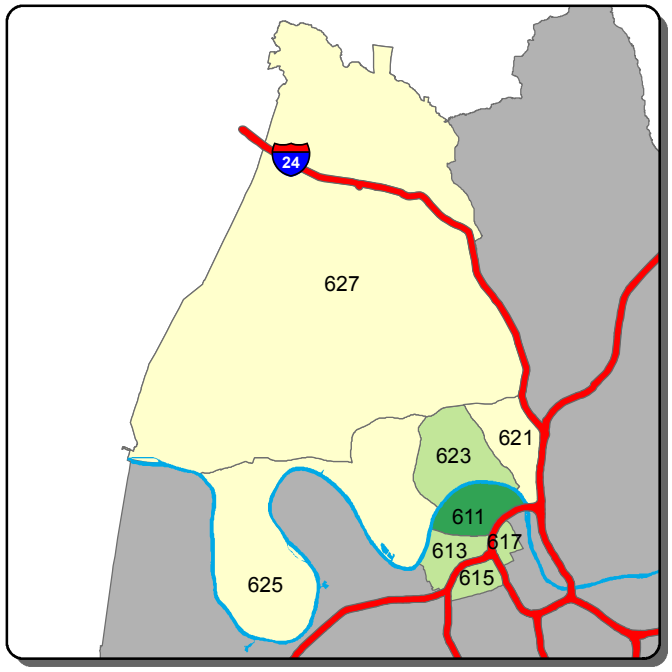

Burglary - B Shift

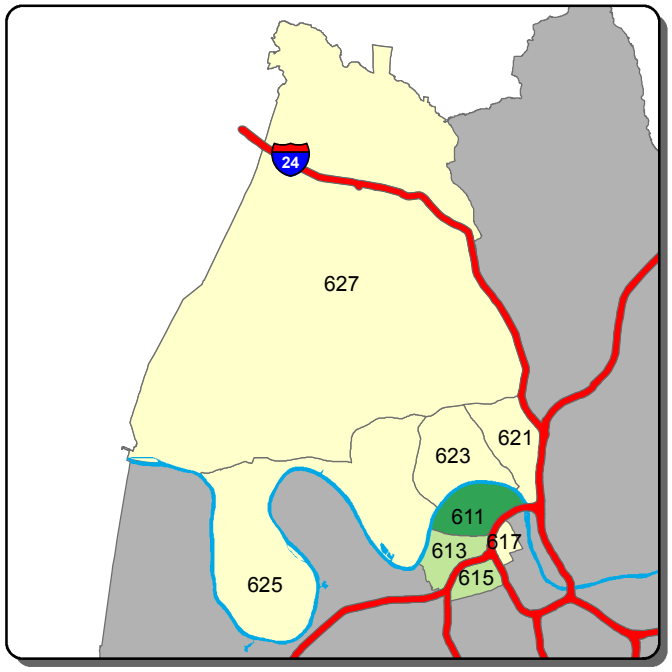

Burglary - C Shift

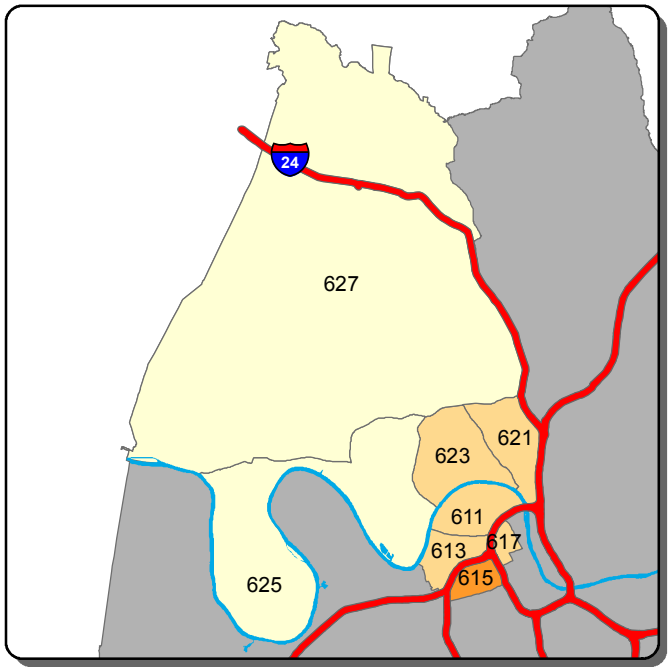

Theft from Vehicle - A Shift

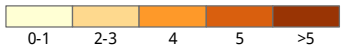

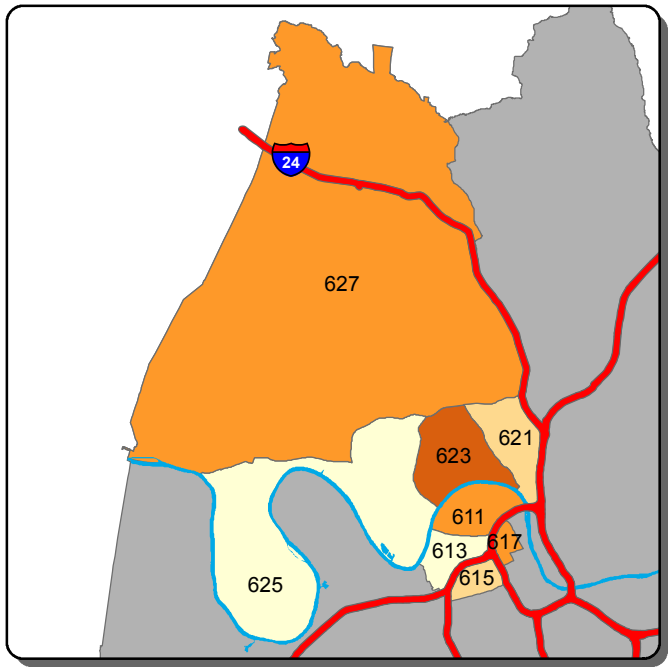

Theft from Vehicle - B Shift

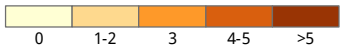

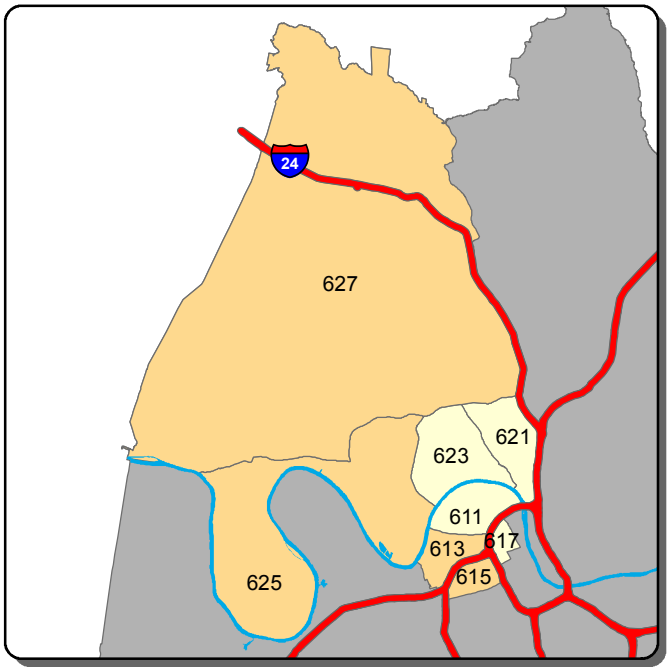

Theft from Vehicle - C Shift

Information summarized for CompStat week ending 2/18/2017

Sourced from MNPD ARMS on 2/22/2017. Data taken from incident reports using Uniform Crime Reporting definitions and guidelines, based on the date and time when the inicident was reported. 'A, B, and C Shift' refer to the following time periods: A Shift = 0700 - 1500; B Shift = 1500 - 2300; C Shift = 2300 - 0700.

North Precinct - Aggravated Assault and Self Initiated CAD Counts for the Past Two Weeks

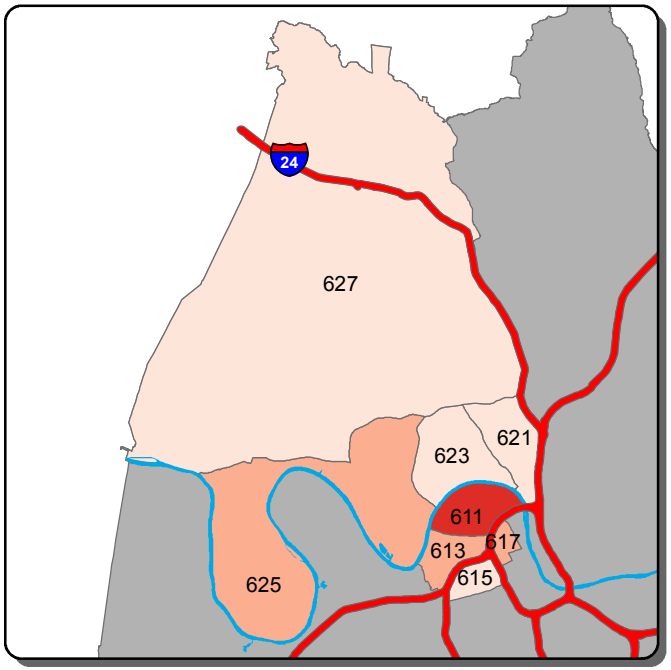

Aggravated Assault - A Shift

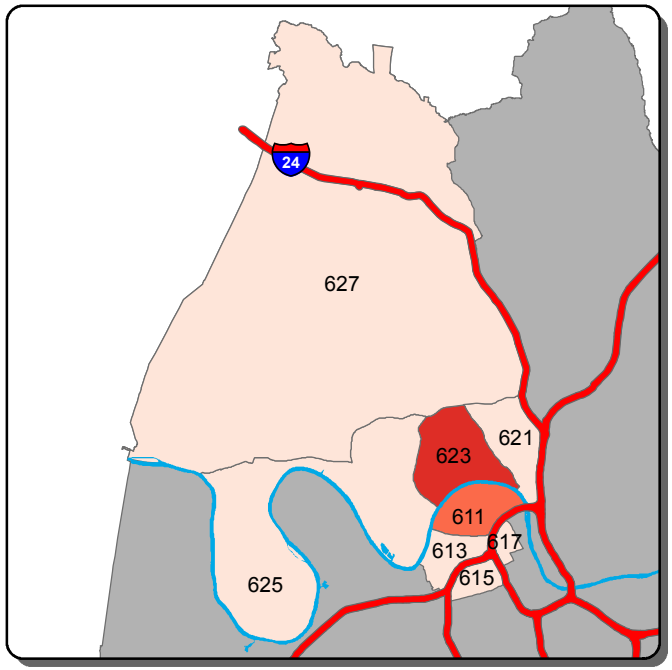

Aggravated Assault - B Shift

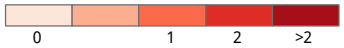

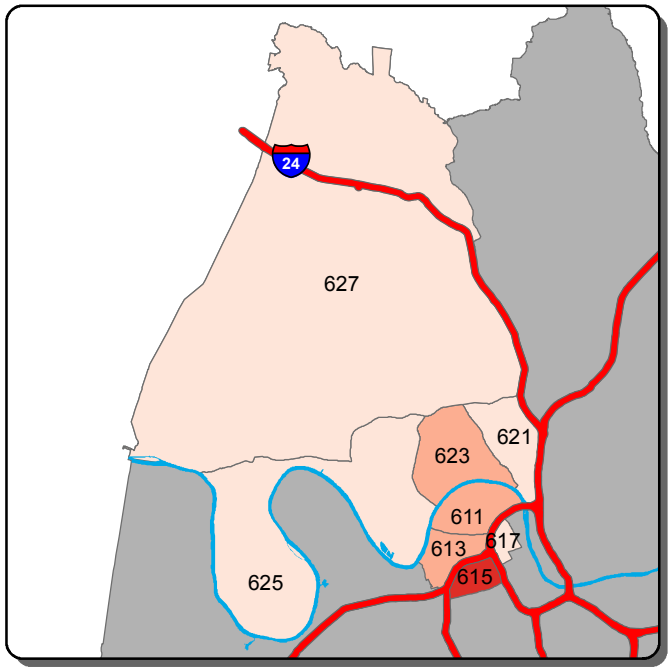

Aggravated Assault - C Shift

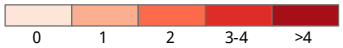

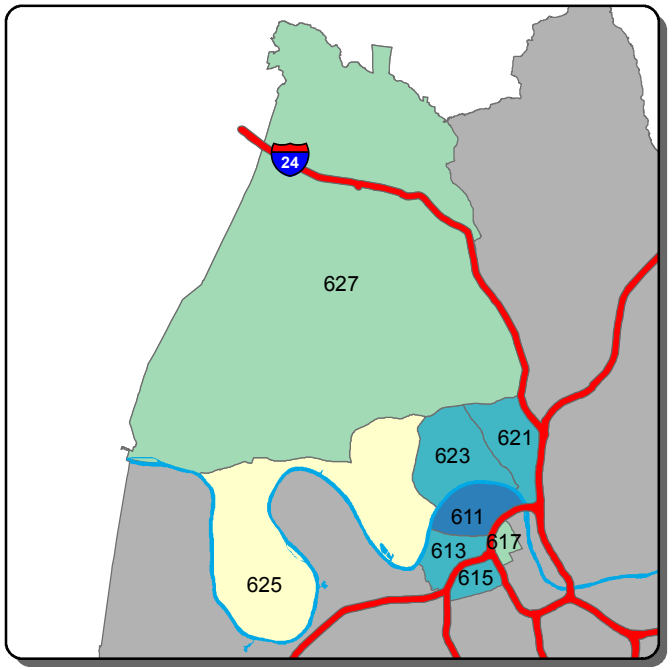

Self Initiated CAD - A Shift

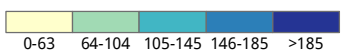

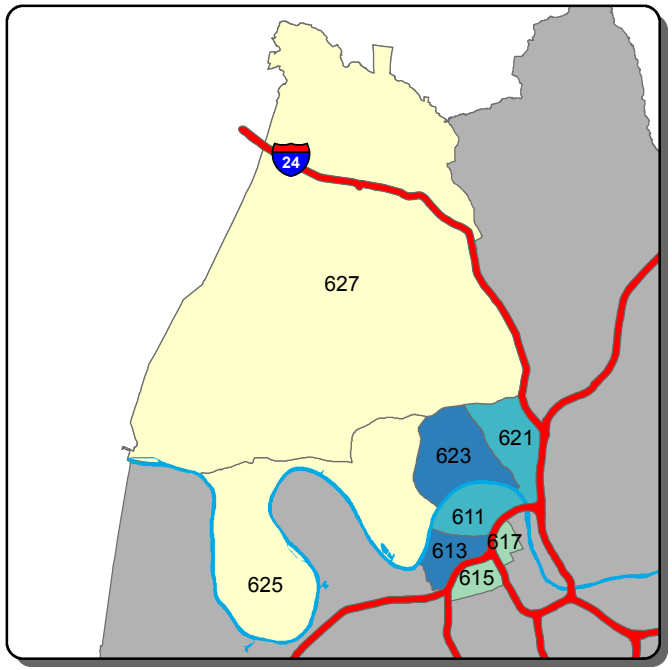

Self Initiated CAD - B Shift

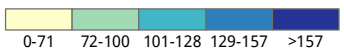

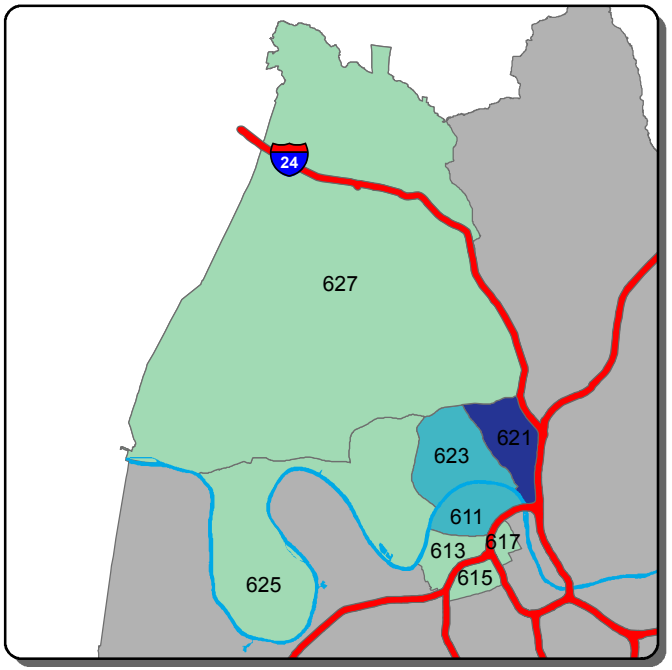

Self Initiated CAD - C Shift

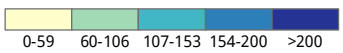

Information summarized for CompStat week ending 2/18/2017

Sourced from MNPD ARMS on 2/22/2017. Data taken from incident reports using Uniform Crime Reporting definitions and guidelines, based on the date and time when the inicident was reported. 'A, B, and C Shift' refer to the following time periods: A Shift = 0700 - 1500; B Shift = 1500 - 2300; C Shift = 2300 - 0700.

Madison Precinct - Burglary and Theft from Vehicle Counts for the Past Two Weeks

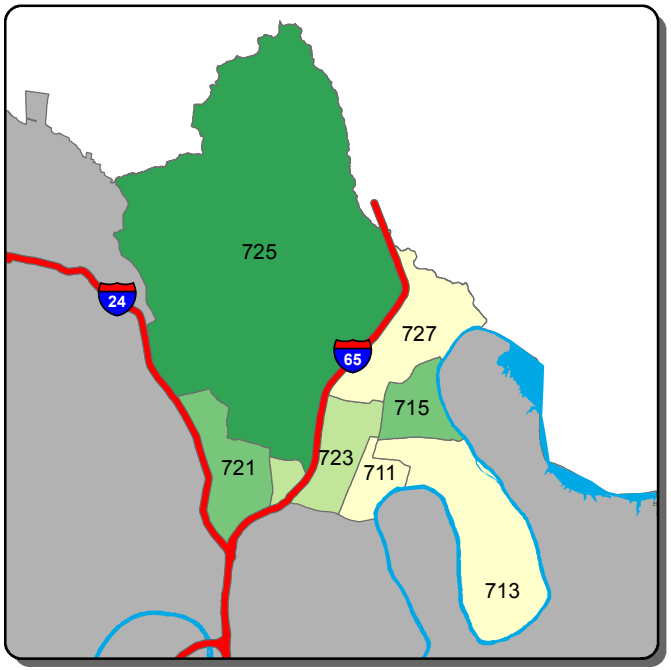

Burglary - A Shift

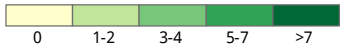

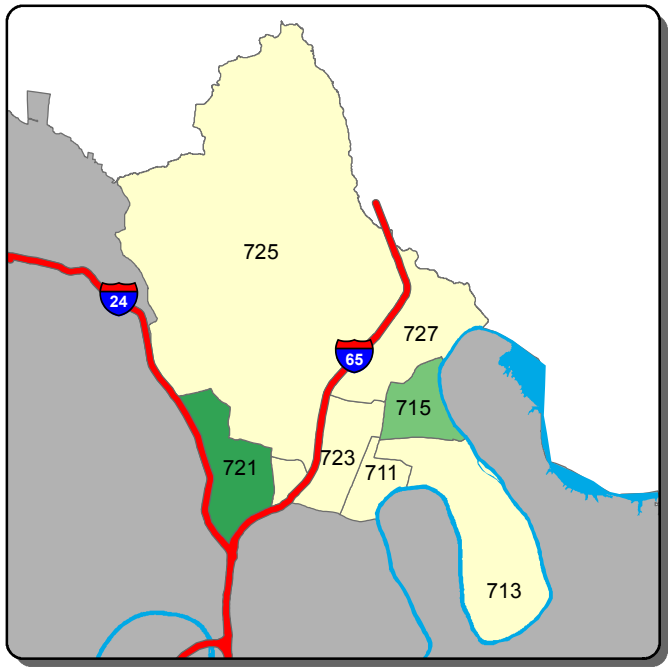

Burglary - B Shift

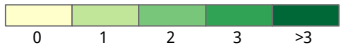

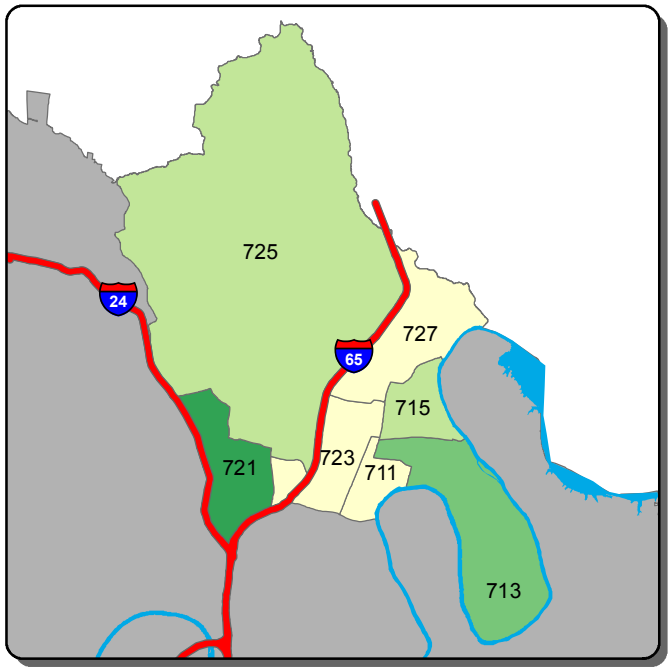

Burglary - C Shift

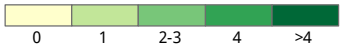

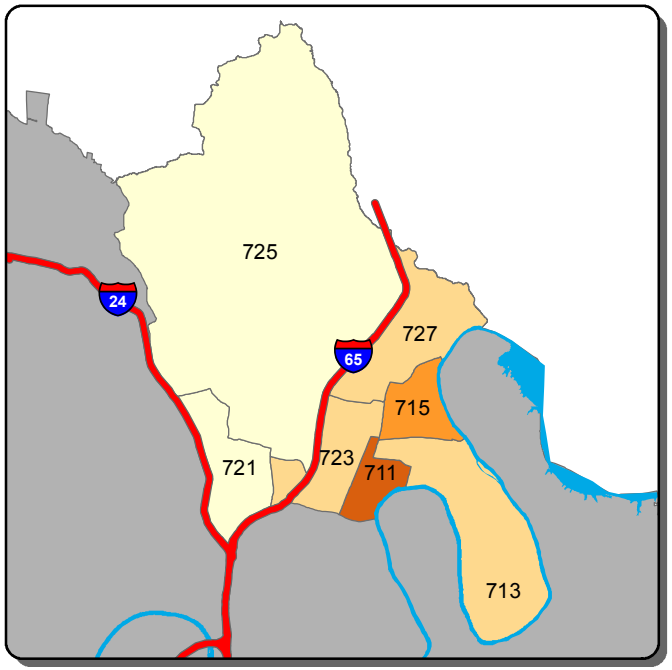

Theft from Vehicle - A Shift

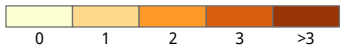

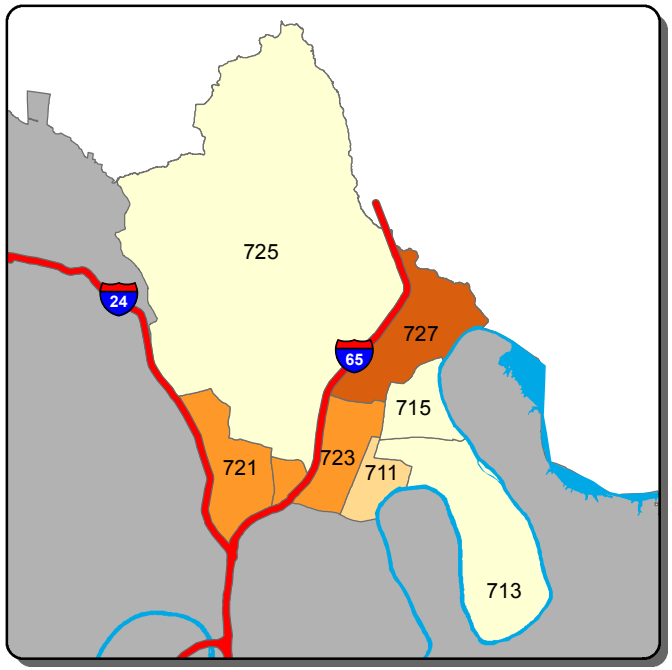

Theft from Vehicle - B Shift

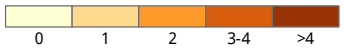

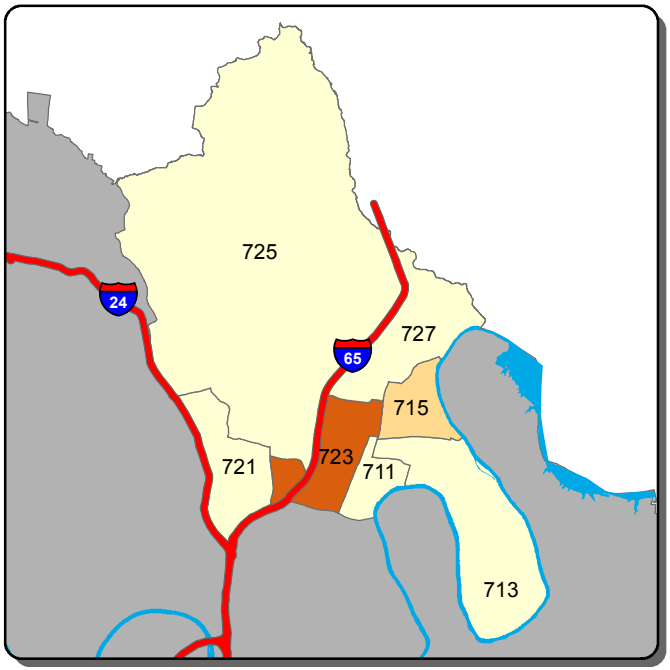

Theft from Vehicle - C Shift

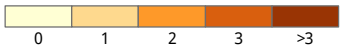

Information summarized for CompStat week ending 2/18/2017

Sourced from MNPD ARMS on 2/22/2017. Data taken from incident reports using Uniform Crime Reporting definitions and guidelines, based on the date and time when the inicident was reported. 'A, B, and C Shift' refer to the following time periods: A Shift = 0700 - 1500; B Shift = 1500 - 2300; C Shift = 2300 - 0700.

Madison Precinct - Aggravated Assault and Self Initiated CAD Counts for the Past Two Weeks

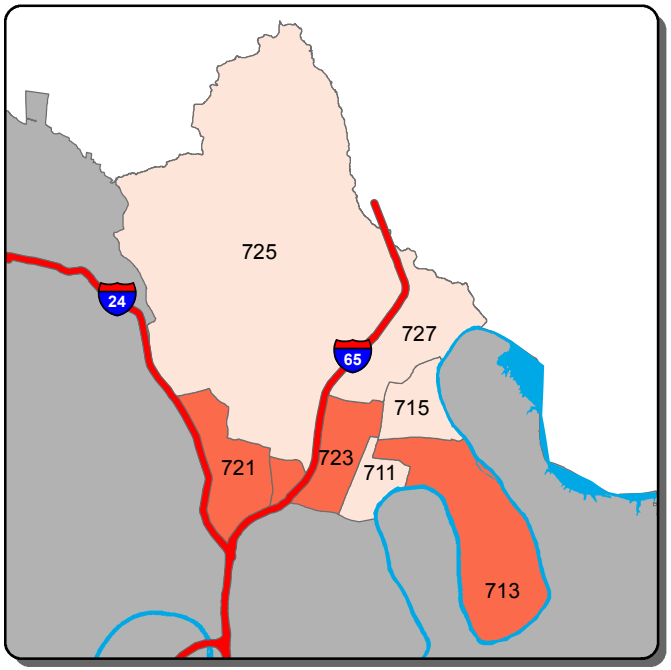

Aggravated Assault - A Shift

0 | 1 | >1

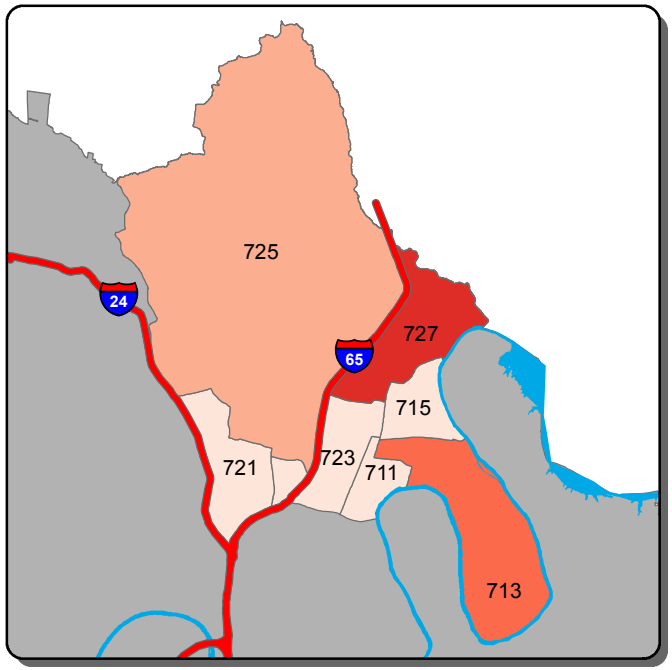

Aggravated Assault - B Shift

0 | 1 | 2-3 | 4-5 | >5

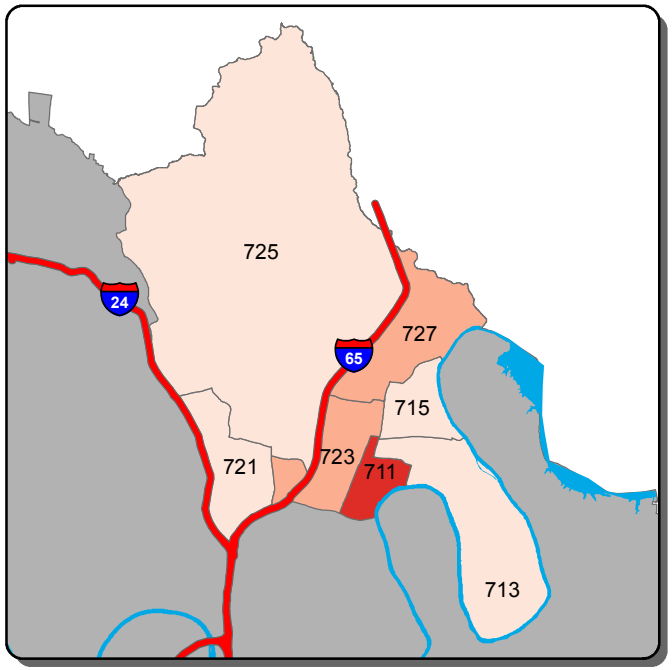

Aggravated Assault - C Shift

0 | 1 | 2 | 3 | >3

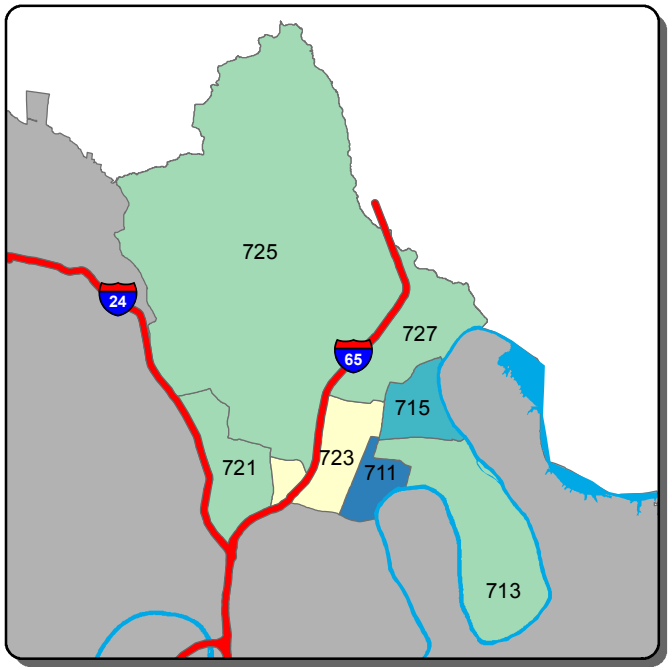

Self Initiated CAD - A Shift

0-51 | 52-105 | 106-159 | 160-213 | >213

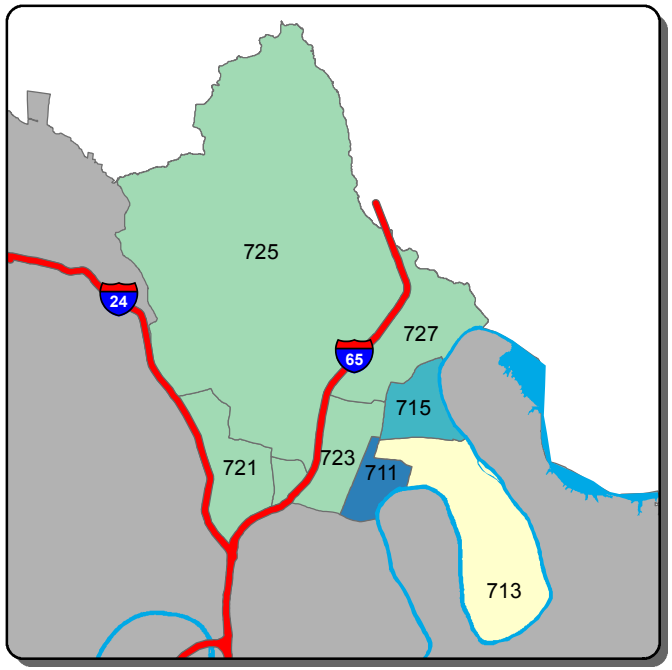

Self Initiated CAD - B Shift

0-69 | 70-103 | 104-137 | 138-171 | >171

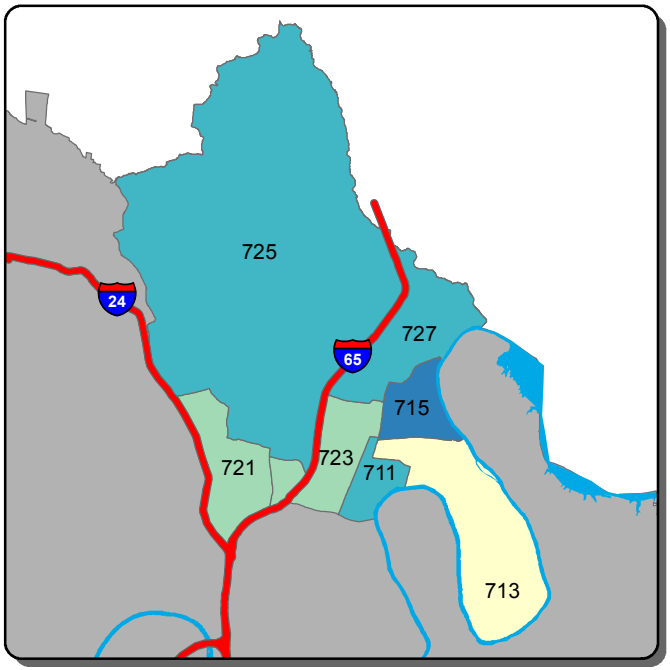

Self Initiated CAD - C Shift

0-82 | 83-118 | 119-155 | 156-191 | >191

Information summarized for CompStat week ending 2/18/2017

Sourced from MNPD ARMS on 2/22/2017. Data taken from incident reports using Uniform Crime Reporting definitions and guidelines, based on the date and time when the inicident was reported. 'A, B, and C Shift' refer to the following time periods: A Shift = 0700 - 1500; B Shift = 1500 - 2300; C Shift = 2300 - 0700.

Midtown Hills Precinct - Burglary and Theft from Vehicle Counts for the Past Two Weeks

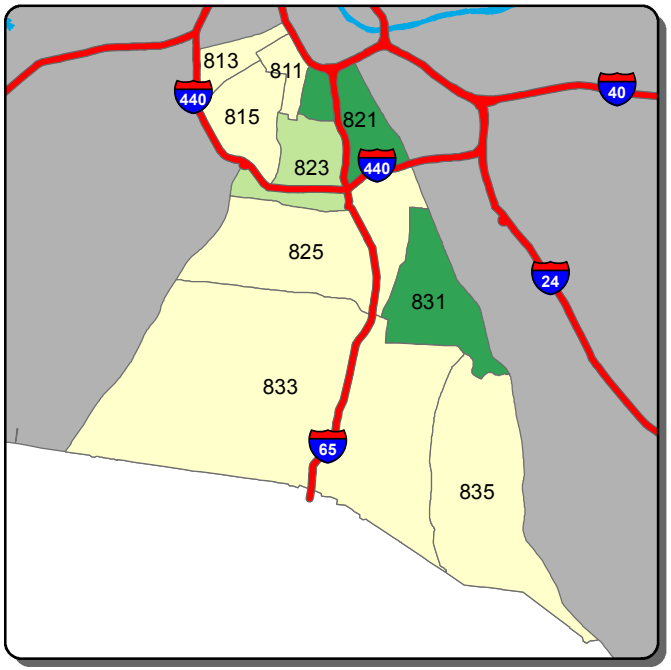

Burglary - A Shift

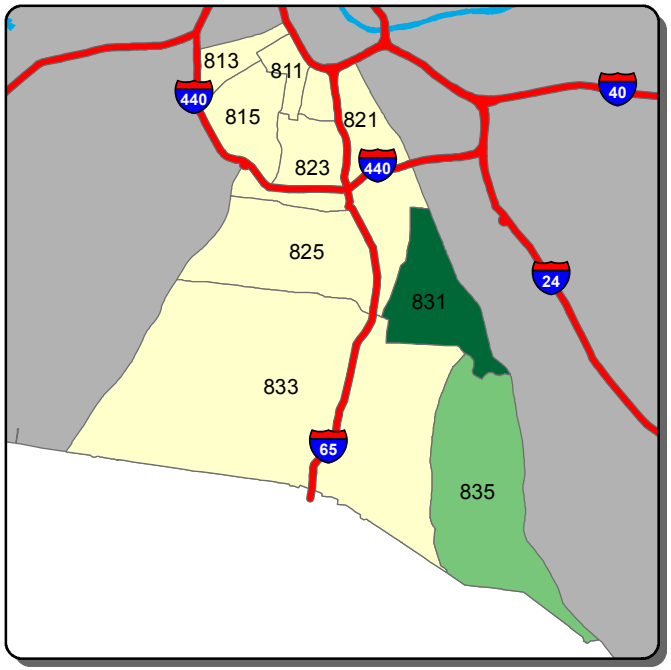

Burglary - B Shift

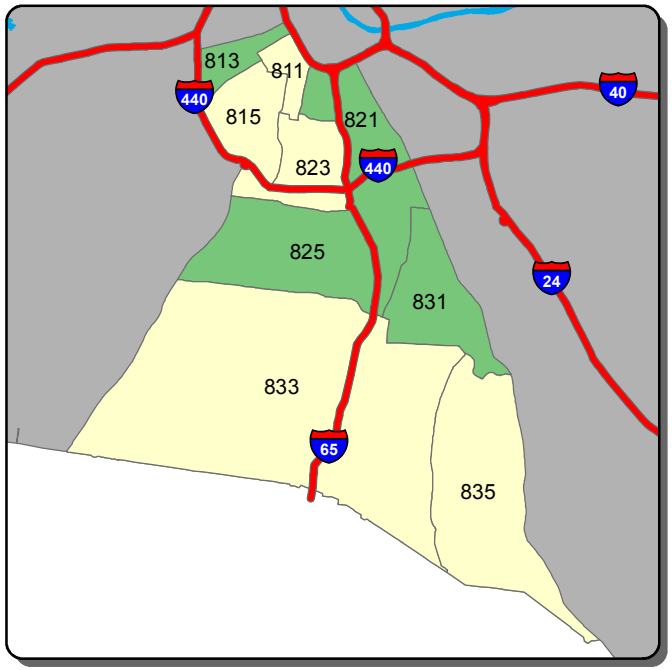

Burglary - C Shift

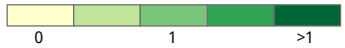

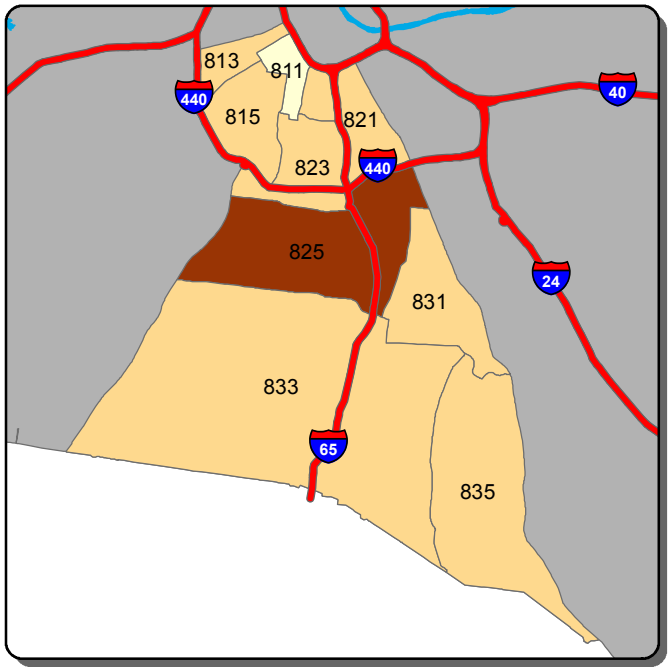

Theft from Vehicle - A Shift

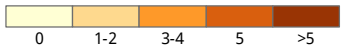

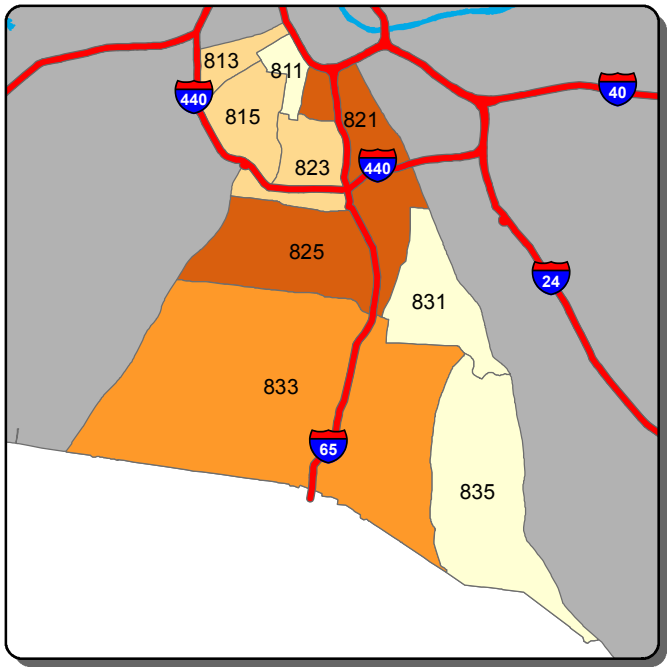

Theft from Vehicle - B Shift

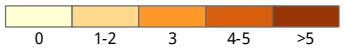

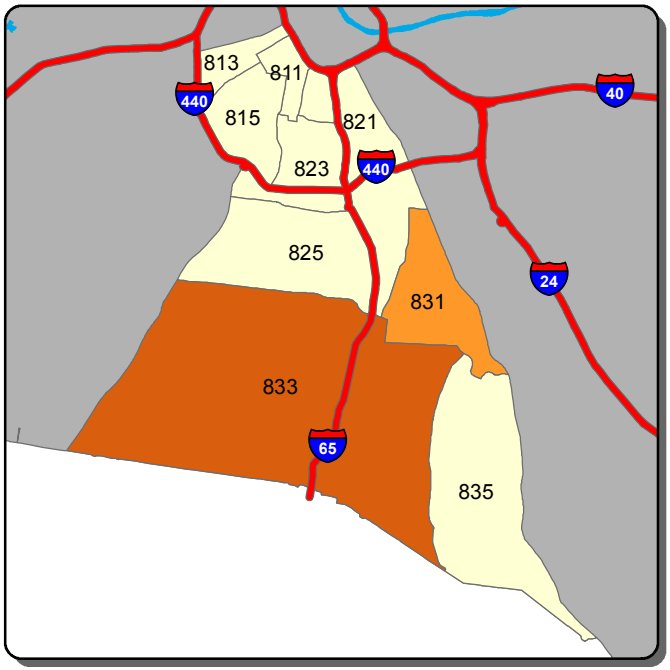

Theft from Vehicle - C Shift

Information summarized for CompStat week ending 2/18/2017

Sourced from MNPD ARMS on 2/22/2017. Data taken from incident reports using Uniform Crime Reporting definitions and guidelines, based on the date and time when the inicident was reported. 'A, B, and C Shift' refer to the following time periods: A Shift = 0700 - 1500; B Shift = 1500 - 2300; C Shift = 2300 - 0700.

Midtown Hills Precinct - Aggravated Assault and Self Initiated CAD Counts for the Past Two Weeks

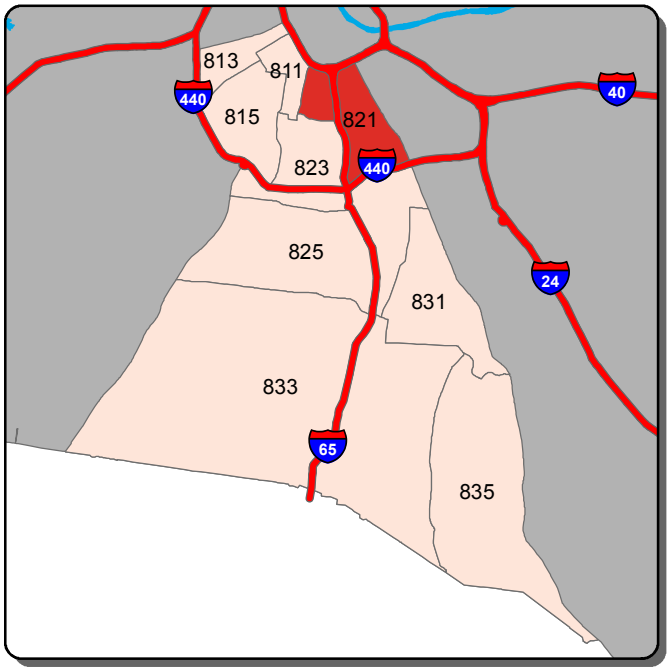

Aggravated Assault - A Shift

0 | 1 | >1

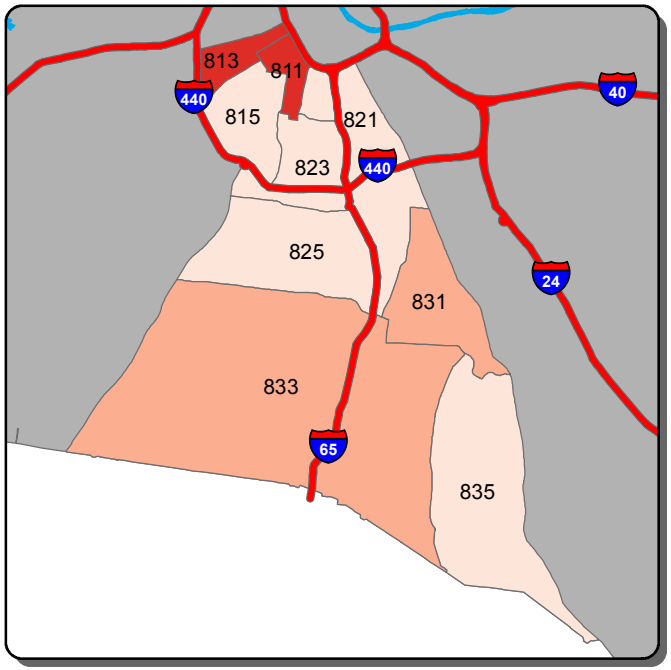

Aggravated Assault - B Shift

0 | 1-2 | 3-4 | 5-7 | >7

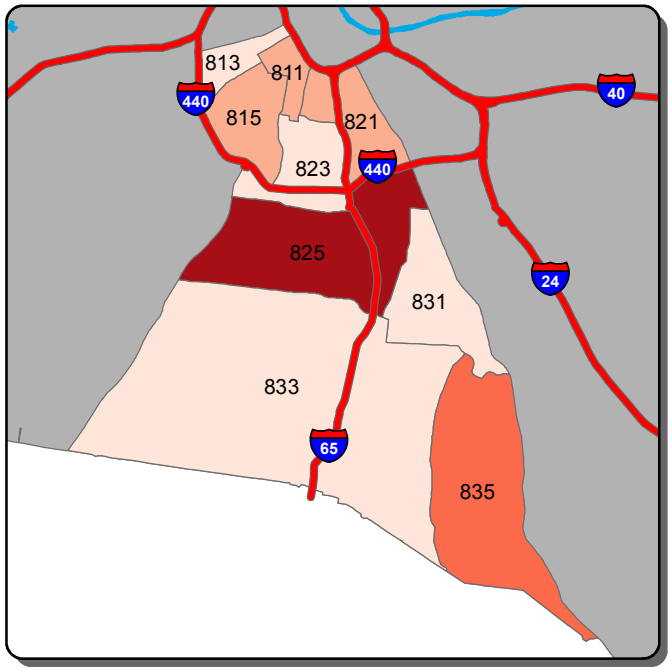

Aggravated Assault - C Shift

0 | 1 | 2-3 | 4-5 | >5

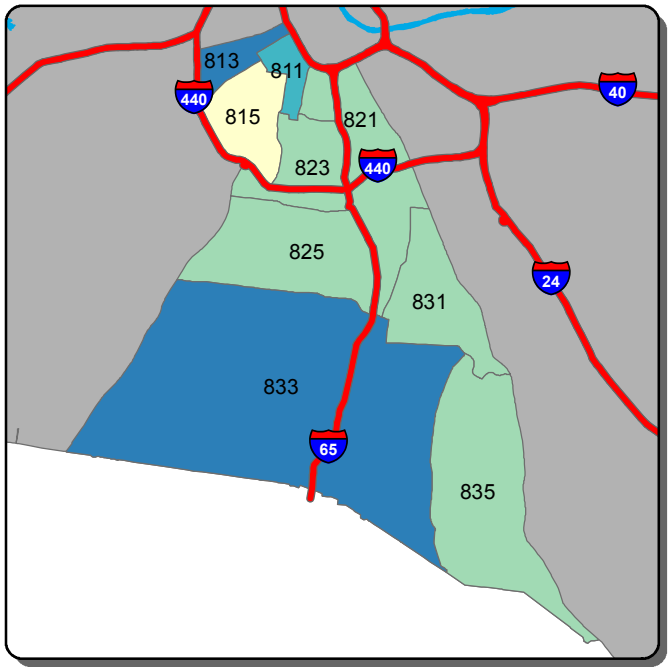

Self Initiated CAD - A Shift

0-62 | 63-96 | 97-130 | 131-164 | >164

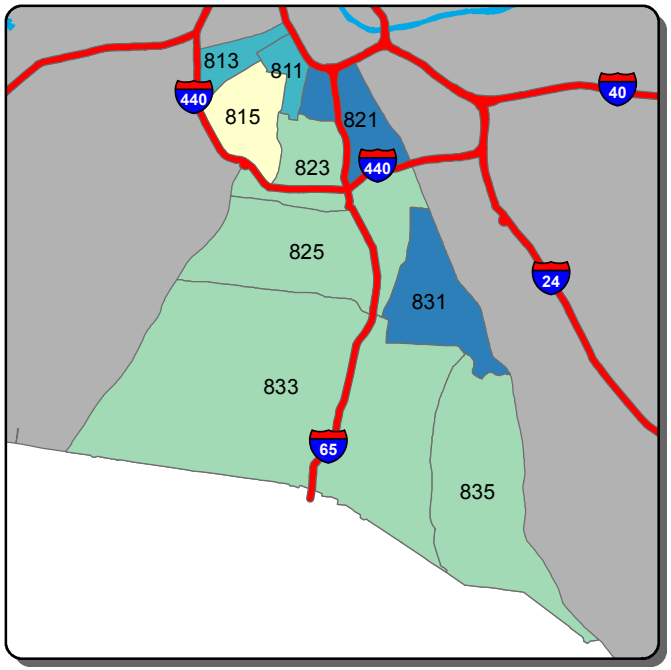

Self Initiated CAD - B Shift

0-106 | 107-155 | 156-204 | 205-253 | >253

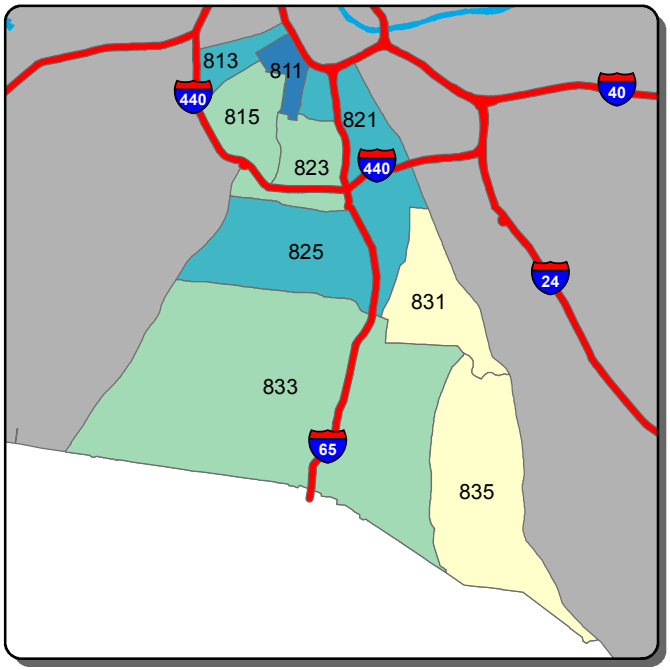

Self Initiated CAD - C Shift

0-94 | 95-154 | 155-214 | 215-273 | >273

Information summarized for CompStat week ending 2/18/2017

Sourced from MNPD ARMS on 2/22/2017. Data taken from incident reports using Uniform Crime Reporting definitions and guidelines, based on the date and time when the inicident was reported. 'A, B, and C Shift' refer to the following time periods: A Shift = 0700 - 1500; B Shift = 1500 - 2300; C Shift = 2300 - 0700.