CompStat Weekly Analysis

CompStat Weekly Analysis is provided by the Metropolitan Nashville Police Department Crime Analysis Section. This report is intended to be a management and planning tool and does not reflect the official UCR counts for the department.

"It is hard to fail, but it is worse never to have tried to succeed."
- Theodore Roosevelt

Begin Date: 02/26/2017
End Date: 03/04/2017
Week: 9

Table of Contents

Incidents Section **1**
Rolling Two Week Analysis 2
Rolling Weekly Year-to-Year Analysis 3
Rolling Eight Week Analysis 4
Rolling Four Week Year-to-Year Analysis 5
Rolling Sixteen Week Analysis 6
Rolling Eight Week Year-to-Year 7
Year-to-Date Analysis 8
Rolling Twenty-Four Month 9
2 Week, 8 Week, 16 Week, YTD, and 24 Month Summary 10
Incident and Efficiency Report Summary* 11
UCR Incident Charts* 30
UCR Incidents - Annual Totals 39
UCR Incidents - YTD Comparisons: All Incidents 40
UCR Incidents - YTD Comparison Charts* 41
UCR Incidents - Calendar Year to Calendar Year Comparison 50
UCR Incidents - Annual Comparison Charts* 51
UCR Incidents - YTD Comparisons* 60
YTD Homicide Report 69
Year-to-Year Weekly Chart* 70

Arrests Section **79**
Physical and Citation Arrests - Adult 80
Arrests: Part I, Weapons Law, Drug-Related, DUI, and All Other 89
Outstanding Warrants: Served 91
Outstanding Warrants: Attempts / Served 92
Crooks With Guns / School Zone Report 97

Juvenile Section **98**
Juvenile Arrests 99
Juvenile Victims - Rolling Two Week Analysis 100
Juvenile Victims - Rolling Eight Week Analysis 101
Juvenile Victims - Year-to-Date Analysis 102
Juvenile Victims 103

Efficiencies Section **104**
Self-Initiated CAD 105
Dispatched Calls for Service 106
Vehicle Stop Analysis (Form 252) 107
Field Interview Report (Form 114) 108
Efficiency Charts* 109

High Crime Intersections and Hot Addresses Section **118**
High Crime Street Intersections* 119
County High Crime Street Intersections - Arrests 128
Hot Addresses* 129

Other Reports **138**
APR Data 139
Case Preparation Division - Case File Inventory 140
Court Attendance - 310s Issued by Month 141
Percentage of Incident Reports Included in CompStat Analysis 142

Map Section **143**
YTD Gunshot Victims - Countywide 144
Gunshot Victims - Countywide (Homicides and Injuries) 145
Gunshot Victims (Homicides, Injuries, and Property Damage) 146
YTD Gunshot Victims** 147
UCR Incident and Self-Initiated CAD Zone Maps** 155

* - Set of countywide and precinct reports
** - Set of precinct reports

Incidents Section

CompStat Weekly Analysis is provided by the Metropolitan Nashville Police Department Crime Analysis Section. This report is intended to be a management and planning tool and does not reflect the official UCR counts for the department.

"It is hard to fail, but it is worse never to have tried to succeed."
- Theodore Roosevelt

Begin Date: 02/26/2017
End Date: 03/04/2017
Week: 9

Rolling Two Week Analysis

METROPOLITAN POLICE DEPARTMENT
of Nashville and Davidson County

Aggregated by precinct (incident location). Based on date when each incident was reported.

		Homicide	Forcible Rape	Commercial Robbery	Street Robbery	Total Robbery	Aggravated Assault	Commercial Burglary	Residential Burglary	Total Burglary	Larceny	Auto Theft	Violent Offenses	Property Offenses	Part I Offenses
West	Prior Week	0	3	0	1	1	5	0	6	6	34	2	9	42	51
	CompStat Week	0	0	1	3	4	4	0	3	3	33	3	8	39	47
	% Change	0.0 %	-100.0 %	Infinity	200.0 %	300.0 %	-20.0 %	0.0 %	-50.0 %	-50.0 %	-2.9 %	50.0 %	-11.1 %	-7.1 %	-7.8 %
East	Prior Week	0	3	0	2	2	5	1	1	2	32	5	10	39	49
	CompStat Week	1	2	0	0	0	12	1	4	5	19	4	15	28	43
	% Change	Infinity	-33.3 %	0.0 %	-100.0 %	-100.0 %	140.0 %	0.0 %	300.0 %	150.0 %	-40.6 %	-20.0 %	50.0 %	-28.2 %	-12.2 %
South	Prior Week	0	3	0	8	8	25	3	9	12	63	7	36	82	118
	CompStat Week	0	1	1	5	6	13	1	13	14	38	6	20	58	78
	% Change	0.0 %	-66.7 %	Infinity	-37.5 %	-25.0 %	-48.0 %	-66.7 %	44.4 %	16.7 %	-39.7 %	-14.3 %	-44.4 %	-29.3 %	-33.9 %
Central	Prior Week	0	0	0	0	0	2	0	1	1	15	2	2	18	20
	CompStat Week	0	0	0	1	1	4	0	0	0	19	2	5	21	26
	% Change	0.0 %	0.0 %	0.0 %	Infinity	Infinity	100.0 %	0.0 %	-100.0 %	-100.0 %	26.7 %	0.0 %	150.0 %	16.7 %	30.0 %
Hermitage	Prior Week	0	5	3	6	9	17	3	8	11	59	6	31	76	107
	CompStat Week	0	4	0	11	11	20	3	11	14	49	6	35	69	104
	% Change	0.0 %	-20.0 %	-100.0 %	83.3 %	22.2 %	17.6 %	0.0 %	37.5 %	27.3 %	-16.9 %	0.0 %	12.9 %	-9.2 %	-2.8 %
North	Prior Week	0	2	1	6	7	12	0	12	12	37	2	21	51	72
	CompStat Week	0	2	0	8	8	10	4	9	13	25	6	20	44	64
	% Change	0.0 %	0.0 %	-100.0 %	33.3 %	14.3 %	-16.7 %	Infinity	-25.0 %	8.3 %	-32.4 %	200.0 %	-4.8 %	-13.7 %	-11.1 %
Madison	Prior Week	0	2	2	4	6	5	0	9	9	42	7	13	58	71
	CompStat Week	0	0	0	7	7	3	0	6	6	31	3	10	40	50
	% Change	0.0 %	-100.0 %	-100.0 %	75.0 %	16.7 %	-40.0 %	0.0 %	-33.3 %	-33.3 %	-26.2 %	-57.1 %	-23.1 %	-31.0 %	-29.6 %
Midtown Hills	Prior Week	0	2	0	4	4	10	1	2	3	35	3	16	41	57
	CompStat Week	1	3	0	0	0	8	2	3	5	39	3	12	47	59
	% Change	Infinity	50.0 %	0.0 %	-100.0 %	-100.0 %	-20.0 %	100.0 %	50.0 %	66.7 %	11.4 %	0.0 %	-25.0 %	14.6 %	3.5 %
Not Validated	Prior Week	0	0	0	0	0	0	0	0	0	0	0	0	0	0
	CompStat Week	0	0	0	0	0	0	0	0	0	1	0	0	1	1
	% Change	0.0 %	0.0 %	0.0 %	0.0 %	0.0 %	0.0 %	0.0 %	0.0 %	0.0 %	Infinity	0.0 %	0.0 %	Infinity	Infinity
County	Prior Week	0	20	6	31	37	81	8	48	56	317	34	138	407	545
	CompStat Week	2	12	2	35	37	74	11	49	60	254	33	125	347	472
	% Change	Infinity	-40.0 %	-66.7 %	12.9 %	0.0 %	-8.6 %	37.5 %	2.1 %	7.1 %	-19.9 %	-2.9 %	-9.4 %	-14.7 %	-13.4 %

Prior Week	**Begin Date**	02/19/2017	**End Date**	02/25/2017
CompStat Week	**Begin Date**	02/26/2017	**End Date**	03/04/2017

Sourced from MNPD ARMS on 3/8/2017 8:22:16 AM. The figures above were sourced from incident reports using Uniform Crime Reporting definitions and reporting guidelines, based on the date when the crime was reported. This report is intended to be a management and planning tool and does not reflect the official UCR counts for the department. Incidents where a location is unknown or unspecified are included in the countywide totals. 'Unknown' refers to records in which the address is listed as 'Unknown' on the incident report. 'Not Validated' refers to records that were entered in with an invalid addresses.

Rolling Weekly Year-to-Year Analysis

METROPOLITAN POLICE DEPARTMENT
of Nashville and Davidson County

Aggregated by precinct (incident location). Based on date when each incident was reported.

		Homicide	Forcible Rape	Commercial Robbery	Street Robbery	Total Robbery	Aggravated Assault	Commercial Burglary	Residential Burglary	Total Burglary	Larceny	Auto Theft	Violent Offenses	Property Offenses	Part I Offenses
West	Prior Year	0	1	0	1	1	9	0	8	8	50	2	11	60	71
	Last Week	0	0	1	3	4	4	0	3	3	33	3	8	39	47
	% Change	0.0 %	-100.0 %	Infinity	200.0 %	300.0 %	-55.6 %	0.0 %	-62.5 %	-62.5 %	-34.0 %	50.0 %	-27.3 %	-35.0 %	-33.8 %
East	Prior Year	0	1	1	0	1	14	2	6	8	28	3	16	39	55
	Last Week	1	2	0	0	0	12	1	4	5	19	4	15	28	43
	% Change	Infinity	100.0 %	-100.0 %	0.0 %	-100.0 %	-14.3 %	-50.0 %	-33.3 %	-37.5 %	-32.1 %	33.3 %	-6.3 %	-28.2 %	-21.8 %
South	Prior Year	0	1	0	5	5	15	2	10	12	81	6	21	99	120
	Last Week	0	1	1	5	6	13	1	13	14	38	6	20	58	78
	% Change	0.0 %	0.0 %	Infinity	0.0 %	20.0 %	-13.3 %	-50.0 %	30.0 %	16.7 %	-53.1 %	0.0 %	-4.8 %	-41.4 %	-35.0 %
Central	Prior Year	0	1	0	4	4	2	0	0	0	18	0	7	18	25
	Last Week	0	0	0	1	1	4	0	0	0	19	2	5	21	26
	% Change	0.0 %	-100.0 %	0.0 %	-75.0 %	-75.0 %	100.0 %	0.0 %	0.0 %	0.0 %	5.6 %	Infinity	-28.6 %	16.7 %	4.0 %
Hermitage	Prior Year	0	4	1	8	9	14	1	7	8	72	2	27	82	109
	Last Week	0	4	0	11	11	20	3	11	14	49	6	35	69	104
	% Change	0.0 %	0.0 %	-100.0 %	37.5 %	22.2 %	42.9 %	200.0 %	57.1 %	75.0 %	-31.9 %	200.0 %	29.6 %	-15.9 %	-4.6 %
North	Prior Year	1	2	0	3	3	13	5	9	14	20	3	19	37	56
	Last Week	0	2	0	8	8	10	4	9	13	25	6	20	44	64
	% Change	-100.0 %	0.0 %	0.0 %	166.7 %	166.7 %	-23.1 %	-20.0 %	0.0 %	-7.1 %	25.0 %	100.0 %	5.3 %	18.9 %	14.3 %
Madison	Prior Year	0	2	0	1	1	5	1	8	9	46	2	8	57	65
	Last Week	0	0	0	7	7	3	0	6	6	31	3	10	40	50
	% Change	0.0 %	-100.0 %	0.0 %	600.0 %	600.0 %	-40.0 %	-100.0 %	-25.0 %	-33.3 %	-32.6 %	50.0 %	25.0 %	-29.8 %	-23.1 %
Midtown Hills	Prior Year	0	1	0	1	1	7	3	3	6	34	3	9	43	52
	Last Week	1	3	0	0	0	8	2	3	5	39	3	12	47	59
	% Change	Infinity	200.0 %	0.0 %	-100.0 %	-100.0 %	14.3 %	-33.3 %	0.0 %	-16.7 %	14.7 %	0.0 %	33.3 %	9.3 %	13.5 %
Not Validated	Prior Year	0	0	0	0	0	0	0	0	0	0	0	0	0	0
	Last Week	0	0	0	0	0	0	0	0	0	1	0	0	1	1
	% Change	0.0 %	0.0 %	0.0 %	0.0 %	0.0 %	0.0 %	0.0 %	0.0 %	0.0 %	Infinity	0.0 %	0.0 %	Infinity	Infinity
County	Prior Year	1	13	2	23	25	79	14	51	65	349	21	118	435	553
	Last Week	2	12	2	35	37	74	11	49	60	254	33	125	347	472
	% Change	100.0 %	-7.7 %	0.0 %	52.2 %	48.0 %	-6.3 %	-21.4 %	-3.9 %	-7.7 %	-27.2 %	57.1 %	5.9 %	-20.2 %	-14.6 %

Prior Year	**Begin Date**	02/28/2016	**End Date**	03/05/2016
Last Week	**Begin Date**	02/26/2017	**End Date**	03/04/2017

Sourced from MNPD ARMS on 3/8/2017 8:22:16 AM. The figures above were sourced from incident reports using Uniform Crime Reporting definitions and reporting guidelines, based on the date when the crime was reported. This report is intended to be a management and planning tool and does not reflect the official UCR counts for the department. Incidents where a location is unknown or unspecified are included in the countywide totals. 'Unknown' refers to records in which the address is listed as 'Unknown' on the incident report. 'Not Validated' refers to records that were entered in with an invalid addresses.

Rolling Eight Week Analysis

METROPOLITAN POLICE DEPARTMENT
of Nashville and Davidson County

Aggregated by precinct (incident location). Based on date when each incident was reported.

		Homicide	Forcible Rape	Commercial Robbery	Street Robbery	Total Robbery	Aggravated Assault	Commercial Burglary	Residential Burglary	Total Burglary	Larceny	Auto Theft	Violent Offenses	Property Offenses	Part I Offenses
West	Prior 4 Weeks	1	4	2	5	7	22	10	33	43	222	7	34	272	306
	Last 4 Weeks	0	4	2	8	10	15	4	12	16	160	13	29	189	218
	% Change	-100.0 %	0.0 %	0.0 %	60.0 %	42.9 %	-31.8 %	-60.0 %	-63.6 %	-62.8 %	-27.9 %	85.7 %	-14.7 %	-30.5 %	-28.8 %
East	Prior 4 Weeks	2	3	4	12	16	78	7	39	46	155	21	99	222	321
	Last 4 Weeks	1	5	2	6	8	37	7	22	29	110	15	51	154	205
	% Change	-50.0 %	66.7 %	-50.0 %	-50.0 %	-50.0 %	-52.6 %	0.0 %	-43.6 %	-37.0 %	-29.0 %	-28.6 %	-48.5 %	-30.6 %	-36.1 %
South	Prior 4 Weeks	2	1	7	38	45	72	13	34	47	240	49	120	336	456
	Last 4 Weeks	0	6	7	29	36	90	12	57	69	224	39	132	332	464
	% Change	-100.0 %	500.0 %	0.0 %	-23.7 %	-20.0 %	25.0 %	-7.7 %	67.6 %	46.8 %	-6.7 %	-20.4 %	10.0 %	-1.2 %	1.8 %
Central	Prior 4 Weeks	0	2	0	8	8	14	4	2	6	100	6	24	112	136
	Last 4 Weeks	0	1	0	6	6	11	3	3	6	72	9	18	87	105
	% Change	0.0 %	-50.0 %	0.0 %	-25.0 %	-25.0 %	-21.4 %	-25.0 %	50.0 %	0.0 %	-28.0 %	50.0 %	-25.0 %	-22.3 %	-22.8 %
Hermitage	Prior 4 Weeks	1	9	11	23	34	68	16	39	55	257	29	112	341	453
	Last 4 Weeks	1	14	6	32	38	62	12	39	51	222	24	115	297	412
	% Change	0.0 %	55.6 %	-45.5 %	39.1 %	11.8 %	-8.8 %	-25.0 %	0.0 %	-7.3 %	-13.6 %	-17.2 %	2.7 %	-12.9 %	-9.1 %
North	Prior 4 Weeks	0	2	3	23	26	63	25	28	53	129	29	91	211	302
	Last 4 Weeks	2	7	6	25	31	37	8	34	42	146	18	77	206	283
	% Change	Infinity	250.0 %	100.0 %	8.7 %	19.2 %	-41.3 %	-68.0 %	21.4 %	-20.8 %	13.2 %	-37.9 %	-15.4 %	-2.4 %	-6.3 %
Madison	Prior 4 Weeks	3	0	3	12	15	46	4	27	31	156	24	64	211	275
	Last 4 Weeks	0	2	3	13	16	25	5	36	41	158	21	43	220	263
	% Change	-100.0 %	Infinity	0.0 %	8.3 %	6.7 %	-45.7 %	25.0 %	33.3 %	32.3 %	1.3 %	-12.5 %	-32.8 %	4.3 %	-4.4 %
Midtown Hills	Prior 4 Weeks	0	5	6	17	23	57	20	15	35	185	27	85	247	332
	Last 4 Weeks	1	6	0	6	6	48	11	10	21	161	12	61	194	255
	% Change	Infinity	20.0 %	-100.0 %	-64.7 %	-73.9 %	-15.8 %	-45.0 %	-33.3 %	-40.0 %	-13.0 %	-55.6 %	-28.2 %	-21.5 %	-23.2 %
Not Validated	Prior 4 Weeks	0	0	0	0	0	0	0	0	0	2	0	0	2	2
	Last 4 Weeks	0	0	0	0	0	0	0	0	0	1	0	0	1	1
	% Change	0.0 %	0.0 %	0.0 %	0.0 %	0.0 %	0.0 %	0.0 %	0.0 %	0.0 %	-50.0 %	0.0 %	0.0 %	-50.0 %	-50.0 %
County	Prior 4 Weeks	9	26	36	138	174	420	99	217	316	1,446	192	629	1,954	2,583
	Last 4 Weeks	5	45	26	125	151	325	62	213	275	1,254	151	526	1,680	2,206
	% Change	-44.4 %	73.1 %	-27.8 %	-9.4 %	-13.2 %	-22.6 %	-37.4 %	-1.8 %	-13.0 %	-13.3 %	-21.4 %	-16.4 %	-14.0 %	-14.6 %

Prior 4 Weeks	**Begin Date**	01/08/2017	**End Date**	02/04/2017
Last 4 Weeks	**Begin Date**	02/05/2017	**End Date**	03/04/2017

Sourced from MNPD ARMS on 3/8/2017 8:22:16 AM. The figures above were sourced from incident reports using Uniform Crime Reporting definitions and reporting guidelines, based on the date when the crime was reported. This report is intended to be a management and planning tool and does not reflect the official UCR counts for the department. Incidents where a location is unknown or unspecified are included in the countywide totals. 'Unknown' refers to records in which the address is listed as 'Unknown' on the incident report. 'Not Validated' refers to records that were entered in with an invalid addresses.

Rolling Four Week Year-to-Year Analysis

METROPOLITAN POLICE DEPARTMENT
of Nashville and Davidson County

Aggregated by precinct (incident location). Based on date when each incident was reported.

		Homicide	Forcible Rape	Commercial Robbery	Street Robbery	Total Robbery	Aggravated Assault	Commercial Burglary	Residential Burglary	Total Burglary	Larceny	Auto Theft	Violent Offenses	Property Offenses	Part I Offenses
West	Prior Year	0	4	0	2	2	32	5	38	43	202	9	38	254	292
	Last 4 Weeks	0	4	2	8	10	15	4	12	16	160	13	29	189	218
	% Change	0.0 %	0.0 %	Infinity	300.0 %	400.0 %	-53.1 %	-20.0 %	-68.4 %	-62.8 %	-20.8 %	44.4 %	-23.7 %	-25.6 %	-25.3 %
East	Prior Year	1	3	1	8	9	46	9	22	31	110	15	59	156	215
	Last 4 Weeks	1	5	2	6	8	37	7	22	29	110	15	51	154	205
	% Change	0.0 %	66.7 %	100.0 %	-25.0 %	-11.1 %	-19.6 %	-22.2 %	0.0 %	-6.5 %	0.0 %	0.0 %	-13.6 %	-1.3 %	-4.7 %
South	Prior Year	3	6	2	26	28	69	9	65	74	246	26	106	346	452
	Last 4 Weeks	0	6	7	29	36	90	12	57	69	224	39	132	332	464
	% Change	-100.0 %	0.0 %	250.0 %	11.5 %	28.6 %	30.4 %	33.3 %	-12.3 %	-6.8 %	-8.9 %	50.0 %	24.5 %	-4.0 %	2.7 %
Central	Prior Year	0	9	0	8	8	7	2	2	4	52	2	24	58	82
	Last 4 Weeks	0	1	0	6	6	11	3	3	6	72	9	18	87	105
	% Change	0.0 %	-88.9 %	0.0 %	-25.0 %	-25.0 %	57.1 %	50.0 %	50.0 %	50.0 %	38.5 %	350.0 %	-25.0 %	50.0 %	28.0 %
Hermitage	Prior Year	1	13	3	32	35	68	14	52	66	260	13	117	339	456
	Last 4 Weeks	1	14	6	32	38	62	12	39	51	222	24	115	297	412
	% Change	0.0 %	7.7 %	100.0 %	0.0 %	8.6 %	-8.8 %	-14.3 %	-25.0 %	-22.7 %	-14.6 %	84.6 %	-1.7 %	-12.4 %	-9.6 %
North	Prior Year	3	3	4	12	16	67	6	31	37	110	12	89	159	248
	Last 4 Weeks	2	7	6	25	31	37	8	34	42	146	18	77	206	283
	% Change	-33.3 %	133.3 %	50.0 %	108.3 %	93.8 %	-44.8 %	33.3 %	9.7 %	13.5 %	32.7 %	50.0 %	-13.5 %	29.6 %	14.1 %
Madison	Prior Year	1	9	1	6	7	33	4	35	39	165	10	50	214	264
	Last 4 Weeks	0	2	3	13	16	25	5	36	41	158	21	43	220	263
	% Change	-100.0 %	-77.8 %	200.0 %	116.7 %	128.6 %	-24.2 %	25.0 %	2.9 %	5.1 %	-4.2 %	110.0 %	-14.0 %	2.8 %	-0.4 %
Midtown Hills	Prior Year	0	4	1	9	10	24	15	21	36	149	16	38	201	239
	Last 4 Weeks	1	6	0	6	6	48	11	10	21	161	12	61	194	255
	% Change	Infinity	50.0 %	-100.0 %	-33.3 %	-40.0 %	100.0 %	-26.7 %	-52.4 %	-41.7 %	8.1 %	-25.0 %	60.5 %	-3.5 %	6.7 %
Not Validated	Prior Year	0	0	0	0	0	0	0	0	0	0	0	0	0	0
	Last 4 Weeks	0	0	0	0	0	0	0	0	0	1	0	0	1	1
	% Change	0.0 %	0.0 %	0.0 %	0.0 %	0.0 %	0.0 %	0.0 %	0.0 %	0.0 %	Infinity	0.0 %	0.0 %	Infinity	Infinity
County	Prior Year	9	51	12	103	115	346	64	266	330	1,294	103	521	1,727	2,248
	Last 4 Weeks	5	45	26	125	151	325	62	213	275	1,254	151	526	1,680	2,206
	% Change	-44.4 %	-11.8 %	116.7 %	21.4 %	31.3 %	-6.1 %	-3.1 %	-19.9 %	-16.7 %	-3.1 %	46.6 %	1.0 %	-2.7 %	-1.9 %

Prior Year	**Begin Date**	02/07/2016	**End Date**	03/05/2016
Last 4 Weeks	**Begin Date**	02/05/2017	**End Date**	03/04/2017

Sourced from MNPD ARMS on 3/8/2017 8:22:16 AM. The figures above were sourced from incident reports using Uniform Crime Reporting definitions and reporting guidelines, based on the date when the crime was reported. This report is intended to be a management and planning tool and does not reflect the official UCR counts for the department. Incidents where a location is unknown or unspecified are included in the countywide totals. 'Unknown' refers to records in which the address is listed as 'Unknown' on the incident report. 'Not Validated' refers to records that were entered in with an invalid addresses.

Rolling Sixteen Week Analysis

METROPOLITAN POLICE DEPARTMENT
of Nashville and Davidson County

Aggregated by precinct (incident location). Based on date when each incident was reported.

		Homicide	Forcible Rape	Commercial Robbery	Street Robbery	Total Robbery	Aggravated Assault	Commercial Burglary	Residential Burglary	Total Burglary	Larceny	Auto Theft	Violent Offenses	Property Offenses	Part I Offenses
West	Prior 8 Weeks	1	5	3	17	20	55	19	44	63	427	36	81	526	607
	Last 8 Weeks	1	8	4	13	17	37	14	45	59	382	20	63	461	524
	% Change	0.0 %	60.0 %	33.3 %	-23.5 %	-15.0 %	-32.7 %	-26.3 %	2.3 %	-6.3 %	-10.5 %	-44.4 %	-22.2 %	-12.4 %	-13.7 %
East	Prior 8 Weeks	5	5	10	29	39	99	18	62	80	268	65	148	413	561
	Last 8 Weeks	3	8	6	18	24	115	14	61	75	265	36	150	376	526
	% Change	-40.0 %	60.0 %	-40.0 %	-37.9 %	-38.5 %	16.2 %	-22.2 %	-1.6 %	-6.3 %	-1.1 %	-44.6 %	1.4 %	-9.0 %	-6.2 %
South	Prior 8 Weeks	3	14	18	74	92	154	21	106	127	430	87	263	644	907
	Last 8 Weeks	2	7	14	67	81	162	25	91	116	464	88	252	668	920
	% Change	-33.3 %	-50.0 %	-22.2 %	-9.5 %	-12.0 %	5.2 %	19.0 %	-14.2 %	-8.7 %	7.9 %	1.1 %	-4.2 %	3.7 %	1.4 %
Central	Prior 8 Weeks	0	5	1	9	10	15	4	3	7	169	19	30	195	225
	Last 8 Weeks	0	3	0	14	14	25	7	5	12	172	15	42	199	241
	% Change	0.0 %	-40.0 %	-100.0 %	55.6 %	40.0 %	66.7 %	75.0 %	66.7 %	71.4 %	1.8 %	-21.1 %	40.0 %	2.1 %	7.1 %
Hermitage	Prior 8 Weeks	2	21	12	60	72	105	22	65	87	502	73	200	662	862
	Last 8 Weeks	2	23	17	55	72	130	28	78	106	479	53	227	638	865
	% Change	0.0 %	9.5 %	41.7 %	-8.3 %	0.0 %	23.8 %	27.3 %	20.0 %	21.8 %	-4.6 %	-27.4 %	13.5 %	-3.6 %	0.3 %
North	Prior 8 Weeks	5	6	2	38	40	130	13	76	89	246	59	181	394	575
	Last 8 Weeks	2	9	9	48	57	100	33	62	95	275	47	168	417	585
	% Change	-60.0 %	50.0 %	350.0 %	26.3 %	42.5 %	-23.1 %	153.8 %	-18.4 %	6.7 %	11.8 %	-20.3 %	-7.2 %	5.8 %	1.7 %
Madison	Prior 8 Weeks	2	7	13	22	35	79	14	57	71	289	52	123	412	535
	Last 8 Weeks	3	2	6	25	31	71	9	63	72	314	45	107	431	538
	% Change	50.0 %	-71.4 %	-53.8 %	13.6 %	-11.4 %	-10.1 %	-35.7 %	10.5 %	1.4 %	8.7 %	-13.5 %	-13.0 %	4.6 %	0.6 %
Midtown Hills	Prior 8 Weeks	0	7	6	21	27	56	29	41	70	337	32	90	439	529
	Last 8 Weeks	1	11	6	23	29	105	31	25	56	346	39	146	441	587
	% Change	Infinity	57.1 %	0.0 %	9.5 %	7.4 %	87.5 %	6.9 %	-39.0 %	-20.0 %	2.7 %	21.9 %	62.2 %	0.5 %	11.0 %
Not Validated	Prior 8 Weeks	0	0	0	0	0	1	0	0	0	1	0	1	1	2
	Last 8 Weeks	0	0	0	0	0	0	0	0	0	3	0	0	3	3
	% Change	0.0 %	0.0 %	0.0 %	0.0 %	0.0 %	-100.0 %	0.0 %	0.0 %	0.0 %	200.0 %	0.0 %	-100.0 %	200.0 %	50.0 %
County	Prior 8 Weeks	18	70	65	270	335	694	140	454	594	2,669	423	1,117	3,686	4,803
	Last 8 Weeks	14	71	62	263	325	745	161	430	591	2,700	343	1,155	3,634	4,789
	% Change	-22.2 %	1.4 %	-4.6 %	-2.6 %	-3.0 %	7.3 %	15.0 %	-5.3 %	-0.5 %	1.2 %	-18.9 %	3.4 %	-1.4 %	-0.3 %

Prior 8 Weeks	**Begin Date**	11/13/2016	**End Date**	01/07/2017
Last 8 Weeks	**Begin Date**	01/08/2017	**End Date**	03/04/2017

Sourced from MNPD ARMS on 3/8/2017 8:22:16 AM. The figures above were sourced from incident reports using Uniform Crime Reporting definitions and reporting guidelines, based on the date when the crime was reported. This report is intended to be a management and planning tool and does not reflect the official UCR counts for the department. Incidents where a location is unknown or unspecified are included in the countywide totals. 'Unknown' refers to records in which the address is listed as 'Unknown' on the incident report. 'Not Validated' refers to records that were entered in with an invalid addresses.

Rolling Eight Week Year-to-Year Analysis

METROPOLITAN POLICE DEPARTMENT
of Nashville and Davidson County

Aggregated by precinct (incident location). Based on date when each incident was reported.

		Homicide	Forcible Rape	Commercial Robbery	Street Robbery	Total Robbery	Aggravated Assault	Commercial Burglary	Residential Burglary	Total Burglary	Larceny	Auto Theft	Violent Offenses	Property Offenses	Part I Offenses
West	Prior Year	1	6	2	3	5	47	11	64	75	382	28	59	485	544
	Last 8 Weeks	1	8	4	13	17	37	14	45	59	382	20	63	461	524
	% Change	0.0 %	33.3 %	100.0 %	333.3 %	240.0 %	-21.3 %	27.3 %	-29.7 %	-21.3 %	0.0 %	-28.6 %	6.8 %	-4.9 %	-3.7 %
East	Prior Year	2	9	2	23	25	81	14	63	77	251	32	117	360	477
	Last 8 Weeks	3	8	6	18	24	115	14	61	75	265	36	150	376	526
	% Change	50.0 %	-11.1 %	200.0 %	-21.7 %	-4.0 %	42.0 %	0.0 %	-3.2 %	-2.6 %	5.6 %	12.5 %	28.2 %	4.4 %	10.3 %
South	Prior Year	5	15	10	60	70	146	18	161	179	488	64	236	731	967
	Last 8 Weeks	2	7	14	67	81	162	25	91	116	464	88	252	668	920
	% Change	-60.0 %	-53.3 %	40.0 %	11.7 %	15.7 %	11.0 %	38.9 %	-43.5 %	-35.2 %	-4.9 %	37.5 %	6.8 %	-8.6 %	-4.9 %
Central	Prior Year	0	11	0	11	11	12	2	3	5	108	4	34	117	151
	Last 8 Weeks	0	3	0	14	14	25	7	5	12	172	15	42	199	241
	% Change	0.0 %	-72.7 %	0.0 %	27.3 %	27.3 %	108.3 %	250.0 %	66.7 %	140.0 %	59.3 %	275.0 %	23.5 %	70.1 %	59.6 %
Hermitage	Prior Year	2	17	13	41	54	114	25	109	134	527	30	187	691	878
	Last 8 Weeks	2	23	17	55	72	130	28	78	106	479	53	227	638	865
	% Change	0.0 %	35.3 %	30.8 %	34.1 %	33.3 %	14.0 %	12.0 %	-28.4 %	-20.9 %	-9.1 %	76.7 %	21.4 %	-7.7 %	-1.5 %
North	Prior Year	4	11	6	35	41	108	10	65	75	224	35	164	334	498
	Last 8 Weeks	2	9	9	48	57	100	33	62	95	275	47	168	417	585
	% Change	-50.0 %	-18.2 %	50.0 %	37.1 %	39.0 %	-7.4 %	230.0 %	-4.6 %	26.7 %	22.8 %	34.3 %	2.4 %	24.9 %	17.5 %
Madison	Prior Year	1	12	5	14	19	83	7	62	69	318	18	115	405	520
	Last 8 Weeks	3	2	6	25	31	71	9	63	72	314	45	107	431	538
	% Change	200.0 %	-83.3 %	20.0 %	78.6 %	63.2 %	-14.5 %	28.6 %	1.6 %	4.3 %	-1.3 %	150.0 %	-7.0 %	6.4 %	3.5 %
Midtown Hills	Prior Year	0	8	4	19	23	53	21	55	76	314	26	84	416	500
	Last 8 Weeks	1	11	6	23	29	105	31	25	56	346	39	146	441	587
	% Change	Infinity	37.5 %	50.0 %	21.1 %	26.1 %	98.1 %	47.6 %	-54.5 %	-26.3 %	10.2 %	50.0 %	73.8 %	6.0 %	17.4 %
Not Validated	Prior Year	0	0	0	0	0	0	0	0	0	0	0	0	0	0
	Last 8 Weeks	0	0	0	0	0	0	0	0	0	3	0	0	3	3
	% Change	0.0 %	0.0 %	0.0 %	0.0 %	0.0 %	0.0 %	0.0 %	0.0 %	0.0 %	Infinity	0.0 %	0.0 %	Infinity	Infinity
County	Prior Year	15	89	42	206	248	644	108	582	690	2,612	237	996	3,539	4,535
	Last 8 Weeks	14	71	62	263	325	745	161	430	591	2,700	343	1,155	3,634	4,789
	% Change	-6.7 %	-20.2 %	47.6 %	27.7 %	31.0 %	15.7 %	49.1 %	-26.1 %	-14.3 %	3.4 %	44.7 %	16.0 %	2.7 %	5.6 %

Prior Year	**Begin Date**	01/10/2016	**End Date**	03/05/2016
Last 8 Weeks	**Begin Date**	01/08/2017	**End Date**	03/04/2017

Sourced from MNPD ARMS on 3/8/2017 8:22:16 AM. The figures above were sourced from incident reports using Uniform Crime Reporting definitions and reporting guidelines, based on the date when the crime was reported. This report is intended to be a management and planning tool and does not reflect the official UCR counts for the department. Incidents where a location is unknown or unspecified are included in the countywide totals. 'Unknown' refers to records in which the address is listed as 'Unknown' on the incident report. 'Not Validated' refers to records that were entered in with an invalid addresses.

Year-to-Date Analysis

METROPOLITAN POLICE DEPARTMENT
of Nashville and Davidson County

Aggregated by precinct (incident location). Based on date when each incident was reported.

		Homicide	Forcible Rape	Commercial Robbery	Street Robbery	Total Robbery	Aggravated Assault	Commercial Burglary	Residential Burglary	Total Burglary	Larceny	Auto Theft	Violent Offenses	Property Offenses	Part I Offenses
West	Prior YTD	1	7	3	6	9	56	13	76	89	430	31	73	550	623
	YTD	1	8	4	13	17	39	16	50	66	427	24	65	517	582
	% Change	0.0 %	14.3 %	33.3 %	116.7 %	88.9 %	-30.4 %	23.1 %	-34.2 %	-25.8 %	-0.7 %	-22.6 %	-11.0 %	-6.0 %	-6.6 %
East	Prior YTD	2	12	2	27	29	92	18	72	90	290	45	135	425	560
	YTD	3	11	8	20	28	133	16	69	85	292	43	175	420	595
	% Change	50.0 %	-8.3 %	300.0 %	-25.9 %	-3.4 %	44.6 %	-11.1 %	-4.2 %	-5.6 %	0.7 %	-4.4 %	29.6 %	-1.2 %	6.3 %
South	Prior YTD	6	17	13	71	84	164	20	195	215	570	75	271	860	1,131
	YTD	2	9	16	72	88	179	25	95	120	522	110	278	752	1,030
	% Change	-66.7 %	-47.1 %	23.1 %	1.4 %	4.8 %	9.1 %	25.0 %	-51.3 %	-44.2 %	-8.4 %	46.7 %	2.6 %	-12.6 %	-8.9 %
Central	Prior YTD	0	12	0	15	15	13	2	3	5	128	6	40	139	179
	YTD	0	3	1	14	15	27	7	5	12	190	19	45	221	266
	% Change	0.0 %	-75.0 %	Infinity	-6.7 %	0.0 %	107.7 %	250.0 %	66.7 %	140.0 %	48.4 %	216.7 %	12.5 %	59.0 %	48.6 %
Hermitage	Prior YTD	3	16	16	46	62	130	25	131	156	607	33	211	796	1,007
	YTD	2	27	17	63	80	148	28	89	117	532	63	257	712	969
	% Change	-33.3 %	68.8 %	6.3 %	37.0 %	29.0 %	13.8 %	12.0 %	-32.1 %	-25.0 %	-12.4 %	90.9 %	21.8 %	-10.6 %	-3.8 %
North	Prior YTD	4	14	6	40	46	119	15	71	86	255	42	183	383	566
	YTD	2	9	9	53	62	118	35	71	106	301	59	191	466	657
	% Change	-50.0 %	-35.7 %	50.0 %	32.5 %	34.8 %	-0.8 %	133.3 %	0.0 %	23.3 %	18.0 %	40.5 %	4.4 %	21.7 %	16.1 %
Madison	Prior YTD	1	16	5	20	25	90	8	68	76	357	20	132	453	585
	YTD	3	3	6	26	32	81	12	67	79	350	50	119	479	598
	% Change	200.0 %	-81.3 %	20.0 %	30.0 %	28.0 %	-10.0 %	50.0 %	-1.5 %	3.9 %	-2.0 %	150.0 %	-9.8 %	5.7 %	2.2 %
Midtown Hills	Prior YTD	0	9	6	19	25	58	22	65	87	352	28	92	467	559
	YTD	1	13	6	27	33	110	33	31	64	388	44	157	496	653
	% Change	Infinity	44.4 %	0.0 %	42.1 %	32.0 %	89.7 %	50.0 %	-52.3 %	-26.4 %	10.2 %	57.1 %	70.7 %	6.2 %	16.8 %
Not Validated	Prior YTD	0	0	0	0	0	0	0	0	0	0	0	0	0	0
	YTD	0	0	0	0	0	0	0	0	0	3	0	0	3	3
	% Change	0.0 %	0.0 %	0.0 %	0.0 %	0.0 %	0.0 %	0.0 %	0.0 %	0.0 %	Infinity	0.0 %	0.0 %	Infinity	Infinity
County	Prior YTD	17	103	51	244	295	722	123	681	804	2,989	280	1,137	4,073	5,210
	YTD	14	83	67	288	355	835	172	477	649	3,005	412	1,287	4,066	5,353
	% Change	-17.6 %	-19.4 %	31.4 %	18.0 %	20.3 %	15.7 %	39.8 %	-30.0 %	-19.3 %	0.5 %	47.1 %	13.2 %	-0.2 %	2.7 %

Prior YTD	**Begin Date**	01/01/2016	**End Date**	03/04/2016
YTD	**Begin Date**	01/01/2017	**End Date**	03/04/2017

Sourced from MNPD ARMS on 3/8/2017 8:22:17 AM. The figures above were sourced from incident reports using Uniform Crime Reporting definitions and reporting guidelines, based on the date when the crime was reported. This report is intended to be a management and planning tool and does not reflect the official UCR counts for the department. Incidents where a location is unknown or unspecified are included in the countywide totals. 'Unknown' refers to records in which the address is listed as 'Unknown' on the incident report. 'Not Validated' refers to records that were entered in with an invalid addresses.

Rolling Twenty-Four Month Analysis

METROPOLITAN POLICE DEPARTMENT
of Nashville and Davidson County

Aggregated by precinct (incident location). Based on date when each incident was reported.

		Homicide	Forcible Rape	Commercial Robbery	Street Robbery	Total Robbery	Aggravated Assault	Commercial Burglary	Residential Burglary	Total Burglary	Larceny	Auto Theft	Violent Offenses	Property Offenses	Part I Offenses
West	Prior 52 Weeks	2	43	28	67	95	311	104	418	522	2,618	146	451	3,286	3,737
	Last 52 Weeks	6	35	25	91	116	321	121	337	458	2,568	154	478	3,180	3,658
	% Change	200.0 %	-18.6 %	-10.7 %	35.8 %	22.1 %	3.2 %	16.3 %	-19.4 %	-12.3 %	-1.9 %	5.5 %	6.0 %	-3.2 %	-2.1 %
East	Prior 52 Weeks	19	72	29	228	257	690	83	591	674	2,022	209	1,038	2,905	3,943
	Last 52 Weeks	13	60	35	174	209	714	96	436	532	1,904	238	996	2,674	3,670
	% Change	-31.6 %	-16.7 %	20.7 %	-23.7 %	-18.7 %	3.5 %	15.7 %	-26.2 %	-21.1 %	-5.8 %	13.9 %	-4.0 %	-8.0 %	-6.9 %
South	Prior 52 Weeks	19	115	44	429	473	951	173	1,014	1,187	3,391	291	1,558	4,869	6,427
	Last 52 Weeks	14	95	73	451	524	974	187	819	1,006	3,145	402	1,607	4,553	6,160
	% Change	-26.3 %	-17.4 %	65.9 %	5.1 %	10.8 %	2.4 %	8.1 %	-19.2 %	-15.2 %	-7.3 %	38.1 %	3.1 %	-6.5 %	-4.2 %
Central	Prior 52 Weeks	0	72	0	104	104	199	37	20	57	992	57	375	1,106	1,481
	Last 52 Weeks	2	47	2	127	129	219	35	21	56	1,154	102	397	1,312	1,709
	% Change	Infinity	-34.7 %	Infinity	22.1 %	24.0 %	10.1 %	-5.4 %	5.0 %	-1.8 %	16.3 %	78.9 %	5.9 %	18.6 %	15.4 %
Hermitage	Prior 52 Weeks	11	104	54	268	322	814	148	671	819	3,746	242	1,251	4,807	6,058
	Last 52 Weeks	16	116	70	322	392	901	167	527	694	3,510	323	1,425	4,527	5,952
	% Change	45.5 %	11.5 %	29.6 %	20.1 %	21.7 %	10.7 %	12.8 %	-21.5 %	-15.3 %	-6.3 %	33.5 %	13.9 %	-5.8 %	-1.7 %
North	Prior 52 Weeks	29	88	30	285	315	979	119	532	651	1,811	237	1,411	2,699	4,110
	Last 52 Weeks	17	79	31	286	317	886	139	494	633	1,927	281	1,299	2,841	4,140
	% Change	-41.4 %	-10.2 %	3.3 %	0.4 %	0.6 %	-9.5 %	16.8 %	-7.1 %	-2.8 %	6.4 %	18.6 %	-7.9 %	5.3 %	0.7 %
Madison	Prior 52 Weeks	3	71	41	148	189	618	66	532	598	2,217	183	881	2,998	3,879
	Last 52 Weeks	9	46	39	158	197	572	74	440	514	2,195	205	824	2,914	3,738
	% Change	200.0 %	-35.2 %	-4.9 %	6.8 %	4.2 %	-7.4 %	12.1 %	-17.3 %	-14.0 %	-1.0 %	12.0 %	-6.5 %	-2.8 %	-3.6 %
Midtown Hills	Prior 52 Weeks	3	58	24	136	160	409	165	432	597	2,419	151	630	3,167	3,797
	Last 52 Weeks	3	65	47	135	182	444	190	343	533	2,324	173	694	3,030	3,724
	% Change	0.0 %	12.1 %	95.8 %	-0.7 %	13.8 %	8.6 %	15.2 %	-20.6 %	-10.7 %	-3.9 %	14.6 %	10.2 %	-4.3 %	-1.9 %
Not Validated	Prior 52 Weeks	0	0	0	0	0	0	1	0	1	7	0	0	8	8
	Last 52 Weeks	0	0	0	0	0	2	0	0	0	4	0	2	4	6
	% Change	0.0 %	0.0 %	0.0 %	0.0 %	0.0 %	Infinity	-100.0 %	0.0 %	-100.0 %	-42.9 %	0.0 %	Infinity	-50.0 %	-25.0 %
County	Prior 52 Weeks	86	623	250	1,665	1,915	4,971	896	4,210	5,106	19,223	1,516	7,595	25,845	33,440
	Last 52 Weeks	80	543	322	1,744	2,066	5,033	1,009	3,417	4,426	18,731	1,878	7,722	25,035	32,757
	% Change	-7.0 %	-12.8 %	28.8 %	4.7 %	7.9 %	1.2 %	12.6 %	-18.8 %	-13.3 %	-2.6 %	23.9 %	1.7 %	-3.1 %	-2.0 %

Prior 52 Weeks	**Begin Date**	03/08/2015	**End Date**	03/05/2016
Last 52 Weeks	**Begin Date**	03/06/2016	**End Date**	03/04/2017

Sourced from MNPD ARMS on 3/8/2017 8:22:17 AM. The figures above were sourced from incident reports using Uniform Crime Reporting definitions and reporting guidelines, based on the date when the crime was reported. This report is intended to be a management and planning tool and does not reflect the official UCR counts for the department. Incidents where a location is unknown or unspecified are included in the countywide totals. 'Unknown' refers to records in which the address is listed as 'Unknown' on the incident report. 'Not Validated' refers to records that were entered in with an invalid addresses.

2 Week, 8 Week, 16 Week, YTD, and 24 Month Summary

METROPOLITAN POLICE DEPARTMENT
of Nashville and Davidson County

Aggregated by precinct (incident location). Based on date when each incident was reported.

		Rolling Two Week			Rolling Eight Week			Rolling Sixteen Week			YTD			Rolling Twenty-Four Month		
		Last Week to Prior Week			Last 4 Weeks to Prior 4 Weeks			Last 8 Weeks to Prior 8 Weeks			Current YTD to Prior YTD			Last 52 Weeks to Prior 52 Weeks		
		Violent Offenses	Property Offenses	Part I Offenses	Violent Offenses	Property Offenses	Part I Offenses	Violent Offenses	Property Offenses	Part I Offenses	Violent Offenses	Property Offenses	Part I Offenses	Violent Offenses	Property Offenses	Part I Offenses
West	Prior	9	42	51	34	272	306	81	526	607	73	550	623	451	3,286	3,737
	Last	8	39	47	29	189	218	63	461	524	65	517	582	478	3,180	3,658
	% Change	-11.1 %	-7.1 %	-7.8 %	-14.7 %	-30.5 %	-28.8 %	-22.2 %	-12.4 %	-13.7 %	-11.0 %	-6.0 %	-6.6 %	6.0 %	-3.2 %	-2.1 %
East	Prior	10	39	49	99	222	321	148	413	561	135	425	560	1,038	2,905	3,943
	Last	15	28	43	51	154	205	150	376	526	175	420	595	996	2,674	3,670
	% Change	50.0 %	-28.2 %	-12.2 %	-48.5 %	-30.6 %	-36.1 %	1.4 %	-9.0 %	-6.2 %	29.6 %	-1.2 %	6.3 %	-4.0 %	-8.0 %	-6.9 %
South	Prior	36	82	118	120	336	456	263	644	907	271	860	1,131	1,558	4,869	6,427
	Last	20	58	78	132	332	464	252	668	920	278	752	1,030	1,607	4,553	6,160
	% Change	-44.4 %	-29.3 %	-33.9 %	10.0 %	-1.2 %	1.8 %	-4.2 %	3.7 %	1.4 %	2.6 %	-12.6 %	-8.9 %	3.1 %	-6.5 %	-4.2 %
Central	Prior	2	18	20	24	112	136	30	195	225	40	139	179	375	1,106	1,481
	Last	5	21	26	18	87	105	42	199	241	45	221	266	397	1,312	1,709
	% Change	150.0 %	16.7 %	30.0 %	-25.0 %	-22.3 %	-22.8 %	40.0 %	2.1 %	7.1 %	12.5 %	59.0 %	48.6 %	5.9 %	18.6 %	15.4 %
Hermitage	Prior	31	76	107	112	341	453	200	662	862	211	796	1,007	1,251	4,807	6,058
	Last	35	69	104	115	297	412	227	638	865	257	712	969	1,425	4,527	5,952
	% Change	12.9 %	-9.2 %	-2.8 %	2.7 %	-12.9 %	-9.1 %	13.5 %	-3.6 %	0.3 %	21.8 %	-10.6 %	-3.8 %	13.9 %	-5.8 %	-1.7 %
North	Prior	21	51	72	91	211	302	181	394	575	183	383	566	1,411	2,699	4,110
	Last	20	44	64	77	206	283	168	417	585	191	466	657	1,299	2,841	4,140
	% Change	-4.8 %	-13.7 %	-11.1 %	-15.4 %	-2.4 %	-6.3 %	-7.2 %	5.8 %	1.7 %	4.4 %	21.7 %	16.1 %	-7.9 %	5.3 %	0.7 %
Madison	Prior	13	58	71	64	211	275	123	412	535	132	453	585	881	2,998	3,879
	Last	10	40	50	43	220	263	107	431	538	119	479	598	824	2,914	3,738
	% Change	-23.1 %	-31.0 %	-29.6 %	-32.8 %	4.3 %	-4.4 %	-13.0 %	4.6 %	0.6 %	-9.8 %	5.7 %	2.2 %	-6.5 %	-2.8 %	-3.6 %
Midtown Hills	Prior	16	41	57	85	247	332	90	439	529	92	467	559	630	3,167	3,797
	Last	12	47	59	61	194	255	146	441	587	157	496	653	694	3,030	3,724
	% Change	-25.0 %	14.6 %	3.5 %	-28.2 %	-21.5 %	-23.2 %	62.2 %	0.5 %	11.0 %	70.7 %	6.2 %	16.8 %	10.2 %	-4.3 %	-1.9 %
Not Validated	Prior	0	0	0	0	2	2	1	1	2	0	0	0	0	8	8
	Last	0	1	1	0	1	1	0	3	3	0	3	3	2	4	6
	% Change	0.0 %	Infinity	Infinity	0.0 %	-50.0 %	-50.0 %	-100.0 %	200.0 %	50.0 %	0.0 %	Infinity	Infinity	Infinity	-50.0 %	-25.0 %
County	Prior	138	407	545	629	1,954	2,583	1,117	3,686	4,803	1,137	4,073	5,210	7,595	25,845	33,440
	Last	125	347	472	526	1,680	2,206	1,155	3,634	4,789	1,287	4,066	5,353	7,722	25,035	32,757
	% Change	-9.4 %	-14.7 %	-13.4 %	-16.4 %	-14.0 %	-14.6 %	3.4 %	-1.4 %	-0.3 %	13.2 %	-0.2 %	2.7 %	1.7 %	-3.1 %	-2.0 %

Information summarized for CompStat week ending 03/04/2017.

Sourced from MNPD ARMS on 3/8/2017 8:22:17 AM. The figures above were sourced from incident reports using Uniform Crime Reporting definitions and reporting guidelines, based on the date when the crime was reported. This report is intended to be a management and planning tool and does not reflect the official UCR counts for the department. Incidents where a location is unknown or unspecified are included in the countywide totals. 'Unknown' refers to records in which the address is listed as 'Unknown' on the incident report. 'Not Validated' refers to records that were entered in with an invalid addresses.

County Incident Report Summary

METROPOLITAN POLICE DEPARTMENT
of Nashville and Davidson County

Two Week, Eight Week, Sixteen Week, YTD, and 24 Month Analyses

Aggregated by precinct (incident location). Based on date when each incident was reported.

		Homicide	Forcible Rape	Commercial Robbery	Street Robbery	Total Robbery	Aggravated Assault	Commercial Burglary	Residential Burglary	Total Burglary	Larceny	Auto Theft	Violent Offenses	Property Offenses	Part I Offenses
Two Week	Prior Week	0	20	6	31	37	81	8	48	56	317	34	138	407	545
	Last Week	2	12	2	35	37	74	11	49	60	254	33	125	347	472
	% Change	-	-40.0%	-66.7%	12.9%	0.0%	-8.6%	37.5%	2.1%	7.1%	-19.9%	-2.9%	-9.4%	-14.7%	-13.4%
Eight Week	Prior 4 Weeks	9	26	36	138	174	420	99	217	316	1,446	192	629	1,954	2,583
	Last 4 Weeks	5	45	26	125	151	325	62	213	275	1,254	151	526	1,680	2,206
	% Change	-44.4%	73.1%	-27.8%	-9.4%	-13.2%	-22.6%	-37.4%	-1.8%	-13.0%	-13.3%	-21.4%	-16.4%	-14.0%	-14.6%
Sixteen Week	Prior 8 Weeks	18	70	65	270	335	694	140	454	594	2,669	423	1,117	3,686	4,803
	Last 8 Weeks	14	71	62	263	325	745	161	430	591	2,700	343	1,155	3,634	4,789
	% Change	-22.2%	1.4%	-4.6%	-2.6%	-3.0%	7.3%	15.0%	-5.3%	-0.5%	1.2%	-18.9%	3.4%	-1.4%	-0.3%
YTD 2016	2016 YTD	17	103	51	244	295	722	123	681	804	2,989	280	1,137	4,073	5,210
	2017 YTD	14	83	67	288	355	835	172	477	649	3,005	412	1,287	4,066	5,353
	% Change	-17.6%	-19.4%	31.4%	18.0%	20.3%	15.7%	39.8%	-30.0%	-19.3%	0.5%	47.1%	13.2%	-0.2%	2.7%
Rolling 24 Month	Prior 52 Weeks	86	623	250	1,665	1,915	4,971	896	4,210	5,106	19,223	1,516	7,595	25,845	33,440
	Last 52 Weeks	80	543	322	1,744	2,066	5,033	1,009	3,417	4,426	18,731	1,878	7,722	25,035	32,757
	% Change	-7.0%	-12.8%	28.8%	4.7%	7.9%	1.2%	12.6%	-18.8%	-13.3%	-2.6%	23.9%	1.7%	-3.1%	-2.0%
YTD 2015	2015 YTD	10	83	51	226	277	668	134	670	804	2,516	197	1,038	3,517	4,555
	2017 YTD	14	83	67	288	355	835	172	477	649	3,005	412	1,287	4,066	5,353
	% Change	40.0%	0.0%	31.4%	27.4%	28.2%	25.0%	28.4%	-28.8%	-19.3%	19.4%	109.1%	24.0%	15.6%	17.5%
YTD 2014	2014 YTD	10	93	33	176	209	716	127	576	703	2,740	174	1,028	3,617	4,645
	2017 YTD	14	83	67	288	355	835	172	477	649	3,005	412	1,287	4,066	5,353
	% Change	40.0%	-10.8%	103.0%	63.6%	69.9%	16.6%	35.4%	-17.2%	-7.7%	9.7%	136.8%	25.2%	12.4%	15.2%
YTD 2013	2013 YTD	5	82	35	227	262	735	151	820	971	2,960	176	1,084	4,107	5,191
	2017 YTD	14	83	67	288	355	835	172	477	649	3,005	412	1,287	4,066	5,353
	% Change	180.0%	1.2%	91.4%	26.9%	35.5%	13.6%	13.9%	-41.8%	-33.2%	1.5%	134.1%	18.7%	-1.0%	3.1%
YTD 2012	2012 YTD	13	91	41	217	258	831	157	806	963	3,124	213	1,193	4,300	5,493
	2017 YTD	14	83	67	288	355	835	172	477	649	3,005	412	1,287	4,066	5,353
	% Change	7.7%	-8.8%	63.4%	32.7%	37.6%	0.5%	9.6%	-40.8%	-32.6%	-3.8%	93.4%	7.9%	-5.4%	-2.5%

Information summarized for CompStat week ending 03/04/2017.

Sourced from MNPD ARMS on 3/8/2017 8:22:17 AM. The figures above were sourced from incident reports using Uniform Crime Reporting definitions and reporting guidelines, based on the date when the crime was reported. This report is intended to be a management and planning tool and does not reflect the official UCR counts for the department. Incidents where a location is unknown or unspecified are included in the countywide totals.

County Incident Report Summary

METROPOLITAN POLICE DEPARTMENT
of Nashville and Davidson County

Additional YTD Analyses

Aggregated by precinct (incident location). Based on date when each incident was reported.

		Homicide	Forcible Rape	Commercial Robbery	Street Robbery	Total Robbery	Aggravated Assault	Commercial Burglary	Residential Burglary	Total Burglary	Larceny	Auto Theft	Violent Offenses	Property Offenses	Part I Offenses
YTD 2011	2011 YTD	7	73	57	213	270	715	173	1,061	1,234	3,157	303	1,065	4,694	5,759
	2017 YTD	14	83	67	288	355	835	172	477	649	3,005	412	1,287	4,066	5,353
	% Change	100.0%	13.7%	17.5%	35.2%	31.5%	16.8%	-0.6%	-55.0%	-47.4%	-4.8%	36.0%	20.8%	-13.4%	-7.0%
YTD 2010	2010 YTD	11	78	71	201	272	623	204	862	1,066	3,019	268	984	4,353	5,337
	2017 YTD	14	83	67	288	355	835	172	477	649	3,005	412	1,287	4,066	5,353
	% Change	27.3%	6.4%	-5.6%	43.3%	30.5%	34.0%	-15.7%	-44.7%	-39.1%	-0.5%	53.7%	30.8%	-6.6%	0.3%
YTD 2009	2009 YTD	15	76	56	276	332	735	200	836	1,036	3,382	319	1,158	4,737	5,895
	2017 YTD	14	83	67	288	355	835	172	477	649	3,005	412	1,287	4,066	5,353
	% Change	-6.7%	9.2%	19.6%	4.3%	6.9%	13.6%	-14.0%	-42.9%	-37.4%	-11.1%	29.2%	11.1%	-14.2%	-9.2%
YTD 2008	2008 YTD	14	81	60	270	330	834	187	767	954	3,688	349	1,259	4,991	6,250
	2017 YTD	14	83	67	288	355	835	172	477	649	3,005	412	1,287	4,066	5,353
	% Change	0.0%	2.5%	11.7%	6.7%	7.6%	0.1%	-8.0%	-37.8%	-32.0%	-18.5%	18.1%	2.2%	-18.5%	-14.4%
YTD 2007	2007 YTD	10	80	82	289	371	912	245	774	1,019	3,652	541	1,373	5,212	6,585
	2017 YTD	14	83	67	288	355	835	172	477	649	3,005	412	1,287	4,066	5,353
	% Change	40.0%	3.8%	-18.3%	-0.3%	-4.3%	-8.4%	-29.8%	-38.4%	-36.3%	-17.7%	-23.8%	-6.3%	-22.0%	-18.7%
YTD 2006	2006 YTD	10	85	79	325	404	875	290	670	960	3,922	492	1,374	5,374	6,748
	2017 YTD	14	83	67	288	355	835	172	477	649	3,005	412	1,287	4,066	5,353
	% Change	40.0%	-2.4%	-15.2%	-11.4%	-12.1%	-4.6%	-40.7%	-28.8%	-32.4%	-23.4%	-16.3%	-6.3%	-24.3%	-20.7%
YTD 2005	2005 YTD	12	92	72	289	361	970	243	750	993	4,172	625	1,435	5,790	7,225
	2017 YTD	14	83	67	288	355	835	172	477	649	3,005	412	1,287	4,066	5,353
	% Change	16.7%	-9.8%	-6.9%	-0.3%	-1.7%	-13.9%	-29.2%	-36.4%	-34.6%	-28.0%	-34.1%	-10.3%	-29.8%	-25.9%
YTD 2004	2004 YTD	9	87	69	299	368	938	277	804	1,081	4,396	785	1,402	6,262	7,664
	2017 YTD	14	83	67	288	355	835	172	477	649	3,005	412	1,287	4,066	5,353
	% Change	55.6%	-4.6%	-2.9%	-3.7%	-3.5%	-11.0%	-37.9%	-40.7%	-40.0%	-31.6%	-47.5%	-8.2%	-35.1%	-30.2%
YTD 2003	2003 YTD	8	78	56	273	329	836	238	692	930	3,819	785	1,251	5,534	6,785
	2017 YTD	14	83	67	288	355	835	172	477	649	3,005	412	1,287	4,066	5,353
	% Change	75.0%	6.4%	19.6%	5.5%	7.9%	-0.1%	-27.7%	-31.1%	-30.2%	-21.3%	-47.5%	2.9%	-26.5%	-21.1%
YTD 2002	2002 YTD	13	92	70	287	357	960	305	879	1,184	3,931	808	1,422	5,923	7,345
	2017 YTD	14	83	67	288	355	835	172	477	649	3,005	412	1,287	4,066	5,353
	% Change	7.7%	-9.8%	-4.3%	0.3%	-0.6%	-13.0%	-43.6%	-45.7%	-45.2%	-23.6%	-49.0%	-9.5%	-31.4%	-27.1%

Information summarized for CompStat week ending 03/04/2017.

Sourced from MNPD ARMS on 3/8/2017 8:22:17 AM. The figures above were sourced from incident reports using Uniform Crime Reporting definitions and reporting guidelines, based on the date when the crime was reported. This report is intended to be a management and planning tool and does not reflect the official UCR counts for the department. Incidents where a location is unknown or unspecified are included in the countywide totals..

County Efficiency Report Summary

METROPOLITAN POLICE DEPARTMENT
of Nashville and Davidson County

Two Week, Eight Week, Sixteen Week, YTD, and 24 Month Analyses

Aggregated by component of arresting officer / officer making stop.

		Adults Only				Adults and Juveniles						
		Felony Arrests	Misdemeanor Arrests	Citation Arrests	Total Arrests	Part I Arrests	Weapons Law Violation Arrests	Drug-Related Arrests	DUI Arrests	Warrant Service Attempts	Warrants Served	Vehicle Stops
Two Week	Prior Week	208	475	596	1,279	153	26	232	31	935	595	5,253
	Last Week	146	427	500	1,073	142	10	148	48	852	467	4,872
	% Change	-29.8%	-10.1%	-16.1%	-16.1%	-7.2%	-61.5%	-36.2%	54.8%	-8.9%	-21.5%	-7.3%
Eight Week	Prior 4 Weeks	778	1,819	2,795	5,392	665	58	843	159	3,617	2,095	22,024
	Last 4 Weeks	753	1,781	2,300	4,834	615	71	746	160	3,375	2,350	20,805
	% Change	-3.2%	-2.1%	-17.7%	-10.3%	-7.5%	22.4%	-11.5%	0.6%	-6.7%	12.2%	-5.5%
Sixteen Week	Prior 8 Weeks	1,288	2,968	4,518	8,774	1,256	118	1,265	275	5,482	3,721	35,749
	Last 8 Weeks	1,531	3,600	5,095	10,226	1,280	129	1,589	319	6,992	4,445	42,829
	% Change	18.9%	21.3%	12.8%	16.5%	1.9%	9.3%	25.6%	16.0%	27.5%	19.5%	19.8%
YTD	2016 YTD	1,788	4,241	6,982	13,011	1,476	159	2,187	344	9,305	4,884	62,654
	2017 YTD	1,686	4,009	5,674	11,369	1,441	142	1,768	362	7,694	4,888	47,521
	% Change	-5.7%	-5.5%	-18.7%	-12.6%	-2.4%	-10.7%	-19.2%	5.2%	-17.3%	0.1%	-24.2%
Rolling 24 Month	Prior 52 Weeks	10,260	24,929	38,269	73,458	8,554	813	11,218	2,069	52,712	27,977	350,271
	Last 52 Weeks	9,647	22,922	34,238	66,807	8,197	762	10,533	1,910	42,411	28,215	281,907
	% Change	-6.0%	-8.1%	-10.5%	-9.1%	-4.2%	-6.3%	-6.1%	-7.7%	-19.5%	0.9%	-19.5%
YTD 2015	2015 YTD	1,633	4,050	6,981	12,664	1,244	137	1,963	413	10,206	4,411	68,411
	2017 YTD	1,686	4,009	5,674	11,369	1,441	142	1,768	362	7,694	4,888	47,521
	% Change	3.2%	-1.0%	-18.7%	-10.2%	15.8%	3.6%	-9.9%	-12.3%	-24.6%	10.8%	-30.5%
YTD 2014	2014 YTD	1,756	4,337	7,798	13,891	1,299	160	2,166	478	11,024	4,549	75,445
	2017 YTD	1,686	4,009	5,674	11,369	1,441	142	1,768	362	7,694	4,888	47,521
	% Change	-4.0%	-7.6%	-27.2%	-18.2%	10.9%	-11.3%	-18.4%	-24.3%	-30.2%	7.5%	-37.0%
YTD 2013	2013 YTD	2,074	4,353	8,332	14,759	1,304	189	2,488	641	11,008	4,594	81,248
	2017 YTD	1,686	4,009	5,674	11,369	1,441	142	1,768	362	7,694	4,888	47,521
	% Change	-18.7%	-7.9%	-31.9%	-23.0%	10.5%	-24.9%	-28.9%	-43.5%	-30.1%	6.4%	-41.5%
YTD 2012	2012 YTD	2,232	4,590	8,256	15,078	1,413	170	2,421	696	12,340	4,961	87,746
	2017 YTD	1,686	4,009	5,674	11,369	1,441	142	1,768	362	7,694	4,888	47,521
	% Change	-24.5%	-12.7%	-31.3%	-24.6%	2.0%	-16.5%	-27.0%	-48.0%	-37.6%	-1.5%	-45.8%

Information summarized for CompStat week ending 03/04/2017.

Sourced from MNPD ARMS on 3/8/2017 8:22:17 AM. Arrest summaries are not a count of arrest charges. 1 arrest = 1 body. Warrant Service summary considers 1 count for each service attempt and 1 count for each outstanding warrant served. Vehicle Stop summary sources MNPD's Vehicle Stop (Form 252) Database. Vehicle stop totals count all reports electronically entered via AFR. Hardcopy reports not entered into ARMS will affect accuracy of totals.

West Precinct Incident Report Summary

METROPOLITAN POLICE DEPARTMENT
of Nashville and Davidson County

Two Week, Eight Week, Sixteen Week, YTD, and 24 Month Analyses

Aggregated by precinct (incident location). Based on date when each incident was reported.

		Homicide	Forcible Rape	Commercial Robbery	Street Robbery	Total Robbery	Aggravated Assault	Commercial Burglary	Residential Burglary	Total Burglary	Larceny	Auto Theft	Violent Offenses	Property Offenses	Part I Offenses
Two Week	Prior Week	0	3	0	1	1	5	0	6	6	34	2	9	42	51
	Last Week	0	0	1	3	4	4	0	3	3	33	3	8	39	47
	% Change	-	-100.0%	-	200.0%	300.0%	-20.0%	-	-50.0%	-50.0%	-2.9%	50.0%	-11.1%	-7.1%	-7.8%
Eight Week	Prior 4 Weeks	1	4	2	5	7	22	10	33	43	222	7	34	272	306
	Last 4 Weeks	0	4	2	8	10	15	4	12	16	160	13	29	189	218
	% Change	-100.0%	0.0%	0.0%	60.0%	42.9%	-31.8%	-60.0%	-63.6%	-62.8%	-27.9%	85.7%	-14.7%	-30.5%	-28.8%
Sixteen Week	Prior 8 Weeks	1	5	3	17	20	55	19	44	63	427	36	81	526	607
	Last 8 Weeks	1	8	4	13	17	37	14	45	59	382	20	63	461	524
	% Change	0.0%	60.0%	33.3%	-23.5%	-15.0%	-32.7%	-26.3%	2.3%	-6.3%	-10.5%	-44.4%	-22.2%	-12.4%	-13.7%
YTD 2016	2016 YTD	1	7	3	6	9	56	13	76	89	430	31	73	550	623
	2017 YTD	1	8	4	13	17	39	16	50	66	427	24	65	517	582
	% Change	0.0%	14.3%	33.3%	116.7%	88.9%	-30.4%	23.1%	-34.2%	-25.8%	-0.7%	-22.6%	-11.0%	-6.0%	-6.6%
Rolling 24 Month	Prior 52 Weeks	2	43	28	67	95	311	104	418	522	2,618	146	451	3,286	3,737
	Last 52 Weeks	6	35	25	91	116	321	121	337	458	2,568	154	478	3,180	3,658
	% Change	200.0%	-18.6%	-10.7%	35.8%	22.1%	3.2%	16.3%	-19.4%	-12.3%	-1.9%	5.5%	6.0%	-3.2%	-2.1%
YTD 2015	2015 YTD	0	7	6	21	27	42	12	69	81	312	21	76	414	490
	2017 YTD	1	8	4	13	17	39	16	50	66	427	24	65	517	582
	% Change	-	14.3%	-33.3%	-38.1%	-37.0%	-7.1%	33.3%	-27.5%	-18.5%	36.9%	14.3%	-14.5%	24.9%	18.8%
YTD 2014	2014 YTD	0	8	3	9	12	46	15	49	64	420	19	66	503	569
	2017 YTD	1	8	4	13	17	39	16	50	66	427	24	65	517	582
	% Change	-	0.0%	33.3%	44.4%	41.7%	-15.2%	6.7%	2.0%	3.1%	1.7%	26.3%	-1.5%	2.8%	2.3%
YTD 2013	2013 YTD	1	9	7	10	17	62	18	80	98	467	19	89	584	673
	2017 YTD	1	8	4	13	17	39	16	50	66	427	24	65	517	582
	% Change	0.0%	-11.1%	-42.9%	30.0%	0.0%	-37.1%	-11.1%	-37.5%	-32.7%	-8.6%	26.3%	-27.0%	-11.5%	-13.5%
YTD 2012	2012 YTD	0	7	4	6	10	53	6	77	83	384	20	70	487	557
	2017 YTD	1	8	4	13	17	39	16	50	66	427	24	65	517	582
	% Change	-	14.3%	0.0%	116.7%	70.0%	-26.4%	166.7%	-35.1%	-20.5%	11.2%	20.0%	-7.1%	6.2%	4.5%

Information summarized for CompStat week ending 03/04/2017.

Sourced from MNPD ARMS on 3/8/2017 8:22:17 AM. The figures above were sourced from incident reports using Uniform Crime Reporting definitions and reporting guidelines, based on the date when the crime was reported. This report is intended to be a management and planning tool and does not reflect the official UCR counts for the department. Incidents where a location is unknown or unspecified are included in the countywide totals.

West Precinct Efficiency Report Summary

METROPOLITAN POLICE DEPARTMENT
of Nashville and Davidson County

Two Week, Eight Week, Sixteen Week, YTD, and 24 Month Analyses

Aggregated by component of arresting officer / officer making stop.

		Adults Only				Adults and Juveniles						
		Felony Arrests	Misdemeanor Arrests	Citation Arrests	Total Arrests	Part I Arrests	Weapons Law Violation Arrests	Drug-Related Arrests	DUI Arrests	Warrant Service Attempts	Warrants Served	Vehicle Stops
Two Week	Prior Week	21	30	50	101	22	3	34	1	145	21	687
	Last Week	3	26	25	54	10	1	6	4	86	14	589
	% Change	-85.7%	-13.3%	-50.0%	-46.5%	-54.5%	-66.7%	-82.4%	300.0%	-40.7%	-33.3%	-14.3%
Eight Week	Prior 4 Weeks	45	104	206	355	72	0	69	6	484	120	2,732
	Last 4 Weeks	38	114	174	326	67	7	65	9	385	79	2,756
	% Change	-15.6%	9.6%	-15.5%	-8.2%	-6.9%	-	-5.8%	50.0%	-20.5%	-34.2%	0.9%
Sixteen Week	Prior 8 Weeks	74	144	316	534	182	12	79	15	497	179	3,738
	Last 8 Weeks	83	218	380	681	139	7	134	15	869	199	5,488
	% Change	12.2%	51.4%	20.3%	27.5%	-23.6%	-41.7%	69.6%	0.0%	74.8%	11.2%	46.8%
YTD	2016 YTD	102	218	519	839	187	10	160	27	883	270	7,501
	2017 YTD	91	241	419	751	165	9	143	17	946	229	5,942
	% Change	-10.8%	10.6%	-19.3%	-10.5%	-11.8%	-10.0%	-10.6%	-37.0%	7.1%	-15.2%	-20.8%
Rolling 24 Month	Prior 52 Weeks	601	1,333	3,281	5,215	1,138	40	826	107	5,043	1,459	41,919
	Last 52 Weeks	535	1,085	2,458	4,078	887	44	732	105	4,516	1,342	34,398
	% Change	-11.0%	-18.6%	-25.1%	-21.8%	-22.1%	10.0%	-11.4%	-1.9%	-10.5%	-8.0%	-17.9%
YTD 2015	2015 YTD	86	245	563	894	138	9	130	35	809	239	7,714
	2017 YTD	91	241	419	751	165	9	143	17	946	229	5,942
	% Change	5.8%	-1.6%	-25.6%	-16.0%	19.6%	0.0%	10.0%	-51.4%	16.9%	-4.2%	-23.0%
YTD 2014	2014 YTD	161	422	1,002	1,585	192	12	291	58	1,498	380	12,548
	2017 YTD	91	241	419	751	165	9	143	17	946	229	5,942
	% Change	-43.5%	-42.9%	-58.2%	-52.6%	-14.1%	-25.0%	-50.9%	-70.7%	-36.8%	-39.7%	-52.6%
YTD 2013	2013 YTD	179	394	884	1,457	177	14	242	68	995	308	12,996
	2017 YTD	91	241	419	751	165	9	143	17	946	229	5,942
	% Change	-49.2%	-38.8%	-52.6%	-48.5%	-6.8%	-35.7%	-40.9%	-75.0%	-4.9%	-25.6%	-54.3%
YTD 2012	2012 YTD	240	581	990	1,811	203	16	301	82	1,646	447	14,193
	2017 YTD	91	241	419	751	165	9	143	17	946	229	5,942
	% Change	-62.1%	-58.5%	-57.7%	-58.5%	-18.7%	-43.8%	-52.5%	-79.3%	-42.5%	-48.8%	-58.1%

Information summarized for CompStat week ending 03/04/2017.

Sourced from MNPD ARMS on 3/8/2017 8:22:17 AM. Arrest summaries are not a count of arrest charges. 1 arrest = 1 body. Warrant Service summary considers 1 count for each service attempt and 1 count for each outstanding warrant served. Vehicle Stop summary sources MNPD's Vehicle Stop (Form 252) Database. Vehicle stop totals count all reports electronically entered via AFR. Hardcopy reports not entered into ARMS will affect accuracy of totals.

East Precinct Incident Report Summary

METROPOLITAN POLICE DEPARTMENT
of Nashville and Davidson County

Two Week, Eight Week, Sixteen Week, YTD, and 24 Month Analyses

Aggregated by precinct (incident location). Based on date when each incident was reported.

		Homicide	Forcible Rape	Commercial Robbery	Street Robbery	Total Robbery	Aggravated Assault	Commercial Burglary	Residential Burglary	Total Burglary	Larceny	Auto Theft	Violent Offenses	Property Offenses	Part I Offenses
Two Week	Prior Week	0	3	0	2	2	5	1	1	2	32	5	10	39	49
	Last Week	1	2	0	0	0	12	1	4	5	19	4	15	28	43
	% Change	-	-33.3%	-	-100.0%	-100.0%	140.0%	0.0%	300.0%	150.0%	-40.6%	-20.0%	50.0%	-28.2%	-12.2%
Eight Week	Prior 4 Weeks	2	3	4	12	16	78	7	39	46	155	21	99	222	321
	Last 4 Weeks	1	5	2	6	8	37	7	22	29	110	15	51	154	205
	% Change	-50.0%	66.7%	-50.0%	-50.0%	-50.0%	-52.6%	0.0%	-43.6%	-37.0%	-29.0%	-28.6%	-48.5%	-30.6%	-36.1%
Sixteen Week	Prior 8 Weeks	5	5	10	29	39	99	18	62	80	268	65	148	413	561
	Last 8 Weeks	3	8	6	18	24	115	14	61	75	265	36	150	376	526
	% Change	-40.0%	60.0%	-40.0%	-37.9%	-38.5%	16.2%	-22.2%	-1.6%	-6.3%	-1.1%	-44.6%	1.4%	-9.0%	-6.2%
YTD 2016	2016 YTD	2	12	2	27	29	92	18	72	90	290	45	135	425	560
	2017 YTD	3	11	8	20	28	133	16	69	85	292	43	175	420	595
	% Change	50.0%	-8.3%	300.0%	-25.9%	-3.4%	44.6%	-11.1%	-4.2%	-5.6%	0.7%	-4.4%	29.6%	-1.2%	6.3%
Rolling 24 Month	Prior 52 Weeks	19	72	29	228	257	690	83	591	674	2,022	209	1,038	2,905	3,943
	Last 52 Weeks	13	60	35	174	209	714	96	436	532	1,904	238	996	2,674	3,670
	% Change	-31.6%	-16.7%	20.7%	-23.7%	-18.7%	3.5%	15.7%	-26.2%	-21.1%	-5.8%	13.9%	-4.0%	-8.0%	-6.9%
YTD 2015	2015 YTD	1	16	11	29	40	121	12	82	94	251	28	178	373	551
	2017 YTD	3	11	8	20	28	133	16	69	85	292	43	175	420	595
	% Change	200.0%	-31.3%	-27.3%	-31.0%	-30.0%	9.9%	33.3%	-15.9%	-9.6%	16.3%	53.6%	-1.7%	12.6%	8.0%
YTD 2014	2014 YTD	2	9	4	28	32	97	12	73	85	239	17	140	341	481
	2017 YTD	3	11	8	20	28	133	16	69	85	292	43	175	420	595
	% Change	50.0%	22.2%	100.0%	-28.6%	-12.5%	37.1%	33.3%	-5.5%	0.0%	22.2%	152.9%	25.0%	23.2%	23.7%
YTD 2013	2013 YTD	1	11	2	29	31	120	5	129	134	280	22	163	436	599
	2017 YTD	3	11	8	20	28	133	16	69	85	292	43	175	420	595
	% Change	200.0%	0.0%	300.0%	-31.0%	-9.7%	10.8%	220.0%	-46.5%	-36.6%	4.3%	95.5%	7.4%	-3.7%	-0.7%
YTD 2012	2012 YTD	1	10	10	39	49	136	12	136	148	327	24	196	499	695
	2017 YTD	3	11	8	20	28	133	16	69	85	292	43	175	420	595
	% Change	200.0%	10.0%	-20.0%	-48.7%	-42.9%	-2.2%	33.3%	-49.3%	-42.6%	-10.7%	79.2%	-10.7%	-15.8%	-14.4%

Information summarized for CompStat week ending 03/04/2017.

Sourced from MNPD ARMS on 3/8/2017 8:22:17 AM. The figures above were sourced from incident reports using Uniform Crime Reporting definitions and reporting guidelines, based on the date when the crime was reported. This report is intended to be a management and planning tool and does not reflect the official UCR counts for the department. Incidents where a location is unknown or unspecified are included in the countywide totals.

East Precinct Efficiency Report Summary

METROPOLITAN POLICE DEPARTMENT
of Nashville and Davidson County

Two Week, Eight Week, Sixteen Week, YTD, and 24 Month Analyses

Aggregated by component of arresting officer / officer making stop.

		Adults Only				Adults and Juveniles						
		Felony Arrests	Misdemeanor Arrests	Citation Arrests	Total Arrests	Part I Arrests	Weapons Law Violation Arrests	Drug-Related Arrests	DUI Arrests	Warrant Service Attempts	Warrants Served	Vehicle Stops
Two Week	Prior Week	16	47	90	153	18	3	19	3	142	59	647
	Last Week	11	47	71	129	17	0	17	4	112	46	639
	% Change	-31.3%	0.0%	-21.1%	-15.7%	-5.6%	-100.0%	-10.5%	33.3%	-21.1%	-22.0%	-1.2%
Eight Week	Prior 4 Weeks	87	186	393	666	73	12	92	29	503	205	2,809
	Last 4 Weeks	66	194	318	578	64	5	75	12	523	213	2,787
	% Change	-24.1%	4.3%	-19.1%	-13.2%	-12.3%	-58.3%	-18.5%	-58.6%	4.0%	3.9%	-0.8%
Sixteen Week	Prior 8 Weeks	168	303	528	999	148	25	138	27	868	407	4,340
	Last 8 Weeks	153	380	711	1,244	137	17	167	41	1,026	418	5,596
	% Change	-8.9%	25.4%	34.7%	24.5%	-7.4%	-32.0%	21.0%	51.9%	18.2%	2.7%	28.9%
YTD	2016 YTD	239	455	833	1,527	131	26	282	39	1,699	519	7,130
	2017 YTD	174	415	780	1,369	151	19	190	46	1,133	460	6,166
	% Change	-27.2%	-8.8%	-6.4%	-10.3%	15.3%	-26.9%	-32.6%	17.9%	-33.3%	-11.4%	-13.5%
Rolling 24 Month	Prior 52 Weeks	1,385	3,272	4,871	9,528	914	148	1,757	253	8,674	3,176	38,591
	Last 52 Weeks	1,150	2,447	4,216	7,813	876	142	1,348	212	6,994	3,016	32,177
	% Change	-17.0%	-25.2%	-13.4%	-18.0%	-4.2%	-4.1%	-23.3%	-16.2%	-19.4%	-5.0%	-16.6%
YTD 2015	2015 YTD	220	493	888	1,601	145	25	269	25	1,508	536	7,175
	2017 YTD	174	415	780	1,369	151	19	190	46	1,133	460	6,166
	% Change	-20.9%	-15.8%	-12.2%	-14.5%	4.1%	-24.0%	-29.4%	84.0%	-24.9%	-14.2%	-14.1%
YTD 2014	2014 YTD	243	542	958	1,743	131	32	332	22	1,654	516	8,916
	2017 YTD	174	415	780	1,369	151	19	190	46	1,133	460	6,166
	% Change	-28.4%	-23.4%	-18.6%	-21.5%	15.3%	-40.6%	-42.8%	109.1%	-31.5%	-10.9%	-30.8%
YTD 2013	2013 YTD	303	627	1,140	2,070	162	38	361	35	1,615	574	10,241
	2017 YTD	174	415	780	1,369	151	19	190	46	1,133	460	6,166
	% Change	-42.6%	-33.8%	-31.6%	-33.9%	-6.8%	-50.0%	-47.4%	31.4%	-29.8%	-19.9%	-39.8%
YTD 2012	2012 YTD	294	619	999	1,912	161	25	341	27	2,106	619	11,564
	2017 YTD	174	415	780	1,369	151	19	190	46	1,133	460	6,166
	% Change	-40.8%	-33.0%	-21.9%	-28.4%	-6.2%	-24.0%	-44.3%	70.4%	-46.2%	-25.7%	-46.7%

Information summarized for CompStat week ending 03/04/2017.

Sourced from MNPD ARMS on 3/8/2017 8:22:17 AM. Arrest summaries are not a count of arrest charges. 1 arrest = 1 body. Warrant Service summary considers 1 count for each service attempt and 1 count for each outstanding warrant served. Vehicle Stop summary sources MNPD's Vehicle Stop (Form 252) Database. Vehicle stop totals count all reports electronically entered via AFR. Hardcopy reports not entered into ARMS will affect accuracy of totals.

South Precinct Incident Report Summary

METROPOLITAN POLICE DEPARTMENT
of Nashville and Davidson County

Two Week, Eight Week, Sixteen Week, YTD, and 24 Month Analyses

Aggregated by precinct (incident location). Based on date when each incident was reported.

		Homicide	Forcible Rape	Commercial Robbery	Street Robbery	Total Robbery	Aggravated Assault	Commercial Burglary	Residential Burglary	Total Burglary	Larceny	Auto Theft	Violent Offenses	Property Offenses	Part I Offenses
Two Week	Prior Week	0	3	0	8	8	25	3	9	12	63	7	36	82	118
	Last Week	0	1	1	5	6	13	1	13	14	38	6	20	58	78
	% Change	-	-66.7%	-	-37.5%	-25.0%	-48.0%	-66.7%	44.4%	16.7%	-39.7%	-14.3%	-44.4%	-29.3%	-33.9%
Eight Week	Prior 4 Weeks	2	1	7	38	45	72	13	34	47	240	49	120	336	456
	Last 4 Weeks	0	6	7	29	36	90	12	57	69	224	39	132	332	464
	% Change	-100.0%	500.0%	0.0%	-23.7%	-20.0%	25.0%	-7.7%	67.6%	46.8%	-6.7%	-20.4%	10.0%	-1.2%	1.8%
Sixteen Week	Prior 8 Weeks	3	14	18	74	92	154	21	106	127	430	87	263	644	907
	Last 8 Weeks	2	7	14	67	81	162	25	91	116	464	88	252	668	920
	% Change	-33.3%	-50.0%	-22.2%	-9.5%	-12.0%	5.2%	19.0%	-14.2%	-8.7%	7.9%	1.1%	-4.2%	3.7%	1.4%
YTD 2016	2016 YTD	6	17	13	71	84	164	20	195	215	570	75	271	860	1,131
	2017 YTD	2	9	16	72	88	179	25	95	120	522	110	278	752	1,030
	% Change	-66.7%	-47.1%	23.1%	1.4%	4.8%	9.1%	25.0%	-51.3%	-44.2%	-8.4%	46.7%	2.6%	-12.6%	-8.9%
Rolling 24 Month	Prior 52 Weeks	19	115	44	429	473	951	173	1,014	1,187	3,391	291	1,558	4,869	6,427
	Last 52 Weeks	14	95	73	451	524	974	187	819	1,006	3,145	402	1,607	4,553	6,160
	% Change	-26.3%	-17.4%	65.9%	5.1%	10.8%	2.4%	8.1%	-19.2%	-15.2%	-7.3%	38.1%	3.1%	-6.5%	-4.2%
YTD 2015	2015 YTD	2	8	10	49	59	107	36	192	228	491	32	176	751	927
	2017 YTD	2	9	16	72	88	179	25	95	120	522	110	278	752	1,030
	% Change	0.0%	12.5%	60.0%	46.9%	49.2%	67.3%	-30.6%	-50.5%	-47.4%	6.3%	243.8%	58.0%	0.1%	11.1%
YTD 2014	2014 YTD	1	14	12	46	58	145	29	130	159	549	33	218	741	959
	2017 YTD	2	9	16	72	88	179	25	95	120	522	110	278	752	1,030
	% Change	100.0%	-35.7%	33.3%	56.5%	51.7%	23.4%	-13.8%	-26.9%	-24.5%	-4.9%	233.3%	27.5%	1.5%	7.4%
YTD 2013	2013 YTD	1	13	5	58	63	136	43	155	198	493	33	213	724	937
	2017 YTD	2	9	16	72	88	179	25	95	120	522	110	278	752	1,030
	% Change	100.0%	-30.8%	220.0%	24.1%	39.7%	31.6%	-41.9%	-38.7%	-39.4%	5.9%	233.3%	30.5%	3.9%	9.9%
YTD 2012	2012 YTD	0	17	7	52	59	172	33	127	160	513	62	248	735	983
	2017 YTD	2	9	16	72	88	179	25	95	120	522	110	278	752	1,030
	% Change	-	-47.1%	128.6%	38.5%	49.2%	4.1%	-24.2%	-25.2%	-25.0%	1.8%	77.4%	12.1%	2.3%	4.8%

Information summarized for CompStat week ending 03/04/2017.

Sourced from MNPD ARMS on 3/8/2017 8:22:17 AM. The figures above were sourced from incident reports using Uniform Crime Reporting definitions and reporting guidelines, based on the date when the crime was reported. This report is intended to be a management and planning tool and does not reflect the official UCR counts for the department. Incidents where a location is unknown or unspecified are included in the countywide totals.

South Precinct Efficiency Report Summary

METROPOLITAN POLICE DEPARTMENT
of Nashville and Davidson County

Two Week, Eight Week, Sixteen Week, YTD, and 24 Month Analyses

Aggregated by component of arresting officer / officer making stop.

		Adults Only				Adults and Juveniles						
		Felony Arrests	Misdemeanor Arrests	Citation Arrests	Total Arrests	Part I Arrests	Weapons Law Violation Arrests	Drug-Related Arrests	DUI Arrests	Warrant Service Attempts	Warrants Served	Vehicle Stops
Two Week	Prior Week	23	37	60	120	14	5	16	1	93	45	756
	Last Week	15	45	77	137	13	1	13	9	78	25	776
	% Change	-34.8%	21.6%	28.3%	14.2%	-7.1%	-80.0%	-18.8%	800.0%	-16.1%	-44.4%	2.6%
Eight Week	Prior 4 Weeks	67	187	314	568	76	8	79	19	273	194	3,201
	Last 4 Weeks	83	153	297	533	65	13	78	24	283	144	2,856
	% Change	23.9%	-18.2%	-5.4%	-6.2%	-14.5%	62.5%	-1.3%	26.3%	3.7%	-25.8%	-10.8%
Sixteen Week	Prior 8 Weeks	120	291	587	998	137	9	132	42	433	275	5,483
	Last 8 Weeks	150	340	611	1,101	141	21	157	43	556	338	6,057
	% Change	25.0%	16.8%	4.1%	10.3%	2.9%	133.3%	18.9%	2.4%	28.4%	22.9%	10.5%
YTD	2016 YTD	169	414	864	1,447	220	17	199	47	715	345	9,412
	2017 YTD	167	377	701	1,245	157	22	180	48	593	366	6,778
	% Change	-1.2%	-8.9%	-18.9%	-14.0%	-28.6%	29.4%	-9.5%	2.1%	-17.1%	6.1%	-28.0%
Rolling 24 Month	Prior 52 Weeks	906	2,245	4,480	7,631	1,153	114	946	257	4,174	1,989	50,859
	Last 52 Weeks	901	2,423	4,454	7,778	1,005	83	1,142	308	3,582	2,364	42,992
	% Change	-0.6%	7.9%	-0.6%	1.9%	-12.8%	-27.2%	20.7%	19.8%	-14.2%	18.9%	-15.5%
YTD 2015	2015 YTD	139	395	695	1,229	161	13	139	34	1,233	390	9,509
	2017 YTD	167	377	701	1,245	157	22	180	48	593	366	6,778
	% Change	20.1%	-4.6%	0.9%	1.3%	-2.5%	69.2%	29.5%	41.2%	-51.9%	-6.2%	-28.7%
YTD 2014	2014 YTD	186	478	1,325	1,989	282	24	215	34	973	448	14,188
	2017 YTD	167	377	701	1,245	157	22	180	48	593	366	6,778
	% Change	-10.2%	-21.1%	-47.1%	-37.4%	-44.3%	-8.3%	-16.3%	41.2%	-39.1%	-18.3%	-52.2%
YTD 2013	2013 YTD	238	491	1,307	2,036	250	18	301	54	2,177	500	13,584
	2017 YTD	167	377	701	1,245	157	22	180	48	593	366	6,778
	% Change	-29.8%	-23.2%	-46.4%	-38.9%	-37.2%	22.2%	-40.2%	-11.1%	-72.8%	-26.8%	-50.1%
YTD 2012	2012 YTD	262	536	1,443	2,241	222	15	213	55	2,132	567	16,254
	2017 YTD	167	377	701	1,245	157	22	180	48	593	366	6,778
	% Change	-36.3%	-29.7%	-51.4%	-44.4%	-29.3%	46.7%	-15.5%	-12.7%	-72.2%	-35.4%	-58.3%

Information summarized for CompStat week ending 03/04/2017.

Sourced from MNPD ARMS on 3/8/2017 8:22:18 AM. Arrest summaries are not a count of arrest charges. 1 arrest = 1 body. Warrant Service summary considers 1 count for each service attempt and 1 count for each outstanding warrant served. Vehicle Stop summary sources MNPD's Vehicle Stop (Form 252) Database. Vehicle stop totals count all reports electronically entered via AFR. Hardcopy reports not entered into ARMS will affect accuracy of totals.

Central Precinct Incident Report Summary

METROPOLITAN POLICE DEPARTMENT
of Nashville and Davidson County

Two Week, Eight Week, Sixteen Week, YTD, and 24 Month Analyses

Aggregated by precinct (incident location). Based on date when each incident was reported.

		Homicide	Forcible Rape	Commercial Robbery	Street Robbery	Total Robbery	Aggravated Assault	Commercial Burglary	Residential Burglary	Total Burglary	Larceny	Auto Theft	Violent Offenses	Property Offenses	Part I Offenses
Two Week	Prior Week	0	0	0	0	0	2	0	1	1	15	2	2	18	20
	Last Week	0	0	0	1	1	4	0	0	0	19	2	5	21	26
	% Change	-	-	-	-	-	100.0%	-	-100.0%	-100.0%	26.7%	0.0%	150.0%	16.7%	30.0%
Eight Week	Prior 4 Weeks	0	2	0	8	8	14	4	2	6	100	6	24	112	136
	Last 4 Weeks	0	1	0	6	6	11	3	3	6	72	9	18	87	105
	% Change	-	-50.0%	-	-25.0%	-25.0%	-21.4%	-25.0%	50.0%	0.0%	-28.0%	50.0%	-25.0%	-22.3%	-22.8%
Sixteen Week	Prior 8 Weeks	0	5	1	9	10	15	4	3	7	169	19	30	195	225
	Last 8 Weeks	0	3	0	14	14	25	7	5	12	172	15	42	199	241
	% Change	-	-40.0%	-100.0%	55.6%	40.0%	66.7%	75.0%	66.7%	71.4%	1.8%	-21.1%	40.0%	2.1%	7.1%
YTD 2016	2016 YTD	0	12	0	15	15	13	2	3	5	128	6	40	139	179
	2017 YTD	0	3	1	14	15	27	7	5	12	190	19	45	221	266
	% Change	-	-75.0%	-	-6.7%	0.0%	107.7%	250.0%	66.7%	140.0%	48.4%	216.7%	12.5%	59.0%	48.6%
Rolling 24 Month	Prior 52 Weeks	0	72	0	104	104	199	37	20	57	992	57	375	1,106	1,481
	Last 52 Weeks	2	47	2	127	129	219	35	21	56	1,154	102	397	1,312	1,709
	% Change	-	-34.7%	-	22.1%	24.0%	10.1%	-5.4%	5.0%	-1.8%	16.3%	78.9%	5.9%	18.6%	15.4%
YTD 2015	2015 YTD	0	8	0	7	7	18	9	2	11	132	3	33	146	179
	2017 YTD	0	3	1	14	15	27	7	5	12	190	19	45	221	266
	% Change	-	-62.5%	-	100.0%	114.3%	50.0%	-22.2%	150.0%	9.1%	43.9%	533.3%	36.4%	51.4%	48.6%
YTD 2014	2014 YTD	0	10	0	10	10	25	2	5	7	118	6	45	131	176
	2017 YTD	0	3	1	14	15	27	7	5	12	190	19	45	221	266
	% Change	-	-70.0%	-	40.0%	50.0%	8.0%	250.0%	0.0%	71.4%	61.0%	216.7%	0.0%	68.7%	51.1%
YTD 2013	2013 YTD	0	5	0	7	7	30	12	3	15	129	4	42	148	190
	2017 YTD	0	3	1	14	15	27	7	5	12	190	19	45	221	266
	% Change	-	-40.0%	-	100.0%	114.3%	-10.0%	-41.7%	66.7%	-20.0%	47.3%	375.0%	7.1%	49.3%	40.0%
YTD 2012	2012 YTD	0	5	0	13	13	28	7	6	13	224	4	46	241	287
	2017 YTD	0	3	1	14	15	27	7	5	12	190	19	45	221	266
	% Change	-	-40.0%	-	7.7%	15.4%	-3.6%	0.0%	-16.7%	-7.7%	-15.2%	375.0%	-2.2%	-8.3%	-7.3%

Information summarized for CompStat week ending 03/04/2017.

Sourced from MNPD ARMS on 3/8/2017 8:22:18 AM. The figures above were sourced from incident reports using Uniform Crime Reporting definitions and reporting guidelines, based on the date when the crime was reported. This report is intended to be a management and planning tool and does not reflect the official UCR counts for the department. Incidents where a location is unknown or unspecified are included in the countywide totals.

Central Precinct Efficiency Report Summary

METROPOLITAN POLICE DEPARTMENT
of Nashville and Davidson County

Two Week, Eight Week, Sixteen Week, YTD, and 24 Month Analyses

Aggregated by component of arresting officer / officer making stop.

		Adults Only				Adults and Juveniles						
		Felony Arrests	Misdemeanor Arrests	Citation Arrests	Total Arrests	Part I Arrests	Weapons Law Violation Arrests	Drug-Related Arrests	DUI Arrests	Warrant Service Attempts	Warrants Served	Vehicle Stops
Two Week	Prior Week	5	80	72	157	6	5	17	0	66	39	439
	Last Week	12	65	58	135	14	1	17	1	84	40	411
	% Change	140.0%	-18.8%	-19.4%	-14.0%	133.3%	-80.0%	0.0%	-	27.3%	2.6%	-6.4%
Eight Week	Prior 4 Weeks	44	284	348	676	41	3	79	7	257	112	2,035
	Last 4 Weeks	42	292	280	614	35	6	67	6	330	133	1,797
	% Change	-4.5%	2.8%	-19.5%	-9.2%	-14.6%	100.0%	-15.2%	-14.3%	28.4%	18.8%	-11.7%
Sixteen Week	Prior 8 Weeks	80	413	498	991	55	3	105	11	380	214	3,393
	Last 8 Weeks	86	576	628	1,290	76	9	146	13	587	245	3,832
	% Change	7.5%	39.5%	26.1%	30.2%	38.2%	200.0%	39.0%	18.2%	54.5%	14.5%	12.9%
YTD	2016 YTD	97	699	755	1,551	67	6	188	16	656	350	5,125
	2017 YTD	97	633	695	1,425	90	11	159	15	631	261	4,233
	% Change	0.0%	-9.4%	-7.9%	-8.1%	34.3%	83.3%	-15.4%	-6.3%	-3.8%	-25.4%	-17.4%
Rolling 24 Month	Prior 52 Weeks	666	4,356	4,486	9,508	405	55	933	162	3,847	2,095	33,919
	Last 52 Weeks	593	3,691	3,967	8,251	511	40	860	94	2,970	1,715	23,694
	% Change	-11.0%	-15.3%	-11.6%	-13.2%	26.2%	-27.3%	-7.8%	-42.0%	-22.8%	-18.1%	-30.1%
YTD 2015	2015 YTD	123	615	857	1,595	73	16	163	31	1,359	331	8,033
	2017 YTD	97	633	695	1,425	90	11	159	15	631	261	4,233
	% Change	-21.1%	2.9%	-18.9%	-10.7%	23.3%	-31.3%	-2.5%	-51.6%	-53.6%	-21.1%	-47.3%
YTD 2014	2014 YTD	124	641	708	1,473	73	8	114	31	1,683	296	8,065
	2017 YTD	97	633	695	1,425	90	11	159	15	631	261	4,233
	% Change	-21.8%	-1.2%	-1.8%	-3.3%	23.3%	37.5%	39.5%	-51.6%	-62.5%	-11.8%	-47.5%
YTD 2013	2013 YTD	128	770	779	1,677	69	14	167	25	1,484	301	8,483
	2017 YTD	97	633	695	1,425	90	11	159	15	631	261	4,233
	% Change	-24.2%	-17.8%	-10.8%	-15.0%	30.4%	-21.4%	-4.8%	-40.0%	-57.5%	-13.3%	-50.1%
YTD 2012	2012 YTD	169	680	747	1,596	111	18	212	27	1,569	379	6,929
	2017 YTD	97	633	695	1,425	90	11	159	15	631	261	4,233
	% Change	-42.6%	-6.9%	-7.0%	-10.7%	-18.9%	-38.9%	-25.0%	-44.4%	-59.8%	-31.1%	-38.9%

Information summarized for CompStat week ending 03/04/2017.

Sourced from MNPD ARMS on 3/8/2017 8:22:18 AM. Arrest summaries are not a count of arrest charges. 1 arrest = 1 body. Warrant Service summary considers 1 count for each service attempt and 1 count for each outstanding warrant served. Vehicle Stop summary sources MNPD's Vehicle Stop (Form 252) Database. Vehicle stop totals count all reports electronically entered via AFR. Hardcopy reports not entered into ARMS will affect accuracy of totals.

Hermitage Precinct Incident Report Summary

METROPOLITAN POLICE DEPARTMENT
of Nashville and Davidson County

Two Week, Eight Week, Sixteen Week, YTD, and 24 Month Analyses

Aggregated by precinct (incident location). Based on date when each incident was reported.

		Homicide	Forcible Rape	Commercial Robbery	Street Robbery	Total Robbery	Aggravated Assault	Commercial Burglary	Residential Burglary	Total Burglary	Larceny	Auto Theft	Violent Offenses	Property Offenses	Part I Offenses
Two Week	Prior Week	0	5	3	6	9	17	3	8	11	59	6	31	76	107
	Last Week	0	4	0	11	11	20	3	11	14	49	6	35	69	104
	% Change	-	-20.0%	-100.0%	83.3%	22.2%	17.6%	0.0%	37.5%	27.3%	-16.9%	0.0%	12.9%	-9.2%	-2.8%
Eight Week	Prior 4 Weeks	1	9	11	23	34	68	16	39	55	257	29	112	341	453
	Last 4 Weeks	1	14	6	32	38	62	12	39	51	222	24	115	297	412
	% Change	0.0%	55.6%	-45.5%	39.1%	11.8%	-8.8%	-25.0%	0.0%	-7.3%	-13.6%	-17.2%	2.7%	-12.9%	-9.1%
Sixteen Week	Prior 8 Weeks	2	21	12	60	72	105	22	65	87	502	73	200	662	862
	Last 8 Weeks	2	23	17	55	72	130	28	78	106	479	53	227	638	865
	% Change	0.0%	9.5%	41.7%	-8.3%	0.0%	23.8%	27.3%	20.0%	21.8%	-4.6%	-27.4%	13.5%	-3.6%	0.3%
YTD 2016	2016 YTD	3	16	16	46	62	130	25	131	156	607	33	211	796	1,007
	2017 YTD	2	27	17	63	80	148	28	89	117	532	63	257	712	969
	% Change	-33.3%	68.8%	6.3%	37.0%	29.0%	13.8%	12.0%	-32.1%	-25.0%	-12.4%	90.9%	21.8%	-10.6%	-3.8%
Rolling 24 Month	Prior 52 Weeks	11	104	54	268	322	814	148	671	819	3,746	242	1,251	4,807	6,058
	Last 52 Weeks	16	116	70	322	392	901	167	527	694	3,510	323	1,425	4,527	5,952
	% Change	45.5%	11.5%	29.6%	20.1%	21.7%	10.7%	12.8%	-21.5%	-15.3%	-6.3%	33.5%	13.9%	-5.8%	-1.7%
YTD 2015	2015 YTD	1	17	7	45	52	101	23	108	131	475	37	171	643	814
	2017 YTD	2	27	17	63	80	148	28	89	117	532	63	257	712	969
	% Change	100.0%	58.8%	142.9%	40.0%	53.8%	46.5%	21.7%	-17.6%	-10.7%	12.0%	70.3%	50.3%	10.7%	19.0%
YTD 2014	2014 YTD	1	8	5	36	41	133	33	111	144	463	44	183	651	834
	2017 YTD	2	27	17	63	80	148	28	89	117	532	63	257	712	969
	% Change	100.0%	237.5%	240.0%	75.0%	95.1%	11.3%	-15.2%	-19.8%	-18.8%	14.9%	43.2%	40.4%	9.4%	16.2%
YTD 2013	2013 YTD	0	16	8	48	56	118	16	139	155	611	30	190	796	986
	2017 YTD	2	27	17	63	80	148	28	89	117	532	63	257	712	969
	% Change	-	68.8%	112.5%	31.3%	42.9%	25.4%	75.0%	-36.0%	-24.5%	-12.9%	110.0%	35.3%	-10.6%	-1.7%
YTD 2012	2012 YTD	4	18	4	29	33	146	31	124	155	576	31	201	762	963
	2017 YTD	2	27	17	63	80	148	28	89	117	532	63	257	712	969
	% Change	-50.0%	50.0%	325.0%	117.2%	142.4%	1.4%	-9.7%	-28.2%	-24.5%	-7.6%	103.2%	27.9%	-6.6%	0.6%

Information summarized for CompStat week ending 03/04/2017.

Sourced from MNPD ARMS on 3/8/2017 8:22:18 AM. The figures above were sourced from incident reports using Uniform Crime Reporting definitions and reporting guidelines, based on the date when the crime was reported. This report is intended to be a management and planning tool and does not reflect the official UCR counts for the department. Incidents where a location is unknown or unspecified are included in the countywide totals.

Hermitage Precinct Efficiency Report Summary

METROPOLITAN POLICE DEPARTMENT
of Nashville and Davidson County

Two Week, Eight Week, Sixteen Week, YTD, and 24 Month Analyses

Aggregated by component of arresting officer / officer making stop.

		Adults Only				Adults and Juveniles						
		Felony Arrests	Misdemeanor Arrests	Citation Arrests	Total Arrests	Part I Arrests	Weapons Law Violation Arrests	Drug-Related Arrests	DUI Arrests	Warrant Service Attempts	Warrants Served	Vehicle Stops
Two Week	Prior Week	22	56	94	172	18	0	39	3	86	75	796
	Last Week	21	42	80	143	23	2	39	4	146	62	763
	% Change	-4.5%	-25.0%	-14.9%	-16.9%	27.8%	-	0.0%	33.3%	69.8%	-17.3%	-4.1%
Eight Week	Prior 4 Weeks	96	222	352	670	83	5	112	18	542	242	2,775
	Last 4 Weeks	101	197	361	659	104	5	138	12	424	294	3,091
	% Change	5.2%	-11.3%	2.6%	-1.6%	25.3%	0.0%	23.2%	-33.3%	-21.8%	21.5%	11.4%
Sixteen Week	Prior 8 Weeks	179	374	682	1,235	175	14	210	26	1,009	534	5,152
	Last 8 Weeks	197	419	713	1,329	187	10	250	30	966	536	5,866
	% Change	10.1%	12.0%	4.5%	7.6%	6.9%	-28.6%	19.0%	15.4%	-4.3%	0.4%	13.9%
YTD	2016 YTD	224	493	1,130	1,847	219	19	390	29	1,629	599	9,931
	2017 YTD	224	479	796	1,499	214	10	284	35	1,074	617	6,559
	% Change	0.0%	-2.8%	-29.6%	-18.8%	-2.3%	-47.4%	-27.2%	20.7%	-34.1%	3.0%	-34.0%
Rolling 24 Month	Prior 52 Weeks	1,214	2,613	5,623	9,450	1,181	86	1,864	164	9,501	3,030	50,653
	Last 52 Weeks	1,253	2,749	5,076	9,078	1,198	82	1,734	228	6,937	3,463	40,716
	% Change	3.2%	5.2%	-9.7%	-3.9%	1.4%	-4.7%	-7.0%	39.0%	-27.0%	14.3%	-19.6%
YTD 2015	2015 YTD	197	416	1,129	1,742	157	20	379	25	1,678	487	10,180
	2017 YTD	224	479	796	1,499	214	10	284	35	1,074	617	6,559
	% Change	13.7%	15.1%	-29.5%	-13.9%	36.3%	-50.0%	-25.1%	40.0%	-36.0%	26.7%	-35.6%
YTD 2014	2014 YTD	190	549	1,306	2,045	158	24	425	39	1,984	515	11,306
	2017 YTD	224	479	796	1,499	214	10	284	35	1,074	617	6,559
	% Change	17.9%	-12.8%	-39.1%	-26.7%	35.4%	-58.3%	-33.2%	-10.3%	-45.9%	19.8%	-42.0%
YTD 2013	2013 YTD	223	441	1,441	2,105	179	25	571	40	1,504	456	10,904
	2017 YTD	224	479	796	1,499	214	10	284	35	1,074	617	6,559
	% Change	0.4%	8.6%	-44.8%	-28.8%	19.6%	-60.0%	-50.3%	-12.5%	-28.6%	35.3%	-39.8%
YTD 2012	2012 YTD	267	501	1,177	1,945	206	25	433	40	1,482	567	11,049
	2017 YTD	224	479	796	1,499	214	10	284	35	1,074	617	6,559
	% Change	-16.1%	-4.4%	-32.4%	-22.9%	3.9%	-60.0%	-34.4%	-12.5%	-27.5%	8.8%	-40.6%

Information summarized for CompStat week ending 03/04/2017.

Sourced from MNPD ARMS on 3/8/2017 8:22:18 AM. Arrest summaries are not a count of arrest charges. 1 arrest = 1 body. Warrant Service summary considers 1 count for each service attempt and 1 count for each outstanding warrant served. Vehicle Stop summary sources MNPD's Vehicle Stop (Form 252) Database. Vehicle stop totals count all reports electronically entered via AFR. Hardcopy reports not entered into ARMS will affect accuracy of totals.

North Precinct Incident Report Summary

METROPOLITAN POLICE DEPARTMENT
of Nashville and Davidson County

Two Week, Eight Week, Sixteen Week, YTD, and 24 Month Analyses

Aggregated by precinct (incident location). Based on date when each incident was reported.

		Homicide	Forcible Rape	Commercial Robbery	Street Robbery	Total Robbery	Aggravated Assault	Commercial Burglary	Residential Burglary	Total Burglary	Larceny	Auto Theft	Violent Offenses	Property Offenses	Part I Offenses
Two Week	Prior Week	0	2	1	6	7	12	0	12	12	37	2	21	51	72
	Last Week	0	2	0	8	8	10	4	9	13	25	6	20	44	64
	% Change	-	0.0%	-100.0%	33.3%	14.3%	-16.7%	-	-25.0%	8.3%	-32.4%	200.0%	-4.8%	-13.7%	-11.1%
Eight Week	Prior 4 Weeks	0	2	3	23	26	63	25	28	53	129	29	91	211	302
	Last 4 Weeks	2	7	6	25	31	37	8	34	42	146	18	77	206	283
	% Change	-	250.0%	100.0%	8.7%	19.2%	-41.3%	-68.0%	21.4%	-20.8%	13.2%	-37.9%	-15.4%	-2.4%	-6.3%
Sixteen Week	Prior 8 Weeks	5	6	2	38	40	130	13	76	89	246	59	181	394	575
	Last 8 Weeks	2	9	9	48	57	100	33	62	95	275	47	168	417	585
	% Change	-60.0%	50.0%	350.0%	26.3%	42.5%	-23.1%	153.8%	-18.4%	6.7%	11.8%	-20.3%	-7.2%	5.8%	1.7%
YTD 2016	2016 YTD	4	14	6	40	46	119	15	71	86	255	42	183	383	566
	2017 YTD	2	9	9	53	62	118	35	71	106	301	59	191	466	657
	% Change	-50.0%	-35.7%	50.0%	32.5%	34.8%	-0.8%	133.3%	0.0%	23.3%	18.0%	40.5%	4.4%	21.7%	16.1%
Rolling 24 Month	Prior 52 Weeks	29	88	30	285	315	979	119	532	651	1,811	237	1,411	2,699	4,110
	Last 52 Weeks	17	79	31	286	317	886	139	494	633	1,927	281	1,299	2,841	4,140
	% Change	-41.4%	-10.2%	3.3%	0.4%	0.6%	-9.5%	16.8%	-7.1%	-2.8%	6.4%	18.6%	-7.9%	5.3%	0.7%
YTD 2015	2015 YTD	4	9	4	47	51	143	19	93	112	241	41	207	394	601
	2017 YTD	2	9	9	53	62	118	35	71	106	301	59	191	466	657
	% Change	-50.0%	0.0%	125.0%	12.8%	21.6%	-17.5%	84.2%	-23.7%	-5.4%	24.9%	43.9%	-7.7%	18.3%	9.3%
YTD 2014	2014 YTD	4	18	0	22	22	144	5	66	71	248	24	188	343	531
	2017 YTD	2	9	9	53	62	118	35	71	106	301	59	191	466	657
	% Change	-50.0%	-50.0%	-	140.9%	181.8%	-18.1%	600.0%	7.6%	49.3%	21.4%	145.8%	1.6%	35.9%	23.7%
YTD 2013	2013 YTD	2	9	3	37	40	132	18	140	158	265	20	183	443	626
	2017 YTD	2	9	9	53	62	118	35	71	106	301	59	191	466	657
	% Change	0.0%	0.0%	200.0%	43.2%	55.0%	-10.6%	94.4%	-49.3%	-32.9%	13.6%	195.0%	4.4%	5.2%	5.0%
YTD 2012	2012 YTD	4	12	2	32	34	118	18	97	115	300	27	168	442	610
	2017 YTD	2	9	9	53	62	118	35	71	106	301	59	191	466	657
	% Change	-50.0%	-25.0%	350.0%	65.6%	82.4%	0.0%	94.4%	-26.8%	-7.8%	0.3%	118.5%	13.7%	5.4%	7.7%

Information summarized for CompStat week ending 03/04/2017.

Sourced from MNPD ARMS on 3/8/2017 8:22:18 AM. The figures above were sourced from incident reports using Uniform Crime Reporting definitions and reporting guidelines, based on the date when the crime was reported. This report is intended to be a management and planning tool and does not reflect the official UCR counts for the department. Incidents where a location is unknown or unspecified are included in the countywide totals.

North Precinct Efficiency Report Summary

METROPOLITAN POLICE DEPARTMENT
of Nashville and Davidson County

Two Week, Eight Week, Sixteen Week, YTD, and 24 Month Analyses

Aggregated by component of arresting officer / officer making stop.

		Adults Only				Adults and Juveniles						
		Felony Arrests	Misdemeanor Arrests	Citation Arrests	Total Arrests	Part I Arrests	Weapons Law Violation Arrests	Drug-Related Arrests	DUI Arrests	Warrant Service Attempts	Warrants Served	Vehicle Stops
Two Week	Prior Week	22	58	72	152	17	4	38	3	135	69	422
	Last Week	16	54	55	125	19	1	15	2	141	71	385
	% Change	-27.3%	-6.9%	-23.6%	-17.8%	11.8%	-75.0%	-60.5%	-33.3%	4.4%	2.9%	-8.8%
Eight Week	Prior 4 Weeks	80	194	346	620	79	5	127	5	600	245	2,020
	Last 4 Weeks	82	207	255	544	61	15	109	10	507	241	1,670
	% Change	2.5%	6.7%	-26.3%	-12.3%	-22.8%	200.0%	-14.2%	100.0%	-15.5%	-1.6%	-17.3%
Sixteen Week	Prior 8 Weeks	158	328	553	1,039	135	26	204	15	891	404	3,339
	Last 8 Weeks	162	401	601	1,164	140	20	236	15	1,107	486	3,690
	% Change	2.5%	22.3%	8.7%	12.0%	3.7%	-23.1%	15.7%	0.0%	24.2%	20.3%	10.5%
YTD	2016 YTD	214	448	719	1,381	161	29	281	15	1,482	483	5,154
	2017 YTD	175	441	656	1,272	154	20	259	18	1,220	521	4,067
	% Change	-18.2%	-1.6%	-8.8%	-7.9%	-4.3%	-31.0%	-7.8%	20.0%	-17.7%	7.9%	-21.1%
Rolling 24 Month	Prior 52 Weeks	1,202	2,364	3,193	6,759	837	137	1,399	91	7,699	2,676	25,534
	Last 52 Weeks	1,218	2,597	3,951	7,766	946	136	1,637	110	6,563	3,000	23,005
	% Change	1.3%	9.9%	23.7%	14.9%	13.0%	-0.7%	17.0%	20.9%	-14.8%	12.1%	-9.9%
YTD 2015	2015 YTD	176	346	769	1,291	122	17	286	14	1,500	349	5,522
	2017 YTD	175	441	656	1,272	154	20	259	18	1,220	521	4,067
	% Change	-0.6%	27.5%	-14.7%	-1.5%	26.2%	17.6%	-9.4%	28.6%	-18.7%	49.3%	-26.3%
YTD 2014	2014 YTD	210	394	986	1,590	99	19	294	13	1,464	450	7,733
	2017 YTD	175	441	656	1,272	154	20	259	18	1,220	521	4,067
	% Change	-16.7%	11.9%	-33.5%	-20.0%	55.6%	5.3%	-11.9%	38.5%	-16.7%	15.8%	-47.4%
YTD 2013	2013 YTD	231	351	1,163	1,745	117	28	387	22	963	467	8,760
	2017 YTD	175	441	656	1,272	154	20	259	18	1,220	521	4,067
	% Change	-24.2%	25.6%	-43.6%	-27.1%	31.6%	-28.6%	-33.1%	-18.2%	26.7%	11.6%	-53.6%
YTD 2012	2012 YTD	251	361	1,246	1,858	146	24	382	19	1,201	530	10,207
	2017 YTD	175	441	656	1,272	154	20	259	18	1,220	521	4,067
	% Change	-30.3%	22.2%	-47.4%	-31.5%	5.5%	-16.7%	-32.2%	-5.3%	1.6%	-1.7%	-60.2%

Information summarized for CompStat week ending 03/04/2017.

Sourced from MNPD ARMS on 3/8/2017 8:22:18 AM. Arrest summaries are not a count of arrest charges. 1 arrest = 1 body. Warrant Service summary considers 1 count for each service attempt and 1 count for each outstanding warrant served. Vehicle Stop summary sources MNPD's Vehicle Stop (Form 252) Database. Vehicle stop totals count all reports electronically entered via AFR. Hardcopy reports not entered into ARMS will affect accuracy of totals.

Madison Precinct Incident Report Summary

METROPOLITAN POLICE DEPARTMENT
of Nashville and Davidson County

Two Week, Eight Week, Sixteen Week, YTD, and 24 Month Analyses

Aggregated by precinct (incident location). Based on date when each incident was reported.

		Homicide	Forcible Rape	Commercial Robbery	Street Robbery	Total Robbery	Aggravated Assault	Commercial Burglary	Residential Burglary	Total Burglary	Larceny	Auto Theft	Violent Offenses	Property Offenses	Part I Offenses
Two Week	Prior Week	0	2	2	4	6	5	0	9	9	42	7	13	58	71
	Last Week	0	0	0	7	7	3	0	6	6	31	3	10	40	50
	% Change	-	-100.0%	-100.0%	75.0%	16.7%	-40.0%	-	-33.3%	-33.3%	-26.2%	-57.1%	-23.1%	-31.0%	-29.6%
Eight Week	Prior 4 Weeks	3	0	3	12	15	46	4	27	31	156	24	64	211	275
	Last 4 Weeks	0	2	3	13	16	25	5	36	41	158	21	43	220	263
	% Change	-100.0%	-	0.0%	8.3%	6.7%	-45.7%	25.0%	33.3%	32.3%	1.3%	-12.5%	-32.8%	4.3%	-4.4%
Sixteen Week	Prior 8 Weeks	2	7	13	22	35	79	14	57	71	289	52	123	412	535
	Last 8 Weeks	3	2	6	25	31	71	9	63	72	314	45	107	431	538
	% Change	50.0%	-71.4%	-53.8%	13.6%	-11.4%	-10.1%	-35.7%	10.5%	1.4%	8.7%	-13.5%	-13.0%	4.6%	0.6%
YTD 2016	2016 YTD	1	16	5	20	25	90	8	68	76	357	20	132	453	585
	2017 YTD	3	3	6	26	32	81	12	67	79	350	50	119	479	598
	% Change	200.0%	-81.3%	20.0%	30.0%	28.0%	-10.0%	50.0%	-1.5%	3.9%	-2.0%	150.0%	-9.8%	5.7%	2.2%
Rolling 24 Month	Prior 52 Weeks	3	71	41	148	189	618	66	532	598	2,217	183	881	2,998	3,879
	Last 52 Weeks	9	46	39	158	197	572	74	440	514	2,195	205	824	2,914	3,738
	% Change	200.0%	-35.2%	-4.9%	6.8%	4.2%	-7.4%	12.1%	-17.3%	-14.0%	-1.0%	12.0%	-6.5%	-2.8%	-3.6%
YTD 2015	2015 YTD	1	8	6	17	23	83	10	68	78	299	23	115	400	515
	2017 YTD	3	3	6	26	32	81	12	67	79	350	50	119	479	598
	% Change	200.0%	-62.5%	0.0%	52.9%	39.1%	-2.4%	20.0%	-1.5%	1.3%	17.1%	117.4%	3.5%	19.8%	16.1%
YTD 2014	2014 YTD	2	10	3	10	13	84	4	60	64	302	16	109	382	491
	2017 YTD	3	3	6	26	32	81	12	67	79	350	50	119	479	598
	% Change	50.0%	-70.0%	100.0%	160.0%	146.2%	-3.6%	200.0%	11.7%	23.4%	15.9%	212.5%	9.2%	25.4%	21.8%
YTD 2013	2013 YTD	0	9	5	30	35	86	13	83	96	301	30	130	427	557
	2017 YTD	3	3	6	26	32	81	12	67	79	350	50	119	479	598
	% Change	-	-66.7%	20.0%	-13.3%	-8.6%	-5.8%	-7.7%	-19.3%	-17.7%	16.3%	66.7%	-8.5%	12.2%	7.4%
YTD 2012	2012 YTD	3	8	4	27	31	102	19	143	162	369	25	144	556	700
	2017 YTD	3	3	6	26	32	81	12	67	79	350	50	119	479	598
	% Change	0.0%	-62.5%	50.0%	-3.7%	3.2%	-20.6%	-36.8%	-53.1%	-51.2%	-5.1%	100.0%	-17.4%	-13.8%	-14.6%

Information summarized for CompStat week ending 03/04/2017.

Sourced from MNPD ARMS on 3/8/2017 8:22:18 AM. The figures above were sourced from incident reports using Uniform Crime Reporting definitions and reporting guidelines, based on the date when the crime was reported. This report is intended to be a management and planning tool and does not reflect the official UCR counts for the department. Incidents where a location is unknown or unspecified are included in the countywide totals.

Madison Precinct Efficiency Report Summary

METROPOLITAN POLICE DEPARTMENT
of Nashville and Davidson County

Two Week, Eight Week, Sixteen Week, YTD, and 24 Month Analyses

Aggregated by component of arresting officer / officer making stop.

		Adults Only				Adults and Juveniles						
		Felony Arrests	Misdemeanor Arrests	Citation Arrests	Total Arrests	Part I Arrests	Weapons Law Violation Arrests	Drug-Related Arrests	DUI Arrests	Warrant Service Attempts	Warrants Served	Vehicle Stops
Two Week	Prior Week	14	53	48	115	24	1	17	7	155	49	295
	Last Week	11	50	50	111	21	1	14	6	98	37	303
	% Change	-21.4%	-5.7%	4.2%	-3.5%	-12.5%	0.0%	-17.6%	-14.3%	-36.8%	-24.5%	2.7%
Eight Week	Prior 4 Weeks	86	174	304	564	107	12	68	13	426	162	1,537
	Last 4 Weeks	54	182	210	446	84	6	53	19	472	172	1,291
	% Change	-37.2%	4.6%	-30.9%	-20.9%	-21.5%	-50.0%	-22.1%	46.2%	10.8%	6.2%	-16.0%
Sixteen Week	Prior 8 Weeks	121	307	537	965	162	9	96	31	660	290	2,559
	Last 8 Weeks	140	356	514	1,010	191	18	121	32	898	334	2,828
	% Change	15.7%	16.0%	-4.3%	4.7%	17.9%	100.0%	26.0%	3.2%	36.1%	15.2%	10.5%
YTD	2016 YTD	128	390	785	1,303	220	16	162	22	960	397	4,114
	2017 YTD	154	408	585	1,147	214	20	134	36	994	390	3,159
	% Change	20.3%	4.6%	-25.5%	-12.0%	-2.7%	25.0%	-17.3%	63.6%	3.5%	-1.8%	-23.2%
Rolling 24 Month	Prior 52 Weeks	874	2,123	4,392	7,389	1,325	76	977	184	6,243	2,295	23,285
	Last 52 Weeks	832	2,153	3,616	6,601	1,140	74	798	193	4,983	2,136	18,276
	% Change	-4.8%	1.4%	-17.7%	-10.7%	-14.0%	-2.6%	-18.3%	4.9%	-20.2%	-6.9%	-21.5%
YTD 2015	2015 YTD	130	339	794	1,263	195	10	188	32	920	325	5,202
	2017 YTD	154	408	585	1,147	214	20	134	36	994	390	3,159
	% Change	18.5%	20.4%	-26.3%	-9.2%	9.7%	100.0%	-28.7%	12.5%	8.0%	20.0%	-39.3%
YTD 2014	2014 YTD	131	372	824	1,327	187	21	239	26	943	361	5,228
	2017 YTD	154	408	585	1,147	214	20	134	36	994	390	3,159
	% Change	17.6%	9.7%	-29.0%	-13.6%	14.4%	-4.8%	-43.9%	38.5%	5.4%	8.0%	-39.6%
YTD 2013	2013 YTD	173	284	942	1,399	200	15	229	25	1,276	348	6,011
	2017 YTD	154	408	585	1,147	214	20	134	36	994	390	3,159
	% Change	-11.0%	43.7%	-37.9%	-18.0%	7.0%	33.3%	-41.5%	44.0%	-22.1%	12.1%	-47.4%
YTD 2012	2012 YTD	225	343	812	1,380	199	17	291	15	1,148	404	7,219
	2017 YTD	154	408	585	1,147	214	20	134	36	994	390	3,159
	% Change	-31.6%	19.0%	-28.0%	-16.9%	7.5%	17.6%	-54.0%	140.0%	-13.4%	-3.5%	-56.2%

Information summarized for CompStat week ending 03/04/2017.

Sourced from MNPD ARMS on 3/8/2017 8:22:18 AM. Arrest summaries are not a count of arrest charges. 1 arrest = 1 body. Warrant Service summary considers 1 count for each service attempt and 1 count for each outstanding warrant served. Vehicle Stop summary sources MNPD's Vehicle Stop (Form 252) Database. Vehicle stop totals count all reports electronically entered via AFR. Hardcopy reports not entered into ARMS will affect accuracy of totals.

Midtown Hills Precinct Incident Report Summary

METROPOLITAN POLICE DEPARTMENT
of Nashville and Davidson County

Two Week, Eight Week, Sixteen Week, YTD, and 24 Month Analyses

Aggregated by precinct (incident location). Based on date when each incident was reported.

		Homicide	Forcible Rape	Commercial Robbery	Street Robbery	Total Robbery	Aggravated Assault	Commercial Burglary	Residential Burglary	Total Burglary	Larceny	Auto Theft	Violent Offenses	Property Offenses	Part I Offenses
Two Week	Prior Week	0	2	0	4	4	10	1	2	3	35	3	16	41	57
	Last Week	1	3	0	0	0	8	2	3	5	39	3	12	47	59
	% Change	-	50.0%	-	-100.0%	-100.0%	-20.0%	100.0%	50.0%	66.7%	11.4%	0.0%	-25.0%	14.6%	3.5%
Eight Week	Prior 4 Weeks	0	5	6	17	23	57	20	15	35	185	27	85	247	332
	Last 4 Weeks	1	6	0	6	6	48	11	10	21	161	12	61	194	255
	% Change	-	20.0%	-100.0%	-64.7%	-73.9%	-15.8%	-45.0%	-33.3%	-40.0%	-13.0%	-55.6%	-28.2%	-21.5%	-23.2%
Sixteen Week	Prior 8 Weeks	0	7	6	21	27	56	29	41	70	337	32	90	439	529
	Last 8 Weeks	1	11	6	23	29	105	31	25	56	346	39	146	441	587
	% Change	-	57.1%	0.0%	9.5%	7.4%	87.5%	6.9%	-39.0%	-20.0%	2.7%	21.9%	62.2%	0.5%	11.0%
YTD 2016	2016 YTD	0	9	6	19	25	58	22	65	87	352	28	92	467	559
	2017 YTD	1	13	6	27	33	110	33	31	64	388	44	157	496	653
	% Change	-	44.4%	0.0%	42.1%	32.0%	89.7%	50.0%	-52.3%	-26.4%	10.2%	57.1%	70.7%	6.2%	16.8%
Rolling 24 Month	Prior 52 Weeks	3	58	24	136	160	409	165	432	597	2,419	151	630	3,167	3,797
	Last 52 Weeks	3	65	47	135	182	444	190	343	533	2,324	173	694	3,030	3,724
	% Change	0.0%	12.1%	95.8%	-0.7%	13.8%	8.6%	15.2%	-20.6%	-10.7%	-3.9%	14.6%	10.2%	-4.3%	-1.9%
YTD 2015	2015 YTD	1	10	7	11	18	52	13	56	69	315	12	81	396	477
	2017 YTD	1	13	6	27	33	110	33	31	64	388	44	157	496	653
	% Change	0.0%	30.0%	-14.3%	145.5%	83.3%	111.5%	153.8%	-44.6%	-7.2%	23.2%	266.7%	93.8%	25.3%	36.9%
YTD 2014	2014 YTD	0	16	6	15	21	42	27	82	109	401	15	79	525	604
	2017 YTD	1	13	6	27	33	110	33	31	64	388	44	157	496	653
	% Change	-	-18.8%	0.0%	80.0%	57.1%	161.9%	22.2%	-62.2%	-41.3%	-3.2%	193.3%	98.7%	-5.5%	8.1%
YTD 2013	2013 YTD	0	10	5	8	13	51	26	91	117	414	18	74	549	623
	2017 YTD	1	13	6	27	33	110	33	31	64	388	44	157	496	653
	% Change	-	30.0%	20.0%	237.5%	153.8%	115.7%	26.9%	-65.9%	-45.3%	-6.3%	144.4%	112.2%	-9.7%	4.8%
YTD 2012	2012 YTD	1	13	10	19	29	76	31	96	127	430	20	119	577	696
	2017 YTD	1	13	6	27	33	110	33	31	64	388	44	157	496	653
	% Change	0.0%	0.0%	-40.0%	42.1%	13.8%	44.7%	6.5%	-67.7%	-49.6%	-9.8%	120.0%	31.9%	-14.0%	-6.2%

Information summarized for CompStat week ending 03/04/2017.

Sourced from MNPD ARMS on 3/8/2017 8:22:18 AM. The figures above were sourced from incident reports using Uniform Crime Reporting definitions and reporting guidelines, based on the date when the crime was reported. This report is intended to be a management and planning tool and does not reflect the official UCR counts for the department. Incidents where a location is unknown or unspecified are included in the countywide totals.

Midtown Hills Precinct Efficiency Report Summary

METROPOLITAN POLICE DEPARTMENT
of Nashville and Davidson County

Two Week, Eight Week, Sixteen Week, YTD, and 24 Month Analyses

Aggregated by component of arresting officer / officer making stop.

		Adults Only				Adults and Juveniles						
		Felony Arrests	Misdemeanor Arrests	Citation Arrests	Total Arrests	Part I Arrests	Weapons Law Violation Arrests	Drug-Related Arrests	DUI Arrests	Warrant Service Attempts	Warrants Served	Vehicle Stops
Two Week	Prior Week	16	36	65	117	11	5	31	3	61	28	610
	Last Week	10	35	53	98	11	2	19	3	50	23	545
	% Change	-37.5%	-2.8%	-18.5%	-16.2%	0.0%	-60.0%	-38.7%	0.0%	-18.0%	-17.9%	-10.7%
Eight Week	Prior 4 Weeks	72	146	332	550	58	11	143	12	306	122	2,449
	Last 4 Weeks	66	150	264	480	67	12	118	19	241	137	2,360
	% Change	-8.3%	2.7%	-20.5%	-12.7%	15.5%	9.1%	-17.5%	58.3%	-21.2%	12.3%	-3.6%
Sixteen Week	Prior 8 Weeks	90	282	491	863	110	11	190	32	305	206	3,521
	Last 8 Weeks	138	296	596	1,030	125	23	261	31	547	259	4,809
	% Change	53.3%	5.0%	21.4%	19.4%	13.6%	109.1%	37.4%	-3.1%	79.3%	25.7%	36.6%
YTD	2016 YTD	113	332	793	1,238	91	11	296	33	579	263	7,318
	2017 YTD	147	342	658	1,147	135	27	287	35	593	278	5,326
	% Change	30.1%	3.0%	-17.0%	-7.4%	48.4%	145.5%	-3.0%	6.1%	2.4%	5.7%	-27.2%
Rolling 24 Month	Prior 52 Weeks	636	2,231	4,968	7,835	610	51	1,402	184	3,572	1,627	44,744
	Last 52 Weeks	646	1,793	3,767	6,206	638	83	1,370	161	2,628	1,492	30,569
	% Change	1.6%	-19.6%	-24.2%	-20.8%	4.6%	62.7%	-2.3%	-12.5%	-26.4%	-8.3%	-31.7%
YTD 2015	2015 YTD	91	402	754	1,247	76	12	212	26	576	251	7,697
	2017 YTD	147	342	658	1,147	135	27	287	35	593	278	5,326
	% Change	61.5%	-14.9%	-12.7%	-8.0%	77.6%	125.0%	35.4%	34.6%	3.0%	10.8%	-30.8%
YTD 2014	2014 YTD	0	0	0	0	0	0	0	0	0	0	0
	2017 YTD	147	342	658	1,147	135	27	287	35	593	278	5,326
	% Change	-	-	-	-	-	-	-	-	-	-	-
YTD 2013	2013 YTD	0	0	0	0	0	0	0	0	0	0	0
	2017 YTD	147	342	658	1,147	135	27	287	35	593	278	5,326
	% Change	-	-	-	-	-	-	-	-	-	-	-
YTD 2012	2012 YTD	0	0	0	0	0	0	0	0	0	0	0
	2017 YTD	147	342	658	1,147	135	27	287	35	593	278	5,326
	% Change	-	-	-	-	-	-	-	-	-	-	-

Information summarized for CompStat week ending 03/04/2017.

Sourced from MNPD ARMS on 3/8/2017 8:22:18 AM. Arrest summaries are not a count of arrest charges. 1 arrest = 1 body. Warrant Service summary considers 1 count for each service attempt and 1 count for each outstanding warrant served. Vehicle Stop summary sources MNPD's Vehicle Stop (Form 252) Database. Vehicle stop totals count all reports electronically entered via AFR. Hardcopy reports not entered into ARMS will affect accuracy of totals.

County UCR Incident Charts

Aggregated by precinct (incident location).

Summarized by CompStat week for past eight weeks.

METROPOLITAN POLICE DEPARTMENT

of Nashville and Davidson County

All Part 1 Incidents - 52wk Avg: 629

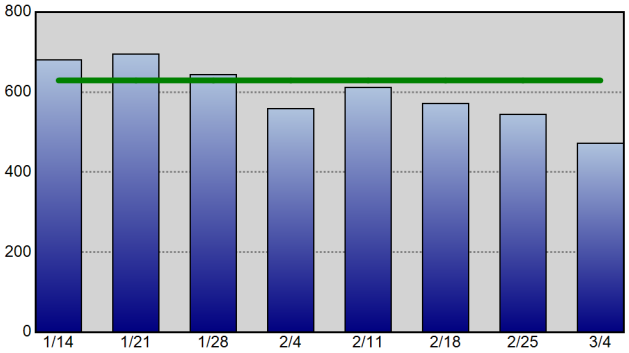

Violent Crime - 52wk Avg: 148

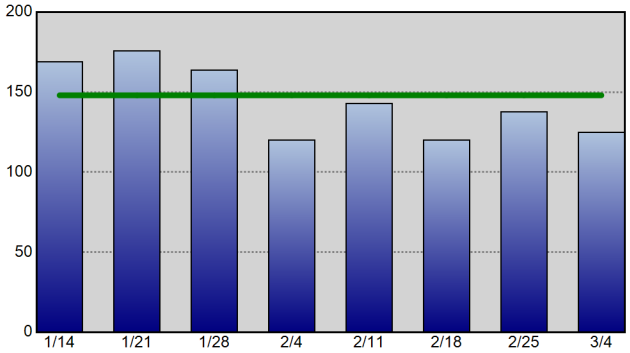

Property Crime - 52wk Avg: 481

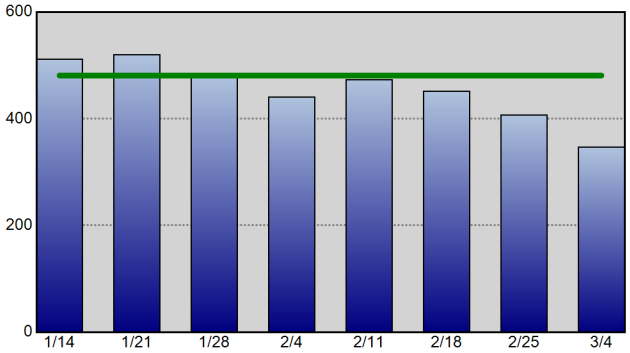

Robbery - 52wk Avg: 39

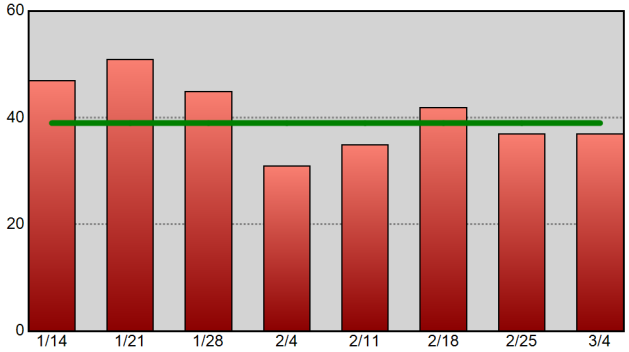

Commercial Burglary - 52wk Avg: 19

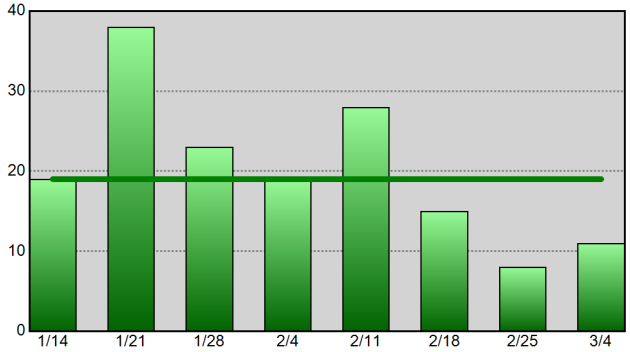

Residential Burglary - 52wk Avg: 65

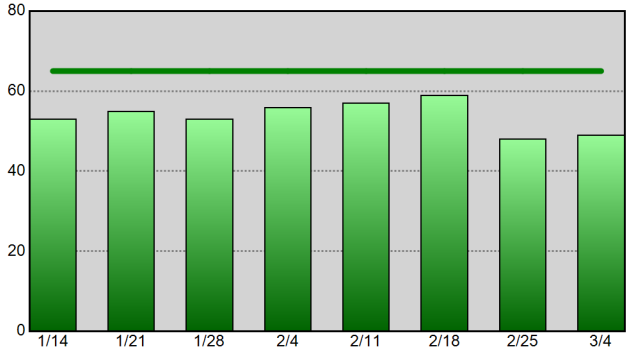

Aggravated Assault - 52wk Avg: 96

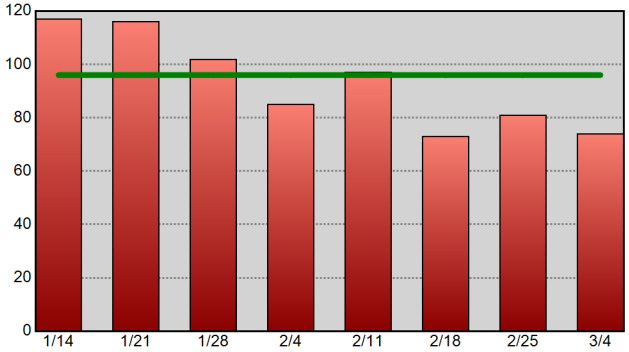

Theft From Vehicle - 52wk Avg: 108

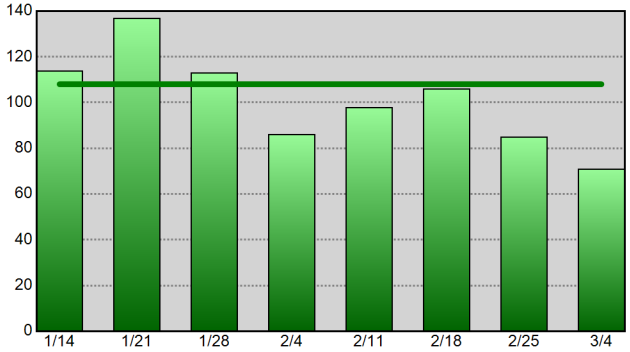

Vehicle Theft - 52wk Avg: 36

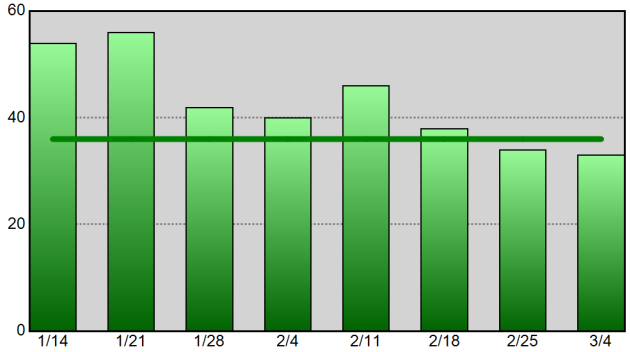

Information summarized for CompStat week ending 03-04-17.
The horizontal line on each chart represents the data set's 52-week weekly average.

Sourced from MNPD ARMS on 3/8/2017 8:22:18 AM. The figures above were sourced from incident reports using Uniform Crime Reporting definitions and reporting guidelines, based on the date when the crime was reported. This report is intended to be a management and planning tool and does not reflect the official UCR counts for the department. Incidents where a location is unknown or unspecified are included in the countywide totals.

West Precinct UCR Incident Charts

METROPOLITAN POLICE DEPARTMENT
of Nashville and Davidson County

Aggregated by precinct (incident location).
Summarized by CompStat week for past eight weeks.

All Part 1 Incidents - 52wk Avg: 70

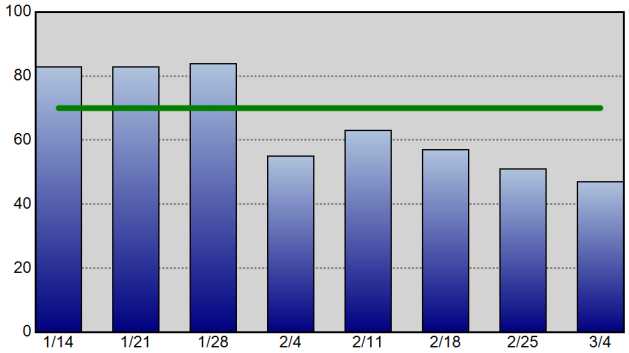

Violent Crime - 52wk Avg: 9

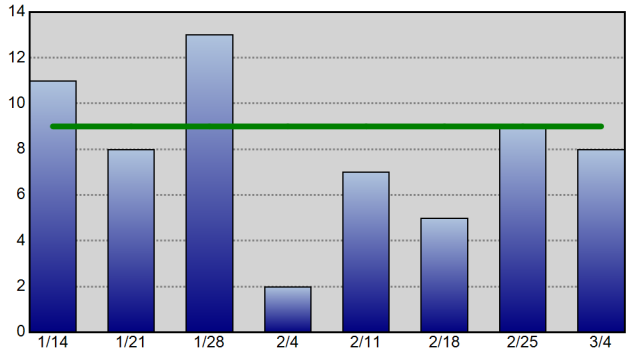

Property Crime - 52wk Avg: 61

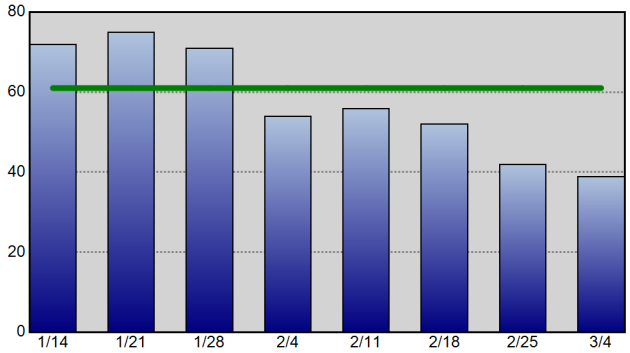

Robbery - 52wk Avg: 2

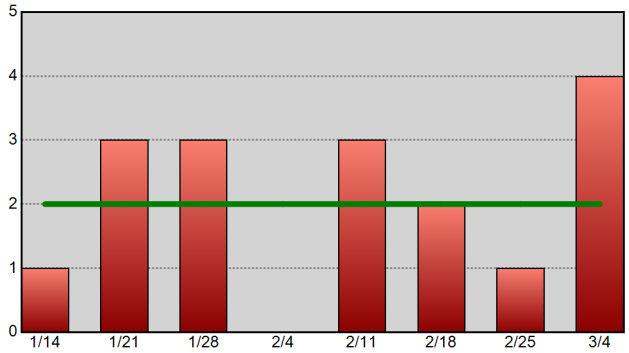

Commercial Burglary - 52wk Avg: 2

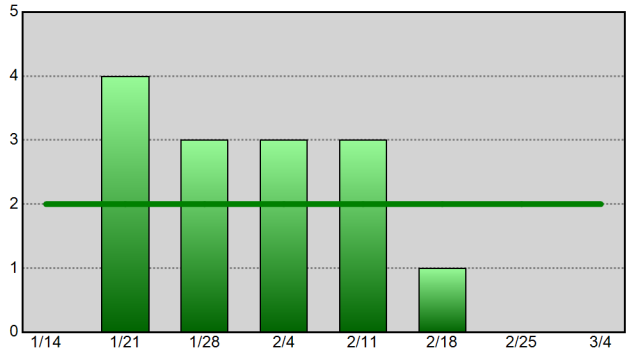

Residential Burglary - 52wk Avg: 6

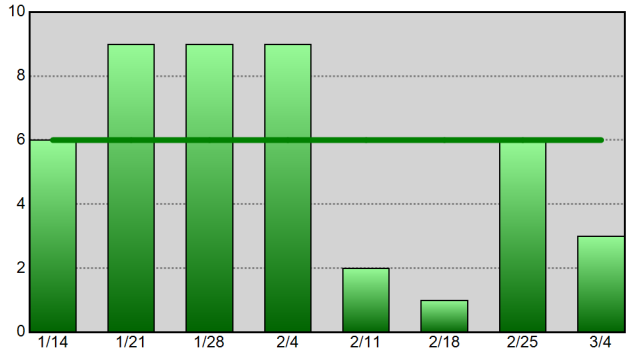

Aggravated Assault - 52wk Avg: 6

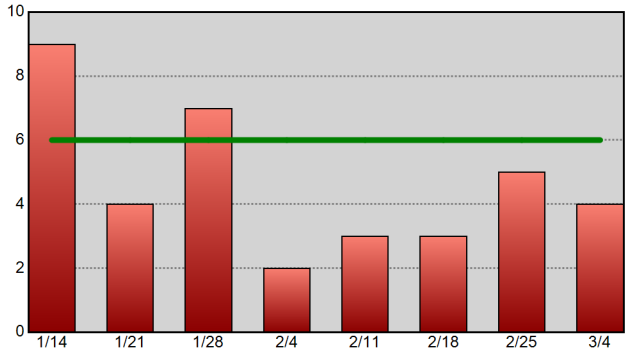

Theft From Vehicle - 52wk Avg: 15

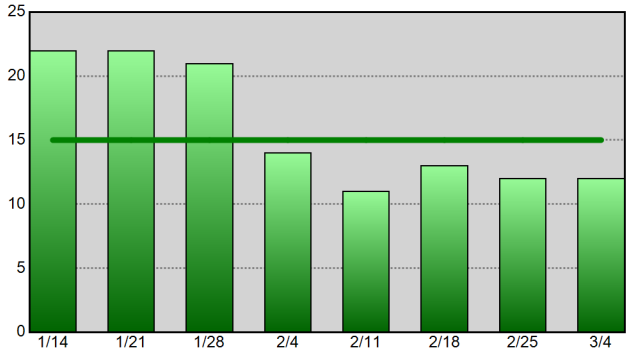

Vehicle Theft - 52wk Avg: 2

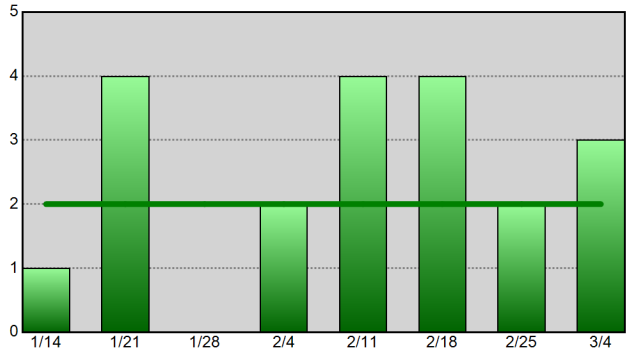

Information summarized for CompStat week ending 03-04-17.
The horizontal line on each chart represents the data set's 52-week weekly average.

Sourced from MNPD ARMS on 3/8/2017 8:22:21 AM. The figures above were sourced from incident reports using Uniform Crime Reporting definitions and reporting guidelines, based on the date when the crime was reported. This report is intended to be a management and planning tool and does not reflect the official UCR counts for the department. Incidents where a location is unknown or unspecified are included in the countywide totals.

East Precinct UCR Incident Charts

Aggregated by precinct (incident location).

Summarized by CompStat week for past eight weeks.

METROPOLITAN POLICE DEPARTMENT

of Nashville and Davidson County

All Part 1 Incidents - 52wk Avg: 70

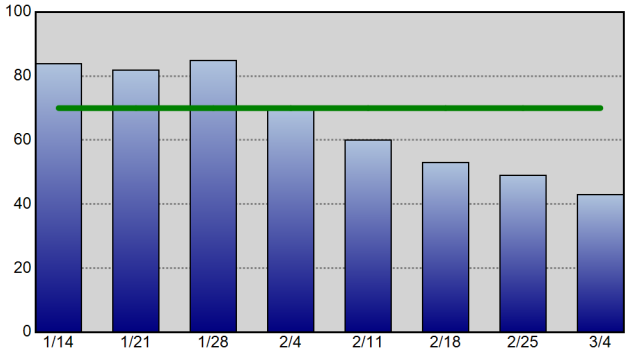

Violent Crime - 52wk Avg: 19

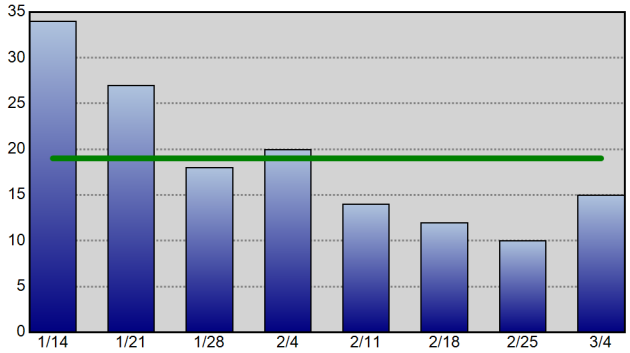

Property Crime - 52wk Avg: 51

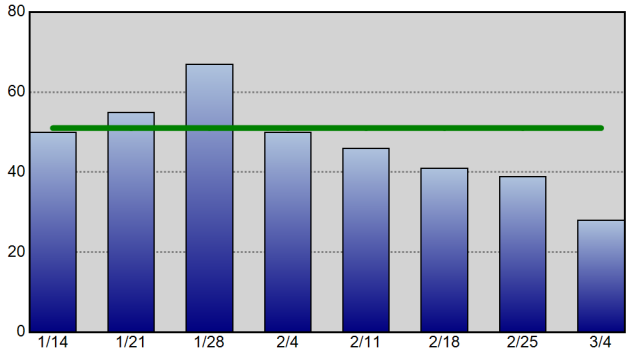

Robbery - 52wk Avg: 4

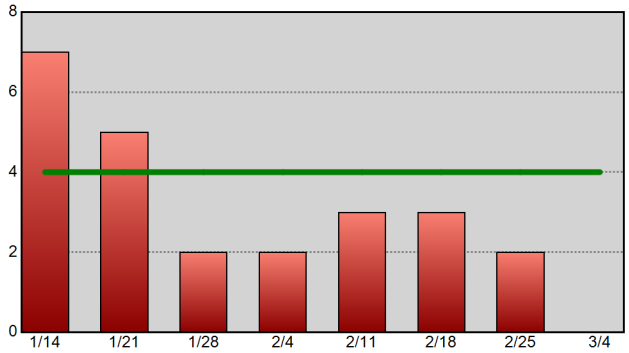

Commercial Burglary - 52wk Avg: 1

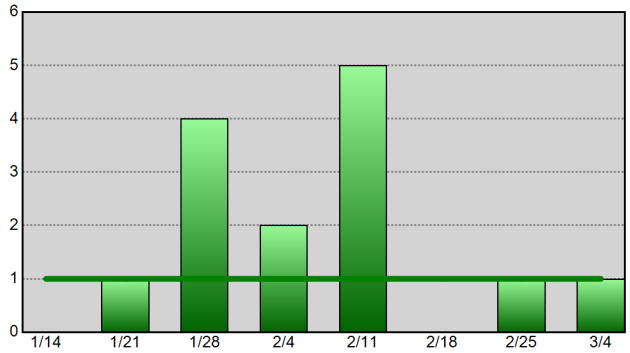

Residential Burglary - 52wk Avg: 8

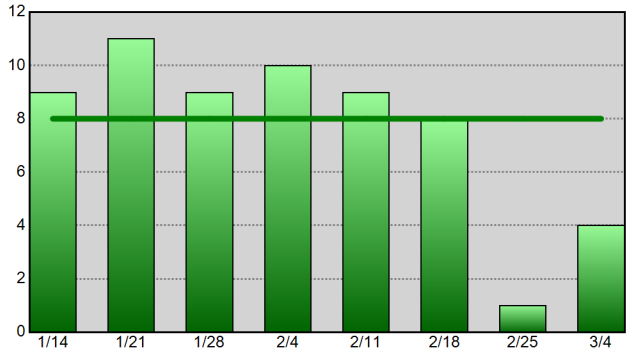

Aggravated Assault - 52wk Avg: 13

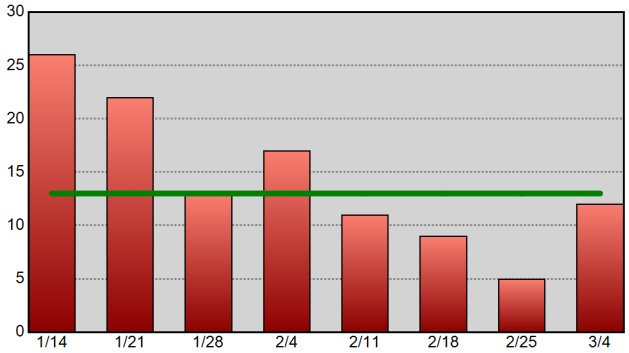

Theft From Vehicle - 52wk Avg: 13

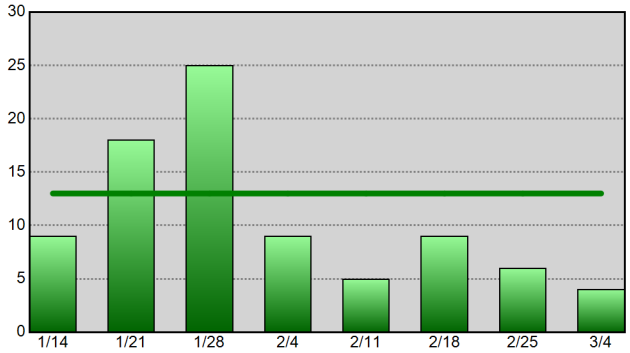

Vehicle Theft - 52wk Avg: 4

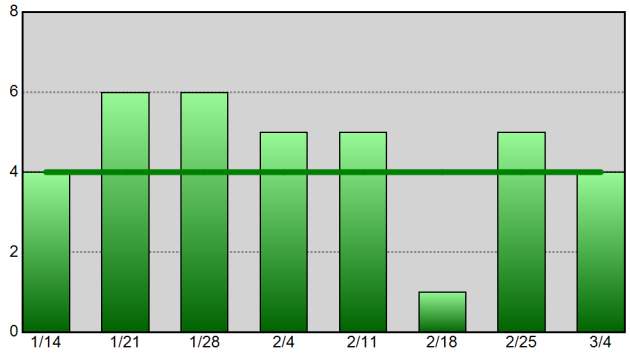

Information summarized for CompStat week ending 03-04-17.
The horizontal line on each chart represents the data set's 52-week weekly average.

Sourced from MNPD ARMS on 3/8/2017 8:22:23 AM. The figures above were sourced from incident reports using Uniform Crime Reporting definitions and reporting guidelines, based on the date when the crime was reported. This report is intended to be a management and planning tool and does not reflect the official UCR counts for the department. Incidents where a location is unknown or unspecified are included in the countywide totals.

South Precinct UCR Incident Charts

Aggregated by precinct (incident location).

Summarized by CompStat week for past eight weeks.

METROPOLITAN POLICE DEPARTMENT

of Nashville and Davidson County

All Part 1 Incidents - 52wk Avg: 118

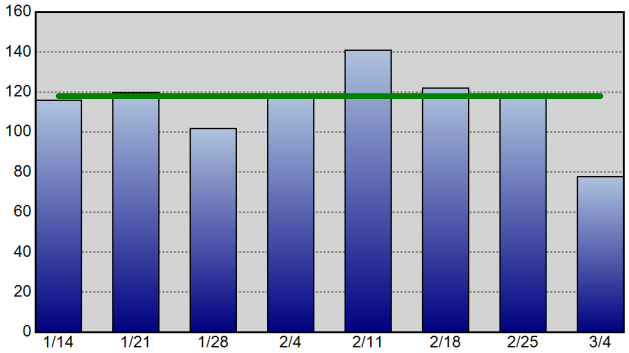

Violent Crime - 52wk Avg: 30

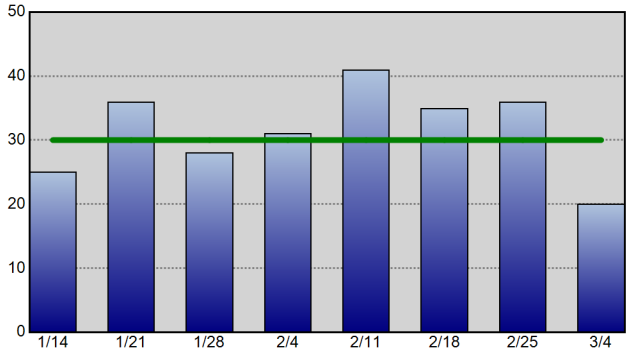

Property Crime - 52wk Avg: 87

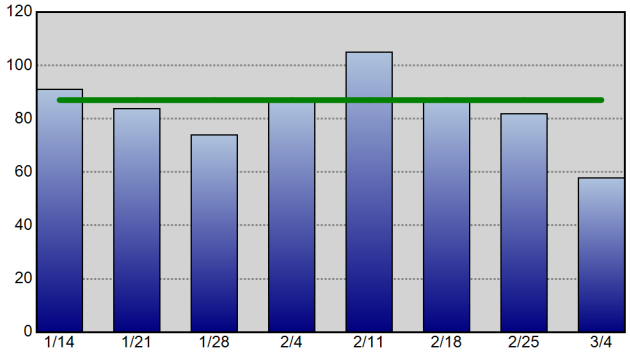

Robbery - 52wk Avg: 10

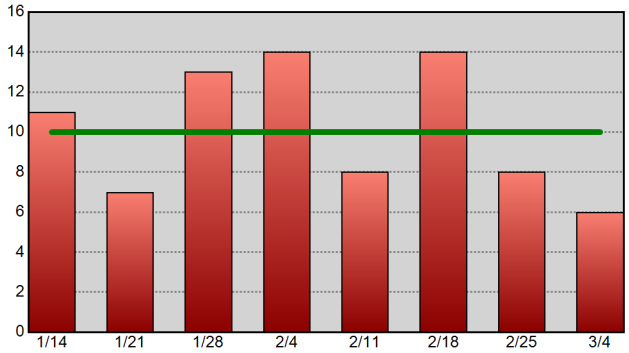

Commercial Burglary - 52wk Avg: 3

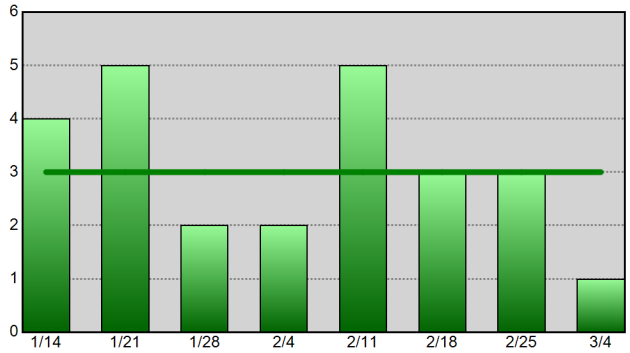

Residential Burglary - 52wk Avg: 15

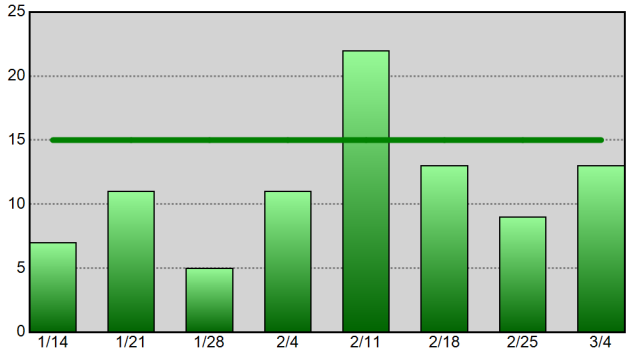

Aggravated Assault - 52wk Avg: 18

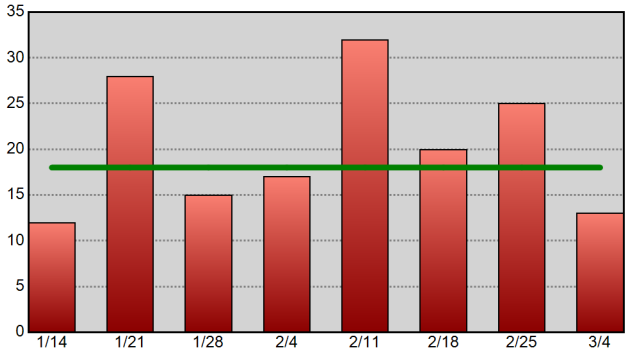

Theft From Vehicle - 52wk Avg: 20

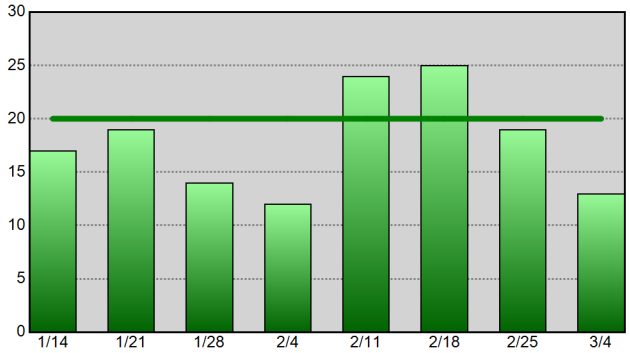

Vehicle Theft - 52wk Avg: 7

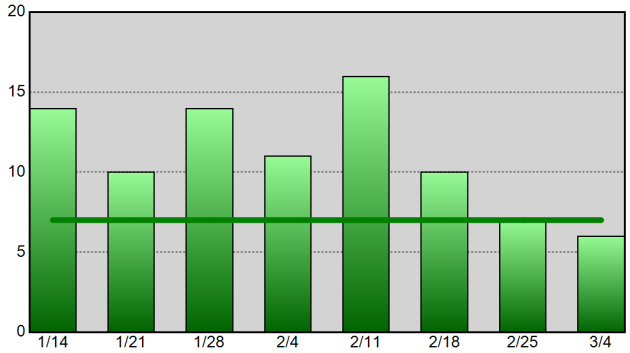

Information summarized for CompStat week ending 03-04-17.
The horizontal line on each chart represents the data set's 52-week weekly average.

Sourced from MNPD ARMS on 3/8/2017 8:22:25 AM. The figures above were sourced from incident reports using Uniform Crime Reporting definitions and reporting guidelines, based on the date when the crime was reported. This report is intended to be a management and planning tool and does not reflect the official UCR counts for the department. Incidents where a location is unknown or unspecified are included in the countywide totals.

Central Precinct UCR Incident Charts

METROPOLITAN POLICE DEPARTMENT
of Nashville and Davidson County

Aggregated by precinct (incident location).
Summarized by CompStat week for past eight weeks.

All Part 1 Incidents - 52wk Avg: 32

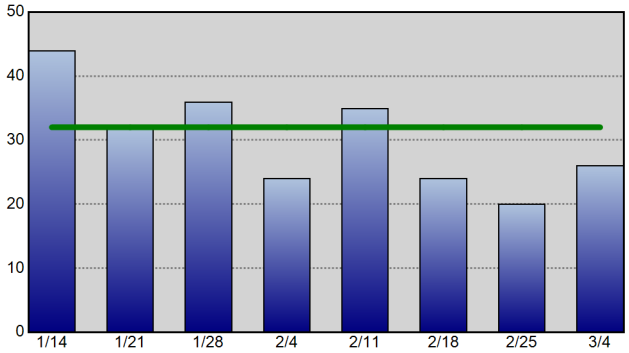

Violent Crime - 52wk Avg: 7

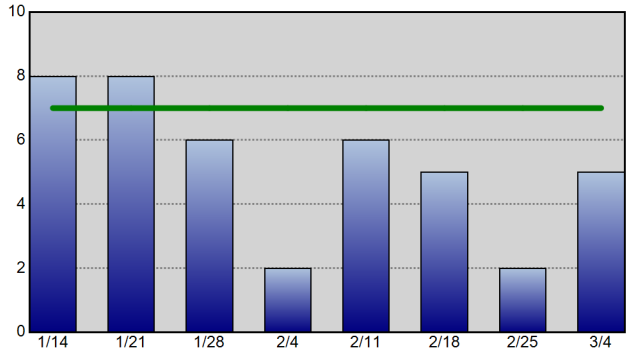

Property Crime - 52wk Avg: 25

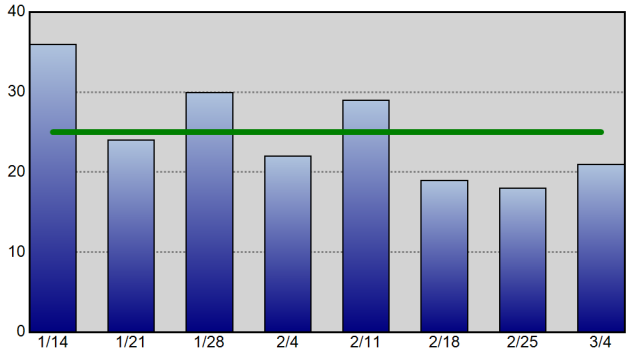

Robbery - 52wk Avg: 2

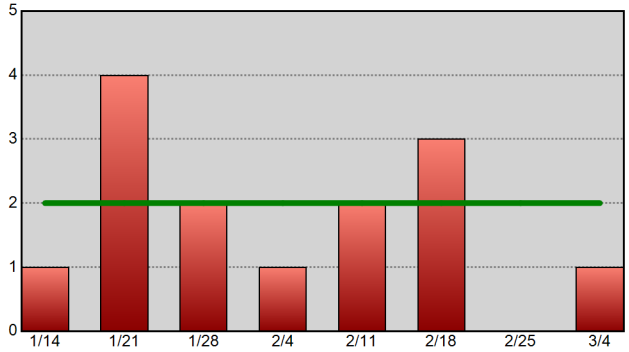

Commercial Burglary - 52wk Avg: 0

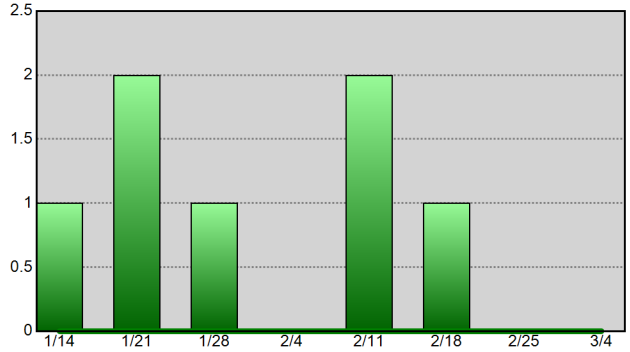

Residential Burglary - 52wk Avg: 0

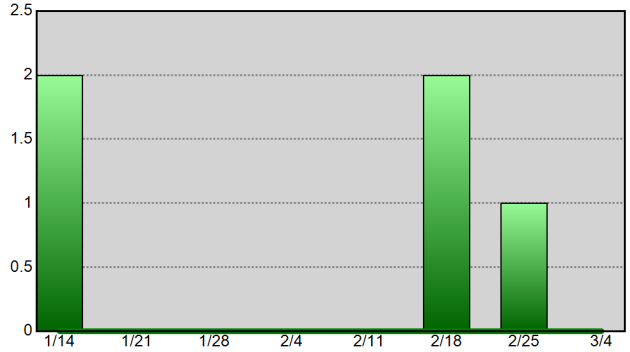

Aggravated Assault - 52wk Avg: 4

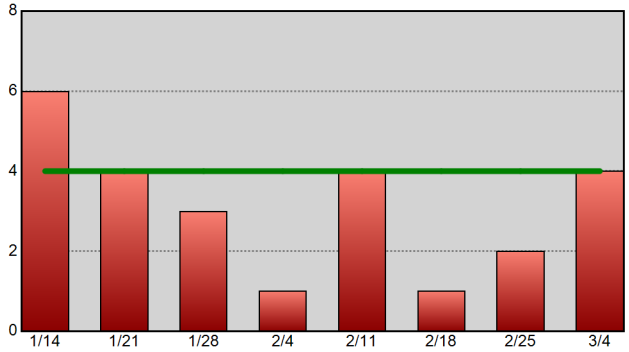

Theft From Vehicle - 52wk Avg: 8

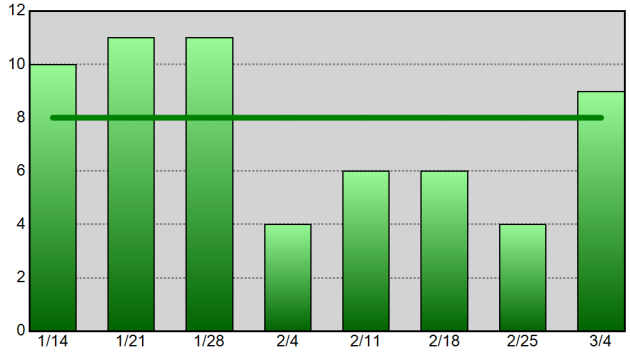

Vehicle Theft - 52wk Avg: 1

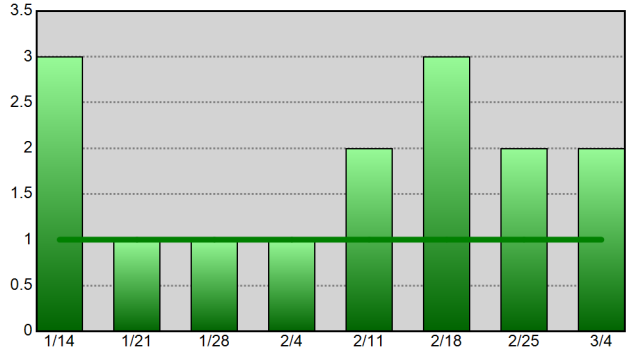

Information summarized for CompStat week ending 03-04-17.
The horizontal line on each chart represents the data set's 52-week weekly average.

Sourced from MNPD ARMS on 3/8/2017 8:22:27 AM. The figures above were sourced from incident reports using Uniform Crime Reporting definitions and reporting guidelines, based on the date when the crime was reported. This report is intended to be a management and planning tool and does not reflect the official UCR counts for the department. Incidents where a location is unknown or unspecified are included in the countywide totals.

Hermitage Precinct UCR Incident Charts

METROPOLITAN POLICE DEPARTMENT
of Nashville and Davidson County

Aggregated by precinct (incident location).
Summarized by CompStat week for past eight weeks.

All Part 1 Incidents - 52wk Avg: 114

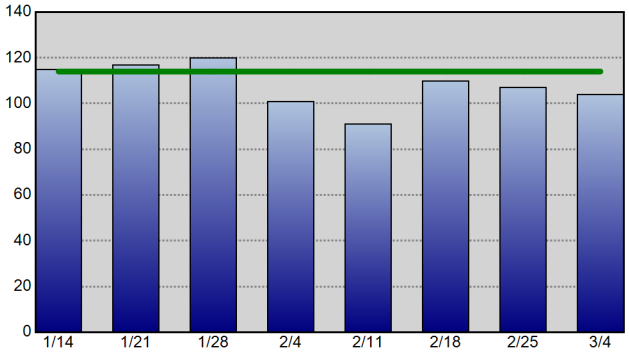

Violent Crime - 52wk Avg: 27

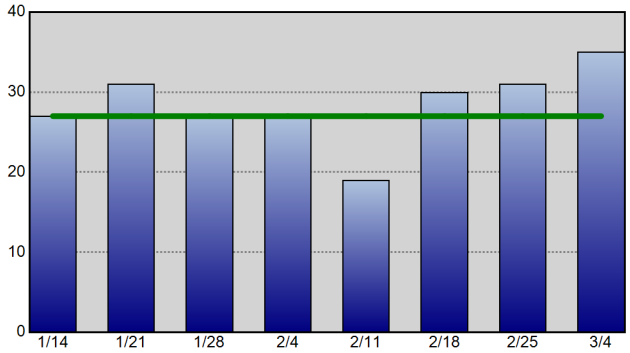

Property Crime - 52wk Avg: 87

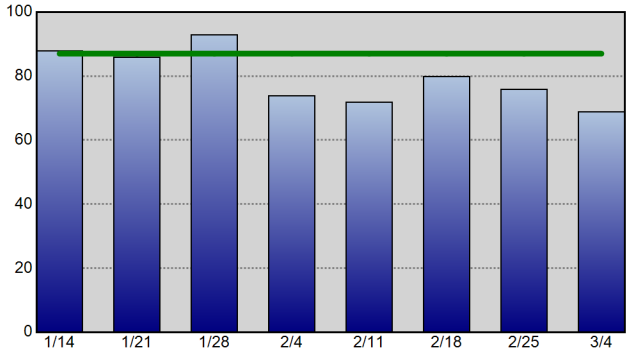

Robbery - 52wk Avg: 7

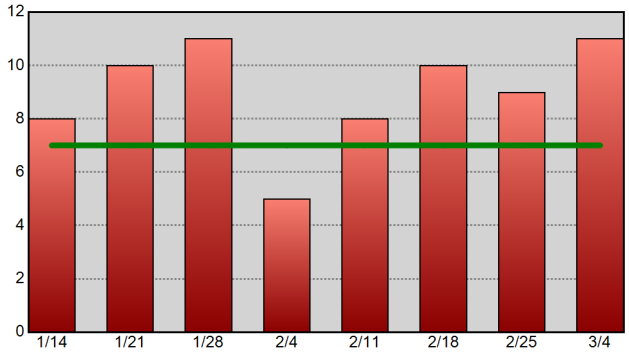

Commercial Burglary - 52wk Avg: 3

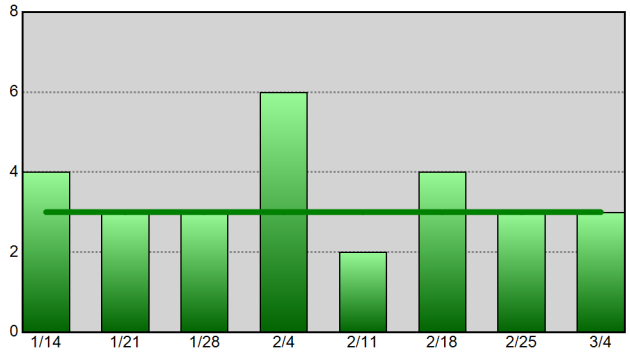

Residential Burglary - 52wk Avg: 10

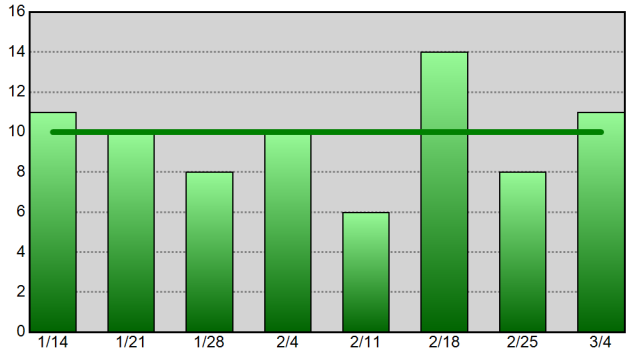

Aggravated Assault - 52wk Avg: 17

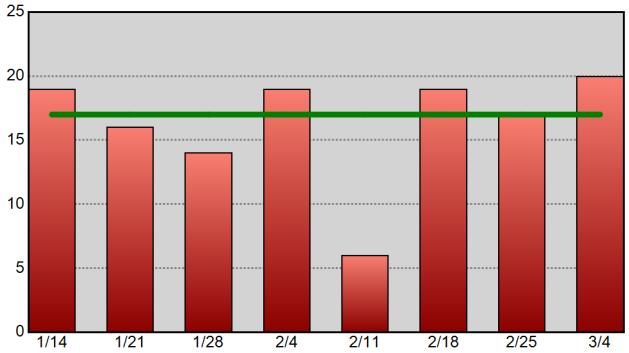

Theft From Vehicle - 52wk Avg: 16

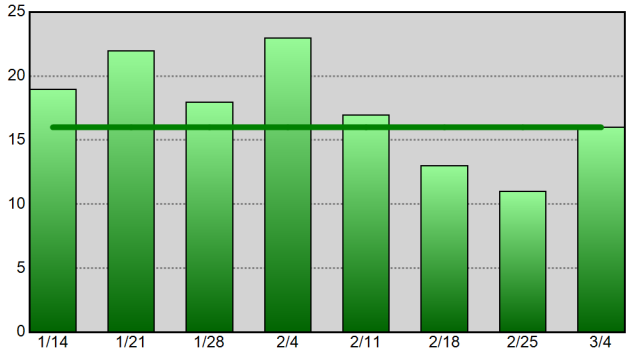

Vehicle Theft - 52wk Avg: 6

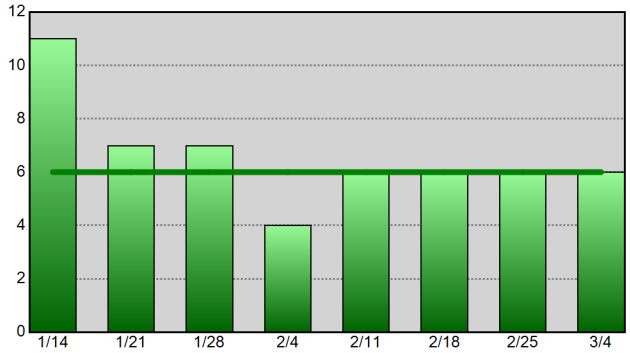

Information summarized for CompStat week ending 03-04-17.
The horizontal line on each chart represents the data set's 52-week weekly average.

Sourced from MNPD ARMS on 3/8/2017 8:22:29 AM. The figures above were sourced from incident reports using Uniform Crime Reporting definitions and reporting guidelines, based on the date when the crime was reported. This report is intended to be a management and planning tool and does not reflect the official UCR counts for the department. Incidents where a location is unknown or unspecified are included in the countywide totals.

North Precinct UCR Incident Charts

Aggregated by precinct (incident location).

Summarized by CompStat week for past eight weeks.

METROPOLITAN POLICE DEPARTMENT

of Nashville and Davidson County

All Part 1 Incidents - 52wk Avg: 79

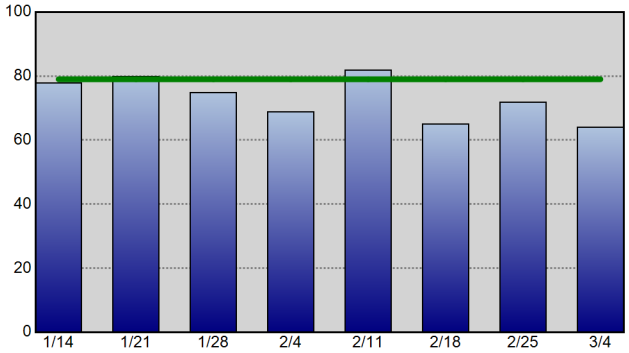

Violent Crime - 52wk Avg: 24

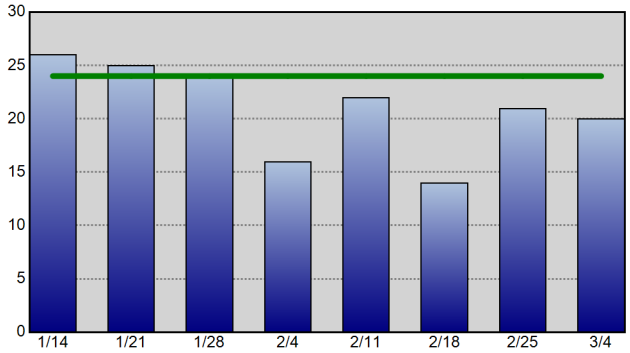

Property Crime - 52wk Avg: 54

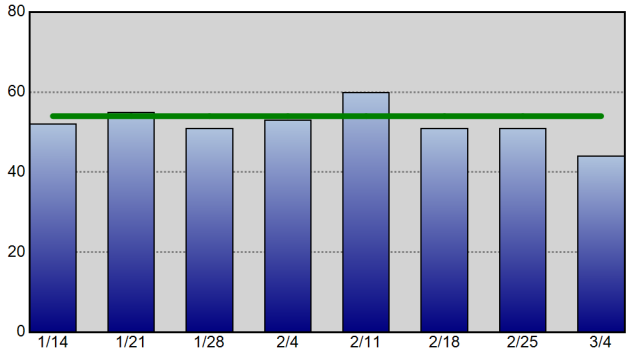

Robbery - 52wk Avg: 6

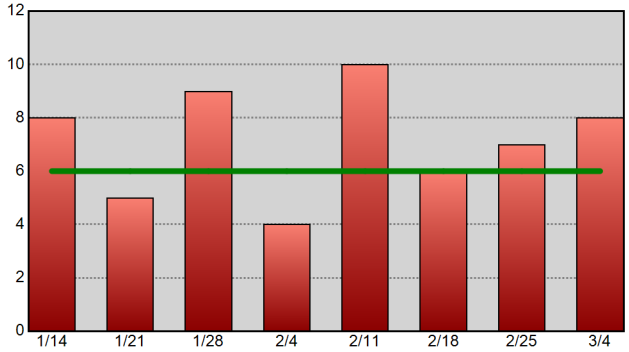

Commercial Burglary - 52wk Avg: 2

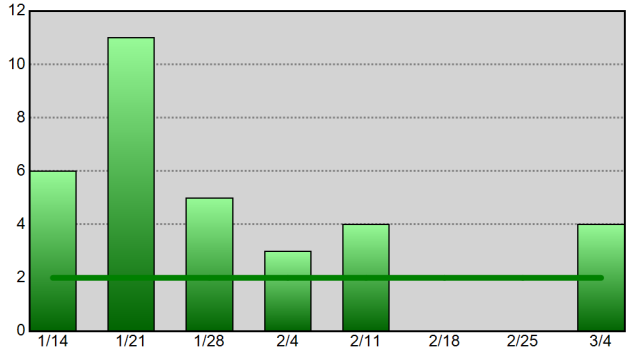

Residential Burglary - 52wk Avg: 9

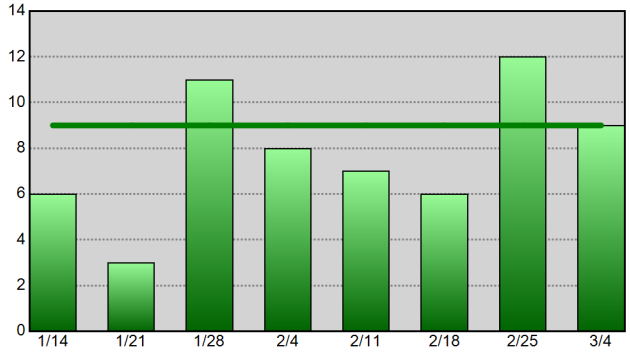

Aggravated Assault - 52wk Avg: 17

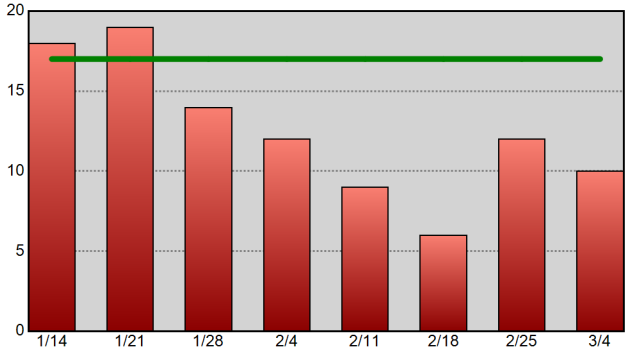

Theft From Vehicle - 52wk Avg: 9

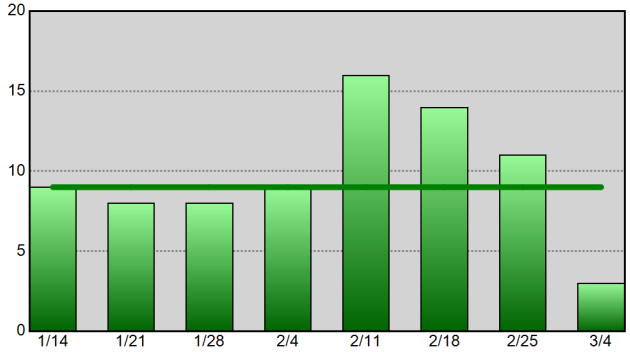

Vehicle Theft - 52wk Avg: 5

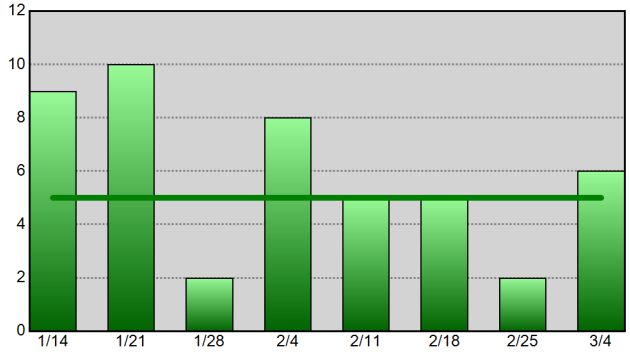

Information summarized for CompStat week ending 03-04-17.
The horizontal line on each chart represents the data set's 52-week weekly average.

Sourced from MNPD ARMS on 3/8/2017 8:22:31 AM. The figures above were sourced from incident reports using Uniform Crime Reporting definitions and reporting guidelines, based on the date when the crime was reported. This report is intended to be a management and planning tool and does not reflect the official UCR counts for the department. Incidents where a location is unknown or unspecified are included in the countywide totals.

Madison Precinct UCR Incident Charts

Aggregated by precinct (incident location).

Summarized by CompStat week for past eight weeks.

METROPOLITAN POLICE DEPARTMENT

of Nashville and Davidson County

All Part 1 Incidents - 52wk Avg: 71

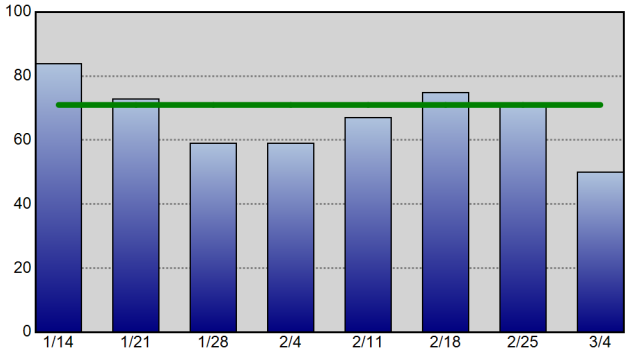

Violent Crime - 52wk Avg: 15

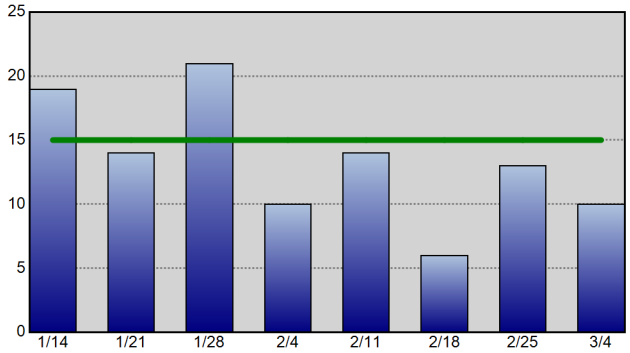

Property Crime - 52wk Avg: 56

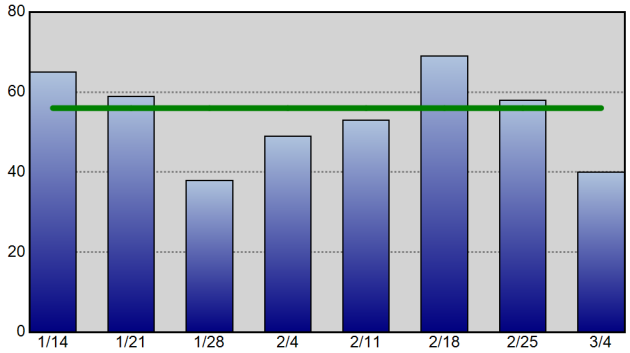

Robbery - 52wk Avg: 3

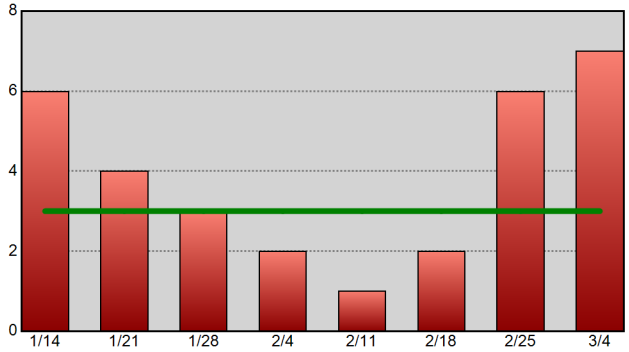

Commercial Burglary - 52wk Avg: 1

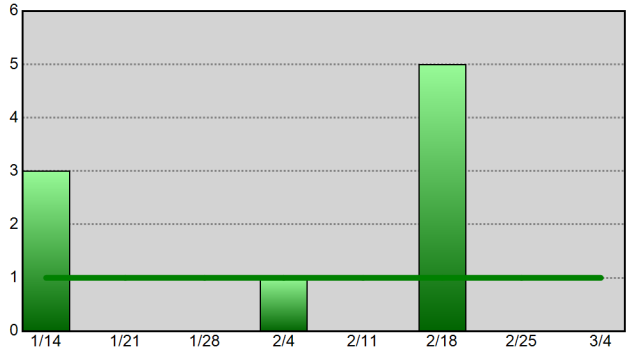

Residential Burglary - 52wk Avg: 8

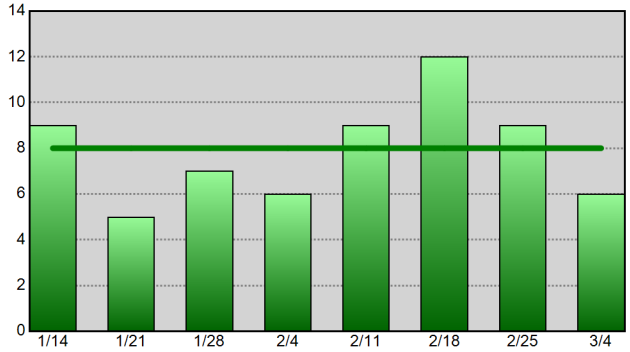

Aggravated Assault - 52wk Avg: 11

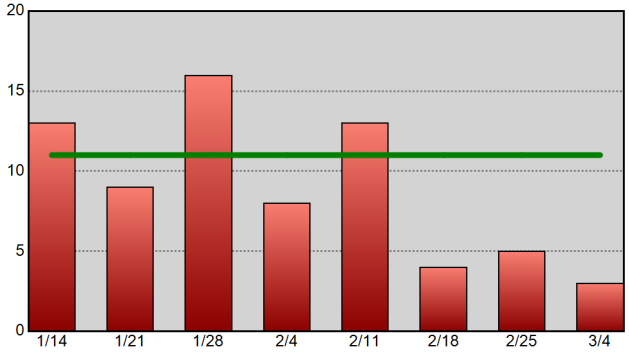

Theft From Vehicle - 52wk Avg: 7

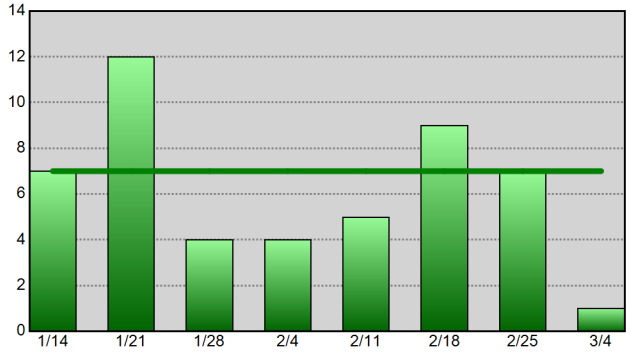

Vehicle Theft - 52wk Avg: 3

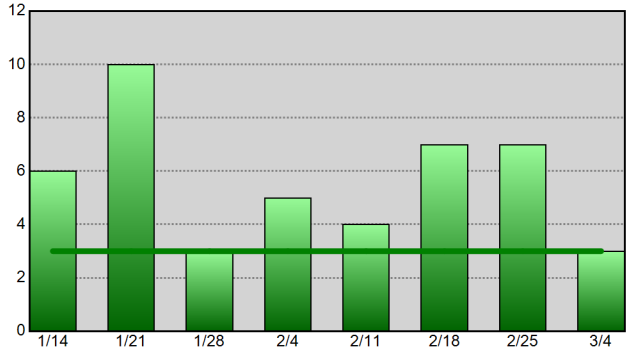

Information summarized for CompStat week ending 03-04-17.
The horizontal line on each chart represents the data set's 52-week weekly average.

Sourced from MNPD ARMS on 3/8/2017 8:22:33 AM. The figures above were sourced from incident reports using Uniform Crime Reporting definitions and reporting guidelines, based on the date when the crime was reported. This report is intended to be a management and planning tool and does not reflect the official UCR counts for the department. Incidents where a location is unknown or unspecified are included in the countywide totals.

Midtown Hills Precinct UCR Incident Charts

METROPOLITAN POLICE DEPARTMENT
of Nashville and Davidson County

Aggregated by precinct (incident location).
Summarized by CompStat week for past eight weeks.

All Part 1 Incidents - 52wk Avg: 71

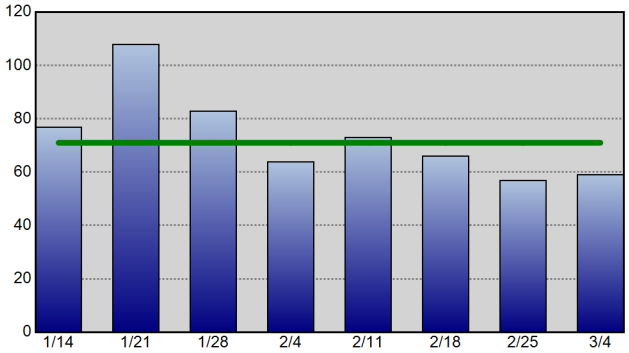

Violent Crime - 52wk Avg: 13

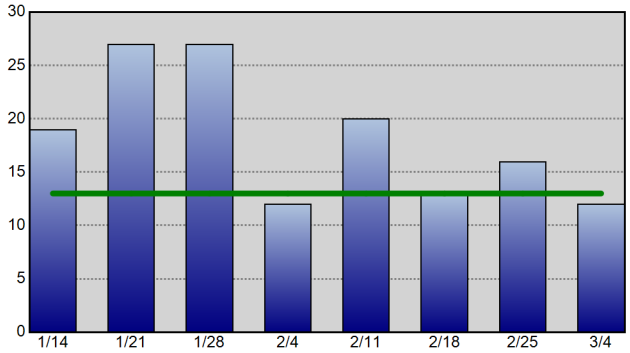

Property Crime - 52wk Avg: 58

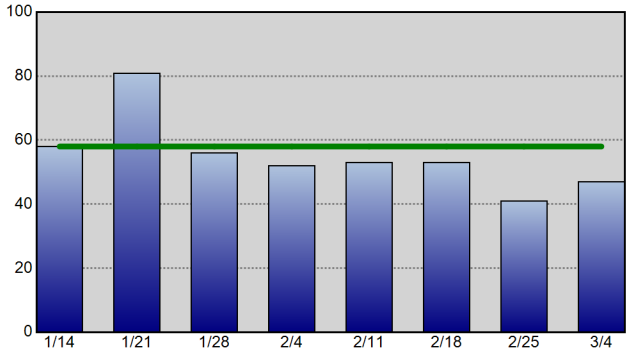

Robbery - 52wk Avg: 3

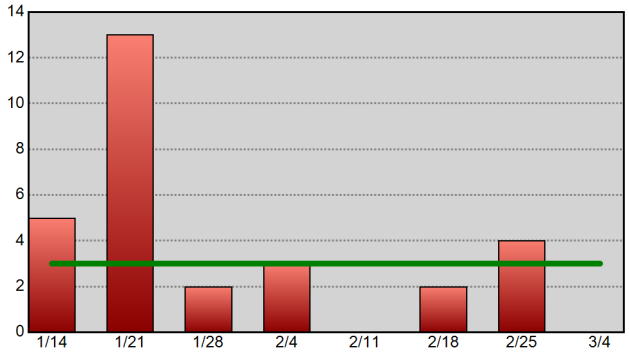

Commercial Burglary - 52wk Avg: 3

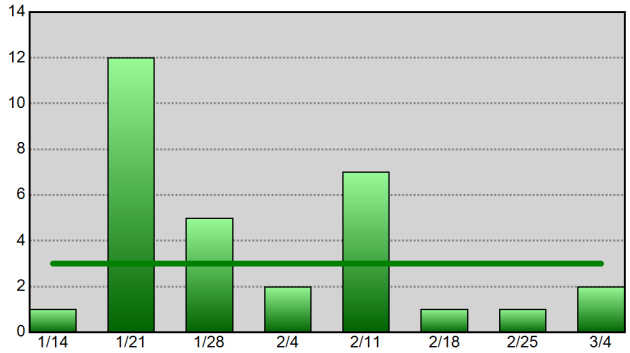

Residential Burglary - 52wk Avg: 6

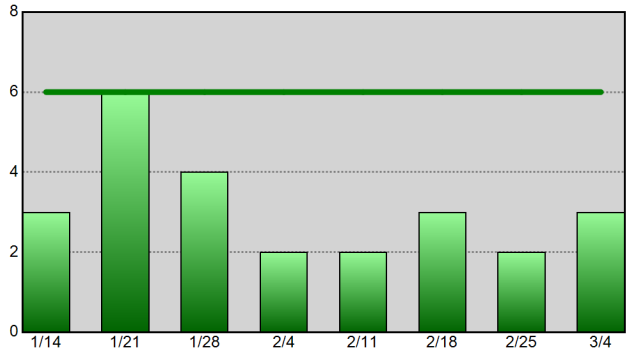

Aggravated Assault - 52wk Avg: 8

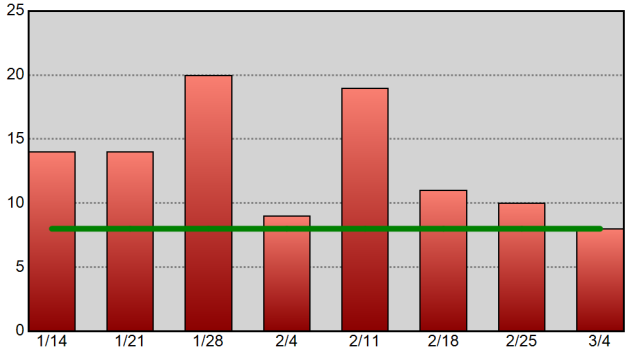

Theft From Vehicle - 52wk Avg: 16

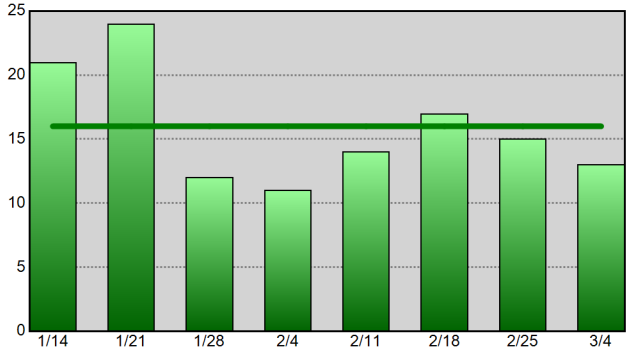

Vehicle Theft - 52wk Avg: 3

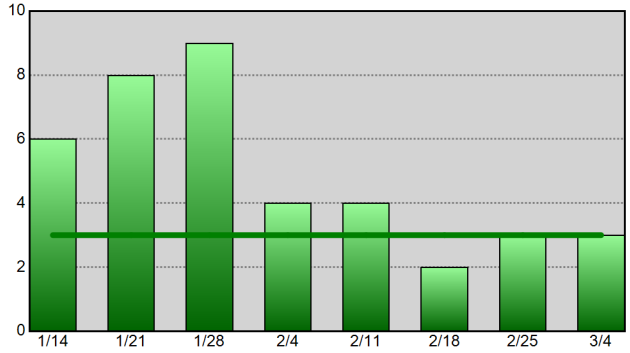

Information summarized for CompStat week ending 03-04-17.
The horizontal line on each chart represents the data set's 52-week weekly average.

Sourced from MNPD ARMS on 3/8/2017 8:22:35 AM. The figures above were sourced from incident reports using Uniform Crime Reporting definitions and reporting guidelines, based on the date when the crime was reported. This report is intended to be a management and planning tool and does not reflect the official UCR counts for the department. Incidents where a location is unknown or unspecified are included in the countywide totals.

UCR Incidents - Annual Totals

Based on date when each incident was reported.

METROPOLITAN POLICE DEPARTMENT

of Nashville and Davidson County

Year End Totals - All Part 1 Incidents (Prior 9 Year Annual Avg: 35,135)

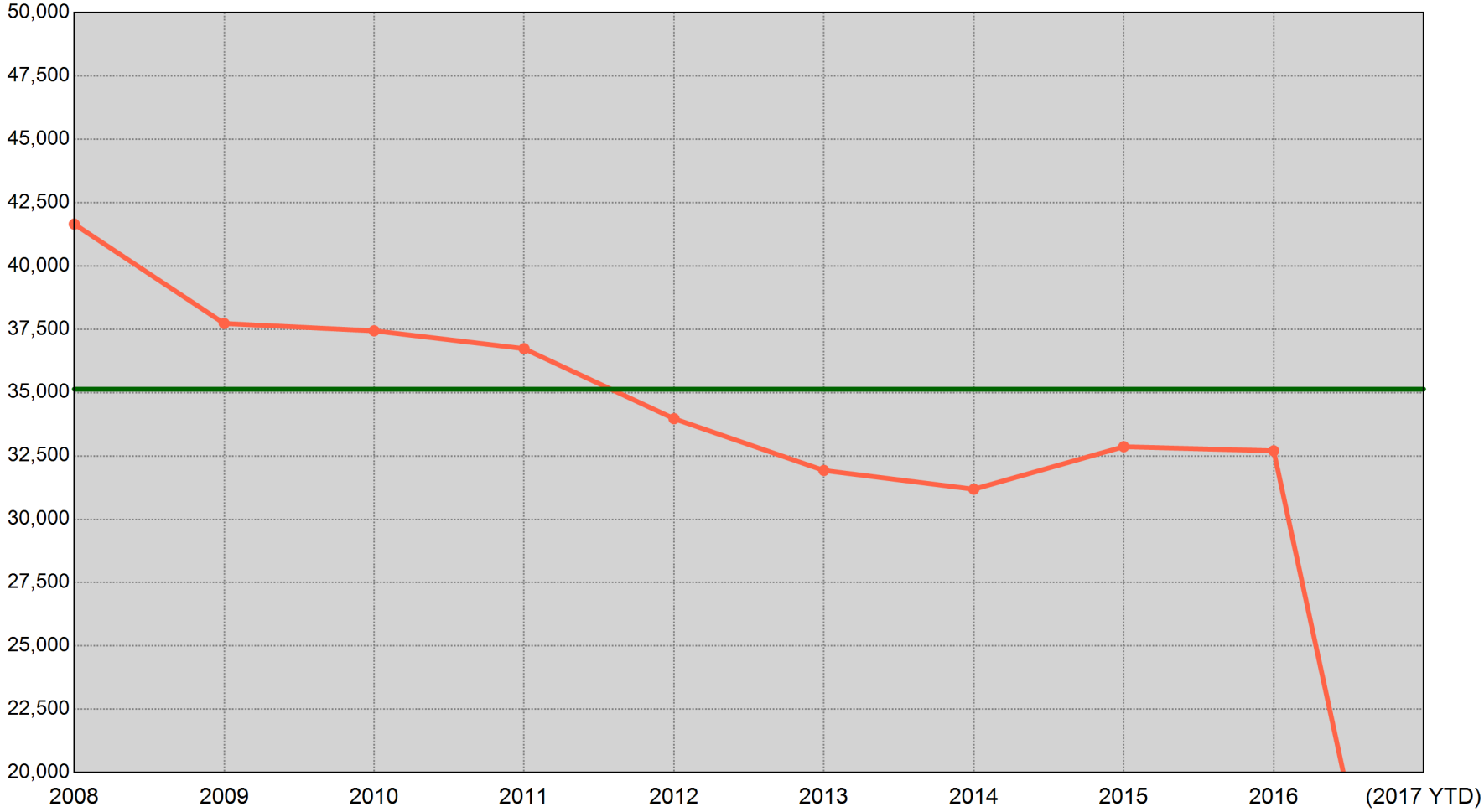

2008	2009	2010	2011	2012	2013	2014	2015	2016	(2017 YTD)
41,653 Incidents	37,730 Incidents	37,440 Incidents	36,736 Incidents	33,972 Incidents	31,927 Incidents	31,187 Incidents	32,865 Incidents	32,702 Incidents	5,353 Incidents

"(2017 YTD)" is a count of UCR incidents reported between 01/01/2017 and 03/04/2017. The green horizontal line represents the average of the nine prior annual totals.

Sourced from MNPD ARMS on 3/8/2017 8:22:36 AM. The figures above were sourced from incident reports using Uniform Crime Reporting definitions and reporting guidelines, based on the date when the crime was reported. This report is intended to be a management and planning tool and does not reflect the official UCR counts for the department. Incidents where a location is unknown or unspecified are included in the countywide totals.

UCR Incidents - YTD Comparisons: All Incidents

METROPOLITAN POLICE DEPARTMENT
of Nashville and Davidson County

Aggregated by precinct (incident location). Based on date when each incident was reported.

		2009 YTD to 2017 YTD	2010 YTD to 2017 YTD	2011 YTD to 2017 YTD	2012 YTD to 2017 YTD	2013 YTD to 2017 YTD	2014 YTD to 2017 YTD	2015 YTD to 2017 YTD	2016 YTD to 2017 YTD	8 YTD Avg to 2017 YTD	5 YTD Avg to 2017 YTD
West	Prior YTD	629	626	553	557	673	569	490	623	590	582
	YTD	582	582	582	582	582	582	582	582	582	582
	% Change	-7.5%	-7.0%	5.2%	4.5%	-13.5%	2.3%	18.8%	-6.6%	-1.4%	0.0%
East	Prior YTD	662	624	810	695	599	481	551	560	622	577
	YTD	595	595	595	595	595	595	595	595	595	595
	% Change	-10.1%	-4.6%	-26.5%	-14.4%	-0.7%	23.7%	8.0%	6.3%	-4.3%	3.1%
South	Prior YTD	1,106	983	1,146	983	937	959	927	1,131	1,021	987
	YTD	1,030	1,030	1,030	1,030	1,030	1,030	1,030	1,030	1,030	1,030
	% Change	-6.9%	4.8%	-10.1%	4.8%	9.9%	7.4%	11.1%	-8.9%	0.9%	4.4%
Central	Prior YTD	245	204	269	287	190	176	179	179	216	202
	YTD	266	266	266	266	266	266	266	266	266	266
	% Change	8.6%	30.4%	-1.1%	-7.3%	40.0%	51.1%	48.6%	48.6%	23.1%	31.7%
Hermitage	Prior YTD	986	974	959	963	986	834	814	1,007	940	920
	YTD	969	969	969	969	969	969	969	969	969	969
	% Change	-1.7%	-0.5%	1.0%	0.6%	-1.7%	16.2%	19.0%	-3.8%	3.1%	5.3%
North	Prior YTD	688	582	638	610	626	531	601	566	605	586
	YTD	657	657	657	657	657	657	657	657	657	657
	% Change	-4.5%	12.9%	3.0%	7.7%	5.0%	23.7%	9.3%	16.1%	8.6%	12.1%
Madison	Prior YTD	743	631	623	700	557	491	515	585	605	569
	YTD	598	598	598	598	598	598	598	598	598	598
	% Change	-19.5%	-5.2%	-4.0%	-14.6%	7.4%	21.8%	16.1%	2.2%	-1.2%	5.1%
Midtown Hills	Prior YTD	799	704	760	696	623	604	477	559	652	591
	YTD	653	653	653	653	653	653	653	653	653	653
	% Change	-18.3%	-7.2%	-14.1%	-6.2%	4.8%	8.1%	36.9%	16.8%	0.2%	10.5%
Not Validated	Prior YTD	37	9	1	2	0	0	1	0	6	0
	YTD	3	3	3	3	3	3	3	3	3	3
	% Change	-91.9%	-66.7%	200.0%	50.0%	-	-	200.0%	-	-50.0%	-
County	Prior YTD	5,895	5,337	5,759	5,493	5,191	4,645	4,555	5,210	5,260	5,018
	YTD	5,353	5,353	5,353	5,353	5,353	5,353	5,353	5,353	5,353	5,353
	% Change	-9.2%	0.3%	-7.0%	-2.5%	3.1%	15.2%	17.5%	2.7%	1.8%	6.7%

Information summarized for CompStat week ending 03/04/2017.

Sourced from MNPD ARMS on 3/8/2017 8:22:38 AM. The figures above were sourced from incident reports using Uniform Crime Reporting definitions and reporting guidelines, based on the date when the crime was reported. This report is intended to be a management and planning tool and does not reflect the official UCR counts for the department. Incidents where a location is unknown or unspecified are included in the countywide totals. 'Unknown' refers to records in which the address is listed as 'Unknown' on the incident report. 'Not Validated' refers to records that were entered in with an invalid addresses.

County UCR Incidents - YTD Comparison Charts

Aggregated by precinct (incident location). Based on date when each incident was reported.

METROPOLITAN POLICE DEPARTMENT
of Nashville and Davidson County

All Part 1 Incidents - Annual YTD Avg: 5,369 (Bar Chart)

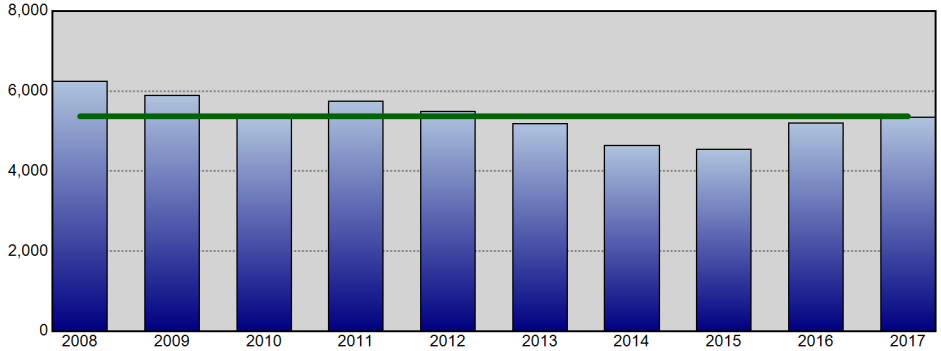

All Part 1 Incidents - Annual YTD Avg: 5,369 (Line Chart)

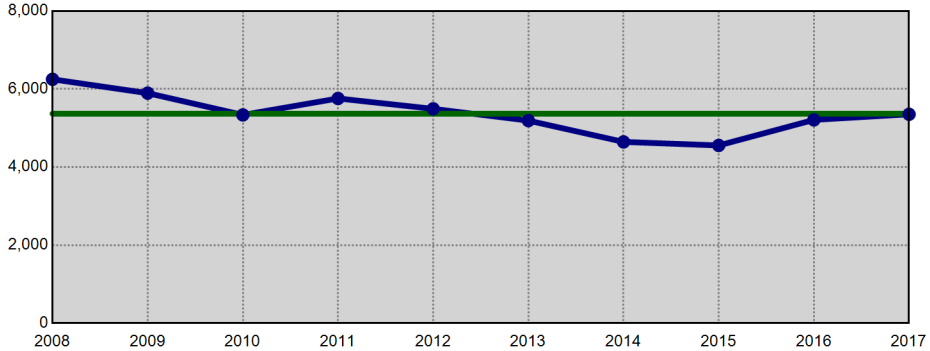

Violent Crime - Annual YTD Avg: 1,123 (Bar Chart)

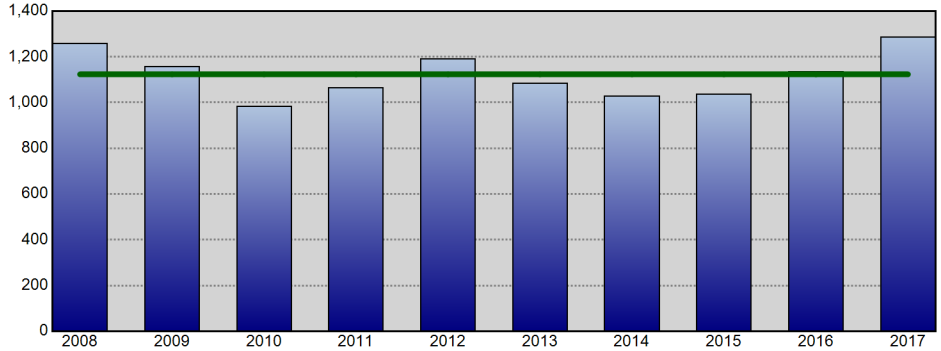

Violent Crime - Annual YTD Avg: 1,123 (Line Chart)

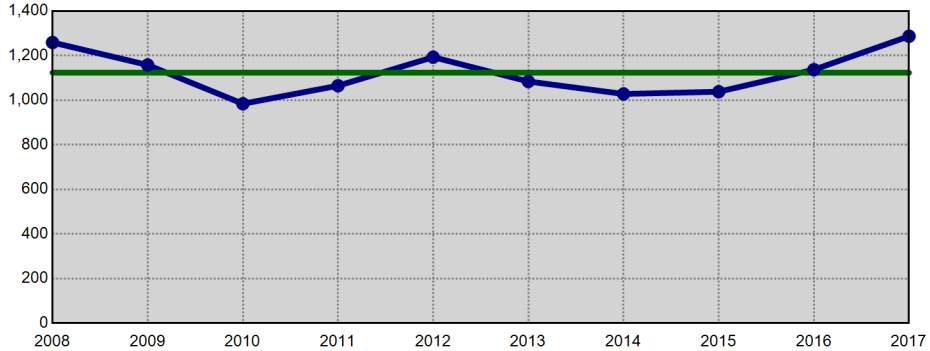

Property Crime - Annual YTD Avg: 4,246 (Bar Chart)

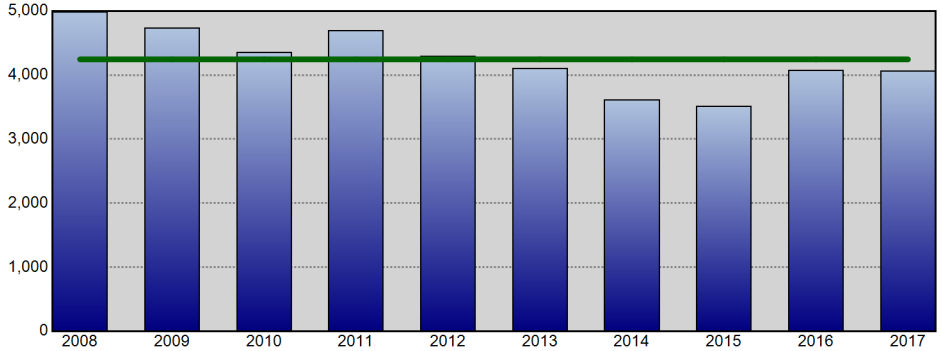

Property Crime - Annual YTD Avg: 4,246 (Line Chart)

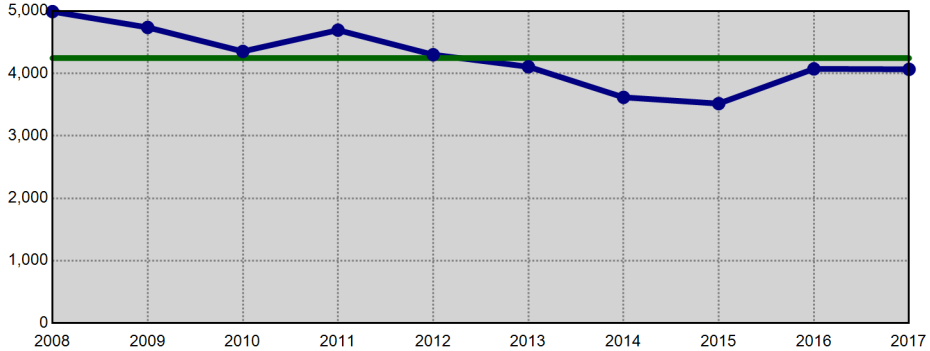

Information summarized for CompStat week ending 03/04/2017. The horizontal line on each chart represents the average of the prior 9 YTD offense totals.

Sourced from MNPD ARMS on 3/8/2017 8:22:38 AM. The figures above were sourced from incident reports using Uniform Crime Reporting definitions and reporting guidelines, based on the date when the crime was reported. This report is intended to be a management and planning tool and does not reflect the official UCR counts for the department. Incidents where a location is unknown or unspecified are included in the countywide totals.

West Precinct UCR Incidents - YTD Comparisons

Aggregated by precinct (incident location). Based on date when each incident was reported.

METROPOLITAN POLICE DEPARTMENT
of Nashville and Davidson County

All Part 1 Incidents - Annual YTD Avg: 595 (Bar Chart)

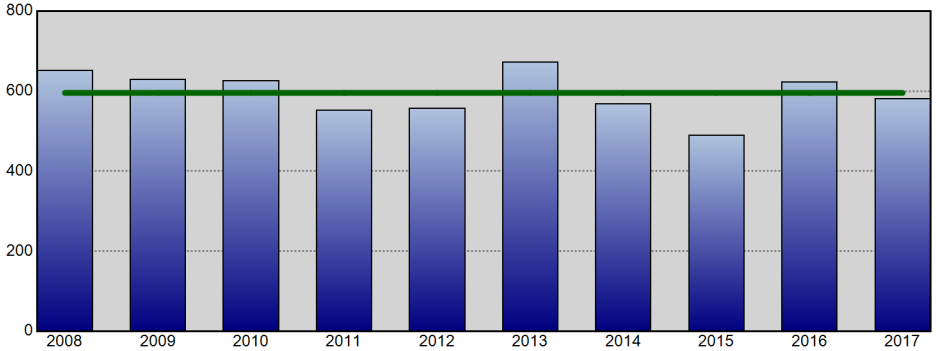

All Part 1 Incidents - Annual YTD Avg: 595 (Line Chart)

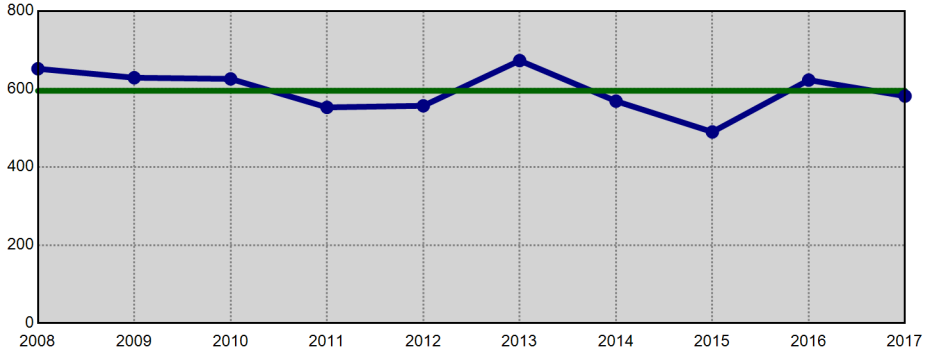

Violent Crime - Annual YTD Avg: 79 (Bar Chart)

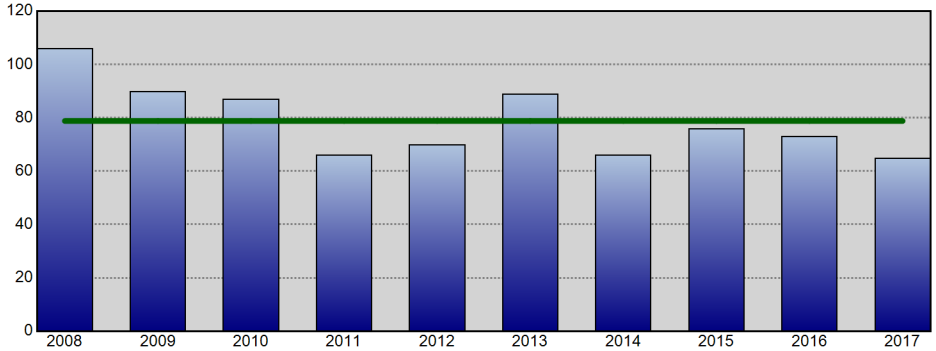

Violent Crime - Annual YTD Avg: 79 (Line Chart)

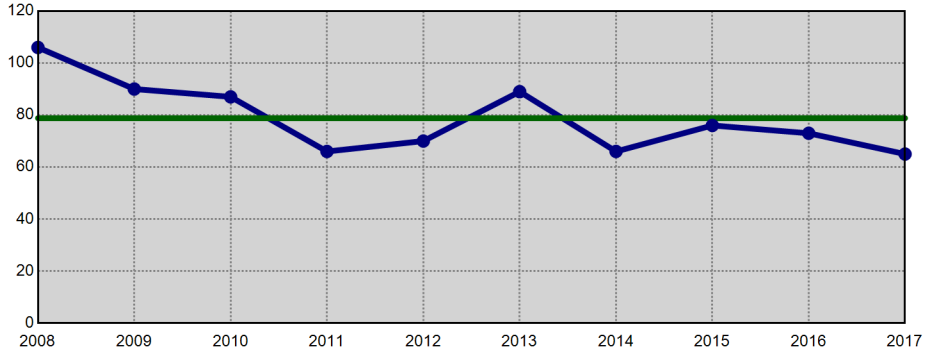

Property Crime - Annual YTD Avg: 517 (Bar Chart)

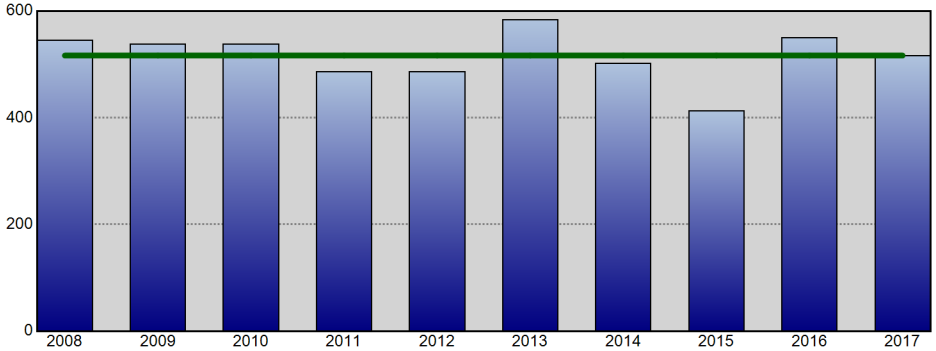

Property Crime - Annual YTD Avg: 517 (Line Chart)

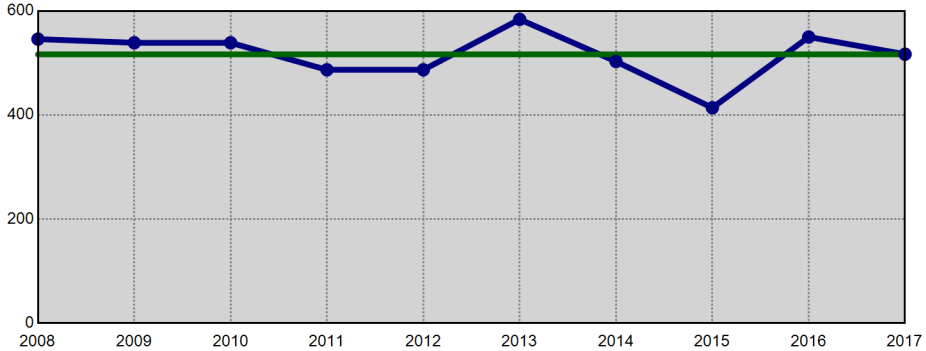

Information summarized for CompStat week ending 03/04/2017. The horizontal line on each chart represents the average of the prior 9 YTD offense totals.

Sourced from MNPD ARMS on 3/8/2017 8:22:40 AM. The figures above were sourced from incident reports using Uniform Crime Reporting definitions and reporting guidelines, based on the date when the crime was reported. This report is intended to be a management and planning tool and does not reflect the official UCR counts for the department. Incidents where a location is unknown or unspecified are included in the countywide totals.

East Precinct UCR Incidents - YTD Comparisons

Aggregated by precinct (incident location). Based on date when each incident was reported.

METROPOLITAN POLICE DEPARTMENT
of Nashville and Davidson County

All Part 1 Incidents - Annual YTD Avg: 638 (Bar Chart)

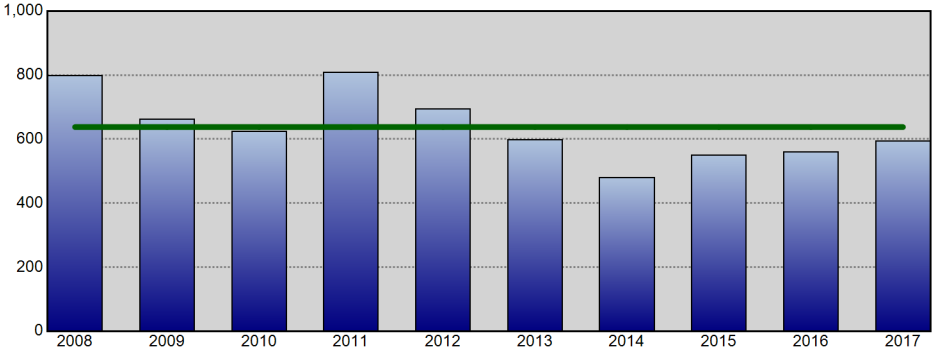

All Part 1 Incidents - Annual YTD Avg: 638 (Line Chart)

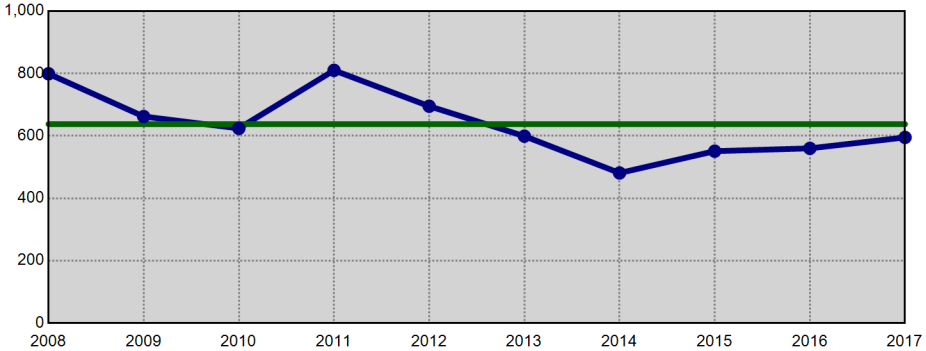

Violent Crime - Annual YTD Avg: 175 (Bar Chart)

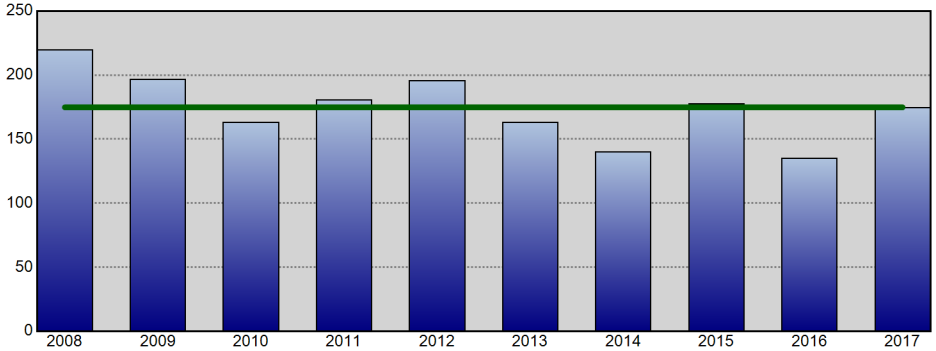

Violent Crime - Annual YTD Avg: 175 (Line Chart)

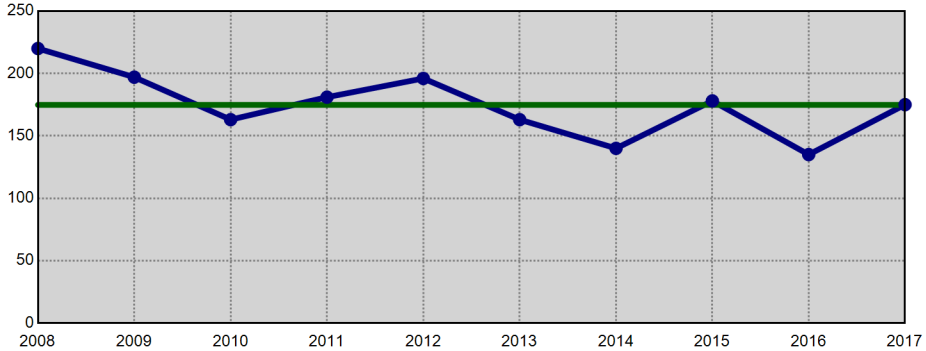

Property Crime - Annual YTD Avg: 463 (Bar Chart)

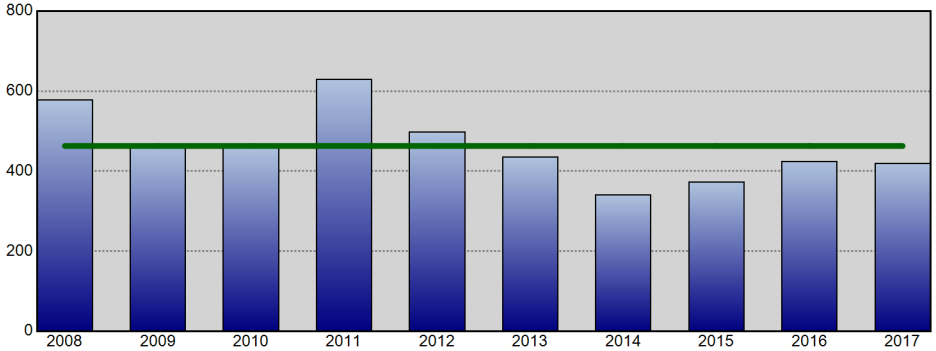

Property Crime - Annual YTD Avg: 463 (Line Chart)

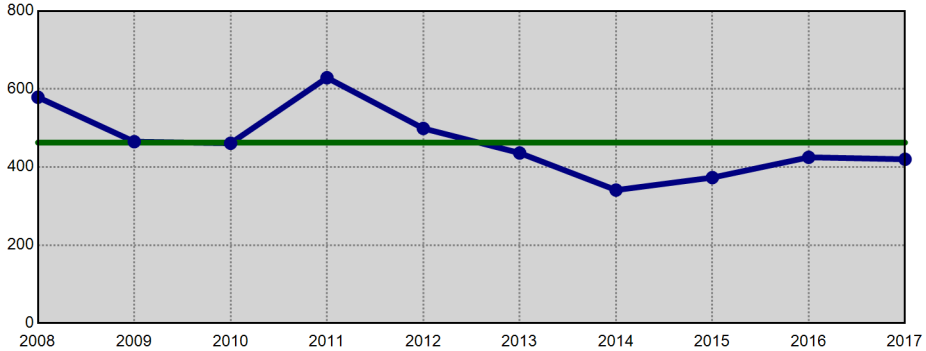

Information summarized for CompStat week ending 03/04/2017. The horizontal line on each chart represents the average of the prior 9 YTD offense totals.

Sourced from MNPD ARMS on 3/8/2017 8:22:42 AM. The figures above were sourced from incident reports using Uniform Crime Reporting definitions and reporting guidelines, based on the date when the crime was reported. This report is intended to be a management and planning tool and does not reflect the official UCR counts for the department. Incidents where a location is unknown or unspecified are included in the countywide totals.

South Precinct UCR Incidents - YTD Comparisons

Aggregated by precinct (incident location). Based on date when each incident was reported.

METROPOLITAN POLICE DEPARTMENT
of Nashville and Davidson County

All Part 1 Incidents - Annual YTD Avg: 1,033 (Bar Chart)

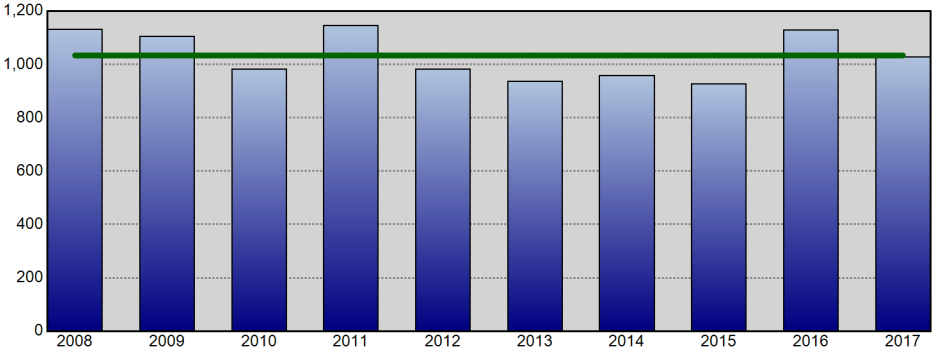

All Part 1 Incidents - Annual YTD Avg: 1,033 (Line Chart)

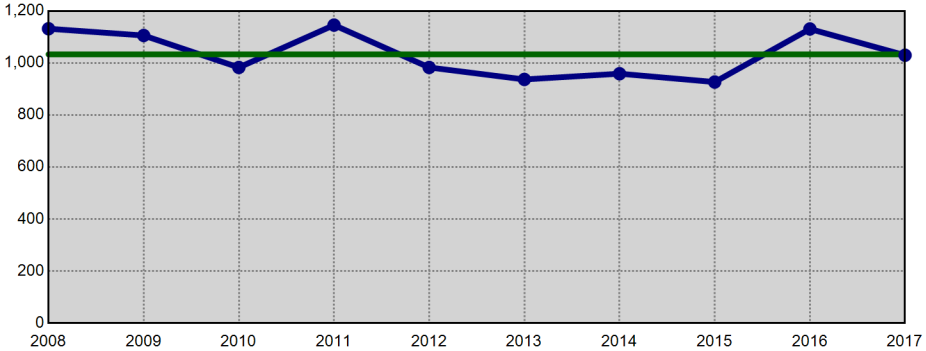

Violent Crime - Annual YTD Avg: 221 (Bar Chart)

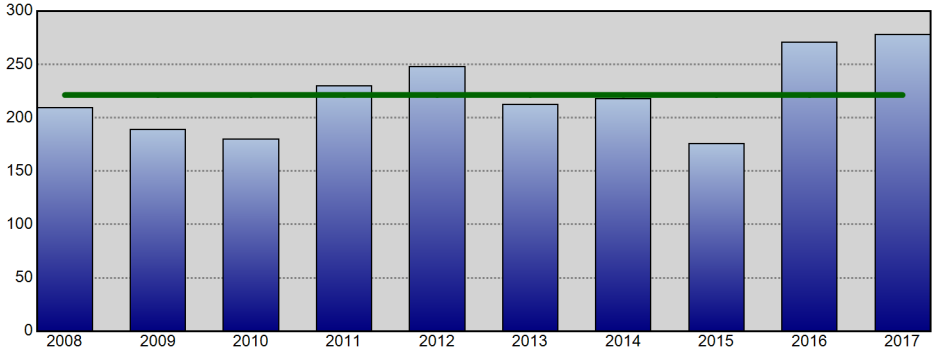

Violent Crime - Annual YTD Avg: 221 (Line Chart)

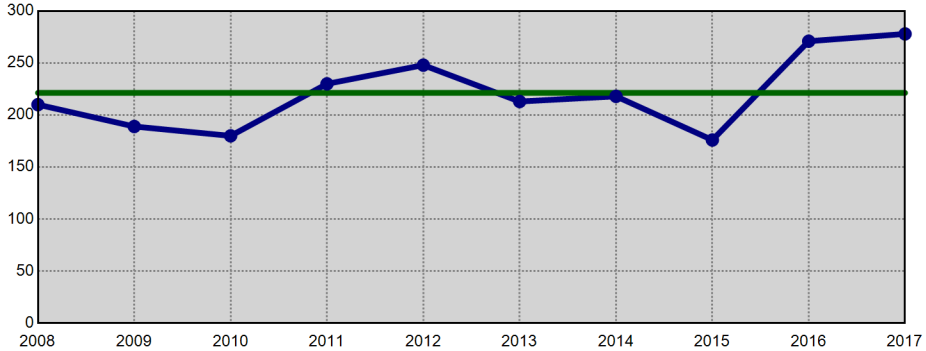

Property Crime - Annual YTD Avg: 812 (Bar Chart)

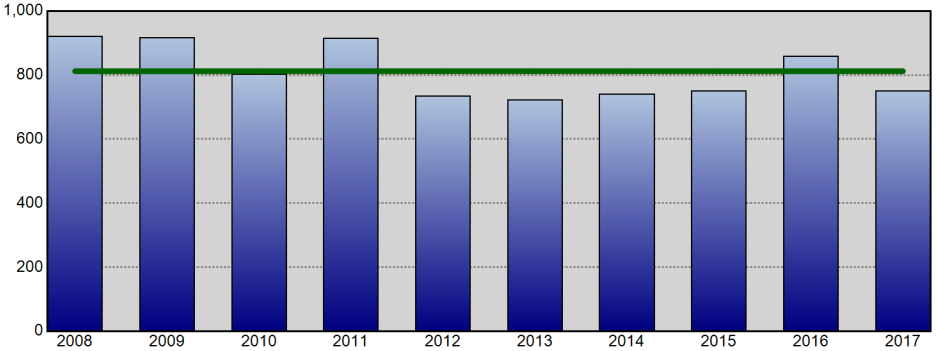

Property Crime - Annual YTD Avg: 812 (Line Chart)

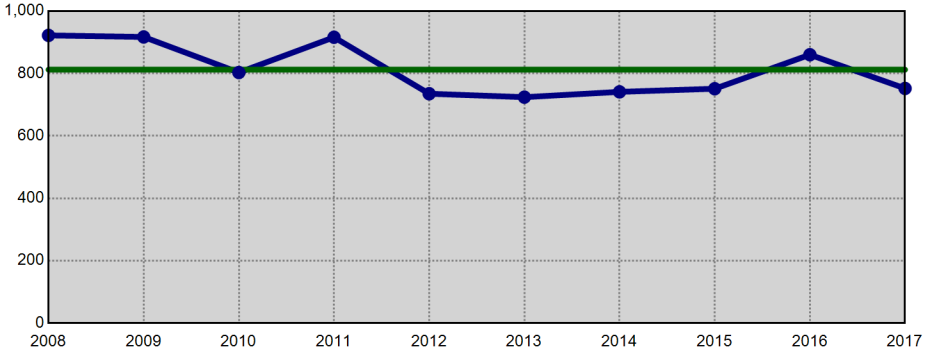

Information summarized for CompStat week ending 03/04/2017. The horizontal line on each chart represents the average of the prior 9 YTD offense totals.

Sourced from MNPD ARMS on 3/8/2017 8:22:44 AM. The figures above were sourced from incident reports using Uniform Crime Reporting definitions and reporting guidelines, based on the date when the crime was reported. This report is intended to be a management and planning tool and does not reflect the official UCR counts for the department. Incidents where a location is unknown or unspecified are included in the countywide totals.

Central Precinct UCR Incidents - YTD Comparisons

METROPOLITAN POLICE DEPARTMENT
of Nashville and Davidson County

Aggregated by precinct (incident location). Based on date when each incident was reported.

All Part 1 Incidents - Annual YTD Avg: 232 (Bar Chart)

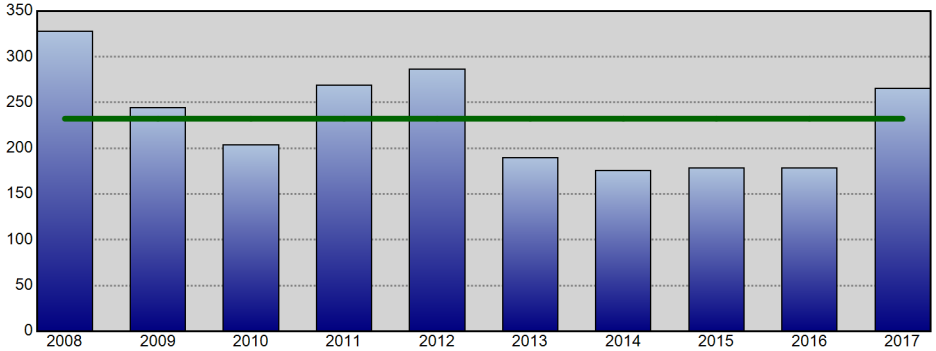

All Part 1 Incidents - Annual YTD Avg: 232 (Line Chart)

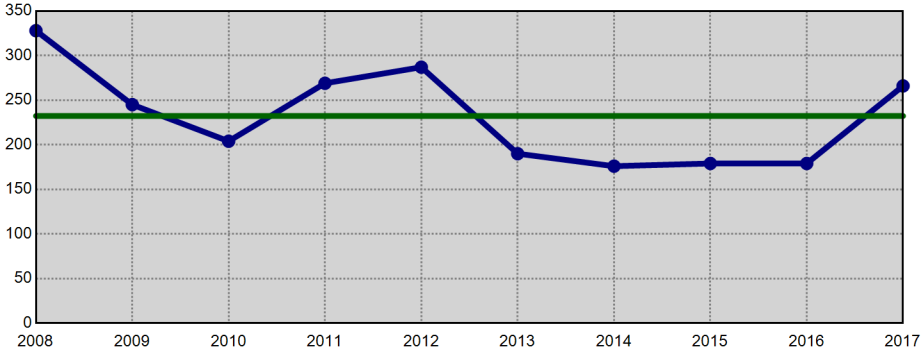

Violent Crime - Annual YTD Avg: 47 (Bar Chart)

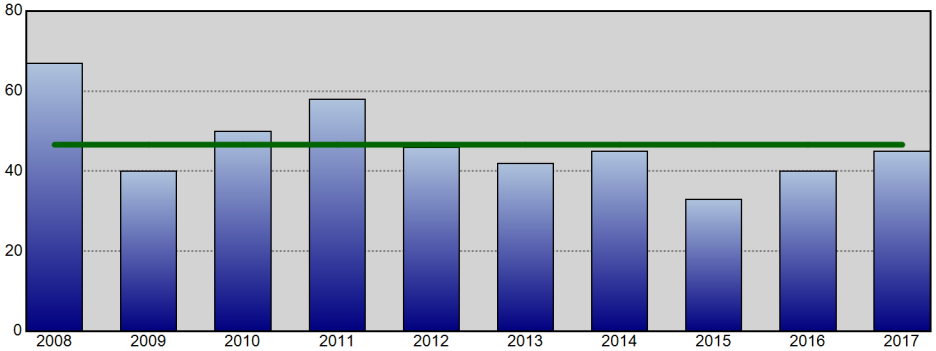

Violent Crime - Annual YTD Avg: 47 (Line Chart)

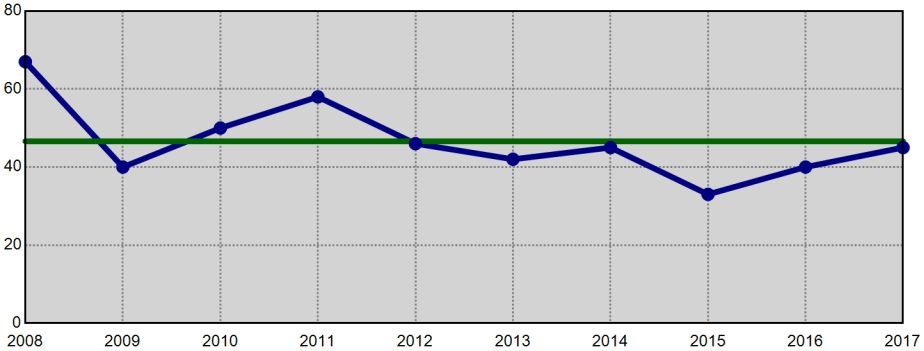

Property Crime - Annual YTD Avg: 186 (Bar Chart)

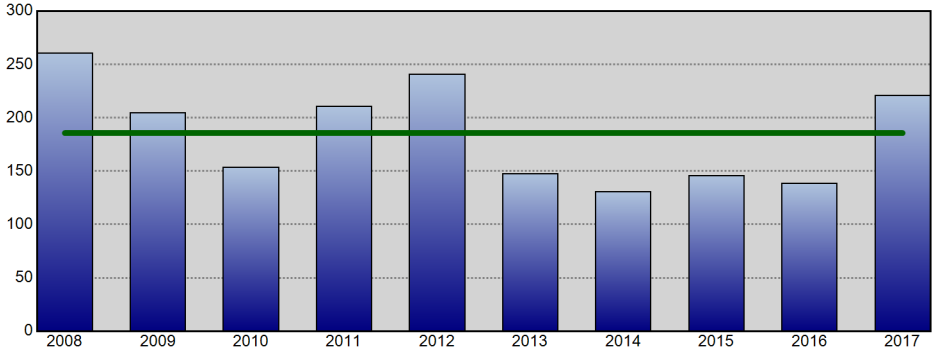

Property Crime - Annual YTD Avg: 186 (Line Chart)

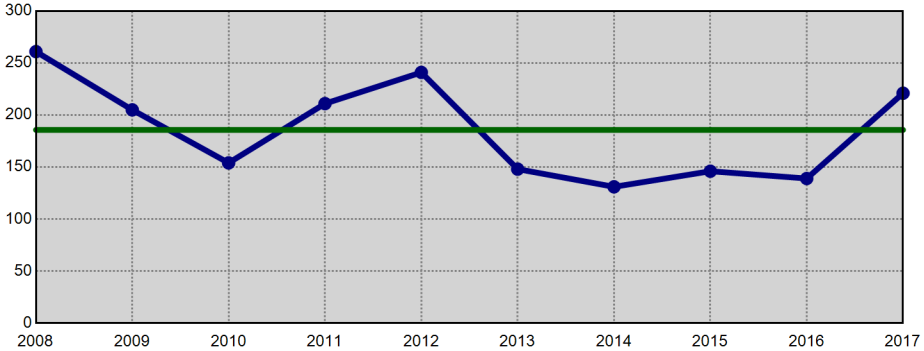

Information summarized for CompStat week ending 03/04/2017. The horizontal line on each chart represents the average of the prior 9 YTD offense totals.

Sourced from MNPD ARMS on 3/8/2017 8:22:45 AM. The figures above were sourced from incident reports using Uniform Crime Reporting definitions and reporting guidelines, based on the date when the crime was reported. This report is intended to be a management and planning tool and does not reflect the official UCR counts for the department. Incidents where a location is unknown or unspecified are included in the countywide totals.

Hermitage Precinct UCR Incidents - YTD Comparisons

METROPOLITAN POLICE DEPARTMENT
of Nashville and Davidson County

Aggregated by precinct (incident location). Based on date when each incident was reported.

All Part 1 Incidents - Annual YTD Avg: 956 (Bar Chart)

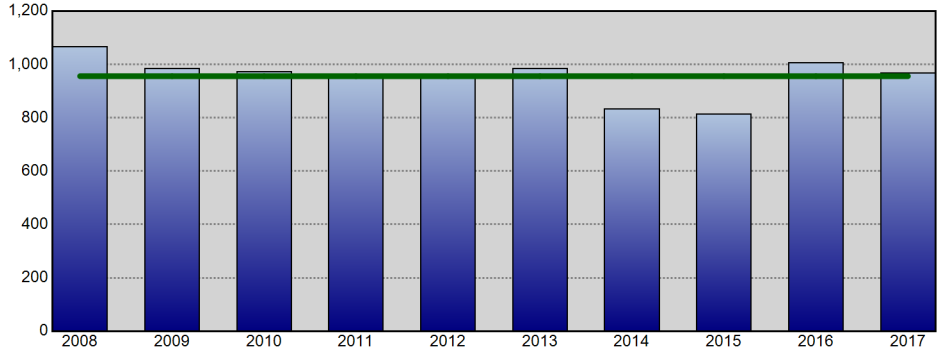

All Part 1 Incidents - Annual YTD Avg: 956 (Line Chart)

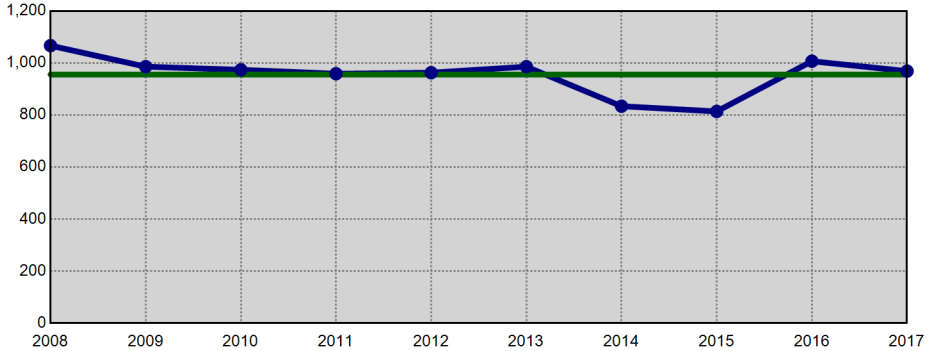

Violent Crime - Annual YTD Avg: 190 (Bar Chart)

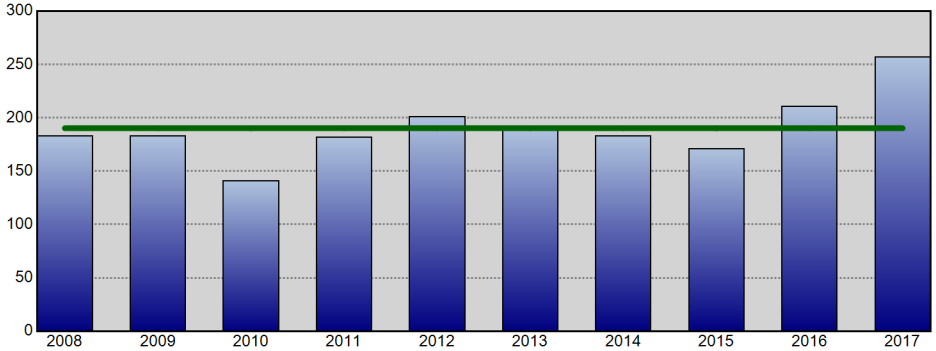

Violent Crime - Annual YTD Avg: 190 (Line Chart)

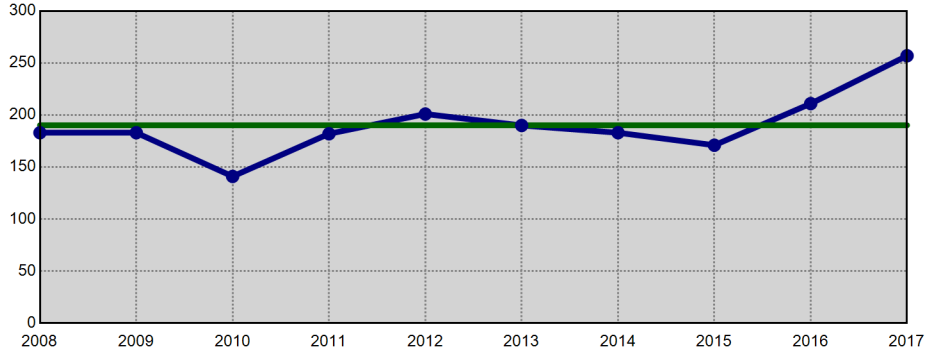

Property Crime - Annual YTD Avg: 766 (Bar Chart)

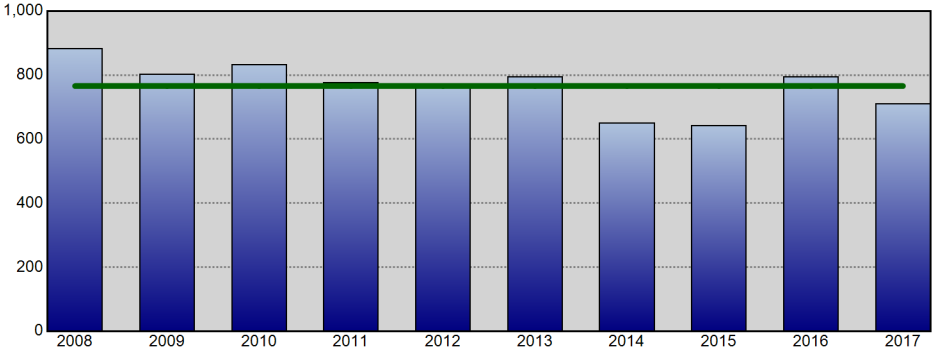

Property Crime - Annual YTD Avg: 766 (Line Chart)

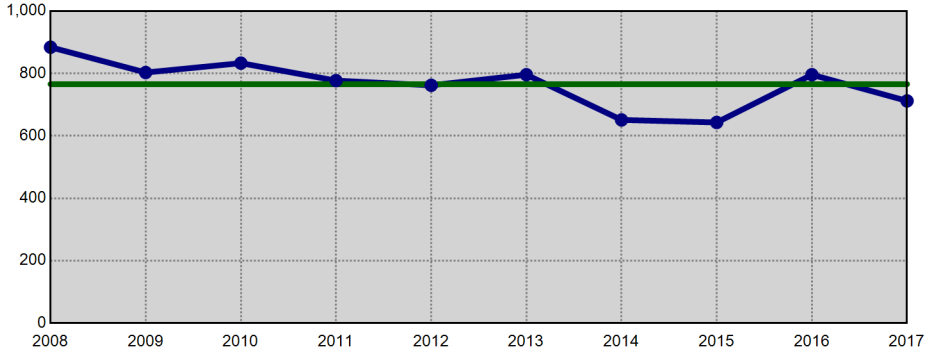

Information summarized for CompStat week ending 03/04/2017. The horizontal line on each chart represents the average of the prior 9 YTD offense totals.

Sourced from MNPD ARMS on 3/8/2017 8:22:47 AM. The figures above were sourced from incident reports using Uniform Crime Reporting definitions and reporting guidelines, based on the date when the crime was reported. This report is intended to be a management and planning tool and does not reflect the official UCR counts for the department. Incidents where a location is unknown or unspecified are included in the countywide totals.

North Precinct UCR Incidents - YTD Comparisons

Aggregated by precinct (incident location). Based on date when each incident was reported.

METROPOLITAN POLICE DEPARTMENT
of Nashville and Davidson County

All Part 1 Incidents - Annual YTD Avg: 619 (Bar Chart)

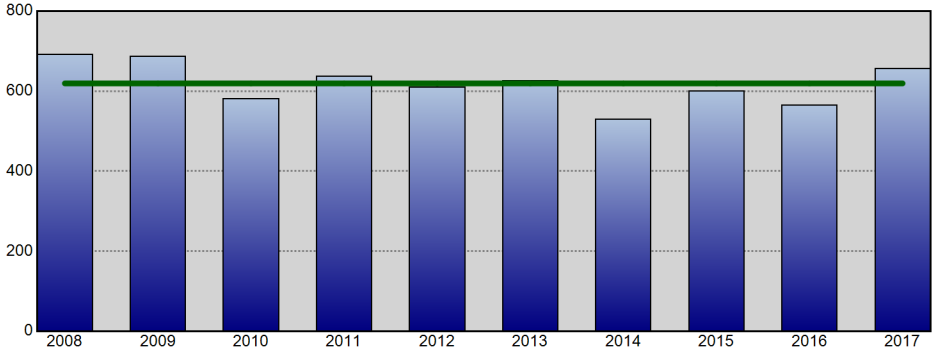

All Part 1 Incidents - Annual YTD Avg: 619 (Line Chart)

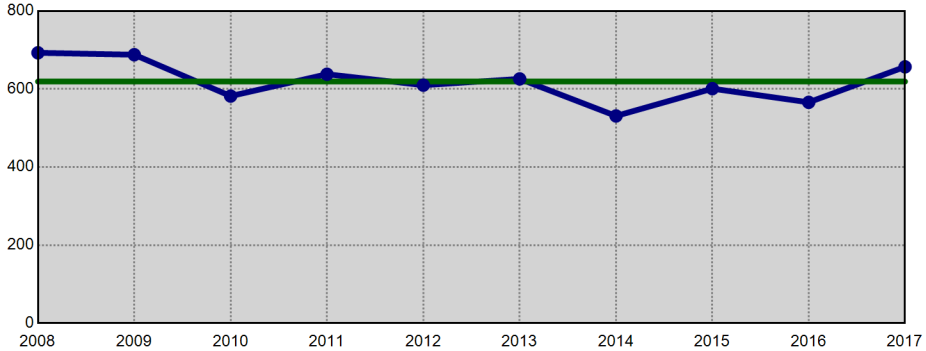

Violent Crime - Annual YTD Avg: 184 (Bar Chart)

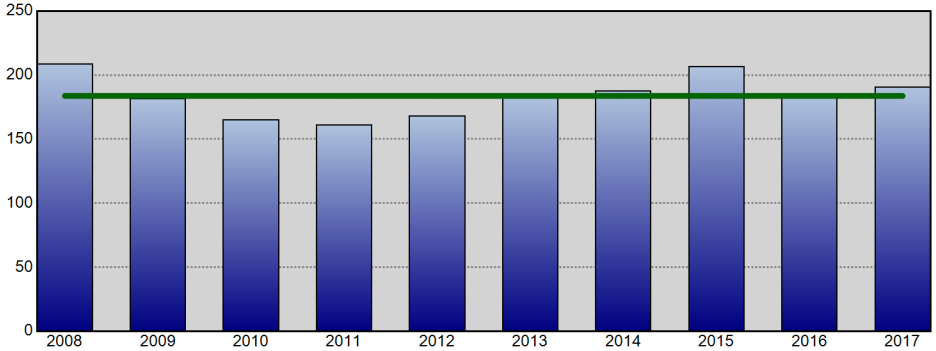

Violent Crime - Annual YTD Avg: 184 (Line Chart)

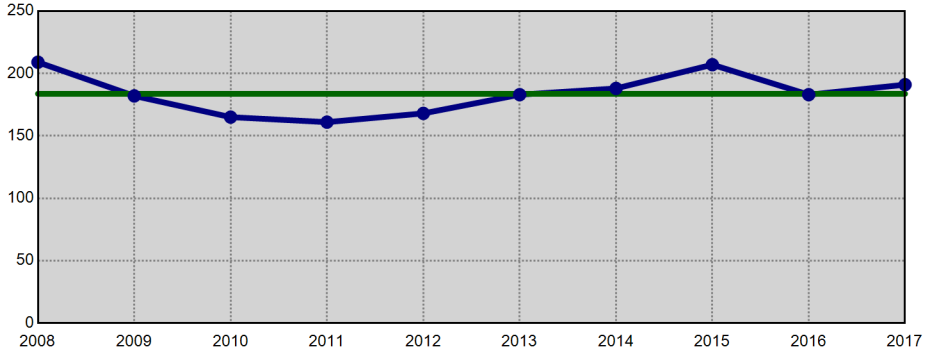

Property Crime - Annual YTD Avg: 436 (Bar Chart)

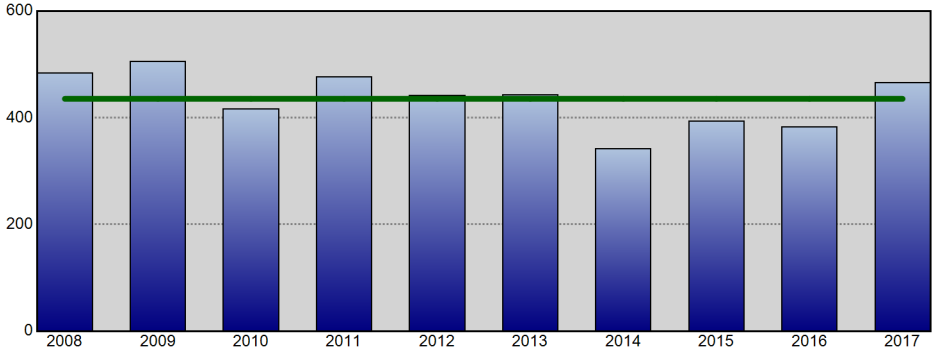

Property Crime - Annual YTD Avg: 436 (Line Chart)

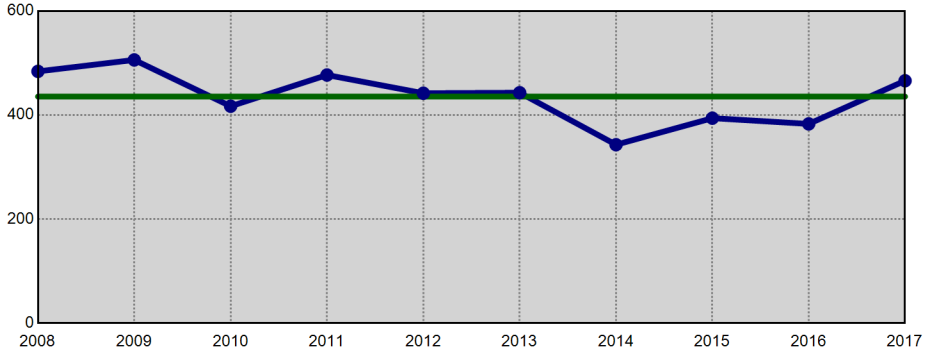

Information summarized for CompStat week ending 03/04/2017. The horizontal line on each chart represents the average of the prior 9 YTD offense totals.

Sourced from MNPD ARMS on 3/8/2017 8:22:49 AM. The figures above were sourced from incident reports using Uniform Crime Reporting definitions and reporting guidelines, based on the date when the crime was reported. This report is intended to be a management and planning tool and does not reflect the official UCR counts for the department. Incidents where a location is unknown or unspecified are included in the countywide totals.

Madison Precinct UCR Incidents - YTD Comparisons

Aggregated by precinct (incident location). Based on date when each incident was reported.

METROPOLITAN POLICE DEPARTMENT
of Nashville and Davidson County

All Part 1 Incidents - Annual YTD Avg: 621 (Bar Chart)

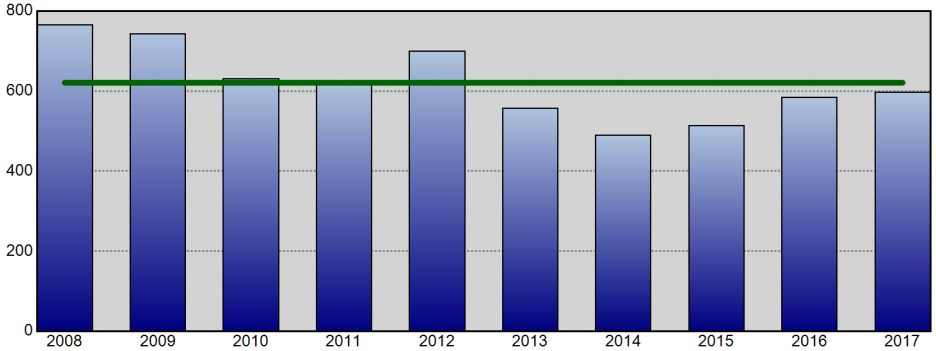

All Part 1 Incidents - Annual YTD Avg: 621 (Line Chart)

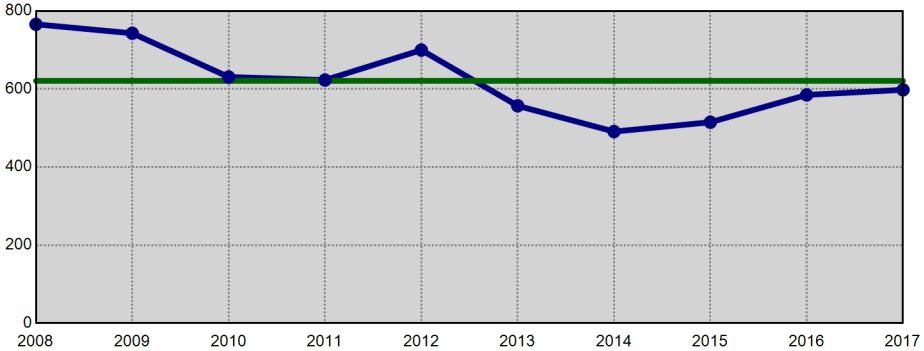

Violent Crime - Annual YTD Avg: 121 (Bar Chart)

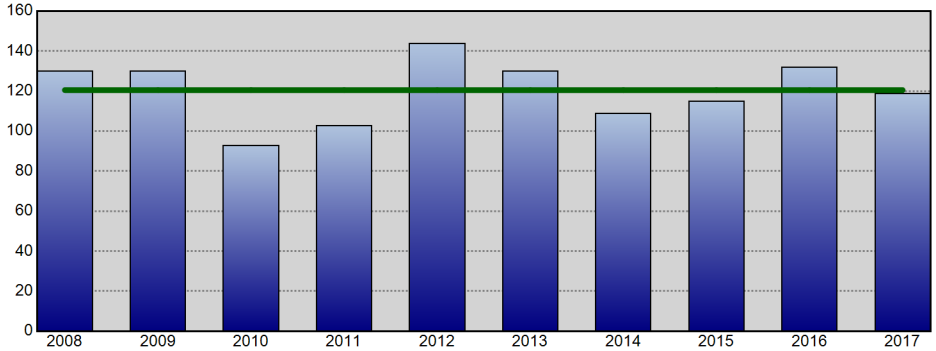

Violent Crime - Annual YTD Avg: 121 (Line Chart)

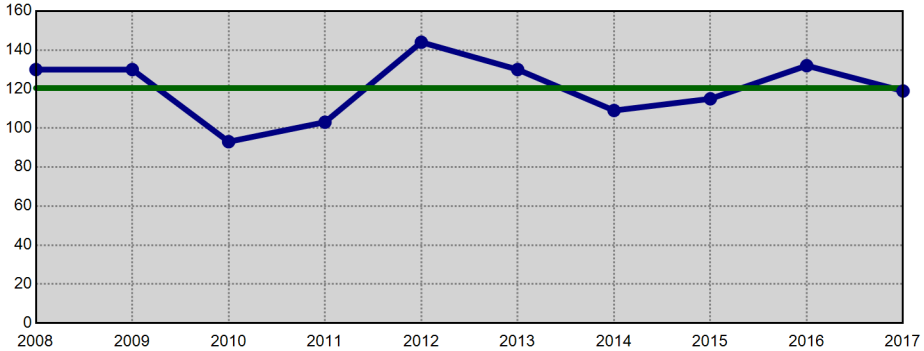

Property Crime - Annual YTD Avg: 500 (Bar Chart)

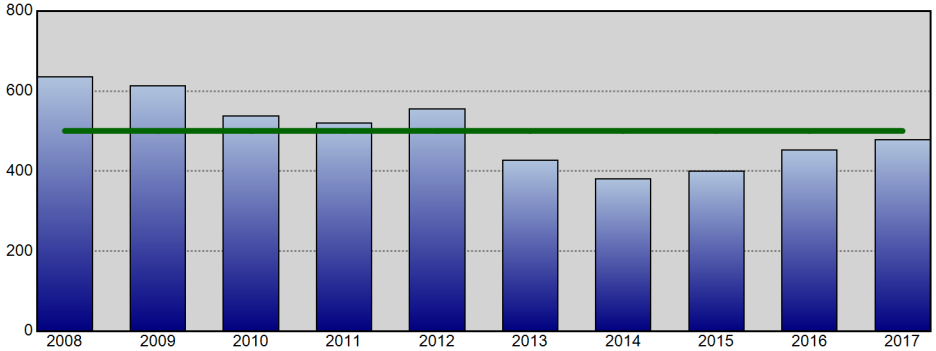

Property Crime - Annual YTD Avg: 500 (Line Chart)

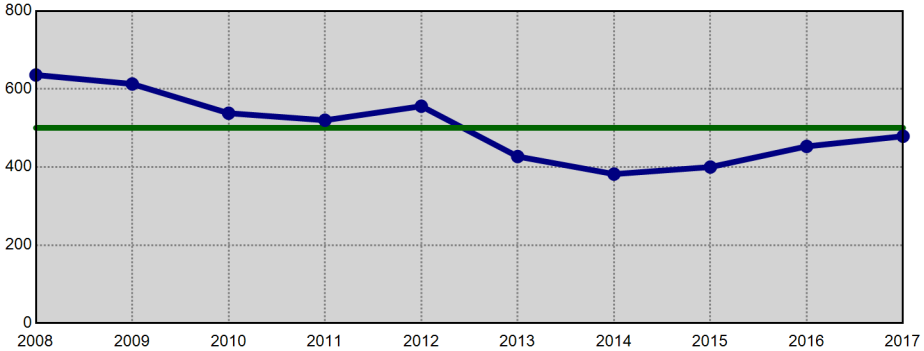

Information summarized for CompStat week ending 03/04/2017. The horizontal line on each chart represents the average of the prior 9 YTD offense totals.

Sourced from MNPD ARMS on 3/8/2017 8:22:50 AM. The figures above were sourced from incident reports using Uniform Crime Reporting definitions and reporting guidelines, based on the date when the crime was reported. This report is intended to be a management and planning tool and does not reflect the official UCR counts for the department. Incidents where a location is unknown or unspecified are included in the countywide totals.

Midtown Hills Precinct UCR Incidents - YTD Comparisons

Aggregated by precinct (incident location). Based on date when each incident was reported.

METROPOLITAN POLICE DEPARTMENT
of Nashville and Davidson County

All Part 1 Incidents - Annual YTD Avg: 664 (Bar Chart)

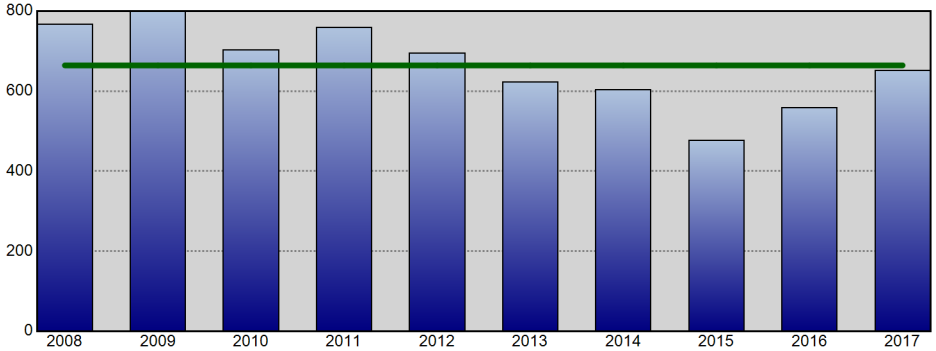

All Part 1 Incidents - Annual YTD Avg: 664 (Line Chart)

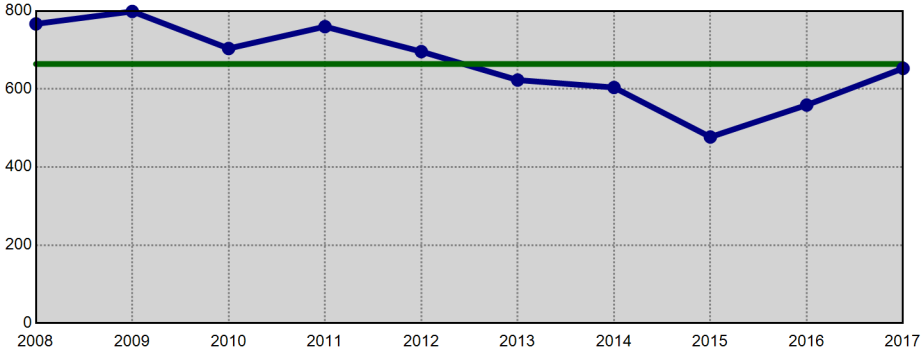

Violent Crime - Annual YTD Avg: 102 (Bar Chart)

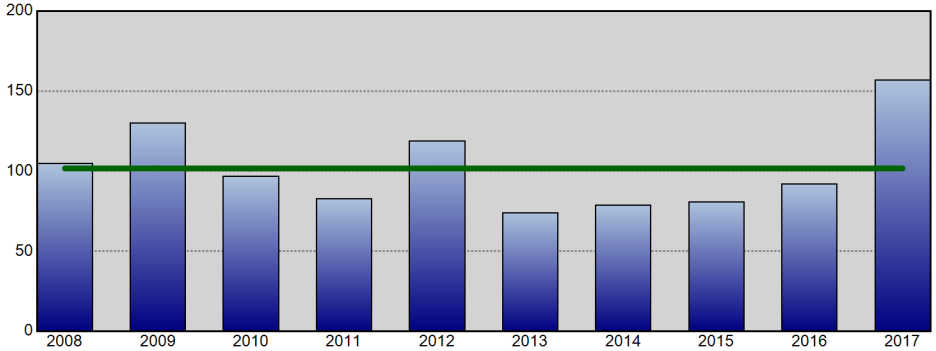

Violent Crime - Annual YTD Avg: 102 (Line Chart)

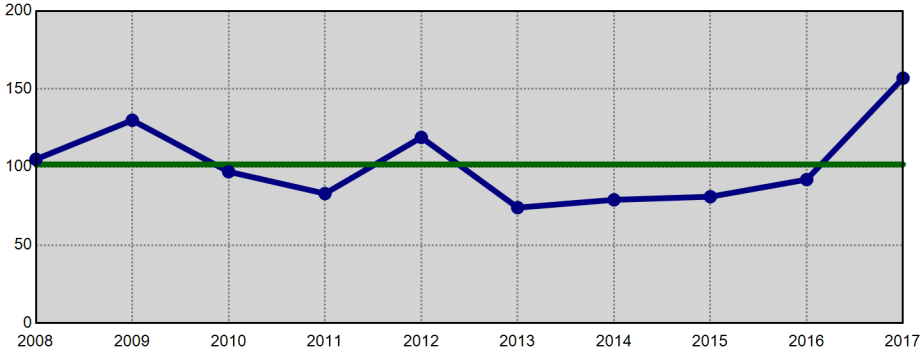

Property Crime - Annual YTD Avg: 563 (Bar Chart)

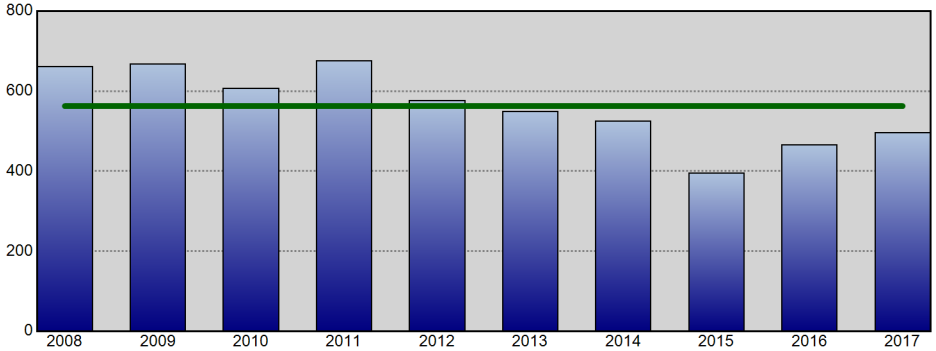

Property Crime - Annual YTD Avg: 563 (Line Chart)

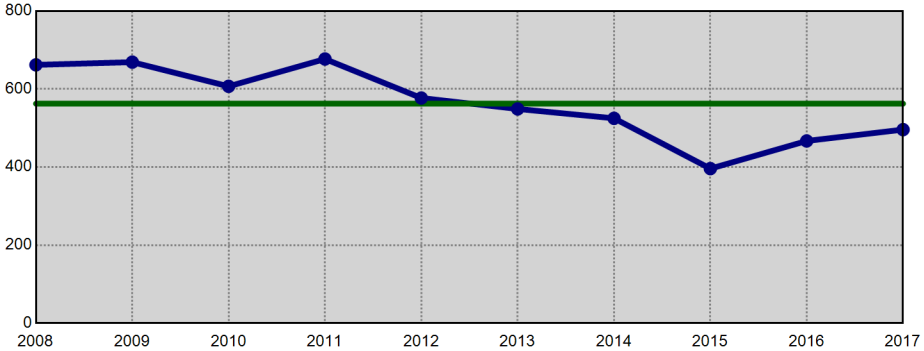

Information summarized for CompStat week ending 03/04/2017. The horizontal line on each chart represents the average of the prior 9 YTD offense totals.

Sourced from MNPD ARMS on 3/8/2017 8:22:52 AM. The figures above were sourced from incident reports using Uniform Crime Reporting definitions and reporting guidelines, based on the date when the crime was reported. This report is intended to be a management and planning tool and does not reflect the official UCR counts for the department. Incidents where a location is unknown or unspecified are included in the countywide totals.

County Calendar Year to Calendar Year Comparison

METROPOLITAN POLICE DEPARTMENT
of Nashville and Davidson County

Comparisons of Annual Totals for the Past Ten Years

Aggregated by precinct (incident location). Based on date when each incident was reported.

		Homicide	Forcible Rape	Commercial Robbery	Street Robbery	Total Robbery	Aggravated Assault	Commercial Burglary	Residential Burglary	Total Burglary	Larceny	Auto Theft	Violent Offenses	Property Offenses	Part I Offenses
2015 to	2015	80	607	251	1,649	1,900	4,932	909	4,210	5,119	18,784	1,443	7,519	25,346	32,865
2016	2016	83	566	306	1,703	2,009	4,935	961	3,628	4,589	18,772	1,748	7,593	25,109	32,702
	% Change	3.8%	-6.8%	21.9%	3.3%	5.7%	0.1%	5.7%	-13.8%	-10.4%	-0.1%	21.1%	1.0%	-0.9%	-0.5%
2014 to	2014	43	600	209	1,328	1,537	5,252	933	3,826	4,759	17,883	1,113	7,432	23,755	31,187
2016	2016	83	566	306	1,703	2,009	4,935	961	3,628	4,589	18,772	1,748	7,593	25,109	32,702
	% Change	93.0%	-5.7%	46.4%	28.2%	30.7%	-6.0%	3.0%	-5.2%	-3.6%	5.0%	57.1%	2.2%	5.7%	4.9%
2013 to	2013	42	528	224	1,407	1,631	4,798	883	4,781	5,664	18,065	1,199	6,999	24,928	31,927
2016	2016	83	566	306	1,703	2,009	4,935	961	3,628	4,589	18,772	1,748	7,593	25,109	32,702
	% Change	97.6%	7.2%	36.6%	21.0%	23.2%	2.9%	8.8%	-24.1%	-19.0%	3.9%	45.8%	8.5%	0.7%	2.4%
2012 to	2012	62	544	236	1,477	1,713	5,367	1,002	4,723	5,725	19,186	1,375	7,686	26,286	33,972
2016	2016	83	566	306	1,703	2,009	4,935	961	3,628	4,589	18,772	1,748	7,593	25,109	32,702
	% Change	33.9%	4.0%	29.7%	15.3%	17.3%	-8.0%	-4.1%	-23.2%	-19.8%	-2.2%	27.1%	-1.2%	-4.5%	-3.7%
2011 to	2011	51	551	291	1,583	1,874	4,917	1,107	6,292	7,399	20,195	1,749	7,393	29,343	36,736
2016	2016	83	566	306	1,703	2,009	4,935	961	3,628	4,589	18,772	1,748	7,593	25,109	32,702
	% Change	62.7%	2.7%	5.2%	7.6%	7.2%	0.4%	-13.2%	-42.3%	-38.0%	-7.0%	-0.1%	2.7%	-14.4%	-11.0%
2010 to	2010	60	493	296	1,503	1,799	4,734	1,144	6,641	7,785	20,951	1,618	7,086	30,354	37,440
2016	2016	83	566	306	1,703	2,009	4,935	961	3,628	4,589	18,772	1,748	7,593	25,109	32,702
	% Change	38.3%	14.8%	3.4%	13.3%	11.7%	4.2%	-16.0%	-45.4%	-41.1%	-10.4%	8.0%	7.2%	-17.3%	-12.7%
2009 to	2009	80	499	304	1,721	2,025	4,754	1,185	5,591	6,776	21,849	1,747	7,358	30,372	37,730
2016	2016	83	566	306	1,703	2,009	4,935	961	3,628	4,589	18,772	1,748	7,593	25,109	32,702
	% Change	3.8%	13.4%	0.7%	-1.0%	-0.8%	3.8%	-18.9%	-35.1%	-32.3%	-14.1%	0.1%	3.2%	-17.3%	-13.3%
2008 to	2008	74	485	353	2,043	2,396	5,655	1,308	4,963	6,271	24,481	2,291	8,610	33,043	41,653
2016	2016	83	566	306	1,703	2,009	4,935	961	3,628	4,589	18,772	1,748	7,593	25,109	32,702
	% Change	12.2%	16.7%	-13.3%	-16.6%	-16.2%	-12.7%	-26.5%	-26.9%	-26.8%	-23.3%	-23.7%	-11.8%	-24.0%	-21.5%
2007 to	2007	72	523	456	2,145	2,601	5,883	1,551	4,680	6,231	24,539	2,806	9,079	33,576	42,655
2016	2016	83	566	306	1,703	2,009	4,935	961	3,628	4,589	18,772	1,748	7,593	25,109	32,702
	% Change	15.3%	8.2%	-32.9%	-20.6%	-22.8%	-16.1%	-38.0%	-22.5%	-26.4%	-23.5%	-37.7%	-16.4%	-25.2%	-23.3%
2006 to	2006	81	501	450	2,052	2,502	5,946	2,000	4,580	6,580	24,810	3,161	9,030	34,551	43,581
2016	2016	83	566	306	1,703	2,009	4,935	961	3,628	4,589	18,772	1,748	7,593	25,109	32,702
	% Change	2.5%	13.0%	-32.0%	-17.0%	-19.7%	-17.0%	-52.0%	-20.8%	-30.3%	-24.3%	-44.7%	-15.9%	-27.3%	-25.0%

Information summarized for CompStat week ending 03/04/2017.

Sourced from MNPD ARMS on 3/8/2017 8:22:54 AM. The figures above were sourced from incident reports using Uniform Crime Reporting definitions and reporting guidelines, based on the date when the crime was reported. This report is intended to be a management and planning tool and does not reflect the official UCR counts for the department. Incidents where a location is unknown or unspecified are included in the countywide totals..

County UCR Incidents - Annual Comparison Charts

Aggregated by precinct (incident location). Based on date when each incident was reported.

METROPOLITAN POLICE DEPARTMENT
of Nashville and Davidson County

Year End Total Part 1 Incidents - Prior 9 Year Annual Avg: 35,135

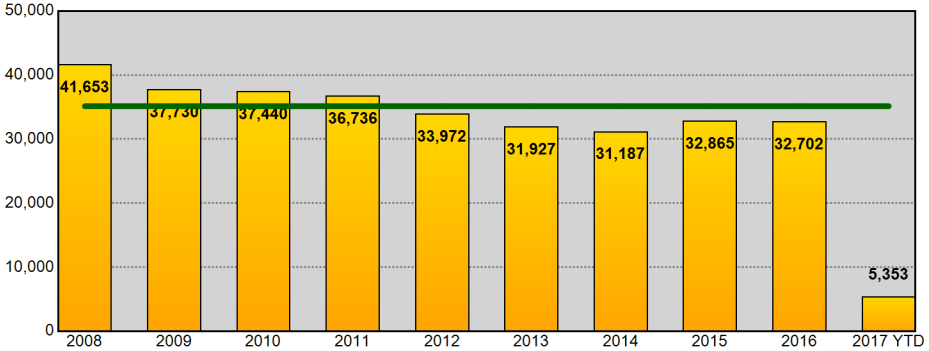

Year End Total Part 1 Incidents - Prior 9 Year Annual Avg: 35,135

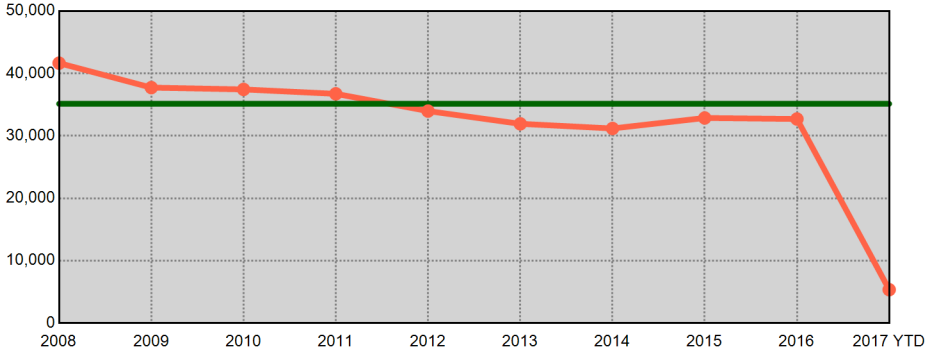

Year End Total Violent Part 1 Incidents - Prior 9 Year Annual Avg: 7,520

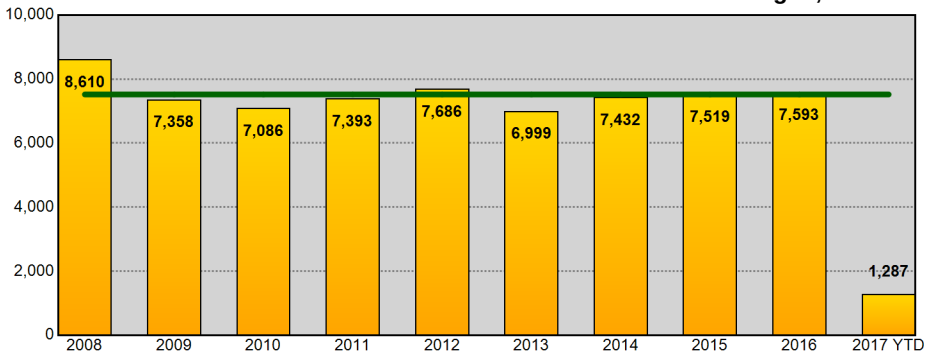

Year End Total Violent Part 1 Incidents - Prior 9 Year Annual Avg: 7,520

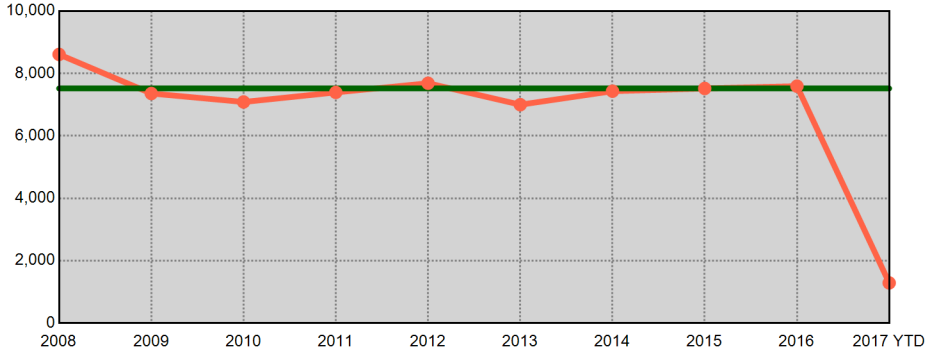

Year End Total Property Part 1 Incidents - Prior 9 Year Annual Avg: 27,615

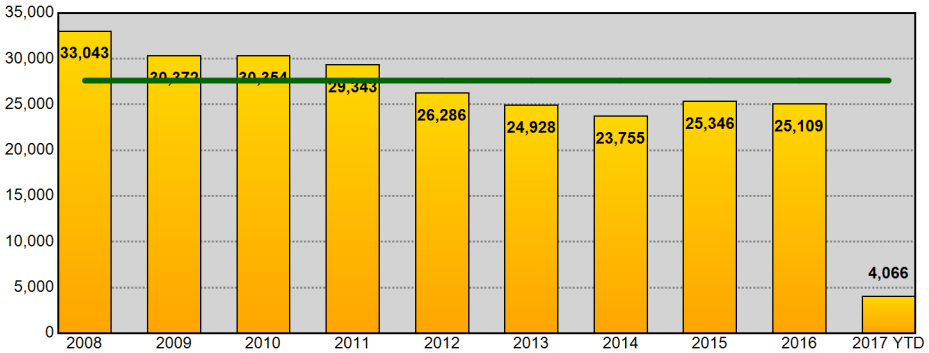

Year End Total Property Part 1 Incidents - Prior 9 Year Annual Avg: 27,615

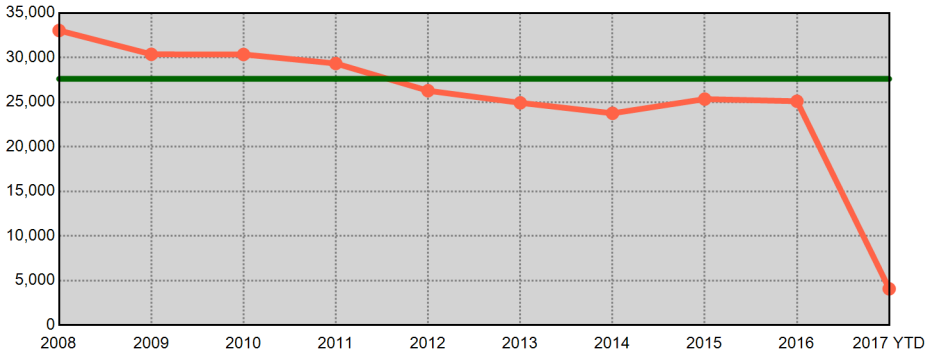

Information summarized for CompStat week ending 03/04/2017. Current year statistics are summarized for 2017 YTD. The horizontal line on each chart represents the average of the prior 9 year end offense totals.

Sourced from MNPD ARMS on 3/8/2017 8:22:54 AM. The figures above were sourced from incident reports using Uniform Crime Reporting definitions and reporting guidelines, based on the date when the crime was reported. This report is intended to be a management and planning tool and does not reflect the official UCR counts for the department. Incidents where a location is unknown or unspecified are included in the countywide totals.

West Precinct UCR Incidents - Annual Comparisons

Aggregated by precinct (incident location). Based on date when each incident was reported.

METROPOLITAN POLICE DEPARTMENT
of Nashville and Davidson County

Year End Total Part 1 Incidents - Prior 9 Year Annual Avg: 3,868

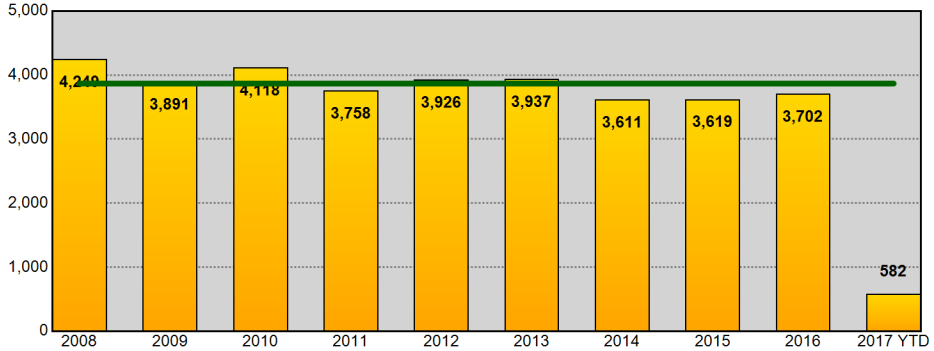

Year End Total Part 1 Incidents - Prior 9 Year Annual Avg: 3,868

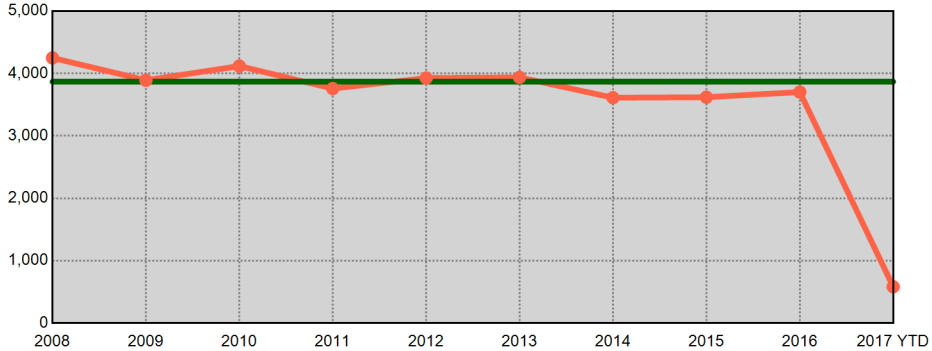

Year End Total Violent Part 1 Incidents - Prior 9 Year Annual Avg: 522

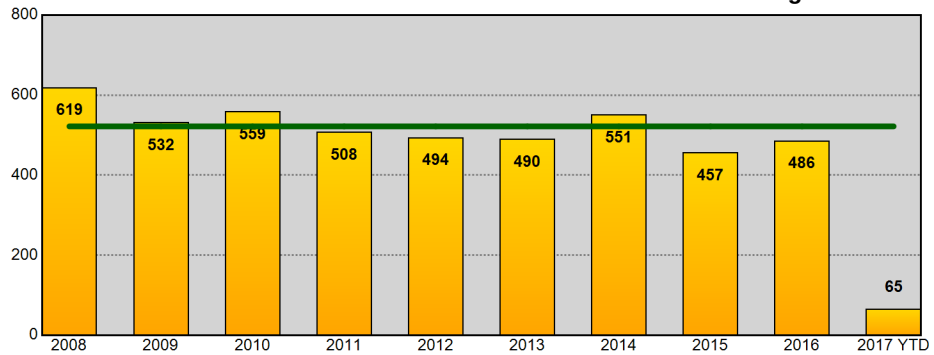

Year End Total Violent Part 1 Incidents - Prior 9 Year Annual Avg: 522

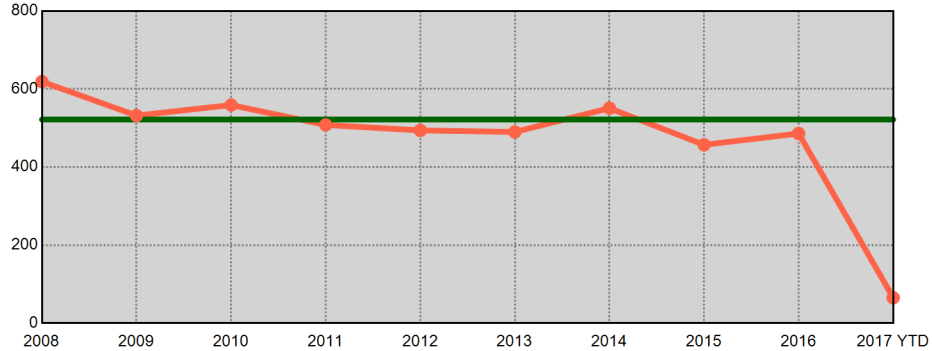

Year End Total Property Part 1 Incidents - Prior 9 Year Annual Avg: 3,346

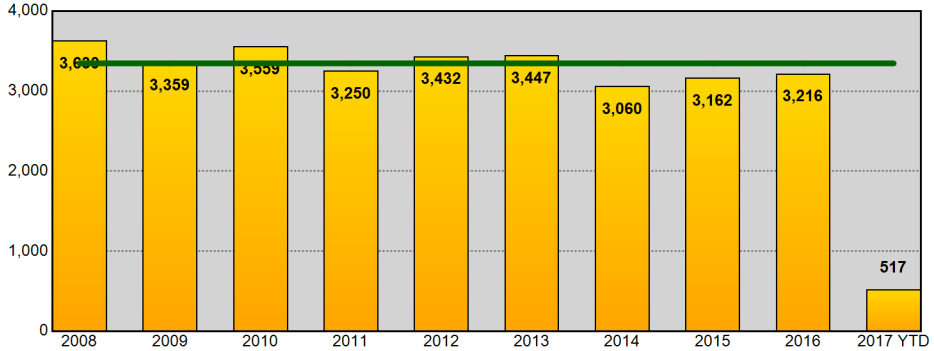

Year End Total Property Part 1 Incidents - Prior 9 Year Annual Avg: 3,346

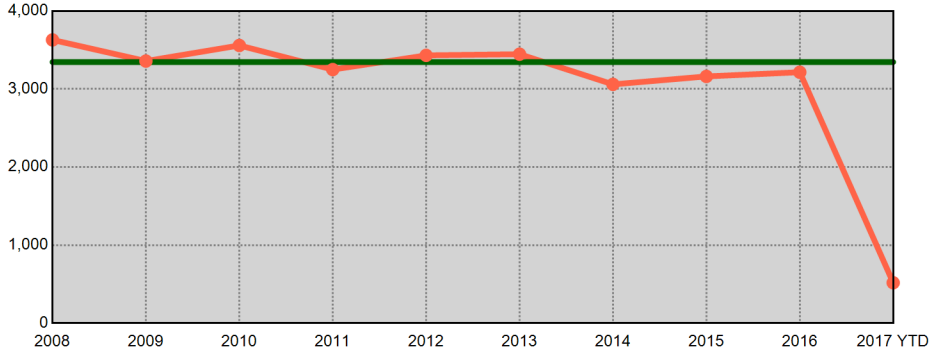

Information summarized for CompStat week ending 03/04/2017. Current year statistics are summarized for 2017 YTD. The horizontal line on each chart represents the average of the prior 9 year end offense totals.

Sourced from MNPD ARMS on 3/8/2017 8:22:56 AM. The figures above were sourced from incident reports using Uniform Crime Reporting definitions and reporting guidelines, based on the date when the crime was reported. This report is intended to be a management and planning tool and does not reflect the official UCR counts for the department. Incidents where a location is unknown or unspecified are included in the countywide totals.

East Precinct UCR Incidents - Annual Comparisons

Aggregated by precinct (incident location). Based on date when each incident was reported.

METROPOLITAN POLICE DEPARTMENT
of Nashville and Davidson County

Year End Total Part 1 Incidents - Prior 9 Year Annual Avg: 4,327

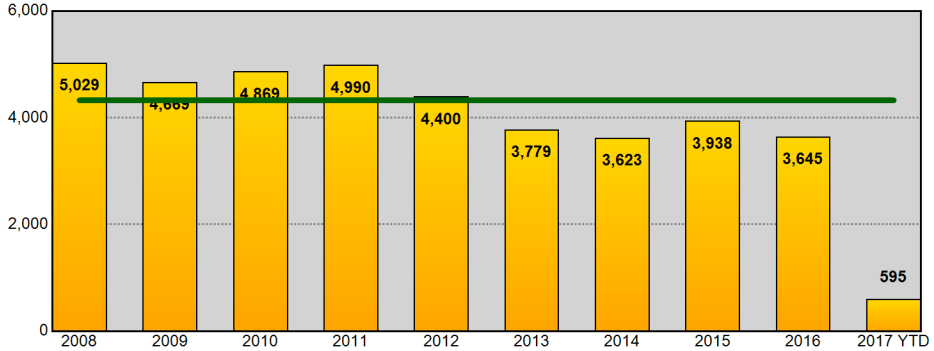

Year End Total Part 1 Incidents - Prior 9 Year Annual Avg: 4,327

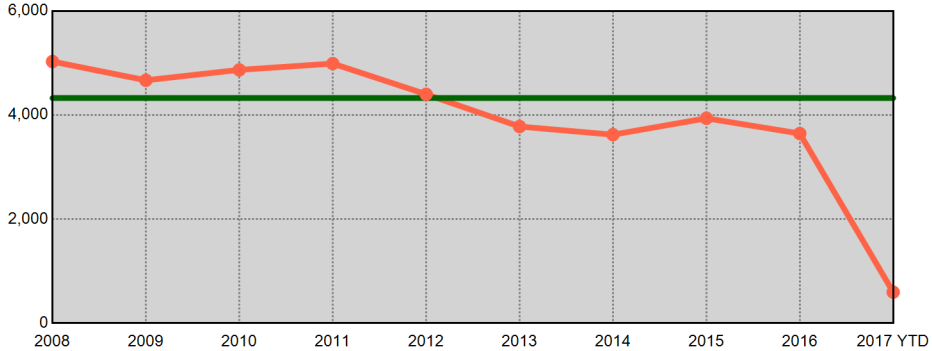

Year End Total Violent Part 1 Incidents - Prior 9 Year Annual Avg: 1,210

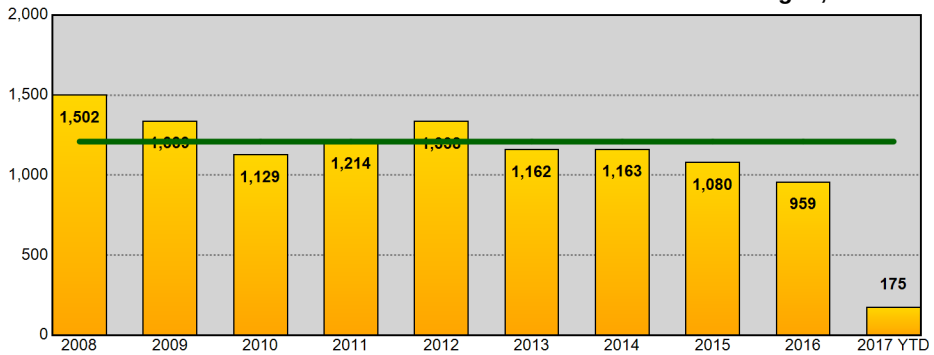

Year End Total Violent Part 1 Incidents - Prior 9 Year Annual Avg: 1,210

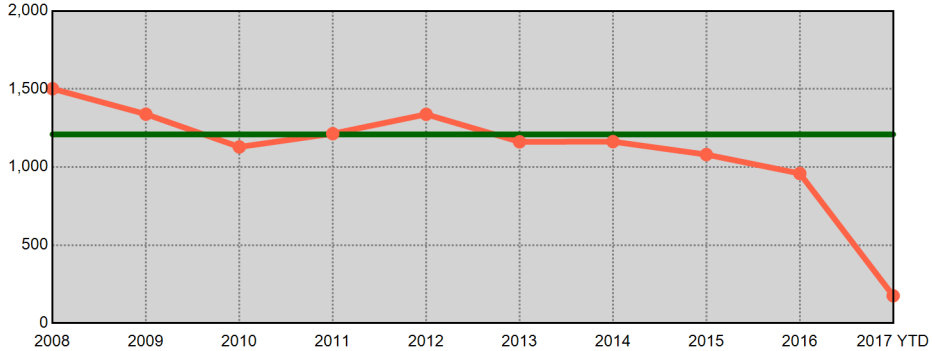

Year End Total Property Part 1 Incidents - Prior 9 Year Annual Avg: 3,117

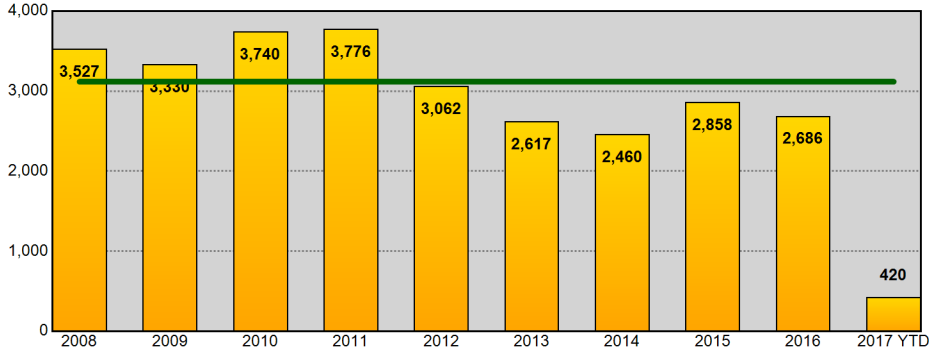

Year End Total Property Part 1 Incidents - Prior 9 Year Annual Avg: 3,117

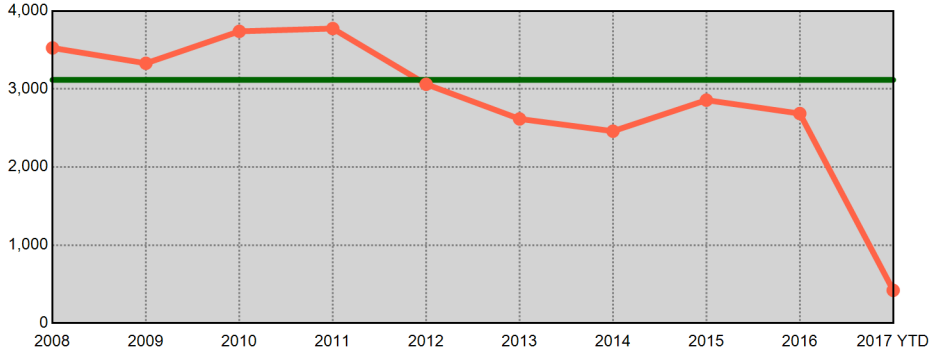

Information summarized for CompStat week ending 03/04/2017. Current year statistics are summarized for 2017 YTD. The horizontal line on each chart represents the average of the prior 9 year end offense totals.

Sourced from MNPD ARMS on 3/8/2017 8:22:58 AM. The figures above were sourced from incident reports using Uniform Crime Reporting definitions and reporting guidelines, based on the date when the crime was reported. This report is intended to be a management and planning tool and does not reflect the official UCR counts for the department. Incidents where a location is unknown or unspecified are included in the countywide totals.

South Precinct UCR Incidents - Annual Comparisons

Aggregated by precinct (incident location). Based on date when each incident was reported.

METROPOLITAN POLICE DEPARTMENT
of Nashville and Davidson County

Year End Total Part 1 Incidents - Prior 9 Year Annual Avg: 6,441

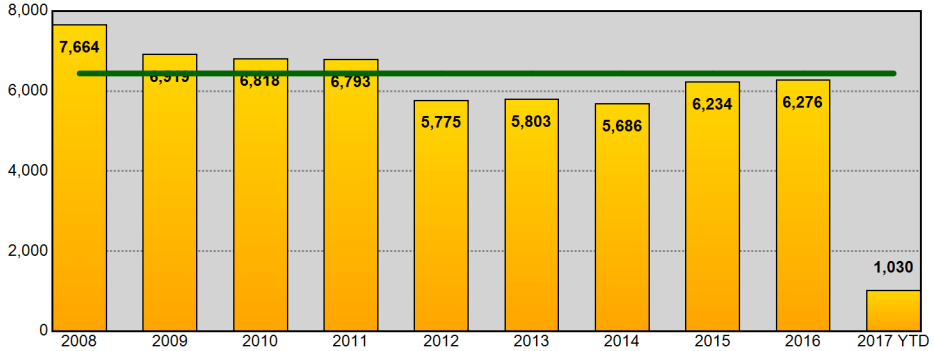

Year End Total Part 1 Incidents - Prior 9 Year Annual Avg: 6,441

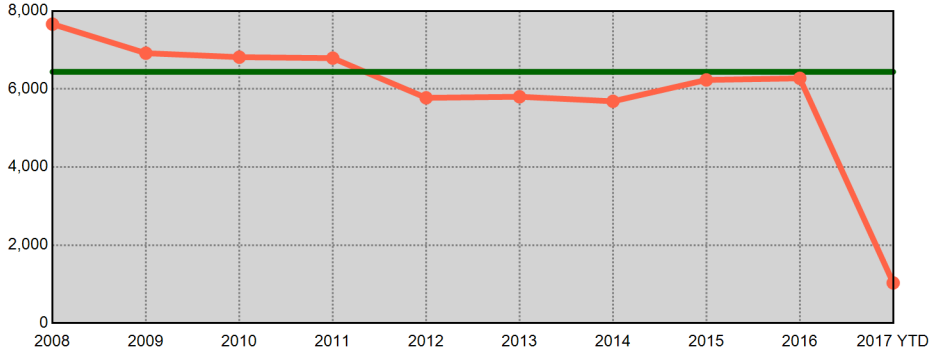

Year End Total Violent Part 1 Incidents - Prior 9 Year Annual Avg: 1,406

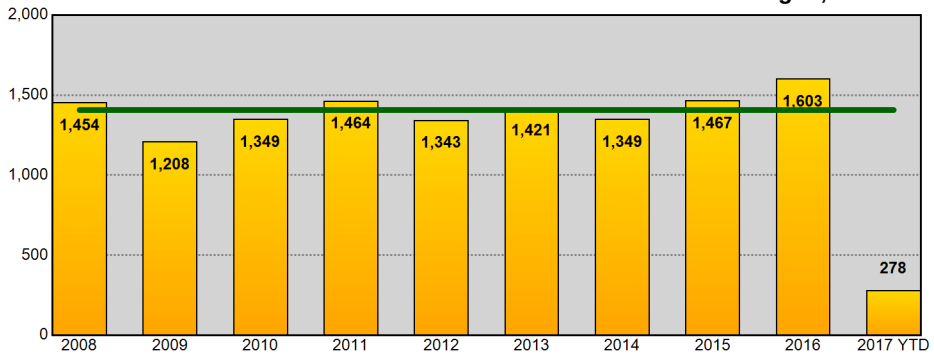

Year End Total Violent Part 1 Incidents - Prior 9 Year Annual Avg: 1,406

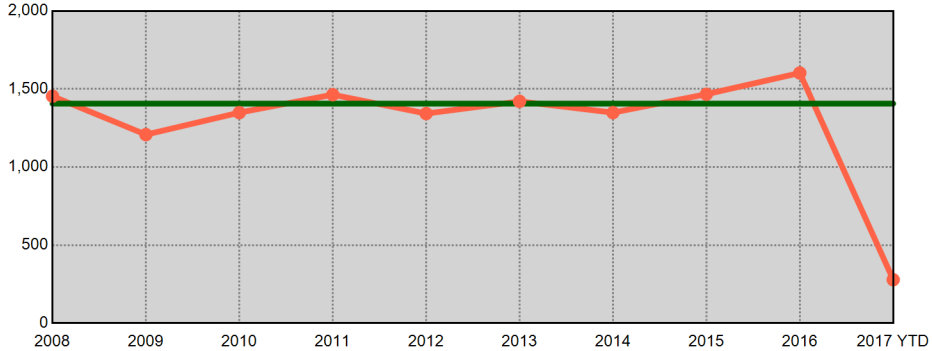

Year End Total Property Part 1 Incidents - Prior 9 Year Annual Avg: 5,034

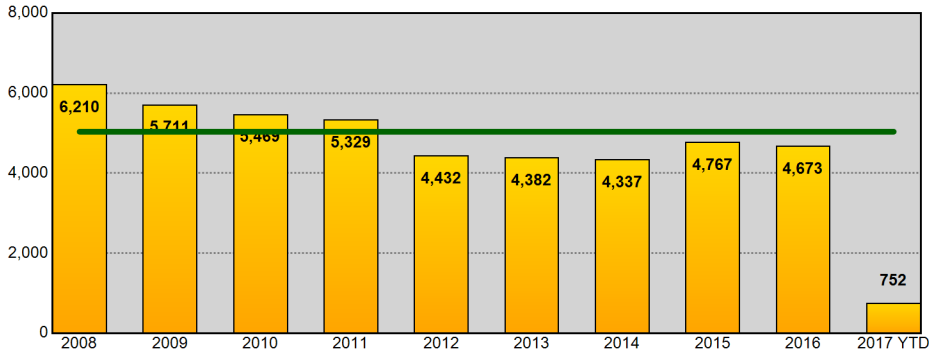

Year End Total Property Part 1 Incidents - Prior 9 Year Annual Avg: 5,034

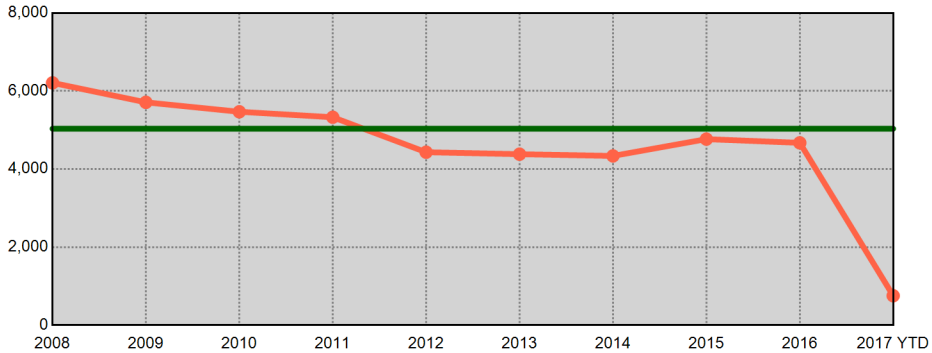

Information summarized for CompStat week ending 03/04/2017. Current year statistics are summarized for 2017 YTD. The horizontal line on each chart represents the average of the prior 9 year end offense totals.

Sourced from MNPD ARMS on 3/8/2017 8:22:59 AM. The figures above were sourced from incident reports using Uniform Crime Reporting definitions and reporting guidelines, based on the date when the crime was reported. This report is intended to be a management and planning tool and does not reflect the official UCR counts for the department. Incidents where a location is unknown or unspecified are included in the countywide totals.

Central Precinct UCR Incidents - Annual Comparisons

Aggregated by precinct (incident location). Based on date when each incident was reported.

METROPOLITAN POLICE DEPARTMENT
of Nashville and Davidson County

Year End Total Part 1 Incidents - Prior 9 Year Annual Avg: 1,638

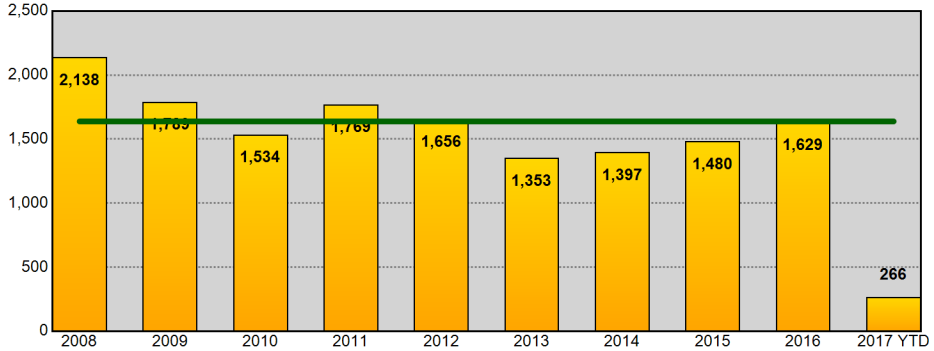

Year End Total Part 1 Incidents - Prior 9 Year Annual Avg: 1,638

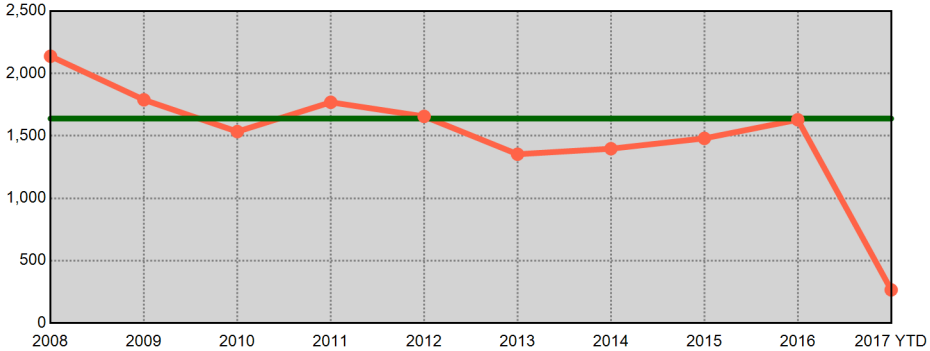

Year End Total Violent Part 1 Incidents - Prior 9 Year Annual Avg: 363

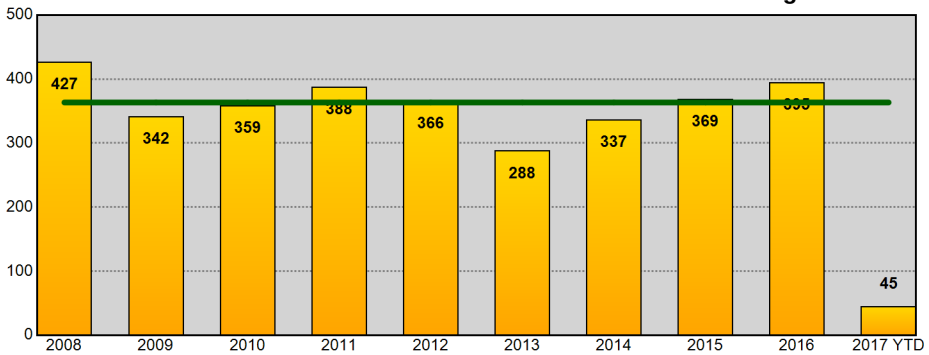

Year End Total Violent Part 1 Incidents - Prior 9 Year Annual Avg: 363

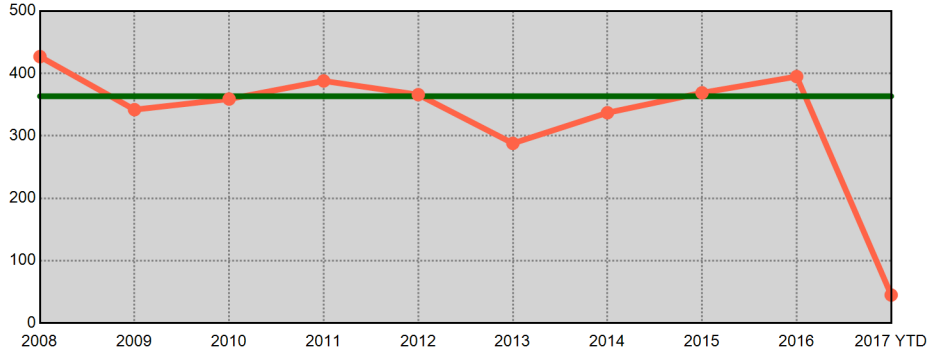

Year End Total Property Part 1 Incidents - Prior 9 Year Annual Avg: 1,275

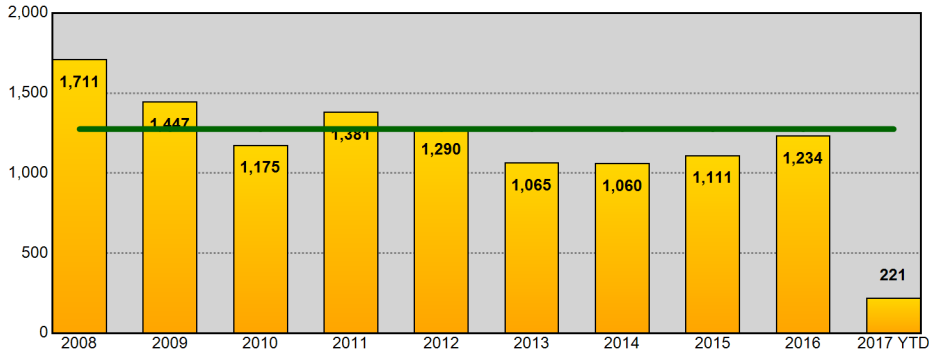

Year End Total Property Part 1 Incidents - Prior 9 Year Annual Avg: 1,275

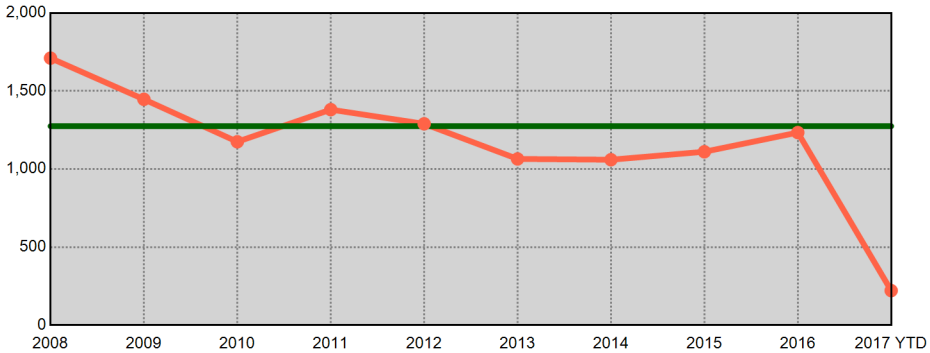

Information summarized for CompStat week ending 03/04/2017. Current year statistics are summarized for 2017 YTD. The horizontal line on each chart represents the average of the prior 9 year end offense totals.

Sourced from MNPD ARMS on 3/8/2017 8:23:01 AM. The figures above were sourced from incident reports using Uniform Crime Reporting definitions and reporting guidelines, based on the date when the crime was reported. This report is intended to be a management and planning tool and does not reflect the official UCR counts for the department. Incidents where a location is unknown or unspecified are included in the countywide totals.

Hermitage Precinct UCR Incidents - Annual Comparisons

METROPOLITAN POLICE DEPARTMENT
of Nashville and Davidson County

Aggregated by precinct (incident location). Based on date when each incident was reported.

Year End Total Part 1 Incidents - Prior 9 Year Annual Avg: 6,263

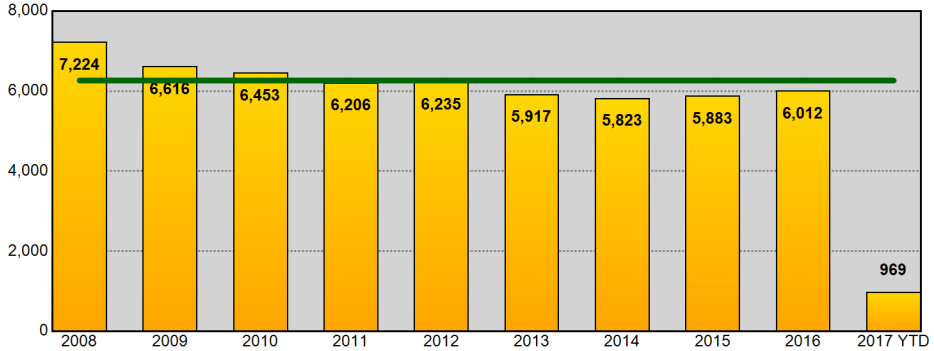

Year End Total Part 1 Incidents - Prior 9 Year Annual Avg: 6,263

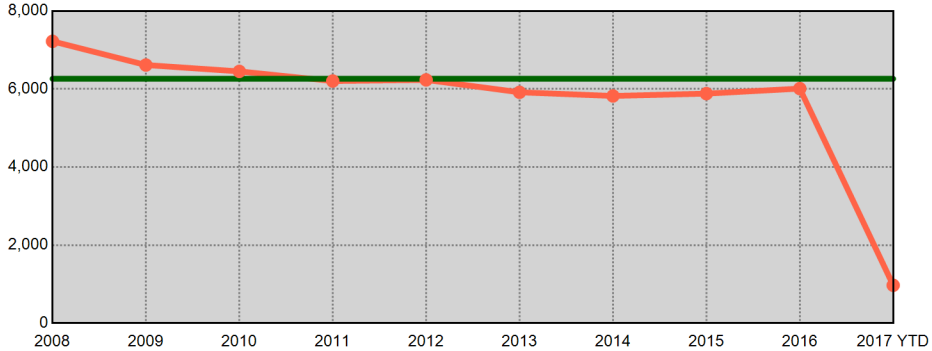

Year End Total Violent Part 1 Incidents - Prior 9 Year Annual Avg: 1,234

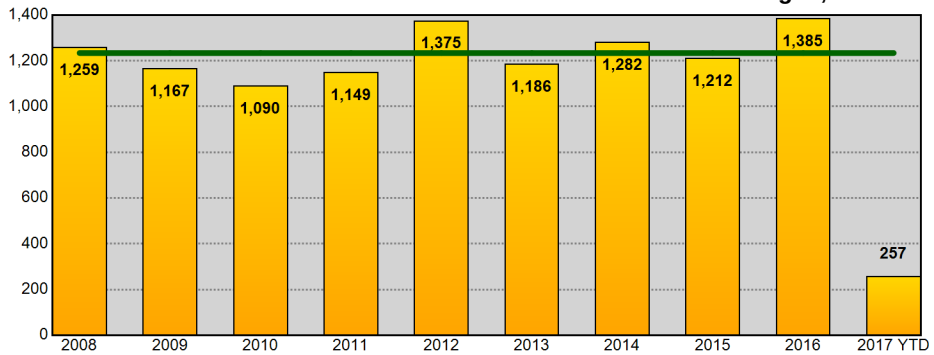

Year End Total Violent Part 1 Incidents - Prior 9 Year Annual Avg: 1,234

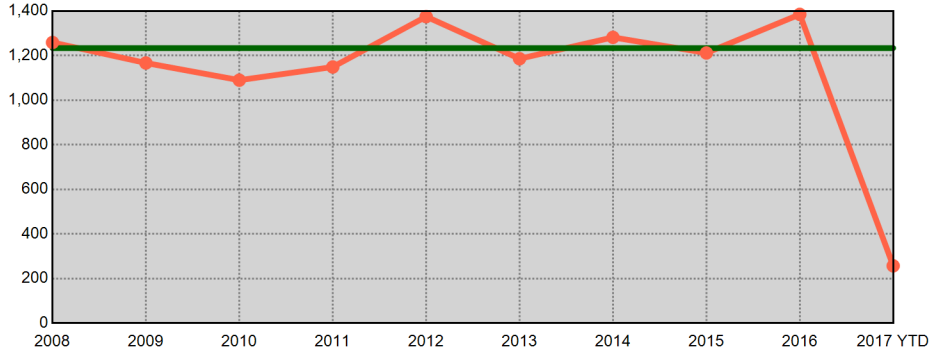

Year End Total Property Part 1 Incidents - Prior 9 Year Annual Avg: 5,029

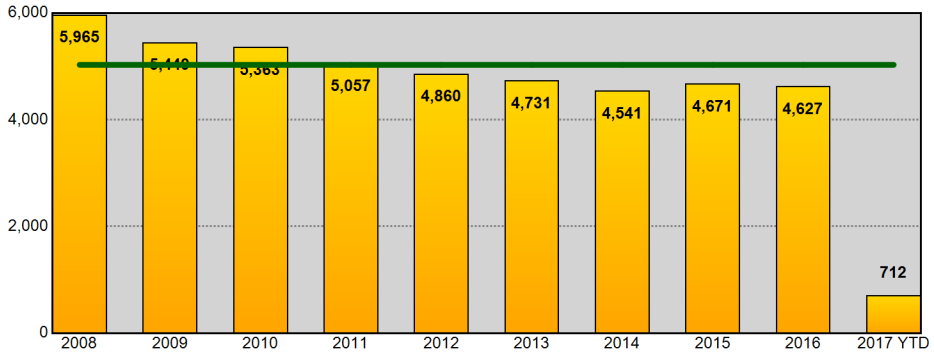

Year End Total Property Part 1 Incidents - Prior 9 Year Annual Avg: 5,029

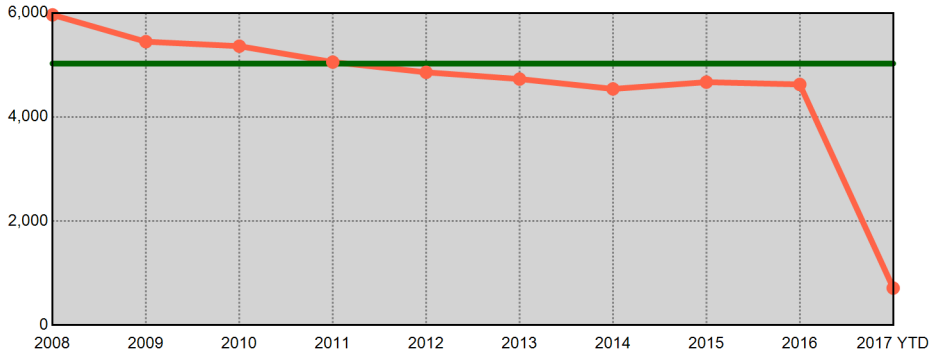

Information summarized for CompStat week ending 03/04/2017. Current year statistics are summarized for 2017 YTD. The horizontal line on each chart represents the average of the prior 9 year end offense totals.

Sourced from MNPD ARMS on 3/8/2017 8:23:03 AM. The figures above were sourced from incident reports using Uniform Crime Reporting definitions and reporting guidelines, based on the date when the crime was reported. This report is intended to be a management and planning tool and does not reflect the official UCR counts for the department. Incidents where a location is unknown or unspecified are included in the countywide totals.

North Precinct UCR Incidents - Annual Comparisons

Aggregated by precinct (incident location). Based on date when each incident was reported.

METROPOLITAN POLICE DEPARTMENT
of Nashville and Davidson County

Year End Total Part 1 Incidents - Prior 9 Year Annual Avg: 4,207

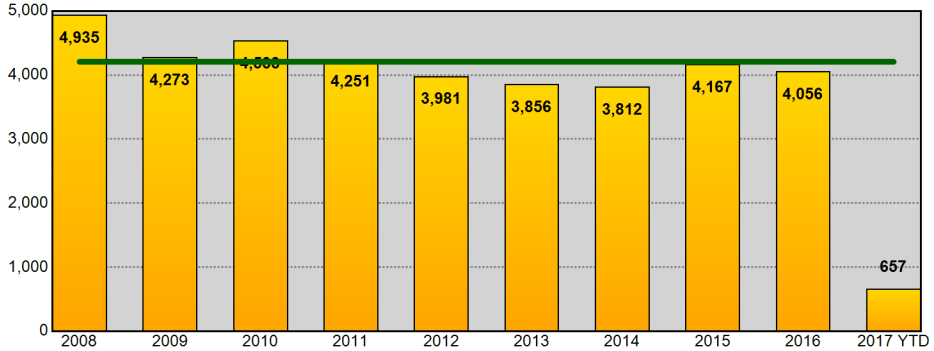

Year End Total Part 1 Incidents - Prior 9 Year Annual Avg: 4,207

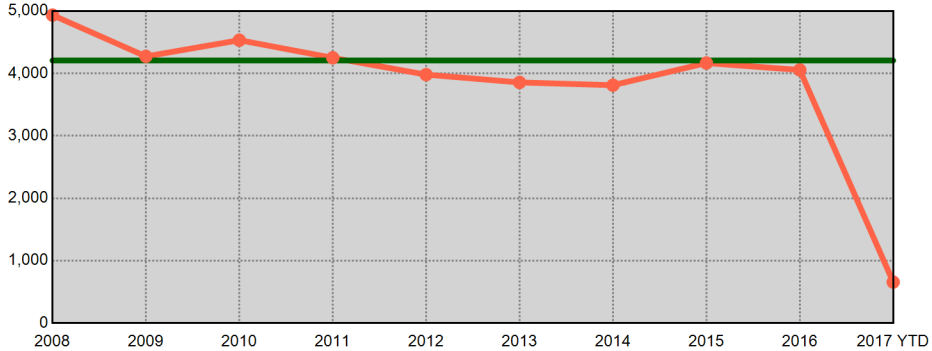

Year End Total Violent Part 1 Incidents - Prior 9 Year Annual Avg: 1,284

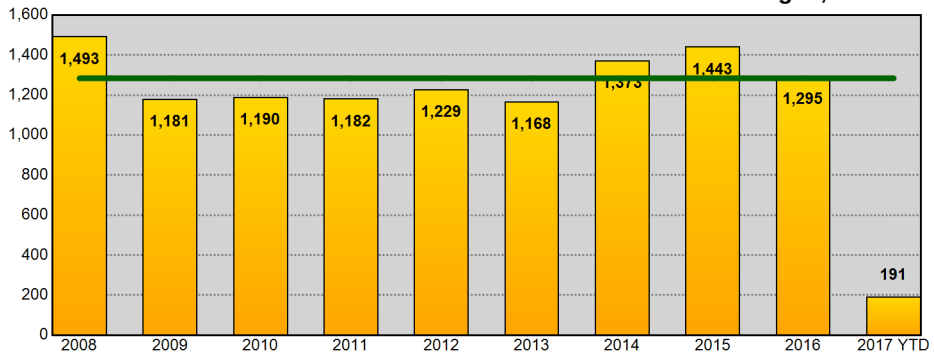

Year End Total Violent Part 1 Incidents - Prior 9 Year Annual Avg: 1,284

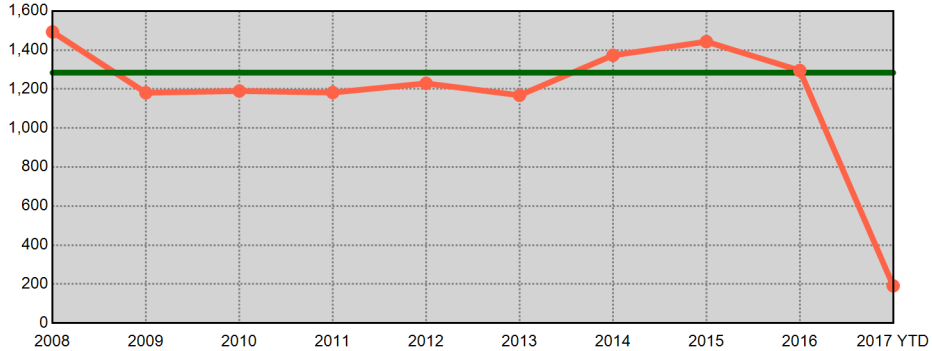

Year End Total Property Part 1 Incidents - Prior 9 Year Annual Avg: 2,923

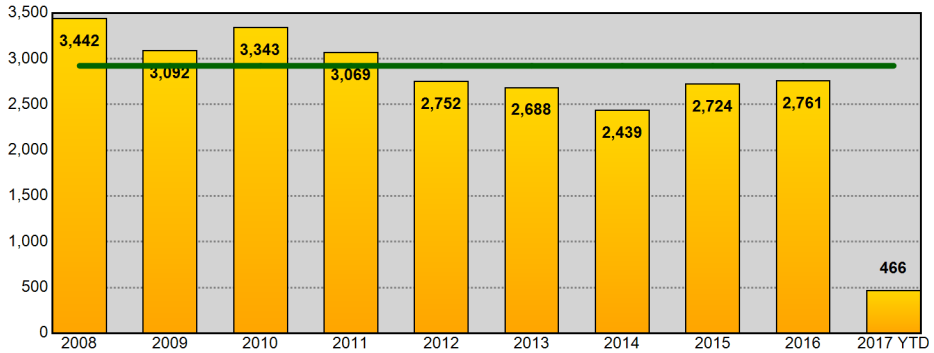

Year End Total Property Part 1 Incidents - Prior 9 Year Annual Avg: 2,923

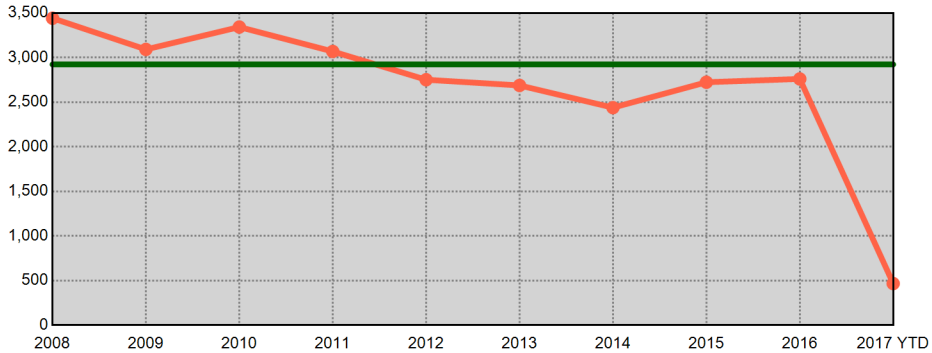

Information summarized for CompStat week ending 03/04/2017. Current year statistics are summarized for 2017 YTD. The horizontal line on each chart represents the average of the prior 9 year end offense totals.

Sourced from MNPD ARMS on 3/8/2017 8:23:05 AM. The figures above were sourced from incident reports using Uniform Crime Reporting definitions and reporting guidelines, based on the date when the crime was reported. This report is intended to be a management and planning tool and does not reflect the official UCR counts for the department. Incidents where a location is unknown or unspecified are included in the countywide totals.

Madison Precinct UCR Incidents - Annual Comparisons

METROPOLITAN POLICE DEPARTMENT
of Nashville and Davidson County

Aggregated by precinct (incident location). Based on date when each incident was reported.

Year End Total Part 1 Incidents - Prior 9 Year Annual Avg: 3,985

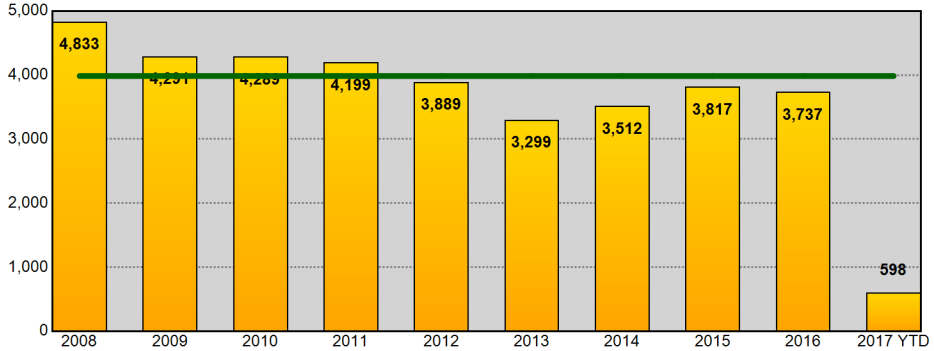

Year End Total Part 1 Incidents - Prior 9 Year Annual Avg: 3,985

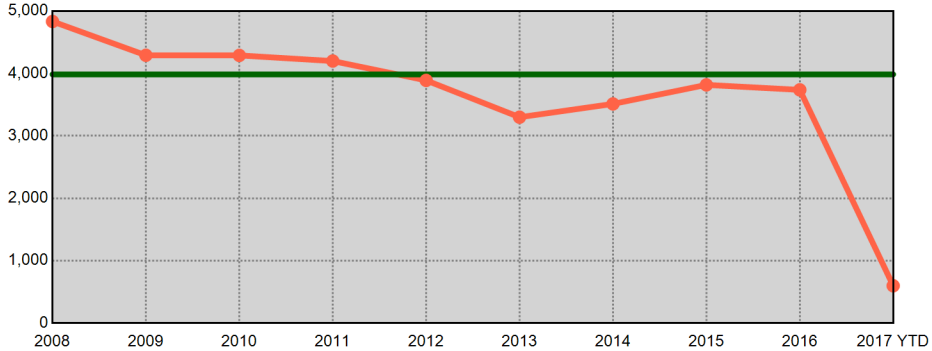

Year End Total Violent Part 1 Incidents - Prior 9 Year Annual Avg: 803

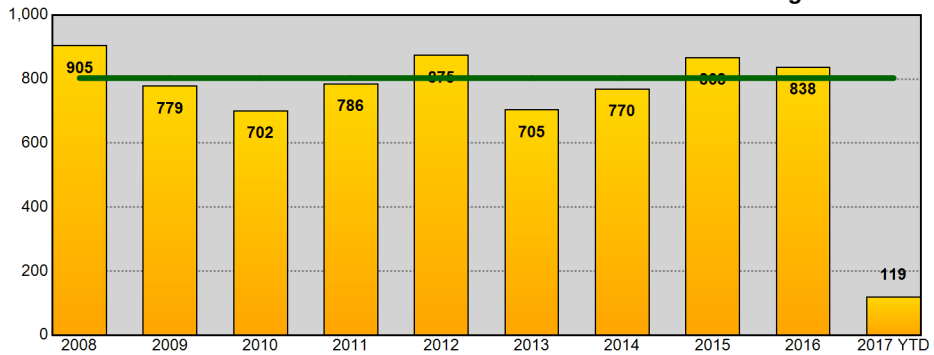

Year End Total Violent Part 1 Incidents - Prior 9 Year Annual Avg: 803

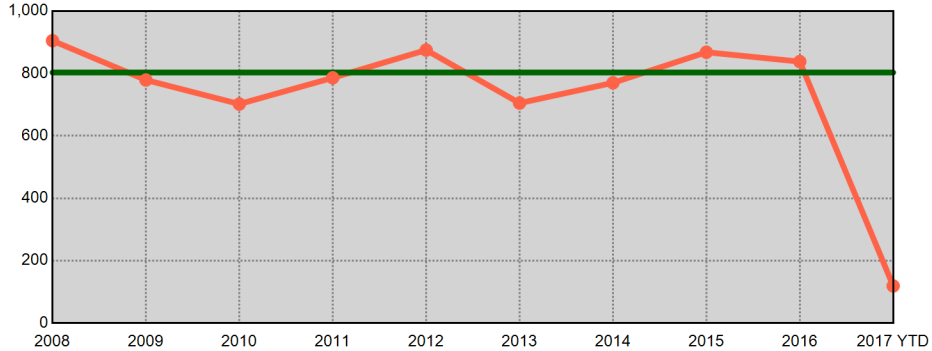

Year End Total Property Part 1 Incidents - Prior 9 Year Annual Avg: 3,182

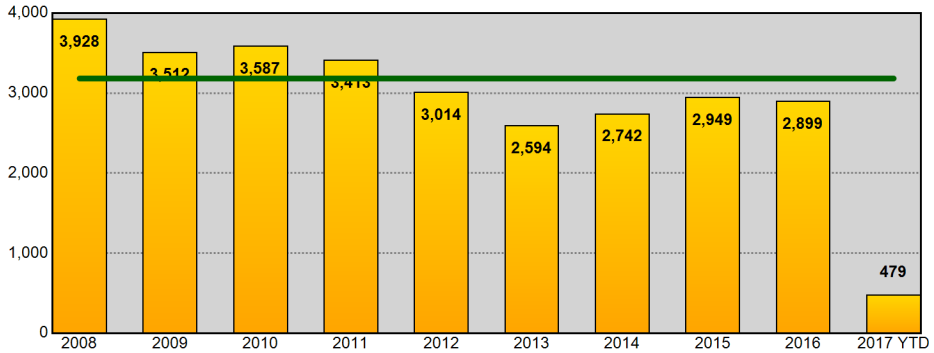

Year End Total Property Part 1 Incidents - Prior 9 Year Annual Avg: 3,182

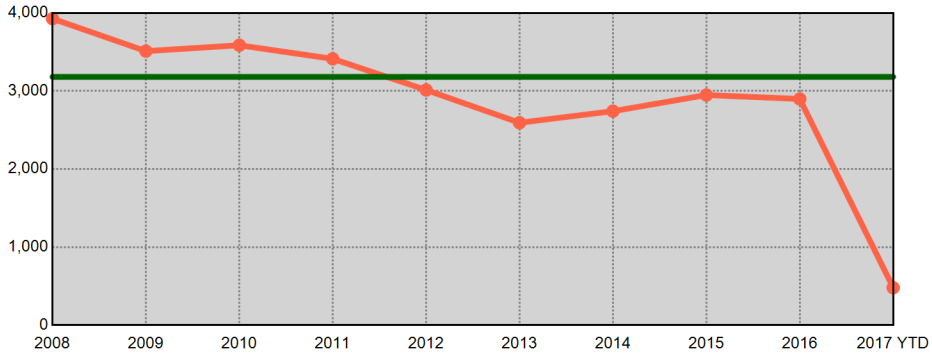

Information summarized for CompStat week ending 03/04/2017. Current year statistics are summarized for 2017 YTD. The horizontal line on each chart represents the average of the prior 9 year end offense totals.

Sourced from MNPD ARMS on 3/8/2017 8:23:07 AM. The figures above were sourced from incident reports using Uniform Crime Reporting definitions and reporting guidelines, based on the date when the crime was reported. This report is intended to be a management and planning tool and does not reflect the official UCR counts for the department. Incidents where a location is unknown or unspecified are included in the countywide totals.

Midtown Hills Precinct UCR Incidents - Annual Comparisons

METROPOLITAN POLICE DEPARTMENT
of Nashville and Davidson County

Aggregated by precinct (incident location). Based on date when each incident was reported.

Year End Total Part 1 Incidents - Prior 9 Year Annual Avg: 4,347

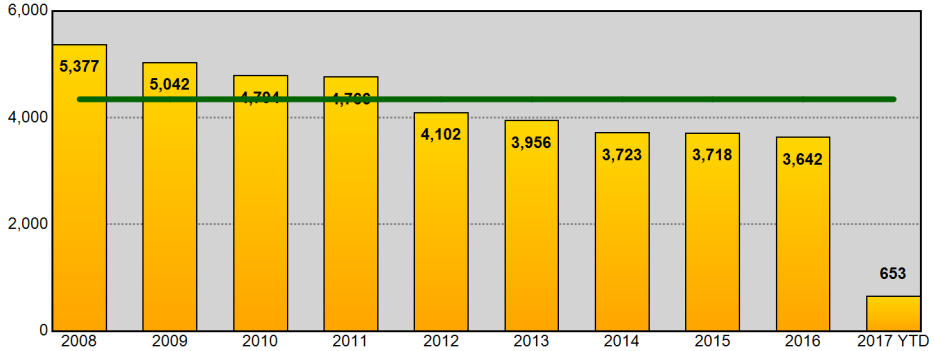

Year End Total Part 1 Incidents - Prior 9 Year Annual Avg: 4,347

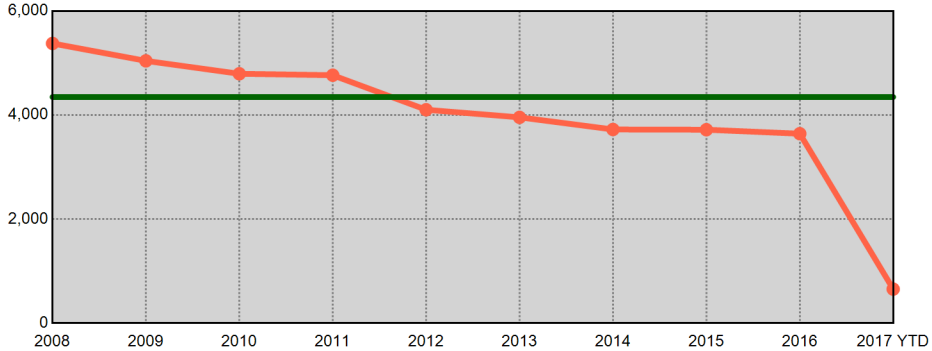

Year End Total Violent Part 1 Incidents - Prior 9 Year Annual Avg: 665

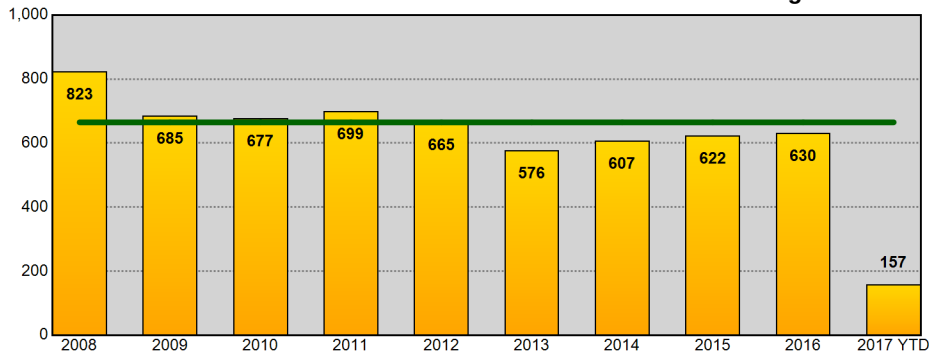

Year End Total Violent Part 1 Incidents - Prior 9 Year Annual Avg: 665

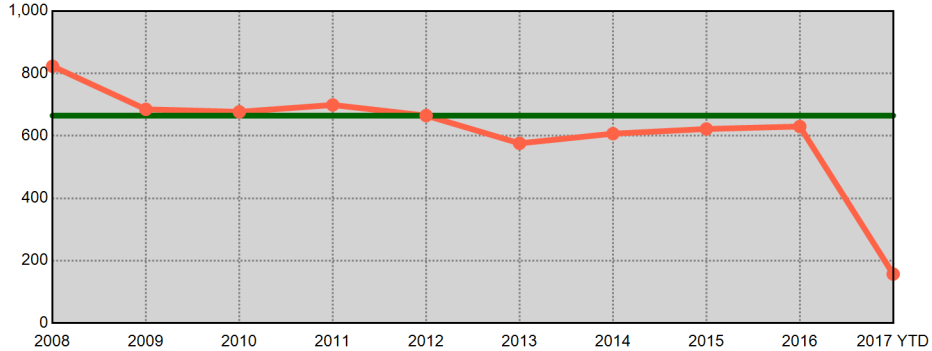

Year End Total Property Part 1 Incidents - Prior 9 Year Annual Avg: 3,682

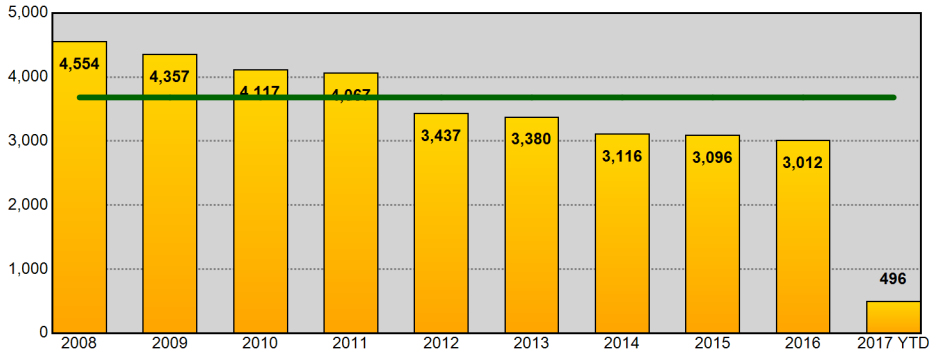

Year End Total Property Part 1 Incidents - Prior 9 Year Annual Avg: 3,682

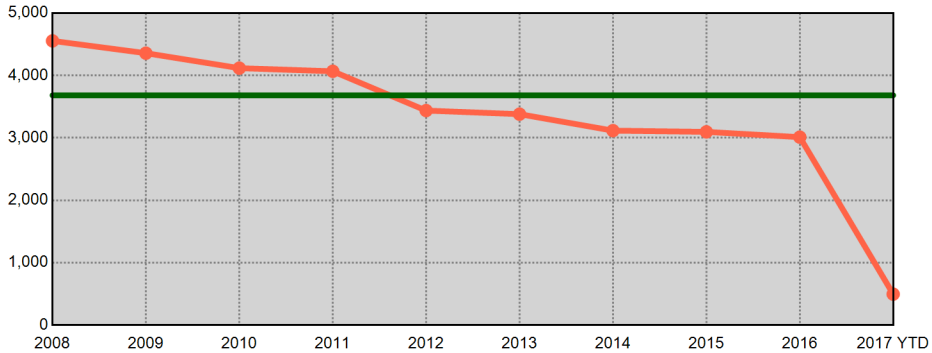

Information summarized for CompStat week ending 03/04/2017. Current year statistics are summarized for 2017 YTD. The horizontal line on each chart represents the average of the prior 9 year end offense totals.

Sourced from MNPD ARMS on 3/8/2017 8:23:08 AM. The figures above were sourced from incident reports using Uniform Crime Reporting definitions and reporting guidelines, based on the date when the crime was reported. This report is intended to be a management and planning tool and does not reflect the official UCR counts for the department. Incidents where a location is unknown or unspecified are included in the countywide totals.

County UCR Incidents - YTD Comparisons

METROPOLITAN POLICE DEPARTMENT
of Nashville and Davidson County

Aggregated by precinct (incident location). Based on date when each incident was reported.

	Homicide	Forcible Rape	Commercial Robbery	Street Robbery	Total Robbery	Aggravated Assault	Commercial Burglary	Residential Burglary	Total Burglary	Larceny	Auto Theft	Violent Offenses	Property Offenses	Part I Offenses
2016 YTD	17	103	51	244	295	722	123	681	804	2,989	280	1,137	4,073	5,210
2017 YTD	14	83	67	288	355	835	172	477	649	3,005	412	1,287	4,066	5,353
% Change	-17.6%	-19.4%	31.4%	18.0%	20.3%	15.7%	39.8%	-30.0%	-19.3%	0.5%	47.1%	13.2%	-0.2%	2.7%
2015 YTD	10	83	51	226	277	668	134	670	804	2,516	197	1,038	3,517	4,555
2017 YTD	14	83	67	288	355	835	172	477	649	3,005	412	1,287	4,066	5,353
% Change	40.0%	0.0%	31.4%	27.4%	28.2%	25.0%	28.4%	-28.8%	-19.3%	19.4%	109.1%	24.0%	15.6%	17.5%
2014 YTD	10	93	33	176	209	716	127	576	703	2,740	174	1,028	3,617	4,645
2017 YTD	14	83	67	288	355	835	172	477	649	3,005	412	1,287	4,066	5,353
% Change	40.0%	-10.8%	103.0%	63.6%	69.9%	16.6%	35.4%	-17.2%	-7.7%	9.7%	136.8%	25.2%	12.4%	15.2%
2013 YTD	5	82	35	227	262	735	151	820	971	2,960	176	1,084	4,107	5,191
2017 YTD	14	83	67	288	355	835	172	477	649	3,005	412	1,287	4,066	5,353
% Change	180.0%	1.2%	91.4%	26.9%	35.5%	13.6%	13.9%	-41.8%	-33.2%	1.5%	134.1%	18.7%	-1.0%	3.1%
2012 YTD	13	91	41	217	258	831	157	806	963	3,124	213	1,193	4,300	5,493
2017 YTD	14	83	67	288	355	835	172	477	649	3,005	412	1,287	4,066	5,353
% Change	7.7%	-8.8%	63.4%	32.7%	37.6%	0.5%	9.6%	-40.8%	-32.6%	-3.8%	93.4%	7.9%	-5.4%	-2.5%
2011 YTD	7	73	57	213	270	715	173	1,061	1,234	3,157	303	1,065	4,694	5,759
2017 YTD	14	83	67	288	355	835	172	477	649	3,005	412	1,287	4,066	5,353
% Change	100.0%	13.7%	17.5%	35.2%	31.5%	16.8%	-0.6%	-55.0%	-47.4%	-4.8%	36.0%	20.8%	-13.4%	-7.0%
2010 YTD	11	78	71	201	272	623	204	862	1,066	3,019	268	984	4,353	5,337
2017 YTD	14	83	67	288	355	835	172	477	649	3,005	412	1,287	4,066	5,353
% Change	27.3%	6.4%	-5.6%	43.3%	30.5%	34.0%	-15.7%	-44.7%	-39.1%	-0.5%	53.7%	30.8%	-6.6%	0.3%
2009 YTD	15	76	56	276	332	735	200	836	1,036	3,382	319	1,158	4,737	5,895
2017 YTD	14	83	67	288	355	835	172	477	649	3,005	412	1,287	4,066	5,353
% Change	-6.7%	9.2%	19.6%	4.3%	6.9%	13.6%	-14.0%	-42.9%	-37.4%	-11.1%	29.2%	11.1%	-14.2%	-9.2%
8 YTD Avg	11	85	49	223	272	718	159	789	948	2,986	241	1,086	4,175	5,261
2017 YTD	14	83	67	288	355	835	172	477	649	3,005	412	1,287	4,066	5,353
% Change	27.3%	-1.2%	36.7%	29.7%	31.0%	16.3%	8.9%	-39.5%	-31.5%	0.7%	71.0%	18.6%	-2.6%	1.8%
5 YTD Avg	11	90	42	218	260	734	138	711	849	2,866	208	1,096	3,923	5,019
2017 YTD	14	83	67	288	355	835	172	477	649	3,005	412	1,287	4,066	5,353
% Change	27.3%	-7.8%	59.5%	32.1%	36.5%	13.8%	24.6%	-32.8%	-23.6%	4.9%	98.1%	17.4%	3.7%	6.7%

Information summarized for CompStat week ending 03/04/2017.

'8 YTD Avg' refers to the computed 2009 - 2016 YTD average.
'5 YTD Avg' refers to the computed 2012 - 2016 YTD average.

Sourced from MNPD ARMS on 3/8/2017 8:23:10 AM. The figures above were sourced from incident reports using Uniform Crime Reporting definitions and reporting guidelines, based on the date when the crime was reported. This report is intended to be a management and planning tool and does not reflect the official UCR counts for the department. Incidents where a location is unknown or unspecified are included in the countywide totals. 'Unknown' refers to records in which the address is listed as 'Unknown' on the incident report. 'Not Validated' refers to records that were entered in with an invalid addresses.

West Precinct UCR Incidents - YTD Comparisons

METROPOLITAN POLICE DEPARTMENT
of Nashville and Davidson County

Aggregated by precinct (incident location). Based on date when each incident was reported.

	Homicide	Forcible Rape	Commercial Robbery	Street Robbery	Total Robbery	Aggravated Assault	Commercial Burglary	Residential Burglary	Total Burglary	Larceny	Auto Theft	Violent Offenses	Property Offenses	Part I Offenses
2016 YTD	1	7	3	6	9	56	13	76	89	430	31	73	550	623
2017 YTD	1	8	4	13	17	39	16	50	66	427	24	65	517	582
% Change	0.0%	14.3%	33.3%	116.7%	88.9%	-30.4%	23.1%	-34.2%	-25.8%	-0.7%	-22.6%	-11.0%	-6.0%	-6.6%
2015 YTD	0	7	6	21	27	42	12	69	81	312	21	76	414	490
2017 YTD	1	8	4	13	17	39	16	50	66	427	24	65	517	582
% Change	-	14.3%	-33.3%	-38.1%	-37.0%	-7.1%	33.3%	-27.5%	-18.5%	36.9%	14.3%	-14.5%	24.9%	18.8%
2014 YTD	0	8	3	9	12	46	15	49	64	420	19	66	503	569
2017 YTD	1	8	4	13	17	39	16	50	66	427	24	65	517	582
% Change	-	0.0%	33.3%	44.4%	41.7%	-15.2%	6.7%	2.0%	3.1%	1.7%	26.3%	-1.5%	2.8%	2.3%
2013 YTD	1	9	7	10	17	62	18	80	98	467	19	89	584	673
2017 YTD	1	8	4	13	17	39	16	50	66	427	24	65	517	582
% Change	0.0%	-11.1%	-42.9%	30.0%	0.0%	-37.1%	-11.1%	-37.5%	-32.7%	-8.6%	26.3%	-27.0%	-11.5%	-13.5%
2012 YTD	0	7	4	6	10	53	6	77	83	384	20	70	487	557
2017 YTD	1	8	4	13	17	39	16	50	66	427	24	65	517	582
% Change	-	14.3%	0.0%	116.7%	70.0%	-26.4%	166.7%	-35.1%	-20.5%	11.2%	20.0%	-7.1%	6.2%	4.5%
2011 YTD	1	5	6	15	21	39	24	73	97	363	27	66	487	553
2017 YTD	1	8	4	13	17	39	16	50	66	427	24	65	517	582
% Change	0.0%	60.0%	-33.3%	-13.3%	-19.0%	0.0%	-33.3%	-31.5%	-32.0%	17.6%	-11.1%	-1.5%	6.2%	5.2%
2010 YTD	1	3	9	14	23	60	27	94	121	391	27	87	539	626
2017 YTD	1	8	4	13	17	39	16	50	66	427	24	65	517	582
% Change	0.0%	166.7%	-55.6%	-7.1%	-26.1%	-35.0%	-40.7%	-46.8%	-45.5%	9.2%	-11.1%	-25.3%	-4.1%	-7.0%
2009 YTD	1	7	8	26	34	48	23	106	129	389	21	90	539	629
2017 YTD	1	8	4	13	17	39	16	50	66	427	24	65	517	582
% Change	0.0%	14.3%	-50.0%	-50.0%	-50.0%	-18.8%	-30.4%	-52.8%	-48.8%	9.8%	14.3%	-27.8%	-4.1%	-7.5%
8 YTD Avg	1	7	6	13	19	51	17	78	95	395	23	77	513	590
2017 YTD	1	8	4	13	17	39	16	50	66	427	24	65	517	582
% Change	-	33.3%	-20.0%	0.0%	-10.5%	-22.0%	-5.9%	-35.9%	-30.5%	8.4%	4.3%	-15.6%	1.0%	-1.4%
5 YTD Avg	0	8	5	10	15	52	13	70	83	403	22	75	508	582
2017 YTD	1	8	4	13	17	39	16	50	66	427	24	65	517	582
% Change	-	14.3%	0.0%	30.0%	13.3%	-23.5%	33.3%	-28.6%	-20.5%	6.2%	9.1%	-12.2%	2.0%	0.0%

Information summarized for CompStat week ending 03/04/2017.

'8 YTD Avg' refers to the computed 2009 - 2016 YTD average.
'5 YTD Avg' refers to the computed 2012 - 2016 YTD average.

Sourced from MNPD ARMS on 3/8/2017 8:23:10 AM. The figures above were sourced from incident reports using Uniform Crime Reporting definitions and reporting guidelines, based on the date when the crime was reported. This report is intended to be a management and planning tool and does not reflect the official UCR counts for the department. Incidents where a location is unknown or unspecified are included in the countywide totals. 'Unknown' refers to records in which the address is listed as 'Unknown' on the incident report. 'Not Validated' refers to records that were entered in with an invalid addresses.

East Precinct UCR Incidents - YTD Comparisons

METROPOLITAN POLICE DEPARTMENT
of Nashville and Davidson County

Aggregated by precinct (incident location). Based on date when each incident was reported.

	Homicide	Forcible Rape	Commercial Robbery	Street Robbery	Total Robbery	Aggravated Assault	Commercial Burglary	Residential Burglary	Total Burglary	Larceny	Auto Theft	Violent Offenses	Property Offenses	Part I Offenses
2016 YTD	2	12	2	27	29	92	18	72	90	290	45	135	425	560
2017 YTD	3	11	8	20	28	133	16	69	85	292	43	175	420	595
% Change	50.0%	-8.3%	300.0%	-25.9%	-3.4%	44.6%	-11.1%	-4.2%	-5.6%	0.7%	-4.4%	29.6%	-1.2%	6.3%
2015 YTD	1	16	11	29	40	121	12	82	94	251	28	178	373	551
2017 YTD	3	11	8	20	28	133	16	69	85	292	43	175	420	595
% Change	200.0%	-31.3%	-27.3%	-31.0%	-30.0%	9.9%	33.3%	-15.9%	-9.6%	16.3%	53.6%	-1.7%	12.6%	8.0%
2014 YTD	2	9	4	28	32	97	12	73	85	239	17	140	341	481
2017 YTD	3	11	8	20	28	133	16	69	85	292	43	175	420	595
% Change	50.0%	22.2%	100.0%	-28.6%	-12.5%	37.1%	33.3%	-5.5%	0.0%	22.2%	152.9%	25.0%	23.2%	23.7%
2013 YTD	1	11	2	29	31	120	5	129	134	280	22	163	436	599
2017 YTD	3	11	8	20	28	133	16	69	85	292	43	175	420	595
% Change	200.0%	0.0%	300.0%	-31.0%	-9.7%	10.8%	220.0%	-46.5%	-36.6%	4.3%	95.5%	7.4%	-3.7%	-0.7%
2012 YTD	1	10	10	39	49	136	12	136	148	327	24	196	499	695
2017 YTD	3	11	8	20	28	133	16	69	85	292	43	175	420	595
% Change	200.0%	10.0%	-20.0%	-48.7%	-42.9%	-2.2%	33.3%	-49.3%	-42.6%	-10.7%	79.2%	-10.7%	-15.8%	-14.4%
2011 YTD	1	11	8	43	51	118	20	192	212	379	38	181	629	810
2017 YTD	3	11	8	20	28	133	16	69	85	292	43	175	420	595
% Change	200.0%	0.0%	0.0%	-53.5%	-45.1%	12.7%	-20.0%	-64.1%	-59.9%	-23.0%	13.2%	-3.3%	-33.2%	-26.5%
2010 YTD	2	12	8	34	42	107	25	110	135	287	39	163	461	624
2017 YTD	3	11	8	20	28	133	16	69	85	292	43	175	420	595
% Change	50.0%	-8.3%	0.0%	-41.2%	-33.3%	24.3%	-36.0%	-37.3%	-37.0%	1.7%	10.3%	7.4%	-8.9%	-4.6%
2009 YTD	2	11	10	47	57	127	23	98	121	307	37	197	465	662
2017 YTD	3	11	8	20	28	133	16	69	85	292	43	175	420	595
% Change	50.0%	0.0%	-20.0%	-57.4%	-50.9%	4.7%	-30.4%	-29.6%	-29.8%	-4.9%	16.2%	-11.2%	-9.7%	-10.1%
8 YTD Avg	2	12	7	35	41	115	16	112	127	295	31	169	454	623
2017 YTD	3	11	8	20	28	133	16	69	85	292	43	175	420	595
% Change	200.0%	0.0%	33.3%	-41.2%	-31.7%	16.7%	6.7%	-37.8%	-33.1%	-1.0%	38.7%	3.6%	-7.3%	-4.3%
5 YTD Avg	1	12	6	30	36	113	12	98	110	277	27	162	415	577
2017 YTD	3	11	8	20	28	133	16	69	85	292	43	175	420	595
% Change	200.0%	0.0%	60.0%	-33.3%	-22.2%	17.7%	45.5%	-29.6%	-22.7%	5.4%	59.3%	8.0%	1.4%	3.1%

Information summarized for CompStat week ending 03/04/2017.

'8 YTD Avg' refers to the computed 2009 - 2016 YTD average.
'5 YTD Avg' refers to the computed 2012 - 2016 YTD average.

Sourced from MNPD ARMS on 3/8/2017 8:23:10 AM. The figures above were sourced from incident reports using Uniform Crime Reporting definitions and reporting guidelines, based on the date when the crime was reported. This report is intended to be a management and planning tool and does not reflect the official UCR counts for the department. Incidents where a location is unknown or unspecified are included in the countywide totals. 'Unknown' refers to records in which the address is listed as 'Unknown' on the incident report. 'Not Validated' refers to records that were entered in with an invalid addresses.

South Precinct UCR Incidents - YTD Comparisons

METROPOLITAN POLICE DEPARTMENT
of Nashville and Davidson County

Aggregated by precinct (incident location). Based on date when each incident was reported.

	Homicide	Forcible Rape	Commercial Robbery	Street Robbery	Total Robbery	Aggravated Assault	Commercial Burglary	Residential Burglary	Total Burglary	Larceny	Auto Theft	Violent Offenses	Property Offenses	Part I Offenses
2016 YTD	6	17	13	71	84	164	20	195	215	570	75	271	860	1,131
2017 YTD	2	9	16	72	88	179	25	95	120	522	110	278	752	1,030
% Change	-66.7%	-47.1%	23.1%	1.4%	4.8%	9.1%	25.0%	-51.3%	-44.2%	-8.4%	46.7%	2.6%	-12.6%	-8.9%
2015 YTD	2	8	10	49	59	107	36	192	228	491	32	176	751	927
2017 YTD	2	9	16	72	88	179	25	95	120	522	110	278	752	1,030
% Change	0.0%	12.5%	60.0%	46.9%	49.2%	67.3%	-30.6%	-50.5%	-47.4%	6.3%	243.8%	58.0%	0.1%	11.1%
2014 YTD	1	14	12	46	58	145	29	130	159	549	33	218	741	959
2017 YTD	2	9	16	72	88	179	25	95	120	522	110	278	752	1,030
% Change	100.0%	-35.7%	33.3%	56.5%	51.7%	23.4%	-13.8%	-26.9%	-24.5%	-4.9%	233.3%	27.5%	1.5%	7.4%
2013 YTD	1	13	5	58	63	136	43	155	198	493	33	213	724	937
2017 YTD	2	9	16	72	88	179	25	95	120	522	110	278	752	1,030
% Change	100.0%	-30.8%	220.0%	24.1%	39.7%	31.6%	-41.9%	-38.7%	-39.4%	5.9%	233.3%	30.5%	3.9%	9.9%
2012 YTD	0	17	7	52	59	172	33	127	160	513	62	248	735	983
2017 YTD	2	9	16	72	88	179	25	95	120	522	110	278	752	1,030
% Change	-	-47.1%	128.6%	38.5%	49.2%	4.1%	-24.2%	-25.2%	-25.0%	1.8%	77.4%	12.1%	2.3%	4.8%
2011 YTD	1	22	15	51	66	141	27	281	308	543	65	230	916	1,146
2017 YTD	2	9	16	72	88	179	25	95	120	522	110	278	752	1,030
% Change	100.0%	-59.1%	6.7%	41.2%	33.3%	27.0%	-7.4%	-66.2%	-61.0%	-3.9%	69.2%	20.9%	-17.9%	-10.1%
2010 YTD	2	14	7	44	51	113	40	176	216	532	55	180	803	983
2017 YTD	2	9	16	72	88	179	25	95	120	522	110	278	752	1,030
% Change	0.0%	-35.7%	128.6%	63.6%	72.5%	58.4%	-37.5%	-46.0%	-44.4%	-1.9%	100.0%	54.4%	-6.4%	4.8%
2009 YTD	2	5	13	58	71	111	44	164	208	641	68	189	917	1,106
2017 YTD	2	9	16	72	88	179	25	95	120	522	110	278	752	1,030
% Change	0.0%	80.0%	23.1%	24.1%	23.9%	61.3%	-43.2%	-42.1%	-42.3%	-18.6%	61.8%	47.1%	-18.0%	-6.9%
8 YTD Avg	2	14	10	54	64	136	34	178	212	542	53	216	806	1,022
2017 YTD	2	9	16	72	88	179	25	95	120	522	110	278	752	1,030
% Change	100.0%	-30.8%	60.0%	35.8%	39.7%	31.6%	-26.5%	-46.3%	-43.1%	-3.5%	111.5%	29.3%	-6.6%	0.9%
5 YTD Avg	2	14	9	55	65	145	32	160	192	523	47	225	762	987
2017 YTD	2	9	16	72	88	179	25	95	120	522	110	278	752	1,030
% Change	0.0%	-30.8%	77.8%	30.9%	37.5%	24.3%	-21.9%	-40.3%	-37.5%	-0.2%	134.0%	23.6%	-1.3%	4.4%

Information summarized for CompStat week ending 03/04/2017.

'8 YTD Avg' refers to the computed 2009 - 2016 YTD average.
'5 YTD Avg' refers to the computed 2012 - 2016 YTD average.

Sourced from MNPD ARMS on 3/8/2017 8:23:10 AM. The figures above were sourced from incident reports using Uniform Crime Reporting definitions and reporting guidelines, based on the date when the crime was reported. This report is intended to be a management and planning tool and does not reflect the official UCR counts for the department. Incidents where a location is unknown or unspecified are included in the countywide totals. 'Unknown' refers to records in which the address is listed as 'Unknown' on the incident report. 'Not Validated' refers to records that were entered in with an invalid addresses.

Central Precinct UCR Incidents - YTD Comparisons

METROPOLITAN POLICE DEPARTMENT
of Nashville and Davidson County

Aggregated by precinct (incident location). Based on date when each incident was reported.

	Homicide	Forcible Rape	Commercial Robbery	Street Robbery	Total Robbery	Aggravated Assault	Commercial Burglary	Residential Burglary	Total Burglary	Larceny	Auto Theft	Violent Offenses	Property Offenses	Part I Offenses
2016 YTD	0	12	0	15	15	13	2	3	5	128	6	40	139	179
2017 YTD	0	3	1	14	15	27	7	5	12	190	19	45	221	266
% Change	-	-75.0%	-	-6.7%	0.0%	107.7%	250.0%	66.7%	140.0%	48.4%	216.7%	12.5%	59.0%	48.6%
2015 YTD	0	8	0	7	7	18	9	2	11	132	3	33	146	179
2017 YTD	0	3	1	14	15	27	7	5	12	190	19	45	221	266
% Change	-	-62.5%	-	100.0%	114.3%	50.0%	-22.2%	150.0%	9.1%	43.9%	533.3%	36.4%	51.4%	48.6%
2014 YTD	0	10	0	10	10	25	2	5	7	118	6	45	131	176
2017 YTD	0	3	1	14	15	27	7	5	12	190	19	45	221	266
% Change	-	-70.0%	-	40.0%	50.0%	8.0%	250.0%	0.0%	71.4%	61.0%	216.7%	0.0%	68.7%	51.1%
2013 YTD	0	5	0	7	7	30	12	3	15	129	4	42	148	190
2017 YTD	0	3	1	14	15	27	7	5	12	190	19	45	221	266
% Change	-	-40.0%	-	100.0%	114.3%	-10.0%	-41.7%	66.7%	-20.0%	47.3%	375.0%	7.1%	49.3%	40.0%
2012 YTD	0	5	0	13	13	28	7	6	13	224	4	46	241	287
2017 YTD	0	3	1	14	15	27	7	5	12	190	19	45	221	266
% Change	-	-40.0%	-	7.7%	15.4%	-3.6%	0.0%	-16.7%	-7.7%	-15.2%	375.0%	-2.2%	-8.3%	-7.3%
2011 YTD	1	5	1	16	17	35	4	2	6	198	7	58	211	269
2017 YTD	0	3	1	14	15	27	7	5	12	190	19	45	221	266
% Change	-100.0%	-40.0%	0.0%	-12.5%	-11.8%	-22.9%	75.0%	150.0%	100.0%	-4.0%	171.4%	-22.4%	4.7%	-1.1%
2010 YTD	1	6	4	8	12	31	7	3	10	139	5	50	154	204
2017 YTD	0	3	1	14	15	27	7	5	12	190	19	45	221	266
% Change	-100.0%	-50.0%	-75.0%	75.0%	25.0%	-12.9%	0.0%	66.7%	20.0%	36.7%	280.0%	-10.0%	43.5%	30.4%
2009 YTD	0	5	0	10	10	25	6	2	8	179	18	40	205	245
2017 YTD	0	3	1	14	15	27	7	5	12	190	19	45	221	266
% Change	-	-40.0%	-	40.0%	50.0%	8.0%	16.7%	150.0%	50.0%	6.1%	5.6%	12.5%	7.8%	8.6%
8 YTD Avg	0	7	1	11	11	26	6	3	9	156	7	44	172	216
2017 YTD	0	3	1	14	15	27	7	5	12	190	19	45	221	266
% Change	-	-57.1%	-	40.0%	36.4%	8.0%	16.7%	66.7%	33.3%	22.6%	216.7%	2.3%	29.2%	23.1%
5 YTD Avg	0	8	0	10	10	23	6	4	10	146	5	41	161	202
2017 YTD	0	3	1	14	15	27	7	5	12	190	19	45	221	266
% Change	-	-62.5%	-	40.0%	50.0%	22.7%	16.7%	66.7%	20.0%	30.1%	375.0%	9.8%	37.3%	31.7%

Information summarized for CompStat week ending 03/04/2017.

'8 YTD Avg' refers to the computed 2009 - 2016 YTD average.
'5 YTD Avg' refers to the computed 2012 - 2016 YTD average.

Sourced from MNPD ARMS on 3/8/2017 8:23:10 AM. The figures above were sourced from incident reports using Uniform Crime Reporting definitions and reporting guidelines, based on the date when the crime was reported. This report is intended to be a management and planning tool and does not reflect the official UCR counts for the department. Incidents where a location is unknown or unspecified are included in the countywide totals. 'Unknown' refers to records in which the address is listed as 'Unknown' on the incident report. 'Not Validated' refers to records that were entered in with an invalid addresses.

Hermitage Precinct UCR Incidents - YTD Comparisons

METROPOLITAN POLICE DEPARTMENT
of Nashville and Davidson County

Aggregated by precinct (incident location). Based on date when each incident was reported.

	Homicide	Forcible Rape	Commercial Robbery	Street Robbery	Total Robbery	Aggravated Assault	Commercial Burglary	Residential Burglary	Total Burglary	Larceny	Auto Theft	Violent Offenses	Property Offenses	Part I Offenses
2016 YTD	3	16	16	46	62	130	25	131	156	607	33	211	796	1,007
2017 YTD	2	27	17	63	80	148	28	89	117	532	63	257	712	969
% Change	-33.3%	68.8%	6.3%	37.0%	29.0%	13.8%	12.0%	-32.1%	-25.0%	-12.4%	90.9%	21.8%	-10.6%	-3.8%
2015 YTD	1	17	7	45	52	101	23	108	131	475	37	171	643	814
2017 YTD	2	27	17	63	80	148	28	89	117	532	63	257	712	969
% Change	100.0%	58.8%	142.9%	40.0%	53.8%	46.5%	21.7%	-17.6%	-10.7%	12.0%	70.3%	50.3%	10.7%	19.0%
2014 YTD	1	8	5	36	41	133	33	111	144	463	44	183	651	834
2017 YTD	2	27	17	63	80	148	28	89	117	532	63	257	712	969
% Change	100.0%	237.5%	240.0%	75.0%	95.1%	11.3%	-15.2%	-19.8%	-18.8%	14.9%	43.2%	40.4%	9.4%	16.2%
2013 YTD	0	16	8	48	56	118	16	139	155	611	30	190	796	986
2017 YTD	2	27	17	63	80	148	28	89	117	532	63	257	712	969
% Change	-	68.8%	112.5%	31.3%	42.9%	25.4%	75.0%	-36.0%	-24.5%	-12.9%	110.0%	35.3%	-10.6%	-1.7%
2012 YTD	4	18	4	29	33	146	31	124	155	576	31	201	762	963
2017 YTD	2	27	17	63	80	148	28	89	117	532	63	257	712	969
% Change	-50.0%	50.0%	325.0%	117.2%	142.4%	1.4%	-9.7%	-28.2%	-24.5%	-7.6%	103.2%	27.9%	-6.6%	0.6%
2011 YTD	1	13	10	37	47	121	29	161	190	546	41	182	777	959
2017 YTD	2	27	17	63	80	148	28	89	117	532	63	257	712	969
% Change	100.0%	107.7%	70.0%	70.3%	70.2%	22.3%	-3.4%	-44.7%	-38.4%	-2.6%	53.7%	41.2%	-8.4%	1.0%
2010 YTD	2	12	14	31	45	82	30	115	145	627	61	141	833	974
2017 YTD	2	27	17	63	80	148	28	89	117	532	63	257	712	969
% Change	0.0%	125.0%	21.4%	103.2%	77.8%	80.5%	-6.7%	-22.6%	-19.3%	-15.2%	3.3%	82.3%	-14.5%	-0.5%
2009 YTD	2	11	8	34	42	128	28	98	126	636	41	183	803	986
2017 YTD	2	27	17	63	80	148	28	89	117	532	63	257	712	969
% Change	0.0%	145.5%	112.5%	85.3%	90.5%	15.6%	0.0%	-9.2%	-7.1%	-16.4%	53.7%	40.4%	-11.3%	-1.7%
8 YTD Avg	2	14	9	38	47	120	27	123	150	568	40	183	758	940
2017 YTD	2	27	17	63	80	148	28	89	117	532	63	257	712	969
% Change	100.0%	107.7%	88.9%	65.8%	70.2%	24.4%	7.7%	-27.6%	-22.0%	-6.2%	61.5%	41.2%	-5.9%	3.1%
5 YTD Avg	2	15	8	41	49	126	26	123	148	546	35	191	730	921
2017 YTD	2	27	17	63	80	148	28	89	117	532	63	257	712	969
% Change	100.0%	80.0%	112.5%	57.5%	66.7%	18.4%	12.0%	-27.0%	-20.9%	-2.6%	80.0%	34.6%	-2.3%	5.3%

Information summarized for CompStat week ending 03/04/2017.

'8 YTD Avg' refers to the computed 2009 - 2016 YTD average.
'5 YTD Avg' refers to the computed 2012 - 2016 YTD average.

Sourced from MNPD ARMS on 3/8/2017 8:23:11 AM. The figures above were sourced from incident reports using Uniform Crime Reporting definitions and reporting guidelines, based on the date when the crime was reported. This report is intended to be a management and planning tool and does not reflect the official UCR counts for the department. Incidents where a location is unknown or unspecified are included in the countywide totals. 'Unknown' refers to records in which the address is listed as 'Unknown' on the incident report. 'Not Validated' refers to records that were entered in with an invalid addresses.

North Precinct UCR Incidents - YTD Comparisons

METROPOLITAN POLICE DEPARTMENT
of Nashville and Davidson County

Aggregated by precinct (incident location). Based on date when each incident was reported.

	Homicide	Forcible Rape	Commercial Robbery	Street Robbery	Total Robbery	Aggravated Assault	Commercial Burglary	Residential Burglary	Total Burglary	Larceny	Auto Theft	Violent Offenses	Property Offenses	Part I Offenses
2016 YTD	4	14	6	40	46	119	15	71	86	255	42	183	383	566
2017 YTD	2	9	9	53	62	118	35	71	106	301	59	191	466	657
% Change	-50.0%	-35.7%	50.0%	32.5%	34.8%	-0.8%	133.3%	0.0%	23.3%	18.0%	40.5%	4.4%	21.7%	16.1%
2015 YTD	4	9	4	47	51	143	19	93	112	241	41	207	394	601
2017 YTD	2	9	9	53	62	118	35	71	106	301	59	191	466	657
% Change	-50.0%	0.0%	125.0%	12.8%	21.6%	-17.5%	84.2%	-23.7%	-5.4%	24.9%	43.9%	-7.7%	18.3%	9.3%
2014 YTD	4	18	0	22	22	144	5	66	71	248	24	188	343	531
2017 YTD	2	9	9	53	62	118	35	71	106	301	59	191	466	657
% Change	-50.0%	-50.0%	-	140.9%	181.8%	-18.1%	600.0%	7.6%	49.3%	21.4%	145.8%	1.6%	35.9%	23.7%
2013 YTD	2	9	3	37	40	132	18	140	158	265	20	183	443	626
2017 YTD	2	9	9	53	62	118	35	71	106	301	59	191	466	657
% Change	0.0%	0.0%	200.0%	43.2%	55.0%	-10.6%	94.4%	-49.3%	-32.9%	13.6%	195.0%	4.4%	5.2%	5.0%
2012 YTD	4	12	2	32	34	118	18	97	115	300	27	168	442	610
2017 YTD	2	9	9	53	62	118	35	71	106	301	59	191	466	657
% Change	-50.0%	-25.0%	350.0%	65.6%	82.4%	0.0%	94.4%	-26.8%	-7.8%	0.3%	118.5%	13.7%	5.4%	7.7%
2011 YTD	1	10	7	23	30	120	31	118	149	293	35	161	477	638
2017 YTD	2	9	9	53	62	118	35	71	106	301	59	191	466	657
% Change	100.0%	-10.0%	28.6%	130.4%	106.7%	-1.7%	12.9%	-39.8%	-28.9%	2.7%	68.6%	18.6%	-2.3%	3.0%
2010 YTD	3	8	16	26	42	112	17	108	125	267	25	165	417	582
2017 YTD	2	9	9	53	62	118	35	71	106	301	59	191	466	657
% Change	-33.3%	12.5%	-43.8%	103.8%	47.6%	5.4%	105.9%	-34.3%	-15.2%	12.7%	136.0%	15.8%	11.8%	12.9%
2009 YTD	5	16	2	36	38	123	25	127	152	301	53	182	506	688
2017 YTD	2	9	9	53	62	118	35	71	106	301	59	191	466	657
% Change	-60.0%	-43.8%	350.0%	47.2%	63.2%	-4.1%	40.0%	-44.1%	-30.3%	0.0%	11.3%	4.9%	-7.9%	-4.5%
8 YTD Avg	3	12	5	33	38	126	19	103	121	271	33	180	426	605
2017 YTD	2	9	9	53	62	118	35	71	106	301	59	191	466	657
% Change	-33.3%	-25.0%	80.0%	65.6%	67.6%	-6.3%	94.4%	-30.4%	-12.4%	11.1%	78.8%	6.7%	9.6%	8.6%
5 YTD Avg	4	12	3	36	39	131	15	93	108	262	31	186	401	587
2017 YTD	2	9	9	53	62	118	35	71	106	301	59	191	466	657
% Change	-33.3%	-25.0%	200.0%	51.4%	63.2%	-9.9%	133.3%	-23.7%	-1.9%	15.3%	96.7%	3.2%	16.2%	12.1%

Information summarized for CompStat week ending 03/04/2017.

'8 YTD Avg' refers to the computed 2009 - 2016 YTD average.
'5 YTD Avg' refers to the computed 2012 - 2016 YTD average.

Sourced from MNPD ARMS on 3/8/2017 8:23:11 AM. The figures above were sourced from incident reports using Uniform Crime Reporting definitions and reporting guidelines, based on the date when the crime was reported. This report is intended to be a management and planning tool and does not reflect the official UCR counts for the department. Incidents where a location is unknown or unspecified are included in the countywide totals. 'Unknown' refers to records in which the address is listed as 'Unknown' on the incident report. 'Not Validated' refers to records that were entered in with an invalid addresses.

Madison Precinct UCR Incidents - YTD Comparisons

METROPOLITAN POLICE DEPARTMENT
of Nashville and Davidson County

Aggregated by precinct (incident location). Based on date when each incident was reported.

	Homicide	Forcible Rape	Commercial Robbery	Street Robbery	Total Robbery	Aggravated Assault	Commercial Burglary	Residential Burglary	Total Burglary	Larceny	Auto Theft	Violent Offenses	Property Offenses	Part I Offenses
2016 YTD	1	16	5	20	25	90	8	68	76	357	20	132	453	585
2017 YTD	3	3	6	26	32	81	12	67	79	350	50	119	479	598
% Change	200.0%	-81.3%	20.0%	30.0%	28.0%	-10.0%	50.0%	-1.5%	3.9%	-2.0%	150.0%	-9.8%	5.7%	2.2%
2015 YTD	1	8	6	17	23	83	10	68	78	299	23	115	400	515
2017 YTD	3	3	6	26	32	81	12	67	79	350	50	119	479	598
% Change	200.0%	-62.5%	0.0%	52.9%	39.1%	-2.4%	20.0%	-1.5%	1.3%	17.1%	117.4%	3.5%	19.8%	16.1%
2014 YTD	2	10	3	10	13	84	4	60	64	302	16	109	382	491
2017 YTD	3	3	6	26	32	81	12	67	79	350	50	119	479	598
% Change	50.0%	-70.0%	100.0%	160.0%	146.2%	-3.6%	200.0%	11.7%	23.4%	15.9%	212.5%	9.2%	25.4%	21.8%
2013 YTD	0	9	5	30	35	86	13	83	96	301	30	130	427	557
2017 YTD	3	3	6	26	32	81	12	67	79	350	50	119	479	598
% Change	-	-66.7%	20.0%	-13.3%	-8.6%	-5.8%	-7.7%	-19.3%	-17.7%	16.3%	66.7%	-8.5%	12.2%	7.4%
2012 YTD	3	8	4	27	31	102	19	143	162	369	25	144	556	700
2017 YTD	3	3	6	26	32	81	12	67	79	350	50	119	479	598
% Change	0.0%	-62.5%	50.0%	-3.7%	3.2%	-20.6%	-36.8%	-53.1%	-51.2%	-5.1%	100.0%	-17.4%	-13.8%	-14.6%
2011 YTD	1	2	7	11	18	82	15	93	108	360	52	103	520	623
2017 YTD	3	3	6	26	32	81	12	67	79	350	50	119	479	598
% Change	200.0%	50.0%	-14.3%	136.4%	77.8%	-1.2%	-20.0%	-28.0%	-26.9%	-2.8%	-3.8%	15.5%	-7.9%	-4.0%
2010 YTD	0	3	5	24	29	61	13	131	144	363	31	93	538	631
2017 YTD	3	3	6	26	32	81	12	67	79	350	50	119	479	598
% Change	-	0.0%	20.0%	8.3%	10.3%	32.8%	-7.7%	-48.9%	-45.1%	-3.6%	61.3%	28.0%	-11.0%	-5.2%
2009 YTD	1	5	4	25	29	95	16	143	159	409	45	130	613	743
2017 YTD	3	3	6	26	32	81	12	67	79	350	50	119	479	598
% Change	200.0%	-40.0%	50.0%	4.0%	10.3%	-14.7%	-25.0%	-53.1%	-50.3%	-14.4%	11.1%	-8.5%	-21.9%	-19.5%
8 YTD Avg	1	8	5	21	25	85	12	99	111	345	30	120	486	606
2017 YTD	3	3	6	26	32	81	12	67	79	350	50	119	479	598
% Change	200.0%	-57.1%	50.0%	30.0%	28.0%	-4.7%	0.0%	-31.6%	-28.2%	1.4%	66.7%	0.0%	-1.4%	-1.2%
5 YTD Avg	1	10	5	21	25	89	11	84	95	326	23	126	444	570
2017 YTD	3	3	6	26	32	81	12	67	79	350	50	119	479	598
% Change	200.0%	-70.0%	50.0%	30.0%	28.0%	-9.0%	20.0%	-20.2%	-16.8%	7.7%	127.3%	-5.6%	8.1%	5.1%

Information summarized for CompStat week ending 03/04/2017.

'8 YTD Avg' refers to the computed 2009 - 2016 YTD average.
'5 YTD Avg' refers to the computed 2012 - 2016 YTD average.

Sourced from MNPD ARMS on 3/8/2017 8:23:11 AM. The figures above were sourced from incident reports using Uniform Crime Reporting definitions and reporting guidelines, based on the date when the crime was reported. This report is intended to be a management and planning tool and does not reflect the official UCR counts for the department. Incidents where a location is unknown or unspecified are included in the countywide totals. 'Unknown' refers to records in which the address is listed as 'Unknown' on the incident report. 'Not Validated' refers to records that were entered in with an invalid addresses.

Midtown Hills Precinct UCR Incidents - YTD Comparisons

METROPOLITAN POLICE DEPARTMENT
of Nashville and Davidson County

Aggregated by precinct (incident location). Based on date when each incident was reported.

	Homicide	Forcible Rape	Commercial Robbery	Street Robbery	Total Robbery	Aggravated Assault	Commercial Burglary	Residential Burglary	Total Burglary	Larceny	Auto Theft	Violent Offenses	Property Offenses	Part I Offenses
2016 YTD	0	9	6	19	25	58	22	65	87	352	28	92	467	559
2017 YTD	1	13	6	27	33	110	33	31	64	388	44	157	496	653
% Change	-	44.4%	0.0%	42.1%	32.0%	89.7%	50.0%	-52.3%	-26.4%	10.2%	57.1%	70.7%	6.2%	16.8%
2015 YTD	1	10	7	11	18	52	13	56	69	315	12	81	396	477
2017 YTD	1	13	6	27	33	110	33	31	64	388	44	157	496	653
% Change	0.0%	30.0%	-14.3%	145.5%	83.3%	111.5%	153.8%	-44.6%	-7.2%	23.2%	266.7%	93.8%	25.3%	36.9%
2014 YTD	0	16	6	15	21	42	27	82	109	401	15	79	525	604
2017 YTD	1	13	6	27	33	110	33	31	64	388	44	157	496	653
% Change	-	-18.8%	0.0%	80.0%	57.1%	161.9%	22.2%	-62.2%	-41.3%	-3.2%	193.3%	98.7%	-5.5%	8.1%
2013 YTD	0	10	5	8	13	51	26	91	117	414	18	74	549	623
2017 YTD	1	13	6	27	33	110	33	31	64	388	44	157	496	653
% Change	-	30.0%	20.0%	237.5%	153.8%	115.7%	26.9%	-65.9%	-45.3%	-6.3%	144.4%	112.2%	-9.7%	4.8%
2012 YTD	1	13	10	19	29	76	31	96	127	430	20	119	577	696
2017 YTD	1	13	6	27	33	110	33	31	64	388	44	157	496	653
% Change	0.0%	0.0%	-40.0%	42.1%	13.8%	44.7%	6.5%	-67.7%	-49.6%	-9.8%	120.0%	31.9%	-14.0%	-6.2%
2011 YTD	0	5	3	16	19	59	23	141	164	475	38	83	677	760
2017 YTD	1	13	6	27	33	110	33	31	64	388	44	157	496	653
% Change	-	160.0%	100.0%	68.8%	73.7%	86.4%	43.5%	-78.0%	-61.0%	-18.3%	15.8%	89.2%	-26.7%	-14.1%
2010 YTD	0	12	8	20	28	57	45	124	169	413	25	97	607	704
2017 YTD	1	13	6	27	33	110	33	31	64	388	44	157	496	653
% Change	-	8.3%	-25.0%	35.0%	17.9%	93.0%	-26.7%	-75.0%	-62.1%	-6.1%	76.0%	61.9%	-18.3%	-7.2%
2009 YTD	2	3	11	40	51	74	34	95	129	504	36	130	669	799
2017 YTD	1	13	6	27	33	110	33	31	64	388	44	157	496	653
% Change	-50.0%	333.3%	-45.5%	-32.5%	-35.3%	48.6%	-2.9%	-67.4%	-50.4%	-23.0%	22.2%	20.8%	-25.9%	-18.3%
8 YTD Avg	1	10	7	19	26	59	28	94	121	413	24	94	558	653
2017 YTD	1	13	6	27	33	110	33	31	64	388	44	157	496	653
% Change	-	44.4%	-14.3%	50.0%	32.0%	89.7%	22.2%	-66.7%	-47.1%	-6.1%	83.3%	67.0%	-11.1%	0.2%
5 YTD Avg	0	12	7	14	21	56	24	78	102	382	19	89	503	592
2017 YTD	1	13	6	27	33	110	33	31	64	388	44	157	496	653
% Change	-	18.2%	0.0%	92.9%	57.1%	100.0%	43.5%	-60.3%	-36.6%	1.6%	144.4%	76.4%	-1.2%	10.5%

Information summarized for CompStat week ending 03/04/2017.

'8 YTD Avg' refers to the computed 2009 - 2016 YTD average.
'5 YTD Avg' refers to the computed 2012 - 2016 YTD average.

Sourced from MNPD ARMS on 3/8/2017 8:23:11 AM. The figures above were sourced from incident reports using Uniform Crime Reporting definitions and reporting guidelines, based on the date when the crime was reported. This report is intended to be a management and planning tool and does not reflect the official UCR counts for the department. Incidents where a location is unknown or unspecified are included in the countywide totals. 'Unknown' refers to records in which the address is listed as 'Unknown' on the incident report. 'Not Validated' refers to records that were entered in with an invalid addresses.

YTD Homicide Report

Demographic information for homicide incidents occurring during the current year.

METROPOLITAN POLICE DEPARTMENT
of Nashville and Davidson County

Race of Victim		
Black	7	50.0 %
White	7	50.0 %
Total	14	100.0 %

Ethnicity of Victim		
Non-Hispanic	11	78.6 %
Hispanic	3	21.4 %
Total	14	100.0 %

Gender of Victim		
Male	12	85.7 %
Female	2	14.3 %
Total	14	100.0 %

Age of Victim		
13 to 17	2	14.3 %
18 to 24	4	28.6 %
25 to 34	5	35.7 %
35 to 44	1	7.1 %
Unk	2	14.3 %
Total	14	100.0 %

Domestic Related		
No	12	85.7 %
Yes	2	14.3 %
Total	14	100.0 %

Race - Ethnicity - Gender of Victim		
Black Non-Hispanic Male	6	42.9 %
White Hispanic Male	3	21.4 %
White Non-Hispanic Male	3	21.4 %
Black Non-Hispanic Female	1	7.1 %
White Non-Hispanic Female	1	7.1 %
Total	14	100.0 %

Time of Incident		
12:00 am - 3:59 am	1	7.1 %
8:00 am - 11:59 am	1	7.1 %
12:00 pm - 3:59 pm	2	14.3 %
4:00 pm - 7:59 pm	3	21.4 %
8:00 pm - 11:59 pm	7	50.0 %
Total	14	100.0 %

Monthly Homicide Count (Year-to-Year Comparison)

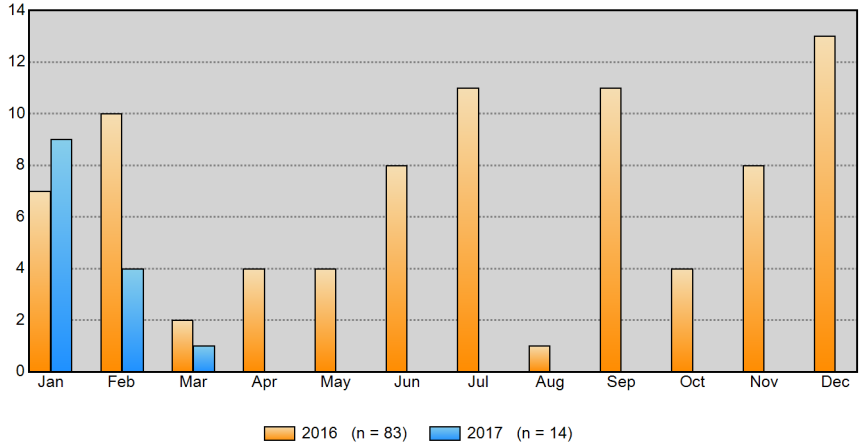

Monthly Homicide Cumulative Count (Year-to-Year Comparison)

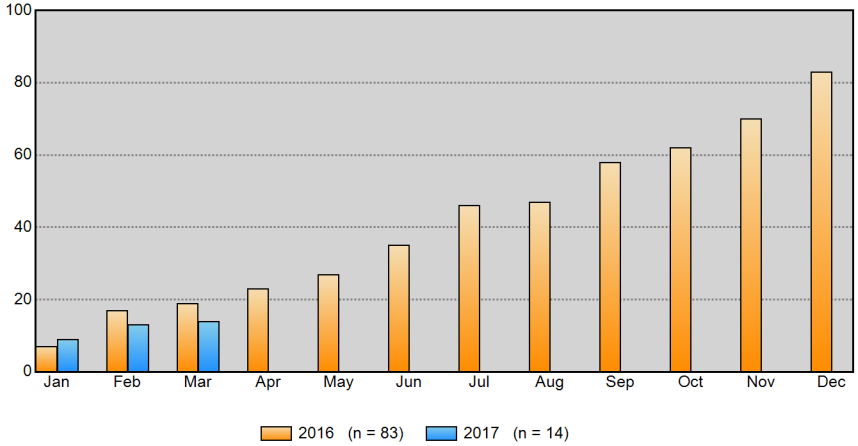

Information summarized for CompStat week ending 3/4/2017.

Sourced from MNPD ARMS on 3/8/2017 8:23:11 AM. The figures above were sourced from incident reports using Uniform Crime Reporting definitions and reporting guidelines, based on the date when the crime was reported. This report is intended to be a management and planning tool and does not reflect the official UCR counts for the department.

County Year-to-Year Weekly Chart

METROPOLITAN POLICE DEPARTMENT
of Nashville and Davidson County

	Homicide	Forcible Rape	Commercial Robbery	Street Robbery	Total Robbery	Aggravated Assault	Commercial Burglary	Residential Burglary	Total Burglary	Larceny	Auto Theft	Violent Offenses	Property Offenses	Part I Offenses
ending 03/19/2016 Next Week	0	11	3	22	25	106	22	87	109	361	18	142	488	630
ending 03/12/2016 Current Week	0	7	0	24	24	129	13	62	75	350	22	160	447	607
ending 03/05/2016	1	13	2	23	25	79	14	51	65	349	21	118	435	553
ending 03/04/2017	2	12	2	35	37	74	11	49	60	254	33	125	347	472
% Change	100.0%	-7.7%	0.0%	52.2%	48.0%	-6.3%	-21.4%	-3.9%	-7.7%	-27.2%	57.1%	5.9%	-20.2%	-14.6%
ending 02/27/2016	1	17	4	18	22	101	16	77	93	370	26	141	489	630
ending 02/25/2017	0	20	6	31	37	81	8	48	56	317	34	138	407	545
% Change	-100.0%	17.6%	50.0%	72.2%	68.2%	-19.8%	-50.0%	-37.7%	-39.8%	-14.3%	30.8%	-2.1%	-16.8%	-13.5%
ending 02/20/2016	2	4	3	32	35	93	21	74	95	312	27	134	434	568
ending 02/18/2017	2	3	11	31	42	73	15	59	74	340	38	120	452	572
% Change	0.0%	-25.0%	266.7%	-3.1%	20.0%	-21.5%	-28.6%	-20.3%	-22.1%	9.0%	40.7%	-10.4%	4.1%	0.7%

Part I Incidents - Year-to-Year Weekly Comparisons

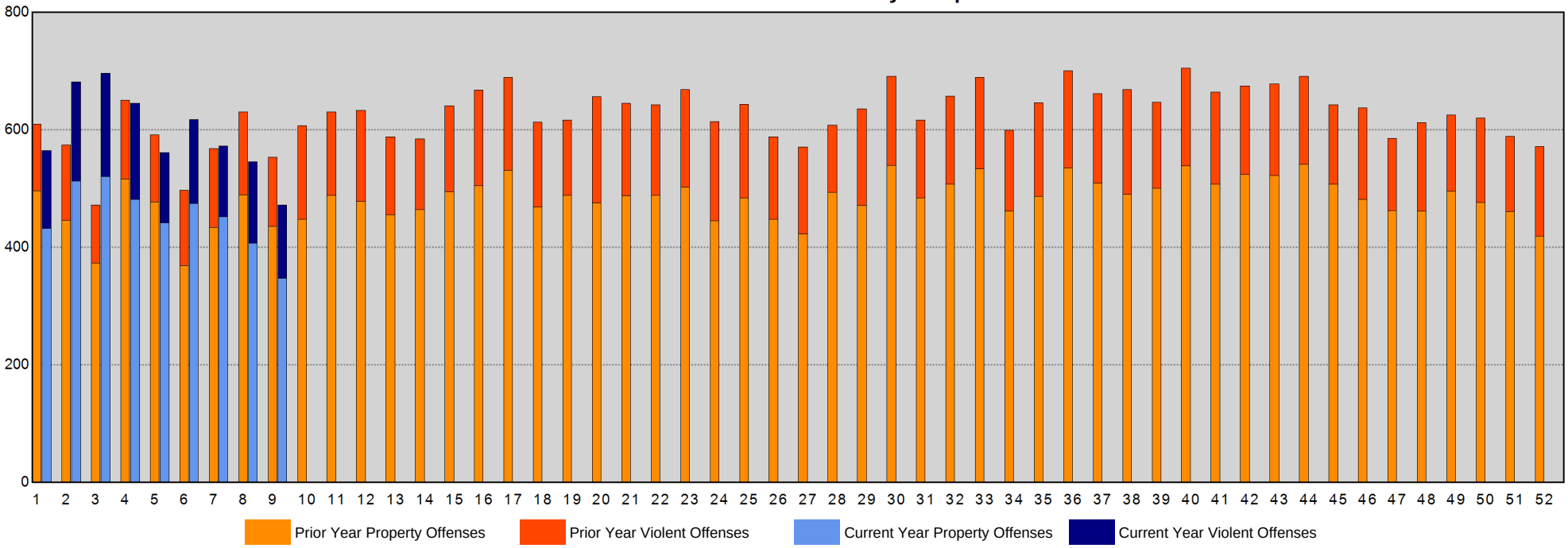

Sourced from MNPD ARMS on 3/8/2017 8:23:12 AM. The figures above were sourced from incident reports using Uniform Crime Reporting definitions and reporting guidelines, based on the date when the crime was reported. This report is intended to be a management and planning tool and does not reflect the official UCR counts for the department. Incidents where a location is unknown or unspecified are included in the countywide totals. 'Unknown' refers to records in which the address is listed as 'Unknown' on the incident report. 'Not Validated' refers to records that were entered in with an invalid addresses.

West Precinct Year-to-Year Weekly Chart

METROPOLITAN POLICE DEPARTMENT
of Nashville and Davidson County

	Homicide	Forcible Rape	Commercial Robbery	Street Robbery	Total Robbery	Aggravated Assault	Commercial Burglary	Residential Burglary	Total Burglary	Larceny	Auto Theft	Violent Offenses	Property Offenses	Part I Offenses
ending 03/19/2016 Next Week	0	1	0	2	2	14	4	9	13	58	0	17	71	88
ending 03/12/2016 Current Week	0	0	0	0	0	8	3	7	10	41	2	8	53	61
ending 03/05/2016	0	1	0	1	1	9	0	8	8	50	2	11	60	71
ending 03/04/2017	0	0	1	3	4	4	0	3	3	33	3	8	39	47
% Change	-	-100.0%	-	200.0%	300.0%	-55.6%	-	-62.5%	-62.5%	-34.0%	50.0%	-27.3%	-35.0%	-33.8%
ending 02/27/2016	0	1	0	1	1	7	1	12	13	59	1	9	73	82
ending 02/25/2017	0	3	0	1	1	5	0	6	6	34	2	9	42	51
% Change	-	200.0%	-	0.0%	0.0%	-28.6%	-100.0%	-50.0%	-53.8%	-42.4%	100.0%	0.0%	-42.5%	-37.8%
ending 02/20/2016	0	1	0	0	0	11	2	10	12	48	3	12	63	75
ending 02/18/2017	0	0	0	2	2	3	1	1	2	46	4	5	52	57
% Change	-	-100.0%	-	-	-	-72.7%	-50.0%	-90.0%	-83.3%	-4.2%	33.3%	-58.3%	-17.5%	-24.0%

Part I Incidents - Year-to-Year Weekly Comparisons

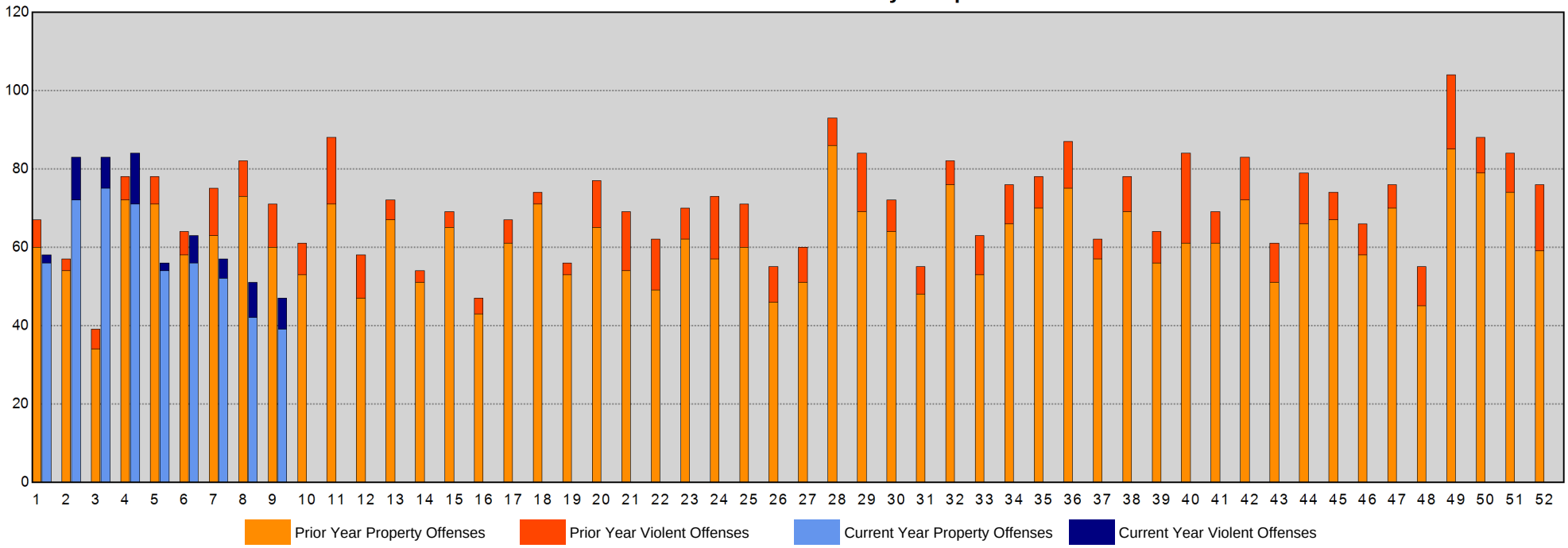

Sourced from MNPD ARMS on 3/8/2017 8:23:13 AM. The figures above were sourced from incident reports using Uniform Crime Reporting definitions and reporting guidelines, based on the date when the crime was reported. This report is intended to be a management and planning tool and does not reflect the official UCR counts for the department. Incidents where a location is unknown or unspecified are included in the countywide totals. 'Unknown' refers to records in which the address is listed as 'Unknown' on the incident report. 'Not Validated' refers to records that were entered in with an invalid addresses.

East Precinct Year-to-Year Weekly Chart

METROPOLITAN POLICE DEPARTMENT
of Nashville and Davidson County

	Homicide	Forcible Rape	Commercial Robbery	Street Robbery	Total Robbery	Aggravated Assault	Commercial Burglary	Residential Burglary	Total Burglary	Larceny	Auto Theft	Violent Offenses	Property Offenses	Part I Offenses
ending 03/19/2016 Next Week	0	1	0	5	5	11	3	11	14	33	4	17	51	68
ending 03/12/2016 Current Week	0	1	0	3	3	20	0	8	8	30	3	24	41	65
ending 03/05/2016	0	1	1	0	1	14	2	6	8	28	3	16	39	55
ending 03/04/2017	1	2	0	0	0	12	1	4	5	19	4	15	28	43
% Change	-	100.0%	-100.0%	-	-100.0%	-14.3%	-50.0%	-33.3%	-37.5%	-32.1%	33.3%	-6.3%	-28.2%	-21.8%
ending 02/27/2016	0	1	0	3	3	10	3	7	10	24	4	14	38	52
ending 02/25/2017	0	3	0	2	2	5	1	1	2	32	5	10	39	49
% Change	-	200.0%	-	-33.3%	-33.3%	-50.0%	-66.7%	-85.7%	-80.0%	33.3%	25.0%	-28.6%	2.6%	-5.8%
ending 02/20/2016	0	0	0	4	4	15	2	7	9	31	4	19	44	63
ending 02/18/2017	0	0	0	3	3	9	0	8	8	32	1	12	41	53
% Change	-	-	-	-25.0%	-25.0%	-40.0%	-100.0%	14.3%	-11.1%	3.2%	-75.0%	-36.8%	-6.8%	-15.9%

Part I Incidents - Year-to-Year Weekly Comparisons

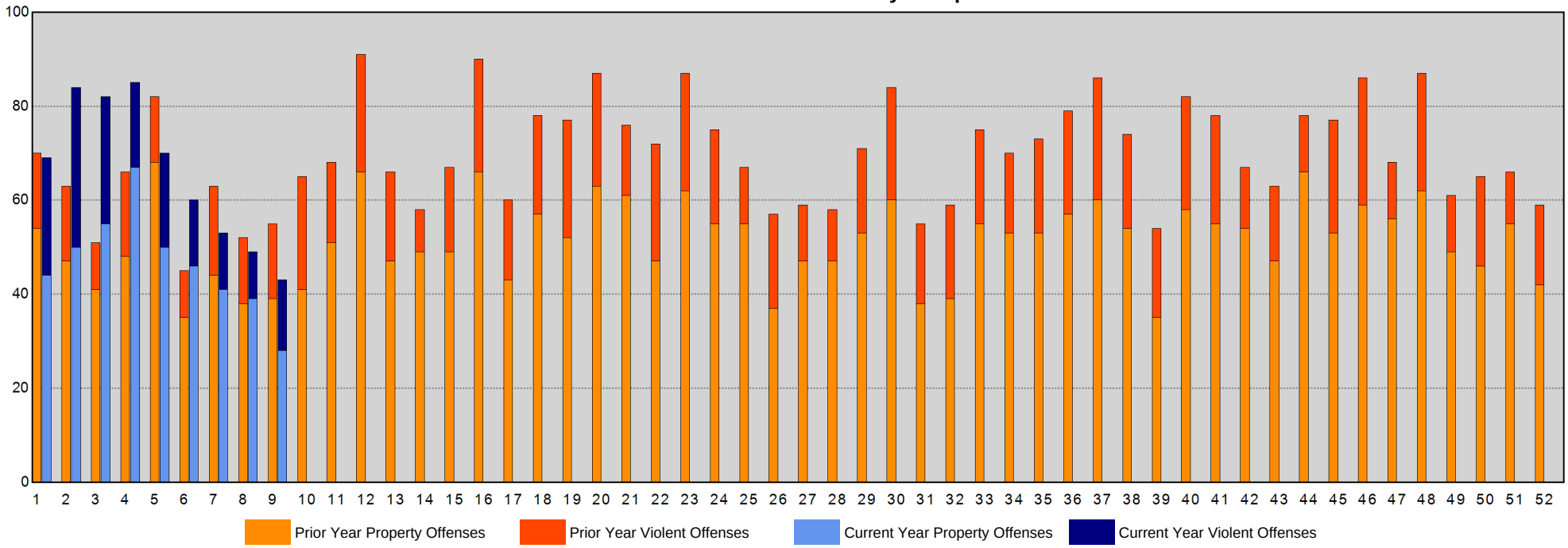

Sourced from MNPD ARMS on 3/8/2017 8:23:14 AM. The figures above were sourced from incident reports using Uniform Crime Reporting definitions and reporting guidelines, based on the date when the crime was reported. This report is intended to be a management and planning tool and does not reflect the official UCR counts for the department. Incidents where a location is unknown or unspecified are included in the countywide totals. 'Unknown' refers to records in which the address is listed as 'Unknown' on the incident report. 'Not Validated' refers to records that were entered in with an invalid addresses.

South Precinct Year-to-Year Weekly Chart

METROPOLITAN POLICE DEPARTMENT
of Nashville and Davidson County

	Homicide	Forcible Rape	Commercial Robbery	Street Robbery	Total Robbery	Aggravated Assault	Commercial Burglary	Residential Burglary	Total Burglary	Larceny	Auto Theft	Violent Offenses	Property Offenses	Part I Offenses
ending 03/19/2016 Next Week	0	1	0	4	4	30	4	23	27	65	3	35	95	130
ending 03/12/2016 Current Week	0	0	0	5	5	15	1	16	17	61	6	20	84	104
ending 03/05/2016	0	1	0	5	5	15	2	10	12	81	6	21	99	120
ending 03/04/2017	0	1	1	5	6	13	1	13	14	38	6	20	58	78
% Change	-	0.0%	-	0.0%	20.0%	-13.3%	-50.0%	30.0%	16.7%	-53.1%	0.0%	-4.8%	-41.4%	-35.0%
ending 02/27/2016	0	3	2	4	6	30	4	15	19	73	10	39	102	141
ending 02/25/2017	0	3	0	8	8	25	3	9	12	63	7	36	82	118
% Change	-	0.0%	-100.0%	100.0%	33.3%	-16.7%	-25.0%	-40.0%	-36.8%	-13.7%	-30.0%	-7.7%	-19.6%	-16.3%
ending 02/20/2016	1	1	0	6	6	6	3	21	24	46	5	14	75	89
ending 02/18/2017	0	1	5	9	14	20	3	13	16	61	10	35	87	122
% Change	-100.0%	0.0%	-	50.0%	133.3%	233.3%	0.0%	-38.1%	-33.3%	32.6%	100.0%	150.0%	16.0%	37.1%

Part I Incidents - Year-to-Year Weekly Comparisons

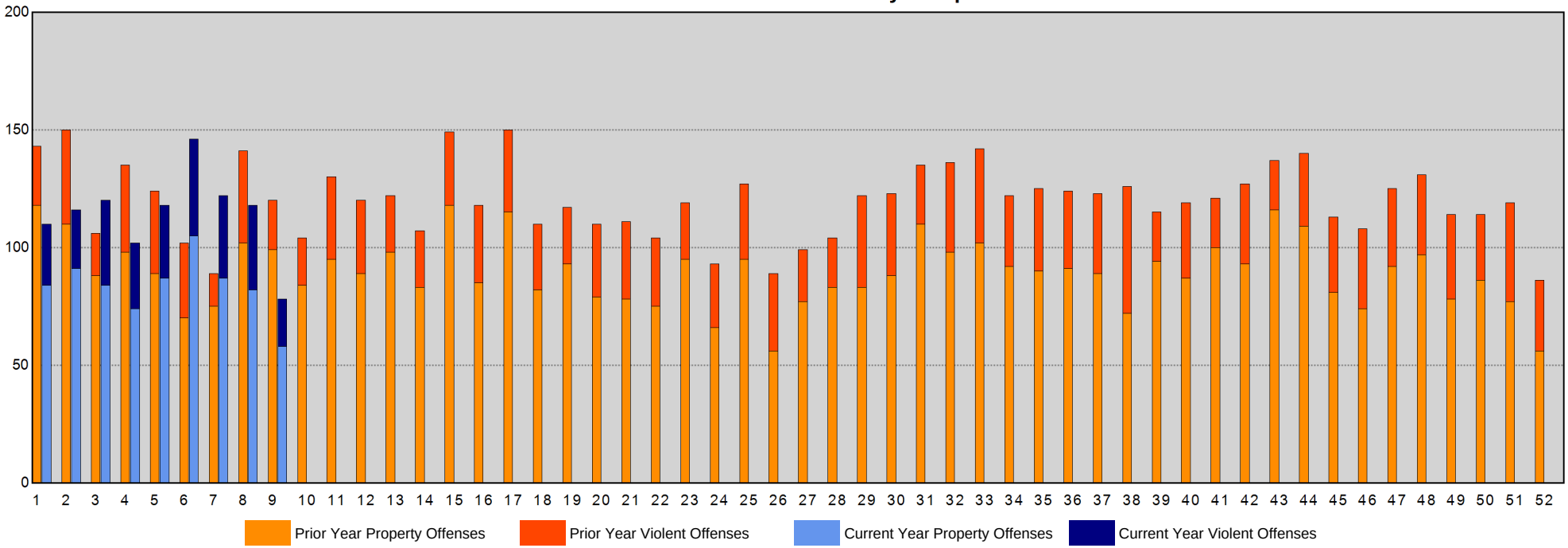

Sourced from MNPD ARMS on 3/8/2017 8:23:15 AM. The figures above were sourced from incident reports using Uniform Crime Reporting definitions and reporting guidelines, based on the date when the crime was reported. This report is intended to be a management and planning tool and does not reflect the official UCR counts for the department. Incidents where a location is unknown or unspecified are included in the countywide totals. 'Unknown' refers to records in which the address is listed as 'Unknown' on the incident report. 'Not Validated' refers to records that were entered in with an invalid addresses.

Central Precinct Year-to-Year Weekly Chart

METROPOLITAN POLICE DEPARTMENT
of Nashville and Davidson County

	Homicide	Forcible Rape	Commercial Robbery	Street Robbery	Total Robbery	Aggravated Assault	Commercial Burglary	Residential Burglary	Total Burglary	Larceny	Auto Theft	Violent Offenses	Property Offenses	Part I Offenses
ending 03/19/2016 Next Week	0	3	0	2	2	6	1	0	1	17	1	11	19	30
ending 03/12/2016 Current Week	0	2	0	2	2	3	1	1	2	23	0	7	25	32
ending 03/05/2016	0	1	0	4	4	2	0	0	0	18	0	7	18	25
ending 03/04/2017	0	0	0	1	1	4	0	0	0	19	2	5	21	26
% Change	-	-100.0%	-	-75.0%	-75.0%	100.0%	-	-	-	5.6%	-	-28.6%	16.7%	4.0%
ending 02/27/2016	0	4	0	0	0	2	1	0	1	16	2	6	19	25
ending 02/25/2017	0	0	0	0	0	2	0	1	1	15	2	2	18	20
% Change	-	-100.0%	-	-	-	0.0%	-100.0%	-	0.0%	-6.3%	0.0%	-66.7%	-5.3%	-20.0%
ending 02/20/2016	0	0	0	2	2	3	0	1	1	10	0	5	11	16
ending 02/18/2017	0	1	0	3	3	1	1	2	3	13	3	5	19	24
% Change	-	-	-	50.0%	50.0%	-66.7%	-	100.0%	200.0%	30.0%	-	0.0%	72.7%	50.0%

Part I Incidents - Year-to-Year Weekly Comparisons

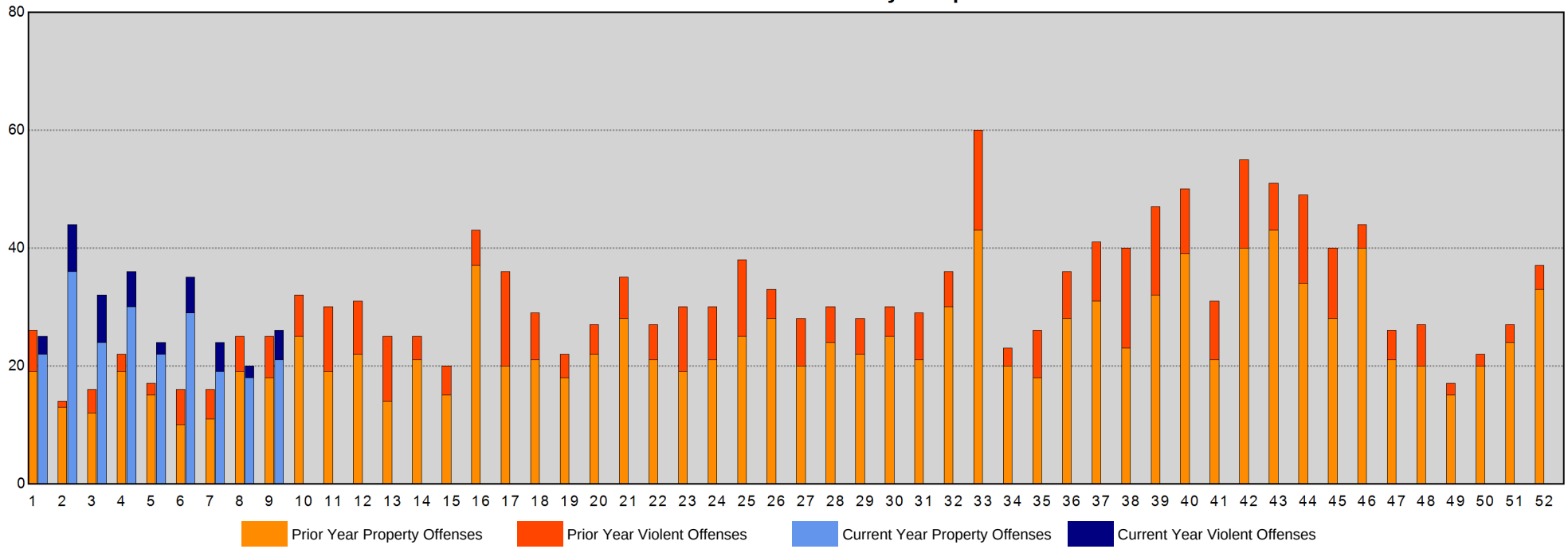

Sourced from MNPD ARMS on 3/8/2017 8:23:17 AM. The figures above were sourced from incident reports using Uniform Crime Reporting definitions and reporting guidelines, based on the date when the crime was reported. This report is intended to be a management and planning tool and does not reflect the official UCR counts for the department. Incidents where a location is unknown or unspecified are included in the countywide totals. 'Unknown' refers to records in which the address is listed as 'Unknown' on the incident report. 'Not Validated' refers to records that were entered in with an invalid addresses.

Hermitage Precinct Year-to-Year Weekly Chart

METROPOLITAN POLICE DEPARTMENT
of Nashville and Davidson County

	Homicide	Forcible Rape	Commercial Robbery	Street Robbery	Total Robbery	Aggravated Assault	Commercial Burglary	Residential Burglary	Total Burglary	Larceny	Auto Theft	Violent Offenses	Property Offenses	Part I Offenses
ending 03/19/2016 Next Week	0	1	1	3	4	13	4	16	20	68	4	18	92	110
ending 03/12/2016 Current Week	0	2	0	7	7	28	2	10	12	67	5	37	84	121
ending 03/05/2016	0	4	1	8	9	14	1	7	8	72	2	27	82	109
ending 03/04/2017	0	4	0	11	11	20	3	11	14	49	6	35	69	104
% Change	-	0.0%	-100.0%	37.5%	22.2%	42.9%	200.0%	57.1%	75.0%	-31.9%	200.0%	29.6%	-15.9%	-4.6%
ending 02/27/2016	0	2	1	7	8	18	3	24	27	70	1	28	98	126
ending 02/25/2017	0	5	3	6	9	17	3	8	11	59	6	31	76	107
% Change	-	150.0%	200.0%	-14.3%	12.5%	-5.6%	0.0%	-66.7%	-59.3%	-15.7%	500.0%	10.7%	-22.4%	-15.1%
ending 02/20/2016	0	1	1	9	10	20	6	13	19	64	6	31	89	120
ending 02/18/2017	1	0	3	7	10	19	4	14	18	56	6	30	80	110
% Change	-	-100.0%	200.0%	-22.2%	0.0%	-5.0%	-33.3%	7.7%	-5.3%	-12.5%	0.0%	-3.2%	-10.1%	-8.3%

Part I Incidents - Year-to-Year Weekly Comparisons

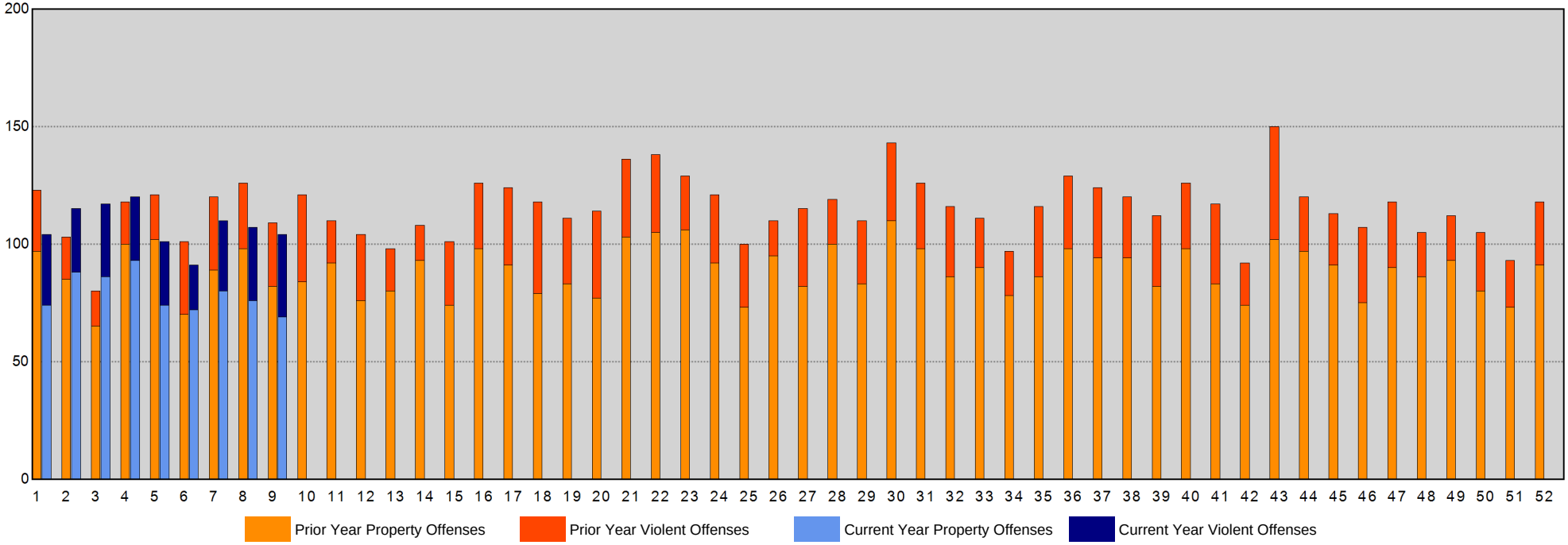

Sourced from MNPD ARMS on 3/8/2017 8:23:17 AM. The figures above were sourced from incident reports using Uniform Crime Reporting definitions and reporting guidelines, based on the date when the crime was reported. This report is intended to be a management and planning tool and does not reflect the official UCR counts for the department. Incidents where a location is unknown or unspecified are included in the countywide totals. 'Unknown' refers to records in which the address is listed as 'Unknown' on the incident report. 'Not Validated' refers to records that were entered in with an invalid addresses.

North Precinct Year-to-Year Weekly Chart

METROPOLITAN POLICE DEPARTMENT
of Nashville and Davidson County

	Homicide	Forcible Rape	Commercial Robbery	Street Robbery	Total Robbery	Aggravated Assault	Commercial Burglary	Residential Burglary	Total Burglary	Larceny	Auto Theft	Violent Offenses	Property Offenses	Part I Offenses
ending 03/19/2016 Next Week	0	0	0	0	0	13	4	8	12	42	1	13	55	68
ending 03/12/2016 Current Week	0	1	0	1	1	29	1	6	7	47	3	31	57	88
ending 03/05/2016	1	2	0	3	3	13	5	9	14	20	3	19	37	56
ending 03/04/2017	0	2	0	8	8	10	4	9	13	25	6	20	44	64
% Change	-100.0%	0.0%	-	166.7%	166.7%	-23.1%	-20.0%	0.0%	-7.1%	25.0%	100.0%	5.3%	18.9%	14.3%
ending 02/27/2016	1	1	1	0	1	18	1	6	7	36	2	21	45	66
ending 02/25/2017	0	2	1	6	7	12	0	12	12	37	2	21	51	72
% Change	-100.0%	100.0%	0.0%	-	600.0%	-33.3%	-100.0%	100.0%	71.4%	2.8%	0.0%	0.0%	13.3%	9.1%
ending 02/20/2016	0	0	2	6	8	20	0	9	9	28	1	28	38	66
ending 02/18/2017	1	1	2	4	6	6	0	6	6	40	5	14	51	65
% Change	-	-	0.0%	-33.3%	-25.0%	-70.0%	-	-33.3%	-33.3%	42.9%	400.0%	-50.0%	34.2%	-1.5%

Part I Incidents - Year-to-Year Weekly Comparisons

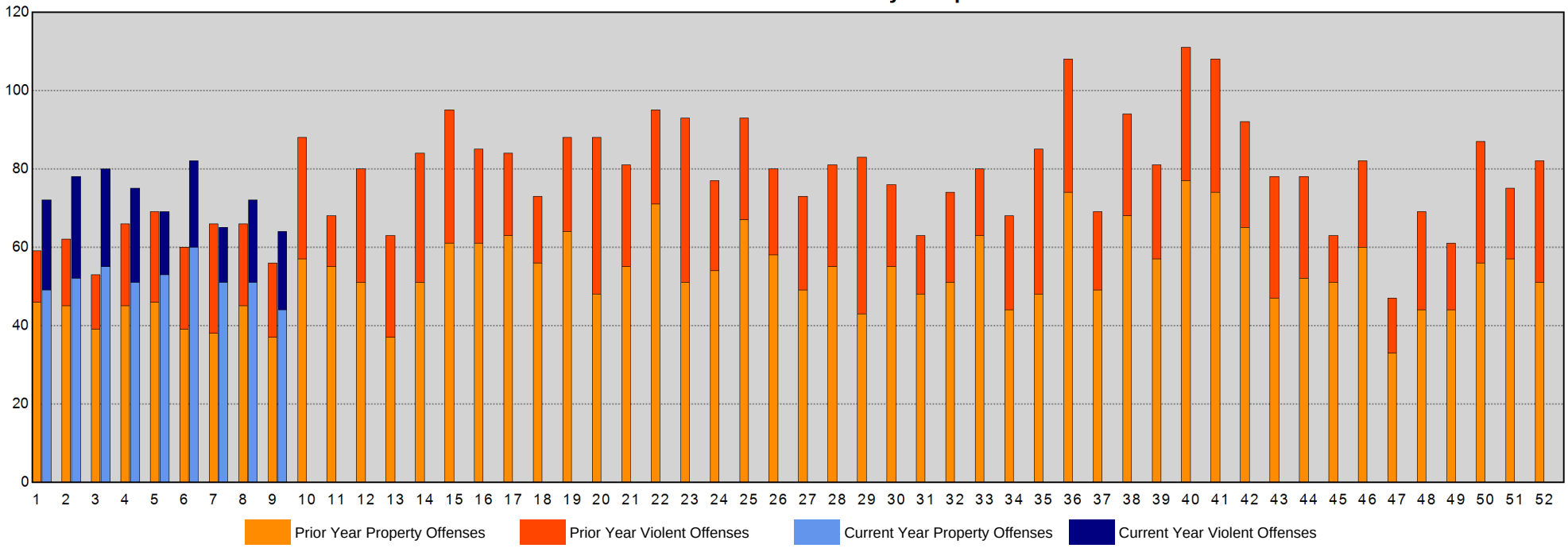

Sourced from MNPD ARMS on 3/8/2017 8:23:19 AM. The figures above were sourced from incident reports using Uniform Crime Reporting definitions and reporting guidelines, based on the date when the crime was reported. This report is intended to be a management and planning tool and does not reflect the official UCR counts for the department. Incidents where a location is unknown or unspecified are included in the countywide totals. 'Unknown' refers to records in which the address is listed as 'Unknown' on the incident report. 'Not Validated' refers to records that were entered in with an invalid addresses.

Madison Precinct Year-to-Year Weekly Chart

METROPOLITAN POLICE DEPARTMENT
of Nashville and Davidson County

	Homicide	Forcible Rape	Commercial Robbery	Street Robbery	Total Robbery	Aggravated Assault	Commercial Burglary	Residential Burglary	Total Burglary	Larceny	Auto Theft	Violent Offenses	Property Offenses	Part I Offenses
ending 03/19/2016 Next Week	0	2	0	3	3	11	0	14	14	42	3	16	59	75
ending 03/12/2016 Current Week	0	1	0	0	0	13	2	9	11	49	2	14	62	76
ending 03/05/2016	0	2	0	1	1	5	1	8	9	46	2	8	57	65
ending 03/04/2017	0	0	0	7	7	3	0	6	6	31	3	10	40	50
% Change	-	-100.0%	-	600.0%	600.0%	-40.0%	-100.0%	-25.0%	-33.3%	-32.6%	50.0%	25.0%	-29.8%	-23.1%
ending 02/27/2016	0	2	0	1	1	11	1	9	10	45	2	14	57	71
ending 02/25/2017	0	2	2	4	6	5	0	9	9	42	7	13	58	71
% Change	-	0.0%	-	300.0%	500.0%	-54.5%	-100.0%	0.0%	-10.0%	-6.7%	250.0%	-7.1%	1.8%	0.0%
ending 02/20/2016	1	1	0	3	3	12	1	8	9	40	3	17	52	69
ending 02/18/2017	0	0	1	1	2	4	5	12	17	45	7	6	69	75
% Change	-100.0%	-100.0%	-	-66.7%	-33.3%	-66.7%	400.0%	50.0%	88.9%	12.5%	133.3%	-64.7%	32.7%	8.7%

Part I Incidents - Year-to-Year Weekly Comparisons

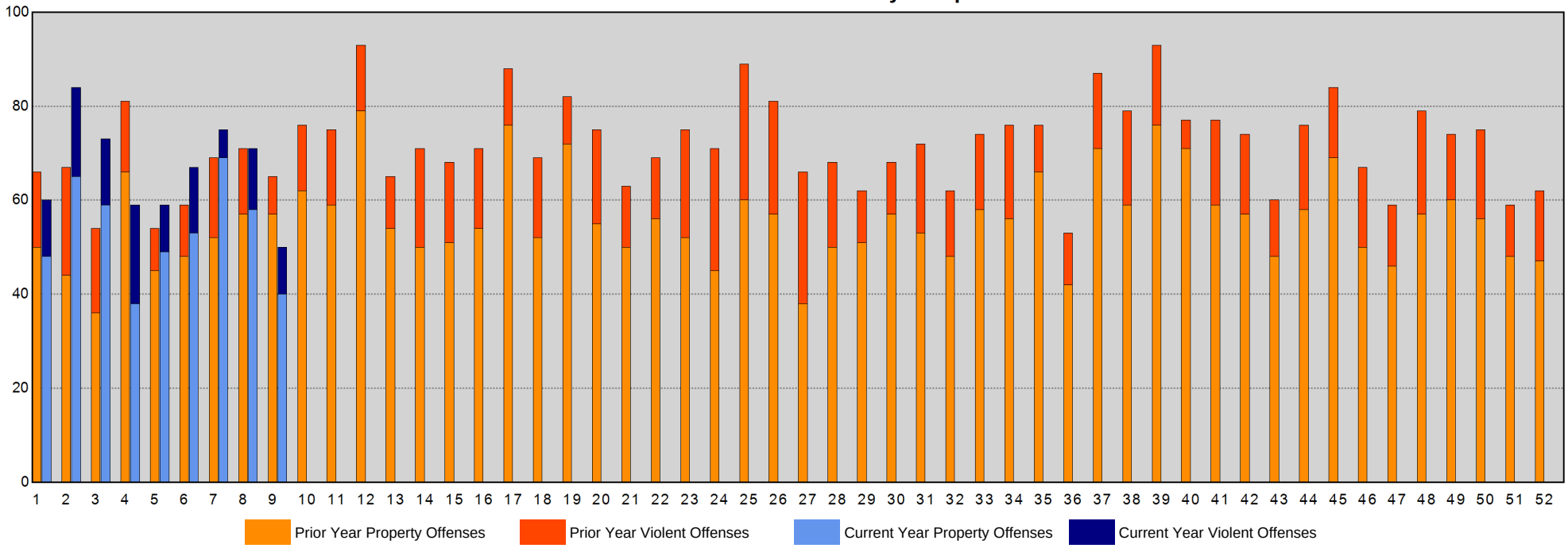

Sourced from MNPD ARMS on 3/8/2017 8:23:20 AM. The figures above were sourced from incident reports using Uniform Crime Reporting definitions and reporting guidelines, based on the date when the crime was reported. This report is intended to be a management and planning tool and does not reflect the official UCR counts for the department. Incidents where a location is unknown or unspecified are included in the countywide totals. 'Unknown' refers to records in which the address is listed as 'Unknown' on the incident report. 'Not Validated' refers to records that were entered in with an invalid addresses.

Midtown Hills Precinct Year-to-Year Weekly Chart

METROPOLITAN POLICE DEPARTMENT
of Nashville and Davidson County

	Homicide	Forcible Rape	Commercial Robbery	Street Robbery	Total Robbery	Aggravated Assault	Commercial Burglary	Residential Burglary	Total Burglary	Larceny	Auto Theft	Violent Offenses	Property Offenses	Part I Offenses
ending 03/19/2016 Next Week	0	2	2	3	5	8	2	6	8	36	2	15	46	61
ending 03/12/2016 Current Week	0	0	0	6	6	13	3	5	8	32	1	19	41	60
ending 03/05/2016	0	1	0	1	1	7	3	3	6	34	3	9	43	52
ending 03/04/2017	1	3	0	0	0	8	2	3	5	39	3	12	47	59
% Change	-	200.0%	-	-100.0%	-100.0%	14.3%	-33.3%	0.0%	-16.7%	14.7%	0.0%	33.3%	9.3%	13.5%
ending 02/27/2016	0	3	0	2	2	5	2	4	6	47	4	10	57	67
ending 02/25/2017	0	2	0	4	4	10	1	2	3	35	3	16	41	57
% Change	-	-33.3%	-	100.0%	100.0%	100.0%	-50.0%	-50.0%	-50.0%	-25.5%	-25.0%	60.0%	-28.1%	-14.9%
ending 02/20/2016	0	0	0	2	2	6	7	5	12	45	5	8	62	70
ending 02/18/2017	0	0	0	2	2	11	1	3	4	47	2	13	53	66
% Change	-	-	-	0.0%	0.0%	83.3%	-85.7%	-40.0%	-66.7%	4.4%	-60.0%	62.5%	-14.5%	-5.7%

Part I Incidents - Year-to-Year Weekly Comparisons

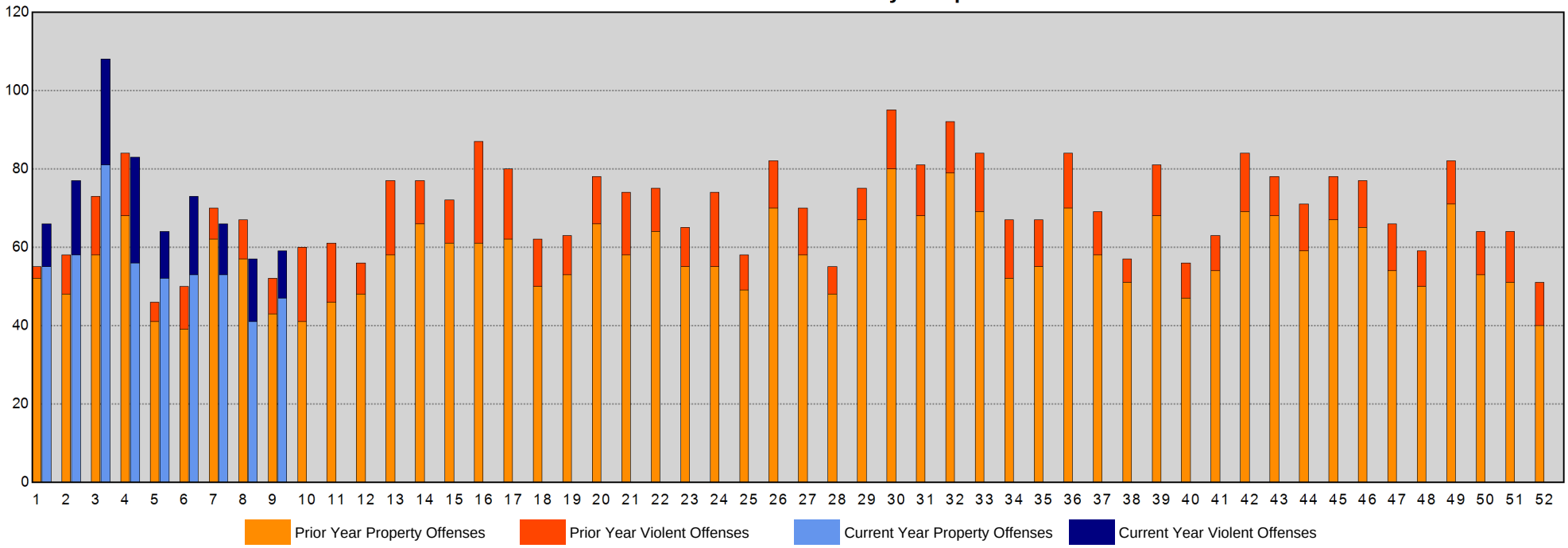

Sourced from MNPD ARMS on 3/8/2017 8:23:21 AM. The figures above were sourced from incident reports using Uniform Crime Reporting definitions and reporting guidelines, based on the date when the crime was reported. This report is intended to be a management and planning tool and does not reflect the official UCR counts for the department. Incidents where a location is unknown or unspecified are included in the countywide totals. 'Unknown' refers to records in which the address is listed as 'Unknown' on the incident report. 'Not Validated' refers to records that were entered in with an invalid addresses.

Arrests Section

CompStat Weekly Analysis is provided by the Metropolitan Nashville Police Department Crime Analysis Section. This report is intended to be a management and planning tool and does not reflect the official UCR counts for the department.

"It is hard to fail, but it is worse never to have tried to succeed."
- Theodore Roosevelt

Begin Date: 02/26/2017
End Date: 03/04/2017
Week: 9

Physical and Citation Arrests - Adult

Aggregated by component of arresting officer.

METROPOLITAN POLICE DEPARTMENT

of Nashville and Davidson County

			Prior Week	Last Week	Change*	Prior 4Wks	Last 4Wks	Change*	Prior YTD	YTD	Change*	Prior 52Wks	Last 52Wks	Change*
West Precinct	Patrol A	Felony	1	1	0.0%	2	2	0.0%	15	5	-66.7%	70	61	-12.9%
		Misdemeanor	1	4	300.0%	13	11	-15.4%	40	29	-27.5%	165	175	6.1%
		Citation	9	4	-55.6%	29	28	-3.4%	92	63	-31.5%	457	379	-17.1%
		Subtotal	11	9	-18.2%	44	41	-6.8%	147	97	-34.0%	692	615	-11.1%
	Patrol B	Felony	3	1	-66.7%	11	6	-45.5%	17	19	11.8%	135	105	-22.2%
		Misdemeanor	14	14	0.0%	27	48	77.8%	54	78	44.4%	417	287	-31.2%
		Citation	13	8	-38.5%	34	45	32.4%	99	88	-11.1%	524	432	-17.6%
		Subtotal	30	23	-23.3%	72	99	37.5%	170	185	8.8%	1,076	824	-23.4%
	Patrol C	Felony	1	0	-100.0%	7	3	-57.1%	14	12	-14.3%	103	80	-22.3%
		Misdemeanor	7	5	-28.6%	20	25	25.0%	62	47	-24.2%	330	259	-21.5%
		Citation	1	3	200.0%	28	12	-57.1%	58	41	-29.3%	367	285	-22.3%
		Subtotal	9	8	-11.1%	55	40	-27.3%	134	100	-25.4%	800	624	-22.0%
	Flex A	Felony	4	1	-75.0%	5	7	40.0%	6	13	116.7%	60	53	-11.7%
		Misdemeanor	4	0	-100.0%	13	7	-46.2%	20	22	10.0%	126	88	-30.2%
		Citation	8	3	-62.5%	39	27	-30.8%	39	72	84.6%	307	362	17.9%
		Subtotal	16	4	-75.0%	57	41	-28.1%	65	107	64.6%	493	503	2.0%
	Flex B	Felony	5	0	-100.0%	7	11	57.1%	22	20	-9.1%	138	101	-26.8%
		Misdemeanor	1	1	0.0%	19	7	-63.2%	26	33	26.9%	187	136	-27.3%
		Citation	9	1	-88.9%	12	26	116.7%	49	43	-12.2%	522	242	-53.6%
		Subtotal	15	2	-86.7%	38	44	15.8%	97	96	-1.0%	847	479	-43.4%
	Flex C	Felony	7	0	-100.0%	7	8	14.3%	19	15	-21.1%	68	67	-1.5%
		Misdemeanor	3	2	-33.3%	5	12	140.0%	11	18	63.6%	97	75	-22.7%
		Citation	3	6	100.0%	27	19	-29.6%	88	50	-43.2%	491	319	-35.0%
		Subtotal	13	8	-38.5%	39	39	0.0%	118	83	-29.7%	656	461	-29.7%
	CSU	Felony	0	0	-	6	1	-83.3%	9	7	-22.2%	26	66	153.8%
		Misdemeanor	0	0	-	7	4	-42.9%	5	13	160.0%	9	62	588.9%
		Citation	7	0	-100.0%	37	16	-56.8%	93	60	-35.5%	608	430	-29.3%
		Subtotal	7	0	-100.0%	50	21	-58.0%	107	80	-25.2%	643	558	-13.2%
	Other	Felony	0	0	-	0	0	-	0	0	-	1	2	100.0%
		Misdemeanor	0	0	-	0	0	-	0	1	-	2	3	50.0%
		Citation	0	0	-	0	1	-	1	2	100.0%	5	9	80.0%
		Subtotal	0	0	-	0	1	-	1	3	200.0%	8	14	75.0%
Totals		Felony	21	3	-85.7%	45	38	-15.6%	102	91	-10.8%	601	535	-11.0%
		Misdemeanor	30	26	-13.3%	104	114	9.6%	218	241	10.6%	1,333	1,085	-18.6%
		Citation	50	25	-50.0%	206	174	-15.5%	519	419	-19.3%	3,281	2,458	-25.1%
Precinct Total			101	54	-46.5%	355	326	-8.2%	839	751	-10.5%	5,215	4,078	-21.8%

Physical and Citation Arrests - Adult

Aggregated by component of arresting officer.

METROPOLITAN POLICE DEPARTMENT
of Nashville and Davidson County

			Prior Week	Last Week	Change*	Prior 4Wks	Last 4Wks	Change*	Prior YTD	YTD	Change*	Prior 52Wks	Last 52Wks	Change*
East Precinct	Patrol A	Felony	5	3	-40.0%	19	15	-21.1%	32	39	21.9%	198	200	1.0%
		Misdemeanor	11	7	-36.4%	34	41	20.6%	94	84	-10.6%	563	427	-24.2%
		Citation	21	20	-4.8%	106	66	-37.7%	170	192	12.9%	920	852	-7.4%
		Subtotal	37	30	-18.9%	159	122	-23.3%	296	315	6.4%	1,681	1,479	-12.0%
	Patrol B	Felony	1	3	200.0%	14	8	-42.9%	50	23	-54.0%	246	243	-1.2%
		Misdemeanor	14	12	-14.3%	38	53	39.5%	116	95	-18.1%	869	553	-36.4%
		Citation	15	11	-26.7%	51	52	2.0%	101	115	13.9%	698	535	-23.4%
		Subtotal	30	26	-13.3%	103	113	9.7%	267	233	-12.7%	1,813	1,331	-26.6%
	Patrol C	Felony	4	2	-50.0%	20	20	0.0%	49	46	-6.1%	250	281	12.4%
		Misdemeanor	14	21	50.0%	75	64	-14.7%	142	149	4.9%	975	886	-9.1%
		Citation	18	16	-11.1%	83	80	-3.6%	212	174	-17.9%	829	1,235	49.0%
		Subtotal	36	39	8.3%	178	164	-7.9%	403	369	-8.4%	2,054	2,402	16.9%
	Flex A	Felony	0	1	-	11	4	-63.6%	30	18	-40.0%	195	100	-48.7%
		Misdemeanor	1	1	0.0%	15	8	-46.7%	40	27	-32.5%	287	204	-28.9%
		Citation	11	6	-45.5%	64	33	-48.4%	125	103	-17.6%	774	481	-37.9%
		Subtotal	12	8	-33.3%	90	45	-50.0%	195	148	-24.1%	1,256	785	-37.5%
	Flex B	Felony	1	2	100.0%	3	4	33.3%	26	8	-69.2%	173	88	-49.1%
		Misdemeanor	4	3	-25.0%	4	12	200.0%	31	21	-32.3%	287	139	-51.6%
		Citation	1	2	100.0%	10	8	-20.0%	78	21	-73.1%	603	265	-56.1%
		Subtotal	6	7	16.7%	17	24	41.2%	135	50	-63.0%	1,063	492	-53.7%
	Flex C	Felony	2	0	-100.0%	8	6	-25.0%	21	17	-19.0%	143	65	-54.5%
		Misdemeanor	3	3	0.0%	11	13	18.2%	23	26	13.0%	179	132	-26.3%
		Citation	15	16	6.7%	50	58	16.0%	96	120	25.0%	580	393	-32.2%
		Subtotal	20	19	-5.0%	69	77	11.6%	140	163	16.4%	902	590	-34.6%
	CSU	Felony	3	0	-100.0%	12	9	-25.0%	31	23	-25.8%	175	169	-3.4%
		Misdemeanor	0	0	-	9	2	-77.8%	8	12	50.0%	98	99	1.0%
		Citation	9	0	-100.0%	29	21	-27.6%	46	54	17.4%	450	435	-3.3%
		Subtotal	12	0	-100.0%	50	32	-36.0%	85	89	4.7%	723	703	-2.8%
	Other	Felony	0	0	-	0	0	-	0	0	-	5	4	-20.0%
		Misdemeanor	0	0	-	0	1	-	1	1	0.0%	14	7	-50.0%
		Citation	0	0	-	0	0	-	5	1	-80.0%	17	20	17.6%
		Subtotal	0	0	-	0	1	-	6	2	-66.7%	36	31	-13.9%
Totals		Felony	16	11	-31.3%	87	66	-24.1%	239	174	-27.2%	1,385	1,150	-17.0%
		Misdemeanor	47	47	0.0%	186	194	4.3%	455	415	-8.8%	3,272	2,447	-25.2%
		Citation	90	71	-21.1%	393	318	-19.1%	833	780	-6.4%	4,871	4,216	-13.4%
Precinct Total			153	129	-15.7%	666	578	-13.2%	1,527	1,369	-10.3%	9,528	7,813	-18.0%

Physical and Citation Arrests - Adult

Aggregated by component of arresting officer.

METROPOLITAN POLICE DEPARTMENT

of Nashville and Davidson County

			Prior Week	Last Week	Change*	Prior 4Wks	Last 4Wks	Change*	Prior YTD	YTD	Change*	Prior 52Wks	Last 52Wks	Change*
South Precinct	Patrol A	Felony	3	6	100.0%	15	17	13.3%	28	36	28.6%	160	197	23.1%
		Misdemeanor	12	5	-58.3%	34	29	-14.7%	63	70	11.1%	466	464	-0.4%
		Citation	15	19	26.7%	59	78	32.2%	216	157	-27.3%	1,265	1,023	-19.1%
		Subtotal	30	30	0.0%	108	124	14.8%	307	263	-14.3%	1,891	1,684	-10.9%
	Patrol B	Felony	7	5	-28.6%	20	31	55.0%	54	55	1.9%	314	283	-9.9%
		Misdemeanor	4	13	225.0%	45	40	-11.1%	154	95	-38.3%	749	795	6.1%
		Citation	13	14	7.7%	94	73	-22.3%	210	191	-9.0%	1,319	1,363	3.3%
		Subtotal	24	32	33.3%	159	144	-9.4%	418	341	-18.4%	2,382	2,441	2.5%
	Patrol C	Felony	6	1	-83.3%	17	15	-11.8%	40	37	-7.5%	201	232	15.4%
		Misdemeanor	12	20	66.7%	85	57	-32.9%	152	161	5.9%	741	869	17.3%
		Citation	13	15	15.4%	55	49	-10.9%	156	122	-21.8%	447	583	30.4%
		Subtotal	31	36	16.1%	157	121	-22.9%	348	320	-8.0%	1,389	1,684	21.2%
	Flex A	Felony	1	1	0.0%	1	3	200.0%	7	4	-42.9%	26	13	-50.0%
		Misdemeanor	0	0	-	0	0	-	7	0	-100.0%	30	18	-40.0%
		Citation	0	0	-	6	0	-100.0%	12	6	-50.0%	47	43	-8.5%
		Subtotal	1	1	0.0%	7	3	-57.1%	26	10	-61.5%	103	74	-28.2%
	Flex B	Felony	2	1	-50.0%	5	8	60.0%	16	14	-12.5%	105	65	-38.1%
		Misdemeanor	4	3	-25.0%	16	11	-31.3%	18	27	50.0%	126	136	7.9%
		Citation	6	7	16.7%	24	17	-29.2%	104	49	-52.9%	661	464	-29.8%
		Subtotal	12	11	-8.3%	45	36	-20.0%	138	90	-34.8%	892	665	-25.4%
	Flex C	Felony	0	1	-	7	1	-85.7%	5	11	120.0%	43	72	67.4%
		Misdemeanor	4	4	0.0%	6	14	133.3%	10	20	100.0%	90	113	25.6%
		Citation	10	21	110.0%	41	55	34.1%	68	108	58.8%	364	435	19.5%
		Subtotal	14	26	85.7%	54	70	29.6%	83	139	67.5%	497	620	24.7%
	CSU	Felony	4	0	-100.0%	2	8	300.0%	19	10	-47.4%	54	34	-37.0%
		Misdemeanor	0	0	-	1	1	0.0%	7	3	-57.1%	21	17	-19.0%
		Citation	3	1	-66.7%	31	25	-19.4%	68	64	-5.9%	305	494	62.0%
		Subtotal	7	1	-85.7%	34	34	0.0%	94	77	-18.1%	380	545	43.4%
	Other	Felony	0	0	-	0	0	-	0	0	-	3	5	66.7%
		Misdemeanor	1	0	-100.0%	0	1	-	3	1	-66.7%	22	11	-50.0%
		Citation	0	0	-	4	0	-100.0%	30	4	-86.7%	72	49	-31.9%
		Subtotal	1	0	-100.0%	4	1	-75.0%	33	5	-84.8%	97	65	-33.0%
Totals		Felony	23	15	-34.8%	67	83	23.9%	169	167	-1.2%	906	901	-0.6%
		Misdemeanor	37	45	21.6%	187	153	-18.2%	414	377	-8.9%	2,245	2,423	7.9%
		Citation	60	77	28.3%	314	297	-5.4%	864	701	-18.9%	4,480	4,454	-0.6%
Precinct Total			120	137	14.2%	568	533	-6.2%	1,447	1,245	-14.0%	7,631	7,778	1.9%

Physical and Citation Arrests - Adult

Aggregated by component of arresting officer.

METROPOLITAN POLICE DEPARTMENT
of Nashville and Davidson County

			Prior Week	Last Week	Change*	Prior 4Wks	Last 4Wks	Change*	Prior YTD	YTD	Change*	Prior 52Wks	Last 52Wks	Change*
Central Precinct	**Patrol A**	Felony	0	4	-	16	8	-50.0%	16	30	87.5%	81	147	81.5%
		Misdemeanor	15	18	20.0%	80	78	-2.5%	99	178	79.8%	686	802	16.9%
		Citation	11	8	-27.3%	86	57	-33.7%	132	163	23.5%	713	888	24.5%
		Subtotal	26	30	15.4%	182	143	-21.4%	247	371	50.2%	1,480	1,837	24.1%
	Patrol B	Felony	0	4	-	10	8	-20.0%	15	21	40.0%	115	102	-11.3%
		Misdemeanor	12	12	0.0%	50	46	-8.0%	131	107	-18.3%	811	624	-23.1%
		Citation	7	9	28.6%	47	34	-27.7%	87	93	6.9%	833	569	-31.7%
		Subtotal	19	25	31.6%	107	88	-17.8%	233	221	-5.2%	1,759	1,295	-26.4%
	Patrol C	Felony	2	0	-100.0%	4	6	50.0%	22	12	-45.5%	154	111	-27.9%
		Misdemeanor	24	9	-62.5%	34	66	94.1%	164	110	-32.9%	923	743	-19.5%
		Citation	3	1	-66.7%	24	19	-20.8%	92	51	-44.6%	439	359	-18.2%
		Subtotal	29	10	-65.5%	62	91	46.8%	278	173	-37.8%	1,516	1,213	-20.0%
	Flex A	Felony	2	3	50.0%	6	15	150.0%	5	21	320.0%	54	59	9.3%
		Misdemeanor	10	10	0.0%	43	36	-16.3%	57	81	42.1%	253	340	34.4%
		Citation	15	17	13.3%	78	67	-14.1%	81	151	86.4%	534	639	19.7%
		Subtotal	27	30	11.1%	127	118	-7.1%	143	253	76.9%	841	1,038	23.4%
	Flex B	Felony	0	1	-	2	2	0.0%	22	4	-81.8%	136	82	-39.7%
		Misdemeanor	13	11	-15.4%	47	40	-14.9%	150	92	-38.7%	935	706	-24.5%
		Citation	1	5	400.0%	21	10	-52.4%	155	32	-79.4%	750	349	-53.5%
		Subtotal	14	17	21.4%	70	52	-25.7%	327	128	-60.9%	1,821	1,137	-37.6%
	Flex C	Felony	1	0	-100.0%	5	2	-60.0%	15	7	-53.3%	88	60	-31.8%
		Misdemeanor	5	5	0.0%	22	22	0.0%	87	52	-40.2%	679	384	-43.4%
		Citation	27	18	-33.3%	56	65	16.1%	154	135	-12.3%	876	592	-32.4%
		Subtotal	33	23	-30.3%	83	89	7.2%	256	194	-24.2%	1,643	1,036	-36.9%
	CSU	Felony	0	0	-	1	1	0.0%	2	2	0.0%	38	32	-15.8%
		Misdemeanor	1	0	-100.0%	8	4	-50.0%	11	13	18.2%	69	92	33.3%
		Citation	8	0	-100.0%	30	26	-13.3%	54	62	14.8%	336	539	60.4%
		Subtotal	9	0	-100.0%	39	31	-20.5%	67	77	14.9%	443	663	49.7%
		Citation	0	0	-	6	2	-66.7%	0	8	-	5	32	540.0%
		Subtotal	0	0	-	6	2	-66.7%	0	8	-	5	32	540.0%
Totals		Felony	5	12	140.0%	44	42	-4.5%	97	97	0.0%	666	593	-11.0%
		Misdemeanor	80	65	-18.8%	284	292	2.8%	699	633	-9.4%	4,356	3,691	-15.3%
		Citation	72	58	-19.4%	348	280	-19.5%	755	695	-7.9%	4,486	3,967	-11.6%
Precinct Total			157	135	-14.0%	676	614	-9.2%	1,551	1,425	-8.1%	9,508	8,251	-13.2%

Physical and Citation Arrests - Adult

Aggregated by component of arresting officer.

METROPOLITAN POLICE DEPARTMENT

of Nashville and Davidson County

			Prior Week	Last Week	Change*	Prior 4Wks	Last 4Wks	Change*	Prior YTD	YTD	Change*	Prior 52Wks	Last 52Wks	Change*
Hermitage Precinct	**Patrol A**	Felony	2	3	50.0%	12	18	50.0%	21	32	52.4%	181	187	3.3%
		Misdemeanor	10	5	-50.0%	40	29	-27.5%	92	74	-19.6%	483	417	-13.7%
		Citation	11	13	18.2%	49	53	8.2%	173	115	-33.5%	857	677	-21.0%
		Subtotal	23	21	-8.7%	101	100	-1.0%	286	221	-22.7%	1,521	1,281	-15.8%
	Patrol B	Felony	5	3	-40.0%	24	21	-12.5%	56	54	-3.6%	265	328	23.8%
		Misdemeanor	18	13	-27.8%	68	57	-16.2%	154	145	-5.8%	768	928	20.8%
		Citation	15	13	-13.3%	63	62	-1.6%	231	139	-39.8%	1,102	1,049	-4.8%
		Subtotal	38	29	-23.7%	155	140	-9.7%	441	338	-23.4%	2,135	2,305	8.0%
	Patrol C	Felony	6	9	50.0%	22	26	18.2%	55	57	3.6%	269	285	5.9%
		Misdemeanor	15	18	20.0%	62	58	-6.5%	135	137	1.5%	743	755	1.6%
		Citation	16	13	-18.8%	43	55	27.9%	158	107	-32.3%	794	645	-18.8%
		Subtotal	37	40	8.1%	127	139	9.4%	348	301	-13.5%	1,806	1,685	-6.7%
	Flex A	Felony	1	2	100.0%	5	5	0.0%	16	11	-31.3%	80	79	-1.3%
		Misdemeanor	2	1	-50.0%	11	7	-36.4%	21	21	0.0%	124	101	-18.5%
		Citation	18	14	-22.2%	61	60	-1.6%	170	128	-24.7%	954	859	-10.0%
		Subtotal	21	17	-19.0%	77	72	-6.5%	207	160	-22.7%	1,158	1,039	-10.3%
	Flex B	Felony	7	4	-42.9%	27	27	0.0%	43	60	39.5%	220	260	18.2%
		Misdemeanor	7	4	-42.9%	37	34	-8.1%	60	82	36.7%	328	436	32.9%
		Citation	9	12	33.3%	29	49	69.0%	198	91	-54.0%	817	549	-32.8%
		Subtotal	23	20	-13.0%	93	110	18.3%	301	233	-22.6%	1,365	1,245	-8.8%
	Flex C	Felony	0	0	-	5	3	-40.0%	11	8	-27.3%	82	51	-37.8%
		Misdemeanor	4	1	-75.0%	4	12	200.0%	29	20	-31.0%	139	104	-25.2%
		Citation	14	1	-92.9%	67	42	-37.3%	136	117	-14.0%	675	758	12.3%
		Subtotal	18	2	-88.9%	76	57	-25.0%	176	145	-17.6%	896	913	1.9%
	CSU	Felony	1	0	-100.0%	1	1	0.0%	22	2	-90.9%	112	60	-46.4%
		Misdemeanor	0	0	-	0	0	-	1	0	-100.0%	18	3	-83.3%
		Citation	10	14	40.0%	37	38	2.7%	53	92	73.6%	369	489	32.5%
		Subtotal	11	14	27.3%	38	39	2.6%	76	94	23.7%	499	552	10.6%
	Other	Felony	0	0	-	0	0	-	0	0	-	5	3	-40.0%
		Misdemeanor	0	0	-	0	0	-	1	0	-100.0%	10	5	-50.0%
		Citation	1	0	-100.0%	3	2	-33.3%	11	7	-36.4%	55	50	-9.1%
		Subtotal	1	0	-100.0%	3	2	-33.3%	12	7	-41.7%	70	58	-17.1%
Totals		Felony	22	21	-4.5%	96	101	5.2%	224	224	0.0%	1,214	1,253	3.2%
		Misdemeanor	56	42	-25.0%	222	197	-11.3%	493	479	-2.8%	2,613	2,749	5.2%
		Citation	94	80	-14.9%	352	361	2.6%	1,130	796	-29.6%	5,623	5,076	-9.7%
Precinct Total			172	143	-16.9%	670	659	-1.6%	1,847	1,499	-18.8%	9,450	9,078	-3.9%

Physical and Citation Arrests - Adult

Aggregated by component of arresting officer.

METROPOLITAN POLICE DEPARTMENT

of Nashville and Davidson County

			Prior Week	Last Week	Change*	Prior 4Wks	Last 4Wks	Change*	Prior YTD	YTD	Change*	Prior 52Wks	Last 52Wks	Change*
North Precinct	Patrol A	Felony	3	3	0.0%	13	12	-7.7%	45	25	-44.4%	199	204	2.5%
		Misdemeanor	11	11	0.0%	56	38	-32.1%	91	105	15.4%	534	515	-3.6%
		Citation	16	6	-62.5%	47	53	12.8%	129	109	-15.5%	424	662	56.1%
		Subtotal	30	20	-33.3%	116	103	-11.2%	265	239	-9.8%	1,157	1,381	19.4%
	Patrol B	Felony	9	2	-77.8%	20	18	-10.0%	35	41	17.1%	208	243	16.8%
		Misdemeanor	7	4	-42.9%	43	30	-30.2%	131	78	-40.5%	566	699	23.5%
		Citation	8	6	-25.0%	75	46	-38.7%	151	134	-11.3%	581	756	30.1%
		Subtotal	24	12	-50.0%	138	94	-31.9%	317	253	-20.2%	1,355	1,698	25.3%
	Patrol C	Felony	6	5	-16.7%	17	23	35.3%	30	43	43.3%	204	247	21.1%
		Misdemeanor	18	22	22.2%	35	73	108.6%	91	118	29.7%	512	566	10.5%
		Citation	3	1	-66.7%	9	7	-22.2%	86	22	-74.4%	328	274	-16.5%
		Subtotal	27	28	3.7%	61	103	68.9%	207	183	-11.6%	1,044	1,087	4.1%
	Flex A	Felony	2	3	50.0%	6	7	16.7%	14	14	0.0%	94	101	7.4%
		Misdemeanor	6	4	-33.3%	7	17	142.9%	21	25	19.0%	149	155	4.0%
		Citation	10	16	60.0%	59	45	-23.7%	90	108	20.0%	457	615	34.6%
		Subtotal	18	23	27.8%	72	69	-4.2%	125	147	17.6%	700	871	24.4%
	Flex B	Felony	2	2	0.0%	8	10	25.0%	29	24	-17.2%	115	227	97.4%
		Misdemeanor	8	9	12.5%	20	26	30.0%	43	50	16.3%	233	342	46.8%
		Citation	15	14	-6.7%	56	42	-25.0%	95	108	13.7%	458	718	56.8%
		Subtotal	25	25	0.0%	84	78	-7.1%	167	182	9.0%	806	1,287	59.7%
	Flex C	Felony	0	1	-	8	9	12.5%	46	17	-63.0%	259	100	-61.4%
		Misdemeanor	6	4	-33.3%	25	19	-24.0%	55	52	-5.5%	269	225	-16.4%
		Citation	13	12	-7.7%	62	39	-37.1%	106	108	1.9%	527	476	-9.7%
		Subtotal	19	17	-10.5%	95	67	-29.5%	207	177	-14.5%	1,055	801	-24.1%
	CSU	Felony	0	0	-	8	2	-75.0%	15	10	-33.3%	120	89	-25.8%
		Misdemeanor	0	0	-	8	1	-87.5%	13	10	-23.1%	71	68	-4.2%
		Citation	7	0	-100.0%	38	23	-39.5%	58	67	15.5%	370	422	14.1%
		Subtotal	7	0	-100.0%	54	26	-51.9%	86	87	1.2%	561	579	3.2%
	Other	Felony	0	0	-	0	1	-	0	1	-	3	7	133.3%
		Misdemeanor	2	0	-100.0%	0	3	-	3	3	0.0%	30	27	-10.0%
		Citation	0	0	-	0	0	-	4	0	-100.0%	48	28	-41.7%
		Subtotal	2	0	-100.0%	0	4	-	7	4	-42.9%	81	62	-23.5%
Totals		Felony	22	16	-27.3%	80	82	2.5%	214	175	-18.2%	1,202	1,218	1.3%
		Misdemeanor	58	54	-6.9%	194	207	6.7%	448	441	-1.6%	2,364	2,597	9.9%
		Citation	72	55	-23.6%	346	255	-26.3%	719	656	-8.8%	3,193	3,951	23.7%
Precinct Total			152	125	-17.8%	620	544	-12.3%	1,381	1,272	-7.9%	6,759	7,766	14.9%

Physical and Citation Arrests - Adult

Aggregated by component of arresting officer.

METROPOLITAN POLICE DEPARTMENT

of Nashville and Davidson County

			Prior Week	Last Week	Change*	Prior 4Wks	Last 4Wks	Change*	Prior YTD	YTD	Change*	Prior 52Wks	Last 52Wks	Change*
Madison Precinct	**Patrol A**	Felony	0	4	-	9	9	0.0%	17	21	23.5%	80	105	31.3%
		Misdemeanor	6	7	16.7%	20	18	-10.0%	54	43	-20.4%	252	258	2.4%
		Citation	8	4	-50.0%	53	28	-47.2%	82	93	13.4%	483	486	0.6%
		Subtotal	14	15	7.1%	82	55	-32.9%	153	157	2.6%	815	849	4.2%
	Patrol B	Felony	6	2	-66.7%	23	17	-26.1%	28	44	57.1%	184	225	22.3%
		Misdemeanor	10	10	0.0%	43	50	16.3%	95	103	8.4%	521	506	-2.9%
		Citation	13	13	0.0%	44	45	2.3%	164	107	-34.8%	849	738	-13.1%
		Subtotal	29	25	-13.8%	110	112	1.8%	287	254	-11.5%	1,554	1,469	-5.5%
	Patrol C	Felony	4	3	-25.0%	25	11	-56.0%	33	41	24.2%	284	176	-38.0%
		Misdemeanor	27	29	7.4%	73	90	23.3%	151	183	21.2%	892	725	-18.7%
		Citation	11	14	27.3%	61	56	-8.2%	165	129	-21.8%	1,145	554	-51.6%
		Subtotal	42	46	9.5%	159	157	-1.3%	349	353	1.1%	2,321	1,455	-37.3%
	Flex A	Felony	2	1	-50.0%	6	6	0.0%	15	13	-13.3%	73	49	-32.9%
		Misdemeanor	4	1	-75.0%	1	6	500.0%	22	7	-68.2%	78	52	-33.3%
		Citation	4	6	50.0%	31	19	-38.7%	27	53	96.3%	192	136	-29.2%
		Subtotal	10	8	-20.0%	38	31	-18.4%	64	73	14.1%	343	237	-30.9%
	Flex B	Felony	0	0	-	5	3	-40.0%	24	8	-66.7%	143	95	-33.6%
		Misdemeanor	2	0	-100.0%	14	6	-57.1%	43	25	-41.9%	225	168	-25.3%
		Citation	6	5	-16.7%	46	36	-21.7%	123	88	-28.5%	639	545	-14.7%
		Subtotal	8	5	-37.5%	65	45	-30.8%	190	121	-36.3%	1,007	808	-19.8%
	Flex C	Felony	1	1	0.0%	10	5	-50.0%	6	16	166.7%	64	140	118.8%
		Misdemeanor	4	3	-25.0%	20	12	-40.0%	23	43	87.0%	136	414	204.4%
		Citation	3	8	166.7%	55	21	-61.8%	166	94	-43.4%	740	861	16.4%
		Subtotal	8	12	50.0%	85	38	-55.3%	195	153	-21.5%	940	1,415	50.5%
	CSU	Felony	1	0	-100.0%	7	3	-57.1%	5	10	100.0%	46	40	-13.0%
		Misdemeanor	0	0	-	3	0	-100.0%	2	3	50.0%	19	23	21.1%
		Citation	3	0	-100.0%	13	5	-61.5%	57	20	-64.9%	337	290	-13.9%
		Subtotal	4	0	-100.0%	23	8	-65.2%	64	33	-48.4%	402	353	-12.2%
	Other	Felony	0	0	-	1	0	-100.0%	0	1	-	0	2	-
		Misdemeanor	0	0	-	0	0	-	0	1	-	0	7	-
		Citation	0	0	-	1	0	-100.0%	1	1	0.0%	7	6	-14.3%
		Subtotal	0	0	-	2	0	-100.0%	1	3	200.0%	7	15	114.3%
Totals		Felony	14	11	-21.4%	86	54	-37.2%	128	154	20.3%	874	832	-4.8%
		Misdemeanor	53	50	-5.7%	174	182	4.6%	390	408	4.6%	2,123	2,153	1.4%
		Citation	48	50	4.2%	304	210	-30.9%	785	585	-25.5%	4,392	3,616	-17.7%
Precinct Total			115	111	-3.5%	564	446	-20.9%	1,303	1,147	-12.0%	7,389	6,601	-10.7%

Physical and Citation Arrests - Adult

Aggregated by component of arresting officer.

METROPOLITAN POLICE DEPARTMENT

of Nashville and Davidson County

			Prior Week	Last Week	Change*	Prior 4Wks	Last 4Wks	Change*	Prior YTD	YTD	Change*	Prior 52Wks	Last 52Wks	Change*
Midtown Hills Precinct	**Patrol A**	Felony	2	2	0.0%	6	9	50.0%	12	16	33.3%	90	84	-6.7%
		Misdemeanor	3	5	66.7%	23	18	-21.7%	33	45	36.4%	289	218	-24.6%
		Citation	15	6	-60.0%	57	46	-19.3%	93	113	21.5%	486	615	26.5%
		Subtotal	20	13	-35.0%	86	73	-15.1%	138	174	26.1%	865	917	6.0%
	Patrol B	Felony	3	2	-33.3%	11	14	27.3%	20	25	25.0%	116	118	1.7%
		Misdemeanor	9	8	-11.1%	42	47	11.9%	100	107	7.0%	474	486	2.5%
		Citation	10	5	-50.0%	56	35	-37.5%	107	99	-7.5%	799	598	-25.2%
		Subtotal	22	15	-31.8%	109	96	-11.9%	227	231	1.8%	1,389	1,202	-13.5%
	Patrol C	Felony	2	4	100.0%	19	18	-5.3%	27	39	44.4%	184	153	-16.8%
		Misdemeanor	12	14	16.7%	39	52	33.3%	120	105	-12.5%	1,051	637	-39.4%
		Citation	4	10	150.0%	52	37	-28.8%	186	108	-41.9%	1,083	591	-45.4%
		Subtotal	18	28	55.6%	110	107	-2.7%	333	252	-24.3%	2,318	1,381	-40.4%
	Flex A	Felony	1	0	-100.0%	7	1	-85.7%	2	8	300.0%	41	33	-19.5%
		Misdemeanor	0	1	-	5	1	-80.0%	6	6	0.0%	41	41	0.0%
		Citation	1	4	300.0%	8	5	-37.5%	46	14	-69.6%	303	163	-46.2%
		Subtotal	2	5	150.0%	20	7	-65.0%	54	28	-48.1%	385	237	-38.4%
	Flex B	Felony	1	0	-100.0%	7	3	-57.1%	16	13	-18.8%	77	101	31.2%
		Misdemeanor	6	2	-66.7%	18	11	-38.9%	29	32	10.3%	173	189	9.2%
		Citation	15	9	-40.0%	48	54	12.5%	170	110	-35.3%	1,021	646	-36.7%
		Subtotal	22	11	-50.0%	73	68	-6.8%	215	155	-27.9%	1,271	936	-26.4%
	Flex C	Felony	4	1	-75.0%	17	10	-41.2%	28	28	0.0%	94	109	16.0%
		Misdemeanor	5	5	0.0%	17	17	0.0%	41	36	-12.2%	185	176	-4.9%
		Citation	14	12	-14.3%	79	61	-22.8%	142	150	5.6%	871	820	-5.9%
		Subtotal	23	18	-21.7%	113	88	-22.1%	211	214	1.4%	1,150	1,105	-3.9%
	CSU	Felony	3	0	-100.0%	5	10	100.0%	7	17	142.9%	32	45	40.6%
		Misdemeanor	1	0	-100.0%	2	4	100.0%	2	11	450.0%	15	42	180.0%
		Citation	6	7	16.7%	31	25	-19.4%	48	62	29.2%	395	318	-19.5%
		Subtotal	10	7	-30.0%	38	39	2.6%	57	90	57.9%	442	405	-8.4%
	Other	Felony	0	1	-	0	1	-	1	1	0.0%	2	3	50.0%
		Misdemeanor	0	0	-	0	0	-	1	0	-100.0%	3	4	33.3%
		Citation	0	0	-	1	1	0.0%	1	2	100.0%	10	16	60.0%
		Subtotal	0	1	-	1	2	100.0%	3	3	0.0%	15	23	53.3%
Totals		Felony	16	10	-37.5%	72	66	-8.3%	113	147	30.1%	636	646	1.6%
		Misdemeanor	36	35	-2.8%	146	150	2.7%	332	342	3.0%	2,231	1,793	-19.6%
		Citation	65	53	-18.5%	332	264	-20.5%	793	658	-17.0%	4,968	3,767	-24.2%
Precinct Total			117	98	-16.2%	550	480	-12.7%	1,238	1,147	-7.4%	7,835	6,206	-20.8%

Physical and Citation Arrests - Adult

Aggregated by component of arresting officer.

METROPOLITAN POLICE DEPARTMENT

of Nashville and Davidson County

		Prior Week	Last Week	Change*	Prior 4Wks	Last 4Wks	Change*	Prior YTD	YTD	Change*	Prior 52Wks	Last 52Wks	Change*
SID	Felony	2	4	100.0%	11	8	-27.3%	44	21	-52.3%	241	211	-12.4%
	Misdemeanor	3	0	-100.0%	6	7	16.7%	20	14	-30.0%	75	92	22.7%
	Citation	16	7	-56.3%	86	39	-54.7%	211	135	-36.0%	1,144	1,044	-8.7%
	Division Total	21	11	-47.6%	103	54	-47.6%	275	170	-38.2%	1,460	1,347	-7.7%
SOD	Felony	0	1	-	2	2	0.0%	13	4	-69.2%	70	36	-48.6%
(Excludes SRT)	Misdemeanor	14	16	14.3%	62	56	-9.7%	149	131	-12.1%	769	616	-19.9%
	Citation	22	21	-4.5%	86	74	-14.0%	249	184	-26.1%	1,226	1,159	-5.5%
	Division Total	36	38	5.6%	150	132	-12.0%	411	319	-22.4%	2,065	1,811	-12.3%
SRT	Felony	1	0	-100.0%	3	1	-66.7%	24	5	-79.2%	167	62	-62.9%
	Misdemeanor	0	0	-	2	0	-100.0%	3	2	-33.3%	32	11	-65.6%
	Citation	0	0	-	0	0	-	0	0	-	10	0	-100.0%
	Division Total	1	0	-100.0%	5	1	-80.0%	27	7	-74.1%	209	73	-65.1%
Warrants	Felony	66	39	-40.9%	179	206	15.1%	404	416	3.0%	2,154	2,144	-0.5%
	Misdemeanor	57	44	-22.8%	250	221	-11.6%	595	515	-13.4%	3,237	3,155	-2.5%
	Citation	2	0	-100.0%	3	2	-33.3%	20	5	-75.0%	92	72	-21.7%
	Division Total	125	83	-33.6%	432	429	-0.7%	1,019	936	-8.1%	5,483	5,371	-2.0%
Other	Felony	0	3	-	6	4	-33.3%	17	11	-35.3%	144	66	-54.2%
Components	Misdemeanor	4	3	-25.0%	2	8	300.0%	25	11	-56.0%	279	110	-60.6%
	Citation	5	3	-40.0%	25	26	4.0%	104	60	-42.3%	503	458	-8.9%
	Division Total	9	9	0.0%	33	38	15.2%	146	82	-43.8%	926	634	-31.5%
All	Felony	208	146	-29.8%	778	753	-3.2%	1,788	1,686	-5.7%	10,260	9,647	-6.0%
	Misdemeanor	475	427	-10.1%	1,819	1,781	-2.1%	4,241	4,009	-5.5%	24,929	22,922	-8.1%
	Citation	596	500	-16.1%	2,795	2,300	-17.7%	6,982	5,674	-18.7%	38,269	34,238	-10.5%
Grand Total		1,279	1,073	-16.1%	5,392	4,834	-10.3%	13,011	11,369	-12.6%	73,458	66,807	-9.1%

Information summarized for CompStat week ending 3/4/2017.

* Change for % Served is the difference in percents. Sourced from MNPD ARMS on 3/8/2017 8:23:22 AM. This report is not a count of arrest charges. 1 arrest = 1 body. Adult arrests only.

Arrests categorized by order of seriousness as follows: If an arrest citation is not issued, and any of the charges are felony charges, count the arrest as a felony arrest; if an arrest citation is not issued, and none of the charges are felony charges, count the arrest as a misdemeanor arrest; count all remaining arrests as a citation arrest. Shift / Detail totals are calculated based upon officer assignment for the date when the arrest was made (i.e. if the arresting officer's primary assignment is 'East CSU' for the date when the arrest was made, it will be counted as 1 'East CSU' arrest). Arrests made by officers working Mission 1 duties are counted toward their primary assignment.

Metro citations are not counted in this report, since they are issued for civil matters (i.e. violations of Davidson County Metropolitan Ordinances).

Arrests: Part I, Weapons Law, Drug-Related, DUI, and All Other

METROPOLITAN POLICE DEPARTMENT
of Nashville and Davidson County

Aggregated by component of arresting officer. Includes adult and juvenile arrests.

		Part I Arrests				Weapons Law Violation Arrests				Drug-Related Arrests				DUI Arrests			
		Week	4 Weeks	YTD	52 Weeks	Week	4 Weeks	YTD	52 Weeks	Week	4 Weeks	YTD	52 Weeks	Week	4 Weeks	YTD	52 Weeks
West	Prior	22	72	187	1,138	3	0	10	40	34	69	160	826	1	6	27	107
	Last	10	67	165	887	1	7	9	44	6	65	143	732	4	9	17	105
	% Change	-54.5 %	-6.9 %	-11.8 %	-22.1 %	-66.7 %	Infinity	-10.0 %	10.0 %	-82.4 %	-5.8 %	-10.6 %	-11.4 %	300.0 %	50.0 %	-37.0 %	-1.9 %
East	Prior	18	73	131	914	3	12	26	148	19	92	282	1,757	3	29	39	253
	Last	17	64	151	876	0	5	19	142	17	75	190	1,348	4	12	46	212
	% Change	-5.6 %	-12.3 %	15.3 %	-4.2 %	-100.0 %	-58.3 %	-26.9 %	-4.1 %	-10.5 %	-18.5 %	-32.6 %	-23.3 %	33.3 %	-58.6 %	17.9 %	-16.2 %
South	Prior	14	76	220	1,153	5	8	17	114	16	79	199	946	1	19	47	257
	Last	13	65	157	1,005	1	13	22	83	13	78	180	1,142	9	24	48	308
	% Change	-7.1 %	-14.5 %	-28.6 %	-12.8 %	-80.0 %	62.5 %	29.4 %	-27.2 %	-18.8 %	-1.3 %	-9.5 %	20.7 %	800.0 %	26.3 %	2.1 %	19.8 %
Central	Prior	6	41	67	405	5	3	6	55	17	79	188	933	0	7	16	162
	Last	14	35	90	511	1	6	11	40	17	67	159	860	1	6	15	94
	% Change	133.3 %	-14.6 %	34.3 %	26.2 %	-80.0 %	100.0 %	83.3 %	-27.3 %	0.0 %	-15.2 %	-15.4 %	-7.8 %	Infinity	-14.3 %	-6.3 %	-42.0 %
Hermitage	Prior	18	83	219	1,181	0	5	19	86	39	112	390	1,864	3	18	29	164
	Last	23	104	214	1,198	2	5	10	82	39	138	284	1,734	4	12	35	228
	% Change	27.8 %	25.3 %	-2.3 %	1.4 %	Infinity	0.0 %	-47.4 %	-4.7 %	0.0 %	23.2 %	-27.2 %	-7.0 %	33.3 %	-33.3 %	20.7 %	39.0 %
North	Prior	17	79	161	837	4	5	29	137	38	127	281	1,399	3	5	15	91
	Last	19	61	154	946	1	15	20	136	15	109	259	1,637	2	10	18	110
	% Change	11.8 %	-22.8 %	-4.3 %	13.0 %	-75.0 %	200.0 %	-31.0 %	-0.7 %	-60.5 %	-14.2 %	-7.8 %	17.0 %	-33.3 %	100.0 %	20.0 %	20.9 %
Madison	Prior	24	107	220	1,325	1	12	16	76	17	68	162	977	7	13	22	184
	Last	21	84	214	1,140	1	6	20	74	14	53	134	798	6	19	36	193
	% Change	-12.5 %	-21.5 %	-2.7 %	-14.0 %	0.0 %	-50.0 %	25.0 %	-2.6 %	-17.6 %	-22.1 %	-17.3 %	-18.3 %	-14.3 %	46.2 %	63.6 %	4.9 %
Midtown Hills	Prior	11	58	91	610	5	11	11	51	31	143	296	1,402	3	12	33	184
	Last	11	67	135	638	2	12	27	83	19	118	287	1,370	3	19	35	161
	% Change	0.0 %	15.5 %	48.4 %	4.6 %	-60.0 %	9.1 %	145.5 %	62.7 %	-38.7 %	-17.5 %	-3.0 %	-2.3 %	0.0 %	58.3 %	6.1 %	-12.5 %
Other	Prior	23	76	180	991	0	2	25	106	21	74	229	1,114	10	50	116	667
	Last	14	68	161	996	1	2	4	78	8	43	132	912	15	49	112	499
	% Change	-39.1 %	-10.5 %	-10.6 %	0.5 %	Infinity	0.0 %	-84.0 %	-26.4 %	-61.9 %	-41.9 %	-42.4 %	-18.1 %	50.0 %	-2.0 %	-3.4 %	-25.2 %
County	Prior	153	665	1,476	8,554	26	58	159	813	232	843	2,187	11,218	31	159	344	2,069
	Last	142	615	1,441	8,197	10	71	142	762	148	746	1,768	10,533	48	160	362	1,910
	% Change	-7.2 %	-7.5 %	-2.4 %	-4.2 %	-61.5 %	22.4 %	-10.7 %	-6.3 %	-36.2 %	-11.5 %	-19.2 %	-6.1 %	54.8 %	0.6 %	5.2 %	-7.7 %

Information summarized for CompStat week ending 03/04/2017.

Sourced from MNPD ARMS on 3/8/2017 8:23:23 AM. This report is not a count of arrest charges. 1 arrest = 1 body. Includes adult and juvenile arrests. Arrests categorized by order of seriousness as follows: if an arrest includes one or more Part I UCR charges, it is counted as a Part I arrest. If an arrest includes one or weapons law violation charges but no Part I charges, it is counted as a weapons law violation arrest. The same hierarchical categorization is applicable for the remaining arrest categories (drug, DUI, and all other arrests).

Arrests: Part I, Weapons Law, Drug-Related, DUI, and All Other

Aggregated by component of arresting officer. Includes adult and juvenile arrests.

METROPOLITAN POLICE DEPARTMENT
of Nashville and Davidson County

		All Other Arrests				Total Arrests			
		Week	4 Weeks	YTD	52 Weeks	Week	4 Weeks	YTD	52 Weeks
West	Prior	**56**	**248**	**568**	**3,748**	**116**	**395**	**952**	**5,859**
	Last	**42**	**230**	**514**	**2,870**	**63**	**378**	**848**	**4,638**
	% Change	**-25.0 %**	**-7.3 %**	**-9.5 %**	**-23.4 %**	**-45.7 %**	**-4.3 %**	**-10.9 %**	**-20.8 %**
East	Prior	**124**	**551**	**1,207**	**7,541**	**167**	**757**	**1,685**	**10,613**
	Last	**119**	**513**	**1,160**	**6,148**	**157**	**669**	**1,566**	**8,726**
	% Change	**-4.0 %**	**-6.9 %**	**-3.9 %**	**-18.5 %**	**-6.0 %**	**-11.6 %**	**-7.1 %**	**-17.8 %**
South	Prior	**101**	**472**	**1,150**	**6,179**	**137**	**654**	**1,633**	**8,649**
	Last	**116**	**433**	**1,020**	**6,198**	**152**	**613**	**1,427**	**8,736**
	% Change	**14.9 %**	**-8.3 %**	**-11.3 %**	**0.3 %**	**10.9 %**	**-6.3 %**	**-12.6 %**	**1.0 %**
Central	Prior	**133**	**577**	**1,337**	**8,248**	**161**	**707**	**1,614**	**9,803**
	Last	**105**	**524**	**1,212**	**7,047**	**138**	**638**	**1,487**	**8,552**
	% Change	**-21.1 %**	**-9.2 %**	**-9.3 %**	**-14.6 %**	**-14.3 %**	**-9.8 %**	**-7.9 %**	**-12.8 %**
Hermitage	Prior	**127**	**527**	**1,320**	**7,102**	**187**	**745**	**1,977**	**10,397**
	Last	**96**	**472**	**1,116**	**6,688**	**164**	**731**	**1,659**	**9,930**
	% Change	**-24.4 %**	**-10.4 %**	**-15.5 %**	**-5.8 %**	**-12.3 %**	**-1.9 %**	**-16.1 %**	**-4.5 %**
North	Prior	**105**	**469**	**1,038**	**4,909**	**167**	**685**	**1,524**	**7,373**
	Last	**112**	**416**	**962**	**5,675**	**149**	**611**	**1,413**	**8,504**
	% Change	**6.7 %**	**-11.3 %**	**-7.3 %**	**15.6 %**	**-10.8 %**	**-10.8 %**	**-7.3 %**	**15.3 %**
Madison	Prior	**86**	**426**	**998**	**5,532**	**135**	**626**	**1,418**	**8,094**
	Last	**80**	**337**	**864**	**4,992**	**122**	**499**	**1,268**	**7,197**
	% Change	**-7.0 %**	**-20.9 %**	**-13.4 %**	**-9.8 %**	**-9.6 %**	**-20.3 %**	**-10.6 %**	**-11.1 %**
Midtown Hills	Prior	**76**	**383**	**903**	**6,186**	**126**	**607**	**1,334**	**8,433**
	Last	**74**	**317**	**778**	**4,523**	**109**	**533**	**1,262**	**6,775**
	% Change	**-2.6 %**	**-17.2 %**	**-13.8 %**	**-26.9 %**	**-13.5 %**	**-12.2 %**	**-5.4 %**	**-19.7 %**
Other	Prior	**138**	**523**	**1,348**	**7,384**	**192**	**725**	**1,898**	**10,262**
	Last	**103**	**493**	**1,109**	**6,836**	**141**	**655**	**1,518**	**9,321**
	% Change	**-25.4 %**	**-5.7 %**	**-17.7 %**	**-7.4 %**	**-26.6 %**	**-9.7 %**	**-20.0 %**	**-9.2 %**
County	Prior	**946**	**4,176**	**9,869**	**56,829**	**1,388**	**5,901**	**14,035**	**79,483**
	Last	**847**	**3,735**	**8,735**	**50,977**	**1,195**	**5,327**	**12,448**	**72,379**
	% Change	**-10.5 %**	**-10.6 %**	**-11.5 %**	**-10.3 %**	**-13.9 %**	**-9.7 %**	**-11.3 %**	**-8.9 %**

Information summarized for CompStat week ending 03/04/2017.

Sourced from MNPD ARMS on 3/8/2017 8:23:23 AM. This report is not a count of arrest charges. 1 arrest = 1 body. Includes adult and juvenile arrests. Arrests categorized by order of seriousness as follows: if an arrest includes one or more Part I UCR charges, it is counted as a Part I arrest. If an arrest includes one or weapons law violation charges but no Part I charges, it is counted as a weapons law violation arrest. The same hierarchical categorization is applicable for the remaining arrest categories (drug, DUI, and all other arrests).

Outstanding Warrants: Served

Aggregated by component of arresting officer.

METROPOLITAN POLICE DEPARTMENT
of Nashville and Davidson County

		Rolling Two Week				Rolling Eight Week				YTD				Rolling Twenty-Four Month			
		Prior Week	Last Week	Change	% Change	Prior 4 Weeks	Last 4 Weeks	Change	% Change	Prior YTD	YTD	Change	% Change	Prior 52 Weeks	Last 52 Weeks	Change	% Change
West	Felony	6	0	-6	-100.0%	32	15	-17	-53.1%	71	55	-16	-22.5%	414	409	-5	-1.2%
	Misdemeanor	14	14	0	0.0%	86	62	-24	-27.9%	199	170	-29	-14.6%	1,029	912	-117	-11.4%
	Juvenile	1	0	-1	-100.0%	2	2	0	0.0%	0	4	4	-	16	21	5	31.3%
	Subtotal	21	14	-7	-33.3%	120	79	-41	-34.2%	270	229	-41	-15.2%	1,459	1,342	-117	-8.0%
East	Felony	13	12	-1	-7.7%	64	53	-11	-17.2%	151	132	-19	-12.6%	907	937	30	3.3%
	Misdemeanor	44	34	-10	-22.7%	137	157	20	14.6%	358	319	-39	-10.9%	2,223	2,049	-174	-7.8%
	Juvenile	2	0	-2	-100.0%	4	3	-1	-25.0%	10	9	-1	-10.0%	46	30	-16	-34.8%
	Subtotal	59	46	-13	-22.0%	205	213	8	3.9%	519	460	-59	-11.4%	3,176	3,016	-160	-5.0%
South	Felony	17	5	-12	-70.6%	42	51	9	21.4%	69	101	32	46.4%	476	610	134	28.2%
	Misdemeanor	28	20	-8	-28.6%	148	93	-55	-37.2%	264	260	-4	-1.5%	1,456	1,724	268	18.4%
	Juvenile	0	0	0	-	4	0	-4	-100.0%	12	5	-7	-58.3%	57	30	-27	-47.4%
	Subtotal	45	25	-20	-44.4%	194	144	-50	-25.8%	345	366	21	6.1%	1,989	2,364	375	18.9%
Central	Felony	1	7	6	600.0%	17	24	7	41.2%	92	44	-48	-52.2%	533	401	-132	-24.8%
	Misdemeanor	38	33	-5	-13.2%	92	109	17	18.5%	246	214	-32	-13.0%	1,509	1,294	-215	-14.2%
	Juvenile	0	0	0	-	3	0	-3	-100.0%	11	3	-8	-72.7%	52	21	-31	-59.6%
	Subtotal	39	40	1	2.6%	112	133	21	18.8%	349	261	-88	-25.2%	2,094	1,716	-378	-18.1%
Hermitage	Felony	21	13	-8	-38.1%	57	75	18	31.6%	159	154	-5	-3.1%	809	896	87	10.8%
	Misdemeanor	54	49	-5	-9.3%	185	218	33	17.8%	432	458	26	6.0%	2,162	2,538	376	17.4%
	Juvenile	0	0	0	-	3	1	-2	-66.7%	8	5	-3	-37.5%	59	29	-30	-50.8%
	Subtotal	75	62	-13	-17.3%	245	294	49	20.0%	599	617	18	3.0%	3,030	3,463	433	14.3%
North	Felony	20	16	-4	-20.0%	55	66	11	20.0%	140	127	-13	-9.3%	873	887	14	1.6%
	Misdemeanor	49	54	5	10.2%	181	174	-7	-3.9%	322	384	62	19.3%	1,721	2,058	337	19.6%
	Juvenile	0	1	1	-	6	1	-5	-83.3%	21	7	-14	-66.7%	82	51	-31	-37.8%
	Subtotal	69	71	2	2.9%	242	241	-1	-0.4%	483	518	35	7.2%	2,676	2,996	320	12.0%
Madison	Felony	8	8	0	0.0%	49	51	2	4.1%	68	109	41	60.3%	605	618	13	2.1%
	Misdemeanor	41	29	-12	-29.3%	111	117	6	5.4%	321	275	-46	-14.3%	1,637	1,500	-137	-8.4%
	Juvenile	0	0	0	-	2	4	2	100.0%	8	6	-2	-25.0%	53	18	-35	-66.0%
	Subtotal	49	37	-12	-24.5%	162	172	10	6.2%	397	390	-7	-1.8%	2,295	2,136	-159	-6.9%
Midtown Hills	Felony	9	3	-6	-66.7%	37	39	2	5.4%	51	78	27	52.9%	370	378	8	2.2%
	Misdemeanor	19	20	1	5.3%	84	97	13	15.5%	212	198	-14	-6.6%	1,241	1,099	-142	-11.4%
	Juvenile	0	0	0	-	1	1	0	0.0%	0	2	2	-	16	15	-1	-6.3%
	Subtotal	28	23	-5	-17.9%	122	137	15	12.3%	263	278	15	5.7%	1,627	1,492	-135	-8.3%
County	Felony	193	133	-60	-31.1%	613	921	308	50.2%	1,482	1,656	174	11.7%	8,997	9,229	232	2.6%
	Misdemeanor	399	333	-66	-16.5%	1,456	1,417	-39	-2.7%	3,330	3,187	-143	-4.3%	18,587	18,749	162	0.9%
	Juvenile	3	1	-2	-66.7%	26	12	-14	-53.8%	71	42	-29	-40.8%	389	233	-156	-40.1%
	Total	595	467	-128	-21.5%	2,095	2,350	255	12.2%	4,883	4,885	2	0.0%	27,973	28,211	238	0.9%

Information summarized for CompStat week ending 3/4/2017.

* Countywide totals include outstanding warrants served by all other divisions. Sourced from MNPD ARMS on 3/8/2017 8:23:23 AM.
Statistics provided above consider 1 count for each outstanding warrant served.

Outstanding Warrants: Attempts/Served

Aggregated by component of arresting officer.

METROPOLITAN POLICE DEPARTMENT

of Nashville and Davidson County

			Prior Week	Last Week	Change*	Prior 4Wks	Last 4Wks	Change*	Prior YTD	Current YTD	Change*	Prior 52Wks	Last 52Wks	Change*
West	Patrol-A	Served	1	1	0.0 %	15	5	-66.7 %	52	21	-59.6 %	147	203	38.1 %
		Attempts	11	13	18.2 %	123	52	-57.7 %	232	202	-12.9 %	650	1,129	73.7 %
		% Served	9.1 %	7.7 %	-1.4 %	12.2 %	9.6 %	-2.6 %	22.4 %	10.4 %	-12.0 %	22.6 %	18.0 %	-4.6 %
	Patrol-B	Served	9	9	0.0 %	20	26	30.0 %	57	50	-12.3 %	409	277	-32.3 %
		Attempts	110	42	-61.8 %	153	218	42.5 %	211	397	88.2 %	2,172	1,356	-37.6 %
		% Served	8.2 %	21.4 %	13.2 %	13.1 %	11.9 %	-1.1 %	27.0 %	12.6 %	-14.4 %	18.8 %	20.4 %	1.6 %
	Patrol-C	Served	5	1	-80.0 %	16	15	-6.3 %	36	43	19.4 %	292	215	-26.4 %
		Attempts	11	11	0.0 %	37	35	-5.4 %	107	74	-30.8 %	871	452	-48.1 %
		% Served	45.5 %	9.1 %	-36.4 %	43.2 %	42.9 %	-0.4 %	33.6 %	58.1 %	24.5 %	33.5 %	47.6 %	14.0 %
	Other	Served	6	3	-50.0 %	69	33	-52.2 %	125	115	-8.0 %	611	647	5.9 %
		Attempts	13	20	53.8 %	171	80	-53.2 %	333	273	-18.0 %	1,350	1,579	17.0 %
		% Served	46.2 %	15.0 %	-31.2 %	40.4 %	41.3 %	0.9 %	37.5 %	42.1 %	4.6 %	45.3 %	41.0 %	-4.3 %
	Totals	**Served**	**21**	**14**	**-33.3 %**	**120**	**79**	**-34.2 %**	**270**	**229**	**-15.2 %**	**1,459**	**1,342**	**-8.0 %**
		Attempts	**145**	**86**	**-40.7 %**	**484**	**385**	**-20.5 %**	**883**	**946**	**7.1 %**	**5,043**	**4,516**	**-10.5 %**
		% Served	**14.5 %**	**16.3 %**	**1.8 %**	**24.8 %**	**20.5 %**	**-4.3 %**	**30.6 %**	**24.2 %**	**-6.4 %**	**28.9 %**	**29.7 %**	**0.8 %**
East	Patrol-A	Served	18	10	-44.4 %	40	65	62.5 %	100	114	14.0 %	598	571	-4.5 %
		Attempts	81	38	-53.1 %	176	203	15.3 %	419	408	-2.6 %	2,463	1,893	-23.1 %
		% Served	22.2 %	26.3 %	4.1 %	22.7 %	32.0 %	9.3 %	23.9 %	27.9 %	4.1 %	24.3 %	30.2 %	5.9 %
	Patrol-B	Served	12	7	-41.7 %	30	31	3.3 %	135	66	-51.1 %	658	658	0.0 %
		Attempts	25	26	4.0 %	111	118	6.3 %	522	264	-49.4 %	2,449	1,769	-27.8 %
		% Served	48.0 %	26.9 %	-21.1 %	27.0 %	26.3 %	-0.8 %	25.9 %	25.0 %	-0.9 %	26.9 %	37.2 %	10.3 %
	Patrol-C	Served	19	19	0.0 %	68	71	4.4 %	135	148	9.6 %	782	970	24.0 %
		Attempts	26	45	73.1 %	152	162	6.6 %	568	345	-39.3 %	2,414	2,363	-2.1 %
		% Served	73.1 %	42.2 %	-30.9 %	44.7 %	43.8 %	-0.9 %	23.8 %	42.9 %	19.1 %	32.4 %	41.0 %	8.7 %
	Other	Served	10	10	0.0 %	67	46	-31.3 %	149	132	-11.4 %	1,138	817	-28.2 %
		Attempts	10	3	-70.0 %	64	40	-37.5 %	190	116	-38.9 %	1,348	969	-28.1 %
		% Served	100.0 %	333.3 %	233.3 %	104.7 %	115.0 %	10.3 %	78.4 %	113.8 %	35.4 %	84.4 %	84.3 %	-0.1 %
	Totals	**Served**	**59**	**46**	**-22.0 %**	**205**	**213**	**3.9 %**	**519**	**460**	**-11.4 %**	**3,176**	**3,016**	**-5.0 %**
		Attempts	**142**	**112**	**-21.1 %**	**503**	**523**	**4.0 %**	**1,699**	**1,133**	**-33.3 %**	**8,674**	**6,994**	**-19.4 %**
		% Served	**41.5 %**	**41.1 %**	**-0.5 %**	**40.8 %**	**40.7 %**	**0.0 %**	**30.5 %**	**40.6 %**	**10.1 %**	**36.6 %**	**43.1 %**	**6.5 %**

Outstanding Warrants: Attempts/Served

Aggregated by component of arresting officer.

METROPOLITAN POLICE DEPARTMENT

of Nashville and Davidson County

			Prior Week	Last Week	Change*	Prior 4Wks	Last 4Wks	Change*	Prior YTD	Current YTD	Change*	Prior 52Wks	Last 52Wks	Change*
South	Patrol-A	Served	7	6	-14.3 %	47	31	-34.0 %	67	89	32.8 %	432	497	15.0 %
		Attempts	14	22	57.1 %	92	65	-29.3 %	175	169	-3.4 %	1,590	1,051	-33.9 %
		% Served	50.0 %	27.3 %	-22.7 %	51.1 %	47.7 %	-3.4 %	38.3 %	52.7 %	14.4 %	27.2 %	47.3 %	20.1 %
	Patrol-B	Served	11	4	-63.6 %	41	42	2.4 %	92	95	3.3 %	600	719	19.8 %
		Attempts	29	15	-48.3 %	77	86	11.7 %	242	169	-30.2 %	1,161	969	-16.5 %
		% Served	37.9 %	26.7 %	-11.3 %	53.2 %	48.8 %	-4.4 %	38.0 %	56.2 %	18.2 %	51.7 %	74.2 %	22.5 %
	Patrol-C	Served	12	7	-41.7 %	66	35	-47.0 %	108	104	-3.7 %	537	673	25.3 %
		Attempts	21	23	9.5 %	63	59	-6.3 %	208	137	-34.1 %	872	947	8.6 %
		% Served	57.1 %	30.4 %	-26.7 %	104.8 %	59.3 %	-45.4 %	51.9 %	75.9 %	24.0 %	61.6 %	71.1 %	9.5 %
	Other	Served	15	8	-46.7 %	40	36	-10.0 %	78	78	0.0 %	420	475	13.1 %
		Attempts	29	18	-37.9 %	41	73	78.0 %	90	118	31.1 %	551	615	11.6 %
		% Served	51.7 %	44.4 %	-7.3 %	97.6 %	49.3 %	-48.2 %	86.7 %	66.1 %	-20.6 %	76.2 %	77.2 %	1.0 %
	Totals	**Served**	**45**	**25**	**-44.4 %**	**194**	**144**	**-25.8 %**	**345**	**366**	**6.1 %**	**1,989**	**2,364**	**18.9 %**
		Attempts	**93**	**78**	**-16.1 %**	**273**	**283**	**3.7 %**	**715**	**593**	**-17.1 %**	**4,174**	**3,582**	**-14.2 %**
		% Served	**48.4 %**	**32.1 %**	**-16.3 %**	**71.1 %**	**50.9 %**	**-20.2 %**	**48.3 %**	**61.7 %**	**13.5 %**	**47.7 %**	**66.0 %**	**18.3 %**
Central	Patrol-A	Served	19	12	-36.8 %	30	40	33.3 %	71	75	5.6 %	278	398	43.2 %
		Attempts	4	14	250.0 %	41	45	9.8 %	217	93	-57.1 %	863	670	-22.4 %
		% Served	475.0 %	85.7 %	-389.3 %	73.2 %	88.9 %	15.7 %	32.7 %	80.6 %	47.9 %	32.2 %	59.4 %	27.2 %
	Patrol-B	Served	2	7	250.0 %	26	18	-30.8 %	48	47	-2.1 %	424	305	-28.1 %
		Attempts	1	3	200.0 %	6	18	200.0 %	21	25	19.0 %	811	234	-71.1 %
		% Served	200.0 %	233.3 %	33.3 %	433.3 %	100.0 %	-333.3 %	228.6 %	188.0 %	-40.6 %	52.3 %	130.3 %	78.1 %
	Patrol-C	Served	10	3	-70.0 %	8	25	212.5 %	75	39	-48.0 %	441	353	-20.0 %
		Attempts	10	20	100.0 %	9	56	522.2 %	100	65	-35.0 %	323	297	-8.0 %
		% Served	100.0 %	15.0 %	-85.0 %	88.9 %	44.6 %	-44.2 %	75.0 %	60.0 %	-15.0 %	136.5 %	118.9 %	-17.7 %
	Other	Served	8	18	125.0 %	48	50	4.2 %	156	100	-35.9 %	952	659	-30.8 %
		Attempts	51	47	-7.8 %	201	211	5.0 %	318	448	40.9 %	1,850	1,769	-4.4 %
		% Served	15.7 %	38.3 %	22.6 %	23.9 %	23.7 %	-0.2 %	49.1 %	22.3 %	-26.7 %	51.5 %	37.3 %	-14.2 %
	Totals	**Served**	**39**	**40**	**2.6 %**	**112**	**133**	**18.8 %**	**350**	**261**	**-25.4 %**	**2,095**	**1,715**	**-18.1 %**
		Attempts	**66**	**84**	**27.3 %**	**257**	**330**	**28.4 %**	**656**	**631**	**-3.8 %**	**3,847**	**2,970**	**-22.8 %**
		% Served	**59.1 %**	**47.6 %**	**-11.5 %**	**43.6 %**	**40.3 %**	**-3.3 %**	**53.4 %**	**41.4 %**	**-12.0 %**	**54.5 %**	**57.7 %**	**3.3 %**

Outstanding Warrants: Attempts/Served

Aggregated by component of arresting officer.

METROPOLITAN POLICE DEPARTMENT

of Nashville and Davidson County

			Prior Week	Last Week	Change*	Prior 4Wks	Last 4Wks	Change*	Prior YTD	Current YTD	Change*	Prior 52Wks	Last 52Wks	Change*
Hermitage	Patrol-A	Served	8	5	-37.5 %	34	38	11.8 %	67	77	14.9 %	543	467	-14.0 %
		Attempts	26	64	146.2 %	188	157	-16.5 %	347	380	9.5 %	2,950	1,916	-35.1 %
		% Served	30.8 %	7.8 %	-23.0 %	18.1 %	24.2 %	6.1 %	19.3 %	20.3 %	1.0 %	18.4 %	24.4 %	6.0 %
	Patrol-B	Served	27	11	-59.3 %	61	67	9.8 %	148	159	7.4 %	617	1,043	69.0 %
		Attempts	33	17	-48.5 %	92	86	-6.5 %	420	206	-51.0 %	1,795	1,632	-9.1 %
		% Served	81.8 %	64.7 %	-17.1 %	66.3 %	77.9 %	11.6 %	35.2 %	77.2 %	41.9 %	34.4 %	63.9 %	29.5 %
	Patrol-C	Served	16	27	68.8 %	49	78	59.2 %	157	140	-10.8 %	761	697	-8.4 %
		Attempts	12	34	183.3 %	146	96	-34.2 %	477	259	-45.7 %	2,318	1,796	-22.5 %
		% Served	133.3 %	79.4 %	-53.9 %	33.6 %	81.3 %	47.7 %	32.9 %	54.1 %	21.1 %	32.8 %	38.8 %	6.0 %
	Other	Served	24	19	-20.8 %	98	111	13.3 %	227	241	6.2 %	1,109	1,256	13.3 %
		Attempts	15	31	106.7 %	116	85	-26.7 %	385	229	-40.5 %	2,438	1,593	-34.7 %
		% Served	160.0 %	61.3 %	-98.7 %	84.5 %	130.6 %	46.1 %	59.0 %	105.2 %	46.3 %	45.5 %	78.8 %	33.4 %
	Totals	**Served**	**75**	**62**	**-17.3 %**	**242**	**294**	**21.5 %**	**599**	**617**	**3.0 %**	**3,030**	**3,463**	**14.3 %**
		Attempts	**86**	**146**	**69.8 %**	**542**	**424**	**-21.8 %**	**1,629**	**1,074**	**-34.1 %**	**9,501**	**6,937**	**-27.0 %**
		% Served	**87.2 %**	**42.5 %**	**-44.7 %**	**44.6 %**	**69.3 %**	**24.7 %**	**36.8 %**	**57.4 %**	**20.7 %**	**31.9 %**	**49.9 %**	**18.0 %**
North	Patrol-A	Served	16	12	-25.0 %	59	46	-22.0 %	91	108	18.7 %	617	520	-15.7 %
		Attempts	60	23	-61.7 %	174	136	-21.8 %	507	354	-30.2 %	3,607	1,561	-56.7 %
		% Served	26.7 %	52.2 %	25.5 %	33.9 %	33.8 %	-0.1 %	17.9 %	30.5 %	12.6 %	17.1 %	33.3 %	16.2 %
	Patrol-B	Served	13	5	-61.5 %	41	37	-9.8 %	110	82	-25.5 %	455	580	27.5 %
		Attempts	25	49	96.0 %	215	148	-31.2 %	294	396	34.7 %	879	1,763	100.6 %
		% Served	52.0 %	10.2 %	-41.8 %	19.1 %	25.0 %	5.9 %	37.4 %	20.7 %	-16.7 %	51.8 %	32.9 %	-18.9 %
	Patrol-C	Served	15	24	60.0 %	50	67	34.0 %	81	124	53.1 %	448	605	35.0 %
		Attempts	34	29	-14.7 %	78	99	26.9 %	317	194	-38.8 %	1,276	1,057	-17.2 %
		% Served	44.1 %	82.8 %	38.6 %	64.1 %	67.7 %	3.6 %	25.6 %	63.9 %	38.4 %	35.1 %	57.2 %	22.1 %
	Other	Served	25	30	20.0 %	95	91	-4.2 %	201	207	3.0 %	1,156	1,295	12.0 %
		Attempts	16	40	150.0 %	133	124	-6.8 %	364	276	-24.2 %	1,937	2,182	12.6 %
		% Served	156.3 %	75.0 %	-81.3 %	71.4 %	73.4 %	2.0 %	55.2 %	75.0 %	19.8 %	59.7 %	59.3 %	-0.3 %
	Totals	**Served**	**69**	**71**	**2.9 %**	**245**	**241**	**-1.6 %**	**483**	**521**	**7.9 %**	**2,676**	**3,000**	**12.1 %**
		Attempts	**135**	**141**	**4.4 %**	**600**	**507**	**-15.5 %**	**1,482**	**1,220**	**-17.7 %**	**7,699**	**6,563**	**-14.8 %**
		% Served	**51.1 %**	**50.4 %**	**-0.8 %**	**40.8 %**	**47.5 %**	**6.7 %**	**32.6 %**	**42.7 %**	**10.1 %**	**34.8 %**	**45.7 %**	**11.0 %**

Outstanding Warrants: Attempts/Served

Aggregated by component of arresting officer.

METROPOLITAN POLICE DEPARTMENT

of Nashville and Davidson County

			Prior Week	Last Week	Change*	Prior 4Wks	Last 4Wks	Change*	Prior YTD	Current YTD	Change*	Prior 52Wks	Last 52Wks	Change*
Madison	Patrol-A	Served	6	5	-16.7 %	26	30	15.4 %	53	66	24.5 %	220	275	25.0 %
		Attempts	27	16	-40.7 %	104	88	-15.4 %	151	209	38.4 %	850	780	-8.2 %
		% Served	22.2 %	31.3 %	9.0 %	25.0 %	34.1 %	9.1 %	35.1 %	31.6 %	-3.5 %	25.9 %	35.3 %	9.4 %
	Patrol-B	Served	6	8	33.3 %	29	40	37.9 %	70	83	18.6 %	410	419	2.2 %
		Attempts	21	2	-90.5 %	33	65	97.0 %	118	115	-2.5 %	615	438	-28.8 %
		% Served	28.6 %	400.0 %	371.4 %	87.9 %	61.5 %	-26.3 %	59.3 %	72.2 %	12.9 %	66.7 %	95.7 %	29.0 %
	Patrol-C	Served	24	21	-12.5 %	33	57	72.7 %	127	99	-22.0 %	836	532	-36.4 %
		Attempts	63	67	6.3 %	134	220	64.2 %	399	386	-3.3 %	3,113	1,617	-48.1 %
		% Served	38.1 %	31.3 %	-6.8 %	24.6 %	25.9 %	1.3 %	31.8 %	25.6 %	-6.2 %	26.9 %	32.9 %	6.0 %
	Other	Served	13	3	-76.9 %	74	45	-39.2 %	147	142	-3.4 %	829	910	9.8 %
		Attempts	44	13	-70.5 %	155	99	-36.1 %	292	284	-2.7 %	1,665	2,148	29.0 %
		% Served	29.5 %	23.1 %	-6.5 %	47.7 %	45.5 %	-2.3 %	50.3 %	50.0 %	-0.3 %	49.8 %	42.4 %	-7.4 %
	Totals	**Served**	**49**	**37**	**-24.5 %**	**162**	**172**	**6.2 %**	**397**	**390**	**-1.8 %**	**2,295**	**2,136**	**-6.9 %**
		Attempts	**155**	**98**	**-36.8 %**	**426**	**472**	**10.8 %**	**960**	**994**	**3.5 %**	**6,243**	**4,983**	**-20.2 %**
		% Served	**31.6 %**	**37.8 %**	**6.1 %**	**38.0 %**	**36.4 %**	**-1.6 %**	**41.4 %**	**39.2 %**	**-2.1 %**	**36.8 %**	**42.9 %**	**6.1 %**
Midtown Hills	Patrol-A	Served	7	6	-14.3 %	20	28	40.0 %	29	50	72.4 %	289	240	-17.0 %
		Attempts	24	9	-62.5 %	135	80	-40.7 %	101	229	126.7 %	799	721	-9.8 %
		% Served	29.2 %	66.7 %	37.5 %	14.8 %	35.0 %	20.2 %	28.7 %	21.8 %	-6.9 %	36.2 %	33.3 %	-2.9 %
	Patrol-B	Served	3	5	66.7 %	21	27	28.6 %	60	52	-13.3 %	296	284	-4.1 %
		Attempts	7	7	0.0 %	47	47	0.0 %	199	98	-50.8 %	660	478	-27.6 %
		% Served	42.9 %	71.4 %	28.6 %	44.7 %	57.4 %	12.8 %	30.2 %	53.1 %	22.9 %	44.8 %	59.4 %	14.6 %
	Patrol-C	Served	4	8	100.0 %	31	45	45.2 %	64	82	28.1 %	437	364	-16.7 %
		Attempts	11	21	90.9 %	63	62	-1.6 %	96	131	36.5 %	851	463	-45.6 %
		% Served	36.4 %	38.1 %	1.7 %	49.2 %	72.6 %	23.4 %	66.7 %	62.6 %	-4.1 %	51.4 %	78.6 %	27.3 %
	Other	Served	14	4	-71.4 %	50	37	-26.0 %	110	94	-14.5 %	605	604	-0.2 %
		Attempts	19	13	-31.6 %	61	52	-14.8 %	183	135	-26.2 %	1,262	966	-23.5 %
		% Served	73.7 %	30.8 %	-42.9 %	82.0 %	71.2 %	-10.8 %	60.1 %	69.6 %	9.5 %	47.9 %	62.5 %	14.6 %
	Totals	**Served**	**28**	**23**	**-17.9 %**	**122**	**137**	**12.3 %**	**263**	**278**	**5.7 %**	**1,627**	**1,492**	**-8.3 %**
		Attempts	**61**	**50**	**-18.0 %**	**306**	**241**	**-21.2 %**	**579**	**593**	**2.4 %**	**3,572**	**2,628**	**-26.4 %**
		% Served	**45.9 %**	**46.0 %**	**0.1 %**	**39.9 %**	**56.8 %**	**17.0 %**	**45.4 %**	**46.9 %**	**1.5 %**	**45.5 %**	**56.8 %**	**11.2 %**

Outstanding Warrants: Attempts/Served

Aggregated by component of arresting officer.

METROPOLITAN POLICE DEPARTMENT
of Nashville and Davidson County

		Prior Week	Last Week	Change*	Prior 4Wks	Last 4Wks	Change*	Prior YTD	Current YTD	Change*	Prior 52Wks	Last 52Wks	Change*
SID	Served	3	4	33.3 %	11	11	0.0 %	35	25	-28.6 %	240	266	10.8 %
	Attempts	1	0	-100.0 %	3	3	0.0 %	35	6	-82.9 %	107	125	16.8 %
	% Served	300.0 %	Infinity	Infinity	366.7 %	366.7 %	0.0 %	100.0 %	416.7 %	316.7 %	224.3 %	212.8 %	-11.5 %
SOD	Served	2	1	-50.0 %	9	11	22.2 %	27	20	-25.9 %	118	111	-5.9 %
	Attempts	0	1	Infinity	2	9	350.0 %	4	13	225.0 %	34	35	2.9 %
	% Served	Infinity	100.0 %	-Infinity	450.0 %	122.2 %	-327.8 %	675.0 %	153.8 %	-521.2 %	347.1 %	317.1 %	-29.9 %
SRT	Served	1	0	-100.0 %	8	1	-87.5 %	56	10	-82.1 %	473	232	-51.0 %
	Attempts	5	0	-100.0 %	47	16	-66.0 %	151	80	-47.0 %	1,122	464	-58.6 %
	% Served	20.0 %	NaN	NaN	17.0 %	6.3 %	-10.8 %	37.1 %	12.5 %	-24.6 %	42.2 %	50.0 %	7.8 %
Warrants	Served	200	141	-29.5 %	655	905	38.2 %	1,501	1,690	12.6 %	8,432	8,862	5.1 %
	Attempts	40	53	32.5 %	131	159	21.4 %	394	340	-13.7 %	2,063	2,012	-2.5 %
	% Served	500.0 %	266.0 %	-234.0 %	500.0 %	569.2 %	69.2 %	381.0 %	497.1 %	116.1 %	408.7 %	440.5 %	31.7 %
Other	Served	4	3	-25.0 %	10	9	-10.0 %	39	21	-46.2 %	367	216	-41.1 %
	Attempts	6	3	-50.0 %	43	23	-46.5 %	118	71	-39.8 %	633	602	-4.9 %
	% Served	66.7 %	100.0 %	33.3 %	23.3 %	39.1 %	15.9 %	33.1 %	29.6 %	-3.5 %	58.0 %	35.9 %	-22.1 %
County Total	**Served**	**595**	**467**	**-21.5 %**	**2,095**	**2,350**	**12.2 %**	**4,884**	**4,888**	**0.1 %**	**27,977**	**28,215**	**0.9 %**
	Attempts	**935**	**852**	**-8.9 %**	**3,617**	**3,375**	**-6.7 %**	**9,305**	**7,694**	**-17.3 %**	**52,712**	**42,411**	**-19.5 %**
	% Served	**63.6 %**	**54.8 %**	**-8.8 %**	**57.9 %**	**69.6 %**	**11.7 %**	**52.5 %**	**63.5 %**	**11.0 %**	**53.1 %**	**66.5 %**	**13.5 %**

Information summarized for CompStat week ending 3/4/2017.

* Change for % Served is the difference in percents. Sourced from MNPD ARMS on 3/8/2017 8:23:23 AM. Statistics provided above consider 1 count for each outstanding warrant served.

Crooks With Guns / School Zone Report

Aggregated by component of arresting officer.

METROPOLITAN POLICE DEPARTMENT

of Nashville and Davidson County

		Crooks With Guns - Arrests				Drugs in School Zones - Arrests				Drugs in School Zones - Charges			
		YTD	52 Weeks	4 Weeks	Last 4 Wks to Same Period Last Year	YTD	52 Weeks	4 Weeks	Last 4 Wks to Same Period Last Year	YTD	52 Weeks	4 Weeks	Last 4 Wks to Same Period Last Year
West	Prior	3	17	0	1	4	9	0	2	4	13	0	2
	Last	2	11	2	2	0	4	0	0	0	6	0	0
	% Change	-33.3 %	-35.3 %	Infinity	100.0 %	-100.0 %	-55.6 %	0.0 %	-100.0 %	-100.0 %	-53.8 %	0.0 %	-100.0 %
East	Prior	8	47	3	6	2	24	3	2	2	30	3	2
	Last	5	51	2	2	6	20	2	2	6	27	2	2
	% Change	-37.5 %	8.5 %	-33.3 %	-66.7 %	200.0 %	-16.7 %	-33.3 %	0.0 %	200.0 %	-10.0 %	-33.3 %	0.0 %
South	Prior	10	51	3	8	3	13	1	1	3	40	2	1
	Last	11	45	4	4	1	4	0	0	2	6	0	0
	% Change	10.0 %	-11.8 %	33.3 %	-50.0 %	-66.7 %	-69.2 %	-100.0 %	-100.0 %	-33.3 %	-85.0 %	-100.0 %	-100.0 %
Central	Prior	0	10	0	0	0	5	0	0	0	7	0	0
	Last	0	5	0	0	0	2	0	0	0	3	0	0
	% Change	0.0 %	-50.0 %	0.0 %	0.0 %	0.0 %	-60.0 %	0.0 %	0.0 %	0.0 %	-57.1 %	0.0 %	0.0 %
Hermitage	Prior	13	54	2	2	3	28	1	2	5	33	1	2
	Last	3	26	1	1	3	12	2	2	3	15	2	2
	% Change	-76.9 %	-51.9 %	-50.0 %	-50.0 %	0.0 %	-57.1 %	100.0 %	0.0 %	-40.0 %	-54.5 %	100.0 %	0.0 %
North	Prior	12	68	2	5	6	49	1	3	8	70	1	5
	Last	9	58	7	7	1	24	0	0	1	33	0	0
	% Change	-25.0 %	-14.7 %	250.0 %	40.0 %	-83.3 %	-51.0 %	-100.0 %	-100.0 %	-87.5 %	-52.9 %	-100.0 %	-100.0 %
Madison	Prior	2	27	4	0	0	5	0	0	0	5	0	0
	Last	6	25	2	2	0	5	0	0	0	7	0	0
	% Change	200.0 %	-7.4 %	-50.0 %	Infinity	0.0 %	0.0 %	0.0 %	0.0 %	0.0 %	40.0 %	0.0 %	0.0 %
Midtown Hills	Prior	2	9	5	2	2	6	2	1	2	8	2	1
	Last	9	34	3	3	2	7	0	0	2	7	0	0
	% Change	350.0 %	277.8 %	-40.0 %	50.0 %	0.0 %	16.7 %	-100.0 %	-100.0 %	0.0 %	-12.5 %	-100.0 %	-100.0 %
Other	Prior	10	54	1	7	6	37	1	4	12	48	3	8
	Last	1	38	0	0	1	20	0	0	3	24	0	0
	% Change	-90.0 %	-29.6 %	-100.0 %	-100.0 %	-83.3 %	-45.9 %	-100.0 %	-100.0 %	-75.0 %	-50.0 %	-100.0 %	-100.0 %
County	Prior	60	337	20	31	26	176	9	15	36	254	12	21
	Last	46	293	21	21	14	98	4	4	17	128	4	4
	% Change	-23.3 %	-13.1 %	5.0 %	-32.3 %	-46.2 %	-44.3 %	-55.6 %	-73.3 %	-52.8 %	-49.6 %	-66.7 %	-81.0 %

Information summarized for CompStat week ending 03/04/2017.

Sourced from MNPD ARMS on 3/8/2017 8:23:24 AM. Arrest totals do not count charges. 1 arrest = 1 body.

Juvenile Section

CompStat Weekly Analysis is provided by the Metropolitan Nashville Police Department Crime Analysis Section. This report is intended to be a management and planning tool and does not reflect the official UCR counts for the department.

"It is hard to fail, but it is worse never to have tried to succeed."
- Theodore Roosevelt

Begin Date: 02/26/2017
End Date: 03/04/2017
Week: 9

Juvenile Arrests

Aggregated by component of arresting officer.

METROPOLITAN POLICE DEPARTMENT

of Nashville and Davidson County

		Rolling 2 Weeks				Rolling 8 Weeks				YTD				Rolling 104 Weeks			
		Prior Week	Last Week	Change	Percent Change	Prior 4 Weeks	Last 4 Weeks	Change	Percent Change	Prior YTD	Current YTD	Change	Percent Change	Prior 52 Weeks	Last 52 Weeks	Change	Percent Change
West	Curfew	0	0	0	NaN	3	3	0	0.0 %	7	6	-1	-14.3 %	90	69	-21	-23.3 %
	Truancy	0	0	0	NaN	2	0	-2	-100.0 %	11	2	-9	-81.8 %	68	45	-23	-33.8 %
	Other	15	9	-6	-40.0 %	35	49	14	40.0 %	95	89	-6	-6.3 %	486	446	-40	-8.2 %
	Subtotal	**15**	**9**	**-6**	**-40.0 %**	**40**	**52**	**12**	**30.0 %**	**113**	**97**	**-16**	**-14.2 %**	**644**	**560**	**-84**	**-13.0 %**
East	Curfew	2	1	-1	-50.0 %	3	3	0	0.0 %	9	8	-1	-11.1 %	162	114	-48	-29.6 %
	Truancy	0	11	11	Infinity	11	17	6	54.5 %	18	29	11	61.1 %	93	94	1	1.1 %
	Other	12	16	4	33.3 %	77	71	-6	-7.8 %	131	160	29	22.1 %	830	705	-125	-15.1 %
	Subtotal	**14**	**28**	**14**	**100.0 %**	**91**	**91**	**0**	**0.0 %**	**158**	**197**	**39**	**24.7 %**	**1,085**	**913**	**-172**	**-15.9 %**
South	Curfew	2	0	-2	-100.0 %	0	5	5	Infinity	29	5	-24	-82.8 %	175	91	-84	-48.0 %
	Truancy	0	0	0	NaN	12	6	-6	-50.0 %	21	20	-1	-4.8 %	94	89	-5	-5.3 %
	Other	15	15	0	0.0 %	74	69	-5	-6.8 %	136	157	21	15.4 %	749	778	29	3.9 %
	Subtotal	**17**	**15**	**-2**	**-11.8 %**	**86**	**80**	**-6**	**-7.0 %**	**186**	**182**	**-4**	**-2.2 %**	**1,018**	**958**	**-60**	**-5.9 %**
Central	Curfew	0	0	0	NaN	1	0	-1	-100.0 %	15	5	-10	-66.7 %	81	37	-44	-54.3 %
	Truancy	0	0	0	NaN	5	6	1	20.0 %	11	11	0	0.0 %	35	26	-9	-25.7 %
	Other	4	3	-1	-25.0 %	25	18	-7	-28.0 %	37	46	9	24.3 %	179	238	59	33.0 %
	Subtotal	**4**	**3**	**-1**	**-25.0 %**	**31**	**24**	**-7**	**-22.6 %**	**63**	**62**	**-1**	**-1.6 %**	**295**	**301**	**6**	**2.0 %**
Hermitage	Curfew	1	2	1	100.0 %	3	7	4	133.3 %	13	11	-2	-15.4 %	101	89	-12	-11.9 %
	Truancy	1	0	-1	-100.0 %	4	3	-1	-25.0 %	13	7	-6	-46.2 %	119	79	-40	-33.6 %
	Other	13	19	6	46.2 %	68	62	-6	-8.8 %	104	142	38	36.5 %	727	684	-43	-5.9 %
	Subtotal	**15**	**21**	**6**	**40.0 %**	**75**	**72**	**-3**	**-4.0 %**	**130**	**160**	**30**	**23.1 %**	**947**	**852**	**-95**	**-10.0 %**
North	Curfew	0	0	0	NaN	1	1	0	0.0 %	11	6	-5	-45.5 %	61	63	2	3.3 %
	Truancy	3	7	4	133.3 %	7	12	5	71.4 %	19	19	0	0.0 %	59	45	-14	-23.7 %
	Other	12	17	5	41.7 %	57	54	-3	-5.3 %	113	116	3	2.7 %	494	630	136	27.5 %
	Subtotal	**15**	**24**	**9**	**60.0 %**	**65**	**67**	**2**	**3.1 %**	**143**	**141**	**-2**	**-1.4 %**	**614**	**738**	**124**	**20.2 %**
Madison	Curfew	2	1	-1	-50.0 %	6	4	-2	-33.3 %	7	10	3	42.9 %	110	110	0	0.0 %
	Truancy	3	0	-3	-100.0 %	4	4	0	0.0 %	9	8	-1	-11.1 %	31	34	3	9.7 %
	Other	15	10	-5	-33.3 %	52	45	-7	-13.5 %	99	103	4	4.0 %	564	452	-112	-19.9 %
	Subtotal	**20**	**11**	**-9**	**-45.0 %**	**62**	**53**	**-9**	**-14.5 %**	**115**	**121**	**6**	**5.2 %**	**705**	**596**	**-109**	**-15.5 %**
Midtown Hills	Curfew	0	0	0	NaN	4	4	0	0.0 %	15	9	-6	-40.0 %	153	74	-79	-51.6 %
	Truancy	0	0	0	NaN	6	2	-4	-66.7 %	9	8	-1	-11.1 %	59	38	-21	-35.6 %
	Other	9	11	2	22.2 %	47	47	0	0.0 %	72	98	26	36.1 %	386	457	71	18.4 %
	Subtotal	**9**	**11**	**2**	**22.2 %**	**57**	**53**	**-4**	**-7.0 %**	**96**	**115**	**19**	**19.8 %**	**598**	**569**	**-29**	**-4.8 %**
Youth Services	Other	0	0	0	NaN	0	0	0	NaN	0	0	0	NaN	7	1	-6	-85.7 %
	Subtotal	**0**	**0**	**0**	**NaN**	**0**	**0**	**0**	**NaN**	**0**	**0**	**0**	**NaN**	**7**	**1**	**-6**	**-85.7 %**
County*	Curfew	7	4	-3	-42.9 %	21	27	6	28.6 %	109	60	-49	-45.0 %	944	651	-293	-31.0 %
	Truancy	7	18	11	157.1 %	51	50	-1	-2.0 %	112	104	-8	-7.1 %	569	461	-108	-19.0 %
	Other	95	100	5	5.3 %	437	416	-21	-4.8 %	803	915	112	13.9 %	4,512	4,460	-52	-1.2 %
	Total	**109**	**122**	**13**	**11.9 %**	**509**	**493**	**-16**	**-3.1 %**	**1,024**	**1,079**	**55**	**5.4 %**	**6,025**	**5,572**	**-453**	**-7.5 %**

Information summarized for CompStat week ending 3/4/2017.

* Countywide totals include arrests made by ALL OTHER DIVISIONS, which are not provided above for the sake of space. Sourced from MNPD ARMS on 3/8/2017 8:23:24 AM. This report does not take into account the number of charges. 1 arrest = 1 body.

Juvenile Victims - Rolling Two Week Analysis

METROPOLITAN POLICE DEPARTMENT
of Nashville and Davidson County

Aggregated by precinct (incident location). Based on date when each incident was reported.

		Homicide	Forcible Rape	Robbery	Aggravated Assault	Burglary	Larceny	Motor Vehicle Theft	All Part I Offenses	Sexual Assault	Statuatory Rape	Simple Assault / Intimidation / Stalking	Other Offenses	All Part II Offenses	All Offenses
West	Prior Week	0	0	0	0	0	0	0	0	1	0	2	1	4	4
	CompStat Week	0	0	0	1	0	0	0	1	0	0	5	1	6	7
	% Change	0.0 %	0.0 %	0.0 %	Infinity	0.0 %	0.0 %	0.0 %	Infinity	-100.0 %	0.0 %	150.0 %	0.0 %	50.0 %	75.0 %
East	Prior Week	0	0	0	0	0	1	0	1	1	0	6	1	8	9
	CompStat Week	0	0	0	3	0	1	0	4	0	0	10	4	14	18
	% Change	0.0 %	0.0 %	0.0 %	Infinity	0.0 %	0.0 %	0.0 %	300.0 %	-100.0 %	0.0 %	66.7 %	300.0 %	75.0 %	100.0 %
South	Prior Week	0	0	2	4	0	1	0	7	0	0	13	3	16	23
	CompStat Week	0	0	0	3	1	2	0	6	5	0	12	6	23	29
	% Change	0.0 %	0.0 %	-100.0 %	-25.0 %	Infinity	100.0 %	0.0 %	-14.3 %	Infinity	0.0 %	-7.7 %	100.0 %	43.8 %	26.1 %
Central	Prior Week	0	0	0	0	0	0	0	0	0	0	2	0	2	2
	CompStat Week	0	0	0	0	0	0	0	0	0	0	0	2	2	2
	% Change	0.0 %	0.0 %	0.0 %	0.0 %	0.0 %	0.0 %	0.0 %	0.0 %	0.0 %	0.0 %	-100.0 %	Infinity	0.0 %	0.0 %
Hermitage	Prior Week	0	2	0	1	0	0	0	3	0	2	11	2	15	18
	CompStat Week	0	2	0	4	0	1	0	7	0	0	13	3	16	23
	% Change	0.0 %	0.0 %	0.0 %	300.0 %	0.0 %	Infinity	0.0 %	133.3 %	0.0 %	-100.0 %	18.2 %	50.0 %	6.7 %	27.8 %
North	Prior Week	0	0	0	2	0	1	0	3	2	0	8	1	11	14
	CompStat Week	0	0	1	0	0	0	0	1	0	1	6	1	8	9
	% Change	0.0 %	0.0 %	Infinity	-100.0 %	0.0 %	-100.0 %	0.0 %	-66.7 %	-100.0 %	Infinity	-25.0 %	0.0 %	-27.3 %	-35.7 %
Madison	Prior Week	0	0	0	0	0	0	0	0	0	0	6	1	7	7
	CompStat Week	0	0	0	0	0	0	0	0	0	0	5	4	9	9
	% Change	0.0 %	0.0 %	0.0 %	0.0 %	0.0 %	0.0 %	0.0 %	0.0 %	0.0 %	0.0 %	-16.7 %	300.0 %	28.6 %	28.6 %
Midtown Hills	Prior Week	0	0	0	0	0	5	0	5	1	0	2	1	4	9
	CompStat Week	0	1	0	2	0	2	0	5	1	0	2	2	5	10
	% Change	0.0 %	Infinity	0.0 %	Infinity	0.0 %	-60.0 %	0.0 %	0.0 %	0.0 %	0.0 %	0.0 %	100.0 %	25.0 %	11.1 %
County	Prior Week	0	2	2	7	0	8	0	19	5	2	50	10	67	86
	CompStat Week	0	3	1	13	1	6	0	24	6	1	53	23	83	107
	% Change	0.0 %	50.0 %	-50.0 %	85.7 %	Infinity	-25.0 %	0.0 %	26.3 %	20.0 %	-50.0 %	6.0 %	130.0 %	23.9 %	24.4 %

Prior Week	**Begin Date**	02/19/2017	**End Date**	02/25/2017
CompStat Week	**Begin Date**	02/26/2017	**End Date**	03/04/2017

Sourced from MNPD ARMS on 3/8/2017 8:23:24 AM. The figures above were sourced from incident reports using NIBRS definitions and reporting guidelines, based on the date when the crime was reported. This report is intended to be a management and planning tool and does not reflect the official NIBRS counts for the department. Incidents where a location is unknown or unspecified are included in the countywide totals. 'Unknown' refers to records in which the address is listed as 'Unknown' on the incident report. 'Not Validated' refers to records that were entered in with an invalid addresses.

Juvenile Victims - Rolling Eight Week Analysis

METROPOLITAN POLICE DEPARTMENT
of Nashville and Davidson County

Aggregated by precinct (incident location). Based on date when each incident was reported.

		Homicide	Forcible Rape	Robbery	Aggravated Assault	Burglary	Larceny	Motor Vehicle Theft	All Part I Offenses	Sexual Assault	Statuatory Rape	Simple Assault / Intimidation / Stalking	Other Offenses	All Part II Offenses	All Offenses
West	Prior 4 Weeks	0	0	3	3	0	7	0	13	1	0	10	4	15	28
	Last 4 Weeks	0	1	0	1	0	4	0	6	1	0	11	6	18	24
	% Change	0.0 %	Infinity	-100.0 %	-66.7 %	0.0 %	-42.9 %	0.0 %	-53.8 %	0.0 %	0.0 %	10.0 %	50.0 %	20.0 %	-14.3 %
East	Prior 4 Weeks	0	1	0	16	0	12	2	31	2	1	28	7	38	69
	Last 4 Weeks	0	0	0	4	1	3	0	8	3	0	33	8	44	52
	% Change	0.0 %	-100.0 %	0.0 %	-75.0 %	Infinity	-75.0 %	-100.0 %	-74.2 %	50.0 %	-100.0 %	17.9 %	14.3 %	15.8 %	-24.6 %
South	Prior 4 Weeks	2	0	0	16	0	10	0	28	6	0	35	3	44	72
	Last 4 Weeks	0	0	2	13	1	35	0	51	7	0	48	10	65	116
	% Change	-100.0 %	0.0 %	Infinity	-18.8 %	Infinity	250.0 %	0.0 %	82.1 %	16.7 %	0.0 %	37.1 %	233.3 %	47.7 %	61.1 %
Central	Prior 4 Weeks	0	0	0	0	0	3	0	3	1	0	3	1	5	8
	Last 4 Weeks	0	0	0	0	0	0	0	0	0	0	2	2	4	4
	% Change	0.0 %	0.0 %	0.0 %	0.0 %	0.0 %	-100.0 %	0.0 %	-100.0 %	-100.0 %	0.0 %	-33.3 %	100.0 %	-20.0 %	-50.0 %
Hermitage	Prior 4 Weeks	0	6	2	6	1	8	0	23	6	1	26	16	49	72
	Last 4 Weeks	0	6	2	10	0	4	0	22	0	3	38	6	47	69
	% Change	0.0 %	0.0 %	0.0 %	66.7 %	-100.0 %	-50.0 %	0.0 %	-4.3 %	-100.0 %	200.0 %	46.2 %	-62.5 %	-4.1 %	-4.2 %
North	Prior 4 Weeks	0	1	3	9	3	0	0	16	1	0	18	3	22	38
	Last 4 Weeks	0	2	5	3	0	1	0	11	5	1	21	7	34	45
	% Change	0.0 %	100.0 %	66.7 %	-66.7 %	-100.0 %	Infinity	0.0 %	-31.3 %	400.0 %	Infinity	16.7 %	133.3 %	54.5 %	18.4 %
Madison	Prior 4 Weeks	0	0	3	10	1	2	0	16	0	0	24	3	27	43
	Last 4 Weeks	0	0	0	2	0	1	0	3	7	6	20	7	40	43
	% Change	0.0 %	0.0 %	-100.0 %	-80.0 %	-100.0 %	-50.0 %	0.0 %	-81.3 %	Infinity	Infinity	-16.7 %	133.3 %	48.1 %	0.0 %
Midtown Hills	Prior 4 Weeks	0	2	0	10	0	3	0	15	0	1	24	1	26	41
	Last 4 Weeks	0	1	0	6	0	11	0	18	4	1	14	5	24	42
	% Change	0.0 %	-50.0 %	0.0 %	-40.0 %	0.0 %	266.7 %	0.0 %	20.0 %	Infinity	0.0 %	-41.7 %	400.0 %	-7.7 %	2.4 %
County	Prior 4 Weeks	2	10	11	70	5	45	2	145	17	3	168	38	226	371
	Last 4 Weeks	0	10	9	39	2	59	0	119	27	11	187	51	276	395
	% Change	-100.0 %	0.0 %	-18.2 %	-44.3 %	-60.0 %	31.1 %	-100.0 %	-17.9 %	58.8 %	266.7 %	11.3 %	34.2 %	22.1 %	6.5 %

Prior 4 Weeks	**Begin Date**	01/08/2017	**End Date**	02/04/2017
Last 4 Weeks	**Begin Date**	02/05/2017	**End Date**	03/04/2017

Sourced from MNPD ARMS on 3/8/2017 8:23:24 AM. The figures above were sourced from incident reports using NIBRS definitions and reporting guidelines, based on the date when the crime was reported. This report is intended to be a management and planning tool and does not reflect the official NIBRS counts for the department. Incidents where a location is unknown or unspecified are included in the countywide totals. 'Unknown' refers to records in which the address is listed as 'Unknown' on the incident report. 'Not Validated' refers to records that were entered in with an invalid addresses.

Juvenile Victims - Year-to-Date Analysis

METROPOLITAN POLICE DEPARTMENT
of Nashville and Davidson County

Aggregated by precinct (incident location). Based on date when each incident was reported.

		Homicide	Forcible Rape	Robbery	Aggravated Assault	Burglary	Larceny	Motor Vehicle Theft	All Part I Offenses	Sexual Assault	Statuatory Rape	Simple Assault / Intimidation / Stalking	Other Offenses	All Part II Offenses	All Offenses
West	Prior YTD	0	2	0	5	2	3	0	12	1	1	26	16	44	56
	YTD	0	1	3	4	0	11	0	19	2	0	24	12	38	57
	% Change	0.0 %	-50.0 %	Infinity	-20.0 %	-100.0 %	266.7 %	0.0 %	58.3 %	100.0 %	-100.0 %	-7.7 %	-25.0 %	-13.6 %	1.8 %
East	Prior YTD	0	6	3	17	1	9	0	36	9	0	41	14	64	100
	YTD	0	2	0	23	1	17	2	45	5	1	63	18	87	132
	% Change	0.0 %	-66.7 %	-100.0 %	35.3 %	0.0 %	88.9 %	Infinity	25.0 %	-44.4 %	Infinity	53.7 %	28.6 %	35.9 %	32.0 %
South	Prior YTD	0	6	6	37	9	7	0	65	9	0	56	31	96	161
	YTD	2	0	2	32	1	45	0	82	15	0	88	13	116	198
	% Change	Infinity	-100.0 %	-66.7 %	-13.5 %	-88.9 %	542.9 %	0.0 %	26.2 %	66.7 %	0.0 %	57.1 %	-58.1 %	20.8 %	23.0 %
Central	Prior YTD	0	9	0	0	0	3	0	12	5	0	9	7	21	33
	YTD	0	0	0	0	0	3	0	3	1	0	5	3	9	12
	% Change	0.0 %	-100.0 %	0.0 %	0.0 %	0.0 %	0.0 %	0.0 %	-75.0 %	-80.0 %	0.0 %	-44.4 %	-57.1 %	-57.1 %	-63.6 %
Hermitage	Prior YTD	0	3	11	7	6	19	0	46	8	2	56	24	90	136
	YTD	0	13	6	16	1	12	0	48	6	4	65	24	99	147
	% Change	0.0 %	333.3 %	-45.5 %	128.6 %	-83.3 %	-36.8 %	0.0 %	4.3 %	-25.0 %	100.0 %	16.1 %	0.0 %	10.0 %	8.1 %
North	Prior YTD	0	8	8	16	2	5	0	39	3	1	55	24	83	122
	YTD	0	3	9	13	3	1	0	29	9	1	43	10	63	92
	% Change	0.0 %	-62.5 %	12.5 %	-18.8 %	50.0 %	-80.0 %	0.0 %	-25.6 %	200.0 %	0.0 %	-21.8 %	-58.3 %	-24.1 %	-24.6 %
Madison	Prior YTD	0	6	4	15	0	5	0	30	5	3	55	18	81	111
	YTD	0	1	3	15	1	3	0	23	7	6	47	11	71	94
	% Change	0.0 %	-83.3 %	-25.0 %	0.0 %	Infinity	-40.0 %	0.0 %	-23.3 %	40.0 %	100.0 %	-14.5 %	-38.9 %	-12.3 %	-15.3 %
Midtown Hills	Prior YTD	0	2	4	7	0	3	0	16	4	0	23	17	44	60
	YTD	0	3	0	16	0	15	0	34	5	2	42	6	55	89
	% Change	0.0 %	50.0 %	-100.0 %	128.6 %	0.0 %	400.0 %	0.0 %	112.5 %	25.0 %	Infinity	82.6 %	-64.7 %	25.0 %	48.3 %
County	Prior YTD	0	42	36	104	20	54	0	256	44	7	321	151	523	779
	YTD	2	23	23	119	7	107	2	283	50	14	377	97	538	821
	% Change	Infinity	-45.2 %	-36.1 %	14.4 %	-65.0 %	98.1 %	Infinity	10.5 %	13.6 %	100.0 %	17.4 %	-35.8 %	2.9 %	5.4 %

Prior YTD	**Begin Date**	01/01/2016	**End Date**	03/04/2016
YTD	**Begin Date**	01/01/2017	**End Date**	03/04/2017

Sourced from MNPD ARMS on 3/8/2017 8:23:24 AM. The figures above were sourced from incident reports using NIBRS definitions and reporting guidelines, based on the date when the crime was reported. This report is intended to be a management and planning tool and does not reflect the official NIBRS counts for the department. Incidents where a location is unknown or unspecified are included in the countywide totals. 'Unknown' refers to records in which the address is listed as 'Unknown' on the incident report. 'Not Validated' refers to records that were entered in with an invalid addresses.

Juvenile Victims

METROPOLITAN POLICE DEPARTMENT
of Nashville and Davidson County

Aggregated by precinct (incident location). Based on date when each incident was reported.

		Rolling 2 Weeks				Rolling 8 Weeks				YTD				Rolling 104 Weeks			
		Prior Week	Last Week	Change	Percent Change	Prior 4 Weeks	Last 4 Weeks	Change	Percent Change	Prior YTD	Current YTD	Change	Percent Change	Prior 52 Weeks	Last 52 Weeks	Change	Percent Change
West	Part I-Violent	0	1	1	Infinity	6	2	-4	-66.7 %	7	8	1	14.3 %	63	64	1	1.6 %
	Part I-Property	0	0	0	NaN	7	4	-3	-42.9 %	5	11	6	120.0 %	47	54	7	14.9 %
	Part II	4	6	2	50.0 %	15	18	3	20.0 %	44	38	-6	-13.6 %	244	196	-48	-19.7 %
	Subtotal	**4**	**7**	**3**	**75.0 %**	**28**	**24**	**-4**	**-14.3 %**	**56**	**57**	**1**	**1.8 %**	**354**	**314**	**-40**	**-11.3 %**
East	Part I-Violent	0	3	3	Infinity	17	4	-13	-76.5 %	26	25	-1	-3.8 %	150	138	-12	-8.0 %
	Part I-Property	1	1	0	0.0 %	14	4	-10	-71.4 %	10	20	10	100.0 %	90	79	-11	-12.2 %
	Part II	8	14	6	75.0 %	38	44	6	15.8 %	64	87	23	35.9 %	531	416	-115	-21.7 %
	Subtotal	**9**	**18**	**9**	**100.0 %**	**69**	**52**	**-17**	**-24.6 %**	**100**	**132**	**32**	**32.0 %**	**771**	**633**	**-138**	**-17.9 %**
South	Part I-Violent	6	3	-3	-50.0 %	18	15	-3	-16.7 %	49	36	-13	-26.5 %	226	213	-13	-5.8 %
	Part I-Property	1	3	2	200.0 %	10	36	26	260.0 %	16	46	30	187.5 %	118	147	29	24.6 %
	Part II	16	23	7	43.8 %	44	65	21	47.7 %	96	116	20	20.8 %	616	587	-29	-4.7 %
	Subtotal	**23**	**29**	**6**	**26.1 %**	**72**	**116**	**44**	**61.1 %**	**161**	**198**	**37**	**23.0 %**	**960**	**947**	**-13**	**-1.4 %**
Central	Part I-Violent	0	0	0	NaN	0	0	0	NaN	9	0	-9	-100.0 %	35	30	-5	-14.3 %
	Part I-Property	0	0	0	NaN	3	0	-3	-100.0 %	3	3	0	0.0 %	18	33	15	83.3 %
	Part II	2	2	0	0.0 %	5	4	-1	-20.0 %	21	9	-12	-57.1 %	109	67	-42	-38.5 %
	Subtotal	**2**	**2**	**0**	**0.0 %**	**8**	**4**	**-4**	**-50.0 %**	**33**	**12**	**-21**	**-63.6 %**	**162**	**130**	**-32**	**-19.8 %**
Hermitage	Part I-Violent	3	6	3	100.0 %	14	18	4	28.6 %	21	35	14	66.7 %	144	186	42	29.2 %
	Part I-Property	0	1	1	Infinity	9	4	-5	-55.6 %	25	13	-12	-48.0 %	126	93	-33	-26.2 %
	Part II	15	16	1	6.7 %	49	47	-2	-4.1 %	90	99	9	10.0 %	573	527	-46	-8.0 %
	Subtotal	**18**	**23**	**5**	**27.8 %**	**72**	**69**	**-3**	**-4.2 %**	**136**	**147**	**11**	**8.1 %**	**843**	**806**	**-37**	**-4.4 %**
North	Part I-Violent	2	1	-1	-50.0 %	13	10	-3	-23.1 %	32	25	-7	-21.9 %	217	184	-33	-15.2 %
	Part I-Property	1	0	-1	-100.0 %	3	1	-2	-66.7 %	7	4	-3	-42.9 %	59	48	-11	-18.6 %
	Part II	11	8	-3	-27.3 %	22	34	12	54.5 %	83	63	-20	-24.1 %	457	377	-80	-17.5 %
	Subtotal	**14**	**9**	**-5**	**-35.7 %**	**38**	**45**	**7**	**18.4 %**	**122**	**92**	**-30**	**-24.6 %**	**733**	**609**	**-124**	**-16.9 %**
Madison	Part I-Violent	0	0	0	NaN	13	2	-11	-84.6 %	25	19	-6	-24.0 %	172	100	-72	-41.9 %
	Part I-Property	0	0	0	NaN	3	1	-2	-66.7 %	5	4	-1	-20.0 %	42	23	-19	-45.2 %
	Part II	7	9	2	28.6 %	27	40	13	48.1 %	81	71	-10	-12.3 %	453	405	-48	-10.6 %
	Subtotal	**7**	**9**	**2**	**28.6 %**	**43**	**43**	**0**	**0.0 %**	**111**	**94**	**-17**	**-15.3 %**	**667**	**528**	**-139**	**-20.8 %**
Midtown Hills	Part I-Violent	0	3	3	Infinity	12	7	-5	-41.7 %	13	19	6	46.2 %	87	83	-4	-4.6 %
	Part I-Property	5	2	-3	-60.0 %	3	11	8	266.7 %	3	15	12	400.0 %	64	62	-2	-3.1 %
	Part II	4	5	1	25.0 %	26	24	-2	-7.7 %	44	55	11	25.0 %	292	239	-53	-18.2 %
	Subtotal	**9**	**10**	**1**	**11.1 %**	**41**	**42**	**1**	**2.4 %**	**60**	**89**	**29**	**48.3 %**	**443**	**384**	**-59**	**-13.3 %**
County*	Part I-Violent	11	17	6	54.5 %	93	58	-35	-37.6 %	182	167	-15	-8.2 %	1,094	998	-96	-8.8 %
	Part I-Property	8	7	-1	-12.5 %	52	61	9	17.3 %	74	116	42	56.8 %	564	539	-25	-4.4 %
	Part II	67	83	16	23.9 %	226	276	50	22.1 %	523	538	15	2.9 %	3,275	2,814	-461	-14.1 %
	Total	**86**	**107**	**21**	**24.4 %**	**371**	**395**	**24**	**6.5 %**	**779**	**821**	**42**	**5.4 %**	**4,933**	**4,351**	**-582**	**-11.8 %**

Information summarized for CompStat week ending 03/04/2017.

Sourced from MNPD ARMS on 3/8/2017 8:23:24 AM. The figures above were sourced from incident reports using NIBRS definitions and reporting guidelines, based on the date when the crime was reported. This report is intended to be a management and planning tool and does not reflect the official NIBRS counts for the department. Incidents where a location is unknown or unspecified are included in the countywide totals. 'Unknown' refers to records in which the address is listed as 'Unknown' on the incident report. 'Not Validated' refers to records that were entered in with an invalid addresses.

Efficiencies Section

CompStat Weekly Analysis is provided by the Metropolitan Nashville Police Department Crime Analysis Section. This report is intended to be a management and planning tool and does not reflect the official UCR counts for the department.

"It is hard to fail, but it is worse never to have tried to succeed."
- Theodore Roosevelt

Begin Date: 02/26/2017
End Date: 03/04/2017
Week: 9

Self Initiated CAD

Aggregated by component of officer initiating call.

METROPOLITAN POLICE DEPARTMENT

of Nashville and Davidson County

		Rolling Two Week				Rolling Eight Week				YTD				Rolling Twenty-Four Month			
		Prior Week	Last Week	Change	Percent Change	Prior 4 Weeks	Last 4 Weeks	Change	Percent Change	Prior YTD	Current YTD	Change	Percent Change	Prior 52 Weeks	Last 52 Weeks	Change	Percent Change
West	Vehicle Stop	607	527	-80	-13.2 %	2,549	2,507	-42	-1.6 %	6,361	5,451	-910	-14.3 %	34,809	29,583	-5,226	-15.0 %
	Business Check	977	833	-144	-14.7 %	4,237	4,029	-208	-4.9 %	5,109	9,060	3,951	77.3 %	30,057	39,236	9,179	30.5 %
	All Other SI	573	434	-139	-24.3 %	2,158	2,109	-49	-2.3 %	2,613	4,545	1,932	73.9 %	15,373	18,754	3,381	22.0 %
	Subtotal	**2,157**	**1,794**	**-363**	**-16.8 %**	**8,944**	**8,645**	**-299**	**-3.3 %**	**14,083**	**19,056**	**4,973**	**35.3 %**	**80,239**	**87,573**	**7,334**	**9.1 %**
East	Vehicle Stop	606	640	34	5.6 %	2,664	2,651	-13	-0.5 %	6,676	5,841	-835	-12.5 %	38,529	30,275	-8,254	-21.4 %
	Business Check	168	211	43	25.6 %	842	828	-14	-1.7 %	3,166	1,895	-1,271	-40.1 %	13,773	10,881	-2,892	-21.0 %
	All Other SI	260	279	19	7.3 %	1,163	1,147	-16	-1.4 %	2,936	2,563	-373	-12.7 %	16,100	14,546	-1,554	-9.7 %
	Subtotal	**1,034**	**1,130**	**96**	**9.3 %**	**4,669**	**4,626**	**-43**	**-0.9 %**	**12,778**	**10,299**	**-2,479**	**-19.4 %**	**68,402**	**55,702**	**-12,700**	**-18.6 %**
South	Vehicle Stop	636	683	47	7.4 %	2,774	2,396	-378	-13.6 %	8,262	5,835	-2,427	-29.4 %	44,345	38,029	-6,316	-14.2 %
	Business Check	303	384	81	26.7 %	1,279	1,335	56	4.4 %	3,990	2,975	-1,015	-25.4 %	15,847	15,964	117	0.7 %
	All Other SI	261	281	20	7.7 %	1,094	1,030	-64	-5.9 %	2,943	2,426	-517	-17.6 %	14,008	14,666	658	4.7 %
	Subtotal	**1,200**	**1,348**	**148**	**12.3 %**	**5,147**	**4,761**	**-386**	**-7.5 %**	**15,195**	**11,236**	**-3,959**	**-26.1 %**	**74,200**	**68,659**	**-5,541**	**-7.5 %**
Central	Vehicle Stop	470	387	-83	-17.7 %	2,065	1,803	-262	-12.7 %	4,932	4,265	-667	-13.5 %	32,917	22,457	-10,460	-31.8 %
	Business Check	774	756	-18	-2.3 %	3,575	3,267	-308	-8.6 %	4,542	7,630	3,088	68.0 %	18,372	35,780	17,408	94.8 %
	All Other SI	420	415	-5	-1.2 %	2,014	1,704	-310	-15.4 %	3,386	4,108	722	21.3 %	20,385	22,251	1,866	9.2 %
	Subtotal	**1,664**	**1,558**	**-106**	**-6.4 %**	**7,654**	**6,774**	**-880**	**-11.5 %**	**12,860**	**16,003**	**3,143**	**24.4 %**	**71,674**	**80,488**	**8,814**	**12.3 %**
Hermitage	Vehicle Stop	779	776	-3	-0.4 %	3,071	3,213	142	4.6 %	10,414	7,039	-3,375	-32.4 %	51,768	43,452	-8,316	-16.1 %
	Business Check	513	462	-51	-9.9 %	1,851	1,990	139	7.5 %	5,983	4,378	-1,605	-26.8 %	27,964	23,362	-4,602	-16.5 %
	All Other SI	398	402	4	1.0 %	1,525	1,522	-3	-0.2 %	4,106	3,415	-691	-16.8 %	19,963	18,387	-1,576	-7.9 %
	Subtotal	**1,690**	**1,640**	**-50**	**-3.0 %**	**6,447**	**6,725**	**278**	**4.3 %**	**20,503**	**14,832**	**-5,671**	**-27.7 %**	**99,695**	**85,201**	**-14,494**	**-14.5 %**
North	Vehicle Stop	424	421	-3	-0.7 %	1,976	1,725	-251	-12.7 %	4,877	4,095	-782	-16.0 %	23,098	22,114	-984	-4.3 %
	Business Check	383	294	-89	-23.2 %	1,392	1,383	-9	-0.6 %	4,101	3,152	-949	-23.1 %	18,302	20,599	2,297	12.6 %
	All Other SI	314	301	-13	-4.1 %	1,290	1,208	-82	-6.4 %	2,849	2,737	-112	-3.9 %	16,023	15,523	-500	-3.1 %
	Subtotal	**1,121**	**1,016**	**-105**	**-9.4 %**	**4,658**	**4,316**	**-342**	**-7.3 %**	**11,827**	**9,984**	**-1,843**	**-15.6 %**	**57,423**	**58,236**	**813**	**1.4 %**
Madison	Vehicle Stop	321	307	-14	-4.4 %	1,599	1,371	-228	-14.3 %	4,175	3,310	-865	-20.7 %	22,805	18,861	-3,944	-17.3 %
	Business Check	489	403	-86	-17.6 %	2,144	1,904	-240	-11.2 %	6,483	4,671	-1,812	-28.0 %	37,166	27,521	-9,645	-26.0 %
	All Other SI	192	172	-20	-10.4 %	793	754	-39	-4.9 %	2,233	1,731	-502	-22.5 %	13,307	10,423	-2,884	-21.7 %
	Subtotal	**1,002**	**882**	**-120**	**-12.0 %**	**4,536**	**4,029**	**-507**	**-11.2 %**	**12,891**	**9,712**	**-3,179**	**-24.7 %**	**73,278**	**56,805**	**-16,473**	**-22.5 %**
Midtown Hills	Vehicle Stop	511	532	21	4.1 %	2,269	2,211	-58	-2.6 %	6,811	4,998	-1,813	-26.6 %	42,244	27,930	-14,314	-33.9 %
	Business Check	553	580	27	4.9 %	2,500	2,367	-133	-5.3 %	5,185	5,496	311	6.0 %	27,476	24,683	-2,793	-10.2 %
	All Other SI	280	286	6	2.1 %	1,414	1,187	-227	-16.1 %	4,159	2,904	-1,255	-30.2 %	21,934	17,568	-4,366	-19.9 %
	Subtotal	**1,344**	**1,398**	**54**	**4.0 %**	**6,183**	**5,765**	**-418**	**-6.8 %**	**16,155**	**13,398**	**-2,757**	**-17.1 %**	**91,654**	**70,181**	**-21,473**	**-23.4 %**
County*	Vehicle Stop	4,780	4,733	-47	-1.0 %	20,749	19,562	-1,187	-5.7 %	56,068	44,669	-11,399	-20.3 %	310,619	255,828	-54,791	-17.6 %
	Business Check	4,336	4,123	-213	-4.9 %	18,352	17,751	-601	-3.3 %	39,863	40,528	665	1.7 %	195,252	207,845	12,593	6.4 %
	All Other SI	3,358	3,342	-16	-0.5 %	14,325	13,349	-976	-6.8 %	31,772	30,674	-1,098	-3.5 %	176,858	170,448	-6,410	-3.6 %
	Total	**12,474**	**12,198**	**-276**	**-2.2 %**	**53,426**	**50,662**	**-2,764**	**-5.2 %**	**127,703**	**115,871**	**-11,832**	**-9.3 %**	**682,729**	**634,121**	**-48,608**	**-7.1 %**

Information summarized for CompStat week ending 3/4/2017.

* Countywide totals include CFS with unknown locations. Sourced from MNPD ARMS on 3/8/2017 8:23:25 AM. 'Vehicle Stops' refer to 10-93 calls. 'Business Checks' refer to 10-96 calls. Only includes calls initiated by an officer (call type 2 or 3). Excludes CFS with a disposition code of 6 or 11.

Dispatched Calls for Service

Aggregated by component of officer responding to call.

METROPOLITAN POLICE DEPARTMENT

of Nashville and Davidson County

		Rolling 2 Weeks				Rolling 8 Weeks				YTD				Rolling 104 Weeks			
		Prior Week	Last Week	Change	Percent Change	Prior 4 Weeks	Last 4 Weeks	Change	Percent Change	Prior YTD	Current YTD	Change	Percent Change	Prior 52 Weeks	Last 52 Weeks	Change	Percent Change
West	Part I	96	110	14	14.6 %	471	429	-42	-8.9 %	1,046	1,009	-37	-3.5 %	5,723	6,212	489	8.5 %
	Vehicle Crash	50	52	2	4.0 %	213	216	3	1.4 %	507	514	7	1.4 %	2,738	2,922	184	6.7 %
	All Other CFS	227	203	-24	-10.6 %	927	853	-74	-8.0 %	1,852	2,004	152	8.2 %	11,570	11,840	270	2.3 %
	Subtotal	**373**	**365**	**-8**	**-2.1 %**	**1,611**	**1,498**	**-113**	**-7.0 %**	**3,405**	**3,527**	**122**	**3.6 %**	**20,031**	**20,974**	**943**	**4.7 %**
East	Part I	103	97	-6	-5.8 %	392	391	-1	-0.3 %	931	900	-31	-3.3 %	5,810	5,813	3	0.1 %
	Vehicle Crash	27	50	23	85.2 %	109	151	42	38.5 %	320	320	0	0.0 %	2,022	1,896	-126	-6.2 %
	All Other CFS	274	288	14	5.1 %	1,086	1,067	-19	-1.7 %	2,377	2,415	38	1.6 %	15,237	14,735	-502	-3.3 %
	Subtotal	**404**	**435**	**31**	**7.7 %**	**1,587**	**1,609**	**22**	**1.4 %**	**3,628**	**3,635**	**7**	**0.2 %**	**23,069**	**22,444**	**-625**	**-2.7 %**
South	Part I	173	166	-7	-4.0 %	746	724	-22	-2.9 %	1,604	1,654	50	3.1 %	9,619	9,782	163	1.7 %
	Vehicle Crash	82	85	3	3.7 %	355	382	27	7.6 %	940	876	-64	-6.8 %	5,321	5,463	142	2.7 %
	All Other CFS	451	448	-3	-0.7 %	1,720	1,764	44	2.6 %	3,769	3,907	138	3.7 %	22,741	22,628	-113	-0.5 %
	Subtotal	**706**	**699**	**-7**	**-1.0 %**	**2,821**	**2,870**	**49**	**1.7 %**	**6,313**	**6,437**	**124**	**2.0 %**	**37,681**	**37,873**	**192**	**0.5 %**
Central	Part I	47	77	30	63.8 %	221	217	-4	-1.8 %	483	505	22	4.6 %	3,074	3,220	146	4.7 %
	Vehicle Crash	29	53	24	82.8 %	125	164	39	31.2 %	358	323	-35	-9.8 %	2,035	2,180	145	7.1 %
	All Other CFS	219	237	18	8.2 %	702	873	171	24.4 %	1,617	1,763	146	9.0 %	9,793	10,382	589	6.0 %
	Subtotal	**295**	**367**	**72**	**24.4 %**	**1,048**	**1,254**	**206**	**19.7 %**	**2,458**	**2,591**	**133**	**5.4 %**	**14,902**	**15,782**	**880**	**5.9 %**
Hermitage	Part I	148	178	30	20.3 %	666	633	-33	-5.0 %	1,315	1,453	138	10.5 %	7,903	8,442	539	6.8 %
	Vehicle Crash	74	96	22	29.7 %	275	326	51	18.5 %	707	682	-25	-3.5 %	4,205	4,387	182	4.3 %
	All Other CFS	394	415	21	5.3 %	1,572	1,595	23	1.5 %	3,513	3,526	13	0.4 %	21,494	21,860	366	1.7 %
	Subtotal	**616**	**689**	**73**	**11.9 %**	**2,513**	**2,554**	**41**	**1.6 %**	**5,535**	**5,661**	**126**	**2.3 %**	**33,602**	**34,689**	**1,087**	**3.2 %**
North	Part I	129	126	-3	-2.3 %	467	464	-3	-0.6 %	997	1,037	40	4.0 %	6,039	6,429	390	6.5 %
	Vehicle Crash	54	53	-1	-1.9 %	153	193	40	26.1 %	420	396	-24	-5.7 %	2,445	2,641	196	8.0 %
	All Other CFS	312	323	11	3.5 %	1,233	1,242	9	0.7 %	2,745	2,776	31	1.1 %	16,560	16,560	0	0.0 %
	Subtotal	**495**	**502**	**7**	**1.4 %**	**1,853**	**1,899**	**46**	**2.5 %**	**4,162**	**4,209**	**47**	**1.1 %**	**25,044**	**25,630**	**586**	**2.3 %**
Madison	Part I	93	98	5	5.4 %	381	380	-1	-0.3 %	870	841	-29	-3.3 %	5,110	5,170	60	1.2 %
	Vehicle Crash	30	45	15	50.0 %	117	126	9	7.7 %	397	288	-109	-27.5 %	2,370	2,057	-313	-13.2 %
	All Other CFS	237	254	17	7.2 %	936	964	28	3.0 %	2,179	2,102	-77	-3.5 %	13,338	13,084	-254	-1.9 %
	Subtotal	**360**	**397**	**37**	**10.3 %**	**1,434**	**1,470**	**36**	**2.5 %**	**3,446**	**3,231**	**-215**	**-6.2 %**	**20,818**	**20,311**	**-507**	**-2.4 %**
Midtown Hills	Part I	134	150	16	11.9 %	637	560	-77	-12.1 %	1,155	1,323	168	14.5 %	7,459	7,855	396	5.3 %
	Vehicle Crash	115	92	-23	-20.0 %	411	454	43	10.5 %	890	999	109	12.2 %	5,253	5,674	421	8.0 %
	All Other CFS	381	374	-7	-1.8 %	1,379	1,431	52	3.8 %	2,714	3,147	433	16.0 %	15,926	17,377	1,451	9.1 %
	Subtotal	**630**	**616**	**-14**	**-2.2 %**	**2,427**	**2,445**	**18**	**0.7 %**	**4,759**	**5,469**	**710**	**14.9 %**	**28,638**	**30,906**	**2,268**	**7.9 %**
County*	Part I	1,002	1,082	80	8.0 %	4,261	4,100	-161	-3.8 %	9,047	9,363	316	3.5 %	57,328	58,237	909	1.6 %
	Vehicle Crash	478	554	76	15.9 %	1,822	2,081	259	14.2 %	4,663	4,580	-83	-1.8 %	27,170	28,471	1,301	4.8 %
	All Other CFS	2,680	2,753	73	2.7 %	10,145	10,547	402	4.0 %	22,084	23,120	1,036	4.7 %	137,956	139,009	1,053	0.8 %
	Total	**4,160**	**4,389**	**229**	**5.5 %**	**16,228**	**16,728**	**500**	**3.1 %**	**35,794**	**37,063**	**1,269**	**3.5 %**	**222,454**	**225,717**	**3,263**	**1.5 %**

Information summarized for CompStat week ending 3/4/2017.

* Countywide totals include CFS with unknown locations. 'Part I CFS' refer to dispatched CAD calls with a ten code of 50, 51, 52, 53, 54, 57, 70, 71, 72, 67, or 1000. 'Vehicle Crash CFS' refer to dispatched CAD calls with a ten code of 45 or 46. Only includes calls initiated by the citizenry (call type 0 or 1). Report only includes CFS with ten codes 10 through 89 and all thousand codes. Excludes CFS with a disposition code of 6 or 11.

Vehicle Stop Analysis (Form 252)

Aggregated by component of officer making stop.

METROPOLITAN POLICE DEPARTMENT

of Nashville and Davidson County

		Rolling Two Week				Rolling Eight Week				YTD				Rolling Twenty-Four Month			
		Prior Week	Last Week	Change	% Change	Prior 4 Weeks	Last 4 Weeks	Change	% Change	Prior YTD	YTD	Change	% Change	Prior 52 Weeks	Last 52 Weeks	Change	% Change
West	Vehicle Stops	687	589	-98	-14.3%	2,732	2,756	24	0.9%	7,501	5,942	-1,559	-20.8%	41,919	34,398	-7,521	-17.9%
	Warnings Issued	84.4 %	86.9 %	2.5 %		85.9 %	87.1 %	1.2 %		84.6 %	86.3 %	1.7 %		84.7 %	83.7 %	-1.1 %	
	Arrests Made	27	23	-4	-14.8%	115	118	3	2.6%	354	250	-104	-29.4%	2,139	1,433	-706	-33.0%
East	Vehicle Stops	647	639	-8	-1.2%	2,809	2,787	-22	-0.8%	7,130	6,166	-964	-13.5%	38,591	32,177	-6,414	-16.6%
	Warnings Issued	83.2 %	84.4 %	1.2 %		82.2 %	84.3 %	2.2 %		83.8 %	83.2 %	-0.6 %		84.7 %	83.2 %	-1.5 %	
	Arrests Made	65	54	-11	-16.9%	289	244	-45	-15.6%	680	598	-82	-12.1%	3,782	3,159	-623	-16.5%
South	Vehicle Stops	756	776	20	2.6%	3,201	2,856	-345	-10.8%	9,412	6,778	-2,634	-28.0%	50,859	42,992	-7,867	-15.5%
	Warnings Issued	76.9 %	74.7 %	-2.1 %		76.3 %	74.4 %	-1.9 %		88.3 %	76.1 %	-12.3 %		87.1 %	85.3 %	-1.8 %	
	Arrests Made	43	56	13	30.2%	197	176	-21	-10.7%	531	422	-109	-20.5%	2,648	2,515	-133	-5.0%
Central	Vehicle Stops	439	411	-28	-6.4%	2,035	1,797	-238	-11.7%	5,125	4,233	-892	-17.4%	33,919	23,694	-10,225	-30.1%
	Warnings Issued	60.4 %	60.1 %	-0.3 %		60.9 %	63.3 %	2.4 %		69.0 %	62.2 %	-6.9 %		70.6 %	60.0 %	-10.6 %	
	Arrests Made	24	28	4	16.7%	115	109	-6	-5.2%	425	250	-175	-41.2%	2,184	1,413	-771	-35.3%
Hermitage	Vehicle Stops	796	763	-33	-4.1%	2,775	3,091	316	11.4%	9,931	6,559	-3,372	-34.0%	50,653	40,716	-9,937	-19.6%
	Warnings Issued	85.9 %	87.4 %	1.5 %		86.5 %	86.6 %	0.1 %		86.3 %	86.6 %	0.2 %		85.4 %	86.7 %	1.3 %	
	Arrests Made	66	60	-6	-9.1%	240	252	12	5.0%	814	541	-273	-33.5%	3,845	3,277	-568	-14.8%
North	Vehicle Stops	422	385	-37	-8.8%	2,020	1,670	-350	-17.3%	5,154	4,067	-1,087	-21.1%	25,534	23,005	-2,529	-9.9%
	Warnings Issued	77.3 %	75.8 %	-1.4 %		74.4 %	78.1 %	3.7 %		78.2 %	75.9 %	-2.3 %		79.4 %	76.3 %	-3.1 %	
	Arrests Made	43	44	1	2.3%	196	147	-49	-25.0%	474	384	-90	-19.0%	2,059	2,272	213	10.3%
Madison	Vehicle Stops	295	303	8	2.7%	1,537	1,291	-246	-16.0%	4,114	3,159	-955	-23.2%	23,285	18,276	-5,009	-21.5%
	Warnings Issued	82.4 %	75.9 %	-6.5 %		80.9 %	80.3 %	-0.6 %		77.2 %	80.3 %	3.1 %		77.3 %	79.2 %	2.0 %	
	Arrests Made	43	57	14	32.6%	237	201	-36	-15.2%	573	502	-71	-12.4%	2,976	2,650	-326	-11.0%
Midtown Hills	Vehicle Stops	610	545	-65	-10.7%	2,449	2,360	-89	-3.6%	7,318	5,326	-1,992	-27.2%	44,744	30,569	-14,175	-31.7%
	Warnings Issued	78.0 %	81.7 %	3.6 %		80.4 %	82.7 %	2.3 %		85.5 %	81.9 %	-3.6 %		82.0 %	82.3 %	0.3 %	
	Arrests Made	36	31	-5	-13.9%	187	153	-34	-18.2%	545	373	-172	-31.6%	3,366	2,223	-1,143	-34.0%
SOD	Vehicle Stops	457	356	-101	-22.1%	1,859	1,637	-222	-11.9%	5,324	3,999	-1,325	-24.9%	31,239	28,785	-2,454	-7.9%
	Warnings Issued	46.4 %	64.0 %	17.7 %		46.4 %	49.1 %	2.6 %		37.0 %	48.2 %	11.1 %		39.6 %	41.8 %	2.2 %	
	Arrests Made	31	25	-6	-19.4%	77	96	19	24.7%	243	191	-52	-21.4%	1,168	1,158	-10	-0.9%
Other	Vehicle Stops	144	105	-39	-27.1%	607	560	-47	-7.7%	1,645	1,292	-353	-21.5%	9,528	7,295	-2,233	-23.4%
	Warnings Issued	72.9 %	85.7 %	12.8 %		82.5 %	80.5 %	-2.0 %		91.4 %	82.7 %	-8.7 %		92.9 %	89.3 %	-3.7 %	
	Arrests Made	33	11	-22	-66.7%	92	88	-4	-4.3%	118	187	69	58.5%	545	604	59	10.8%
Total	Vehicle Stops	5,253	4,872	-381	-7.3%	22,024	20,805	-1,219	-5.5%	62,654	47,521	-15,133	-24.2%	350,271	281,907	-68,364	-19.5%
	Warnings Issued	76.3 %	78.6 %	2.3 %		76.4 %	78.0 %	1.7 %		79.3 %	77.2 %	-2.1 %		78.8 %	77.1 %	-1.6 %	
	Arrests Made	411	389	-22	-5.4%	1,745	1,584	-161	-9.2%	4,757	3,698	-1,059	-22.3%	24,712	20,704	-4,008	-16.2%

Information summarized for CompStat week ending 03/04/2017.

Sourced from MNPD ARMS on 3/8/2017 8:23:25 AM. The figures above were sourced from MNPD's Vehicle Stop (Form 252) Database. Vehicle stop totals count all reports electronically entered via AFR. Hardcopy reports not entered into ARMS will affect accuracy of totals. This report is intended to be a management and planning tool and does not reflect the official vehicle stop counts for the department.

Field Interview Report (Form 114)

Aggregated by component of officer conducting interview.

METROPOLITAN POLICE DEPARTMENT

of Nashville and Davidson County

		Rolling Two Week				Rolling Eight Week				YTD				Rolling Twenty-Four Month			
		Prior Week	Last Week	Change	% Change	Prior 4 Weeks	Last 4 Weeks	Change	% Change	Prior YTD	YTD	Change	% Change	Prior 52 Weeks	Last 52 Weeks	Change	% Change
West	Field Interview	74	36	-38	-51.4%	209	254	45	21.5%	478	488	10	2.1%	2,056	2,211	155	7.5%
	Arrest Made	19	10	-9	-47.4%	42	54	12	28.6%	144	103	-41	-28.5%	526	493	-33	-6.3%
East	Field Interview	52	50	-2	-3.8%	256	201	-55	-21.5%	452	487	35	7.7%	3,472	2,363	-1,109	-31.9%
	Arrest Made	13	12	-1	-7.7%	52	45	-7	-13.5%	112	101	-11	-9.8%	739	437	-302	-40.9%
South	Field Interview	46	46	0	0.0%	180	181	1	0.6%	509	395	-114	-22.4%	2,619	2,439	-180	-6.9%
	Arrest Made	7	3	-4	-57.1%	18	20	2	11.1%	75	46	-29	-38.7%	436	403	-33	-7.6%
Central	Field Interview	38	28	-10	-26.3%	238	163	-75	-31.5%	404	438	34	8.4%	2,390	2,342	-48	-2.0%
	Arrest Made	10	7	-3	-30.0%	81	39	-42	-51.9%	77	127	50	64.9%	502	593	91	18.1%
Hermitage	Field Interview	77	48	-29	-37.7%	227	249	22	9.7%	731	528	-203	-27.8%	3,550	2,926	-624	-17.6%
	Arrest Made	10	6	-4	-40.0%	44	30	-14	-31.8%	164	84	-80	-48.8%	680	547	-133	-19.6%
North	Field Interview	25	30	5	20.0%	158	117	-41	-25.9%	310	291	-19	-6.1%	1,319	1,707	388	29.4%
	Arrest Made	8	4	-4	-50.0%	20	22	2	10.0%	67	46	-21	-31.3%	229	318	89	38.9%
Madison	Field Interview	40	19	-21	-52.5%	156	115	-41	-26.3%	262	311	49	18.7%	1,897	1,559	-338	-17.8%
	Arrest Made	7	11	4	57.1%	40	33	-7	-17.5%	98	88	-10	-10.2%	844	476	-368	-43.6%
Midtown	Field Interview	45	33	-12	-26.7%	176	161	-15	-8.5%	370	358	-12	-3.2%	2,629	2,011	-618	-23.5%
Hills	Arrest Made	4	9	5	125.0%	45	23	-22	-48.9%	91	73	-18	-19.8%	603	388	-215	-35.7%
SID	Field Interview	36	9	-27	-75.0%	20	54	34	170.0%	64	76	12	18.8%	284	245	-39	-13.7%
	Arrest Made	1	0	-1	-100.0%	6	3	-3	-50.0%	38	9	-29	-76.3%	132	84	-48	-36.4%
SOD	Field Interview	0	1	1	-	1	1	0	0.0%	2	2	0	0.0%	15	19	4	26.7%
	Arrest Made	0	1	1	-	0	1	1	-	0	1	1	-	1	5	4	400.0%
Other	Field Interview	0	3	3	-	17	5	-12	-70.6%	40	25	-15	-37.5%	196	154	-42	-21.4%
	Arrest Made	0	0	0	-	5	0	-5	-100.0%	17	6	-11	-64.7%	74	55	-19	-25.7%
County	Field Interview	433	303	-130	-30.0%	1,638	1,501	-137	-8.4%	3,622	3,399	-223	-6.2%	20,427	17,976	-2,451	-12.0%
	Arrest Made	79	63	-16	-20.3%	353	270	-83	-23.5%	883	684	-199	-22.5%	4,766	3,799	-967	-20.3%

Information summarized for CompStat week ending 03/04/2017.

Sourced from MNPD ARMS on 3/8/2017 8:23:25 AM. The numbers above are sourced from MNPD's Field Interview (Form 114) Database. This report includes all FI types (field interviews, terry stops, and homeless welfare checks). "Arrest Made" indicates that an individual in the FI database was also arrested. For an arrest to be counted, the Form 114 complaint number must match a Form 106 Arrest Report, Form 106A State Misdemeanor Citation Report, or Form 219 Juvenile Citation incident number and the master name record must match in each as well. This report is intended to be a management and planning tool and does not reflect official counts for the department.

County Efficiency Charts

METROPOLITAN POLICE DEPARTMENT
of Nashville and Davidson County

Summarized by CompStat week for past eight weeks.
Aggregated by component of officer initiating call / arresting officer.

All Self-Initiated CAD - 52wk Avg: 12,194

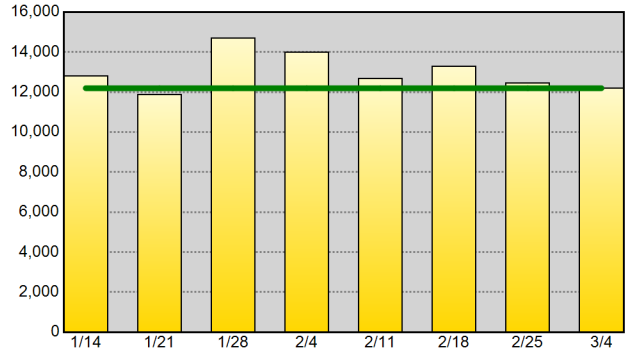

Self-Initiated Terry Stops - 52wk Avg: 339

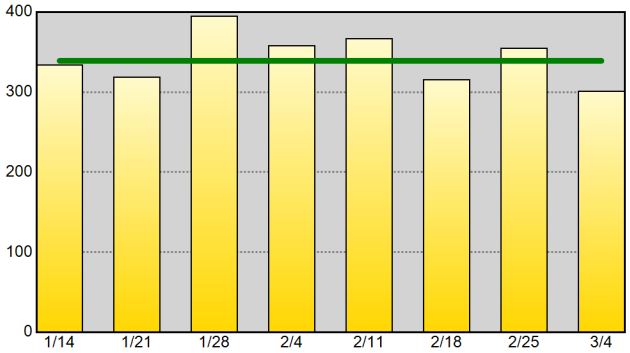

Self-Initiated Vehicle Stops (10-93) - 52wk Avg: 4,919

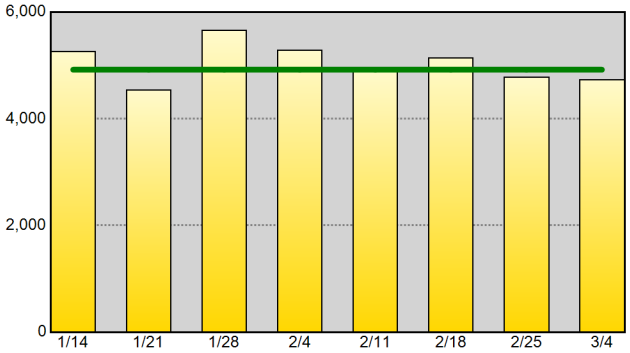

Self-Initiated Business Checks (10-96) - 52wk Avg: 3,997

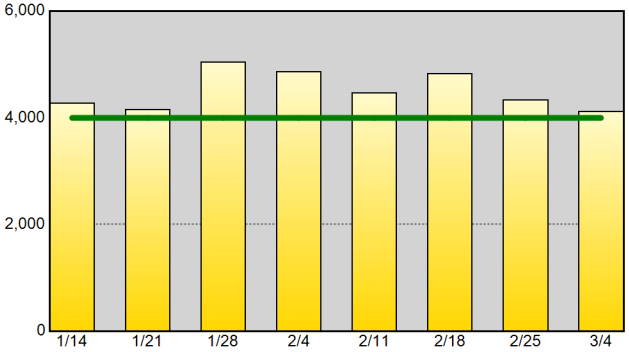

Self-Initiated Community Policing (10-15) - 52wk Avg: 977

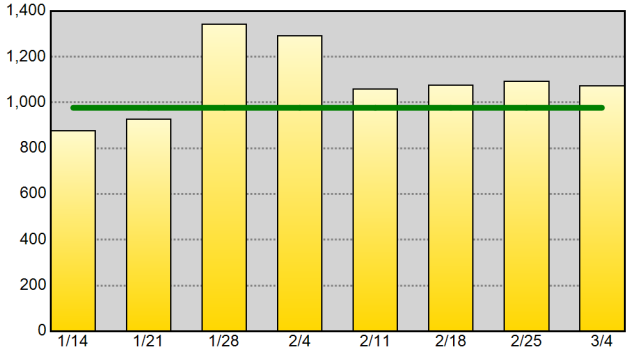

Self-Initiated Criminal Vice Activity (10-78) - 52wk Avg: 56

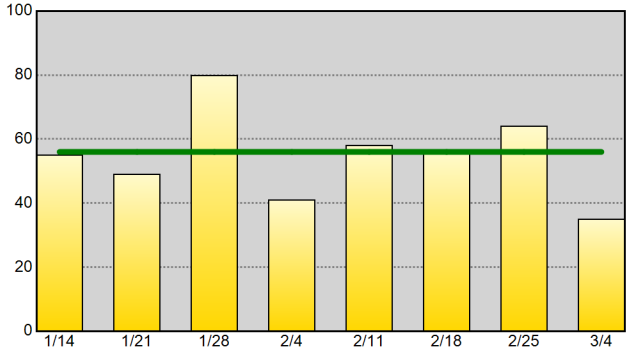

Part I Arrests - 52wk Avg: 157

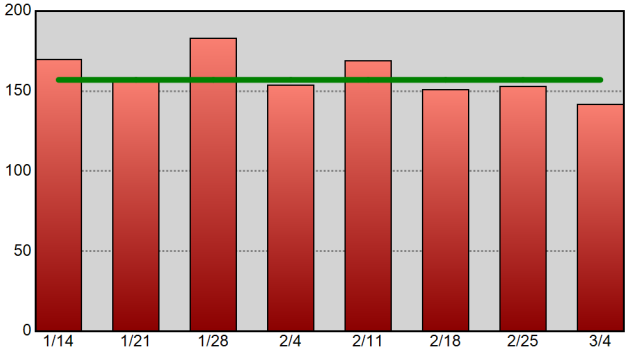

Drug-Related Arrests - 52wk Avg: 211

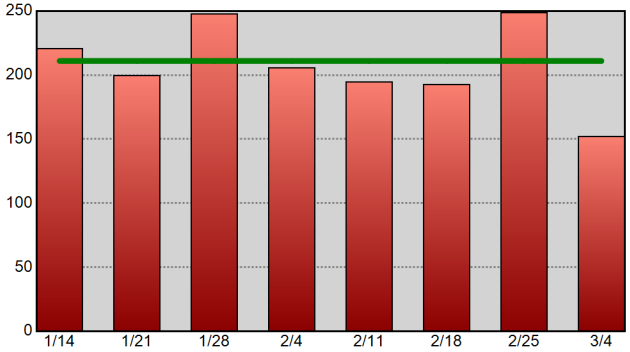

Warrants Served - 52wk Avg: 538

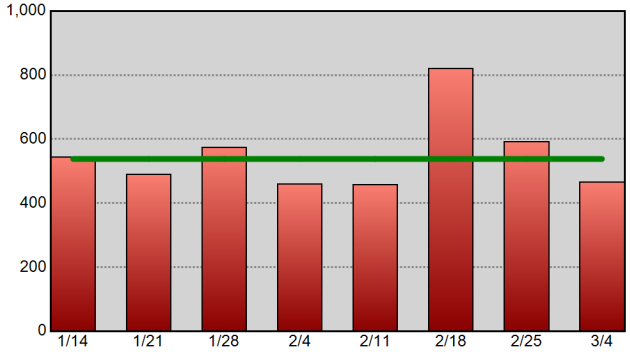

Information summarized for CompStat week ending 3/4/2017.
The horizontal line on each chart represents the data set's 52-week weekly average.

Sourced from MNPD ARMS on 3/8/2017 8:23:25 AM. CAD reports only include calls initiated by an officer (call type 2 or 3). Excludes CFS with a disposition code of 6 or 11. Arrest reports do not take into account the number of charges. 1 arrest = 1 body.

West Precinct Precinct Efficiency Charts

METROPOLITAN POLICE DEPARTMENT
of Nashville and Davidson County

Summarized by CompStat week for past eight weeks.
Aggregated by component of officer initiating call / arresting officer.

All Self-Initiated CAD - 52wk Avg: 1,684

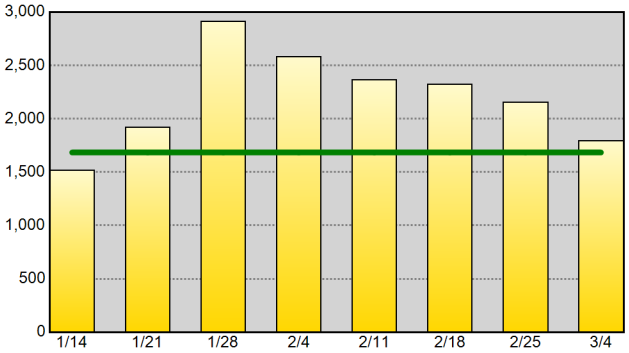

Self-Initiated Terry Stops - 52wk Avg: 24

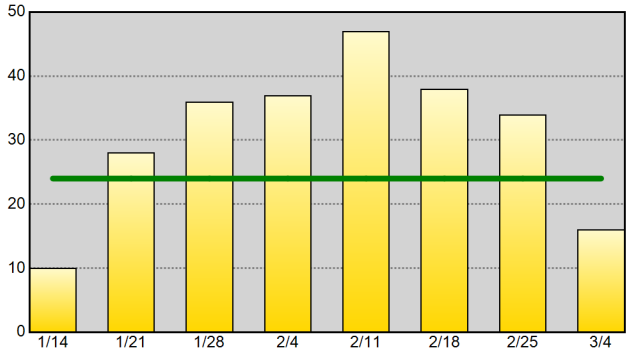

Self-Initiated Vehicle Stops (10-93) - 52wk Avg: 568

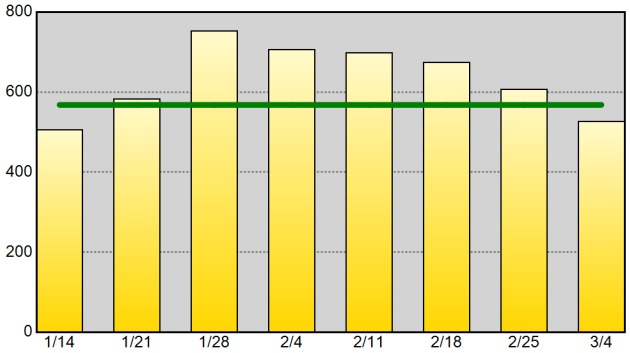

Self-Initiated Business Checks (10-96) - 52wk Avg: 754

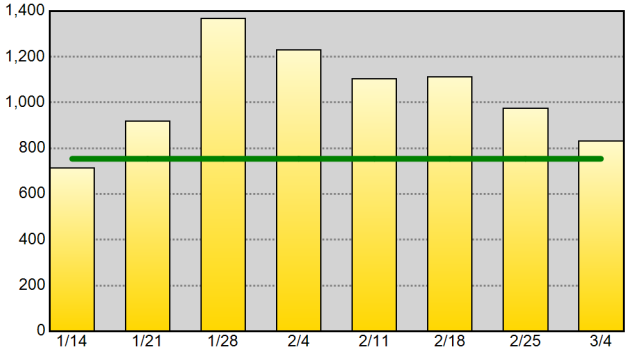

Self-Initiated Community Policing (10-15) - 52wk Avg: 236

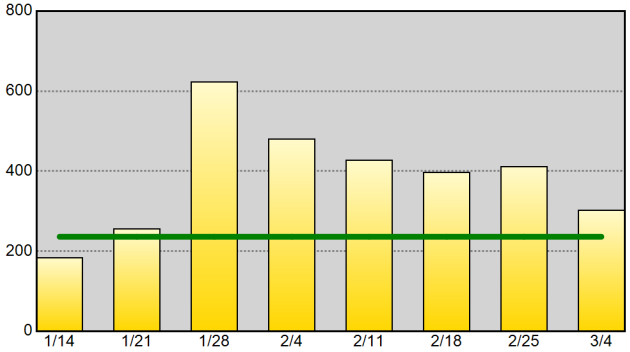

Self-Initiated Criminal Vice Activity (10-78) - 52wk Avg: 1

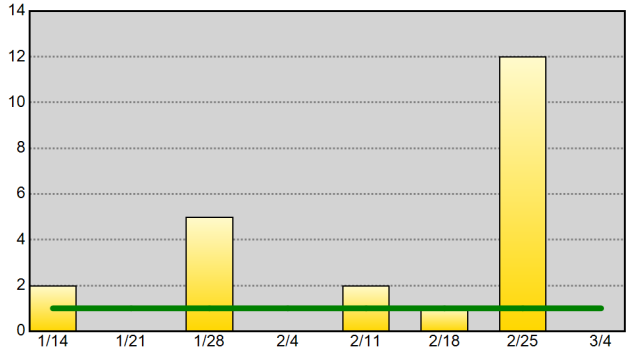

Part I Arrests - 52wk Avg: 17

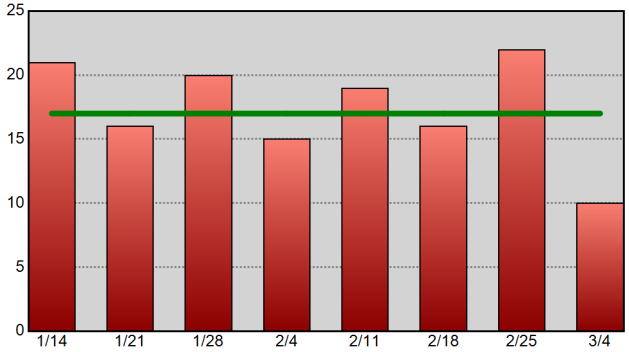

Drug-Related Arrests - 52wk Avg: 14

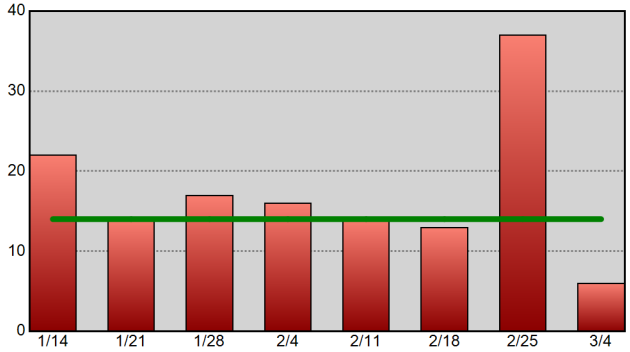

Warrants Served - 52wk Avg: 25

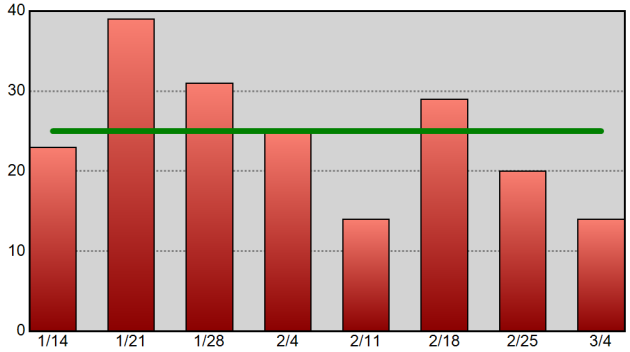

Information summarized for CompStat week ending 3/4/2017.
The horizontal line on each chart represents the data set's 52-week weekly average.

Sourced from MNPD ARMS on 3/8/2017 8:23:27 AM. CAD reports only include calls initiated by an officer (call type 2 or 3). Excludes CFS with a disposition code of 6 or 11. Arrest reports do not take into account the number of charges. 1 arrest = 1 body.

East Precinct Precinct Efficiency Charts

METROPOLITAN POLICE DEPARTMENT
of Nashville and Davidson County

Summarized by CompStat week for past eight weeks.
Aggregated by component of officer initiating call / arresting officer.

All Self-Initiated CAD - 52wk Avg: 1,071

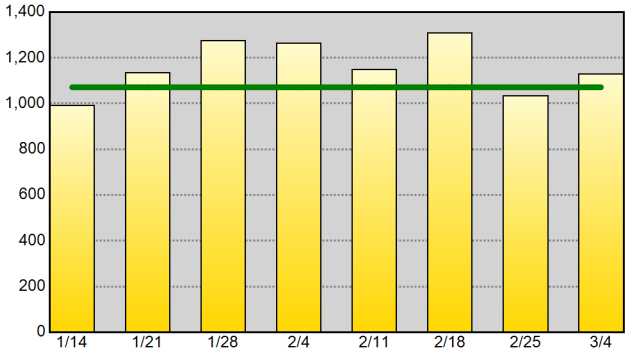

Self-Initiated Terry Stops - 52wk Avg: 48

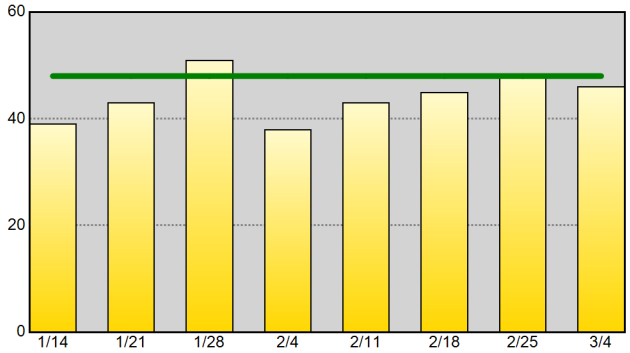

Self-Initiated Vehicle Stops (10-93) - 52wk Avg: 582

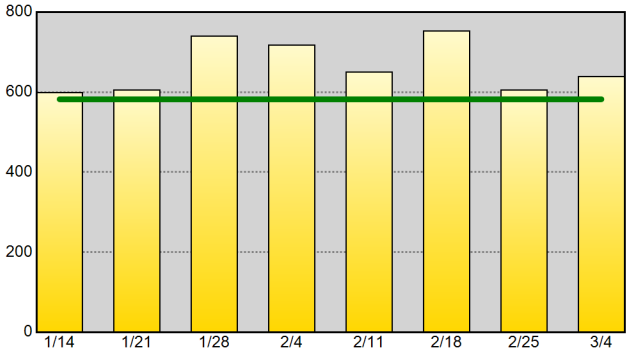

Self-Initiated Business Checks (10-96) - 52wk Avg: 209

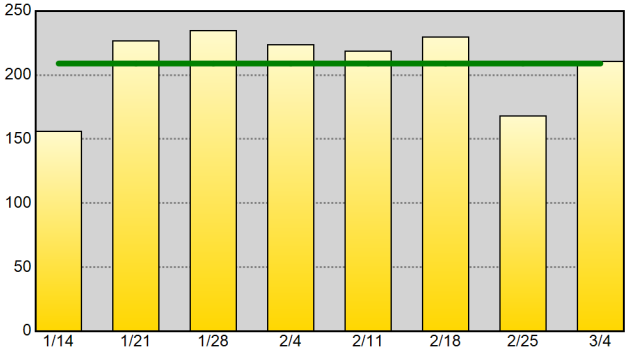

Self-Initiated Community Policing (10-15) - 52wk Avg: 44

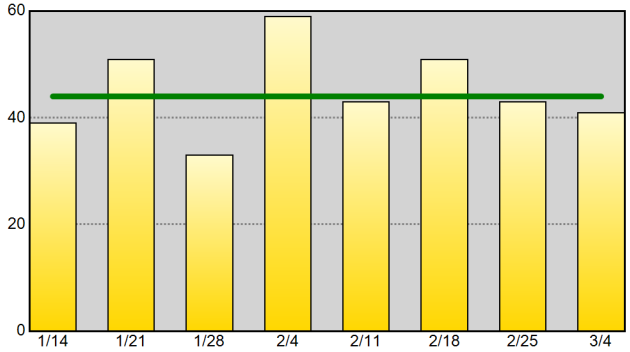

Self-Initiated Criminal Vice Activity (10-78) - 52wk Avg: 3

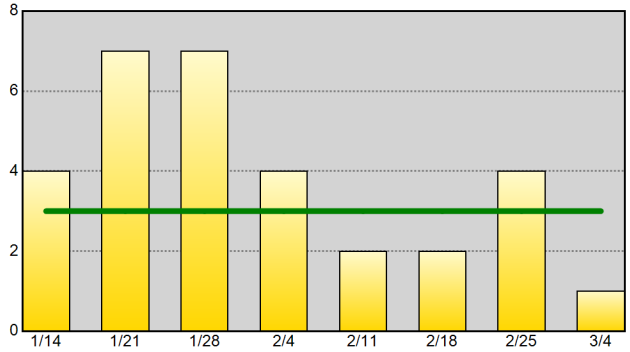

Part I Arrests - 52wk Avg: 16

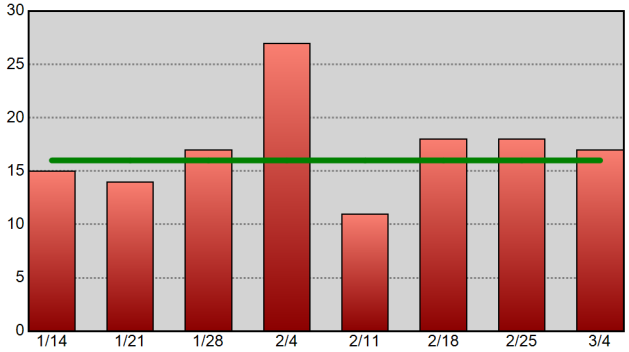

Drug-Related Arrests - 52wk Avg: 27

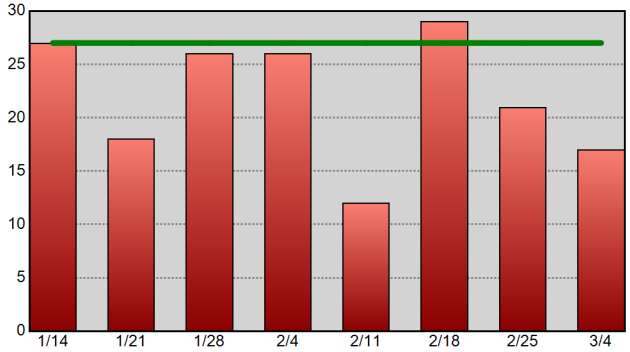

Warrants Served - 52wk Avg: 57

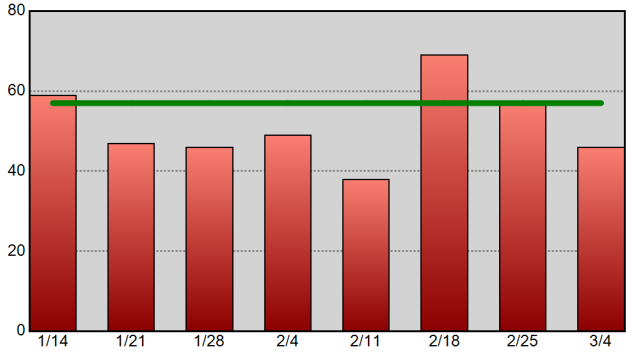

Information summarized for CompStat week ending 3/4/2017.
The horizontal line on each chart represents the data set's 52-week weekly average.

Sourced from MNPD ARMS on 3/8/2017 8:23:29 AM. CAD reports only include calls initiated by an officer (call type 2 or 3). Excludes CFS with a disposition code of 6 or 11. Arrest reports do not take into account the number of charges. 1 arrest = 1 body.

South Precinct Precinct Efficiency Charts

METROPOLITAN POLICE DEPARTMENT
of Nashville and Davidson County

Summarized by CompStat week for past eight weeks.
Aggregated by component of officer initiating call / arresting officer.

All Self-Initiated CAD - 52wk Avg: 1,320

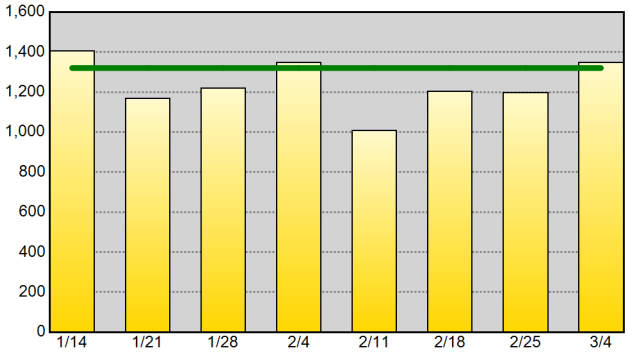

Self-Initiated Terry Stops - 52wk Avg: 30

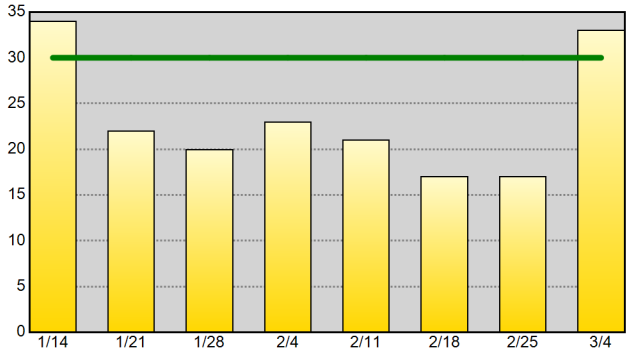

Self-Initiated Vehicle Stops (10-93) - 52wk Avg: 731

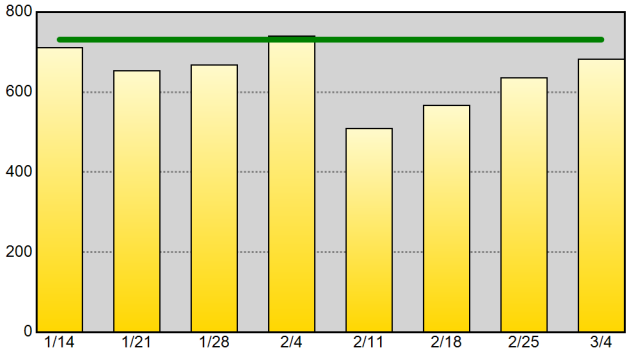

Self-Initiated Business Checks (10-96) - 52wk Avg: 307

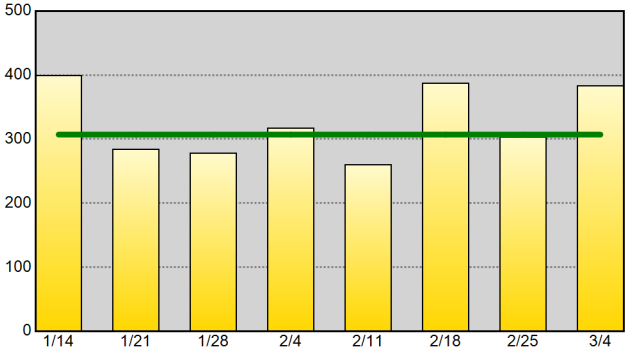

Self-Initiated Community Policing (10-15) - 52wk Avg: 39

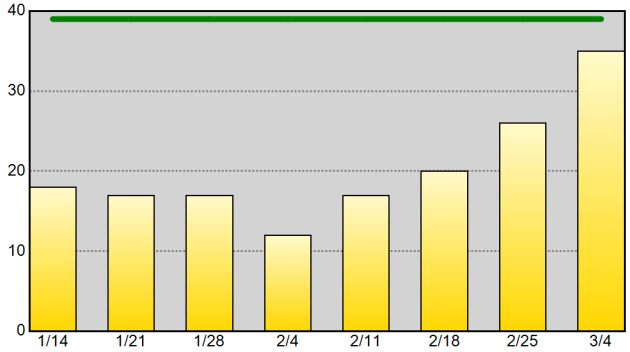

Self-Initiated Criminal Vice Activity (10-78) - 52wk Avg: 2

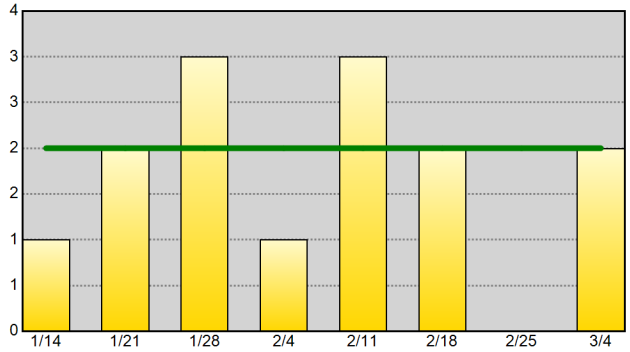

Part I Arrests - 52wk Avg: 19

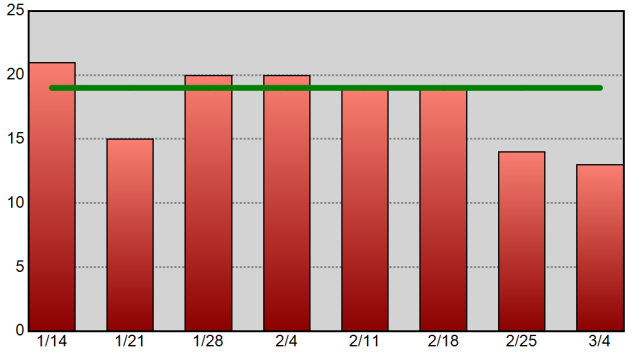

Drug-Related Arrests - 52wk Avg: 22

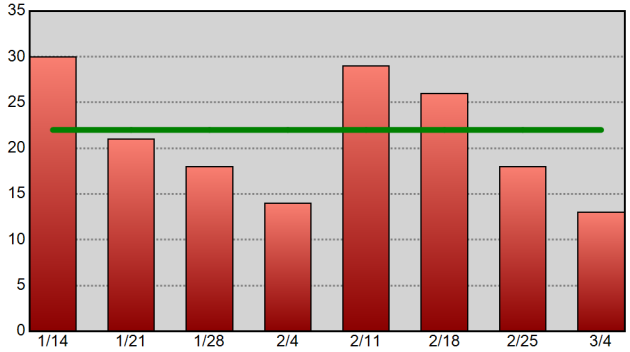

Warrants Served - 52wk Avg: 44

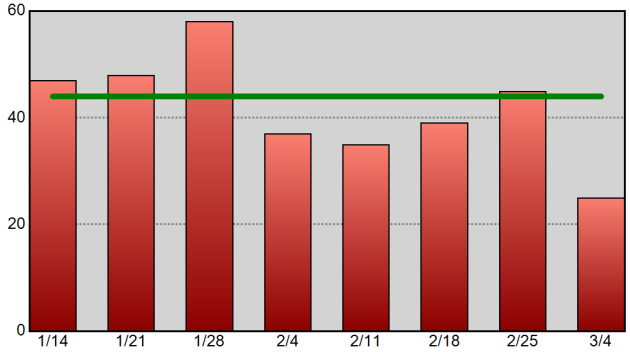

Information summarized for CompStat week ending 3/4/2017.
The horizontal line on each chart represents the data set's 52-week weekly average.

Sourced from MNPD ARMS on 3/8/2017 8:23:31 AM. CAD reports only include calls initiated by an officer (call type 2 or 3). Excludes CFS with a disposition code of 6 or 11. Arrest reports do not take into account the number of charges. 1 arrest = 1 body.

Central Precinct Precinct Efficiency Charts

METROPOLITAN POLICE DEPARTMENT
of Nashville and Davidson County

Summarized by CompStat week for past eight weeks.
Aggregated by component of officer initiating call / arresting officer.

All Self-Initiated CAD - 52wk Avg: 1,547

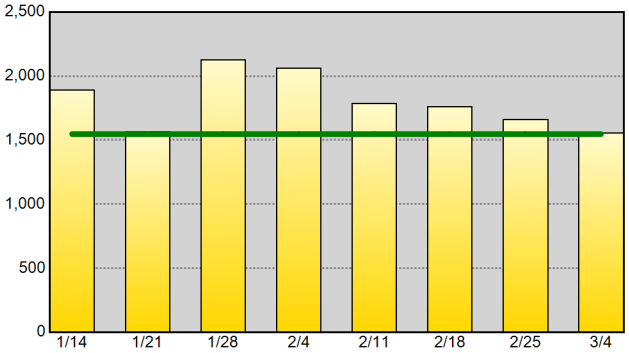

Self-Initiated Terry Stops - 52wk Avg: 110

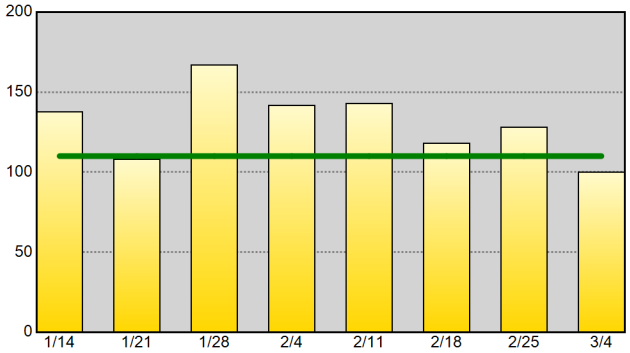

Self-Initiated Vehicle Stops (10-93) - 52wk Avg: 431

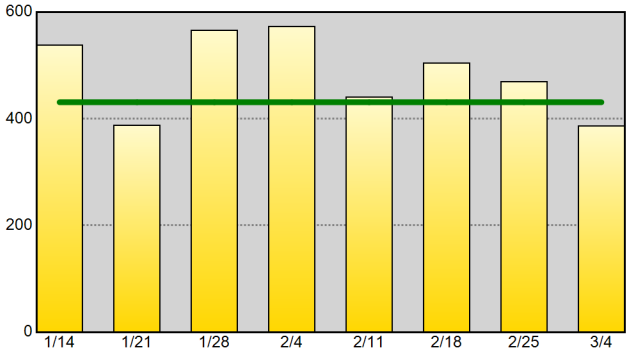

Self-Initiated Business Checks (10-96) - 52wk Avg: 688

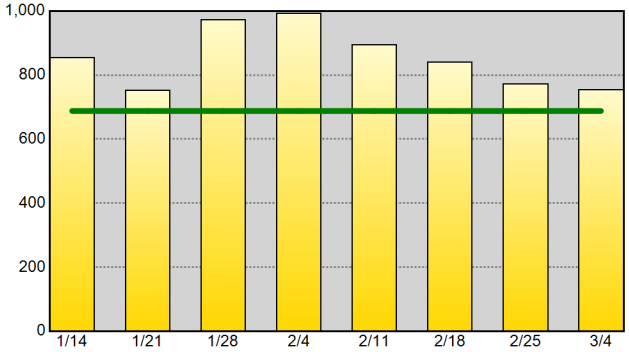

Self-Initiated Community Policing (10-15) - 52wk Avg: 74

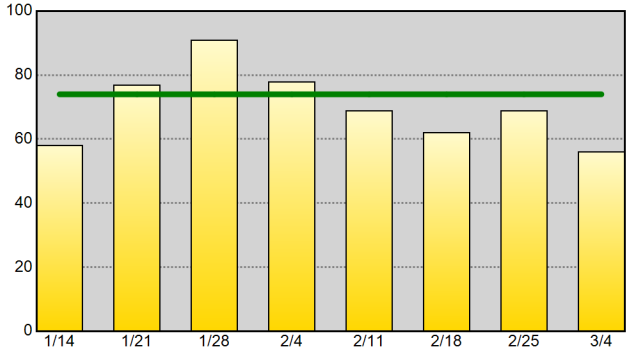

Self-Initiated Criminal Vice Activity (10-78) - 52wk Avg: 1

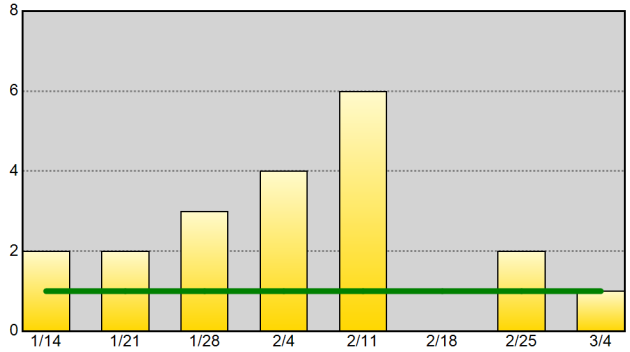

Part I Arrests - 52wk Avg: 9

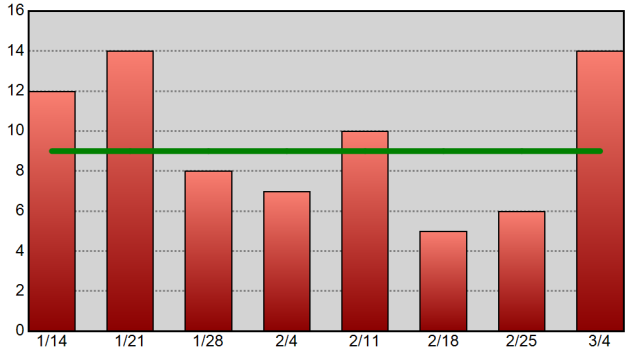

Drug-Related Arrests - 52wk Avg: 16

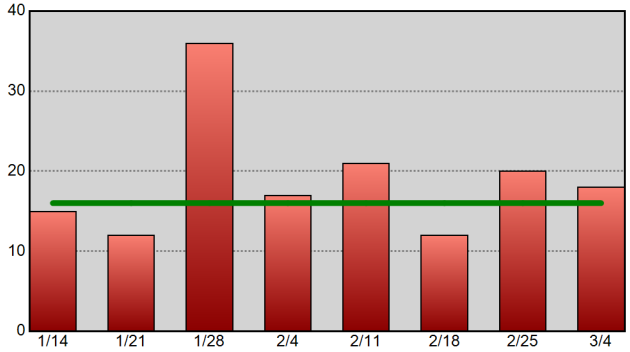

Warrants Served - 52wk Avg: 32

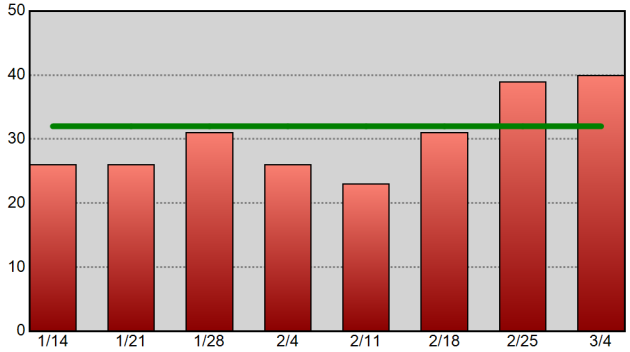

Information summarized for CompStat week ending 3/4/2017.
The horizontal line on each chart represents the data set's 52-week weekly average.

Sourced from MNPD ARMS on 3/8/2017 8:23:33 AM. CAD reports only include calls initiated by an officer (call type 2 or 3). Excludes CFS with a disposition code of 6 or 11. Arrest reports do not take into account the number of charges. 1 arrest = 1 body.

Hermitage Precinct Precinct Efficiency Charts

METROPOLITAN POLICE DEPARTMENT
of Nashville and Davidson County

Summarized by CompStat week for past eight weeks.
Aggregated by component of officer initiating call / arresting officer.

All Self-Initiated CAD - 52wk Avg: 1,638

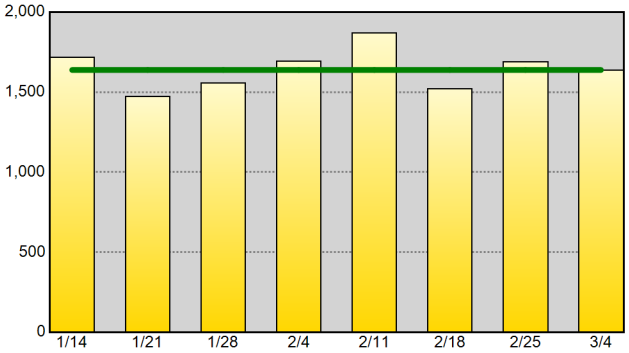

Self-Initiated Terry Stops - 52wk Avg: 32

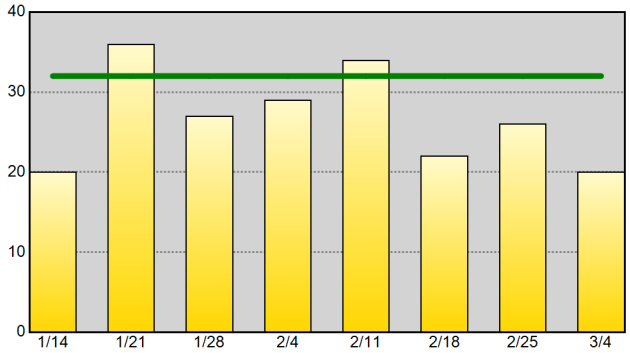

Self-Initiated Vehicle Stops (10-93) - 52wk Avg: 835

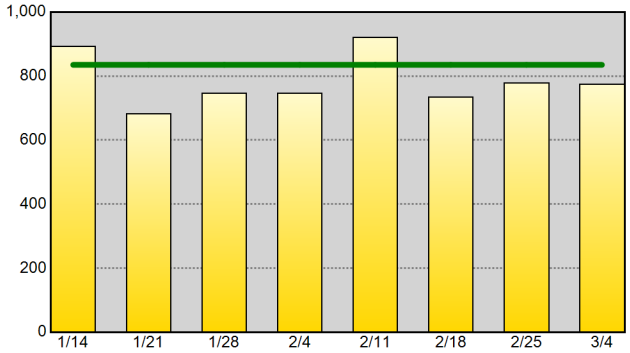

Self-Initiated Business Checks (10-96) - 52wk Avg: 449

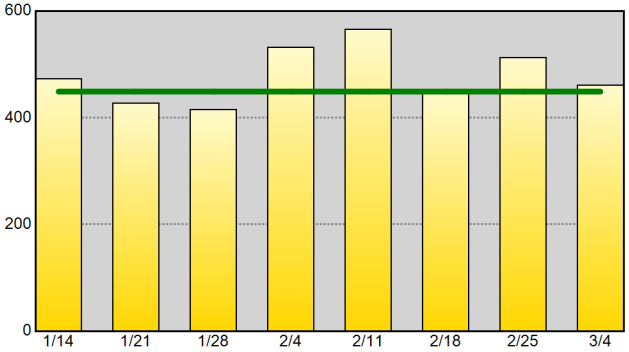

Self-Initiated Community Policing (10-15) - 52wk Avg: 47

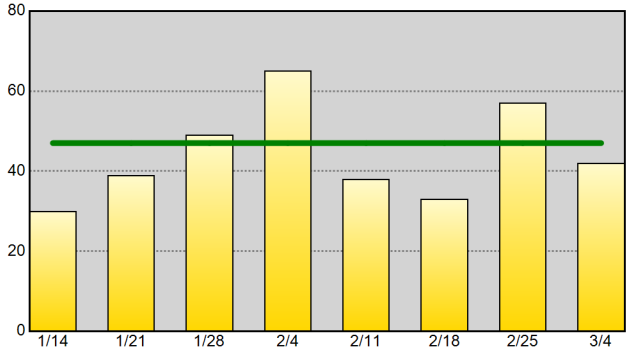

Self-Initiated Criminal Vice Activity (10-78) - 52wk Avg: 2

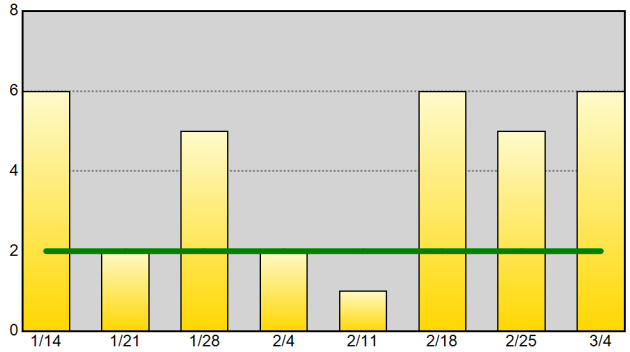

Part I Arrests - 52wk Avg: 23

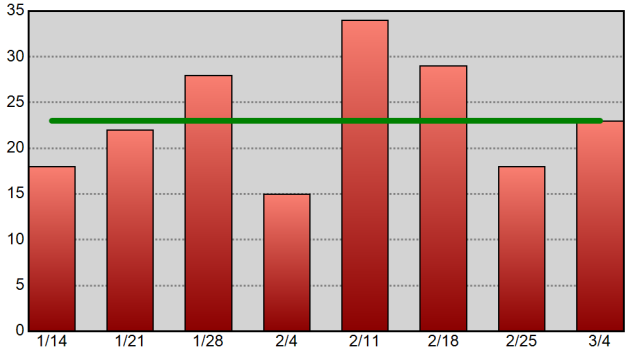

Drug-Related Arrests - 52wk Avg: 34

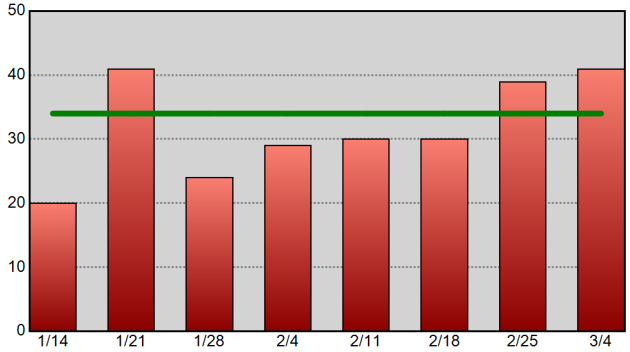

Warrants Served - 52wk Avg: 66

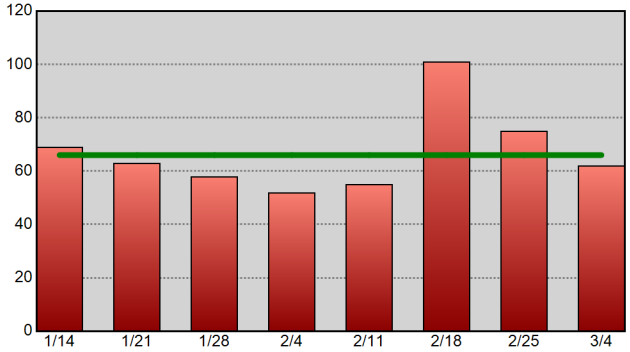

Information summarized for CompStat week ending 3/4/2017.
The horizontal line on each chart represents the data set's 52-week weekly average.

Sourced from MNPD ARMS on 3/8/2017 8:23:35 AM. CAD reports only include calls initiated by an officer (call type 2 or 3). Excludes CFS with a disposition code of 6 or 11. Arrest reports do not take into account the number of charges. 1 arrest = 1 body.

North Precinct Precinct Efficiency Charts

METROPOLITAN POLICE DEPARTMENT
of Nashville and Davidson County

Summarized by CompStat week for past eight weeks.
Aggregated by component of officer initiating call / arresting officer.

All Self-Initiated CAD - 52wk Avg: 1,119

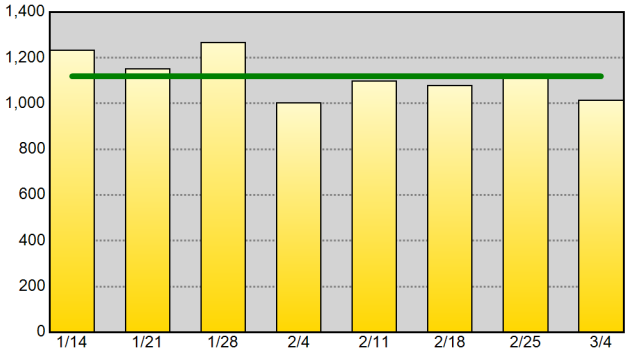

Self-Initiated Terry Stops - 52wk Avg: 36

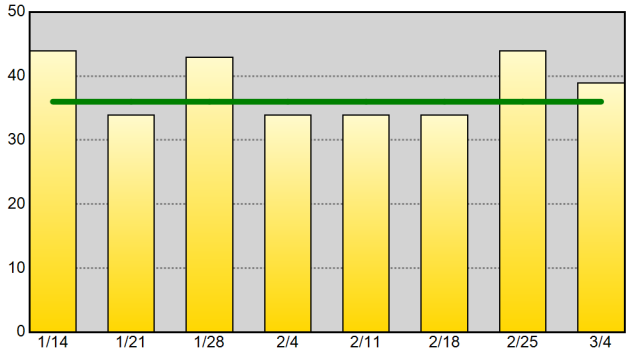

Self-Initiated Vehicle Stops (10-93) - 52wk Avg: 425

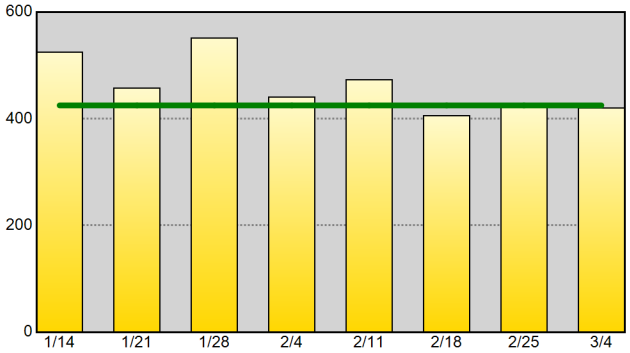

Self-Initiated Business Checks (10-96) - 52wk Avg: 396

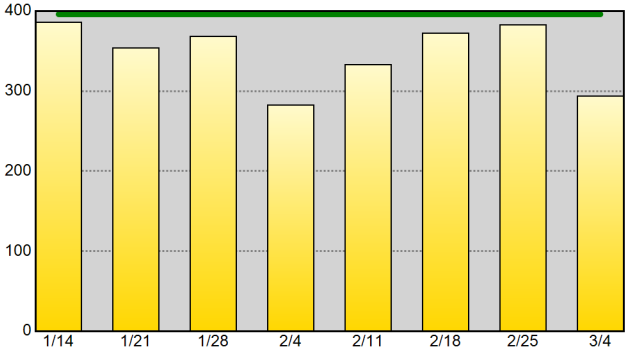

Self-Initiated Community Policing (10-15) - 52wk Avg: 40

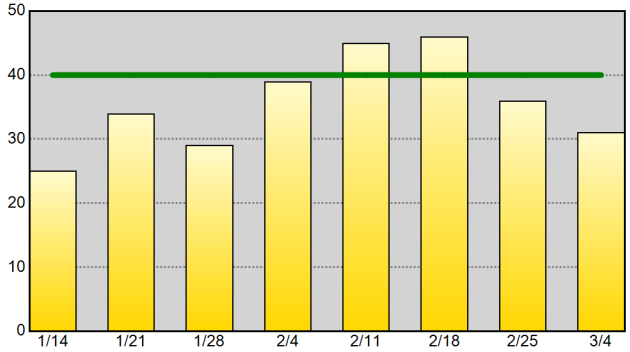

Self-Initiated Criminal Vice Activity (10-78) - 52wk Avg: 3

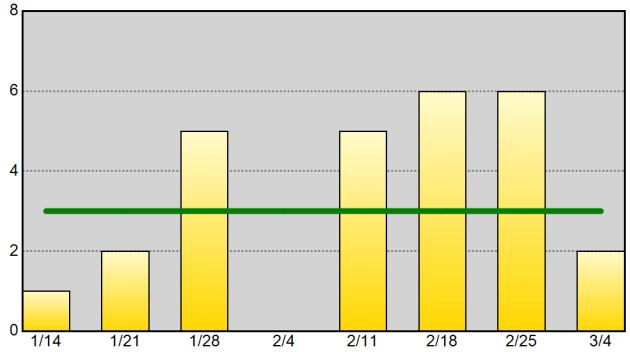

Part I Arrests - 52wk Avg: 18

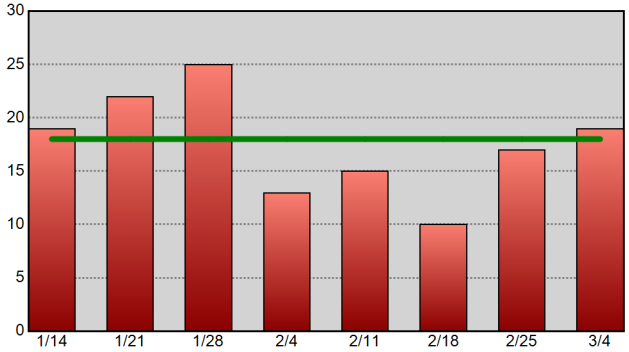

Drug-Related Arrests - 52wk Avg: 33

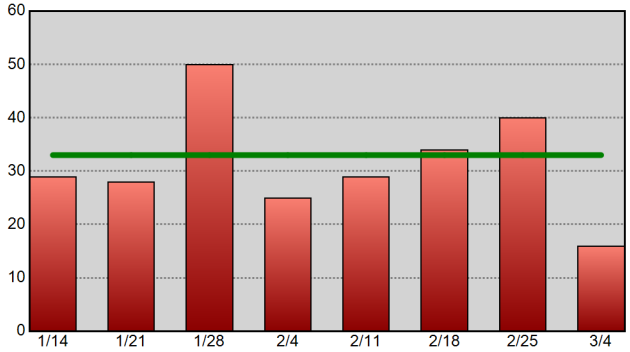

Warrants Served - 52wk Avg: 56

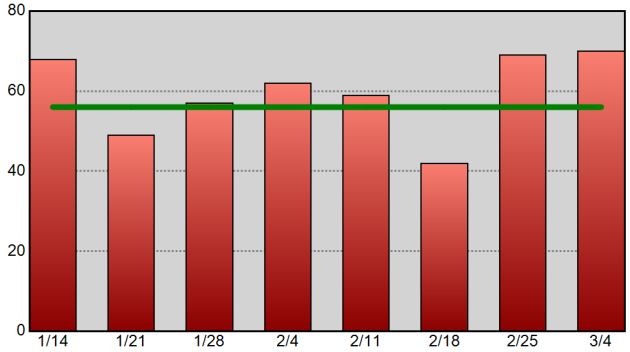

Information summarized for CompStat week ending 3/4/2017.
The horizontal line on each chart represents the data set's 52-week weekly average.

Sourced from MNPD ARMS on 3/8/2017 8:23:37 AM. CAD reports only include calls initiated by an officer (call type 2 or 3). Excludes CFS with a disposition code of 6 or 11. Arrest reports do not take into account the number of charges. 1 arrest = 1 body.

Madison Precinct Precinct Efficiency Charts

METROPOLITAN POLICE DEPARTMENT
of Nashville and Davidson County

Summarized by CompStat week for past eight weeks.
Aggregated by component of officer initiating call / arresting officer.

All Self-Initiated CAD - 52wk Avg: 1,092

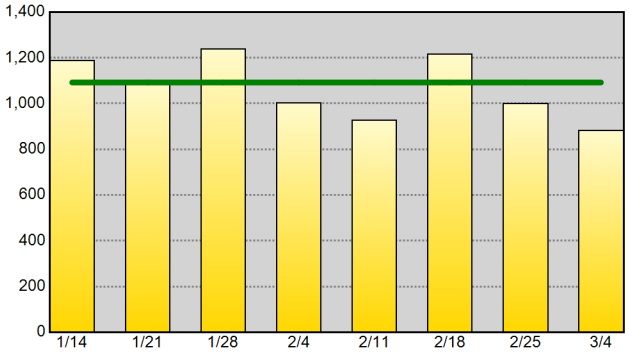

Self-Initiated Terry Stops - 52wk Avg: 16

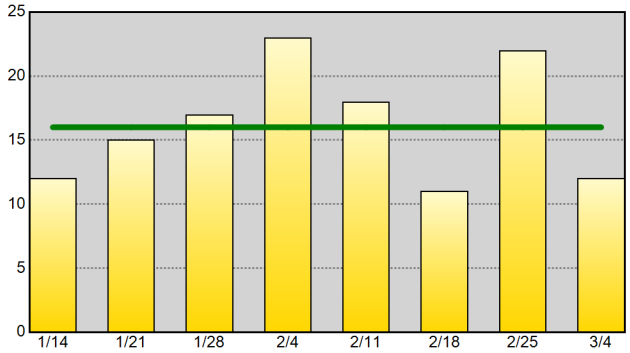

Self-Initiated Vehicle Stops (10-93) - 52wk Avg: 362

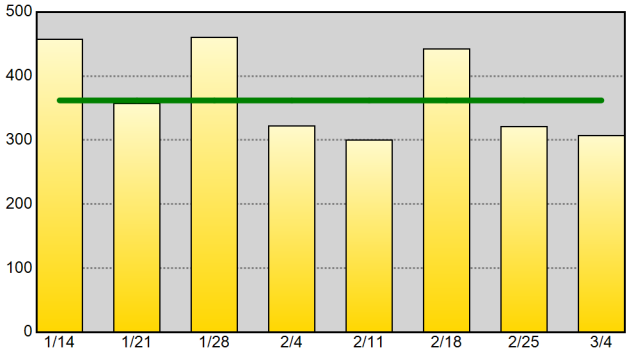

Self-Initiated Business Checks (10-96) - 52wk Avg: 529

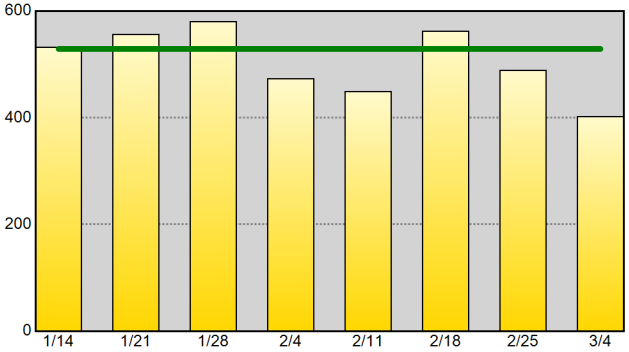

Self-Initiated Community Policing (10-15) - 52wk Avg: 40

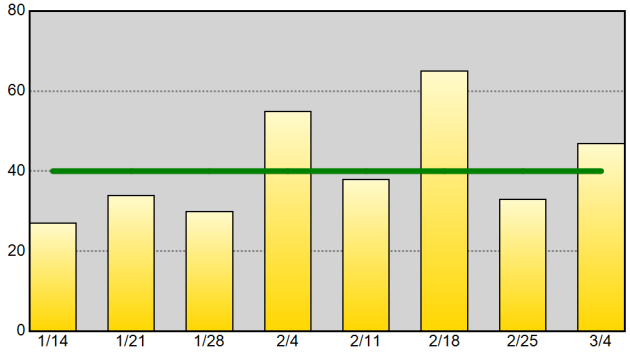

Self-Initiated Criminal Vice Activity (10-78) - 52wk Avg: 1

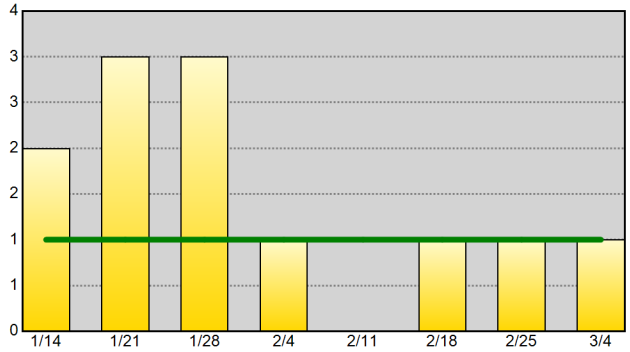

Part I Arrests - 52wk Avg: 21

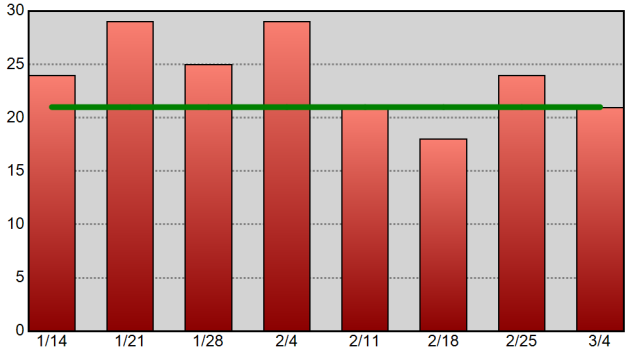

Drug-Related Arrests - 52wk Avg: 16

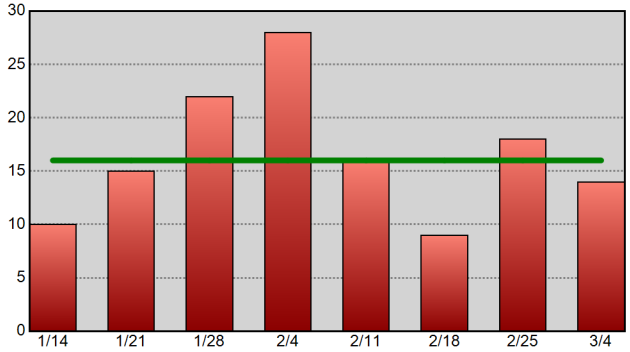

Warrants Served - 52wk Avg: 40

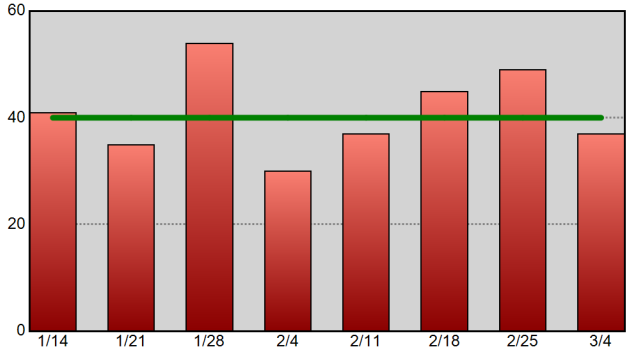

Information summarized for CompStat week ending 3/4/2017.
The horizontal line on each chart represents the data set's 52-week weekly average.

Sourced from MNPD ARMS on 3/8/2017 8:23:39 AM. CAD reports only include calls initiated by an officer (call type 2 or 3). Excludes CFS with a disposition code of 6 or 11. Arrest reports do not take into account the number of charges. 1 arrest = 1 body.

Midtown Hills Precinct Precinct Efficiency Charts

METROPOLITAN POLICE DEPARTMENT
of Nashville and Davidson County

Summarized by CompStat week for past eight weeks.
Aggregated by component of officer initiating call / arresting officer.

All Self-Initiated CAD - 52wk Avg: 1,349

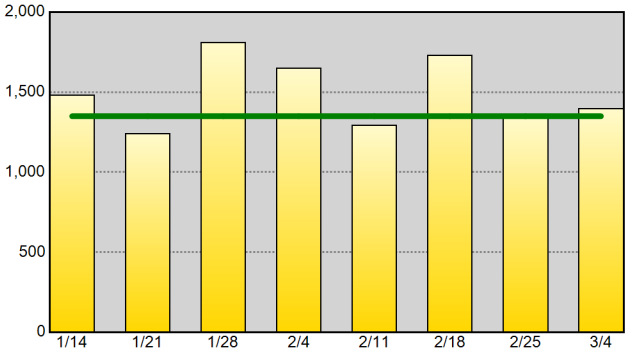

Self-Initiated Terry Stops - 52wk Avg: 25

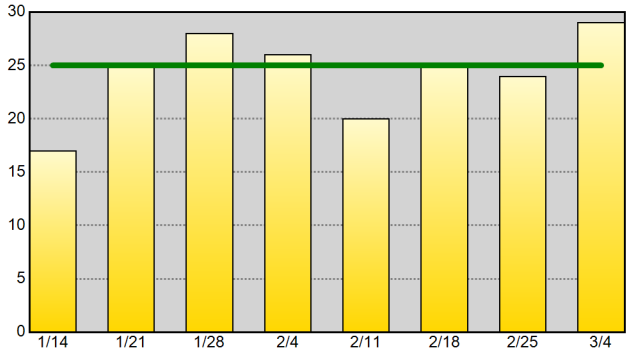

Self-Initiated Vehicle Stops (10-93) - 52wk Avg: 537

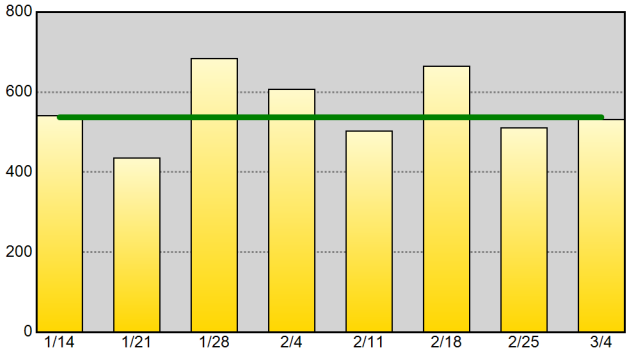

Self-Initiated Business Checks (10-96) - 52wk Avg: 474

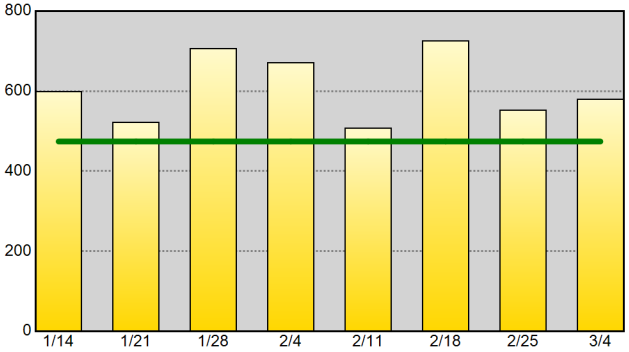

Self-Initiated Community Policing (10-15) - 52wk Avg: 71

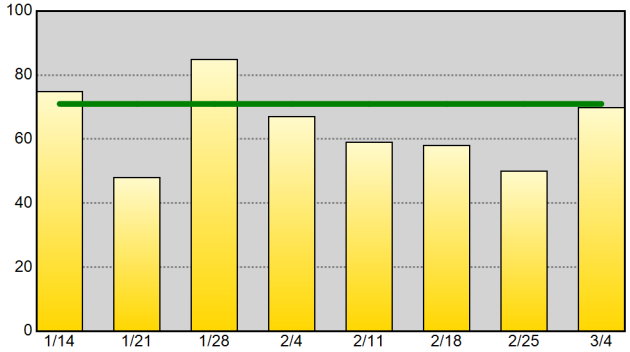

Self-Initiated Criminal Vice Activity (10-78) - 52wk Avg: 2

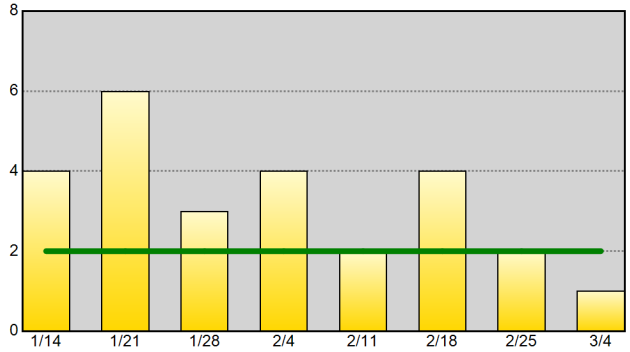

Part I Arrests - 52wk Avg: 12

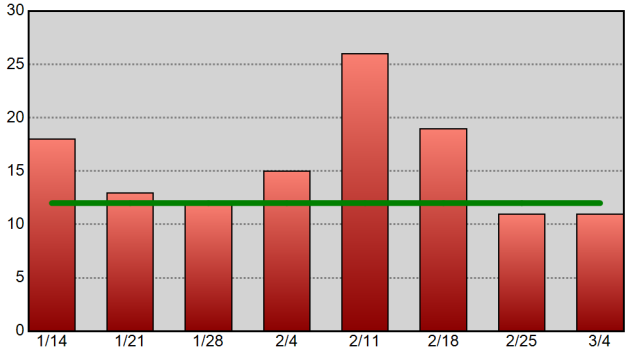

Drug-Related Arrests - 52wk Avg: 27

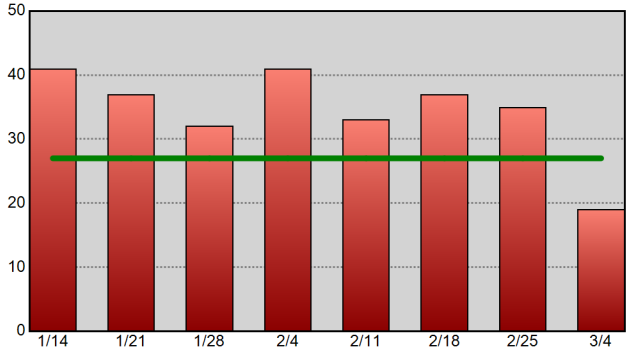

Warrants Served - 52wk Avg: 28

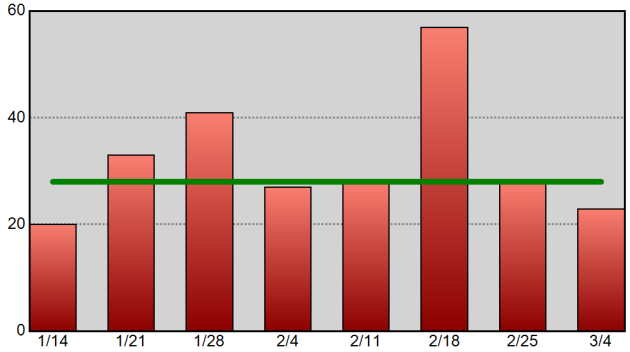

Information summarized for CompStat week ending 3/4/2017.
The horizontal line on each chart represents the data set's 52-week weekly average.

Sourced from MNPD ARMS on 3/8/2017 8:23:41 AM. CAD reports only include calls initiated by an officer (call type 2 or 3). Excludes CFS with a disposition code of 6 or 11. Arrest reports do not take into account the number of charges. 1 arrest = 1 body.

High Crime Intersections and Hot Addresses Section

CompStat Weekly Analysis is provided by the Metropolitan Nashville Police Department Crime Analysis Section. This report is intended to be a management and planning tool and does not reflect the official UCR counts for the department.

"It is hard to fail, but it is worse never to have tried to succeed."
- Theodore Roosevelt

Begin Date: 02/26/2017
End Date: 03/04/2017
Week: 9

County High Crime Intersections

Intersections with the highest concentrations of crime & traffic crashes - past 12 weeks.

METROPOLITAN POLICE DEPARTMENT
of Nashville and Davidson County

Violent Crime

Rank	Intersection	Precinct	ZIP	Count
1	14TH AV S & HORTON AV	Midtown	37212	16
2	OPRY MILLS DR & OPRYLAND DR	Hermitage	37214	12
3	REVELS DR & WHITES CREEK PKE	North	37207	11
4	MURFREESBORO PKE & PARRIS AV	South	37210	10
4	ELM HILL PKE &	Hermitage	37210	10
6	2ND AV S & MCCANN ST	South	37210	9
6	CARROLL ST & CHARLES E DAVIS BLVD	Hermitage	37210	9
8	JESSIE DR & SCOTWOOD DR	South	37211	7
8	HARDING PL & NOLENSVILLE PKE	South	37211	7
8	HERMAN ST & BLANK ST	North	37208	7
8	DEW ST & S 7TH ST	East	37206	7
8	WHITE PINE DR & LUMBERJACK RD	Hermitage	37214	7
8	CHIMNEYTOP DR & CANE RIDGE RD	South	37013	7

Property Crime

Rank	Intersection	Precinct	ZIP	Count
1	N GALLATIN PKE & NORTHSIDE DR	Madison	37115	95
1	OPRY MILLS DR & OPRYLAND DR	Hermitage	37214	95
3	CHARLOTTE PKE & RIVER RD	West	37209	89
4	WELCH RD & TRAVIS DR	South	37211	37
5	POWELL AV & BRANSFORD AV	Midtown	37204	36
6	TWIN HILLS DR & N GALLATIN PKE	Madison	37072	33
7	SKYLINE MEMORIAL CT & DICKERSON PKE	Madison	37115	30
7	CHARLOTTE PKE & OLD CHARLOTTE PKE	West	37209	30
9	ROSA L PARKS BLVD & MONROE ST	North	37208	28
9	SHUTE LN & LEBANON PKE	Hermitage	37076	28
11	BANDYWOOD DR & ABBOTT MARTIN RD	West	37215	26
12	S HAMILTON RD & BUENA VISTA PKE	North	37218	25
13	SHELBY AV & S 6TH ST	East	37206	22

Traffic Crashes - Personal Injury

Rank	Intersection	Precinct	ZIP	Count
1	APACHE TR & HAYWOOD LN	South	37211	6
2	I65 N & HARDING PL	Midtown	37220	5
3	OLD HICKORY BLVD & HIGHWAY 100	West	37221	4
3	HARDING PL & I24 W	South	37211	4
3	I40 W & I40 W EXIT RAMP	Hermitage	37210	4
3	CENTRAL PKE & FRIST BLVD	Hermitage	37076	4
3	LEBANON PKE & OLD HICKORY BLVD	Hermitage	37076	4
8	DODSON CHAPEL RD & OLD HICKORY BLVD	Hermitage	37076	3
8	LEBANON PKE & DOWNEYMEADE DR	Hermitage	37214	3
8	ROYAL PKWY & DONELSON PKE	Hermitage	37214	3
8	PERCY PRIEST DR & STEWARTS FERRY PKE	Hermitage	37214	3
8	MURFREESBORO PKE & HAMILTON CHURCH RD	South	37013	3
8	I24 W & I440 W ENT RAMP	South	37210	3

Traffic Crashes - Non-Injury

Rank	Intersection	Precinct	ZIP	Count
1	OLD HICKORY BLVD & NOLENSVILLE PKE	South	37211	23
2	POWELL AV & POWELL PL	Midtown	37204	21
3	BELL RD & MURFREESBORO PKE	South	37013	20
4	HARDING PL & METROPLEX DR	South	37211	18
5	DONELSON PKE & MURFREESBORO PKE	South	37217	17
5	HARDING PL & TROUSDALE DR	Midtown	37211	17
7	OLD HICKORY BLVD & FRANKLIN PIKE CIR	Midtown	37027	16
7	OLD HICKORY BLVD & FRANKLIN PKE	Midtown	37027	16
7	8TH AV S & LAFAYETTE ST	Central	37203	16
7	MURFREESBORO PKE & HAMILTON CHURCH RD	South	37013	16
11	EAST THOMPSON LN & MURFREESBORO PKE	South	37211	15
11	HARDING PL & NOLENSVILLE PKE	South	37211	15
11	OLD HICKORY BLVD & HIGHWAY 70 S	West	37221	15

Information summarized for CompStat week ending 03-04-17. (past 12 weeks of data). For each report, point data were plotted in a GIS and assigned to the nearest street intersection. Summary counts were then calculated for each intersection.

Sourced from MNPD ARMS on 3/8/2017 8:23:43 AM. Violent and property crime information sourced from incident reports using Uniform Crime Reporting definitions and reporting guidelines, based on the date when the crime was reported. Personal injury traffic crashes (10-46) and non-injury traffic crashes (10-45) retrieved from MNPD's CAD database. Excludes CFS with a disposition code of 6 or 11. For each incident or CAD record, the incident or dispatch location was assigned to the nearest street intersection.

West Precinct High Crime Intersections

Intersections with the highest concentrations of crime & traffic crashes - past 12 weeks.

METROPOLITAN POLICE DEPARTMENT
of Nashville and Davidson County

Violent Crime

Rank	Intersection	Precinct	ZIP	Count
1	DAKOTA AV & 39TH AV N	West	37209	4
1	OLD HICKORY BLVD & HIGHWAY 70 S	West	37221	4
3	DAVIDSON RD & ROBIN HILL RD	West	37205	3
3	MARAUDER DR & CONTINENTAL DR	West	37209	3
3	CHARLOTTE PKE & RIVER RD	West	37209	3
3	TENNESSEE AV & 44TH AV N	West	37209	3
3	OLD HICKORY BLVD &	West	37221	3
8	SAWYER BROWN RD & HICKS RD	West	37221	2
8	SAWYER BROWN RD & HIGHWAY 70 S	West	37221	2
8	HARPETH KNOLL RD & HARPETH BEND DR	West	37221	2
8	POND CREEK RD & NATTIER DR	West	37143	2
8	HIGHWAY 70 S & COLEY DAVIS RD	West	37221	2
8	WILLIAM HOWARD PL & CROLEY DR	West	37209	2

Property Crime

Rank	Intersection	Precinct	ZIP	Count
1	CHARLOTTE PKE & RIVER RD	West	37209	89
2	CHARLOTTE PKE & OLD CHARLOTTE PKE	West	37209	30
3	BANDYWOOD DR & ABBOTT MARTIN RD	West	37215	26
4	HILLSBORO PKE & GREEN HILLS VILLAGE DR	West	37215	13
5	CHARLOTTE PKE & BROOKMEADE GRNWY ACCESS RD	West	37209	11
6	CHARLOTTE PKE &	West	37205	10
6	DAVIDSON RD & ROBIN HILL RD	West	37205	10
6	42ND AV N & CHARLOTTE AV	West	37209	10
9	WHITE BRIDGE PKE & NES ACCESS RD	West	37205	9
9	CABOT DR & CHARLOTTE PKE	West	37205	9
11	HARDING PKE & WOODLAWN DR	West	37205	7
11	OLD HICKORY BLVD & HIGHWAY 70 S	West	37221	7
13	CHARLOTTE ROAD CIR & CHARLOTTE PKE	West	37209	6

Traffic Crashes - Personal Injury

Rank	Intersection	Precinct	ZIP	Count
1	OLD HICKORY BLVD & HIGHWAY 100	West	37221	4
2	OLD HICKORY BLVD & HIGHWAY 70 S	West	37221	2
2	44TH AV N & CHARLOTTE AV	West	37209	2
2	HIGHWAY 100 & OLD HICKORY BLVD	West	37221	2
2	HILLSBORO PKE & ABBOTT MARTIN RD	West	37215	2
2	HILLSBORO PKE & GLEN ECHO RD	West	37215	2
2	CABOT DR & CHARLOTTE PKE	West	37205	2
2	RIVERWALK GRNWY & WATERVALE DR CONNECTOR	West	37221	2
2	HIGHWAY 100 & OLD HARDING PKE	West	37221	2
2	HIGHWAY 100 & TRACE CREEK DR	West	37221	2
2	OLD HICKORY BLVD &	West	37221	2
2	HIGHWAY 70 S & OLD HARDING PKE	West	37221	2
13	DONCASTER LN & NUNNERY LN	West	37221	1

Traffic Crashes - Non-Injury

Rank	Intersection	Precinct	ZIP	Count
1	OLD HICKORY BLVD & HIGHWAY 70 S	West	37221	15
2	OLD HICKORY BLVD &	West	37221	9
2	HARDING PKE & WHITE BRIDGE PKE	West	37205	9
2	HIGHWAY 100 & OLD HICKORY BLVD	West	37221	9
5	CHARLOTTE PKE & WHITE BRIDGE PKE	West	37209	8
6	HARDING PKE & WOODLAWN DR	West	37205	7
6	CABOT DR & CHARLOTTE PKE	West	37205	7
8	CHARLOTTE PKE & RIVER RD	West	37209	6
8	WEST END AV & BOWLING AV	West	37205	6
8	BANDYWOOD DR & ABBOTT MARTIN RD	West	37215	6
11	HILLSBORO PKE & GLEN ECHO RD	West	37215	5
11	HILLSBORO PKE & CRESTMOOR RD	West	37215	5
11	HILLSBORO PKE & WOODMONT BLVD	West	37215	5

Information summarized for CompStat week ending 03-04-17. (past 12 weeks of data). For each report, point data were plotted in a GIS and assigned to the nearest street intersection. Summary counts were then calculated for each intersection.

Sourced from MNPD ARMS on 3/8/2017 8:23:43 AM. Violent and property crime information sourced from incident reports using Uniform Crime Reporting definitions and reporting guidelines, based on the date when the crime was reported. Personal injury traffic crashes (10-46) and non-injury traffic crashes (10-45) retrieved from MNPD's CAD database. Excludes CFS with a disposition code of 6 or 11. For each incident or CAD record, the incident or dispatch location was assigned to the nearest street intersection.

East Precinct High Crime Intersections

Intersections with the highest concentrations of crime & traffic crashes - past 12 weeks.

METROPOLITAN POLICE DEPARTMENT
of Nashville and Davidson County

Violent Crime

Rank	Intersection	Precinct	ZIP	Count
1	DEW ST & S 7TH ST	East	37206	7
2	SYLVAN ST & S 6TH ST	East	37206	6
2	N 2ND ST & GRACE ST	East	37207	6
4	CLEVELAND ST & DICKERSON PKE	East	37207	5
4	LENORE ST & S 7TH ST	East	37206	5
4	SYLVAN ST & S 5TH ST	East	37206	5
4	SHELBY AV & S 6TH ST	East	37206	5
4	N 7TH ST & RAMSEY ST	East	37206	5
9	DICKERSON PKE & ROCK ST	East	37207	4
9	DICKERSON PKE & MARTIN AV	East	37207	4
11	DUKE ST & SULTANA AV	East	37207	3
11	DICKERSON PKE & RICHARDSON AV	East	37207	3
11	DICKERSON PKE & EWING DR	East	37207	3

Property Crime

Rank	Intersection	Precinct	ZIP	Count
1	SHELBY AV & S 6TH ST	East	37206	22
2	DICKERSON PKE & HILLHURST DR	East	37207	13
3	HOME RD & GALLATIN PKE	East	37216	11
4	DICKERSON PKE & OAK VALLEY DR	East	37207	10
5	GATEWOOD AV & DICKERSON PKE	East	37207	7
5	SYLVAN ST & S 6TH ST	East	37206	7
7	FATHERLAND ST & S 6TH ST	East	37206	6
8	S 7TH ST & SYLVAN ST	East	37206	5
8	MCKENNELL DR & PORTER RD	East	37206	5
8	GREENWOOD AV & GREENWOOD CT	East	37206	5
8	GALLATIN PKE & LITTON AV	East	37216	5
8	N 8TH ST & RAMSEY ST	East	37206	5
8	STRATTON AV & GALLATIN AV	East	37206	5

Traffic Crashes - Personal Injury

Rank	Intersection	Precinct	ZIP	Count
1	DICKERSON PKE & GRACE ST	East	37207	3
2	DICKERSON PKE & EWING DR	East	37207	2
2	GALLATIN PKE & HART LN	East	37216	2
2	S 5TH ST & SHELBY AV	East	37206	2
5	S 6TH ST & WOODLAND ST	East	37206	1
5	SHELBY AV & S 10TH ST	East	37206	1
5	FORREST AV & N 14TH ST	East	37206	1
5	STRATFORD AV & MCGAVOCK PKE	East	37216	1
5	GARTLAND AV & N 11TH ST	East	37206	1
5	N 12TH ST & ORDWAY PL	East	37206	1
5	GALLATIN PKE & STRATFORD AV	East	37216	1
5	GALLATIN PKE & HAYSBORO AV	East	37216	1
5	DAVIDSON ST & I24 W	East	37213	1

Traffic Crashes - Non-Injury

Rank	Intersection	Precinct	ZIP	Count
1	W TRINITY LN & LUCAS LN	East	37207	11
2	DICKERSON PKE & EWING DR	East	37207	10
3	GALLATIN AV & CHICAMAUGA AV	East	37206	9
4	EASTLAND AV & GALLATIN AV	East	37206	7
4	MAIN ST & S 5TH ST	East	37207	7
6	MAIN ST & N 7TH ST	East	37206	4
6	DICKERSON PKE & GRACE ST	East	37207	4
6	I65 N & W TRINITY LN	East	37207	4
6	DICKERSON PKE & HOMESTEAD RD	East	37207	4
6	I24 W & I65 S ENT RAMP	East	37207	4
6	TRINITY LN & DICKERSON PKE	East	37207	4
6	I24 W & SHELBY AV	East	37206	4
6	S 4TH ST & I24 W ENT RAMP	East	37206	4

Information summarized for CompStat week ending 03-04-17. (past 12 weeks of data). For each report, point data were plotted in a GIS and assigned to the nearest street intersection. Summary counts were then calculated for each intersection.

Sourced from MNPD ARMS on 3/8/2017 8:23:43 AM. Violent and property crime information sourced from incident reports using Uniform Crime Reporting definitions and reporting guidelines, based on the date when the crime was reported. Personal injury traffic crashes (10-46) and non-injury traffic crashes (10-45) retrieved from MNPD's CAD database. Excludes CFS with a disposition code of 6 or 11. For each incident or CAD record, the incident or dispatch location was assigned to the nearest street intersection.

South Precinct High Crime Intersections

Intersections with the highest concentrations of crime & traffic crashes - past 12 weeks.

METROPOLITAN POLICE DEPARTMENT
of Nashville and Davidson County

Violent Crime

Rank	Intersection	Precinct	ZIP	Count
1	MURFREESBORO PKE & PARRIS AV	South	37210	10
2	2ND AV S & MCCANN ST	South	37210	9
3	JESSIE DR & SCOTWOOD DR	South	37211	7
3	HARDING PL & NOLENSVILLE PKE	South	37211	7
3	CHIMNEYTOP DR & CANE RIDGE RD	South	37013	7
6	CANE RIDGE RD & BELL RD	South	37013	6
6	HICKORY HOLLOW TER & BENT TREE PVT DR	South	37013	6
6	PARAGON MILLS RD & SUNLIGHT DR	South	37211	6
6	REISCHA DR & REISCHA SUE LN	South	37211	6
6	BRIDGEWAY DR & BRIDGEWAY CIR	South	37211	6
11	LUTIE ST & STERLING BOONE DR	South	37210	5
11	BELL RD & ZELIDA AV	South	37013	5
11	BELL RD & BELL FORGE LN E	South	37013	5

Property Crime

Rank	Intersection	Precinct	ZIP	Count
1	WELCH RD & TRAVIS DR	South	37211	37
2	NOLENSVILLE PKE & EDMONDSON PKE	South	37211	17
2	PLUS PARK BLVD & PAVILION BLVD	South	37217	17
2	MURFREESBORO PKE & HAMILTON CHURCH RD	South	37013	17
5	COLEMONT PL & PACKARD DR	South	37211	13
6	I24 E & I24 E ENT RAMP	South	37211	12
6	WALLACE RD & LINBAR DR	South	37211	12
6	BELL RD & THE OVERLOOK PVT DR	South	37013	12
6	NOLENSVILLE PKE & HICKORYVIEW DR	South	37211	12
10	EAST THOMPSON LN & MURFREESBORO PKE	South	37211	11
11	PICCADILLY ROW & BISHOPSGATE RD	South	37013	10
12	CANE RIDGE RD & BELL RD	South	37013	9
13	BELL RD & HICKORY HIGHLANDS DR	South	37013	8

Traffic Crashes - Personal Injury

Rank	Intersection	Precinct	ZIP	Count
1	APACHE TR & HAYWOOD LN	South	37211	6
2	HARDING PL & I24 W	South	37211	4
3	I24 W & I440 W ENT RAMP	South	37210	3
3	OLD HICKORY BLVD & NOLENSVILLE PKE	South	37211	3
3	I24 E & I24 E EXIT RAMP	South	37013	3
3	I24 E & HAYWOOD LN	South	37211	3
3	ANTIOCH PKE & I24 E	South	37211	3
3	I24 E & I24 E ENT RAMP	South	37210	3
3	MURFREESBORO PKE & HAMILTON CHURCH RD	South	37013	3
3	I24 W & I24 W EXIT RAMP	South	37211	3
3	DONELSON PKE & MURFREESBORO PKE	South	37217	3
3	HICKORY HOLLOW PKWY & BELL RD	South	37013	3
3	OLD MT VIEW RD & MURFREESBORO PKE	South	37013	3

Traffic Crashes - Non-Injury

Rank	Intersection	Precinct	ZIP	Count
1	OLD HICKORY BLVD & NOLENSVILLE PKE	South	37211	23
2	BELL RD & MURFREESBORO PKE	South	37013	20
3	HARDING PL & METROPLEX DR	South	37211	18
4	DONELSON PKE & MURFREESBORO PKE	South	37217	17
5	MURFREESBORO PKE & HAMILTON CHURCH RD	South	37013	16
6	EAST THOMPSON LN & MURFREESBORO PKE	South	37211	15
6	HARDING PL & NOLENSVILLE PKE	South	37211	15
8	NOLENSVILLE PKE & WELSHWOOD DR	South	37211	14
8	I24 E & I24 E ENT RAMP	South	37210	14
10	I440 E & NOLENSVILLE PKE	South	37210	11
10	FOREST VIEW DR & MURFREESBORO PKE	South	37013	11
10	MT VIEW RD & MURFREESBORO PKE	South	37013	11
10	I24 W & I440 W ENT RAMP	South	37210	11

Information summarized for CompStat week ending 03-04-17. (past 12 weeks of data). For each report, point data were plotted in a GIS and assigned to the nearest street intersection. Summary counts were then calculated for each intersection.

Sourced from MNPD ARMS on 3/8/2017 8:23:43 AM. Violent and property crime information sourced from incident reports using Uniform Crime Reporting definitions and reporting guidelines, based on the date when the crime was reported. Personal injury traffic crashes (10-46) and non-injury traffic crashes (10-45) retrieved from MNPD's CAD database. Excludes CFS with a disposition code of 6 or 11. For each incident or CAD record, the incident or dispatch location was assigned to the nearest street intersection.

Central Precinct High Crime Intersections

Intersections with the highest concentrations of crime & traffic crashes - past 12 weeks.

METROPOLITAN POLICE DEPARTMENT
of Nashville and Davidson County

Violent Crime

Rank	Intersection	Precinct	ZIP	Count
1	LEA AV & 7TH AV S	Central	37203	6
2	3RD AV S & BROADWAY	Central	37201	5
3	4TH AV N & BROADWAY	Central	37219	4
3	5TH AV S & ASH ST	Central	37203	4
5	ROSA L PARKS BLVD & JEFFERSON ST	Central	37208	3
6	2ND AV N & JAMES ROBERTSON PKWY	Central	37201	2
6	CHARLOTTE AV & 5TH AV N	Central	37219	2
6	DIVISION ST & 10TH AV S	Central	37203	2
6	PINE ST & 12TH AV S	Central	37203	2
6	4TH AV S & PEABODY ST	Central	37203	2
6	11TH AV N & BROADWAY	Central	37203	2
6	12TH AV S & DEMONBREUN ST	Central	37203	2
13	2ND AV N & BROADWAY	Central	37201	1

Property Crime

Rank	Intersection	Precinct	ZIP	Count
1	3RD AV S & BROADWAY	Central	37201	19
2	ROSA L PARKS BLVD & JEFFERSON ST	Central	37208	14
3	4TH AV N & COMMERCE ST	Central	37219	11
4	2ND AV N & COMMERCE ST	Central	37201	10
5	3RD AV N & COMMERCE ST	Central	37201	8
5	BROADWAY & OPRY PL	Central	37203	8
5	PINE ST & 12TH AV S	Central	37203	8
8	4TH AV S & SYMPHONY PL	Central	37203	7
8	N 1ST ST & OLDHAM ST	Central	37213	7
10	12TH AV S & DEMONBREUN ST	Central	37203	6
10	4TH AV N & BROADWAY	Central	37219	6
10	7TH AV N & UNION ST	Central	37203	6
10	SHELBY AV & INTERSTATE DR	Central	37213	6

Traffic Crashes - Personal Injury

Rank	Intersection	Precinct	ZIP	Count
1	MCGAVOCK ST & 12TH AV S	Central	37203	2
1	5TH AV N & UNION ST	Central	37219	2
3	I40 W EXIT RAMP & DEMONBREUN ST	Central	37203	1
3	3RD AV N & CHURCH ST	Central	37201	1
3	4TH AV N & DEADERICK ST	Central	37219	1
3	2ND AV N & COMMERCE ST	Central	37201	1
3	CHARLOTTE AV & 3RD AV N	Central	37201	1
3	JAMES ROBERTSON PKWY & 3RD AV N	Central	37201	1
3	5TH AV N & JAMES ROBERTSON PKWY	Central	37219	1
3	10TH CIR N & NELSON MERRY ST	Central	37203	1
3	STOCKYARD ST & 2ND AV N	Central	37201	1
3	ROSA L PARKS BLVD & JAMES ROBERTSON PKWY	Central	37219	1
3	CHARLOTTE AV & ROSA L PARKS AV	Central	37219	1

Traffic Crashes - Non-Injury

Rank	Intersection	Precinct	ZIP	Count
1	8TH AV S & LAFAYETTE ST	Central	37203	16
2	I40 W & I40 W EXIT RAMP	Central	37210	8
2	4TH AV N & BROADWAY	Central	37219	8
4	8TH AV S & BROADWAY	Central	37203	7
4	12TH AV N & BROADWAY	Central	37203	7
4	I40 E & I24 E	Central	37201	7
4	I24 E & SHELBY AV	Central	37213	7
8	SPRING ST & N 1ST ST	Central	37207	6
8	FRANKLIN ST & 6TH AV S	Central	37203	6
8	1ST AV S & KOREAN VETERANS BLVD	Central	37201	6
8	3RD AV S & KOREAN VETERANS BLVD	Central	37201	6
8	I40 W ENT RAMP & BROADWAY	Central	37203	6
8	3RD AV S & BROADWAY	Central	37201	6

Information summarized for CompStat week ending 03-04-17. (past 12 weeks of data). For each report, point data were plotted in a GIS and assigned to the nearest street intersection. Summary counts were then calculated for each intersection.

Sourced from MNPD ARMS on 3/8/2017 8:23:43 AM. Violent and property crime information sourced from incident reports using Uniform Crime Reporting definitions and reporting guidelines, based on the date when the crime was reported. Personal injury traffic crashes (10-46) and non-injury traffic crashes (10-45) retrieved from MNPD's CAD database. Excludes CFS with a disposition code of 6 or 11. For each incident or CAD record, the incident or dispatch location was assigned to the nearest street intersection.

Hermitage Precinct High Crime Intersections

Intersections with the highest concentrations of crime & traffic crashes - past 12 weeks.

METROPOLITAN POLICE DEPARTMENT
of Nashville and Davidson County

Violent Crime

Rank	Intersection	Precinct	ZIP	Count
1	OPRY MILLS DR & OPRYLAND DR	Hermitage	37214	12
2	ELM HILL PKE &	Hermitage	37210	10
3	CARROLL ST & CHARLES E DAVIS BLVD	Hermitage	37210	9
4	WHITE PINE DR & LUMBERJACK RD	Hermitage	37214	7
4	MILLWOOD DR & MURFREESBORO PKE	Hermitage	37217	7
6	MURFREESBORO PKE & UNA ANTIOCH PKE	Hermitage	37013	6
6	TYLER DR & LEBANON PKE	Hermitage	37076	6
8	FAIN ST & CHARLES E DAVIS BLVD	Hermitage	37210	5
9	UNIVERSITY CT &	Hermitage	37210	4
9	ELM HILL PKE & ERMAC DR	Hermitage	37214	4
9	VULTEE BLVD &	Hermitage	37217	4
12	GLASTONBURY RD & SOUTHWOOD PARK PL	Hermitage	37217	3
12	SPENCE LN & CORNELIA ST	Hermitage	37210	3

Property Crime

Rank	Intersection	Precinct	ZIP	Count
1	OPRY MILLS DR & OPRYLAND DR	Hermitage	37214	95
2	SHUTE LN & LEBANON PKE	Hermitage	37076	28
3	KOHLS PVT DR & STONES RIVER GRNWY	Hermitage	37214	22
4	MURFREESBORO PKE & UNA ANTIOCH PKE	Hermitage	37013	14
5	MCGAVOCK PKE &	Hermitage	37214	11
6	HICKORY HILL LN & LEBANON PKE	Hermitage	37076	10
7	OLD HICKORY BLVD &	Hermitage	37076	9
7	JACKSON DOWNS BLVD & LEBANON PKE	Hermitage	37214	9
7	FAIRWAY DR & LEBANON PKE	Hermitage	37214	9
7	MILLWOOD DR & MURFREESBORO PKE	Hermitage	37217	9
7	CHARLES E DAVIS BLVD & J C NAPIER CT	Hermitage	37210	9
12	ELM HILL PKE & DONELSON PKE	Hermitage	37214	8
12	OLD HICKORY BLVD & PRINCETON PL	Hermitage	37076	8

Traffic Crashes - Personal Injury

Rank	Intersection	Precinct	ZIP	Count
1	I40 W & I40 W EXIT RAMP	Hermitage	37210	4
1	CENTRAL PKE & FRIST BLVD	Hermitage	37076	4
1	LEBANON PKE & OLD HICKORY BLVD	Hermitage	37076	4
4	DODSON CHAPEL RD & OLD HICKORY BLVD	Hermitage	37076	3
4	LEBANON PKE & DOWNEYMEADE DR	Hermitage	37214	3
4	ROYAL PKWY & DONELSON PKE	Hermitage	37214	3
4	BRILEY PKWY S & GLASTONBURY RD	Hermitage	37217	3
4	PERCY PRIEST DR & STEWARTS FERRY PKE	Hermitage	37214	3
9	MURFREESBORO PKE & EDGE O LAKE DR	Hermitage	37013	2
9	MURFREESBORO PKE & RANSOM PL	Hermitage	37217	2
9	I40 E & I40 E ENT RAMP	Hermitage	37210	2
9	BRILEY PKWY N & ELM HILL PKE	Hermitage	37214	2
9	I40 W & BRILEY PKWY N	Hermitage	37210	2

Traffic Crashes - Non-Injury

Rank	Intersection	Precinct	ZIP	Count
1	DODSON CHAPEL RD & OLD HICKORY BLVD	Hermitage	37076	14
2	I40 E & FESSLERS LN	Hermitage	37210	13
3	I40 E & I40 E EXIT RAMP	Hermitage	37210	11
3	I40 W & I40 W EXIT RAMP	Hermitage	37210	11
3	ANDREW JACKSON PKWY & LEBANON PKE	Hermitage	37076	11
3	LEBANON PKE & OLD HICKORY BLVD	Hermitage	37076	11
7	BLACKWOOD DR & BELL RD	Hermitage	37214	10
8	OPRY MILLS DR & OPRYLAND DR	Hermitage	37214	9
8	I40 E &	Hermitage	37210	9
10	I40 W EXIT RAMP & I40 W	Hermitage	37210	8
10	MURFREESBORO PKE & UNA ANTIOCH PKE	Hermitage	37013	8
10	I40 E & I40 E ENT RAMP	Hermitage	37210	8
13	PLUS PARK BLVD & MURFREESBORO PKE	Hermitage	37217	7

Information summarized for CompStat week ending 03-04-17. (past 12 weeks of data). For each report, point data were plotted in a GIS and assigned to the nearest street intersection. Summary counts were then calculated for each intersection.

Sourced from MNPD ARMS on 3/8/2017 8:23:43 AM. Violent and property crime information sourced from incident reports using Uniform Crime Reporting definitions and reporting guidelines, based on the date when the crime was reported. Personal injury traffic crashes (10-46) and non-injury traffic crashes (10-45) retrieved from MNPD's CAD database. Excludes CFS with a disposition code of 6 or 11. For each incident or CAD record, the incident or dispatch location was assigned to the nearest street intersection.

North Precinct High Crime Intersections

METROPOLITAN POLICE DEPARTMENT
of Nashville and Davidson County

Intersections with the highest concentrations of crime & traffic crashes - past 12 weeks.

Violent Crime

Rank	Intersection	Precinct	ZIP	Count
1	REVELS DR & WHITES CREEK PKE	North	37207	11
2	HERMAN ST & BLANK ST	North	37208	7
3	24TH AV N & HYDE ST	North	37208	6
4	SNELL BLVD & LAGRANGE DR	North	37218	5
5	11TH AV N & JENNINGS ST	North	37208	4
5	GREENBRIER RD & WHITES CREEK PKE	North	37080	4
5	GARRISON DR & CHARLIE PL	North	37207	4
5	IRELAND ST & 16TH AV N	North	37208	4
9	14TH AV N & IRELAND ST	North	37208	3
9	JACKSON ST & 14TH AV N	North	37208	3
9	16TH AV N & HERMAN ST	North	37208	3
9	DR DB TODD JR BLVD & JEFFERSON ST	North	37208	3
9	26TH AV N & JEFFERSON ST	North	37208	3

Property Crime

Rank	Intersection	Precinct	ZIP	Count
1	ROSA L PARKS BLVD & MONROE ST	North	37208	28
2	S HAMILTON RD & BUENA VISTA PKE	North	37218	25
3	W TRINITY LN & LIBERIA ST	North	37207	10
3	W TRINITY LN & HAMPTON ST	North	37207	10
5	WHITES CREEK PKE & MOORMANS ARM RD	North	37207	9
6	W TRINITY LN & SCRUGGS LN	North	37207	8
6	FAIRVIEW DR & CLARKSVILLE PKE	North	37218	8
8	W HAMILTON RD & CLARKSVILLE PKE	North	37218	7
8	REVELS DR & WHITES CREEK PKE	North	37207	7
8	BUENA VISTA PKE & TRINITY LN	North	37218	7
11	22ND AV N & OSAGE ST	North	37208	6
11	EDEN ST & 25TH AV N	North	37208	6
13	PHIPPS DR & LUNN DR	North	37218	5

Traffic Crashes - Personal Injury

Rank	Intersection	Precinct	ZIP	Count
1	CLARKSVILLE PKE & ROSA L PARKS BLVD	North	37208	3
2	ROSA L PARKS BLVD & DOMINICAN DR	North	37228	2
2	40TH AV N &	North	37209	2
2	I40 W & I40 W ENT RAMP	North	37209	2
2	I40 W & 28TH AV N	North	37209	2
2	W TRINITY LN & BRICK CHURCH PKE	North	37207	2
2	JOHN MALLETTE DR & COUNTY HOSPITAL RD	North	37218	2
2	I65 S & W TRINITY LN	North	37207	2
9	ROBERTSON CO LINE & WHITES CREEK PKE	North	37080	1
9	I65 S & FERN AV	North	37207	1
9	GARY RD &	North	37189	1
9	I24 W & BIDWELL RD	North	37080	1
9	HUFFMAN RD & GREENBRIER RD	North	37072	1

Traffic Crashes - Non-Injury

Rank	Intersection	Precinct	ZIP	Count
1	ROSA L PARKS BLVD & DOMINICAN DR	North	37228	12
2	S HAMILTON RD & BUENA VISTA PKE	North	37218	10
3	W TRINITY LN & BRICK CHURCH PKE	North	37207	7
3	28TH AV N & JOHN A MERRITT BLVD	North	37209	7
5	WHITES CREEK PKE & I24 E ENT RAMP	North	37080	6
5	I24 E & I24 E EXIT RAMP	North	37189	6
7	I65 S & W TRINITY LN	North	37207	5
7	CLARKSVILLE PKE & ROSA L PARKS BLVD	North	37208	5
7	CHARLOTTE AV & 28TH AV N	North	37209	5
10	CHARLOTTE AV & 25TH AV N	North	37209	4
10	I65 N EXIT RAMP & I65 N	North	37208	4
10	READ AV & BRICK CHURCH PKE	North	37207	4
10	CLARKSVILLE PKE & DOUGLAS RD	North	37080	4

Information summarized for CompStat week ending 03-04-17. (past 12 weeks of data). For each report, point data were plotted in a GIS and assigned to the nearest street intersection. Summary counts were then calculated for each intersection.

Sourced from MNPD ARMS on 3/8/2017 8:23:43 AM. Violent and property crime information sourced from incident reports using Uniform Crime Reporting definitions and reporting guidelines, based on the date when the crime was reported. Personal injury traffic crashes (10-46) and non-injury traffic crashes (10-45) retrieved from MNPD's CAD database. Excludes CFS with a disposition code of 6 or 11. For each incident or CAD record, the incident or dispatch location was assigned to the nearest street intersection.

Madison Precinct High Crime Intersections

Intersections with the highest concentrations of crime & traffic crashes - past 12 weeks.

METROPOLITAN POLICE DEPARTMENT
of Nashville and Davidson County

Violent Crime

Rank	Intersection	Precinct	ZIP	Count
1	S GALLATIN PKE & MAPLE ST	Madison	37115	6
1	WESTCHESTER DR & BROOKDALE DR	Madison	37207	6
3	MYATT DR & SPRING BRANCH DR	Madison	37115	5
4	SKYLINE MEMORIAL CT & DICKERSON PKE	Madison	37115	4
4	MOOREWOOD DR & RICHMOND HILL DR	Madison	37207	4
6	WESTCHESTER DR & MEADOW CT	Madison	37207	3
6	DICKERSON PKE & DARBYTOWN DR	Madison	37207	3
6	DUE WEST AV N & OLD DUE WEST AV	Madison	37115	3
6	MYATT DR & RIVERGATE PKWY	Madison	37115	3
6	ARCHWOOD DR & ROOSEVELT AV	Madison	37115	3
6	WELWORTH ST & FLORENCE AV	Madison	37115	3
6	N DUPONT AV & MAY DR	Madison	37115	3
6	DULING AV & N GALLATIN PKE	Madison	37115	3

Property Crime

Rank	Intersection	Precinct	ZIP	Count
1	N GALLATIN PKE & NORTHSIDE DR	Madison	37115	95
2	TWIN HILLS DR & N GALLATIN PKE	Madison	37072	33
3	SKYLINE MEMORIAL CT & DICKERSON PKE	Madison	37115	30
4	OLD HICKORY BLVD W & GALLATIN PKE	Madison	37115	18
5	N GALLATIN PKE & ONE MILE PKWY	Madison	37115	12
5	N GALLATIN PKE & RIVERCHASE BLVD	Madison	37115	12
7	NEELYS BEND RD & S GALLATIN PKE	Madison	37115	11
8	RICHMOND HILL DR & BRICK CHURCH PKE	Madison	37207	10
9	MYATT DR & RIVERGATE PKWY	Madison	37115	9
10	ALTA LOMA RD & N GALLATIN PKE	Madison	37115	7
10	N DUPONT AV &	Madison	37115	7
10	S GALLATIN PKE RAMP & S GALLATIN PKE	Madison	37115	7
10	YOEST DR & HUNTERS LN	Madison	37207	7

Traffic Crashes - Personal Injury

Rank	Intersection	Precinct	ZIP	Count
1	S GALLATIN PKE & MAPLE ST	Madison	37115	3
1	N DUPONT AV & MYATT DR	Madison	37115	3
1	MYATT DR & RIVERGATE PKWY	Madison	37115	3
1	CONFERENCE DR & N GALLATIN PKE	Madison	37072	3
1	I65 S EXIT RAMP & I65 S	Madison	37115	3
6	WESTCHESTER DR & DEVONSHIRE DR	Madison	37207	2
6	DUE WEST VALLEY DR & DUE WEST AV N	Madison	37115	2
6	DICKERSON PKE & OLD HICKORY BLVD	Madison	37207	2
6	GREEN ACRES CT & GREEN ACRES DR	Madison	37072	2
6	E CEDAR ST & CONFERENCE DR	Madison	37072	2
6	N GALLATIN PKE & CUDE LN	Madison	37072	2
6	OLD HICKORY BLVD W & I65 N	Madison	37207	2
6	OLD HICKORY BLVD W & GALLATIN PKE	Madison	37115	2

Traffic Crashes - Non-Injury

Rank	Intersection	Precinct	ZIP	Count
1	MYATT DR & RIVERGATE PKWY	Madison	37115	14
2	OLD HICKORY BLVD W & GALLATIN PKE	Madison	37115	13
3	SKYLINE MEMORIAL CT & DICKERSON PKE	Madison	37115	11
4	CONFERENCE DR & N GALLATIN PKE	Madison	37072	10
5	S GALLATIN PKE & MAPLE ST	Madison	37115	7
6	EMMITT AV & S GALLATIN PKE	Madison	37115	6
6	CONFERENCE DR & VIETNAM VETERANS BLVD EXT	Madison	37072	6
6	GLEAVES ST & RIVERGATE PKWY	Madison	37072	6
9	S GALLATIN PKE & WALTON LN	Madison	37115	5
9	E PALESTINE AV & S GALLATIN PKE	Madison	37115	5
11	S GALLATIN PKE & LAKEWOOD DR	Madison	37115	4
11	DULING AV & N GALLATIN PKE	Madison	37115	4
11	MYATT DR & SPRING BRANCH DR	Madison	37115	4

Information summarized for CompStat week ending 03-04-17. (past 12 weeks of data). For each report, point data were plotted in a GIS and assigned to the nearest street intersection. Summary counts were then calculated for each intersection.

Sourced from MNPD ARMS on 3/8/2017 8:23:43 AM. Violent and property crime information sourced from incident reports using Uniform Crime Reporting definitions and reporting guidelines, based on the date when the crime was reported. Personal injury traffic crashes (10-46) and non-injury traffic crashes (10-45) retrieved from MNPD's CAD database. Excludes CFS with a disposition code of 6 or 11. For each incident or CAD record, the incident or dispatch location was assigned to the nearest street intersection.

Midtown Hills Precinct High Crime Intersections

Intersections with the highest concentrations of crime & traffic crashes - past 12 weeks.

METROPOLITAN POLICE DEPARTMENT
of Nashville and Davidson County

Violent Crime

Rank	Intersection	Precinct	ZIP	Count
1	14TH AV S & HORTON AV	Midtown	37212	16
2	SIDCO DR & ELYSIAN FIELDS RD	Midtown	37204	6
3	HARDING PL & SHADESCREST DR	Midtown	37211	5
3	EDGEHILL AV & 12TH AV S	Midtown	37212	5
3	MURPHY RD & WEST END AV	Midtown	37203	5
6	LYLE AV & DIVISION ST	Midtown	37203	4
6	13TH AV CIR & 13TH AV S	Midtown	37212	4
6	9TH AV S & HILLSIDE AV	Midtown	37203	4
6	POWELL AV & BRANSFORD AV	Midtown	37204	4
10	KNOLLS PL & OLD HICKORY BLVD	Midtown	37211	3
10	OLD HICKORY BLVD & HICKORY TRACE DR	Midtown	37211	3
10	RAINS AV & BYRUM AV	Midtown	37203	3
10	EDGEHILL AV &	Midtown	37203	3

Property Crime

Rank	Intersection	Precinct	ZIP	Count
1	POWELL AV & BRANSFORD AV	Midtown	37204	36
2	NOLENSVILLE PKE & SWISS AV	Midtown	37211	12
2	14TH AV S & DEMONBREUN ST	Midtown	37203	12
4	OLD HICKORY BLVD & FRANKLIN PIKE CIR	Midtown	37027	11
5	ELLINGTON CIR & EDMONDSON PKE	Midtown	37211	10
5	WHISPERING HILLS DR & BONERWOOD DR	Midtown	37211	10
5	WEST END AV & 17TH AV N	Midtown	37203	10
8	20TH AV N & STATE ST	Midtown	37203	9
9	21ST AV N & CHARLOTTE AV	Midtown	37203	7
9	NOLENSVILLE PKE & MCCLAIN AV	Midtown	37211	7
11	24TH AV N & PARMAN PL	Midtown	37203	6
11	28TH AV N &	Midtown	37203	6
11	MURPHY RD & WEST END AV	Midtown	37203	6

Traffic Crashes - Personal Injury

Rank	Intersection	Precinct	ZIP	Count
1	I65 N & HARDING PL	Midtown	37220	5
2	NOLENSVILLE PKE & MELROSE AV / PEACHTREE ST	Midtown	37211	3
2	WEDGEWOOD AV & I65 N	Midtown	37203	3
2	I65 S EXIT RAMP & I65 S	Midtown	37027	3
2	BRENTWOOD EAST DR & OLD HICKORY BLVD	Midtown	37211	3
2	WEST END AV & 21ST AV S	Midtown	37203	3
2	MEDICAL CENTER DR & VANDERBILT HOSPITAL	Midtown	37212	3
8	21ST AV S & WEDGEWOOD AV / BLAKEMORE AV	Midtown	37212	2
8	OLD HICKORY BLVD & HILLSBORO PKE	Midtown	37215	2
8	HILLSBORO PKE & TYNE BLVD	Midtown	37215	2
8	BELMONT BLVD & STOKES LN	Midtown	37215	2
8	21ST AV S & EDGEHILL AV	Midtown	37203	2
8	WEDGEWOOD AV & I65 S	Midtown	37203	2

Traffic Crashes - Non-Injury

Rank	Intersection	Precinct	ZIP	Count
1	POWELL AV & POWELL PL	Midtown	37204	21
2	HARDING PL & TROUSDALE DR	Midtown	37211	17
3	OLD HICKORY BLVD & FRANKLIN PIKE CIR	Midtown	37027	16
3	OLD HICKORY BLVD & FRANKLIN PKE	Midtown	37027	16
5	I440 E & I440 ENT RAMP	Midtown	37204	12
5	OLD HICKORY BLVD & EDMONDSON PKE	Midtown	37211	12
7	I65 N & OLD HICKORY BLVD	Midtown	37027	10
7	I65 S & OLD HICKORY BLVD	Midtown	37027	10
7	WEDGEWOOD AV & 8TH AV S	Midtown	37203	10
7	21ST AV S & WEDGEWOOD AV / BLAKEMORE AV	Midtown	37212	10
11	MEDICAL CENTER DR & VANDERBILT HOSPITAL	Midtown	37212	9
11	HIGHLAND AV & 25TH AV S	Midtown	37212	9
11	31ST AV S & WEST END AV	Midtown	37203	9

Information summarized for CompStat week ending 03-04-17. (past 12 weeks of data). For each report, point data were plotted in a GIS and assigned to the nearest street intersection. Summary counts were then calculated for each intersection.

Sourced from MNPD ARMS on 3/8/2017 8:23:43 AM. Violent and property crime information sourced from incident reports using Uniform Crime Reporting definitions and reporting guidelines, based on the date when the crime was reported. Personal injury traffic crashes (10-46) and non-injury traffic crashes (10-45) retrieved from MNPD's CAD database. Excludes CFS with a disposition code of 6 or 11. For each incident or CAD record, the incident or dispatch location was assigned to the nearest street intersection.

County High Crime Intersections - Arrests

Intersections with the highest concentrations of arrests - past 12 weeks.

METROPOLITAN POLICE DEPARTMENT

of Nashville and Davidson County

DUI Arrests

Rank	Intersection	Precinct	ZIP	Count
1	ALBION ST & DR D B TODD JR BLVD	North	37208	11
2	MEDICAL CENTER DR & VANDERBILT HOSPITAL	Midtown	37212	7
2	NOLENSVILLE PKE & EDMONDSON PKE	South	37211	7
4	WOODLAND ST & 11TH ST (5 POINTS)	East	37206	6
4	EASTLAND AV & GALLATIN AV	East	37206	6
4	GALLATIN AV & SEYMOUR AV	East	37206	6
7	12TH AV N & BROADWAY	Central	37203	5
8	BRILEY PKWY E EXT RAMP & DICKERSON PKE	Madison	37207	4
8	TRINITY LN & DICKERSON PKE	East	37207	4
10	GALLATIN AV & SHARPE AV	East	37206	3
10	GALLATIN PKE & BURCHWOOD AV	East	37216	3
10	MYATT DR & SPRING BRANCH DR	Madison	37115	3
10	FORREST AV & N 11TH ST	East	37206	3

Drug-Related Arrests

Rank	Intersection	Precinct	ZIP	Count
1	40TH AV N & DELAWARE AV	West	37209	15
1	WHISPERING OAKS PL & TANGLEWOOD CT	South	37211	15
3	UNIVERSITY CT & 1ST AV S	Hermitage	37210	14
3	18TH AV N & CHURCH ST	Midtown	37203	14
5	OLD HICKORY BLVD & PRINCETON PL	Hermitage	37076	13
6	WEST END AV & 25TH AV S	Midtown	37203	12
7	N GALLATIN PKE & NORTHSIDE DR	Madison	37115	11
8	JOHN A MERRITT BLVD & 33RD AV N	North	37209	10
8	ROYAL PKWY & DONELSON PKE	Hermitage	37214	10
8	MURFREESBORO PKE & PARRIS AV	South	37210	10
8	2ND AV S & MCCANN ST	South	37210	10
8	SHUTE LN & LEBANON PKE	Hermitage	37076	10
13	ROBERTSON ST & LEWIS ST	Hermitage	37210	9

Felony Arrests

Rank	Intersection	Precinct	ZIP	Count
1	2ND AV N & JAMES ROBERTSON PKWY	Central	37201	83
2	DELAWARE AV & 31ST AV N	North	37209	20
3	COCKRILL BEND BLVD & COCKRILL BEND CIR	West	37209	17
4	GAY ST & 2ND AV N	Central	37201	15
4	ALBION ST & DR D B TODD JR BLVD	North	37208	15
6	HILL AV & BLANTON AV	South	37210	13
7	1ST AV N & GAY ST	Central	37201	11
8	LEA AV & 7TH AV S	Central	37203	10
8	40TH AV N & DELAWARE AV	West	37209	10
10	CHARLOTTE PKE &	West	37209	9
10	MEDICAL CENTER DR & VANDERBILT HOSPITAL	Midtown	37212	9
10	MURFREESBORO PKE & PARRIS AV	South	37210	9
10	SYLVAN ST & S 6TH ST	East	37206	9

Weapons Law Violation Arrests

Rank	Intersection	Precinct	ZIP	Count
1	REVELS DR & ROWAN DR	North	37207	4
1	MURFREESBORO PKE & HAMILTON CHURCH RD	South	37013	4
3	BLUE HOLE RD &	South	37013	3
3	ASHLAND CITY HWY & CLARKSVILLE PKE	North	37218	3
3	S 7TH ST & SYLVAN ST	East	37206	3
3	12TH AV N & HEIMAN ST	North	37208	3
3	WEST END AV & 30TH AV S	Midtown	37203	3
3	EDGEHILL AV & 12TH AV S	Midtown	37212	3
9	HILLSBORO PKE & WARFIELD DR	West	37215	2
9	DEW ST & S 7TH ST	East	37206	2
9	LANE DR & LANE CT	North	37207	2
9	20TH AV N & CHURCH ST	Midtown	37203	2
9	PATTERSON ST & 23RD AV N	Midtown	37203	2

Information summarized for CompStat week ending 03-04-17. (past 12 weeks of data). For each report, point data were plotted in a GIS and assigned to the nearest street intersection. Summary counts were then calculated for each intersection.

Sourced from MNPD ARMS on 3/8/2017 8:23:43 AM. For each arrest, the arrest location was assigned to the nearest street intersection. This report does not take into account the number of charges. 1 arrest = 1 body.

County Hot Addresses
Multiple CFS / Arrests at the Same Location, Past 12 Weeks

METROPOLITAN POLICE DEPARTMENT
of Nashville and Davidson County

CFS Location / Nearby Business	Count	Counts - Top Ten Codes
639 LAFAYETTE ST ***Nashville Rescue Mission***	**221**	112 - Want Officer for Investigation / Assistance (10-43) 55 - Disorderly Person (10-44) 11 - Suicidal Person (10-63)
709 5TH AV S ***Greyhound***	**135**	64 - Want Officer for Investigation / Assistance (10-43) 47 - Disorderly Person (10-44) 5 - Fight / Assault (10-57)
705 DREXEL ST ***Room In the Inn***	**124**	69 - Want Officer for Investigation / Assistance (10-43) 23 - Disorderly Person (10-44) 7 - Theft (10-50)
2000 CHURCH ST ***Baptist Hospital***	**98**	34 - Want Officer for Investigation / Assistance (10-43) 21 - Transport Prisoner / Suspect (10-16) 9 - Fight / Assault (10-57)
391 WALLACE RD ***Southern Hills Medical Center***	**97**	37 - Transport Prisoner / Suspect (10-16) 15 - Fight / Assault (10-57) 10 - Want Officer for Investigation / Assistance (10-43)
5101 HARDING PL ***MNPD South Precinct***	**93**	34 - Want Officer for Investigation / Assistance (10-43) 27 - Domestic Disturbance (10-41) 16 - Theft (10-50)
512 1ST AV N	**90**	34 - Want Officer for Investigation / Assistance (10-43) 29 - Domestic Disturbance (10-41) 10 - Theft (10-50)
1818 ALBION ST ***Nashville General Hospital School***	**88**	33 - Want Officer for Investigation / Assistance (10-43) 25 - Transport Prisoner / Suspect (10-16) 6 - Fight / Assault (10-57)
4040 NOLENSVILLE PIKE ***Walmart***	**86**	21 - Want Officer for Investigation / Assistance (10-43) 21 - Disorderly Person (10-44) 15 - Theft (10-50)
2232 GALLATIN PIKE N	**84**	34 - Transport Prisoner / Suspect (10-16) 22 - Theft (10-50) 9 - Disorderly Person (10-44)
2300 PATTERSON ST ***Centennial Medical Center***	**82**	51 - Transport Prisoner / Suspect (10-16) 21 - Want Officer for Investigation / Assistance (10-43) 3 - Disorderly Person (10-44)
1716 ROSA L PARKS BLVD ***Nashville Rescue Mission***	**75**	36 - Want Officer for Investigation / Assistance (10-43) 21 - Disorderly Person (10-44) 5 - Domestic Disturbance (10-41)
24 LAFAYETTE ST ***Z Mart***	**73**	46 - Disorderly Person (10-44) 10 - Want Officer for Investigation / Assistance (10-43) 5 - Fight / Assault (10-57)
5655 FRIST BLVD ***Summit Medical Center***	**73**	36 - Transport Prisoner / Suspect (10-16) 7 - Fight / Assault (10-57) 6 - Want Officer for Investigation / Assistance (10-43)
3701 JAMES KAY LN ***MNPD Hermitage Precinct***	**71**	30 - Want Officer for Investigation / Assistance (10-43) 16 - Domestic Disturbance (10-41) 6 - Disorderly Person (10-44)

Arrest Location	Count	Counts - Top Charges
408 2ND AVE N	**209**	49 - Probation violation- misdemeanor 43 - Probation violation- community corrections viol. 35 - Failure to appear- class b or c misd.
512 1ST AV N	**192**	43 - Probation violation- misdemeanor 41 - Failure to appear- class b or c misd. 30 - Forgery- $250,000 or more
512 1ST AVE N	**148**	45 - Probation violation- misdemeanor 45 - Failure to appear- class b or c misd. 43 - Forgery- $250,000 or more
7044 CHARLOTTE PIKE	**114**	56 - Theft of merchandise- $1,000 or less 39 - Theft of merchandise - $500 or less 14 - Criminal trespass
639 LAFAYETTE ST	**95**	30 - Public intoxication 25 - Criminal trespass 12 - Failure to be booked (state citation)
2232 N GALLATIN PIKE	**91**	65 - Theft of merchandise- $1,000 or less 8 - Theft of merchandise - $500 or less 8 - Theft of property-$1,000 or less
512 1ST AVE NORTH	**80**	52 - Forgery- $250,000 or more 52 - Draw a lien without legal basis 35 - Failure to appear- class b or c misd.
400 CHARLOTTE AVE	**69**	27 - Public intoxication 16 - Criminal trespass 10 - Disorderly conduct
1ST AVE N & GAY ST	**53**	16 - Failure to appear- class b or c misd. 8 - Probation violation- misdemeanor 7 - Probation violation- felony
514 8TH AVE S	**50**	48 - Criminal trespass 2 - Poss. or casual exchange-cont.sub. 1 - Failure to be booked (state citation)
512 31ST AVE N	**48**	17 - Probation violation- misdemeanor 14 - Failure to appear- class b or c misd. 7 - Probation violation- felony
448 2ND AVE N	**47**	9 - Driv. lic. - no d/l 8 - Driving- revoked license 6 - Driving- suspended license
4040 NOLENSVILLE PIKE	**44**	17 - Theft of merchandise- $1,000 or less 7 - Theft of merchandise - $500 or less 5 - Public intoxication
3150 MCGAVOCK PIKE	**43**	20 - Disorderly conduct 7 - Poss. or casual exchange-cont.sub. 6 - Vandalism- $2,500 or > but < $10,000
20 LAFAYETTE ST	**42**	24 - Criminal trespass 10 - Public intoxication 6 - Drug paraphernalia- unlawful use

Sourced from MNPD ARMS on 3/8/2017 8:23:43 AM. CAD calls retrieved from Metropolitan Emergency Communications Center's Computer Aided Dispatch system. Includes only calls where an officer response was made. Disposition codes 6 (Backup) and 11 (Signal 9) are excluded. Self-initiated calls are excluded. Calls dispatched to interstate RPAs and intersections are excluded. Teleserve calls are excluded. Arrest information retrieved from the MNPD RMS warrants / arrests database. 1 arrest = 1 body. Includes adult and juvenile arrests. 'Nearby Business' refers to a business establishment in close proximity of the address listed, and is provided for informational purposes only. There is no guarantee that all calls were dispatched to the business listed, because in some cases, multiple business establishments have the same address (e.g. a discount store that also contains a pharmacy). Due to the unique nature of apartment-based reporting, individual unit numbers and the address of the main office for a complex may sometimes both appear in this report.

West Precinct Hot Addresses
Multiple CFS / Arrests at the Same Location, Past 12 Weeks

METROPOLITAN POLICE DEPARTMENT
of Nashville and Davidson County

CFS Location / Nearby Business	Count	Counts - Top Ten Codes
5500 CHARLOTTE PIKE ***MNPD West Precinct***	**67**	36 - Want Officer for Investigation / Assistance (10-43) 11 - Theft (10-50) 8 - Disorderly Person (10-44)
7044 CHARLOTTE PIKE ***Walmart Supercenter***	**65**	22 - Transport Prisoner / Suspect (10-16) 12 - Theft (10-50) 10 - Disorderly Person (10-44)
2126 ABBOTT MARTIN RD ***Green Hills Mall***	**35**	13 - Theft (10-50) 5 - Disorderly Person (10-44) 5 - Vehicle Accident - Property Damage (10-45)
4220 HARDING PIKE ***St Thomas Hospital***	**33**	10 - Want Officer for Investigation / Assistance (10-43) 7 - Transport Prisoner / Suspect (10-16) 3 - Disorderly Person (10-44)
7087 HIGHWAY 70 S ***Kroger***	**29**	9 - Disorderly Person (10-44) 7 - Want Officer for Investigation / Assistance (10-43) 3 - Suspicious Person (10-40)
6814 CHARLOTTE PIKE ***Target***	**24**	12 - Theft (10-50) 3 - Transport Prisoner / Suspect (10-16) 3 - Want Officer for Investigation / Assistance (10-43)
5610 VINE RIDGE DR	**15**	15 - Investigate 911 Hang-Up Call (10-88)
4601 ALABAMA AV ***Daily's***	**15**	5 - Disorderly Person (10-44) 4 - Want Officer for Investigation / Assistance (10-43) 3 - Vehicle Accident - Property Damage (10-45)
865 BELLEVUE RD	**14**	12 - Investigate 911 Hang-Up Call (10-88) 2 - Vehicle Accident - Property Damage (10-45)
622 CROLEY DR #7	**13**	9 - Want Officer for Investigation / Assistance (10-43) 3 - Domestic Disturbance (10-41) 1 - Disorderly Person (10-44)
7034 CHARLOTTE PIKE	**13**	8 - Theft (10-50) 1 - Transport Prisoner / Suspect (10-16) 1 - Want Officer for Investigation / Assistance (10-43)
6670 CHARLOTTE PIKE	**12**	4 - Want Officer for Investigation / Assistance (10-43) 3 - Disorderly Person (10-44) 2 - Theft (10-50)
5631 CHARLOTTE PIKE	**12**	12 - Burglary - Non-Residence (10-71)
26 WHITE BRIDGE PIKE ***Target***	**12**	6 - Theft (10-50) 2 - Want Officer for Investigation / Assistance (10-43) 2 - Disorderly Person (10-44)
925 40TH AV N	**12**	11 - Burglary - Non-Residence (10-71) 1 - Want Officer for Investigation / Assistance (10-43)

Arrest Location	Count	Counts - Top Charges
7044 CHARLOTTE PIKE	**114**	56 - Theft of merchandise- $1,000 or less 39 - Theft of merchandise - $500 or less 14 - Criminal trespass
7575 COCKRILL BEND BLVD	**18**	7 - Failure to appear - felony or class a misd. 5 - Probation violation- felony 4 - Robbery- agg.- weapon or object
400 DAVIDSON RD	**17**	8 - Disorderly conduct 4 - Intimidation 2 - Robbery- agg.- weapon or object
6814 CHARLOTTE PIKE	**17**	9 - Theft of merchandise - $500 or less 8 - Theft of merchandise- $1,000 or less 2 - Failure to be booked (state citation)
5200 DELAWARE AVE	**15**	14 - Disorderly conduct 5 - Resisting stop, frisk, halt, arrest, or search 4 - Juvenile, runaway
I 40 E & WHITE BRIDGE PIKE	**13**	4 - Driving- suspended license 3 - Drug paraphernalia- unlawful use 3 - Driv. lic. - no d/l
2126 ABBOTT MARTIN RD	**11**	3 - Theft of merchandise - $500 or less 3 - Theft of merchandise- $1,000 or less 3 - Theft of merchandise- > $500 but < $1,000
5500 CHARLOTTE PIKE	**10**	2 - Failure to be booked (state citation) 2 - Robbery- esp. agg. 1 - Robbery- agg.- weapon or object
621 MCPHERSON DR	**10**	10 - Criminal trespass
CABOT DR & CHARLOTTE PIKE	**10**	4 - Driving- suspended license 3 - Driving- revoked license 2 - Driv. lic. - no d/l
CHARLOTTE PIKE & DAVIDSON DR	**9**	4 - Driv. lic. - no d/l 4 - Probation violation- misdemeanor 2 - Driving- revoked license
621 40TH AVE N	**9**	6 - Poss. or casual exchange-cont.sub. 3 - Criminal trespass 2 - Drug paraphernalia- unlawful use
3813 HILLSBORO PIKE	**9**	5 - Theft of merchandise- $1,000 or less 3 - Theft of merchandise- > $500 but < $1,000 2 - Criminal trespass
40TH AVE N & CLIFTON AVE	**9**	3 - Driving- revoked license 2 - Failure to appear - felony or class a misd. 1 - Poss. or casual exchange-cont.sub.
CHARLOTTE PIKE & OLD CHARLOTTE PIKE	**8**	4 - Driving- suspended license 1 - Failure to appear- class b or c misd. 1 - Driv. lic. - no d/l

Sourced from MNPD ARMS on 3/8/2017 8:23:44 AM. CAD calls retrieved from Metropolitan Emergency Communications Center's Computer Aided Dispatch system. Includes only calls where an officer response was made. Disposition codes 6 (Backup) and 11 (Signal 9) are excluded. Self-initiated calls are excluded. Calls dispatched to interstate RPAs and intersections are excluded. Teleserve calls are excluded. Arrest information retrieved from the MNPD RMS warrants / arrests database. 1 arrest = 1 body. Includes adult and juvenile arrests. 'Nearby Business' refers to a business establishment in close proximity of the address listed, and is provided for informational purposes only. There is no guarantee that all calls were dispatched to the business listed, because in some cases, multiple business establishments have the same address (e.g. a discount store that also contains a pharmacy). Due to the unique nature of apartment-based reporting, individual unit numbers and the address of the main office for a complex may sometimes both appear in this report.

East Precinct Hot Addresses
Multiple CFS / Arrests at the Same Location, Past 12 Weeks

METROPOLITAN POLICE DEPARTMENT
of Nashville and Davidson County

CFS Location / Nearby Business	Count	Counts - Top Ten Codes
936 E TRINITY LN ***MNPD East Precinct***	**65**	34 - Want Officer for Investigation / Assistance (10-43) 10 - Domestic Disturbance (10-41) 10 - Theft (10-50)
600 SHELBY AV	**48**	16 - Disorderly Person (10-44) 12 - Theft (10-50) 6 - Want Officer for Investigation / Assistance (10-43)
130 W TRINITY LN ***Love's Truck Stop***	**39**	11 - Vehicle Accident - Property Damage (10-45) 9 - Disorderly Person (10-44) 9 - Want Officer for Investigation / Assistance (10-43)
3410 GALLATIN PIKE ***Kroger***	**22**	7 - Want Officer for Investigation / Assistance (10-43) 4 - Theft (10-50) 3 - Vehicle Accident - Property Damage (10-45)
711 GALLATIN AV ***Kroger***	**22**	7 - Vehicle Accident - Property Damage (10-45) 5 - Disorderly Person (10-44) 3 - Domestic Disturbance (10-41)
824 MAIN ST ***Weiss Liquors Inc***	**19**	7 - Disorderly Person (10-44) 2 - Want Officer for Investigation / Assistance (10-43) 2 - Fight / Assault (10-57)
500 MAIN ST	**18**	9 - Disorderly Person (10-44) 4 - Want Officer for Investigation / Assistance (10-43) 2 - Fight / Assault (10-57)
1120 LITTON AV	**17**	6 - Want Officer for Investigation / Assistance (10-43) 2 - Disorderly Person (10-44) 2 - Domestic Disturbance (10-41)
3041 DICKERSON PIKE ***Domino's Pizza***	**16**	3 - Theft (10-50) 3 - Disorderly Person (10-44) 3 - Want Officer for Investigation / Assistance (10-43)
1118 DICKERSON PIKE	**14**	8 - Theft (10-50) 4 - Burglary - Non-Residence (10-71) 1 - Shooting (10-52)
SHELBY PARK	**14**	4 - Disorderly Person (10-44) 4 - Want Officer for Investigation / Assistance (10-43) 2 - Shots Fired (10-83)
908 MAIN ST	**14**	11 - Burglary - Non-Residence (10-71) 1 - Fight / Assault (10-57) 1 - Want Officer for Investigation / Assistance (10-43)
3304 DICKERSON PIKE	**13**	4 - Disorderly Person (10-44) 3 - Want Officer for Investigation / Assistance (10-43) 2 - Vehicle Accident - Property Damage (10-45)
345 DELLWAY VILLA RD ***Dellway Villa Apartments***	**12**	4 - Disorderly Person (10-44) 3 - Fight / Assault (10-57) 2 - Burglary - Non-Residence (10-71)
511 S 8TH ST	**12**	3 - Want Officer for Investigation / Assistance (10-43) 3 - Disorderly Person (10-44) 2 - Burglary - Non-Residence (10-71)

Arrest Location	Count	Counts - Top Charges
401 WALTON LN	**41**	17 - Disorderly conduct 8 - Assault- simple - bodily injury 7 - Juvenile, loitering during school hours
S 7TH ST & SHELBY AVE	**34**	18 - Driving- revoked license 8 - Driving- suspended license 6 - Driv. lic. - poss. of revoked, susp. or altered
S 5TH ST & SHELBY AVE	**33**	7 - Driving- revoked license 6 - Driv. lic. - no d/l 6 - Driving- suspended license
S 6TH ST & SHELBY AVE	**25**	12 - Driving- revoked license 6 - Driving- suspended license 3 - Drug paraphernalia- unlawful use
S 7TH ST & SYLVAN ST	**23**	8 - Driving- revoked license 5 - Driving- suspended license 4 - Theft of property- $500 or less
130 W TRINITY LN	**23**	5 - Criminal trespass 5 - Driving- revoked license 4 - Public intoxication
S 4TH ST & SHELBY AVE	**21**	9 - Driving- suspended license 6 - Driving- revoked license 2 - Driving- revoked license, 2nd offense
S 5TH ST & WOODLAND ST	**18**	5 - Driving- revoked license 3 - Driv. lic. - no d/l 3 - Failure to appear- class b or c misd.
S 6TH ST & SYLVAN ST	**15**	4 - Driving- revoked license 4 - Driving- suspended license 3 - Poss. or casual exchange-cont.sub.
110 GALLATIN AVE	**15**	10 - Disorderly conduct 3 - Poss. or casual exchange-cont.sub. 2 - Resisting stop, frisk, halt, arrest, or search
DICKERSON PIKE & HART LN	**15**	4 - Driving- suspended license 3 - Failure to appear- class b or c misd. 2 - Drug paraphernalia- unlawful use
S 5TH ST & SYLVAN ST	**14**	4 - Driving- revoked license 3 - Disorderly conduct 3 - Driv. lic. - no d/l
EASTLAND AVE & GALLATIN AVE	**14**	5 - Driving under the influence 4 - Implied consent - civil 3 - Driving- revoked license
BRILEY PKWY E & GALLATIN PIKE	**13**	4 - Driving- suspended license 3 - Driv. lic. - no d/l 3 - Poss. or casual exchange-cont.sub.
BROADMOOR DR & ELLINGTON PKWY N	**12**	6 - Driving- revoked license 2 - Driving- suspended license 1 - Driving under the influence

Sourced from MNPD ARMS on 3/8/2017 8:23:44 AM. CAD calls retrieved from Metropolitan Emergency Communications Center's Computer Aided Dispatch system. Includes only calls where an officer response was made. Disposition codes 6 (Backup) and 11 (Signal 9) are excluded. Self-initiated calls are excluded. Calls dispatched to interstate RPAs and intersections are excluded. Teleserve calls are excluded. Arrest information retrieved from the MNPD RMS warrants / arrests database. 1 arrest = 1 body. Includes adult and juvenile arrests. 'Nearby Business' refers to a business establishment in close proximity of the address listed, and is provided for informational purposes only. There is no guarantee that all calls were dispatched to the business listed, because in some cases, multiple business establishments have the same address (e.g. a discount store that also contains a pharmacy). Due to the unique nature of apartment-based reporting, individual unit numbers and the address of the main office for a complex may sometimes both appear in this report.

South Precinct Hot Addresses
Multiple CFS / Arrests at the Same Location, Past 12 Weeks

METROPOLITAN POLICE DEPARTMENT
of Nashville and Davidson County

CFS Location / Nearby Business	Count	Counts - Top Ten Codes
391 WALLACE RD ***Southern Hills Medical Center***	**97**	37 - Transport Prisoner / Suspect (10-16) 15 - Fight / Assault (10-57) 10 - Want Officer for Investigation / Assistance (10-43)
5101 HARDING PL ***MNPD South Precinct***	**93**	34 - Want Officer for Investigation / Assistance (10-43) 27 - Domestic Disturbance (10-41) 16 - Theft (10-50)
4040 NOLENSVILLE PIKE ***Walmart***	**86**	21 - Disorderly Person (10-44) 21 - Want Officer for Investigation / Assistance (10-43) 15 - Theft (10-50)
5824 NOLENSVILLE PIKE ***Walmart***	**31**	11 - Disorderly Person (10-44) 8 - Want Officer for Investigation / Assistance (10-43) 8 - Theft (10-50)
3035 HAMILTON CHURCH RD ***Walmart***	**31**	7 - Want Officer for Investigation / Assistance (10-43) 5 - Disorderly Person (10-44) 5 - Theft (10-50)
13011 OLD HICKORY BLVD ***BP***	**29**	10 - Vehicle Accident - Property Damage (10-45) 6 - Want Officer for Investigation / Assistance (10-43) 2 - Domestic Disturbance (10-41)
2212 NOLENSVILLE PIKE	**24**	9 - Disorderly Person (10-44) 8 - Want Officer for Investigation / Assistance (10-43) 2 - Vehicle Accident - Property Damage (10-45)
61 EAST THOMPSON LN ***Kroger***	**23**	8 - Want Officer for Investigation / Assistance (10-43) 5 - Transport Prisoner / Suspect (10-16) 4 - Theft (10-50)
4190 NOLENSVILLE PIKE	**23**	13 - Disorderly Person (10-44) 4 - Want Officer for Investigation / Assistance (10-43) 2 - Fight / Assault (10-57)
5319 MT VIEW RD ***Kroger***	**22**	9 - Want Officer for Investigation / Assistance (10-43) 7 - Disorderly Person (10-44) 4 - Vehicle Accident - Property Damage (10-45)
411 MURFREESBORO PIKE ***Mercury Courts***	**21**	7 - Disorderly Person (10-44) 4 - Suspicious Person (10-40) 2 - Criminal Vice Activity (10-78)
340 HARDING PL ***Exxon***	**20**	5 - Disorderly Person (10-44) 4 - Want Officer for Investigation / Assistance (10-43) 4 - Theft (10-50)
2200 NOLENSVILLE PIKE	**18**	7 - Theft (10-50) 5 - Want Officer for Investigation / Assistance (10-43) 2 - Vehicle Accident - Property Damage (10-45)
5520 NOLENSVILLE PIKE	**18**	10 - Theft (10-50) 4 - Vehicle Accident - Property Damage (10-45) 2 - Want Officer for Investigation / Assistance (10-43)
981 MURFREESBORO PIKE ***Quality Inn***	**17**	7 - Burglary - Non-Residence (10-71) 6 - Disorderly Person (10-44) 1 - Want Officer for Investigation / Assistance (10-43)

Arrest Location	Count	Counts - Top Charges
4040 NOLENSVILLE PIKE	**44**	17 - Theft of merchandise- $1,000 or less 7 - Theft of merchandise - $500 or less 5 - Public intoxication
1417 MURFREESBORO PIKE	**39**	17 - Accident - failure to report 15 - Leaving scene of accident - damage $500 or less 6 - Driving- suspended license
MURFREESBORO PIKE & THOMPSON PL	**31**	11 - Driv. lic. - no d/l 9 - Driving- suspended license 6 - Drug paraphernalia- unlawful use
391 WALLACE RD	**25**	6 - Poss. or casual exchange-cont.sub. 6 - Driving under the influence 4 - Driv. lic. - no d/l
1900 HOBSON PIKE	**24**	10 - Disorderly conduct 4 - Burglary- aggravated 3 - Theft of property-$1,000 or less
HARDING PL & NOLENSVILLE PIKE	**23**	6 - Driv. lic. - no d/l 5 - Drug paraphernalia- unlawful use 5 - Driving- suspended license
2ND AVE S & LAFAYETTE ST	**20**	7 - Poss. or casual exchange-cont.sub. 5 - Driving- suspended license 4 - Driving- revoked license
411 MURFREESBORO PIKE	**20**	5 - Drug paraphernalia- unlawful use 4 - Criminal trespass 4 - Probation violation- community corrections viol.
BELL RD & MURFREESBORO PIKE	**19**	5 - Driving- suspended license 4 - Driving- revoked license 3 - Driv. lic. - no d/l
NOLENSVILLE PIKE & THOMPSON LN	**18**	6 - Driv. lic. - no d/l 4 - Driving- revoked license 3 - Driv. lic. - poss. of revoked, susp. or altered
360 TANGLEWOOD CT	**17**	15 - Poss. or casual exchange-cont.sub. 6 - Drug paraphernalia- unlawful use 2 - Failure to be booked (state citation)
ANTIOCH PIKE & RICHARDS RD	**16**	7 - Driv. lic. - no d/l 5 - Driving- suspended license 2 - Poss. or casual exchange-cont.sub.
BELL RD & CANE RIDGE RD	**16**	4 - Poss. or casual exchange-cont.sub. 2 - Driv. lic. - no d/l 2 - Driving- suspended license
BELL RD & HICKORY HOLLOW TER	**15**	8 - Driv. lic. - no d/l 4 - Drug paraphernalia- unlawful use 4 - Poss. or casual exchange-cont.sub.
5101 HARDING PL	**15**	4 - Juvenile, runaway 2 - Failure to appear- class b or c misd. 2 - Contributing - delinquency of a minor

Sourced from MNPD ARMS on 3/8/2017 8:23:44 AM. CAD calls retrieved from Metropolitan Emergency Communications Center's Computer Aided Dispatch system. Includes only calls where an officer response was made. Disposition codes 6 (Backup) and 11 (Signal 9) are excluded. Self-initiated calls are excluded. Calls dispatched to interstate RPAs and intersections are excluded. Teleserve calls are excluded. Arrest information retrieved from the MNPD RMS warrants / arrests database. 1 arrest = 1 body. Includes adult and juvenile arrests. 'Nearby Business' refers to a business establishment in close proximity of the address listed, and is provided for informational purposes only. There is no guarantee that all calls were dispatched to the business listed, because in some cases, multiple business establishments have the same address (e.g. a discount store that also contains a pharmacy). Due to the unique nature of apartment-based reporting, individual unit numbers and the address of the main office for a complex may sometimes both appear in this report.

Central Precinct Hot Addresses
Multiple CFS / Arrests at the Same Location, Past 12 Weeks

METROPOLITAN POLICE DEPARTMENT
of Nashville and Davidson County

CFS Location / Nearby Business	Count	Counts - Top Ten Codes
639 LAFAYETTE ST ***Nashville Rescue Mission***	**221**	112 - Want Officer for Investigation / Assistance (10-43) 55 - Disorderly Person (10-44) 11 - Suicidal Person (10-63)
709 5TH AV S ***Greyhound***	**135**	64 - Want Officer for Investigation / Assistance (10-43) 47 - Disorderly Person (10-44) 5 - Fight / Assault (10-57)
705 DREXEL ST ***Room In the Inn***	**124**	69 - Want Officer for Investigation / Assistance (10-43) 23 - Disorderly Person (10-44) 7 - Theft (10-50)
512 1ST AV N	**90**	34 - Want Officer for Investigation / Assistance (10-43) 29 - Domestic Disturbance (10-41) 10 - Theft (10-50)
1201 BROADWAY	**63**	39 - Disorderly Person (10-44) 12 - Want Officer for Investigation / Assistance (10-43) 3 - Theft (10-50)
400 CHARLOTTE AV ***Tennessee Public Transportation Association***	**55**	37 - Want Officer for Investigation / Assistance (10-43) 4 - Disorderly Person (10-44) 4 - Intoxicated Person (10-42)
111 N 1ST ST ***Travel Centers of America***	**48**	26 - Want Officer for Investigation / Assistance (10-43) 11 - Disorderly Person (10-44) 1 - Domestic Disturbance (10-41)
1101 BROADWAY ***Exxon***	**44**	19 - Disorderly Person (10-44) 15 - Want Officer for Investigation / Assistance (10-43) 2 - Suspicious Person (10-40)
227 SHELBY AV ***Exxon***	**43**	19 - Disorderly Person (10-44) 11 - Want Officer for Investigation / Assistance (10-43) 6 - Theft (10-50)
601 KOREAN VETERANS BLVD	**38**	16 - Want Officer for Investigation / Assistance (10-43) 9 - Theft (10-50) 6 - Domestic Disturbance (10-41)
9 HERMITAGE AV	**34**	18 - Disorderly Person (10-44) 4 - Want Officer for Investigation / Assistance (10-43) 4 - Theft (10-50)
100 WOODLAND ST ***Davidson County Juvenile Detention***	**29**	14 - Want Officer for Investigation / Assistance (10-43) 6 - Domestic Disturbance (10-41) 3 - Missing Person (10-75)
250 5TH AV S	**27**	10 - Disorderly Person (10-44) 7 - Want Officer for Investigation / Assistance (10-43) 5 - Theft (10-50)
506 2ND AV N	**26**	17 - Want Officer for Investigation / Assistance (10-43) 3 - Criminal Vice Activity (10-78) 2 - Disorderly Person (10-44)
121 4TH AV S ***Hilton Nashville Downtown***	**24**	10 - Disorderly Person (10-44) 4 - Theft (10-50) 2 - Want Officer for Investigation / Assistance (10-43)

Arrest Location	Count	Counts - Top Charges
408 2ND AVE N	**209**	49 - Probation violation- misdemeanor 43 - Probation violation- community corrections viol. 35 - Failure to appear- class b or c misd.
512 1ST AVE N	**147**	45 - Probation violation- misdemeanor 45 - Failure to appear- class b or c misd. 43 - Draw a lien without legal basis
639 LAFAYETTE ST	**93**	29 - Public intoxication 24 - Criminal trespass 12 - Failure to be booked (state citation)
400 CHARLOTTE AVE	**69**	27 - Public intoxication 16 - Criminal trespass 10 - Disorderly conduct
1ST AVE N & GAY ST	**53**	16 - Failure to appear- class b or c misd. 8 - Probation violation- misdemeanor 7 - Probation violation- felony
514 8TH AVE S	**50**	48 - Criminal trespass 2 - Poss. or casual exchange-cont.sub. 1 - Failure to be booked (state citation)
448 2ND AVE N	**45**	9 - Driv. lic. - no d/l 7 - Driving- revoked license 6 - Driving- suspended license
1101 BROADWAY	**41**	20 - Criminal trespass 13 - Public intoxication 3 - Poss. or casual exchange-cont.sub.
705 DREXEL ST	**37**	7 - Criminal trespass 7 - Public intoxication 7 - Failure to appear- class b or c misd.
BIRCH BUILDING	**32**	11 - Poss. or casual exchange-cont.sub. 9 - Driv. lic. - no d/l 8 - Driving- suspended license
350 DEADERICK ST	**27**	26 - Criminal trespass 7 - Poss. or casual exchange-cont.sub. 5 - Obstructing a passageway
506 2ND AVE N	**24**	11 - Failure to appear- class b or c misd. 7 - Failure to be booked (state citation) 4 - Probation violation- felony
8TH AVE S & DREXEL ST	**24**	9 - Public intoxication 9 - Obstructing a passageway 7 - Poss. or casual exchange-cont.sub.
4TH AVE S & LAFAYETTE ST	**23**	4 - Driving- suspended license 3 - Driving- revoked license 3 - Driv. lic. - no d/l
227 SHELBY AVE	**17**	6 - Poss. or casual exchange-cont.sub. 4 - Failure to appear- class b or c misd. 4 - Driving- revoked license

Sourced from MNPD ARMS on 3/8/2017 8:23:44 AM. CAD calls retrieved from Metropolitan Emergency Communications Center's Computer Aided Dispatch system. Includes only calls where an officer response was made. Disposition codes 6 (Backup) and 11 (Signal 9) are excluded. Self-initiated calls are excluded. Calls dispatched to interstate RPAs and intersections are excluded. Teleserve calls are excluded. Arrest information retrieved from the MNPD RMS warrants / arrests database. 1 arrest = 1 body. Includes adult and juvenile arrests. 'Nearby Business' refers to a business establishment in close proximity of the address listed, and is provided for informational purposes only. There is no guarantee that all calls were dispatched to the business listed, because in some cases, multiple business establishments have the same address (e.g. a discount store that also contains a pharmacy). Due to the unique nature of apartment-based reporting, individual unit numbers and the address of the main office for a complex may sometimes both appear in this report.

Hermitage Precinct Hot Addresses
Multiple CFS / Arrests at the Same Location, Past 12 Weeks

METROPOLITAN POLICE DEPARTMENT
of Nashville and Davidson County

CFS Location / Nearby Business	Count	Counts - Top Ten Codes
24 LAFAYETTE ST ***Z Mart***	**73**	46 - Disorderly Person (10-44) 10 - Want Officer for Investigation / Assistance (10-43) 5 - Fight / Assault (10-57)
5655 FRIST BLVD ***Summit Medical Center***	**73**	36 - Transport Prisoner / Suspect (10-16) 7 - Fight / Assault (10-57) 6 - Domestic Disturbance (10-41)
3701 JAMES KAY LN ***MNPD Hermitage Precinct***	**71**	30 - Want Officer for Investigation / Assistance (10-43) 16 - Domestic Disturbance (10-41) 6 - Disorderly Person (10-44)
433 OPRY MILLS DR ***Opry Mills***	**65**	21 - Theft (10-50) 15 - Want Officer for Investigation / Assistance (10-43) 7 - Disorderly Person (10-44)
2284 MURFREESBORO PIKE ***Kroger***	**42**	22 - Disorderly Person (10-44) 8 - Want Officer for Investigation / Assistance (10-43) 4 - Vehicle Accident - Property Damage (10-45)
4424 LEBANON PIKE ***Walmart Supercenter***	**37**	9 - Disorderly Person (10-44) 8 - Want Officer for Investigation / Assistance (10-43) 8 - Theft (10-50)
10 LAFAYETTE ST	**24**	22 - Burglary - Non-Residence (10-71) 1 - Investigate 911 Hang-Up Call (10-88) 1 - Fight / Assault (10-57)
2800 OPRYLAND DR ***Gaylord Opryland Resort and Convention Center***	**22**	5 - Disorderly Person (10-44) 5 - Theft (10-50) 4 - Want Officer for Investigation / Assistance (10-43)
1 TERMINAL DR	**20**	7 - Investigate 911 Hang-Up Call (10-88) 2 - Suspicious Person (10-40) 2 - Theft (10-50)
601 FESSLERS LN ***Dunkin' Donuts***	**20**	9 - Disorderly Person (10-44) 3 - Vehicle Accident - Property Damage (10-45) 2 - Theft (10-50)
82 LAFAYETTE ST ***Dollar General***	**19**	9 - Theft (10-50) 3 - Disorderly Person (10-44) 3 - Want Officer for Investigation / Assistance (10-43)
1090 MURFREESBORO PIKE ***Mapco Express***	**19**	9 - Want Officer for Investigation / Assistance (10-43) 8 - Disorderly Person (10-44) 1 - Theft (10-50)
1210 MURFREESBORO PIKE	**18**	6 - Disorderly Person (10-44) 4 - Want Officer for Investigation / Assistance (10-43) 2 - Domestic Disturbance (10-41)
3150 MCGAVOCK PIKE ***McGavock High School***	**18**	4 - Theft (10-50) 3 - Want Officer for Investigation / Assistance (10-43) 3 - Disorderly Person (10-44)
5544 OLD HICKORY BLVD ***Kroger***	**18**	5 - Want Officer for Investigation / Assistance (10-43) 4 - Theft (10-50) 3 - Disorderly Person (10-44)

Arrest Location	Count	Counts - Top Charges
3150 MCGAVOCK PIKE	**43**	20 - Disorderly conduct 7 - Poss. or casual exchange-cont.sub. 6 - Vandalism- $2,500 or > but < $10,000
20 LAFAYETTE ST	**42**	24 - Criminal trespass 10 - Public intoxication 6 - Drug paraphernalia- unlawful use
433 OPRY MILLS DR	**30**	15 - Disorderly conduct 8 - Criminal trespass 8 - Theft of merchandise- $1,000 or less
4424 LEBANON PIKE	**29**	8 - Theft of merchandise- $1,000 or less 6 - Poss. or casual exchange-cont.sub. 5 - Drug paraphernalia- unlawful use
2330 JACKSON DOWNS BLVD	**22**	8 - Theft of merchandise - $500 or less 6 - Theft of merchandise- >$1,000 but < $2,500 6 - Theft of merchandise- $1,000 or less
MILLWOOD DR & MURFREESBORO PIKE	**21**	6 - Driv. lic. - no d/l 5 - Driving- revoked license 2 - Driving- suspended license
24 LAFAYETTE ST	**20**	5 - Criminal trespass 3 - Drug paraphernalia- unlawful use 3 - Poss. or casual exchange-cont.sub.
1210 MURFREESBORO PIKE	**19**	5 - Failure to appear- class b or c misd. 4 - Drug paraphernalia- unlawful use 4 - Poss. or casual exchange-cont.sub.
DELL PKWY & MURFREESBORO PIKE	**19**	6 - Driving- suspended license 5 - Driving- revoked license 4 - Driv. lic. - no d/l
BRILEY PKWY N & MCGAVOCK PIKE	**18**	7 - Driv. lic. - no d/l 6 - Driving- suspended license 3 - Failure to be booked (state citation)
2425 ATRIUM WAY	**17**	7 - Failure to appear- class b or c misd. 3 - Drug paraphernalia- unlawful use 3 - Resisting stop, frisk, halt, arrest, or search
CENTRAL PIKE & OLD HICKORY BLVD	**16**	9 - Failure to appear- class b or c misd. 5 - Failure to be booked (state citation) 4 - Driving- revoked license
MURFREESBORO PIKE & SPENCE LN	**13**	3 - Driving- revoked license 3 - Driv. lic. - no d/l 2 - Driving- suspended license
5770 OLD HICKORY BLVD	**13**	5 - Poss.w/int-cont.sub.- sch. i 4 - Probation violation- misdemeanor 4 - Poss. or casual exchange-cont.sub.
56 ROBERTSON ST	**12**	5 - Drug paraphernalia- unlawful use 4 - Failure to be booked (state citation) 3 - Probation violation- felony

Sourced from MNPD ARMS on 3/8/2017 8:23:44 AM. CAD calls retrieved from Metropolitan Emergency Communications Center's Computer Aided Dispatch system. Includes only calls where an officer response was made. Disposition codes 6 (Backup) and 11 (Signal 9) are excluded. Self-initiated calls are excluded. Calls dispatched to interstate RPAs and intersections are excluded. Teleserve calls are excluded. Arrest information retrieved from the MNPD RMS warrants / arrests database. 1 arrest = 1 body. Includes adult and juvenile arrests. 'Nearby Business' refers to a business establishment in close proximity of the address listed, and is provided for informational purposes only. There is no guarantee that all calls were dispatched to the business listed, because in some cases, multiple business establishments have the same address (e.g. a discount store that also contains a pharmacy). Due to the unique nature of apartment-based reporting, individual unit numbers and the address of the main office for a complex may sometimes both appear in this report.

North Precinct Hot Addresses
Multiple CFS / Arrests at the Same Location, Past 12 Weeks

METROPOLITAN POLICE DEPARTMENT
of Nashville and Davidson County

CFS Location / Nearby Business	Count	Counts - Top Ten Codes
1818 ALBION ST ***Nashville General Hospital School***	**88**	33 - Want Officer for Investigation / Assistance (10-43) 25 - Transport Prisoner / Suspect (10-16) 6 - Fight / Assault (10-57)
1716 ROSA L PARKS BLVD ***Nashville Rescue Mission***	**75**	36 - Want Officer for Investigation / Assistance (10-43) 21 - Disorderly Person (10-44) 5 - Domestic Disturbance (10-41)
800 MONROE ST ***Kroger***	**60**	14 - Transport Prisoner / Suspect (10-16) 13 - Want Officer for Investigation / Assistance (10-43) 12 - Disorderly Person (10-44)
801 JEFFERSON ST ***Mapco***	**39**	21 - Disorderly Person (10-44) 8 - Want Officer for Investigation / Assistance (10-43) 7 - Theft (10-50)
3200 CLARKSVILLE PIKE	**38**	15 - Theft (10-50) 9 - Want Officer for Investigation / Assistance (10-43) 5 - Disorderly Person (10-44)
2231 26TH AV N ***MNPD North Precinct***	**37**	14 - Want Officer for Investigation / Assistance (10-43) 6 - Domestic Disturbance (10-41) 6 - Theft (10-50)
275 CUMBERLAND BND #237	**28**	8 - Transport Prisoner / Suspect (10-16) 5 - Disorderly Person (10-44) 4 - Want Officer for Investigation / Assistance (10-43)
303 W TRINITY LN	**23**	16 - Disorderly Person (10-44) 4 - Want Officer for Investigation / Assistance (10-43) 1 - Burglary - Non-Residence (10-71)
237 CUMBERLAND BND	**23**	14 - Transport Prisoner / Suspect (10-16) 4 - Want Officer for Investigation / Assistance (10-43) 2 - Disorderly Person (10-44)
1800 JEFFERSON ST ***Pauls Market***	**22**	12 - Disorderly Person (10-44) 3 - Theft (10-50) 2 - Vehicle Accident - Property Damage (10-45)
2801 JOHN A MERRITT BLVD ***BP***	**21**	14 - Disorderly Person (10-44) 3 - Want Officer for Investigation / Assistance (10-43) 2 - Theft (10-50)
800 JEFFERSON ST	**21**	6 - Want Officer for Investigation / Assistance (10-43) 5 - Disorderly Person (10-44) 3 - Fight / Assault (10-57)
400 W TRINITY LN	**21**	17 - Burglary - Non-Residence (10-71) 2 - Disorderly Person (10-44) 1 - Want Officer for Investigation / Assistance (10-43)
2200 BRICK CHURCH PIKE ***Exxon***	**20**	9 - Disorderly Person (10-44) 4 - Theft (10-50) 2 - Suspicious Person (10-40)
2012 S HAMILTON RD ***Bordeaux Shopping Center***	**20**	16 - Disorderly Person (10-44) 2 - Vehicle Accident - Property Damage (10-45) 1 - Want Officer for Investigation / Assistance (10-43)

Arrest Location	Count	Counts - Top Charges
512 31ST AVE N	**48**	17 - Probation violation- misdemeanor 14 - Failure to appear- class b or c misd. 7 - Probation violation- felony
1818 ALBION ST	**42**	8 - Driving under the influence 4 - Driving- revoked license 4 - Assault, domestic bodily injury
800 MONROE ST	**26**	10 - Theft of merchandise- $1,000 or less 8 - Theft of merchandise - $500 or less 4 - Public intoxication
CLARKSVILLE PIKE & ROSA L PARKS BLVD	**20**	10 - Driving- revoked license 3 - Driv. lic. - no d/l 2 - Public intoxication
W TRINITY LN & BRICK CHURCH PIKE	**18**	6 - Driving- suspended license 4 - Driving- revoked license 3 - Driving- revoked license, 2nd offense
DR D B TODD JR BLVD & JEFFERSON ST	**17**	4 - Driving- revoked license 4 - Driving- suspended license 2 - Failure to appear- class b or c misd.
I 65 S & W TRINITY LN	**17**	6 - Driving- suspended license 4 - Driving- revoked license 3 - Driv. lic. - no d/l
AVONDALE CIR & BRICK CHURCH PIKE	**17**	5 - Driving- suspended license 4 - Driving- revoked license 3 - Drug paraphernalia- unlawful use
1360 BRICK CHURCH PIKE	**17**	5 - Drug paraphernalia- unlawful use 5 - Poss. or casual exchange-cont.sub. 4 - Failure to appear- class b or c misd.
CLARKSVILLE PIKE & ED TEMPLE BLVD	**15**	4 - Driving- revoked license 4 - Driving- suspended license 3 - Driv. lic. - no d/l
2022 ROSA L PARKS BLVD	**14**	6 - Criminal trespass 2 - Driv. lic. - no d/l 2 - Failure to appear- class b or c misd.
7277 OLD HICKORY BLVD	**13**	4 - Burglary 3 - Disorderly conduct 2 - Vandalism- $1,000 or less
16TH AVE N & WHELESS ST	**12**	4 - Drug paraphernalia- unlawful use 4 - Probation violation- misdemeanor 3 - Theft of merchandise- $1,000 or less
311 W TRINITY LN	**12**	3 - Probation violation- misdemeanor 2 - Probation violation- felony 2 - Poss. or casual exchange-cont.sub.
3500 OLD CLARKSVILLE PIKE	**12**	9 - Vandalism- $1,000 or less 9 - Criminal trespass 5 - Disorderly conduct

Sourced from MNPD ARMS on 3/8/2017 8:23:44 AM. CAD calls retrieved from Metropolitan Emergency Communications Center's Computer Aided Dispatch system. Includes only calls where an officer response was made. Disposition codes 6 (Backup) and 11 (Signal 9) are excluded. Self-initiated calls are excluded. Calls dispatched to interstate RPAs and intersections are excluded. Teleserve calls are excluded. Arrest information retrieved from the MNPD RMS warrants / arrests database. 1 arrest = 1 body. Includes adult and juvenile arrests. 'Nearby Business' refers to a business establishment in close proximity of the address listed, and is provided for informational purposes only. There is no guarantee that all calls were dispatched to the business listed, because in some cases, multiple business establishments have the same address (e.g. a discount store that also contains a pharmacy). Due to the unique nature of apartment-based reporting, individual unit numbers and the address of the main office for a complex may sometimes both appear in this report.

Madison Precinct Hot Addresses
Multiple CFS / Arrests at the Same Location, Past 12 Weeks

METROPOLITAN POLICE DEPARTMENT
of Nashville and Davidson County

CFS Location / Nearby Business	Count	Counts - Top Ten Codes
2232 GALLATIN PIKE N	**84**	34 - Transport Prisoner / Suspect (10-16) 22 - Theft (10-50) 9 - Disorderly Person (10-44)
400 MYATT DR ***Madison Police Precinct***	**63**	23 - Want Officer for Investigation / Assistance (10-43) 15 - Domestic Disturbance (10-41) 6 - Theft (10-50)
3441 DICKERSON PIKE ***Skyline Medical Center***	**43**	14 - Want Officer for Investigation / Assistance (10-43) 5 - Domestic Disturbance (10-41) 5 - Transport Prisoner / Suspect (10-16)
3458 DICKERSON PIKE ***Walmart Supercenter***	**38**	8 - Want Officer for Investigation / Assistance (10-43) 6 - Disorderly Person (10-44) 6 - Theft (10-50)
200 GALLATIN PIKE S	**38**	9 - Want Officer for Investigation / Assistance (10-43) 9 - Disorderly Person (10-44) 6 - Theft (10-50)
2050 GALLATIN PIKE N	**34**	15 - Theft (10-50) 8 - Transport Prisoner / Suspect (10-16) 4 - Vehicle Accident - Property Damage (10-45)
109 GALLATIN PIKE N	**33**	8 - Transport Prisoner / Suspect (10-16) 7 - Theft (10-50) 7 - Want Officer for Investigation / Assistance (10-43)
819 GALLATIN PIKE S	**26**	9 - Disorderly Person (10-44) 6 - Suspicious Person (10-40) 5 - Want Officer for Investigation / Assistance (10-43)
143 GALLATIN PIKE S	**24**	19 - Disorderly Person (10-44) 5 - Want Officer for Investigation / Assistance (10-43)
627 GALLATIN PIKE S	**21**	7 - Disorderly Person (10-44) 6 - Want Officer for Investigation / Assistance (10-43) 3 - Theft (10-50)
109 DUE WEST AV E	**19**	19 - Want Officer for Investigation / Assistance (10-43)
3460 DICKERSON PIKE	**18**	6 - Theft (10-50) 4 - Want Officer for Investigation / Assistance (10-43) 2 - Disorderly Person (10-44)
3434 DOVERSIDE DR	**17**	6 - Disorderly Person (10-44) 3 - Theft (10-50) 2 - Domestic Disturbance (10-41)
243 DUPONT AV	**16**	5 - Want Officer for Investigation / Assistance (10-43) 4 - Domestic Disturbance (10-41) 2 - Disorderly Person (10-44)
1000 RIVERGATE PKWY ***Rivergate Mall***	**16**	4 - Theft (10-50) 4 - Want Officer for Investigation / Assistance (10-43) 2 - Suspicious Person (10-40)

Arrest Location	Count	Counts - Top Charges
2232 N GALLATIN PIKE	**91**	65 - Theft of merchandise- $1,000 or less 8 - Theft of property-$1,000 or less 8 - Theft of merchandise - $500 or less
3441 DICKERSON PIKE	**25**	4 - Driv. lic. - no d/l 3 - Driving under the influence 3 - Criminal trespass
2050 N GALLATIN PIKE	**19**	11 - Theft of merchandise- $1,000 or less 2 - Theft of property-$1,000 or less 2 - Theft of merchandise - $500 or less
3458 DICKERSON PIKE	**18**	9 - Theft of merchandise- $1,000 or less 2 - Theft of merchandise - $500 or less 2 - Public intoxication
143 S GALLATIN PIKE	**17**	13 - Criminal trespass 3 - Public intoxication 1 - Driv. lic. - poss. of revoked, susp. or altered
117 W SMITH ST	**16**	9 - Failure to appear- class b or c misd. 3 - Failure to be booked (state citation) 2 - Probation violation- misdemeanor
DICKERSON PIKE & DOVERSIDE DR	**14**	7 - Poss. or casual exchange-cont.sub. 6 - Drug paraphernalia- unlawful use 4 - Child neglect, child 8 or less
BRILEY PKWY W & DICKERSON PIKE	**13**	3 - Driving- suspended license, 2nd offense 2 - Drug paraphernalia- unlawful use 2 - Driving- suspended license
665 MYATT DR	**13**	8 - Poss. or casual exchange-cont.sub. 5 - Drug paraphernalia- unlawful use 3 - Failure to be booked (state citation)
118 EMMITT AVE	**12**	3 - Criminal trespass 3 - Drug paraphernalia- unlawful use 2 - Failure to be booked (state citation)
S GALLATIN PIKE & E OLD HICKORY BLVD	**11**	4 - Driv. lic. - no d/l 2 - Driving- revoked license 2 - Poss. or casual exchange-cont.sub.
S GALLATIN PIKE & EMMITT AVE	**10**	3 - Driv. lic. - no d/l 1 - Driv. lic. - poss. of revoked, susp. or altered 1 - Driving- revoked license
109 N GALLATIN PIKE	**10**	4 - Theft of merchandise - $500 or less 2 - Theft of property- $500 or less 1 - Theft of property-$1,000 or less
200 S GALLATIN PIKE	**10**	3 - Driving- revoked license 2 - Assault, aggravated - deadly weapon - int/kn 2 - Driv. lic. - no d/l
721 DUE WEST AVE N	**10**	2 - Driv. lic. - no d/l 2 - Driving- revoked license 1 - Assault, domestic bodily injury

Sourced from MNPD ARMS on 3/8/2017 8:23:44 AM. CAD calls retrieved from Metropolitan Emergency Communications Center's Computer Aided Dispatch system. Includes only calls where an officer response was made. Disposition codes 6 (Backup) and 11 (Signal 9) are excluded. Self-initiated calls are excluded. Calls dispatched to interstate RPAs and intersections are excluded. Teleserve calls are excluded. Arrest information retrieved from the MNPD RMS warrants / arrests database. 1 arrest = 1 body. Includes adult and juvenile arrests. 'Nearby Business' refers to a business establishment in close proximity of the address listed, and is provided for informational purposes only. There is no guarantee that all calls were dispatched to the business listed, because in some cases, multiple business establishments have the same address (e.g. a discount store that also contains a pharmacy). Due to the unique nature of apartment-based reporting, individual unit numbers and the address of the main office for a complex may sometimes both appear in this report.

Midtown Hills Precinct Hot Addresses
Multiple CFS / Arrests at the Same Location, Past 12 Weeks

METROPOLITAN POLICE DEPARTMENT
of Nashville and Davidson County

CFS Location / Nearby Business	Count	Counts - Top Ten Codes
2000 CHURCH ST ***Baptist Hospital***	**98**	34 - Want Officer for Investigation / Assistance (10-43) 21 - Transport Prisoner / Suspect (10-16) 9 - Fight / Assault (10-57)
2300 PATTERSON ST ***Centennial Medical Center***	**82**	51 - Transport Prisoner / Suspect (10-16) 21 - Want Officer for Investigation / Assistance (10-43) 3 - Disorderly Person (10-44)
2421 POWELL AV ***Walmart***	**49**	14 - Theft (10-50) 8 - Disorderly Person (10-44) 7 - Want Officer for Investigation / Assistance (10-43)
1441 12TH AV S ***Midtown Hills Police Precinct***	**49**	25 - Want Officer for Investigation / Assistance (10-43) 8 - Theft (10-50) 6 - Domestic Disturbance (10-41)
1401 CHARLOTTE AV ***Exxon***	**48**	26 - Disorderly Person (10-44) 8 - Want Officer for Investigation / Assistance (10-43) 5 - Theft (10-50)
1211 MEDICAL CENTER DR ***Vanderbilt University Medical Center***	**40**	11 - Want Officer for Investigation / Assistance (10-43) 10 - Fight / Assault (10-57) 3 - Domestic Disturbance (10-41)
4041 NOLENSVILLE PIKE ***McDonald's***	**38**	25 - Disorderly Person (10-44) 7 - Want Officer for Investigation / Assistance (10-43) 2 - Vehicle Accident - Property Damage (10-45)
1700 WEST END AV	**34**	16 - Disorderly Person (10-44) 9 - Want Officer for Investigation / Assistance (10-43) 7 - Theft (10-50)
1921 DIVISION ST	**32**	21 - Want Officer for Investigation / Assistance (10-43) 6 - Burglary - Non-Residence (10-71) 3 - Disorderly Person (10-44)
2500 WEST END AV ***Centennial Park***	**27**	6 - Want Officer for Investigation / Assistance (10-43) 5 - Theft (10-50) 3 - Vehicle Accident - Property Damage (10-45)
2001 8TH AV S ***Exxon***	**24**	15 - Disorderly Person (10-44) 6 - Want Officer for Investigation / Assistance (10-43) 1 - Domestic Disturbance (10-41)
780 OLD HICKORY BLVD ***Target***	**23**	8 - Transport Prisoner / Suspect (10-16) 5 - Vehicle Accident - Property Damage (10-45) 5 - Want Officer for Investigation / Assistance (10-43)
2700 WEST END AV ***McDonald's***	**22**	9 - Disorderly Person (10-44) 9 - Investigate 911 Hang-Up Call (10-88) 2 - Want Officer for Investigation / Assistance (10-43)
4201 NOLENSVILLE PIKE ***Walgreens***	**21**	8 - Theft (10-50) 5 - Want Officer for Investigation / Assistance (10-43) 2 - Disorderly Person (10-44)
3400 WEST END AV	**20**	7 - Disorderly Person (10-44) 6 - Theft (10-50) 2 - Want Officer for Investigation / Assistance (10-43)

Arrest Location	Count	Counts - Top Charges
2000 CHURCH ST	**32**	12 - Poss. or casual exchange-cont.sub. 8 - Criminal trespass 5 - Assault- simple - bodily injury
2421 POWELL AVE	**26**	11 - Theft of merchandise- $1,000 or less 8 - Theft of merchandise - $500 or less 6 - Criminal trespass
1211 MEDICAL CENTER DR	**24**	5 - Driving under the influence 5 - Poss. or casual exchange-cont.sub. 4 - Driving- suspended license
2300 PATTERSON ST	**21**	6 - Poss. or casual exchange-cont.sub. 5 - Criminal trespass 4 - Public intoxication
2500 WEST END AVE	**19**	9 - Poss. or casual exchange-cont.sub. 5 - Drug paraphernalia- unlawful use 2 - Failure to appear- class b or c misd.
NOLENSVILLE PIKE & OLD HICKORY BLVD	**17**	7 - Driv. lic. - no d/l 5 - Poss. or casual exchange-cont.sub. 3 - Juvenile, curfew
1220 8TH AVE S	**15**	7 - Disorderly conduct 5 - Assault 1 - Assault, domestic bodily injury
8TH AVE S & WEDGEWOOD AVE	**14**	6 - Driving- revoked license 3 - Driving- suspended license 2 - Driv. lic. - no d/l
EDMONDSON PIKE & OLD HICKORY BLVD	**13**	5 - Driving- revoked license 3 - Driv. lic. - no d/l 3 - Poss. or casual exchange-cont.sub.
1700 WEST END AVE	**12**	10 - Criminal trespass 4 - Public intoxication 2 - Pedestrian sol. ride or business
12TH AVE S & EDGEHILL AVE	**10**	4 - Driving- suspended license 2 - Driv. lic. - poss. of revoked, susp. or altered 2 - Criminal trespass
I 65 N & WEDGEWOOD AVE	**10**	3 - Driv. lic. - no d/l 2 - Failure to be booked (state citation) 1 - Obstructing a passageway
NOLENSVILLE PIKE & TUSCULUM RD	**9**	3 - Poss. or casual exchange-cont.sub. 2 - Failure to be booked (state citation) 2 - Driv. lic. - no d/l
12TH AVE S & WEDGEWOOD AVE	**9**	5 - Driving- revoked license 4 - Poss. or casual exchange-cont.sub. 3 - Drug paraphernalia- unlawful use
1401 CHARLOTTE AVE	**9**	5 - Criminal trespass 2 - Public intoxication 1 - Disorderly conduct

Sourced from MNPD ARMS on 3/8/2017 8:23:44 AM. CAD calls retrieved from Metropolitan Emergency Communications Center's Computer Aided Dispatch system. Includes only calls where an officer response was made. Disposition codes 6 (Backup) and 11 (Signal 9) are excluded. Self-initiated calls are excluded. Calls dispatched to interstate RPAs and intersections are excluded. Teleserve calls are excluded. Arrest information retrieved from the MNPD RMS warrants / arrests database. 1 arrest = 1 body. Includes adult and juvenile arrests. 'Nearby Business' refers to a business establishment in close proximity of the address listed, and is provided for informational purposes only. There is no guarantee that all calls were dispatched to the business listed, because in some cases, multiple business establishments have the same address (e.g. a discount store that also contains a pharmacy). Due to the unique nature of apartment-based reporting, individual unit numbers and the address of the main office for a complex may sometimes both appear in this report.

Other Reports

CompStat Weekly Analysis is provided by the Metropolitan Nashville Police Department Crime Analysis Section. This report is intended to be a management and planning tool and does not reflect the official UCR counts for the department.

"It is hard to fail, but it is worse never to have tried to succeed."
- Theodore Roosevelt

Begin Date: 02/26/2017
End Date: 03/04/2017
Week: 9

APR Data

Precinct Assignment	YTD	Last Week
West	38	16
East	58	10
South	0	0
Central	44	5
Hermitage	115	12
North	0	0
Madison	108	11
Midtown Hills	49	6
County	**412**	**60**

APR Initiated by	YTD	Last Week
Dispatched	205	27
Referred by Field Supervisor	4	0
Self Initiated	65	12
Walk In	138	21

Criteria	YTD	Last Week
Met APR Criteria	395	58
Pending Less Than 30 Minutes	1	0
Pending Over 30 Minutes	16	2

Result	YTD	Last Week
Complainant Gone	41	6
Complainant Waiting	1	0
No Answer at Call Back	3	0
Requested Officer Respond	2	1
Reviewed Text of Call With Complainant	365	53

Action Taken	YTD	Last Week
Incident Report Completed	397	55
No Police Action Required	13	4
Sent Back to Pending	2	1

Percent of CFS by Precinct Assignment (YTD)

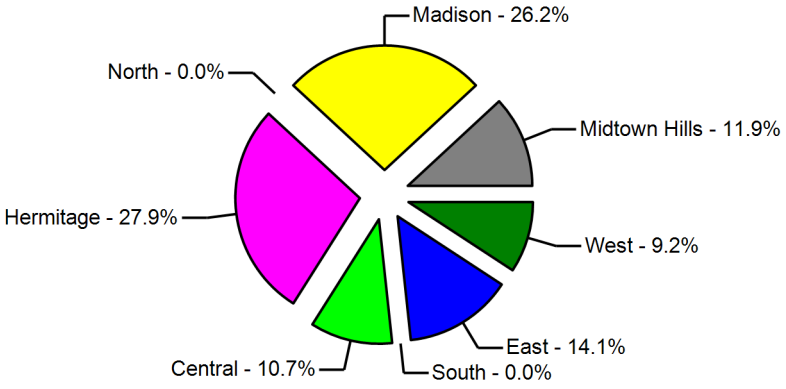

Action Taken (YTD)

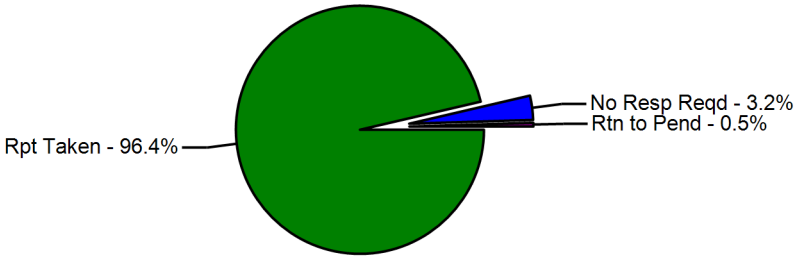

Sourced from data entered at each precinct.

Case Preparation Section - Case File Inventory

METROPOLITAN POLICE DEPARTMENT
of Nashville and Davidson County

Status	Prior Week	Compstat Week	Change	Same Week Last Year	Compstat Week	Change
Case Backlog	88	78	-12.8 %	81	78	-3.7 %
Average Number of Days to Complete	14	14	0	10	14	4

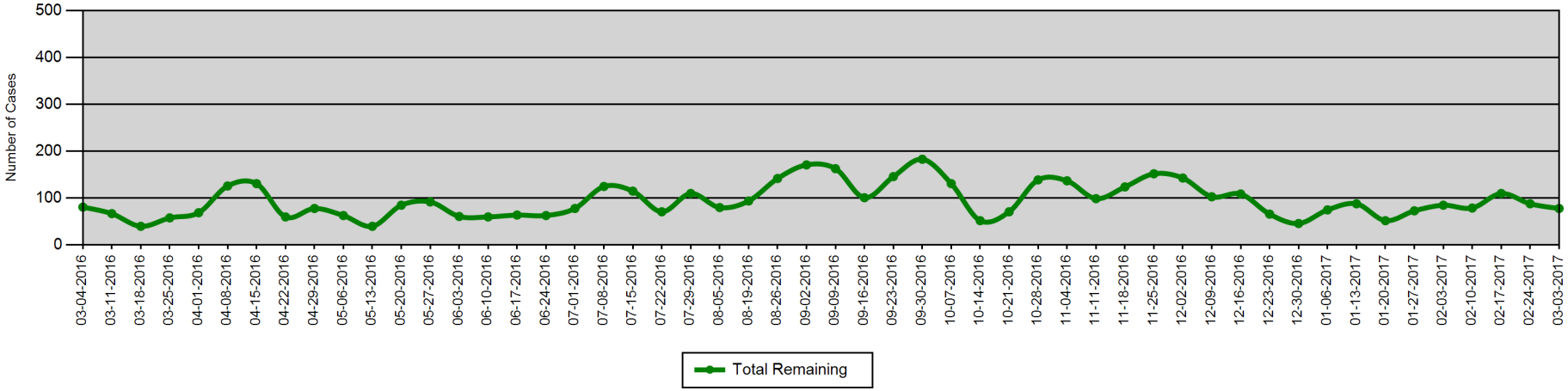

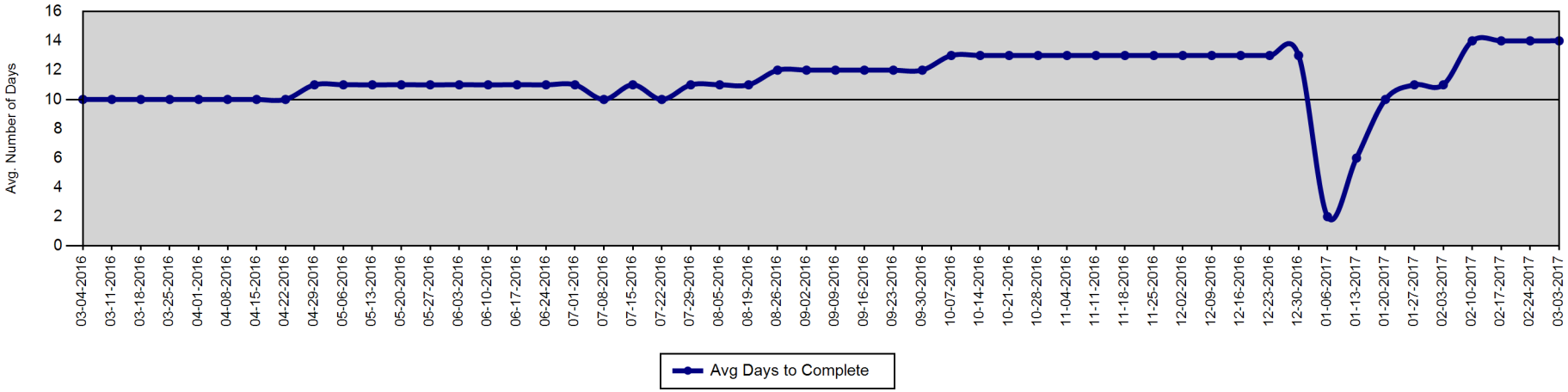

Report created on 3/8/2017 8:23:45 AM. Sources information provided by Case Preparation Division. This report is intended to be a management and planning tool and is not an exact representation of workload.

Court Attendance - 310s Issued by Month

METROPOLITAN POLICE DEPARTMENT
of Nashville and Davidson County

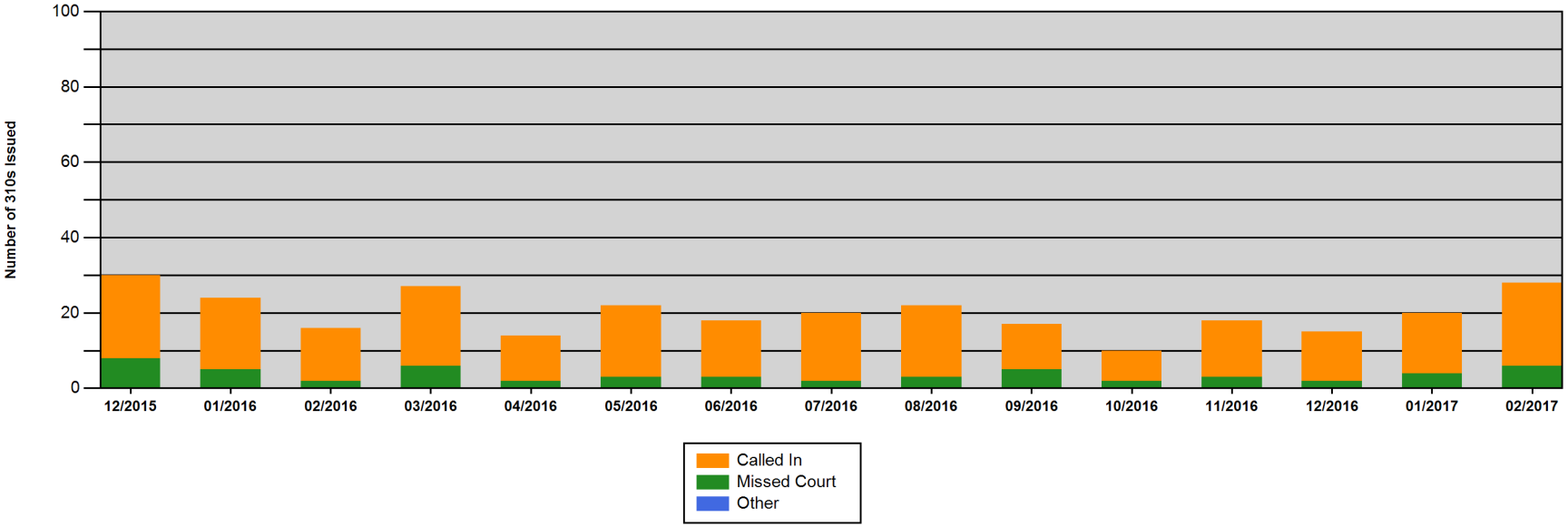

	12/2015	01/2016	02/2016	03/2016	04/2016	05/2016	06/2016	07/2016	08/2016	09/2016	10/2016	11/2016	12/2016	01/2017	02/2017
Called In	22	19	14	21	12	19	15	18	19	12	8	15	13	16	22
Missed Court	8	5	2	6	2	3	3	2	3	5	2	3	2	4	6
Other	0	0	0	0	0	0	0	0	0	0	0	0	0	0	0
Total	**30**	**24**	**16**	**27**	**14**	**22**	**18**	**20**	**22**	**17**	**10**	**18**	**15**	**20**	**28**

Report created on 3/8/2017 8:23:47 AM. MNPD Form 310 is a Notification of Violation of Court Appearance Procedures.

Violations include 'improperly dressed,' 'failed to appear,' 'clocked in, but didn't go to court,' 'late for court,' and 'called with excuse.'

Percentage of Incident Reports Included in CompStat Analysis

METROPOLITAN POLICE DEPARTMENT
of Nashville and Davidson County

Percentage of incident reports entered into ARMS by the following wednesday of each week.

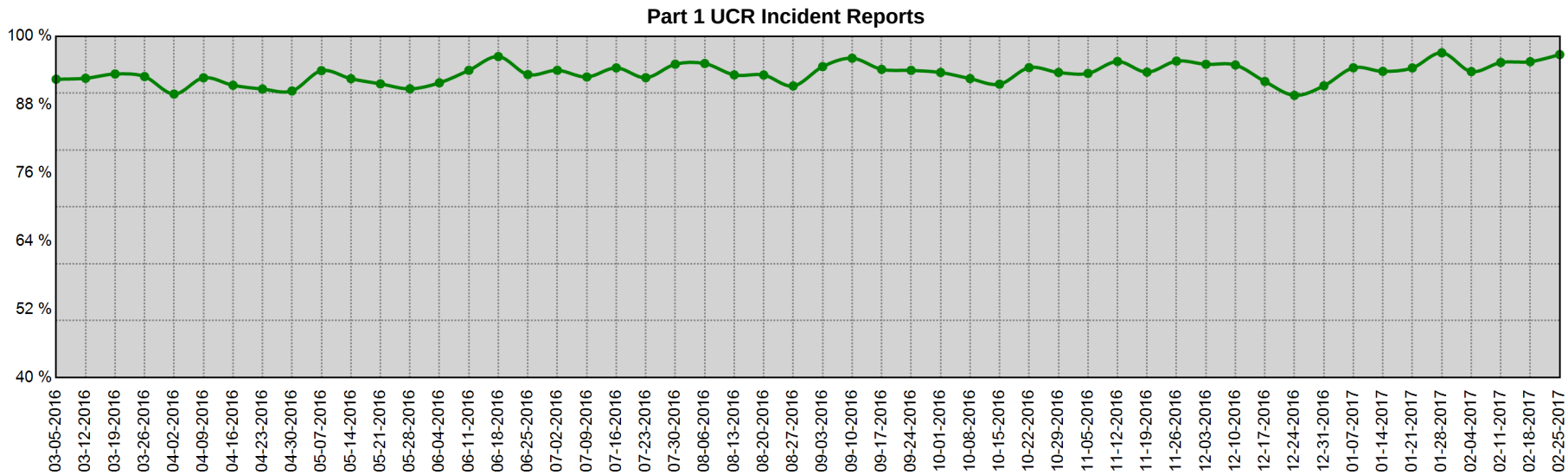

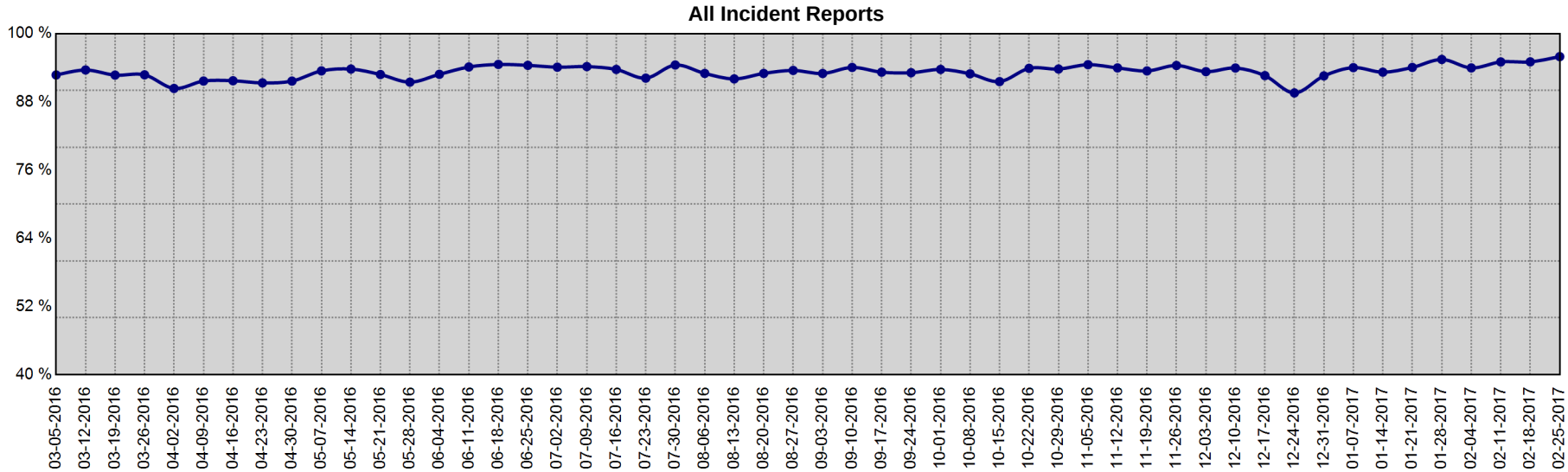

Date Range	Part I UCR Incident Reports			All Incident Reports		
	Min	Max	Mean	Min	Max	Mean
2-28-2016 to 2-25-2017	89.6 %	97.1 %	93.5 %	89.6 %	95.9 %	93.3 %

Information summarized for CompStat week ending 3/4/2017

Sourced from MNPD ARMS on 3/8/2017 8:23:48 AM. The figures above were sourced from incident reports using Uniform Crime Reporting definitions and reporting guidelines, based on the date when the crime was reported. This report is intended to be a management and planning tool and does not reflect the official UCR counts for the department.

Map Section

CompStat Weekly Analysis is provided by the Metropolitan Nashville Police Department Crime Analysis Section. This report is intended to be a management and planning tool and does not reflect the official UCR counts for the department.

"It is hard to fail, but it is worse never to have tried to succeed."
- Theodore Roosevelt

Begin Date: 02/26/2017
End Date: 03/04/2017
Week: 9

YTD Gunshot Victims - Countywide

Gunshot Homicides / Injuries

Zone	Prior YTD	YTD	Change	Percent Change
111	1	0	-1	-100.0%
113	0	0	0	-
115	0	0	0	-
117	0	0	0	-
121	0	0	0	-
123	0	1	1	-
125	1	1	0	0.0%
211	3	2	-1	-33.3%
213	0	1	1	-
215	6	1	-5	-83.3%
217	0	0	0	-
221	0	2	2	-
223	1	2	1	100.0%
225	0	1	1	-
227	0	0	0	-
311	1	0	-1	-100.0%
313	0	0	0	-
315	0	1	1	-
317	0	1	1	-
321	2	3	1	50.0%
323	1	4	3	300.0%
325	2	1	-1	-50.0%
331	1	1	0	0.0%
333	0	0	0	-
335	0	1	1	-
411	0	1	1	-
413	0	1	1	-
415	0	0	0	-
421	0	0	0	-
423	0	0	0	-
425	0	0	0	-
511	3	7	4	133.3%
513	0	0	0	-

Zone	Prior YTD	YTD	Change	Percent Change
515	0	0	0	-
517	0	1	1	-
521	2	0	-2	-100.0%
523	0	0	0	-
525	0	0	0	-
531	1	0	-1	-100.0%
533	0	0	0	-
535	3	1	-2	-66.7%
611	0	1	1	-
613	3	7	4	133.3%
615	2	5	3	150.0%
617	0	0	0	-
621	1	1	0	0.0%
623	3	1	-2	-66.7%
625	0	2	2	-
627	1	0	-1	-100.0%
711	1	0	-1	-100.0%
713	0	0	0	-
715	0	2	2	-
721	5	3	-2	-40.0%
723	1	0	-1	-100.0%
725	0	1	1	-
727	0	0	0	-
811	0	1	1	-
813	0	1	1	-
815	0	0	0	-
821	0	2	2	-
823	0	0	0	-
825	0	0	0	-
831	0	0	0	-
833	0	0	0	-
835	0	1	1	-
Total	**45**	**62**	**17**	**37.8%**

YTD, 75.8% of all gunshot homicides and injuries have occurred in 18 MNPD zones, an area that covers 23.5% of the total area of Davidson County.

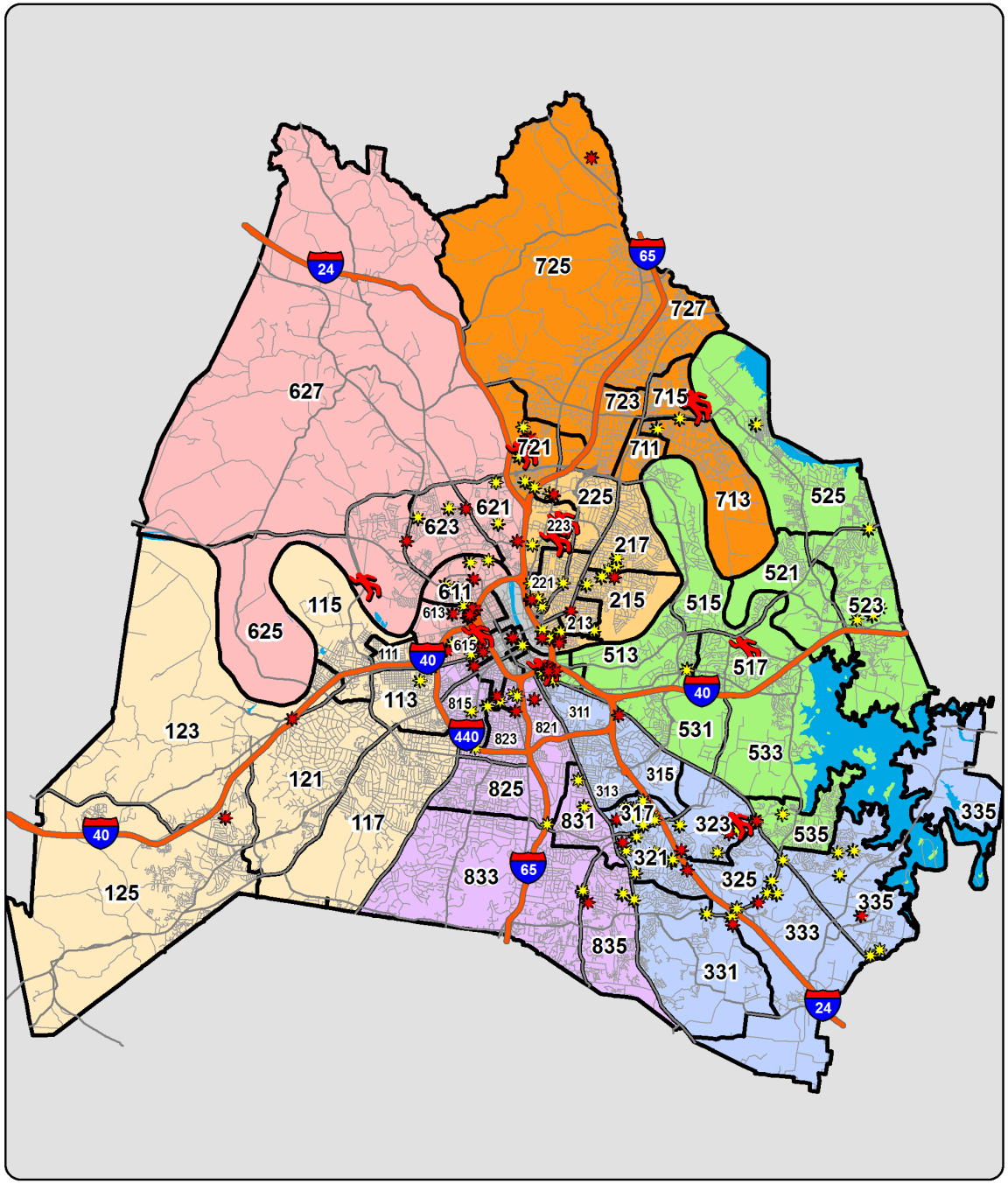

YTD Shootings Gunshot Homicide Gunshot Injury Property Damage Involving Firearm

Sourced from MNPD ARMS on 3/8/2017 8:23:49 AM. The information in this report is sourced from incident reports using UCR definitions and reporting guidelines, based on the date when the crime was reported, and aggregated by incident location. 'Gunshot Homicide / Injury' counts include only violent incidents (homicide, rape, robbery, and aggravated assault) in which one or more victims received a fatal or non-fatal gunshot wound. Suicides, suicide attempts, and accidental shootings are excluded. 'Property Damage' counts include all incidents that (1) include a 'Damage to Property' (NIBRS 290) offense, and (2) list a firearm in the Weapons/Tool' section of the incident report. Unfounded incidents are excluded from these counts. MNPD splits the geography of Davidson County into 1,500+ Reporting Areas (RPA's), ranging in size from 0.003 square miles to 14.9 square miles. The average RPA size is 0.34 square miles.

Gunshot Victims - Countywide (Homicides and Injuries)

Based on date when each incident was reported.

METROPOLITAN POLICE DEPARTMENT
of Nashville and Davidson County

Gunshot Victims (Homicides and Injuries), Annual Totals - Green Line Represents the Previous 13 Year Average

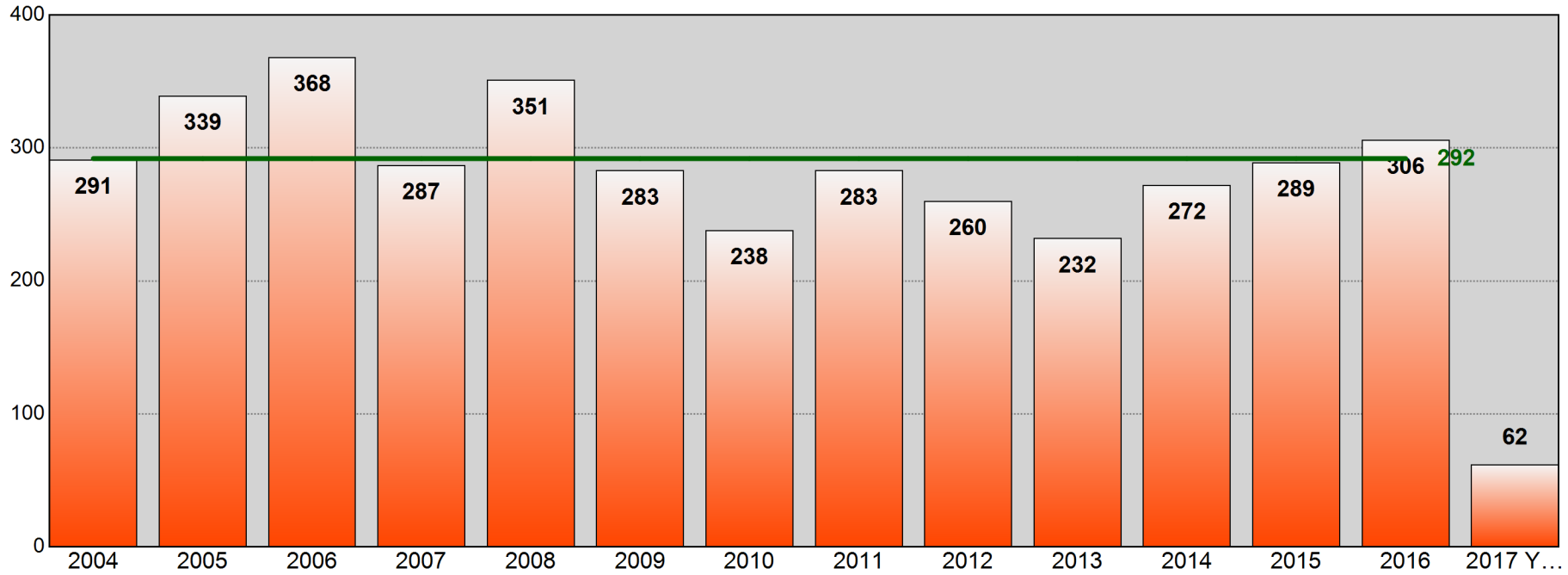

Age of Gunshot Victim
Annual Totals, Past 5 Years

Age	2012	Percent of Total	2013	Percent of Total	2014	Percent of Total	2015	Percent of Total	2016	Percent of Total
0-12	6	2.3%	1	0.4%	2	0.7%	2	0.7%	3	1.0%
13-17	16	6.2%	19	8.2%	20	7.4%	32	11.1%	27	8.8%
18-24	116	44.6%	87	37.5%	99	36.4%	114	39.4%	92	30.1%
25-34	77	29.6%	81	34.9%	84	30.9%	81	28.0%	91	29.7%
35-44	24	9.2%	27	11.6%	39	14.3%	31	10.7%	49	16.0%
45-54	15	5.8%	12	5.2%	18	6.6%	13	4.5%	23	7.5%
55-64	4	1.5%	3	1.3%	1	0.4%	13	4.5%	11	3.6%
65+	2	0.8%	1	0.4%	3	1.1%	2	0.7%	6	2.0%
Unk	0	0.0%	1	0.4%	6	2.2%	1	0.3%	4	1.3%

Age of Gunshot Victim
YTD Comparison

Age	Prior YTD	Percent of Total	YTD	Percent of Total	Change	Percent Change
0-12	2	4.4%	0	0.0%	-2	-100.0%
13-17	3	6.7%	6	9.7%	3	100.0%
18-24	15	33.3%	21	33.9%	6	40.0%
25-34	15	33.3%	24	38.7%	9	60.0%
35-44	5	11.1%	5	8.1%	0	0.0%
45-54	3	6.7%	5	8.1%	2	66.7%
55-64	1	2.2%	0	0.0%	-1	-100.0%
65+	1	2.2%	1	1.6%	0	0.0%

Information summarized for CompStat week ending 03/04/2017.

Sourced from MNPD ARMS on 3/8/2017 8:23:51 AM. The information in this report is sourced from incident reports using UCR definitions and reporting guidelines, based on report date, aggregated by incident location. Only includes violent incidents (homicide, rape, robbery, and aggravated assault) in which one or more victims received a fatal or non-fatal gunshot wound. Suicides, suicide attempts, and accidental shootings are excluded.

Gunshot Victims (Homicides, Injuries, and Property Damage)

METROPOLITAN POLICE DEPARTMENT
of Nashville and Davidson County

Aggregated by precinct (incident location). Based on date when each incident was reported.

		Rolling Two Week				Rolling Eight Week				YTD				Rolling Twenty-Four Month			
		Prior Week	Last Week	Change	% Change	Prior 4 Weeks	Last 4 Weeks	Change	% Change	Prior YTD	YTD	Change	% Change	Prior 52 Weeks	Last 52 Weeks	Change	% Change
West	Gunshot Homicide	0	0	0	-	0	0	0	-	0	0	0	-	1	4	3	300.0%
	Gunshot Injury	0	0	0	-	1	1	0	0.0%	2	2	0	0.0%	14	18	4	28.6%
	Property Damage	0	0	0	-	1	1	0	0.0%	2	2	0	0.0%	20	20	0	0.0%
	Subtotal	0	0	0	-	2	2	0	0.0%	4	4	0	0.0%	35	42	7	20.0%
East	Gunshot Homicide	0	1	1	-	1	1	0	0.0%	1	2	1	100.0%	10	11	1	10.0%
	Gunshot Injury	0	0	0	-	6	1	-5	-83.3%	9	7	-2	-22.2%	36	37	1	2.8%
	Property Damage	3	2	-1	-33.3%	15	6	-9	-60.0%	12	25	13	108.3%	61	103	42	68.9%
	Subtotal	3	3	0	0.0%	22	8	-14	-63.6%	22	34	12	54.5%	107	151	44	41.1%
South	Gunshot Homicide	0	0	0	-	2	0	-2	-100.0%	1	2	1	100.0%	8	9	1	12.5%
	Gunshot Injury	0	0	0	-	5	5	0	0.0%	6	10	4	66.7%	35	46	11	31.4%
	Property Damage	4	3	-1	-25.0%	14	19	5	35.7%	20	35	15	75.0%	109	130	21	19.3%
	Subtotal	4	3	-1	-25.0%	21	24	3	14.3%	27	47	20	74.1%	152	185	33	21.7%
Central	Gunshot Homicide	0	0	0	-	0	0	0	-	0	0	0	-	0	2	2	-
	Gunshot Injury	0	0	0	-	2	0	-2	-100.0%	0	2	2	-	2	7	5	250.0%
	Property Damage	1	0	-1	-100.0%	0	1	1	-	0	1	1	-	6	3	-3	-50.0%
	Subtotal	1	0	-1	-100.0%	2	1	-1	-50.0%	0	3	3	-	8	12	4	50.0%
Hermitage	Gunshot Homicide	0	0	0	-	1	1	0	0.0%	3	2	-1	-33.3%	9	9	0	0.0%
	Gunshot Injury	1	1	0	0.0%	2	3	1	50.0%	6	7	1	16.7%	39	43	4	10.3%
	Property Damage	1	2	1	100.0%	8	4	-4	-50.0%	9	17	8	88.9%	61	74	13	21.3%
	Subtotal	2	3	1	50.0%	11	8	-3	-27.3%	18	26	8	44.4%	109	126	17	15.6%
North	Gunshot Homicide	0	0	0	-	0	2	2	-	2	2	0	0.0%	20	16	-4	-20.0%
	Gunshot Injury	1	1	0	0.0%	9	6	-3	-33.3%	8	15	7	87.5%	71	68	-3	-4.2%
	Property Damage	3	0	-3	-100.0%	7	9	2	28.6%	9	20	11	122.2%	125	126	1	0.8%
	Subtotal	4	1	-3	-75.0%	16	17	1	6.3%	19	37	18	94.7%	216	210	-6	-2.8%
Madison	Gunshot Homicide	0	0	0	-	3	0	-3	-100.0%	1	3	2	200.0%	2	6	4	200.0%
	Gunshot Injury	0	0	0	-	3	0	-3	-100.0%	6	3	-3	-50.0%	32	22	-10	-31.3%
	Property Damage	2	0	-2	-100.0%	7	3	-4	-57.1%	12	14	2	16.7%	62	57	-5	-8.1%
	Subtotal	2	0	-2	-100.0%	13	3	-10	-76.9%	19	20	1	5.3%	96	85	-11	-11.5%
Midtown Hills	Gunshot Homicide	0	0	0	-	0	0	0	-	0	0	0	-	3	2	-1	-33.3%
	Gunshot Injury	2	1	-1	-50.0%	2	3	1	50.0%	0	5	5	-	13	23	10	76.9%
	Property Damage	0	1	1	-	6	4	-2	-33.3%	2	13	11	550.0%	21	33	12	57.1%
	Subtotal	2	2	0	0.0%	8	7	-1	-12.5%	2	18	16	800.0%	37	58	21	56.8%

Information summarized for CompStat week ending 03/04/2017.

Sourced from MNPD ARMS on 3/8/2017 8:23:51 AM. The information in this report is sourced from incident reports using UCR definitions and reporting guidelines, based on report date, aggregated by incident location. Only includes violent incidents (homicide, rape, robbery, and aggravated assault) in which one or more victims received a fatal or non-fatal gunshot wound. Suicides, suicide attempts, and accidental shootings are excluded.

YTD Gunshot Victims - West Precinct

Gunshot Homicides / Injuries				
Zone	Prior YTD	YTD	Change	Percent Change
111	1	0	-1	-100.0%
113	0	0	0	-
115	0	0	0	-
117	0	0	0	-
121	0	0	0	-
123	0	1	1	-
125	1	1	0	0.0%
Total	**2**	**2**	**0**	**0.0%**

Property Damage with Firearm				
Zone	Prior YTD	YTD	Change	Percent Change
111	0	1	1	-
113	2	1	-1	-50.0%
115	0	0	0	-
117	0	0	0	-
121	0	0	0	-
123	0	0	0	-
125	0	0	0	-
Total	**2**	**2**	**0**	**0.0%**

Age of Victim - Gunshot Homicides / Injuries						
Age	Prior YTD	Percent of Total	YTD	Percent of Total	Change	Percent Change
0-12	0	0.0%	0	0.0%	0	-
13-17	0	0.0%	0	0.0%	0	-
18-24	1	50.0%	1	50.0%	0	0.0%
25-34	1	50.0%	1	50.0%	0	0.0%
35-44	0	0.0%	0	0.0%	0	-
45-54	0	0.0%	0	0.0%	0	-
55-64	0	0.0%	0	0.0%	0	-
65+	0	0.0%	0	0.0%	0	-

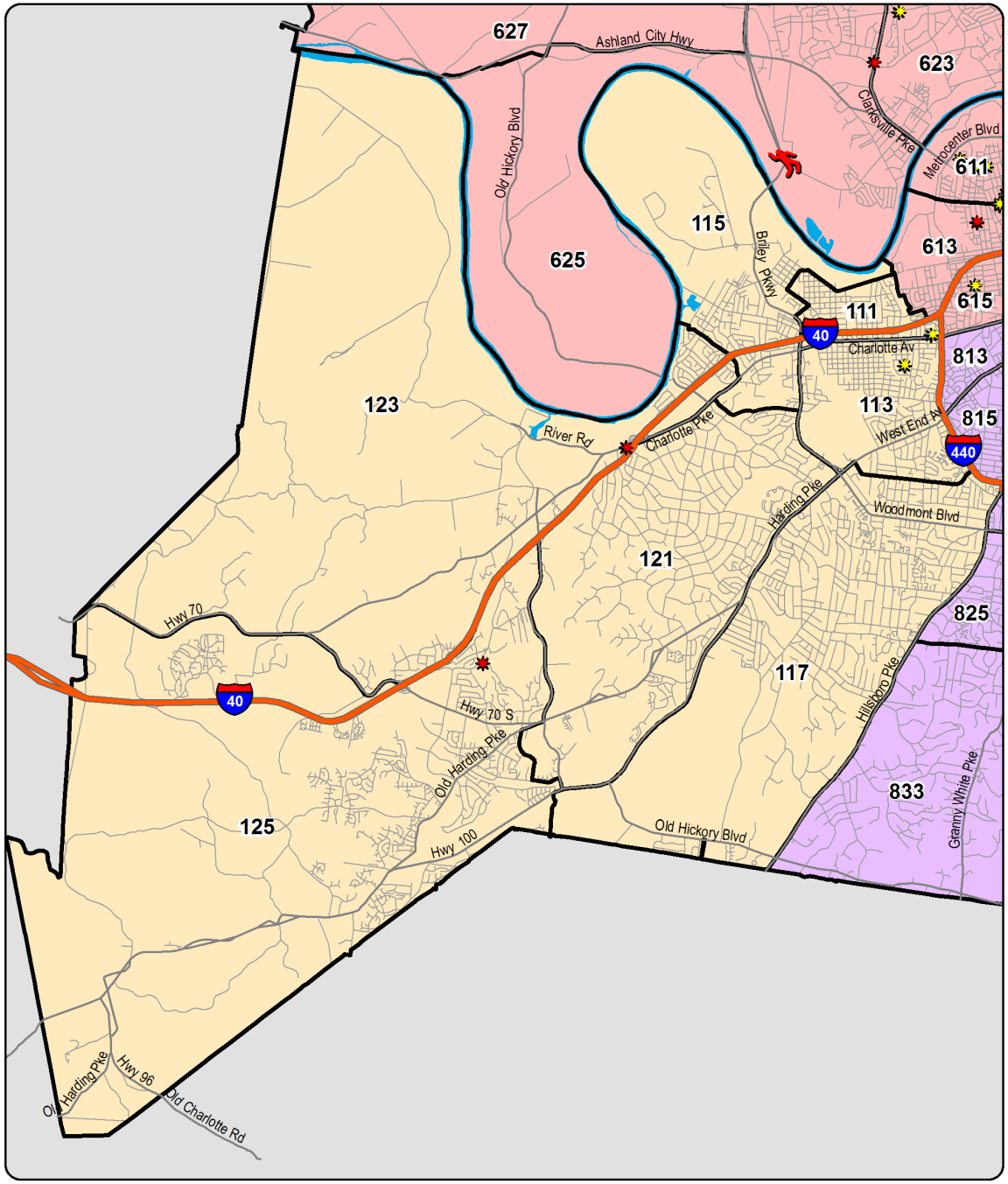

YTD Shootings Gunshot Homicide Gunshot Injury Property Damage Involving Firearm

Annual Totals - Gunshot Homicides / Injuries

Green Line Represents the Previous 13 Year Average

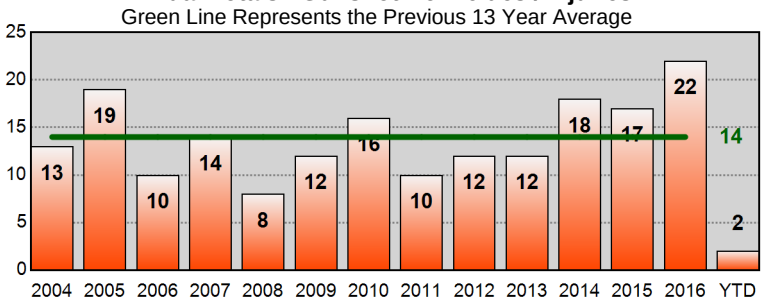

Sourced from MNPD ARMS on 3/8/2017 8:23:53 AM. The information in this report is sourced from incident reports using UCR definitions and reporting guidelines, based on the date when the crime was reported, and aggregated by incident location. 'Gunshot Homicide / Injury' counts include only violent incidents (homicide, rape, robbery, and aggravated assault) in which one or more victims received a fatal or non-fatal gunshot wound. Suicides, suicide attempts, and accidental shootings are excluded. 'Property Damage' counts include all incidents that (1) include a 'Damage to Property' (NIBRS 290) offense, and (2) list a firearm in the Weapons/Tool' section of the incident report. Unfounded incidents are excluded from these counts.

YTD Gunshot Victims - East Precinct

Gunshot Homicides / Injuries				
Zone	Prior YTD	YTD	Change	Percent Change
211	3	2	-1	-33.3%
213	0	1	1	-
215	6	1	-5	-83.3%
217	0	0	0	-
221	0	2	2	-
223	1	2	1	100.0%
225	0	1	1	-
227	0	0	0	-
Total	**10**	**9**	**-1**	**-10.0%**

Property Damage with Firearm				
Zone	Prior YTD	YTD	Change	Percent Change
211	3	9	6	200.0%
213	2	1	-1	-50.0%
215	4	3	-1	-25.0%
217	1	3	2	200.0%
221	0	7	7	-
223	1	1	0	0.0%
225	1	1	0	0.0%
227	0	0	0	-
Total	**12**	**25**	**13**	**108.3%**

Age of Victim - Gunshot Homicides / Injuries						
Age	Prior YTD	Percent of Total	YTD	Percent of Total	Change	Percent Change
0-12	2	20.0%	0	0.0%	-2	-100.0%
13-17	0	0.0%	2	22.2%	2	-
18-24	2	20.0%	2	22.2%	0	0.0%
25-34	4	40.0%	3	33.3%	-1	-25.0%
35-44	0	0.0%	2	22.2%	2	-
45-54	1	10.0%	0	0.0%	-1	-100.0%
55-64	0	0.0%	0	0.0%	0	-
65+	1	10.0%	0	0.0%	-1	-100.0%

Annual Totals - Gunshot Homicides / Injuries

Green Line Represents the Previous 13 Year Average

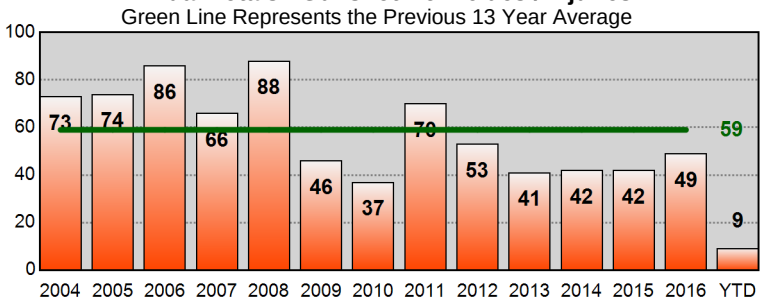

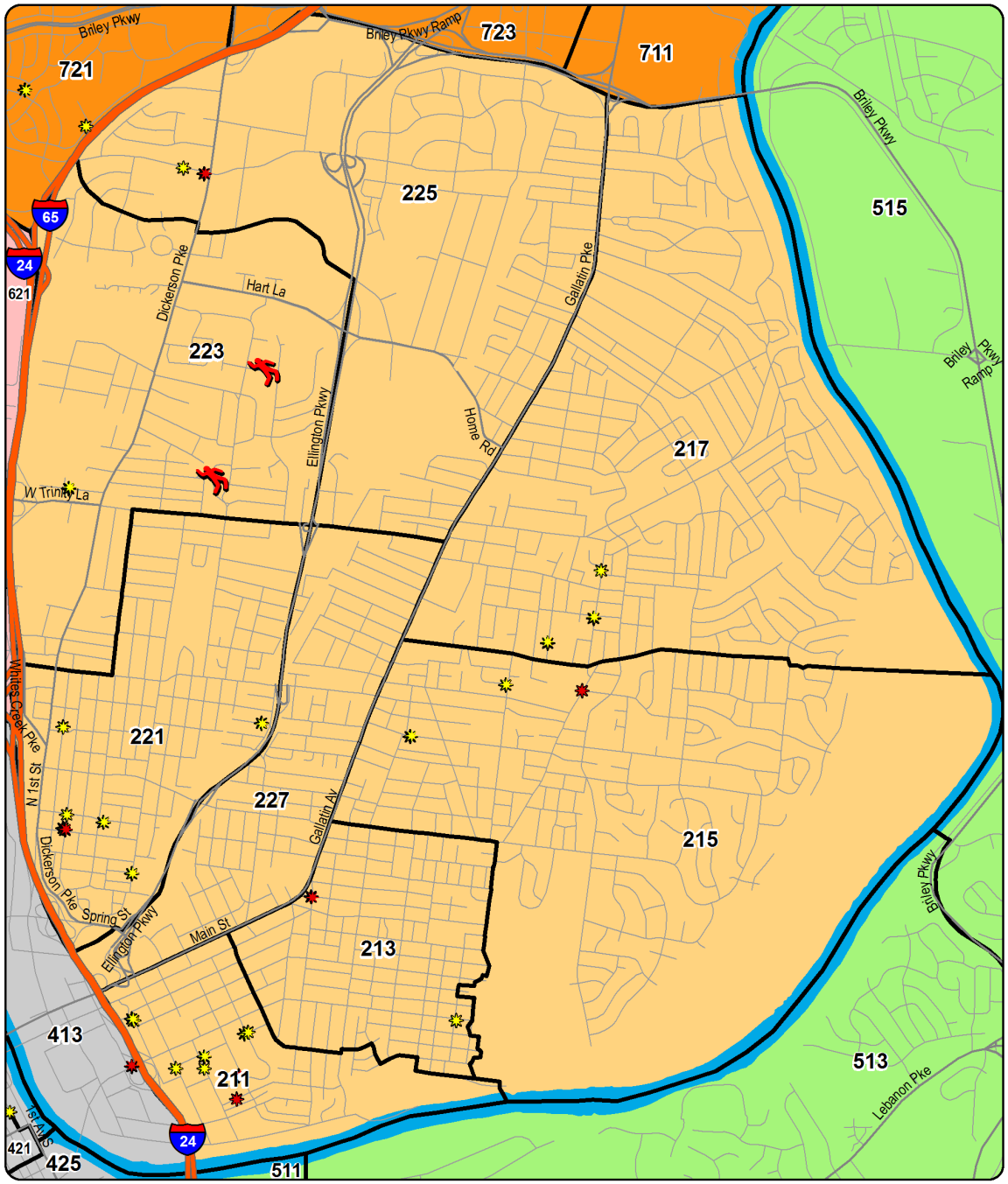

YTD Shootings Gunshot Homicide Gunshot Injury Property Damage Involving Firearm

Sourced from MNPD ARMS on 3/8/2017 8:23:55 AM. The information in this report is sourced from incident reports using UCR definitions and reporting guidelines, based on the date when the crime was reported, and aggregated by incident location. 'Gunshot Homicide / Injury' counts include only violent incidents (homicide, rape, robbery, and aggravated assault) in which one or more victims received a fatal or non-fatal gunshot wound. Suicides, suicide attempts, and accidental shootings are excluded. 'Property Damage' counts include all incidents that (1) include a 'Damage to Property' (NIBRS 290) offense, and (2) list a firearm in the Weapons/Tool' section of the incident report. Unfounded incidents are excluded from these counts.

YTD Gunshot Victims - South Precinct

Gunshot Homicides / Injuries				
Zone	Prior YTD	YTD	Change	Percent Change
311	1	0	-1	-100.0%
313	0	0	0	-
315	0	1	1	-
317	0	1	1	-
321	2	3	1	50.0%
323	1	4	3	300.0%
325	2	1	-1	-50.0%
331	1	1	0	0.0%
333	0	0	0	-
335	0	1	1	-
Total	**7**	**12**	**5**	**71.4%**

Property Damage with Firearm				
Zone	Prior YTD	YTD	Change	Percent Change
311	2	0	-2	-100.0%
313	2	0	-2	-100.0%
315	1	0	-1	-100.0%
317	0	10	10	-
321	2	7	5	250.0%
323	1	4	3	300.0%
325	4	4	0	0.0%
331	1	2	1	100.0%
333	3	2	-1	-33.3%
335	4	6	2	50.0%
Total	**20**	**35**	**15**	**75.0%**

Age of Victim - Gunshot Homicides / Injuries						
Age	Prior YTD	Percent of Total	YTD	Percent of Total	Change	Percent Change
0-12	0	0.0%	0	0.0%	0	-
13-17	0	0.0%	2	16.7%	2	-
18-24	4	57.1%	5	41.7%	1	25.0%
25-34	3	42.9%	3	25.0%	0	0.0%
35-44	0	0.0%	1	8.3%	1	-
45-54	0	0.0%	1	8.3%	1	-
55-64	0	0.0%	0	0.0%	0	-
65+	0	0.0%	0	0.0%	0	-

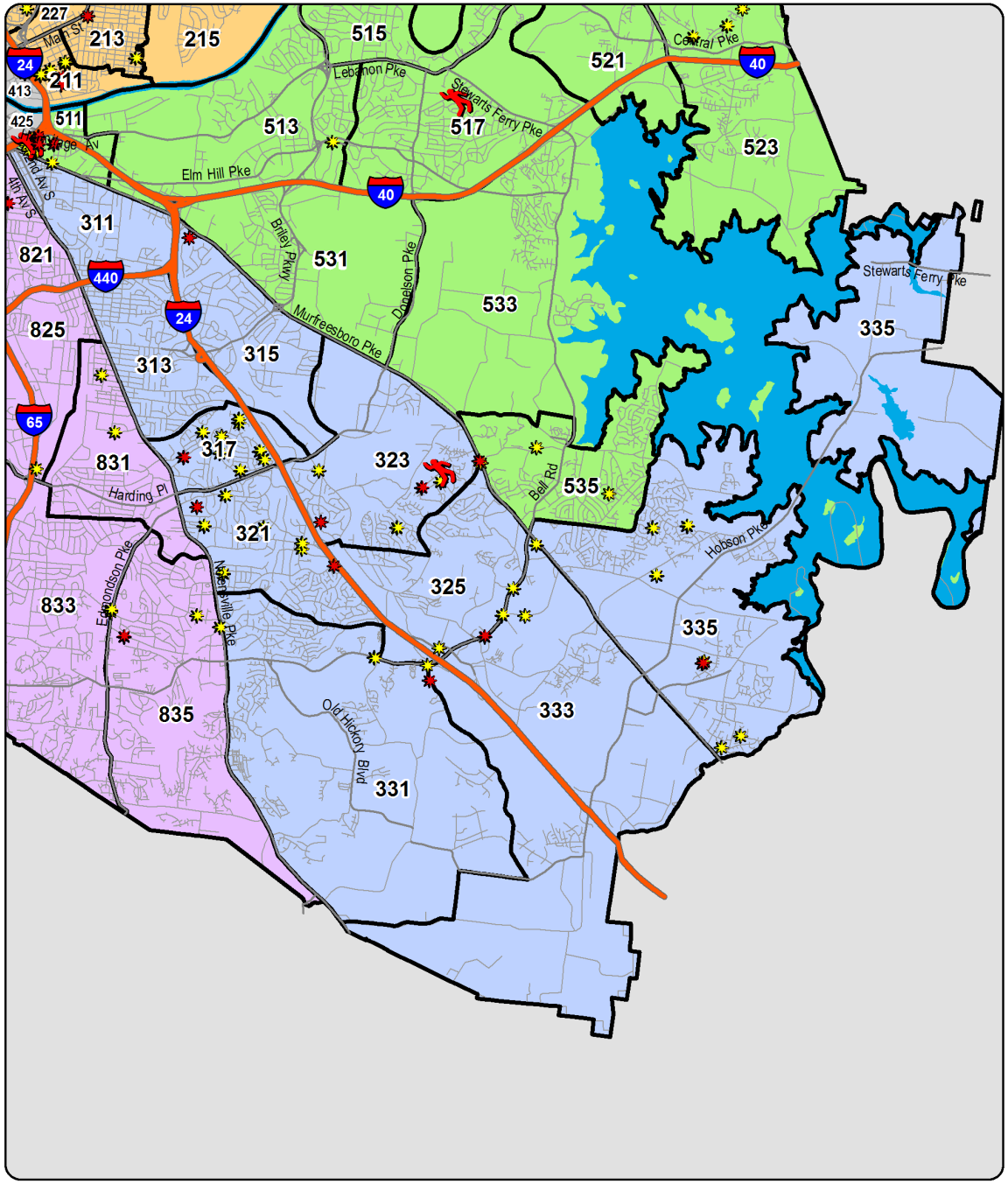

YTD Shootings Gunshot Homicide Gunshot Injury Property Damage Involving Firearm

Annual Totals - Gunshot Homicides / Injuries
Green Line Represents the Previous 13 Year Average

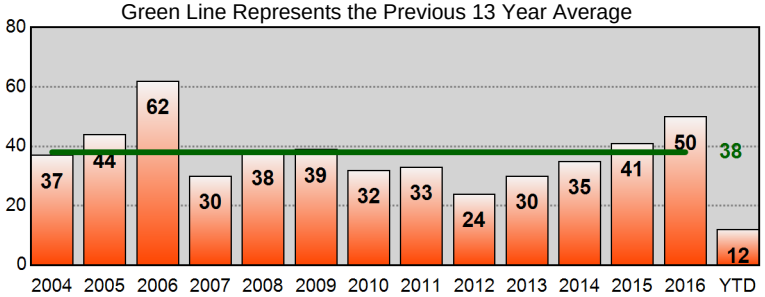

Sourced from MNPD ARMS on 3/8/2017 8:23:56 AM. The information in this report is sourced from incident reports using UCR definitions and reporting guidelines, based on the date when the crime was reported, and aggregated by incident location. 'Gunshot Homicide / Injury' counts include only violent incidents (homicide, rape, robbery, and aggravated assault) in which one or more victims received a fatal or non-fatal gunshot wound. Suicides, suicide attempts, and accidental shootings are excluded. 'Property Damage' counts include all incidents that (1) include a 'Damage to Property' (NIBRS 290) offense, and (2) list a firearm in the Weapons/Tool' section of the incident report. Unfounded incidents are excluded from these counts.

YTD Gunshot Victims - Central Precinct

Gunshot Homicides / Injuries				
Zone	Prior YTD	YTD	Change	Percent Change
411	0	1	1	-
413	0	1	1	-
415	0	0	0	-
421	0	0	0	-
423	0	0	0	-
425	0	0	0	-
Total	**0**	**2**	**2**	**-**

Property Damage with Firearm				
Zone	Prior YTD	YTD	Change	Percent Change
411	0	0	0	-
413	0	0	0	-
415	0	0	0	-
421	0	1	1	-
423	0	0	0	-
425	0	0	0	-
Total	**0**	**1**	**1**	**-**

Age of Victim - Gunshot Homicides / Injuries						
Age	Prior YTD	Percent of Total	YTD	Percent of Total	Change	Percent Change
0-12	0	-	0	0.0%	0	-
13-17	0	-	0	0.0%	0	-
18-24	0	-	1	50.0%	1	-
25-34	0	-	1	50.0%	1	-
35-44	0	-	0	0.0%	0	-
45-54	0	-	0	0.0%	0	-
55-64	0	-	0	0.0%	0	-
65+	0	-	0	0.0%	0	-

Annual Totals - Gunshot Homicides / Injuries

Green Line Represents the Previous 13 Year Average

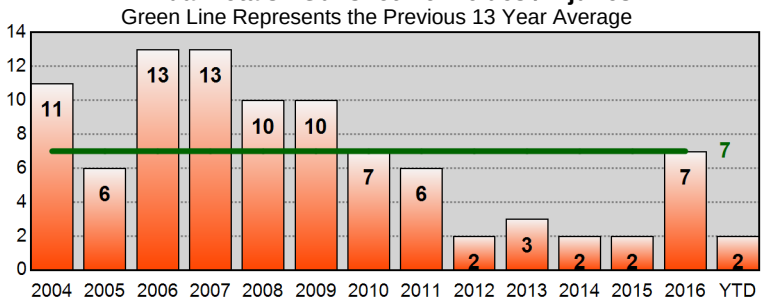

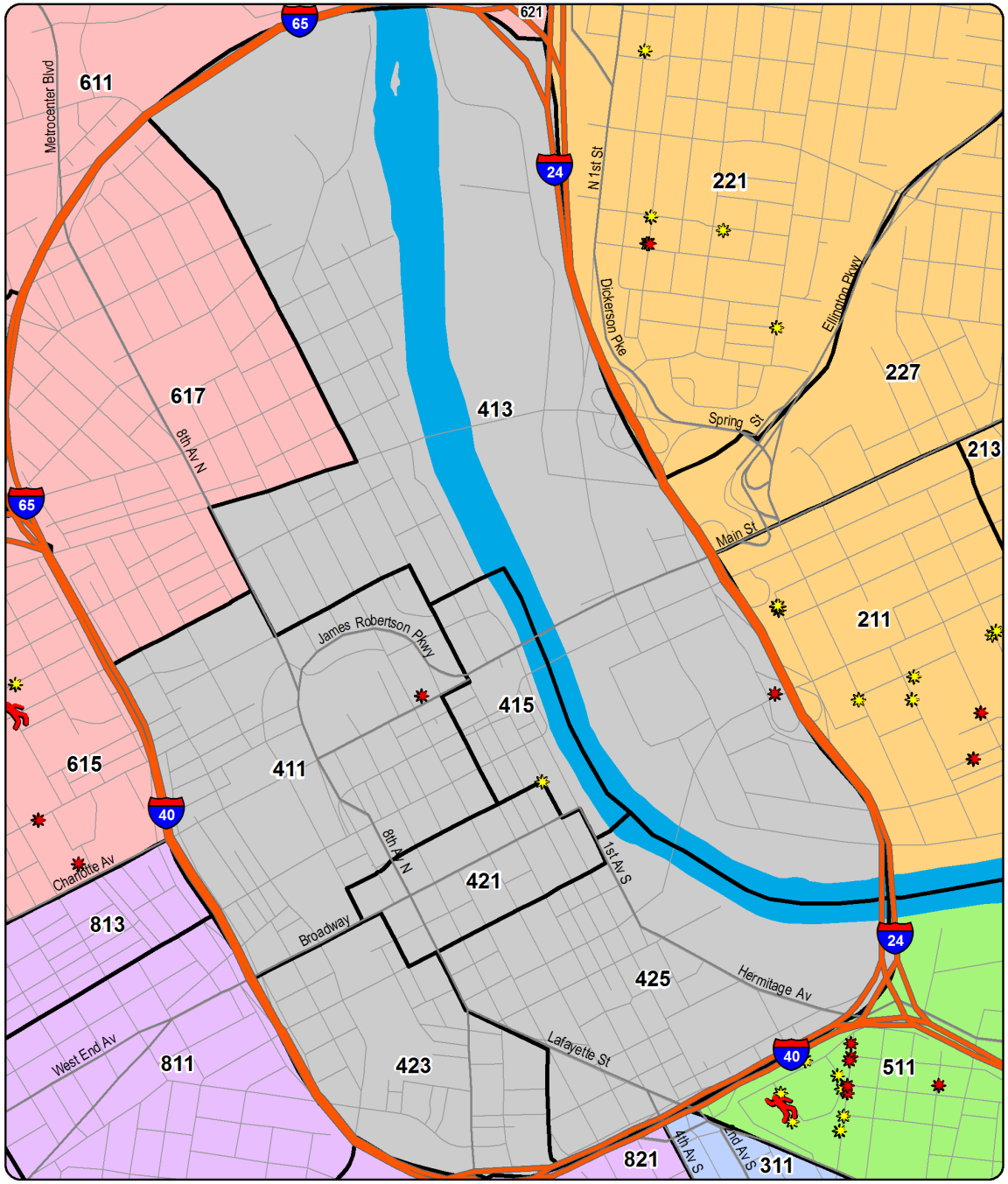

YTD Shootings Gunshot Homicide Gunshot Injury Property Damage Involving Firearm

Sourced from MNPD ARMS on 3/8/2017 8:23:59 AM. The information in this report is sourced from incident reports using UCR definitions and reporting guidelines, based on the date when the crime was reported, and aggregated by incident location. 'Gunshot Homicide / Injury' counts include only violent incidents (homicide, rape, robbery, and aggravated assault) in which one or more victims received a fatal or non-fatal gunshot wound. Suicides, suicide attempts, and accidental shootings are excluded. 'Property Damage' counts include all incidents that (1) include a 'Damage to Property' (NIBRS 290) offense, and (2) list a firearm in the Weapons/Tool' section of the incident report. Unfounded incidents are excluded from these counts.

YTD Gunshot Victims - Hermitage Precinct

Gunshot Homicides / Injuries				
Zone	Prior YTD	YTD	Change	Percent Change
511	3	7	4	133.3%
513	0	0	0	-
515	0	0	0	-
517	0	1	1	-
521	2	0	-2	-100.0%
523	0	0	0	-
525	0	0	0	-
531	1	0	-1	-100.0%
533	0	0	0	-
535	3	1	-2	-66.7%
Total	**9**	**9**	**0**	**0.0%**

Property Damage with Firearm				
Zone	Prior YTD	YTD	Change	Percent Change
511	3	9	6	200.0%
513	0	1	1	-
515	0	0	0	-
517	0	0	0	-
521	1	0	-1	-100.0%
523	0	3	3	-
525	1	2	1	100.0%
531	2	0	-2	-100.0%
533	1	0	-1	-100.0%
535	1	2	1	100.0%
Total	**9**	**17**	**8**	**88.9%**

Age of Victim - Gunshot Homicides / Injuries						
Age	Prior YTD	Percent of Total	YTD	Percent of Total	Change	Percent Change
0-12	0	0.0%	0	0.0%	0	-
13-17	0	0.0%	0	0.0%	0	-
18-24	4	44.4%	3	33.3%	-1	-25.0%
25-34	2	22.2%	3	33.3%	1	50.0%
35-44	3	33.3%	1	11.1%	-2	-66.7%
45-54	0	0.0%	1	11.1%	1	-
55-64	0	0.0%	0	0.0%	0	-
65+	0	0.0%	1	11.1%	1	-

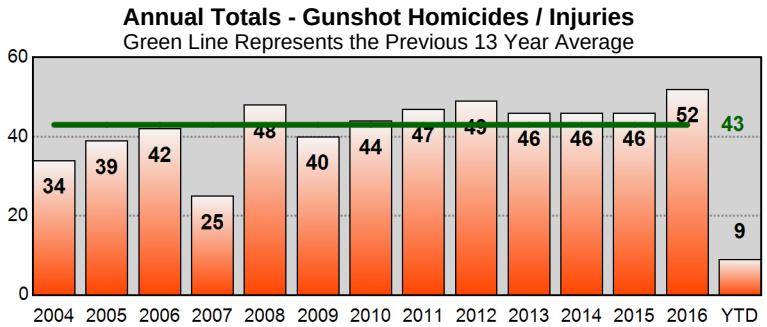

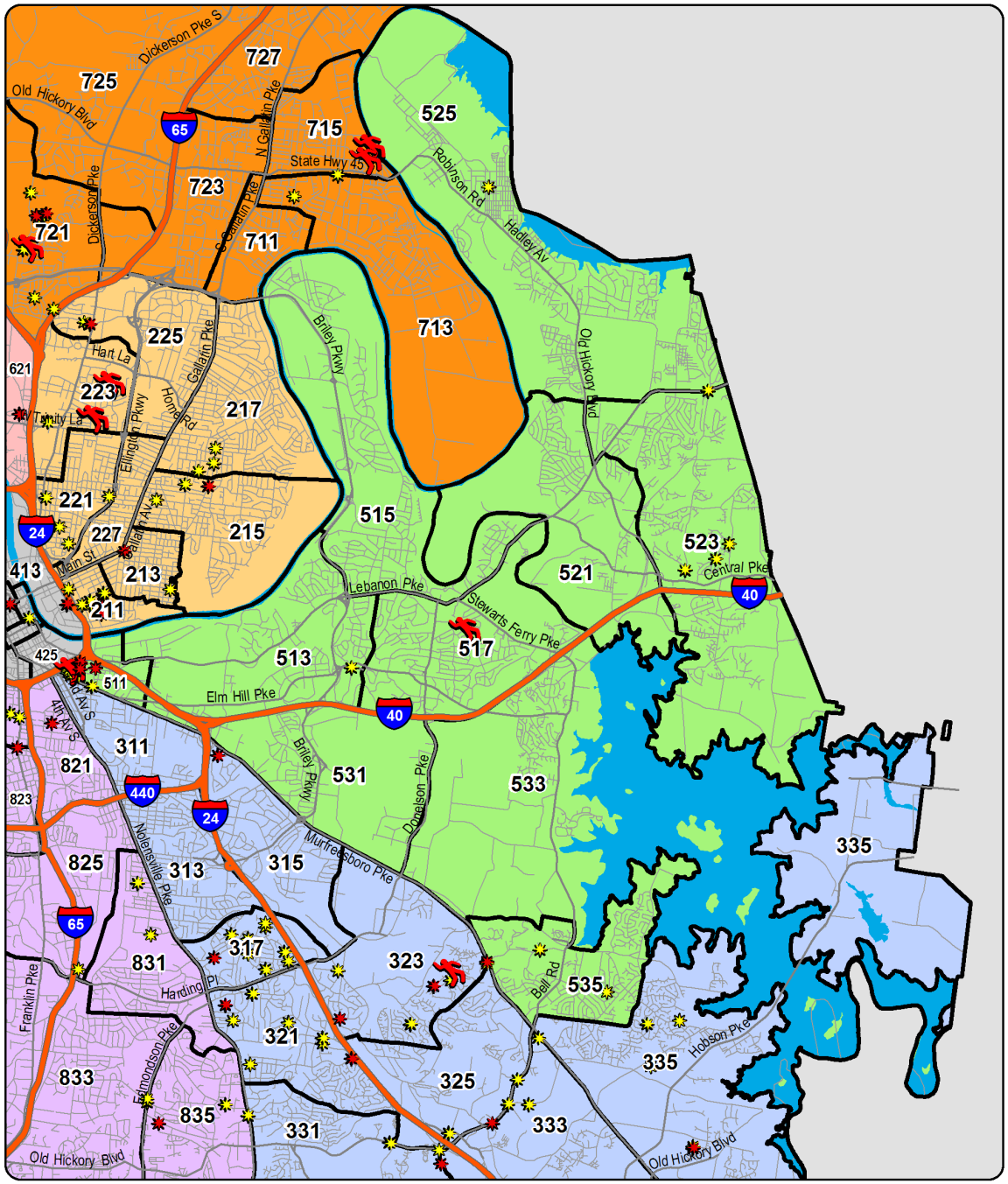

YTD Shootings Gunshot Homicide Gunshot Injury Property Damage Involving Firearm

Sourced from MNPD ARMS on 3/8/2017 8:24:00 AM. The information in this report is sourced from incident reports using UCR definitions and reporting guidelines, based on the date when the crime was reported, and aggregated by incident location. 'Gunshot Homicide / Injury' counts include only violent incidents (homicide, rape, robbery, and aggravated assault) in which one or more victims received a fatal or non-fatal gunshot wound. Suicides, suicide attempts, and accidental shootings are excluded. 'Property Damage' counts include all incidents that (1) include a 'Damage to Property' (NIBRS 290) offense, and (2) list a firearm in the Weapons/Tool' section of the incident report. Unfounded incidents are excluded from these counts.

YTD Gunshot Victims - North Precinct

Gunshot Homicides / Injuries				
Zone	Prior YTD	YTD	Change	Percent Change
611	0	1	1	-
613	3	7	4	133.3%
615	2	5	3	150.0%
617	0	0	0	-
621	1	1	0	0.0%
623	3	1	-2	-66.7%
625	0	2	2	-
627	1	0	-1	-100.0%
Total	**10**	**17**	**7**	**70.0%**

Property Damage with Firearm				
Zone	Prior YTD	YTD	Change	Percent Change
611	3	8	5	166.7%
613	0	2	2	-
615	2	6	4	200.0%
617	0	0	0	-
621	2	2	0	0.0%
623	1	2	1	100.0%
625	1	0	-1	-100.0%
627	0	0	0	-
Total	**9**	**20**	**11**	**122.2%**

Age of Victim - Gunshot Homicides / Injuries						
Age	Prior YTD	Percent of Total	YTD	Percent of Total	Change	Percent Change
0-12	0	0.0%	0	0.0%	0	-
13-17	3	30.0%	1	5.9%	-2	-66.7%
18-24	2	20.0%	6	35.3%	4	200.0%
25-34	3	30.0%	8	47.1%	5	166.7%
35-44	1	10.0%	1	5.9%	0	0.0%
45-54	1	10.0%	1	5.9%	0	0.0%
55-64	0	0.0%	0	0.0%	0	-
65+	0	0.0%	0	0.0%	0	-

Annual Totals - Gunshot Homicides / Injuries

Green Line Represents the Previous 13 Year Average

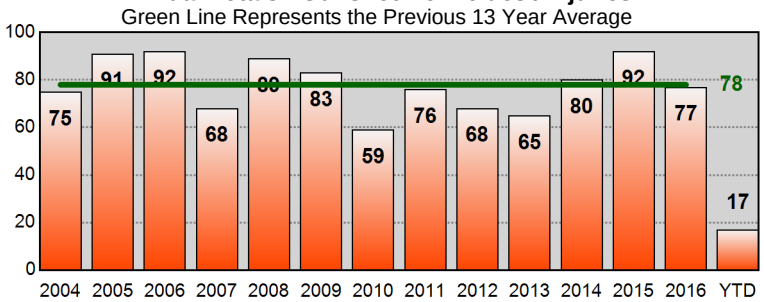

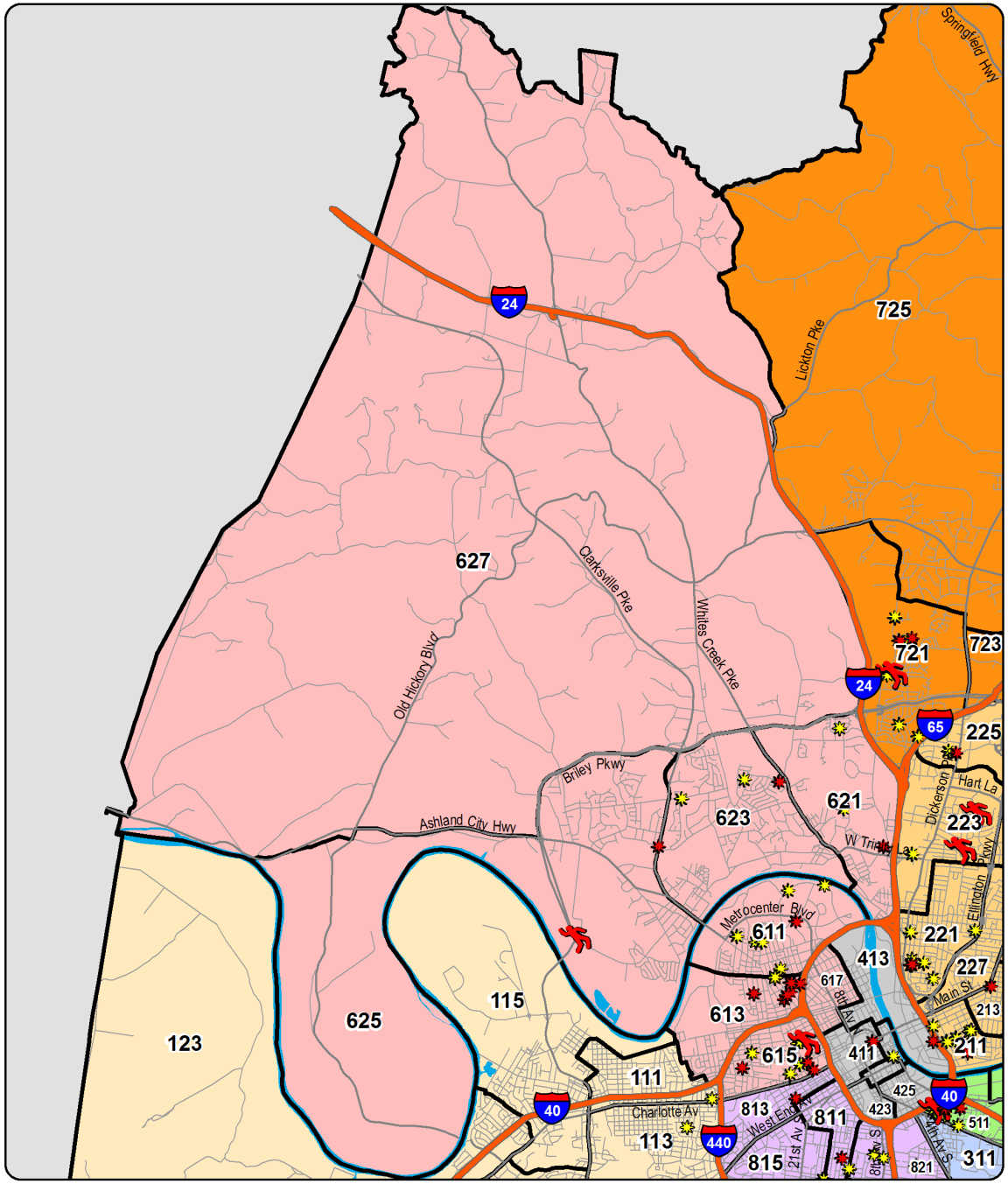

YTD Shootings Gunshot Homicide Gunshot Injury Property Damage Involving Firearm

Sourced from MNPD ARMS on 3/8/2017 8:24:00 AM. The information in this report is sourced from incident reports using UCR definitions and reporting guidelines, based on the date when the crime was reported, and aggregated by incident location. 'Gunshot Homicide / Injury' counts include only violent incidents (homicide, rape, robbery, and aggravated assault) in which one or more victims received a fatal or non-fatal gunshot wound. Suicides, suicide attempts, and accidental shootings are excluded. 'Property Damage' counts include all incidents that (1) include a 'Damage to Property' (NIBRS 290) offense, and (2) list a firearm in the Weapons/Tool' section of the incident report. Unfounded incidents are excluded from these counts.

YTD Gunshot Victims - Madison Precinct

Gunshot Homicides / Injuries

Zone	Prior YTD	YTD	Change	Percent Change
711	1	0	-1	-100.0%
713	0	0	0	-
715	0	2	2	-
721	5	3	-2	-40.0%
723	1	0	-1	-100.0%
725	0	1	1	-
727	0	0	0	-
Total	**7**	**6**	**-1**	**-14.3%**

Property Damage with Firearm

Zone	Prior YTD	YTD	Change	Percent Change
711	0	0	0	-
713	1	1	0	0.0%
715	2	1	-1	-50.0%
721	7	12	5	71.4%
723	1	0	-1	-100.0%
725	0	0	0	-
727	1	0	-1	-100.0%
Total	**12**	**14**	**2**	**16.7%**

Age of Victim - Gunshot Homicides / Injuries

Age	Prior YTD	Percent of Total	YTD	Percent of Total	Change	Percent Change
0-12	0	0.0%	0	0.0%	0	-
13-17	0	0.0%	1	16.7%	1	-
18-24	2	28.6%	2	33.3%	0	0.0%
25-34	2	28.6%	2	33.3%	0	0.0%
35-44	1	14.3%	0	0.0%	-1	-100.0%
45-54	1	14.3%	1	16.7%	0	0.0%
55-64	1	14.3%	0	0.0%	-1	-100.0%
65+	0	0.0%	0	0.0%	0	-

Annual Totals - Gunshot Homicides / Injuries

Green Line Represents the Previous 13 Year Average

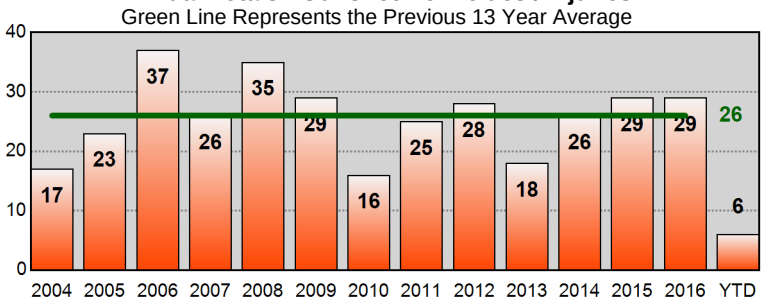

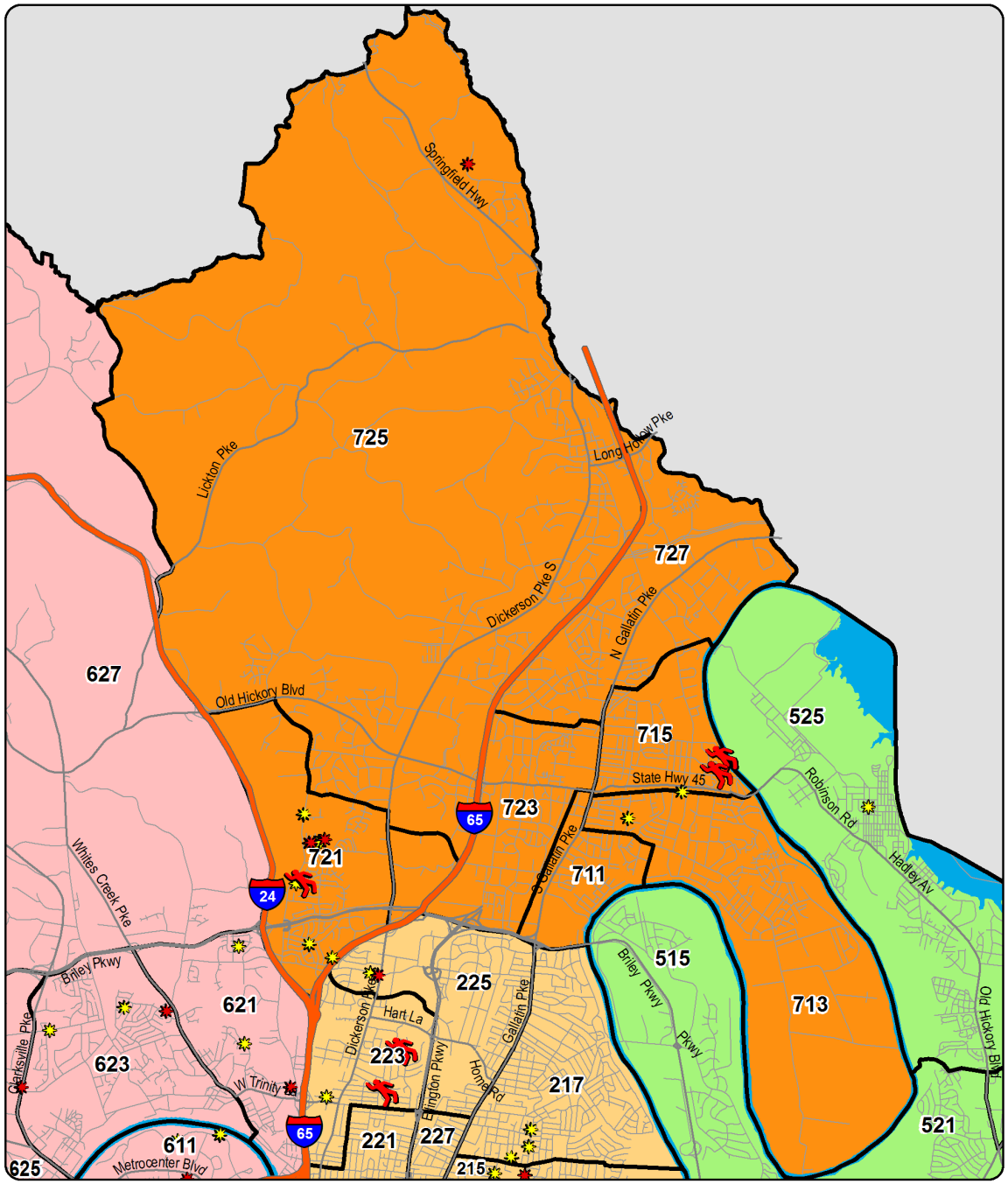

YTD Shootings Gunshot Homicide Gunshot Injury Property Damage Involving Firearm

Sourced from MNPD ARMS on 3/8/2017 8:24:04 AM. The information in this report is sourced from incident reports using UCR definitions and reporting guidelines, based on the date when the crime was reported, and aggregated by incident location. 'Gunshot Homicide / Injury' counts include only violent incidents (homicide, rape, robbery, and aggravated assault) in which one or more victims received a fatal or non-fatal gunshot wound. Suicides, suicide attempts, and accidental shootings are excluded. 'Property Damage' counts include all incidents that (1) include a 'Damage to Property' (NIBRS 290) offense, and (2) list a firearm in the Weapons/Tool' section of the incident report. Unfounded incidents are excluded from these counts.

YTD Gunshot Victims - Midtown Hills Precinct

Gunshot Homicides / Injuries				
Zone	Prior YTD	YTD	Change	Percent Change
811	0	1	1	-
813	0	1	1	-
815	0	0	0	-
821	0	2	2	-
823	0	0	0	-
825	0	0	0	-
831	0	0	0	-
833	0	0	0	-
835	0	1	1	-
Total	**0**	**5**	**5**	**-**

Property Damage with Firearm				
Zone	Prior YTD	YTD	Change	Percent Change
811	0	1	1	-
813	0	0	0	-
815	0	1	1	-
821	0	2	2	-
823	0	2	2	-
825	1	1	0	0.0%
831	1	2	1	100.0%
833	0	0	0	-
835	0	4	4	-
Total	**2**	**13**	**11**	**550.0%**

Age of Victim - Gunshot Homicides / Injuries						
Age	Prior YTD	Percent of Total	YTD	Percent of Total	Change	Percent Change
0-12	0	-	0	0.0%	0	-
13-17	0	-	0	0.0%	0	-
18-24	0	-	1	20.0%	1	-
25-34	0	-	3	60.0%	3	-
35-44	0	-	0	0.0%	0	-
45-54	0	-	1	20.0%	1	-
55-64	0	-	0	0.0%	0	-
65+	0	-	0	0.0%	0	-

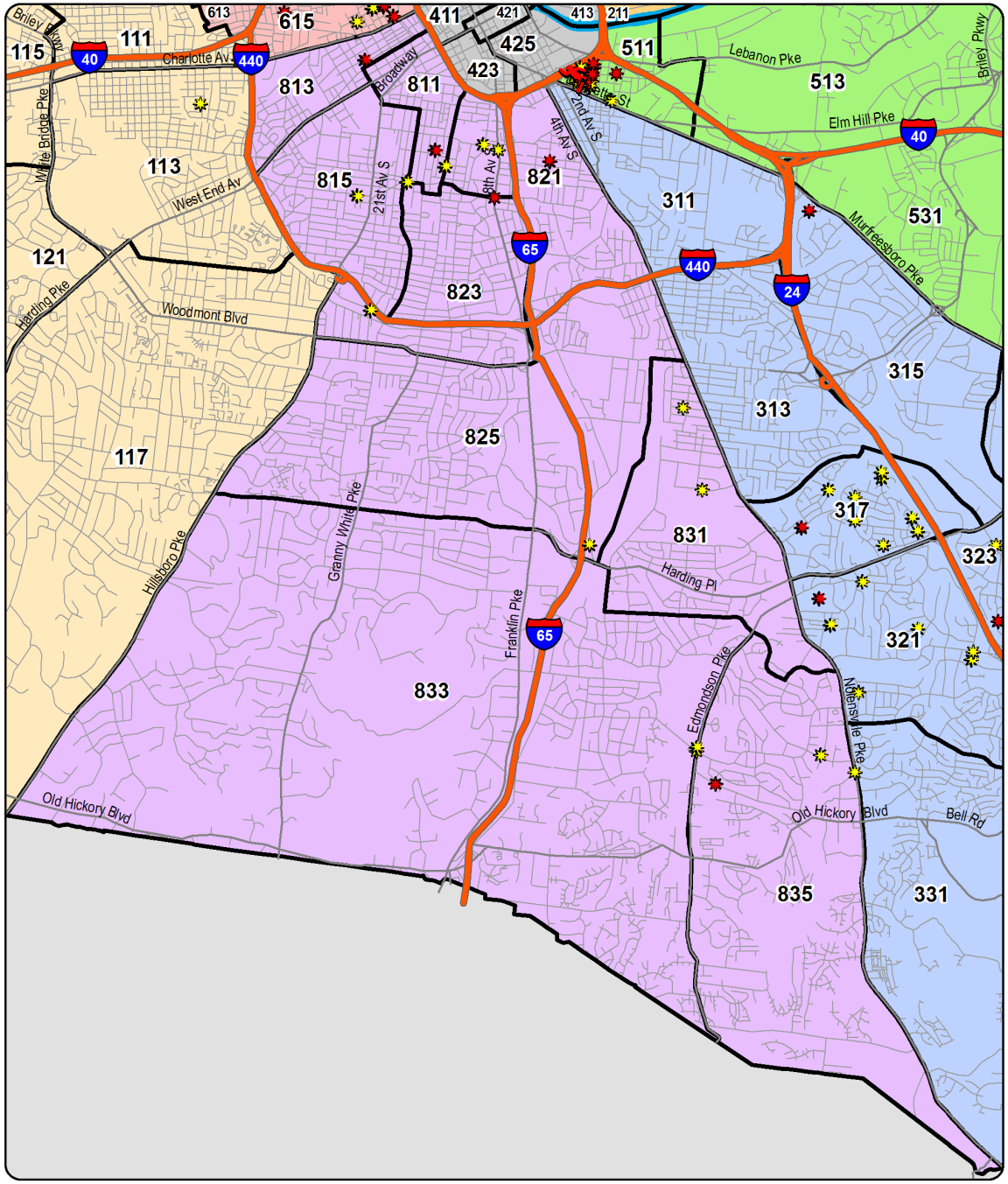

YTD Shootings Gunshot Homicide Gunshot Injury Property Damage Involving Firearm

Annual Totals - Gunshot Homicides / Injuries
Green Line Represents the Previous 13 Year Average

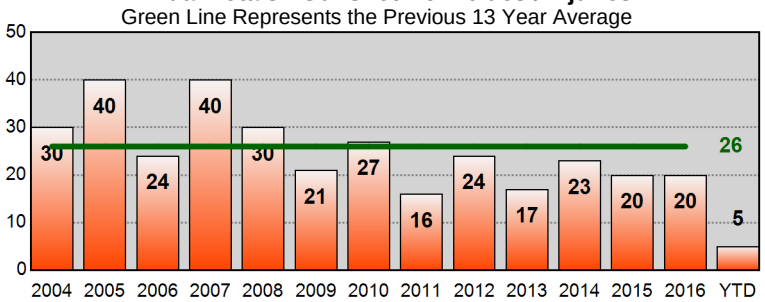

Sourced from MNPD ARMS on 3/8/2017 8:24:06 AM. The information in this report is sourced from incident reports using UCR definitions and reporting guidelines, based on the date when the crime was reported, and aggregated by incident location. 'Gunshot Homicide / Injury' counts include only violent incidents (homicide, rape, robbery, and aggravated assault) in which one or more victims received a fatal or non-fatal gunshot wound. Suicides, suicide attempts, and accidental shootings are excluded. 'Property Damage' counts include all incidents that (1) include a 'Damage to Property' (NIBRS 290) offense, and (2) list a firearm in the Weapons/Tool' section of the incident report. Unfounded incidents are excluded from these counts.

West Precinct - Burglary and Theft from Vehicle Counts for the Past Two Weeks

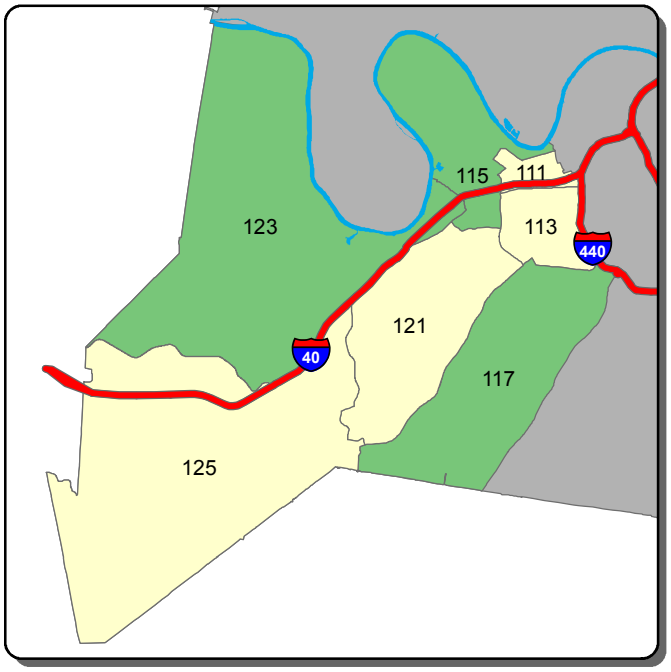

Burglary - A Shift

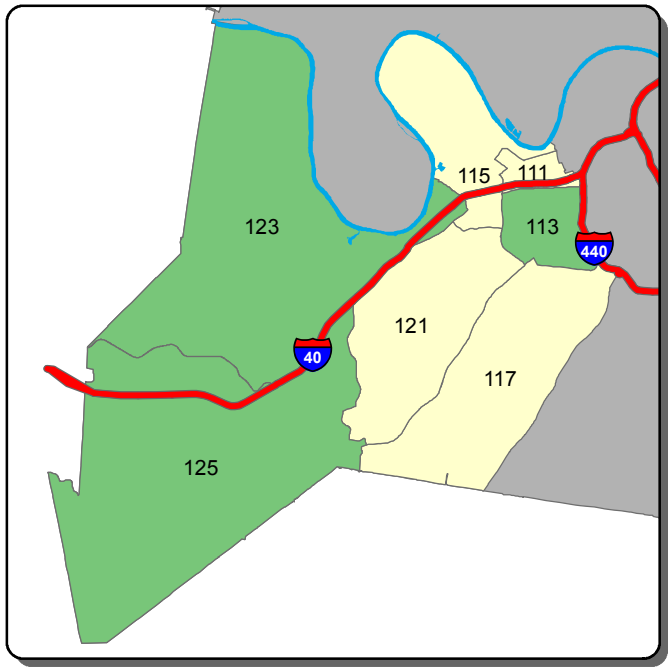

Burglary - B Shift

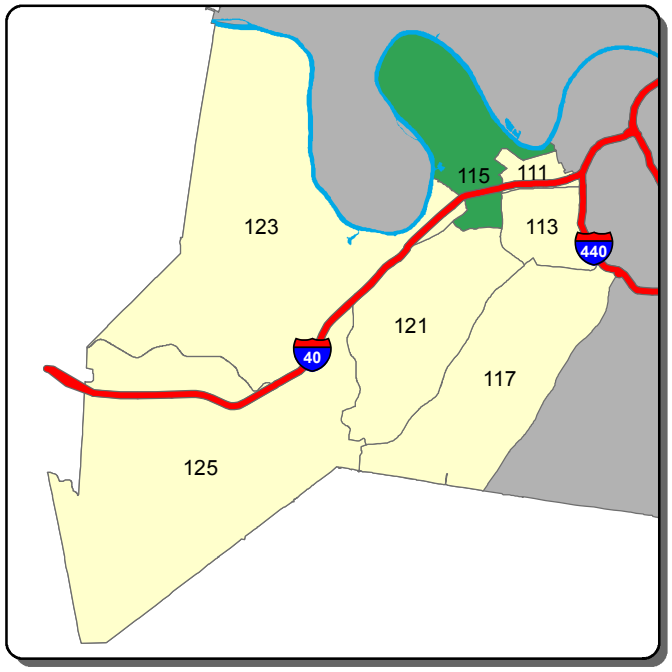

Burglary - C Shift



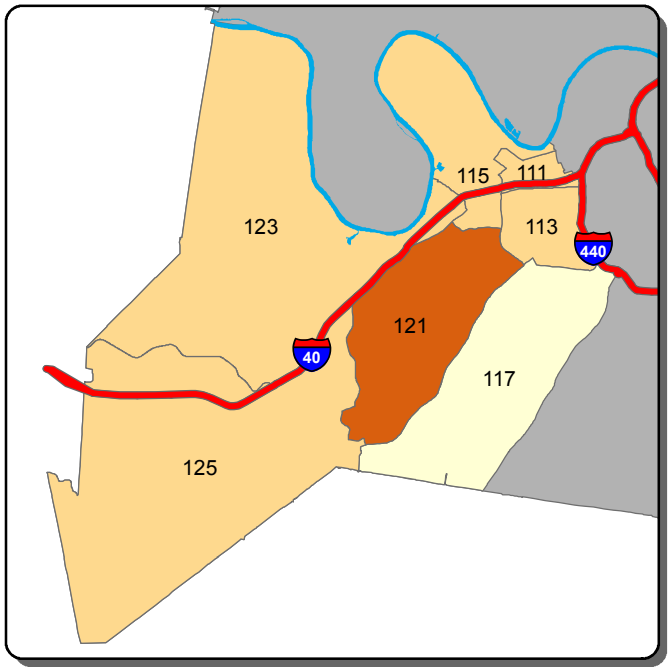

Theft from Vehicle - A Shift

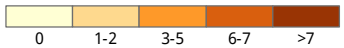

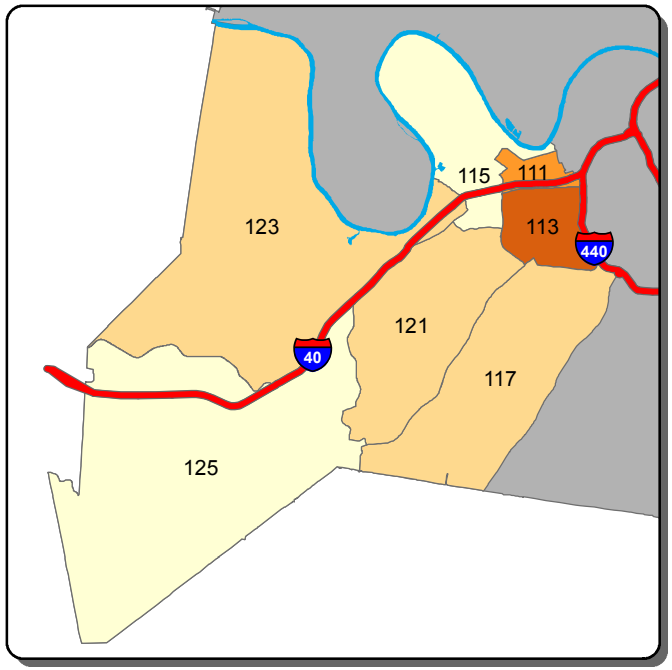

Theft from Vehicle - B Shift

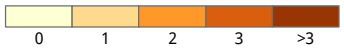

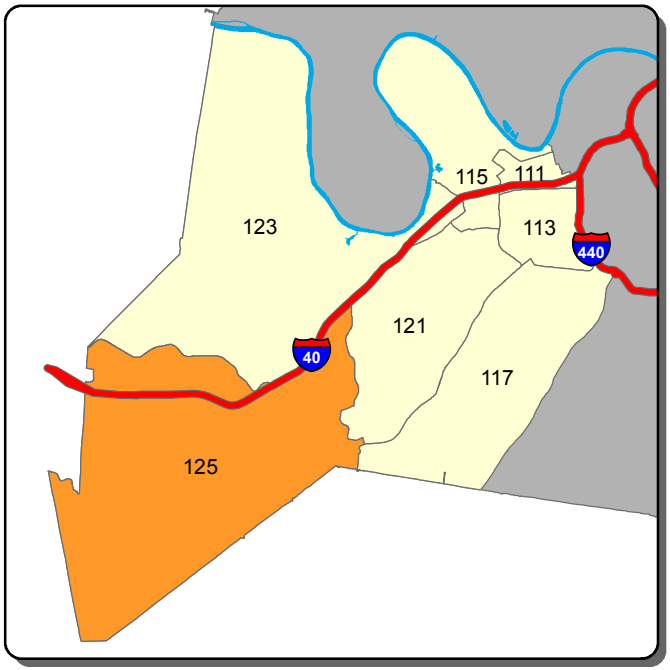

Theft from Vehicle - C Shift

Information summarized for CompStat week ending 3/4/2017

Sourced from MNPD ARMS on 3/8/2017. Data taken from incident reports using Uniform Crime Reporting definitions and guidelines, based on the date and time when the inicident was reported. 'A, B, and C Shift' refer to the following time periods: A Shift = 0700 - 1500; B Shift = 1500 - 2300; C Shift = 2300 - 0700.

West Precinct - Aggravated Assault and Self Initiated CAD Counts for the Past Two Weeks

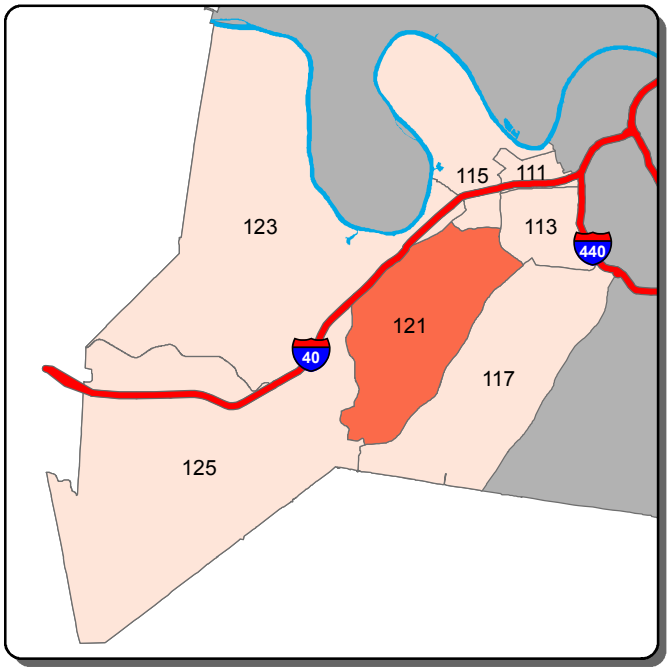

Aggravated Assault - A Shift

0 | 1 | >1

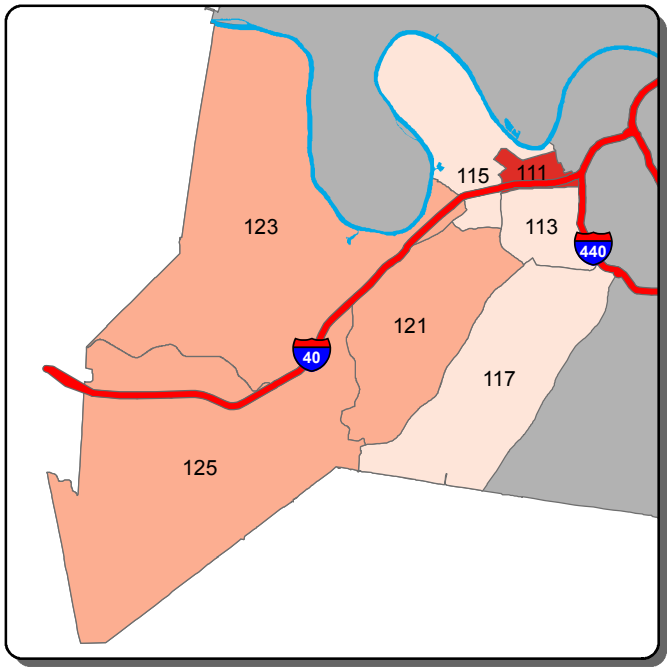

Aggravated Assault - B Shift

0 | 1 | 2 | >2

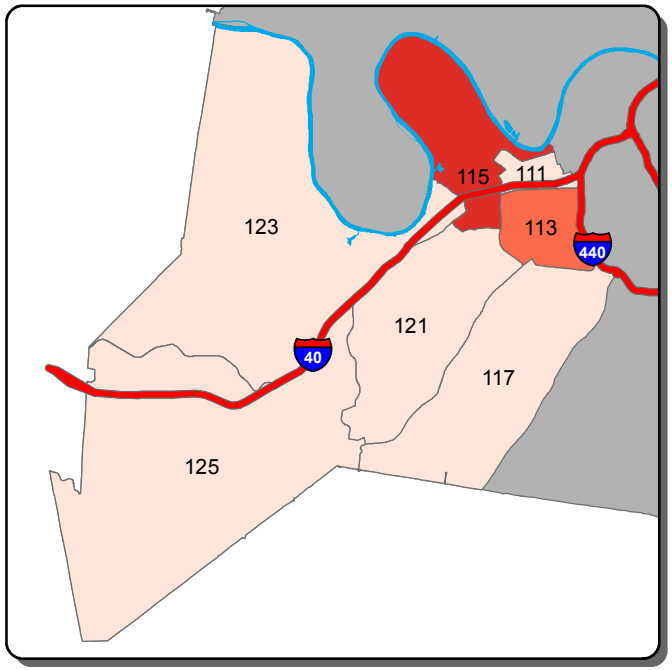

Aggravated Assault - C Shift

0 | 1 | 2 | >2

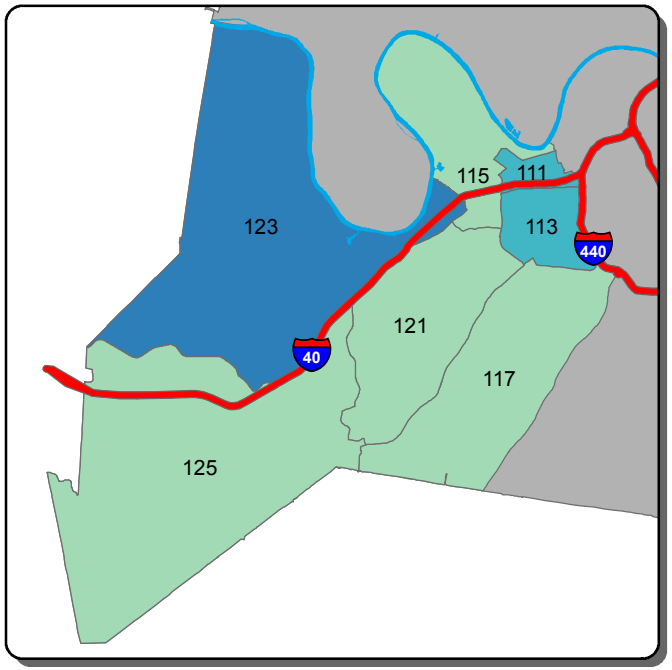

Self Initiated CAD - A Shift

0-132 | 133-241 | 242-350 | 351-459 | >459

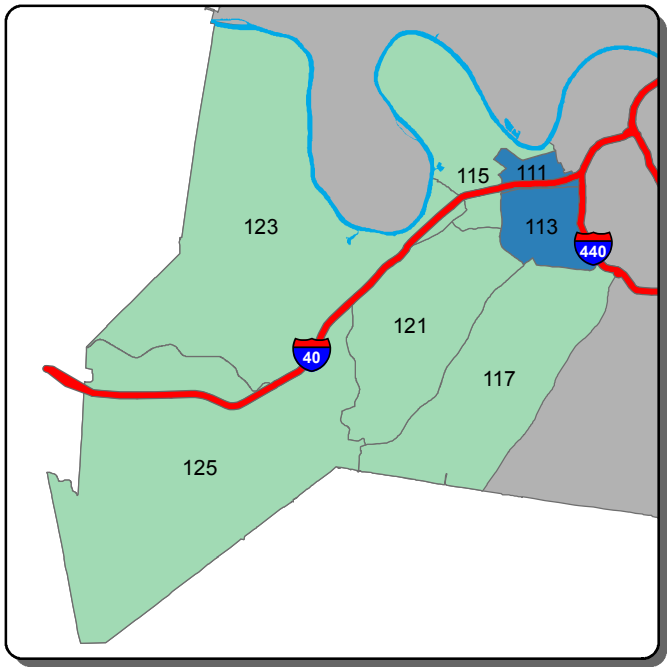

Self Initiated CAD - B Shift

0-157 | 158-299 | 300-440 | 441-581 | >581

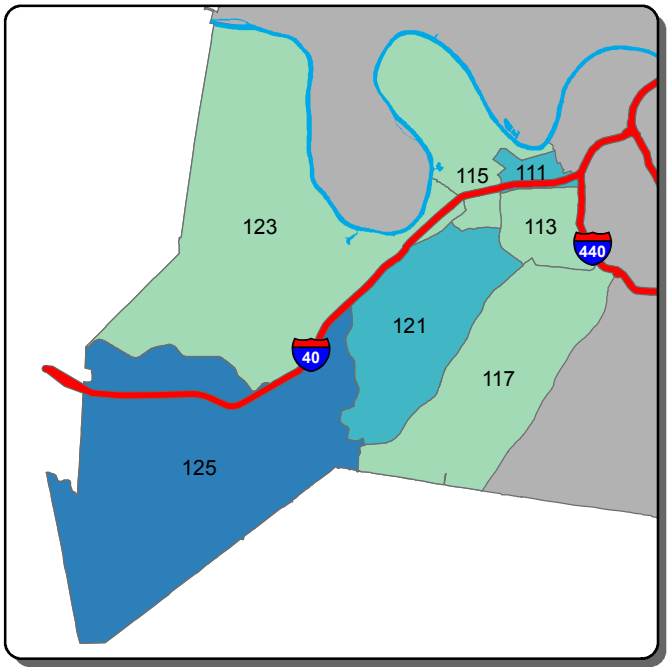

Self Initiated CAD - C Shift

0-134 | 135-248 | 249-361 | 362-474 | >474

Information summarized for CompStat week ending 3/4/2017

Sourced from MNPD ARMS on 3/8/2017. Data taken from incident reports using Uniform Crime Reporting definitions and guidelines, based on the date and time when the inicident was reported. 'A, B, and C Shift' refer to the following time periods: A Shift = 0700 - 1500; B Shift = 1500 - 2300; C Shift = 2300 - 0700.

East Precinct - Burglary and Theft from Vehicle Counts for the Past Two Weeks

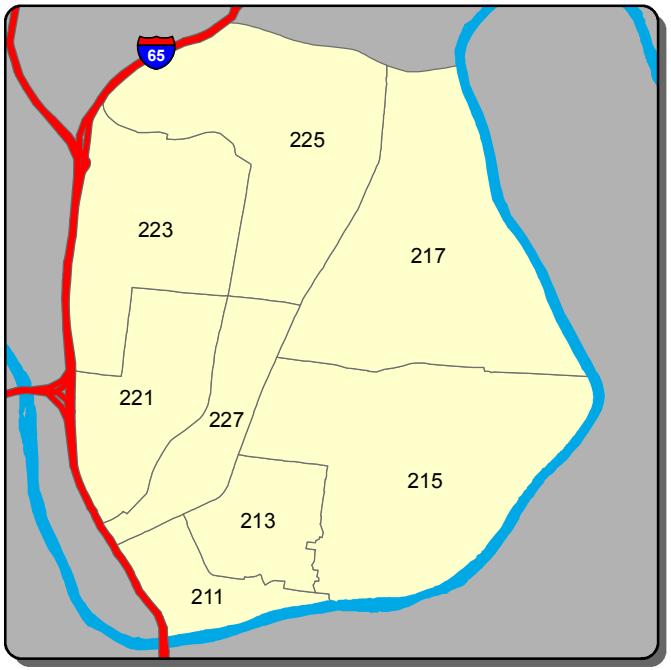

Burglary - A Shift

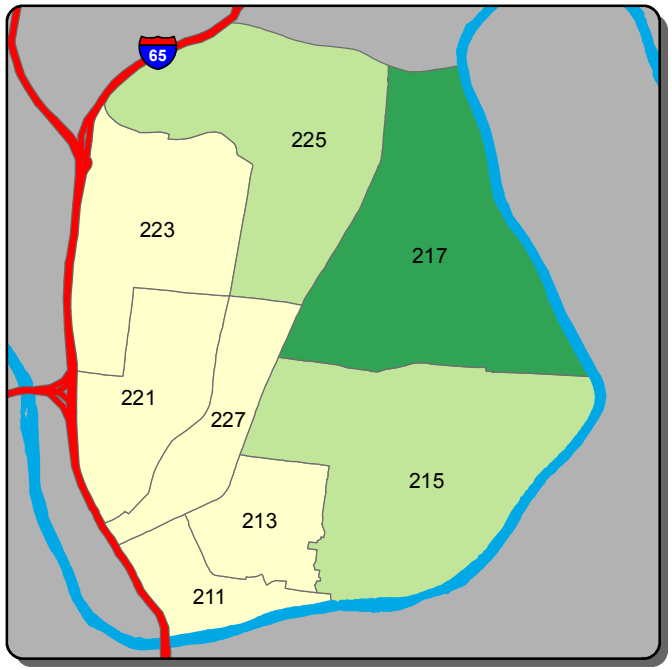

Burglary - B Shift

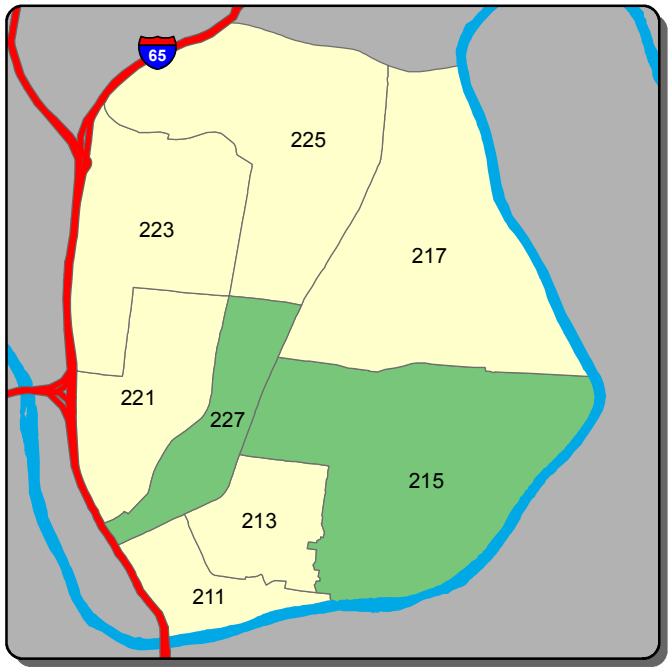

Burglary - C Shift

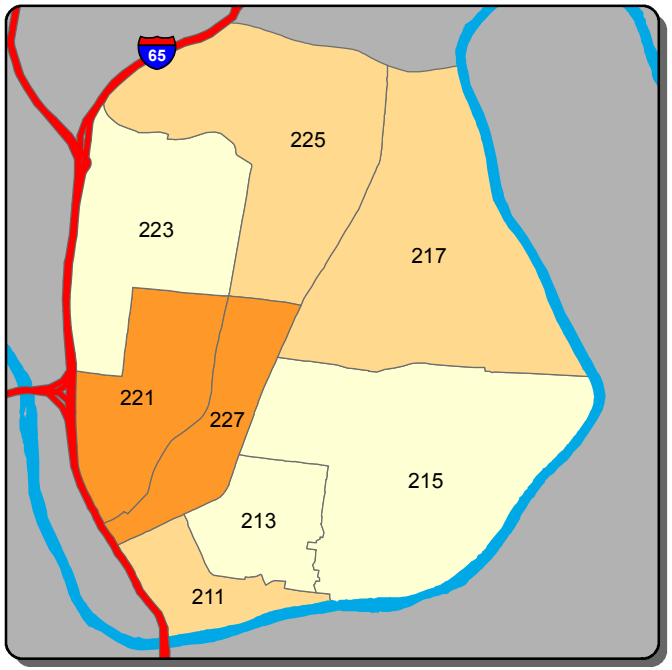

Theft from Vehicle - A Shift

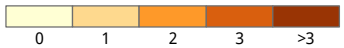

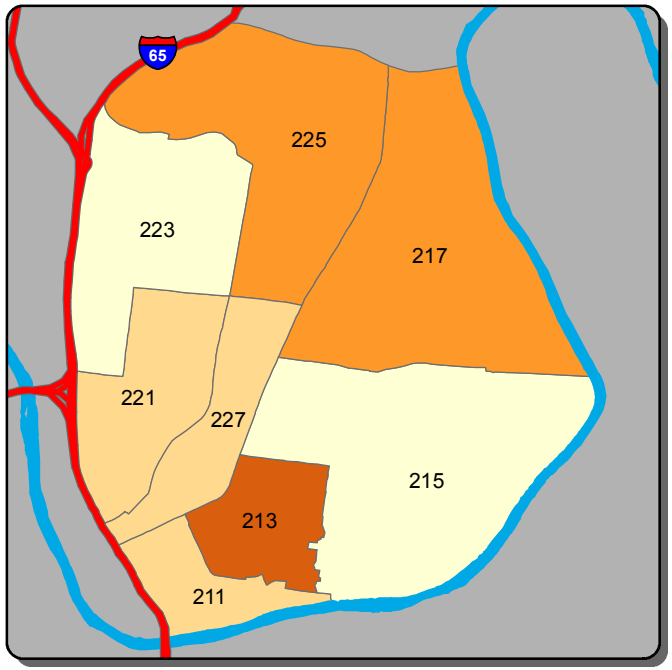

Theft from Vehicle - B Shift

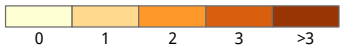

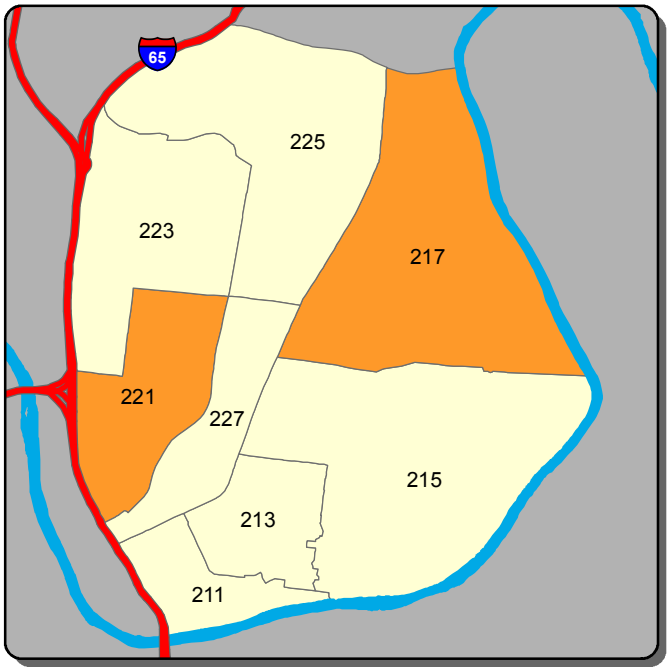

Theft from Vehicle - C Shift

Information summarized for CompStat week ending 3/4/2017

Sourced from MNPD ARMS on 3/8/2017. Data taken from incident reports using Uniform Crime Reporting definitions and guidelines, based on the date and time when the inicident was reported. 'A, B, and C Shift' refer to the following time periods: A Shift = 0700 - 1500; B Shift = 1500 - 2300; C Shift = 2300 - 0700.

East Precinct - Aggravated Assault and Self Initiated CAD Counts for the Past Two Weeks

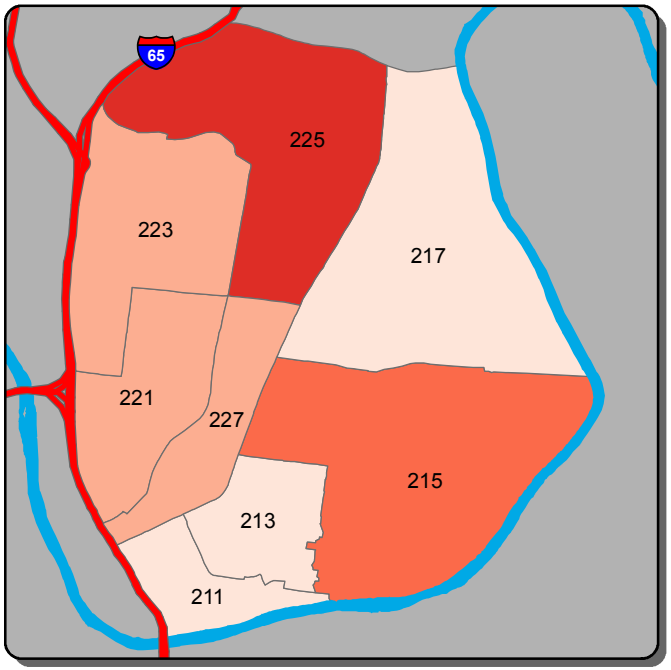

Aggravated Assault - A Shift

0 1 2 3 >3

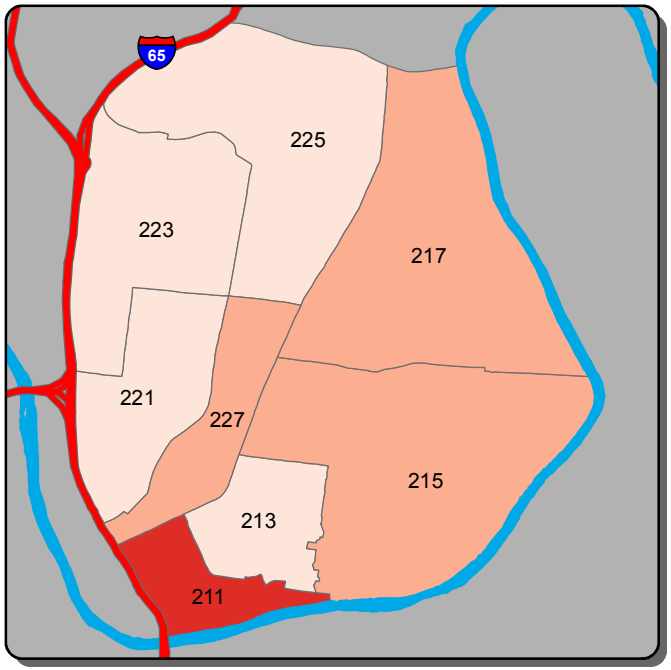

Aggravated Assault - B Shift

0 1 2 3 >3

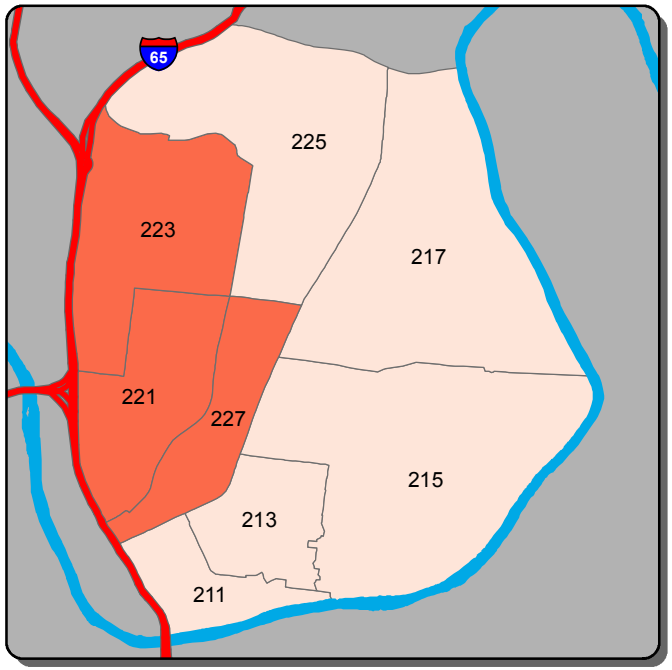

Aggravated Assault - C Shift

0 1 >1

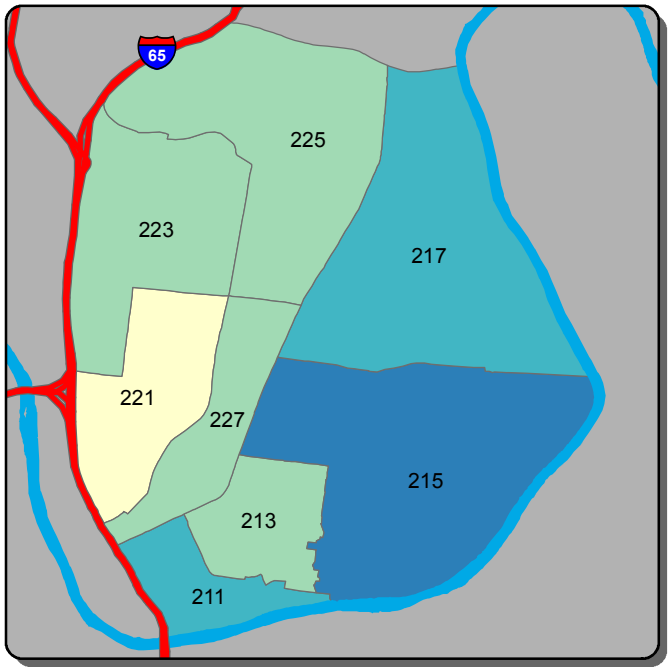

Self Initiated CAD - A Shift

0-67 68-97 98-128 129-158 >158

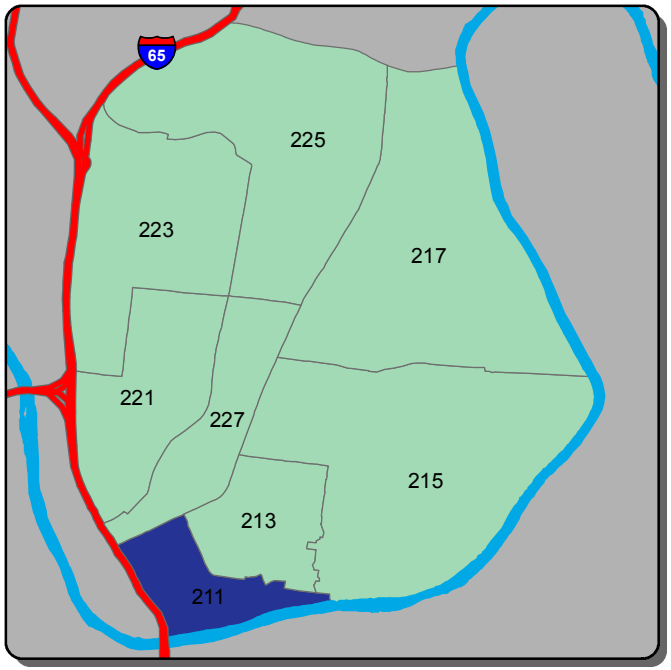

Self Initiated CAD - B Shift

0-18 19-101 102-184 185-268 >268

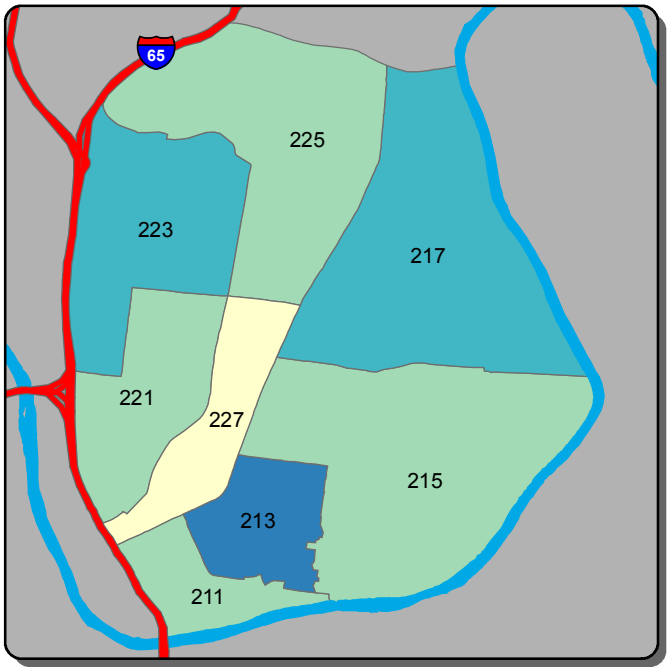

Self Initiated CAD - C Shift

0-88 89-138 139-188 189-238 >238

Information summarized for CompStat week ending 3/4/2017

Sourced from MNPD ARMS on 3/8/2017. Data taken from incident reports using Uniform Crime Reporting definitions and guidelines, based on the date and time when the inicident was reported. 'A, B, and C Shift' refer to the following time periods: A Shift = 0700 - 1500; B Shift = 1500 - 2300; C Shift = 2300 - 0700.

South Precinct - Burglary and Theft from Vehicle Counts for the Past Two Weeks

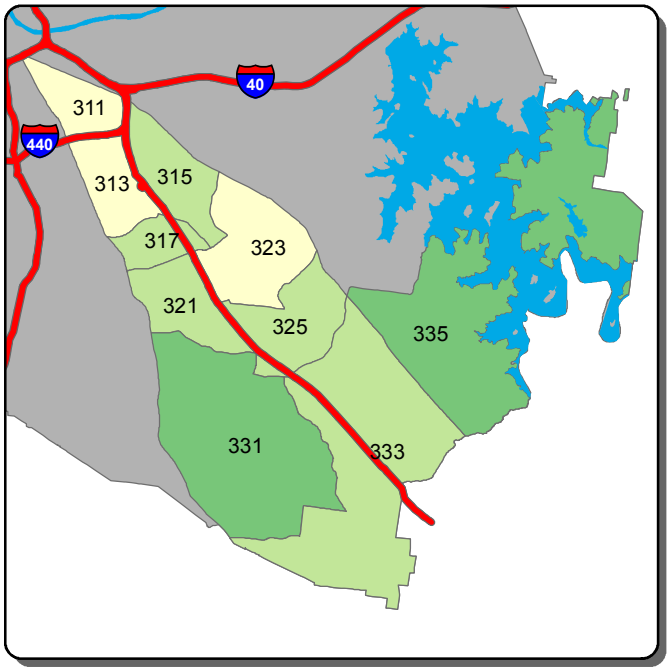

Burglary - A Shift

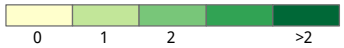

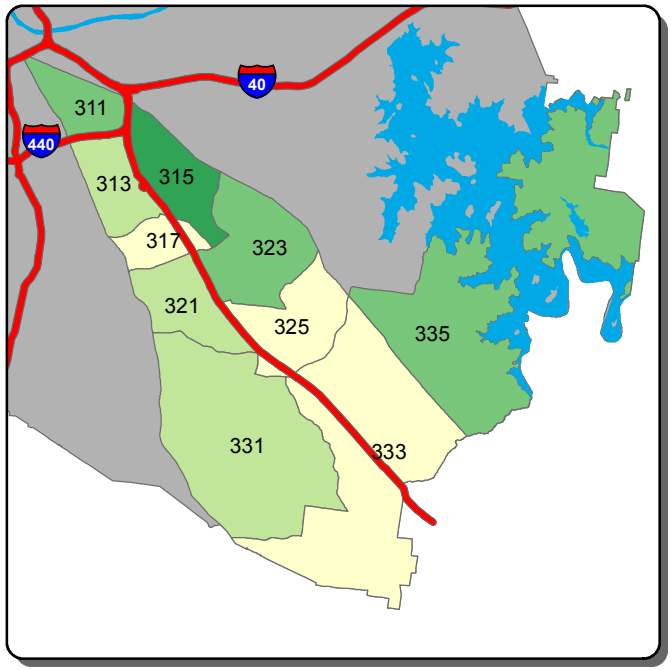

Burglary - B Shift

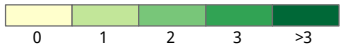

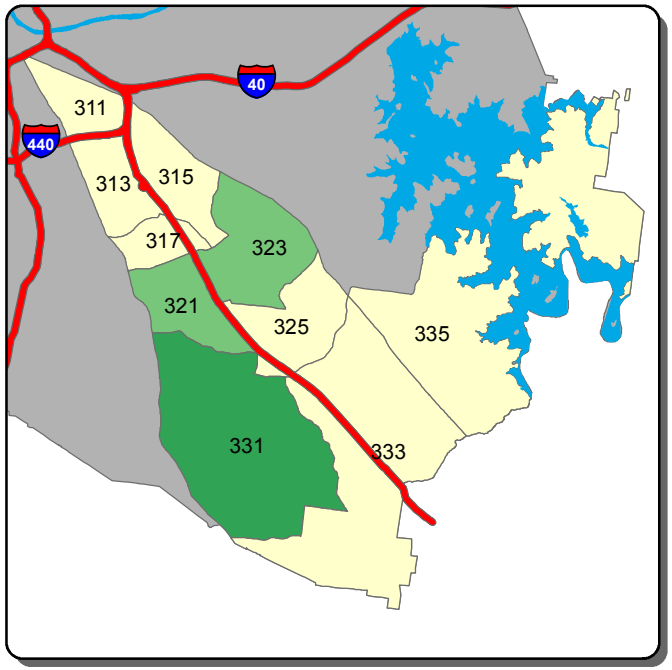

Burglary - C Shift

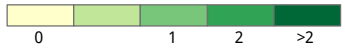

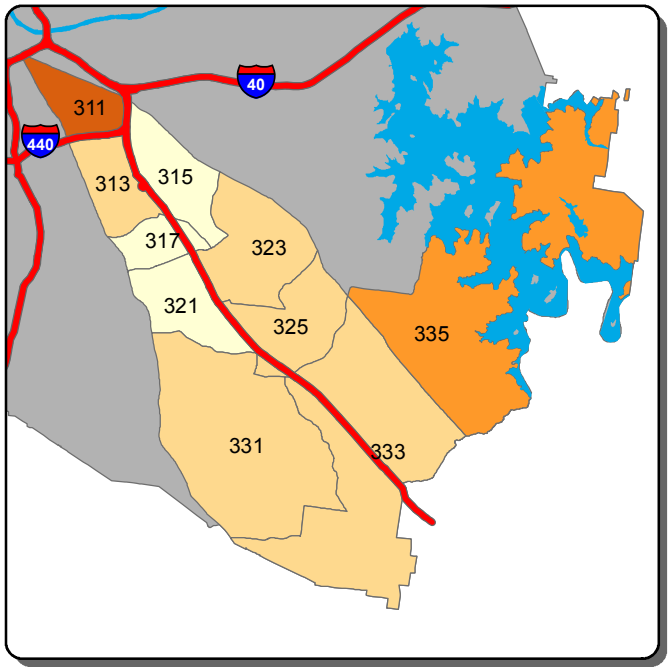

Theft from Vehicle - A Shift

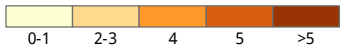

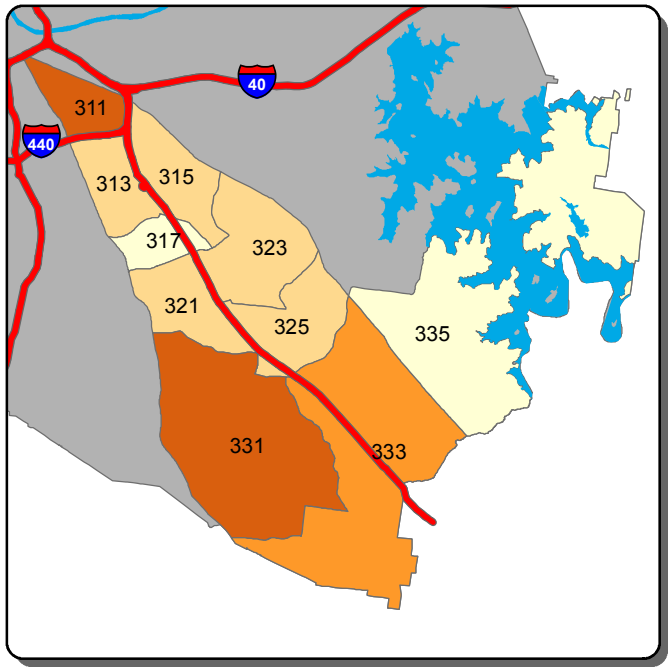

Theft from Vehicle - B Shift

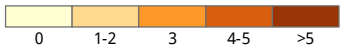

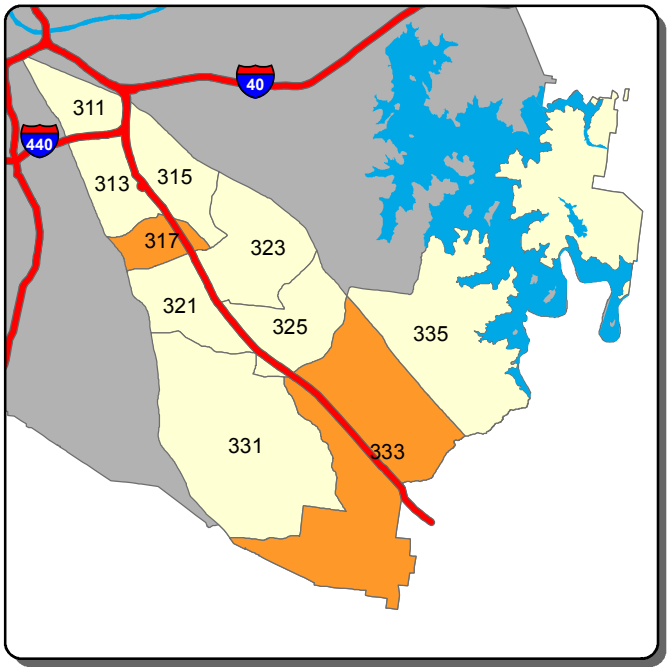

Theft from Vehicle - C Shift

Information summarized for CompStat week ending 3/4/2017

Sourced from MNPD ARMS on 3/8/2017. Data taken from incident reports using Uniform Crime Reporting definitions and guidelines, based on the date and time when the inicident was reported. 'A, B, and C Shift' refer to the following time periods: A Shift = 0700 - 1500; B Shift = 1500 - 2300; C Shift = 2300 - 0700.

South Precinct - Aggravated Assault and Self Initiated CAD Counts for the Past Two Weeks

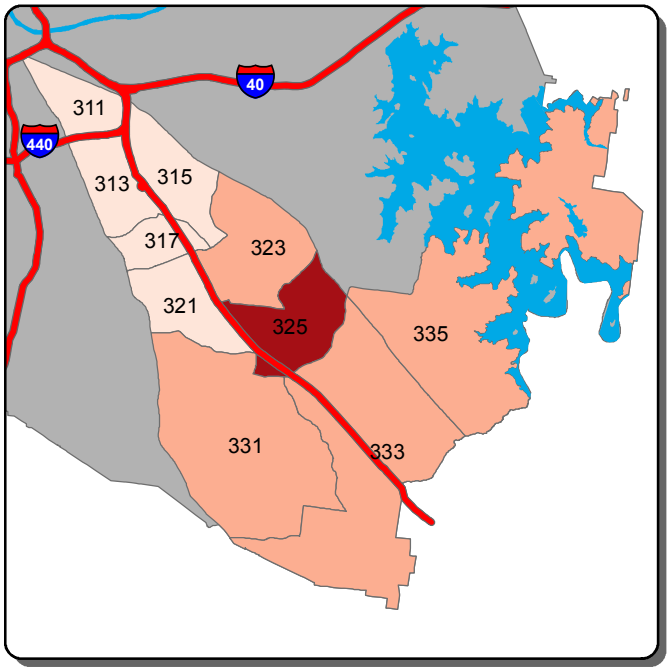

Aggravated Assault - A Shift

0 | 1 | 2 | 3-4 | >4

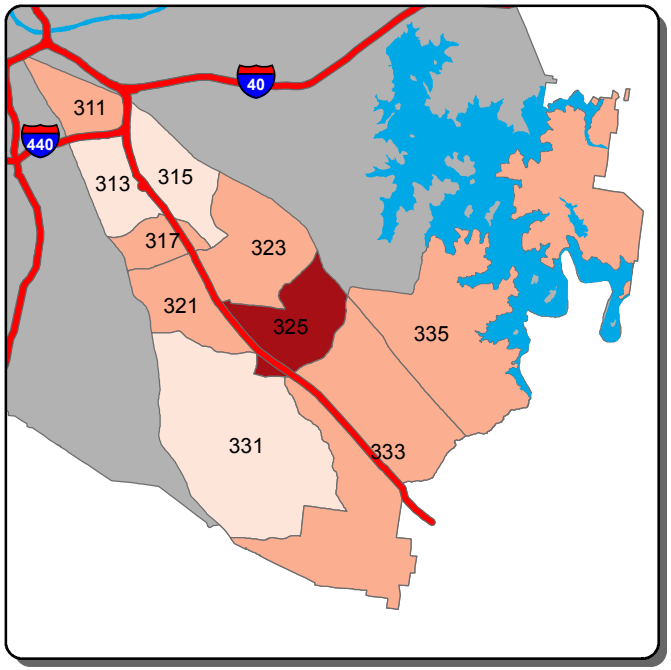

Aggravated Assault - B Shift

0 | 1-2 | 3 | 4-5 | >5

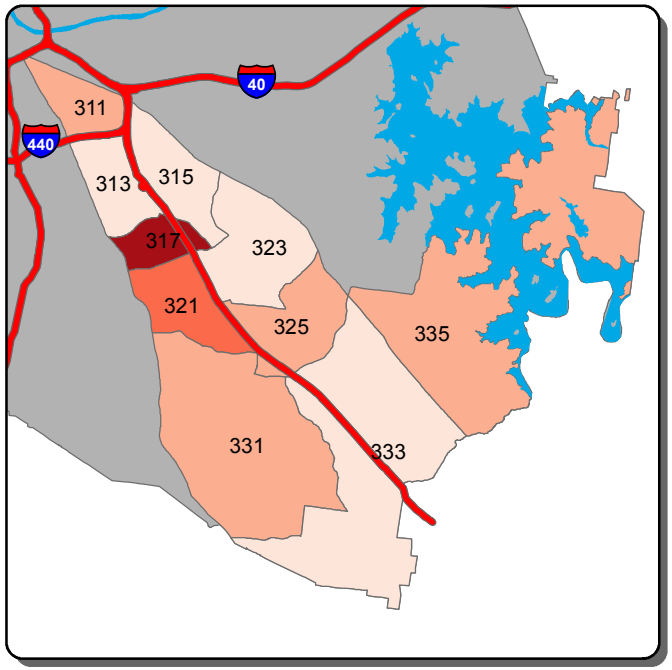

Aggravated Assault - C Shift

0 | 1 | 2-4 | 5-6 | >6

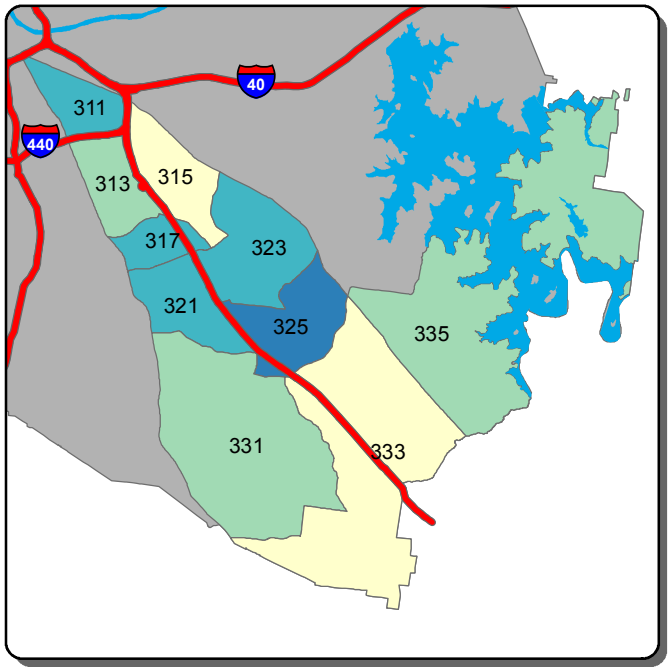

Self Initiated CAD - A Shift

0-61 | 62-87 | 88-112 | 113-137 | >137

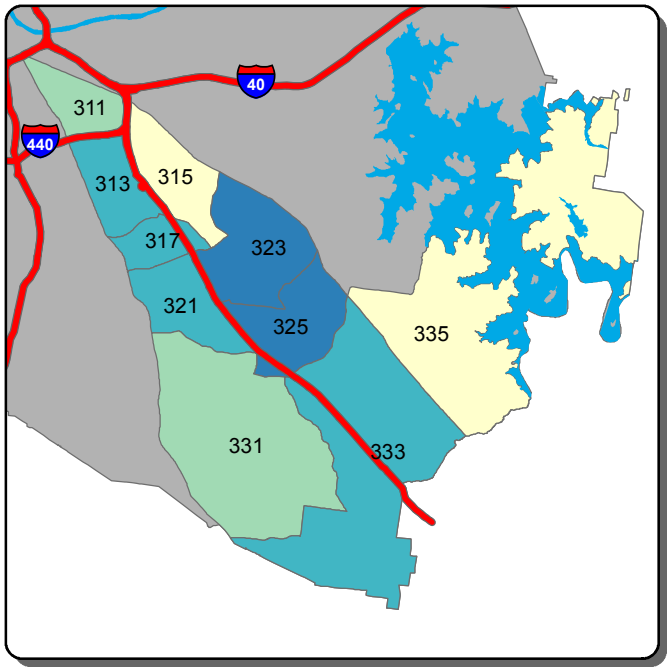

Self Initiated CAD - B Shift

0-72 | 73-108 | 109-143 | 144-179 | >179

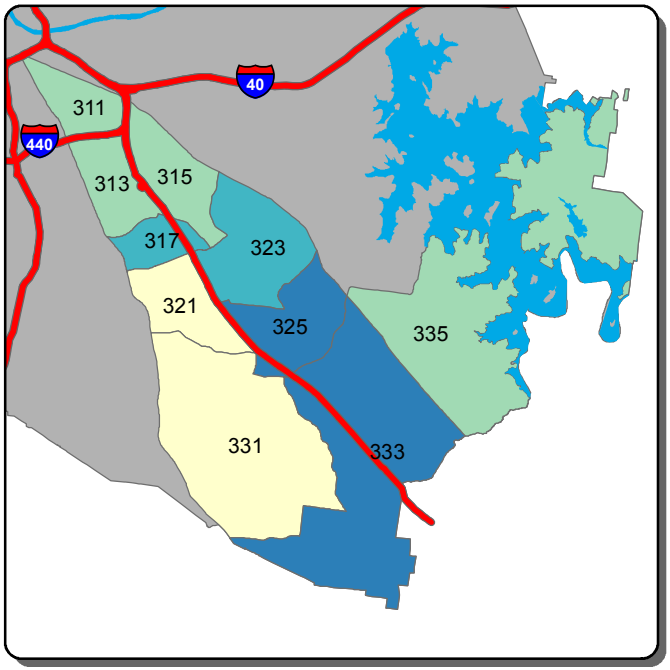

Self Initiated CAD - C Shift

0-67 | 68-101 | 102-135 | 136-169 | >169

Information summarized for CompStat week ending 3/4/2017

Sourced from MNPD ARMS on 3/8/2017. Data taken from incident reports using Uniform Crime Reporting definitions and guidelines, based on the date and time when the inicident was reported. 'A, B, and C Shift' refer to the following time periods: A Shift = 0700 - 1500; B Shift = 1500 - 2300; C Shift = 2300 - 0700.

Central Precinct - Burglary and Theft from Vehicle Counts for the Past Two Weeks

Burglary - A Shift

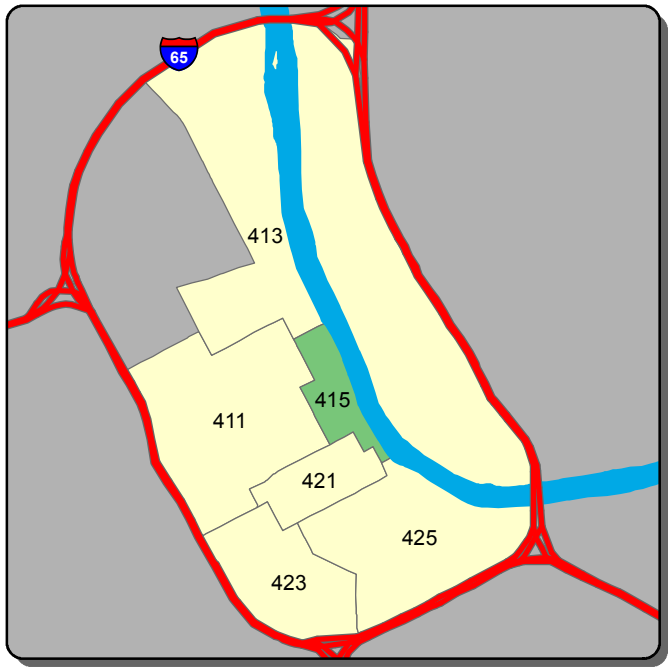

Burglary - B Shift

Burglary - C Shift

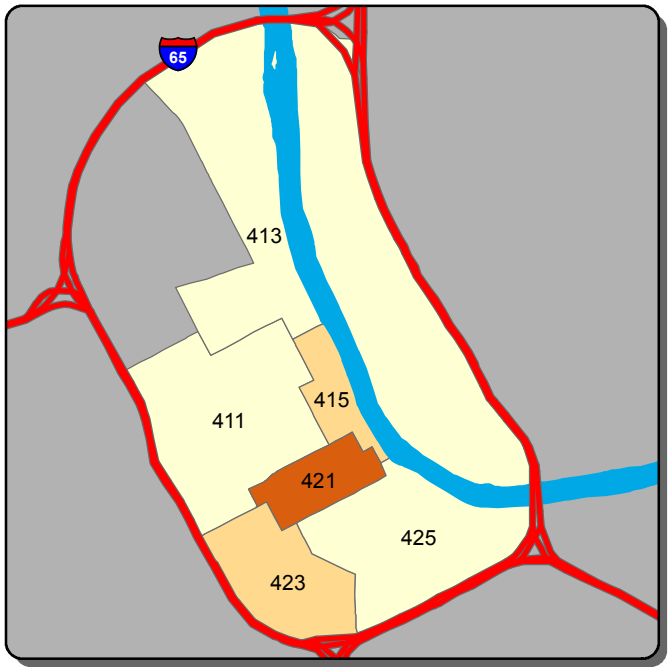

Theft from Vehicle - A Shift

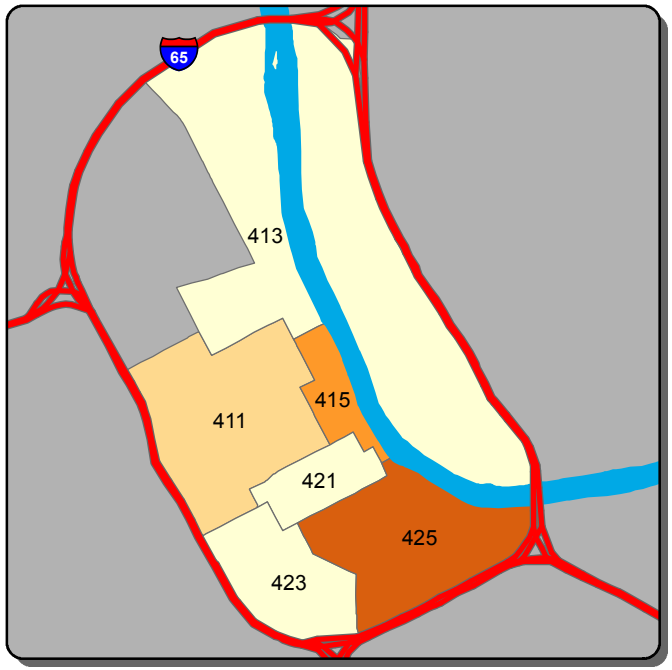

Theft from Vehicle - B Shift

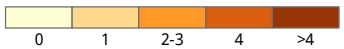

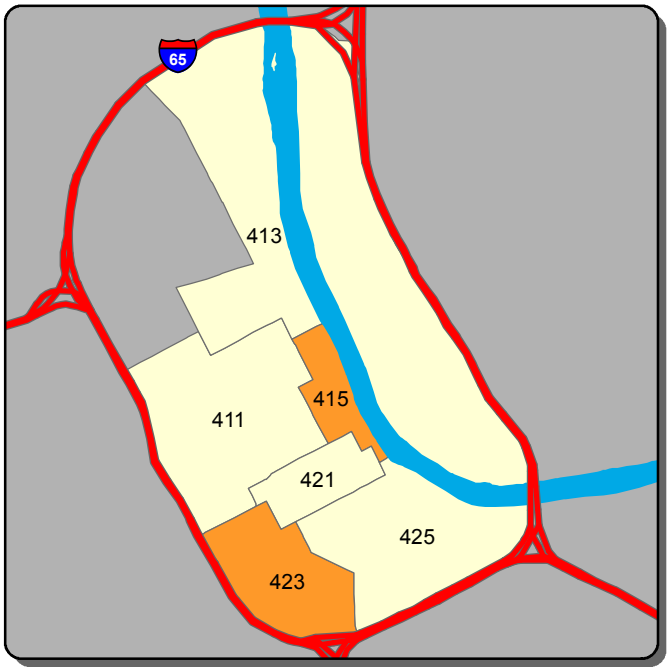

Theft from Vehicle - C Shift

Information summarized for CompStat week ending 3/4/2017

Sourced from MNPD ARMS on 3/8/2017. Data taken from incident reports using Uniform Crime Reporting definitions and guidelines, based on the date and time when the inicident was reported. 'A, B, and C Shift' refer to the following time periods: A Shift = 0700 - 1500; B Shift = 1500 - 2300; C Shift = 2300 - 0700.

Central Precinct - Aggravated Assault and Self Initiated CAD Counts for the Past Two Weeks

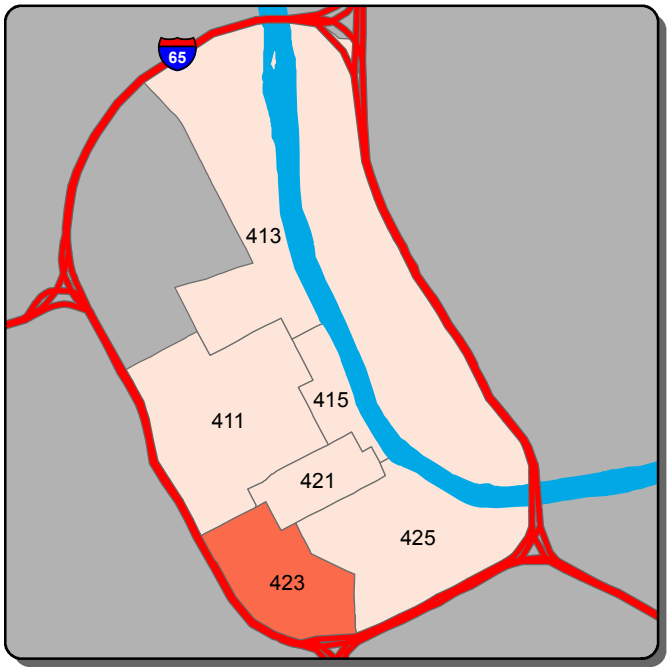

Aggravated Assault - A Shift

0 1 >1

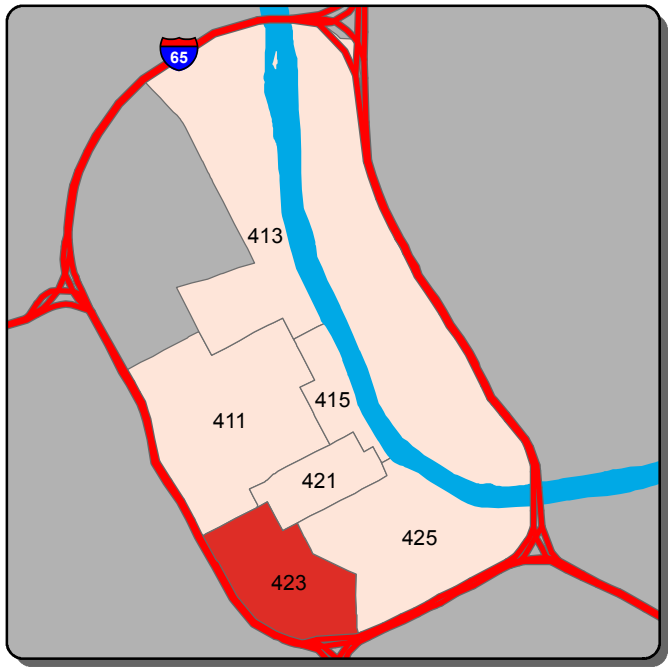

Aggravated Assault - B Shift

0 1 2 >2

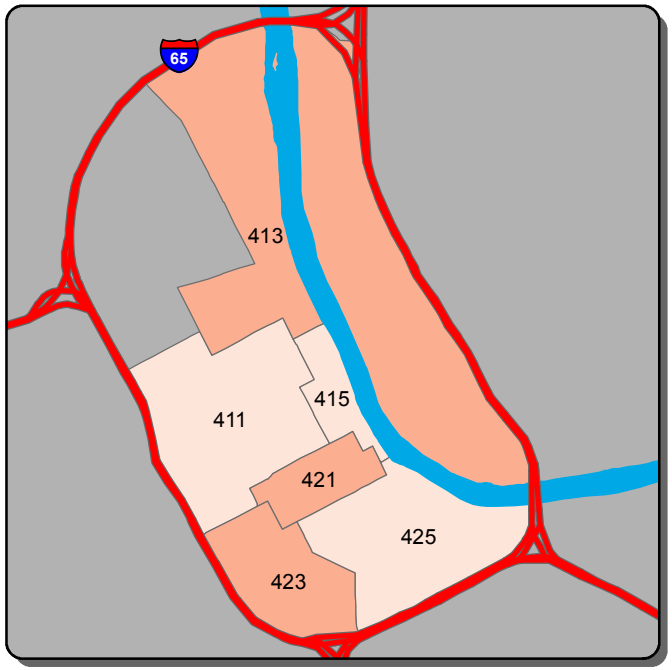

Aggravated Assault - C Shift

0 1 2 >2

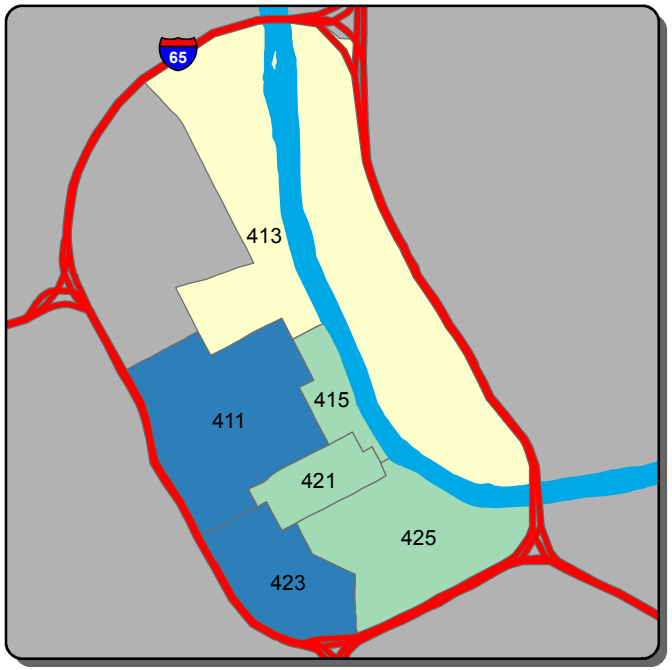

Self Initiated CAD - A Shift

0-175 176-208 209-241 242-274 >274

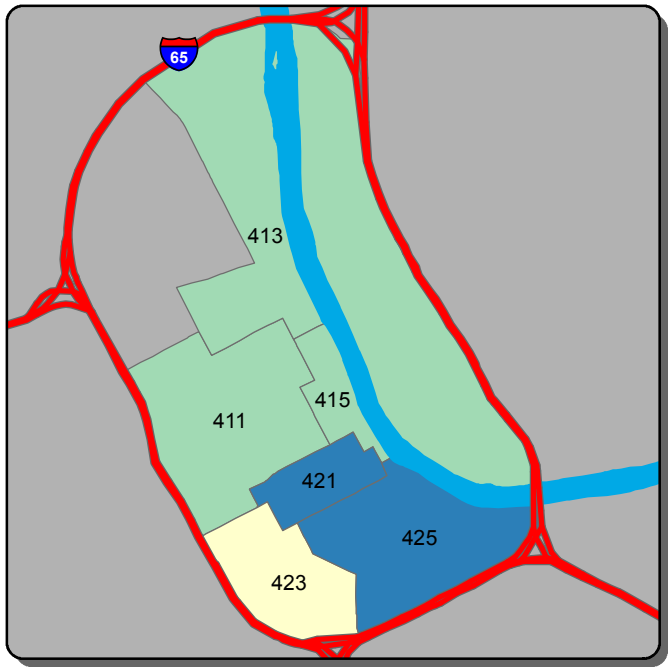

Self Initiated CAD - B Shift

0-97 98-209 210-320 321-431 >431

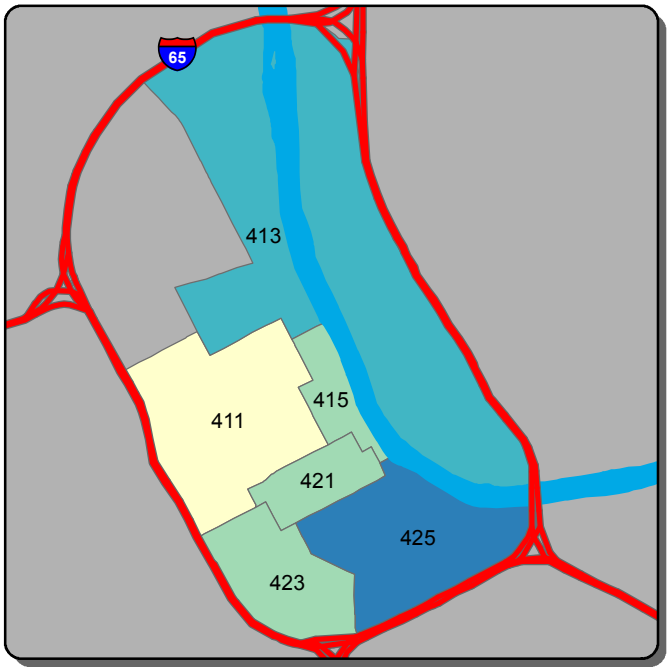

Self Initiated CAD - C Shift

0-171 172-204 205-237 238-271 >271

Information summarized for CompStat week ending 3/4/2017

Sourced from MNPD ARMS on 3/8/2017. Data taken from incident reports using Uniform Crime Reporting definitions and guidelines, based on the date and time when the inicident was reported. 'A, B, and C Shift' refer to the following time periods: A Shift = 0700 - 1500; B Shift = 1500 - 2300; C Shift = 2300 - 0700.

Hermitage Precinct - Burglary and Theft from Vehicle Counts for the Past Two Weeks

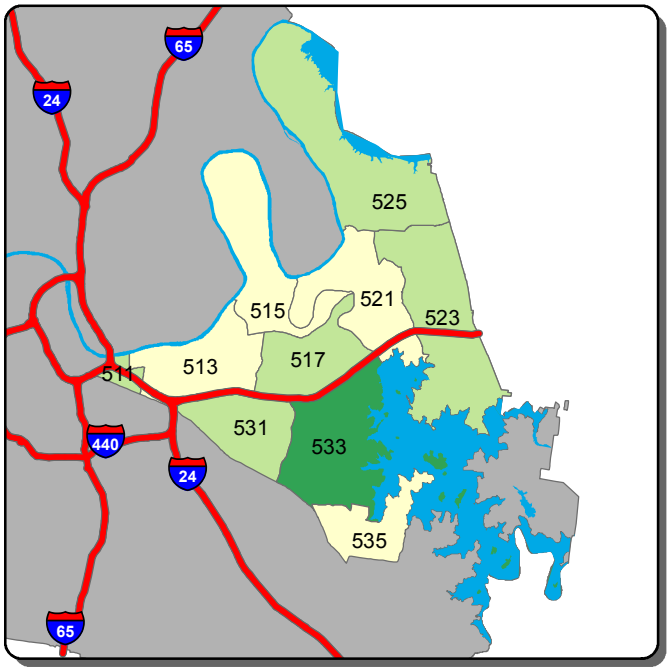

Burglary - A Shift

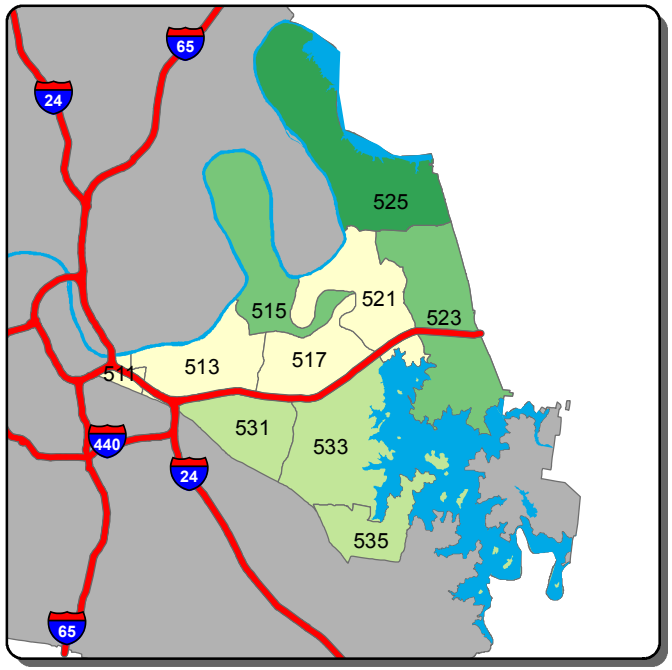

Burglary - B Shift

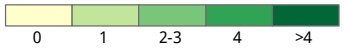

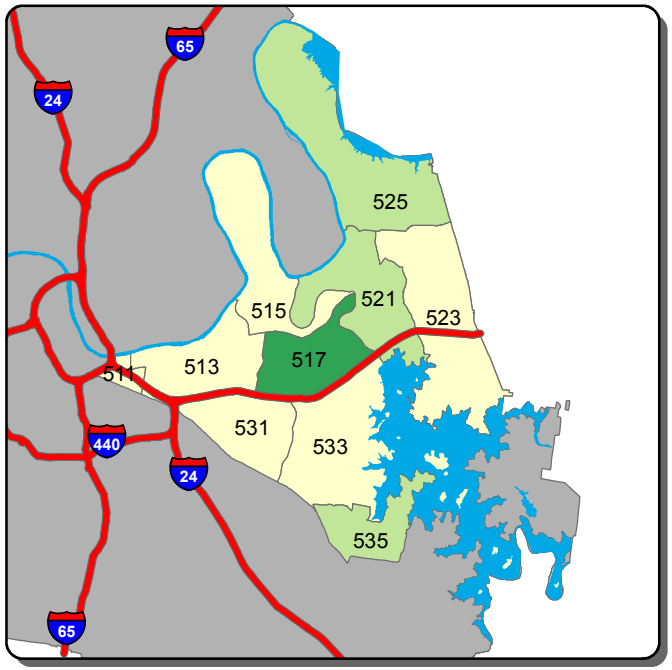

Burglary - C Shift

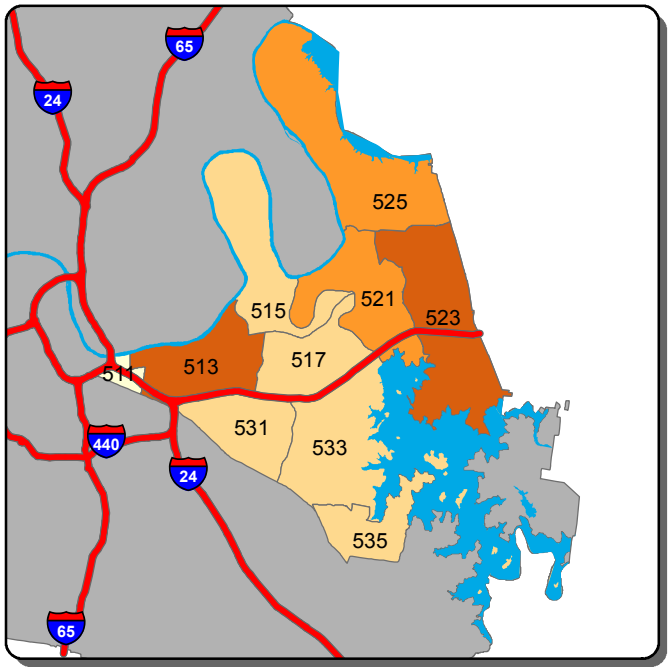

Theft from Vehicle - A Shift

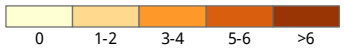

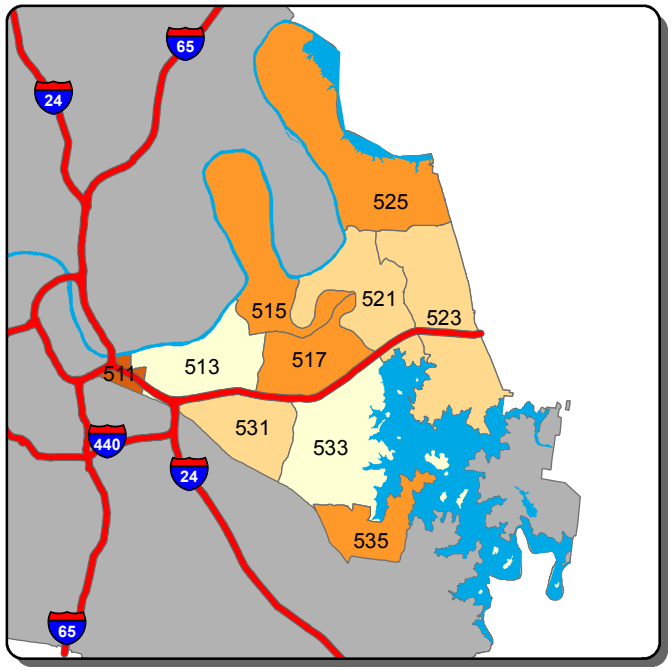

Theft from Vehicle - B Shift

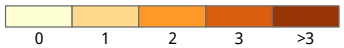

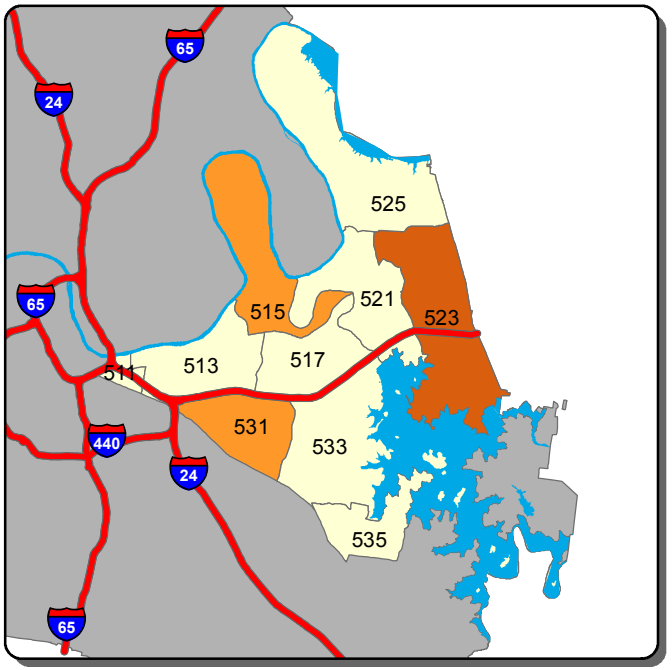

Theft from Vehicle - C Shift

Information summarized for CompStat week ending 3/4/2017

Sourced from MNPD ARMS on 3/8/2017. Data taken from incident reports using Uniform Crime Reporting definitions and guidelines, based on the date and time when the inicident was reported. 'A, B, and C Shift' refer to the following time periods: A Shift = 0700 - 1500; B Shift = 1500 - 2300; C Shift = 2300 - 0700.

Hermitage Precinct - Aggravated Assault and Self Initiated CAD Counts for the Past Two Weeks

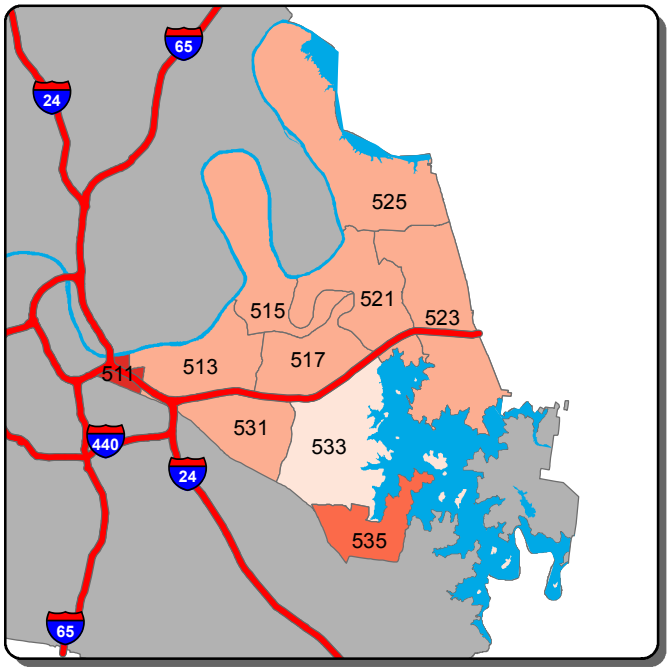

Aggravated Assault - A Shift

0	1-2	3	4	>4

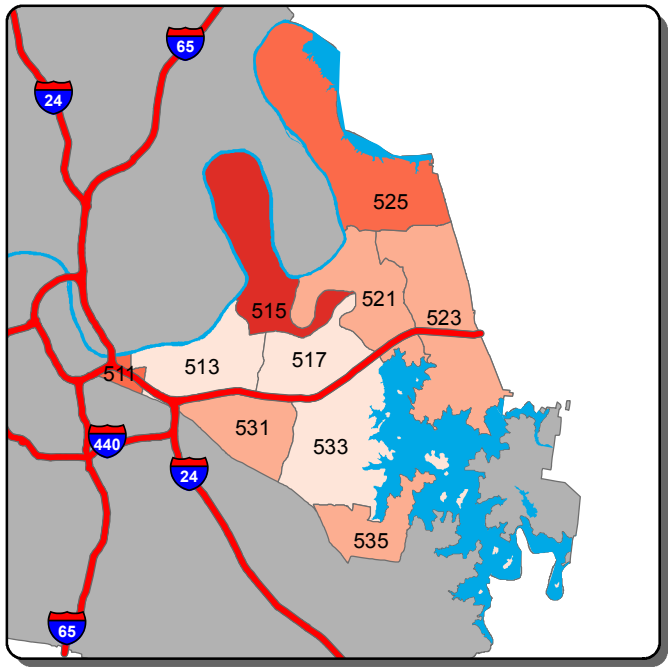

Aggravated Assault - B Shift

0	1	2-3	4-5	>5

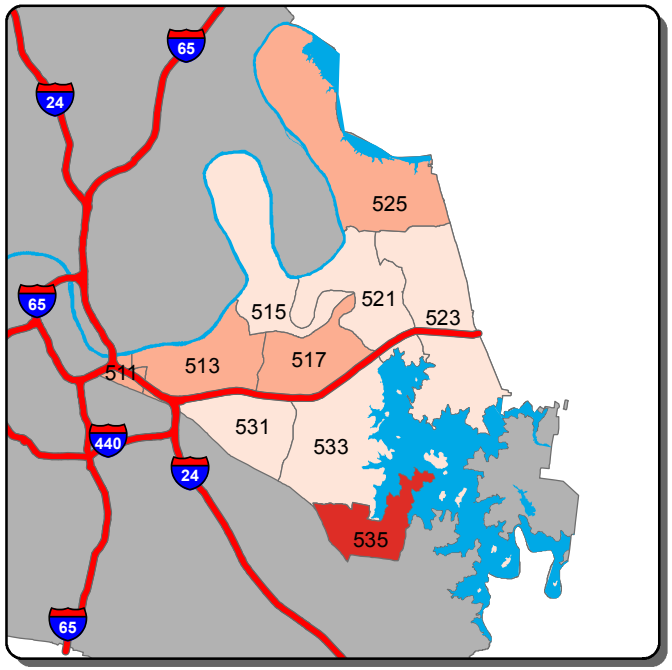

Aggravated Assault - C Shift

0	1	2	3	>3

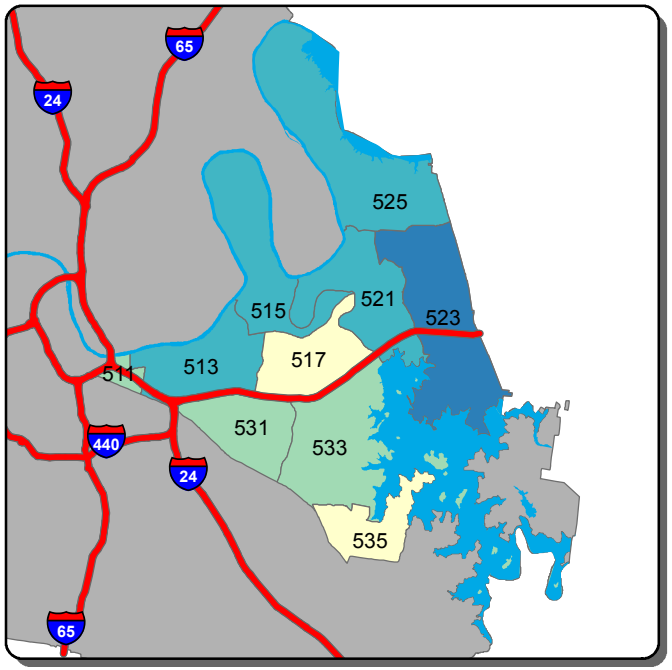

Self Initiated CAD - A Shift

0-60	61-122	123-183	184-245	>245

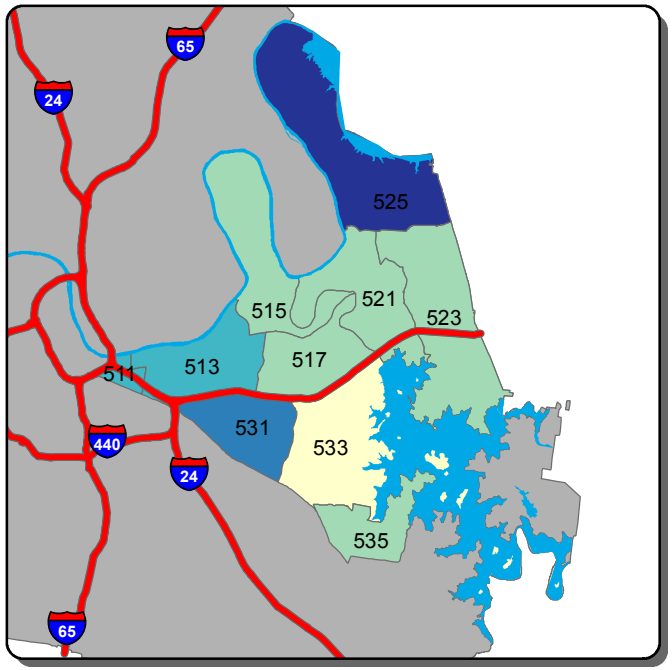

Self Initiated CAD - B Shift

0-110	111-157	158-204	205-252	>252

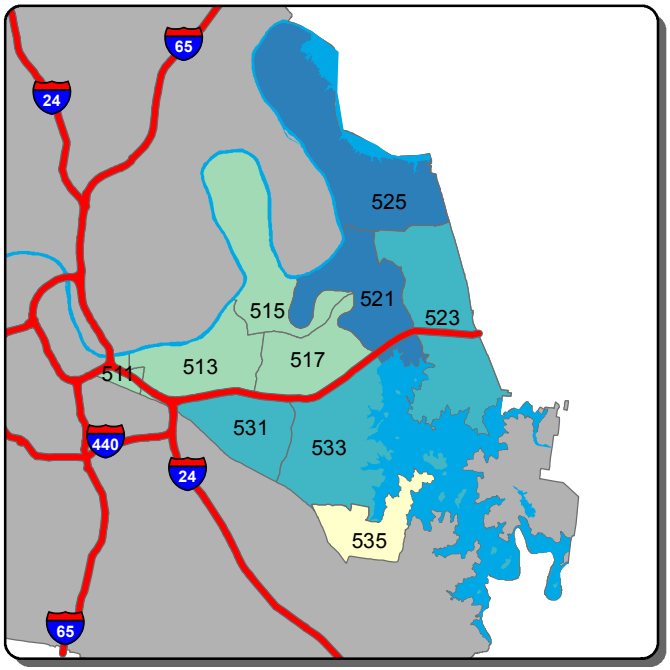

Self Initiated CAD - C Shift

0-66	67-114	115-163	164-211	>211

Information summarized for CompStat week ending 3/4/2017

Sourced from MNPD ARMS on 3/8/2017. Data taken from incident reports using Uniform Crime Reporting definitions and guidelines, based on the date and time when the inicident was reported. 'A, B, and C Shift' refer to the following time periods: A Shift = 0700 - 1500; B Shift = 1500 - 2300; C Shift = 2300 - 0700.

North Precinct - Burglary and Theft from Vehicle Counts for the Past Two Weeks

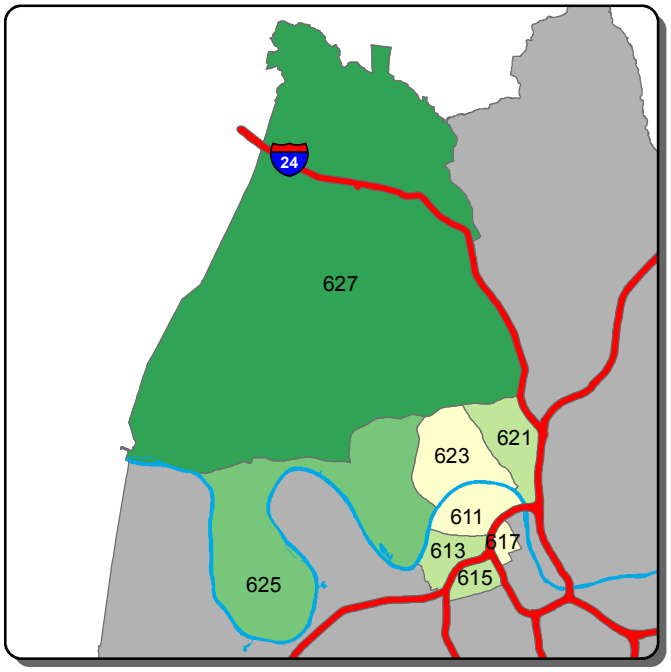

Burglary - A Shift

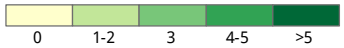

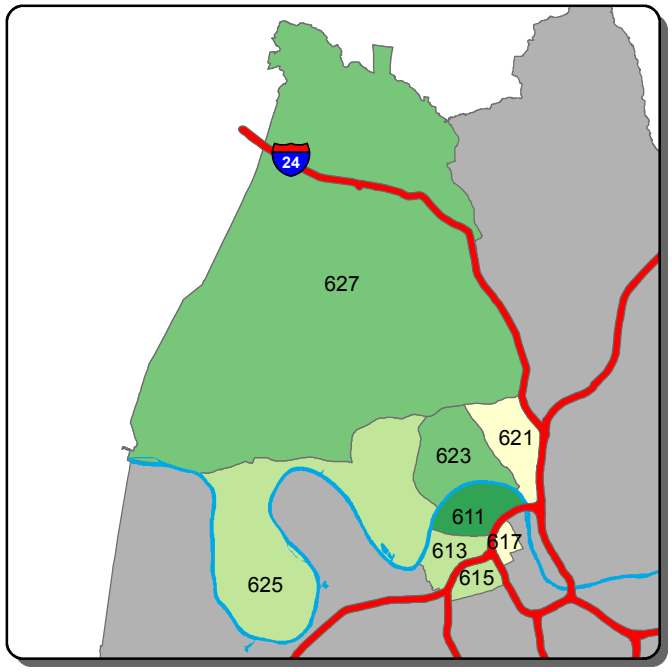

Burglary - B Shift

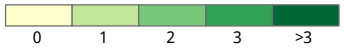

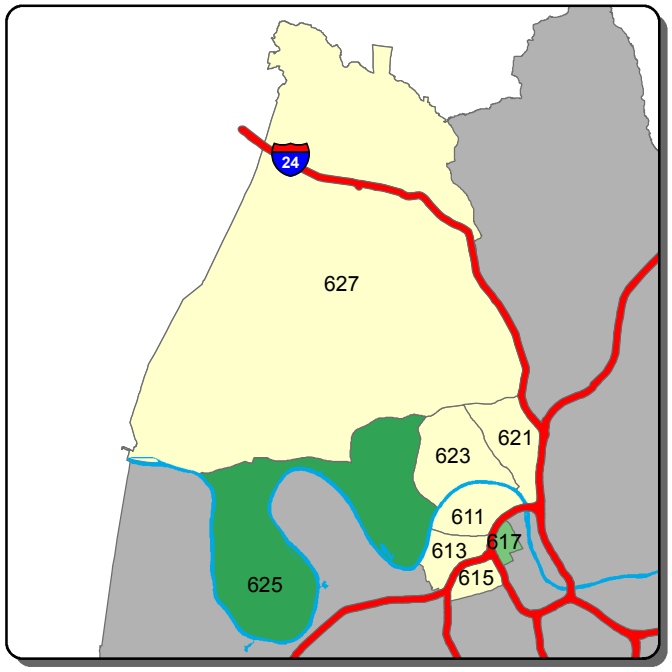

Burglary - C Shift

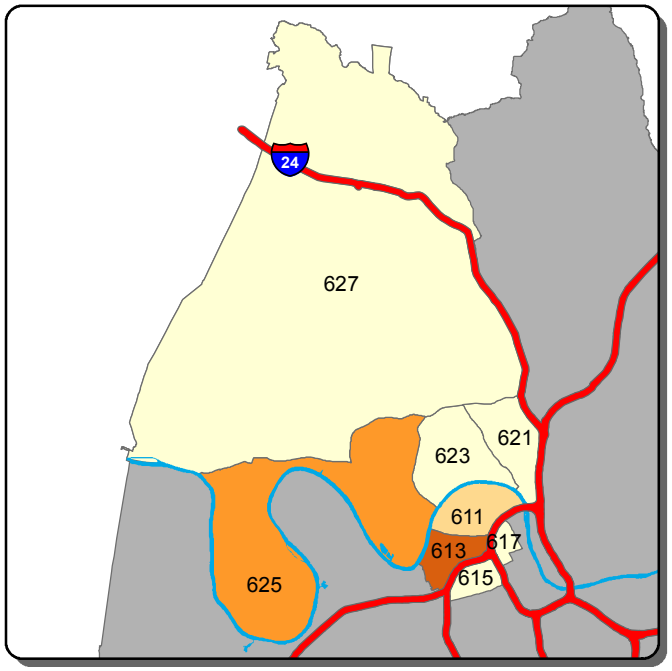

Theft from Vehicle - A Shift

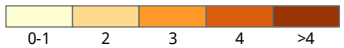

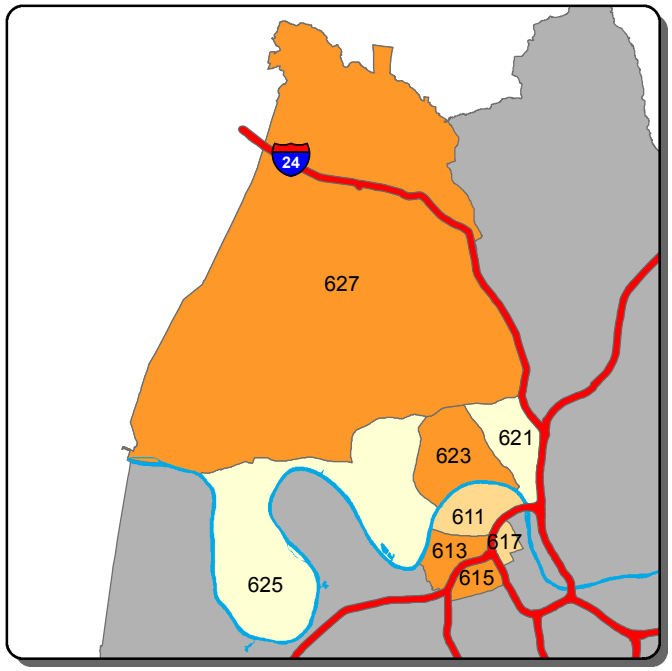

Theft from Vehicle - B Shift

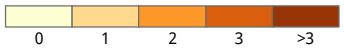

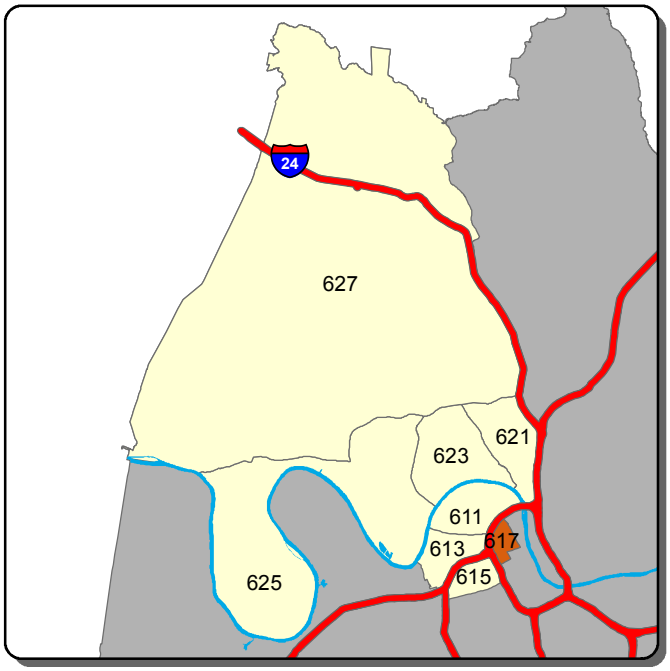

Theft from Vehicle - C Shift

Information summarized for CompStat week ending 3/4/2017

Sourced from MNPD ARMS on 3/8/2017. Data taken from incident reports using Uniform Crime Reporting definitions and guidelines, based on the date and time when the inicident was reported. 'A, B, and C Shift' refer to the following time periods: A Shift = 0700 - 1500; B Shift = 1500 - 2300; C Shift = 2300 - 0700.

North Precinct - Aggravated Assault and Self Initiated CAD Counts for the Past Two Weeks

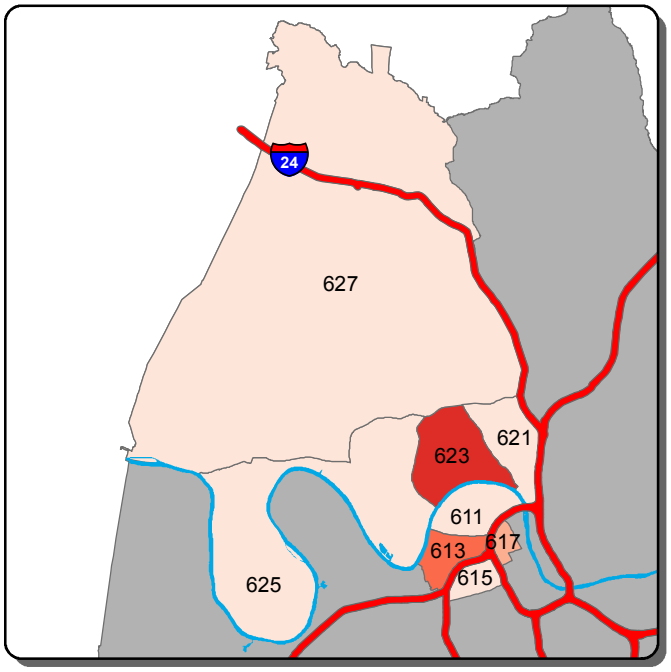

Aggravated Assault - A Shift

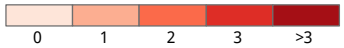

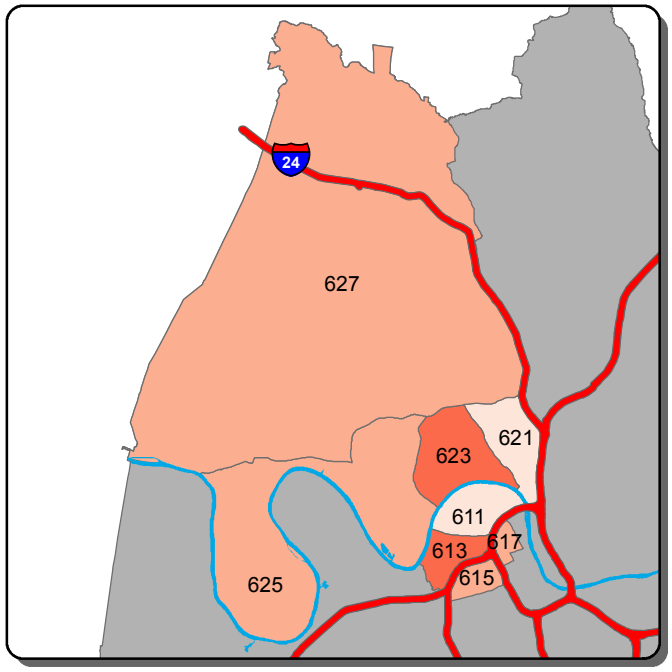

Aggravated Assault - B Shift

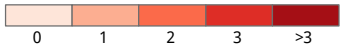

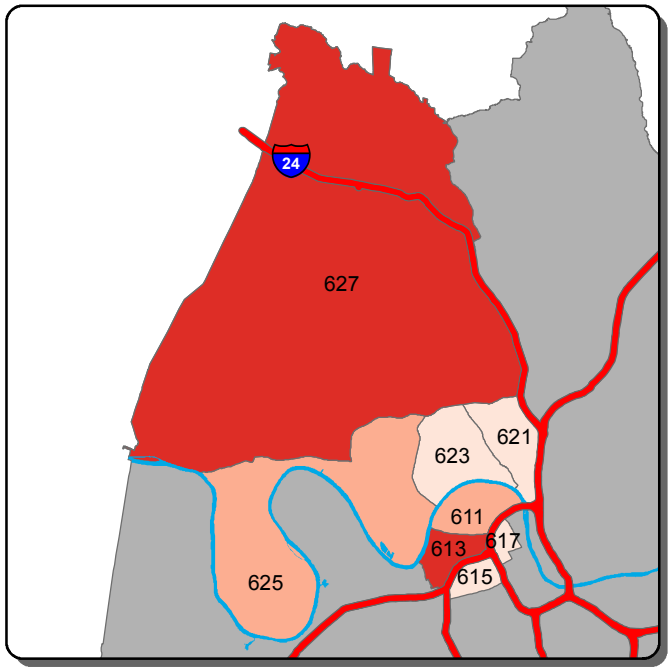

Aggravated Assault - C Shift

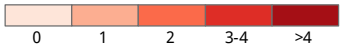

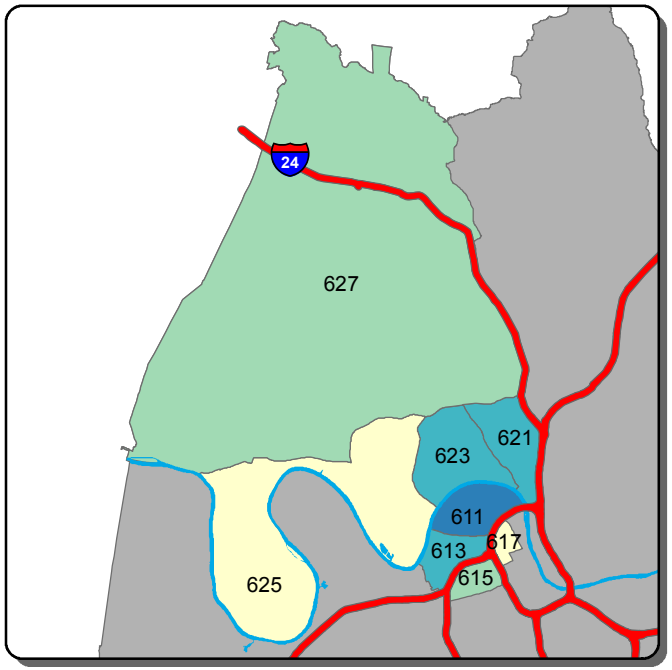

Self Initiated CAD - A Shift

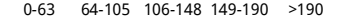

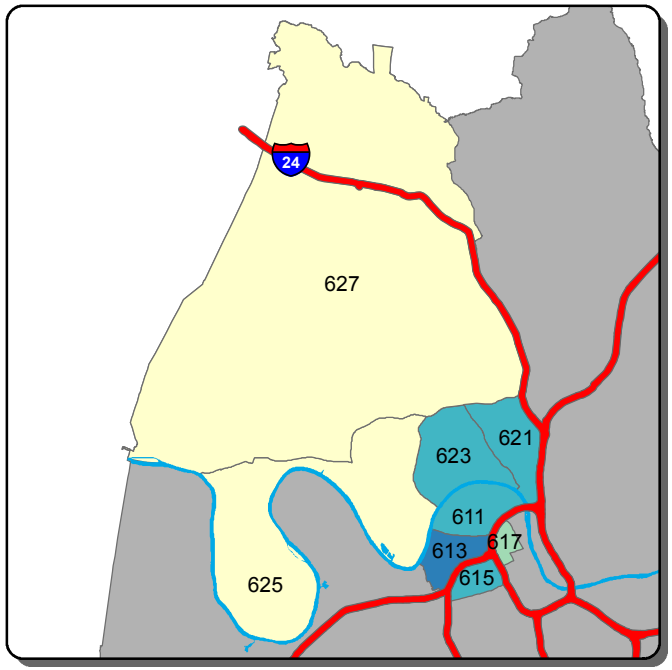

Self Initiated CAD - B Shift

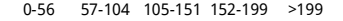

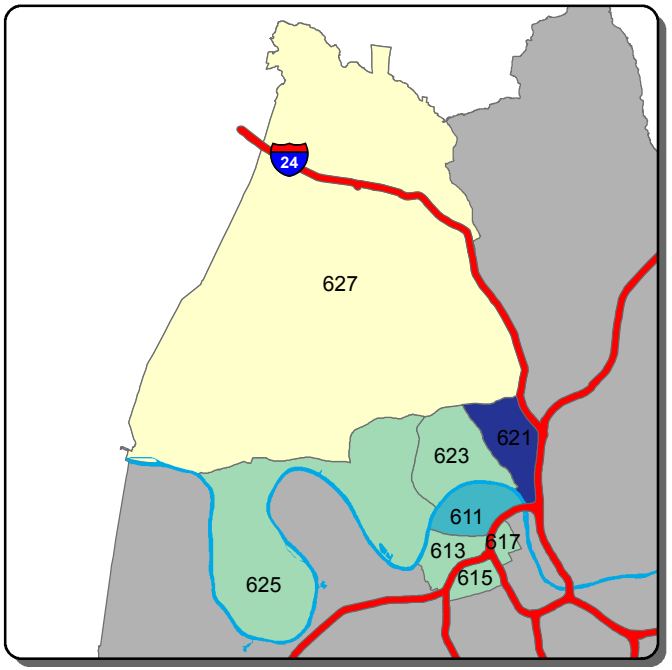

Self Initiated CAD - C Shift

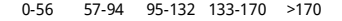

Information summarized for CompStat week ending 3/4/2017

Sourced from MNPD ARMS on 3/8/2017. Data taken from incident reports using Uniform Crime Reporting definitions and guidelines, based on the date and time when the inicident was reported. 'A, B, and C Shift' refer to the following time periods: A Shift = 0700 - 1500; B Shift = 1500 - 2300; C Shift = 2300 - 0700.

Madison Precinct - Burglary and Theft from Vehicle Counts for the Past Two Weeks

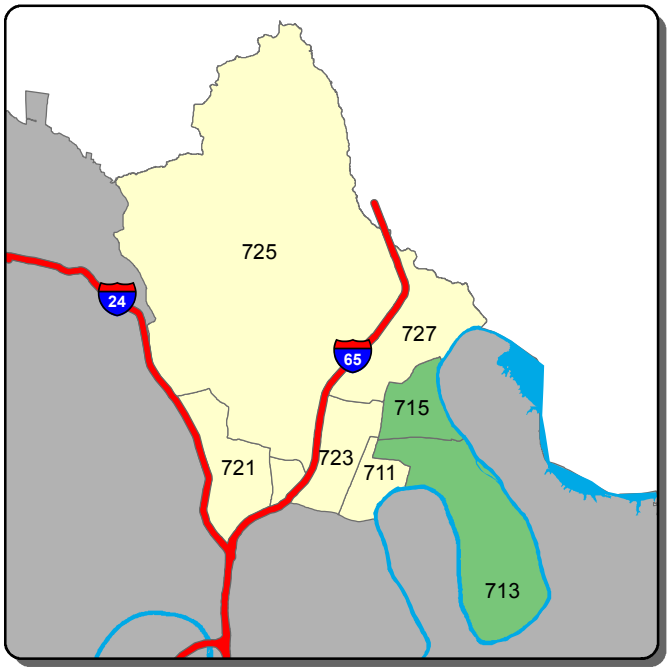

Burglary - A Shift

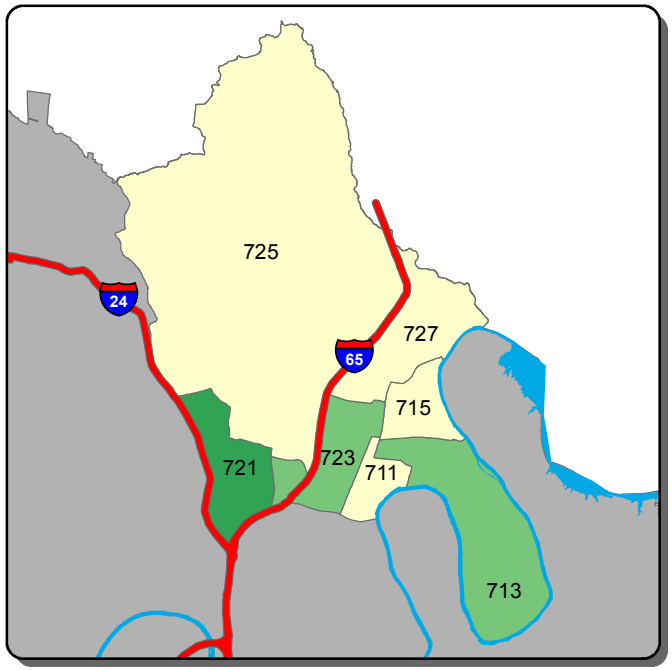

Burglary - B Shift

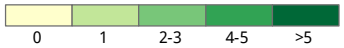

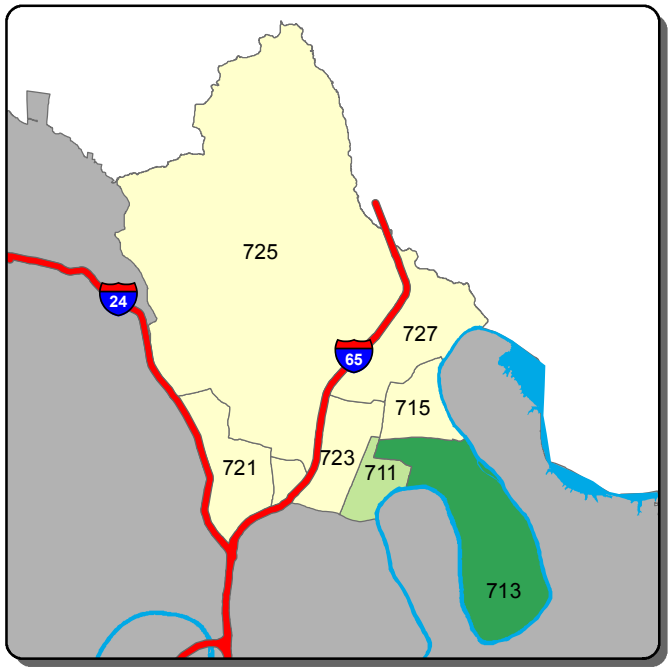

Burglary - C Shift

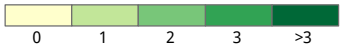

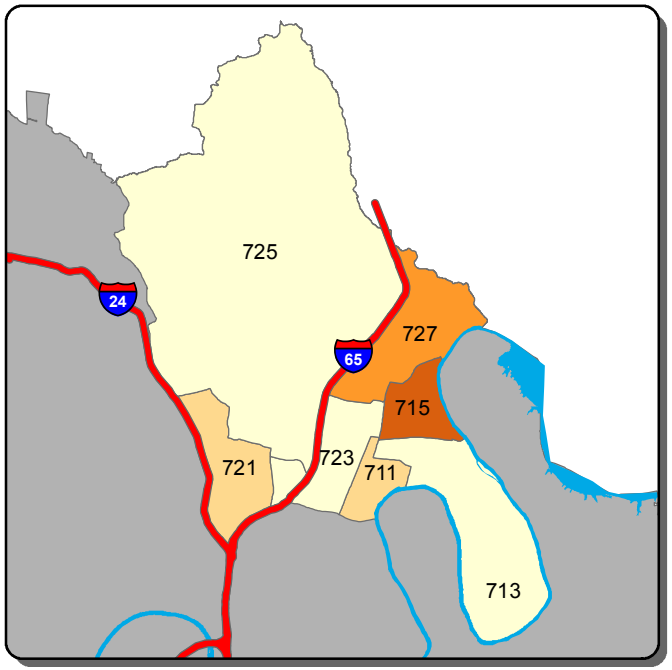

Theft from Vehicle - A Shift

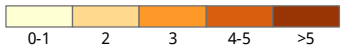

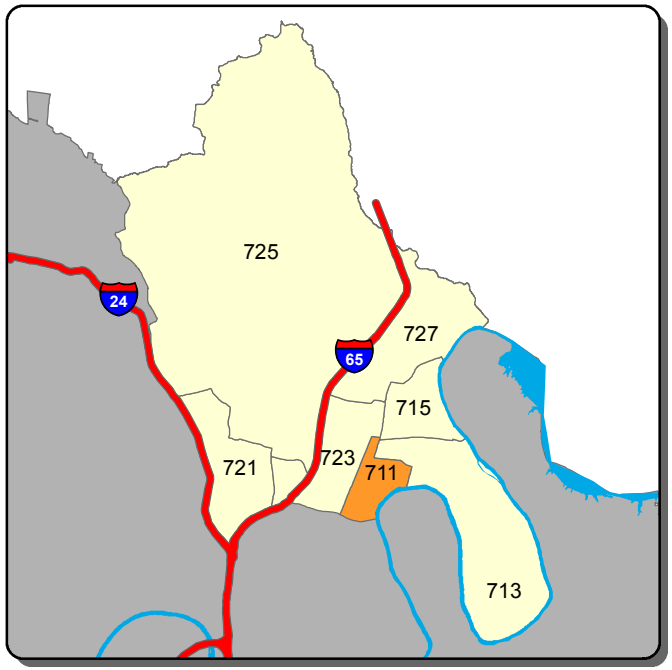

Theft from Vehicle - B Shift

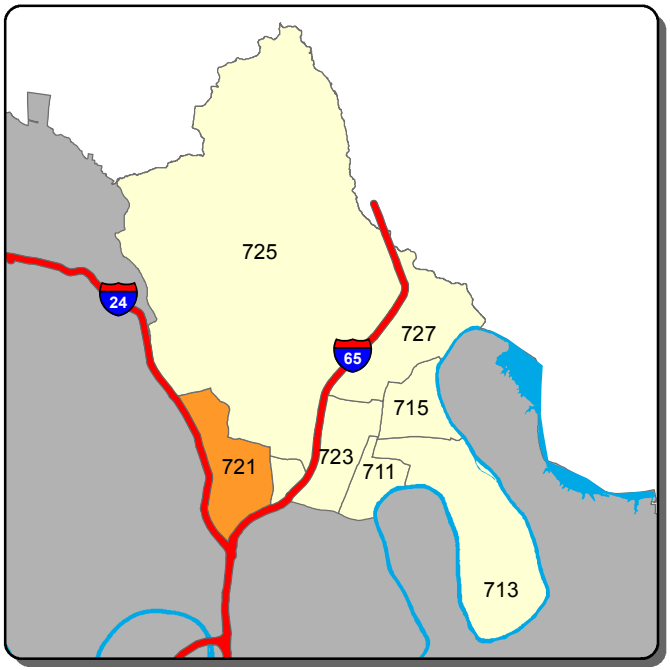

Theft from Vehicle - C Shift

Information summarized for CompStat week ending 3/4/2017

Sourced from MNPD ARMS on 3/8/2017. Data taken from incident reports using Uniform Crime Reporting definitions and guidelines, based on the date and time when the inicident was reported. 'A, B, and C Shift' refer to the following time periods: A Shift = 0700 - 1500; B Shift = 1500 - 2300; C Shift = 2300 - 0700.

Madison Precinct - Aggravated Assault and Self Initiated CAD Counts for the Past Two Weeks

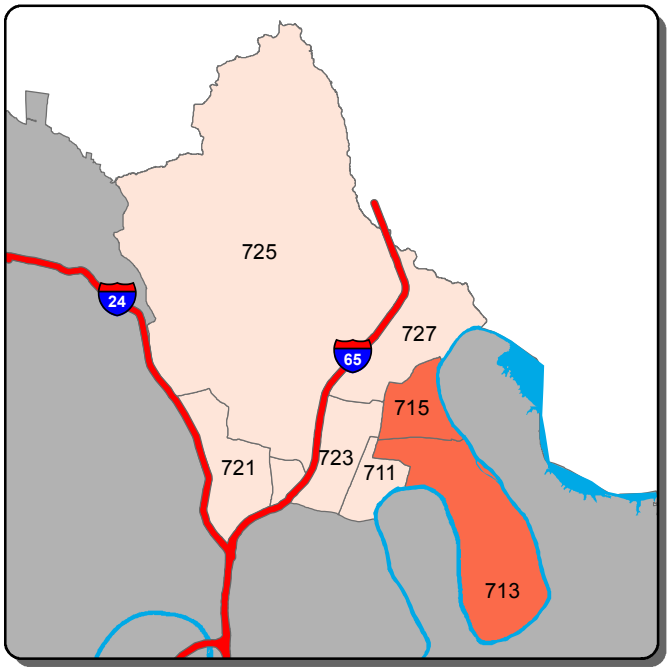

Aggravated Assault - A Shift

0 | 1 | >1

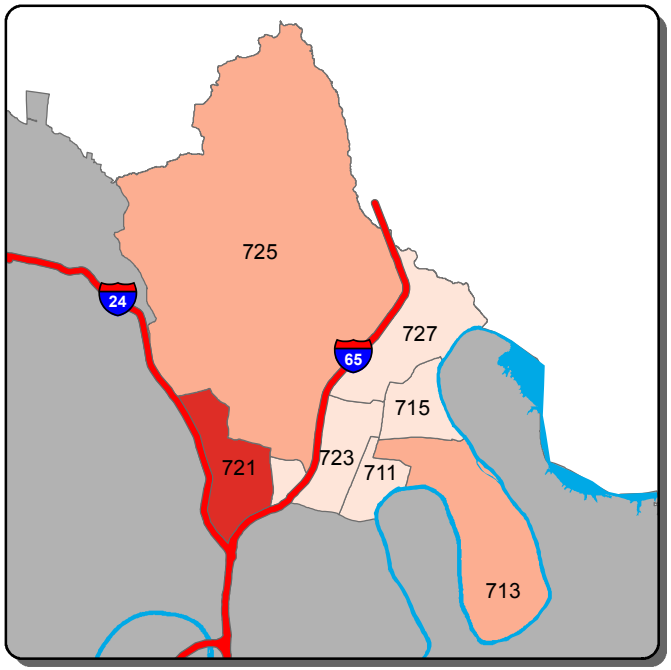

Aggravated Assault - B Shift

0 | 1 | 2 | 3 | >3

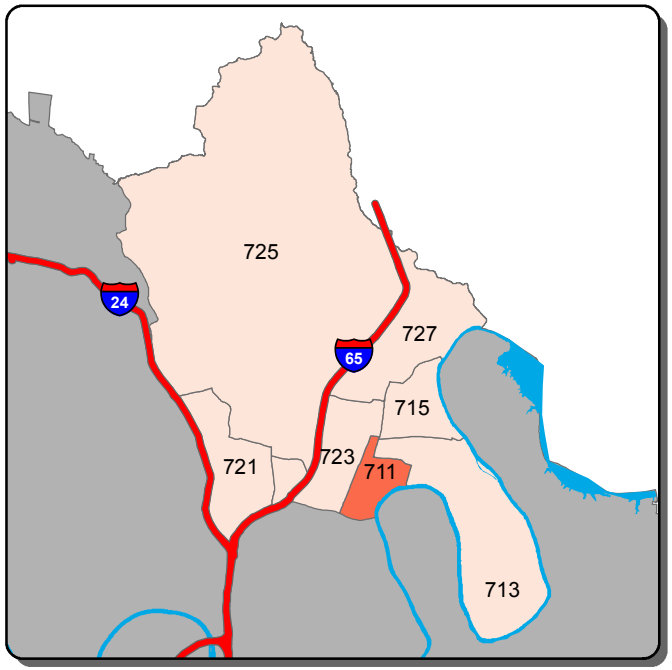

Aggravated Assault - C Shift

0 | 1 | >1

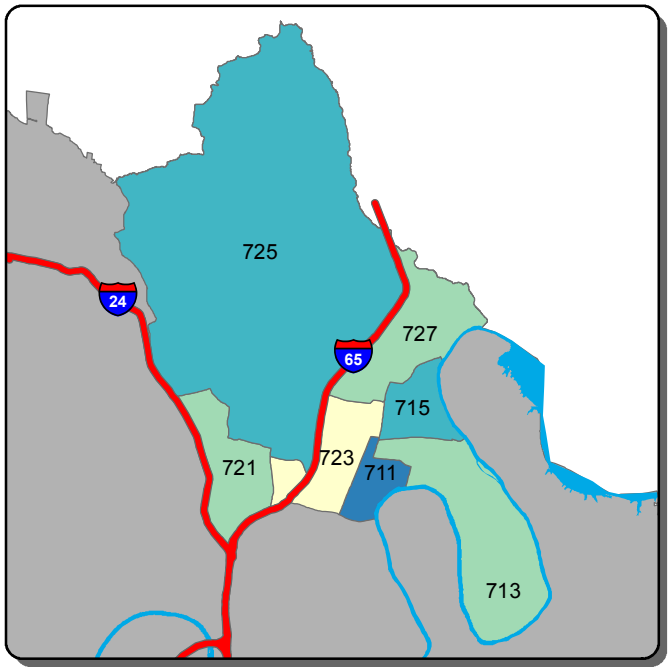

Self Initiated CAD - A Shift

0-59 | 60-86 | 87-112 | 113-138 | >138

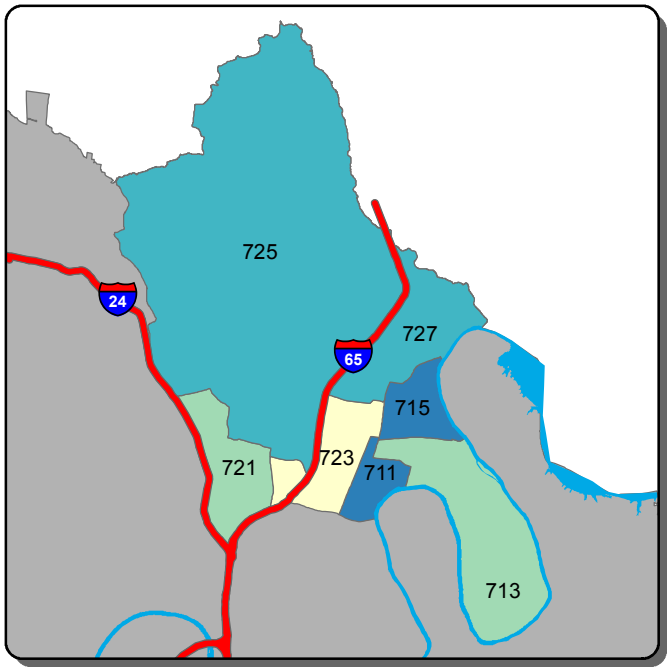

Self Initiated CAD - B Shift

0-59 | 60-76 | 77-93 | 94-111 | >111

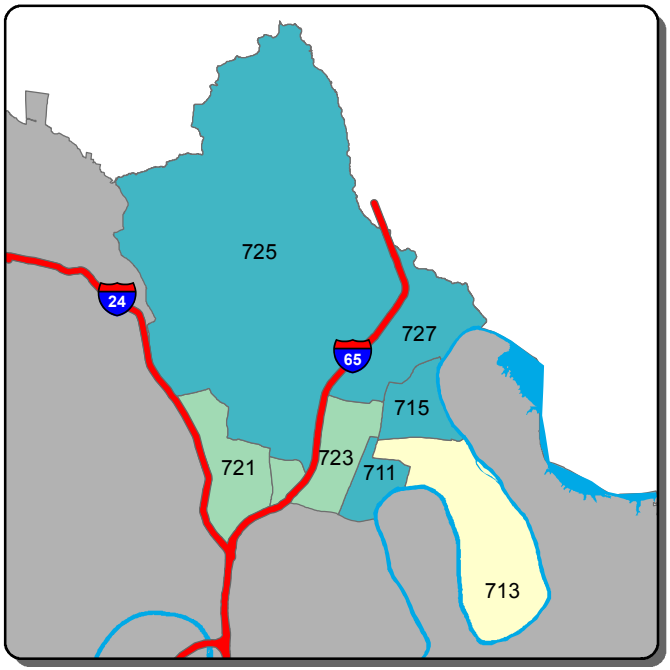

Self Initiated CAD - C Shift

0-86 | 87-125 | 126-164 | 165-203 | >203

Information summarized for CompStat week ending 3/4/2017

Sourced from MNPD ARMS on 3/8/2017. Data taken from incident reports using Uniform Crime Reporting definitions and guidelines, based on the date and time when the inicident was reported. 'A, B, and C Shift' refer to the following time periods: A Shift = 0700 - 1500; B Shift = 1500 - 2300; C Shift = 2300 - 0700.

Midtown Hills Precinct - Burglary and Theft from Vehicle Counts for the Past Two Weeks

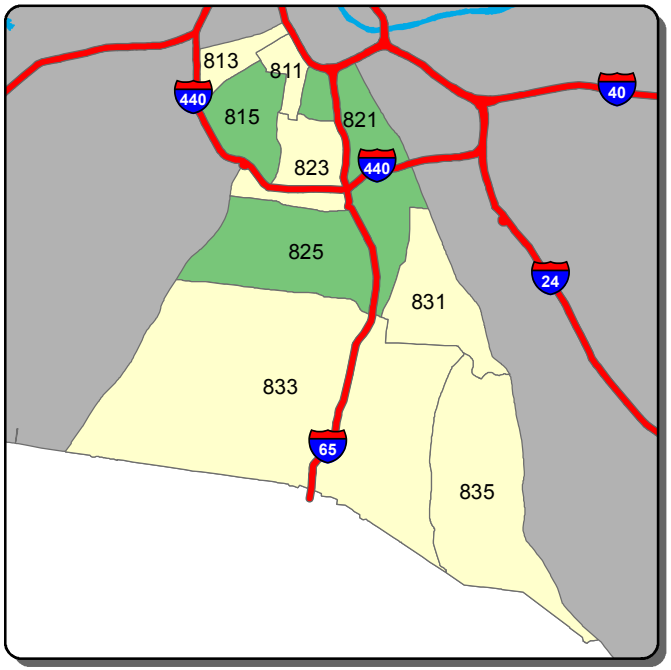

Burglary - A Shift

0 | 1 | >1

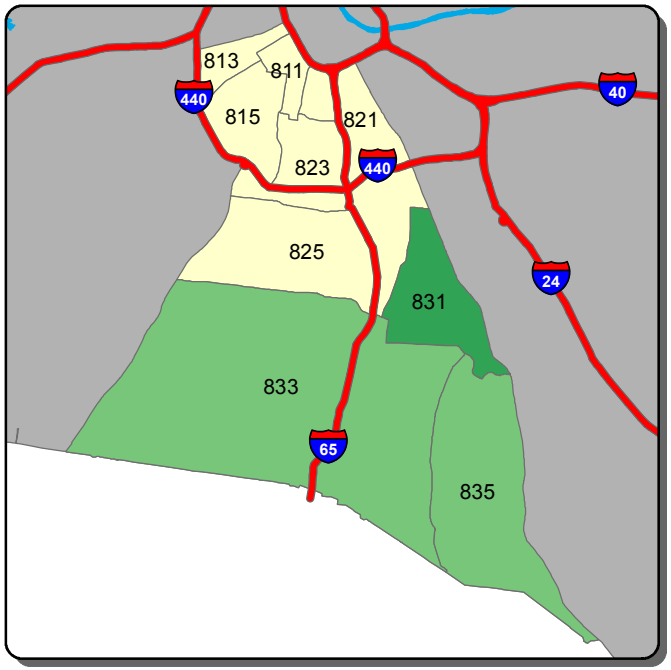

Burglary - B Shift

0 | 1 | 2 | >2

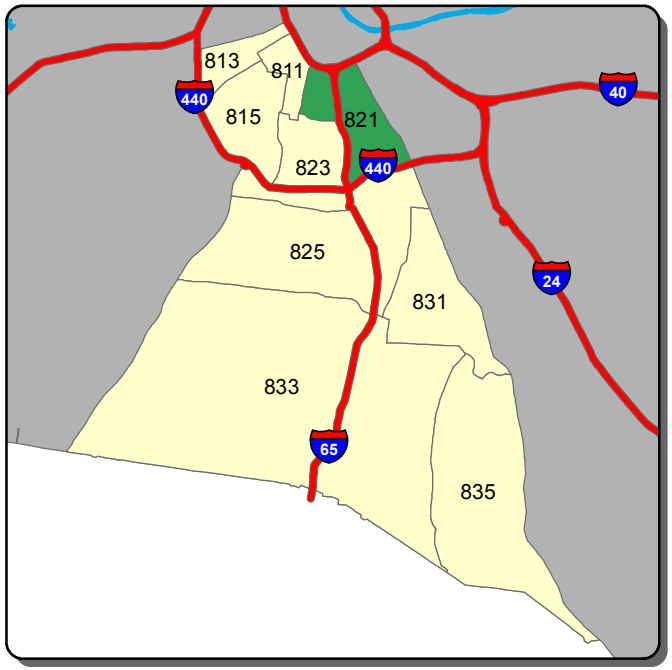

Burglary - C Shift

0 | 1 | >1

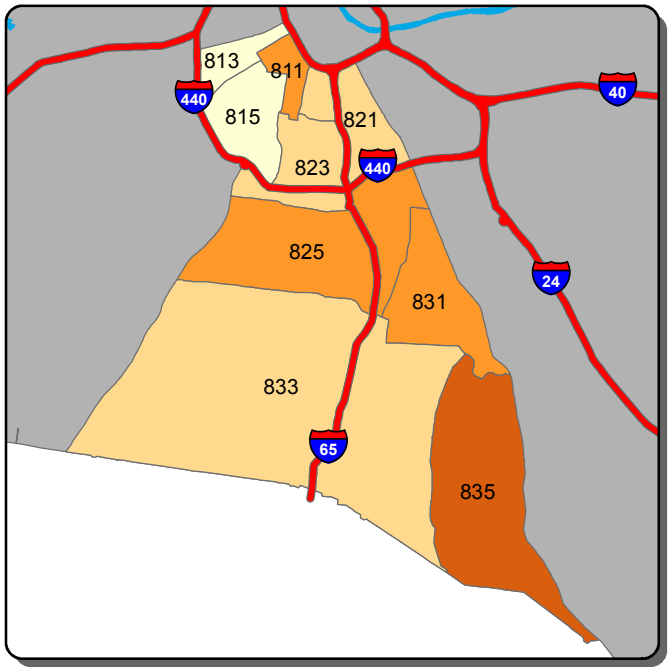

Theft from Vehicle - A Shift

0 | 1-2 | 3-4 | 5-6 | >6

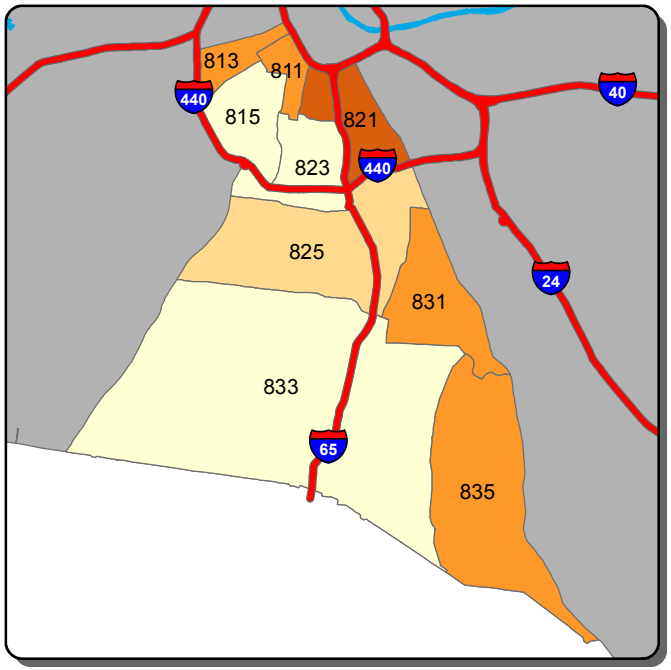

Theft from Vehicle - B Shift

0 | 1 | 2-3 | 4 | >4

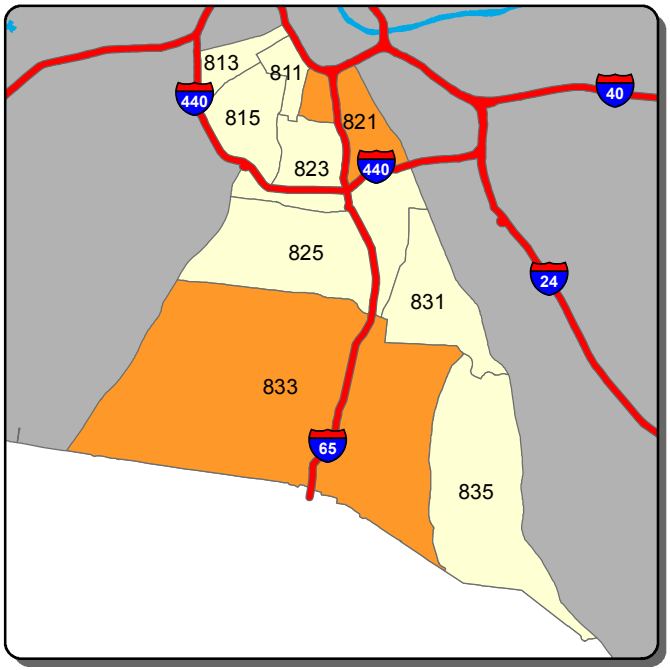

Theft from Vehicle - C Shift

0 | 1 | >1

Information summarized for CompStat week ending 3/4/2017

Sourced from MNPD ARMS on 3/8/2017. Data taken from incident reports using Uniform Crime Reporting definitions and guidelines, based on the date and time when the inicident was reported. 'A, B, and C Shift' refer to the following time periods: A Shift = 0700 - 1500; B Shift = 1500 - 2300; C Shift = 2300 - 0700.

Midtown Hills Precinct - Aggravated Assault and Self Initiated CAD Counts for the Past Two Weeks

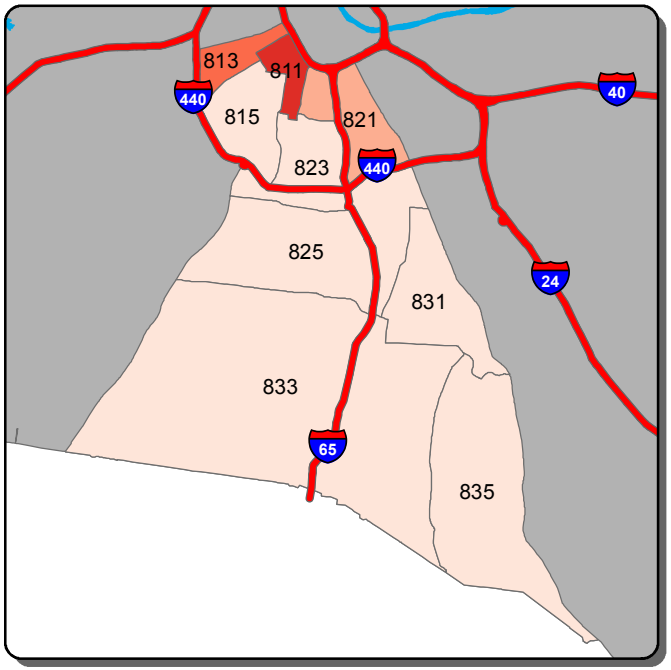

Aggravated Assault - A Shift

0 1 2 3 >3

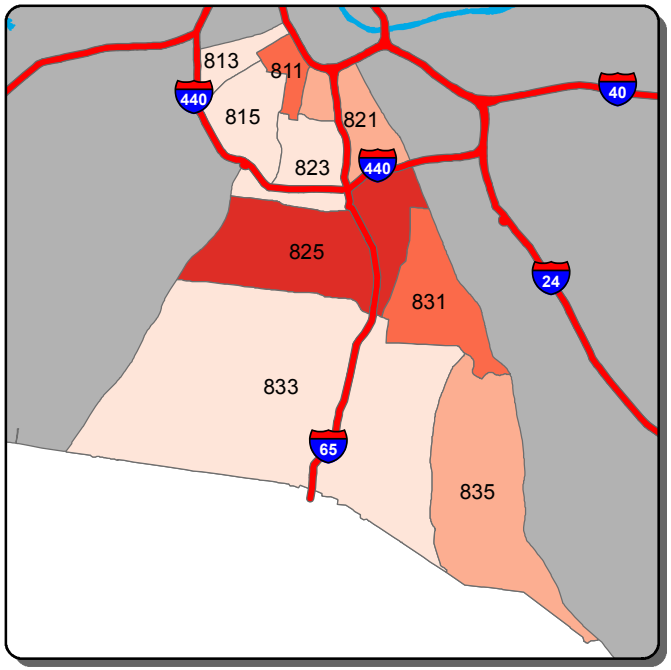

Aggravated Assault - B Shift

0 1 2 3 >3

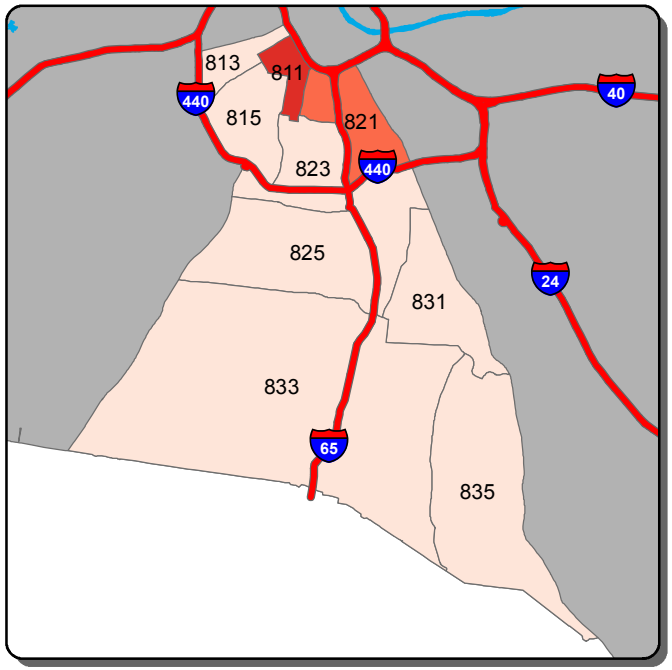

Aggravated Assault - C Shift

0 1 2 >2

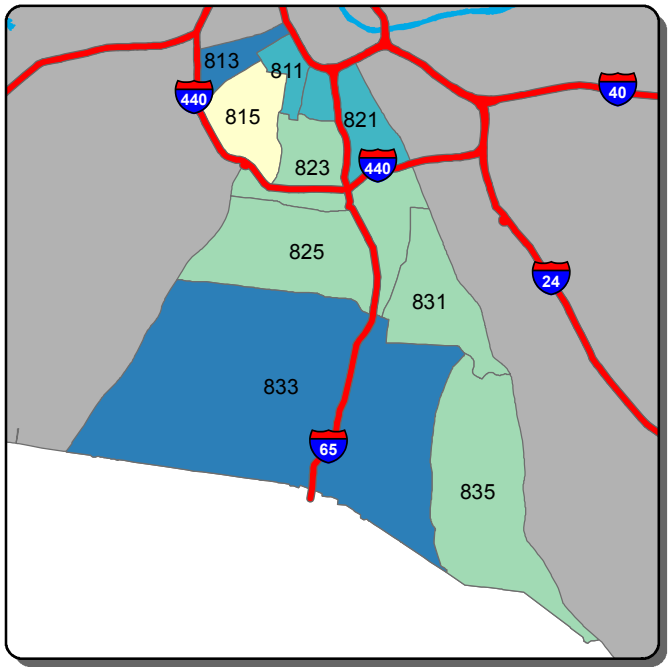

Self Initiated CAD - A Shift

0-55 56-92 93-129 130-166 >166

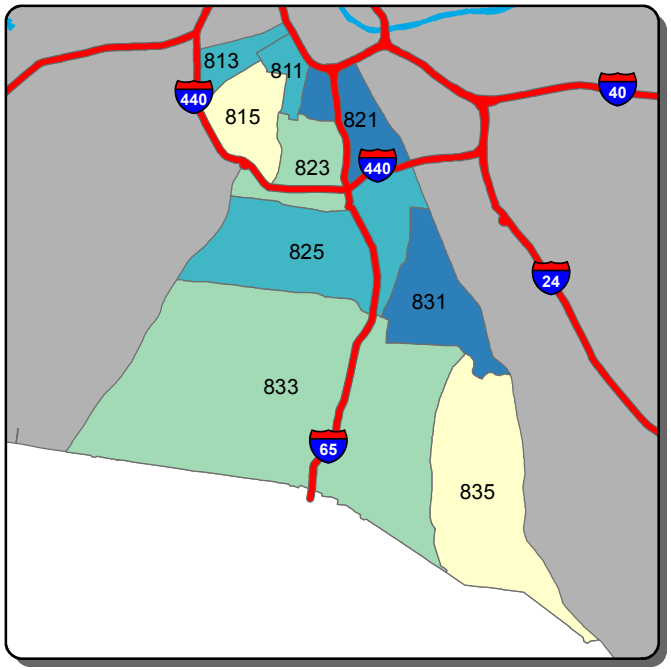

Self Initiated CAD - B Shift

0-93 94-142 143-191 192-240 >240

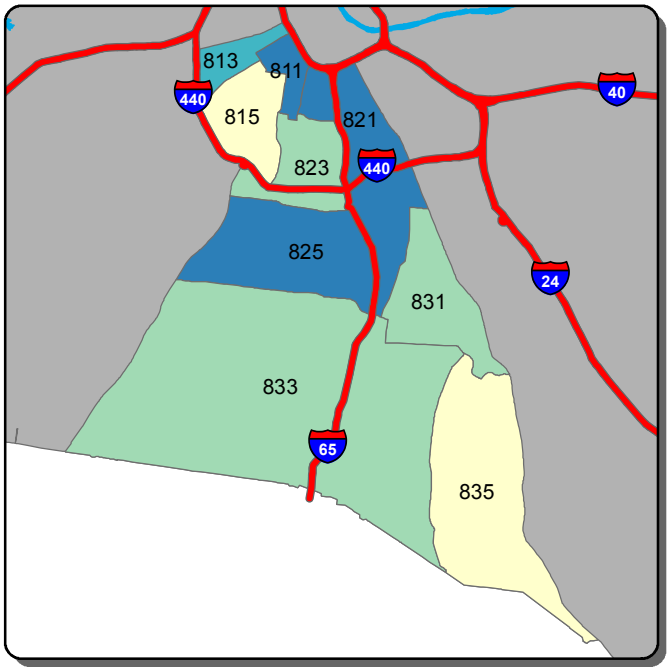

Self Initiated CAD - C Shift

0-89 90-144 145-198 199-252 >252

Information summarized for CompStat week ending 3/4/2017

Sourced from MNPD ARMS on 3/8/2017. Data taken from incident reports using Uniform Crime Reporting definitions and guidelines, based on the date and time when the inicident was reported. 'A, B, and C Shift' refer to the following time periods: A Shift = 0700 - 1500; B Shift = 1500 - 2300; C Shift = 2300 - 0700.