CompStat Weekly Analysis

CompStat Weekly Analysis is provided by the Metropolitan Nashville Police Department Crime Analysis Section. This report is intended to be a management and planning tool and does not reflect the official UCR counts for the department.

"No man is above the law and no man is below it: nor do we ask any man's permission when we ask him to obey it."
- Theodore Roosevelt

Begin Date: 03/12/2017
End Date: 03/18/2017
Week: 11

Table of Contents

Incidents Section **1**
Rolling Two Week Analysis 2
Rolling Weekly Year-to-Year Analysis 3
Rolling Eight Week Analysis 4
Rolling Four Week Year-to-Year Analysis 5
Rolling Sixteen Week Analysis 6
Rolling Eight Week Year-to-Year 7
Year-to-Date Analysis 8
Rolling Twenty-Four Month 9
2 Week, 8 Week, 16 Week, YTD, and 24 Month Summary 10
Incident and Efficiency Report Summary* 11
UCR Incident Charts* 30
UCR Incidents - Annual Totals 39
UCR Incidents - YTD Comparisons: All Incidents 40
UCR Incidents - YTD Comparison Charts* 41
UCR Incidents - Calendar Year to Calendar Year Comparison 50
UCR Incidents - Annual Comparison Charts* 51
UCR Incidents - YTD Comparisons* 60
YTD Homicide Report 69
Year-to-Year Weekly Chart* 70

Arrests Section **79**
Physical and Citation Arrests - Adult 80
Arrests: Part I, Weapons Law, Drug-Related, DUI, and All Other 89
Outstanding Warrants: Served 91
Outstanding Warrants: Attempts / Served 92
Crooks With Guns / School Zone Report 97

Juvenile Section **98**
Juvenile Arrests 99
Juvenile Victims - Rolling Two Week Analysis 100
Juvenile Victims - Rolling Eight Week Analysis 101
Juvenile Victims - Year-to-Date Analysis 102
Juvenile Victims 103

Efficiencies Section **104**
Self-Initiated CAD 105
Dispatched Calls for Service 106
Vehicle Stop Analysis (Form 252) 107
Field Interview Report (Form 114) 108
Efficiency Charts* 109

High Crime Intersections and Hot Addresses Section **118**
High Crime Street Intersections* 119
County High Crime Street Intersections - Arrests 128
Hot Addresses* 129

Other Reports **138**
APR Data 139
Case Preparation Division - Case File Inventory 140
Court Attendance - 310s Issued by Month 141
Percentage of Incident Reports Included in CompStat Analysis 142

Map Section **143**
YTD Gunshot Victims - Countywide 144
Gunshot Victims - Countywide (Homicides and Injuries) 145
Gunshot Victims (Homicides, Injuries, and Property Damage) 146
YTD Gunshot Victims** 147
UCR Incident and Self-Initiated CAD Zone Maps** 155

* - Set of countywide and precinct reports
** - Set of precinct reports

Incidents Section

CompStat Weekly Analysis is provided by the Metropolitan Nashville Police Department Crime Analysis Section. This report is intended to be a management and planning tool and does not reflect the official UCR counts for the department.

"No man is above the law and no man is below it: nor do we ask any man's permission when we ask him to obey it."
- Theodore Roosevelt

Begin Date:	03/12/2017
End Date:	03/18/2017
Week:	11

Rolling Two Week Analysis

METROPOLITAN POLICE DEPARTMENT
of Nashville and Davidson County

Aggregated by precinct (incident location). Based on date when each incident was reported.

		Homicide	Forcible Rape	Commercial Robbery	Street Robbery	Total Robbery	Aggravated Assault	Commercial Burglary	Residential Burglary	Total Burglary	Larceny	Auto Theft	Violent Offenses	Property Offenses	Part I Offenses
West	Prior Week	0	0	0	0	0	2	2	5	7	33	2	2	42	44
	CompStat Week	0	1	0	2	2	5	2	4	6	54	8	8	68	76
	% Change	0.0 %	Infinity	0.0 %	Infinity	Infinity	150.0 %	0.0 %	-20.0 %	-14.3 %	63.6 %	300.0 %	300.0 %	61.9 %	72.7 %
East	Prior Week	0	2	0	1	1	9	2	8	10	43	6	12	59	71
	CompStat Week	0	0	1	3	4	11	0	6	6	33	7	15	46	61
	% Change	0.0 %	-100.0 %	Infinity	200.0 %	300.0 %	22.2 %	-100.0 %	-25.0 %	-40.0 %	-23.3 %	16.7 %	25.0 %	-22.0 %	-14.1 %
South	Prior Week	0	0	0	6	6	16	0	12	12	63	13	22	88	110
	CompStat Week	0	0	0	9	9	29	3	14	17	43	24	38	84	122
	% Change	0.0 %	0.0 %	0.0 %	50.0 %	50.0 %	81.3 %	Infinity	16.7 %	41.7 %	-31.7 %	84.6 %	72.7 %	-4.5 %	10.9 %
Central	Prior Week	0	0	0	0	0	2	0	0	0	20	4	2	24	26
	CompStat Week	0	0	0	2	2	4	1	0	1	19	3	6	23	29
	% Change	0.0 %	0.0 %	0.0 %	Infinity	Infinity	100.0 %	Infinity	0.0 %	Infinity	-5.0 %	-25.0 %	200.0 %	-4.2 %	11.5 %
Hermitage	Prior Week	0	3	0	2	2	9	0	4	4	63	9	14	76	90
	CompStat Week	0	3	2	8	10	9	1	10	11	57	9	22	77	99
	% Change	0.0 %	0.0 %	Infinity	300.0 %	400.0 %	0.0 %	Infinity	150.0 %	175.0 %	-9.5 %	0.0 %	57.1 %	1.3 %	10.0 %
North	Prior Week	0	1	0	4	4	12	1	8	9	37	10	17	56	73
	CompStat Week	1	1	0	3	3	19	2	1	3	38	2	24	43	67
	% Change	Infinity	0.0 %	0.0 %	-25.0 %	-25.0 %	58.3 %	100.0 %	-87.5 %	-66.7 %	2.7 %	-80.0 %	41.2 %	-23.2 %	-8.2 %
Madison	Prior Week	0	2	1	1	2	6	0	6	6	54	5	10	65	75
	CompStat Week	0	1	0	10	10	9	1	6	7	46	8	20	61	81
	% Change	0.0 %	-50.0 %	-100.0 %	900.0 %	400.0 %	50.0 %	Infinity	0.0 %	16.7 %	-14.8 %	60.0 %	100.0 %	-6.2 %	8.0 %
Midtown Hills	Prior Week	0	4	1	0	1	5	3	4	7	43	5	10	55	65
	CompStat Week	0	0	0	5	5	11	0	1	1	45	5	16	51	67
	% Change	0.0 %	-100.0 %	-100.0 %	Infinity	400.0 %	120.0 %	-100.0 %	-75.0 %	-85.7 %	4.7 %	0.0 %	60.0 %	-7.3 %	3.1 %
Not Validated	Prior Week	0	0	0	0	0	0	0	0	0	0	0	0	0	0
	CompStat Week	0	0	0	0	0	0	0	1	1	0	0	0	1	1
	% Change	0.0 %	0.0 %	0.0 %	0.0 %	0.0 %	0.0 %	0.0 %	Infinity	Infinity	0.0 %	0.0 %	0.0 %	Infinity	Infinity
County	Prior Week	0	12	2	14	16	61	8	47	55	356	54	89	465	554
	CompStat Week	1	6	3	42	45	97	10	43	53	335	66	149	454	603
	% Change	Infinity	-50.0 %	50.0 %	200.0 %	181.3 %	59.0 %	25.0 %	-8.5 %	-3.6 %	-5.9 %	22.2 %	67.4 %	-2.4 %	8.8 %

Prior Week	**Begin Date**	03/05/2017	**End Date**	03/11/2017
CompStat Week	**Begin Date**	03/12/2017	**End Date**	03/18/2017

Sourced from MNPD ARMS on 3/22/2017 8:44:47 AM. The figures above were sourced from incident reports using Uniform Crime Reporting definitions and reporting guidelines, based on the date when the crime was reported. This report is intended to be a management and planning tool and does not reflect the official UCR counts for the department. Incidents where a location is unknown or unspecified are included in the countywide totals. 'Unknown' refers to records in which the address is listed as 'Unknown' on the incident report. 'Not Validated' refers to records that were entered in with an invalid addresses.

Rolling Weekly Year-to-Year Analysis

METROPOLITAN POLICE DEPARTMENT
of Nashville and Davidson County

Aggregated by precinct (incident location). Based on date when each incident was reported.

		Homicide	Forcible Rape	Commercial Robbery	Street Robbery	Total Robbery	Aggravated Assault	Commercial Burglary	Residential Burglary	Total Burglary	Larceny	Auto Theft	Violent Offenses	Property Offenses	Part I Offenses
West	Prior Year	0	1	0	2	2	14	4	9	13	58	0	17	71	88
	Last Week	0	1	0	2	2	5	2	4	6	54	8	8	68	76
	% Change	0.0 %	0.0 %	0.0 %	0.0 %	0.0 %	-64.3 %	-50.0 %	-55.6 %	-53.8 %	-6.9 %	Infinity	-52.9 %	-4.2 %	-13.6 %
East	Prior Year	0	1	0	5	5	11	3	11	14	33	4	17	51	68
	Last Week	0	0	1	3	4	11	0	6	6	33	7	15	46	61
	% Change	0.0 %	-100.0 %	Infinity	-40.0 %	-20.0 %	0.0 %	-100.0 %	-45.5 %	-57.1 %	0.0 %	75.0 %	-11.8 %	-9.8 %	-10.3 %
South	Prior Year	0	1	0	4	4	30	4	23	27	65	3	35	95	130
	Last Week	0	0	0	9	9	29	3	14	17	43	24	38	84	122
	% Change	0.0 %	-100.0 %	0.0 %	125.0 %	125.0 %	-3.3 %	-25.0 %	-39.1 %	-37.0 %	-33.8 %	700.0 %	8.6 %	-11.6 %	-6.2 %
Central	Prior Year	0	3	0	2	2	6	1	0	1	17	1	11	19	30
	Last Week	0	0	0	2	2	4	1	0	1	19	3	6	23	29
	% Change	0.0 %	-100.0 %	0.0 %	0.0 %	0.0 %	-33.3 %	0.0 %	0.0 %	0.0 %	11.8 %	200.0 %	-45.5 %	21.1 %	-3.3 %
Hermitage	Prior Year	0	1	1	3	4	13	4	16	20	68	4	18	92	110
	Last Week	0	3	2	8	10	9	1	10	11	57	9	22	77	99
	% Change	0.0 %	200.0 %	100.0 %	166.7 %	150.0 %	-30.8 %	-75.0 %	-37.5 %	-45.0 %	-16.2 %	125.0 %	22.2 %	-16.3 %	-10.0 %
North	Prior Year	0	0	0	0	0	13	4	8	12	42	1	13	55	68
	Last Week	1	1	0	3	3	19	2	1	3	38	2	24	43	67
	% Change	Infinity	Infinity	0.0 %	Infinity	Infinity	46.2 %	-50.0 %	-87.5 %	-75.0 %	-9.5 %	100.0 %	84.6 %	-21.8 %	-1.5 %
Madison	Prior Year	0	2	0	3	3	11	0	14	14	42	3	16	59	75
	Last Week	0	1	0	10	10	9	1	6	7	46	8	20	61	81
	% Change	0.0 %	-50.0 %	0.0 %	233.3 %	233.3 %	-18.2 %	Infinity	-57.1 %	-50.0 %	9.5 %	166.7 %	25.0 %	3.4 %	8.0 %
Midtown Hills	Prior Year	0	2	2	3	5	8	2	6	8	36	2	15	46	61
	Last Week	0	0	0	5	5	11	0	1	1	45	5	16	51	67
	% Change	0.0 %	-100.0 %	-100.0 %	66.7 %	0.0 %	37.5 %	-100.0 %	-83.3 %	-87.5 %	25.0 %	150.0 %	6.7 %	10.9 %	9.8 %
Not Validated	Prior Year	0	0	0	0	0	0	0	0	0	0	0	0	0	0
	Last Week	0	0	0	0	0	0	0	1	1	0	0	0	1	1
	% Change	0.0 %	0.0 %	0.0 %	0.0 %	0.0 %	0.0 %	0.0 %	Infinity	Infinity	0.0 %	0.0 %	0.0 %	Infinity	Infinity
County	Prior Year	0	11	3	22	25	106	22	87	109	361	18	142	488	630
	Last Week	1	6	3	42	45	97	10	43	53	335	66	149	454	603
	% Change	Infinity	-45.5 %	0.0 %	90.9 %	80.0 %	-8.5 %	-54.5 %	-50.6 %	-51.4 %	-7.2 %	266.7 %	4.9 %	-7.0 %	-4.3 %

Prior Year	**Begin Date**	03/13/2016	**End Date**	03/19/2016
Last Week	**Begin Date**	03/12/2017	**End Date**	03/18/2017

Sourced from MNPD ARMS on 3/22/2017 8:44:47 AM. The figures above were sourced from incident reports using Uniform Crime Reporting definitions and reporting guidelines, based on the date when the crime was reported. This report is intended to be a management and planning tool and does not reflect the official UCR counts for the department. Incidents where a location is unknown or unspecified are included in the countywide totals. 'Unknown' refers to records in which the address is listed as 'Unknown' on the incident report. 'Not Validated' refers to records that were entered in with an invalid addresses.

Rolling Eight Week Analysis

METROPOLITAN POLICE DEPARTMENT
of Nashville and Davidson County

Aggregated by precinct (incident location). Based on date when each incident was reported.

		Homicide	Forcible Rape	Commercial Robbery	Street Robbery	Total Robbery	Aggravated Assault	Commercial Burglary	Residential Burglary	Total Burglary	Larceny	Auto Theft	Violent Offenses	Property Offenses	Part I Offenses
West	Prior 4 Weeks	0	4	3	5	8	15	10	21	31	192	10	27	233	260
	Last 4 Weeks	0	4	1	6	7	16	4	18	22	157	15	27	194	221
	% Change	0.0 %	0.0 %	-66.7 %	20.0 %	-12.5 %	6.7 %	-60.0 %	-14.3 %	-29.0 %	-18.2 %	50.0 %	0.0 %	-16.7 %	-15.0 %
East	Prior 4 Weeks	1	4	3	8	11	49	11	37	48	139	17	65	204	269
	Last 4 Weeks	1	7	1	6	7	38	4	19	23	127	22	53	172	225
	% Change	0.0 %	75.0 %	-66.7 %	-25.0 %	-36.4 %	-22.4 %	-63.6 %	-48.6 %	-52.1 %	-8.6 %	29.4 %	-18.5 %	-15.7 %	-16.4 %
South	Prior 4 Weeks	0	2	8	41	49	83	12	51	63	240	51	134	354	488
	Last 4 Weeks	0	3	1	28	29	84	7	48	55	210	50	116	315	431
	% Change	0.0 %	50.0 %	-87.5 %	-31.7 %	-40.8 %	1.2 %	-41.7 %	-5.9 %	-12.7 %	-12.5 %	-2.0 %	-13.4 %	-11.0 %	-11.7 %
Central	Prior 4 Weeks	0	2	0	8	8	9	4	2	6	86	7	19	99	118
	Last 4 Weeks	0	0	0	3	3	12	1	1	2	74	11	15	87	102
	% Change	0.0 %	-100.0 %	0.0 %	-62.5 %	-62.5 %	33.3 %	-75.0 %	-50.0 %	-66.7 %	-14.0 %	57.1 %	-21.1 %	-12.1 %	-13.6 %
Hermitage	Prior 4 Weeks	2	9	7	27	34	62	15	38	53	244	23	107	320	427
	Last 4 Weeks	0	15	5	27	32	56	7	33	40	232	30	103	302	405
	% Change	-100.0 %	66.7 %	-28.6 %	0.0 %	-5.9 %	-9.7 %	-53.3 %	-13.2 %	-24.5 %	-4.9 %	30.4 %	-3.7 %	-5.6 %	-5.2 %
North	Prior 4 Weeks	2	4	6	23	29	39	12	32	44	151	20	74	215	289
	Last 4 Weeks	1	6	1	21	22	54	7	30	37	138	20	83	195	278
	% Change	-50.0 %	50.0 %	-83.3 %	-8.7 %	-24.1 %	38.5 %	-41.7 %	-6.3 %	-15.9 %	-8.6 %	0.0 %	12.2 %	-9.3 %	-3.8 %
Madison	Prior 4 Weeks	2	0	2	6	8	41	6	34	40	151	19	51	210	261
	Last 4 Weeks	0	5	3	22	25	29	1	27	28	175	23	59	226	285
	% Change	-100.0 %	Infinity	50.0 %	266.7 %	212.5 %	-29.3 %	-83.3 %	-20.6 %	-30.0 %	15.9 %	21.1 %	15.7 %	7.6 %	9.2 %
Midtown Hills	Prior 4 Weeks	0	6	3	4	7	60	15	11	26	170	19	73	215	288
	Last 4 Weeks	1	9	1	10	11	36	6	11	17	164	17	57	198	255
	% Change	Infinity	50.0 %	-66.7 %	150.0 %	57.1 %	-40.0 %	-60.0 %	0.0 %	-34.6 %	-3.5 %	-10.5 %	-21.9 %	-7.9 %	-11.5 %
Not Validated	Prior 4 Weeks	0	0	0	0	0	0	0	0	0	2	0	0	2	2
	Last 4 Weeks	0	0	0	0	0	0	0	1	1	0	0	0	1	1
	% Change	0.0 %	0.0 %	0.0 %	0.0 %	0.0 %	0.0 %	0.0 %	Infinity	Infinity	-100.0 %	0.0 %	0.0 %	-50.0 %	-50.0 %
County	Prior 4 Weeks	7	31	32	122	154	358	85	226	311	1,375	166	550	1,852	2,402
	Last 4 Weeks	3	49	13	123	136	325	37	188	225	1,277	188	513	1,690	2,203
	% Change	-57.1 %	58.1 %	-59.4 %	0.8 %	-11.7 %	-9.2 %	-56.5 %	-16.8 %	-27.7 %	-7.1 %	13.3 %	-6.7 %	-8.7 %	-8.3 %

Prior 4 Weeks	**Begin Date**	01/22/2017	**End Date**	02/18/2017
Last 4 Weeks	**Begin Date**	02/19/2017	**End Date**	03/18/2017

Sourced from MNPD ARMS on 3/22/2017 8:44:48 AM. The figures above were sourced from incident reports using Uniform Crime Reporting definitions and reporting guidelines, based on the date when the crime was reported. This report is intended to be a management and planning tool and does not reflect the official UCR counts for the department. Incidents where a location is unknown or unspecified are included in the countywide totals. 'Unknown' refers to records in which the address is listed as 'Unknown' on the incident report. 'Not Validated' refers to records that were entered in with an invalid addresses.

Rolling Four Week Year-to-Year Analysis

METROPOLITAN POLICE DEPARTMENT
of Nashville and Davidson County

Aggregated by precinct (incident location). Based on date when each incident was reported.

		Homicide	Forcible Rape	Commercial Robbery	Street Robbery	Total Robbery	Aggravated Assault	Commercial Burglary	Residential Burglary	Total Burglary	Larceny	Auto Theft	Violent Offenses	Property Offenses	Part I Offenses
West	Prior Year	0	3	0	4	4	38	8	36	44	208	5	45	257	302
	Last 4 Weeks	0	4	1	6	7	16	4	18	22	157	15	27	194	221
	% Change	0.0 %	33.3 %	Infinity	50.0 %	75.0 %	-57.9 %	-50.0 %	-50.0 %	-50.0 %	-24.5 %	200.0 %	-40.0 %	-24.5 %	-26.8 %
East	Prior Year	0	4	1	11	12	55	8	32	40	115	14	71	169	240
	Last 4 Weeks	1	7	1	6	7	38	4	19	23	127	22	53	172	225
	% Change	Infinity	75.0 %	0.0 %	-45.5 %	-41.7 %	-30.9 %	-50.0 %	-40.6 %	-42.5 %	10.4 %	57.1 %	-25.4 %	1.8 %	-6.3 %
South	Prior Year	0	5	2	18	20	90	11	64	75	280	25	115	380	495
	Last 4 Weeks	0	3	1	28	29	84	7	48	55	210	50	116	315	431
	% Change	0.0 %	-40.0 %	-50.0 %	55.6 %	45.0 %	-6.7 %	-36.4 %	-25.0 %	-26.7 %	-25.0 %	100.0 %	0.9 %	-17.1 %	-12.9 %
Central	Prior Year	0	10	0	8	8	13	3	1	4	74	3	31	81	112
	Last 4 Weeks	0	0	0	3	3	12	1	1	2	74	11	15	87	102
	% Change	0.0 %	-100.0 %	0.0 %	-62.5 %	-62.5 %	-7.7 %	-66.7 %	0.0 %	-50.0 %	0.0 %	266.7 %	-51.6 %	7.4 %	-8.9 %
Hermitage	Prior Year	0	9	3	25	28	73	10	57	67	277	12	110	356	466
	Last 4 Weeks	0	15	5	27	32	56	7	33	40	232	30	103	302	405
	% Change	0.0 %	66.7 %	66.7 %	8.0 %	14.3 %	-23.3 %	-30.0 %	-42.1 %	-40.3 %	-16.2 %	150.0 %	-6.4 %	-15.2 %	-13.1 %
North	Prior Year	2	4	1	4	5	73	11	29	40	145	9	84	194	278
	Last 4 Weeks	1	6	1	21	22	54	7	30	37	138	20	83	195	278
	% Change	-50.0 %	50.0 %	0.0 %	425.0 %	340.0 %	-26.0 %	-36.4 %	3.4 %	-7.5 %	-4.8 %	122.2 %	-1.2 %	0.5 %	0.0 %
Madison	Prior Year	0	7	0	5	5	40	4	40	44	182	9	52	235	287
	Last 4 Weeks	0	5	3	22	25	29	1	27	28	175	23	59	226	285
	% Change	0.0 %	-28.6 %	Infinity	340.0 %	400.0 %	-27.5 %	-75.0 %	-32.5 %	-36.4 %	-3.8 %	155.6 %	13.5 %	-3.8 %	-0.7 %
Midtown Hills	Prior Year	0	6	2	12	14	33	10	18	28	149	10	53	187	240
	Last 4 Weeks	1	9	1	10	11	36	6	11	17	164	17	57	198	255
	% Change	Infinity	50.0 %	-50.0 %	-16.7 %	-21.4 %	9.1 %	-40.0 %	-38.9 %	-39.3 %	10.1 %	70.0 %	7.5 %	5.9 %	6.3 %
Not Validated	Prior Year	0	0	0	0	0	0	0	0	0	0	0	0	0	0
	Last 4 Weeks	0	0	0	0	0	0	0	1	1	0	0	0	1	1
	% Change	0.0 %	0.0 %	0.0 %	0.0 %	0.0 %	0.0 %	0.0 %	Infinity	Infinity	0.0 %	0.0 %	0.0 %	Infinity	Infinity
County	Prior Year	2	48	9	87	96	415	65	277	342	1,430	87	561	1,859	2,420
	Last 4 Weeks	3	49	13	123	136	325	37	188	225	1,277	188	513	1,690	2,203
	% Change	50.0 %	2.1 %	44.4 %	41.4 %	41.7 %	-21.7 %	-43.1 %	-32.1 %	-34.2 %	-10.7 %	116.1 %	-8.6 %	-9.1 %	-9.0 %

Prior Year	**Begin Date**	02/21/2016	**End Date**	03/19/2016
Last 4 Weeks	**Begin Date**	02/19/2017	**End Date**	03/18/2017

Sourced from MNPD ARMS on 3/22/2017 8:44:48 AM. The figures above were sourced from incident reports using Uniform Crime Reporting definitions and reporting guidelines, based on the date when the crime was reported. This report is intended to be a management and planning tool and does not reflect the official UCR counts for the department. Incidents where a location is unknown or unspecified are included in the countywide totals. 'Unknown' refers to records in which the address is listed as 'Unknown' on the incident report. 'Not Validated' refers to records that were entered in with an invalid addresses.

Rolling Sixteen Week Analysis

METROPOLITAN POLICE DEPARTMENT
of Nashville and Davidson County

Aggregated by precinct (incident location). Based on date when each incident was reported.

		Homicide	Forcible Rape	Commercial Robbery	Street Robbery	Total Robbery	Aggravated Assault	Commercial Burglary	Residential Burglary	Total Burglary	Larceny	Auto Theft	Violent Offenses	Property Offenses	Part I Offenses
West	Prior 8 Weeks	1	4	2	19	21	60	21	51	72	440	33	86	545	631
	Last 8 Weeks	0	8	4	11	15	31	14	39	53	349	25	54	427	481
	% Change	-100.0 %	100.0 %	100.0 %	-42.1 %	-28.6 %	-48.3 %	-33.3 %	-23.5 %	-26.4 %	-20.7 %	-24.2 %	-37.2 %	-21.7 %	-23.8 %
East	Prior 8 Weeks	5	4	11	27	38	122	14	59	73	271	59	169	403	572
	Last 8 Weeks	2	11	4	14	18	87	15	56	71	266	39	118	376	494
	% Change	-60.0 %	175.0 %	-63.6 %	-48.1 %	-52.6 %	-28.7 %	7.1 %	-5.1 %	-2.7 %	-1.8 %	-33.9 %	-30.2 %	-6.7 %	-13.6 %
South	Prior 8 Weeks	4	10	19	67	86	158	25	105	130	427	97	258	654	912
	Last 8 Weeks	0	5	9	69	78	167	19	99	118	450	101	250	669	919
	% Change	-100.0 %	-50.0 %	-52.6 %	3.0 %	-9.3 %	5.7 %	-24.0 %	-5.7 %	-9.2 %	5.4 %	4.1 %	-3.1 %	2.3 %	0.8 %
Central	Prior 8 Weeks	0	5	1	10	11	21	6	3	9	169	16	37	194	231
	Last 8 Weeks	0	2	0	11	11	21	5	3	8	160	18	34	186	220
	% Change	0.0 %	-60.0 %	-100.0 %	10.0 %	0.0 %	0.0 %	-16.7 %	0.0 %	-11.1 %	-5.3 %	12.5 %	-8.1 %	-4.1 %	-4.8 %
Hermitage	Prior 8 Weeks	2	23	15	52	67	105	21	79	100	497	74	197	671	868
	Last 8 Weeks	2	24	12	54	66	118	22	71	93	476	53	210	622	832
	% Change	0.0 %	4.3 %	-20.0 %	3.8 %	-1.5 %	12.4 %	4.8 %	-10.1 %	-7.0 %	-4.2 %	-28.4 %	6.6 %	-7.3 %	-4.1 %
North	Prior 8 Weeks	5	7	3	40	43	141	28	64	92	247	69	196	408	604
	Last 8 Weeks	3	10	7	44	51	93	19	62	81	289	40	157	410	567
	% Change	-40.0 %	42.9 %	133.3 %	10.0 %	18.6 %	-34.0 %	-32.1 %	-3.1 %	-12.0 %	17.0 %	-42.0 %	-19.9 %	0.5 %	-6.1 %
Madison	Prior 8 Weeks	3	4	13	25	38	81	12	55	67	319	54	126	440	566
	Last 8 Weeks	2	5	5	28	33	70	7	61	68	326	42	110	436	546
	% Change	-33.3 %	25.0 %	-61.5 %	12.0 %	-13.2 %	-13.6 %	-41.7 %	10.9 %	1.5 %	2.2 %	-22.2 %	-12.7 %	-0.9 %	-3.5 %
Midtown Hills	Prior 8 Weeks	0	7	9	33	42	63	36	46	82	340	36	112	458	570
	Last 8 Weeks	1	15	4	14	18	96	21	22	43	334	36	130	413	543
	% Change	Infinity	114.3 %	-55.6 %	-57.6 %	-57.1 %	52.4 %	-41.7 %	-52.2 %	-47.6 %	-1.8 %	0.0 %	16.1 %	-9.8 %	-4.7 %
Not Validated	Prior 8 Weeks	0	0	0	0	0	1	0	0	0	2	0	1	2	3
	Last 8 Weeks	0	0	0	0	0	0	0	1	1	2	0	0	3	3
	% Change	0.0 %	0.0 %	0.0 %	0.0 %	0.0 %	-100.0 %	0.0 %	Infinity	Infinity	0.0 %	0.0 %	-100.0 %	50.0 %	0.0 %
County	Prior 8 Weeks	20	64	73	273	346	752	163	462	625	2,712	438	1,182	3,775	4,957
	Last 8 Weeks	10	80	45	245	290	683	122	414	536	2,652	354	1,063	3,542	4,605
	% Change	-50.0 %	25.0 %	-38.4 %	-10.3 %	-16.2 %	-9.2 %	-25.2 %	-10.4 %	-14.2 %	-2.2 %	-19.2 %	-10.1 %	-6.2 %	-7.1 %

Prior 8 Weeks	**Begin Date**	11/27/2016	**End Date**	01/21/2017
Last 8 Weeks	**Begin Date**	01/22/2017	**End Date**	03/18/2017

Sourced from MNPD ARMS on 3/22/2017 8:44:48 AM. The figures above were sourced from incident reports using Uniform Crime Reporting definitions and reporting guidelines, based on the date when the crime was reported. This report is intended to be a management and planning tool and does not reflect the official UCR counts for the department. Incidents where a location is unknown or unspecified are included in the countywide totals. 'Unknown' refers to records in which the address is listed as 'Unknown' on the incident report. 'Not Validated' refers to records that were entered in with an invalid addresses.

Rolling Eight Week Year-to-Year Analysis

METROPOLITAN POLICE DEPARTMENT
of Nashville and Davidson County

Aggregated by precinct (incident location). Based on date when each incident was reported.

		Homicide	Forcible Rape	Commercial Robbery	Street Robbery	Total Robbery	Aggravated Assault	Commercial Burglary	Residential Burglary	Total Burglary	Larceny	Auto Theft	Violent Offenses	Property Offenses	Part I Offenses
West	Prior Year	0	6	1	5	6	64	17	71	88	409	24	76	521	597
	Last 8 Weeks	0	8	4	11	15	31	14	39	53	349	25	54	427	481
	% Change	0.0 %	33.3 %	300.0 %	120.0 %	150.0 %	-51.6 %	-17.6 %	-45.1 %	-39.8 %	-14.7 %	4.2 %	-28.9 %	-18.0 %	-19.4 %
East	Prior Year	2	6	2	26	28	96	13	65	78	261	25	132	364	496
	Last 8 Weeks	2	11	4	14	18	87	15	56	71	266	39	118	376	494
	% Change	0.0 %	83.3 %	100.0 %	-46.2 %	-35.7 %	-9.4 %	15.4 %	-13.8 %	-9.0 %	1.9 %	56.0 %	-10.6 %	3.3 %	-0.4 %
South	Prior Year	5	11	9	55	64	153	17	155	172	493	47	233	712	945
	Last 8 Weeks	0	5	9	69	78	167	19	99	118	450	101	250	669	919
	% Change	-100.0 %	-54.5 %	0.0 %	25.5 %	21.9 %	9.2 %	11.8 %	-36.1 %	-31.4 %	-8.7 %	114.9 %	7.3 %	-6.0 %	-2.8 %
Central	Prior Year	0	15	0	13	13	19	4	3	7	124	5	47	136	183
	Last 8 Weeks	0	2	0	11	11	21	5	3	8	160	18	34	186	220
	% Change	0.0 %	-86.7 %	0.0 %	-15.4 %	-15.4 %	10.5 %	25.0 %	0.0 %	14.3 %	29.0 %	260.0 %	-27.7 %	36.8 %	20.2 %
Hermitage	Prior Year	1	18	13	46	59	131	25	110	135	549	33	209	717	926
	Last 8 Weeks	2	24	12	54	66	118	22	71	93	476	53	210	622	832
	% Change	100.0 %	33.3 %	-7.7 %	17.4 %	11.9 %	-9.9 %	-12.0 %	-35.5 %	-31.1 %	-13.3 %	60.6 %	0.5 %	-13.2 %	-10.2 %
North	Prior Year	4	12	6	27	33	128	13	62	75	260	26	177	361	538
	Last 8 Weeks	3	10	7	44	51	93	19	62	81	289	40	157	410	567
	% Change	-25.0 %	-16.7 %	16.7 %	63.0 %	54.5 %	-27.3 %	46.2 %	0.0 %	8.0 %	11.2 %	53.8 %	-11.3 %	13.6 %	5.4 %
Madison	Prior Year	1	14	3	14	17	72	8	75	83	342	21	104	446	550
	Last 8 Weeks	2	5	5	28	33	70	7	61	68	326	42	110	436	546
	% Change	100.0 %	-64.3 %	66.7 %	100.0 %	94.1 %	-2.8 %	-12.5 %	-18.7 %	-18.1 %	-4.7 %	100.0 %	5.8 %	-2.2 %	-0.7 %
Midtown Hills	Prior Year	0	7	4	21	25	61	21	48	69	305	23	93	397	490
	Last 8 Weeks	1	15	4	14	18	96	21	22	43	334	36	130	413	543
	% Change	Infinity	114.3 %	0.0 %	-33.3 %	-28.0 %	57.4 %	0.0 %	-54.2 %	-37.7 %	9.5 %	56.5 %	39.8 %	4.0 %	10.8 %
Not Validated	Prior Year	0	0	0	0	0	0	0	0	0	0	0	0	0	0
	Last 8 Weeks	0	0	0	0	0	0	0	1	1	2	0	0	3	3
	% Change	0.0 %	0.0 %	0.0 %	0.0 %	0.0 %	0.0 %	0.0 %	Infinity	Infinity	Infinity	0.0 %	0.0 %	Infinity	Infinity
County	Prior Year	13	89	38	207	245	724	118	589	707	2,743	204	1,071	3,654	4,725
	Last 8 Weeks	10	80	45	245	290	683	122	414	536	2,652	354	1,063	3,542	4,605
	% Change	-23.1 %	-10.1 %	18.4 %	18.4 %	18.4 %	-5.7 %	3.4 %	-29.7 %	-24.2 %	-3.3 %	73.5 %	-0.7 %	-3.1 %	-2.5 %

Prior Year	**Begin Date**	01/24/2016	**End Date**	03/19/2016
Last 8 Weeks	**Begin Date**	01/22/2017	**End Date**	03/18/2017

Sourced from MNPD ARMS on 3/22/2017 8:44:48 AM. The figures above were sourced from incident reports using Uniform Crime Reporting definitions and reporting guidelines, based on the date when the crime was reported. This report is intended to be a management and planning tool and does not reflect the official UCR counts for the department. Incidents where a location is unknown or unspecified are included in the countywide totals. 'Unknown' refers to records in which the address is listed as 'Unknown' on the incident report. 'Not Validated' refers to records that were entered in with an invalid addresses.

Year-to-Date Analysis

METROPOLITAN POLICE DEPARTMENT
of Nashville and Davidson County

Aggregated by precinct (incident location). Based on date when each incident was reported.

		Homicide	Forcible Rape	Commercial Robbery	Street Robbery	Total Robbery	Aggravated Assault	Commercial Burglary	Residential Burglary	Total Burglary	Larceny	Auto Theft	Violent Offenses	Property Offenses	Part I Offenses
West	Prior YTD	1	8	3	7	10	78	19	89	108	524	33	97	665	762
	YTD	1	9	4	15	19	46	20	59	79	517	34	75	630	705
	% Change	0.0 %	12.5 %	33.3 %	114.3 %	90.0 %	-41.0 %	5.3 %	-33.7 %	-26.9 %	-1.3 %	3.0 %	-22.7 %	-5.3 %	-7.5 %
East	Prior YTD	2	14	2	35	37	125	21	92	113	353	51	178	517	695
	YTD	3	14	9	25	34	152	18	84	102	367	56	203	525	728
	% Change	50.0 %	0.0 %	350.0 %	-28.6 %	-8.1 %	21.6 %	-14.3 %	-8.7 %	-9.7 %	4.0 %	9.8 %	14.0 %	1.5 %	4.7 %
South	Prior YTD	6	18	13	81	94	208	24	232	256	695	84	326	1,035	1,361
	YTD	2	8	16	87	103	224	28	121	149	631	147	337	927	1,264
	% Change	-66.7 %	-55.6 %	23.1 %	7.4 %	9.6 %	7.7 %	16.7 %	-47.8 %	-41.8 %	-9.2 %	75.0 %	3.4 %	-10.4 %	-7.1 %
Central	Prior YTD	0	17	0	20	20	22	3	4	7	170	7	59	184	243
	YTD	0	3	1	16	17	33	8	5	13	229	26	53	268	321
	% Change	0.0 %	-82.4 %	Infinity	-20.0 %	-15.0 %	50.0 %	166.7 %	25.0 %	85.7 %	34.7 %	271.4 %	-10.2 %	45.7 %	32.1 %
Hermitage	Prior YTD	3	21	17	56	73	173	32	157	189	751	41	270	981	1,251
	YTD	2	33	19	73	92	171	29	103	132	657	81	298	870	1,168
	% Change	-33.3 %	57.1 %	11.8 %	30.4 %	26.0 %	-1.2 %	-9.4 %	-34.4 %	-30.2 %	-12.5 %	97.6 %	10.4 %	-11.3 %	-6.6 %
North	Prior YTD	4	15	6	41	47	161	19	84	103	342	46	227	491	718
	YTD	3	11	9	60	69	148	38	80	118	377	71	231	566	797
	% Change	-25.0 %	-26.7 %	50.0 %	46.3 %	46.8 %	-8.1 %	100.0 %	-4.8 %	14.6 %	10.2 %	54.3 %	1.8 %	15.3 %	11.0 %
Madison	Prior YTD	1	20	5	23	28	111	10	91	101	453	24	160	578	738
	YTD	3	6	7	37	44	102	13	79	92	453	63	155	608	763
	% Change	200.0 %	-70.0 %	40.0 %	60.9 %	57.1 %	-8.1 %	30.0 %	-13.2 %	-8.9 %	0.0 %	162.5 %	-3.1 %	5.2 %	3.4 %
Midtown Hills	Prior YTD	0	11	7	28	35	79	27	76	103	418	31	125	552	677
	YTD	1	17	7	33	40	129	36	37	73	479	55	187	607	794
	% Change	Infinity	54.5 %	0.0 %	17.9 %	14.3 %	63.3 %	33.3 %	-51.3 %	-29.1 %	14.6 %	77.4 %	49.6 %	10.0 %	17.3 %
Not Validated	Prior YTD	0	0	0	0	0	0	0	0	0	0	0	0	0	0
	YTD	0	0	0	0	0	0	0	1	1	3	0	0	4	4
	% Change	0.0 %	0.0 %	0.0 %	0.0 %	0.0 %	0.0 %	0.0 %	Infinity	Infinity	Infinity	0.0 %	0.0 %	Infinity	Infinity
County	Prior YTD	17	124	53	291	344	957	155	825	980	3,706	317	1,442	5,003	6,445
	YTD	15	101	72	346	418	1,005	190	569	759	3,713	533	1,539	5,005	6,544
	% Change	-11.8 %	-18.5 %	35.8 %	18.9 %	21.5 %	5.0 %	22.6 %	-31.0 %	-22.6 %	0.2 %	68.1 %	6.7 %	0.0 %	1.5 %

Prior YTD	**Begin Date**	01/01/2016	**End Date**	03/18/2016
YTD	**Begin Date**	01/01/2017	**End Date**	03/18/2017

Sourced from MNPD ARMS on 3/22/2017 8:44:48 AM. The figures above were sourced from incident reports using Uniform Crime Reporting definitions and reporting guidelines, based on the date when the crime was reported. This report is intended to be a management and planning tool and does not reflect the official UCR counts for the department. Incidents where a location is unknown or unspecified are included in the countywide totals. 'Unknown' refers to records in which the address is listed as 'Unknown' on the incident report. 'Not Validated' refers to records that were entered in with an invalid addresses.

Rolling Twenty-Four Month Analysis

METROPOLITAN POLICE DEPARTMENT
of Nashville and Davidson County

Aggregated by precinct (incident location). Based on date when each incident was reported.

		Homicide	Forcible Rape	Commercial Robbery	Street Robbery	Total Robbery	Aggravated Assault	Commercial Burglary	Residential Burglary	Total Burglary	Larceny	Auto Theft	Violent Offenses	Property Offenses	Part I Offenses
West	Prior 52 Weeks	2	43	27	64	91	317	105	424	529	2,630	142	453	3,301	3,754
	Last 52 Weeks	6	35	25	91	116	306	118	330	448	2,559	162	463	3,169	3,632
	% Change	200.0 %	-18.6 %	-7.4 %	42.2 %	27.5 %	-3.5 %	12.4 %	-22.2 %	-15.3 %	-2.7 %	14.1 %	2.2 %	-4.0 %	-3.2 %
East	Prior 52 Weeks	19	68	26	224	250	699	84	583	667	2,031	206	1,036	2,904	3,940
	Last 52 Weeks	13	61	36	171	207	702	95	432	527	1,916	244	983	2,687	3,670
	% Change	-31.6 %	-10.3 %	38.5 %	-23.7 %	-17.2 %	0.4 %	13.1 %	-25.9 %	-21.0 %	-5.7 %	18.4 %	-5.1 %	-7.5 %	-6.9 %
South	Prior 52 Weeks	19	112	43	424	467	967	174	1,015	1,189	3,397	293	1,565	4,879	6,444
	Last 52 Weeks	14	94	73	457	530	972	185	807	992	3,125	431	1,610	4,548	6,158
	% Change	-26.3 %	-16.1 %	69.8 %	7.8 %	13.5 %	0.5 %	6.3 %	-20.5 %	-16.6 %	-8.0 %	47.1 %	2.9 %	-6.8 %	-4.4 %
Central	Prior 52 Weeks	0	75	0	103	103	198	38	21	59	996	55	376	1,110	1,486
	Last 52 Weeks	2	42	2	125	127	216	34	20	54	1,155	107	387	1,316	1,703
	% Change	Infinity	-44.0 %	Infinity	21.4 %	23.3 %	9.1 %	-10.5 %	-4.8 %	-8.5 %	16.0 %	94.5 %	2.9 %	18.6 %	14.6 %
Hermitage	Prior 52 Weeks	11	101	54	268	322	823	149	678	827	3,770	241	1,257	4,838	6,095
	Last 52 Weeks	16	119	71	322	393	882	162	515	677	3,498	332	1,410	4,507	5,917
	% Change	45.5 %	17.8 %	31.5 %	20.1 %	22.0 %	7.2 %	8.7 %	-24.0 %	-18.1 %	-7.2 %	37.8 %	12.2 %	-6.8 %	-2.9 %
North	Prior 52 Weeks	29	87	30	275	305	991	121	530	651	1,857	239	1,412	2,747	4,159
	Last 52 Weeks	18	80	31	292	323	870	137	489	626	1,914	289	1,291	2,829	4,120
	% Change	-37.9 %	-8.0 %	3.3 %	6.2 %	5.9 %	-12.2 %	13.2 %	-7.7 %	-3.8 %	3.1 %	20.9 %	-8.6 %	3.0 %	-0.9 %
Madison	Prior 52 Weeks	3	74	40	148	188	616	68	541	609	2,240	184	881	3,033	3,914
	Last 52 Weeks	9	46	40	166	206	567	73	429	502	2,208	213	828	2,923	3,751
	% Change	200.0 %	-37.8 %	0.0 %	12.2 %	9.6 %	-8.0 %	7.4 %	-20.7 %	-17.6 %	-1.4 %	15.8 %	-6.0 %	-3.6 %	-4.2 %
Midtown Hills	Prior 52 Weeks	3	60	26	141	167	409	161	427	588	2,407	151	639	3,146	3,785
	Last 52 Weeks	3	67	46	132	178	442	188	338	526	2,348	180	690	3,054	3,744
	% Change	0.0 %	11.7 %	76.9 %	-6.4 %	6.6 %	8.1 %	16.8 %	-20.8 %	-10.5 %	-2.5 %	19.2 %	8.0 %	-2.9 %	-1.1 %
Not Validated	Prior 52 Weeks	0	0	0	0	0	0	1	0	1	7	0	0	8	8
	Last 52 Weeks	0	0	0	0	0	2	0	1	1	4	0	2	5	7
	% Change	0.0 %	0.0 %	0.0 %	0.0 %	0.0 %	Infinity	-100.0 %	Infinity	0.0 %	-42.9 %	0.0 %	Infinity	-37.5 %	-12.5 %
County	Prior 52 Weeks	86	620	246	1,647	1,893	5,020	901	4,219	5,120	19,335	1,511	7,619	25,966	33,585
	Last 52 Weeks	81	544	324	1,756	2,080	4,959	992	3,361	4,353	18,727	1,958	7,664	25,038	32,702
	% Change	-5.8 %	-12.3 %	31.7 %	6.6 %	9.9 %	-1.2 %	10.1 %	-20.3 %	-15.0 %	-3.1 %	29.6 %	0.6 %	-3.6 %	-2.6 %

Prior 52 Weeks	**Begin Date**	03/22/2015	**End Date**	03/19/2016
Last 52 Weeks	**Begin Date**	03/20/2016	**End Date**	03/18/2017

Sourced from MNPD ARMS on 3/22/2017 8:44:48 AM. The figures above were sourced from incident reports using Uniform Crime Reporting definitions and reporting guidelines, based on the date when the crime was reported. This report is intended to be a management and planning tool and does not reflect the official UCR counts for the department. Incidents where a location is unknown or unspecified are included in the countywide totals. 'Unknown' refers to records in which the address is listed as 'Unknown' on the incident report. 'Not Validated' refers to records that were entered in with an invalid addresses.

2 Week, 8 Week, 16 Week, YTD, and 24 Month Summary

METROPOLITAN POLICE DEPARTMENT
of Nashville and Davidson County

Aggregated by precinct (incident location). Based on date when each incident was reported.

		Rolling Two Week			Rolling Eight Week			Rolling Sixteen Week			YTD			Rolling Twenty-Four Month		
		Last Week to Prior Week			Last 4 Weeks to Prior 4 Weeks			Last 8 Weeks to Prior 8 Weeks			Current YTD to Prior YTD			Last 52 Weeks to Prior 52 Weeks		
		Violent Offenses	Property Offenses	Part I Offenses	Violent Offenses	Property Offenses	Part I Offenses	Violent Offenses	Property Offenses	Part I Offenses	Violent Offenses	Property Offenses	Part I Offenses	Violent Offenses	Property Offenses	Part I Offenses
West	Prior	2	42	44	27	233	260	86	545	631	97	665	762	453	3,301	3,754
	Last	8	68	76	27	194	221	54	427	481	75	630	705	463	3,169	3,632
	% Change	300.0 %	61.9 %	72.7 %	0.0 %	-16.7 %	-15.0 %	-37.2 %	-21.7 %	-23.8 %	-22.7 %	-5.3 %	-7.5 %	2.2 %	-4.0 %	-3.2 %
East	Prior	12	59	71	65	204	269	169	403	572	178	517	695	1,036	2,904	3,940
	Last	15	46	61	53	172	225	118	376	494	203	525	728	983	2,687	3,670
	% Change	25.0 %	-22.0 %	-14.1 %	-18.5 %	-15.7 %	-16.4 %	-30.2 %	-6.7 %	-13.6 %	14.0 %	1.5 %	4.7 %	-5.1 %	-7.5 %	-6.9 %
South	Prior	22	88	110	134	354	488	258	654	912	326	1,035	1,361	1,565	4,879	6,444
	Last	38	84	122	116	315	431	250	669	919	337	927	1,264	1,610	4,548	6,158
	% Change	72.7 %	-4.5 %	10.9 %	-13.4 %	-11.0 %	-11.7 %	-3.1 %	2.3 %	0.8 %	3.4 %	-10.4 %	-7.1 %	2.9 %	-6.8 %	-4.4 %
Central	Prior	2	24	26	19	99	118	37	194	231	59	184	243	376	1,110	1,486
	Last	6	23	29	15	87	102	34	186	220	53	268	321	387	1,316	1,703
	% Change	200.0 %	-4.2 %	11.5 %	-21.1 %	-12.1 %	-13.6 %	-8.1 %	-4.1 %	-4.8 %	-10.2 %	45.7 %	32.1 %	2.9 %	18.6 %	14.6 %
Hermitage	Prior	14	76	90	107	320	427	197	671	868	270	981	1,251	1,257	4,838	6,095
	Last	22	77	99	103	302	405	210	622	832	298	870	1,168	1,410	4,507	5,917
	% Change	57.1 %	1.3 %	10.0 %	-3.7 %	-5.6 %	-5.2 %	6.6 %	-7.3 %	-4.1 %	10.4 %	-11.3 %	-6.6 %	12.2 %	-6.8 %	-2.9 %
North	Prior	17	56	73	74	215	289	196	408	604	227	491	718	1,412	2,747	4,159
	Last	24	43	67	83	195	278	157	410	567	231	566	797	1,291	2,829	4,120
	% Change	41.2 %	-23.2 %	-8.2 %	12.2 %	-9.3 %	-3.8 %	-19.9 %	0.5 %	-6.1 %	1.8 %	15.3 %	11.0 %	-8.6 %	3.0 %	-0.9 %
Madison	Prior	10	65	75	51	210	261	126	440	566	160	578	738	881	3,033	3,914
	Last	20	61	81	59	226	285	110	436	546	155	608	763	828	2,923	3,751
	% Change	100.0 %	-6.2 %	8.0 %	15.7 %	7.6 %	9.2 %	-12.7 %	-0.9 %	-3.5 %	-3.1 %	5.2 %	3.4 %	-6.0 %	-3.6 %	-4.2 %
Midtown Hills	Prior	10	55	65	73	215	288	112	458	570	125	552	677	639	3,146	3,785
	Last	16	51	67	57	198	255	130	413	543	187	607	794	690	3,054	3,744
	% Change	60.0 %	-7.3 %	3.1 %	-21.9 %	-7.9 %	-11.5 %	16.1 %	-9.8 %	-4.7 %	49.6 %	10.0 %	17.3 %	8.0 %	-2.9 %	-1.1 %
Not Validated	Prior	0	0	0	0	2	2	1	2	3	0	0	0	0	8	8
	Last	0	1	1	0	1	1	0	3	3	0	4	4	2	5	7
	% Change	0.0 %	Infinity	Infinity	0.0 %	-50.0 %	-50.0 %	-100.0 %	50.0 %	0.0 %	0.0 %	Infinity	Infinity	Infinity	-37.5 %	-12.5 %
County	Prior	89	465	554	550	1,852	2,402	1,182	3,775	4,957	1,442	5,003	6,445	7,619	25,966	33,585
	Last	149	454	603	513	1,690	2,203	1,063	3,542	4,605	1,539	5,005	6,544	7,664	25,038	32,702
	% Change	67.4 %	-2.4 %	8.8 %	-6.7 %	-8.7 %	-8.3 %	-10.1 %	-6.2 %	-7.1 %	6.7 %	0.0 %	1.5 %	0.6 %	-3.6 %	-2.6 %

Information summarized for CompStat week ending 03/18/2017.

Sourced from MNPD ARMS on 3/22/2017 8:44:49 AM. The figures above were sourced from incident reports using Uniform Crime Reporting definitions and reporting guidelines, based on the date when the crime was reported. This report is intended to be a management and planning tool and does not reflect the official UCR counts for the department. Incidents where a location is unknown or unspecified are included in the countywide totals. 'Unknown' refers to records in which the address is listed as 'Unknown' on the incident report. 'Not Validated' refers to records that were entered in with an invalid addresses.

County Incident Report Summary

METROPOLITAN POLICE DEPARTMENT
of Nashville and Davidson County

Two Week, Eight Week, Sixteen Week, YTD, and 24 Month Analyses

Aggregated by precinct (incident location). Based on date when each incident was reported.

		Homicide	Forcible Rape	Commercial Robbery	Street Robbery	Total Robbery	Aggravated Assault	Commercial Burglary	Residential Burglary	Total Burglary	Larceny	Auto Theft	Violent Offenses	Property Offenses	Part I Offenses
Two Week	Prior Week	0	12	2	14	16	61	8	47	55	356	54	89	465	554
	Last Week	1	6	3	42	45	97	10	43	53	335	66	149	454	603
	% Change	-	-50.0%	50.0%	200.0%	181.3%	59.0%	25.0%	-8.5%	-3.6%	-5.9%	22.2%	67.4%	-2.4%	8.8%
Eight Week	Prior 4 Weeks	7	31	32	122	154	358	85	226	311	1,375	166	550	1,852	2,402
	Last 4 Weeks	3	49	13	123	136	325	37	188	225	1,277	188	513	1,690	2,203
	% Change	-57.1%	58.1%	-59.4%	0.8%	-11.7%	-9.2%	-56.5%	-16.8%	-27.7%	-7.1%	13.3%	-6.7%	-8.7%	-8.3%
Sixteen Week	Prior 8 Weeks	20	64	73	273	346	752	163	462	625	2,712	438	1,182	3,775	4,957
	Last 8 Weeks	10	80	45	245	290	683	122	414	536	2,652	354	1,063	3,542	4,605
	% Change	-50.0%	25.0%	-38.4%	-10.3%	-16.2%	-9.2%	-25.2%	-10.4%	-14.2%	-2.2%	-19.2%	-10.1%	-6.2%	-7.1%
YTD 2016	2016 YTD	17	124	53	291	344	957	155	825	980	3,706	317	1,442	5,003	6,445
	2017 YTD	15	101	72	346	418	1,005	190	569	759	3,713	533	1,539	5,005	6,544
	% Change	-11.8%	-18.5%	35.8%	18.9%	21.5%	5.0%	22.6%	-31.0%	-22.6%	0.2%	68.1%	6.7%	0.0%	1.5%
Rolling 24 Month	Prior 52 Weeks	86	620	246	1,647	1,893	5,020	901	4,219	5,120	19,335	1,511	7,619	25,966	33,585
	Last 52 Weeks	81	544	324	1,756	2,080	4,959	992	3,361	4,353	18,727	1,958	7,664	25,038	32,702
	% Change	-5.8%	-12.3%	31.7%	6.6%	9.9%	-1.2%	10.1%	-20.3%	-15.0%	-3.1%	29.6%	0.6%	-3.6%	-2.6%
YTD 2015	2015 YTD	11	105	55	286	341	839	163	798	961	3,073	249	1,296	4,283	5,579
	2017 YTD	15	101	72	346	418	1,005	190	569	759	3,713	533	1,539	5,005	6,544
	% Change	36.4%	-3.8%	30.9%	21.0%	22.6%	19.8%	16.6%	-28.7%	-21.0%	20.8%	114.1%	18.8%	16.9%	17.3%
YTD 2014	2014 YTD	11	115	39	227	266	931	161	722	883	3,352	197	1,323	4,432	5,755
	2017 YTD	15	101	72	346	418	1,005	190	569	759	3,713	533	1,539	5,005	6,544
	% Change	36.4%	-12.2%	84.6%	52.4%	57.1%	7.9%	18.0%	-21.2%	-14.0%	10.8%	170.6%	16.3%	12.9%	13.7%
YTD 2013	2013 YTD	8	102	52	274	326	922	184	972	1,156	3,661	214	1,358	5,031	6,389
	2017 YTD	15	101	72	346	418	1,005	190	569	759	3,713	533	1,539	5,005	6,544
	% Change	87.5%	-1.0%	38.5%	26.3%	28.2%	9.0%	3.3%	-41.5%	-34.3%	1.4%	149.1%	13.3%	-0.5%	2.4%
YTD 2012	2012 YTD	15	107	46	251	297	1,024	184	973	1,157	3,794	256	1,443	5,207	6,650
	2017 YTD	15	101	72	346	418	1,005	190	569	759	3,713	533	1,539	5,005	6,544
	% Change	0.0%	-5.6%	56.5%	37.8%	40.7%	-1.9%	3.3%	-41.5%	-34.4%	-2.1%	108.2%	6.7%	-3.9%	-1.6%

Information summarized for CompStat week ending 03/18/2017.

Sourced from MNPD ARMS on 3/22/2017 8:44:49 AM. The figures above were sourced from incident reports using Uniform Crime Reporting definitions and reporting guidelines, based on the date when the crime was reported. This report is intended to be a management and planning tool and does not reflect the official UCR counts for the department. Incidents where a location is unknown or unspecified are included in the countywide totals.

County Incident Report Summary

METROPOLITAN POLICE DEPARTMENT
of Nashville and Davidson County

Additional YTD Analyses

Aggregated by precinct (incident location). Based on date when each incident was reported.

		Homicide	Forcible Rape	Commercial Robbery	Street Robbery	Total Robbery	Aggravated Assault	Commercial Burglary	Residential Burglary	Total Burglary	Larceny	Auto Theft	Violent Offenses	Property Offenses	Part I Offenses
YTD	2011 YTD	8	86	67	251	318	858	216	1,276	1,492	3,824	361	1,270	5,677	6,947
2011	2017 YTD	15	101	72	346	418	1,005	190	569	759	3,713	533	1,539	5,005	6,544
	% Change	87.5%	17.4%	7.5%	37.8%	31.4%	17.1%	-12.0%	-55.4%	-49.1%	-2.9%	47.6%	21.2%	-11.8%	-5.8%
YTD	2010 YTD	14	90	84	266	350	816	265	1,050	1,315	3,845	325	1,270	5,485	6,755
2010	2017 YTD	15	101	72	346	418	1,005	190	569	759	3,713	533	1,539	5,005	6,544
	% Change	7.1%	12.2%	-14.3%	30.1%	19.4%	23.2%	-28.3%	-45.8%	-42.3%	-3.4%	64.0%	21.2%	-8.8%	-3.1%
YTD	2009 YTD	15	96	65	344	409	930	238	1,001	1,239	4,129	382	1,450	5,750	7,200
2009	2017 YTD	15	101	72	346	418	1,005	190	569	759	3,713	533	1,539	5,005	6,544
	% Change	0.0%	5.2%	10.8%	0.6%	2.2%	8.1%	-20.2%	-43.2%	-38.7%	-10.1%	39.5%	6.1%	-13.0%	-9.1%
YTD	2008 YTD	16	99	68	325	393	1,047	227	922	1,149	4,539	411	1,555	6,099	7,654
2008	2017 YTD	15	101	72	346	418	1,005	190	569	759	3,713	533	1,539	5,005	6,544
	% Change	-6.3%	2.0%	5.9%	6.5%	6.4%	-4.0%	-16.3%	-38.3%	-33.9%	-18.2%	29.7%	-1.0%	-17.9%	-14.5%
YTD	2007 YTD	12	96	100	391	491	1,135	320	957	1,277	4,619	671	1,734	6,567	8,301
2007	2017 YTD	15	101	72	346	418	1,005	190	569	759	3,713	533	1,539	5,005	6,544
	% Change	25.0%	5.2%	-28.0%	-11.5%	-14.9%	-11.5%	-40.6%	-40.5%	-40.6%	-19.6%	-20.6%	-11.2%	-23.8%	-21.2%
YTD	2006 YTD	11	103	95	394	489	1,112	368	807	1,175	4,702	599	1,715	6,476	8,191
2006	2017 YTD	15	101	72	346	418	1,005	190	569	759	3,713	533	1,539	5,005	6,544
	% Change	36.4%	-1.9%	-24.2%	-12.2%	-14.5%	-9.6%	-48.4%	-29.5%	-35.4%	-21.0%	-11.0%	-10.3%	-22.7%	-20.1%
YTD	2005 YTD	13	106	92	346	438	1,173	335	940	1,275	5,148	718	1,730	7,141	8,871
2005	2017 YTD	15	101	72	346	418	1,005	190	569	759	3,713	533	1,539	5,005	6,544
	% Change	15.4%	-4.7%	-21.7%	0.0%	-4.6%	-14.3%	-43.3%	-39.5%	-40.5%	-27.9%	-25.8%	-11.0%	-29.9%	-26.2%
YTD	2004 YTD	10	108	75	347	422	1,135	318	1,014	1,332	5,310	957	1,675	7,599	9,274
2004	2017 YTD	15	101	72	346	418	1,005	190	569	759	3,713	533	1,539	5,005	6,544
	% Change	50.0%	-6.5%	-4.0%	-0.3%	-0.9%	-11.5%	-40.3%	-43.9%	-43.0%	-30.1%	-44.3%	-8.1%	-34.1%	-29.4%
YTD	2003 YTD	9	98	60	339	399	1,026	291	867	1,158	4,789	981	1,532	6,928	8,460
2003	2017 YTD	15	101	72	346	418	1,005	190	569	759	3,713	533	1,539	5,005	6,544
	% Change	66.7%	3.1%	20.0%	2.1%	4.8%	-2.0%	-34.7%	-34.4%	-34.5%	-22.5%	-45.7%	0.5%	-27.8%	-22.6%
YTD	2002 YTD	16	115	80	343	423	1,207	375	1,079	1,454	4,787	1,024	1,761	7,265	9,026
2002	2017 YTD	15	101	72	346	418	1,005	190	569	759	3,713	533	1,539	5,005	6,544
	% Change	-6.3%	-12.2%	-10.0%	0.9%	-1.2%	-16.7%	-49.3%	-47.3%	-47.8%	-22.4%	-47.9%	-12.6%	-31.1%	-27.5%

Information summarized for CompStat week ending 03/18/2017.

Sourced from MNPD ARMS on 3/22/2017 8:44:49 AM. The figures above were sourced from incident reports using Uniform Crime Reporting definitions and reporting guidelines, based on the date when the crime was reported. This report is intended to be a management and planning tool and does not reflect the official UCR counts for the department. Incidents where a location is unknown or unspecified are included in the countywide totals..

County Efficiency Report Summary

METROPOLITAN POLICE DEPARTMENT
of Nashville and Davidson County

Two Week, Eight Week, Sixteen Week, YTD, and 24 Month Analyses

Aggregated by component of arresting officer / officer making stop.

		Adults Only				Adults and Juveniles						
		Felony Arrests	Misdemeanor Arrests	Citation Arrests	Total Arrests	Part I Arrests	Weapons Law Violation Arrests	Drug-Related Arrests	DUI Arrests	Warrant Service Attempts	Warrants Served	Vehicle Stops
Two Week	Prior Week	168	465	574	1,207	152	14	187	42	785	527	4,801
	Last Week	156	359	349	864	161	16	107	29	613	460	3,623
	% Change	-7.1%	-22.8%	-39.2%	-28.4%	5.9%	14.3%	-42.8%	-31.0%	-21.9%	-12.7%	-24.5%
Eight Week	Prior 4 Weeks	823	1,792	2,632	5,247	658	55	814	161	3,386	2,330	22,265
	Last 4 Weeks	678	1,726	2,229	4,633	611	70	735	150	3,185	2,049	18,626
	% Change	-17.6%	-3.7%	-15.3%	-11.7%	-7.1%	27.3%	-9.7%	-6.8%	-5.9%	-12.1%	-16.3%
Sixteen Week	Prior 8 Weeks	1,290	3,119	4,792	9,201	1,267	119	1,352	272	6,000	3,850	37,575
	Last 8 Weeks	1,501	3,518	4,861	9,880	1,269	125	1,549	311	6,571	4,379	40,891
	% Change	16.4%	12.8%	1.4%	7.4%	0.2%	5.0%	14.6%	14.3%	9.5%	13.7%	8.8%
YTD	2016 YTD	2,249	5,214	8,445	15,908	1,823	187	2,770	433	11,097	6,059	75,961
	2017 YTD	2,011	4,832	6,828	13,671	1,758	176	2,130	433	9,092	5,875	56,061
	% Change	-10.6%	-7.3%	-19.1%	-14.1%	-3.6%	-5.9%	-23.1%	0.0%	-18.1%	-3.0%	-26.2%
Rolling 24 Month	Prior 52 Weeks	10,299	24,821	38,104	73,224	8,566	816	11,294	2,055	52,182	28,097	348,010
	Last 52 Weeks	9,508	22,768	33,929	66,205	8,165	770	10,303	1,884	42,032	28,022	277,203
	% Change	-7.7%	-8.3%	-11.0%	-9.6%	-4.7%	-5.6%	-8.8%	-8.3%	-19.5%	-0.3%	-20.3%
YTD 2015	2015 YTD	2,027	5,093	8,501	15,621	1,553	155	2,434	515	12,303	5,409	82,727
	2017 YTD	2,011	4,832	6,828	13,671	1,758	176	2,130	433	9,092	5,875	56,061
	% Change	-0.8%	-5.1%	-19.7%	-12.5%	13.2%	13.5%	-12.5%	-15.9%	-26.1%	8.6%	-32.2%
YTD 2014	2014 YTD	2,172	5,372	9,695	17,239	1,592	206	2,757	593	13,595	5,556	94,568
	2017 YTD	2,011	4,832	6,828	13,671	1,758	176	2,130	433	9,092	5,875	56,061
	% Change	-7.4%	-10.1%	-29.6%	-20.7%	10.4%	-14.6%	-22.7%	-27.0%	-33.1%	5.7%	-40.7%
YTD 2013	2013 YTD	2,516	5,305	10,138	17,959	1,627	222	3,016	767	13,718	5,599	98,440
	2017 YTD	2,011	4,832	6,828	13,671	1,758	176	2,130	433	9,092	5,875	56,061
	% Change	-20.1%	-8.9%	-32.6%	-23.9%	8.1%	-20.7%	-29.4%	-43.5%	-33.7%	4.9%	-43.1%
YTD 2012	2012 YTD	2,749	5,625	10,030	18,404	1,705	207	3,005	850	14,960	6,153	104,788
	2017 YTD	2,011	4,832	6,828	13,671	1,758	176	2,130	433	9,092	5,875	56,061
	% Change	-26.8%	-14.1%	-31.9%	-25.7%	3.1%	-15.0%	-29.1%	-49.1%	-39.2%	-4.5%	-46.5%

Information summarized for CompStat week ending 03/18/2017.

Sourced from MNPD ARMS on 3/22/2017 8:44:49 AM. Arrest summaries are not a count of arrest charges. 1 arrest = 1 body. Warrant Service summary considers 1 count for each service attempt and 1 count for each outstanding warrant served. Vehicle Stop summary sources MNPD's Vehicle Stop (Form 252) Database. Vehicle stop totals count all reports electronically entered via AFR. Hardcopy reports not entered into ARMS will affect accuracy of totals.

West Precinct Incident Report Summary

METROPOLITAN POLICE DEPARTMENT
of Nashville and Davidson County

Two Week, Eight Week, Sixteen Week, YTD, and 24 Month Analyses

Aggregated by precinct (incident location). Based on date when each incident was reported.

		Homicide	Forcible Rape	Commercial Robbery	Street Robbery	Total Robbery	Aggravated Assault	Commercial Burglary	Residential Burglary	Total Burglary	Larceny	Auto Theft	Violent Offenses	Property Offenses	Part I Offenses
Two Week	Prior Week	0	0	0	0	0	2	2	5	7	33	2	2	42	44
	Last Week	0	1	0	2	2	5	2	4	6	54	8	8	68	76
	% Change	-	-	-	-	-	150.0%	0.0%	-20.0%	-14.3%	63.6%	300.0%	300.0%	61.9%	72.7%
Eight Week	Prior 4 Weeks	0	4	3	5	8	15	10	21	31	192	10	27	233	260
	Last 4 Weeks	0	4	1	6	7	16	4	18	22	157	15	27	194	221
	% Change	-	0.0%	-66.7%	20.0%	-12.5%	6.7%	-60.0%	-14.3%	-29.0%	-18.2%	50.0%	0.0%	-16.7%	-15.0%
Sixteen Week	Prior 8 Weeks	1	4	2	19	21	60	21	51	72	440	33	86	545	631
	Last 8 Weeks	0	8	4	11	15	31	14	39	53	349	25	54	427	481
	% Change	-100.0%	100.0%	100.0%	-42.1%	-28.6%	-48.3%	-33.3%	-23.5%	-26.4%	-20.7%	-24.2%	-37.2%	-21.7%	-23.8%
YTD 2016	2016 YTD	1	8	3	7	10	78	19	89	108	524	33	97	665	762
	2017 YTD	1	9	4	15	19	46	20	59	79	517	34	75	630	705
	% Change	0.0%	12.5%	33.3%	114.3%	90.0%	-41.0%	5.3%	-33.7%	-26.9%	-1.3%	3.0%	-22.7%	-5.3%	-7.5%
Rolling 24 Month	Prior 52 Weeks	2	43	27	64	91	317	105	424	529	2,630	142	453	3,301	3,754
	Last 52 Weeks	6	35	25	91	116	306	118	330	448	2,559	162	463	3,169	3,632
	% Change	200.0%	-18.6%	-7.4%	42.2%	27.5%	-3.5%	12.4%	-22.2%	-15.3%	-2.7%	14.1%	2.2%	-4.0%	-3.2%
YTD 2015	2015 YTD	0	7	6	25	31	58	18	79	97	390	27	96	514	610
	2017 YTD	1	9	4	15	19	46	20	59	79	517	34	75	630	705
	% Change	-	28.6%	-33.3%	-40.0%	-38.7%	-20.7%	11.1%	-25.3%	-18.6%	32.6%	25.9%	-21.9%	22.6%	15.6%
YTD 2014	2014 YTD	0	9	5	12	17	56	17	66	83	524	22	82	629	711
	2017 YTD	1	9	4	15	19	46	20	59	79	517	34	75	630	705
	% Change	-	0.0%	-20.0%	25.0%	11.8%	-17.9%	17.6%	-10.6%	-4.8%	-1.3%	54.5%	-8.5%	0.2%	-0.8%
YTD 2013	2013 YTD	1	9	8	14	22	75	29	98	127	579	21	107	727	834
	2017 YTD	1	9	4	15	19	46	20	59	79	517	34	75	630	705
	% Change	0.0%	0.0%	-50.0%	7.1%	-13.6%	-38.7%	-31.0%	-39.8%	-37.8%	-10.7%	61.9%	-29.9%	-13.3%	-15.5%
YTD 2012	2012 YTD	0	8	6	7	13	65	9	94	103	481	23	86	607	693
	2017 YTD	1	9	4	15	19	46	20	59	79	517	34	75	630	705
	% Change	-	12.5%	-33.3%	114.3%	46.2%	-29.2%	122.2%	-37.2%	-23.3%	7.5%	47.8%	-12.8%	3.8%	1.7%

Information summarized for CompStat week ending 03/18/2017.

Sourced from MNPD ARMS on 3/22/2017 8:44:49 AM. The figures above were sourced from incident reports using Uniform Crime Reporting definitions and reporting guidelines, based on the date when the crime was reported. This report is intended to be a management and planning tool and does not reflect the official UCR counts for the department. Incidents where a location is unknown or unspecified are included in the countywide totals.

West Precinct Efficiency Report Summary

METROPOLITAN POLICE DEPARTMENT
of Nashville and Davidson County

Two Week, Eight Week, Sixteen Week, YTD, and 24 Month Analyses

Aggregated by component of arresting officer / officer making stop.

		Adults Only				Adults and Juveniles						
		Felony Arrests	Misdemeanor Arrests	Citation Arrests	Total Arrests	Part I Arrests	Weapons Law Violation Arrests	Drug-Related Arrests	DUI Arrests	Warrant Service Attempts	Warrants Served	Vehicle Stops
Two Week	Prior Week	13	22	33	68	19	3	7	4	71	24	544
	Last Week	8	20	22	50	18	0	4	3	71	38	474
	% Change	-38.5%	-9.1%	-33.3%	-26.5%	-5.3%	-100.0%	-42.9%	-25.0%	0.0%	58.3%	-12.9%
Eight Week	Prior 4 Weeks	33	109	203	345	70	3	58	8	399	100	3,050
	Last 4 Weeks	45	98	144	287	70	8	52	12	373	97	2,294
	% Change	36.4%	-10.1%	-29.1%	-16.8%	0.0%	166.7%	-10.3%	50.0%	-6.5%	-3.0%	-24.8%
Sixteen Week	Prior 8 Weeks	84	163	340	587	179	7	96	13	583	212	3,977
	Last 8 Weeks	78	207	347	632	140	11	110	20	772	197	5,344
	% Change	-7.1%	27.0%	2.1%	7.7%	-21.8%	57.1%	14.6%	53.8%	32.4%	-7.1%	34.4%
YTD	2016 YTD	121	274	626	1,021	220	11	202	37	1,052	327	9,153
	2017 YTD	112	283	490	885	203	13	156	24	1,088	291	6,960
	% Change	-7.4%	3.3%	-21.7%	-13.3%	-7.7%	18.2%	-22.8%	-35.1%	3.4%	-11.0%	-24.0%
Rolling 24 Month	Prior 52 Weeks	592	1,339	3,213	5,144	1,114	40	829	116	4,951	1,447	41,599
	Last 52 Weeks	536	1,067	2,421	4,024	891	48	701	100	4,519	1,346	33,780
	% Change	-9.5%	-20.3%	-24.6%	-21.8%	-20.0%	20.0%	-15.4%	-13.8%	-8.7%	-7.0%	-18.8%
YTD 2015	2015 YTD	120	298	727	1,145	185	9	175	38	1,029	315	9,509
	2017 YTD	112	283	490	885	203	13	156	24	1,088	291	6,960
	% Change	-6.7%	-5.0%	-32.6%	-22.7%	9.7%	44.4%	-10.9%	-36.8%	5.7%	-7.6%	-26.8%
YTD 2014	2014 YTD	196	532	1,251	1,979	236	17	373	71	1,802	473	15,504
	2017 YTD	112	283	490	885	203	13	156	24	1,088	291	6,960
	% Change	-42.9%	-46.8%	-60.8%	-55.3%	-14.0%	-23.5%	-58.2%	-66.2%	-39.6%	-38.5%	-55.1%
YTD 2013	2013 YTD	208	501	1,088	1,797	223	15	285	92	1,325	373	15,769
	2017 YTD	112	283	490	885	203	13	156	24	1,088	291	6,960
	% Change	-46.2%	-43.5%	-55.0%	-50.8%	-9.0%	-13.3%	-45.3%	-73.9%	-17.9%	-22.0%	-55.9%
YTD 2012	2012 YTD	298	702	1,209	2,209	238	18	388	99	1,974	544	17,003
	2017 YTD	112	283	490	885	203	13	156	24	1,088	291	6,960
	% Change	-62.4%	-59.7%	-59.5%	-59.9%	-14.7%	-27.8%	-59.8%	-75.8%	-44.9%	-46.5%	-59.1%

Information summarized for CompStat week ending 03/18/2017.

Sourced from MNPD ARMS on 3/22/2017 8:44:49 AM. Arrest summaries are not a count of arrest charges. 1 arrest = 1 body. Warrant Service summary considers 1 count for each service attempt and 1 count for each outstanding warrant served. Vehicle Stop summary sources MNPD's Vehicle Stop (Form 252) Database. Vehicle stop totals count all reports electronically entered via AFR. Hardcopy reports not entered into ARMS will affect accuracy of totals.

East Precinct Incident Report Summary

METROPOLITAN POLICE DEPARTMENT
of Nashville and Davidson County

Two Week, Eight Week, Sixteen Week, YTD, and 24 Month Analyses

Aggregated by precinct (incident location). Based on date when each incident was reported.

		Homicide	Forcible Rape	Commercial Robbery	Street Robbery	Total Robbery	Aggravated Assault	Commercial Burglary	Residential Burglary	Total Burglary	Larceny	Auto Theft	Violent Offenses	Property Offenses	Part I Offenses
Two Week	Prior Week	0	2	0	1	1	9	2	8	10	43	6	12	59	71
	Last Week	0	0	1	3	4	11	0	6	6	33	7	15	46	61
	% Change	-	-100.0%	-	200.0%	300.0%	22.2%	-100.0%	-25.0%	-40.0%	-23.3%	16.7%	25.0%	-22.0%	-14.1%
Eight Week	Prior 4 Weeks	1	4	3	8	11	49	11	37	48	139	17	65	204	269
	Last 4 Weeks	1	7	1	6	7	38	4	19	23	127	22	53	172	225
	% Change	0.0%	75.0%	-66.7%	-25.0%	-36.4%	-22.4%	-63.6%	-48.6%	-52.1%	-8.6%	29.4%	-18.5%	-15.7%	-16.4%
Sixteen Week	Prior 8 Weeks	5	4	11	27	38	122	14	59	73	271	59	169	403	572
	Last 8 Weeks	2	11	4	14	18	87	15	56	71	266	39	118	376	494
	% Change	-60.0%	175.0%	-63.6%	-48.1%	-52.6%	-28.7%	7.1%	-5.1%	-2.7%	-1.8%	-33.9%	-30.2%	-6.7%	-13.6%
YTD 2016	2016 YTD	2	14	2	35	37	125	21	92	113	353	51	178	517	695
	2017 YTD	3	14	9	25	34	152	18	84	102	367	56	203	525	728
	% Change	50.0%	0.0%	350.0%	-28.6%	-8.1%	21.6%	-14.3%	-8.7%	-9.7%	4.0%	9.8%	14.0%	1.5%	4.7%
Rolling 24 Month	Prior 52 Weeks	19	68	26	224	250	699	84	583	667	2,031	206	1,036	2,904	3,940
	Last 52 Weeks	13	61	36	171	207	702	95	432	527	1,916	244	983	2,687	3,670
	% Change	-31.6%	-10.3%	38.5%	-23.7%	-17.2%	0.4%	13.1%	-25.9%	-21.0%	-5.7%	18.4%	-5.1%	-7.5%	-6.9%
YTD 2015	2015 YTD	1	20	12	40	52	142	14	106	120	300	37	215	457	672
	2017 YTD	3	14	9	25	34	152	18	84	102	367	56	203	525	728
	% Change	200.0%	-30.0%	-25.0%	-37.5%	-34.6%	7.0%	28.6%	-20.8%	-15.0%	22.3%	51.4%	-5.6%	14.9%	8.3%
YTD 2014	2014 YTD	2	12	4	34	38	133	14	78	92	293	19	185	404	589
	2017 YTD	3	14	9	25	34	152	18	84	102	367	56	203	525	728
	% Change	50.0%	16.7%	125.0%	-26.5%	-10.5%	14.3%	28.6%	7.7%	10.9%	25.3%	194.7%	9.7%	30.0%	23.6%
YTD 2013	2013 YTD	1	18	3	37	40	142	7	158	165	335	26	201	526	727
	2017 YTD	3	14	9	25	34	152	18	84	102	367	56	203	525	728
	% Change	200.0%	-22.2%	200.0%	-32.4%	-15.0%	7.0%	157.1%	-46.8%	-38.2%	9.6%	115.4%	1.0%	-0.2%	0.1%
YTD 2012	2012 YTD	2	16	10	45	55	179	18	158	176	412	27	252	615	867
	2017 YTD	3	14	9	25	34	152	18	84	102	367	56	203	525	728
	% Change	50.0%	-12.5%	-10.0%	-44.4%	-38.2%	-15.1%	0.0%	-46.8%	-42.0%	-10.9%	107.4%	-19.4%	-14.6%	-16.0%

Information summarized for CompStat week ending 03/18/2017.

Sourced from MNPD ARMS on 3/22/2017 8:44:49 AM. The figures above were sourced from incident reports using Uniform Crime Reporting definitions and reporting guidelines, based on the date when the crime was reported. This report is intended to be a management and planning tool and does not reflect the official UCR counts for the department. Incidents where a location is unknown or unspecified are included in the countywide totals.

East Precinct Efficiency Report Summary

METROPOLITAN POLICE DEPARTMENT
of Nashville and Davidson County

Two Week, Eight Week, Sixteen Week, YTD, and 24 Month Analyses

Aggregated by component of arresting officer / officer making stop.

		Adults Only				Adults and Juveniles						
		Felony Arrests	Misdemeanor Arrests	Citation Arrests	Total Arrests	Part I Arrests	Weapons Law Violation Arrests	Drug-Related Arrests	DUI Arrests	Warrant Service Attempts	Warrants Served	Vehicle Stops
Two Week	Prior Week	22	47	62	131	15	0	24	6	132	56	625
	Last Week	20	42	52	114	15	1	11	3	121	72	622
	% Change	-9.1%	-10.6%	-16.1%	-13.0%	0.0%	-	-54.2%	-50.0%	-8.3%	28.6%	-0.5%
Eight Week	Prior 4 Weeks	90	190	365	645	73	8	90	17	518	204	2,973
	Last 4 Weeks	69	183	289	541	66	4	71	16	507	233	2,533
	% Change	-23.3%	-3.7%	-20.8%	-16.1%	-9.6%	-50.0%	-21.1%	-5.9%	-2.1%	14.2%	-14.8%
Sixteen Week	Prior 8 Weeks	154	319	572	1,045	131	23	140	37	906	372	4,579
	Last 8 Weeks	159	373	654	1,186	139	12	161	33	1,025	437	5,506
	% Change	3.2%	16.9%	14.3%	13.5%	6.1%	-47.8%	15.0%	-10.8%	13.1%	17.5%	20.2%
YTD	2016 YTD	284	566	1,018	1,868	168	33	352	49	2,019	640	8,599
	2017 YTD	216	504	909	1,629	182	20	225	55	1,386	588	7,413
	% Change	-23.9%	-11.0%	-10.7%	-12.8%	8.3%	-39.4%	-36.1%	12.2%	-31.4%	-8.1%	-13.8%
Rolling 24 Month	Prior 52 Weeks	1,372	3,240	4,819	9,431	909	149	1,744	259	8,673	3,179	38,503
	Last 52 Weeks	1,147	2,423	4,167	7,737	872	137	1,312	212	6,905	3,020	31,963
	% Change	-16.4%	-25.2%	-13.5%	-18.0%	-4.1%	-8.1%	-24.8%	-18.1%	-20.4%	-5.0%	-17.0%
YTD 2015	2015 YTD	265	636	1,101	2,002	175	28	339	28	1,806	642	8,669
	2017 YTD	216	504	909	1,629	182	20	225	55	1,386	588	7,413
	% Change	-18.5%	-20.8%	-17.4%	-18.6%	4.0%	-28.6%	-33.6%	96.4%	-23.3%	-8.4%	-14.5%
YTD 2014	2014 YTD	297	673	1,179	2,149	153	44	424	35	2,044	632	11,011
	2017 YTD	216	504	909	1,629	182	20	225	55	1,386	588	7,413
	% Change	-27.3%	-25.1%	-22.9%	-24.2%	19.0%	-54.5%	-46.9%	57.1%	-32.2%	-7.0%	-32.7%
YTD 2013	2013 YTD	361	750	1,368	2,479	196	43	441	42	2,058	697	12,518
	2017 YTD	216	504	909	1,629	182	20	225	55	1,386	588	7,413
	% Change	-40.2%	-32.8%	-33.6%	-34.3%	-7.1%	-53.5%	-49.0%	31.0%	-32.7%	-15.6%	-40.8%
YTD 2012	2012 YTD	364	765	1,245	2,374	208	29	420	32	2,480	782	13,686
	2017 YTD	216	504	909	1,629	182	20	225	55	1,386	588	7,413
	% Change	-40.7%	-34.1%	-27.0%	-31.4%	-12.5%	-31.0%	-46.4%	71.9%	-44.1%	-24.8%	-45.8%

Information summarized for CompStat week ending 03/18/2017.

Sourced from MNPD ARMS on 3/22/2017 8:44:49 AM. Arrest summaries are not a count of arrest charges. 1 arrest = 1 body. Warrant Service summary considers 1 count for each service attempt and 1 count for each outstanding warrant served. Vehicle Stop summary sources MNPD's Vehicle Stop (Form 252) Database. Vehicle stop totals count all reports electronically entered via AFR. Hardcopy reports not entered into ARMS will affect accuracy of totals.

South Precinct Incident Report Summary

METROPOLITAN POLICE DEPARTMENT
of Nashville and Davidson County

Two Week, Eight Week, Sixteen Week, YTD, and 24 Month Analyses

Aggregated by precinct (incident location). Based on date when each incident was reported.

		Homicide	Forcible Rape	Commercial Robbery	Street Robbery	Total Robbery	Aggravated Assault	Commercial Burglary	Residential Burglary	Total Burglary	Larceny	Auto Theft	Violent Offenses	Property Offenses	Part I Offenses
Two Week	Prior Week	0	0	0	6	6	16	0	12	12	63	13	22	88	110
	Last Week	0	0	0	9	9	29	3	14	17	43	24	38	84	122
	% Change	-	-	-	50.0%	50.0%	81.3%	-	16.7%	41.7%	-31.7%	84.6%	72.7%	-4.5%	10.9%
Eight Week	Prior 4 Weeks	0	2	8	41	49	83	12	51	63	240	51	134	354	488
	Last 4 Weeks	0	3	1	28	29	84	7	48	55	210	50	116	315	431
	% Change	-	50.0%	-87.5%	-31.7%	-40.8%	1.2%	-41.7%	-5.9%	-12.7%	-12.5%	-2.0%	-13.4%	-11.0%	-11.7%
Sixteen Week	Prior 8 Weeks	4	10	19	67	86	158	25	105	130	427	97	258	654	912
	Last 8 Weeks	0	5	9	69	78	167	19	99	118	450	101	250	669	919
	% Change	-100.0%	-50.0%	-52.6%	3.0%	-9.3%	5.7%	-24.0%	-5.7%	-9.2%	5.4%	4.1%	-3.1%	2.3%	0.8%
YTD 2016	2016 YTD	6	18	13	81	94	208	24	232	256	695	84	326	1,035	1,361
	2017 YTD	2	8	16	87	103	224	28	121	149	631	147	337	927	1,264
	% Change	-66.7%	-55.6%	23.1%	7.4%	9.6%	7.7%	16.7%	-47.8%	-41.8%	-9.2%	75.0%	3.4%	-10.4%	-7.1%
Rolling 24 Month	Prior 52 Weeks	19	112	43	424	467	967	174	1,015	1,189	3,397	293	1,565	4,879	6,444
	Last 52 Weeks	14	94	73	457	530	972	185	807	992	3,125	431	1,610	4,548	6,158
	% Change	-26.3%	-16.1%	69.8%	7.8%	13.5%	0.5%	6.3%	-20.5%	-16.6%	-8.0%	47.1%	2.9%	-6.8%	-4.4%
YTD 2015	2015 YTD	2	13	11	61	72	131	39	227	266	593	39	218	898	1,116
	2017 YTD	2	8	16	87	103	224	28	121	149	631	147	337	927	1,264
	% Change	0.0%	-38.5%	45.5%	42.6%	43.1%	71.0%	-28.2%	-46.7%	-44.0%	6.4%	276.9%	54.6%	3.2%	13.3%
YTD 2014	2014 YTD	1	15	14	58	72	206	39	166	205	647	39	294	891	1,185
	2017 YTD	2	8	16	87	103	224	28	121	149	631	147	337	927	1,264
	% Change	100.0%	-46.7%	14.3%	50.0%	43.1%	8.7%	-28.2%	-27.1%	-27.3%	-2.5%	276.9%	14.6%	4.0%	6.7%
YTD 2013	2013 YTD	1	18	7	64	71	175	49	185	234	619	40	265	893	1,158
	2017 YTD	2	8	16	87	103	224	28	121	149	631	147	337	927	1,264
	% Change	100.0%	-55.6%	128.6%	35.9%	45.1%	28.0%	-42.9%	-34.6%	-36.3%	1.9%	267.5%	27.2%	3.8%	9.2%
YTD 2012	2012 YTD	0	18	7	62	69	201	36	156	192	607	70	288	869	1,157
	2017 YTD	2	8	16	87	103	224	28	121	149	631	147	337	927	1,264
	% Change	-	-55.6%	128.6%	40.3%	49.3%	11.4%	-22.2%	-22.4%	-22.4%	4.0%	110.0%	17.0%	6.7%	9.2%

Information summarized for CompStat week ending 03/18/2017.

Sourced from MNPD ARMS on 3/22/2017 8:44:49 AM. The figures above were sourced from incident reports using Uniform Crime Reporting definitions and reporting guidelines, based on the date when the crime was reported. This report is intended to be a management and planning tool and does not reflect the official UCR counts for the department. Incidents where a location is unknown or unspecified are included in the countywide totals.

South Precinct Efficiency Report Summary

METROPOLITAN POLICE DEPARTMENT
of Nashville and Davidson County

Two Week, Eight Week, Sixteen Week, YTD, and 24 Month Analyses

Aggregated by component of arresting officer / officer making stop.

		Adults Only				Adults and Juveniles						
		Felony Arrests	Misdemeanor Arrests	Citation Arrests	Total Arrests	Part I Arrests	Weapons Law Violation Arrests	Drug-Related Arrests	DUI Arrests	Warrant Service Attempts	Warrants Served	Vehicle Stops
Two Week	Prior Week	12	40	67	119	14	0	24	10	39	24	645
	Last Week	16	38	53	107	22	0	10	4	75	46	496
	% Change	33.3%	-5.0%	-20.9%	-10.1%	57.1%	-	-58.3%	-60.0%	92.3%	91.7%	-23.1%
Eight Week	Prior 4 Weeks	81	168	316	565	78	8	81	26	252	169	2,912
	Last 4 Weeks	66	160	272	498	63	6	70	24	285	140	2,673
	% Change	-18.5%	-4.8%	-13.9%	-11.9%	-19.2%	-25.0%	-13.6%	-7.7%	13.1%	-17.2%	-8.2%
Sixteen Week	Prior 8 Weeks	119	286	613	1,018	130	13	155	33	421	296	5,790
	Last 8 Weeks	147	328	588	1,063	141	14	151	50	537	309	5,585
	% Change	23.5%	14.7%	-4.1%	4.4%	8.5%	7.7%	-2.6%	51.5%	27.6%	4.4%	-3.5%
YTD	2016 YTD	217	499	1,027	1,743	266	21	253	57	840	440	11,216
	2017 YTD	195	455	835	1,485	193	22	221	62	707	436	7,920
	% Change	-10.1%	-8.8%	-18.7%	-14.8%	-27.4%	4.8%	-12.6%	8.8%	-15.8%	-0.9%	-29.4%
Rolling 24 Month	Prior 52 Weeks	923	2,209	4,470	7,602	1,169	113	957	254	4,032	1,995	50,540
	Last 52 Weeks	888	2,416	4,423	7,727	994	79	1,128	309	3,572	2,350	42,340
	% Change	-3.8%	9.4%	-1.1%	1.6%	-15.0%	-30.1%	17.9%	21.7%	-11.4%	17.8%	-16.2%
YTD 2015	2015 YTD	170	506	863	1,539	193	19	186	46	1,489	463	11,452
	2017 YTD	195	455	835	1,485	193	22	221	62	707	436	7,920
	% Change	14.7%	-10.1%	-3.2%	-3.5%	0.0%	15.8%	18.8%	34.8%	-52.5%	-5.8%	-30.8%
YTD 2014	2014 YTD	233	590	1,648	2,471	344	33	277	44	1,277	532	18,184
	2017 YTD	195	455	835	1,485	193	22	221	62	707	436	7,920
	% Change	-16.3%	-22.9%	-49.3%	-39.9%	-43.9%	-33.3%	-20.2%	40.9%	-44.6%	-18.0%	-56.4%
YTD 2013	2013 YTD	289	605	1,603	2,497	310	18	360	68	2,651	617	16,564
	2017 YTD	195	455	835	1,485	193	22	221	62	707	436	7,920
	% Change	-32.5%	-24.8%	-47.9%	-40.5%	-37.7%	22.2%	-38.6%	-8.8%	-73.3%	-29.3%	-52.2%
YTD 2012	2012 YTD	330	676	1,779	2,785	278	19	279	71	2,609	705	19,758
	2017 YTD	195	455	835	1,485	193	22	221	62	707	436	7,920
	% Change	-40.9%	-32.7%	-53.1%	-46.7%	-30.6%	15.8%	-20.8%	-12.7%	-72.9%	-38.2%	-59.9%

Information summarized for CompStat week ending 03/18/2017.

Sourced from MNPD ARMS on 3/22/2017 8:44:49 AM. Arrest summaries are not a count of arrest charges. 1 arrest = 1 body. Warrant Service summary considers 1 count for each service attempt and 1 count for each outstanding warrant served. Vehicle Stop summary sources MNPD's Vehicle Stop (Form 252) Database. Vehicle stop totals count all reports electronically entered via AFR. Hardcopy reports not entered into ARMS will affect accuracy of totals.

Central Precinct Incident Report Summary

METROPOLITAN POLICE DEPARTMENT
of Nashville and Davidson County

Two Week, Eight Week, Sixteen Week, YTD, and 24 Month Analyses

Aggregated by precinct (incident location). Based on date when each incident was reported.

		Homicide	Forcible Rape	Commercial Robbery	Street Robbery	Total Robbery	Aggravated Assault	Commercial Burglary	Residential Burglary	Total Burglary	Larceny	Auto Theft	Violent Offenses	Property Offenses	Part I Offenses
Two Week	Prior Week	0	0	0	0	0	2	0	0	0	20	4	2	24	26
	Last Week	0	0	0	2	2	4	1	0	1	19	3	6	23	29
	% Change	-	-	-	-	-	100.0%	-	-	-	-5.0%	-25.0%	200.0%	-4.2%	11.5%
Eight Week	Prior 4 Weeks	0	2	0	8	8	9	4	2	6	86	7	19	99	118
	Last 4 Weeks	0	0	0	3	3	12	1	1	2	74	11	15	87	102
	% Change	-	-100.0%	-	-62.5%	-62.5%	33.3%	-75.0%	-50.0%	-66.7%	-14.0%	57.1%	-21.1%	-12.1%	-13.6%
Sixteen Week	Prior 8 Weeks	0	5	1	10	11	21	6	3	9	169	16	37	194	231
	Last 8 Weeks	0	2	0	11	11	21	5	3	8	160	18	34	186	220
	% Change	-	-60.0%	-100.0%	10.0%	0.0%	0.0%	-16.7%	0.0%	-11.1%	-5.3%	12.5%	-8.1%	-4.1%	-4.8%
YTD 2016	2016 YTD	0	17	0	20	20	22	3	4	7	170	7	59	184	243
	2017 YTD	0	3	1	16	17	33	8	5	13	229	26	53	268	321
	% Change	-	-82.4%	-	-20.0%	-15.0%	50.0%	166.7%	25.0%	85.7%	34.7%	271.4%	-10.2%	45.7%	32.1%
Rolling 24 Month	Prior 52 Weeks	0	75	0	103	103	198	38	21	59	996	55	376	1,110	1,486
	Last 52 Weeks	2	42	2	125	127	216	34	20	54	1,155	107	387	1,316	1,703
	% Change	-	-44.0%	-	21.4%	23.3%	9.1%	-10.5%	-4.8%	-8.5%	16.0%	94.5%	2.9%	18.6%	14.6%
YTD 2015	2015 YTD	0	11	0	12	12	24	10	2	12	165	6	47	183	230
	2017 YTD	0	3	1	16	17	33	8	5	13	229	26	53	268	321
	% Change	-	-72.7%	-	33.3%	41.7%	37.5%	-20.0%	150.0%	8.3%	38.8%	333.3%	12.8%	46.4%	39.6%
YTD 2014	2014 YTD	0	14	1	15	16	31	4	5	9	157	9	61	175	236
	2017 YTD	0	3	1	16	17	33	8	5	13	229	26	53	268	321
	% Change	-	-78.6%	0.0%	6.7%	6.3%	6.5%	100.0%	0.0%	44.4%	45.9%	188.9%	-13.1%	53.1%	36.0%
YTD 2013	2013 YTD	0	5	0	7	7	35	12	5	17	168	8	47	193	240
	2017 YTD	0	3	1	16	17	33	8	5	13	229	26	53	268	321
	% Change	-	-40.0%	-	128.6%	142.9%	-5.7%	-33.3%	0.0%	-23.5%	36.3%	225.0%	12.8%	38.9%	33.8%
YTD 2012	2012 YTD	0	7	0	16	16	39	7	6	13	268	7	62	288	350
	2017 YTD	0	3	1	16	17	33	8	5	13	229	26	53	268	321
	% Change	-	-57.1%	-	0.0%	6.3%	-15.4%	14.3%	-16.7%	0.0%	-14.6%	271.4%	-14.5%	-6.9%	-8.3%

Information summarized for CompStat week ending 03/18/2017.

Sourced from MNPD ARMS on 3/22/2017 8:44:49 AM. The figures above were sourced from incident reports using Uniform Crime Reporting definitions and reporting guidelines, based on the date when the crime was reported. This report is intended to be a management and planning tool and does not reflect the official UCR counts for the department. Incidents where a location is unknown or unspecified are included in the countywide totals.

Central Precinct Efficiency Report Summary

METROPOLITAN POLICE DEPARTMENT
of Nashville and Davidson County

Two Week, Eight Week, Sixteen Week, YTD, and 24 Month Analyses

Aggregated by component of arresting officer / officer making stop.

		Adults Only				Adults and Juveniles						
		Felony Arrests	Misdemeanor Arrests	Citation Arrests	Total Arrests	Part I Arrests	Weapons Law Violation Arrests	Drug-Related Arrests	DUI Arrests	Warrant Service Attempts	Warrants Served	Vehicle Stops
Two Week	Prior Week	6	76	87	169	7	1	21	0	63	33	483
	Last Week	8	55	29	92	5	2	8	0	61	32	238
	% Change	33.3%	-27.6%	-66.7%	-45.6%	-28.6%	100.0%	-61.9%	-	-3.2%	-3.0%	-50.7%
Eight Week	Prior 4 Weeks	40	295	353	688	30	1	86	10	312	113	2,121
	Last 4 Weeks	31	276	283	590	32	10	69	1	274	144	1,623
	% Change	-22.5%	-6.4%	-19.8%	-14.2%	6.7%	900.0%	-19.8%	-90.0%	-12.2%	27.4%	-23.5%
Sixteen Week	Prior 8 Weeks	81	457	532	1,070	66	4	105	10	409	218	3,485
	Last 8 Weeks	71	571	636	1,278	62	11	155	11	586	257	3,744
	% Change	-12.3%	24.9%	19.5%	19.4%	-6.1%	175.0%	47.6%	10.0%	43.3%	17.9%	7.4%
YTD	2016 YTD	128	867	914	1,909	84	7	228	24	851	414	6,632
	2017 YTD	111	764	857	1,732	102	15	195	15	755	326	5,034
	% Change	-13.3%	-11.9%	-6.2%	-9.3%	21.4%	114.3%	-14.5%	-37.5%	-11.3%	-21.3%	-24.1%
Rolling 24 Month	Prior 52 Weeks	670	4,324	4,474	9,468	404	56	924	157	3,869	2,081	33,973
	Last 52 Weeks	573	3,654	3,967	8,194	506	43	852	87	2,906	1,717	22,987
	% Change	-14.5%	-15.5%	-11.3%	-13.5%	25.2%	-23.2%	-7.8%	-44.6%	-24.9%	-17.5%	-32.3%
YTD 2015	2015 YTD	150	800	1,029	1,979	90	16	210	42	1,511	404	9,397
	2017 YTD	111	764	857	1,732	102	15	195	15	755	326	5,034
	% Change	-26.0%	-4.5%	-16.7%	-12.5%	13.3%	-6.3%	-7.1%	-64.3%	-50.0%	-19.3%	-46.4%
YTD 2014	2014 YTD	155	807	909	1,871	90	9	160	40	1,974	351	10,204
	2017 YTD	111	764	857	1,732	102	15	195	15	755	326	5,034
	% Change	-28.4%	-5.3%	-5.7%	-7.4%	13.3%	66.7%	21.9%	-62.5%	-61.8%	-7.1%	-50.7%
YTD 2013	2013 YTD	157	961	974	2,092	90	15	226	31	1,870	371	10,220
	2017 YTD	111	764	857	1,732	102	15	195	15	755	326	5,034
	% Change	-29.3%	-20.5%	-12.0%	-17.2%	13.3%	0.0%	-13.7%	-51.6%	-59.6%	-12.1%	-50.7%
YTD 2012	2012 YTD	205	839	907	1,951	137	20	258	35	1,908	481	8,111
	2017 YTD	111	764	857	1,732	102	15	195	15	755	326	5,034
	% Change	-45.9%	-8.9%	-5.5%	-11.2%	-25.5%	-25.0%	-24.4%	-57.1%	-60.4%	-32.2%	-37.9%

Information summarized for CompStat week ending 03/18/2017.

Sourced from MNPD ARMS on 3/22/2017 8:44:50 AM. Arrest summaries are not a count of arrest charges. 1 arrest = 1 body. Warrant Service summary considers 1 count for each service attempt and 1 count for each outstanding warrant served. Vehicle Stop summary sources MNPD's Vehicle Stop (Form 252) Database. Vehicle stop totals count all reports electronically entered via AFR. Hardcopy reports not entered into ARMS will affect accuracy of totals.

Hermitage Precinct Incident Report Summary

METROPOLITAN POLICE DEPARTMENT
of Nashville and Davidson County

Two Week, Eight Week, Sixteen Week, YTD, and 24 Month Analyses

Aggregated by precinct (incident location). Based on date when each incident was reported.

		Homicide	Forcible Rape	Commercial Robbery	Street Robbery	Total Robbery	Aggravated Assault	Commercial Burglary	Residential Burglary	Total Burglary	Larceny	Auto Theft	Violent Offenses	Property Offenses	Part I Offenses
Two Week	Prior Week	0	3	0	2	2	9	0	4	4	63	9	14	76	90
	Last Week	0	3	2	8	10	9	1	10	11	57	9	22	77	99
	% Change	-	0.0%	-	300.0%	400.0%	0.0%	-	150.0%	175.0%	-9.5%	0.0%	57.1%	1.3%	10.0%
Eight Week	Prior 4 Weeks	2	9	7	27	34	62	15	38	53	244	23	107	320	427
	Last 4 Weeks	0	15	5	27	32	56	7	33	40	232	30	103	302	405
	% Change	-100.0%	66.7%	-28.6%	0.0%	-5.9%	-9.7%	-53.3%	-13.2%	-24.5%	-4.9%	30.4%	-3.7%	-5.6%	-5.2%
Sixteen Week	Prior 8 Weeks	2	23	15	52	67	105	21	79	100	497	74	197	671	868
	Last 8 Weeks	2	24	12	54	66	118	22	71	93	476	53	210	622	832
	% Change	0.0%	4.3%	-20.0%	3.8%	-1.5%	12.4%	4.8%	-10.1%	-7.0%	-4.2%	-28.4%	6.6%	-7.3%	-4.1%
YTD 2016	2016 YTD	3	21	17	56	73	173	32	157	189	751	41	270	981	1,251
	2017 YTD	2	33	19	73	92	171	29	103	132	657	81	298	870	1,168
	% Change	-33.3%	57.1%	11.8%	30.4%	26.0%	-1.2%	-9.4%	-34.4%	-30.2%	-12.5%	97.6%	10.4%	-11.3%	-6.6%
Rolling 24 Month	Prior 52 Weeks	11	101	54	268	322	823	149	678	827	3,770	241	1,257	4,838	6,095
	Last 52 Weeks	16	119	71	322	393	882	162	515	677	3,498	332	1,410	4,507	5,917
	% Change	45.5%	17.8%	31.5%	20.1%	22.0%	7.2%	8.7%	-24.0%	-18.1%	-7.2%	37.8%	12.2%	-6.8%	-2.9%
YTD 2015	2015 YTD	1	24	9	56	65	133	30	125	155	586	50	223	791	1,014
	2017 YTD	2	33	19	73	92	171	29	103	132	657	81	298	870	1,168
	% Change	100.0%	37.5%	111.1%	30.4%	41.5%	28.6%	-3.3%	-17.6%	-14.8%	12.1%	62.0%	33.6%	10.0%	15.2%
YTD 2014	2014 YTD	1	11	6	44	50	160	41	142	183	585	46	222	814	1,036
	2017 YTD	2	33	19	73	92	171	29	103	132	657	81	298	870	1,168
	% Change	100.0%	200.0%	216.7%	65.9%	84.0%	6.9%	-29.3%	-27.5%	-27.9%	12.3%	76.1%	34.2%	6.9%	12.7%
YTD 2013	2013 YTD	2	19	13	56	69	156	19	166	185	752	38	246	975	1,221
	2017 YTD	2	33	19	73	92	171	29	103	132	657	81	298	870	1,168
	% Change	0.0%	73.7%	46.2%	30.4%	33.3%	9.6%	52.6%	-38.0%	-28.6%	-12.6%	113.2%	21.1%	-10.8%	-4.3%
YTD 2012	2012 YTD	5	18	5	33	38	194	39	160	199	686	41	255	926	1,181
	2017 YTD	2	33	19	73	92	171	29	103	132	657	81	298	870	1,168
	% Change	-60.0%	83.3%	280.0%	121.2%	142.1%	-11.9%	-25.6%	-35.6%	-33.7%	-4.2%	97.6%	16.9%	-6.0%	-1.1%

Information summarized for CompStat week ending 03/18/2017.

Sourced from MNPD ARMS on 3/22/2017 8:44:50 AM. The figures above were sourced from incident reports using Uniform Crime Reporting definitions and reporting guidelines, based on the date when the crime was reported. This report is intended to be a management and planning tool and does not reflect the official UCR counts for the department. Incidents where a location is unknown or unspecified are included in the countywide totals.

Hermitage Precinct Efficiency Report Summary

METROPOLITAN POLICE DEPARTMENT
of Nashville and Davidson County

Two Week, Eight Week, Sixteen Week, YTD, and 24 Month Analyses

Aggregated by component of arresting officer / officer making stop.

		Adults Only				Adults and Juveniles						
		Felony Arrests	Misdemeanor Arrests	Citation Arrests	Total Arrests	Part I Arrests	Weapons Law Violation Arrests	Drug-Related Arrests	DUI Arrests	Warrant Service Attempts	Warrants Served	Vehicle Stops
Two Week	Prior Week	19	60	69	148	23	1	21	8	138	78	680
	Last Week	26	39	39	104	33	4	12	6	62	46	483
	% Change	36.8%	-35.0%	-43.5%	-29.7%	43.5%	300.0%	-42.9%	-25.0%	-55.1%	-41.0%	-29.0%
Eight Week	Prior 4 Weeks	105	214	353	672	106	5	114	14	477	267	2,867
	Last 4 Weeks	88	197	308	593	98	7	118	21	432	261	2,723
	% Change	-16.2%	-7.9%	-12.7%	-11.8%	-7.5%	40.0%	3.5%	50.0%	-9.4%	-2.2%	-5.0%
Sixteen Week	Prior 8 Weeks	187	394	715	1,296	184	14	228	32	1,029	561	5,396
	Last 8 Weeks	193	411	661	1,265	204	12	232	35	909	528	5,590
	% Change	3.2%	4.3%	-7.6%	-2.4%	10.9%	-14.3%	1.8%	9.4%	-11.7%	-5.9%	3.6%
YTD	2016 YTD	279	601	1,398	2,278	275	23	502	43	1,955	725	11,975
	2017 YTD	269	578	932	1,779	271	15	325	49	1,274	741	7,723
	% Change	-3.6%	-3.8%	-33.3%	-21.9%	-1.5%	-34.8%	-35.3%	14.0%	-34.8%	2.2%	-35.5%
Rolling 24 Month	Prior 52 Weeks	1,217	2,603	5,685	9,505	1,192	89	1,897	168	9,389	2,995	50,683
	Last 52 Weeks	1,239	2,742	4,941	8,922	1,197	83	1,662	228	6,799	3,459	39,858
	% Change	1.8%	5.3%	-13.1%	-6.1%	0.4%	-6.7%	-12.4%	35.7%	-27.6%	15.5%	-21.4%
YTD 2015	2015 YTD	245	532	1,329	2,106	201	21	455	33	2,068	625	12,031
	2017 YTD	269	578	932	1,779	271	15	325	49	1,274	741	7,723
	% Change	9.8%	8.6%	-29.9%	-15.5%	34.8%	-28.6%	-28.6%	48.5%	-38.4%	18.6%	-35.8%
YTD 2014	2014 YTD	251	671	1,605	2,527	188	31	505	48	2,484	653	14,237
	2017 YTD	269	578	932	1,779	271	15	325	49	1,274	741	7,723
	% Change	7.2%	-13.9%	-41.9%	-29.6%	44.1%	-51.6%	-35.6%	2.1%	-48.7%	13.5%	-45.8%
YTD 2013	2013 YTD	280	561	1,766	2,607	241	32	663	49	1,903	588	13,289
	2017 YTD	269	578	932	1,779	271	15	325	49	1,274	741	7,723
	% Change	-3.9%	3.0%	-47.2%	-31.8%	12.4%	-53.1%	-51.0%	0.0%	-33.1%	26.0%	-41.9%
YTD 2012	2012 YTD	336	619	1,400	2,355	245	34	523	46	1,725	701	12,918
	2017 YTD	269	578	932	1,779	271	15	325	49	1,274	741	7,723
	% Change	-19.9%	-6.6%	-33.4%	-24.5%	10.6%	-55.9%	-37.9%	6.5%	-26.1%	5.7%	-40.2%

Information summarized for CompStat week ending 03/18/2017.

Sourced from MNPD ARMS on 3/22/2017 8:44:50 AM. Arrest summaries are not a count of arrest charges. 1 arrest = 1 body. Warrant Service summary considers 1 count for each service attempt and 1 count for each outstanding warrant served. Vehicle Stop summary sources MNPD's Vehicle Stop (Form 252) Database. Vehicle stop totals count all reports electronically entered via AFR. Hardcopy reports not entered into ARMS will affect accuracy of totals.

North Precinct Incident Report Summary

METROPOLITAN POLICE DEPARTMENT
of Nashville and Davidson County

Two Week, Eight Week, Sixteen Week, YTD, and 24 Month Analyses

Aggregated by precinct (incident location). Based on date when each incident was reported.

		Homicide	Forcible Rape	Commercial Robbery	Street Robbery	Total Robbery	Aggravated Assault	Commercial Burglary	Residential Burglary	Total Burglary	Larceny	Auto Theft	Violent Offenses	Property Offenses	Part I Offenses
Two Week	Prior Week	0	1	0	4	4	12	1	8	9	37	10	17	56	73
	Last Week	1	1	0	3	3	19	2	1	3	38	2	24	43	67
	% Change	-	0.0%	-	-25.0%	-25.0%	58.3%	100.0%	-87.5%	-66.7%	2.7%	-80.0%	41.2%	-23.2%	-8.2%
Eight Week	Prior 4 Weeks	2	4	6	23	29	39	12	32	44	151	20	74	215	289
	Last 4 Weeks	1	6	1	21	22	54	7	30	37	138	20	83	195	278
	% Change	-50.0%	50.0%	-83.3%	-8.7%	-24.1%	38.5%	-41.7%	-6.3%	-15.9%	-8.6%	0.0%	12.2%	-9.3%	-3.8%
Sixteen Week	Prior 8 Weeks	5	7	3	40	43	141	28	64	92	247	69	196	408	604
	Last 8 Weeks	3	10	7	44	51	93	19	62	81	289	40	157	410	567
	% Change	-40.0%	42.9%	133.3%	10.0%	18.6%	-34.0%	-32.1%	-3.1%	-12.0%	17.0%	-42.0%	-19.9%	0.5%	-6.1%
YTD 2016	2016 YTD	4	15	6	41	47	161	19	84	103	342	46	227	491	718
	2017 YTD	3	11	9	60	69	148	38	80	118	377	71	231	566	797
	% Change	-25.0%	-26.7%	50.0%	46.3%	46.8%	-8.1%	100.0%	-4.8%	14.6%	10.2%	54.3%	1.8%	15.3%	11.0%
Rolling 24 Month	Prior 52 Weeks	29	87	30	275	305	991	121	530	651	1,857	239	1,412	2,747	4,159
	Last 52 Weeks	18	80	31	292	323	870	137	489	626	1,914	289	1,291	2,829	4,120
	% Change	-37.9%	-8.0%	3.3%	6.2%	5.9%	-12.2%	13.2%	-7.7%	-3.8%	3.1%	20.9%	-8.6%	3.0%	-0.9%
YTD 2015	2015 YTD	5	12	4	57	61	175	22	109	131	287	47	253	465	718
	2017 YTD	3	11	9	60	69	148	38	80	118	377	71	231	566	797
	% Change	-40.0%	-8.3%	125.0%	5.3%	13.1%	-15.4%	72.7%	-26.6%	-9.9%	31.4%	51.1%	-8.7%	21.7%	11.0%
YTD 2014	2014 YTD	4	21	0	32	32	185	9	87	96	298	27	242	421	663
	2017 YTD	3	11	9	60	69	148	38	80	118	377	71	231	566	797
	% Change	-25.0%	-47.6%	-	87.5%	115.6%	-20.0%	322.2%	-8.0%	22.9%	26.5%	163.0%	-4.5%	34.4%	20.2%
YTD 2013	2013 YTD	3	10	3	50	53	165	21	156	177	322	23	231	522	753
	2017 YTD	3	11	9	60	69	148	38	80	118	377	71	231	566	797
	% Change	0.0%	10.0%	200.0%	20.0%	30.2%	-10.3%	81.0%	-48.7%	-33.3%	17.1%	208.7%	0.0%	8.4%	5.8%
YTD 2012	2012 YTD	4	14	4	33	37	145	20	119	139	364	33	200	536	736
	2017 YTD	3	11	9	60	69	148	38	80	118	377	71	231	566	797
	% Change	-25.0%	-21.4%	125.0%	81.8%	86.5%	2.1%	90.0%	-32.8%	-15.1%	3.6%	115.2%	15.5%	5.6%	8.3%

Information summarized for CompStat week ending 03/18/2017.

Sourced from MNPD ARMS on 3/22/2017 8:44:50 AM. The figures above were sourced from incident reports using Uniform Crime Reporting definitions and reporting guidelines, based on the date when the crime was reported. This report is intended to be a management and planning tool and does not reflect the official UCR counts for the department. Incidents where a location is unknown or unspecified are included in the countywide totals.

North Precinct Efficiency Report Summary

METROPOLITAN POLICE DEPARTMENT
of Nashville and Davidson County

Two Week, Eight Week, Sixteen Week, YTD, and 24 Month Analyses

Aggregated by component of arresting officer / officer making stop.

		Adults Only				Adults and Juveniles						
		Felony Arrests	Misdemeanor Arrests	Citation Arrests	Total Arrests	Part I Arrests	Weapons Law Violation Arrests	Drug-Related Arrests	DUI Arrests	Warrant Service Attempts	Warrants Served	Vehicle Stops
Two Week	Prior Week	31	51	82	164	23	3	36	0	131	67	346
	Last Week	16	39	43	98	26	3	17	0	104	39	228
	% Change	-48.4%	-23.5%	-47.6%	-40.2%	13.0%	0.0%	-52.8%	-	-20.6%	-41.8%	-34.1%
Eight Week	Prior 4 Weeks	91	181	303	575	64	13	128	9	465	222	1,892
	Last 4 Weeks	85	202	282	569	85	11	118	5	511	246	1,381
	% Change	-6.6%	11.6%	-6.9%	-1.0%	32.8%	-15.4%	-7.8%	-44.4%	9.9%	10.8%	-27.0%
Sixteen Week	Prior 8 Weeks	144	338	571	1,053	142	17	193	13	1,051	406	3,453
	Last 8 Weeks	176	383	585	1,144	149	24	246	14	976	468	3,273
	% Change	22.2%	13.3%	2.5%	8.6%	4.9%	41.2%	27.5%	7.7%	-7.1%	15.3%	-5.2%
YTD	2016 YTD	270	537	859	1,666	188	34	365	18	1,679	582	5,908
	2017 YTD	222	531	812	1,565	204	26	324	18	1,455	627	4,641
	% Change	-17.8%	-1.1%	-5.5%	-6.1%	8.5%	-23.5%	-11.2%	0.0%	-13.3%	7.7%	-21.4%
Rolling 24 Month	Prior 52 Weeks	1,211	2,367	3,202	6,780	835	138	1,418	85	7,530	2,691	25,004
	Last 52 Weeks	1,202	2,596	3,965	7,763	965	137	1,619	105	6,607	3,003	22,815
	% Change	-0.7%	9.7%	23.8%	14.5%	15.6%	-0.7%	14.2%	23.5%	-12.3%	11.6%	-8.8%
YTD 2015	2015 YTD	227	428	891	1,546	159	21	343	24	1,804	433	6,728
	2017 YTD	222	531	812	1,565	204	26	324	18	1,455	627	4,641
	% Change	-2.2%	24.1%	-8.9%	1.2%	28.3%	23.8%	-5.5%	-25.0%	-19.3%	44.8%	-31.0%
YTD 2014	2014 YTD	256	484	1,229	1,969	126	20	384	17	1,739	550	9,471
	2017 YTD	222	531	812	1,565	204	26	324	18	1,455	627	4,641
	% Change	-13.3%	9.7%	-33.9%	-20.5%	61.9%	30.0%	-15.6%	5.9%	-16.3%	14.0%	-51.0%
YTD 2013	2013 YTD	282	412	1,353	2,047	144	36	447	24	1,192	545	10,415
	2017 YTD	222	531	812	1,565	204	26	324	18	1,455	627	4,641
	% Change	-21.3%	28.9%	-40.0%	-23.5%	41.7%	-27.8%	-27.5%	-25.0%	22.1%	15.0%	-55.4%
YTD 2012	2012 YTD	302	426	1,490	2,218	165	34	466	25	1,446	619	12,097
	2017 YTD	222	531	812	1,565	204	26	324	18	1,455	627	4,641
	% Change	-26.5%	24.6%	-45.5%	-29.4%	23.6%	-23.5%	-30.5%	-28.0%	0.6%	1.3%	-61.6%

Information summarized for CompStat week ending 03/18/2017.

Sourced from MNPD ARMS on 3/22/2017 8:44:50 AM. Arrest summaries are not a count of arrest charges. 1 arrest = 1 body. Warrant Service summary considers 1 count for each service attempt and 1 count for each outstanding warrant served. Vehicle Stop summary sources MNPD's Vehicle Stop (Form 252) Database. Vehicle stop totals count all reports electronically entered via AFR. Hardcopy reports not entered into ARMS will affect accuracy of totals.

Madison Precinct Incident Report Summary

METROPOLITAN POLICE DEPARTMENT
of Nashville and Davidson County

Two Week, Eight Week, Sixteen Week, YTD, and 24 Month Analyses

Aggregated by precinct (incident location). Based on date when each incident was reported.

		Homicide	Forcible Rape	Commercial Robbery	Street Robbery	Total Robbery	Aggravated Assault	Commercial Burglary	Residential Burglary	Total Burglary	Larceny	Auto Theft	Violent Offenses	Property Offenses	Part I Offenses
Two Week	Prior Week	0	2	1	1	2	6	0	6	6	54	5	10	65	75
	Last Week	0	1	0	10	10	9	1	6	7	46	8	20	61	81
	% Change	-	-50.0%	-100.0%	900.0%	400.0%	50.0%	-	0.0%	16.7%	-14.8%	60.0%	100.0%	-6.2%	8.0%
Eight Week	Prior 4 Weeks	2	0	2	6	8	41	6	34	40	151	19	51	210	261
	Last 4 Weeks	0	5	3	22	25	29	1	27	28	175	23	59	226	285
	% Change	-100.0%	-	50.0%	266.7%	212.5%	-29.3%	-83.3%	-20.6%	-30.0%	15.9%	21.1%	15.7%	7.6%	9.2%
Sixteen Week	Prior 8 Weeks	3	4	13	25	38	81	12	55	67	319	54	126	440	566
	Last 8 Weeks	2	5	5	28	33	70	7	61	68	326	42	110	436	546
	% Change	-33.3%	25.0%	-61.5%	12.0%	-13.2%	-13.6%	-41.7%	10.9%	1.5%	2.2%	-22.2%	-12.7%	-0.9%	-3.5%
YTD 2016	2016 YTD	1	20	5	23	28	111	10	91	101	453	24	160	578	738
	2017 YTD	3	6	7	37	44	102	13	79	92	453	63	155	608	763
	% Change	200.0%	-70.0%	40.0%	60.9%	57.1%	-8.1%	30.0%	-13.2%	-8.9%	0.0%	162.5%	-3.1%	5.2%	3.4%
Rolling 24 Month	Prior 52 Weeks	3	74	40	148	188	616	68	541	609	2,240	184	881	3,033	3,914
	Last 52 Weeks	9	46	40	166	206	567	73	429	502	2,208	213	828	2,923	3,751
	% Change	200.0%	-37.8%	0.0%	12.2%	9.6%	-8.0%	7.4%	-20.7%	-17.6%	-1.4%	15.8%	-6.0%	-3.6%	-4.2%
YTD 2015	2015 YTD	1	8	6	20	26	107	10	80	90	366	27	142	483	625
	2017 YTD	3	6	7	37	44	102	13	79	92	453	63	155	608	763
	% Change	200.0%	-25.0%	16.7%	85.0%	69.2%	-4.7%	30.0%	-1.3%	2.2%	23.8%	133.3%	9.2%	25.9%	22.1%
YTD 2014	2014 YTD	3	13	3	16	19	101	5	73	78	382	20	136	480	616
	2017 YTD	3	6	7	37	44	102	13	79	92	453	63	155	608	763
	% Change	0.0%	-53.8%	133.3%	131.3%	131.6%	1.0%	160.0%	8.2%	17.9%	18.6%	215.0%	14.0%	26.7%	23.9%
YTD 2013	2013 YTD	0	11	7	34	41	109	17	98	115	371	33	161	519	680
	2017 YTD	3	6	7	37	44	102	13	79	92	453	63	155	608	763
	% Change	-	-45.5%	0.0%	8.8%	7.3%	-6.4%	-23.5%	-19.4%	-20.0%	22.1%	90.9%	-3.7%	17.1%	12.2%
YTD 2012	2012 YTD	3	8	4	33	37	115	19	165	184	464	30	163	678	841
	2017 YTD	3	6	7	37	44	102	13	79	92	453	63	155	608	763
	% Change	0.0%	-25.0%	75.0%	12.1%	18.9%	-11.3%	-31.6%	-52.1%	-50.0%	-2.4%	110.0%	-4.9%	-10.3%	-9.3%

Information summarized for CompStat week ending 03/18/2017.

Sourced from MNPD ARMS on 3/22/2017 8:44:50 AM. The figures above were sourced from incident reports using Uniform Crime Reporting definitions and reporting guidelines, based on the date when the crime was reported. This report is intended to be a management and planning tool and does not reflect the official UCR counts for the department. Incidents where a location is unknown or unspecified are included in the countywide totals.

Madison Precinct Efficiency Report Summary

METROPOLITAN POLICE DEPARTMENT
of Nashville and Davidson County

Two Week, Eight Week, Sixteen Week, YTD, and 24 Month Analyses

Aggregated by component of arresting officer / officer making stop.

		Adults Only				Adults and Juveniles						
		Felony Arrests	Misdemeanor Arrests	Citation Arrests	Total Arrests	Part I Arrests	Weapons Law Violation Arrests	Drug-Related Arrests	DUI Arrests	Warrant Service Attempts	Warrants Served	Vehicle Stops
Two Week	Prior Week	15	53	54	122	29	3	14	3	103	54	329
	Last Week	5	32	32	69	15	2	13	4	44	14	194
	% Change	-66.7%	-39.6%	-40.7%	-43.4%	-48.3%	-33.3%	-7.1%	33.3%	-57.3%	-74.1%	-41.0%
Eight Week	Prior 4 Weeks	83	172	257	512	93	9	69	11	437	171	1,428
	Last 4 Weeks	45	188	188	421	89	7	60	20	400	154	1,121
	% Change	-45.8%	9.3%	-26.8%	-17.8%	-4.3%	-22.2%	-13.0%	81.8%	-8.5%	-9.9%	-21.5%
Sixteen Week	Prior 8 Weeks	126	312	567	1,005	176	14	98	28	747	307	2,697
	Last 8 Weeks	128	360	445	933	182	16	129	31	837	325	2,549
	% Change	1.6%	15.4%	-21.5%	-7.2%	3.4%	14.3%	31.6%	10.7%	12.0%	5.9%	-5.5%
YTD	2016 YTD	162	458	922	1,542	272	19	199	24	1,144	471	4,886
	2017 YTD	174	493	679	1,346	258	25	165	43	1,141	458	3,682
	% Change	7.4%	7.6%	-26.4%	-12.7%	-5.1%	31.6%	-17.1%	79.2%	-0.3%	-2.8%	-24.6%
Rolling 24 Month	Prior 52 Weeks	870	2,109	4,333	7,312	1,319	77	970	178	6,166	2,303	22,934
	Last 52 Weeks	819	2,170	3,573	6,562	1,136	76	789	196	4,965	2,123	18,030
	% Change	-5.9%	2.9%	-17.5%	-10.3%	-13.9%	-1.3%	-18.7%	10.1%	-19.5%	-7.8%	-21.4%
YTD 2015	2015 YTD	165	418	974	1,557	251	11	228	42	1,151	392	6,239
	2017 YTD	174	493	679	1,346	258	25	165	43	1,141	458	3,682
	% Change	5.5%	17.9%	-30.3%	-13.6%	2.8%	127.3%	-27.6%	2.4%	-0.9%	16.8%	-41.0%
YTD 2014	2014 YTD	163	469	1,036	1,668	233	28	315	34	1,189	435	6,563
	2017 YTD	174	493	679	1,346	258	25	165	43	1,141	458	3,682
	% Change	6.7%	5.1%	-34.5%	-19.3%	10.7%	-10.7%	-47.6%	26.5%	-4.0%	5.3%	-43.9%
YTD 2013	2013 YTD	211	339	1,150	1,700	245	17	306	31	1,461	420	7,144
	2017 YTD	174	493	679	1,346	258	25	165	43	1,141	458	3,682
	% Change	-17.5%	45.4%	-41.0%	-20.8%	5.3%	47.1%	-46.1%	38.7%	-21.9%	9.0%	-48.5%
YTD 2012	2012 YTD	266	418	1,001	1,685	236	21	362	19	1,507	502	8,570
	2017 YTD	174	493	679	1,346	258	25	165	43	1,141	458	3,682
	% Change	-34.6%	17.9%	-32.2%	-20.1%	9.3%	19.0%	-54.4%	126.3%	-24.3%	-8.8%	-57.0%

Information summarized for CompStat week ending 03/18/2017.

Sourced from MNPD ARMS on 3/22/2017 8:44:50 AM. Arrest summaries are not a count of arrest charges. 1 arrest = 1 body. Warrant Service summary considers 1 count for each service attempt and 1 count for each outstanding warrant served. Vehicle Stop summary sources MNPD's Vehicle Stop (Form 252) Database. Vehicle stop totals count all reports electronically entered via AFR. Hardcopy reports not entered into ARMS will affect accuracy of totals.

Midtown Hills Precinct Incident Report Summary

METROPOLITAN POLICE DEPARTMENT
of Nashville and Davidson County

Two Week, Eight Week, Sixteen Week, YTD, and 24 Month Analyses

Aggregated by precinct (incident location). Based on date when each incident was reported.

		Homicide	Forcible Rape	Commercial Robbery	Street Robbery	Total Robbery	Aggravated Assault	Commercial Burglary	Residential Burglary	Total Burglary	Larceny	Auto Theft	Violent Offenses	Property Offenses	Part I Offenses
Two Week	Prior Week	0	4	1	0	1	5	3	4	7	43	5	10	55	65
	Last Week	0	0	0	5	5	11	0	1	1	45	5	16	51	67
	% Change	-	-100.0%	-100.0%	-	400.0%	120.0%	-100.0%	-75.0%	-85.7%	4.7%	0.0%	60.0%	-7.3%	3.1%
Eight Week	Prior 4 Weeks	0	6	3	4	7	60	15	11	26	170	19	73	215	288
	Last 4 Weeks	1	9	1	10	11	36	6	11	17	164	17	57	198	255
	% Change	-	50.0%	-66.7%	150.0%	57.1%	-40.0%	-60.0%	0.0%	-34.6%	-3.5%	-10.5%	-21.9%	-7.9%	-11.5%
Sixteen Week	Prior 8 Weeks	0	7	9	33	42	63	36	46	82	340	36	112	458	570
	Last 8 Weeks	1	15	4	14	18	96	21	22	43	334	36	130	413	543
	% Change	-	114.3%	-55.6%	-57.6%	-57.1%	52.4%	-41.7%	-52.2%	-47.6%	-1.8%	0.0%	16.1%	-9.8%	-4.7%
YTD 2016	2016 YTD	0	11	7	28	35	79	27	76	103	418	31	125	552	677
	2017 YTD	1	17	7	33	40	129	36	37	73	479	55	187	607	794
	% Change	-	54.5%	0.0%	17.9%	14.3%	63.3%	33.3%	-51.3%	-29.1%	14.6%	77.4%	49.6%	10.0%	17.3%
Rolling 24 Month	Prior 52 Weeks	3	60	26	141	167	409	161	427	588	2,407	151	639	3,146	3,785
	Last 52 Weeks	3	67	46	132	178	442	188	338	526	2,348	180	690	3,054	3,744
	% Change	0.0%	11.7%	76.9%	-6.4%	6.6%	8.1%	16.8%	-20.8%	-10.5%	-2.5%	19.2%	8.0%	-2.9%	-1.1%
YTD 2015	2015 YTD	1	10	7	15	22	68	20	70	90	386	16	101	492	593
	2017 YTD	1	17	7	33	40	129	36	37	73	479	55	187	607	794
	% Change	0.0%	70.0%	0.0%	120.0%	81.8%	89.7%	80.0%	-47.1%	-18.9%	24.1%	243.8%	85.1%	23.4%	33.9%
YTD 2014	2014 YTD	0	20	6	16	22	59	32	105	137	466	15	101	618	719
	2017 YTD	1	17	7	33	40	129	36	37	73	479	55	187	607	794
	% Change	-	-15.0%	16.7%	106.3%	81.8%	118.6%	12.5%	-64.8%	-46.7%	2.8%	266.7%	85.1%	-1.8%	10.4%
YTD 2013	2013 YTD	0	12	11	12	23	65	30	106	136	515	25	100	676	776
	2017 YTD	1	17	7	33	40	129	36	37	73	479	55	187	607	794
	% Change	-	41.7%	-36.4%	175.0%	73.9%	98.5%	20.0%	-65.1%	-46.3%	-7.0%	120.0%	87.0%	-10.2%	2.3%
YTD 2012	2012 YTD	1	17	10	22	32	86	36	115	151	511	25	136	687	823
	2017 YTD	1	17	7	33	40	129	36	37	73	479	55	187	607	794
	% Change	0.0%	0.0%	-30.0%	50.0%	25.0%	50.0%	0.0%	-67.8%	-51.7%	-6.3%	120.0%	37.5%	-11.6%	-3.5%

Information summarized for CompStat week ending 03/18/2017.

Sourced from MNPD ARMS on 3/22/2017 8:44:50 AM. The figures above were sourced from incident reports using Uniform Crime Reporting definitions and reporting guidelines, based on the date when the crime was reported. This report is intended to be a management and planning tool and does not reflect the official UCR counts for the department. Incidents where a location is unknown or unspecified are included in the countywide totals.

Midtown Hills Precinct Efficiency Report Summary

METROPOLITAN POLICE DEPARTMENT
of Nashville and Davidson County

Two Week, Eight Week, Sixteen Week, YTD, and 24 Month Analyses

Aggregated by component of arresting officer / officer making stop.

		Adults Only				Adults and Juveniles						
		Felony Arrests	Misdemeanor Arrests	Citation Arrests	Total Arrests	Part I Arrests	Weapons Law Violation Arrests	Drug-Related Arrests	DUI Arrests	Warrant Service Attempts	Warrants Served	Vehicle Stops
Two Week	Prior Week	14	38	85	137	11	1	31	2	57	32	614
	Last Week	11	38	62	111	11	3	24	2	44	39	429
	% Change	-21.4%	0.0%	-27.1%	-19.0%	0.0%	200.0%	-22.6%	0.0%	-22.8%	21.9%	-30.1%
Eight Week	Prior 4 Weeks	82	156	323	561	72	7	139	18	351	155	2,603
	Last 4 Weeks	51	147	285	483	44	11	110	10	212	122	2,198
	% Change	-37.8%	-5.8%	-11.8%	-13.9%	-38.9%	57.1%	-20.9%	-44.4%	-39.6%	-21.3%	-15.6%
Sixteen Week	Prior 8 Weeks	96	298	533	927	110	19	215	28	336	231	3,802
	Last 8 Weeks	133	303	608	1,044	116	18	249	28	563	277	4,801
	% Change	38.5%	1.7%	14.1%	12.6%	5.5%	-5.3%	15.8%	0.0%	67.6%	19.9%	26.3%
YTD	2016 YTD	152	419	958	1,529	123	13	376	43	688	344	8,778
	2017 YTD	172	418	825	1,415	157	31	347	39	694	349	6,369
	% Change	13.2%	-0.2%	-13.9%	-7.5%	27.6%	138.5%	-7.7%	-9.3%	0.9%	1.5%	-27.4%
Rolling 24 Month	Prior 52 Weeks	647	2,215	4,897	7,759	620	52	1,418	184	3,559	1,655	44,340
	Last 52 Weeks	635	1,786	3,769	6,190	629	85	1,350	155	2,614	1,489	30,132
	% Change	-1.9%	-19.4%	-23.0%	-20.2%	1.5%	63.5%	-4.8%	-15.8%	-26.6%	-10.0%	-32.0%
YTD 2015	2015 YTD	113	502	963	1,578	94	13	258	35	698	305	9,477
	2017 YTD	172	418	825	1,415	157	31	347	39	694	349	6,369
	% Change	52.2%	-16.7%	-14.3%	-10.3%	67.0%	138.5%	34.5%	11.4%	-0.6%	14.4%	-32.8%
YTD 2014	2014 YTD	0	0	0	0	0	0	0	0	0	0	0
	2017 YTD	172	418	825	1,415	157	31	347	39	694	349	6,369
	% Change	-	-	-	-	-	-	-	-	-	-	-
YTD 2013	2013 YTD	0	0	0	0	0	0	0	0	0	0	0
	2017 YTD	172	418	825	1,415	157	31	347	39	694	349	6,369
	% Change	-	-	-	-	-	-	-	-	-	-	-
YTD 2012	2012 YTD	0	0	0	0	0	0	0	0	0	0	0
	2017 YTD	172	418	825	1,415	157	31	347	39	694	349	6,369
	% Change	-	-	-	-	-	-	-	-	-	-	-

Information summarized for CompStat week ending 03/18/2017.

Sourced from MNPD ARMS on 3/22/2017 8:44:50 AM. Arrest summaries are not a count of arrest charges. 1 arrest = 1 body. Warrant Service summary considers 1 count for each service attempt and 1 count for each outstanding warrant served. Vehicle Stop summary sources MNPD's Vehicle Stop (Form 252) Database. Vehicle stop totals count all reports electronically entered via AFR. Hardcopy reports not entered into ARMS will affect accuracy of totals.

County UCR Incident Charts

Aggregated by precinct (incident location).

Summarized by CompStat week for past eight weeks.

METROPOLITAN POLICE DEPARTMENT

of Nashville and Davidson County

All Part 1 Incidents - 52wk Avg: 628

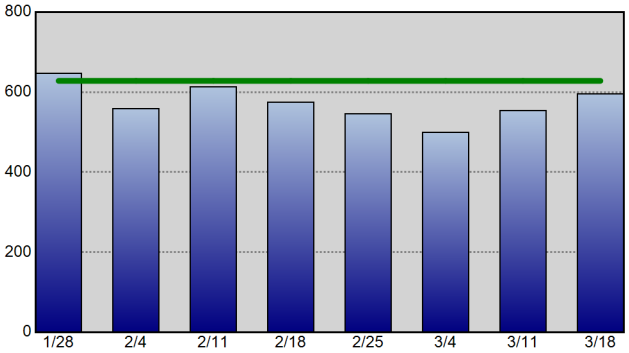

Violent Crime - 52wk Avg: 147

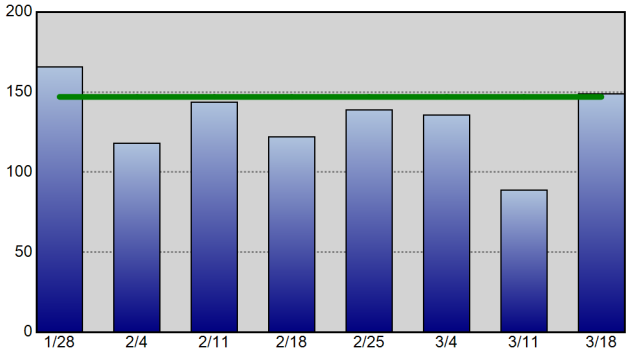

Property Crime - 52wk Avg: 481

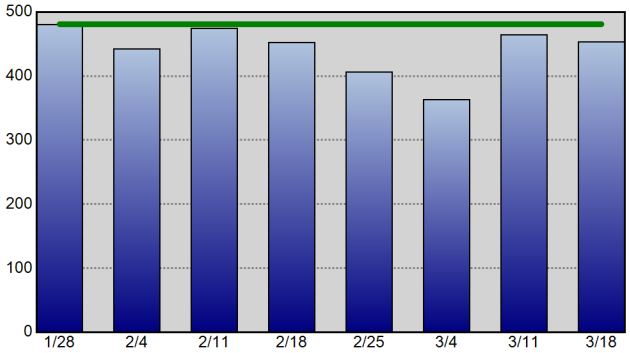

Robbery - 52wk Avg: 40

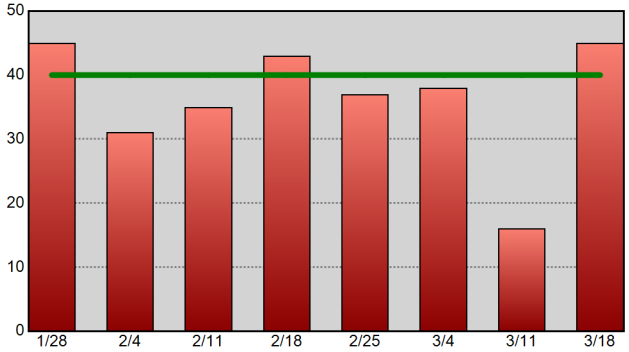

Commercial Burglary - 52wk Avg: 19

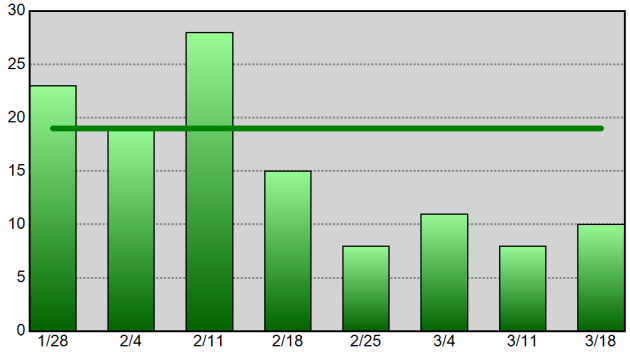

Residential Burglary - 52wk Avg: 64

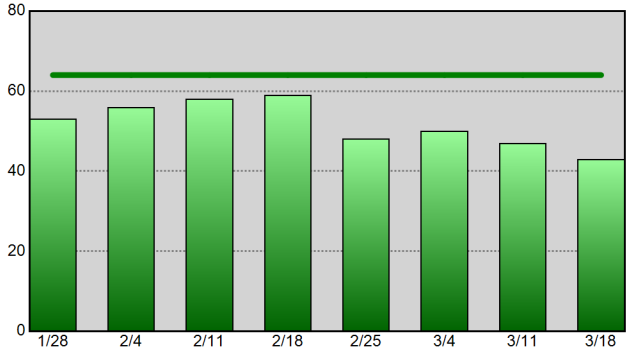

Aggravated Assault - 52wk Avg: 95

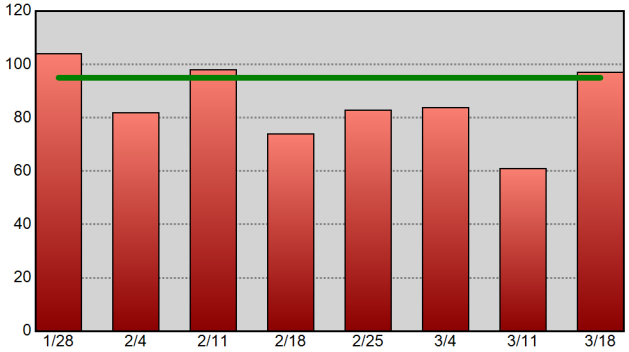

Theft From Vehicle - 52wk Avg: 108

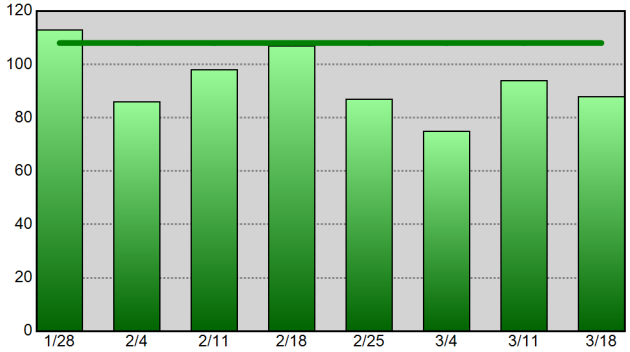

Vehicle Theft - 52wk Avg: 37

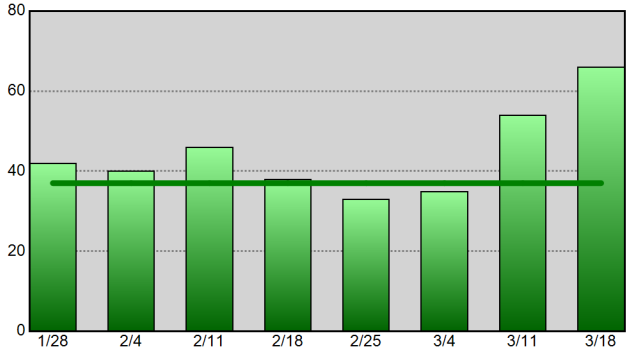

Information summarized for CompStat week ending 03-18-17.
The horizontal line on each chart represents the data set's 52-week weekly average.

Sourced from MNPD ARMS on 3/22/2017 8:44:50 AM. The figures above were sourced from incident reports using Uniform Crime Reporting definitions and reporting guidelines, based on the date when the crime was reported. This report is intended to be a management and planning tool and does not reflect the official UCR counts for the department. Incidents where a location is unknown or unspecified are included in the countywide totals.

West Precinct UCR Incident Charts

Aggregated by precinct (incident location).

Summarized by CompStat week for past eight weeks.

METROPOLITAN POLICE DEPARTMENT

of Nashville and Davidson County

All Part 1 Incidents - 52wk Avg: 69

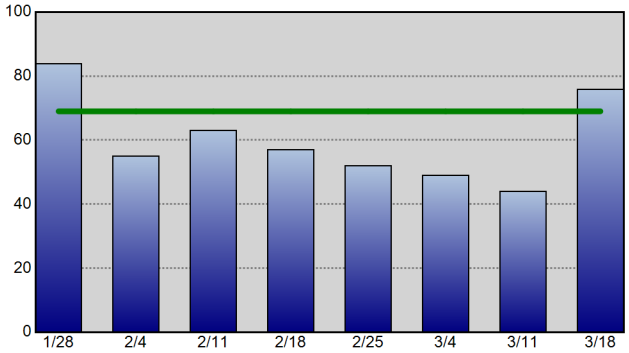

Violent Crime - 52wk Avg: 8

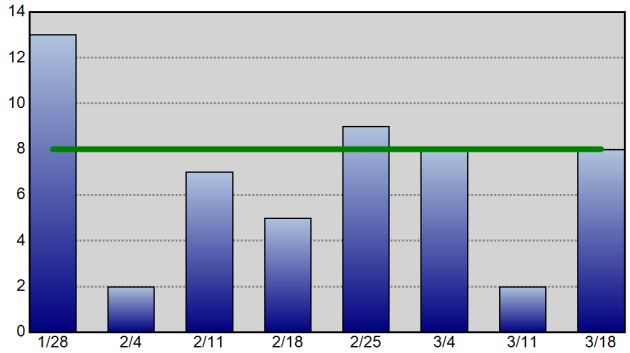

Property Crime - 52wk Avg: 60

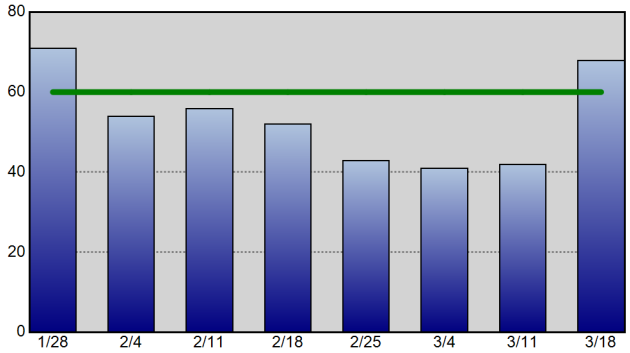

Robbery - 52wk Avg: 2

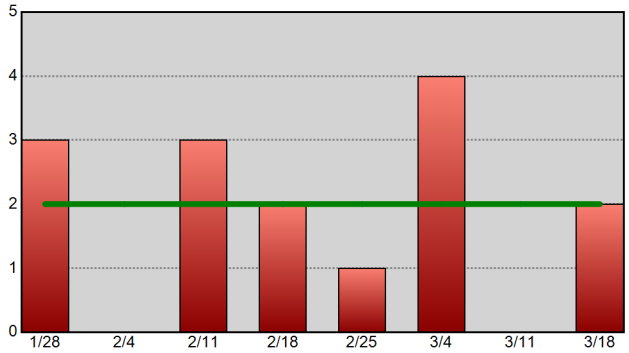

Commercial Burglary - 52wk Avg: 2

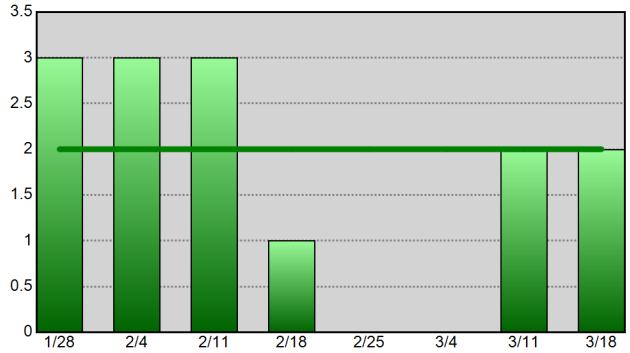

Residential Burglary - 52wk Avg: 6

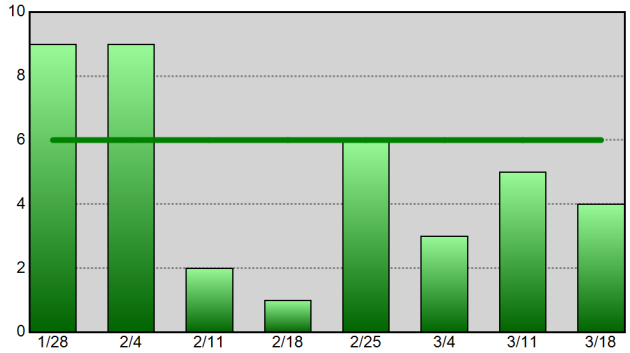

Aggravated Assault - 52wk Avg: 5

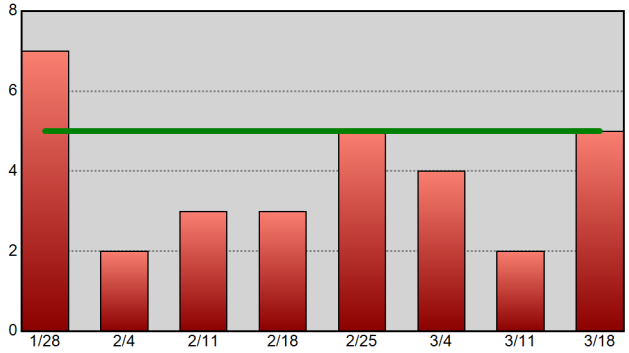

Theft From Vehicle - 52wk Avg: 15

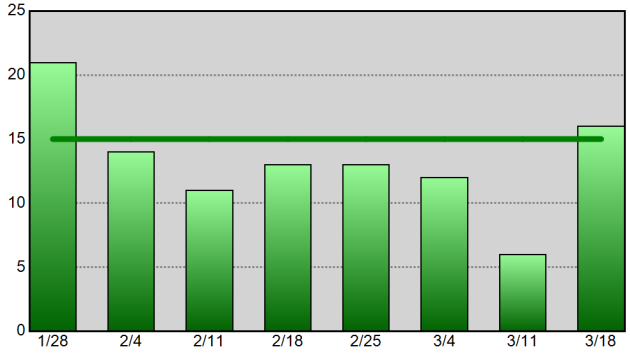

Vehicle Theft - 52wk Avg: 3

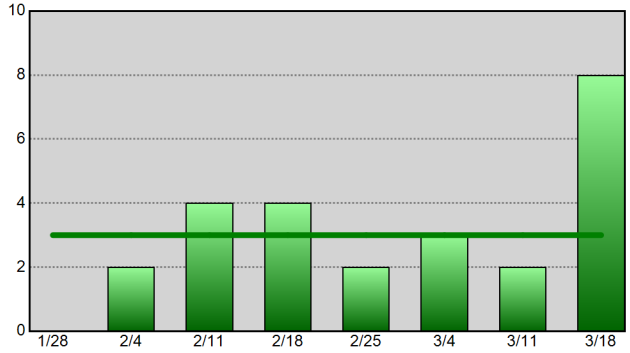

Information summarized for CompStat week ending 03-18-17.
The horizontal line on each chart represents the data set's 52-week weekly average.

Sourced from MNPD ARMS on 3/22/2017 8:44:53 AM. The figures above were sourced from incident reports using Uniform Crime Reporting definitions and reporting guidelines, based on the date when the crime was reported. This report is intended to be a management and planning tool and does not reflect the official UCR counts for the department. Incidents where a location is unknown or unspecified are included in the countywide totals.

East Precinct UCR Incident Charts

Aggregated by precinct (incident location).

Summarized by CompStat week for past eight weeks.

METROPOLITAN POLICE DEPARTMENT

of Nashville and Davidson County

All Part 1 Incidents - 52wk Avg: 70

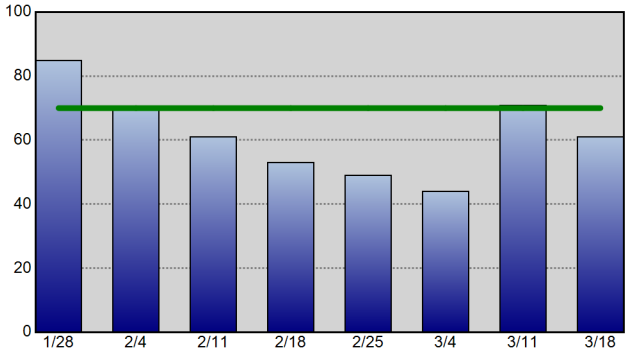

Violent Crime - 52wk Avg: 18

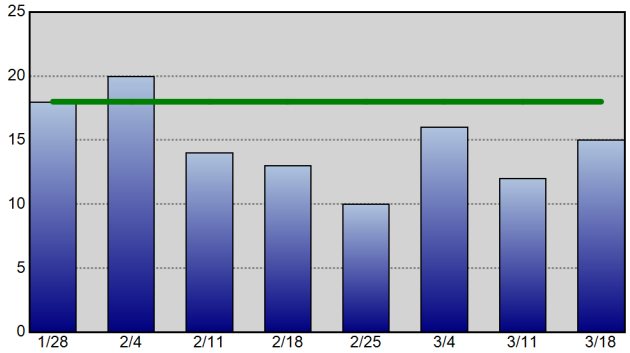

Property Crime - 52wk Avg: 51

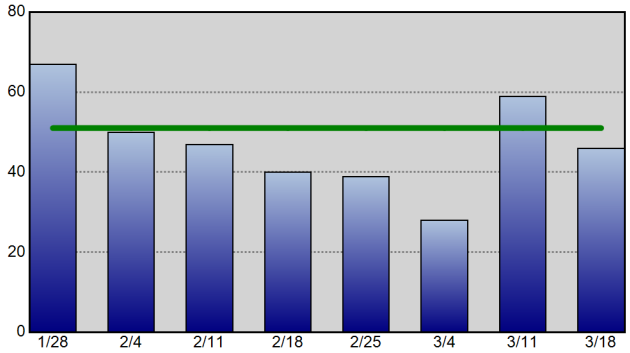

Robbery - 52wk Avg: 3

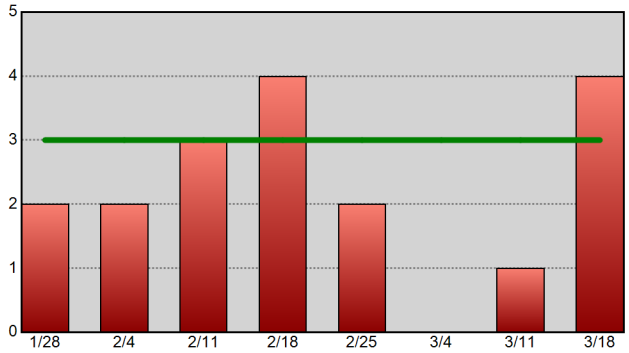

Commercial Burglary - 52wk Avg: 1

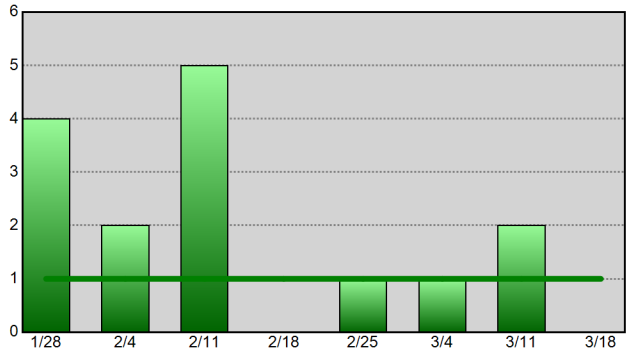

Residential Burglary - 52wk Avg: 8

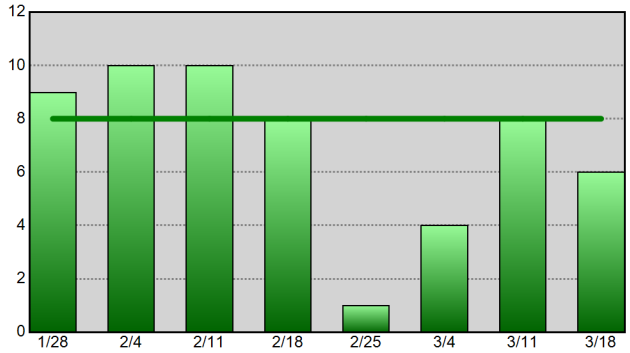

Aggravated Assault - 52wk Avg: 13

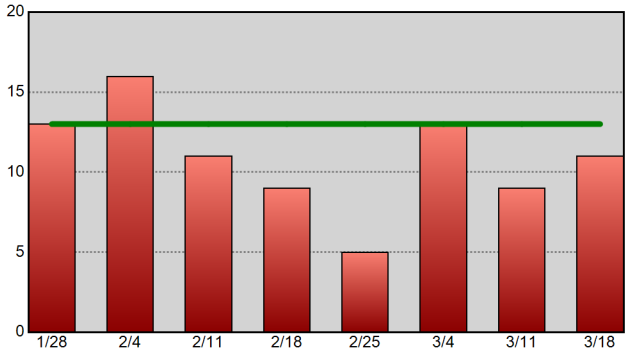

Theft From Vehicle - 52wk Avg: 13

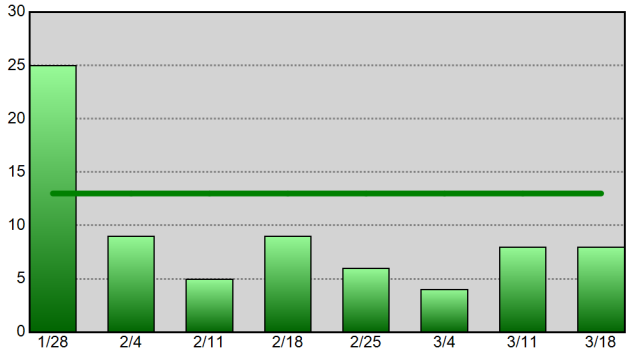

Vehicle Theft - 52wk Avg: 4

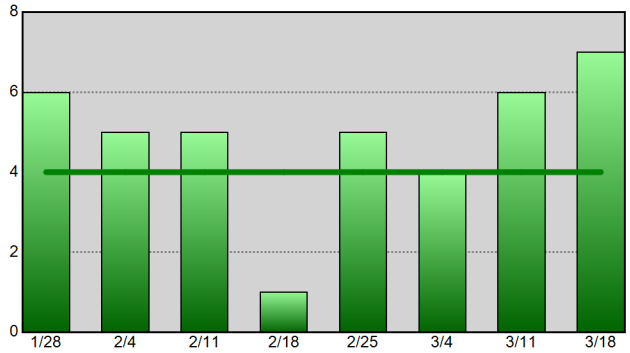

Information summarized for CompStat week ending 03-18-17.
The horizontal line on each chart represents the data set's 52-week weekly average.

Sourced from MNPD ARMS on 3/22/2017 8:44:55 AM. The figures above were sourced from incident reports using Uniform Crime Reporting definitions and reporting guidelines, based on the date when the crime was reported. This report is intended to be a management and planning tool and does not reflect the official UCR counts for the department. Incidents where a location is unknown or unspecified are included in the countywide totals.

South Precinct UCR Incident Charts

METROPOLITAN POLICE DEPARTMENT
of Nashville and Davidson County

Aggregated by precinct (incident location).
Summarized by CompStat week for past eight weeks.

All Part 1 Incidents - 52wk Avg: 118

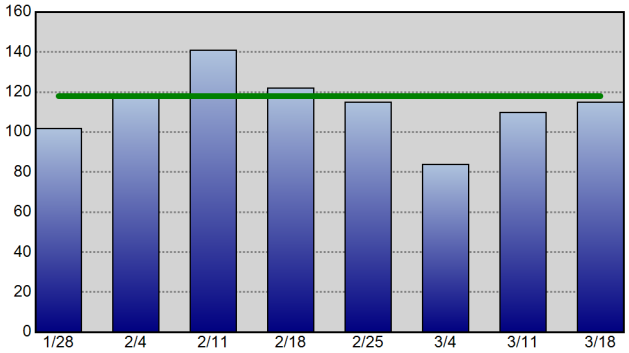

Violent Crime - 52wk Avg: 30

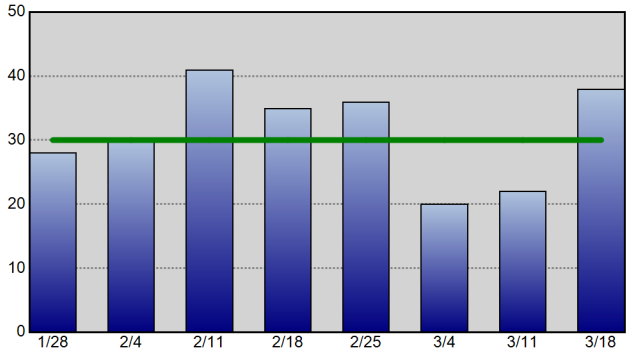

Property Crime - 52wk Avg: 87

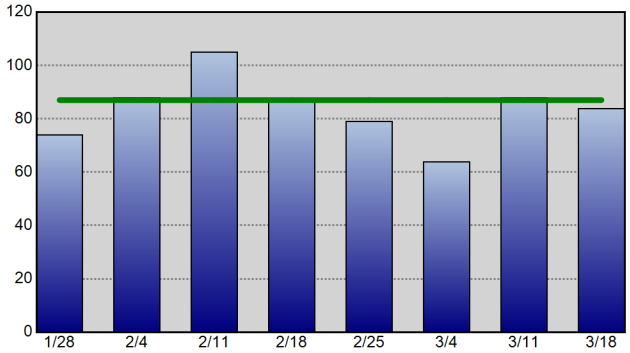

Robbery - 52wk Avg: 10

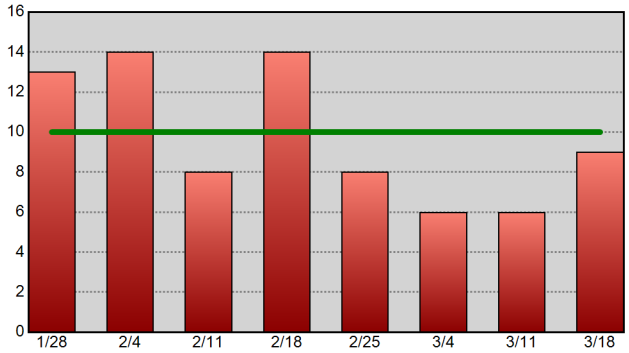

Commercial Burglary - 52wk Avg: 3

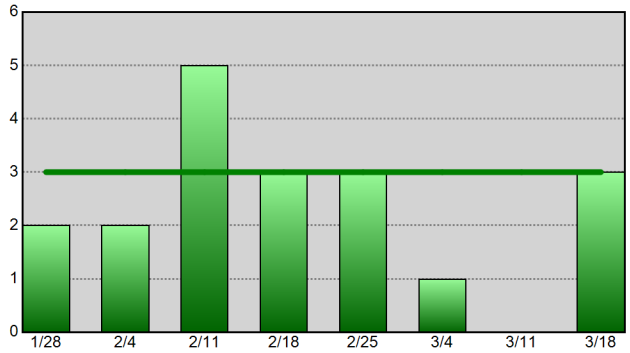

Residential Burglary - 52wk Avg: 15

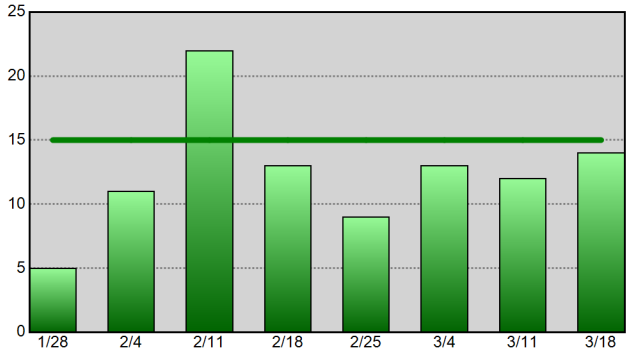

Aggravated Assault - 52wk Avg: 18

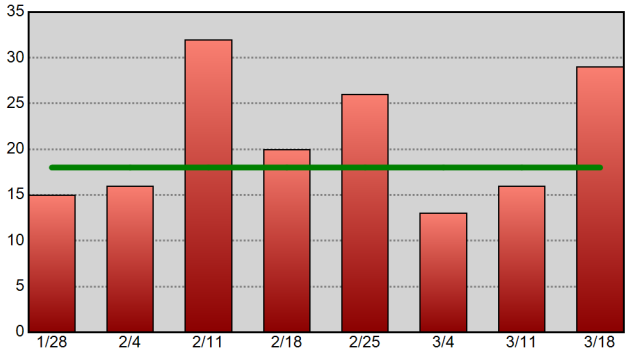

Theft From Vehicle - 52wk Avg: 20

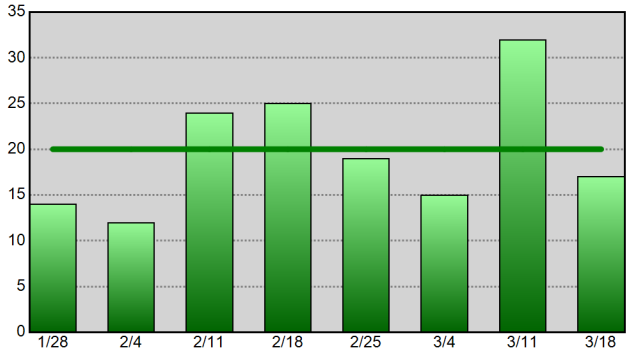

Vehicle Theft - 52wk Avg: 8

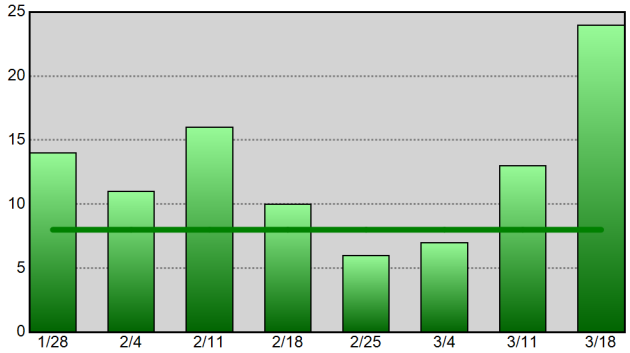

Information summarized for CompStat week ending 03-18-17.
The horizontal line on each chart represents the data set's 52-week weekly average.

Sourced from MNPD ARMS on 3/22/2017 8:44:57 AM. The figures above were sourced from incident reports using Uniform Crime Reporting definitions and reporting guidelines, based on the date when the crime was reported. This report is intended to be a management and planning tool and does not reflect the official UCR counts for the department. Incidents where a location is unknown or unspecified are included in the countywide totals.

Central Precinct UCR Incident Charts

METROPOLITAN POLICE DEPARTMENT
of Nashville and Davidson County

Aggregated by precinct (incident location).
Summarized by CompStat week for past eight weeks.

All Part 1 Incidents - 52wk Avg: 32

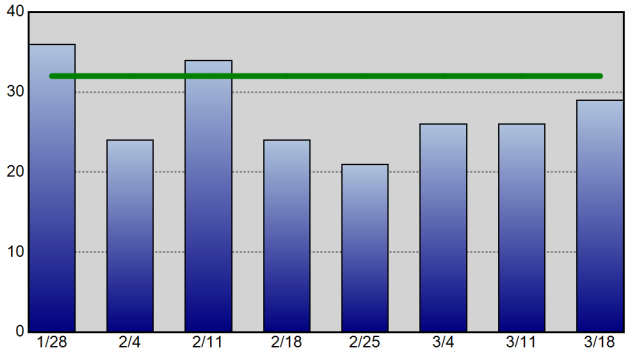

Violent Crime - 52wk Avg: 7

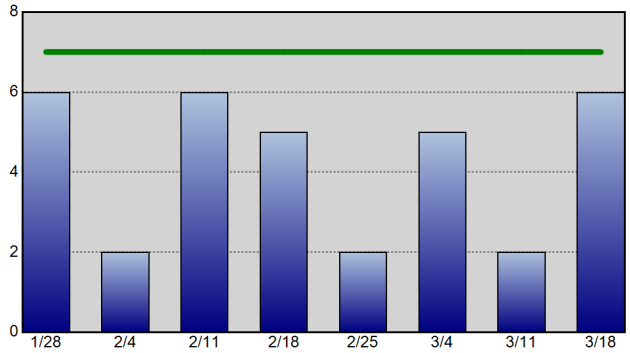

Property Crime - 52wk Avg: 25

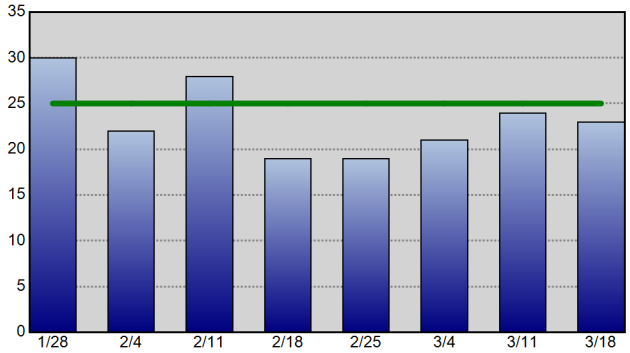

Robbery - 52wk Avg: 2

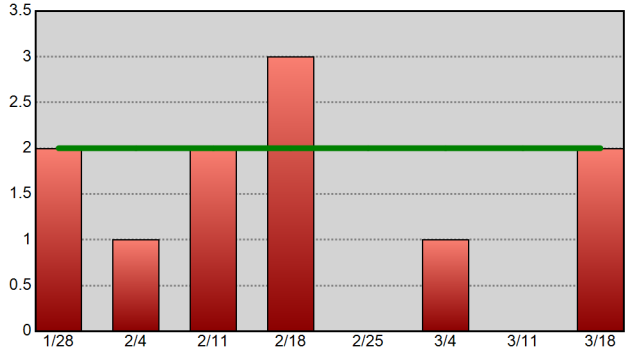

Commercial Burglary - 52wk Avg: 0

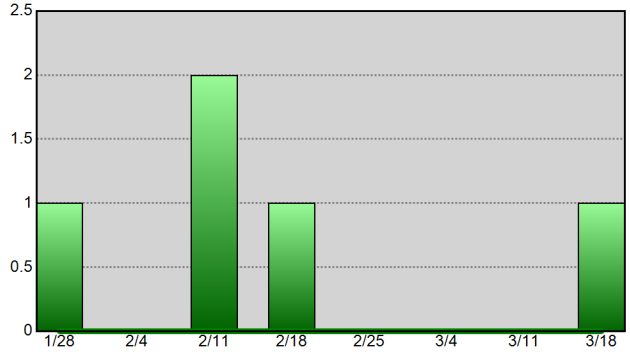

Residential Burglary - 52wk Avg: 0

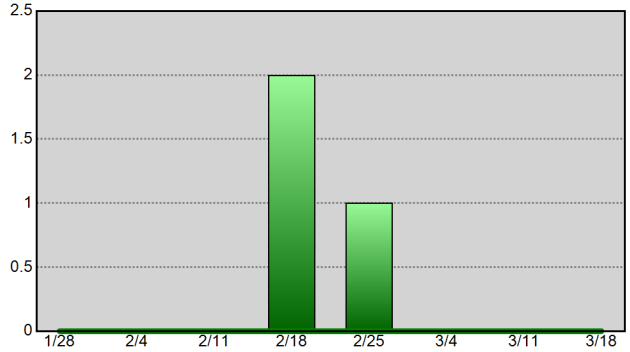

Aggravated Assault - 52wk Avg: 4

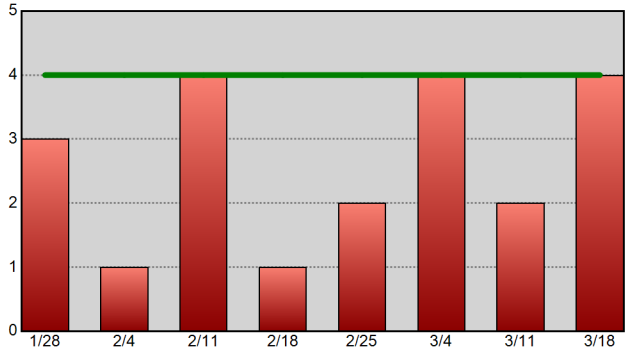

Theft From Vehicle - 52wk Avg: 8

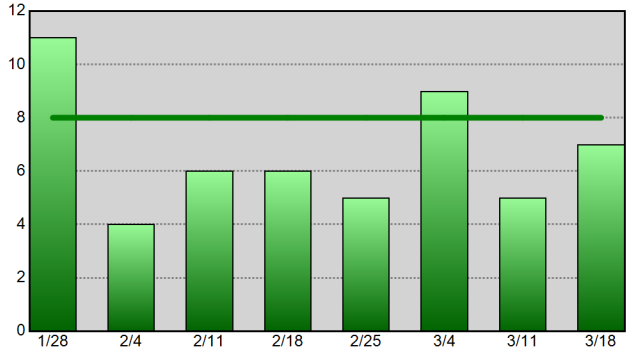

Vehicle Theft - 52wk Avg: 2

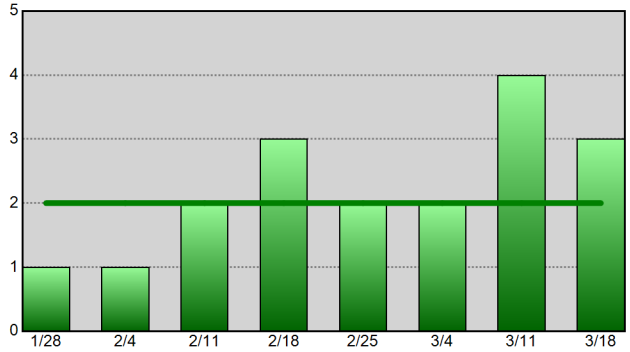

Information summarized for CompStat week ending 03-18-17.
The horizontal line on each chart represents the data set's 52-week weekly average.

Sourced from MNPD ARMS on 3/22/2017 8:44:58 AM. The figures above were sourced from incident reports using Uniform Crime Reporting definitions and reporting guidelines, based on the date when the crime was reported. This report is intended to be a management and planning tool and does not reflect the official UCR counts for the department. Incidents where a location is unknown or unspecified are included in the countywide totals.

Hermitage Precinct UCR Incident Charts

METROPOLITAN POLICE DEPARTMENT
of Nashville and Davidson County

Aggregated by precinct (incident location).
Summarized by CompStat week for past eight weeks.

All Part 1 Incidents - 52wk Avg: 113

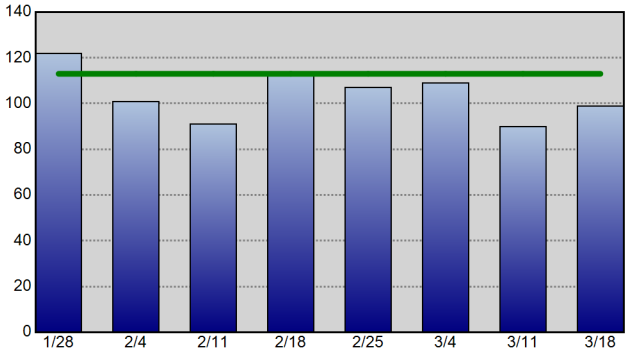

Violent Crime - 52wk Avg: 27

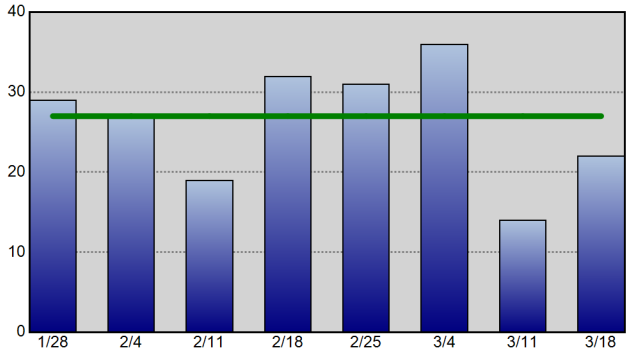

Property Crime - 52wk Avg: 86

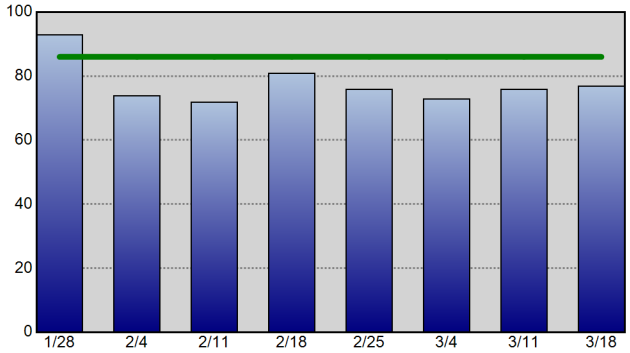

Robbery - 52wk Avg: 7

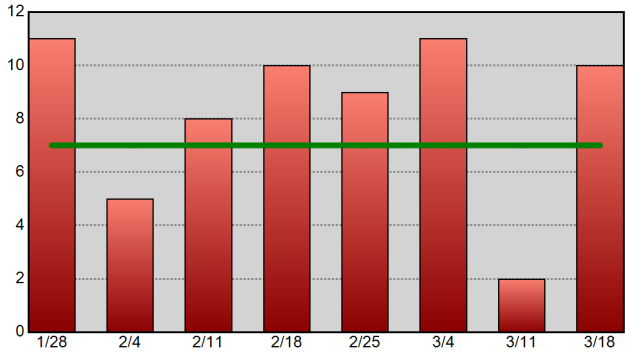

Commercial Burglary - 52wk Avg: 3

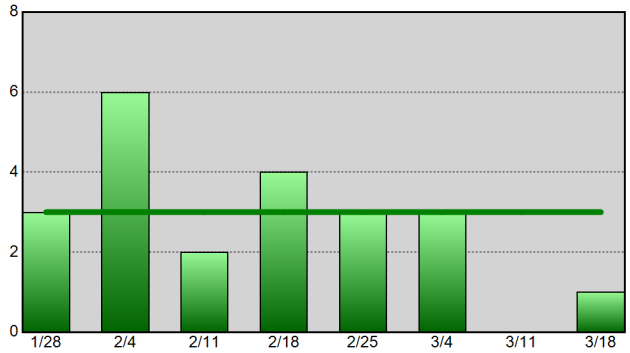

Residential Burglary - 52wk Avg: 9

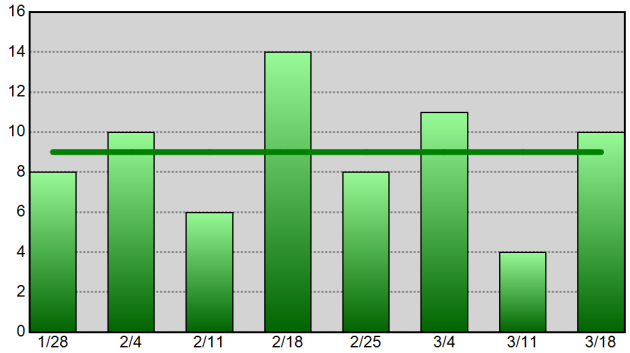

Aggravated Assault - 52wk Avg: 16

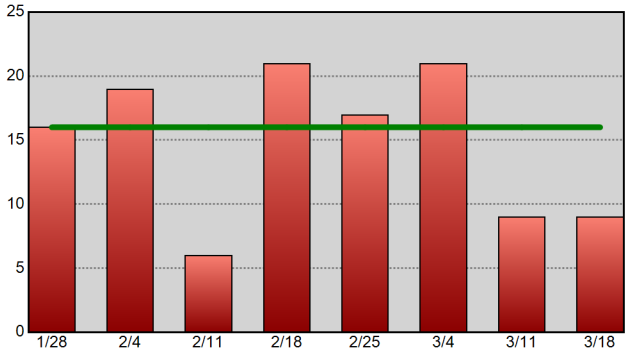

Theft From Vehicle - 52wk Avg: 17

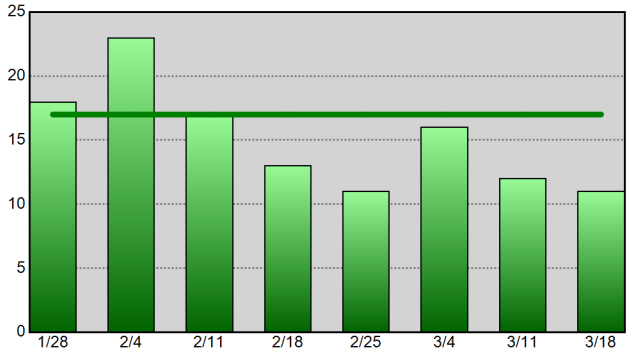

Vehicle Theft - 52wk Avg: 6

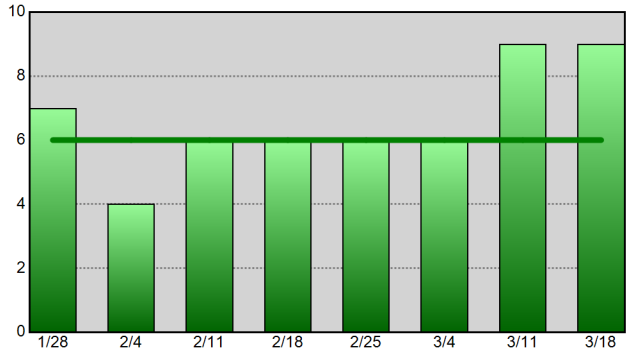

Information summarized for CompStat week ending 03-18-17.
The horizontal line on each chart represents the data set's 52-week weekly average.

Sourced from MNPD ARMS on 3/22/2017 8:45:00 AM. The figures above were sourced from incident reports using Uniform Crime Reporting definitions and reporting guidelines, based on the date when the crime was reported. This report is intended to be a management and planning tool and does not reflect the official UCR counts for the department. Incidents where a location is unknown or unspecified are included in the countywide totals.

North Precinct UCR Incident Charts

Aggregated by precinct (incident location).

Summarized by CompStat week for past eight weeks.

METROPOLITAN POLICE DEPARTMENT

of Nashville and Davidson County

All Part 1 Incidents - 52wk Avg: 79

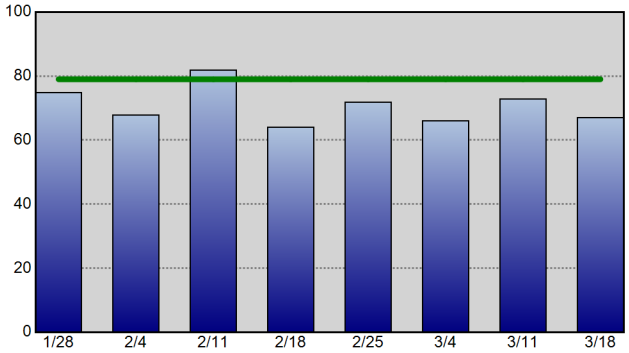

Violent Crime - 52wk Avg: 24

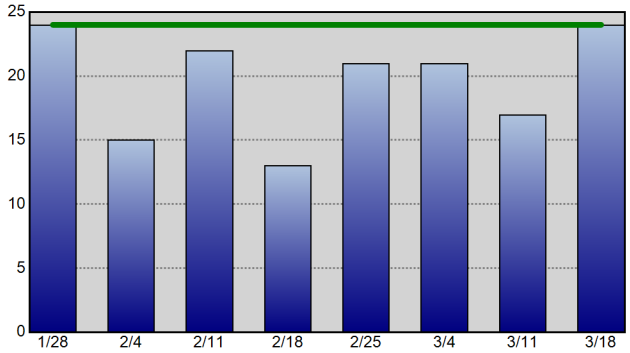

Property Crime - 52wk Avg: 54

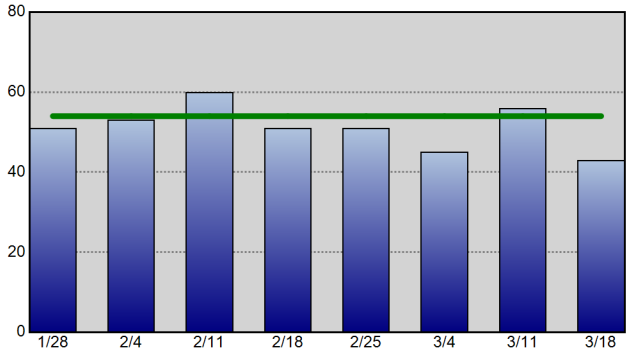

Robbery - 52wk Avg: 6

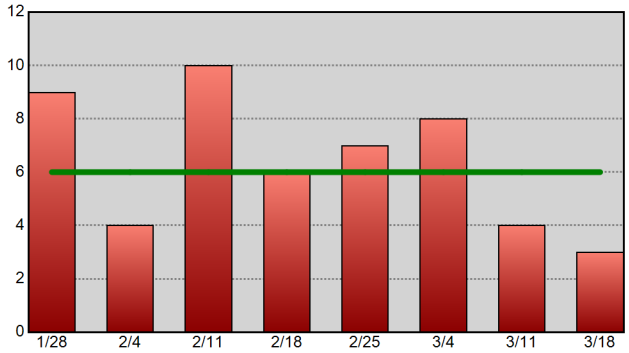

Commercial Burglary - 52wk Avg: 2

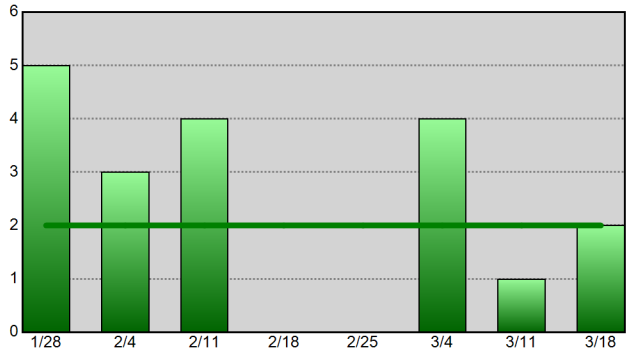

Residential Burglary - 52wk Avg: 9

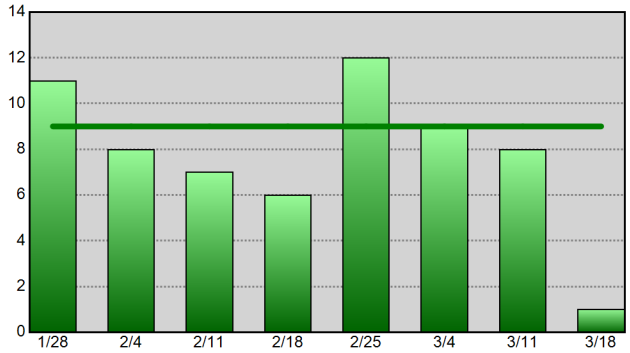

Aggravated Assault - 52wk Avg: 16

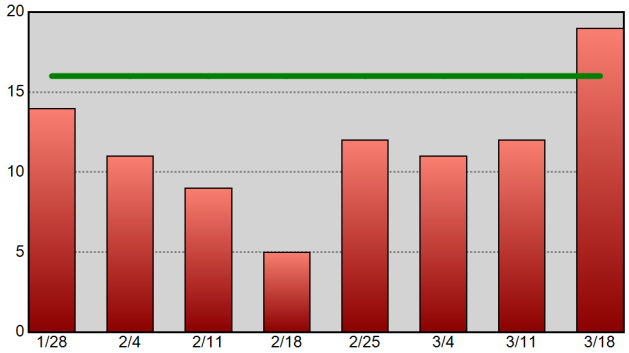

Theft From Vehicle - 52wk Avg: 9

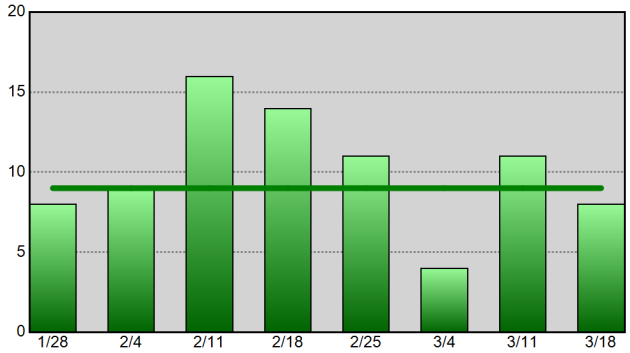

Vehicle Theft - 52wk Avg: 5

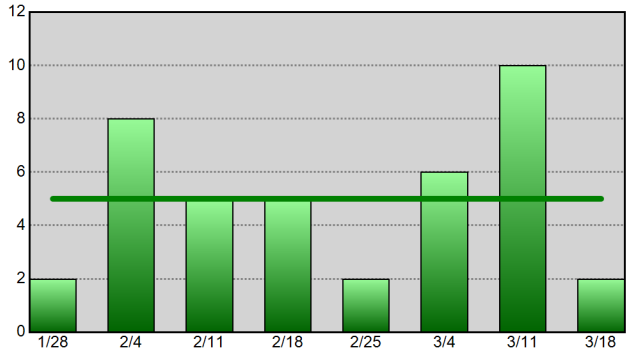

Information summarized for CompStat week ending 03-18-17.
The horizontal line on each chart represents the data set's 52-week weekly average.

Sourced from MNPD ARMS on 3/22/2017 8:45:02 AM. The figures above were sourced from incident reports using Uniform Crime Reporting definitions and reporting guidelines, based on the date when the crime was reported. This report is intended to be a management and planning tool and does not reflect the official UCR counts for the department. Incidents where a location is unknown or unspecified are included in the countywide totals.

Madison Precinct UCR Incident Charts

Aggregated by precinct (incident location).

Summarized by CompStat week for past eight weeks.

METROPOLITAN POLICE DEPARTMENT

of Nashville and Davidson County

All Part 1 Incidents - 52wk Avg: 72

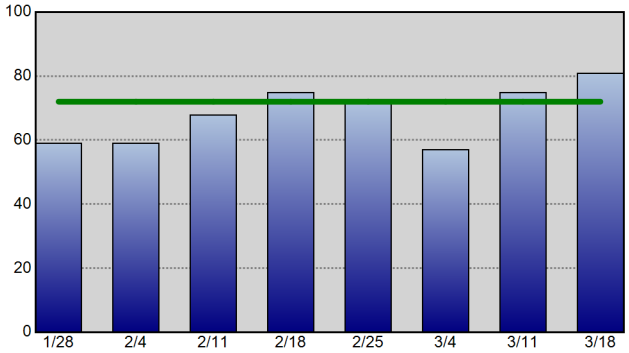

Violent Crime - 52wk Avg: 15

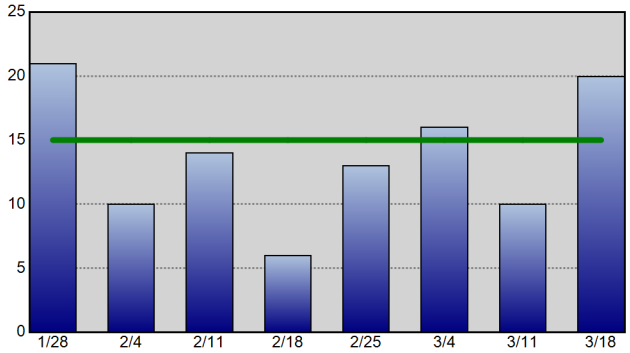

Property Crime - 52wk Avg: 56

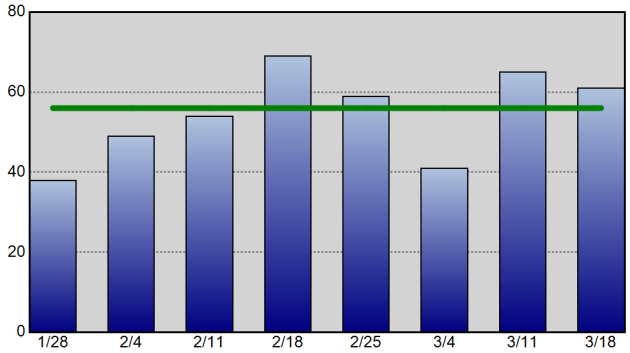

Robbery - 52wk Avg: 3

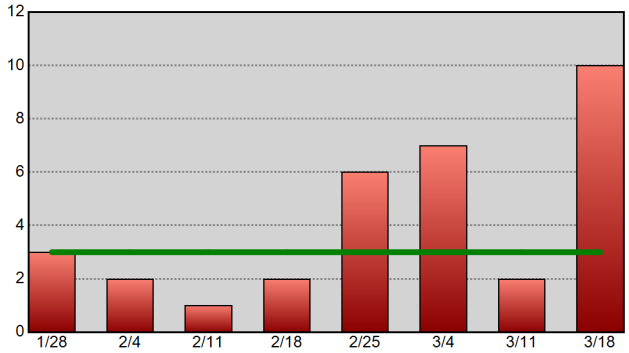

Commercial Burglary - 52wk Avg: 1

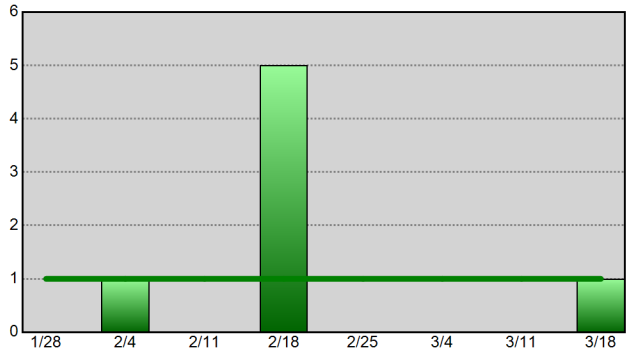

Residential Burglary - 52wk Avg: 8

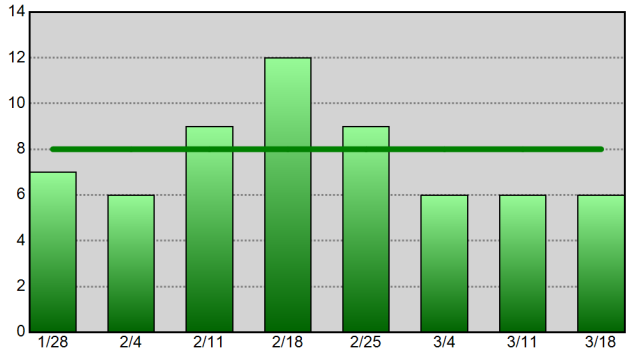

Aggravated Assault - 52wk Avg: 10

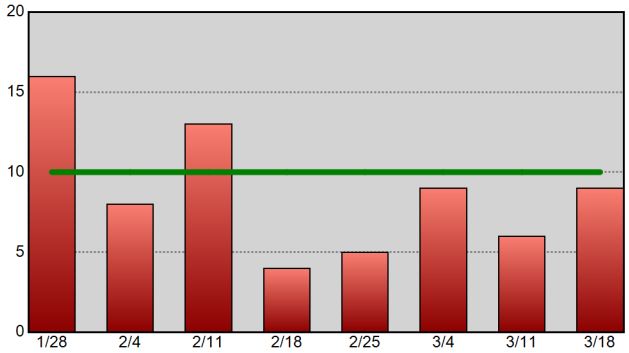

Theft From Vehicle - 52wk Avg: 7

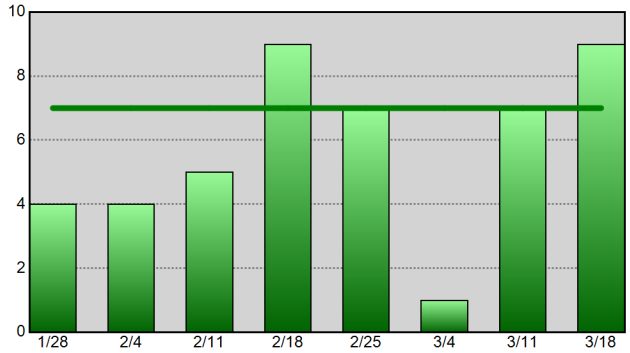

Vehicle Theft - 52wk Avg: 4

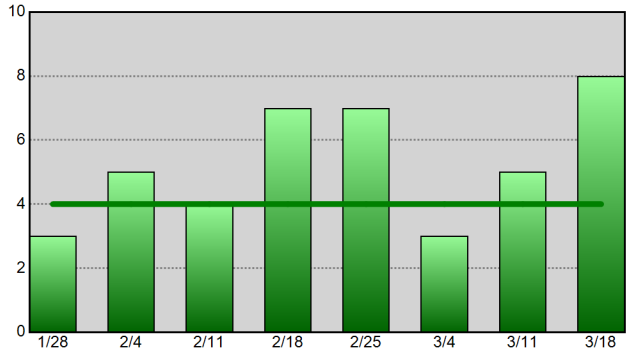

Information summarized for CompStat week ending 03-18-17.
The horizontal line on each chart represents the data set's 52-week weekly average.

Sourced from MNPD ARMS on 3/22/2017 8:45:04 AM. The figures above were sourced from incident reports using Uniform Crime Reporting definitions and reporting guidelines, based on the date when the crime was reported. This report is intended to be a management and planning tool and does not reflect the official UCR counts for the department. Incidents where a location is unknown or unspecified are included in the countywide totals.

Midtown Hills Precinct UCR Incident Charts

METROPOLITAN POLICE DEPARTMENT
of Nashville and Davidson County

Aggregated by precinct (incident location).
Summarized by CompStat week for past eight weeks.

All Part 1 Incidents - 52wk Avg: 71

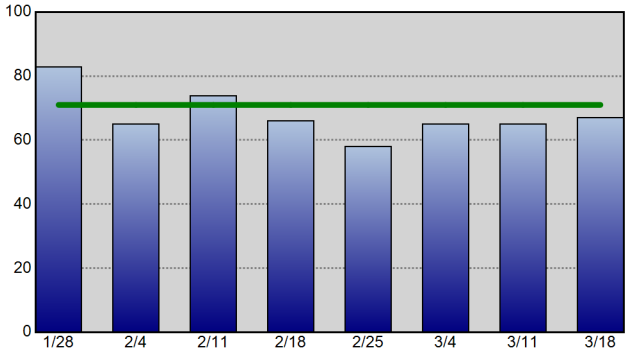

Violent Crime - 52wk Avg: 13

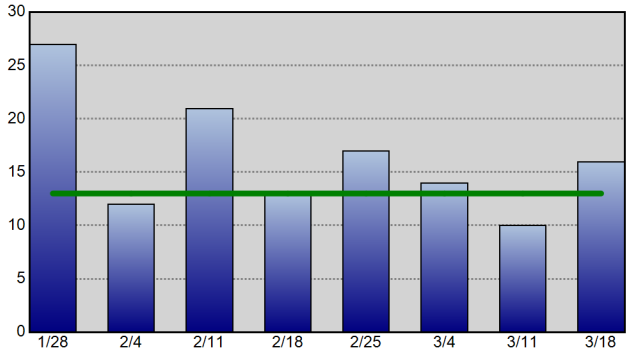

Property Crime - 52wk Avg: 58

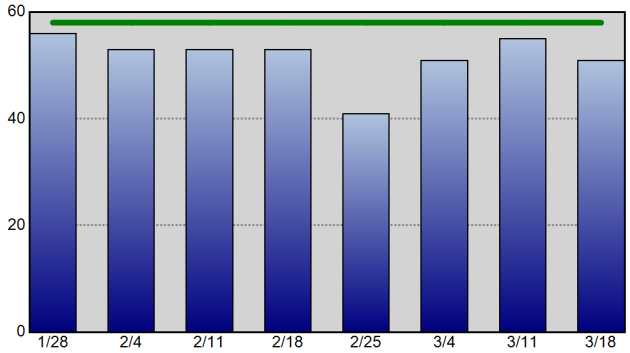

Robbery - 52wk Avg: 3

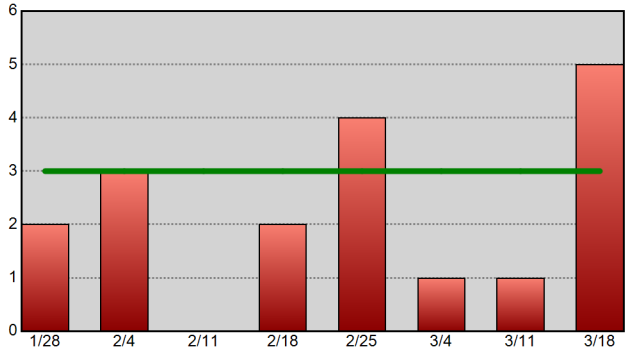

Commercial Burglary - 52wk Avg: 3

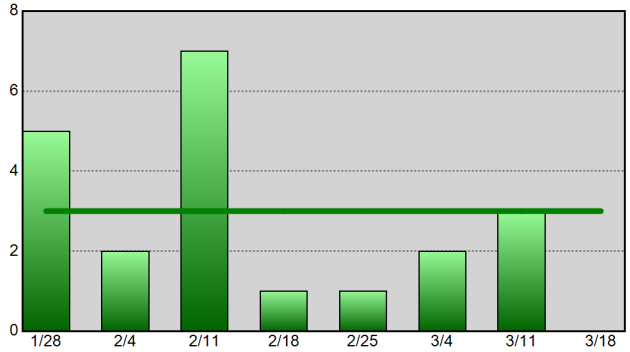

Residential Burglary - 52wk Avg: 6

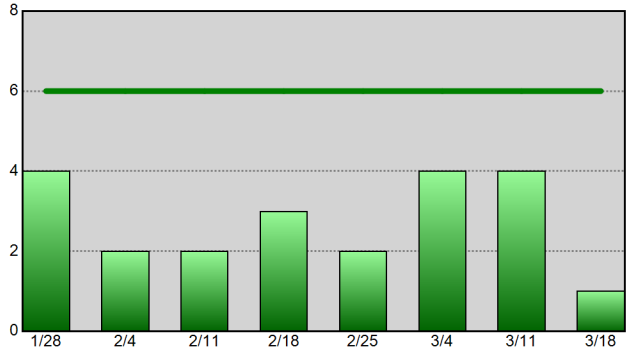

Aggravated Assault - 52wk Avg: 8

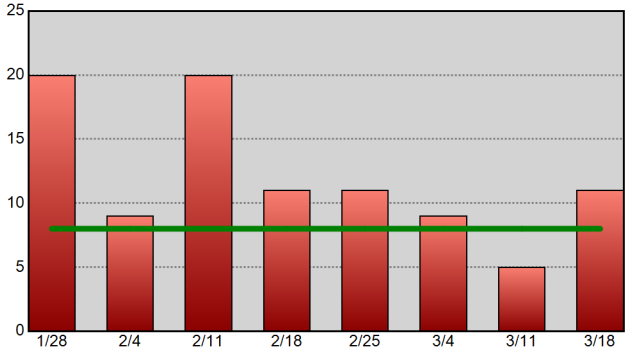

Theft From Vehicle - 52wk Avg: 16

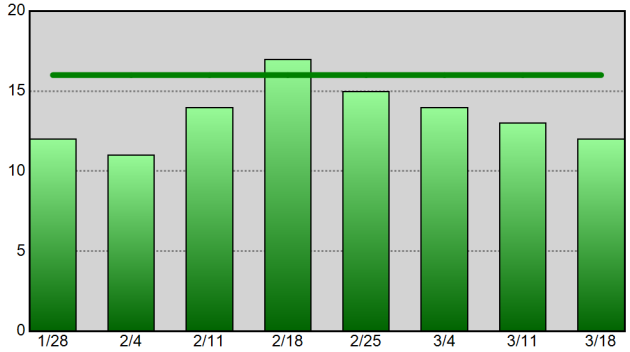

Vehicle Theft - 52wk Avg: 3

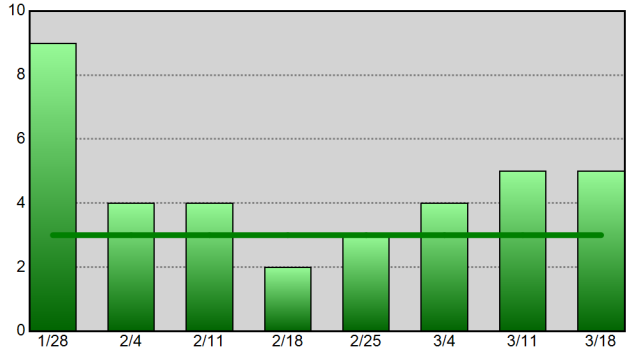

Information summarized for CompStat week ending 03-18-17.
The horizontal line on each chart represents the data set's 52-week weekly average.

Sourced from MNPD ARMS on 3/22/2017 8:45:06 AM. The figures above were sourced from incident reports using Uniform Crime Reporting definitions and reporting guidelines, based on the date when the crime was reported. This report is intended to be a management and planning tool and does not reflect the official UCR counts for the department. Incidents where a location is unknown or unspecified are included in the countywide totals.

UCR Incidents - Annual Totals

Based on date when each incident was reported.

METROPOLITAN POLICE DEPARTMENT

of Nashville and Davidson County

Year End Totals - All Part 1 Incidents (Prior 9 Year Annual Avg: 35,133)

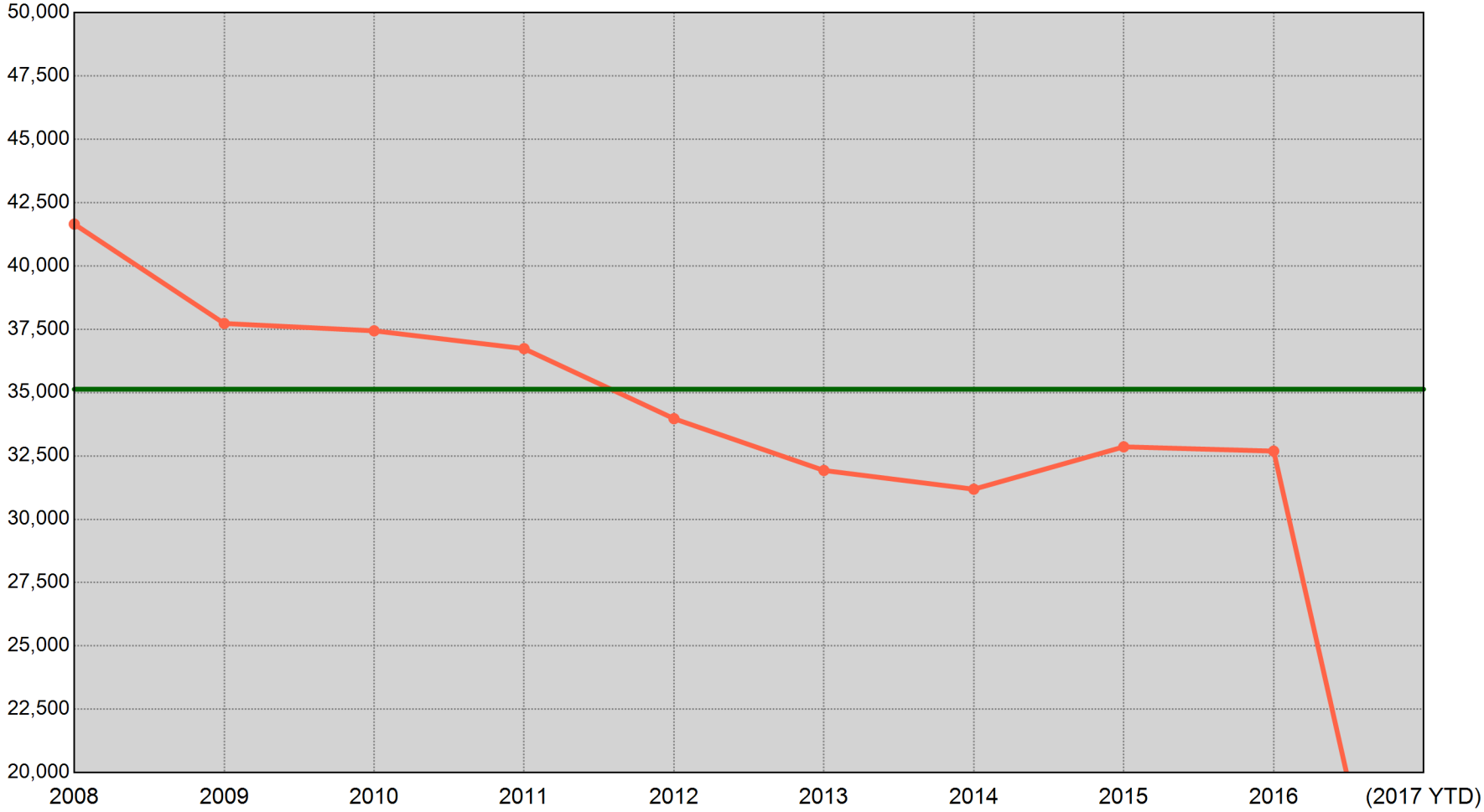

2008	2009	2010	2011	2012	2013	2014	2015	2016	(2017 YTD)
41,653 Incidents	37,730 Incidents	37,440 Incidents	36,736 Incidents	33,972 Incidents	31,927 Incidents	31,187 Incidents	32,860 Incidents	32,692 Incidents	6,544 Incidents

"(2017 YTD)" is a count of UCR incidents reported between 01/01/2017 and 03/18/2017. The green horizontal line represents the average of the nine prior annual totals.

Sourced from MNPD ARMS on 3/22/2017 8:45:08 AM. The figures above were sourced from incident reports using Uniform Crime Reporting definitions and reporting guidelines, based on the date when the crime was reported. This report is intended to be a management and planning tool and does not reflect the official UCR counts for the department. Incidents where a location is unknown or unspecified are included in the countywide totals.

UCR Incidents - YTD Comparisons: All Incidents

METROPOLITAN POLICE DEPARTMENT
of Nashville and Davidson County

Aggregated by precinct (incident location). Based on date when each incident was reported.

		2009 YTD to 2017 YTD	2010 YTD to 2017 YTD	2011 YTD to 2017 YTD	2012 YTD to 2017 YTD	2013 YTD to 2017 YTD	2014 YTD to 2017 YTD	2015 YTD to 2017 YTD	2016 YTD to 2017 YTD	8 YTD Avg to 2017 YTD	5 YTD Avg to 2017 YTD
West	Prior YTD	758	773	675	693	834	711	610	762	727	722
	YTD	705	705	705	705	705	705	705	705	705	705
	% Change	-7.0%	-8.8%	4.4%	1.7%	-15.5%	-0.8%	15.6%	-7.5%	-3.0%	-2.4%
East	Prior YTD	839	803	960	867	727	589	672	695	769	710
	YTD	728	728	728	728	728	728	728	728	728	728
	% Change	-13.2%	-9.3%	-24.2%	-16.0%	0.1%	23.6%	8.3%	4.7%	-5.3%	2.5%
South	Prior YTD	1,337	1,241	1,382	1,157	1,158	1,185	1,116	1,361	1,242	1,195
	YTD	1,264	1,264	1,264	1,264	1,264	1,264	1,264	1,264	1,264	1,264
	% Change	-5.5%	1.9%	-8.5%	9.2%	9.2%	6.7%	13.3%	-7.1%	1.8%	5.8%
Central	Prior YTD	308	272	317	350	240	236	230	243	274	259
	YTD	321	321	321	321	321	321	321	321	321	321
	% Change	4.2%	18.0%	1.3%	-8.3%	33.8%	36.0%	39.6%	32.1%	17.2%	23.9%
Hermitage	Prior YTD	1,223	1,220	1,151	1,181	1,221	1,036	1,014	1,251	1,162	1,140
	YTD	1,168	1,168	1,168	1,168	1,168	1,168	1,168	1,168	1,168	1,168
	% Change	-4.5%	-4.3%	1.5%	-1.1%	-4.3%	12.7%	15.2%	-6.6%	0.5%	2.5%
North	Prior YTD	826	733	787	736	753	663	718	718	741	717
	YTD	797	797	797	797	797	797	797	797	797	797
	% Change	-3.5%	8.7%	1.3%	8.3%	5.8%	20.2%	11.0%	11.0%	7.6%	11.2%
Madison	Prior YTD	908	828	747	841	680	616	625	738	747	700
	YTD	763	763	763	763	763	763	763	763	763	763
	% Change	-16.0%	-7.9%	2.1%	-9.3%	12.2%	23.9%	22.1%	3.4%	2.1%	9.0%
Midtown Hills	Prior YTD	957	876	927	823	776	719	593	677	793	717
	YTD	794	794	794	794	794	794	794	794	794	794
	% Change	-17.0%	-9.4%	-14.3%	-3.5%	2.3%	10.4%	33.9%	17.3%	0.1%	10.7%
Not Validated	Prior YTD	44	9	1	2	0	0	1	0	7	0
	YTD	4	4	4	4	4	4	4	4	4	4
	% Change	-90.9%	-55.6%	300.0%	100.0%	-	-	300.0%	-	-42.9%	-
County	Prior YTD	7,200	6,755	6,947	6,650	6,389	5,755	5,579	6,445	6,465	6,163
	YTD	6,544	6,544	6,544	6,544	6,544	6,544	6,544	6,544	6,544	6,544
	% Change	-9.1%	-3.1%	-5.8%	-1.6%	2.4%	13.7%	17.3%	1.5%	1.2%	6.2%

Information summarized for CompStat week ending 03/18/2017.

Sourced from MNPD ARMS on 3/22/2017 8:45:10 AM. The figures above were sourced from incident reports using Uniform Crime Reporting definitions and reporting guidelines, based on the date when the crime was reported. This report is intended to be a management and planning tool and does not reflect the official UCR counts for the department. Incidents where a location is unknown or unspecified are included in the countywide totals. 'Unknown' refers to records in which the address is listed as 'Unknown' on the incident report. 'Not Validated' refers to records that were entered in with an invalid addresses.

County UCR Incidents - YTD Comparison Charts

Aggregated by precinct (incident location). Based on date when each incident was reported.

METROPOLITAN POLICE DEPARTMENT
of Nashville and Davidson County

All Part 1 Incidents - Annual YTD Avg: 6,592 (Bar Chart)

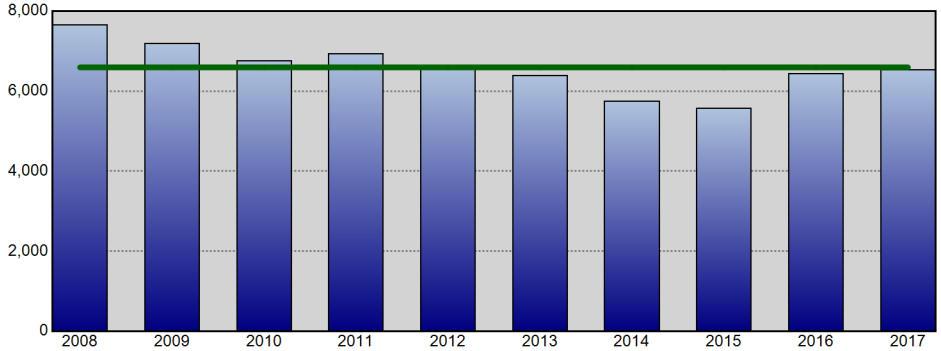

All Part 1 Incidents - Annual YTD Avg: 6,592 (Line Chart)

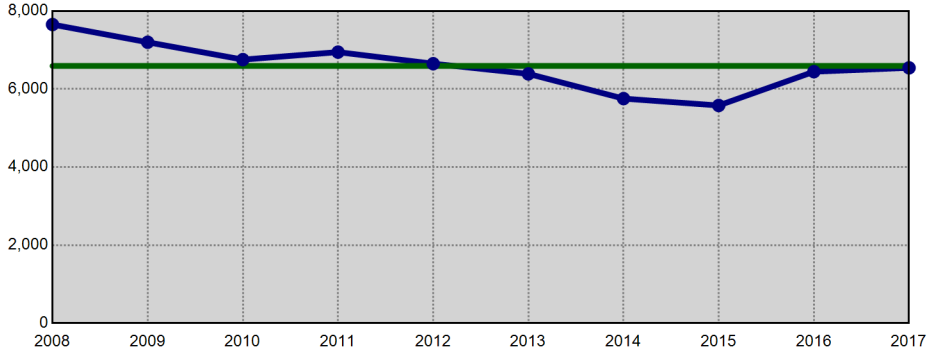

Violent Crime - Annual YTD Avg: 1,395 (Bar Chart)

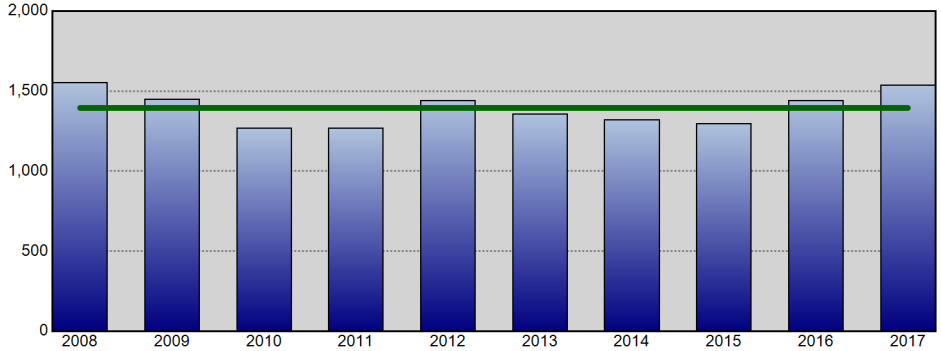

Violent Crime - Annual YTD Avg: 1,395 (Line Chart)

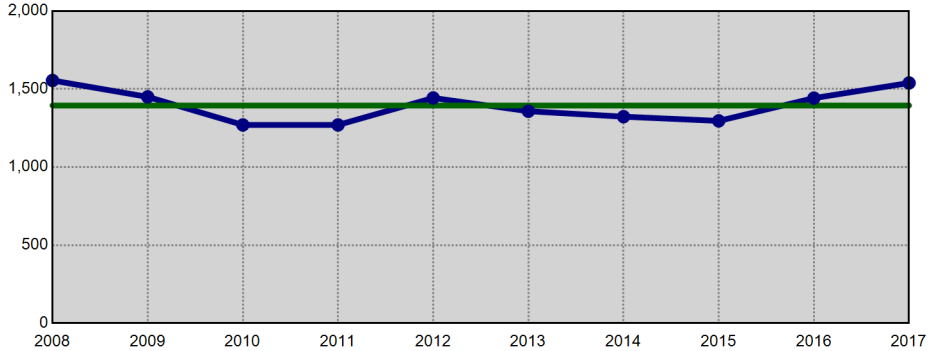

Property Crime - Annual YTD Avg: 5,197 (Bar Chart)

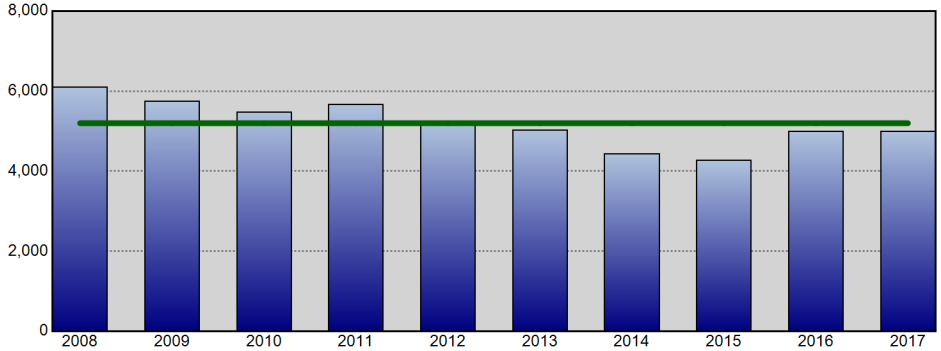

Property Crime - Annual YTD Avg: 5,197 (Line Chart)

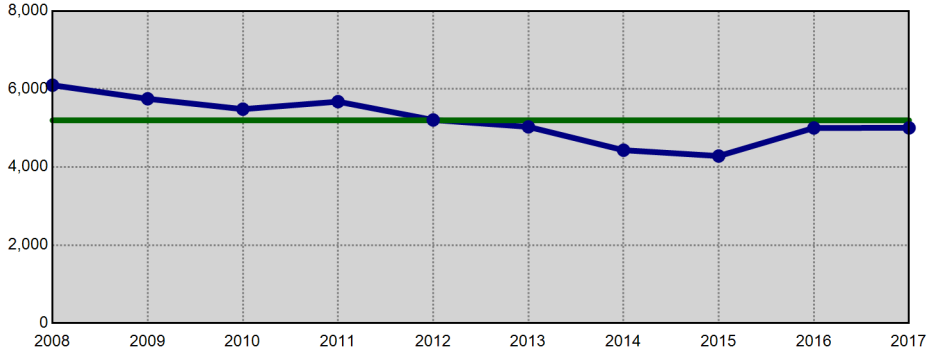

Information summarized for CompStat week ending 03/18/2017. The horizontal line on each chart represents the average of the prior 9 YTD offense totals.

Sourced from MNPD ARMS on 3/22/2017 8:45:10 AM. The figures above were sourced from incident reports using Uniform Crime Reporting definitions and reporting guidelines, based on the date when the crime was reported. This report is intended to be a management and planning tool and does not reflect the official UCR counts for the department. Incidents where a location is unknown or unspecified are included in the countywide totals.

West Precinct UCR Incidents - YTD Comparisons

Aggregated by precinct (incident location). Based on date when each incident was reported.

METROPOLITAN POLICE DEPARTMENT
of Nashville and Davidson County

All Part 1 Incidents - Annual YTD Avg: 732 (Bar Chart)

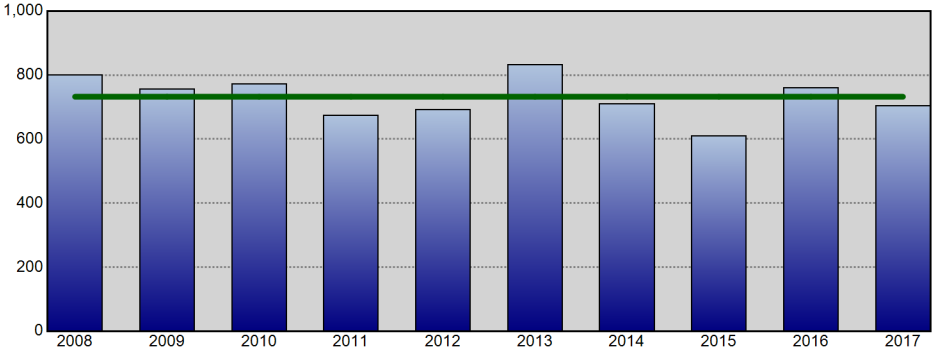

All Part 1 Incidents - Annual YTD Avg: 732 (Line Chart)

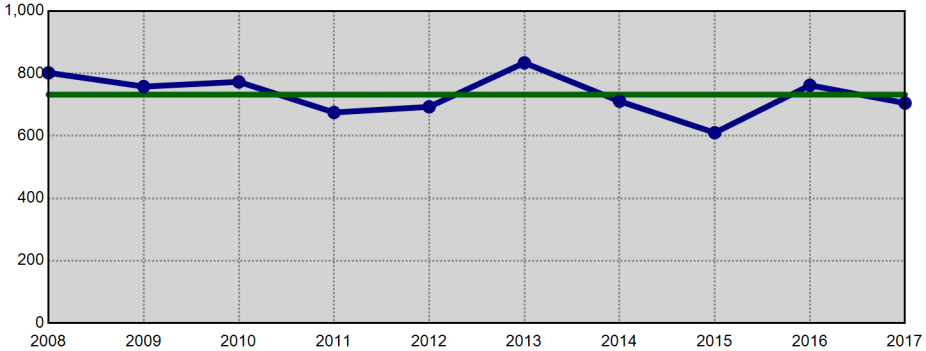

Violent Crime - Annual YTD Avg: 99 (Bar Chart)

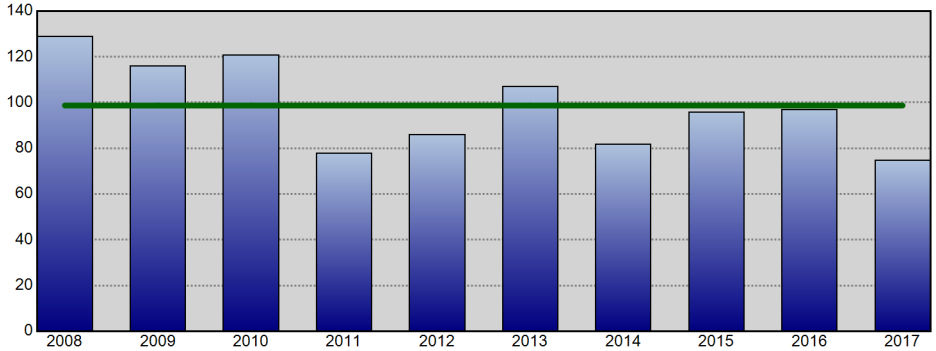

Violent Crime - Annual YTD Avg: 99 (Line Chart)

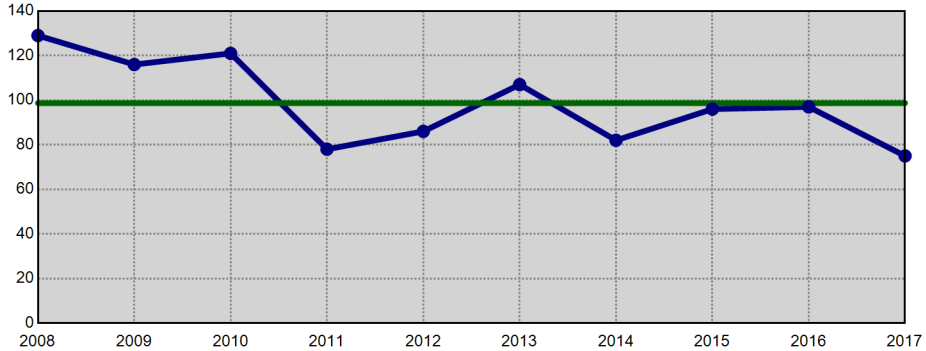

Property Crime - Annual YTD Avg: 634 (Bar Chart)

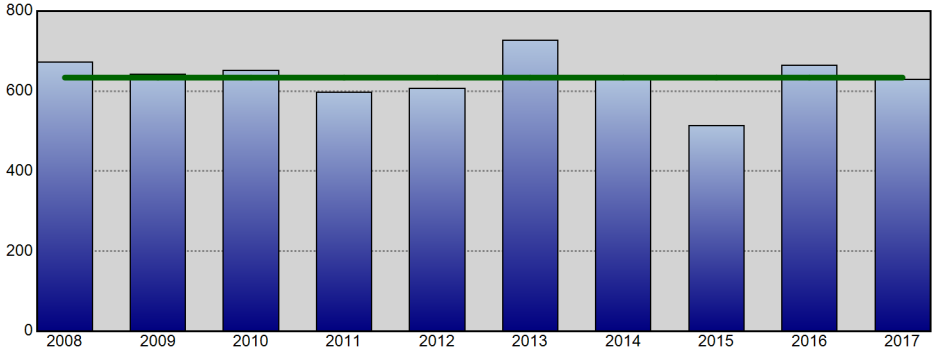

Property Crime - Annual YTD Avg: 634 (Line Chart)

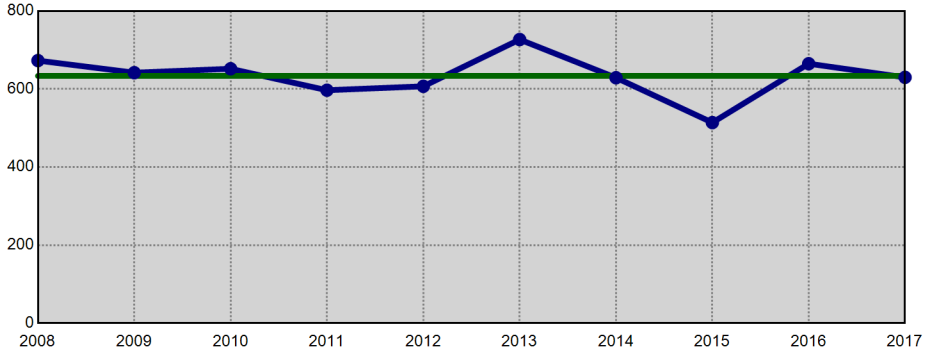

Information summarized for CompStat week ending 03/18/2017. The horizontal line on each chart represents the average of the prior 9 YTD offense totals.

Sourced from MNPD ARMS on 3/22/2017 8:45:12 AM. The figures above were sourced from incident reports using Uniform Crime Reporting definitions and reporting guidelines, based on the date when the crime was reported. This report is intended to be a management and planning tool and does not reflect the official UCR counts for the department. Incidents where a location is unknown or unspecified are included in the countywide totals.

East Precinct UCR Incidents - YTD Comparisons

Aggregated by precinct (incident location). Based on date when each incident was reported.

METROPOLITAN POLICE DEPARTMENT
of Nashville and Davidson County

All Part 1 Incidents - Annual YTD Avg: 785 (Bar Chart)

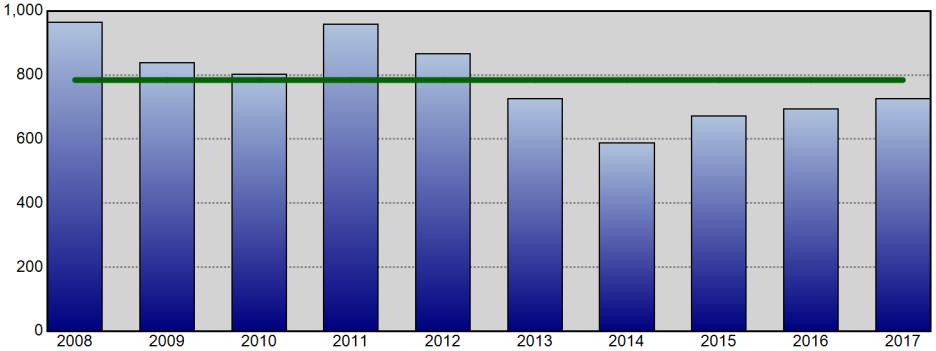

All Part 1 Incidents - Annual YTD Avg: 785 (Line Chart)

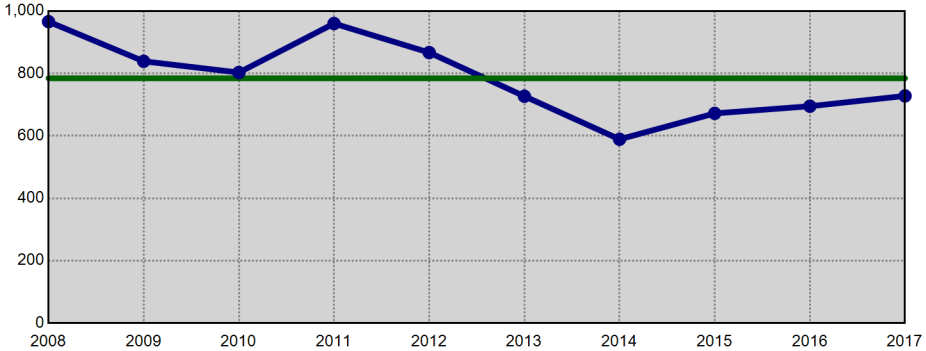

Violent Crime - Annual YTD Avg: 219 (Bar Chart)

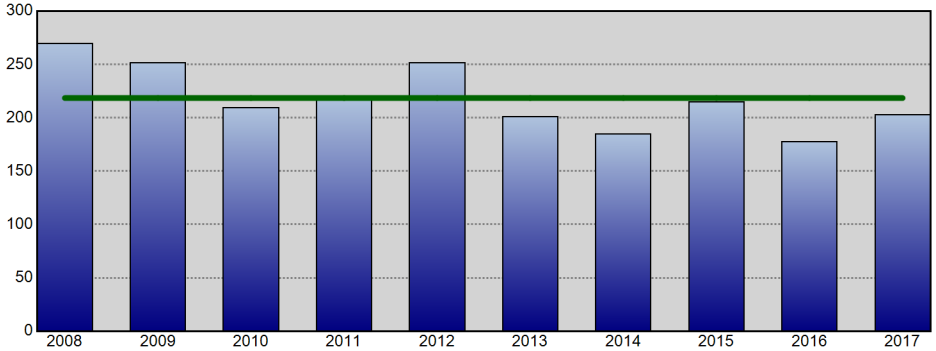

Violent Crime - Annual YTD Avg: 219 (Line Chart)

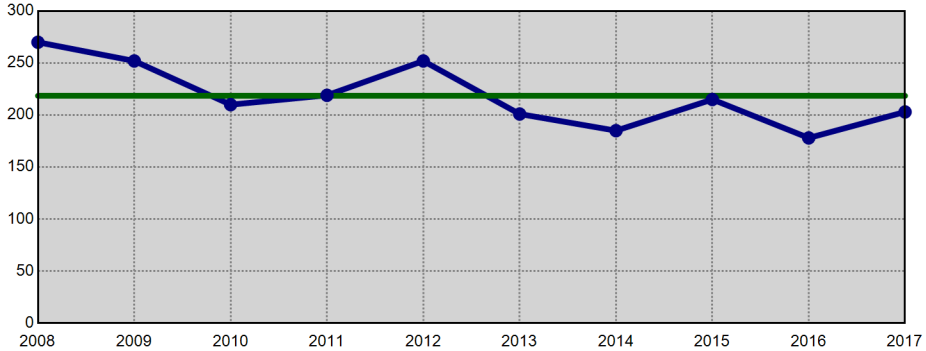

Property Crime - Annual YTD Avg: 566 (Bar Chart)

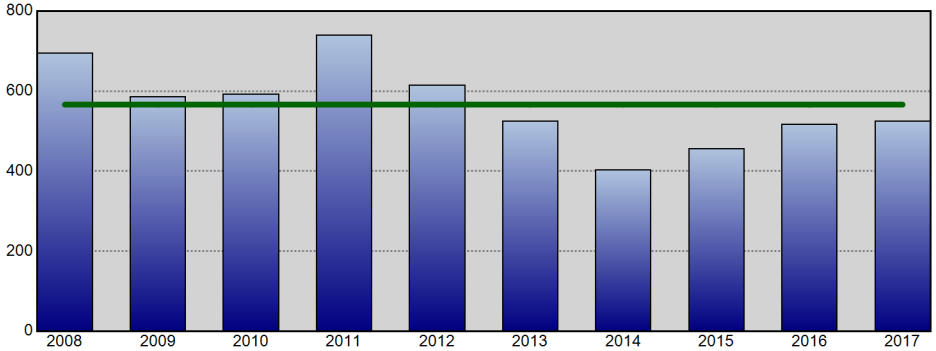

Property Crime - Annual YTD Avg: 566 (Line Chart)

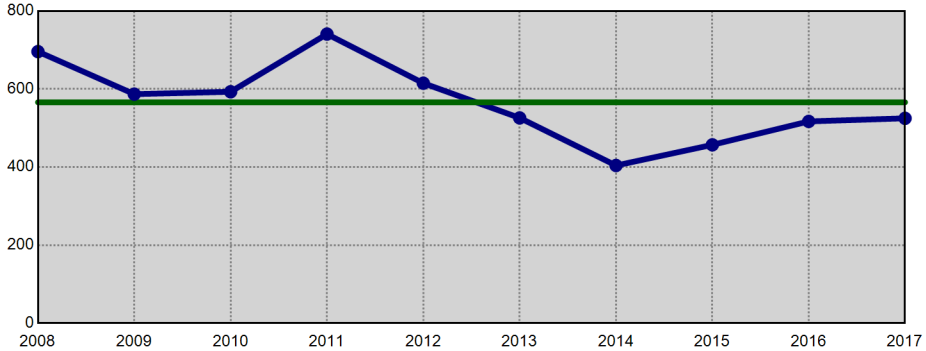

Information summarized for CompStat week ending 03/18/2017. The horizontal line on each chart represents the average of the prior 9 YTD offense totals.

Sourced from MNPD ARMS on 3/22/2017 8:45:13 AM. The figures above were sourced from incident reports using Uniform Crime Reporting definitions and reporting guidelines, based on the date when the crime was reported. This report is intended to be a management and planning tool and does not reflect the official UCR counts for the department. Incidents where a location is unknown or unspecified are included in the countywide totals.

South Precinct UCR Incidents - YTD Comparisons

Aggregated by precinct (incident location). Based on date when each incident was reported.

METROPOLITAN POLICE DEPARTMENT
of Nashville and Davidson County

All Part 1 Incidents - Annual YTD Avg: 1,257 (Bar Chart)

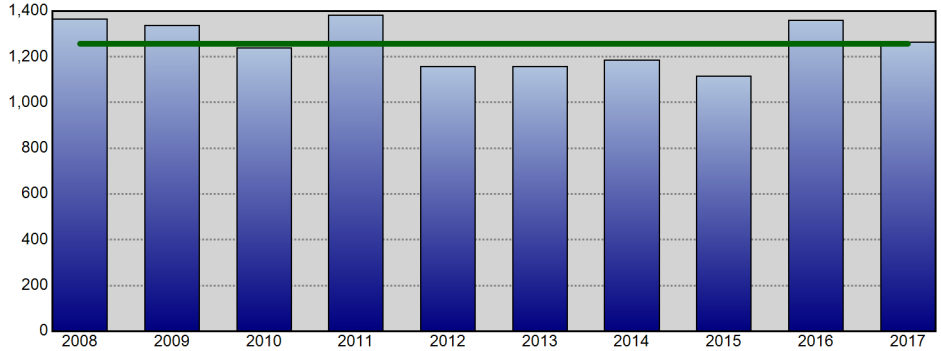

All Part 1 Incidents - Annual YTD Avg: 1,257 (Line Chart)

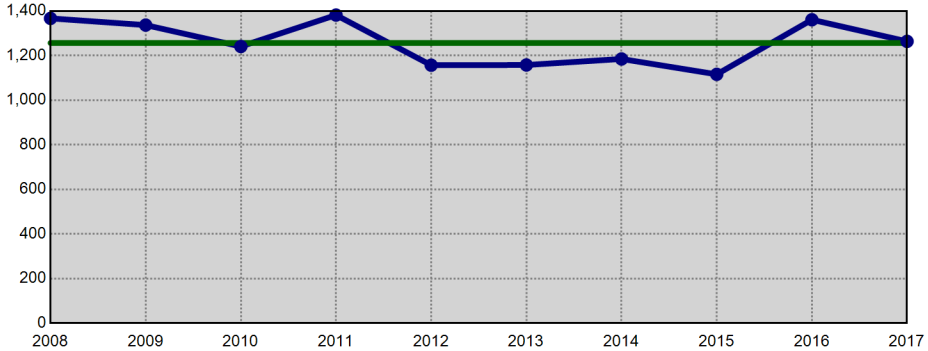

Violent Crime - Annual YTD Avg: 271 (Bar Chart)

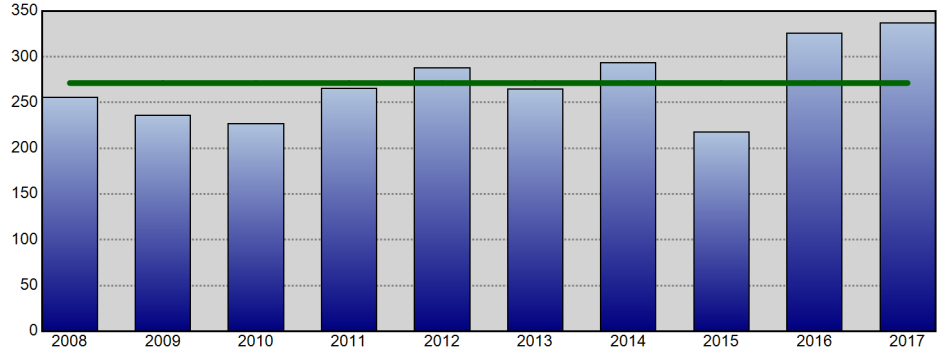

Violent Crime - Annual YTD Avg: 271 (Line Chart)

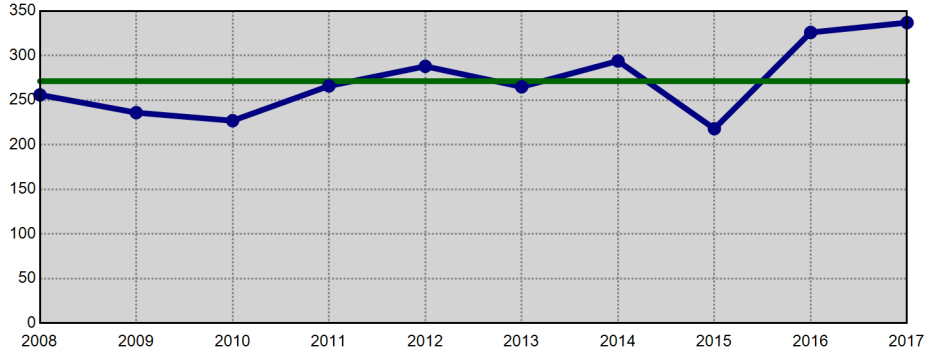

Property Crime - Annual YTD Avg: 986 (Bar Chart)

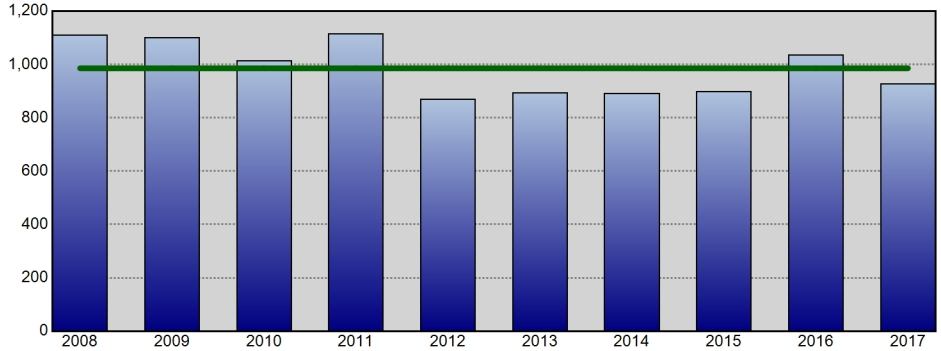

Property Crime - Annual YTD Avg: 986 (Line Chart)

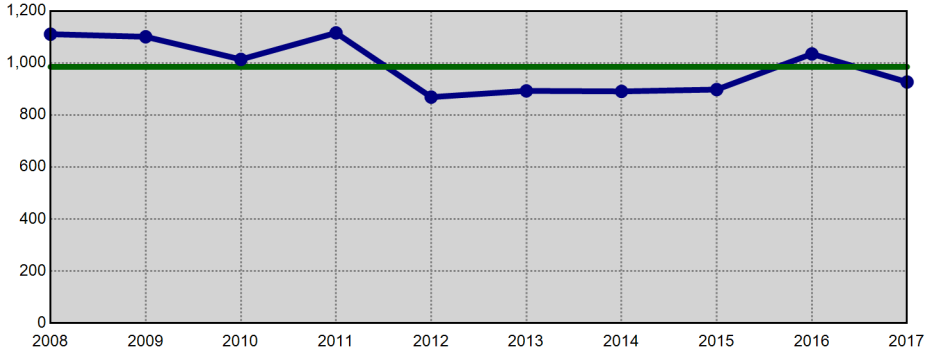

Information summarized for CompStat week ending 03/18/2017. The horizontal line on each chart represents the average of the prior 9 YTD offense totals.

Sourced from MNPD ARMS on 3/22/2017 8:45:15 AM. The figures above were sourced from incident reports using Uniform Crime Reporting definitions and reporting guidelines, based on the date when the crime was reported. This report is intended to be a management and planning tool and does not reflect the official UCR counts for the department. Incidents where a location is unknown or unspecified are included in the countywide totals.

Central Precinct UCR Incidents - YTD Comparisons

METROPOLITAN POLICE DEPARTMENT
of Nashville and Davidson County

Aggregated by precinct (incident location). Based on date when each incident was reported.

All Part 1 Incidents - Annual YTD Avg: 295 (Bar Chart)

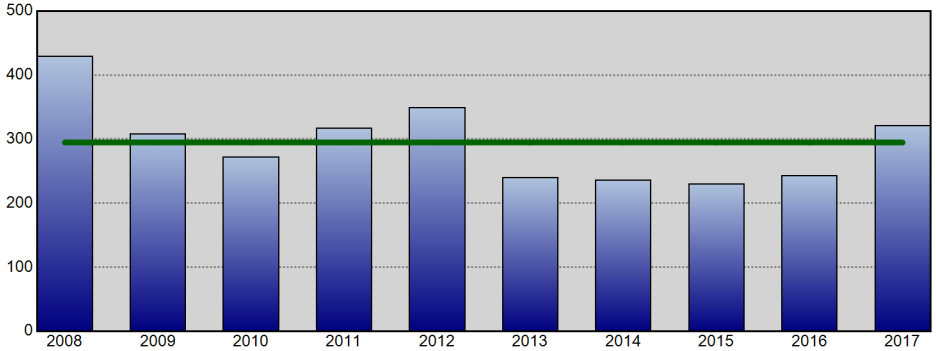

All Part 1 Incidents - Annual YTD Avg: 295 (Line Chart)

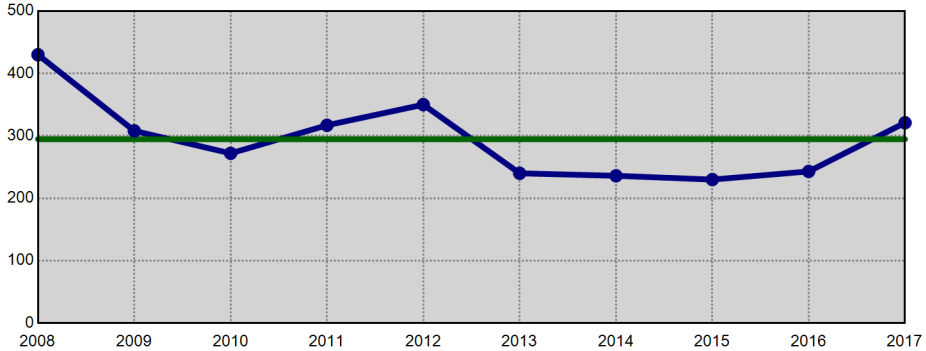

Violent Crime - Annual YTD Avg: 61 (Bar Chart)

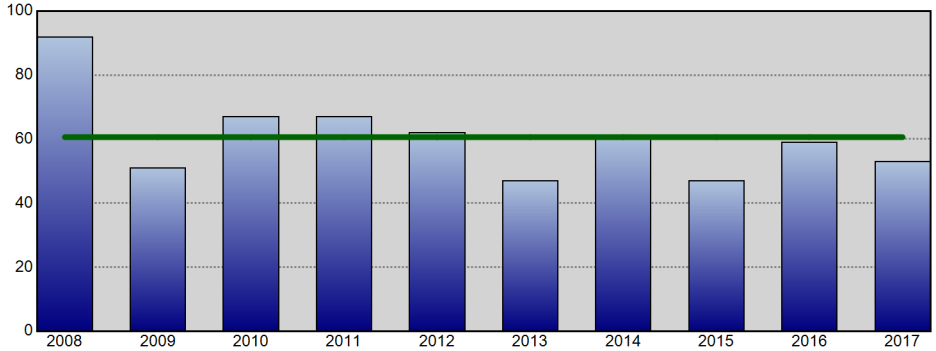

Violent Crime - Annual YTD Avg: 61 (Line Chart)

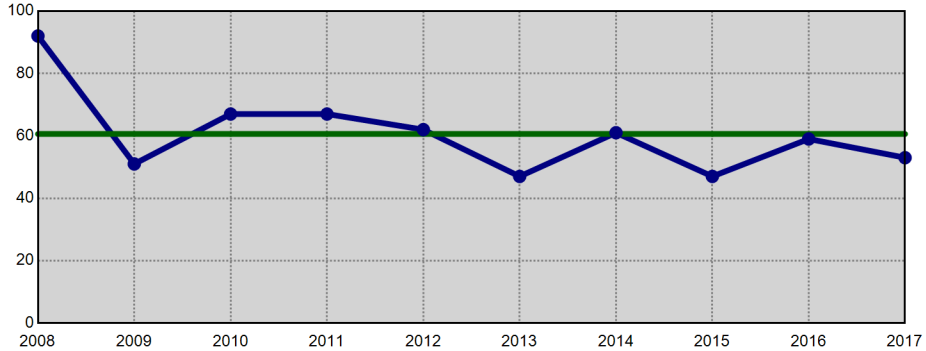

Property Crime - Annual YTD Avg: 234 (Bar Chart)

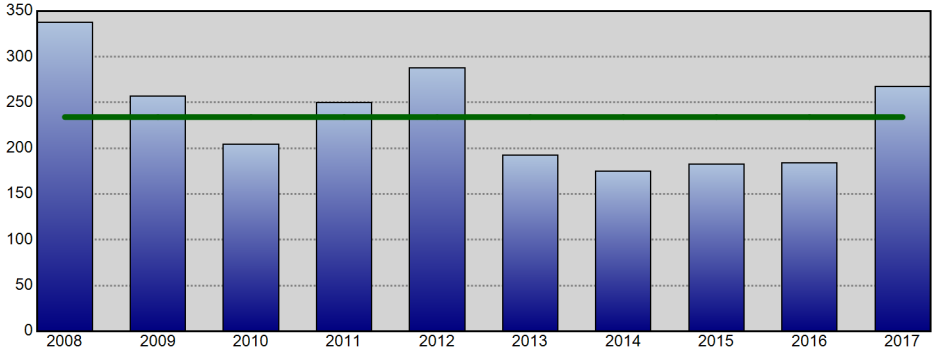

Property Crime - Annual YTD Avg: 234 (Line Chart)

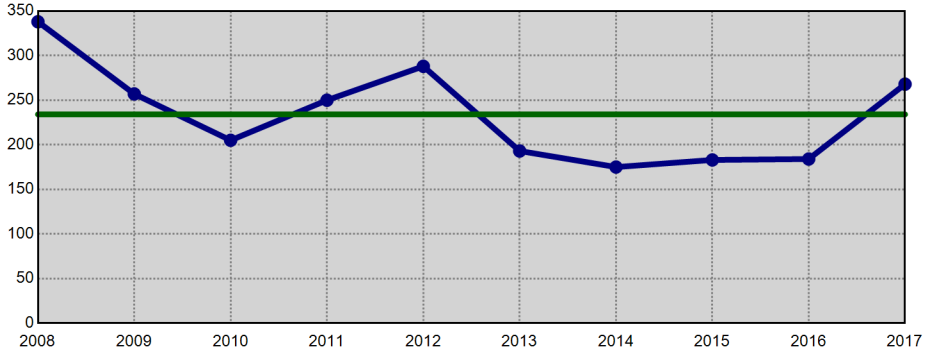

Information summarized for CompStat week ending 03/18/2017. The horizontal line on each chart represents the average of the prior 9 YTD offense totals.

Sourced from MNPD ARMS on 3/22/2017 8:45:17 AM. The figures above were sourced from incident reports using Uniform Crime Reporting definitions and reporting guidelines, based on the date when the crime was reported. This report is intended to be a management and planning tool and does not reflect the official UCR counts for the department. Incidents where a location is unknown or unspecified are included in the countywide totals.

Hermitage Precinct UCR Incidents - YTD Comparisons

METROPOLITAN POLICE DEPARTMENT
of Nashville and Davidson County

Aggregated by precinct (incident location). Based on date when each incident was reported.

All Part 1 Incidents - Annual YTD Avg: 1,178 (Bar Chart)

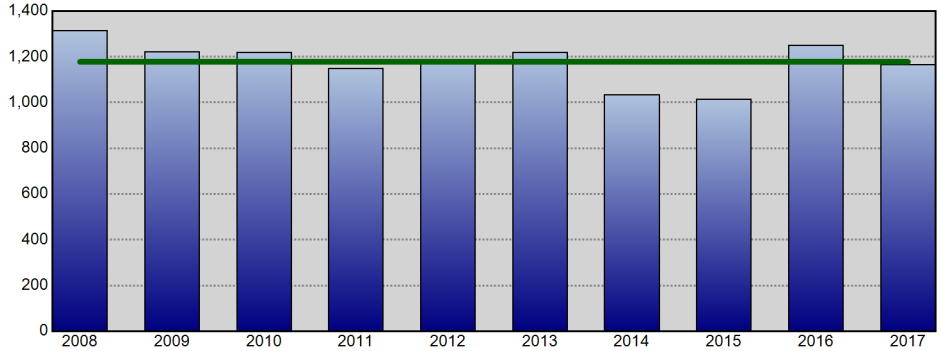

All Part 1 Incidents - Annual YTD Avg: 1,178 (Line Chart)

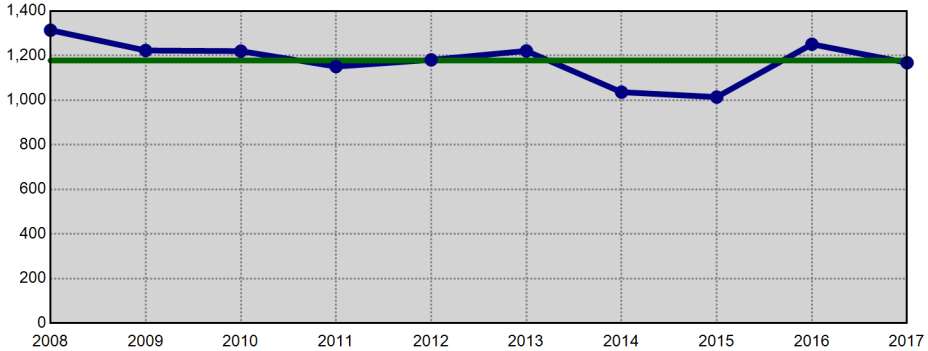

Violent Crime - Annual YTD Avg: 235 (Bar Chart)

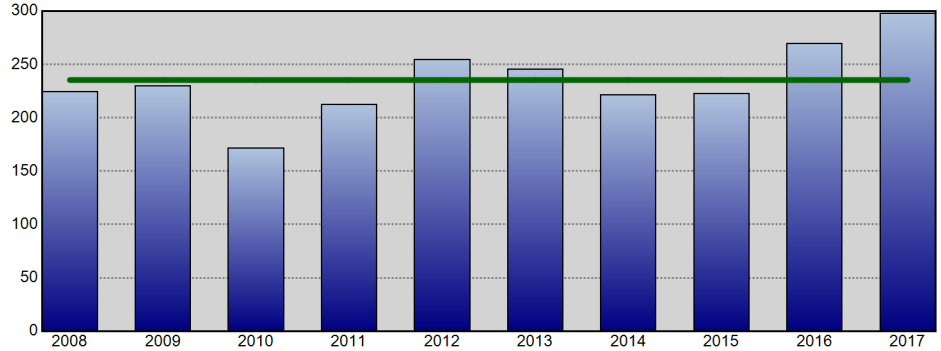

Violent Crime - Annual YTD Avg: 235 (Line Chart)

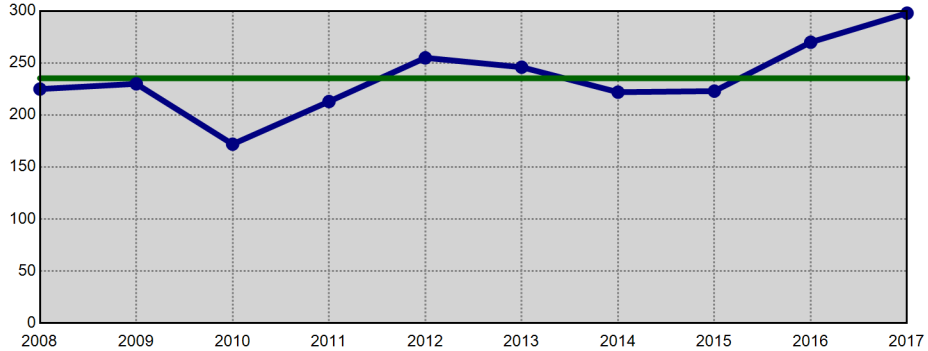

Property Crime - Annual YTD Avg: 943 (Bar Chart)

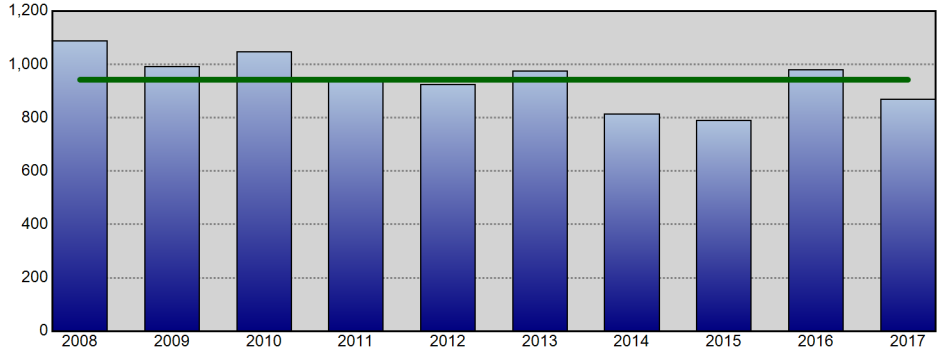

Property Crime - Annual YTD Avg: 943 (Line Chart)

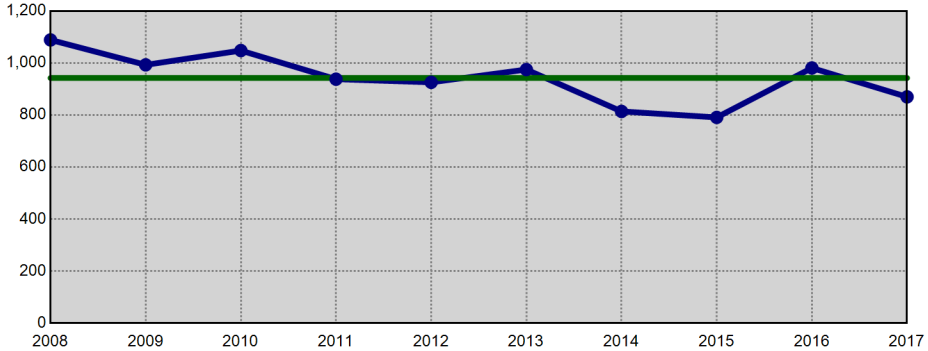

Information summarized for CompStat week ending 03/18/2017. The horizontal line on each chart represents the average of the prior 9 YTD offense totals.

Sourced from MNPD ARMS on 3/22/2017 8:45:19 AM. The figures above were sourced from incident reports using Uniform Crime Reporting definitions and reporting guidelines, based on the date when the crime was reported. This report is intended to be a management and planning tool and does not reflect the official UCR counts for the department. Incidents where a location is unknown or unspecified are included in the countywide totals.

North Precinct UCR Incidents - YTD Comparisons

Aggregated by precinct (incident location). Based on date when each incident was reported.

METROPOLITAN POLICE DEPARTMENT
of Nashville and Davidson County

All Part 1 Incidents - Annual YTD Avg: 756 (Bar Chart)

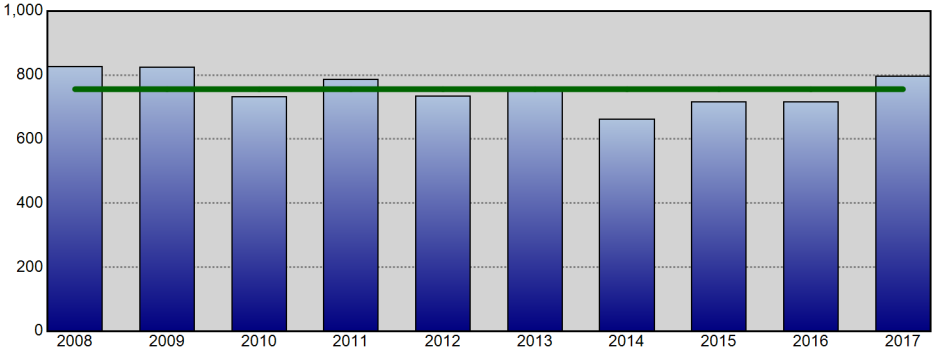

All Part 1 Incidents - Annual YTD Avg: 756 (Line Chart)

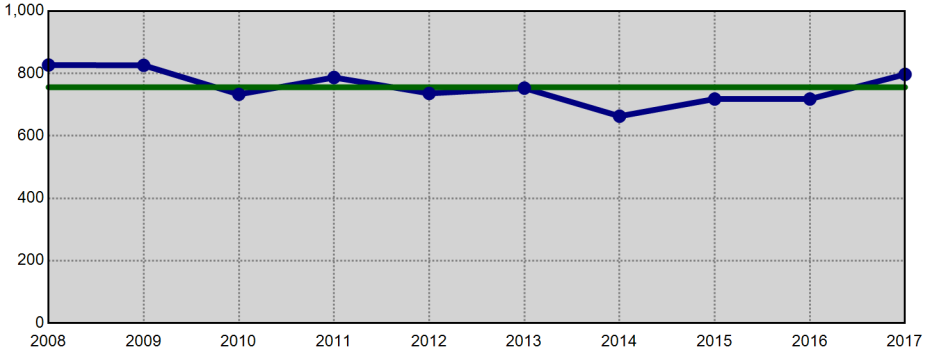

Violent Crime - Annual YTD Avg: 228 (Bar Chart)

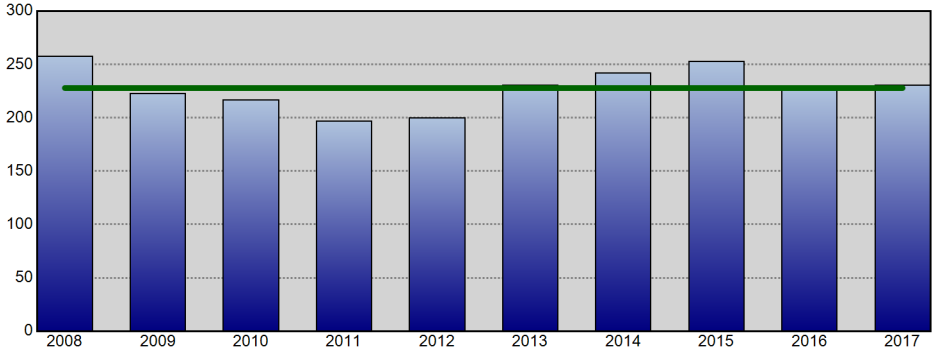

Violent Crime - Annual YTD Avg: 228 (Line Chart)

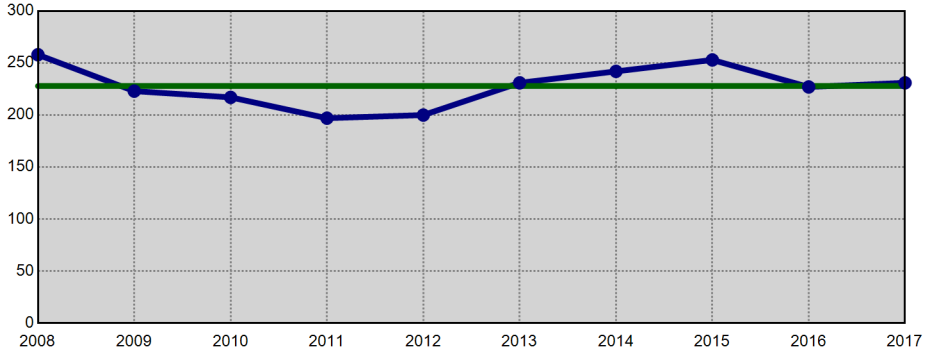

Property Crime - Annual YTD Avg: 528 (Bar Chart)

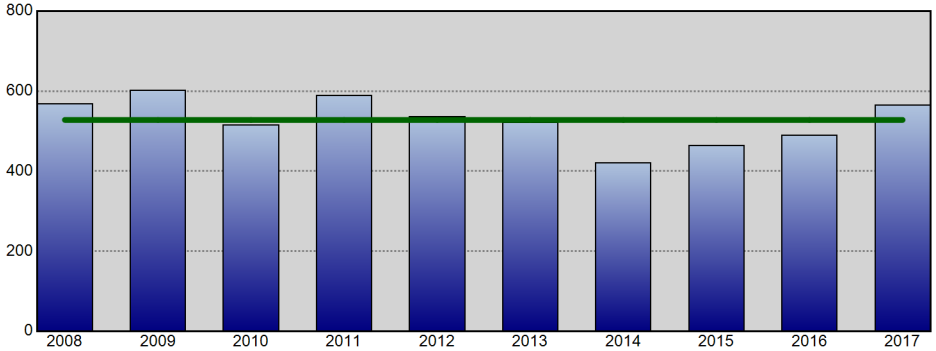

Property Crime - Annual YTD Avg: 528 (Line Chart)

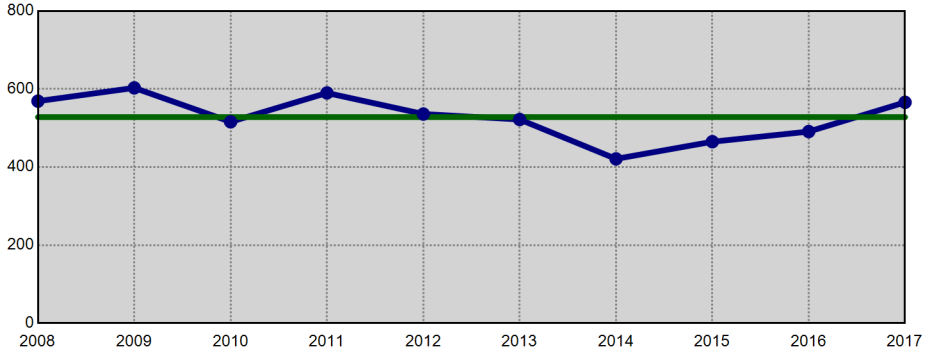

Information summarized for CompStat week ending 03/18/2017. The horizontal line on each chart represents the average of the prior 9 YTD offense totals.

Sourced from MNPD ARMS on 3/22/2017 8:45:21 AM. The figures above were sourced from incident reports using Uniform Crime Reporting definitions and reporting guidelines, based on the date when the crime was reported. This report is intended to be a management and planning tool and does not reflect the official UCR counts for the department. Incidents where a location is unknown or unspecified are included in the countywide totals.

Madison Precinct UCR Incidents - YTD Comparisons

Aggregated by precinct (incident location). Based on date when each incident was reported.

METROPOLITAN POLICE DEPARTMENT
of Nashville and Davidson County

All Part 1 Incidents - Annual YTD Avg: 767 (Bar Chart)

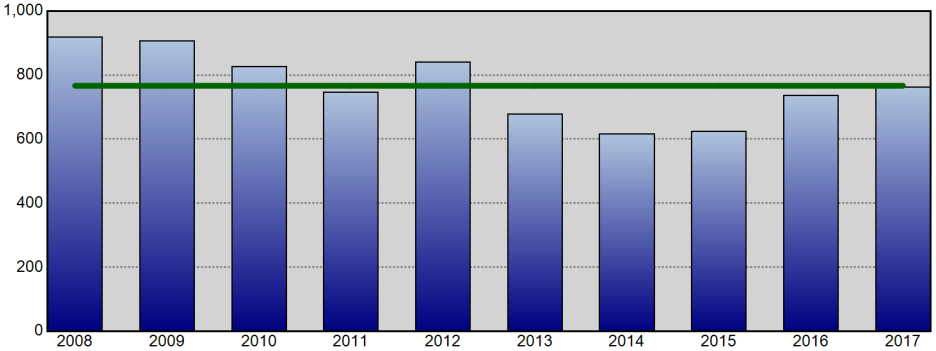

All Part 1 Incidents - Annual YTD Avg: 767 (Line Chart)

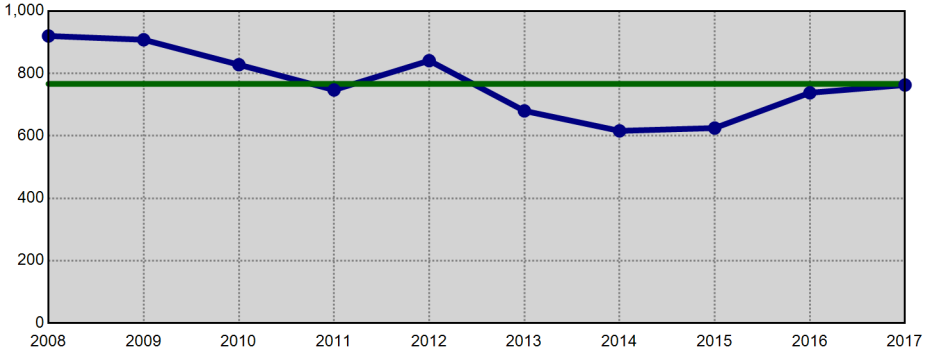

Violent Crime - Annual YTD Avg: 149 (Bar Chart)

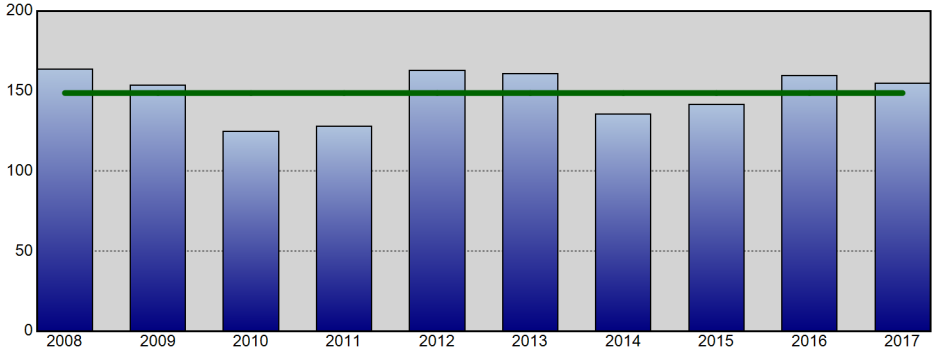

Violent Crime - Annual YTD Avg: 149 (Line Chart)

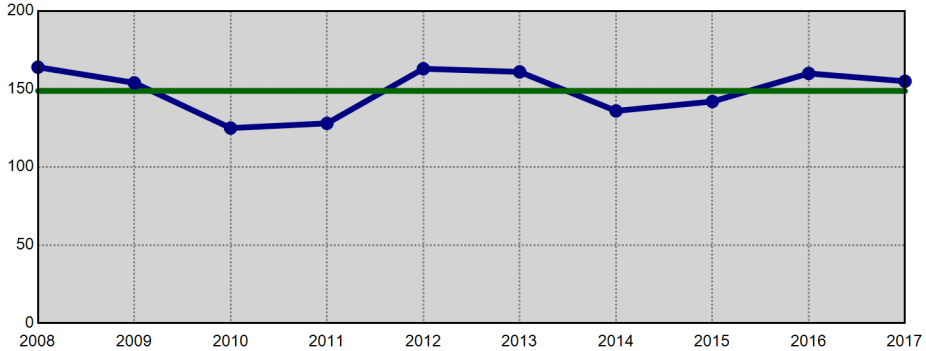

Property Crime - Annual YTD Avg: 618 (Bar Chart)

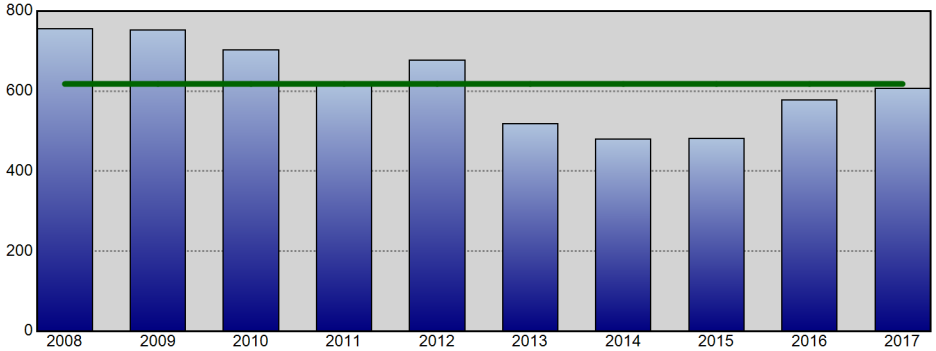

Property Crime - Annual YTD Avg: 618 (Line Chart)

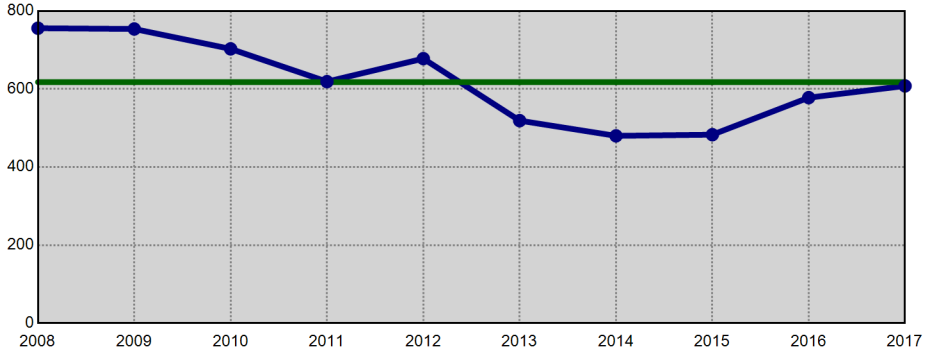

Information summarized for CompStat week ending 03/18/2017. The horizontal line on each chart represents the average of the prior 9 YTD offense totals.

Sourced from MNPD ARMS on 3/22/2017 8:45:23 AM. The figures above were sourced from incident reports using Uniform Crime Reporting definitions and reporting guidelines, based on the date when the crime was reported. This report is intended to be a management and planning tool and does not reflect the official UCR counts for the department. Incidents where a location is unknown or unspecified are included in the countywide totals.

Midtown Hills Precinct UCR Incidents - YTD Comparisons

METROPOLITAN POLICE DEPARTMENT
of Nashville and Davidson County

Aggregated by precinct (incident location). Based on date when each incident was reported.

All Part 1 Incidents - Annual YTD Avg: 812 (Bar Chart)

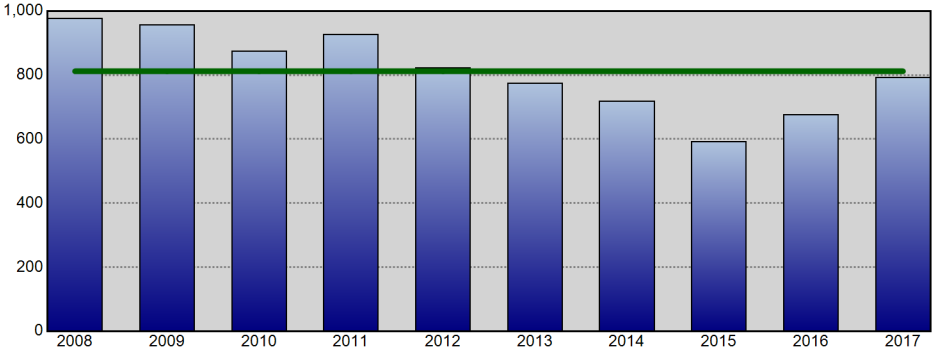

All Part 1 Incidents - Annual YTD Avg: 812 (Line Chart)

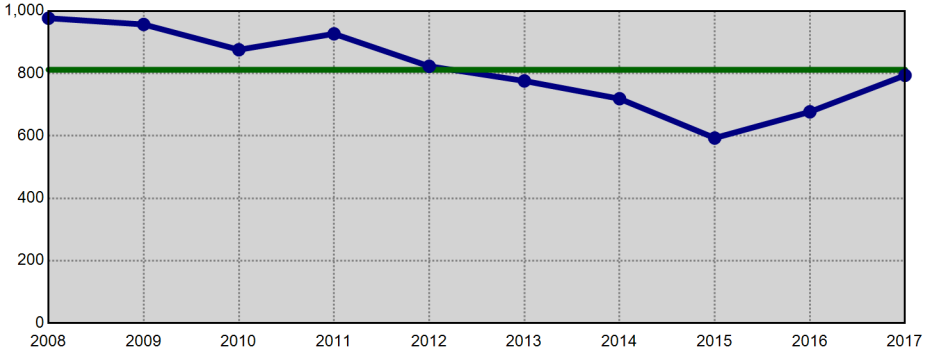

Violent Crime - Annual YTD Avg: 127 (Bar Chart)

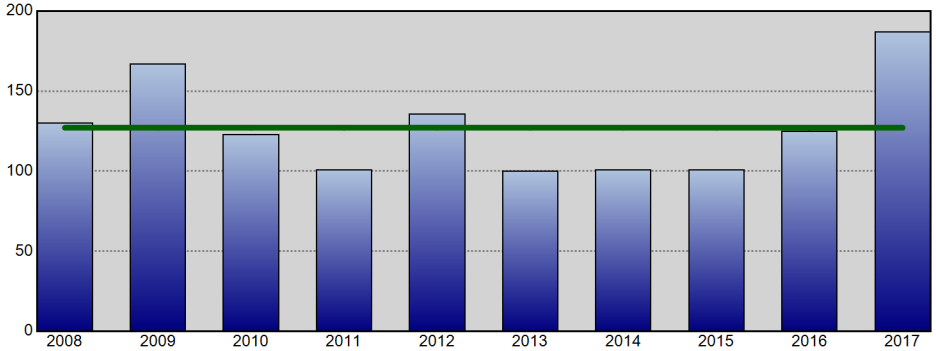

Violent Crime - Annual YTD Avg: 127 (Line Chart)

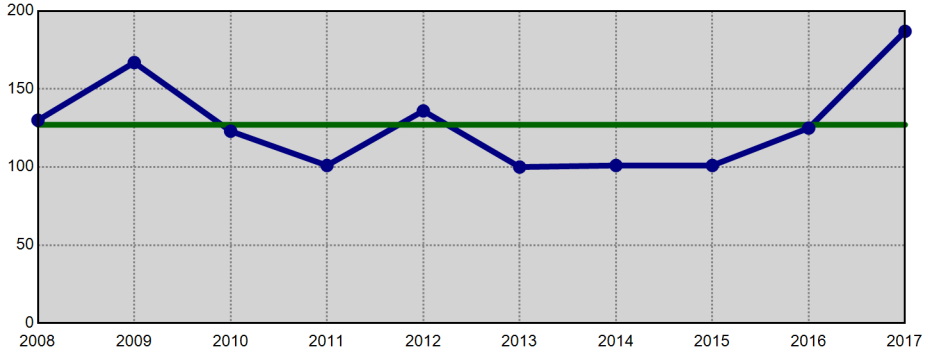

Property Crime - Annual YTD Avg: 685 (Bar Chart)

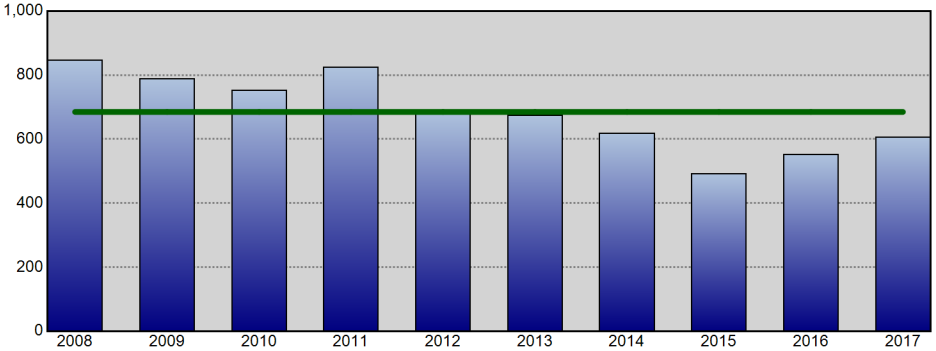

Property Crime - Annual YTD Avg: 685 (Line Chart)

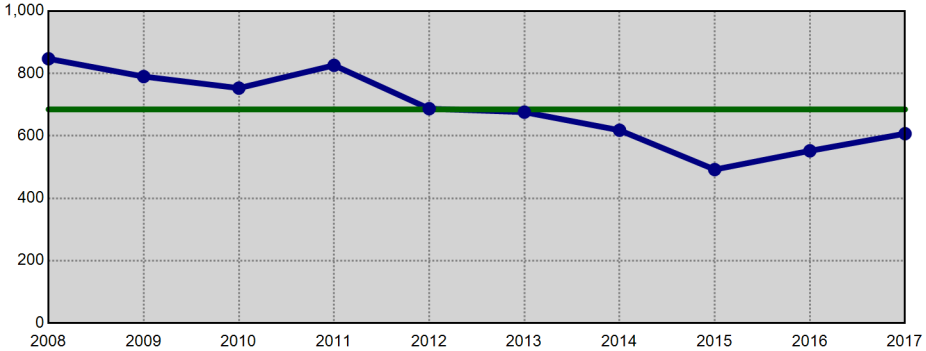

Information summarized for CompStat week ending 03/18/2017. The horizontal line on each chart represents the average of the prior 9 YTD offense totals.

Sourced from MNPD ARMS on 3/22/2017 8:45:24 AM. The figures above were sourced from incident reports using Uniform Crime Reporting definitions and reporting guidelines, based on the date when the crime was reported. This report is intended to be a management and planning tool and does not reflect the official UCR counts for the department. Incidents where a location is unknown or unspecified are included in the countywide totals.

County Calendar Year to Calendar Year Comparison

METROPOLITAN POLICE DEPARTMENT
of Nashville and Davidson County

Comparisons of Annual Totals for the Past Ten Years

Aggregated by precinct (incident location). Based on date when each incident was reported.

		Homicide	Forcible Rape	Commercial Robbery	Street Robbery	Total Robbery	Aggravated Assault	Commercial Burglary	Residential Burglary	Total Burglary	Larceny	Auto Theft	Violent Offenses	Property Offenses	Part I Offenses
2015 to	2015	80	607	251	1,649	1,900	4,931	909	4,209	5,118	18,781	1,443	7,518	25,342	32,860
2016	2016	83	567	306	1,703	2,009	4,926	961	3,629	4,590	18,770	1,747	7,585	25,107	32,692
	% Change	3.8%	-6.6%	21.9%	3.3%	5.7%	-0.1%	5.7%	-13.8%	-10.3%	-0.1%	21.1%	0.9%	-0.9%	-0.5%
2014 to	2014	43	600	209	1,328	1,537	5,252	933	3,826	4,759	17,883	1,113	7,432	23,755	31,187
2016	2016	83	567	306	1,703	2,009	4,926	961	3,629	4,590	18,770	1,747	7,585	25,107	32,692
	% Change	93.0%	-5.5%	46.4%	28.2%	30.7%	-6.2%	3.0%	-5.1%	-3.6%	5.0%	57.0%	2.1%	5.7%	4.8%
2013 to	2013	42	528	224	1,407	1,631	4,798	883	4,781	5,664	18,065	1,199	6,999	24,928	31,927
2016	2016	83	567	306	1,703	2,009	4,926	961	3,629	4,590	18,770	1,747	7,585	25,107	32,692
	% Change	97.6%	7.4%	36.6%	21.0%	23.2%	2.7%	8.8%	-24.1%	-19.0%	3.9%	45.7%	8.4%	0.7%	2.4%
2012 to	2012	62	544	236	1,477	1,713	5,367	1,002	4,723	5,725	19,186	1,375	7,686	26,286	33,972
2016	2016	83	567	306	1,703	2,009	4,926	961	3,629	4,590	18,770	1,747	7,585	25,107	32,692
	% Change	33.9%	4.2%	29.7%	15.3%	17.3%	-8.2%	-4.1%	-23.2%	-19.8%	-2.2%	27.1%	-1.3%	-4.5%	-3.8%
2011 to	2011	51	551	291	1,583	1,874	4,917	1,107	6,292	7,399	20,195	1,749	7,393	29,343	36,736
2016	2016	83	567	306	1,703	2,009	4,926	961	3,629	4,590	18,770	1,747	7,585	25,107	32,692
	% Change	62.7%	2.9%	5.2%	7.6%	7.2%	0.2%	-13.2%	-42.3%	-38.0%	-7.1%	-0.1%	2.6%	-14.4%	-11.0%
2010 to	2010	60	493	296	1,503	1,799	4,734	1,144	6,641	7,785	20,951	1,618	7,086	30,354	37,440
2016	2016	83	567	306	1,703	2,009	4,926	961	3,629	4,590	18,770	1,747	7,585	25,107	32,692
	% Change	38.3%	15.0%	3.4%	13.3%	11.7%	4.1%	-16.0%	-45.4%	-41.0%	-10.4%	8.0%	7.0%	-17.3%	-12.7%
2009 to	2009	80	499	304	1,721	2,025	4,754	1,185	5,591	6,776	21,849	1,747	7,358	30,372	37,730
2016	2016	83	567	306	1,703	2,009	4,926	961	3,629	4,590	18,770	1,747	7,585	25,107	32,692
	% Change	3.8%	13.6%	0.7%	-1.0%	-0.8%	3.6%	-18.9%	-35.1%	-32.3%	-14.1%	0.0%	3.1%	-17.3%	-13.4%
2008 to	2008	74	485	353	2,043	2,396	5,655	1,308	4,963	6,271	24,481	2,291	8,610	33,043	41,653
2016	2016	83	567	306	1,703	2,009	4,926	961	3,629	4,590	18,770	1,747	7,585	25,107	32,692
	% Change	12.2%	16.9%	-13.3%	-16.6%	-16.2%	-12.9%	-26.5%	-26.9%	-26.8%	-23.3%	-23.7%	-11.9%	-24.0%	-21.5%
2007 to	2007	72	523	456	2,145	2,601	5,883	1,551	4,680	6,231	24,539	2,806	9,079	33,576	42,655
2016	2016	83	567	306	1,703	2,009	4,926	961	3,629	4,590	18,770	1,747	7,585	25,107	32,692
	% Change	15.3%	8.4%	-32.9%	-20.6%	-22.8%	-16.3%	-38.0%	-22.5%	-26.3%	-23.5%	-37.7%	-16.5%	-25.2%	-23.4%
2006 to	2006	81	501	450	2,052	2,502	5,946	2,000	4,580	6,580	24,810	3,161	9,030	34,551	43,581
2016	2016	83	567	306	1,703	2,009	4,926	961	3,629	4,590	18,770	1,747	7,585	25,107	32,692
	% Change	2.5%	13.2%	-32.0%	-17.0%	-19.7%	-17.2%	-52.0%	-20.8%	-30.2%	-24.3%	-44.7%	-16.0%	-27.3%	-25.0%

Information summarized for CompStat week ending 03/18/2017.

Sourced from MNPD ARMS on 3/22/2017 8:45:26 AM. The figures above were sourced from incident reports using Uniform Crime Reporting definitions and reporting guidelines, based on the date when the crime was reported. This report is intended to be a management and planning tool and does not reflect the official UCR counts for the department. Incidents where a location is unknown or unspecified are included in the countywide totals..

County UCR Incidents - Annual Comparison Charts

Aggregated by precinct (incident location). Based on date when each incident was reported.

METROPOLITAN POLICE DEPARTMENT
of Nashville and Davidson County

Year End Total Part 1 Incidents - Prior 9 Year Annual Avg: 35,133

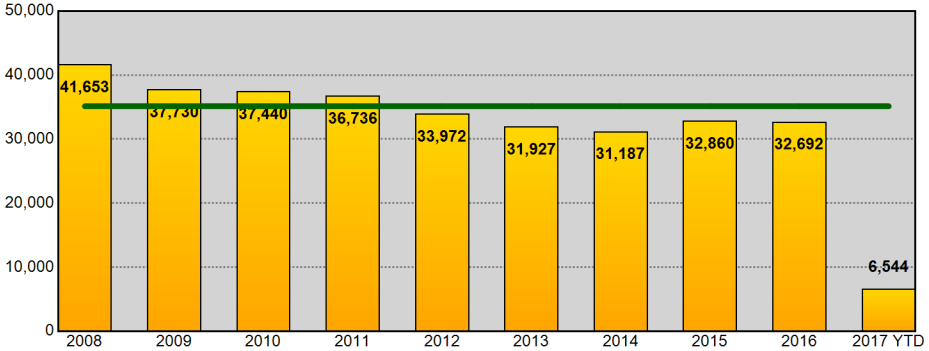

Year End Total Part 1 Incidents - Prior 9 Year Annual Avg: 35,133

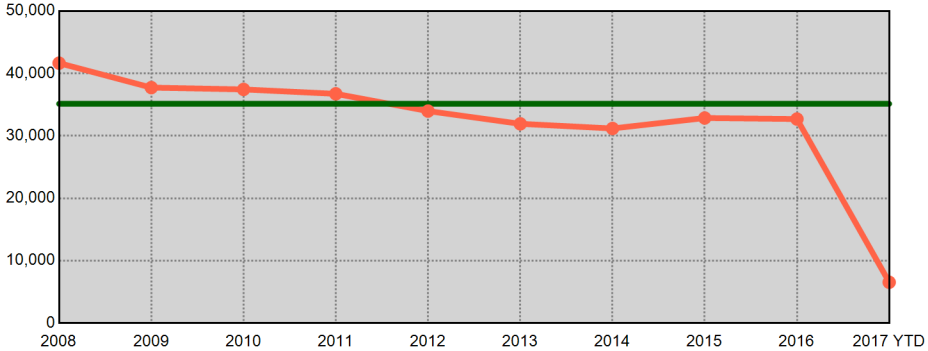

Year End Total Violent Part 1 Incidents - Prior 9 Year Annual Avg: 7,519

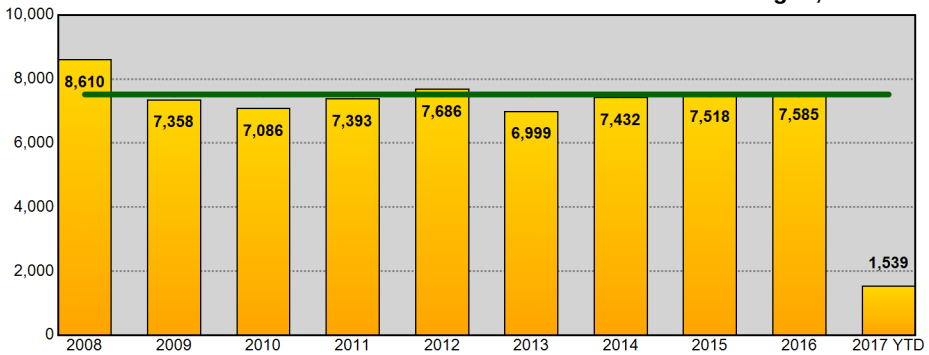

Year End Total Violent Part 1 Incidents - Prior 9 Year Annual Avg: 7,519

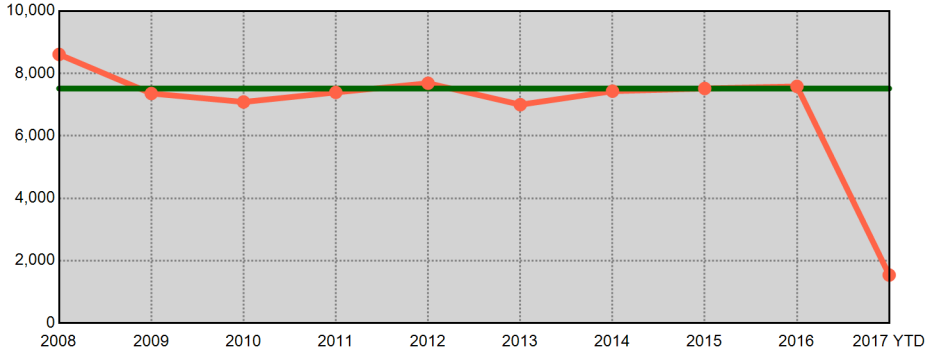

Year End Total Property Part 1 Incidents - Prior 9 Year Annual Avg: 27,614

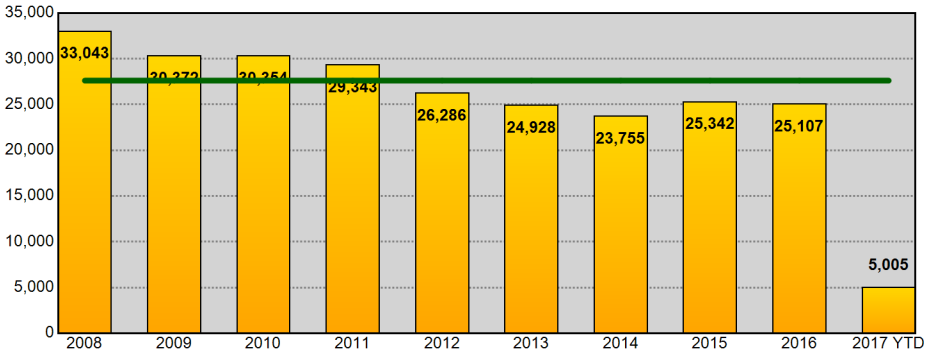

Year End Total Property Part 1 Incidents - Prior 9 Year Annual Avg: 27,614

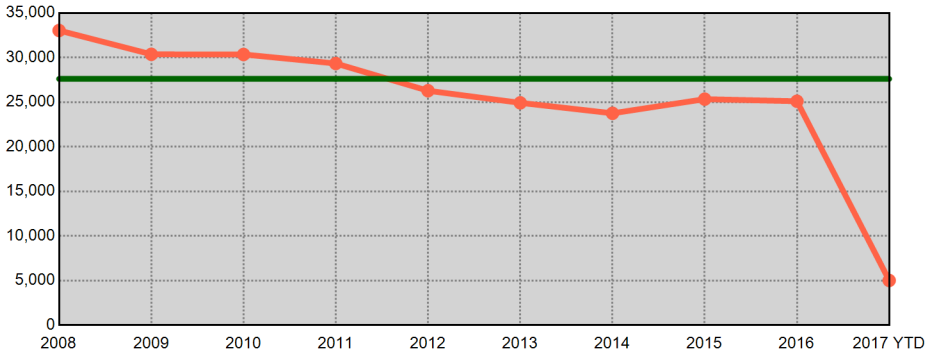

Information summarized for CompStat week ending 03/18/2017. Current year statistics are summarized for 2017 YTD. The horizontal line on each chart represents the average of the prior 9 year end offense totals.

Sourced from MNPD ARMS on 3/22/2017 8:45:26 AM. The figures above were sourced from incident reports using Uniform Crime Reporting definitions and reporting guidelines, based on the date when the crime was reported. This report is intended to be a management and planning tool and does not reflect the official UCR counts for the department. Incidents where a location is unknown or unspecified are included in the countywide totals.

West Precinct UCR Incidents - Annual Comparisons

Aggregated by precinct (incident location). Based on date when each incident was reported.

METROPOLITAN POLICE DEPARTMENT
of Nashville and Davidson County

Year End Total Part 1 Incidents - Prior 9 Year Annual Avg: 3,868

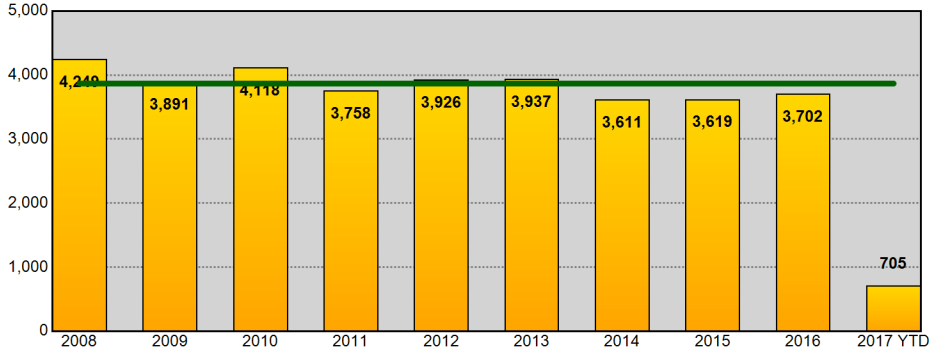

Year End Total Part 1 Incidents - Prior 9 Year Annual Avg: 3,868

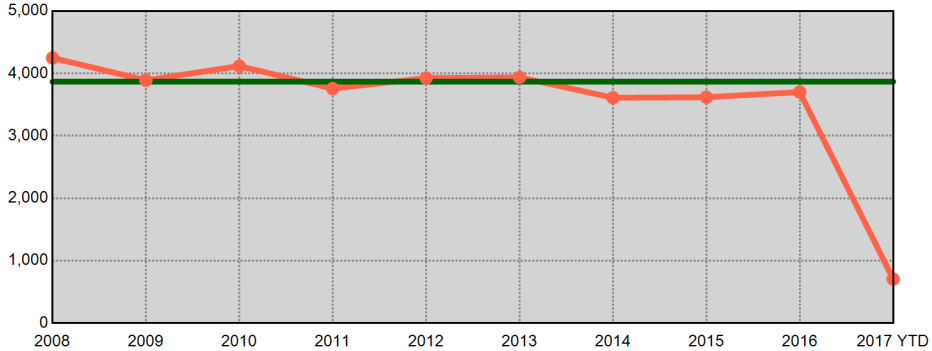

Year End Total Violent Part 1 Incidents - Prior 9 Year Annual Avg: 522

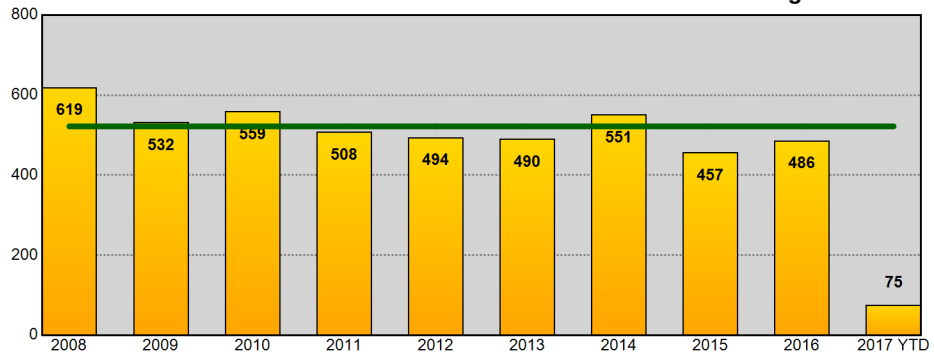

Year End Total Violent Part 1 Incidents - Prior 9 Year Annual Avg: 522

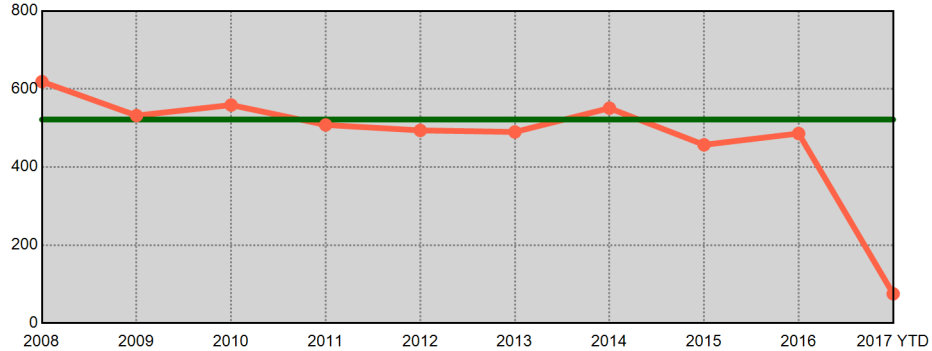

Year End Total Property Part 1 Incidents - Prior 9 Year Annual Avg: 3,346

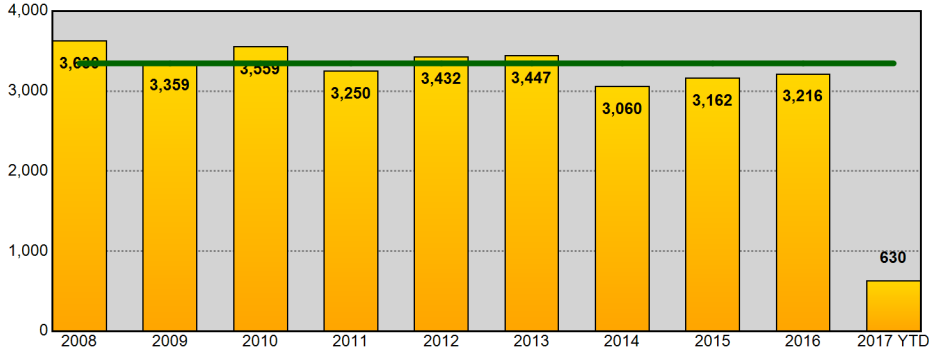

Year End Total Property Part 1 Incidents - Prior 9 Year Annual Avg: 3,346

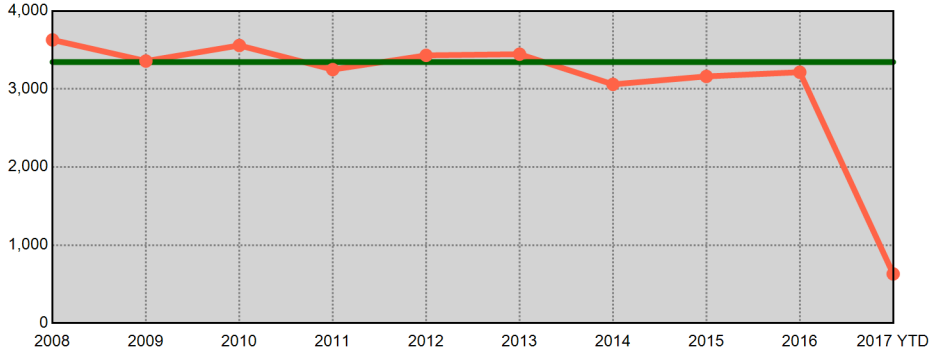

Information summarized for CompStat week ending 03/18/2017. Current year statistics are summarized for 2017 YTD. The horizontal line on each chart represents the average of the prior 9 year end offense totals.

Sourced from MNPD ARMS on 3/22/2017 8:45:29 AM. The figures above were sourced from incident reports using Uniform Crime Reporting definitions and reporting guidelines, based on the date when the crime was reported. This report is intended to be a management and planning tool and does not reflect the official UCR counts for the department. Incidents where a location is unknown or unspecified are included in the countywide totals.

East Precinct UCR Incidents - Annual Comparisons

Aggregated by precinct (incident location). Based on date when each incident was reported.

METROPOLITAN POLICE DEPARTMENT
of Nashville and Davidson County

Year End Total Part 1 Incidents - Prior 9 Year Annual Avg: 4,327

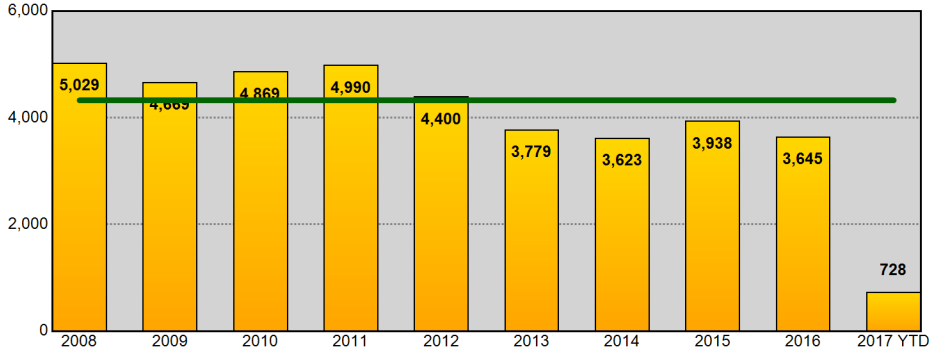

Year End Total Part 1 Incidents - Prior 9 Year Annual Avg: 4,327

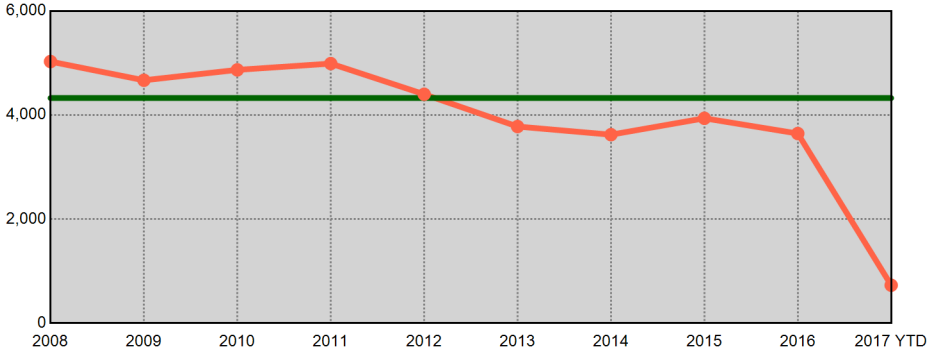

Year End Total Violent Part 1 Incidents - Prior 9 Year Annual Avg: 1,210

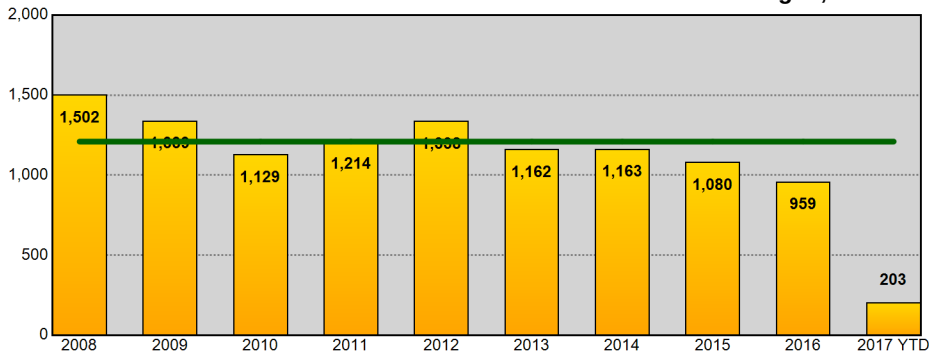

Year End Total Violent Part 1 Incidents - Prior 9 Year Annual Avg: 1,210

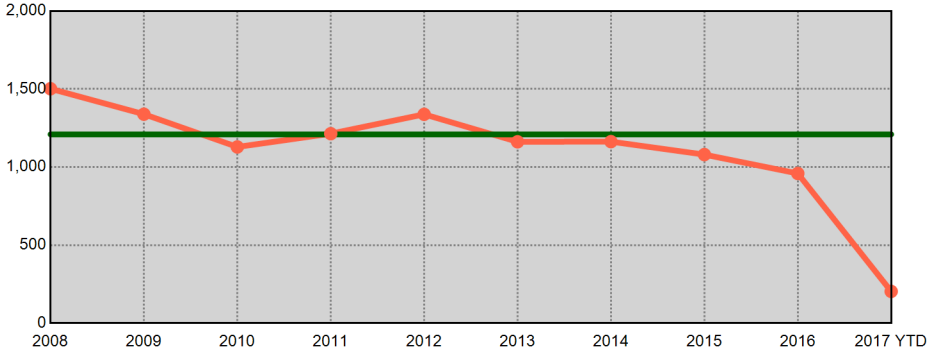

Year End Total Property Part 1 Incidents - Prior 9 Year Annual Avg: 3,117

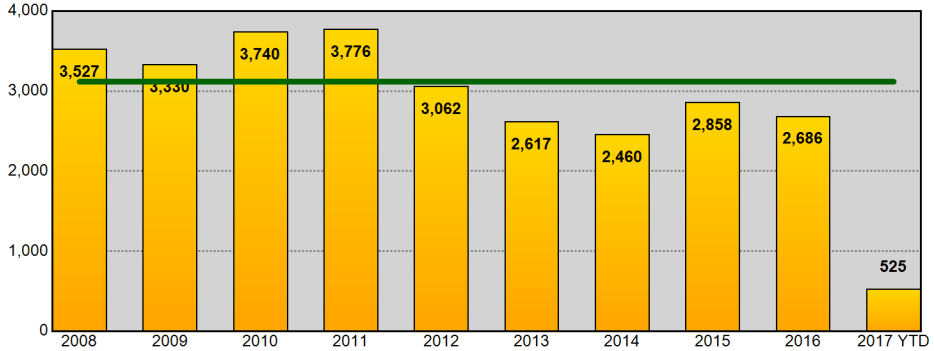

Year End Total Property Part 1 Incidents - Prior 9 Year Annual Avg: 3,117

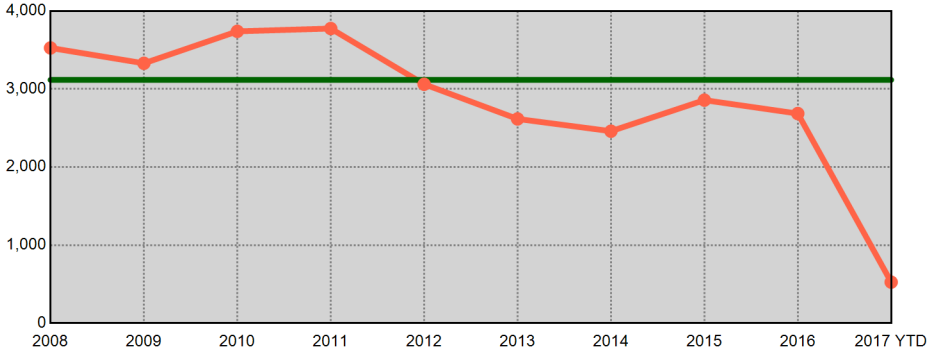

Information summarized for CompStat week ending 03/18/2017. Current year statistics are summarized for 2017 YTD. The horizontal line on each chart represents the average of the prior 9 year end offense totals.

Sourced from MNPD ARMS on 3/22/2017 8:45:30 AM. The figures above were sourced from incident reports using Uniform Crime Reporting definitions and reporting guidelines, based on the date when the crime was reported. This report is intended to be a management and planning tool and does not reflect the official UCR counts for the department. Incidents where a location is unknown or unspecified are included in the countywide totals.

South Precinct UCR Incidents - Annual Comparisons

Aggregated by precinct (incident location). Based on date when each incident was reported.

METROPOLITAN POLICE DEPARTMENT
of Nashville and Davidson County

Year End Total Part 1 Incidents - Prior 9 Year Annual Avg: 6,440

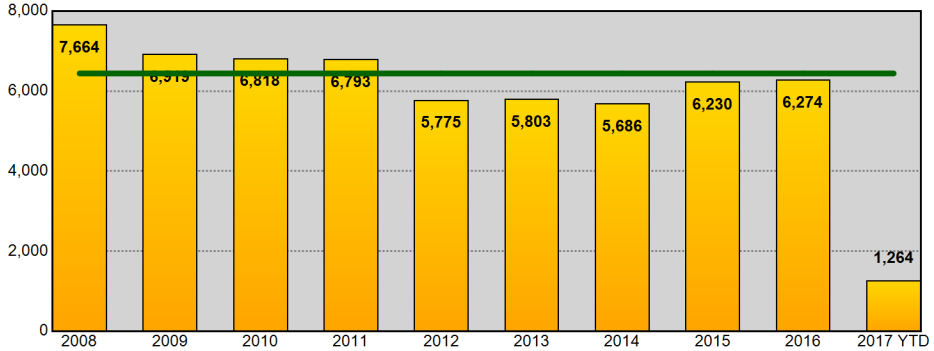

Year End Total Part 1 Incidents - Prior 9 Year Annual Avg: 6,440

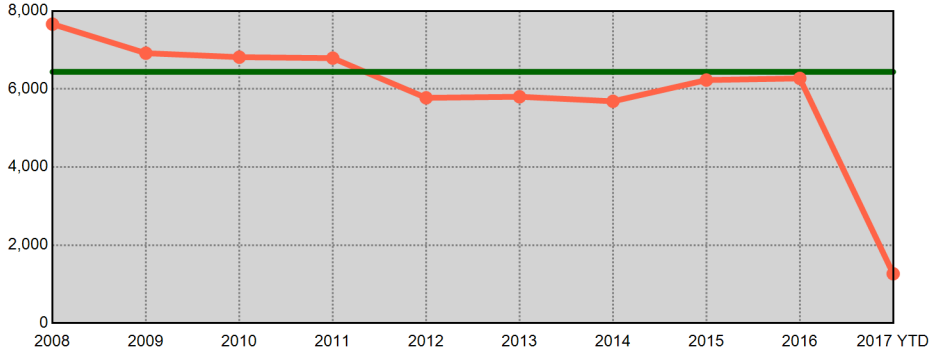

Year End Total Violent Part 1 Incidents - Prior 9 Year Annual Avg: 1,406

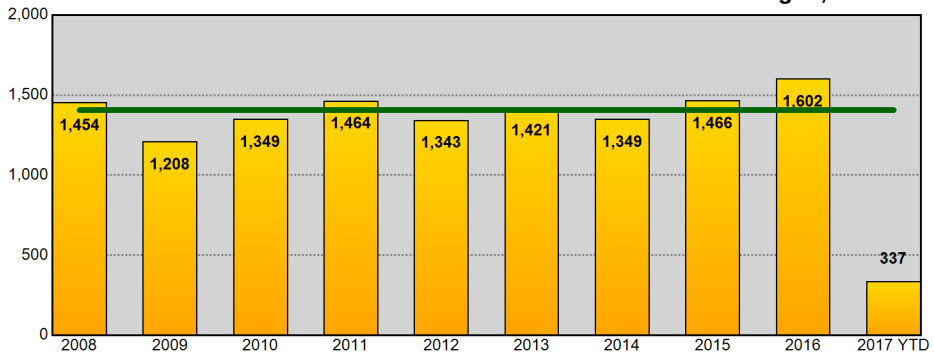

Year End Total Violent Part 1 Incidents - Prior 9 Year Annual Avg: 1,406

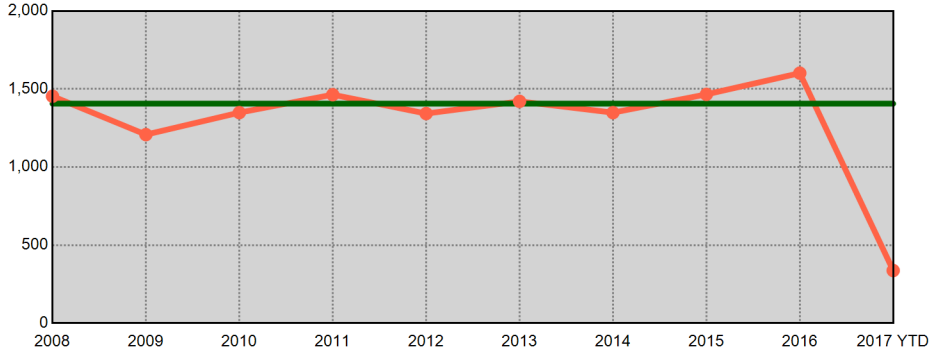

Year End Total Property Part 1 Incidents - Prior 9 Year Annual Avg: 5,034

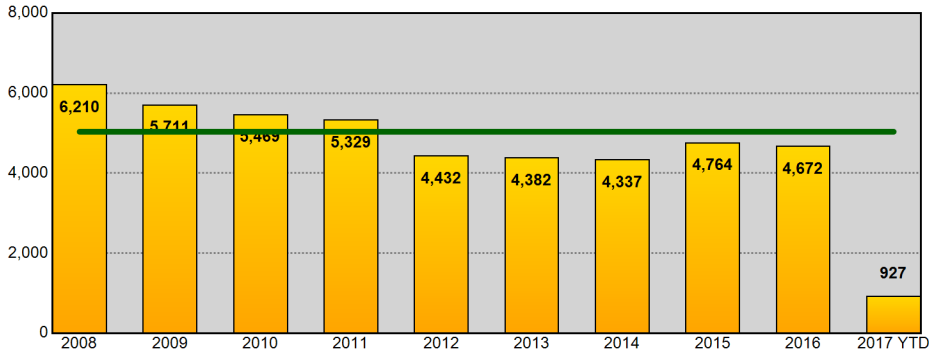

Year End Total Property Part 1 Incidents - Prior 9 Year Annual Avg: 5,034

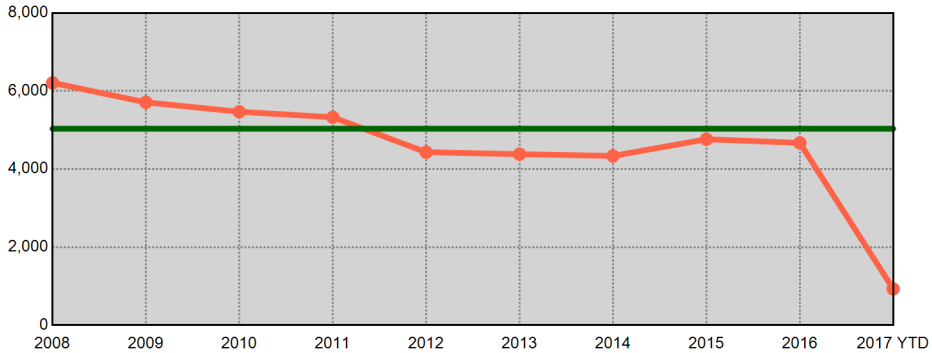

Information summarized for CompStat week ending 03/18/2017. Current year statistics are summarized for 2017 YTD. The horizontal line on each chart represents the average of the prior 9 year end offense totals.

Sourced from MNPD ARMS on 3/22/2017 8:45:32 AM. The figures above were sourced from incident reports using Uniform Crime Reporting definitions and reporting guidelines, based on the date when the crime was reported. This report is intended to be a management and planning tool and does not reflect the official UCR counts for the department. Incidents where a location is unknown or unspecified are included in the countywide totals.

Central Precinct UCR Incidents - Annual Comparisons

Aggregated by precinct (incident location). Based on date when each incident was reported.

METROPOLITAN POLICE DEPARTMENT
of Nashville and Davidson County

Year End Total Part 1 Incidents - Prior 9 Year Annual Avg: 1,638

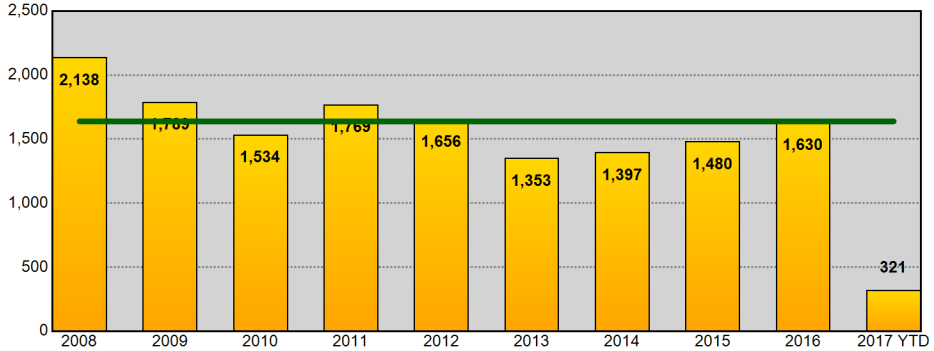

Year End Total Part 1 Incidents - Prior 9 Year Annual Avg: 1,638

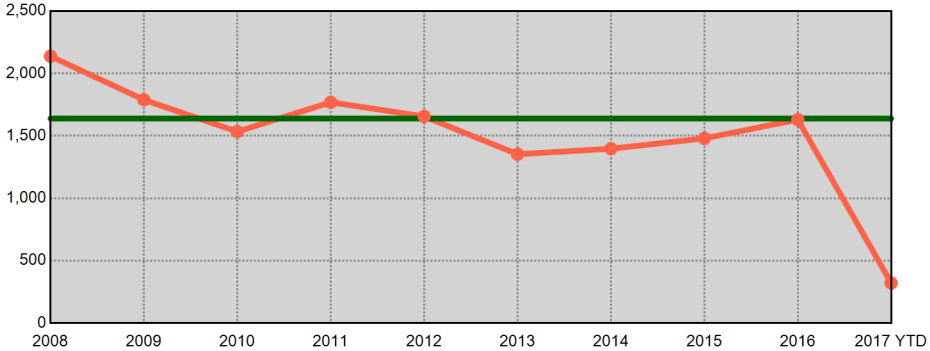

Year End Total Violent Part 1 Incidents - Prior 9 Year Annual Avg: 363

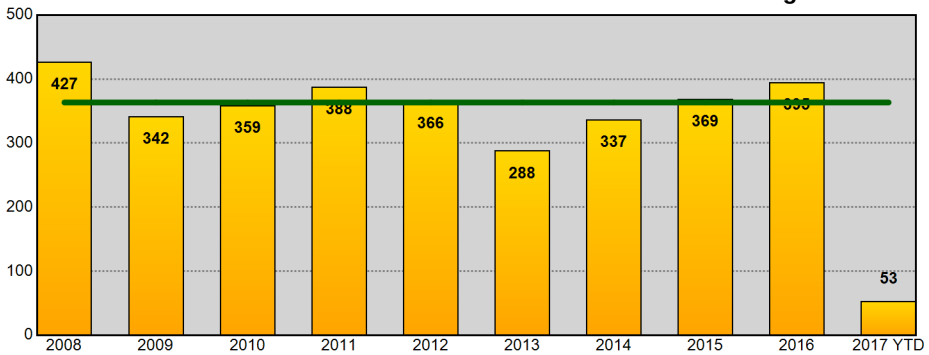

Year End Total Violent Part 1 Incidents - Prior 9 Year Annual Avg: 363

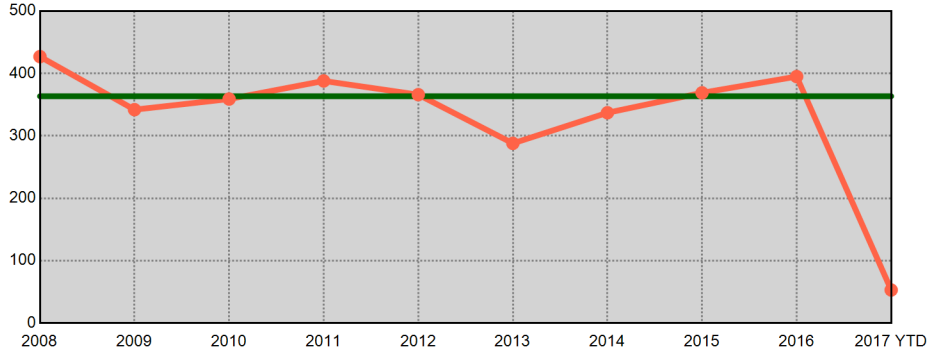

Year End Total Property Part 1 Incidents - Prior 9 Year Annual Avg: 1,275

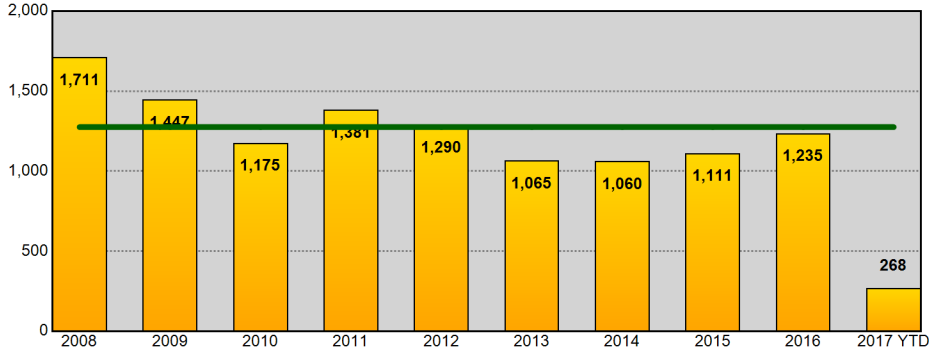

Year End Total Property Part 1 Incidents - Prior 9 Year Annual Avg: 1,275

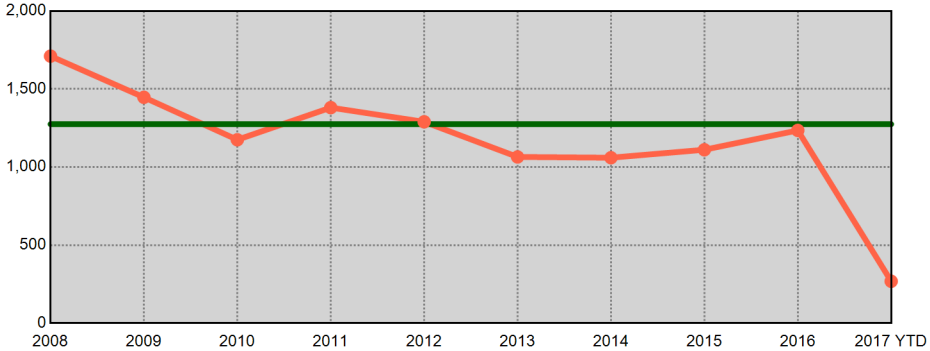

Information summarized for CompStat week ending 03/18/2017. Current year statistics are summarized for 2017 YTD. The horizontal line on each chart represents the average of the prior 9 year end offense totals.

Sourced from MNPD ARMS on 3/22/2017 8:45:34 AM. The figures above were sourced from incident reports using Uniform Crime Reporting definitions and reporting guidelines, based on the date when the crime was reported. This report is intended to be a management and planning tool and does not reflect the official UCR counts for the department. Incidents where a location is unknown or unspecified are included in the countywide totals.

Hermitage Precinct UCR Incidents - Annual Comparisons

METROPOLITAN POLICE DEPARTMENT
of Nashville and Davidson County

Aggregated by precinct (incident location). Based on date when each incident was reported.

Year End Total Part 1 Incidents - Prior 9 Year Annual Avg: 6,263

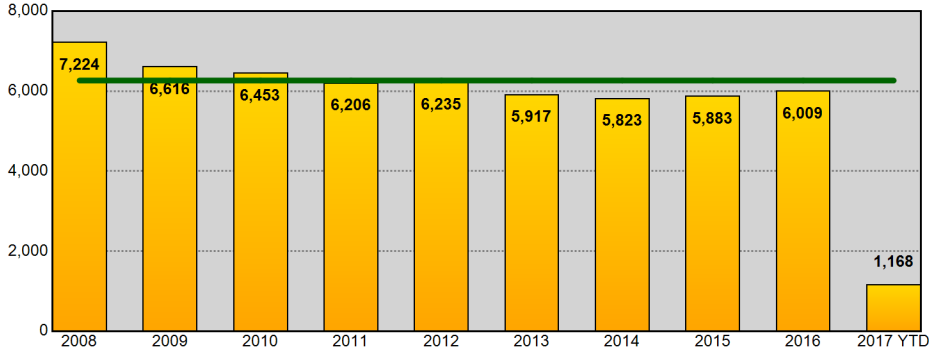

Year End Total Part 1 Incidents - Prior 9 Year Annual Avg: 6,263

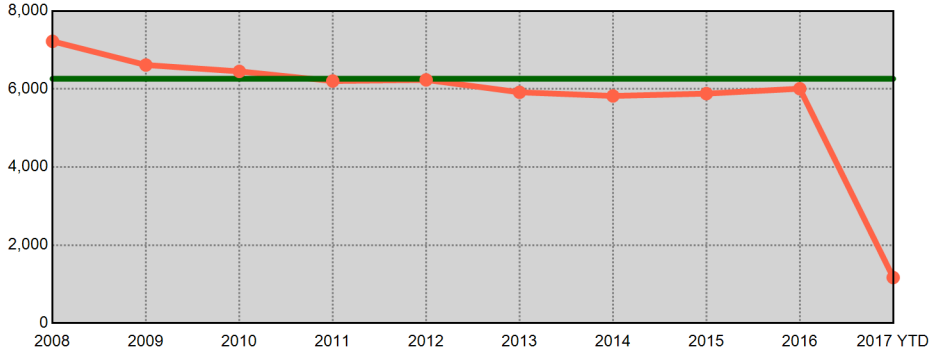

Year End Total Violent Part 1 Incidents - Prior 9 Year Annual Avg: 1,234

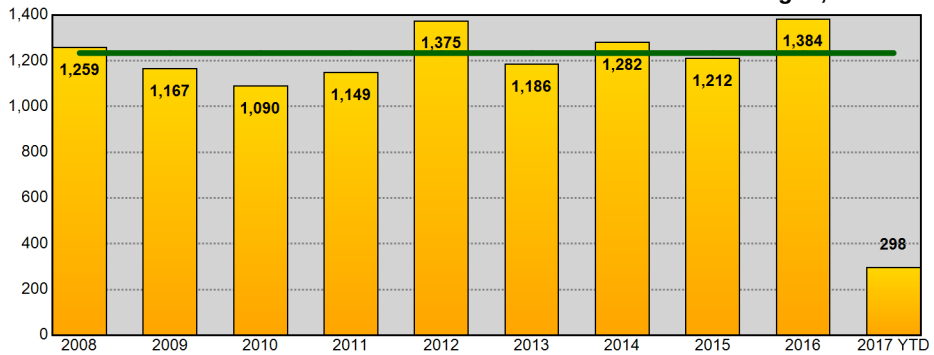

Year End Total Violent Part 1 Incidents - Prior 9 Year Annual Avg: 1,234

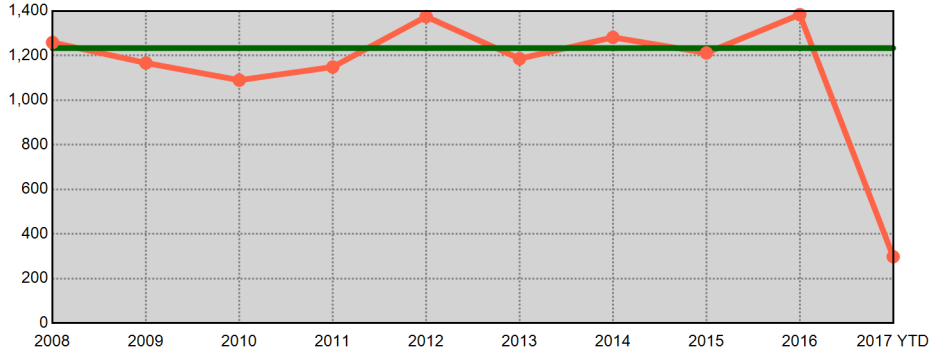

Year End Total Property Part 1 Incidents - Prior 9 Year Annual Avg: 5,029

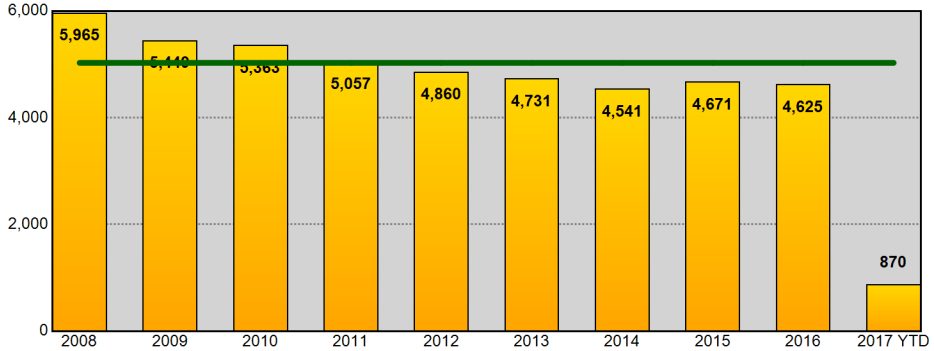

Year End Total Property Part 1 Incidents - Prior 9 Year Annual Avg: 5,029

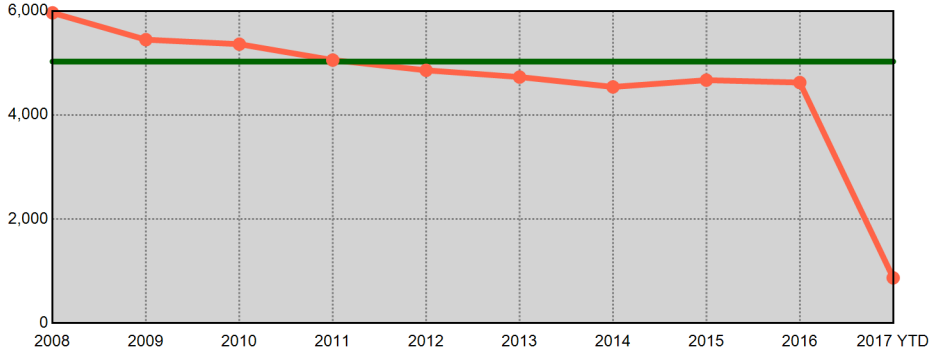

Information summarized for CompStat week ending 03/18/2017. Current year statistics are summarized for 2017 YTD. The horizontal line on each chart represents the average of the prior 9 year end offense totals.

Sourced from MNPD ARMS on 3/22/2017 8:45:36 AM. The figures above were sourced from incident reports using Uniform Crime Reporting definitions and reporting guidelines, based on the date when the crime was reported. This report is intended to be a management and planning tool and does not reflect the official UCR counts for the department. Incidents where a location is unknown or unspecified are included in the countywide totals.

North Precinct UCR Incidents - Annual Comparisons

Aggregated by precinct (incident location). Based on date when each incident was reported.

METROPOLITAN POLICE DEPARTMENT
of Nashville and Davidson County

Year End Total Part 1 Incidents - Prior 9 Year Annual Avg: 4,207

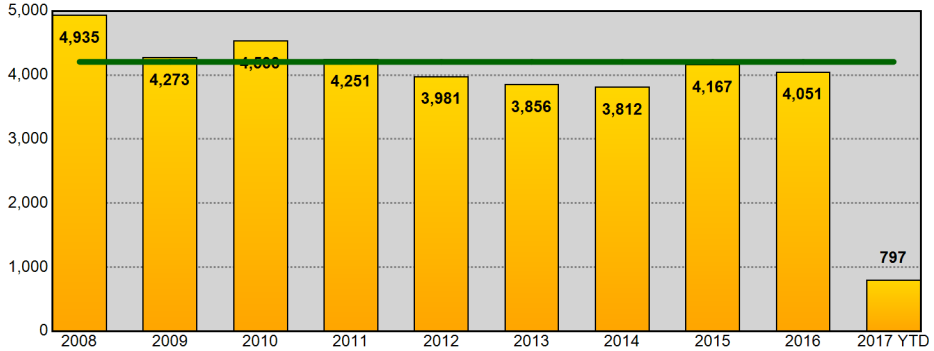

Year End Total Part 1 Incidents - Prior 9 Year Annual Avg: 4,207

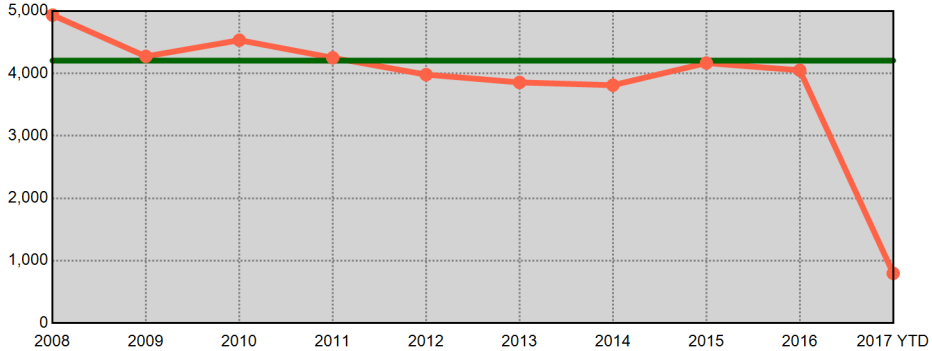

Year End Total Violent Part 1 Incidents - Prior 9 Year Annual Avg: 1,283

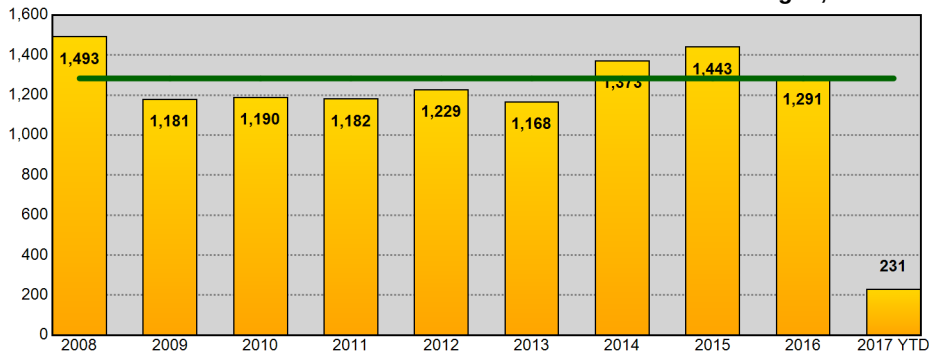

Year End Total Violent Part 1 Incidents - Prior 9 Year Annual Avg: 1,283

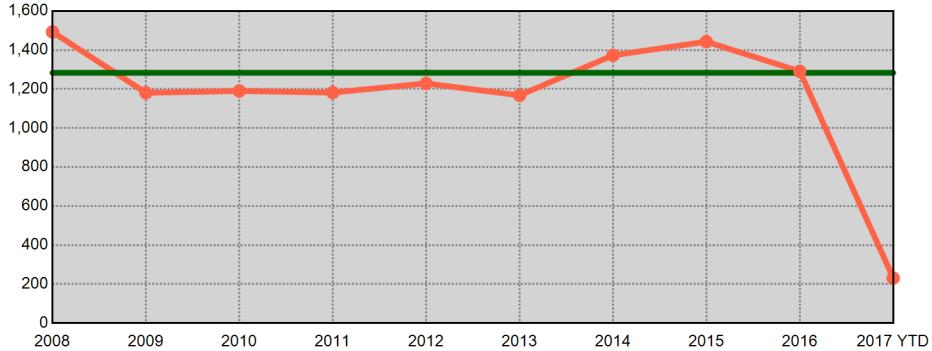

Year End Total Property Part 1 Incidents - Prior 9 Year Annual Avg: 2,923

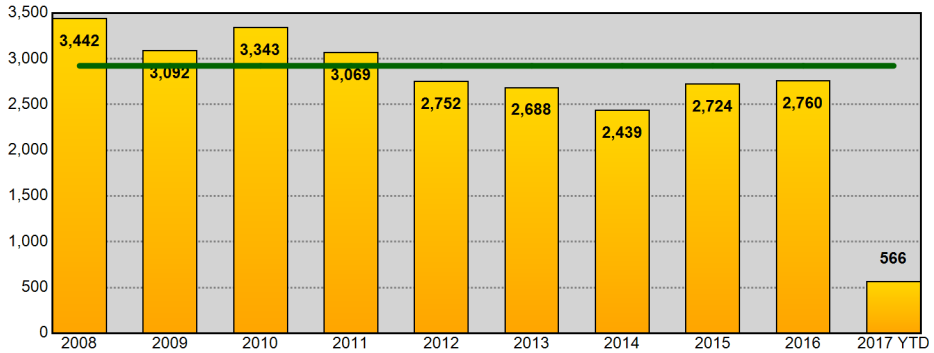

Year End Total Property Part 1 Incidents - Prior 9 Year Annual Avg: 2,923

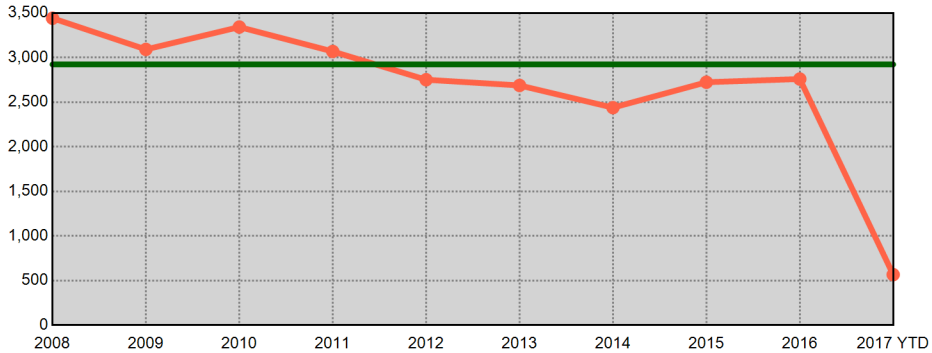

Information summarized for CompStat week ending 03/18/2017. Current year statistics are summarized for 2017 YTD. The horizontal line on each chart represents the average of the prior 9 year end offense totals.

Sourced from MNPD ARMS on 3/22/2017 8:45:38 AM. The figures above were sourced from incident reports using Uniform Crime Reporting definitions and reporting guidelines, based on the date when the crime was reported. This report is intended to be a management and planning tool and does not reflect the official UCR counts for the department. Incidents where a location is unknown or unspecified are included in the countywide totals.

Madison Precinct UCR Incidents - Annual Comparisons

Aggregated by precinct (incident location). Based on date when each incident was reported.

METROPOLITAN POLICE DEPARTMENT
of Nashville and Davidson County

Year End Total Part 1 Incidents - Prior 9 Year Annual Avg: 3,985

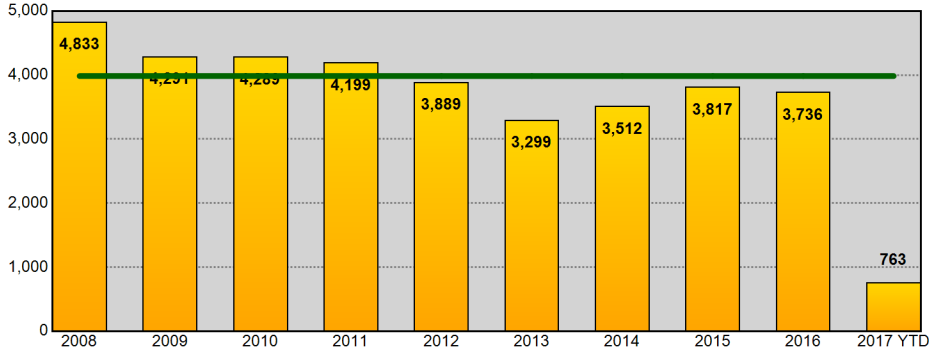

Year End Total Part 1 Incidents - Prior 9 Year Annual Avg: 3,985

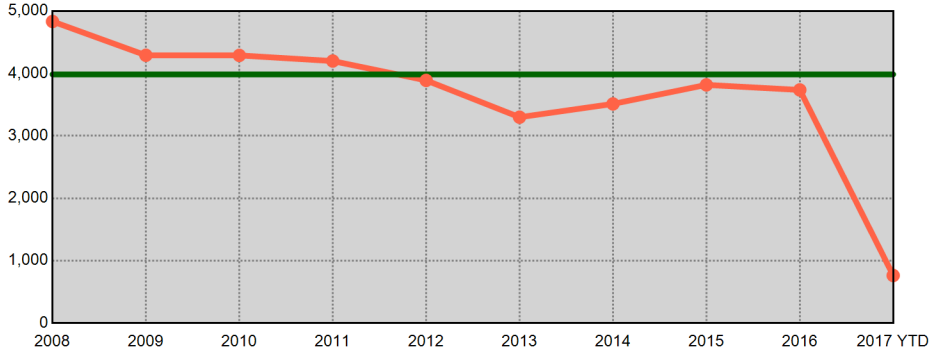

Year End Total Violent Part 1 Incidents - Prior 9 Year Annual Avg: 803

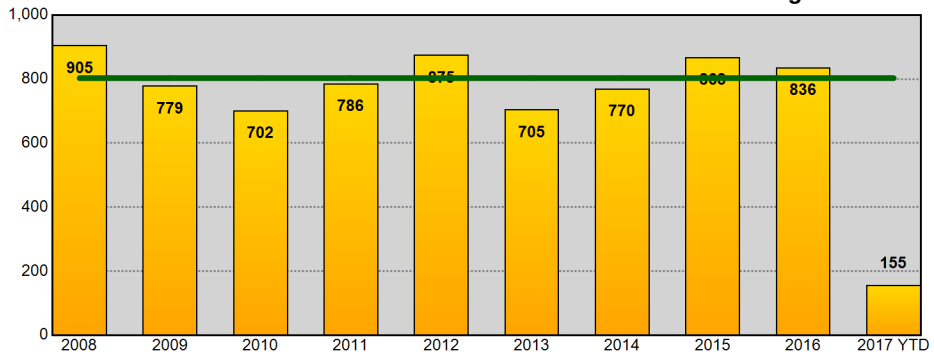

Year End Total Violent Part 1 Incidents - Prior 9 Year Annual Avg: 803

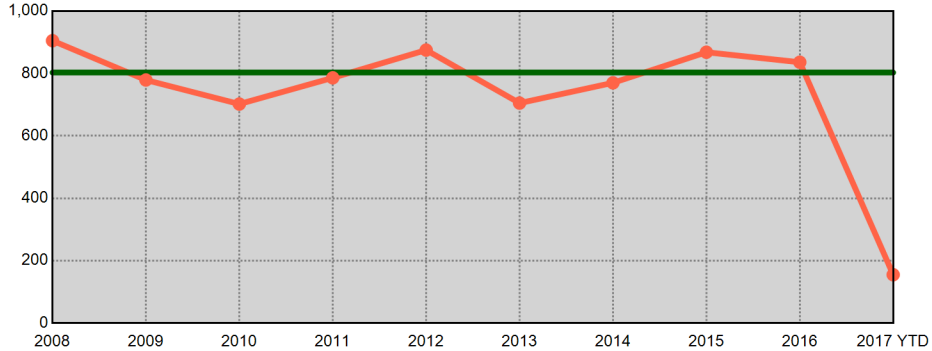

Year End Total Property Part 1 Incidents - Prior 9 Year Annual Avg: 3,182

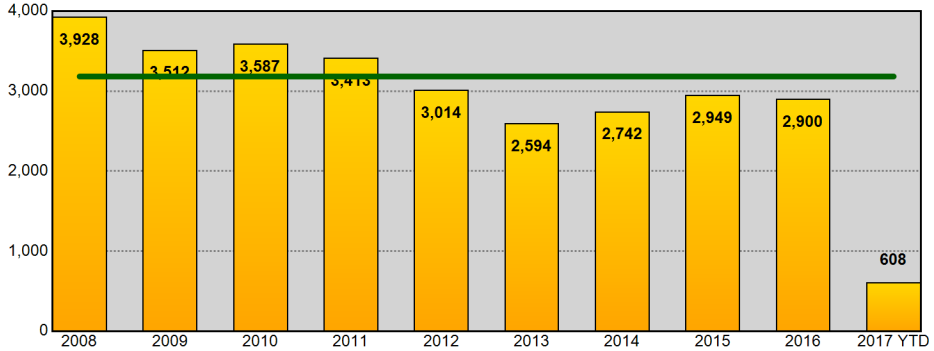

Year End Total Property Part 1 Incidents - Prior 9 Year Annual Avg: 3,182

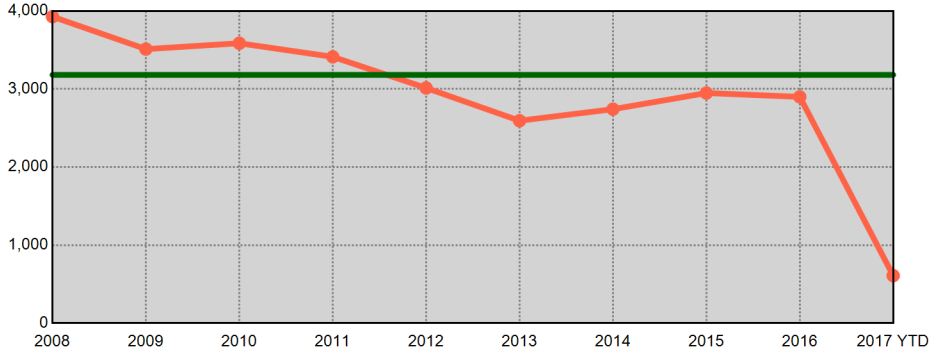

Information summarized for CompStat week ending 03/18/2017. Current year statistics are summarized for 2017 YTD. The horizontal line on each chart represents the average of the prior 9 year end offense totals.

Sourced from MNPD ARMS on 3/22/2017 8:45:40 AM. The figures above were sourced from incident reports using Uniform Crime Reporting definitions and reporting guidelines, based on the date when the crime was reported. This report is intended to be a management and planning tool and does not reflect the official UCR counts for the department. Incidents where a location is unknown or unspecified are included in the countywide totals.

Midtown Hills Precinct UCR Incidents - Annual Comparisons

METROPOLITAN POLICE DEPARTMENT
of Nashville and Davidson County

Aggregated by precinct (incident location). Based on date when each incident was reported.

Year End Total Part 1 Incidents - Prior 9 Year Annual Avg: 4,347

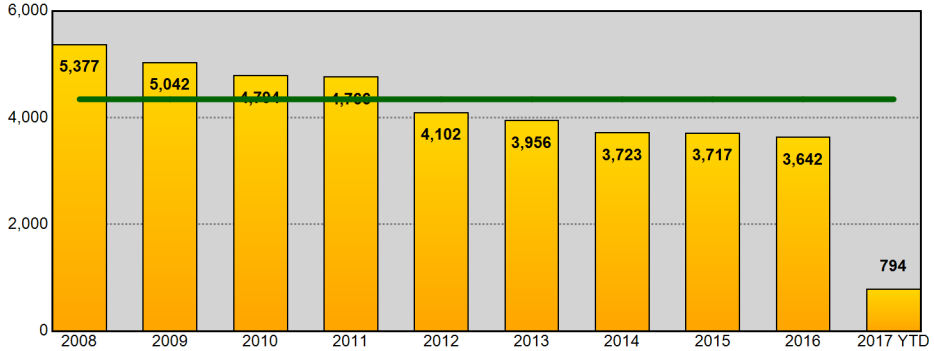

Year End Total Part 1 Incidents - Prior 9 Year Annual Avg: 4,347

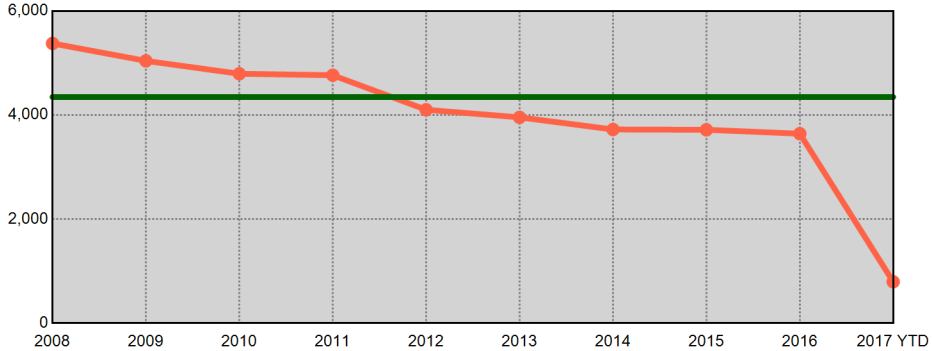

Year End Total Violent Part 1 Incidents - Prior 9 Year Annual Avg: 665

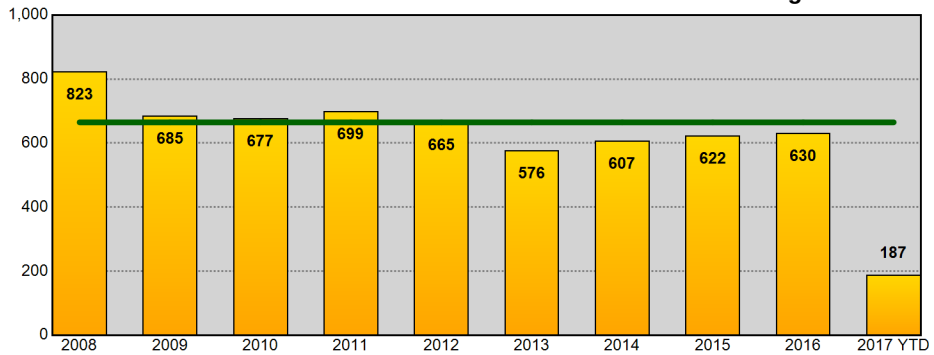

Year End Total Violent Part 1 Incidents - Prior 9 Year Annual Avg: 665

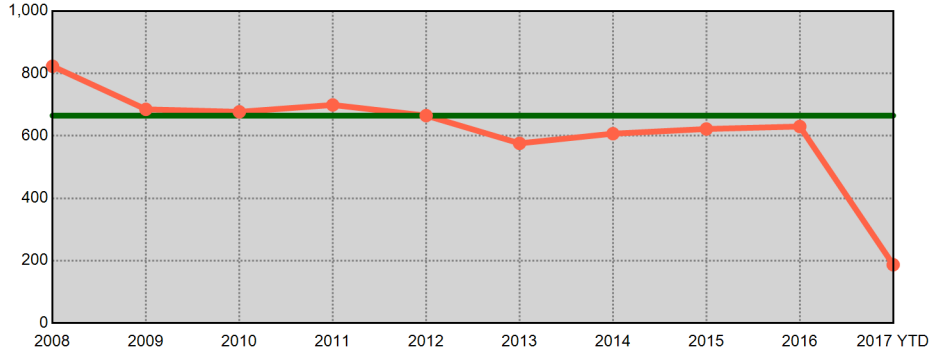

Year End Total Property Part 1 Incidents - Prior 9 Year Annual Avg: 3,682

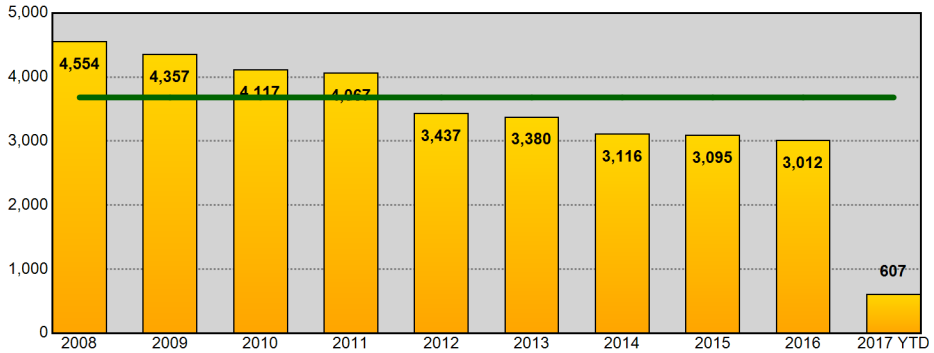

Year End Total Property Part 1 Incidents - Prior 9 Year Annual Avg: 3,682

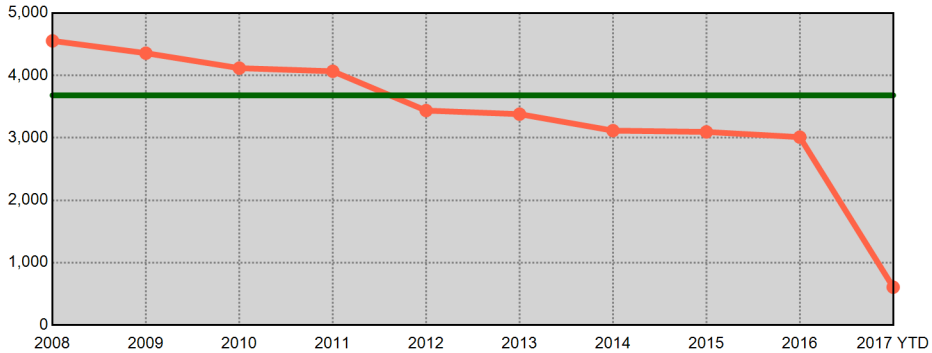

Information summarized for CompStat week ending 03/18/2017. Current year statistics are summarized for 2017 YTD. The horizontal line on each chart represents the average of the prior 9 year end offense totals.

Sourced from MNPD ARMS on 3/22/2017 8:45:42 AM. The figures above were sourced from incident reports using Uniform Crime Reporting definitions and reporting guidelines, based on the date when the crime was reported. This report is intended to be a management and planning tool and does not reflect the official UCR counts for the department. Incidents where a location is unknown or unspecified are included in the countywide totals.

County UCR Incidents - YTD Comparisons

METROPOLITAN POLICE DEPARTMENT
of Nashville and Davidson County

Aggregated by precinct (incident location). Based on date when each incident was reported.

	Homicide	Forcible Rape	Commercial Robbery	Street Robbery	Total Robbery	Aggravated Assault	Commercial Burglary	Residential Burglary	Total Burglary	Larceny	Auto Theft	Violent Offenses	Property Offenses	Part I Offenses
2016 YTD	17	124	53	291	344	957	155	825	980	3,706	317	1,442	5,003	6,445
2017 YTD	15	101	72	346	418	1,005	190	569	759	3,713	533	1,539	5,005	6,544
% Change	-11.8%	-18.5%	35.8%	18.9%	21.5%	5.0%	22.6%	-31.0%	-22.6%	0.2%	68.1%	6.7%	0.0%	1.5%
2015 YTD	11	105	55	286	341	839	163	798	961	3,073	249	1,296	4,283	5,579
2017 YTD	15	101	72	346	418	1,005	190	569	759	3,713	533	1,539	5,005	6,544
% Change	36.4%	-3.8%	30.9%	21.0%	22.6%	19.8%	16.6%	-28.7%	-21.0%	20.8%	114.1%	18.8%	16.9%	17.3%
2014 YTD	11	115	39	227	266	931	161	722	883	3,352	197	1,323	4,432	5,755
2017 YTD	15	101	72	346	418	1,005	190	569	759	3,713	533	1,539	5,005	6,544
% Change	36.4%	-12.2%	84.6%	52.4%	57.1%	7.9%	18.0%	-21.2%	-14.0%	10.8%	170.6%	16.3%	12.9%	13.7%
2013 YTD	8	102	52	274	326	922	184	972	1,156	3,661	214	1,358	5,031	6,389
2017 YTD	15	101	72	346	418	1,005	190	569	759	3,713	533	1,539	5,005	6,544
% Change	87.5%	-1.0%	38.5%	26.3%	28.2%	9.0%	3.3%	-41.5%	-34.3%	1.4%	149.1%	13.3%	-0.5%	2.4%
2012 YTD	15	107	46	251	297	1,024	184	973	1,157	3,794	256	1,443	5,207	6,650
2017 YTD	15	101	72	346	418	1,005	190	569	759	3,713	533	1,539	5,005	6,544
% Change	0.0%	-5.6%	56.5%	37.8%	40.7%	-1.9%	3.3%	-41.5%	-34.4%	-2.1%	108.2%	6.7%	-3.9%	-1.6%
2011 YTD	8	86	67	251	318	858	216	1,276	1,492	3,824	361	1,270	5,677	6,947
2017 YTD	15	101	72	346	418	1,005	190	569	759	3,713	533	1,539	5,005	6,544
% Change	87.5%	17.4%	7.5%	37.8%	31.4%	17.1%	-12.0%	-55.4%	-49.1%	-2.9%	47.6%	21.2%	-11.8%	-5.8%
2010 YTD	14	90	84	266	350	816	265	1,050	1,315	3,845	325	1,270	5,485	6,755
2017 YTD	15	101	72	346	418	1,005	190	569	759	3,713	533	1,539	5,005	6,544
% Change	7.1%	12.2%	-14.3%	30.1%	19.4%	23.2%	-28.3%	-45.8%	-42.3%	-3.4%	64.0%	21.2%	-8.8%	-3.1%
2009 YTD	15	96	65	344	409	930	238	1,001	1,239	4,129	382	1,450	5,750	7,200
2017 YTD	15	101	72	346	418	1,005	190	569	759	3,713	533	1,539	5,005	6,544
% Change	0.0%	5.2%	10.8%	0.6%	2.2%	8.1%	-20.2%	-43.2%	-38.7%	-10.1%	39.5%	6.1%	-13.0%	-9.1%
8 YTD Avg	12	103	58	274	331	910	196	952	1,148	3,673	288	1,357	5,109	6,465
2017 YTD	15	101	72	346	418	1,005	190	569	759	3,713	533	1,539	5,005	6,544
% Change	25.0%	-1.9%	26.3%	26.7%	26.3%	10.6%	-2.6%	-40.2%	-33.8%	1.1%	85.7%	13.5%	-2.0%	1.2%
5 YTD Avg	12	111	49	266	315	935	169	858	1,027	3,517	247	1,372	4,791	6,164
2017 YTD	15	101	72	346	418	1,005	190	569	759	3,713	533	1,539	5,005	6,544
% Change	25.0%	-8.2%	46.9%	30.6%	33.1%	7.6%	12.4%	-33.7%	-26.1%	5.6%	116.7%	12.2%	4.5%	6.2%

Information summarized for CompStat week ending 03/18/2017.

'8 YTD Avg' refers to the computed 2009 - 2016 YTD average.
'5 YTD Avg' refers to the computed 2012 - 2016 YTD average.

Sourced from MNPD ARMS on 3/22/2017 8:45:44 AM. The figures above were sourced from incident reports using Uniform Crime Reporting definitions and reporting guidelines, based on the date when the crime was reported. This report is intended to be a management and planning tool and does not reflect the official UCR counts for the department. Incidents where a location is unknown or unspecified are included in the countywide totals. 'Unknown' refers to records in which the address is listed as 'Unknown' on the incident report. 'Not Validated' refers to records that were entered in with an invalid addresses.

West Precinct UCR Incidents - YTD Comparisons

METROPOLITAN POLICE DEPARTMENT
of Nashville and Davidson County

Aggregated by precinct (incident location). Based on date when each incident was reported.

	Homicide	Forcible Rape	Commercial Robbery	Street Robbery	Total Robbery	Aggravated Assault	Commercial Burglary	Residential Burglary	Total Burglary	Larceny	Auto Theft	Violent Offenses	Property Offenses	Part I Offenses
2016 YTD	1	8	3	7	10	78	19	89	108	524	33	97	665	762
2017 YTD	1	9	4	15	19	46	20	59	79	517	34	75	630	705
% Change	0.0%	12.5%	33.3%	114.3%	90.0%	-41.0%	5.3%	-33.7%	-26.9%	-1.3%	3.0%	-22.7%	-5.3%	-7.5%
2015 YTD	0	7	6	25	31	58	18	79	97	390	27	96	514	610
2017 YTD	1	9	4	15	19	46	20	59	79	517	34	75	630	705
% Change	-	28.6%	-33.3%	-40.0%	-38.7%	-20.7%	11.1%	-25.3%	-18.6%	32.6%	25.9%	-21.9%	22.6%	15.6%
2014 YTD	0	9	5	12	17	56	17	66	83	524	22	82	629	711
2017 YTD	1	9	4	15	19	46	20	59	79	517	34	75	630	705
% Change	-	0.0%	-20.0%	25.0%	11.8%	-17.9%	17.6%	-10.6%	-4.8%	-1.3%	54.5%	-8.5%	0.2%	-0.8%
2013 YTD	1	9	8	14	22	75	29	98	127	579	21	107	727	834
2017 YTD	1	9	4	15	19	46	20	59	79	517	34	75	630	705
% Change	0.0%	0.0%	-50.0%	7.1%	-13.6%	-38.7%	-31.0%	-39.8%	-37.8%	-10.7%	61.9%	-29.9%	-13.3%	-15.5%
2012 YTD	0	8	6	7	13	65	9	94	103	481	23	86	607	693
2017 YTD	1	9	4	15	19	46	20	59	79	517	34	75	630	705
% Change	-	12.5%	-33.3%	114.3%	46.2%	-29.2%	122.2%	-37.2%	-23.3%	7.5%	47.8%	-12.8%	3.8%	1.7%
2011 YTD	1	6	7	18	25	46	29	102	131	435	31	78	597	675
2017 YTD	1	9	4	15	19	46	20	59	79	517	34	75	630	705
% Change	0.0%	50.0%	-42.9%	-16.7%	-24.0%	0.0%	-31.0%	-42.2%	-39.7%	18.9%	9.7%	-3.8%	5.5%	4.4%
2010 YTD	2	5	12	24	36	78	34	108	142	479	31	121	652	773
2017 YTD	1	9	4	15	19	46	20	59	79	517	34	75	630	705
% Change	-50.0%	80.0%	-66.7%	-37.5%	-47.2%	-41.0%	-41.2%	-45.4%	-44.4%	7.9%	9.7%	-38.0%	-3.4%	-8.8%
2009 YTD	1	9	9	29	38	68	25	132	157	460	25	116	642	758
2017 YTD	1	9	4	15	19	46	20	59	79	517	34	75	630	705
% Change	0.0%	0.0%	-55.6%	-48.3%	-50.0%	-32.4%	-20.0%	-55.3%	-49.7%	12.4%	36.0%	-35.3%	-1.9%	-7.0%
8 YTD Avg	1	8	7	17	24	66	23	96	119	484	27	98	629	727
2017 YTD	1	9	4	15	19	46	20	59	79	517	34	75	630	705
% Change	-	28.6%	-42.9%	-11.8%	-20.8%	-29.2%	-9.1%	-38.5%	-33.1%	6.8%	30.8%	-22.7%	0.2%	-3.0%
5 YTD Avg	0	8	6	13	19	66	18	85	104	500	25	94	628	722
2017 YTD	1	9	4	15	19	46	20	59	79	517	34	75	630	705
% Change	-	12.5%	-20.0%	15.4%	5.6%	-30.3%	11.1%	-30.6%	-23.3%	3.6%	36.0%	-19.4%	0.3%	-2.4%

Information summarized for CompStat week ending 03/18/2017.

'8 YTD Avg' refers to the computed 2009 - 2016 YTD average.
'5 YTD Avg' refers to the computed 2012 - 2016 YTD average.

Sourced from MNPD ARMS on 3/22/2017 8:45:45 AM. The figures above were sourced from incident reports using Uniform Crime Reporting definitions and reporting guidelines, based on the date when the crime was reported. This report is intended to be a management and planning tool and does not reflect the official UCR counts for the department. Incidents where a location is unknown or unspecified are included in the countywide totals. 'Unknown' refers to records in which the address is listed as 'Unknown' on the incident report. 'Not Validated' refers to records that were entered in with an invalid addresses.

East Precinct UCR Incidents - YTD Comparisons

METROPOLITAN POLICE DEPARTMENT
of Nashville and Davidson County

Aggregated by precinct (incident location). Based on date when each incident was reported.

	Homicide	Forcible Rape	Commercial Robbery	Street Robbery	Total Robbery	Aggravated Assault	Commercial Burglary	Residential Burglary	Total Burglary	Larceny	Auto Theft	Violent Offenses	Property Offenses	Part I Offenses
2016 YTD	2	14	2	35	37	125	21	92	113	353	51	178	517	695
2017 YTD	3	14	9	25	34	152	18	84	102	367	56	203	525	728
% Change	50.0%	0.0%	350.0%	-28.6%	-8.1%	21.6%	-14.3%	-8.7%	-9.7%	4.0%	9.8%	14.0%	1.5%	4.7%
2015 YTD	1	20	12	40	52	142	14	106	120	300	37	215	457	672
2017 YTD	3	14	9	25	34	152	18	84	102	367	56	203	525	728
% Change	200.0%	-30.0%	-25.0%	-37.5%	-34.6%	7.0%	28.6%	-20.8%	-15.0%	22.3%	51.4%	-5.6%	14.9%	8.3%
2014 YTD	2	12	4	34	38	133	14	78	92	293	19	185	404	589
2017 YTD	3	14	9	25	34	152	18	84	102	367	56	203	525	728
% Change	50.0%	16.7%	125.0%	-26.5%	-10.5%	14.3%	28.6%	7.7%	10.9%	25.3%	194.7%	9.7%	30.0%	23.6%
2013 YTD	1	18	3	37	40	142	7	158	165	335	26	201	526	727
2017 YTD	3	14	9	25	34	152	18	84	102	367	56	203	525	728
% Change	200.0%	-22.2%	200.0%	-32.4%	-15.0%	7.0%	157.1%	-46.8%	-38.2%	9.6%	115.4%	1.0%	-0.2%	0.1%
2012 YTD	2	16	10	45	55	179	18	158	176	412	27	252	615	867
2017 YTD	3	14	9	25	34	152	18	84	102	367	56	203	525	728
% Change	50.0%	-12.5%	-10.0%	-44.4%	-38.2%	-15.1%	0.0%	-46.8%	-42.0%	-10.9%	107.4%	-19.4%	-14.6%	-16.0%
2011 YTD	1	13	8	53	61	144	24	220	244	448	49	219	741	960
2017 YTD	3	14	9	25	34	152	18	84	102	367	56	203	525	728
% Change	200.0%	7.7%	12.5%	-52.8%	-44.3%	5.6%	-25.0%	-61.8%	-58.2%	-18.1%	14.3%	-7.3%	-29.1%	-24.2%
2010 YTD	4	14	9	41	50	142	28	152	180	363	50	210	593	803
2017 YTD	3	14	9	25	34	152	18	84	102	367	56	203	525	728
% Change	-25.0%	0.0%	0.0%	-39.0%	-32.0%	7.0%	-35.7%	-44.7%	-43.3%	1.1%	12.0%	-3.3%	-11.5%	-9.3%
2009 YTD	2	11	11	56	67	172	26	131	157	385	45	252	587	839
2017 YTD	3	14	9	25	34	152	18	84	102	367	56	203	525	728
% Change	50.0%	27.3%	-18.2%	-55.4%	-49.3%	-11.6%	-30.8%	-35.9%	-35.0%	-4.7%	24.4%	-19.4%	-10.6%	-13.2%
8 YTD Avg	2	15	7	43	50	147	19	137	156	361	38	214	555	769
2017 YTD	3	14	9	25	34	152	18	84	102	367	56	203	525	728
% Change	200.0%	0.0%	28.6%	-40.5%	-32.0%	3.4%	-5.3%	-38.2%	-34.2%	1.7%	47.4%	-5.1%	-5.4%	-5.3%
5 YTD Avg	2	16	6	38	44	144	15	118	133	339	32	206	504	710
2017 YTD	3	14	9	25	34	152	18	84	102	367	56	203	525	728
% Change	200.0%	-12.5%	50.0%	-34.2%	-22.7%	5.6%	28.6%	-28.8%	-23.3%	8.6%	75.0%	-1.5%	4.4%	2.5%

Information summarized for CompStat week ending 03/18/2017.

'8 YTD Avg' refers to the computed 2009 - 2016 YTD average.
'5 YTD Avg' refers to the computed 2012 - 2016 YTD average.

Sourced from MNPD ARMS on 3/22/2017 8:45:45 AM. The figures above were sourced from incident reports using Uniform Crime Reporting definitions and reporting guidelines, based on the date when the crime was reported. This report is intended to be a management and planning tool and does not reflect the official UCR counts for the department. Incidents where a location is unknown or unspecified are included in the countywide totals. 'Unknown' refers to records in which the address is listed as 'Unknown' on the incident report. 'Not Validated' refers to records that were entered in with an invalid addresses.

South Precinct UCR Incidents - YTD Comparisons

METROPOLITAN POLICE DEPARTMENT
of Nashville and Davidson County

Aggregated by precinct (incident location). Based on date when each incident was reported.

	Homicide	Forcible Rape	Commercial Robbery	Street Robbery	Total Robbery	Aggravated Assault	Commercial Burglary	Residential Burglary	Total Burglary	Larceny	Auto Theft	Violent Offenses	Property Offenses	Part I Offenses
2016 YTD	6	18	13	81	94	208	24	232	256	695	84	326	1,035	1,361
2017 YTD	2	8	16	87	103	224	28	121	149	631	147	337	927	1,264
% Change	-66.7%	-55.6%	23.1%	7.4%	9.6%	7.7%	16.7%	-47.8%	-41.8%	-9.2%	75.0%	3.4%	-10.4%	-7.1%
2015 YTD	2	13	11	61	72	131	39	227	266	593	39	218	898	1,116
2017 YTD	2	8	16	87	103	224	28	121	149	631	147	337	927	1,264
% Change	0.0%	-38.5%	45.5%	42.6%	43.1%	71.0%	-28.2%	-46.7%	-44.0%	6.4%	276.9%	54.6%	3.2%	13.3%
2014 YTD	1	15	14	58	72	206	39	166	205	647	39	294	891	1,185
2017 YTD	2	8	16	87	103	224	28	121	149	631	147	337	927	1,264
% Change	100.0%	-46.7%	14.3%	50.0%	43.1%	8.7%	-28.2%	-27.1%	-27.3%	-2.5%	276.9%	14.6%	4.0%	6.7%
2013 YTD	1	18	7	64	71	175	49	185	234	619	40	265	893	1,158
2017 YTD	2	8	16	87	103	224	28	121	149	631	147	337	927	1,264
% Change	100.0%	-55.6%	128.6%	35.9%	45.1%	28.0%	-42.9%	-34.6%	-36.3%	1.9%	267.5%	27.2%	3.8%	9.2%
2012 YTD	0	18	7	62	69	201	36	156	192	607	70	288	869	1,157
2017 YTD	2	8	16	87	103	224	28	121	149	631	147	337	927	1,264
% Change	-	-55.6%	128.6%	40.3%	49.3%	11.4%	-22.2%	-22.4%	-22.4%	4.0%	110.0%	17.0%	6.7%	9.2%
2011 YTD	2	23	18	56	74	167	32	336	368	675	73	266	1,116	1,382
2017 YTD	2	8	16	87	103	224	28	121	149	631	147	337	927	1,264
% Change	0.0%	-65.2%	-11.1%	55.4%	39.2%	34.1%	-12.5%	-64.0%	-59.5%	-6.5%	101.4%	26.7%	-16.9%	-8.5%
2010 YTD	2	18	7	55	62	145	47	213	260	688	66	227	1,014	1,241
2017 YTD	2	8	16	87	103	224	28	121	149	631	147	337	927	1,264
% Change	0.0%	-55.6%	128.6%	58.2%	66.1%	54.5%	-40.4%	-43.2%	-42.7%	-8.3%	122.7%	48.5%	-8.6%	1.9%
2009 YTD	2	10	15	75	90	134	50	187	237	779	85	236	1,101	1,337
2017 YTD	2	8	16	87	103	224	28	121	149	631	147	337	927	1,264
% Change	0.0%	-20.0%	6.7%	16.0%	14.4%	67.2%	-44.0%	-35.3%	-37.1%	-19.0%	72.9%	42.8%	-15.8%	-5.5%
8 YTD Avg	2	17	12	64	76	171	40	213	252	663	62	265	977	1,242
2017 YTD	2	8	16	87	103	224	28	121	149	631	147	337	927	1,264
% Change	0.0%	-50.0%	45.5%	35.9%	37.3%	31.8%	-28.2%	-42.9%	-40.9%	-4.7%	137.1%	27.2%	-5.1%	1.8%
5 YTD Avg	2	16	10	65	76	184	37	193	231	632	54	278	917	1,195
2017 YTD	2	8	16	87	103	224	28	121	149	631	147	337	927	1,264
% Change	0.0%	-50.0%	60.0%	33.8%	37.3%	21.7%	-24.3%	-37.3%	-35.2%	-0.2%	172.2%	21.2%	1.1%	5.8%

Information summarized for CompStat week ending 03/18/2017.

'8 YTD Avg' refers to the computed 2009 - 2016 YTD average.
'5 YTD Avg' refers to the computed 2012 - 2016 YTD average.

Sourced from MNPD ARMS on 3/22/2017 8:45:45 AM. The figures above were sourced from incident reports using Uniform Crime Reporting definitions and reporting guidelines, based on the date when the crime was reported. This report is intended to be a management and planning tool and does not reflect the official UCR counts for the department. Incidents where a location is unknown or unspecified are included in the countywide totals. 'Unknown' refers to records in which the address is listed as 'Unknown' on the incident report. 'Not Validated' refers to records that were entered in with an invalid addresses.

Central Precinct UCR Incidents - YTD Comparisons

METROPOLITAN POLICE DEPARTMENT
of Nashville and Davidson County

Aggregated by precinct (incident location). Based on date when each incident was reported.

	Homicide	Forcible Rape	Commercial Robbery	Street Robbery	Total Robbery	Aggravated Assault	Commercial Burglary	Residential Burglary	Total Burglary	Larceny	Auto Theft	Violent Offenses	Property Offenses	Part I Offenses
2016 YTD	0	17	0	20	20	22	3	4	7	170	7	59	184	243
2017 YTD	0	3	1	16	17	33	8	5	13	229	26	53	268	321
% Change	-	-82.4%	-	-20.0%	-15.0%	50.0%	166.7%	25.0%	85.7%	34.7%	271.4%	-10.2%	45.7%	32.1%
2015 YTD	0	11	0	12	12	24	10	2	12	165	6	47	183	230
2017 YTD	0	3	1	16	17	33	8	5	13	229	26	53	268	321
% Change	-	-72.7%	-	33.3%	41.7%	37.5%	-20.0%	150.0%	8.3%	38.8%	333.3%	12.8%	46.4%	39.6%
2014 YTD	0	14	1	15	16	31	4	5	9	157	9	61	175	236
2017 YTD	0	3	1	16	17	33	8	5	13	229	26	53	268	321
% Change	-	-78.6%	0.0%	6.7%	6.3%	6.5%	100.0%	0.0%	44.4%	45.9%	188.9%	-13.1%	53.1%	36.0%
2013 YTD	0	5	0	7	7	35	12	5	17	168	8	47	193	240
2017 YTD	0	3	1	16	17	33	8	5	13	229	26	53	268	321
% Change	-	-40.0%	-	128.6%	142.9%	-5.7%	-33.3%	0.0%	-23.5%	36.3%	225.0%	12.8%	38.9%	33.8%
2012 YTD	0	7	0	16	16	39	7	6	13	268	7	62	288	350
2017 YTD	0	3	1	16	17	33	8	5	13	229	26	53	268	321
% Change	-	-57.1%	-	0.0%	6.3%	-15.4%	14.3%	-16.7%	0.0%	-14.6%	271.4%	-14.5%	-6.9%	-8.3%
2011 YTD	1	7	1	18	19	40	6	2	8	234	8	67	250	317
2017 YTD	0	3	1	16	17	33	8	5	13	229	26	53	268	321
% Change	-100.0%	-57.1%	0.0%	-11.1%	-10.5%	-17.5%	33.3%	150.0%	62.5%	-2.1%	225.0%	-20.9%	7.2%	1.3%
2010 YTD	1	7	5	13	18	41	8	3	11	187	7	67	205	272
2017 YTD	0	3	1	16	17	33	8	5	13	229	26	53	268	321
% Change	-100.0%	-57.1%	-80.0%	23.1%	-5.6%	-19.5%	0.0%	66.7%	18.2%	22.5%	271.4%	-20.9%	30.7%	18.0%
2009 YTD	0	5	0	14	14	32	10	3	13	226	18	51	257	308
2017 YTD	0	3	1	16	17	33	8	5	13	229	26	53	268	321
% Change	-	-40.0%	-	14.3%	21.4%	3.1%	-20.0%	66.7%	0.0%	1.3%	44.4%	3.9%	4.3%	4.2%
8 YTD Avg	0	9	1	14	15	33	8	4	11	197	9	58	217	275
2017 YTD	0	3	1	16	17	33	8	5	13	229	26	53	268	321
% Change	-	-66.7%	-	14.3%	13.3%	0.0%	14.3%	66.7%	18.2%	16.8%	225.0%	-7.0%	24.1%	17.2%
5 YTD Avg	0	11	0	14	14	30	7	4	12	186	7	55	205	260
2017 YTD	0	3	1	16	17	33	8	5	13	229	26	53	268	321
% Change	-	-70.0%	-	14.3%	21.4%	10.0%	14.3%	25.0%	18.2%	23.8%	271.4%	-3.6%	31.4%	23.9%

Information summarized for CompStat week ending 03/18/2017.

'8 YTD Avg' refers to the computed 2009 - 2016 YTD average.
'5 YTD Avg' refers to the computed 2012 - 2016 YTD average.

Sourced from MNPD ARMS on 3/22/2017 8:45:45 AM. The figures above were sourced from incident reports using Uniform Crime Reporting definitions and reporting guidelines, based on the date when the crime was reported. This report is intended to be a management and planning tool and does not reflect the official UCR counts for the department. Incidents where a location is unknown or unspecified are included in the countywide totals. 'Unknown' refers to records in which the address is listed as 'Unknown' on the incident report. 'Not Validated' refers to records that were entered in with an invalid addresses.

Hermitage Precinct UCR Incidents - YTD Comparisons

METROPOLITAN POLICE DEPARTMENT
of Nashville and Davidson County

Aggregated by precinct (incident location). Based on date when each incident was reported.

	Homicide	Forcible Rape	Commercial Robbery	Street Robbery	Total Robbery	Aggravated Assault	Commercial Burglary	Residential Burglary	Total Burglary	Larceny	Auto Theft	Violent Offenses	Property Offenses	Part I Offenses
2016 YTD	3	21	17	56	73	173	32	157	189	751	41	270	981	1,251
2017 YTD	2	33	19	73	92	171	29	103	132	657	81	298	870	1,168
% Change	-33.3%	57.1%	11.8%	30.4%	26.0%	-1.2%	-9.4%	-34.4%	-30.2%	-12.5%	97.6%	10.4%	-11.3%	-6.6%
2015 YTD	1	24	9	56	65	133	30	125	155	586	50	223	791	1,014
2017 YTD	2	33	19	73	92	171	29	103	132	657	81	298	870	1,168
% Change	100.0%	37.5%	111.1%	30.4%	41.5%	28.6%	-3.3%	-17.6%	-14.8%	12.1%	62.0%	33.6%	10.0%	15.2%
2014 YTD	1	11	6	44	50	160	41	142	183	585	46	222	814	1,036
2017 YTD	2	33	19	73	92	171	29	103	132	657	81	298	870	1,168
% Change	100.0%	200.0%	216.7%	65.9%	84.0%	6.9%	-29.3%	-27.5%	-27.9%	12.3%	76.1%	34.2%	6.9%	12.7%
2013 YTD	2	19	13	56	69	156	19	166	185	752	38	246	975	1,221
2017 YTD	2	33	19	73	92	171	29	103	132	657	81	298	870	1,168
% Change	0.0%	73.7%	46.2%	30.4%	33.3%	9.6%	52.6%	-38.0%	-28.6%	-12.6%	113.2%	21.1%	-10.8%	-4.3%
2012 YTD	5	18	5	33	38	194	39	160	199	686	41	255	926	1,181
2017 YTD	2	33	19	73	92	171	29	103	132	657	81	298	870	1,168
% Change	-60.0%	83.3%	280.0%	121.2%	142.1%	-11.9%	-25.6%	-35.6%	-33.7%	-4.2%	97.6%	16.9%	-6.0%	-1.1%
2011 YTD	1	14	14	41	55	143	36	192	228	663	47	213	938	1,151
2017 YTD	2	33	19	73	92	171	29	103	132	657	81	298	870	1,168
% Change	100.0%	135.7%	35.7%	78.0%	67.3%	19.6%	-19.4%	-46.4%	-42.1%	-0.9%	72.3%	39.9%	-7.2%	1.5%
2010 YTD	2	13	16	40	56	101	39	140	179	795	74	172	1,048	1,220
2017 YTD	2	33	19	73	92	171	29	103	132	657	81	298	870	1,168
% Change	0.0%	153.8%	18.8%	82.5%	64.3%	69.3%	-25.6%	-26.4%	-26.3%	-17.4%	9.5%	73.3%	-17.0%	-4.3%
2009 YTD	2	16	10	44	54	158	31	124	155	784	54	230	993	1,223
2017 YTD	2	33	19	73	92	171	29	103	132	657	81	298	870	1,168
% Change	0.0%	106.3%	90.0%	65.9%	70.4%	8.2%	-6.5%	-16.9%	-14.8%	-16.2%	50.0%	29.6%	-12.4%	-4.5%
8 YTD Avg	2	17	11	46	58	152	33	151	184	700	49	229	933	1,162
2017 YTD	2	33	19	73	92	171	29	103	132	657	81	298	870	1,168
% Change	0.0%	94.1%	72.7%	58.7%	61.4%	12.5%	-12.1%	-31.3%	-28.3%	-6.1%	68.8%	30.7%	-6.8%	0.5%
5 YTD Avg	2	19	10	49	59	163	32	150	182	672	43	243	897	1,141
2017 YTD	2	33	19	73	92	171	29	103	132	657	81	298	870	1,168
% Change	0.0%	83.3%	90.0%	49.0%	55.9%	4.9%	-9.4%	-31.3%	-27.5%	-2.2%	88.4%	22.6%	-3.0%	2.5%

Information summarized for CompStat week ending 03/18/2017.

'8 YTD Avg' refers to the computed 2009 - 2016 YTD average.
'5 YTD Avg' refers to the computed 2012 - 2016 YTD average.

Sourced from MNPD ARMS on 3/22/2017 8:45:45 AM. The figures above were sourced from incident reports using Uniform Crime Reporting definitions and reporting guidelines, based on the date when the crime was reported. This report is intended to be a management and planning tool and does not reflect the official UCR counts for the department. Incidents where a location is unknown or unspecified are included in the countywide totals. 'Unknown' refers to records in which the address is listed as 'Unknown' on the incident report. 'Not Validated' refers to records that were entered in with an invalid addresses.

North Precinct UCR Incidents - YTD Comparisons

METROPOLITAN POLICE DEPARTMENT
of Nashville and Davidson County

Aggregated by precinct (incident location). Based on date when each incident was reported.

	Homicide	Forcible Rape	Commercial Robbery	Street Robbery	Total Robbery	Aggravated Assault	Commercial Burglary	Residential Burglary	Total Burglary	Larceny	Auto Theft	Violent Offenses	Property Offenses	Part I Offenses
2016 YTD	4	15	6	41	47	161	19	84	103	342	46	227	491	718
2017 YTD	3	11	9	60	69	148	38	80	118	377	71	231	566	797
% Change	-25.0%	-26.7%	50.0%	46.3%	46.8%	-8.1%	100.0%	-4.8%	14.6%	10.2%	54.3%	1.8%	15.3%	11.0%
2015 YTD	5	12	4	57	61	175	22	109	131	287	47	253	465	718
2017 YTD	3	11	9	60	69	148	38	80	118	377	71	231	566	797
% Change	-40.0%	-8.3%	125.0%	5.3%	13.1%	-15.4%	72.7%	-26.6%	-9.9%	31.4%	51.1%	-8.7%	21.7%	11.0%
2014 YTD	4	21	0	32	32	185	9	87	96	298	27	242	421	663
2017 YTD	3	11	9	60	69	148	38	80	118	377	71	231	566	797
% Change	-25.0%	-47.6%	-	87.5%	115.6%	-20.0%	322.2%	-8.0%	22.9%	26.5%	163.0%	-4.5%	34.4%	20.2%
2013 YTD	3	10	3	50	53	165	21	156	177	322	23	231	522	753
2017 YTD	3	11	9	60	69	148	38	80	118	377	71	231	566	797
% Change	0.0%	10.0%	200.0%	20.0%	30.2%	-10.3%	81.0%	-48.7%	-33.3%	17.1%	208.7%	0.0%	8.4%	5.8%
2012 YTD	4	14	4	33	37	145	20	119	139	364	33	200	536	736
2017 YTD	3	11	9	60	69	148	38	80	118	377	71	231	566	797
% Change	-25.0%	-21.4%	125.0%	81.8%	86.5%	2.1%	90.0%	-32.8%	-15.1%	3.6%	115.2%	15.5%	5.6%	8.3%
2011 YTD	1	11	7	30	37	148	43	141	184	362	44	197	590	787
2017 YTD	3	11	9	60	69	148	38	80	118	377	71	231	566	797
% Change	200.0%	0.0%	28.6%	100.0%	86.5%	0.0%	-11.6%	-43.3%	-35.9%	4.1%	61.4%	17.3%	-4.1%	1.3%
2010 YTD	3	9	18	40	58	147	22	137	159	332	25	217	516	733
2017 YTD	3	11	9	60	69	148	38	80	118	377	71	231	566	797
% Change	0.0%	22.2%	-50.0%	50.0%	19.0%	0.7%	72.7%	-41.6%	-25.8%	13.6%	184.0%	6.5%	9.7%	8.7%
2009 YTD	5	19	2	42	44	155	31	148	179	363	61	223	603	826
2017 YTD	3	11	9	60	69	148	38	80	118	377	71	231	566	797
% Change	-40.0%	-42.1%	350.0%	42.9%	56.8%	-4.5%	22.6%	-45.9%	-34.1%	3.9%	16.4%	3.6%	-6.1%	-3.5%
8 YTD Avg	4	14	6	41	46	160	23	123	146	334	38	224	518	742
2017 YTD	3	11	9	60	69	148	38	80	118	377	71	231	566	797
% Change	0.0%	-15.4%	80.0%	50.0%	50.0%	-7.5%	65.2%	-34.4%	-19.2%	13.2%	86.8%	3.6%	9.3%	7.6%
5 YTD Avg	4	14	3	43	46	166	18	111	129	323	35	231	487	718
2017 YTD	3	11	9	60	69	148	38	80	118	377	71	231	566	797
% Change	-25.0%	-21.4%	200.0%	42.9%	50.0%	-10.8%	111.1%	-27.9%	-8.5%	17.1%	102.9%	0.4%	16.2%	11.2%

Information summarized for CompStat week ending 03/18/2017.

'8 YTD Avg' refers to the computed 2009 - 2016 YTD average.
'5 YTD Avg' refers to the computed 2012 - 2016 YTD average.

Sourced from MNPD ARMS on 3/22/2017 8:45:45 AM. The figures above were sourced from incident reports using Uniform Crime Reporting definitions and reporting guidelines, based on the date when the crime was reported. This report is intended to be a management and planning tool and does not reflect the official UCR counts for the department. Incidents where a location is unknown or unspecified are included in the countywide totals. 'Unknown' refers to records in which the address is listed as 'Unknown' on the incident report. 'Not Validated' refers to records that were entered in with an invalid addresses.

Madison Precinct UCR Incidents - YTD Comparisons

METROPOLITAN POLICE DEPARTMENT
of Nashville and Davidson County

Aggregated by precinct (incident location). Based on date when each incident was reported.

	Homicide	Forcible Rape	Commercial Robbery	Street Robbery	Total Robbery	Aggravated Assault	Commercial Burglary	Residential Burglary	Total Burglary	Larceny	Auto Theft	Violent Offenses	Property Offenses	Part I Offenses
2016 YTD	1	20	5	23	28	111	10	91	101	453	24	160	578	738
2017 YTD	3	6	7	37	44	102	13	79	92	453	63	155	608	763
% Change	200.0%	-70.0%	40.0%	60.9%	57.1%	-8.1%	30.0%	-13.2%	-8.9%	0.0%	162.5%	-3.1%	5.2%	3.4%
2015 YTD	1	8	6	20	26	107	10	80	90	366	27	142	483	625
2017 YTD	3	6	7	37	44	102	13	79	92	453	63	155	608	763
% Change	200.0%	-25.0%	16.7%	85.0%	69.2%	-4.7%	30.0%	-1.3%	2.2%	23.8%	133.3%	9.2%	25.9%	22.1%
2014 YTD	3	13	3	16	19	101	5	73	78	382	20	136	480	616
2017 YTD	3	6	7	37	44	102	13	79	92	453	63	155	608	763
% Change	0.0%	-53.8%	133.3%	131.3%	131.6%	1.0%	160.0%	8.2%	17.9%	18.6%	215.0%	14.0%	26.7%	23.9%
2013 YTD	0	11	7	34	41	109	17	98	115	371	33	161	519	680
2017 YTD	3	6	7	37	44	102	13	79	92	453	63	155	608	763
% Change	-	-45.5%	0.0%	8.8%	7.3%	-6.4%	-23.5%	-19.4%	-20.0%	22.1%	90.9%	-3.7%	17.1%	12.2%
2012 YTD	3	8	4	33	37	115	19	165	184	464	30	163	678	841
2017 YTD	3	6	7	37	44	102	13	79	92	453	63	155	608	763
% Change	0.0%	-25.0%	75.0%	12.1%	18.9%	-11.3%	-31.6%	-52.1%	-50.0%	-2.4%	110.0%	-4.9%	-10.3%	-9.3%
2011 YTD	1	5	8	15	23	99	19	110	129	428	62	128	619	747
2017 YTD	3	6	7	37	44	102	13	79	92	453	63	155	608	763
% Change	200.0%	20.0%	-12.5%	146.7%	91.3%	3.0%	-31.6%	-28.2%	-28.7%	5.8%	1.6%	21.1%	-1.8%	2.1%
2010 YTD	0	4	5	30	35	86	19	158	177	484	42	125	703	828
2017 YTD	3	6	7	37	44	102	13	79	92	453	63	155	608	763
% Change	-	50.0%	40.0%	23.3%	25.7%	18.6%	-31.6%	-50.0%	-48.0%	-6.4%	50.0%	24.0%	-13.5%	-7.9%
2009 YTD	1	6	4	29	33	114	21	161	182	520	52	154	754	908
2017 YTD	3	6	7	37	44	102	13	79	92	453	63	155	608	763
% Change	200.0%	0.0%	75.0%	27.6%	33.3%	-10.5%	-38.1%	-50.9%	-49.5%	-12.9%	21.2%	0.6%	-19.4%	-16.0%
8 YTD Avg	1	9	5	25	30	105	15	117	132	434	36	146	602	748
2017 YTD	3	6	7	37	44	102	13	79	92	453	63	155	608	763
% Change	200.0%	-33.3%	40.0%	48.0%	46.7%	-2.9%	-13.3%	-32.5%	-30.3%	4.6%	75.0%	6.2%	1.2%	2.1%
5 YTD Avg	2	12	5	25	30	109	12	101	114	407	27	152	548	700
2017 YTD	3	6	7	37	44	102	13	79	92	453	63	155	608	763
% Change	200.0%	-50.0%	40.0%	48.0%	46.7%	-5.6%	8.3%	-21.8%	-18.6%	11.3%	142.3%	2.0%	11.2%	9.0%

Information summarized for CompStat week ending 03/18/2017.

'8 YTD Avg' refers to the computed 2009 - 2016 YTD average.
'5 YTD Avg' refers to the computed 2012 - 2016 YTD average.

Sourced from MNPD ARMS on 3/22/2017 8:45:45 AM. The figures above were sourced from incident reports using Uniform Crime Reporting definitions and reporting guidelines, based on the date when the crime was reported. This report is intended to be a management and planning tool and does not reflect the official UCR counts for the department. Incidents where a location is unknown or unspecified are included in the countywide totals. 'Unknown' refers to records in which the address is listed as 'Unknown' on the incident report. 'Not Validated' refers to records that were entered in with an invalid addresses.

Midtown Hills Precinct UCR Incidents - YTD Comparisons

METROPOLITAN POLICE DEPARTMENT
of Nashville and Davidson County

Aggregated by precinct (incident location). Based on date when each incident was reported.

	Homicide	Forcible Rape	Commercial Robbery	Street Robbery	Total Robbery	Aggravated Assault	Commercial Burglary	Residential Burglary	Total Burglary	Larceny	Auto Theft	Violent Offenses	Property Offenses	Part I Offenses
2016 YTD	0	11	7	28	35	79	27	76	103	418	31	125	552	677
2017 YTD	1	17	7	33	40	129	36	37	73	479	55	187	607	794
% Change	-	54.5%	0.0%	17.9%	14.3%	63.3%	33.3%	-51.3%	-29.1%	14.6%	77.4%	49.6%	10.0%	17.3%
2015 YTD	1	10	7	15	22	68	20	70	90	386	16	101	492	593
2017 YTD	1	17	7	33	40	129	36	37	73	479	55	187	607	794
% Change	0.0%	70.0%	0.0%	120.0%	81.8%	89.7%	80.0%	-47.1%	-18.9%	24.1%	243.8%	85.1%	23.4%	33.9%
2014 YTD	0	20	6	16	22	59	32	105	137	466	15	101	618	719
2017 YTD	1	17	7	33	40	129	36	37	73	479	55	187	607	794
% Change	-	-15.0%	16.7%	106.3%	81.8%	118.6%	12.5%	-64.8%	-46.7%	2.8%	266.7%	85.1%	-1.8%	10.4%
2013 YTD	0	12	11	12	23	65	30	106	136	515	25	100	676	776
2017 YTD	1	17	7	33	40	129	36	37	73	479	55	187	607	794
% Change	-	41.7%	-36.4%	175.0%	73.9%	98.5%	20.0%	-65.1%	-46.3%	-7.0%	120.0%	87.0%	-10.2%	2.3%
2012 YTD	1	17	10	22	32	86	36	115	151	511	25	136	687	823
2017 YTD	1	17	7	33	40	129	36	37	73	479	55	187	607	794
% Change	0.0%	0.0%	-30.0%	50.0%	25.0%	50.0%	0.0%	-67.8%	-51.7%	-6.3%	120.0%	37.5%	-11.6%	-3.5%
2011 YTD	0	7	4	19	23	71	27	173	200	579	47	101	826	927
2017 YTD	1	17	7	33	40	129	36	37	73	479	55	187	607	794
% Change	-	142.9%	75.0%	73.7%	73.9%	81.7%	33.3%	-78.6%	-63.5%	-17.3%	17.0%	85.1%	-26.5%	-14.3%
2010 YTD	0	12	12	23	35	76	68	138	206	517	30	123	753	876
2017 YTD	1	17	7	33	40	129	36	37	73	479	55	187	607	794
% Change	-	41.7%	-41.7%	43.5%	14.3%	69.7%	-47.1%	-73.2%	-64.6%	-7.4%	83.3%	52.0%	-19.4%	-9.4%
2009 YTD	2	4	14	54	68	93	43	111	154	594	42	167	790	957
2017 YTD	1	17	7	33	40	129	36	37	73	479	55	187	607	794
% Change	-50.0%	325.0%	-50.0%	-38.9%	-41.2%	38.7%	-16.3%	-66.7%	-52.6%	-19.4%	31.0%	12.0%	-23.2%	-17.0%
8 YTD Avg	1	12	9	24	33	75	35	112	147	498	29	119	674	794
2017 YTD	1	17	7	33	40	129	36	37	73	479	55	187	607	794
% Change	-	54.5%	-12.5%	43.5%	25.0%	74.3%	2.9%	-66.7%	-50.3%	-3.8%	96.4%	57.1%	-9.9%	0.1%
5 YTD Avg	0	14	8	19	27	71	29	94	123	459	22	113	605	718
2017 YTD	1	17	7	33	40	129	36	37	73	479	55	187	607	794
% Change	-	21.4%	-12.5%	83.3%	53.8%	81.7%	24.1%	-60.6%	-40.7%	4.4%	150.0%	67.0%	0.3%	10.7%

Information summarized for CompStat week ending 03/18/2017.

'8 YTD Avg' refers to the computed 2009 - 2016 YTD average.
'5 YTD Avg' refers to the computed 2012 - 2016 YTD average.

Sourced from MNPD ARMS on 3/22/2017 8:45:45 AM. The figures above were sourced from incident reports using Uniform Crime Reporting definitions and reporting guidelines, based on the date when the crime was reported. This report is intended to be a management and planning tool and does not reflect the official UCR counts for the department. Incidents where a location is unknown or unspecified are included in the countywide totals. 'Unknown' refers to records in which the address is listed as 'Unknown' on the incident report. 'Not Validated' refers to records that were entered in with an invalid addresses.

YTD Homicide Report

Demographic information for homicide incidents occurring during the current year.

METROPOLITAN POLICE DEPARTMENT
of Nashville and Davidson County

Race of Victim		
Black	8	53.3 %
White	7	46.7 %
Total	15	100.0 %

Ethnicity of Victim		
Non-Hispanic	12	80.0 %
Hispanic	3	20.0 %
Total	15	100.0 %

Gender of Victim		
Male	13	86.7 %
Female	2	13.3 %
Total	15	100.0 %

Age of Victim		
13 to 17	2	13.3 %
18 to 24	5	33.3 %
25 to 34	5	33.3 %
35 to 44	1	6.7 %
Unk	2	13.3 %
Total	15	100.0 %

Domestic Related		
No	13	86.7 %
Yes	2	13.3 %
Total	15	100.0 %

Race - Ethnicity - Gender of Victim		
Black Non-Hispanic Male	7	46.7 %
White Hispanic Male	3	20.0 %
White Non-Hispanic Male	3	20.0 %
Black Non-Hispanic Female	1	6.7 %
White Non-Hispanic Female	1	6.7 %
Total	15	100.0 %

Time of Incident		
12:00 am - 3:59 am	1	6.7 %
4:00 am - 7:59 am	1	6.7 %
8:00 am - 11:59 am	1	6.7 %
12:00 pm - 3:59 pm	2	13.3 %
4:00 pm - 7:59 pm	3	20.0 %
8:00 pm - 11:59 pm	7	46.7 %
Total	15	100.0 %

Monthly Homicide Count (Year-to-Year Comparison)

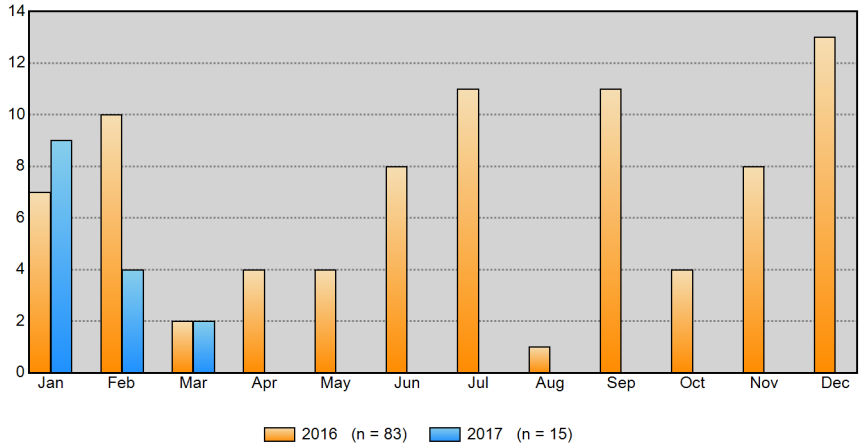

Monthly Homicide Cumulative Count (Year-to-Year Comparison)

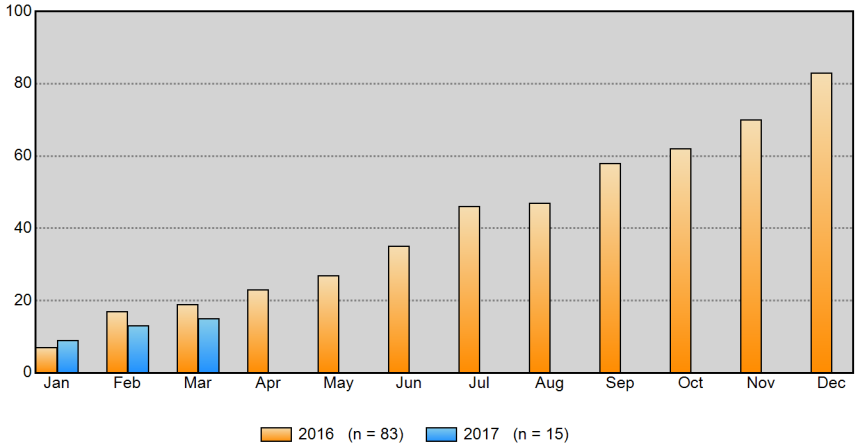

Information summarized for CompStat week ending 3/18/2017.

Sourced from MNPD ARMS on 3/22/2017 8:45:45 AM. The figures above were sourced from incident reports using Uniform Crime Reporting definitions and reporting guidelines, based on the date when the crime was reported. This report is intended to be a management and planning tool and does not reflect the official UCR counts for the department.

County Year-to-Year Weekly Chart

METROPOLITAN POLICE DEPARTMENT
of Nashville and Davidson County

	Homicide	Forcible Rape	Commercial Robbery	Street Robbery	Total Robbery	Aggravated Assault	Commercial Burglary	Residential Burglary	Total Burglary	Larceny	Auto Theft	Violent Offenses	Property Offenses	Part I Offenses
ending 04/02/2016 Next Week	2	14	5	28	33	84	15	81	96	328	31	133	455	588
ending 03/26/2016 Current Week	2	7	2	31	33	113	15	77	92	354	32	155	478	633
ending 03/19/2016	0	11	3	22	25	106	22	87	109	361	18	142	488	630
ending 03/18/2017	1	6	3	42	45	97	10	43	53	335	66	149	454	603
% Change	-	-45.5%	0.0%	90.9%	80.0%	-8.5%	-54.5%	-50.6%	-51.4%	-7.2%	266.7%	4.9%	-7.0%	-4.3%
ending 03/12/2016	0	7	0	24	24	129	13	62	75	350	22	160	447	607
ending 03/11/2017	0	12	2	14	16	61	8	47	55	356	54	89	465	554
% Change	-	71.4%	-	-41.7%	-33.3%	-52.7%	-38.5%	-24.2%	-26.7%	1.7%	145.5%	-44.4%	4.0%	-8.7%
ending 03/05/2016	1	13	2	23	25	79	14	51	65	349	21	118	435	553
ending 03/04/2017	2	12	2	36	38	84	11	50	61	268	35	136	364	500
% Change	100.0%	-7.7%	0.0%	56.5%	52.0%	6.3%	-21.4%	-2.0%	-6.2%	-23.2%	66.7%	15.3%	-16.3%	-9.6%

Part I Incidents - Year-to-Year Weekly Comparisons

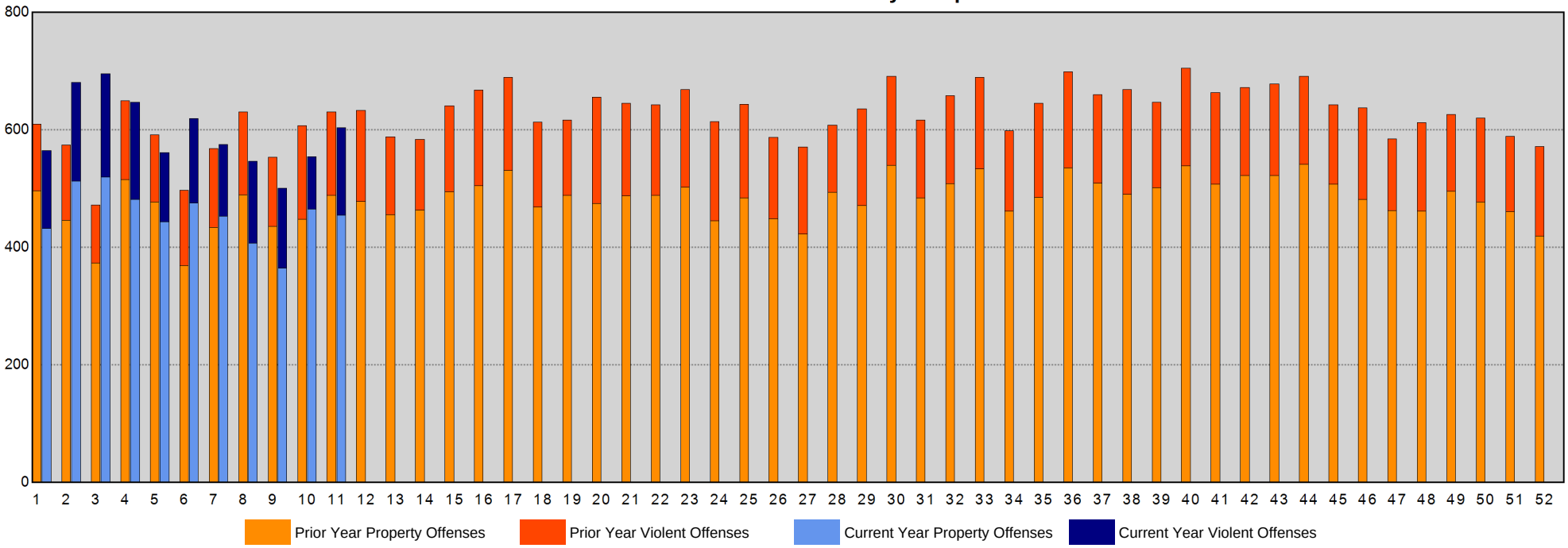

Sourced from MNPD ARMS on 3/22/2017 8:45:46 AM. The figures above were sourced from incident reports using Uniform Crime Reporting definitions and reporting guidelines, based on the date when the crime was reported. This report is intended to be a management and planning tool and does not reflect the official UCR counts for the department. Incidents where a location is unknown or unspecified are included in the countywide totals. 'Unknown' refers to records in which the address is listed as 'Unknown' on the incident report. 'Not Validated' refers to records that were entered in with an invalid addresses.

West Precinct Year-to-Year Weekly Chart

METROPOLITAN POLICE DEPARTMENT
of Nashville and Davidson County

	Homicide	Forcible Rape	Commercial Robbery	Street Robbery	Total Robbery	Aggravated Assault	Commercial Burglary	Residential Burglary	Total Burglary	Larceny	Auto Theft	Violent Offenses	Property Offenses	Part I Offenses
ending 04/02/2016 Next Week	0	0	1	1	2	3	2	8	10	53	4	5	67	72
ending 03/26/2016 Current Week	1	1	0	0	0	9	0	10	10	33	4	11	47	58
ending 03/19/2016	0	1	0	2	2	14	4	9	13	58	0	17	71	88
ending 03/18/2017	0	1	0	2	2	5	2	4	6	54	8	8	68	76
% Change	-	0.0%	-	0.0%	0.0%	-64.3%	-50.0%	-55.6%	-53.8%	-6.9%	-	-52.9%	-4.2%	-13.6%
ending 03/12/2016	0	0	0	0	0	8	3	7	10	41	2	8	53	61
ending 03/11/2017	0	0	0	0	0	2	2	5	7	33	2	2	42	44
% Change	-	-	-	-	-	-75.0%	-33.3%	-28.6%	-30.0%	-19.5%	0.0%	-75.0%	-20.8%	-27.9%
ending 03/05/2016	0	1	0	1	1	9	0	8	8	50	2	11	60	71
ending 03/04/2017	0	0	1	3	4	4	0	3	3	35	3	8	41	49
% Change	-	-100.0%	-	200.0%	300.0%	-55.6%	-	-62.5%	-62.5%	-30.0%	50.0%	-27.3%	-31.7%	-31.0%

Part I Incidents - Year-to-Year Weekly Comparisons

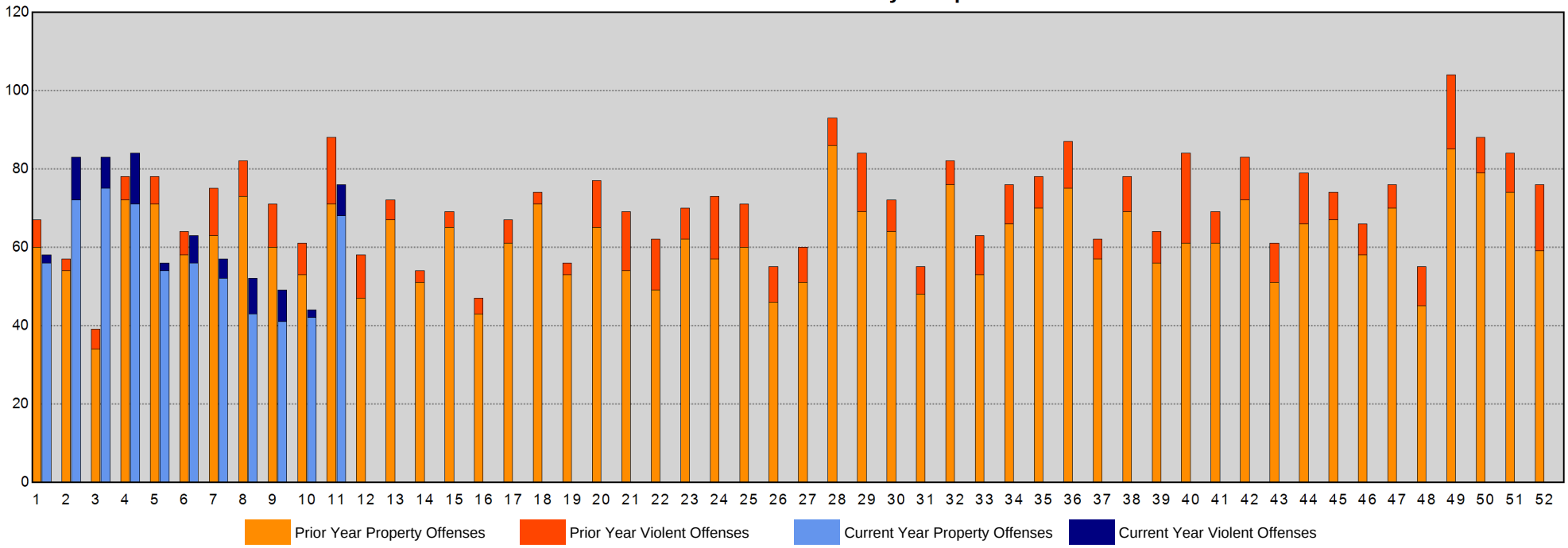

Sourced from MNPD ARMS on 3/22/2017 8:45:47 AM. The figures above were sourced from incident reports using Uniform Crime Reporting definitions and reporting guidelines, based on the date when the crime was reported. This report is intended to be a management and planning tool and does not reflect the official UCR counts for the department. Incidents where a location is unknown or unspecified are included in the countywide totals. 'Unknown' refers to records in which the address is listed as 'Unknown' on the incident report. 'Not Validated' refers to records that were entered in with an invalid addresses.

East Precinct Year-to-Year Weekly Chart

METROPOLITAN POLICE DEPARTMENT
of Nashville and Davidson County

	Homicide	Forcible Rape	Commercial Robbery	Street Robbery	Total Robbery	Aggravated Assault	Commercial Burglary	Residential Burglary	Total Burglary	Larceny	Auto Theft	Violent Offenses	Property Offenses	Part I Offenses
ending 04/02/2016 Next Week	0	0	1	2	3	16	2	11	13	27	7	19	47	66
ending 03/26/2016 Current Week	0	1	0	4	4	20	2	8	10	52	4	25	66	91
ending 03/19/2016	0	1	0	5	5	11	3	11	14	33	4	17	51	68
ending 03/18/2017	0	0	1	3	4	11	0	6	6	33	7	15	46	61
% Change	-	-100.0%	-	-40.0%	-20.0%	0.0%	-100.0%	-45.5%	-57.1%	0.0%	75.0%	-11.8%	-9.8%	-10.3%
ending 03/12/2016	0	1	0	3	3	20	0	8	8	30	3	24	41	65
ending 03/11/2017	0	2	0	1	1	9	2	8	10	43	6	12	59	71
% Change	-	100.0%	-	-66.7%	-66.7%	-55.0%	-	0.0%	25.0%	43.3%	100.0%	-50.0%	43.9%	9.2%
ending 03/05/2016	0	1	1	0	1	14	2	6	8	28	3	16	39	55
ending 03/04/2017	1	2	0	0	0	13	1	4	5	19	4	16	28	44
% Change	-	100.0%	-100.0%	-	-100.0%	-7.1%	-50.0%	-33.3%	-37.5%	-32.1%	33.3%	0.0%	-28.2%	-20.0%

Part I Incidents - Year-to-Year Weekly Comparisons

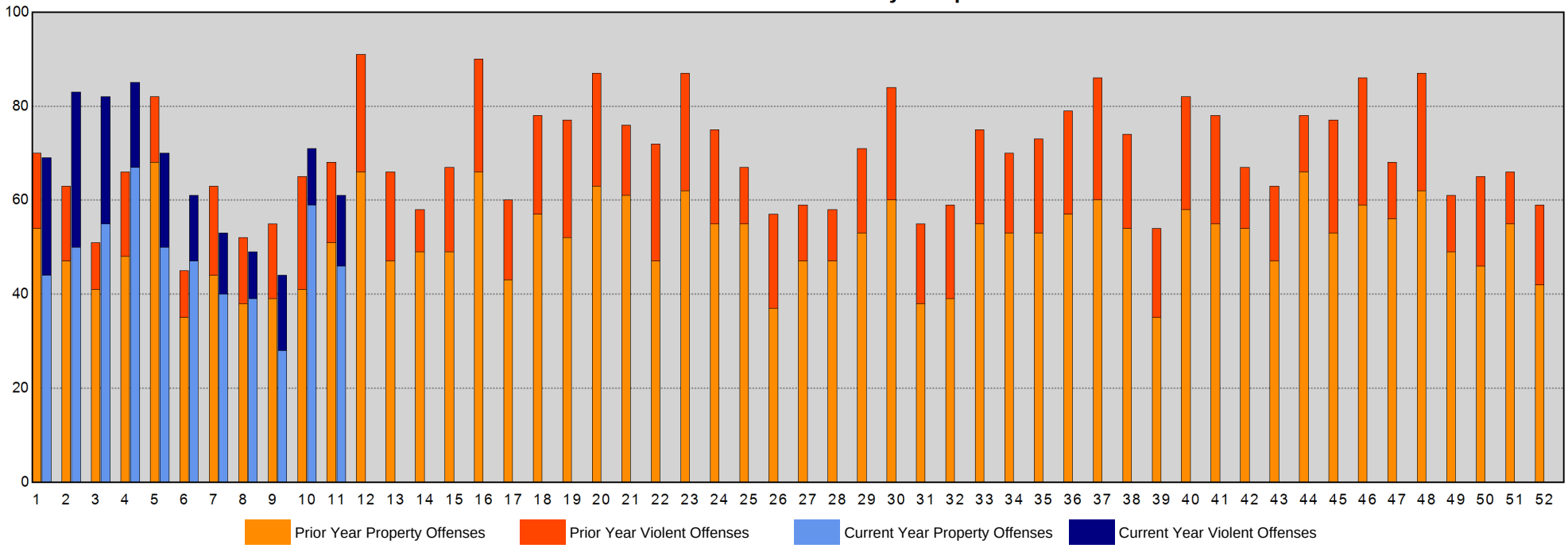

Sourced from MNPD ARMS on 3/22/2017 8:45:48 AM. The figures above were sourced from incident reports using Uniform Crime Reporting definitions and reporting guidelines, based on the date when the crime was reported. This report is intended to be a management and planning tool and does not reflect the official UCR counts for the department. Incidents where a location is unknown or unspecified are included in the countywide totals. 'Unknown' refers to records in which the address is listed as 'Unknown' on the incident report. 'Not Validated' refers to records that were entered in with an invalid addresses.

South Precinct Year-to-Year Weekly Chart

METROPOLITAN POLICE DEPARTMENT
of Nashville and Davidson County

	Homicide	Forcible Rape	Commercial Robbery	Street Robbery	Total Robbery	Aggravated Assault	Commercial Burglary	Residential Burglary	Total Burglary	Larceny	Auto Theft	Violent Offenses	Property Offenses	Part I Offenses
ending 04/02/2016 Next Week	1	6	0	4	4	13	3	31	34	61	3	24	98	122
ending 03/26/2016 Current Week	0	1	2	9	11	19	1	22	23	53	13	31	89	120
ending 03/19/2016	0	1	0	4	4	30	4	23	27	65	3	35	95	130
ending 03/18/2017	0	0	0	9	9	29	3	14	17	43	24	38	84	122
% Change	-	-100.0%	-	125.0%	125.0%	-3.3%	-25.0%	-39.1%	-37.0%	-33.8%	700.0%	8.6%	-11.6%	-6.2%
ending 03/12/2016	0	0	0	5	5	15	1	16	17	61	6	20	84	104
ending 03/11/2017	0	0	0	6	6	16	0	12	12	63	13	22	88	110
% Change	-	-	-	20.0%	20.0%	6.7%	-100.0%	-25.0%	-29.4%	3.3%	116.7%	10.0%	4.8%	5.8%
ending 03/05/2016	0	1	0	5	5	15	2	10	12	81	6	21	99	120
ending 03/04/2017	0	1	1	5	6	13	1	13	14	43	7	20	64	84
% Change	-	0.0%	-	0.0%	20.0%	-13.3%	-50.0%	30.0%	16.7%	-46.9%	16.7%	-4.8%	-35.4%	-30.0%

Part I Incidents - Year-to-Year Weekly Comparisons

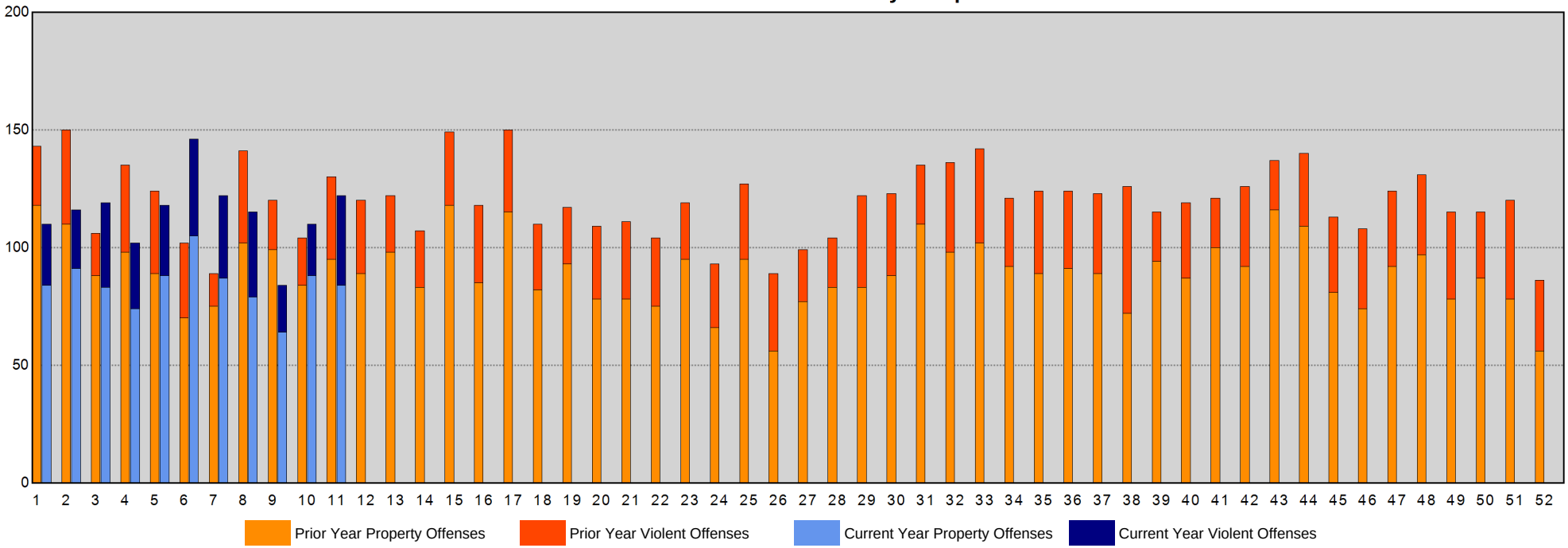

Sourced from MNPD ARMS on 3/22/2017 8:45:49 AM. The figures above were sourced from incident reports using Uniform Crime Reporting definitions and reporting guidelines, based on the date when the crime was reported. This report is intended to be a management and planning tool and does not reflect the official UCR counts for the department. Incidents where a location is unknown or unspecified are included in the countywide totals. 'Unknown' refers to records in which the address is listed as 'Unknown' on the incident report. 'Not Validated' refers to records that were entered in with an invalid addresses.

Central Precinct Year-to-Year Weekly Chart

METROPOLITAN POLICE DEPARTMENT
of Nashville and Davidson County

	Homicide	Forcible Rape	Commercial Robbery	Street Robbery	Total Robbery	Aggravated Assault	Commercial Burglary	Residential Burglary	Total Burglary	Larceny	Auto Theft	Violent Offenses	Property Offenses	Part I Offenses
ending 04/02/2016 Next Week	0	1	1	3	4	6	0	0	0	12	2	11	14	25
ending 03/26/2016 Current Week	0	2	0	2	2	5	1	1	2	19	1	9	22	31
ending 03/19/2016	0	3	0	2	2	6	1	0	1	17	1	11	19	30
ending 03/18/2017	0	0	0	2	2	4	1	0	1	19	3	6	23	29
% Change	-	-100.0%	-	0.0%	0.0%	-33.3%	0.0%	-	0.0%	11.8%	200.0%	-45.5%	21.1%	-3.3%
ending 03/12/2016	0	2	0	2	2	3	1	1	2	23	0	7	25	32
ending 03/11/2017	0	0	0	0	0	2	0	0	0	20	4	2	24	26
% Change	-	-100.0%	-	-100.0%	-100.0%	-33.3%	-100.0%	-100.0%	-100.0%	-13.0%	-	-71.4%	-4.0%	-18.8%
ending 03/05/2016	0	1	0	4	4	2	0	0	0	18	0	7	18	25
ending 03/04/2017	0	0	0	1	1	4	0	0	0	19	2	5	21	26
% Change	-	-100.0%	-	-75.0%	-75.0%	100.0%	-	-	-	5.6%	-	-28.6%	16.7%	4.0%

Part I Incidents - Year-to-Year Weekly Comparisons

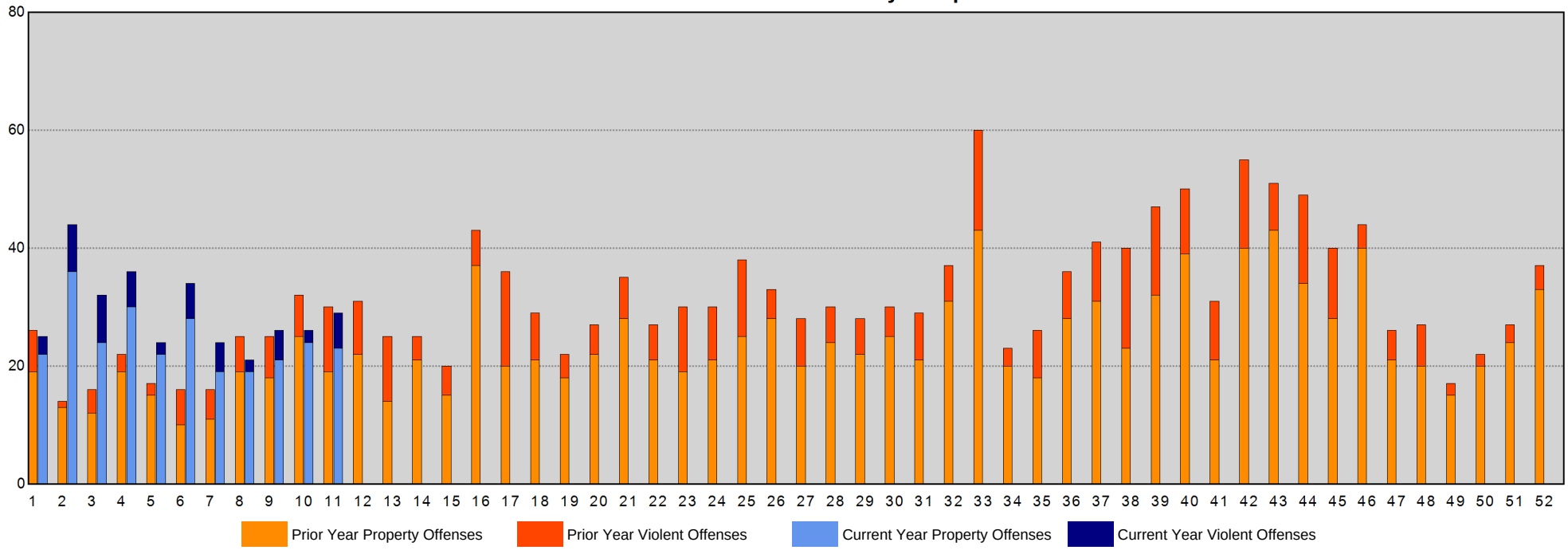

Sourced from MNPD ARMS on 3/22/2017 8:45:51 AM. The figures above were sourced from incident reports using Uniform Crime Reporting definitions and reporting guidelines, based on the date when the crime was reported. This report is intended to be a management and planning tool and does not reflect the official UCR counts for the department. Incidents where a location is unknown or unspecified are included in the countywide totals. 'Unknown' refers to records in which the address is listed as 'Unknown' on the incident report. 'Not Validated' refers to records that were entered in with an invalid addresses.

Hermitage Precinct Year-to-Year Weekly Chart

METROPOLITAN POLICE DEPARTMENT
of Nashville and Davidson County

	Homicide	Forcible Rape	Commercial Robbery	Street Robbery	Total Robbery	Aggravated Assault	Commercial Burglary	Residential Burglary	Total Burglary	Larceny	Auto Theft	Violent Offenses	Property Offenses	Part I Offenses
ending 04/02/2016 Next Week	0	1	1	5	6	11	1	7	8	65	7	18	80	98
ending 03/26/2016 Current Week	0	0	0	6	6	22	0	9	9	63	4	28	76	104
ending 03/19/2016	0	1	1	3	4	13	4	16	20	68	4	18	92	110
ending 03/18/2017	0	3	2	8	10	9	1	10	11	57	9	22	77	99
% Change	-	200.0%	100.0%	166.7%	150.0%	-30.8%	-75.0%	-37.5%	-45.0%	-16.2%	125.0%	22.2%	-16.3%	-10.0%
ending 03/12/2016	0	2	0	7	7	28	2	10	12	67	5	37	84	121
ending 03/11/2017	0	3	0	2	2	9	0	4	4	63	9	14	76	90
% Change	-	50.0%	-	-71.4%	-71.4%	-67.9%	-100.0%	-60.0%	-66.7%	-6.0%	80.0%	-62.2%	-9.5%	-25.6%
ending 03/05/2016	0	4	1	8	9	14	1	7	8	72	2	27	82	109
ending 03/04/2017	0	4	0	11	11	21	3	11	14	53	6	36	73	109
% Change	-	0.0%	-100.0%	37.5%	22.2%	50.0%	200.0%	57.1%	75.0%	-26.4%	200.0%	33.3%	-11.0%	0.0%

Part I Incidents - Year-to-Year Weekly Comparisons

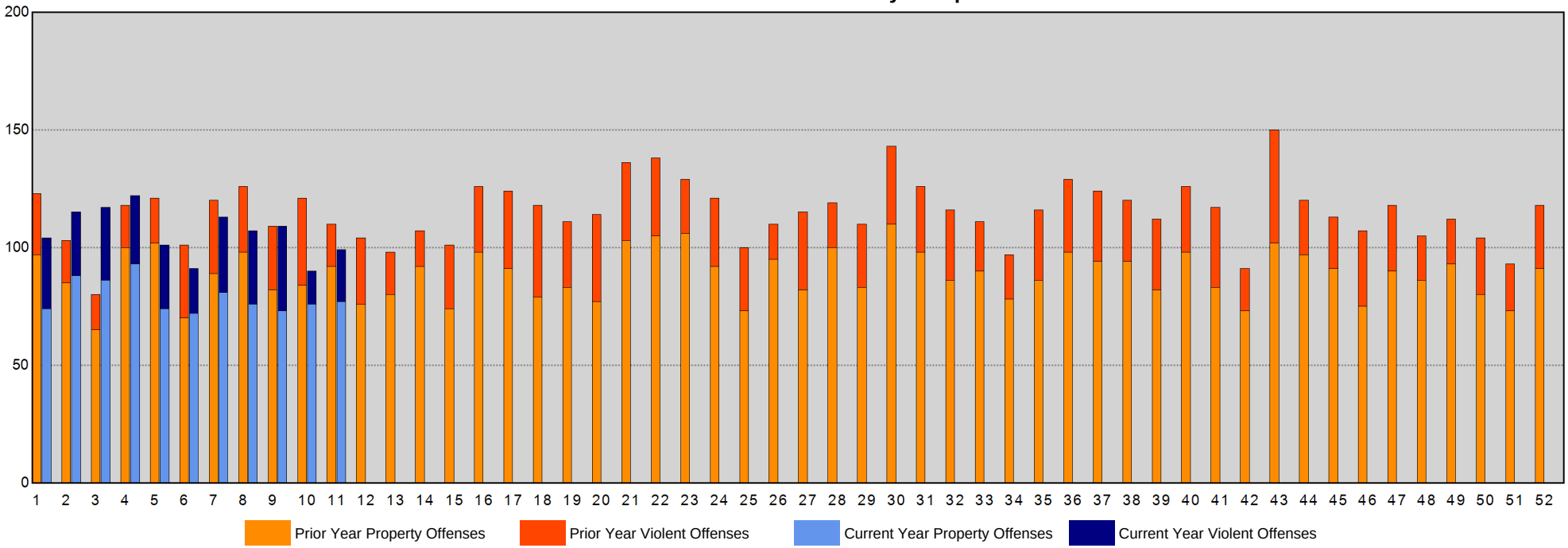

Sourced from MNPD ARMS on 3/22/2017 8:45:51 AM. The figures above were sourced from incident reports using Uniform Crime Reporting definitions and reporting guidelines, based on the date when the crime was reported. This report is intended to be a management and planning tool and does not reflect the official UCR counts for the department. Incidents where a location is unknown or unspecified are included in the countywide totals. 'Unknown' refers to records in which the address is listed as 'Unknown' on the incident report. 'Not Validated' refers to records that were entered in with an invalid addresses.

North Precinct Year-to-Year Weekly Chart

METROPOLITAN POLICE DEPARTMENT
of Nashville and Davidson County

	Homicide	Forcible Rape	Commercial Robbery	Street Robbery	Total Robbery	Aggravated Assault	Commercial Burglary	Residential Burglary	Total Burglary	Larceny	Auto Theft	Violent Offenses	Property Offenses	Part I Offenses
ending 04/02/2016 Next Week	0	0	0	6	6	20	0	7	7	26	4	26	37	63
ending 03/26/2016 Current Week	1	1	0	3	3	24	8	4	12	35	4	29	51	80
ending 03/19/2016	0	0	0	0	0	13	4	8	12	42	1	13	55	68
ending 03/18/2017	1	1	0	3	3	19	2	1	3	38	2	24	43	67
% Change	-	-	-	-	-	46.2%	-50.0%	-87.5%	-75.0%	-9.5%	100.0%	84.6%	-21.8%	-1.5%
ending 03/12/2016	0	1	0	1	1	29	1	6	7	47	3	31	57	88
ending 03/11/2017	0	1	0	4	4	12	1	8	9	37	10	17	56	73
% Change	-	0.0%	-	300.0%	300.0%	-58.6%	0.0%	33.3%	28.6%	-21.3%	233.3%	-45.2%	-1.8%	-17.0%
ending 03/05/2016	1	2	0	3	3	13	5	9	14	20	3	19	37	56
ending 03/04/2017	0	2	0	8	8	11	4	9	13	26	6	21	45	66
% Change	-100.0%	0.0%	-	166.7%	166.7%	-15.4%	-20.0%	0.0%	-7.1%	30.0%	100.0%	10.5%	21.6%	17.9%

Part I Incidents - Year-to-Year Weekly Comparisons

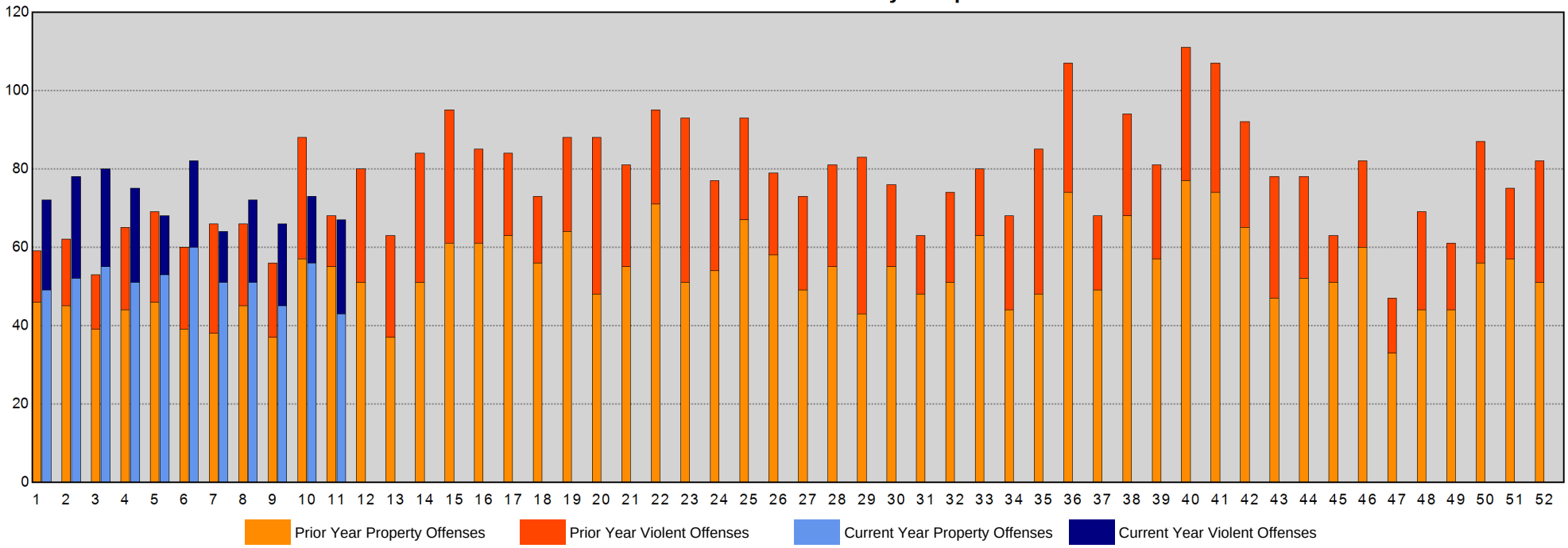

Sourced from MNPD ARMS on 3/22/2017 8:45:53 AM. The figures above were sourced from incident reports using Uniform Crime Reporting definitions and reporting guidelines, based on the date when the crime was reported. This report is intended to be a management and planning tool and does not reflect the official UCR counts for the department. Incidents where a location is unknown or unspecified are included in the countywide totals. 'Unknown' refers to records in which the address is listed as 'Unknown' on the incident report. 'Not Validated' refers to records that were entered in with an invalid addresses.

Madison Precinct Year-to-Year Weekly Chart

METROPOLITAN POLICE DEPARTMENT
of Nashville and Davidson County

	Homicide	Forcible Rape	Commercial Robbery	Street Robbery	Total Robbery	Aggravated Assault	Commercial Burglary	Residential Burglary	Total Burglary	Larceny	Auto Theft	Violent Offenses	Property Offenses	Part I Offenses
ending 04/02/2016 Next Week	0	1	0	3	3	7	4	8	12	41	1	11	54	65
ending 03/26/2016 Current Week	0	1	0	3	3	10	0	18	18	60	1	14	79	93
ending 03/19/2016	0	2	0	3	3	11	0	14	14	42	3	16	59	75
ending 03/18/2017	0	1	0	10	10	9	1	6	7	46	8	20	61	81
% Change	-	-50.0%	-	233.3%	233.3%	-18.2%	-	-57.1%	-50.0%	9.5%	166.7%	25.0%	3.4%	8.0%
ending 03/12/2016	0	1	0	0	0	13	2	9	11	49	2	14	62	76
ending 03/11/2017	0	2	1	1	2	6	0	6	6	54	5	10	65	75
% Change	-	100.0%	-	-	-	-53.8%	-100.0%	-33.3%	-45.5%	10.2%	150.0%	-28.6%	4.8%	-1.3%
ending 03/05/2016	0	2	0	1	1	5	1	8	9	46	2	8	57	65
ending 03/04/2017	0	0	0	7	7	9	0	6	6	32	3	16	41	57
% Change	-	-100.0%	-	600.0%	600.0%	80.0%	-100.0%	-25.0%	-33.3%	-30.4%	50.0%	100.0%	-28.1%	-12.3%

Part I Incidents - Year-to-Year Weekly Comparisons

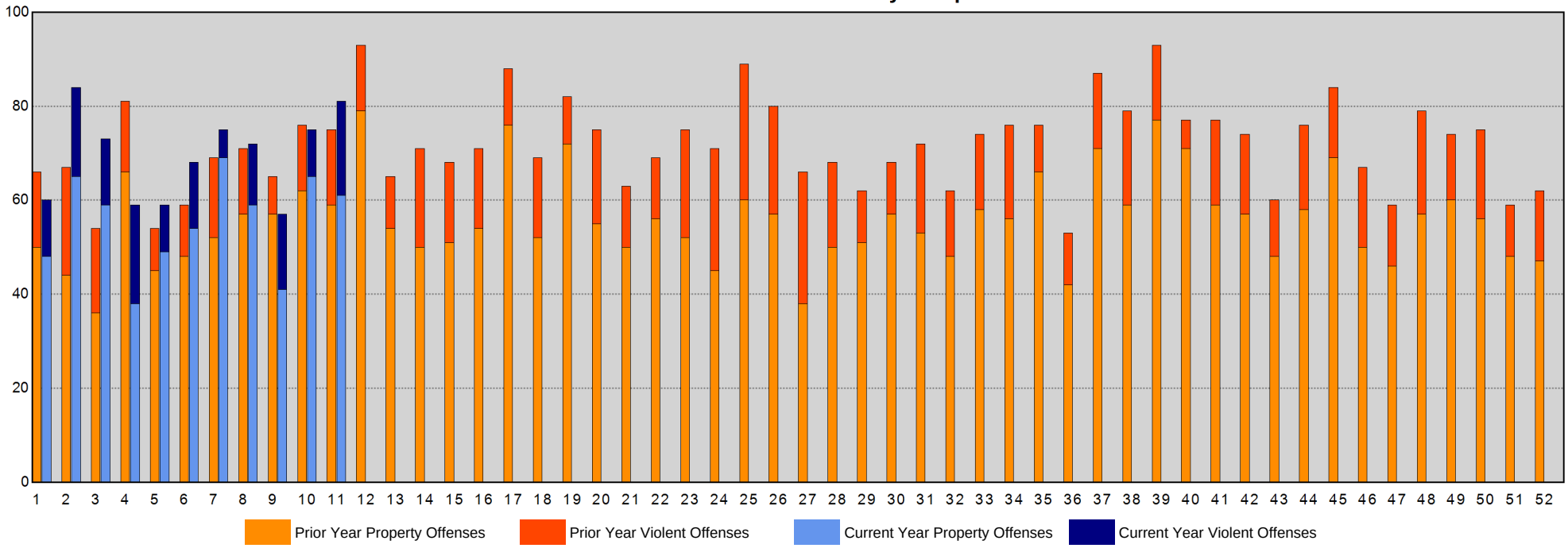

Sourced from MNPD ARMS on 3/22/2017 8:45:54 AM. The figures above were sourced from incident reports using Uniform Crime Reporting definitions and reporting guidelines, based on the date when the crime was reported. This report is intended to be a management and planning tool and does not reflect the official UCR counts for the department. Incidents where a location is unknown or unspecified are included in the countywide totals. 'Unknown' refers to records in which the address is listed as 'Unknown' on the incident report. 'Not Validated' refers to records that were entered in with an invalid addresses.

Midtown Hills Precinct Year-to-Year Weekly Chart

METROPOLITAN POLICE DEPARTMENT
of Nashville and Davidson County

	Homicide	Forcible Rape	Commercial Robbery	Street Robbery	Total Robbery	Aggravated Assault	Commercial Burglary	Residential Burglary	Total Burglary	Larceny	Auto Theft	Violent Offenses	Property Offenses	Part I Offenses
ending 04/02/2016 Next Week	1	5	1	4	5	8	3	9	12	43	3	19	58	77
ending 03/26/2016 Current Week	0	0	0	4	4	4	3	5	8	39	1	8	48	56
ending 03/19/2016	0	2	2	3	5	8	2	6	8	36	2	15	46	61
ending 03/18/2017	0	0	0	5	5	11	0	1	1	45	5	16	51	67
% Change	-	-100.0%	-100.0%	66.7%	0.0%	37.5%	-100.0%	-83.3%	-87.5%	25.0%	150.0%	6.7%	10.9%	9.8%
ending 03/12/2016	0	0	0	6	6	13	3	5	8	32	1	19	41	60
ending 03/11/2017	0	4	1	0	1	5	3	4	7	43	5	10	55	65
% Change	-	-	-	-100.0%	-83.3%	-61.5%	0.0%	-20.0%	-12.5%	34.4%	400.0%	-47.4%	34.1%	8.3%
ending 03/05/2016	0	1	0	1	1	7	3	3	6	34	3	9	43	52
ending 03/04/2017	1	3	0	1	1	9	2	4	6	41	4	14	51	65
% Change	-	200.0%	-	0.0%	0.0%	28.6%	-33.3%	33.3%	0.0%	20.6%	33.3%	55.6%	18.6%	25.0%

Part I Incidents - Year-to-Year Weekly Comparisons

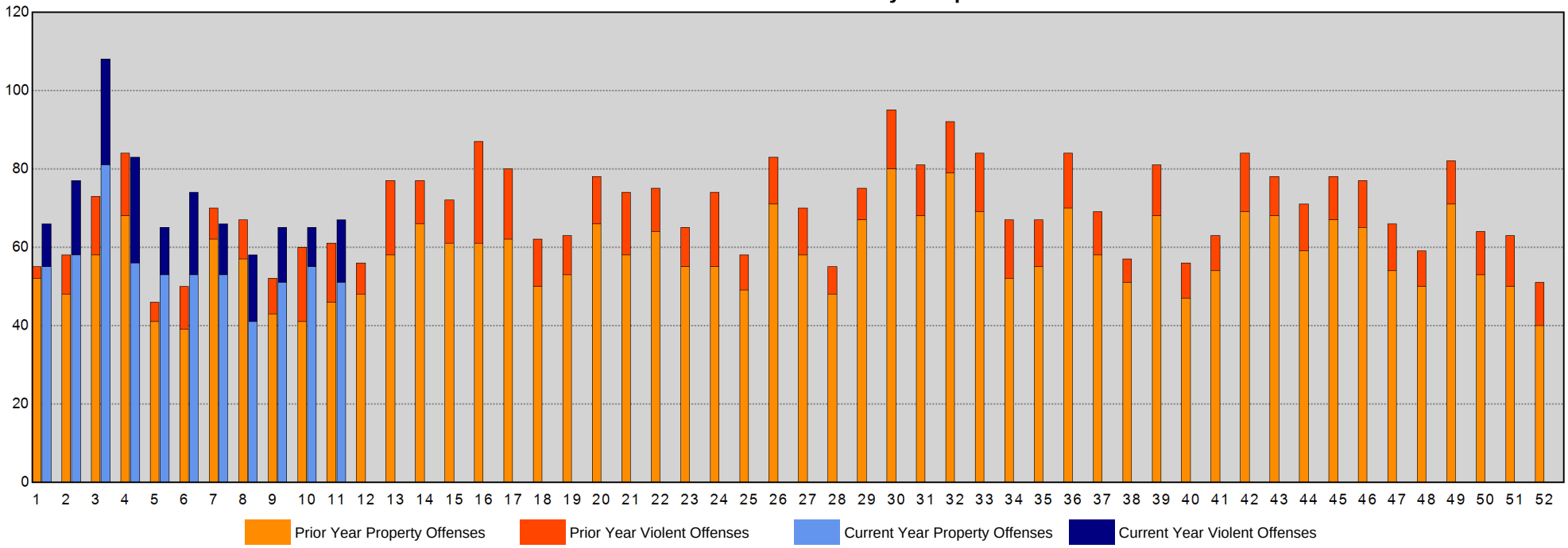

Sourced from MNPD ARMS on 3/22/2017 8:45:56 AM. The figures above were sourced from incident reports using Uniform Crime Reporting definitions and reporting guidelines, based on the date when the crime was reported. This report is intended to be a management and planning tool and does not reflect the official UCR counts for the department. Incidents where a location is unknown or unspecified are included in the countywide totals. 'Unknown' refers to records in which the address is listed as 'Unknown' on the incident report. 'Not Validated' refers to records that were entered in with an invalid addresses.

Arrests Section

CompStat Weekly Analysis is provided by the Metropolitan Nashville Police Department Crime Analysis Section. This report is intended to be a management and planning tool and does not reflect the official UCR counts for the department.

"No man is above the law and no man is below it: nor do we ask any man's permission when we ask him to obey it."
- Theodore Roosevelt

Begin Date: 03/12/2017
End Date: 03/18/2017
Week: 11

Physical and Citation Arrests - Adult

Aggregated by component of arresting officer.

METROPOLITAN POLICE DEPARTMENT

of Nashville and Davidson County

			Prior Week	Last Week	Change*	Prior 4Wks	Last 4Wks	Change*	Prior YTD	YTD	Change*	Prior 52Wks	Last 52Wks	Change*
West Precinct	Patrol A	Felony	1	0	-100.0%	1	3	200.0%	17	6	-64.7%	67	59	-11.9%
		Misdemeanor	3	4	33.3%	14	12	-14.3%	48	36	-25.0%	168	175	4.2%
		Citation	4	3	-25.0%	32	24	-25.0%	109	74	-32.1%	454	374	-17.6%
		Subtotal	8	7	-12.5%	47	39	-17.0%	174	116	-33.3%	689	608	-11.8%
	Patrol B	Felony	6	4	-33.3%	6	14	133.3%	17	29	70.6%	131	115	-12.2%
		Misdemeanor	7	6	-14.3%	32	41	28.1%	62	91	46.8%	416	290	-30.3%
		Citation	10	4	-60.0%	42	39	-7.1%	119	107	-10.1%	521	432	-17.1%
		Subtotal	23	14	-39.1%	80	94	17.5%	198	227	14.6%	1,068	837	-21.6%
	Patrol C	Felony	2	0	-100.0%	7	3	-57.1%	19	14	-26.3%	106	77	-27.4%
		Misdemeanor	10	5	-50.0%	20	27	35.0%	76	62	-18.4%	327	257	-21.4%
		Citation	6	8	33.3%	21	19	-9.5%	72	56	-22.2%	359	284	-20.9%
		Subtotal	18	13	-27.8%	48	49	2.1%	167	132	-21.0%	792	618	-22.0%
	Flex A	Felony	0	2	-	4	7	75.0%	7	15	114.3%	58	54	-6.9%
		Misdemeanor	1	1	0.0%	8	6	-25.0%	28	24	-14.3%	125	82	-34.4%
		Citation	6	3	-50.0%	37	21	-43.2%	50	82	64.0%	299	361	20.7%
		Subtotal	7	6	-14.3%	49	34	-30.6%	85	121	42.4%	482	497	3.1%
	Flex B	Felony	1	1	0.0%	8	7	-12.5%	24	22	-8.3%	133	101	-24.1%
		Misdemeanor	0	3	-	16	5	-68.8%	36	36	0.0%	191	129	-32.5%
		Citation	4	4	0.0%	20	18	-10.0%	59	51	-13.6%	497	240	-51.7%
		Subtotal	5	8	60.0%	44	30	-31.8%	119	109	-8.4%	821	470	-42.8%
	Flex C	Felony	0	0	-	3	7	133.3%	24	15	-37.5%	67	62	-7.5%
		Misdemeanor	0	0	-	9	5	-44.4%	16	18	12.5%	99	70	-29.3%
		Citation	3	0	-100.0%	25	12	-52.0%	101	53	-47.5%	476	309	-35.1%
		Subtotal	3	0	-100.0%	37	24	-35.1%	141	86	-39.0%	642	441	-31.3%
	CSU	Felony	3	1	-66.7%	4	4	0.0%	13	11	-15.4%	29	66	127.6%
		Misdemeanor	1	1	0.0%	10	2	-80.0%	8	15	87.5%	11	61	454.5%
		Citation	0	0	-	25	10	-60.0%	115	64	-44.3%	602	411	-31.7%
		Subtotal	4	2	-50.0%	39	16	-59.0%	136	90	-33.8%	642	538	-16.2%
	Other	Felony	0	0	-	0	0	-	0	0	-	1	2	100.0%
		Misdemeanor	0	0	-	0	0	-	0	1	-	2	3	50.0%
		Citation	0	0	-	1	1	0.0%	1	3	200.0%	5	10	100.0%
		Subtotal	0	0	-	1	1	0.0%	1	4	300.0%	8	15	87.5%
Totals		Felony	13	8	-38.5%	33	45	36.4%	121	112	-7.4%	592	536	-9.5%
		Misdemeanor	22	20	-9.1%	109	98	-10.1%	274	283	3.3%	1,339	1,067	-20.3%
		Citation	33	22	-33.3%	203	144	-29.1%	626	490	-21.7%	3,213	2,421	-24.6%
Precinct Total			68	50	-26.5%	345	287	-16.8%	1,021	885	-13.3%	5,144	4,024	-21.8%

Physical and Citation Arrests - Adult

Aggregated by component of arresting officer.

METROPOLITAN POLICE DEPARTMENT

of Nashville and Davidson County

			Prior Week	Last Week	Change*	Prior 4Wks	Last 4Wks	Change*	Prior YTD	YTD	Change*	Prior 52Wks	Last 52Wks	Change*
East Precinct	Patrol A	Felony	2	6	200.0%	20	16	-20.0%	38	47	23.7%	192	201	4.7%
		Misdemeanor	10	10	0.0%	40	38	-5.0%	115	104	-9.6%	549	425	-22.6%
		Citation	21	14	-33.3%	72	87	20.8%	212	238	12.3%	935	855	-8.6%
		Subtotal	33	30	-9.1%	132	141	6.8%	365	389	6.6%	1,676	1,481	-11.6%
	Patrol B	Felony	5	4	-20.0%	13	13	0.0%	58	32	-44.8%	242	244	0.8%
		Misdemeanor	16	13	-18.8%	46	55	19.6%	143	124	-13.3%	870	554	-36.3%
		Citation	5	6	20.0%	54	37	-31.5%	119	126	5.9%	682	529	-22.4%
		Subtotal	26	23	-11.5%	113	105	-7.1%	320	282	-11.9%	1,794	1,327	-26.0%
	Patrol C	Felony	6	2	-66.7%	25	14	-44.0%	61	54	-11.5%	257	278	8.2%
		Misdemeanor	13	14	7.7%	63	62	-1.6%	177	176	-0.6%	962	878	-8.7%
		Citation	11	16	45.5%	91	62	-31.9%	277	203	-26.7%	852	1,206	41.5%
		Subtotal	30	32	6.7%	179	138	-22.9%	515	433	-15.9%	2,071	2,362	14.1%
	Flex A	Felony	1	2	100.0%	8	4	-50.0%	33	21	-36.4%	189	100	-47.1%
		Misdemeanor	3	3	0.0%	14	8	-42.9%	49	33	-32.7%	287	201	-30.0%
		Citation	1	8	700.0%	53	26	-50.9%	139	112	-19.4%	736	476	-35.3%
		Subtotal	5	13	160.0%	75	38	-49.3%	221	166	-24.9%	1,212	777	-35.9%
	Flex B	Felony	1	1	0.0%	4	5	25.0%	28	10	-64.3%	171	88	-48.5%
		Misdemeanor	0	0	-	8	7	-12.5%	43	21	-51.2%	287	127	-55.7%
		Citation	3	3	0.0%	12	11	-8.3%	87	29	-66.7%	588	264	-55.1%
		Subtotal	4	4	0.0%	24	23	-4.2%	158	60	-62.0%	1,046	479	-54.2%
	Flex C	Felony	3	1	-66.7%	8	6	-25.0%	27	21	-22.2%	140	63	-55.0%
		Misdemeanor	4	1	-75.0%	11	11	0.0%	27	31	14.8%	174	133	-23.6%
		Citation	13	5	-61.5%	57	49	-14.0%	111	138	24.3%	568	396	-30.3%
		Subtotal	20	7	-65.0%	76	66	-13.2%	165	190	15.2%	882	592	-32.9%
	CSU	Felony	4	4	0.0%	12	11	-8.3%	39	31	-20.5%	177	169	-4.5%
		Misdemeanor	1	0	-100.0%	7	1	-85.7%	10	13	30.0%	97	98	1.0%
		Citation	8	0	-100.0%	26	17	-34.6%	68	62	-8.8%	442	421	-4.8%
		Subtotal	13	4	-69.2%	45	29	-35.6%	117	106	-9.4%	716	688	-3.9%
	Other	Felony	0	0	-	0	0	-	0	0	-	4	4	0.0%
		Misdemeanor	0	1	-	1	1	0.0%	2	2	0.0%	14	7	-50.0%
		Citation	0	0	-	0	0	-	5	1	-80.0%	16	20	25.0%
		Subtotal	0	1	-	1	1	0.0%	7	3	-57.1%	34	31	-8.8%
Totals		Felony	22	20	-9.1%	90	69	-23.3%	284	216	-23.9%	1,372	1,147	-16.4%
		Misdemeanor	47	42	-10.6%	190	183	-3.7%	566	504	-11.0%	3,240	2,423	-25.2%
		Citation	62	52	-16.1%	365	289	-20.8%	1,018	909	-10.7%	4,819	4,167	-13.5%
Precinct Total			131	114	-13.0%	645	541	-16.1%	1,868	1,629	-12.8%	9,431	7,737	-18.0%

Physical and Citation Arrests - Adult

Aggregated by component of arresting officer.

METROPOLITAN POLICE DEPARTMENT
of Nashville and Davidson County

			Prior Week	Last Week	Change*	Prior 4Wks	Last 4Wks	Change*	Prior YTD	YTD	Change*	Prior 52Wks	Last 52Wks	Change*
South Precinct	Patrol A	Felony	1	5	400.0%	18	15	-16.7%	39	42	7.7%	165	195	18.2%
		Misdemeanor	11	13	18.2%	25	41	64.0%	77	94	22.1%	453	474	4.6%
		Citation	14	16	14.3%	71	66	-7.0%	249	189	-24.1%	1,242	1,025	-17.5%
		Subtotal	26	34	30.8%	114	122	7.0%	365	325	-11.0%	1,860	1,694	-8.9%
	Patrol B	Felony	5	5	0.0%	29	22	-24.1%	64	65	1.6%	314	284	-9.6%
		Misdemeanor	6	11	83.3%	49	34	-30.6%	186	112	-39.8%	744	782	5.1%
		Citation	23	23	0.0%	95	76	-20.0%	263	240	-8.7%	1,322	1,356	2.6%
		Subtotal	34	39	14.7%	173	132	-23.7%	513	417	-18.7%	2,380	2,422	1.8%
	Patrol C	Felony	2	4	100.0%	19	13	-31.6%	55	43	-21.8%	210	224	6.7%
		Misdemeanor	18	13	-27.8%	74	63	-14.9%	183	192	4.9%	728	867	19.1%
		Citation	8	9	12.5%	45	47	4.4%	175	141	-19.4%	451	583	29.3%
		Subtotal	28	26	-7.1%	138	123	-10.9%	413	376	-9.0%	1,389	1,674	20.5%
	Flex A	Felony	1	0	-100.0%	1	3	200.0%	8	5	-37.5%	27	13	-51.9%
		Misdemeanor	0	0	-	0	0	-	7	0	-100.0%	29	18	-37.9%
		Citation	0	0	-	2	0	-100.0%	15	6	-60.0%	46	39	-15.2%
		Subtotal	1	0	-100.0%	3	3	0.0%	30	11	-63.3%	102	70	-31.4%
	Flex B	Felony	0	0	-	7	3	-57.1%	21	14	-33.3%	101	62	-38.6%
		Misdemeanor	3	0	-100.0%	10	10	0.0%	20	30	50.0%	123	137	11.4%
		Citation	8	3	-62.5%	18	24	33.3%	136	60	-55.9%	663	445	-32.9%
		Subtotal	11	3	-72.7%	35	37	5.7%	177	104	-41.2%	887	644	-27.4%
	Flex C	Felony	3	2	-33.3%	2	6	200.0%	8	16	100.0%	46	74	60.9%
		Misdemeanor	2	1	-50.0%	8	11	37.5%	13	23	76.9%	88	113	28.4%
		Citation	9	2	-77.8%	50	42	-16.0%	75	119	58.7%	361	438	21.3%
		Subtotal	14	5	-64.3%	60	59	-1.7%	96	158	64.6%	495	625	26.3%
	CSU	Felony	0	0	-	5	4	-20.0%	22	10	-54.5%	57	31	-45.6%
		Misdemeanor	0	0	-	2	0	-100.0%	10	3	-70.0%	24	14	-41.7%
		Citation	5	0	-100.0%	33	15	-54.5%	81	75	-7.4%	311	492	58.2%
		Subtotal	5	0	-100.0%	40	19	-52.5%	113	88	-22.1%	392	537	37.0%
	Other	Felony	0	0	-	0	0	-	0	0	-	3	5	66.7%
		Misdemeanor	0	0	-	0	1	-	3	1	-66.7%	20	11	-45.0%
		Citation	0	0	-	2	2	0.0%	33	5	-84.8%	74	45	-39.2%
		Subtotal	0	0	-	2	3	50.0%	36	6	-83.3%	97	61	-37.1%
Totals		Felony	12	16	33.3%	81	66	-18.5%	217	195	-10.1%	923	888	-3.8%
		Misdemeanor	40	38	-5.0%	168	160	-4.8%	499	455	-8.8%	2,209	2,416	9.4%
		Citation	67	53	-20.9%	316	272	-13.9%	1,027	835	-18.7%	4,470	4,423	-1.1%
Precinct Total			119	107	-10.1%	565	498	-11.9%	1,743	1,485	-14.8%	7,602	7,727	1.6%

Physical and Citation Arrests - Adult

Aggregated by component of arresting officer.

METROPOLITAN POLICE DEPARTMENT

of Nashville and Davidson County

			Prior Week	Last Week	Change*	Prior 4Wks	Last 4Wks	Change*	Prior YTD	YTD	Change*	Prior 52Wks	Last 52Wks	Change*
Central Precinct	**Patrol A**	Felony	2	1	-50.0%	12	7	-41.7%	22	33	50.0%	86	143	66.3%
		Misdemeanor	13	21	61.5%	92	67	-27.2%	134	212	58.2%	698	799	14.5%
		Citation	16	14	-12.5%	81	60	-25.9%	169	206	21.9%	715	896	25.3%
		Subtotal	31	36	16.1%	185	134	-27.6%	325	451	38.8%	1,499	1,838	22.6%
	Patrol B	Felony	2	0	-100.0%	6	6	0.0%	16	23	43.8%	110	102	-7.3%
		Misdemeanor	16	12	-25.0%	46	52	13.0%	162	135	-16.7%	818	622	-24.0%
		Citation	14	3	-78.6%	43	46	7.0%	111	125	12.6%	826	577	-30.1%
		Subtotal	32	15	-53.1%	95	104	9.5%	289	283	-2.1%	1,754	1,301	-25.8%
	Patrol C	Felony	0	2	-	5	4	-20.0%	26	14	-46.2%	151	109	-27.8%
		Misdemeanor	14	12	-14.3%	48	59	22.9%	196	136	-30.6%	891	736	-17.4%
		Citation	3	1	-66.7%	25	10	-60.0%	108	57	-47.2%	426	350	-17.8%
		Subtotal	17	15	-11.8%	78	73	-6.4%	330	207	-37.3%	1,468	1,195	-18.6%
	Flex A	Felony	0	3	-	12	8	-33.3%	12	24	100.0%	59	55	-6.8%
		Misdemeanor	9	2	-77.8%	38	31	-18.4%	69	92	33.3%	259	339	30.9%
		Citation	25	5	-80.0%	89	66	-25.8%	92	186	102.2%	531	662	24.7%
		Subtotal	34	10	-70.6%	139	105	-24.5%	173	302	74.6%	849	1,056	24.4%
	Flex B	Felony	1	1	0.0%	2	3	50.0%	32	6	-81.3%	138	73	-47.1%
		Misdemeanor	12	3	-75.0%	43	39	-9.3%	174	107	-38.5%	899	698	-22.4%
		Citation	3	1	-66.7%	17	10	-41.2%	188	36	-80.9%	753	317	-57.9%
		Subtotal	16	5	-68.8%	62	52	-16.1%	394	149	-62.2%	1,790	1,088	-39.2%
	Flex C	Felony	1	0	-100.0%	1	2	100.0%	18	8	-55.6%	88	58	-34.1%
		Misdemeanor	9	3	-66.7%	22	22	0.0%	116	64	-44.8%	690	368	-46.7%
		Citation	13	5	-61.5%	56	63	12.5%	175	155	-11.4%	877	589	-32.8%
		Subtotal	23	8	-65.2%	79	87	10.1%	309	227	-26.5%	1,655	1,015	-38.7%
	CSU	Felony	0	1	-	2	1	-50.0%	2	3	50.0%	38	33	-13.2%
		Misdemeanor	3	2	-33.3%	6	6	0.0%	16	18	12.5%	69	92	33.3%
		Citation	13	0	-100.0%	36	28	-22.2%	69	84	21.7%	340	546	60.6%
		Subtotal	16	3	-81.3%	44	35	-20.5%	87	105	20.7%	447	671	50.1%
		Citation	0	0	-	6	0	-100.0%	2	8	300.0%	6	30	400.0%
		Subtotal	0	0	-	6	0	-100.0%	2	8	300.0%	6	30	400.0%
Totals		Felony	6	8	33.3%	40	31	-22.5%	128	111	-13.3%	670	573	-14.5%
		Misdemeanor	76	55	-27.6%	295	276	-6.4%	867	764	-11.9%	4,324	3,654	-15.5%
		Citation	87	29	-66.7%	353	283	-19.8%	914	857	-6.2%	4,474	3,967	-11.3%
Precinct Total			169	92	-45.6%	688	590	-14.2%	1,909	1,732	-9.3%	9,468	8,194	-13.5%

Physical and Citation Arrests - Adult

Aggregated by component of arresting officer.

METROPOLITAN POLICE DEPARTMENT

of Nashville and Davidson County

			Prior Week	Last Week	Change*	Prior 4Wks	Last 4Wks	Change*	Prior YTD	YTD	Change*	Prior 52Wks	Last 52Wks	Change*
Hermitage Precinct	**Patrol A**	Felony	2	8	300.0%	20	15	-25.0%	32	42	31.3%	183	183	0.0%
		Misdemeanor	10	2	-80.0%	32	27	-15.6%	105	86	-18.1%	481	414	-13.9%
		Citation	9	12	33.3%	55	46	-16.4%	207	137	-33.8%	853	667	-21.8%
		Subtotal	21	22	4.8%	107	88	-17.8%	344	265	-23.0%	1,517	1,264	-16.7%
	Patrol B	Felony	3	5	66.7%	24	16	-33.3%	68	62	-8.8%	266	323	21.4%
		Misdemeanor	19	16	-15.8%	66	66	0.0%	192	180	-6.3%	771	929	20.5%
		Citation	17	10	-41.2%	62	61	-1.6%	293	172	-41.3%	1,114	1,018	-8.6%
		Subtotal	39	31	-20.5%	152	143	-5.9%	553	414	-25.1%	2,151	2,270	5.5%
	Patrol C	Felony	6	3	-50.0%	21	24	14.3%	66	66	0.0%	269	283	5.2%
		Misdemeanor	16	15	-6.3%	56	64	14.3%	169	168	-0.6%	745	752	0.9%
		Citation	12	4	-66.7%	49	46	-6.1%	185	124	-33.0%	805	632	-21.5%
		Subtotal	34	22	-35.3%	126	134	6.3%	420	358	-14.8%	1,819	1,667	-8.4%
	Flex A	Felony	0	2	-	5	5	0.0%	20	13	-35.0%	81	77	-4.9%
		Misdemeanor	3	0	-100.0%	10	6	-40.0%	25	24	-4.0%	120	100	-16.7%
		Citation	5	10	100.0%	57	47	-17.5%	226	144	-36.3%	974	819	-15.9%
		Subtotal	8	12	50.0%	72	58	-19.4%	271	181	-33.2%	1,175	996	-15.2%
	Flex B	Felony	4	6	50.0%	29	21	-27.6%	53	70	32.1%	220	260	18.2%
		Misdemeanor	10	5	-50.0%	42	26	-38.1%	73	97	32.9%	322	438	36.0%
		Citation	9	2	-77.8%	47	32	-31.9%	241	102	-57.7%	838	517	-38.3%
		Subtotal	23	13	-43.5%	118	79	-33.1%	367	269	-26.7%	1,380	1,215	-12.0%
	Flex C	Felony	1	1	0.0%	5	2	-60.0%	11	10	-9.1%	78	53	-32.1%
		Misdemeanor	2	1	-50.0%	8	8	0.0%	34	23	-32.4%	136	102	-25.0%
		Citation	7	1	-85.7%	55	32	-41.8%	167	135	-19.2%	675	745	10.4%
		Subtotal	10	3	-70.0%	68	42	-38.2%	212	168	-20.8%	889	900	1.2%
	CSU	Felony	3	1	-66.7%	1	5	400.0%	29	6	-79.3%	116	57	-50.9%
		Misdemeanor	0	0	-	0	0	-	1	0	-100.0%	18	3	-83.3%
		Citation	9	0	-100.0%	25	40	60.0%	65	108	66.2%	370	493	33.2%
		Subtotal	12	1	-91.7%	26	45	73.1%	95	114	20.0%	504	553	9.7%
	Other	Felony	0	0	-	0	0	-	0	0	-	4	3	-25.0%
		Misdemeanor	0	0	-	0	0	-	2	0	-100.0%	10	4	-60.0%
		Citation	1	0	-100.0%	3	4	33.3%	14	10	-28.6%	56	50	-10.7%
		Subtotal	1	0	-100.0%	3	4	33.3%	16	10	-37.5%	70	57	-18.6%
Totals		Felony	19	26	36.8%	105	88	-16.2%	279	269	-3.6%	1,217	1,239	1.8%
		Misdemeanor	60	39	-35.0%	214	197	-7.9%	601	578	-3.8%	2,603	2,742	5.3%
		Citation	69	39	-43.5%	353	308	-12.7%	1,398	932	-33.3%	5,685	4,941	-13.1%
Precinct Total			148	104	-29.7%	672	593	-11.8%	2,278	1,779	-21.9%	9,505	8,922	-6.1%

Physical and Citation Arrests - Adult

Aggregated by component of arresting officer.

METROPOLITAN POLICE DEPARTMENT

of Nashville and Davidson County

			Prior Week	Last Week	Change*	Prior 4Wks	Last 4Wks	Change*	Prior YTD	YTD	Change*	Prior 52Wks	Last 52Wks	Change*
North Precinct	Patrol A	Felony	1	1	0.0%	13	8	-38.5%	51	27	-47.1%	200	200	0.0%
		Misdemeanor	16	9	-43.8%	40	47	17.5%	110	130	18.2%	539	520	-3.5%
		Citation	9	4	-55.6%	47	36	-23.4%	154	124	-19.5%	435	650	49.4%
		Subtotal	26	14	-46.2%	100	91	-9.0%	315	281	-10.8%	1,174	1,370	16.7%
	Patrol B	Felony	5	0	-100.0%	20	16	-20.0%	47	46	-2.1%	209	235	12.4%
		Misdemeanor	12	8	-33.3%	35	31	-11.4%	154	98	-36.4%	563	698	24.0%
		Citation	11	7	-36.4%	69	42	-39.1%	174	162	-6.9%	591	761	28.8%
		Subtotal	28	15	-46.4%	124	89	-28.2%	375	306	-18.4%	1,363	1,694	24.3%
	Patrol C	Felony	5	9	80.0%	23	25	8.7%	42	57	35.7%	208	248	19.2%
		Misdemeanor	9	12	33.3%	49	61	24.5%	112	139	24.1%	511	563	10.2%
		Citation	3	3	0.0%	8	13	62.5%	92	31	-66.3%	312	281	-9.9%
		Subtotal	17	24	41.2%	80	99	23.8%	246	227	-7.7%	1,031	1,092	5.9%
	Flex A	Felony	3	0	-100.0%	8	8	0.0%	17	17	0.0%	96	101	5.2%
		Misdemeanor	5	0	-100.0%	12	15	25.0%	26	30	15.4%	148	155	4.7%
		Citation	22	9	-59.1%	55	60	9.1%	112	142	26.8%	459	627	36.6%
		Subtotal	30	9	-70.0%	75	83	10.7%	155	189	21.9%	703	883	25.6%
	Flex B	Felony	11	1	-90.9%	9	16	77.8%	35	36	2.9%	118	229	94.1%
		Misdemeanor	5	5	0.0%	19	27	42.1%	56	60	7.1%	238	339	42.4%
		Citation	11	10	-9.1%	45	59	31.1%	120	138	15.0%	461	721	56.4%
		Subtotal	27	16	-40.7%	73	102	39.7%	211	234	10.9%	817	1,289	57.8%
	Flex C	Felony	3	1	-66.7%	12	5	-58.3%	57	21	-63.2%	256	92	-64.1%
		Misdemeanor	3	4	33.3%	21	17	-19.0%	61	59	-3.3%	269	226	-16.0%
		Citation	17	10	-41.2%	47	52	10.6%	120	135	12.5%	518	487	-6.0%
		Subtotal	23	15	-34.8%	80	74	-7.5%	238	215	-9.7%	1,043	805	-22.8%
	CSU	Felony	3	4	33.3%	5	7	40.0%	19	17	-10.5%	119	92	-22.7%
		Misdemeanor	1	0	-100.0%	4	1	-75.0%	14	11	-21.4%	70	68	-2.9%
		Citation	9	0	-100.0%	32	20	-37.5%	77	80	3.9%	373	416	11.5%
		Subtotal	13	4	-69.2%	41	28	-31.7%	110	108	-1.8%	562	576	2.5%
	Other	Felony	0	0	-	1	0	-100.0%	2	1	-50.0%	5	5	0.0%
		Misdemeanor	0	1	-	1	3	200.0%	4	4	0.0%	29	27	-6.9%
		Citation	0	0	-	0	0	-	10	0	-100.0%	53	22	-58.5%
		Subtotal	0	1	-	2	3	50.0%	16	5	-68.8%	87	54	-37.9%
Totals		Felony	31	16	-48.4%	91	85	-6.6%	270	222	-17.8%	1,211	1,202	-0.7%
		Misdemeanor	51	39	-23.5%	181	202	11.6%	537	531	-1.1%	2,367	2,596	9.7%
		Citation	82	43	-47.6%	303	282	-6.9%	859	812	-5.5%	3,202	3,965	23.8%
Precinct Total			164	98	-40.2%	575	569	-1.0%	1,666	1,565	-6.1%	6,780	7,763	14.5%

Physical and Citation Arrests - Adult

Aggregated by component of arresting officer.

METROPOLITAN POLICE DEPARTMENT

of Nashville and Davidson County

			Prior Week	Last Week	Change*	Prior 4Wks	Last 4Wks	Change*	Prior YTD	YTD	Change*	Prior 52Wks	Last 52Wks	Change*
Madison Precinct	Patrol A	Felony	3	0	-100.0%	9	7	-22.2%	24	24	0.0%	82	102	24.4%
		Misdemeanor	3	6	100.0%	13	22	69.2%	60	52	-13.3%	252	260	3.2%
		Citation	8	7	-12.5%	47	28	-40.4%	105	111	5.7%	486	482	-0.8%
		Subtotal	14	13	-7.1%	69	57	-17.4%	189	187	-1.1%	820	844	2.9%
	Patrol B	Felony	2	1	-50.0%	23	11	-52.2%	36	47	30.6%	188	220	17.0%
		Misdemeanor	12	14	16.7%	55	46	-16.4%	107	129	20.6%	521	520	-0.2%
		Citation	16	8	-50.0%	38	52	36.8%	195	133	-31.8%	863	730	-15.4%
		Subtotal	30	23	-23.3%	116	109	-6.0%	338	309	-8.6%	1,572	1,470	-6.5%
	Patrol C	Felony	7	2	-71.4%	22	16	-27.3%	41	50	22.0%	281	178	-36.7%
		Misdemeanor	27	10	-63.0%	70	93	32.9%	184	220	19.6%	890	730	-18.0%
		Citation	14	9	-35.7%	58	48	-17.2%	194	152	-21.6%	1,110	548	-50.6%
		Subtotal	48	21	-56.3%	150	157	4.7%	419	422	0.7%	2,281	1,456	-36.2%
	Flex A	Felony	0	1	-	7	4	-42.9%	15	14	-6.7%	71	50	-29.6%
		Misdemeanor	1	1	0.0%	2	7	250.0%	23	9	-60.9%	75	53	-29.3%
		Citation	5	2	-60.0%	28	17	-39.3%	32	60	87.5%	194	138	-28.9%
		Subtotal	6	4	-33.3%	37	28	-24.3%	70	83	18.6%	340	241	-29.1%
	Flex B	Felony	3	0	-100.0%	5	3	-40.0%	33	11	-66.7%	140	89	-36.4%
		Misdemeanor	7	0	-100.0%	12	9	-25.0%	53	32	-39.6%	215	165	-23.3%
		Citation	6	4	-33.3%	46	21	-54.3%	141	98	-30.5%	626	537	-14.2%
		Subtotal	16	4	-75.0%	63	33	-47.6%	227	141	-37.9%	981	791	-19.4%
	Flex C	Felony	0	0	-	10	2	-80.0%	8	16	100.0%	62	137	121.0%
		Misdemeanor	3	0	-100.0%	18	10	-44.4%	28	46	64.3%	136	412	202.9%
		Citation	4	2	-50.0%	32	17	-46.9%	193	100	-48.2%	713	843	18.2%
		Subtotal	7	2	-71.4%	60	29	-51.7%	229	162	-29.3%	911	1,392	52.8%
	CSU	Felony	0	1	-	7	2	-71.4%	5	11	120.0%	46	41	-10.9%
		Misdemeanor	0	1	-	2	1	-50.0%	2	4	100.0%	19	24	26.3%
		Citation	0	0	-	8	4	-50.0%	60	23	-61.7%	334	289	-13.5%
		Subtotal	0	2	-	17	7	-58.8%	67	38	-43.3%	399	354	-11.3%
	Other	Felony	0	0	-	0	0	-	0	1	-	0	2	-
		Misdemeanor	0	0	-	0	0	-	1	1	0.0%	1	6	500.0%
		Citation	1	0	-100.0%	0	1	-	2	2	0.0%	7	6	-14.3%
		Subtotal	1	0	-100.0%	0	1	-	3	4	33.3%	8	14	75.0%
Totals		Felony	15	5	-66.7%	83	45	-45.8%	162	174	7.4%	870	819	-5.9%
		Misdemeanor	53	32	-39.6%	172	188	9.3%	458	493	7.6%	2,109	2,170	2.9%
		Citation	54	32	-40.7%	257	188	-26.8%	922	679	-26.4%	4,333	3,573	-17.5%
Precinct Total			122	69	-43.4%	512	421	-17.8%	1,542	1,346	-12.7%	7,312	6,562	-10.3%

Physical and Citation Arrests - Adult

Aggregated by component of arresting officer.

METROPOLITAN POLICE DEPARTMENT

of Nashville and Davidson County

			Prior Week	Last Week	Change*	Prior 4Wks	Last 4Wks	Change*	Prior YTD	YTD	Change*	Prior 52Wks	Last 52Wks	Change*
Midtown Hills Precinct	**Patrol A**	Felony	2	2	0.0%	10	8	-20.0%	18	20	11.1%	92	83	-9.8%
		Misdemeanor	5	4	-20.0%	22	17	-22.7%	43	54	25.6%	290	219	-24.5%
		Citation	14	10	-28.6%	62	47	-24.2%	117	139	18.8%	495	617	24.6%
		Subtotal	21	16	-23.8%	94	72	-23.4%	178	213	19.7%	877	919	4.8%
	Patrol B	Felony	5	1	-80.0%	16	11	-31.3%	26	31	19.2%	117	119	1.7%
		Misdemeanor	14	7	-50.0%	50	38	-24.0%	116	128	10.3%	457	491	7.4%
		Citation	10	10	0.0%	44	41	-6.8%	126	125	-0.8%	777	605	-22.1%
		Subtotal	29	18	-37.9%	110	90	-18.2%	268	284	6.0%	1,351	1,215	-10.1%
	Patrol C	Felony	1	2	100.0%	18	9	-50.0%	37	42	13.5%	186	145	-22.0%
		Misdemeanor	10	14	40.0%	47	50	6.4%	161	129	-19.9%	1,050	623	-40.7%
		Citation	26	16	-38.5%	53	59	11.3%	211	153	-27.5%	1,085	610	-43.8%
		Subtotal	37	32	-13.5%	118	118	0.0%	409	324	-20.8%	2,321	1,378	-40.6%
	Flex A	Felony	1	1	0.0%	6	3	-50.0%	5	10	100.0%	43	32	-25.6%
		Misdemeanor	0	3	-	3	4	33.3%	7	9	28.6%	37	43	16.2%
		Citation	3	0	-100.0%	7	9	28.6%	56	18	-67.9%	271	157	-42.1%
		Subtotal	4	4	0.0%	16	16	0.0%	68	37	-45.6%	351	232	-33.9%
	Flex B	Felony	3	3	0.0%	8	7	-12.5%	25	19	-24.0%	82	98	19.5%
		Misdemeanor	7	6	-14.3%	11	21	90.9%	39	45	15.4%	173	192	11.0%
		Citation	16	8	-50.0%	53	49	-7.5%	210	135	-35.7%	995	631	-36.6%
		Subtotal	26	17	-34.6%	72	77	6.9%	274	199	-27.4%	1,250	921	-26.3%
	Flex C	Felony	0	0	-	14	5	-64.3%	33	28	-15.2%	93	106	14.0%
		Misdemeanor	2	4	100.0%	20	16	-20.0%	49	42	-14.3%	189	173	-8.5%
		Citation	8	9	12.5%	79	44	-44.3%	173	168	-2.9%	871	808	-7.2%
		Subtotal	10	13	30.0%	113	65	-42.5%	255	238	-6.7%	1,153	1,087	-5.7%
	CSU	Felony	2	2	0.0%	10	7	-30.0%	7	21	200.0%	32	49	53.1%
		Misdemeanor	0	0	-	3	1	-66.7%	3	11	266.7%	16	41	156.3%
		Citation	7	6	-14.3%	24	32	33.3%	64	81	26.6%	393	321	-18.3%
		Subtotal	9	8	-11.1%	37	40	8.1%	74	113	52.7%	441	411	-6.8%
	Other	Felony	0	0	-	0	1	-	1	1	0.0%	2	3	50.0%
		Misdemeanor	0	0	-	0	0	-	1	0	-100.0%	3	4	33.3%
		Citation	1	3	200.0%	1	4	300.0%	1	6	500.0%	10	20	100.0%
		Subtotal	1	3	200.0%	1	5	400.0%	3	7	133.3%	15	27	80.0%
Totals		Felony	14	11	-21.4%	82	51	-37.8%	152	172	13.2%	647	635	-1.9%
		Misdemeanor	38	38	0.0%	156	147	-5.8%	419	418	-0.2%	2,215	1,786	-19.4%
		Citation	85	62	-27.1%	323	285	-11.8%	958	825	-13.9%	4,897	3,769	-23.0%
Precinct Total			137	111	-19.0%	561	483	-13.9%	1,529	1,415	-7.5%	7,759	6,190	-20.2%

Physical and Citation Arrests - Adult

Aggregated by component of arresting officer.

METROPOLITAN POLICE DEPARTMENT

of Nashville and Davidson County

		Prior Week	Last Week	Change*	Prior 4Wks	Last 4Wks	Change*	Prior YTD	YTD	Change*	Prior 52Wks	Last 52Wks	Change*
SID	Felony	0	4	-	11	10	-9.1%	61	25	-59.0%	239	198	-17.2%
	Misdemeanor	2	1	-50.0%	5	6	20.0%	28	17	-39.3%	81	87	7.4%
	Citation	12	2	-83.3%	57	77	35.1%	253	191	-24.5%	1,145	1,056	-7.8%
	Division Total	14	7	-50.0%	73	93	27.4%	342	233	-31.9%	1,465	1,341	-8.5%
SOD	Felony	0	0	-	2	1	-50.0%	17	4	-76.5%	70	30	-57.1%
(Excludes SRT)	Misdemeanor	11	9	-18.2%	54	50	-7.4%	174	151	-13.2%	760	610	-19.7%
	Citation	16	14	-12.5%	76	79	3.9%	307	221	-28.0%	1,234	1,141	-7.5%
	Division Total	27	23	-14.8%	132	130	-1.5%	498	376	-24.5%	2,064	1,781	-13.7%
SRT	Felony	1	0	-100.0%	1	2	100.0%	24	6	-75.0%	162	63	-61.1%
	Misdemeanor	0	0	-	1	0	-100.0%	5	2	-60.0%	32	9	-71.9%
	Citation	0	0	-	0	0	-	0	0	-	8	0	-100.0%
	Division Total	1	0	-100.0%	2	2	0.0%	29	8	-72.4%	202	72	-64.4%
Warrants	Felony	33	41	24.2%	200	179	-10.5%	507	491	-3.2%	2,176	2,119	-2.6%
	Misdemeanor	65	46	-29.2%	244	212	-13.1%	751	625	-16.8%	3,259	3,107	-4.7%
	Citation	1	0	-100.0%	2	4	100.0%	25	7	-72.0%	96	70	-27.1%
	Division Total	99	87	-12.1%	446	395	-11.4%	1,283	1,123	-12.5%	5,531	5,296	-4.2%
Other	Felony	2	1	-50.0%	4	6	50.0%	27	14	-48.1%	150	59	-60.7%
Components	Misdemeanor	0	0	-	3	7	133.3%	35	11	-68.6%	283	101	-64.3%
	Citation	6	1	-83.3%	24	18	-25.0%	138	70	-49.3%	528	436	-17.4%
	Division Total	8	2	-75.0%	31	31	0.0%	200	95	-52.5%	961	596	-38.0%
All	Felony	168	156	-7.1%	823	678	-17.6%	2,249	2,011	-10.6%	10,299	9,508	-7.7%
	Misdemeanor	465	359	-22.8%	1,792	1,726	-3.7%	5,214	4,832	-7.3%	24,821	22,768	-8.3%
	Citation	574	349	-39.2%	2,632	2,229	-15.3%	8,445	6,828	-19.1%	38,104	33,929	-11.0%
Grand Total		1,207	864	-28.4%	5,247	4,633	-11.7%	15,908	13,671	-14.1%	73,224	66,205	-9.6%

Information summarized for CompStat week ending 3/18/2017.

* Change for % Served is the difference in percents. Sourced from MNPD ARMS on 3/22/2017 8:45:57 AM. This report is not a count of arrest charges. 1 arrest = 1 body. Adult arrests only.

Arrests categorized by order of seriousness as follows: If an arrest citation is not issued, and any of the charges are felony charges, count the arrest as a felony arrest; if an arrest citation is not issued, and none of the charges are felony charges, count the arrest as a misdemeanor arrest; count all remaining arrests as a citation arrest. Shift / Detail totals are calculated based upon officer assignment for the date when the arrest was made (i.e. if the arresting officer's primary assignment is 'East CSU' for the date when the arrest was made, it will be counted as 1 'East CSU' arrest). Arrests made by officers working Mission 1 duties are counted toward their primary assignment.

Metro citations are not counted in this report, since they are issued for civil matters (i.e. violations of Davidson County Metropolitan Ordinances).

Arrests: Part I, Weapons Law, Drug-Related, DUI, and All Other

METROPOLITAN POLICE DEPARTMENT
of Nashville and Davidson County

Aggregated by component of arresting officer. Includes adult and juvenile arrests.

		Part I Arrests				Weapons Law Violation Arrests				Drug-Related Arrests				DUI Arrests			
		Week	4 Weeks	YTD	52 Weeks	Week	4 Weeks	YTD	52 Weeks	Week	4 Weeks	YTD	52 Weeks	Week	4 Weeks	YTD	52 Weeks
West	Prior	19	70	220	1,114	3	3	11	40	7	58	202	829	4	8	37	116
	Last	18	70	203	891	0	8	13	48	4	52	156	701	3	12	24	100
	% Change	-5.3 %	0.0 %	-7.7 %	-20.0 %	-100.0 %	166.7 %	18.2 %	20.0 %	-42.9 %	-10.3 %	-22.8 %	-15.4 %	-25.0 %	50.0 %	-35.1 %	-13.8 %
East	Prior	15	73	168	909	0	8	33	149	24	90	352	1,744	6	17	49	259
	Last	15	66	182	872	1	4	20	137	11	71	225	1,312	3	16	55	212
	% Change	0.0 %	-9.6 %	8.3 %	-4.1 %	Infinity	-50.0 %	-39.4 %	-8.1 %	-54.2 %	-21.1 %	-36.1 %	-24.8 %	-50.0 %	-5.9 %	12.2 %	-18.1 %
South	Prior	14	78	266	1,169	0	8	21	113	24	81	253	957	10	26	57	254
	Last	22	63	193	994	0	6	22	79	10	70	221	1,128	4	24	62	309
	% Change	57.1 %	-19.2 %	-27.4 %	-15.0 %	0.0 %	-25.0 %	4.8 %	-30.1 %	-58.3 %	-13.6 %	-12.6 %	17.9 %	-60.0 %	-7.7 %	8.8 %	21.7 %
Central	Prior	7	30	84	404	1	1	7	56	21	86	228	924	0	10	24	157
	Last	5	32	102	506	2	10	15	43	8	69	195	852	0	1	15	87
	% Change	-28.6 %	6.7 %	21.4 %	25.2 %	100.0 %	900.0 %	114.3 %	-23.2 %	-61.9 %	-19.8 %	-14.5 %	-7.8 %	0.0 %	-90.0 %	-37.5 %	-44.6 %
Hermitage	Prior	23	106	275	1,192	1	5	23	89	21	114	502	1,897	8	14	43	168
	Last	33	98	271	1,197	4	7	15	83	12	118	325	1,662	6	21	49	228
	% Change	43.5 %	-7.5 %	-1.5 %	0.4 %	300.0 %	40.0 %	-34.8 %	-6.7 %	-42.9 %	3.5 %	-35.3 %	-12.4 %	-25.0 %	50.0 %	14.0 %	35.7 %
North	Prior	23	64	188	835	3	13	34	138	36	128	365	1,418	0	9	18	85
	Last	26	85	204	965	3	11	26	137	17	118	324	1,619	0	5	18	105
	% Change	13.0 %	32.8 %	8.5 %	15.6 %	0.0 %	-15.4 %	-23.5 %	-0.7 %	-52.8 %	-7.8 %	-11.2 %	14.2 %	0.0 %	-44.4 %	0.0 %	23.5 %
Madison	Prior	29	93	272	1,319	3	9	19	77	14	69	199	970	3	11	24	178
	Last	15	89	258	1,136	2	7	25	76	13	60	165	789	4	20	43	196
	% Change	-48.3 %	-4.3 %	-5.1 %	-13.9 %	-33.3 %	-22.2 %	31.6 %	-1.3 %	-7.1 %	-13.0 %	-17.1 %	-18.7 %	33.3 %	81.8 %	79.2 %	10.1 %
Midtown Hills	Prior	11	72	123	620	1	7	13	52	31	139	376	1,418	2	18	43	184
	Last	11	44	157	629	3	11	31	85	24	110	347	1,350	2	10	39	155
	% Change	0.0 %	-38.9 %	27.6 %	1.5 %	200.0 %	57.1 %	138.5 %	63.5 %	-22.6 %	-20.9 %	-7.7 %	-4.8 %	0.0 %	-44.4 %	-9.3 %	-15.8 %
Other	Prior	11	72	227	1,004	2	1	26	102	9	49	293	1,137	9	48	138	654
	Last	16	64	188	975	1	6	9	82	8	67	172	890	7	41	128	492
	% Change	45.5 %	-11.1 %	-17.2 %	-2.9 %	-50.0 %	500.0 %	-65.4 %	-19.6 %	-11.1 %	36.7 %	-41.3 %	-21.7 %	-22.2 %	-14.6 %	-7.2 %	-24.8 %
County	Prior	152	658	1,823	8,566	14	55	187	816	187	814	2,770	11,294	42	161	433	2,055
	Last	161	611	1,758	8,165	16	70	176	770	107	735	2,130	10,303	29	150	433	1,884
	% Change	5.9 %	-7.1 %	-3.6 %	-4.7 %	14.3 %	27.3 %	-5.9 %	-5.6 %	-42.8 %	-9.7 %	-23.1 %	-8.8 %	-31.0 %	-6.8 %	0.0 %	-8.3 %

Information summarized for CompStat week ending 03/18/2017.

Sourced from MNPD ARMS on 3/22/2017 8:45:58 AM. This report is not a count of arrest charges. 1 arrest = 1 body. Includes adult and juvenile arrests. Arrests categorized by order of seriousness as follows: if an arrest includes one or more Part I UCR charges, it is counted as a Part I arrest. If an arrest includes one or weapons law violation charges but no Part I charges, it is counted as a weapons law violation arrest. The same hierarchical categorization is applicable for the remaining arrest categories (drug, DUI, and all other arrests).

Arrests: Part I, Weapons Law, Drug-Related, DUI, and All Other

Aggregated by component of arresting officer. Includes adult and juvenile arrests.

METROPOLITAN POLICE DEPARTMENT
of Nashville and Davidson County

		All Other Arrests				Total Arrests			
		Week	4 Weeks	YTD	52 Weeks	Week	4 Weeks	YTD	52 Weeks
West	Prior	**42**	**256**	**692**	**3,676**	**75**	**395**	**1,162**	**5,775**
	Last	**30**	**181**	**598**	**2,828**	**55**	**323**	**994**	**4,568**
	% Change	**-28.6 %**	**-29.3 %**	**-13.6 %**	**-23.1 %**	**-26.7 %**	**-18.2 %**	**-14.5 %**	**-20.9 %**
East	Prior	**108**	**554**	**1,480**	**7,469**	**153**	**742**	**2,082**	**10,530**
	Last	**96**	**462**	**1,380**	**6,096**	**126**	**619**	**1,862**	**8,629**
	% Change	**-11.1 %**	**-16.6 %**	**-6.8 %**	**-18.4 %**	**-17.6 %**	**-16.6 %**	**-10.6 %**	**-18.1 %**
South	Prior	**97**	**457**	**1,399**	**6,129**	**145**	**650**	**1,996**	**8,622**
	Last	**84**	**406**	**1,204**	**6,117**	**120**	**569**	**1,702**	**8,627**
	% Change	**-13.4 %**	**-11.2 %**	**-13.9 %**	**-0.2 %**	**-17.2 %**	**-12.5 %**	**-14.7 %**	**0.1 %**
Central	Prior	**146**	**600**	**1,634**	**8,213**	**175**	**727**	**1,977**	**9,754**
	Last	**83**	**497**	**1,479**	**7,014**	**98**	**609**	**1,806**	**8,502**
	% Change	**-43.2 %**	**-17.2 %**	**-9.5 %**	**-14.6 %**	**-44.0 %**	**-16.2 %**	**-8.6 %**	**-12.8 %**
Hermitage	Prior	**120**	**506**	**1,613**	**7,113**	**173**	**745**	**2,456**	**10,459**
	Last	**65**	**426**	**1,321**	**6,598**	**120**	**670**	**1,981**	**9,768**
	% Change	**-45.8 %**	**-15.8 %**	**-18.1 %**	**-7.2 %**	**-30.6 %**	**-10.1 %**	**-19.3 %**	**-6.6 %**
North	Prior	**113**	**423**	**1,227**	**4,918**	**175**	**637**	**1,832**	**7,394**
	Last	**72**	**421**	**1,167**	**5,688**	**118**	**640**	**1,739**	**8,514**
	% Change	**-36.3 %**	**-0.5 %**	**-4.9 %**	**15.7 %**	**-32.6 %**	**0.5 %**	**-5.1 %**	**15.1 %**
Madison	Prior	**87**	**388**	**1,172**	**5,472**	**136**	**570**	**1,686**	**8,016**
	Last	**43**	**298**	**998**	**4,956**	**77**	**474**	**1,489**	**7,153**
	% Change	**-50.6 %**	**-23.2 %**	**-14.8 %**	**-9.4 %**	**-43.4 %**	**-16.8 %**	**-11.7 %**	**-10.8 %**
Midtown Hills	Prior	**101**	**389**	**1,097**	**6,097**	**146**	**625**	**1,652**	**8,371**
	Last	**77**	**343**	**971**	**4,527**	**117**	**518**	**1,545**	**6,746**
	% Change	**-23.8 %**	**-11.8 %**	**-11.5 %**	**-25.8 %**	**-19.9 %**	**-17.1 %**	**-6.5 %**	**-19.4 %**
Other	Prior	**118**	**517**	**1,694**	**7,446**	**149**	**687**	**2,378**	**10,343**
	Last	**89**	**475**	**1,344**	**6,728**	**121**	**653**	**1,841**	**9,167**
	% Change	**-24.6 %**	**-8.1 %**	**-20.7 %**	**-9.6 %**	**-18.8 %**	**-4.9 %**	**-22.6 %**	**-11.4 %**
County	Prior	**932**	**4,090**	**12,008**	**56,533**	**1,327**	**5,778**	**17,221**	**79,264**
	Last	**639**	**3,509**	**10,462**	**50,552**	**952**	**5,075**	**14,959**	**71,674**
	% Change	**-31.4 %**	**-14.2 %**	**-12.9 %**	**-10.6 %**	**-28.3 %**	**-12.2 %**	**-13.1 %**	**-9.6 %**

Information summarized for CompStat week ending 03/18/2017.

Sourced from MNPD ARMS on 3/22/2017 8:45:58 AM. This report is not a count of arrest charges. 1 arrest = 1 body. Includes adult and juvenile arrests. Arrests categorized by order of seriousness as follows: if an arrest includes one or more Part I UCR charges, it is counted as a Part I arrest. If an arrest includes one or weapons law violation charges but no Part I charges, it is counted as a weapons law violation arrest. The same hierarchical categorization is applicable for the remaining arrest categories (drug, DUI, and all other arrests).

Outstanding Warrants: Served

Aggregated by component of arresting officer.

METROPOLITAN POLICE DEPARTMENT
of Nashville and Davidson County

		Rolling Two Week				Rolling Eight Week				YTD				Rolling Twenty-Four Month			
		Prior Week	Last Week	Change	% Change	Prior 4 Weeks	Last 4 Weeks	Change	% Change	Prior YTD	YTD	Change	% Change	Prior 52 Weeks	Last 52 Weeks	Change	% Change
West	Felony	8	7	-1	-12.5%	20	21	1	5.0%	82	70	-12	-14.6%	403	413	10	2.5%
	Misdemeanor	16	31	15	93.8%	79	75	-4	-5.1%	245	217	-28	-11.4%	1,030	912	-118	-11.5%
	Juvenile	0	0	0	-	1	1	0	0.0%	0	4	4	-	14	21	7	50.0%
	Subtotal	24	38	14	58.3%	100	97	-3	-3.0%	327	291	-36	-11.0%	1,447	1,346	-101	-7.0%
East	Felony	18	20	2	11.1%	63	63	0	0.0%	195	170	-25	-12.8%	923	930	7	0.8%
	Misdemeanor	38	52	14	36.8%	139	168	29	20.9%	435	409	-26	-6.0%	2,211	2,060	-151	-6.8%
	Juvenile	0	0	0	-	2	2	0	0.0%	10	9	-1	-10.0%	45	30	-15	-33.3%
	Subtotal	56	72	16	28.6%	204	233	29	14.2%	640	588	-52	-8.1%	3,179	3,020	-159	-5.0%
South	Felony	5	7	2	40.0%	52	34	-18	-34.6%	96	113	17	17.7%	481	603	122	25.4%
	Misdemeanor	17	39	22	129.4%	117	104	-13	-11.1%	328	316	-12	-3.7%	1,455	1,719	264	18.1%
	Juvenile	2	0	-2	-100.0%	0	2	2	-	16	7	-9	-56.3%	59	28	-31	-52.5%
	Subtotal	24	46	22	91.7%	169	140	-29	-17.2%	440	436	-4	-0.9%	1,995	2,350	355	17.8%
Central	Felony	4	8	4	100.0%	23	20	-3	-13.0%	110	56	-54	-49.1%	537	394	-143	-26.6%
	Misdemeanor	29	24	-5	-17.2%	88	124	36	40.9%	292	267	-25	-8.6%	1,494	1,303	-191	-12.8%
	Juvenile	0	0	0	-	2	0	-2	-100.0%	11	3	-8	-72.7%	49	21	-28	-57.1%
	Subtotal	33	32	-1	-3.0%	113	144	31	27.4%	413	326	-87	-21.1%	2,080	1,718	-362	-17.4%
Hermitage	Felony	14	14	0	0.0%	63	62	-1	-1.6%	191	182	-9	-4.7%	795	891	96	12.1%
	Misdemeanor	64	31	-33	-51.6%	203	198	-5	-2.5%	524	553	29	5.5%	2,142	2,540	398	18.6%
	Juvenile	0	1	1	-	1	1	0	0.0%	10	6	-4	-40.0%	58	28	-30	-51.7%
	Subtotal	78	46	-32	-41.0%	267	261	-6	-2.2%	725	741	16	2.2%	2,995	3,459	464	15.5%
North	Felony	15	12	-3	-20.0%	64	63	-1	-1.6%	174	154	-20	-11.5%	871	878	7	0.8%
	Misdemeanor	52	26	-26	-50.0%	156	181	25	16.0%	387	462	75	19.4%	1,740	2,069	329	18.9%
	Juvenile	0	1	1	-	2	2	0	0.0%	21	8	-13	-61.9%	80	52	-28	-35.0%
	Subtotal	67	39	-28	-41.8%	222	246	24	10.8%	582	624	42	7.2%	2,691	2,999	308	11.4%
Madison	Felony	15	1	-14	-93.3%	61	32	-29	-47.5%	91	125	34	37.4%	611	607	-4	-0.7%
	Misdemeanor	39	13	-26	-66.7%	105	122	17	16.2%	372	327	-45	-12.1%	1,639	1,498	-141	-8.6%
	Juvenile	0	0	0	-	5	0	-5	-100.0%	8	6	-2	-25.0%	53	18	-35	-66.0%
	Subtotal	54	14	-40	-74.1%	171	154	-17	-9.9%	471	458	-13	-2.8%	2,303	2,123	-180	-7.8%
Midtown Hills	Felony	13	20	7	53.8%	50	45	-5	-10.0%	76	111	35	46.1%	386	387	1	0.3%
	Misdemeanor	19	19	0	0.0%	103	77	-26	-25.2%	268	236	-32	-11.9%	1,254	1,087	-167	-13.3%
	Juvenile	0	0	0	-	2	0	-2	-100.0%	0	2	2	-	15	15	0	0.0%
	Subtotal	32	39	7	21.9%	155	122	-33	-21.3%	344	349	5	1.5%	1,655	1,489	-166	-10.0%
County	Felony	140	149	9	6.4%	919	615	-304	-33.1%	1,878	1,945	67	3.6%	9,080	9,119	39	0.4%
	Misdemeanor	385	309	-76	-19.7%	1,395	1,426	31	2.2%	4,103	3,881	-222	-5.4%	18,633	18,668	35	0.2%
	Juvenile	2	2	0	0.0%	16	8	-8	-50.0%	77	46	-31	-40.3%	380	231	-149	-39.2%
	Total	527	460	-67	-12.7%	2,330	2,049	-281	-12.1%	6,058	5,872	-186	-3.1%	28,093	28,018	-75	-0.3%

Information summarized for CompStat week ending 3/18/2017.

* Countywide totals include outstanding warrants served by all other divisions. Sourced from MNPD ARMS on 3/22/2017 8:45:58 AM.
Statistics provided above consider 1 count for each outstanding warrant served.

Outstanding Warrants: Attempts/Served

Aggregated by component of arresting officer.

METROPOLITAN POLICE DEPARTMENT

of Nashville and Davidson County

			Prior Week	Last Week	Change*	Prior 4Wks	Last 4Wks	Change*	Prior YTD	Current YTD	Change*	Prior 52Wks	Last 52Wks	Change*
West	Patrol-A	Served	2	3	50.0 %	10	7	-30.0 %	59	26	-55.9 %	144	201	39.6 %
		Attempts	10	16	60.0 %	79	50	-36.7 %	275	228	-17.1 %	631	1,136	80.0 %
		% Served	20.0 %	18.8 %	-1.3 %	12.7 %	14.0 %	1.3 %	21.5 %	11.4 %	-10.1 %	22.8 %	17.7 %	-5.1 %
	Patrol-B	Served	11	4	-63.6 %	12	33	175.0 %	61	65	6.6 %	397	287	-27.7 %
		Attempts	36	27	-25.0 %	150	215	43.3 %	242	460	90.1 %	2,112	1,391	-34.1 %
		% Served	30.6 %	14.8 %	-15.7 %	8.0 %	15.3 %	7.3 %	25.2 %	14.1 %	-11.1 %	18.8 %	20.6 %	1.8 %
	Patrol-C	Served	3	2	-33.3 %	18	11	-38.9 %	49	48	-2.0 %	293	207	-29.4 %
		Attempts	8	4	-50.0 %	32	34	6.3 %	135	86	-36.3 %	853	439	-48.5 %
		% Served	37.5 %	50.0 %	12.5 %	56.3 %	32.4 %	-23.9 %	36.3 %	55.8 %	19.5 %	34.3 %	47.2 %	12.8 %
	Other	Served	8	29	262.5 %	60	46	-23.3 %	158	152	-3.8 %	613	651	6.2 %
		Attempts	17	24	41.2 %	138	74	-46.4 %	400	314	-21.5 %	1,355	1,553	14.6 %
		% Served	47.1 %	120.8 %	73.8 %	43.5 %	62.2 %	18.7 %	39.5 %	48.4 %	8.9 %	45.2 %	41.9 %	-3.3 %
	Totals	**Served**	**24**	**38**	**58.3 %**	**100**	**97**	**-3.0 %**	**327**	**291**	**-11.0 %**	**1,447**	**1,346**	**-7.0 %**
		Attempts	**71**	**71**	**0.0 %**	**399**	**373**	**-6.5 %**	**1,052**	**1,088**	**3.4 %**	**4,951**	**4,519**	**-8.7 %**
		% Served	**33.8 %**	**53.5 %**	**19.7 %**	**25.1 %**	**26.0 %**	**0.9 %**	**31.1 %**	**26.7 %**	**-4.3 %**	**29.2 %**	**29.8 %**	**0.6 %**
East	Patrol-A	Served	10	14	40.0 %	57	52	-8.8 %	146	138	-5.5 %	612	549	-10.3 %
		Attempts	54	55	1.9 %	142	228	60.6 %	530	517	-2.5 %	2,451	1,884	-23.1 %
		% Served	18.5 %	25.5 %	6.9 %	40.1 %	22.8 %	-17.3 %	27.5 %	26.7 %	-0.9 %	25.0 %	29.1 %	4.2 %
	Patrol-B	Served	10	13	30.0 %	29	42	44.8 %	156	89	-42.9 %	661	658	-0.5 %
		Attempts	32	22	-31.3 %	119	105	-11.8 %	613	318	-48.1 %	2,468	1,723	-30.2 %
		% Served	31.3 %	59.1 %	27.8 %	24.4 %	40.0 %	15.6 %	25.4 %	28.0 %	2.5 %	26.8 %	38.2 %	11.4 %
	Patrol-C	Served	16	16	0.0 %	67	70	4.5 %	160	180	12.5 %	779	976	25.3 %
		Attempts	36	25	-30.6 %	190	132	-30.5 %	637	406	-36.3 %	2,389	2,347	-1.8 %
		% Served	44.4 %	64.0 %	19.6 %	35.3 %	53.0 %	17.8 %	25.1 %	44.3 %	19.2 %	32.6 %	41.6 %	9.0 %
	Other	Served	20	29	45.0 %	51	69	35.3 %	178	181	1.7 %	1,127	837	-25.7 %
		Attempts	10	19	90.0 %	67	42	-37.3 %	239	145	-39.3 %	1,365	951	-30.3 %
		% Served	200.0 %	152.6 %	-47.4 %	76.1 %	164.3 %	88.2 %	74.5 %	124.8 %	50.4 %	82.6 %	88.0 %	5.4 %
	Totals	**Served**	**56**	**72**	**28.6 %**	**204**	**233**	**14.2 %**	**640**	**588**	**-8.1 %**	**3,179**	**3,020**	**-5.0 %**
		Attempts	**132**	**121**	**-8.3 %**	**518**	**507**	**-2.1 %**	**2,019**	**1,386**	**-31.4 %**	**8,673**	**6,905**	**-20.4 %**
		% Served	**42.4 %**	**59.5 %**	**17.1 %**	**39.4 %**	**46.0 %**	**6.6 %**	**31.7 %**	**42.4 %**	**10.7 %**	**36.7 %**	**43.7 %**	**7.1 %**

Outstanding Warrants: Attempts/Served

Aggregated by component of arresting officer.

METROPOLITAN POLICE DEPARTMENT

of Nashville and Davidson County

			Prior Week	Last Week	Change*	Prior 4Wks	Last 4Wks	Change*	Prior YTD	Current YTD	Change*	Prior 52Wks	Last 52Wks	Change*
South	Patrol-A	Served	12	17	41.7 %	41	42	2.4 %	91	118	29.7 %	430	510	18.6 %
		Attempts	15	22	46.7 %	79	73	-7.6 %	214	206	-3.7 %	1,473	1,059	-28.1 %
		% Served	80.0 %	77.3 %	-2.7 %	51.9 %	57.5 %	5.6 %	42.5 %	57.3 %	14.8 %	29.2 %	48.2 %	19.0 %
	Patrol-B	Served	5	9	80.0 %	48	29	-39.6 %	111	109	-1.8 %	594	714	20.2 %
		Attempts	13	42	223.1 %	87	99	13.8 %	272	224	-17.6 %	1,138	988	-13.2 %
		% Served	38.5 %	21.4 %	-17.0 %	55.2 %	29.3 %	-25.9 %	40.8 %	48.7 %	7.9 %	52.2 %	72.3 %	20.1 %
	Patrol-C	Served	4	16	300.0 %	53	39	-26.4 %	144	124	-13.9 %	548	658	20.1 %
		Attempts	9	6	-33.3 %	50	59	18.0 %	247	152	-38.5 %	864	919	6.4 %
		% Served	44.4 %	266.7 %	222.2 %	106.0 %	66.1 %	-39.9 %	58.3 %	81.6 %	23.3 %	63.4 %	71.6 %	8.2 %
	Other	Served	3	4	33.3 %	27	30	11.1 %	94	85	-9.6 %	423	468	10.6 %
		Attempts	2	5	150.0 %	36	54	50.0 %	107	125	16.8 %	557	606	8.8 %
		% Served	150.0 %	80.0 %	-70.0 %	75.0 %	55.6 %	-19.4 %	87.9 %	68.0 %	-19.9 %	75.9 %	77.2 %	1.3 %
	Totals	**Served**	**24**	**46**	**91.7 %**	**169**	**140**	**-17.2 %**	**440**	**436**	**-0.9 %**	**1,995**	**2,350**	**17.8 %**
		Attempts	**39**	**75**	**92.3 %**	**252**	**285**	**13.1 %**	**840**	**707**	**-15.8 %**	**4,032**	**3,572**	**-11.4 %**
		% Served	**61.5 %**	**61.3 %**	**-0.2 %**	**67.1 %**	**49.1 %**	**-17.9 %**	**52.4 %**	**61.7 %**	**9.3 %**	**49.5 %**	**65.8 %**	**16.3 %**
Central	Patrol-A	Served	3	14	366.7 %	27	48	77.8 %	93	92	-1.1 %	293	392	33.8 %
		Attempts	3	13	333.3 %	41	34	-17.1 %	255	109	-57.3 %	859	649	-24.4 %
		% Served	100.0 %	107.7 %	7.7 %	65.9 %	141.2 %	75.3 %	36.5 %	84.4 %	47.9 %	34.1 %	60.4 %	26.3 %
	Patrol-B	Served	7	5	-28.6 %	20	21	5.0 %	57	59	3.5 %	420	308	-26.7 %
		Attempts	7	3	-57.1 %	18	14	-22.2 %	33	35	6.1 %	807	232	-71.3 %
		% Served	100.0 %	166.7 %	66.7 %	111.1 %	150.0 %	38.9 %	172.7 %	168.6 %	-4.2 %	52.0 %	132.8 %	80.7 %
	Patrol-C	Served	3	3	0.0 %	16	19	18.8 %	87	45	-48.3 %	424	347	-18.2 %
		Attempts	0	9	Infinity	34	39	14.7 %	168	74	-56.0 %	367	238	-35.1 %
		% Served	Infinity	33.3 %	-Infinity	47.1 %	48.7 %	1.7 %	51.8 %	60.8 %	9.0 %	115.5 %	145.8 %	30.3 %
	Other	Served	20	10	-50.0 %	50	56	12.0 %	177	130	-26.6 %	944	670	-29.0 %
		Attempts	53	36	-32.1 %	219	187	-14.6 %	395	537	35.9 %	1,836	1,787	-2.7 %
		% Served	37.7 %	27.8 %	-10.0 %	22.8 %	29.9 %	7.1 %	44.8 %	24.2 %	-20.6 %	51.4 %	37.5 %	-13.9 %
	Totals	**Served**	**33**	**32**	**-3.0 %**	**113**	**144**	**27.4 %**	**414**	**326**	**-21.3 %**	**2,081**	**1,717**	**-17.5 %**
		Attempts	**63**	**61**	**-3.2 %**	**312**	**274**	**-12.2 %**	**851**	**755**	**-11.3 %**	**3,869**	**2,906**	**-24.9 %**
		% Served	**52.4 %**	**52.5 %**	**0.1 %**	**36.2 %**	**52.6 %**	**16.3 %**	**48.6 %**	**43.2 %**	**-5.5 %**	**53.8 %**	**59.1 %**	**5.3 %**

Outstanding Warrants: Attempts/Served

Aggregated by component of arresting officer.

METROPOLITAN POLICE DEPARTMENT

of Nashville and Davidson County

			Prior Week	Last Week	Change*	Prior 4Wks	Last 4Wks	Change*	Prior YTD	Current YTD	Change*	Prior 52Wks	Last 52Wks	Change*
Hermitage	Patrol-A	Served	11	4	-63.6 %	37	28	-24.3 %	86	92	7.0 %	544	462	-15.1 %
		Attempts	34	22	-35.3 %	169	146	-13.6 %	420	436	3.8 %	2,888	1,898	-34.3 %
		% Served	32.4 %	18.2 %	-14.2 %	21.9 %	19.2 %	-2.7 %	20.5 %	21.1 %	0.6 %	18.8 %	24.3 %	5.5 %
	Patrol-B	Served	25	9	-64.0 %	64	72	12.5 %	171	193	12.9 %	611	1,053	72.3 %
		Attempts	43	7	-83.7 %	93	100	7.5 %	486	256	-47.3 %	1,789	1,591	-11.1 %
		% Served	58.1 %	128.6 %	70.4 %	68.8 %	72.0 %	3.2 %	35.2 %	75.4 %	40.2 %	34.2 %	66.2 %	32.0 %
	Patrol-C	Served	17	12	-29.4 %	53	72	35.8 %	188	169	-10.1 %	755	695	-7.9 %
		Attempts	47	26	-44.7 %	128	119	-7.0 %	589	332	-43.6 %	2,311	1,771	-23.4 %
		% Served	36.2 %	46.2 %	10.0 %	41.4 %	60.5 %	19.1 %	31.9 %	50.9 %	19.0 %	32.7 %	39.2 %	6.6 %
	Other	Served	25	21	-16.0 %	113	89	-21.2 %	280	287	2.5 %	1,085	1,249	15.1 %
		Attempts	14	7	-50.0 %	87	67	-23.0 %	460	250	-45.7 %	2,401	1,539	-35.9 %
		% Served	178.6 %	300.0 %	121.4 %	129.9 %	132.8 %	3.0 %	60.9 %	114.8 %	53.9 %	45.2 %	81.2 %	36.0 %
	Totals	**Served**	**78**	**46**	**-41.0 %**	**267**	**261**	**-2.2 %**	**725**	**741**	**2.2 %**	**2,995**	**3,459**	**15.5 %**
		Attempts	**138**	**62**	**-55.1 %**	**477**	**432**	**-9.4 %**	**1,955**	**1,274**	**-34.8 %**	**9,389**	**6,799**	**-27.6 %**
		% Served	**56.5 %**	**74.2 %**	**17.7 %**	**56.0 %**	**60.4 %**	**4.4 %**	**37.1 %**	**58.2 %**	**21.1 %**	**31.9 %**	**50.9 %**	**19.0 %**
North	Patrol-A	Served	15	3	-80.0 %	47	46	-2.1 %	109	126	15.6 %	623	518	-16.9 %
		Attempts	42	25	-40.5 %	123	150	22.0 %	556	421	-24.3 %	3,434	1,576	-54.1 %
		% Served	35.7 %	12.0 %	-23.7 %	38.2 %	30.7 %	-7.5 %	19.6 %	29.9 %	10.3 %	18.1 %	32.9 %	14.7 %
	Patrol-B	Served	18	7	-61.1 %	40	43	7.5 %	125	107	-14.4 %	447	590	32.0 %
		Attempts	42	42	0.0 %	164	158	-3.7 %	341	480	40.8 %	893	1,806	102.2 %
		% Served	42.9 %	16.7 %	-26.2 %	24.4 %	27.2 %	2.8 %	36.7 %	22.3 %	-14.4 %	50.1 %	32.7 %	-17.4 %
	Patrol-C	Served	6	17	183.3 %	57	62	8.8 %	103	147	42.7 %	452	607	34.3 %
		Attempts	16	15	-6.3 %	64	94	46.9 %	369	225	-39.0 %	1,262	1,044	-17.3 %
		% Served	37.5 %	113.3 %	75.8 %	89.1 %	66.0 %	-23.1 %	27.9 %	65.3 %	37.4 %	35.8 %	58.1 %	22.3 %
	Other	Served	28	12	-57.1 %	78	95	21.8 %	245	247	0.8 %	1,169	1,288	10.2 %
		Attempts	31	22	-29.0 %	114	109	-4.4 %	413	329	-20.3 %	1,941	2,181	12.4 %
		% Served	90.3 %	54.5 %	-35.8 %	68.4 %	87.2 %	18.7 %	59.3 %	75.1 %	15.8 %	60.2 %	59.1 %	-1.2 %
	Totals	**Served**	**67**	**39**	**-41.8 %**	**222**	**246**	**10.8 %**	**582**	**627**	**7.7 %**	**2,691**	**3,003**	**11.6 %**
		Attempts	**131**	**104**	**-20.6 %**	**465**	**511**	**9.9 %**	**1,679**	**1,455**	**-13.3 %**	**7,530**	**6,607**	**-12.3 %**
		% Served	**51.1 %**	**37.5 %**	**-13.6 %**	**47.7 %**	**48.1 %**	**0.4 %**	**34.7 %**	**43.1 %**	**8.4 %**	**35.7 %**	**45.5 %**	**9.7 %**

Outstanding Warrants: Attempts/Served

Aggregated by component of arresting officer.

METROPOLITAN POLICE DEPARTMENT

of Nashville and Davidson County

			Prior Week	Last Week	Change*	Prior 4Wks	Last 4Wks	Change*	Prior YTD	Current YTD	Change*	Prior 52Wks	Last 52Wks	Change*
Madison	Patrol-A	Served	9	3	-66.7 %	26	23	-11.5 %	60	78	30.0 %	221	281	27.1 %
		Attempts	8	8	0.0 %	88	59	-33.0 %	198	225	13.6 %	856	761	-11.1 %
		% Served	112.5 %	37.5 %	-75.0 %	29.5 %	39.0 %	9.4 %	30.3 %	34.7 %	4.4 %	25.8 %	36.9 %	11.1 %
	Patrol-B	Served	3	3	0.0 %	39	20	-48.7 %	82	89	8.5 %	417	412	-1.2 %
		Attempts	4	0	-100.0 %	68	27	-60.3 %	128	119	-7.0 %	603	431	-28.5 %
		% Served	75.0 %	Infinity	Infinity	57.4 %	74.1 %	16.7 %	64.1 %	74.8 %	10.7 %	69.2 %	95.6 %	26.4 %
	Patrol-C	Served	23	5	-78.3 %	32	73	128.1 %	151	127	-15.9 %	825	537	-34.9 %
		Attempts	68	26	-61.8 %	146	224	53.4 %	475	480	1.1 %	3,048	1,643	-46.1 %
		% Served	33.8 %	19.2 %	-14.6 %	21.9 %	32.6 %	10.7 %	31.8 %	26.5 %	-5.3 %	27.1 %	32.7 %	5.6 %
	Other	Served	19	3	-84.2 %	74	38	-48.6 %	178	164	-7.9 %	840	893	6.3 %
		Attempts	23	10	-56.5 %	135	90	-33.3 %	343	317	-7.6 %	1,659	2,130	28.4 %
		% Served	82.6 %	30.0 %	-52.6 %	54.8 %	42.2 %	-12.6 %	51.9 %	51.7 %	-0.2 %	50.6 %	41.9 %	-8.7 %
	Totals	**Served**	**54**	**14**	**-74.1 %**	**171**	**154**	**-9.9 %**	**471**	**458**	**-2.8 %**	**2,303**	**2,123**	**-7.8 %**
		Attempts	**103**	**44**	**-57.3 %**	**437**	**400**	**-8.5 %**	**1,144**	**1,141**	**-0.3 %**	**6,166**	**4,965**	**-19.5 %**
		% Served	**52.4 %**	**31.8 %**	**-20.6 %**	**39.1 %**	**38.5 %**	**-0.6 %**	**41.2 %**	**40.1 %**	**-1.0 %**	**37.3 %**	**42.8 %**	**5.4 %**
Midtown Hills	Patrol-A	Served	6	18	200.0 %	27	37	37.0 %	42	74	76.2 %	294	255	-13.3 %
		Attempts	13	13	0.0 %	153	59	-61.4 %	119	255	114.3 %	815	718	-11.9 %
		% Served	46.2 %	138.5 %	92.3 %	17.6 %	62.7 %	45.1 %	35.3 %	29.0 %	-6.3 %	36.1 %	35.5 %	-0.6 %
	Patrol-B	Served	8	4	-50.0 %	31	20	-35.5 %	72	64	-11.1 %	293	285	-2.7 %
		Attempts	24	11	-54.2 %	70	49	-30.0 %	218	133	-39.0 %	655	495	-24.4 %
		% Served	33.3 %	36.4 %	3.0 %	44.3 %	40.8 %	-3.5 %	33.0 %	48.1 %	15.1 %	44.7 %	57.6 %	12.8 %
	Patrol-C	Served	3	3	0.0 %	54	18	-66.7 %	83	88	6.0 %	448	351	-21.7 %
		Attempts	10	5	-50.0 %	69	47	-31.9 %	115	146	27.0 %	853	461	-46.0 %
		% Served	30.0 %	60.0 %	30.0 %	78.3 %	38.3 %	-40.0 %	72.2 %	60.3 %	-11.9 %	52.5 %	76.1 %	23.6 %
	Other	Served	15	14	-6.7 %	43	47	9.3 %	147	123	-16.3 %	620	598	-3.5 %
		Attempts	10	15	50.0 %	59	57	-3.4 %	236	160	-32.2 %	1,236	940	-23.9 %
		% Served	150.0 %	93.3 %	-56.7 %	72.9 %	82.5 %	9.6 %	62.3 %	76.9 %	14.6 %	50.2 %	63.6 %	13.5 %
	Totals	**Served**	**32**	**39**	**21.9 %**	**155**	**122**	**-21.3 %**	**344**	**349**	**1.5 %**	**1,655**	**1,489**	**-10.0 %**
		Attempts	**57**	**44**	**-22.8 %**	**351**	**212**	**-39.6 %**	**688**	**694**	**0.9 %**	**3,559**	**2,614**	**-26.6 %**
		% Served	**56.1 %**	**88.6 %**	**32.5 %**	**44.2 %**	**57.5 %**	**13.4 %**	**50.0 %**	**50.3 %**	**0.3 %**	**46.5 %**	**57.0 %**	**10.5 %**

Outstanding Warrants: Attempts/Served

Aggregated by component of arresting officer.

METROPOLITAN POLICE DEPARTMENT

of Nashville and Davidson County

		Prior Week	Last Week	Change*	Prior 4Wks	Last 4Wks	Change*	Prior YTD	Current YTD	Change*	Prior 52Wks	Last 52Wks	Change*
SID	Served	2	2	0.0 %	8	11	37.5 %	74	29	-60.8 %	264	231	-12.5 %
	Attempts	0	0	NaN	2	1	-50.0 %	38	6	-84.2 %	110	122	10.9 %
	% Served	Infinity	Infinity	NaN	400.0 %	1,100.0 %	700.0 %	194.7 %	483.3 %	288.6 %	240.0 %	189.3 %	-50.7 %
SOD	Served	0	1	Infinity	10	4	-60.0 %	31	21	-32.3 %	116	108	-6.9 %
	Attempts	0	0	NaN	10	1	-90.0 %	5	13	160.0 %	30	34	13.3 %
	% Served	NaN	Infinity	NaN	100.0 %	400.0 %	300.0 %	620.0 %	161.5 %	-458.5 %	386.7 %	317.6 %	-69.0 %
SRT	Served	1	0	-100.0 %	2	2	0.0 %	56	11	-80.4 %	460	233	-49.3 %
	Attempts	5	1	-80.0 %	24	11	-54.2 %	183	86	-53.0 %	1,128	435	-61.4 %
	% Served	20.0 %	0.0 %	-20.0 %	8.3 %	18.2 %	9.8 %	30.6 %	12.8 %	-17.8 %	40.8 %	53.6 %	12.8 %
Warrants	Served	156	124	-20.5 %	905	621	-31.4 %	1,890	1,970	4.2 %	8,526	8,746	2.6 %
	Attempts	44	23	-47.7 %	111	160	44.1 %	498	407	-18.3 %	2,097	1,970	-6.1 %
	% Served	354.5 %	539.1 %	184.6 %	815.3 %	388.1 %	-427.2 %	379.5 %	484.0 %	104.5 %	406.6 %	444.0 %	37.4 %
Other	Served	0	7	Infinity	4	14	250.0 %	65	28	-56.9 %	385	197	-48.8 %
	Attempts	2	7	250.0 %	28	18	-35.7 %	145	80	-44.8 %	648	584	-9.9 %
	% Served	0.0 %	100.0 %	100.0 %	14.3 %	77.8 %	63.5 %	44.8 %	35.0 %	-9.8 %	59.4 %	33.7 %	-25.7 %
County Total	**Served**	**527**	**460**	**-12.7 %**	**2,330**	**2,049**	**-12.1 %**	**6,059**	**5,875**	**-3.0 %**	**28,097**	**28,022**	**-0.3 %**
	Attempts	**785**	**613**	**-21.9 %**	**3,386**	**3,185**	**-5.9 %**	**11,097**	**9,092**	**-18.1 %**	**52,182**	**42,032**	**-19.5 %**
	% Served	**67.1 %**	**75.0 %**	**7.9 %**	**68.8 %**	**64.3 %**	**-4.5 %**	**54.6 %**	**64.6 %**	**10.0 %**	**53.8 %**	**66.7 %**	**12.8 %**

Information summarized for CompStat week ending 3/18/2017.

* Change for % Served is the difference in percents. Sourced from MNPD ARMS on 3/22/2017 8:45:58 AM. Statistics provided above consider 1 count for each outstanding warrant served.

Crooks With Guns / School Zone Report

Aggregated by component of arresting officer.

METROPOLITAN POLICE DEPARTMENT
of Nashville and Davidson County

		Crooks With Guns - Arrests				Drugs in School Zones - Arrests				Drugs in School Zones - Charges			
		YTD	52 Weeks	4 Weeks	Last 4 Wks to Same Period Last Year	YTD	52 Weeks	4 Weeks	Last 4 Wks to Same Period Last Year	YTD	52 Weeks	4 Weeks	Last 4 Wks to Same Period Last Year
West	Prior	3	17	0	2	4	8	0	0	4	9	0	0
	Last	5	15	5	5	0	4	0	0	0	6	0	0
	% Change	66.7 %	-11.8 %	Infinity	150.0 %	-100.0 %	-50.0 %	0.0 %	0.0 %	-100.0 %	-33.3 %	0.0 %	0.0 %
East	Prior	8	46	1	3	3	24	5	3	3	30	5	3
	Last	5	51	1	1	6	19	0	0	6	26	0	0
	% Change	-37.5 %	10.9 %	0.0 %	-66.7 %	100.0 %	-20.8 %	-100.0 %	-100.0 %	100.0 %	-13.3 %	-100.0 %	-100.0 %
South	Prior	10	49	2	2	3	13	0	0	3	40	0	0
	Last	11	45	2	2	1	4	0	0	2	6	0	0
	% Change	10.0 %	-8.2 %	0.0 %	0.0 %	-66.7 %	-69.2 %	0.0 %	0.0 %	-33.3 %	-85.0 %	0.0 %	0.0 %
Central	Prior	0	10	0	0	0	5	0	0	0	7	0	0
	Last	0	5	0	0	0	2	0	0	0	3	0	0
	% Change	0.0 %	-50.0 %	0.0 %	0.0 %	0.0 %	-60.0 %	0.0 %	0.0 %	0.0 %	-57.1 %	0.0 %	0.0 %
Hermitage	Prior	14	53	2	3	4	28	3	2	9	36	3	5
	Last	6	29	3	3	3	11	0	0	3	11	0	0
	% Change	-57.1 %	-45.3 %	50.0 %	0.0 %	-25.0 %	-60.7 %	-100.0 %	-100.0 %	-66.7 %	-69.4 %	-100.0 %	-100.0 %
North	Prior	15	65	8	5	6	46	0	2	8	65	0	4
	Last	14	60	5	5	2	25	1	1	4	36	3	3
	% Change	-6.7 %	-7.7 %	-37.5 %	0.0 %	-66.7 %	-45.7 %	Infinity	-50.0 %	-50.0 %	-44.6 %	Infinity	-25.0 %
Madison	Prior	2	25	3	0	0	4	0	0	0	4	0	0
	Last	8	27	2	2	0	5	0	0	0	7	0	0
	% Change	300.0 %	8.0 %	-33.3 %	Infinity	0.0 %	25.0 %	0.0 %	0.0 %	0.0 %	75.0 %	0.0 %	0.0 %
Midtown Hills	Prior	5	12	4	5	2	6	2	1	2	8	2	1
	Last	9	31	0	0	2	7	0	0	2	7	0	0
	% Change	80.0 %	158.3 %	-100.0 %	-100.0 %	0.0 %	16.7 %	-100.0 %	-100.0 %	0.0 %	-12.5 %	-100.0 %	-100.0 %
Other	Prior	11	53	0	5	8	36	1	3	14	47	3	3
	Last	1	38	0	0	1	18	0	0	3	22	0	0
	% Change	-90.9 %	-28.3 %	0.0 %	-100.0 %	-87.5 %	-50.0 %	-100.0 %	-100.0 %	-78.6 %	-53.2 %	-100.0 %	-100.0 %
County	Prior	68	330	20	25	30	170	11	11	43	246	13	16
	Last	59	301	18	18	15	95	1	1	20	124	3	3
	% Change	-13.2 %	-8.8 %	-10.0 %	-28.0 %	-50.0 %	-44.1 %	-90.9 %	-90.9 %	-53.5 %	-49.6 %	-76.9 %	-81.3 %

Information summarized for CompStat week ending 03/18/2017.

Sourced from MNPD ARMS on 3/22/2017 8:45:58 AM. Arrest totals do not count charges. 1 arrest = 1 body.

Juvenile Section

CompStat Weekly Analysis is provided by the Metropolitan Nashville Police Department Crime Analysis Section. This report is intended to be a management and planning tool and does not reflect the official UCR counts for the department.

"No man is above the law and no man is below it: nor do we ask any man's permission when we ask him to obey it."
- Theodore Roosevelt

Begin Date: 03/12/2017
End Date: 03/18/2017
Week: 11

Juvenile Arrests

Aggregated by component of arresting officer.

METROPOLITAN POLICE DEPARTMENT

of Nashville and Davidson County

		Rolling 2 Weeks				Rolling 8 Weeks				YTD				Rolling 104 Weeks			
		Prior Week	Last Week	Change	Percent Change	Prior 4 Weeks	Last 4 Weeks	Change	Percent Change	Prior YTD	Current YTD	Change	Percent Change	Prior 52 Weeks	Last 52 Weeks	Change	Percent Change
West	Curfew	1	0	-1	-100.0 %	4	1	-3	-75.0 %	7	7	0	0.0 %	84	70	-14	-16.7 %
	Truancy	0	0	0	NaN	2	0	-2	-100.0 %	22	2	-20	-90.9 %	74	34	-40	-54.1 %
	Other	6	5	-1	-16.7 %	44	35	-9	-20.5 %	112	100	-12	-10.7 %	473	440	-33	-7.0 %
	Subtotal	**7**	**5**	**-2**	**-28.6 %**	**50**	**36**	**-14**	**-28.0 %**	**141**	**109**	**-32**	**-22.7 %**	**631**	**544**	**-87**	**-13.8 %**
East	Curfew	0	1	1	Infinity	0	4	4	Infinity	13	9	-4	-30.8 %	165	110	-55	-33.3 %
	Truancy	7	0	-7	-100.0 %	11	20	9	81.8 %	27	38	11	40.7 %	97	94	-3	-3.1 %
	Other	15	11	-4	-26.7 %	86	54	-32	-37.2 %	174	186	12	6.9 %	837	688	-149	-17.8 %
	Subtotal	**22**	**12**	**-10**	**-45.5 %**	**97**	**78**	**-19**	**-19.6 %**	**214**	**233**	**19**	**8.9 %**	**1,099**	**892**	**-207**	**-18.8 %**
South	Curfew	2	1	-1	-50.0 %	3	5	2	66.7 %	33	8	-25	-75.8 %	173	91	-82	-47.4 %
	Truancy	0	0	0	NaN	8	0	-8	-100.0 %	31	20	-11	-35.5 %	90	73	-17	-18.9 %
	Other	24	12	-12	-50.0 %	74	66	-8	-10.8 %	189	189	0	0.0 %	757	736	-21	-2.8 %
	Subtotal	**26**	**13**	**-13**	**-50.0 %**	**85**	**71**	**-14**	**-16.5 %**	**253**	**217**	**-36**	**-14.2 %**	**1,020**	**900**	**-120**	**-11.8 %**
Central	Curfew	0	0	0	NaN	1	0	-1	-100.0 %	15	5	-10	-66.7 %	76	37	-39	-51.3 %
	Truancy	0	0	0	NaN	11	0	-11	-100.0 %	12	11	-1	-8.3 %	35	25	-10	-28.6 %
	Other	6	6	0	0.0 %	27	19	-8	-29.6 %	41	58	17	41.5 %	175	246	71	40.6 %
	Subtotal	**6**	**6**	**0**	**0.0 %**	**39**	**19**	**-20**	**-51.3 %**	**68**	**74**	**6**	**8.8 %**	**286**	**308**	**22**	**7.7 %**
Hermitage	Curfew	8	4	-4	-50.0 %	4	15	11	275.0 %	13	23	10	76.9 %	97	101	4	4.1 %
	Truancy	1	1	0	0.0 %	5	3	-2	-40.0 %	25	9	-16	-64.0 %	125	69	-56	-44.8 %
	Other	16	11	-5	-31.3 %	64	59	-5	-7.8 %	140	170	30	21.4 %	732	676	-56	-7.7 %
	Subtotal	**25**	**16**	**-9**	**-36.0 %**	**73**	**77**	**4**	**5.5 %**	**178**	**202**	**24**	**13.5 %**	**954**	**846**	**-108**	**-11.3 %**
North	Curfew	0	1	1	Infinity	1	1	0	0.0 %	13	7	-6	-46.2 %	61	62	1	1.6 %
	Truancy	1	3	2	200.0 %	4	14	10	250.0 %	21	23	2	9.5 %	59	47	-12	-20.3 %
	Other	10	16	6	60.0 %	57	56	-1	-1.8 %	132	144	12	9.1 %	494	642	148	30.0 %
	Subtotal	**11**	**20**	**9**	**81.8 %**	**62**	**71**	**9**	**14.5 %**	**166**	**174**	**8**	**4.8 %**	**614**	**751**	**137**	**22.3 %**
Madison	Curfew	0	0	0	NaN	5	3	-2	-40.0 %	9	10	1	11.1 %	107	108	1	0.9 %
	Truancy	0	0	0	NaN	5	3	-2	-40.0 %	12	8	-4	-33.3 %	30	31	1	3.3 %
	Other	14	8	-6	-42.9 %	48	47	-1	-2.1 %	123	125	2	1.6 %	567	452	-115	-20.3 %
	Subtotal	**14**	**8**	**-6**	**-42.9 %**	**58**	**53**	**-5**	**-8.6 %**	**144**	**143**	**-1**	**-0.7 %**	**704**	**591**	**-113**	**-16.1 %**
Midtown Hills	Curfew	1	0	-1	-100.0 %	5	1	-4	-80.0 %	18	10	-8	-44.4 %	152	70	-82	-53.9 %
	Truancy	0	0	0	NaN	7	0	-7	-100.0 %	17	8	-9	-52.9 %	67	30	-37	-55.2 %
	Other	8	6	-2	-25.0 %	52	34	-18	-34.6 %	88	112	24	27.3 %	393	456	63	16.0 %
	Subtotal	**9**	**6**	**-3**	**-33.3 %**	**64**	**35**	**-29**	**-45.3 %**	**123**	**130**	**7**	**5.7 %**	**612**	**556**	**-56**	**-9.2 %**
Youth Services	Other	0	0	0	NaN	0	0	0	NaN	1	0	-1	-100.0 %	8	0	-8	-100.0 %
	Subtotal	**0**	**0**	**0**	**NaN**	**0**	**0**	**0**	**NaN**	**1**	**0**	**-1**	**-100.0 %**	**8**	**0**	**-8**	**-100.0 %**
County*	Curfew	12	7	-5	-41.7 %	23	30	7	30.4 %	124	79	-45	-36.3 %	926	653	-273	-29.5 %
	Truancy	9	4	-5	-55.6 %	53	40	-13	-24.5 %	168	119	-49	-29.2 %	586	414	-172	-29.4 %
	Other	99	77	-22	-22.2 %	455	372	-83	-18.2 %	1,021	1,090	69	6.8 %	4,528	4,402	-126	-2.8 %
	Total	**120**	**88**	**-32**	**-26.7 %**	**531**	**442**	**-89**	**-16.8 %**	**1,313**	**1,288**	**-25**	**-1.9 %**	**6,040**	**5,469**	**-571**	**-9.5 %**

Information summarized for CompStat week ending 3/18/2017.

* Countywide totals include arrests made by ALL OTHER DIVISIONS, which are not provided above for the sake of space. Sourced from MNPD ARMS on 3/22/2017 8:45:58 AM. This report does not take into account the number of charges. 1 arrest = 1 body.

Juvenile Victims - Rolling Two Week Analysis

METROPOLITAN POLICE DEPARTMENT
of Nashville and Davidson County

Aggregated by precinct (incident location). Based on date when each incident was reported.

		Homicide	Forcible Rape	Robbery	Aggravated Assault	Burglary	Larceny	Motor Vehicle Theft	All Part I Offenses	Sexual Assault	Statuatory Rape	Simple Assault / Intimidation / Stalking	Other Offenses	All Part II Offenses	All Offenses
West	Prior Week	0	0	0	0	0	2	0	2	0	0	2	0	2	4
	CompStat Week	0	0	0	0	0	0	0	0	0	0	4	1	5	5
	% Change	0.0 %	0.0 %	0.0 %	0.0 %	0.0 %	-100.0 %	0.0 %	-100.0 %	0.0 %	0.0 %	100.0 %	Infinity	150.0 %	25.0 %
East	Prior Week	0	1	0	1	0	4	0	6	0	0	9	1	10	16
	CompStat Week	0	0	0	3	0	1	0	4	1	0	5	3	9	13
	% Change	0.0 %	-100.0 %	0.0 %	200.0 %	0.0 %	-75.0 %	0.0 %	-33.3 %	Infinity	0.0 %	-44.4 %	200.0 %	-10.0 %	-18.8 %
South	Prior Week	0	0	4	3	3	2	1	13	0	0	12	1	13	26
	CompStat Week	0	0	0	6	0	1	0	7	1	0	7	6	14	21
	% Change	0.0 %	0.0 %	-100.0 %	100.0 %	-100.0 %	-50.0 %	-100.0 %	-46.2 %	Infinity	0.0 %	-41.7 %	500.0 %	7.7 %	-19.2 %
Central	Prior Week	0	0	0	0	0	0	0	0	0	0	0	2	2	2
	CompStat Week	0	0	0	0	0	0	0	0	0	0	0	0	0	0
	% Change	0.0 %	0.0 %	0.0 %	0.0 %	0.0 %	0.0 %	0.0 %	0.0 %	0.0 %	0.0 %	0.0 %	-100.0 %	-100.0 %	-100.0 %
Hermitage	Prior Week	0	1	0	1	0	1	0	3	0	0	6	5	11	14
	CompStat Week	0	1	0	0	0	4	0	5	1	0	5	6	12	17
	% Change	0.0 %	0.0 %	0.0 %	-100.0 %	0.0 %	300.0 %	0.0 %	66.7 %	Infinity	0.0 %	-16.7 %	20.0 %	9.1 %	21.4 %
North	Prior Week	0	1	0	4	0	1	0	6	0	1	14	4	19	25
	CompStat Week	0	0	0	2	0	2	0	4	0	0	2	3	5	9
	% Change	0.0 %	-100.0 %	0.0 %	-50.0 %	0.0 %	100.0 %	0.0 %	-33.3 %	0.0 %	-100.0 %	-85.7 %	-25.0 %	-73.7 %	-64.0 %
Madison	Prior Week	0	1	0	0	0	0	0	1	1	0	7	6	14	15
	CompStat Week	0	0	0	0	0	2	0	2	0	0	1	1	2	4
	% Change	0.0 %	-100.0 %	0.0 %	0.0 %	0.0 %	Infinity	0.0 %	100.0 %	-100.0 %	0.0 %	-85.7 %	-83.3 %	-85.7 %	-73.3 %
Midtown Hills	Prior Week	0	0	0	0	0	0	0	0	1	0	6	2	9	9
	CompStat Week	0	0	1	1	0	1	0	3	0	0	2	0	2	5
	% Change	0.0 %	0.0 %	Infinity	Infinity	0.0 %	Infinity	0.0 %	Infinity	-100.0 %	0.0 %	-66.7 %	-100.0 %	-77.8 %	-44.4 %
County	Prior Week	0	4	4	9	3	10	1	31	2	1	56	21	80	111
	CompStat Week	0	1	1	12	0	11	0	25	3	0	26	20	49	74
	% Change	0.0 %	-75.0 %	-75.0 %	33.3 %	-100.0 %	10.0 %	-100.0 %	-19.4 %	50.0 %	-100.0 %	-53.6 %	-4.8 %	-38.8 %	-33.3 %

Prior Week **Begin Date** 03/05/2017 **End Date** 03/11/2017

CompStat Week **Begin Date** 03/12/2017 **End Date** 03/18/2017

Sourced from MNPD ARMS on 3/22/2017 8:45:59 AM. The figures above were sourced from incident reports using NIBRS definitions and reporting guidelines, based on the date when the crime was reported. This report is intended to be a management and planning tool and does not reflect the official NIBRS counts for the department. Incidents where a location is unknown or unspecified are included in the countywide totals. 'Unknown' refers to records in which the address is listed as 'Unknown' on the incident report. 'Not Validated' refers to records that were entered in with an invalid addresses.

Juvenile Victims - Rolling Eight Week Analysis

METROPOLITAN POLICE DEPARTMENT
of Nashville and Davidson County

Aggregated by precinct (incident location). Based on date when each incident was reported.

		Homicide	Forcible Rape	Robbery	Aggravated Assault	Burglary	Larceny	Motor Vehicle Theft	All Part I Offenses	Sexual Assault	Statuatory Rape	Simple Assault / Intimidation / Stalking	Other Offenses	All Part II Offenses	All Offenses
West	Prior 4 Weeks	0	1	0	1	0	6	0	8	0	0	11	5	16	24
	Last 4 Weeks	0	0	0	1	0	2	0	3	1	0	13	3	17	20
	% Change	0.0 %	-100.0 %	0.0 %	0.0 %	0.0 %	-66.7 %	0.0 %	-62.5 %	Infinity	0.0 %	18.2 %	-40.0 %	6.3 %	-16.7 %
East	Prior 4 Weeks	0	1	1	6	1	10	0	19	4	0	30	8	42	61
	Last 4 Weeks	0	1	0	7	0	7	0	15	2	0	30	7	39	54
	% Change	0.0 %	0.0 %	-100.0 %	16.7 %	-100.0 %	-30.0 %	0.0 %	-21.1 %	-50.0 %	0.0 %	0.0 %	-12.5 %	-7.1 %	-11.5 %
South	Prior 4 Weeks	0	0	0	11	0	34	0	45	6	0	41	4	51	96
	Last 4 Weeks	0	0	6	16	4	5	1	32	5	0	44	17	66	98
	% Change	0.0 %	0.0 %	Infinity	45.5 %	Infinity	-85.3 %	Infinity	-28.9 %	-16.7 %	0.0 %	7.3 %	325.0 %	29.4 %	2.1 %
Central	Prior 4 Weeks	0	0	0	0	0	0	0	0	0	0	2	0	2	2
	Last 4 Weeks	0	0	0	0	0	0	0	0	0	0	2	4	6	6
	% Change	0.0 %	0.0 %	0.0 %	0.0 %	0.0 %	0.0 %	0.0 %	0.0 %	0.0 %	0.0 %	0.0 %	Infinity	200.0 %	200.0 %
Hermitage	Prior 4 Weeks	0	6	4	10	0	9	0	29	4	1	28	11	44	73
	Last 4 Weeks	0	6	0	6	0	6	0	18	1	2	33	15	51	69
	% Change	0.0 %	0.0 %	-100.0 %	-40.0 %	0.0 %	-33.3 %	0.0 %	-37.9 %	-75.0 %	100.0 %	17.9 %	36.4 %	15.9 %	-5.5 %
North	Prior 4 Weeks	0	3	6	4	3	0	0	16	3	0	14	5	22	38
	Last 4 Weeks	0	1	1	8	0	4	0	14	2	2	32	9	45	59
	% Change	0.0 %	-66.7 %	-83.3 %	100.0 %	-100.0 %	Infinity	0.0 %	-12.5 %	-33.3 %	Infinity	128.6 %	80.0 %	104.5 %	55.3 %
Madison	Prior 4 Weeks	0	0	3	7	1	3	0	14	7	6	24	5	42	56
	Last 4 Weeks	0	1	0	0	0	2	0	3	1	0	20	10	31	34
	% Change	0.0 %	Infinity	-100.0 %	-100.0 %	-100.0 %	-33.3 %	0.0 %	-78.6 %	-85.7 %	-100.0 %	-16.7 %	100.0 %	-26.2 %	-39.3 %
Midtown Hills	Prior 4 Weeks	0	2	0	14	0	5	0	21	2	1	23	2	28	49
	Last 4 Weeks	0	1	1	3	0	8	0	13	3	0	12	4	19	32
	% Change	0.0 %	-50.0 %	Infinity	-78.6 %	0.0 %	60.0 %	0.0 %	-38.1 %	50.0 %	-100.0 %	-47.8 %	100.0 %	-32.1 %	-34.7 %
County	Prior 4 Weeks	0	13	14	53	5	67	0	152	26	8	173	40	247	399
	Last 4 Weeks	0	10	8	41	4	34	1	98	15	4	186	69	274	372
	% Change	0.0 %	-23.1 %	-42.9 %	-22.6 %	-20.0 %	-49.3 %	Infinity	-35.5 %	-42.3 %	-50.0 %	7.5 %	72.5 %	10.9 %	-6.8 %

Prior 4 Weeks	**Begin Date**	01/22/2017	**End Date**	02/18/2017
Last 4 Weeks	**Begin Date**	02/19/2017	**End Date**	03/18/2017

Sourced from MNPD ARMS on 3/22/2017 8:45:59 AM. The figures above were sourced from incident reports using NIBRS definitions and reporting guidelines, based on the date when the crime was reported. This report is intended to be a management and planning tool and does not reflect the official NIBRS counts for the department. Incidents where a location is unknown or unspecified are included in the countywide totals. 'Unknown' refers to records in which the address is listed as 'Unknown' on the incident report. 'Not Validated' refers to records that were entered in with an invalid addresses.

Juvenile Victims - Year-to-Date Analysis

METROPOLITAN POLICE DEPARTMENT
of Nashville and Davidson County

Aggregated by precinct (incident location). Based on date when each incident was reported.

		Homicide	Forcible Rape	Robbery	Aggravated Assault	Burglary	Larceny	Motor Vehicle Theft	All Part I Offenses	Sexual Assault	Statuatory Rape	Simple Assault / Intimidation / Stalking	Other Offenses	All Part II Offenses	All Offenses
West	Prior YTD	0	2	0	12	2	4	0	20	2	1	35	17	55	75
	YTD	0	1	3	4	0	13	0	21	2	0	30	13	45	66
	% Change	0.0 %	-50.0 %	Infinity	-66.7 %	-100.0 %	225.0 %	0.0 %	5.0 %	0.0 %	-100.0 %	-14.3 %	-23.5 %	-18.2 %	-12.0 %
East	Prior YTD	0	7	3	20	2	10	0	42	11	0	59	17	87	129
	YTD	0	3	1	26	1	22	2	55	6	1	76	20	103	158
	% Change	0.0 %	-57.1 %	-66.7 %	30.0 %	-50.0 %	120.0 %	Infinity	31.0 %	-45.5 %	Infinity	28.8 %	17.6 %	18.4 %	22.5 %
South	Prior YTD	0	6	11	46	10	10	0	83	10	2	71	37	120	203
	YTD	2	0	6	41	4	47	1	101	15	0	104	21	140	241
	% Change	Infinity	-100.0 %	-45.5 %	-10.9 %	-60.0 %	370.0 %	Infinity	21.7 %	50.0 %	-100.0 %	46.5 %	-43.2 %	16.7 %	18.7 %
Central	Prior YTD	0	13	0	0	0	4	0	17	5	3	9	7	24	41
	YTD	0	0	0	0	0	3	0	3	1	0	5	5	11	14
	% Change	0.0 %	-100.0 %	0.0 %	0.0 %	0.0 %	-25.0 %	0.0 %	-82.4 %	-80.0 %	-100.0 %	-44.4 %	-28.6 %	-54.2 %	-65.9 %
Hermitage	Prior YTD	0	3	14	15	6	21	0	59	14	2	65	31	112	171
	YTD	0	15	6	17	1	17	0	56	7	4	74	34	119	175
	% Change	0.0 %	400.0 %	-57.1 %	13.3 %	-83.3 %	-19.0 %	0.0 %	-5.1 %	-50.0 %	100.0 %	13.8 %	9.7 %	6.3 %	2.3 %
North	Prior YTD	0	9	8	23	3	8	0	51	4	1	64	25	94	145
	YTD	0	4	9	18	3	4	0	38	9	2	61	17	89	127
	% Change	0.0 %	-55.6 %	12.5 %	-21.7 %	0.0 %	-50.0 %	0.0 %	-25.5 %	125.0 %	100.0 %	-4.7 %	-32.0 %	-5.3 %	-12.4 %
Madison	Prior YTD	0	8	4	20	0	7	0	39	6	3	76	20	105	144
	YTD	0	2	3	15	1	5	0	26	8	6	56	18	88	114
	% Change	0.0 %	-75.0 %	-25.0 %	-25.0 %	Infinity	-28.6 %	0.0 %	-33.3 %	33.3 %	100.0 %	-26.3 %	-10.0 %	-16.2 %	-20.8 %
Midtown Hills	Prior YTD	0	2	5	11	0	3	0	21	4	1	31	20	56	77
	YTD	0	3	1	17	0	16	0	37	6	2	50	7	65	102
	% Change	0.0 %	50.0 %	-80.0 %	54.5 %	0.0 %	433.3 %	0.0 %	76.2 %	50.0 %	100.0 %	61.3 %	-65.0 %	16.1 %	32.5 %
County	Prior YTD	0	50	45	147	23	67	0	332	56	13	410	174	653	985
	YTD	2	28	29	138	10	127	3	337	54	15	456	135	660	997
	% Change	Infinity	-44.0 %	-35.6 %	-6.1 %	-56.5 %	89.6 %	Infinity	1.5 %	-3.6 %	15.4 %	11.2 %	-22.4 %	1.1 %	1.2 %

Prior YTD	**Begin Date**	01/01/2016	**End Date**	03/18/2016
YTD	**Begin Date**	01/01/2017	**End Date**	03/18/2017

Sourced from MNPD ARMS on 3/22/2017 8:45:59 AM. The figures above were sourced from incident reports using NIBRS definitions and reporting guidelines, based on the date when the crime was reported. This report is intended to be a management and planning tool and does not reflect the official NIBRS counts for the department. Incidents where a location is unknown or unspecified are included in the countywide totals. 'Unknown' refers to records in which the address is listed as 'Unknown' on the incident report. 'Not Validated' refers to records that were entered in with an invalid addresses.

Juvenile Victims

METROPOLITAN POLICE DEPARTMENT
of Nashville and Davidson County

Aggregated by precinct (incident location). Based on date when each incident was reported.

		Rolling 2 Weeks				Rolling 8 Weeks				YTD				Rolling 104 Weeks			
		Prior Week	Last Week	Change	Percent Change	Prior 4 Weeks	Last 4 Weeks	Change	Percent Change	Prior YTD	Current YTD	Change	Percent Change	Prior 52 Weeks	Last 52 Weeks	Change	Percent Change
West	Part I-Violent	0	0	0	NaN	2	1	-1	-50.0 %	14	8	-6	-42.9 %	68	57	-11	-16.2 %
	Part I-Property	2	0	-2	-100.0 %	6	2	-4	-66.7 %	6	13	7	116.7 %	47	55	8	17.0 %
	Part II	2	5	3	150.0 %	16	17	1	6.3 %	55	45	-10	-18.2 %	249	186	-63	-25.3 %
	Subtotal	**4**	**5**	**1**	**25.0 %**	**24**	**20**	**-4**	**-16.7 %**	**75**	**66**	**-9**	**-12.0 %**	**364**	**298**	**-66**	**-18.1 %**
East	Part I-Violent	2	3	1	50.0 %	8	8	0	0.0 %	30	30	0	0.0 %	145	139	-6	-4.1 %
	Part I-Property	4	1	-3	-75.0 %	11	7	-4	-36.4 %	12	25	13	108.3 %	86	79	-7	-8.1 %
	Part II	10	9	-1	-10.0 %	42	39	-3	-7.1 %	87	103	16	18.4 %	536	409	-127	-23.7 %
	Subtotal	**16**	**13**	**-3**	**-18.8 %**	**61**	**54**	**-7**	**-11.5 %**	**129**	**158**	**29**	**22.5 %**	**767**	**627**	**-140**	**-18.3 %**
South	Part I-Violent	7	6	-1	-14.3 %	11	22	11	100.0 %	63	49	-14	-22.2 %	232	212	-20	-8.6 %
	Part I-Property	6	1	-5	-83.3 %	34	10	-24	-70.6 %	20	52	32	160.0 %	114	149	35	30.7 %
	Part II	13	14	1	7.7 %	51	66	15	29.4 %	120	140	20	16.7 %	605	578	-27	-4.5 %
	Subtotal	**26**	**21**	**-5**	**-19.2 %**	**96**	**98**	**2**	**2.1 %**	**203**	**241**	**38**	**18.7 %**	**951**	**939**	**-12**	**-1.3 %**
Central	Part I-Violent	0	0	0	NaN	0	0	0	NaN	13	0	-13	-100.0 %	37	26	-11	-29.7 %
	Part I-Property	0	0	0	NaN	0	0	0	NaN	4	3	-1	-25.0 %	19	32	13	68.4 %
	Part II	2	0	-2	-100.0 %	2	6	4	200.0 %	24	11	-13	-54.2 %	109	66	-43	-39.4 %
	Subtotal	**2**	**0**	**-2**	**-100.0 %**	**2**	**6**	**4**	**200.0 %**	**41**	**14**	**-27**	**-65.9 %**	**165**	**124**	**-41**	**-24.8 %**
Hermitage	Part I-Violent	2	1	-1	-50.0 %	20	12	-8	-40.0 %	32	38	6	18.8 %	142	180	38	26.8 %
	Part I-Property	1	4	3	300.0 %	9	6	-3	-33.3 %	27	18	-9	-33.3 %	124	95	-29	-23.4 %
	Part II	11	12	1	9.1 %	44	51	7	15.9 %	112	119	7	6.3 %	563	525	-38	-6.7 %
	Subtotal	**14**	**17**	**3**	**21.4 %**	**73**	**69**	**-4**	**-5.5 %**	**171**	**175**	**4**	**2.3 %**	**829**	**800**	**-29**	**-3.5 %**
North	Part I-Violent	5	2	-3	-60.0 %	13	10	-3	-23.1 %	40	31	-9	-22.5 %	216	182	-34	-15.7 %
	Part I-Property	1	2	1	100.0 %	3	4	1	33.3 %	11	7	-4	-36.4 %	63	47	-16	-25.4 %
	Part II	19	5	-14	-73.7 %	22	45	23	104.5 %	94	89	-5	-5.3 %	449	391	-58	-12.9 %
	Subtotal	**25**	**9**	**-16**	**-64.0 %**	**38**	**59**	**21**	**55.3 %**	**145**	**127**	**-18**	**-12.4 %**	**728**	**620**	**-108**	**-14.8 %**
Madison	Part I-Violent	1	0	-1	-100.0 %	10	1	-9	-90.0 %	32	20	-12	-37.5 %	174	92	-82	-47.1 %
	Part I-Property	0	2	2	Infinity	4	2	-2	-50.0 %	7	6	-1	-14.3 %	44	23	-21	-47.7 %
	Part II	14	2	-12	-85.7 %	42	31	-11	-26.2 %	105	88	-17	-16.2 %	459	398	-61	-13.3 %
	Subtotal	**15**	**4**	**-11**	**-73.3 %**	**56**	**34**	**-22**	**-39.3 %**	**144**	**114**	**-30**	**-20.8 %**	**677**	**513**	**-164**	**-24.2 %**
Midtown Hills	Part I-Violent	0	2	2	Infinity	16	5	-11	-68.8 %	18	21	3	16.7 %	86	81	-5	-5.8 %
	Part I-Property	0	1	1	Infinity	5	8	3	60.0 %	3	16	13	433.3 %	63	63	0	0.0 %
	Part II	9	2	-7	-77.8 %	28	19	-9	-32.1 %	56	65	9	16.1 %	288	237	-51	-17.7 %
	Subtotal	**9**	**5**	**-4**	**-44.4 %**	**49**	**32**	**-17**	**-34.7 %**	**77**	**102**	**25**	**32.5 %**	**437**	**381**	**-56**	**-12.8 %**
County*	Part I-Violent	17	14	-3	-17.6 %	80	59	-21	-26.3 %	242	197	-45	-18.6 %	1,100	969	-131	-11.9 %
	Part I-Property	14	11	-3	-21.4 %	72	39	-33	-45.8 %	90	140	50	55.6 %	560	543	-17	-3.0 %
	Part II	80	49	-31	-38.8 %	247	274	27	10.9 %	653	660	7	1.1 %	3,258	2,790	-468	-14.4 %
	Total	**111**	**74**	**-37**	**-33.3 %**	**399**	**372**	**-27**	**-6.8 %**	**985**	**997**	**12**	**1.2 %**	**4,918**	**4,302**	**-616**	**-12.5 %**

Information summarized for CompStat week ending 03/18/2017.

Sourced from MNPD ARMS on 3/22/2017 8:45:59 AM. The figures above were sourced from incident reports using NIBRS definitions and reporting guidelines, based on the date when the crime was reported. This report is intended to be a management and planning tool and does not reflect the official NIBRS counts for the department. Incidents where a location is unknown or unspecified are included in the countywide totals. 'Unknown' refers to records in which the address is listed as 'Unknown' on the incident report. 'Not Validated' refers to records that were entered in with an invalid addresses.

Efficiencies Section

CompStat Weekly Analysis is provided by the Metropolitan Nashville Police Department Crime Analysis Section. This report is intended to be a management and planning tool and does not reflect the official UCR counts for the department.

"No man is above the law and no man is below it: nor do we ask any man's permission when we ask him to obey it."
- Theodore Roosevelt

Begin Date: 03/12/2017
End Date: 03/18/2017
Week: 11

Self Initiated CAD

Aggregated by component of officer initiating call.

METROPOLITAN POLICE DEPARTMENT

of Nashville and Davidson County

		Rolling Two Week				Rolling Eight Week				YTD				Rolling Twenty-Four Month			
		Prior Week	Last Week	Change	Percent Change	Prior 4 Weeks	Last 4 Weeks	Change	Percent Change	Prior YTD	Current YTD	Change	Percent Change	Prior 52 Weeks	Last 52 Weeks	Change	Percent Change
West	Vehicle Stop	493	457	-36	-7.3 %	2,853	2,099	-754	-26.4 %	7,663	6,450	-1,213	-15.8 %	34,555	29,588	-4,967	-14.4 %
	Business Check	853	821	-32	-3.8 %	4,841	3,495	-1,346	-27.8 %	6,308	10,776	4,468	70.8 %	29,815	40,363	10,548	35.4 %
	All Other SI	358	389	31	8.7 %	2,575	1,760	-815	-31.7 %	3,230	5,340	2,110	65.3 %	15,152	19,162	4,010	26.5 %
	Subtotal	**1,704**	**1,667**	**-37**	**-2.2 %**	**10,269**	**7,354**	**-2,915**	**-28.4 %**	**17,201**	**22,566**	**5,365**	**31.2 %**	**79,522**	**89,113**	**9,591**	**12.1 %**
East	Vehicle Stop	637	655	18	2.8 %	2,888	2,553	-335	-11.6 %	8,103	7,183	-920	-11.4 %	38,383	30,638	-7,745	-20.2 %
	Business Check	155	192	37	23.9 %	912	727	-185	-20.3 %	3,708	2,247	-1,461	-39.4 %	13,745	10,853	-2,892	-21.0 %
	All Other SI	255	276	21	8.2 %	1,234	1,076	-158	-12.8 %	3,578	3,109	-469	-13.1 %	16,132	14,703	-1,429	-8.9 %
	Subtotal	**1,047**	**1,123**	**76**	**7.3 %**	**5,034**	**4,356**	**-678**	**-13.5 %**	**15,389**	**12,539**	**-2,850**	**-18.5 %**	**68,260**	**56,194**	**-12,066**	**-17.7 %**
South	Vehicle Stop	656	501	-155	-23.6 %	2,506	2,492	-14	-0.6 %	9,928	7,051	-2,877	-29.0 %	44,150	38,112	-6,038	-13.7 %
	Business Check	266	257	-9	-3.4 %	1,249	1,212	-37	-3.0 %	4,628	3,515	-1,113	-24.0 %	15,686	16,123	437	2.8 %
	All Other SI	269	265	-4	-1.5 %	1,067	1,088	21	2.0 %	3,505	2,994	-511	-14.6 %	14,072	14,961	889	6.3 %
	Subtotal	**1,191**	**1,023**	**-168**	**-14.1 %**	**4,822**	**4,792**	**-30**	**-0.6 %**	**18,061**	**13,560**	**-4,501**	**-24.9 %**	**73,908**	**69,196**	**-4,712**	**-6.4 %**
Central	Vehicle Stop	460	293	-167	-36.3 %	2,099	1,625	-474	-22.6 %	6,361	5,055	-1,306	-20.5 %	33,030	22,158	-10,872	-32.9 %
	Business Check	803	727	-76	-9.5 %	3,721	3,063	-658	-17.7 %	5,422	9,195	3,773	69.6 %	18,655	37,244	18,589	99.6 %
	All Other SI	412	350	-62	-15.0 %	1,964	1,598	-366	-18.6 %	4,082	4,890	808	19.8 %	20,384	22,767	2,383	11.7 %
	Subtotal	**1,675**	**1,370**	**-305**	**-18.2 %**	**7,784**	**6,286**	**-1,498**	**-19.2 %**	**15,865**	**19,140**	**3,275**	**20.6 %**	**72,069**	**82,169**	**10,100**	**14.0 %**
Hermitage	Vehicle Stop	730	551	-179	-24.5 %	3,187	2,857	-330	-10.4 %	12,576	8,404	-4,172	-33.2 %	51,955	43,177	-8,778	-16.9 %
	Business Check	439	345	-94	-21.4 %	1,979	1,768	-211	-10.7 %	7,084	5,194	-1,890	-26.7 %	27,998	23,408	-4,590	-16.4 %
	All Other SI	354	278	-76	-21.5 %	1,552	1,443	-109	-7.0 %	4,947	4,089	-858	-17.3 %	20,171	18,583	-1,588	-7.9 %
	Subtotal	**1,523**	**1,174**	**-349**	**-22.9 %**	**6,718**	**6,068**	**-650**	**-9.7 %**	**24,607**	**17,687**	**-6,920**	**-28.1 %**	**100,124**	**85,168**	**-14,956**	**-14.9 %**
North	Vehicle Stop	348	244	-104	-29.9 %	1,894	1,446	-448	-23.7 %	5,579	4,735	-844	-15.1 %	22,624	22,435	-189	-0.8 %
	Business Check	355	244	-111	-31.3 %	1,360	1,281	-79	-5.8 %	4,847	3,758	-1,089	-22.5 %	18,148	20,922	2,774	15.3 %
	All Other SI	258	240	-18	-7.0 %	1,225	1,118	-107	-8.7 %	3,398	3,252	-146	-4.3 %	16,011	15,779	-232	-1.4 %
	Subtotal	**961**	**728**	**-233**	**-24.2 %**	**4,479**	**3,845**	**-634**	**-14.2 %**	**13,824**	**11,745**	**-2,079**	**-15.0 %**	**56,783**	**59,136**	**2,353**	**4.1 %**
Madison	Vehicle Stop	355	225	-130	-36.6 %	1,528	1,217	-311	-20.4 %	4,967	3,909	-1,058	-21.3 %	22,569	18,982	-3,587	-15.9 %
	Business Check	492	433	-59	-12.0 %	2,075	1,828	-247	-11.9 %	7,818	5,623	-2,195	-28.1 %	37,151	27,718	-9,433	-25.4 %
	All Other SI	181	138	-43	-23.8 %	808	692	-116	-14.4 %	2,754	2,075	-679	-24.7 %	13,367	10,509	-2,858	-21.4 %
	Subtotal	**1,028**	**796**	**-232**	**-22.6 %**	**4,411**	**3,737**	**-674**	**-15.3 %**	**15,539**	**11,607**	**-3,932**	**-25.3 %**	**73,087**	**57,209**	**-15,878**	**-21.7 %**
Midtown Hills	Vehicle Stop	574	407	-167	-29.1 %	2,473	2,033	-440	-17.8 %	8,107	6,009	-2,098	-25.9 %	41,767	28,046	-13,721	-32.9 %
	Business Check	683	490	-193	-28.3 %	2,622	2,317	-305	-11.6 %	5,943	6,697	754	12.7 %	27,163	25,603	-1,560	-5.7 %
	All Other SI	342	260	-82	-24.0 %	1,423	1,184	-239	-16.8 %	4,924	3,536	-1,388	-28.2 %	22,029	17,762	-4,267	-19.4 %
	Subtotal	**1,599**	**1,157**	**-442**	**-27.6 %**	**6,518**	**5,534**	**-984**	**-15.1 %**	**18,974**	**16,242**	**-2,732**	**-14.4 %**	**90,959**	**71,411**	**-19,548**	**-21.5 %**
County*	Vehicle Stop	4,659	3,678	-981	-21.1 %	21,005	17,871	-3,134	-14.9 %	67,582	53,050	-14,532	-21.5 %	308,428	252,736	-55,692	-18.1 %
	Business Check	4,250	3,663	-587	-13.8 %	19,222	16,389	-2,833	-14.7 %	47,247	48,483	1,236	2.6 %	194,417	208,573	14,156	7.3 %
	All Other SI	3,219	2,870	-349	-10.8 %	14,520	12,802	-1,718	-11.8 %	38,576	36,806	-1,770	-4.6 %	176,803	169,883	-6,920	-3.9 %
	Total	**12,128**	**10,211**	**-1,917**	**-15.8 %**	**54,747**	**47,062**	**-7,685**	**-14.0 %**	**153,405**	**138,339**	**-15,066**	**-9.8 %**	**679,648**	**631,192**	**-48,456**	**-7.1 %**

Information summarized for CompStat week ending 3/18/2017.

* Countywide totals include CFS with unknown locations. Sourced from MNPD ARMS on 3/22/2017 8:45:59 AM. 'Vehicle Stops' refer to 10-93 calls. 'Business Checks' refer to 10-96 calls. Only includes calls initiated by an officer (call type 2 or 3). Excludes CFS with a disposition code of 6 or 11.

Dispatched Calls for Service

Aggregated by component of officer responding to call.

METROPOLITAN POLICE DEPARTMENT

of Nashville and Davidson County

		Rolling 2 Weeks				Rolling 8 Weeks				YTD				Rolling 104 Weeks			
		Prior Week	Last Week	Change	Percent Change	Prior 4 Weeks	Last 4 Weeks	Change	Percent Change	Prior YTD	Current YTD	Change	Percent Change	Prior 52 Weeks	Last 52 Weeks	Change	Percent Change
West	Part I	125	128	3	2.4 %	445	461	16	3.6 %	1,286	1,264	-22	-1.7 %	5,836	6,425	589	10.1 %
	Vehicle Crash	44	42	-2	-4.5 %	227	190	-37	-16.3 %	633	606	-27	-4.3 %	2,787	2,951	164	5.9 %
	All Other CFS	230	213	-17	-7.4 %	895	887	-8	-0.9 %	2,355	2,480	125	5.3 %	11,686	12,148	462	4.0 %
	Subtotal	**399**	**383**	**-16**	**-4.0 %**	**1,567**	**1,538**	**-29**	**-1.9 %**	**4,274**	**4,350**	**76**	**1.8 %**	**20,309**	**21,524**	**1,215**	**6.0 %**
East	Part I	113	130	17	15.0 %	384	442	58	15.1 %	1,183	1,144	-39	-3.3 %	5,895	6,002	107	1.8 %
	Vehicle Crash	38	39	1	2.6 %	124	155	31	25.0 %	389	400	11	2.8 %	2,003	1,949	-54	-2.7 %
	All Other CFS	269	247	-22	-8.2 %	1,037	1,089	52	5.0 %	2,966	2,961	-5	-0.2 %	15,287	15,102	-185	-1.2 %
	Subtotal	**420**	**416**	**-4**	**-1.0 %**	**1,545**	**1,686**	**141**	**9.1 %**	**4,538**	**4,505**	**-33**	**-0.7 %**	**23,185**	**23,053**	**-132**	**-0.6 %**
South	Part I	199	189	-10	-5.0 %	759	734	-25	-3.3 %	1,967	2,058	91	4.6 %	9,738	10,161	423	4.3 %
	Vehicle Crash	83	86	3	3.6 %	386	337	-49	-12.7 %	1,165	1,042	-123	-10.6 %	5,370	5,517	147	2.7 %
	All Other CFS	434	462	28	6.5 %	1,766	1,815	49	2.8 %	4,735	4,842	107	2.3 %	22,971	23,214	243	1.1 %
	Subtotal	**716**	**737**	**21**	**2.9 %**	**2,911**	**2,886**	**-25**	**-0.9 %**	**7,867**	**7,942**	**75**	**1.0 %**	**38,079**	**38,892**	**813**	**2.1 %**
Central	Part I	59	51	-8	-13.6 %	191	235	44	23.0 %	614	616	2	0.3 %	3,114	3,283	169	5.4 %
	Vehicle Crash	38	38	0	0.0 %	136	160	24	17.6 %	454	402	-52	-11.5 %	2,079	2,193	114	5.5 %
	All Other CFS	189	196	7	3.7 %	761	845	84	11.0 %	2,018	2,162	144	7.1 %	9,878	10,614	736	7.5 %
	Subtotal	**286**	**285**	**-1**	**-0.3 %**	**1,088**	**1,240**	**152**	**14.0 %**	**3,086**	**3,180**	**94**	**3.0 %**	**15,071**	**16,090**	**1,019**	**6.8 %**
Hermitage	Part I	162	152	-10	-6.2 %	657	646	-11	-1.7 %	1,650	1,786	136	8.2 %	8,056	8,712	656	8.1 %
	Vehicle Crash	81	99	18	22.2 %	277	352	75	27.1 %	872	869	-3	-0.3 %	4,259	4,503	244	5.7 %
	All Other CFS	386	397	11	2.8 %	1,531	1,601	70	4.6 %	4,326	4,335	9	0.2 %	21,590	22,442	852	3.9 %
	Subtotal	**629**	**648**	**19**	**3.0 %**	**2,465**	**2,599**	**134**	**5.4 %**	**6,848**	**6,990**	**142**	**2.1 %**	**33,905**	**35,657**	**1,752**	**5.2 %**
North	Part I	139	111	-28	-20.1 %	434	512	78	18.0 %	1,248	1,299	51	4.1 %	6,161	6,647	486	7.9 %
	Vehicle Crash	46	49	3	6.5 %	167	203	36	21.6 %	537	491	-46	-8.6 %	2,467	2,662	195	7.9 %
	All Other CFS	327	332	5	1.5 %	1,190	1,306	116	9.7 %	3,436	3,465	29	0.8 %	16,723	17,052	329	2.0 %
	Subtotal	**512**	**492**	**-20**	**-3.9 %**	**1,791**	**2,021**	**230**	**12.8 %**	**5,221**	**5,255**	**34**	**0.7 %**	**25,351**	**26,361**	**1,010**	**4.0 %**
Madison	Part I	121	101	-20	-16.5 %	373	416	43	11.5 %	1,042	1,076	34	3.3 %	5,152	5,389	237	4.6 %
	Vehicle Crash	37	42	5	13.5 %	104	154	50	48.1 %	473	370	-103	-21.8 %	2,370	2,094	-276	-11.6 %
	All Other CFS	241	228	-13	-5.4 %	958	970	12	1.3 %	2,674	2,591	-83	-3.1 %	13,413	13,425	12	0.1 %
	Subtotal	**399**	**371**	**-28**	**-7.0 %**	**1,435**	**1,540**	**105**	**7.3 %**	**4,189**	**4,037**	**-152**	**-3.6 %**	**20,935**	**20,908**	**-27**	**-0.1 %**
Midtown Hills	Part I	169	151	-18	-10.7 %	596	610	14	2.3 %	1,450	1,653	203	14.0 %	7,555	8,102	547	7.2 %
	Vehicle Crash	88	120	32	36.4 %	453	422	-31	-6.8 %	1,115	1,227	112	10.0 %	5,290	5,793	503	9.5 %
	All Other CFS	335	329	-6	-1.8 %	1,364	1,433	69	5.1 %	3,379	3,839	460	13.6 %	16,065	17,832	1,767	11.0 %
	Subtotal	**592**	**600**	**8**	**1.4 %**	**2,413**	**2,465**	**52**	**2.2 %**	**5,944**	**6,719**	**775**	**13.0 %**	**28,910**	**31,727**	**2,817**	**9.7 %**
County*	Part I	1,183	1,089	-94	-7.9 %	4,105	4,360	255	6.2 %	11,110	11,636	526	4.7 %	57,445	58,358	913	1.6 %
	Vehicle Crash	470	536	66	14.0 %	1,916	2,037	121	6.3 %	5,791	5,583	-208	-3.6 %	27,351	28,257	906	3.3 %
	All Other CFS	2,574	2,549	-25	-1.0 %	10,094	10,566	472	4.7 %	27,295	28,257	962	3.5 %	137,841	138,925	1,084	0.8 %
	Total	**4,227**	**4,174**	**-53**	**-1.3 %**	**16,115**	**16,963**	**848**	**5.3 %**	**44,196**	**45,476**	**1,280**	**2.9 %**	**222,637**	**225,540**	**2,903**	**1.3 %**

Information summarized for CompStat week ending 3/18/2017.

* Countywide totals include CFS with unknown locations. 'Part I CFS' refer to dispatched CAD calls with a ten code of 50, 51, 52, 53, 54, 57, 70, 71, 72, 67, or 1000. 'Vehicle Crash CFS' refer to dispatched CAD calls with a ten code of 45 or 46. Only includes calls initiated by the citizenry (call type 0 or 1). Report only includes CFS with ten codes 10 through 89 and all thousand codes. Excludes CFS with a disposition code of 6 or 11.

Vehicle Stop Analysis (Form 252)

Aggregated by component of officer making stop.

METROPOLITAN POLICE DEPARTMENT

of Nashville and Davidson County

		Rolling Two Week				Rolling Eight Week				YTD				Rolling Twenty-Four Month			
		Prior Week	Last Week	Change	% Change	Prior 4 Weeks	Last 4 Weeks	Change	% Change	Prior YTD	YTD	Change	% Change	Prior 52 Weeks	Last 52 Weeks	Change	% Change
West	Vehicle Stops	544	474	-70	-12.9%	3,050	2,294	-756	-24.8%	9,153	6,960	-2,193	-24.0%	41,599	33,780	-7,819	-18.8%
	Warnings Issued	86.0 %	85.7 %	-0.4 %		86.9 %	85.7 %	-1.2 %		83.7 %	86.3 %	2.6 %		84.5 %	83.9 %	-0.5 %	
	Arrests Made	19	21	2	10.5%	132	90	-42	-31.8%	422	290	-132	-31.3%	2,078	1,408	-670	-32.2%
East	Vehicle Stops	625	622	-3	-0.5%	2,973	2,533	-440	-14.8%	8,599	7,413	-1,186	-13.8%	38,503	31,963	-6,540	-17.0%
	Warnings Issued	81.8 %	87.0 %	5.2 %		83.6 %	84.1 %	0.5 %		83.6 %	83.4 %	-0.2 %		84.7 %	83.3 %	-1.4 %	
	Arrests Made	49	35	-14	-28.6%	290	203	-87	-30.0%	832	682	-150	-18.0%	3,738	3,093	-645	-17.3%
South	Vehicle Stops	645	496	-149	-23.1%	2,912	2,673	-239	-8.2%	11,216	7,920	-3,296	-29.4%	50,540	42,340	-8,200	-16.2%
	Warnings Issued	74.3 %	79.6 %	5.4 %		74.5 %	76.1 %	1.6 %		88.5 %	76.1 %	-12.4 %		87.2 %	84.9 %	-2.3 %	
	Arrests Made	31	33	2	6.5%	182	163	-19	-10.4%	627	487	-140	-22.3%	2,619	2,485	-134	-5.1%
Central	Vehicle Stops	483	238	-245	-50.7%	2,121	1,623	-498	-23.5%	6,632	5,034	-1,598	-24.1%	33,973	22,987	-10,986	-32.3%
	Warnings Issued	57.1 %	72.7 %	15.5 %		59.7 %	59.5 %	-0.2 %		65.8 %	61.3 %	-4.5 %		69.9 %	60.2 %	-9.7 %	
	Arrests Made	21	12	-9	-42.9%	118	85	-33	-28.0%	507	283	-224	-44.2%	2,169	1,359	-810	-37.3%
Hermitage	Vehicle Stops	680	483	-197	-29.0%	2,867	2,723	-144	-5.0%	11,975	7,723	-4,252	-35.5%	50,683	39,858	-10,825	-21.4%
	Warnings Issued	85.0 %	89.4 %	4.4 %		85.8 %	86.7 %	0.9 %		86.1 %	86.6 %	0.5 %		85.4 %	86.8 %	1.4 %	
	Arrests Made	49	28	-21	-42.9%	249	203	-46	-18.5%	1,007	618	-389	-38.6%	3,887	3,160	-727	-18.7%
North	Vehicle Stops	346	228	-118	-34.1%	1,892	1,381	-511	-27.0%	5,908	4,641	-1,267	-21.4%	25,004	22,815	-2,189	-8.8%
	Warnings Issued	78.3 %	75.0 %	-3.3 %		75.0 %	76.8 %	1.8 %		77.5 %	76.0 %	-1.4 %		79.0 %	76.5 %	-2.5 %	
	Arrests Made	45	27	-18	-40.0%	156	159	3	1.9%	552	456	-96	-17.4%	2,055	2,257	202	9.8%
Madison	Vehicle Stops	329	194	-135	-41.0%	1,428	1,121	-307	-21.5%	4,886	3,682	-1,204	-24.6%	22,934	18,030	-4,904	-21.4%
	Warnings Issued	75.7 %	76.8 %	1.1 %		80.7 %	77.7 %	-3.0 %		77.2 %	79.7 %	2.5 %		77.3 %	79.2 %	1.9 %	
	Arrests Made	49	21	-28	-57.1%	214	170	-44	-20.6%	665	572	-93	-14.0%	2,911	2,626	-285	-9.8%
Midtown Hills	Vehicle Stops	614	429	-185	-30.1%	2,603	2,198	-405	-15.6%	8,778	6,369	-2,409	-27.4%	44,340	30,132	-14,208	-32.0%
	Warnings Issued	78.0 %	82.8 %	4.7 %		81.8 %	79.8 %	-2.0 %		84.8 %	81.6 %	-3.2 %		82.1 %	82.2 %	0.1 %	
	Arrests Made	49	42	-7	-14.3%	197	158	-39	-19.8%	644	464	-180	-28.0%	3,293	2,217	-1,076	-32.7%
SOD	Vehicle Stops	387	368	-19	-4.9%	1,791	1,583	-208	-11.6%	6,861	4,769	-2,092	-30.5%	31,048	28,034	-3,014	-9.7%
	Warnings Issued	42.9 %	44.0 %	1.1 %		43.5 %	48.7 %	5.2 %		36.9 %	47.3 %	10.5 %		38.7 %	42.2 %	3.5 %	
	Arrests Made	20	22	2	10.0%	78	99	21	26.9%	303	234	-69	-22.8%	1,185	1,140	-45	-3.8%
Other	Vehicle Stops	148	91	-57	-38.5%	628	497	-131	-20.9%	1,953	1,550	-403	-20.6%	9,386	7,264	-2,122	-22.6%
	Warnings Issued	85.1 %	79.1 %	-6.0 %		86.0 %	80.1 %	-5.9 %		91.2 %	82.6 %	-8.6 %		92.7 %	89.0 %	-3.7 %	
	Arrests Made	17	9	-8	-47.1%	66	70	4	6.1%	143	213	70	49.0%	550	603	53	9.6%
Total	Vehicle Stops	4,801	3,623	-1,178	-24.5%	22,265	18,626	-3,639	-16.3%	75,961	56,061	-19,900	-26.2%	348,010	277,203	-70,807	-20.3%
	Warnings Issued	75.0 %	78.8 %	3.8 %		76.6 %	76.8 %	0.3 %		78.4 %	77.0 %	-1.4 %		78.6 %	77.3 %	-1.3 %	
	Arrests Made	349	250	-99	-28.4%	1,682	1,400	-282	-16.8%	5,702	4,299	-1,403	-24.6%	24,485	20,348	-4,137	-16.9%

Information summarized for CompStat week ending 03/18/2017.

Sourced from MNPD ARMS on 3/22/2017 8:45:59 AM. The figures above were sourced from MNPD's Vehicle Stop (Form 252) Database. Vehicle stop totals count all reports electronically entered via AFR. Hardcopy reports not entered into ARMS will affect accuracy of totals. This report is intended to be a management and planning tool and does not reflect the official vehicle stop counts for the department.

Field Interview Report (Form 114)

Aggregated by component of officer conducting interview.

METROPOLITAN POLICE DEPARTMENT

of Nashville and Davidson County

		Rolling Two Week				Rolling Eight Week				YTD				Rolling Twenty-Four Month			
		Prior Week	Last Week	Change	% Change	Prior 4 Weeks	Last 4 Weeks	Change	% Change	Prior YTD	YTD	Change	% Change	Prior 52 Weeks	Last 52 Weeks	Change	% Change
West	Field Interview	41	39	-2	-4.9%	258	190	-68	-26.4%	555	568	13	2.3%	2,073	2,214	141	6.8%
	Arrest Made	7	4	-3	-42.9%	53	40	-13	-24.5%	166	117	-49	-29.5%	529	488	-41	-7.8%
East	Field Interview	50	34	-16	-32.0%	239	186	-53	-22.2%	585	571	-14	-2.4%	3,478	2,316	-1,162	-33.4%
	Arrest Made	8	2	-6	-75.0%	48	36	-12	-25.0%	132	113	-19	-14.4%	730	432	-298	-40.8%
South	Field Interview	51	50	-1	-2.0%	166	193	27	16.3%	599	496	-103	-17.2%	2,577	2,451	-126	-4.9%
	Arrest Made	7	3	-4	-57.1%	21	21	0	0.0%	94	57	-37	-39.4%	423	402	-21	-5.0%
Central	Field Interview	46	25	-21	-45.7%	240	137	-103	-42.9%	495	509	14	2.8%	2,412	2,316	-96	-4.0%
	Arrest Made	12	4	-8	-66.7%	70	36	-34	-48.6%	95	148	53	55.8%	503	594	91	18.1%
Hermitage	Field Interview	55	41	-14	-25.5%	237	221	-16	-6.8%	891	624	-267	-30.0%	3,610	2,858	-752	-20.8%
	Arrest Made	6	8	2	33.3%	40	31	-9	-22.5%	193	101	-92	-47.7%	684	537	-147	-21.5%
North	Field Interview	20	21	1	5.0%	131	96	-35	-26.7%	379	332	-47	-12.4%	1,338	1,676	338	25.3%
	Arrest Made	3	2	-1	-33.3%	19	20	1	5.3%	75	54	-21	-28.0%	229	318	89	38.9%
Madison	Field Interview	37	21	-16	-43.2%	137	117	-20	-14.6%	353	369	16	4.5%	1,831	1,528	-303	-16.5%
	Arrest Made	12	6	-6	-50.0%	40	36	-4	-10.0%	141	107	-34	-24.1%	801	450	-351	-43.8%
Midtown	Field Interview	44	28	-16	-36.4%	184	150	-34	-18.5%	446	430	-16	-3.6%	2,598	2,007	-591	-22.7%
Hills	Arrest Made	3	4	1	33.3%	35	22	-13	-37.1%	109	84	-25	-22.9%	590	383	-207	-35.1%
SID	Field Interview	1	8	7	700.0%	16	55	39	243.8%	74	86	12	16.2%	285	245	-40	-14.0%
	Arrest Made	0	2	2	-	5	3	-2	-40.0%	44	11	-33	-75.0%	134	80	-54	-40.3%
SOD	Field Interview	0	0	0	-	1	1	0	0.0%	3	2	-1	-33.3%	16	18	2	12.5%
	Arrest Made	0	0	0	-	0	1	1	-	1	1	0	0.0%	2	4	2	100.0%
Other	Field Interview	2	0	-2	-100.0%	7	5	-2	-28.6%	55	27	-28	-50.9%	202	141	-61	-30.2%
	Arrest Made	1	0	-1	-100.0%	1	1	0	0.0%	25	7	-18	-72.0%	80	48	-32	-40.0%
County	Field Interview	347	267	-80	-23.1%	1,616	1,351	-265	-16.4%	4,435	4,014	-421	-9.5%	20,420	17,770	-2,650	-13.0%
	Arrest Made	59	35	-24	-40.7%	332	247	-85	-25.6%	1,075	800	-275	-25.6%	4,705	3,736	-969	-20.6%

Information summarized for CompStat week ending 03/18/2017.

Sourced from MNPD ARMS on 3/22/2017 8:46:00 AM. The numbers above are sourced from MNPD's Field Interview (Form 114) Database. This report includes all FI types (field interviews, terry stops, and homeless welfare checks). "Arrest Made" indicates that an individual in the FI database was also arrested. For an arrest to be counted, the Form 114 complaint number must match a Form 106 Arrest Report, Form 106A State Misdemeanor Citation Report, or Form 219 Juvenile Citation incident number and the master name record must match in each as well. This report is intended to be a management and planning tool and does not reflect official counts for the department.

County Efficiency Charts

METROPOLITAN POLICE DEPARTMENT
of Nashville and Davidson County

Summarized by CompStat week for past eight weeks.
Aggregated by component of officer initiating call / arresting officer.

All Self-Initiated CAD - 52wk Avg: 12,138

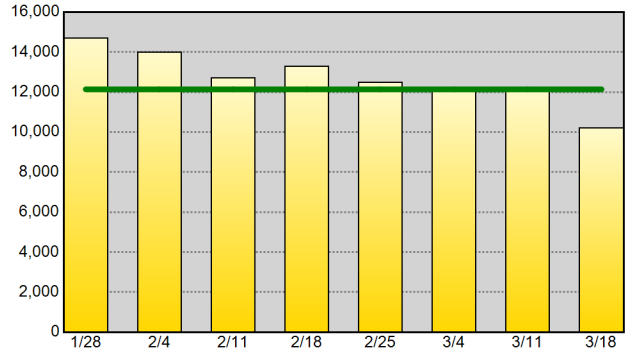

Self-Initiated Terry Stops - 52wk Avg: 337

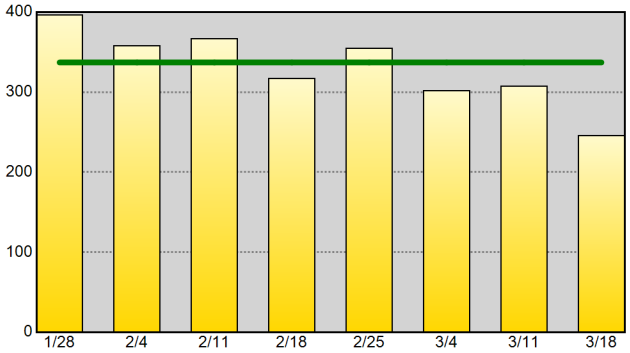

Self-Initiated Vehicle Stops (10-93) - 52wk Avg: 4,860

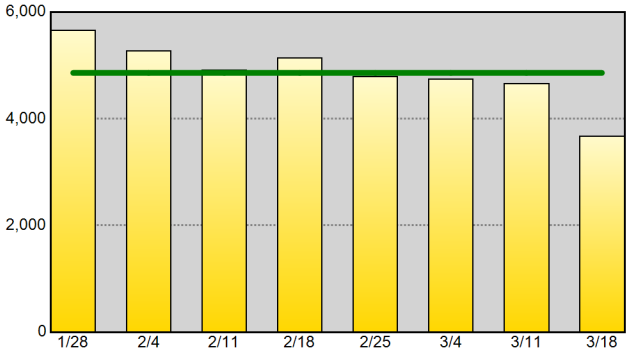

Self-Initiated Business Checks (10-96) - 52wk Avg: 4,011

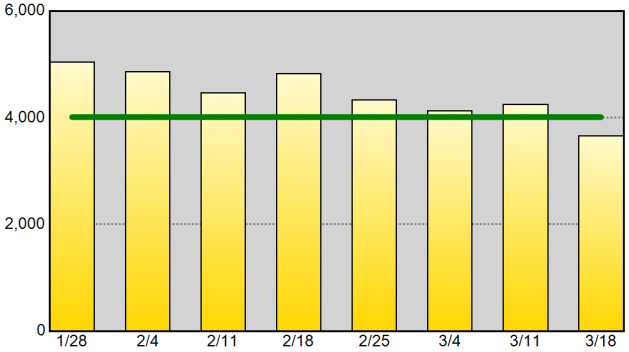

Self-Initiated Community Policing (10-15) - 52wk Avg: 972

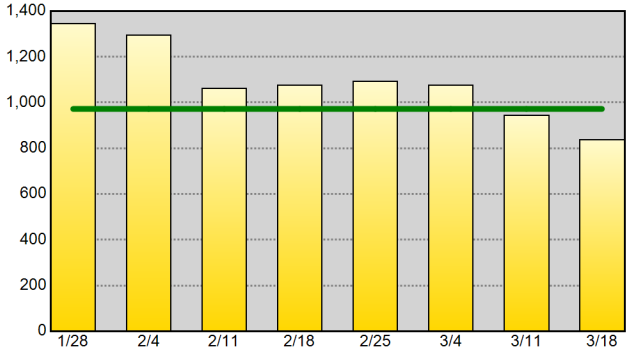

Self-Initiated Criminal Vice Activity (10-78) - 52wk Avg: 55

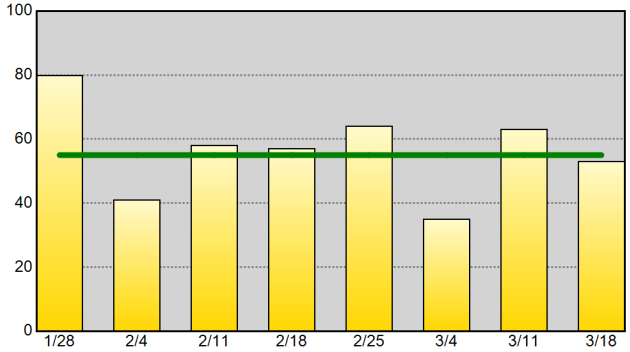

Part I Arrests - 52wk Avg: 157

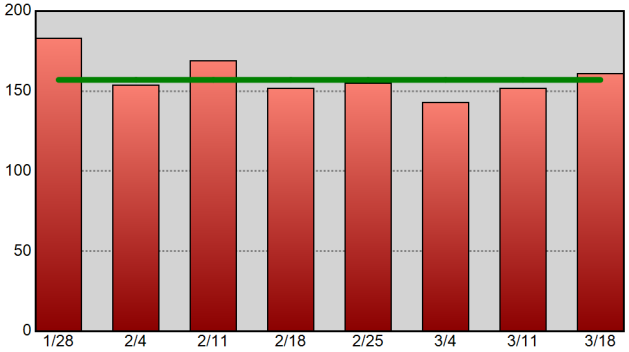

Drug-Related Arrests - 52wk Avg: 207

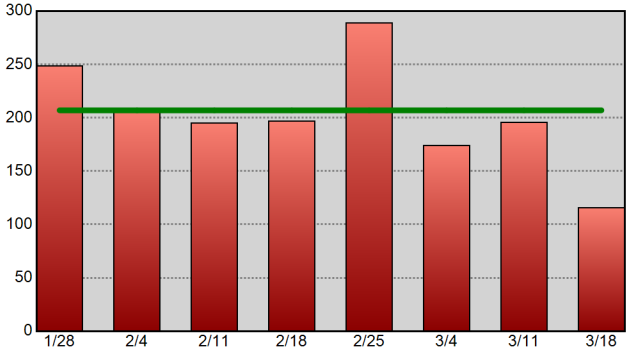

Warrants Served - 52wk Avg: 534

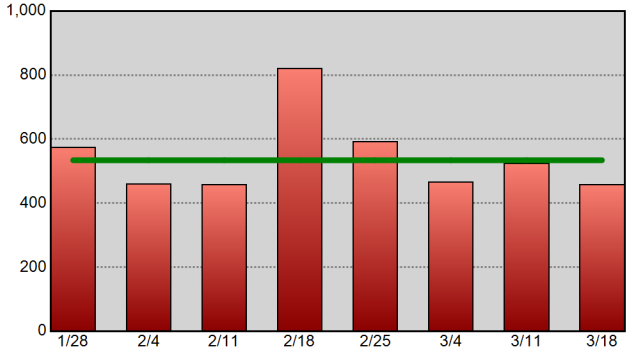

Information summarized for CompStat week ending 3/18/2017.
The horizontal line on each chart represents the data set's 52-week weekly average.

Sourced from MNPD ARMS on 3/22/2017 8:46:00 AM. CAD reports only include calls initiated by an officer (call type 2 or 3). Excludes CFS with a disposition code of 6 or 11. Arrest reports do not take into account the number of charges. 1 arrest = 1 body.

West Precinct Precinct Efficiency Charts

METROPOLITAN POLICE DEPARTMENT
of Nashville and Davidson County

Summarized by CompStat week for past eight weeks.
Aggregated by component of officer initiating call / arresting officer.

All Self-Initiated CAD - 52wk Avg: 1,713

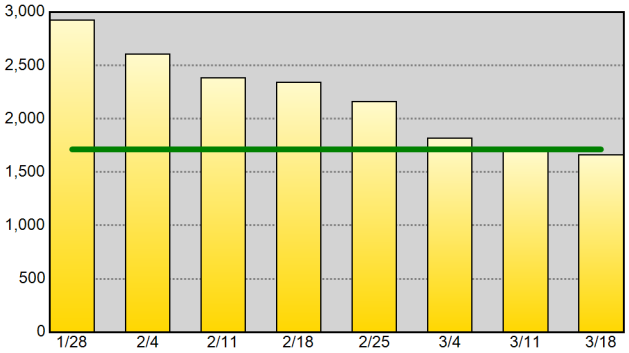

Self-Initiated Terry Stops - 52wk Avg: 24

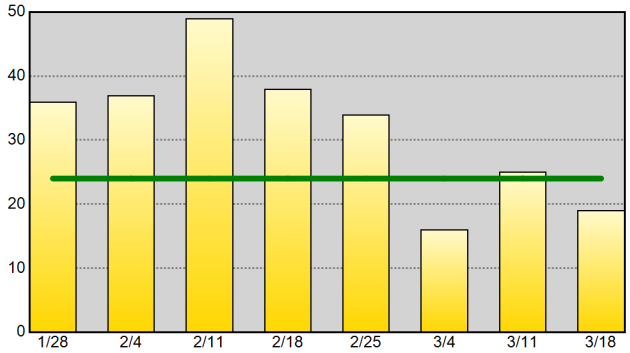

Self-Initiated Vehicle Stops (10-93) - 52wk Avg: 569

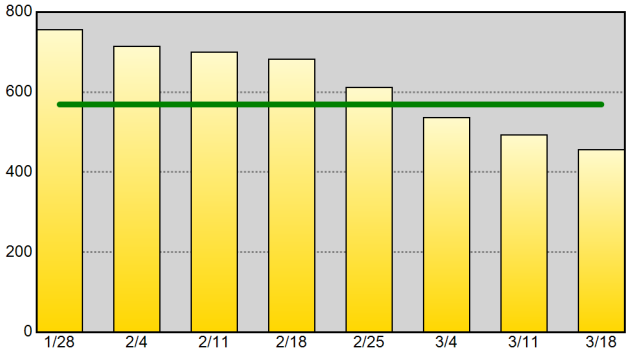

Self-Initiated Business Checks (10-96) - 52wk Avg: 776

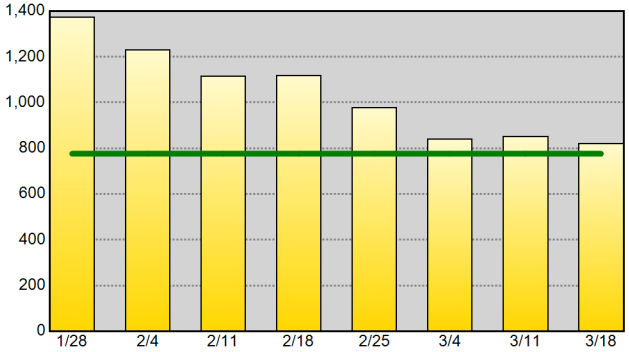

Self-Initiated Community Policing (10-15) - 52wk Avg: 241

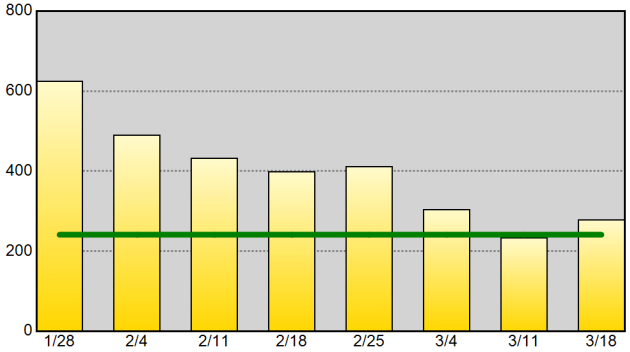

Self-Initiated Criminal Vice Activity (10-78) - 52wk Avg: 1

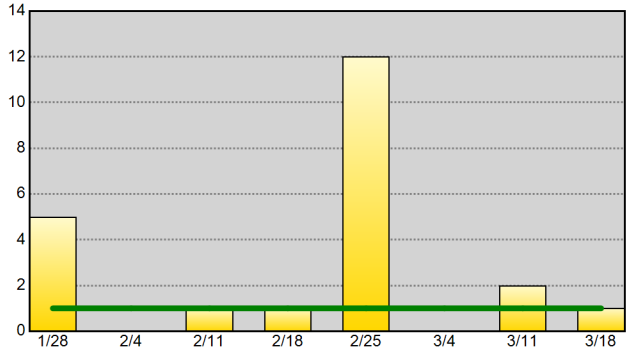

Part I Arrests - 52wk Avg: 17

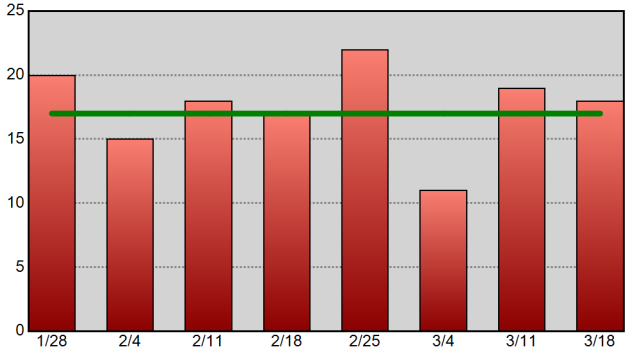

Drug-Related Arrests - 52wk Avg: 14

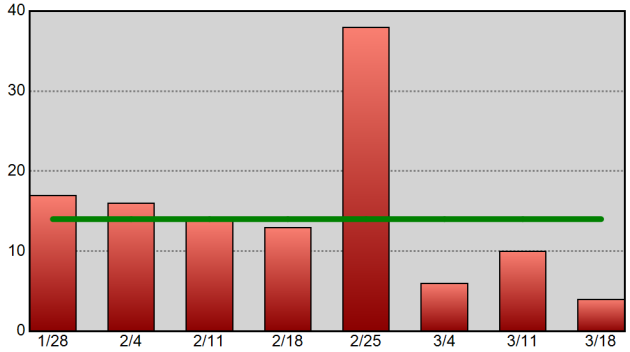

Warrants Served - 52wk Avg: 25

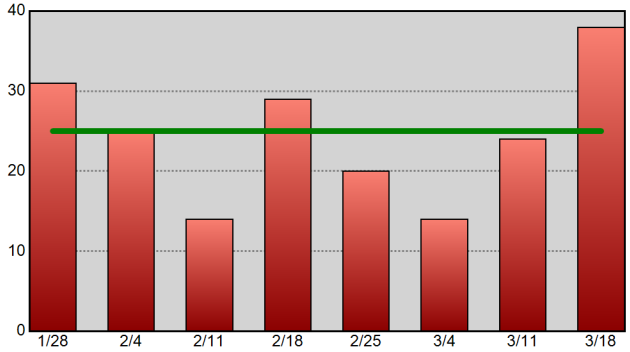

Information summarized for CompStat week ending 3/18/2017. The horizontal line on each chart represents the data set's 52-week weekly average.

Sourced from MNPD ARMS on 3/22/2017 8:46:02 AM. CAD reports only include calls initiated by an officer (call type 2 or 3). Excludes CFS with a disposition code of 6 or 11. Arrest reports do not take into account the number of charges. 1 arrest = 1 body.

East Precinct Precinct Efficiency Charts

METROPOLITAN POLICE DEPARTMENT
of Nashville and Davidson County

Summarized by CompStat week for past eight weeks.
Aggregated by component of officer initiating call / arresting officer.

All Self-Initiated CAD - 52wk Avg: 1,080

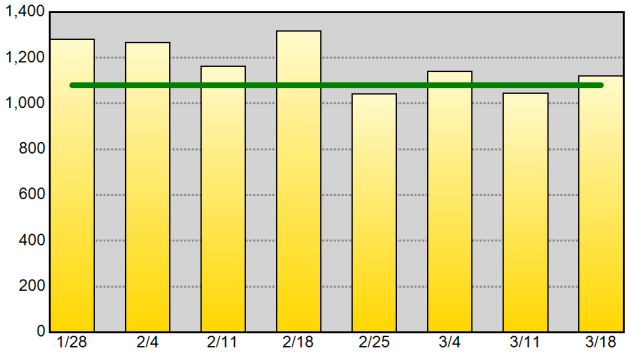

Self-Initiated Terry Stops - 52wk Avg: 48

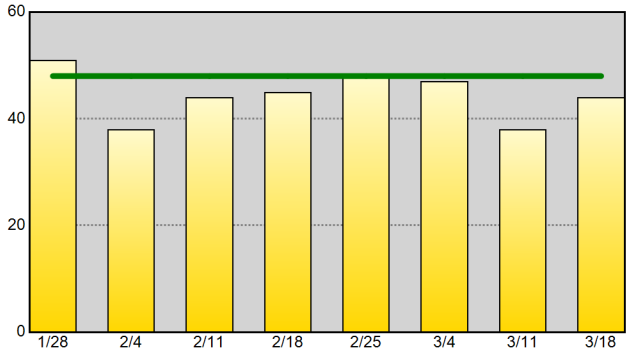

Self-Initiated Vehicle Stops (10-93) - 52wk Avg: 589

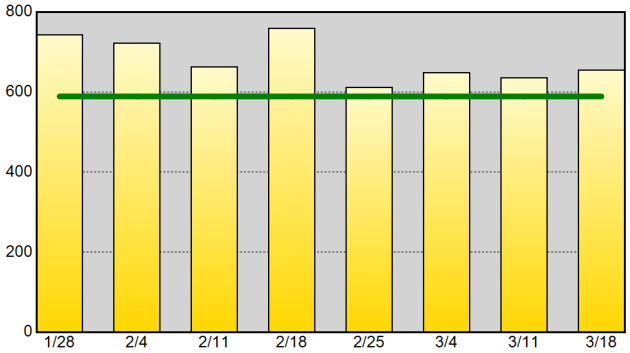

Self-Initiated Business Checks (10-96) - 52wk Avg: 208

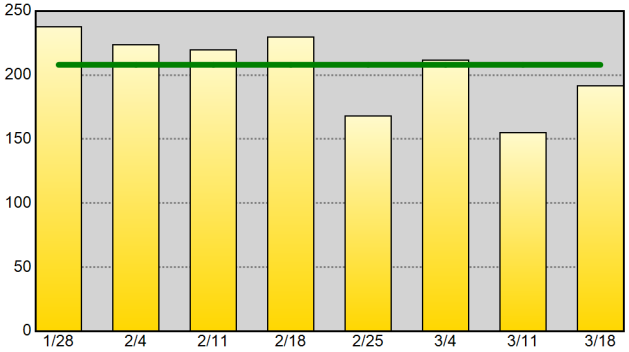

Self-Initiated Community Policing (10-15) - 52wk Avg: 44

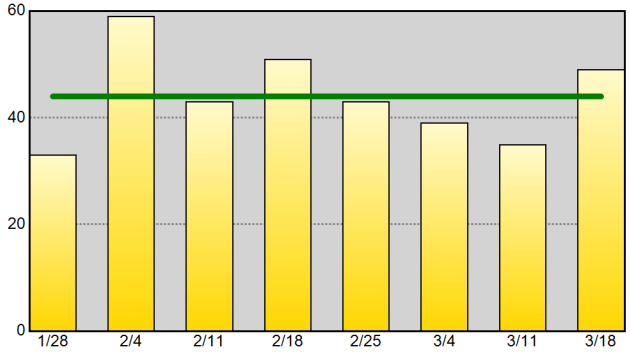

Self-Initiated Criminal Vice Activity (10-78) - 52wk Avg: 3

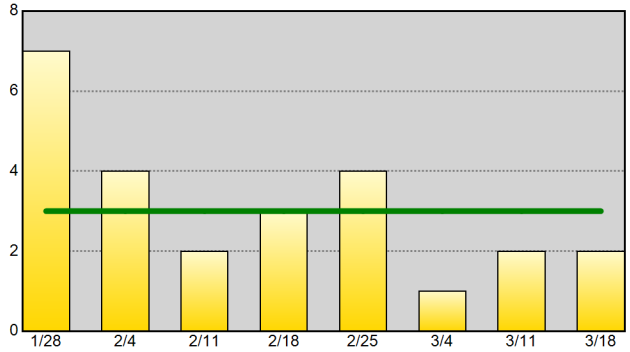

Part I Arrests - 52wk Avg: 16

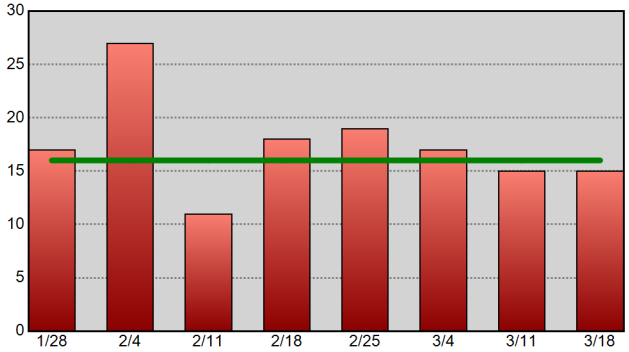

Drug-Related Arrests - 52wk Avg: 26

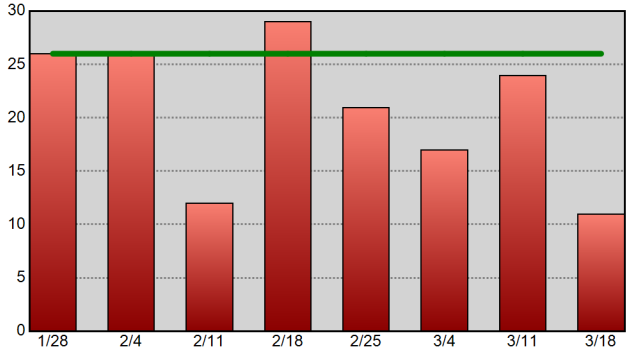

Warrants Served - 52wk Avg: 57

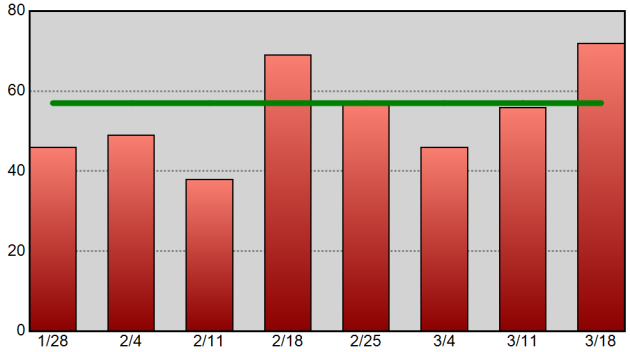

Information summarized for CompStat week ending 3/18/2017. The horizontal line on each chart represents the data set's 52-week weekly average.

Sourced from MNPD ARMS on 3/22/2017 8:46:03 AM. CAD reports only include calls initiated by an officer (call type 2 or 3). Excludes CFS with a disposition code of 6 or 11. Arrest reports do not take into account the number of charges. 1 arrest = 1 body.

South Precinct Precinct Efficiency Charts

METROPOLITAN POLICE DEPARTMENT
of Nashville and Davidson County

Summarized by CompStat week for past eight weeks.
Aggregated by component of officer initiating call / arresting officer.

All Self-Initiated CAD - 52wk Avg: 1,330

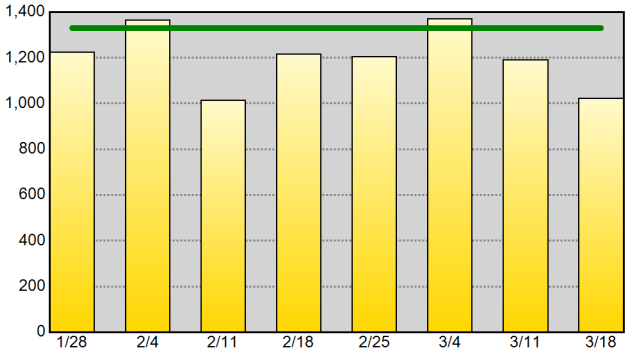

Self-Initiated Terry Stops - 52wk Avg: 30

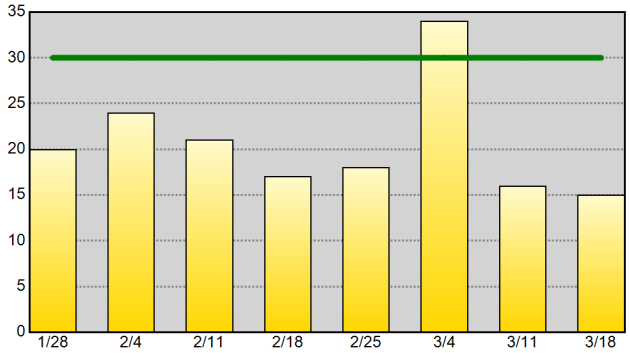

Self-Initiated Vehicle Stops (10-93) - 52wk Avg: 732

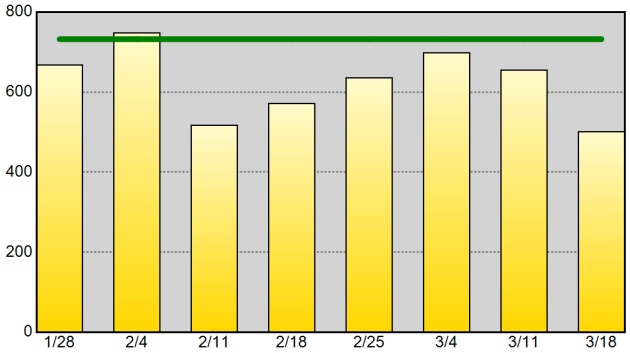

Self-Initiated Business Checks (10-96) - 52wk Avg: 310

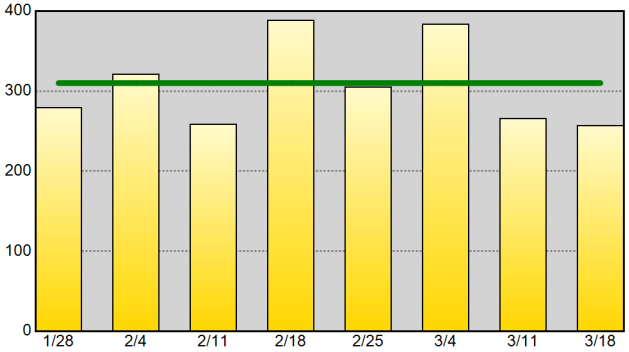

Self-Initiated Community Policing (10-15) - 52wk Avg: 38

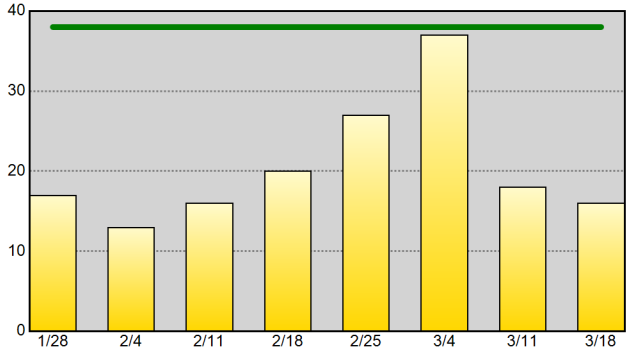

Self-Initiated Criminal Vice Activity (10-78) - 52wk Avg: 2

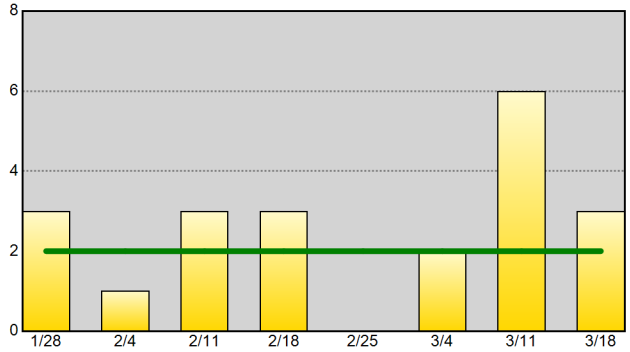

Part I Arrests - 52wk Avg: 19

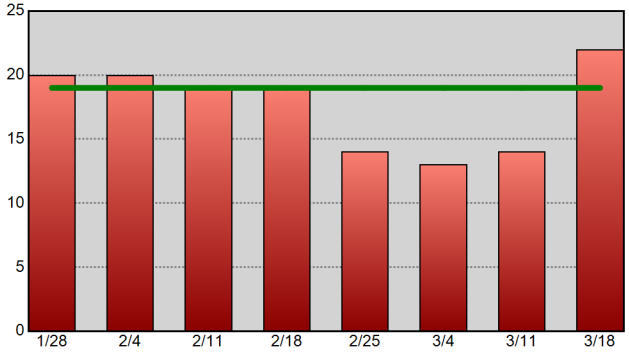

Drug-Related Arrests - 52wk Avg: 22

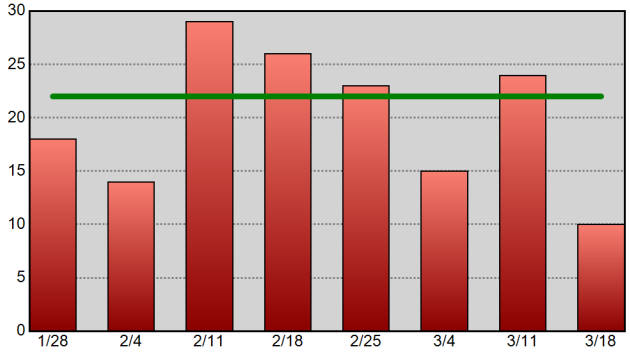

Warrants Served - 52wk Avg: 44

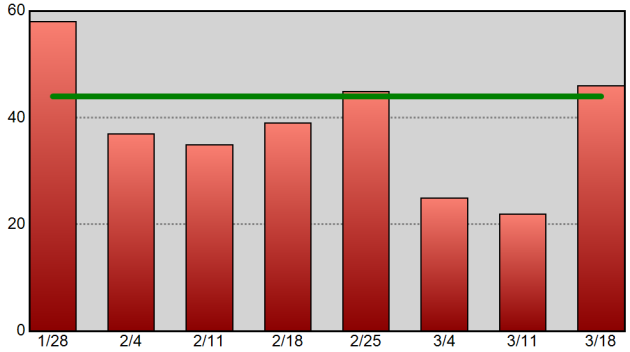

Information summarized for CompStat week ending 3/18/2017.
The horizontal line on each chart represents the data set's 52-week weekly average.

Sourced from MNPD ARMS on 3/22/2017 8:46:05 AM. CAD reports only include calls initiated by an officer (call type 2 or 3). Excludes CFS with a disposition code of 6 or 11. Arrest reports do not take into account the number of charges. 1 arrest = 1 body.

Central Precinct Precinct Efficiency Charts

METROPOLITAN POLICE DEPARTMENT
of Nashville and Davidson County

Summarized by CompStat week for past eight weeks.
Aggregated by component of officer initiating call / arresting officer.

All Self-Initiated CAD - 52wk Avg: 1,580

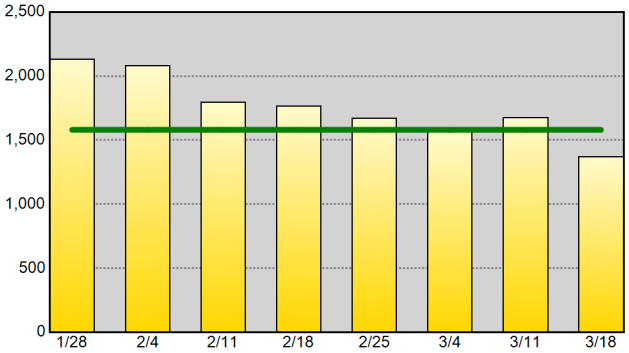

Self-Initiated Terry Stops - 52wk Avg: 112

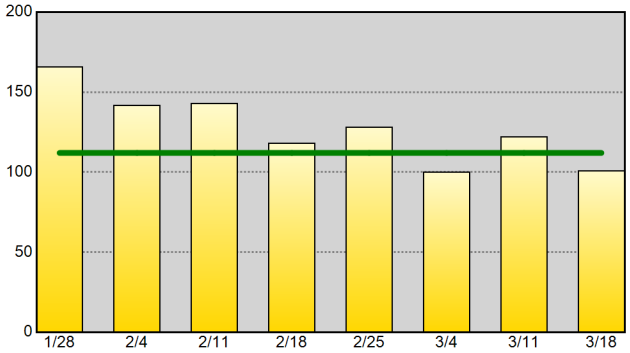

Self-Initiated Vehicle Stops (10-93) - 52wk Avg: 426

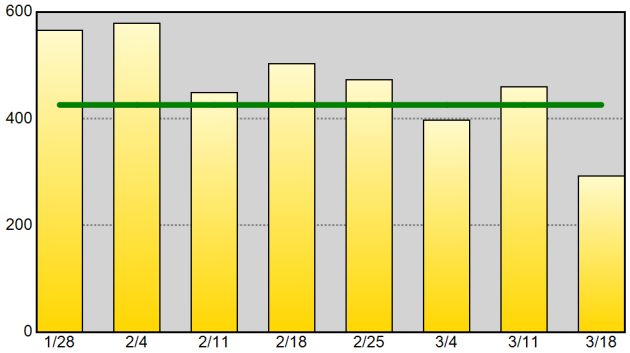

Self-Initiated Business Checks (10-96) - 52wk Avg: 716

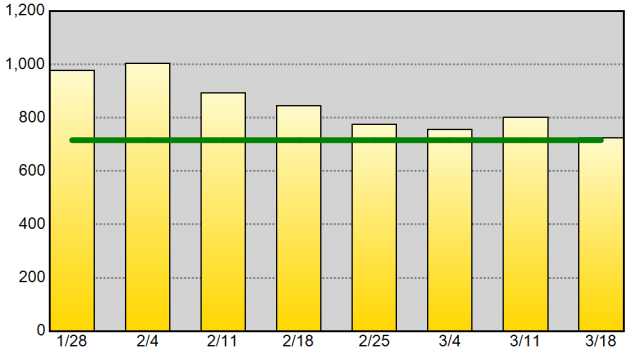

Self-Initiated Community Policing (10-15) - 52wk Avg: 76

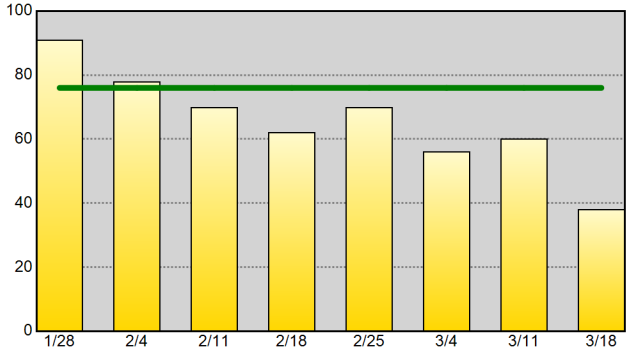

Self-Initiated Criminal Vice Activity (10-78) - 52wk Avg: 1

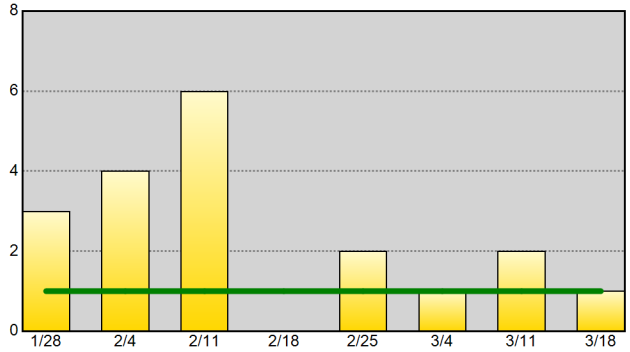

Part I Arrests - 52wk Avg: 9

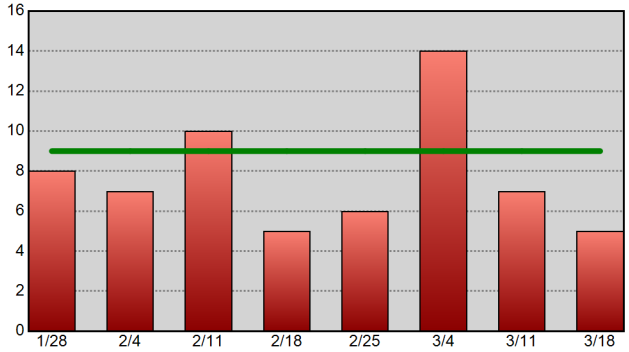

Drug-Related Arrests - 52wk Avg: 16

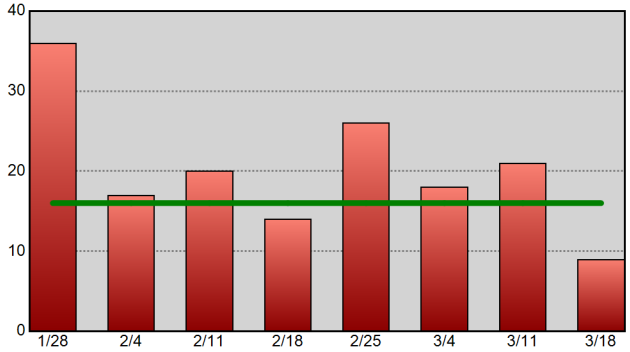

Warrants Served - 52wk Avg: 32

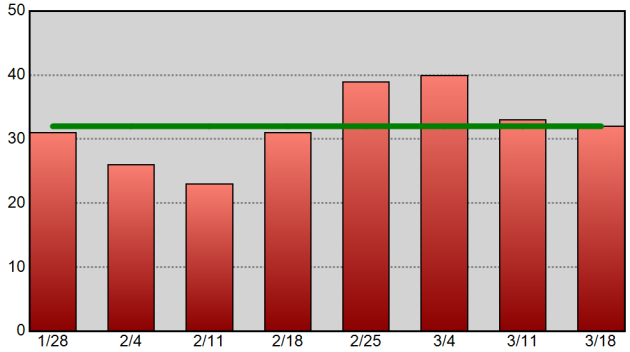

Information summarized for CompStat week ending 3/18/2017. The horizontal line on each chart represents the data set's 52-week weekly average.

Sourced from MNPD ARMS on 3/22/2017 8:46:07 AM. CAD reports only include calls initiated by an officer (call type 2 or 3). Excludes CFS with a disposition code of 6 or 11. Arrest reports do not take into account the number of charges. 1 arrest = 1 body.

Hermitage Precinct Precinct Efficiency Charts

METROPOLITAN POLICE DEPARTMENT
of Nashville and Davidson County

Summarized by CompStat week for past eight weeks.
Aggregated by component of officer initiating call / arresting officer.

All Self-Initiated CAD - 52wk Avg: 1,637

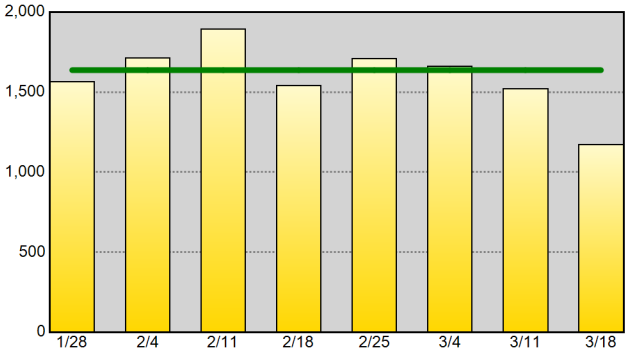

Self-Initiated Terry Stops - 52wk Avg: 31

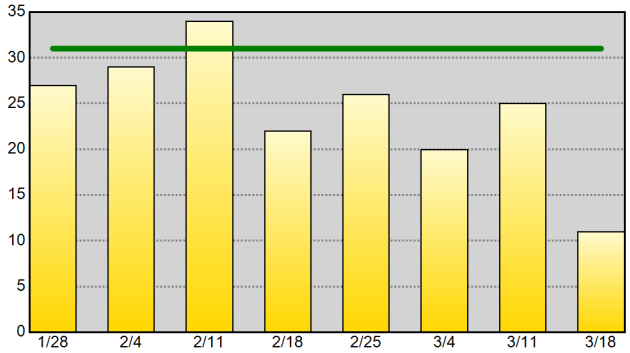

Self-Initiated Vehicle Stops (10-93) - 52wk Avg: 830

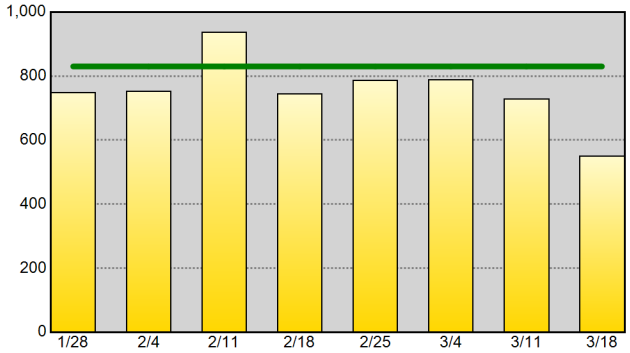

Self-Initiated Business Checks (10-96) - 52wk Avg: 450

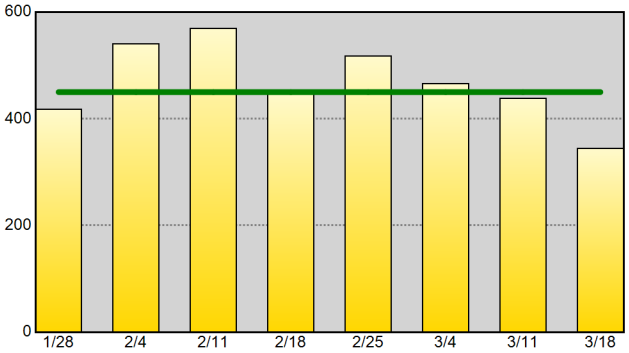

Self-Initiated Community Policing (10-15) - 52wk Avg: 46

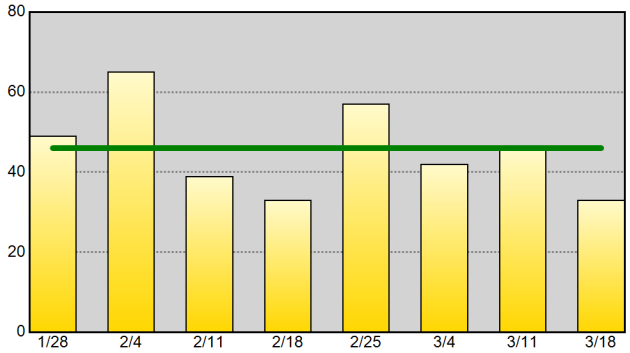

Self-Initiated Criminal Vice Activity (10-78) - 52wk Avg: 2

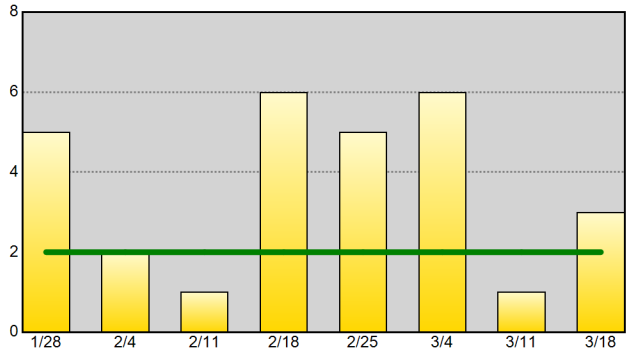

Part I Arrests - 52wk Avg: 23

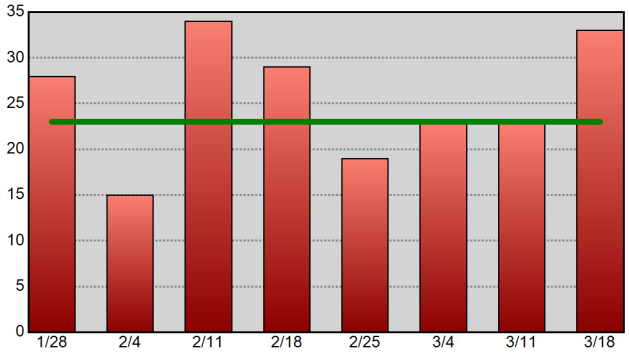

Drug-Related Arrests - 52wk Avg: 32

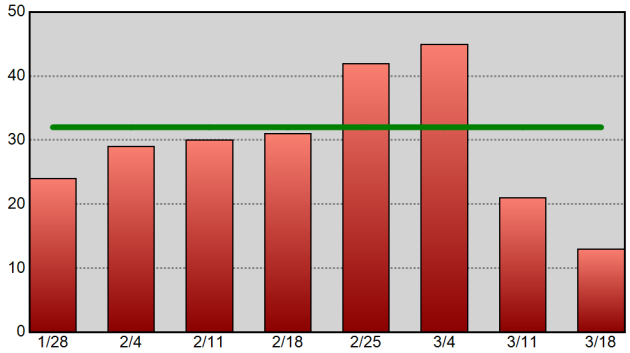

Warrants Served - 52wk Avg: 65

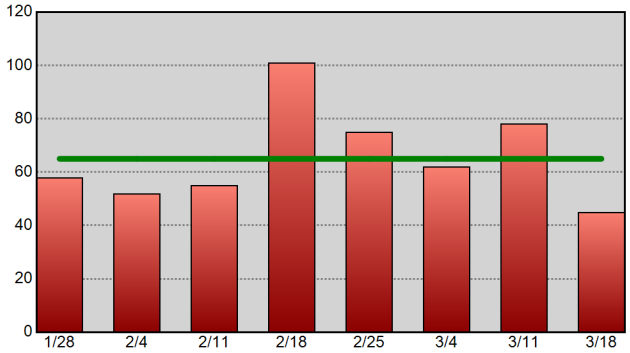

Information summarized for CompStat week ending 3/18/2017.
The horizontal line on each chart represents the data set's 52-week weekly average.

Sourced from MNPD ARMS on 3/22/2017 8:46:09 AM. CAD reports only include calls initiated by an officer (call type 2 or 3). Excludes CFS with a disposition code of 6 or 11. Arrest reports do not take into account the number of charges. 1 arrest = 1 body.

North Precinct Precinct Efficiency Charts

METROPOLITAN POLICE DEPARTMENT
of Nashville and Davidson County

Summarized by CompStat week for past eight weeks.
Aggregated by component of officer initiating call / arresting officer.

All Self-Initiated CAD - 52wk Avg: 1,137

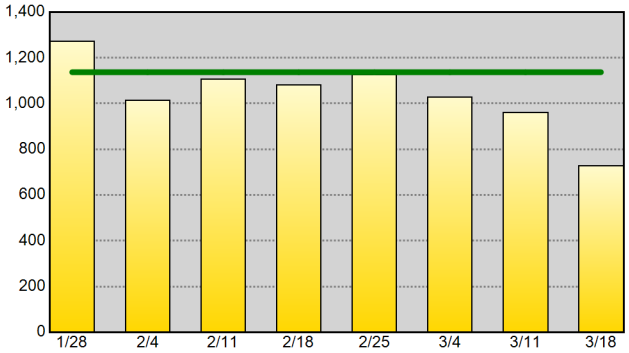

Self-Initiated Terry Stops - 52wk Avg: 36

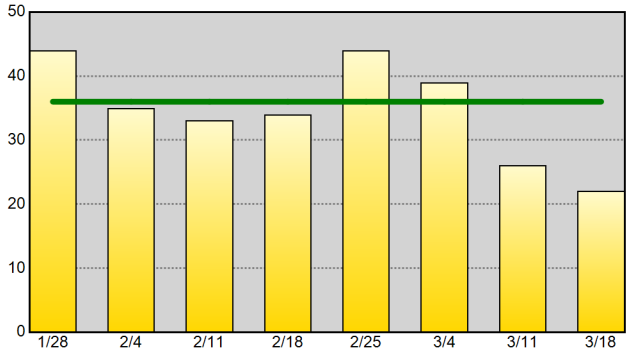

Self-Initiated Vehicle Stops (10-93) - 52wk Avg: 431

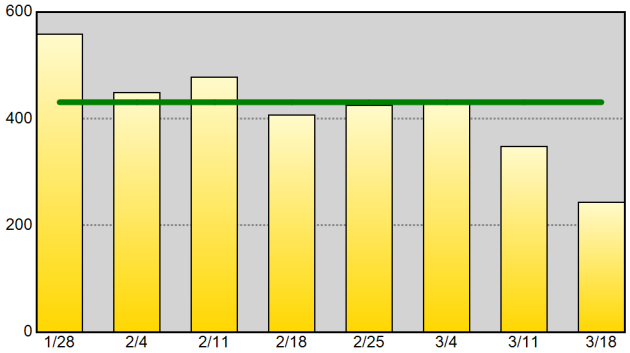

Self-Initiated Business Checks (10-96) - 52wk Avg: 402

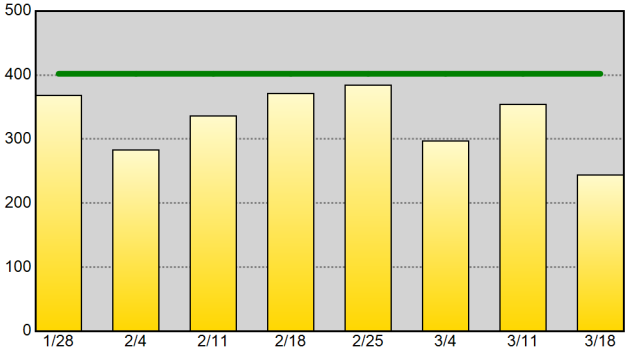

Self-Initiated Community Policing (10-15) - 52wk Avg: 41

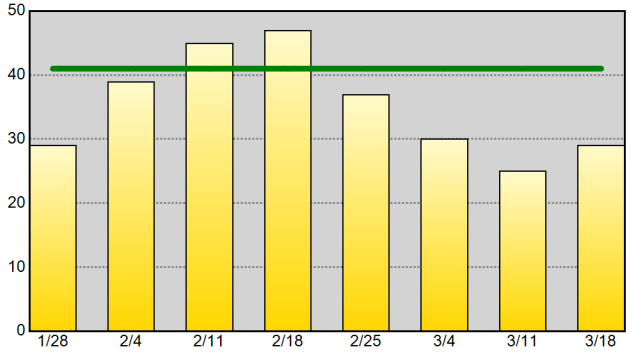

Self-Initiated Criminal Vice Activity (10-78) - 52wk Avg: 3

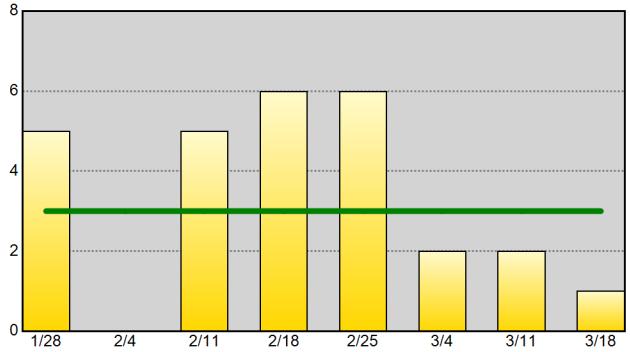

Part I Arrests - 52wk Avg: 18

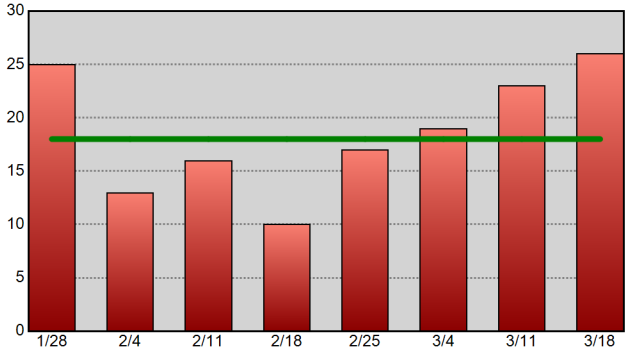

Drug-Related Arrests - 52wk Avg: 32

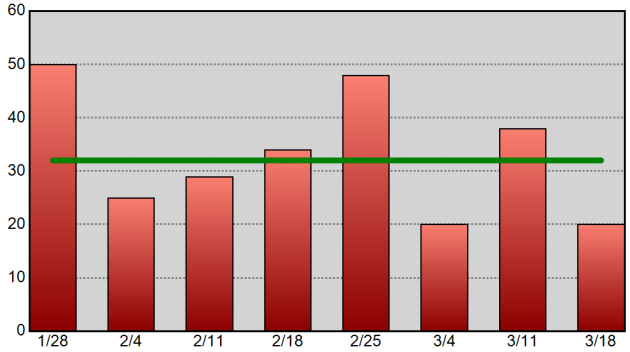

Warrants Served - 52wk Avg: 56

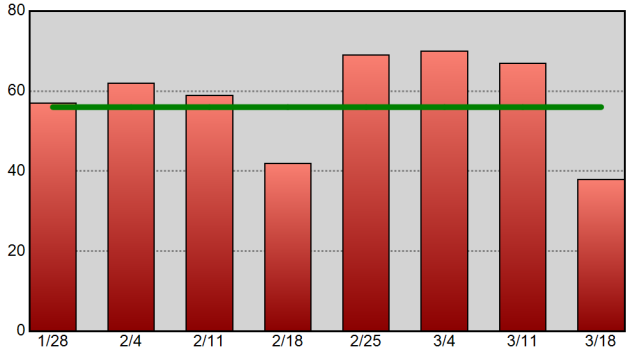

Information summarized for CompStat week ending 3/18/2017. The horizontal line on each chart represents the data set's 52-week weekly average.

Sourced from MNPD ARMS on 3/22/2017 8:46:11 AM. CAD reports only include calls initiated by an officer (call type 2 or 3). Excludes CFS with a disposition code of 6 or 11. Arrest reports do not take into account the number of charges. 1 arrest = 1 body.

Madison Precinct Precinct Efficiency Charts

METROPOLITAN POLICE DEPARTMENT
of Nashville and Davidson County

Summarized by CompStat week for past eight weeks.
Aggregated by component of officer initiating call / arresting officer.

All Self-Initiated CAD - 52wk Avg: 1,100

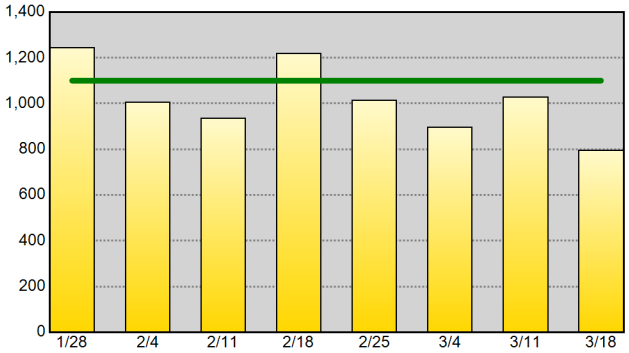

Self-Initiated Terry Stops - 52wk Avg: 17

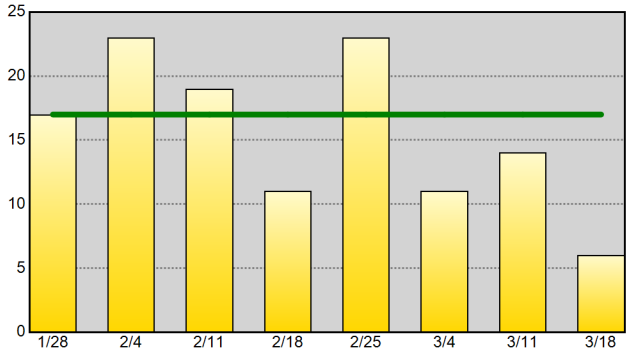

Self-Initiated Vehicle Stops (10-93) - 52wk Avg: 365

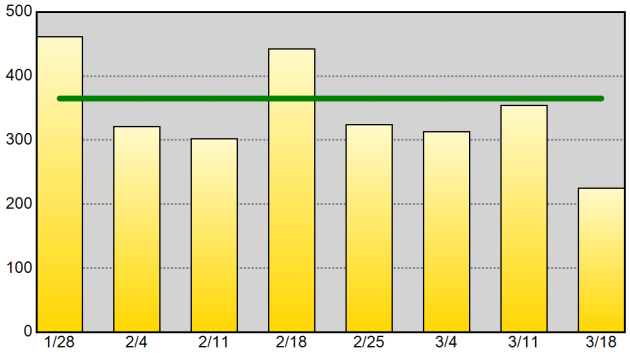

Self-Initiated Business Checks (10-96) - 52wk Avg: 533

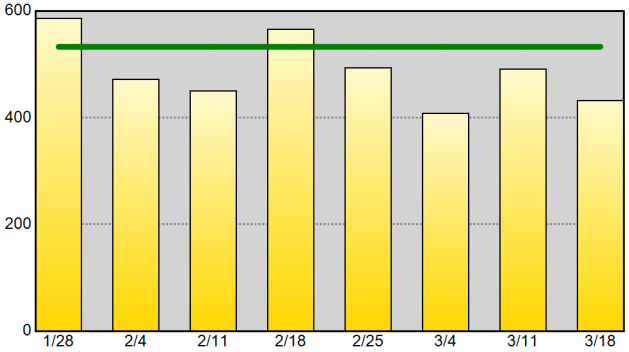

Self-Initiated Community Policing (10-15) - 52wk Avg: 40

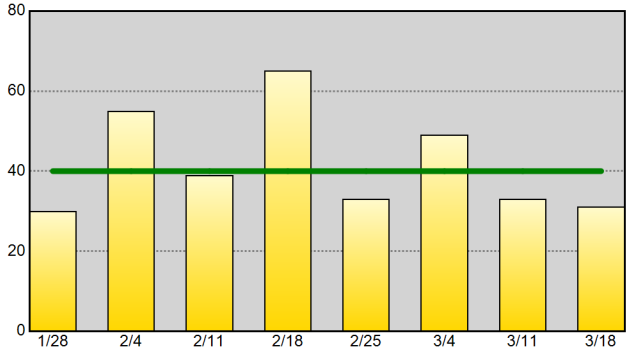

Self-Initiated Criminal Vice Activity (10-78) - 52wk Avg: 1

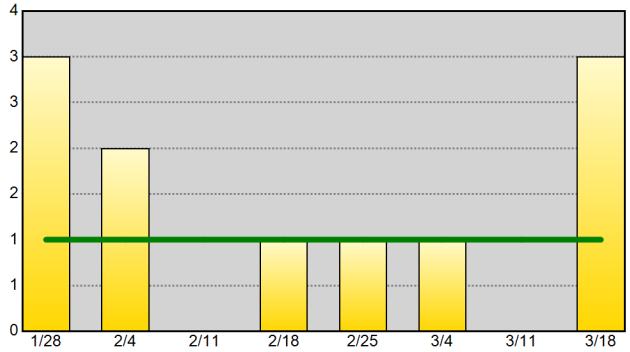

Part I Arrests - 52wk Avg: 21

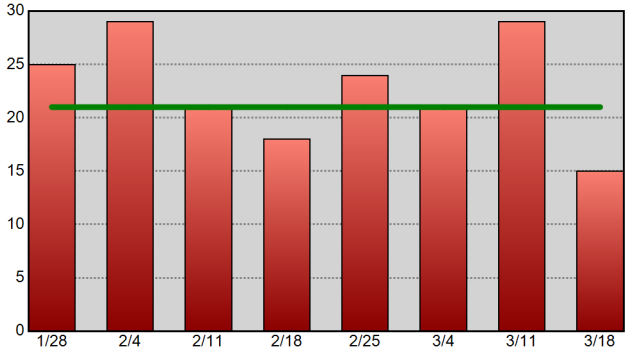

Drug-Related Arrests - 52wk Avg: 16

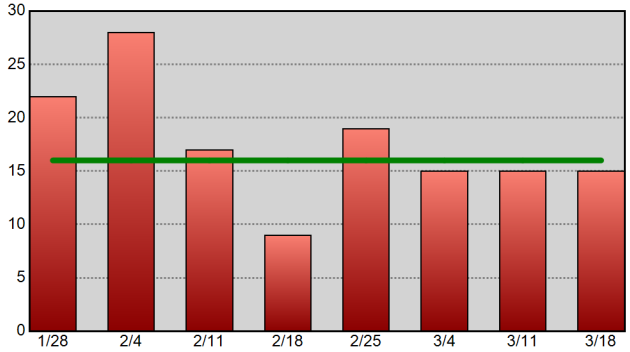

Warrants Served - 52wk Avg: 40

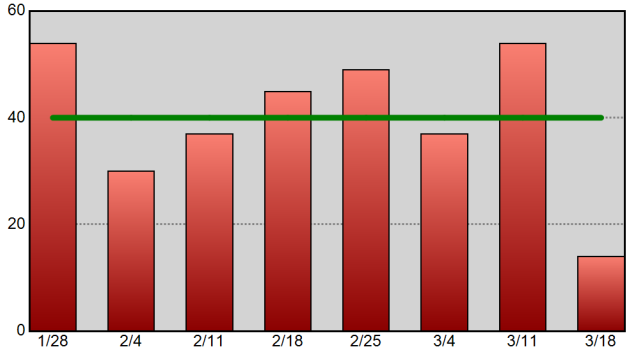

Information summarized for CompStat week ending 3/18/2017. The horizontal line on each chart represents the data set's 52-week weekly average.

Sourced from MNPD ARMS on 3/22/2017 8:46:13 AM. CAD reports only include calls initiated by an officer (call type 2 or 3). Excludes CFS with a disposition code of 6 or 11. Arrest reports do not take into account the number of charges. 1 arrest = 1 body.

Midtown Hills Precinct Precinct Efficiency Charts

METROPOLITAN POLICE DEPARTMENT
of Nashville and Davidson County

Summarized by CompStat week for past eight weeks.
Aggregated by component of officer initiating call / arresting officer.

All Self-Initiated CAD - 52wk Avg: 1,373

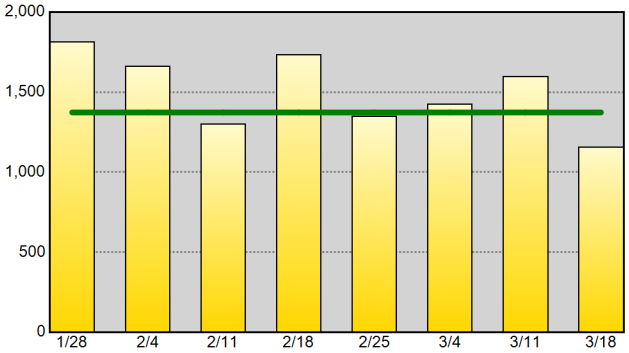

Self-Initiated Terry Stops - 52wk Avg: 25

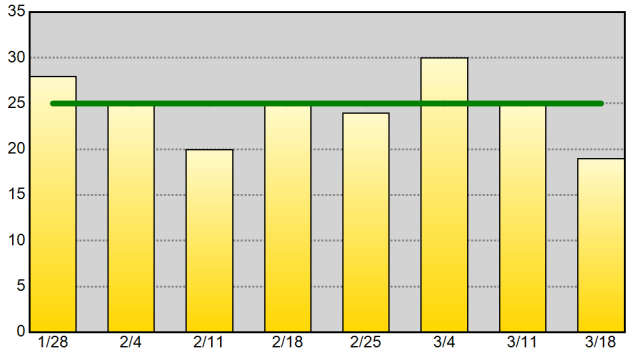

Self-Initiated Vehicle Stops (10-93) - 52wk Avg: 539

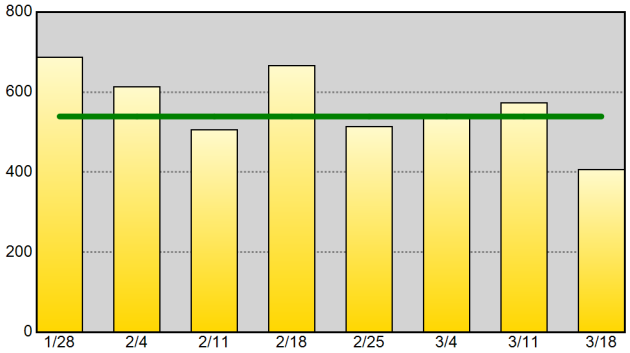

Self-Initiated Business Checks (10-96) - 52wk Avg: 492

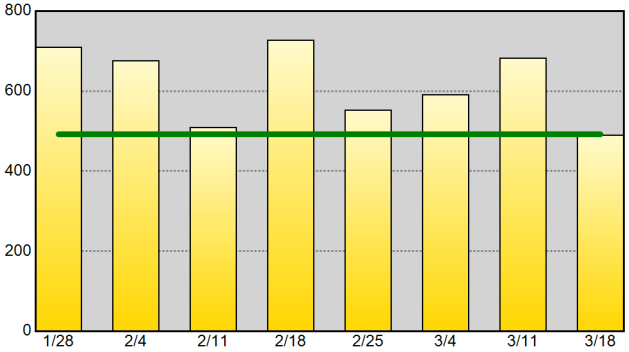

Self-Initiated Community Policing (10-15) - 52wk Avg: 71

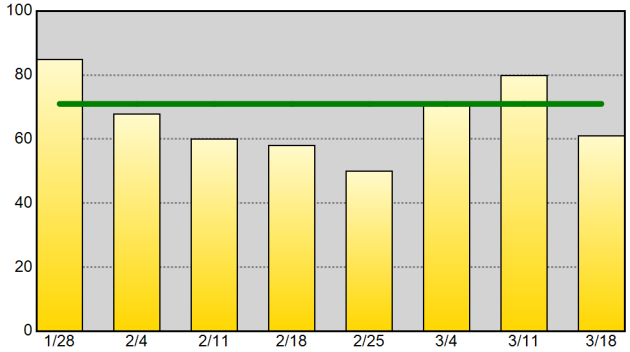

Self-Initiated Criminal Vice Activity (10-78) - 52wk Avg: 2

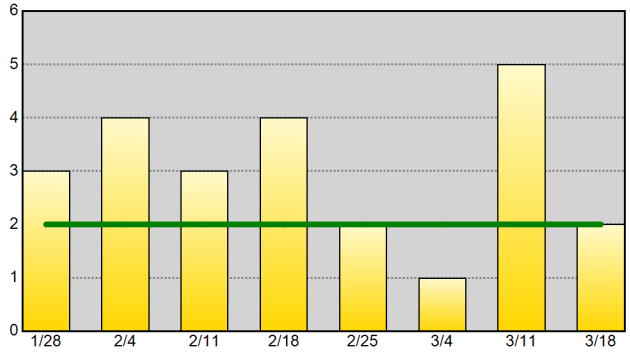

Part I Arrests - 52wk Avg: 12

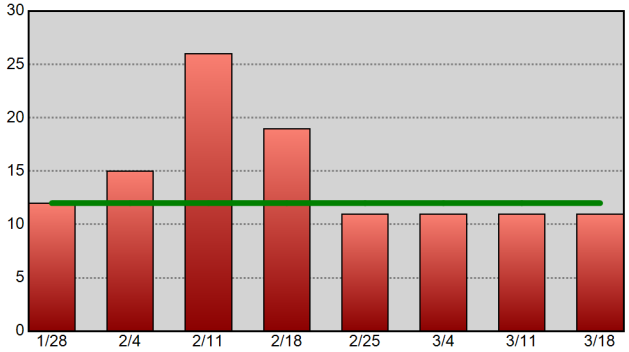

Drug-Related Arrests - 52wk Avg: 26

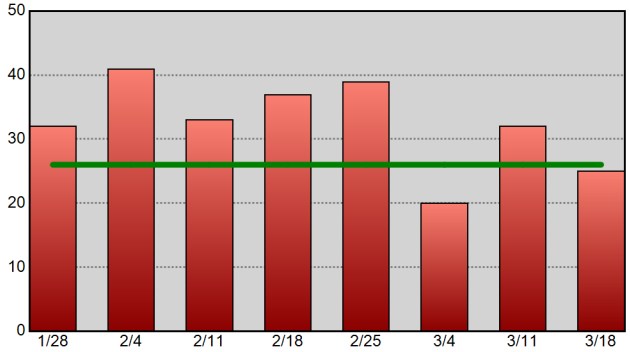

Warrants Served - 52wk Avg: 28

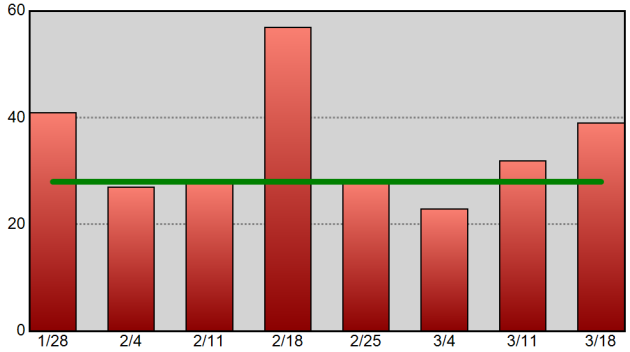

Information summarized for CompStat week ending 3/18/2017.
The horizontal line on each chart represents the data set's 52-week weekly average.

Sourced from MNPD ARMS on 3/22/2017 8:46:14 AM. CAD reports only include calls initiated by an officer (call type 2 or 3). Excludes CFS with a disposition code of 6 or 11. Arrest reports do not take into account the number of charges. 1 arrest = 1 body.

High Crime Intersections and Hot Addresses Section

CompStat Weekly Analysis is provided by the Metropolitan Nashville Police Department Crime Analysis Section. This report is intended to be a management and planning tool and does not reflect the official UCR counts for the department.

"No man is above the law and no man is below it: nor do we ask any man's permission when we ask him to obey it."
- Theodore Roosevelt

Begin Date: 03/12/2017
End Date: 03/18/2017
Week: 11

County High Crime Intersections

Intersections with the highest concentrations of crime & traffic crashes - past 12 weeks.

METROPOLITAN POLICE DEPARTMENT
of Nashville and Davidson County

Violent Crime

Rank	Intersection	Precinct	ZIP	Count
1	14TH AV S & HORTON AV	Midtown	37212	16
2	ELM HILL PKE &	Hermitage	37210	11
3	REVELS DR & WHITES CREEK PKE	North	37207	10
4	MURFREESBORO PKE & PARRIS AV	South	37210	9
4	2ND AV S & MCCANN ST	South	37210	9
4	CARROLL ST & CHARLES E DAVIS BLVD	Hermitage	37210	9
4	OPRY MILLS DR & OPRYLAND DR	Hermitage	37214	9
8	WHITE PINE DR & LUMBERJACK RD	Hermitage	37214	8
8	I24 W & HICKORY HOLLOW PKWY	South	37013	8
10	HICKORY HOLLOW TER & BENT TREE PVT DR	South	37013	7
10	CHIMNEYTOP DR & CANE RIDGE RD	South	37013	7
10	JESSIE DR & SCOTWOOD DR	South	37211	7
10	WELCH RD & SHASTA DR	South	37211	7

Property Crime

Rank	Intersection	Precinct	ZIP	Count
1	N GALLATIN PKE & NORTHSIDE DR	Madison	37115	100
2	OPRY MILLS DR & OPRYLAND DR	Hermitage	37214	92
3	CHARLOTTE PKE & RIVER RD	West	37209	72
4	SKYLINE MEMORIAL CT & DICKERSON PKE	Madison	37115	37
5	CHARLOTTE PKE & OLD CHARLOTTE PKE	West	37209	35
6	TWIN HILLS DR & N GALLATIN PKE	Madison	37072	33
7	POWELL AV & BRANSFORD AV	Midtown	37204	32
8	WELCH RD & TRAVIS DR	South	37211	30
9	SHUTE LN & LEBANON PKE	Hermitage	37076	27
10	S HAMILTON RD & BUENA VISTA PKE	North	37218	25
11	OLD HICKORY BLVD W & GALLATIN PKE	Madison	37115	24
11	KOHLS PVT DR & STONES RIVER GRNWY	Hermitage	37214	24
13	3RD AV S & BROADWAY	Central	37201	22

Traffic Crashes - Personal Injury

Rank	Intersection	Precinct	ZIP	Count
1	APACHE TR & HAYWOOD LN	South	37211	6
2	BRENTWOOD EAST DR & OLD HICKORY BLVD	Midtown	37211	4
2	OLD HICKORY BLVD & HIGHWAY 100	West	37221	4
2	I65 S & W TRINITY LN	North	37207	4
2	HARDING PL & I24 W	South	37211	4
2	HICKORY HOLLOW PKWY & BELL RD	South	37013	4
2	LEBANON PKE & OLD HICKORY BLVD	Hermitage	37076	4
8	SHUTE LN & SAUNDERSVILLE RD	Hermitage	37138	3
8	BRILEY PKWY S & GLASTONBURY RD	Hermitage	37217	3
8	OLD MT VIEW RD & MURFREESBORO PKE	South	37013	3
8	DONELSON PKE & MURFREESBORO PKE	South	37217	3
8	I24 W & I440 W ENT RAMP	South	37210	3
8	I40 W & I40 W EXIT RAMP	Hermitage	37210	3

Traffic Crashes - Non-Injury

Rank	Intersection	Precinct	ZIP	Count
1	POWELL AV & POWELL PL	Midtown	37204	22
1	OLD HICKORY BLVD & NOLENSVILLE PKE	South	37211	22
3	BELL RD & MURFREESBORO PKE	South	37013	20
4	EAST THOMPSON LN & MURFREESBORO PKE	South	37211	19
4	HARDING PL & METROPLEX DR	South	37211	19
6	HARDING PL & TROUSDALE DR	Midtown	37211	17
7	I40 E & FESSLERS LN	Hermitage	37210	15
7	MURFREESBORO PKE & HAMILTON CHURCH RD	South	37013	15
9	APACHE TR & HAYWOOD LN	South	37211	14
9	HARDING PL & NOLENSVILLE PKE	South	37211	14
9	NOLENSVILLE PKE & WELSHWOOD DR	South	37211	14
9	OLD HICKORY BLVD & FRANKLIN PIKE CIR	Midtown	37027	14
9	I440 E & I440 ENT RAMP	Midtown	37204	14

Information summarized for CompStat week ending 03-18-17. (past 12 weeks of data). For each report, point data were plotted in a GIS and assigned to the nearest street intersection. Summary counts were then calculated for each intersection.

Sourced from MNPD ARMS on 3/22/2017 8:46:16 AM. Violent and property crime information sourced from incident reports using Uniform Crime Reporting definitions and reporting guidelines, based on the date when the crime was reported. Personal injury traffic crashes (10-46) and non-injury traffic crashes (10-45) retrieved from MNPD's CAD database. Excludes CFS with a disposition code of 6 or 11. For each incident or CAD record, the incident or dispatch location was assigned to the nearest street intersection.

West Precinct High Crime Intersections

Intersections with the highest concentrations of crime & traffic crashes - past 12 weeks.

METROPOLITAN POLICE DEPARTMENT
of Nashville and Davidson County

Violent Crime

Rank	Intersection	Precinct	ZIP	Count
1	DAKOTA AV & 39TH AV N	West	37209	4
2	MARAUDER DR & CONTINENTAL DR	West	37209	3
2	SAWYER BROWN RD & HIGHWAY 70 S	West	37221	3
2	OLD HICKORY BLVD &	West	37221	3
2	OLD HICKORY BLVD & HIGHWAY 70 S	West	37221	3
2	TENNESSEE AV & 44TH AV N	West	37209	3
7	PREMIER DR & WILCLAY DR	West	37209	2
7	DAVIDSON RD & ROBIN HILL RD	West	37205	2
7	SAWYER BROWN RD & HICKS RD	West	37221	2
7	HARPETH KNOLL RD & HARPETH BEND DR	West	37221	2
7	WILLIAM HOWARD PL & CROLEY DR	West	37209	2
7	EASTBORO DR & OBRIEN AV	West	37209	2
7	CHARLOTTE PKE & WATTS LN	West	37209	2

Property Crime

Rank	Intersection	Precinct	ZIP	Count
1	CHARLOTTE PKE & RIVER RD	West	37209	72
2	CHARLOTTE PKE & OLD CHARLOTTE PKE	West	37209	35
3	BANDYWOOD DR & ABBOTT MARTIN RD	West	37215	22
4	HILLSBORO PKE & GREEN HILLS VILLAGE DR	West	37215	13
5	DAVIDSON RD & ROBIN HILL RD	West	37205	10
5	WHITE BRIDGE PKE & NES ACCESS RD	West	37205	10
5	CHARLOTTE PKE & BROOKMEADE GRNWY ACCESS RD	West	37209	10
5	CABOT DR & CHARLOTTE PKE	West	37205	10
9	CHARLOTTE PKE &	West	37205	9
10	42ND AV N & CHARLOTTE AV	West	37209	8
11	POST RD & WHITE BRIDGE PKE	West	37205	6
11	HARDING PKE & WOODLAWN DR	West	37205	6
11	OLD HICKORY BLVD & HIGHWAY 70 S	West	37221	6

Traffic Crashes - Personal Injury

Rank	Intersection	Precinct	ZIP	Count
1	OLD HICKORY BLVD & HIGHWAY 100	West	37221	4
2	OLD HICKORY BLVD &	West	37221	2
2	HIGHWAY 70 S & OLD HARDING PKE	West	37221	2
2	OLD HICKORY BLVD & HIGHWAY 70 S	West	37221	2
2	RIVERWALK GRNWY & WATERVALE DR CONNECTOR	West	37221	2
2	HIGHWAY 100 & TRACE CREEK DR	West	37221	2
2	CABOT DR & CHARLOTTE PKE	West	37205	2
2	BRILEY PKWY & I40 W EXIT RAMP	West	37209	2
2	HARDING PKE & WHITE BRIDGE PKE	West	37205	2
2	HIGHWAY 100 & OLD HICKORY BLVD	West	37221	2
2	HILLSBORO PKE & ABBOTT MARTIN RD	West	37215	2
2	HILLSBORO PKE & GLEN ECHO RD	West	37215	2
13	I440 E & HILLSBORO PKE	West	37215	1

Traffic Crashes - Non-Injury

Rank	Intersection	Precinct	ZIP	Count
1	OLD HICKORY BLVD & HIGHWAY 70 S	West	37221	13
2	HARDING PKE & WHITE BRIDGE PKE	West	37205	8
3	CHARLOTTE PKE & WHITE BRIDGE PKE	West	37209	7
3	OLD HICKORY BLVD &	West	37221	7
5	HIGHWAY 70 S & COLEY DAVIS RD	West	37221	6
5	CABOT DR & CHARLOTTE PKE	West	37205	6
5	WEST END AV & BOWLING AV	West	37205	6
5	HILLSBORO PKE & GLEN ECHO RD	West	37215	6
9	HILLSBORO PKE & ABBOTT MARTIN RD	West	37215	5
9	BANDYWOOD DR & ABBOTT MARTIN RD	West	37215	5
9	HOBBS RD & HILLSBORO PKE	West	37215	5
9	46TH AV N & ALABAMA AV	West	37209	5
9	CHARLOTTE PKE &	West	37209	5

Information summarized for CompStat week ending 03-18-17. (past 12 weeks of data). For each report, point data were plotted in a GIS and assigned to the nearest street intersection. Summary counts were then calculated for each intersection.

Sourced from MNPD ARMS on 3/22/2017 8:46:16 AM. Violent and property crime information sourced from incident reports using Uniform Crime Reporting definitions and reporting guidelines, based on the date when the crime was reported. Personal injury traffic crashes (10-46) and non-injury traffic crashes (10-45) retrieved from MNPD's CAD database. Excludes CFS with a disposition code of 6 or 11. For each incident or CAD record, the incident or dispatch location was assigned to the nearest street intersection.

East Precinct High Crime Intersections

Intersections with the highest concentrations of crime & traffic crashes - past 12 weeks.

METROPOLITAN POLICE DEPARTMENT
of Nashville and Davidson County

Violent Crime

Rank	Intersection	Precinct	ZIP	Count
1	DEW ST & S 7TH ST	East	37206	7
1	SYLVAN ST & S 6TH ST	East	37206	7
3	SHELBY AV & S 6TH ST	East	37206	6
3	N 2ND ST & GRACE ST	East	37207	6
5	GRACE ST & MERIDIAN ST	East	37207	5
5	CLEVELAND ST & DICKERSON PKE	East	37207	5
5	LENORE ST & S 7TH ST	East	37206	5
5	SYLVAN ST & S 5TH ST	East	37206	5
9	MCKENNELL DR & PORTER RD	East	37206	4
9	DICKERSON PKE & ROCK ST	East	37207	4
9	DICKERSON PKE & MARTIN AV	East	37207	4
9	N 7TH ST & RAMSEY ST	East	37206	4
13	DICKERSON PKE & GRACE ST	East	37207	3

Property Crime

Rank	Intersection	Precinct	ZIP	Count
1	SHELBY AV & S 6TH ST	East	37206	18
2	DICKERSON PKE & HILLHURST DR	East	37207	13
2	DICKERSON PKE & OAK VALLEY DR	East	37207	13
4	HOME RD & GALLATIN PKE	East	37216	9
5	SYLVAN ST & S 6TH ST	East	37206	7
5	FATHERLAND ST & S 6TH ST	East	37206	7
5	STRATTON AV & GALLATIN AV	East	37206	7
8	DEW ST & S 7TH ST	East	37206	6
8	GREENWOOD AV & GREENWOOD CT	East	37206	6
8	GATEWOOD AV & DICKERSON PKE	East	37207	6
8	MAPLEWOOD TRC & WALTON LN	East	37216	6
12	GALLATIN PKE & LITTON AV	East	37216	5
12	MCKENNELL DR & PORTER RD	East	37206	5

Traffic Crashes - Personal Injury

Rank	Intersection	Precinct	ZIP	Count
1	DICKERSON PKE & GRACE ST	East	37207	3
2	MAIN ST & N 7TH ST	East	37206	2
2	DICKERSON PKE & EWING DR	East	37207	2
2	S 7TH ST & SHELBY AV	East	37206	2
2	S 5TH ST & SHELBY AV	East	37206	2
2	STRATFORD AV & MCGAVOCK PKE	East	37216	2
2	GALLATIN PKE & HART LN	East	37216	2
8	N 12TH ST & ORDWAY PL	East	37206	1
8	GALLATIN PKE & HAYSBORO AV	East	37216	1
8	CAHAL AV & SCOTT AV	East	37216	1
8	ROSEBANK AV & RIVERSIDE DR	East	37206	1
8	S 6TH ST & WOODLAND ST	East	37206	1
8	SHELBY AV & S 10TH ST	East	37206	1

Traffic Crashes - Non-Injury

Rank	Intersection	Precinct	ZIP	Count
1	DICKERSON PKE & EWING DR	East	37207	10
2	W TRINITY LN & LUCAS LN	East	37207	9
3	GALLATIN AV & CHICAMAUGA AV	East	37206	8
4	MAIN ST & S 5TH ST	East	37207	7
5	EASTLAND AV & GALLATIN AV	East	37206	6
6	I24 W & SHELBY AV	East	37206	5
6	DICKERSON PKE & HOMESTEAD RD	East	37207	5
6	TRINITY LN & DICKERSON PKE	East	37207	5
9	GALLATIN PKE & DOZIER PL	East	37216	4
9	LELAND AV & GALLATIN PKE	East	37216	4
9	MAIN ST & N 7TH ST	East	37206	4
9	DEW ST & S 7TH ST	East	37206	4
9	I24 W & I24 W EXIT RAMP	East	37207	4

Information summarized for CompStat week ending 03-18-17. (past 12 weeks of data). For each report, point data were plotted in a GIS and assigned to the nearest street intersection. Summary counts were then calculated for each intersection.

Sourced from MNPD ARMS on 3/22/2017 8:46:17 AM. Violent and property crime information sourced from incident reports using Uniform Crime Reporting definitions and reporting guidelines, based on the date when the crime was reported. Personal injury traffic crashes (10-46) and non-injury traffic crashes (10-45) retrieved from MNPD's CAD database. Excludes CFS with a disposition code of 6 or 11. For each incident or CAD record, the incident or dispatch location was assigned to the nearest street intersection.

South Precinct High Crime Intersections

Intersections with the highest concentrations of crime & traffic crashes - past 12 weeks.

METROPOLITAN POLICE DEPARTMENT
of Nashville and Davidson County

Violent Crime

Rank	Intersection	Precinct	ZIP	Count
1	2ND AV S & MCCANN ST	South	37210	9
1	MURFREESBORO PKE & PARRIS AV	South	37210	9
3	I24 W & HICKORY HOLLOW PKWY	South	37013	8
4	HICKORY HOLLOW TER & BENT TREE PVT DR	South	37013	7
4	CHIMNEYTOP DR & CANE RIDGE RD	South	37013	7
4	WELCH RD & SHASTA DR	South	37211	7
4	JESSIE DR & SCOTWOOD DR	South	37211	7
8	REISCHA DR & REISCHA SUE LN	South	37211	6
9	PARAGON MILLS RD & SUNLIGHT DR	South	37211	5
9	BRIDGEWAY DR & BRIDGEWAY CIR	South	37211	5
9	CANE RIDGE RD & BELL RD	South	37013	5
9	PLUS PARK BLVD & PAVILION BLVD	South	37217	5
9	I24 E & I24 E ENT RAMP	South	37211	5

Property Crime

Rank	Intersection	Precinct	ZIP	Count
1	WELCH RD & TRAVIS DR	South	37211	30
2	NOLENSVILLE PKE & EDMONDSON PKE	South	37211	17
3	PLUS PARK BLVD & PAVILION BLVD	South	37217	13
4	WALLACE RD & LINBAR DR	South	37211	12
5	MURFREESBORO PKE & HAMILTON CHURCH RD	South	37013	11
6	I24 E & I24 E ENT RAMP	South	37211	10
6	NOLENSVILLE PKE & HICKORYVIEW DR	South	37211	10
8	MURFREESBORO PKE & GLENGARRY DR	South	37217	9
8	PICCADILLY ROW & BISHOPSGATE RD	South	37013	9
8	COLEMONT PL & PACKARD DR	South	37211	9
8	EAST THOMPSON LN & MURFREESBORO PKE	South	37211	9
12	BELL RD & HICKORY HOLLOW PL	South	37013	8
12	BELL RD & BELL FORGE LN E	South	37013	8

Traffic Crashes - Personal Injury

Rank	Intersection	Precinct	ZIP	Count
1	APACHE TR & HAYWOOD LN	South	37211	6
2	HARDING PL & I24 W	South	37211	4
2	HICKORY HOLLOW PKWY & BELL RD	South	37013	4
4	DONELSON PKE & MURFREESBORO PKE	South	37217	3
4	OLD MT VIEW RD & MURFREESBORO PKE	South	37013	3
4	I24 W & I440 W ENT RAMP	South	37210	3
4	I24 E & I24 E EXIT RAMP	South	37013	3
4	I24 E & HAYWOOD LN	South	37211	3
4	I24 E & I24 E ENT RAMP	South	37210	3
4	ANTIOCH PKE & I24 E	South	37211	3
11	BRILEY PKWY N & I24 E	South	37211	2
11	THOMPSON LN & EAST THOMPSON LN	South	37211	2
11	HARDING PL & LINBAR DR	South	37211	2

Traffic Crashes - Non-Injury

Rank	Intersection	Precinct	ZIP	Count
1	OLD HICKORY BLVD & NOLENSVILLE PKE	South	37211	22
2	BELL RD & MURFREESBORO PKE	South	37013	20
3	EAST THOMPSON LN & MURFREESBORO PKE	South	37211	19
3	HARDING PL & METROPLEX DR	South	37211	19
5	MURFREESBORO PKE & HAMILTON CHURCH RD	South	37013	15
6	APACHE TR & HAYWOOD LN	South	37211	14
6	HARDING PL & NOLENSVILLE PKE	South	37211	14
6	NOLENSVILLE PKE & WELSHWOOD DR	South	37211	14
9	DONELSON PKE & MURFREESBORO PKE	South	37217	13
10	MT VIEW RD & MURFREESBORO PKE	South	37013	12
10	I24 E & I24 E ENT RAMP	South	37210	12
12	I440 E & NOLENSVILLE PKE	South	37210	11
12	THOMPSON LN & EAST THOMPSON LN	South	37211	11

Information summarized for CompStat week ending 03-18-17. (past 12 weeks of data). For each report, point data were plotted in a GIS and assigned to the nearest street intersection. Summary counts were then calculated for each intersection.

Sourced from MNPD ARMS on 3/22/2017 8:46:17 AM. Violent and property crime information sourced from incident reports using Uniform Crime Reporting definitions and reporting guidelines, based on the date when the crime was reported. Personal injury traffic crashes (10-46) and non-injury traffic crashes (10-45) retrieved from MNPD's CAD database. Excludes CFS with a disposition code of 6 or 11. For each incident or CAD record, the incident or dispatch location was assigned to the nearest street intersection.

Central Precinct High Crime Intersections

Intersections with the highest concentrations of crime & traffic crashes - past 12 weeks.

METROPOLITAN POLICE DEPARTMENT
of Nashville and Davidson County

Violent Crime

Rank	Intersection	Precinct	ZIP	Count
1	LEA AV & 7TH AV S	Central	37203	6
2	5TH AV S & ASH ST	Central	37203	5
2	3RD AV S & BROADWAY	Central	37201	5
2	4TH AV N & BROADWAY	Central	37219	5
5	ROSA L PARKS BLVD & JEFFERSON ST	Central	37208	3
6	2ND AV N & JAMES ROBERTSON PKWY	Central	37201	2
6	11TH AV N & BROADWAY	Central	37203	2
6	4TH AV S & PEABODY ST	Central	37203	2
6	DIVISION ST & 10TH AV S	Central	37203	2
6	PINE ST & 12TH AV S	Central	37203	2
11	7TH AV S & MIDDLETON ST	Central	37203	1
11	GLEAVES ST & 9TH AV S	Central	37203	1
11	LAFAYETTE ST & 6TH AV S	Central	37203	1

Property Crime

Rank	Intersection	Precinct	ZIP	Count
1	3RD AV S & BROADWAY	Central	37201	22
2	ROSA L PARKS BLVD & JEFFERSON ST	Central	37208	13
3	BROADWAY & OPRY PL	Central	37203	11
4	3RD AV N & COMMERCE ST	Central	37201	10
5	2ND AV N & COMMERCE ST	Central	37201	9
6	4TH AV N & COMMERCE ST	Central	37219	7
6	PINE ST & 12TH AV S	Central	37203	7
8	4TH AV S & SYMPHONY PL	Central	37203	6
8	2ND AV N & BROADWAY	Central	37201	6
8	CHARLOTTE AV & 5TH AV N	Central	37219	6
8	7TH AV N & UNION ST	Central	37203	6
8	N 1ST ST & OLDHAM ST	Central	37213	6
8	SHELBY AV & INTERSTATE DR	Central	37213	6

Traffic Crashes - Personal Injury

Rank	Intersection	Precinct	ZIP	Count
1	I24 E & I24 E ENT RAMP	Central	37207	2
1	5TH AV N & UNION ST	Central	37219	2
3	MCGAVOCK ST & 12TH AV S	Central	37203	1
3	I40 W ENT RAMP & BROADWAY	Central	37203	1
3	4TH AV N & THE ARCADE	Central	37219	1
3	3RD AV N & CHURCH ST	Central	37201	1
3	4TH AV N & DEADERICK ST	Central	37219	1
3	JAMES ROBERTSON PKWY & 3RD AV N	Central	37201	1
3	2ND AV N & COMMERCE ST	Central	37201	1
3	CHARLOTTE AV & 3RD AV N	Central	37201	1
3	ROSA L PARKS BLVD & JAMES ROBERTSON PKWY	Central	37219	1
3	5TH AV N & JAMES ROBERTSON PKWY	Central	37219	1
3	2ND AV S & LEA AV	Central	37210	1

Traffic Crashes - Non-Injury

Rank	Intersection	Precinct	ZIP	Count
1	8TH AV S & LAFAYETTE ST	Central	37203	14
2	12TH AV N & BROADWAY	Central	37203	10
2	SPRING ST & N 1ST ST	Central	37207	10
4	4TH AV N & BROADWAY	Central	37219	9
5	I65 N & ROSA L PARKS BLVD	Central	37208	8
5	FRANKLIN ST & 6TH AV S	Central	37203	8
5	I40 W & I40 W EXIT RAMP	Central	37210	8
5	2ND AV S & LINDSLEY AV	Central	37210	8
9	I40 W & I65 S ENT RAMP	Central	37203	7
9	I40 E & I24 E	Central	37201	7
9	I40 W ENT RAMP & BROADWAY	Central	37203	7
9	1ST AV S & KOREAN VETERANS BLVD	Central	37201	7
9	I24 E & SHELBY AV	Central	37213	7

Information summarized for CompStat week ending 03-18-17. (past 12 weeks of data). For each report, point data were plotted in a GIS and assigned to the nearest street intersection. Summary counts were then calculated for each intersection.

Sourced from MNPD ARMS on 3/22/2017 8:46:17 AM. Violent and property crime information sourced from incident reports using Uniform Crime Reporting definitions and reporting guidelines, based on the date when the crime was reported. Personal injury traffic crashes (10-46) and non-injury traffic crashes (10-45) retrieved from MNPD's CAD database. Excludes CFS with a disposition code of 6 or 11. For each incident or CAD record, the incident or dispatch location was assigned to the nearest street intersection.

Hermitage Precinct High Crime Intersections

Intersections with the highest concentrations of crime & traffic crashes - past 12 weeks.

METROPOLITAN POLICE DEPARTMENT
of Nashville and Davidson County

Violent Crime

Rank	Intersection	Precinct	ZIP	Count
1	ELM HILL PKE &	Hermitage	37210	11
2	OPRY MILLS DR & OPRYLAND DR	Hermitage	37214	9
2	CARROLL ST & CHARLES E DAVIS BLVD	Hermitage	37210	9
4	WHITE PINE DR & LUMBERJACK RD	Hermitage	37214	8
5	MILLWOOD DR & MURFREESBORO PKE	Hermitage	37217	6
5	TYLER DR & LEBANON PKE	Hermitage	37076	6
7	GLASTONBURY RD & SOUTHWOOD PARK PL	Hermitage	37217	5
7	MURFREESBORO PKE & UNA ANTIOCH PKE	Hermitage	37013	5
7	FAIN ST & CHARLES E DAVIS BLVD	Hermitage	37210	5
10	NASHBORO BLVD & VILLAGE GREEN DR	Hermitage	37217	4
10	LAKESIDE APT PVT DR & ALTA LAKE GRNWY	Hermitage	37076	4
10	BETTIE DR & BENNETT DR	Hermitage	37138	4
13	BURNING TREE DR & CENTRAL PKE	Hermitage	37076	3

Property Crime

Rank	Intersection	Precinct	ZIP	Count
1	OPRY MILLS DR & OPRYLAND DR	Hermitage	37214	92
2	SHUTE LN & LEBANON PKE	Hermitage	37076	27
3	KOHLS PVT DR & STONES RIVER GRNWY	Hermitage	37214	24
4	MURFREESBORO PKE & UNA ANTIOCH PKE	Hermitage	37013	15
5	OLD HICKORY BLVD &	Hermitage	37076	13
6	MCGAVOCK PKE &	Hermitage	37214	11
7	FAIRWAY DR & LEBANON PKE	Hermitage	37214	9
7	JACKSON DOWNS BLVD & LEBANON PKE	Hermitage	37214	9
7	MILLWOOD DR & MURFREESBORO PKE	Hermitage	37217	9
10	PARK DR & MCGAVOCK PKE	Hermitage	37214	8
10	LARIMORE DR & WANDA DR	Hermitage	37214	8
10	BLACKWOOD DR & NORWALK CT	Hermitage	37214	8
10	HICKORY HILL LN & LEBANON PKE	Hermitage	37076	8

Traffic Crashes - Personal Injury

Rank	Intersection	Precinct	ZIP	Count
1	LEBANON PKE & OLD HICKORY BLVD	Hermitage	37076	4
2	SHUTE LN & SAUNDERSVILLE RD	Hermitage	37138	3
2	BRILEY PKWY S & GLASTONBURY RD	Hermitage	37217	3
2	I40 W & I40 W EXIT RAMP	Hermitage	37210	3
2	LEBANON PKE & DOWNEYMEADE DR	Hermitage	37214	3
2	CENTRAL PKE & FRIST BLVD	Hermitage	37076	3
7	CENTRAL PKE & S NEW HOPE RD	Hermitage	37076	2
7	LEBANON PKE & DONELSON PKE	Hermitage	37214	2
7	JUAREZ DR & OLD HICKORY BLVD	Hermitage	37076	2
7	WEBER RD & ANDREW JACKSON PKWY	Hermitage	37076	2
7	ELM HILL PKE & BELL RD	Hermitage	37214	2
7	MURFREESBORO PKE & RANSOM PL	Hermitage	37217	2
7	BELL RD & SMITH SPRINGS RD	Hermitage	37217	2

Traffic Crashes - Non-Injury

Rank	Intersection	Precinct	ZIP	Count
1	I40 E & FESSLERS LN	Hermitage	37210	15
2	I40 E & I40 E EXIT RAMP	Hermitage	37210	12
3	ANDREW JACKSON PKWY & LEBANON PKE	Hermitage	37076	11
4	LEBANON PKE & OLD HICKORY BLVD	Hermitage	37076	10
4	I40 W & I40 W EXIT RAMP	Hermitage	37210	10
4	I40 W EXIT RAMP & I40 W	Hermitage	37210	10
4	LEBANON PKE & MCGAVOCK PKE	Hermitage	37214	10
8	DODSON CHAPEL RD & OLD HICKORY BLVD	Hermitage	37076	9
8	MURFREESBORO PKE & UNA ANTIOCH PKE	Hermitage	37013	9
10	BLACKWOOD DR & BELL RD	Hermitage	37214	8
10	FAIRWAY DR & LEBANON PKE	Hermitage	37214	8
10	OPRY MILLS DR & OPRYLAND DR	Hermitage	37214	8
13	MILLWOOD DR & MURFREESBORO PKE	Hermitage	37217	7

Information summarized for CompStat week ending 03-18-17. (past 12 weeks of data). For each report, point data were plotted in a GIS and assigned to the nearest street intersection. Summary counts were then calculated for each intersection.

Sourced from MNPD ARMS on 3/22/2017 8:46:17 AM. Violent and property crime information sourced from incident reports using Uniform Crime Reporting definitions and reporting guidelines, based on the date when the crime was reported. Personal injury traffic crashes (10-46) and non-injury traffic crashes (10-45) retrieved from MNPD's CAD database. Excludes CFS with a disposition code of 6 or 11. For each incident or CAD record, the incident or dispatch location was assigned to the nearest street intersection.

North Precinct High Crime Intersections

Intersections with the highest concentrations of crime & traffic crashes - past 12 weeks.

METROPOLITAN POLICE DEPARTMENT
of Nashville and Davidson County

Violent Crime

Rank	Intersection	Precinct	ZIP	Count
1	REVELS DR & WHITES CREEK PKE	North	37207	10
2	UNDERWOOD ST & DR D B TODD JR BLVD	North	37208	7
3	HERMAN ST & BLANK ST	North	37208	6
4	IRELAND ST & 16TH AV N	North	37208	4
4	11TH AV N & JENNINGS ST	North	37208	4
4	GARRISON DR & CHARLIE PL	North	37207	4
4	SNELL BLVD & PANORAMA DR	North	37218	4
4	GREENBRIER RD & WHITES CREEK PKE	North	37080	4
9	BUENA VISTA PKE & RESHA LN	North	37218	3
9	FAIRVIEW DR & CLARKSVILLE PKE	North	37218	3
9	BUENA VISTA PKE & TRINITY LN	North	37218	3
9	PARK PRESERVE WAY & DESERT STAR PL	North	37207	3
9	WEBSTER DR & OLD MATTHEWS RD	North	37207	3

Property Crime

Rank	Intersection	Precinct	ZIP	Count
1	S HAMILTON RD & BUENA VISTA PKE	North	37218	25
2	ROSA L PARKS BLVD & MONROE ST	North	37208	21
3	W TRINITY LN & LIBERIA ST	North	37207	10
4	W TRINITY LN & HAMPTON ST	North	37207	9
4	WHITES CREEK PKE & MOORMANS ARM RD	North	37207	9
6	W TRINITY LN & SCRUGGS LN	North	37207	7
6	W HAMILTON RD & CLARKSVILLE PKE	North	37218	7
6	FAIRVIEW DR & CLARKSVILLE PKE	North	37218	7
9	SUMMITT AV & CLARKSVILLE PKE	North	37218	6
9	EDEN ST & 25TH AV N	North	37208	6
9	22ND AV N & OSAGE ST	North	37208	6
9	26TH AV N & JEFFERSON ST	North	37208	6
13	DR DB TODD JR BLVD & JEFFERSON ST	North	37208	5

Traffic Crashes - Personal Injury

Rank	Intersection	Precinct	ZIP	Count
1	I65 S & W TRINITY LN	North	37207	4
2	ROSA L PARKS BLVD & DOMINICAN DR	North	37228	3
3	CLARKSVILLE PKE & ROSA L PARKS BLVD	North	37208	2
3	I40 W & 28TH AV N	North	37209	2
3	W TRINITY LN & BRICK CHURCH PKE	North	37207	2
3	CORNISH DR & CAPPS DR	North	37207	2
7	BRICK CHURCH PKE & BRICK CHURCH PARK DR	North	37207	1
7	VISTA CV & VISTA LN	North	37207	1
7	WHITES CREEK PKE & BRILEY PKWY E	North	37207	1
7	BRICK CHURCH PKE & I65 S EXIT RAMP	North	37207	1
7	READ AV & BRICK CHURCH PKE	North	37207	1
7	GARY RD &	North	37189	1
7	ROBERTSON CO LINE & WHITES CREEK PKE	North	37080	1

Traffic Crashes - Non-Injury

Rank	Intersection	Precinct	ZIP	Count
1	ROSA L PARKS BLVD & DOMINICAN DR	North	37228	11
2	S HAMILTON RD & BUENA VISTA PKE	North	37218	10
3	W TRINITY LN & BRICK CHURCH PKE	North	37207	7
3	28TH AV N & JOHN A MERRITT BLVD	North	37209	7
5	READ AV & BRICK CHURCH PKE	North	37207	6
6	I65 S & W TRINITY LN	North	37207	5
6	I24 E & I24 E EXIT RAMP	North	37189	5
6	WHITES CREEK PKE & I24 E ENT RAMP	North	37080	5
6	CLARKSVILLE PKE & ROSA L PARKS BLVD	North	37208	5
10	CHARLOTTE AV & 25TH AV N	North	37209	4
11	ALBION ST & DR D B TODD JR BLVD	North	37208	3
11	I40 E & DR DB TODD JR BLVD	North	37208	3
11	JEFFERSON ST & 17TH AV N	North	37208	3

Information summarized for CompStat week ending 03-18-17. (past 12 weeks of data). For each report, point data were plotted in a GIS and assigned to the nearest street intersection. Summary counts were then calculated for each intersection.

Sourced from MNPD ARMS on 3/22/2017 8:46:17 AM. Violent and property crime information sourced from incident reports using Uniform Crime Reporting definitions and reporting guidelines, based on the date when the crime was reported. Personal injury traffic crashes (10-46) and non-injury traffic crashes (10-45) retrieved from MNPD's CAD database. Excludes CFS with a disposition code of 6 or 11. For each incident or CAD record, the incident or dispatch location was assigned to the nearest street intersection.

Madison Precinct High Crime Intersections

Intersections with the highest concentrations of crime & traffic crashes - past 12 weeks.

METROPOLITAN POLICE DEPARTMENT
of Nashville and Davidson County

Violent Crime

Rank	Intersection	Precinct	ZIP	Count
1	DICKERSON PKE & DUE WEST AV N	Madison	37207	7
2	SKYLINE MEMORIAL CT & DICKERSON PKE	Madison	37115	6
2	WESTCHESTER DR & BROOKDALE DR	Madison	37207	6
2	S GALLATIN PKE & MAPLE ST	Madison	37115	6
5	RANDY RD & E OLD HICKORY BLVD	Madison	37115	4
5	ARCHWOOD DR & ROOSEVELT AV	Madison	37115	4
5	MOOREWOOD DR & RICHMOND HILL DR	Madison	37207	4
8	CREEKWOOD DR &	Madison	37207	3
8	DUE WEST AV N & OLD DUE WEST AV	Madison	37115	3
8	WESTCHESTER DR & MEADOW CT	Madison	37207	3
8	N DUPONT AV & MAY DR	Madison	37115	3
8	WELWORTH ST & FLORENCE AV	Madison	37115	3
8	MYATT DR & SPRING BRANCH DR	Madison	37115	3

Property Crime

Rank	Intersection	Precinct	ZIP	Count
1	N GALLATIN PKE & NORTHSIDE DR	Madison	37115	100
2	SKYLINE MEMORIAL CT & DICKERSON PKE	Madison	37115	37
3	TWIN HILLS DR & N GALLATIN PKE	Madison	37072	33
4	OLD HICKORY BLVD W & GALLATIN PKE	Madison	37115	24
5	N GALLATIN PKE & ONE MILE PKWY	Madison	37115	12
6	N GALLATIN PKE & RIVERCHASE BLVD	Madison	37115	10
6	NEELYS BEND RD & S GALLATIN PKE	Madison	37115	10
8	S GALLATIN PKE RAMP & S GALLATIN PKE	Madison	37115	9
8	CREEKWOOD DR &	Madison	37207	9
8	RICHMOND HILL DR & BRICK CHURCH PKE	Madison	37207	9
11	YOEST DR & HUNTERS LN	Madison	37207	8
11	N DUPONT AV &	Madison	37115	8
13	MYATT DR & RIVERGATE PKWY	Madison	37115	7

Traffic Crashes - Personal Injury

Rank	Intersection	Precinct	ZIP	Count
1	N DUPONT AV & MYATT DR	Madison	37115	3
1	OLD HICKORY BLVD W & GALLATIN PKE	Madison	37115	3
1	DICKERSON PKE & OLD HICKORY BLVD	Madison	37207	3
4	GREEN ACRES CT & GREEN ACRES DR	Madison	37072	2
4	WESTCHESTER DR & DEVONSHIRE DR	Madison	37207	2
4	DUE WEST VALLEY DR & DUE WEST AV N	Madison	37115	2
4	MYATT DR & RIVERGATE PKWY	Madison	37115	2
4	N GALLATIN PKE & RIVERCHASE BLVD	Madison	37115	2
4	E CEDAR ST & CONFERENCE DR	Madison	37072	2
4	MADISON INDUSTRIAL RD & MYATT DR	Madison	37115	2
4	OLD HICKORY BLVD W & I65 N	Madison	37207	2
4	N GALLATIN PKE & CUDE LN	Madison	37072	2
4	CONFERENCE DR & N GALLATIN PKE	Madison	37072	2

Traffic Crashes - Non-Injury

Rank	Intersection	Precinct	ZIP	Count
1	OLD HICKORY BLVD W & GALLATIN PKE	Madison	37115	12
2	CONFERENCE DR & N GALLATIN PKE	Madison	37072	11
3	MYATT DR & RIVERGATE PKWY	Madison	37115	10
4	S GALLATIN PKE & MAPLE ST	Madison	37115	7
4	SKYLINE MEMORIAL CT & DICKERSON PKE	Madison	37115	7
6	DUE WEST AV E & S GALLATIN PKE	Madison	37115	6
7	MYATT DR & SPRING BRANCH DR	Madison	37115	5
7	GLEAVES ST & RIVERGATE PKWY	Madison	37072	5
7	I65 N & I65 N EXIT RAMP	Madison	37115	5
7	E PALESTINE AV & S GALLATIN PKE	Madison	37115	5
11	OLD HICKORY BLVD W & I65 N	Madison	37207	4
11	CONFERENCE DR & VIETNAM VETERANS BLVD EXT	Madison	37072	4
11	STATE RT 45 & MYATT DR	Madison	37115	4

Information summarized for CompStat week ending 03-18-17. (past 12 weeks of data). For each report, point data were plotted in a GIS and assigned to the nearest street intersection. Summary counts were then calculated for each intersection.

Sourced from MNPD ARMS on 3/22/2017 8:46:17 AM. Violent and property crime information sourced from incident reports using Uniform Crime Reporting definitions and reporting guidelines, based on the date when the crime was reported. Personal injury traffic crashes (10-46) and non-injury traffic crashes (10-45) retrieved from MNPD's CAD database. Excludes CFS with a disposition code of 6 or 11. For each incident or CAD record, the incident or dispatch location was assigned to the nearest street intersection.

Midtown Hills Precinct High Crime Intersections

Intersections with the highest concentrations of crime & traffic crashes - past 12 weeks.

METROPOLITAN POLICE DEPARTMENT
of Nashville and Davidson County

Violent Crime

Rank	Intersection	Precinct	ZIP	Count
1	14TH AV S & HORTON AV	Midtown	37212	16
2	SIDCO DR & ELYSIAN FIELDS RD	Midtown	37204	6
3	9TH AV S & HILLSIDE AV	Midtown	37203	5
3	MURPHY RD & WEST END AV	Midtown	37203	5
5	13TH AV CIR & 13TH AV S	Midtown	37212	4
5	LYLE AV & DIVISION ST	Midtown	37203	4
5	HARDING PL & SHADESCREST DR	Midtown	37211	4
8	TROUSDALE DR & ELYSIAN FIELDS RD	Midtown	37211	3
8	KNOLLS PL & OLD HICKORY BLVD	Midtown	37211	3
8	NOLENSVILLE PKE & MELROSE AV / PEACHTREE ST	Midtown	37211	3
8	HORTON AV & 12TH AV S	Midtown	37203	3
8	BRIGHTWOOD AV &	Midtown	37215	3
8	EDGEHILL AV & 12TH AV S	Midtown	37212	3

Property Crime

Rank	Intersection	Precinct	ZIP	Count
1	POWELL AV & BRANSFORD AV	Midtown	37204	32
2	OLD HICKORY BLVD & FRANKLIN PIKE CIR	Midtown	37027	14
3	NOLENSVILLE PKE & SWISS AV	Midtown	37211	9
3	ELLINGTON CIR & EDMONDSON PKE	Midtown	37211	9
3	WHISPERING HILLS DR & BONERWOOD DR	Midtown	37211	9
3	20TH AV N & STATE ST	Midtown	37203	9
7	21ST AV N & CHARLOTTE AV	Midtown	37203	7
7	28TH AV N &	Midtown	37203	7
7	MURPHY RD & WEST END AV	Midtown	37203	7
7	14TH AV S & DEMONBREUN ST	Midtown	37203	7
7	WEST END AV & 17TH AV N	Midtown	37203	7
7	NOLENSVILLE PKE & MCCLAIN AV	Midtown	37211	7
13	BERRY HILL PL & W IRIS DR	Midtown	37204	6

Traffic Crashes - Personal Injury

Rank	Intersection	Precinct	ZIP	Count
1	BRENTWOOD EAST DR & OLD HICKORY BLVD	Midtown	37211	4
2	I65 S & OLD HICKORY BLVD	Midtown	37027	3
2	NOLENSVILLE PKE & MELROSE AV / PEACHTREE ST	Midtown	37211	3
2	I65 N & HARDING PL	Midtown	37220	3
2	WEST END AV & 21ST AV S	Midtown	37203	3
2	MEDICAL CENTER DR & VANDERBILT HOSPITAL	Midtown	37212	3
2	OLD HICKORY BLVD & HILLSBORO PKE	Midtown	37215	3
8	HILLSBORO PKE & TYNE BLVD	Midtown	37215	2
8	BELMONT BLVD & STOKES LN	Midtown	37215	2
8	WEDGEWOOD AV & 8TH AV S	Midtown	37203	2
8	WEDGEWOOD AV & I65 S	Midtown	37203	2
8	VAULX LN & KIRKWOOD AV	Midtown	37204	2
8	LEALAND LN & I440 E	Midtown	37204	2

Traffic Crashes - Non-Injury

Rank	Intersection	Precinct	ZIP	Count
1	POWELL AV & POWELL PL	Midtown	37204	22
2	HARDING PL & TROUSDALE DR	Midtown	37211	17
3	OLD HICKORY BLVD & FRANKLIN PIKE CIR	Midtown	37027	14
3	I440 E & I440 ENT RAMP	Midtown	37204	14
3	OLD HICKORY BLVD & FRANKLIN PKE	Midtown	37027	14
6	OLD HICKORY BLVD & EDMONDSON PKE	Midtown	37211	13
7	WEDGEWOOD AV & 8TH AV S	Midtown	37203	12
8	MEDICAL CENTER DR & VANDERBILT HOSPITAL	Midtown	37212	11
9	31ST AV S & WEST END AV	Midtown	37203	9
9	OLD HICKORY BLVD & HILLSBORO PKE	Midtown	37215	9
9	I65 S & OLD HICKORY BLVD	Midtown	37027	9
12	HARDING PL & I65 S	Midtown	37220	8
12	21ST AV S & PORTLAND AV	Midtown	37212	8

Information summarized for CompStat week ending 03-18-17. (past 12 weeks of data). For each report, point data were plotted in a GIS and assigned to the nearest street intersection. Summary counts were then calculated for each intersection.

Sourced from MNPD ARMS on 3/22/2017 8:46:17 AM. Violent and property crime information sourced from incident reports using Uniform Crime Reporting definitions and reporting guidelines, based on the date when the crime was reported. Personal injury traffic crashes (10-46) and non-injury traffic crashes (10-45) retrieved from MNPD's CAD database. Excludes CFS with a disposition code of 6 or 11. For each incident or CAD record, the incident or dispatch location was assigned to the nearest street intersection.

County High Crime Intersections - Arrests

Intersections with the highest concentrations of arrests - past 12 weeks.

METROPOLITAN POLICE DEPARTMENT
of Nashville and Davidson County

DUI Arrests

Rank	Intersection	Precinct	ZIP	Count
1	ALBION ST & DR D B TODD JR BLVD	North	37208	11
2	MEDICAL CENTER DR & VANDERBILT HOSPITAL	Midtown	37212	6
2	EASTLAND AV & GALLATIN AV	East	37206	6
2	GALLATIN AV & SEYMOUR AV	East	37206	6
2	BRILEY PKWY E EXT RAMP & DICKERSON PKE	Madison	37207	6
2	12TH AV N & BROADWAY	Central	37203	6
2	NOLENSVILLE PKE & EDMONDSON PKE	South	37211	6
8	DONELSON PKE & MURFREESBORO PKE	South	37217	5
8	GRANADA AV & GALLATIN AV	East	37206	5
10	GALLATIN AV & CALVIN AV	East	37206	4
10	N 12TH ST & GARTLAND AV	East	37206	4
10	WOODLAND ST & 11TH ST (5 POINTS)	East	37206	4
10	TRINITY LN & DICKERSON PKE	East	37207	4

Drug-Related Arrests

Rank	Intersection	Precinct	ZIP	Count
1	UNIVERSITY CT & 1ST AV S	Hermitage	37210	16
2	WHISPERING OAKS PL & TANGLEWOOD CT	South	37211	15
2	40TH AV N & DELAWARE AV	West	37209	15
4	OLD HICKORY BLVD & PRINCETON PL	Hermitage	37076	14
5	WEST END AV & 25TH AV S	Midtown	37203	11
5	N GALLATIN PKE & NORTHSIDE DR	Madison	37115	11
7	W HAMILTON RD & CLARKSVILLE PKE	North	37218	10
7	31ST AV N & ALAMEDA ST	North	37209	10
7	JOHN A MERRITT BLVD & 33RD AV N	North	37209	10
7	SHUTE LN & LEBANON PKE	Hermitage	37076	10
7	ROBERTSON ST & FAIRFIELD AV	Hermitage	37210	10
7	MURFREESBORO PKE & PARRIS AV	South	37210	10
7	ROYAL PKWY & DONELSON PKE	Hermitage	37214	10

Felony Arrests

Rank	Intersection	Precinct	ZIP	Count
1	2ND AV N & JAMES ROBERTSON PKWY	Central	37201	85
2	DELAWARE AV & 31ST AV N	North	37209	22
3	COCKRILL BEND BLVD & COCKRILL BEND CIR	West	37209	17
4	GAY ST & 2ND AV N	Central	37201	16
5	ALBION ST & DR D B TODD JR BLVD	North	37208	15
6	HILL AV & BLANTON AV	South	37210	14
7	MEDICAL CENTER DR & VANDERBILT HOSPITAL	Midtown	37212	11
8	MURFREESBORO PKE & PARRIS AV	South	37210	10
8	1ST AV N & GAY ST	Central	37201	10
8	40TH AV N & DELAWARE AV	West	37209	10
8	SYLVAN ST & S 6TH ST	East	37206	10
12	LEA AV & 7TH AV S	Central	37203	9
12	MCGAVOCK PKE &	Hermitage	37214	9

Weapons Law Violation Arrests

Rank	Intersection	Precinct	ZIP	Count
1	REVELS DR & ROWAN DR	North	37207	4
1	BUENA VISTA PKE & CLIFF DR	North	37218	4
1	MURFREESBORO PKE & HAMILTON CHURCH RD	South	37013	4
4	BLUE HOLE RD &	South	37013	3
4	S 7TH ST & SYLVAN ST	East	37206	3
4	ALBION ST & 32ND AV N	North	37209	3
4	WEST END AV & 30TH AV S	Midtown	37203	3
4	EDGEHILL AV & 12TH AV S	Midtown	37212	3
9	20TH AV N & CHURCH ST	Midtown	37203	2
9	WEST END AV & 17TH AV N	Midtown	37203	2
9	MEDICAL CENTER DR & VANDERBILT HOSPITAL	Midtown	37212	2
9	HILLSBORO PKE & WARFIELD DR	West	37215	2
9	CHARLOTTE PKE & WHEATFIELD WAY	West	37209	2

Information summarized for CompStat week ending 03-18-17. (past 12 weeks of data). For each report, point data were plotted in a GIS and assigned to the nearest street intersection. Summary counts were then calculated for each intersection.

Sourced from MNPD ARMS on 3/22/2017 8:46:17 AM. For each arrest, the arrest location was assigned to the nearest street intersection. This report does not take into account the number of charges. 1 arrest = 1 body.

County Hot Addresses
Multiple CFS / Arrests at the Same Location, Past 12 Weeks

METROPOLITAN POLICE DEPARTMENT
of Nashville and Davidson County

CFS Location / Nearby Business	Count	Counts - Top Ten Codes
639 LAFAYETTE ST ***Nashville Rescue Mission***	**218**	114 - Want Officer for Investigation / Assistance (10-43) 55 - Disorderly Person (10-44) 9 - Suicidal Person (10-63)
709 5TH AV S ***Greyhound***	**149**	66 - Want Officer for Investigation / Assistance (10-43) 52 - Disorderly Person (10-44) 5 - Fight / Assault (10-57)
705 DREXEL ST ***Room In the Inn***	**129**	72 - Want Officer for Investigation / Assistance (10-43) 28 - Disorderly Person (10-44) 7 - Theft (10-50)
1818 ALBION ST ***Nashville General Hospital School***	**99**	34 - Want Officer for Investigation / Assistance (10-43) 25 - Transport Prisoner / Suspect (10-16) 9 - Fight / Assault (10-57)
2000 CHURCH ST ***Baptist Hospital***	**98**	34 - Want Officer for Investigation / Assistance (10-43) 20 - Transport Prisoner / Suspect (10-16) 11 - Fight / Assault (10-57)
5101 HARDING PL ***MNPD South Precinct***	**93**	35 - Want Officer for Investigation / Assistance (10-43) 25 - Domestic Disturbance (10-41) 15 - Theft (10-50)
391 WALLACE RD ***Southern Hills Medical Center***	**88**	36 - Transport Prisoner / Suspect (10-16) 11 - Fight / Assault (10-57) 9 - Want Officer for Investigation / Assistance (10-43)
2300 PATTERSON ST ***Centennial Medical Center***	**86**	55 - Transport Prisoner / Suspect (10-16) 19 - Want Officer for Investigation / Assistance (10-43) 2 - Domestic Disturbance (10-41)
2232 GALLATIN PIKE N	**85**	40 - Transport Prisoner / Suspect (10-16) 18 - Theft (10-50) 9 - Disorderly Person (10-44)
512 1ST AV N	**83**	29 - Want Officer for Investigation / Assistance (10-43) 28 - Domestic Disturbance (10-41) 9 - Theft (10-50)
4040 NOLENSVILLE PIKE ***Walmart***	**80**	22 - Want Officer for Investigation / Assistance (10-43) 19 - Disorderly Person (10-44) 13 - Theft (10-50)
400 MYATT DR ***Madison Police Precinct***	**76**	30 - Want Officer for Investigation / Assistance (10-43) 15 - Domestic Disturbance (10-41) 7 - Theft (10-50)
1716 ROSA L PARKS BLVD ***Nashville Rescue Mission***	**72**	32 - Want Officer for Investigation / Assistance (10-43) 25 - Disorderly Person (10-44) 4 - Domestic Disturbance (10-41)
5500 CHARLOTTE PIKE ***MNPD West Precinct***	**69**	41 - Want Officer for Investigation / Assistance (10-43) 8 - Theft (10-50) 7 - Disorderly Person (10-44)
5655 FRIST BLVD ***Summit Medical Center***	**69**	34 - Transport Prisoner / Suspect (10-16) 8 - Domestic Disturbance (10-41) 6 - Want Officer for Investigation / Assistance (10-43)

Arrest Location	Count	Counts - Top Charges
408 2ND AVE N	**221**	51 - Probation violation- misdemeanor 47 - Failure to appear- class b or c misd. 40 - Probation violation- community corrections viol.
512 1ST AV N	**190**	44 - Failure to appear- class b or c misd. 39 - Probation violation- misdemeanor 30 - Forgery- $250,000 or more
512 1ST AVE N	**162**	49 - Failure to appear- class b or c misd. 47 - Probation violation- misdemeanor 43 - Forgery- $250,000 or more
2232 N GALLATIN PIKE	**95**	74 - Theft of merchandise- $1,000 or less 8 - Theft of property-$1,000 or less 8 - Criminal trespass
7044 CHARLOTTE PIKE	**89**	62 - Theft of merchandise- $1,000 or less 12 - Criminal trespass 10 - Theft of merchandise - $500 or less
639 LAFAYETTE ST	**83**	24 - Public intoxication 19 - Criminal trespass 13 - Failure to be booked (state citation)
512 1ST AVE NORTH	**82**	52 - Forgery- $250,000 or more 52 - Draw a lien without legal basis 29 - Failure to appear- class b or c misd.
400 CHARLOTTE AVE	**80**	31 - Public intoxication 21 - Criminal trespass 9 - Disorderly conduct
3150 MCGAVOCK PIKE	**52**	20 - Disorderly conduct 9 - Poss. or casual exchange-cont.sub. 6 - Vandalism- $2,500 or > but < $10,000
1ST AVE N & GAY ST	**49**	15 - Failure to appear- class b or c misd. 9 - Probation violation- misdemeanor 7 - Probation violation- felony
401 WALTON LN	**49**	22 - Disorderly conduct 9 - Juvenile, loitering during school hours 8 - Assault- simple - bodily injury
512 31ST AVE N	**47**	15 - Probation violation- misdemeanor 11 - Failure to appear- class b or c misd. 8 - Probation violation- felony
514 8TH AVE S	**47**	45 - Criminal trespass 2 - Poss. or casual exchange-cont.sub. 1 - Failure to be booked (state citation)
4040 NOLENSVILLE PIKE	**46**	19 - Theft of merchandise- $1,000 or less 8 - Public intoxication 6 - Criminal trespass
506 2ND AVE N	**45**	25 - Failure to appear- class b or c misd. 10 - Failure to be booked (state citation) 8 - Probation violation- misdemeanor

Sourced from MNPD ARMS on 3/22/2017 8:46:17 AM. CAD calls retrieved from Metropolitan Emergency Communications Center's Computer Aided Dispatch system. Includes only calls where an officer response was made. Disposition codes 6 (Backup) and 11 (Signal 9) are excluded. Self-initiated calls are excluded. Calls dispatched to interstate RPAs and intersections are excluded. Teleserve calls are excluded. Arrest information retrieved from the MNPD RMS warrants / arrests database. 1 arrest = 1 body. Includes adult and juvenile arrests. 'Nearby Business' refers to a business establishment in close proximity of the address listed, and is provided for informational purposes only. There is no guarantee that all calls were dispatched to the business listed, because in some cases, multiple business establishments have the same address (e.g. a discount store that also contains a pharmacy). Due to the unique nature of apartment-based reporting, individual unit numbers and the address of the main office for a complex may sometimes both appear in this report.

West Precinct Hot Addresses
Multiple CFS / Arrests at the Same Location, Past 12 Weeks

METROPOLITAN POLICE DEPARTMENT
of Nashville and Davidson County

CFS Location / Nearby Business	Count	Counts - Top Ten Codes
5500 CHARLOTTE PIKE ***MNPD West Precinct***	**69**	41 - Want Officer for Investigation / Assistance (10-43) 8 - Theft (10-50) 7 - Disorderly Person (10-44)
7044 CHARLOTTE PIKE ***Walmart Supercenter***	**63**	21 - Transport Prisoner / Suspect (10-16) 11 - Theft (10-50) 10 - Want Officer for Investigation / Assistance (10-43)
2126 ABBOTT MARTIN RD ***Green Hills Mall***	**35**	13 - Theft (10-50) 5 - Disorderly Person (10-44) 5 - Vehicle Accident - Property Damage (10-45)
4220 HARDING PIKE ***St Thomas Hospital***	**31**	7 - Transport Prisoner / Suspect (10-16) 6 - Want Officer for Investigation / Assistance (10-43) 4 - Vehicle Accident - Property Damage (10-45)
7087 HIGHWAY 70 S ***Kroger***	**27**	9 - Disorderly Person (10-44) 6 - Want Officer for Investigation / Assistance (10-43) 3 - Suspicious Person (10-40)
6814 CHARLOTTE PIKE ***Target***	**22**	12 - Theft (10-50) 3 - Transport Prisoner / Suspect (10-16) 3 - Want Officer for Investigation / Assistance (10-43)
2131 ABBOTT MARTIN RD ***Kroger***	**16**	4 - Want Officer for Investigation / Assistance (10-43) 4 - Disorderly Person (10-44) 3 - Intoxicated Person (10-42)
5610 VINE RIDGE DR	**15**	15 - Investigate 911 Hang-Up Call (10-88)
6670 CHARLOTTE PIKE	**14**	4 - Disorderly Person (10-44) 4 - Want Officer for Investigation / Assistance (10-43) 4 - Theft (10-50)
865 BELLEVUE RD	**14**	12 - Investigate 911 Hang-Up Call (10-88) 2 - Vehicle Accident - Property Damage (10-45)
4601 ALABAMA AV ***Daily's***	**13**	4 - Want Officer for Investigation / Assistance (10-43) 4 - Disorderly Person (10-44) 3 - Vehicle Accident - Property Damage (10-45)
26 WHITE BRIDGE PIKE ***Target***	**13**	6 - Theft (10-50) 4 - Disorderly Person (10-44) 1 - Suspicious Person (10-40)
5631 CHARLOTTE PIKE	**12**	12 - Burglary - Non-Residence (10-71)
622 CROLEY DR #7	**12**	8 - Want Officer for Investigation / Assistance (10-43) 3 - Domestic Disturbance (10-41) 1 - Disorderly Person (10-44)
8020 MCCRORY LN	**12**	4 - Vehicle Accident - Property Damage (10-45) 2 - Want Officer for Investigation / Assistance (10-43) 2 - Investigate 911 Hang-Up Call (10-88)

Arrest Location	Count	Counts - Top Charges
7044 CHARLOTTE PIKE	**89**	62 - Theft of merchandise- $1,000 or less 12 - Criminal trespass 10 - Theft of merchandise - $500 or less
400 DAVIDSON RD	**19**	10 - Disorderly conduct 4 - Intimidation 2 - Assault
6814 CHARLOTTE PIKE	**18**	16 - Theft of merchandise- $1,000 or less 2 - Theft of merchandise - $500 or less 2 - Assault- simple - bodily injury
7575 COCKRILL BEND BLVD	**18**	7 - Failure to appear - felony or class a misd. 5 - Probation violation- felony 4 - Probation violation- misdemeanor
5200 DELAWARE AVE	**14**	14 - Disorderly conduct 5 - Resisting stop, frisk, halt, arrest, or search 4 - Juvenile, runaway
I 40 E & WHITE BRIDGE PIKE	**11**	3 - Driv. lic. - no d/l 3 - Drug paraphernalia- unlawful use 2 - Driving- suspended license
CHARLOTTE PIKE & DAVIDSON DR	**10**	4 - Driv. lic. - no d/l 4 - Probation violation- misdemeanor 3 - Driving- revoked license
CABOT DR & CHARLOTTE PIKE	**9**	4 - Driving- suspended license 2 - Driving- revoked license 2 - Driv. lic. - no d/l
621 40TH AVE N	**9**	6 - Poss. or casual exchange-cont.sub. 3 - Criminal trespass 2 - Drug paraphernalia- unlawful use
40TH AVE N & CLIFTON AVE	**9**	3 - Driving- revoked license 2 - Failure to appear - felony or class a misd. 1 - Driving- revoked license, 2nd offense
2126 ABBOTT MARTIN RD	**9**	4 - Theft of merchandise- $1,000 or less 4 - Theft of merchandise- >$1,000 but < $2,500 1 - Theft of merchandise- > $500 but < $1,000
3813 HILLSBORO PIKE	**8**	6 - Theft of merchandise- $1,000 or less 2 - Criminal trespass 1 - Identity theft
43RD AVE N & CHARLOTTE AVE	**7**	4 - Driving- suspended license 1 - Driving- revoked license 1 - Assault, domestic bodily injury
5500 CHARLOTTE PIKE	**7**	2 - Robbery- esp. agg. 1 - Theft of property-$1,000 or less 1 - Probation violation- felony
CHARLOTTE PIKE & WHITE BRIDGE PIKE	**7**	3 - Driv. lic. - no d/l 2 - Driving- suspended license 1 - Driving- suspended license, 2nd offense

Sourced from MNPD ARMS on 3/22/2017 8:46:17 AM. CAD calls retrieved from Metropolitan Emergency Communications Center's Computer Aided Dispatch system. Includes only calls where an officer response was made. Disposition codes 6 (Backup) and 11 (Signal 9) are excluded. Self-initiated calls are excluded. Calls dispatched to interstate RPAs and intersections are excluded. Teleserve calls are excluded. Arrest information retrieved from the MNPD RMS warrants / arrests database. 1 arrest = 1 body. Includes adult and juvenile arrests. 'Nearby Business' refers to a business establishment in close proximity of the address listed, and is provided for informational purposes only. There is no guarantee that all calls were dispatched to the business listed, because in some cases, multiple business establishments have the same address (e.g. a discount store that also contains a pharmacy). Due to the unique nature of apartment-based reporting, individual unit numbers and the address of the main office for a complex may sometimes both appear in this report.

East Precinct Hot Addresses
Multiple CFS / Arrests at the Same Location, Past 12 Weeks

METROPOLITAN POLICE DEPARTMENT
of Nashville and Davidson County

CFS Location / Nearby Business	Count	Counts - Top Ten Codes
936 E TRINITY LN ***MNPD East Precinct***	**62**	26 - Want Officer for Investigation / Assistance (10-43) 13 - Domestic Disturbance (10-41) 12 - Theft (10-50)
130 W TRINITY LN ***Love's Truck Stop***	**41**	9 - Want Officer for Investigation / Assistance (10-43) 9 - Disorderly Person (10-44) 9 - Vehicle Accident - Property Damage (10-45)
600 SHELBY AV	**35**	10 - Theft (10-50) 9 - Disorderly Person (10-44) 6 - Want Officer for Investigation / Assistance (10-43)
3410 GALLATIN PIKE ***Kroger***	**24**	9 - Want Officer for Investigation / Assistance (10-43) 4 - Theft (10-50) 3 - Disorderly Person (10-44)
711 GALLATIN AV ***Kroger***	**22**	7 - Disorderly Person (10-44) 6 - Vehicle Accident - Property Damage (10-45) 3 - Domestic Disturbance (10-41)
500 MAIN ST	**21**	11 - Disorderly Person (10-44) 4 - Want Officer for Investigation / Assistance (10-43) 2 - Domestic Disturbance (10-41)
824 MAIN ST ***Weiss Liquors Inc***	**19**	8 - Disorderly Person (10-44) 2 - Suspicious Person (10-40) 2 - Want Officer for Investigation / Assistance (10-43)
708 DICKERSON PIKE	**15**	12 - Burglary - Non-Residence (10-71) 2 - Theft (10-50) 1 - Want Officer for Investigation / Assistance (10-43)
908 MAIN ST	**15**	12 - Burglary - Non-Residence (10-71) 1 - Fight / Assault (10-57) 1 - Want Officer for Investigation / Assistance (10-43)
3049 DICKERSON PIKE ***Family Dollar***	**15**	6 - Theft (10-50) 5 - Disorderly Person (10-44) 1 - Suspicious Person (10-40)
1120 LITTON AV	**15**	4 - Want Officer for Investigation / Assistance (10-43) 3 - Disorderly Person (10-44) 2 - Vehicle Accident - Property Damage (10-45)
3144 DICKERSON PIKE ***Exxon***	**14**	3 - Theft (10-50) 2 - Vehicle Accident - Property Damage (10-45) 2 - Want Officer for Investigation / Assistance (10-43)
SHELBY PARK	**14**	5 - Want Officer for Investigation / Assistance (10-43) 4 - Disorderly Person (10-44) 1 - Suspicious Person (10-40)
3041 DICKERSON PIKE ***Domino's Pizza***	**13**	3 - Theft (10-50) 3 - Disorderly Person (10-44) 2 - Want Officer for Investigation / Assistance (10-43)
511 S 8TH ST	**13**	4 - Disorderly Person (10-44) 3 - Want Officer for Investigation / Assistance (10-43) 2 - Burglary - Non-Residence (10-71)

Arrest Location	Count	Counts - Top Charges
401 WALTON LN	**49**	22 - Disorderly conduct 9 - Juvenile, loitering during school hours 8 - Assault- simple - bodily injury
S 7TH ST & SHELBY AVE	**34**	16 - Driving- revoked license 8 - Driving- suspended license 6 - Driv. lic. - poss. of revoked, susp. or altered
S 5TH ST & SHELBY AVE	**31**	9 - Driving- revoked license 6 - Driving- suspended license 5 - Driv. lic. - no d/l
S 6TH ST & SHELBY AVE	**29**	14 - Driving- revoked license 6 - Driving- suspended license 3 - Drug paraphernalia- unlawful use
S 7TH ST & SYLVAN ST	**25**	8 - Driving- revoked license 5 - Driving- suspended license 4 - Theft of property- $500 or less
S 4TH ST & SHELBY AVE	**21**	9 - Driving- suspended license 6 - Driving- revoked license 2 - Driving- revoked license, 2nd offense
130 W TRINITY LN	**21**	5 - Criminal trespass 4 - Driving- revoked license 4 - Public intoxication
S 5TH ST & WOODLAND ST	**19**	5 - Driving- revoked license 3 - Driv. lic. - no d/l 3 - Failure to appear- class b or c misd.
S 6TH ST & SYLVAN ST	**17**	5 - Driving- revoked license 4 - Driving- suspended license 3 - Poss. or casual exchange-cont.sub.
BRILEY PKWY E & GALLATIN PIKE	**17**	4 - Drug paraphernalia- unlawful use 4 - Driving- suspended license 3 - Driv. lic. - no d/l
110 GALLATIN AVE	**16**	10 - Disorderly conduct 3 - Poss. or casual exchange-cont.sub. 2 - Resisting stop, frisk, halt, arrest, or search
S 5TH ST & SYLVAN ST	**13**	4 - Driving- revoked license 3 - Disorderly conduct 3 - Driv. lic. - no d/l
EASTLAND AVE & GALLATIN AVE	**13**	5 - Driving under the influence 3 - Implied consent - civil 2 - Driving- suspended license
936 E TRINITY LN	**12**	4 - Homicide- criminal 2 - Drug paraphernalia- unlawful use 1 - Evading arrest- motor vehicle- risk of injury
DICKERSON PIKE & HART LN	**12**	5 - Burglary- motor vehicle 3 - Driving- suspended license 2 - Drug paraphernalia- unlawful use

Sourced from MNPD ARMS on 3/22/2017 8:46:17 AM. CAD calls retrieved from Metropolitan Emergency Communications Center's Computer Aided Dispatch system. Includes only calls where an officer response was made. Disposition codes 6 (Backup) and 11 (Signal 9) are excluded. Self-initiated calls are excluded. Calls dispatched to interstate RPAs and intersections are excluded. Teleserve calls are excluded. Arrest information retrieved from the MNPD RMS warrants / arrests database. 1 arrest = 1 body. Includes adult and juvenile arrests. 'Nearby Business' refers to a business establishment in close proximity of the address listed, and is provided for informational purposes only. There is no guarantee that all calls were dispatched to the business listed, because in some cases, multiple business establishments have the same address (e.g. a discount store that also contains a pharmacy). Due to the unique nature of apartment-based reporting, individual unit numbers and the address of the main office for a complex may sometimes both appear in this report.

South Precinct Hot Addresses
Multiple CFS / Arrests at the Same Location, Past 12 Weeks

METROPOLITAN POLICE DEPARTMENT
of Nashville and Davidson County

CFS Location / Nearby Business	Count	Counts - Top Ten Codes
5101 HARDING PL ***MNPD South Precinct***	**93**	35 - Want Officer for Investigation / Assistance (10-43) 25 - Domestic Disturbance (10-41) 15 - Theft (10-50)
391 WALLACE RD ***Southern Hills Medical Center***	**88**	36 - Transport Prisoner / Suspect (10-16) 11 - Fight / Assault (10-57) 9 - Want Officer for Investigation / Assistance (10-43)
4040 NOLENSVILLE PIKE ***Walmart***	**80**	22 - Want Officer for Investigation / Assistance (10-43) 19 - Disorderly Person (10-44) 13 - Theft (10-50)
3035 HAMILTON CHURCH RD ***Walmart***	**28**	6 - Disorderly Person (10-44) 5 - Theft (10-50) 4 - Vehicle Accident - Property Damage (10-45)
13011 OLD HICKORY BLVD ***BP***	**27**	9 - Vehicle Accident - Property Damage (10-45) 5 - Want Officer for Investigation / Assistance (10-43) 3 - Disorderly Person (10-44)
5824 NOLENSVILLE PIKE ***Walmart***	**26**	9 - Disorderly Person (10-44) 8 - Want Officer for Investigation / Assistance (10-43) 5 - Theft (10-50)
61 EAST THOMPSON LN ***Kroger***	**26**	8 - Want Officer for Investigation / Assistance (10-43) 6 - Transport Prisoner / Suspect (10-16) 4 - Theft (10-50)
2212 NOLENSVILLE PIKE	**25**	9 - Disorderly Person (10-44) 7 - Want Officer for Investigation / Assistance (10-43) 3 - Theft (10-50)
340 HARDING PL ***Exxon***	**23**	6 - Disorderly Person (10-44) 5 - Want Officer for Investigation / Assistance (10-43) 5 - Theft (10-50)
411 MURFREESBORO PIKE ***Mercury Courts***	**22**	8 - Disorderly Person (10-44) 3 - Suspicious Person (10-40) 3 - Fight / Assault (10-57)
4190 NOLENSVILLE PIKE	**21**	12 - Disorderly Person (10-44) 3 - Want Officer for Investigation / Assistance (10-43) 2 - Fight / Assault (10-57)
318 HARDING PL	**21**	11 - Disorderly Person (10-44) 4 - Theft (10-50) 2 - Want Officer for Investigation / Assistance (10-43)
5319 MT VIEW RD ***Kroger***	**20**	8 - Disorderly Person (10-44) 7 - Want Officer for Investigation / Assistance (10-43) 3 - Vehicle Accident - Property Damage (10-45)
2200 NOLENSVILLE PIKE	**19**	8 - Theft (10-50) 5 - Want Officer for Investigation / Assistance (10-43) 2 - Vehicle Accident - Property Damage (10-45)
198 HAYWOOD LN	**19**	4 - Want Officer for Investigation / Assistance (10-43) 3 - Vehicle Accident - Property Damage (10-45) 3 - Theft (10-50)

Arrest Location	Count	Counts - Top Charges
4040 NOLENSVILLE PIKE	**46**	19 - Theft of merchandise- $1,000 or less 8 - Public intoxication 6 - Criminal trespass
1417 MURFREESBORO PIKE	**39**	16 - Accident - failure to report 16 - Leaving scene of accident - damage $500 or less 6 - Driving- suspended license
MURFREESBORO PIKE & THOMPSON PL	**33**	9 - Driv. lic. - no d/l 8 - Driving- suspended license 5 - Drug paraphernalia- unlawful use
HARDING PL & NOLENSVILLE PIKE	**27**	8 - Driv. lic. - no d/l 5 - Driving- suspended license 5 - Drug paraphernalia- unlawful use
2ND AVE S & LAFAYETTE ST	**24**	7 - Poss. or casual exchange-cont.sub. 5 - Failure to be booked (state citation) 5 - Driving- revoked license
12848 OLD HICKORY BLVD	**21**	15 - Disorderly conduct 3 - Assault 2 - Criminal trespass
411 MURFREESBORO PIKE	**21**	4 - Criminal trespass 4 - Failure to be booked (state citation) 3 - Vandalism- $1,000 or less
391 WALLACE RD	**21**	6 - Poss. or casual exchange-cont.sub. 5 - Driving under the influence 4 - Driv. lic. - no d/l
1900 HOBSON PIKE	**19**	8 - Disorderly conduct 3 - Juvenile, runaway 3 - Theft of property-$1,000 or less
360 TANGLEWOOD CT	**17**	15 - Poss. or casual exchange-cont.sub. 6 - Drug paraphernalia- unlawful use 2 - Failure to be booked (state citation)
NOLENSVILLE PIKE & THOMPSON LN	**17**	6 - Driv. lic. - no d/l 4 - Driving- revoked license 3 - Driv. lic. - poss. of revoked, susp. or altered
BELL RD & MURFREESBORO PIKE	**17**	5 - Driving- suspended license 4 - Driving- revoked license 3 - Driv. lic. - no d/l
ANTIOCH PIKE & RICHARDS RD	**16**	7 - Driv. lic. - no d/l 4 - Driving- suspended license 2 - Driving- revoked license
BELL RD & HICKORY HOLLOW TER	**16**	5 - Driv. lic. - no d/l 4 - Drug paraphernalia- unlawful use 4 - Poss. or casual exchange-cont.sub.
13 LAFAYETTE ST	**16**	11 - Criminal trespass 2 - Drug paraphernalia- unlawful use 2 - Public intoxication

Sourced from MNPD ARMS on 3/22/2017 8:46:17 AM. CAD calls retrieved from Metropolitan Emergency Communications Center's Computer Aided Dispatch system. Includes only calls where an officer response was made. Disposition codes 6 (Backup) and 11 (Signal 9) are excluded. Self-initiated calls are excluded. Calls dispatched to interstate RPAs and intersections are excluded. Teleserve calls are excluded. Arrest information retrieved from the MNPD RMS warrants / arrests database. 1 arrest = 1 body. Includes adult and juvenile arrests. 'Nearby Business' refers to a business establishment in close proximity of the address listed, and is provided for informational purposes only. There is no guarantee that all calls were dispatched to the business listed, because in some cases, multiple business establishments have the same address (e.g. a discount store that also contains a pharmacy). Due to the unique nature of apartment-based reporting, individual unit numbers and the address of the main office for a complex may sometimes both appear in this report.

Central Precinct Hot Addresses
Multiple CFS / Arrests at the Same Location, Past 12 Weeks

METROPOLITAN POLICE DEPARTMENT
of Nashville and Davidson County

CFS Location / Nearby Business	Count	Counts - Top Ten Codes
639 LAFAYETTE ST ***Nashville Rescue Mission***	**218**	114 - Want Officer for Investigation / Assistance (10-43) 55 - Disorderly Person (10-44) 9 - Suicidal Person (10-63)
709 5TH AV S ***Greyhound***	**149**	66 - Want Officer for Investigation / Assistance (10-43) 52 - Disorderly Person (10-44) 5 - Fight / Assault (10-57)
705 DREXEL ST ***Room In the Inn***	**129**	72 - Want Officer for Investigation / Assistance (10-43) 28 - Disorderly Person (10-44) 7 - Theft (10-50)
512 1ST AV N	**83**	29 - Want Officer for Investigation / Assistance (10-43) 28 - Domestic Disturbance (10-41) 9 - Theft (10-50)
1201 BROADWAY	**63**	37 - Disorderly Person (10-44) 13 - Want Officer for Investigation / Assistance (10-43) 3 - Vehicle Accident - Property Damage (10-45)
400 CHARLOTTE AV ***Tennessee Public Transportation Association***	**58**	38 - Want Officer for Investigation / Assistance (10-43) 6 - Disorderly Person (10-44) 3 - Domestic Disturbance (10-41)
1101 BROADWAY ***Exxon***	**50**	20 - Disorderly Person (10-44) 20 - Want Officer for Investigation / Assistance (10-43) 3 - Suspicious Person (10-40)
111 N 1ST ST ***Travel Centers of America***	**46**	22 - Want Officer for Investigation / Assistance (10-43) 12 - Disorderly Person (10-44) 3 - Vehicle Accident - Property Damage (10-45)
601 KOREAN VETERANS BLVD	**40**	19 - Want Officer for Investigation / Assistance (10-43) 7 - Theft (10-50) 5 - Disorderly Person (10-44)
9 HERMITAGE AV	**36**	18 - Disorderly Person (10-44) 5 - Want Officer for Investigation / Assistance (10-43) 5 - Theft (10-50)
227 SHELBY AV ***Exxon***	**34**	15 - Disorderly Person (10-44) 9 - Want Officer for Investigation / Assistance (10-43) 4 - Theft (10-50)
100 WOODLAND ST ***Davidson County Juvenile Detention***	**30**	12 - Want Officer for Investigation / Assistance (10-43) 5 - Domestic Disturbance (10-41) 4 - Missing Person (10-75)
250 5TH AV S	**28**	9 - Disorderly Person (10-44) 8 - Theft (10-50) 6 - Want Officer for Investigation / Assistance (10-43)
121 4TH AV S ***Hilton Nashville Downtown***	**26**	12 - Disorderly Person (10-44) 4 - Theft (10-50) 3 - Want Officer for Investigation / Assistance (10-43)
308 BROADWAY	**22**	8 - Fight / Assault (10-57) 6 - Want Officer for Investigation / Assistance (10-43) 5 - Disorderly Person (10-44)

Arrest Location	Count	Counts - Top Charges
408 2ND AVE N	**221**	51 - Probation violation- misdemeanor 47 - Failure to appear- class b or c misd. 40 - Probation violation- community corrections viol.
512 1ST AVE N	**159**	49 - Failure to appear- class b or c misd. 47 - Probation violation- misdemeanor 43 - Forgery- $250,000 or more
639 LAFAYETTE ST	**82**	24 - Public intoxication 19 - Criminal trespass 13 - Failure to be booked (state citation)
400 CHARLOTTE AVE	**80**	31 - Public intoxication 21 - Criminal trespass 9 - Disorderly conduct
1ST AVE N & GAY ST	**49**	15 - Failure to appear- class b or c misd. 9 - Probation violation- misdemeanor 7 - Probation violation- felony
514 8TH AVE S	**47**	45 - Criminal trespass 2 - Poss. or casual exchange-cont.sub. 1 - Failure to be booked (state citation)
1101 BROADWAY	**45**	21 - Criminal trespass 13 - Public intoxication 3 - Poss. or casual exchange-cont.sub.
506 2ND AVE N	**40**	22 - Failure to appear- class b or c misd. 8 - Probation violation- misdemeanor 6 - Failure to be booked (state citation)
705 DREXEL ST	**40**	11 - Public intoxication 7 - Failure to appear- class b or c misd. 5 - Criminal trespass
448 2ND AVE N	**37**	8 - Driv. lic. - no d/l 8 - Driving- revoked license 6 - Driving- suspended license
350 DEADERICK ST	**33**	31 - Criminal trespass 8 - Poss. or casual exchange-cont.sub. 5 - Obstructing a passageway
BIRCH BUILDING	**29**	10 - Poss. or casual exchange-cont.sub. 8 - Driving- suspended license 8 - Driv. lic. - no d/l
4TH AVE S & LAFAYETTE ST	**22**	3 - Driv. lic. - no d/l 3 - Driving- revoked license 3 - Criminal trespass
709 5TH AVE S	**21**	7 - Public intoxication 5 - Criminal trespass 3 - Poss. or casual exchange-cont.sub.
8TH AVE S & DREXEL ST	**20**	9 - Poss. or casual exchange-cont.sub. 8 - Public intoxication 4 - Obstructing a passageway

Sourced from MNPD ARMS on 3/22/2017 8:46:17 AM. CAD calls retrieved from Metropolitan Emergency Communications Center's Computer Aided Dispatch system. Includes only calls where an officer response was made. Disposition codes 6 (Backup) and 11 (Signal 9) are excluded. Self-initiated calls are excluded. Calls dispatched to interstate RPAs and intersections are excluded. Teleserve calls are excluded. Arrest information retrieved from the MNPD RMS warrants / arrests database. 1 arrest = 1 body. Includes adult and juvenile arrests. 'Nearby Business' refers to a business establishment in close proximity of the address listed, and is provided for informational purposes only. There is no guarantee that all calls were dispatched to the business listed, because in some cases, multiple business establishments have the same address (e.g. a discount store that also contains a pharmacy). Due to the unique nature of apartment-based reporting, individual unit numbers and the address of the main office for a complex may sometimes both appear in this report.

Hermitage Precinct Hot Addresses
Multiple CFS / Arrests at the Same Location, Past 12 Weeks

METROPOLITAN POLICE DEPARTMENT
of Nashville and Davidson County

CFS Location / Nearby Business	Count	Counts - Top Ten Codes
5655 FRIST BLVD ***Summit Medical Center***	**69**	34 - Transport Prisoner / Suspect (10-16) 8 - Domestic Disturbance (10-41) 6 - Want Officer for Investigation / Assistance (10-43)
3701 JAMES KAY LN ***MNPD Hermitage Precinct***	**67**	28 - Want Officer for Investigation / Assistance (10-43) 18 - Domestic Disturbance (10-41) 6 - Disorderly Person (10-44)
24 LAFAYETTE ST ***Z Mart***	**67**	41 - Disorderly Person (10-44) 10 - Want Officer for Investigation / Assistance (10-43) 5 - Criminal Vice Activity (10-78)
433 OPRY MILLS DR ***Opry Mills***	**55**	18 - Theft (10-50) 10 - Want Officer for Investigation / Assistance (10-43) 7 - Burglary - Non-Residence (10-71)
2284 MURFREESBORO PIKE ***Kroger***	**43**	25 - Disorderly Person (10-44) 7 - Want Officer for Investigation / Assistance (10-43) 4 - Vehicle Accident - Property Damage (10-45)
4424 LEBANON PIKE ***Walmart Supercenter***	**34**	8 - Want Officer for Investigation / Assistance (10-43) 8 - Disorderly Person (10-44) 7 - Theft (10-50)
601 FESSLERS LN ***Dunkin' Donuts***	**24**	9 - Disorderly Person (10-44) 4 - Theft (10-50) 3 - Vehicle Accident - Property Damage (10-45)
10 LAFAYETTE ST	**24**	22 - Burglary - Non-Residence (10-71) 1 - Investigate 911 Hang-Up Call (10-88) 1 - Fight / Assault (10-57)
1110 MURFREESBORO PIKE	**23**	10 - Disorderly Person (10-44) 4 - Fight / Assault (10-57) 3 - Want Officer for Investigation / Assistance (10-43)
5544 OLD HICKORY BLVD ***Kroger***	**23**	6 - Want Officer for Investigation / Assistance (10-43) 5 - Theft (10-50) 3 - Transport Prisoner / Suspect (10-16)
2800 OPRYLAND DR ***Gaylord Opryland Resort and Convention Center***	**21**	5 - Disorderly Person (10-44) 5 - Want Officer for Investigation / Assistance (10-43) 4 - Theft (10-50)
648 CLAIBORNE ST	**19**	13 - Burglary - Non-Residence (10-71) 3 - Investigate 911 Hang-Up Call (10-88) 2 - Want Officer for Investigation / Assistance (10-43)
82 LAFAYETTE ST ***Dollar General***	**18**	9 - Theft (10-50) 3 - Want Officer for Investigation / Assistance (10-43) 3 - Disorderly Person (10-44)
3150 MCGAVOCK PIKE ***McGavock High School***	**18**	5 - Disorderly Person (10-44) 3 - Want Officer for Investigation / Assistance (10-43) 3 - Theft (10-50)
155 OLD HERMITAGE AV	**17**	15 - Burglary - Non-Residence (10-71) 1 - Want Officer for Investigation / Assistance (10-43) 1 - Holdup / Robbery (10-53)

Arrest Location	Count	Counts - Top Charges
3150 MCGAVOCK PIKE	**52**	20 - Disorderly conduct 9 - Poss. or casual exchange-cont.sub. 6 - Vandalism- $2,500 or > but < $10,000
20 LAFAYETTE ST	**37**	17 - Criminal trespass 10 - Public intoxication 5 - Drug paraphernalia- unlawful use
433 OPRY MILLS DR	**31**	15 - Disorderly conduct 8 - Criminal trespass 8 - Theft of merchandise- $1,000 or less
4424 LEBANON PIKE	**26**	7 - Theft of merchandise- $1,000 or less 6 - Poss. or casual exchange-cont.sub. 5 - Drug paraphernalia- unlawful use
24 LAFAYETTE ST	**26**	7 - Criminal trespass 5 - Poss. or casual exchange-cont.sub. 3 - Public intoxication
2330 JACKSON DOWNS BLVD	**24**	11 - Theft of merchandise- $1,000 or less 6 - Theft of merchandise- >$1,000 but < $2,500 4 - Theft of property-$1,000 or less
2425 ATRIUM WAY	**22**	7 - Failure to appear- class b or c misd. 5 - Poss. or casual exchange-cont.sub. 4 - Failure to be booked (state citation)
1210 MURFREESBORO PIKE	**20**	5 - Failure to appear- class b or c misd. 4 - Drug paraphernalia- unlawful use 4 - Poss. or casual exchange-cont.sub.
MILLWOOD DR & MURFREESBORO PIKE	**19**	5 - Driving- revoked license 4 - Driv. lic. - no d/l 3 - Driving- suspended license
DELL PKWY & MURFREESBORO PIKE	**18**	6 - Driving- suspended license 5 - Driv. lic. - no d/l 3 - Driving under the influence
DONELSON PIKE & MURFREESBORO PIKE	**17**	5 - Driv. lic. - no d/l 4 - Driving- suspended license 3 - Drug paraphernalia- unlawful use
CENTRAL PIKE & OLD HICKORY BLVD	**14**	9 - Failure to appear- class b or c misd. 4 - Driving- revoked license 4 - Failure to be booked (state citation)
56 ROBERTSON ST	**13**	6 - Drug paraphernalia- unlawful use 4 - Failure to be booked (state citation) 3 - Probation violation- felony
5770 OLD HICKORY BLVD	**13**	7 - Probation violation- misdemeanor 4 - Poss. or casual exchange-cont.sub. 3 - Drug paraphernalia- unlawful use
BRILEY PKWY N & MCGAVOCK PIKE	**12**	4 - Driving- suspended license 3 - Driving- revoked license 3 - Driv. lic. - no d/l

Sourced from MNPD ARMS on 3/22/2017 8:46:17 AM. CAD calls retrieved from Metropolitan Emergency Communications Center's Computer Aided Dispatch system. Includes only calls where an officer response was made. Disposition codes 6 (Backup) and 11 (Signal 9) are excluded. Self-initiated calls are excluded. Calls dispatched to interstate RPAs and intersections are excluded. Teleserve calls are excluded. Arrest information retrieved from the MNPD RMS warrants / arrests database. 1 arrest = 1 body. Includes adult and juvenile arrests. 'Nearby Business' refers to a business establishment in close proximity of the address listed, and is provided for informational purposes only. There is no guarantee that all calls were dispatched to the business listed, because in some cases, multiple business establishments have the same address (e.g. a discount store that also contains a pharmacy). Due to the unique nature of apartment-based reporting, individual unit numbers and the address of the main office for a complex may sometimes both appear in this report.

North Precinct Hot Addresses
Multiple CFS / Arrests at the Same Location, Past 12 Weeks

METROPOLITAN POLICE DEPARTMENT
of Nashville and Davidson County

CFS Location / Nearby Business	Count	Counts - Top Ten Codes
1818 ALBION ST ***Nashville General Hospital School***	**99**	34 - Want Officer for Investigation / Assistance (10-43) 25 - Transport Prisoner / Suspect (10-16) 9 - Fight / Assault (10-57)
1716 ROSA L PARKS BLVD ***Nashville Rescue Mission***	**72**	32 - Want Officer for Investigation / Assistance (10-43) 25 - Disorderly Person (10-44) 4 - Domestic Disturbance (10-41)
800 MONROE ST ***Kroger***	**60**	14 - Disorderly Person (10-44) 11 - Want Officer for Investigation / Assistance (10-43) 11 - Transport Prisoner / Suspect (10-16)
801 JEFFERSON ST ***Mapco***	**43**	20 - Disorderly Person (10-44) 9 - Theft (10-50) 7 - Want Officer for Investigation / Assistance (10-43)
2231 26TH AV N ***MNPD North Precinct***	**42**	15 - Want Officer for Investigation / Assistance (10-43) 9 - Theft (10-50) 8 - Domestic Disturbance (10-41)
3200 CLARKSVILLE PIKE	**33**	13 - Theft (10-50) 8 - Want Officer for Investigation / Assistance (10-43) 4 - Disorderly Person (10-44)
275 CUMBERLAND BND #237	**30**	10 - Transport Prisoner / Suspect (10-16) 4 - Investigate 911 Hang-Up Call (10-88) 4 - Disorderly Person (10-44)
237 CUMBERLAND BND	**25**	14 - Transport Prisoner / Suspect (10-16) 5 - Want Officer for Investigation / Assistance (10-43) 3 - Disorderly Person (10-44)
1800 JEFFERSON ST ***Pauls Market***	**25**	12 - Disorderly Person (10-44) 5 - Theft (10-50) 3 - Want Officer for Investigation / Assistance (10-43)
2801 JOHN A MERRITT BLVD ***BP***	**24**	17 - Disorderly Person (10-44) 3 - Want Officer for Investigation / Assistance (10-43) 2 - Theft (10-50)
303 W TRINITY LN	**24**	17 - Disorderly Person (10-44) 3 - Want Officer for Investigation / Assistance (10-43) 1 - Burglary - Non-Residence (10-71)
2022 ROSA L PARKS BLVD ***Exxon***	**23**	10 - Want Officer for Investigation / Assistance (10-43) 6 - Disorderly Person (10-44) 3 - Theft (10-50)
2012 S HAMILTON RD ***Bordeaux Shopping Center***	**22**	19 - Disorderly Person (10-44) 2 - Vehicle Accident - Property Damage (10-45) 1 - Holdup / Robbery (10-53)
2200 BRICK CHURCH PIKE ***Exxon***	**21**	9 - Disorderly Person (10-44) 3 - Want Officer for Investigation / Assistance (10-43) 2 - Vehicle Accident - Property Damage (10-45)
2112 CHARLOTTE AV	**19**	7 - Theft (10-50) 6 - Disorderly Person (10-44) 3 - Want Officer for Investigation / Assistance (10-43)

Arrest Location	Count	Counts - Top Charges
512 31ST AVE N	**47**	15 - Probation violation- misdemeanor 11 - Failure to appear- class b or c misd. 8 - Probation violation- felony
1818 ALBION ST	**42**	7 - Driving under the influence 4 - Driv. lic. - no d/l 4 - Assault, officer/responder -agg -deadly weapon -
1360 BRICK CHURCH PIKE	**23**	9 - Drug paraphernalia- unlawful use 8 - Poss. or casual exchange-cont.sub. 5 - Probation violation- misdemeanor
800 MONROE ST	**22**	14 - Theft of merchandise- $1,000 or less 3 - Criminal trespass 2 - Assault
AVONDALE CIR & BRICK CHURCH PIKE	**20**	6 - Driving- suspended license 5 - Driving- revoked license 3 - Driv. lic. - no d/l
I 65 S & W TRINITY LN	**19**	7 - Driving- suspended license 4 - Driving- revoked license 4 - Driv. lic. - no d/l
16TH AVE N & WHELESS ST	**19**	5 - Drug paraphernalia- unlawful use 4 - Poss. or casual exchange-cont.sub. 4 - Probation violation- misdemeanor
CLARKSVILLE PIKE & ROSA L PARKS BLVD	**18**	9 - Driving- revoked license 3 - Driv. lic. - no d/l 2 - Poss. or casual exchange-cont.sub.
2022 ROSA L PARKS BLVD	**17**	7 - Criminal trespass 3 - Driving- suspended license 2 - Failure to appear- class b or c misd.
3500 OLD CLARKSVILLE PIKE	**17**	15 - Disorderly conduct 9 - Criminal trespass 9 - Vandalism- $1,000 or less
W TRINITY LN & BRICK CHURCH PIKE	**16**	4 - Driving- suspended license 4 - Driving- revoked license 3 - Driv. lic. - no d/l
DR D B TODD JR BLVD & JEFFERSON ST	**15**	5 - Driving- revoked license 4 - Poss. or casual exchange-cont.sub. 2 - Driv. lic. - no d/l
3930 CLARKSVILLE PIKE	**14**	9 - Drug paraphernalia- unlawful use 5 - Poss. or casual exchange-cont.sub. 4 - Failure to appear- class b or c misd.
CLARKSVILLE PIKE & ED TEMPLE BLVD	**13**	4 - Driving- revoked license 3 - Driving- suspended license 2 - Poss. or casual exchange-cont.sub.
7277 OLD HICKORY BLVD	**13**	4 - Burglary 3 - Disorderly conduct 2 - Juvenile, runaway

Sourced from MNPD ARMS on 3/22/2017 8:46:17 AM. CAD calls retrieved from Metropolitan Emergency Communications Center's Computer Aided Dispatch system. Includes only calls where an officer response was made. Disposition codes 6 (Backup) and 11 (Signal 9) are excluded. Self-initiated calls are excluded. Calls dispatched to interstate RPAs and intersections are excluded. Teleserve calls are excluded. Arrest information retrieved from the MNPD RMS warrants / arrests database. 1 arrest = 1 body. Includes adult and juvenile arrests. 'Nearby Business' refers to a business establishment in close proximity of the address listed, and is provided for informational purposes only. There is no guarantee that all calls were dispatched to the business listed, because in some cases, multiple business establishments have the same address (e.g. a discount store that also contains a pharmacy). Due to the unique nature of apartment-based reporting, individual unit numbers and the address of the main office for a complex may sometimes both appear in this report.

Madison Precinct Hot Addresses
Multiple CFS / Arrests at the Same Location, Past 12 Weeks

METROPOLITAN POLICE DEPARTMENT
of Nashville and Davidson County

CFS Location / Nearby Business	Count	Counts - Top Ten Codes
2232 GALLATIN PIKE N	**85**	40 - Transport Prisoner / Suspect (10-16) 18 - Theft (10-50) 9 - Disorderly Person (10-44)
400 MYATT DR ***Madison Police Precinct***	**76**	30 - Want Officer for Investigation / Assistance (10-43) 15 - Domestic Disturbance (10-41) 7 - Theft (10-50)
3458 DICKERSON PIKE ***Walmart Supercenter***	**49**	13 - Theft (10-50) 10 - Want Officer for Investigation / Assistance (10-43) 8 - Transport Prisoner / Suspect (10-16)
3441 DICKERSON PIKE ***Skyline Medical Center***	**49**	14 - Want Officer for Investigation / Assistance (10-43) 9 - Transport Prisoner / Suspect (10-16) 5 - Domestic Disturbance (10-41)
109 GALLATIN PIKE N	**38**	11 - Theft (10-50) 8 - Want Officer for Investigation / Assistance (10-43) 7 - Transport Prisoner / Suspect (10-16)
200 GALLATIN PIKE S	**35**	10 - Disorderly Person (10-44) 5 - Vehicle Accident - Property Damage (10-45) 5 - Theft (10-50)
2050 GALLATIN PIKE N	**32**	14 - Theft (10-50) 8 - Transport Prisoner / Suspect (10-16) 4 - Vehicle Accident - Property Damage (10-45)
143 GALLATIN PIKE S	**27**	22 - Disorderly Person (10-44) 5 - Want Officer for Investigation / Assistance (10-43)
819 GALLATIN PIKE S	**26**	11 - Disorderly Person (10-44) 4 - Want Officer for Investigation / Assistance (10-43) 4 - Suspicious Person (10-40)
627 GALLATIN PIKE S	**25**	10 - Disorderly Person (10-44) 8 - Want Officer for Investigation / Assistance (10-43) 3 - Theft (10-50)
243 DUPONT AV	**20**	5 - Want Officer for Investigation / Assistance (10-43) 4 - Domestic Disturbance (10-41) 4 - Disorderly Person (10-44)
3434 DOVERSIDE DR	**19**	6 - Disorderly Person (10-44) 5 - Theft (10-50) 2 - Domestic Disturbance (10-41)
3460 DICKERSON PIKE	**18**	8 - Theft (10-50) 4 - Want Officer for Investigation / Assistance (10-43) 2 - Disorderly Person (10-44)
734 MAY DR	**18**	9 - Want Officer for Investigation / Assistance (10-43) 5 - Domestic Disturbance (10-41) 3 - Disorderly Person (10-44)
331 GALLATIN PIKE N	**14**	8 - Disorderly Person (10-44) 3 - Want Officer for Investigation / Assistance (10-43) 1 - Vehicle Accident - Personal Injury (10-46)

Arrest Location	Count	Counts - Top Charges
2232 N GALLATIN PIKE	**95**	74 - Theft of merchandise- $1,000 or less 8 - Theft of property-$1,000 or less 8 - Criminal trespass
3441 DICKERSON PIKE	**31**	5 - Driv. lic. - no d/l 4 - Driving- revoked license 4 - Driving under the influence
3458 DICKERSON PIKE	**22**	15 - Theft of merchandise- $1,000 or less 2 - Public intoxication 2 - Driving- suspended license
117 W SMITH ST	**18**	12 - Failure to appear- class b or c misd. 4 - Failure to be booked (state citation) 2 - Probation violation- misdemeanor
143 S GALLATIN PIKE	**18**	14 - Criminal trespass 3 - Public intoxication 1 - Driv. lic. - poss. of revoked, susp. or altered
2050 N GALLATIN PIKE	**16**	12 - Theft of merchandise- $1,000 or less 2 - Theft of property-$1,000 or less 2 - Failure to be booked (state citation)
665 MYATT DR	**14**	8 - Poss. or casual exchange-cont.sub. 5 - Drug paraphernalia- unlawful use 3 - Failure to be booked (state citation)
BRILEY PKWY W & DICKERSON PIKE	**14**	3 - Driving- suspended license, 2nd offense 2 - Driv. lic. - poss. of revoked, susp. or altered 2 - Drug paraphernalia- unlawful use
BRICK CHURCH PIKE & EWING DR	**11**	3 - Driving- revoked license 3 - Driving- suspended license 2 - Driving- revoked license, 2nd offense
S GALLATIN PIKE & EMMITT AVE	**11**	3 - Driv. lic. - no d/l 2 - Driving- revoked license 1 - Driving- suspended license
S GALLATIN PIKE & E OLD HICKORY BLVD	**10**	4 - Driv. lic. - no d/l 2 - Driving- revoked license 2 - Poss. or casual exchange-cont.sub.
DICKERSON PIKE & DOVERSIDE DR	**10**	4 - Drug paraphernalia- unlawful use 3 - Poss. or casual exchange-cont.sub. 2 - Driving- revoked license, 2nd offense
3258 BRICK CHURCH PIKE	**10**	6 - Burglary- aggravated 3 - Burglary 2 - Assault, aggravated - deadly weapon - int/kn
118 EMMITT AVE	**9**	3 - Criminal trespass 2 - Assault, aggravated - deadly weapon - int/kn 2 - Failure to be booked (state citation)
109 N GALLATIN PIKE	**9**	2 - Theft of merchandise - $500 or less 2 - Theft of property-$1,000 or less 1 - Theft of property- $500 or less

Sourced from MNPD ARMS on 3/22/2017 8:46:17 AM. CAD calls retrieved from Metropolitan Emergency Communications Center's Computer Aided Dispatch system. Includes only calls where an officer response was made. Disposition codes 6 (Backup) and 11 (Signal 9) are excluded. Self-initiated calls are excluded. Calls dispatched to interstate RPAs and intersections are excluded. Teleserve calls are excluded. Arrest information retrieved from the MNPD RMS warrants / arrests database. 1 arrest = 1 body. Includes adult and juvenile arrests. 'Nearby Business' refers to a business establishment in close proximity of the address listed, and is provided for informational purposes only. There is no guarantee that all calls were dispatched to the business listed, because in some cases, multiple business establishments have the same address (e.g. a discount store that also contains a pharmacy). Due to the unique nature of apartment-based reporting, individual unit numbers and the address of the main office for a complex may sometimes both appear in this report.

Midtown Hills Precinct Hot Addresses
Multiple CFS / Arrests at the Same Location, Past 12 Weeks

METROPOLITAN POLICE DEPARTMENT
of Nashville and Davidson County

CFS Location / Nearby Business	Count	Counts - Top Ten Codes
2000 CHURCH ST ***Baptist Hospital***	**98**	34 - Want Officer for Investigation / Assistance (10-43) 20 - Transport Prisoner / Suspect (10-16) 11 - Fight / Assault (10-57)
2300 PATTERSON ST ***Centennial Medical Center***	**86**	55 - Transport Prisoner / Suspect (10-16) 19 - Want Officer for Investigation / Assistance (10-43) 2 - Domestic Disturbance (10-41)
1401 CHARLOTTE AV ***Exxon***	**45**	23 - Disorderly Person (10-44) 11 - Want Officer for Investigation / Assistance (10-43) 6 - Theft (10-50)
1211 MEDICAL CENTER DR ***Vanderbilt University Medical Center***	**44**	13 - Want Officer for Investigation / Assistance (10-43) 10 - Fight / Assault (10-57) 4 - Domestic Disturbance (10-41)
1441 12TH AV S ***Midtown Hills Police Precinct***	**44**	20 - Want Officer for Investigation / Assistance (10-43) 9 - Theft (10-50) 5 - Domestic Disturbance (10-41)
2421 POWELL AV ***Walmart***	**42**	14 - Theft (10-50) 8 - Disorderly Person (10-44) 6 - Want Officer for Investigation / Assistance (10-43)
4041 NOLENSVILLE PIKE ***McDonald's***	**33**	20 - Disorderly Person (10-44) 6 - Want Officer for Investigation / Assistance (10-43) 2 - Vehicle Accident - Property Damage (10-45)
1700 WEST END AV	**31**	19 - Disorderly Person (10-44) 5 - Want Officer for Investigation / Assistance (10-43) 5 - Theft (10-50)
2001 8TH AV S ***Exxon***	**30**	18 - Disorderly Person (10-44) 7 - Want Officer for Investigation / Assistance (10-43) 2 - Vehicle Accident - Property Damage (10-45)
1921 DIVISION ST	**30**	17 - Want Officer for Investigation / Assistance (10-43) 5 - Burglary - Non-Residence (10-71) 4 - Disorderly Person (10-44)
2500 WEST END AV ***Centennial Park***	**28**	7 - Theft (10-50) 6 - Want Officer for Investigation / Assistance (10-43) 4 - Vehicle Accident - Property Damage (10-45)
1700 CHURCH ST	**23**	16 - Disorderly Person (10-44) 2 - Suspicious Person (10-40) 1 - Want Officer for Investigation / Assistance (10-43)
780 OLD HICKORY BLVD ***Target***	**23**	8 - Transport Prisoner / Suspect (10-16) 5 - Want Officer for Investigation / Assistance (10-43) 4 - Theft (10-50)
2700 WEST END AV ***McDonald's***	**22**	9 - Disorderly Person (10-44) 7 - Investigate 911 Hang-Up Call (10-88) 4 - Want Officer for Investigation / Assistance (10-43)
4201 NOLENSVILLE PIKE ***Walgreens***	**21**	8 - Theft (10-50) 4 - Want Officer for Investigation / Assistance (10-43) 3 - Vehicle Accident - Property Damage (10-45)

Arrest Location	Count	Counts - Top Charges
2000 CHURCH ST	**30**	12 - Poss. or casual exchange-cont.sub. 8 - Criminal trespass 5 - Assault- simple - bodily injury
1211 MEDICAL CENTER DR	**23**	4 - Driving under the influence 4 - Poss. or casual exchange-cont.sub. 3 - Assault - reckless endangerment - weapon (motor
NOLENSVILLE PIKE & OLD HICKORY BLVD	**23**	9 - Driv. lic. - no d/l 5 - Driving- suspended license 5 - Poss. or casual exchange-cont.sub.
2421 POWELL AVE	**21**	15 - Theft of merchandise- $1,000 or less 3 - Theft of merchandise - $500 or less 3 - Criminal trespass
2500 WEST END AVE	**19**	8 - Poss. or casual exchange-cont.sub. 6 - Drug paraphernalia- unlawful use 3 - Failure to appear- class b or c misd.
2300 PATTERSON ST	**16**	6 - Poss. or casual exchange-cont.sub. 3 - Juvenile, handgun possession - 2nd offense 3 - Evading arrest- misdemeaner
1220 8TH AVE S	**16**	7 - Disorderly conduct 6 - Assault 1 - Assault, domestic bodily injury
8TH AVE S & WEDGEWOOD AVE	**15**	7 - Forgery- $500 or less 6 - Driving- revoked license 3 - Driving- suspended license
EDMONDSON PIKE & OLD HICKORY BLVD	**12**	3 - Poss. or casual exchange-cont.sub. 3 - Driving- revoked license 3 - Driv. lic. - no d/l
2001 8TH AVE S	**12**	6 - Criminal trespass 3 - Driving- revoked license 1 - Driv. lic. - no d/l
1700 WEST END AVE	**11**	9 - Criminal trespass 3 - Public intoxication 2 - Pedestrian sol. ride or business
I 65 N & WEDGEWOOD AVE	**11**	4 - Driv. lic. - no d/l 2 - Failure to be booked (state citation) 2 - Obstructing a passageway
12TH AVE S & EDGEHILL AVE	**10**	3 - Driving- revoked license 3 - Driving- suspended license 2 - Driv. lic. - poss. of revoked, susp. or altered
780 OLD HICKORY BLVD	**10**	5 - Theft of merchandise- $1,000 or less 2 - Theft of property-$1,000 or less 2 - Failure to appear- class b or c misd.
4271 SIDCO DR	**10**	7 - Poss. or casual exchange-cont.sub. 6 - Drug paraphernalia- unlawful use 5 - Criminal trespass

Sourced from MNPD ARMS on 3/22/2017 8:46:17 AM. CAD calls retrieved from Metropolitan Emergency Communications Center's Computer Aided Dispatch system. Includes only calls where an officer response was made. Disposition codes 6 (Backup) and 11 (Signal 9) are excluded. Self-initiated calls are excluded. Calls dispatched to interstate RPAs and intersections are excluded. Teleserve calls are excluded. Arrest information retrieved from the MNPD RMS warrants / arrests database. 1 arrest = 1 body. Includes adult and juvenile arrests. 'Nearby Business' refers to a business establishment in close proximity of the address listed, and is provided for informational purposes only. There is no guarantee that all calls were dispatched to the business listed, because in some cases, multiple business establishments have the same address (e.g. a discount store that also contains a pharmacy). Due to the unique nature of apartment-based reporting, individual unit numbers and the address of the main office for a complex may sometimes both appear in this report.

Other Reports

CompStat Weekly Analysis is provided by the Metropolitan Nashville Police Department Crime Analysis Section. This report is intended to be a management and planning tool and does not reflect the official UCR counts for the department.

"No man is above the law and no man is below it: nor do we ask any man's permission when we ask him to obey it."
- Theodore Roosevelt

Begin Date: 03/12/2017
End Date: 03/18/2017
Week: 11

APR Data

Precinct Assignment	YTD	Last Week
West	68	15
East	79	12
South	0	0
Central	50	4
Hermitage	128	5
North	0	0
Madison	112	0
Midtown Hills	54	0
County	**491**	**36**

APR Initiated by	YTD	Last Week
Dispatched	250	20
Referred by Field Supervisor	5	0
Self Initiated	80	7
Walk In	156	9

Criteria	YTD	Last Week
Met APR Criteria	468	34
Pending Less Than 30 Minutes	2	1
Pending Over 30 Minutes	21	1

Result	YTD	Last Week
Complainant Gone	62	9
Complainant Waiting	1	0
No Answer at Call Back	3	0
Requested Officer Respond	3	1
Reviewed Text of Call With Complainant	422	26

Action Taken	YTD	Last Week
Incident Report Completed	470	32
No Police Action Required	17	2
Sent Back to Pending	4	2

Percent of CFS by Precinct Assignment (YTD)

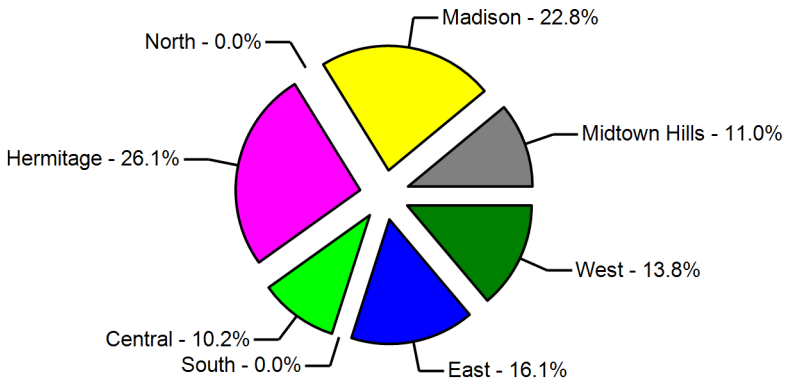

Action Taken (YTD)



Sourced from data entered at each precinct.

Case Preparation Section - Case File Inventory

METROPOLITAN POLICE DEPARTMENT
of Nashville and Davidson County

Status	Prior Week	Compstat Week	Change	Same Week Last Year	Compstat Week	Change
Case Backlog	68	80	15.0 %	40	80	100.0 %
Average Number of Days to Complete	14	14	0	10	14	4

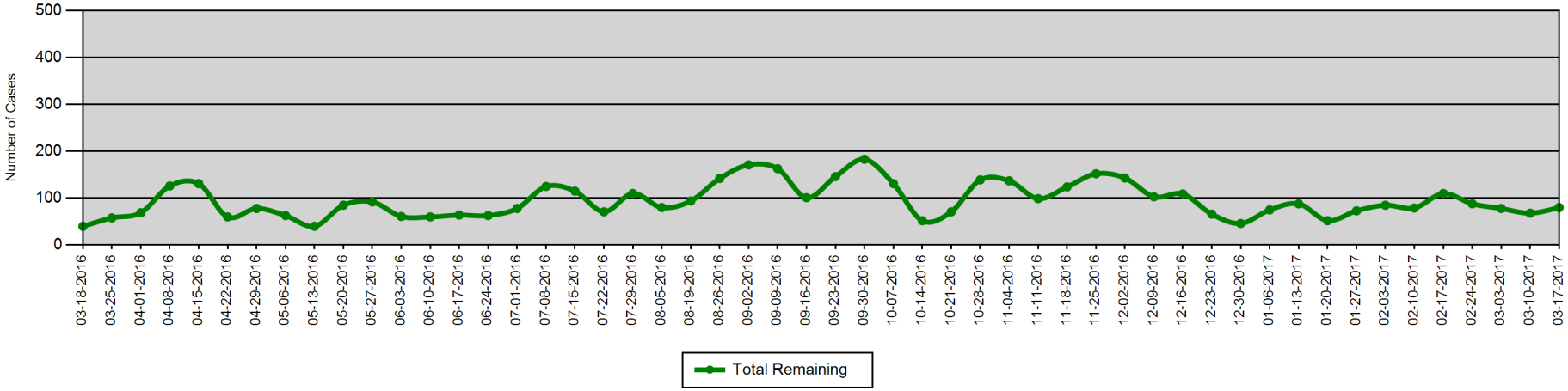

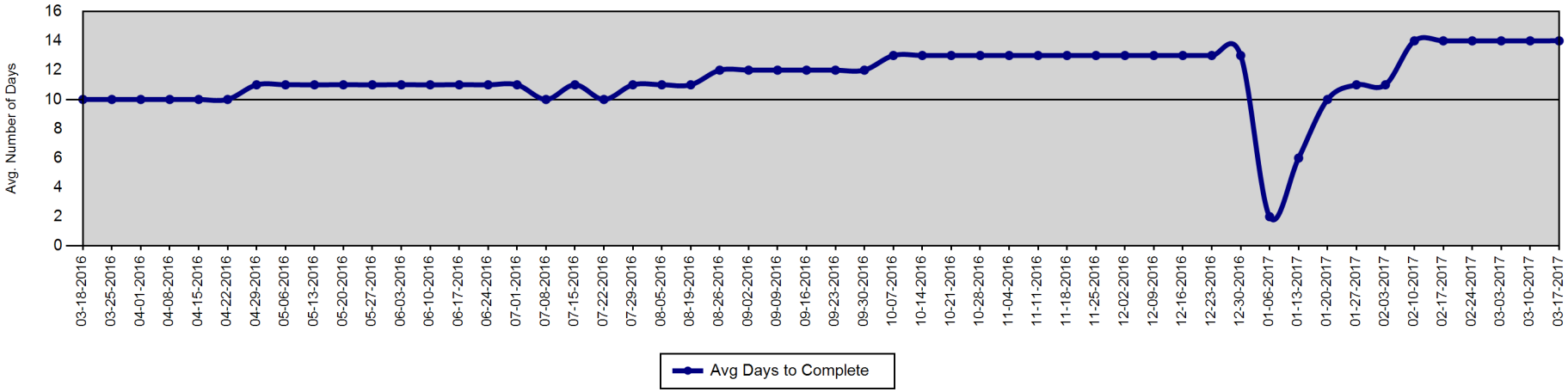

Report created on 3/22/2017 8:46:19 AM. Sources information provided by Case Preparation Division. This report is intended to be a management and planning tool and is not an exact representation of workload.

Court Attendance - 310s Issued by Month

METROPOLITAN POLICE DEPARTMENT
of Nashville and Davidson County

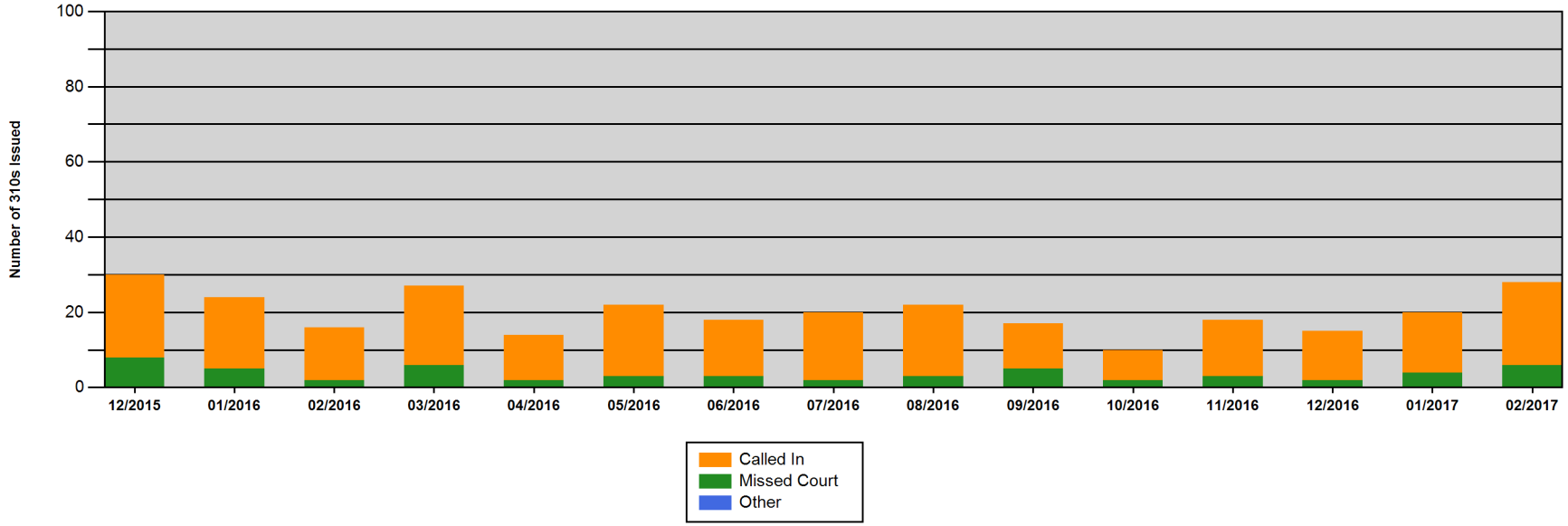

	12/2015	01/2016	02/2016	03/2016	04/2016	05/2016	06/2016	07/2016	08/2016	09/2016	10/2016	11/2016	12/2016	01/2017	02/2017
Called In	22	19	14	21	12	19	15	18	19	12	8	15	13	16	22
Missed Court	8	5	2	6	2	3	3	2	3	5	2	3	2	4	6
Other	0	0	0	0	0	0	0	0	0	0	0	0	0	0	0
Total	**30**	**24**	**16**	**27**	**14**	**22**	**18**	**20**	**22**	**17**	**10**	**18**	**15**	**20**	**28**

Report created on 3/22/2017 8:46:20 AM. MNPD Form 310 is a Notification of Violation of Court Appearance Procedures.

Violations include 'improperly dressed,' 'failed to appear,' 'clocked in, but didn't go to court,' 'late for court,' and 'called with excuse.'

Percentage of Incident Reports Included in CompStat Analysis

METROPOLITAN POLICE DEPARTMENT
of Nashville and Davidson County

Percentage of incident reports entered into ARMS by the following wednesday of each week.

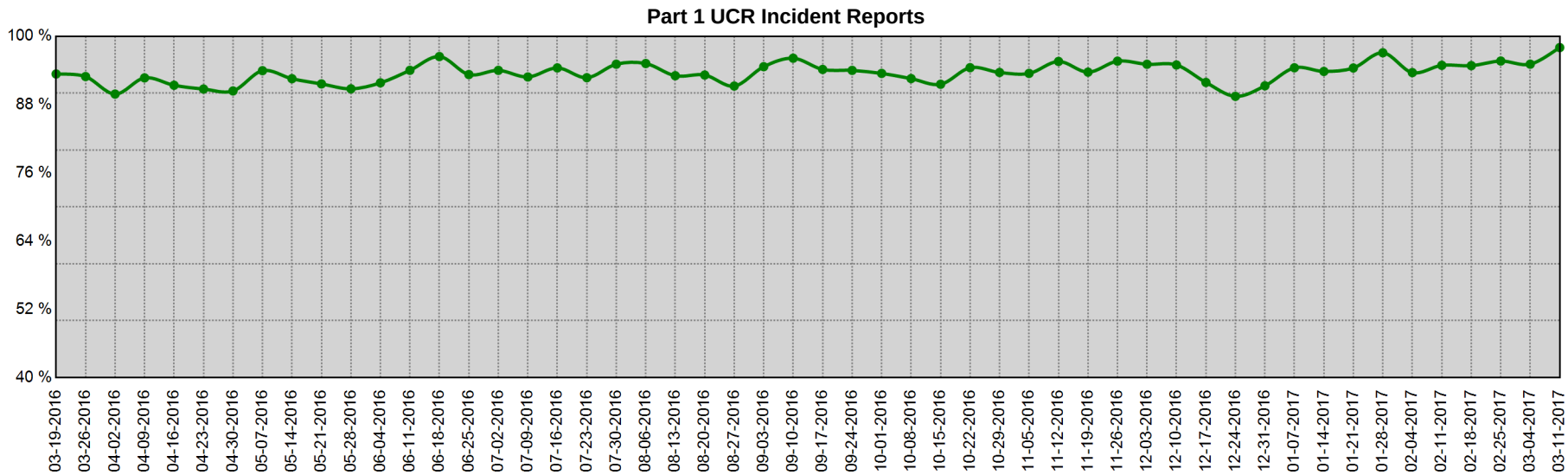

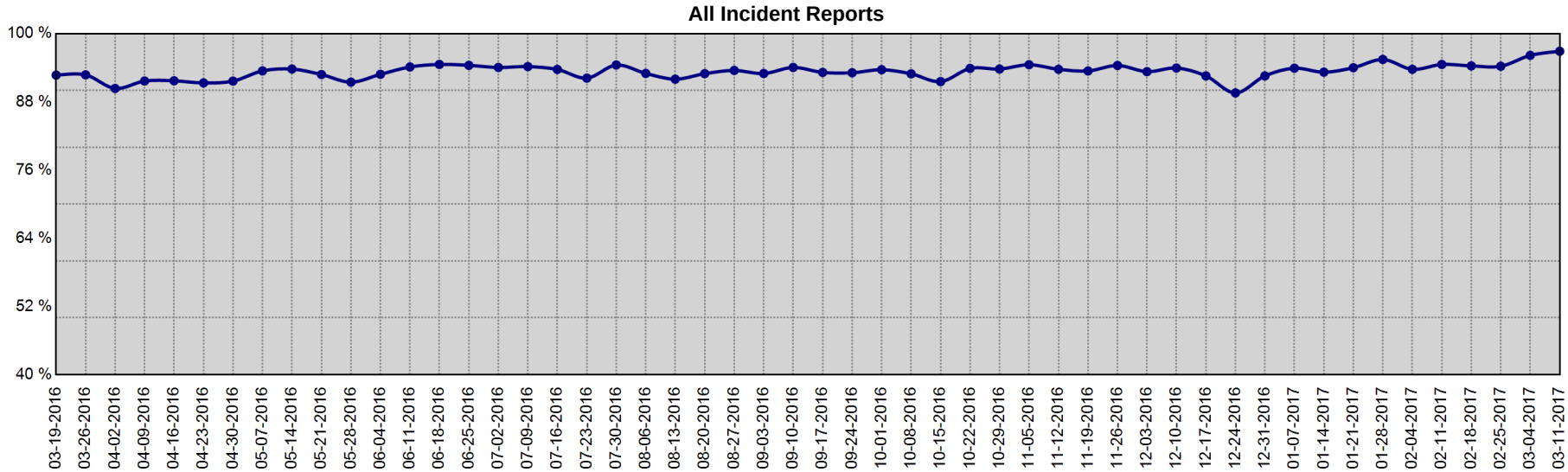

Date Range	Part I UCR Incident Reports			All Incident Reports		
	Min	Max	Mean	Min	Max	Mean
3-13-2016 to 3-11-2017	89.4 %	98.0 %	93.5 %	89.6 %	96.9 %	93.3 %

Information summarized for CompStat week ending 3/18/2017

Sourced from MNPD ARMS on 3/22/2017 8:46:21 AM. The figures above were sourced from incident reports using Uniform Crime Reporting definitions and reporting guidelines, based on the date when the crime was reported. This report is intended to be a management and planning tool and does not reflect the official UCR counts for the department.

Map Section

CompStat Weekly Analysis is provided by the Metropolitan Nashville Police Department Crime Analysis Section. This report is intended to be a management and planning tool and does not reflect the official UCR counts for the department.

"No man is above the law and no man is below it: nor do we ask any man's permission when we ask him to obey it."
- Theodore Roosevelt

Begin Date: 03/12/2017
End Date: 03/18/2017
Week: 11

YTD Gunshot Victims - Countywide

Gunshot Homicides / Injuries

Zone	Prior YTD	YTD	Change	Percent Change
111	1	0	-1	-100.0%
113	0	0	0	-
115	0	0	0	-
117	0	0	0	-
121	0	0	0	-
123	0	1	1	-
125	1	1	0	0.0%
211	3	3	0	0.0%
213	0	1	1	-
215	6	2	-4	-66.7%
217	0	0	0	-
221	0	4	4	-
223	1	2	1	100.0%
225	0	1	1	-
227	0	0	0	-
311	1	0	-1	-100.0%
313	0	0	0	-
315	0	1	1	-
317	0	1	1	-
321	2	4	2	100.0%
323	2	4	2	100.0%
325	3	1	-2	-66.7%
331	1	1	0	0.0%
333	0	2	2	-
335	0	1	1	-
411	0	1	1	-
413	0	1	1	-
415	0	0	0	-
421	0	0	0	-
423	0	0	0	-
425	0	0	0	-
511	3	7	4	133.3%
513	0	0	0	-

Zone	Prior YTD	YTD	Change	Percent Change
515	0	0	0	-
517	0	1	1	-
521	2	1	-1	-50.0%
523	0	1	1	-
525	0	0	0	-
531	1	0	-1	-100.0%
533	0	0	0	-
535	3	1	-2	-66.7%
611	0	1	1	-
613	3	7	4	133.3%
615	3	5	2	66.7%
617	0	1	1	-
621	1	1	0	0.0%
623	4	1	-3	-75.0%
625	0	2	2	-
627	1	0	-1	-100.0%
711	1	0	-1	-100.0%
713	0	0	0	-
715	0	2	2	-
721	5	3	-2	-40.0%
723	1	0	-1	-100.0%
725	0	1	1	-
727	0	0	0	-
811	1	1	0	0.0%
813	0	1	1	-
815	0	0	0	-
821	0	2	2	-
823	0	0	0	-
825	1	0	-1	-100.0%
831	0	0	0	-
833	0	0	0	-
835	0	1	1	-
Total	**51**	**72**	**21**	**41.2%**

YTD, 76.4% of all gunshot homicides and injuries have occurred in 20 MNPD zones, an area that covers 20.9% of the total area of Davidson County.

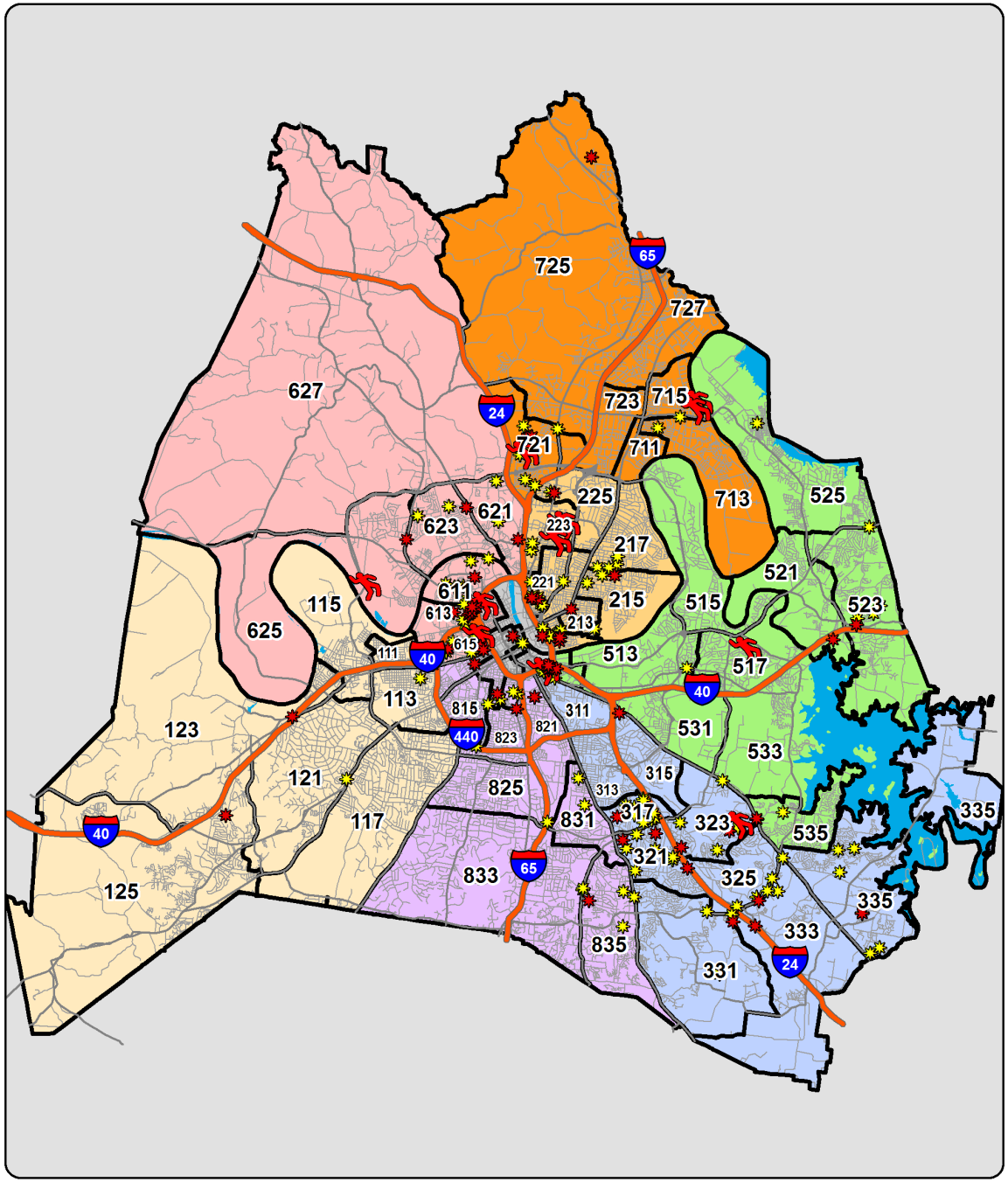

YTD Shootings Gunshot Homicide Gunshot Injury Property Damage Involving Firearm

Sourced from MNPD ARMS on 3/22/2017 8:46:23 AM. The information in this report is sourced from incident reports using UCR definitions and reporting guidelines, based on the date when the crime was reported, and aggregated by incident location. 'Gunshot Homicide / Injury' counts include only violent incidents (homicide, rape, robbery, and aggravated assault) in which one or more victims received a fatal or non-fatal gunshot wound. Suicides, suicide attempts, and accidental shootings are excluded. 'Property Damage' counts include all incidents that (1) include a 'Damage to Property' (NIBRS 290) offense, and (2) list a firearm in the Weapons/Tool' section of the incident report. Unfounded incidents are excluded from these counts. MNPD splits the geography of Davidson County into 1,500+ Reporting Areas (RPA's), ranging in size from 0.003 square miles to 14.9 square miles. The average RPA size is 0.34 square miles.

Gunshot Victims - Countywide (Homicides and Injuries)

Based on date when each incident was reported.

METROPOLITAN POLICE DEPARTMENT
of Nashville and Davidson County

Gunshot Victims (Homicides and Injuries), Annual Totals - Green Line Represents the Previous 13 Year Average

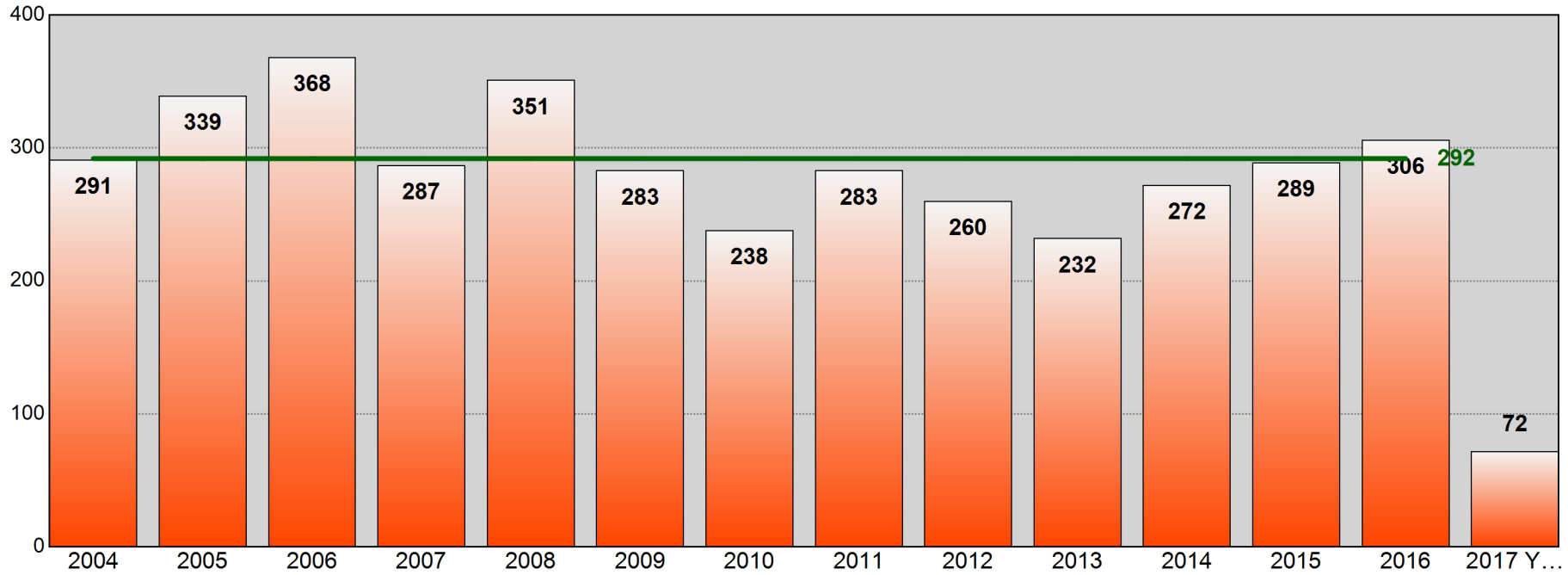

Age of Gunshot Victim
Annual Totals, Past 5 Years

Age	2012	Percent of Total	2013	Percent of Total	2014	Percent of Total	2015	Percent of Total	2016	Percent of Total
0-12	6	2.3%	1	0.4%	2	0.7%	2	0.7%	3	1.0%
13-17	16	6.2%	19	8.2%	20	7.4%	32	11.1%	27	8.8%
18-24	116	44.6%	87	37.5%	99	36.4%	114	39.4%	92	30.1%
25-34	77	29.6%	81	34.9%	84	30.9%	81	28.0%	91	29.7%
35-44	24	9.2%	27	11.6%	39	14.3%	31	10.7%	49	16.0%
45-54	15	5.8%	12	5.2%	18	6.6%	13	4.5%	23	7.5%
55-64	4	1.5%	3	1.3%	1	0.4%	13	4.5%	11	3.6%
65+	2	0.8%	1	0.4%	3	1.1%	2	0.7%	6	2.0%
Unk	0	0.0%	1	0.4%	6	2.2%	1	0.3%	4	1.3%

Age of Gunshot Victim
YTD Comparison

Age	Prior YTD	Percent of Total	YTD	Percent of Total	Change	Percent Change
0-12	2	3.9%	1	1.4%	-1	-50.0%
13-17	4	7.8%	8	11.1%	4	100.0%
18-24	15	29.4%	26	36.1%	11	73.3%
25-34	17	33.3%	25	34.7%	8	47.1%
35-44	8	15.7%	6	8.3%	-2	-25.0%
45-54	3	5.9%	5	6.9%	2	66.7%
55-64	1	2.0%	0	0.0%	-1	-100.0%
65+	1	2.0%	1	1.4%	0	0.0%

Information summarized for CompStat week ending 03/18/2017.

Sourced from MNPD ARMS on 3/22/2017 8:46:24 AM. The information in this report is sourced from incident reports using UCR definitions and reporting guidelines, based on report date, aggregated by incident location. Only includes violent incidents (homicide, rape, robbery, and aggravated assault) in which one or more victims received a fatal or non-fatal gunshot wound. Suicides, suicide attempts, and accidental shootings are excluded.

Gunshot Victims (Homicides, Injuries, and Property Damage)

METROPOLITAN POLICE DEPARTMENT
of Nashville and Davidson County

Aggregated by precinct (incident location). Based on date when each incident was reported.

		Rolling Two Week				Rolling Eight Week				YTD				Rolling Twenty-Four Month			
		Prior Week	Last Week	Change	% Change	Prior 4 Weeks	Last 4 Weeks	Change	% Change	Prior YTD	YTD	Change	% Change	Prior 52 Weeks	Last 52 Weeks	Change	% Change
West	Gunshot Homicide	0	0	0	-	0	0	0	-	0	0	0	-	1	4	3	300.0%
	Gunshot Injury	0	0	0	-	1	0	-1	-100.0%	2	2	0	0.0%	14	18	4	28.6%
	Property Damage	1	0	-1	-100.0%	2	1	-1	-50.0%	4	3	-1	-25.0%	20	19	-1	-5.0%
	Subtotal	1	0	-1	-100.0%	3	1	-2	-66.7%	6	5	-1	-16.7%	35	41	6	17.1%
East	Gunshot Homicide	0	0	0	-	1	1	0	0.0%	1	2	1	100.0%	10	11	1	10.0%
	Gunshot Injury	2	2	0	0.0%	1	4	3	300.0%	9	11	2	22.2%	36	41	5	13.9%
	Property Damage	4	1	-3	-75.0%	9	10	1	11.1%	15	30	15	100.0%	60	105	45	75.0%
	Subtotal	6	3	-3	-50.0%	11	15	4	36.4%	25	43	18	72.0%	106	157	51	48.1%
South	Gunshot Homicide	0	0	0	-	0	0	0	-	1	2	1	100.0%	8	9	1	12.5%
	Gunshot Injury	1	2	1	100.0%	7	3	-4	-57.1%	8	13	5	62.5%	37	47	10	27.0%
	Property Damage	3	2	-1	-33.3%	20	12	-8	-40.0%	22	40	18	81.8%	108	133	25	23.1%
	Subtotal	4	4	0	0.0%	27	15	-12	-44.4%	31	55	24	77.4%	153	189	36	23.5%
Central	Gunshot Homicide	0	0	0	-	0	0	0	-	0	0	0	-	0	2	2	-
	Gunshot Injury	0	0	0	-	1	0	-1	-100.0%	0	2	2	-	2	7	5	250.0%
	Property Damage	0	0	0	-	0	1	1	-	0	1	1	-	6	3	-3	-50.0%
	Subtotal	0	0	0	-	1	1	0	0.0%	0	3	3	-	8	12	4	50.0%
Hermitage	Gunshot Homicide	0	0	0	-	2	0	-2	-100.0%	3	2	-1	-33.3%	9	9	0	0.0%
	Gunshot Injury	0	2	2	-	1	4	3	300.0%	6	9	3	50.0%	39	45	6	15.4%
	Property Damage	0	0	0	-	2	3	1	50.0%	15	17	2	13.3%	65	69	4	6.2%
	Subtotal	0	2	2	-	5	7	2	40.0%	24	28	4	16.7%	113	123	10	8.8%
North	Gunshot Homicide	0	1	1	-	2	1	-1	-50.0%	2	3	1	50.0%	20	17	-3	-15.0%
	Gunshot Injury	0	0	0	-	10	2	-8	-80.0%	10	15	5	50.0%	72	66	-6	-8.3%
	Property Damage	1	4	3	300.0%	9	8	-1	-11.1%	12	25	13	108.3%	126	128	2	1.6%
	Subtotal	1	5	4	400.0%	21	11	-10	-47.6%	24	43	19	79.2%	218	211	-7	-3.2%
Madison	Gunshot Homicide	0	0	0	-	2	0	-2	-100.0%	1	3	2	200.0%	2	6	4	200.0%
	Gunshot Injury	0	0	0	-	1	0	-1	-100.0%	6	3	-3	-50.0%	30	22	-8	-26.7%
	Property Damage	0	0	0	-	5	3	-2	-40.0%	13	15	2	15.4%	60	57	-3	-5.0%
	Subtotal	0	0	0	-	8	3	-5	-62.5%	20	21	1	5.0%	92	85	-7	-7.6%
Midtown Hills	Gunshot Homicide	0	0	0	-	0	0	0	-	0	0	0	-	3	2	-1	-33.3%
	Gunshot Injury	0	0	0	-	2	3	1	50.0%	2	5	3	150.0%	14	21	7	50.0%
	Property Damage	0	2	2	-	8	3	-5	-62.5%	3	15	12	400.0%	22	34	12	54.5%
	Subtotal	0	2	2	-	10	6	-4	-40.0%	5	20	15	300.0%	39	57	18	46.2%

Information summarized for CompStat week ending 03/18/2017.

Sourced from MNPD ARMS on 3/22/2017 8:46:24 AM. The information in this report is sourced from incident reports using UCR definitions and reporting guidelines, based on report date, aggregated by incident location. Only includes violent incidents (homicide, rape, robbery, and aggravated assault) in which one or more victims received a fatal or non-fatal gunshot wound. Suicides, suicide attempts, and accidental shootings are excluded.

YTD Gunshot Victims - West Precinct

Gunshot Homicides / Injuries				
Zone	Prior YTD	YTD	Change	Percent Change
111	1	0	-1	-100.0%
113	0	0	0	-
115	0	0	0	-
117	0	0	0	-
121	0	0	0	-
123	0	1	1	-
125	1	1	0	0.0%
Total	**2**	**2**	**0**	**0.0%**

Property Damage with Firearm				
Zone	Prior YTD	YTD	Change	Percent Change
111	0	1	1	-
113	3	1	-2	-66.7%
115	0	0	0	-
117	0	0	0	-
121	1	1	0	0.0%
123	0	0	0	-
125	0	0	0	-
Total	**4**	**3**	**-1**	**-25.0%**

Age of Victim - Gunshot Homicides / Injuries						
Age	Prior YTD	Percent of Total	YTD	Percent of Total	Change	Percent Change
0-12	0	0.0%	0	0.0%	0	-
13-17	0	0.0%	0	0.0%	0	-
18-24	1	50.0%	1	50.0%	0	0.0%
25-34	1	50.0%	1	50.0%	0	0.0%
35-44	0	0.0%	0	0.0%	0	-
45-54	0	0.0%	0	0.0%	0	-
55-64	0	0.0%	0	0.0%	0	-
65+	0	0.0%	0	0.0%	0	-

Annual Totals - Gunshot Homicides / Injuries

Green Line Represents the Previous 13 Year Average

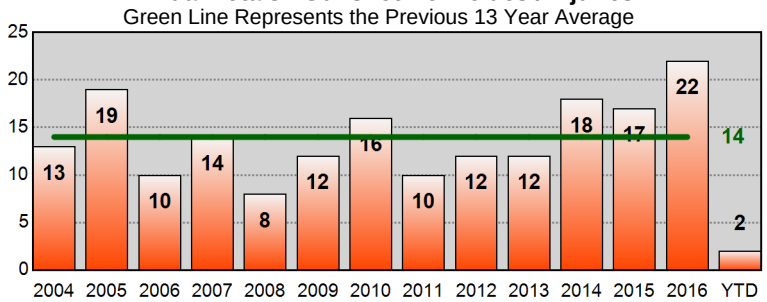

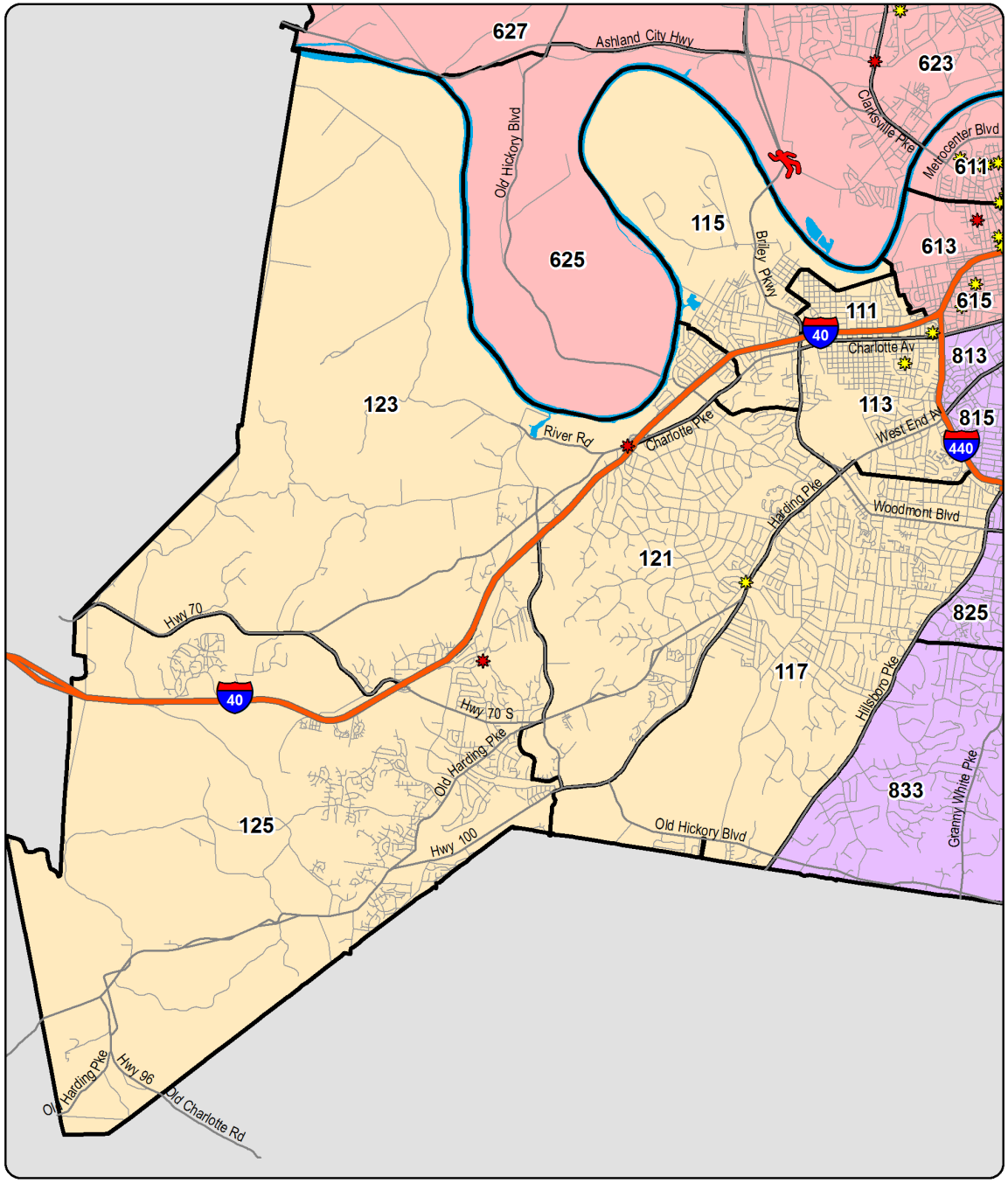

YTD Shootings Gunshot Homicide Gunshot Injury Property Damage Involving Firearm

Sourced from MNPD ARMS on 3/22/2017 8:46:25 AM. The information in this report is sourced from incident reports using UCR definitions and reporting guidelines, based on the date when the crime was reported, and aggregated by incident location. 'Gunshot Homicide / Injury' counts include only violent incidents (homicide, rape, robbery, and aggravated assault) in which one or more victims received a fatal or non-fatal gunshot wound. Suicides, suicide attempts, and accidental shootings are excluded. 'Property Damage' counts include all incidents that (1) include a 'Damage to Property' (NIBRS 290) offense, and (2) list a firearm in the Weapons/Tool' section of the incident report. Unfounded incidents are excluded from these counts.

YTD Gunshot Victims - East Precinct

Gunshot Homicides / Injuries				
Zone	Prior YTD	YTD	Change	Percent Change
211	3	3	0	0.0%
213	0	1	1	-
215	6	2	-4	-66.7%
217	0	0	0	-
221	0	4	4	-
223	1	2	1	100.0%
225	0	1	1	-
227	0	0	0	-
Total	**10**	**13**	**3**	**30.0%**

Property Damage with Firearm				
Zone	Prior YTD	YTD	Change	Percent Change
211	4	10	6	150.0%
213	2	1	-1	-50.0%
215	4	3	-1	-25.0%
217	3	5	2	66.7%
221	0	8	8	-
223	1	2	1	100.0%
225	1	1	0	0.0%
227	0	0	0	-
Total	**15**	**30**	**15**	**100.0%**

Age of Victim - Gunshot Homicides / Injuries						
Age	Prior YTD	Percent of Total	YTD	Percent of Total	Change	Percent Change
0-12	2	20.0%	0	0.0%	-2	-100.0%
13-17	0	0.0%	4	30.8%	4	-
18-24	2	20.0%	4	30.8%	2	100.0%
25-34	4	40.0%	3	23.1%	-1	-25.0%
35-44	0	0.0%	2	15.4%	2	-
45-54	1	10.0%	0	0.0%	-1	-100.0%
55-64	0	0.0%	0	0.0%	0	-
65+	1	10.0%	0	0.0%	-1	-100.0%

Annual Totals - Gunshot Homicides / Injuries

Green Line Represents the Previous 13 Year Average

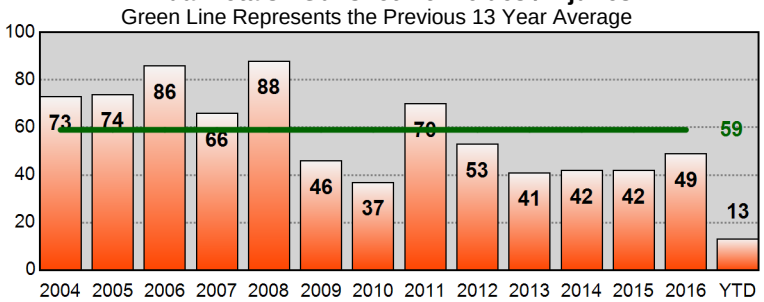

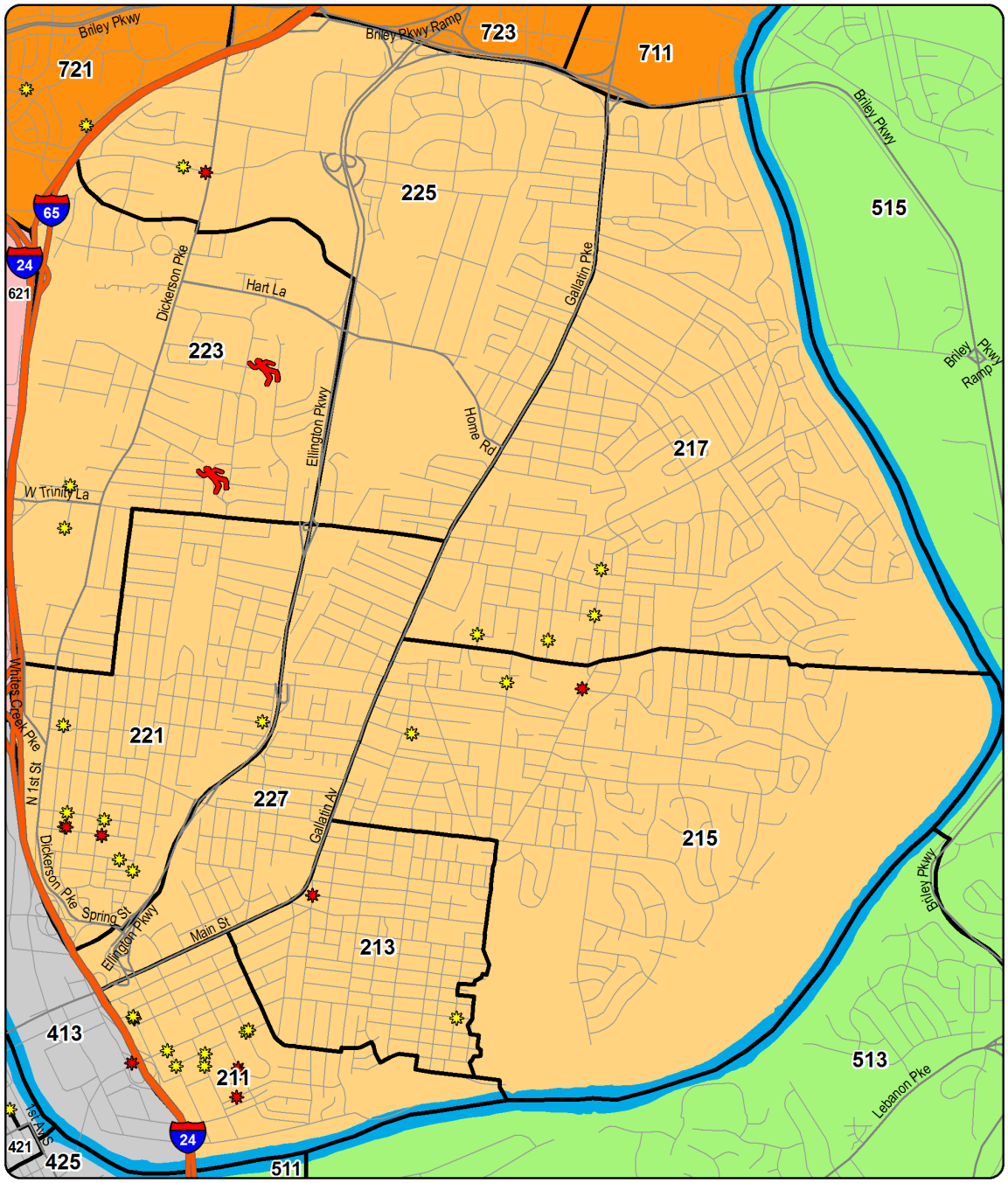

YTD Shootings Gunshot Homicide Gunshot Injury Property Damage Involving Firearm

Sourced from MNPD ARMS on 3/22/2017 8:46:27 AM. The information in this report is sourced from incident reports using UCR definitions and reporting guidelines, based on the date when the crime was reported, and aggregated by incident location. 'Gunshot Homicide / Injury' counts include only violent incidents (homicide, rape, robbery, and aggravated assault) in which one or more victims received a fatal or non-fatal gunshot wound. Suicides, suicide attempts, and accidental shootings are excluded. 'Property Damage' counts include all incidents that (1) include a 'Damage to Property' (NIBRS 290) offense, and (2) list a firearm in the Weapons/Tool' section of the incident report. Unfounded incidents are excluded from these counts.

YTD Gunshot Victims - South Precinct

Gunshot Homicides / Injuries				
Zone	Prior YTD	YTD	Change	Percent Change
311	1	0	-1	-100.0%
313	0	0	0	-
315	0	1	1	-
317	0	1	1	-
321	2	4	2	100.0%
323	2	4	2	100.0%
325	3	1	-2	-66.7%
331	1	1	0	0.0%
333	0	2	2	-
335	0	1	1	-
Total	**9**	**15**	**6**	**66.7%**

Property Damage with Firearm				
Zone	Prior YTD	YTD	Change	Percent Change
311	2	0	-2	-100.0%
313	2	0	-2	-100.0%
315	1	0	-1	-100.0%
317	0	12	12	-
321	2	7	5	250.0%
323	1	5	4	400.0%
325	4	5	1	25.0%
331	1	3	2	200.0%
333	5	2	-3	-60.0%
335	4	6	2	50.0%
Total	**22**	**40**	**18**	**81.8%**

Age of Victim - Gunshot Homicides / Injuries						
Age	Prior YTD	Percent of Total	YTD	Percent of Total	Change	Percent Change
0-12	0	0.0%	1	6.7%	1	-
13-17	1	11.1%	2	13.3%	1	100.0%
18-24	4	44.4%	5	33.3%	1	25.0%
25-34	3	33.3%	4	26.7%	1	33.3%
35-44	1	11.1%	2	13.3%	1	100.0%
45-54	0	0.0%	1	6.7%	1	-
55-64	0	0.0%	0	0.0%	0	-
65+	0	0.0%	0	0.0%	0	-

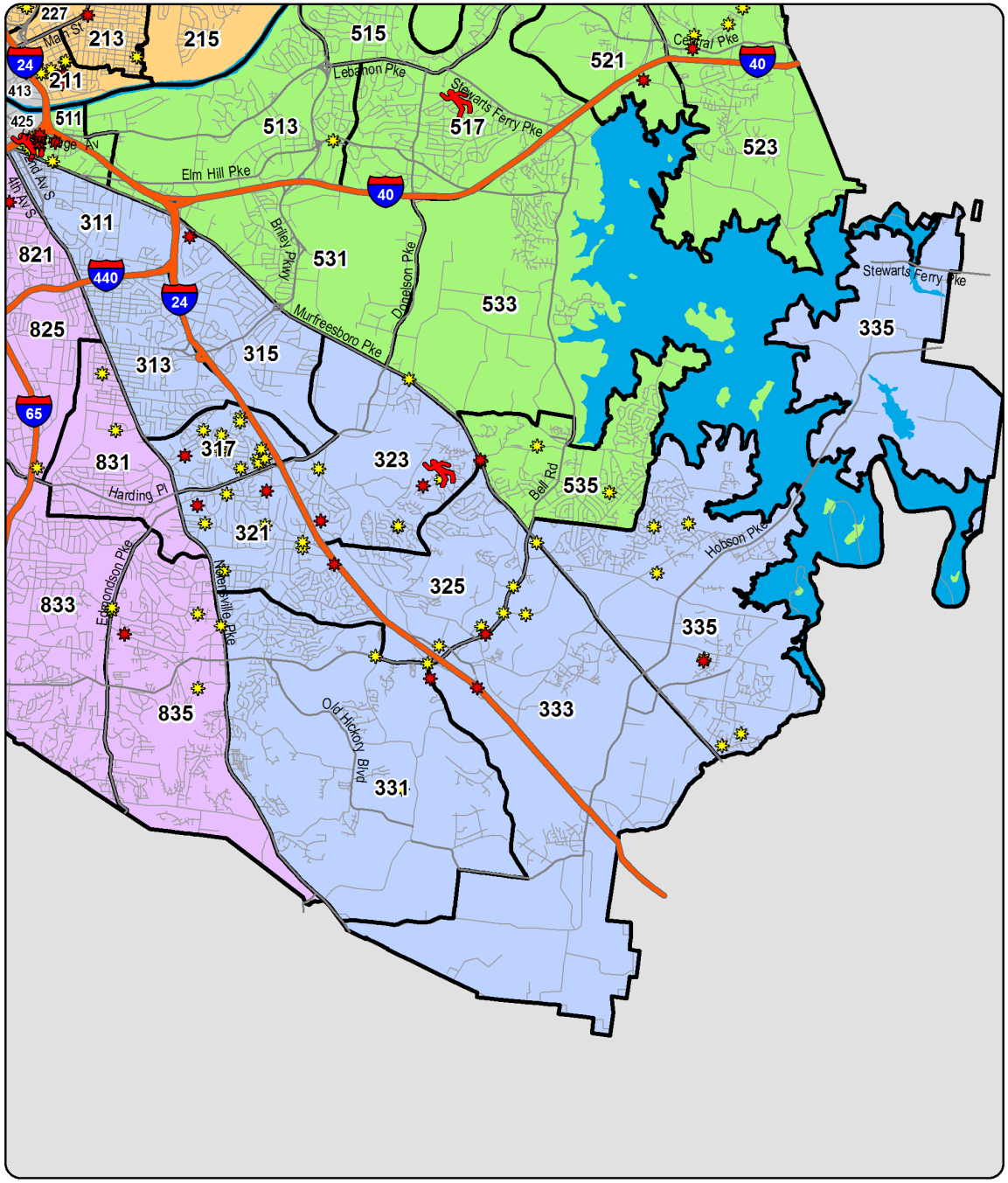

YTD Shootings Gunshot Homicide Gunshot Injury Property Damage Involving Firearm

Annual Totals - Gunshot Homicides / Injuries
Green Line Represents the Previous 13 Year Average

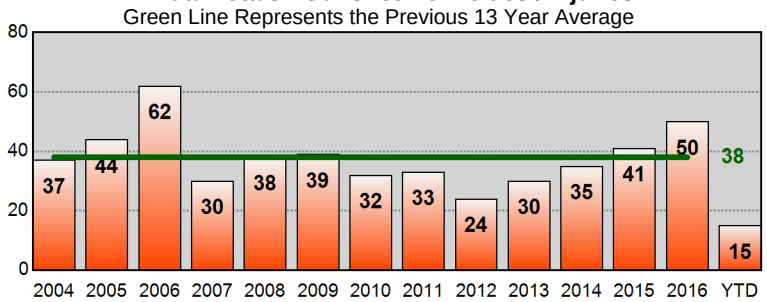

Sourced from MNPD ARMS on 3/22/2017 8:46:29 AM. The information in this report is sourced from incident reports using UCR definitions and reporting guidelines, based on the date when the crime was reported, and aggregated by incident location. 'Gunshot Homicide / Injury' counts include only violent incidents (homicide, rape, robbery, and aggravated assault) in which one or more victims received a fatal or non-fatal gunshot wound. Suicides, suicide attempts, and accidental shootings are excluded. 'Property Damage' counts include all incidents that (1) include a 'Damage to Property' (NIBRS 290) offense, and (2) list a firearm in the Weapons/Tool' section of the incident report. Unfounded incidents are excluded from these counts.

YTD Gunshot Victims - Central Precinct

Gunshot Homicides / Injuries				
Zone	Prior YTD	YTD	Change	Percent Change
411	0	1	1	-
413	0	1	1	-
415	0	0	0	-
421	0	0	0	-
423	0	0	0	-
425	0	0	0	-
Total	**0**	**2**	**2**	**-**

Property Damage with Firearm				
Zone	Prior YTD	YTD	Change	Percent Change
411	0	0	0	-
413	0	0	0	-
415	0	0	0	-
421	0	1	1	-
423	0	0	0	-
425	0	0	0	-
Total	**0**	**1**	**1**	**-**

Age of Victim - Gunshot Homicides / Injuries						
Age	Prior YTD	Percent of Total	YTD	Percent of Total	Change	Percent Change
0-12	0	-	0	0.0%	0	-
13-17	0	-	0	0.0%	0	-
18-24	0	-	1	50.0%	1	-
25-34	0	-	1	50.0%	1	-
35-44	0	-	0	0.0%	0	-
45-54	0	-	0	0.0%	0	-
55-64	0	-	0	0.0%	0	-
65+	0	-	0	0.0%	0	-

Annual Totals - Gunshot Homicides / Injuries

Green Line Represents the Previous 13 Year Average

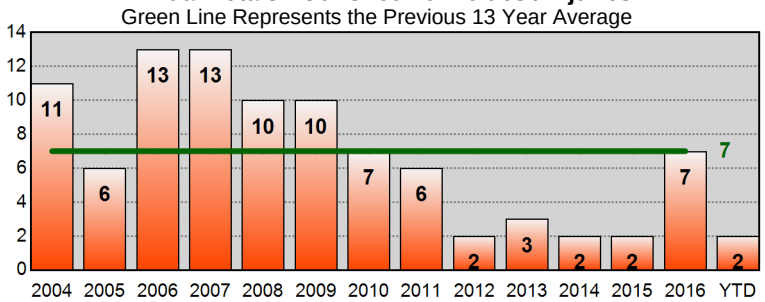

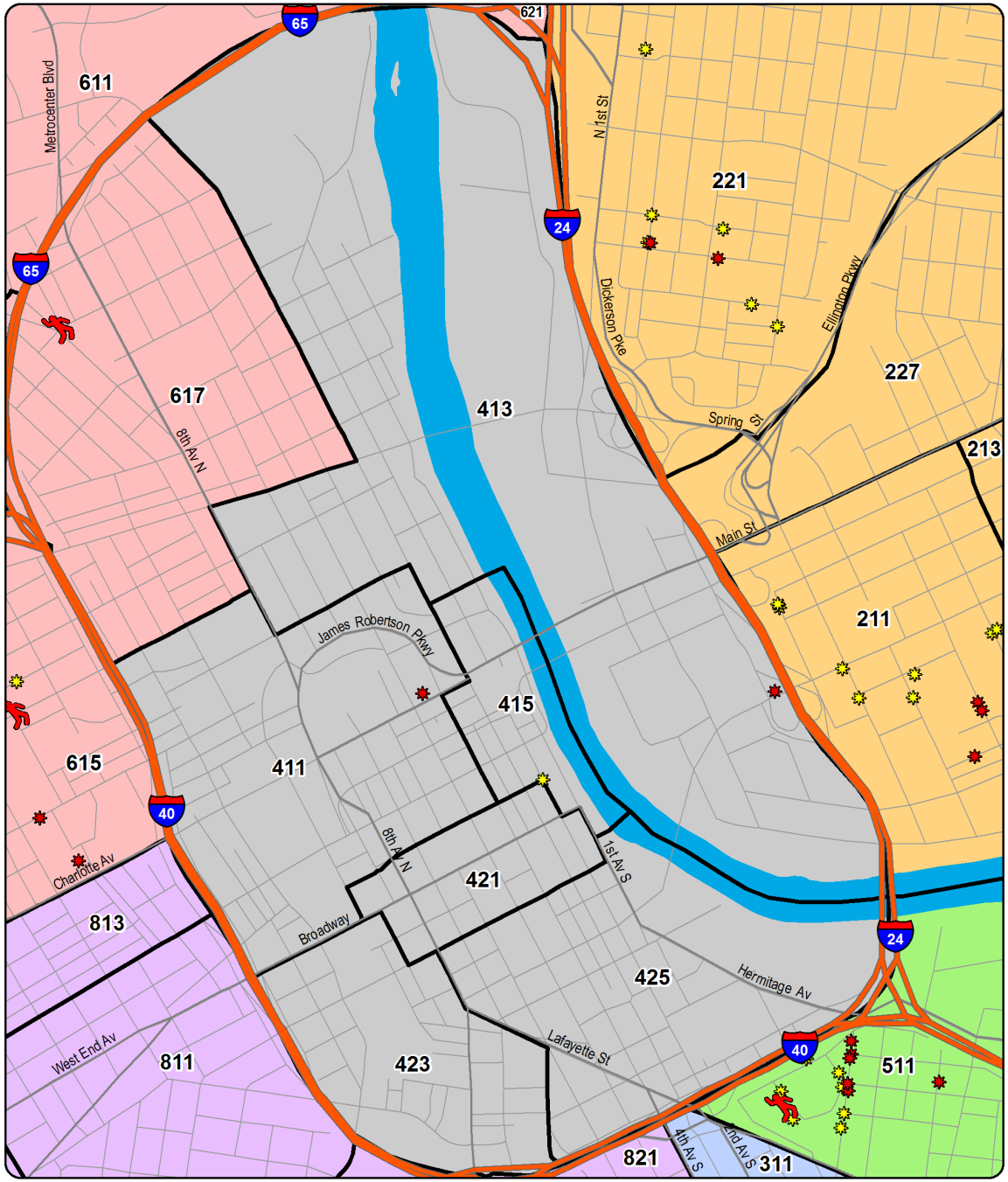

YTD Shootings Gunshot Homicide Gunshot Injury Property Damage Involving Firearm

Sourced from MNPD ARMS on 3/22/2017 8:46:31 AM. The information in this report is sourced from incident reports using UCR definitions and reporting guidelines, based on the date when the crime was reported, and aggregated by incident location. 'Gunshot Homicide / Injury' counts include only violent incidents (homicide, rape, robbery, and aggravated assault) in which one or more victims received a fatal or non-fatal gunshot wound. Suicides, suicide attempts, and accidental shootings are excluded. 'Property Damage' counts include all incidents that (1) include a 'Damage to Property' (NIBRS 290) offense, and (2) list a firearm in the Weapons/Tool' section of the incident report. Unfounded incidents are excluded from these counts.

YTD Gunshot Victims - Hermitage Precinct

Gunshot Homicides / Injuries				
Zone	Prior YTD	YTD	Change	Percent Change
511	3	7	4	133.3%
513	0	0	0	-
515	0	0	0	-
517	0	1	1	-
521	2	1	-1	-50.0%
523	0	1	1	-
525	0	0	0	-
531	1	0	-1	-100.0%
533	0	0	0	-
535	3	1	-2	-66.7%
Total	**9**	**11**	**2**	**22.2%**

Property Damage with Firearm				
Zone	Prior YTD	YTD	Change	Percent Change
511	3	9	6	200.0%
513	0	1	1	-
515	0	0	0	-
517	2	0	-2	-100.0%
521	2	0	-2	-100.0%
523	0	3	3	-
525	1	2	1	100.0%
531	2	0	-2	-100.0%
533	2	0	-2	-100.0%
535	3	2	-1	-33.3%
Total	**15**	**17**	**2**	**13.3%**

Age of Victim - Gunshot Homicides / Injuries						
Age	Prior YTD	Percent of Total	YTD	Percent of Total	Change	Percent Change
0-12	0	0.0%	0	0.0%	0	-
13-17	0	0.0%	0	0.0%	0	-
18-24	4	44.4%	5	45.5%	1	25.0%
25-34	2	22.2%	3	27.3%	1	50.0%
35-44	3	33.3%	1	9.1%	-2	-66.7%
45-54	0	0.0%	1	9.1%	1	-
55-64	0	0.0%	0	0.0%	0	-
65+	0	0.0%	1	9.1%	1	-

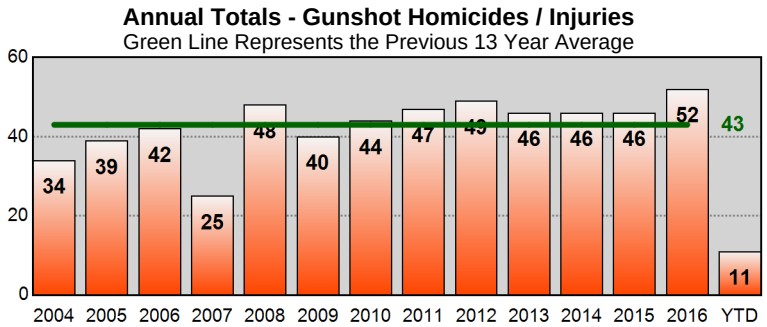

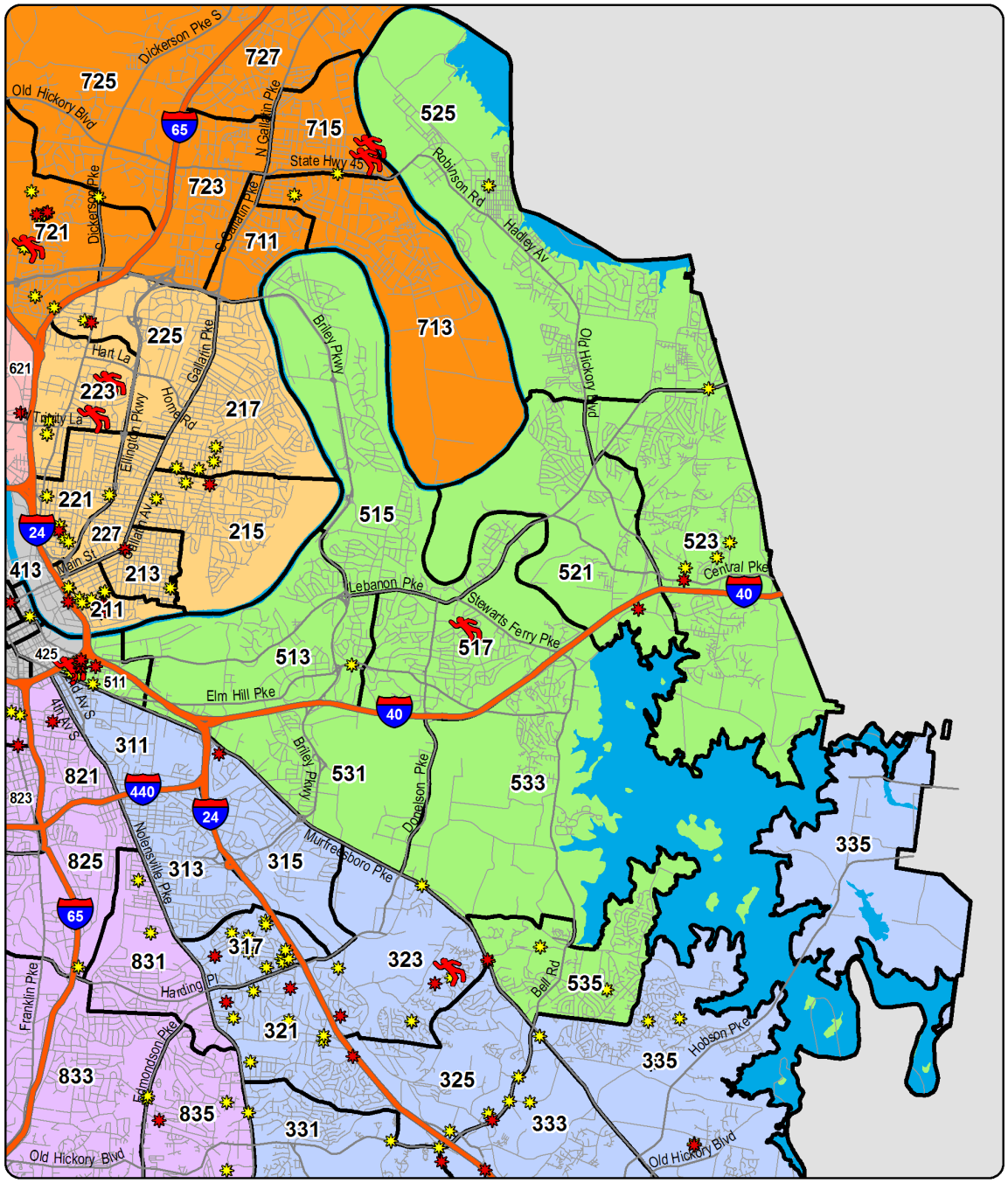

YTD Shootings Gunshot Homicide Gunshot Injury Property Damage Involving Firearm

Sourced from MNPD ARMS on 3/22/2017 8:46:33 AM. The information in this report is sourced from incident reports using UCR definitions and reporting guidelines, based on the date when the crime was reported, and aggregated by incident location. 'Gunshot Homicide / Injury' counts include only violent incidents (homicide, rape, robbery, and aggravated assault) in which one or more victims received a fatal or non-fatal gunshot wound. Suicides, suicide attempts, and accidental shootings are excluded. 'Property Damage' counts include all incidents that (1) include a 'Damage to Property' (NIBRS 290) offense, and (2) list a firearm in the Weapons/Tool' section of the incident report. Unfounded incidents are excluded from these counts.

YTD Gunshot Victims - North Precinct

Gunshot Homicides / Injuries

Zone	Prior YTD	YTD	Change	Percent Change
611	0	1	1	-
613	3	7	4	133.3%
615	3	5	2	66.7%
617	0	1	1	-
621	1	1	0	0.0%
623	4	1	-3	-75.0%
625	0	2	2	-
627	1	0	-1	-100.0%
Total	**12**	**18**	**6**	**50.0%**

Property Damage with Firearm

Zone	Prior YTD	YTD	Change	Percent Change
611	4	10	6	150.0%
613	0	4	4	-
615	3	7	4	133.3%
617	0	0	0	-
621	2	2	0	0.0%
623	2	2	0	0.0%
625	1	0	-1	-100.0%
627	0	0	0	-
Total	**12**	**25**	**13**	**108.3%**

Age of Victim - Gunshot Homicides / Injuries

Age	Prior YTD	Percent of Total	YTD	Percent of Total	Change	Percent Change
0-12	0	0.0%	0	0.0%	0	-
13-17	3	25.0%	1	5.6%	-2	-66.7%
18-24	2	16.7%	7	38.9%	5	250.0%
25-34	4	33.3%	8	44.4%	4	100.0%
35-44	2	16.7%	1	5.6%	-1	-50.0%
45-54	1	8.3%	1	5.6%	0	0.0%
55-64	0	0.0%	0	0.0%	0	-
65+	0	0.0%	0	0.0%	0	-

Annual Totals - Gunshot Homicides / Injuries

Green Line Represents the Previous 13 Year Average

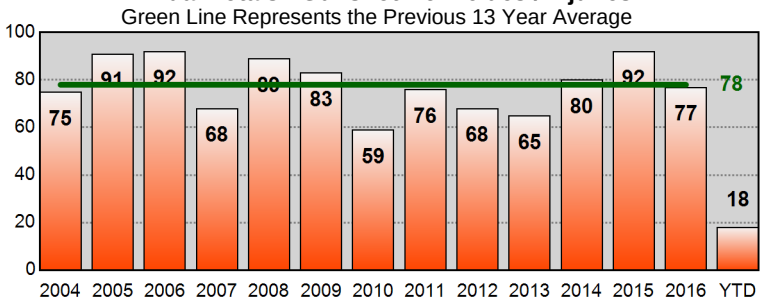

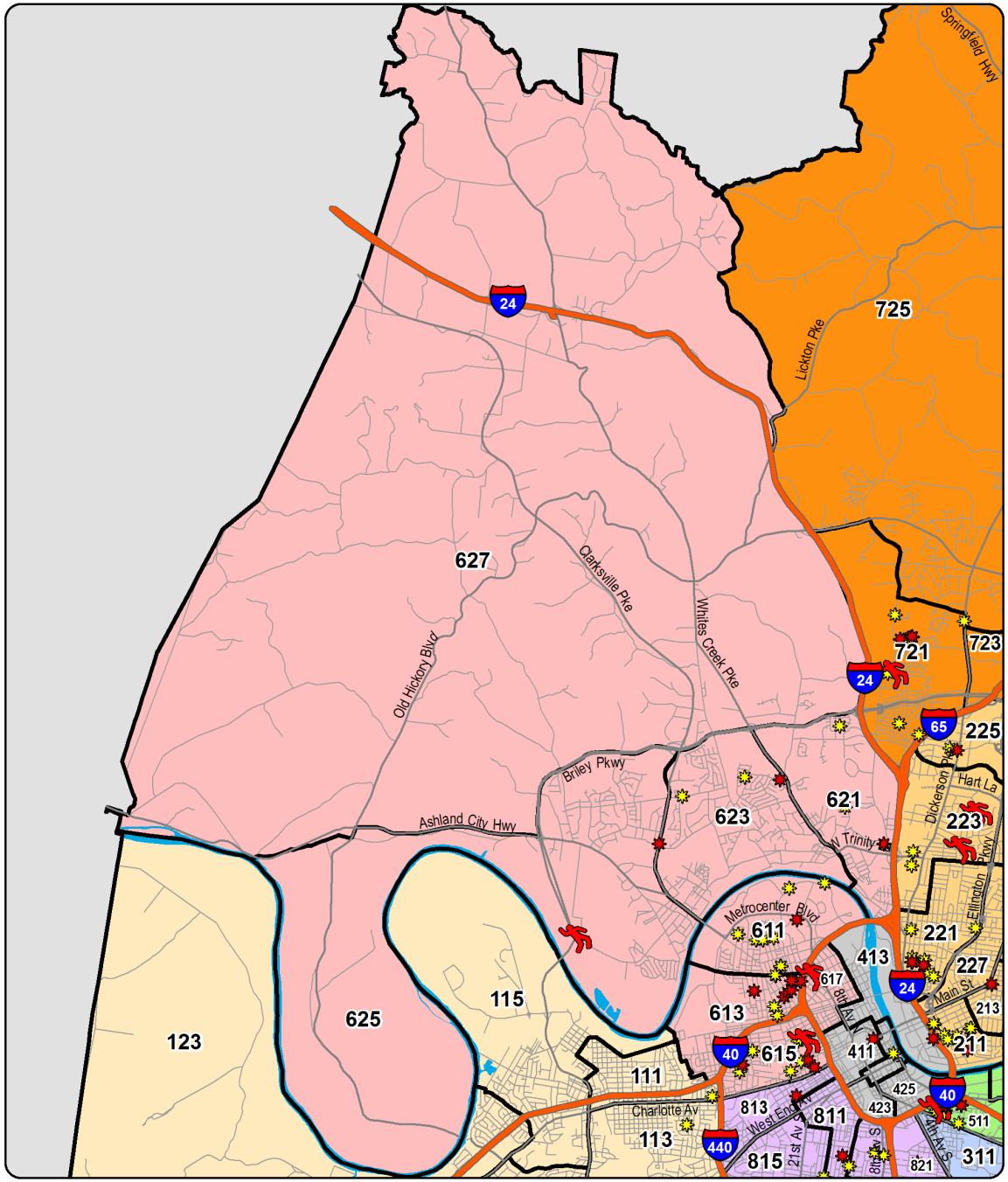

YTD Shootings Gunshot Homicide Gunshot Injury Property Damage Involving Firearm

Sourced from MNPD ARMS on 3/22/2017 8:46:33 AM. The information in this report is sourced from incident reports using UCR definitions and reporting guidelines, based on the date when the crime was reported, and aggregated by incident location. 'Gunshot Homicide / Injury' counts include only violent incidents (homicide, rape, robbery, and aggravated assault) in which one or more victims received a fatal or non-fatal gunshot wound. Suicides, suicide attempts, and accidental shootings are excluded. 'Property Damage' counts include all incidents that (1) include a 'Damage to Property' (NIBRS 290) offense, and (2) list a firearm in the Weapons/Tool' section of the incident report. Unfounded incidents are excluded from these counts.

YTD Gunshot Victims - Madison Precinct

Gunshot Homicides / Injuries

Zone	Prior YTD	YTD	Change	Percent Change
711	1	0	-1	-100.0%
713	0	0	0	-
715	0	2	2	-
721	5	3	-2	-40.0%
723	1	0	-1	-100.0%
725	0	1	1	-
727	0	0	0	-
Total	**7**	**6**	**-1**	**-14.3%**

Property Damage with Firearm

Zone	Prior YTD	YTD	Change	Percent Change
711	0	0	0	-
713	1	1	0	0.0%
715	2	1	-1	-50.0%
721	8	13	5	62.5%
723	1	0	-1	-100.0%
725	0	0	0	-
727	1	0	-1	-100.0%
Total	**13**	**15**	**2**	**15.4%**

Age of Victim - Gunshot Homicides / Injuries

Age	Prior YTD	Percent of Total	YTD	Percent of Total	Change	Percent Change
0-12	0	0.0%	0	0.0%	0	-
13-17	0	0.0%	1	16.7%	1	-
18-24	2	28.6%	2	33.3%	0	0.0%
25-34	2	28.6%	2	33.3%	0	0.0%
35-44	1	14.3%	0	0.0%	-1	-100.0%
45-54	1	14.3%	1	16.7%	0	0.0%
55-64	1	14.3%	0	0.0%	-1	-100.0%
65+	0	0.0%	0	0.0%	0	-

Annual Totals - Gunshot Homicides / Injuries

Green Line Represents the Previous 13 Year Average

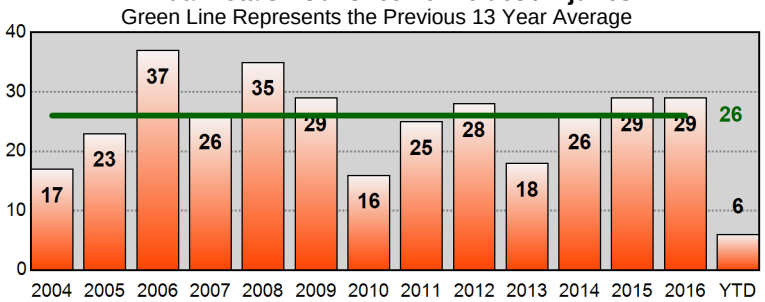

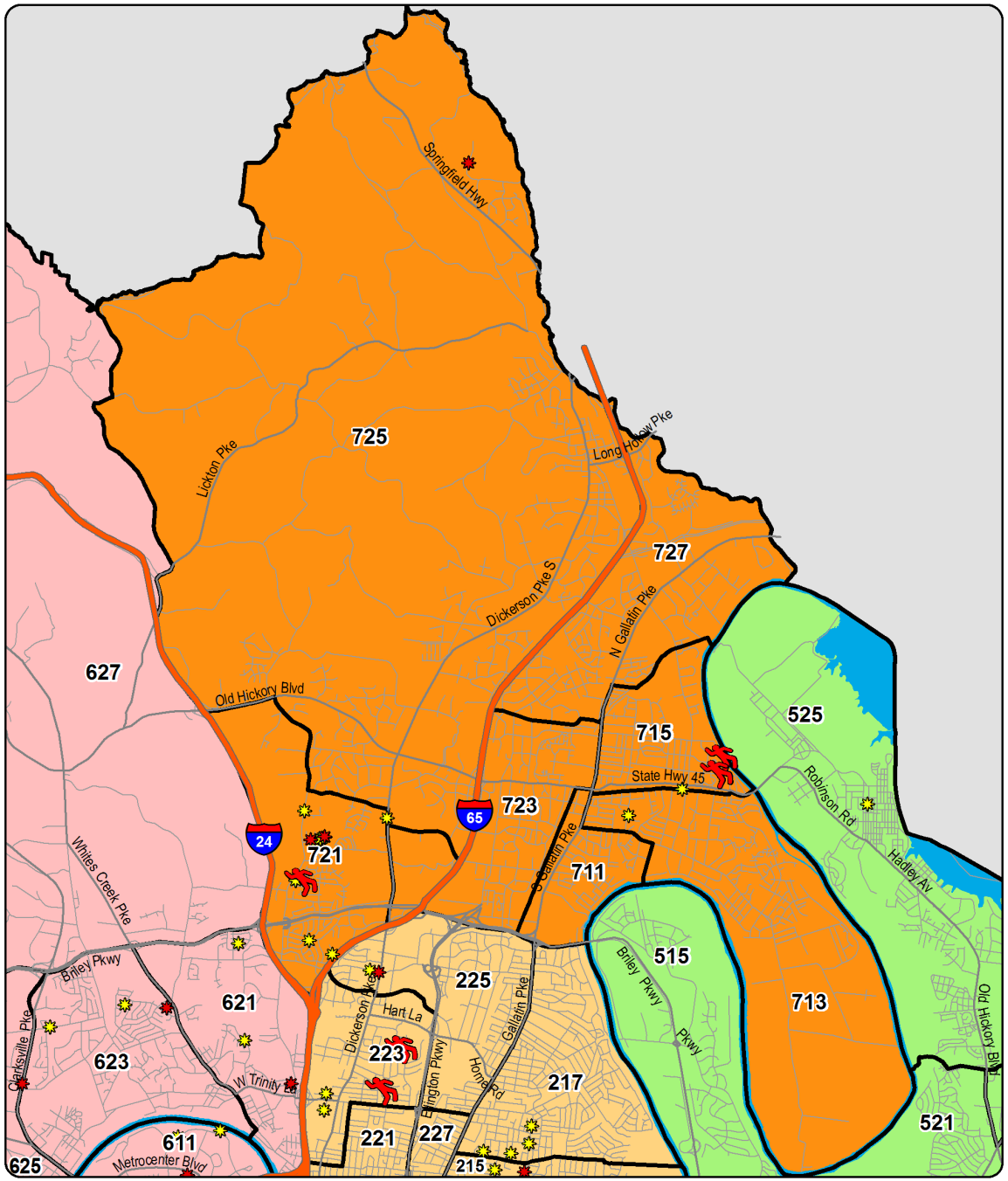

YTD Shootings Gunshot Homicide Gunshot Injury Property Damage Involving Firearm

Sourced from MNPD ARMS on 3/22/2017 8:46:37 AM. The information in this report is sourced from incident reports using UCR definitions and reporting guidelines, based on the date when the crime was reported, and aggregated by incident location. 'Gunshot Homicide / Injury' counts include only violent incidents (homicide, rape, robbery, and aggravated assault) in which one or more victims received a fatal or non-fatal gunshot wound. Suicides, suicide attempts, and accidental shootings are excluded. 'Property Damage' counts include all incidents that (1) include a 'Damage to Property' (NIBRS 290) offense, and (2) list a firearm in the Weapons/Tool' section of the incident report. Unfounded incidents are excluded from these counts.

YTD Gunshot Victims - Midtown Hills Precinct

Gunshot Homicides / Injuries				
Zone	Prior YTD	YTD	Change	Percent Change
811	1	1	0	0.0%
813	0	1	1	-
815	0	0	0	-
821	0	2	2	-
823	0	0	0	-
825	1	0	-1	-100.0%
831	0	0	0	-
833	0	0	0	-
835	0	1	1	-
Total	**2**	**5**	**3**	**150.0%**

Property Damage with Firearm				
Zone	Prior YTD	YTD	Change	Percent Change
811	0	1	1	-
813	0	0	0	-
815	0	1	1	-
821	1	2	1	100.0%
823	0	2	2	-
825	1	1	0	0.0%
831	1	2	1	100.0%
833	0	0	0	-
835	0	6	6	-
Total	**3**	**15**	**12**	**400.0%**

Age of Victim - Gunshot Homicides / Injuries						
Age	Prior YTD	Percent of Total	YTD	Percent of Total	Change	Percent Change
0-12	0	0.0%	0	0.0%	0	-
13-17	0	0.0%	0	0.0%	0	-
18-24	0	0.0%	1	20.0%	1	-
25-34	1	50.0%	3	60.0%	2	200.0%
35-44	1	50.0%	0	0.0%	-1	-100.0%
45-54	0	0.0%	1	20.0%	1	-
55-64	0	0.0%	0	0.0%	0	-
65+	0	0.0%	0	0.0%	0	-

Annual Totals - Gunshot Homicides / Injuries

Green Line Represents the Previous 13 Year Average

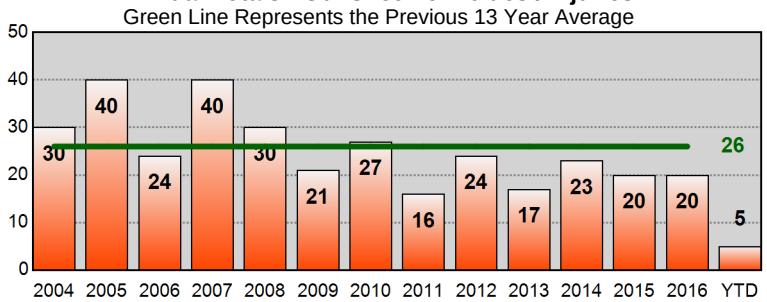

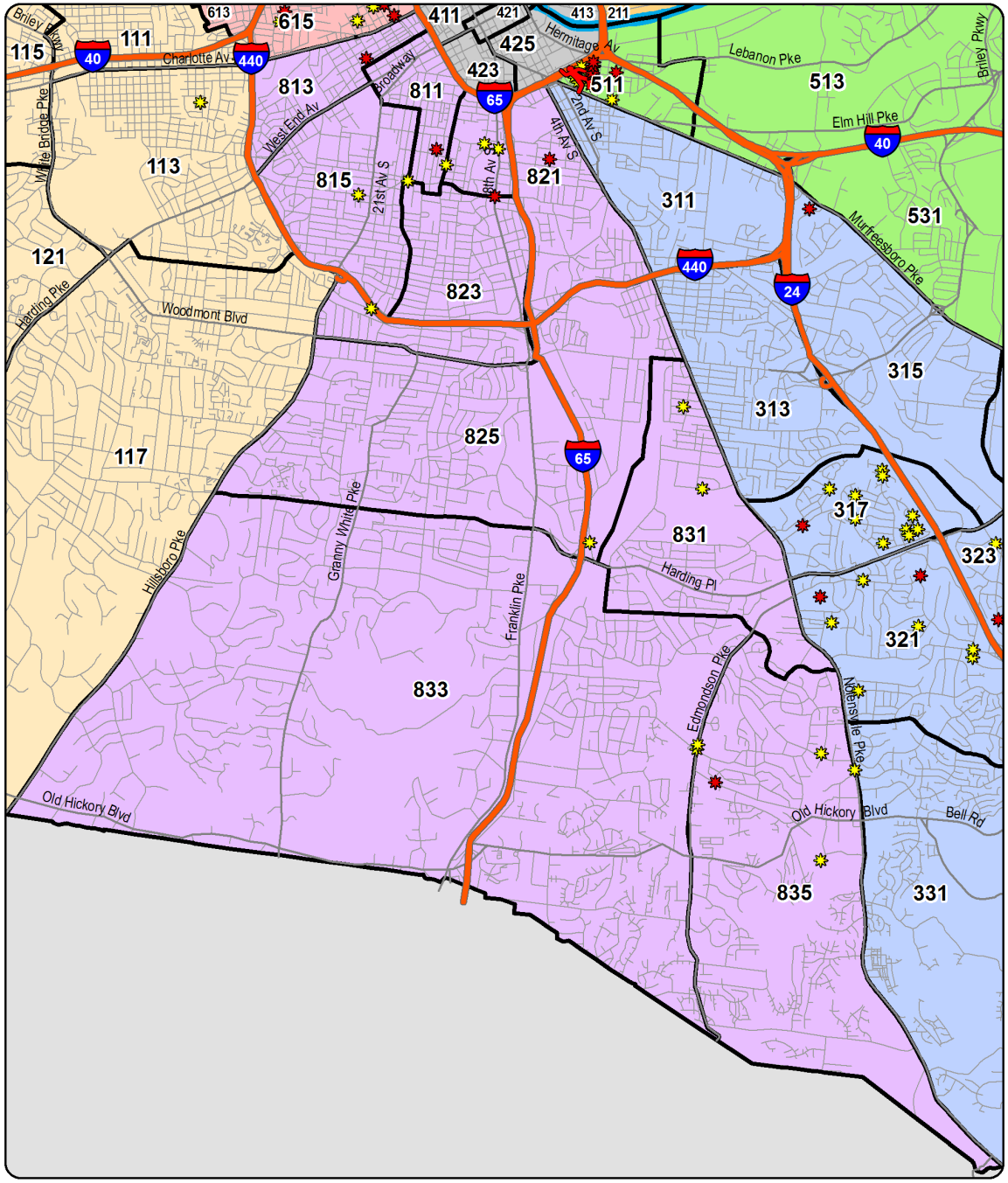

YTD Shootings Gunshot Homicide Gunshot Injury Property Damage Involving Firearm

Sourced from MNPD ARMS on 3/22/2017 8:46:38 AM. The information in this report is sourced from incident reports using UCR definitions and reporting guidelines, based on the date when the crime was reported, and aggregated by incident location. 'Gunshot Homicide / Injury' counts include only violent incidents (homicide, rape, robbery, and aggravated assault) in which one or more victims received a fatal or non-fatal gunshot wound. Suicides, suicide attempts, and accidental shootings are excluded. 'Property Damage' counts include all incidents that (1) include a 'Damage to Property' (NIBRS 290) offense, and (2) list a firearm in the Weapons/Tool' section of the incident report. Unfounded incidents are excluded from these counts.

West Precinct - Burglary and Theft from Vehicle Counts for the Past Two Weeks

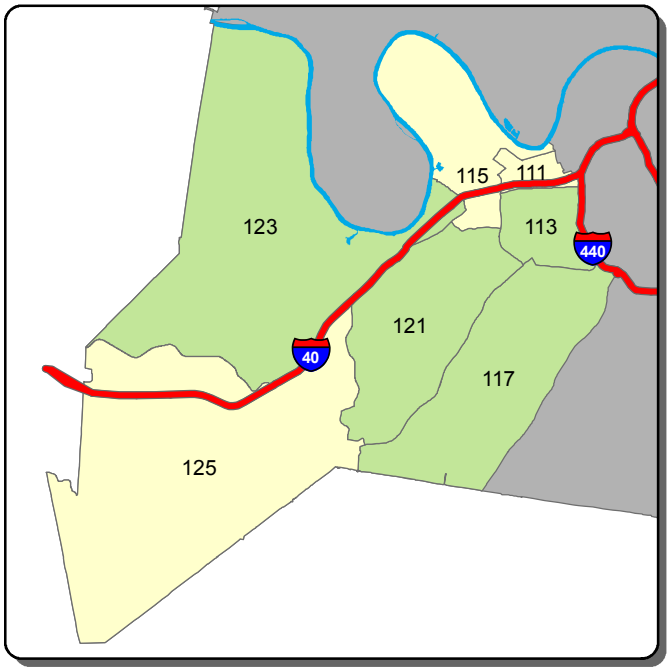

Burglary - A Shift

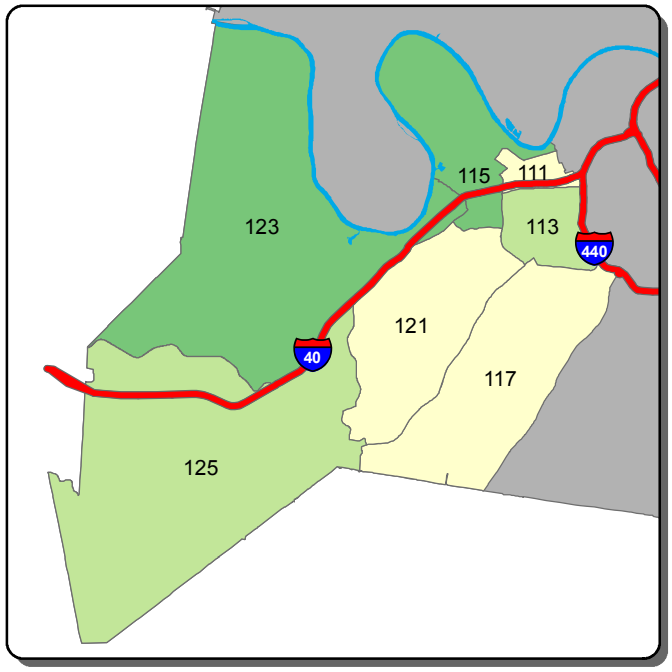

Burglary - B Shift

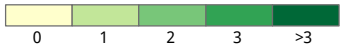

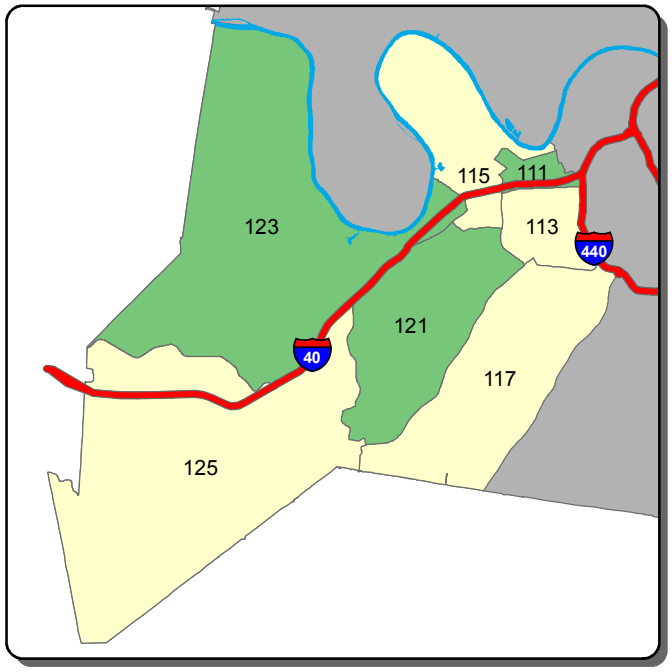

Burglary - C Shift

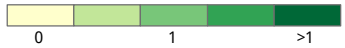

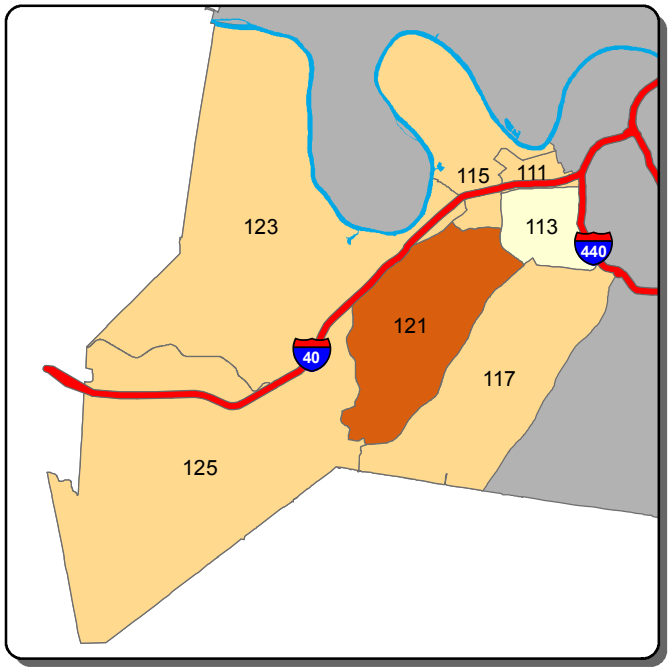

Theft from Vehicle - A Shift

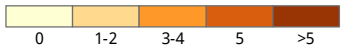

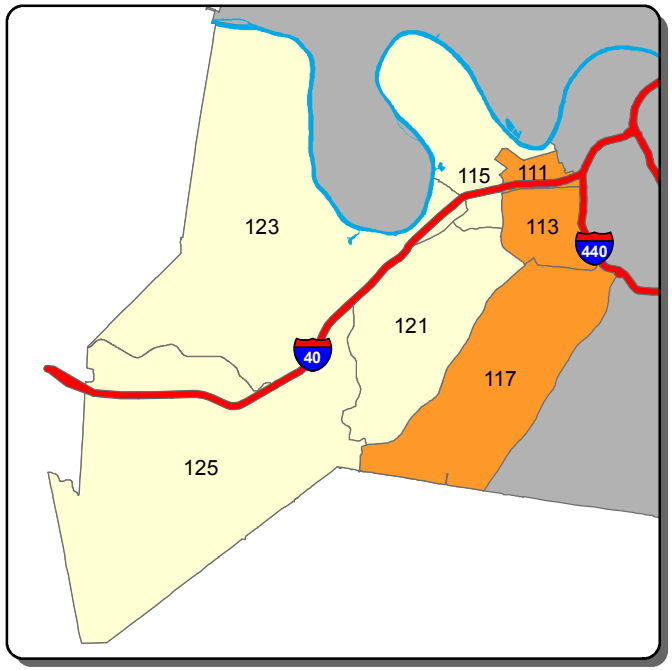

Theft from Vehicle - B Shift

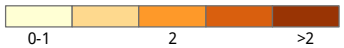

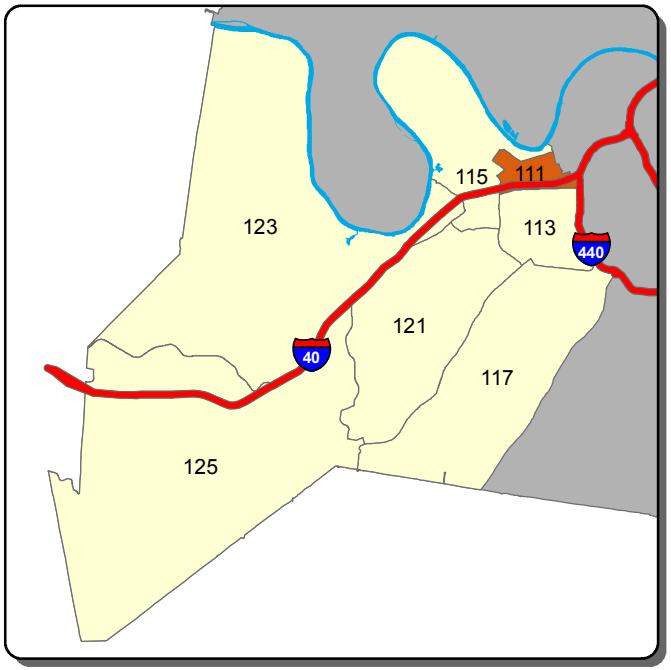

Theft from Vehicle - C Shift

Information summarized for CompStat week ending 3/18/2017

Sourced from MNPD ARMS on 3/22/2017. Data taken from incident reports using Uniform Crime Reporting definitions and guidelines, based on the date and time when the inicident was reported. 'A, B, and C Shift' refer to the following time periods: A Shift = 0700 - 1500; B Shift = 1500 - 2300; C Shift = 2300 - 0700.

West Precinct - Aggravated Assault and Self Initiated CAD Counts for the Past Two Weeks

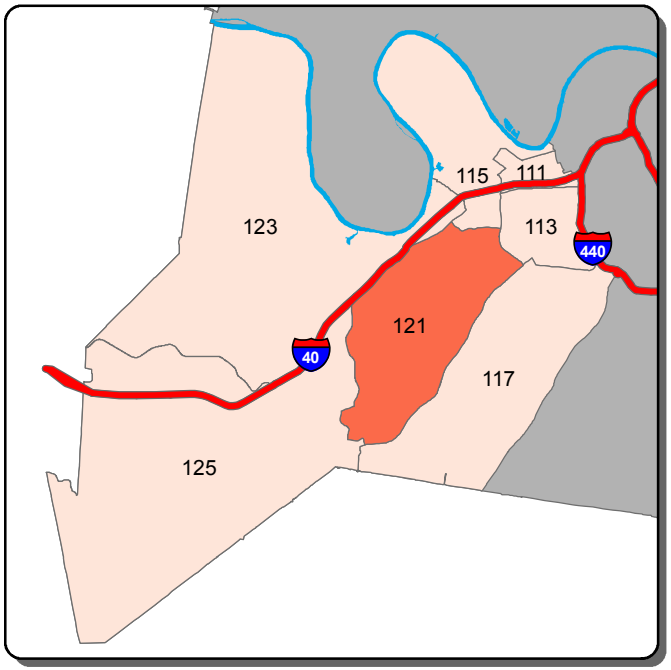

Aggravated Assault - A Shift

0 | 1 | >1

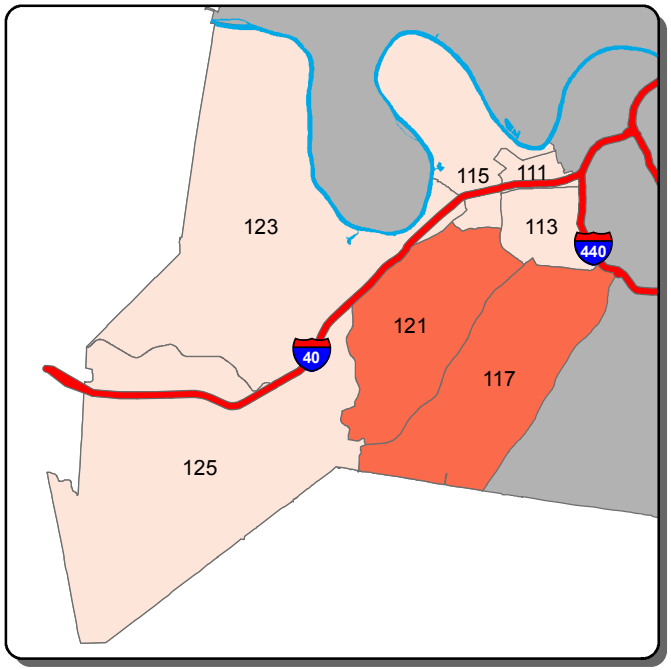

Aggravated Assault - B Shift

0 | 1 | >1

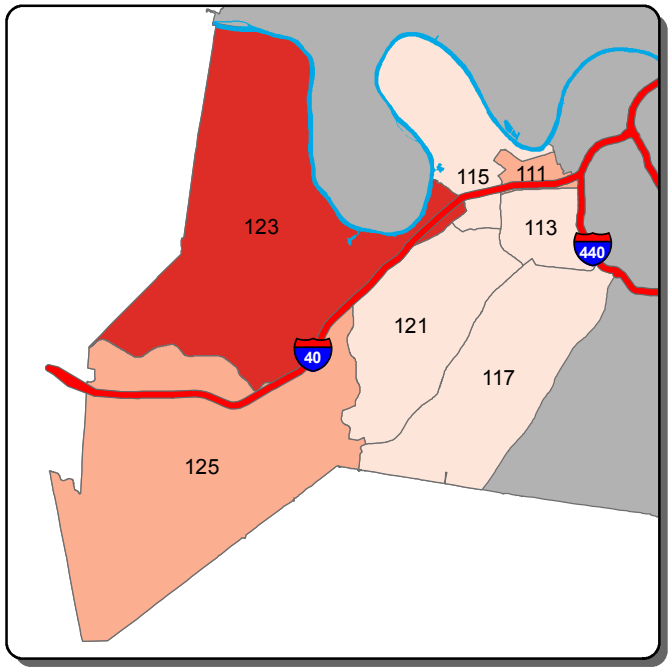

Aggravated Assault - C Shift

0 | 1 | 2 | >2

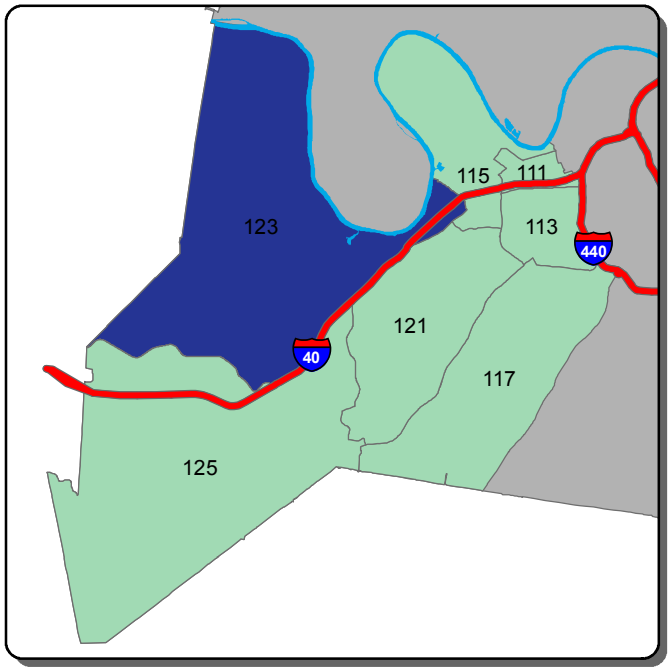

Self Initiated CAD - A Shift

0-89 | 90-155 | 156-222 | 223-288 | >288

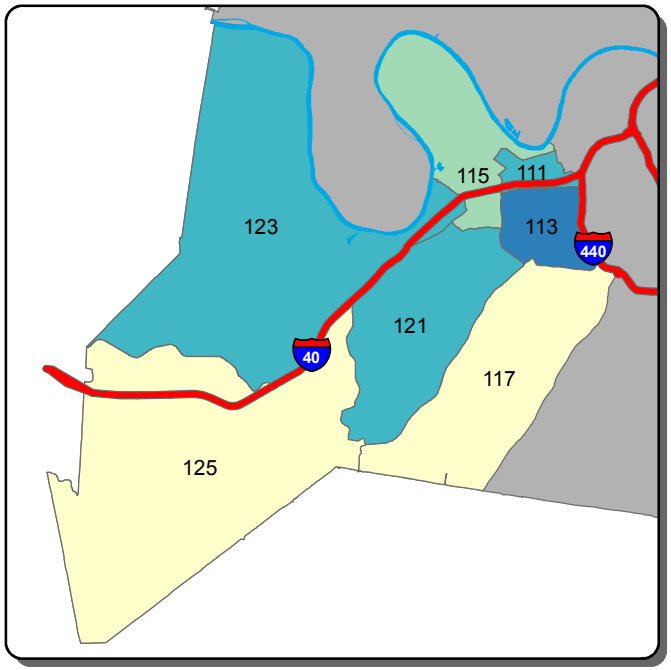

Self Initiated CAD - B Shift

0-179 | 180-281 | 282-383 | 384-485 | >485

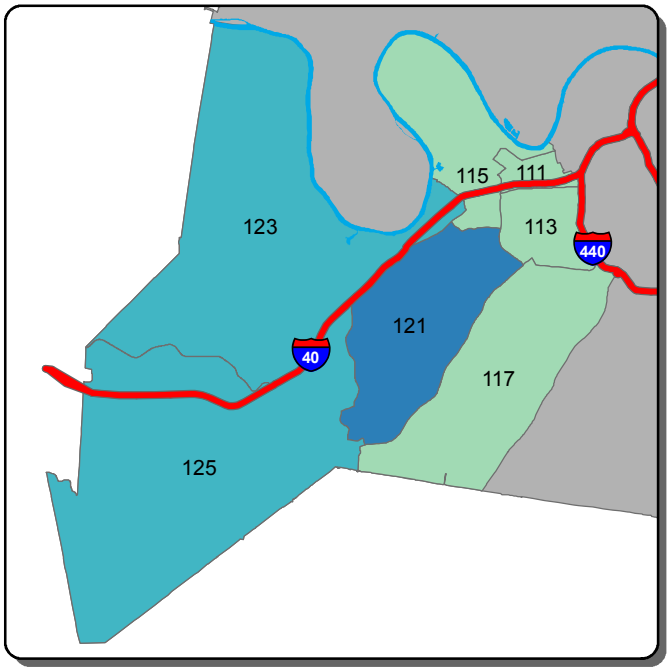

Self Initiated CAD - C Shift

0-124 | 125-223 | 224-321 | 322-419 | >419

Information summarized for CompStat week ending 3/18/2017

Sourced from MNPD ARMS on 3/22/2017. Data taken from incident reports using Uniform Crime Reporting definitions and guidelines, based on the date and time when the inicident was reported. 'A, B, and C Shift' refer to the following time periods: A Shift = 0700 - 1500; B Shift = 1500 - 2300; C Shift = 2300 - 0700.

East Precinct - Burglary and Theft from Vehicle Counts for the Past Two Weeks

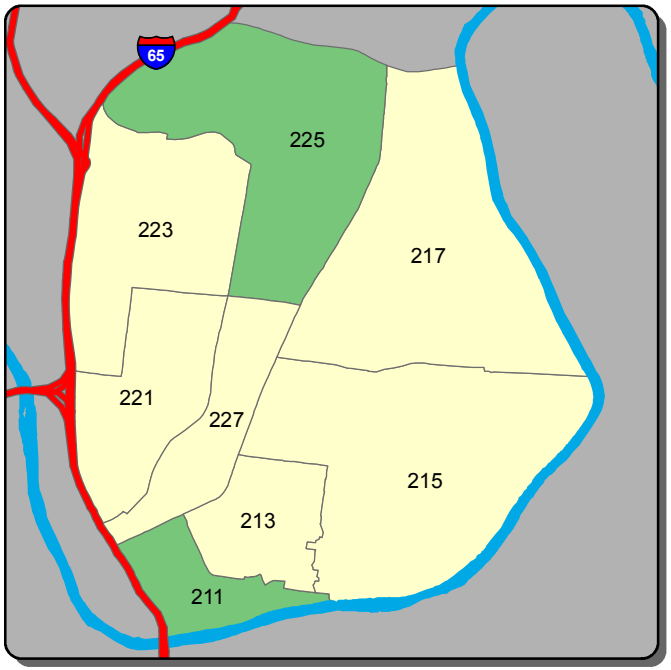

Burglary - A Shift

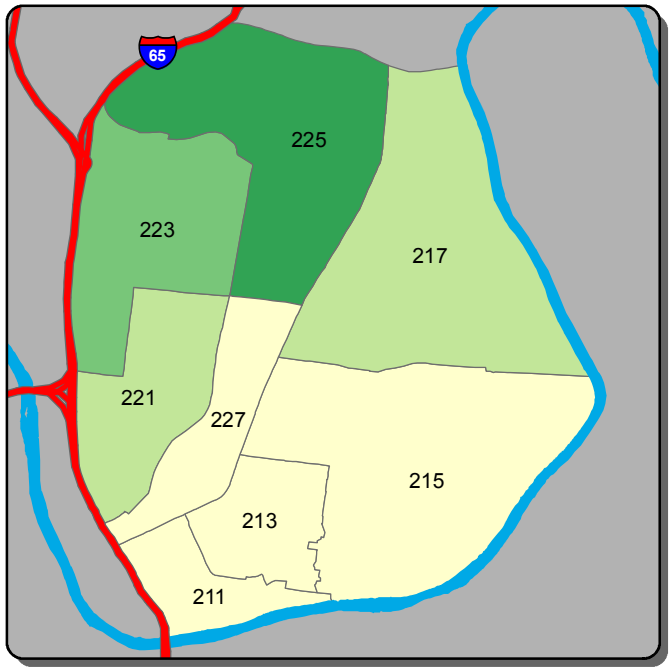

Burglary - B Shift

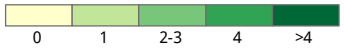

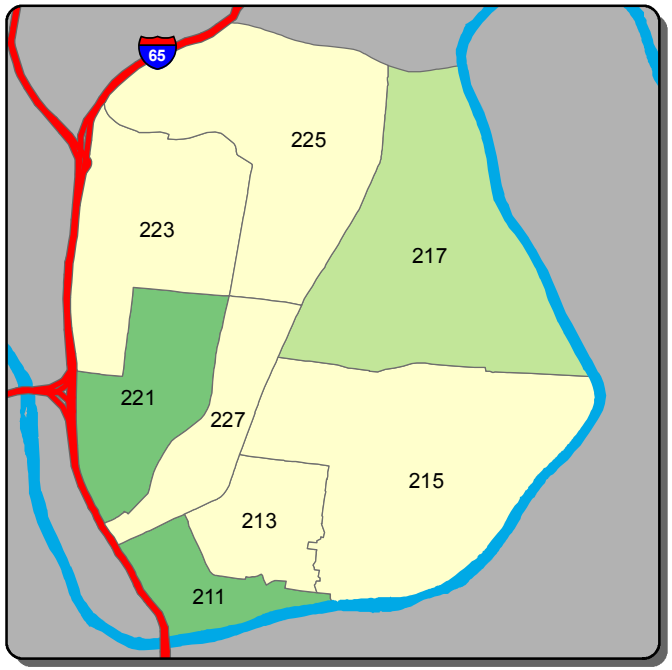

Burglary - C Shift

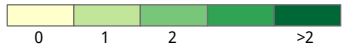

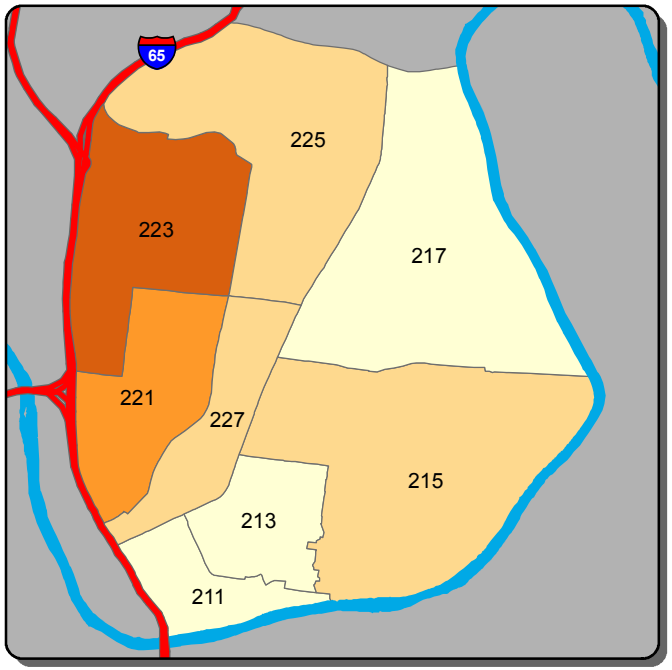

Theft from Vehicle - A Shift

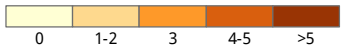

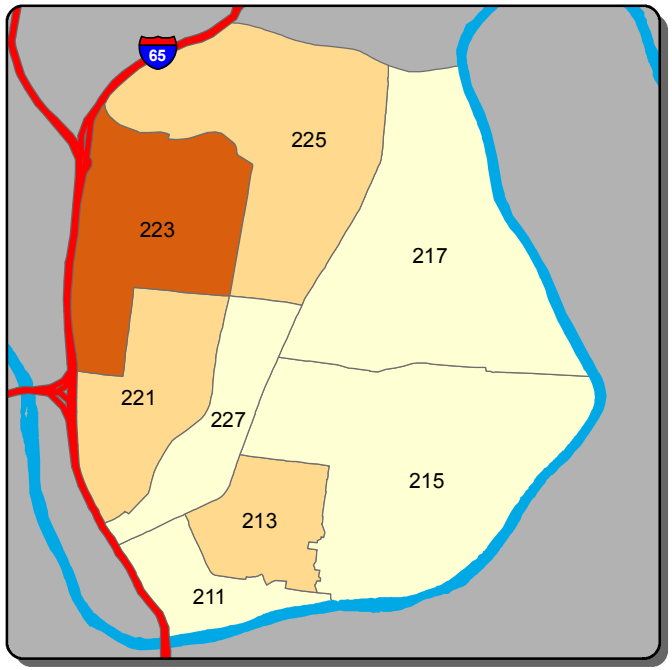

Theft from Vehicle - B Shift

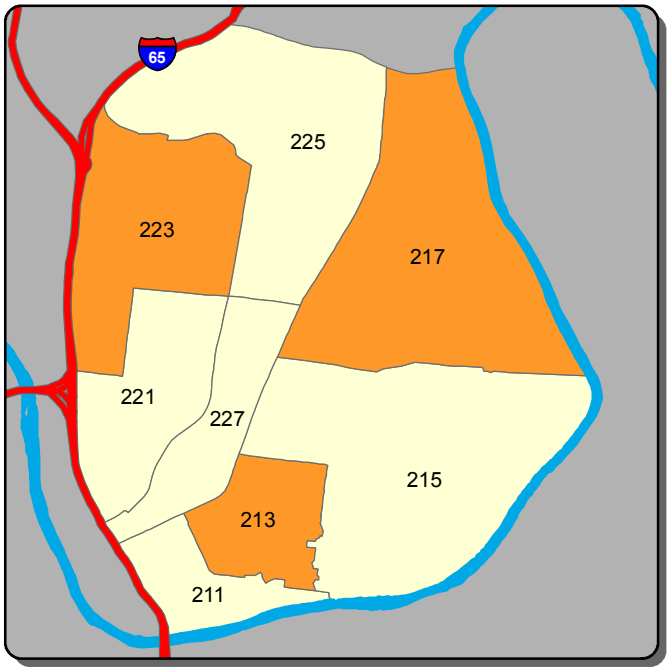

Theft from Vehicle - C Shift

Information summarized for CompStat week ending 3/18/2017

Sourced from MNPD ARMS on 3/22/2017. Data taken from incident reports using Uniform Crime Reporting definitions and guidelines, based on the date and time when the inicident was reported. 'A, B, and C Shift' refer to the following time periods: A Shift = 0700 - 1500; B Shift = 1500 - 2300; C Shift = 2300 - 0700.

East Precinct - Aggravated Assault and Self Initiated CAD Counts for the Past Two Weeks

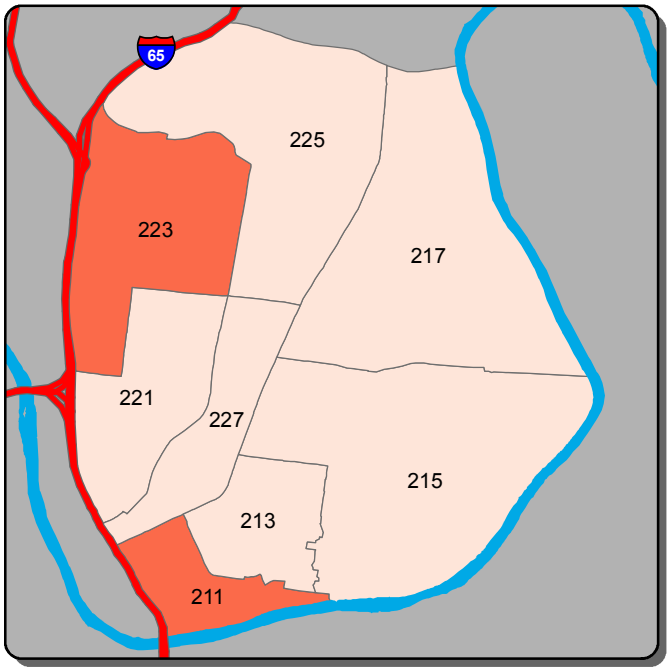

Aggravated Assault - A Shift

0 | 1 | >1

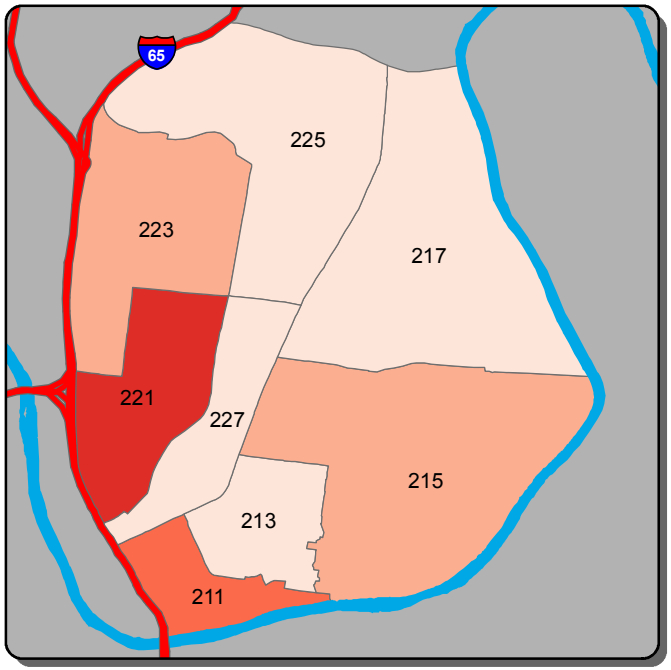

Aggravated Assault - B Shift

0 | 1-2 | 3-4 | 5-7 | >7

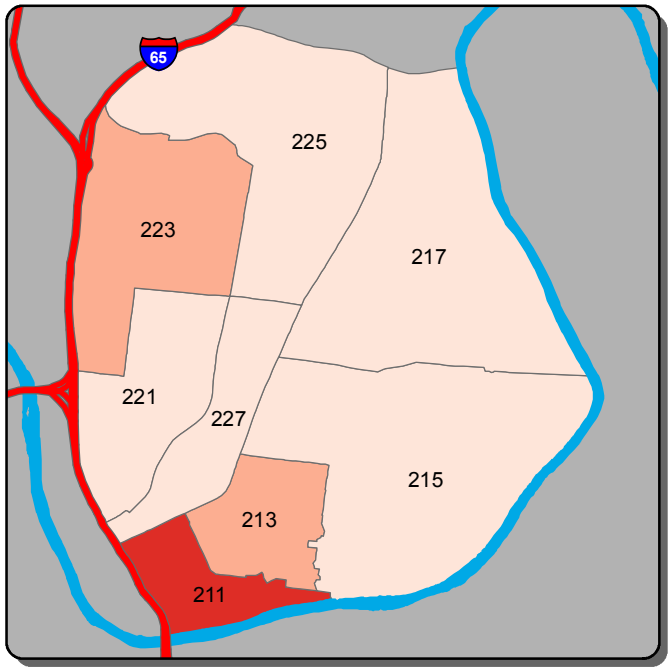

Aggravated Assault - C Shift

0 | 1 | 2 | >2

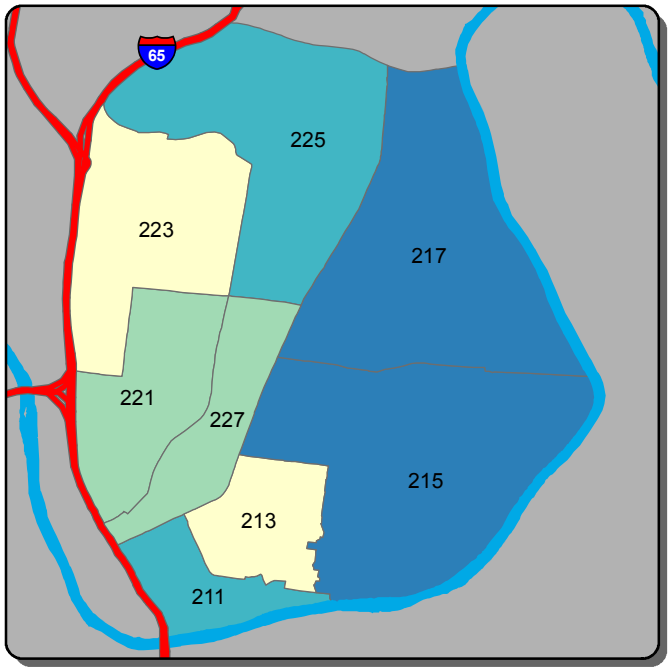

Self Initiated CAD - A Shift

0-81 | 82-110 | 111-140 | 141-169 | >169

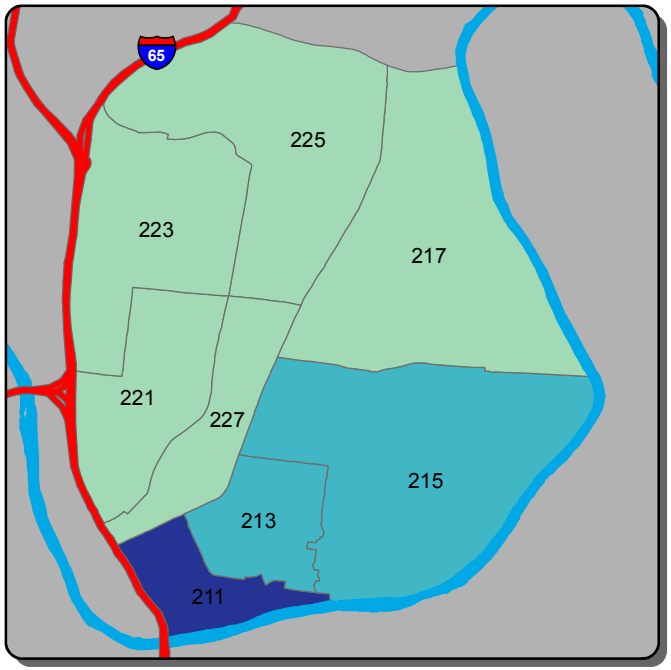

Self Initiated CAD - B Shift

0-53 | 54-86 | 87-119 | 120-153 | >153

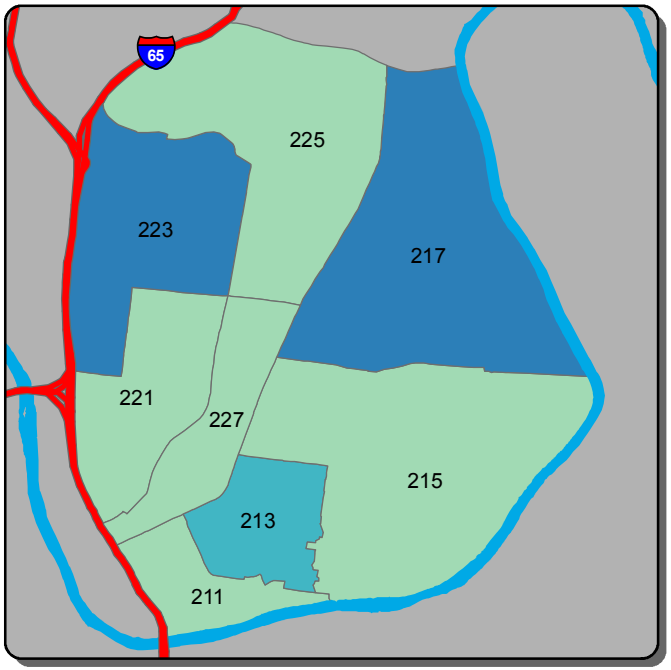

Self Initiated CAD - C Shift

0-82 | 83-122 | 123-162 | 163-202 | >202

Information summarized for CompStat week ending 3/18/2017

Sourced from MNPD ARMS on 3/22/2017. Data taken from incident reports using Uniform Crime Reporting definitions and guidelines, based on the date and time when the inicident was reported. 'A, B, and C Shift' refer to the following time periods: A Shift = 0700 - 1500; B Shift = 1500 - 2300; C Shift = 2300 - 0700.

South Precinct - Burglary and Theft from Vehicle Counts for the Past Two Weeks

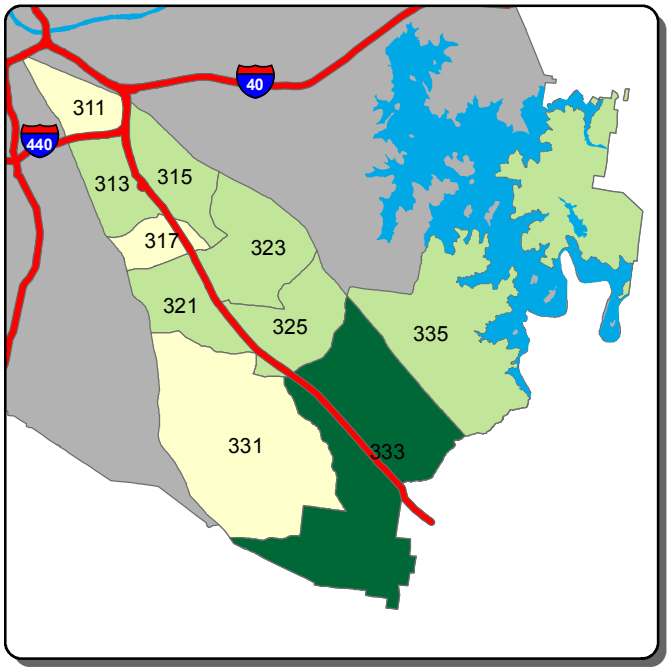

Burglary - A Shift

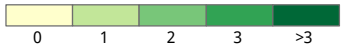

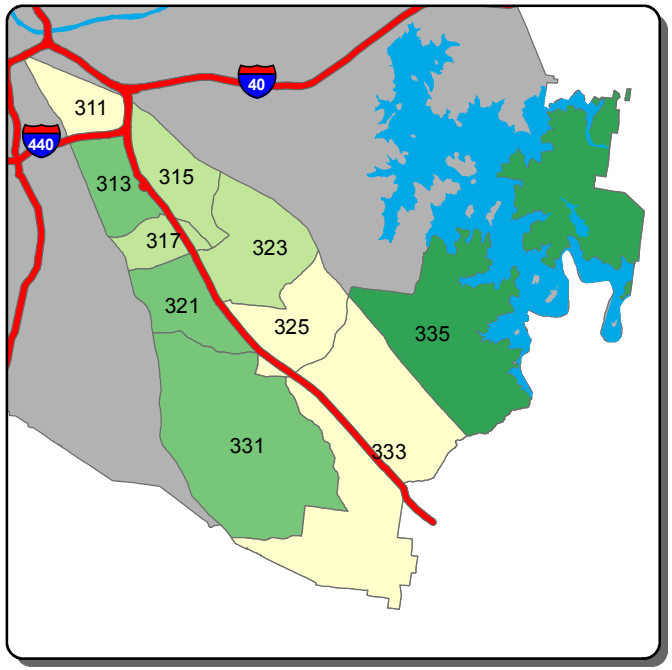

Burglary - B Shift

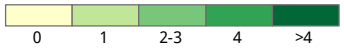

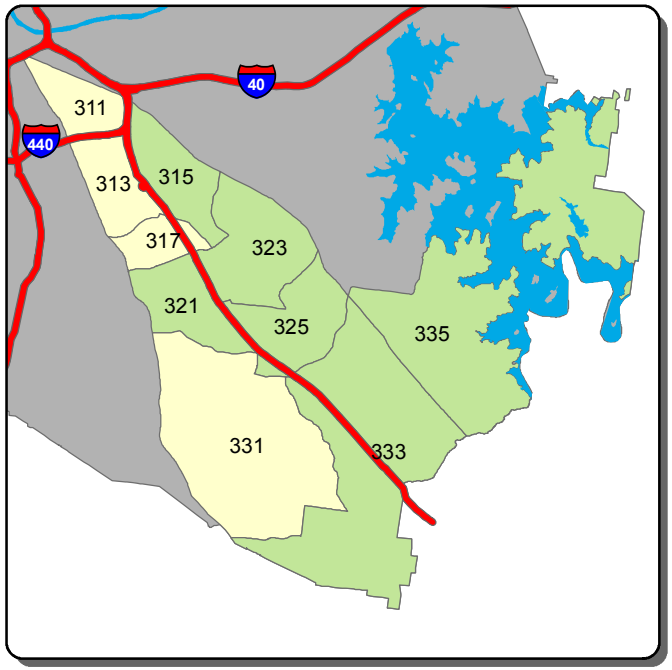

Burglary - C Shift

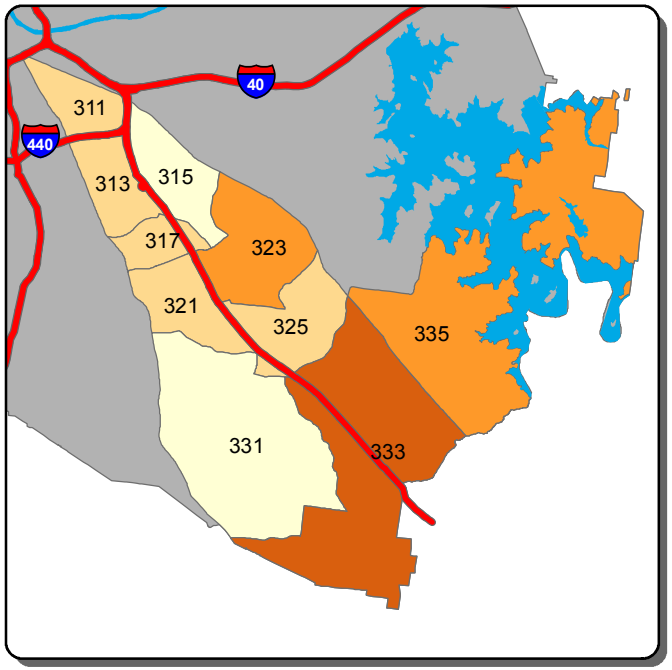

Theft from Vehicle - A Shift

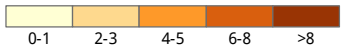

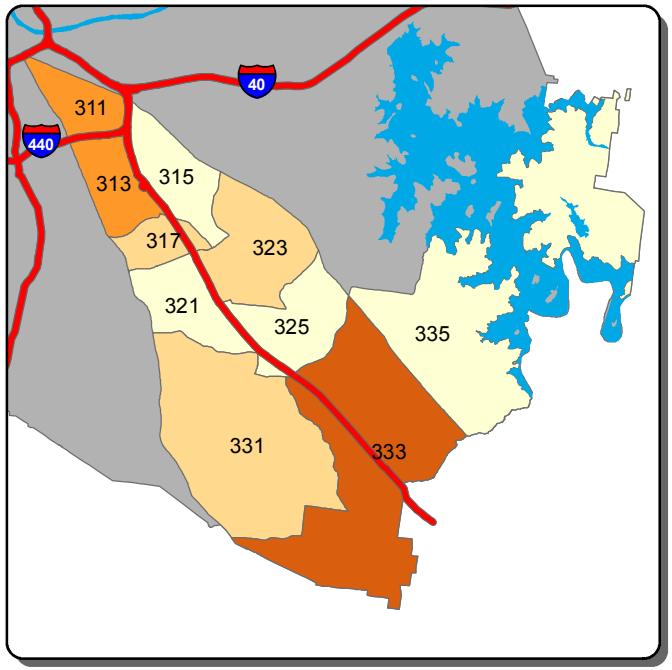

Theft from Vehicle - B Shift

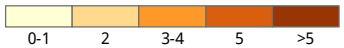

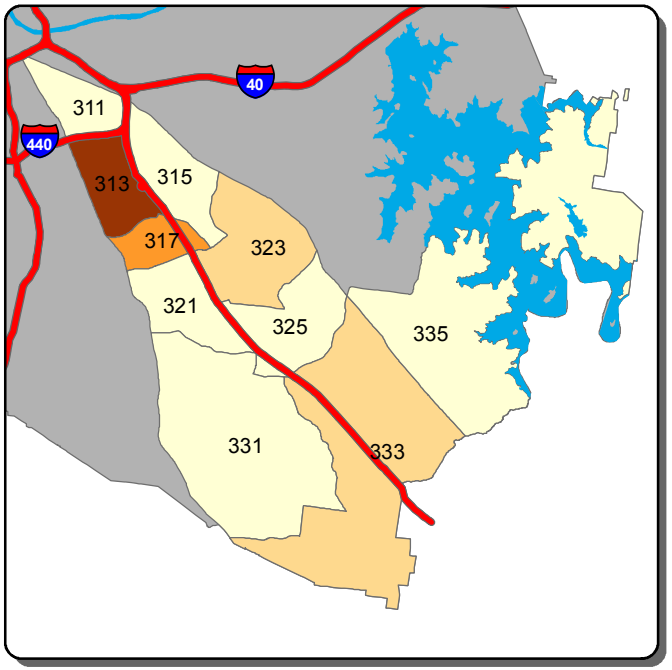

Theft from Vehicle - C Shift

Information summarized for CompStat week ending 3/18/2017

Sourced from MNPD ARMS on 3/22/2017. Data taken from incident reports using Uniform Crime Reporting definitions and guidelines, based on the date and time when the inicident was reported. 'A, B, and C Shift' refer to the following time periods: A Shift = 0700 - 1500; B Shift = 1500 - 2300; C Shift = 2300 - 0700.

South Precinct - Aggravated Assault and Self Initiated CAD Counts for the Past Two Weeks

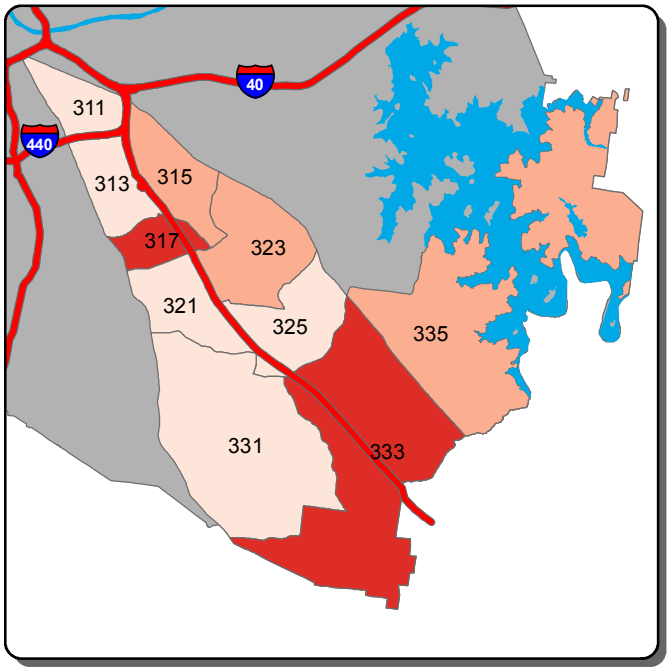

Aggravated Assault - A Shift

0 | 1 | 2-4 | 5-6 | >6

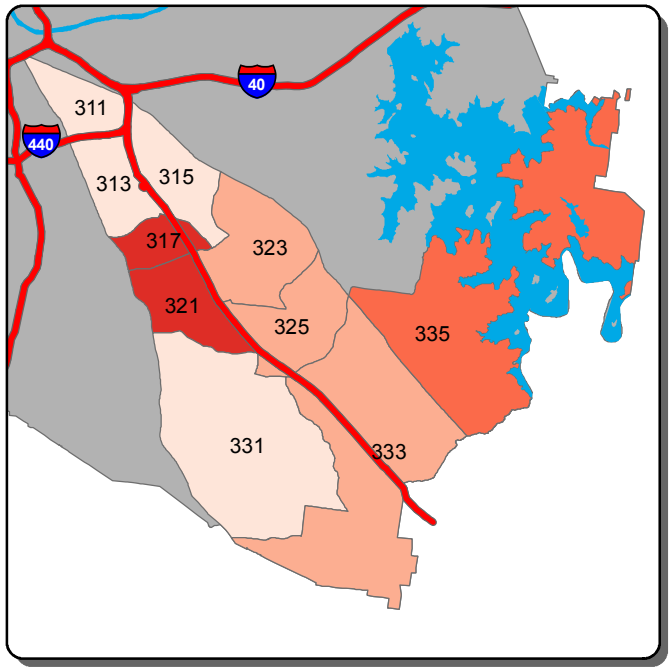

Aggravated Assault - B Shift

0 | 1-2 | 3-4 | 5-6 | >6

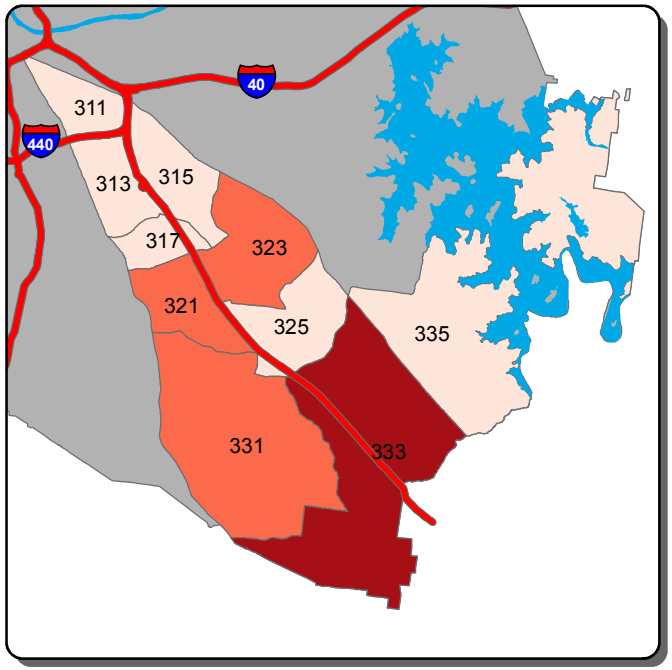

Aggravated Assault - C Shift

0 | 1 | 2-4 | 5-6 | >6

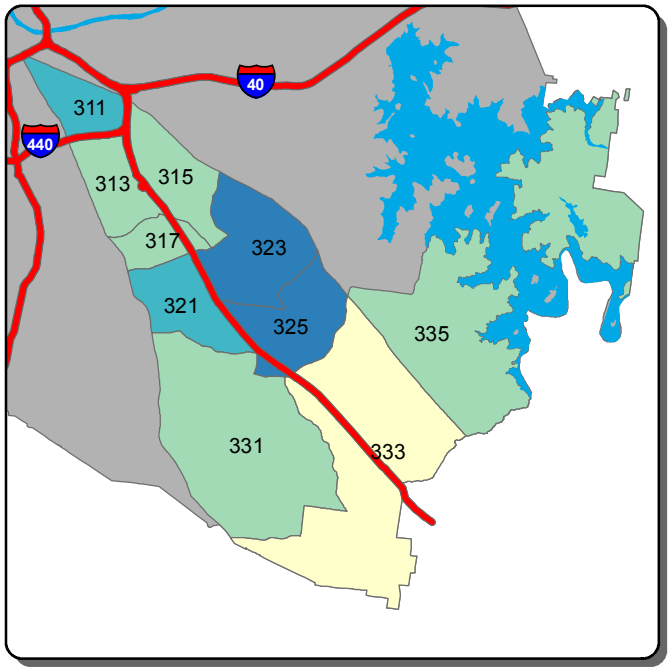

Self Initiated CAD - A Shift

0-50 | 51-73 | 74-96 | 97-119 | >119

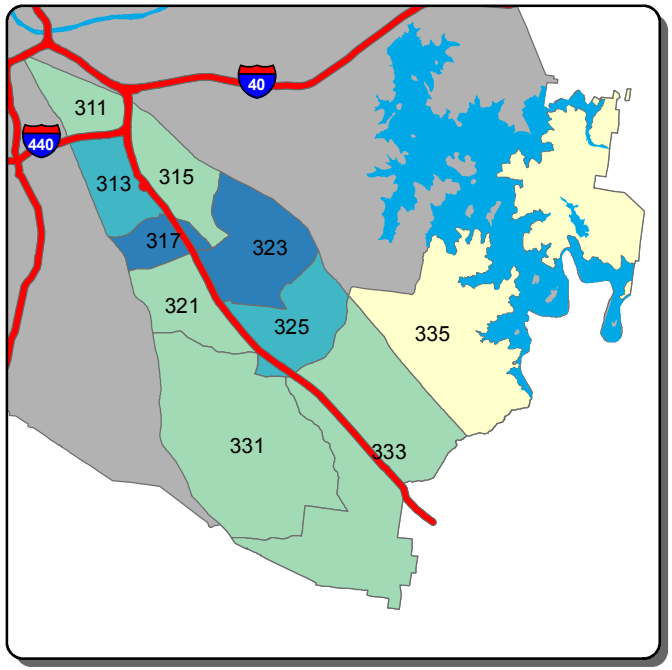

Self Initiated CAD - B Shift

0-72 | 73-103 | 104-133 | 134-164 | >164

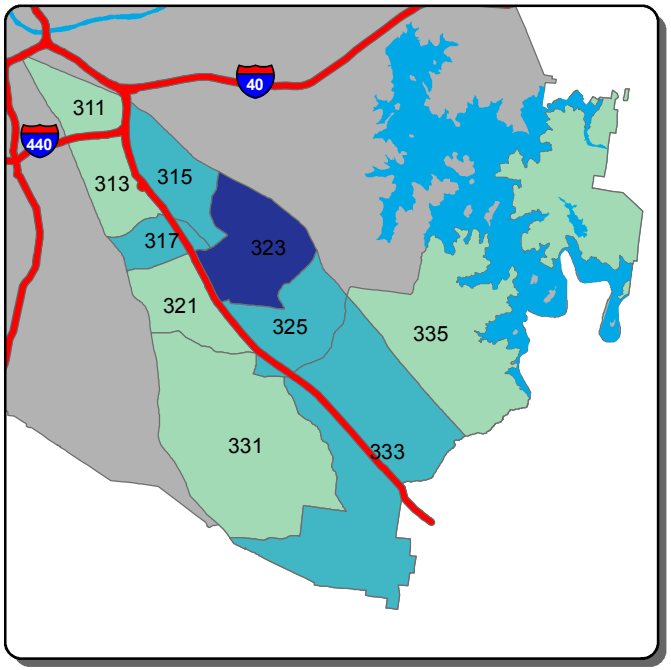

Self Initiated CAD - C Shift

0-34 | 35-70 | 71-106 | 107-142 | >142

Information summarized for CompStat week ending 3/18/2017

Sourced from MNPD ARMS on 3/22/2017. Data taken from incident reports using Uniform Crime Reporting definitions and guidelines, based on the date and time when the inicident was reported. 'A, B, and C Shift' refer to the following time periods: A Shift = 0700 - 1500; B Shift = 1500 - 2300; C Shift = 2300 - 0700.

Central Precinct - Burglary and Theft from Vehicle Counts for the Past Two Weeks

Burglary - A Shift

Burglary - B Shift

Burglary - C Shift

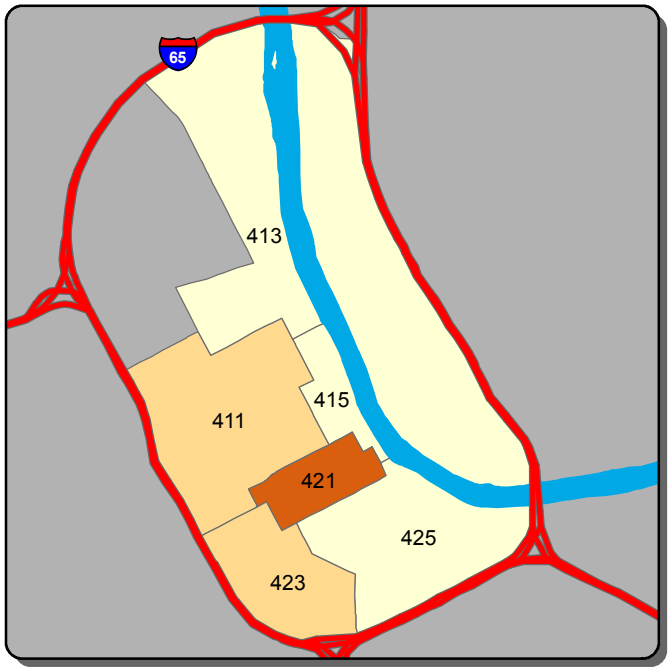

Theft from Vehicle - A Shift

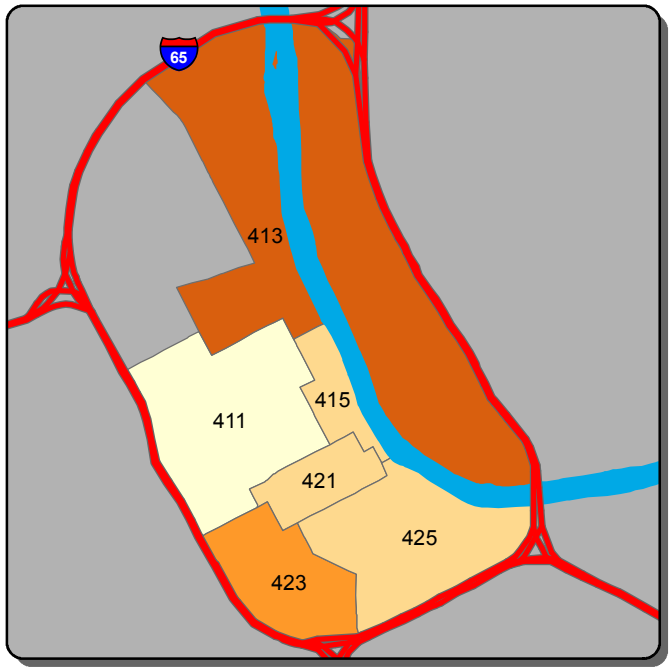

Theft from Vehicle - B Shift

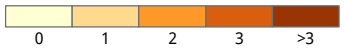

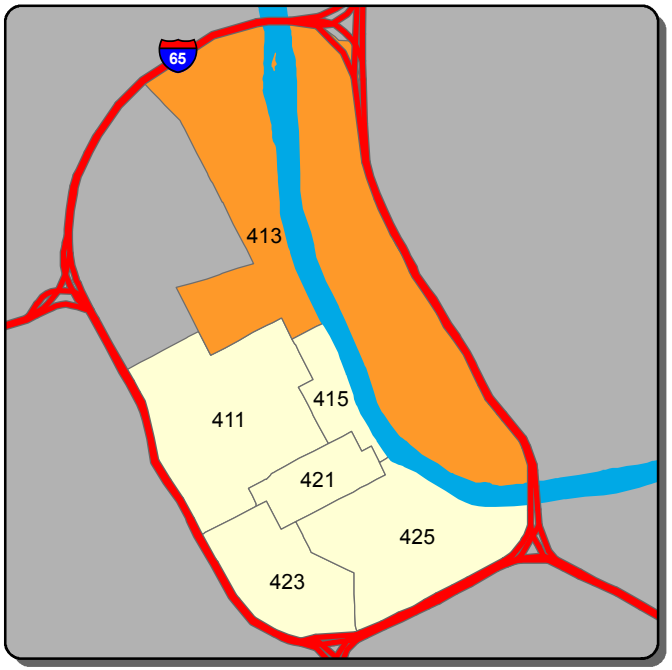

Theft from Vehicle - C Shift

Information summarized for CompStat week ending 3/18/2017

Sourced from MNPD ARMS on 3/22/2017. Data taken from incident reports using Uniform Crime Reporting definitions and guidelines, based on the date and time when the inicident was reported. 'A, B, and C Shift' refer to the following time periods: A Shift = 0700 - 1500; B Shift = 1500 - 2300; C Shift = 2300 - 0700.

Central Precinct - Aggravated Assault and Self Initiated CAD Counts for the Past Two Weeks

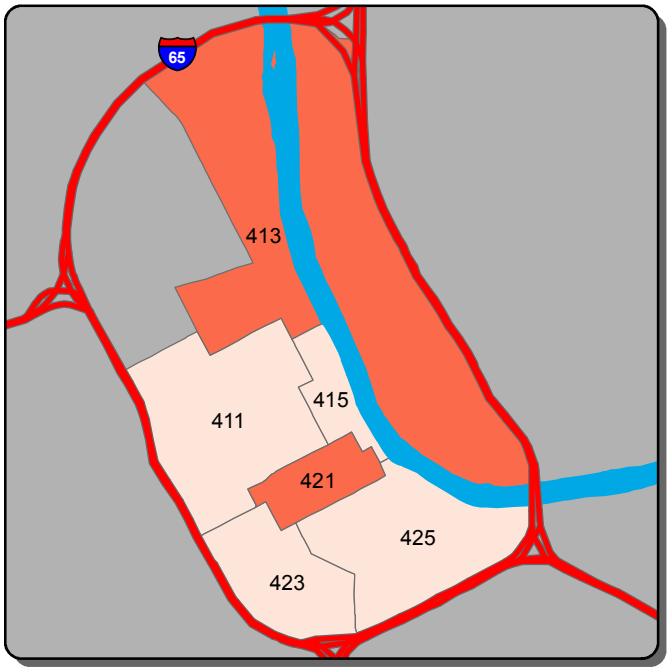

Aggravated Assault - A Shift

0 | 1 | >1

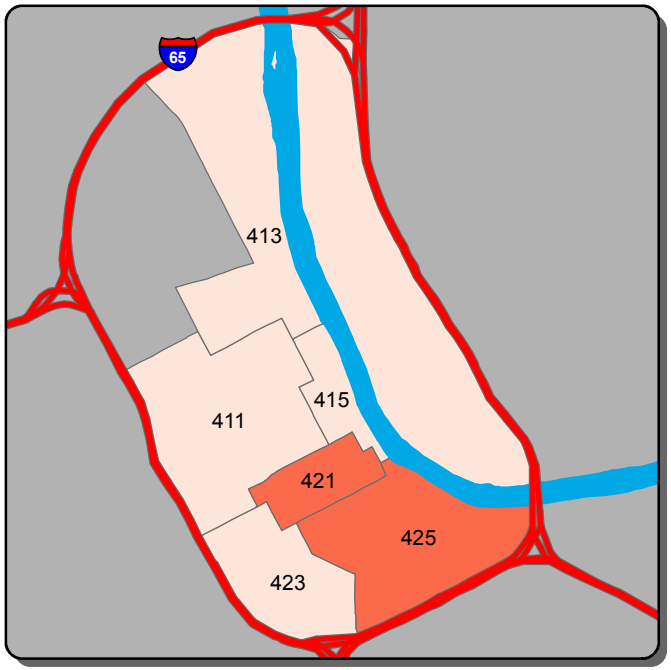

Aggravated Assault - B Shift

0 | 1 | >1

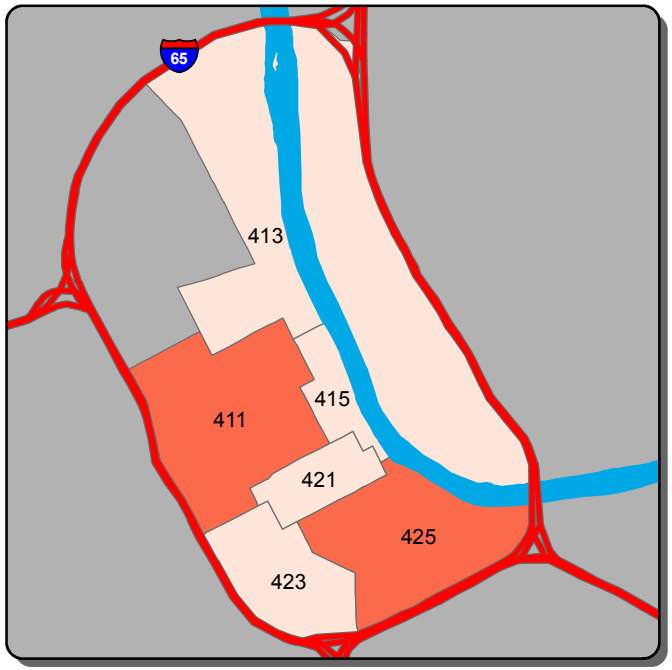

Aggravated Assault - C Shift

0 | 1 | >1

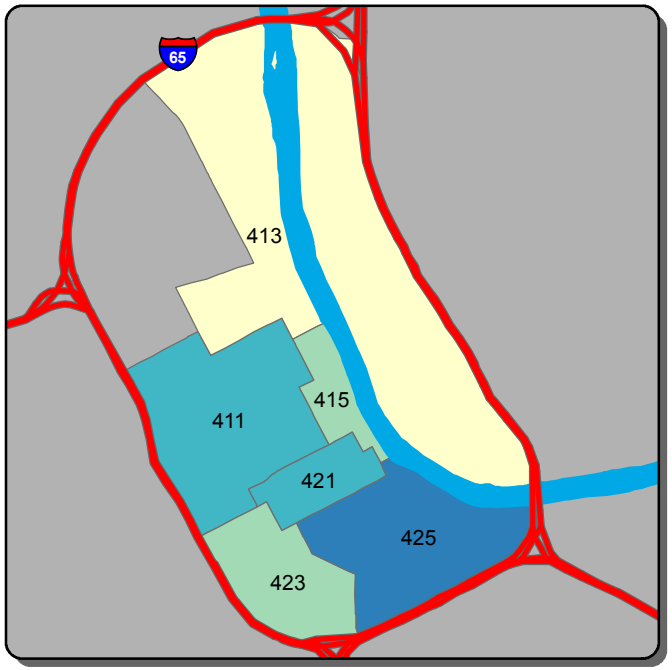

Self Initiated CAD - A Shift

0-157 | 158-196 | 197-236 | 237-275 | >275

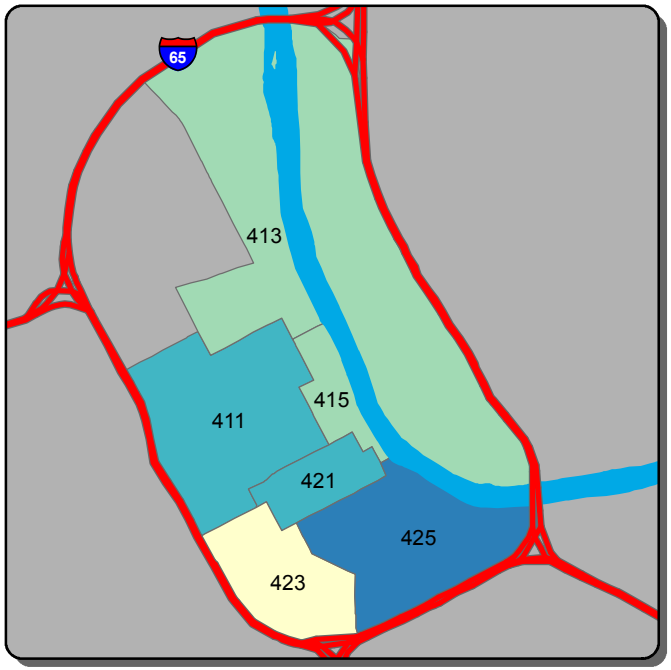

Self Initiated CAD - B Shift

0-138 | 139-246 | 247-353 | 354-460 | >460

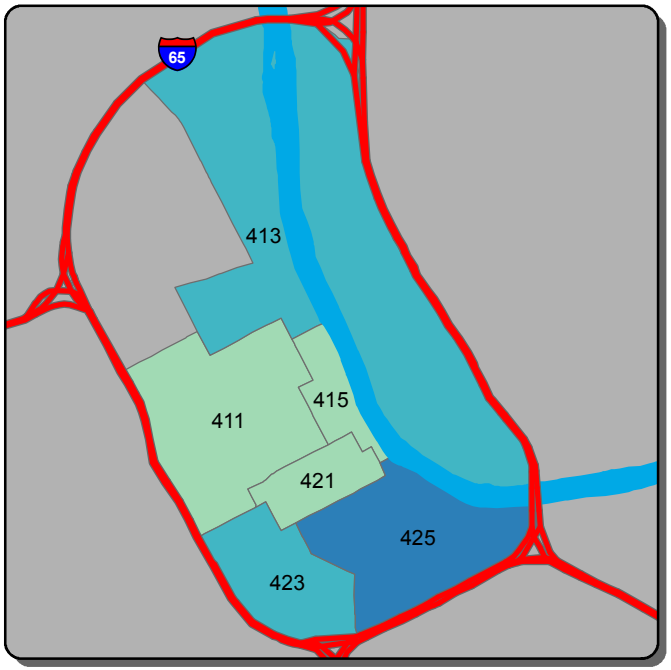

Self Initiated CAD - C Shift

0-134 | 135-175 | 176-216 | 217-257 | >257

Information summarized for CompStat week ending 3/18/2017

Sourced from MNPD ARMS on 3/22/2017. Data taken from incident reports using Uniform Crime Reporting definitions and guidelines, based on the date and time when the inicident was reported. 'A, B, and C Shift' refer to the following time periods: A Shift = 0700 - 1500; B Shift = 1500 - 2300; C Shift = 2300 - 0700.

Hermitage Precinct - Burglary and Theft from Vehicle Counts for the Past Two Weeks

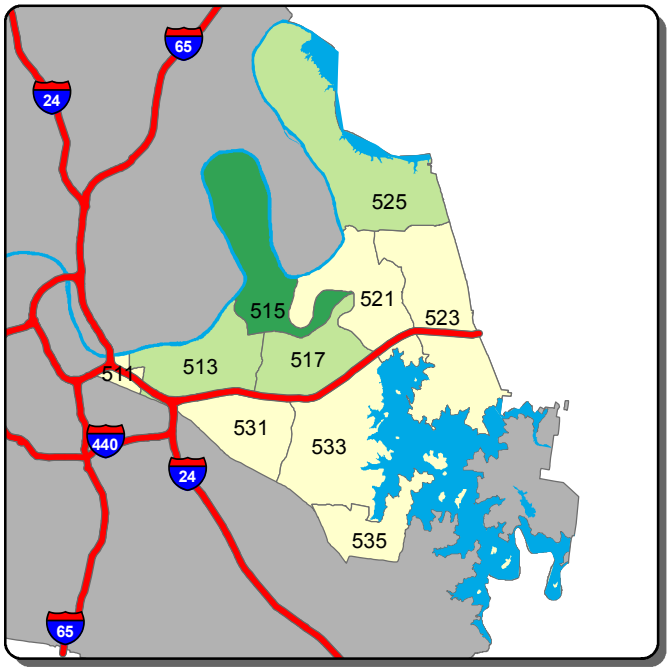

Burglary - A Shift

0 1 2 >2

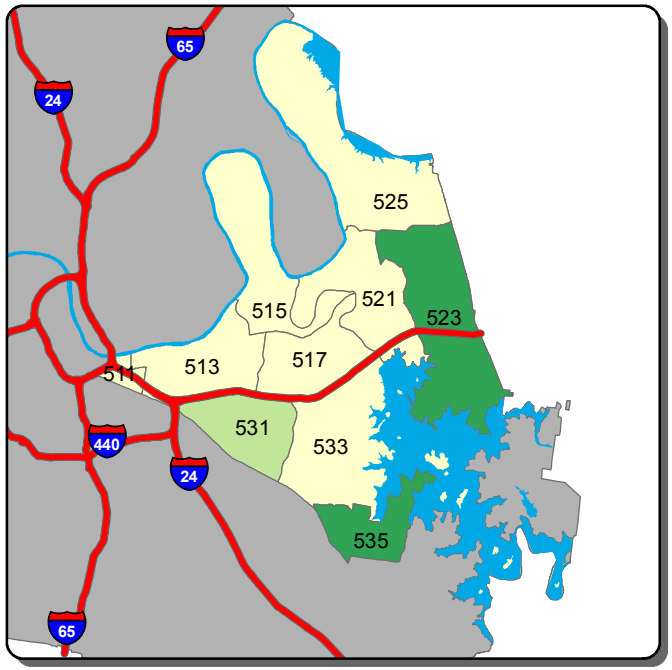

Burglary - B Shift

0 1 2 3-4 >4

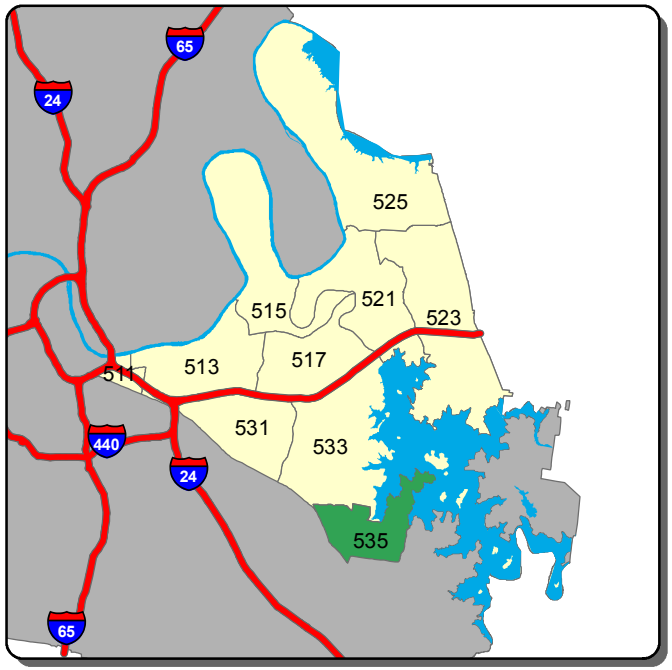

Burglary - C Shift

0 1 >1

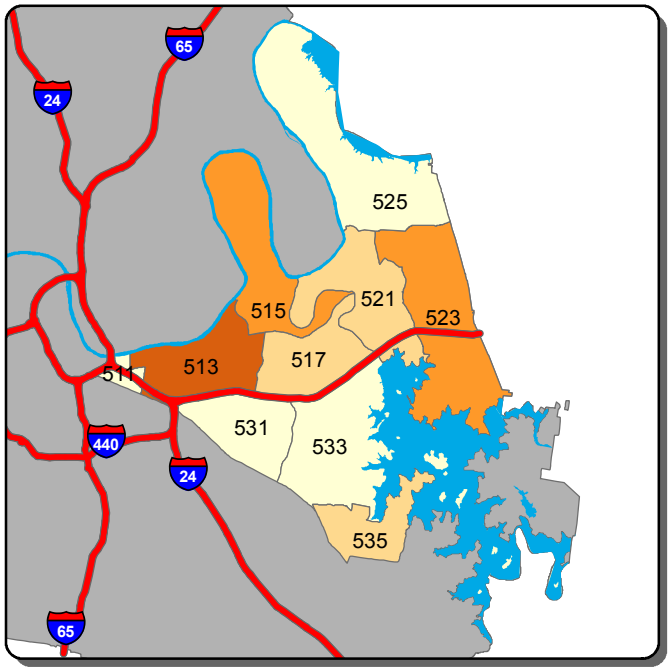

Theft from Vehicle - A Shift

0-1 2 3 4 >4

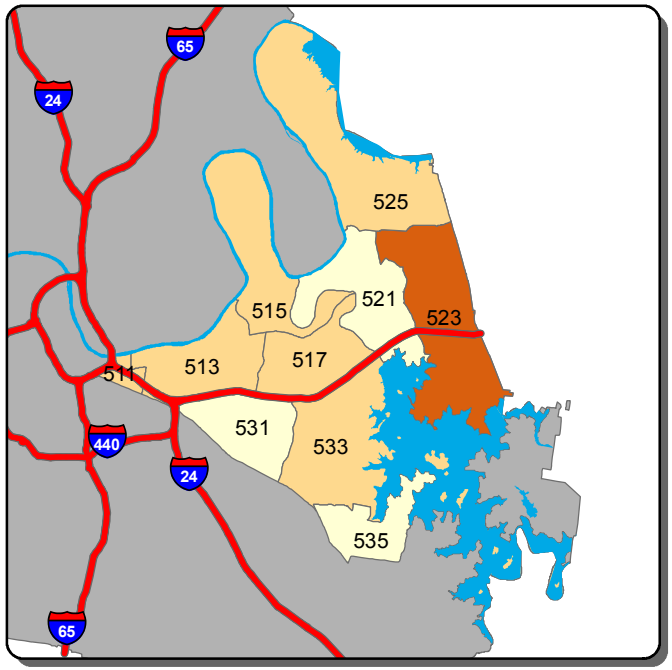

Theft from Vehicle - B Shift

0-1 2 3 4 >4

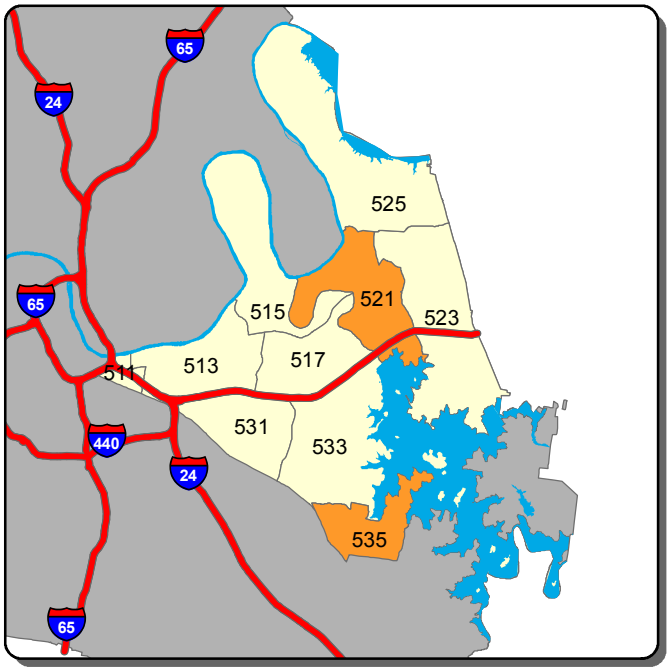

Theft from Vehicle - C Shift

0 1 >1

Information summarized for CompStat week ending 3/18/2017

Sourced from MNPD ARMS on 3/22/2017. Data taken from incident reports using Uniform Crime Reporting definitions and guidelines, based on the date and time when the inicident was reported. 'A, B, and C Shift' refer to the following time periods: A Shift = 0700 - 1500; B Shift = 1500 - 2300; C Shift = 2300 - 0700.

Hermitage Precinct - Aggravated Assault and Self Initiated CAD Counts for the Past Two Weeks

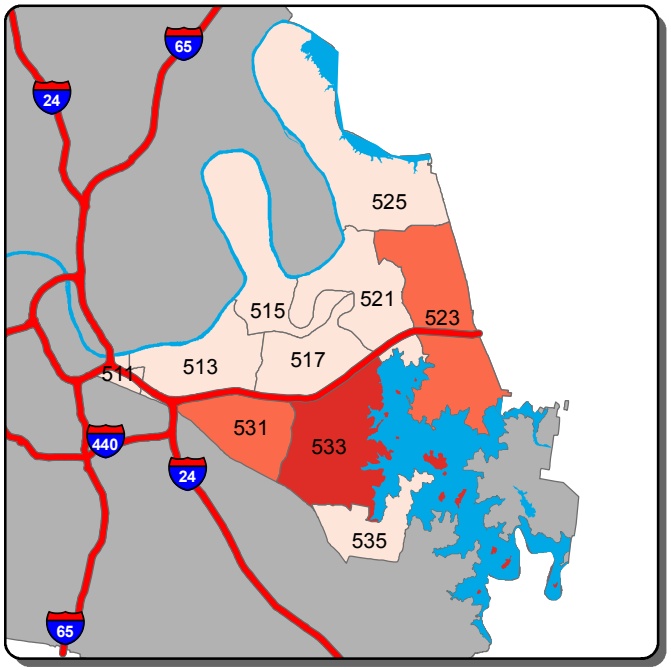

Aggravated Assault - A Shift

0 | 1 | 2 | >2

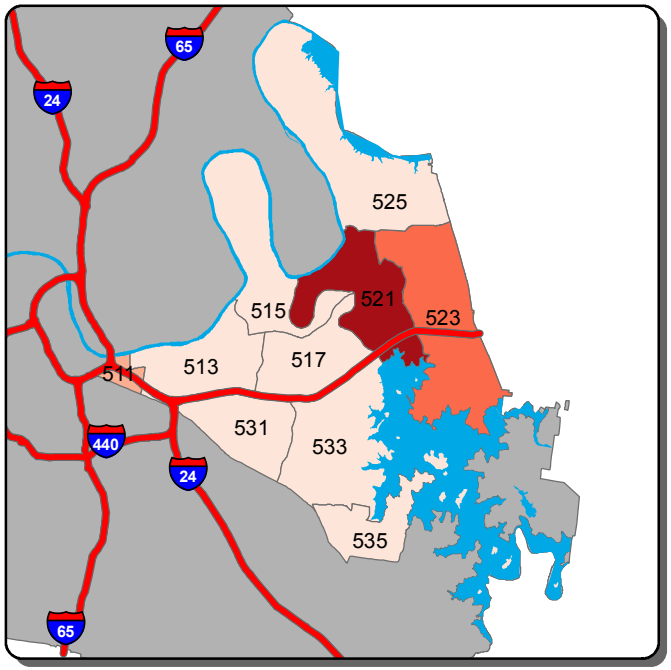

Aggravated Assault - B Shift

0 | 1 | 2 | 3 | >3

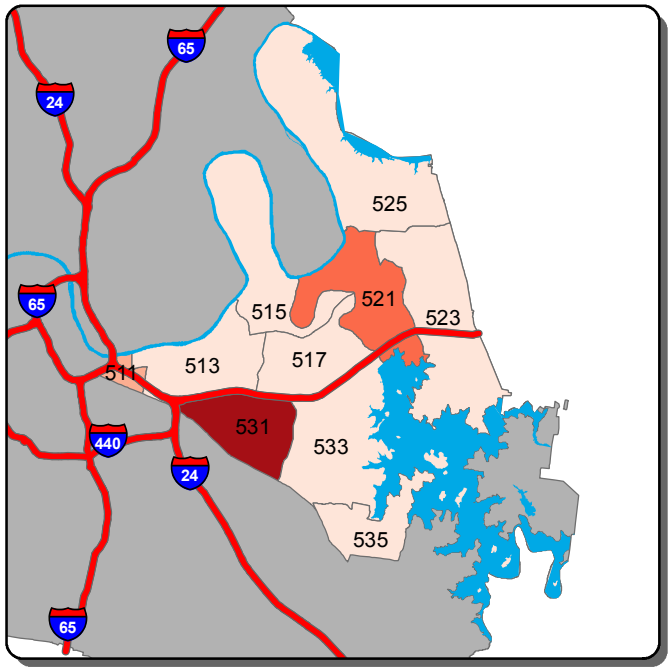

Aggravated Assault - C Shift

0 | 1 | 2 | 3 | >3

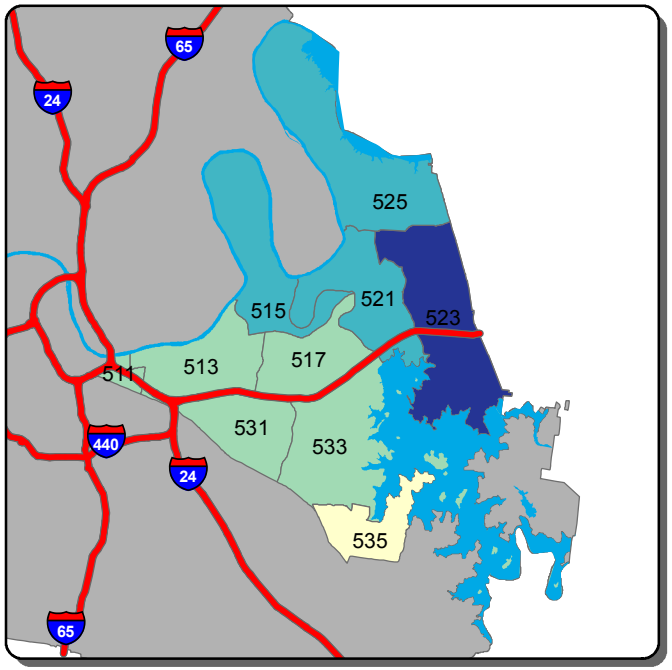

Self Initiated CAD - A Shift

0-32 | 33-110 | 111-189 | 190-267 | >267

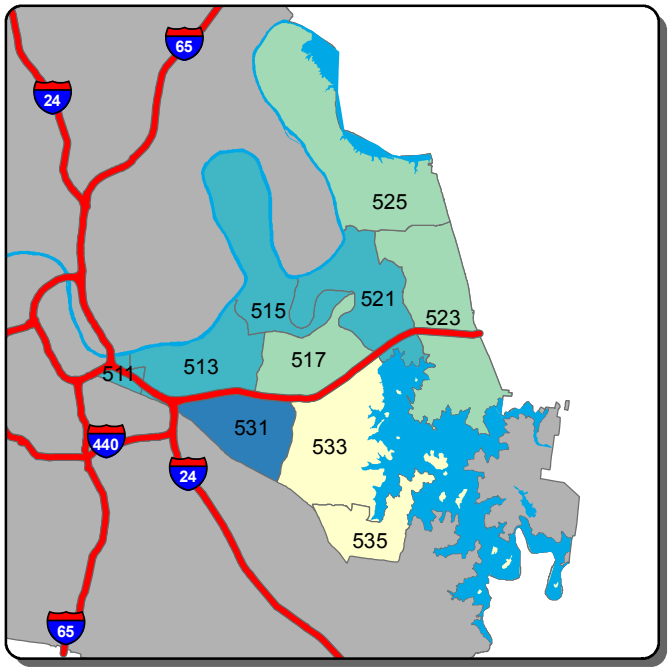

Self Initiated CAD - B Shift

0-88 | 89-125 | 126-162 | 163-199 | >199

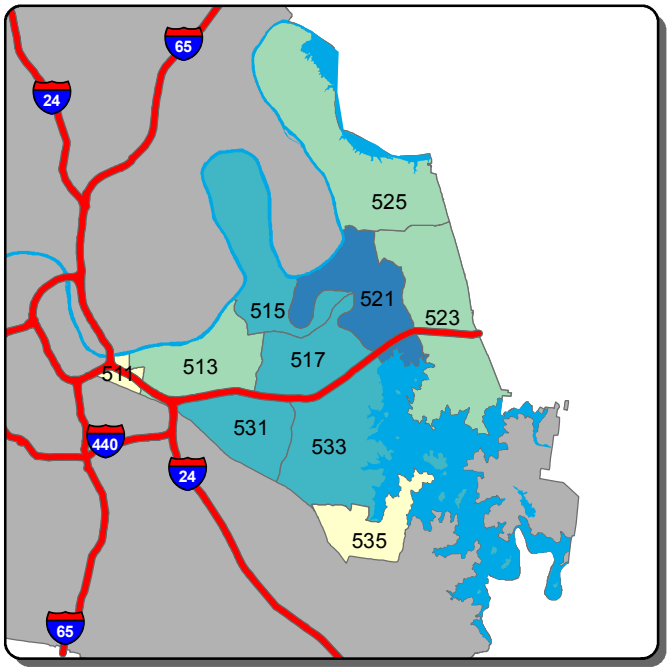

Self Initiated CAD - C Shift

0-59 | 60-93 | 94-127 | 128-161 | >161

Information summarized for CompStat week ending 3/18/2017

Sourced from MNPD ARMS on 3/22/2017. Data taken from incident reports using Uniform Crime Reporting definitions and guidelines, based on the date and time when the inicident was reported. 'A, B, and C Shift' refer to the following time periods: A Shift = 0700 - 1500; B Shift = 1500 - 2300; C Shift = 2300 - 0700.

North Precinct - Burglary and Theft from Vehicle Counts for the Past Two Weeks

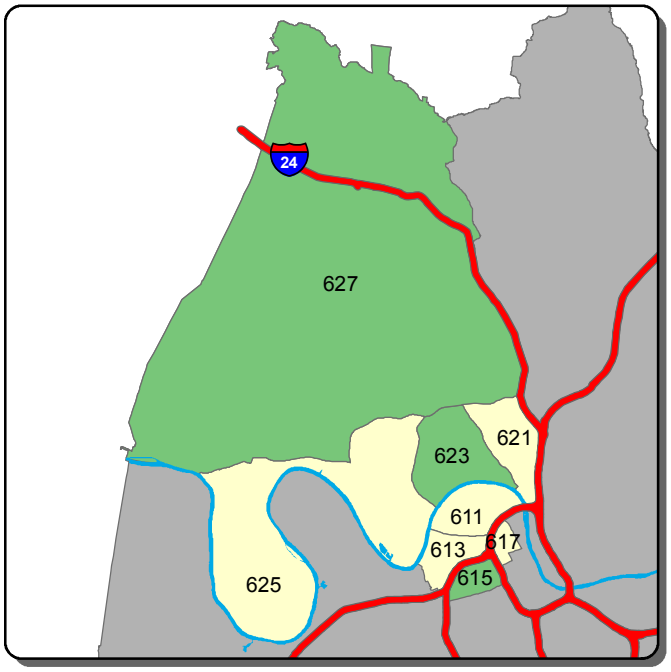

Burglary - A Shift

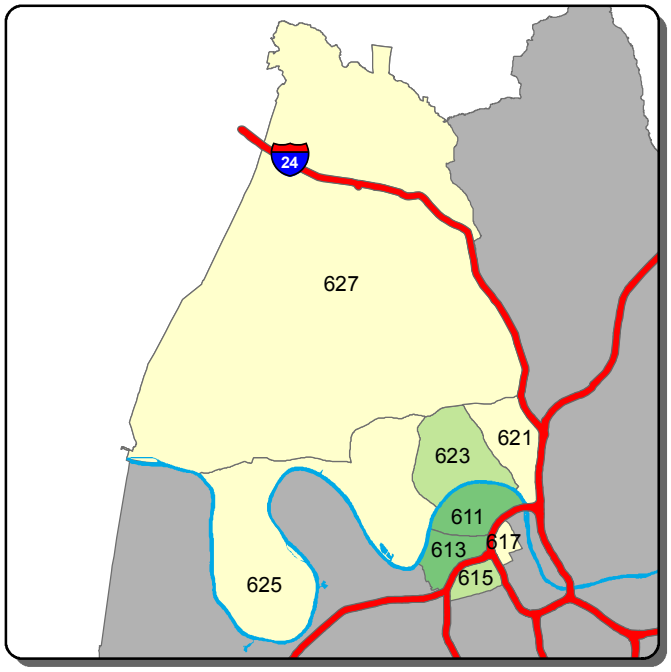

Burglary - B Shift

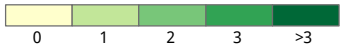

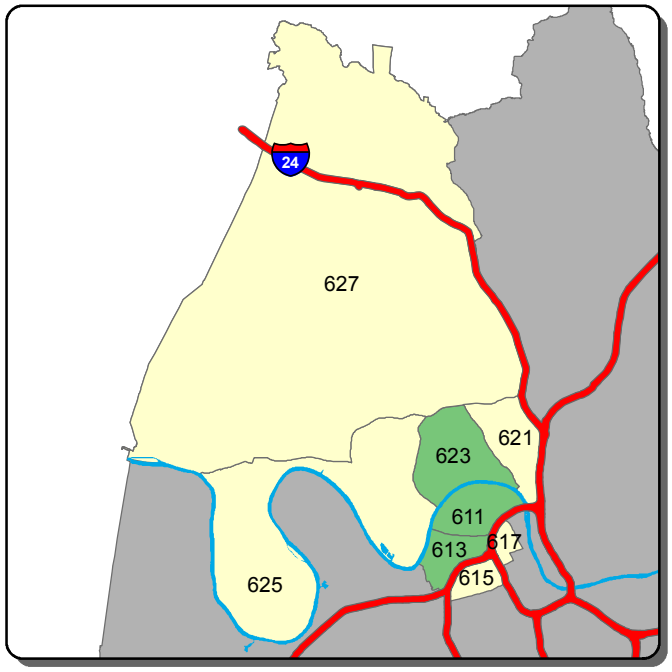

Burglary - C Shift

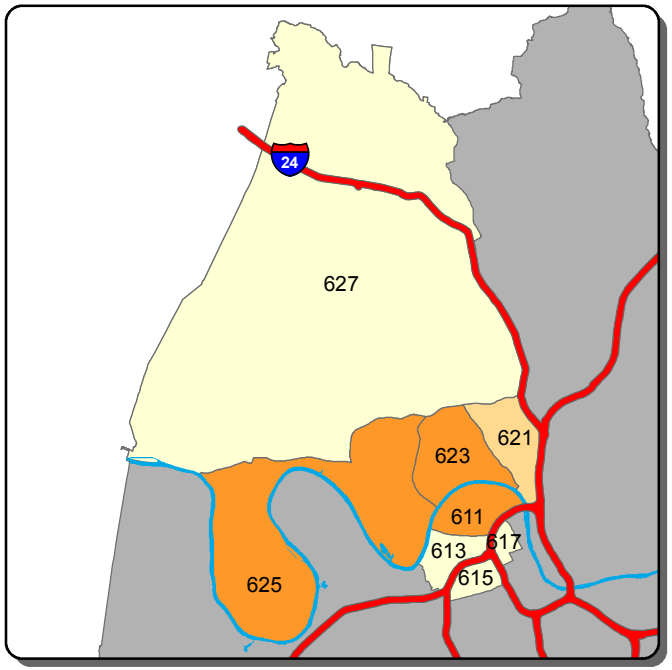

Theft from Vehicle - A Shift

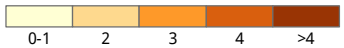

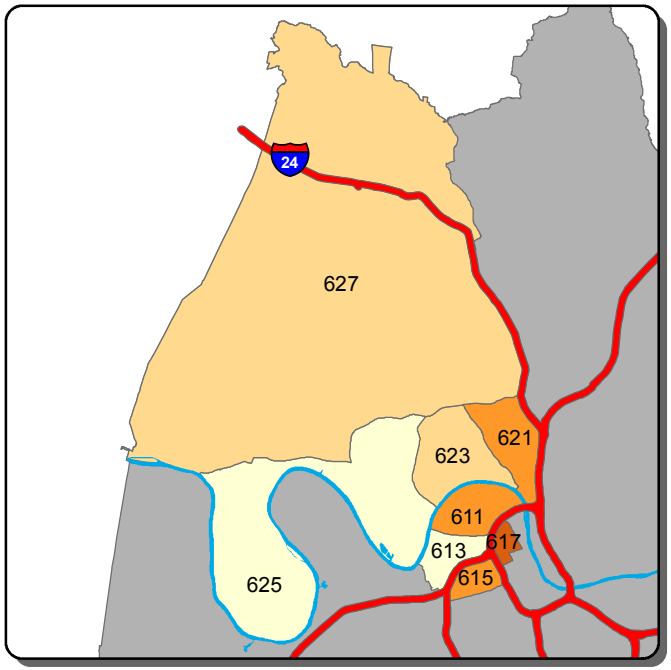

Theft from Vehicle - B Shift

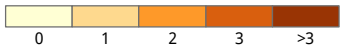

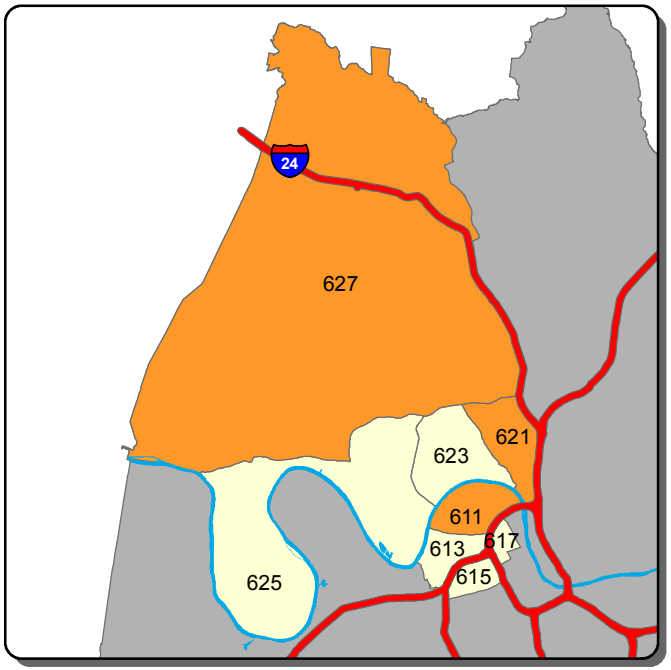

Theft from Vehicle - C Shift

Information summarized for CompStat week ending 3/18/2017

Sourced from MNPD ARMS on 3/22/2017. Data taken from incident reports using Uniform Crime Reporting definitions and guidelines, based on the date and time when the inicident was reported. 'A, B, and C Shift' refer to the following time periods: A Shift = 0700 - 1500; B Shift = 1500 - 2300; C Shift = 2300 - 0700.

North Precinct - Aggravated Assault and Self Initiated CAD Counts for the Past Two Weeks

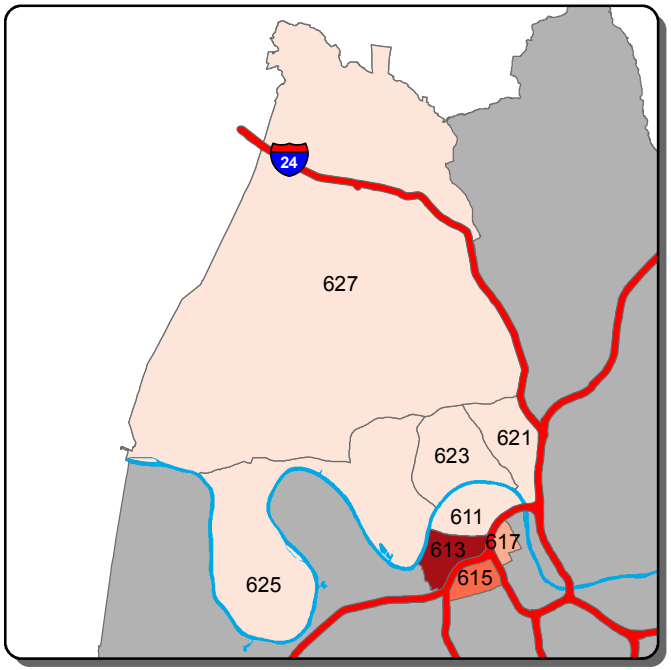

Aggravated Assault - A Shift

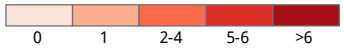

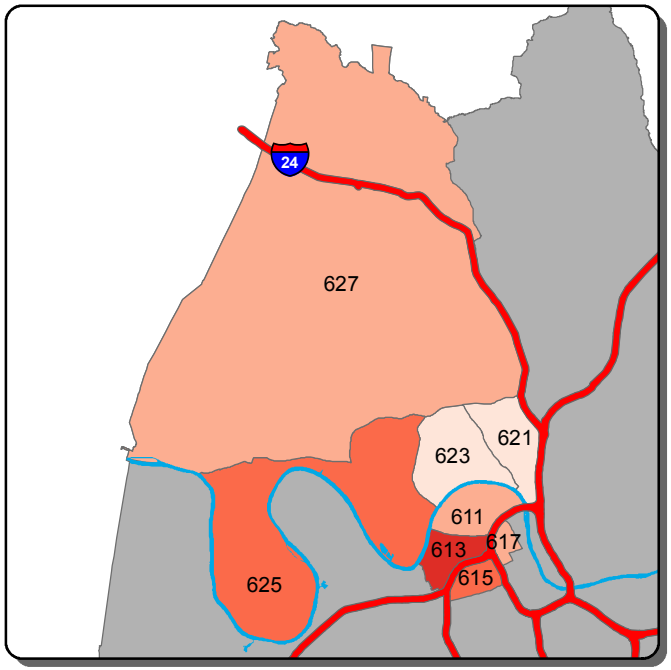

Aggravated Assault - B Shift

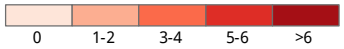

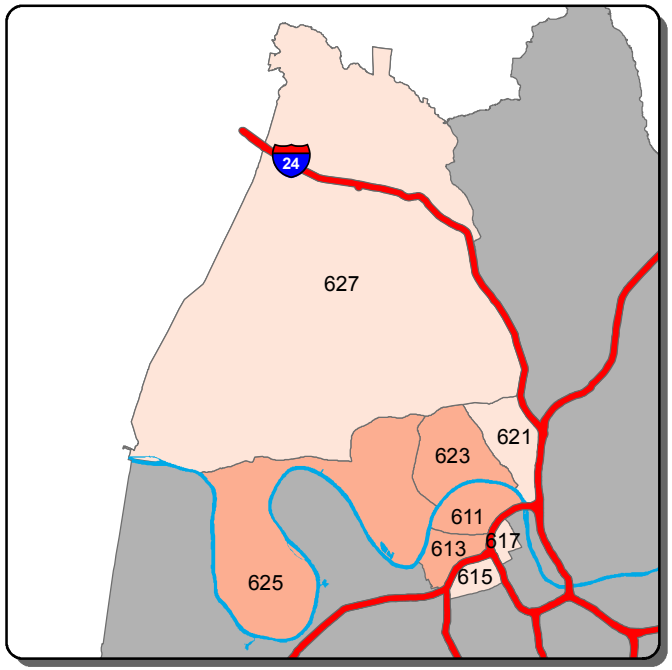

Aggravated Assault - C Shift

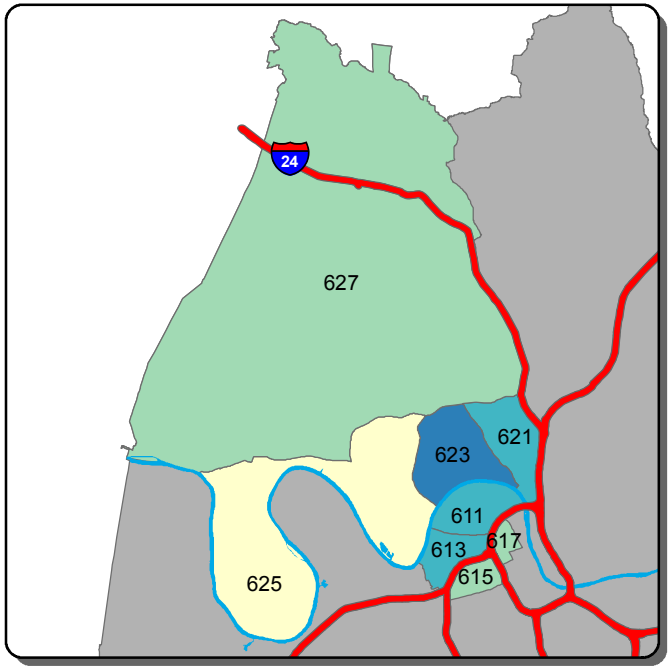

Self Initiated CAD - A Shift

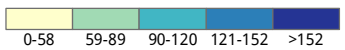

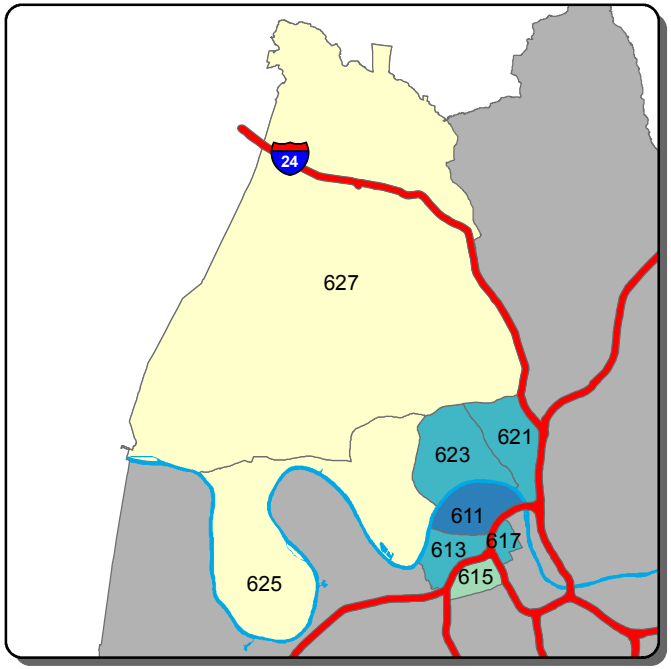

Self Initiated CAD - B Shift

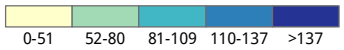

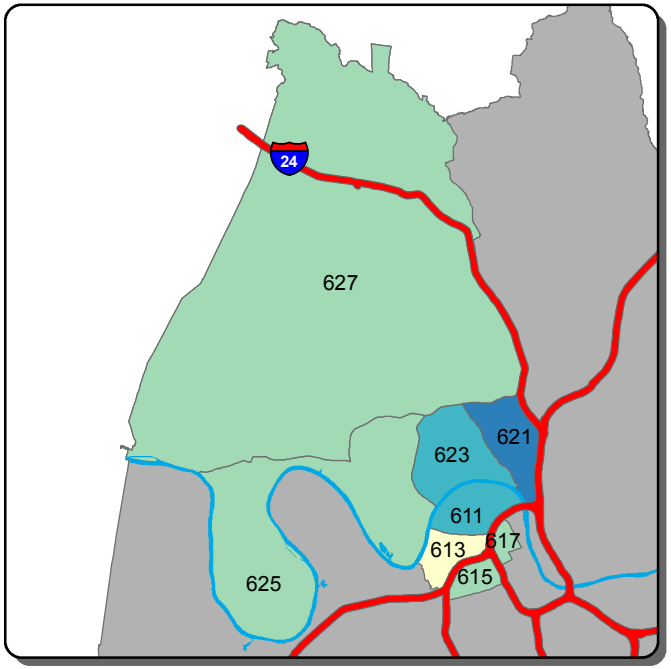

Self Initiated CAD - C Shift

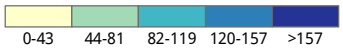

Information summarized for CompStat week ending 3/18/2017

Sourced from MNPD ARMS on 3/22/2017. Data taken from incident reports using Uniform Crime Reporting definitions and guidelines, based on the date and time when the inicident was reported. 'A, B, and C Shift' refer to the following time periods: A Shift = 0700 - 1500; B Shift = 1500 - 2300; C Shift = 2300 - 0700.

Madison Precinct - Burglary and Theft from Vehicle Counts for the Past Two Weeks

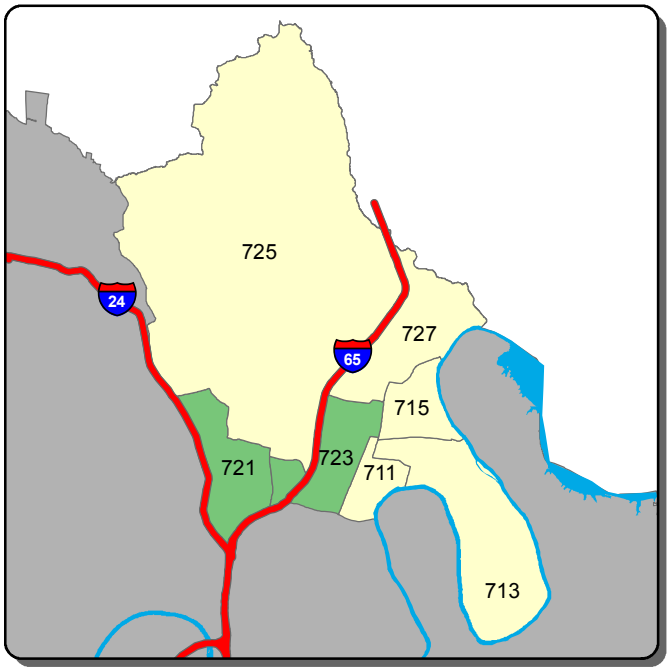

Burglary - A Shift

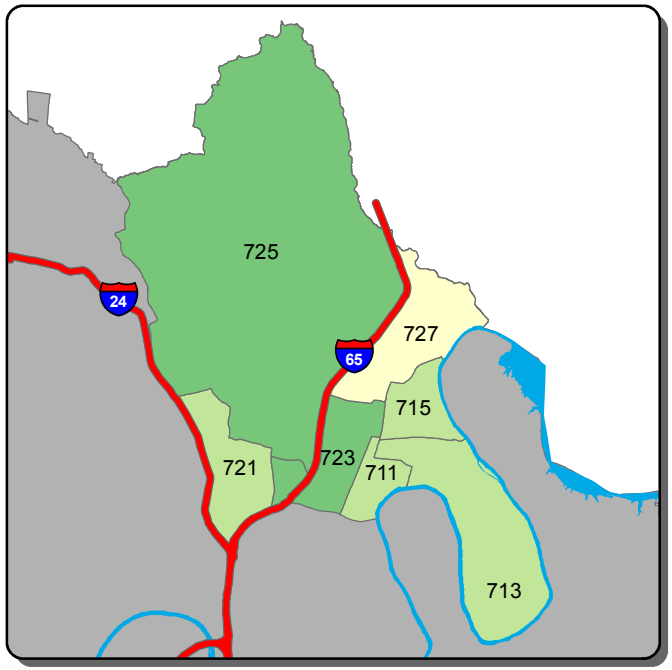

Burglary - B Shift

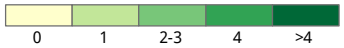

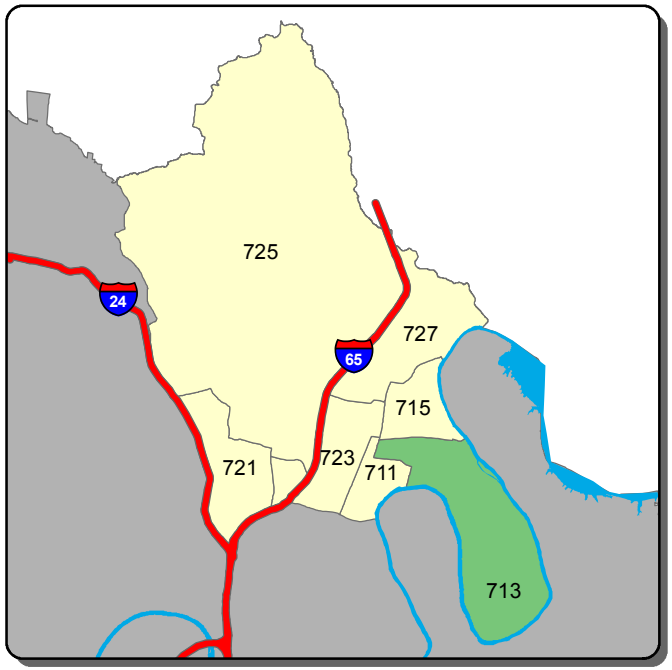

Burglary - C Shift

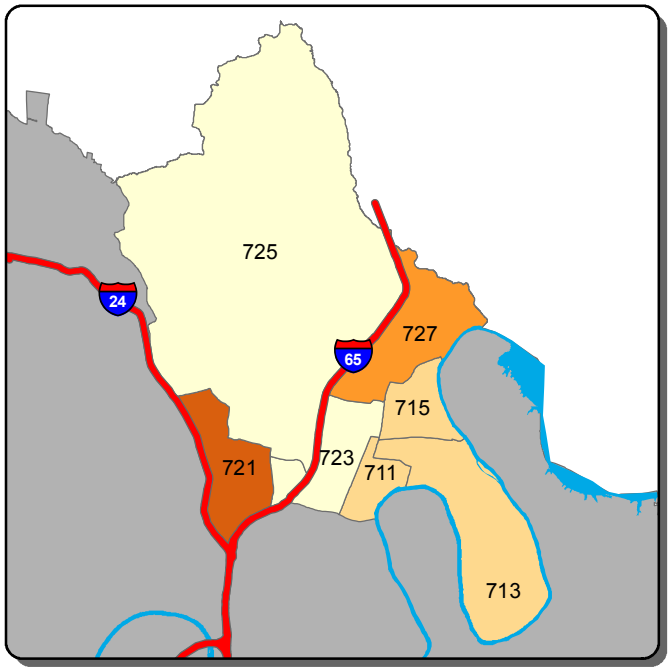

Theft from Vehicle - A Shift

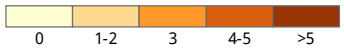

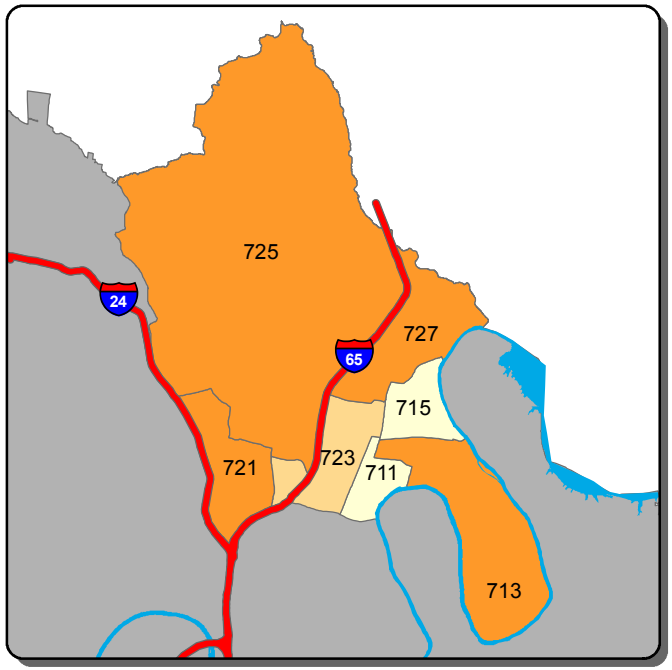

Theft from Vehicle - B Shift

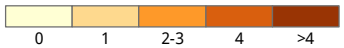

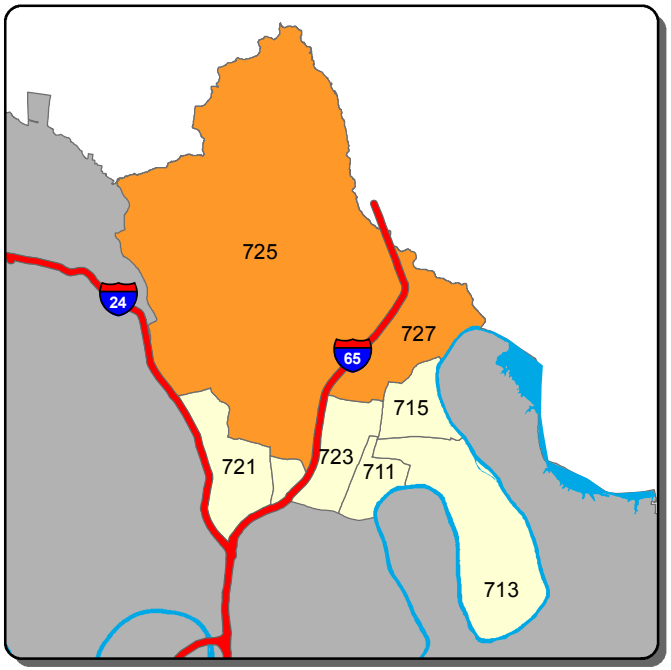

Theft from Vehicle - C Shift

Information summarized for CompStat week ending 3/18/2017

Sourced from MNPD ARMS on 3/22/2017. Data taken from incident reports using Uniform Crime Reporting definitions and guidelines, based on the date and time when the inicident was reported. 'A, B, and C Shift' refer to the following time periods: A Shift = 0700 - 1500; B Shift = 1500 - 2300; C Shift = 2300 - 0700.

Madison Precinct - Aggravated Assault and Self Initiated CAD Counts for the Past Two Weeks

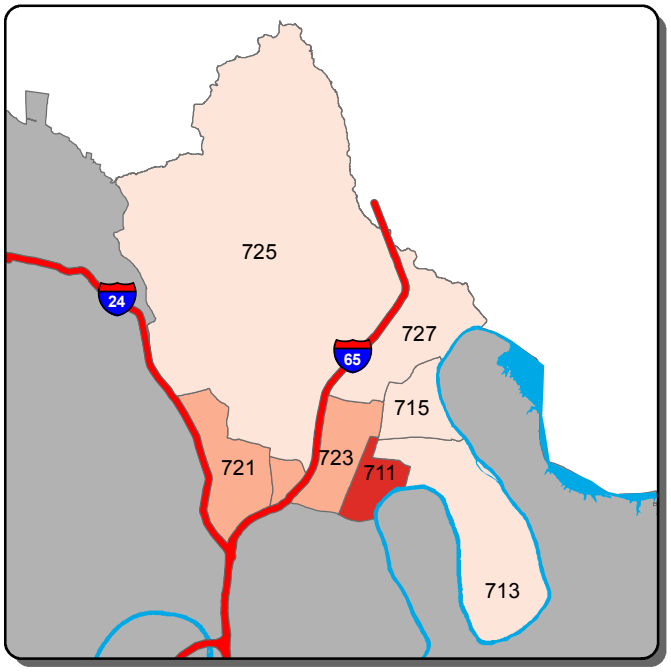

Aggravated Assault - A Shift

0 1 2 >2

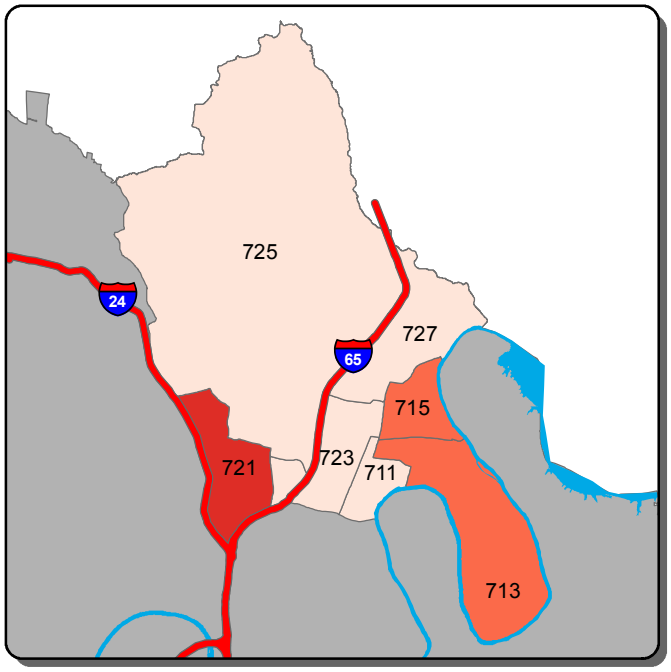

Aggravated Assault - B Shift

0 1 2-3 4-5 >5

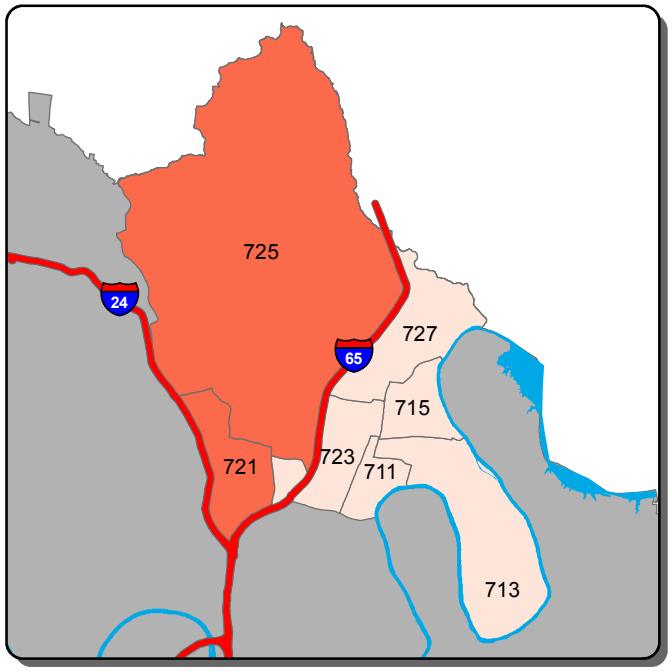

Aggravated Assault - C Shift

0 1 >1

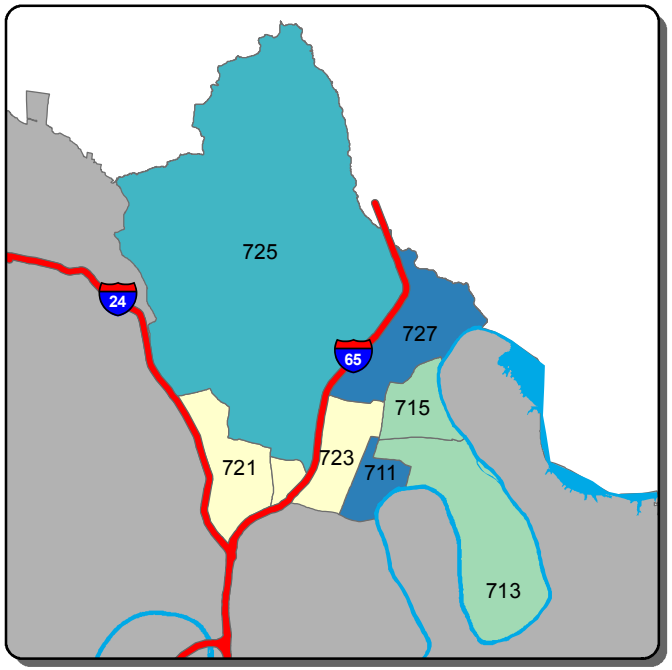

Self Initiated CAD - A Shift

0-45 46-86 87-128 129-169 >169

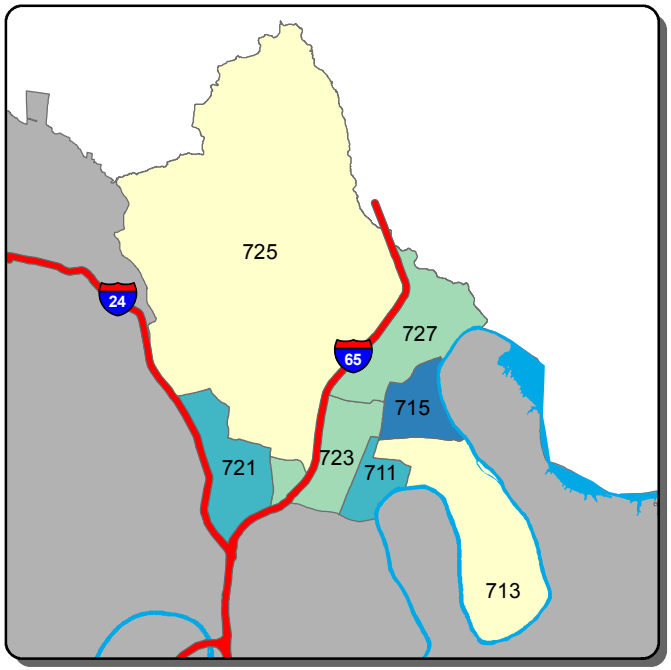

Self Initiated CAD - B Shift

0-57 58-83 84-108 109-134 >134

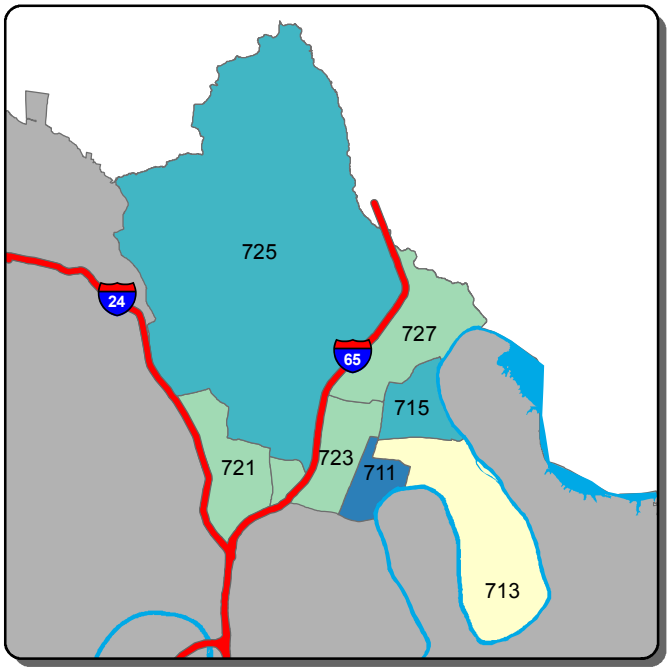

Self Initiated CAD - C Shift

0-69 70-109 110-149 150-189 >189

Information summarized for CompStat week ending 3/18/2017

Sourced from MNPD ARMS on 3/22/2017. Data taken from incident reports using Uniform Crime Reporting definitions and guidelines, based on the date and time when the inicident was reported. 'A, B, and C Shift' refer to the following time periods: A Shift = 0700 - 1500; B Shift = 1500 - 2300; C Shift = 2300 - 0700.

Midtown Hills Precinct - Burglary and Theft from Vehicle Counts for the Past Two Weeks

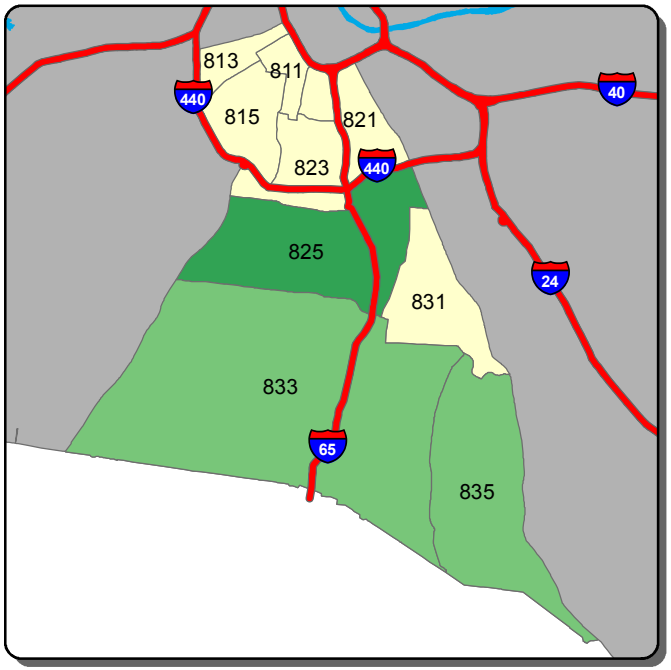

Burglary - A Shift

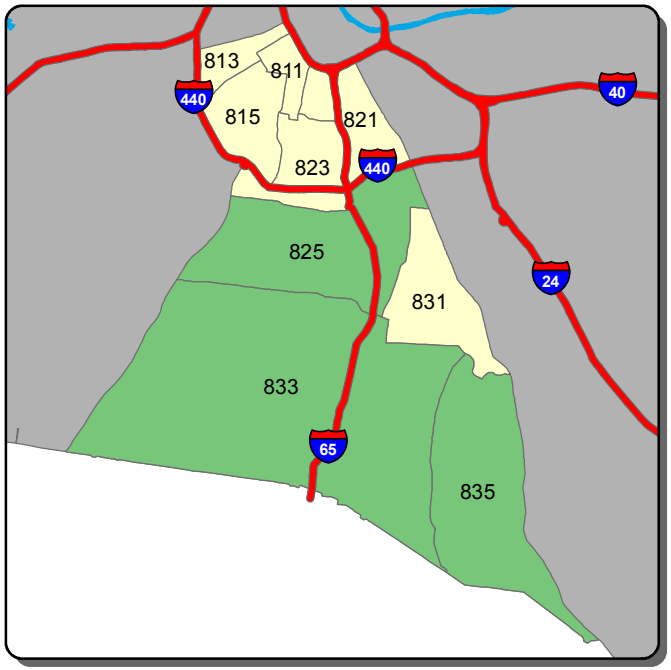

Burglary - B Shift

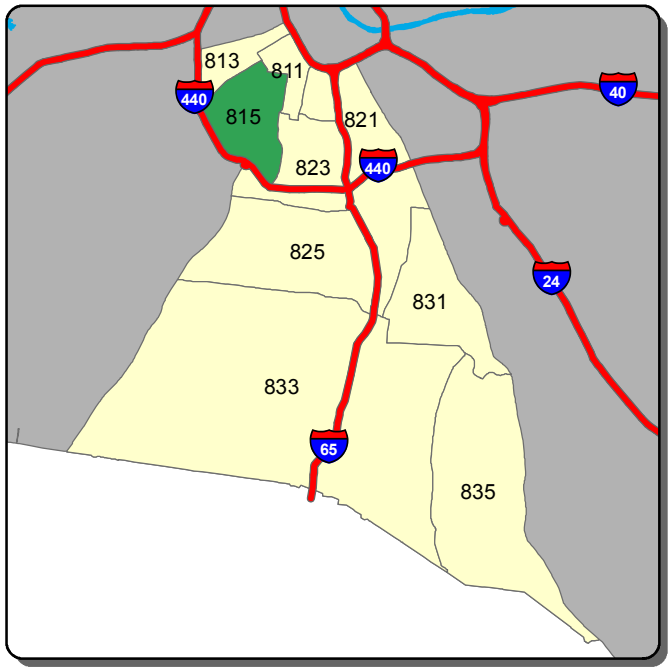

Burglary - C Shift

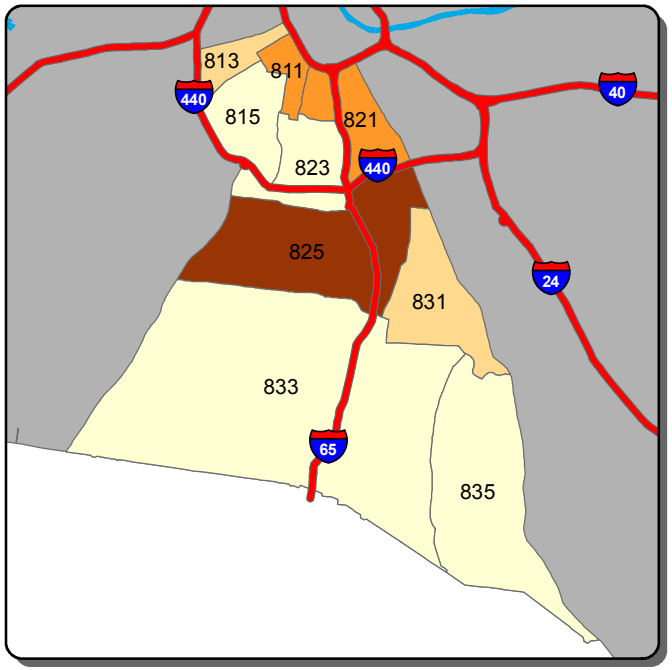

Theft from Vehicle - A Shift

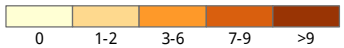

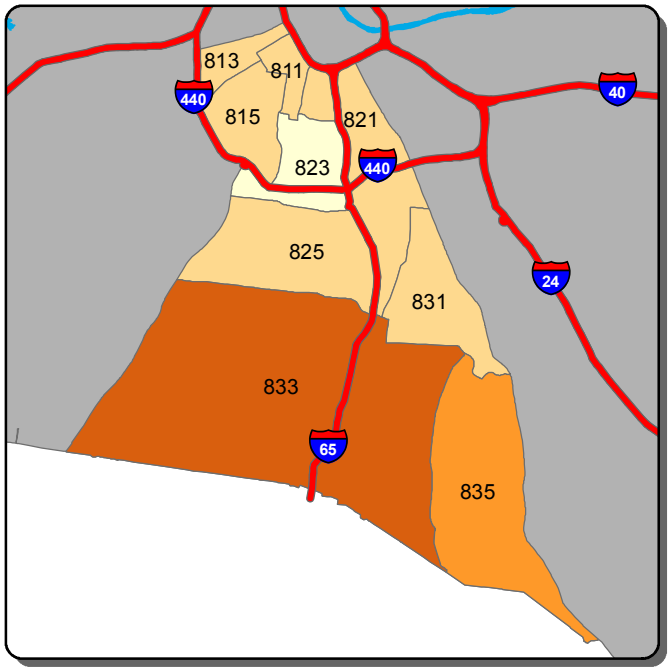

Theft from Vehicle - B Shift

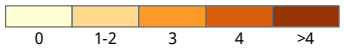

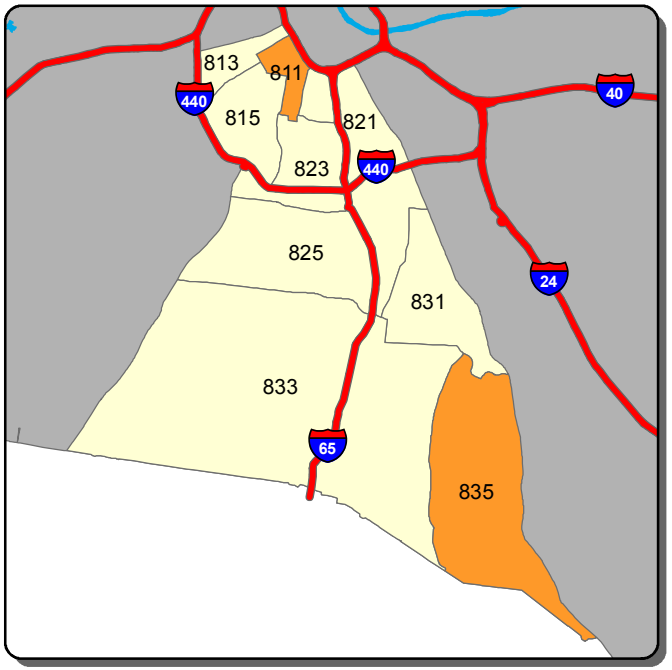

Theft from Vehicle - C Shift

Information summarized for CompStat week ending 3/18/2017

Sourced from MNPD ARMS on 3/22/2017. Data taken from incident reports using Uniform Crime Reporting definitions and guidelines, based on the date and time when the inicident was reported. 'A, B, and C Shift' refer to the following time periods: A Shift = 0700 - 1500; B Shift = 1500 - 2300; C Shift = 2300 - 0700.

Midtown Hills Precinct - Aggravated Assault and Self Initiated CAD Counts for the Past Two Weeks

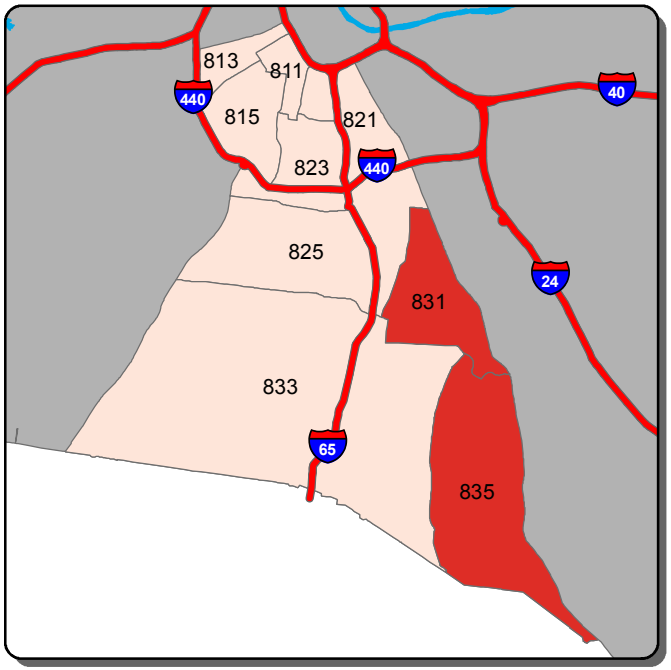

Aggravated Assault - A Shift

0 | 1 | 2 | >2

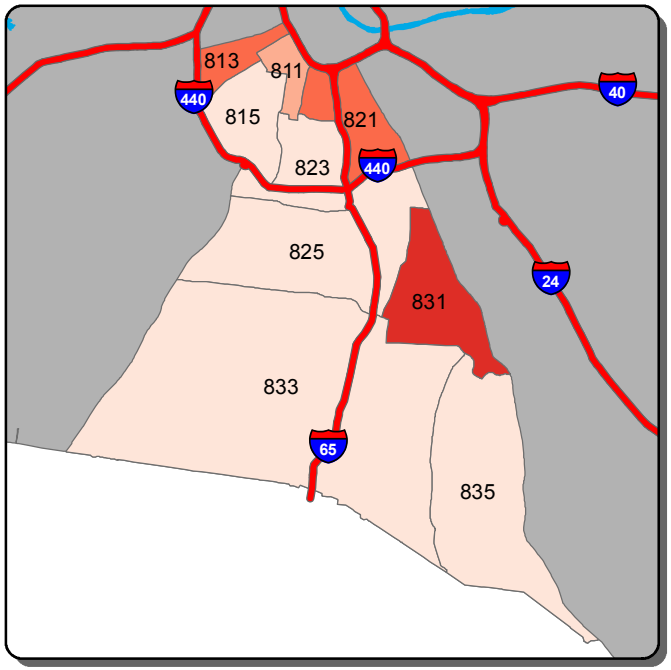

Aggravated Assault - B Shift

0 | 1 | 2-3 | 4 | >4

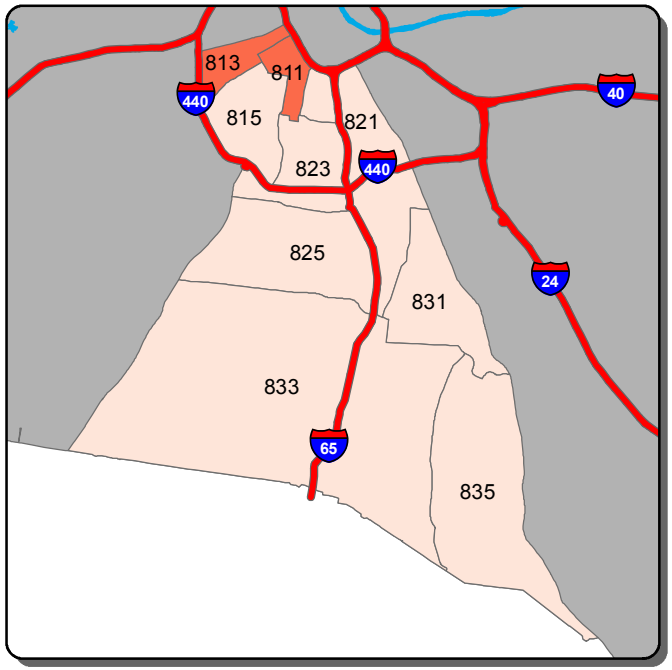

Aggravated Assault - C Shift

0 | 1 | >1

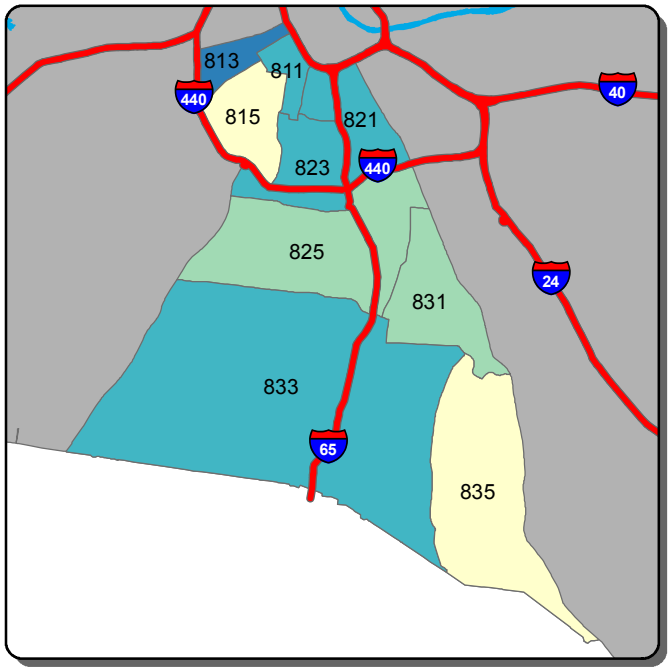

Self Initiated CAD - A Shift

0-50 | 51-76 | 77-102 | 103-129 | >129

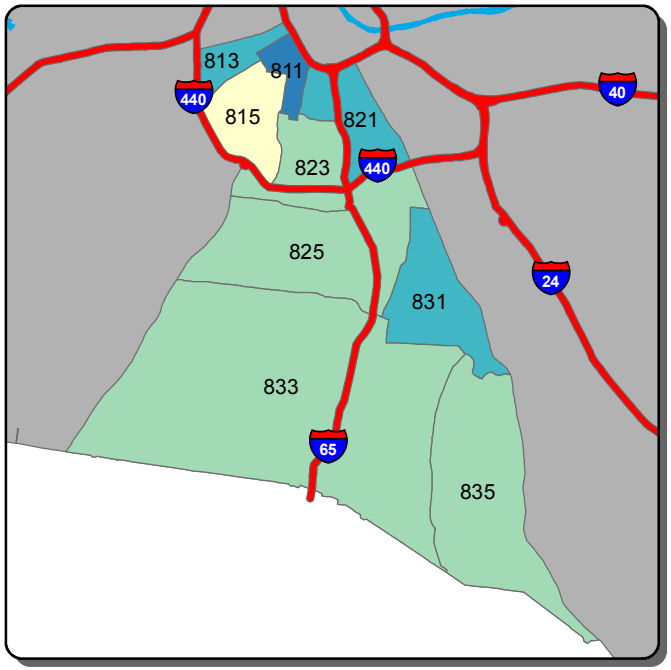

Self Initiated CAD - B Shift

0-100 | 101-161 | 162-221 | 222-281 | >281

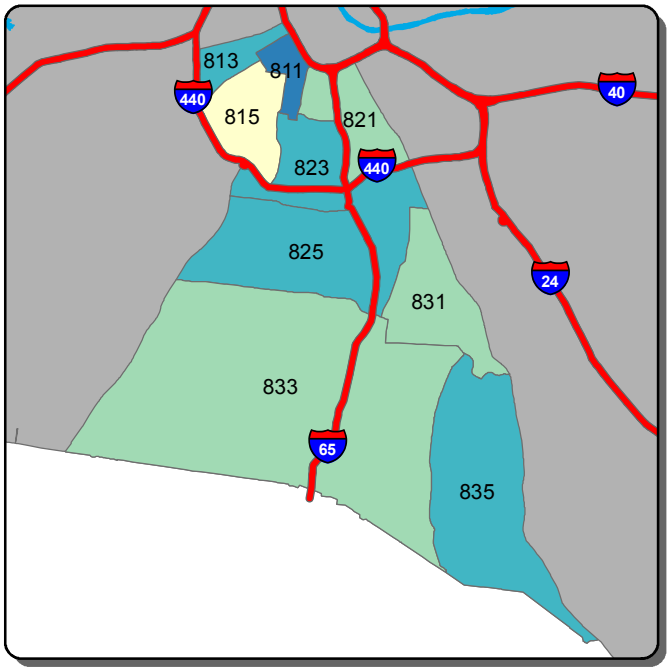

Self Initiated CAD - C Shift

0-94 | 95-132 | 133-169 | 170-207 | >207

Information summarized for CompStat week ending 3/18/2017

Sourced from MNPD ARMS on 3/22/2017. Data taken from incident reports using Uniform Crime Reporting definitions and guidelines, based on the date and time when the inicident was reported. 'A, B, and C Shift' refer to the following time periods: A Shift = 0700 - 1500; B Shift = 1500 - 2300; C Shift = 2300 - 0700.