CompStat Weekly Analysis

CompStat Weekly Analysis is provided by the Metropolitan Nashville Police Department Crime Analysis Section. This report is intended to be a management and planning tool and does not reflect the official UCR counts for the department.

"The most important single ingredient in the formula of success is knowing how to get along with people."
- Theodore Roosevelt

Begin Date: 03/26/2017
End Date: 04/01/2017
Week: 13

Table of Contents

Incidents Section **1**
Rolling Two Week Analysis 2
Rolling Weekly Year-to-Year Analysis 3
Rolling Eight Week Analysis 4
Rolling Four Week Year-to-Year Analysis 5
Rolling Sixteen Week Analysis 6
Rolling Eight Week Year-to-Year 7
Year-to-Date Analysis 8
Rolling Twenty-Four Month 9
2 Week, 8 Week, 16 Week, YTD, and 24 Month Summary 10
Incident and Efficiency Report Summary* 11
UCR Incident Charts* 30
UCR Incidents - Annual Totals 39
UCR Incidents - YTD Comparisons: All Incidents 40
UCR Incidents - YTD Comparison Charts* 41
UCR Incidents - Calendar Year to Calendar Year Comparison 50
UCR Incidents - Annual Comparison Charts* 51
UCR Incidents - YTD Comparisons* 60
YTD Homicide Report 69
Year-to-Year Weekly Chart* 70

Arrests Section **79**
Physical and Citation Arrests - Adult 80
Arrests: Part I, Weapons Law, Drug-Related, DUI, and All Other 89
Outstanding Warrants: Served 91
Outstanding Warrants: Attempts / Served 92
Crooks With Guns / School Zone Report 97

Juvenile Section **98**
Juvenile Arrests 99
Juvenile Victims - Rolling Two Week Analysis 100
Juvenile Victims - Rolling Eight Week Analysis 101
Juvenile Victims - Year-to-Date Analysis 102
Juvenile Victims 103

Efficiencies Section **104**
Self-Initiated CAD 105
Dispatched Calls for Service 106
Vehicle Stop Analysis (Form 252) 107
Field Interview Report (Form 114) 108
Efficiency Charts* 109

High Crime Intersections and Hot Addresses Section **118**
High Crime Street Intersections* 119
County High Crime Street Intersections - Arrests 128
Hot Addresses* 129

Other Reports **138**
APR Data 139
Case Preparation Division - Case File Inventory 140
Court Attendance - 310s Issued by Month 141
Percentage of Incident Reports Included in CompStat Analysis 142

Map Section **143**
YTD Gunshot Victims - Countywide 144
Gunshot Victims - Countywide (Homicides and Injuries) 145
Gunshot Victims (Homicides, Injuries, and Property Damage) 146
YTD Gunshot Victims** 147
UCR Incident and Self-Initiated CAD Zone Maps** 155

* - Set of countywide and precinct reports
** - Set of precinct reports

Incidents Section

CompStat Weekly Analysis is provided by the Metropolitan Nashville Police Department Crime Analysis Section. This report is intended to be a management and planning tool and does not reflect the official UCR counts for the department.

"The most important single ingredient in the formula of success is knowing how to get along with people."
- Theodore Roosevelt

Begin Date: 03/26/2017
End Date: 04/01/2017
Week: 13

Rolling Two Week Analysis

METROPOLITAN POLICE DEPARTMENT
of Nashville and Davidson County

Aggregated by precinct (incident location). Based on date when each incident was reported.

		Homicide	Forcible Rape	Commercial Robbery	Street Robbery	Total Robbery	Aggravated Assault	Commercial Burglary	Residential Burglary	Total Burglary	Larceny	Auto Theft	Violent Offenses	Property Offenses	Part I Offenses
West	Prior Week	0	2	0	2	2	8	0	4	4	44	2	12	50	62
	CompStat Week	0	0	0	2	2	8	2	11	13	40	6	10	59	69
	% Change	0.0 %	-100.0 %	0.0 %	0.0 %	0.0 %	0.0 %	Infinity	175.0 %	225.0 %	-9.1 %	200.0 %	-16.7 %	18.0 %	11.3 %
East	Prior Week	0	0	0	8	8	7	0	5	5	38	9	15	52	67
	CompStat Week	1	1	0	1	1	16	1	5	6	32	4	19	42	61
	% Change	Infinity	Infinity	0.0 %	-87.5 %	-87.5 %	128.6 %	Infinity	0.0 %	20.0 %	-15.8 %	-55.6 %	26.7 %	-19.2 %	-9.0 %
South	Prior Week	1	1	1	11	12	19	5	14	19	55	10	33	84	117
	CompStat Week	1	4	0	2	2	13	1	9	10	47	12	20	69	89
	% Change	0.0 %	300.0 %	-100.0 %	-81.8 %	-83.3 %	-31.6 %	-80.0 %	-35.7 %	-47.4 %	-14.5 %	20.0 %	-39.4 %	-17.9 %	-23.9 %
Central	Prior Week	0	2	0	3	3	6	0	1	1	21	2	11	24	35
	CompStat Week	0	1	0	5	5	3	0	0	0	20	3	9	23	32
	% Change	0.0 %	-50.0 %	0.0 %	66.7 %	66.7 %	-50.0 %	0.0 %	-100.0 %	-100.0 %	-4.8 %	50.0 %	-18.2 %	-4.2 %	-8.6 %
Hermitage	Prior Week	1	3	2	7	9	12	3	9	12	59	12	25	83	108
	CompStat Week	0	2	0	8	8	9	2	7	9	85	9	19	103	122
	% Change	-100.0 %	-33.3 %	-100.0 %	14.3 %	-11.1 %	-25.0 %	-33.3 %	-22.2 %	-25.0 %	44.1 %	-25.0 %	-24.0 %	24.1 %	13.0 %
North	Prior Week	1	1	1	5	6	23	1	6	7	44	4	31	55	86
	CompStat Week	0	1	0	7	7	15	3	6	9	43	4	23	56	79
	% Change	-100.0 %	0.0 %	-100.0 %	40.0 %	16.7 %	-34.8 %	200.0 %	0.0 %	28.6 %	-2.3 %	0.0 %	-25.8 %	1.8 %	-8.1 %
Madison	Prior Week	0	0	0	2	2	5	3	5	8	46	7	7	61	68
	CompStat Week	0	1	1	2	3	8	0	5	5	39	4	12	48	60
	% Change	0.0 %	Infinity	Infinity	0.0 %	50.0 %	60.0 %	-100.0 %	0.0 %	-37.5 %	-15.2 %	-42.9 %	71.4 %	-21.3 %	-11.8 %
Midtown Hills	Prior Week	0	1	0	7	7	9	2	5	7	56	7	17	70	87
	CompStat Week	0	1	1	2	3	8	3	6	9	36	7	12	52	64
	% Change	0.0 %	0.0 %	Infinity	-71.4 %	-57.1 %	-11.1 %	50.0 %	20.0 %	28.6 %	-35.7 %	0.0 %	-29.4 %	-25.7 %	-26.4 %
Not Validated	Prior Week	0	0	0	0	0	0	0	0	0	1	0	0	1	1
	CompStat Week	0	0	0	0	0	0	0	0	0	1	0	0	1	1
	% Change	0.0 %	0.0 %	0.0 %	0.0 %	0.0 %	0.0 %	0.0 %	0.0 %	0.0 %	0.0 %	0.0 %	0.0 %	0.0 %	0.0 %
County	Prior Week	3	10	4	45	49	89	14	49	63	364	53	151	480	631
	CompStat Week	2	11	2	29	31	80	12	49	61	343	49	124	453	577
	% Change	-33.3 %	10.0 %	-50.0 %	-35.6 %	-36.7 %	-10.1 %	-14.3 %	0.0 %	-3.2 %	-5.8 %	-7.5 %	-17.9 %	-5.6 %	-8.6 %

Prior Week	**Begin Date**	03/19/2017	**End Date**	03/25/2017
CompStat Week	**Begin Date**	03/26/2017	**End Date**	04/01/2017

Sourced from MNPD ARMS on 4/5/2017 8:30:05 AM. The figures above were sourced from incident reports using Uniform Crime Reporting definitions and reporting guidelines, based on the date when the crime was reported. This report is intended to be a management and planning tool and does not reflect the official UCR counts for the department. Incidents where a location is unknown or unspecified are included in the countywide totals. 'Unknown' refers to records in which the address is listed as 'Unknown' on the incident report. 'Not Validated' refers to records that were entered in with an invalid addresses.

Rolling Weekly Year-to-Year Analysis

METROPOLITAN POLICE DEPARTMENT
of Nashville and Davidson County

Aggregated by precinct (incident location). Based on date when each incident was reported.

		Homicide	Forcible Rape	Commercial Robbery	Street Robbery	Total Robbery	Aggravated Assault	Commercial Burglary	Residential Burglary	Total Burglary	Larceny	Auto Theft	Violent Offenses	Property Offenses	Part I Offenses
West	Prior Year	0	0	1	1	2	3	2	8	10	53	4	5	67	72
	Last Week	0	0	0	2	2	8	2	11	13	40	6	10	59	69
	% Change	0.0 %	0.0 %	-100.0 %	100.0 %	0.0 %	166.7 %	0.0 %	37.5 %	30.0 %	-24.5 %	50.0 %	100.0 %	-11.9 %	-4.2 %
East	Prior Year	0	0	1	2	3	16	2	11	13	27	7	19	47	66
	Last Week	1	1	0	1	1	16	1	5	6	32	4	19	42	61
	% Change	Infinity	Infinity	-100.0 %	-50.0 %	-66.7 %	0.0 %	-50.0 %	-54.5 %	-53.8 %	18.5 %	-42.9 %	0.0 %	-10.6 %	-7.6 %
South	Prior Year	1	6	0	4	4	13	3	31	34	61	3	24	98	122
	Last Week	1	4	0	2	2	13	1	9	10	47	12	20	69	89
	% Change	0.0 %	-33.3 %	0.0 %	-50.0 %	-50.0 %	0.0 %	-66.7 %	-71.0 %	-70.6 %	-23.0 %	300.0 %	-16.7 %	-29.6 %	-27.0 %
Central	Prior Year	0	1	1	3	4	6	0	0	0	12	2	11	14	25
	Last Week	0	1	0	5	5	3	0	0	0	20	3	9	23	32
	% Change	0.0 %	0.0 %	-100.0 %	66.7 %	25.0 %	-50.0 %	0.0 %	0.0 %	0.0 %	66.7 %	50.0 %	-18.2 %	64.3 %	28.0 %
Hermitage	Prior Year	0	1	1	5	6	11	1	7	8	65	7	18	80	98
	Last Week	0	2	0	8	8	9	2	7	9	85	9	19	103	122
	% Change	0.0 %	100.0 %	-100.0 %	60.0 %	33.3 %	-18.2 %	100.0 %	0.0 %	12.5 %	30.8 %	28.6 %	5.6 %	28.8 %	24.5 %
North	Prior Year	0	0	0	6	6	20	0	7	7	26	4	26	37	63
	Last Week	0	1	0	7	7	15	3	6	9	43	4	23	56	79
	% Change	0.0 %	Infinity	0.0 %	16.7 %	16.7 %	-25.0 %	Infinity	-14.3 %	28.6 %	65.4 %	0.0 %	-11.5 %	51.4 %	25.4 %
Madison	Prior Year	0	1	0	3	3	7	4	8	12	41	1	11	54	65
	Last Week	0	1	1	2	3	8	0	5	5	39	4	12	48	60
	% Change	0.0 %	0.0 %	Infinity	-33.3 %	0.0 %	14.3 %	-100.0 %	-37.5 %	-58.3 %	-4.9 %	300.0 %	9.1 %	-11.1 %	-7.7 %
Midtown Hills	Prior Year	1	5	1	4	5	8	3	9	12	43	3	19	58	77
	Last Week	0	1	1	2	3	8	3	6	9	36	7	12	52	64
	% Change	-100.0 %	-80.0 %	0.0 %	-50.0 %	-40.0 %	0.0 %	0.0 %	-33.3 %	-25.0 %	-16.3 %	133.3 %	-36.8 %	-10.3 %	-16.9 %
Not Validated	Prior Year	0	0	0	0	0	0	0	0	0	0	0	0	0	0
	Last Week	0	0	0	0	0	0	0	0	0	1	0	0	1	1
	% Change	0.0 %	0.0 %	0.0 %	0.0 %	0.0 %	0.0 %	0.0 %	0.0 %	0.0 %	Infinity	0.0 %	0.0 %	Infinity	Infinity
County	Prior Year	2	14	5	28	33	84	15	81	96	328	31	133	455	588
	Last Week	2	11	2	29	31	80	12	49	61	343	49	124	453	577
	% Change	0.0 %	-21.4 %	-60.0 %	3.6 %	-6.1 %	-4.8 %	-20.0 %	-39.5 %	-36.5 %	4.6 %	58.1 %	-6.8 %	-0.4 %	-1.9 %

Prior Year	**Begin Date**	03/27/2016	**End Date**	04/02/2016
Last Week	**Begin Date**	03/26/2017	**End Date**	04/01/2017

Sourced from MNPD ARMS on 4/5/2017 8:30:05 AM. The figures above were sourced from incident reports using Uniform Crime Reporting definitions and reporting guidelines, based on the date when the crime was reported. This report is intended to be a management and planning tool and does not reflect the official UCR counts for the department. Incidents where a location is unknown or unspecified are included in the countywide totals. 'Unknown' refers to records in which the address is listed as 'Unknown' on the incident report. 'Not Validated' refers to records that were entered in with an invalid addresses.

Rolling Eight Week Analysis

METROPOLITAN POLICE DEPARTMENT
of Nashville and Davidson County

Aggregated by precinct (incident location). Based on date when each incident was reported.

		Homicide	Forcible Rape	Commercial Robbery	Street Robbery	Total Robbery	Aggravated Assault	Commercial Burglary	Residential Burglary	Total Burglary	Larceny	Auto Theft	Violent Offenses	Property Offenses	Part I Offenses
West	Prior 4 Weeks	0	4	2	7	9	15	4	12	16	163	13	28	192	220
	Last 4 Weeks	1	3	0	6	6	24	6	24	30	172	18	34	220	254
	% Change	Infinity	-25.0 %	-100.0 %	-14.3 %	-33.3 %	60.0 %	50.0 %	100.0 %	87.5 %	5.5 %	38.5 %	21.4 %	14.6 %	15.5 %
East	Prior 4 Weeks	1	5	2	8	10	38	7	23	30	109	15	54	154	208
	Last 4 Weeks	1	3	1	13	14	43	3	24	27	146	27	61	200	261
	% Change	0.0 %	-40.0 %	-50.0 %	62.5 %	40.0 %	13.2 %	-57.1 %	4.3 %	-10.0 %	33.9 %	80.0 %	13.0 %	29.9 %	25.5 %
South	Prior 4 Weeks	0	5	7	29	36	91	12	56	68	229	39	132	336	468
	Last 4 Weeks	2	5	1	31	32	80	9	49	58	212	60	119	330	449
	% Change	Infinity	0.0 %	-85.7 %	6.9 %	-11.1 %	-12.1 %	-25.0 %	-12.5 %	-14.7 %	-7.4 %	53.8 %	-9.8 %	-1.8 %	-4.1 %
Central	Prior 4 Weeks	0	1	0	6	6	11	3	3	6	72	9	18	87	105
	Last 4 Weeks	0	3	0	10	10	14	1	1	2	81	11	27	94	121
	% Change	0.0 %	200.0 %	0.0 %	66.7 %	66.7 %	27.3 %	-66.7 %	-66.7 %	-66.7 %	12.5 %	22.2 %	50.0 %	8.0 %	15.2 %
Hermitage	Prior 4 Weeks	1	14	6	32	38	64	12	39	51	226	24	117	301	418
	Last 4 Weeks	1	11	4	25	29	39	6	31	37	267	40	80	344	424
	% Change	0.0 %	-21.4 %	-33.3 %	-21.9 %	-23.7 %	-39.1 %	-50.0 %	-20.5 %	-27.5 %	18.1 %	66.7 %	-31.6 %	14.3 %	1.4 %
North	Prior 4 Weeks	2	7	6	26	32	37	8	35	43	147	18	78	208	286
	Last 4 Weeks	2	4	1	20	21	74	7	23	30	168	20	101	218	319
	% Change	0.0 %	-42.9 %	-83.3 %	-23.1 %	-34.4 %	100.0 %	-12.5 %	-34.3 %	-30.2 %	14.3 %	11.1 %	29.5 %	4.8 %	11.5 %
Madison	Prior 4 Weeks	0	2	3	13	16	31	5	36	41	161	21	49	223	272
	Last 4 Weeks	0	4	2	17	19	28	4	22	26	185	25	51	236	287
	% Change	0.0 %	100.0 %	-33.3 %	30.8 %	18.8 %	-9.7 %	-20.0 %	-38.9 %	-36.6 %	14.9 %	19.0 %	4.1 %	5.8 %	5.5 %
Midtown Hills	Prior 4 Weeks	1	6	0	7	7	48	11	11	22	161	14	62	197	259
	Last 4 Weeks	0	6	2	14	16	33	9	16	25	188	24	55	237	292
	% Change	-100.0 %	0.0 %	Infinity	100.0 %	128.6 %	-31.3 %	-18.2 %	45.5 %	13.6 %	16.8 %	71.4 %	-11.3 %	20.3 %	12.7 %
Not Validated	Prior 4 Weeks	0	0	0	0	0	0	0	0	0	0	0	0	0	0
	Last 4 Weeks	0	0	0	0	0	0	0	1	1	2	0	0	3	3
	% Change	0.0 %	0.0 %	0.0 %	0.0 %	0.0 %	0.0 %	0.0 %	Infinity	Infinity	Infinity	0.0 %	0.0 %	Infinity	Infinity
County	Prior 4 Weeks	5	44	26	128	154	335	62	215	277	1,268	153	538	1,698	2,236
	Last 4 Weeks	7	39	11	136	147	335	45	191	236	1,421	225	528	1,882	2,410
	% Change	40.0 %	-11.4 %	-57.7 %	6.3 %	-4.5 %	0.0 %	-27.4 %	-11.2 %	-14.8 %	12.1 %	47.1 %	-1.9 %	10.8 %	7.8 %

Prior 4 Weeks	**Begin Date**	02/05/2017	**End Date**	03/04/2017
Last 4 Weeks	**Begin Date**	03/05/2017	**End Date**	04/01/2017

Sourced from MNPD ARMS on 4/5/2017 8:30:05 AM. The figures above were sourced from incident reports using Uniform Crime Reporting definitions and reporting guidelines, based on the date when the crime was reported. This report is intended to be a management and planning tool and does not reflect the official UCR counts for the department. Incidents where a location is unknown or unspecified are included in the countywide totals. 'Unknown' refers to records in which the address is listed as 'Unknown' on the incident report. 'Not Validated' refers to records that were entered in with an invalid addresses.

Rolling Four Week Year-to-Year Analysis

METROPOLITAN POLICE DEPARTMENT
of Nashville and Davidson County

Aggregated by precinct (incident location). Based on date when each incident was reported.

		Homicide	Forcible Rape	Commercial Robbery	Street Robbery	Total Robbery	Aggravated Assault	Commercial Burglary	Residential Burglary	Total Burglary	Larceny	Auto Theft	Violent Offenses	Property Offenses	Part I Offenses
West	Prior Year	1	2	1	3	4	34	9	34	43	185	10	41	238	279
	Last 4 Weeks	1	3	0	6	6	24	6	24	30	172	18	34	220	254
	% Change	0.0 %	50.0 %	-100.0 %	100.0 %	50.0 %	-29.4 %	-33.3 %	-29.4 %	-30.2 %	-7.0 %	80.0 %	-17.1 %	-7.6 %	-9.0 %
East	Prior Year	0	3	1	14	15	67	7	38	45	142	18	85	205	290
	Last 4 Weeks	1	3	1	13	14	43	3	24	27	146	27	61	200	261
	% Change	Infinity	0.0 %	0.0 %	-7.1 %	-6.7 %	-35.8 %	-57.1 %	-36.8 %	-40.0 %	2.8 %	50.0 %	-28.2 %	-2.4 %	-10.0 %
South	Prior Year	1	8	2	22	24	77	9	92	101	240	25	110	366	476
	Last 4 Weeks	2	5	1	31	32	80	9	49	58	212	60	119	330	449
	% Change	100.0 %	-37.5 %	-50.0 %	40.9 %	33.3 %	3.9 %	0.0 %	-46.7 %	-42.6 %	-11.7 %	140.0 %	8.2 %	-9.8 %	-5.7 %
Central	Prior Year	0	8	1	9	10	20	3	2	5	71	4	38	80	118
	Last 4 Weeks	0	3	0	10	10	14	1	1	2	81	11	27	94	121
	% Change	0.0 %	-62.5 %	-100.0 %	11.1 %	0.0 %	-30.0 %	-66.7 %	-50.0 %	-60.0 %	14.1 %	175.0 %	-28.9 %	17.5 %	2.5 %
Hermitage	Prior Year	0	4	2	21	23	73	7	42	49	263	20	100	332	432
	Last 4 Weeks	1	11	4	25	29	39	6	31	37	267	40	80	344	424
	% Change	Infinity	175.0 %	100.0 %	19.0 %	26.1 %	-46.6 %	-14.3 %	-26.2 %	-24.5 %	1.5 %	100.0 %	-20.0 %	3.6 %	-1.9 %
North	Prior Year	1	2	0	10	10	86	13	25	38	150	12	99	200	299
	Last 4 Weeks	2	4	1	20	21	74	7	23	30	168	20	101	218	319
	% Change	100.0 %	100.0 %	Infinity	100.0 %	110.0 %	-14.0 %	-46.2 %	-8.0 %	-21.1 %	12.0 %	66.7 %	2.0 %	9.0 %	6.7 %
Madison	Prior Year	0	5	0	9	9	41	6	49	55	192	7	55	254	309
	Last 4 Weeks	0	4	2	17	19	28	4	22	26	185	25	51	236	287
	% Change	0.0 %	-20.0 %	Infinity	88.9 %	111.1 %	-31.7 %	-33.3 %	-55.1 %	-52.7 %	-3.6 %	257.1 %	-7.3 %	-7.1 %	-7.1 %
Midtown Hills	Prior Year	1	7	3	17	20	33	11	25	36	150	7	61	193	254
	Last 4 Weeks	0	6	2	14	16	33	9	16	25	188	24	55	237	292
	% Change	-100.0 %	-14.3 %	-33.3 %	-17.6 %	-20.0 %	0.0 %	-18.2 %	-36.0 %	-30.6 %	25.3 %	242.9 %	-9.8 %	22.8 %	15.0 %
Not Validated	Prior Year	0	0	0	0	0	0	0	0	0	0	0	0	0	0
	Last 4 Weeks	0	0	0	0	0	0	0	1	1	2	0	0	3	3
	% Change	0.0 %	0.0 %	0.0 %	0.0 %	0.0 %	0.0 %	0.0 %	Infinity	Infinity	Infinity	0.0 %	0.0 %	Infinity	Infinity
County	Prior Year	4	39	10	105	115	431	65	307	372	1,393	103	589	1,868	2,457
	Last 4 Weeks	7	39	11	136	147	335	45	191	236	1,421	225	528	1,882	2,410
	% Change	75.0 %	0.0 %	10.0 %	29.5 %	27.8 %	-22.3 %	-30.8 %	-37.8 %	-36.6 %	2.0 %	118.4 %	-10.4 %	0.7 %	-1.9 %

Prior Year	**Begin Date**	03/06/2016	**End Date**	04/02/2016
Last 4 Weeks	**Begin Date**	03/05/2017	**End Date**	04/01/2017

Sourced from MNPD ARMS on 4/5/2017 8:30:05 AM. The figures above were sourced from incident reports using Uniform Crime Reporting definitions and reporting guidelines, based on the date when the crime was reported. This report is intended to be a management and planning tool and does not reflect the official UCR counts for the department. Incidents where a location is unknown or unspecified are included in the countywide totals. 'Unknown' refers to records in which the address is listed as 'Unknown' on the incident report. 'Not Validated' refers to records that were entered in with an invalid addresses.

Rolling Sixteen Week Analysis

METROPOLITAN POLICE DEPARTMENT
of Nashville and Davidson County

Aggregated by precinct (incident location). Based on date when each incident was reported.

		Homicide	Forcible Rape	Commercial Robbery	Street Robbery	Total Robbery	Aggravated Assault	Commercial Burglary	Residential Burglary	Total Burglary	Larceny	Auto Theft	Violent Offenses	Property Offenses	Part I Offenses
West	Prior 8 Weeks	1	7	3	15	18	46	17	56	73	437	30	72	540	612
	Last 8 Weeks	1	7	2	13	15	39	10	36	46	335	31	62	412	474
	% Change	0.0 %	0.0 %	-33.3 %	-13.3 %	-16.7 %	-15.2 %	-41.2 %	-35.7 %	-37.0 %	-23.3 %	3.3 %	-13.9 %	-23.7 %	-22.5 %
East	Prior 8 Weeks	6	7	9	24	33	124	20	66	86	268	55	170	409	579
	Last 8 Weeks	2	8	3	21	24	81	10	47	57	255	42	115	354	469
	% Change	-66.7 %	14.3 %	-66.7 %	-12.5 %	-27.3 %	-34.7 %	-50.0 %	-28.8 %	-33.7 %	-4.9 %	-23.6 %	-32.4 %	-13.4 %	-19.0 %
South	Prior 8 Weeks	3	6	15	69	84	153	20	89	109	432	101	246	642	888
	Last 8 Weeks	2	10	8	60	68	171	21	105	126	441	99	251	666	917
	% Change	-33.3 %	66.7 %	-46.7 %	-13.0 %	-19.0 %	11.8 %	5.0 %	18.0 %	15.6 %	2.1 %	-2.0 %	2.0 %	3.7 %	3.3 %
Central	Prior 8 Weeks	0	4	1	11	12	20	6	2	8	187	16	36	211	247
	Last 8 Weeks	0	4	0	16	16	25	4	4	8	153	20	45	181	226
	% Change	0.0 %	0.0 %	-100.0 %	45.5 %	33.3 %	25.0 %	-33.3 %	100.0 %	0.0 %	-18.2 %	25.0 %	25.0 %	-14.2 %	-8.5 %
Hermitage	Prior 8 Weeks	3	23	16	52	68	122	24	74	98	492	68	216	658	874
	Last 8 Weeks	2	25	10	57	67	103	18	70	88	493	64	197	645	842
	% Change	-33.3 %	8.7 %	-37.5 %	9.6 %	-1.5 %	-15.6 %	-25.0 %	-5.4 %	-10.2 %	0.2 %	-5.9 %	-8.8 %	-2.0 %	-3.7 %
North	Prior 8 Weeks	2	6	4	46	50	135	34	63	97	259	68	193	424	617
	Last 8 Weeks	4	11	7	46	53	111	15	58	73	315	38	179	426	605
	% Change	100.0 %	83.3 %	75.0 %	0.0 %	6.0 %	-17.8 %	-55.9 %	-7.9 %	-24.7 %	21.6 %	-44.1 %	-7.3 %	0.5 %	-1.9 %
Madison	Prior 8 Weeks	3	3	8	23	31	83	8	56	64	296	50	120	410	530
	Last 8 Weeks	0	6	5	30	35	59	9	58	67	346	46	100	459	559
	% Change	-100.0 %	100.0 %	-37.5 %	30.4 %	12.9 %	-28.9 %	12.5 %	3.6 %	4.7 %	16.9 %	-8.0 %	-16.7 %	12.0 %	5.5 %
Midtown Hills	Prior 8 Weeks	0	10	9	31	40	77	33	35	68	336	42	127	446	573
	Last 8 Weeks	1	12	2	21	23	81	20	27	47	349	38	117	434	551
	% Change	Infinity	20.0 %	-77.8 %	-32.3 %	-42.5 %	5.2 %	-39.4 %	-22.9 %	-30.9 %	3.9 %	-9.5 %	-7.9 %	-2.7 %	-3.8 %
Not Validated	Prior 8 Weeks	0	0	0	0	0	1	0	0	0	3	0	1	3	4
	Last 8 Weeks	0	0	0	0	0	0	0	1	1	2	0	0	3	3
	% Change	0.0 %	0.0 %	0.0 %	0.0 %	0.0 %	-100.0 %	0.0 %	Infinity	Infinity	-33.3 %	0.0 %	-100.0 %	0.0 %	-25.0 %
County	Prior 8 Weeks	18	66	65	271	336	761	162	441	603	2,710	430	1,181	3,743	4,924
	Last 8 Weeks	12	83	37	264	301	670	107	406	513	2,689	378	1,066	3,580	4,646
	% Change	-33.3 %	25.8 %	-43.1 %	-2.6 %	-10.4 %	-12.0 %	-34.0 %	-7.9 %	-14.9 %	-0.8 %	-12.1 %	-9.7 %	-4.4 %	-5.6 %

Prior 8 Weeks	**Begin Date**	12/11/2016	**End Date**	02/04/2017
Last 8 Weeks	**Begin Date**	02/05/2017	**End Date**	04/01/2017

Sourced from MNPD ARMS on 4/5/2017 8:30:05 AM. The figures above were sourced from incident reports using Uniform Crime Reporting definitions and reporting guidelines, based on the date when the crime was reported. This report is intended to be a management and planning tool and does not reflect the official UCR counts for the department. Incidents where a location is unknown or unspecified are included in the countywide totals. 'Unknown' refers to records in which the address is listed as 'Unknown' on the incident report. 'Not Validated' refers to records that were entered in with an invalid addresses.

Rolling Eight Week Year-to-Year Analysis

METROPOLITAN POLICE DEPARTMENT
of Nashville and Davidson County

Aggregated by precinct (incident location). Based on date when each incident was reported.

		Homicide	Forcible Rape	Commercial Robbery	Street Robbery	Total Robbery	Aggravated Assault	Commercial Burglary	Residential Burglary	Total Burglary	Larceny	Auto Theft	Violent Offenses	Property Offenses	Part I Offenses
West	Prior Year	1	6	1	5	6	66	14	72	86	387	19	79	492	571
	Last 8 Weeks	1	7	2	13	15	39	10	36	46	335	31	62	412	474
	% Change	0.0 %	16.7 %	100.0 %	160.0 %	150.0 %	-40.9 %	-28.6 %	-50.0 %	-46.5 %	-13.4 %	63.2 %	-21.5 %	-16.3 %	-17.0 %
East	Prior Year	1	6	2	22	24	113	16	60	76	252	33	144	361	505
	Last 8 Weeks	2	8	3	21	24	81	10	47	57	255	42	115	354	469
	% Change	100.0 %	33.3 %	50.0 %	-4.5 %	0.0 %	-28.3 %	-37.5 %	-21.7 %	-25.0 %	1.2 %	27.3 %	-20.1 %	-1.9 %	-7.1 %
South	Prior Year	4	14	4	48	52	146	18	157	175	486	51	216	712	928
	Last 8 Weeks	2	10	8	60	68	171	21	105	126	441	99	251	666	917
	% Change	-50.0 %	-28.6 %	100.0 %	25.0 %	30.8 %	17.1 %	16.7 %	-33.1 %	-28.0 %	-9.3 %	94.1 %	16.2 %	-6.5 %	-1.2 %
Central	Prior Year	0	17	1	17	18	27	5	4	9	123	6	62	138	200
	Last 8 Weeks	0	4	0	16	16	25	4	4	8	153	20	45	181	226
	% Change	0.0 %	-76.5 %	-100.0 %	-5.9 %	-11.1 %	-7.4 %	-20.0 %	0.0 %	-11.1 %	24.4 %	233.3 %	-27.4 %	31.2 %	13.0 %
Hermitage	Prior Year	1	17	5	53	58	141	21	94	115	523	33	217	671	888
	Last 8 Weeks	2	25	10	57	67	103	18	70	88	493	64	197	645	842
	% Change	100.0 %	47.1 %	100.0 %	7.5 %	15.5 %	-27.0 %	-14.3 %	-25.5 %	-23.5 %	-5.7 %	93.9 %	-9.2 %	-3.9 %	-5.2 %
North	Prior Year	4	5	4	22	26	153	19	56	75	260	24	188	359	547
	Last 8 Weeks	4	11	7	46	53	111	15	58	73	315	38	179	426	605
	% Change	0.0 %	120.0 %	75.0 %	109.1 %	103.8 %	-27.5 %	-21.1 %	3.6 %	-2.7 %	21.2 %	58.3 %	-4.8 %	18.7 %	10.6 %
Madison	Prior Year	1	14	1	15	16	74	10	84	94	357	17	105	468	573
	Last 8 Weeks	0	6	5	30	35	59	9	58	67	346	46	100	459	559
	% Change	-100.0 %	-57.1 %	400.0 %	100.0 %	118.8 %	-20.3 %	-10.0 %	-31.0 %	-28.7 %	-3.1 %	170.6 %	-4.8 %	-1.9 %	-2.4 %
Midtown Hills	Prior Year	1	11	4	26	30	57	26	46	72	299	23	99	394	493
	Last 8 Weeks	1	12	2	21	23	81	20	27	47	349	38	117	434	551
	% Change	0.0 %	9.1 %	-50.0 %	-19.2 %	-23.3 %	42.1 %	-23.1 %	-41.3 %	-34.7 %	16.7 %	65.2 %	18.2 %	10.2 %	11.8 %
Not Validated	Prior Year	0	0	0	0	0	0	0	0	0	0	0	0	0	0
	Last 8 Weeks	0	0	0	0	0	0	0	1	1	2	0	0	3	3
	% Change	0.0 %	0.0 %	0.0 %	0.0 %	0.0 %	0.0 %	0.0 %	Infinity	Infinity	Infinity	0.0 %	0.0 %	Infinity	Infinity
County	Prior Year	13	90	22	208	230	777	129	573	702	2,687	206	1,110	3,595	4,705
	Last 8 Weeks	12	83	37	264	301	670	107	406	513	2,689	378	1,066	3,580	4,646
	% Change	-7.7 %	-7.8 %	68.2 %	26.9 %	30.9 %	-13.8 %	-17.1 %	-29.1 %	-26.9 %	0.1 %	83.5 %	-4.0 %	-0.4 %	-1.3 %

Prior Year	**Begin Date**	02/07/2016	**End Date**	04/02/2016
Last 8 Weeks	**Begin Date**	02/05/2017	**End Date**	04/01/2017

Sourced from MNPD ARMS on 4/5/2017 8:30:06 AM. The figures above were sourced from incident reports using Uniform Crime Reporting definitions and reporting guidelines, based on the date when the crime was reported. This report is intended to be a management and planning tool and does not reflect the official UCR counts for the department. Incidents where a location is unknown or unspecified are included in the countywide totals. 'Unknown' refers to records in which the address is listed as 'Unknown' on the incident report. 'Not Validated' refers to records that were entered in with an invalid addresses.

Year-to-Date Analysis

METROPOLITAN POLICE DEPARTMENT
of Nashville and Davidson County

Aggregated by precinct (incident location). Based on date when each incident was reported.

		Homicide	Forcible Rape	Commercial Robbery	Street Robbery	Total Robbery	Aggravated Assault	Commercial Burglary	Residential Burglary	Total Burglary	Larceny	Auto Theft	Violent Offenses	Property Offenses	Part I Offenses
West	Prior YTD	2	9	4	9	13	88	22	109	131	614	41	112	786	898
	YTD	2	11	4	18	22	63	22	74	96	602	42	98	740	838
	% Change	0.0 %	22.2 %	0.0 %	100.0 %	69.2 %	-28.4 %	0.0 %	-32.1 %	-26.7 %	-2.0 %	2.4 %	-12.5 %	-5.9 %	-6.7 %
East	Prior YTD	2	15	2	41	43	156	25	111	136	431	62	216	629	845
	YTD	4	15	9	35	44	175	19	94	113	437	70	238	620	858
	% Change	100.0 %	0.0 %	350.0 %	-14.6 %	2.3 %	12.2 %	-24.0 %	-15.3 %	-16.9 %	1.4 %	12.9 %	10.2 %	-1.4 %	1.5 %
South	Prior YTD	6	25	15	92	107	242	29	283	312	811	101	380	1,224	1,604
	YTD	4	13	17	103	120	260	34	143	177	740	170	397	1,087	1,484
	% Change	-33.3 %	-48.0 %	13.3 %	12.0 %	12.1 %	7.4 %	17.2 %	-49.5 %	-43.3 %	-8.8 %	68.3 %	4.5 %	-11.2 %	-7.5 %
Central	Prior YTD	0	20	1	25	26	34	5	5	10	200	10	80	220	300
	YTD	0	6	1	24	25	41	8	6	14	271	30	72	315	387
	% Change	0.0 %	-70.0 %	0.0 %	-4.0 %	-3.8 %	20.6 %	60.0 %	20.0 %	40.0 %	35.5 %	200.0 %	-10.0 %	43.2 %	29.0 %
Hermitage	Prior YTD	3	22	17	66	83	206	33	174	207	877	52	314	1,136	1,450
	YTD	3	38	21	88	109	191	34	120	154	803	102	341	1,059	1,400
	% Change	0.0 %	72.7 %	23.5 %	33.3 %	31.3 %	-7.3 %	3.0 %	-31.0 %	-25.6 %	-8.4 %	96.2 %	8.6 %	-6.8 %	-3.4 %
North	Prior YTD	5	16	6	49	55	202	28	96	124	404	54	278	582	860
	YTD	4	13	10	74	84	191	42	95	137	470	79	292	686	978
	% Change	-20.0 %	-18.8 %	66.7 %	51.0 %	52.7 %	-5.4 %	50.0 %	-1.0 %	10.5 %	16.3 %	46.3 %	5.0 %	17.9 %	13.7 %
Madison	Prior YTD	1	22	5	28	33	128	12	116	128	553	26	184	707	891
	YTD	3	7	8	43	51	115	16	89	105	538	75	176	718	894
	% Change	200.0 %	-68.2 %	60.0 %	53.6 %	54.5 %	-10.2 %	33.3 %	-23.3 %	-18.0 %	-2.7 %	188.5 %	-4.3 %	1.6 %	0.3 %
Midtown Hills	Prior YTD	0	16	9	35	44	88	33	91	124	509	36	148	669	817
	YTD	1	19	8	42	50	141	42	48	90	576	70	211	736	947
	% Change	Infinity	18.8 %	-11.1 %	20.0 %	13.6 %	60.2 %	27.3 %	-47.3 %	-27.4 %	13.2 %	94.4 %	42.6 %	10.0 %	15.9 %
Not Validated	Prior YTD	0	0	0	0	0	0	0	0	0	0	0	0	0	0
	YTD	0	0	0	0	0	0	0	1	1	4	0	0	5	5
	% Change	0.0 %	0.0 %	0.0 %	0.0 %	0.0 %	0.0 %	0.0 %	Infinity	Infinity	Infinity	0.0 %	0.0 %	Infinity	Infinity
County	Prior YTD	19	145	59	345	404	1,144	187	985	1,172	4,399	382	1,712	5,953	7,665
	YTD	21	122	78	427	505	1,177	217	670	887	4,441	638	1,825	5,966	7,791
	% Change	10.5 %	-15.9 %	32.2 %	23.8 %	25.0 %	2.9 %	16.0 %	-32.0 %	-24.3 %	1.0 %	67.0 %	6.6 %	0.2 %	1.6 %

Prior YTD	**Begin Date**	01/01/2016	**End Date**	04/01/2016
YTD	**Begin Date**	01/01/2017	**End Date**	04/01/2017

Sourced from MNPD ARMS on 4/5/2017 8:30:06 AM. The figures above were sourced from incident reports using Uniform Crime Reporting definitions and reporting guidelines, based on the date when the crime was reported. This report is intended to be a management and planning tool and does not reflect the official UCR counts for the department. Incidents where a location is unknown or unspecified are included in the countywide totals. 'Unknown' refers to records in which the address is listed as 'Unknown' on the incident report. 'Not Validated' refers to records that were entered in with an invalid addresses.

Rolling Twenty-Four Month Analysis

METROPOLITAN POLICE DEPARTMENT
of Nashville and Davidson County

Aggregated by precinct (incident location). Based on date when each incident was reported.

		Homicide	Forcible Rape	Commercial Robbery	Street Robbery	Total Robbery	Aggravated Assault	Commercial Burglary	Residential Burglary	Total Burglary	Larceny	Auto Theft	Violent Offenses	Property Offenses	Part I Offenses
West	Prior 52 Weeks	3	43	28	63	91	318	105	429	534	2,604	144	455	3,282	3,737
	Last 52 Weeks	6	36	24	93	117	312	118	327	445	2,558	162	471	3,165	3,636
	% Change	100.0 %	-16.3 %	-14.3 %	47.6 %	28.6 %	-1.9 %	12.4 %	-23.8 %	-16.7 %	-1.8 %	12.5 %	3.5 %	-3.6 %	-2.7 %
East	Prior 52 Weeks	18	65	25	229	254	698	83	580	663	2,033	212	1,035	2,908	3,943
	Last 52 Weeks	14	61	35	175	210	688	92	423	515	1,907	246	973	2,668	3,641
	% Change	-22.2 %	-6.2 %	40.0 %	-23.6 %	-17.3 %	-1.4 %	10.8 %	-27.1 %	-22.3 %	-6.2 %	16.0 %	-6.0 %	-8.3 %	-7.7 %
South	Prior 52 Weeks	20	113	45	426	471	965	173	1,035	1,208	3,381	300	1,569	4,889	6,458
	Last 52 Weeks	15	92	72	460	532	976	187	776	963	3,123	438	1,615	4,524	6,139
	% Change	-25.0 %	-18.6 %	60.0 %	8.0 %	13.0 %	1.1 %	8.1 %	-25.0 %	-20.3 %	-7.6 %	46.0 %	2.9 %	-7.5 %	-4.9 %
Central	Prior 52 Weeks	0	75	1	106	107	203	37	21	58	998	55	385	1,111	1,496
	Last 52 Weeks	2	42	1	128	129	213	33	20	53	1,166	108	386	1,327	1,713
	% Change	Infinity	-44.0 %	0.0 %	20.8 %	20.6 %	4.9 %	-10.8 %	-4.8 %	-8.6 %	16.8 %	96.4 %	0.3 %	19.4 %	14.5 %
Hermitage	Prior 52 Weeks	11	96	53	270	323	830	146	672	818	3,795	248	1,260	4,861	6,121
	Last 52 Weeks	18	124	72	326	398	868	166	516	682	3,517	342	1,408	4,541	5,949
	% Change	63.6 %	29.2 %	35.8 %	20.7 %	23.2 %	4.6 %	13.7 %	-23.2 %	-16.6 %	-7.3 %	37.9 %	11.7 %	-6.6 %	-2.8 %
North	Prior 52 Weeks	29	80	30	276	306	997	126	516	642	1,865	244	1,412	2,751	4,163
	Last 52 Weeks	18	81	32	297	329	867	133	493	626	1,946	289	1,295	2,861	4,156
	% Change	-37.9 %	1.3 %	6.7 %	7.6 %	7.5 %	-13.0 %	5.6 %	-4.5 %	-2.5 %	4.3 %	18.4 %	-8.3 %	4.0 %	-0.2 %
Madison	Prior 52 Weeks	3	73	39	146	185	594	69	542	611	2,246	179	855	3,036	3,891
	Last 52 Weeks	9	45	41	166	207	562	72	413	485	2,192	222	823	2,899	3,722
	% Change	200.0 %	-38.4 %	5.1 %	13.7 %	11.9 %	-5.4 %	4.3 %	-23.8 %	-20.6 %	-2.4 %	24.0 %	-3.7 %	-4.5 %	-4.3 %
Midtown Hills	Prior 52 Weeks	4	61	27	146	173	403	162	431	593	2,401	151	641	3,145	3,786
	Last 52 Weeks	2	64	45	133	178	441	187	335	522	2,363	191	685	3,076	3,761
	% Change	-50.0 %	4.9 %	66.7 %	-8.9 %	2.9 %	9.4 %	15.4 %	-22.3 %	-12.0 %	-1.6 %	26.5 %	6.9 %	-2.2 %	-0.7 %
Not Validated	Prior 52 Weeks	0	0	0	0	0	0	1	0	1	6	0	0	7	7
	Last 52 Weeks	0	0	0	0	0	2	0	1	1	5	0	2	6	8
	% Change	0.0 %	0.0 %	0.0 %	0.0 %	0.0 %	Infinity	-100.0 %	Infinity	0.0 %	-16.7 %	0.0 %	Infinity	-14.3 %	14.3 %
County	Prior 52 Weeks	88	606	248	1,662	1,910	5,008	902	4,226	5,128	19,329	1,533	7,612	25,990	33,602
	Last 52 Weeks	84	545	322	1,778	2,100	4,929	988	3,304	4,292	18,777	1,998	7,658	25,067	32,725
	% Change	-4.5 %	-10.1 %	29.8 %	7.0 %	9.9 %	-1.6 %	9.5 %	-21.8 %	-16.3 %	-2.9 %	30.3 %	0.6 %	-3.6 %	-2.6 %

Prior 52 Weeks	**Begin Date**	04/05/2015	**End Date**	04/02/2016
Last 52 Weeks	**Begin Date**	04/03/2016	**End Date**	04/01/2017

Sourced from MNPD ARMS on 4/5/2017 8:30:06 AM. The figures above were sourced from incident reports using Uniform Crime Reporting definitions and reporting guidelines, based on the date when the crime was reported. This report is intended to be a management and planning tool and does not reflect the official UCR counts for the department. Incidents where a location is unknown or unspecified are included in the countywide totals. 'Unknown' refers to records in which the address is listed as 'Unknown' on the incident report. 'Not Validated' refers to records that were entered in with an invalid addresses.

2 Week, 8 Week, 16 Week, YTD, and 24 Month Summary

METROPOLITAN POLICE DEPARTMENT
of Nashville and Davidson County

Aggregated by precinct (incident location). Based on date when each incident was reported.

		Rolling Two Week			Rolling Eight Week			Rolling Sixteen Week			YTD			Rolling Twenty-Four Month		
		Last Week to Prior Week			Last 4 Weeks to Prior 4 Weeks			Last 8 Weeks to Prior 8 Weeks			Current YTD to Prior YTD			Last 52 Weeks to Prior 52 Weeks		
		Violent Offenses	Property Offenses	Part I Offenses	Violent Offenses	Property Offenses	Part I Offenses	Violent Offenses	Property Offenses	Part I Offenses	Violent Offenses	Property Offenses	Part I Offenses	Violent Offenses	Property Offenses	Part I Offenses
West	Prior	12	50	62	28	192	220	72	540	612	112	786	898	455	3,282	3,737
	Last	10	59	69	34	220	254	62	412	474	98	740	838	471	3,165	3,636
	% Change	-16.7 %	18.0 %	11.3 %	21.4 %	14.6 %	15.5 %	-13.9 %	-23.7 %	-22.5 %	-12.5 %	-5.9 %	-6.7 %	3.5 %	-3.6 %	-2.7 %
East	Prior	15	52	67	54	154	208	170	409	579	216	629	845	1,035	2,908	3,943
	Last	19	42	61	61	200	261	115	354	469	238	620	858	973	2,668	3,641
	% Change	26.7 %	-19.2 %	-9.0 %	13.0 %	29.9 %	25.5 %	-32.4 %	-13.4 %	-19.0 %	10.2 %	-1.4 %	1.5 %	-6.0 %	-8.3 %	-7.7 %
South	Prior	33	84	117	132	336	468	246	642	888	380	1,224	1,604	1,569	4,889	6,458
	Last	20	69	89	119	330	449	251	666	917	397	1,087	1,484	1,615	4,524	6,139
	% Change	-39.4 %	-17.9 %	-23.9 %	-9.8 %	-1.8 %	-4.1 %	2.0 %	3.7 %	3.3 %	4.5 %	-11.2 %	-7.5 %	2.9 %	-7.5 %	-4.9 %
Central	Prior	11	24	35	18	87	105	36	211	247	80	220	300	385	1,111	1,496
	Last	9	23	32	27	94	121	45	181	226	72	315	387	386	1,327	1,713
	% Change	-18.2 %	-4.2 %	-8.6 %	50.0 %	8.0 %	15.2 %	25.0 %	-14.2 %	-8.5 %	-10.0 %	43.2 %	29.0 %	0.3 %	19.4 %	14.5 %
Hermitage	Prior	25	83	108	117	301	418	216	658	874	314	1,136	1,450	1,260	4,861	6,121
	Last	19	103	122	80	344	424	197	645	842	341	1,059	1,400	1,408	4,541	5,949
	% Change	-24.0 %	24.1 %	13.0 %	-31.6 %	14.3 %	1.4 %	-8.8 %	-2.0 %	-3.7 %	8.6 %	-6.8 %	-3.4 %	11.7 %	-6.6 %	-2.8 %
North	Prior	31	55	86	78	208	286	193	424	617	278	582	860	1,412	2,751	4,163
	Last	23	56	79	101	218	319	179	426	605	292	686	978	1,295	2,861	4,156
	% Change	-25.8 %	1.8 %	-8.1 %	29.5 %	4.8 %	11.5 %	-7.3 %	0.5 %	-1.9 %	5.0 %	17.9 %	13.7 %	-8.3 %	4.0 %	-0.2 %
Madison	Prior	7	61	68	49	223	272	120	410	530	184	707	891	855	3,036	3,891
	Last	12	48	60	51	236	287	100	459	559	176	718	894	823	2,899	3,722
	% Change	71.4 %	-21.3 %	-11.8 %	4.1 %	5.8 %	5.5 %	-16.7 %	12.0 %	5.5 %	-4.3 %	1.6 %	0.3 %	-3.7 %	-4.5 %	-4.3 %
Midtown Hills	Prior	17	70	87	62	197	259	127	446	573	148	669	817	641	3,145	3,786
	Last	12	52	64	55	237	292	117	434	551	211	736	947	685	3,076	3,761
	% Change	-29.4 %	-25.7 %	-26.4 %	-11.3 %	20.3 %	12.7 %	-7.9 %	-2.7 %	-3.8 %	42.6 %	10.0 %	15.9 %	6.9 %	-2.2 %	-0.7 %
Not Validated	Prior	0	1	1	0	0	0	1	3	4	0	0	0	0	7	7
	Last	0	1	1	0	3	3	0	3	3	0	5	5	2	6	8
	% Change	0.0 %	0.0 %	0.0 %	0.0 %	Infinity	Infinity	-100.0 %	0.0 %	-25.0 %	0.0 %	Infinity	Infinity	Infinity	-14.3 %	14.3 %
County	Prior	151	480	631	538	1,698	2,236	1,181	3,743	4,924	1,712	5,953	7,665	7,612	25,990	33,602
	Last	124	453	577	528	1,882	2,410	1,066	3,580	4,646	1,825	5,966	7,791	7,658	25,067	32,725
	% Change	-17.9 %	-5.6 %	-8.6 %	-1.9 %	10.8 %	7.8 %	-9.7 %	-4.4 %	-5.6 %	6.6 %	0.2 %	1.6 %	0.6 %	-3.6 %	-2.6 %

Information summarized for CompStat week ending 04/01/2017.

Sourced from MNPD ARMS on 4/5/2017 8:30:06 AM. The figures above were sourced from incident reports using Uniform Crime Reporting definitions and reporting guidelines, based on the date when the crime was reported. This report is intended to be a management and planning tool and does not reflect the official UCR counts for the department. Incidents where a location is unknown or unspecified are included in the countywide totals. 'Unknown' refers to records in which the address is listed as 'Unknown' on the incident report. 'Not Validated' refers to records that were entered in with an invalid addresses.

County Incident Report Summary

METROPOLITAN POLICE DEPARTMENT
of Nashville and Davidson County

Two Week, Eight Week, Sixteen Week, YTD, and 24 Month Analyses

Aggregated by precinct (incident location). Based on date when each incident was reported.

		Homicide	Forcible Rape	Commercial Robbery	Street Robbery	Total Robbery	Aggravated Assault	Commercial Burglary	Residential Burglary	Total Burglary	Larceny	Auto Theft	Violent Offenses	Property Offenses	Part I Offenses
Two Week	Prior Week	3	10	4	45	49	89	14	49	63	364	53	151	480	631
	Last Week	2	11	2	29	31	80	12	49	61	343	49	124	453	577
	% Change	-33.3%	10.0%	-50.0%	-35.6%	-36.7%	-10.1%	-14.3%	0.0%	-3.2%	-5.8%	-7.5%	-17.9%	-5.6%	-8.6%
Eight Week	Prior 4 Weeks	5	44	26	128	154	335	62	215	277	1,268	153	538	1,698	2,236
	Last 4 Weeks	7	39	11	136	147	335	45	191	236	1,421	225	528	1,882	2,410
	% Change	40.0%	-11.4%	-57.7%	6.3%	-4.5%	0.0%	-27.4%	-11.2%	-14.8%	12.1%	47.1%	-1.9%	10.8%	7.8%
Sixteen Week	Prior 8 Weeks	18	66	65	271	336	761	162	441	603	2,710	430	1,181	3,743	4,924
	Last 8 Weeks	12	83	37	264	301	670	107	406	513	2,689	378	1,066	3,580	4,646
	% Change	-33.3%	25.8%	-43.1%	-2.6%	-10.4%	-12.0%	-34.0%	-7.9%	-14.9%	-0.8%	-12.1%	-9.7%	-4.4%	-5.6%
YTD 2016	2016 YTD	19	145	59	345	404	1,144	187	985	1,172	4,399	382	1,712	5,953	7,665
	2017 YTD	21	122	78	427	505	1,177	217	670	887	4,441	638	1,825	5,966	7,791
	% Change	10.5%	-15.9%	32.2%	23.8%	25.0%	2.9%	16.0%	-32.0%	-24.3%	1.0%	67.0%	6.6%	0.2%	1.6%
Rolling 24 Month	Prior 52 Weeks	88	606	248	1,662	1,910	5,008	902	4,226	5,128	19,329	1,533	7,612	25,990	33,602
	Last 52 Weeks	84	545	322	1,778	2,100	4,929	988	3,304	4,292	18,777	1,998	7,658	25,067	32,725
	% Change	-4.5%	-10.1%	29.8%	7.0%	9.9%	-1.6%	9.5%	-21.8%	-16.3%	-2.9%	30.3%	0.6%	-3.6%	-2.6%
YTD 2015	2015 YTD	13	134	63	332	395	1,042	194	945	1,139	3,753	289	1,584	5,181	6,765
	2017 YTD	21	122	78	427	505	1,177	217	670	887	4,441	638	1,825	5,966	7,791
	% Change	61.5%	-9.0%	23.8%	28.6%	27.8%	13.0%	11.9%	-29.1%	-22.1%	18.3%	120.8%	15.2%	15.2%	15.2%
YTD 2014	2014 YTD	15	134	40	267	307	1,090	193	871	1,064	3,964	229	1,546	5,257	6,803
	2017 YTD	21	122	78	427	505	1,177	217	670	887	4,441	638	1,825	5,966	7,791
	% Change	40.0%	-9.0%	95.0%	59.9%	64.5%	8.0%	12.4%	-23.1%	-16.6%	12.0%	178.6%	18.0%	13.5%	14.5%
YTD 2013	2013 YTD	8	117	62	318	380	1,079	213	1,153	1,366	4,411	262	1,584	6,039	7,623
	2017 YTD	21	122	78	427	505	1,177	217	670	887	4,441	638	1,825	5,966	7,791
	% Change	162.5%	4.3%	25.8%	34.3%	32.9%	9.1%	1.9%	-41.9%	-35.1%	0.7%	143.5%	15.2%	-1.2%	2.2%
YTD 2012	2012 YTD	15	128	54	314	368	1,230	221	1,140	1,361	4,573	311	1,741	6,245	7,986
	2017 YTD	21	122	78	427	505	1,177	217	670	887	4,441	638	1,825	5,966	7,791
	% Change	40.0%	-4.7%	44.4%	36.0%	37.2%	-4.3%	-1.8%	-41.2%	-34.8%	-2.9%	105.1%	4.8%	-4.5%	-2.4%

Information summarized for CompStat week ending 04/01/2017.

Sourced from MNPD ARMS on 4/5/2017 8:30:06 AM. The figures above were sourced from incident reports using Uniform Crime Reporting definitions and reporting guidelines, based on the date when the crime was reported. This report is intended to be a management and planning tool and does not reflect the official UCR counts for the department. Incidents where a location is unknown or unspecified are included in the countywide totals.

County Incident Report Summary

METROPOLITAN POLICE DEPARTMENT
of Nashville and Davidson County

Additional YTD Analyses

Aggregated by precinct (incident location). Based on date when each incident was reported.

		Homicide	Forcible Rape	Commercial Robbery	Street Robbery	Total Robbery	Aggravated Assault	Commercial Burglary	Residential Burglary	Total Burglary	Larceny	Auto Theft	Violent Offenses	Property Offenses	Part I Offenses
YTD	2011 YTD	12	117	72	297	369	1,028	271	1,531	1,802	4,534	418	1,526	6,754	8,280
2011	2017 YTD	21	122	78	427	505	1,177	217	670	887	4,441	638	1,825	5,966	7,791
	% Change	75.0%	4.3%	8.3%	43.8%	36.9%	14.5%	-19.9%	-56.2%	-50.8%	-2.1%	52.6%	19.6%	-11.7%	-5.9%
YTD	2010 YTD	15	108	99	331	430	971	315	1,268	1,583	4,647	394	1,524	6,624	8,148
2010	2017 YTD	21	122	78	427	505	1,177	217	670	887	4,441	638	1,825	5,966	7,791
	% Change	40.0%	13.0%	-21.2%	29.0%	17.4%	21.2%	-31.1%	-47.2%	-44.0%	-4.4%	61.9%	19.8%	-9.9%	-4.4%
YTD	2009 YTD	20	125	73	409	482	1,118	291	1,178	1,469	4,925	432	1,745	6,826	8,571
2009	2017 YTD	21	122	78	427	505	1,177	217	670	887	4,441	638	1,825	5,966	7,791
	% Change	5.0%	-2.4%	6.8%	4.4%	4.8%	5.3%	-25.4%	-43.1%	-39.6%	-9.8%	47.7%	4.6%	-12.6%	-9.1%
YTD	2008 YTD	20	105	77	389	466	1,245	282	1,107	1,389	5,422	501	1,836	7,312	9,148
2008	2017 YTD	21	122	78	427	505	1,177	217	670	887	4,441	638	1,825	5,966	7,791
	% Change	5.0%	16.2%	1.3%	9.8%	8.4%	-5.5%	-23.0%	-39.5%	-36.1%	-18.1%	27.3%	-0.6%	-18.4%	-14.8%
YTD	2007 YTD	14	115	111	476	587	1,420	389	1,127	1,516	5,607	787	2,136	7,910	10,046
2007	2017 YTD	21	122	78	427	505	1,177	217	670	887	4,441	638	1,825	5,966	7,791
	% Change	50.0%	6.1%	-29.7%	-10.3%	-14.0%	-17.1%	-44.2%	-40.6%	-41.5%	-20.8%	-18.9%	-14.6%	-24.6%	-22.4%
YTD	2006 YTD	17	124	121	463	584	1,317	438	960	1,398	5,536	686	2,042	7,620	9,662
2006	2017 YTD	21	122	78	427	505	1,177	217	670	887	4,441	638	1,825	5,966	7,791
	% Change	23.5%	-1.6%	-35.5%	-7.8%	-13.5%	-10.6%	-50.5%	-30.2%	-36.6%	-19.8%	-7.0%	-10.6%	-21.7%	-19.4%
YTD	2005 YTD	18	121	114	418	532	1,429	409	1,106	1,515	6,208	850	2,100	8,573	10,673
2005	2017 YTD	21	122	78	427	505	1,177	217	670	887	4,441	638	1,825	5,966	7,791
	% Change	16.7%	0.8%	-31.6%	2.2%	-5.1%	-17.6%	-46.9%	-39.4%	-41.5%	-28.5%	-24.9%	-13.1%	-30.4%	-27.0%
YTD	2004 YTD	11	134	86	397	483	1,353	386	1,204	1,590	6,265	1,120	1,981	8,975	10,956
2004	2017 YTD	21	122	78	427	505	1,177	217	670	887	4,441	638	1,825	5,966	7,791
	% Change	90.9%	-9.0%	-9.3%	7.6%	4.6%	-13.0%	-43.8%	-44.4%	-44.2%	-29.1%	-43.0%	-7.9%	-33.5%	-28.9%
YTD	2003 YTD	12	118	63	399	462	1,287	344	1,041	1,385	5,771	1,175	1,879	8,331	10,210
2003	2017 YTD	21	122	78	427	505	1,177	217	670	887	4,441	638	1,825	5,966	7,791
	% Change	75.0%	3.4%	23.8%	7.0%	9.3%	-8.5%	-36.9%	-35.6%	-36.0%	-23.0%	-45.7%	-2.9%	-28.4%	-23.7%
YTD	2002 YTD	17	139	97	416	513	1,456	443	1,337	1,780	5,617	1,227	2,125	8,624	10,749
2002	2017 YTD	21	122	78	427	505	1,177	217	670	887	4,441	638	1,825	5,966	7,791
	% Change	23.5%	-12.2%	-19.6%	2.6%	-1.6%	-19.2%	-51.0%	-49.9%	-50.2%	-20.9%	-48.0%	-14.1%	-30.8%	-27.5%

Information summarized for CompStat week ending 04/01/2017.

Sourced from MNPD ARMS on 4/5/2017 8:30:06 AM. The figures above were sourced from incident reports using Uniform Crime Reporting definitions and reporting guidelines, based on the date when the crime was reported. This report is intended to be a management and planning tool and does not reflect the official UCR counts for the department. Incidents where a location is unknown or unspecified are included in the countywide totals..

County Efficiency Report Summary

METROPOLITAN POLICE DEPARTMENT
of Nashville and Davidson County

Two Week, Eight Week, Sixteen Week, YTD, and 24 Month Analyses

Aggregated by component of arresting officer / officer making stop.

		Adults Only				Adults and Juveniles						
		Felony Arrests	Misdemeanor Arrests	Citation Arrests	Total Arrests	Part I Arrests	Weapons Law Violation Arrests	Drug-Related Arrests	DUI Arrests	Warrant Service Attempts	Warrants Served	Vehicle Stops
Two Week	Prior Week	173	493	617	1,283	147	16	203	46	929	553	5,209
	Last Week	160	434	503	1,097	131	16	177	37	792	567	4,355
	% Change	-7.5%	-12.0%	-18.5%	-14.5%	-10.9%	0.0%	-12.8%	-19.6%	-14.7%	2.5%	-16.4%
Eight Week	Prior 4 Weeks	753	1,781	2,541	5,075	619	75	813	160	3,375	2,359	20,924
	Last 4 Weeks	657	1,751	2,192	4,600	591	64	729	154	3,119	2,107	18,026
	% Change	-12.7%	-1.7%	-13.7%	-9.4%	-4.5%	-14.7%	-10.3%	-3.8%	-7.6%	-10.7%	-13.9%
Sixteen Week	Prior 8 Weeks	1,354	3,281	4,987	9,622	1,284	105	1,458	290	6,143	3,820	39,486
	Last 8 Weeks	1,410	3,532	4,733	9,675	1,210	139	1,542	314	6,494	4,466	38,950
	% Change	4.1%	7.7%	-5.1%	0.6%	-5.8%	32.4%	5.8%	8.3%	5.7%	16.9%	-1.4%
YTD	2016 YTD	2,678	6,214	9,950	18,842	2,147	210	3,274	509	12,994	7,353	89,133
	2017 YTD	2,344	5,759	8,110	16,213	2,037	210	2,569	516	10,813	7,005	65,674
	% Change	-12.5%	-7.3%	-18.5%	-14.0%	-5.1%	0.0%	-21.5%	1.4%	-16.8%	-4.7%	-26.3%
Rolling 24 Month	Prior 52 Weeks	10,245	24,856	37,923	73,024	8,511	808	11,310	2,043	51,858	28,181	346,033
	Last 52 Weeks	9,435	22,693	33,723	65,851	8,136	779	10,252	1,888	41,894	27,873	273,646
	% Change	-7.9%	-8.7%	-11.1%	-9.8%	-4.4%	-3.6%	-9.4%	-7.6%	-19.2%	-1.1%	-20.9%
YTD 2015	2015 YTD	2,486	6,076	10,131	18,693	1,931	190	2,918	612	14,500	6,578	97,685
	2017 YTD	2,344	5,759	8,110	16,213	2,037	210	2,569	516	10,813	7,005	65,674
	% Change	-5.7%	-5.2%	-19.9%	-13.3%	5.5%	10.5%	-12.0%	-15.7%	-25.4%	6.5%	-32.8%
YTD 2014	2014 YTD	2,607	6,385	11,529	20,521	1,869	236	3,307	705	16,063	6,681	113,468
	2017 YTD	2,344	5,759	8,110	16,213	2,037	210	2,569	516	10,813	7,005	65,674
	% Change	-10.1%	-9.8%	-29.7%	-21.0%	9.0%	-11.0%	-22.3%	-26.8%	-32.7%	4.8%	-42.1%
YTD 2013	2013 YTD	2,983	6,250	11,979	21,212	1,920	263	3,573	871	16,169	6,664	115,726
	2017 YTD	2,344	5,759	8,110	16,213	2,037	210	2,569	516	10,813	7,005	65,674
	% Change	-21.4%	-7.9%	-32.3%	-23.6%	6.1%	-20.2%	-28.1%	-40.8%	-33.1%	5.1%	-43.3%
YTD 2012	2012 YTD	3,273	6,672	11,879	21,824	2,062	253	3,583	995	17,578	7,319	123,307
	2017 YTD	2,344	5,759	8,110	16,213	2,037	210	2,569	516	10,813	7,005	65,674
	% Change	-28.4%	-13.7%	-31.7%	-25.7%	-1.2%	-17.0%	-28.3%	-48.1%	-38.5%	-4.3%	-46.7%

Information summarized for CompStat week ending 04/01/2017.

Sourced from MNPD ARMS on 4/5/2017 8:30:06 AM. Arrest summaries are not a count of arrest charges. 1 arrest = 1 body. Warrant Service summary considers 1 count for each service attempt and 1 count for each outstanding warrant served. Vehicle Stop summary sources MNPD's Vehicle Stop (Form 252) Database. Vehicle stop totals count all reports electronically entered via AFR. Hardcopy reports not entered into ARMS will affect accuracy of totals.

West Precinct Incident Report Summary

METROPOLITAN POLICE DEPARTMENT
of Nashville and Davidson County

Two Week, Eight Week, Sixteen Week, YTD, and 24 Month Analyses

Aggregated by precinct (incident location). Based on date when each incident was reported.

		Homicide	Forcible Rape	Commercial Robbery	Street Robbery	Total Robbery	Aggravated Assault	Commercial Burglary	Residential Burglary	Total Burglary	Larceny	Auto Theft	Violent Offenses	Property Offenses	Part I Offenses
Two Week	Prior Week	0	2	0	2	2	8	0	4	4	44	2	12	50	62
	Last Week	0	0	0	2	2	8	2	11	13	40	6	10	59	69
	% Change	-	-100.0%	-	0.0%	0.0%	0.0%	-	175.0%	225.0%	-9.1%	200.0%	-16.7%	18.0%	11.3%
Eight Week	Prior 4 Weeks	0	4	2	7	9	15	4	12	16	163	13	28	192	220
	Last 4 Weeks	1	3	0	6	6	24	6	24	30	172	18	34	220	254
	% Change	-	-25.0%	-100.0%	-14.3%	-33.3%	60.0%	50.0%	100.0%	87.5%	5.5%	38.5%	21.4%	14.6%	15.5%
Sixteen Week	Prior 8 Weeks	1	7	3	15	18	46	17	56	73	437	30	72	540	612
	Last 8 Weeks	1	7	2	13	15	39	10	36	46	335	31	62	412	474
	% Change	0.0%	0.0%	-33.3%	-13.3%	-16.7%	-15.2%	-41.2%	-35.7%	-37.0%	-23.3%	3.3%	-13.9%	-23.7%	-22.5%
YTD 2016	2016 YTD	2	9	4	9	13	88	22	109	131	614	41	112	786	898
	2017 YTD	2	11	4	18	22	63	22	74	96	602	42	98	740	838
	% Change	0.0%	22.2%	0.0%	100.0%	69.2%	-28.4%	0.0%	-32.1%	-26.7%	-2.0%	2.4%	-12.5%	-5.9%	-6.7%
Rolling 24 Month	Prior 52 Weeks	3	43	28	63	91	318	105	429	534	2,604	144	455	3,282	3,737
	Last 52 Weeks	6	36	24	93	117	312	118	327	445	2,558	162	471	3,165	3,636
	% Change	100.0%	-16.3%	-14.3%	47.6%	28.6%	-1.9%	12.4%	-23.8%	-16.7%	-1.8%	12.5%	3.5%	-3.6%	-2.7%
YTD 2015	2015 YTD	0	9	7	28	35	70	20	92	112	507	32	114	651	765
	2017 YTD	2	11	4	18	22	63	22	74	96	602	42	98	740	838
	% Change	-	22.2%	-42.9%	-35.7%	-37.1%	-10.0%	10.0%	-19.6%	-14.3%	18.7%	31.3%	-14.0%	13.7%	9.5%
YTD 2014	2014 YTD	0	10	6	13	19	61	24	84	108	619	25	90	752	842
	2017 YTD	2	11	4	18	22	63	22	74	96	602	42	98	740	838
	% Change	-	10.0%	-33.3%	38.5%	15.8%	3.3%	-8.3%	-11.9%	-11.1%	-2.7%	68.0%	8.9%	-1.6%	-0.5%
YTD 2013	2013 YTD	1	13	9	14	23	83	38	118	156	733	26	120	915	1,035
	2017 YTD	2	11	4	18	22	63	22	74	96	602	42	98	740	838
	% Change	100.0%	-15.4%	-55.6%	28.6%	-4.3%	-24.1%	-42.1%	-37.3%	-38.5%	-17.9%	61.5%	-18.3%	-19.1%	-19.0%
YTD 2012	2012 YTD	0	9	7	10	17	82	10	108	118	595	29	108	742	850
	2017 YTD	2	11	4	18	22	63	22	74	96	602	42	98	740	838
	% Change	-	22.2%	-42.9%	80.0%	29.4%	-23.2%	120.0%	-31.5%	-18.6%	1.2%	44.8%	-9.3%	-0.3%	-1.4%

Information summarized for CompStat week ending 04/01/2017.

Sourced from MNPD ARMS on 4/5/2017 8:30:06 AM. The figures above were sourced from incident reports using Uniform Crime Reporting definitions and reporting guidelines, based on the date when the crime was reported. This report is intended to be a management and planning tool and does not reflect the official UCR counts for the department. Incidents where a location is unknown or unspecified are included in the countywide totals.

West Precinct Efficiency Report Summary

METROPOLITAN POLICE DEPARTMENT
of Nashville and Davidson County

Two Week, Eight Week, Sixteen Week, YTD, and 24 Month Analyses

Aggregated by component of arresting officer / officer making stop.

		Adults Only				Adults and Juveniles						
		Felony Arrests	Misdemeanor Arrests	Citation Arrests	Total Arrests	Part I Arrests	Weapons Law Violation Arrests	Drug-Related Arrests	DUI Arrests	Warrant Service Attempts	Warrants Served	Vehicle Stops
Two Week	Prior Week	23	24	39	86	23	5	10	3	46	20	724
	Last Week	7	19	22	48	14	1	3	2	63	22	493
	% Change	-69.6%	-20.8%	-43.6%	-44.2%	-39.1%	-80.0%	-70.0%	-33.3%	37.0%	10.0%	-31.9%
Eight Week	Prior 4 Weeks	38	114	191	343	68	8	66	9	385	79	2,756
	Last 4 Weeks	51	85	124	260	74	9	27	12	251	104	2,235
	% Change	34.2%	-25.4%	-35.1%	-24.2%	8.8%	12.5%	-59.1%	33.3%	-34.8%	31.6%	-18.9%
Sixteen Week	Prior 8 Weeks	77	181	364	622	174	4	109	13	684	219	4,472
	Last 8 Weeks	89	199	315	603	142	17	93	21	636	183	4,991
	% Change	15.6%	9.9%	-13.5%	-3.1%	-18.4%	325.0%	-14.7%	61.5%	-7.0%	-16.4%	11.6%
YTD	2016 YTD	138	321	729	1,188	248	14	241	42	1,239	359	10,764
	2017 YTD	142	326	561	1,029	240	19	172	29	1,197	333	8,177
	% Change	2.9%	1.6%	-23.0%	-13.4%	-3.2%	35.7%	-28.6%	-31.0%	-3.4%	-7.2%	-24.0%
Rolling 24 Month	Prior 52 Weeks	588	1,320	3,162	5,070	1,100	43	837	113	4,929	1,407	41,519
	Last 52 Weeks	549	1,064	2,384	3,997	900	51	677	100	4,431	1,352	33,371
	% Change	-6.6%	-19.4%	-24.6%	-21.2%	-18.2%	18.6%	-19.1%	-11.5%	-10.1%	-3.9%	-19.6%
YTD 2015	2015 YTD	138	360	873	1,371	236	10	200	45	1,223	387	11,200
	2017 YTD	142	326	561	1,029	240	19	172	29	1,197	333	8,177
	% Change	2.9%	-9.4%	-35.7%	-24.9%	1.7%	90.0%	-14.0%	-35.6%	-2.1%	-14.0%	-27.0%
YTD 2014	2014 YTD	239	627	1,479	2,345	270	17	437	81	2,114	570	18,350
	2017 YTD	142	326	561	1,029	240	19	172	29	1,197	333	8,177
	% Change	-40.6%	-48.0%	-62.1%	-56.1%	-11.1%	11.8%	-60.6%	-64.2%	-43.4%	-41.6%	-55.4%
YTD 2013	2013 YTD	244	593	1,288	2,125	261	17	334	103	1,616	443	18,590
	2017 YTD	142	326	561	1,029	240	19	172	29	1,197	333	8,177
	% Change	-41.8%	-45.0%	-56.4%	-51.6%	-8.0%	11.8%	-48.5%	-71.8%	-25.9%	-24.8%	-56.0%
YTD 2012	2012 YTD	350	846	1,482	2,678	291	26	487	119	2,272	662	19,858
	2017 YTD	142	326	561	1,029	240	19	172	29	1,197	333	8,177
	% Change	-59.4%	-61.5%	-62.1%	-61.6%	-17.5%	-26.9%	-64.7%	-75.6%	-47.3%	-49.7%	-58.8%

Information summarized for CompStat week ending 04/01/2017.

Sourced from MNPD ARMS on 4/5/2017 8:30:06 AM. Arrest summaries are not a count of arrest charges. 1 arrest = 1 body. Warrant Service summary considers 1 count for each service attempt and 1 count for each outstanding warrant served. Vehicle Stop summary sources MNPD's Vehicle Stop (Form 252) Database. Vehicle stop totals count all reports electronically entered via AFR. Hardcopy reports not entered into ARMS will affect accuracy of totals.

East Precinct Incident Report Summary

METROPOLITAN POLICE DEPARTMENT
of Nashville and Davidson County

Two Week, Eight Week, Sixteen Week, YTD, and 24 Month Analyses

Aggregated by precinct (incident location). Based on date when each incident was reported.

		Homicide	Forcible Rape	Commercial Robbery	Street Robbery	Total Robbery	Aggravated Assault	Commercial Burglary	Residential Burglary	Total Burglary	Larceny	Auto Theft	Violent Offenses	Property Offenses	Part I Offenses
Two Week	Prior Week	0	0	0	8	8	7	0	5	5	38	9	15	52	67
	Last Week	1	1	0	1	1	16	1	5	6	32	4	19	42	61
	% Change	-	-	-	-87.5%	-87.5%	128.6%	-	0.0%	20.0%	-15.8%	-55.6%	26.7%	-19.2%	-9.0%
Eight Week	Prior 4 Weeks	1	5	2	8	10	38	7	23	30	109	15	54	154	208
	Last 4 Weeks	1	3	1	13	14	43	3	24	27	146	27	61	200	261
	% Change	0.0%	-40.0%	-50.0%	62.5%	40.0%	13.2%	-57.1%	4.3%	-10.0%	33.9%	80.0%	13.0%	29.9%	25.5%
Sixteen Week	Prior 8 Weeks	6	7	9	24	33	124	20	66	86	268	55	170	409	579
	Last 8 Weeks	2	8	3	21	24	81	10	47	57	255	42	115	354	469
	% Change	-66.7%	14.3%	-66.7%	-12.5%	-27.3%	-34.7%	-50.0%	-28.8%	-33.7%	-4.9%	-23.6%	-32.4%	-13.4%	-19.0%
YTD 2016	2016 YTD	2	15	2	41	43	156	25	111	136	431	62	216	629	845
	2017 YTD	4	15	9	35	44	175	19	94	113	437	70	238	620	858
	% Change	100.0%	0.0%	350.0%	-14.6%	2.3%	12.2%	-24.0%	-15.3%	-16.9%	1.4%	12.9%	10.2%	-1.4%	1.5%
Rolling 24 Month	Prior 52 Weeks	18	65	25	229	254	698	83	580	663	2,033	212	1,035	2,908	3,943
	Last 52 Weeks	14	61	35	175	210	688	92	423	515	1,907	246	973	2,668	3,641
	% Change	-22.2%	-6.2%	40.0%	-23.6%	-17.3%	-1.4%	10.8%	-27.1%	-22.3%	-6.2%	16.0%	-6.0%	-8.3%	-7.7%
YTD 2015	2015 YTD	2	25	15	42	57	176	19	130	149	367	44	260	560	820
	2017 YTD	4	15	9	35	44	175	19	94	113	437	70	238	620	858
	% Change	100.0%	-40.0%	-40.0%	-16.7%	-22.8%	-0.6%	0.0%	-27.7%	-24.2%	19.1%	59.1%	-8.5%	10.7%	4.6%
YTD 2014	2014 YTD	2	15	4	38	42	164	16	87	103	360	23	223	486	709
	2017 YTD	4	15	9	35	44	175	19	94	113	437	70	238	620	858
	% Change	100.0%	0.0%	125.0%	-7.9%	4.8%	6.7%	18.8%	8.0%	9.7%	21.4%	204.3%	6.7%	27.6%	21.0%
YTD 2013	2013 YTD	1	19	7	51	58	170	7	188	195	392	34	248	621	869
	2017 YTD	4	15	9	35	44	175	19	94	113	437	70	238	620	858
	% Change	300.0%	-21.1%	28.6%	-31.4%	-24.1%	2.9%	171.4%	-50.0%	-42.1%	11.5%	105.9%	-4.0%	-0.2%	-1.3%
YTD 2012	2012 YTD	2	16	12	54	66	204	23	173	196	496	34	288	726	1,014
	2017 YTD	4	15	9	35	44	175	19	94	113	437	70	238	620	858
	% Change	100.0%	-6.3%	-25.0%	-35.2%	-33.3%	-14.2%	-17.4%	-45.7%	-42.3%	-11.9%	105.9%	-17.4%	-14.6%	-15.4%

Information summarized for CompStat week ending 04/01/2017.

Sourced from MNPD ARMS on 4/5/2017 8:30:06 AM. The figures above were sourced from incident reports using Uniform Crime Reporting definitions and reporting guidelines, based on the date when the crime was reported. This report is intended to be a management and planning tool and does not reflect the official UCR counts for the department. Incidents where a location is unknown or unspecified are included in the countywide totals.

East Precinct Efficiency Report Summary

METROPOLITAN POLICE DEPARTMENT
of Nashville and Davidson County

Two Week, Eight Week, Sixteen Week, YTD, and 24 Month Analyses

Aggregated by component of arresting officer / officer making stop.

		Adults Only				Adults and Juveniles						
		Felony Arrests	Misdemeanor Arrests	Citation Arrests	Total Arrests	Part I Arrests	Weapons Law Violation Arrests	Drug-Related Arrests	DUI Arrests	Warrant Service Attempts	Warrants Served	Vehicle Stops
Two Week	Prior Week	16	44	107	167	16	0	36	3	199	59	644
	Last Week	18	50	45	113	18	3	13	3	189	78	527
	% Change	12.5%	13.6%	-57.9%	-32.3%	12.5%	-	-63.9%	0.0%	-5.0%	32.2%	-18.2%
Eight Week	Prior 4 Weeks	66	194	334	594	65	5	75	12	523	213	2,787
	Last 4 Weeks	76	183	269	528	64	4	84	15	641	265	2,425
	% Change	15.2%	-5.7%	-19.5%	-11.1%	-1.5%	-20.0%	12.0%	25.0%	22.6%	24.4%	-13.0%
Sixteen Week	Prior 8 Weeks	170	328	624	1,122	140	22	164	41	906	372	4,814
	Last 8 Weeks	142	377	603	1,122	129	9	159	27	1,164	478	5,212
	% Change	-16.5%	14.9%	-3.4%	0.0%	-7.9%	-59.1%	-3.0%	-34.1%	28.5%	28.5%	8.3%
YTD	2016 YTD	328	662	1,198	2,188	196	36	402	55	2,361	765	9,925
	2017 YTD	250	598	1,065	1,913	216	23	274	61	1,774	726	8,591
	% Change	-23.8%	-9.7%	-11.1%	-12.6%	10.2%	-36.1%	-31.8%	10.9%	-24.9%	-5.1%	-13.4%
Rolling 24 Month	Prior 52 Weeks	1,360	3,197	4,797	9,354	896	143	1,719	258	8,631	3,177	38,596
	Last 52 Weeks	1,138	2,422	4,135	7,695	875	137	1,312	211	6,962	3,034	31,774
	% Change	-16.3%	-24.2%	-13.8%	-17.7%	-2.3%	-4.2%	-23.7%	-18.2%	-19.3%	-4.5%	-17.7%
YTD 2015	2015 YTD	323	771	1,313	2,407	220	38	415	35	2,207	755	9,977
	2017 YTD	250	598	1,065	1,913	216	23	274	61	1,774	726	8,591
	% Change	-22.6%	-22.4%	-18.9%	-20.5%	-1.8%	-39.5%	-34.0%	74.3%	-19.6%	-3.8%	-13.9%
YTD 2014	2014 YTD	356	816	1,402	2,574	191	49	506	46	2,454	789	12,958
	2017 YTD	250	598	1,065	1,913	216	23	274	61	1,774	726	8,591
	% Change	-29.8%	-26.7%	-24.0%	-25.7%	13.1%	-53.1%	-45.8%	32.6%	-27.7%	-8.0%	-33.7%
YTD 2013	2013 YTD	423	863	1,633	2,919	225	53	515	47	2,357	805	14,442
	2017 YTD	250	598	1,065	1,913	216	23	274	61	1,774	726	8,591
	% Change	-40.9%	-30.7%	-34.8%	-34.5%	-4.0%	-56.6%	-46.8%	29.8%	-24.7%	-9.8%	-40.5%
YTD 2012	2012 YTD	441	907	1,465	2,813	255	38	491	37	2,945	951	16,240
	2017 YTD	250	598	1,065	1,913	216	23	274	61	1,774	726	8,591
	% Change	-43.3%	-34.1%	-27.3%	-32.0%	-15.3%	-39.5%	-44.2%	64.9%	-39.8%	-23.7%	-47.1%

Information summarized for CompStat week ending 04/01/2017.

Sourced from MNPD ARMS on 4/5/2017 8:30:06 AM. Arrest summaries are not a count of arrest charges. 1 arrest = 1 body. Warrant Service summary considers 1 count for each service attempt and 1 count for each outstanding warrant served. Vehicle Stop summary sources MNPD's Vehicle Stop (Form 252) Database. Vehicle stop totals count all reports electronically entered via AFR. Hardcopy reports not entered into ARMS will affect accuracy of totals.

South Precinct Incident Report Summary

METROPOLITAN POLICE DEPARTMENT
of Nashville and Davidson County

Two Week, Eight Week, Sixteen Week, YTD, and 24 Month Analyses

Aggregated by precinct (incident location). Based on date when each incident was reported.

		Homicide	Forcible Rape	Commercial Robbery	Street Robbery	Total Robbery	Aggravated Assault	Commercial Burglary	Residential Burglary	Total Burglary	Larceny	Auto Theft	Violent Offenses	Property Offenses	Part I Offenses
Two Week	Prior Week	1	1	1	11	12	19	5	14	19	55	10	33	84	117
	Last Week	1	4	0	2	2	13	1	9	10	47	12	20	69	89
	% Change	0.0%	300.0%	-100.0%	-81.8%	-83.3%	-31.6%	-80.0%	-35.7%	-47.4%	-14.5%	20.0%	-39.4%	-17.9%	-23.9%
Eight Week	Prior 4 Weeks	0	5	7	29	36	91	12	56	68	229	39	132	336	468
	Last 4 Weeks	2	5	1	31	32	80	9	49	58	212	60	119	330	449
	% Change	-	0.0%	-85.7%	6.9%	-11.1%	-12.1%	-25.0%	-12.5%	-14.7%	-7.4%	53.8%	-9.8%	-1.8%	-4.1%
Sixteen Week	Prior 8 Weeks	3	6	15	69	84	153	20	89	109	432	101	246	642	888
	Last 8 Weeks	2	10	8	60	68	171	21	105	126	441	99	251	666	917
	% Change	-33.3%	66.7%	-46.7%	-13.0%	-19.0%	11.8%	5.0%	18.0%	15.6%	2.1%	-2.0%	2.0%	3.7%	3.3%
YTD 2016	2016 YTD	6	25	15	92	107	242	29	283	312	811	101	380	1,224	1,604
	2017 YTD	4	13	17	103	120	260	34	143	177	740	170	397	1,087	1,484
	% Change	-33.3%	-48.0%	13.3%	12.0%	12.1%	7.4%	17.2%	-49.5%	-43.3%	-8.8%	68.3%	4.5%	-11.2%	-7.5%
Rolling 24 Month	Prior 52 Weeks	20	113	45	426	471	965	173	1,035	1,208	3,381	300	1,569	4,889	6,458
	Last 52 Weeks	15	92	72	460	532	976	187	776	963	3,123	438	1,615	4,524	6,139
	% Change	-25.0%	-18.6%	60.0%	8.0%	13.0%	1.1%	8.1%	-25.0%	-20.3%	-7.6%	46.0%	2.9%	-7.5%	-4.9%
YTD 2015	2015 YTD	2	18	11	71	82	162	45	258	303	733	48	264	1,084	1,348
	2017 YTD	4	13	17	103	120	260	34	143	177	740	170	397	1,087	1,484
	% Change	100.0%	-27.8%	54.5%	45.1%	46.3%	60.5%	-24.4%	-44.6%	-41.6%	1.0%	254.2%	50.4%	0.3%	10.1%
YTD 2014	2014 YTD	2	22	14	63	77	235	43	189	232	740	44	336	1,016	1,352
	2017 YTD	4	13	17	103	120	260	34	143	177	740	170	397	1,087	1,484
	% Change	100.0%	-40.9%	21.4%	63.5%	55.8%	10.6%	-20.9%	-24.3%	-23.7%	0.0%	286.4%	18.2%	7.0%	9.8%
YTD 2013	2013 YTD	1	19	7	73	80	200	52	229	281	738	53	300	1,072	1,372
	2017 YTD	4	13	17	103	120	260	34	143	177	740	170	397	1,087	1,484
	% Change	300.0%	-31.6%	142.9%	41.1%	50.0%	30.0%	-34.6%	-37.6%	-37.0%	0.3%	220.8%	32.3%	1.4%	8.2%
YTD 2012	2012 YTD	0	23	7	73	80	223	46	179	225	725	87	326	1,037	1,363
	2017 YTD	4	13	17	103	120	260	34	143	177	740	170	397	1,087	1,484
	% Change	-	-43.5%	142.9%	41.1%	50.0%	16.6%	-26.1%	-20.1%	-21.3%	2.1%	95.4%	21.8%	4.8%	8.9%

Information summarized for CompStat week ending 04/01/2017.

Sourced from MNPD ARMS on 4/5/2017 8:30:07 AM. The figures above were sourced from incident reports using Uniform Crime Reporting definitions and reporting guidelines, based on the date when the crime was reported. This report is intended to be a management and planning tool and does not reflect the official UCR counts for the department. Incidents where a location is unknown or unspecified are included in the countywide totals.

South Precinct Efficiency Report Summary

METROPOLITAN POLICE DEPARTMENT
of Nashville and Davidson County

Two Week, Eight Week, Sixteen Week, YTD, and 24 Month Analyses

Aggregated by component of arresting officer / officer making stop.

		Adults Only				Adults and Juveniles						
		Felony Arrests	Misdemeanor Arrests	Citation Arrests	Total Arrests	Part I Arrests	Weapons Law Violation Arrests	Drug-Related Arrests	DUI Arrests	Warrant Service Attempts	Warrants Served	Vehicle Stops
Two Week	Prior Week	12	35	55	102	12	2	14	7	66	38	707
	Last Week	13	33	50	96	11	2	14	6	52	26	674
	% Change	8.3%	-5.7%	-9.1%	-5.9%	-8.3%	0.0%	0.0%	-14.3%	-21.2%	-31.6%	-4.7%
Eight Week	Prior 4 Weeks	83	153	313	549	65	13	85	24	283	145	2,856
	Last 4 Weeks	53	146	247	446	59	4	75	27	232	134	2,523
	% Change	-36.1%	-4.6%	-21.1%	-18.8%	-9.2%	-69.2%	-11.8%	12.5%	-18.0%	-7.6%	-11.7%
Sixteen Week	Prior 8 Weeks	117	315	617	1,049	127	10	153	36	437	326	5,970
	Last 8 Weeks	136	299	560	995	124	17	160	51	515	279	5,379
	% Change	16.2%	-5.1%	-9.2%	-5.1%	-2.4%	70.0%	4.6%	41.7%	17.8%	-14.4%	-9.9%
YTD	2016 YTD	258	610	1,214	2,082	310	26	306	69	993	547	13,213
	2017 YTD	220	523	964	1,707	217	26	262	75	825	501	9,303
	% Change	-14.7%	-14.3%	-20.6%	-18.0%	-30.0%	0.0%	-14.4%	8.7%	-16.9%	-8.4%	-29.6%
Rolling 24 Month	Prior 52 Weeks	919	2,232	4,485	7,636	1,159	113	973	260	3,961	2,023	50,280
	Last 52 Weeks	870	2,369	4,373	7,612	978	77	1,115	308	3,547	2,299	41,763
	% Change	-5.3%	6.1%	-2.5%	-0.3%	-15.6%	-31.9%	14.6%	18.5%	-10.5%	13.6%	-16.9%
YTD 2015	2015 YTD	212	601	1,031	1,844	242	25	226	53	1,708	552	13,644
	2017 YTD	220	523	964	1,707	217	26	262	75	825	501	9,303
	% Change	3.8%	-13.0%	-6.5%	-7.4%	-10.3%	4.0%	15.9%	41.5%	-51.7%	-9.2%	-31.8%
YTD 2014	2014 YTD	274	705	1,981	2,960	399	39	351	52	1,573	635	22,360
	2017 YTD	220	523	964	1,707	217	26	262	75	825	501	9,303
	% Change	-19.7%	-25.8%	-51.3%	-42.3%	-45.6%	-33.3%	-25.4%	44.2%	-47.6%	-21.1%	-58.4%
YTD 2013	2013 YTD	336	713	1,876	2,925	357	22	433	75	3,053	750	19,456
	2017 YTD	220	523	964	1,707	217	26	262	75	825	501	9,303
	% Change	-34.5%	-26.6%	-48.6%	-41.6%	-39.2%	18.2%	-39.5%	0.0%	-73.0%	-33.2%	-52.2%
YTD 2012	2012 YTD	402	823	2,100	3,325	342	20	361	82	3,009	851	23,277
	2017 YTD	220	523	964	1,707	217	26	262	75	825	501	9,303
	% Change	-45.3%	-36.5%	-54.1%	-48.7%	-36.5%	30.0%	-27.4%	-8.5%	-72.6%	-41.1%	-60.0%

Information summarized for CompStat week ending 04/01/2017.

Sourced from MNPD ARMS on 4/5/2017 8:30:07 AM. Arrest summaries are not a count of arrest charges. 1 arrest = 1 body. Warrant Service summary considers 1 count for each service attempt and 1 count for each outstanding warrant served. Vehicle Stop summary sources MNPD's Vehicle Stop (Form 252) Database. Vehicle stop totals count all reports electronically entered via AFR. Hardcopy reports not entered into ARMS will affect accuracy of totals.

Central Precinct Incident Report Summary

METROPOLITAN POLICE DEPARTMENT
of Nashville and Davidson County

Two Week, Eight Week, Sixteen Week, YTD, and 24 Month Analyses

Aggregated by precinct (incident location). Based on date when each incident was reported.

		Homicide	Forcible Rape	Commercial Robbery	Street Robbery	Total Robbery	Aggravated Assault	Commercial Burglary	Residential Burglary	Total Burglary	Larceny	Auto Theft	Violent Offenses	Property Offenses	Part I Offenses
Two Week	Prior Week	0	2	0	3	3	6	0	1	1	21	2	11	24	35
	Last Week	0	1	0	5	5	3	0	0	0	20	3	9	23	32
	% Change	-	-50.0%	-	66.7%	66.7%	-50.0%	-	-100.0%	-100.0%	-4.8%	50.0%	-18.2%	-4.2%	-8.6%
Eight Week	Prior 4 Weeks	0	1	0	6	6	11	3	3	6	72	9	18	87	105
	Last 4 Weeks	0	3	0	10	10	14	1	1	2	81	11	27	94	121
	% Change	-	200.0%	-	66.7%	66.7%	27.3%	-66.7%	-66.7%	-66.7%	12.5%	22.2%	50.0%	8.0%	15.2%
Sixteen Week	Prior 8 Weeks	0	4	1	11	12	20	6	2	8	187	16	36	211	247
	Last 8 Weeks	0	4	0	16	16	25	4	4	8	153	20	45	181	226
	% Change	-	0.0%	-100.0%	45.5%	33.3%	25.0%	-33.3%	100.0%	0.0%	-18.2%	25.0%	25.0%	-14.2%	-8.5%
YTD 2016	2016 YTD	0	20	1	25	26	34	5	5	10	200	10	80	220	300
	2017 YTD	0	6	1	24	25	41	8	6	14	271	30	72	315	387
	% Change	-	-70.0%	0.0%	-4.0%	-3.8%	20.6%	60.0%	20.0%	40.0%	35.5%	200.0%	-10.0%	43.2%	29.0%
Rolling 24 Month	Prior 52 Weeks	0	75	1	106	107	203	37	21	58	998	55	385	1,111	1,496
	Last 52 Weeks	2	42	1	128	129	213	33	20	53	1,166	108	386	1,327	1,713
	% Change	-	-44.0%	0.0%	20.8%	20.6%	4.9%	-10.8%	-4.8%	-8.6%	16.8%	96.4%	0.3%	19.4%	14.5%
YTD 2015	2015 YTD	0	13	0	14	14	33	12	3	15	193	7	60	215	275
	2017 YTD	0	6	1	24	25	41	8	6	14	271	30	72	315	387
	% Change	-	-53.8%	-	71.4%	78.6%	24.2%	-33.3%	100.0%	-6.7%	40.4%	328.6%	20.0%	46.5%	40.7%
YTD 2014	2014 YTD	0	15	1	16	17	36	6	7	13	193	11	68	217	285
	2017 YTD	0	6	1	24	25	41	8	6	14	271	30	72	315	387
	% Change	-	-60.0%	0.0%	50.0%	47.1%	13.9%	33.3%	-14.3%	7.7%	40.4%	172.7%	5.9%	45.2%	35.8%
YTD 2013	2013 YTD	0	7	0	8	8	37	13	5	18	208	10	52	236	288
	2017 YTD	0	6	1	24	25	41	8	6	14	271	30	72	315	387
	% Change	-	-14.3%	-	200.0%	212.5%	10.8%	-38.5%	20.0%	-22.2%	30.3%	200.0%	38.5%	33.5%	34.4%
YTD 2012	2012 YTD	0	12	1	22	23	47	9	7	16	322	12	82	350	432
	2017 YTD	0	6	1	24	25	41	8	6	14	271	30	72	315	387
	% Change	-	-50.0%	0.0%	9.1%	8.7%	-12.8%	-11.1%	-14.3%	-12.5%	-15.8%	150.0%	-12.2%	-10.0%	-10.4%

Information summarized for CompStat week ending 04/01/2017.

Sourced from MNPD ARMS on 4/5/2017 8:30:07 AM. The figures above were sourced from incident reports using Uniform Crime Reporting definitions and reporting guidelines, based on the date when the crime was reported. This report is intended to be a management and planning tool and does not reflect the official UCR counts for the department. Incidents where a location is unknown or unspecified are included in the countywide totals.

Central Precinct Efficiency Report Summary

METROPOLITAN POLICE DEPARTMENT
of Nashville and Davidson County

Two Week, Eight Week, Sixteen Week, YTD, and 24 Month Analyses

Aggregated by component of arresting officer / officer making stop.

		Adults Only				Adults and Juveniles						
		Felony Arrests	Misdemeanor Arrests	Citation Arrests	Total Arrests	Part I Arrests	Weapons Law Violation Arrests	Drug-Related Arrests	DUI Arrests	Warrant Service Attempts	Warrants Served	Vehicle Stops
Two Week	Prior Week	5	85	84	174	3	0	24	3	87	35	388
	Last Week	7	59	52	118	5	0	21	0	73	25	312
	% Change	40.0%	-30.6%	-38.1%	-32.2%	66.7%	-	-12.5%	-100.0%	-16.1%	-28.6%	-19.6%
Eight Week	Prior 4 Weeks	42	292	327	661	35	7	74	6	330	135	1,878
	Last 4 Weeks	26	275	271	572	20	4	78	3	284	125	1,435
	% Change	-38.1%	-5.8%	-17.1%	-13.5%	-42.9%	-42.9%	5.4%	-50.0%	-13.9%	-7.4%	-23.6%
Sixteen Week	Prior 8 Weeks	79	503	604	1,186	73	5	144	12	436	216	3,711
	Last 8 Weeks	68	567	598	1,233	55	11	152	9	614	260	3,313
	% Change	-13.9%	12.7%	-1.0%	4.0%	-24.7%	120.0%	5.6%	-25.0%	40.8%	20.4%	-10.7%
YTD	2016 YTD	158	1,028	1,111	2,297	101	9	279	30	959	488	7,792
	2017 YTD	123	908	1,013	2,044	110	16	244	18	915	388	5,751
	% Change	-22.2%	-11.7%	-8.8%	-11.0%	8.9%	77.8%	-12.5%	-40.0%	-4.6%	-20.5%	-26.2%
Rolling 24 Month	Prior 52 Weeks	666	4,319	4,456	9,441	405	58	924	158	3,822	2,075	33,590
	Last 52 Weeks	558	3,640	3,934	8,132	499	42	852	82	2,944	1,707	22,558
	% Change	-16.2%	-15.7%	-11.7%	-13.9%	23.2%	-27.6%	-7.8%	-48.1%	-23.0%	-17.7%	-32.8%
YTD 2015	2015 YTD	181	963	1,197	2,341	103	16	256	51	1,694	481	10,885
	2017 YTD	123	908	1,013	2,044	110	16	244	18	915	388	5,751
	% Change	-32.0%	-5.7%	-15.4%	-12.7%	6.8%	0.0%	-4.7%	-64.7%	-46.0%	-19.3%	-47.2%
YTD 2014	2014 YTD	176	958	1,099	2,233	100	10	184	44	2,194	419	12,037
	2017 YTD	123	908	1,013	2,044	110	16	244	18	915	388	5,751
	% Change	-30.1%	-5.2%	-7.8%	-8.5%	10.0%	60.0%	32.6%	-59.1%	-58.3%	-7.4%	-52.2%
YTD 2013	2013 YTD	193	1,148	1,148	2,489	111	16	258	37	2,177	439	11,873
	2017 YTD	123	908	1,013	2,044	110	16	244	18	915	388	5,751
	% Change	-36.3%	-20.9%	-11.8%	-17.9%	-0.9%	0.0%	-5.4%	-51.4%	-58.0%	-11.6%	-51.6%
YTD 2012	2012 YTD	241	979	1,095	2,315	155	21	297	42	2,277	564	9,433
	2017 YTD	123	908	1,013	2,044	110	16	244	18	915	388	5,751
	% Change	-49.0%	-7.3%	-7.5%	-11.7%	-29.0%	-23.8%	-17.8%	-57.1%	-59.8%	-31.2%	-39.0%

Information summarized for CompStat week ending 04/01/2017.

Sourced from MNPD ARMS on 4/5/2017 8:30:07 AM. Arrest summaries are not a count of arrest charges. 1 arrest = 1 body. Warrant Service summary considers 1 count for each service attempt and 1 count for each outstanding warrant served. Vehicle Stop summary sources MNPD's Vehicle Stop (Form 252) Database. Vehicle stop totals count all reports electronically entered via AFR. Hardcopy reports not entered into ARMS will affect accuracy of totals.

Hermitage Precinct Incident Report Summary

METROPOLITAN POLICE DEPARTMENT
of Nashville and Davidson County

Two Week, Eight Week, Sixteen Week, YTD, and 24 Month Analyses

Aggregated by precinct (incident location). Based on date when each incident was reported.

		Homicide	Forcible Rape	Commercial Robbery	Street Robbery	Total Robbery	Aggravated Assault	Commercial Burglary	Residential Burglary	Total Burglary	Larceny	Auto Theft	Violent Offenses	Property Offenses	Part I Offenses
Two Week	Prior Week	1	3	2	7	9	12	3	9	12	59	12	25	83	108
	Last Week	0	2	0	8	8	9	2	7	9	85	9	19	103	122
	% Change	-100.0%	-33.3%	-100.0%	14.3%	-11.1%	-25.0%	-33.3%	-22.2%	-25.0%	44.1%	-25.0%	-24.0%	24.1%	13.0%
Eight Week	Prior 4 Weeks	1	14	6	32	38	64	12	39	51	226	24	117	301	418
	Last 4 Weeks	1	11	4	25	29	39	6	31	37	267	40	80	344	424
	% Change	0.0%	-21.4%	-33.3%	-21.9%	-23.7%	-39.1%	-50.0%	-20.5%	-27.5%	18.1%	66.7%	-31.6%	14.3%	1.4%
Sixteen Week	Prior 8 Weeks	3	23	16	52	68	122	24	74	98	492	68	216	658	874
	Last 8 Weeks	2	25	10	57	67	103	18	70	88	493	64	197	645	842
	% Change	-33.3%	8.7%	-37.5%	9.6%	-1.5%	-15.6%	-25.0%	-5.4%	-10.2%	0.2%	-5.9%	-8.8%	-2.0%	-3.7%
YTD 2016	2016 YTD	3	22	17	66	83	206	33	174	207	877	52	314	1,136	1,450
	2017 YTD	3	38	21	88	109	191	34	120	154	803	102	341	1,059	1,400
	% Change	0.0%	72.7%	23.5%	33.3%	31.3%	-7.3%	3.0%	-31.0%	-25.6%	-8.4%	96.2%	8.6%	-6.8%	-3.4%
Rolling 24 Month	Prior 52 Weeks	11	96	53	270	323	830	146	672	818	3,795	248	1,260	4,861	6,121
	Last 52 Weeks	18	124	72	326	398	868	166	516	682	3,517	342	1,408	4,541	5,949
	% Change	63.6%	29.2%	35.8%	20.7%	23.2%	4.6%	13.7%	-23.2%	-16.6%	-7.3%	37.9%	11.7%	-6.6%	-2.8%
YTD 2015	2015 YTD	1	29	11	64	75	154	35	150	185	692	54	259	931	1,190
	2017 YTD	3	38	21	88	109	191	34	120	154	803	102	341	1,059	1,400
	% Change	200.0%	31.0%	90.9%	37.5%	45.3%	24.0%	-2.9%	-20.0%	-16.8%	16.0%	88.9%	31.7%	13.7%	17.6%
YTD 2014	2014 YTD	1	14	6	53	59	186	44	165	209	692	50	260	951	1,211
	2017 YTD	3	38	21	88	109	191	34	120	154	803	102	341	1,059	1,400
	% Change	200.0%	171.4%	250.0%	66.0%	84.7%	2.7%	-22.7%	-27.3%	-26.3%	16.0%	104.0%	31.2%	11.4%	15.6%
YTD 2013	2013 YTD	2	21	16	64	80	184	23	185	208	903	47	287	1,158	1,445
	2017 YTD	3	38	21	88	109	191	34	120	154	803	102	341	1,059	1,400
	% Change	50.0%	81.0%	31.3%	37.5%	36.3%	3.8%	47.8%	-35.1%	-26.0%	-11.1%	117.0%	18.8%	-8.5%	-3.1%
YTD 2012	2012 YTD	5	22	7	44	51	242	43	186	229	810	51	320	1,090	1,410
	2017 YTD	3	38	21	88	109	191	34	120	154	803	102	341	1,059	1,400
	% Change	-40.0%	72.7%	200.0%	100.0%	113.7%	-21.1%	-20.9%	-35.5%	-32.8%	-0.9%	100.0%	6.6%	-2.8%	-0.7%

Information summarized for CompStat week ending 04/01/2017.

Sourced from MNPD ARMS on 4/5/2017 8:30:07 AM. The figures above were sourced from incident reports using Uniform Crime Reporting definitions and reporting guidelines, based on the date when the crime was reported. This report is intended to be a management and planning tool and does not reflect the official UCR counts for the department. Incidents where a location is unknown or unspecified are included in the countywide totals.

Hermitage Precinct Efficiency Report Summary

METROPOLITAN POLICE DEPARTMENT
of Nashville and Davidson County

Two Week, Eight Week, Sixteen Week, YTD, and 24 Month Analyses

Aggregated by component of arresting officer / officer making stop.

		Adults Only				Adults and Juveniles						
		Felony Arrests	Misdemeanor Arrests	Citation Arrests	Total Arrests	Part I Arrests	Weapons Law Violation Arrests	Drug-Related Arrests	DUI Arrests	Warrant Service Attempts	Warrants Served	Vehicle Stops
Two Week	Prior Week	22	66	69	157	19	1	24	6	207	97	668
	Last Week	20	52	62	134	21	4	22	3	78	63	537
	% Change	-9.1%	-21.2%	-10.1%	-14.6%	10.5%	300.0%	-8.3%	-50.0%	-62.3%	-35.1%	-19.6%
Eight Week	Prior 4 Weeks	101	197	391	689	105	5	146	12	424	295	3,092
	Last 4 Weeks	87	217	274	578	96	11	94	23	485	284	2,369
	% Change	-13.9%	10.2%	-29.9%	-16.1%	-8.6%	120.0%	-35.6%	91.7%	14.4%	-3.7%	-23.4%
Sixteen Week	Prior 8 Weeks	183	429	684	1,296	187	11	220	34	1,007	535	5,333
	Last 8 Weeks	188	414	665	1,267	201	16	240	35	909	579	5,461
	% Change	2.7%	-3.5%	-2.8%	-2.2%	7.5%	45.5%	9.1%	2.9%	-9.7%	8.2%	2.4%
YTD	2016 YTD	343	736	1,596	2,675	332	23	573	52	2,285	886	14,047
	2017 YTD	311	696	1,100	2,107	311	21	386	58	1,559	902	8,929
	% Change	-9.3%	-5.4%	-31.1%	-21.2%	-6.3%	-8.7%	-32.6%	11.5%	-31.8%	1.8%	-36.4%
Rolling 24 Month	Prior 52 Weeks	1,224	2,641	5,635	9,500	1,204	85	1,897	175	9,339	3,027	50,482
	Last 52 Weeks	1,221	2,721	4,912	8,854	1,183	89	1,654	226	6,774	3,458	38,935
	% Change	-0.2%	3.0%	-12.8%	-6.8%	-1.7%	4.7%	-12.8%	29.1%	-27.5%	14.2%	-22.9%
YTD 2015	2015 YTD	298	640	1,574	2,512	246	24	522	39	2,474	775	14,353
	2017 YTD	311	696	1,100	2,107	311	21	386	58	1,559	902	8,929
	% Change	4.4%	8.8%	-30.1%	-16.1%	26.4%	-12.5%	-26.1%	48.7%	-37.0%	16.4%	-37.8%
YTD 2014	2014 YTD	313	777	1,918	3,008	230	38	601	60	2,979	791	16,871
	2017 YTD	311	696	1,100	2,107	311	21	386	58	1,559	902	8,929
	% Change	-0.6%	-10.4%	-42.6%	-30.0%	35.2%	-44.7%	-35.8%	-3.3%	-47.7%	14.0%	-47.1%
YTD 2013	2013 YTD	329	687	2,067	3,083	281	44	782	62	2,337	698	15,575
	2017 YTD	311	696	1,100	2,107	311	21	386	58	1,559	902	8,929
	% Change	-5.5%	1.3%	-46.8%	-31.7%	10.7%	-52.3%	-50.6%	-6.5%	-33.3%	29.2%	-42.7%
YTD 2012	2012 YTD	390	727	1,643	2,760	286	40	635	53	1,992	805	14,936
	2017 YTD	311	696	1,100	2,107	311	21	386	58	1,559	902	8,929
	% Change	-20.3%	-4.3%	-33.0%	-23.7%	8.7%	-47.5%	-39.2%	9.4%	-21.7%	12.0%	-40.2%

Information summarized for CompStat week ending 04/01/2017.

Sourced from MNPD ARMS on 4/5/2017 8:30:07 AM. Arrest summaries are not a count of arrest charges. 1 arrest = 1 body. Warrant Service summary considers 1 count for each service attempt and 1 count for each outstanding warrant served. Vehicle Stop summary sources MNPD's Vehicle Stop (Form 252) Database. Vehicle stop totals count all reports electronically entered via AFR. Hardcopy reports not entered into ARMS will affect accuracy of totals.

North Precinct Incident Report Summary

METROPOLITAN POLICE DEPARTMENT
of Nashville and Davidson County

Two Week, Eight Week, Sixteen Week, YTD, and 24 Month Analyses

Aggregated by precinct (incident location). Based on date when each incident was reported.

		Homicide	Forcible Rape	Commercial Robbery	Street Robbery	Total Robbery	Aggravated Assault	Commercial Burglary	Residential Burglary	Total Burglary	Larceny	Auto Theft	Violent Offenses	Property Offenses	Part I Offenses
Two Week	Prior Week	1	1	1	5	6	23	1	6	7	44	4	31	55	86
	Last Week	0	1	0	7	7	15	3	6	9	43	4	23	56	79
	% Change	-100.0%	0.0%	-100.0%	40.0%	16.7%	-34.8%	200.0%	0.0%	28.6%	-2.3%	0.0%	-25.8%	1.8%	-8.1%
Eight Week	Prior 4 Weeks	2	7	6	26	32	37	8	35	43	147	18	78	208	286
	Last 4 Weeks	2	4	1	20	21	74	7	23	30	168	20	101	218	319
	% Change	0.0%	-42.9%	-83.3%	-23.1%	-34.4%	100.0%	-12.5%	-34.3%	-30.2%	14.3%	11.1%	29.5%	4.8%	11.5%
Sixteen Week	Prior 8 Weeks	2	6	4	46	50	135	34	63	97	259	68	193	424	617
	Last 8 Weeks	4	11	7	46	53	111	15	58	73	315	38	179	426	605
	% Change	100.0%	83.3%	75.0%	0.0%	6.0%	-17.8%	-55.9%	-7.9%	-24.7%	21.6%	-44.1%	-7.3%	0.5%	-1.9%
YTD 2016	2016 YTD	5	16	6	49	55	202	28	96	124	404	54	278	582	860
	2017 YTD	4	13	10	74	84	191	42	95	137	470	79	292	686	978
	% Change	-20.0%	-18.8%	66.7%	51.0%	52.7%	-5.4%	50.0%	-1.0%	10.5%	16.3%	46.3%	5.0%	17.9%	13.7%
Rolling 24 Month	Prior 52 Weeks	29	80	30	276	306	997	126	516	642	1,865	244	1,412	2,751	4,163
	Last 52 Weeks	18	81	32	297	329	867	133	493	626	1,946	289	1,295	2,861	4,156
	% Change	-37.9%	1.3%	6.7%	7.6%	7.5%	-13.0%	5.6%	-4.5%	-2.5%	4.3%	18.4%	-8.3%	4.0%	-0.2%
YTD 2015	2015 YTD	6	18	4	68	72	211	25	131	156	334	50	307	540	847
	2017 YTD	4	13	10	74	84	191	42	95	137	470	79	292	686	978
	% Change	-33.3%	-27.8%	150.0%	8.8%	16.7%	-9.5%	68.0%	-27.5%	-12.2%	40.7%	58.0%	-4.9%	27.0%	15.5%
YTD 2014	2014 YTD	4	23	0	42	42	219	12	114	126	365	32	288	523	811
	2017 YTD	4	13	10	74	84	191	42	95	137	470	79	292	686	978
	% Change	0.0%	-43.5%	-	76.2%	100.0%	-12.8%	250.0%	-16.7%	8.7%	28.8%	146.9%	1.4%	31.2%	20.6%
YTD 2013	2013 YTD	3	11	3	55	58	205	23	183	206	390	26	277	622	899
	2017 YTD	4	13	10	74	84	191	42	95	137	470	79	292	686	978
	% Change	33.3%	18.2%	233.3%	34.5%	44.8%	-6.8%	82.6%	-48.1%	-33.5%	20.5%	203.8%	5.4%	10.3%	8.8%
YTD 2012	2012 YTD	4	16	4	42	46	178	24	157	181	454	36	244	671	915
	2017 YTD	4	13	10	74	84	191	42	95	137	470	79	292	686	978
	% Change	0.0%	-18.8%	150.0%	76.2%	82.6%	7.3%	75.0%	-39.5%	-24.3%	3.5%	119.4%	19.7%	2.2%	6.9%

Information summarized for CompStat week ending 04/01/2017.

Sourced from MNPD ARMS on 4/5/2017 8:30:07 AM. The figures above were sourced from incident reports using Uniform Crime Reporting definitions and reporting guidelines, based on the date when the crime was reported. This report is intended to be a management and planning tool and does not reflect the official UCR counts for the department. Incidents where a location is unknown or unspecified are included in the countywide totals.

North Precinct Efficiency Report Summary

METROPOLITAN POLICE DEPARTMENT
of Nashville and Davidson County

Two Week, Eight Week, Sixteen Week, YTD, and 24 Month Analyses

Aggregated by component of arresting officer / officer making stop.

		Adults Only				Adults and Juveniles						
		Felony Arrests	Misdemeanor Arrests	Citation Arrests	Total Arrests	Part I Arrests	Weapons Law Violation Arrests	Drug-Related Arrests	DUI Arrests	Warrant Service Attempts	Warrants Served	Vehicle Stops
Two Week	Prior Week	24	56	58	138	24	3	24	1	107	70	352
	Last Week	16	47	68	131	15	1	29	0	145	82	316
	% Change	-33.3%	-16.1%	17.2%	-5.1%	-37.5%	-66.7%	20.8%	-100.0%	35.5%	17.1%	-10.2%
Eight Week	Prior 4 Weeks	82	207	289	578	62	15	122	10	507	241	1,670
	Last 4 Weeks	87	193	266	546	88	10	110	1	487	258	1,244
	% Change	6.1%	-6.8%	-8.0%	-5.5%	41.9%	-33.3%	-9.8%	-90.0%	-3.9%	7.1%	-25.5%
Sixteen Week	Prior 8 Weeks	145	340	606	1,091	140	12	212	13	1,010	411	3,595
	Last 8 Weeks	169	400	555	1,124	150	25	232	11	994	499	2,914
	% Change	16.6%	17.6%	-8.4%	3.0%	7.1%	108.3%	9.4%	-15.4%	-1.6%	21.4%	-18.9%
YTD	2016 YTD	334	655	1,054	2,043	221	41	449	25	1,984	733	6,954
	2017 YTD	262	634	956	1,852	243	30	382	19	1,707	779	5,311
	% Change	-21.6%	-3.2%	-9.3%	-9.3%	10.0%	-26.8%	-14.9%	-24.0%	-14.0%	6.3%	-23.6%
Rolling 24 Month	Prior 52 Weeks	1,218	2,404	3,255	6,877	835	139	1,434	83	7,501	2,750	25,195
	Last 52 Weeks	1,187	2,589	3,921	7,697	976	134	1,598	101	6,563	3,011	22,455
	% Change	-2.5%	7.7%	20.5%	11.9%	16.9%	-3.6%	11.4%	21.7%	-12.5%	9.5%	-10.9%
YTD 2015	2015 YTD	274	501	1,038	1,813	188	24	408	31	2,097	499	7,598
	2017 YTD	262	634	956	1,852	243	30	382	19	1,707	779	5,311
	% Change	-4.4%	26.5%	-7.9%	2.2%	29.3%	25.0%	-6.4%	-38.7%	-18.6%	56.1%	-30.1%
YTD 2014	2014 YTD	309	608	1,447	2,364	146	25	472	21	2,047	674	11,358
	2017 YTD	262	634	956	1,852	243	30	382	19	1,707	779	5,311
	% Change	-15.2%	4.3%	-33.9%	-21.7%	66.4%	20.0%	-19.1%	-9.5%	-16.6%	15.6%	-53.2%
YTD 2013	2013 YTD	330	484	1,623	2,437	172	38	549	30	1,404	629	12,397
	2017 YTD	262	634	956	1,852	243	30	382	19	1,707	779	5,311
	% Change	-20.6%	31.0%	-41.1%	-24.0%	41.3%	-21.1%	-30.4%	-36.7%	21.6%	23.8%	-57.2%
YTD 2012	2012 YTD	365	504	1,761	2,630	221	43	535	29	1,689	729	14,255
	2017 YTD	262	634	956	1,852	243	30	382	19	1,707	779	5,311
	% Change	-28.2%	25.8%	-45.7%	-29.6%	10.0%	-30.2%	-28.6%	-34.5%	1.1%	6.9%	-62.7%

Information summarized for CompStat week ending 04/01/2017.

Sourced from MNPD ARMS on 4/5/2017 8:30:07 AM. Arrest summaries are not a count of arrest charges. 1 arrest = 1 body. Warrant Service summary considers 1 count for each service attempt and 1 count for each outstanding warrant served. Vehicle Stop summary sources MNPD's Vehicle Stop (Form 252) Database. Vehicle stop totals count all reports electronically entered via AFR. Hardcopy reports not entered into ARMS will affect accuracy of totals.

Madison Precinct Incident Report Summary

METROPOLITAN POLICE DEPARTMENT
of Nashville and Davidson County

Two Week, Eight Week, Sixteen Week, YTD, and 24 Month Analyses

Aggregated by precinct (incident location). Based on date when each incident was reported.

		Homicide	Forcible Rape	Commercial Robbery	Street Robbery	Total Robbery	Aggravated Assault	Commercial Burglary	Residential Burglary	Total Burglary	Larceny	Auto Theft	Violent Offenses	Property Offenses	Part I Offenses
Two Week	Prior Week	0	0	0	2	2	5	3	5	8	46	7	7	61	68
	Last Week	0	1	1	2	3	8	0	5	5	39	4	12	48	60
	% Change	-	-	-	0.0%	50.0%	60.0%	-100.0%	0.0%	-37.5%	-15.2%	-42.9%	71.4%	-21.3%	-11.8%
Eight Week	Prior 4 Weeks	0	2	3	13	16	31	5	36	41	161	21	49	223	272
	Last 4 Weeks	0	4	2	17	19	28	4	22	26	185	25	51	236	287
	% Change	-	100.0%	-33.3%	30.8%	18.8%	-9.7%	-20.0%	-38.9%	-36.6%	14.9%	19.0%	4.1%	5.8%	5.5%
Sixteen Week	Prior 8 Weeks	3	3	8	23	31	83	8	56	64	296	50	120	410	530
	Last 8 Weeks	0	6	5	30	35	59	9	58	67	346	46	100	459	559
	% Change	-100.0%	100.0%	-37.5%	30.4%	12.9%	-28.9%	12.5%	3.6%	4.7%	16.9%	-8.0%	-16.7%	12.0%	5.5%
YTD 2016	2016 YTD	1	22	5	28	33	128	12	116	128	553	26	184	707	891
	2017 YTD	3	7	8	43	51	115	16	89	105	538	75	176	718	894
	% Change	200.0%	-68.2%	60.0%	53.6%	54.5%	-10.2%	33.3%	-23.3%	-18.0%	-2.7%	188.5%	-4.3%	1.6%	0.3%
Rolling 24 Month	Prior 52 Weeks	3	73	39	146	185	594	69	542	611	2,246	179	855	3,036	3,891
	Last 52 Weeks	9	45	41	166	207	562	72	413	485	2,192	222	823	2,899	3,722
	% Change	200.0%	-38.4%	5.1%	13.7%	11.9%	-5.4%	4.3%	-23.8%	-20.6%	-2.4%	24.0%	-3.7%	-4.5%	-4.3%
YTD 2015	2015 YTD	1	10	8	27	35	148	13	101	114	447	34	194	595	789
	2017 YTD	3	7	8	43	51	115	16	89	105	538	75	176	718	894
	% Change	200.0%	-30.0%	0.0%	59.3%	45.7%	-22.3%	23.1%	-11.9%	-7.9%	20.4%	120.6%	-9.3%	20.7%	13.3%
YTD 2014	2014 YTD	5	15	3	20	23	113	7	98	105	453	23	156	581	737
	2017 YTD	3	7	8	43	51	115	16	89	105	538	75	176	718	894
	% Change	-40.0%	-53.3%	166.7%	115.0%	121.7%	1.8%	128.6%	-9.2%	0.0%	18.8%	226.1%	12.8%	23.6%	21.3%
YTD 2013	2013 YTD	0	14	8	41	49	124	18	118	136	442	36	187	614	801
	2017 YTD	3	7	8	43	51	115	16	89	105	538	75	176	718	894
	% Change	-	-50.0%	0.0%	4.9%	4.1%	-7.3%	-11.1%	-24.6%	-22.8%	21.7%	108.3%	-5.9%	16.9%	11.6%
YTD 2012	2012 YTD	3	11	4	42	46	142	20	191	211	557	32	202	800	1,002
	2017 YTD	3	7	8	43	51	115	16	89	105	538	75	176	718	894
	% Change	0.0%	-36.4%	100.0%	2.4%	10.9%	-19.0%	-20.0%	-53.4%	-50.2%	-3.4%	134.4%	-12.9%	-10.3%	-10.8%

Information summarized for CompStat week ending 04/01/2017.

Sourced from MNPD ARMS on 4/5/2017 8:30:07 AM. The figures above were sourced from incident reports using Uniform Crime Reporting definitions and reporting guidelines, based on the date when the crime was reported. This report is intended to be a management and planning tool and does not reflect the official UCR counts for the department. Incidents where a location is unknown or unspecified are included in the countywide totals.

Madison Precinct Efficiency Report Summary

METROPOLITAN POLICE DEPARTMENT
of Nashville and Davidson County

Two Week, Eight Week, Sixteen Week, YTD, and 24 Month Analyses

Aggregated by component of arresting officer / officer making stop.

		Adults Only				Adults and Juveniles						
		Felony Arrests	Misdemeanor Arrests	Citation Arrests	Total Arrests	Part I Arrests	Weapons Law Violation Arrests	Drug-Related Arrests	DUI Arrests	Warrant Service Attempts	Warrants Served	Vehicle Stops
Two Week	Prior Week	11	54	60	125	27	2	14	9	110	27	355
	Last Week	18	47	69	134	12	3	26	9	93	50	272
	% Change	63.6%	-13.0%	15.0%	7.2%	-55.6%	50.0%	85.7%	0.0%	-15.5%	85.2%	-23.4%
Eight Week	Prior 4 Weeks	54	182	218	454	84	6	56	19	472	173	1,293
	Last 4 Weeks	49	186	223	458	83	10	72	25	350	145	1,150
	% Change	-9.3%	2.2%	2.3%	0.9%	-1.2%	66.7%	28.6%	31.6%	-25.8%	-16.2%	-11.1%
Sixteen Week	Prior 8 Weeks	150	330	573	1,053	194	15	106	24	758	321	2,811
	Last 8 Weeks	103	368	441	912	167	16	128	44	822	318	2,443
	% Change	-31.3%	11.5%	-23.0%	-13.4%	-13.9%	6.7%	20.8%	83.3%	8.4%	-0.9%	-13.1%
YTD	2016 YTD	197	555	1,081	1,833	319	20	250	34	1,325	563	5,699
	2017 YTD	203	594	817	1,614	297	30	210	61	1,344	536	4,312
	% Change	3.0%	7.0%	-24.4%	-11.9%	-6.9%	50.0%	-16.0%	79.4%	1.4%	-4.8%	-24.3%
Rolling 24 Month	Prior 52 Weeks	863	2,130	4,275	7,268	1,294	75	966	181	6,074	2,286	22,619
	Last 52 Weeks	815	2,171	3,556	6,542	1,130	80	783	204	4,983	2,117	17,862
	% Change	-5.6%	1.9%	-16.8%	-10.0%	-12.7%	6.7%	-18.9%	12.7%	-18.0%	-7.4%	-21.0%
YTD 2015	2015 YTD	204	499	1,188	1,891	316	15	278	48	1,417	504	7,367
	2017 YTD	203	594	817	1,614	297	30	210	61	1,344	536	4,312
	% Change	-0.5%	19.0%	-31.2%	-14.6%	-6.0%	100.0%	-24.5%	27.1%	-5.2%	6.3%	-41.5%
YTD 2014	2014 YTD	202	563	1,222	1,987	270	31	368	44	1,440	519	7,852
	2017 YTD	203	594	817	1,614	297	30	210	61	1,344	536	4,312
	% Change	0.5%	5.5%	-33.1%	-18.8%	10.0%	-3.2%	-42.9%	38.6%	-6.7%	3.3%	-45.1%
YTD 2013	2013 YTD	260	408	1,336	2,004	290	22	358	34	1,702	517	8,258
	2017 YTD	203	594	817	1,614	297	30	210	61	1,344	536	4,312
	% Change	-21.9%	45.6%	-38.8%	-19.5%	2.4%	36.4%	-41.3%	79.4%	-21.0%	3.7%	-47.8%
YTD 2012	2012 YTD	327	495	1,194	2,016	283	25	416	28	1,920	618	10,220
	2017 YTD	203	594	817	1,614	297	30	210	61	1,344	536	4,312
	% Change	-37.9%	20.0%	-31.6%	-19.9%	4.9%	20.0%	-49.5%	117.9%	-30.0%	-13.3%	-57.8%

Information summarized for CompStat week ending 04/01/2017.

Sourced from MNPD ARMS on 4/5/2017 8:30:07 AM. Arrest summaries are not a count of arrest charges. 1 arrest = 1 body. Warrant Service summary considers 1 count for each service attempt and 1 count for each outstanding warrant served. Vehicle Stop summary sources MNPD's Vehicle Stop (Form 252) Database. Vehicle stop totals count all reports electronically entered via AFR. Hardcopy reports not entered into ARMS will affect accuracy of totals.

Midtown Hills Precinct Incident Report Summary

METROPOLITAN POLICE DEPARTMENT
of Nashville and Davidson County

Two Week, Eight Week, Sixteen Week, YTD, and 24 Month Analyses

Aggregated by precinct (incident location). Based on date when each incident was reported.

		Homicide	Forcible Rape	Commercial Robbery	Street Robbery	Total Robbery	Aggravated Assault	Commercial Burglary	Residential Burglary	Total Burglary	Larceny	Auto Theft	Violent Offenses	Property Offenses	Part I Offenses
Two Week	Prior Week	0	1	0	7	7	9	2	5	7	56	7	17	70	87
	Last Week	0	1	1	2	3	8	3	6	9	36	7	12	52	64
	% Change	-	0.0%	-	-71.4%	-57.1%	-11.1%	50.0%	20.0%	28.6%	-35.7%	0.0%	-29.4%	-25.7%	-26.4%
Eight Week	Prior 4 Weeks	1	6	0	7	7	48	11	11	22	161	14	62	197	259
	Last 4 Weeks	0	6	2	14	16	33	9	16	25	188	24	55	237	292
	% Change	-100.0%	0.0%	-	100.0%	128.6%	-31.3%	-18.2%	45.5%	13.6%	16.8%	71.4%	-11.3%	20.3%	12.7%
Sixteen Week	Prior 8 Weeks	0	10	9	31	40	77	33	35	68	336	42	127	446	573
	Last 8 Weeks	1	12	2	21	23	81	20	27	47	349	38	117	434	551
	% Change	-	20.0%	-77.8%	-32.3%	-42.5%	5.2%	-39.4%	-22.9%	-30.9%	3.9%	-9.5%	-7.9%	-2.7%	-3.8%
YTD 2016	2016 YTD	0	16	9	35	44	88	33	91	124	509	36	148	669	817
	2017 YTD	1	19	8	42	50	141	42	48	90	576	70	211	736	947
	% Change	-	18.8%	-11.1%	20.0%	13.6%	60.2%	27.3%	-47.3%	-27.4%	13.2%	94.4%	42.6%	10.0%	15.9%
Rolling 24 Month	Prior 52 Weeks	4	61	27	146	173	403	162	431	593	2,401	151	641	3,145	3,786
	Last 52 Weeks	2	64	45	133	178	441	187	335	522	2,363	191	685	3,076	3,761
	% Change	-50.0%	4.9%	66.7%	-8.9%	2.9%	9.4%	15.4%	-22.3%	-12.0%	-1.6%	26.5%	6.9%	-2.2%	-0.7%
YTD 2015	2015 YTD	1	12	7	18	25	87	25	80	105	480	20	125	605	730
	2017 YTD	1	19	8	42	50	141	42	48	90	576	70	211	736	947
	% Change	0.0%	58.3%	14.3%	133.3%	100.0%	62.1%	68.0%	-40.0%	-14.3%	20.0%	250.0%	68.8%	21.7%	29.7%
YTD 2014	2014 YTD	1	20	6	22	28	76	41	127	168	542	21	125	731	856
	2017 YTD	1	19	8	42	50	141	42	48	90	576	70	211	736	947
	% Change	0.0%	-5.0%	33.3%	90.9%	78.6%	85.5%	2.4%	-62.2%	-46.4%	6.3%	233.3%	68.8%	0.7%	10.6%
YTD 2013	2013 YTD	0	13	12	12	24	76	39	127	166	605	30	113	801	914
	2017 YTD	1	19	8	42	50	141	42	48	90	576	70	211	736	947
	% Change	-	46.2%	-33.3%	250.0%	108.3%	85.5%	7.7%	-62.2%	-45.8%	-4.8%	133.3%	86.7%	-8.1%	3.6%
YTD 2012	2012 YTD	1	18	12	27	39	112	46	139	185	613	30	170	828	998
	2017 YTD	1	19	8	42	50	141	42	48	90	576	70	211	736	947
	% Change	0.0%	5.6%	-33.3%	55.6%	28.2%	25.9%	-8.7%	-65.5%	-51.4%	-6.0%	133.3%	24.1%	-11.1%	-5.1%

Information summarized for CompStat week ending 04/01/2017.

Sourced from MNPD ARMS on 4/5/2017 8:30:07 AM. The figures above were sourced from incident reports using Uniform Crime Reporting definitions and reporting guidelines, based on the date when the crime was reported. This report is intended to be a management and planning tool and does not reflect the official UCR counts for the department. Incidents where a location is unknown or unspecified are included in the countywide totals.

Midtown Hills Precinct Efficiency Report Summary

METROPOLITAN POLICE DEPARTMENT
of Nashville and Davidson County

Two Week, Eight Week, Sixteen Week, YTD, and 24 Month Analyses

Aggregated by component of arresting officer / officer making stop.

		Adults Only				Adults and Juveniles						
		Felony Arrests	Misdemeanor Arrests	Citation Arrests	Total Arrests	Part I Arrests	Weapons Law Violation Arrests	Drug-Related Arrests	DUI Arrests	Warrant Service Attempts	Warrants Served	Vehicle Stops
Two Week	Prior Week	13	49	88	150	12	2	45	3	50	35	613
	Last Week	15	35	99	149	14	1	32	3	54	36	581
	% Change	15.4%	-28.6%	12.5%	-0.7%	16.7%	-50.0%	-28.9%	0.0%	8.0%	2.9%	-5.2%
Eight Week	Prior 4 Weeks	66	150	285	501	67	12	124	19	241	139	2,361
	Last 4 Weeks	53	160	350	563	48	7	138	10	205	142	2,238
	% Change	-19.7%	6.7%	22.8%	12.4%	-28.4%	-41.7%	11.3%	-47.4%	-14.9%	2.2%	-5.2%
Sixteen Week	Prior 8 Weeks	110	293	560	963	111	19	230	26	449	205	4,155
	Last 8 Weeks	119	310	635	1,064	115	19	262	29	446	281	4,599
	% Change	8.2%	5.8%	13.4%	10.5%	3.6%	0.0%	13.9%	11.5%	-0.7%	37.1%	10.7%
YTD	2016 YTD	175	491	1,124	1,790	141	14	446	52	814	408	10,210
	2017 YTD	200	502	1,029	1,731	183	34	433	45	798	422	7,567
	% Change	14.3%	2.2%	-8.5%	-3.3%	29.8%	142.9%	-2.9%	-13.5%	-2.0%	3.4%	-25.9%
Rolling 24 Month	Prior 52 Weeks	642	2,213	4,865	7,720	616	51	1,443	189	3,587	1,667	43,868
	Last 52 Weeks	641	1,792	3,803	6,236	635	86	1,370	152	2,599	1,498	29,918
	% Change	-0.2%	-19.0%	-21.8%	-19.2%	3.1%	68.6%	-5.1%	-19.6%	-27.5%	-10.1%	-31.8%
YTD 2015	2015 YTD	139	591	1,158	1,888	120	16	315	40	793	357	11,174
	2017 YTD	200	502	1,029	1,731	183	34	433	45	798	422	7,567
	% Change	43.9%	-15.1%	-11.1%	-8.3%	52.5%	112.5%	37.5%	12.5%	0.6%	18.2%	-32.3%
YTD 2014	2014 YTD	0	0	0	0	0	0	0	0	0	0	0
	2017 YTD	200	502	1,029	1,731	183	34	433	45	798	422	7,567
	% Change	-	-	-	-	-	-	-	-	-	-	-
YTD 2013	2013 YTD	0	0	0	0	0	0	0	0	0	0	0
	2017 YTD	200	502	1,029	1,731	183	34	433	45	798	422	7,567
	% Change	-	-	-	-	-	-	-	-	-	-	-
YTD 2012	2012 YTD	0	0	0	0	0	0	0	0	0	0	0
	2017 YTD	200	502	1,029	1,731	183	34	433	45	798	422	7,567
	% Change	-	-	-	-	-	-	-	-	-	-	-

Information summarized for CompStat week ending 04/01/2017.

Sourced from MNPD ARMS on 4/5/2017 8:30:07 AM. Arrest summaries are not a count of arrest charges. 1 arrest = 1 body. Warrant Service summary considers 1 count for each service attempt and 1 count for each outstanding warrant served. Vehicle Stop summary sources MNPD's Vehicle Stop (Form 252) Database. Vehicle stop totals count all reports electronically entered via AFR. Hardcopy reports not entered into ARMS will affect accuracy of totals.

County UCR Incident Charts

Aggregated by precinct (incident location).

Summarized by CompStat week for past eight weeks.

METROPOLITAN POLICE DEPARTMENT

of Nashville and Davidson County

All Part 1 Incidents - 52wk Avg: 628

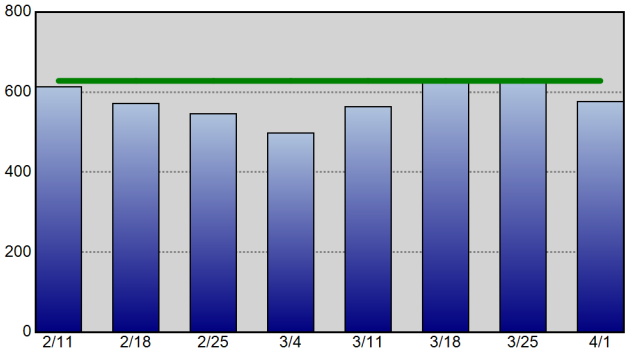

Violent Crime - 52wk Avg: 147

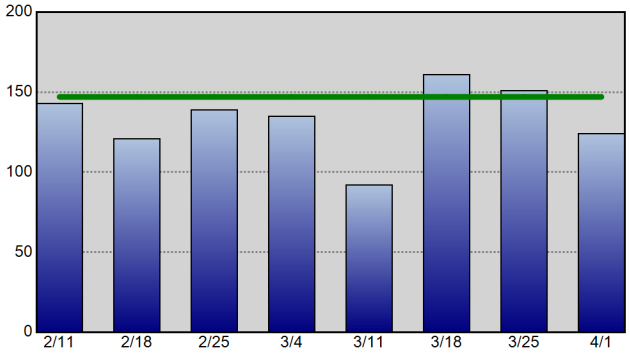

Property Crime - 52wk Avg: 482

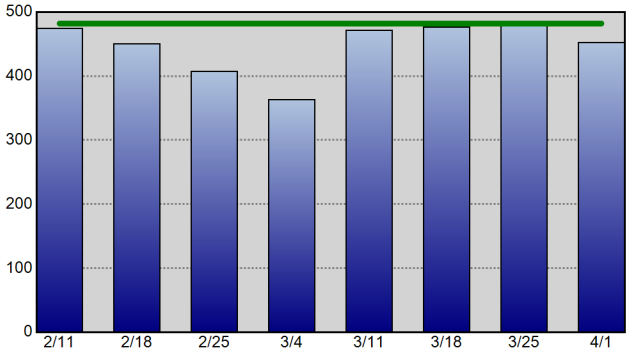

Robbery - 52wk Avg: 40

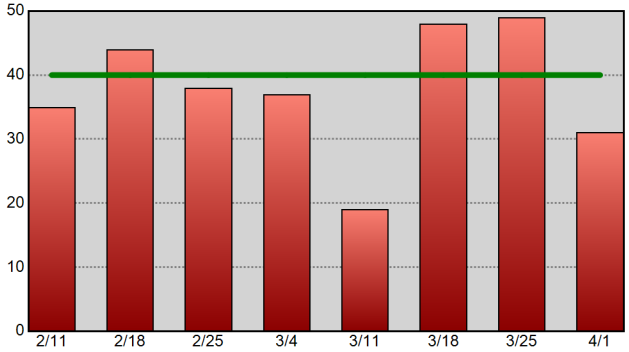

Commercial Burglary - 52wk Avg: 19

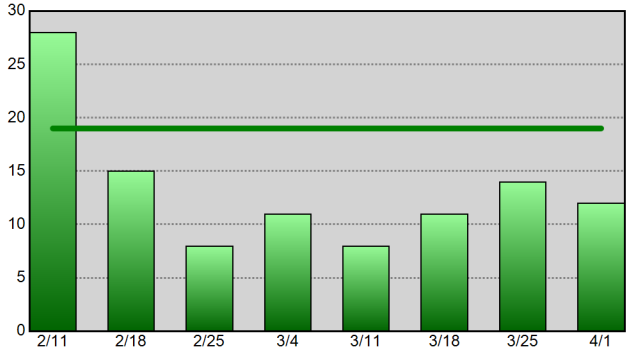

Residential Burglary - 52wk Avg: 63

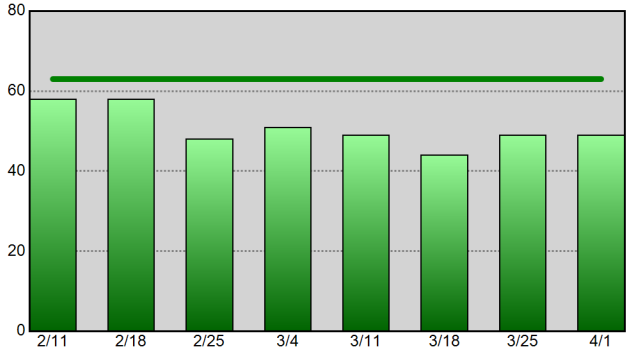

Aggravated Assault - 52wk Avg: 94

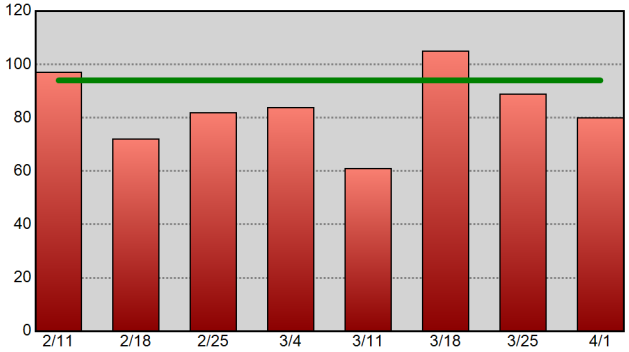

Theft From Vehicle - 52wk Avg: 108

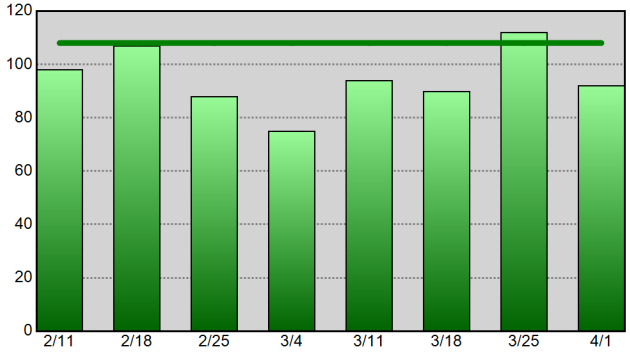

Vehicle Theft - 52wk Avg: 38

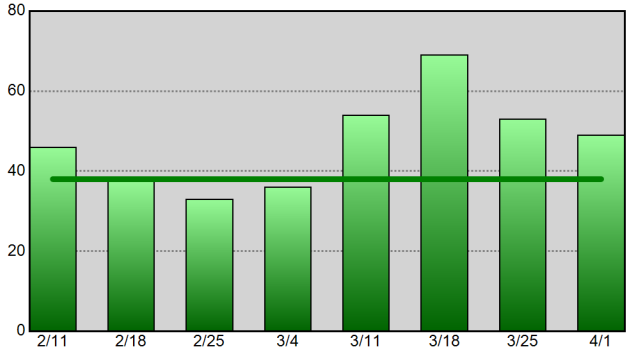

Information summarized for CompStat week ending 04-01-17.
The horizontal line on each chart represents the data set's 52-week weekly average.

Sourced from MNPD ARMS on 4/5/2017 8:30:07 AM. The figures above were sourced from incident reports using Uniform Crime Reporting definitions and reporting guidelines, based on the date when the crime was reported. This report is intended to be a management and planning tool and does not reflect the official UCR counts for the department. Incidents where a location is unknown or unspecified are included in the countywide totals.

West Precinct UCR Incident Charts

Aggregated by precinct (incident location).

Summarized by CompStat week for past eight weeks.

METROPOLITAN POLICE DEPARTMENT

of Nashville and Davidson County

All Part 1 Incidents - 52wk Avg: 69

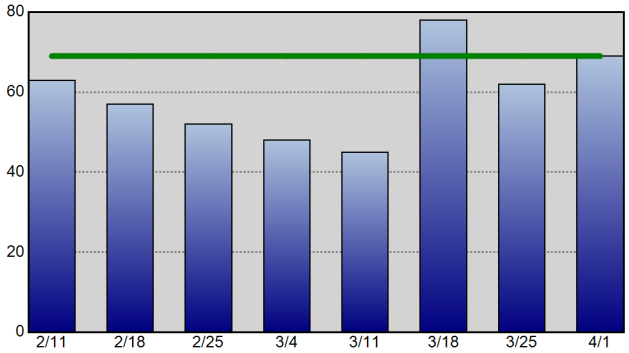

Violent Crime - 52wk Avg: 9

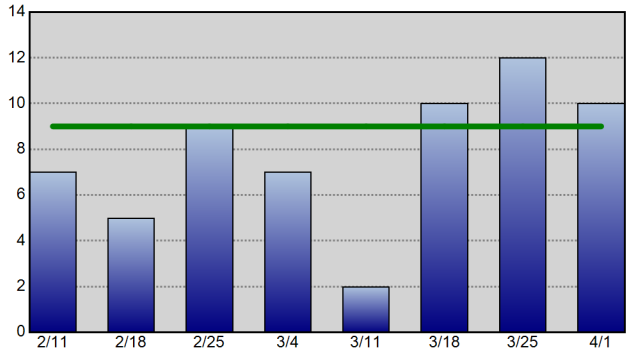

Property Crime - 52wk Avg: 60

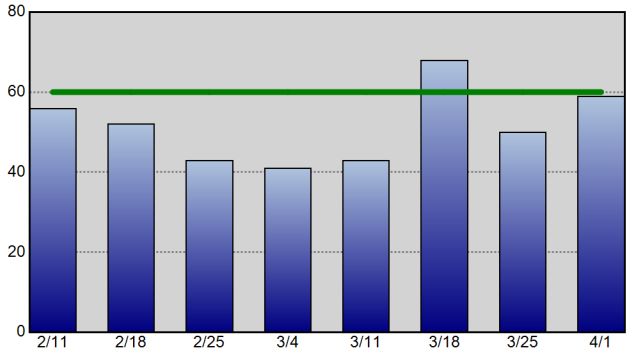

Robbery - 52wk Avg: 2

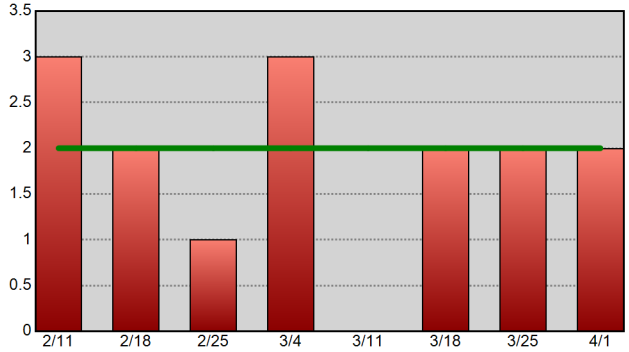

Commercial Burglary - 52wk Avg: 2

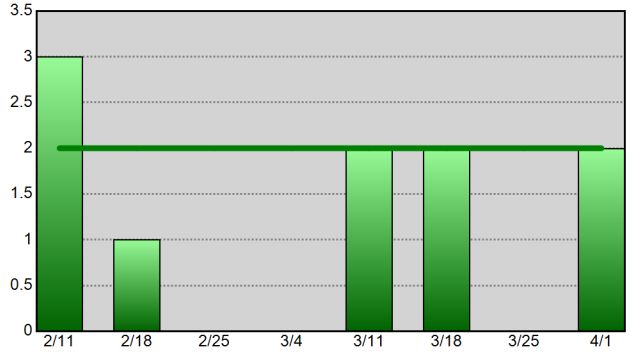

Residential Burglary - 52wk Avg: 6

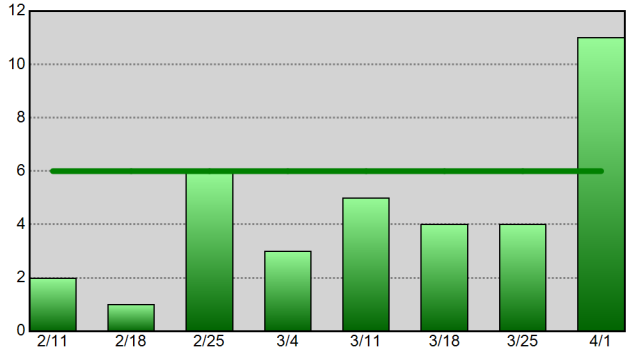

Aggravated Assault - 52wk Avg: 6

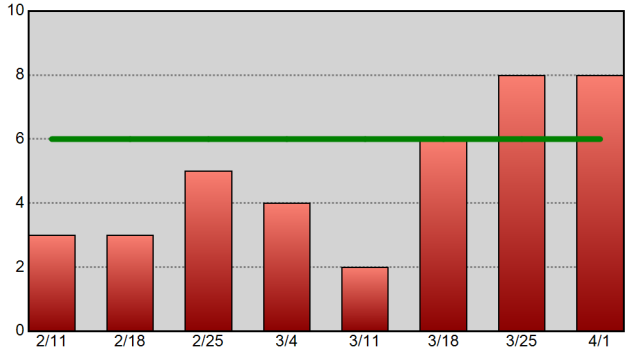

Theft From Vehicle - 52wk Avg: 15

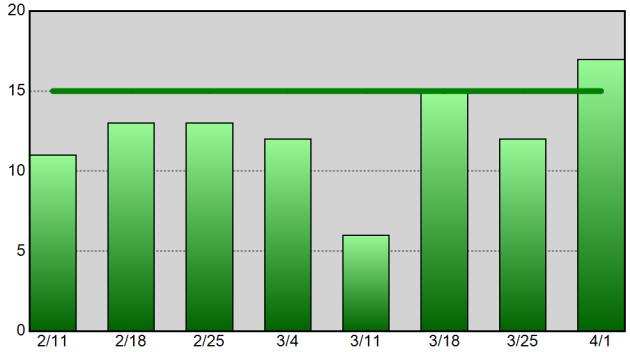

Vehicle Theft - 52wk Avg: 3

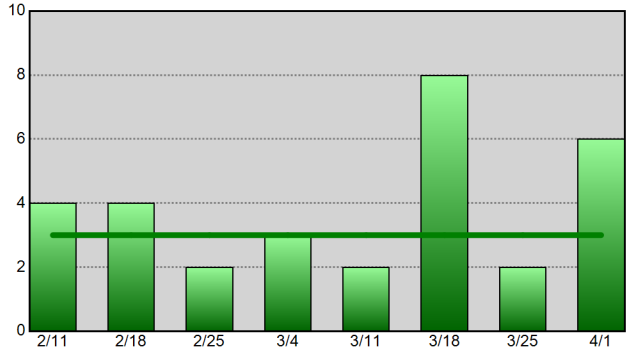

Information summarized for CompStat week ending 04-01-17. The horizontal line on each chart represents the data set's 52-week weekly average.

Sourced from MNPD ARMS on 4/5/2017 8:30:10 AM. The figures above were sourced from incident reports using Uniform Crime Reporting definitions and reporting guidelines, based on the date when the crime was reported. This report is intended to be a management and planning tool and does not reflect the official UCR counts for the department. Incidents where a location is unknown or unspecified are included in the countywide totals.

East Precinct UCR Incident Charts

Aggregated by precinct (incident location).

Summarized by CompStat week for past eight weeks.

METROPOLITAN POLICE DEPARTMENT

of Nashville and Davidson County

All Part 1 Incidents - 52wk Avg: 69

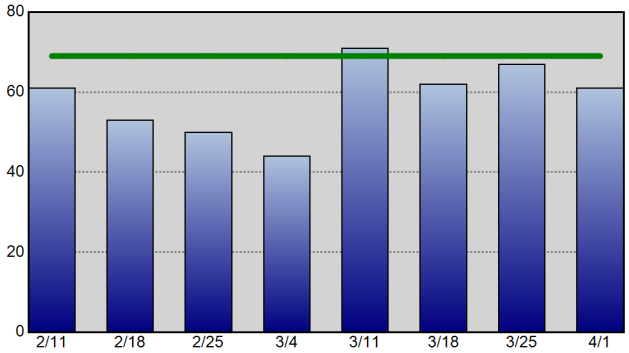

Violent Crime - 52wk Avg: 18

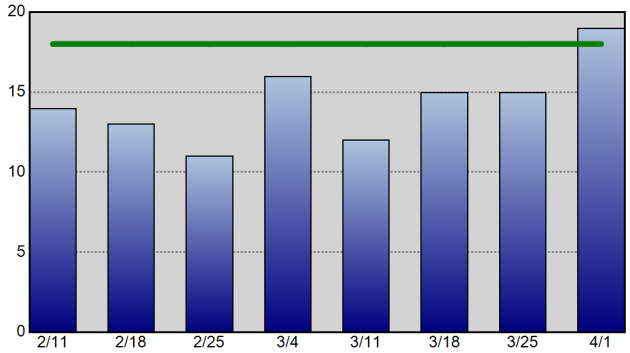

Property Crime - 52wk Avg: 51

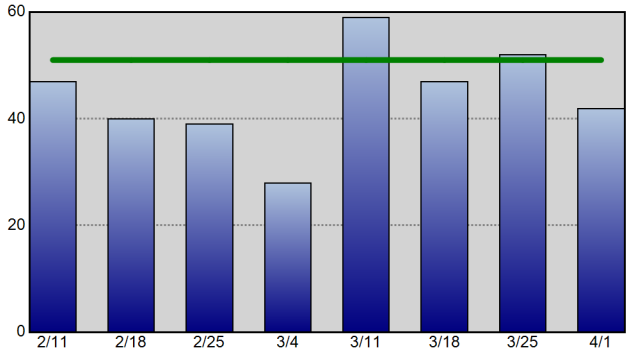

Robbery - 52wk Avg: 4

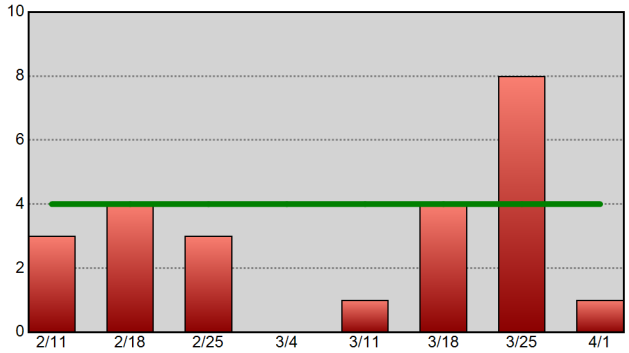

Commercial Burglary - 52wk Avg: 1

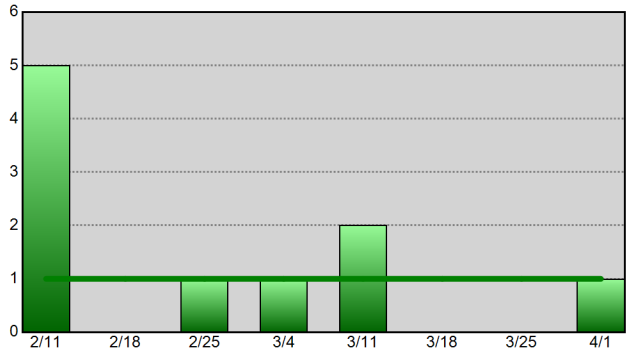

Residential Burglary - 52wk Avg: 8

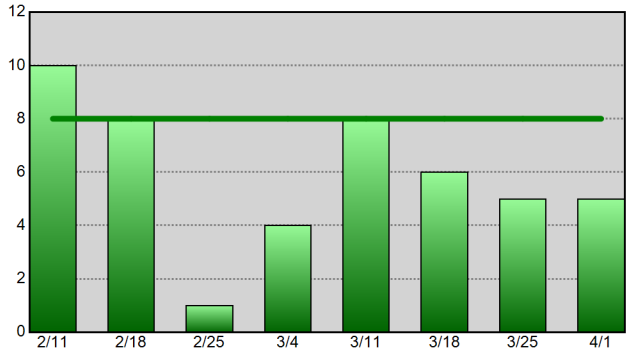

Aggravated Assault - 52wk Avg: 13

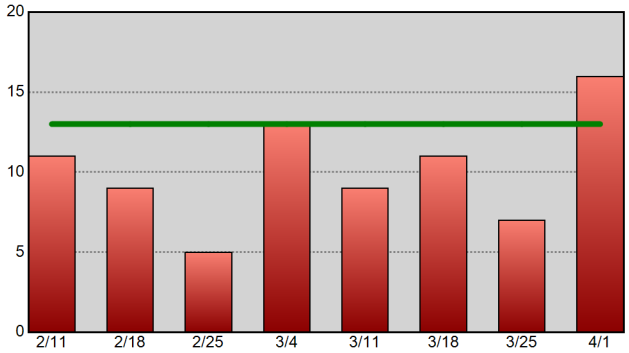

Theft From Vehicle - 52wk Avg: 13

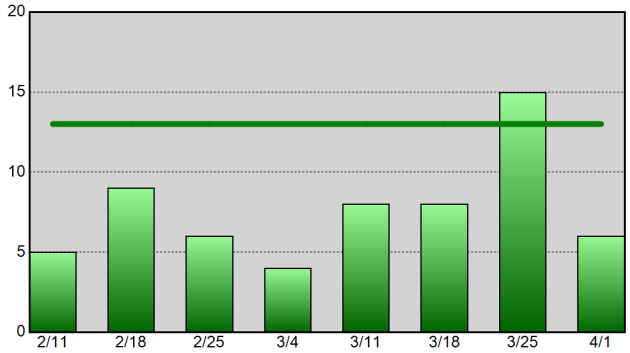

Vehicle Theft - 52wk Avg: 4

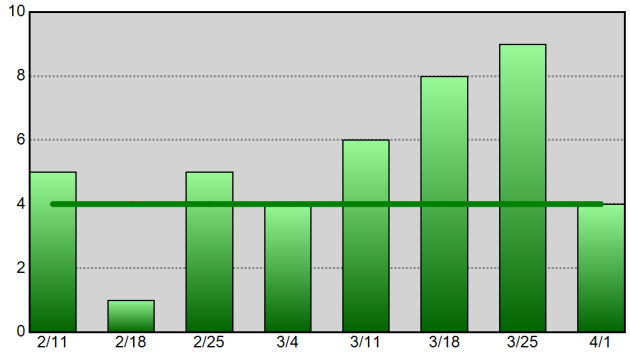

Information summarized for CompStat week ending 04-01-17.
The horizontal line on each chart represents the data set's 52-week weekly average.

Sourced from MNPD ARMS on 4/5/2017 8:30:11 AM. The figures above were sourced from incident reports using Uniform Crime Reporting definitions and reporting guidelines, based on the date when the crime was reported. This report is intended to be a management and planning tool and does not reflect the official UCR counts for the department. Incidents where a location is unknown or unspecified are included in the countywide totals.

South Precinct UCR Incident Charts

Aggregated by precinct (incident location).

Summarized by CompStat week for past eight weeks.

METROPOLITAN POLICE DEPARTMENT

of Nashville and Davidson County

All Part 1 Incidents - 52wk Avg: 117

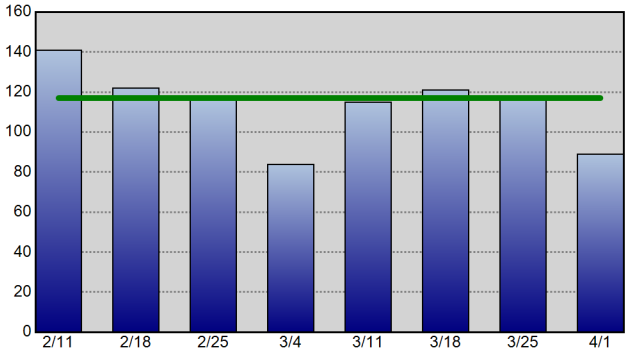

Violent Crime - 52wk Avg: 31

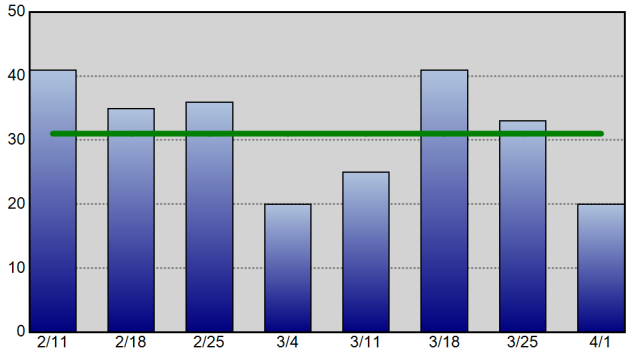

Property Crime - 52wk Avg: 87

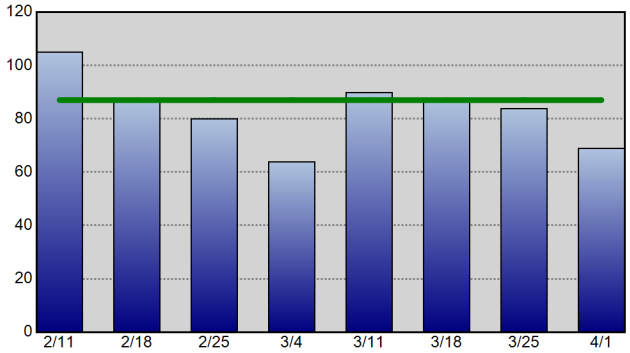

Robbery - 52wk Avg: 10

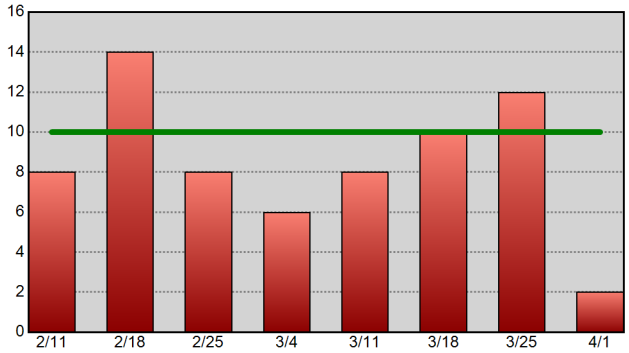

Commercial Burglary - 52wk Avg: 3

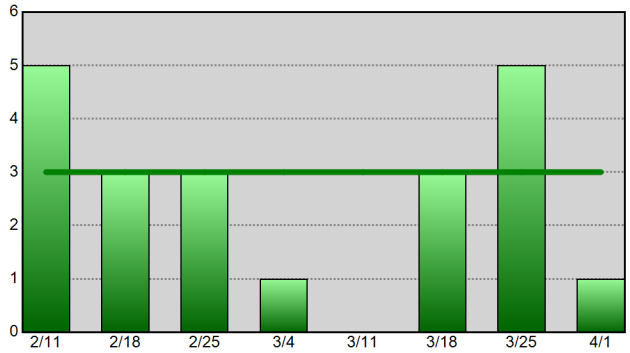

Residential Burglary - 52wk Avg: 14

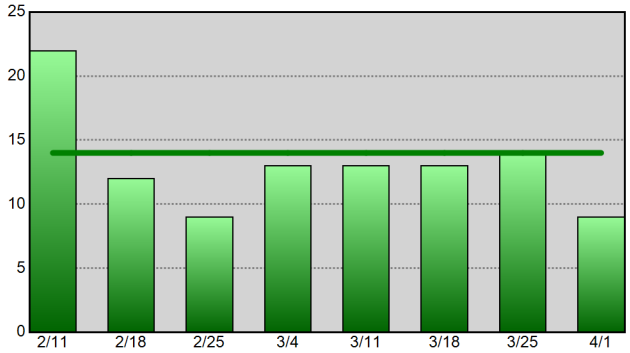

Aggravated Assault - 52wk Avg: 18

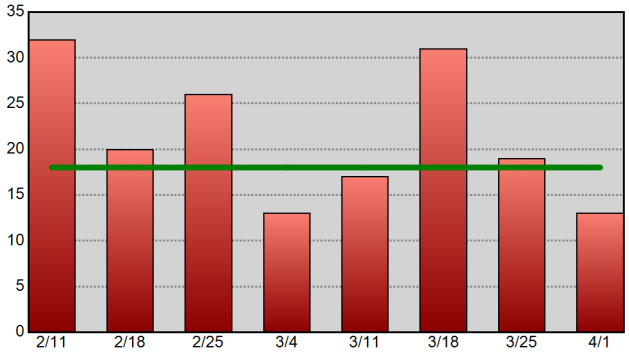

Theft From Vehicle - 52wk Avg: 20

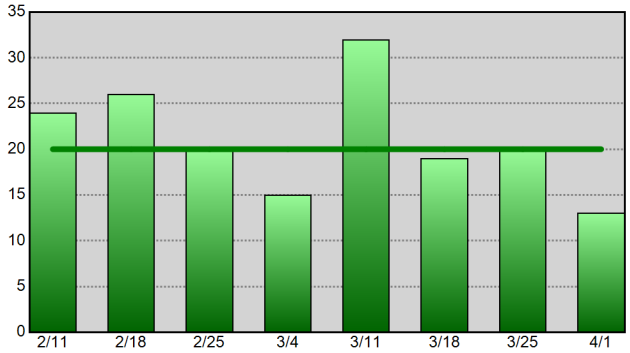

Vehicle Theft - 52wk Avg: 8

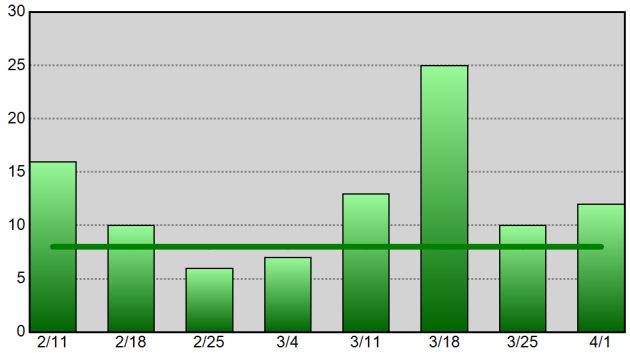

Information summarized for CompStat week ending 04-01-17.
The horizontal line on each chart represents the data set's 52-week weekly average.

Sourced from MNPD ARMS on 4/5/2017 8:30:13 AM. The figures above were sourced from incident reports using Uniform Crime Reporting definitions and reporting guidelines, based on the date when the crime was reported. This report is intended to be a management and planning tool and does not reflect the official UCR counts for the department. Incidents where a location is unknown or unspecified are included in the countywide totals.

Central Precinct UCR Incident Charts

METROPOLITAN POLICE DEPARTMENT
of Nashville and Davidson County

Aggregated by precinct (incident location).
Summarized by CompStat week for past eight weeks.

All Part 1 Incidents - 52wk Avg: 32

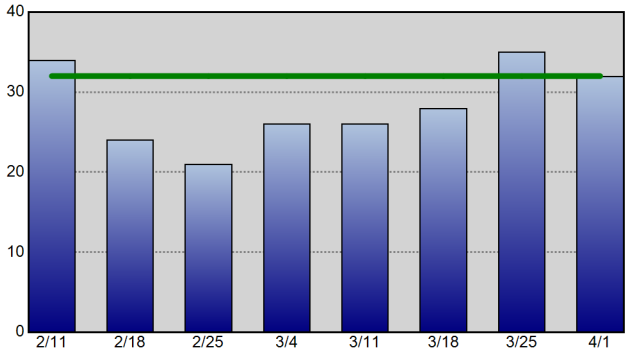

Violent Crime - 52wk Avg: 7

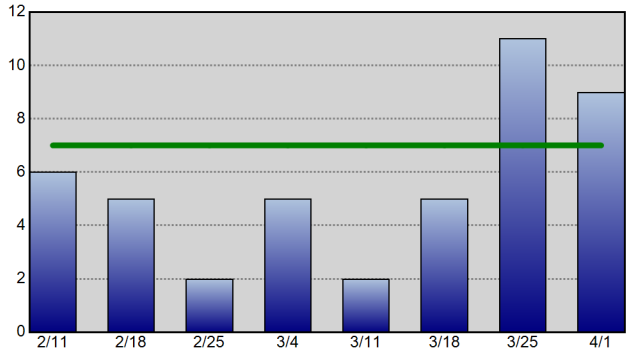

Property Crime - 52wk Avg: 25

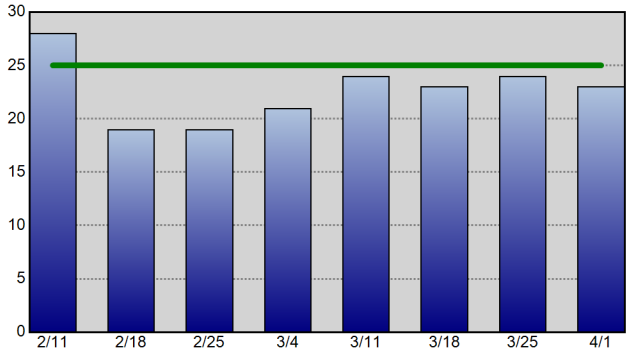

Robbery - 52wk Avg: 2

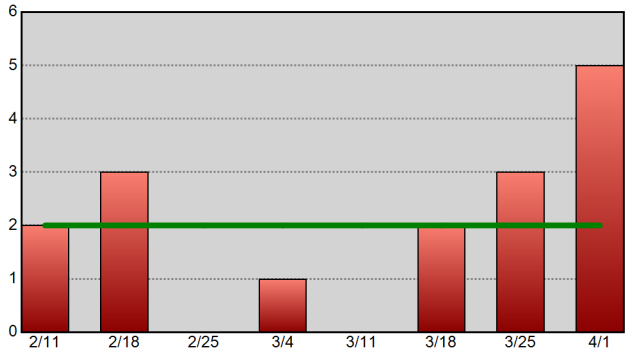

Commercial Burglary - 52wk Avg: 0

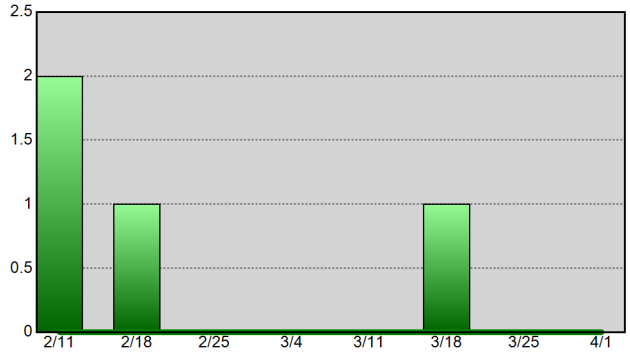

Residential Burglary - 52wk Avg: 0

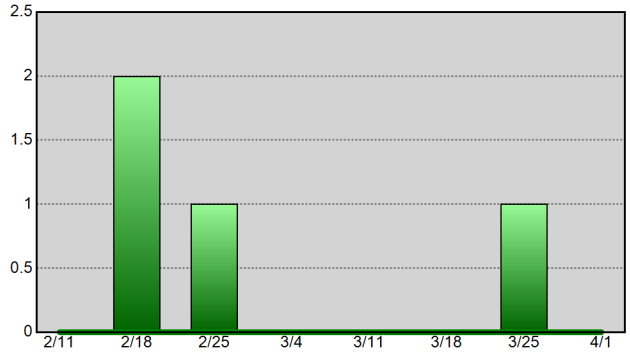

Aggravated Assault - 52wk Avg: 4

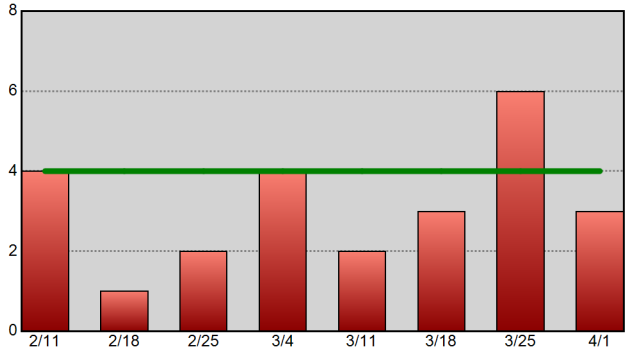

Theft From Vehicle - 52wk Avg: 8

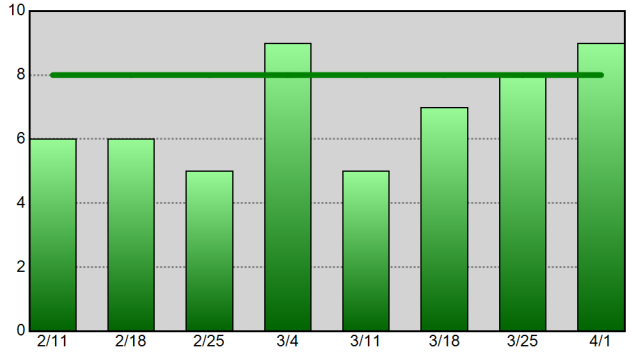

Vehicle Theft - 52wk Avg: 2

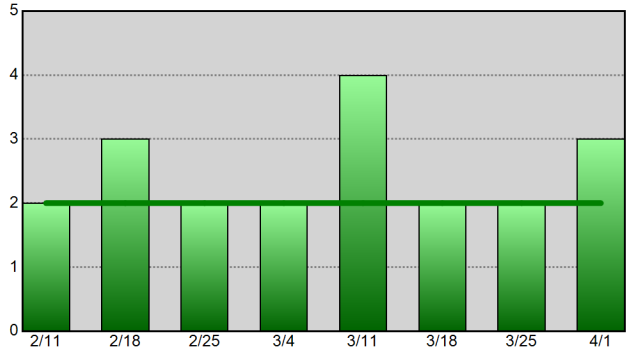

Information summarized for CompStat week ending 04-01-17.
The horizontal line on each chart represents the data set's 52-week weekly average.

Sourced from MNPD ARMS on 4/5/2017 8:30:15 AM. The figures above were sourced from incident reports using Uniform Crime Reporting definitions and reporting guidelines, based on the date when the crime was reported. This report is intended to be a management and planning tool and does not reflect the official UCR counts for the department. Incidents where a location is unknown or unspecified are included in the countywide totals.

Hermitage Precinct UCR Incident Charts

METROPOLITAN POLICE DEPARTMENT
of Nashville and Davidson County

Aggregated by precinct (incident location).
Summarized by CompStat week for past eight weeks.

All Part 1 Incidents - 52wk Avg: 114

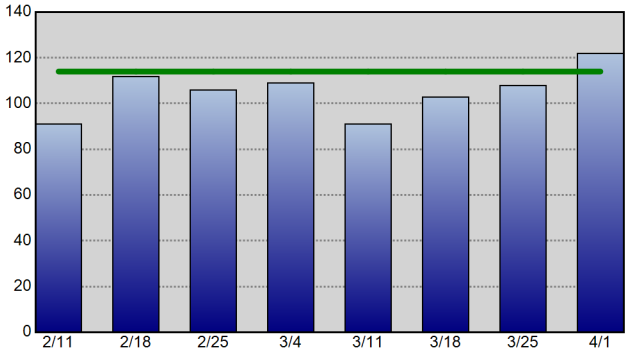

Violent Crime - 52wk Avg: 27

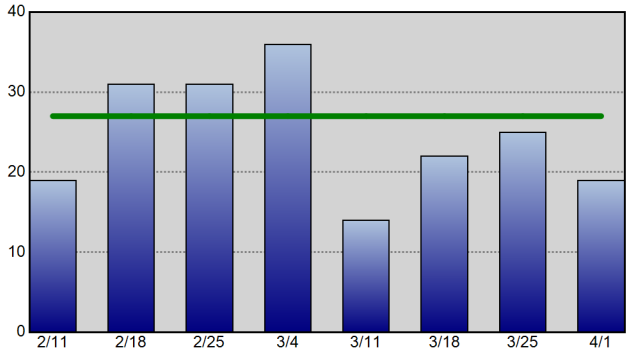

Property Crime - 52wk Avg: 87

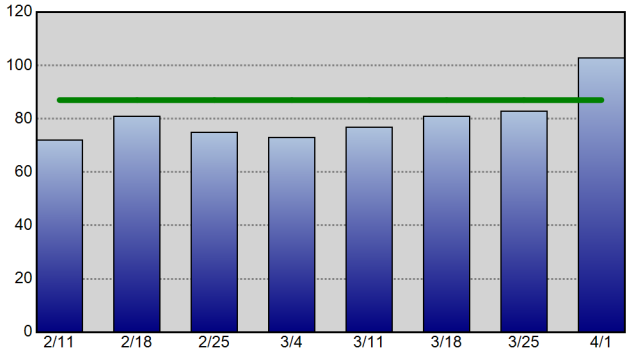

Robbery - 52wk Avg: 7

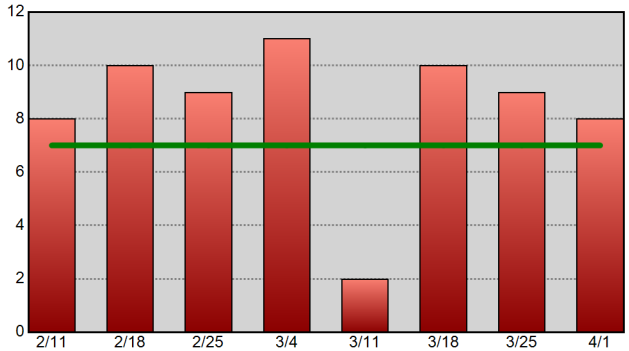

Commercial Burglary - 52wk Avg: 3

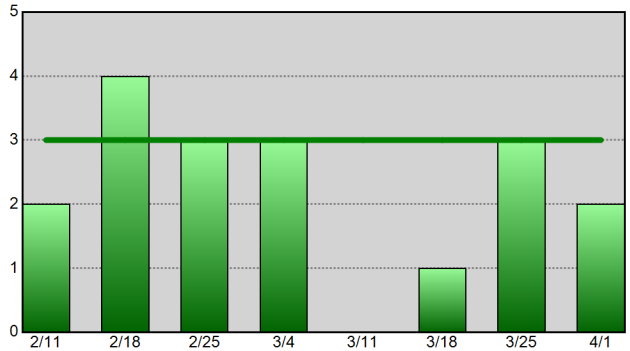

Residential Burglary - 52wk Avg: 9

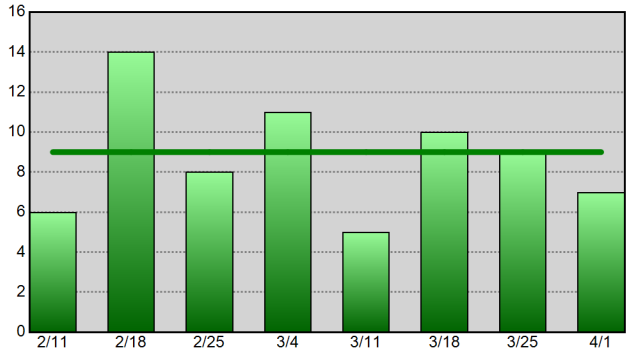

Aggravated Assault - 52wk Avg: 16

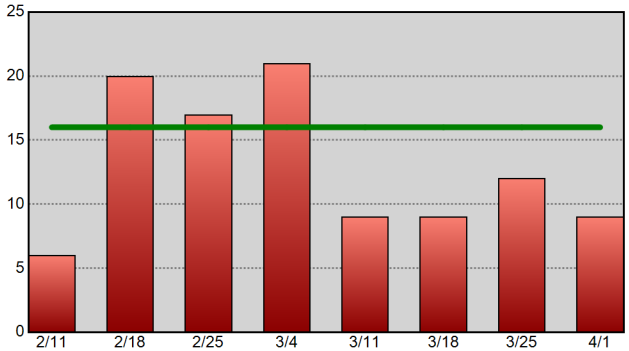

Theft From Vehicle - 52wk Avg: 17

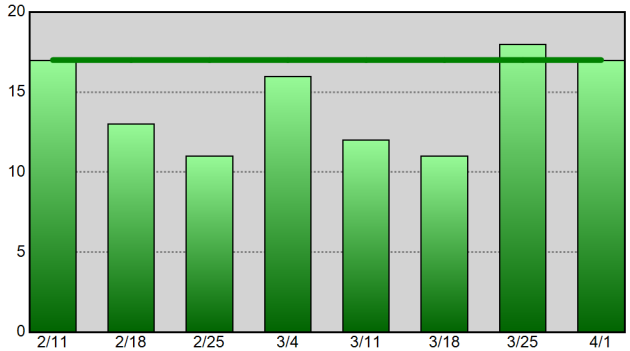

Vehicle Theft - 52wk Avg: 6

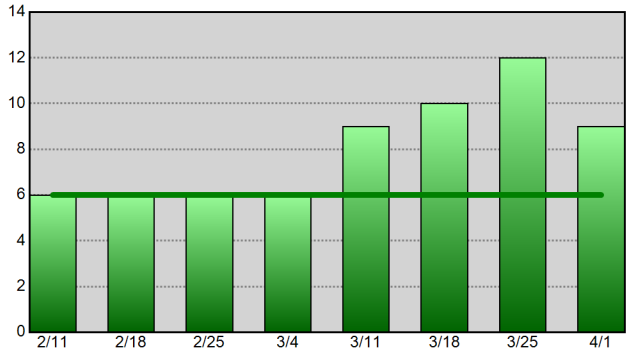

Information summarized for CompStat week ending 04-01-17.
The horizontal line on each chart represents the data set's 52-week weekly average.

Sourced from MNPD ARMS on 4/5/2017 8:30:17 AM. The figures above were sourced from incident reports using Uniform Crime Reporting definitions and reporting guidelines, based on the date when the crime was reported. This report is intended to be a management and planning tool and does not reflect the official UCR counts for the department. Incidents where a location is unknown or unspecified are included in the countywide totals.

North Precinct UCR Incident Charts

Aggregated by precinct (incident location).

Summarized by CompStat week for past eight weeks.

METROPOLITAN POLICE DEPARTMENT

of Nashville and Davidson County

All Part 1 Incidents - 52wk Avg: 79

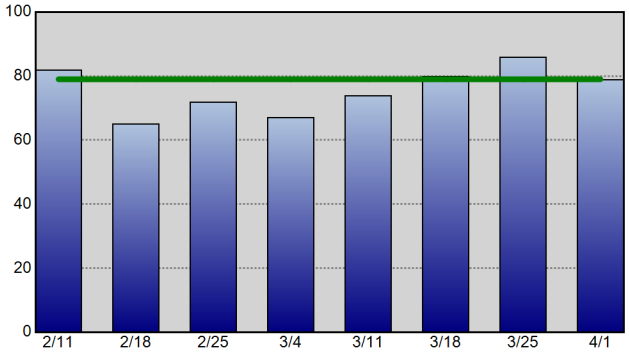

Violent Crime - 52wk Avg: 24

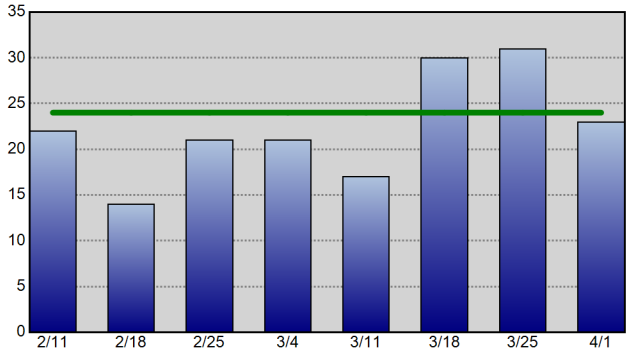

Property Crime - 52wk Avg: 55

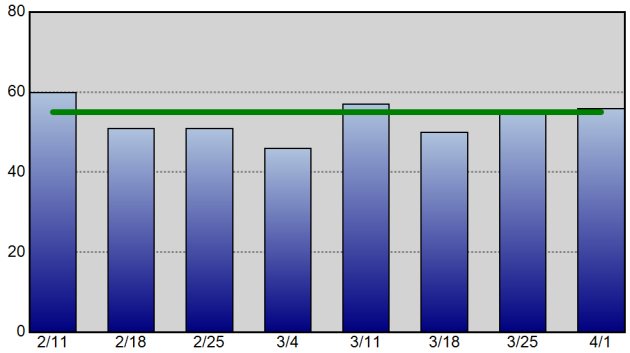

Robbery - 52wk Avg: 6

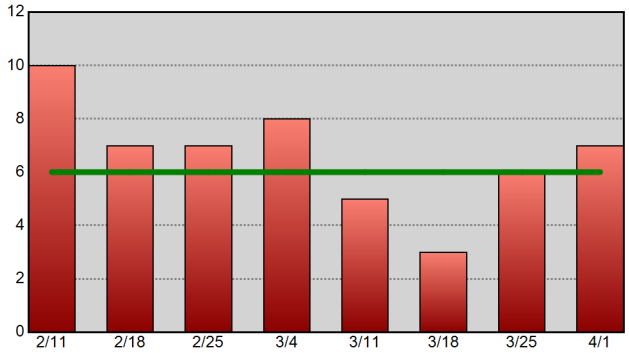

Commercial Burglary - 52wk Avg: 2

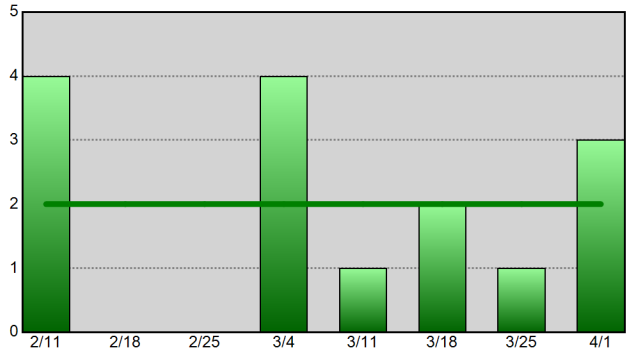

Residential Burglary - 52wk Avg: 9

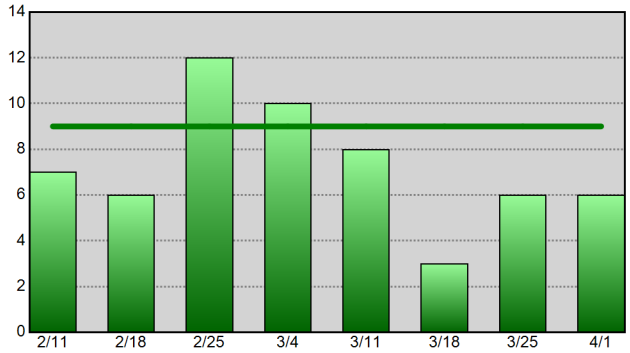

Aggravated Assault - 52wk Avg: 16

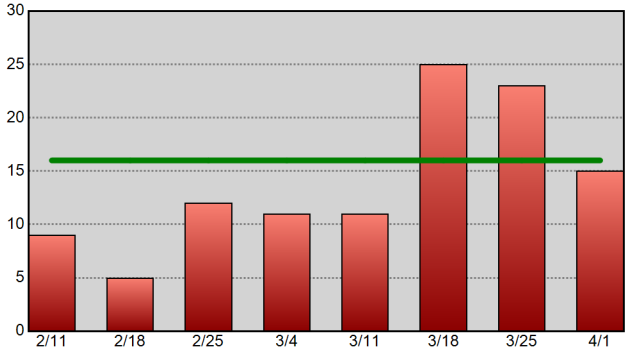

Theft From Vehicle - 52wk Avg: 9

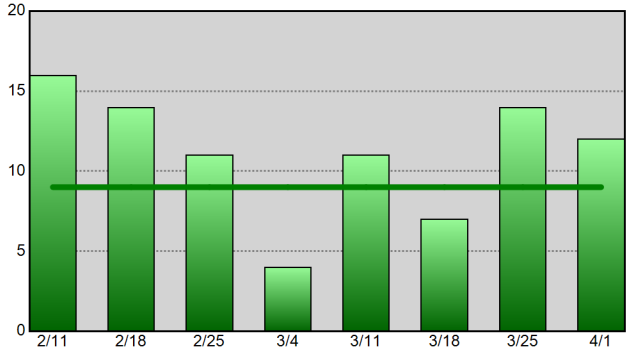

Vehicle Theft - 52wk Avg: 5

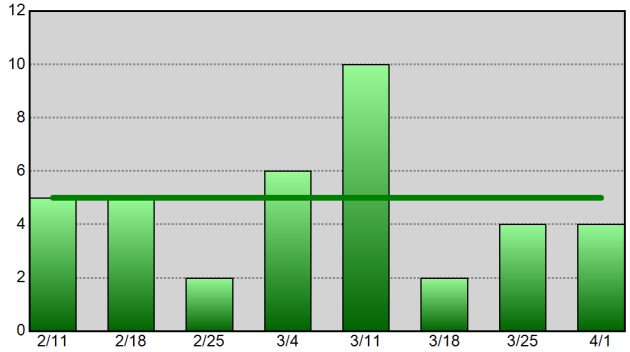

Information summarized for CompStat week ending 04-01-17. The horizontal line on each chart represents the data set's 52-week weekly average.

Sourced from MNPD ARMS on 4/5/2017 8:30:19 AM. The figures above were sourced from incident reports using Uniform Crime Reporting definitions and reporting guidelines, based on the date when the crime was reported. This report is intended to be a management and planning tool and does not reflect the official UCR counts for the department. Incidents where a location is unknown or unspecified are included in the countywide totals.

Madison Precinct UCR Incident Charts

Aggregated by precinct (incident location).

Summarized by CompStat week for past eight weeks.

METROPOLITAN POLICE DEPARTMENT

of Nashville and Davidson County

All Part 1 Incidents - 52wk Avg: 71

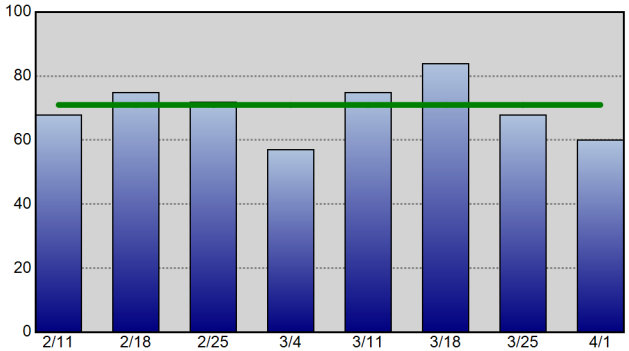

Violent Crime - 52wk Avg: 15

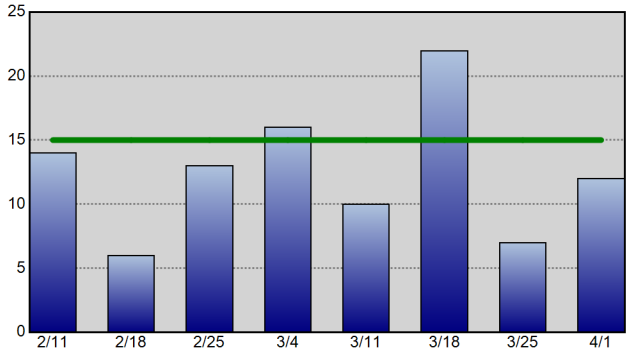

Property Crime - 52wk Avg: 55

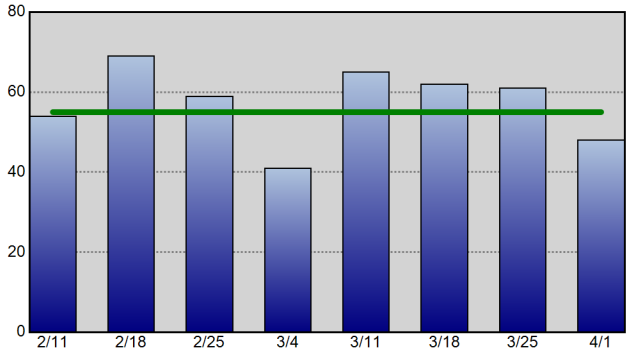

Robbery - 52wk Avg: 3

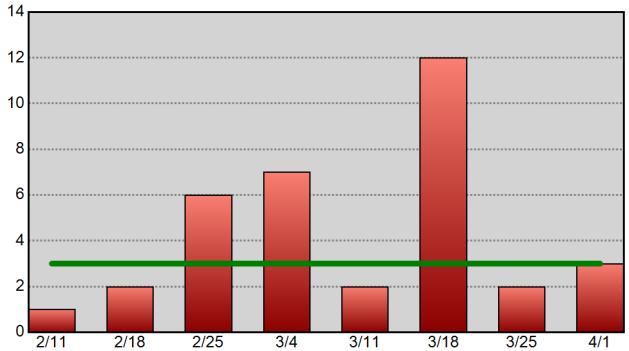

Commercial Burglary - 52wk Avg: 1

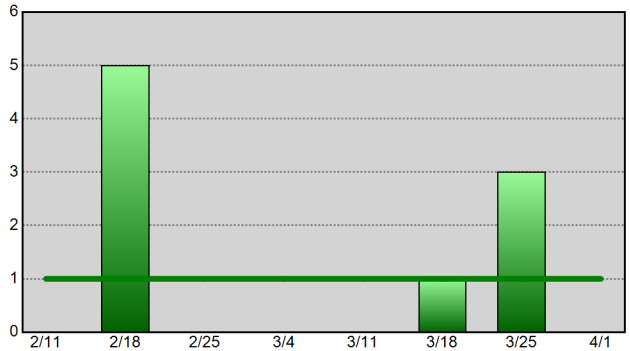

Residential Burglary - 52wk Avg: 7

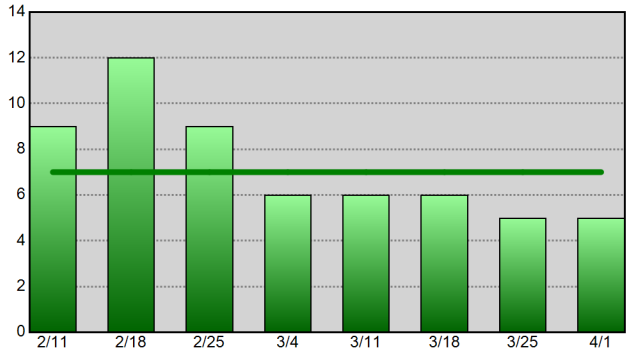

Aggravated Assault - 52wk Avg: 10

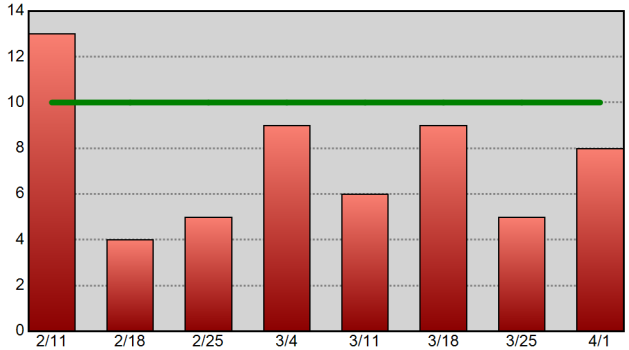

Theft From Vehicle - 52wk Avg: 7

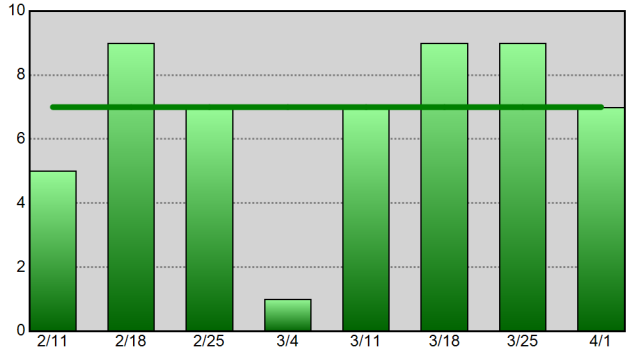

Vehicle Theft - 52wk Avg: 4

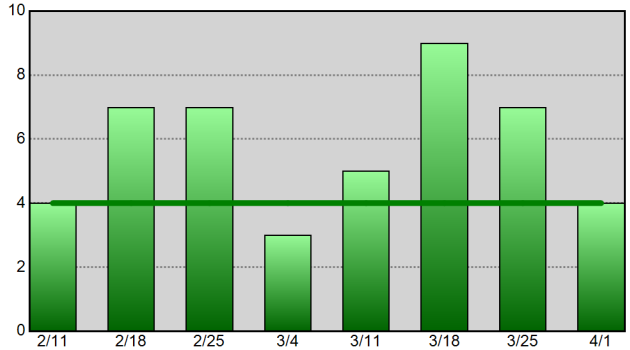

Information summarized for CompStat week ending 04-01-17.
The horizontal line on each chart represents the data set's 52-week weekly average.

Sourced from MNPD ARMS on 4/5/2017 8:30:21 AM. The figures above were sourced from incident reports using Uniform Crime Reporting definitions and reporting guidelines, based on the date when the crime was reported. This report is intended to be a management and planning tool and does not reflect the official UCR counts for the department. Incidents where a location is unknown or unspecified are included in the countywide totals.

Midtown Hills Precinct UCR Incident Charts

METROPOLITAN POLICE DEPARTMENT
of Nashville and Davidson County

Aggregated by precinct (incident location).
Summarized by CompStat week for past eight weeks.

All Part 1 Incidents - 52wk Avg: 72

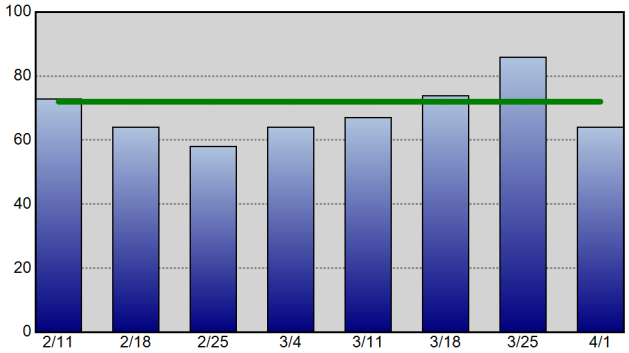

Violent Crime - 52wk Avg: 13

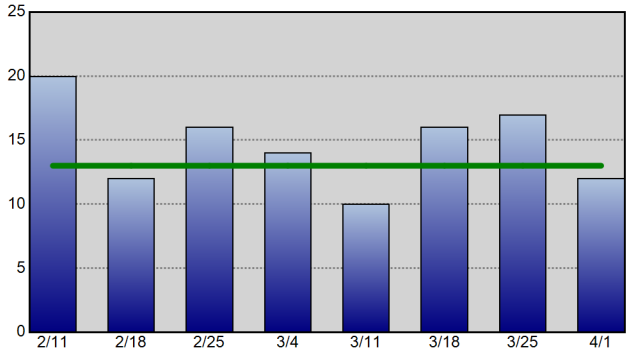

Property Crime - 52wk Avg: 59

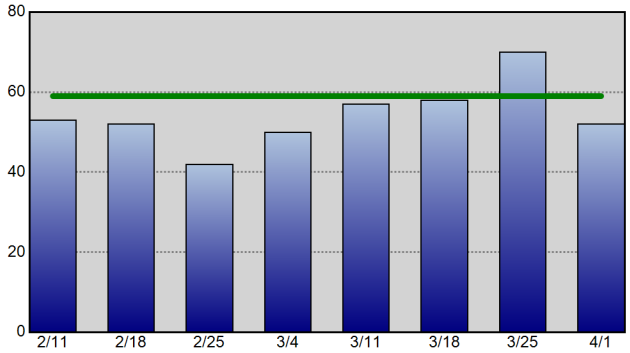

Robbery - 52wk Avg: 3

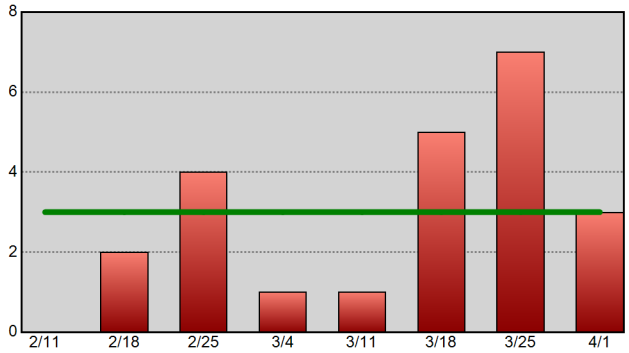

Commercial Burglary - 52wk Avg: 3

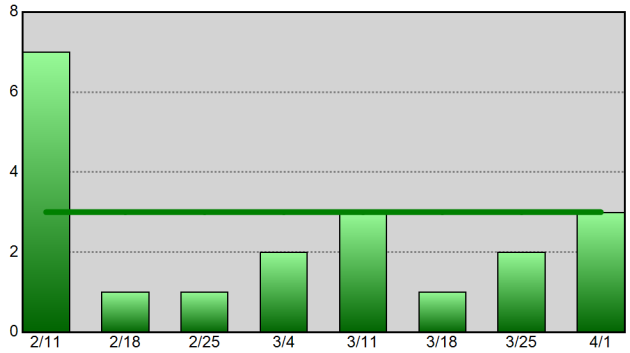

Residential Burglary - 52wk Avg: 6

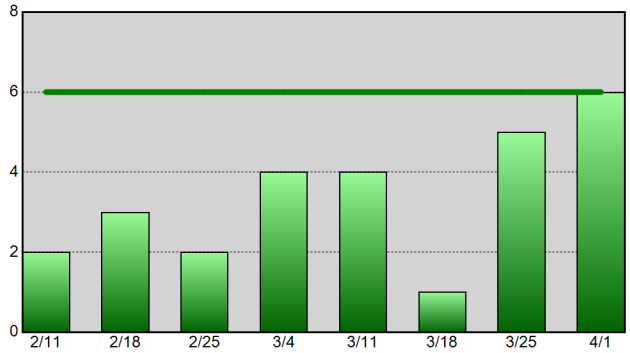

Aggravated Assault - 52wk Avg: 8

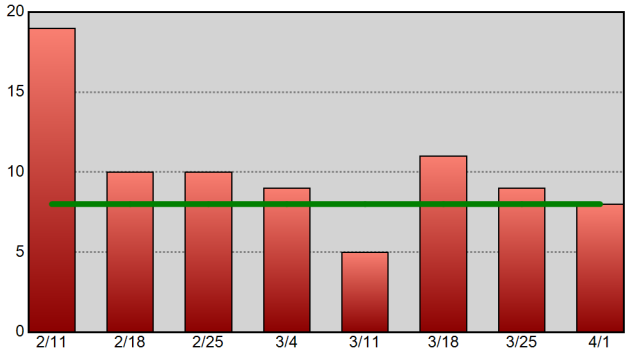

Theft From Vehicle - 52wk Avg: 16

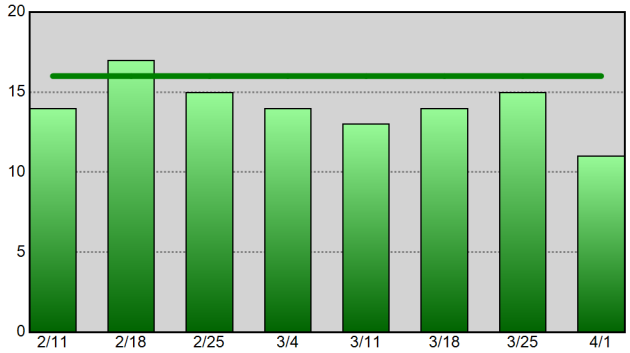

Vehicle Theft - 52wk Avg: 3

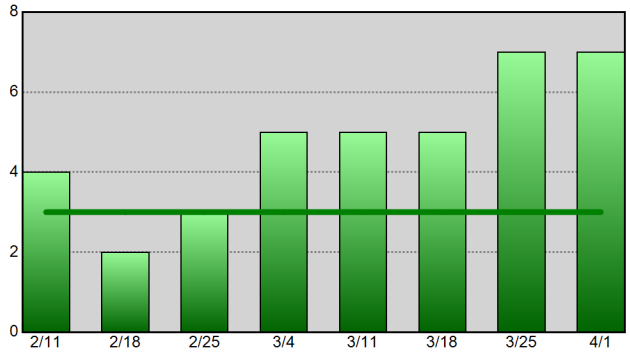

Information summarized for CompStat week ending 04-01-17.
The horizontal line on each chart represents the data set's 52-week weekly average.

Sourced from MNPD ARMS on 4/5/2017 8:30:23 AM. The figures above were sourced from incident reports using Uniform Crime Reporting definitions and reporting guidelines, based on the date when the crime was reported. This report is intended to be a management and planning tool and does not reflect the official UCR counts for the department. Incidents where a location is unknown or unspecified are included in the countywide totals.

UCR Incidents - Annual Totals

Based on date when each incident was reported.

METROPOLITAN POLICE DEPARTMENT

of Nashville and Davidson County

Year End Totals - All Part 1 Incidents (Prior 9 Year Annual Avg: 35,133)

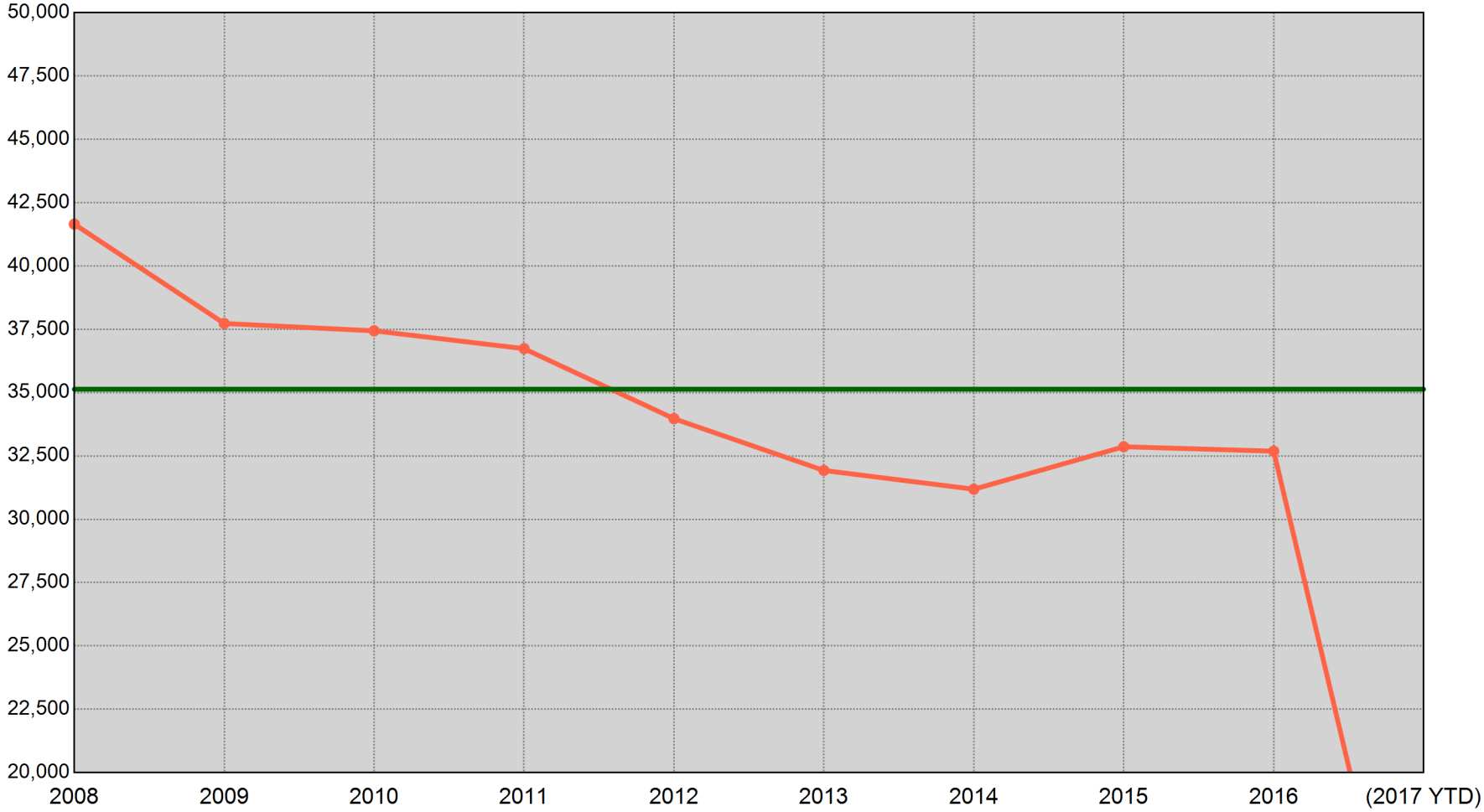

2008	2009	2010	2011	2012	2013	2014	2015	2016	(2017 YTD)
41,653 Incidents	37,730 Incidents	37,440 Incidents	36,736 Incidents	33,972 Incidents	31,927 Incidents	31,187 Incidents	32,864 Incidents	32,689 Incidents	7,791 Incidents

"(2017 YTD)" is a count of UCR incidents reported between 01/01/2017 and 04/01/2017. The green horizontal line represents the average of the nine prior annual totals.

Sourced from MNPD ARMS on 4/5/2017 8:30:24 AM. The figures above were sourced from incident reports using Uniform Crime Reporting definitions and reporting guidelines, based on the date when the crime was reported. This report is intended to be a management and planning tool and does not reflect the official UCR counts for the department. Incidents where a location is unknown or unspecified are included in the countywide totals.

UCR Incidents - YTD Comparisons: All Incidents

METROPOLITAN POLICE DEPARTMENT
of Nashville and Davidson County

Aggregated by precinct (incident location). Based on date when each incident was reported.

		2009 YTD to 2017 YTD	2010 YTD to 2017 YTD	2011 YTD to 2017 YTD	2012 YTD to 2017 YTD	2013 YTD to 2017 YTD	2014 YTD to 2017 YTD	2015 YTD to 2017 YTD	2016 YTD to 2017 YTD	8 YTD Avg to 2017 YTD	5 YTD Avg to 2017 YTD
West	Prior YTD	893	958	812	850	1,035	842	765	898	881	878
	YTD	838	838	838	838	838	838	838	838	838	838
	% Change	-6.2%	-12.5%	3.2%	-1.4%	-19.0%	-0.5%	9.5%	-6.7%	-4.9%	-4.6%
East	Prior YTD	1,027	988	1,141	1,014	869	709	820	845	926	851
	YTD	858	858	858	858	858	858	858	858	858	858
	% Change	-16.5%	-13.2%	-24.8%	-15.4%	-1.3%	21.0%	4.6%	1.5%	-7.3%	0.8%
South	Prior YTD	1,584	1,483	1,649	1,363	1,372	1,352	1,348	1,604	1,469	1,407
	YTD	1,484	1,484	1,484	1,484	1,484	1,484	1,484	1,484	1,484	1,484
	% Change	-6.3%	0.1%	-10.0%	8.9%	8.2%	9.8%	10.1%	-7.5%	1.0%	5.5%
Central	Prior YTD	377	331	378	432	288	285	275	300	333	316
	YTD	387	387	387	387	387	387	387	387	387	387
	% Change	2.7%	16.9%	2.4%	-10.4%	34.4%	35.8%	40.7%	29.0%	16.2%	22.5%
Hermitage	Prior YTD	1,480	1,461	1,384	1,410	1,445	1,211	1,190	1,450	1,378	1,341
	YTD	1,400	1,400	1,400	1,400	1,400	1,400	1,400	1,400	1,400	1,400
	% Change	-5.4%	-4.2%	1.2%	-0.7%	-3.1%	15.6%	17.6%	-3.4%	1.6%	4.4%
North	Prior YTD	984	886	940	915	899	811	847	860	892	866
	YTD	978	978	978	978	978	978	978	978	978	978
	% Change	-0.6%	10.4%	4.0%	6.9%	8.8%	20.6%	15.5%	13.7%	9.6%	12.9%
Madison	Prior YTD	1,052	962	887	1,002	801	737	789	891	890	844
	YTD	894	894	894	894	894	894	894	894	894	894
	% Change	-15.0%	-7.1%	0.8%	-10.8%	11.6%	21.3%	13.3%	0.3%	0.4%	5.9%
Midtown Hills	Prior YTD	1,122	1,069	1,088	998	914	856	730	817	949	863
	YTD	947	947	947	947	947	947	947	947	947	947
	% Change	-15.6%	-11.4%	-13.0%	-5.1%	3.6%	10.6%	29.7%	15.9%	-0.2%	9.7%
Not Validated	Prior YTD	52	10	1	2	0	0	1	0	8	0
	YTD	5	5	5	5	5	5	5	5	5	5
	% Change	-90.4%	-50.0%	400.0%	150.0%	-	-	400.0%	-	-37.5%	-
County	Prior YTD	8,571	8,148	8,280	7,986	7,623	6,803	6,765	7,665	7,730	7,368
	YTD	7,791	7,791	7,791	7,791	7,791	7,791	7,791	7,791	7,791	7,791
	% Change	-9.1%	-4.4%	-5.9%	-2.4%	2.2%	14.5%	15.2%	1.6%	0.8%	5.7%

Information summarized for CompStat week ending 04/01/2017.

Sourced from MNPD ARMS on 4/5/2017 8:30:26 AM. The figures above were sourced from incident reports using Uniform Crime Reporting definitions and reporting guidelines, based on the date when the crime was reported. This report is intended to be a management and planning tool and does not reflect the official UCR counts for the department. Incidents where a location is unknown or unspecified are included in the countywide totals. 'Unknown' refers to records in which the address is listed as 'Unknown' on the incident report. 'Not Validated' refers to records that were entered in with an invalid addresses.

County UCR Incidents - YTD Comparison Charts

Aggregated by precinct (incident location). Based on date when each incident was reported.

METROPOLITAN POLICE DEPARTMENT
of Nashville and Davidson County

All Part 1 Incidents - Annual YTD Avg: 7,878 (Bar Chart)

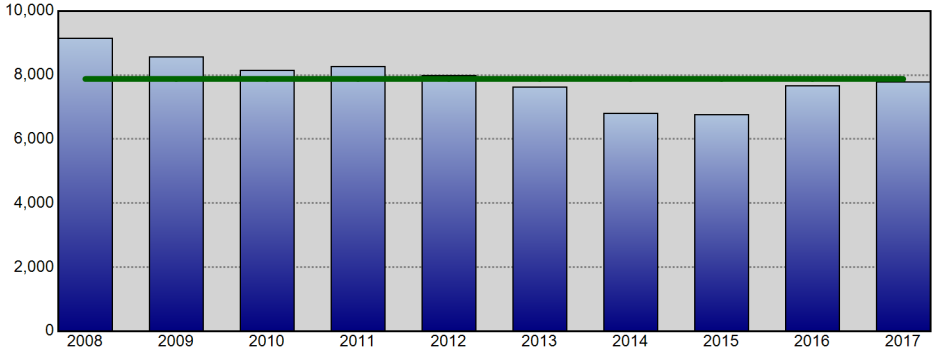

All Part 1 Incidents - Annual YTD Avg: 7,878 (Line Chart)

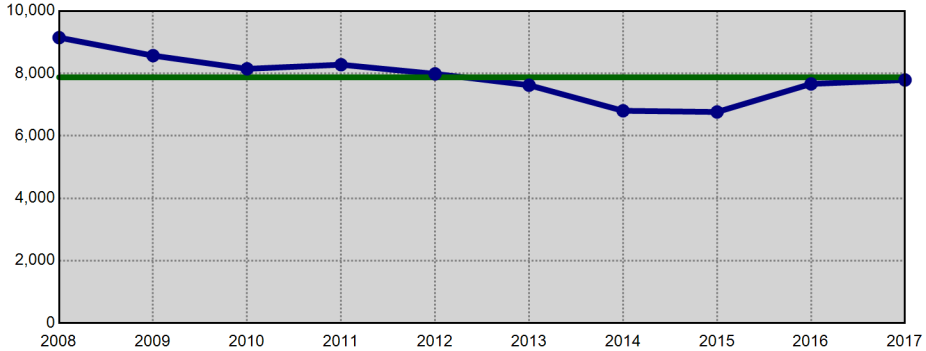

Violent Crime - Annual YTD Avg: 1,662 (Bar Chart)

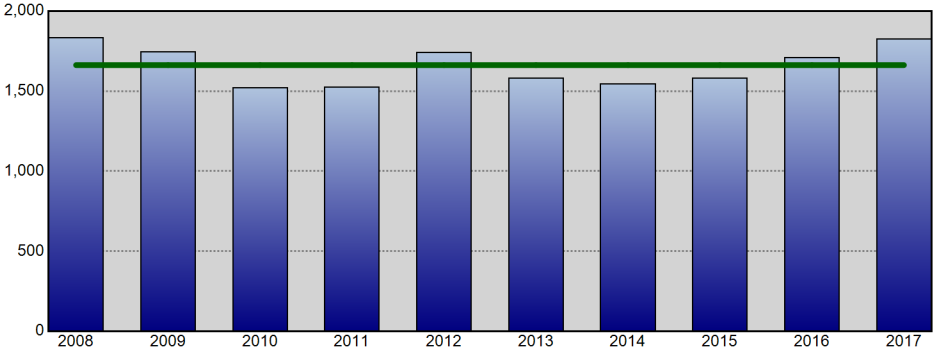

Violent Crime - Annual YTD Avg: 1,662 (Line Chart)

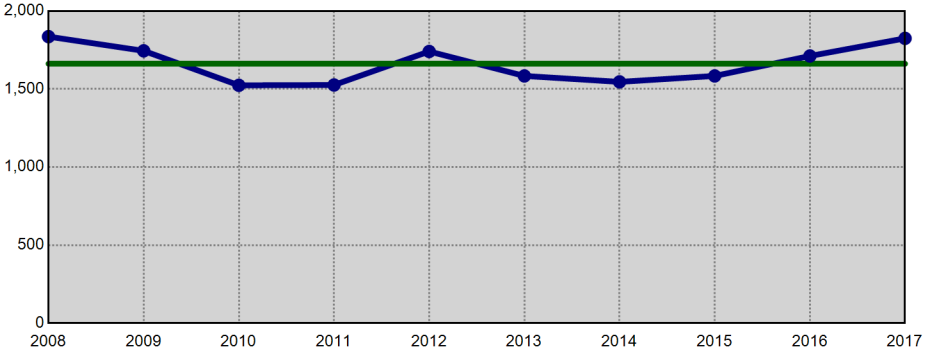

Property Crime - Annual YTD Avg: 6,216 (Bar Chart)

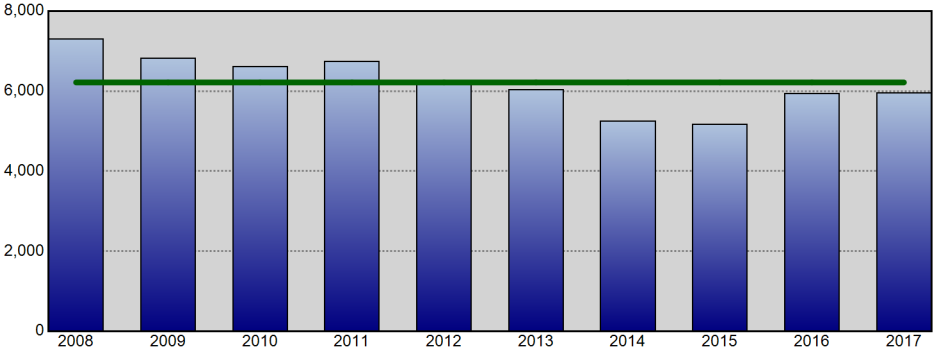

Property Crime - Annual YTD Avg: 6,216 (Line Chart)

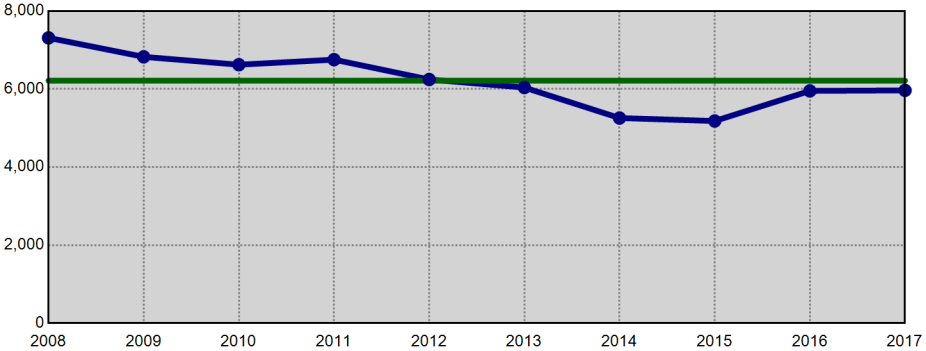

Information summarized for CompStat week ending 04/01/2017. The horizontal line on each chart represents the average of the prior 9 YTD offense totals.

Sourced from MNPD ARMS on 4/5/2017 8:30:26 AM. The figures above were sourced from incident reports using Uniform Crime Reporting definitions and reporting guidelines, based on the date when the crime was reported. This report is intended to be a management and planning tool and does not reflect the official UCR counts for the department. Incidents where a location is unknown or unspecified are included in the countywide totals.

West Precinct UCR Incidents - YTD Comparisons

Aggregated by precinct (incident location). Based on date when each incident was reported.

METROPOLITAN POLICE DEPARTMENT
of Nashville and Davidson County

All Part 1 Incidents - Annual YTD Avg: 886 (Bar Chart)

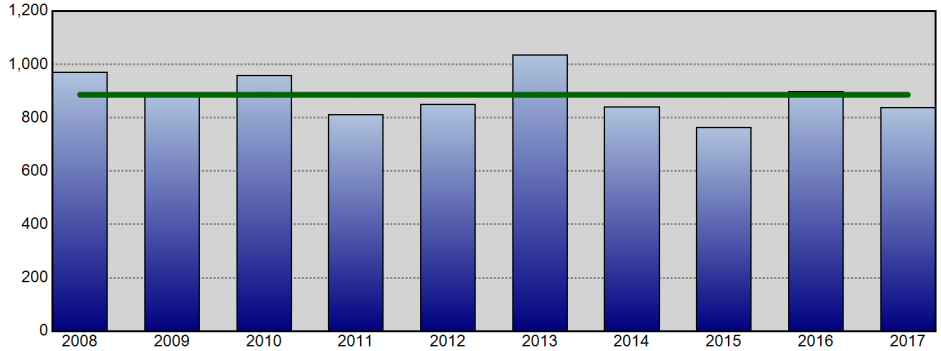

All Part 1 Incidents - Annual YTD Avg: 886 (Line Chart)

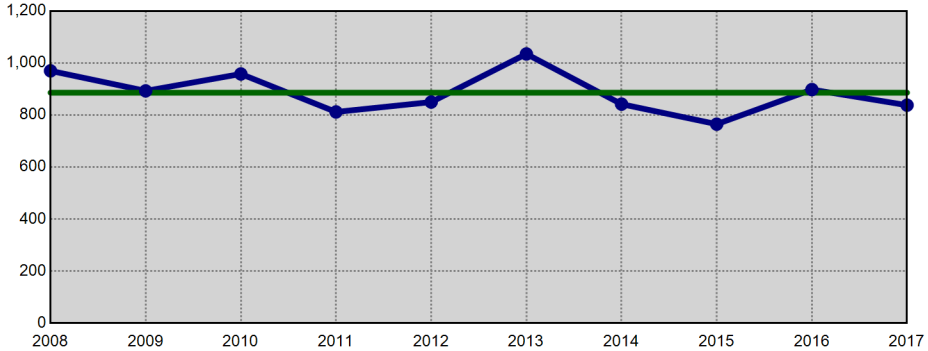

Violent Crime - Annual YTD Avg: 117 (Bar Chart)

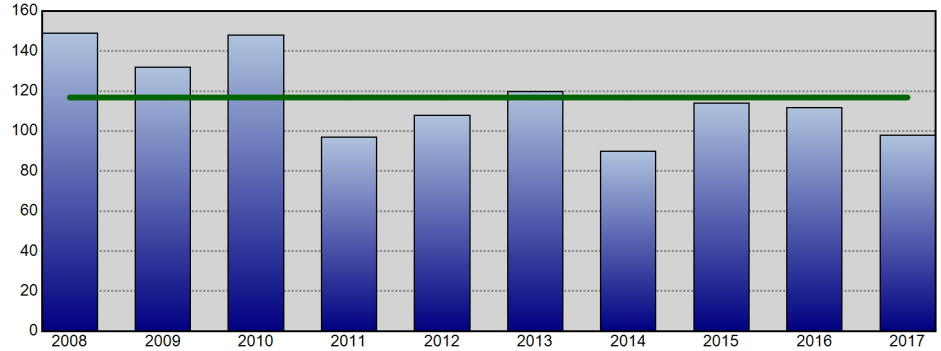

Violent Crime - Annual YTD Avg: 117 (Line Chart)

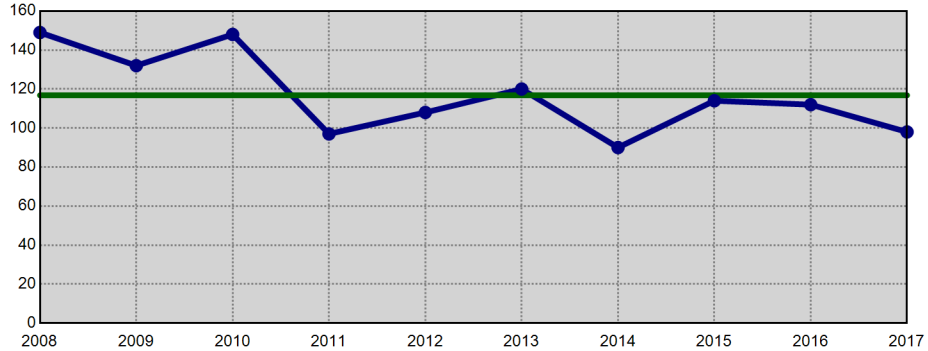

Property Crime - Annual YTD Avg: 769 (Bar Chart)

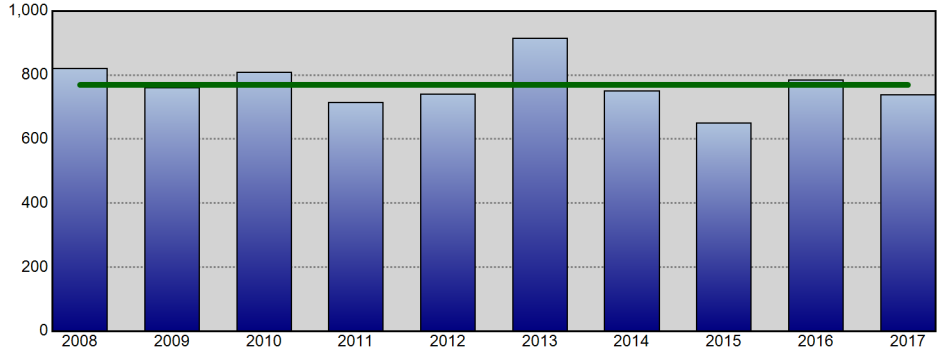

Property Crime - Annual YTD Avg: 769 (Line Chart)

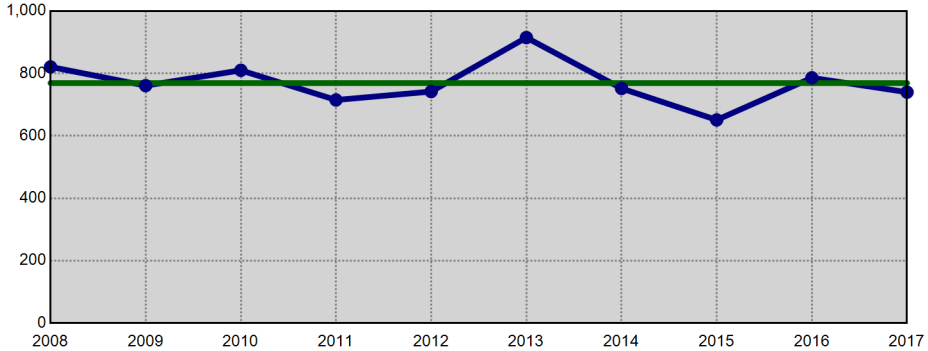

Information summarized for CompStat week ending 04/01/2017. The horizontal line on each chart represents the average of the prior 9 YTD offense totals.

Sourced from MNPD ARMS on 4/5/2017 8:30:28 AM. The figures above were sourced from incident reports using Uniform Crime Reporting definitions and reporting guidelines, based on the date when the crime was reported. This report is intended to be a management and planning tool and does not reflect the official UCR counts for the department. Incidents where a location is unknown or unspecified are included in the countywide totals.

East Precinct UCR Incidents - YTD Comparisons

Aggregated by precinct (incident location). Based on date when each incident was reported.

METROPOLITAN POLICE DEPARTMENT
of Nashville and Davidson County

All Part 1 Incidents - Annual YTD Avg: 941 (Bar Chart)

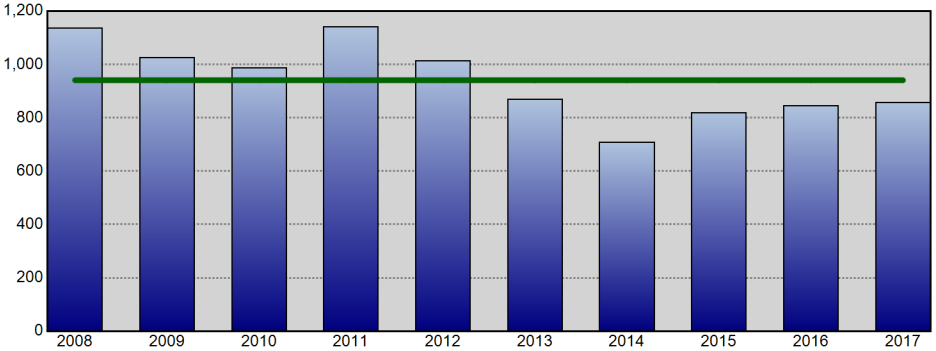

All Part 1 Incidents - Annual YTD Avg: 941 (Line Chart)

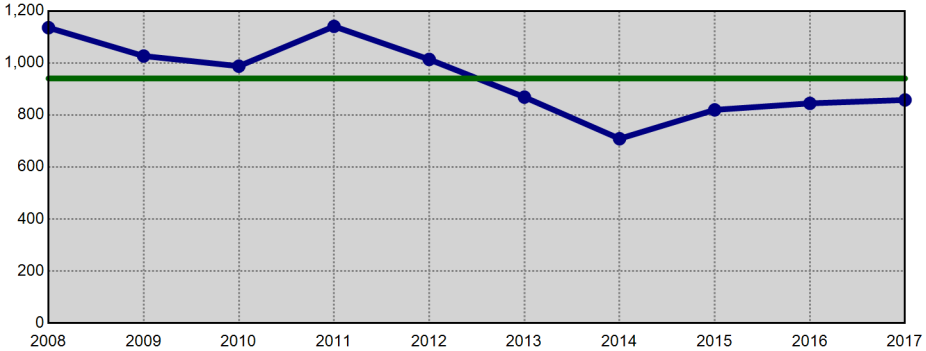

Violent Crime - Annual YTD Avg: 261 (Bar Chart)

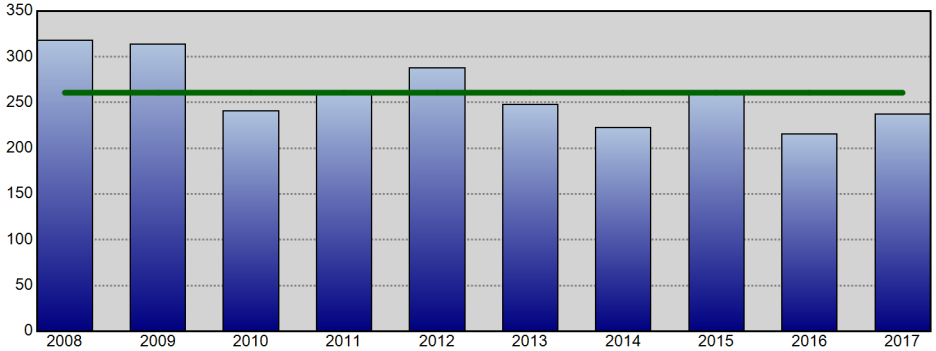

Violent Crime - Annual YTD Avg: 261 (Line Chart)

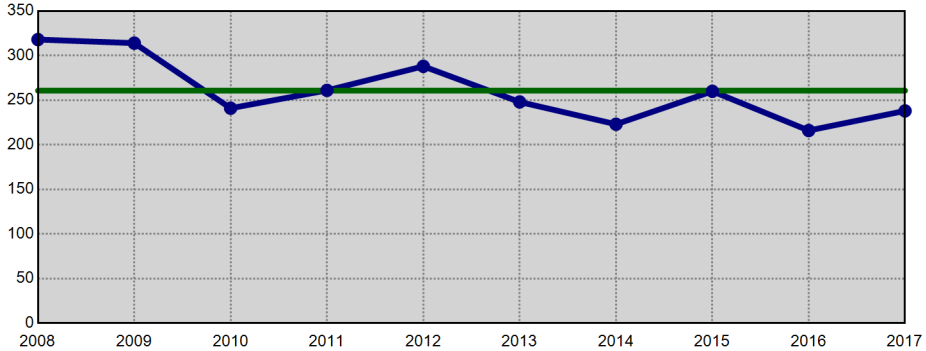

Property Crime - Annual YTD Avg: 680 (Bar Chart)

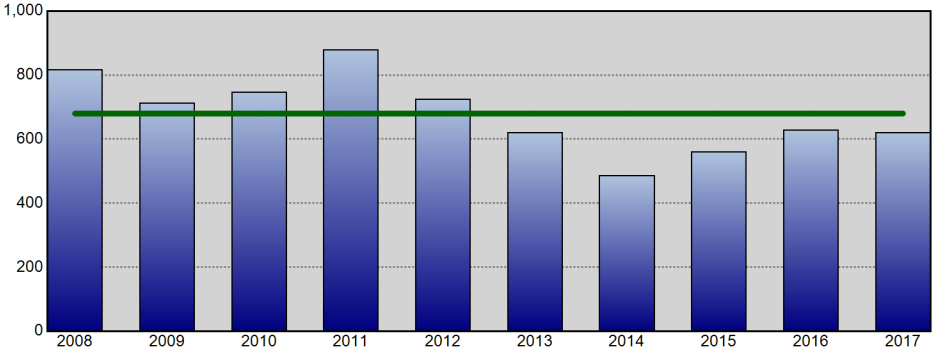

Property Crime - Annual YTD Avg: 680 (Line Chart)

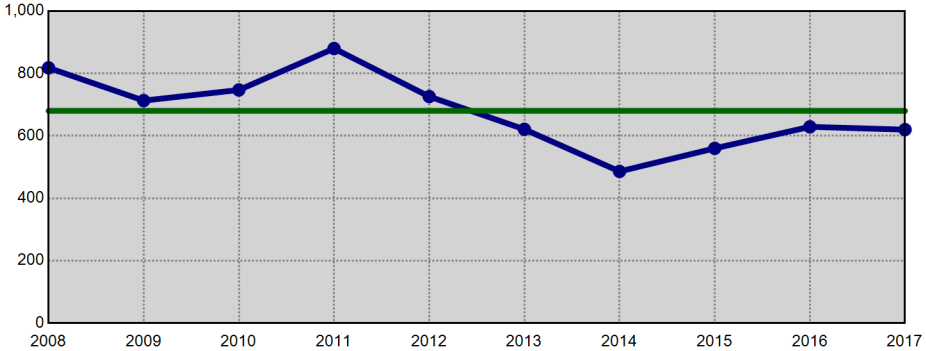

Information summarized for CompStat week ending 04/01/2017. The horizontal line on each chart represents the average of the prior 9 YTD offense totals.

Sourced from MNPD ARMS on 4/5/2017 8:30:30 AM. The figures above were sourced from incident reports using Uniform Crime Reporting definitions and reporting guidelines, based on the date when the crime was reported. This report is intended to be a management and planning tool and does not reflect the official UCR counts for the department. Incidents where a location is unknown or unspecified are included in the countywide totals.

South Precinct UCR Incidents - YTD Comparisons

Aggregated by precinct (incident location). Based on date when each incident was reported.

METROPOLITAN POLICE DEPARTMENT
of Nashville and Davidson County

All Part 1 Incidents - Annual YTD Avg: 1,489 (Bar Chart)

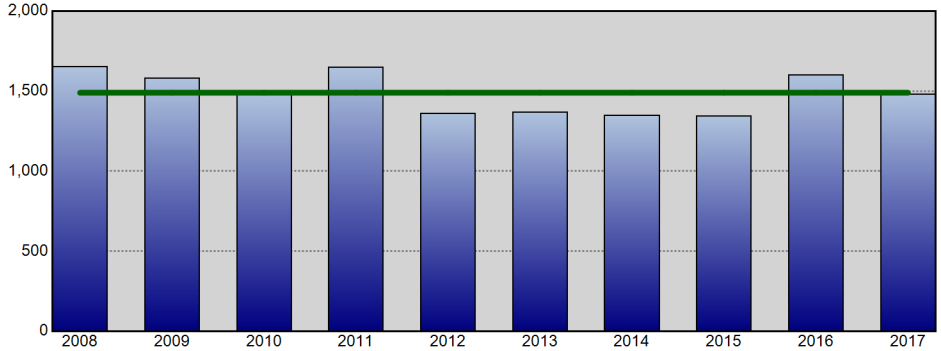

All Part 1 Incidents - Annual YTD Avg: 1,489 (Line Chart)

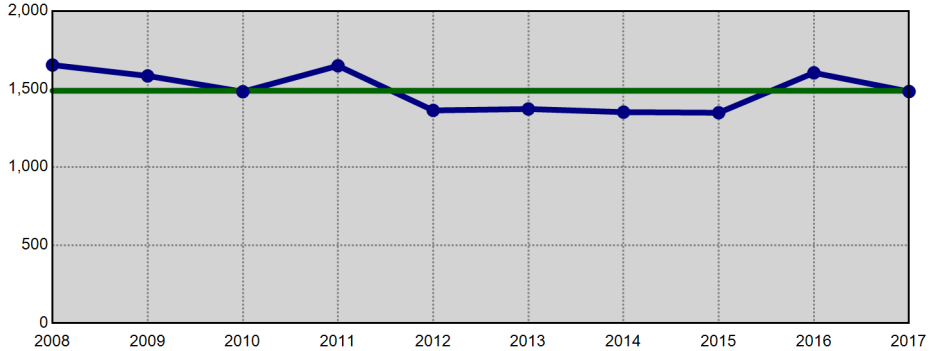

Violent Crime - Annual YTD Avg: 319 (Bar Chart)

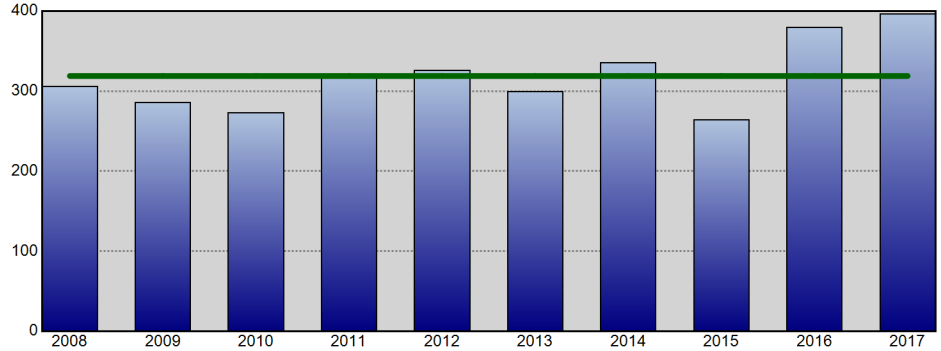

Violent Crime - Annual YTD Avg: 319 (Line Chart)

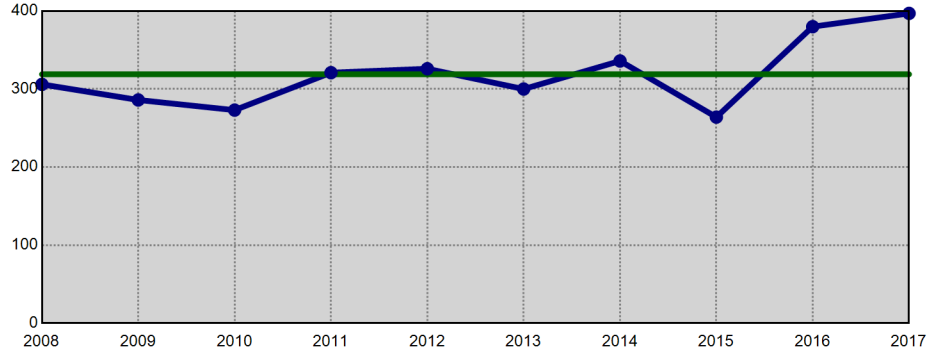

Property Crime - Annual YTD Avg: 1,170 (Bar Chart)

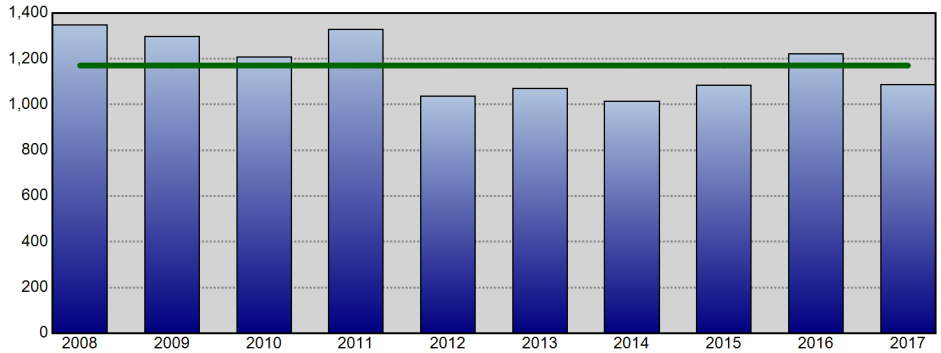

Property Crime - Annual YTD Avg: 1,170 (Line Chart)

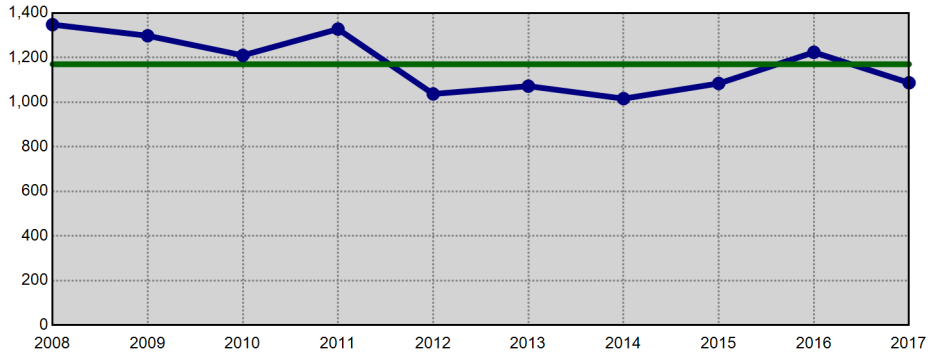

Information summarized for CompStat week ending 04/01/2017. The horizontal line on each chart represents the average of the prior 9 YTD offense totals.

Sourced from MNPD ARMS on 4/5/2017 8:30:32 AM. The figures above were sourced from incident reports using Uniform Crime Reporting definitions and reporting guidelines, based on the date when the crime was reported. This report is intended to be a management and planning tool and does not reflect the official UCR counts for the department. Incidents where a location is unknown or unspecified are included in the countywide totals.

Central Precinct UCR Incidents - YTD Comparisons

Aggregated by precinct (incident location). Based on date when each incident was reported.

METROPOLITAN POLICE DEPARTMENT
of Nashville and Davidson County

All Part 1 Incidents - Annual YTD Avg: 355 (Bar Chart)

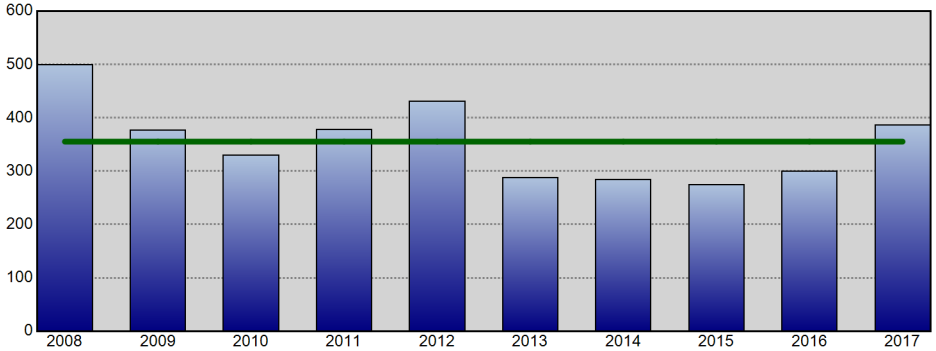

All Part 1 Incidents - Annual YTD Avg: 355 (Line Chart)

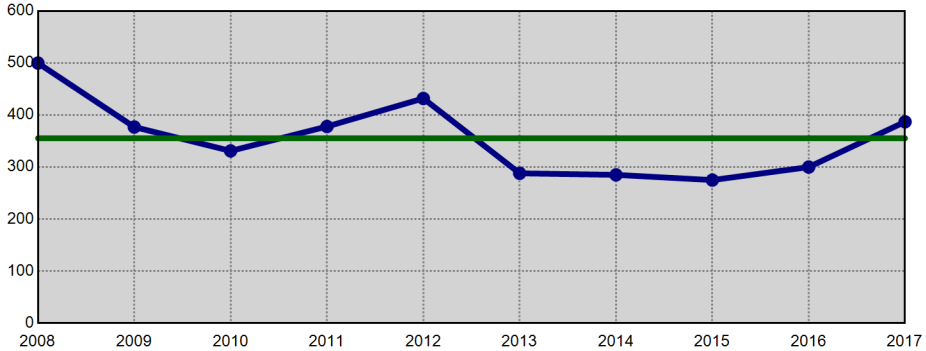

Violent Crime - Annual YTD Avg: 73 (Bar Chart)

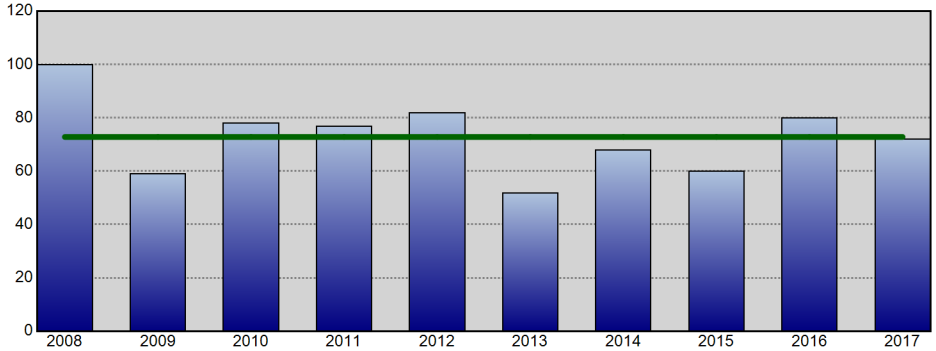

Violent Crime - Annual YTD Avg: 73 (Line Chart)

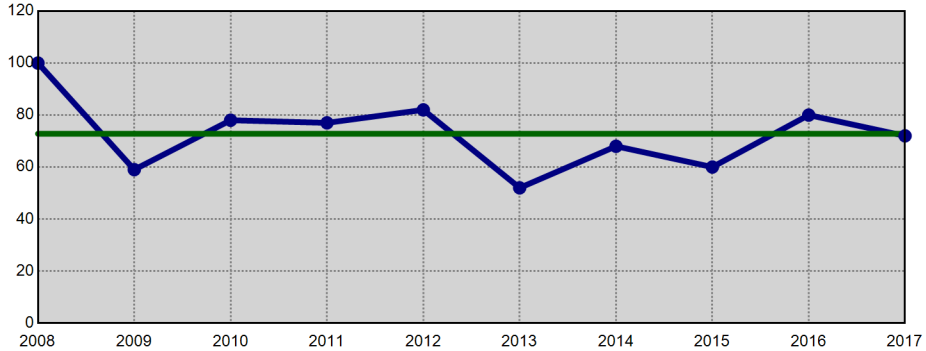

Property Crime - Annual YTD Avg: 283 (Bar Chart)

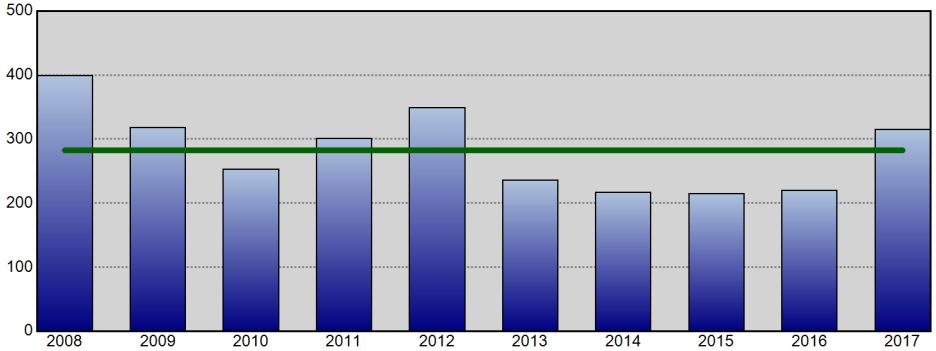

Property Crime - Annual YTD Avg: 283 (Line Chart)

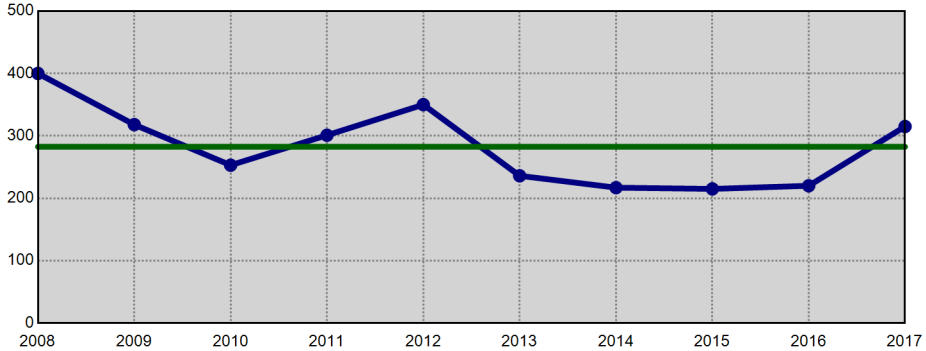

Information summarized for CompStat week ending 04/01/2017. The horizontal line on each chart represents the average of the prior 9 YTD offense totals.

Sourced from MNPD ARMS on 4/5/2017 8:30:33 AM. The figures above were sourced from incident reports using Uniform Crime Reporting definitions and reporting guidelines, based on the date when the crime was reported. This report is intended to be a management and planning tool and does not reflect the official UCR counts for the department. Incidents where a location is unknown or unspecified are included in the countywide totals.

Hermitage Precinct UCR Incidents - YTD Comparisons

Aggregated by precinct (incident location). Based on date when each incident was reported.

METROPOLITAN POLICE DEPARTMENT
of Nashville and Davidson County

All Part 1 Incidents - Annual YTD Avg: 1,402 (Bar Chart)

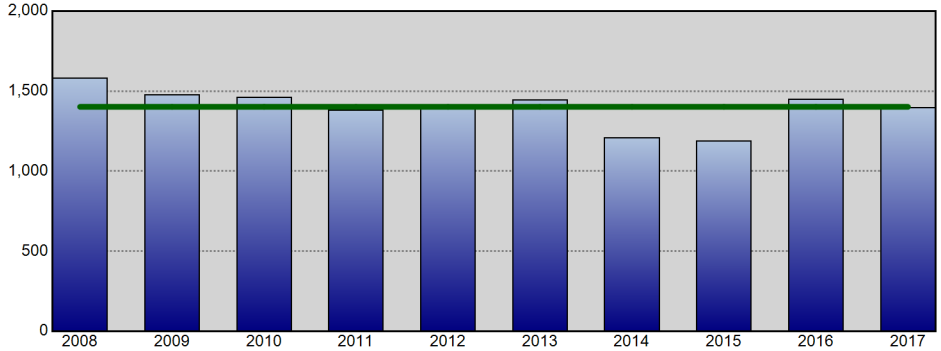

All Part 1 Incidents - Annual YTD Avg: 1,402 (Line Chart)

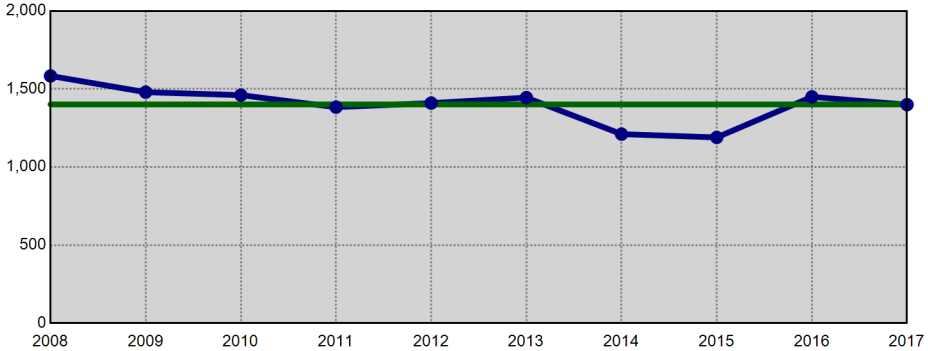

Violent Crime - Annual YTD Avg: 279 (Bar Chart)

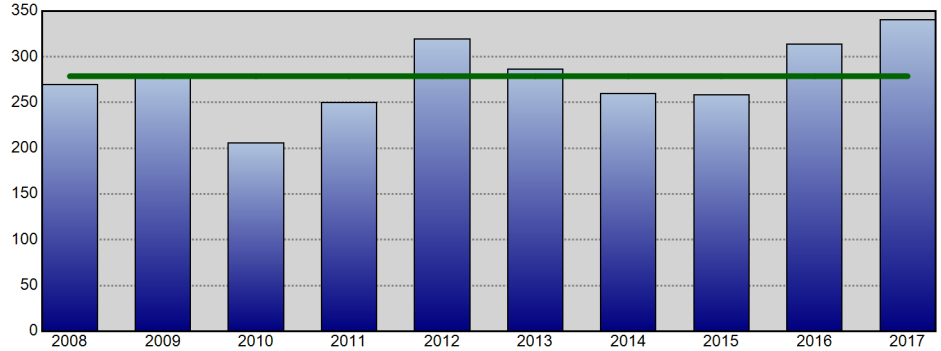

Violent Crime - Annual YTD Avg: 279 (Line Chart)

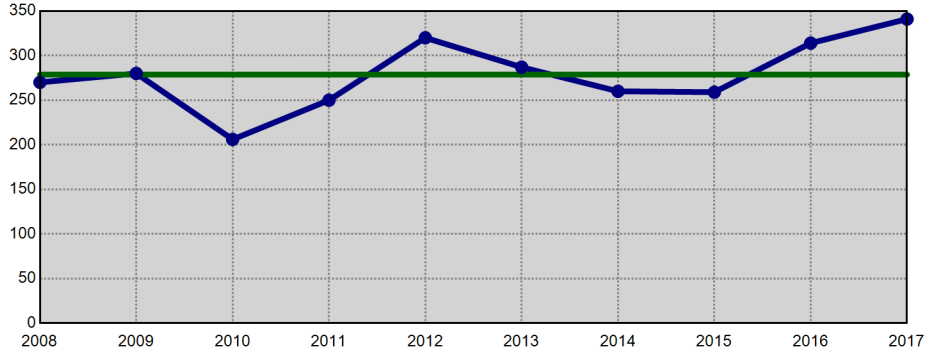

Property Crime - Annual YTD Avg: 1,123 (Bar Chart)

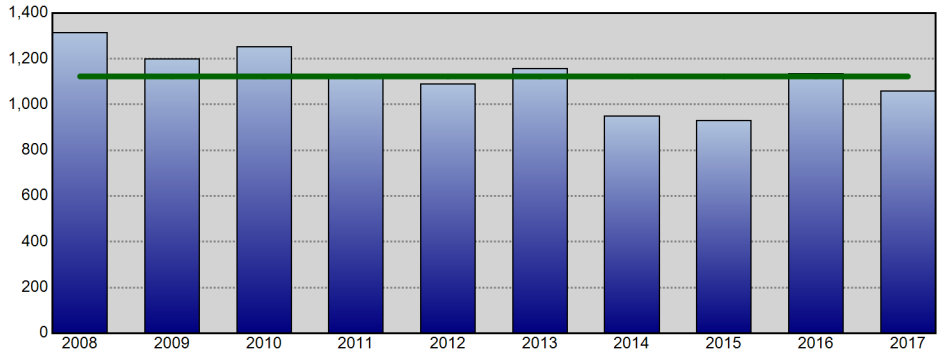

Property Crime - Annual YTD Avg: 1,123 (Line Chart)

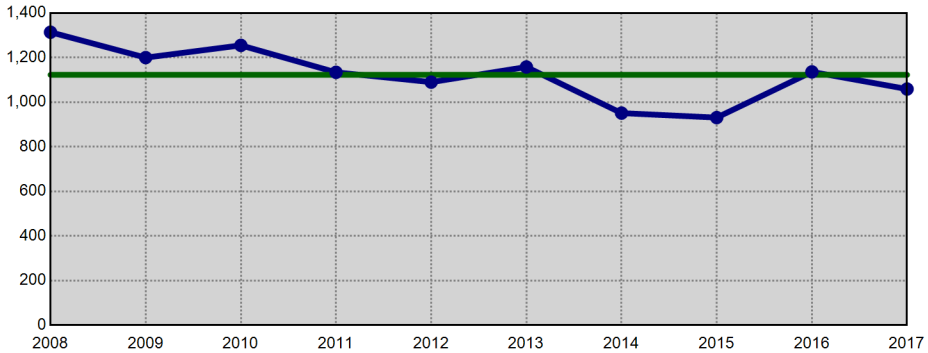

Information summarized for CompStat week ending 04/01/2017. The horizontal line on each chart represents the average of the prior 9 YTD offense totals.

Sourced from MNPD ARMS on 4/5/2017 8:30:35 AM. The figures above were sourced from incident reports using Uniform Crime Reporting definitions and reporting guidelines, based on the date when the crime was reported. This report is intended to be a management and planning tool and does not reflect the official UCR counts for the department. Incidents where a location is unknown or unspecified are included in the countywide totals.

North Precinct UCR Incidents - YTD Comparisons

Aggregated by precinct (incident location). Based on date when each incident was reported.

METROPOLITAN POLICE DEPARTMENT
of Nashville and Davidson County

All Part 1 Incidents - Annual YTD Avg: 910 (Bar Chart)

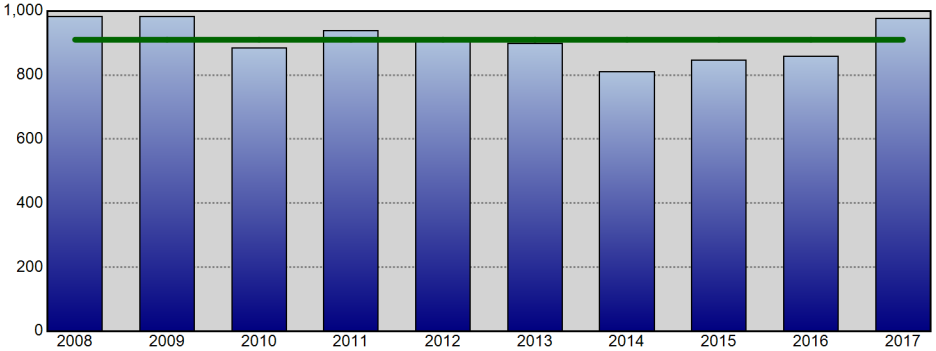

All Part 1 Incidents - Annual YTD Avg: 910 (Line Chart)

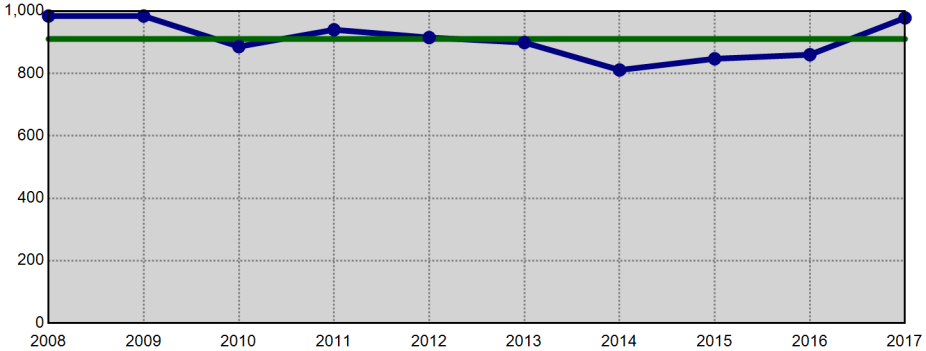

Violent Crime - Annual YTD Avg: 277 (Bar Chart)

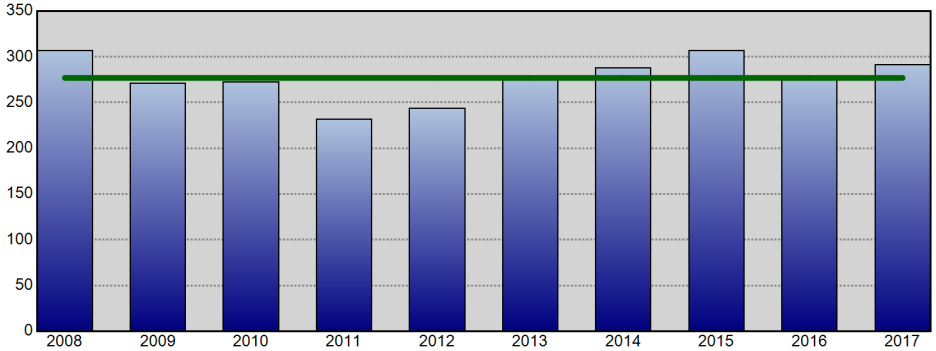

Violent Crime - Annual YTD Avg: 277 (Line Chart)

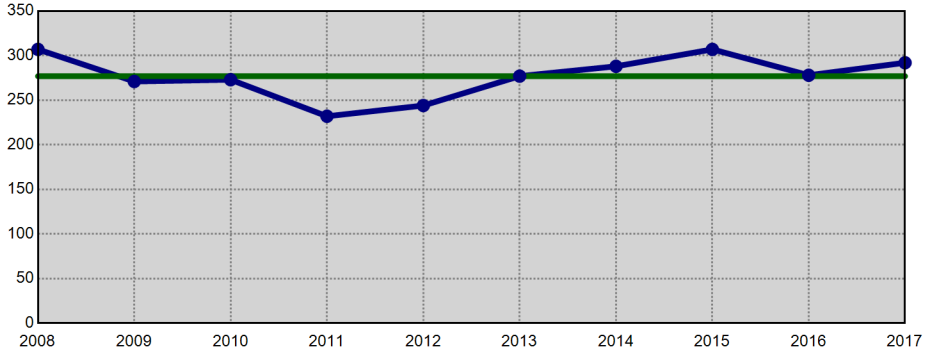

Property Crime - Annual YTD Avg: 634 (Bar Chart)

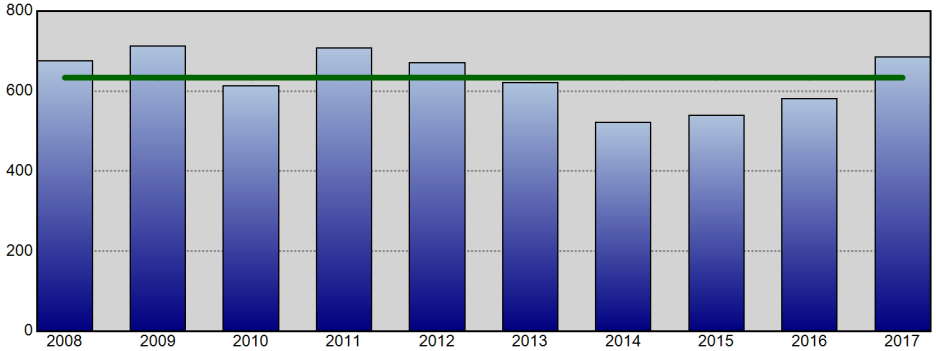

Property Crime - Annual YTD Avg: 634 (Line Chart)

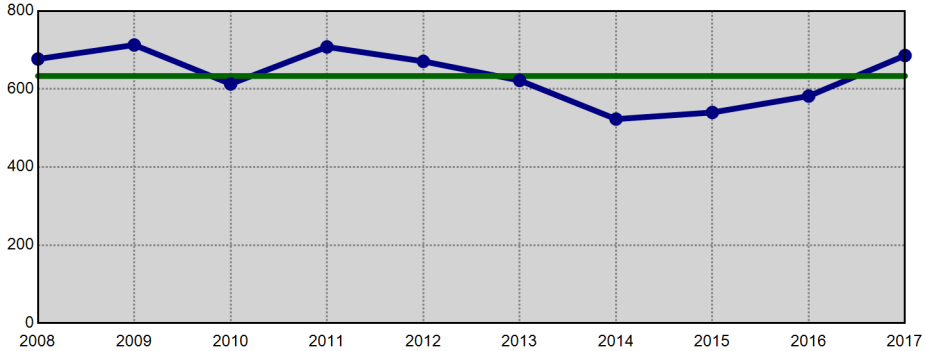

Information summarized for CompStat week ending 04/01/2017. The horizontal line on each chart represents the average of the prior 9 YTD offense totals.

Sourced from MNPD ARMS on 4/5/2017 8:30:37 AM. The figures above were sourced from incident reports using Uniform Crime Reporting definitions and reporting guidelines, based on the date when the crime was reported. This report is intended to be a management and planning tool and does not reflect the official UCR counts for the department. Incidents where a location is unknown or unspecified are included in the countywide totals.

Madison Precinct UCR Incidents - YTD Comparisons

METROPOLITAN POLICE DEPARTMENT
of Nashville and Davidson County

Aggregated by precinct (incident location). Based on date when each incident was reported.

All Part 1 Incidents - Annual YTD Avg: 912 (Bar Chart)

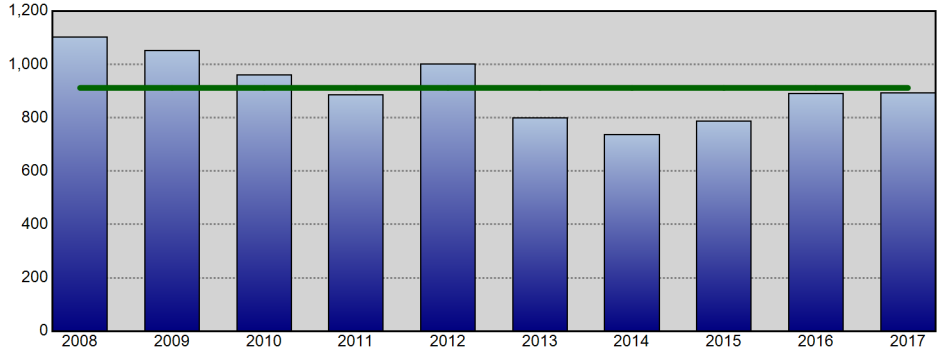

All Part 1 Incidents - Annual YTD Avg: 912 (Line Chart)

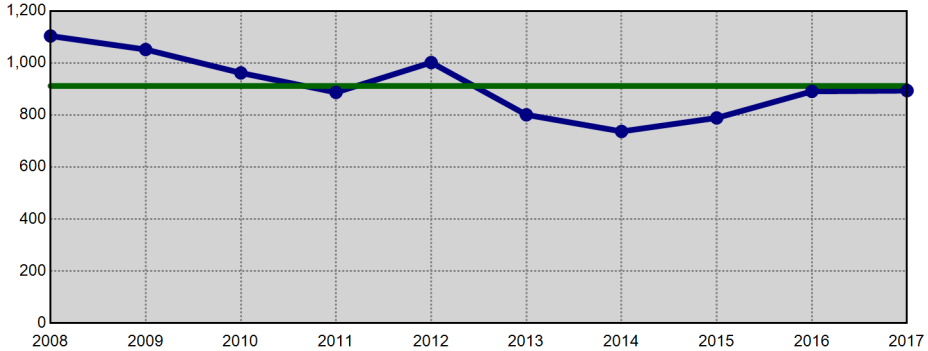

Violent Crime - Annual YTD Avg: 178 (Bar Chart)

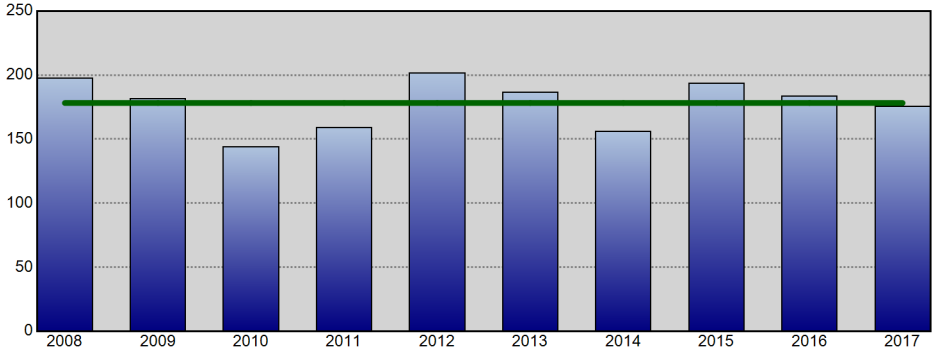

Violent Crime - Annual YTD Avg: 178 (Line Chart)

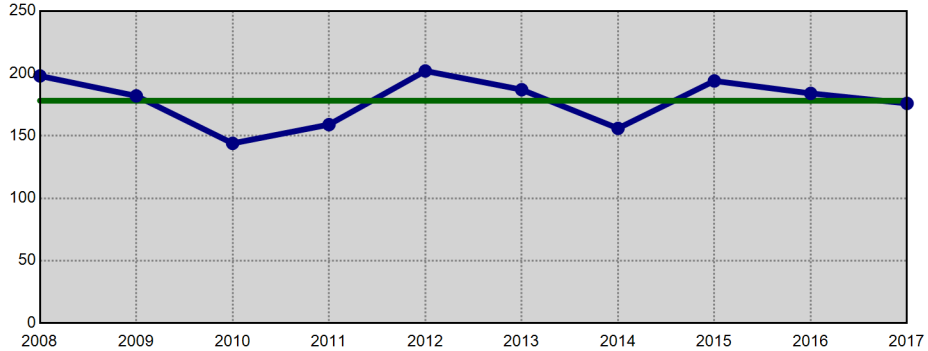

Property Crime - Annual YTD Avg: 734 (Bar Chart)

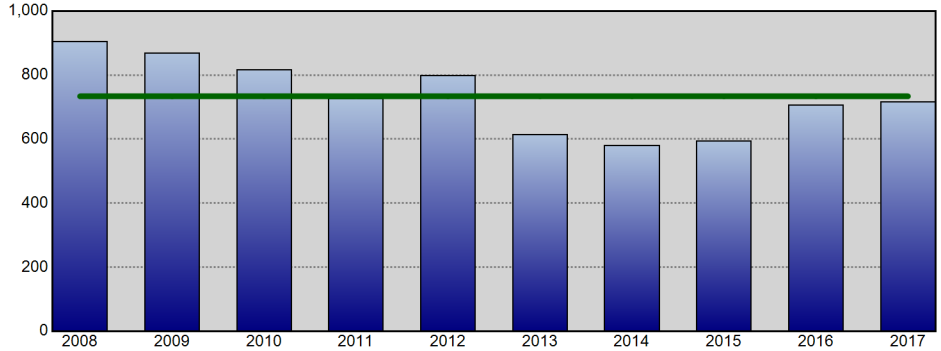

Property Crime - Annual YTD Avg: 734 (Line Chart)

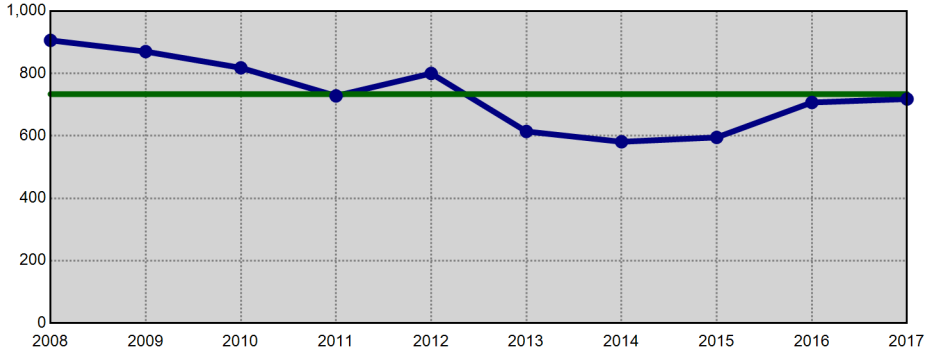

Information summarized for CompStat week ending 04/01/2017. The horizontal line on each chart represents the average of the prior 9 YTD offense totals.

Sourced from MNPD ARMS on 4/5/2017 8:30:39 AM. The figures above were sourced from incident reports using Uniform Crime Reporting definitions and reporting guidelines, based on the date when the crime was reported. This report is intended to be a management and planning tool and does not reflect the official UCR counts for the department. Incidents where a location is unknown or unspecified are included in the countywide totals.

Midtown Hills Precinct UCR Incidents - YTD Comparisons

Aggregated by precinct (incident location). Based on date when each incident was reported.

METROPOLITAN POLICE DEPARTMENT
of Nashville and Davidson County

All Part 1 Incidents - Annual YTD Avg: 970 (Bar Chart)

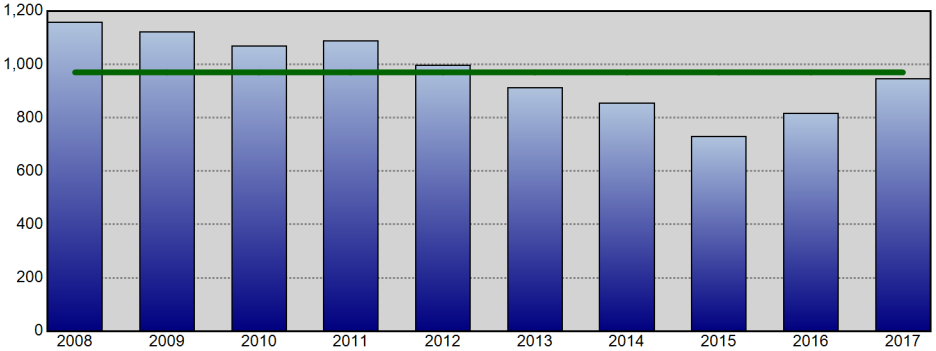

All Part 1 Incidents - Annual YTD Avg: 970 (Line Chart)

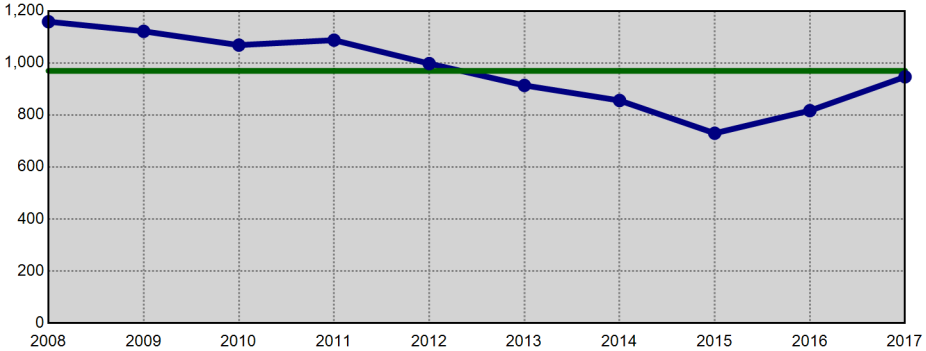

Violent Crime - Annual YTD Avg: 152 (Bar Chart)

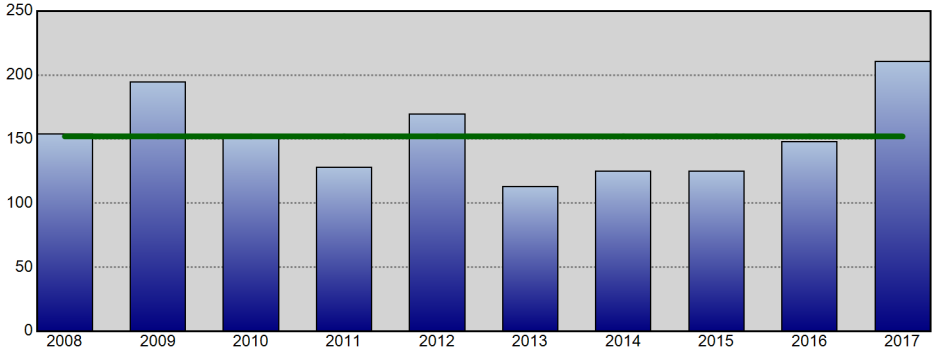

Violent Crime - Annual YTD Avg: 152 (Line Chart)

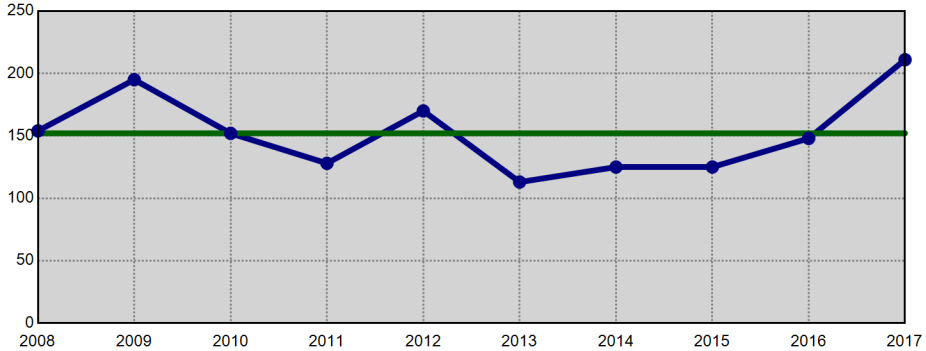

Property Crime - Annual YTD Avg: 818 (Bar Chart)

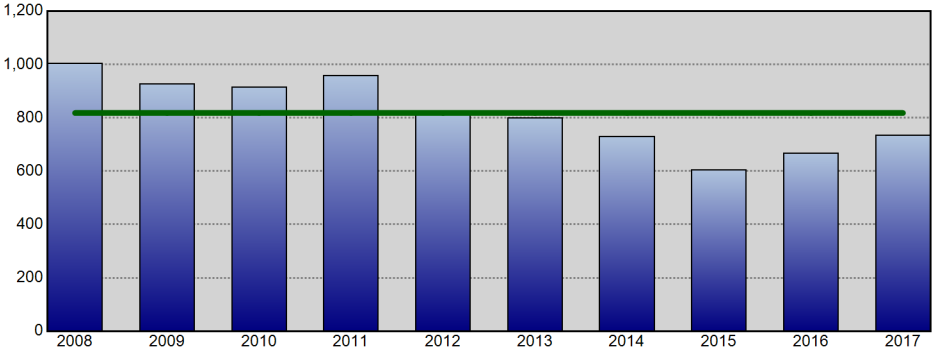

Property Crime - Annual YTD Avg: 818 (Line Chart)

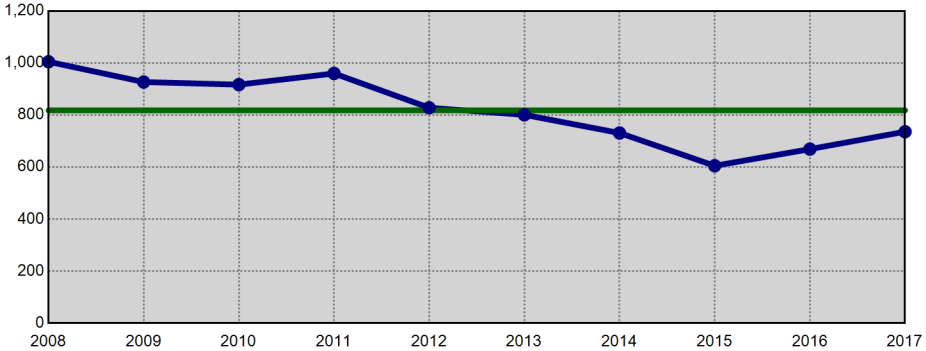

Information summarized for CompStat week ending 04/01/2017. The horizontal line on each chart represents the average of the prior 9 YTD offense totals.

Sourced from MNPD ARMS on 4/5/2017 8:30:40 AM. The figures above were sourced from incident reports using Uniform Crime Reporting definitions and reporting guidelines, based on the date when the crime was reported. This report is intended to be a management and planning tool and does not reflect the official UCR counts for the department. Incidents where a location is unknown or unspecified are included in the countywide totals.

County Calendar Year to Calendar Year Comparison

METROPOLITAN POLICE DEPARTMENT
of Nashville and Davidson County

Comparisons of Annual Totals for the Past Ten Years

Aggregated by precinct (incident location). Based on date when each incident was reported.

		Homicide	Forcible Rape	Commercial Robbery	Street Robbery	Total Robbery	Aggravated Assault	Commercial Burglary	Residential Burglary	Total Burglary	Larceny	Auto Theft	Violent Offenses	Property Offenses	Part I Offenses
2015 to	2015	80	607	251	1,649	1,900	4,932	909	4,210	5,119	18,783	1,443	7,519	25,345	32,864
2016	2016	84	568	305	1,703	2,008	4,920	960	3,629	4,589	18,775	1,745	7,580	25,109	32,689
	% Change	5.0%	-6.4%	21.5%	3.3%	5.7%	-0.2%	5.6%	-13.8%	-10.4%	0.0%	20.9%	0.8%	-0.9%	-0.5%
2014 to	2014	43	600	209	1,328	1,537	5,252	933	3,826	4,759	17,883	1,113	7,432	23,755	31,187
2016	2016	84	568	305	1,703	2,008	4,920	960	3,629	4,589	18,775	1,745	7,580	25,109	32,689
	% Change	95.3%	-5.3%	45.9%	28.2%	30.6%	-6.3%	2.9%	-5.1%	-3.6%	5.0%	56.8%	2.0%	5.7%	4.8%
2013 to	2013	42	528	224	1,407	1,631	4,798	883	4,781	5,664	18,065	1,199	6,999	24,928	31,927
2016	2016	84	568	305	1,703	2,008	4,920	960	3,629	4,589	18,775	1,745	7,580	25,109	32,689
	% Change	100.0%	7.6%	36.2%	21.0%	23.1%	2.5%	8.7%	-24.1%	-19.0%	3.9%	45.5%	8.3%	0.7%	2.4%
2012 to	2012	62	544	236	1,477	1,713	5,367	1,002	4,723	5,725	19,186	1,375	7,686	26,286	33,972
2016	2016	84	568	305	1,703	2,008	4,920	960	3,629	4,589	18,775	1,745	7,580	25,109	32,689
	% Change	35.5%	4.4%	29.2%	15.3%	17.2%	-8.3%	-4.2%	-23.2%	-19.8%	-2.1%	26.9%	-1.4%	-4.5%	-3.8%
2011 to	2011	51	551	291	1,583	1,874	4,917	1,107	6,292	7,399	20,195	1,749	7,393	29,343	36,736
2016	2016	84	568	305	1,703	2,008	4,920	960	3,629	4,589	18,775	1,745	7,580	25,109	32,689
	% Change	64.7%	3.1%	4.8%	7.6%	7.2%	0.1%	-13.3%	-42.3%	-38.0%	-7.0%	-0.2%	2.5%	-14.4%	-11.0%
2010 to	2010	60	493	296	1,503	1,799	4,734	1,144	6,641	7,785	20,951	1,618	7,086	30,354	37,440
2016	2016	84	568	305	1,703	2,008	4,920	960	3,629	4,589	18,775	1,745	7,580	25,109	32,689
	% Change	40.0%	15.2%	3.0%	13.3%	11.6%	3.9%	-16.1%	-45.4%	-41.1%	-10.4%	7.8%	7.0%	-17.3%	-12.7%
2009 to	2009	80	499	304	1,721	2,025	4,754	1,185	5,591	6,776	21,849	1,747	7,358	30,372	37,730
2016	2016	84	568	305	1,703	2,008	4,920	960	3,629	4,589	18,775	1,745	7,580	25,109	32,689
	% Change	5.0%	13.8%	0.3%	-1.0%	-0.8%	3.5%	-19.0%	-35.1%	-32.3%	-14.1%	-0.1%	3.0%	-17.3%	-13.4%
2008 to	2008	74	485	353	2,043	2,396	5,655	1,308	4,963	6,271	24,481	2,291	8,610	33,043	41,653
2016	2016	84	568	305	1,703	2,008	4,920	960	3,629	4,589	18,775	1,745	7,580	25,109	32,689
	% Change	13.5%	17.1%	-13.6%	-16.6%	-16.2%	-13.0%	-26.6%	-26.9%	-26.8%	-23.3%	-23.8%	-12.0%	-24.0%	-21.5%
2007 to	2007	72	523	456	2,145	2,601	5,883	1,551	4,680	6,231	24,539	2,806	9,079	33,576	42,655
2016	2016	84	568	305	1,703	2,008	4,920	960	3,629	4,589	18,775	1,745	7,580	25,109	32,689
	% Change	16.7%	8.6%	-33.1%	-20.6%	-22.8%	-16.4%	-38.1%	-22.5%	-26.4%	-23.5%	-37.8%	-16.5%	-25.2%	-23.4%
2006 to	2006	81	501	450	2,052	2,502	5,946	2,000	4,580	6,580	24,810	3,161	9,030	34,551	43,581
2016	2016	84	568	305	1,703	2,008	4,920	960	3,629	4,589	18,775	1,745	7,580	25,109	32,689
	% Change	3.7%	13.4%	-32.2%	-17.0%	-19.7%	-17.3%	-52.0%	-20.8%	-30.3%	-24.3%	-44.8%	-16.1%	-27.3%	-25.0%

Information summarized for CompStat week ending 04/01/2017.

Sourced from MNPD ARMS on 4/5/2017 8:30:42 AM. The figures above were sourced from incident reports using Uniform Crime Reporting definitions and reporting guidelines, based on the date when the crime was reported. This report is intended to be a management and planning tool and does not reflect the official UCR counts for the department. Incidents where a location is unknown or unspecified are included in the countywide totals..

County UCR Incidents - Annual Comparison Charts

Aggregated by precinct (incident location). Based on date when each incident was reported.

METROPOLITAN POLICE DEPARTMENT
of Nashville and Davidson County

Year End Total Part 1 Incidents - Prior 9 Year Annual Avg: 35,133

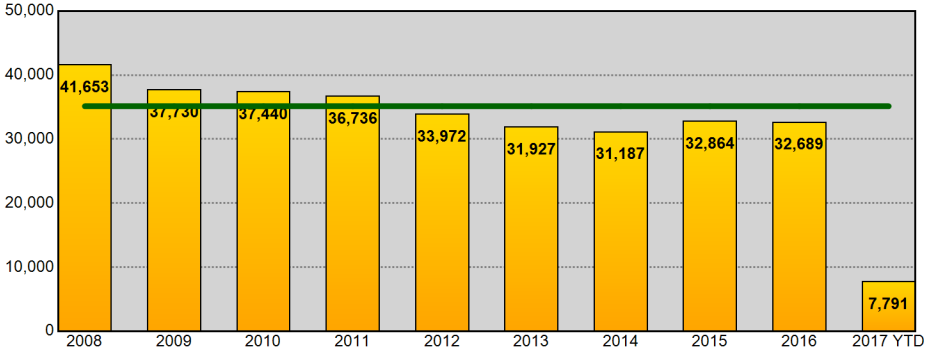

Year End Total Part 1 Incidents - Prior 9 Year Annual Avg: 35,133

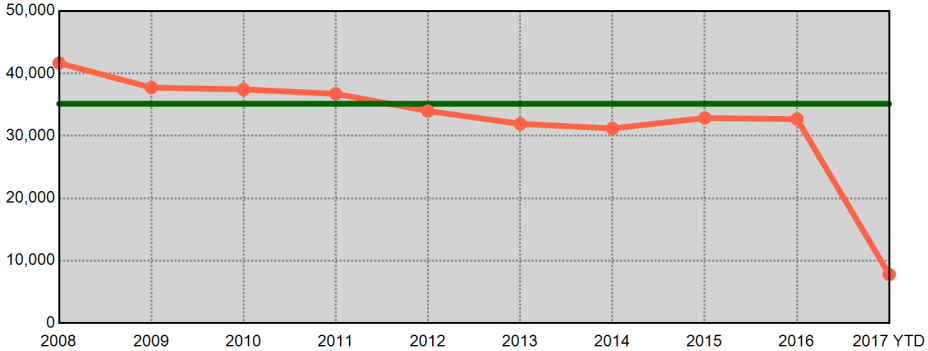

Year End Total Violent Part 1 Incidents - Prior 9 Year Annual Avg: 7,518

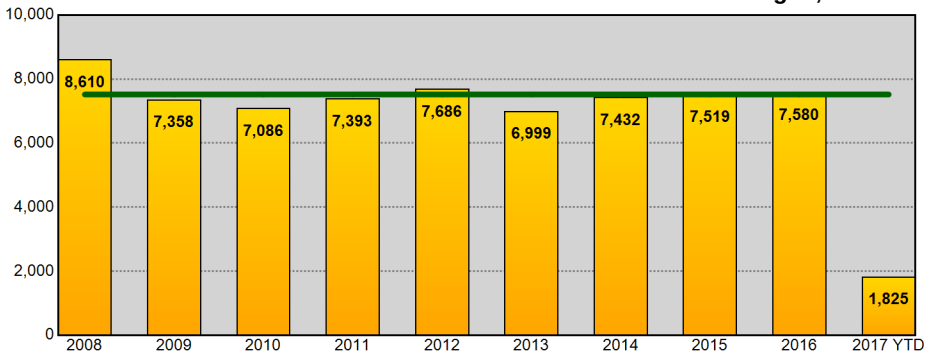

Year End Total Violent Part 1 Incidents - Prior 9 Year Annual Avg: 7,518

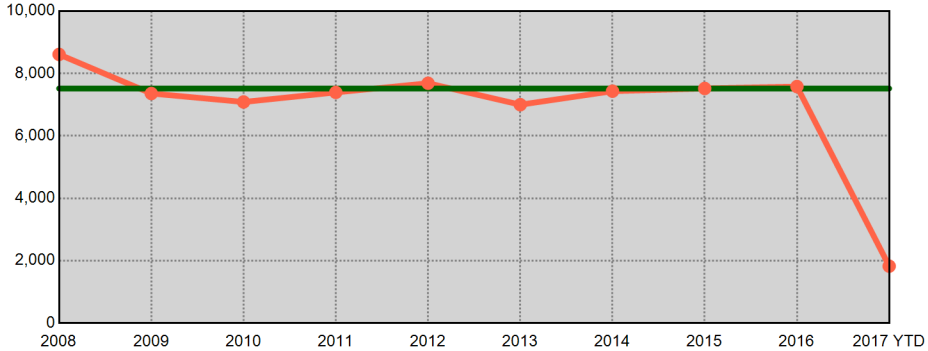

Year End Total Property Part 1 Incidents - Prior 9 Year Annual Avg: 27,615

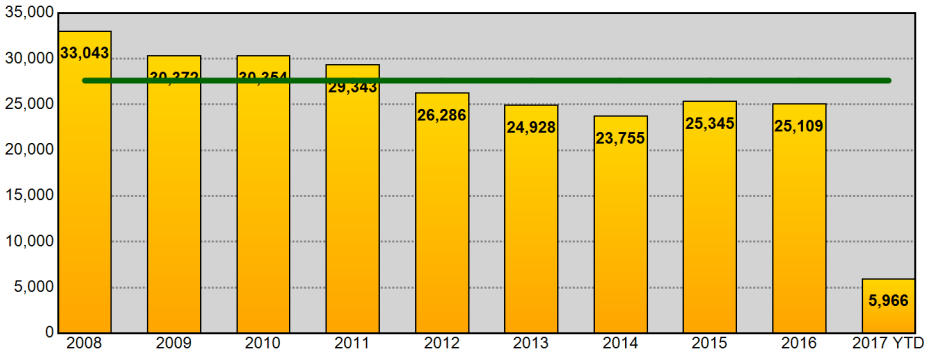

Year End Total Property Part 1 Incidents - Prior 9 Year Annual Avg: 27,615

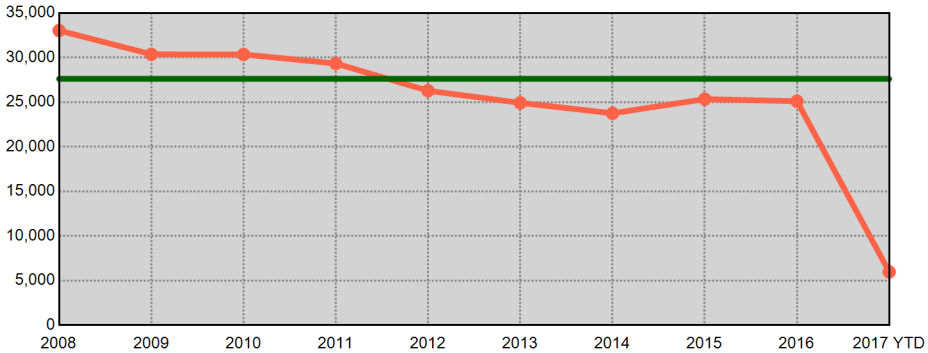

Information summarized for CompStat week ending 04/01/2017. Current year statistics are summarized for 2017 YTD. The horizontal line on each chart represents the average of the prior 9 year end offense totals.

Sourced from MNPD ARMS on 4/5/2017 8:30:42 AM. The figures above were sourced from incident reports using Uniform Crime Reporting definitions and reporting guidelines, based on the date when the crime was reported. This report is intended to be a management and planning tool and does not reflect the official UCR counts for the department. Incidents where a location is unknown or unspecified are included in the countywide totals.

West Precinct UCR Incidents - Annual Comparisons

Aggregated by precinct (incident location). Based on date when each incident was reported.

METROPOLITAN POLICE DEPARTMENT
of Nashville and Davidson County

Year End Total Part 1 Incidents - Prior 9 Year Annual Avg: 3,868

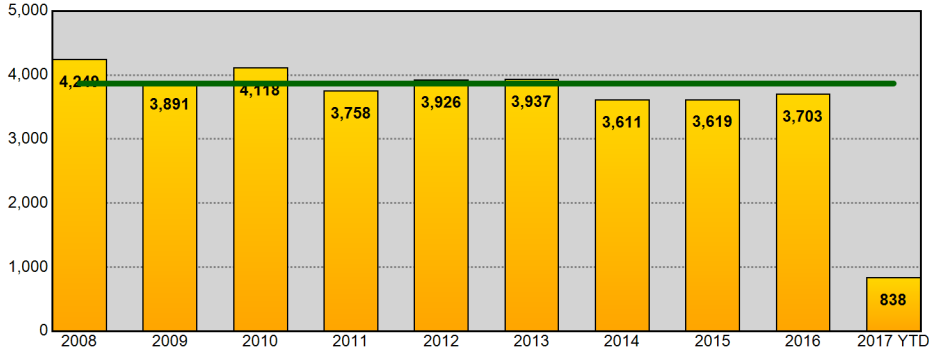

Year End Total Part 1 Incidents - Prior 9 Year Annual Avg: 3,868

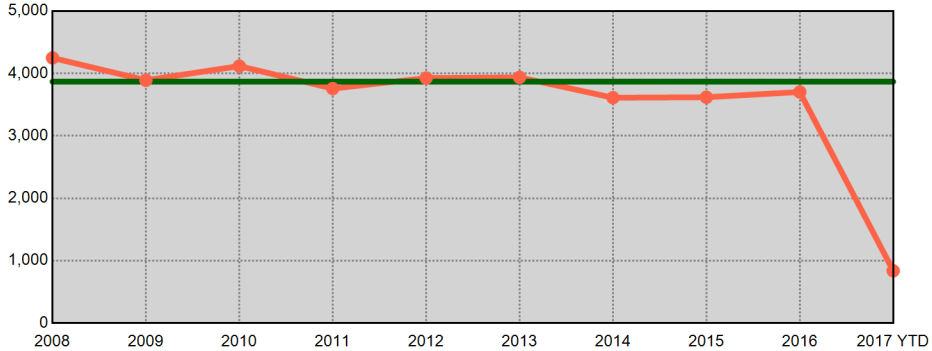

Year End Total Violent Part 1 Incidents - Prior 9 Year Annual Avg: 522

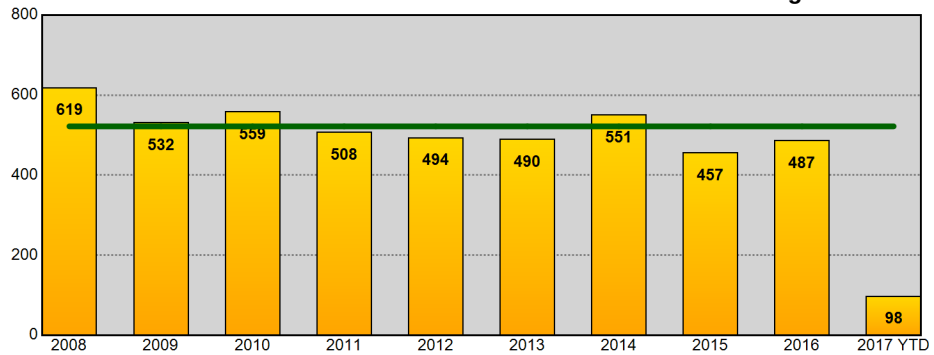

Year End Total Violent Part 1 Incidents - Prior 9 Year Annual Avg: 522

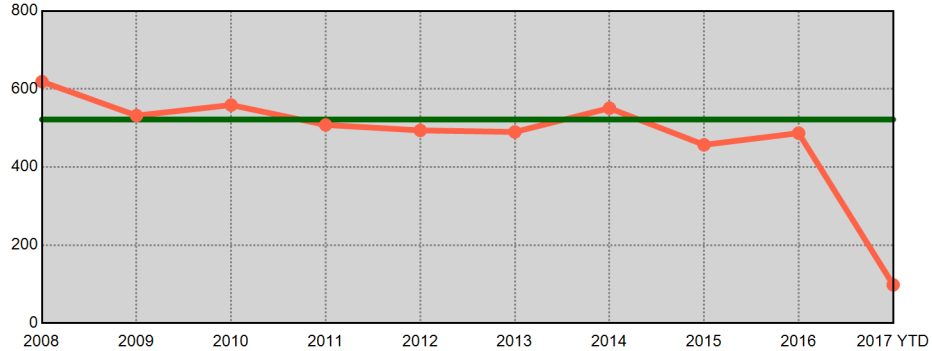

Year End Total Property Part 1 Incidents - Prior 9 Year Annual Avg: 3,346

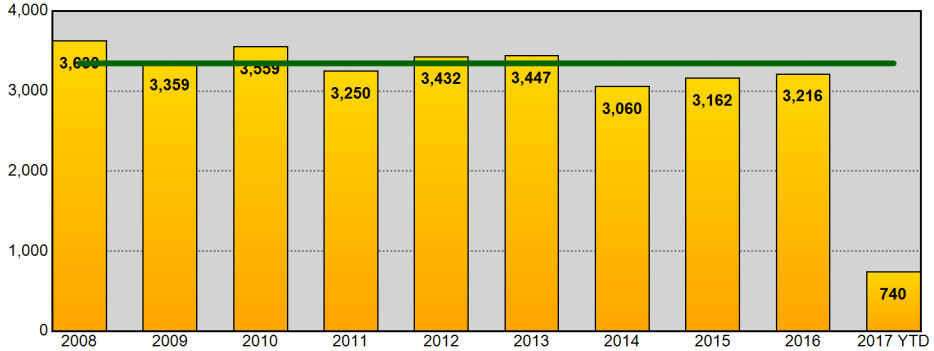

Year End Total Property Part 1 Incidents - Prior 9 Year Annual Avg: 3,346

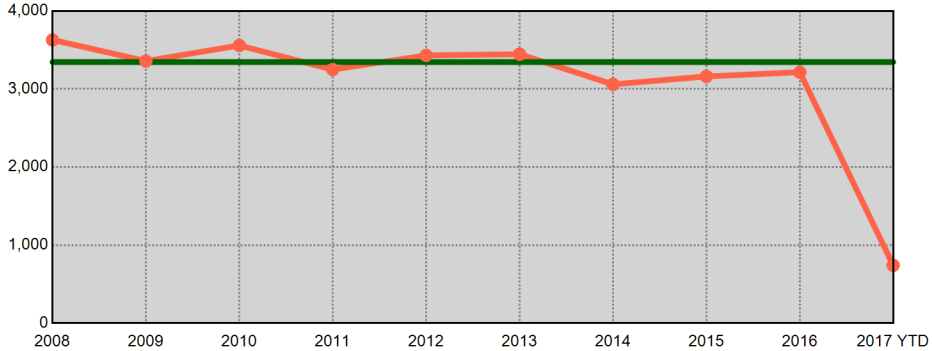

Information summarized for CompStat week ending 04/01/2017. Current year statistics are summarized for 2017 YTD. The horizontal line on each chart represents the average of the prior 9 year end offense totals.

Sourced from MNPD ARMS on 4/5/2017 8:30:44 AM. The figures above were sourced from incident reports using Uniform Crime Reporting definitions and reporting guidelines, based on the date when the crime was reported. This report is intended to be a management and planning tool and does not reflect the official UCR counts for the department. Incidents where a location is unknown or unspecified are included in the countywide totals.

East Precinct UCR Incidents - Annual Comparisons

Aggregated by precinct (incident location). Based on date when each incident was reported.

METROPOLITAN POLICE DEPARTMENT
of Nashville and Davidson County

Year End Total Part 1 Incidents - Prior 9 Year Annual Avg: 4,327

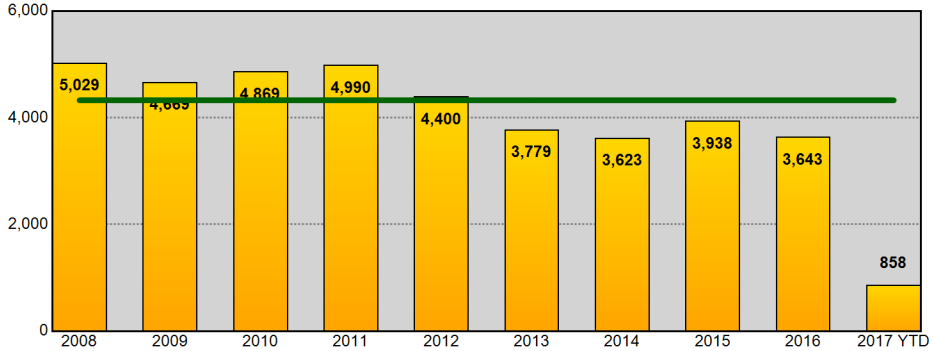

Year End Total Part 1 Incidents - Prior 9 Year Annual Avg: 4,327

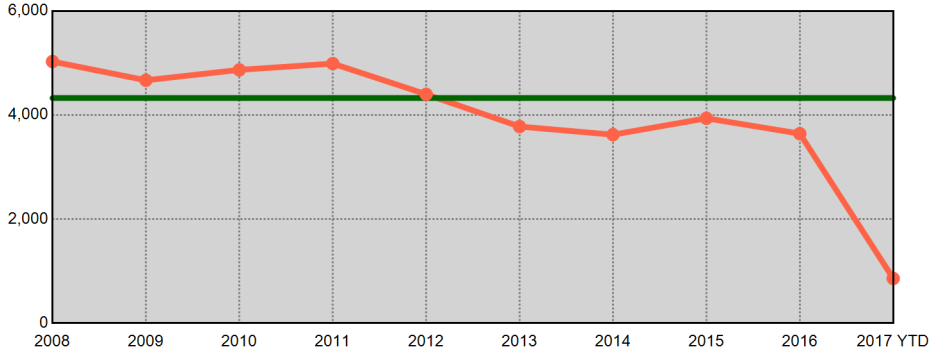

Year End Total Violent Part 1 Incidents - Prior 9 Year Annual Avg: 1,209

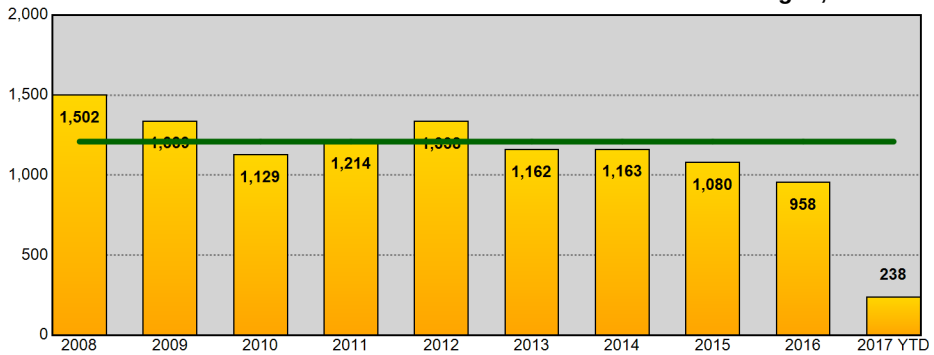

Year End Total Violent Part 1 Incidents - Prior 9 Year Annual Avg: 1,209

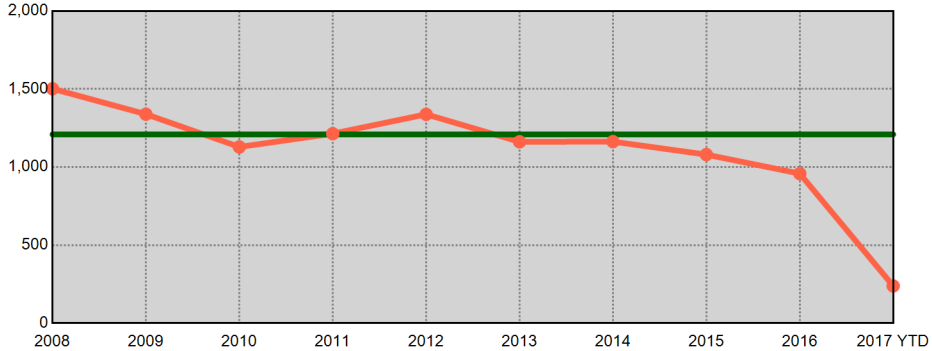

Year End Total Property Part 1 Incidents - Prior 9 Year Annual Avg: 3,117

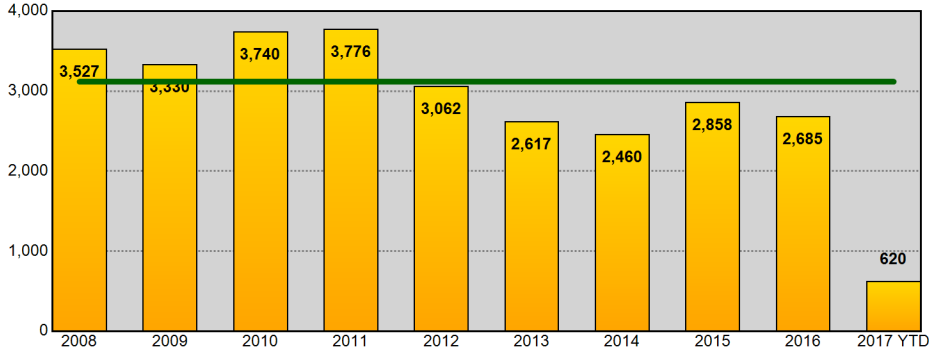

Year End Total Property Part 1 Incidents - Prior 9 Year Annual Avg: 3,117

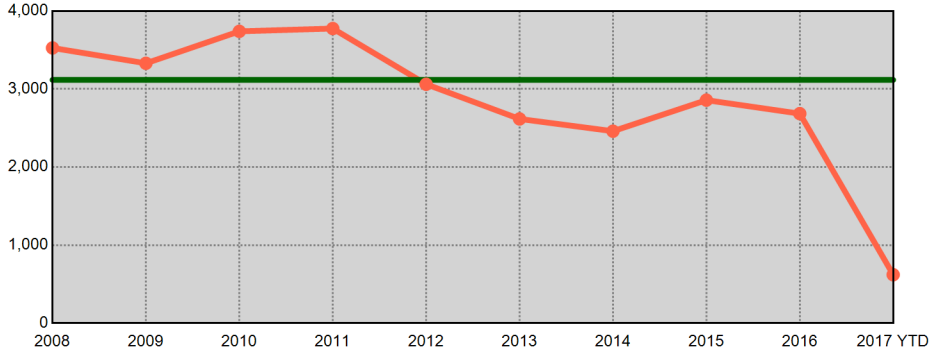

Information summarized for CompStat week ending 04/01/2017. Current year statistics are summarized for 2017 YTD. The horizontal line on each chart represents the average of the prior 9 year end offense totals.

Sourced from MNPD ARMS on 4/5/2017 8:30:46 AM. The figures above were sourced from incident reports using Uniform Crime Reporting definitions and reporting guidelines, based on the date when the crime was reported. This report is intended to be a management and planning tool and does not reflect the official UCR counts for the department. Incidents where a location is unknown or unspecified are included in the countywide totals.

South Precinct UCR Incidents - Annual Comparisons

Aggregated by precinct (incident location). Based on date when each incident was reported.

METROPOLITAN POLICE DEPARTMENT
of Nashville and Davidson County

Year End Total Part 1 Incidents - Prior 9 Year Annual Avg: 6,441

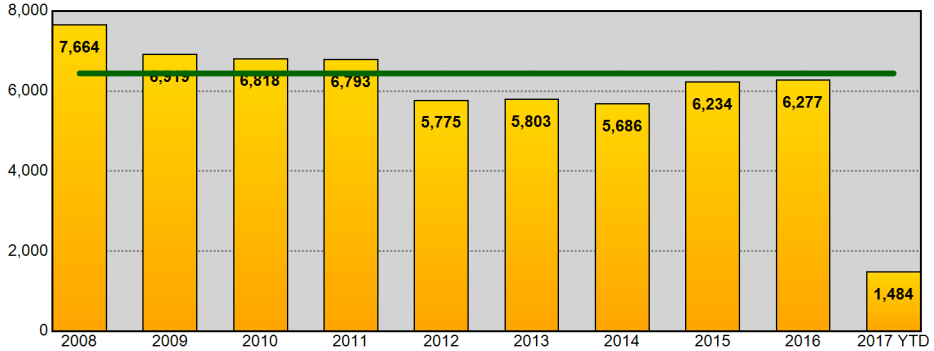

Year End Total Part 1 Incidents - Prior 9 Year Annual Avg: 6,441

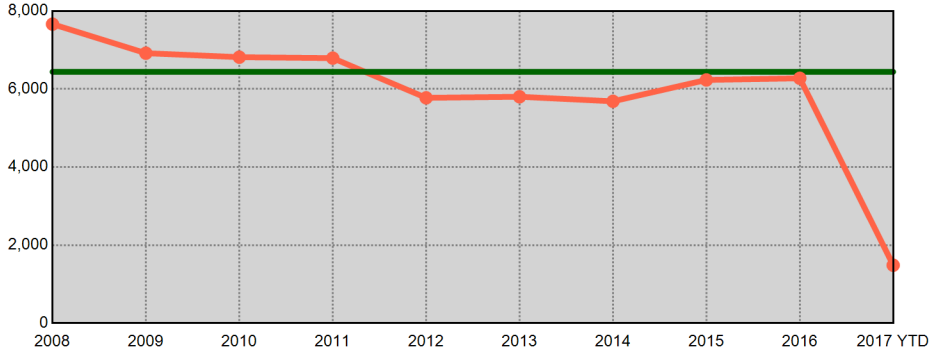

Year End Total Violent Part 1 Incidents - Prior 9 Year Annual Avg: 1,406

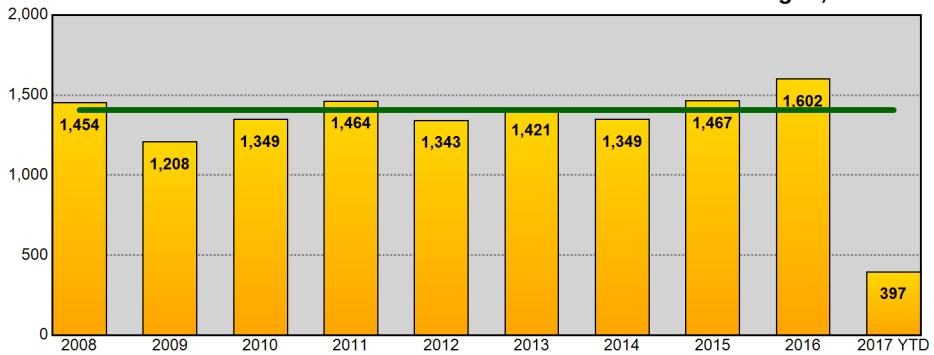

Year End Total Violent Part 1 Incidents - Prior 9 Year Annual Avg: 1,406

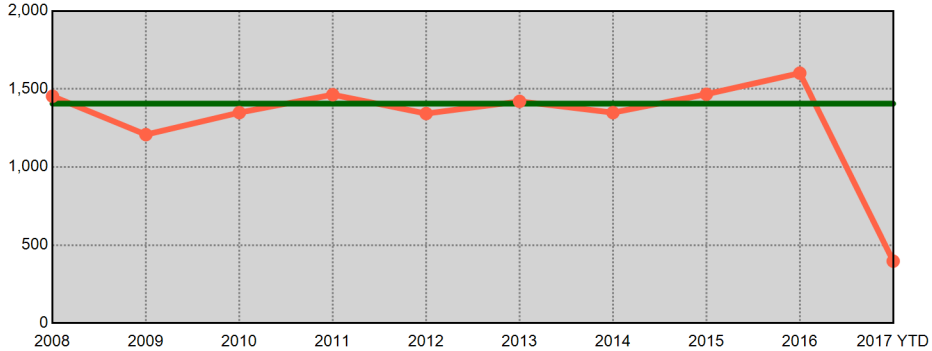

Year End Total Property Part 1 Incidents - Prior 9 Year Annual Avg: 5,035

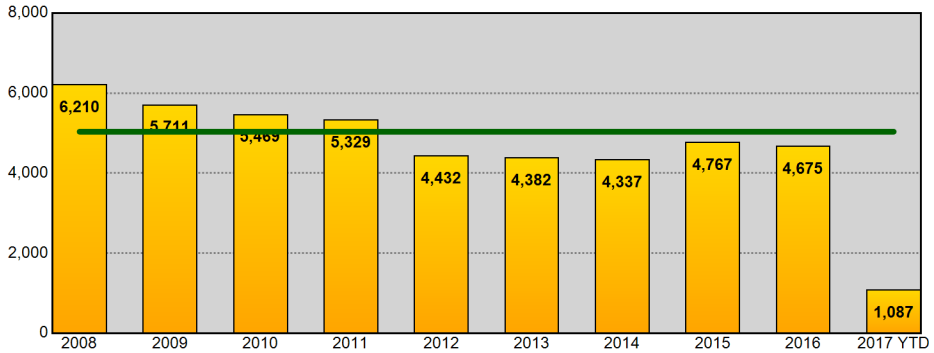

Year End Total Property Part 1 Incidents - Prior 9 Year Annual Avg: 5,035

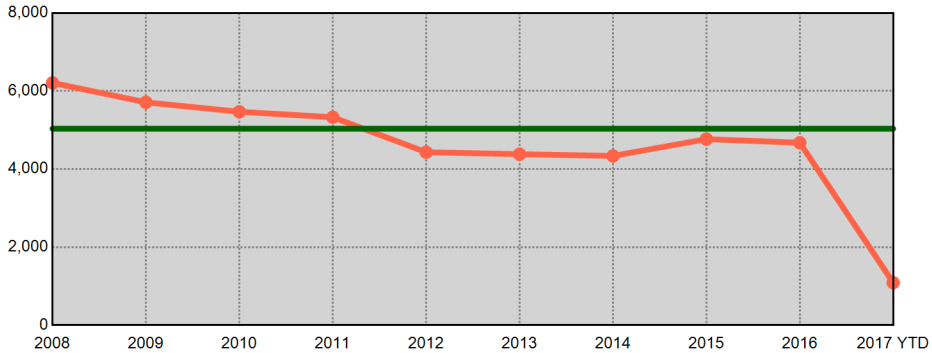

Information summarized for CompStat week ending 04/01/2017. Current year statistics are summarized for 2017 YTD. The horizontal line on each chart represents the average of the prior 9 year end offense totals.

Sourced from MNPD ARMS on 4/5/2017 8:30:48 AM. The figures above were sourced from incident reports using Uniform Crime Reporting definitions and reporting guidelines, based on the date when the crime was reported. This report is intended to be a management and planning tool and does not reflect the official UCR counts for the department. Incidents where a location is unknown or unspecified are included in the countywide totals.

Central Precinct UCR Incidents - Annual Comparisons

METROPOLITAN POLICE DEPARTMENT
of Nashville and Davidson County

Aggregated by precinct (incident location). Based on date when each incident was reported.

Year End Total Part 1 Incidents - Prior 9 Year Annual Avg: 1,638

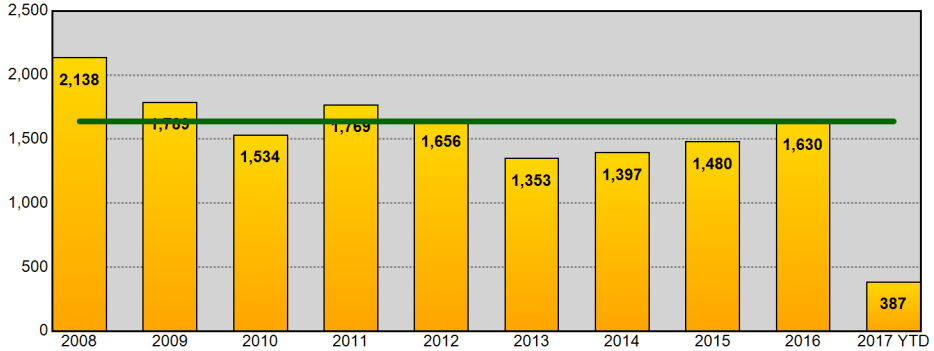

Year End Total Part 1 Incidents - Prior 9 Year Annual Avg: 1,638

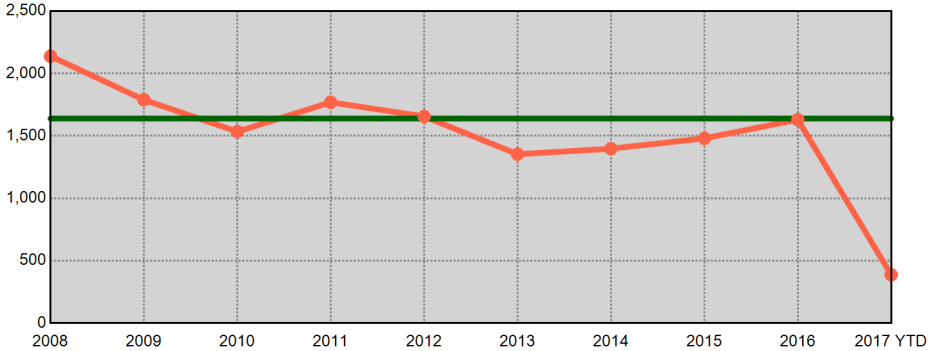

Year End Total Violent Part 1 Incidents - Prior 9 Year Annual Avg: 363

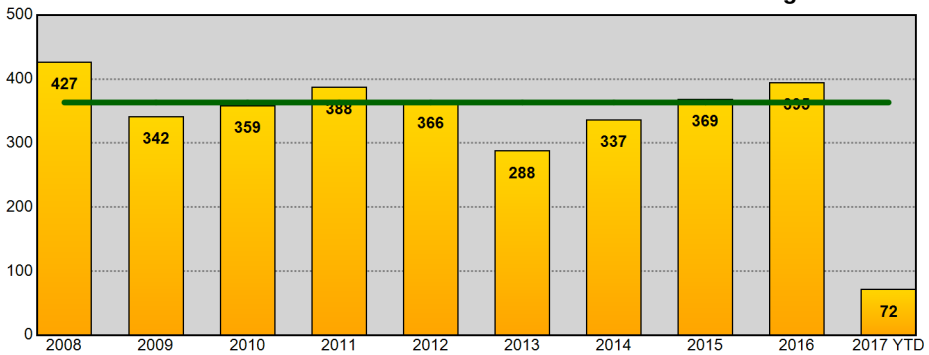

Year End Total Violent Part 1 Incidents - Prior 9 Year Annual Avg: 363

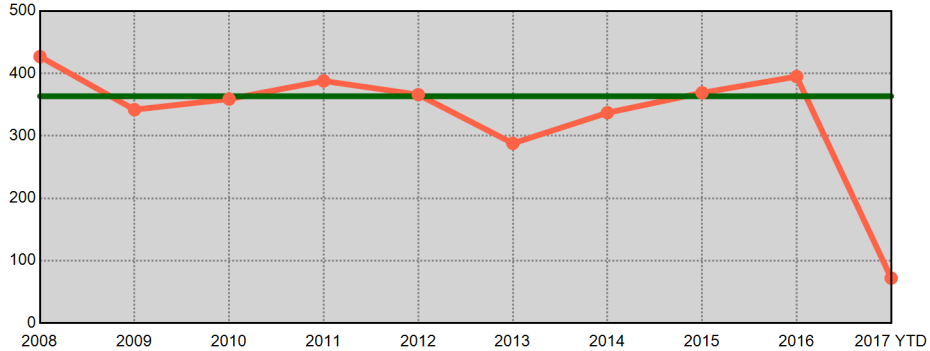

Year End Total Property Part 1 Incidents - Prior 9 Year Annual Avg: 1,275

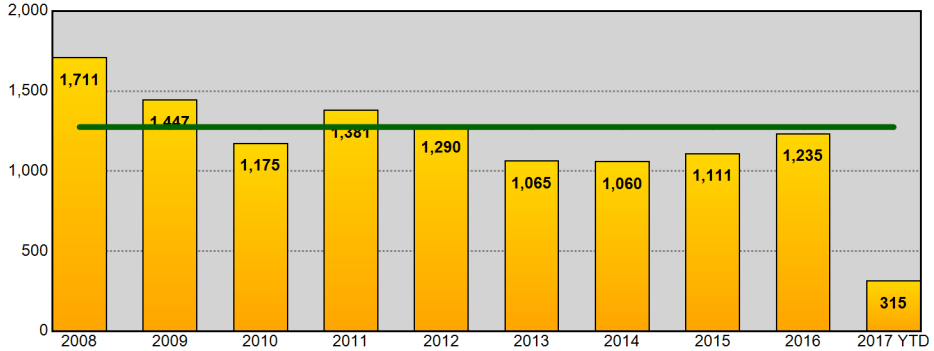

Year End Total Property Part 1 Incidents - Prior 9 Year Annual Avg: 1,275

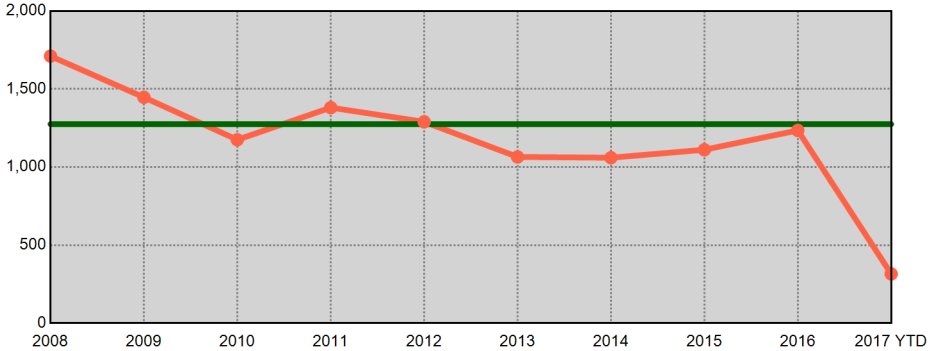

Information summarized for CompStat week ending 04/01/2017. Current year statistics are summarized for 2017 YTD. The horizontal line on each chart represents the average of the prior 9 year end offense totals.

Sourced from MNPD ARMS on 4/5/2017 8:30:50 AM. The figures above were sourced from incident reports using Uniform Crime Reporting definitions and reporting guidelines, based on the date when the crime was reported. This report is intended to be a management and planning tool and does not reflect the official UCR counts for the department. Incidents where a location is unknown or unspecified are included in the countywide totals.

Hermitage Precinct UCR Incidents - Annual Comparisons

METROPOLITAN POLICE DEPARTMENT
of Nashville and Davidson County

Aggregated by precinct (incident location). Based on date when each incident was reported.

Year End Total Part 1 Incidents - Prior 9 Year Annual Avg: 6,263

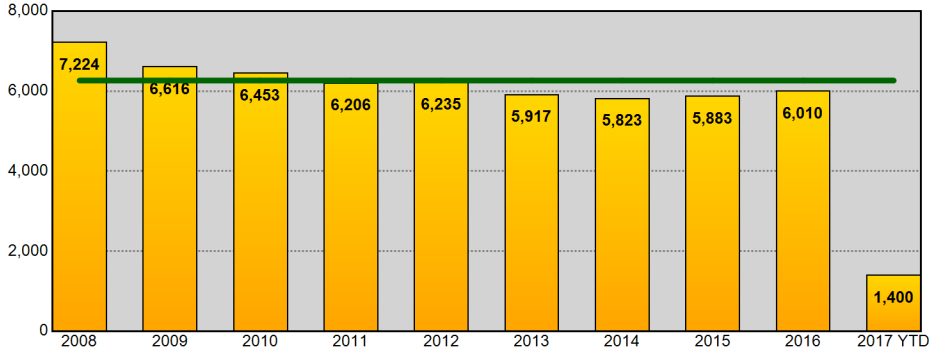

Year End Total Part 1 Incidents - Prior 9 Year Annual Avg: 6,263

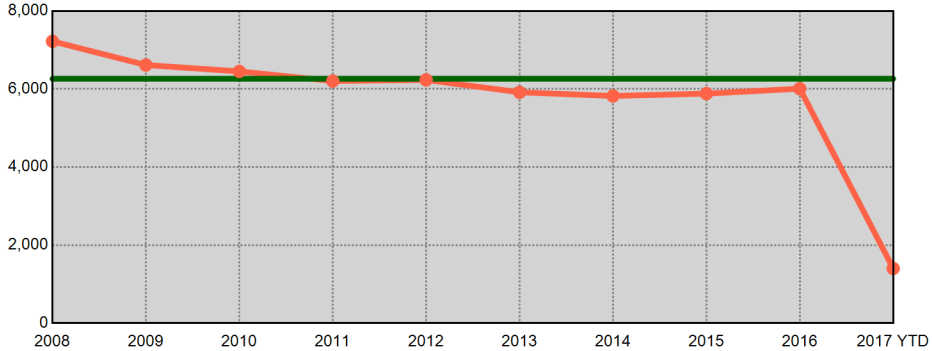

Year End Total Violent Part 1 Incidents - Prior 9 Year Annual Avg: 1,234

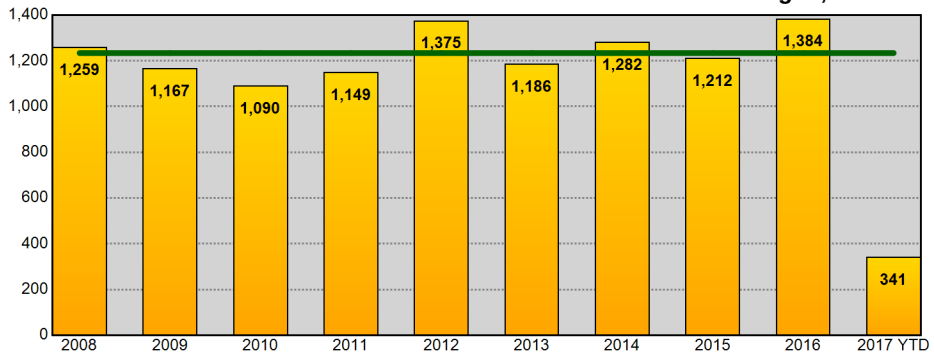

Year End Total Violent Part 1 Incidents - Prior 9 Year Annual Avg: 1,234

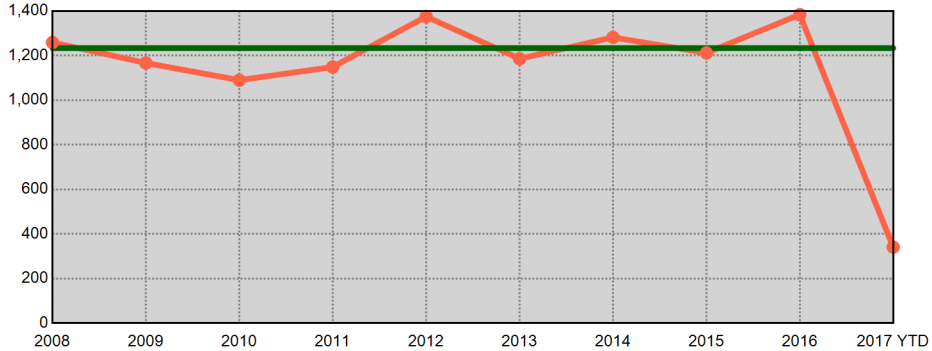

Year End Total Property Part 1 Incidents - Prior 9 Year Annual Avg: 5,029

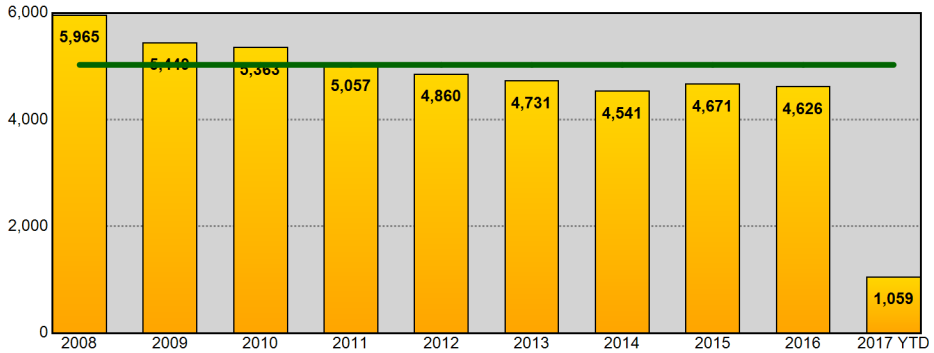

Year End Total Property Part 1 Incidents - Prior 9 Year Annual Avg: 5,029

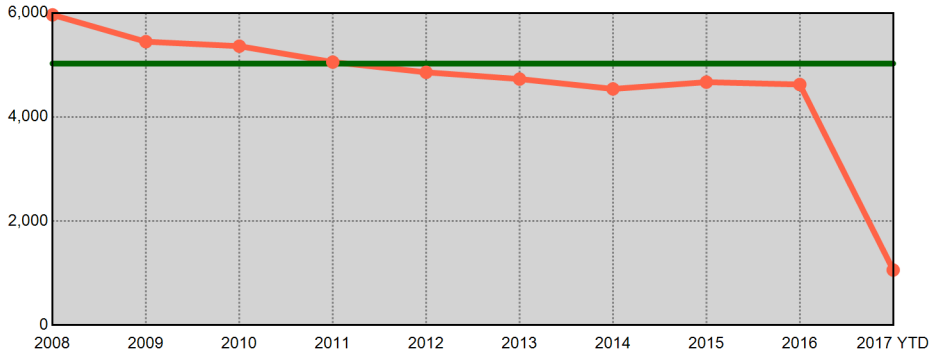

Information summarized for CompStat week ending 04/01/2017. Current year statistics are summarized for 2017 YTD. The horizontal line on each chart represents the average of the prior 9 year end offense totals.

Sourced from MNPD ARMS on 4/5/2017 8:30:51 AM. The figures above were sourced from incident reports using Uniform Crime Reporting definitions and reporting guidelines, based on the date when the crime was reported. This report is intended to be a management and planning tool and does not reflect the official UCR counts for the department. Incidents where a location is unknown or unspecified are included in the countywide totals.

North Precinct UCR Incidents - Annual Comparisons

Aggregated by precinct (incident location). Based on date when each incident was reported.

METROPOLITAN POLICE DEPARTMENT
of Nashville and Davidson County

Year End Total Part 1 Incidents - Prior 9 Year Annual Avg: 4,206

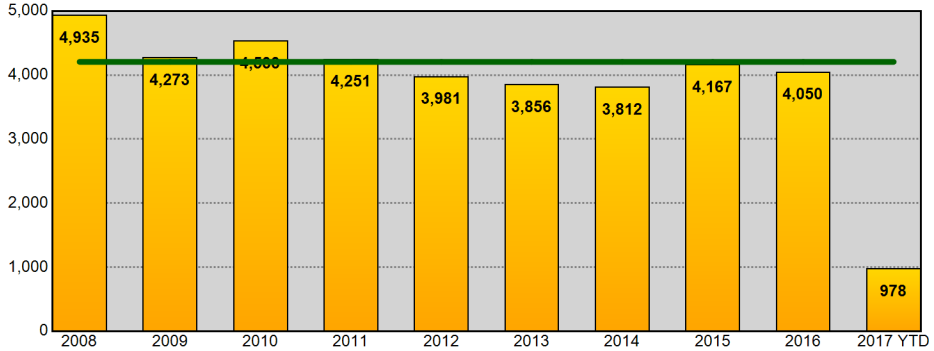

Year End Total Part 1 Incidents - Prior 9 Year Annual Avg: 4,206

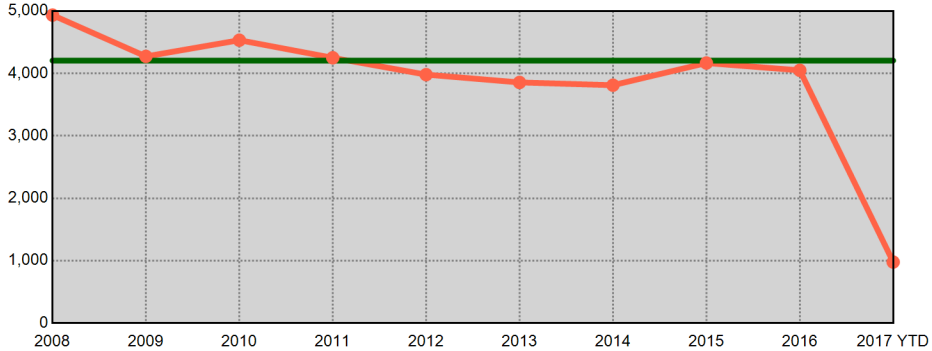

Year End Total Violent Part 1 Incidents - Prior 9 Year Annual Avg: 1,283

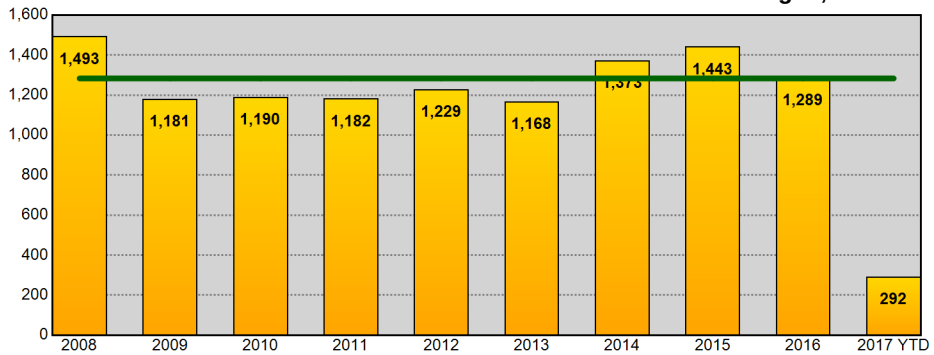

Year End Total Violent Part 1 Incidents - Prior 9 Year Annual Avg: 1,283

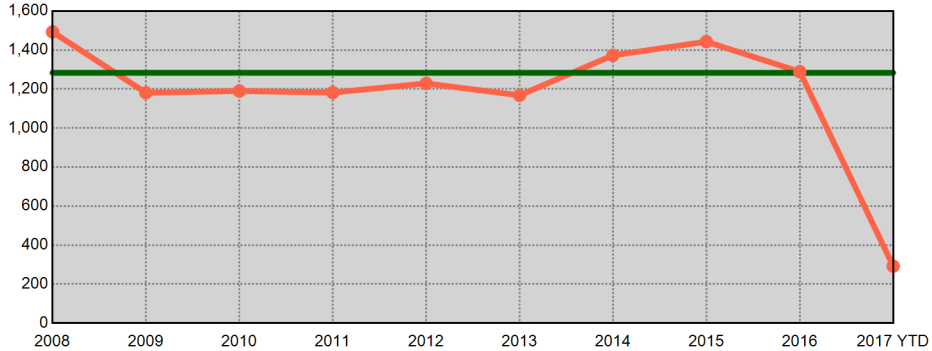

Year End Total Property Part 1 Incidents - Prior 9 Year Annual Avg: 2,923

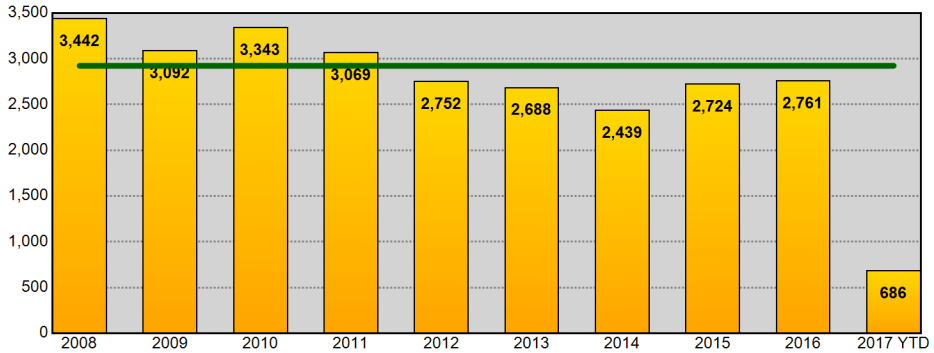

Year End Total Property Part 1 Incidents - Prior 9 Year Annual Avg: 2,923

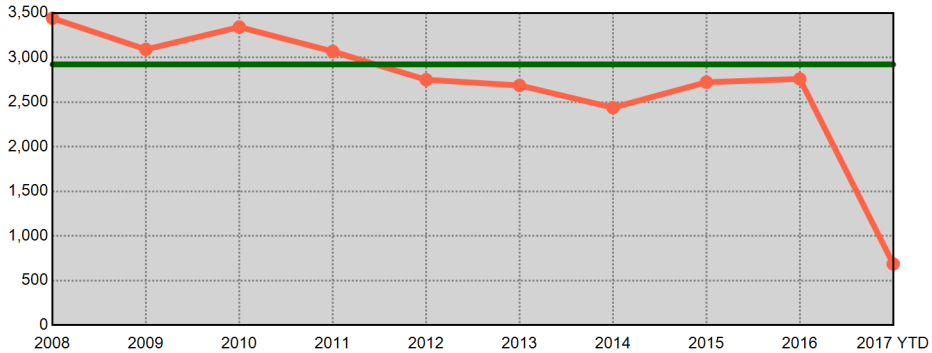

Information summarized for CompStat week ending 04/01/2017. Current year statistics are summarized for 2017 YTD. The horizontal line on each chart represents the average of the prior 9 year end offense totals.

Sourced from MNPD ARMS on 4/5/2017 8:30:53 AM. The figures above were sourced from incident reports using Uniform Crime Reporting definitions and reporting guidelines, based on the date when the crime was reported. This report is intended to be a management and planning tool and does not reflect the official UCR counts for the department. Incidents where a location is unknown or unspecified are included in the countywide totals.

Madison Precinct UCR Incidents - Annual Comparisons

Aggregated by precinct (incident location). Based on date when each incident was reported.

METROPOLITAN POLICE DEPARTMENT
of Nashville and Davidson County

Year End Total Part 1 Incidents - Prior 9 Year Annual Avg: 3,985

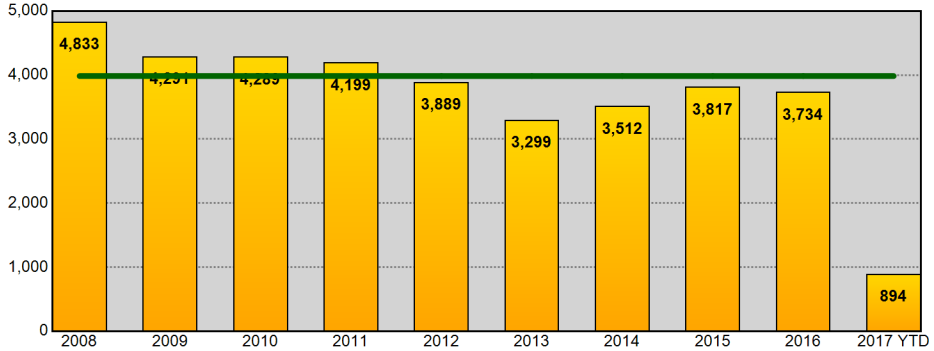

Year End Total Part 1 Incidents - Prior 9 Year Annual Avg: 3,985

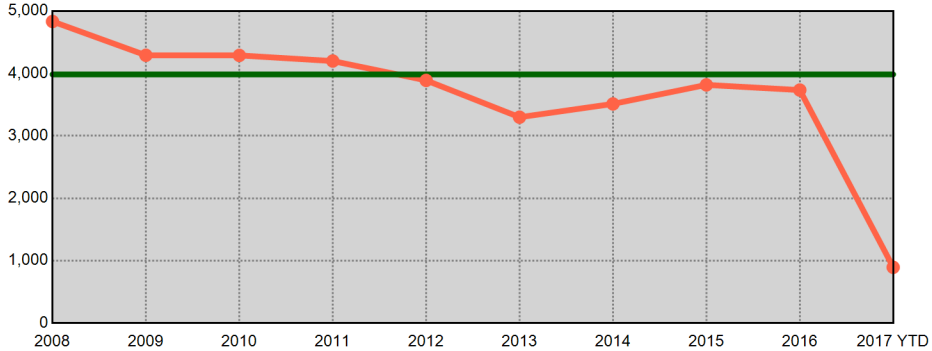

Year End Total Violent Part 1 Incidents - Prior 9 Year Annual Avg: 803

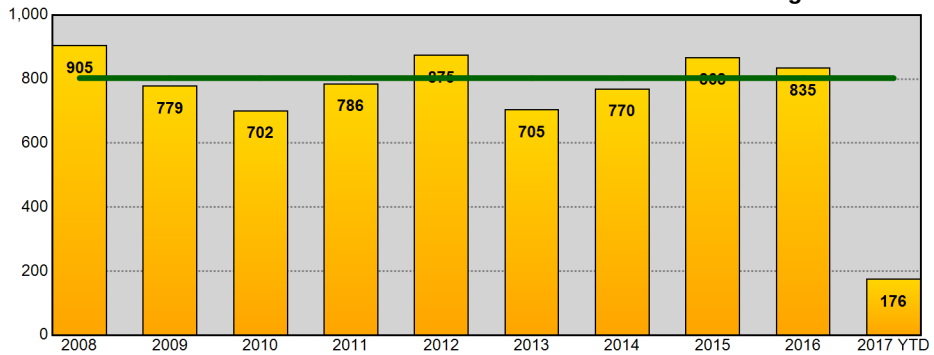

Year End Total Violent Part 1 Incidents - Prior 9 Year Annual Avg: 803

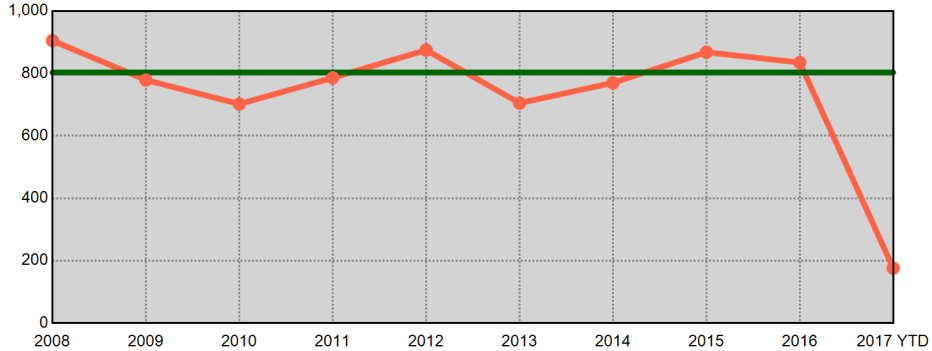

Year End Total Property Part 1 Incidents - Prior 9 Year Annual Avg: 3,182

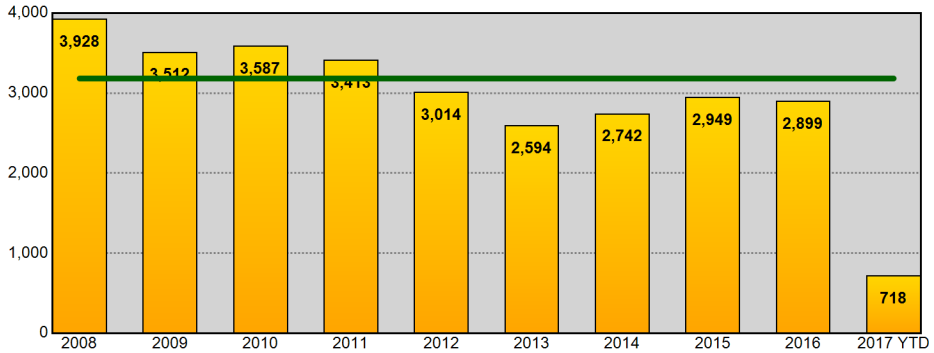

Year End Total Property Part 1 Incidents - Prior 9 Year Annual Avg: 3,182

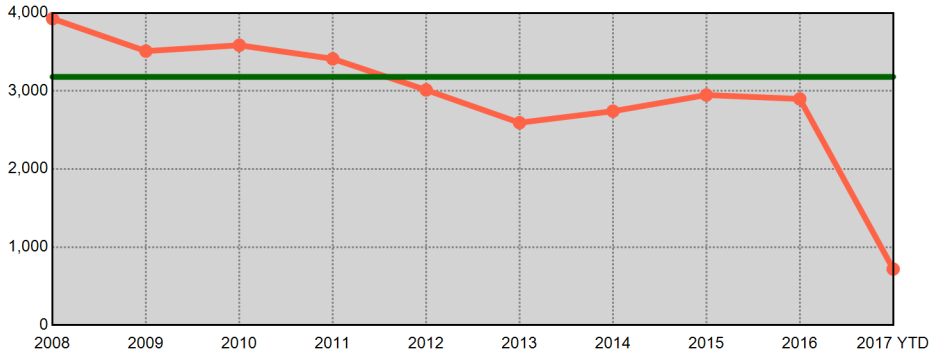

Information summarized for CompStat week ending 04/01/2017. Current year statistics are summarized for 2017 YTD. The horizontal line on each chart represents the average of the prior 9 year end offense totals.

Sourced from MNPD ARMS on 4/5/2017 8:30:55 AM. The figures above were sourced from incident reports using Uniform Crime Reporting definitions and reporting guidelines, based on the date when the crime was reported. This report is intended to be a management and planning tool and does not reflect the official UCR counts for the department. Incidents where a location is unknown or unspecified are included in the countywide totals.

Midtown Hills Precinct UCR Incidents - Annual Comparisons

METROPOLITAN POLICE DEPARTMENT
of Nashville and Davidson County

Aggregated by precinct (incident location). Based on date when each incident was reported.

Year End Total Part 1 Incidents - Prior 9 Year Annual Avg: 4,346

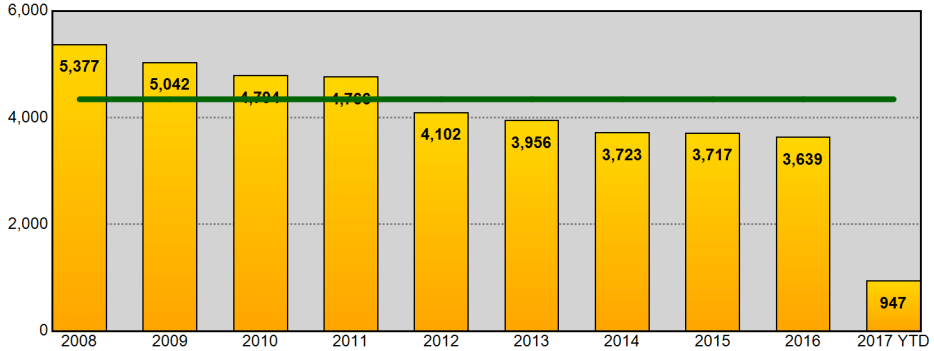

Year End Total Part 1 Incidents - Prior 9 Year Annual Avg: 4,346

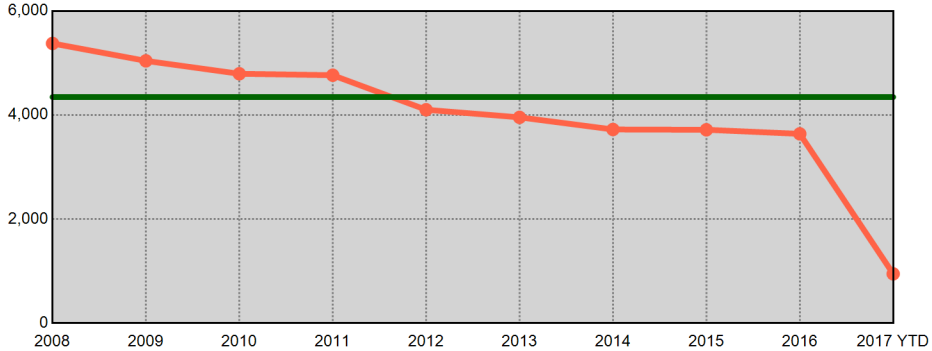

Year End Total Violent Part 1 Incidents - Prior 9 Year Annual Avg: 665

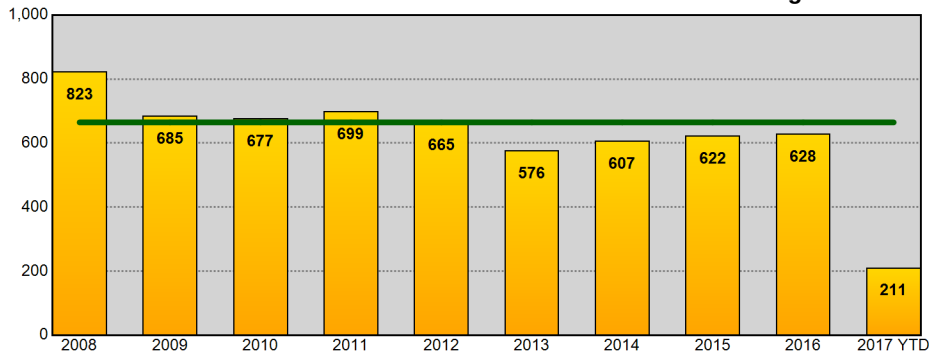

Year End Total Violent Part 1 Incidents - Prior 9 Year Annual Avg: 665

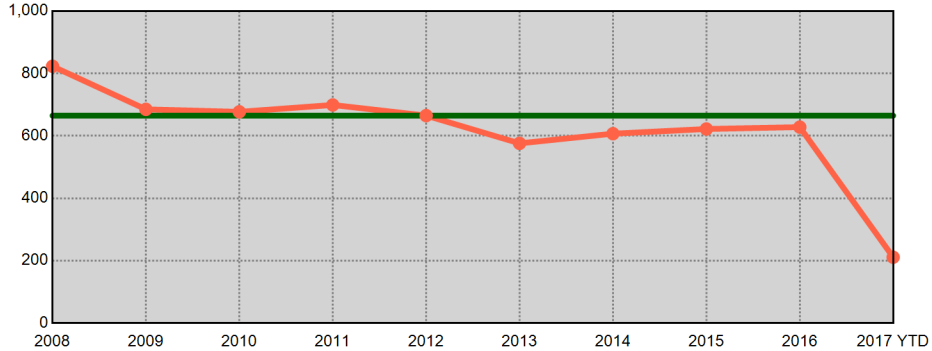

Year End Total Property Part 1 Incidents - Prior 9 Year Annual Avg: 3,682

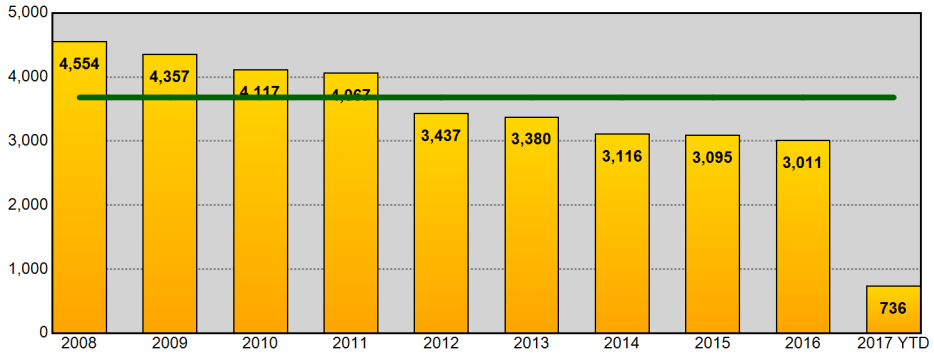

Year End Total Property Part 1 Incidents - Prior 9 Year Annual Avg: 3,682

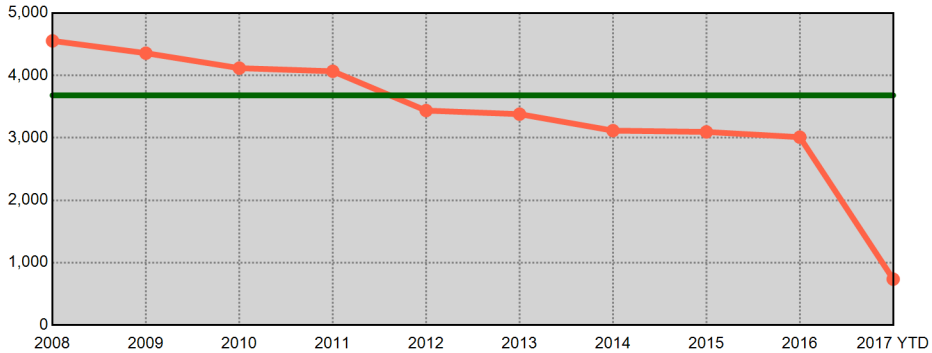

Information summarized for CompStat week ending 04/01/2017. Current year statistics are summarized for 2017 YTD. The horizontal line on each chart represents the average of the prior 9 year end offense totals.

Sourced from MNPD ARMS on 4/5/2017 8:30:57 AM. The figures above were sourced from incident reports using Uniform Crime Reporting definitions and reporting guidelines, based on the date when the crime was reported. This report is intended to be a management and planning tool and does not reflect the official UCR counts for the department. Incidents where a location is unknown or unspecified are included in the countywide totals.

County UCR Incidents - YTD Comparisons

METROPOLITAN POLICE DEPARTMENT
of Nashville and Davidson County

Aggregated by precinct (incident location). Based on date when each incident was reported.

	Homicide	Forcible Rape	Commercial Robbery	Street Robbery	Total Robbery	Aggravated Assault	Commercial Burglary	Residential Burglary	Total Burglary	Larceny	Auto Theft	Violent Offenses	Property Offenses	Part I Offenses
2016 YTD	19	145	59	345	404	1,144	187	985	1,172	4,399	382	1,712	5,953	7,665
2017 YTD	21	122	78	427	505	1,177	217	670	887	4,441	638	1,825	5,966	7,791
% Change	10.5%	-15.9%	32.2%	23.8%	25.0%	2.9%	16.0%	-32.0%	-24.3%	1.0%	67.0%	6.6%	0.2%	1.6%
2015 YTD	13	134	63	332	395	1,042	194	945	1,139	3,753	289	1,584	5,181	6,765
2017 YTD	21	122	78	427	505	1,177	217	670	887	4,441	638	1,825	5,966	7,791
% Change	61.5%	-9.0%	23.8%	28.6%	27.8%	13.0%	11.9%	-29.1%	-22.1%	18.3%	120.8%	15.2%	15.2%	15.2%
2014 YTD	15	134	40	267	307	1,090	193	871	1,064	3,964	229	1,546	5,257	6,803
2017 YTD	21	122	78	427	505	1,177	217	670	887	4,441	638	1,825	5,966	7,791
% Change	40.0%	-9.0%	95.0%	59.9%	64.5%	8.0%	12.4%	-23.1%	-16.6%	12.0%	178.6%	18.0%	13.5%	14.5%
2013 YTD	8	117	62	318	380	1,079	213	1,153	1,366	4,411	262	1,584	6,039	7,623
2017 YTD	21	122	78	427	505	1,177	217	670	887	4,441	638	1,825	5,966	7,791
% Change	162.5%	4.3%	25.8%	34.3%	32.9%	9.1%	1.9%	-41.9%	-35.1%	0.7%	143.5%	15.2%	-1.2%	2.2%
2012 YTD	15	128	54	314	368	1,230	221	1,140	1,361	4,573	311	1,741	6,245	7,986
2017 YTD	21	122	78	427	505	1,177	217	670	887	4,441	638	1,825	5,966	7,791
% Change	40.0%	-4.7%	44.4%	36.0%	37.2%	-4.3%	-1.8%	-41.2%	-34.8%	-2.9%	105.1%	4.8%	-4.5%	-2.4%
2011 YTD	12	117	72	297	369	1,028	271	1,531	1,802	4,534	418	1,526	6,754	8,280
2017 YTD	21	122	78	427	505	1,177	217	670	887	4,441	638	1,825	5,966	7,791
% Change	75.0%	4.3%	8.3%	43.8%	36.9%	14.5%	-19.9%	-56.2%	-50.8%	-2.1%	52.6%	19.6%	-11.7%	-5.9%
2010 YTD	15	108	99	331	430	971	315	1,268	1,583	4,647	394	1,524	6,624	8,148
2017 YTD	21	122	78	427	505	1,177	217	670	887	4,441	638	1,825	5,966	7,791
% Change	40.0%	13.0%	-21.2%	29.0%	17.4%	21.2%	-31.1%	-47.2%	-44.0%	-4.4%	61.9%	19.8%	-9.9%	-4.4%
2009 YTD	20	125	73	409	482	1,118	291	1,178	1,469	4,925	432	1,745	6,826	8,571
2017 YTD	21	122	78	427	505	1,177	217	670	887	4,441	638	1,825	5,966	7,791
% Change	5.0%	-2.4%	6.8%	4.4%	4.8%	5.3%	-25.4%	-43.1%	-39.6%	-9.8%	47.7%	4.6%	-12.6%	-9.1%
8 YTD Avg	15	126	65	327	392	1,088	236	1,134	1,370	4,401	340	1,620	6,110	7,730
2017 YTD	21	122	78	427	505	1,177	217	670	887	4,441	638	1,825	5,966	7,791
% Change	50.0%	-3.2%	20.0%	31.0%	29.2%	8.3%	-7.7%	-40.9%	-35.2%	0.9%	88.2%	12.7%	-2.3%	0.8%
5 YTD Avg	14	132	56	315	371	1,117	202	1,019	1,220	4,220	295	1,633	5,735	7,368
2017 YTD	21	122	78	427	505	1,177	217	670	887	4,441	638	1,825	5,966	7,791
% Change	50.0%	-6.9%	41.8%	35.6%	36.5%	5.4%	8.0%	-34.2%	-27.3%	5.2%	117.0%	11.8%	4.0%	5.7%

Information summarized for CompStat week ending 04/01/2017.

'8 YTD Avg' refers to the computed 2009 - 2016 YTD average.
'5 YTD Avg' refers to the computed 2012 - 2016 YTD average.

Sourced from MNPD ARMS on 4/5/2017 8:30:58 AM. The figures above were sourced from incident reports using Uniform Crime Reporting definitions and reporting guidelines, based on the date when the crime was reported. This report is intended to be a management and planning tool and does not reflect the official UCR counts for the department. Incidents where a location is unknown or unspecified are included in the countywide totals. 'Unknown' refers to records in which the address is listed as 'Unknown' on the incident report. 'Not Validated' refers to records that were entered in with an invalid addresses.

West Precinct UCR Incidents - YTD Comparisons

METROPOLITAN POLICE DEPARTMENT
of Nashville and Davidson County

Aggregated by precinct (incident location). Based on date when each incident was reported.

	Homicide	Forcible Rape	Commercial Robbery	Street Robbery	Total Robbery	Aggravated Assault	Commercial Burglary	Residential Burglary	Total Burglary	Larceny	Auto Theft	Violent Offenses	Property Offenses	Part I Offenses
2016 YTD	2	9	4	9	13	88	22	109	131	614	41	112	786	898
2017 YTD	2	11	4	18	22	63	22	74	96	602	42	98	740	838
% Change	0.0%	22.2%	0.0%	100.0%	69.2%	-28.4%	0.0%	-32.1%	-26.7%	-2.0%	2.4%	-12.5%	-5.9%	-6.7%
2015 YTD	0	9	7	28	35	70	20	92	112	507	32	114	651	765
2017 YTD	2	11	4	18	22	63	22	74	96	602	42	98	740	838
% Change	-	22.2%	-42.9%	-35.7%	-37.1%	-10.0%	10.0%	-19.6%	-14.3%	18.7%	31.3%	-14.0%	13.7%	9.5%
2014 YTD	0	10	6	13	19	61	24	84	108	619	25	90	752	842
2017 YTD	2	11	4	18	22	63	22	74	96	602	42	98	740	838
% Change	-	10.0%	-33.3%	38.5%	15.8%	3.3%	-8.3%	-11.9%	-11.1%	-2.7%	68.0%	8.9%	-1.6%	-0.5%
2013 YTD	1	13	9	14	23	83	38	118	156	733	26	120	915	1,035
2017 YTD	2	11	4	18	22	63	22	74	96	602	42	98	740	838
% Change	100.0%	-15.4%	-55.6%	28.6%	-4.3%	-24.1%	-42.1%	-37.3%	-38.5%	-17.9%	61.5%	-18.3%	-19.1%	-19.0%
2012 YTD	0	9	7	10	17	82	10	108	118	595	29	108	742	850
2017 YTD	2	11	4	18	22	63	22	74	96	602	42	98	740	838
% Change	-	22.2%	-42.9%	80.0%	29.4%	-23.2%	120.0%	-31.5%	-18.6%	1.2%	44.8%	-9.3%	-0.3%	-1.4%
2011 YTD	1	9	7	23	30	57	35	131	166	517	32	97	715	812
2017 YTD	2	11	4	18	22	63	22	74	96	602	42	98	740	838
% Change	100.0%	22.2%	-42.9%	-21.7%	-26.7%	10.5%	-37.1%	-43.5%	-42.2%	16.4%	31.3%	1.0%	3.5%	3.2%
2010 YTD	2	8	15	31	46	92	40	130	170	603	37	148	810	958
2017 YTD	2	11	4	18	22	63	22	74	96	602	42	98	740	838
% Change	0.0%	37.5%	-73.3%	-41.9%	-52.2%	-31.5%	-45.0%	-43.1%	-43.5%	-0.2%	13.5%	-33.8%	-8.6%	-12.5%
2009 YTD	1	9	10	33	43	79	30	151	181	552	28	132	761	893
2017 YTD	2	11	4	18	22	63	22	74	96	602	42	98	740	838
% Change	100.0%	22.2%	-60.0%	-45.5%	-48.8%	-20.3%	-26.7%	-51.0%	-47.0%	9.1%	50.0%	-25.8%	-2.8%	-6.2%
8 YTD Avg	1	10	8	20	28	77	27	115	143	593	31	115	767	882
2017 YTD	2	11	4	18	22	63	22	74	96	602	42	98	740	838
% Change	-	22.2%	-50.0%	-10.0%	-21.4%	-17.1%	-18.5%	-35.7%	-32.4%	1.7%	35.5%	-14.8%	-3.4%	-4.9%
5 YTD Avg	1	10	7	15	21	77	23	102	125	614	31	109	769	878
2017 YTD	2	11	4	18	22	63	22	74	96	602	42	98	740	838
% Change	-	10.0%	-33.3%	28.6%	4.8%	-17.1%	0.0%	-27.5%	-23.2%	-1.8%	40.0%	-9.3%	-3.8%	-4.6%

Information summarized for CompStat week ending 04/01/2017.

'8 YTD Avg' refers to the computed 2009 - 2016 YTD average.
'5 YTD Avg' refers to the computed 2012 - 2016 YTD average.

Sourced from MNPD ARMS on 4/5/2017 8:30:59 AM. The figures above were sourced from incident reports using Uniform Crime Reporting definitions and reporting guidelines, based on the date when the crime was reported. This report is intended to be a management and planning tool and does not reflect the official UCR counts for the department. Incidents where a location is unknown or unspecified are included in the countywide totals. 'Unknown' refers to records in which the address is listed as 'Unknown' on the incident report. 'Not Validated' refers to records that were entered in with an invalid addresses.

East Precinct UCR Incidents - YTD Comparisons

METROPOLITAN POLICE DEPARTMENT
of Nashville and Davidson County

Aggregated by precinct (incident location). Based on date when each incident was reported.

	Homicide	Forcible Rape	Commercial Robbery	Street Robbery	Total Robbery	Aggravated Assault	Commercial Burglary	Residential Burglary	Total Burglary	Larceny	Auto Theft	Violent Offenses	Property Offenses	Part I Offenses
2016 YTD	2	15	2	41	43	156	25	111	136	431	62	216	629	845
2017 YTD	4	15	9	35	44	175	19	94	113	437	70	238	620	858
% Change	100.0%	0.0%	350.0%	-14.6%	2.3%	12.2%	-24.0%	-15.3%	-16.9%	1.4%	12.9%	10.2%	-1.4%	1.5%
2015 YTD	2	25	15	42	57	176	19	130	149	367	44	260	560	820
2017 YTD	4	15	9	35	44	175	19	94	113	437	70	238	620	858
% Change	100.0%	-40.0%	-40.0%	-16.7%	-22.8%	-0.6%	0.0%	-27.7%	-24.2%	19.1%	59.1%	-8.5%	10.7%	4.6%
2014 YTD	2	15	4	38	42	164	16	87	103	360	23	223	486	709
2017 YTD	4	15	9	35	44	175	19	94	113	437	70	238	620	858
% Change	100.0%	0.0%	125.0%	-7.9%	4.8%	6.7%	18.8%	8.0%	9.7%	21.4%	204.3%	6.7%	27.6%	21.0%
2013 YTD	1	19	7	51	58	170	7	188	195	392	34	248	621	869
2017 YTD	4	15	9	35	44	175	19	94	113	437	70	238	620	858
% Change	300.0%	-21.1%	28.6%	-31.4%	-24.1%	2.9%	171.4%	-50.0%	-42.1%	11.5%	105.9%	-4.0%	-0.2%	-1.3%
2012 YTD	2	16	12	54	66	204	23	173	196	496	34	288	726	1,014
2017 YTD	4	15	9	35	44	175	19	94	113	437	70	238	620	858
% Change	100.0%	-6.3%	-25.0%	-35.2%	-33.3%	-14.2%	-17.4%	-45.7%	-42.3%	-11.9%	105.9%	-17.4%	-14.6%	-15.4%
2011 YTD	1	18	9	66	75	167	26	256	282	542	56	261	880	1,141
2017 YTD	4	15	9	35	44	175	19	94	113	437	70	238	620	858
% Change	300.0%	-16.7%	0.0%	-47.0%	-41.3%	4.8%	-26.9%	-63.3%	-59.9%	-19.4%	25.0%	-8.8%	-29.5%	-24.8%
2010 YTD	4	15	10	49	59	163	35	200	235	446	66	241	747	988
2017 YTD	4	15	9	35	44	175	19	94	113	437	70	238	620	858
% Change	0.0%	0.0%	-10.0%	-28.6%	-25.4%	7.4%	-45.7%	-53.0%	-51.9%	-2.0%	6.1%	-1.2%	-17.0%	-13.2%
2009 YTD	3	16	14	66	80	215	32	158	190	467	56	314	713	1,027
2017 YTD	4	15	9	35	44	175	19	94	113	437	70	238	620	858
% Change	33.3%	-6.3%	-35.7%	-47.0%	-45.0%	-18.6%	-40.6%	-40.5%	-40.5%	-6.4%	25.0%	-24.2%	-13.0%	-16.5%
8 YTD Avg	2	17	9	51	60	177	23	163	186	438	47	256	670	927
2017 YTD	4	15	9	35	44	175	19	94	113	437	70	238	620	858
% Change	100.0%	-11.8%	0.0%	-30.0%	-26.7%	-0.6%	-13.6%	-42.0%	-38.9%	0.0%	52.2%	-7.0%	-7.5%	-7.3%
5 YTD Avg	2	18	8	45	53	174	18	138	156	409	39	247	604	851
2017 YTD	4	15	9	35	44	175	19	94	113	437	70	238	620	858
% Change	300.0%	-16.7%	12.5%	-22.2%	-17.0%	0.6%	5.6%	-31.4%	-27.1%	6.8%	79.5%	-3.6%	2.6%	0.8%

Information summarized for CompStat week ending 04/01/2017.

'8 YTD Avg' refers to the computed 2009 - 2016 YTD average.
'5 YTD Avg' refers to the computed 2012 - 2016 YTD average.

Sourced from MNPD ARMS on 4/5/2017 8:30:59 AM. The figures above were sourced from incident reports using Uniform Crime Reporting definitions and reporting guidelines, based on the date when the crime was reported. This report is intended to be a management and planning tool and does not reflect the official UCR counts for the department. Incidents where a location is unknown or unspecified are included in the countywide totals. 'Unknown' refers to records in which the address is listed as 'Unknown' on the incident report. 'Not Validated' refers to records that were entered in with an invalid addresses.

South Precinct UCR Incidents - YTD Comparisons

METROPOLITAN POLICE DEPARTMENT
of Nashville and Davidson County

Aggregated by precinct (incident location). Based on date when each incident was reported.

	Homicide	Forcible Rape	Commercial Robbery	Street Robbery	Total Robbery	Aggravated Assault	Commercial Burglary	Residential Burglary	Total Burglary	Larceny	Auto Theft	Violent Offenses	Property Offenses	Part I Offenses
2016 YTD	6	25	15	92	107	242	29	283	312	811	101	380	1,224	1,604
2017 YTD	4	13	17	103	120	260	34	143	177	740	170	397	1,087	1,484
% Change	-33.3%	-48.0%	13.3%	12.0%	12.1%	7.4%	17.2%	-49.5%	-43.3%	-8.8%	68.3%	4.5%	-11.2%	-7.5%
2015 YTD	2	18	11	71	82	162	45	258	303	733	48	264	1,084	1,348
2017 YTD	4	13	17	103	120	260	34	143	177	740	170	397	1,087	1,484
% Change	100.0%	-27.8%	54.5%	45.1%	46.3%	60.5%	-24.4%	-44.6%	-41.6%	1.0%	254.2%	50.4%	0.3%	10.1%
2014 YTD	2	22	14	63	77	235	43	189	232	740	44	336	1,016	1,352
2017 YTD	4	13	17	103	120	260	34	143	177	740	170	397	1,087	1,484
% Change	100.0%	-40.9%	21.4%	63.5%	55.8%	10.6%	-20.9%	-24.3%	-23.7%	0.0%	286.4%	18.2%	7.0%	9.8%
2013 YTD	1	19	7	73	80	200	52	229	281	738	53	300	1,072	1,372
2017 YTD	4	13	17	103	120	260	34	143	177	740	170	397	1,087	1,484
% Change	300.0%	-31.6%	142.9%	41.1%	50.0%	30.0%	-34.6%	-37.6%	-37.0%	0.3%	220.8%	32.3%	1.4%	8.2%
2012 YTD	0	23	7	73	80	223	46	179	225	725	87	326	1,037	1,363
2017 YTD	4	13	17	103	120	260	34	143	177	740	170	397	1,087	1,484
% Change	-	-43.5%	142.9%	41.1%	50.0%	16.6%	-26.1%	-20.1%	-21.3%	2.1%	95.4%	21.8%	4.8%	8.9%
2011 YTD	2	30	18	65	83	206	38	398	436	799	93	321	1,328	1,649
2017 YTD	4	13	17	103	120	260	34	143	177	740	170	397	1,087	1,484
% Change	100.0%	-56.7%	-5.6%	58.5%	44.6%	26.2%	-10.5%	-64.1%	-59.4%	-7.4%	82.8%	23.7%	-18.1%	-10.0%
2010 YTD	2	19	10	73	83	169	52	252	304	825	81	273	1,210	1,483
2017 YTD	4	13	17	103	120	260	34	143	177	740	170	397	1,087	1,484
% Change	100.0%	-31.6%	70.0%	41.1%	44.6%	53.8%	-34.6%	-43.3%	-41.8%	-10.3%	109.9%	45.4%	-10.2%	0.1%
2009 YTD	4	17	16	86	102	163	58	221	279	922	97	286	1,298	1,584
2017 YTD	4	13	17	103	120	260	34	143	177	740	170	397	1,087	1,484
% Change	0.0%	-23.5%	6.3%	19.8%	17.6%	59.5%	-41.4%	-35.3%	-36.6%	-19.7%	75.3%	38.8%	-16.3%	-6.3%
8 YTD Avg	2	22	12	75	87	200	45	251	297	787	76	311	1,159	1,469
2017 YTD	4	13	17	103	120	260	34	143	177	740	170	397	1,087	1,484
% Change	100.0%	-38.1%	41.7%	39.2%	39.5%	30.0%	-24.4%	-43.0%	-40.2%	-5.9%	126.7%	28.1%	-6.1%	1.0%
5 YTD Avg	2	21	11	74	85	212	43	228	271	749	67	321	1,087	1,408
2017 YTD	4	13	17	103	120	260	34	143	177	740	170	397	1,087	1,484
% Change	100.0%	-38.1%	70.0%	39.2%	41.2%	22.6%	-20.9%	-37.0%	-34.4%	-1.2%	157.6%	23.7%	0.1%	5.5%

Information summarized for CompStat week ending 04/01/2017.

'8 YTD Avg' refers to the computed 2009 - 2016 YTD average.
'5 YTD Avg' refers to the computed 2012 - 2016 YTD average.

Sourced from MNPD ARMS on 4/5/2017 8:30:59 AM. The figures above were sourced from incident reports using Uniform Crime Reporting definitions and reporting guidelines, based on the date when the crime was reported. This report is intended to be a management and planning tool and does not reflect the official UCR counts for the department. Incidents where a location is unknown or unspecified are included in the countywide totals. 'Unknown' refers to records in which the address is listed as 'Unknown' on the incident report. 'Not Validated' refers to records that were entered in with an invalid addresses.

Central Precinct UCR Incidents - YTD Comparisons

METROPOLITAN POLICE DEPARTMENT
of Nashville and Davidson County

Aggregated by precinct (incident location). Based on date when each incident was reported.

	Homicide	Forcible Rape	Commercial Robbery	Street Robbery	Total Robbery	Aggravated Assault	Commercial Burglary	Residential Burglary	Total Burglary	Larceny	Auto Theft	Violent Offenses	Property Offenses	Part I Offenses
2016 YTD	0	20	1	25	26	34	5	5	10	200	10	80	220	300
2017 YTD	0	6	1	24	25	41	8	6	14	271	30	72	315	387
% Change	-	-70.0%	0.0%	-4.0%	-3.8%	20.6%	60.0%	20.0%	40.0%	35.5%	200.0%	-10.0%	43.2%	29.0%
2015 YTD	0	13	0	14	14	33	12	3	15	193	7	60	215	275
2017 YTD	0	6	1	24	25	41	8	6	14	271	30	72	315	387
% Change	-	-53.8%	-	71.4%	78.6%	24.2%	-33.3%	100.0%	-6.7%	40.4%	328.6%	20.0%	46.5%	40.7%
2014 YTD	0	15	1	16	17	36	6	7	13	193	11	68	217	285
2017 YTD	0	6	1	24	25	41	8	6	14	271	30	72	315	387
% Change	-	-60.0%	0.0%	50.0%	47.1%	13.9%	33.3%	-14.3%	7.7%	40.4%	172.7%	5.9%	45.2%	35.8%
2013 YTD	0	7	0	8	8	37	13	5	18	208	10	52	236	288
2017 YTD	0	6	1	24	25	41	8	6	14	271	30	72	315	387
% Change	-	-14.3%	-	200.0%	212.5%	10.8%	-38.5%	20.0%	-22.2%	30.3%	200.0%	38.5%	33.5%	34.4%
2012 YTD	0	12	1	22	23	47	9	7	16	322	12	82	350	432
2017 YTD	0	6	1	24	25	41	8	6	14	271	30	72	315	387
% Change	-	-50.0%	0.0%	9.1%	8.7%	-12.8%	-11.1%	-14.3%	-12.5%	-15.8%	150.0%	-12.2%	-10.0%	-10.4%
2011 YTD	1	7	1	21	22	47	13	5	18	274	9	77	301	378
2017 YTD	0	6	1	24	25	41	8	6	14	271	30	72	315	387
% Change	-100.0%	-14.3%	0.0%	14.3%	13.6%	-12.8%	-38.5%	20.0%	-22.2%	-1.1%	233.3%	-6.5%	4.7%	2.4%
2010 YTD	1	8	5	18	23	46	8	3	11	228	14	78	253	331
2017 YTD	0	6	1	24	25	41	8	6	14	271	30	72	315	387
% Change	-100.0%	-25.0%	-80.0%	33.3%	8.7%	-10.9%	0.0%	100.0%	27.3%	18.9%	114.3%	-7.7%	24.5%	16.9%
2009 YTD	0	6	0	17	17	36	12	3	15	283	20	59	318	377
2017 YTD	0	6	1	24	25	41	8	6	14	271	30	72	315	387
% Change	-	0.0%	-	41.2%	47.1%	13.9%	-33.3%	100.0%	-6.7%	-4.2%	50.0%	22.0%	-0.9%	2.7%
8 YTD Avg	0	11	1	18	19	40	10	5	15	238	12	70	264	333
2017 YTD	0	6	1	24	25	41	8	6	14	271	30	72	315	387
% Change	-	-45.5%	0.0%	41.2%	38.9%	5.1%	-11.1%	50.0%	0.0%	14.3%	172.7%	4.3%	19.8%	16.2%
5 YTD Avg	0	13	1	17	18	37	9	5	14	223	10	68	248	316
2017 YTD	0	6	1	24	25	41	8	6	14	271	30	72	315	387
% Change	-	-53.8%	-	41.2%	47.1%	10.8%	-11.1%	20.0%	0.0%	21.5%	200.0%	5.9%	27.5%	22.5%

Information summarized for CompStat week ending 04/01/2017.

'8 YTD Avg' refers to the computed 2009 - 2016 YTD average.
'5 YTD Avg' refers to the computed 2012 - 2016 YTD average.

Sourced from MNPD ARMS on 4/5/2017 8:30:59 AM. The figures above were sourced from incident reports using Uniform Crime Reporting definitions and reporting guidelines, based on the date when the crime was reported. This report is intended to be a management and planning tool and does not reflect the official UCR counts for the department. Incidents where a location is unknown or unspecified are included in the countywide totals. 'Unknown' refers to records in which the address is listed as 'Unknown' on the incident report. 'Not Validated' refers to records that were entered in with an invalid addresses.

Hermitage Precinct UCR Incidents - YTD Comparisons

METROPOLITAN POLICE DEPARTMENT
of Nashville and Davidson County

Aggregated by precinct (incident location). Based on date when each incident was reported.

	Homicide	Forcible Rape	Commercial Robbery	Street Robbery	Total Robbery	Aggravated Assault	Commercial Burglary	Residential Burglary	Total Burglary	Larceny	Auto Theft	Violent Offenses	Property Offenses	Part I Offenses
2016 YTD	3	22	17	66	83	206	33	174	207	877	52	314	1,136	1,450
2017 YTD	3	38	21	88	109	191	34	120	154	803	102	341	1,059	1,400
% Change	0.0%	72.7%	23.5%	33.3%	31.3%	-7.3%	3.0%	-31.0%	-25.6%	-8.4%	96.2%	8.6%	-6.8%	-3.4%
2015 YTD	1	29	11	64	75	154	35	150	185	692	54	259	931	1,190
2017 YTD	3	38	21	88	109	191	34	120	154	803	102	341	1,059	1,400
% Change	200.0%	31.0%	90.9%	37.5%	45.3%	24.0%	-2.9%	-20.0%	-16.8%	16.0%	88.9%	31.7%	13.7%	17.6%
2014 YTD	1	14	6	53	59	186	44	165	209	692	50	260	951	1,211
2017 YTD	3	38	21	88	109	191	34	120	154	803	102	341	1,059	1,400
% Change	200.0%	171.4%	250.0%	66.0%	84.7%	2.7%	-22.7%	-27.3%	-26.3%	16.0%	104.0%	31.2%	11.4%	15.6%
2013 YTD	2	21	16	64	80	184	23	185	208	903	47	287	1,158	1,445
2017 YTD	3	38	21	88	109	191	34	120	154	803	102	341	1,059	1,400
% Change	50.0%	81.0%	31.3%	37.5%	36.3%	3.8%	47.8%	-35.1%	-26.0%	-11.1%	117.0%	18.8%	-8.5%	-3.1%
2012 YTD	5	22	7	44	51	242	43	186	229	810	51	320	1,090	1,410
2017 YTD	3	38	21	88	109	191	34	120	154	803	102	341	1,059	1,400
% Change	-40.0%	72.7%	200.0%	100.0%	113.7%	-21.1%	-20.9%	-35.5%	-32.8%	-0.9%	100.0%	6.6%	-2.8%	-0.7%
2011 YTD	3	18	14	44	58	171	47	225	272	809	53	250	1,134	1,384
2017 YTD	3	38	21	88	109	191	34	120	154	803	102	341	1,059	1,400
% Change	0.0%	111.1%	50.0%	100.0%	87.9%	11.7%	-27.7%	-46.7%	-43.4%	-0.7%	92.5%	36.4%	-6.6%	1.2%
2010 YTD	2	15	16	45	61	128	45	173	218	951	86	206	1,255	1,461
2017 YTD	3	38	21	88	109	191	34	120	154	803	102	341	1,059	1,400
% Change	50.0%	153.3%	31.3%	95.6%	78.7%	49.2%	-24.4%	-30.6%	-29.4%	-15.6%	18.6%	65.5%	-15.6%	-4.2%
2009 YTD	2	22	11	53	64	192	41	160	201	937	62	280	1,200	1,480
2017 YTD	3	38	21	88	109	191	34	120	154	803	102	341	1,059	1,400
% Change	50.0%	72.7%	90.9%	66.0%	70.3%	-0.5%	-17.1%	-25.0%	-23.4%	-14.3%	64.5%	21.8%	-11.8%	-5.4%
8 YTD Avg	2	20	12	54	66	183	39	177	216	834	57	272	1,107	1,379
2017 YTD	3	38	21	88	109	191	34	120	154	803	102	341	1,059	1,400
% Change	50.0%	90.0%	75.0%	63.0%	65.2%	4.9%	-10.5%	-32.2%	-28.7%	-3.6%	82.1%	25.4%	-4.2%	1.6%
5 YTD Avg	2	22	11	58	70	194	36	172	208	795	51	288	1,053	1,341
2017 YTD	3	38	21	88	109	191	34	120	154	803	102	341	1,059	1,400
% Change	50.0%	81.0%	90.9%	51.7%	58.0%	-1.5%	-2.9%	-30.2%	-25.6%	1.1%	104.0%	18.4%	0.6%	4.4%

Information summarized for CompStat week ending 04/01/2017.

'8 YTD Avg' refers to the computed 2009 - 2016 YTD average.
'5 YTD Avg' refers to the computed 2012 - 2016 YTD average.

Sourced from MNPD ARMS on 4/5/2017 8:30:59 AM. The figures above were sourced from incident reports using Uniform Crime Reporting definitions and reporting guidelines, based on the date when the crime was reported. This report is intended to be a management and planning tool and does not reflect the official UCR counts for the department. Incidents where a location is unknown or unspecified are included in the countywide totals. 'Unknown' refers to records in which the address is listed as 'Unknown' on the incident report. 'Not Validated' refers to records that were entered in with an invalid addresses.

North Precinct UCR Incidents - YTD Comparisons

METROPOLITAN POLICE DEPARTMENT
of Nashville and Davidson County

Aggregated by precinct (incident location). Based on date when each incident was reported.

	Homicide	Forcible Rape	Commercial Robbery	Street Robbery	Total Robbery	Aggravated Assault	Commercial Burglary	Residential Burglary	Total Burglary	Larceny	Auto Theft	Violent Offenses	Property Offenses	Part I Offenses
2016 YTD	5	16	6	49	55	202	28	96	124	404	54	278	582	860
2017 YTD	4	13	10	74	84	191	42	95	137	470	79	292	686	978
% Change	-20.0%	-18.8%	66.7%	51.0%	52.7%	-5.4%	50.0%	-1.0%	10.5%	16.3%	46.3%	5.0%	17.9%	13.7%
2015 YTD	6	18	4	68	72	211	25	131	156	334	50	307	540	847
2017 YTD	4	13	10	74	84	191	42	95	137	470	79	292	686	978
% Change	-33.3%	-27.8%	150.0%	8.8%	16.7%	-9.5%	68.0%	-27.5%	-12.2%	40.7%	58.0%	-4.9%	27.0%	15.5%
2014 YTD	4	23	0	42	42	219	12	114	126	365	32	288	523	811
2017 YTD	4	13	10	74	84	191	42	95	137	470	79	292	686	978
% Change	0.0%	-43.5%	-	76.2%	100.0%	-12.8%	250.0%	-16.7%	8.7%	28.8%	146.9%	1.4%	31.2%	20.6%
2013 YTD	3	11	3	55	58	205	23	183	206	390	26	277	622	899
2017 YTD	4	13	10	74	84	191	42	95	137	470	79	292	686	978
% Change	33.3%	18.2%	233.3%	34.5%	44.8%	-6.8%	82.6%	-48.1%	-33.5%	20.5%	203.8%	5.4%	10.3%	8.8%
2012 YTD	4	16	4	42	46	178	24	157	181	454	36	244	671	915
2017 YTD	4	13	10	74	84	191	42	95	137	470	79	292	686	978
% Change	0.0%	-18.8%	150.0%	76.2%	82.6%	7.3%	75.0%	-39.5%	-24.3%	3.5%	119.4%	19.7%	2.2%	6.9%
2011 YTD	1	12	9	33	42	177	54	178	232	427	49	232	708	940
2017 YTD	4	13	10	74	84	191	42	95	137	470	79	292	686	978
% Change	300.0%	8.3%	11.1%	124.2%	100.0%	7.9%	-22.2%	-46.6%	-40.9%	10.1%	61.2%	25.9%	-3.1%	4.0%
2010 YTD	4	13	20	55	75	181	30	166	196	388	29	273	613	886
2017 YTD	4	13	10	74	84	191	42	95	137	470	79	292	686	978
% Change	0.0%	0.0%	-50.0%	34.5%	12.0%	5.5%	40.0%	-42.8%	-30.1%	21.1%	172.4%	7.0%	11.9%	10.4%
2009 YTD	6	21	2	57	59	185	40	170	210	434	69	271	713	984
2017 YTD	4	13	10	74	84	191	42	95	137	470	79	292	686	978
% Change	-33.3%	-38.1%	400.0%	29.8%	42.4%	3.2%	5.0%	-44.1%	-34.8%	8.3%	14.5%	7.7%	-3.8%	-0.6%
8 YTD Avg	4	16	6	50	56	195	30	149	179	400	43	271	622	893
2017 YTD	4	13	10	74	84	191	42	95	137	470	79	292	686	978
% Change	0.0%	-18.8%	66.7%	48.0%	50.0%	-1.5%	44.8%	-36.2%	-23.0%	17.8%	83.7%	7.7%	10.5%	9.6%
5 YTD Avg	4	17	3	51	55	203	22	136	159	389	40	279	588	866
2017 YTD	4	13	10	74	84	191	42	95	137	470	79	292	686	978
% Change	0.0%	-18.8%	233.3%	45.1%	55.6%	-5.9%	90.9%	-30.1%	-13.3%	20.8%	102.6%	5.0%	16.9%	12.9%

Information summarized for CompStat week ending 04/01/2017.

'8 YTD Avg' refers to the computed 2009 - 2016 YTD average.
'5 YTD Avg' refers to the computed 2012 - 2016 YTD average.

Sourced from MNPD ARMS on 4/5/2017 8:30:59 AM. The figures above were sourced from incident reports using Uniform Crime Reporting definitions and reporting guidelines, based on the date when the crime was reported. This report is intended to be a management and planning tool and does not reflect the official UCR counts for the department. Incidents where a location is unknown or unspecified are included in the countywide totals. 'Unknown' refers to records in which the address is listed as 'Unknown' on the incident report. 'Not Validated' refers to records that were entered in with an invalid addresses.

Madison Precinct UCR Incidents - YTD Comparisons

METROPOLITAN POLICE DEPARTMENT
of Nashville and Davidson County

Aggregated by precinct (incident location). Based on date when each incident was reported.

	Homicide	Forcible Rape	Commercial Robbery	Street Robbery	Total Robbery	Aggravated Assault	Commercial Burglary	Residential Burglary	Total Burglary	Larceny	Auto Theft	Violent Offenses	Property Offenses	Part I Offenses
2016 YTD	1	22	5	28	33	128	12	116	128	553	26	184	707	891
2017 YTD	3	7	8	43	51	115	16	89	105	538	75	176	718	894
% Change	200.0%	-68.2%	60.0%	53.6%	54.5%	-10.2%	33.3%	-23.3%	-18.0%	-2.7%	188.5%	-4.3%	1.6%	0.3%
2015 YTD	1	10	8	27	35	148	13	101	114	447	34	194	595	789
2017 YTD	3	7	8	43	51	115	16	89	105	538	75	176	718	894
% Change	200.0%	-30.0%	0.0%	59.3%	45.7%	-22.3%	23.1%	-11.9%	-7.9%	20.4%	120.6%	-9.3%	20.7%	13.3%
2014 YTD	5	15	3	20	23	113	7	98	105	453	23	156	581	737
2017 YTD	3	7	8	43	51	115	16	89	105	538	75	176	718	894
% Change	-40.0%	-53.3%	166.7%	115.0%	121.7%	1.8%	128.6%	-9.2%	0.0%	18.8%	226.1%	12.8%	23.6%	21.3%
2013 YTD	0	14	8	41	49	124	18	118	136	442	36	187	614	801
2017 YTD	3	7	8	43	51	115	16	89	105	538	75	176	718	894
% Change	-	-50.0%	0.0%	4.9%	4.1%	-7.3%	-11.1%	-24.6%	-22.8%	21.7%	108.3%	-5.9%	16.9%	11.6%
2012 YTD	3	11	4	42	46	142	20	191	211	557	32	202	800	1,002
2017 YTD	3	7	8	43	51	115	16	89	105	538	75	176	718	894
% Change	0.0%	-36.4%	100.0%	2.4%	10.9%	-19.0%	-20.0%	-53.4%	-50.2%	-3.4%	134.4%	-12.9%	-10.3%	-10.8%
2011 YTD	2	11	9	19	28	118	23	138	161	496	71	159	728	887
2017 YTD	3	7	8	43	51	115	16	89	105	538	75	176	718	894
% Change	50.0%	-36.4%	-11.1%	126.3%	82.1%	-2.5%	-30.4%	-35.5%	-34.8%	8.5%	5.6%	10.7%	-1.4%	0.8%
2010 YTD	0	5	7	33	40	99	21	181	202	571	45	144	818	962
2017 YTD	3	7	8	43	51	115	16	89	105	538	75	176	718	894
% Change	-	40.0%	14.3%	30.3%	27.5%	16.2%	-23.8%	-50.8%	-48.0%	-5.8%	66.7%	22.2%	-12.2%	-7.1%
2009 YTD	2	8	5	35	40	132	26	180	206	609	55	182	870	1,052
2017 YTD	3	7	8	43	51	115	16	89	105	538	75	176	718	894
% Change	50.0%	-12.5%	60.0%	22.9%	27.5%	-12.9%	-38.5%	-50.6%	-49.0%	-11.7%	36.4%	-3.3%	-17.5%	-15.0%
8 YTD Avg	2	12	6	31	37	126	18	140	158	516	40	176	714	890
2017 YTD	3	7	8	43	51	115	16	89	105	538	75	176	718	894
% Change	200.0%	-41.7%	33.3%	43.3%	41.7%	-8.0%	-5.9%	-36.4%	-33.1%	4.3%	87.5%	0.0%	0.6%	0.4%
5 YTD Avg	2	14	6	32	37	131	14	125	139	490	30	185	659	844
2017 YTD	3	7	8	43	51	115	16	89	105	538	75	176	718	894
% Change	50.0%	-50.0%	60.0%	38.7%	37.8%	-12.2%	14.3%	-28.2%	-23.9%	9.8%	150.0%	-4.3%	9.0%	5.9%

Information summarized for CompStat week ending 04/01/2017.

'8 YTD Avg' refers to the computed 2009 - 2016 YTD average.
'5 YTD Avg' refers to the computed 2012 - 2016 YTD average.

Sourced from MNPD ARMS on 4/5/2017 8:30:59 AM. The figures above were sourced from incident reports using Uniform Crime Reporting definitions and reporting guidelines, based on the date when the crime was reported. This report is intended to be a management and planning tool and does not reflect the official UCR counts for the department. Incidents where a location is unknown or unspecified are included in the countywide totals. 'Unknown' refers to records in which the address is listed as 'Unknown' on the incident report. 'Not Validated' refers to records that were entered in with an invalid addresses.

Midtown Hills Precinct UCR Incidents - YTD Comparisons

METROPOLITAN POLICE DEPARTMENT
of Nashville and Davidson County

Aggregated by precinct (incident location). Based on date when each incident was reported.

	Homicide	Forcible Rape	Commercial Robbery	Street Robbery	Total Robbery	Aggravated Assault	Commercial Burglary	Residential Burglary	Total Burglary	Larceny	Auto Theft	Violent Offenses	Property Offenses	Part I Offenses
2016 YTD	0	16	9	35	44	88	33	91	124	509	36	148	669	817
2017 YTD	1	19	8	42	50	141	42	48	90	576	70	211	736	947
% Change	-	18.8%	-11.1%	20.0%	13.6%	60.2%	27.3%	-47.3%	-27.4%	13.2%	94.4%	42.6%	10.0%	15.9%
2015 YTD	1	12	7	18	25	87	25	80	105	480	20	125	605	730
2017 YTD	1	19	8	42	50	141	42	48	90	576	70	211	736	947
% Change	0.0%	58.3%	14.3%	133.3%	100.0%	62.1%	68.0%	-40.0%	-14.3%	20.0%	250.0%	68.8%	21.7%	29.7%
2014 YTD	1	20	6	22	28	76	41	127	168	542	21	125	731	856
2017 YTD	1	19	8	42	50	141	42	48	90	576	70	211	736	947
% Change	0.0%	-5.0%	33.3%	90.9%	78.6%	85.5%	2.4%	-62.2%	-46.4%	6.3%	233.3%	68.8%	0.7%	10.6%
2013 YTD	0	13	12	12	24	76	39	127	166	605	30	113	801	914
2017 YTD	1	19	8	42	50	141	42	48	90	576	70	211	736	947
% Change	-	46.2%	-33.3%	250.0%	108.3%	85.5%	7.7%	-62.2%	-45.8%	-4.8%	133.3%	86.7%	-8.1%	3.6%
2012 YTD	1	18	12	27	39	112	46	139	185	613	30	170	828	998
2017 YTD	1	19	8	42	50	141	42	48	90	576	70	211	736	947
% Change	0.0%	5.6%	-33.3%	55.6%	28.2%	25.9%	-8.7%	-65.5%	-51.4%	-6.0%	133.3%	24.1%	-11.1%	-5.1%
2011 YTD	1	12	5	25	30	85	35	200	235	670	55	128	960	1,088
2017 YTD	1	19	8	42	50	141	42	48	90	576	70	211	736	947
% Change	0.0%	58.3%	60.0%	68.0%	66.7%	65.9%	20.0%	-76.0%	-61.7%	-14.0%	27.3%	64.8%	-23.3%	-13.0%
2010 YTD	0	16	16	27	43	93	84	162	246	635	36	152	917	1,069
2017 YTD	1	19	8	42	50	141	42	48	90	576	70	211	736	947
% Change	-	18.8%	-50.0%	55.6%	16.3%	51.6%	-50.0%	-70.4%	-63.4%	-9.3%	94.4%	38.8%	-19.7%	-11.4%
2009 YTD	2	7	15	61	76	110	51	130	181	701	45	195	927	1,122
2017 YTD	1	19	8	42	50	141	42	48	90	576	70	211	736	947
% Change	-50.0%	171.4%	-46.7%	-31.1%	-34.2%	28.2%	-17.6%	-63.1%	-50.3%	-17.8%	55.6%	8.2%	-20.6%	-15.6%
8 YTD Avg	1	14	10	28	39	91	44	132	176	594	34	145	805	949
2017 YTD	1	19	8	42	50	141	42	48	90	576	70	211	736	947
% Change	-	35.7%	-20.0%	50.0%	31.6%	56.7%	-4.5%	-63.6%	-48.9%	-3.0%	105.9%	46.5%	-8.5%	-0.2%
5 YTD Avg	1	16	9	23	32	88	37	113	150	550	27	136	727	863
2017 YTD	1	19	8	42	50	141	42	48	90	576	70	211	736	947
% Change	-	26.7%	-11.1%	90.9%	56.3%	62.1%	16.7%	-57.1%	-39.6%	4.9%	159.3%	55.1%	1.4%	9.7%

Information summarized for CompStat week ending 04/01/2017.

'8 YTD Avg' refers to the computed 2009 - 2016 YTD average.
'5 YTD Avg' refers to the computed 2012 - 2016 YTD average.

Sourced from MNPD ARMS on 4/5/2017 8:30:59 AM. The figures above were sourced from incident reports using Uniform Crime Reporting definitions and reporting guidelines, based on the date when the crime was reported. This report is intended to be a management and planning tool and does not reflect the official UCR counts for the department. Incidents where a location is unknown or unspecified are included in the countywide totals. 'Unknown' refers to records in which the address is listed as 'Unknown' on the incident report. 'Not Validated' refers to records that were entered in with an invalid addresses.

YTD Homicide Report

Demographic information for homicide incidents occurring during the current year.

METROPOLITAN POLICE DEPARTMENT
of Nashville and Davidson County

Race of Victim		
Black	12	57.1 %
White	9	42.9 %
Total	21	100.0 %

Ethnicity of Victim		
Non-Hispanic	18	85.7 %
Hispanic	3	14.3 %
Total	21	100.0 %

Gender of Victim		
Male	17	81.0 %
Female	4	19.0 %
Total	21	100.0 %

Age of Victim		
13 to 17	3	14.3 %
18 to 24	6	28.6 %
25 to 34	5	23.8 %
35 to 44	4	19.0 %
Unk	3	14.3 %
Total	21	100.0 %

Domestic Related		
No	18	85.7 %
Yes	3	14.3 %
Total	21	100.0 %

Race - Ethnicity - Gender of Victim		
Black Non-Hispanic Male	10	47.6 %
White Non-Hispanic Male	4	19.0 %
White Hispanic Male	3	14.3 %
Black Non-Hispanic Female	2	9.5 %
White Non-Hispanic Female	2	9.5 %
Total	21	100.0 %

Time of Incident		
12:00 am - 3:59 am	1	4.8 %
4:00 am - 7:59 am	3	14.3 %
8:00 am - 11:59 am	2	9.5 %
12:00 pm - 3:59 pm	4	19.0 %
4:00 pm - 7:59 pm	3	14.3 %
8:00 pm - 11:59 pm	8	38.1 %
Total	21	100.0 %

Monthly Homicide Count (Year-to-Year Comparison)

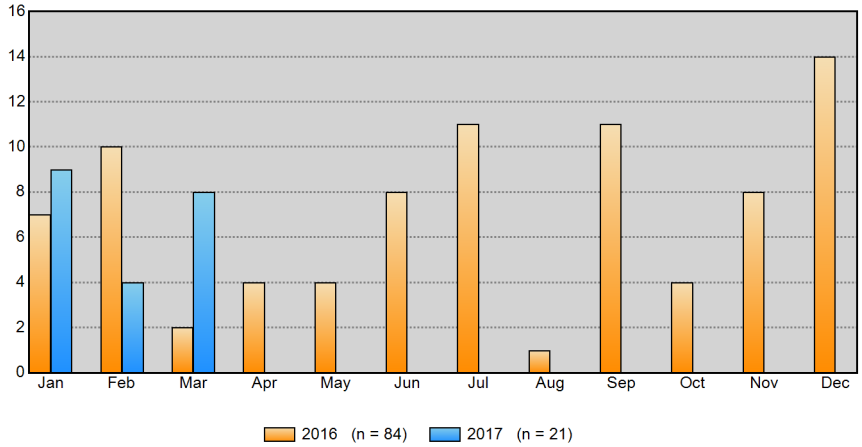

Monthly Homicide Cumulative Count (Year-to-Year Comparison)

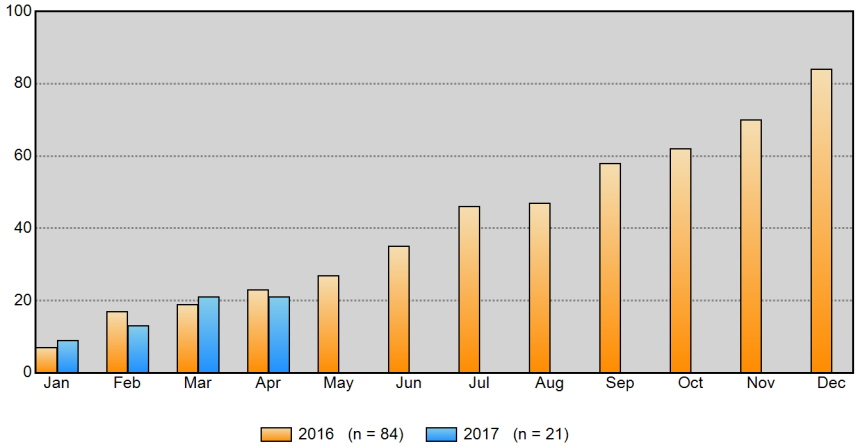

Information summarized for CompStat week ending 4/1/2017.

Sourced from MNPD ARMS on 4/5/2017 8:30:59 AM. The figures above were sourced from incident reports using Uniform Crime Reporting definitions and reporting guidelines, based on the date when the crime was reported. This report is intended to be a management and planning tool and does not reflect the official UCR counts for the department.

County Year-to-Year Weekly Chart

METROPOLITAN POLICE DEPARTMENT
of Nashville and Davidson County

	Homicide	Forcible Rape	Commercial Robbery	Street Robbery	Total Robbery	Aggravated Assault	Commercial Burglary	Residential Burglary	Total Burglary	Larceny	Auto Theft	Violent Offenses	Property Offenses	Part I Offenses
ending 04/16/2016 Next Week	0	10	6	35	41	96	14	87	101	365	28	147	494	641
ending 04/09/2016 Current Week	1	10	5	22	27	82	15	73	88	352	23	120	463	583
ending 04/02/2016	2	14	5	28	33	84	15	81	96	328	31	133	455	588
ending 04/01/2017	2	11	2	29	31	80	12	49	61	343	49	124	453	577
% Change	0.0%	-21.4%	-60.0%	3.6%	-6.1%	-4.8%	-20.0%	-39.5%	-36.5%	4.6%	58.1%	-6.8%	-0.4%	-1.9%
ending 03/26/2016	2	7	2	31	33	112	15	77	92	354	32	154	478	632
ending 03/25/2017	3	10	4	45	49	89	14	49	63	364	53	151	480	631
% Change	50.0%	42.9%	100.0%	45.2%	48.5%	-20.5%	-6.7%	-36.4%	-31.5%	2.8%	65.6%	-1.9%	0.4%	-0.2%
ending 03/19/2016	0	11	3	22	25	106	22	87	109	361	18	142	488	630
ending 03/18/2017	2	6	3	45	48	105	11	44	55	353	69	161	477	638
% Change	-	-45.5%	0.0%	104.5%	92.0%	-0.9%	-50.0%	-49.4%	-49.5%	-2.2%	283.3%	13.4%	-2.3%	1.3%

Part I Incidents - Year-to-Year Weekly Comparisons

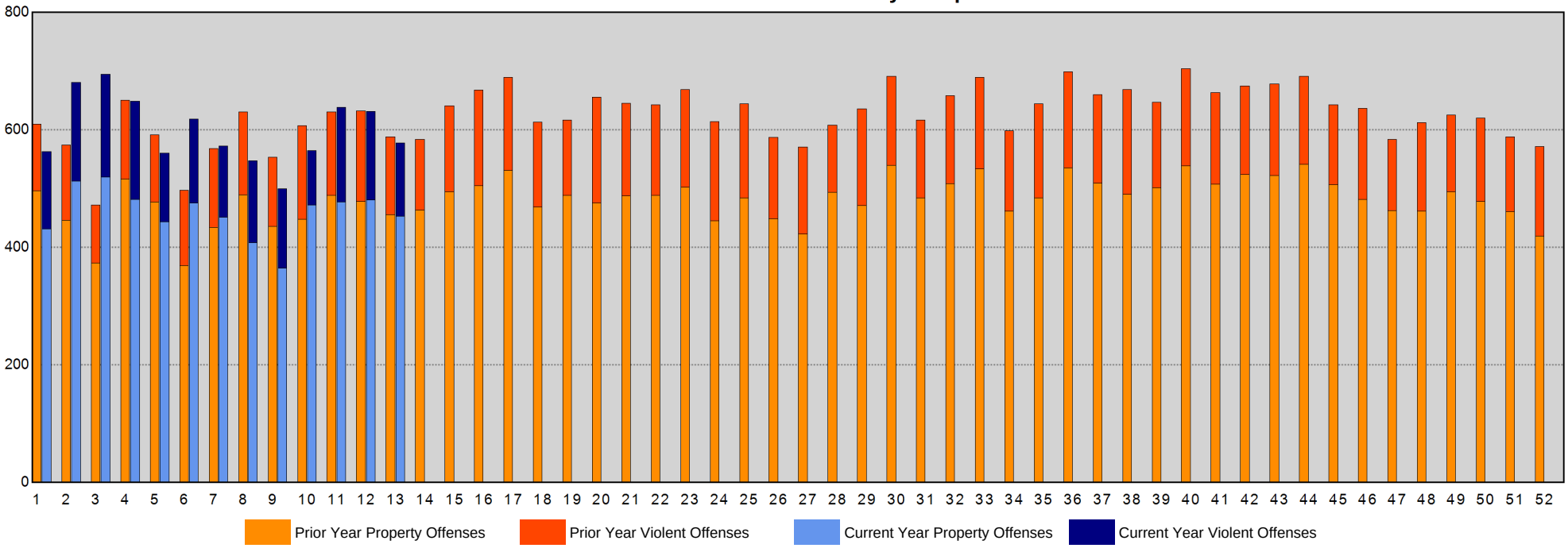

Sourced from MNPD ARMS on 4/5/2017 8:31:00 AM. The figures above were sourced from incident reports using Uniform Crime Reporting definitions and reporting guidelines, based on the date when the crime was reported. This report is intended to be a management and planning tool and does not reflect the official UCR counts for the department. Incidents where a location is unknown or unspecified are included in the countywide totals. 'Unknown' refers to records in which the address is listed as 'Unknown' on the incident report. 'Not Validated' refers to records that were entered in with an invalid addresses.

West Precinct Year-to-Year Weekly Chart

METROPOLITAN POLICE DEPARTMENT
of Nashville and Davidson County

	Homicide	Forcible Rape	Commercial Robbery	Street Robbery	Total Robbery	Aggravated Assault	Commercial Burglary	Residential Burglary	Total Burglary	Larceny	Auto Theft	Violent Offenses	Property Offenses	Part I Offenses
ending 04/16/2016 Next Week	0	0	0	3	3	1	4	3	7	55	3	4	65	69
ending 04/09/2016 Current Week	0	0	1	0	1	2	2	8	10	39	2	3	51	54
ending 04/02/2016	0	0	1	1	2	3	2	8	10	53	4	5	67	72
ending 04/01/2017	0	0	0	2	2	8	2	11	13	40	6	10	59	69
% Change	-	-	-100.0%	100.0%	0.0%	166.7%	0.0%	37.5%	30.0%	-24.5%	50.0%	100.0%	-11.9%	-4.2%
ending 03/26/2016	1	1	0	0	0	9	0	10	10	33	4	11	47	58
ending 03/25/2017	0	2	0	2	2	8	0	4	4	44	2	12	50	62
% Change	-100.0%	100.0%	-	-	-	-11.1%	-	-60.0%	-60.0%	33.3%	-50.0%	9.1%	6.4%	6.9%
ending 03/19/2016	0	1	0	2	2	14	4	9	13	58	0	17	71	88
ending 03/18/2017	1	1	0	2	2	6	2	4	6	54	8	10	68	78
% Change	-	0.0%	-	0.0%	0.0%	-57.1%	-50.0%	-55.6%	-53.8%	-6.9%	-	-41.2%	-4.2%	-11.4%

Part I Incidents - Year-to-Year Weekly Comparisons

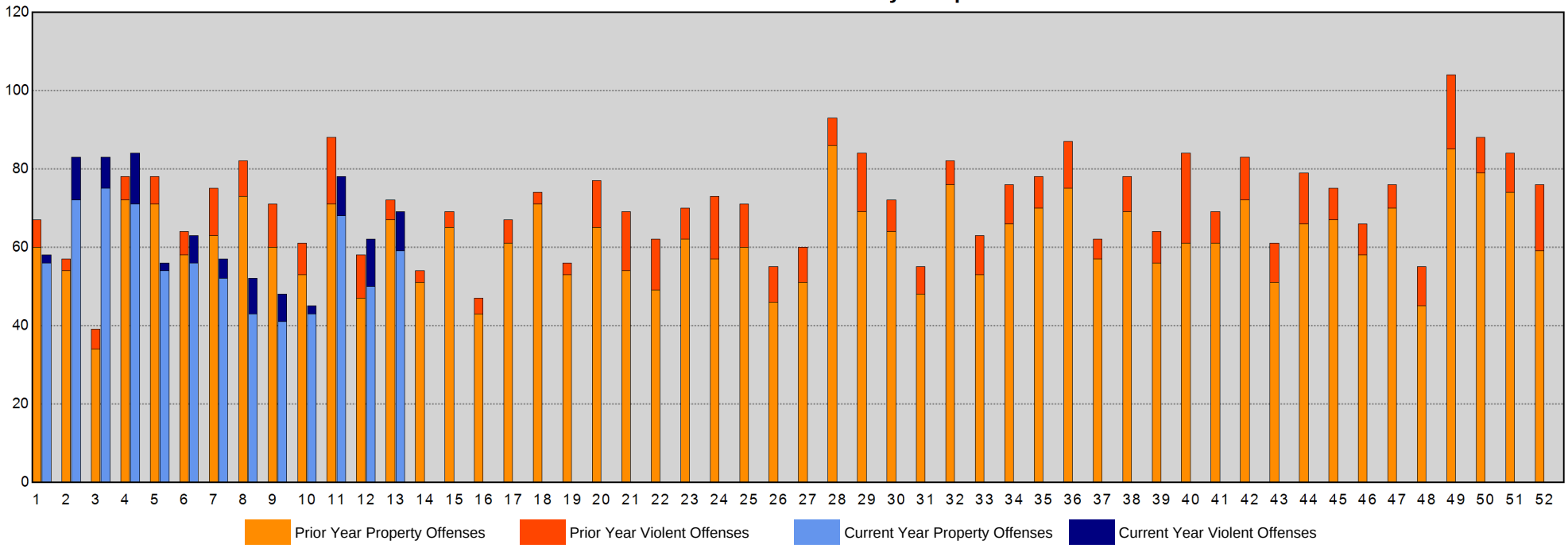

Sourced from MNPD ARMS on 4/5/2017 8:31:01 AM. The figures above were sourced from incident reports using Uniform Crime Reporting definitions and reporting guidelines, based on the date when the crime was reported. This report is intended to be a management and planning tool and does not reflect the official UCR counts for the department. Incidents where a location is unknown or unspecified are included in the countywide totals. 'Unknown' refers to records in which the address is listed as 'Unknown' on the incident report. 'Not Validated' refers to records that were entered in with an invalid addresses.

East Precinct Year-to-Year Weekly Chart

METROPOLITAN POLICE DEPARTMENT
of Nashville and Davidson County

	Homicide	Forcible Rape	Commercial Robbery	Street Robbery	Total Robbery	Aggravated Assault	Commercial Burglary	Residential Burglary	Total Burglary	Larceny	Auto Theft	Violent Offenses	Property Offenses	Part I Offenses
ending 04/16/2016 Next Week	0	2	0	3	3	13	2	14	16	30	3	18	49	67
ending 04/09/2016 Current Week	0	1	0	2	2	6	0	7	7	39	3	9	49	58
ending 04/02/2016	0	0	1	2	3	16	2	11	13	27	7	19	47	66
ending 04/01/2017	1	1	0	1	1	16	1	5	6	32	4	19	42	61
% Change	-	-	-100.0%	-50.0%	-66.7%	0.0%	-50.0%	-54.5%	-53.8%	18.5%	-42.9%	0.0%	-10.6%	-7.6%
ending 03/26/2016	0	1	0	4	4	20	2	8	10	52	4	25	66	91
ending 03/25/2017	0	0	0	8	8	7	0	5	5	38	9	15	52	67
% Change	-	-100.0%	-	100.0%	100.0%	-65.0%	-100.0%	-37.5%	-50.0%	-26.9%	125.0%	-40.0%	-21.2%	-26.4%
ending 03/19/2016	0	1	0	5	5	11	3	11	14	33	4	17	51	68
ending 03/18/2017	0	0	1	3	4	11	0	6	6	33	8	15	47	62
% Change	-	-100.0%	-	-40.0%	-20.0%	0.0%	-100.0%	-45.5%	-57.1%	0.0%	100.0%	-11.8%	-7.8%	-8.8%

Part I Incidents - Year-to-Year Weekly Comparisons

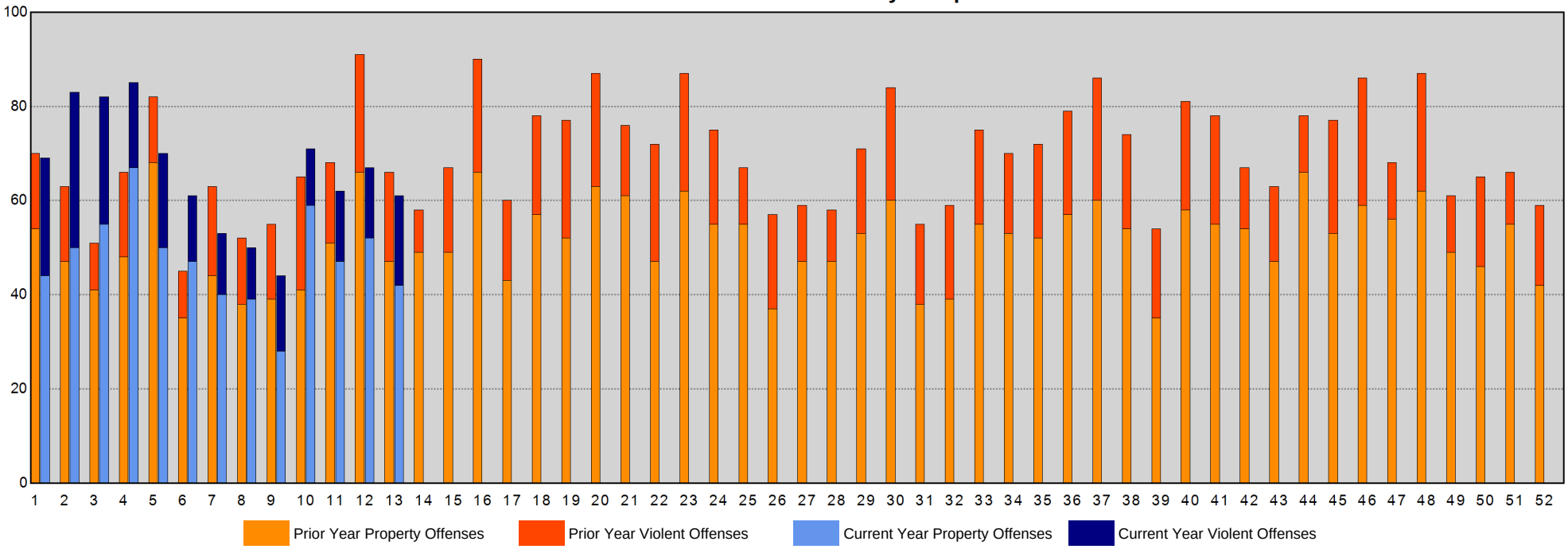

Sourced from MNPD ARMS on 4/5/2017 8:31:02 AM. The figures above were sourced from incident reports using Uniform Crime Reporting definitions and reporting guidelines, based on the date when the crime was reported. This report is intended to be a management and planning tool and does not reflect the official UCR counts for the department. Incidents where a location is unknown or unspecified are included in the countywide totals. 'Unknown' refers to records in which the address is listed as 'Unknown' on the incident report. 'Not Validated' refers to records that were entered in with an invalid addresses.

South Precinct Year-to-Year Weekly Chart

METROPOLITAN POLICE DEPARTMENT
of Nashville and Davidson County

	Homicide	Forcible Rape	Commercial Robbery	Street Robbery	Total Robbery	Aggravated Assault	Commercial Burglary	Residential Burglary	Total Burglary	Larceny	Auto Theft	Violent Offenses	Property Offenses	Part I Offenses
ending 04/16/2016 Next Week	0	2	1	6	7	22	3	26	29	85	4	31	118	149
ending 04/09/2016 Current Week	1	3	0	5	5	15	1	20	21	54	8	24	83	107
ending 04/02/2016	1	6	0	4	4	13	3	31	34	61	3	24	98	122
ending 04/01/2017	1	4	0	2	2	13	1	9	10	47	12	20	69	89
% Change	0.0%	-33.3%	-	-50.0%	-50.0%	0.0%	-66.7%	-71.0%	-70.6%	-23.0%	300.0%	-16.7%	-29.6%	-27.0%
ending 03/26/2016	0	1	2	9	11	19	1	22	23	53	13	31	89	120
ending 03/25/2017	1	1	1	11	12	19	5	14	19	55	10	33	84	117
% Change	-	0.0%	-50.0%	22.2%	9.1%	0.0%	400.0%	-36.4%	-17.4%	3.8%	-23.1%	6.5%	-5.6%	-2.5%
ending 03/19/2016	0	1	0	4	4	30	4	23	27	65	3	35	95	130
ending 03/18/2017	0	0	0	10	10	31	3	13	16	46	25	41	87	128
% Change	-	-100.0%	-	150.0%	150.0%	3.3%	-25.0%	-43.5%	-40.7%	-29.2%	733.3%	17.1%	-8.4%	-1.5%

Part I Incidents - Year-to-Year Weekly Comparisons

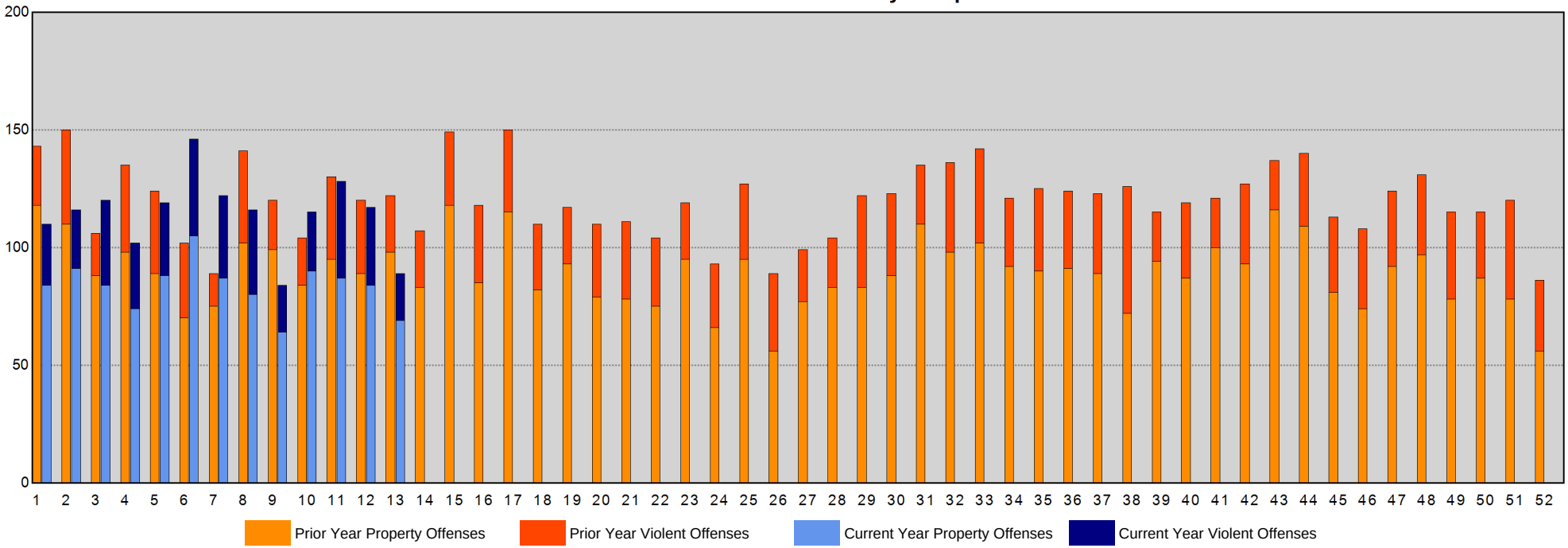

Sourced from MNPD ARMS on 4/5/2017 8:31:04 AM. The figures above were sourced from incident reports using Uniform Crime Reporting definitions and reporting guidelines, based on the date when the crime was reported. This report is intended to be a management and planning tool and does not reflect the official UCR counts for the department. Incidents where a location is unknown or unspecified are included in the countywide totals. 'Unknown' refers to records in which the address is listed as 'Unknown' on the incident report. 'Not Validated' refers to records that were entered in with an invalid addresses.

Central Precinct Year-to-Year Weekly Chart

METROPOLITAN POLICE DEPARTMENT
of Nashville and Davidson County

	Homicide	Forcible Rape	Commercial Robbery	Street Robbery	Total Robbery	Aggravated Assault	Commercial Burglary	Residential Burglary	Total Burglary	Larceny	Auto Theft	Violent Offenses	Property Offenses	Part I Offenses
ending 04/16/2016 Next Week	0	0	0	2	2	3	1	0	1	13	1	5	15	20
ending 04/09/2016 Current Week	0	1	0	1	1	2	0	0	0	20	1	4	21	25
ending 04/02/2016	0	1	1	3	4	6	0	0	0	12	2	11	14	25
ending 04/01/2017	0	1	0	5	5	3	0	0	0	20	3	9	23	32
% Change	-	0.0%	-100.0%	66.7%	25.0%	-50.0%	-	-	-	66.7%	50.0%	-18.2%	64.3%	28.0%
ending 03/26/2016	0	2	0	2	2	5	1	1	2	19	1	9	22	31
ending 03/25/2017	0	2	0	3	3	6	0	1	1	21	2	11	24	35
% Change	-	0.0%	-	50.0%	50.0%	20.0%	-100.0%	0.0%	-50.0%	10.5%	100.0%	22.2%	9.1%	12.9%
ending 03/19/2016	0	3	0	2	2	6	1	0	1	17	1	11	19	30
ending 03/18/2017	0	0	0	2	2	3	1	0	1	20	2	5	23	28
% Change	-	-100.0%	-	0.0%	0.0%	-50.0%	0.0%	-	0.0%	17.6%	100.0%	-54.5%	21.1%	-6.7%

Part I Incidents - Year-to-Year Weekly Comparisons

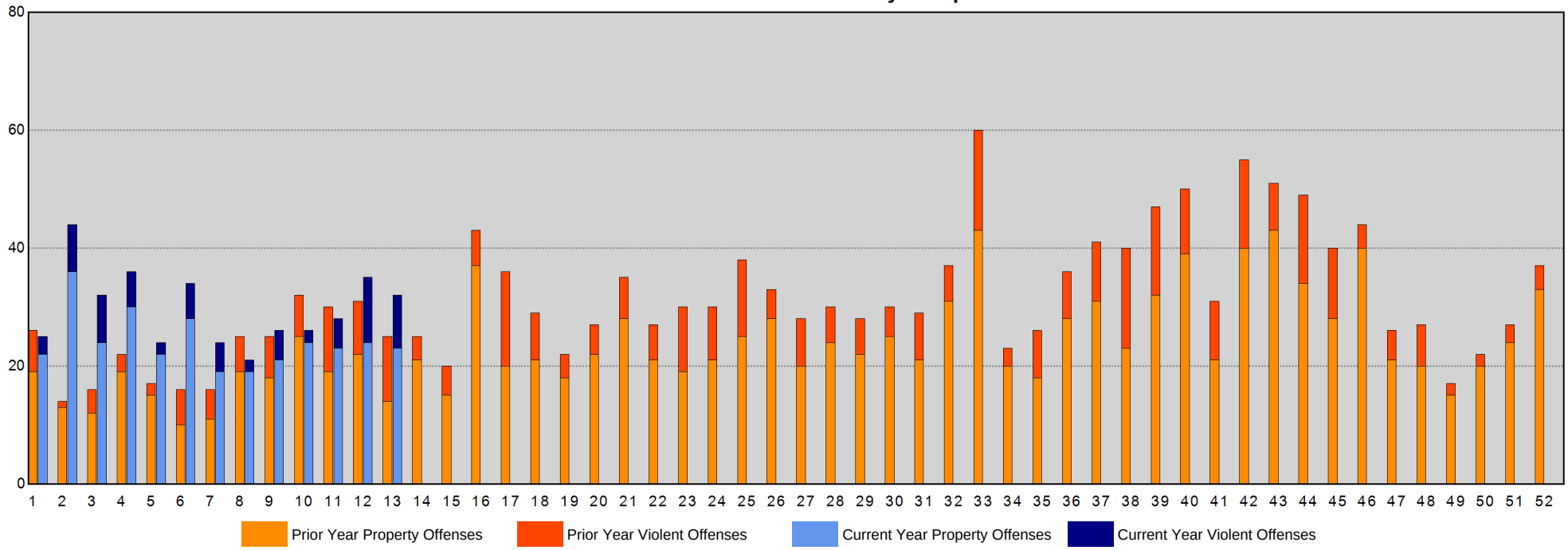

Sourced from MNPD ARMS on 4/5/2017 8:31:05 AM. The figures above were sourced from incident reports using Uniform Crime Reporting definitions and reporting guidelines, based on the date when the crime was reported. This report is intended to be a management and planning tool and does not reflect the official UCR counts for the department. Incidents where a location is unknown or unspecified are included in the countywide totals. 'Unknown' refers to records in which the address is listed as 'Unknown' on the incident report. 'Not Validated' refers to records that were entered in with an invalid addresses.

Hermitage Precinct Year-to-Year Weekly Chart

METROPOLITAN POLICE DEPARTMENT
of Nashville and Davidson County

	Homicide	Forcible Rape	Commercial Robbery	Street Robbery	Total Robbery	Aggravated Assault	Commercial Burglary	Residential Burglary	Total Burglary	Larceny	Auto Theft	Violent Offenses	Property Offenses	Part I Offenses
ending 04/16/2016 Next Week	0	1	2	4	6	20	3	9	12	58	4	27	74	101
ending 04/09/2016 Current Week	0	2	0	2	2	11	3	10	13	78	1	15	92	107
ending 04/02/2016	0	1	1	5	6	11	1	7	8	65	7	18	80	98
ending 04/01/2017	0	2	0	8	8	9	2	7	9	85	9	19	103	122
% Change	-	100.0%	-100.0%	60.0%	33.3%	-18.2%	100.0%	0.0%	12.5%	30.8%	28.6%	5.6%	28.8%	24.5%
ending 03/26/2016	0	0	0	6	6	21	0	9	9	63	4	27	76	103
ending 03/25/2017	1	3	2	7	9	12	3	9	12	59	12	25	83	108
% Change	-	-	-	16.7%	50.0%	-42.9%	-	0.0%	33.3%	-6.3%	200.0%	-7.4%	9.2%	4.9%
ending 03/19/2016	0	1	1	3	4	13	4	16	20	68	4	18	92	110
ending 03/18/2017	0	3	2	8	10	9	1	10	11	60	10	22	81	103
% Change	-	200.0%	100.0%	166.7%	150.0%	-30.8%	-75.0%	-37.5%	-45.0%	-11.8%	150.0%	22.2%	-12.0%	-6.4%

Part I Incidents - Year-to-Year Weekly Comparisons

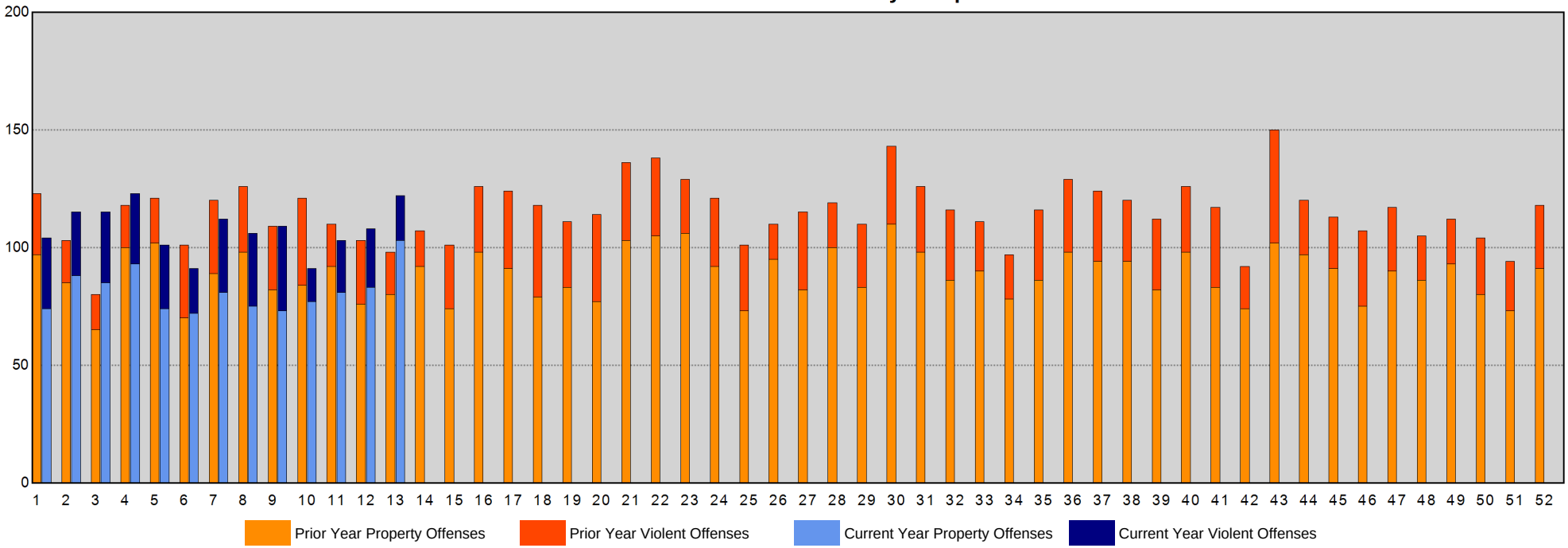

Sourced from MNPD ARMS on 4/5/2017 8:31:05 AM. The figures above were sourced from incident reports using Uniform Crime Reporting definitions and reporting guidelines, based on the date when the crime was reported. This report is intended to be a management and planning tool and does not reflect the official UCR counts for the department. Incidents where a location is unknown or unspecified are included in the countywide totals. 'Unknown' refers to records in which the address is listed as 'Unknown' on the incident report. 'Not Validated' refers to records that were entered in with an invalid addresses.

North Precinct Year-to-Year Weekly Chart

METROPOLITAN POLICE DEPARTMENT
of Nashville and Davidson County

	Homicide	Forcible Rape	Commercial Robbery	Street Robbery	Total Robbery	Aggravated Assault	Commercial Burglary	Residential Burglary	Total Burglary	Larceny	Auto Theft	Violent Offenses	Property Offenses	Part I Offenses
ending 04/16/2016 Next Week	0	3	1	11	12	19	0	11	11	41	9	34	61	95
ending 04/09/2016 Current Week	0	1	0	6	6	26	5	10	15	30	6	33	51	84
ending 04/02/2016	0	0	0	6	6	20	0	7	7	26	4	26	37	63
ending 04/01/2017	0	1	0	7	7	15	3	6	9	43	4	23	56	79
% Change	-	-	-	16.7%	16.7%	-25.0%	-	-14.3%	28.6%	65.4%	0.0%	-11.5%	51.4%	25.4%
ending 03/26/2016	1	1	0	3	3	24	8	4	12	35	4	29	51	80
ending 03/25/2017	1	1	1	5	6	23	1	6	7	44	4	31	55	86
% Change	0.0%	0.0%	-	66.7%	100.0%	-4.2%	-87.5%	50.0%	-41.7%	25.7%	0.0%	6.9%	7.8%	7.5%
ending 03/19/2016	0	0	0	0	0	13	4	8	12	42	1	13	55	68
ending 03/18/2017	1	1	0	3	3	25	2	3	5	43	2	30	50	80
% Change	-	-	-	-	-	92.3%	-50.0%	-62.5%	-58.3%	2.4%	100.0%	130.8%	-9.1%	17.6%

Part I Incidents - Year-to-Year Weekly Comparisons

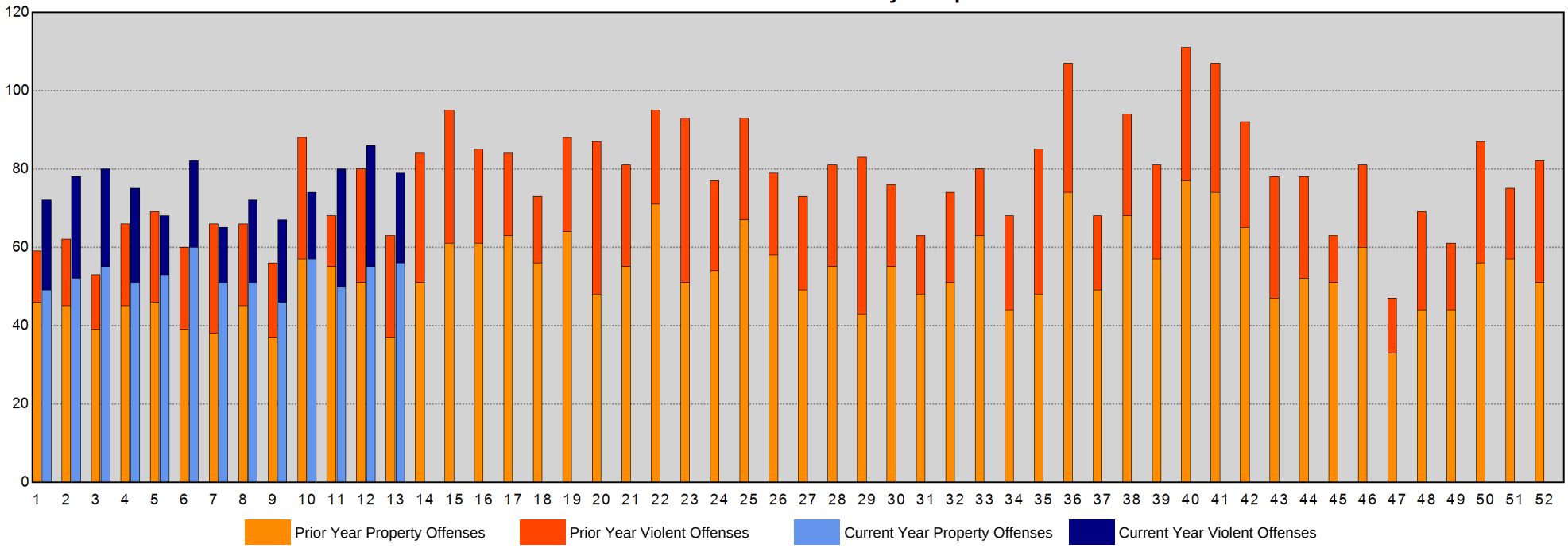

Sourced from MNPD ARMS on 4/5/2017 8:31:07 AM. The figures above were sourced from incident reports using Uniform Crime Reporting definitions and reporting guidelines, based on the date when the crime was reported. This report is intended to be a management and planning tool and does not reflect the official UCR counts for the department. Incidents where a location is unknown or unspecified are included in the countywide totals. 'Unknown' refers to records in which the address is listed as 'Unknown' on the incident report. 'Not Validated' refers to records that were entered in with an invalid addresses.

Madison Precinct Year-to-Year Weekly Chart

METROPOLITAN POLICE DEPARTMENT
of Nashville and Davidson County

	Homicide	Forcible Rape	Commercial Robbery	Street Robbery	Total Robbery	Aggravated Assault	Commercial Burglary	Residential Burglary	Total Burglary	Larceny	Auto Theft	Violent Offenses	Property Offenses	Part I Offenses
ending 04/16/2016 Next Week	0	0	2	3	5	12	1	14	15	34	2	17	51	68
ending 04/09/2016 Current Week	0	0	4	4	8	13	1	4	5	45	0	21	50	71
ending 04/02/2016	0	1	0	3	3	7	4	8	12	41	1	11	54	65
ending 04/01/2017	0	1	1	2	3	8	0	5	5	39	4	12	48	60
% Change	-	0.0%	-	-33.3%	0.0%	14.3%	-100.0%	-37.5%	-58.3%	-4.9%	300.0%	9.1%	-11.1%	-7.7%
ending 03/26/2016	0	1	0	3	3	10	0	18	18	60	1	14	79	93
ending 03/25/2017	0	0	0	2	2	5	3	5	8	46	7	7	61	68
% Change	-	-100.0%	-	-33.3%	-33.3%	-50.0%	-	-72.2%	-55.6%	-23.3%	600.0%	-50.0%	-22.8%	-26.9%
ending 03/19/2016	0	2	0	3	3	11	0	14	14	42	3	16	59	75
ending 03/18/2017	0	1	0	12	12	9	1	6	7	46	9	22	62	84
% Change	-	-50.0%	-	300.0%	300.0%	-18.2%	-	-57.1%	-50.0%	9.5%	200.0%	37.5%	5.1%	12.0%

Part I Incidents - Year-to-Year Weekly Comparisons

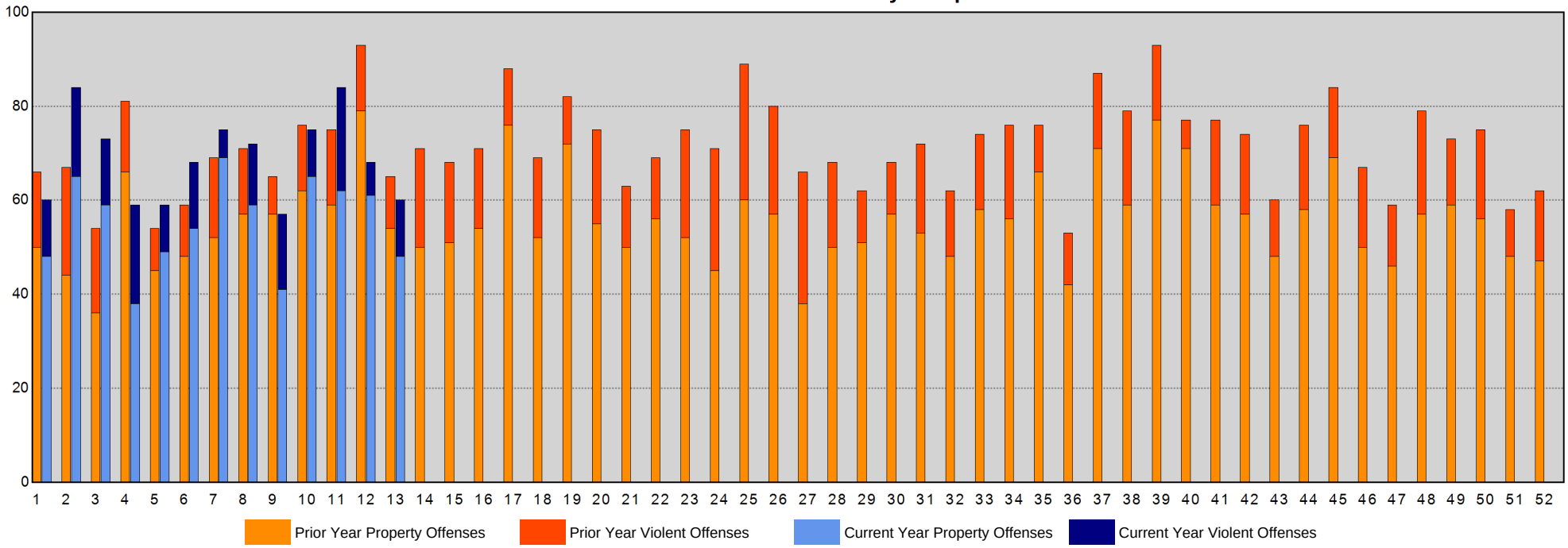

Sourced from MNPD ARMS on 4/5/2017 8:31:08 AM. The figures above were sourced from incident reports using Uniform Crime Reporting definitions and reporting guidelines, based on the date when the crime was reported. This report is intended to be a management and planning tool and does not reflect the official UCR counts for the department. Incidents where a location is unknown or unspecified are included in the countywide totals. 'Unknown' refers to records in which the address is listed as 'Unknown' on the incident report. 'Not Validated' refers to records that were entered in with an invalid addresses.

Midtown Hills Precinct Year-to-Year Weekly Chart

METROPOLITAN POLICE DEPARTMENT
of Nashville and Davidson County

	Homicide	Forcible Rape	Commercial Robbery	Street Robbery	Total Robbery	Aggravated Assault	Commercial Burglary	Residential Burglary	Total Burglary	Larceny	Auto Theft	Violent Offenses	Property Offenses	Part I Offenses
ending 04/16/2016 Next Week	0	2	0	3	3	6	0	10	10	49	2	11	61	72
ending 04/09/2016 Current Week	0	2	0	2	2	7	3	14	17	47	2	11	66	77
ending 04/02/2016	1	5	1	4	5	8	3	9	12	43	3	19	58	77
ending 04/01/2017	0	1	1	2	3	8	3	6	9	36	7	12	52	64
% Change	-100.0%	-80.0%	0.0%	-50.0%	-40.0%	0.0%	0.0%	-33.3%	-25.0%	-16.3%	133.3%	-36.8%	-10.3%	-16.9%
ending 03/26/2016	0	0	0	4	4	4	3	5	8	39	1	8	48	56
ending 03/25/2017	0	1	0	7	7	9	2	5	7	56	7	17	70	87
% Change	-	-	-	75.0%	75.0%	125.0%	-33.3%	0.0%	-12.5%	43.6%	600.0%	112.5%	45.8%	55.4%
ending 03/19/2016	0	2	2	3	5	8	2	6	8	36	2	15	46	61
ending 03/18/2017	0	0	0	5	5	11	1	1	2	51	5	16	58	74
% Change	-	-100.0%	-100.0%	66.7%	0.0%	37.5%	-50.0%	-83.3%	-75.0%	41.7%	150.0%	6.7%	26.1%	21.3%

Part I Incidents - Year-to-Year Weekly Comparisons

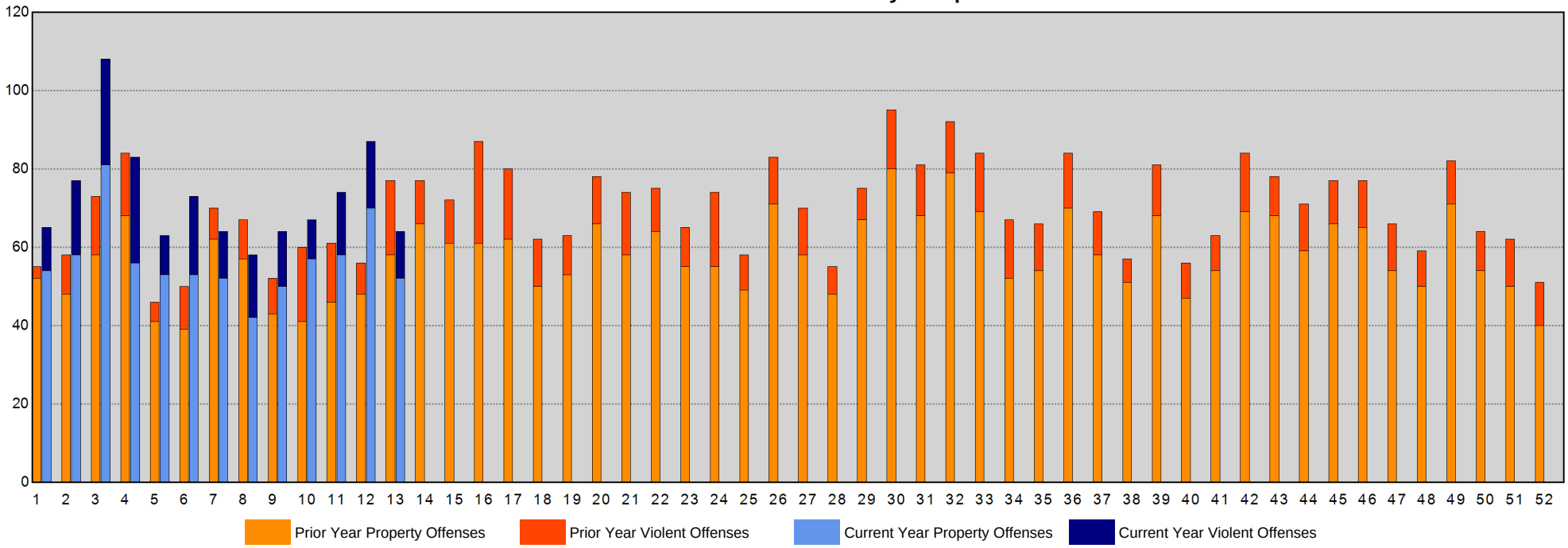

Sourced from MNPD ARMS on 4/5/2017 8:31:10 AM. The figures above were sourced from incident reports using Uniform Crime Reporting definitions and reporting guidelines, based on the date when the crime was reported. This report is intended to be a management and planning tool and does not reflect the official UCR counts for the department. Incidents where a location is unknown or unspecified are included in the countywide totals. 'Unknown' refers to records in which the address is listed as 'Unknown' on the incident report. 'Not Validated' refers to records that were entered in with an invalid addresses.

Arrests Section

CompStat Weekly Analysis is provided by the Metropolitan Nashville Police Department Crime Analysis Section. This report is intended to be a management and planning tool and does not reflect the official UCR counts for the department.

"The most important single ingredient in the formula of success is knowing how to get along with people."
- Theodore Roosevelt

Begin Date: 03/26/2017
End Date: 04/01/2017
Week: 13

Physical and Citation Arrests - Adult

Aggregated by component of arresting officer.

METROPOLITAN POLICE DEPARTMENT

of Nashville and Davidson County

			Prior Week	Last Week	Change*	Prior 4Wks	Last 4Wks	Change*	Prior YTD	YTD	Change*	Prior 52Wks	Last 52Wks	Change*
West Precinct	Patrol A	Felony	1	0	-100.0%	2	2	0.0%	20	7	-65.0%	65	57	-12.3%
		Misdemeanor	4	2	-50.0%	11	13	18.2%	54	42	-22.2%	168	173	3.0%
		Citation	5	2	-60.0%	32	14	-56.3%	121	81	-33.1%	445	369	-17.1%
		Subtotal	10	4	-60.0%	45	29	-35.6%	195	130	-33.3%	678	599	-11.7%
	Patrol B	Felony	1	3	200.0%	6	14	133.3%	21	33	57.1%	130	116	-10.8%
		Misdemeanor	7	9	28.6%	48	29	-39.6%	80	107	33.8%	415	290	-30.1%
		Citation	9	11	22.2%	50	35	-30.0%	132	128	-3.0%	520	436	-16.2%
		Subtotal	17	23	35.3%	104	78	-25.0%	233	268	15.0%	1,065	842	-20.9%
	Patrol C	Felony	3	2	-33.3%	3	7	133.3%	20	19	-5.0%	101	81	-19.8%
		Misdemeanor	6	4	-33.3%	25	25	0.0%	84	72	-14.3%	314	262	-16.6%
		Citation	7	3	-57.1%	14	24	71.4%	79	67	-15.2%	339	288	-15.0%
		Subtotal	16	9	-43.8%	42	56	33.3%	183	158	-13.7%	754	631	-16.3%
	Flex A	Felony	2	0	-100.0%	7	4	-42.9%	8	17	112.5%	60	54	-10.0%
		Misdemeanor	2	0	-100.0%	7	4	-42.9%	32	26	-18.8%	121	78	-35.5%
		Citation	3	0	-100.0%	29	12	-58.6%	63	86	36.5%	287	352	22.6%
		Subtotal	7	0	-100.0%	43	20	-53.5%	103	129	25.2%	468	484	3.4%
	Flex B	Felony	14	1	-92.9%	11	17	54.5%	30	37	23.3%	134	110	-17.9%
		Misdemeanor	2	2	0.0%	7	7	0.0%	44	40	-9.1%	192	125	-34.9%
		Citation	6	3	-50.0%	26	20	-23.1%	69	63	-8.7%	489	242	-50.5%
		Subtotal	22	6	-72.7%	44	44	0.0%	143	140	-2.1%	815	477	-41.5%
	Flex C	Felony	1	0	-100.0%	8	1	-87.5%	25	16	-36.0%	67	62	-7.5%
		Misdemeanor	0	1	-	12	1	-91.7%	16	19	18.8%	94	71	-24.5%
		Citation	6	3	-50.0%	19	12	-36.8%	126	62	-50.8%	480	292	-39.2%
		Subtotal	7	4	-42.9%	39	14	-64.1%	167	97	-41.9%	641	425	-33.7%
	CSU	Felony	0	1	-	1	5	400.0%	14	12	-14.3%	30	66	120.0%
		Misdemeanor	2	1	-50.0%	4	5	25.0%	11	18	63.6%	14	61	335.7%
		Citation	3	0	-100.0%	19	7	-63.2%	138	71	-48.6%	598	395	-33.9%
		Subtotal	5	2	-60.0%	24	17	-29.2%	163	101	-38.0%	642	522	-18.7%
	Other	Felony	1	0	-100.0%	0	1	-	0	1	-	1	3	200.0%
		Misdemeanor	1	0	-100.0%	0	1	-	0	2	-	2	4	100.0%
		Citation	0	0	-	2	0	-100.0%	1	3	200.0%	4	10	150.0%
		Subtotal	2	0	-100.0%	2	2	0.0%	1	6	500.0%	7	17	142.9%
Totals		Felony	23	7	-69.6%	38	51	34.2%	138	142	2.9%	588	549	-6.6%
		Misdemeanor	24	19	-20.8%	114	85	-25.4%	321	326	1.6%	1,320	1,064	-19.4%
		Citation	39	22	-43.6%	191	124	-35.1%	729	561	-23.0%	3,162	2,384	-24.6%
Precinct Total			86	48	-44.2%	343	260	-24.2%	1,188	1,029	-13.4%	5,070	3,997	-21.2%

Physical and Citation Arrests - Adult

Aggregated by component of arresting officer.

METROPOLITAN POLICE DEPARTMENT

of Nashville and Davidson County

			Prior Week	Last Week	Change*	Prior 4Wks	Last 4Wks	Change*	Prior YTD	YTD	Change*	Prior 52Wks	Last 52Wks	Change*
East Precinct	Patrol A	Felony	2	3	50.0%	15	13	-13.3%	45	52	15.6%	192	200	4.2%
		Misdemeanor	13	10	-23.1%	41	43	4.9%	135	127	-5.9%	537	429	-20.1%
		Citation	30	12	-60.0%	78	78	0.0%	263	282	7.2%	957	848	-11.4%
		Subtotal	45	25	-44.4%	134	134	0.0%	443	461	4.1%	1,686	1,477	-12.4%
	Patrol B	Felony	5	2	-60.0%	8	16	100.0%	69	39	-43.5%	245	240	-2.0%
		Misdemeanor	8	9	12.5%	53	46	-13.2%	173	141	-18.5%	869	542	-37.6%
		Citation	9	10	11.1%	52	31	-40.4%	140	146	4.3%	680	527	-22.5%
		Subtotal	22	21	-4.5%	113	93	-17.7%	382	326	-14.7%	1,794	1,309	-27.0%
	Patrol C	Felony	6	5	-16.7%	20	19	-5.0%	72	65	-9.7%	258	278	7.8%
		Misdemeanor	17	20	17.6%	64	64	0.0%	205	213	3.9%	955	886	-7.2%
		Citation	25	11	-56.0%	82	64	-22.0%	324	240	-25.9%	878	1,192	35.8%
		Subtotal	48	36	-25.0%	166	147	-11.4%	601	518	-13.8%	2,091	2,356	12.7%
	Flex A	Felony	0	1	-	4	4	0.0%	37	22	-40.5%	184	97	-47.3%
		Misdemeanor	0	3	-	8	9	12.5%	52	36	-30.8%	274	201	-26.6%
		Citation	6	2	-66.7%	33	17	-48.5%	165	120	-27.3%	721	457	-36.6%
		Subtotal	6	6	0.0%	45	30	-33.3%	254	178	-29.9%	1,179	755	-36.0%
	Flex B	Felony	1	1	0.0%	4	4	0.0%	33	12	-63.6%	169	85	-49.7%
		Misdemeanor	2	0	-100.0%	12	2	-83.3%	48	23	-52.1%	276	124	-55.1%
		Citation	5	3	-40.0%	10	14	40.0%	93	37	-60.2%	558	266	-52.3%
		Subtotal	8	4	-50.0%	26	20	-23.1%	174	72	-58.6%	1,003	475	-52.6%
	Flex C	Felony	1	2	100.0%	6	7	16.7%	28	24	-14.3%	130	65	-50.0%
		Misdemeanor	0	5	-	13	10	-23.1%	33	36	9.1%	177	132	-25.4%
		Citation	10	7	-30.0%	58	35	-39.7%	122	155	27.0%	552	402	-27.2%
		Subtotal	11	14	27.3%	77	52	-32.5%	183	215	17.5%	859	599	-30.3%
	CSU	Felony	1	4	300.0%	9	13	44.4%	44	36	-18.2%	178	169	-5.1%
		Misdemeanor	4	1	-75.0%	2	6	200.0%	14	18	28.6%	97	99	2.1%
		Citation	22	0	-100.0%	21	30	42.9%	83	84	1.2%	432	426	-1.4%
		Subtotal	27	5	-81.5%	32	49	53.1%	141	138	-2.1%	707	694	-1.8%
	Other	Felony	0	0	-	0	0	-	0	0	-	4	4	0.0%
		Misdemeanor	0	2	-	1	3	200.0%	2	4	100.0%	12	9	-25.0%
		Citation	0	0	-	0	0	-	8	1	-87.5%	19	17	-10.5%
		Subtotal	0	2	-	1	3	200.0%	10	5	-50.0%	35	30	-14.3%
Totals		Felony	16	18	12.5%	66	76	15.2%	328	250	-23.8%	1,360	1,138	-16.3%
		Misdemeanor	44	50	13.6%	194	183	-5.7%	662	598	-9.7%	3,197	2,422	-24.2%
		Citation	107	45	-57.9%	334	269	-19.5%	1,198	1,065	-11.1%	4,797	4,135	-13.8%
Precinct Total			167	113	-32.3%	594	528	-11.1%	2,188	1,913	-12.6%	9,354	7,695	-17.7%

Physical and Citation Arrests - Adult

Aggregated by component of arresting officer.

METROPOLITAN POLICE DEPARTMENT
of Nashville and Davidson County

			Prior Week	Last Week	Change*	Prior 4Wks	Last 4Wks	Change*	Prior YTD	YTD	Change*	Prior 52Wks	Last 52Wks	Change*
South Precinct	Patrol A	Felony	4	1	-75.0%	17	11	-35.3%	46	47	2.2%	166	193	16.3%
		Misdemeanor	6	11	83.3%	29	41	41.4%	102	111	8.8%	454	464	2.2%
		Citation	9	11	22.2%	81	53	-34.6%	291	213	-26.8%	1,231	1,010	-18.0%
		Subtotal	19	23	21.1%	127	105	-17.3%	439	371	-15.5%	1,851	1,667	-9.9%
	Patrol B	Felony	2	6	200.0%	31	18	-41.9%	72	73	1.4%	309	283	-8.4%
		Misdemeanor	15	5	-66.7%	40	37	-7.5%	217	132	-39.2%	758	770	1.6%
		Citation	25	16	-36.0%	76	89	17.1%	319	283	-11.3%	1,331	1,345	1.1%
		Subtotal	42	27	-35.7%	147	144	-2.0%	608	488	-19.7%	2,398	2,398	0.0%
	Patrol C	Felony	2	3	50.0%	15	11	-26.7%	70	48	-31.4%	213	213	0.0%
		Misdemeanor	13	16	23.1%	57	60	5.3%	221	221	0.0%	731	857	17.2%
		Citation	5	4	-20.0%	51	27	-47.1%	202	151	-25.2%	461	566	22.8%
		Subtotal	20	23	15.0%	123	98	-20.3%	493	420	-14.8%	1,405	1,636	16.4%
	Flex A	Felony	0	0	-	3	1	-66.7%	8	5	-37.5%	25	13	-48.0%
		Misdemeanor	0	0	-	0	0	-	7	0	-100.0%	28	18	-35.7%
		Citation	0	1	-	0	1	-	17	7	-58.8%	45	39	-13.3%
		Subtotal	0	1	-	3	2	-33.3%	32	12	-62.5%	98	70	-28.6%
	Flex B	Felony	1	3	200.0%	8	4	-50.0%	28	18	-35.7%	99	59	-40.4%
		Misdemeanor	1	1	0.0%	11	5	-54.5%	28	32	14.3%	125	131	4.8%
		Citation	3	2	-33.3%	17	16	-5.9%	172	65	-62.2%	675	413	-38.8%
		Subtotal	5	6	20.0%	36	25	-30.6%	228	115	-49.6%	899	603	-32.9%
	Flex C	Felony	1	0	-100.0%	1	6	500.0%	12	17	41.7%	49	71	44.9%
		Misdemeanor	0	0	-	14	3	-78.6%	20	23	15.0%	91	106	16.5%
		Citation	6	11	83.3%	55	28	-49.1%	81	136	67.9%	349	450	28.9%
		Subtotal	7	11	57.1%	70	37	-47.1%	113	176	55.8%	489	627	28.2%
	CSU	Felony	2	0	-100.0%	8	2	-75.0%	22	12	-45.5%	57	33	-42.1%
		Misdemeanor	0	0	-	1	0	-100.0%	11	3	-72.7%	25	13	-48.0%
		Citation	6	5	-16.7%	31	30	-3.2%	98	100	2.0%	321	500	55.8%
		Subtotal	8	5	-37.5%	40	32	-20.0%	131	115	-12.2%	403	546	35.5%
	Other	Felony	0	0	-	0	0	-	0	0	-	1	5	400.0%
		Misdemeanor	0	0	-	1	0	-100.0%	4	1	-75.0%	20	10	-50.0%
		Citation	1	0	-100.0%	2	3	50.0%	34	9	-73.5%	72	50	-30.6%
		Subtotal	1	0	-100.0%	3	3	0.0%	38	10	-73.7%	93	65	-30.1%
Totals		Felony	12	13	8.3%	83	53	-36.1%	258	220	-14.7%	919	870	-5.3%
		Misdemeanor	35	33	-5.7%	153	146	-4.6%	610	523	-14.3%	2,232	2,369	6.1%
		Citation	55	50	-9.1%	313	247	-21.1%	1,214	964	-20.6%	4,485	4,373	-2.5%
Precinct Total			102	96	-5.9%	549	446	-18.8%	2,082	1,707	-18.0%	7,636	7,612	-0.3%

Physical and Citation Arrests - Adult

Aggregated by component of arresting officer.

METROPOLITAN POLICE DEPARTMENT

of Nashville and Davidson County

			Prior Week	Last Week	Change*	Prior 4Wks	Last 4Wks	Change*	Prior YTD	YTD	Change*	Prior 52Wks	Last 52Wks	Change*
Central Precinct	**Patrol A**	Felony	1	2	100.0%	8	6	-25.0%	24	36	50.0%	84	145	72.6%
		Misdemeanor	22	19	-13.6%	78	75	-3.8%	157	253	61.1%	698	819	17.3%
		Citation	33	20	-39.4%	71	90	26.8%	203	267	31.5%	728	922	26.6%
		Subtotal	56	41	-26.8%	157	171	8.9%	384	556	44.8%	1,510	1,886	24.9%
	Patrol B	Felony	0	1	-	8	3	-62.5%	20	24	20.0%	108	101	-6.5%
		Misdemeanor	16	9	-43.8%	46	53	15.2%	188	160	-14.9%	815	622	-23.7%
		Citation	10	4	-60.0%	49	36	-26.5%	140	144	2.9%	818	567	-30.7%
		Subtotal	26	14	-46.2%	103	92	-10.7%	348	328	-5.7%	1,741	1,290	-25.9%
	Patrol C	Felony	2	1	-50.0%	6	5	-16.7%	35	17	-51.4%	149	103	-30.9%
		Misdemeanor	26	10	-61.5%	66	62	-6.1%	237	172	-27.4%	906	732	-19.2%
		Citation	2	3	50.0%	21	9	-57.1%	126	62	-50.8%	422	337	-20.1%
		Subtotal	30	14	-53.3%	93	76	-18.3%	398	251	-36.9%	1,477	1,172	-20.6%
	Flex A	Felony	1	0	-100.0%	15	4	-73.3%	12	25	108.3%	57	56	-1.8%
		Misdemeanor	7	7	0.0%	36	25	-30.6%	80	106	32.5%	261	342	31.0%
		Citation	12	13	8.3%	72	55	-23.6%	124	211	70.2%	538	656	21.9%
		Subtotal	20	20	0.0%	123	84	-31.7%	216	342	58.3%	856	1,054	23.1%
	Flex B	Felony	1	1	0.0%	2	4	100.0%	44	8	-81.8%	144	64	-55.6%
		Misdemeanor	7	10	42.9%	40	32	-20.0%	212	124	-41.5%	882	677	-23.2%
		Citation	4	2	-50.0%	10	10	0.0%	215	42	-80.5%	736	301	-59.1%
		Subtotal	12	13	8.3%	52	46	-11.5%	471	174	-63.1%	1,762	1,042	-40.9%
	Flex C	Felony	0	1	-	2	2	0.0%	21	9	-57.1%	86	55	-36.0%
		Misdemeanor	6	2	-66.7%	22	20	-9.1%	138	72	-47.8%	690	353	-48.8%
		Citation	10	5	-50.0%	67	33	-50.7%	212	170	-19.8%	866	569	-34.3%
		Subtotal	16	8	-50.0%	91	55	-39.6%	371	251	-32.3%	1,642	977	-40.5%
	CSU	Felony	0	1	-	1	2	100.0%	2	4	100.0%	38	34	-10.5%
		Misdemeanor	1	2	100.0%	4	8	100.0%	16	21	31.3%	67	95	41.8%
		Citation	13	5	-61.5%	35	36	2.9%	89	107	20.2%	342	550	60.8%
		Subtotal	14	8	-42.9%	40	46	15.0%	107	132	23.4%	447	679	51.9%
		Citation	0	0	-	2	2	0.0%	2	10	400.0%	6	32	433.3%
		Subtotal	0	0	-	2	2	0.0%	2	10	400.0%	6	32	433.3%
Totals		Felony	5	7	40.0%	42	26	-38.1%	158	123	-22.2%	666	558	-16.2%
		Misdemeanor	85	59	-30.6%	292	275	-5.8%	1,028	908	-11.7%	4,319	3,640	-15.7%
		Citation	84	52	-38.1%	327	271	-17.1%	1,111	1,013	-8.8%	4,456	3,934	-11.7%
Precinct Total			174	118	-32.2%	661	572	-13.5%	2,297	2,044	-11.0%	9,441	8,132	-13.9%

Physical and Citation Arrests - Adult

Aggregated by component of arresting officer.

METROPOLITAN POLICE DEPARTMENT

of Nashville and Davidson County

			Prior Week	Last Week	Change*	Prior 4Wks	Last 4Wks	Change*	Prior YTD	YTD	Change*	Prior 52Wks	Last 52Wks	Change*
Hermitage Precinct	**Patrol A**	Felony	2	4	100.0%	18	16	-11.1%	48	48	0.0%	189	176	-6.9%
		Misdemeanor	10	7	-30.0%	29	29	0.0%	122	103	-15.6%	481	415	-13.7%
		Citation	15	16	6.7%	54	54	0.0%	229	170	-25.8%	845	676	-20.0%
		Subtotal	27	27	0.0%	101	99	-2.0%	399	321	-19.5%	1,515	1,267	-16.4%
	Patrol B	Felony	6	3	-50.0%	21	17	-19.0%	83	71	-14.5%	265	318	20.0%
		Misdemeanor	27	21	-22.2%	57	83	45.6%	237	228	-3.8%	789	929	17.7%
		Citation	8	8	0.0%	68	49	-27.9%	338	194	-42.6%	1,097	998	-9.0%
		Subtotal	41	32	-22.0%	146	149	2.1%	658	493	-25.1%	2,151	2,245	4.4%
	Patrol C	Felony	5	2	-60.0%	26	16	-38.5%	82	73	-11.0%	276	274	-0.7%
		Misdemeanor	8	12	50.0%	58	51	-12.1%	204	188	-7.8%	762	735	-3.5%
		Citation	10	9	-10.0%	57	36	-36.8%	219	145	-33.8%	801	621	-22.5%
		Subtotal	23	23	0.0%	141	103	-27.0%	505	406	-19.6%	1,839	1,630	-11.4%
	Flex A	Felony	1	4	300.0%	5	7	40.0%	25	18	-28.0%	81	77	-4.9%
		Misdemeanor	1	4	300.0%	7	8	14.3%	29	29	0.0%	113	101	-10.6%
		Citation	15	8	-46.7%	61	38	-37.7%	261	167	-36.0%	966	806	-16.6%
		Subtotal	17	16	-5.9%	73	53	-27.4%	315	214	-32.1%	1,160	984	-15.2%
	Flex B	Felony	8	6	-25.0%	27	24	-11.1%	64	84	31.3%	218	263	20.6%
		Misdemeanor	15	6	-60.0%	34	36	5.9%	103	118	14.6%	336	429	27.7%
		Citation	9	7	-22.2%	49	27	-44.9%	276	118	-57.2%	846	498	-41.1%
		Subtotal	32	19	-40.6%	110	87	-20.9%	443	320	-27.8%	1,400	1,190	-15.0%
	Flex C	Felony	0	1	-	3	3	0.0%	11	11	0.0%	76	54	-28.9%
		Misdemeanor	3	2	-33.3%	12	8	-33.3%	37	28	-24.3%	132	104	-21.2%
		Citation	5	12	140.0%	53	38	-28.3%	189	166	-12.2%	665	753	13.2%
		Subtotal	8	15	87.5%	68	49	-27.9%	237	205	-13.5%	873	911	4.4%
	CSU	Felony	0	0	-	1	4	300.0%	30	6	-80.0%	116	56	-51.7%
		Misdemeanor	0	0	-	0	0	-	2	0	-100.0%	19	2	-89.5%
		Citation	7	0	-100.0%	45	29	-35.6%	67	128	91.0%	360	511	41.9%
		Subtotal	7	0	-100.0%	46	33	-28.3%	99	134	35.4%	495	569	14.9%
	Other	Felony	0	0	-	0	0	-	0	0	-	3	3	0.0%
		Misdemeanor	2	0	-100.0%	0	2	-	2	2	0.0%	9	6	-33.3%
		Citation	0	2	-	4	3	-25.0%	17	12	-29.4%	55	49	-10.9%
		Subtotal	2	2	0.0%	4	5	25.0%	19	14	-26.3%	67	58	-13.4%
Totals		Felony	22	20	-9.1%	101	87	-13.9%	343	311	-9.3%	1,224	1,221	-0.2%
		Misdemeanor	66	52	-21.2%	197	217	10.2%	736	696	-5.4%	2,641	2,721	3.0%
		Citation	69	62	-10.1%	391	274	-29.9%	1,596	1,100	-31.1%	5,635	4,912	-12.8%
Precinct Total			157	134	-14.6%	689	578	-16.1%	2,675	2,107	-21.2%	9,500	8,854	-6.8%

Physical and Citation Arrests - Adult

Aggregated by component of arresting officer.

METROPOLITAN POLICE DEPARTMENT

of Nashville and Davidson County

			Prior Week	Last Week	Change*	Prior 4Wks	Last 4Wks	Change*	Prior YTD	YTD	Change*	Prior 52Wks	Last 52Wks	Change*
North Precinct	**Patrol A**	Felony	3	6	100.0%	12	11	-8.3%	62	36	-41.9%	200	198	-1.0%
		Misdemeanor	11	10	-9.1%	38	46	21.1%	133	151	13.5%	543	519	-4.4%
		Citation	7	7	0.0%	55	28	-49.1%	182	139	-23.6%	437	638	46.0%
		Subtotal	21	23	9.5%	105	85	-19.0%	377	326	-13.5%	1,180	1,355	14.8%
	Patrol B	Felony	3	1	-66.7%	18	9	-50.0%	58	50	-13.8%	208	230	10.6%
		Misdemeanor	23	4	-82.6%	30	47	56.7%	186	125	-32.8%	576	694	20.5%
		Citation	18	13	-27.8%	59	55	-6.8%	214	202	-5.6%	607	762	25.5%
		Subtotal	44	18	-59.1%	107	111	3.7%	458	377	-17.7%	1,391	1,686	21.2%
	Patrol C	Felony	4	2	-50.0%	23	20	-13.0%	54	63	16.7%	213	244	14.6%
		Misdemeanor	7	13	85.7%	73	41	-43.8%	140	159	13.6%	507	561	10.7%
		Citation	1	5	400.0%	10	13	30.0%	104	38	-63.5%	313	276	-11.8%
		Subtotal	12	20	66.7%	106	74	-30.2%	298	260	-12.8%	1,033	1,081	4.6%
	Flex A	Felony	1	0	-100.0%	7	4	-42.9%	20	18	-10.0%	98	99	1.0%
		Misdemeanor	3	1	-66.7%	17	9	-47.1%	34	34	0.0%	153	151	-1.3%
		Citation	14	10	-28.6%	49	56	14.3%	150	168	12.0%	476	615	29.2%
		Subtotal	18	11	-38.9%	73	69	-5.5%	204	220	7.8%	727	865	19.0%
	Flex B	Felony	8	3	-62.5%	10	23	130.0%	50	47	-6.0%	125	229	83.2%
		Misdemeanor	8	8	0.0%	26	26	0.0%	65	76	16.9%	247	346	40.1%
		Citation	2	22	>1,000%	50	47	-6.0%	151	163	7.9%	479	718	49.9%
		Subtotal	18	33	83.3%	86	96	11.6%	266	286	7.5%	851	1,293	51.9%
	Flex C	Felony	4	3	-25.0%	9	11	22.2%	68	28	-58.8%	253	89	-64.8%
		Misdemeanor	3	8	166.7%	19	18	-5.3%	70	70	0.0%	271	228	-15.9%
		Citation	15	4	-73.3%	39	46	17.9%	138	154	11.6%	508	490	-3.5%
		Subtotal	22	15	-31.8%	67	75	11.9%	276	252	-8.7%	1,032	807	-21.8%
	CSU	Felony	1	1	0.0%	2	9	350.0%	20	19	-5.0%	116	93	-19.8%
		Misdemeanor	0	2	-	1	3	200.0%	21	13	-38.1%	77	63	-18.2%
		Citation	1	6	500.0%	27	20	-25.9%	104	91	-12.5%	382	400	4.7%
		Subtotal	2	9	350.0%	30	32	6.7%	145	123	-15.2%	575	556	-3.3%
	Other	Felony	0	0	-	1	0	-100.0%	2	1	-50.0%	5	5	0.0%
		Misdemeanor	1	1	0.0%	3	3	0.0%	6	6	0.0%	30	27	-10.0%
		Citation	0	1	-	0	1	-	11	1	-90.9%	53	22	-58.5%
		Subtotal	1	2	100.0%	4	4	0.0%	19	8	-57.9%	88	54	-38.6%
Totals		Felony	24	16	-33.3%	82	87	6.1%	334	262	-21.6%	1,218	1,187	-2.5%
		Misdemeanor	56	47	-16.1%	207	193	-6.8%	655	634	-3.2%	2,404	2,589	7.7%
		Citation	58	68	17.2%	289	266	-8.0%	1,054	956	-9.3%	3,255	3,921	20.5%
Precinct Total			138	131	-5.1%	578	546	-5.5%	2,043	1,852	-9.3%	6,877	7,697	11.9%

Physical and Citation Arrests - Adult

Aggregated by component of arresting officer.

METROPOLITAN POLICE DEPARTMENT
of Nashville and Davidson County

			Prior Week	Last Week	Change*	Prior 4Wks	Last 4Wks	Change*	Prior YTD	YTD	Change*	Prior 52Wks	Last 52Wks	Change*
Madison Precinct	Patrol A	Felony	2	3	50.0%	9	8	-11.1%	27	29	7.4%	84	104	23.8%
		Misdemeanor	5	7	40.0%	18	21	16.7%	70	64	-8.6%	252	262	4.0%
		Citation	8	7	-12.5%	32	30	-6.3%	124	127	2.4%	487	480	-1.4%
		Subtotal	15	17	13.3%	59	59	0.0%	221	220	-0.5%	823	846	2.8%
	Patrol B	Felony	4	1	-75.0%	17	6	-64.7%	45	50	11.1%	185	215	16.2%
		Misdemeanor	12	5	-58.3%	50	41	-18.0%	128	144	12.5%	531	513	-3.4%
		Citation	16	7	-56.3%	47	48	2.1%	236	157	-33.5%	872	716	-17.9%
		Subtotal	32	13	-59.4%	114	95	-16.7%	409	351	-14.2%	1,588	1,444	-9.1%
	Patrol C	Felony	1	10	900.0%	11	20	81.8%	50	61	22.0%	272	180	-33.8%
		Misdemeanor	30	25	-16.7%	90	92	2.2%	218	275	26.1%	891	751	-15.7%
		Citation	16	25	56.3%	56	64	14.3%	214	193	-9.8%	1,078	568	-47.3%
		Subtotal	47	60	27.7%	157	176	12.1%	482	529	9.8%	2,241	1,499	-33.1%
	Flex A	Felony	1	1	0.0%	6	3	-50.0%	16	16	0.0%	70	51	-27.1%
		Misdemeanor	1	4	300.0%	6	7	16.7%	25	14	-44.0%	75	56	-25.3%
		Citation	4	6	50.0%	19	17	-10.5%	38	70	84.2%	196	142	-27.6%
		Subtotal	6	11	83.3%	31	27	-12.9%	79	100	26.6%	341	249	-27.0%
	Flex B	Felony	2	3	50.0%	3	10	233.3%	38	18	-52.6%	140	91	-35.0%
		Misdemeanor	0	3	-	6	12	100.0%	58	37	-36.2%	210	165	-21.4%
		Citation	9	13	44.4%	36	33	-8.3%	165	121	-26.7%	613	536	-12.6%
		Subtotal	11	19	72.7%	45	55	22.2%	261	176	-32.6%	963	792	-17.8%
	Flex C	Felony	0	0	-	5	0	-100.0%	14	16	14.3%	66	132	100.0%
		Misdemeanor	4	3	-25.0%	12	10	-16.7%	37	53	43.2%	137	408	197.8%
		Citation	6	9	50.0%	21	21	0.0%	228	115	-49.6%	699	824	17.9%
		Subtotal	10	12	20.0%	38	31	-18.4%	279	184	-34.1%	902	1,364	51.2%
	CSU	Felony	1	0	-100.0%	3	2	-33.3%	7	12	71.4%	46	40	-13.0%
		Misdemeanor	2	0	-100.0%	0	3	-	15	6	-60.0%	30	13	-56.7%
		Citation	1	2	100.0%	7	9	28.6%	74	32	-56.8%	323	284	-12.1%
		Subtotal	4	2	-50.0%	10	14	40.0%	96	50	-47.9%	399	337	-15.5%
	Other	Felony	0	0	-	0	0	-	0	1	-	0	2	-
		Misdemeanor	0	0	-	0	0	-	4	1	-75.0%	4	3	-25.0%
		Citation	0	0	-	0	1	-	2	2	0.0%	7	6	-14.3%
		Subtotal	0	0	-	0	1	-	6	4	-33.3%	11	11	0.0%
Totals		Felony	11	18	63.6%	54	49	-9.3%	197	203	3.0%	863	815	-5.6%
		Misdemeanor	54	47	-13.0%	182	186	2.2%	555	594	7.0%	2,130	2,171	1.9%
		Citation	60	69	15.0%	218	223	2.3%	1,081	817	-24.4%	4,275	3,556	-16.8%
Precinct Total			125	134	7.2%	454	458	0.9%	1,833	1,614	-11.9%	7,268	6,542	-10.0%

Physical and Citation Arrests - Adult

Aggregated by component of arresting officer.

METROPOLITAN POLICE DEPARTMENT

of Nashville and Davidson County

			Prior Week	Last Week	Change*	Prior 4Wks	Last 4Wks	Change*	Prior YTD	YTD	Change*	Prior 52Wks	Last 52Wks	Change*
Midtown Hills Precinct	**Patrol A**	Felony	1	0	-100.0%	9	5	-44.4%	21	21	0.0%	91	81	-11.0%
		Misdemeanor	10	10	0.0%	18	29	61.1%	54	74	37.0%	290	227	-21.7%
		Citation	10	17	70.0%	48	51	6.3%	136	166	22.1%	502	625	24.5%
		Subtotal	21	27	28.6%	75	85	13.3%	211	261	23.7%	883	933	5.7%
	Patrol B	Felony	2	5	150.0%	14	13	-7.1%	32	38	18.8%	120	120	0.0%
		Misdemeanor	13	6	-53.8%	47	40	-14.9%	129	147	14.0%	463	493	6.5%
		Citation	14	15	7.1%	41	53	29.3%	158	158	0.0%	776	607	-21.8%
		Subtotal	29	26	-10.3%	102	106	3.9%	319	343	7.5%	1,359	1,220	-10.2%
	Patrol C	Felony	2	0	-100.0%	18	5	-72.2%	44	44	0.0%	182	141	-22.5%
		Misdemeanor	10	8	-20.0%	52	42	-19.2%	193	147	-23.8%	1,043	609	-41.6%
		Citation	8	13	62.5%	40	65	62.5%	242	176	-27.3%	1,070	602	-43.7%
		Subtotal	20	21	5.0%	110	112	1.8%	479	367	-23.4%	2,295	1,352	-41.1%
	Flex A	Felony	2	0	-100.0%	1	4	300.0%	5	12	140.0%	42	34	-19.0%
		Misdemeanor	2	5	150.0%	1	10	900.0%	8	16	100.0%	35	49	40.0%
		Citation	3	9	200.0%	6	15	150.0%	66	30	-54.5%	256	159	-37.9%
		Subtotal	7	14	100.0%	8	29	262.5%	79	58	-26.6%	333	242	-27.3%
	Flex B	Felony	3	2	-33.3%	3	11	266.7%	29	24	-17.2%	84	99	17.9%
		Misdemeanor	2	1	-50.0%	11	16	45.5%	46	48	4.3%	172	188	9.3%
		Citation	12	14	16.7%	55	52	-5.5%	239	163	-31.8%	987	630	-36.2%
		Subtotal	17	17	0.0%	69	79	14.5%	314	235	-25.2%	1,243	917	-26.2%
	Flex C	Felony	0	2	-	10	2	-80.0%	36	30	-16.7%	91	105	15.4%
		Misdemeanor	5	4	-20.0%	17	15	-11.8%	56	51	-8.9%	191	174	-8.9%
		Citation	26	22	-15.4%	62	65	4.8%	212	216	1.9%	879	812	-7.6%
		Subtotal	31	28	-9.7%	89	82	-7.9%	304	297	-2.3%	1,161	1,091	-6.0%
	CSU	Felony	3	5	66.7%	10	12	20.0%	7	29	314.3%	30	57	90.0%
		Misdemeanor	3	1	-66.7%	4	4	0.0%	4	15	275.0%	17	44	158.8%
		Citation	14	8	-42.9%	32	43	34.4%	69	112	62.3%	385	347	-9.9%
		Subtotal	20	14	-30.0%	46	59	28.3%	80	156	95.0%	432	448	3.7%
	Other	Felony	0	1	-	1	1	0.0%	1	2	100.0%	2	4	100.0%
		Misdemeanor	4	0	-100.0%	0	4	-	1	4	300.0%	2	8	300.0%
		Citation	1	1	0.0%	1	6	500.0%	2	8	300.0%	10	21	110.0%
		Subtotal	5	2	-60.0%	2	11	450.0%	4	14	250.0%	14	33	135.7%
Totals		Felony	13	15	15.4%	66	53	-19.7%	175	200	14.3%	642	641	-0.2%
		Misdemeanor	49	35	-28.6%	150	160	6.7%	491	502	2.2%	2,213	1,792	-19.0%
		Citation	88	99	12.5%	285	350	22.8%	1,124	1,029	-8.5%	4,865	3,803	-21.8%
Precinct Total			150	149	-0.7%	501	563	12.4%	1,790	1,731	-3.3%	7,720	6,236	-19.2%

Physical and Citation Arrests - Adult

Aggregated by component of arresting officer.

METROPOLITAN POLICE DEPARTMENT

of Nashville and Davidson County

		Prior Week	Last Week	Change*	Prior 4Wks	Last 4Wks	Change*	Prior YTD	YTD	Change*	Prior 52Wks	Last 52Wks	Change*
SID	Felony	2	7	250.0%	8	13	62.5%	69	34	-50.7%	238	199	-16.4%
	Misdemeanor	2	1	-50.0%	7	6	-14.3%	32	20	-37.5%	78	87	11.5%
	Citation	11	4	-63.6%	80	40	-50.0%	300	217	-27.7%	1,135	1,039	-8.5%
	Division Total	15	12	-20.0%	95	59	-37.9%	401	271	-32.4%	1,451	1,325	-8.7%
SOD	Felony	0	0	-	2	0	-100.0%	20	4	-80.0%	67	29	-56.7%
(Excludes SRT)	Misdemeanor	12	15	25.0%	56	47	-16.1%	188	178	-5.3%	732	625	-14.6%
	Citation	39	23	-41.0%	81	102	25.9%	352	293	-16.8%	1,227	1,167	-4.9%
	Division Total	51	38	-25.5%	139	149	7.2%	560	475	-15.2%	2,026	1,821	-10.1%
SRT	Felony	1	1	0.0%	1	3	200.0%	26	8	-69.2%	140	63	-55.0%
	Misdemeanor	0	1	-	0	1	-	5	3	-40.0%	32	10	-68.8%
	Citation	0	0	-	0	0	-	0	0	-	7	0	-100.0%
	Division Total	1	2	100.0%	1	4	300.0%	31	11	-64.5%	179	73	-59.2%
Warrants	Felony	44	38	-13.6%	206	156	-24.3%	604	573	-5.1%	2,175	2,106	-3.2%
	Misdemeanor	64	74	15.6%	221	249	12.7%	890	763	-14.3%	3,275	3,107	-5.1%
	Citation	1	0	-100.0%	3	2	-33.3%	26	8	-69.2%	94	70	-25.5%
	Division Total	109	112	2.8%	430	407	-5.3%	1,520	1,344	-11.6%	5,544	5,283	-4.7%
Other	Felony	0	0	-	4	3	-25.0%	28	14	-50.0%	145	59	-59.3%
Components	Misdemeanor	2	1	-50.0%	8	3	-62.5%	41	14	-65.9%	283	96	-66.1%
	Citation	6	9	50.0%	29	24	-17.2%	165	87	-47.3%	530	429	-19.1%
	Division Total	8	10	25.0%	41	30	-26.8%	234	115	-50.9%	958	584	-39.0%
All	Felony	173	160	-7.5%	753	657	-12.7%	2,678	2,344	-12.5%	10,245	9,435	-7.9%
	Misdemeanor	493	434	-12.0%	1,781	1,751	-1.7%	6,214	5,759	-7.3%	24,856	22,693	-8.7%
	Citation	617	503	-18.5%	2,541	2,192	-13.7%	9,950	8,110	-18.5%	37,923	33,723	-11.1%
Grand Total		1,283	1,097	-14.5%	5,075	4,600	-9.4%	18,842	16,213	-14.0%	73,024	65,851	-9.8%

Information summarized for CompStat week ending 4/1/2017.

* Change for % Served is the difference in percents. Sourced from MNPD ARMS on 4/5/2017 8:31:11 AM. This report is not a count of arrest charges. 1 arrest = 1 body. Adult arrests only.

Arrests categorized by order of seriousness as follows: If an arrest citation is not issued, and any of the charges are felony charges, count the arrest as a felony arrest; if an arrest citation is not issued, and none of the charges are felony charges, count the arrest as a misdemeanor arrest; count all remaining arrests as a citation arrest. Shift / Detail totals are calculated based upon officer assignment for the date when the arrest was made (i.e. if the arresting officer's primary assignment is 'East CSU' for the date when the arrest was made, it will be counted as 1 'East CSU' arrest). Arrests made by officers working Mission 1 duties are counted toward their primary assignment.

Metro citations are not counted in this report, since they are issued for civil matters (i.e. violations of Davidson County Metropolitan Ordinances).

Arrests: Part I, Weapons Law, Drug-Related, DUI, and All Other

METROPOLITAN POLICE DEPARTMENT
of Nashville and Davidson County

Aggregated by component of arresting officer. Includes adult and juvenile arrests.

		Part I Arrests				Weapons Law Violation Arrests				Drug-Related Arrests				DUI Arrests			
		Week	4 Weeks	YTD	52 Weeks	Week	4 Weeks	YTD	52 Weeks	Week	4 Weeks	YTD	52 Weeks	Week	4 Weeks	YTD	52 Weeks
West	Prior	23	68	248	1,100	5	8	14	43	10	66	241	837	3	9	42	113
	Last	14	74	240	900	1	9	19	51	3	27	172	677	2	12	29	100
	% Change	-39.1 %	8.8 %	-3.2 %	-18.2 %	-80.0 %	12.5 %	35.7 %	18.6 %	-70.0 %	-59.1 %	-28.6 %	-19.1 %	-33.3 %	33.3 %	-31.0 %	-11.5 %
East	Prior	16	65	196	896	0	5	36	143	36	75	402	1,719	3	12	55	258
	Last	18	64	216	875	3	4	23	137	13	84	274	1,312	3	15	61	211
	% Change	12.5 %	-1.5 %	10.2 %	-2.3 %	Infinity	-20.0 %	-36.1 %	-4.2 %	-63.9 %	12.0 %	-31.8 %	-23.7 %	0.0 %	25.0 %	10.9 %	-18.2 %
South	Prior	12	65	310	1,159	2	13	26	113	14	85	306	973	7	24	69	260
	Last	11	59	217	978	2	4	26	77	14	75	262	1,115	6	27	75	308
	% Change	-8.3 %	-9.2 %	-30.0 %	-15.6 %	0.0 %	-69.2 %	0.0 %	-31.9 %	0.0 %	-11.8 %	-14.4 %	14.6 %	-14.3 %	12.5 %	8.7 %	18.5 %
Central	Prior	3	35	101	405	0	7	9	58	24	74	279	924	3	6	30	158
	Last	5	20	110	499	0	4	16	42	21	78	244	852	0	3	18	82
	% Change	66.7 %	-42.9 %	8.9 %	23.2 %	0.0 %	-42.9 %	77.8 %	-27.6 %	-12.5 %	5.4 %	-12.5 %	-7.8 %	-100.0 %	-50.0 %	-40.0 %	-48.1 %
Hermitage	Prior	19	105	332	1,204	1	5	23	85	24	146	573	1,897	6	12	52	175
	Last	21	96	311	1,183	4	11	21	89	22	94	386	1,654	3	23	58	226
	% Change	10.5 %	-8.6 %	-6.3 %	-1.7 %	300.0 %	120.0 %	-8.7 %	4.7 %	-8.3 %	-35.6 %	-32.6 %	-12.8 %	-50.0 %	91.7 %	11.5 %	29.1 %
North	Prior	24	62	221	835	3	15	41	139	24	122	449	1,434	1	10	25	83
	Last	15	88	243	976	1	10	30	134	29	110	382	1,598	0	1	19	101
	% Change	-37.5 %	41.9 %	10.0 %	16.9 %	-66.7 %	-33.3 %	-26.8 %	-3.6 %	20.8 %	-9.8 %	-14.9 %	11.4 %	-100.0 %	-90.0 %	-24.0 %	21.7 %
Madison	Prior	27	84	319	1,294	2	6	20	75	14	56	250	966	9	19	34	181
	Last	12	83	297	1,130	3	10	30	80	26	72	210	783	9	25	61	204
	% Change	-55.6 %	-1.2 %	-6.9 %	-12.7 %	50.0 %	66.7 %	50.0 %	6.7 %	85.7 %	28.6 %	-16.0 %	-18.9 %	0.0 %	31.6 %	79.4 %	12.7 %
Midtown Hills	Prior	12	67	141	616	2	12	14	51	45	124	446	1,443	3	19	52	189
	Last	14	48	183	635	1	7	34	86	32	138	433	1,370	3	10	45	152
	% Change	16.7 %	-28.4 %	29.8 %	3.1 %	-50.0 %	-41.7 %	142.9 %	68.6 %	-28.9 %	11.3 %	-2.9 %	-5.1 %	0.0 %	-47.4 %	-13.5 %	-19.6 %
Other	Prior	11	68	279	1,002	1	4	27	101	12	65	328	1,117	11	49	150	626
	Last	21	59	220	960	1	5	11	83	17	51	206	891	11	38	150	504
	% Change	90.9 %	-13.2 %	-21.1 %	-4.2 %	0.0 %	25.0 %	-59.3 %	-17.8 %	41.7 %	-21.5 %	-37.2 %	-20.2 %	0.0 %	-22.4 %	0.0 %	-19.5 %
County	Prior	147	619	2,147	8,511	16	75	210	808	203	813	3,274	11,310	46	160	509	2,043
	Last	131	591	2,037	8,136	16	64	210	779	177	729	2,569	10,252	37	154	516	1,888
	% Change	-10.9 %	-4.5 %	-5.1 %	-4.4 %	0.0 %	-14.7 %	0.0 %	-3.6 %	-12.8 %	-10.3 %	-21.5 %	-9.4 %	-19.6 %	-3.8 %	1.4 %	-7.6 %

Information summarized for CompStat week ending 04/01/2017.

Sourced from MNPD ARMS on 4/5/2017 8:31:11 AM. This report is not a count of arrest charges. 1 arrest = 1 body. Includes adult and juvenile arrests. Arrests categorized by order of seriousness as follows: if an arrest includes one or more Part I UCR charges, it is counted as a Part I arrest. If an arrest includes one or weapons law violation charges but no Part I charges, it is counted as a weapons law violation arrest. The same hierarchical categorization is applicable for the remaining arrest categories (drug, DUI, and all other arrests).

Arrests: Part I, Weapons Law, Drug-Related, DUI, and All Other

Aggregated by component of arresting officer. Includes adult and juvenile arrests.

METROPOLITAN POLICE DEPARTMENT
of Nashville and Davidson County

		All Other Arrests				Total Arrests			
		Week	4 Weeks	YTD	52 Weeks	Week	4 Weeks	YTD	52 Weeks
West	Prior	52	244	801	3,613	93	395	1,346	5,706
	Last	33	162	690	2,808	53	284	1,150	4,536
	% Change	-36.5 %	-33.6 %	-13.9 %	-22.3 %	-43.0 %	-28.1 %	-14.6 %	-20.5 %
East	Prior	118	533	1,746	7,424	173	690	2,435	10,440
	Last	97	422	1,602	6,049	134	589	2,176	8,584
	% Change	-17.8 %	-20.8 %	-8.2 %	-18.5 %	-22.5 %	-14.6 %	-10.6 %	-17.8 %
South	Prior	83	442	1,663	6,171	118	629	2,374	8,676
	Last	75	348	1,376	6,055	108	513	1,956	8,533
	% Change	-9.6 %	-21.3 %	-17.3 %	-1.9 %	-8.5 %	-18.4 %	-17.6 %	-1.6 %
Central	Prior	144	563	1,952	8,183	174	685	2,371	9,728
	Last	93	480	1,731	6,959	119	585	2,119	8,434
	% Change	-35.4 %	-14.7 %	-11.3 %	-15.0 %	-31.6 %	-14.6 %	-10.6 %	-13.3 %
Hermitage	Prior	118	496	1,909	7,086	168	764	2,889	10,447
	Last	97	419	1,559	6,536	147	643	2,335	9,688
	% Change	-17.8 %	-15.5 %	-18.3 %	-7.8 %	-12.5 %	-15.8 %	-19.2 %	-7.3 %
North	Prior	101	438	1,502	5,010	153	647	2,238	7,501
	Last	96	393	1,377	5,635	141	602	2,051	8,444
	% Change	-5.0 %	-10.3 %	-8.3 %	12.5 %	-7.8 %	-7.0 %	-8.4 %	12.6 %
Madison	Prior	83	342	1,370	5,436	135	507	1,993	7,952
	Last	91	307	1,176	4,937	141	497	1,774	7,134
	% Change	9.6 %	-10.2 %	-14.2 %	-9.2 %	4.4 %	-2.0 %	-11.0 %	-10.3 %
Midtown Hills	Prior	101	332	1,290	6,041	163	554	1,943	8,340
	Last	110	399	1,190	4,543	160	602	1,885	6,786
	% Change	8.9 %	20.2 %	-7.8 %	-24.8 %	-1.8 %	8.7 %	-3.0 %	-18.6 %
Other	Prior	149	521	1,990	7,430	184	707	2,774	10,276
	Last	127	501	1,638	6,731	177	654	2,225	9,169
	% Change	-14.8 %	-3.8 %	-17.7 %	-9.4 %	-3.8 %	-7.5 %	-19.8 %	-10.8 %
County	Prior	949	3,911	14,223	56,394	1,361	5,578	20,363	79,066
	Last	819	3,431	12,339	50,253	1,180	4,969	17,671	71,308
	% Change	-13.7 %	-12.3 %	-13.2 %	-10.9 %	-13.3 %	-10.9 %	-13.2 %	-9.8 %

Information summarized for CompStat week ending 04/01/2017.

Sourced from MNPD ARMS on 4/5/2017 8:31:12 AM. This report is not a count of arrest charges. 1 arrest = 1 body. Includes adult and juvenile arrests. Arrests categorized by order of seriousness as follows: if an arrest includes one or more Part I UCR charges, it is counted as a Part I arrest. If an arrest includes one or weapons law violation charges but no Part I charges, it is counted as a weapons law violation arrest. The same hierarchical categorization is applicable for the remaining arrest categories (drug, DUI, and all other arrests).

Outstanding Warrants: Served

Aggregated by component of arresting officer.

METROPOLITAN POLICE DEPARTMENT

of Nashville and Davidson County

		Rolling Two Week				Rolling Eight Week				YTD				Rolling Twenty-Four Month			
		Prior Week	Last Week	Change	% Change	Prior 4 Weeks	Last 4 Weeks	Change	% Change	Prior YTD	YTD	Change	% Change	Prior 52 Weeks	Last 52 Weeks	Change	% Change
West	Felony	8	7	-1	-12.5%	15	30	15	100.0%	89	85	-4	-4.5%	392	419	27	6.9%
	Misdemeanor	12	15	3	25.0%	62	74	12	19.4%	270	244	-26	-9.6%	1,002	912	-90	-9.0%
	Juvenile	0	0	0	-	2	0	-2	-100.0%	0	4	4	-	13	21	8	61.5%
	Subtotal	20	22	2	10.0%	79	104	25	31.6%	359	333	-26	-7.2%	1,407	1,352	-55	-3.9%
East	Felony	9	33	24	266.7%	53	80	27	50.9%	240	212	-28	-11.7%	921	928	7	0.8%
	Misdemeanor	50	44	-6	-12.0%	157	184	27	17.2%	515	504	-11	-2.1%	2,218	2,075	-143	-6.4%
	Juvenile	0	1	1	-	3	1	-2	-66.7%	10	10	0	0.0%	38	31	-7	-18.4%
	Subtotal	59	78	19	32.2%	213	265	52	24.4%	765	726	-39	-5.1%	3,177	3,034	-143	-4.5%
South	Felony	6	9	3	50.0%	51	27	-24	-47.1%	111	128	17	15.3%	471	602	131	27.8%
	Misdemeanor	32	17	-15	-46.9%	94	105	11	11.7%	419	366	-53	-12.6%	1,493	1,670	177	11.9%
	Juvenile	0	0	0	-	0	2	2	-	17	7	-10	-58.8%	59	27	-32	-54.2%
	Subtotal	38	26	-12	-31.6%	145	134	-11	-7.6%	547	501	-46	-8.4%	2,023	2,299	276	13.6%
Central	Felony	4	4	0	0.0%	24	20	-4	-16.7%	121	64	-57	-47.1%	519	392	-127	-24.5%
	Misdemeanor	31	20	-11	-35.5%	111	104	-7	-6.3%	355	320	-35	-9.9%	1,507	1,294	-213	-14.1%
	Juvenile	0	1	1	-	0	1	1	-	11	4	-7	-63.6%	48	22	-26	-54.2%
	Subtotal	35	25	-10	-28.6%	135	125	-10	-7.4%	487	388	-99	-20.3%	2,074	1,708	-366	-17.6%
Hermitage	Felony	38	13	-25	-65.8%	75	79	4	5.3%	232	233	1	0.4%	788	902	114	14.5%
	Misdemeanor	59	50	-9	-15.3%	219	204	-15	-6.8%	644	663	19	3.0%	2,182	2,528	346	15.9%
	Juvenile	0	0	0	-	1	1	0	0.0%	10	6	-4	-40.0%	57	28	-29	-50.9%
	Subtotal	97	63	-34	-35.1%	295	284	-11	-3.7%	886	902	16	1.8%	3,027	3,458	431	14.2%
North	Felony	15	26	11	73.3%	66	68	2	3.0%	235	195	-40	-17.0%	908	862	-46	-5.1%
	Misdemeanor	54	55	1	1.9%	174	187	13	7.5%	476	571	95	20.0%	1,762	2,092	330	18.7%
	Juvenile	1	1	0	0.0%	1	3	2	200.0%	22	10	-12	-54.5%	80	53	-27	-33.8%
	Subtotal	70	82	12	17.1%	241	258	17	7.1%	733	776	43	5.9%	2,750	3,007	257	9.3%
Madison	Felony	6	16	10	166.7%	51	38	-13	-25.5%	118	147	29	24.6%	604	608	4	0.7%
	Misdemeanor	21	34	13	61.9%	118	107	-11	-9.3%	436	383	-53	-12.2%	1,633	1,492	-141	-8.6%
	Juvenile	0	0	0	-	4	0	-4	-100.0%	9	6	-3	-33.3%	49	17	-32	-65.3%
	Subtotal	27	50	23	85.2%	173	145	-28	-16.2%	563	536	-27	-4.8%	2,286	2,117	-169	-7.4%
Midtown Hills	Felony	8	9	1	12.5%	39	50	11	28.2%	82	128	46	56.1%	374	399	25	6.7%
	Misdemeanor	27	26	-1	-3.7%	99	91	-8	-8.1%	325	291	-34	-10.5%	1,277	1,084	-193	-15.1%
	Juvenile	0	1	1	-	1	1	0	0.0%	1	3	2	200.0%	16	15	-1	-6.3%
	Subtotal	35	36	1	2.9%	139	142	3	2.2%	408	422	14	3.4%	1,667	1,498	-169	-10.1%
County	Felony	158	173	15	9.5%	921	620	-301	-32.7%	2,343	2,276	-67	-2.9%	9,069	9,002	-67	-0.7%
	Misdemeanor	394	389	-5	-1.3%	1,426	1,477	51	3.6%	4,928	4,674	-254	-5.2%	18,743	18,634	-109	-0.6%
	Juvenile	1	5	4	400.0%	12	10	-2	-16.7%	81	52	-29	-35.8%	365	233	-132	-36.2%
	Total	553	567	14	2.5%	2,359	2,107	-252	-10.7%	7,352	7,002	-350	-4.8%	28,177	27,869	-308	-1.1%

Information summarized for CompStat week ending 4/1/2017.

* Countywide totals include outstanding warrants served by all other divisions. Sourced from MNPD ARMS on 4/5/2017 8:31:12 AM.
Statistics provided above consider 1 count for each outstanding warrant served.

Outstanding Warrants: Attempts/Served

Aggregated by component of arresting officer.

METROPOLITAN POLICE DEPARTMENT

of Nashville and Davidson County

			Prior Week	Last Week	Change*	Prior 4Wks	Last 4Wks	Change*	Prior YTD	Current YTD	Change*	Prior 52Wks	Last 52Wks	Change*
West	Patrol-A	Served	3	0	-100.0 %	5	8	60.0 %	62	29	-53.2 %	144	198	37.5 %
		Attempts	10	11	10.0 %	52	47	-9.6 %	317	249	-21.5 %	647	1,111	71.7 %
		% Served	30.0 %	0.0 %	-30.0 %	9.6 %	17.0 %	7.4 %	19.6 %	11.6 %	-7.9 %	22.3 %	17.8 %	-4.4 %
	Patrol-B	Served	2	14	600.0 %	26	31	19.2 %	70	81	15.7 %	385	295	-23.4 %
		Attempts	19	40	110.5 %	218	122	-44.0 %	300	519	73.0 %	2,100	1,386	-34.0 %
		% Served	10.5 %	35.0 %	24.5 %	11.9 %	25.4 %	13.5 %	23.3 %	15.6 %	-7.7 %	18.3 %	21.3 %	3.0 %
	Patrol-C	Served	4	1	-75.0 %	15	10	-33.3 %	51	53	3.9 %	273	210	-23.1 %
		Attempts	1	3	200.0 %	35	16	-54.3 %	148	90	-39.2 %	797	430	-46.0 %
		% Served	400.0 %	33.3 %	-366.7 %	42.9 %	62.5 %	19.6 %	34.5 %	58.9 %	24.4 %	34.3 %	48.8 %	14.6 %
	Other	Served	11	7	-36.4 %	33	55	66.7 %	176	170	-3.4 %	605	649	7.3 %
		Attempts	16	9	-43.8 %	80	66	-17.5 %	474	339	-28.5 %	1,385	1,504	8.6 %
		% Served	68.8 %	77.8 %	9.0 %	41.3 %	83.3 %	42.1 %	37.1 %	50.1 %	13.0 %	43.7 %	43.2 %	-0.5 %
	Totals	**Served**	**20**	**22**	**10.0 %**	**79**	**104**	**31.6 %**	**359**	**333**	**-7.2 %**	**1,407**	**1,352**	**-3.9 %**
		Attempts	**46**	**63**	**37.0 %**	**385**	**251**	**-34.8 %**	**1,239**	**1,197**	**-3.4 %**	**4,929**	**4,431**	**-10.1 %**
		% Served	**43.5 %**	**34.9 %**	**-8.6 %**	**20.5 %**	**41.4 %**	**20.9 %**	**29.0 %**	**27.8 %**	**-1.2 %**	**28.5 %**	**30.5 %**	**2.0 %**
East	Patrol-A	Served	18	33	83.3 %	65	75	15.4 %	164	190	15.9 %	608	583	-4.1 %
		Attempts	83	80	-3.6 %	203	272	34.0 %	608	680	11.8 %	2,393	1,971	-17.6 %
		% Served	21.7 %	41.3 %	19.6 %	32.0 %	27.6 %	-4.4 %	27.0 %	27.9 %	1.0 %	25.4 %	29.6 %	4.2 %
	Patrol-B	Served	12	10	-16.7 %	31	45	45.2 %	196	111	-43.4 %	687	642	-6.6 %
		Attempts	36	19	-47.2 %	118	109	-7.6 %	732	373	-49.0 %	2,495	1,664	-33.3 %
		% Served	33.3 %	52.6 %	19.3 %	26.3 %	41.3 %	15.0 %	26.8 %	29.8 %	3.0 %	27.5 %	38.6 %	11.0 %
	Patrol-C	Served	22	27	22.7 %	71	81	14.1 %	198	229	15.7 %	787	986	25.3 %
		Attempts	37	61	64.9 %	162	159	-1.9 %	756	504	-33.3 %	2,424	2,330	-3.9 %
		% Served	59.5 %	44.3 %	-15.2 %	43.8 %	50.9 %	7.1 %	26.2 %	45.4 %	19.2 %	32.5 %	42.3 %	9.9 %
	Other	Served	7	8	14.3 %	46	64	39.1 %	207	196	-5.3 %	1,095	823	-24.8 %
		Attempts	43	29	-32.6 %	40	101	152.5 %	265	217	-18.1 %	1,319	997	-24.4 %
		% Served	16.3 %	27.6 %	11.3 %	115.0 %	63.4 %	-51.6 %	78.1 %	90.3 %	12.2 %	83.0 %	82.5 %	-0.5 %
	Totals	**Served**	**59**	**78**	**32.2 %**	**213**	**265**	**24.4 %**	**765**	**726**	**-5.1 %**	**3,177**	**3,034**	**-4.5 %**
		Attempts	**199**	**189**	**-5.0 %**	**523**	**641**	**22.6 %**	**2,361**	**1,774**	**-24.9 %**	**8,631**	**6,962**	**-19.3 %**
		% Served	**29.6 %**	**41.3 %**	**11.6 %**	**40.7 %**	**41.3 %**	**0.6 %**	**32.4 %**	**40.9 %**	**8.5 %**	**36.8 %**	**43.6 %**	**6.8 %**

Outstanding Warrants: Attempts/Served

Aggregated by component of arresting officer.

METROPOLITAN POLICE DEPARTMENT

of Nashville and Davidson County

			Prior Week	Last Week	Change*	Prior 4Wks	Last 4Wks	Change*	Prior YTD	Current YTD	Change*	Prior 52Wks	Last 52Wks	Change*
South	Patrol-A	Served	11	6	-45.5 %	31	46	48.4 %	107	135	26.2 %	421	510	21.1 %
		Attempts	26	19	-26.9 %	65	82	26.2 %	243	251	3.3 %	1,368	1,075	-21.4 %
		% Served	42.3 %	31.6 %	-10.7 %	47.7 %	56.1 %	8.4 %	44.0 %	53.8 %	9.8 %	30.8 %	47.4 %	16.7 %
	Patrol-B	Served	14	7	-50.0 %	43	35	-18.6 %	143	131	-8.4 %	611	700	14.6 %
		Attempts	27	18	-33.3 %	86	100	16.3 %	312	269	-13.8 %	1,133	999	-11.8 %
		% Served	51.9 %	38.9 %	-13.0 %	50.0 %	35.0 %	-15.0 %	45.8 %	48.7 %	2.9 %	53.9 %	70.1 %	16.1 %
	Patrol-C	Served	10	12	20.0 %	35	42	20.0 %	181	146	-19.3 %	563	639	13.5 %
		Attempts	8	12	50.0 %	59	35	-40.7 %	307	172	-44.0 %	897	883	-1.6 %
		% Served	125.0 %	100.0 %	-25.0 %	59.3 %	120.0 %	60.7 %	59.0 %	84.9 %	25.9 %	62.8 %	72.4 %	9.6 %
	Other	Served	3	1	-66.7 %	36	11	-69.4 %	116	89	-23.3 %	428	450	5.1 %
		Attempts	5	3	-40.0 %	73	15	-79.5 %	131	133	1.5 %	563	590	4.8 %
		% Served	60.0 %	33.3 %	-26.7 %	49.3 %	73.3 %	24.0 %	88.5 %	66.9 %	-21.6 %	76.0 %	76.3 %	0.2 %
	Totals	**Served**	**38**	**26**	**-31.6 %**	**145**	**134**	**-7.6 %**	**547**	**501**	**-8.4 %**	**2,023**	**2,299**	**13.6 %**
		Attempts	**66**	**52**	**-21.2 %**	**283**	**232**	**-18.0 %**	**993**	**825**	**-16.9 %**	**3,961**	**3,547**	**-10.5 %**
		% Served	**57.6 %**	**50.0 %**	**-7.6 %**	**51.2 %**	**57.8 %**	**6.5 %**	**55.1 %**	**60.7 %**	**5.6 %**	**51.1 %**	**64.8 %**	**13.7 %**
Central	Patrol-A	Served	7	6	-14.3 %	40	30	-25.0 %	101	105	4.0 %	294	398	35.4 %
		Attempts	31	14	-54.8 %	45	61	35.6 %	278	154	-44.6 %	880	656	-25.5 %
		% Served	22.6 %	42.9 %	20.3 %	88.9 %	49.2 %	-39.7 %	36.3 %	68.2 %	31.9 %	33.4 %	60.7 %	27.3 %
	Patrol-B	Served	9	3	-66.7 %	18	24	33.3 %	65	71	9.2 %	411	312	-24.1 %
		Attempts	3	7	133.3 %	18	20	11.1 %	35	45	28.6 %	779	240	-69.2 %
		% Served	300.0 %	42.9 %	-257.1 %	100.0 %	120.0 %	20.0 %	185.7 %	157.8 %	-27.9 %	52.8 %	130.0 %	77.2 %
	Patrol-C	Served	9	2	-77.8 %	26	17	-34.6 %	114	57	-50.0 %	439	332	-24.4 %
		Attempts	10	5	-50.0 %	56	24	-57.1 %	182	89	-51.1 %	369	239	-35.2 %
		% Served	90.0 %	40.0 %	-50.0 %	46.4 %	70.8 %	24.4 %	62.6 %	64.0 %	1.4 %	119.0 %	138.9 %	19.9 %
	Other	Served	10	14	40.0 %	51	54	5.9 %	208	155	-25.5 %	931	665	-28.6 %
		Attempts	43	47	9.3 %	211	179	-15.2 %	464	627	35.1 %	1,794	1,809	0.8 %
		% Served	23.3 %	29.8 %	6.5 %	24.2 %	30.2 %	6.0 %	44.8 %	24.7 %	-20.1 %	51.9 %	36.8 %	-15.1 %
	Totals	**Served**	**35**	**25**	**-28.6 %**	**135**	**125**	**-7.4 %**	**488**	**388**	**-20.5 %**	**2,075**	**1,707**	**-17.7 %**
		Attempts	**87**	**73**	**-16.1 %**	**330**	**284**	**-13.9 %**	**959**	**915**	**-4.6 %**	**3,822**	**2,944**	**-23.0 %**
		% Served	**40.2 %**	**34.2 %**	**-6.0 %**	**40.9 %**	**44.0 %**	**3.1 %**	**50.9 %**	**42.4 %**	**-8.5 %**	**54.3 %**	**58.0 %**	**3.7 %**

Outstanding Warrants: Attempts/Served

Aggregated by component of arresting officer.

METROPOLITAN POLICE DEPARTMENT

of Nashville and Davidson County

			Prior Week	Last Week	Change*	Prior 4Wks	Last 4Wks	Change*	Prior YTD	Current YTD	Change*	Prior 52Wks	Last 52Wks	Change*
Hermitage	Patrol-A	Served	6	13	116.7 %	38	34	-10.5 %	101	111	9.9 %	528	465	-11.9 %
		Attempts	62	32	-48.4 %	157	150	-4.5 %	478	530	10.9 %	2,857	1,927	-32.6 %
		% Served	9.7 %	40.6 %	30.9 %	24.2 %	22.7 %	-1.5 %	21.1 %	20.9 %	-0.2 %	18.5 %	24.1 %	5.6 %
	Patrol-B	Served	29	20	-31.0 %	67	83	23.9 %	226	242	7.1 %	637	1,049	64.7 %
		Attempts	32	14	-56.3 %	86	96	11.6 %	620	302	-51.3 %	1,803	1,530	-15.1 %
		% Served	90.6 %	142.9 %	52.2 %	77.9 %	86.5 %	8.6 %	36.5 %	80.1 %	43.7 %	35.3 %	68.6 %	33.2 %
	Patrol-C	Served	11	10	-9.1 %	78	50	-35.9 %	221	190	-14.0 %	776	679	-12.5 %
		Attempts	59	14	-76.3 %	96	146	52.1 %	670	405	-39.6 %	2,311	1,763	-23.7 %
		% Served	18.6 %	71.4 %	52.8 %	81.3 %	34.2 %	-47.0 %	33.0 %	46.9 %	13.9 %	33.6 %	38.5 %	4.9 %
	Other	Served	51	20	-60.8 %	112	117	4.5 %	338	359	6.2 %	1,086	1,265	16.5 %
		Attempts	54	18	-66.7 %	85	93	9.4 %	517	322	-37.7 %	2,368	1,554	-34.4 %
		% Served	94.4 %	111.1 %	16.7 %	131.8 %	125.8 %	-6.0 %	65.4 %	111.5 %	46.1 %	45.9 %	81.4 %	35.5 %
	Totals	**Served**	**97**	**63**	**-35.1 %**	**295**	**284**	**-3.7 %**	**886**	**902**	**1.8 %**	**3,027**	**3,458**	**14.2 %**
		Attempts	**207**	**78**	**-62.3 %**	**424**	**485**	**14.4 %**	**2,285**	**1,559**	**-31.8 %**	**9,339**	**6,774**	**-27.5 %**
		% Served	**46.9 %**	**80.8 %**	**33.9 %**	**69.6 %**	**58.6 %**	**-11.0 %**	**38.8 %**	**57.9 %**	**19.1 %**	**32.4 %**	**51.0 %**	**18.6 %**
North	Patrol-A	Served	5	14	180.0 %	46	37	-19.6 %	136	145	6.6 %	615	510	-17.1 %
		Attempts	23	36	56.5 %	136	126	-7.4 %	643	480	-25.3 %	3,308	1,550	-53.1 %
		% Served	21.7 %	38.9 %	17.1 %	33.8 %	29.4 %	-4.5 %	21.2 %	30.2 %	9.1 %	18.6 %	32.9 %	14.3 %
	Patrol-B	Served	17	2	-88.2 %	37	44	18.9 %	137	126	-8.0 %	441	598	35.6 %
		Attempts	43	30	-30.2 %	148	157	6.1 %	387	553	42.9 %	901	1,833	103.4 %
		% Served	39.5 %	6.7 %	-32.9 %	25.0 %	28.0 %	3.0 %	35.4 %	22.8 %	-12.6 %	48.9 %	32.6 %	-16.3 %
	Patrol-C	Served	6	15	150.0 %	67	44	-34.3 %	142	168	18.3 %	474	592	24.9 %
		Attempts	4	23	475.0 %	99	58	-41.4 %	420	252	-40.0 %	1,265	1,022	-19.2 %
		% Served	150.0 %	65.2 %	-84.8 %	67.7 %	75.9 %	8.2 %	33.8 %	66.7 %	32.9 %	37.5 %	57.9 %	20.5 %
	Other	Served	42	51	21.4 %	91	133	46.2 %	318	340	6.9 %	1,220	1,311	7.5 %
		Attempts	37	56	51.4 %	124	146	17.7 %	534	422	-21.0 %	2,027	2,158	6.5 %
		% Served	113.5 %	91.1 %	-22.4 %	73.4 %	91.1 %	17.7 %	59.6 %	80.6 %	21.0 %	60.2 %	60.8 %	0.6 %
	Totals	**Served**	**70**	**82**	**17.1 %**	**241**	**258**	**7.1 %**	**733**	**779**	**6.3 %**	**2,750**	**3,011**	**9.5 %**
		Attempts	**107**	**145**	**35.5 %**	**507**	**487**	**-3.9 %**	**1,984**	**1,707**	**-14.0 %**	**7,501**	**6,563**	**-12.5 %**
		% Served	**65.4 %**	**56.6 %**	**-8.9 %**	**47.5 %**	**53.0 %**	**5.4 %**	**36.9 %**	**45.6 %**	**8.7 %**	**36.7 %**	**45.9 %**	**9.2 %**

Outstanding Warrants: Attempts/Served

Aggregated by component of arresting officer.

METROPOLITAN POLICE DEPARTMENT

of Nashville and Davidson County

			Prior Week	Last Week	Change*	Prior 4Wks	Last 4Wks	Change*	Prior YTD	Current YTD	Change*	Prior 52Wks	Last 52Wks	Change*
Madison	Patrol-A	Served	3	12	300.0 %	30	27	-10.0 %	70	93	32.9 %	223	284	27.4 %
		Attempts	14	29	107.1 %	88	59	-33.0 %	236	268	13.6 %	860	770	-10.5 %
		% Served	21.4 %	41.4 %	20.0 %	34.1 %	45.8 %	11.7 %	29.7 %	34.7 %	5.0 %	25.9 %	36.9 %	11.0 %
	Patrol-B	Served	4	2	-50.0 %	40	12	-70.0 %	94	95	1.1 %	408	408	0.0 %
		Attempts	20	5	-75.0 %	65	29	-55.4 %	140	144	2.9 %	585	445	-23.9 %
		% Served	20.0 %	40.0 %	20.0 %	61.5 %	41.4 %	-20.2 %	67.1 %	66.0 %	-1.2 %	69.7 %	91.7 %	21.9 %
	Patrol-C	Served	8	21	162.5 %	57	57	0.0 %	196	156	-20.4 %	831	522	-37.2 %
		Attempts	54	37	-31.5 %	220	185	-15.9 %	568	571	0.5 %	3,033	1,633	-46.2 %
		% Served	14.8 %	56.8 %	41.9 %	25.9 %	30.8 %	4.9 %	34.5 %	27.3 %	-7.2 %	27.4 %	32.0 %	4.6 %
	Other	Served	12	15	25.0 %	46	49	6.5 %	203	192	-5.4 %	824	903	9.6 %
		Attempts	22	22	0.0 %	99	77	-22.2 %	381	361	-5.2 %	1,596	2,135	33.8 %
		% Served	54.5 %	68.2 %	13.6 %	46.5 %	63.6 %	17.2 %	53.3 %	53.2 %	-0.1 %	51.6 %	42.3 %	-9.3 %
	Totals	**Served**	**27**	**50**	**85.2 %**	**173**	**145**	**-16.2 %**	**563**	**536**	**-4.8 %**	**2,286**	**2,117**	**-7.4 %**
		Attempts	**110**	**93**	**-15.5 %**	**472**	**350**	**-25.8 %**	**1,325**	**1,344**	**1.4 %**	**6,074**	**4,983**	**-18.0 %**
		% Served	**24.5 %**	**53.8 %**	**29.2 %**	**36.7 %**	**41.4 %**	**4.8 %**	**42.5 %**	**39.9 %**	**-2.6 %**	**37.6 %**	**42.5 %**	**4.8 %**
Midtown Hills	Patrol-A	Served	4	6	50.0 %	28	34	21.4 %	55	84	52.7 %	297	252	-15.2 %
		Attempts	17	22	29.4 %	80	65	-18.8 %	146	294	101.4 %	817	741	-9.3 %
		% Served	23.5 %	27.3 %	3.7 %	35.0 %	52.3 %	17.3 %	37.7 %	28.6 %	-9.1 %	36.4 %	34.0 %	-2.3 %
	Patrol-B	Served	8	7	-12.5 %	27	27	0.0 %	83	79	-4.8 %	296	288	-2.7 %
		Attempts	4	16	300.0 %	47	55	17.0 %	232	153	-34.1 %	645	500	-22.5 %
		% Served	200.0 %	43.8 %	-156.3 %	57.4 %	49.1 %	-8.4 %	35.8 %	51.6 %	15.9 %	45.9 %	57.6 %	11.7 %
	Patrol-C	Served	4	4	0.0 %	45	14	-68.9 %	96	96	0.0 %	450	347	-22.9 %
		Attempts	8	5	-37.5 %	62	28	-54.8 %	146	159	8.9 %	852	442	-48.1 %
		% Served	50.0 %	80.0 %	30.0 %	72.6 %	50.0 %	-22.6 %	65.8 %	60.4 %	-5.4 %	52.8 %	78.5 %	25.7 %
	Other	Served	19	19	0.0 %	39	67	71.8 %	174	163	-6.3 %	624	611	-2.1 %
		Attempts	21	11	-47.6 %	52	57	9.6 %	290	192	-33.8 %	1,273	916	-28.0 %
		% Served	90.5 %	172.7 %	82.3 %	75.0 %	117.5 %	42.5 %	60.0 %	84.9 %	24.9 %	49.0 %	66.7 %	17.7 %
	Totals	**Served**	**35**	**36**	**2.9 %**	**139**	**142**	**2.2 %**	**408**	**422**	**3.4 %**	**1,667**	**1,498**	**-10.1 %**
		Attempts	**50**	**54**	**8.0 %**	**241**	**205**	**-14.9 %**	**814**	**798**	**-2.0 %**	**3,587**	**2,599**	**-27.5 %**
		% Served	**70.0 %**	**66.7 %**	**-3.3 %**	**57.7 %**	**69.3 %**	**11.6 %**	**50.1 %**	**52.9 %**	**2.8 %**	**46.5 %**	**57.6 %**	**11.2 %**

Outstanding Warrants: Attempts/Served

Aggregated by component of arresting officer.

METROPOLITAN POLICE DEPARTMENT

of Nashville and Davidson County

		Prior Week	Last Week	Change*	Prior 4Wks	Last 4Wks	Change*	Prior YTD	Current YTD	Change*	Prior 52Wks	Last 52Wks	Change*
SID	Served	4	18	350.0 %	13	26	100.0 %	80	53	-33.8 %	258	250	-3.1 %
	Attempts	1	0	-100.0 %	3	1	-66.7 %	50	7	-86.0 %	122	111	-9.0 %
	% Served	400.0 %	Infinity	Infinity	433.3 %	2,600.0 %	2,166.7 %	160.0 %	757.1 %	597.1 %	211.5 %	225.2 %	13.7 %
SOD	Served	0	2	Infinity	11	3	-72.7 %	36	23	-36.1 %	110	105	-4.5 %
	Attempts	0	1	Infinity	9	1	-88.9 %	8	14	75.0 %	32	32	0.0 %
	% Served	NaN	200.0 %	NaN	122.2 %	300.0 %	177.8 %	450.0 %	164.3 %	-285.7 %	343.8 %	328.1 %	-15.6 %
SRT	Served	7	3	-57.1 %	1	11	1,000.0 %	73	21	-71.2 %	413	226	-45.3 %
	Attempts	25	3	-88.0 %	16	34	112.5 %	210	114	-45.7 %	1,045	439	-58.0 %
	% Served	28.0 %	100.0 %	72.0 %	6.3 %	32.4 %	26.1 %	34.8 %	18.4 %	-16.3 %	39.5 %	51.5 %	12.0 %
Warrants	Served	161	161	0.0 %	905	602	-33.5 %	2,347	2,292	-2.3 %	8,610	8,621	0.1 %
	Attempts	30	31	3.3 %	159	128	-19.5 %	607	468	-22.9 %	2,160	1,928	-10.7 %
	% Served	536.7 %	519.4 %	-17.3 %	569.2 %	470.3 %	-98.9 %	386.7 %	489.7 %	103.1 %	398.6 %	447.1 %	48.5 %
Other	Served	0	1	Infinity	9	8	-11.1 %	68	29	-57.4 %	378	195	-48.4 %
	Attempts	1	10	900.0 %	23	20	-13.0 %	159	91	-42.8 %	655	581	-11.3 %
	% Served	0.0 %	10.0 %	10.0 %	39.1 %	40.0 %	0.9 %	42.8 %	31.9 %	-10.9 %	57.7 %	33.6 %	-24.1 %
County Total	**Served**	**553**	**567**	**2.5 %**	**2,359**	**2,107**	**-10.7 %**	**7,353**	**7,005**	**-4.7 %**	**28,181**	**27,873**	**-1.1 %**
	Attempts	**929**	**792**	**-14.7 %**	**3,375**	**3,119**	**-7.6 %**	**12,994**	**10,813**	**-16.8 %**	**51,858**	**41,894**	**-19.2 %**
	% Served	**59.5 %**	**71.6 %**	**12.1 %**	**69.9 %**	**67.6 %**	**-2.3 %**	**56.6 %**	**64.8 %**	**8.2 %**	**54.3 %**	**66.5 %**	**12.2 %**

Information summarized for CompStat week ending 4/1/2017.

* Change for % Served is the difference in percents. Sourced from MNPD ARMS on 4/5/2017 8:31:12 AM. Statistics provided above consider 1 count for each outstanding warrant served.

Crooks With Guns / School Zone Report

Aggregated by component of arresting officer.

METROPOLITAN POLICE DEPARTMENT
of Nashville and Davidson County

		Crooks With Guns - Arrests				Drugs in School Zones - Arrests				Drugs in School Zones - Charges			
		YTD	52 Weeks	4 Weeks	Last 4 Wks to Same Period Last Year	YTD	52 Weeks	4 Weeks	Last 4 Wks to Same Period Last Year	YTD	52 Weeks	4 Weeks	Last 4 Wks to Same Period Last Year
West	Prior	6	18	2	3	4	7	0	0	4	8	0	0
	Last	11	23	8	8	0	4	0	0	0	6	0	0
	% Change	83.3 %	27.8 %	300.0 %	166.7 %	-100.0 %	-42.9 %	0.0 %	0.0 %	-100.0 %	-25.0 %	0.0 %	0.0 %
East	Prior	12	46	2	4	3	22	2	1	3	28	2	1
	Last	7	50	1	1	6	19	0	0	6	26	0	0
	% Change	-41.7 %	8.7 %	-50.0 %	-75.0 %	100.0 %	-13.6 %	-100.0 %	-100.0 %	100.0 %	-7.1 %	-100.0 %	-100.0 %
South	Prior	11	44	4	1	3	12	0	1	3	39	0	2
	Last	13	46	2	2	1	3	0	0	2	4	0	0
	% Change	18.2 %	4.5 %	-50.0 %	100.0 %	-66.7 %	-75.0 %	0.0 %	-100.0 %	-33.3 %	-89.7 %	0.0 %	-100.0 %
Central	Prior	0	8	0	0	0	5	0	0	0	7	0	0
	Last	0	5	0	0	0	2	0	0	0	3	0	0
	% Change	0.0 %	-37.5 %	0.0 %	0.0 %	0.0 %	-60.0 %	0.0 %	0.0 %	0.0 %	-57.1 %	0.0 %	0.0 %
Hermitage	Prior	14	49	1	0	7	31	2	4	12	39	2	7
	Last	9	32	5	5	4	9	1	1	4	9	1	1
	% Change	-35.7 %	-34.7 %	400.0 %	Infinity	-42.9 %	-71.0 %	-50.0 %	-75.0 %	-66.7 %	-76.9 %	-50.0 %	-85.7 %
North	Prior	17	61	7	5	9	41	0	3	11	55	0	3
	Last	15	60	6	6	2	22	1	1	4	33	3	3
	% Change	-11.8 %	-1.6 %	-14.3 %	20.0 %	-77.8 %	-46.3 %	Infinity	-66.7 %	-63.6 %	-40.0 %	Infinity	0.0 %
Madison	Prior	3	26	2	1	0	1	0	0	0	1	0	0
	Last	9	27	3	3	0	5	0	0	0	7	0	0
	% Change	200.0 %	3.8 %	50.0 %	200.0 %	0.0 %	400.0 %	0.0 %	0.0 %	0.0 %	600.0 %	0.0 %	0.0 %
Midtown Hills	Prior	5	12	3	3	2	6	0	0	2	8	0	0
	Last	9	31	0	0	2	7	0	0	2	7	0	0
	% Change	80.0 %	158.3 %	-100.0 %	-100.0 %	0.0 %	16.7 %	0.0 %	0.0 %	0.0 %	-12.5 %	0.0 %	0.0 %
Other	Prior	14	55	0	4	9	37	0	3	15	48	0	3
	Last	3	38	2	2	1	17	0	0	3	21	0	0
	% Change	-78.6 %	-30.9 %	Infinity	-50.0 %	-88.9 %	-54.1 %	0.0 %	-100.0 %	-80.0 %	-56.3 %	0.0 %	-100.0 %
County	Prior	82	319	21	21	37	162	4	12	50	233	4	16
	Last	76	312	27	27	16	88	2	2	21	116	4	4
	% Change	-7.3 %	-2.2 %	28.6 %	28.6 %	-56.8 %	-45.7 %	-50.0 %	-83.3 %	-58.0 %	-50.2 %	0.0 %	-75.0 %

Information summarized for CompStat week ending 04/01/2017.

Sourced from MNPD ARMS on 4/5/2017 8:31:12 AM. Arrest totals do not count charges. 1 arrest = 1 body.

Juvenile Section

CompStat Weekly Analysis is provided by the Metropolitan Nashville Police Department Crime Analysis Section. This report is intended to be a management and planning tool and does not reflect the official UCR counts for the department.

"The most important single ingredient in the formula of success is knowing how to get along with people."
- Theodore Roosevelt

Begin Date: 03/26/2017
End Date: 04/01/2017
Week: 13

Juvenile Arrests

Aggregated by component of arresting officer.

METROPOLITAN POLICE DEPARTMENT

of Nashville and Davidson County

		Rolling 2 Weeks				Rolling 8 Weeks				YTD				Rolling 104 Weeks			
		Prior Week	Last Week	Change	Percent Change	Prior 4 Weeks	Last 4 Weeks	Change	Percent Change	Prior YTD	Current YTD	Change	Percent Change	Prior 52 Weeks	Last 52 Weeks	Change	Percent Change
West	Curfew	0	1	1	Infinity	3	2	-1	-33.3 %	9	8	-1	-11.1 %	86	69	-17	-19.8 %
	Truancy	0	0	0	NaN	0	0	0	NaN	22	2	-20	-90.9 %	72	34	-38	-52.8 %
	Other	7	4	-3	-42.9 %	49	22	-27	-55.1 %	127	111	-16	-12.6 %	478	436	-42	-8.8 %
	Subtotal	**7**	**5**	**-2**	**-28.6 %**	**52**	**24**	**-28**	**-53.8 %**	**158**	**121**	**-37**	**-23.4 %**	**636**	**539**	**-97**	**-15.3 %**
East	Curfew	3	5	2	66.7 %	3	9	6	200.0 %	26	17	-9	-34.6 %	164	108	-56	-34.1 %
	Truancy	0	2	2	Infinity	19	9	-10	-52.6 %	27	40	13	48.1 %	97	96	-1	-1.0 %
	Other	3	14	11	366.7 %	74	43	-31	-41.9 %	194	206	12	6.2 %	825	685	-140	-17.0 %
	Subtotal	**6**	**21**	**15**	**250.0 %**	**96**	**61**	**-35**	**-36.5 %**	**247**	**263**	**16**	**6.5 %**	**1,086**	**889**	**-197**	**-18.1 %**
South	Curfew	3	4	1	33.3 %	5	10	5	100.0 %	36	15	-21	-58.3 %	164	95	-69	-42.1 %
	Truancy	0	0	0	NaN	6	0	-6	-100.0 %	41	20	-21	-51.2 %	110	69	-41	-37.3 %
	Other	13	8	-5	-38.5 %	69	57	-12	-17.4 %	215	214	-1	-0.5 %	766	757	-9	-1.2 %
	Subtotal	**16**	**12**	**-4**	**-25.0 %**	**80**	**67**	**-13**	**-16.3 %**	**292**	**249**	**-43**	**-14.7 %**	**1,040**	**921**	**-119**	**-11.4 %**
Central	Curfew	0	0	0	NaN	0	0	0	NaN	16	5	-11	-68.8 %	77	35	-42	-54.5 %
	Truancy	0	0	0	NaN	6	0	-6	-100.0 %	13	11	-2	-15.4 %	36	24	-12	-33.3 %
	Other	0	1	1	Infinity	18	13	-5	-27.8 %	45	59	14	31.1 %	174	243	69	39.7 %
	Subtotal	**0**	**1**	**1**	**Infinity**	**24**	**13**	**-11**	**-45.8 %**	**74**	**75**	**1**	**1.4 %**	**287**	**302**	**15**	**5.2 %**
Hermitage	Curfew	0	0	0	NaN	7	12	5	71.4 %	18	23	5	27.8 %	101	94	-7	-6.9 %
	Truancy	0	4	4	Infinity	3	6	3	100.0 %	26	13	-13	-50.0 %	125	72	-53	-42.4 %
	Other	11	9	-2	-18.2 %	65	47	-18	-27.7 %	170	192	22	12.9 %	721	668	-53	-7.4 %
	Subtotal	**11**	**13**	**2**	**18.2 %**	**75**	**65**	**-10**	**-13.3 %**	**214**	**228**	**14**	**6.5 %**	**947**	**834**	**-113**	**-11.9 %**
North	Curfew	0	1	1	Infinity	1	2	1	100.0 %	17	8	-9	-52.9 %	63	59	-4	-6.3 %
	Truancy	0	0	0	NaN	12	4	-8	-66.7 %	23	23	0	0.0 %	58	45	-13	-22.4 %
	Other	15	9	-6	-40.0 %	56	50	-6	-10.7 %	155	168	13	8.4 %	503	643	140	27.8 %
	Subtotal	**15**	**10**	**-5**	**-33.3 %**	**69**	**56**	**-13**	**-18.8 %**	**195**	**199**	**4**	**2.1 %**	**624**	**747**	**123**	**19.7 %**
Madison	Curfew	3	0	-3	-100.0 %	4	3	-1	-25.0 %	11	13	2	18.2 %	105	109	4	3.8 %
	Truancy	0	0	0	NaN	4	0	-4	-100.0 %	13	8	-5	-38.5 %	31	30	-1	-3.2 %
	Other	7	7	0	0.0 %	45	36	-9	-20.0 %	136	139	3	2.2 %	548	453	-95	-17.3 %
	Subtotal	**10**	**7**	**-3**	**-30.0 %**	**53**	**39**	**-14**	**-26.4 %**	**160**	**160**	**0**	**0.0 %**	**684**	**592**	**-92**	**-13.5 %**
Midtown Hills	Curfew	2	0	-2	-100.0 %	4	3	-1	-25.0 %	26	12	-14	-53.8 %	155	66	-89	-57.4 %
	Truancy	0	0	0	NaN	2	0	-2	-100.0 %	21	8	-13	-61.9 %	71	26	-45	-63.4 %
	Other	11	11	0	0.0 %	47	36	-11	-23.4 %	106	134	28	26.4 %	394	458	64	16.2 %
	Subtotal	**13**	**11**	**-2**	**-15.4 %**	**53**	**39**	**-14**	**-26.4 %**	**153**	**154**	**1**	**0.7 %**	**620**	**550**	**-70**	**-11.3 %**
Youth Services	Other	0	0	0	NaN	0	0	0	NaN	1	0	-1	-100.0 %	8	0	-8	-100.0 %
	Subtotal	**0**	**0**	**0**	**NaN**	**0**	**0**	**0**	**NaN**	**1**	**0**	**-1**	**-100.0 %**	**8**	**0**	**-8**	**-100.0 %**
County*	Curfew	11	11	0	0.0 %	27	41	14	51.9 %	162	101	-61	-37.7 %	926	639	-287	-31.0 %
	Truancy	0	6	6	Infinity	52	19	-33	-63.5 %	187	125	-62	-33.2 %	609	407	-202	-33.2 %
	Other	67	66	-1	-1.5 %	424	309	-115	-27.1 %	1,172	1,232	60	5.1 %	4,507	4,411	-96	-2.1 %
	Total	**78**	**83**	**5**	**6.4 %**	**503**	**369**	**-134**	**-26.6 %**	**1,521**	**1,458**	**-63**	**-4.1 %**	**6,042**	**5,457**	**-585**	**-9.7 %**

Information summarized for CompStat week ending 4/1/2017.

* Countywide totals include arrests made by ALL OTHER DIVISIONS, which are not provided above for the sake of space. Sourced from MNPD ARMS on 4/5/2017 8:31:12 AM. This report does not take into account the number of charges. 1 arrest = 1 body.

Juvenile Victims - Rolling Two Week Analysis

METROPOLITAN POLICE DEPARTMENT
of Nashville and Davidson County

Aggregated by precinct (incident location). Based on date when each incident was reported.

		Homicide	Forcible Rape	Robbery	Aggravated Assault	Burglary	Larceny	Motor Vehicle Theft	All Part I Offenses	Sexual Assault	Statuatory Rape	Simple Assault / Intimidation / Stalking	Other Offenses	All Part II Offenses	All Offenses
West	Prior Week	0	2	1	0	0	0	0	3	0	0	0	0	0	3
	CompStat Week	0	0	0	2	1	1	0	4	1	0	0	10	11	15
	% Change	0.0 %	-100.0 %	-100.0 %	Infinity	Infinity	Infinity	0.0 %	33.3 %	Infinity	0.0 %	0.0 %	Infinity	Infinity	400.0 %
East	Prior Week	0	0	1	2	0	0	0	3	0	1	2	0	3	6
	CompStat Week	0	1	0	2	2	1	0	6	0	0	6	3	9	15
	% Change	0.0 %	Infinity	-100.0 %	0.0 %	Infinity	Infinity	0.0 %	100.0 %	0.0 %	-100.0 %	200.0 %	Infinity	200.0 %	150.0 %
South	Prior Week	0	1	0	5	0	2	0	8	1	0	4	2	7	15
	CompStat Week	1	0	1	0	1	0	0	3	0	0	4	0	4	7
	% Change	Infinity	-100.0 %	Infinity	-100.0 %	Infinity	-100.0 %	0.0 %	-62.5 %	-100.0 %	0.0 %	0.0 %	-100.0 %	-42.9 %	-53.3 %
Central	Prior Week	0	1	1	0	0	0	0	2	0	0	0	0	0	2
	CompStat Week	0	0	0	0	0	0	0	0	0	0	1	0	1	1
	% Change	0.0 %	-100.0 %	-100.0 %	0.0 %	0.0 %	0.0 %	0.0 %	-100.0 %	0.0 %	0.0 %	Infinity	0.0 %	Infinity	-50.0 %
Hermitage	Prior Week	0	3	0	1	0	0	0	4	1	0	3	5	9	13
	CompStat Week	0	2	0	1	0	7	0	10	1	1	5	7	14	24
	% Change	0.0 %	-33.3 %	0.0 %	0.0 %	0.0 %	Infinity	0.0 %	150.0 %	0.0 %	Infinity	66.7 %	40.0 %	55.6 %	84.6 %
North	Prior Week	0	0	0	4	0	0	0	4	1	0	11	3	15	19
	CompStat Week	0	1	0	0	0	0	0	1	2	0	5	0	7	8
	% Change	0.0 %	Infinity	0.0 %	-100.0 %	0.0 %	0.0 %	0.0 %	-75.0 %	100.0 %	0.0 %	-54.5 %	-100.0 %	-53.3 %	-57.9 %
Madison	Prior Week	0	0	0	1	0	0	0	1	0	0	2	1	3	4
	CompStat Week	0	0	0	3	0	0	0	3	1	0	5	2	8	11
	% Change	0.0 %	0.0 %	0.0 %	200.0 %	0.0 %	0.0 %	0.0 %	200.0 %	Infinity	0.0 %	150.0 %	100.0 %	166.7 %	175.0 %
Midtown Hills	Prior Week	0	0	0	0	0	0	0	0	0	0	0	1	1	1
	CompStat Week	0	0	0	1	1	1	0	3	2	0	4	0	6	9
	% Change	0.0 %	0.0 %	0.0 %	Infinity	Infinity	Infinity	0.0 %	Infinity	Infinity	0.0 %	Infinity	-100.0 %	500.0 %	800.0 %
Not Validated	Prior Week	0	0	0	0	0	0	0	0	0	0	0	0	0	0
	CompStat Week	0	0	0	0	0	0	0	0	1	0	0	0	1	1
	% Change	0.0 %	0.0 %	0.0 %	0.0 %	0.0 %	0.0 %	0.0 %	0.0 %	Infinity	0.0 %	0.0 %	0.0 %	Infinity	Infinity
County	Prior Week	0	7	3	13	0	2	0	25	3	1	22	12	38	63
	CompStat Week	1	4	1	9	5	10	0	30	8	1	30	22	61	91
	% Change	Infinity	-42.9 %	-66.7 %	-30.8 %	Infinity	400.0 %	0.0 %	20.0 %	166.7 %	0.0 %	36.4 %	83.3 %	60.5 %	44.4 %

Prior Week	**Begin Date**	03/19/2017	**End Date**	03/25/2017
CompStat Week	**Begin Date**	03/26/2017	**End Date**	04/01/2017

Sourced from MNPD ARMS on 4/5/2017 8:31:12 AM. The figures above were sourced from incident reports using NIBRS definitions and reporting guidelines, based on the date when the crime was reported. This report is intended to be a management and planning tool and does not reflect the official NIBRS counts for the department. Incidents where a location is unknown or unspecified are included in the countywide totals. 'Unknown' refers to records in which the address is listed as 'Unknown' on the incident report. 'Not Validated' refers to records that were entered in with an invalid addresses.

Juvenile Victims - Rolling Eight Week Analysis

METROPOLITAN POLICE DEPARTMENT
of Nashville and Davidson County

Aggregated by precinct (incident location). Based on date when each incident was reported.

		Homicide	Forcible Rape	Robbery	Aggravated Assault	Burglary	Larceny	Motor Vehicle Theft	All Part I Offenses	Sexual Assault	Statuatory Rape	Simple Assault / Intimidation / Stalking	Other Offenses	All Part II Offenses	All Offenses
West	Prior 4 Weeks	0	1	0	1	0	4	0	6	1	0	11	6	18	24
	Last 4 Weeks	0	2	1	2	1	3	0	9	1	0	6	11	18	27
	% Change	0.0 %	100.0 %	Infinity	100.0 %	Infinity	-25.0 %	0.0 %	50.0 %	0.0 %	0.0 %	-45.5 %	83.3 %	0.0 %	12.5 %
East	Prior 4 Weeks	0	0	1	4	1	3	0	9	3	0	33	6	42	51
	Last 4 Weeks	0	2	1	8	2	6	0	19	1	1	22	6	30	49
	% Change	0.0 %	Infinity	0.0 %	100.0 %	100.0 %	100.0 %	0.0 %	111.1 %	-66.7 %	Infinity	-33.3 %	0.0 %	-28.6 %	-3.9 %
South	Prior 4 Weeks	0	0	2	13	1	34	0	50	6	0	47	11	64	114
	Last 4 Weeks	1	1	5	14	4	5	1	31	2	0	28	9	39	70
	% Change	Infinity	Infinity	150.0 %	7.7 %	300.0 %	-85.3 %	Infinity	-38.0 %	-66.7 %	0.0 %	-40.4 %	-18.2 %	-39.1 %	-38.6 %
Central	Prior 4 Weeks	0	0	0	0	0	0	0	0	0	0	2	2	4	4
	Last 4 Weeks	0	1	1	0	0	0	0	2	0	0	2	2	4	6
	% Change	0.0 %	Infinity	Infinity	0.0 %	0.0 %	0.0 %	0.0 %	Infinity	0.0 %	0.0 %	0.0 %	0.0 %	0.0 %	50.0 %
Hermitage	Prior 4 Weeks	0	6	2	10	0	4	0	22	0	3	36	5	44	66
	Last 4 Weeks	0	7	0	3	0	12	0	22	3	1	19	23	46	68
	% Change	0.0 %	16.7 %	-100.0 %	-70.0 %	0.0 %	200.0 %	0.0 %	0.0 %	Infinity	-66.7 %	-47.2 %	360.0 %	4.5 %	3.0 %
North	Prior 4 Weeks	0	2	5	3	0	1	0	11	5	1	23	7	36	47
	Last 4 Weeks	0	2	0	10	0	3	0	15	3	1	32	10	46	61
	% Change	0.0 %	0.0 %	-100.0 %	233.3 %	0.0 %	200.0 %	0.0 %	36.4 %	-40.0 %	0.0 %	39.1 %	42.9 %	27.8 %	29.8 %
Madison	Prior 4 Weeks	0	0	0	2	0	1	0	3	7	6	21	7	41	44
	Last 4 Weeks	0	1	0	4	0	2	0	7	2	0	16	10	28	35
	% Change	0.0 %	Infinity	0.0 %	100.0 %	0.0 %	100.0 %	0.0 %	133.3 %	-71.4 %	-100.0 %	-23.8 %	42.9 %	-31.7 %	-20.5 %
Midtown Hills	Prior 4 Weeks	0	1	0	6	0	11	0	18	4	1	14	4	23	41
	Last 4 Weeks	0	0	1	2	1	2	0	6	3	0	12	3	18	24
	% Change	0.0 %	-100.0 %	Infinity	-66.7 %	Infinity	-81.8 %	0.0 %	-66.7 %	-25.0 %	-100.0 %	-14.3 %	-25.0 %	-21.7 %	-41.5 %
Not Validated	Prior 4 Weeks	0	0	0	0	0	0	0	0	0	0	0	0	0	0
	Last 4 Weeks	0	0	0	0	0	0	0	0	1	0	0	0	1	1
	% Change	0.0 %	0.0 %	0.0 %	0.0 %	0.0 %	0.0 %	0.0 %	0.0 %	Infinity	0.0 %	0.0 %	0.0 %	Infinity	Infinity
County	Prior 4 Weeks	0	10	10	39	2	58	0	119	26	11	187	48	272	391
	Last 4 Weeks	1	16	9	43	8	33	1	111	16	3	137	74	230	341
	% Change	Infinity	60.0 %	-10.0 %	10.3 %	300.0 %	-43.1 %	Infinity	-6.7 %	-38.5 %	-72.7 %	-26.7 %	54.2 %	-15.4 %	-12.8 %

Prior 4 Weeks	**Begin Date**	02/05/2017	**End Date**	03/04/2017
Last 4 Weeks	**Begin Date**	03/05/2017	**End Date**	04/01/2017

Sourced from MNPD ARMS on 4/5/2017 8:31:12 AM. The figures above were sourced from incident reports using NIBRS definitions and reporting guidelines, based on the date when the crime was reported. This report is intended to be a management and planning tool and does not reflect the official NIBRS counts for the department. Incidents where a location is unknown or unspecified are included in the countywide totals. 'Unknown' refers to records in which the address is listed as 'Unknown' on the incident report. 'Not Validated' refers to records that were entered in with an invalid addresses.

Juvenile Victims - Year-to-Date Analysis

METROPOLITAN POLICE DEPARTMENT
of Nashville and Davidson County

Aggregated by precinct (incident location). Based on date when each incident was reported.

		Homicide	Forcible Rape	Robbery	Aggravated Assault	Burglary	Larceny	Motor Vehicle Theft	All Part I Offenses	Sexual Assault	Statuatory Rape	Simple Assault / Intimidation / Stalking	Other Offenses	All Part II Offenses	All Offenses
West	Prior YTD	0	2	0	12	3	4	0	21	2	1	39	23	65	86
	YTD	0	3	4	6	1	14	0	28	3	0	30	23	56	84
	% Change	0.0 %	50.0 %	Infinity	-50.0 %	-66.7 %	250.0 %	0.0 %	33.3 %	50.0 %	-100.0 %	-23.1 %	0.0 %	-13.8 %	-2.3 %
East	Prior YTD	0	7	4	27	3	17	0	58	11	0	69	21	101	159
	YTD	0	4	2	30	3	23	2	64	6	2	84	22	114	178
	% Change	0.0 %	-42.9 %	-50.0 %	11.1 %	0.0 %	35.3 %	Infinity	10.3 %	-45.5 %	Infinity	21.7 %	4.8 %	12.9 %	11.9 %
South	Prior YTD	0	9	13	50	15	12	0	99	12	3	83	43	141	240
	YTD	3	1	7	46	5	49	1	112	16	0	115	23	154	266
	% Change	Infinity	-88.9 %	-46.2 %	-8.0 %	-66.7 %	308.3 %	Infinity	13.1 %	33.3 %	-100.0 %	38.6 %	-46.5 %	9.2 %	10.8 %
Central	Prior YTD	0	13	0	0	0	4	0	17	8	3	9	7	27	44
	YTD	0	1	1	0	0	3	0	5	1	0	7	5	13	18
	% Change	0.0 %	-92.3 %	Infinity	0.0 %	0.0 %	-25.0 %	0.0 %	-70.6 %	-87.5 %	-100.0 %	-22.2 %	-28.6 %	-51.9 %	-59.1 %
Hermitage	Prior YTD	0	3	14	16	6	24	0	63	14	2	78	36	130	193
	YTD	0	21	6	19	1	24	0	71	9	5	82	45	141	212
	% Change	0.0 %	600.0 %	-57.1 %	18.8 %	-83.3 %	0.0 %	0.0 %	12.7 %	-35.7 %	150.0 %	5.1 %	25.0 %	8.5 %	9.8 %
North	Prior YTD	0	10	13	26	4	8	0	61	4	1	69	28	102	163
	YTD	0	5	9	22	3	4	0	43	12	2	77	20	111	154
	% Change	0.0 %	-50.0 %	-30.8 %	-15.4 %	-25.0 %	-50.0 %	0.0 %	-29.5 %	200.0 %	100.0 %	11.6 %	-28.6 %	8.8 %	-5.5 %
Madison	Prior YTD	0	9	5	20	0	7	0	41	7	3	83	21	114	155
	YTD	0	2	3	19	1	5	0	30	9	6	64	21	100	130
	% Change	0.0 %	-77.8 %	-40.0 %	-5.0 %	Infinity	-28.6 %	0.0 %	-26.8 %	28.6 %	100.0 %	-22.9 %	0.0 %	-12.3 %	-16.1 %
Midtown Hills	Prior YTD	0	4	5	13	2	6	0	30	4	1	35	21	61	91
	YTD	0	3	1	18	1	17	0	40	8	2	54	8	72	112
	% Change	0.0 %	-25.0 %	-80.0 %	38.5 %	-50.0 %	183.3 %	0.0 %	33.3 %	100.0 %	100.0 %	54.3 %	-61.9 %	18.0 %	23.1 %
Not Validated	Prior YTD	0	0	0	0	0	0	0	0	0	0	0	0	0	0
	YTD	0	0	0	0	0	0	0	0	1	0	0	0	1	1
	% Change	0.0 %	0.0 %	0.0 %	0.0 %	0.0 %	0.0 %	0.0 %	0.0 %	Infinity	0.0 %	0.0 %	0.0 %	Infinity	Infinity
County	Prior YTD	0	57	54	164	33	82	0	390	62	14	465	200	741	1,131
	YTD	3	40	33	160	15	139	3	393	65	17	513	167	762	1,155
	% Change	Infinity	-29.8 %	-38.9 %	-2.4 %	-54.5 %	69.5 %	Infinity	0.8 %	4.8 %	21.4 %	10.3 %	-16.5 %	2.8 %	2.1 %

Prior YTD	**Begin Date**	01/01/2016	**End Date**	04/01/2016
YTD	**Begin Date**	01/01/2017	**End Date**	04/01/2017

Sourced from MNPD ARMS on 4/5/2017 8:31:13 AM. The figures above were sourced from incident reports using NIBRS definitions and reporting guidelines, based on the date when the crime was reported. This report is intended to be a management and planning tool and does not reflect the official NIBRS counts for the department. Incidents where a location is unknown or unspecified are included in the countywide totals. 'Unknown' refers to records in which the address is listed as 'Unknown' on the incident report. 'Not Validated' refers to records that were entered in with an invalid addresses.

Juvenile Victims

METROPOLITAN POLICE DEPARTMENT
of Nashville and Davidson County

Aggregated by precinct (incident location). Based on date when each incident was reported.

		Rolling 2 Weeks				Rolling 8 Weeks				YTD				Rolling 104 Weeks			
		Prior Week	Last Week	Change	Percent Change	Prior 4 Weeks	Last 4 Weeks	Change	Percent Change	Prior YTD	Current YTD	Change	Percent Change	Prior 52 Weeks	Last 52 Weeks	Change	Percent Change
West	Part I-Violent	3	2	-1	-33.3 %	2	5	3	150.0 %	14	13	-1	-7.1 %	67	62	-5	-7.5 %
	Part I-Property	0	2	2	Infinity	4	4	0	0.0 %	7	15	8	114.3 %	48	56	8	16.7 %
	Part II	0	11	11	Infinity	18	18	0	0.0 %	65	56	-9	-13.8 %	246	193	-53	-21.5 %
	Subtotal	**3**	**15**	**12**	**400.0 %**	**24**	**27**	**3**	**12.5 %**	**86**	**84**	**-2**	**-2.3 %**	**361**	**311**	**-50**	**-13.9 %**
East	Part I-Violent	3	3	0	0.0 %	5	11	6	120.0 %	38	36	-2	-5.3 %	140	136	-4	-2.9 %
	Part I-Property	0	3	3	Infinity	4	8	4	100.0 %	20	28	8	40.0 %	90	77	-13	-14.4 %
	Part II	3	9	6	200.0 %	42	30	-12	-28.6 %	101	114	13	12.9 %	530	405	-125	-23.6 %
	Subtotal	**6**	**15**	**9**	**150.0 %**	**51**	**49**	**-2**	**-3.9 %**	**159**	**178**	**19**	**11.9 %**	**760**	**618**	**-142**	**-18.7 %**
South	Part I-Violent	6	2	-4	-66.7 %	15	21	6	40.0 %	72	57	-15	-20.8 %	232	212	-20	-8.6 %
	Part I-Property	2	1	-1	-50.0 %	35	10	-25	-71.4 %	27	55	28	103.7 %	120	144	24	20.0 %
	Part II	7	4	-3	-42.9 %	64	39	-25	-39.1 %	141	154	13	9.2 %	609	575	-34	-5.6 %
	Subtotal	**15**	**7**	**-8**	**-53.3 %**	**114**	**70**	**-44**	**-38.6 %**	**240**	**266**	**26**	**10.8 %**	**961**	**931**	**-30**	**-3.1 %**
Central	Part I-Violent	2	0	-2	-100.0 %	0	2	2	Infinity	13	2	-11	-84.6 %	36	28	-8	-22.2 %
	Part I-Property	0	0	0	NaN	0	0	0	NaN	4	3	-1	-25.0 %	18	32	14	77.8 %
	Part II	0	1	1	Infinity	4	4	0	0.0 %	27	13	-14	-51.9 %	111	65	-46	-41.4 %
	Subtotal	**2**	**1**	**-1**	**-50.0 %**	**4**	**6**	**2**	**50.0 %**	**44**	**18**	**-26**	**-59.1 %**	**165**	**125**	**-40**	**-24.2 %**
Hermitage	Part I-Violent	4	3	-1	-25.0 %	18	10	-8	-44.4 %	33	46	13	39.4 %	141	188	47	33.3 %
	Part I-Property	0	7	7	Infinity	4	12	8	200.0 %	30	25	-5	-16.7 %	122	100	-22	-18.0 %
	Part II	9	14	5	55.6 %	44	46	2	4.5 %	130	141	11	8.5 %	563	527	-36	-6.4 %
	Subtotal	**13**	**24**	**11**	**84.6 %**	**66**	**68**	**2**	**3.0 %**	**193**	**212**	**19**	**9.8 %**	**826**	**815**	**-11**	**-1.3 %**
North	Part I-Violent	4	1	-3	-75.0 %	10	12	2	20.0 %	49	36	-13	-26.5 %	217	178	-39	-18.0 %
	Part I-Property	0	0	0	NaN	1	3	2	200.0 %	12	7	-5	-41.7 %	63	46	-17	-27.0 %
	Part II	15	7	-8	-53.3 %	36	46	10	27.8 %	102	111	9	8.8 %	425	406	-19	-4.5 %
	Subtotal	**19**	**8**	**-11**	**-57.9 %**	**47**	**61**	**14**	**29.8 %**	**163**	**154**	**-9**	**-5.5 %**	**705**	**630**	**-75**	**-10.6 %**
Madison	Part I-Violent	1	3	2	200.0 %	2	5	3	150.0 %	34	24	-10	-29.4 %	167	94	-73	-43.7 %
	Part I-Property	0	0	0	NaN	1	2	1	100.0 %	7	6	-1	-14.3 %	42	23	-19	-45.2 %
	Part II	3	8	5	166.7 %	41	28	-13	-31.7 %	114	100	-14	-12.3 %	452	401	-51	-11.3 %
	Subtotal	**4**	**11**	**7**	**175.0 %**	**44**	**35**	**-9**	**-20.5 %**	**155**	**130**	**-25**	**-16.1 %**	**661**	**518**	**-143**	**-21.6 %**
Midtown Hills	Part I-Violent	0	1	1	Infinity	7	3	-4	-57.1 %	22	22	0	0.0 %	87	78	-9	-10.3 %
	Part I-Property	0	2	2	Infinity	11	3	-8	-72.7 %	8	18	10	125.0 %	62	60	-2	-3.2 %
	Part II	1	6	5	500.0 %	23	18	-5	-21.7 %	61	72	11	18.0 %	288	238	-50	-17.4 %
	Subtotal	**1**	**9**	**8**	**800.0 %**	**41**	**24**	**-17**	**-41.5 %**	**91**	**112**	**21**	**23.1 %**	**437**	**376**	**-61**	**-14.0 %**
County*	Part I-Violent	23	15	-8	-34.8 %	59	69	10	16.9 %	275	236	-39	-14.2 %	1,087	976	-111	-10.2 %
	Part I-Property	2	15	13	650.0 %	60	42	-18	-30.0 %	115	157	42	36.5 %	565	538	-27	-4.8 %
	Part II	38	60	22	57.9 %	272	229	-43	-15.8 %	741	761	20	2.7 %	3,224	2,810	-414	-12.8 %
	Total	**63**	**90**	**27**	**42.9 %**	**391**	**340**	**-51**	**-13.0 %**	**1,131**	**1,154**	**23**	**2.0 %**	**4,876**	**4,324**	**-552**	**-11.3 %**

Information summarized for CompStat week ending 04/01/2017.

Sourced from MNPD ARMS on 4/5/2017 8:31:13 AM. The figures above were sourced from incident reports using NIBRS definitions and reporting guidelines, based on the date when the crime was reported. This report is intended to be a management and planning tool and does not reflect the official NIBRS counts for the department. Incidents where a location is unknown or unspecified are included in the countywide totals. 'Unknown' refers to records in which the address is listed as 'Unknown' on the incident report. 'Not Validated' refers to records that were entered in with an invalid addresses.

Efficiencies Section

CompStat Weekly Analysis is provided by the Metropolitan Nashville Police Department Crime Analysis Section. This report is intended to be a management and planning tool and does not reflect the official UCR counts for the department.

"The most important single ingredient in the formula of success is knowing how to get along with people."
- Theodore Roosevelt

Begin Date: 03/26/2017
End Date: 04/01/2017
Week: 13

Self Initiated CAD

Aggregated by component of officer initiating call.

METROPOLITAN POLICE DEPARTMENT

of Nashville and Davidson County

		Rolling Two Week				Rolling Eight Week				YTD				Rolling Twenty-Four Month			
		Prior Week	Last Week	Change	Percent Change	Prior 4 Weeks	Last 4 Weeks	Change	Percent Change	Prior YTD	Current YTD	Change	Percent Change	Prior 52 Weeks	Last 52 Weeks	Change	Percent Change
West	Vehicle Stop	695	471	-224	-32.2 %	2,508	2,096	-412	-16.4 %	8,962	7,548	-1,414	-15.8 %	34,325	29,076	-5,249	-15.3 %
	Business Check	1,058	794	-264	-25.0 %	4,029	3,514	-515	-12.8 %	7,519	12,574	5,055	67.2 %	29,682	40,375	10,693	36.0 %
	All Other SI	526	362	-164	-31.2 %	2,109	1,625	-484	-22.9 %	3,766	6,170	2,404	63.8 %	14,887	19,235	4,348	29.2 %
	Subtotal	**2,279**	**1,627**	**-652**	**-28.6 %**	**8,646**	**7,235**	**-1,411**	**-16.3 %**	**20,247**	**26,292**	**6,045**	**29.9 %**	**78,894**	**88,686**	**9,792**	**12.4 %**
East	Vehicle Stop	669	628	-41	-6.1 %	2,651	2,558	-93	-3.5 %	9,408	8,399	-1,009	-10.7 %	38,363	30,076	-8,287	-21.6 %
	Business Check	154	188	34	22.1 %	828	687	-141	-17.0 %	4,238	2,582	-1,656	-39.1 %	13,789	10,509	-3,280	-23.8 %
	All Other SI	265	257	-8	-3.0 %	1,147	1,048	-99	-8.6 %	4,149	3,611	-538	-13.0 %	16,019	14,374	-1,645	-10.3 %
	Subtotal	**1,088**	**1,073**	**-15**	**-1.4 %**	**4,626**	**4,293**	**-333**	**-7.2 %**	**17,795**	**14,592**	**-3,203**	**-18.0 %**	**68,171**	**54,959**	**-13,212**	**-19.4 %**
South	Vehicle Stop	630	575	-55	-8.7 %	2,396	2,342	-54	-2.3 %	11,680	8,177	-3,503	-30.0 %	43,847	36,991	-6,856	-15.6 %
	Business Check	319	253	-66	-20.7 %	1,335	1,091	-244	-18.3 %	5,358	4,066	-1,292	-24.1 %	15,561	15,695	134	0.9 %
	All Other SI	252	281	29	11.5 %	1,030	1,061	31	3.0 %	4,046	3,487	-559	-13.8 %	13,976	14,621	645	4.6 %
	Subtotal	**1,201**	**1,109**	**-92**	**-7.7 %**	**4,761**	**4,494**	**-267**	**-5.6 %**	**21,084**	**15,730**	**-5,354**	**-25.4 %**	**73,384**	**67,307**	**-6,077**	**-8.3 %**
Central	Vehicle Stop	448	358	-90	-20.1 %	1,803	1,540	-263	-14.6 %	7,438	5,805	-1,633	-22.0 %	32,574	21,503	-11,071	-34.0 %
	Business Check	754	718	-36	-4.8 %	3,267	2,977	-290	-8.9 %	6,344	10,607	4,263	67.2 %	18,922	36,944	18,022	95.2 %
	All Other SI	394	407	13	3.3 %	1,705	1,547	-158	-9.3 %	4,802	5,656	854	17.8 %	20,240	22,376	2,136	10.6 %
	Subtotal	**1,596**	**1,483**	**-113**	**-7.1 %**	**6,775**	**6,064**	**-711**	**-10.5 %**	**18,584**	**22,068**	**3,484**	**18.7 %**	**71,736**	**80,823**	**9,087**	**12.7 %**
Hermitage	Vehicle Stop	686	571	-115	-16.8 %	3,213	2,512	-701	-21.8 %	14,709	9,551	-5,158	-35.1 %	51,760	41,637	-10,123	-19.6 %
	Business Check	433	387	-46	-10.6 %	1,990	1,598	-392	-19.7 %	8,120	5,976	-2,144	-26.4 %	27,910	22,785	-5,125	-18.4 %
	All Other SI	350	364	14	4.0 %	1,518	1,340	-178	-11.7 %	5,679	4,751	-928	-16.3 %	20,241	18,147	-2,094	-10.3 %
	Subtotal	**1,469**	**1,322**	**-147**	**-10.0 %**	**6,721**	**5,450**	**-1,271**	**-18.9 %**	**28,508**	**20,278**	**-8,230**	**-28.9 %**	**99,911**	**82,569**	**-17,342**	**-17.4 %**
North	Vehicle Stop	371	379	8	2.2 %	1,725	1,336	-389	-22.6 %	6,574	5,431	-1,143	-17.4 %	22,769	21,775	-994	-4.4 %
	Business Check	470	391	-79	-16.8 %	1,383	1,460	77	5.6 %	5,767	4,612	-1,155	-20.0 %	18,368	20,403	2,035	11.1 %
	All Other SI	257	342	85	33.1 %	1,208	1,091	-117	-9.7 %	3,969	3,828	-141	-3.6 %	16,019	15,492	-527	-3.3 %
	Subtotal	**1,098**	**1,112**	**14**	**1.3 %**	**4,316**	**3,887**	**-429**	**-9.9 %**	**16,310**	**13,871**	**-2,439**	**-15.0 %**	**57,156**	**57,670**	**514**	**0.9 %**
Madison	Vehicle Stop	392	321	-71	-18.1 %	1,372	1,288	-84	-6.1 %	5,787	4,599	-1,188	-20.5 %	22,303	18,562	-3,741	-16.8 %
	Business Check	472	451	-21	-4.4 %	1,904	1,838	-66	-3.5 %	9,124	6,509	-2,615	-28.7 %	37,005	26,766	-10,239	-27.7 %
	All Other SI	154	160	6	3.9 %	755	628	-127	-16.8 %	3,226	2,360	-866	-26.8 %	13,299	10,068	-3,231	-24.3 %
	Subtotal	**1,018**	**932**	**-86**	**-8.4 %**	**4,031**	**3,754**	**-277**	**-6.9 %**	**18,137**	**13,468**	**-4,669**	**-25.7 %**	**72,607**	**55,396**	**-17,211**	**-23.7 %**
Midtown Hills	Vehicle Stop	580	608	28	4.8 %	2,211	2,149	-62	-2.8 %	9,348	7,147	-2,201	-23.5 %	41,031	27,541	-13,490	-32.9 %
	Business Check	582	584	2	0.3 %	2,369	2,329	-40	-1.7 %	6,871	7,827	956	13.9 %	27,098	25,350	-1,748	-6.5 %
	All Other SI	331	335	4	1.2 %	1,192	1,262	70	5.9 %	5,723	4,171	-1,552	-27.1 %	22,051	17,256	-4,795	-21.7 %
	Subtotal	**1,493**	**1,527**	**34**	**2.3 %**	**5,772**	**5,740**	**-32**	**-0.6 %**	**21,942**	**19,145**	**-2,797**	**-12.7 %**	**90,180**	**70,147**	**-20,033**	**-22.2 %**
County*	Vehicle Stop	4,984	4,285	-699	-14.0 %	19,562	17,571	-1,991	-10.2 %	79,034	62,240	-16,794	-21.2 %	306,733	250,475	-56,258	-18.3 %
	Business Check	4,406	3,884	-522	-11.8 %	17,751	16,184	-1,567	-8.8 %	55,141	56,712	1,571	2.8 %	194,615	208,842	14,227	7.3 %
	All Other SI	3,260	3,136	-124	-3.8 %	13,349	12,457	-892	-6.7 %	45,021	43,131	-1,890	-4.2 %	176,405	169,599	-6,806	-3.9 %
	Total	**12,650**	**11,305**	**-1,345**	**-10.6 %**	**50,662**	**46,212**	**-4,450**	**-8.8 %**	**179,196**	**162,083**	**-17,113**	**-9.5 %**	**677,753**	**628,916**	**-48,837**	**-7.2 %**

Information summarized for CompStat week ending 4/1/2017.

* Countywide totals include CFS with unknown locations. Sourced from MNPD ARMS on 4/5/2017 8:31:13 AM. 'Vehicle Stops' refer to 10-93 calls. 'Business Checks' refer to 10-96 calls. Only includes calls initiated by an officer (call type 2 or 3). Excludes CFS with a disposition code of 6 or 11.

Dispatched Calls for Service

Aggregated by component of officer responding to call.

METROPOLITAN POLICE DEPARTMENT

of Nashville and Davidson County

		Rolling 2 Weeks				Rolling 8 Weeks				YTD				Rolling 104 Weeks			
		Prior Week	Last Week	Change	Percent Change	Prior 4 Weeks	Last 4 Weeks	Change	Percent Change	Prior YTD	Current YTD	Change	Percent Change	Prior 52 Weeks	Last 52 Weeks	Change	Percent Change
West	Part I	119	114	-5	-4.2 %	429	485	56	13.1 %	1,528	1,494	-34	-2.2 %	5,837	6,205	368	6.3 %
	Vehicle Crash	31	36	5	16.1 %	216	152	-64	-29.6 %	729	666	-63	-8.6 %	2,783	2,850	67	2.4 %
	All Other CFS	210	234	24	11.4 %	855	875	20	2.3 %	2,753	2,881	128	4.6 %	11,607	11,819	212	1.8 %
	Subtotal	**360**	**384**	**24**	**6.7 %**	**1,500**	**1,512**	**12**	**0.8 %**	**5,010**	**5,041**	**31**	**0.6 %**	**20,227**	**20,874**	**647**	**3.2 %**
East	Part I	106	120	14	13.2 %	391	460	69	17.6 %	1,420	1,360	-60	-4.2 %	5,866	5,777	-89	-1.5 %
	Vehicle Crash	34	35	1	2.9 %	151	145	-6	-4.0 %	458	465	7	1.5 %	1,998	1,904	-94	-4.7 %
	All Other CFS	238	283	45	18.9 %	1,070	1,020	-50	-4.7 %	3,556	3,438	-118	-3.3 %	15,215	14,571	-644	-4.2 %
	Subtotal	**378**	**438**	**60**	**15.9 %**	**1,612**	**1,625**	**13**	**0.8 %**	**5,434**	**5,263**	**-171**	**-3.1 %**	**23,079**	**22,252**	**-827**	**-3.6 %**
South	Part I	180	179	-1	-0.6 %	725	743	18	2.5 %	2,307	2,398	91	3.9 %	9,706	9,813	107	1.1 %
	Vehicle Crash	89	102	13	14.6 %	382	361	-21	-5.5 %	1,394	1,237	-157	-11.3 %	5,427	5,367	-60	-1.1 %
	All Other CFS	444	464	20	4.5 %	1,764	1,786	22	1.2 %	5,551	5,693	142	2.6 %	22,905	22,643	-262	-1.1 %
	Subtotal	**713**	**745**	**32**	**4.5 %**	**2,871**	**2,890**	**19**	**0.7 %**	**9,252**	**9,328**	**76**	**0.8 %**	**38,038**	**37,823**	**-215**	**-0.6 %**
Central	Part I	61	73	12	19.7 %	218	242	24	11.0 %	730	748	18	2.5 %	3,119	3,210	91	2.9 %
	Vehicle Crash	32	49	17	53.1 %	164	158	-6	-3.7 %	545	481	-64	-11.7 %	2,087	2,151	64	3.1 %
	All Other CFS	217	216	-1	-0.5 %	874	814	-60	-6.9 %	2,368	2,578	210	8.9 %	9,817	10,466	649	6.6 %
	Subtotal	**310**	**338**	**28**	**9.0 %**	**1,256**	**1,214**	**-42**	**-3.3 %**	**3,643**	**3,807**	**164**	**4.5 %**	**15,023**	**15,827**	**804**	**5.4 %**
Hermitage	Part I	164	191	27	16.5 %	631	658	27	4.3 %	1,918	2,109	191	10.0 %	8,012	8,497	485	6.1 %
	Vehicle Crash	82	72	-10	-12.2 %	326	326	0	0.0 %	1,043	1,008	-35	-3.4 %	4,275	4,376	101	2.4 %
	All Other CFS	398	431	33	8.3 %	1,595	1,598	3	0.2 %	5,112	5,124	12	0.2 %	21,481	21,866	385	1.8 %
	Subtotal	**644**	**694**	**50**	**7.8 %**	**2,552**	**2,582**	**30**	**1.2 %**	**8,073**	**8,241**	**168**	**2.1 %**	**33,768**	**34,739**	**971**	**2.9 %**
North	Part I	128	125	-3	-2.3 %	464	500	36	7.8 %	1,440	1,537	97	6.7 %	6,106	6,476	370	6.1 %
	Vehicle Crash	43	50	7	16.3 %	193	185	-8	-4.1 %	644	581	-63	-9.8 %	2,487	2,601	114	4.6 %
	All Other CFS	364	331	-33	-9.1 %	1,242	1,342	100	8.1 %	4,025	4,118	93	2.3 %	16,627	16,614	-13	-0.1 %
	Subtotal	**535**	**506**	**-29**	**-5.4 %**	**1,899**	**2,027**	**128**	**6.7 %**	**6,109**	**6,236**	**127**	**2.1 %**	**25,220**	**25,691**	**471**	**1.9 %**
Madison	Part I	90	90	0	0.0 %	380	396	16	4.2 %	1,241	1,237	-4	-0.3 %	5,154	5,184	30	0.6 %
	Vehicle Crash	31	36	5	16.1 %	126	145	19	15.1 %	550	433	-117	-21.3 %	2,361	2,046	-315	-13.3 %
	All Other CFS	242	239	-3	-1.2 %	967	940	-27	-2.8 %	3,104	3,045	-59	-1.9 %	13,230	13,104	-126	-1.0 %
	Subtotal	**363**	**365**	**2**	**0.6 %**	**1,473**	**1,481**	**8**	**0.5 %**	**4,895**	**4,715**	**-180**	**-3.7 %**	**20,745**	**20,334**	**-411**	**-2.0 %**
Midtown Hills	Part I	177	152	-25	-14.1 %	563	644	81	14.4 %	1,744	1,970	226	13.0 %	7,508	7,901	393	5.2 %
	Vehicle Crash	86	111	25	29.1 %	454	400	-54	-11.9 %	1,299	1,399	100	7.7 %	5,291	5,669	378	7.1 %
	All Other CFS	325	359	34	10.5 %	1,434	1,341	-93	-6.5 %	3,929	4,491	562	14.3 %	15,892	17,486	1,594	10.0 %
	Subtotal	**588**	**622**	**34**	**5.8 %**	**2,451**	**2,385**	**-66**	**-2.7 %**	**6,972**	**7,860**	**888**	**12.7 %**	**28,691**	**31,056**	**2,365**	**8.2 %**
County*	Part I	1,140	1,124	-16	-1.4 %	4,099	4,528	429	10.5 %	13,291	13,890	599	4.5 %	57,620	58,459	839	1.5 %
	Vehicle Crash	442	506	64	14.5 %	2,081	1,952	-129	-6.2 %	6,852	6,532	-320	-4.7 %	27,501	28,230	729	2.7 %
	All Other CFS	2,659	2,720	61	2.3 %	10,548	10,478	-70	-0.7 %	32,225	33,599	1,374	4.3 %	137,387	139,357	1,970	1.4 %
	Total	**4,241**	**4,350**	**109**	**2.6 %**	**16,728**	**16,958**	**230**	**1.4 %**	**52,368**	**54,021**	**1,653**	**3.2 %**	**222,508**	**226,046**	**3,538**	**1.6 %**

Information summarized for CompStat week ending 4/1/2017.

* Countywide totals include CFS with unknown locations. 'Part I CFS' refer to dispatched CAD calls with a ten code of 50, 51, 52, 53, 54, 57, 70, 71, 72, 67, or 1000. 'Vehicle Crash CFS' refer to dispatched CAD calls with a ten code of 45 or 46. Only includes calls initiated by the citizenry (call type 0 or 1). Report only includes CFS with ten codes 10 through 89 and all thousand codes. Excludes CFS with a disposition code of 6 or 11.

Vehicle Stop Analysis (Form 252)

Aggregated by component of officer making stop.

METROPOLITAN POLICE DEPARTMENT

of Nashville and Davidson County

		Rolling Two Week				Rolling Eight Week				YTD				Rolling Twenty-Four Month			
		Prior Week	Last Week	Change	% Change	Prior 4 Weeks	Last 4 Weeks	Change	% Change	Prior YTD	YTD	Change	% Change	Prior 52 Weeks	Last 52 Weeks	Change	% Change
West	Vehicle Stops	724	493	-231	-31.9%	2,756	2,235	-521	-18.9%	10,764	8,177	-2,587	-24.0%	41,519	33,371	-8,148	-19.6%
	Warnings Issued	89.6 %	86.4 %	-3.2 %		87.1 %	87.2 %	0.1 %		83.1 %	86.6 %	3.5 %		84.3 %	84.3 %	0.0 %	
	Arrests Made	26	14	-12	-46.2%	118	80	-38	-32.2%	491	330	-161	-32.8%	2,034	1,374	-660	-32.4%
East	Vehicle Stops	644	527	-117	-18.2%	2,787	2,425	-362	-13.0%	9,925	8,591	-1,334	-13.4%	38,596	31,774	-6,822	-17.7%
	Warnings Issued	83.2 %	87.7 %	4.4 %		84.3 %	84.5 %	0.2 %		83.4 %	83.6 %	0.2 %		84.6 %	83.4 %	-1.2 %	
	Arrests Made	49	43	-6	-12.2%	244	178	-66	-27.0%	985	776	-209	-21.2%	3,735	3,033	-702	-18.8%
South	Vehicle Stops	707	674	-33	-4.7%	2,856	2,523	-333	-11.7%	13,213	9,303	-3,910	-29.6%	50,280	41,763	-8,517	-16.9%
	Warnings Issued	74.7 %	69.9 %	-4.8 %		74.4 %	74.3 %	-0.1 %		88.3 %	75.6 %	-12.8 %		87.2 %	84.4 %	-2.8 %	
	Arrests Made	28	28	0	0.0%	176	120	-56	-31.8%	746	543	-203	-27.2%	2,629	2,423	-206	-7.8%
Central	Vehicle Stops	388	312	-76	-19.6%	1,878	1,435	-443	-23.6%	7,792	5,751	-2,041	-26.2%	33,590	22,558	-11,032	-32.8%
	Warnings Issued	66.5 %	70.5 %	4.0 %		60.8 %	64.7 %	3.9 %		65.4 %	62.0 %	-3.4 %		69.6 %	60.2 %	-9.4 %	
	Arrests Made	27	26	-1	-3.7%	109	87	-22	-20.2%	602	337	-265	-44.0%	2,153	1,325	-828	-38.5%
Hermitage	Vehicle Stops	668	537	-131	-19.6%	3,092	2,369	-723	-23.4%	14,047	8,929	-5,118	-36.4%	50,482	38,935	-11,547	-22.9%
	Warnings Issued	82.8 %	82.7 %	-0.1 %		86.6 %	84.8 %	-1.8 %		85.8 %	86.1 %	0.3 %		85.4 %	86.8 %	1.4 %	
	Arrests Made	61	42	-19	-31.1%	252	180	-72	-28.6%	1,180	721	-459	-38.9%	3,880	3,082	-798	-20.6%
North	Vehicle Stops	352	316	-36	-10.2%	1,670	1,244	-426	-25.5%	6,954	5,311	-1,643	-23.6%	25,195	22,455	-2,740	-10.9%
	Warnings Issued	77.0 %	74.7 %	-2.3 %		78.1 %	76.4 %	-1.7 %		77.0 %	76.0 %	-1.0 %		78.7 %	76.5 %	-2.2 %	
	Arrests Made	42	48	6	14.3%	147	162	15	10.2%	674	546	-128	-19.0%	2,093	2,236	143	6.8%
Madison	Vehicle Stops	355	272	-83	-23.4%	1,293	1,150	-143	-11.1%	5,699	4,312	-1,387	-24.3%	22,619	17,862	-4,757	-21.0%
	Warnings Issued	80.8 %	77.2 %	-3.6 %		80.4 %	77.8 %	-2.5 %		76.8 %	79.6 %	2.8 %		77.1 %	79.4 %	2.3 %	
	Arrests Made	48	53	5	10.4%	201	171	-30	-14.9%	788	673	-115	-14.6%	2,899	2,610	-289	-10.0%
Midtown Hills	Vehicle Stops	613	581	-32	-5.2%	2,361	2,238	-123	-5.2%	10,210	7,567	-2,643	-25.9%	43,868	29,918	-13,950	-31.8%
	Warnings Issued	81.6 %	79.7 %	-1.9 %		82.7 %	80.3 %	-2.3 %		84.7 %	81.5 %	-3.2 %		82.2 %	82.1 %	0.0 %	
	Arrests Made	46	44	-2	-4.3%	153	181	28	18.3%	736	554	-182	-24.7%	3,235	2,212	-1,023	-31.6%
SOD	Vehicle Stops	608	559	-49	-8.1%	1,652	1,922	270	16.3%	8,205	5,937	-2,268	-27.6%	30,645	27,841	-2,804	-9.1%
	Warnings Issued	43.4 %	27.5 %	-15.9 %		48.8 %	38.8 %	-10.0 %		38.3 %	45.1 %	6.7 %		38.3 %	41.7 %	3.4 %	
	Arrests Made	40	27	-13	-32.5%	97	109	12	12.4%	353	301	-52	-14.7%	1,165	1,159	-6	-0.5%
Other	Vehicle Stops	150	84	-66	-44.0%	579	485	-94	-16.2%	2,324	1,796	-528	-22.7%	9,239	7,169	-2,070	-22.4%
	Warnings Issued	96.7 %	85.7 %	-11.0 %		80.3 %	87.2 %	6.9 %		91.4 %	83.9 %	-7.5 %		92.7 %	88.9 %	-3.8 %	
	Arrests Made	4	8	4	100.0%	88	42	-46	-52.3%	168	229	61	36.3%	542	601	59	10.9%
Total	Vehicle Stops	5,209	4,355	-854	-16.4%	20,924	18,026	-2,898	-13.9%	89,133	65,674	-23,459	-26.3%	346,033	273,646	-72,387	-20.9%
	Warnings Issued	76.6 %	72.5 %	-4.1 %		77.7 %	75.6 %	-2.2 %		78.2 %	76.7 %	-1.5 %		78.5 %	77.2 %	-1.3 %	
	Arrests Made	371	333	-38	-10.2%	1,585	1,310	-275	-17.4%	6,723	5,010	-1,713	-25.5%	24,365	20,055	-4,310	-17.7%

Information summarized for CompStat week ending 04/01/2017.

Sourced from MNPD ARMS on 4/5/2017 8:31:13 AM. The figures above were sourced from MNPD's Vehicle Stop (Form 252) Database. Vehicle stop totals count all reports electronically entered via AFR. Hardcopy reports not entered into ARMS will affect accuracy of totals. This report is intended to be a management and planning tool and does not reflect the official vehicle stop counts for the department.

Field Interview Report (Form 114)

Aggregated by component of officer conducting interview.

METROPOLITAN POLICE DEPARTMENT
of Nashville and Davidson County

		Rolling Two Week				Rolling Eight Week				YTD				Rolling Twenty-Four Month			
		Prior Week	Last Week	Change	% Change	Prior 4 Weeks	Last 4 Weeks	Change	% Change	Prior YTD	YTD	Change	% Change	Prior 52 Weeks	Last 52 Weeks	Change	% Change
West	Field Interview	48	28	-20	-41.7%	254	156	-98	-38.6%	663	644	-19	-2.9%	2,083	2,183	100	4.8%
	Arrest Made	16	9	-7	-43.8%	60	36	-24	-40.0%	186	145	-41	-22.0%	524	495	-29	-5.5%
East	Field Interview	46	43	-3	-6.5%	201	173	-28	-13.9%	685	660	-25	-3.6%	3,475	2,306	-1,169	-33.6%
	Arrest Made	5	5	0	0.0%	48	20	-28	-58.3%	147	124	-23	-15.6%	721	430	-291	-40.4%
South	Field Interview	54	51	-3	-5.6%	181	206	25	13.8%	711	601	-110	-15.5%	2,582	2,444	-138	-5.3%
	Arrest Made	2	6	4	200.0%	21	21	0	0.0%	113	68	-45	-39.8%	430	392	-38	-8.8%
Central	Field Interview	46	48	2	4.3%	163	165	2	1.2%	573	603	30	5.2%	2,428	2,338	-90	-3.7%
	Arrest Made	4	4	0	0.0%	44	26	-18	-40.9%	119	158	39	32.8%	505	584	79	15.6%
Hermitage	Field Interview	52	56	4	7.7%	249	204	-45	-18.1%	1,030	732	-298	-28.9%	3,601	2,819	-782	-21.7%
	Arrest Made	8	9	1	12.5%	34	34	0	0.0%	221	122	-99	-44.8%	684	527	-157	-23.0%
North	Field Interview	40	24	-16	-40.0%	117	105	-12	-10.3%	455	396	-59	-13.0%	1,356	1,672	316	23.3%
	Arrest Made	7	2	-5	-71.4%	28	14	-14	-50.0%	94	66	-28	-29.8%	238	313	75	31.5%
Madison	Field Interview	38	23	-15	-39.5%	115	119	4	3.5%	420	430	10	2.4%	1,785	1,522	-263	-14.7%
	Arrest Made	13	7	-6	-46.2%	34	38	4	11.8%	171	127	-44	-25.7%	759	445	-314	-41.4%
Midtown	Field Interview	47	48	1	2.1%	161	167	6	3.7%	517	525	8	1.5%	2,559	2,034	-525	-20.5%
Hills	Arrest Made	8	6	-2	-25.0%	26	21	-5	-19.2%	126	98	-28	-22.2%	582	381	-201	-34.5%
SID	Field Interview	16	1	-15	-93.8%	55	26	-29	-52.7%	84	103	19	22.6%	288	251	-37	-12.8%
	Arrest Made	0	0	0	-	3	2	-1	-33.3%	50	11	-39	-78.0%	136	73	-63	-46.3%
SOD	Field Interview	0	0	0	-	1	0	-1	-100.0%	3	2	-1	-33.3%	15	18	3	20.0%
	Arrest Made	0	0	0	-	1	0	-1	-100.0%	1	1	0	0.0%	2	4	2	100.0%
Other	Field Interview	1	0	-1	-100.0%	5	3	-2	-40.0%	59	28	-31	-52.5%	196	138	-58	-29.6%
	Arrest Made	1	0	-1	-100.0%	0	2	2	-	28	8	-20	-71.4%	80	46	-34	-42.5%
County	Field Interview	388	322	-66	-17.0%	1,502	1,324	-178	-11.9%	5,200	4,724	-476	-9.2%	20,368	17,725	-2,643	-13.0%
	Arrest Made	64	48	-16	-25.0%	299	214	-85	-28.4%	1,256	928	-328	-26.1%	4,661	3,690	-971	-20.8%

Information summarized for CompStat week ending 04/01/2017.

Sourced from MNPD ARMS on 4/5/2017 8:31:13 AM. The numbers above are sourced from MNPD's Field Interview (Form 114) Database. This report includes all FI types (field interviews, terry stops, and homeless welfare checks). "Arrest Made" indicates that an individual in the FI database was also arrested. For an arrest to be counted, the Form 114 complaint number must match a Form 106 Arrest Report, Form 106A State Misdemeanor Citation Report, or Form 219 Juvenile Citation incident number and the master name record must match in each as well. This report is intended to be a management and planning tool and does not reflect official counts for the department.

County Efficiency Charts

METROPOLITAN POLICE DEPARTMENT
of Nashville and Davidson County

Summarized by CompStat week for past eight weeks.
Aggregated by component of officer initiating call / arresting officer.

All Self-Initiated CAD - 52wk Avg: 12,094

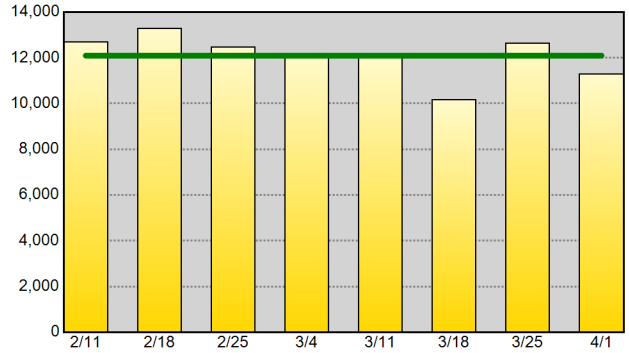

Self-Initiated Terry Stops - 52wk Avg: 337

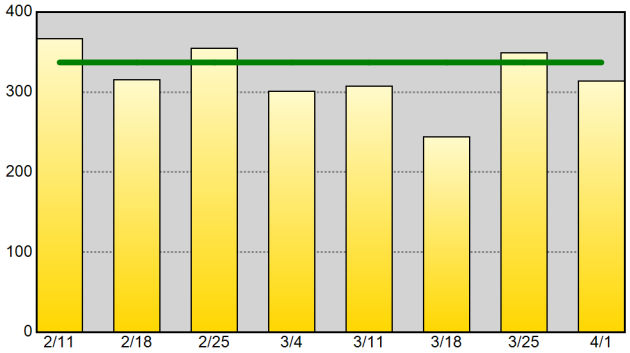

Self-Initiated Vehicle Stops (10-93) - 52wk Avg: 4,816

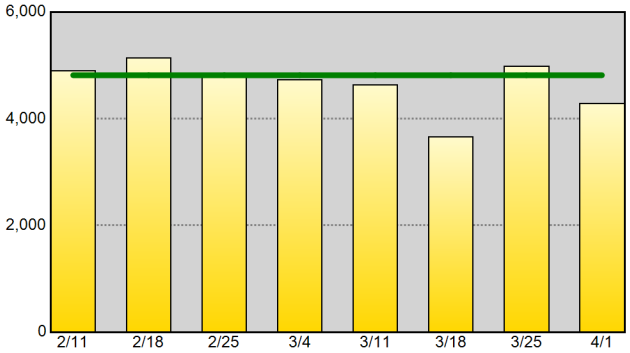

Self-Initiated Business Checks (10-96) - 52wk Avg: 4,016

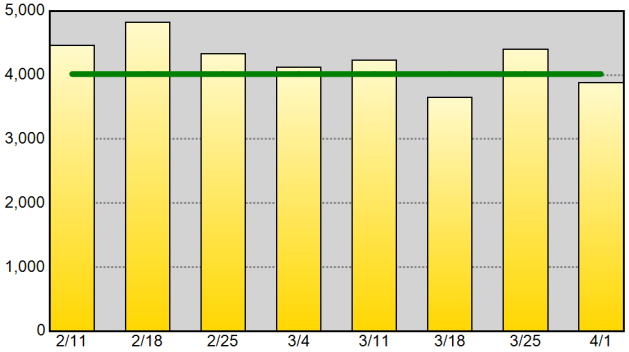

Self-Initiated Community Policing (10-15) - 52wk Avg: 968

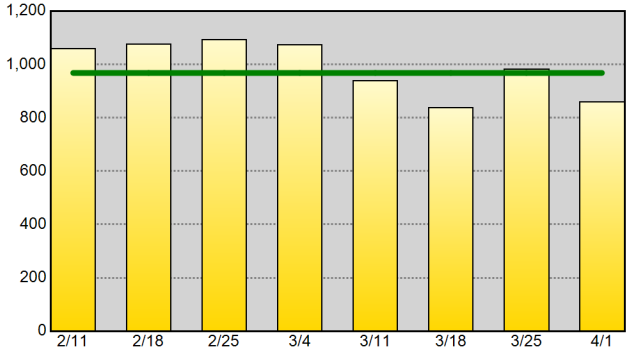

Self-Initiated Criminal Vice Activity (10-78) - 52wk Avg: 55

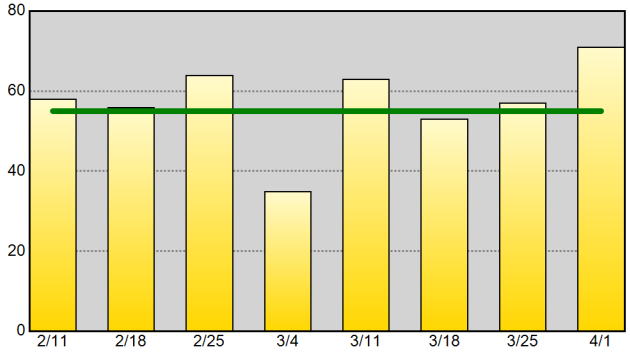

Part I Arrests - 52wk Avg: 156

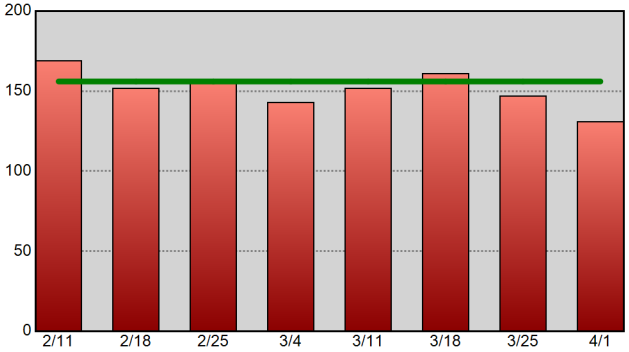

Drug-Related Arrests - 52wk Avg: 206

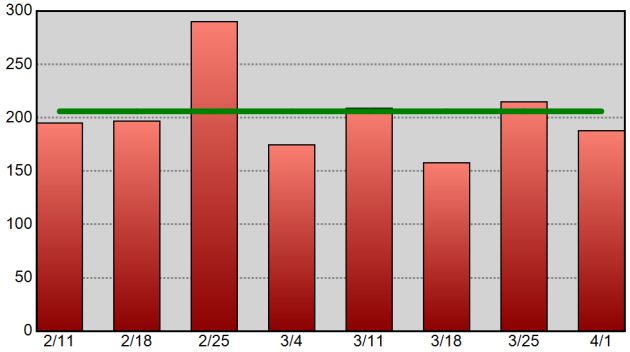

Warrants Served - 52wk Avg: 531

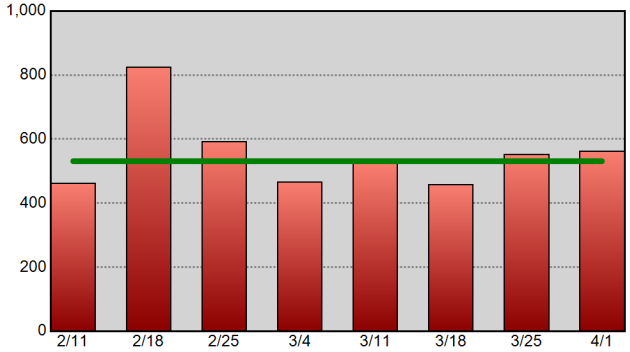

Information summarized for CompStat week ending 4/1/2017.
The horizontal line on each chart represents the data set's 52-week weekly average.

Sourced from MNPD ARMS on 4/5/2017 8:31:13 AM. CAD reports only include calls initiated by an officer (call type 2 or 3). Excludes CFS with a disposition code of 6 or 11. Arrest reports do not take into account the number of charges. 1 arrest = 1 body.

West Precinct Precinct Efficiency Charts

METROPOLITAN POLICE DEPARTMENT
of Nashville and Davidson County

Summarized by CompStat week for past eight weeks.
Aggregated by component of officer initiating call / arresting officer.

All Self-Initiated CAD - 52wk Avg: 1,705

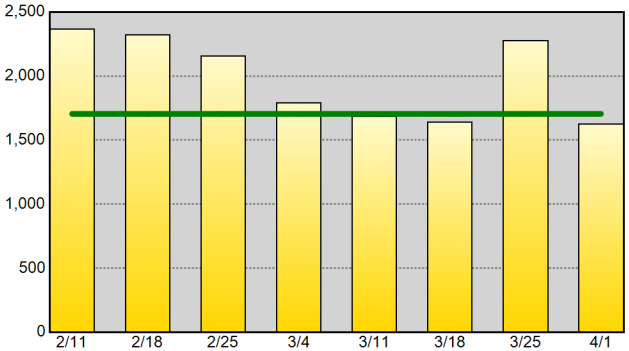

Self-Initiated Terry Stops - 52wk Avg: 24

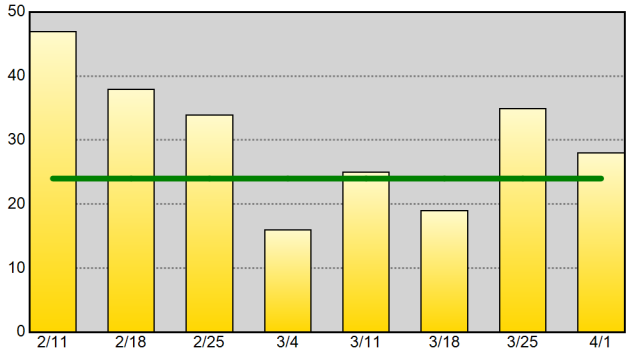

Self-Initiated Vehicle Stops (10-93) - 52wk Avg: 559

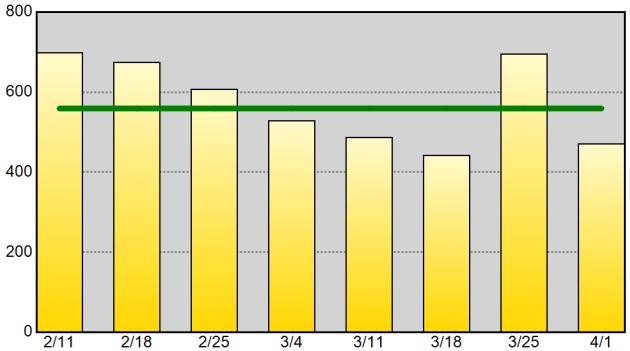

Self-Initiated Business Checks (10-96) - 52wk Avg: 776

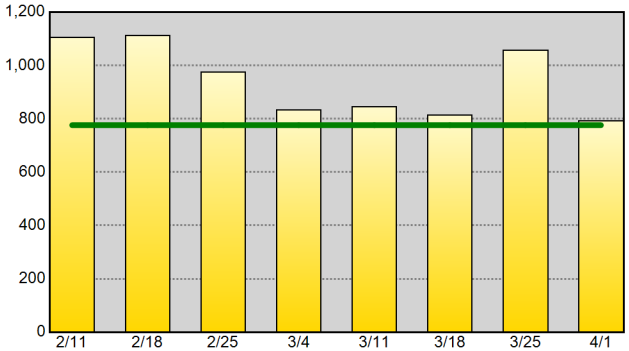

Self-Initiated Community Policing (10-15) - 52wk Avg: 244

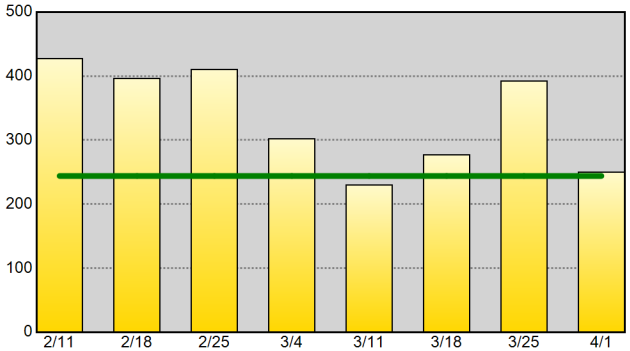

Self-Initiated Criminal Vice Activity (10-78) - 52wk Avg: 1

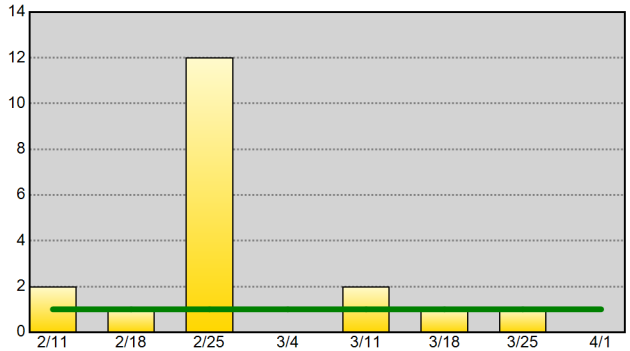

Part I Arrests - 52wk Avg: 17

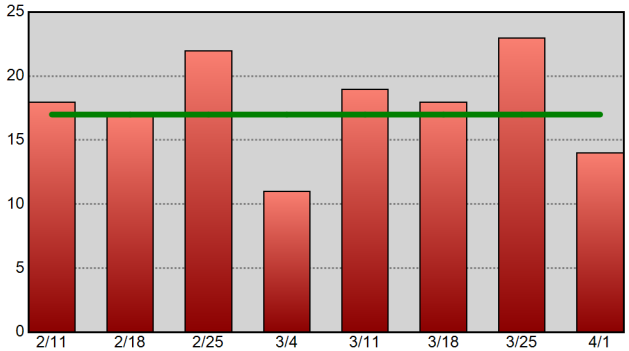

Drug-Related Arrests - 52wk Avg: 13

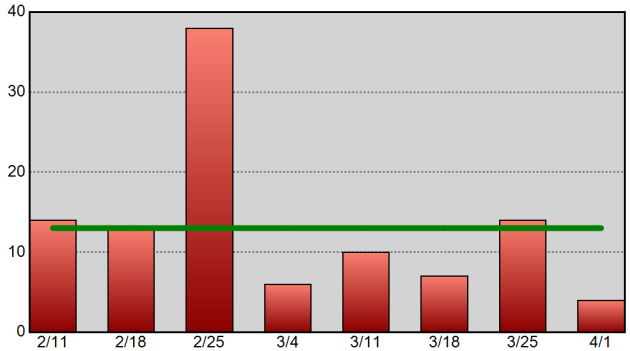

Warrants Served - 52wk Avg: 25

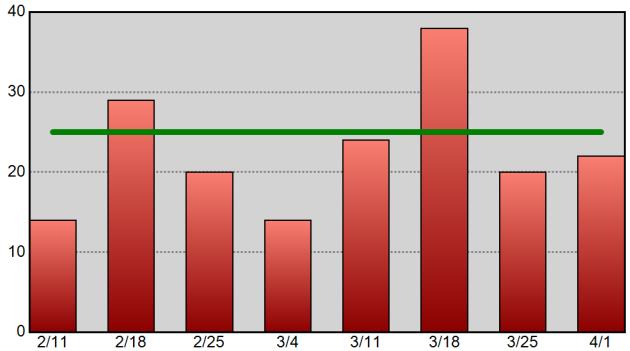

Information summarized for CompStat week ending 4/1/2017.
The horizontal line on each chart represents the data set's 52-week weekly average.

Sourced from MNPD ARMS on 4/5/2017 8:31:15 AM. CAD reports only include calls initiated by an officer (call type 2 or 3). Excludes CFS with a disposition code of 6 or 11. Arrest reports do not take into account the number of charges. 1 arrest = 1 body.

East Precinct Precinct Efficiency Charts

METROPOLITAN POLICE DEPARTMENT
of Nashville and Davidson County

Summarized by CompStat week for past eight weeks.
Aggregated by component of officer initiating call / arresting officer.

All Self-Initiated CAD - 52wk Avg: 1,056

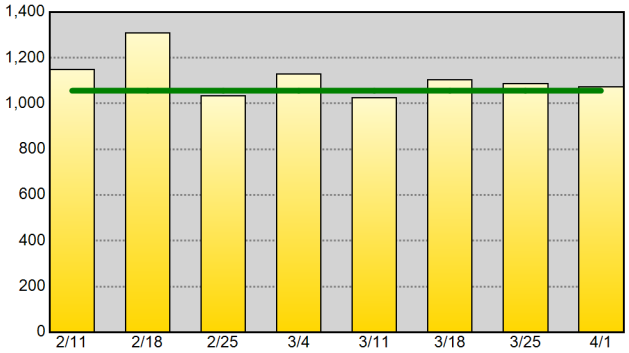

Self-Initiated Terry Stops - 52wk Avg: 47

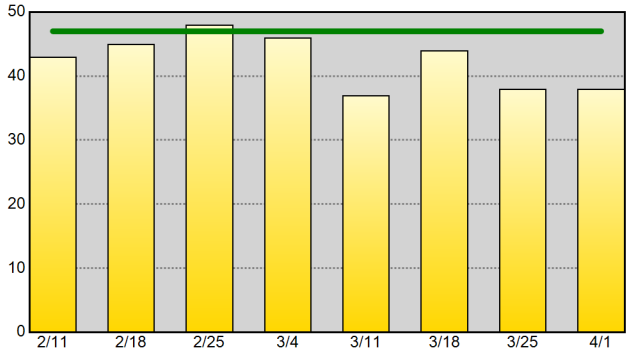

Self-Initiated Vehicle Stops (10-93) - 52wk Avg: 578

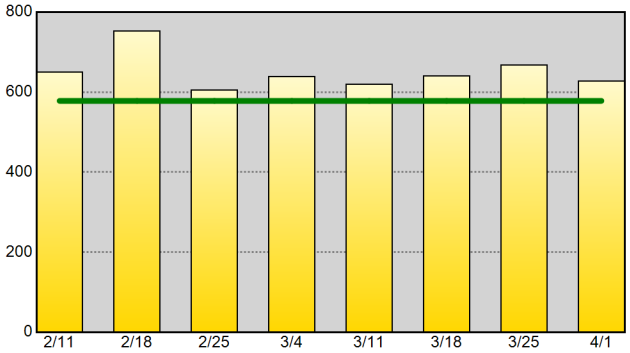

Self-Initiated Business Checks (10-96) - 52wk Avg: 202

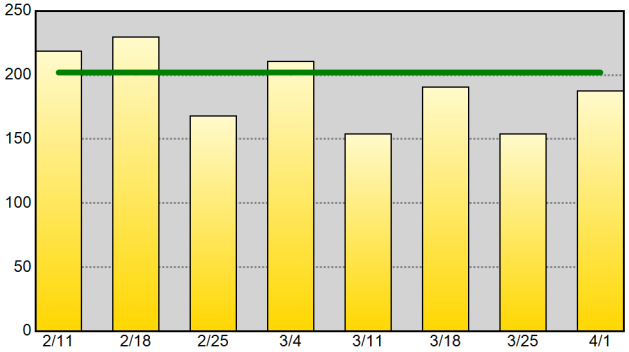

Self-Initiated Community Policing (10-15) - 52wk Avg: 42

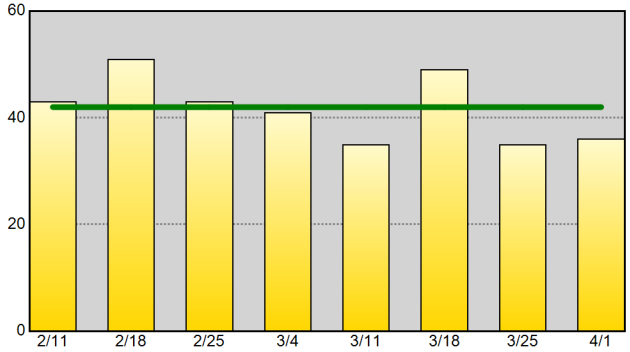

Self-Initiated Criminal Vice Activity (10-78) - 52wk Avg: 3

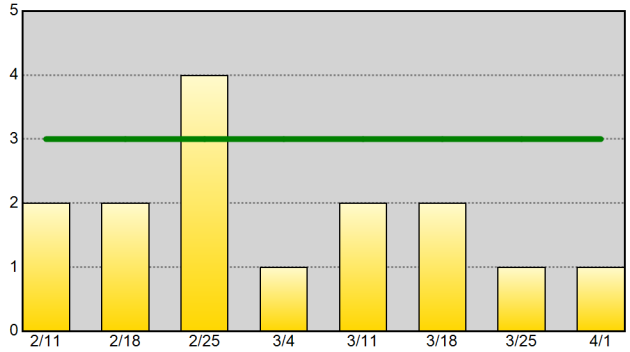

Part I Arrests - 52wk Avg: 16

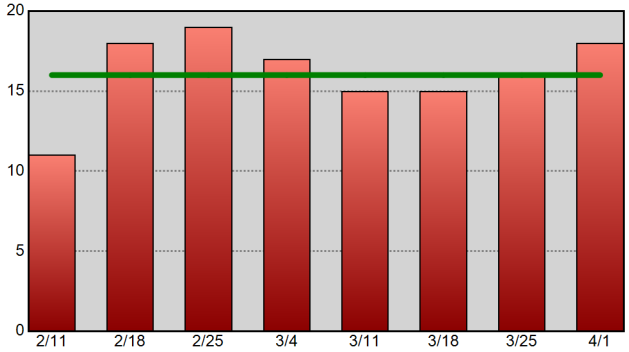

Drug-Related Arrests - 52wk Avg: 26

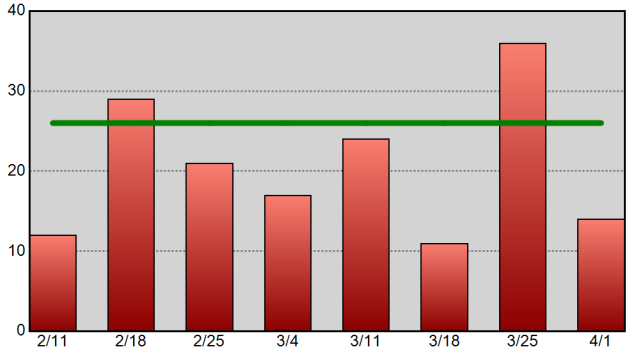

Warrants Served - 52wk Avg: 57

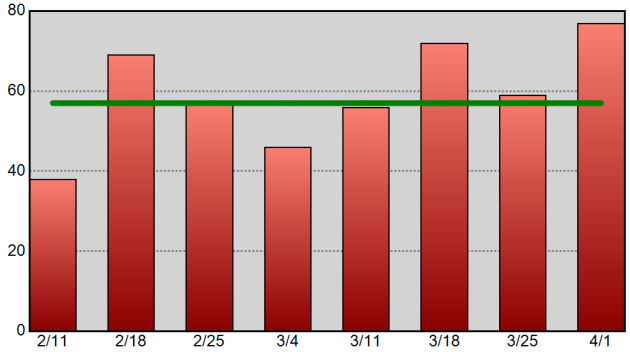

Information summarized for CompStat week ending 4/1/2017.
The horizontal line on each chart represents the data set's 52-week weekly average.

Sourced from MNPD ARMS on 4/5/2017 8:31:17 AM. CAD reports only include calls initiated by an officer (call type 2 or 3). Excludes CFS with a disposition code of 6 or 11. Arrest reports do not take into account the number of charges. 1 arrest = 1 body.

South Precinct Precinct Efficiency Charts

METROPOLITAN POLICE DEPARTMENT
of Nashville and Davidson County

Summarized by CompStat week for past eight weeks.
Aggregated by component of officer initiating call / arresting officer.

All Self-Initiated CAD - 52wk Avg: 1,294

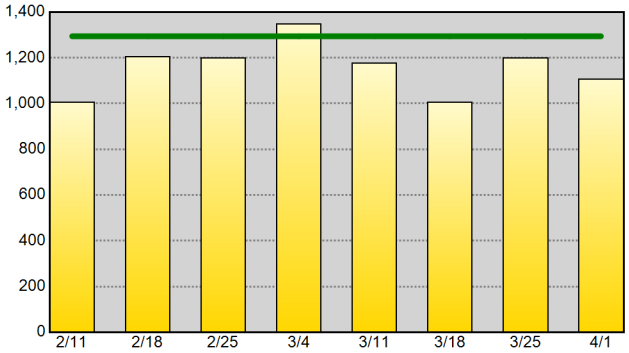

Self-Initiated Terry Stops - 52wk Avg: 29

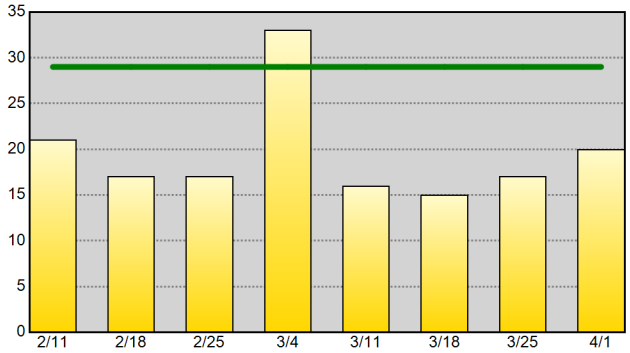

Self-Initiated Vehicle Stops (10-93) - 52wk Avg: 711

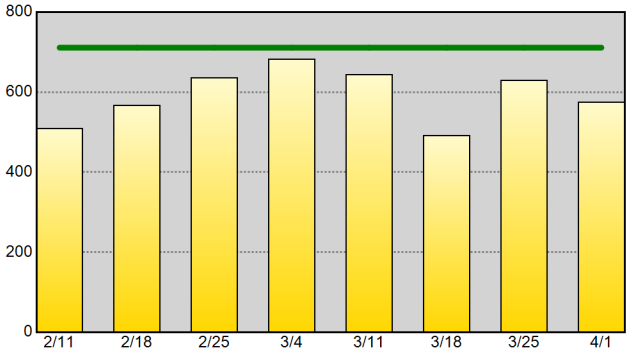

Self-Initiated Business Checks (10-96) - 52wk Avg: 301

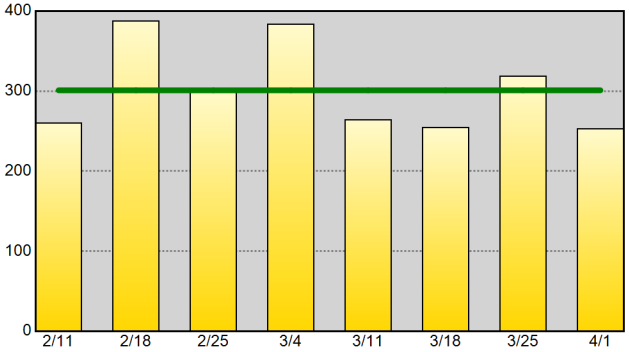

Self-Initiated Community Policing (10-15) - 52wk Avg: 36

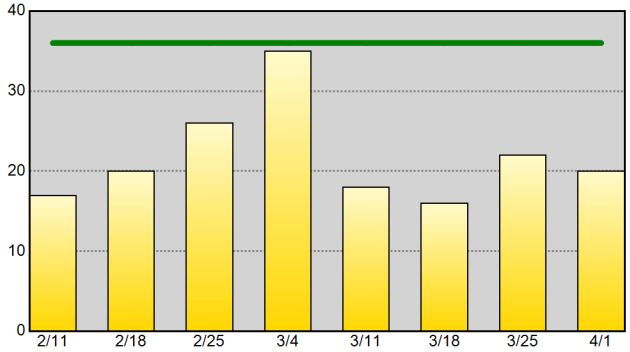

Self-Initiated Criminal Vice Activity (10-78) - 52wk Avg: 2

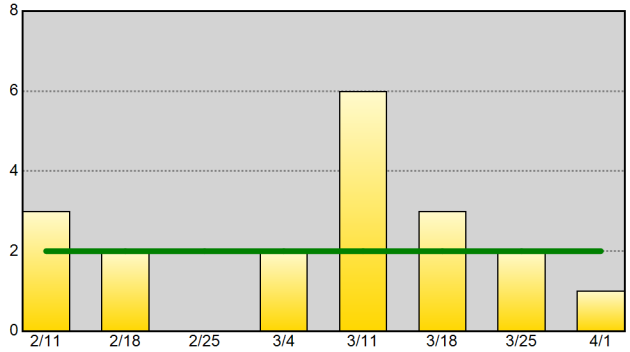

Part I Arrests - 52wk Avg: 18

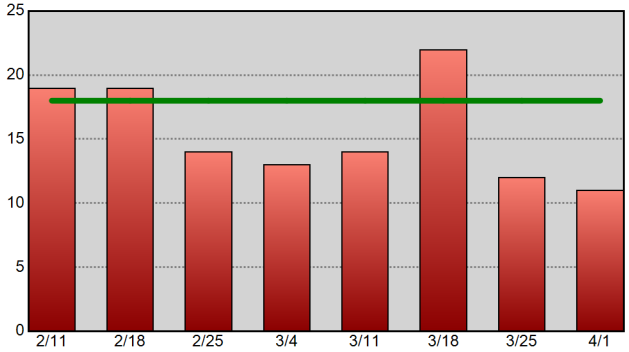

Drug-Related Arrests - 52wk Avg: 22

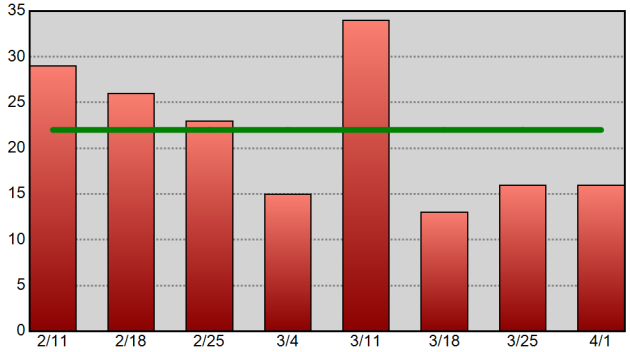

Warrants Served - 52wk Avg: 43

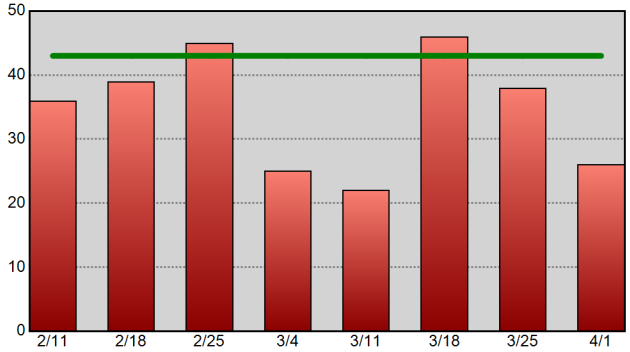

Information summarized for CompStat week ending 4/1/2017. The horizontal line on each chart represents the data set's 52-week weekly average.

Sourced from MNPD ARMS on 4/5/2017 8:31:19 AM. CAD reports only include calls initiated by an officer (call type 2 or 3). Excludes CFS with a disposition code of 6 or 11. Arrest reports do not take into account the number of charges. 1 arrest = 1 body.

Central Precinct Precinct Efficiency Charts

METROPOLITAN POLICE DEPARTMENT
of Nashville and Davidson County

Summarized by CompStat week for past eight weeks.
Aggregated by component of officer initiating call / arresting officer.

All Self-Initiated CAD - 52wk Avg: 1,554

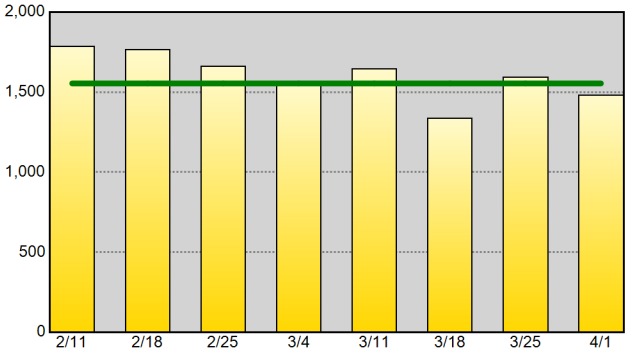

Self-Initiated Terry Stops - 52wk Avg: 111

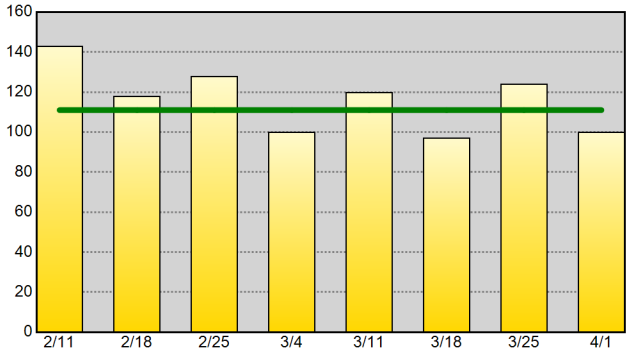

Self-Initiated Vehicle Stops (10-93) - 52wk Avg: 413

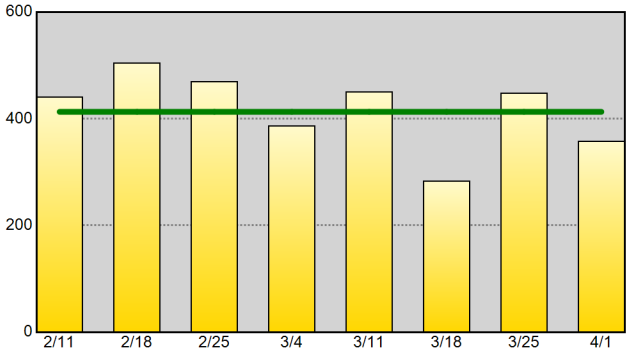

Self-Initiated Business Checks (10-96) - 52wk Avg: 710

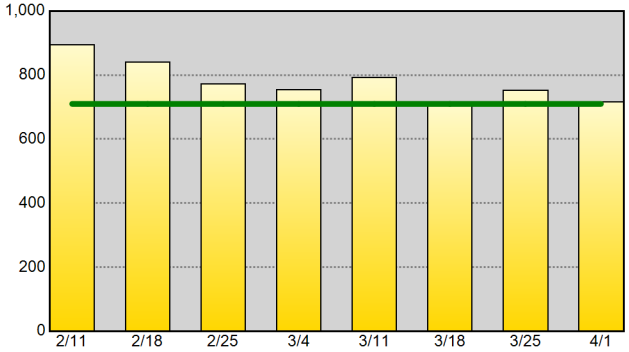

Self-Initiated Community Policing (10-15) - 52wk Avg: 74

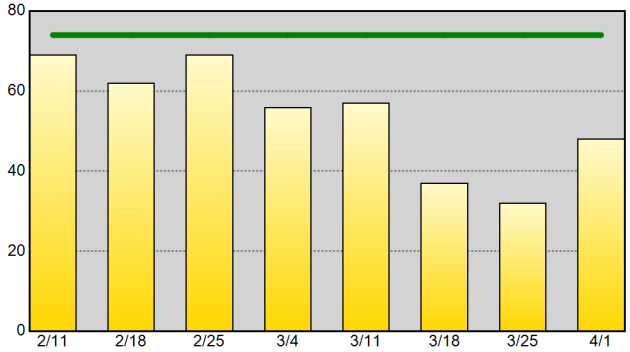

Self-Initiated Criminal Vice Activity (10-78) - 52wk Avg: 1

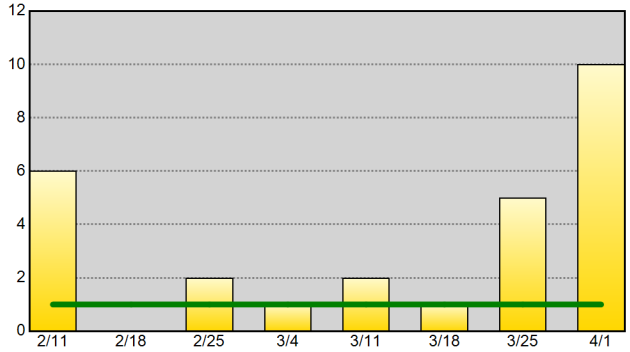

Part I Arrests - 52wk Avg: 9

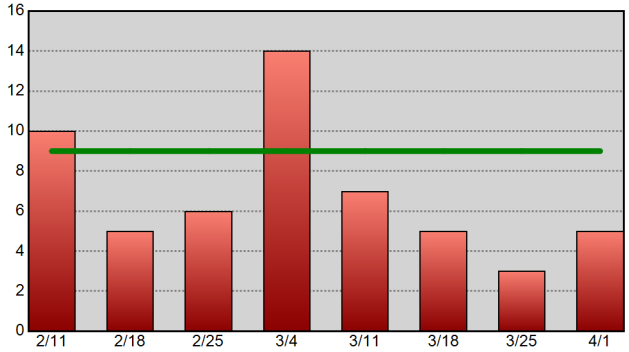

Drug-Related Arrests - 52wk Avg: 16

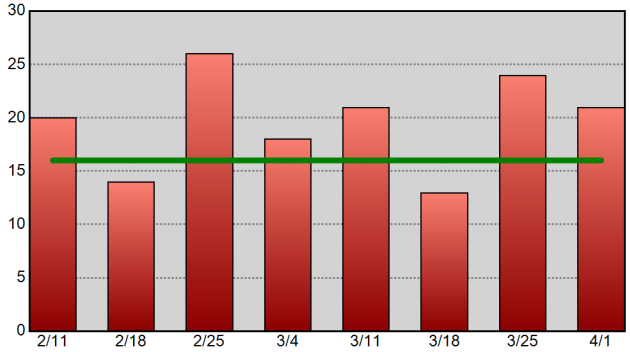

Warrants Served - 52wk Avg: 32

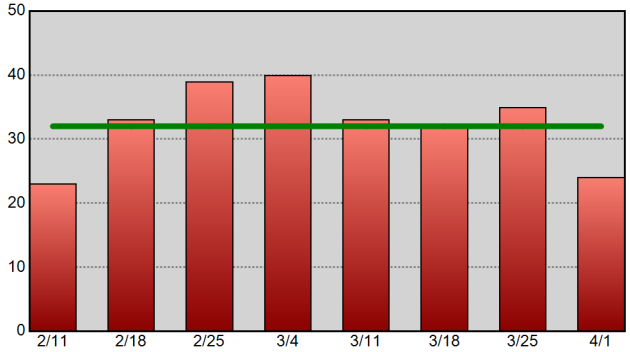

Information summarized for CompStat week ending 4/1/2017.
The horizontal line on each chart represents the data set's 52-week weekly average.

Sourced from MNPD ARMS on 4/5/2017 8:31:21 AM. CAD reports only include calls initiated by an officer (call type 2 or 3). Excludes CFS with a disposition code of 6 or 11. Arrest reports do not take into account the number of charges. 1 arrest = 1 body.

Hermitage Precinct Precinct Efficiency Charts

METROPOLITAN POLICE DEPARTMENT
of Nashville and Davidson County

Summarized by CompStat week for past eight weeks.
Aggregated by component of officer initiating call / arresting officer.

All Self-Initiated CAD - 52wk Avg: 1,587

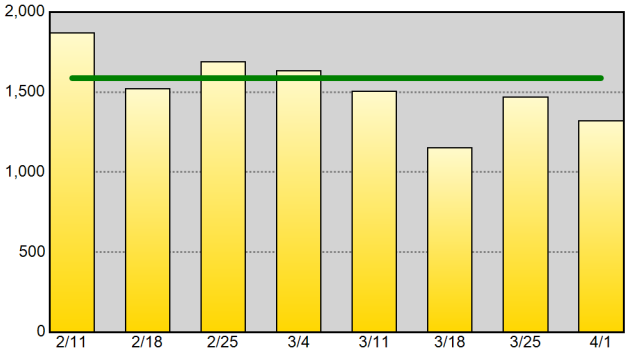

Self-Initiated Terry Stops - 52wk Avg: 30

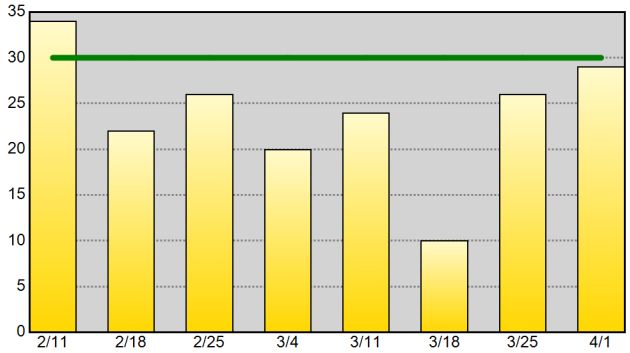

Self-Initiated Vehicle Stops (10-93) - 52wk Avg: 800

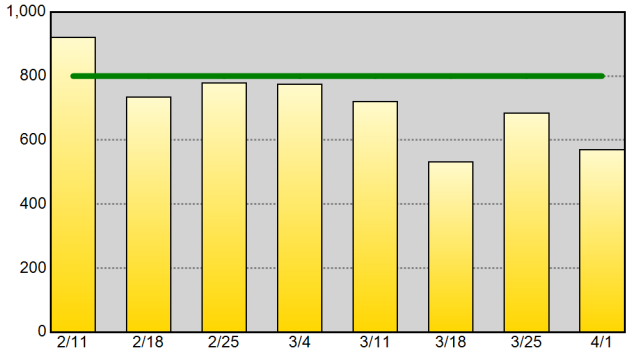

Self-Initiated Business Checks (10-96) - 52wk Avg: 438

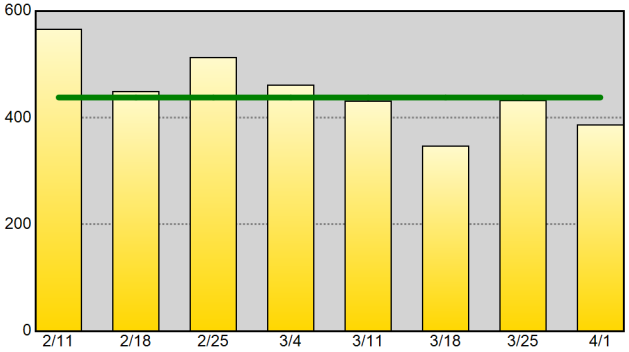

Self-Initiated Community Policing (10-15) - 52wk Avg: 44

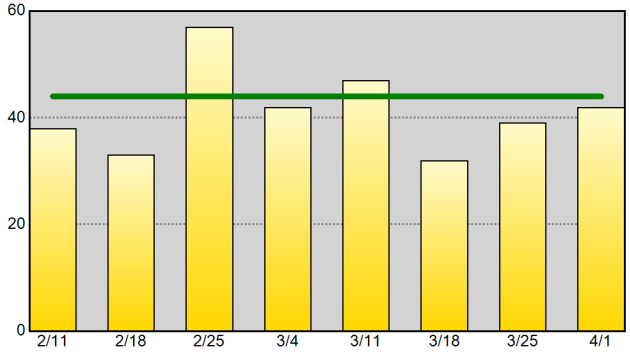

Self-Initiated Criminal Vice Activity (10-78) - 52wk Avg: 2

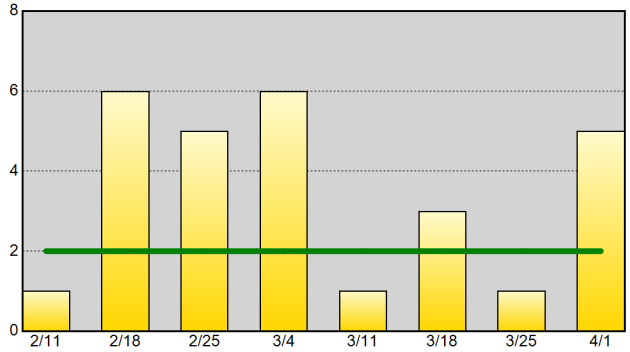

Part I Arrests - 52wk Avg: 22

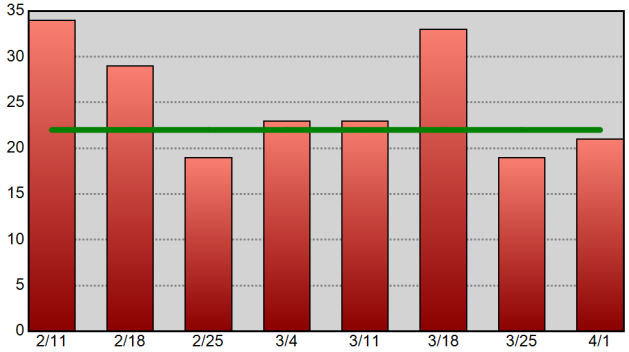

Drug-Related Arrests - 52wk Avg: 32

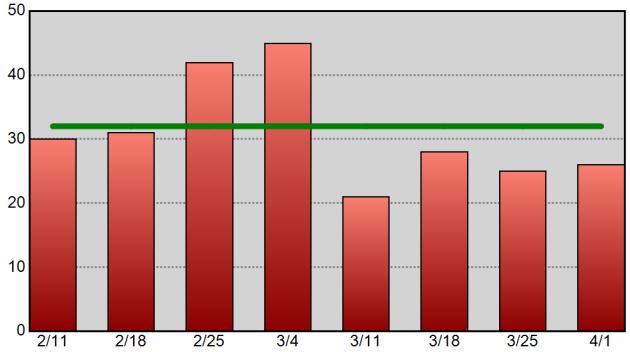

Warrants Served - 52wk Avg: 65

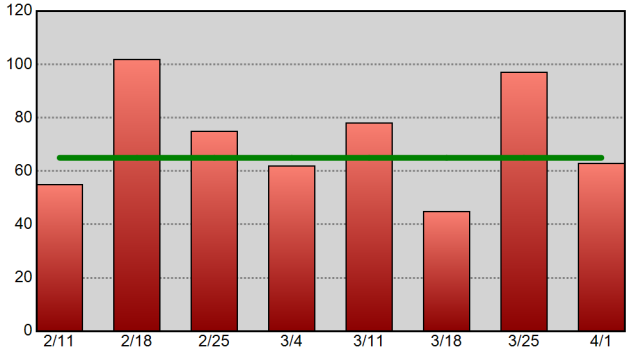

Information summarized for CompStat week ending 4/1/2017.
The horizontal line on each chart represents the data set's 52-week weekly average.

Sourced from MNPD ARMS on 4/5/2017 8:31:23 AM. CAD reports only include calls initiated by an officer (call type 2 or 3). Excludes CFS with a disposition code of 6 or 11. Arrest reports do not take into account the number of charges. 1 arrest = 1 body.

North Precinct Precinct Efficiency Charts

METROPOLITAN POLICE DEPARTMENT
of Nashville and Davidson County

Summarized by CompStat week for past eight weeks.
Aggregated by component of officer initiating call / arresting officer.

All Self-Initiated CAD - 52wk Avg: 1,109

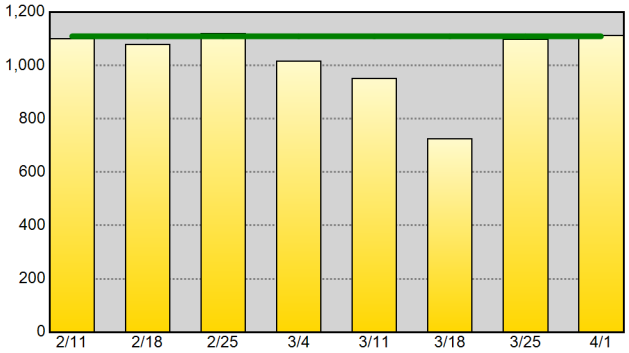

Self-Initiated Terry Stops - 52wk Avg: 36

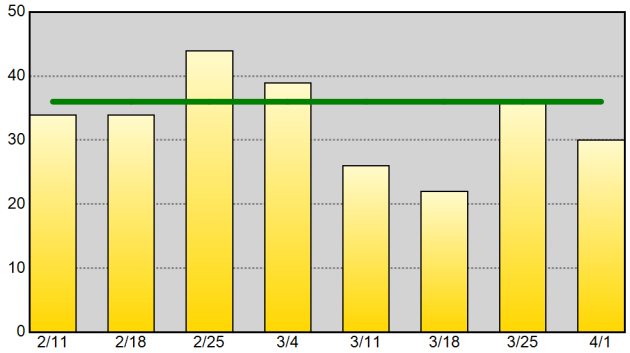

Self-Initiated Vehicle Stops (10-93) - 52wk Avg: 418

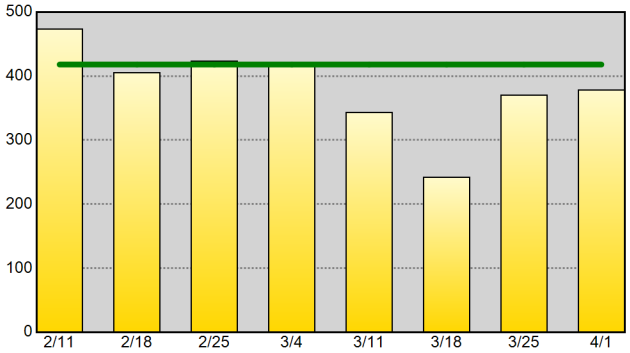

Self-Initiated Business Checks (10-96) - 52wk Avg: 392

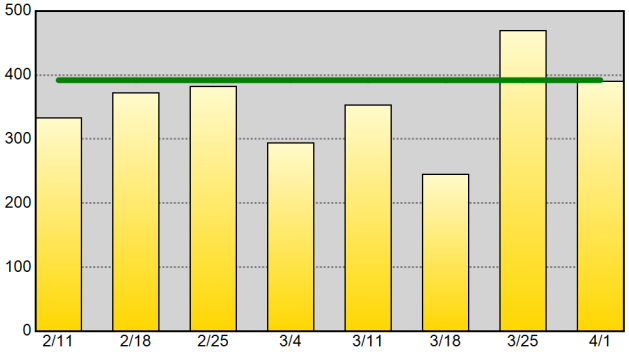

Self-Initiated Community Policing (10-15) - 52wk Avg: 40

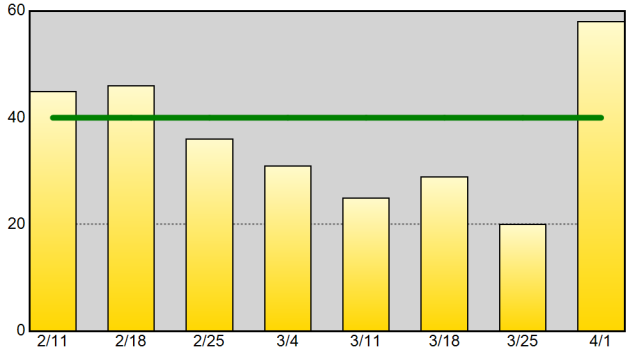

Self-Initiated Criminal Vice Activity (10-78) - 52wk Avg: 3

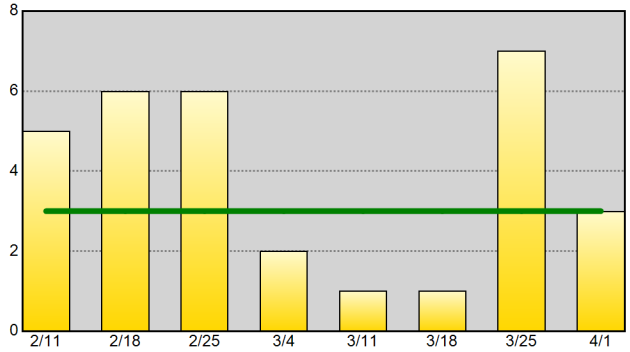

Part I Arrests - 52wk Avg: 18

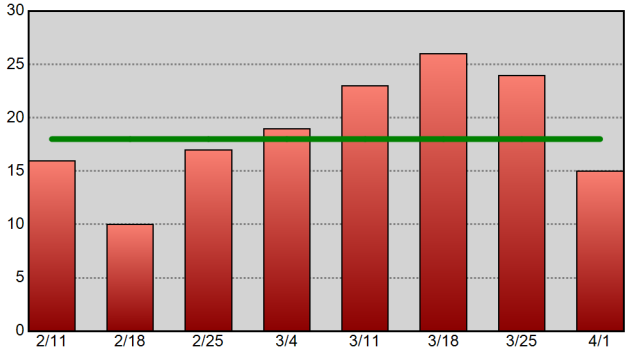

Drug-Related Arrests - 52wk Avg: 32

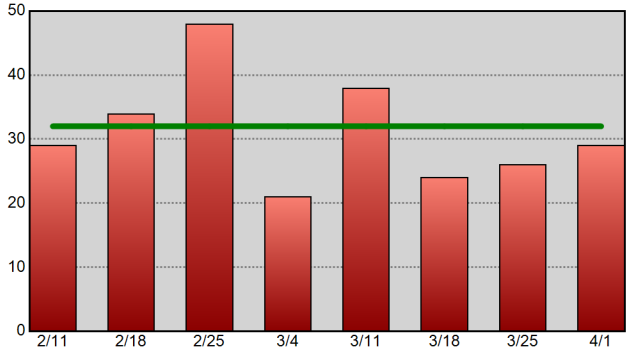

Warrants Served - 52wk Avg: 56

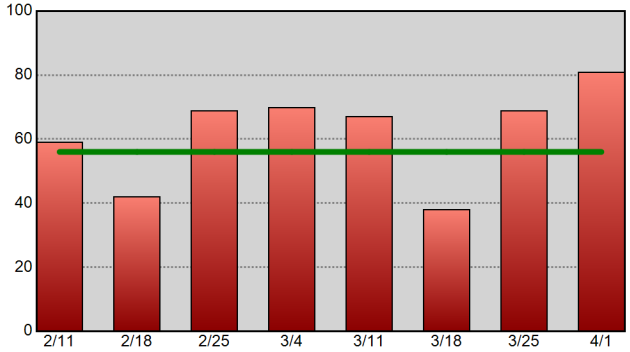

Information summarized for CompStat week ending 4/1/2017.
The horizontal line on each chart represents the data set's 52-week weekly average.

Sourced from MNPD ARMS on 4/5/2017 8:31:25 AM. CAD reports only include calls initiated by an officer (call type 2 or 3). Excludes CFS with a disposition code of 6 or 11. Arrest reports do not take into account the number of charges. 1 arrest = 1 body.

Madison Precinct Precinct Efficiency Charts

METROPOLITAN POLICE DEPARTMENT
of Nashville and Davidson County

Summarized by CompStat week for past eight weeks.
Aggregated by component of officer initiating call / arresting officer.

All Self-Initiated CAD - 52wk Avg: 1,065

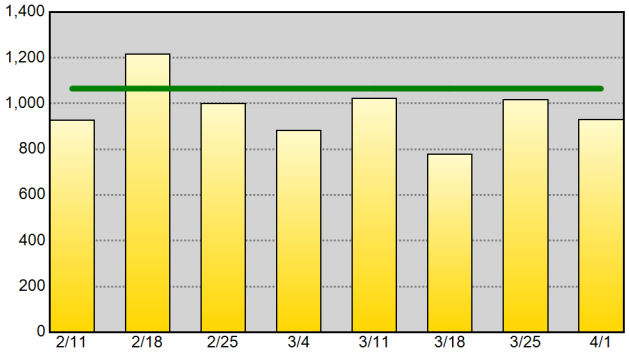

Self-Initiated Terry Stops - 52wk Avg: 16

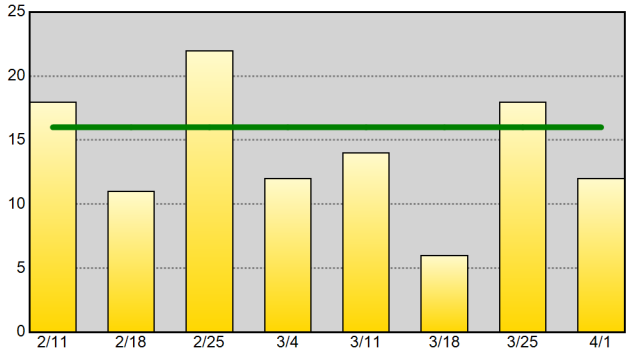

Self-Initiated Vehicle Stops (10-93) - 52wk Avg: 356

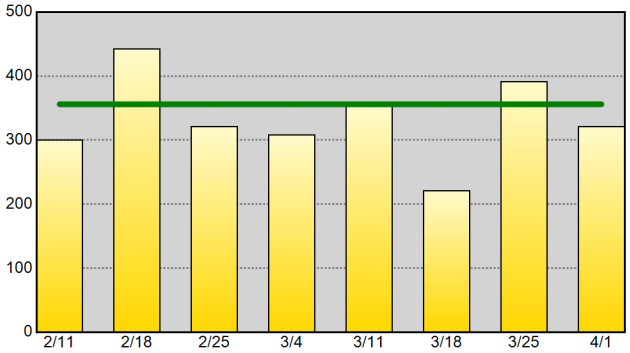

Self-Initiated Business Checks (10-96) - 52wk Avg: 514

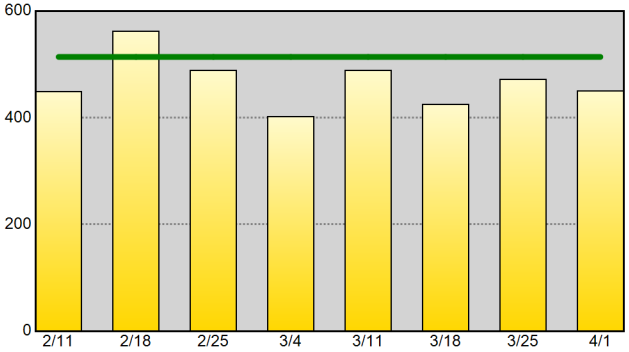

Self-Initiated Community Policing (10-15) - 52wk Avg: 38

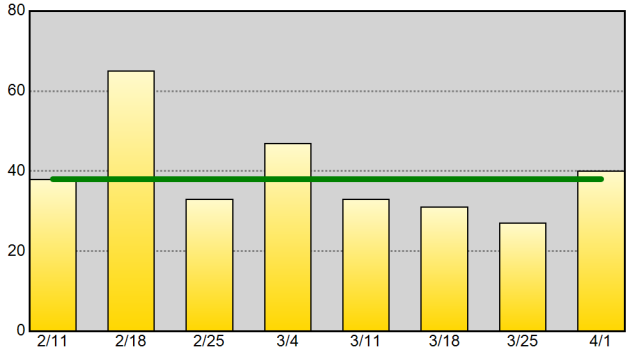

Self-Initiated Criminal Vice Activity (10-78) - 52wk Avg: 1

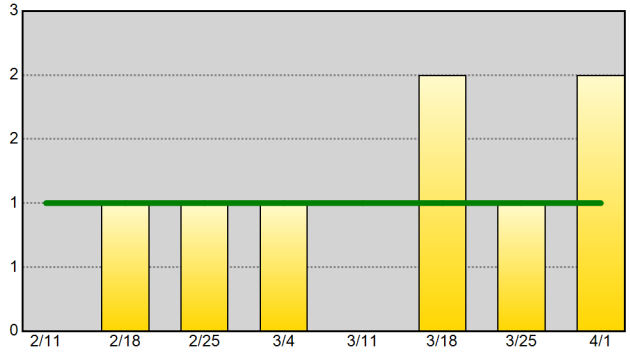

Part I Arrests - 52wk Avg: 21

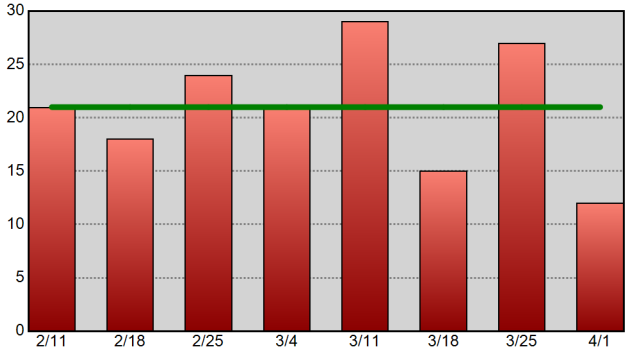

Drug-Related Arrests - 52wk Avg: 16

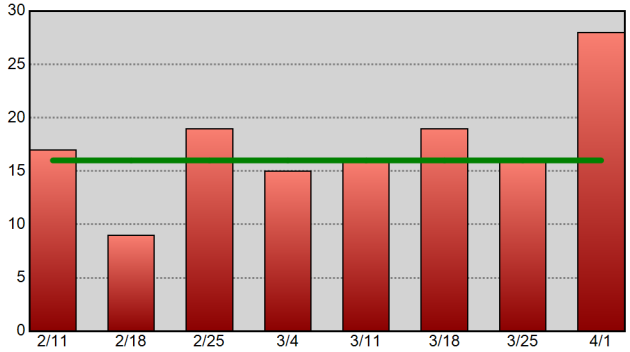

Warrants Served - 52wk Avg: 40

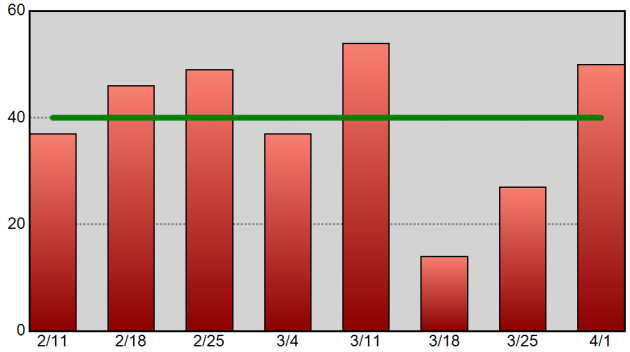

Information summarized for CompStat week ending 4/1/2017.
The horizontal line on each chart represents the data set's 52-week weekly average.

Sourced from MNPD ARMS on 4/5/2017 8:31:27 AM. CAD reports only include calls initiated by an officer (call type 2 or 3). Excludes CFS with a disposition code of 6 or 11. Arrest reports do not take into account the number of charges. 1 arrest = 1 body.

Midtown Hills Precinct Precinct Efficiency Charts

METROPOLITAN POLICE DEPARTMENT
of Nashville and Davidson County

Summarized by CompStat week for past eight weeks.

Aggregated by component of officer initiating call / arresting officer.

All Self-Initiated CAD - 52wk Avg: 1,348

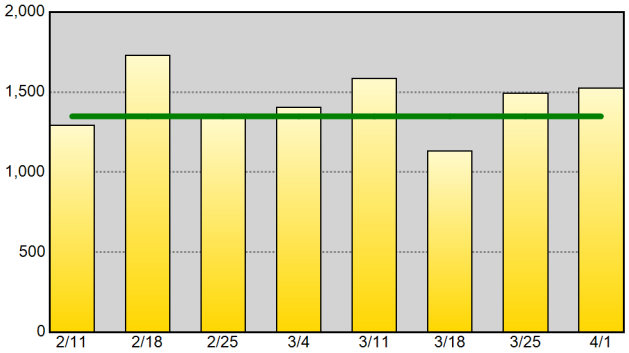

Self-Initiated Terry Stops - 52wk Avg: 25

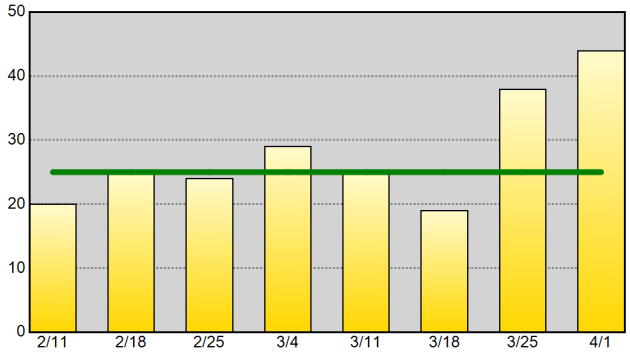

Self-Initiated Vehicle Stops (10-93) - 52wk Avg: 529

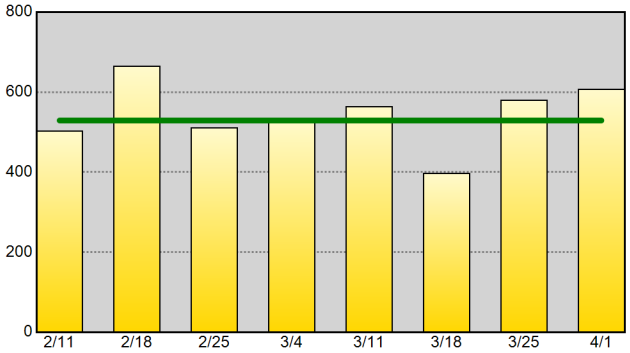

Self-Initiated Business Checks (10-96) - 52wk Avg: 487

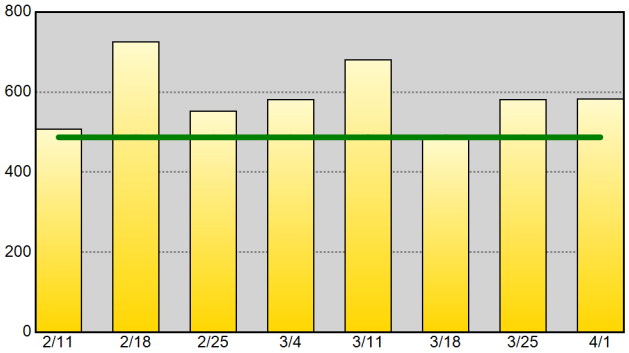

Self-Initiated Community Policing (10-15) - 52wk Avg: 68

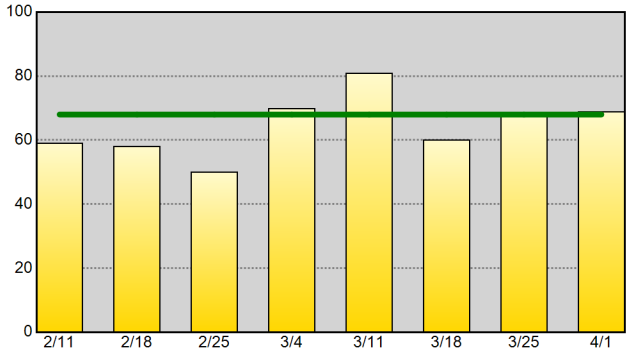

Self-Initiated Criminal Vice Activity (10-78) - 52wk Avg: 1

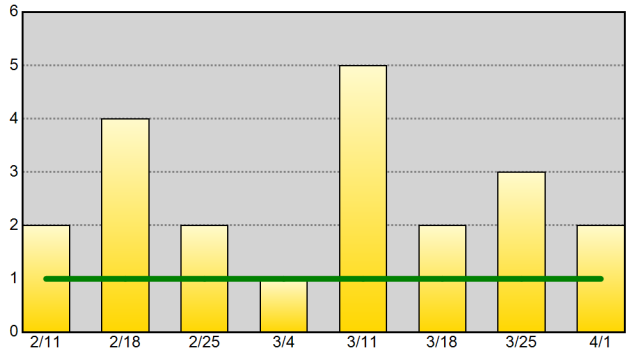

Part I Arrests - 52wk Avg: 12

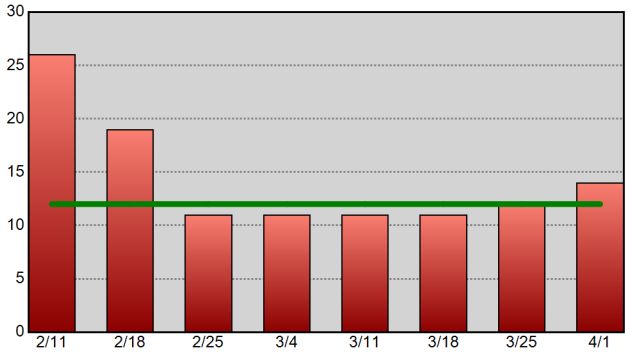

Drug-Related Arrests - 52wk Avg: 27

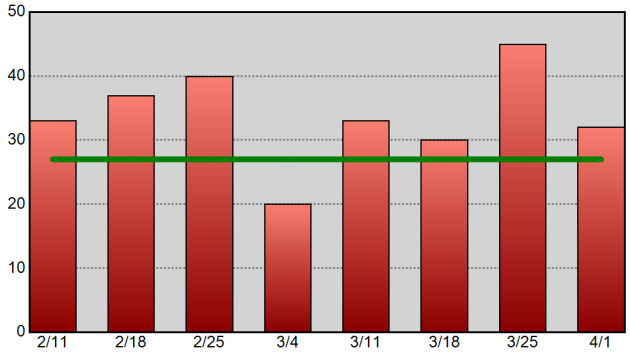

Warrants Served - 52wk Avg: 28

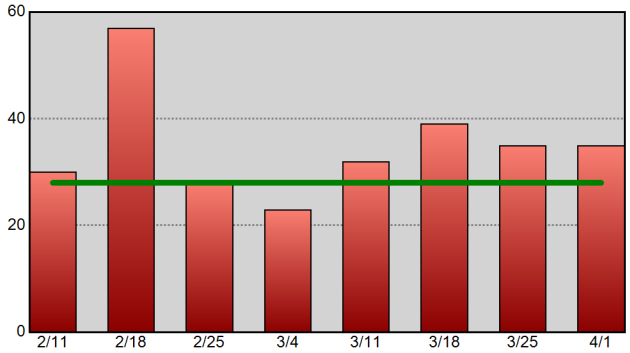

Information summarized for CompStat week ending 4/1/2017. The horizontal line on each chart represents the data set's 52-week weekly average.

Sourced from MNPD ARMS on 4/5/2017 8:31:29 AM. CAD reports only include calls initiated by an officer (call type 2 or 3). Excludes CFS with a disposition code of 6 or 11. Arrest reports do not take into account the number of charges. 1 arrest = 1 body.

High Crime Intersections and Hot Addresses Section

CompStat Weekly Analysis is provided by the Metropolitan Nashville Police Department Crime Analysis Section. This report is intended to be a management and planning tool and does not reflect the official UCR counts for the department.

"The most important single ingredient in the formula of success is knowing how to get along with people."
- Theodore Roosevelt

Begin Date: 03/26/2017
End Date: 04/01/2017
Week: 13

County High Crime Intersections

Intersections with the highest concentrations of crime & traffic crashes - past 12 weeks.

METROPOLITAN POLICE DEPARTMENT
of Nashville and Davidson County

Violent Crime

Rank	Intersection	Precinct	ZIP	Count
1	14TH AV S & HORTON AV	Midtown	37212	16
2	ELM HILL PKE &	Hermitage	37210	12
3	OPRY MILLS DR & OPRYLAND DR	Hermitage	37214	11
4	2ND AV S & MCCANN ST	South	37210	10
5	MURFREESBORO PKE & PARRIS AV	South	37210	9
6	JESSIE DR & SCOTWOOD DR	South	37211	8
6	S 8TH ST & S 8TH CT	East	37206	8
6	I24 W & HICKORY HOLLOW PKWY	South	37013	8
6	WHITE PINE DR & LUMBERJACK RD	Hermitage	37214	8
10	HICKORY HOLLOW TER & BENT TREE PVT DR	South	37013	7
10	DEW ST & S 7TH ST	East	37206	7
10	SKYLINE MEMORIAL CT & DICKERSON PKE	Madison	37115	7
10	WELCH RD & SHASTA DR	South	37211	7

Property Crime

Rank	Intersection	Precinct	ZIP	Count
1	OPRY MILLS DR & OPRYLAND DR	Hermitage	37214	101
2	N GALLATIN PKE & NORTHSIDE DR	Madison	37115	100
3	CHARLOTTE PKE & RIVER RD	West	37209	64
4	SKYLINE MEMORIAL CT & DICKERSON PKE	Madison	37115	44
5	CHARLOTTE PKE & OLD CHARLOTTE PKE	West	37209	36
6	ROSA L PARKS BLVD & MONROE ST	North	37208	29
6	POWELL AV & BRANSFORD AV	Midtown	37204	29
8	WELCH RD & TRAVIS DR	South	37211	27
8	TWIN HILLS DR & N GALLATIN PKE	Madison	37072	27
10	S HAMILTON RD & BUENA VISTA PKE	North	37218	26
11	OLD HICKORY BLVD W & GALLATIN PKE	Madison	37115	24
11	KOHLS PVT DR & STONES RIVER GRNWY	Hermitage	37214	24
13	SHUTE LN & LEBANON PKE	Hermitage	37076	23

Traffic Crashes - Personal Injury

Rank	Intersection	Precinct	ZIP	Count
1	I65 S & W TRINITY LN	North	37207	5
2	OLD HICKORY BLVD & HIGHWAY 100	West	37221	4
2	LEBANON PKE & OLD HICKORY BLVD	Hermitage	37076	4
4	SHUTE LN & SAUNDERSVILLE RD	Hermitage	37138	3
4	HARDING PL & I24 W	South	37211	3
4	DONELSON PKE & MURFREESBORO PKE	South	37217	3
4	MT VIEW PKWY & CROSSINGS BLVD	South	37013	3
4	HICKORY HOLLOW PKWY & BELL RD	South	37013	3
4	MURFREESBORO PKE & HAMILTON CHURCH RD	South	37013	3
4	I40 W & I40 W EXIT RAMP	Hermitage	37210	3
4	CHARLOTTE PKE & 20TH AV N	Midtown	37203	3
4	WEST END AV & 21ST AV S	Midtown	37203	3
4	MEDICAL CENTER DR & VANDERBILT HOSPITAL	Midtown	37212	3

Traffic Crashes - Non-Injury

Rank	Intersection	Precinct	ZIP	Count
1	OLD HICKORY BLVD & NOLENSVILLE PKE	South	37211	24
2	BELL RD & MURFREESBORO PKE	South	37013	23
3	EAST THOMPSON LN & MURFREESBORO PKE	South	37211	20
3	POWELL AV & POWELL PL	Midtown	37204	20
5	HARDING PL & TROUSDALE DR	Midtown	37211	19
5	HARDING PL & METROPLEX DR	South	37211	19
7	DONELSON PKE & MURFREESBORO PKE	South	37217	15
7	APACHE TR & HAYWOOD LN	South	37211	15
7	HARDING PL & NOLENSVILLE PKE	South	37211	15
7	OLD HICKORY BLVD & HIGHWAY 70 S	West	37221	15
11	OLD HICKORY BLVD & FRANKLIN PIKE CIR	Midtown	37027	14
11	I40 E & FESSLERS LN	Hermitage	37210	14
11	I440 E & I440 ENT RAMP	Midtown	37204	14

Information summarized for CompStat week ending 04-01-17. (past 12 weeks of data). For each report, point data were plotted in a GIS and assigned to the nearest street intersection. Summary counts were then calculated for each intersection.

Sourced from MNPD ARMS on 4/5/2017 8:31:31 AM. Violent and property crime information sourced from incident reports using Uniform Crime Reporting definitions and reporting guidelines, based on the date when the crime was reported. Personal injury traffic crashes (10-46) and non-injury traffic crashes (10-45) retrieved from MNPD's CAD database. Excludes CFS with a disposition code of 6 or 11. For each incident or CAD record, the incident or dispatch location was assigned to the nearest street intersection.

West Precinct High Crime Intersections

Intersections with the highest concentrations of crime & traffic crashes - past 12 weeks.

METROPOLITAN POLICE DEPARTMENT
of Nashville and Davidson County

Violent Crime

Rank	Intersection	Precinct	ZIP	Count
1	OLD HICKORY BLVD & HIGHWAY 70 S	West	37221	4
1	BURGESS AV & WHITE BRIDGE PKE	West	37209	4
1	DAKOTA AV & 39TH AV N	West	37209	4
4	OLD HICKORY BLVD & BELLE VALLEY DR	West	37209	3
4	OLD HICKORY BLVD &	West	37221	3
4	SAWYER BROWN RD & HIGHWAY 70 S	West	37221	3
4	TENNESSEE AV & 44TH AV N	West	37209	3
8	WILLIAM HOWARD PL & CROLEY DR	West	37209	2
8	SAWYER BROWN RD & HICKS RD	West	37221	2
8	CHARLOTTE PKE & WATTS LN	West	37209	2
8	NASHVILLE TECH CONNECTOR & NASHVILLE TECH PVT	West	37209	2
8	CHARLOTTE AV & MORROW RD	West	37209	2
8	MAUDINA AV & DEMOSS RD	West	37209	2

Property Crime

Rank	Intersection	Precinct	ZIP	Count
1	CHARLOTTE PKE & RIVER RD	West	37209	64
2	CHARLOTTE PKE & OLD CHARLOTTE PKE	West	37209	36
3	BANDYWOOD DR & ABBOTT MARTIN RD	West	37215	22
4	HILLSBORO PKE & GREEN HILLS VILLAGE DR	West	37215	13
4	CABOT DR & CHARLOTTE PKE	West	37205	13
6	CHARLOTTE PKE & BROOKMEADE GRNWY ACCESS RD	West	37209	10
6	CHARLOTTE PKE &	West	37205	10
6	WHITE BRIDGE PKE & NES ACCESS RD	West	37205	10
6	DAVIDSON RD & ROBIN HILL RD	West	37205	10
10	42ND AV N & CHARLOTTE AV	West	37209	9
11	HARDING PKE & WOODLAWN DR	West	37205	8
12	POST RD & WHITE BRIDGE PKE	West	37205	7
12	OLD HICKORY BLVD & HIGHWAY 70 S	West	37221	7

Traffic Crashes - Personal Injury

Rank	Intersection	Precinct	ZIP	Count
1	OLD HICKORY BLVD & HIGHWAY 100	West	37221	4
2	OLD HICKORY BLVD & HIGHWAY 70 S	West	37221	2
2	HIGHWAY 100 & TRACE CREEK DR	West	37221	2
2	HARDING PKE & WHITE BRIDGE PKE	West	37205	2
2	HIGHWAY 100 & OLD HICKORY BLVD	West	37221	2
2	HILLSBORO PKE & ABBOTT MARTIN RD	West	37215	2
2	HILLSBORO PKE & GLEN ECHO RD	West	37215	2
2	RIVERWALK GRNWY & WATERVALE DR CONNECTOR	West	37221	2
2	BRILEY PKWY & I40 W EXIT RAMP	West	37209	2
2	CABOT DR & CHARLOTTE PKE	West	37205	2
11	CHARLOTTE PKE & I40 W EXIT RAMP	West	37205	1
11	ELIZABETH JORDAN ST & INDIANA AV	West	37209	1
11	DELAWARE AV & 49TH AV N	West	37209	1

Traffic Crashes - Non-Injury

Rank	Intersection	Precinct	ZIP	Count
1	OLD HICKORY BLVD & HIGHWAY 70 S	West	37221	15
2	CHARLOTTE PKE & WHITE BRIDGE PKE	West	37209	9
3	HARDING PKE & WHITE BRIDGE PKE	West	37205	7
4	OLD HICKORY BLVD &	West	37221	6
5	HIGHWAY 70 S & COLEY DAVIS RD	West	37221	5
5	I40 W ENT RAMP & MCCRORY LN	West	37221	5
5	CHARLOTTE PKE & OLD CHARLOTTE PKE	West	37209	5
5	46TH AV N & ALABAMA AV	West	37209	5
5	HILLSBORO PKE & ABBOTT MARTIN RD	West	37215	5
5	HILLSBORO PKE & GLEN ECHO RD	West	37215	5
11	HILLSBORO PKE & SHARONDALE DR / LOMBARDY AV	West	37215	4
11	HOBBS RD & HILLSBORO PKE	West	37215	4
11	WEST END AV & BOWLING AV	West	37205	4

Information summarized for CompStat week ending 04-01-17. (past 12 weeks of data). For each report, point data were plotted in a GIS and assigned to the nearest street intersection. Summary counts were then calculated for each intersection.

Sourced from MNPD ARMS on 4/5/2017 8:31:31 AM. Violent and property crime information sourced from incident reports using Uniform Crime Reporting definitions and reporting guidelines, based on the date when the crime was reported. Personal injury traffic crashes (10-46) and non-injury traffic crashes (10-45) retrieved from MNPD's CAD database. Excludes CFS with a disposition code of 6 or 11. For each incident or CAD record, the incident or dispatch location was assigned to the nearest street intersection.

East Precinct High Crime Intersections

Intersections with the highest concentrations of crime & traffic crashes - past 12 weeks.

METROPOLITAN POLICE DEPARTMENT
of Nashville and Davidson County

Violent Crime

Rank	Intersection	Precinct	ZIP	Count
1	S 8TH ST & S 8TH CT	East	37206	8
2	DEW ST & S 7TH ST	East	37206	7
3	SHELBY AV & S 6TH ST	East	37206	6
3	N 2ND ST & GRACE ST	East	37207	6
5	GRACE ST & MERIDIAN ST	East	37207	5
5	LENORE ST & S 7TH ST	East	37206	5
5	N 7TH ST & RAMSEY ST	East	37206	5
8	SYLVAN ST & S 5TH ST	East	37206	4
8	MCKENNELL DR & PORTER RD	East	37206	4
8	CLEVELAND ST & DICKERSON PKE	East	37207	4
8	DICKERSON PKE & MARTIN AV	East	37207	4
12	DICKERSON PKE & ROCK ST	East	37207	3
12	DICKERSON PKE & HART LN	East	37207	3

Property Crime

Rank	Intersection	Precinct	ZIP	Count
1	SHELBY AV & S 6TH ST	East	37206	20
2	DICKERSON PKE & HILLHURST DR	East	37207	13
3	DICKERSON PKE & OAK VALLEY DR	East	37207	12
4	HOME RD & GALLATIN PKE	East	37216	11
5	MAPLEWOOD TRC & WALTON LN	East	37216	9
6	SYLVAN ST & S 6TH ST	East	37206	7
6	DEW ST & S 7TH ST	East	37206	7
6	FATHERLAND ST & S 6TH ST	East	37206	7
6	STRATTON AV & GALLATIN AV	East	37206	7
10	DICKERSON PKE & HANCOCK ST	East	37207	6
10	GREENWOOD AV & GREENWOOD CT	East	37206	6
10	I65 N & W TRINITY LN	East	37207	6
13	MERIDIAN ST & EDWIN ST	East	37207	5

Traffic Crashes - Personal Injury

Rank	Intersection	Precinct	ZIP	Count
1	DICKERSON PKE & GRACE ST	East	37207	2
1	MAIN ST & N 7TH ST	East	37206	2
1	DICKERSON PKE & EWING DR	East	37207	2
1	SYLVAN ST & S 6TH ST	East	37206	2
1	S 5TH ST & SHELBY AV	East	37206	2
1	GALLATIN PKE & HART LN	East	37216	2
7	PINEHURST DR & STRATFORD AV	East	37216	1
7	GALLATIN PKE & HAYSBORO AV	East	37216	1
7	BRILEY PKWY E &	East	37115	1
7	CAHAL AV & SCOTT AV	East	37216	1
7	ROSEBANK AV & RIVERSIDE DR	East	37206	1
7	STRATFORD AV & MCGAVOCK PKE	East	37216	1
7	I24 W &	East	37213	1

Traffic Crashes - Non-Injury

Rank	Intersection	Precinct	ZIP	Count
1	DICKERSON PKE & EWING DR	East	37207	13
2	W TRINITY LN & LUCAS LN	East	37207	9
3	TRINITY LN & DICKERSON PKE	East	37207	7
3	GALLATIN AV & CHICAMAUGA AV	East	37206	7
5	EASTLAND AV & GALLATIN AV	East	37206	6
5	I24 W & SHELBY AV	East	37206	6
5	DICKERSON PKE & HOMESTEAD RD	East	37207	6
5	MAIN ST & S 5TH ST	East	37207	6
9	MAIN ST & N 7TH ST	East	37206	5
10	I24 W & I65 S ENT RAMP	East	37207	4
10	I24 W & I24 W EXIT RAMP	East	37207	4
12	I24 W EXIT RAMP & I24 W	East	37213	3
12	SYLVAN ST & S 5TH ST	East	37206	3

Information summarized for CompStat week ending 04-01-17. (past 12 weeks of data). For each report, point data were plotted in a GIS and assigned to the nearest street intersection. Summary counts were then calculated for each intersection.

Sourced from MNPD ARMS on 4/5/2017 8:31:31 AM. Violent and property crime information sourced from incident reports using Uniform Crime Reporting definitions and reporting guidelines, based on the date when the crime was reported. Personal injury traffic crashes (10-46) and non-injury traffic crashes (10-45) retrieved from MNPD's CAD database. Excludes CFS with a disposition code of 6 or 11. For each incident or CAD record, the incident or dispatch location was assigned to the nearest street intersection.

South Precinct High Crime Intersections

Intersections with the highest concentrations of crime & traffic crashes - past 12 weeks.

METROPOLITAN POLICE DEPARTMENT
of Nashville and Davidson County

Violent Crime

Rank	Intersection	Precinct	ZIP	Count
1	2ND AV S & MCCANN ST	South	37210	10
2	MURFREESBORO PKE & PARRIS AV	South	37210	9
3	JESSIE DR & SCOTWOOD DR	South	37211	8
3	I24 W & HICKORY HOLLOW PKWY	South	37013	8
5	HICKORY HOLLOW TER & BENT TREE PVT DR	South	37013	7
5	WELCH RD & SHASTA DR	South	37211	7
7	REISCHA DR & REISCHA SUE LN	South	37211	6
7	CHIMNEYTOP DR & CANE RIDGE RD	South	37013	6
9	NOLENSVILLE PKE & OCALA DR	South	37211	5
9	BELL RD & BLUE HOLE RD	South	37013	5
9	I24 E & I24 E ENT RAMP	South	37211	5
9	PACKARD DR & BRENDA LN	South	37013	5
9	WOBURN WAY & PICCADILLY ROW	South	37013	5

Property Crime

Rank	Intersection	Precinct	ZIP	Count
1	WELCH RD & TRAVIS DR	South	37211	27
2	NOLENSVILLE PKE & EDMONDSON PKE	South	37211	17
3	MURFREESBORO PKE & HAMILTON CHURCH RD	South	37013	13
4	NOLENSVILLE PKE & HICKORYVIEW DR	South	37211	12
5	PICCADILLY ROW & BISHOPSGATE RD	South	37013	11
5	WALLACE RD & LINBAR DR	South	37211	11
5	I24 E EXIT RAMP & EAST THOMPSON LN	South	37210	11
8	I24 E & I24 E ENT RAMP	South	37211	10
8	HARDING PL & HARDING IND DR	South	37211	10
10	CANE RIDGE RD & BELL RD	South	37013	9
10	PLUS PARK BLVD & PAVILION BLVD	South	37217	9
10	MURFREESBORO PKE & GLENGARRY DR	South	37217	9
10	ANTON DR & ANTON CT	South	37211	9

Traffic Crashes - Personal Injury

Rank	Intersection	Precinct	ZIP	Count
1	HARDING PL & TAMPA DR	South	37211	3
1	BROOKRIDGE TR & WALLACE RD	South	37211	3
1	APACHE TR & HAYWOOD LN	South	37211	3
1	I24 E & HAYWOOD LN	South	37211	3
1	I24 E & I24 E EXIT RAMP	South	37013	3
1	I24 E & I24 E ENT RAMP	South	37210	3
1	HICKORY HOLLOW PKWY & BELL RD	South	37013	3
1	DONELSON PKE & MURFREESBORO PKE	South	37217	3
1	HARDING PL & I24 W	South	37211	3
1	MT VIEW PKWY & CROSSINGS BLVD	South	37013	3
1	MURFREESBORO PKE & HAMILTON CHURCH RD	South	37013	3
12	LAVERGNE COUCHVILLE PKE & MURFREESBORO PKE	South	37013	2
12	I24 W & OLD FRANKLIN RD	South	37013	2

Traffic Crashes - Non-Injury

Rank	Intersection	Precinct	ZIP	Count
1	OLD HICKORY BLVD & NOLENSVILLE PKE	South	37211	24
2	BELL RD & MURFREESBORO PKE	South	37013	23
3	EAST THOMPSON LN & MURFREESBORO PKE	South	37211	20
4	HARDING PL & METROPLEX DR	South	37211	19
5	DONELSON PKE & MURFREESBORO PKE	South	37217	15
5	APACHE TR & HAYWOOD LN	South	37211	15
5	HARDING PL & NOLENSVILLE PKE	South	37211	15
8	CANE RIDGE RD & BELL RD	South	37013	12
9	MURFREESBORO PKE & HAMILTON CHURCH RD	South	37013	11
9	I440 E & NOLENSVILLE PKE	South	37210	11
11	NOLENSVILLE PKE & WELSHWOOD DR	South	37211	10
12	HARDING PL & I24 E	South	37211	9
12	I24 E & I24 E ENT RAMP	South	37210	9

Information summarized for CompStat week ending 04-01-17. (past 12 weeks of data). For each report, point data were plotted in a GIS and assigned to the nearest street intersection. Summary counts were then calculated for each intersection.

Sourced from MNPD ARMS on 4/5/2017 8:31:31 AM. Violent and property crime information sourced from incident reports using Uniform Crime Reporting definitions and reporting guidelines, based on the date when the crime was reported. Personal injury traffic crashes (10-46) and non-injury traffic crashes (10-45) retrieved from MNPD's CAD database. Excludes CFS with a disposition code of 6 or 11. For each incident or CAD record, the incident or dispatch location was assigned to the nearest street intersection.

Central Precinct High Crime Intersections

Intersections with the highest concentrations of crime & traffic crashes - past 12 weeks.

METROPOLITAN POLICE DEPARTMENT
of Nashville and Davidson County

Violent Crime

Rank	Intersection	Precinct	ZIP	Count
1	4TH AV N & BROADWAY	Central	37219	5
2	3RD AV S & BROADWAY	Central	37201	4
2	5TH AV S & ASH ST	Central	37203	4
2	LEA AV & 7TH AV S	Central	37203	4
2	1ST AV S & KOREAN VETERANS BLVD	Central	37201	4
6	11TH AV N & BROADWAY	Central	37203	2
6	DIVISION ST & 10TH AV S	Central	37203	2
6	PINE ST & 12TH AV S	Central	37203	2
6	2ND AV N & BROADWAY	Central	37201	2
6	4TH AV S & SYMPHONY PL	Central	37203	2
6	CHARLOTTE AV & 5TH AV N	Central	37219	2
6	ROSA L PARKS BLVD & JEFFERSON ST	Central	37208	2
13	11TH AV N & CHARLOTTE AV	Central	37203	1

Property Crime

Rank	Intersection	Precinct	ZIP	Count
1	3RD AV S & BROADWAY	Central	37201	23
2	ROSA L PARKS BLVD & JEFFERSON ST	Central	37208	15
3	3RD AV N & COMMERCE ST	Central	37201	12
4	2ND AV N & COMMERCE ST	Central	37201	11
5	4TH AV S & SYMPHONY PL	Central	37203	9
6	4TH AV N & COMMERCE ST	Central	37219	8
6	BROADWAY & OPRY PL	Central	37203	8
8	7TH AV N & UNION ST	Central	37203	7
9	2ND AV N & BROADWAY	Central	37201	6
9	CHARLOTTE AV & 5TH AV N	Central	37219	6
9	PINE ST & 12TH AV S	Central	37203	6
12	GLEAVES ST & 8TH AV S	Central	37203	5
12	LEA AV & 7TH AV S	Central	37203	5

Traffic Crashes - Personal Injury

Rank	Intersection	Precinct	ZIP	Count
1	WOODLAND ST & INTERSTATE DR	Central	37213	2
1	I24 E & I24 E ENT RAMP	Central	37207	2
1	I40 W & DEMONBREUN ST	Central	37203	2
1	5TH AV N & UNION ST	Central	37219	2
1	I65 N & ROSA L PARKS BLVD	Central	37208	2
1	JEFFERSON ST &	Central	37207	2
7	3RD AV N & JACKSON ST	Central	37201	1
7	ADAMS ST & MONROE ST	Central	37208	1
7	4TH AV N & DEADERICK ST	Central	37219	1
7	CHARLOTTE AV & 4TH AV N	Central	37219	1
7	CHARLOTTE AV & 3RD AV N	Central	37201	1
7	CHARLOTTE AV & ROSA L PARKS AV	Central	37219	1
7	ROSA L PARKS BLVD & JAMES ROBERTSON PKWY	Central	37219	1

Traffic Crashes - Non-Injury

Rank	Intersection	Precinct	ZIP	Count
1	8TH AV S & LAFAYETTE ST	Central	37203	14
2	12TH AV N & BROADWAY	Central	37203	12
3	SPRING ST & N 1ST ST	Central	37207	11
4	4TH AV N & BROADWAY	Central	37219	10
5	I40 W ENT RAMP & BROADWAY	Central	37203	8
5	I65 N & ROSA L PARKS BLVD	Central	37208	8
5	I40 W & I40 W EXIT RAMP	Central	37210	8
5	2ND AV S & LINDSLEY AV	Central	37210	8
9	I40 E & I24 E	Central	37201	7
9	1ST AV S & KOREAN VETERANS BLVD	Central	37201	7
9	I40 W & DEMONBREUN ST / 13TH AV S	Central	37203	7
9	INTERSTATE DR & JAMES ROBERTSON PKWY	Central	37213	7
13	3RD AV S & BROADWAY	Central	37201	6

Information summarized for CompStat week ending 04-01-17. (past 12 weeks of data). For each report, point data were plotted in a GIS and assigned to the nearest street intersection. Summary counts were then calculated for each intersection.

Sourced from MNPD ARMS on 4/5/2017 8:31:31 AM. Violent and property crime information sourced from incident reports using Uniform Crime Reporting definitions and reporting guidelines, based on the date when the crime was reported. Personal injury traffic crashes (10-46) and non-injury traffic crashes (10-45) retrieved from MNPD's CAD database. Excludes CFS with a disposition code of 6 or 11. For each incident or CAD record, the incident or dispatch location was assigned to the nearest street intersection.

Hermitage Precinct High Crime Intersections

Intersections with the highest concentrations of crime & traffic crashes - past 12 weeks.

METROPOLITAN POLICE DEPARTMENT
of Nashville and Davidson County

Violent Crime

Rank	Intersection	Precinct	ZIP	Count
1	ELM HILL PKE &	Hermitage	37210	12
2	OPRY MILLS DR & OPRYLAND DR	Hermitage	37214	11
3	WHITE PINE DR & LUMBERJACK RD	Hermitage	37214	8
4	CARROLL ST & CHARLES E DAVIS BLVD	Hermitage	37210	6
5	MILLWOOD DR & MURFREESBORO PKE	Hermitage	37217	5
5	LAKESIDE APT PVT DR & ALTA LAKE GRNWY	Hermitage	37076	5
7	ELM HILL PKE & ERMAC DR	Hermitage	37214	4
7	GLASTONBURY RD & SOUTHWOOD PARK PL	Hermitage	37217	4
7	NASHBORO BLVD & VILLAGE GREEN DR	Hermitage	37217	4
7	MURFREESBORO PKE & DOVER GLEN DR	Hermitage	37217	4
7	GREEN ST & CHARLES E DAVIS BLVD	Hermitage	37210	4
12	CHARLES E DAVIS BLVD & CANNON ST	Hermitage	37210	3
12	FAIN ST & CHARLES E DAVIS BLVD	Hermitage	37210	3

Property Crime

Rank	Intersection	Precinct	ZIP	Count
1	OPRY MILLS DR & OPRYLAND DR	Hermitage	37214	101
2	KOHLS PVT DR & STONES RIVER GRNWY	Hermitage	37214	24
3	SHUTE LN & LEBANON PKE	Hermitage	37076	23
4	MURFREESBORO PKE & UNA ANTIOCH PKE	Hermitage	37013	16
5	MCGAVOCK PKE &	Hermitage	37214	13
5	OLD HICKORY BLVD &	Hermitage	37076	13
7	FAIRWAY DR & LEBANON PKE	Hermitage	37214	12
8	PENNINGTON BEND RD & MCGAVOCK PKE	Hermitage	37214	8
8	LARIMORE DR & WANDA DR	Hermitage	37214	8
8	ELM HILL PKE & ERMAC DR	Hermitage	37214	8
8	WANDA DR & ELM HILL PKE	Hermitage	37210	8
8	BLACKWOOD DR & NORWALK CT	Hermitage	37214	8
8	MILLWOOD DR & MURFREESBORO PKE	Hermitage	37217	8

Traffic Crashes - Personal Injury

Rank	Intersection	Precinct	ZIP	Count
1	LEBANON PKE & OLD HICKORY BLVD	Hermitage	37076	4
2	SHUTE LN & SAUNDERSVILLE RD	Hermitage	37138	3
2	I40 W & I40 W EXIT RAMP	Hermitage	37210	3
4	DONELSON PKE & I40 E ENT RAMP	Hermitage	37214	2
4	STEWARTS FERRY PKE & I40 E	Hermitage	37214	2
4	PERCY PRIEST DR & STEWARTS FERRY PKE	Hermitage	37214	2
4	LEBANON PKE & DONELSON PKE	Hermitage	37214	2
4	JUAREZ DR & OLD HICKORY BLVD	Hermitage	37076	2
4	WEBER RD & ANDREW JACKSON PKWY	Hermitage	37076	2
4	CENTRAL PKE & FRIST BLVD	Hermitage	37076	2
4	LEBANON PKE & DOWNEYMEADE DR	Hermitage	37214	2
4	PLUS PARK BLVD & MURFREESBORO PKE	Hermitage	37217	2
4	MURFREESBORO PKE & WILHAGAN RD	Hermitage	37217	2

Traffic Crashes - Non-Injury

Rank	Intersection	Precinct	ZIP	Count
1	I40 E & FESSLERS LN	Hermitage	37210	14
2	I40 E & I40 E EXIT RAMP	Hermitage	37210	12
3	LEBANON PKE & OLD HICKORY BLVD	Hermitage	37076	11
4	DODSON CHAPEL RD & OLD HICKORY BLVD	Hermitage	37076	10
4	ANDREW JACKSON PKWY & LEBANON PKE	Hermitage	37076	10
4	I40 W EXIT RAMP & I40 W	Hermitage	37210	10
7	OPRY MILLS DR & OPRYLAND DR	Hermitage	37214	9
8	FAIRWAY DR & LEBANON PKE	Hermitage	37214	8
8	ELM HILL PKE & DONELSON PKE	Hermitage	37214	8
8	I40 W & I40 W EXIT RAMP	Hermitage	37210	8
8	BLACKWOOD DR & BELL RD	Hermitage	37214	8
8	SPENCE LN & MURFREESBORO PKE	Hermitage	37210	8
13	MILLWOOD DR & MURFREESBORO PKE	Hermitage	37217	7

Information summarized for CompStat week ending 04-01-17. (past 12 weeks of data). For each report, point data were plotted in a GIS and assigned to the nearest street intersection. Summary counts were then calculated for each intersection.

Sourced from MNPD ARMS on 4/5/2017 8:31:31 AM. Violent and property crime information sourced from incident reports using Uniform Crime Reporting definitions and reporting guidelines, based on the date when the crime was reported. Personal injury traffic crashes (10-46) and non-injury traffic crashes (10-45) retrieved from MNPD's CAD database. Excludes CFS with a disposition code of 6 or 11. For each incident or CAD record, the incident or dispatch location was assigned to the nearest street intersection.

North Precinct High Crime Intersections

Intersections with the highest concentrations of crime & traffic crashes - past 12 weeks.

METROPOLITAN POLICE DEPARTMENT
of Nashville and Davidson County

Violent Crime

Rank	Intersection	Precinct	ZIP	Count
1	REVELS DR & WHITES CREEK PKE	North	37207	6
1	FAIRVIEW DR & CLARKSVILLE PKE	North	37218	6
1	UNDERWOOD ST & DR D B TODD JR BLVD	North	37208	6
4	11TH AV N & JENNINGS ST	North	37208	5
4	COFFEE ST & 11TH AV N	North	37208	5
4	HERMAN ST & BLANK ST	North	37208	5
4	DR DB TODD JR BLVD & JEFFERSON ST	North	37208	5
8	IRELAND ST & 16TH AV N	North	37208	4
8	BUCHANAN ST & DR D B TODD JR BLVD	North	37208	4
8	HEIMAN ST & DR D B TODD JR BLVD	North	37208	4
8	25TH AV N & DELK AV	North	37208	4
8	26TH AV N & JEFFERSON ST	North	37208	4
8	SNELL BLVD & PANORAMA DR	North	37218	4

Property Crime

Rank	Intersection	Precinct	ZIP	Count
1	ROSA L PARKS BLVD & MONROE ST	North	37208	29
2	S HAMILTON RD & BUENA VISTA PKE	North	37218	26
3	W TRINITY LN & LIBERIA ST	North	37207	10
4	WHITES CREEK PKE & MOORMANS ARM RD	North	37207	9
5	W TRINITY LN & SCRUGGS LN	North	37207	8
5	W TRINITY LN & HAMPTON ST	North	37207	8
5	SUMMITT AV & CLARKSVILLE PKE	North	37218	8
5	26TH AV N & JEFFERSON ST	North	37208	8
9	DR DB TODD JR BLVD & JEFFERSON ST	North	37208	7
9	FAIRVIEW DR & CLARKSVILLE PKE	North	37218	7
11	W HAMILTON RD & CLARKSVILLE PKE	North	37218	6
11	OLD HICKORY BLVD & CLARKSVILLE PKE	North	37080	6
11	ROSA L PARKS BLVD & DOMINICAN DR	North	37228	6

Traffic Crashes - Personal Injury

Rank	Intersection	Precinct	ZIP	Count
1	I65 S & W TRINITY LN	North	37207	5
2	W TRINITY LN & BRICK CHURCH PKE	North	37207	3
2	28TH AV N & I40 W EXIT RAMP	North	37209	3
2	ROSA L PARKS BLVD & DOMINICAN DR	North	37228	3
5	CORNISH DR & CAPPS DR	North	37207	2
6	WHITES CREEK PKE & MALTA DR	North	37207	1
6	WHITES CREEK PKE & MOORMANS ARM RD	North	37207	1
6	READ AV & BRICK CHURCH PKE	North	37207	1
6	I65 S & FERN AV	North	37207	1
6	REVELS DR & WHITES CREEK PKE	North	37207	1
6	BRICK CHURCH PKE & I65 S EXIT RAMP	North	37207	1
6	BRILEY PKWY N EXT RAMP & BRILEY PKWY N	North	37218	1
6	JOHN MALLETTE DR & COUNTY HOSPITAL RD	North	37218	1

Traffic Crashes - Non-Injury

Rank	Intersection	Precinct	ZIP	Count
1	ROSA L PARKS BLVD & DOMINICAN DR	North	37228	14
2	S HAMILTON RD & BUENA VISTA PKE	North	37218	10
3	W TRINITY LN & BRICK CHURCH PKE	North	37207	8
4	READ AV & BRICK CHURCH PKE	North	37207	7
4	28TH AV N & JOHN A MERRITT BLVD	North	37209	7
6	I65 S & W TRINITY LN	North	37207	6
7	I24 E & I24 E EXIT RAMP	North	37189	5
7	CLARKSVILLE PKE & ROSA L PARKS BLVD	North	37208	5
7	DR DB TODD JR BLVD & JEFFERSON ST	North	37208	5
10	CHARLOTTE AV & 25TH AV N	North	37209	4
10	GARFIELD ST & ROSA L PARKS BLVD	North	37208	4
10	I65 N ENT RAMP & I40 W	North	37208	4
10	I24 E & CLAY LICK CT	North	37189	4

Information summarized for CompStat week ending 04-01-17. (past 12 weeks of data). For each report, point data were plotted in a GIS and assigned to the nearest street intersection. Summary counts were then calculated for each intersection.

Sourced from MNPD ARMS on 4/5/2017 8:31:31 AM. Violent and property crime information sourced from incident reports using Uniform Crime Reporting definitions and reporting guidelines, based on the date when the crime was reported. Personal injury traffic crashes (10-46) and non-injury traffic crashes (10-45) retrieved from MNPD's CAD database. Excludes CFS with a disposition code of 6 or 11. For each incident or CAD record, the incident or dispatch location was assigned to the nearest street intersection.

Madison Precinct High Crime Intersections

Intersections with the highest concentrations of crime & traffic crashes - past 12 weeks.

METROPOLITAN POLICE DEPARTMENT
of Nashville and Davidson County

Violent Crime

Rank	Intersection	Precinct	ZIP	Count
1	SKYLINE MEMORIAL CT & DICKERSON PKE	Madison	37115	7
2	DICKERSON PKE & DUE WEST AV N	Madison	37207	6
2	ARCHWOOD DR & ROOSEVELT AV	Madison	37115	6
4	S GALLATIN PKE & MAPLE ST	Madison	37115	5
5	RANDY RD & E OLD HICKORY BLVD	Madison	37115	4
5	MOOREWOOD DR & RICHMOND HILL DR	Madison	37207	4
7	CREEKWOOD DR &	Madison	37207	3
7	WESTCHESTER DR & MEADOW CT	Madison	37207	3
7	MYATT DR & SPRING BRANCH DR	Madison	37115	3
7	MYATT DR & RIVERGATE PKWY	Madison	37115	3
11	SNOW AV & CEDARWOOD LN	Madison	37115	2
11	N GALLATIN PKE & CUDE LN	Madison	37072	2
11	DULING AV & N GALLATIN PKE	Madison	37115	2

Property Crime

Rank	Intersection	Precinct	ZIP	Count
1	N GALLATIN PKE & NORTHSIDE DR	Madison	37115	100
2	SKYLINE MEMORIAL CT & DICKERSON PKE	Madison	37115	44
3	TWIN HILLS DR & N GALLATIN PKE	Madison	37072	27
4	OLD HICKORY BLVD W & GALLATIN PKE	Madison	37115	24
5	N GALLATIN PKE & ONE MILE PKWY	Madison	37115	15
6	S GALLATIN PKE RAMP & S GALLATIN PKE	Madison	37115	12
7	MYATT DR & RIVERGATE PKWY	Madison	37115	10
7	CREEKWOOD DR &	Madison	37207	10
7	RICHMOND HILL DR & BRICK CHURCH PKE	Madison	37207	10
10	N GALLATIN PKE & RIVERCHASE BLVD	Madison	37115	9
10	NEELYS BEND RD & S GALLATIN PKE	Madison	37115	9
12	ALTA LOMA RD & N GALLATIN PKE	Madison	37115	8
13	N DUPONT AV & ARCHWOOD PL	Madison	37115	7

Traffic Crashes - Personal Injury

Rank	Intersection	Precinct	ZIP	Count
1	S GALLATIN PKE & MAPLE ST	Madison	37115	3
2	FOREST PARK RD & MAPLE ST	Madison	37115	2
2	MADISON BLVD & S GALLATIN PKE	Madison	37115	2
2	NEELYS BEND RD & S GALLATIN PKE	Madison	37115	2
2	STATE RT 45 & MYATT DR	Madison	37115	2
2	N DUPONT AV & MYATT DR	Madison	37115	2
2	MADISON INDUSTRIAL RD & MYATT DR	Madison	37115	2
2	E CEDAR ST & CONFERENCE DR	Madison	37072	2
2	N GALLATIN PKE & CUDE LN	Madison	37072	2
2	CONFERENCE DR & N GALLATIN PKE	Madison	37072	2
2	N GALLATIN PKE & RIVERCHASE BLVD	Madison	37115	2
2	OLD HICKORY BLVD W & GALLATIN PKE	Madison	37115	2
2	WESTCHESTER DR & DEVONSHIRE DR	Madison	37207	2

Traffic Crashes - Non-Injury

Rank	Intersection	Precinct	ZIP	Count
1	OLD HICKORY BLVD W & GALLATIN PKE	Madison	37115	12
2	MYATT DR & RIVERGATE PKWY	Madison	37115	11
2	CONFERENCE DR & N GALLATIN PKE	Madison	37072	11
4	E PALESTINE AV & S GALLATIN PKE	Madison	37115	6
4	DUE WEST AV E & S GALLATIN PKE	Madison	37115	6
4	S GALLATIN PKE & MAPLE ST	Madison	37115	6
7	S GALLATIN PKE & WALTON LN	Madison	37115	5
7	TWIN HILLS DR & N GALLATIN PKE	Madison	37072	5
7	MYATT DR & SPRING BRANCH DR	Madison	37115	5
7	OLD HICKORY BLVD W & I65 N	Madison	37207	5
7	I65 N &	Madison	37072	5
7	SKYLINE MEMORIAL CT & DICKERSON PKE	Madison	37115	5
7	BELL GRIMES LN & DICKERSON PKE	Madison	37207	5

Information summarized for CompStat week ending 04-01-17. (past 12 weeks of data). For each report, point data were plotted in a GIS and assigned to the nearest street intersection. Summary counts were then calculated for each intersection.

Sourced from MNPD ARMS on 4/5/2017 8:31:31 AM. Violent and property crime information sourced from incident reports using Uniform Crime Reporting definitions and reporting guidelines, based on the date when the crime was reported. Personal injury traffic crashes (10-46) and non-injury traffic crashes (10-45) retrieved from MNPD's CAD database. Excludes CFS with a disposition code of 6 or 11. For each incident or CAD record, the incident or dispatch location was assigned to the nearest street intersection.

Midtown Hills Precinct High Crime Intersections

Intersections with the highest concentrations of crime & traffic crashes - past 12 weeks.

METROPOLITAN POLICE DEPARTMENT
of Nashville and Davidson County

Violent Crime

Rank	Intersection	Precinct	ZIP	Count
1	14TH AV S & HORTON AV	Midtown	37212	16
2	9TH AV S & HILLSIDE AV	Midtown	37203	6
2	SIDCO DR & ELYSIAN FIELDS RD	Midtown	37204	6
4	LYLE AV & DIVISION ST	Midtown	37203	5
4	14TH AV S & EDGEHILL AV	Midtown	37212	5
4	MURPHY RD & WEST END AV	Midtown	37203	5
7	13TH AV CIR & 13TH AV S	Midtown	37212	4
7	HARDING PL & SHADESCREST DR	Midtown	37211	4
7	NOLENSVILLE PKE & MELROSE AV / PEACHTREE ST	Midtown	37211	4
10	TROUSDALE DR & ELYSIAN FIELDS RD	Midtown	37211	3
10	KNOLLS PL & OLD HICKORY BLVD	Midtown	37211	3
10	MCMURRAY DR & WILKERSON DR	Midtown	37211	3
10	EDGEHILL AV &	Midtown	37203	3

Property Crime

Rank	Intersection	Precinct	ZIP	Count
1	POWELL AV & BRANSFORD AV	Midtown	37204	29
2	OLD HICKORY BLVD & FRANKLIN PIKE CIR	Midtown	37027	18
3	NOLENSVILLE PKE & SWISS AV	Midtown	37211	11
4	WEST END AV & 17TH AV N	Midtown	37203	10
4	20TH AV N & STATE ST	Midtown	37203	10
6	WHISPERING HILLS DR & BONERWOOD DR	Midtown	37211	9
7	KNOLLS PL & OLD HICKORY BLVD	Midtown	37211	8
7	21ST AV N & CHARLOTTE AV	Midtown	37203	8
9	16TH AV N & CHURCH ST	Midtown	37203	7
9	EDGEHILL AV &	Midtown	37203	7
9	8TH AV S & ROYCROFT PL	Midtown	37204	7
9	ELLINGTON CIR & EDMONDSON PKE	Midtown	37211	7
13	BERRY HILL PL & W IRIS DR	Midtown	37204	6

Traffic Crashes - Personal Injury

Rank	Intersection	Precinct	ZIP	Count
1	I65 S & OLD HICKORY BLVD	Midtown	37027	3
1	CHARLOTTE PKE & 20TH AV N	Midtown	37203	3
1	WEST END AV & 21ST AV S	Midtown	37203	3
1	MEDICAL CENTER DR & VANDERBILT HOSPITAL	Midtown	37212	3
1	OLD HICKORY BLVD & HILLSBORO PKE	Midtown	37215	3
6	WEST END AV & 23RD AV N	Midtown	37203	2
6	HILLSBORO PKE & TYNE BLVD	Midtown	37215	2
6	BELMONT BLVD & WOODMONT BLVD	Midtown	37215	2
6	BELMONT BLVD & STOKES LN	Midtown	37215	2
6	WEDGEWOOD AV & I65 S	Midtown	37203	2
6	20TH AV N & STATE ST	Midtown	37203	2
6	CHURCH ST & I40 E ENT RAMP	Midtown	37203	2
6	I40 E EXIT RAMP & CHARLOTTE AV	Midtown	37203	2

Traffic Crashes - Non-Injury

Rank	Intersection	Precinct	ZIP	Count
1	POWELL AV & POWELL PL	Midtown	37204	20
2	HARDING PL & TROUSDALE DR	Midtown	37211	19
3	OLD HICKORY BLVD & FRANKLIN PIKE CIR	Midtown	37027	14
3	I440 E & I440 ENT RAMP	Midtown	37204	14
5	OLD HICKORY BLVD & FRANKLIN PKE	Midtown	37027	13
5	WEDGEWOOD AV & 8TH AV S	Midtown	37203	13
5	OLD HICKORY BLVD & EDMONDSON PKE	Midtown	37211	13
8	MEDICAL CENTER DR & VANDERBILT HOSPITAL	Midtown	37212	11
9	31ST AV S & WEST END AV	Midtown	37203	9
9	OLD HICKORY BLVD & HILLSBORO PKE	Midtown	37215	9
9	HARDING PL & I65 N ENT RAMP	Midtown	37204	9
12	21ST AV S & PORTLAND AV	Midtown	37212	8
12	14TH AV S & DEMONBREUN ST	Midtown	37203	8

Information summarized for CompStat week ending 04-01-17. (past 12 weeks of data). For each report, point data were plotted in a GIS and assigned to the nearest street intersection. Summary counts were then calculated for each intersection.

Sourced from MNPD ARMS on 4/5/2017 8:31:31 AM. Violent and property crime information sourced from incident reports using Uniform Crime Reporting definitions and reporting guidelines, based on the date when the crime was reported. Personal injury traffic crashes (10-46) and non-injury traffic crashes (10-45) retrieved from MNPD's CAD database. Excludes CFS with a disposition code of 6 or 11. For each incident or CAD record, the incident or dispatch location was assigned to the nearest street intersection.

County High Crime Intersections - Arrests

Intersections with the highest concentrations of arrests - past 12 weeks.

METROPOLITAN POLICE DEPARTMENT

of Nashville and Davidson County

DUI Arrests

Rank	Intersection	Precinct	ZIP	Count
1	ALBION ST & DR D B TODD JR BLVD	North	37208	9
2	EASTLAND AV & GALLATIN AV	East	37206	8
2	BRILEY PKWY E EXT RAMP & DICKERSON PKE	Madison	37207	8
4	GRANADA AV & GALLATIN AV	East	37206	6
5	GALLATIN AV & CALVIN AV	East	37206	5
5	N 12TH ST & GARTLAND AV	East	37206	5
5	MEDICAL CENTER DR & VANDERBILT HOSPITAL	Midtown	37212	5
5	11TH AV N & BROADWAY	Central	37203	5
5	12TH AV N & BROADWAY	Central	37203	5
5	NOLENSVILLE PKE & EDMONDSON PKE	South	37211	5
5	DONELSON PKE & MURFREESBORO PKE	South	37217	5
12	FORREST AV & N 12TH ST	East	37206	4
12	GALLATIN AV & SEYMOUR AV	East	37206	4

Drug-Related Arrests

Rank	Intersection	Precinct	ZIP	Count
1	31ST AV N & ALAMEDA ST	North	37209	16
2	40TH AV N & DELAWARE AV	West	37209	15
2	MURFREESBORO PKE & PARRIS AV	South	37210	15
4	UNIVERSITY CT & 1ST AV S	Hermitage	37210	13
4	WHISPERING OAKS PL & TANGLEWOOD CT	South	37211	13
6	NOLENSVILLE PKE & WELSHWOOD DR	South	37211	11
6	OLD HICKORY BLVD & PRINCETON PL	Hermitage	37076	11
6	SHUTE LN & LEBANON PKE	Hermitage	37076	11
6	DREXEL ST & 7TH AV S	Central	37203	11
10	3RD AV N & DEADERICK ST	Central	37201	10
10	GAY ST & 2ND AV N	Central	37201	10
10	JOHN A MERRITT BLVD & 33RD AV N	North	37209	10
10	COCKRILL ST & 16TH AV N	North	37208	10

Felony Arrests

Rank	Intersection	Precinct	ZIP	Count
1	2ND AV N & JAMES ROBERTSON PKWY	Central	37201	92
2	DELAWARE AV & 31ST AV N	North	37209	27
3	GAY ST & 2ND AV N	Central	37201	19
4	HILL AV & BLANTON AV	South	37210	18
5	COCKRILL BEND BLVD & COCKRILL BEND CIR	West	37209	17
5	ALBION ST & DR D B TODD JR BLVD	North	37208	17
7	OLD HICKORY BLVD & PRINCETON PL	Hermitage	37076	12
8	MURFREESBORO PKE & PARRIS AV	South	37210	11
8	40TH AV N & DELAWARE AV	West	37209	11
10	MEDICAL CENTER DR & VANDERBILT HOSPITAL	Midtown	37212	10
10	SYLVAN ST & S 6TH ST	East	37206	10
12	RICHMOND HILL DR & BRICK CHURCH PKE	Madison	37207	9
12	BANDYWOOD DR & ABBOTT MARTIN RD	West	37215	9

Weapons Law Violation Arrests

Rank	Intersection	Precinct	ZIP	Count
1	S 7TH ST & GLENVIEW DR	East	37206	4
1	REVELS DR & ROWAN DR	North	37207	4
1	EDGEHILL AV & 12TH AV S	Midtown	37212	4
1	MURFREESBORO PKE & HAMILTON CHURCH RD	South	37013	4
5	WEST END AV & 30TH AV S	Midtown	37203	3
5	ALBION ST & 32ND AV N	North	37209	3
5	BUENA VISTA PKE & CLIFF DR	North	37218	3
5	DEW ST & S 7TH ST	East	37206	3
9	SYLVAN ST & S 5TH ST	East	37206	2
9	SYLVAN ST & S 6TH ST	East	37206	2
9	AMBROSE AV & E TRINITY LN	East	37207	2
9	CONNARE DR & N GRAYCROFT AV	Madison	37115	2
9	BRICK CHURCH PKE & ARTIC AV	North	37207	2

Information summarized for CompStat week ending 04-01-17. (past 12 weeks of data). For each report, point data were plotted in a GIS and assigned to the nearest street intersection. Summary counts were then calculated for each intersection.

Sourced from MNPD ARMS on 4/5/2017 8:31:31 AM. For each arrest, the arrest location was assigned to the nearest street intersection. This report does not take into account the number of charges. 1 arrest = 1 body.

County Hot Addresses
Multiple CFS / Arrests at the Same Location, Past 12 Weeks

METROPOLITAN POLICE DEPARTMENT
of Nashville and Davidson County

CFS Location / Nearby Business	Count	Counts - Top Ten Codes
639 LAFAYETTE ST ***Nashville Rescue Mission***	**207**	108 - Want Officer for Investigation / Assistance (10-43) 50 - Disorderly Person (10-44) 10 - Suicidal Person (10-63)
709 5TH AV S ***Greyhound***	**151**	69 - Want Officer for Investigation / Assistance (10-43) 51 - Disorderly Person (10-44) 6 - Fight / Assault (10-57)
705 DREXEL ST ***Room In the Inn***	**136**	79 - Want Officer for Investigation / Assistance (10-43) 29 - Disorderly Person (10-44) 7 - Suicidal Person (10-63)
1818 ALBION ST ***Nashville General Hospital School***	**105**	36 - Want Officer for Investigation / Assistance (10-43) 24 - Transport Prisoner / Suspect (10-16) 10 - Fight / Assault (10-57)
2000 CHURCH ST ***Baptist Hospital***	**100**	36 - Want Officer for Investigation / Assistance (10-43) 22 - Transport Prisoner / Suspect (10-16) 10 - Fight / Assault (10-57)
2300 PATTERSON ST ***Centennial Medical Center***	**94**	59 - Transport Prisoner / Suspect (10-16) 19 - Want Officer for Investigation / Assistance (10-43) 4 - Domestic Disturbance (10-41)
5101 HARDING PL ***MNPD South Precinct***	**91**	34 - Want Officer for Investigation / Assistance (10-43) 24 - Domestic Disturbance (10-41) 13 - Theft (10-50)
2232 GALLATIN PIKE N	**85**	39 - Transport Prisoner / Suspect (10-16) 17 - Theft (10-50) 10 - Disorderly Person (10-44)
512 1ST AV N	**84**	29 - Want Officer for Investigation / Assistance (10-43) 27 - Domestic Disturbance (10-41) 9 - Disorderly Person (10-44)
391 WALLACE RD ***Southern Hills Medical Center***	**83**	34 - Transport Prisoner / Suspect (10-16) 9 - Fight / Assault (10-57) 9 - Want Officer for Investigation / Assistance (10-43)
1716 ROSA L PARKS BLVD ***Nashville Rescue Mission***	**79**	35 - Want Officer for Investigation / Assistance (10-43) 28 - Disorderly Person (10-44) 4 - Fight / Assault (10-57)
4040 NOLENSVILLE PIKE ***Walmart***	**76**	22 - Disorderly Person (10-44) 18 - Want Officer for Investigation / Assistance (10-43) 12 - Theft (10-50)
5500 CHARLOTTE PIKE ***MNPD West Precinct***	**75**	42 - Want Officer for Investigation / Assistance (10-43) 10 - Disorderly Person (10-44) 7 - Theft (10-50)
24 LAFAYETTE ST ***Z Mart***	**72**	43 - Disorderly Person (10-44) 9 - Want Officer for Investigation / Assistance (10-43) 6 - Fight / Assault (10-57)
400 MYATT DR ***Madison Police Precinct***	**71**	31 - Want Officer for Investigation / Assistance (10-43) 12 - Domestic Disturbance (10-41) 9 - Theft (10-50)

Arrest Location	Count	Counts - Top Charges
408 2ND AVE N	**245**	66 - Probation violation- misdemeanor 49 - Failure to appear- class b or c misd. 46 - Probation violation- community corrections viol.
512 1ST AV N	**199**	42 - Failure to appear- class b or c misd. 42 - Probation violation- misdemeanor 30 - Forgery- $250,000 or more
512 1ST AVE N	**185**	58 - Probation violation- misdemeanor 56 - Failure to appear- class b or c misd. 43 - Draw a lien without legal basis
2232 N GALLATIN PIKE	**93**	75 - Theft of merchandise- $1,000 or less 11 - Criminal trespass 9 - Failure to be booked (state citation)
512 1ST AVE NORTH	**87**	52 - Draw a lien without legal basis 52 - Forgery- $250,000 or more 35 - Failure to appear- class b or c misd.
400 CHARLOTTE AVE	**78**	32 - Public intoxication 20 - Criminal trespass 11 - Disorderly conduct
7044 CHARLOTTE PIKE	**78**	62 - Theft of merchandise- $1,000 or less 9 - Criminal trespass 6 - Probation violation- misdemeanor
639 LAFAYETTE ST	**75**	31 - Public intoxication 11 - Criminal trespass 10 - Failure to be booked (state citation)
512 31ST AVE N	**62**	18 - Probation violation- misdemeanor 15 - Failure to appear- class b or c misd. 8 - Probation violation- felony
401 WALTON LN	**54**	30 - Disorderly conduct 12 - Resisting stop, frisk, halt, arrest, or search 9 - Juvenile, loitering during school hours
506 2ND AVE N	**52**	29 - Failure to appear- class b or c misd. 10 - Failure to be booked (state citation) 9 - Probation violation- misdemeanor
3150 MCGAVOCK PIKE	**51**	20 - Disorderly conduct 9 - Poss. or casual exchange-cont.sub. 6 - Vandalism- $2,500 or > but < $10,000
448 2ND AVE N	**49**	14 - Driving- revoked license 9 - Driv. lic. - no d/l 9 - Driving- suspended license
514 8TH AVE S	**46**	43 - Criminal trespass 3 - Poss. or casual exchange-cont.sub. 2 - Public intoxication
705 DREXEL ST	**46**	10 - Public intoxication 7 - Failure to appear- class b or c misd. 6 - Criminal trespass

Sourced from MNPD ARMS on 4/5/2017 8:31:31 AM. CAD calls retrieved from Metropolitan Emergency Communications Center's Computer Aided Dispatch system. Includes only calls where an officer response was made. Disposition codes 6 (Backup) and 11 (Signal 9) are excluded. Self-initiated calls are excluded. Calls dispatched to interstate RPAs and intersections are excluded. Teleserve calls are excluded. Arrest information retrieved from the MNPD RMS warrants / arrests database. 1 arrest = 1 body. Includes adult and juvenile arrests. 'Nearby Business' refers to a business establishment in close proximity of the address listed, and is provided for informational purposes only. There is no guarantee that all calls were dispatched to the business listed, because in some cases, multiple business establishments have the same address (e.g. a discount store that also contains a pharmacy). Due to the unique nature of apartment-based reporting, individual unit numbers and the address of the main office for a complex may sometimes both appear in this report.

West Precinct Hot Addresses
Multiple CFS / Arrests at the Same Location, Past 12 Weeks

METROPOLITAN POLICE DEPARTMENT
of Nashville and Davidson County

CFS Location / Nearby Business	Count	Counts - Top Ten Codes
5500 CHARLOTTE PIKE ***MNPD West Precinct***	**75**	42 - Want Officer for Investigation / Assistance (10-43) 10 - Disorderly Person (10-44) 7 - Theft (10-50)
7044 CHARLOTTE PIKE ***Walmart Supercenter***	**58**	14 - Transport Prisoner / Suspect (10-16) 13 - Disorderly Person (10-44) 10 - Want Officer for Investigation / Assistance (10-43)
4220 HARDING PIKE ***St Thomas Hospital***	**33**	6 - Want Officer for Investigation / Assistance (10-43) 6 - Transport Prisoner / Suspect (10-16) 4 - Vehicle Accident - Property Damage (10-45)
2126 ABBOTT MARTIN RD ***Green Hills Mall***	**29**	11 - Theft (10-50) 5 - Disorderly Person (10-44) 4 - Want Officer for Investigation / Assistance (10-43)
7087 HIGHWAY 70 S ***Kroger***	**27**	11 - Disorderly Person (10-44) 3 - Suspicious Person (10-40) 3 - Vehicle Accident - Property Damage (10-45)
6814 CHARLOTTE PIKE ***Target***	**22**	11 - Theft (10-50) 4 - Transport Prisoner / Suspect (10-16) 3 - Want Officer for Investigation / Assistance (10-43)
2131 ABBOTT MARTIN RD ***Kroger***	**17**	4 - Want Officer for Investigation / Assistance (10-43) 4 - Disorderly Person (10-44) 3 - Theft (10-50)
6670 CHARLOTTE PIKE	**15**	5 - Theft (10-50) 4 - Disorderly Person (10-44) 4 - Want Officer for Investigation / Assistance (10-43)
925 40TH AV N	**15**	13 - Burglary - Non-Residence (10-71) 1 - Want Officer for Investigation / Assistance (10-43) 1 - Domestic Disturbance (10-41)
8020 MCCRORY LN	**12**	6 - Vehicle Accident - Property Damage (10-45) 1 - Suspicious Person (10-40) 1 - Disorderly Person (10-44)
26 WHITE BRIDGE PIKE ***Target***	**12**	6 - Theft (10-50) 3 - Disorderly Person (10-44) 1 - Vehicle Accident - Property Damage (10-45)
622 CROLEY DR #7	**11**	8 - Want Officer for Investigation / Assistance (10-43) 2 - Domestic Disturbance (10-41) 1 - Disorderly Person (10-44)
5610 VINE RIDGE DR	**11**	11 - Investigate 911 Hang-Up Call (10-88)
4601 ALABAMA AV ***Daily's***	**11**	3 - Theft (10-50) 3 - Want Officer for Investigation / Assistance (10-43) 3 - Vehicle Accident - Property Damage (10-45)
7601 HIGHWAY 70 S	**11**	3 - Want Officer for Investigation / Assistance (10-43) 2 - Suspicious Person (10-40) 2 - Disorderly Person (10-44)

Arrest Location	Count	Counts - Top Charges
7044 CHARLOTTE PIKE	**78**	62 - Theft of merchandise- $1,000 or less 9 - Criminal trespass 6 - Probation violation- misdemeanor
7575 COCKRILL BEND BLVD	**18**	7 - Failure to appear - felony or class a misd. 5 - Probation violation- felony 4 - Probation violation- misdemeanor
400 DAVIDSON RD	**18**	10 - Disorderly conduct 4 - Intimidation 2 - Robbery- agg.- weapon or object
6814 CHARLOTTE PIKE	**18**	18 - Theft of merchandise- $1,000 or less 2 - Assault- simple - bodily injury 2 - Failure to appear- class b or c misd.
5200 DELAWARE AVE	**14**	14 - Disorderly conduct 5 - Resisting stop, frisk, halt, arrest, or search 4 - Poss. or casual exchange-cont.sub.
I 40 E & WHITE BRIDGE PIKE	**13**	4 - Driv. lic. - no d/l 3 - Driving- suspended license 3 - Drug paraphernalia- unlawful use
2126 ABBOTT MARTIN RD	**12**	9 - Theft of merchandise- >$1,000 but < $2,500 3 - Theft of merchandise- $1,000 or less
40TH AVE N & CLIFTON AVE	**11**	3 - Driving- revoked license 2 - Burglary- motor vehicle 2 - Criminal trespass
CABOT DR & CHARLOTTE PIKE	**10**	4 - Driving- suspended license 3 - Driving- revoked license 2 - Driv. lic. - no d/l
CHARLOTTE PIKE & WHITE BRIDGE PIKE	**9**	3 - Driv. lic. - no d/l 2 - Driving- revoked license 2 - Driving- suspended license
621 40TH AVE N	**9**	6 - Poss. or casual exchange-cont.sub. 3 - Criminal trespass 2 - Drug paraphernalia- unlawful use
626 40TH AVE N	**8**	2 - Criminal trespass 2 - Driving- revoked license 1 - Driv. lic. - no d/l
CHARLOTTE PIKE & DAVIDSON DR	**8**	3 - Driv. lic. - no d/l 3 - Driving- revoked license 1 - Assault, domestic bodily injury
7034 CHARLOTTE PIKE	**8**	3 - Theft of merchandise- $1,000 or less 2 - Vandalism- $1,000 or less 2 - Driving- revoked license
46TH AVE N & ALABAMA AVE	**7**	3 - Failure to appear- class b or c misd. 2 - Burglary- aggravated 2 - Poss. or casual exchange-cont.sub.

Sourced from MNPD ARMS on 4/5/2017 8:31:31 AM. CAD calls retrieved from Metropolitan Emergency Communications Center's Computer Aided Dispatch system. Includes only calls where an officer response was made. Disposition codes 6 (Backup) and 11 (Signal 9) are excluded. Self-initiated calls are excluded. Calls dispatched to interstate RPAs and intersections are excluded. Teleserve calls are excluded. Arrest information retrieved from the MNPD RMS warrants / arrests database. 1 arrest = 1 body. Includes adult and juvenile arrests. 'Nearby Business' refers to a business establishment in close proximity of the address listed, and is provided for informational purposes only. There is no guarantee that all calls were dispatched to the business listed, because in some cases, multiple business establishments have the same address (e.g. a discount store that also contains a pharmacy). Due to the unique nature of apartment-based reporting, individual unit numbers and the address of the main office for a complex may sometimes both appear in this report.

East Precinct Hot Addresses
Multiple CFS / Arrests at the Same Location, Past 12 Weeks

METROPOLITAN POLICE DEPARTMENT
of Nashville and Davidson County

CFS Location / Nearby Business	Count	Counts - Top Ten Codes
936 E TRINITY LN ***MNPD East Precinct***	**65**	25 - Want Officer for Investigation / Assistance (10-43) 16 - Domestic Disturbance (10-41) 13 - Theft (10-50)
600 SHELBY AV	**41**	12 - Disorderly Person (10-44) 11 - Theft (10-50) 7 - Want Officer for Investigation / Assistance (10-43)
130 W TRINITY LN ***Love's Truck Stop***	**40**	10 - Vehicle Accident - Property Damage (10-45) 9 - Disorderly Person (10-44) 7 - Want Officer for Investigation / Assistance (10-43)
711 GALLATIN AV ***Kroger***	**25**	10 - Disorderly Person (10-44) 6 - Vehicle Accident - Property Damage (10-45) 3 - Theft (10-50)
3410 GALLATIN PIKE ***Kroger***	**23**	7 - Want Officer for Investigation / Assistance (10-43) 6 - Theft (10-50) 4 - Disorderly Person (10-44)
500 MAIN ST	**21**	10 - Disorderly Person (10-44) 3 - Want Officer for Investigation / Assistance (10-43) 3 - Fight / Assault (10-57)
824 MAIN ST ***Weiss Liquors Inc***	**20**	9 - Disorderly Person (10-44) 2 - Suspicious Person (10-40) 2 - Want Officer for Investigation / Assistance (10-43)
708 DICKERSON PIKE	**19**	17 - Burglary - Non-Residence (10-71) 1 - Theft (10-50) 1 - Want Officer for Investigation / Assistance (10-43)
3049 DICKERSON PIKE ***Family Dollar***	**17**	7 - Theft (10-50) 5 - Disorderly Person (10-44) 2 - Suspicious Person (10-40)
3041 DICKERSON PIKE ***Domino's Pizza***	**15**	4 - Disorderly Person (10-44) 3 - Want Officer for Investigation / Assistance (10-43) 3 - Theft (10-50)
3144 DICKERSON PIKE ***Exxon***	**15**	4 - Theft (10-50) 2 - Vehicle Accident - Property Damage (10-45) 2 - Want Officer for Investigation / Assistance (10-43)
1120 LITTON AV	**14**	4 - Disorderly Person (10-44) 2 - Want Officer for Investigation / Assistance (10-43) 2 - Vehicle Accident - Property Damage (10-45)
607 S 13TH ST	**14**	10 - Suicidal Person (10-63) 3 - Want Officer for Investigation / Assistance (10-43) 1 - Domestic Disturbance (10-41)
SHELBY PARK	**14**	5 - Disorderly Person (10-44) 4 - Want Officer for Investigation / Assistance (10-43) 3 - Theft (10-50)
511 S 8TH ST	**13**	5 - Disorderly Person (10-44) 2 - Want Officer for Investigation / Assistance (10-43) 1 - Domestic Disturbance (10-41)

Arrest Location	Count	Counts - Top Charges
401 WALTON LN	**54**	30 - Disorderly conduct 12 - Resisting stop, frisk, halt, arrest, or search 9 - Juvenile, loitering during school hours
S 7TH ST & SHELBY AVE	**35**	17 - Driving- revoked license 8 - Driving- suspended license 7 - Driv. lic. - poss. of revoked, susp. or altered
S 5TH ST & SHELBY AVE	**30**	8 - Driving- revoked license 8 - Driv. lic. - no d/l 6 - Driving- suspended license
S 6TH ST & SHELBY AVE	**25**	10 - Driving- revoked license 5 - Driv. lic. - no d/l 4 - Driving- suspended license
S 5TH ST & WOODLAND ST	**22**	8 - Identity theft 7 - Forgery- $1,000 or > but < $10,000 7 - Driving- revoked license
S 4TH ST & SHELBY AVE	**21**	9 - Driving- suspended license 7 - Driving- revoked license 1 - Driv. lic. - no d/l
S 7TH ST & SYLVAN ST	**20**	5 - Driving- revoked license 5 - Driving- suspended license 3 - Poss. or casual exchange-cont.sub.
BRILEY PKWY E & GALLATIN PIKE	**19**	5 - Driving- revoked license 4 - Drug paraphernalia- unlawful use 4 - Driving- suspended license
130 W TRINITY LN	**18**	4 - Criminal trespass 4 - Driving- revoked license 3 - Public intoxication
S 6TH ST & SYLVAN ST	**18**	5 - Driving- revoked license 4 - Driving- suspended license 3 - Poss. or casual exchange-cont.sub.
EASTLAND AVE & GALLATIN AVE	**15**	7 - Driving under the influence 5 - Implied consent - civil 3 - Driv. lic. - no d/l
936 E TRINITY LN	**14**	6 - Homicide- criminal 2 - Drug paraphernalia- unlawful use 1 - Failure to give information/render aid
500 MAIN ST	**13**	4 - Poss. or casual exchange-cont.sub. 4 - Public intoxication 1 - Open container viol.
110 GALLATIN AVE	**13**	7 - Disorderly conduct 3 - Poss. or casual exchange-cont.sub. 1 - Juvenile, runaway
S 5TH ST & SYLVAN ST	**13**	4 - Driving- revoked license 3 - Driv. lic. - no d/l 3 - Disorderly conduct

Sourced from MNPD ARMS on 4/5/2017 8:31:31 AM. CAD calls retrieved from Metropolitan Emergency Communications Center's Computer Aided Dispatch system. Includes only calls where an officer response was made. Disposition codes 6 (Backup) and 11 (Signal 9) are excluded. Self-initiated calls are excluded. Calls dispatched to interstate RPAs and intersections are excluded. Teleserve calls are excluded. Arrest information retrieved from the MNPD RMS warrants / arrests database. 1 arrest = 1 body. Includes adult and juvenile arrests. 'Nearby Business' refers to a business establishment in close proximity of the address listed, and is provided for informational purposes only. There is no guarantee that all calls were dispatched to the business listed, because in some cases, multiple business establishments have the same address (e.g. a discount store that also contains a pharmacy). Due to the unique nature of apartment-based reporting, individual unit numbers and the address of the main office for a complex may sometimes both appear in this report.

South Precinct Hot Addresses
Multiple CFS / Arrests at the Same Location, Past 12 Weeks

METROPOLITAN POLICE DEPARTMENT
of Nashville and Davidson County

CFS Location / Nearby Business	Count	Counts - Top Ten Codes
5101 HARDING PL ***MNPD South Precinct***	**91**	34 - Want Officer for Investigation / Assistance (10-43) 24 - Domestic Disturbance (10-41) 13 - Theft (10-50)
391 WALLACE RD ***Southern Hills Medical Center***	**83**	34 - Transport Prisoner / Suspect (10-16) 9 - Want Officer for Investigation / Assistance (10-43) 9 - Fight / Assault (10-57)
4040 NOLENSVILLE PIKE ***Walmart***	**76**	22 - Disorderly Person (10-44) 18 - Want Officer for Investigation / Assistance (10-43) 12 - Theft (10-50)
61 EAST THOMPSON LN ***Kroger***	**31**	10 - Want Officer for Investigation / Assistance (10-43) 7 - Transport Prisoner / Suspect (10-16) 4 - Theft (10-50)
3035 HAMILTON CHURCH RD ***Walmart***	**31**	7 - Disorderly Person (10-44) 5 - Domestic Disturbance (10-41) 5 - Theft (10-50)
340 HARDING PL ***Exxon***	**30**	11 - Disorderly Person (10-44) 7 - Want Officer for Investigation / Assistance (10-43) 5 - Theft (10-50)
2212 NOLENSVILLE PIKE	**26**	8 - Disorderly Person (10-44) 6 - Want Officer for Investigation / Assistance (10-43) 3 - Theft (10-50)
411 MURFREESBORO PIKE ***Mercury Courts***	**26**	8 - Disorderly Person (10-44) 4 - Suspicious Person (10-40) 3 - Fight / Assault (10-57)
13011 OLD HICKORY BLVD ***BP***	**23**	8 - Vehicle Accident - Property Damage (10-45) 4 - Want Officer for Investigation / Assistance (10-43) 3 - Disorderly Person (10-44)
5824 NOLENSVILLE PIKE ***Walmart***	**22**	7 - Want Officer for Investigation / Assistance (10-43) 6 - Disorderly Person (10-44) 6 - Theft (10-50)
5520 NOLENSVILLE PIKE	**21**	10 - Theft (10-50) 5 - Vehicle Accident - Property Damage (10-45) 3 - Want Officer for Investigation / Assistance (10-43)
198 HAYWOOD LN	**21**	4 - Vehicle Accident - Property Damage (10-45) 4 - Theft (10-50) 4 - Want Officer for Investigation / Assistance (10-43)
2200 NOLENSVILLE PIKE	**17**	6 - Theft (10-50) 5 - Want Officer for Investigation / Assistance (10-43) 2 - Vehicle Accident - Property Damage (10-45)
5319 MT VIEW RD ***Kroger***	**17**	7 - Disorderly Person (10-44) 7 - Want Officer for Investigation / Assistance (10-43) 2 - Vehicle Accident - Property Damage (10-45)
4190 NOLENSVILLE PIKE	**17**	8 - Disorderly Person (10-44) 3 - Want Officer for Investigation / Assistance (10-43) 2 - Fight / Assault (10-57)

Arrest Location	Count	Counts - Top Charges
1417 MURFREESBORO PIKE	**38**	17 - Leaving scene of accident - damage $500 or less 16 - Accident - failure to report 5 - Driving- suspended license
4040 NOLENSVILLE PIKE	**38**	17 - Theft of merchandise- $1,000 or less 6 - Criminal trespass 5 - Public intoxication
MURFREESBORO PIKE & THOMPSON PL	**36**	9 - Driv. lic. - no d/l 9 - Driving- suspended license 6 - Driving- revoked license
2ND AVE S & LAFAYETTE ST	**27**	8 - Failure to be booked (state citation) 6 - Poss. or casual exchange-cont.sub. 6 - Driving- revoked license
HARDING PL & NOLENSVILLE PIKE	**26**	7 - Driv. lic. - no d/l 4 - Driving- suspended license 4 - Drug paraphernalia- unlawful use
1900 HOBSON PIKE	**23**	11 - Disorderly conduct 3 - Theft of property-$1,000 or less 2 - Resisting stop, frisk, halt, arrest, or search
411 MURFREESBORO PIKE	**23**	5 - Failure to be booked (state citation) 4 - Drug paraphernalia- unlawful use 3 - Criminal trespass
391 WALLACE RD	**22**	6 - Poss. or casual exchange-cont.sub. 4 - Driv. lic. - no d/l 4 - Driving under the influence
12848 OLD HICKORY BLVD	**21**	15 - Disorderly conduct 3 - Assault 2 - Criminal trespass
220 BLANTON AVE	**18**	15 - Probation violation- felony 5 - Community superv. viol. by felony off. 3 - Sex offender registration violation - 3rd offense or
160 ANTIOCH PIKE	**17**	6 - Juvenile, smoking paraphanalia 5 - Juvenile, tobacco product- purchase by minor 4 - Disorderly conduct
1200 2ND AVE S	**17**	13 - Disorderly conduct 4 - Assault 1 - Assault- simple - bodily injury
ANTIOCH PIKE & HARDING PL	**16**	10 - Driv. lic. - no d/l 2 - Driving- revoked license 1 - Driving- suspended license
BELL RD & HICKORY HOLLOW TER	**16**	5 - Driv. lic. - no d/l 3 - Driving- suspended license 3 - Driving- revoked license
MURFREESBORO PIKE & PARRIS AVE	**15**	5 - Failure to appear- class b or c misd. 5 - Drug paraphernalia- unlawful use 2 - Driving- revoked license

Sourced from MNPD ARMS on 4/5/2017 8:31:31 AM. CAD calls retrieved from Metropolitan Emergency Communications Center's Computer Aided Dispatch system. Includes only calls where an officer response was made. Disposition codes 6 (Backup) and 11 (Signal 9) are excluded. Self-initiated calls are excluded. Calls dispatched to interstate RPAs and intersections are excluded. Teleserve calls are excluded. Arrest information retrieved from the MNPD RMS warrants / arrests database. 1 arrest = 1 body. Includes adult and juvenile arrests. 'Nearby Business' refers to a business establishment in close proximity of the address listed, and is provided for informational purposes only. There is no guarantee that all calls were dispatched to the business listed, because in some cases, multiple business establishments have the same address (e.g. a discount store that also contains a pharmacy). Due to the unique nature of apartment-based reporting, individual unit numbers and the address of the main office for a complex may sometimes both appear in this report.

Central Precinct Hot Addresses
Multiple CFS / Arrests at the Same Location, Past 12 Weeks

METROPOLITAN POLICE DEPARTMENT
of Nashville and Davidson County

CFS Location / Nearby Business	Count	Counts - Top Ten Codes
639 LAFAYETTE ST ***Nashville Rescue Mission***	**207**	108 - Want Officer for Investigation / Assistance (10-43) 50 - Disorderly Person (10-44) 10 - Suicidal Person (10-63)
709 5TH AV S ***Greyhound***	**151**	69 - Want Officer for Investigation / Assistance (10-43) 51 - Disorderly Person (10-44) 6 - Fight / Assault (10-57)
705 DREXEL ST ***Room In the Inn***	**136**	79 - Want Officer for Investigation / Assistance (10-43) 29 - Disorderly Person (10-44) 7 - Theft (10-50)
512 1ST AV N	**84**	29 - Want Officer for Investigation / Assistance (10-43) 27 - Domestic Disturbance (10-41) 9 - Disorderly Person (10-44)
1201 BROADWAY	**64**	35 - Disorderly Person (10-44) 14 - Want Officer for Investigation / Assistance (10-43) 4 - Vehicle Accident - Property Damage (10-45)
400 CHARLOTTE AV ***Tennessee Public Transportation Association***	**61**	38 - Want Officer for Investigation / Assistance (10-43) 6 - Disorderly Person (10-44) 4 - Fight / Assault (10-57)
1101 BROADWAY ***Exxon***	**50**	20 - Disorderly Person (10-44) 20 - Want Officer for Investigation / Assistance (10-43) 2 - Theft (10-50)
111 N 1ST ST ***Travel Centers of America***	**42**	17 - Want Officer for Investigation / Assistance (10-43) 13 - Disorderly Person (10-44) 4 - Vehicle Accident - Property Damage (10-45)
601 KOREAN VETERANS BLVD	**38**	20 - Want Officer for Investigation / Assistance (10-43) 7 - Theft (10-50) 4 - Domestic Disturbance (10-41)
9 HERMITAGE AV	**38**	20 - Disorderly Person (10-44) 6 - Theft (10-50) 4 - Want Officer for Investigation / Assistance (10-43)
100 WOODLAND ST ***Davidson County Juvenile Detention***	**36**	14 - Want Officer for Investigation / Assistance (10-43) 6 - Missing Person (10-75) 6 - Domestic Disturbance (10-41)
227 SHELBY AV ***Exxon***	**32**	13 - Disorderly Person (10-44) 9 - Want Officer for Investigation / Assistance (10-43) 3 - Theft (10-50)
121 4TH AV S ***Hilton Nashville Downtown***	**30**	14 - Disorderly Person (10-44) 5 - Theft (10-50) 3 - Want Officer for Investigation / Assistance (10-43)
250 5TH AV S	**29**	9 - Theft (10-50) 8 - Disorderly Person (10-44) 5 - Want Officer for Investigation / Assistance (10-43)
506 2ND AV N	**25**	17 - Want Officer for Investigation / Assistance (10-43) 4 - Criminal Vice Activity (10-78) 1 - Child Abuse (10-80)

Arrest Location	Count	Counts - Top Charges
408 2ND AVE N	**245**	66 - Probation violation- misdemeanor 49 - Failure to appear- class b or c misd. 46 - Probation violation- community corrections viol.
512 1ST AVE N	**182**	58 - Probation violation- misdemeanor 56 - Failure to appear- class b or c misd. 43 - Draw a lien without legal basis
400 CHARLOTTE AVE	**78**	32 - Public intoxication 20 - Criminal trespass 11 - Disorderly conduct
639 LAFAYETTE ST	**74**	31 - Public intoxication 11 - Criminal trespass 10 - Failure to be booked (state citation)
448 2ND AVE N	**47**	13 - Driving- revoked license 9 - Driving- suspended license 9 - Driv. lic. - no d/l
514 8TH AVE S	**46**	43 - Criminal trespass 3 - Poss. or casual exchange-cont.sub. 2 - Public intoxication
1101 BROADWAY	**46**	21 - Criminal trespass 13 - Public intoxication 4 - Poss. or casual exchange-cont.sub.
705 DREXEL ST	**46**	10 - Public intoxication 7 - Failure to appear- class b or c misd. 6 - Criminal trespass
1ST AVE N & GAY ST	**44**	17 - Failure to appear- class b or c misd. 9 - Probation violation- misdemeanor 5 - Probation violation- community corrections viol.
506 2ND AVE N	**43**	23 - Failure to appear- class b or c misd. 8 - Probation violation- misdemeanor 6 - Failure to be booked (state citation)
350 DEADERICK ST	**34**	31 - Criminal trespass 9 - Poss. or casual exchange-cont.sub. 5 - Obstructing a passageway
BIRCH BUILDING	**26**	10 - Poss. or casual exchange-cont.sub. 9 - Driv. lic. - no d/l 4 - Driving- revoked license
709 5TH AVE S	**20**	7 - Public intoxication 5 - Criminal trespass 2 - Fugitive from justice- with warrant
4TH AVE S & LAFAYETTE ST	**20**	5 - Criminal trespass 3 - Driving- revoked license 3 - Public intoxication
9 HERMITAGE AVE	**19**	7 - Criminal trespass 3 - Failure to be booked (state citation) 2 - Drug paraphernalia- unlawful use

Sourced from MNPD ARMS on 4/5/2017 8:31:31 AM. CAD calls retrieved from Metropolitan Emergency Communications Center's Computer Aided Dispatch system. Includes only calls where an officer response was made. Disposition codes 6 (Backup) and 11 (Signal 9) are excluded. Self-initiated calls are excluded. Calls dispatched to interstate RPAs and intersections are excluded. Teleserve calls are excluded. Arrest information retrieved from the MNPD RMS warrants / arrests database. 1 arrest = 1 body. Includes adult and juvenile arrests. 'Nearby Business' refers to a business establishment in close proximity of the address listed, and is provided for informational purposes only. There is no guarantee that all calls were dispatched to the business listed, because in some cases, multiple business establishments have the same address (e.g. a discount store that also contains a pharmacy). Due to the unique nature of apartment-based reporting, individual unit numbers and the address of the main office for a complex may sometimes both appear in this report.

Hermitage Precinct Hot Addresses
Multiple CFS / Arrests at the Same Location, Past 12 Weeks

METROPOLITAN POLICE DEPARTMENT
of Nashville and Davidson County

CFS Location / Nearby Business	Count	Counts - Top Ten Codes
24 LAFAYETTE ST ***Z Mart***	**72**	43 - Disorderly Person (10-44) 9 - Want Officer for Investigation / Assistance (10-43) 6 - Fight / Assault (10-57)
3701 JAMES KAY LN ***MNPD Hermitage Precinct***	**68**	27 - Want Officer for Investigation / Assistance (10-43) 19 - Domestic Disturbance (10-41) 8 - Disorderly Person (10-44)
5655 FRIST BLVD ***Summit Medical Center***	**64**	31 - Transport Prisoner / Suspect (10-16) 8 - Fight / Assault (10-57) 8 - Domestic Disturbance (10-41)
433 OPRY MILLS DR ***Opry Mills***	**55**	18 - Theft (10-50) 12 - Want Officer for Investigation / Assistance (10-43) 6 - Vehicle Accident - Property Damage (10-45)
2284 MURFREESBORO PIKE ***Kroger***	**44**	25 - Disorderly Person (10-44) 8 - Want Officer for Investigation / Assistance (10-43) 3 - Theft (10-50)
4424 LEBANON PIKE ***Walmart Supercenter***	**33**	9 - Want Officer for Investigation / Assistance (10-43) 7 - Disorderly Person (10-44) 5 - Theft (10-50)
5544 OLD HICKORY BLVD ***Kroger***	**26**	8 - Want Officer for Investigation / Assistance (10-43) 5 - Theft (10-50) 3 - Transport Prisoner / Suspect (10-16)
1110 MURFREESBORO PIKE	**24**	11 - Disorderly Person (10-44) 5 - Fight / Assault (10-57) 2 - Want Officer for Investigation / Assistance (10-43)
3150 MCGAVOCK PIKE ***McGavock High School***	**21**	5 - Disorderly Person (10-44) 5 - Theft (10-50) 3 - Investigate 911 Hang-Up Call (10-88)
10 LAFAYETTE ST	**20**	18 - Burglary - Non-Residence (10-71) 1 - Investigate 911 Hang-Up Call (10-88) 1 - Fight / Assault (10-57)
82 LAFAYETTE ST ***Dollar General***	**20**	8 - Disorderly Person (10-44) 8 - Theft (10-50) 3 - Want Officer for Investigation / Assistance (10-43)
601 FESSLERS LN ***Dunkin' Donuts***	**19**	6 - Disorderly Person (10-44) 3 - Theft (10-50) 2 - Vehicle Accident - Property Damage (10-45)
648 CLAIBORNE ST	**18**	13 - Burglary - Non-Residence (10-71) 3 - Investigate 911 Hang-Up Call (10-88) 1 - Want Officer for Investigation / Assistance (10-43)
2800 OPRYLAND DR ***Gaylord Opryland Resort and Convention Center***	**18**	7 - Want Officer for Investigation / Assistance (10-43) 5 - Disorderly Person (10-44) 2 - Fight / Assault (10-57)
1 TERMINAL DR	**17**	5 - Investigate 911 Hang-Up Call (10-88) 3 - Theft (10-50) 3 - Domestic Disturbance (10-41)

Arrest Location	Count	Counts - Top Charges
3150 MCGAVOCK PIKE	**51**	20 - Disorderly conduct 9 - Poss. or casual exchange-cont.sub. 6 - Vandalism- $2,500 or > but < $10,000
433 OPRY MILLS DR	**40**	15 - Disorderly conduct 12 - Criminal trespass 11 - Theft of merchandise- $1,000 or less
20 LAFAYETTE ST	**38**	18 - Criminal trespass 11 - Public intoxication 6 - Failure to appear- class b or c misd.
4424 LEBANON PIKE	**25**	7 - Theft of merchandise- $1,000 or less 7 - Poss. or casual exchange-cont.sub. 5 - Drug paraphernalia- unlawful use
24 LAFAYETTE ST	**24**	6 - Criminal trespass 4 - Poss. or casual exchange-cont.sub. 3 - Probation violation- misdemeanor
2330 JACKSON DOWNS BLVD	**22**	14 - Theft of merchandise- $1,000 or less 6 - Theft of merchandise- >$1,000 but < $2,500 4 - Theft of property-$1,000 or less
2425 ATRIUM WAY	**22**	6 - Poss. or casual exchange-cont.sub. 5 - Failure to appear- class b or c misd. 4 - Drug paraphernalia- unlawful use
DELL PKWY & MURFREESBORO PIKE	**21**	8 - Driv. lic. - no d/l 6 - Driving- suspended license 3 - Driving- revoked license
MILLWOOD DR & MURFREESBORO PIKE	**21**	5 - Driv. lic. - no d/l 4 - Driving- suspended license 4 - Driving- revoked license
DONELSON PIKE & MURFREESBORO PIKE	**20**	6 - Driving- suspended license 5 - Driv. lic. - no d/l 3 - Drug paraphernalia- unlawful use
FESSLERS LN & MURFREESBORO PIKE	**17**	5 - Drug paraphernalia- unlawful use 3 - Driving- suspended license 3 - Poss. or casual exchange-cont.sub.
GLENGARRY DR & MURFREESBORO PIKE	**15**	5 - Driving- revoked license 2 - Drug paraphernalia- unlawful use 2 - Driv. lic. - no d/l
1210 MURFREESBORO PIKE	**15**	5 - Failure to be booked (state citation) 4 - Failure to appear- class b or c misd. 3 - Drug paraphernalia- unlawful use
56 ROBERTSON ST	**13**	6 - Drug paraphernalia- unlawful use 4 - Failure to be booked (state citation) 3 - Probation violation- felony
MURFREESBORO PIKE & PHILFRE CT	**13**	6 - Driving- suspended license 4 - Driv. lic. - no d/l 2 - Driving- revoked license

Sourced from MNPD ARMS on 4/5/2017 8:31:31 AM. CAD calls retrieved from Metropolitan Emergency Communications Center's Computer Aided Dispatch system. Includes only calls where an officer response was made. Disposition codes 6 (Backup) and 11 (Signal 9) are excluded. Self-initiated calls are excluded. Calls dispatched to interstate RPAs and intersections are excluded. Teleserve calls are excluded. Arrest information retrieved from the MNPD RMS warrants / arrests database. 1 arrest = 1 body. Includes adult and juvenile arrests. 'Nearby Business' refers to a business establishment in close proximity of the address listed, and is provided for informational purposes only. There is no guarantee that all calls were dispatched to the business listed, because in some cases, multiple business establishments have the same address (e.g. a discount store that also contains a pharmacy). Due to the unique nature of apartment-based reporting, individual unit numbers and the address of the main office for a complex may sometimes both appear in this report.

North Precinct Hot Addresses
Multiple CFS / Arrests at the Same Location, Past 12 Weeks

METROPOLITAN POLICE DEPARTMENT
of Nashville and Davidson County

CFS Location / Nearby Business	Count	Counts - Top Ten Codes
1818 ALBION ST ***Nashville General Hospital School***	**105**	36 - Want Officer for Investigation / Assistance (10-43) 24 - Transport Prisoner / Suspect (10-16) 10 - Fight / Assault (10-57)
1716 ROSA L PARKS BLVD ***Nashville Rescue Mission***	**79**	35 - Want Officer for Investigation / Assistance (10-43) 28 - Disorderly Person (10-44) 4 - Fight / Assault (10-57)
800 MONROE ST ***Kroger***	**66**	15 - Disorderly Person (10-44) 14 - Transport Prisoner / Suspect (10-16) 10 - Theft (10-50)
801 JEFFERSON ST ***Mapco***	**50**	23 - Disorderly Person (10-44) 12 - Theft (10-50) 8 - Want Officer for Investigation / Assistance (10-43)
2231 26TH AV N ***MNPD North Precinct***	**48**	17 - Want Officer for Investigation / Assistance (10-43) 12 - Domestic Disturbance (10-41) 8 - Theft (10-50)
3200 CLARKSVILLE PIKE	**32**	13 - Theft (10-50) 9 - Want Officer for Investigation / Assistance (10-43) 4 - Disorderly Person (10-44)
2022 ROSA L PARKS BLVD ***Exxon***	**31**	12 - Disorderly Person (10-44) 8 - Want Officer for Investigation / Assistance (10-43) 6 - Theft (10-50)
275 CUMBERLAND BND #237	**30**	12 - Transport Prisoner / Suspect (10-16) 4 - Want Officer for Investigation / Assistance (10-43) 4 - Disorderly Person (10-44)
303 W TRINITY LN	**26**	18 - Disorderly Person (10-44) 4 - Want Officer for Investigation / Assistance (10-43) 1 - Burglary - Non-Residence (10-71)
2801 JOHN A MERRITT BLVD ***BP***	**25**	16 - Disorderly Person (10-44) 4 - Want Officer for Investigation / Assistance (10-43) 3 - Theft (10-50)
1800 JEFFERSON ST ***Pauls Market***	**25**	10 - Disorderly Person (10-44) 7 - Theft (10-50) 2 - Person with Weapon (10-54)
1755 DR D B TODD JR BLVD	**23**	13 - Disorderly Person (10-44) 4 - Want Officer for Investigation / Assistance (10-43) 4 - Theft (10-50)
237 CUMBERLAND BND	**23**	14 - Transport Prisoner / Suspect (10-16) 4 - Want Officer for Investigation / Assistance (10-43) 3 - Disorderly Person (10-44)
2112 CHARLOTTE AV	**20**	7 - Theft (10-50) 6 - Disorderly Person (10-44) 3 - Want Officer for Investigation / Assistance (10-43)
2600 JEFFERSON ST	**20**	8 - Theft (10-50) 5 - Disorderly Person (10-44) 2 - Vehicle Accident - Property Damage (10-45)

Arrest Location	Count	Counts - Top Charges
512 31ST AVE N	**62**	18 - Probation violation- misdemeanor 15 - Failure to appear- class b or c misd. 8 - Probation violation- felony
1818 ALBION ST	**41**	6 - Driving under the influence 5 - Driv. lic. - no d/l 5 - Assault - reckless endangerment - weapon (motor
800 MONROE ST	**25**	17 - Theft of merchandise- $1,000 or less 3 - Criminal trespass 2 - Assault
AVONDALE CIR & BRICK CHURCH PIKE	**24**	6 - Driving- revoked license 6 - Driving- suspended license 3 - Drug paraphernalia- unlawful use
2022 ROSA L PARKS BLVD	**19**	9 - Criminal trespass 4 - Driving- revoked license 2 - Driv. lic. - no d/l
1360 BRICK CHURCH PIKE	**19**	7 - Drug paraphernalia- unlawful use 6 - Poss. or casual exchange-cont.sub. 5 - Probation violation- misdemeanor
16TH AVE N & WHELESS ST	**18**	4 - Drug paraphernalia- unlawful use 4 - Poss. or casual exchange-cont.sub. 4 - Probation violation- misdemeanor
W TRINITY LN & BRICK CHURCH PIKE	**18**	4 - Driving- revoked license 3 - Driv. lic. - no d/l 3 - Driving- suspended license
I 65 S & W TRINITY LN	**17**	6 - Driving- suspended license 4 - Driv. lic. - no d/l 3 - Probation violation- felony
31ST AVE N & ALAMEDA ST	**17**	14 - Poss. or casual exchange-cont.sub. 2 - Drug paraphernalia- unlawful use 1 - Driving- revoked license
3500 OLD CLARKSVILLE PIKE	**17**	15 - Disorderly conduct 9 - Criminal trespass 9 - Vandalism- $1,000 or less
3930 CLARKSVILLE PIKE	**14**	9 - Drug paraphernalia- unlawful use 5 - Poss. or casual exchange-cont.sub. 4 - Failure to appear- class b or c misd.
CLARKSVILLE PIKE & ROSA L PARKS BLVD	**14**	8 - Driving- revoked license 2 - Driv. lic. - no d/l 1 - Drug paraphernalia- unlawful use
DR D B TODD JR BLVD & JEFFERSON ST	**14**	4 - Poss. or casual exchange-cont.sub. 3 - Driving- revoked license 2 - Driv. lic. - no d/l
7277 OLD HICKORY BLVD	**14**	4 - Burglary 3 - Criminal trespass 3 - Disorderly conduct

Sourced from MNPD ARMS on 4/5/2017 8:31:32 AM. CAD calls retrieved from Metropolitan Emergency Communications Center's Computer Aided Dispatch system. Includes only calls where an officer response was made. Disposition codes 6 (Backup) and 11 (Signal 9) are excluded. Self-initiated calls are excluded. Calls dispatched to interstate RPAs and intersections are excluded. Teleserve calls are excluded. Arrest information retrieved from the MNPD RMS warrants / arrests database. 1 arrest = 1 body. Includes adult and juvenile arrests. 'Nearby Business' refers to a business establishment in close proximity of the address listed, and is provided for informational purposes only. There is no guarantee that all calls were dispatched to the business listed, because in some cases, multiple business establishments have the same address (e.g. a discount store that also contains a pharmacy). Due to the unique nature of apartment-based reporting, individual unit numbers and the address of the main office for a complex may sometimes both appear in this report.

Madison Precinct Hot Addresses
Multiple CFS / Arrests at the Same Location, Past 12 Weeks

METROPOLITAN POLICE DEPARTMENT
of Nashville and Davidson County

CFS Location / Nearby Business	Count	Counts - Top Ten Codes
2232 GALLATIN PIKE N	**85**	39 - Transport Prisoner / Suspect (10-16) 17 - Theft (10-50) 10 - Disorderly Person (10-44)
400 MYATT DR ***Madison Police Precinct***	**71**	31 - Want Officer for Investigation / Assistance (10-43) 12 - Domestic Disturbance (10-41) 9 - Theft (10-50)
3458 DICKERSON PIKE ***Walmart Supercenter***	**59**	16 - Theft (10-50) 11 - Transport Prisoner / Suspect (10-16) 11 - Want Officer for Investigation / Assistance (10-43)
3441 DICKERSON PIKE ***Skyline Medical Center***	**49**	14 - Want Officer for Investigation / Assistance (10-43) 11 - Transport Prisoner / Suspect (10-16) 5 - Fight / Assault (10-57)
109 GALLATIN PIKE N	**37**	10 - Theft (10-50) 8 - Transport Prisoner / Suspect (10-16) 8 - Want Officer for Investigation / Assistance (10-43)
200 GALLATIN PIKE S	**36**	9 - Disorderly Person (10-44) 7 - Transport Prisoner / Suspect (10-16) 5 - Vehicle Accident - Property Damage (10-45)
2050 GALLATIN PIKE N	**27**	11 - Theft (10-50) 7 - Transport Prisoner / Suspect (10-16) 4 - Vehicle Accident - Property Damage (10-45)
627 GALLATIN PIKE S	**26**	9 - Disorderly Person (10-44) 8 - Want Officer for Investigation / Assistance (10-43) 5 - Theft (10-50)
143 GALLATIN PIKE S	**25**	23 - Disorderly Person (10-44) 2 - Want Officer for Investigation / Assistance (10-43)
819 GALLATIN PIKE S	**24**	10 - Disorderly Person (10-44) 5 - Want Officer for Investigation / Assistance (10-43) 3 - Suspicious Person (10-40)
243 DUPONT AV	**22**	5 - Want Officer for Investigation / Assistance (10-43) 4 - Disorderly Person (10-44) 4 - Domestic Disturbance (10-41)
734 MAY DR	**20**	9 - Want Officer for Investigation / Assistance (10-43) 6 - Domestic Disturbance (10-41) 4 - Disorderly Person (10-44)
3460 DICKERSON PIKE	**19**	9 - Theft (10-50) 4 - Want Officer for Investigation / Assistance (10-43) 2 - Disorderly Person (10-44)
3434 DOVERSIDE DR	**17**	5 - Theft (10-50) 4 - Disorderly Person (10-44) 2 - Domestic Disturbance (10-41)
2205 GALLATIN PIKE N	**16**	13 - Theft (10-50) 2 - Burglary - Non-Residence (10-71) 1 - Disorderly Person (10-44)

Arrest Location	Count	Counts - Top Charges
2232 N GALLATIN PIKE	**93**	75 - Theft of merchandise- $1,000 or less 11 - Criminal trespass 9 - Failure to be booked (state citation)
3441 DICKERSON PIKE	**34**	6 - Driving- revoked license 6 - Driving under the influence 5 - Driv. lic. - no d/l
3458 DICKERSON PIKE	**28**	23 - Theft of merchandise- $1,000 or less 2 - Probation violation- misdemeanor 2 - Driving- suspended license
2050 N GALLATIN PIKE	**16**	12 - Theft of merchandise- $1,000 or less 2 - Theft of property-$1,000 or less 2 - Failure to be booked (state citation)
117 W SMITH ST	**16**	13 - Failure to appear- class b or c misd. 4 - Failure to be booked (state citation) 2 - Probation violation- misdemeanor
143 S GALLATIN PIKE	**15**	12 - Criminal trespass 3 - Public intoxication 1 - Poss. or casual exchange-cont.sub.
3258 BRICK CHURCH PIKE	**14**	6 - Burglary- aggravated 4 - Poss. or casual exchange-cont.sub. 3 - Failure to appear- class b or c misd.
665 MYATT DR	**13**	6 - Drug paraphernalia- unlawful use 4 - Poss. or casual exchange-cont.sub. 3 - Poss. or casual exchange of meth
BRILEY PKWY W & DICKERSON PIKE	**12**	3 - Driving- revoked license 2 - Driving- suspended license 2 - Driv. lic. - no d/l
109 S GALLATIN PIKE	**12**	7 - Theft of merchandise- $1,000 or less 3 - Criminal trespass 1 - Driving- revoked license
S GALLATIN PIKE & EMMITT AVE	**12**	3 - Driv. lic. - no d/l 2 - Driving- revoked license 2 - Drug paraphernalia- unlawful use
200 S GALLATIN PIKE	**11**	5 - Driving- revoked license 3 - Poss. or casual exchange-cont.sub. 3 - Theft of merchandise- $1,000 or less
DICKERSON PIKE & DOVERSIDE DR	**10**	5 - Drug paraphernalia- unlawful use 3 - Poss. or casual exchange-cont.sub. 3 - Driving- revoked license
BRICK CHURCH PIKE & EWING DR	**10**	3 - Driving- revoked license 3 - Driving- suspended license 2 - Driving- revoked license, 2nd offense
S GALLATIN PIKE & NEELYS BEND RD	**10**	4 - Driving- suspended license 2 - Driving- revoked license 2 - Driv. lic. - no d/l

Sourced from MNPD ARMS on 4/5/2017 8:31:32 AM. CAD calls retrieved from Metropolitan Emergency Communications Center's Computer Aided Dispatch system. Includes only calls where an officer response was made. Disposition codes 6 (Backup) and 11 (Signal 9) are excluded. Self-initiated calls are excluded. Calls dispatched to interstate RPAs and intersections are excluded. Teleserve calls are excluded. Arrest information retrieved from the MNPD RMS warrants / arrests database. 1 arrest = 1 body. Includes adult and juvenile arrests. 'Nearby Business' refers to a business establishment in close proximity of the address listed, and is provided for informational purposes only. There is no guarantee that all calls were dispatched to the business listed, because in some cases, multiple business establishments have the same address (e.g. a discount store that also contains a pharmacy). Due to the unique nature of apartment-based reporting, individual unit numbers and the address of the main office for a complex may sometimes both appear in this report.

Midtown Hills Precinct Hot Addresses
Multiple CFS / Arrests at the Same Location, Past 12 Weeks

METROPOLITAN POLICE DEPARTMENT
of Nashville and Davidson County

CFS Location / Nearby Business	Count	Counts - Top Ten Codes
2000 CHURCH ST ***Baptist Hospital***	**100**	36 - Want Officer for Investigation / Assistance (10-43) 22 - Transport Prisoner / Suspect (10-16) 10 - Fight / Assault (10-57)
2300 PATTERSON ST ***Centennial Medical Center***	**94**	59 - Transport Prisoner / Suspect (10-16) 19 - Want Officer for Investigation / Assistance (10-43) 4 - Domestic Disturbance (10-41)
1401 CHARLOTTE AV ***Exxon***	**50**	25 - Disorderly Person (10-44) 11 - Want Officer for Investigation / Assistance (10-43) 7 - Theft (10-50)
1441 12TH AV S ***Midtown Hills Police Precinct***	**41**	22 - Want Officer for Investigation / Assistance (10-43) 7 - Theft (10-50) 3 - Disorderly Person (10-44)
1211 MEDICAL CENTER DR ***Vanderbilt University Medical Center***	**40**	11 - Want Officer for Investigation / Assistance (10-43) 8 - Fight / Assault (10-57) 5 - Domestic Disturbance (10-41)
2421 POWELL AV ***Walmart***	**36**	12 - Theft (10-50) 7 - Disorderly Person (10-44) 5 - Vehicle Accident - Property Damage (10-45)
2500 WEST END AV ***Centennial Park***	**36**	9 - Want Officer for Investigation / Assistance (10-43) 7 - Theft (10-50) 4 - Vehicle Accident - Property Damage (10-45)
2001 8TH AV S ***Exxon***	**35**	24 - Disorderly Person (10-44) 6 - Want Officer for Investigation / Assistance (10-43) 3 - Theft (10-50)
4041 NOLENSVILLE PIKE ***McDonald's***	**34**	19 - Disorderly Person (10-44) 6 - Want Officer for Investigation / Assistance (10-43) 3 - Vehicle Accident - Property Damage (10-45)
1921 DIVISION ST	**29**	15 - Want Officer for Investigation / Assistance (10-43) 5 - Disorderly Person (10-44) 4 - Burglary - Non-Residence (10-71)
780 OLD HICKORY BLVD ***Target***	**27**	7 - Transport Prisoner / Suspect (10-16) 6 - Theft (10-50) 5 - Want Officer for Investigation / Assistance (10-43)
1700 WEST END AV	**24**	14 - Disorderly Person (10-44) 6 - Theft (10-50) 2 - Want Officer for Investigation / Assistance (10-43)
2700 WEST END AV ***McDonald's***	**22**	8 - Disorderly Person (10-44) 7 - Investigate 911 Hang-Up Call (10-88) 4 - Want Officer for Investigation / Assistance (10-43)
1700 CHURCH ST	**21**	14 - Disorderly Person (10-44) 2 - Suspicious Person (10-40) 1 - Want Officer for Investigation / Assistance (10-43)
2200 CHILDRENS WAY ***Vanderbilt Children's Hospital***	**18**	5 - Want Officer for Investigation / Assistance (10-43) 3 - Domestic Disturbance (10-41) 3 - Rape (10-67)

Arrest Location	Count	Counts - Top Charges
2000 CHURCH ST	**27**	11 - Poss. or casual exchange-cont.sub. 8 - Criminal trespass 3 - Assault- simple - bodily injury
1211 MEDICAL CENTER DR	**21**	5 - Driving under the influence 3 - Assault - reckless endangerment - weapon (motor vehicle)
1220 8TH AVE S	**19**	10 - Assault 7 - Disorderly conduct 2 - Vandalism- >$1,000 but < $2,500
NOLENSVILLE PIKE & OLD HICKORY BLVD	**19**	7 - Driv. lic. - no d/l 6 - Driving- suspended license 3 - Juvenile, curfew
2421 POWELL AVE	**17**	15 - Theft of merchandise- $1,000 or less 3 - Criminal trespass 2 - Juvenile, tobacco product- purchase by minor
2300 PATTERSON ST	**16**	6 - Poss. or casual exchange-cont.sub. 3 - Public intoxication 3 - Probation violation- misdemeanor
8TH AVE S & WEDGEWOOD AVE	**16**	7 - Forgery- $500 or less 5 - Driving- revoked license 4 - Public intoxication
2500 WEST END AVE	**15**	5 - Poss. or casual exchange-cont.sub. 4 - Drug paraphernalia- unlawful use 3 - Failure to appear- class b or c misd.
780 OLD HICKORY BLVD	**13**	8 - Theft of merchandise- $1,000 or less 2 - Theft of property-$1,000 or less 2 - Poss. or casual exchange-cont.sub.
I 65 N & WEDGEWOOD AVE	**13**	3 - Driv. lic. - no d/l 3 - Obstructing a passageway 2 - Driving- revoked license, 2nd offense
HARDING PL & WAUFORD DR	**12**	5 - Driv. lic. - no d/l 2 - Driving- revoked license 2 - Driving- suspended license
12TH AVE S & EDGEHILL AVE	**12**	4 - Driving- revoked license 3 - Driving- suspended license 2 - Evading arrest- misdemeaner
2001 8TH AVE S	**12**	5 - Criminal trespass 3 - Driving- revoked license 1 - Driv. lic. - no d/l
5621 FRANKLIN PIKE	**11**	3 - Probation violation- misdemeanor 3 - Failure to be booked (state citation) 2 - Failure to appear- class b or c misd.
EDMONDSON PIKE & NOLENSVILLE PIKE	**11**	5 - Driv. lic. - no d/l 3 - Driving- revoked license 1 - Driving- suspended license

Sourced from MNPD ARMS on 4/5/2017 8:31:32 AM. CAD calls retrieved from Metropolitan Emergency Communications Center's Computer Aided Dispatch system. Includes only calls where an officer response was made. Disposition codes 6 (Backup) and 11 (Signal 9) are excluded. Self-initiated calls are excluded. Calls dispatched to interstate RPAs and intersections are excluded. Teleserve calls are excluded. Arrest information retrieved from the MNPD RMS warrants / arrests database. 1 arrest = 1 body. Includes adult and juvenile arrests. 'Nearby Business' refers to a business establishment in close proximity of the address listed, and is provided for informational purposes only. There is no guarantee that all calls were dispatched to the business listed, because in some cases, multiple business establishments have the same address (e.g. a discount store that also contains a pharmacy). Due to the unique nature of apartment-based reporting, individual unit numbers and the address of the main office for a complex may sometimes both appear in this report.

Other Reports

CompStat Weekly Analysis is provided by the Metropolitan Nashville Police Department Crime Analysis Section. This report is intended to be a management and planning tool and does not reflect the official UCR counts for the department.

"The most important single ingredient in the formula of success is knowing how to get along with people."
- Theodore Roosevelt

Begin Date: 03/26/2017
End Date: 04/01/2017
Week: 13

APR Data

Precinct Assignment	YTD	Last Week
West	90	7
East	93	12
South	0	0
Central	58	6
Hermitage	135	7
North	0	0
Madison	132	10
Midtown Hills	90	36
County	**598**	**78**

APR Initiated by	YTD	Last Week
Dispatched	300	35
Referred by Field Supervisor	5	0
Self Initiated	110	25
Walk In	183	18

Criteria	YTD	Last Week
Met APR Criteria	572	76
Pending Less Than 30 Minutes	2	0
Pending Over 30 Minutes	24	2

Result	YTD	Last Week
Complainant Gone	71	8
Complainant Waiting	3	0
No Answer at Call Back	5	1
Requested Officer Respond	3	0
Reviewed Text of Call With Complainant	516	69

Action Taken	YTD	Last Week
Incident Report Completed	569	75
No Police Action Required	24	3
Sent Back to Pending	5	0

Percent of CFS by Precinct Assignment (YTD)

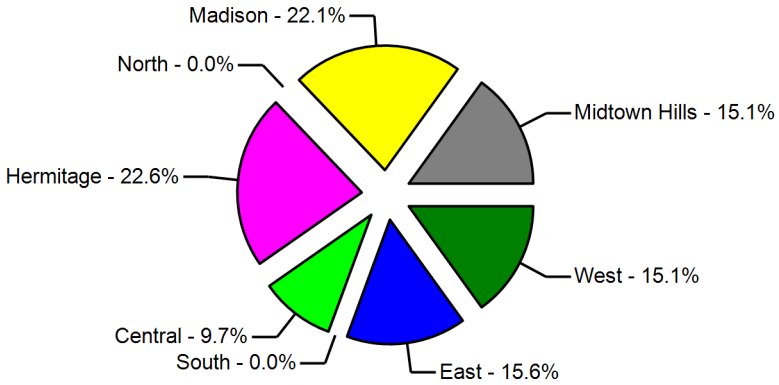

Action Taken (YTD)

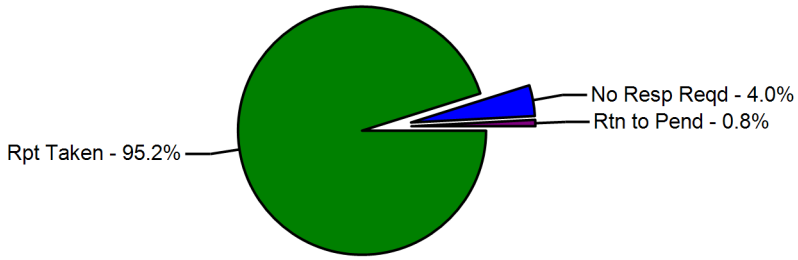

Sourced from data entered at each precinct.

Case Preparation Section - Case File Inventory

METROPOLITAN POLICE DEPARTMENT
of Nashville and Davidson County

Status	Prior Week	Compstat Week	Change	Same Week Last Year	Compstat Week	Change
Case Backlog	97	106	8.5 %	69	106	53.6 %
Average Number of Days to Complete	14	13	-1	10	13	3

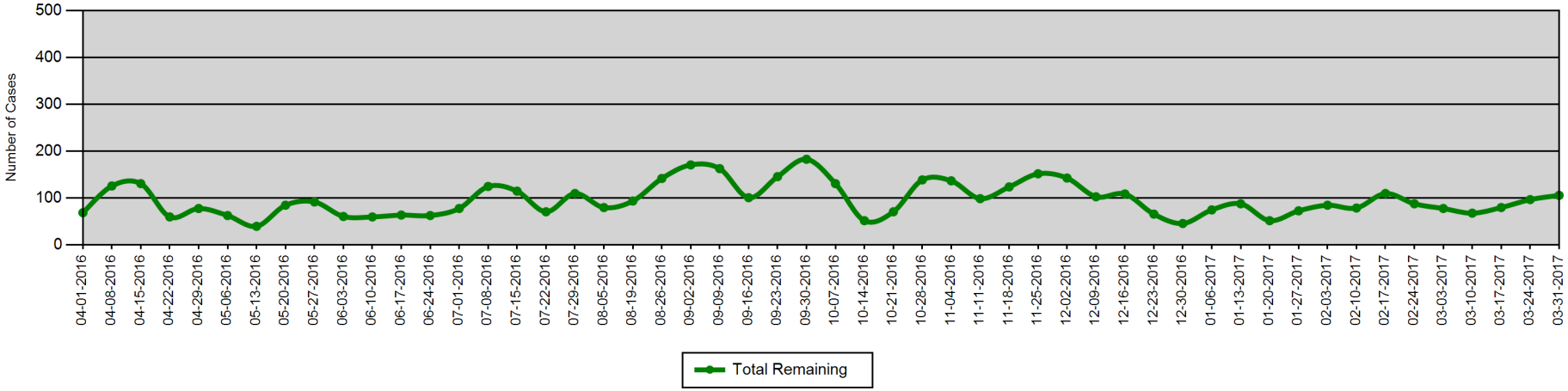

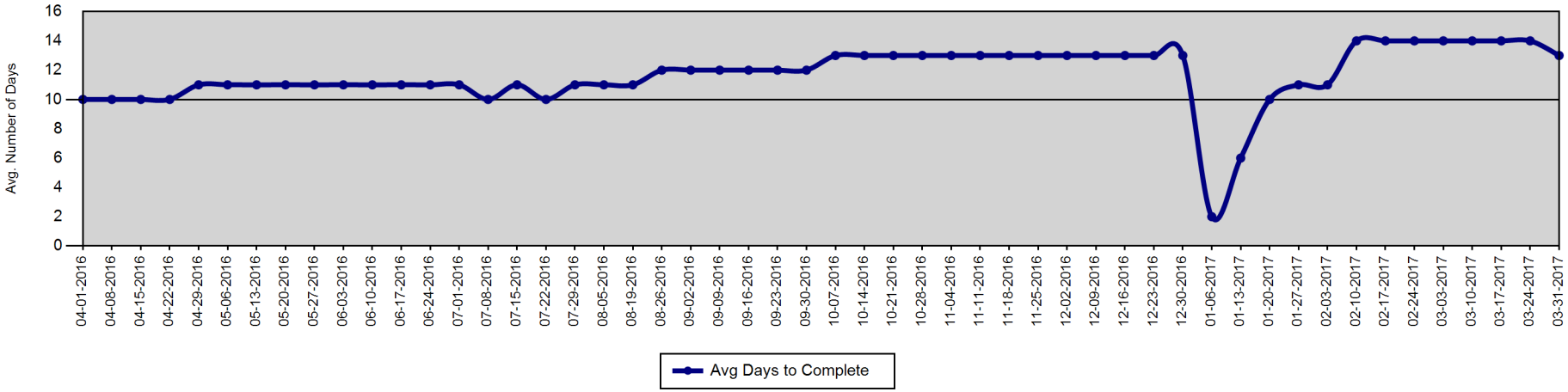

Report created on 4/5/2017 8:31:33 AM. Sources information provided by Case Preparation Division. This report is intended to be a management and planning tool and is not an exact representation of workload.

Court Attendance - 310s Issued by Month

METROPOLITAN POLICE DEPARTMENT
of Nashville and Davidson County

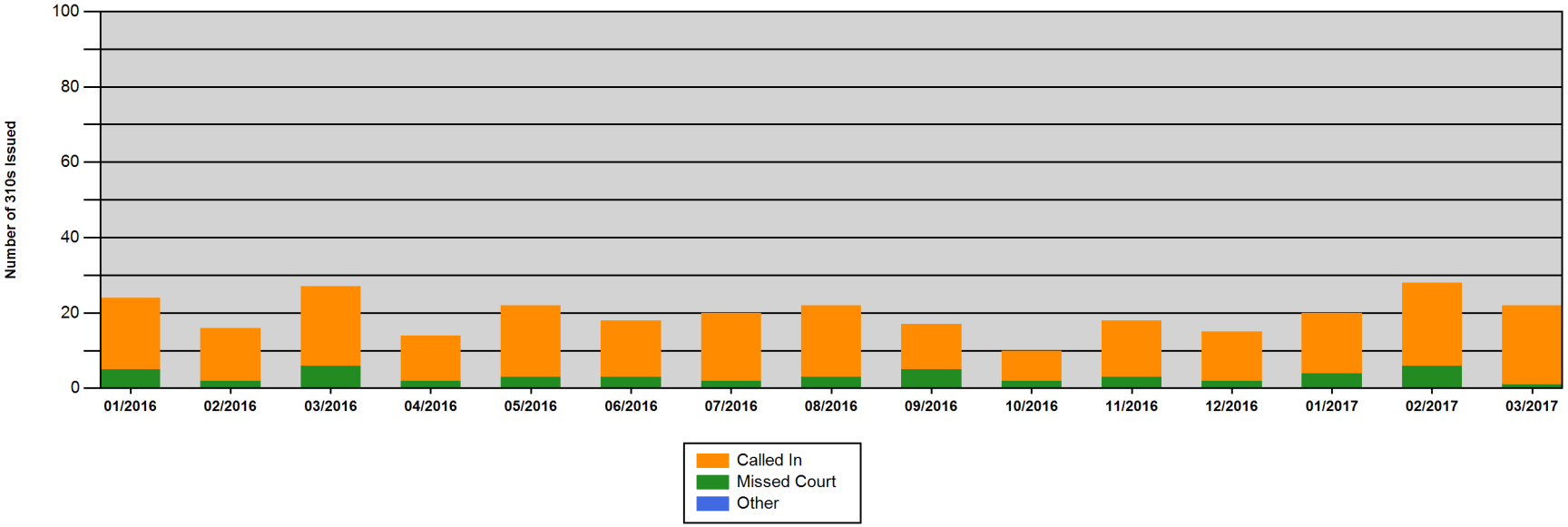

	01/2016	02/2016	03/2016	04/2016	05/2016	06/2016	07/2016	08/2016	09/2016	10/2016	11/2016	12/2016	01/2017	02/2017	03/2017
Called In	19	14	21	12	19	15	18	19	12	8	15	13	16	22	21
Missed Court	5	2	6	2	3	3	2	3	5	2	3	2	4	6	1
Other	0	0	0	0	0	0	0	0	0	0	0	0	0	0	0
Total	**24**	**16**	**27**	**14**	**22**	**18**	**20**	**22**	**17**	**10**	**18**	**15**	**20**	**28**	**22**

Report created on 4/5/2017 8:31:34 AM. MNPD Form 310 is a Notification of Violation of Court Appearance Procedures.

Violations include 'improperly dressed,' 'failed to appear,' 'clocked in, but didn't go to court,' 'late for court,' and 'called with excuse.'

Percentage of Incident Reports Included in CompStat Analysis

METROPOLITAN POLICE DEPARTMENT
of Nashville and Davidson County

Percentage of incident reports entered into ARMS by the following wednesday of each week.

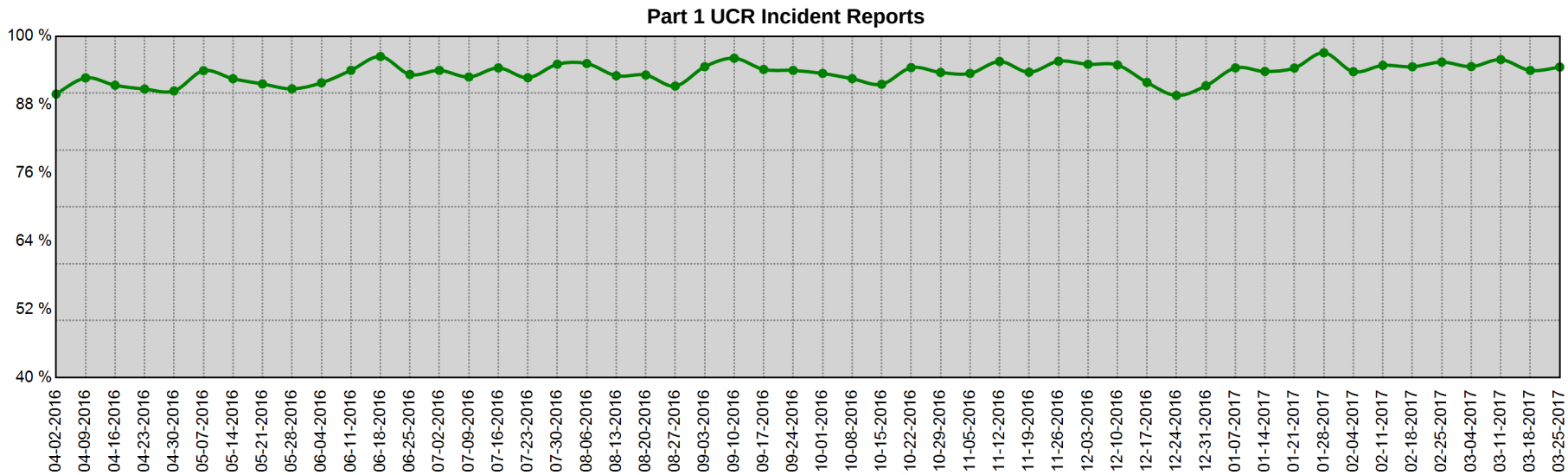

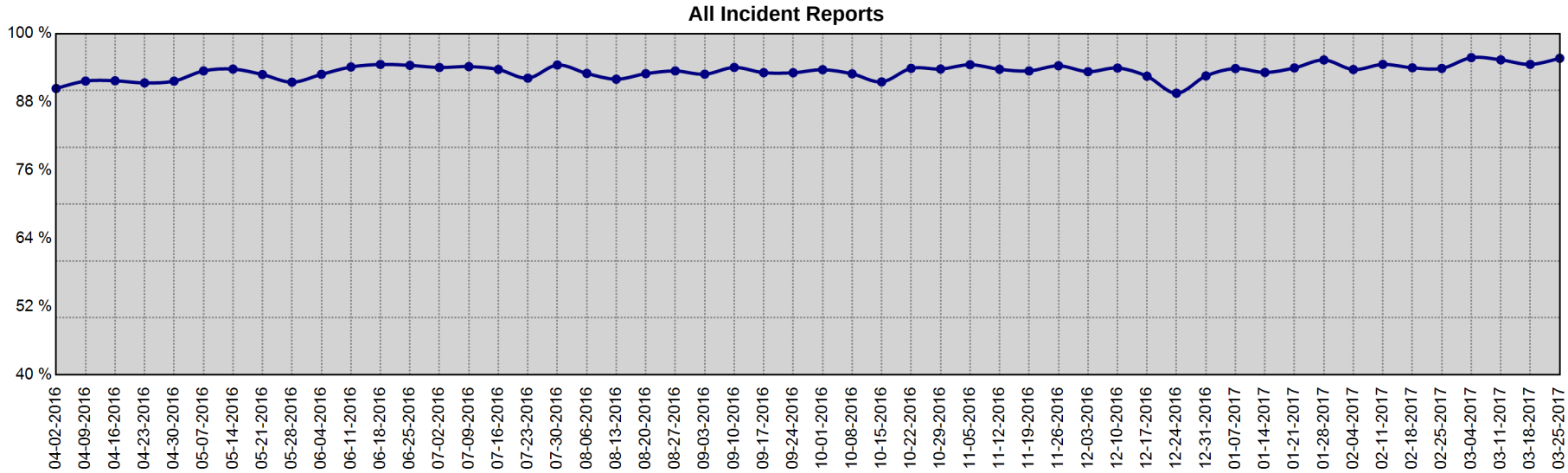

Date Range	Part I UCR Incident Reports			All Incident Reports		
	Min	Max	Mean	Min	Max	Mean
3-27-2016 to 3-25-2017	89.6 %	97.1 %	93.5 %	89.5 %	95.8 %	93.4 %

Information summarized for CompStat week ending 4/1/2017

Sourced from MNPD ARMS on 4/5/2017 8:31:35 AM. The figures above were sourced from incident reports using Uniform Crime Reporting definitions and reporting guidelines, based on the date when the crime was reported. This report is intended to be a management and planning tool and does not reflect the official UCR counts for the department.

Map Section

CompStat Weekly Analysis is provided by the Metropolitan Nashville Police Department Crime Analysis Section. This report is intended to be a management and planning tool and does not reflect the official UCR counts for the department.

"The most important single ingredient in the formula of success is knowing how to get along with people."
- Theodore Roosevelt

Begin Date: 03/26/2017
End Date: 04/01/2017
Week: 13

YTD Gunshot Victims - Countywide

Gunshot Homicides / Injuries

Zone	Prior YTD	YTD	Change	Percent Change
111	2	1	-1	-50.0%
113	0	0	0	-
115	0	0	0	-
117	0	0	0	-
121	0	0	0	-
123	0	1	1	-
125	1	1	0	0.0%
211	3	3	0	0.0%
213	0	1	1	-
215	6	2	-4	-66.7%
217	0	1	1	-
221	1	5	4	400.0%
223	1	2	1	100.0%
225	0	1	1	-
227	0	0	0	-
311	1	0	-1	-100.0%
313	0	0	0	-
315	0	1	1	-
317	0	2	2	-
321	2	4	2	100.0%
323	2	4	2	100.0%
325	3	2	-1	-33.3%
331	1	2	1	100.0%
333	0	2	2	-
335	0	1	1	-
411	0	1	1	-
413	0	1	1	-
415	0	0	0	-
421	0	0	0	-
423	0	0	0	-
425	0	0	0	-
511	5	8	3	60.0%
513	0	0	0	-

Zone	Prior YTD	YTD	Change	Percent Change
515	0	0	0	-
517	0	1	1	-
521	2	1	-1	-50.0%
523	0	1	1	-
525	0	0	0	-
531	1	0	-1	-100.0%
533	0	0	0	-
535	3	1	-2	-66.7%
611	0	2	2	-
613	4	7	3	75.0%
615	3	6	3	100.0%
617	0	2	2	-
621	2	3	1	50.0%
623	4	1	-3	-75.0%
625	0	2	2	-
627	1	0	-1	-100.0%
711	1	0	-1	-100.0%
713	0	0	0	-
715	0	2	2	-
721	5	3	-2	-40.0%
723	1	0	-1	-100.0%
725	0	1	1	-
727	0	0	0	-
811	1	1	0	0.0%
813	0	1	1	-
815	0	0	0	-
821	0	1	1	-
823	0	0	0	-
825	1	0	-1	-100.0%
831	0	0	0	-
833	0	0	0	-
835	0	1	1	-
Total	**57**	**83**	**26**	**45.6%**

YTD, 75.9% of all gunshot homicides and injuries have occurred in 19 MNPD zones, an area that covers 17.3% of the total area of Davidson County.

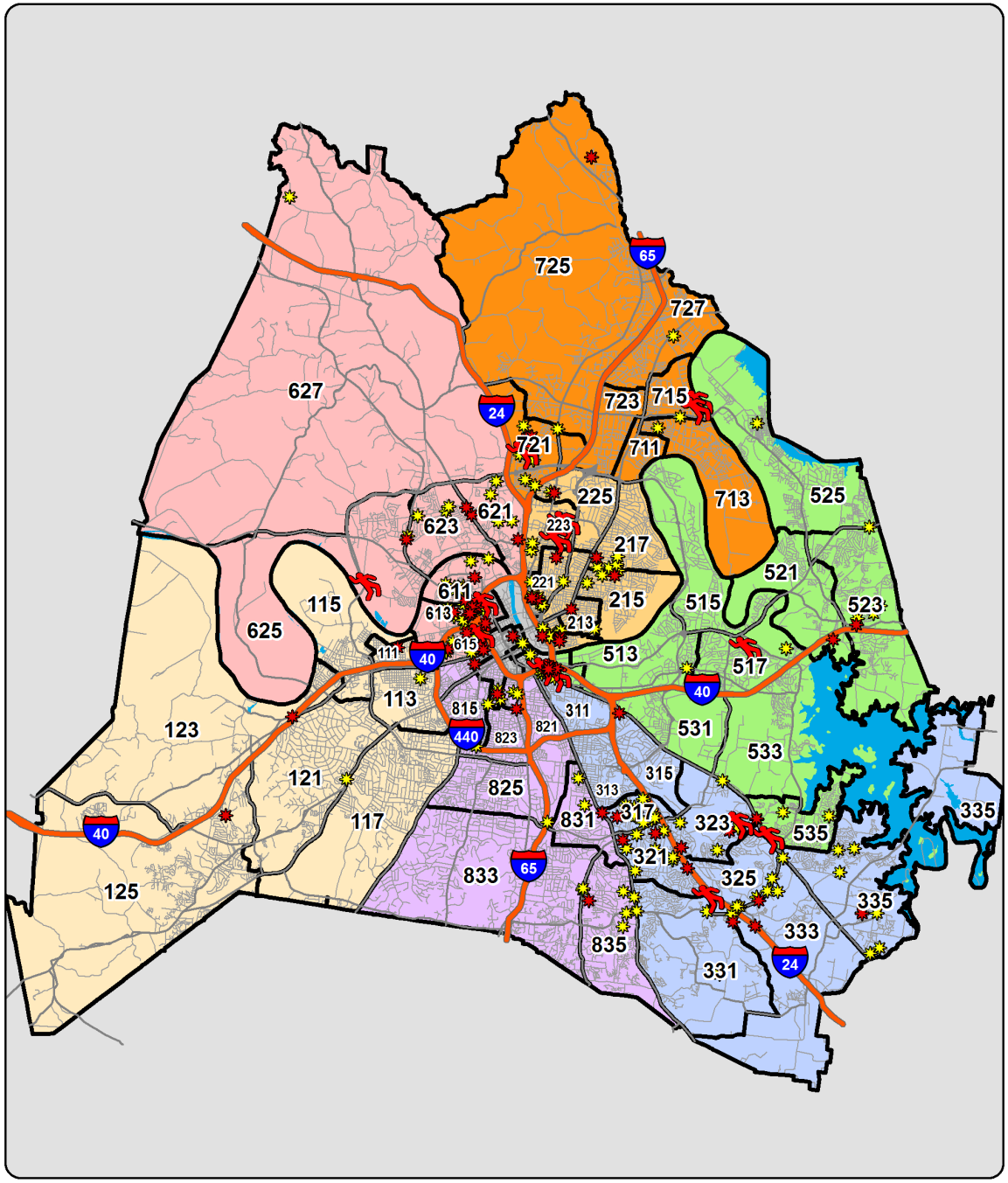

YTD Shootings Gunshot Homicide Gunshot Injury Property Damage Involving Firearm

Sourced from MNPD ARMS on 4/5/2017 8:31:37 AM. The information in this report is sourced from incident reports using UCR definitions and reporting guidelines, based on the date when the crime was reported, and aggregated by incident location. 'Gunshot Homicide / Injury' counts include only violent incidents (homicide, rape, robbery, and aggravated assault) in which one or more victims received a fatal or non-fatal gunshot wound. Suicides, suicide attempts, and accidental shootings are excluded. 'Property Damage' counts include all incidents that (1) include a 'Damage to Property' (NIBRS 290) offense, and (2) list a firearm in the Weapons/Tool' section of the incident report. Unfounded incidents are excluded from these counts. MNPD splits the geography of Davidson County into 1,500+ Reporting Areas (RPA's), ranging in size from 0.003 square miles to 14.9 square miles. The average RPA size is 0.34 square miles.

Gunshot Victims - Countywide (Homicides and Injuries)

Based on date when each incident was reported.

METROPOLITAN POLICE DEPARTMENT
of Nashville and Davidson County

Gunshot Victims (Homicides and Injuries), Annual Totals - Green Line Represents the Previous 13 Year Average

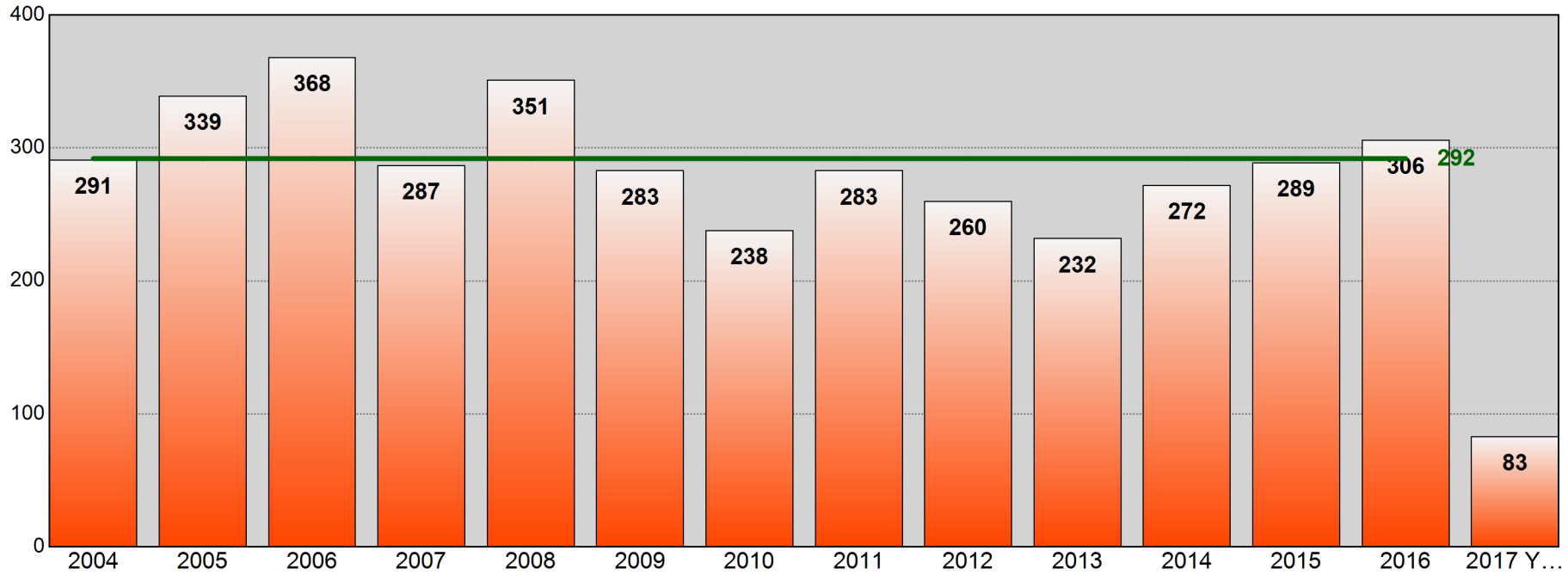

Age of Gunshot Victim
Annual Totals, Past 5 Years

Age	2012	Percent of Total	2013	Percent of Total	2014	Percent of Total	2015	Percent of Total	2016	Percent of Total
0-12	6	2.3%	1	0.4%	2	0.7%	2	0.7%	3	1.0%
13-17	16	6.2%	19	8.2%	20	7.4%	32	11.1%	27	8.8%
18-24	116	44.6%	87	37.5%	99	36.4%	114	39.4%	93	30.4%
25-34	77	29.6%	81	34.9%	84	30.9%	81	28.0%	90	29.4%
35-44	24	9.2%	27	11.6%	39	14.3%	31	10.7%	49	16.0%
45-54	15	5.8%	12	5.2%	18	6.6%	13	4.5%	23	7.5%
55-64	4	1.5%	3	1.3%	1	0.4%	13	4.5%	11	3.6%
65+	2	0.8%	1	0.4%	3	1.1%	2	0.7%	6	2.0%
Unk	0	0.0%	1	0.4%	6	2.2%	1	0.3%	4	1.3%

Age of Gunshot Victim
YTD Comparison

Age	Prior YTD	Percent of Total	YTD	Percent of Total	Change	Percent Change
0-12	2	3.5%	1	1.2%	-1	-50.0%
13-17	4	7.0%	10	12.0%	6	150.0%
18-24	16	28.1%	30	36.1%	14	87.5%
25-34	20	35.1%	26	31.3%	6	30.0%
35-44	9	15.8%	8	9.6%	-1	-11.1%
45-54	3	5.3%	6	7.2%	3	100.0%
55-64	2	3.5%	1	1.2%	-1	-50.0%
65+	1	1.8%	1	1.2%	0	0.0%

Information summarized for CompStat week ending 04/01/2017.

Sourced from MNPD ARMS on 4/5/2017 8:31:38 AM. The information in this report is sourced from incident reports using UCR definitions and reporting guidelines, based on report date, aggregated by incident location. Only includes violent incidents (homicide, rape, robbery, and aggravated assault) in which one or more victims received a fatal or non-fatal gunshot wound. Suicides, suicide attempts, and accidental shootings are excluded.

Gunshot Victims (Homicides, Injuries, and Property Damage)

METROPOLITAN POLICE DEPARTMENT
of Nashville and Davidson County

Aggregated by precinct (incident location). Based on date when each incident was reported.

		Rolling Two Week				Rolling Eight Week				YTD				Rolling Twenty-Four Month			
		Prior Week	Last Week	Change	% Change	Prior 4 Weeks	Last 4 Weeks	Change	% Change	Prior YTD	YTD	Change	% Change	Prior 52 Weeks	Last 52 Weeks	Change	% Change
West	Gunshot Homicide	0	0	0	-	0	0	0	-	1	0	-1	-100.0%	2	3	1	50.0%
	Gunshot Injury	0	1	1	-	1	1	0	0.0%	2	3	1	50.0%	14	19	5	35.7%
	Property Damage	0	2	2	-	1	3	2	200.0%	4	5	1	25.0%	20	21	1	5.0%
	Subtotal	0	3	3	-	2	4	2	100.0%	7	8	1	14.3%	36	43	7	19.4%
East	Gunshot Homicide	0	0	0	-	1	0	-1	-100.0%	1	2	1	100.0%	10	11	1	10.0%
	Gunshot Injury	1	0	-1	-100.0%	2	5	3	150.0%	10	13	3	30.0%	36	42	6	16.7%
	Property Damage	1	1	0	0.0%	6	7	1	16.7%	18	32	14	77.8%	61	104	43	70.5%
	Subtotal	2	1	-1	-50.0%	9	12	3	33.3%	29	47	18	62.1%	107	157	50	46.7%
South	Gunshot Homicide	1	1	0	0.0%	0	2	2	-	1	4	3	300.0%	9	10	1	11.1%
	Gunshot Injury	1	0	-1	-100.0%	5	4	-1	-20.0%	8	14	6	75.0%	37	47	10	27.0%
	Property Damage	5	2	-3	-60.0%	19	12	-7	-36.8%	24	47	23	95.8%	108	137	29	26.9%
	Subtotal	7	3	-4	-57.1%	24	18	-6	-25.0%	33	65	32	97.0%	154	194	40	26.0%
Central	Gunshot Homicide	0	0	0	-	0	0	0	-	0	0	0	-	0	2	2	-
	Gunshot Injury	0	0	0	-	0	0	0	-	0	2	2	-	2	7	5	250.0%
	Property Damage	1	0	-1	-100.0%	1	1	0	0.0%	0	2	2	-	6	4	-2	-33.3%
	Subtotal	1	0	-1	-100.0%	1	1	0	0.0%	0	4	4	-	8	13	5	62.5%
Hermitage	Gunshot Homicide	1	0	-1	-100.0%	1	1	0	0.0%	3	3	0	0.0%	9	10	1	11.1%
	Gunshot Injury	0	0	0	-	3	2	-1	-33.3%	8	9	1	12.5%	40	43	3	7.5%
	Property Damage	3	0	-3	-100.0%	4	3	-1	-25.0%	20	20	0	0.0%	67	67	0	0.0%
	Subtotal	4	0	-4	-100.0%	8	6	-2	-25.0%	31	32	1	3.2%	116	120	4	3.4%
North	Gunshot Homicide	0	0	0	-	2	1	-1	-50.0%	3	3	0	0.0%	20	16	-4	-20.0%
	Gunshot Injury	1	2	1	100.0%	6	5	-1	-16.7%	11	20	9	81.8%	67	68	1	1.5%
	Property Damage	8	5	-3	-37.5%	9	18	9	100.0%	18	38	20	111.1%	127	135	8	6.3%
	Subtotal	9	7	-2	-22.2%	17	24	7	41.2%	32	61	29	90.6%	214	219	5	2.3%
Madison	Gunshot Homicide	0	0	0	-	0	0	0	-	1	3	2	200.0%	2	6	4	200.0%
	Gunshot Injury	0	0	0	-	0	0	0	-	6	3	-3	-50.0%	29	22	-7	-24.1%
	Property Damage	1	1	0	0.0%	4	2	-2	-50.0%	14	17	3	21.4%	59	58	-1	-1.7%
	Subtotal	1	1	0	0.0%	4	2	-2	-50.0%	21	23	2	9.5%	90	86	-4	-4.4%
Midtown Hills	Gunshot Homicide	0	0	0	-	0	0	0	-	0	0	0	-	4	1	-3	-75.0%
	Gunshot Injury	0	0	0	-	3	0	-3	-100.0%	2	4	2	100.0%	12	20	8	66.7%
	Property Damage	0	1	1	-	4	4	0	0.0%	4	17	13	325.0%	23	35	12	52.2%
	Subtotal	0	1	1	-	7	4	-3	-42.9%	6	21	15	250.0%	39	56	17	43.6%

Information summarized for CompStat week ending 04/01/2017.

Sourced from MNPD ARMS on 4/5/2017 8:31:38 AM. The information in this report is sourced from incident reports using UCR definitions and reporting guidelines, based on report date, aggregated by incident location. Only includes violent incidents (homicide, rape, robbery, and aggravated assault) in which one or more victims received a fatal or non-fatal gunshot wound. Suicides, suicide attempts, and accidental shootings are excluded.

YTD Gunshot Victims - West Precinct

Gunshot Homicides / Injuries				
Zone	Prior YTD	YTD	Change	Percent Change
111	2	1	-1	-50.0%
113	0	0	0	-
115	0	0	0	-
117	0	0	0	-
121	0	0	0	-
123	0	1	1	-
125	1	1	0	0.0%
Total	**3**	**3**	**0**	**0.0%**

Property Damage with Firearm				
Zone	Prior YTD	YTD	Change	Percent Change
111	0	3	3	-
113	3	1	-2	-66.7%
115	0	0	0	-
117	0	0	0	-
121	1	1	0	0.0%
123	0	0	0	-
125	0	0	0	-
Total	**4**	**5**	**1**	**25.0%**

Age of Victim - Gunshot Homicides / Injuries						
Age	Prior YTD	Percent of Total	YTD	Percent of Total	Change	Percent Change
0-12	0	0.0%	0	0.0%	0	-
13-17	0	0.0%	0	0.0%	0	-
18-24	1	33.3%	2	66.7%	1	100.0%
25-34	2	66.7%	1	33.3%	-1	-50.0%
35-44	0	0.0%	0	0.0%	0	-
45-54	0	0.0%	0	0.0%	0	-
55-64	0	0.0%	0	0.0%	0	-
65+	0	0.0%	0	0.0%	0	-

Annual Totals - Gunshot Homicides / Injuries

Green Line Represents the Previous 13 Year Average

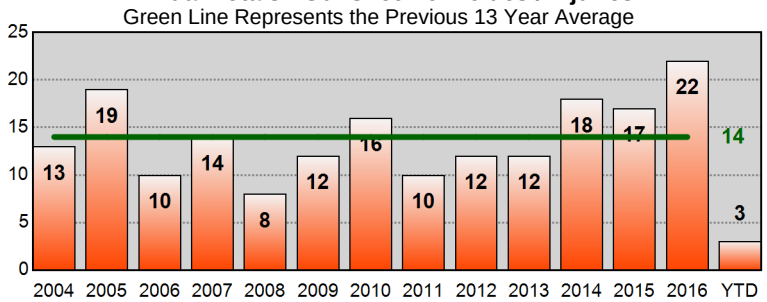

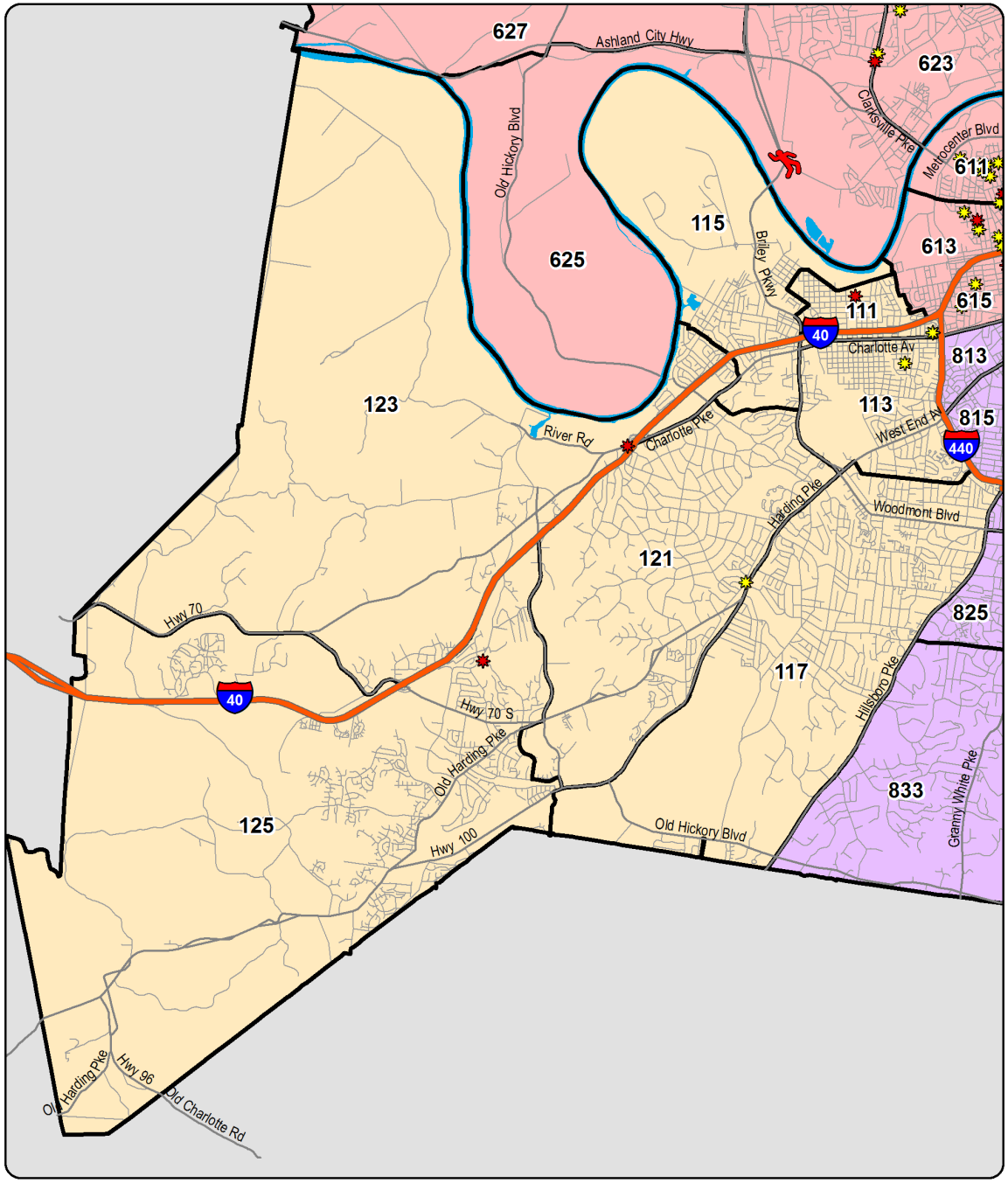

YTD Shootings Gunshot Homicide Gunshot Injury Property Damage Involving Firearm

Sourced from MNPD ARMS on 4/5/2017 8:31:40 AM. The information in this report is sourced from incident reports using UCR definitions and reporting guidelines, based on the date when the crime was reported, and aggregated by incident location. 'Gunshot Homicide / Injury' counts include only violent incidents (homicide, rape, robbery, and aggravated assault) in which one or more victims received a fatal or non-fatal gunshot wound. Suicides, suicide attempts, and accidental shootings are excluded. 'Property Damage' counts include all incidents that (1) include a 'Damage to Property' (NIBRS 290) offense, and (2) list a firearm in the Weapons/Tool' section of the incident report. Unfounded incidents are excluded from these counts.

YTD Gunshot Victims - East Precinct

Gunshot Homicides / Injuries				
Zone	Prior YTD	YTD	Change	Percent Change
211	3	3	0	0.0%
213	0	1	1	-
215	6	2	-4	-66.7%
217	0	1	1	-
221	1	5	4	400.0%
223	1	2	1	100.0%
225	0	1	1	-
227	0	0	0	-
Total	**11**	**15**	**4**	**36.4%**

Property Damage with Firearm				
Zone	Prior YTD	YTD	Change	Percent Change
211	5	10	5	100.0%
213	2	1	-1	-50.0%
215	4	3	-1	-25.0%
217	3	7	4	133.3%
221	2	8	6	300.0%
223	1	2	1	100.0%
225	1	1	0	0.0%
227	0	0	0	-
Total	**18**	**32**	**14**	**77.8%**

Age of Victim - Gunshot Homicides / Injuries						
Age	Prior YTD	Percent of Total	YTD	Percent of Total	Change	Percent Change
0-12	2	18.2%	0	0.0%	-2	-100.0%
13-17	0	0.0%	4	26.7%	4	-
18-24	2	18.2%	5	33.3%	3	150.0%
25-34	5	45.5%	3	20.0%	-2	-40.0%
35-44	0	0.0%	3	20.0%	3	-
45-54	1	9.1%	0	0.0%	-1	-100.0%
55-64	0	0.0%	0	0.0%	0	-
65+	1	9.1%	0	0.0%	-1	-100.0%

Annual Totals - Gunshot Homicides / Injuries

Green Line Represents the Previous 13 Year Average

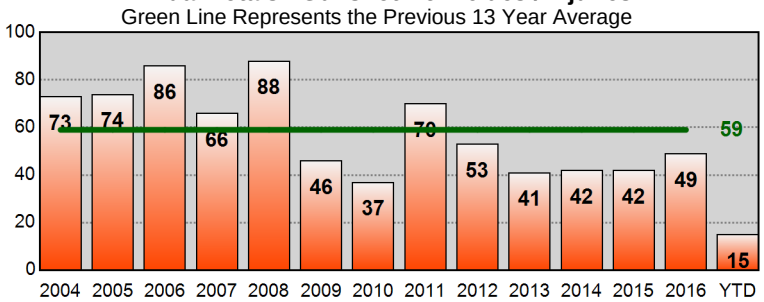

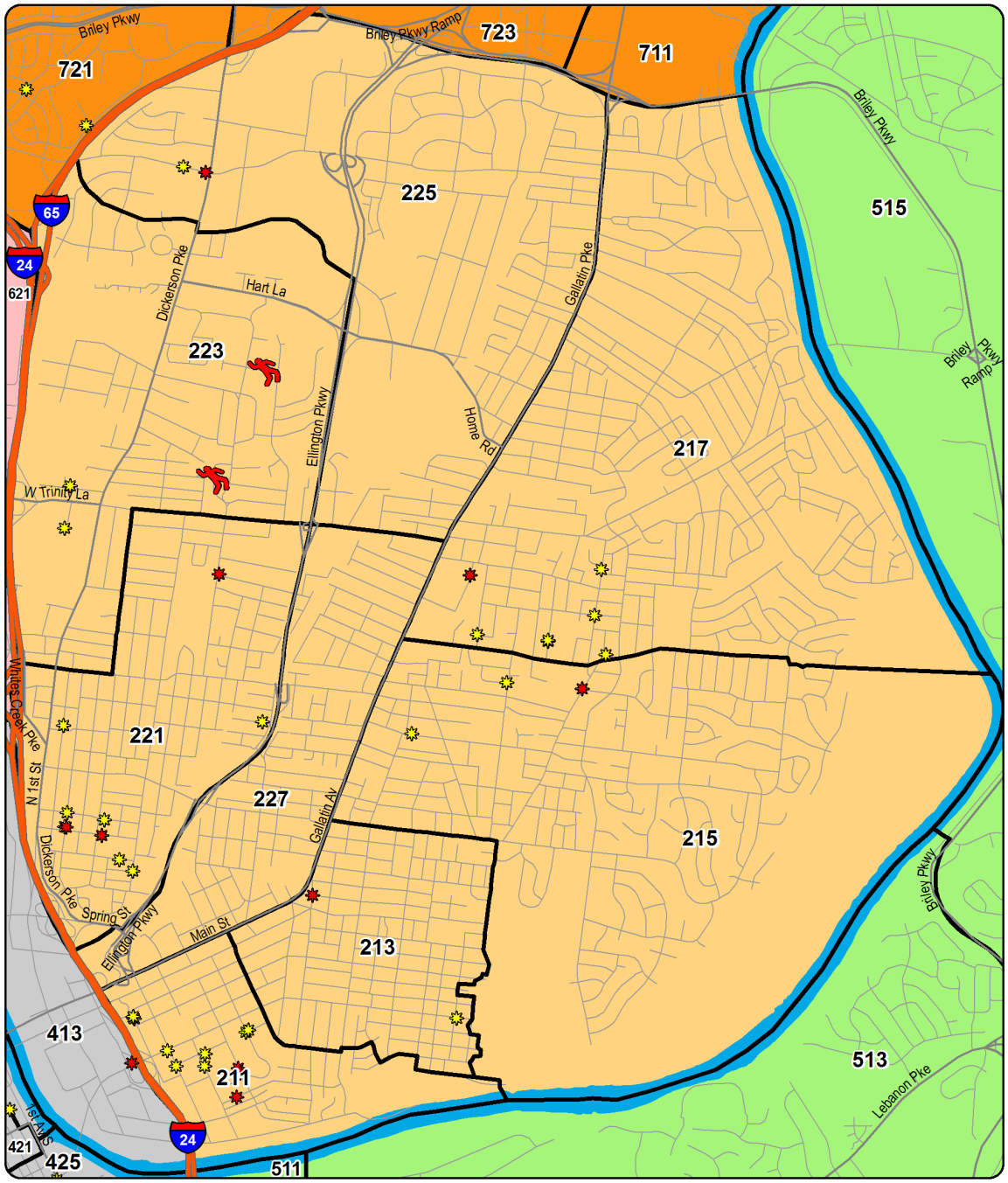

YTD Shootings Gunshot Homicide Gunshot Injury Property Damage Involving Firearm

Sourced from MNPD ARMS on 4/5/2017 8:31:41 AM. The information in this report is sourced from incident reports using UCR definitions and reporting guidelines, based on the date when the crime was reported, and aggregated by incident location. 'Gunshot Homicide / Injury' counts include only violent incidents (homicide, rape, robbery, and aggravated assault) in which one or more victims received a fatal or non-fatal gunshot wound. Suicides, suicide attempts, and accidental shootings are excluded. 'Property Damage' counts include all incidents that (1) include a 'Damage to Property' (NIBRS 290) offense, and (2) list a firearm in the Weapons/Tool' section of the incident report. Unfounded incidents are excluded from these counts.

YTD Gunshot Victims - South Precinct

Gunshot Homicides / Injuries				
Zone	Prior YTD	YTD	Change	Percent Change
311	1	0	-1	-100.0%
313	0	0	0	-
315	0	1	1	-
317	0	2	2	-
321	2	4	2	100.0%
323	2	4	2	100.0%
325	3	2	-1	-33.3%
331	1	2	1	100.0%
333	0	2	2	-
335	0	1	1	-
Total	**9**	**18**	**9**	**100.0%**

Property Damage with Firearm				
Zone	Prior YTD	YTD	Change	Percent Change
311	2	0	-2	-100.0%
313	2	0	-2	-100.0%
315	2	0	-2	-100.0%
317	0	14	14	-
321	2	9	7	350.0%
323	1	5	4	400.0%
325	4	6	2	50.0%
331	2	4	2	100.0%
333	5	2	-3	-60.0%
335	4	7	3	75.0%
Total	**24**	**47**	**23**	**95.8%**

Age of Victim - Gunshot Homicides / Injuries						
Age	Prior YTD	Percent of Total	YTD	Percent of Total	Change	Percent Change
0-12	0	0.0%	1	5.6%	1	-
13-17	1	11.1%	4	22.2%	3	300.0%
18-24	4	44.4%	5	27.8%	1	25.0%
25-34	3	33.3%	4	22.2%	1	33.3%
35-44	1	11.1%	3	16.7%	2	200.0%
45-54	0	0.0%	1	5.6%	1	-
55-64	0	0.0%	0	0.0%	0	-
65+	0	0.0%	0	0.0%	0	-

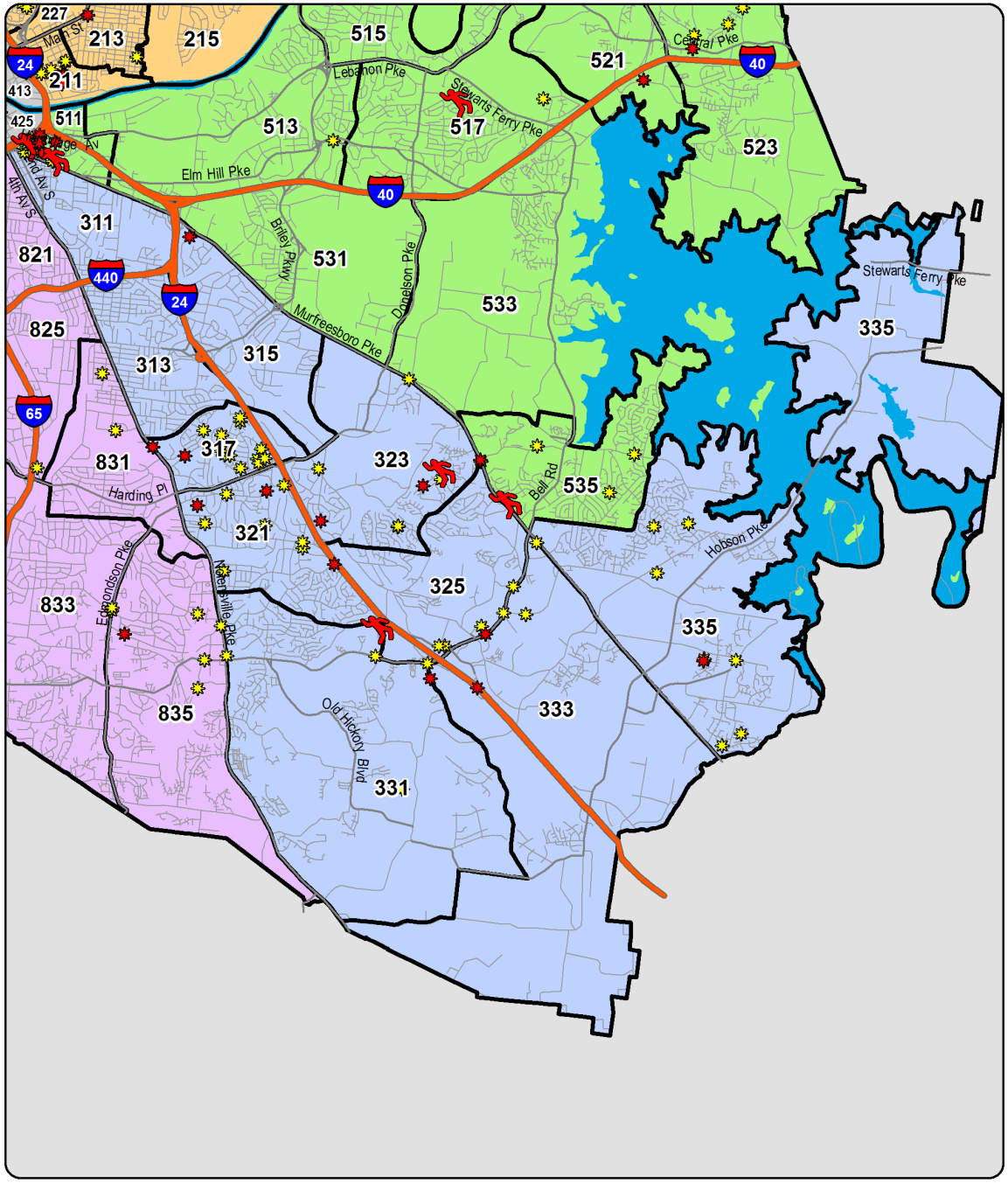

YTD Shootings Gunshot Homicide Gunshot Injury Property Damage Involving Firearm

Annual Totals - Gunshot Homicides / Injuries
Green Line Represents the Previous 13 Year Average

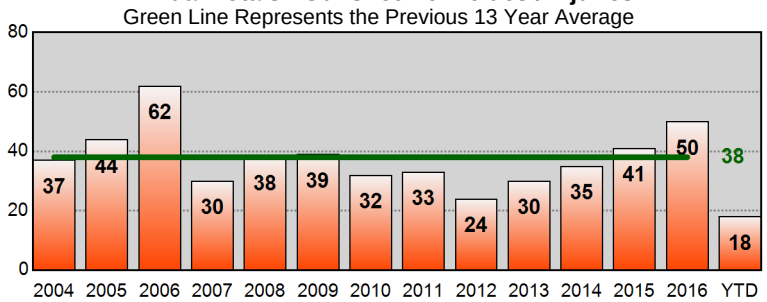

Sourced from MNPD ARMS on 4/5/2017 8:31:43 AM. The information in this report is sourced from incident reports using UCR definitions and reporting guidelines, based on the date when the crime was reported, and aggregated by incident location. 'Gunshot Homicide / Injury' counts include only violent incidents (homicide, rape, robbery, and aggravated assault) in which one or more victims received a fatal or non-fatal gunshot wound. Suicides, suicide attempts, and accidental shootings are excluded. 'Property Damage' counts include all incidents that (1) include a 'Damage to Property' (NIBRS 290) offense, and (2) list a firearm in the Weapons/Tool' section of the incident report. Unfounded incidents are excluded from these counts.

YTD Gunshot Victims - Central Precinct

Gunshot Homicides / Injuries				
Zone	Prior YTD	YTD	Change	Percent Change
411	0	1	1	-
413	0	1	1	-
415	0	0	0	-
421	0	0	0	-
423	0	0	0	-
425	0	0	0	-
Total	**0**	**2**	**2**	**-**

Property Damage with Firearm				
Zone	Prior YTD	YTD	Change	Percent Change
411	0	0	0	-
413	0	0	0	-
415	0	0	0	-
421	0	1	1	-
423	0	0	0	-
425	0	1	1	-
Total	**0**	**2**	**2**	**-**

Age of Victim - Gunshot Homicides / Injuries						
Age	Prior YTD	Percent of Total	YTD	Percent of Total	Change	Percent Change
0-12	0	-	0	0.0%	0	-
13-17	0	-	0	0.0%	0	-
18-24	0	-	1	50.0%	1	-
25-34	0	-	1	50.0%	1	-
35-44	0	-	0	0.0%	0	-
45-54	0	-	0	0.0%	0	-
55-64	0	-	0	0.0%	0	-
65+	0	-	0	0.0%	0	-

Annual Totals - Gunshot Homicides / Injuries

Green Line Represents the Previous 13 Year Average

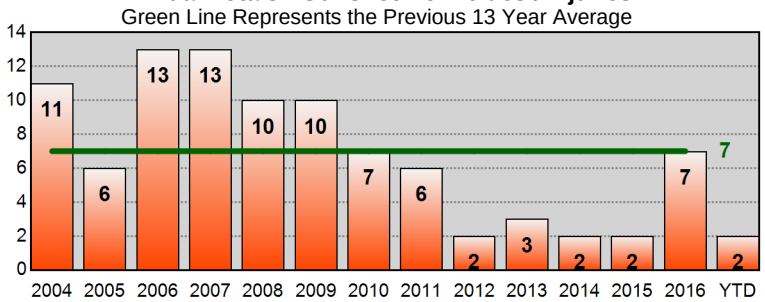

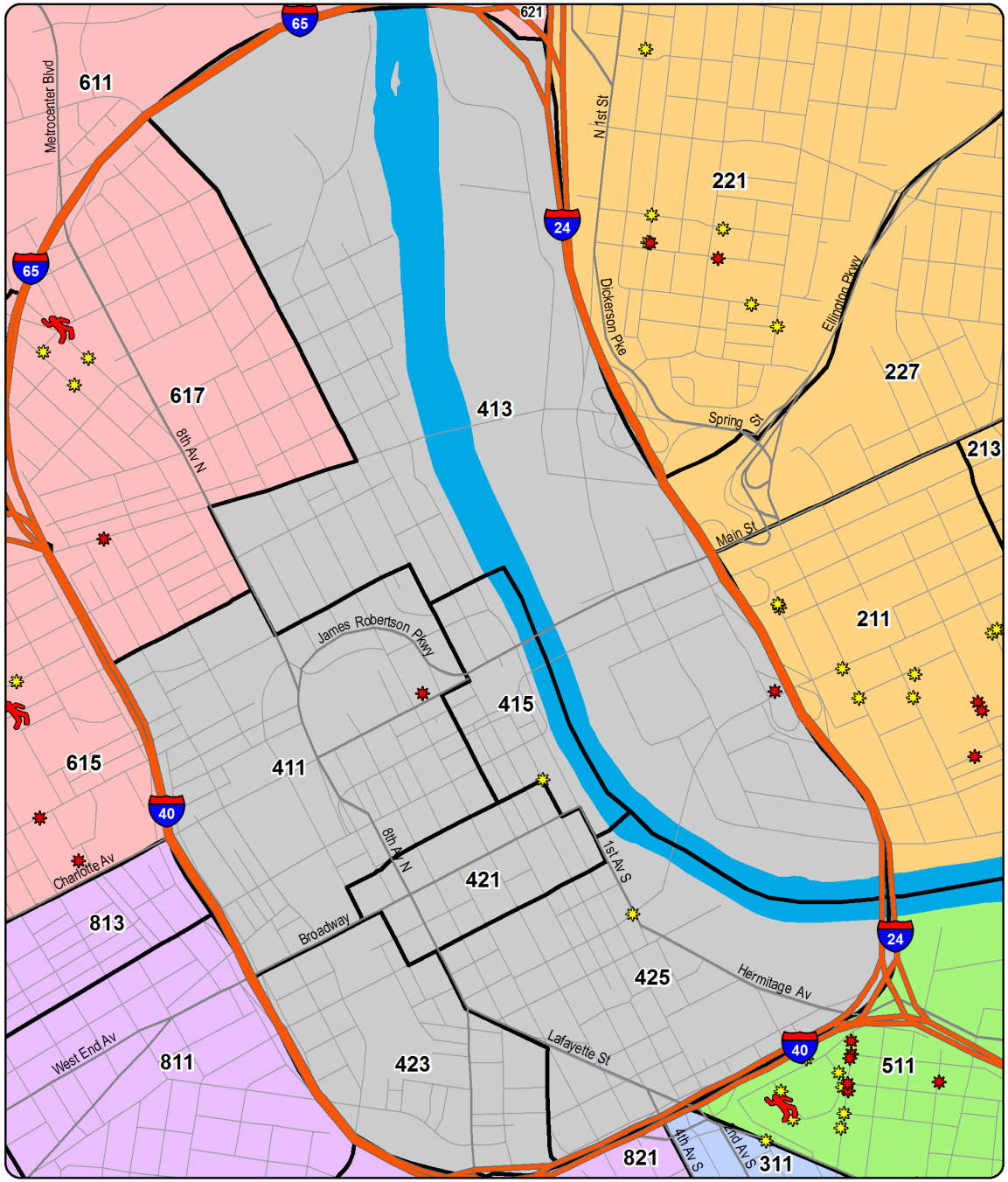

YTD Shootings Gunshot Homicide Gunshot Injury Property Damage Involving Firearm

Sourced from MNPD ARMS on 4/5/2017 8:31:45 AM. The information in this report is sourced from incident reports using UCR definitions and reporting guidelines, based on the date when the crime was reported, and aggregated by incident location. 'Gunshot Homicide / Injury' counts include only violent incidents (homicide, rape, robbery, and aggravated assault) in which one or more victims received a fatal or non-fatal gunshot wound. Suicides, suicide attempts, and accidental shootings are excluded. 'Property Damage' counts include all incidents that (1) include a 'Damage to Property' (NIBRS 290) offense, and (2) list a firearm in the Weapons/Tool' section of the incident report. Unfounded incidents are excluded from these counts.

YTD Gunshot Victims - Hermitage Precinct

Gunshot Homicides / Injuries				
Zone	Prior YTD	YTD	Change	Percent Change
511	5	8	3	60.0%
513	0	0	0	-
515	0	0	0	-
517	0	1	1	-
521	2	1	-1	-50.0%
523	0	1	1	-
525	0	0	0	-
531	1	0	-1	-100.0%
533	0	0	0	-
535	3	1	-2	-66.7%
Total	**11**	**12**	**1**	**9.1%**

Property Damage with Firearm				
Zone	Prior YTD	YTD	Change	Percent Change
511	5	10	5	100.0%
513	0	1	1	-
515	1	0	-1	-100.0%
517	2	1	-1	-50.0%
521	2	0	-2	-100.0%
523	0	3	3	-
525	2	2	0	0.0%
531	2	0	-2	-100.0%
533	2	0	-2	-100.0%
535	4	3	-1	-25.0%
Total	**20**	**20**	**0**	**0.0%**

Age of Victim - Gunshot Homicides / Injuries						
Age	Prior YTD	Percent of Total	YTD	Percent of Total	Change	Percent Change
0-12	0	0.0%	0	0.0%	0	-
13-17	0	0.0%	0	0.0%	0	-
18-24	4	36.4%	5	41.7%	1	25.0%
25-34	2	18.2%	3	25.0%	1	50.0%
35-44	4	36.4%	1	8.3%	-3	-75.0%
45-54	0	0.0%	2	16.7%	2	-
55-64	1	9.1%	0	0.0%	-1	-100.0%
65+	0	0.0%	1	8.3%	1	-

Annual Totals - Gunshot Homicides / Injuries

Green Line Represents the Previous 13 Year Average

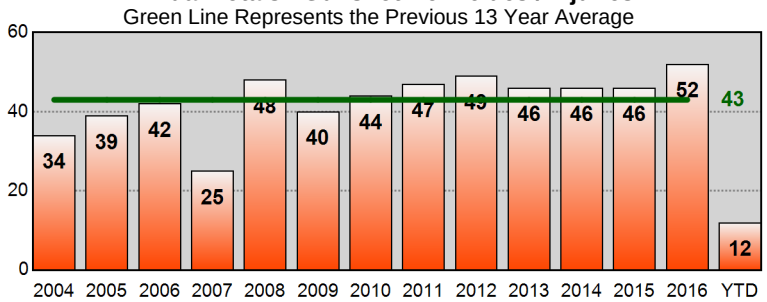

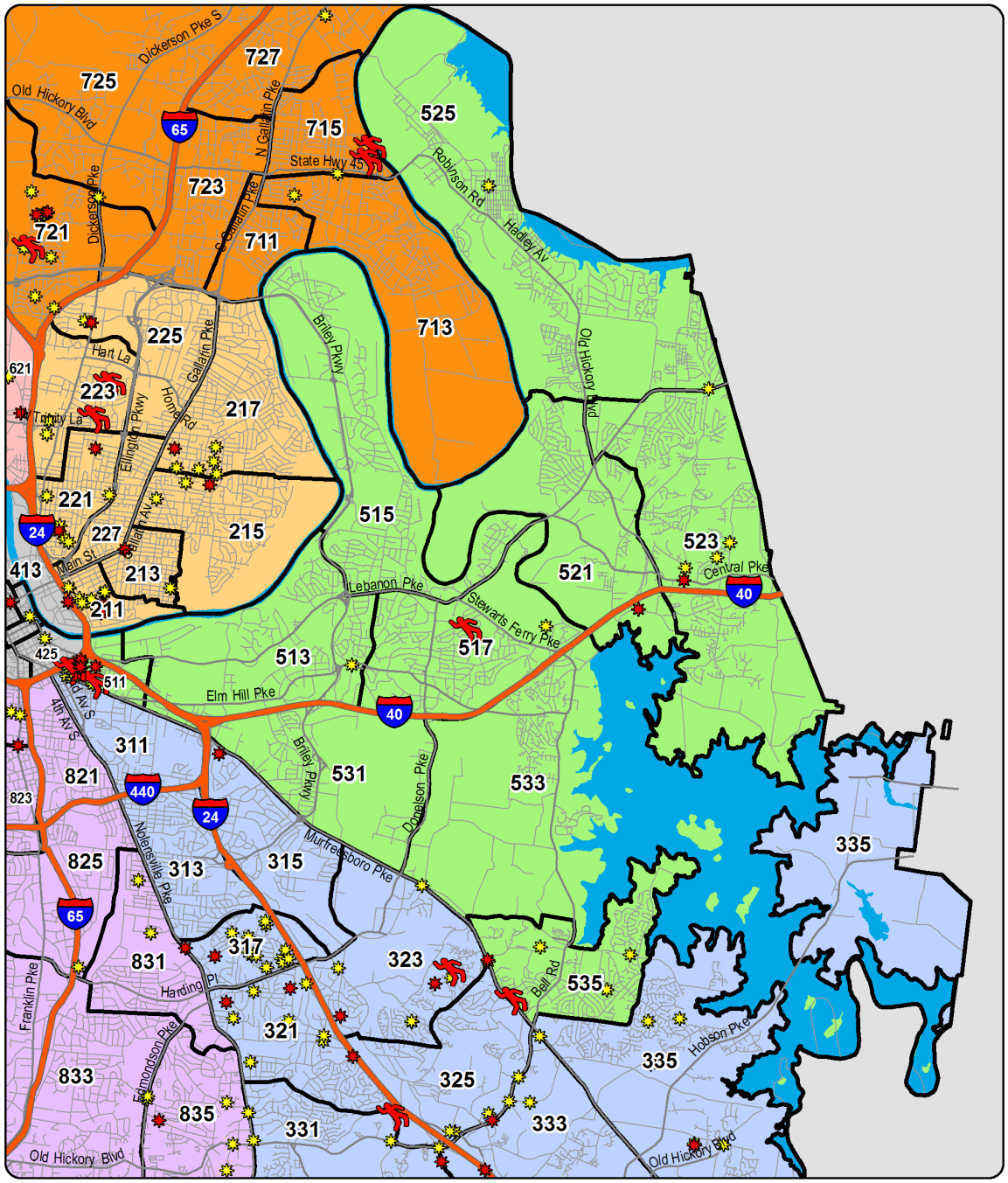

Sourced from MNPD ARMS on 4/5/2017 8:31:47 AM. The information in this report is sourced from incident reports using UCR definitions and reporting guidelines, based on the date when the crime was reported, and aggregated by incident location. 'Gunshot Homicide / Injury' counts include only violent incidents (homicide, rape, robbery, and aggravated assault) in which one or more victims received a fatal or non-fatal gunshot wound. Suicides, suicide attempts, and accidental shootings are excluded. 'Property Damage' counts include all incidents that (1) include a 'Damage to Property' (NIBRS 290) offense, and (2) list a firearm in the Weapons/Tool' section of the incident report. Unfounded incidents are excluded from these counts.

YTD Gunshot Victims - North Precinct

Gunshot Homicides / Injuries				
Zone	Prior YTD	YTD	Change	Percent Change
611	0	2	2	-
613	4	7	3	75.0%
615	3	6	3	100.0%
617	0	2	2	-
621	2	3	1	50.0%
623	4	1	-3	-75.0%
625	0	2	2	-
627	1	0	-1	-100.0%
Total	**14**	**23**	**9**	**64.3%**

Property Damage with Firearm				
Zone	Prior YTD	YTD	Change	Percent Change
611	4	13	9	225.0%
613	3	6	3	100.0%
615	3	7	4	133.3%
617	0	3	3	-
621	4	4	0	0.0%
623	2	4	2	100.0%
625	1	0	-1	-100.0%
627	1	1	0	0.0%
Total	**18**	**38**	**20**	**111.1%**

Age of Victim - Gunshot Homicides / Injuries						
Age	Prior YTD	Percent of Total	YTD	Percent of Total	Change	Percent Change
0-12	0	0.0%	0	0.0%	0	-
13-17	3	21.4%	1	4.3%	-2	-66.7%
18-24	3	21.4%	9	39.1%	6	200.0%
25-34	5	35.7%	10	43.5%	5	100.0%
35-44	2	14.3%	1	4.3%	-1	-50.0%
45-54	1	7.1%	1	4.3%	0	0.0%
55-64	0	0.0%	1	4.3%	1	-
65+	0	0.0%	0	0.0%	0	-

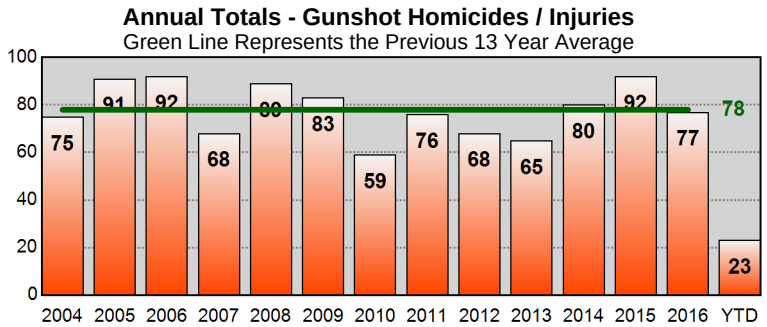

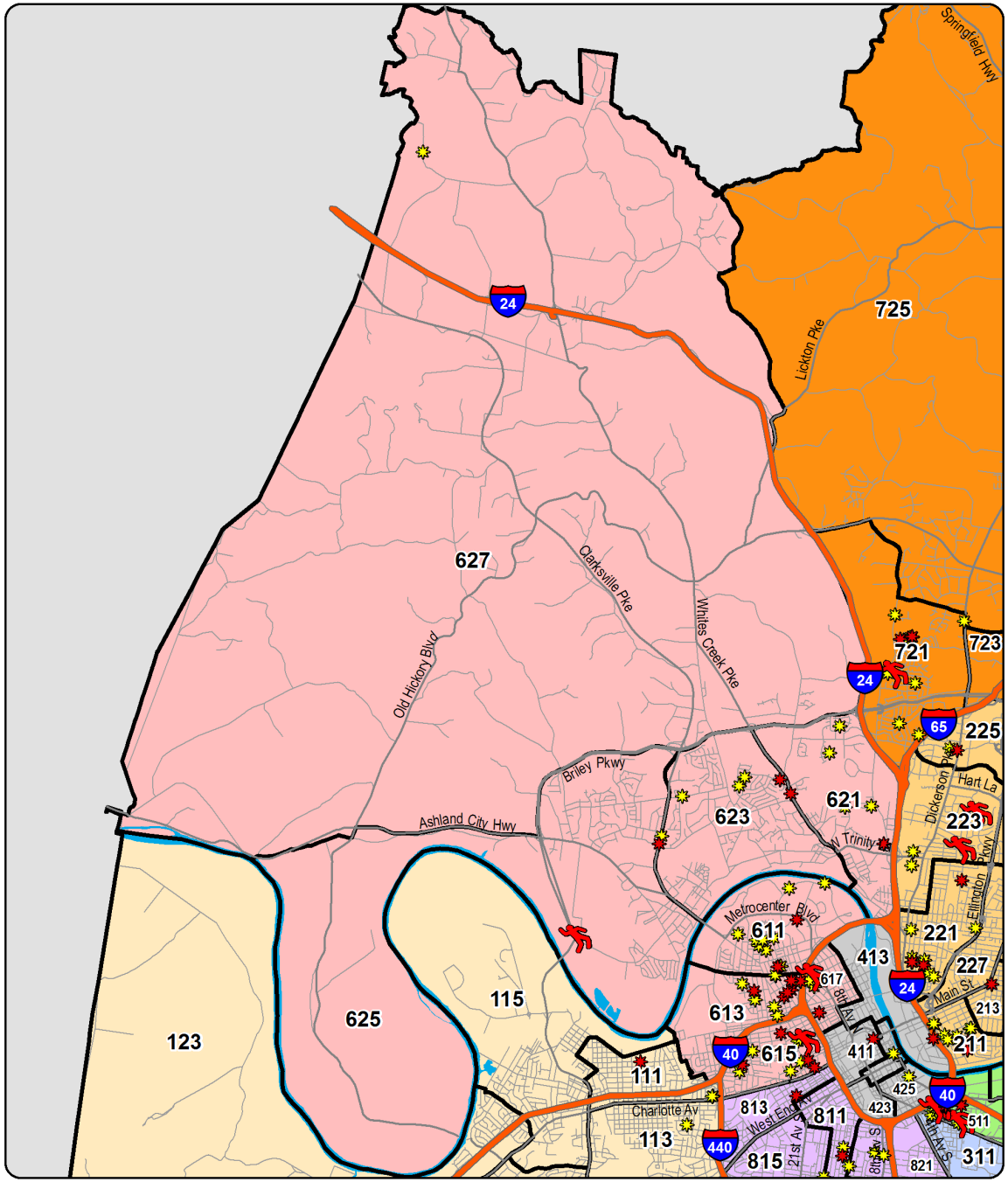

YTD Shootings Gunshot Homicide Gunshot Injury Property Damage Involving Firearm

Sourced from MNPD ARMS on 4/5/2017 8:31:47 AM. The information in this report is sourced from incident reports using UCR definitions and reporting guidelines, based on the date when the crime was reported, and aggregated by incident location. 'Gunshot Homicide / Injury' counts include only violent incidents (homicide, rape, robbery, and aggravated assault) in which one or more victims received a fatal or non-fatal gunshot wound. Suicides, suicide attempts, and accidental shootings are excluded. 'Property Damage' counts include all incidents that (1) include a 'Damage to Property' (NIBRS 290) offense, and (2) list a firearm in the Weapons/Tool' section of the incident report. Unfounded incidents are excluded from these counts.

YTD Gunshot Victims - Madison Precinct

Gunshot Homicides / Injuries

Zone	Prior YTD	YTD	Change	Percent Change
711	1	0	-1	-100.0%
713	0	0	0	-
715	0	2	2	-
721	5	3	-2	-40.0%
723	1	0	-1	-100.0%
725	0	1	1	-
727	0	0	0	-
Total	**7**	**6**	**-1**	**-14.3%**

Property Damage with Firearm

Zone	Prior YTD	YTD	Change	Percent Change
711	0	0	0	-
713	1	1	0	0.0%
715	2	1	-1	-50.0%
721	9	14	5	55.6%
723	1	0	-1	-100.0%
725	0	0	0	-
727	1	1	0	0.0%
Total	**14**	**17**	**3**	**21.4%**

Age of Victim - Gunshot Homicides / Injuries

Age	Prior YTD	Percent of Total	YTD	Percent of Total	Change	Percent Change
0-12	0	0.0%	0	0.0%	0	-
13-17	0	0.0%	1	16.7%	1	-
18-24	2	28.6%	2	33.3%	0	0.0%
25-34	2	28.6%	2	33.3%	0	0.0%
35-44	1	14.3%	0	0.0%	-1	-100.0%
45-54	1	14.3%	1	16.7%	0	0.0%
55-64	1	14.3%	0	0.0%	-1	-100.0%
65+	0	0.0%	0	0.0%	0	-

Annual Totals - Gunshot Homicides / Injuries

Green Line Represents the Previous 13 Year Average

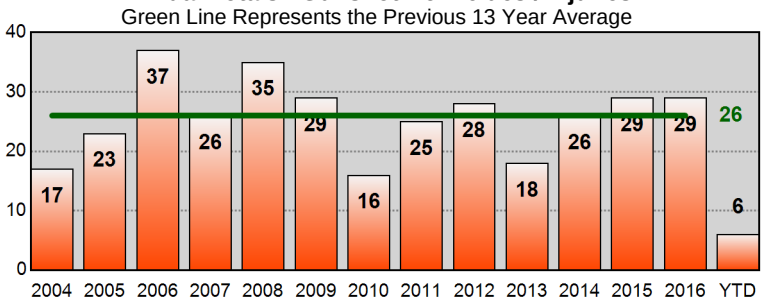

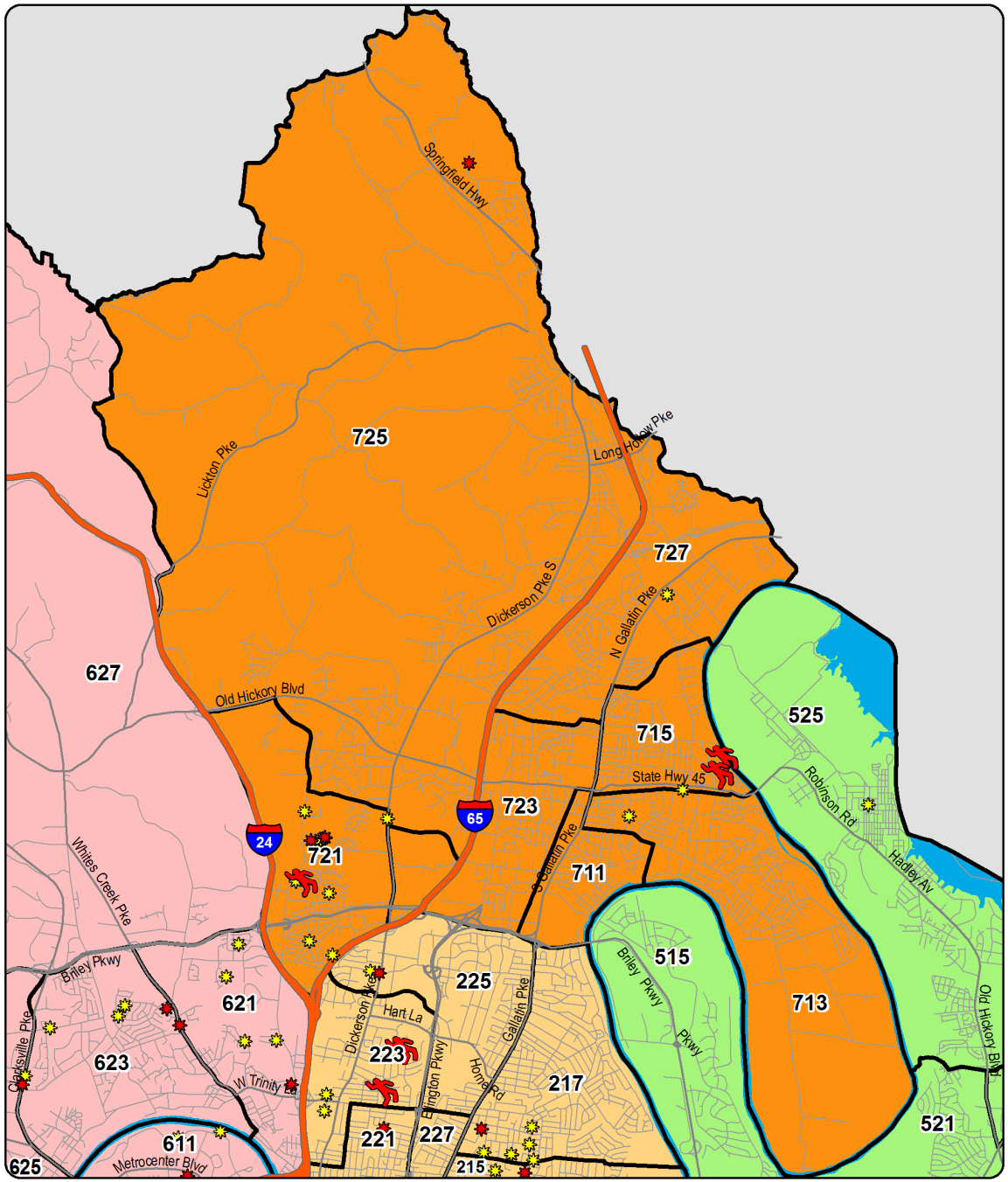

YTD Shootings Gunshot Homicide Gunshot Injury Property Damage Involving Firearm

Sourced from MNPD ARMS on 4/5/2017 8:31:50 AM. The information in this report is sourced from incident reports using UCR definitions and reporting guidelines, based on the date when the crime was reported, and aggregated by incident location. 'Gunshot Homicide / Injury' counts include only violent incidents (homicide, rape, robbery, and aggravated assault) in which one or more victims received a fatal or non-fatal gunshot wound. Suicides, suicide attempts, and accidental shootings are excluded. 'Property Damage' counts include all incidents that (1) include a 'Damage to Property' (NIBRS 290) offense, and (2) list a firearm in the Weapons/Tool' section of the incident report. Unfounded incidents are excluded from these counts.

YTD Gunshot Victims - Midtown Hills Precinct

Gunshot Homicides / Injuries				
Zone	Prior YTD	YTD	Change	Percent Change
811	1	1	0	0.0%
813	0	1	1	-
815	0	0	0	-
821	0	1	1	-
823	0	0	0	-
825	1	0	-1	-100.0%
831	0	0	0	-
833	0	0	0	-
835	0	1	1	-
Total	**2**	**4**	**2**	**100.0%**

Property Damage with Firearm				
Zone	Prior YTD	YTD	Change	Percent Change
811	0	2	2	-
813	0	0	0	-
815	0	1	1	-
821	1	2	1	100.0%
823	0	2	2	-
825	1	1	0	0.0%
831	2	2	0	0.0%
833	0	0	0	-
835	0	7	7	-
Total	**4**	**17**	**13**	**325.0%**

Age of Victim - Gunshot Homicides / Injuries						
Age	Prior YTD	Percent of Total	YTD	Percent of Total	Change	Percent Change
0-12	0	0.0%	0	0.0%	0	-
13-17	0	0.0%	0	0.0%	0	-
18-24	0	0.0%	1	25.0%	1	-
25-34	1	50.0%	2	50.0%	1	100.0%
35-44	1	50.0%	0	0.0%	-1	-100.0%
45-54	0	0.0%	1	25.0%	1	-
55-64	0	0.0%	0	0.0%	0	-
65+	0	0.0%	0	0.0%	0	-

Annual Totals - Gunshot Homicides / Injuries
Green Line Represents the Previous 13 Year Average

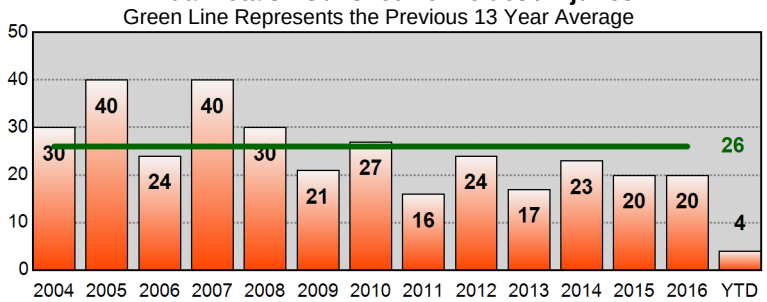

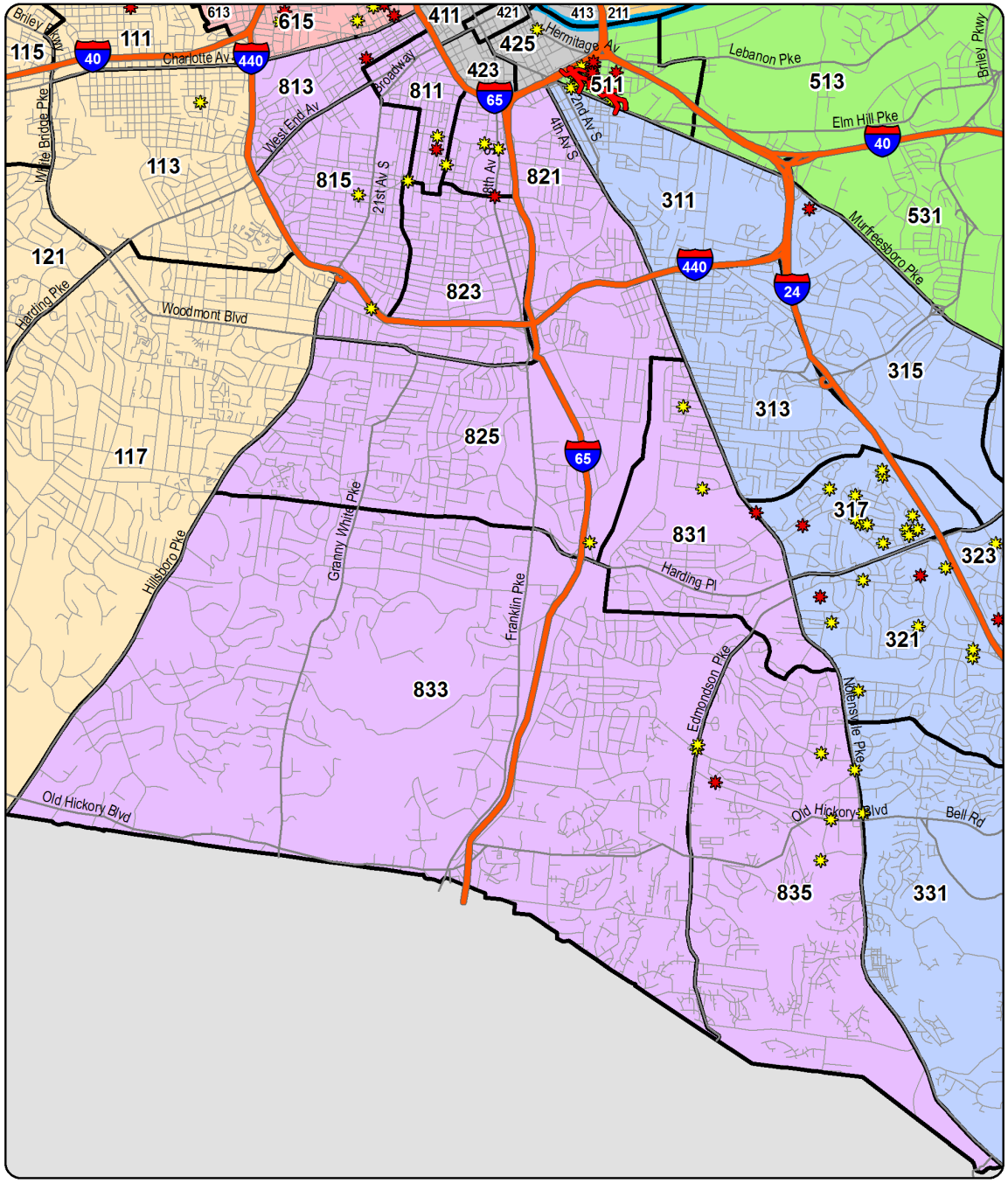

YTD Shootings Gunshot Homicide Gunshot Injury Property Damage Involving Firearm

Sourced from MNPD ARMS on 4/5/2017 8:31:52 AM. The information in this report is sourced from incident reports using UCR definitions and reporting guidelines, based on the date when the crime was reported, and aggregated by incident location. 'Gunshot Homicide / Injury' counts include only violent incidents (homicide, rape, robbery, and aggravated assault) in which one or more victims received a fatal or non-fatal gunshot wound. Suicides, suicide attempts, and accidental shootings are excluded. 'Property Damage' counts include all incidents that (1) include a 'Damage to Property' (NIBRS 290) offense, and (2) list a firearm in the Weapons/Tool' section of the incident report. Unfounded incidents are excluded from these counts.

West Precinct - Burglary and Theft from Vehicle Counts for the Past Two Weeks

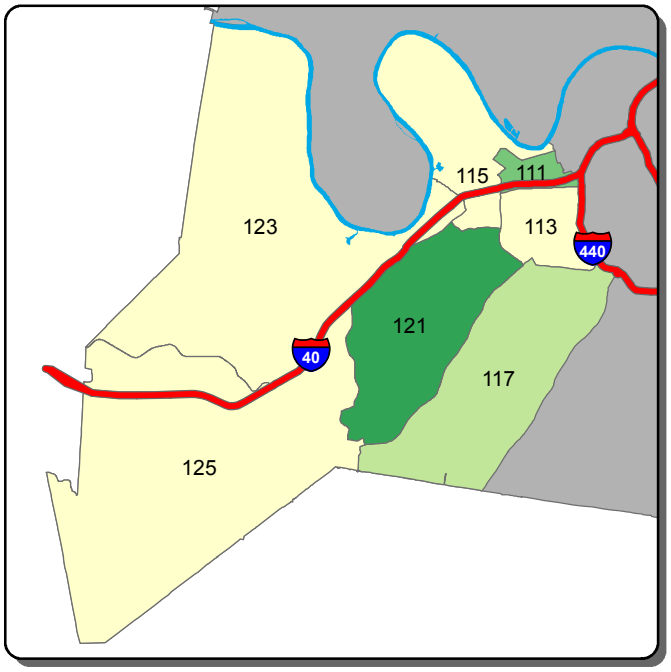

Burglary - A Shift

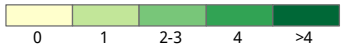

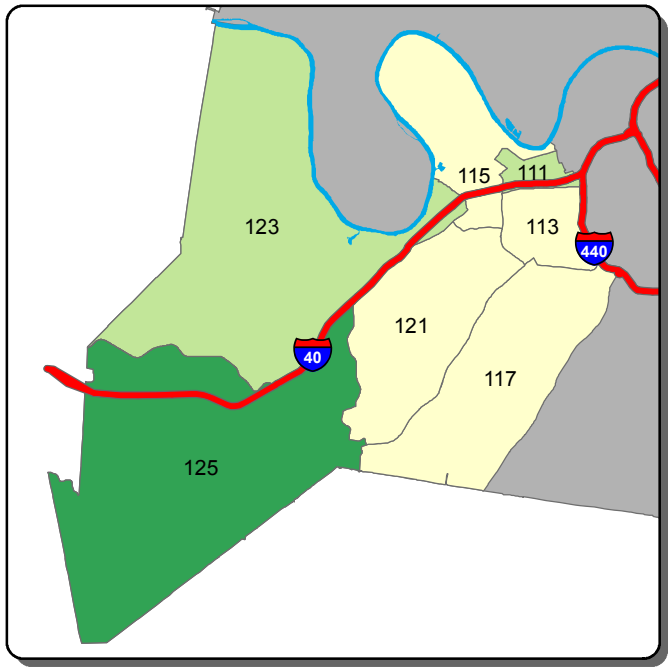

Burglary - B Shift



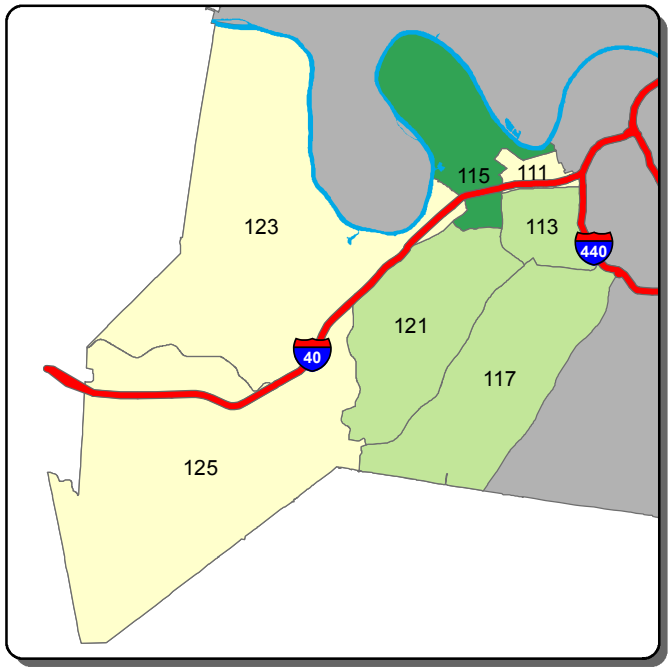

Burglary - C Shift

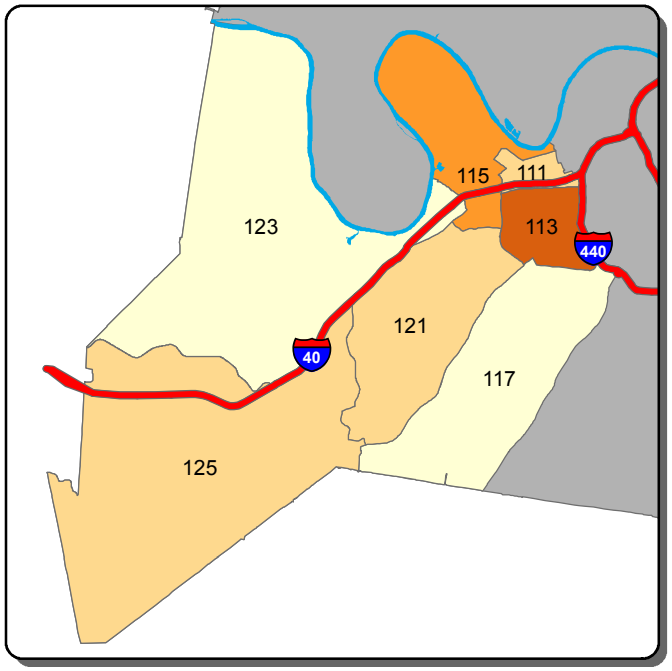

Theft from Vehicle - A Shift

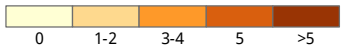

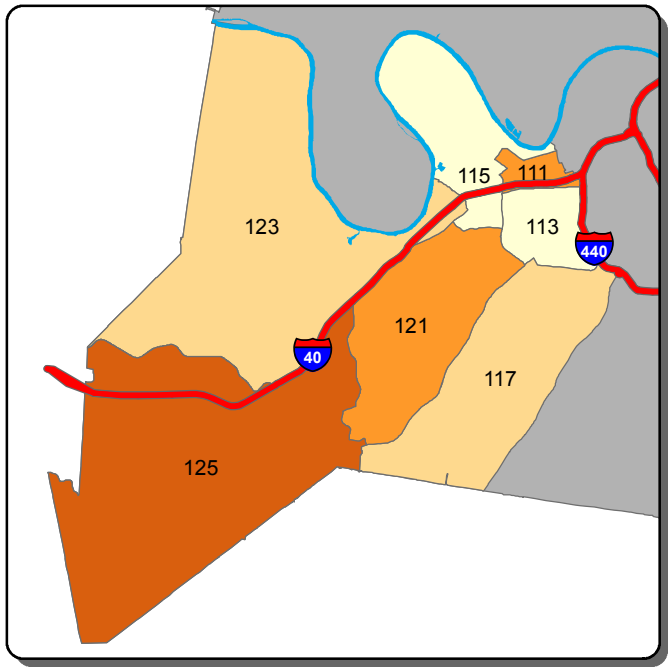

Theft from Vehicle - B Shift

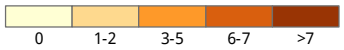

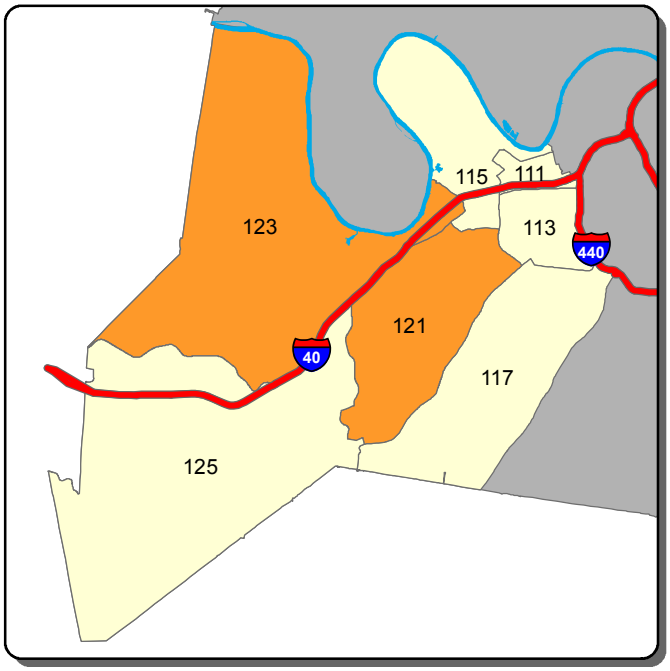

Theft from Vehicle - C Shift

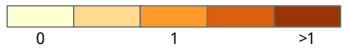

Information summarized for CompStat week ending 4/1/2017

Sourced from MNPD ARMS on 4/5/2017. Data taken from incident reports using Uniform Crime Reporting definitions and guidelines, based on the date and time when the inicident was reported. 'A, B, and C Shift' refer to the following time periods: A Shift = 0700 - 1500; B Shift = 1500 - 2300; C Shift = 2300 - 0700.

West Precinct - Aggravated Assault and Self Initiated CAD Counts for the Past Two Weeks

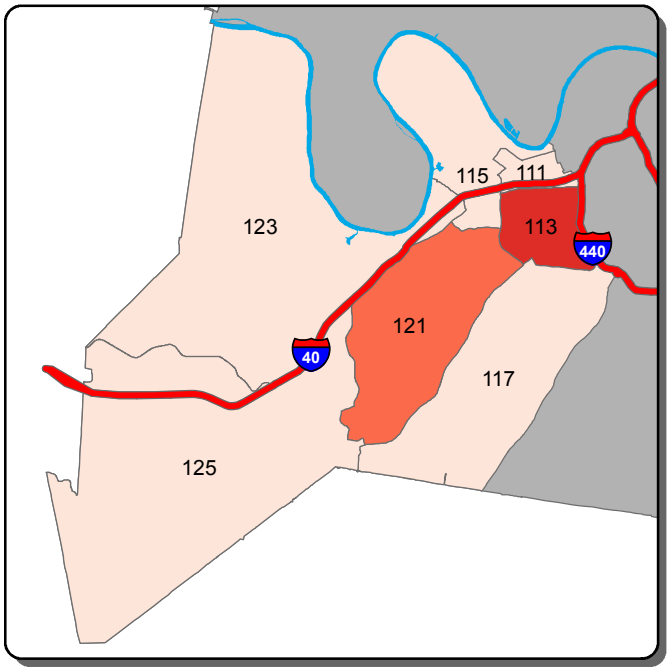

Aggravated Assault - A Shift

0 1 2 >2

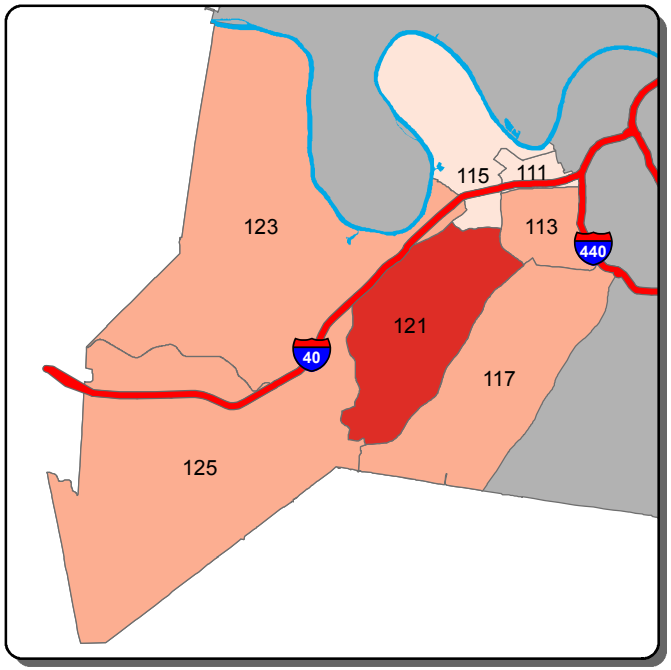

Aggravated Assault - B Shift

0 1 2 3 >3

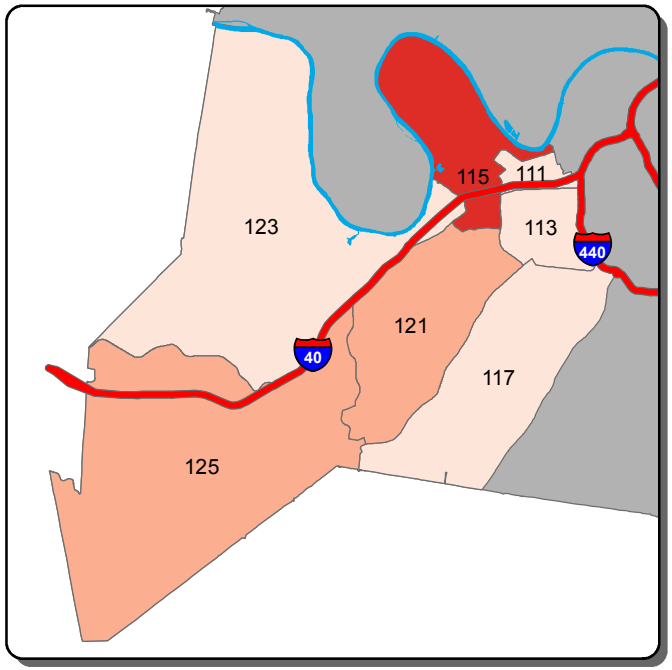

Aggravated Assault - C Shift

0 1 2 3 >3

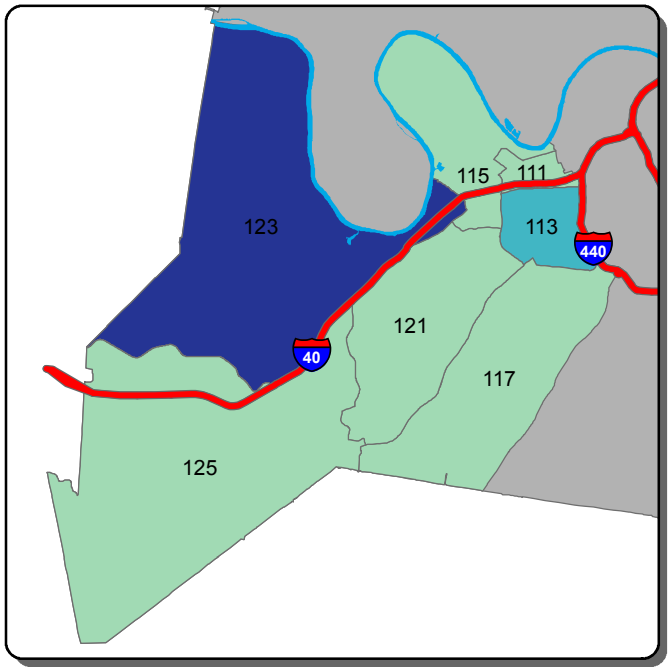

Self Initiated CAD - A Shift

0-91 92-214 215-337 338-460 >460

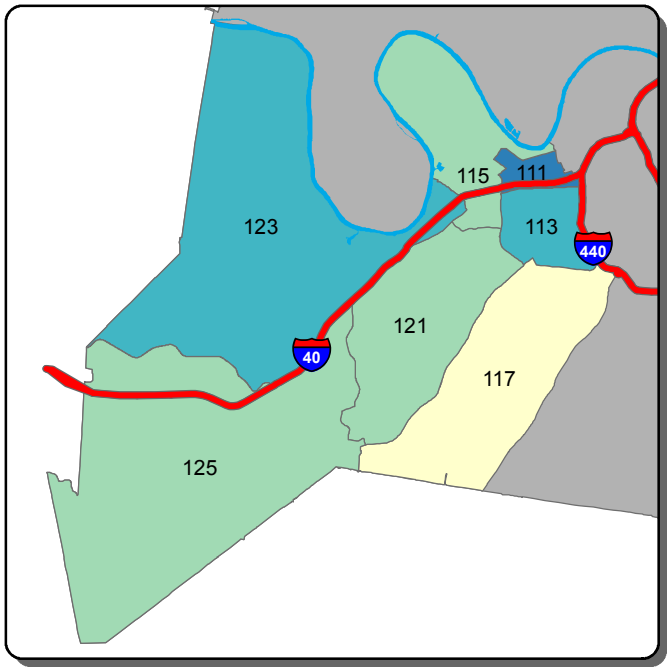

Self Initiated CAD - B Shift

0-114 115-279 280-444 445-609 >609

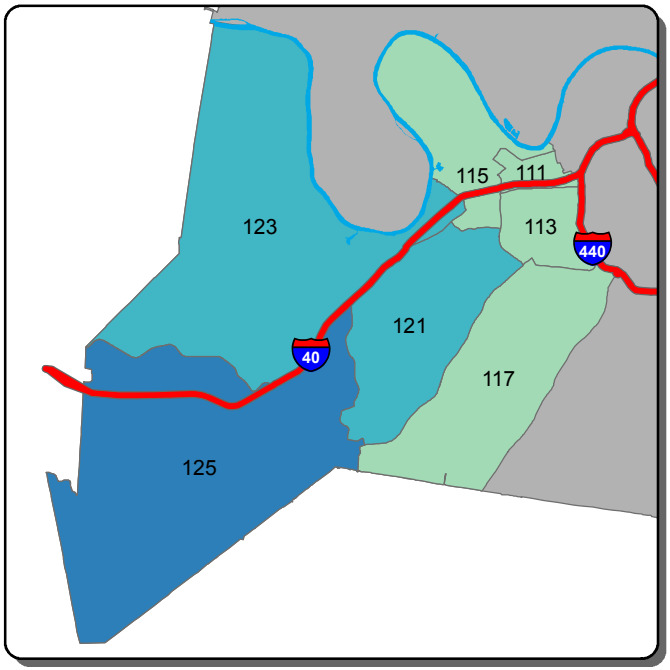

Self Initiated CAD - C Shift

0-146 147-246 247-346 347-445 >445

Information summarized for CompStat week ending 4/1/2017

Sourced from MNPD ARMS on 4/5/2017. Data taken from incident reports using Uniform Crime Reporting definitions and guidelines, based on the date and time when the inicident was reported. 'A, B, and C Shift' refer to the following time periods: A Shift = 0700 - 1500; B Shift = 1500 - 2300; C Shift = 2300 - 0700.

East Precinct - Burglary and Theft from Vehicle Counts for the Past Two Weeks

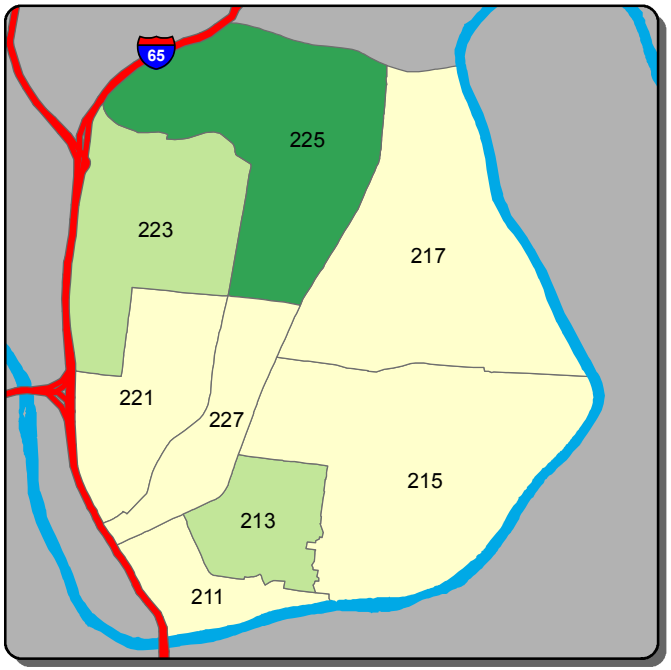

Burglary - A Shift

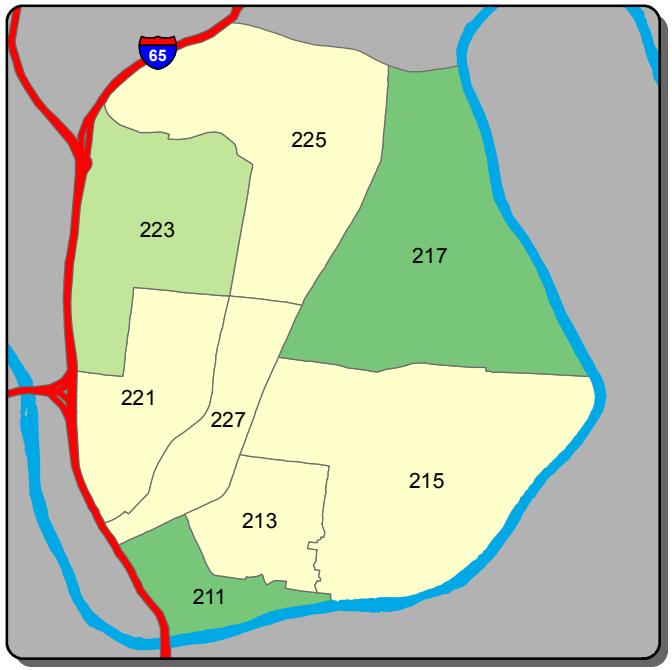

Burglary - B Shift

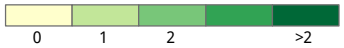

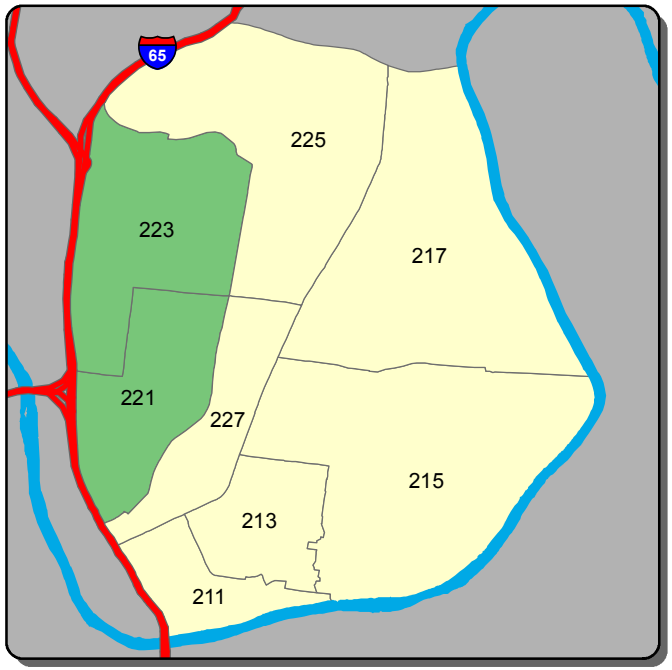

Burglary - C Shift

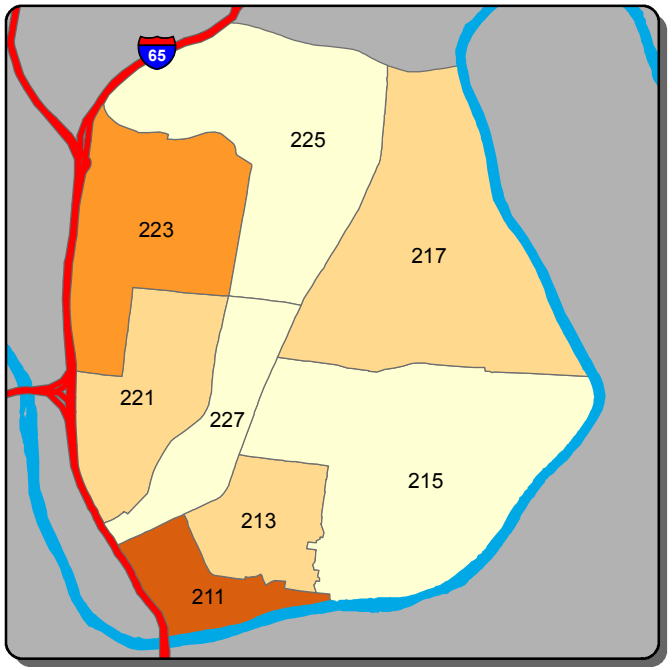

Theft from Vehicle - A Shift

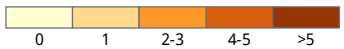

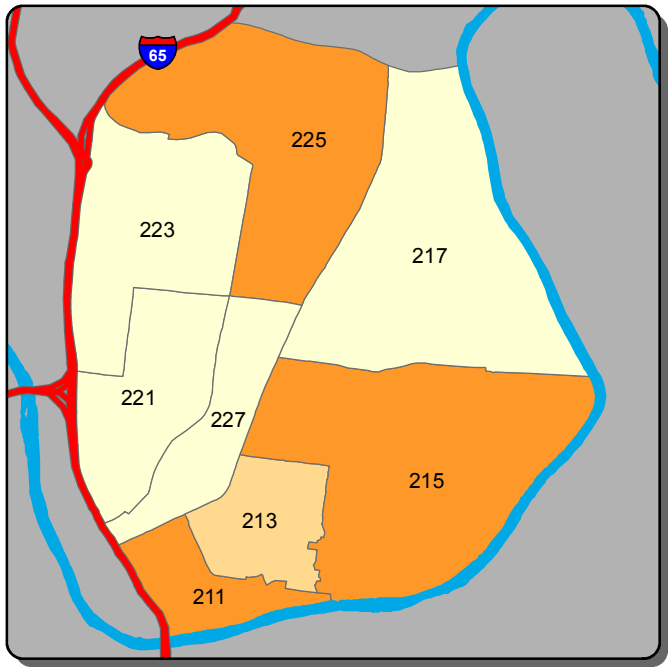

Theft from Vehicle - B Shift

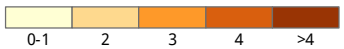

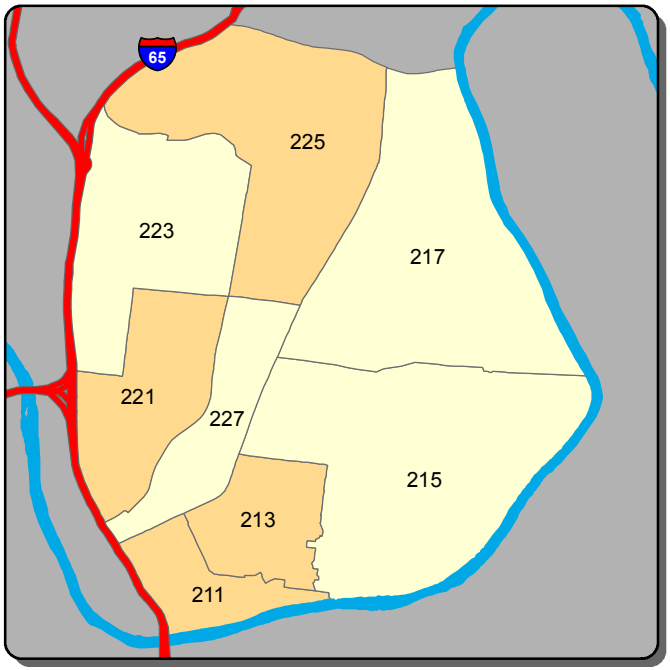

Theft from Vehicle - C Shift

Information summarized for CompStat week ending 4/1/2017

Sourced from MNPD ARMS on 4/5/2017. Data taken from incident reports using Uniform Crime Reporting definitions and guidelines, based on the date and time when the inicident was reported. 'A, B, and C Shift' refer to the following time periods: A Shift = 0700 - 1500; B Shift = 1500 - 2300; C Shift = 2300 - 0700.

East Precinct - Aggravated Assault and Self Initiated CAD Counts for the Past Two Weeks

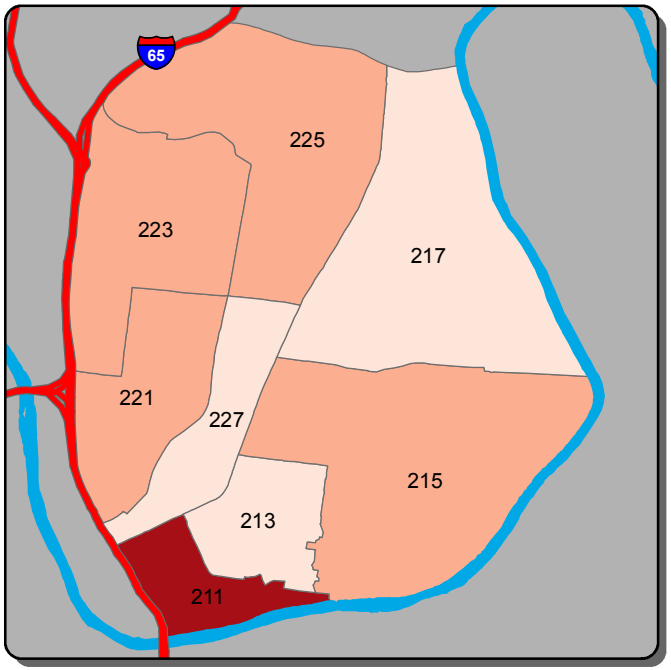

Aggravated Assault - A Shift

0	1	2-4	5-6	>6

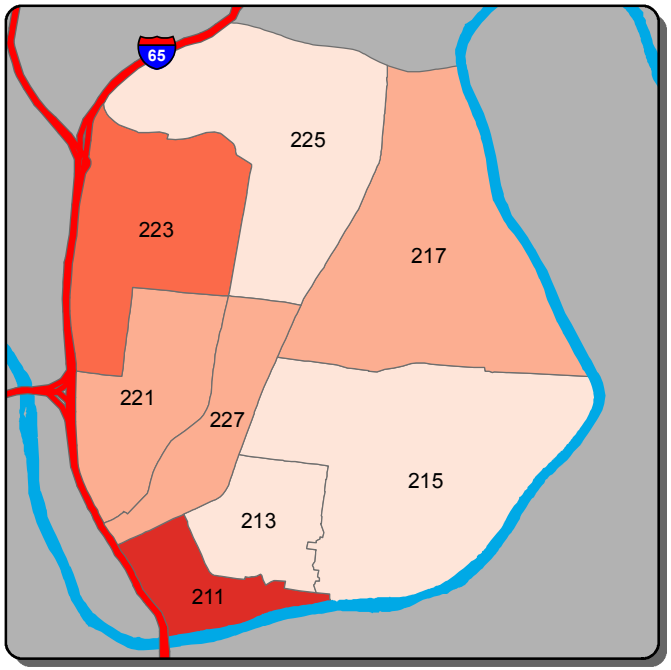

Aggravated Assault - B Shift

0	1	2-3	4	>4

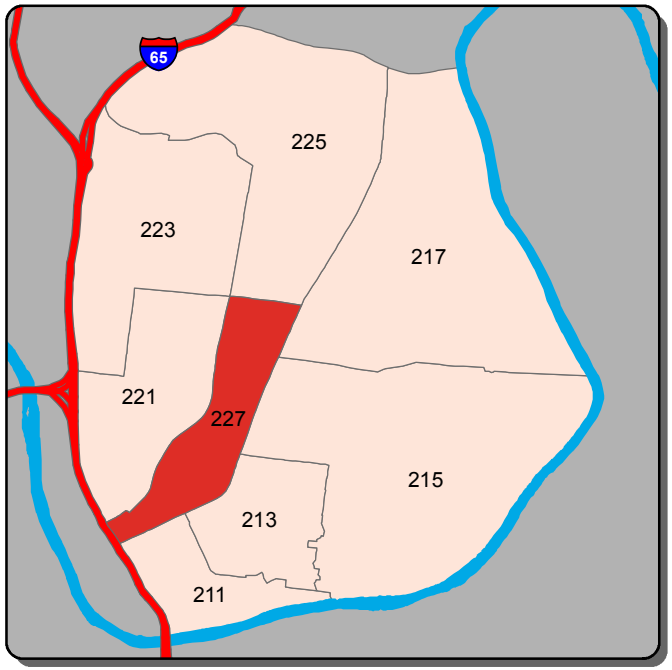

Aggravated Assault - C Shift

0	1	2	>2

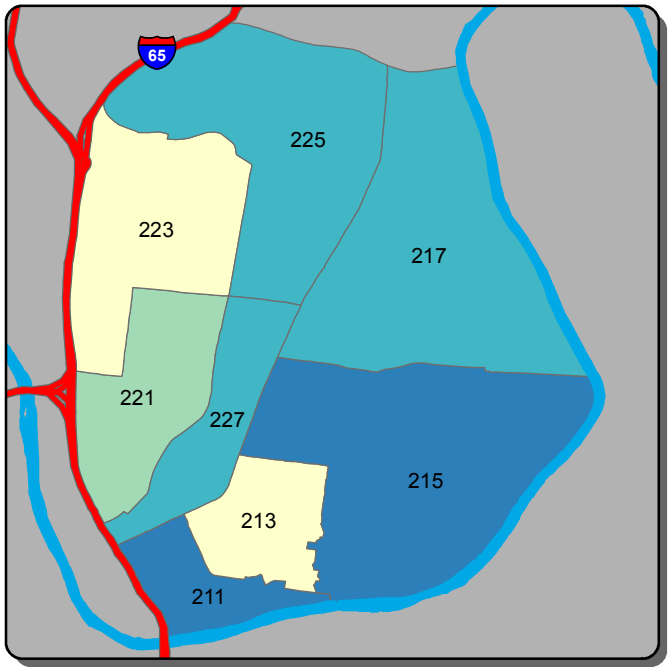

Self Initiated CAD - A Shift

0-78	79-106	107-134	135-162	>162

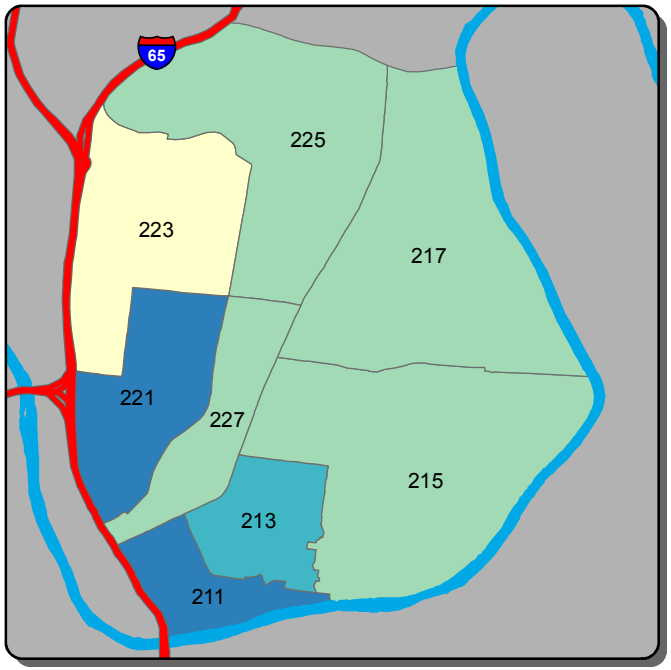

Self Initiated CAD - B Shift

0-71	72-104	105-138	139-171	>171

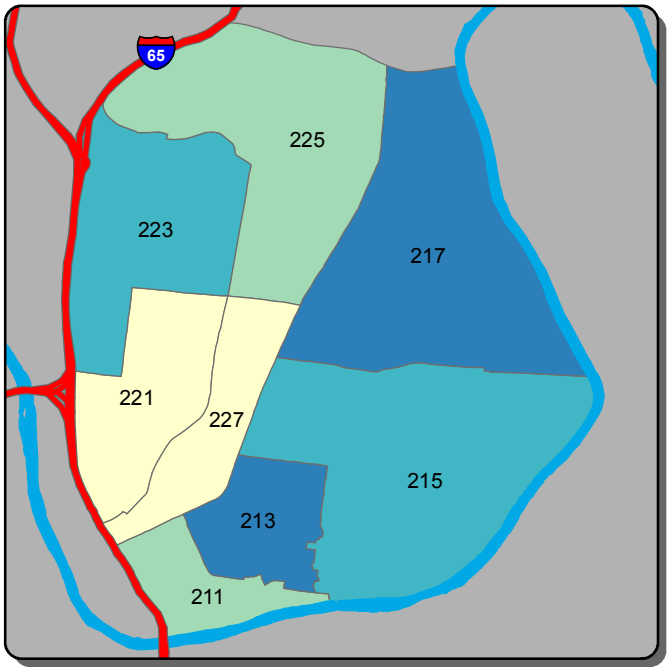

Self Initiated CAD - C Shift

0-86	87-122	123-159	160-195	>195

Information summarized for CompStat week ending 4/1/2017

Sourced from MNPD ARMS on 4/5/2017. Data taken from incident reports using Uniform Crime Reporting definitions and guidelines, based on the date and time when the inicident was reported. 'A, B, and C Shift' refer to the following time periods: A Shift = 0700 - 1500; B Shift = 1500 - 2300; C Shift = 2300 - 0700.

South Precinct - Burglary and Theft from Vehicle Counts for the Past Two Weeks

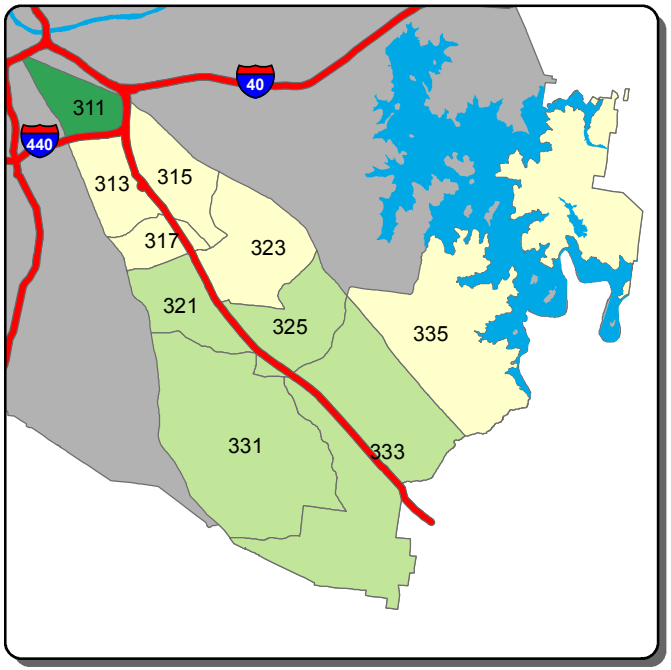

Burglary - A Shift

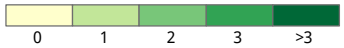

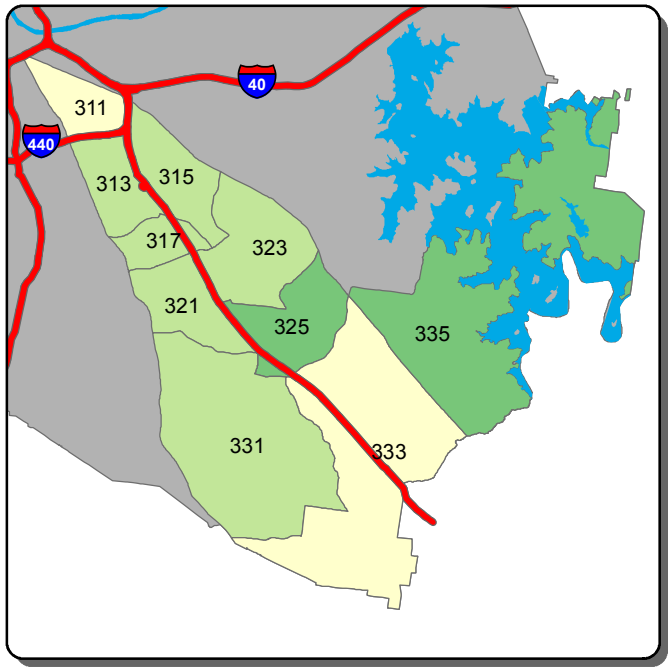

Burglary - B Shift

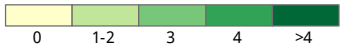

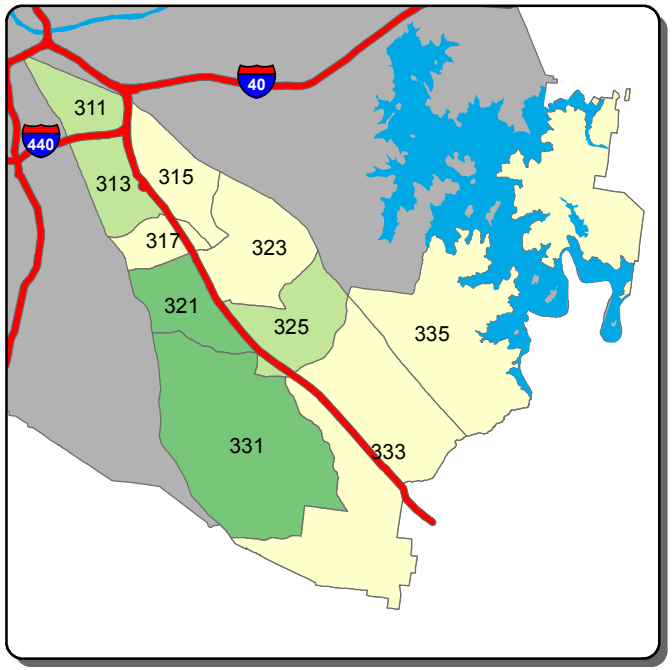

Burglary - C Shift

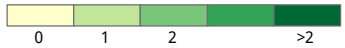

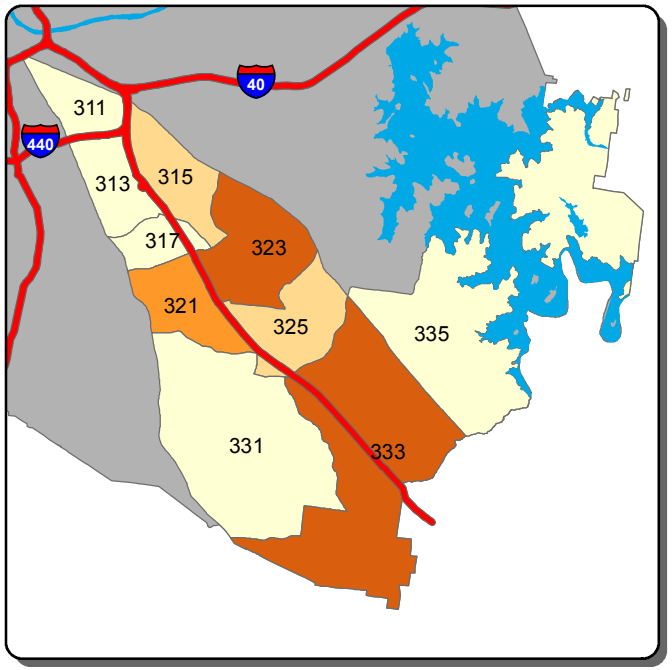

Theft from Vehicle - A Shift

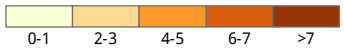

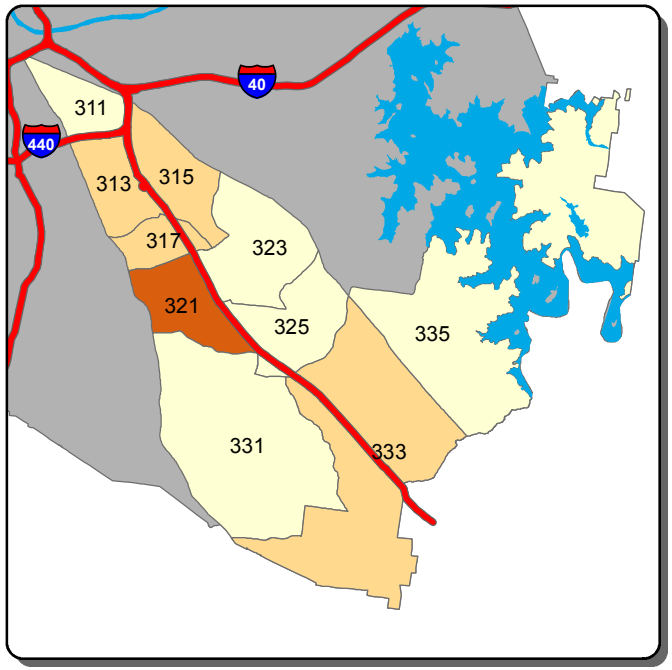

Theft from Vehicle - B Shift

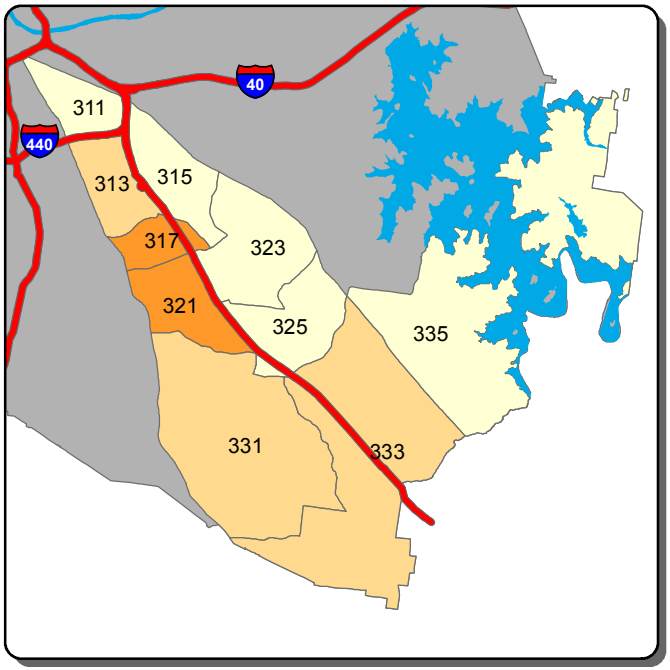

Theft from Vehicle - C Shift

Information summarized for CompStat week ending 4/1/2017

Sourced from MNPD ARMS on 4/5/2017. Data taken from incident reports using Uniform Crime Reporting definitions and guidelines, based on the date and time when the inicident was reported. 'A, B, and C Shift' refer to the following time periods: A Shift = 0700 - 1500; B Shift = 1500 - 2300; C Shift = 2300 - 0700.

South Precinct - Aggravated Assault and Self Initiated CAD Counts for the Past Two Weeks

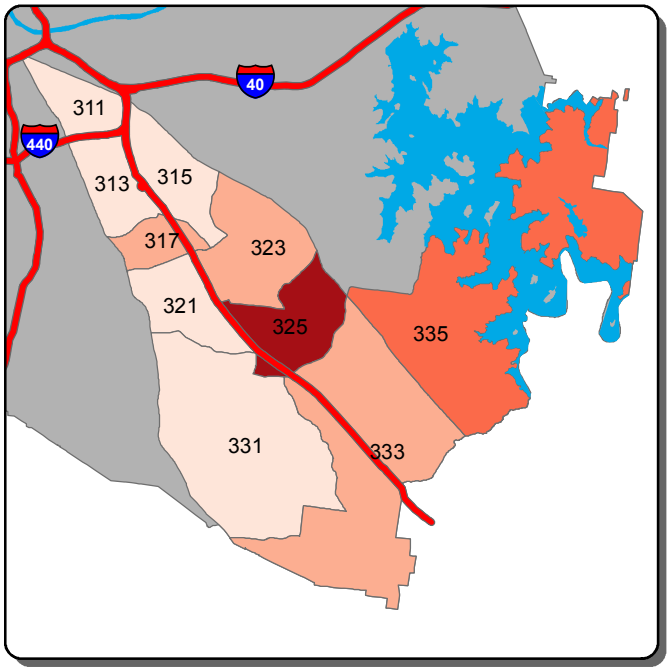

Aggravated Assault - A Shift

0 | 1 | 2-3 | 4 | >4

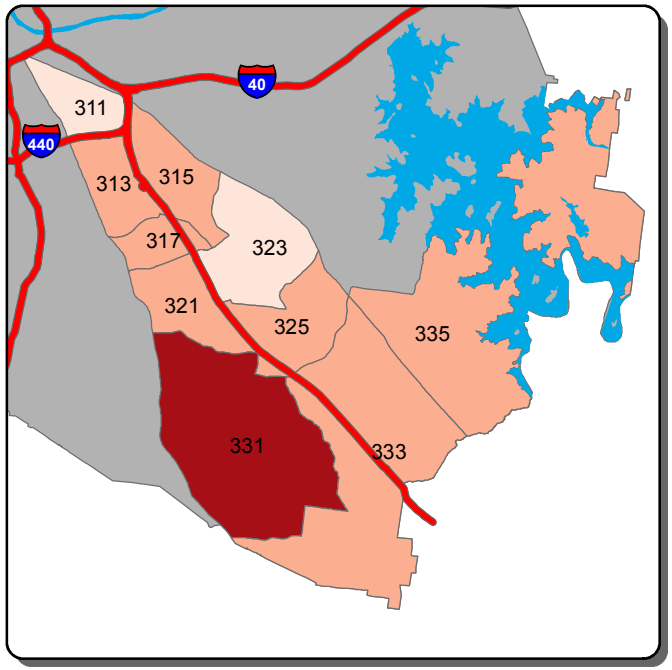

Aggravated Assault - B Shift

0 | 1-2 | 3 | 4 | >4

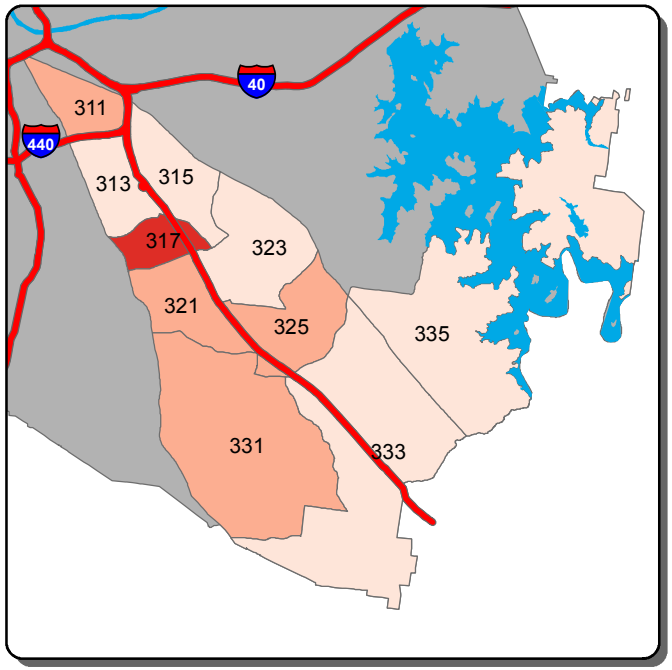

Aggravated Assault - C Shift

0 | 1 | 2 | >2

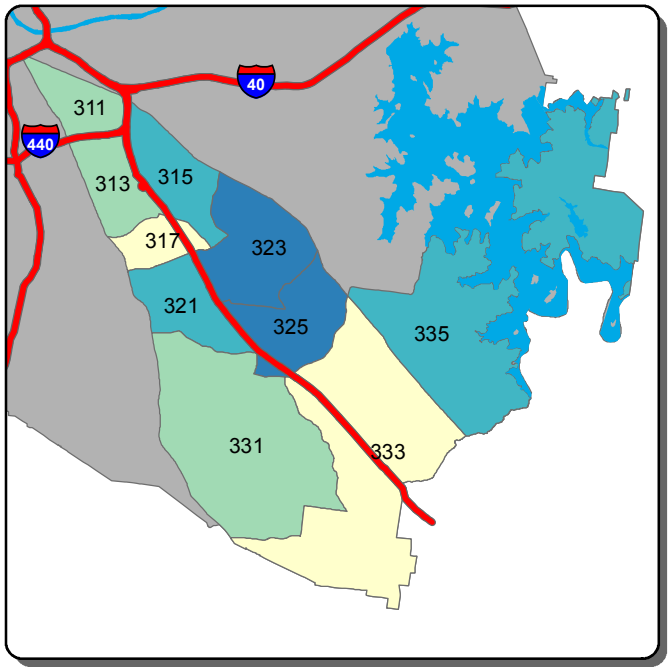

Self Initiated CAD - A Shift

0-58 | 59-89 | 90-120 | 121-151 | >151

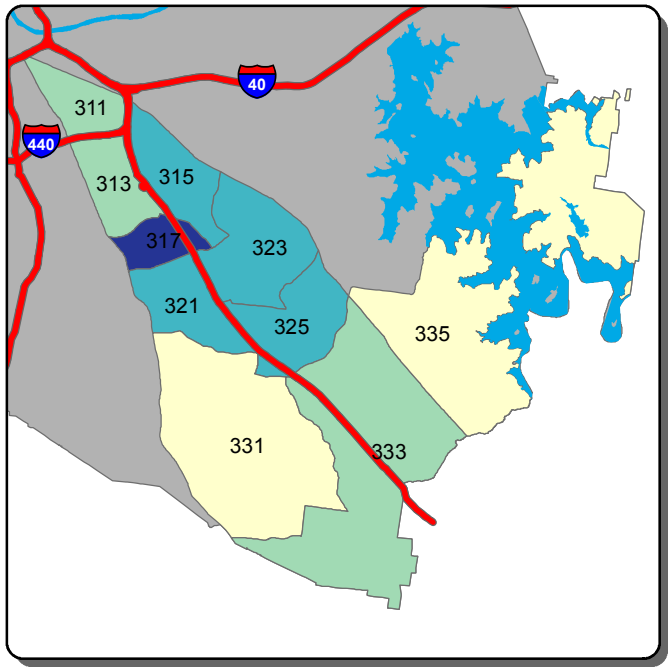

Self Initiated CAD - B Shift

0-65 | 66-100 | 101-135 | 136-170 | >170

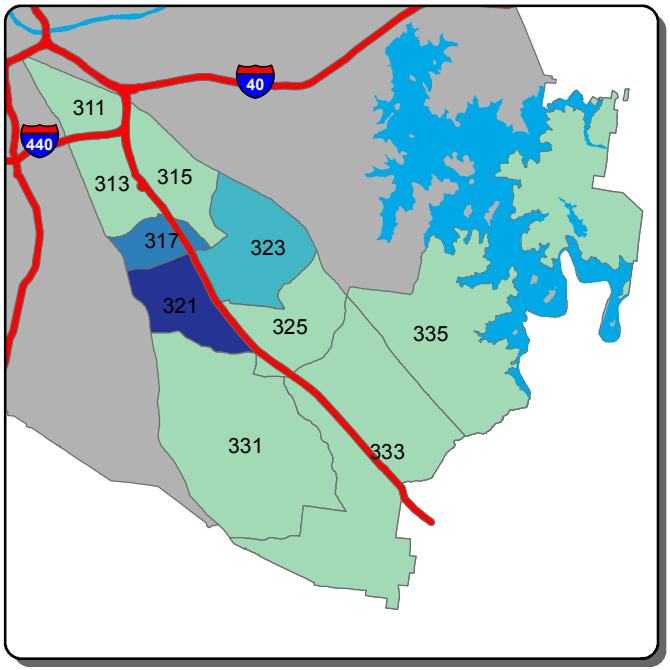

Self Initiated CAD - C Shift

0-37 | 38-77 | 78-117 | 118-157 | >157

Information summarized for CompStat week ending 4/1/2017

Sourced from MNPD ARMS on 4/5/2017. Data taken from incident reports using Uniform Crime Reporting definitions and guidelines, based on the date and time when the inicident was reported. 'A, B, and C Shift' refer to the following time periods: A Shift = 0700 - 1500; B Shift = 1500 - 2300; C Shift = 2300 - 0700.

Central Precinct - Burglary and Theft from Vehicle Counts for the Past Two Weeks

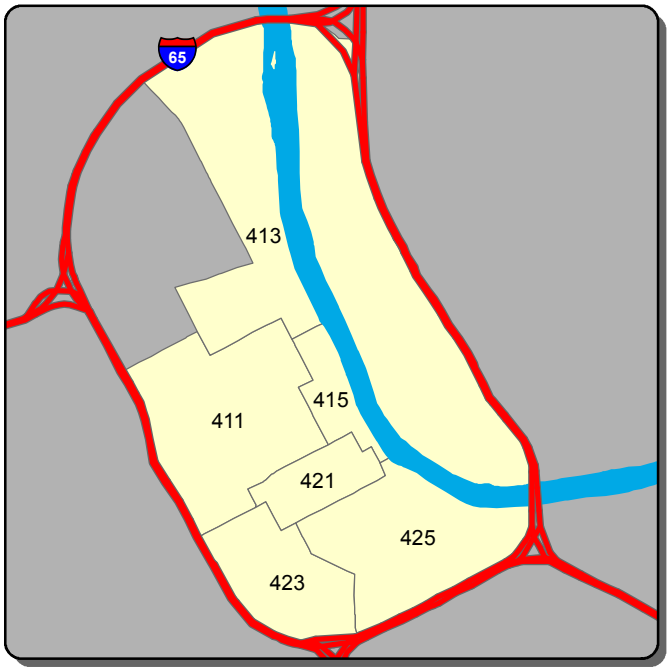

Burglary - A Shift

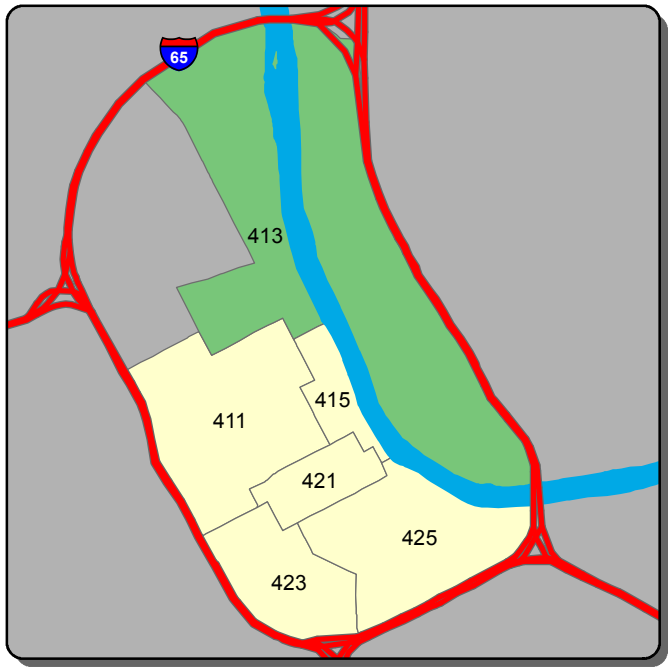

Burglary - B Shift

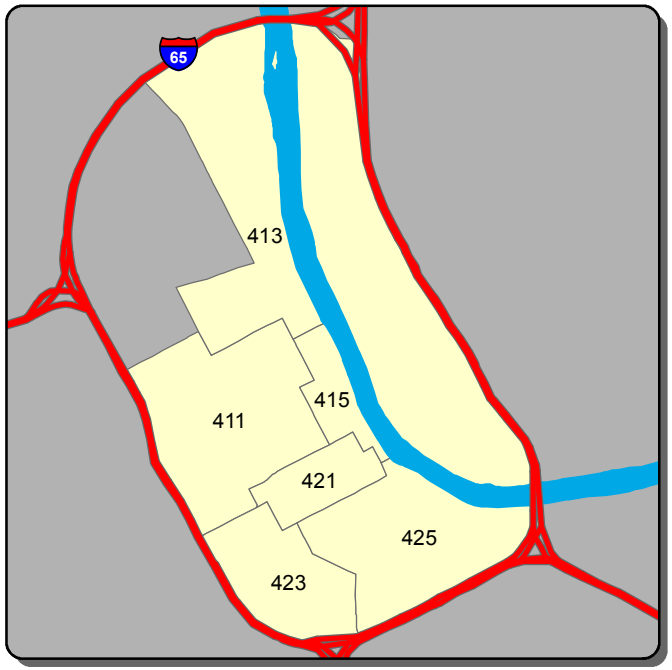

Burglary - C Shift

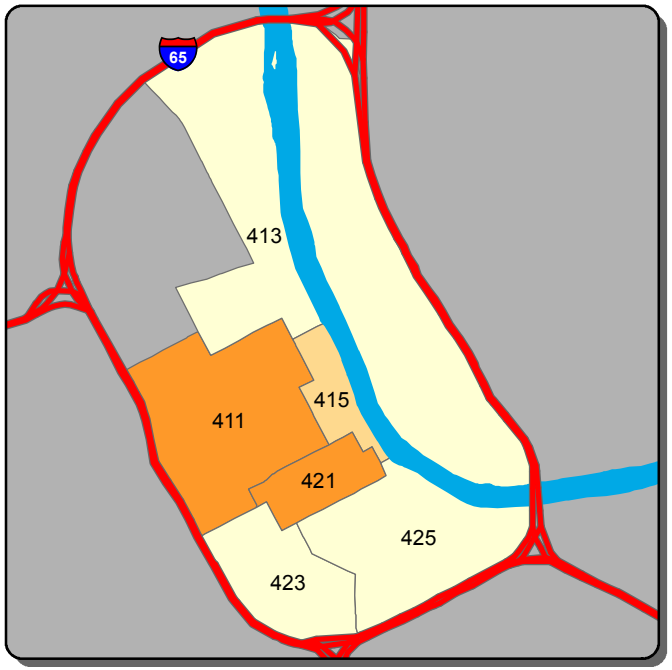

Theft from Vehicle - A Shift

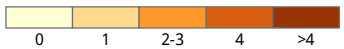

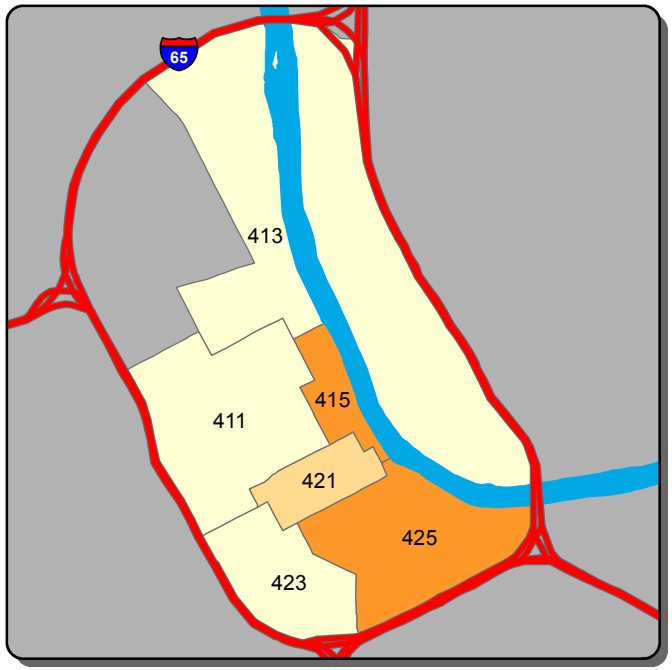

Theft from Vehicle - B Shift

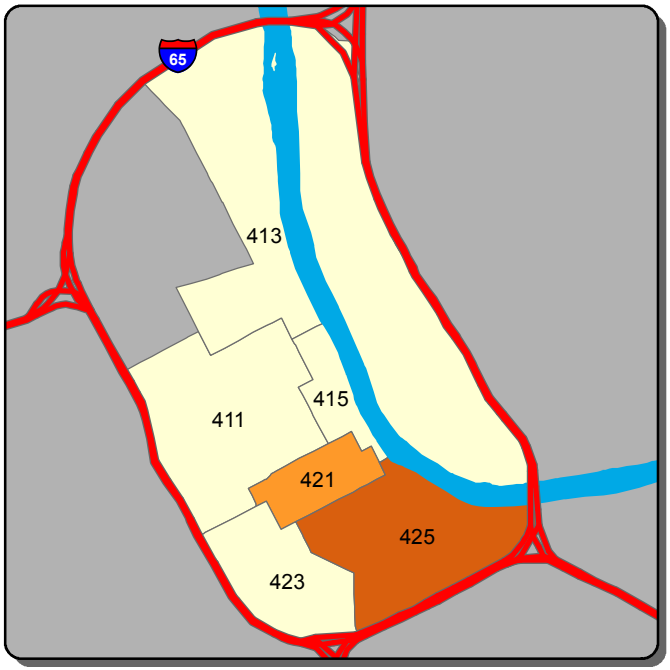

Theft from Vehicle - C Shift

Information summarized for CompStat week ending 4/1/2017

Sourced from MNPD ARMS on 4/5/2017. Data taken from incident reports using Uniform Crime Reporting definitions and guidelines, based on the date and time when the inicident was reported. 'A, B, and C Shift' refer to the following time periods: A Shift = 0700 - 1500; B Shift = 1500 - 2300; C Shift = 2300 - 0700.

Central Precinct - Aggravated Assault and Self Initiated CAD Counts for the Past Two Weeks

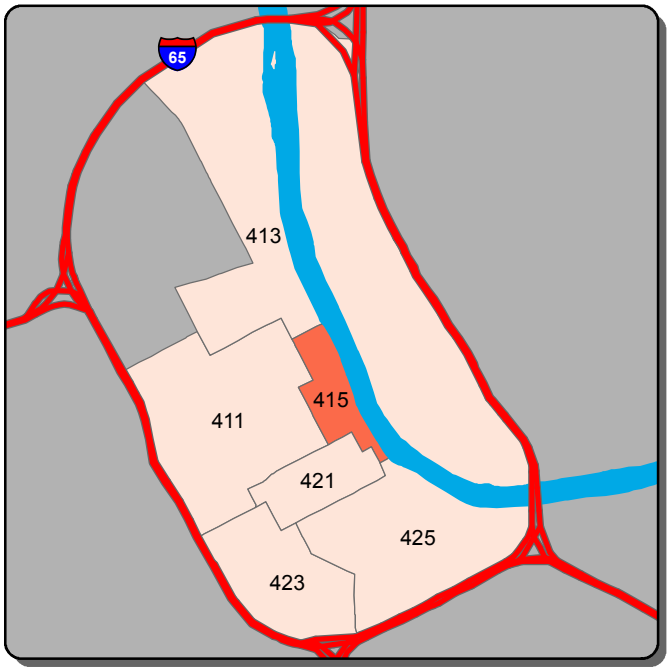

Aggravated Assault - A Shift

0 | 1 | >1

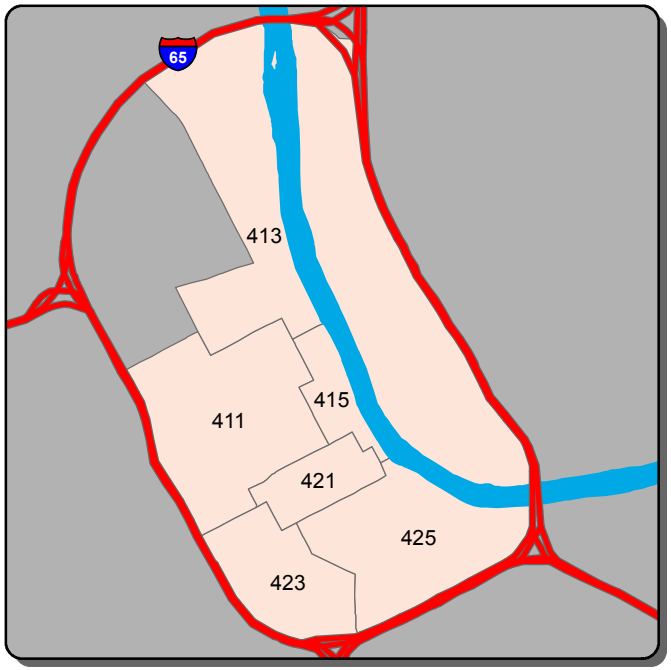

Aggravated Assault - B Shift

0 | >0

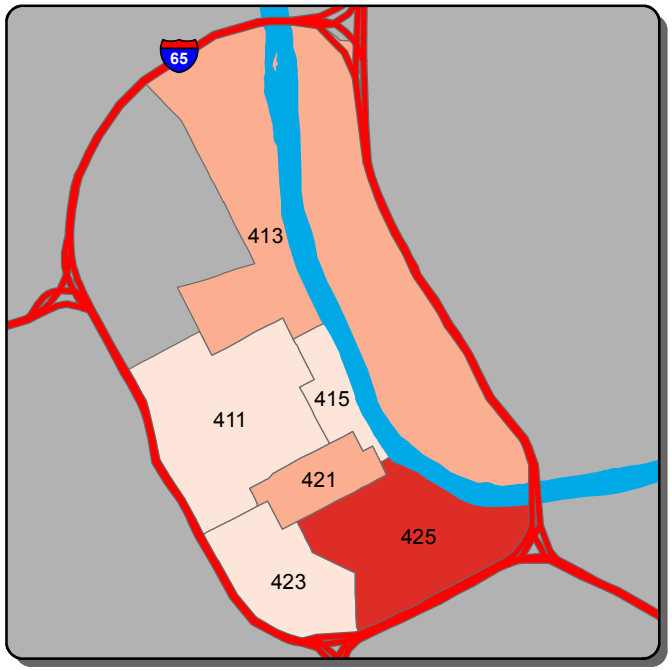

Aggravated Assault - C Shift

0 | 1 | 2-3 | 4 | >4

Self Initiated CAD - A Shift

0-167 | 168-203 | 204-240 | 241-277 | >277

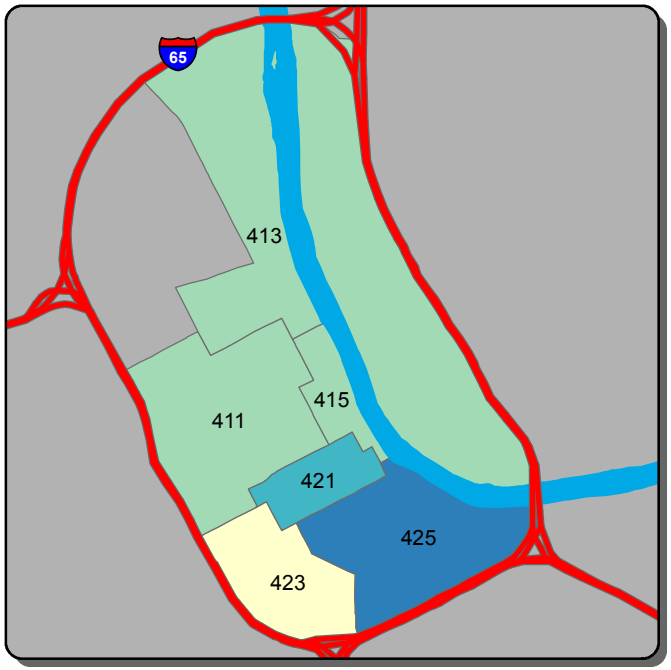

Self Initiated CAD - B Shift

0-98 | 99-189 | 190-280 | 281-371 | >371

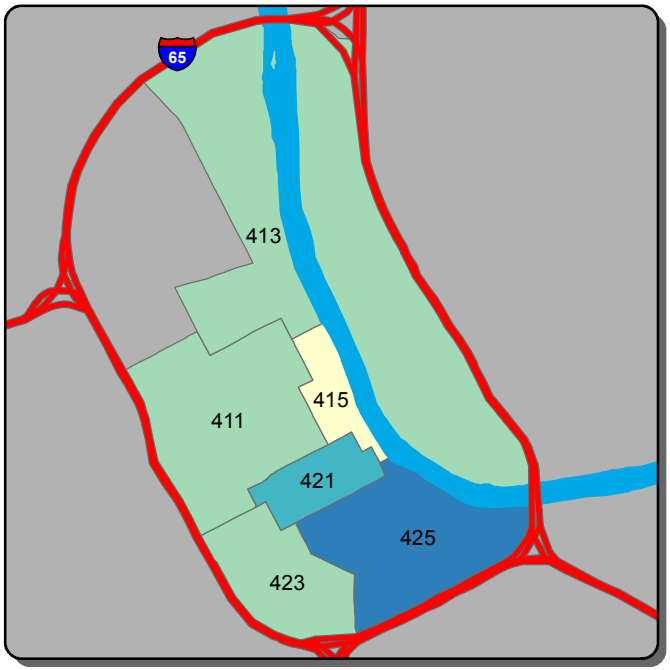

Self Initiated CAD - C Shift

0-130 | 131-200 | 201-270 | 271-341 | >341

Information summarized for CompStat week ending 4/1/2017

Sourced from MNPD ARMS on 4/5/2017. Data taken from incident reports using Uniform Crime Reporting definitions and guidelines, based on the date and time when the inicident was reported. 'A, B, and C Shift' refer to the following time periods: A Shift = 0700 - 1500; B Shift = 1500 - 2300; C Shift = 2300 - 0700.

Hermitage Precinct - Burglary and Theft from Vehicle Counts for the Past Two Weeks

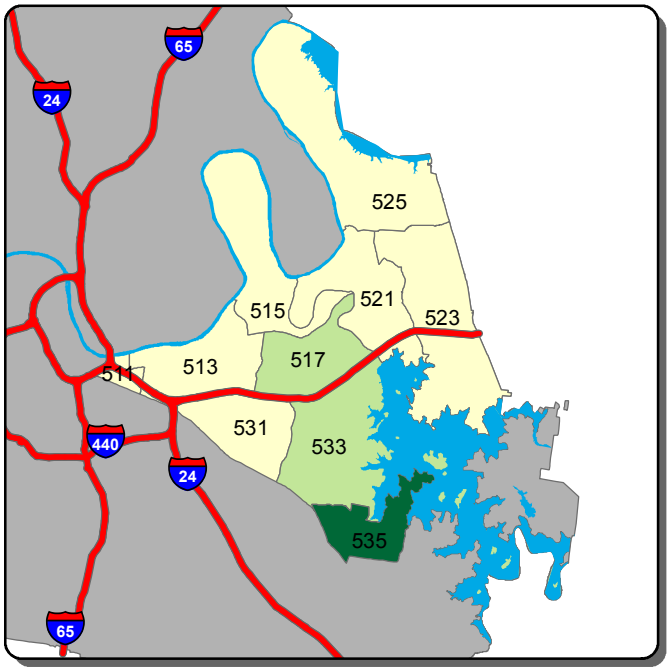

Burglary - A Shift

0 1 2 >2

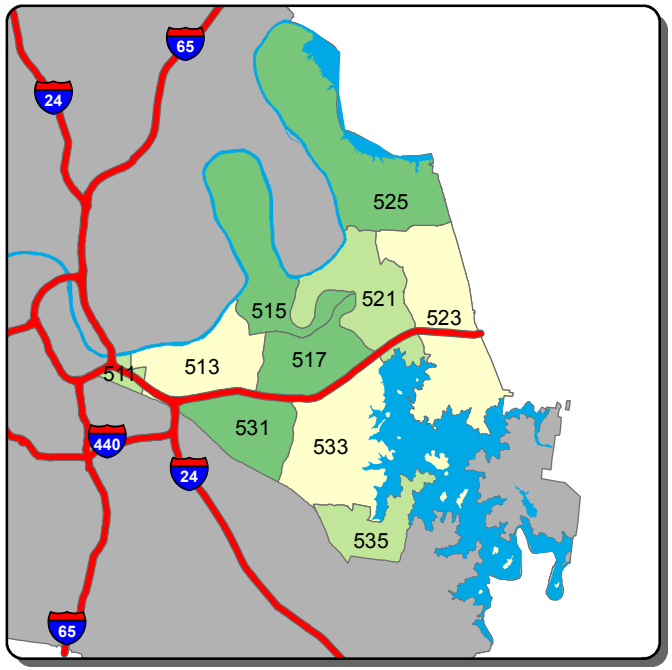

Burglary - B Shift

0 1 2 3 >3

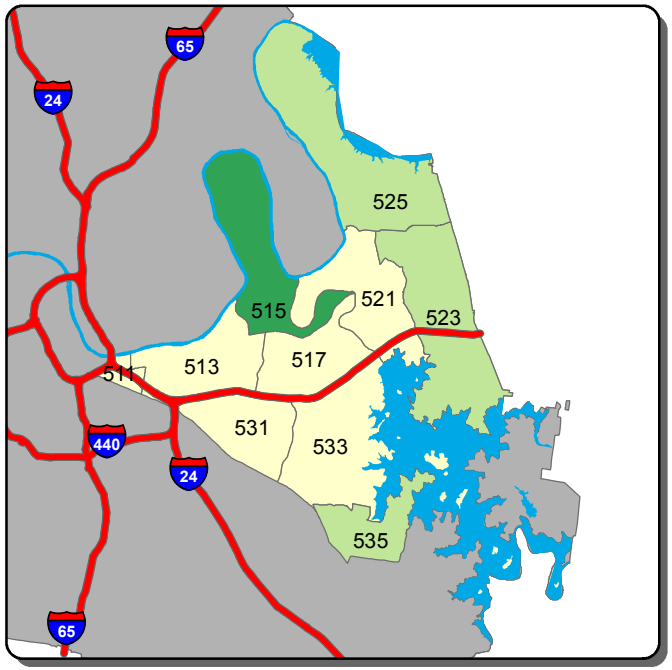

Burglary - C Shift

0 1 2 >2

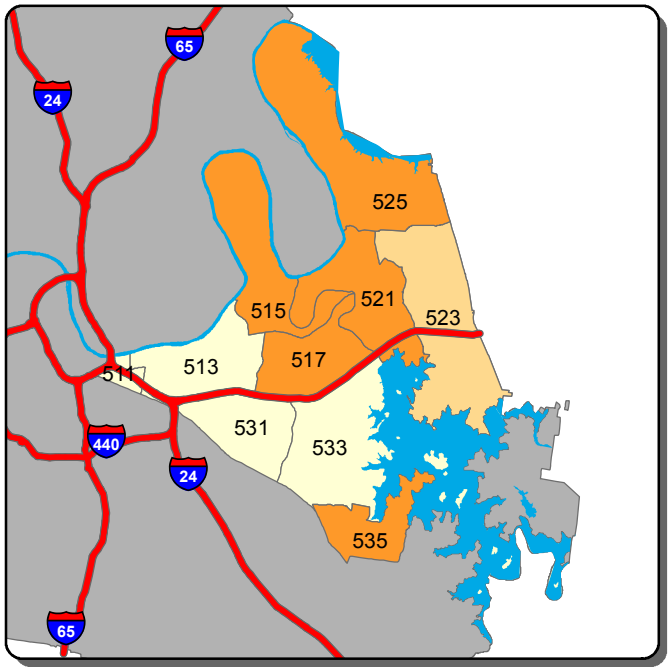

Theft from Vehicle - A Shift

0-1 2 3-4 5 >5

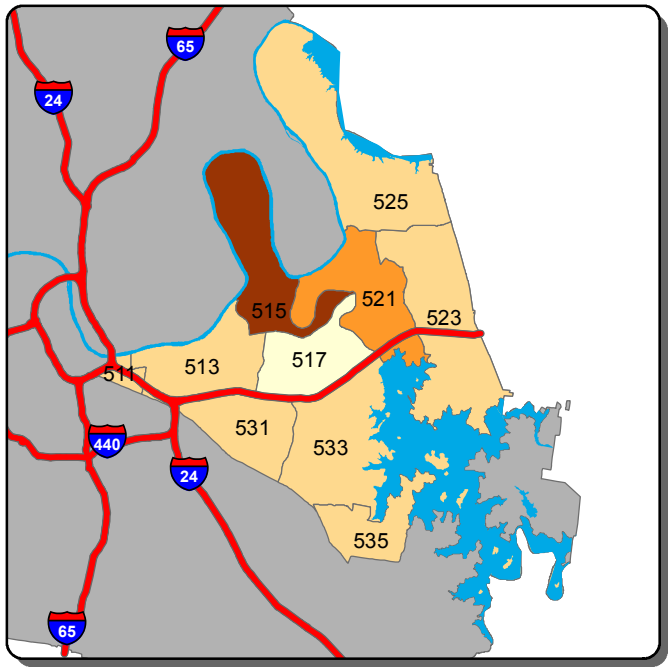

Theft from Vehicle - B Shift

0 1-2 3-4 5 >5

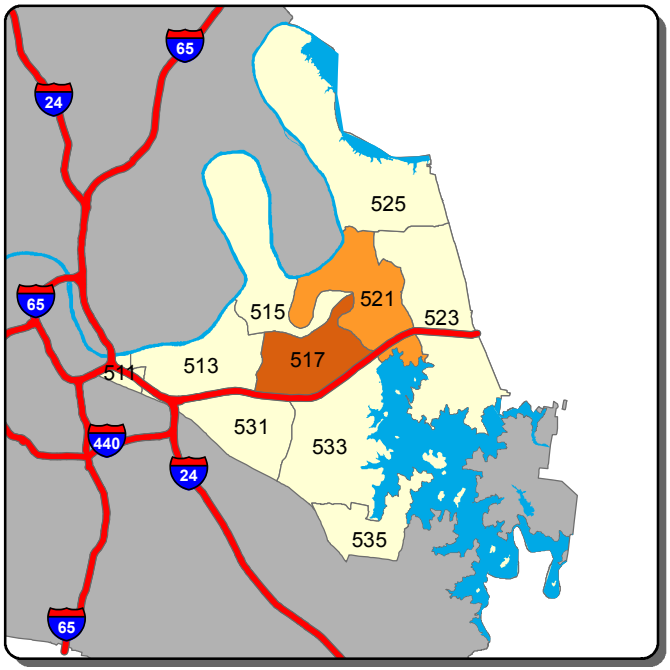

Theft from Vehicle - C Shift

0 1 2 >2

Information summarized for CompStat week ending 4/1/2017

Sourced from MNPD ARMS on 4/5/2017. Data taken from incident reports using Uniform Crime Reporting definitions and guidelines, based on the date and time when the inicident was reported. 'A, B, and C Shift' refer to the following time periods: A Shift = 0700 - 1500; B Shift = 1500 - 2300; C Shift = 2300 - 0700.

Hermitage Precinct - Aggravated Assault and Self Initiated CAD Counts for the Past Two Weeks

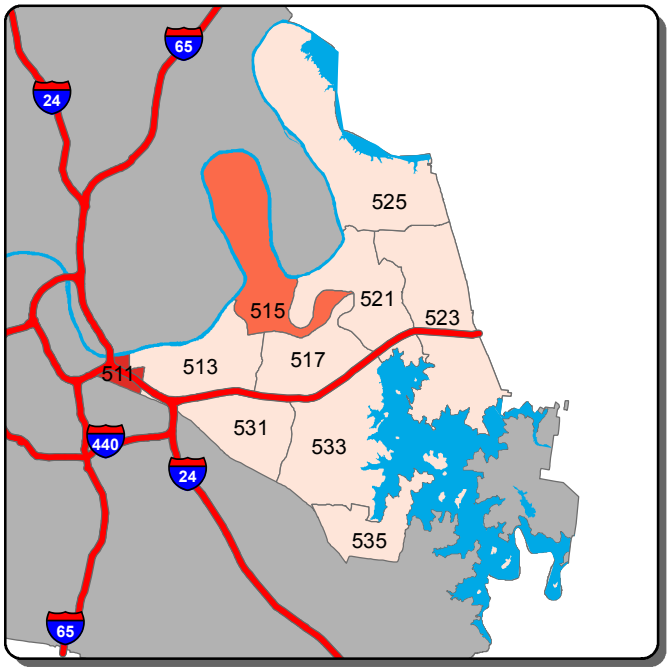

Aggravated Assault - A Shift

0 | 1 | 2 | >2

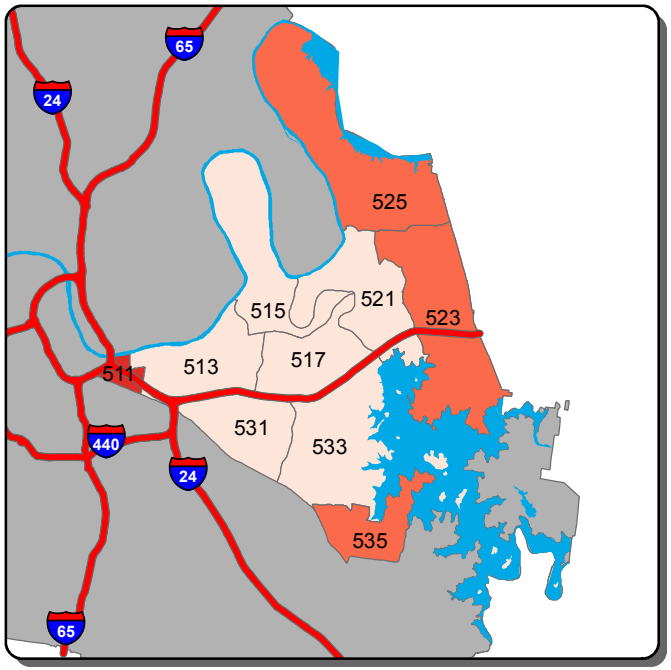

Aggravated Assault - B Shift

0 | 1 | 2-3 | 4 | >4

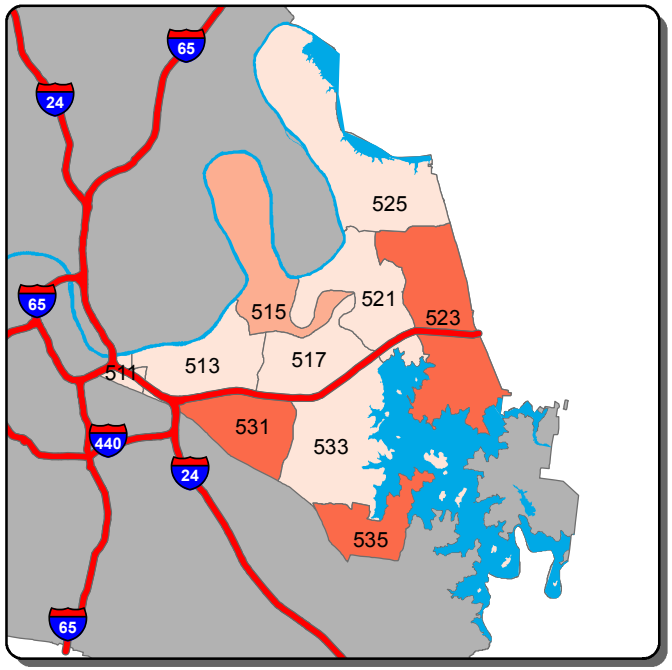

Aggravated Assault - C Shift

0 | 1 | 2 | 3 | >3

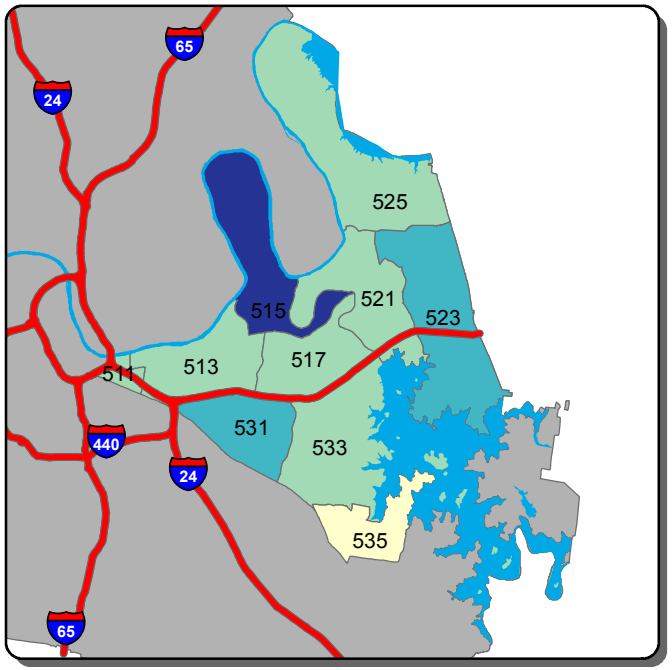

Self Initiated CAD - A Shift

0-49 | 50-113 | 114-176 | 177-240 | >240

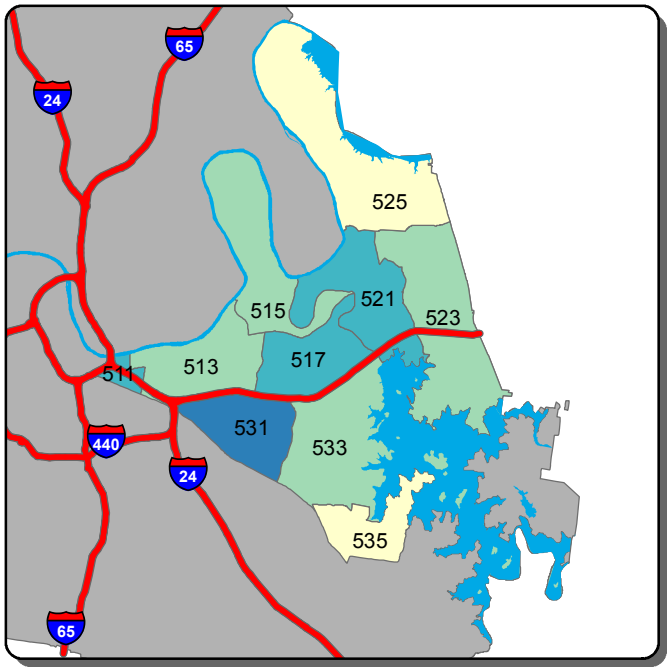

Self Initiated CAD - B Shift

0-83 | 84-128 | 129-173 | 174-217 | >217

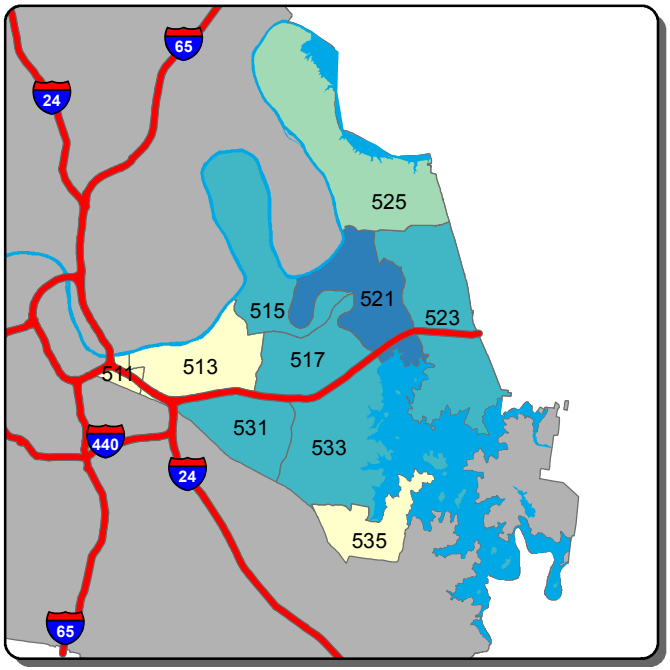

Self Initiated CAD - C Shift

0-70 | 71-111 | 112-151 | 152-192 | >192

Information summarized for CompStat week ending 4/1/2017

Sourced from MNPD ARMS on 4/5/2017. Data taken from incident reports using Uniform Crime Reporting definitions and guidelines, based on the date and time when the inicident was reported. 'A, B, and C Shift' refer to the following time periods: A Shift = 0700 - 1500; B Shift = 1500 - 2300; C Shift = 2300 - 0700.

North Precinct - Burglary and Theft from Vehicle Counts for the Past Two Weeks

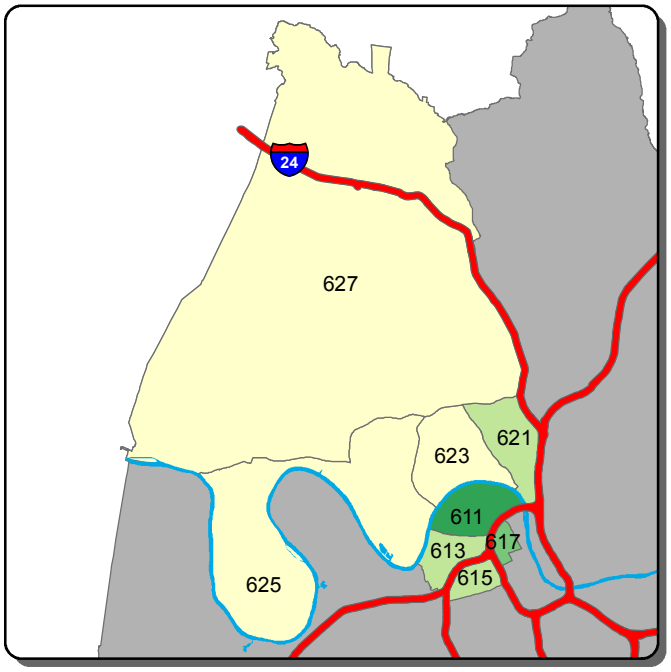

Burglary - A Shift

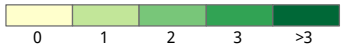

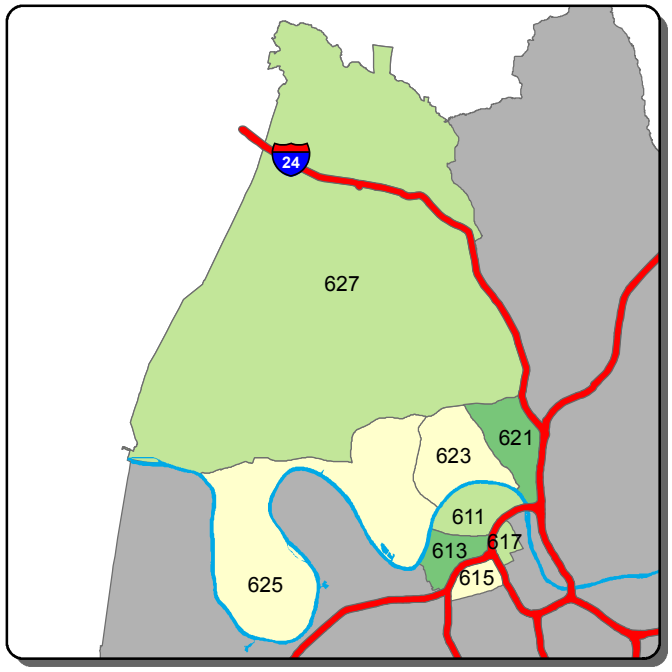

Burglary - B Shift

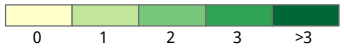

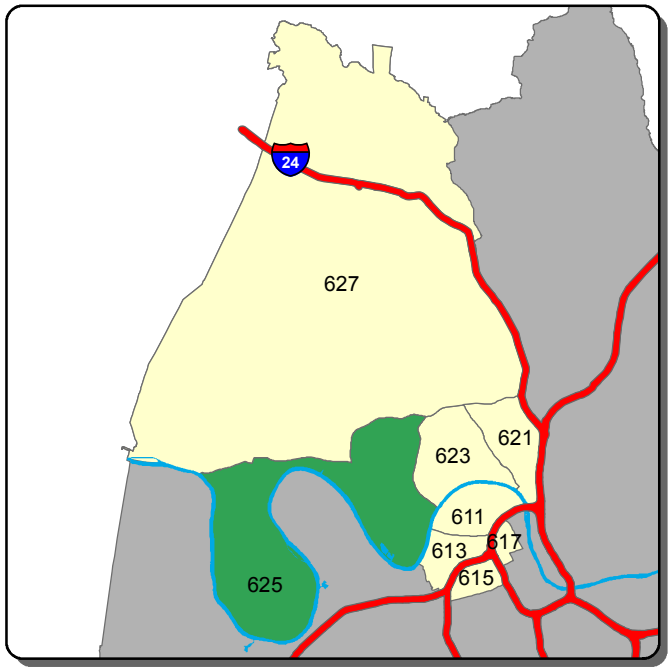

Burglary - C Shift

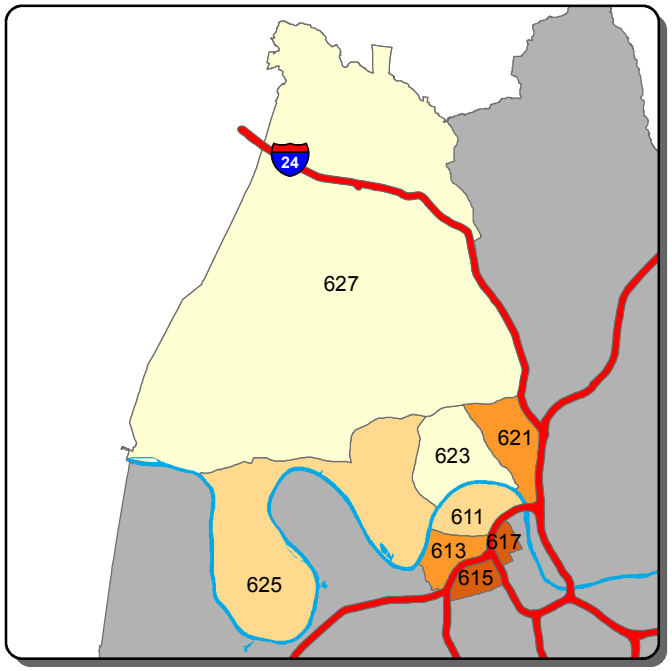

Theft from Vehicle - A Shift

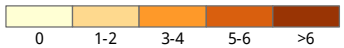

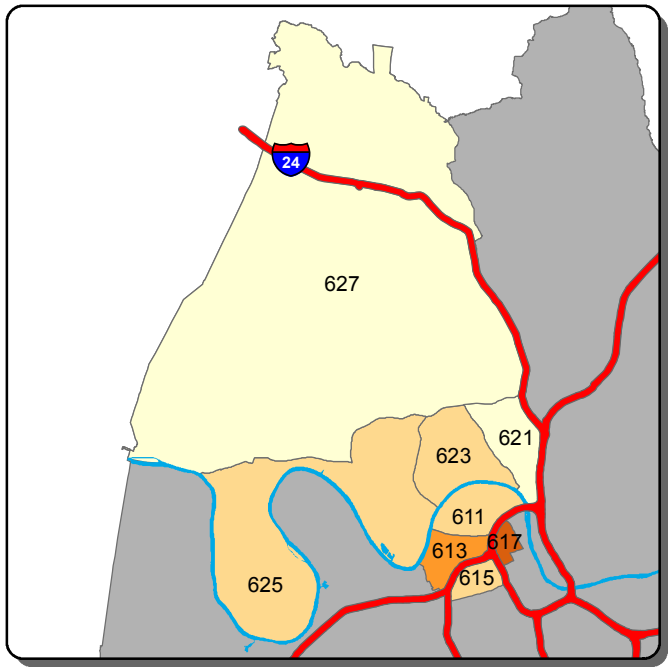

Theft from Vehicle - B Shift

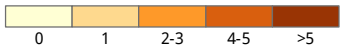

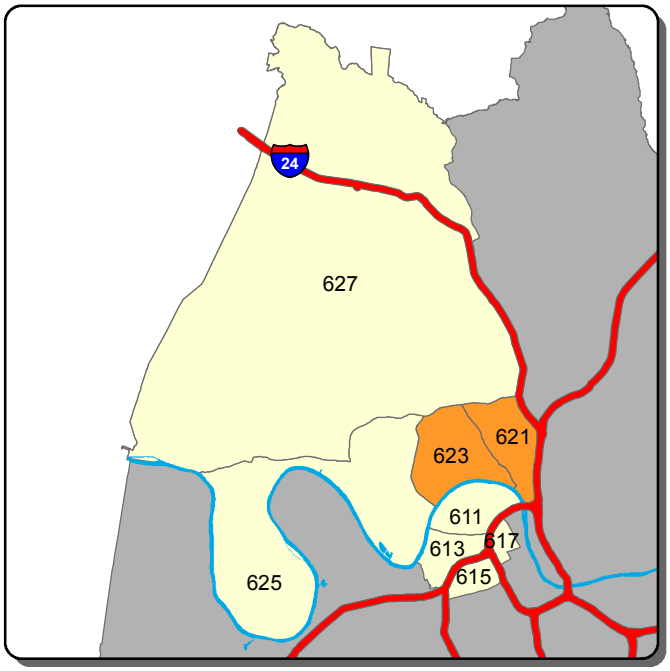

Theft from Vehicle - C Shift

Information summarized for CompStat week ending 4/1/2017

Sourced from MNPD ARMS on 4/5/2017. Data taken from incident reports using Uniform Crime Reporting definitions and guidelines, based on the date and time when the inicident was reported. 'A, B, and C Shift' refer to the following time periods: A Shift = 0700 - 1500; B Shift = 1500 - 2300; C Shift = 2300 - 0700.

North Precinct - Aggravated Assault and Self Initiated CAD Counts for the Past Two Weeks

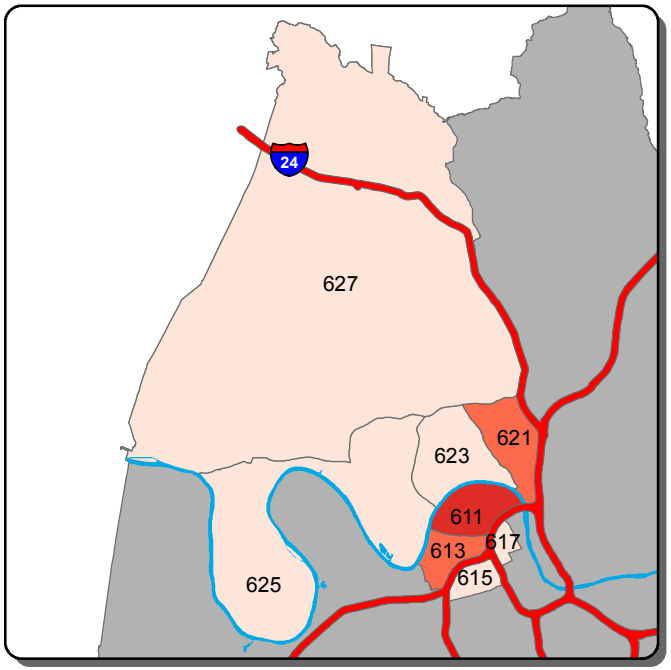

Aggravated Assault - A Shift

0	1	2-3	4-5	>5

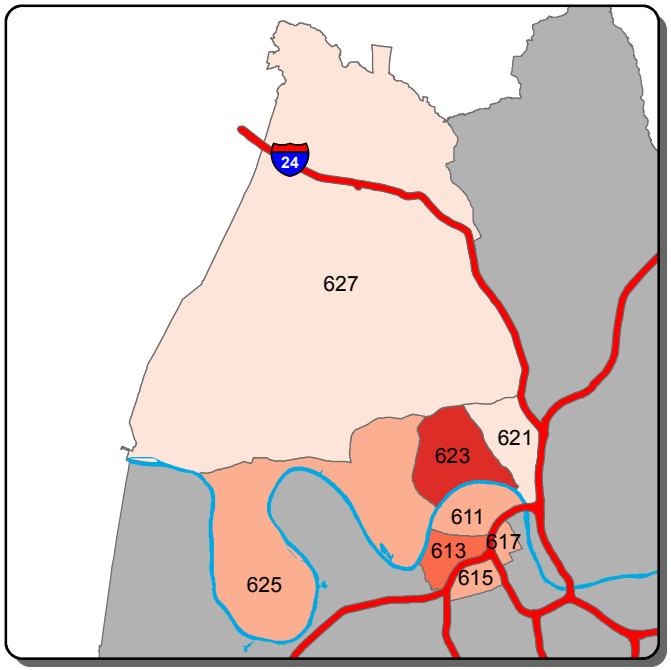

Aggravated Assault - B Shift

0	1-3	4-5	6-8	>8

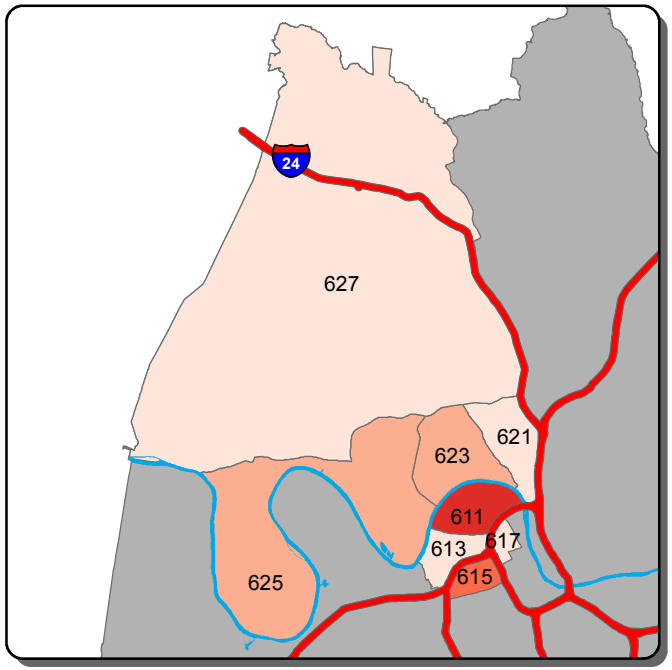

Aggravated Assault - C Shift

0	1	2	3	>3

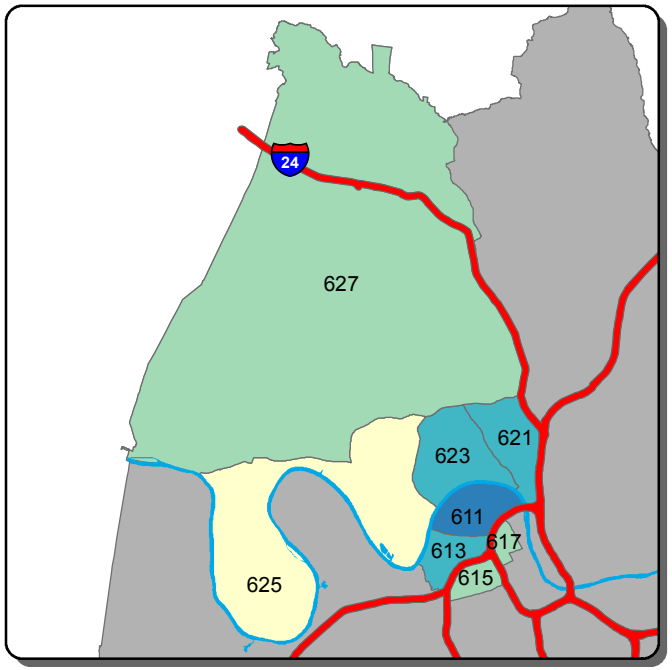

Self Initiated CAD - A Shift

0-53	54-93	94-133	134-173	>173

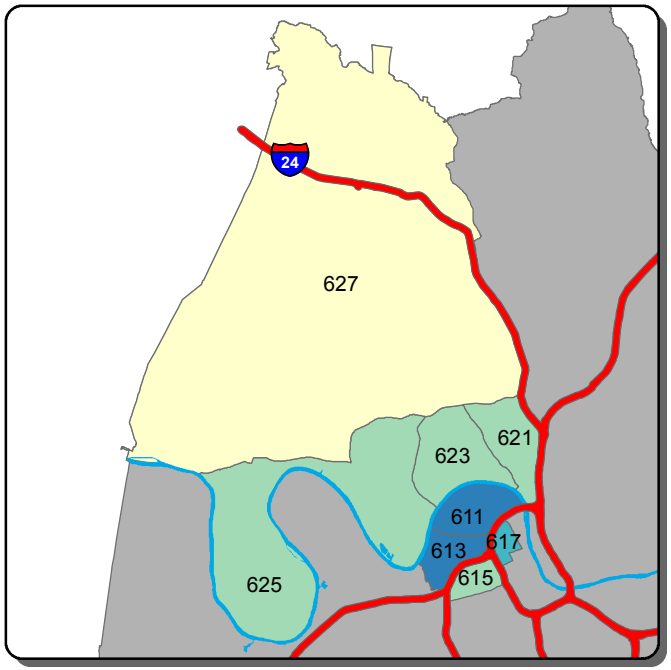

Self Initiated CAD - B Shift

0-70	71-112	113-154	155-196	>196

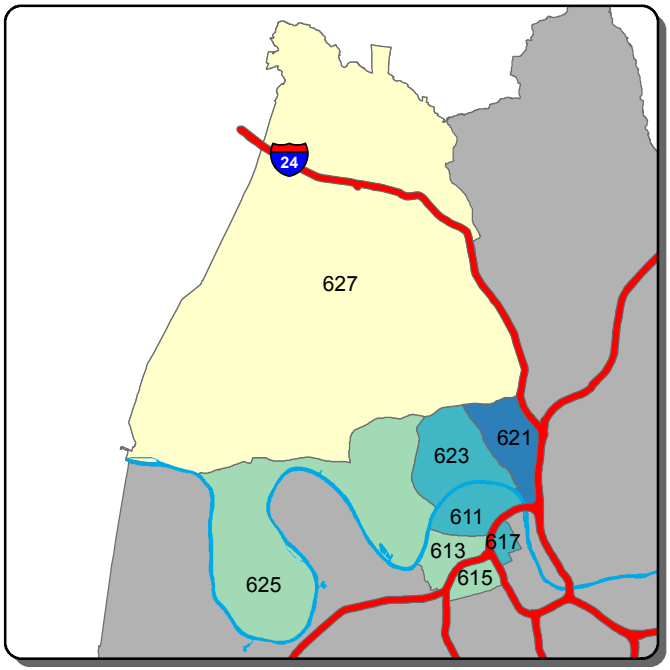

Self Initiated CAD - C Shift

0-67	68-116	117-164	165-213	>213

Information summarized for CompStat week ending 4/1/2017

Sourced from MNPD ARMS on 4/5/2017. Data taken from incident reports using Uniform Crime Reporting definitions and guidelines, based on the date and time when the inicident was reported. 'A, B, and C Shift' refer to the following time periods: A Shift = 0700 - 1500; B Shift = 1500 - 2300; C Shift = 2300 - 0700.

Madison Precinct - Burglary and Theft from Vehicle Counts for the Past Two Weeks

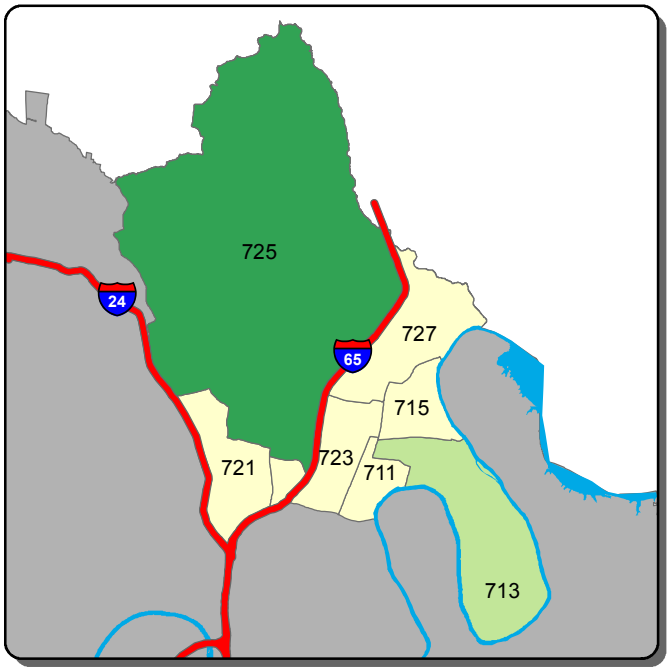

Burglary - A Shift

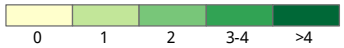

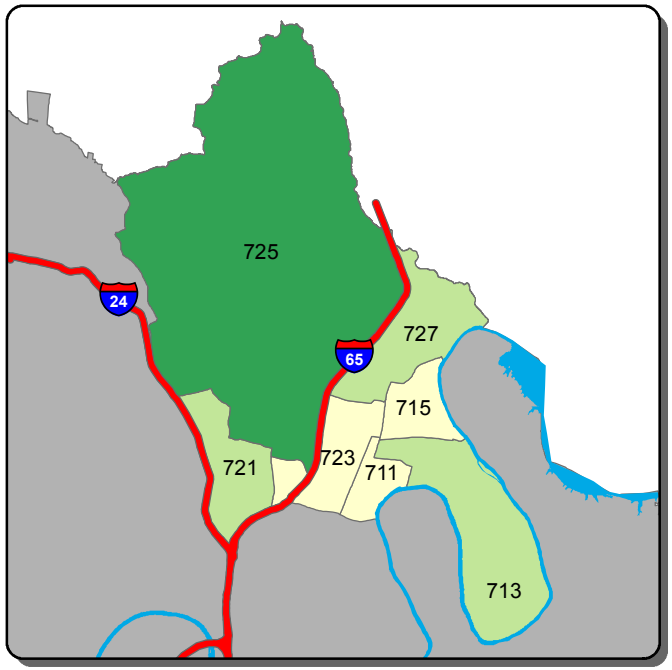

Burglary - B Shift

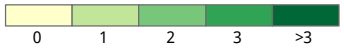

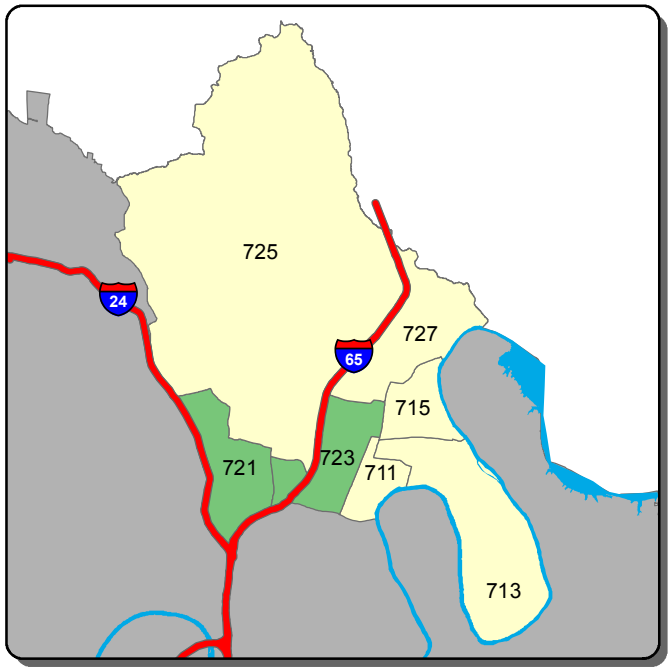

Burglary - C Shift

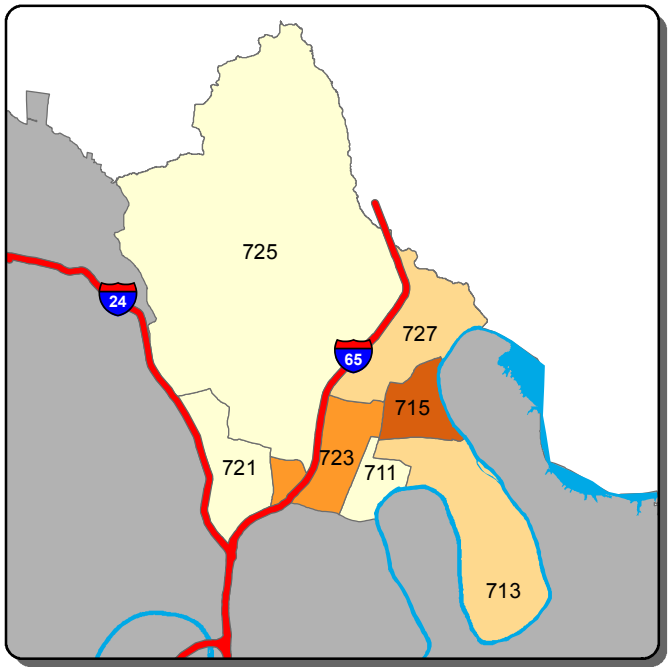

Theft from Vehicle - A Shift

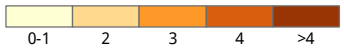

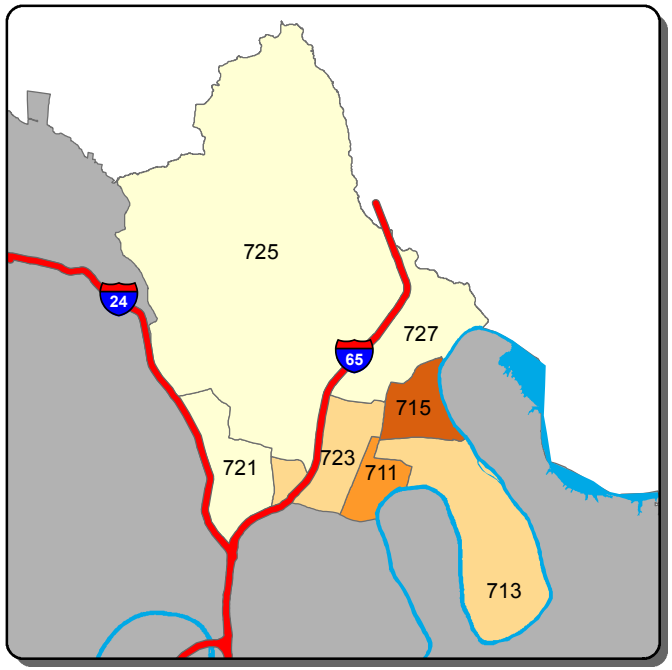

Theft from Vehicle - B Shift

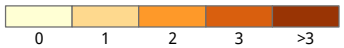

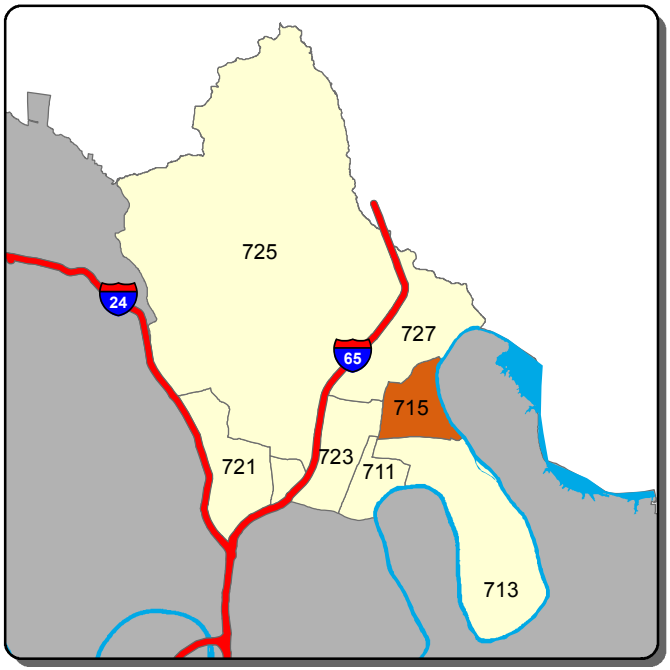

Theft from Vehicle - C Shift

Information summarized for CompStat week ending 4/1/2017

Sourced from MNPD ARMS on 4/5/2017. Data taken from incident reports using Uniform Crime Reporting definitions and guidelines, based on the date and time when the inicident was reported. 'A, B, and C Shift' refer to the following time periods: A Shift = 0700 - 1500; B Shift = 1500 - 2300; C Shift = 2300 - 0700.

Madison Precinct - Aggravated Assault and Self Initiated CAD Counts for the Past Two Weeks

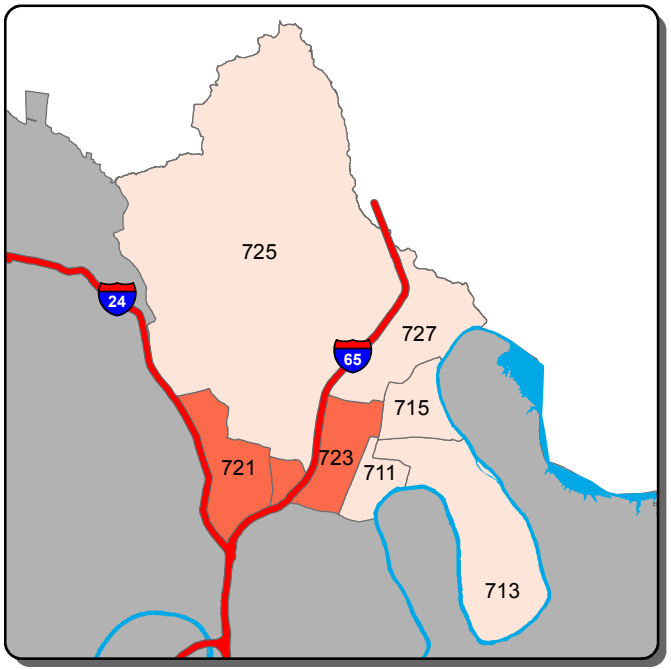

Aggravated Assault - A Shift

0 | 1 | >1

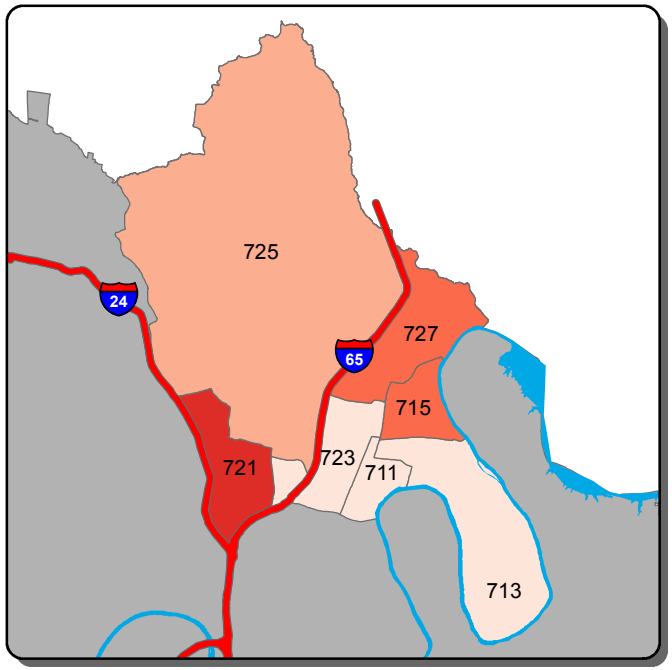

Aggravated Assault - B Shift

0 | 1 | 2 | 3-4 | >4

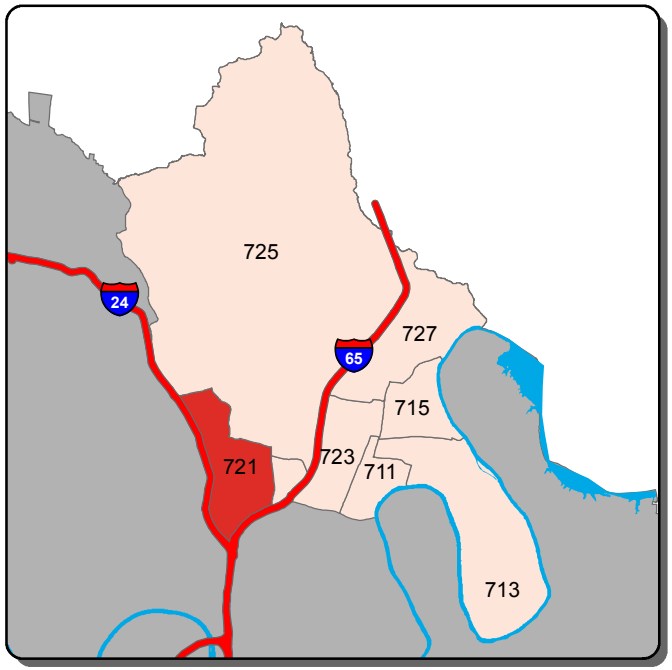

Aggravated Assault - C Shift

0 | 1-2 | 3 | >3

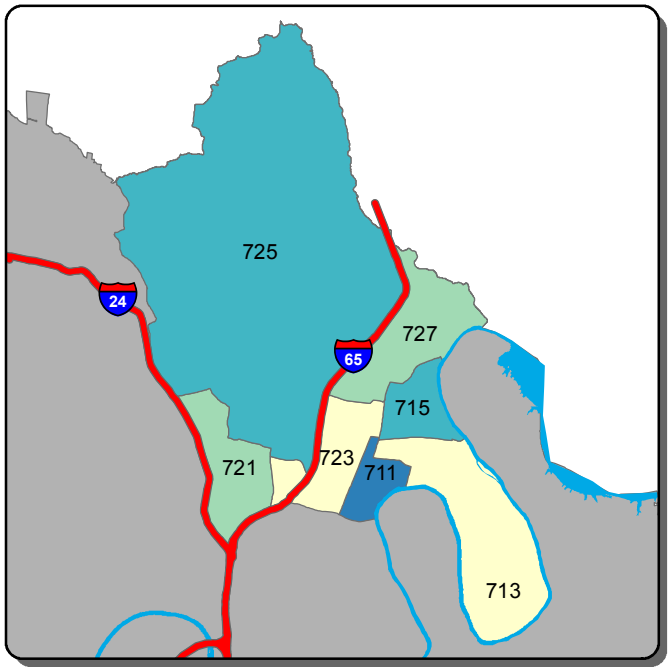

Self Initiated CAD - A Shift

0-61 | 62-99 | 100-138 | 139-176 | >176

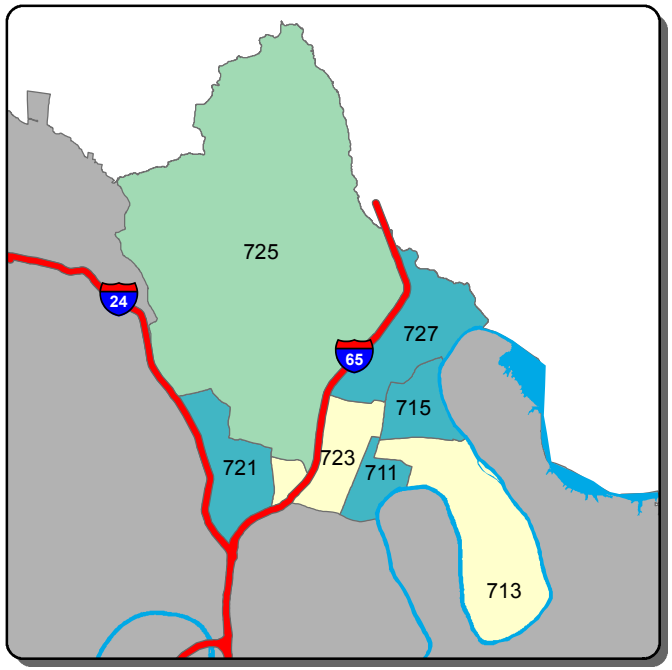

Self Initiated CAD - B Shift

0-60 | 61-79 | 80-98 | 99-117 | >117

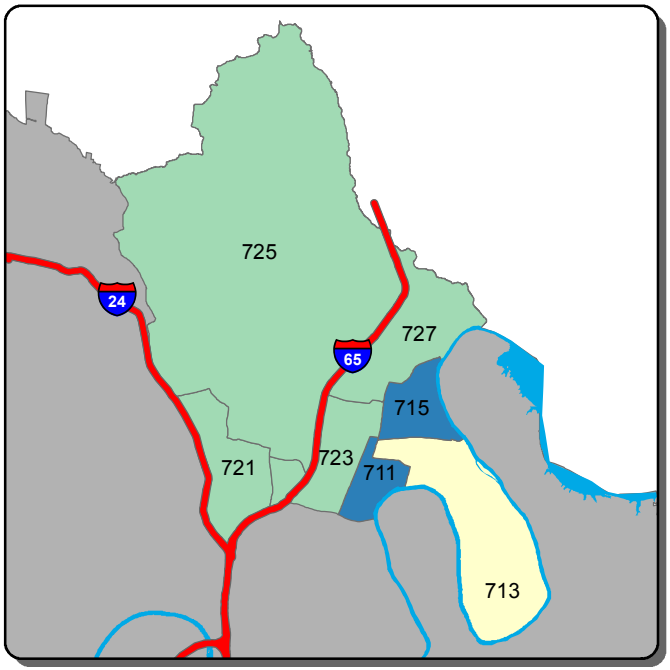

Self Initiated CAD - C Shift

0-64 | 65-115 | 116-166 | 167-218 | >218

Information summarized for CompStat week ending 4/1/2017

Sourced from MNPD ARMS on 4/5/2017. Data taken from incident reports using Uniform Crime Reporting definitions and guidelines, based on the date and time when the inicident was reported. 'A, B, and C Shift' refer to the following time periods: A Shift = 0700 - 1500; B Shift = 1500 - 2300; C Shift = 2300 - 0700.

Midtown Hills Precinct - Burglary and Theft from Vehicle Counts for the Past Two Weeks

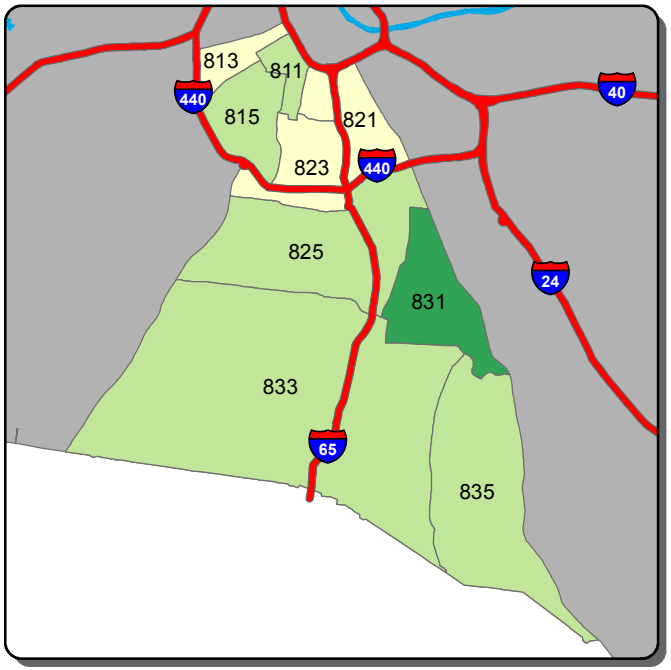

Burglary - A Shift

0 1 2 3 >3

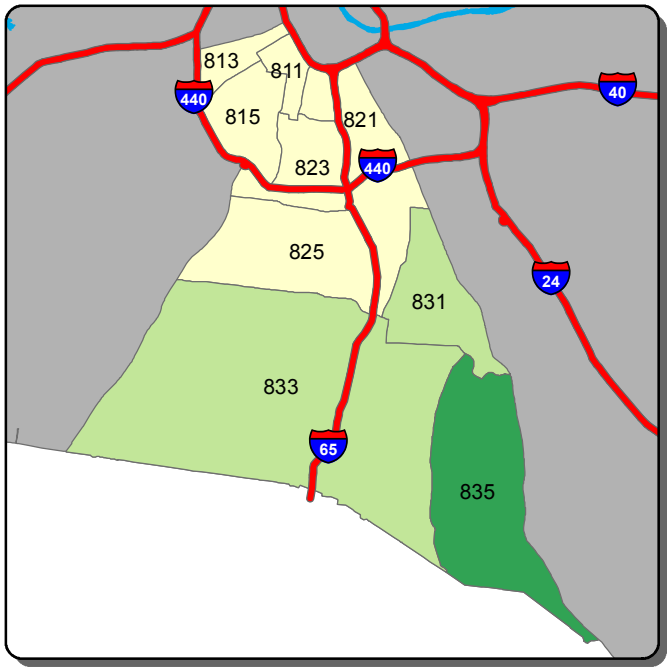

Burglary - B Shift

0 1 2 3 >3

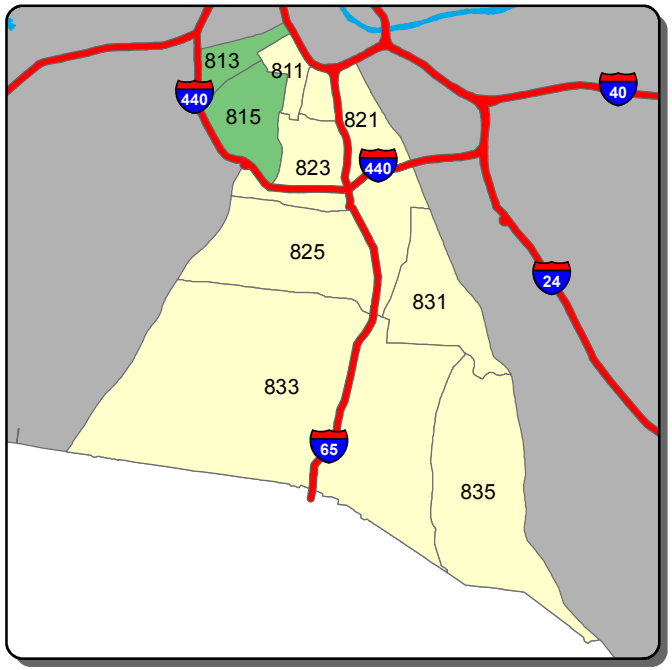

Burglary - C Shift

0 1 >1

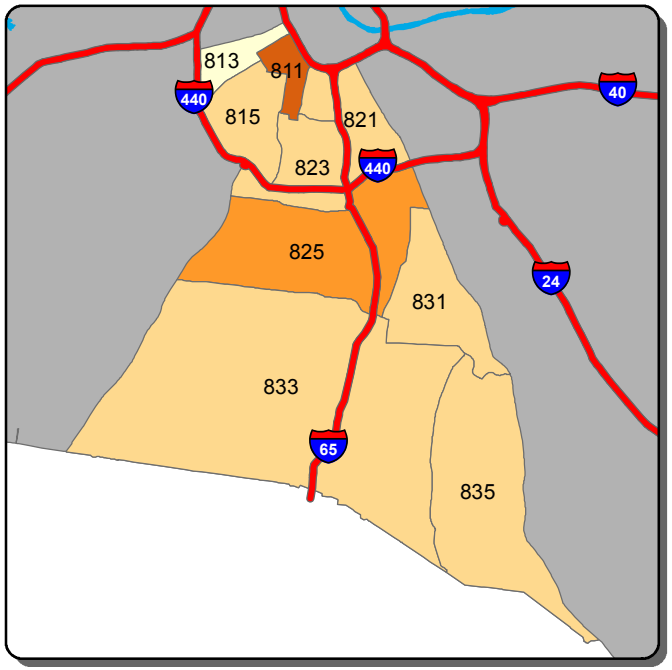

Theft from Vehicle - A Shift

0 1-2 3 4 >4

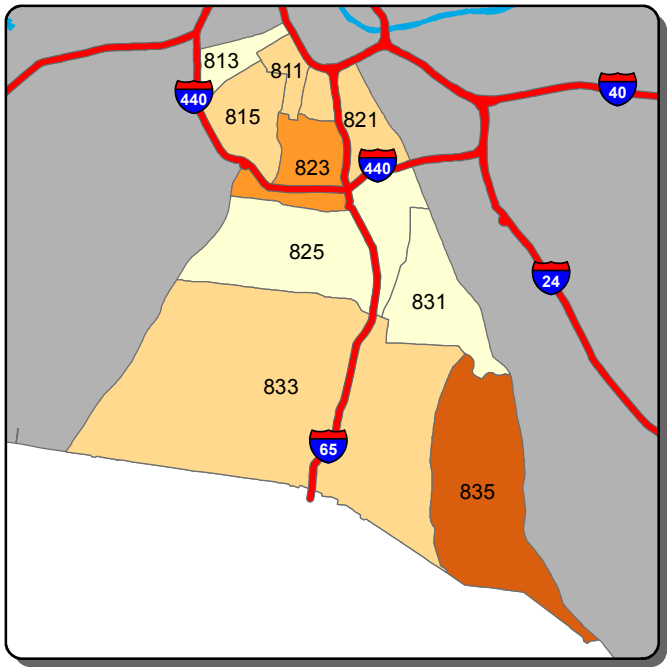

Theft from Vehicle - B Shift

0 1 2-3 4-5 >5

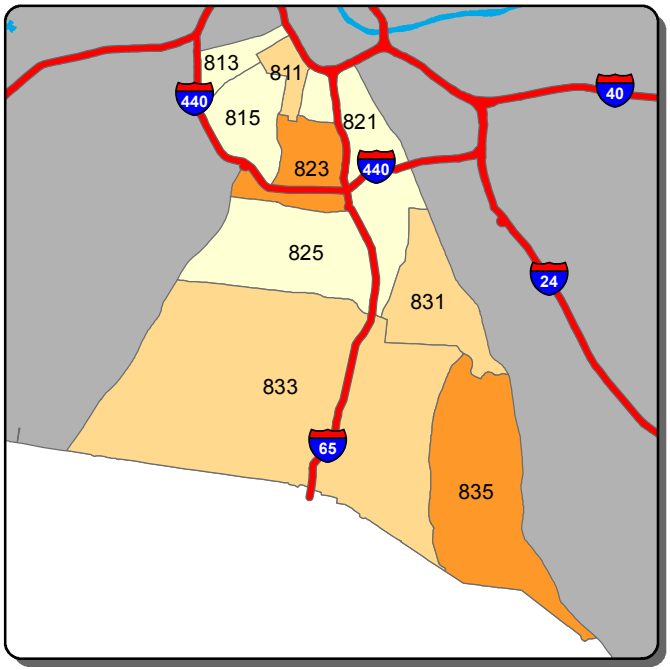

Theft from Vehicle - C Shift

0 1 2 >2

Information summarized for CompStat week ending 4/1/2017

Sourced from MNPD ARMS on 4/5/2017. Data taken from incident reports using Uniform Crime Reporting definitions and guidelines, based on the date and time when the inicident was reported. 'A, B, and C Shift' refer to the following time periods: A Shift = 0700 - 1500; B Shift = 1500 - 2300; C Shift = 2300 - 0700.

Midtown Hills Precinct - Aggravated Assault and Self Initiated CAD Counts for the Past Two Weeks

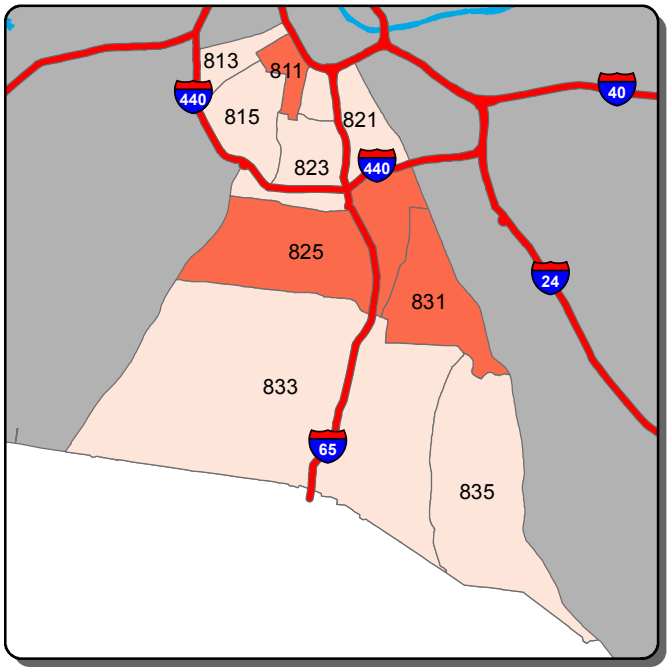

Aggravated Assault - A Shift

0 | 1 | >1

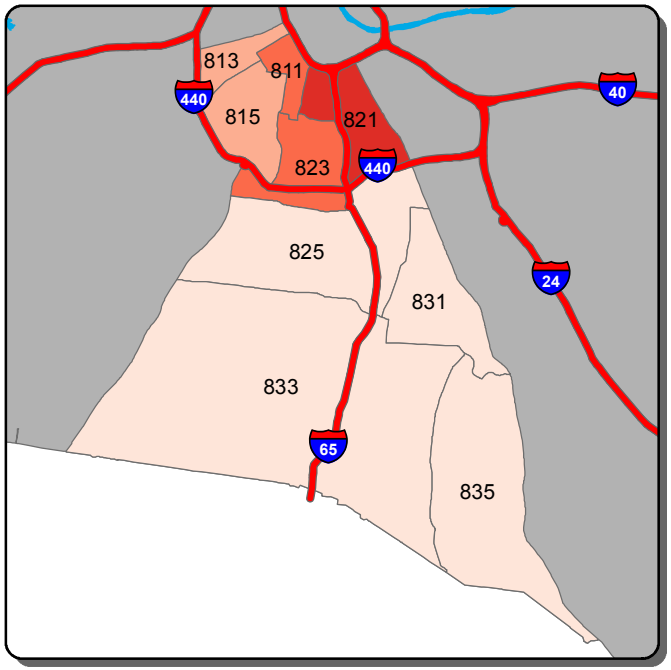

Aggravated Assault - B Shift

0 | 1 | 2 | 3 | >3

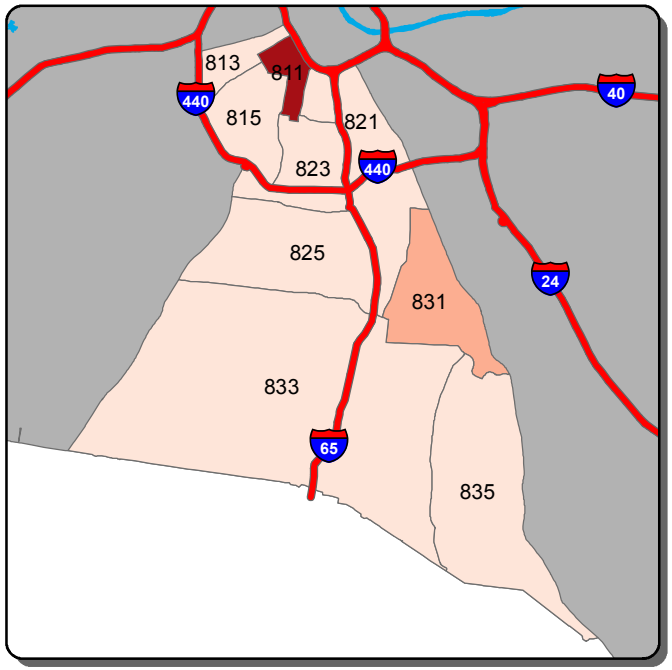

Aggravated Assault - C Shift

0 | 1 | 2 | 3 | >3

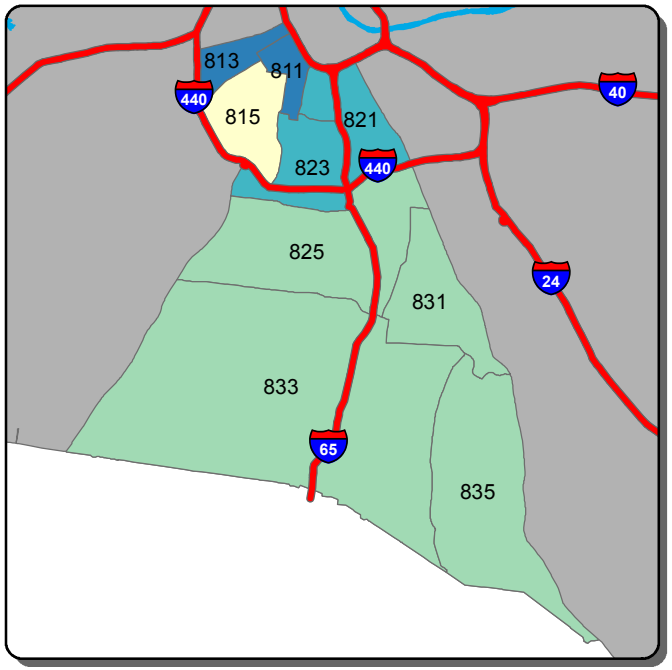

Self Initiated CAD - A Shift

0-86 | 87-122 | 123-157 | 158-192 | >192

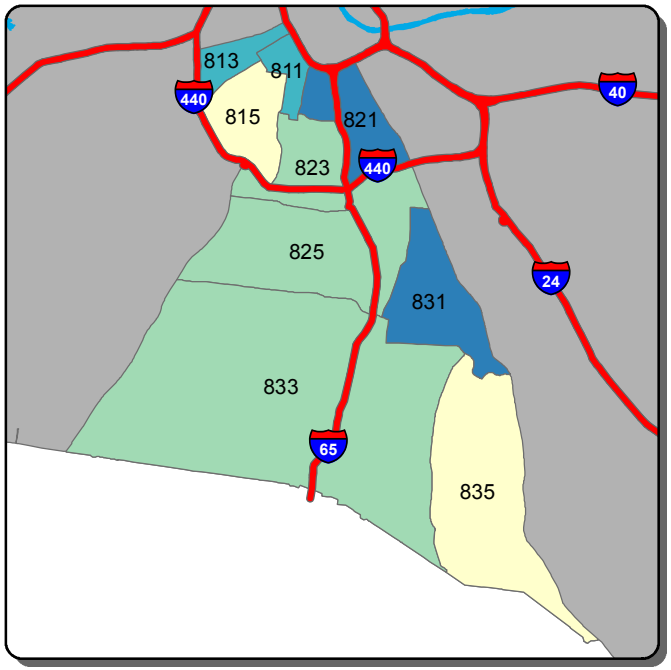

Self Initiated CAD - B Shift

0-99 | 100-132 | 133-165 | 166-199 | >199

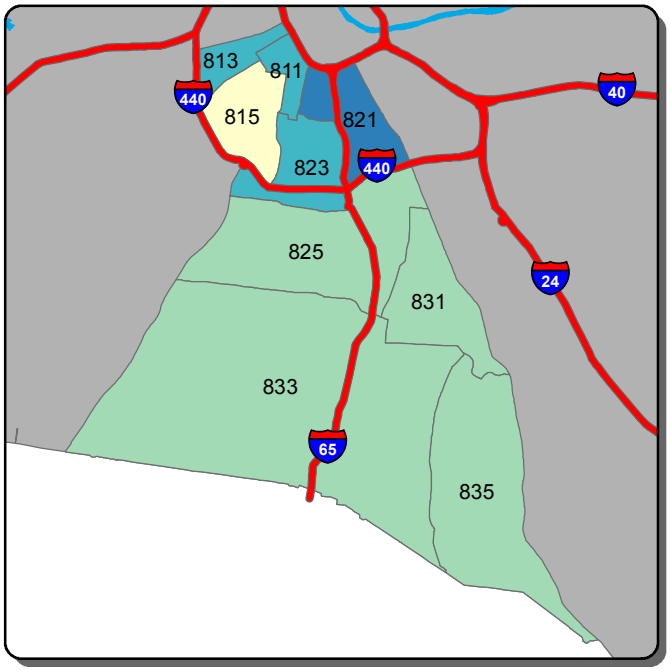

Self Initiated CAD - C Shift

0-90 | 91-133 | 134-176 | 177-219 | >219

Information summarized for CompStat week ending 4/1/2017

Sourced from MNPD ARMS on 4/5/2017. Data taken from incident reports using Uniform Crime Reporting definitions and guidelines, based on the date and time when the inicident was reported. 'A, B, and C Shift' refer to the following time periods: A Shift = 0700 - 1500; B Shift = 1500 - 2300; C Shift = 2300 - 0700.