CompStat Weekly Analysis

CompStat Weekly Analysis is provided by the Metropolitan Nashville Police Department Crime Analysis Section. This report is intended to be a management and planning tool and does not reflect the official UCR counts for the department.

"The only man who never makes a mistake is the man who never does anything."
- Theodore Roosevelt

Begin Date: 04/02/2017
End Date: 04/08/2017
Week: 14

Table of Contents

Incidents Section **1**
Rolling Two Week Analysis 2
Rolling Weekly Year-to-Year Analysis 3
Rolling Eight Week Analysis 4
Rolling Four Week Year-to-Year Analysis 5
Rolling Sixteen Week Analysis 6
Rolling Eight Week Year-to-Year 7
Year-to-Date Analysis 8
Rolling Twenty-Four Month 9
2 Week, 8 Week, 16 Week, YTD, and 24 Month Summary 10
Incident and Efficiency Report Summary* 11
UCR Incident Charts* 30
UCR Incidents - Annual Totals 39
UCR Incidents - YTD Comparisons: All Incidents 40
UCR Incidents - YTD Comparison Charts* 41
UCR Incidents - Calendar Year to Calendar Year Comparison 50
UCR Incidents - Annual Comparison Charts* 51
UCR Incidents - YTD Comparisons* 60
YTD Homicide Report 69
Year-to-Year Weekly Chart* 70

Arrests Section **79**
Physical and Citation Arrests - Adult 80
Arrests: Part I, Weapons Law, Drug-Related, DUI, and All Other 89
Outstanding Warrants: Served 91
Outstanding Warrants: Attempts / Served 92
Crooks With Guns / School Zone Report 97

Juvenile Section **98**
Juvenile Arrests 99
Juvenile Victims - Rolling Two Week Analysis 100
Juvenile Victims - Rolling Eight Week Analysis 101
Juvenile Victims - Year-to-Date Analysis 102
Juvenile Victims 103

Efficiencies Section **104**
Self-Initiated CAD 105
Dispatched Calls for Service 106
Vehicle Stop Analysis (Form 252) 107
Field Interview Report (Form 114) 108
Efficiency Charts* 109

High Crime Intersections and Hot Addresses Section **118**
High Crime Street Intersections* 119
County High Crime Street Intersections - Arrests 128
Hot Addresses* 129

Other Reports **138**
APR Data 139
Case Preparation Division - Case File Inventory 140
Court Attendance - 310s Issued by Month 141
Percentage of Incident Reports Included in CompStat Analysis 142

Map Section **143**
YTD Gunshot Victims - Countywide 144
Gunshot Victims - Countywide (Homicides and Injuries) 145
Gunshot Victims (Homicides, Injuries, and Property Damage) 146
YTD Gunshot Victims** 147
UCR Incident and Self-Initiated CAD Zone Maps** 155

* - Set of countywide and precinct reports
** - Set of precinct reports

Incidents Section

CompStat Weekly Analysis is provided by the Metropolitan Nashville Police Department Crime Analysis Section. This report is intended to be a management and planning tool and does not reflect the official UCR counts for the department.

"The only man who never makes a mistake is the man who never does anything."
- Theodore Roosevelt

Begin Date: 04/02/2017
End Date: 04/08/2017
Week: 14

Rolling Two Week Analysis

METROPOLITAN POLICE DEPARTMENT
of Nashville and Davidson County

Aggregated by precinct (incident location). Based on date when each incident was reported.

		Homicide	Forcible Rape	Commercial Robbery	Street Robbery	Total Robbery	Aggravated Assault	Commercial Burglary	Residential Burglary	Total Burglary	Larceny	Auto Theft	Violent Offenses	Property Offenses	Part I Offenses
West	Prior Week	0	0	0	2	2	8	2	11	13	44	6	10	63	73
	CompStat Week	0	1	0	1	1	10	3	7	10	46	8	12	64	76
	% Change	0.0 %	Infinity	0.0 %	-50.0 %	-50.0 %	25.0 %	50.0 %	-36.4 %	-23.1 %	4.5 %	33.3 %	20.0 %	1.6 %	4.1 %
East	Prior Week	1	1	0	1	1	16	1	6	7	33	4	19	44	63
	CompStat Week	0	1	0	7	7	9	3	6	9	19	7	17	35	52
	% Change	-100.0 %	0.0 %	0.0 %	600.0 %	600.0 %	-43.8 %	200.0 %	0.0 %	28.6 %	-42.4 %	75.0 %	-10.5 %	-20.5 %	-17.5 %
South	Prior Week	1	4	0	2	2	14	1	9	10	48	12	21	70	91
	CompStat Week	2	1	3	6	9	16	0	11	11	49	6	28	66	94
	% Change	100.0 %	-75.0 %	Infinity	200.0 %	350.0 %	14.3 %	-100.0 %	22.2 %	10.0 %	2.1 %	-50.0 %	33.3 %	-5.7 %	3.3 %
Central	Prior Week	0	1	0	5	5	3	0	0	0	20	3	9	23	32
	CompStat Week	0	0	0	4	4	7	0	0	0	17	4	11	21	32
	% Change	0.0 %	-100.0 %	0.0 %	-20.0 %	-20.0 %	133.3 %	0.0 %	0.0 %	0.0 %	-15.0 %	33.3 %	22.2 %	-8.7 %	0.0 %
Hermitage	Prior Week	0	2	0	9	9	12	2	7	9	86	9	23	104	127
	CompStat Week	1	3	0	3	3	19	4	4	8	44	12	26	64	90
	% Change	Infinity	50.0 %	0.0 %	-66.7 %	-66.7 %	58.3 %	100.0 %	-42.9 %	-11.1 %	-48.8 %	33.3 %	13.0 %	-38.5 %	-29.1 %
North	Prior Week	0	1	0	7	7	16	3	6	9	45	6	24	60	84
	CompStat Week	0	1	0	3	3	22	1	8	9	34	3	26	46	72
	% Change	0.0 %	0.0 %	0.0 %	-57.1 %	-57.1 %	37.5 %	-66.7 %	33.3 %	0.0 %	-24.4 %	-50.0 %	8.3 %	-23.3 %	-14.3 %
Madison	Prior Week	0	1	1	2	3	8	0	7	7	40	4	12	51	63
	CompStat Week	0	0	0	1	1	12	0	4	4	47	6	13	57	70
	% Change	0.0 %	-100.0 %	-100.0 %	-50.0 %	-66.7 %	50.0 %	0.0 %	-42.9 %	-42.9 %	17.5 %	50.0 %	8.3 %	11.8 %	11.1 %
Midtown Hills	Prior Week	0	1	1	2	3	8	3	7	10	38	9	12	57	69
	CompStat Week	0	4	0	2	2	15	1	5	6	35	2	21	43	64
	% Change	0.0 %	300.0 %	-100.0 %	0.0 %	-33.3 %	87.5 %	-66.7 %	-28.6 %	-40.0 %	-7.9 %	-77.8 %	75.0 %	-24.6 %	-7.2 %
Not Validated	Prior Week	0	0	0	0	0	0	0	0	0	1	0	0	1	1
	CompStat Week	0	0	0	1	1	0	0	0	0	0	0	1	0	1
	% Change	0.0 %	0.0 %	0.0 %	Infinity	Infinity	0.0 %	0.0 %	0.0 %	0.0 %	-100.0 %	0.0 %	Infinity	-100.0 %	0.0 %
County	Prior Week	2	11	2	30	32	85	12	53	65	355	53	130	473	603
	CompStat Week	3	11	3	28	31	110	12	45	57	291	48	155	396	551
	% Change	50.0 %	0.0 %	50.0 %	-6.7 %	-3.1 %	29.4 %	0.0 %	-15.1 %	-12.3 %	-18.0 %	-9.4 %	19.2 %	-16.3 %	-8.6 %

Prior Week	**Begin Date**	03/26/2017	**End Date**	04/01/2017
CompStat Week	**Begin Date**	04/02/2017	**End Date**	04/08/2017

Sourced from MNPD ARMS on 4/12/2017 9:03:04 AM. The figures above were sourced from incident reports using Uniform Crime Reporting definitions and reporting guidelines, based on the date when the crime was reported. This report is intended to be a management and planning tool and does not reflect the official UCR counts for the department. Incidents where a location is unknown or unspecified are included in the countywide totals. 'Unknown' refers to records in which the address is listed as 'Unknown' on the incident report. 'Not Validated' refers to records that were entered in with an invalid addresses.

Rolling Weekly Year-to-Year Analysis

METROPOLITAN POLICE DEPARTMENT
of Nashville and Davidson County

Aggregated by precinct (incident location). Based on date when each incident was reported.

		Homicide	Forcible Rape	Commercial Robbery	Street Robbery	Total Robbery	Aggravated Assault	Commercial Burglary	Residential Burglary	Total Burglary	Larceny	Auto Theft	Violent Offenses	Property Offenses	Part I Offenses
West	Prior Year	0	0	1	0	1	2	2	8	10	39	2	3	51	54
	Last Week	0	1	0	1	1	10	3	7	10	46	8	12	64	76
	% Change	0.0 %	Infinity	-100.0 %	Infinity	0.0 %	400.0 %	50.0 %	-12.5 %	0.0 %	17.9 %	300.0 %	300.0 %	25.5 %	40.7 %
East	Prior Year	0	1	0	2	2	6	0	7	7	39	3	9	49	58
	Last Week	0	1	0	7	7	9	3	6	9	19	7	17	35	52
	% Change	0.0 %	0.0 %	0.0 %	250.0 %	250.0 %	50.0 %	Infinity	-14.3 %	28.6 %	-51.3 %	133.3 %	88.9 %	-28.6 %	-10.3 %
South	Prior Year	1	3	0	5	5	15	1	20	21	54	8	24	83	107
	Last Week	2	1	3	6	9	16	0	11	11	49	6	28	66	94
	% Change	100.0 %	-66.7 %	Infinity	20.0 %	80.0 %	6.7 %	-100.0 %	-45.0 %	-47.6 %	-9.3 %	-25.0 %	16.7 %	-20.5 %	-12.1 %
Central	Prior Year	0	1	0	1	1	2	0	0	0	20	1	4	21	25
	Last Week	0	0	0	4	4	7	0	0	0	17	4	11	21	32
	% Change	0.0 %	-100.0 %	0.0 %	300.0 %	300.0 %	250.0 %	0.0 %	0.0 %	0.0 %	-15.0 %	300.0 %	175.0 %	0.0 %	28.0 %
Hermitage	Prior Year	0	2	0	2	2	11	3	10	13	78	1	15	92	107
	Last Week	1	3	0	3	3	19	4	4	8	44	12	26	64	90
	% Change	Infinity	50.0 %	0.0 %	50.0 %	50.0 %	72.7 %	33.3 %	-60.0 %	-38.5 %	-43.6 %	1,100.0 %	73.3 %	-30.4 %	-15.9 %
North	Prior Year	0	1	0	6	6	26	5	10	15	30	6	33	51	84
	Last Week	0	1	0	3	3	22	1	8	9	34	3	26	46	72
	% Change	0.0 %	0.0 %	0.0 %	-50.0 %	-50.0 %	-15.4 %	-80.0 %	-20.0 %	-40.0 %	13.3 %	-50.0 %	-21.2 %	-9.8 %	-14.3 %
Madison	Prior Year	0	0	4	4	8	13	1	4	5	45	0	21	50	71
	Last Week	0	0	0	1	1	12	0	4	4	47	6	13	57	70
	% Change	0.0 %	0.0 %	-100.0 %	-75.0 %	-87.5 %	-7.7 %	-100.0 %	0.0 %	-20.0 %	4.4 %	Infinity	-38.1 %	14.0 %	-1.4 %
Midtown Hills	Prior Year	0	2	0	2	2	7	3	14	17	47	2	11	66	77
	Last Week	0	4	0	2	2	15	1	5	6	35	2	21	43	64
	% Change	0.0 %	100.0 %	0.0 %	0.0 %	0.0 %	114.3 %	-66.7 %	-64.3 %	-64.7 %	-25.5 %	0.0 %	90.9 %	-34.8 %	-16.9 %
Not Validated	Prior Year	0	0	0	0	0	0	0	0	0	0	0	0	0	0
	Last Week	0	0	0	1	1	0	0	0	0	0	0	1	0	1
	% Change	0.0 %	0.0 %	0.0 %	Infinity	Infinity	0.0 %	0.0 %	0.0 %	0.0 %	0.0 %	0.0 %	Infinity	0.0 %	Infinity
County	Prior Year	1	10	5	22	27	82	15	73	88	352	23	120	463	583
	Last Week	3	11	3	28	31	110	12	45	57	291	48	155	396	551
	% Change	200.0 %	10.0 %	-40.0 %	27.3 %	14.8 %	34.1 %	-20.0 %	-38.4 %	-35.2 %	-17.3 %	108.7 %	29.2 %	-14.5 %	-5.5 %

Prior Year	**Begin Date**	04/03/2016	**End Date**	04/09/2016
Last Week	**Begin Date**	04/02/2017	**End Date**	04/08/2017

Sourced from MNPD ARMS on 4/12/2017 9:03:05 AM. The figures above were sourced from incident reports using Uniform Crime Reporting definitions and reporting guidelines, based on the date when the crime was reported. This report is intended to be a management and planning tool and does not reflect the official UCR counts for the department. Incidents where a location is unknown or unspecified are included in the countywide totals. 'Unknown' refers to records in which the address is listed as 'Unknown' on the incident report. 'Not Validated' refers to records that were entered in with an invalid addresses.

Rolling Eight Week Analysis

METROPOLITAN POLICE DEPARTMENT
of Nashville and Davidson County

Aggregated by precinct (incident location). Based on date when each incident was reported.

		Homicide	Forcible Rape	Commercial Robbery	Street Robbery	Total Robbery	Aggravated Assault	Commercial Burglary	Residential Burglary	Total Burglary	Larceny	Auto Theft	Violent Offenses	Property Offenses	Part I Offenses
West	Prior 4 Weeks	0	3	1	5	6	14	3	15	18	150	11	23	179	202
	Last 4 Weeks	1	4	0	7	7	32	7	26	33	188	24	44	245	289
	% Change	Infinity	33.3 %	-100.0 %	40.0 %	16.7 %	128.6 %	133.3 %	73.3 %	83.3 %	25.3 %	118.2 %	91.3 %	36.9 %	43.1 %
East	Prior 4 Weeks	1	7	0	8	8	36	4	21	25	125	16	52	166	218
	Last 4 Weeks	1	2	1	19	20	43	4	23	27	124	29	66	180	246
	% Change	0.0 %	-71.4 %	Infinity	137.5 %	150.0 %	19.4 %	0.0 %	9.5 %	8.0 %	-0.8 %	81.3 %	26.9 %	8.4 %	12.8 %
South	Prior 4 Weeks	0	4	6	30	36	76	7	47	54	231	36	116	321	437
	Last 4 Weeks	4	6	4	29	33	80	9	47	56	198	53	123	307	430
	% Change	Infinity	50.0 %	-33.3 %	-3.3 %	-8.3 %	5.3 %	28.6 %	0.0 %	3.7 %	-14.3 %	47.2 %	6.0 %	-4.4 %	-1.6 %
Central	Prior 4 Weeks	0	1	0	4	4	9	1	3	4	68	11	14	83	97
	Last 4 Weeks	0	3	0	14	14	19	1	1	2	78	11	36	91	127
	% Change	0.0 %	200.0 %	0.0 %	250.0 %	250.0 %	111.1 %	0.0 %	-66.7 %	-50.0 %	14.7 %	0.0 %	157.1 %	9.6 %	30.9 %
Hermitage	Prior 4 Weeks	1	12	6	26	32	69	10	38	48	232	27	114	307	421
	Last 4 Weeks	2	10	4	27	31	52	10	30	40	249	44	95	333	428
	% Change	100.0 %	-16.7 %	-33.3 %	3.8 %	-3.1 %	-24.6 %	0.0 %	-21.1 %	-16.7 %	7.3 %	63.0 %	-16.7 %	8.5 %	1.7 %
North	Prior 4 Weeks	1	6	3	24	27	39	5	36	41	141	23	73	205	278
	Last 4 Weeks	2	4	1	18	19	86	7	23	30	167	16	111	213	324
	% Change	100.0 %	-33.3 %	-66.7 %	-25.0 %	-29.6 %	120.5 %	40.0 %	-36.1 %	-26.8 %	18.4 %	-30.4 %	52.1 %	3.9 %	16.5 %
Madison	Prior 4 Weeks	0	4	4	13	17	24	5	33	38	174	22	45	234	279
	Last 4 Weeks	0	2	1	17	18	34	4	23	27	179	26	54	232	286
	% Change	0.0 %	-50.0 %	-75.0 %	30.8 %	5.9 %	41.7 %	-20.0 %	-30.3 %	-28.9 %	2.9 %	18.2 %	20.0 %	-0.9 %	2.5 %
Midtown Hills	Prior 4 Weeks	1	9	1	7	8	34	7	13	20	166	15	52	201	253
	Last 4 Weeks	0	6	1	16	17	43	7	18	25	181	23	66	229	295
	% Change	-100.0 %	-33.3 %	0.0 %	128.6 %	112.5 %	26.5 %	0.0 %	38.5 %	25.0 %	9.0 %	53.3 %	26.9 %	13.9 %	16.6 %
Not Validated	Prior 4 Weeks	0	0	0	0	0	0	0	0	0	0	0	0	0	0
	Last 4 Weeks	0	0	0	1	1	0	0	1	1	2	0	1	3	4
	% Change	0.0 %	0.0 %	0.0 %	Infinity	Infinity	0.0 %	0.0 %	Infinity	Infinity	Infinity	0.0 %	Infinity	Infinity	Infinity
County	Prior 4 Weeks	4	46	21	117	138	301	42	206	248	1,287	161	489	1,696	2,185
	Last 4 Weeks	10	37	12	148	160	389	49	192	241	1,366	226	596	1,833	2,429
	% Change	150.0 %	-19.6 %	-42.9 %	26.5 %	15.9 %	29.2 %	16.7 %	-6.8 %	-2.8 %	6.1 %	40.4 %	21.9 %	8.1 %	11.2 %

Prior 4 Weeks	**Begin Date**	02/12/2017	**End Date**	03/11/2017
Last 4 Weeks	**Begin Date**	03/12/2017	**End Date**	04/08/2017

Sourced from MNPD ARMS on 4/12/2017 9:03:05 AM. The figures above were sourced from incident reports using Uniform Crime Reporting definitions and reporting guidelines, based on the date when the crime was reported. This report is intended to be a management and planning tool and does not reflect the official UCR counts for the department. Incidents where a location is unknown or unspecified are included in the countywide totals. 'Unknown' refers to records in which the address is listed as 'Unknown' on the incident report. 'Not Validated' refers to records that were entered in with an invalid addresses.

Rolling Four Week Year-to-Year Analysis

METROPOLITAN POLICE DEPARTMENT
of Nashville and Davidson County

Aggregated by precinct (incident location). Based on date when each incident was reported.

		Homicide	Forcible Rape	Commercial Robbery	Street Robbery	Total Robbery	Aggravated Assault	Commercial Burglary	Residential Burglary	Total Burglary	Larceny	Auto Theft	Violent Offenses	Property Offenses	Part I Offenses
West	Prior Year	1	2	2	3	5	28	8	35	43	183	10	36	236	272
	Last 4 Weeks	1	4	0	7	7	32	7	26	33	188	24	44	245	289
	% Change	0.0 %	100.0 %	-100.0 %	133.3 %	40.0 %	14.3 %	-12.5 %	-25.7 %	-23.3 %	2.7 %	140.0 %	22.2 %	3.8 %	6.3 %
East	Prior Year	0	3	1	13	14	53	7	37	44	151	18	70	213	283
	Last 4 Weeks	1	2	1	19	20	43	4	23	27	124	29	66	180	246
	% Change	Infinity	-33.3 %	0.0 %	46.2 %	42.9 %	-18.9 %	-42.9 %	-37.8 %	-38.6 %	-17.9 %	61.1 %	-5.7 %	-15.5 %	-13.1 %
South	Prior Year	2	11	2	22	24	77	9	96	105	233	27	114	365	479
	Last 4 Weeks	4	6	4	29	33	80	9	47	56	198	53	123	307	430
	% Change	100.0 %	-45.5 %	100.0 %	31.8 %	37.5 %	3.9 %	0.0 %	-51.0 %	-46.7 %	-15.0 %	96.3 %	7.9 %	-15.9 %	-10.2 %
Central	Prior Year	0	7	1	8	9	19	2	1	3	68	5	35	76	111
	Last 4 Weeks	0	3	0	14	14	19	1	1	2	78	11	36	91	127
	% Change	0.0 %	-57.1 %	-100.0 %	75.0 %	55.6 %	0.0 %	-50.0 %	0.0 %	-33.3 %	14.7 %	120.0 %	2.9 %	19.7 %	14.4 %
Hermitage	Prior Year	0	4	2	16	18	56	8	42	50	274	16	78	340	418
	Last 4 Weeks	2	10	4	27	31	52	10	30	40	249	44	95	333	428
	% Change	Infinity	150.0 %	100.0 %	68.8 %	72.2 %	-7.1 %	25.0 %	-28.6 %	-20.0 %	-9.1 %	175.0 %	21.8 %	-2.1 %	2.4 %
North	Prior Year	1	2	0	15	15	83	17	29	46	133	15	101	194	295
	Last 4 Weeks	2	4	1	18	19	86	7	23	30	167	16	111	213	324
	% Change	100.0 %	100.0 %	Infinity	20.0 %	26.7 %	3.6 %	-58.8 %	-20.7 %	-34.8 %	25.6 %	6.7 %	9.9 %	9.8 %	9.8 %
Madison	Prior Year	0	4	4	13	17	41	5	44	49	188	5	62	242	304
	Last 4 Weeks	0	2	1	17	18	34	4	23	27	179	26	54	232	286
	% Change	0.0 %	-50.0 %	-75.0 %	30.8 %	5.9 %	-17.1 %	-20.0 %	-47.7 %	-44.9 %	-4.8 %	420.0 %	-12.9 %	-4.1 %	-5.9 %
Midtown Hills	Prior Year	1	9	3	13	16	27	11	34	45	165	8	53	218	271
	Last 4 Weeks	0	6	1	16	17	43	7	18	25	181	23	66	229	295
	% Change	-100.0 %	-33.3 %	-66.7 %	23.1 %	6.3 %	59.3 %	-36.4 %	-47.1 %	-44.4 %	9.7 %	187.5 %	24.5 %	5.0 %	8.9 %
Not Validated	Prior Year	0	0	0	0	0	0	0	0	0	0	0	0	0	0
	Last 4 Weeks	0	0	0	1	1	0	0	1	1	2	0	1	3	4
	% Change	0.0 %	0.0 %	0.0 %	Infinity	Infinity	0.0 %	0.0 %	Infinity	Infinity	Infinity	0.0 %	Infinity	Infinity	Infinity
County	Prior Year	5	42	15	103	118	384	67	318	385	1,395	104	549	1,884	2,433
	Last 4 Weeks	10	37	12	148	160	389	49	192	241	1,366	226	596	1,833	2,429
	% Change	100.0 %	-11.9 %	-20.0 %	43.7 %	35.6 %	1.3 %	-26.9 %	-39.6 %	-37.4 %	-2.1 %	117.3 %	8.6 %	-2.7 %	-0.2 %

Prior Year	**Begin Date**	03/13/2016	**End Date**	04/09/2016
Last 4 Weeks	**Begin Date**	03/12/2017	**End Date**	04/08/2017

Sourced from MNPD ARMS on 4/12/2017 9:03:05 AM. The figures above were sourced from incident reports using Uniform Crime Reporting definitions and reporting guidelines, based on the date when the crime was reported. This report is intended to be a management and planning tool and does not reflect the official UCR counts for the department. Incidents where a location is unknown or unspecified are included in the countywide totals. 'Unknown' refers to records in which the address is listed as 'Unknown' on the incident report. 'Not Validated' refers to records that were entered in with an invalid addresses.

Rolling Sixteen Week Analysis

METROPOLITAN POLICE DEPARTMENT
of Nashville and Davidson County

Aggregated by precinct (incident location). Based on date when each incident was reported.

		Homicide	Forcible Rape	Commercial Robbery	Street Robbery	Total Robbery	Aggravated Assault	Commercial Burglary	Residential Burglary	Total Burglary	Larceny	Auto Theft	Violent Offenses	Property Offenses	Part I Offenses
West	Prior 8 Weeks	1	8	3	15	18	43	20	49	69	416	32	70	517	587
	Last 8 Weeks	1	7	1	12	13	46	10	41	51	338	35	67	424	491
	% Change	0.0 %	-12.5 %	-66.7 %	-20.0 %	-27.8 %	7.0 %	-50.0 %	-16.3 %	-26.1 %	-18.8 %	9.4 %	-4.3 %	-18.0 %	-16.4 %
East	Prior 8 Weeks	4	7	11	21	32	122	22	70	92	268	50	165	410	575
	Last 8 Weeks	2	9	1	27	28	79	8	44	52	249	45	118	346	464
	% Change	-50.0 %	28.6 %	-90.9 %	28.6 %	-12.5 %	-35.2 %	-63.6 %	-37.1 %	-43.5 %	-7.1 %	-10.0 %	-28.5 %	-15.6 %	-19.3 %
South	Prior 8 Weeks	3	5	15	70	85	166	22	86	108	447	104	259	659	918
	Last 8 Weeks	4	10	10	59	69	156	16	94	110	429	89	239	628	867
	% Change	33.3 %	100.0 %	-33.3 %	-15.7 %	-18.8 %	-6.0 %	-27.3 %	9.3 %	1.9 %	-4.0 %	-14.4 %	-7.7 %	-4.7 %	-5.6 %
Central	Prior 8 Weeks	0	3	1	13	14	23	8	2	10	194	15	40	219	259
	Last 8 Weeks	0	4	0	18	18	28	2	4	6	146	22	50	174	224
	% Change	0.0 %	33.3 %	-100.0 %	38.5 %	28.6 %	21.7 %	-75.0 %	100.0 %	-40.0 %	-24.7 %	46.7 %	25.0 %	-20.5 %	-13.5 %
Hermitage	Prior 8 Weeks	2	26	14	51	65	118	24	74	98	488	64	211	650	861
	Last 8 Weeks	3	22	10	53	63	121	20	68	88	481	71	209	640	849
	% Change	50.0 %	-15.4 %	-28.6 %	3.9 %	-3.1 %	2.5 %	-16.7 %	-8.1 %	-10.2 %	-1.4 %	10.9 %	-0.9 %	-1.5 %	-1.4 %
North	Prior 8 Weeks	2	6	7	45	52	124	34	59	93	271	64	184	428	612
	Last 8 Weeks	3	10	4	42	46	125	12	59	71	308	39	184	418	602
	% Change	50.0 %	66.7 %	-42.9 %	-6.7 %	-11.5 %	0.8 %	-64.7 %	0.0 %	-23.7 %	13.7 %	-39.1 %	0.0 %	-2.3 %	-1.6 %
Madison	Prior 8 Weeks	3	3	5	18	23	86	7	51	58	298	52	115	408	523
	Last 8 Weeks	0	6	5	30	35	58	9	56	65	353	48	99	466	565
	% Change	-100.0 %	100.0 %	0.0 %	66.7 %	52.2 %	-32.6 %	28.6 %	9.8 %	12.1 %	18.5 %	-7.7 %	-13.9 %	14.2 %	8.0 %
Midtown Hills	Prior 8 Weeks	0	10	9	27	36	91	37	32	69	333	43	137	445	582
	Last 8 Weeks	1	15	2	23	25	77	14	31	45	347	38	118	430	548
	% Change	Infinity	50.0 %	-77.8 %	-14.8 %	-30.6 %	-15.4 %	-62.2 %	-3.1 %	-34.8 %	4.2 %	-11.6 %	-13.9 %	-3.4 %	-5.8 %
Not Validated	Prior 8 Weeks	0	0	0	0	0	1	0	0	0	3	0	1	3	4
	Last 8 Weeks	0	0	0	1	1	0	0	1	1	2	0	1	3	4
	% Change	0.0 %	0.0 %	0.0 %	Infinity	Infinity	-100.0 %	0.0 %	Infinity	Infinity	-33.3 %	0.0 %	0.0 %	0.0 %	0.0 %
County	Prior 8 Weeks	15	68	65	260	325	774	174	423	597	2,718	424	1,182	3,739	4,921
	Last 8 Weeks	14	83	33	265	298	690	91	398	489	2,653	387	1,085	3,529	4,614
	% Change	-6.7 %	22.1 %	-49.2 %	1.9 %	-8.3 %	-10.9 %	-47.7 %	-5.9 %	-18.1 %	-2.4 %	-8.7 %	-8.2 %	-5.6 %	-6.2 %

Prior 8 Weeks	**Begin Date**	12/18/2016	**End Date**	02/11/2017
Last 8 Weeks	**Begin Date**	02/12/2017	**End Date**	04/08/2017

Sourced from MNPD ARMS on 4/12/2017 9:03:05 AM. The figures above were sourced from incident reports using Uniform Crime Reporting definitions and reporting guidelines, based on the date when the crime was reported. This report is intended to be a management and planning tool and does not reflect the official UCR counts for the department. Incidents where a location is unknown or unspecified are included in the countywide totals. 'Unknown' refers to records in which the address is listed as 'Unknown' on the incident report. 'Not Validated' refers to records that were entered in with an invalid addresses.

Rolling Eight Week Year-to-Year Analysis

METROPOLITAN POLICE DEPARTMENT
of Nashville and Davidson County

Aggregated by precinct (incident location). Based on date when each incident was reported.

		Homicide	Forcible Rape	Commercial Robbery	Street Robbery	Total Robbery	Aggravated Assault	Commercial Burglary	Residential Burglary	Total Burglary	Larceny	Auto Theft	Violent Offenses	Property Offenses	Part I Offenses
West	Prior Year	1	5	2	5	7	63	14	72	86	381	18	76	485	561
	Last 8 Weeks	1	7	1	12	13	46	10	41	51	338	35	67	424	491
	% Change	0.0 %	40.0 %	-50.0 %	140.0 %	85.7 %	-27.0 %	-28.6 %	-43.1 %	-40.7 %	-11.3 %	94.4 %	-11.8 %	-12.6 %	-12.5 %
East	Prior Year	0	6	2	23	25	112	14	65	79	264	32	143	375	518
	Last 8 Weeks	2	9	1	27	28	79	8	44	52	249	45	118	346	464
	% Change	Infinity	50.0 %	-50.0 %	17.4 %	12.0 %	-29.5 %	-42.9 %	-32.3 %	-34.2 %	-5.7 %	40.6 %	-17.5 %	-7.7 %	-10.4 %
South	Prior Year	3	16	4	42	46	143	19	158	177	494	54	208	725	933
	Last 8 Weeks	4	10	10	59	69	156	16	94	110	429	89	239	628	867
	% Change	33.3 %	-37.5 %	150.0 %	40.5 %	50.0 %	9.1 %	-15.8 %	-40.5 %	-37.9 %	-13.2 %	64.8 %	14.9 %	-13.4 %	-7.1 %
Central	Prior Year	0	14	1	16	17	29	4	3	7	135	7	60	149	209
	Last 8 Weeks	0	4	0	18	18	28	2	4	6	146	22	50	174	224
	% Change	0.0 %	-71.4 %	-100.0 %	12.5 %	5.9 %	-3.4 %	-50.0 %	33.3 %	-14.3 %	8.1 %	214.3 %	-16.7 %	16.8 %	7.2 %
Hermitage	Prior Year	0	13	5	47	52	136	20	96	116	547	30	201	693	894
	Last 8 Weeks	3	22	10	53	63	121	20	68	88	481	71	209	640	849
	% Change	Infinity	69.2 %	100.0 %	12.8 %	21.2 %	-11.0 %	0.0 %	-29.2 %	-24.1 %	-12.1 %	136.7 %	4.0 %	-7.6 %	-5.0 %
North	Prior Year	3	6	3	25	28	163	24	59	83	264	24	200	371	571
	Last 8 Weeks	3	10	4	42	46	125	12	59	71	308	39	184	418	602
	% Change	0.0 %	66.7 %	33.3 %	68.0 %	64.3 %	-23.3 %	-50.0 %	0.0 %	-14.5 %	16.7 %	62.5 %	-8.0 %	12.7 %	5.4 %
Madison	Prior Year	1	10	4	18	22	82	10	78	88	368	14	115	470	585
	Last 8 Weeks	0	6	5	30	35	58	9	56	65	353	48	99	466	565
	% Change	-100.0 %	-40.0 %	25.0 %	66.7 %	59.1 %	-29.3 %	-10.0 %	-28.2 %	-26.1 %	-4.1 %	242.9 %	-13.9 %	-0.9 %	-3.4 %
Midtown Hills	Prior Year	1	13	3	24	27	58	26	51	77	323	21	99	421	520
	Last 8 Weeks	1	15	2	23	25	77	14	31	45	347	38	118	430	548
	% Change	0.0 %	15.4 %	-33.3 %	-4.2 %	-7.4 %	32.8 %	-46.2 %	-39.2 %	-41.6 %	7.4 %	81.0 %	19.2 %	2.1 %	5.4 %
Not Validated	Prior Year	0	0	0	0	0	0	0	0	0	0	0	0	0	0
	Last 8 Weeks	0	0	0	1	1	0	0	1	1	2	0	1	3	4
	% Change	0.0 %	0.0 %	0.0 %	Infinity	Infinity	0.0 %	0.0 %	Infinity	Infinity	Infinity	0.0 %	Infinity	Infinity	Infinity
County	Prior Year	9	83	24	200	224	786	131	582	713	2,776	200	1,102	3,689	4,791
	Last 8 Weeks	14	83	33	265	298	690	91	398	489	2,653	387	1,085	3,529	4,614
	% Change	55.6 %	0.0 %	37.5 %	32.5 %	33.0 %	-12.2 %	-30.5 %	-31.6 %	-31.4 %	-4.4 %	93.5 %	-1.5 %	-4.3 %	-3.7 %

Prior Year	**Begin Date**	02/14/2016	**End Date**	04/09/2016
Last 8 Weeks	**Begin Date**	02/12/2017	**End Date**	04/08/2017

Sourced from MNPD ARMS on 4/12/2017 9:03:05 AM. The figures above were sourced from incident reports using Uniform Crime Reporting definitions and reporting guidelines, based on the date when the crime was reported. This report is intended to be a management and planning tool and does not reflect the official UCR counts for the department. Incidents where a location is unknown or unspecified are included in the countywide totals. 'Unknown' refers to records in which the address is listed as 'Unknown' on the incident report. 'Not Validated' refers to records that were entered in with an invalid addresses.

Year-to-Date Analysis

METROPOLITAN POLICE DEPARTMENT
of Nashville and Davidson County

Aggregated by precinct (incident location). Based on date when each incident was reported.

		Homicide	Forcible Rape	Commercial Robbery	Street Robbery	Total Robbery	Aggravated Assault	Commercial Burglary	Residential Burglary	Total Burglary	Larceny	Auto Theft	Violent Offenses	Property Offenses	Part I Offenses
West	Prior YTD	2	9	5	9	14	92	24	118	142	652	42	117	836	953
	YTD	2	12	4	19	23	73	25	81	106	652	50	110	808	918
	% Change	0.0 %	33.3 %	-20.0 %	111.1 %	64.3 %	-20.7 %	4.2 %	-31.4 %	-25.4 %	0.0 %	19.0 %	-6.0 %	-3.3 %	-3.7 %
East	Prior YTD	2	16	3	42	45	167	25	119	144	471	66	230	681	911
	YTD	4	16	9	42	51	184	22	101	123	458	78	255	659	914
	% Change	100.0 %	0.0 %	200.0 %	0.0 %	13.3 %	10.2 %	-12.0 %	-15.1 %	-14.6 %	-2.8 %	18.2 %	10.9 %	-3.2 %	0.3 %
South	Prior YTD	8	28	15	99	114	258	30	307	337	867	107	408	1,311	1,719
	YTD	6	14	20	109	129	277	34	154	188	790	175	426	1,153	1,579
	% Change	-25.0 %	-50.0 %	33.3 %	10.1 %	13.2 %	7.4 %	13.3 %	-49.8 %	-44.2 %	-8.9 %	63.6 %	4.4 %	-12.1 %	-8.1 %
Central	Prior YTD	0	21	1	26	27	36	5	5	10	219	11	84	240	324
	YTD	0	6	1	28	29	48	8	6	14	288	34	83	336	419
	% Change	0.0 %	-71.4 %	0.0 %	7.7 %	7.4 %	33.3 %	60.0 %	20.0 %	40.0 %	31.5 %	209.1 %	-1.2 %	40.0 %	29.3 %
Hermitage	Prior YTD	3	24	18	69	87	217	34	185	219	948	54	331	1,221	1,552
	YTD	4	40	21	92	113	215	38	124	162	849	115	372	1,126	1,498
	% Change	33.3 %	66.7 %	16.7 %	33.3 %	29.9 %	-0.9 %	11.8 %	-33.0 %	-26.0 %	-10.4 %	113.0 %	12.4 %	-7.8 %	-3.5 %
North	Prior YTD	5	17	6	56	62	231	32	104	136	436	60	315	632	947
	YTD	4	14	10	77	87	214	43	103	146	507	85	319	738	1,057
	% Change	-20.0 %	-17.6 %	66.7 %	37.5 %	40.3 %	-7.4 %	34.4 %	-1.0 %	7.4 %	16.3 %	41.7 %	1.3 %	16.8 %	11.6 %
Madison	Prior YTD	1	22	8	31	39	142	15	122	137	599	27	204	763	967
	YTD	3	7	8	44	52	127	16	96	112	586	81	189	779	968
	% Change	200.0 %	-68.2 %	0.0 %	41.9 %	33.3 %	-10.6 %	6.7 %	-21.3 %	-18.2 %	-2.2 %	200.0 %	-7.4 %	2.1 %	0.1 %
Midtown Hills	Prior YTD	1	17	9	38	47	97	36	104	140	554	38	162	732	894
	YTD	1	23	8	44	52	156	43	54	97	614	74	232	785	1,017
	% Change	0.0 %	35.3 %	-11.1 %	15.8 %	10.6 %	60.8 %	19.4 %	-48.1 %	-30.7 %	10.8 %	94.7 %	43.2 %	7.2 %	13.8 %
Not Validated	Prior YTD	0	0	0	0	0	0	0	0	0	0	0	0	0	0
	YTD	0	0	0	1	1	0	0	1	1	4	0	1	5	6
	% Change	0.0 %	0.0 %	0.0 %	Infinity	Infinity	0.0 %	0.0 %	Infinity	Infinity	Infinity	0.0 %	Infinity	Infinity	Infinity
County	Prior YTD	22	154	65	370	435	1,240	201	1,064	1,265	4,746	405	1,851	6,416	8,267
	YTD	24	132	81	456	537	1,294	229	720	949	4,748	692	1,987	6,389	8,376
	% Change	9.1 %	-14.3 %	24.6 %	23.2 %	23.4 %	4.4 %	13.9 %	-32.3 %	-25.0 %	0.0 %	70.9 %	7.3 %	-0.4 %	1.3 %

Prior YTD	**Begin Date**	01/01/2016	**End Date**	04/08/2016
YTD	**Begin Date**	01/01/2017	**End Date**	04/08/2017

Sourced from MNPD ARMS on 4/12/2017 9:03:05 AM. The figures above were sourced from incident reports using Uniform Crime Reporting definitions and reporting guidelines, based on the date when the crime was reported. This report is intended to be a management and planning tool and does not reflect the official UCR counts for the department. Incidents where a location is unknown or unspecified are included in the countywide totals. 'Unknown' refers to records in which the address is listed as 'Unknown' on the incident report. 'Not Validated' refers to records that were entered in with an invalid addresses.

Rolling Twenty-Four Month Analysis

METROPOLITAN POLICE DEPARTMENT
of Nashville and Davidson County

Aggregated by precinct (incident location). Based on date when each incident was reported.

		Homicide	Forcible Rape	Commercial Robbery	Street Robbery	Total Robbery	Aggravated Assault	Commercial Burglary	Residential Burglary	Total Burglary	Larceny	Auto Theft	Violent Offenses	Property Offenses	Part I Offenses
West	Prior 52 Weeks	3	41	29	62	91	318	107	432	539	2,590	146	453	3,275	3,728
	Last 52 Weeks	6	37	23	94	117	320	119	326	445	2,569	168	480	3,182	3,662
	% Change	100.0 %	-9.8 %	-20.7 %	51.6 %	28.6 %	0.6 %	11.2 %	-24.5 %	-17.4 %	-0.8 %	15.1 %	6.0 %	-2.8 %	-1.8 %
East	Prior 52 Weeks	18	66	24	230	254	694	80	579	659	2,043	210	1,032	2,912	3,944
	Last 52 Weeks	14	61	35	180	215	691	95	423	518	1,889	251	981	2,658	3,639
	% Change	-22.2 %	-7.6 %	45.8 %	-21.7 %	-15.4 %	-0.4 %	18.8 %	-26.9 %	-21.4 %	-7.5 %	19.5 %	-4.9 %	-8.7 %	-7.7 %
South	Prior 52 Weeks	21	113	45	425	470	960	172	1,035	1,207	3,368	304	1,564	4,879	6,443
	Last 52 Weeks	16	90	75	461	536	978	186	767	953	3,119	435	1,620	4,507	6,127
	% Change	-23.8 %	-20.4 %	66.7 %	8.5 %	14.0 %	1.9 %	8.1 %	-25.9 %	-21.0 %	-7.4 %	43.1 %	3.6 %	-7.6 %	-4.9 %
Central	Prior 52 Weeks	0	73	1	104	105	203	37	21	58	990	56	381	1,104	1,485
	Last 52 Weeks	2	41	1	131	132	218	33	20	53	1,163	111	393	1,327	1,720
	% Change	Infinity	-43.8 %	0.0 %	26.0 %	25.7 %	7.4 %	-10.8 %	-4.8 %	-8.6 %	17.5 %	98.2 %	3.1 %	20.2 %	15.8 %
Hermitage	Prior 52 Weeks	11	94	53	269	322	830	147	668	815	3,793	247	1,257	4,855	6,112
	Last 52 Weeks	19	124	72	328	400	881	167	510	677	3,485	354	1,424	4,516	5,940
	% Change	72.7 %	31.9 %	35.8 %	21.9 %	24.2 %	6.1 %	13.6 %	-23.7 %	-16.9 %	-8.1 %	43.3 %	13.3 %	-7.0 %	-2.8 %
North	Prior 52 Weeks	28	80	30	280	310	1,007	131	521	652	1,868	247	1,425	2,767	4,192
	Last 52 Weeks	18	81	32	294	326	864	129	491	620	1,953	289	1,289	2,862	4,151
	% Change	-35.7 %	1.3 %	6.7 %	5.0 %	5.2 %	-14.2 %	-1.5 %	-5.8 %	-4.9 %	4.6 %	17.0 %	-9.5 %	3.4 %	-1.0 %
Madison	Prior 52 Weeks	3	71	43	148	191	601	69	535	604	2,242	177	866	3,023	3,889
	Last 52 Weeks	9	45	37	163	200	561	71	416	487	2,195	228	815	2,910	3,725
	% Change	200.0 %	-36.6 %	-14.0 %	10.1 %	4.7 %	-6.7 %	2.9 %	-22.2 %	-19.4 %	-2.1 %	28.8 %	-5.9 %	-3.7 %	-4.2 %
Midtown Hills	Prior 52 Weeks	4	62	26	144	170	401	164	438	602	2,405	150	637	3,157	3,794
	Last 52 Weeks	2	66	45	133	178	449	185	327	512	2,354	193	695	3,059	3,754
	% Change	-50.0 %	6.5 %	73.1 %	-7.6 %	4.7 %	12.0 %	12.8 %	-25.3 %	-15.0 %	-2.1 %	28.7 %	9.1 %	-3.1 %	-1.1 %
Not Validated	Prior 52 Weeks	0	0	0	0	0	0	1	0	1	6	0	0	7	7
	Last 52 Weeks	0	0	0	1	1	2	0	1	1	5	0	3	6	9
	% Change	0.0 %	0.0 %	0.0 %	Infinity	Infinity	Infinity	-100.0 %	Infinity	0.0 %	-16.7 %	0.0 %	Infinity	-14.3 %	28.6 %
County	Prior 52 Weeks	88	600	251	1,662	1,913	5,014	908	4,229	5,137	19,305	1,537	7,615	25,979	33,594
	Last 52 Weeks	86	545	320	1,785	2,105	4,964	985	3,281	4,266	18,732	2,029	7,700	25,027	32,727
	% Change	-2.3 %	-9.2 %	27.5 %	7.4 %	10.0 %	-1.0 %	8.5 %	-22.4 %	-17.0 %	-3.0 %	32.0 %	1.1 %	-3.7 %	-2.6 %

Prior 52 Weeks	**Begin Date**	04/12/2015	**End Date**	04/09/2016
Last 52 Weeks	**Begin Date**	04/10/2016	**End Date**	04/08/2017

Sourced from MNPD ARMS on 4/12/2017 9:03:05 AM. The figures above were sourced from incident reports using Uniform Crime Reporting definitions and reporting guidelines, based on the date when the crime was reported. This report is intended to be a management and planning tool and does not reflect the official UCR counts for the department. Incidents where a location is unknown or unspecified are included in the countywide totals. 'Unknown' refers to records in which the address is listed as 'Unknown' on the incident report. 'Not Validated' refers to records that were entered in with an invalid addresses.

2 Week, 8 Week, 16 Week, YTD, and 24 Month Summary

METROPOLITAN POLICE DEPARTMENT
of Nashville and Davidson County

Aggregated by precinct (incident location). Based on date when each incident was reported.

		Rolling Two Week			Rolling Eight Week			Rolling Sixteen Week			YTD			Rolling Twenty-Four Month		
		Last Week to Prior Week			Last 4 Weeks to Prior 4 Weeks			Last 8 Weeks to Prior 8 Weeks			Current YTD to Prior YTD			Last 52 Weeks to Prior 52 Weeks		
		Violent Offenses	Property Offenses	Part I Offenses	Violent Offenses	Property Offenses	Part I Offenses	Violent Offenses	Property Offenses	Part I Offenses	Violent Offenses	Property Offenses	Part I Offenses	Violent Offenses	Property Offenses	Part I Offenses
West	Prior	10	63	73	23	179	202	70	517	587	117	836	953	453	3,275	3,728
	Last	12	64	76	44	245	289	67	424	491	110	808	918	480	3,182	3,662
	% Change	20.0 %	1.6 %	4.1 %	91.3 %	36.9 %	43.1 %	-4.3 %	-18.0 %	-16.4 %	-6.0 %	-3.3 %	-3.7 %	6.0 %	-2.8 %	-1.8 %
East	Prior	19	44	63	52	166	218	165	410	575	230	681	911	1,032	2,912	3,944
	Last	17	35	52	66	180	246	118	346	464	255	659	914	981	2,658	3,639
	% Change	-10.5 %	-20.5 %	-17.5 %	26.9 %	8.4 %	12.8 %	-28.5 %	-15.6 %	-19.3 %	10.9 %	-3.2 %	0.3 %	-4.9 %	-8.7 %	-7.7 %
South	Prior	21	70	91	116	321	437	259	659	918	408	1,311	1,719	1,564	4,879	6,443
	Last	28	66	94	123	307	430	239	628	867	426	1,153	1,579	1,620	4,507	6,127
	% Change	33.3 %	-5.7 %	3.3 %	6.0 %	-4.4 %	-1.6 %	-7.7 %	-4.7 %	-5.6 %	4.4 %	-12.1 %	-8.1 %	3.6 %	-7.6 %	-4.9 %
Central	Prior	9	23	32	14	83	97	40	219	259	84	240	324	381	1,104	1,485
	Last	11	21	32	36	91	127	50	174	224	83	336	419	393	1,327	1,720
	% Change	22.2 %	-8.7 %	0.0 %	157.1 %	9.6 %	30.9 %	25.0 %	-20.5 %	-13.5 %	-1.2 %	40.0 %	29.3 %	3.1 %	20.2 %	15.8 %
Hermitage	Prior	23	104	127	114	307	421	211	650	861	331	1,221	1,552	1,257	4,855	6,112
	Last	26	64	90	95	333	428	209	640	849	372	1,126	1,498	1,424	4,516	5,940
	% Change	13.0 %	-38.5 %	-29.1 %	-16.7 %	8.5 %	1.7 %	-0.9 %	-1.5 %	-1.4 %	12.4 %	-7.8 %	-3.5 %	13.3 %	-7.0 %	-2.8 %
North	Prior	24	60	84	73	205	278	184	428	612	315	632	947	1,425	2,767	4,192
	Last	26	46	72	111	213	324	184	418	602	319	738	1,057	1,289	2,862	4,151
	% Change	8.3 %	-23.3 %	-14.3 %	52.1 %	3.9 %	16.5 %	0.0 %	-2.3 %	-1.6 %	1.3 %	16.8 %	11.6 %	-9.5 %	3.4 %	-1.0 %
Madison	Prior	12	51	63	45	234	279	115	408	523	204	763	967	866	3,023	3,889
	Last	13	57	70	54	232	286	99	466	565	189	779	968	815	2,910	3,725
	% Change	8.3 %	11.8 %	11.1 %	20.0 %	-0.9 %	2.5 %	-13.9 %	14.2 %	8.0 %	-7.4 %	2.1 %	0.1 %	-5.9 %	-3.7 %	-4.2 %
Midtown Hills	Prior	12	57	69	52	201	253	137	445	582	162	732	894	637	3,157	3,794
	Last	21	43	64	66	229	295	118	430	548	232	785	1,017	695	3,059	3,754
	% Change	75.0 %	-24.6 %	-7.2 %	26.9 %	13.9 %	16.6 %	-13.9 %	-3.4 %	-5.8 %	43.2 %	7.2 %	13.8 %	9.1 %	-3.1 %	-1.1 %
Not Validated	Prior	0	1	1	0	0	0	1	3	4	0	0	0	0	7	7
	Last	1	0	1	1	3	4	1	3	4	1	5	6	3	6	9
	% Change	Infinity	-100.0 %	0.0 %	Infinity	Infinity	Infinity	0.0 %	0.0 %	0.0 %	Infinity	Infinity	Infinity	Infinity	-14.3 %	28.6 %
County	Prior	130	473	603	489	1,696	2,185	1,182	3,739	4,921	1,851	6,416	8,267	7,615	25,979	33,594
	Last	155	396	551	596	1,833	2,429	1,085	3,529	4,614	1,987	6,389	8,376	7,700	25,027	32,727
	% Change	19.2 %	-16.3 %	-8.6 %	21.9 %	8.1 %	11.2 %	-8.2 %	-5.6 %	-6.2 %	7.3 %	-0.4 %	1.3 %	1.1 %	-3.7 %	-2.6 %

Information summarized for CompStat week ending 04/08/2017.

Sourced from MNPD ARMS on 4/12/2017 9:03:05 AM. The figures above were sourced from incident reports using Uniform Crime Reporting definitions and reporting guidelines, based on the date when the crime was reported. This report is intended to be a management and planning tool and does not reflect the official UCR counts for the department. Incidents where a location is unknown or unspecified are included in the countywide totals. 'Unknown' refers to records in which the address is listed as 'Unknown' on the incident report. 'Not Validated' refers to records that were entered in with an invalid addresses.

County Incident Report Summary

METROPOLITAN POLICE DEPARTMENT
of Nashville and Davidson County

Two Week, Eight Week, Sixteen Week, YTD, and 24 Month Analyses

Aggregated by precinct (incident location). Based on date when each incident was reported.

		Homicide	Forcible Rape	Commercial Robbery	Street Robbery	Total Robbery	Aggravated Assault	Commercial Burglary	Residential Burglary	Total Burglary	Larceny	Auto Theft	Violent Offenses	Property Offenses	Part I Offenses
Two Week	Prior Week	2	11	2	30	32	85	12	53	65	355	53	130	473	603
	Last Week	3	11	3	28	31	110	12	45	57	291	48	155	396	551
	% Change	50.0%	0.0%	50.0%	-6.7%	-3.1%	29.4%	0.0%	-15.1%	-12.3%	-18.0%	-9.4%	19.2%	-16.3%	-8.6%
Eight Week	Prior 4 Weeks	4	46	21	117	138	301	42	206	248	1,287	161	489	1,696	2,185
	Last 4 Weeks	10	37	12	148	160	389	49	192	241	1,366	226	596	1,833	2,429
	% Change	150.0%	-19.6%	-42.9%	26.5%	15.9%	29.2%	16.7%	-6.8%	-2.8%	6.1%	40.4%	21.9%	8.1%	11.2%
Sixteen Week	Prior 8 Weeks	15	68	65	260	325	774	174	423	597	2,718	424	1,182	3,739	4,921
	Last 8 Weeks	14	83	33	265	298	690	91	398	489	2,653	387	1,085	3,529	4,614
	% Change	-6.7%	22.1%	-49.2%	1.9%	-8.3%	-10.9%	-47.7%	-5.9%	-18.1%	-2.4%	-8.7%	-8.2%	-5.6%	-6.2%
YTD 2016	2016 YTD	22	154	65	370	435	1,240	201	1,064	1,265	4,746	405	1,851	6,416	8,267
	2017 YTD	24	132	81	456	537	1,294	229	720	949	4,748	692	1,987	6,389	8,376
	% Change	9.1%	-14.3%	24.6%	23.2%	23.4%	4.4%	13.9%	-32.3%	-25.0%	0.0%	70.9%	7.3%	-0.4%	1.3%
Rolling 24 Month	Prior 52 Weeks	88	600	251	1,662	1,913	5,014	908	4,229	5,137	19,305	1,537	7,615	25,979	33,594
	Last 52 Weeks	86	545	320	1,785	2,105	4,964	985	3,281	4,266	18,732	2,029	7,700	25,027	32,727
	% Change	-2.3%	-9.2%	27.5%	7.4%	10.0%	-1.0%	8.5%	-22.4%	-17.0%	-3.0%	32.0%	1.1%	-3.7%	-2.6%
YTD 2015	2015 YTD	14	155	65	353	418	1,138	199	1,013	1,212	4,115	302	1,725	5,629	7,354
	2017 YTD	24	132	81	456	537	1,294	229	720	949	4,748	692	1,987	6,389	8,376
	% Change	71.4%	-14.8%	24.6%	29.2%	28.5%	13.7%	15.1%	-28.9%	-21.7%	15.4%	129.1%	15.2%	13.5%	13.9%
YTD 2014	2014 YTD	15	144	40	284	324	1,204	206	952	1,158	4,270	242	1,687	5,670	7,357
	2017 YTD	24	132	81	456	537	1,294	229	720	949	4,748	692	1,987	6,389	8,376
	% Change	60.0%	-8.3%	102.5%	60.6%	65.7%	7.5%	11.2%	-24.4%	-18.0%	11.2%	186.0%	17.8%	12.7%	13.9%
YTD 2013	2013 YTD	9	129	71	350	421	1,185	228	1,266	1,494	4,774	292	1,744	6,560	8,304
	2017 YTD	24	132	81	456	537	1,294	229	720	949	4,748	692	1,987	6,389	8,376
	% Change	166.7%	2.3%	14.1%	30.3%	27.6%	9.2%	0.4%	-43.1%	-36.5%	-0.5%	137.0%	13.9%	-2.6%	0.9%
YTD 2012	2012 YTD	15	132	57	341	398	1,336	244	1,218	1,462	4,915	344	1,881	6,721	8,602
	2017 YTD	24	132	81	456	537	1,294	229	720	949	4,748	692	1,987	6,389	8,376
	% Change	60.0%	0.0%	42.1%	33.7%	34.9%	-3.1%	-6.1%	-40.9%	-35.1%	-3.4%	101.2%	5.6%	-4.9%	-2.6%

Information summarized for CompStat week ending 04/08/2017.

Sourced from MNPD ARMS on 4/12/2017 9:03:05 AM. The figures above were sourced from incident reports using Uniform Crime Reporting definitions and reporting guidelines, based on the date when the crime was reported. This report is intended to be a management and planning tool and does not reflect the official UCR counts for the department. Incidents where a location is unknown or unspecified are included in the countywide totals.

County Incident Report Summary

METROPOLITAN POLICE DEPARTMENT
of Nashville and Davidson County

Additional YTD Analyses

Aggregated by precinct (incident location). Based on date when each incident was reported.

		Homicide	Forcible Rape	Commercial Robbery	Street Robbery	Total Robbery	Aggravated Assault	Commercial Burglary	Residential Burglary	Total Burglary	Larceny	Auto Theft	Violent Offenses	Property Offenses	Part I Offenses
YTD 2011	2011 YTD	13	132	79	319	398	1,103	288	1,635	1,923	4,913	445	1,646	7,281	8,927
	2017 YTD	24	132	81	456	537	1,294	229	720	949	4,748	692	1,987	6,389	8,376
	% Change	84.6%	0.0%	2.5%	42.9%	34.9%	17.3%	-20.5%	-56.0%	-50.7%	-3.4%	55.5%	20.7%	-12.3%	-6.2%
YTD 2010	2010 YTD	17	125	101	358	459	1,081	343	1,358	1,701	5,059	414	1,682	7,174	8,856
	2017 YTD	24	132	81	456	537	1,294	229	720	949	4,748	692	1,987	6,389	8,376
	% Change	41.2%	5.6%	-19.8%	27.4%	17.0%	19.7%	-33.2%	-47.0%	-44.2%	-6.1%	67.1%	18.1%	-10.9%	-5.4%
YTD 2009	2009 YTD	22	126	77	437	514	1,206	322	1,281	1,603	5,331	460	1,868	7,394	9,262
	2017 YTD	24	132	81	456	537	1,294	229	720	949	4,748	692	1,987	6,389	8,376
	% Change	9.1%	4.8%	5.2%	4.3%	4.5%	7.3%	-28.9%	-43.8%	-40.8%	-10.9%	50.4%	6.4%	-13.6%	-9.6%
YTD 2008	2008 YTD	21	116	91	434	525	1,350	301	1,186	1,487	5,905	548	2,012	7,940	9,952
	2017 YTD	24	132	81	456	537	1,294	229	720	949	4,748	692	1,987	6,389	8,376
	% Change	14.3%	13.8%	-11.0%	5.1%	2.3%	-4.1%	-23.9%	-39.3%	-36.2%	-19.6%	26.3%	-1.2%	-19.5%	-15.8%
YTD 2007	2007 YTD	16	127	119	517	636	1,505	410	1,226	1,636	6,078	856	2,284	8,570	10,854
	2017 YTD	24	132	81	456	537	1,294	229	720	949	4,748	692	1,987	6,389	8,376
	% Change	50.0%	3.9%	-31.9%	-11.8%	-15.6%	-14.0%	-44.1%	-41.3%	-42.0%	-21.9%	-19.2%	-13.0%	-25.4%	-22.8%
YTD 2006	2006 YTD	17	131	127	487	614	1,424	474	1,044	1,518	5,956	739	2,186	8,213	10,399
	2017 YTD	24	132	81	456	537	1,294	229	720	949	4,748	692	1,987	6,389	8,376
	% Change	41.2%	0.8%	-36.2%	-6.4%	-12.5%	-9.1%	-51.7%	-31.0%	-37.5%	-20.3%	-6.4%	-9.1%	-22.2%	-19.5%
YTD 2005	2005 YTD	18	136	119	459	578	1,564	445	1,192	1,637	6,691	931	2,296	9,259	11,555
	2017 YTD	24	132	81	456	537	1,294	229	720	949	4,748	692	1,987	6,389	8,376
	% Change	33.3%	-2.9%	-31.9%	-0.7%	-7.1%	-17.3%	-48.5%	-39.6%	-42.0%	-29.0%	-25.7%	-13.5%	-31.0%	-27.5%
YTD 2004	2004 YTD	12	142	92	426	518	1,455	407	1,295	1,702	6,740	1,195	2,127	9,637	11,764
	2017 YTD	24	132	81	456	537	1,294	229	720	949	4,748	692	1,987	6,389	8,376
	% Change	100.0%	-7.0%	-12.0%	7.0%	3.7%	-11.1%	-43.7%	-44.4%	-44.2%	-29.6%	-42.1%	-6.6%	-33.7%	-28.8%
YTD 2003	2003 YTD	14	128	68	438	506	1,402	384	1,143	1,527	6,241	1,256	2,050	9,024	11,074
	2017 YTD	24	132	81	456	537	1,294	229	720	949	4,748	692	1,987	6,389	8,376
	% Change	71.4%	3.1%	19.1%	4.1%	6.1%	-7.7%	-40.4%	-37.0%	-37.9%	-23.9%	-44.9%	-3.1%	-29.2%	-24.4%
YTD 2002	2002 YTD	17	153	105	442	547	1,584	486	1,450	1,936	6,102	1,311	2,301	9,349	11,650
	2017 YTD	24	132	81	456	537	1,294	229	720	949	4,748	692	1,987	6,389	8,376
	% Change	41.2%	-13.7%	-22.9%	3.2%	-1.8%	-18.3%	-52.9%	-50.3%	-51.0%	-22.2%	-47.2%	-13.6%	-31.7%	-28.1%

Information summarized for CompStat week ending 04/08/2017.

Sourced from MNPD ARMS on 4/12/2017 9:03:05 AM. The figures above were sourced from incident reports using Uniform Crime Reporting definitions and reporting guidelines, based on the date when the crime was reported. This report is intended to be a management and planning tool and does not reflect the official UCR counts for the department. Incidents where a location is unknown or unspecified are included in the countywide totals..

County Efficiency Report Summary

METROPOLITAN POLICE DEPARTMENT
of Nashville and Davidson County

Two Week, Eight Week, Sixteen Week, YTD, and 24 Month Analyses

Aggregated by component of arresting officer / officer making stop.

		Adults Only				Adults and Juveniles						
		Felony Arrests	Misdemeanor Arrests	Citation Arrests	Total Arrests	Part I Arrests	Weapons Law Violation Arrests	Drug-Related Arrests	DUI Arrests	Warrant Service Attempts	Warrants Served	Vehicle Stops
Two Week	Prior Week	160	434	522	1,116	131	16	185	37	792	567	4,419
	Last Week	189	420	453	1,062	138	14	142	43	806	532	3,491
	% Change	18.1%	-3.2%	-13.2%	-4.8%	5.3%	-12.5%	-23.2%	16.2%	1.8%	-6.2%	-21.0%
Eight Week	Prior 4 Weeks	735	1,814	2,552	5,101	602	73	830	160	3,352	2,418	20,617
	Last 4 Weeks	678	1,706	2,081	4,465	579	64	694	155	3,140	2,112	16,901
	% Change	-7.8%	-6.0%	-18.5%	-12.5%	-3.8%	-12.3%	-16.4%	-3.1%	-6.3%	-12.7%	-18.0%
Sixteen Week	Prior 8 Weeks	1,376	3,339	5,068	9,783	1,285	112	1,486	302	6,224	3,793	39,967
	Last 8 Weeks	1,413	3,520	4,633	9,566	1,181	137	1,524	315	6,492	4,530	37,518
	% Change	2.7%	5.4%	-8.6%	-2.2%	-8.1%	22.3%	2.6%	4.3%	4.3%	19.4%	-6.1%
YTD	2016 YTD	2,865	6,674	10,661	20,200	2,307	223	3,507	559	13,873	7,875	95,515
	2017 YTD	2,533	6,179	8,622	17,334	2,177	224	2,737	559	11,619	7,537	69,354
	% Change	-11.6%	-7.4%	-19.1%	-14.2%	-5.6%	0.4%	-22.0%	0.0%	-16.2%	-4.3%	-27.4%
Rolling 24 Month	Prior 52 Weeks	10,250	24,761	37,869	72,880	8,518	799	11,351	2,040	51,746	28,098	345,024
	Last 52 Weeks	9,423	22,638	33,503	65,564	8,102	782	10,179	1,885	41,802	27,868	270,983
	% Change	-8.1%	-8.6%	-11.5%	-10.0%	-4.9%	-2.1%	-10.3%	-7.6%	-19.2%	-0.8%	-21.5%
YTD 2015	2015 YTD	2,690	6,618	10,979	20,287	2,114	209	3,132	661	15,588	7,154	105,288
	2017 YTD	2,533	6,179	8,622	17,334	2,177	224	2,737	559	11,619	7,537	69,354
	% Change	-5.8%	-6.6%	-21.5%	-14.6%	3.0%	7.2%	-12.6%	-15.4%	-25.5%	5.4%	-34.1%
YTD 2014	2014 YTD	2,846	6,890	12,430	22,166	2,020	247	3,562	760	17,148	7,254	122,356
	2017 YTD	2,533	6,179	8,622	17,334	2,177	224	2,737	559	11,619	7,537	69,354
	% Change	-11.0%	-10.3%	-30.6%	-21.8%	7.8%	-9.3%	-23.2%	-26.4%	-32.2%	3.9%	-43.3%
YTD 2013	2013 YTD	3,244	6,741	12,857	22,842	2,093	273	3,854	941	17,557	7,230	123,859
	2017 YTD	2,533	6,179	8,622	17,334	2,177	224	2,737	559	11,619	7,537	69,354
	% Change	-21.9%	-8.3%	-32.9%	-24.1%	4.0%	-17.9%	-29.0%	-40.6%	-33.8%	4.2%	-44.0%
YTD 2012	2012 YTD	3,520	7,200	12,827	23,547	2,218	269	3,832	1,061	18,894	7,899	133,072
	2017 YTD	2,533	6,179	8,622	17,334	2,177	224	2,737	559	11,619	7,537	69,354
	% Change	-28.0%	-14.2%	-32.8%	-26.4%	-1.8%	-16.7%	-28.6%	-47.3%	-38.5%	-4.6%	-47.9%

Information summarized for CompStat week ending 04/08/2017.

Sourced from MNPD ARMS on 4/12/2017 9:03:06 AM. Arrest summaries are not a count of arrest charges. 1 arrest = 1 body. Warrant Service summary considers 1 count for each service attempt and 1 count for each outstanding warrant served. Vehicle Stop summary sources MNPD's Vehicle Stop (Form 252) Database. Vehicle stop totals count all reports electronically entered via AFR. Hardcopy reports not entered into ARMS will affect accuracy of totals.

West Precinct Incident Report Summary

METROPOLITAN POLICE DEPARTMENT
of Nashville and Davidson County

Two Week, Eight Week, Sixteen Week, YTD, and 24 Month Analyses

Aggregated by precinct (incident location). Based on date when each incident was reported.

		Homicide	Forcible Rape	Commercial Robbery	Street Robbery	Total Robbery	Aggravated Assault	Commercial Burglary	Residential Burglary	Total Burglary	Larceny	Auto Theft	Violent Offenses	Property Offenses	Part I Offenses
Two Week	Prior Week	0	0	0	2	2	8	2	11	13	44	6	10	63	73
	Last Week	0	1	0	1	1	10	3	7	10	46	8	12	64	76
	% Change	-	-	-	-50.0%	-50.0%	25.0%	50.0%	-36.4%	-23.1%	4.5%	33.3%	20.0%	1.6%	4.1%
Eight Week	Prior 4 Weeks	0	3	1	5	6	14	3	15	18	150	11	23	179	202
	Last 4 Weeks	1	4	0	7	7	32	7	26	33	188	24	44	245	289
	% Change	-	33.3%	-100.0%	40.0%	16.7%	128.6%	133.3%	73.3%	83.3%	25.3%	118.2%	91.3%	36.9%	43.1%
Sixteen Week	Prior 8 Weeks	1	8	3	15	18	43	20	49	69	416	32	70	517	587
	Last 8 Weeks	1	7	1	12	13	46	10	41	51	338	35	67	424	491
	% Change	0.0%	-12.5%	-66.7%	-20.0%	-27.8%	7.0%	-50.0%	-16.3%	-26.1%	-18.8%	9.4%	-4.3%	-18.0%	-16.4%
YTD 2016	2016 YTD	2	9	5	9	14	92	24	118	142	652	42	117	836	953
	2017 YTD	2	12	4	19	23	73	25	81	106	652	50	110	808	918
	% Change	0.0%	33.3%	-20.0%	111.1%	64.3%	-20.7%	4.2%	-31.4%	-25.4%	0.0%	19.0%	-6.0%	-3.3%	-3.7%
Rolling 24 Month	Prior 52 Weeks	3	41	29	62	91	318	107	432	539	2,590	146	453	3,275	3,728
	Last 52 Weeks	6	37	23	94	117	320	119	326	445	2,569	168	480	3,182	3,662
	% Change	100.0%	-9.8%	-20.7%	51.6%	28.6%	0.6%	11.2%	-24.5%	-17.4%	-0.8%	15.1%	6.0%	-2.8%	-1.8%
YTD 2015	2015 YTD	0	11	7	29	36	74	20	97	117	553	33	121	703	824
	2017 YTD	2	12	4	19	23	73	25	81	106	652	50	110	808	918
	% Change	-	9.1%	-42.9%	-34.5%	-36.1%	-1.4%	25.0%	-16.5%	-9.4%	17.9%	51.5%	-9.1%	14.9%	11.4%
YTD 2014	2014 YTD	0	10	6	14	20	64	27	92	119	653	27	94	799	893
	2017 YTD	2	12	4	19	23	73	25	81	106	652	50	110	808	918
	% Change	-	20.0%	-33.3%	35.7%	15.0%	14.1%	-7.4%	-12.0%	-10.9%	-0.2%	85.2%	17.0%	1.1%	2.8%
YTD 2013	2013 YTD	1	13	10	15	25	95	39	133	172	810	30	134	1,012	1,146
	2017 YTD	2	12	4	19	23	73	25	81	106	652	50	110	808	918
	% Change	100.0%	-7.7%	-60.0%	26.7%	-8.0%	-23.2%	-35.9%	-39.1%	-38.4%	-19.5%	66.7%	-17.9%	-20.2%	-19.9%
YTD 2012	2012 YTD	0	9	7	11	18	91	15	126	141	645	32	118	818	936
	2017 YTD	2	12	4	19	23	73	25	81	106	652	50	110	808	918
	% Change	-	33.3%	-42.9%	72.7%	27.8%	-19.8%	66.7%	-35.7%	-24.8%	1.1%	56.3%	-6.8%	-1.2%	-1.9%

Information summarized for CompStat week ending 04/08/2017.

Sourced from MNPD ARMS on 4/12/2017 9:03:06 AM. The figures above were sourced from incident reports using Uniform Crime Reporting definitions and reporting guidelines, based on the date when the crime was reported. This report is intended to be a management and planning tool and does not reflect the official UCR counts for the department. Incidents where a location is unknown or unspecified are included in the countywide totals.

West Precinct Efficiency Report Summary

METROPOLITAN POLICE DEPARTMENT
of Nashville and Davidson County

Two Week, Eight Week, Sixteen Week, YTD, and 24 Month Analyses

Aggregated by component of arresting officer / officer making stop.

		Adults Only				Adults and Juveniles						
		Felony Arrests	Misdemeanor Arrests	Citation Arrests	Total Arrests	Part I Arrests	Weapons Law Violation Arrests	Drug-Related Arrests	DUI Arrests	Warrant Service Attempts	Warrants Served	Vehicle Stops
Two Week	Prior Week	7	19	24	50	14	1	3	2	63	22	493
	Last Week	12	22	28	62	11	0	10	4	103	18	454
	% Change	71.4%	15.8%	16.7%	24.0%	-21.4%	-100.0%	233.3%	100.0%	63.5%	-18.2%	-7.9%
Eight Week	Prior 4 Weeks	44	108	173	325	69	10	60	11	387	89	2,548
	Last 4 Weeks	50	85	119	254	66	6	30	12	283	98	2,145
	% Change	13.6%	-21.3%	-31.2%	-21.8%	-4.3%	-40.0%	-50.0%	9.1%	-26.9%	10.1%	-15.8%
Sixteen Week	Prior 8 Weeks	74	191	362	627	163	5	108	14	698	205	4,661
	Last 8 Weeks	94	193	292	579	135	16	90	23	670	187	4,693
	% Change	27.0%	1.0%	-19.3%	-7.7%	-17.2%	220.0%	-16.7%	64.3%	-4.0%	-8.8%	0.7%
YTD	2016 YTD	149	340	784	1,273	265	14	254	45	1,336	379	11,530
	2017 YTD	154	348	591	1,093	251	19	182	33	1,300	351	8,631
	% Change	3.4%	2.4%	-24.6%	-14.1%	-5.3%	35.7%	-28.3%	-26.7%	-2.7%	-7.4%	-25.1%
Rolling 24 Month	Prior 52 Weeks	595	1,306	3,136	5,037	1,096	43	832	112	4,925	1,397	41,338
	Last 52 Weeks	550	1,066	2,360	3,976	891	51	674	103	4,447	1,353	33,079
	% Change	-7.6%	-18.4%	-24.7%	-21.1%	-18.7%	18.6%	-19.0%	-8.0%	-9.7%	-3.1%	-20.0%
YTD 2015	2015 YTD	146	390	977	1,513	261	10	221	47	1,343	413	12,181
	2017 YTD	154	348	591	1,093	251	19	182	33	1,300	351	8,631
	% Change	5.5%	-10.8%	-39.5%	-27.8%	-3.8%	90.0%	-17.6%	-29.8%	-3.2%	-15.0%	-29.1%
YTD 2014	2014 YTD	263	669	1,597	2,529	283	19	488	85	2,281	608	19,787
	2017 YTD	154	348	591	1,093	251	19	182	33	1,300	351	8,631
	% Change	-41.4%	-48.0%	-63.0%	-56.8%	-11.3%	0.0%	-62.7%	-61.2%	-43.0%	-42.3%	-56.4%
YTD 2013	2013 YTD	272	652	1,386	2,310	292	18	362	118	1,762	512	19,874
	2017 YTD	154	348	591	1,093	251	19	182	33	1,300	351	8,631
	% Change	-43.4%	-46.6%	-57.4%	-52.7%	-14.0%	5.6%	-49.7%	-72.0%	-26.2%	-31.4%	-56.6%
YTD 2012	2012 YTD	376	931	1,588	2,895	325	32	514	132	2,434	712	21,027
	2017 YTD	154	348	591	1,093	251	19	182	33	1,300	351	8,631
	% Change	-59.0%	-62.6%	-62.8%	-62.2%	-22.8%	-40.6%	-64.6%	-75.0%	-46.6%	-50.7%	-59.0%

Information summarized for CompStat week ending 04/08/2017.

Sourced from MNPD ARMS on 4/12/2017 9:03:06 AM. Arrest summaries are not a count of arrest charges. 1 arrest = 1 body. Warrant Service summary considers 1 count for each service attempt and 1 count for each outstanding warrant served. Vehicle Stop summary sources MNPD's Vehicle Stop (Form 252) Database. Vehicle stop totals count all reports electronically entered via AFR. Hardcopy reports not entered into ARMS will affect accuracy of totals.

East Precinct Incident Report Summary

METROPOLITAN POLICE DEPARTMENT
of Nashville and Davidson County

Two Week, Eight Week, Sixteen Week, YTD, and 24 Month Analyses

Aggregated by precinct (incident location). Based on date when each incident was reported.

		Homicide	Forcible Rape	Commercial Robbery	Street Robbery	Total Robbery	Aggravated Assault	Commercial Burglary	Residential Burglary	Total Burglary	Larceny	Auto Theft	Violent Offenses	Property Offenses	Part I Offenses
Two Week	Prior Week	1	1	0	1	1	16	1	6	7	33	4	19	44	63
	Last Week	0	1	0	7	7	9	3	6	9	19	7	17	35	52
	% Change	-100.0%	0.0%	-	600.0%	600.0%	-43.8%	200.0%	0.0%	28.6%	-42.4%	75.0%	-10.5%	-20.5%	-17.5%
Eight Week	Prior 4 Weeks	1	7	0	8	8	36	4	21	25	125	16	52	166	218
	Last 4 Weeks	1	2	1	19	20	43	4	23	27	124	29	66	180	246
	% Change	0.0%	-71.4%	-	137.5%	150.0%	19.4%	0.0%	9.5%	8.0%	-0.8%	81.3%	26.9%	8.4%	12.8%
Sixteen Week	Prior 8 Weeks	4	7	11	21	32	122	22	70	92	268	50	165	410	575
	Last 8 Weeks	2	9	1	27	28	79	8	44	52	249	45	118	346	464
	% Change	-50.0%	28.6%	-90.9%	28.6%	-12.5%	-35.2%	-63.6%	-37.1%	-43.5%	-7.1%	-10.0%	-28.5%	-15.6%	-19.3%
YTD 2016	2016 YTD	2	16	3	42	45	167	25	119	144	471	66	230	681	911
	2017 YTD	4	16	9	42	51	184	22	101	123	458	78	255	659	914
	% Change	100.0%	0.0%	200.0%	0.0%	13.3%	10.2%	-12.0%	-15.1%	-14.6%	-2.8%	18.2%	10.9%	-3.2%	0.3%
Rolling 24 Month	Prior 52 Weeks	18	66	24	230	254	694	80	579	659	2,043	210	1,032	2,912	3,944
	Last 52 Weeks	14	61	35	180	215	691	95	423	518	1,889	251	981	2,658	3,639
	% Change	-22.2%	-7.6%	45.8%	-21.7%	-15.4%	-0.4%	18.8%	-26.9%	-21.4%	-7.5%	19.5%	-4.9%	-8.7%	-7.7%
YTD 2015	2015 YTD	2	26	16	43	59	189	21	138	159	400	46	276	605	881
	2017 YTD	4	16	9	42	51	184	22	101	123	458	78	255	659	914
	% Change	100.0%	-38.5%	-43.8%	-2.3%	-13.6%	-2.6%	4.8%	-26.8%	-22.6%	14.5%	69.6%	-7.6%	8.9%	3.7%
YTD 2014	2014 YTD	2	16	4	42	46	181	16	99	115	398	24	245	537	782
	2017 YTD	4	16	9	42	51	184	22	101	123	458	78	255	659	914
	% Change	100.0%	0.0%	125.0%	0.0%	10.9%	1.7%	37.5%	2.0%	7.0%	15.1%	225.0%	4.1%	22.7%	16.9%
YTD 2013	2013 YTD	1	21	8	57	65	188	8	208	216	429	36	275	681	956
	2017 YTD	4	16	9	42	51	184	22	101	123	458	78	255	659	914
	% Change	300.0%	-23.8%	12.5%	-26.3%	-21.5%	-2.1%	175.0%	-51.4%	-43.1%	6.8%	116.7%	-7.3%	-3.2%	-4.4%
YTD 2012	2012 YTD	2	17	13	60	73	222	23	180	203	545	35	314	783	1,097
	2017 YTD	4	16	9	42	51	184	22	101	123	458	78	255	659	914
	% Change	100.0%	-5.9%	-30.8%	-30.0%	-30.1%	-17.1%	-4.3%	-43.9%	-39.4%	-16.0%	122.9%	-18.8%	-15.8%	-16.7%

Information summarized for CompStat week ending 04/08/2017.

Sourced from MNPD ARMS on 4/12/2017 9:03:06 AM. The figures above were sourced from incident reports using Uniform Crime Reporting definitions and reporting guidelines, based on the date when the crime was reported. This report is intended to be a management and planning tool and does not reflect the official UCR counts for the department. Incidents where a location is unknown or unspecified are included in the countywide totals.

East Precinct Efficiency Report Summary

METROPOLITAN POLICE DEPARTMENT
of Nashville and Davidson County

Two Week, Eight Week, Sixteen Week, YTD, and 24 Month Analyses

Aggregated by component of arresting officer / officer making stop.

		Adults Only				Adults and Juveniles						
		Felony Arrests	Misdemeanor Arrests	Citation Arrests	Total Arrests	Part I Arrests	Weapons Law Violation Arrests	Drug-Related Arrests	DUI Arrests	Warrant Service Attempts	Warrants Served	Vehicle Stops
Two Week	Prior Week	18	50	51	119	18	3	14	3	189	78	563
	Last Week	23	35	67	125	22	3	25	2	130	47	400
	% Change	27.8%	-30.0%	31.4%	5.0%	22.2%	0.0%	78.6%	-33.3%	-31.2%	-39.7%	-29.0%
Eight Week	Prior 4 Weeks	70	192	333	595	69	5	88	14	531	231	2,745
	Last 4 Weeks	77	171	280	528	71	7	86	11	639	256	2,305
	% Change	10.0%	-10.9%	-15.9%	-11.3%	2.9%	40.0%	-2.3%	-21.4%	20.3%	10.8%	-16.0%
Sixteen Week	Prior 8 Weeks	171	346	640	1,157	136	20	157	44	935	374	5,040
	Last 8 Weeks	147	363	613	1,123	140	12	174	25	1,170	487	5,050
	% Change	-14.0%	4.9%	-4.2%	-2.9%	2.9%	-40.0%	10.8%	-43.2%	25.1%	30.2%	0.2%
YTD	2016 YTD	354	711	1,293	2,358	215	38	430	57	2,501	809	10,622
	2017 YTD	273	633	1,142	2,048	238	26	301	63	1,904	773	9,096
	% Change	-22.9%	-11.0%	-11.7%	-13.1%	10.7%	-31.6%	-30.0%	10.5%	-23.9%	-4.4%	-14.4%
Rolling 24 Month	Prior 52 Weeks	1,363	3,169	4,785	9,317	902	137	1,714	258	8,664	3,166	38,534
	Last 52 Weeks	1,133	2,405	4,114	7,652	880	138	1,306	211	6,942	3,030	31,624
	% Change	-16.9%	-24.1%	-14.0%	-17.9%	-2.4%	0.7%	-23.8%	-18.2%	-19.9%	-4.3%	-17.9%
YTD 2015	2015 YTD	353	850	1,420	2,623	238	45	461	37	2,332	835	10,698
	2017 YTD	273	633	1,142	2,048	238	26	301	63	1,904	773	9,096
	% Change	-22.7%	-25.5%	-19.6%	-21.9%	0.0%	-42.2%	-34.7%	70.3%	-18.4%	-7.4%	-15.0%
YTD 2014	2014 YTD	388	877	1,501	2,766	209	51	531	59	2,594	860	14,075
	2017 YTD	273	633	1,142	2,048	238	26	301	63	1,904	773	9,096
	% Change	-29.6%	-27.8%	-23.9%	-26.0%	13.9%	-49.0%	-43.3%	6.8%	-26.6%	-10.1%	-35.4%
YTD 2013	2013 YTD	465	939	1,741	3,145	245	56	558	50	2,615	879	15,268
	2017 YTD	273	633	1,142	2,048	238	26	301	63	1,904	773	9,096
	% Change	-41.3%	-32.6%	-34.4%	-34.9%	-2.9%	-53.6%	-46.1%	26.0%	-27.2%	-12.1%	-40.4%
YTD 2012	2012 YTD	483	968	1,584	3,035	275	42	515	39	3,198	1,035	17,539
	2017 YTD	273	633	1,142	2,048	238	26	301	63	1,904	773	9,096
	% Change	-43.5%	-34.6%	-27.9%	-32.5%	-13.5%	-38.1%	-41.6%	61.5%	-40.5%	-25.3%	-48.1%

Information summarized for CompStat week ending 04/08/2017.

Sourced from MNPD ARMS on 4/12/2017 9:03:06 AM. Arrest summaries are not a count of arrest charges. 1 arrest = 1 body. Warrant Service summary considers 1 count for each service attempt and 1 count for each outstanding warrant served. Vehicle Stop summary sources MNPD's Vehicle Stop (Form 252) Database. Vehicle stop totals count all reports electronically entered via AFR. Hardcopy reports not entered into ARMS will affect accuracy of totals.

South Precinct Incident Report Summary

METROPOLITAN POLICE DEPARTMENT
of Nashville and Davidson County

Two Week, Eight Week, Sixteen Week, YTD, and 24 Month Analyses

Aggregated by precinct (incident location). Based on date when each incident was reported.

		Homicide	Forcible Rape	Commercial Robbery	Street Robbery	Total Robbery	Aggravated Assault	Commercial Burglary	Residential Burglary	Total Burglary	Larceny	Auto Theft	Violent Offenses	Property Offenses	Part I Offenses
Two Week	Prior Week	1	4	0	2	2	14	1	9	10	48	12	21	70	91
	Last Week	2	1	3	6	9	16	0	11	11	49	6	28	66	94
	% Change	100.0%	-75.0%	-	200.0%	350.0%	14.3%	-100.0%	22.2%	10.0%	2.1%	-50.0%	33.3%	-5.7%	3.3%
Eight Week	Prior 4 Weeks	0	4	6	30	36	76	7	47	54	231	36	116	321	437
	Last 4 Weeks	4	6	4	29	33	80	9	47	56	198	53	123	307	430
	% Change	-	50.0%	-33.3%	-3.3%	-8.3%	5.3%	28.6%	0.0%	3.7%	-14.3%	47.2%	6.0%	-4.4%	-1.6%
Sixteen Week	Prior 8 Weeks	3	5	15	70	85	166	22	86	108	447	104	259	659	918
	Last 8 Weeks	4	10	10	59	69	156	16	94	110	429	89	239	628	867
	% Change	33.3%	100.0%	-33.3%	-15.7%	-18.8%	-6.0%	-27.3%	9.3%	1.9%	-4.0%	-14.4%	-7.7%	-4.7%	-5.6%
YTD 2016	2016 YTD	8	28	15	99	114	258	30	307	337	867	107	408	1,311	1,719
	2017 YTD	6	14	20	109	129	277	34	154	188	790	175	426	1,153	1,579
	% Change	-25.0%	-50.0%	33.3%	10.1%	13.2%	7.4%	13.3%	-49.8%	-44.2%	-8.9%	63.6%	4.4%	-12.1%	-8.1%
Rolling 24 Month	Prior 52 Weeks	21	113	45	425	470	960	172	1,035	1,207	3,368	304	1,564	4,879	6,443
	Last 52 Weeks	16	90	75	461	536	978	186	767	953	3,119	435	1,620	4,507	6,127
	% Change	-23.8%	-20.4%	66.7%	8.5%	14.0%	1.9%	8.1%	-25.9%	-21.0%	-7.4%	43.1%	3.6%	-7.6%	-4.9%
YTD 2015	2015 YTD	2	22	11	78	89	187	45	280	325	795	51	300	1,171	1,471
	2017 YTD	6	14	20	109	129	277	34	154	188	790	175	426	1,153	1,579
	% Change	200.0%	-36.4%	81.8%	39.7%	44.9%	48.1%	-24.4%	-45.0%	-42.2%	-0.6%	243.1%	42.0%	-1.5%	7.3%
YTD 2014	2014 YTD	2	24	14	65	79	262	43	205	248	802	49	367	1,099	1,466
	2017 YTD	6	14	20	109	129	277	34	154	188	790	175	426	1,153	1,579
	% Change	200.0%	-41.7%	42.9%	67.7%	63.3%	5.7%	-20.9%	-24.9%	-24.2%	-1.5%	257.1%	16.1%	4.9%	7.7%
YTD 2013	2013 YTD	1	23	7	80	87	212	56	251	307	793	61	323	1,161	1,484
	2017 YTD	6	14	20	109	129	277	34	154	188	790	175	426	1,153	1,579
	% Change	500.0%	-39.1%	185.7%	36.3%	48.3%	30.7%	-39.3%	-38.6%	-38.8%	-0.4%	186.9%	31.9%	-0.7%	6.4%
YTD 2012	2012 YTD	0	24	8	77	85	239	53	187	240	777	95	348	1,112	1,460
	2017 YTD	6	14	20	109	129	277	34	154	188	790	175	426	1,153	1,579
	% Change	-	-41.7%	150.0%	41.6%	51.8%	15.9%	-35.8%	-17.6%	-21.7%	1.7%	84.2%	22.4%	3.7%	8.2%

Information summarized for CompStat week ending 04/08/2017.

Sourced from MNPD ARMS on 4/12/2017 9:03:06 AM. The figures above were sourced from incident reports using Uniform Crime Reporting definitions and reporting guidelines, based on the date when the crime was reported. This report is intended to be a management and planning tool and does not reflect the official UCR counts for the department. Incidents where a location is unknown or unspecified are included in the countywide totals.

South Precinct Efficiency Report Summary

METROPOLITAN POLICE DEPARTMENT
of Nashville and Davidson County

Two Week, Eight Week, Sixteen Week, YTD, and 24 Month Analyses

Aggregated by component of arresting officer / officer making stop.

		Adults Only				Adults and Juveniles						
		Felony Arrests	Misdemeanor Arrests	Citation Arrests	Total Arrests	Part I Arrests	Weapons Law Violation Arrests	Drug-Related Arrests	DUI Arrests	Warrant Service Attempts	Warrants Served	Vehicle Stops
Two Week	Prior Week	13	33	50	96	11	2	14	6	52	26	683
	Last Week	19	40	50	109	21	0	9	7	54	39	450
	% Change	46.2%	21.2%	0.0%	13.5%	90.9%	-100.0%	-35.7%	16.7%	3.8%	50.0%	-34.1%
Eight Week	Prior 4 Weeks	73	159	307	539	60	9	93	25	265	133	2,915
	Last 4 Weeks	60	146	218	424	66	4	50	24	247	149	2,337
	% Change	-17.8%	-8.2%	-29.0%	-21.3%	10.0%	-55.6%	-46.2%	-4.0%	-6.8%	12.0%	-19.8%
Sixteen Week	Prior 8 Weeks	134	322	641	1,097	130	14	169	40	447	341	5,905
	Last 8 Weeks	133	305	525	963	126	13	143	49	512	282	5,252
	% Change	-0.7%	-5.3%	-18.1%	-12.2%	-3.1%	-7.1%	-15.4%	22.5%	14.5%	-17.3%	-11.1%
YTD	2016 YTD	279	658	1,323	2,260	332	28	346	78	1,059	598	14,237
	2017 YTD	239	563	1,016	1,818	238	26	271	82	879	540	9,762
	% Change	-14.3%	-14.4%	-23.2%	-19.6%	-28.3%	-7.1%	-21.7%	5.1%	-17.0%	-9.7%	-31.4%
Rolling 24 Month	Prior 52 Weeks	922	2,226	4,531	7,679	1,159	113	997	261	3,940	2,026	50,291
	Last 52 Weeks	870	2,358	4,314	7,542	975	76	1,088	309	3,527	2,291	41,191
	% Change	-5.6%	5.9%	-4.8%	-1.8%	-15.9%	-32.7%	9.1%	18.4%	-10.5%	13.1%	-18.1%
YTD 2015	2015 YTD	234	652	1,102	1,988	272	26	239	60	1,809	593	14,735
	2017 YTD	239	563	1,016	1,818	238	26	271	82	879	540	9,762
	% Change	2.1%	-13.7%	-7.8%	-8.6%	-12.5%	0.0%	13.4%	36.7%	-51.4%	-8.9%	-33.7%
YTD 2014	2014 YTD	298	762	2,126	3,186	432	41	386	57	1,674	684	24,088
	2017 YTD	239	563	1,016	1,818	238	26	271	82	879	540	9,762
	% Change	-19.8%	-26.1%	-52.2%	-42.9%	-44.9%	-36.6%	-29.8%	43.9%	-47.5%	-21.1%	-59.5%
YTD 2013	2013 YTD	366	772	2,021	3,159	388	24	471	82	3,272	797	20,950
	2017 YTD	239	563	1,016	1,818	238	26	271	82	879	540	9,762
	% Change	-34.7%	-27.1%	-49.7%	-42.5%	-38.7%	8.3%	-42.5%	0.0%	-73.1%	-32.2%	-53.4%
YTD 2012	2012 YTD	431	888	2,268	3,587	364	22	388	91	3,220	898	25,219
	2017 YTD	239	563	1,016	1,818	238	26	271	82	879	540	9,762
	% Change	-44.5%	-36.6%	-55.2%	-49.3%	-34.6%	18.2%	-30.2%	-9.9%	-72.7%	-39.9%	-61.3%

Information summarized for CompStat week ending 04/08/2017.

Sourced from MNPD ARMS on 4/12/2017 9:03:06 AM. Arrest summaries are not a count of arrest charges. 1 arrest = 1 body. Warrant Service summary considers 1 count for each service attempt and 1 count for each outstanding warrant served. Vehicle Stop summary sources MNPD's Vehicle Stop (Form 252) Database. Vehicle stop totals count all reports electronically entered via AFR. Hardcopy reports not entered into ARMS will affect accuracy of totals.

Central Precinct Incident Report Summary

METROPOLITAN POLICE DEPARTMENT
of Nashville and Davidson County

Two Week, Eight Week, Sixteen Week, YTD, and 24 Month Analyses

Aggregated by precinct (incident location). Based on date when each incident was reported.

		Homicide	Forcible Rape	Commercial Robbery	Street Robbery	Total Robbery	Aggravated Assault	Commercial Burglary	Residential Burglary	Total Burglary	Larceny	Auto Theft	Violent Offenses	Property Offenses	Part I Offenses
Two Week	Prior Week	0	1	0	5	5	3	0	0	0	20	3	9	23	32
	Last Week	0	0	0	4	4	7	0	0	0	17	4	11	21	32
	% Change	-	-100.0%	-	-20.0%	-20.0%	133.3%	-	-	-	-15.0%	33.3%	22.2%	-8.7%	0.0%
Eight Week	Prior 4 Weeks	0	1	0	4	4	9	1	3	4	68	11	14	83	97
	Last 4 Weeks	0	3	0	14	14	19	1	1	2	78	11	36	91	127
	% Change	-	200.0%	-	250.0%	250.0%	111.1%	0.0%	-66.7%	-50.0%	14.7%	0.0%	157.1%	9.6%	30.9%
Sixteen Week	Prior 8 Weeks	0	3	1	13	14	23	8	2	10	194	15	40	219	259
	Last 8 Weeks	0	4	0	18	18	28	2	4	6	146	22	50	174	224
	% Change	-	33.3%	-100.0%	38.5%	28.6%	21.7%	-75.0%	100.0%	-40.0%	-24.7%	46.7%	25.0%	-20.5%	-13.5%
YTD 2016	2016 YTD	0	21	1	26	27	36	5	5	10	219	11	84	240	324
	2017 YTD	0	6	1	28	29	48	8	6	14	288	34	83	336	419
	% Change	-	-71.4%	0.0%	7.7%	7.4%	33.3%	60.0%	20.0%	40.0%	31.5%	209.1%	-1.2%	40.0%	29.3%
Rolling 24 Month	Prior 52 Weeks	0	73	1	104	105	203	37	21	58	990	56	381	1,104	1,485
	Last 52 Weeks	2	41	1	131	132	218	33	20	53	1,163	111	393	1,327	1,720
	% Change	-	-43.8%	0.0%	26.0%	25.7%	7.4%	-10.8%	-4.8%	-8.6%	17.5%	98.2%	3.1%	20.2%	15.8%
YTD 2015	2015 YTD	0	16	0	17	17	37	12	3	15	216	9	70	240	310
	2017 YTD	0	6	1	28	29	48	8	6	14	288	34	83	336	419
	% Change	-	-62.5%	-	64.7%	70.6%	29.7%	-33.3%	100.0%	-6.7%	33.3%	277.8%	18.6%	40.0%	35.2%
YTD 2014	2014 YTD	0	18	1	16	17	40	8	8	16	207	11	75	234	309
	2017 YTD	0	6	1	28	29	48	8	6	14	288	34	83	336	419
	% Change	-	-66.7%	0.0%	75.0%	70.6%	20.0%	0.0%	-25.0%	-12.5%	39.1%	209.1%	10.7%	43.6%	35.6%
YTD 2013	2013 YTD	0	8	0	10	10	41	15	6	21	219	11	59	251	310
	2017 YTD	0	6	1	28	29	48	8	6	14	288	34	83	336	419
	% Change	-	-25.0%	-	180.0%	190.0%	17.1%	-46.7%	0.0%	-33.3%	31.5%	209.1%	40.7%	33.9%	35.2%
YTD 2012	2012 YTD	0	13	1	22	23	50	9	7	16	341	13	86	370	456
	2017 YTD	0	6	1	28	29	48	8	6	14	288	34	83	336	419
	% Change	-	-53.8%	0.0%	27.3%	26.1%	-4.0%	-11.1%	-14.3%	-12.5%	-15.5%	161.5%	-3.5%	-9.2%	-8.1%

Information summarized for CompStat week ending 04/08/2017.

Sourced from MNPD ARMS on 4/12/2017 9:03:06 AM. The figures above were sourced from incident reports using Uniform Crime Reporting definitions and reporting guidelines, based on the date when the crime was reported. This report is intended to be a management and planning tool and does not reflect the official UCR counts for the department. Incidents where a location is unknown or unspecified are included in the countywide totals.

Central Precinct Efficiency Report Summary

METROPOLITAN POLICE DEPARTMENT
of Nashville and Davidson County

Two Week, Eight Week, Sixteen Week, YTD, and 24 Month Analyses

Aggregated by component of arresting officer / officer making stop.

		Adults Only				Adults and Juveniles						
		Felony Arrests	Misdemeanor Arrests	Citation Arrests	Total Arrests	Part I Arrests	Weapons Law Violation Arrests	Drug-Related Arrests	DUI Arrests	Warrant Service Attempts	Warrants Served	Vehicle Stops
Two Week	Prior Week	8	59	54	121	6	0	22	0	75	27	335
	Last Week	10	53	57	120	8	0	15	0	59	30	279
	% Change	25.0%	-10.2%	5.6%	-0.8%	33.3%	-	-31.8%	-	-21.3%	11.1%	-16.7%
Eight Week	Prior 4 Weeks	33	298	343	674	32	8	75	3	296	145	1,905
	Last 4 Weeks	31	255	243	529	22	3	75	3	282	126	1,314
	% Change	-6.1%	-14.4%	-29.2%	-21.5%	-31.3%	-62.5%	0.0%	0.0%	-4.7%	-13.1%	-31.0%
Sixteen Week	Prior 8 Weeks	80	527	637	1,244	74	5	153	15	493	201	3,753
	Last 8 Weeks	64	553	586	1,203	54	11	150	6	578	271	3,219
	% Change	-20.0%	4.9%	-8.0%	-3.3%	-27.0%	120.0%	-2.0%	-60.0%	17.2%	34.8%	-14.2%
YTD	2016 YTD	170	1,096	1,204	2,470	111	9	298	33	1,008	521	8,317
	2017 YTD	134	964	1,077	2,175	119	16	262	18	976	422	6,115
	% Change	-21.2%	-12.0%	-10.5%	-11.9%	7.2%	77.8%	-12.1%	-45.5%	-3.2%	-19.0%	-26.5%
Rolling 24 Month	Prior 52 Weeks	668	4,286	4,461	9,415	407	56	926	150	3,831	2,081	33,443
	Last 52 Weeks	555	3,621	3,907	8,083	497	42	855	80	2,966	1,702	22,426
	% Change	-16.9%	-15.5%	-12.4%	-14.1%	22.1%	-25.0%	-7.7%	-46.7%	-22.6%	-18.2%	-32.9%
YTD 2015	2015 YTD	191	1,070	1,320	2,581	110	18	281	58	1,725	508	11,644
	2017 YTD	134	964	1,077	2,175	119	16	262	18	976	422	6,115
	% Change	-29.8%	-9.9%	-18.4%	-15.7%	8.2%	-11.1%	-6.8%	-69.0%	-43.4%	-16.9%	-47.5%
YTD 2014	2014 YTD	196	1,044	1,210	2,450	116	12	193	48	2,346	468	12,909
	2017 YTD	134	964	1,077	2,175	119	16	262	18	976	422	6,115
	% Change	-31.6%	-7.7%	-11.0%	-11.2%	2.6%	33.3%	35.8%	-62.5%	-58.4%	-9.8%	-52.6%
YTD 2013	2013 YTD	214	1,237	1,223	2,674	125	16	283	42	2,345	472	12,432
	2017 YTD	134	964	1,077	2,175	119	16	262	18	976	422	6,115
	% Change	-37.4%	-22.1%	-11.9%	-18.7%	-4.8%	0.0%	-7.4%	-57.1%	-58.4%	-10.6%	-50.8%
YTD 2012	2012 YTD	252	1,069	1,193	2,514	165	21	311	47	2,443	609	10,122
	2017 YTD	134	964	1,077	2,175	119	16	262	18	976	422	6,115
	% Change	-46.8%	-9.8%	-9.7%	-13.5%	-27.9%	-23.8%	-15.8%	-61.7%	-60.0%	-30.7%	-39.6%

Information summarized for CompStat week ending 04/08/2017.

Sourced from MNPD ARMS on 4/12/2017 9:03:06 AM. Arrest summaries are not a count of arrest charges. 1 arrest = 1 body. Warrant Service summary considers 1 count for each service attempt and 1 count for each outstanding warrant served. Vehicle Stop summary sources MNPD's Vehicle Stop (Form 252) Database. Vehicle stop totals count all reports electronically entered via AFR. Hardcopy reports not entered into ARMS will affect accuracy of totals.

Hermitage Precinct Incident Report Summary

METROPOLITAN POLICE DEPARTMENT
of Nashville and Davidson County

Two Week, Eight Week, Sixteen Week, YTD, and 24 Month Analyses

Aggregated by precinct (incident location). Based on date when each incident was reported.

		Homicide	Forcible Rape	Commercial Robbery	Street Robbery	Total Robbery	Aggravated Assault	Commercial Burglary	Residential Burglary	Total Burglary	Larceny	Auto Theft	Violent Offenses	Property Offenses	Part I Offenses
Two Week	Prior Week	0	2	0	9	9	12	2	7	9	86	9	23	104	127
	Last Week	1	3	0	3	3	19	4	4	8	44	12	26	64	90
	% Change	-	50.0%	-	-66.7%	-66.7%	58.3%	100.0%	-42.9%	-11.1%	-48.8%	33.3%	13.0%	-38.5%	-29.1%
Eight Week	Prior 4 Weeks	1	12	6	26	32	69	10	38	48	232	27	114	307	421
	Last 4 Weeks	2	10	4	27	31	52	10	30	40	249	44	95	333	428
	% Change	100.0%	-16.7%	-33.3%	3.8%	-3.1%	-24.6%	0.0%	-21.1%	-16.7%	7.3%	63.0%	-16.7%	8.5%	1.7%
Sixteen Week	Prior 8 Weeks	2	26	14	51	65	118	24	74	98	488	64	211	650	861
	Last 8 Weeks	3	22	10	53	63	121	20	68	88	481	71	209	640	849
	% Change	50.0%	-15.4%	-28.6%	3.9%	-3.1%	2.5%	-16.7%	-8.1%	-10.2%	-1.4%	10.9%	-0.9%	-1.5%	-1.4%
YTD 2016	2016 YTD	3	24	18	69	87	217	34	185	219	948	54	331	1,221	1,552
	2017 YTD	4	40	21	92	113	215	38	124	162	849	115	372	1,126	1,498
	% Change	33.3%	66.7%	16.7%	33.3%	29.9%	-0.9%	11.8%	-33.0%	-26.0%	-10.4%	113.0%	12.4%	-7.8%	-3.5%
Rolling 24 Month	Prior 52 Weeks	11	94	53	269	322	830	147	668	815	3,793	247	1,257	4,855	6,112
	Last 52 Weeks	19	124	72	328	400	881	167	510	677	3,485	354	1,424	4,516	5,940
	% Change	72.7%	31.9%	35.8%	21.9%	24.2%	6.1%	13.6%	-23.7%	-16.9%	-8.1%	43.3%	13.3%	-7.0%	-2.8%
YTD 2015	2015 YTD	1	31	11	67	78	167	36	156	192	764	54	277	1,010	1,287
	2017 YTD	4	40	21	92	113	215	38	124	162	849	115	372	1,126	1,498
	% Change	300.0%	29.0%	90.9%	37.3%	44.9%	28.7%	5.6%	-20.5%	-15.6%	11.1%	113.0%	34.3%	11.5%	16.4%
YTD 2014	2014 YTD	1	15	6	56	62	201	47	182	229	746	50	279	1,025	1,304
	2017 YTD	4	40	21	92	113	215	38	124	162	849	115	372	1,126	1,498
	% Change	300.0%	166.7%	250.0%	64.3%	82.3%	7.0%	-19.1%	-31.9%	-29.3%	13.8%	130.0%	33.3%	9.9%	14.9%
YTD 2013	2013 YTD	2	22	17	64	81	201	26	198	224	964	53	306	1,241	1,547
	2017 YTD	4	40	21	92	113	215	38	124	162	849	115	372	1,126	1,498
	% Change	100.0%	81.8%	23.5%	43.8%	39.5%	7.0%	46.2%	-37.4%	-27.7%	-11.9%	117.0%	21.6%	-9.3%	-3.2%
YTD 2012	2012 YTD	5	22	7	50	57	254	45	199	244	872	57	338	1,173	1,511
	2017 YTD	4	40	21	92	113	215	38	124	162	849	115	372	1,126	1,498
	% Change	-20.0%	81.8%	200.0%	84.0%	98.2%	-15.4%	-15.6%	-37.7%	-33.6%	-2.6%	101.8%	10.1%	-4.0%	-0.9%

Information summarized for CompStat week ending 04/08/2017.

Sourced from MNPD ARMS on 4/12/2017 9:03:06 AM. The figures above were sourced from incident reports using Uniform Crime Reporting definitions and reporting guidelines, based on the date when the crime was reported. This report is intended to be a management and planning tool and does not reflect the official UCR counts for the department. Incidents where a location is unknown or unspecified are included in the countywide totals.

Hermitage Precinct Efficiency Report Summary

METROPOLITAN POLICE DEPARTMENT
of Nashville and Davidson County

Two Week, Eight Week, Sixteen Week, YTD, and 24 Month Analyses

Aggregated by component of arresting officer / officer making stop.

		Adults Only				Adults and Juveniles						
		Felony Arrests	Misdemeanor Arrests	Citation Arrests	Total Arrests	Part I Arrests	Weapons Law Violation Arrests	Drug-Related Arrests	DUI Arrests	Warrant Service Attempts	Warrants Served	Vehicle Stops
Two Week	Prior Week	20	52	66	138	21	4	24	3	78	63	537
	Last Week	15	54	53	122	9	2	24	3	88	49	444
	% Change	-25.0%	3.8%	-19.7%	-11.6%	-57.1%	-50.0%	0.0%	0.0%	12.8%	-22.2%	-17.3%
Eight Week	Prior 4 Weeks	95	214	359	668	94	4	137	17	464	317	2,915
	Last 4 Weeks	83	211	260	554	82	12	103	18	435	255	2,132
	% Change	-12.6%	-1.4%	-27.6%	-17.1%	-12.8%	200.0%	-24.8%	5.9%	-6.3%	-19.6%	-26.9%
Sixteen Week	Prior 8 Weeks	186	431	722	1,339	198	11	226	35	966	549	5,452
	Last 8 Weeks	178	425	619	1,222	176	16	240	35	899	572	5,047
	% Change	-4.3%	-1.4%	-14.3%	-8.7%	-11.1%	45.5%	6.2%	0.0%	-6.9%	4.2%	-7.4%
YTD	2016 YTD	364	798	1,700	2,862	353	25	604	62	2,476	970	15,072
	2017 YTD	326	750	1,165	2,241	320	23	416	61	1,647	951	9,373
	% Change	-10.4%	-6.0%	-31.5%	-21.7%	-9.3%	-8.0%	-31.1%	-1.6%	-33.5%	-2.0%	-37.8%
Rolling 24 Month	Prior 52 Weeks	1,229	2,641	5,619	9,489	1,209	85	1,895	179	9,350	3,048	50,489
	Last 52 Weeks	1,211	2,715	4,865	8,791	1,163	89	1,652	221	6,665	3,422	38,341
	% Change	-1.5%	2.8%	-13.4%	-7.4%	-3.8%	4.7%	-12.8%	23.5%	-28.7%	12.3%	-24.1%
YTD 2015	2015 YTD	319	698	1,697	2,714	265	26	557	42	2,656	823	15,388
	2017 YTD	326	750	1,165	2,241	320	23	416	61	1,647	951	9,373
	% Change	2.2%	7.4%	-31.3%	-17.4%	20.8%	-11.5%	-25.3%	45.2%	-38.0%	15.6%	-39.1%
YTD 2014	2014 YTD	350	840	2,086	3,276	255	39	654	64	3,173	866	18,231
	2017 YTD	326	750	1,165	2,241	320	23	416	61	1,647	951	9,373
	% Change	-6.9%	-10.7%	-44.2%	-31.6%	25.5%	-41.0%	-36.4%	-4.7%	-48.1%	9.8%	-48.6%
YTD 2013	2013 YTD	362	718	2,218	3,298	303	45	834	66	2,569	751	16,706
	2017 YTD	326	750	1,165	2,241	320	23	416	61	1,647	951	9,373
	% Change	-9.9%	4.5%	-47.5%	-32.0%	5.6%	-48.9%	-50.1%	-7.6%	-35.9%	26.6%	-43.9%
YTD 2012	2012 YTD	424	767	1,762	2,953	311	40	691	57	2,142	878	15,999
	2017 YTD	326	750	1,165	2,241	320	23	416	61	1,647	951	9,373
	% Change	-23.1%	-2.2%	-33.9%	-24.1%	2.9%	-42.5%	-39.8%	7.0%	-23.1%	8.3%	-41.4%

Information summarized for CompStat week ending 04/08/2017.

Sourced from MNPD ARMS on 4/12/2017 9:03:06 AM. Arrest summaries are not a count of arrest charges. 1 arrest = 1 body. Warrant Service summary considers 1 count for each service attempt and 1 count for each outstanding warrant served. Vehicle Stop summary sources MNPD's Vehicle Stop (Form 252) Database. Vehicle stop totals count all reports electronically entered via AFR. Hardcopy reports not entered into ARMS will affect accuracy of totals.

North Precinct Incident Report Summary

METROPOLITAN POLICE DEPARTMENT
of Nashville and Davidson County

Two Week, Eight Week, Sixteen Week, YTD, and 24 Month Analyses

Aggregated by precinct (incident location). Based on date when each incident was reported.

		Homicide	Forcible Rape	Commercial Robbery	Street Robbery	Total Robbery	Aggravated Assault	Commercial Burglary	Residential Burglary	Total Burglary	Larceny	Auto Theft	Violent Offenses	Property Offenses	Part I Offenses
Two Week	Prior Week	0	1	0	7	7	16	3	6	9	45	6	24	60	84
	Last Week	0	1	0	3	3	22	1	8	9	34	3	26	46	72
	% Change	-	0.0%	-	-57.1%	-57.1%	37.5%	-66.7%	33.3%	0.0%	-24.4%	-50.0%	8.3%	-23.3%	-14.3%
Eight Week	Prior 4 Weeks	1	6	3	24	27	39	5	36	41	141	23	73	205	278
	Last 4 Weeks	2	4	1	18	19	86	7	23	30	167	16	111	213	324
	% Change	100.0%	-33.3%	-66.7%	-25.0%	-29.6%	120.5%	40.0%	-36.1%	-26.8%	18.4%	-30.4%	52.1%	3.9%	16.5%
Sixteen Week	Prior 8 Weeks	2	6	7	45	52	124	34	59	93	271	64	184	428	612
	Last 8 Weeks	3	10	4	42	46	125	12	59	71	308	39	184	418	602
	% Change	50.0%	66.7%	-42.9%	-6.7%	-11.5%	0.8%	-64.7%	0.0%	-23.7%	13.7%	-39.1%	0.0%	-2.3%	-1.6%
YTD 2016	2016 YTD	5	17	6	56	62	231	32	104	136	436	60	315	632	947
	2017 YTD	4	14	10	77	87	214	43	103	146	507	85	319	738	1,057
	% Change	-20.0%	-17.6%	66.7%	37.5%	40.3%	-7.4%	34.4%	-1.0%	7.4%	16.3%	41.7%	1.3%	16.8%	11.6%
Rolling 24 Month	Prior 52 Weeks	28	80	30	280	310	1,007	131	521	652	1,868	247	1,425	2,767	4,192
	Last 52 Weeks	18	81	32	294	326	864	129	491	620	1,953	289	1,289	2,862	4,151
	% Change	-35.7%	1.3%	6.7%	5.0%	5.2%	-14.2%	-1.5%	-5.8%	-4.9%	4.6%	17.0%	-9.5%	3.4%	-1.0%
YTD 2015	2015 YTD	7	22	4	70	74	227	25	140	165	364	51	330	580	910
	2017 YTD	4	14	10	77	87	214	43	103	146	507	85	319	738	1,057
	% Change	-42.9%	-36.4%	150.0%	10.0%	17.6%	-5.7%	72.0%	-26.4%	-11.5%	39.3%	66.7%	-3.3%	27.2%	16.2%
YTD 2014	2014 YTD	4	25	0	45	45	243	15	129	144	399	34	317	577	894
	2017 YTD	4	14	10	77	87	214	43	103	146	507	85	319	738	1,057
	% Change	0.0%	-44.0%	-	71.1%	93.3%	-11.9%	186.7%	-20.2%	1.4%	27.1%	150.0%	0.6%	27.9%	18.2%
YTD 2013	2013 YTD	4	12	5	64	69	222	26	199	225	427	29	307	681	988
	2017 YTD	4	14	10	77	87	214	43	103	146	507	85	319	738	1,057
	% Change	0.0%	16.7%	100.0%	20.3%	26.1%	-3.6%	65.4%	-48.2%	-35.1%	18.7%	193.1%	3.9%	8.4%	7.0%
YTD 2012	2012 YTD	4	16	5	45	50	192	25	172	197	490	42	262	729	991
	2017 YTD	4	14	10	77	87	214	43	103	146	507	85	319	738	1,057
	% Change	0.0%	-12.5%	100.0%	71.1%	74.0%	11.5%	72.0%	-40.1%	-25.9%	3.5%	102.4%	21.8%	1.2%	6.7%

Information summarized for CompStat week ending 04/08/2017.

Sourced from MNPD ARMS on 4/12/2017 9:03:06 AM. The figures above were sourced from incident reports using Uniform Crime Reporting definitions and reporting guidelines, based on the date when the crime was reported. This report is intended to be a management and planning tool and does not reflect the official UCR counts for the department. Incidents where a location is unknown or unspecified are included in the countywide totals.

North Precinct Efficiency Report Summary

METROPOLITAN POLICE DEPARTMENT
of Nashville and Davidson County

Two Week, Eight Week, Sixteen Week, YTD, and 24 Month Analyses

Aggregated by component of arresting officer / officer making stop.

		Adults Only				Adults and Juveniles						
		Felony Arrests	Misdemeanor Arrests	Citation Arrests	Total Arrests	Part I Arrests	Weapons Law Violation Arrests	Drug-Related Arrests	DUI Arrests	Warrant Service Attempts	Warrants Served	Vehicle Stops
Two Week	Prior Week	16	47	68	131	15	1	29	0	145	82	316
	Last Week	22	40	51	113	17	1	17	0	111	55	298
	% Change	37.5%	-14.9%	-25.0%	-13.7%	13.3%	0.0%	-41.4%	-	-23.4%	-32.9%	-5.7%
Eight Week	Prior 4 Weeks	92	209	315	616	69	16	130	7	519	249	1,541
	Last 4 Weeks	78	182	232	492	82	8	92	1	467	246	1,196
	% Change	-15.2%	-12.9%	-26.3%	-20.1%	18.8%	-50.0%	-29.2%	-85.7%	-10.0%	-1.2%	-22.4%
Sixteen Week	Prior 8 Weeks	148	340	581	1,069	138	12	210	14	1,011	415	3,626
	Last 8 Weeks	170	391	547	1,108	151	24	222	8	986	495	2,737
	% Change	14.9%	15.0%	-5.9%	3.6%	9.4%	100.0%	5.7%	-42.9%	-2.5%	19.3%	-24.5%
YTD	2016 YTD	363	704	1,116	2,183	246	43	494	27	2,106	801	7,314
	2017 YTD	284	674	1,009	1,967	260	31	400	19	1,818	834	5,609
	% Change	-21.8%	-4.3%	-9.6%	-9.9%	5.7%	-27.9%	-19.0%	-29.6%	-13.7%	4.1%	-23.3%
Rolling 24 Month	Prior 52 Weeks	1,224	2,407	3,237	6,868	846	137	1,447	84	7,419	2,740	24,992
	Last 52 Weeks	1,179	2,577	3,910	7,666	965	133	1,569	98	6,547	3,000	22,373
	% Change	-3.7%	7.1%	20.8%	11.6%	14.1%	-2.9%	8.4%	16.7%	-11.8%	9.5%	-10.5%
YTD 2015	2015 YTD	297	543	1,105	1,945	202	30	436	33	2,310	554	8,053
	2017 YTD	284	674	1,009	1,967	260	31	400	19	1,818	834	5,609
	% Change	-4.4%	24.1%	-8.7%	1.1%	28.7%	3.3%	-8.3%	-42.4%	-21.3%	50.5%	-30.3%
YTD 2014	2014 YTD	334	655	1,530	2,519	154	26	499	22	2,166	717	12,072
	2017 YTD	284	674	1,009	1,967	260	31	400	19	1,818	834	5,609
	% Change	-15.0%	2.9%	-34.1%	-21.9%	68.8%	19.2%	-19.8%	-13.6%	-16.1%	16.3%	-53.5%
YTD 2013	2013 YTD	350	526	1,730	2,606	184	38	579	34	1,528	685	13,339
	2017 YTD	284	674	1,009	1,967	260	31	400	19	1,818	834	5,609
	% Change	-18.9%	28.1%	-41.7%	-24.5%	41.3%	-18.4%	-30.9%	-44.1%	19.0%	21.8%	-58.0%
YTD 2012	2012 YTD	390	543	1,933	2,866	232	44	595	30	1,789	785	15,773
	2017 YTD	284	674	1,009	1,967	260	31	400	19	1,818	834	5,609
	% Change	-27.2%	24.1%	-47.8%	-31.4%	12.1%	-29.5%	-32.8%	-36.7%	1.6%	6.2%	-64.4%

Information summarized for CompStat week ending 04/08/2017.

Sourced from MNPD ARMS on 4/12/2017 9:03:06 AM. Arrest summaries are not a count of arrest charges. 1 arrest = 1 body. Warrant Service summary considers 1 count for each service attempt and 1 count for each outstanding warrant served. Vehicle Stop summary sources MNPD's Vehicle Stop (Form 252) Database. Vehicle stop totals count all reports electronically entered via AFR. Hardcopy reports not entered into ARMS will affect accuracy of totals.

Madison Precinct Incident Report Summary

METROPOLITAN POLICE DEPARTMENT
of Nashville and Davidson County

Two Week, Eight Week, Sixteen Week, YTD, and 24 Month Analyses

Aggregated by precinct (incident location). Based on date when each incident was reported.

		Homicide	Forcible Rape	Commercial Robbery	Street Robbery	Total Robbery	Aggravated Assault	Commercial Burglary	Residential Burglary	Total Burglary	Larceny	Auto Theft	Violent Offenses	Property Offenses	Part I Offenses
Two Week	Prior Week	0	1	1	2	3	8	0	7	7	40	4	12	51	63
	Last Week	0	0	0	1	1	12	0	4	4	47	6	13	57	70
	% Change	-	-100.0%	-100.0%	-50.0%	-66.7%	50.0%	-	-42.9%	-42.9%	17.5%	50.0%	8.3%	11.8%	11.1%
Eight Week	Prior 4 Weeks	0	4	4	13	17	24	5	33	38	174	22	45	234	279
	Last 4 Weeks	0	2	1	17	18	34	4	23	27	179	26	54	232	286
	% Change	-	-50.0%	-75.0%	30.8%	5.9%	41.7%	-20.0%	-30.3%	-28.9%	2.9%	18.2%	20.0%	-0.9%	2.5%
Sixteen Week	Prior 8 Weeks	3	3	5	18	23	86	7	51	58	298	52	115	408	523
	Last 8 Weeks	0	6	5	30	35	58	9	56	65	353	48	99	466	565
	% Change	-100.0%	100.0%	0.0%	66.7%	52.2%	-32.6%	28.6%	9.8%	12.1%	18.5%	-7.7%	-13.9%	14.2%	8.0%
YTD 2016	2016 YTD	1	22	8	31	39	142	15	122	137	599	27	204	763	967
	2017 YTD	3	7	8	44	52	127	16	96	112	586	81	189	779	968
	% Change	200.0%	-68.2%	0.0%	41.9%	33.3%	-10.6%	6.7%	-21.3%	-18.2%	-2.2%	200.0%	-7.4%	2.1%	0.1%
Rolling 24 Month	Prior 52 Weeks	3	71	43	148	191	601	69	535	604	2,242	177	866	3,023	3,889
	Last 52 Weeks	9	45	37	163	200	561	71	416	487	2,195	228	815	2,910	3,725
	% Change	200.0%	-36.6%	-14.0%	10.1%	4.7%	-6.7%	2.9%	-22.2%	-19.4%	-2.1%	28.8%	-5.9%	-3.7%	-4.2%
YTD 2015	2015 YTD	1	12	8	29	37	155	13	112	125	503	35	205	663	868
	2017 YTD	3	7	8	44	52	127	16	96	112	586	81	189	779	968
	% Change	200.0%	-41.7%	0.0%	51.7%	40.5%	-18.1%	23.1%	-14.3%	-10.4%	16.5%	131.4%	-7.8%	17.5%	11.5%
YTD 2014	2014 YTD	5	16	3	22	25	126	8	103	111	492	25	172	628	800
	2017 YTD	3	7	8	44	52	127	16	96	112	586	81	189	779	968
	% Change	-40.0%	-56.3%	166.7%	100.0%	108.0%	0.8%	100.0%	-6.8%	0.9%	19.1%	224.0%	9.9%	24.0%	21.0%
YTD 2013	2013 YTD	0	15	10	45	55	137	18	134	152	480	39	207	671	878
	2017 YTD	3	7	8	44	52	127	16	96	112	586	81	189	779	968
	% Change	-	-53.3%	-20.0%	-2.2%	-5.5%	-7.3%	-11.1%	-28.4%	-26.3%	22.1%	107.7%	-8.7%	16.1%	10.3%
YTD 2012	2012 YTD	3	12	4	47	51	164	21	198	219	595	39	230	853	1,083
	2017 YTD	3	7	8	44	52	127	16	96	112	586	81	189	779	968
	% Change	0.0%	-41.7%	100.0%	-6.4%	2.0%	-22.6%	-23.8%	-51.5%	-48.9%	-1.5%	107.7%	-17.8%	-8.7%	-10.6%

Information summarized for CompStat week ending 04/08/2017.

Sourced from MNPD ARMS on 4/12/2017 9:03:06 AM. The figures above were sourced from incident reports using Uniform Crime Reporting definitions and reporting guidelines, based on the date when the crime was reported. This report is intended to be a management and planning tool and does not reflect the official UCR counts for the department. Incidents where a location is unknown or unspecified are included in the countywide totals.

Madison Precinct Efficiency Report Summary

METROPOLITAN POLICE DEPARTMENT
of Nashville and Davidson County

Two Week, Eight Week, Sixteen Week, YTD, and 24 Month Analyses

Aggregated by component of arresting officer / officer making stop.

		Adults Only				Adults and Juveniles						
		Felony Arrests	Misdemeanor Arrests	Citation Arrests	Total Arrests	Part I Arrests	Weapons Law Violation Arrests	Drug-Related Arrests	DUI Arrests	Warrant Service Attempts	Warrants Served	Vehicle Stops
Two Week	Prior Week	18	47	71	136	12	3	27	9	93	50	272
	Last Week	9	53	57	119	14	1	10	10	122	44	238
	% Change	-50.0%	12.8%	-19.7%	-12.5%	16.7%	-66.7%	-63.0%	11.1%	31.2%	-12.0%	-12.5%
Eight Week	Prior 4 Weeks	53	196	222	471	92	6	59	21	434	186	1,325
	Last 4 Weeks	43	186	232	461	69	8	71	32	369	135	1,059
	% Change	-18.9%	-5.1%	4.5%	-2.1%	-25.0%	33.3%	20.3%	52.4%	-15.0%	-27.4%	-20.1%
Sixteen Week	Prior 8 Weeks	147	332	564	1,043	191	18	108	24	799	320	2,784
	Last 8 Weeks	96	382	454	932	161	14	130	53	803	321	2,384
	% Change	-34.7%	15.1%	-19.5%	-10.6%	-15.7%	-22.2%	20.4%	120.8%	0.5%	0.3%	-14.4%
YTD	2016 YTD	210	608	1,147	1,965	342	20	266	39	1,419	600	6,085
	2017 YTD	212	647	884	1,743	312	31	226	71	1,466	580	4,550
	% Change	1.0%	6.4%	-22.9%	-11.3%	-8.8%	55.0%	-15.0%	82.1%	3.3%	-3.3%	-25.2%
Rolling 24 Month	Prior 52 Weeks	854	2,140	4,254	7,248	1,282	73	974	184	6,057	2,279	22,501
	Last 52 Weeks	811	2,174	3,548	6,533	1,122	81	779	209	5,017	2,123	17,703
	% Change	-5.0%	1.6%	-16.6%	-9.9%	-12.5%	11.0%	-20.0%	13.6%	-17.2%	-6.8%	-21.3%
YTD 2015	2015 YTD	224	540	1,302	2,066	357	16	297	51	1,555	537	7,911
	2017 YTD	212	647	884	1,743	312	31	226	71	1,466	580	4,550
	% Change	-5.4%	19.8%	-32.1%	-15.6%	-12.6%	93.8%	-23.9%	39.2%	-5.7%	8.0%	-42.5%
YTD 2014	2014 YTD	227	618	1,317	2,162	291	32	402	48	1,536	587	8,393
	2017 YTD	212	647	884	1,743	312	31	226	71	1,466	580	4,550
	% Change	-6.6%	4.7%	-32.9%	-19.4%	7.2%	-3.1%	-43.8%	47.9%	-4.6%	-1.2%	-45.8%
YTD 2013	2013 YTD	282	451	1,450	2,183	315	23	400	41	1,848	559	8,854
	2017 YTD	212	647	884	1,743	312	31	226	71	1,466	580	4,550
	% Change	-24.8%	43.5%	-39.0%	-20.2%	-1.0%	34.8%	-43.5%	73.2%	-20.7%	3.8%	-48.6%
YTD 2012	2012 YTD	360	546	1,279	2,185	307	27	440	34	2,095	669	11,084
	2017 YTD	212	647	884	1,743	312	31	226	71	1,466	580	4,550
	% Change	-41.1%	18.5%	-30.9%	-20.2%	1.6%	14.8%	-48.6%	108.8%	-30.0%	-13.3%	-58.9%

Information summarized for CompStat week ending 04/08/2017.

Sourced from MNPD ARMS on 4/12/2017 9:03:07 AM. Arrest summaries are not a count of arrest charges. 1 arrest = 1 body. Warrant Service summary considers 1 count for each service attempt and 1 count for each outstanding warrant served. Vehicle Stop summary sources MNPD's Vehicle Stop (Form 252) Database. Vehicle stop totals count all reports electronically entered via AFR. Hardcopy reports not entered into ARMS will affect accuracy of totals.

Midtown Hills Precinct Incident Report Summary

METROPOLITAN POLICE DEPARTMENT
of Nashville and Davidson County

Two Week, Eight Week, Sixteen Week, YTD, and 24 Month Analyses

Aggregated by precinct (incident location). Based on date when each incident was reported.

		Homicide	Forcible Rape	Commercial Robbery	Street Robbery	Total Robbery	Aggravated Assault	Commercial Burglary	Residential Burglary	Total Burglary	Larceny	Auto Theft	Violent Offenses	Property Offenses	Part I Offenses
Two Week	Prior Week	0	1	1	2	3	8	3	7	10	38	9	12	57	69
	Last Week	0	4	0	2	2	15	1	5	6	35	2	21	43	64
	% Change	-	300.0%	-100.0%	0.0%	-33.3%	87.5%	-66.7%	-28.6%	-40.0%	-7.9%	-77.8%	75.0%	-24.6%	-7.2%
Eight Week	Prior 4 Weeks	1	9	1	7	8	34	7	13	20	166	15	52	201	253
	Last 4 Weeks	0	6	1	16	17	43	7	18	25	181	23	66	229	295
	% Change	-100.0%	-33.3%	0.0%	128.6%	112.5%	26.5%	0.0%	38.5%	25.0%	9.0%	53.3%	26.9%	13.9%	16.6%
Sixteen Week	Prior 8 Weeks	0	10	9	27	36	91	37	32	69	333	43	137	445	582
	Last 8 Weeks	1	15	2	23	25	77	14	31	45	347	38	118	430	548
	% Change	-	50.0%	-77.8%	-14.8%	-30.6%	-15.4%	-62.2%	-3.1%	-34.8%	4.2%	-11.6%	-13.9%	-3.4%	-5.8%
YTD 2016	2016 YTD	1	17	9	38	47	97	36	104	140	554	38	162	732	894
	2017 YTD	1	23	8	44	52	156	43	54	97	614	74	232	785	1,017
	% Change	0.0%	35.3%	-11.1%	15.8%	10.6%	60.8%	19.4%	-48.1%	-30.7%	10.8%	94.7%	43.2%	7.2%	13.8%
Rolling 24 Month	Prior 52 Weeks	4	62	26	144	170	401	164	438	602	2,405	150	637	3,157	3,794
	Last 52 Weeks	2	66	45	133	178	449	185	327	512	2,354	193	695	3,059	3,754
	% Change	-50.0%	6.5%	73.1%	-7.6%	4.7%	12.0%	12.8%	-25.3%	-15.0%	-2.1%	28.7%	9.1%	-3.1%	-1.1%
YTD 2015	2015 YTD	1	15	8	20	28	101	27	87	114	519	23	145	656	801
	2017 YTD	1	23	8	44	52	156	43	54	97	614	74	232	785	1,017
	% Change	0.0%	53.3%	0.0%	120.0%	85.7%	54.5%	59.3%	-37.9%	-14.9%	18.3%	221.7%	60.0%	19.7%	27.0%
YTD 2014	2014 YTD	1	20	6	24	30	87	42	134	176	573	22	138	771	909
	2017 YTD	1	23	8	44	52	156	43	54	97	614	74	232	785	1,017
	% Change	0.0%	15.0%	33.3%	83.3%	73.3%	79.3%	2.4%	-59.7%	-44.9%	7.2%	236.4%	68.1%	1.8%	11.9%
YTD 2013	2013 YTD	0	15	14	15	29	89	40	137	177	652	33	133	862	995
	2017 YTD	1	23	8	44	52	156	43	54	97	614	74	232	785	1,017
	% Change	-	53.3%	-42.9%	193.3%	79.3%	75.3%	7.5%	-60.6%	-45.2%	-5.8%	124.2%	74.4%	-8.9%	2.2%
YTD 2012	2012 YTD	1	18	12	29	41	124	53	149	202	649	31	184	882	1,066
	2017 YTD	1	23	8	44	52	156	43	54	97	614	74	232	785	1,017
	% Change	0.0%	27.8%	-33.3%	51.7%	26.8%	25.8%	-18.9%	-63.8%	-52.0%	-5.4%	138.7%	26.1%	-11.0%	-4.6%

Information summarized for CompStat week ending 04/08/2017.

Sourced from MNPD ARMS on 4/12/2017 9:03:07 AM. The figures above were sourced from incident reports using Uniform Crime Reporting definitions and reporting guidelines, based on the date when the crime was reported. This report is intended to be a management and planning tool and does not reflect the official UCR counts for the department. Incidents where a location is unknown or unspecified are included in the countywide totals.

Midtown Hills Precinct Efficiency Report Summary

METROPOLITAN POLICE DEPARTMENT
of Nashville and Davidson County

Two Week, Eight Week, Sixteen Week, YTD, and 24 Month Analyses

Aggregated by component of arresting officer / officer making stop.

		Adults Only				Adults and Juveniles						
		Felony Arrests	Misdemeanor Arrests	Citation Arrests	Total Arrests	Part I Arrests	Weapons Law Violation Arrests	Drug-Related Arrests	DUI Arrests	Warrant Service Attempts	Warrants Served	Vehicle Stops
Two Week	Prior Week	14	35	99	148	13	1	32	3	52	34	577
	Last Week	23	42	67	132	17	4	29	4	64	32	371
	% Change	64.3%	20.0%	-32.3%	-10.8%	30.8%	300.0%	-9.4%	33.3%	23.1%	-5.9%	-35.7%
Eight Week	Prior 4 Weeks	62	146	300	508	52	9	124	15	253	141	2,465
	Last 4 Weeks	61	161	334	556	54	10	138	12	210	138	1,982
	% Change	-1.6%	10.3%	11.3%	9.4%	3.8%	11.1%	11.3%	-20.0%	-17.0%	-2.1%	-19.6%
Sixteen Week	Prior 8 Weeks	118	306	580	1,004	122	22	245	29	459	212	4,321
	Last 8 Weeks	123	307	634	1,064	106	19	262	27	463	279	4,447
	% Change	4.2%	0.3%	9.3%	6.0%	-13.1%	-13.6%	6.9%	-6.9%	0.9%	31.6%	2.9%
YTD	2016 YTD	186	525	1,197	1,908	147	16	478	56	856	430	10,825
	2017 YTD	222	541	1,098	1,861	200	38	465	49	860	450	7,926
	% Change	19.4%	3.0%	-8.3%	-2.5%	36.1%	137.5%	-2.7%	-12.5%	0.5%	4.7%	-26.8%
Rolling 24 Month	Prior 52 Weeks	638	2,199	4,870	7,707	611	52	1,459	189	3,556	1,654	43,557
	Last 52 Weeks	651	1,802	3,797	6,250	648	89	1,367	151	2,613	1,506	29,665
	% Change	2.0%	-18.1%	-22.0%	-18.9%	6.1%	71.2%	-6.3%	-20.1%	-26.5%	-8.9%	-31.9%
YTD 2015	2015 YTD	156	628	1,253	2,037	131	16	330	46	868	386	12,228
	2017 YTD	222	541	1,098	1,861	200	38	465	49	860	450	7,926
	% Change	42.3%	-13.9%	-12.4%	-8.6%	52.7%	137.5%	40.9%	6.5%	-0.9%	16.6%	-35.2%
YTD 2014	2014 YTD	0	0	0	0	0	0	0	0	0	0	0
	2017 YTD	222	541	1,098	1,861	200	38	465	49	860	450	7,926
	% Change	-	-	-	-	-	-	-	-	-	-	-
YTD 2013	2013 YTD	0	0	0	0	0	0	0	0	0	0	0
	2017 YTD	222	541	1,098	1,861	200	38	465	49	860	450	7,926
	% Change	-	-	-	-	-	-	-	-	-	-	-
YTD 2012	2012 YTD	0	0	0	0	0	0	0	0	0	0	0
	2017 YTD	222	541	1,098	1,861	200	38	465	49	860	450	7,926
	% Change	-	-	-	-	-	-	-	-	-	-	-

Information summarized for CompStat week ending 04/08/2017.

Sourced from MNPD ARMS on 4/12/2017 9:03:07 AM. Arrest summaries are not a count of arrest charges. 1 arrest = 1 body. Warrant Service summary considers 1 count for each service attempt and 1 count for each outstanding warrant served. Vehicle Stop summary sources MNPD's Vehicle Stop (Form 252) Database. Vehicle stop totals count all reports electronically entered via AFR. Hardcopy reports not entered into ARMS will affect accuracy of totals.

County UCR Incident Charts

Aggregated by precinct (incident location).

Summarized by CompStat week for past eight weeks.

METROPOLITAN POLICE DEPARTMENT

of Nashville and Davidson County

All Part 1 Incidents - 52wk Avg: 628

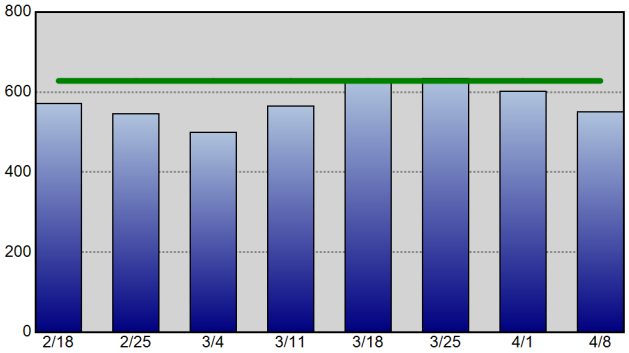

Violent Crime - 52wk Avg: 148

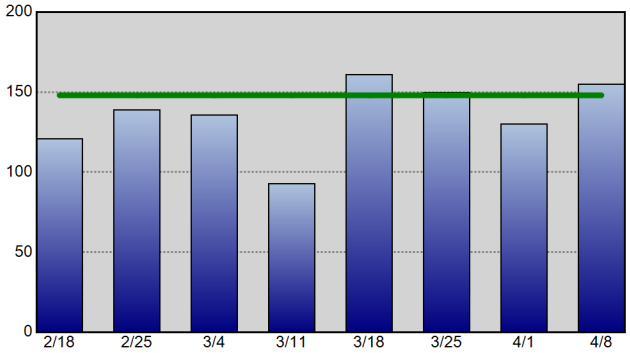

Property Crime - 52wk Avg: 481

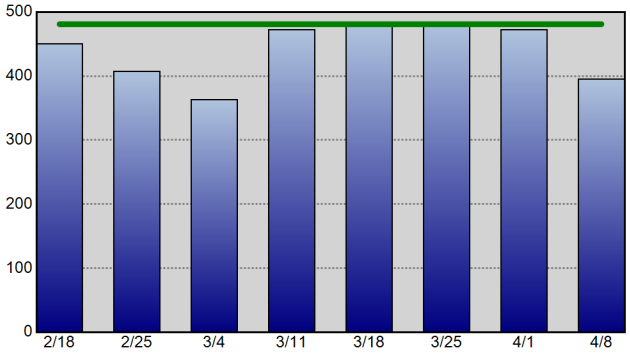

Robbery - 52wk Avg: 40

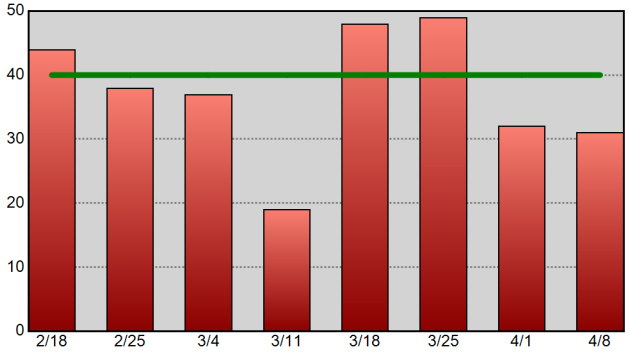

Commercial Burglary - 52wk Avg: 18

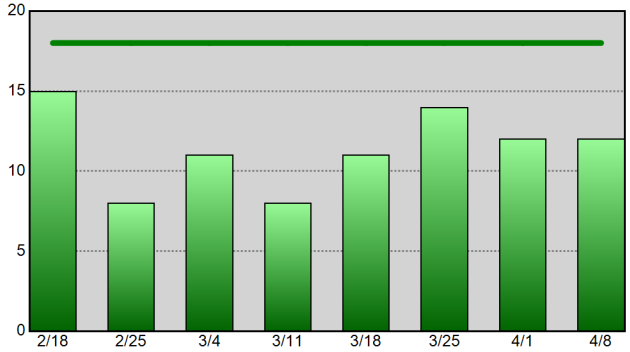

Residential Burglary - 52wk Avg: 63

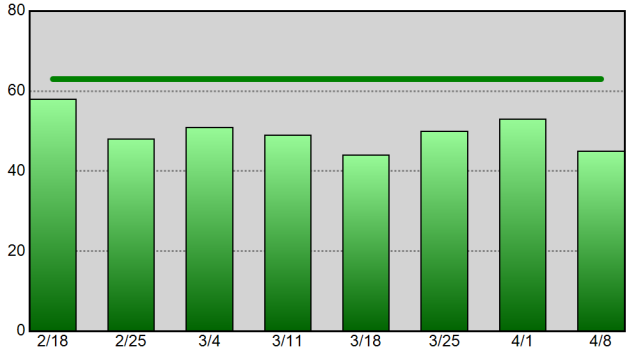

Aggravated Assault - 52wk Avg: 95

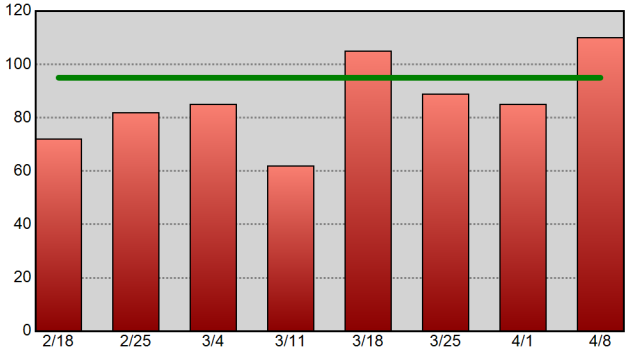

Theft From Vehicle - 52wk Avg: 108

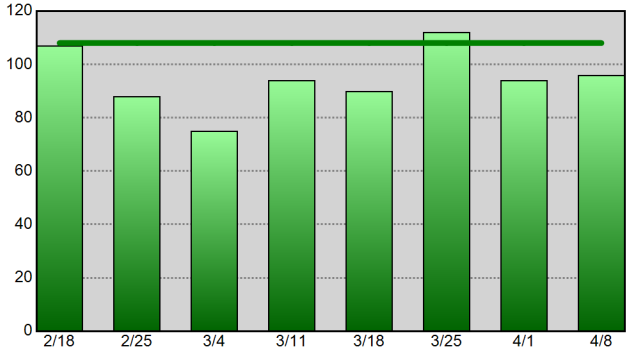

Vehicle Theft - 52wk Avg: 39

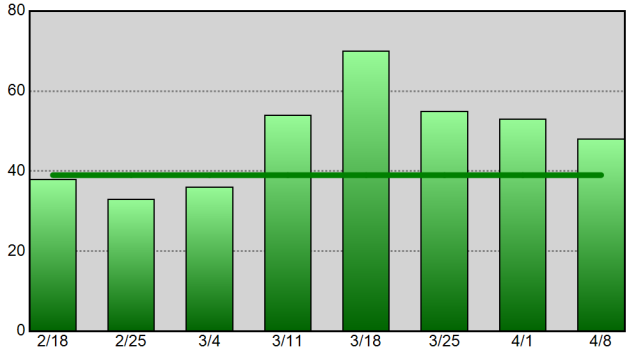

Information summarized for CompStat week ending 04-08-17.
The horizontal line on each chart represents the data set's 52-week weekly average.

Sourced from MNPD ARMS on 4/12/2017 9:03:07 AM. The figures above were sourced from incident reports using Uniform Crime Reporting definitions and reporting guidelines, based on the date when the crime was reported. This report is intended to be a management and planning tool and does not reflect the official UCR counts for the department. Incidents where a location is unknown or unspecified are included in the countywide totals.

West Precinct UCR Incident Charts

Aggregated by precinct (incident location).

Summarized by CompStat week for past eight weeks.

METROPOLITAN POLICE DEPARTMENT

of Nashville and Davidson County

All Part 1 Incidents - 52wk Avg: 70

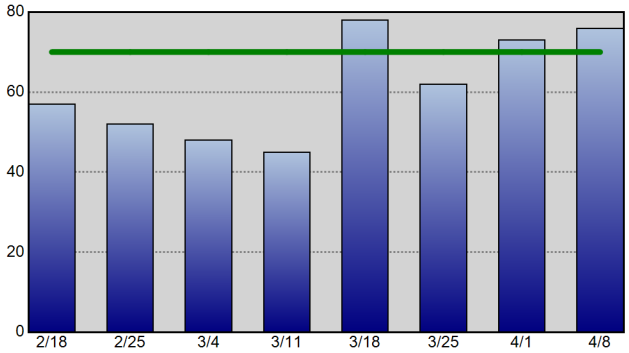

Violent Crime - 52wk Avg: 9

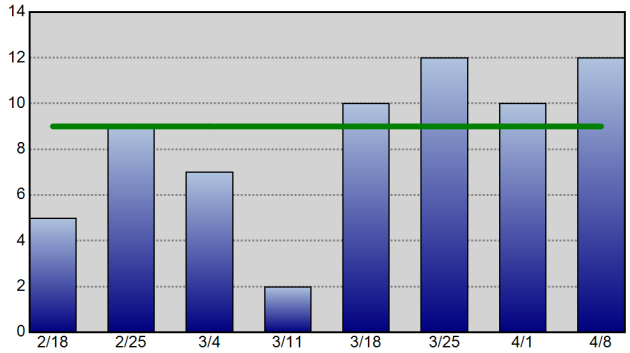

Property Crime - 52wk Avg: 61

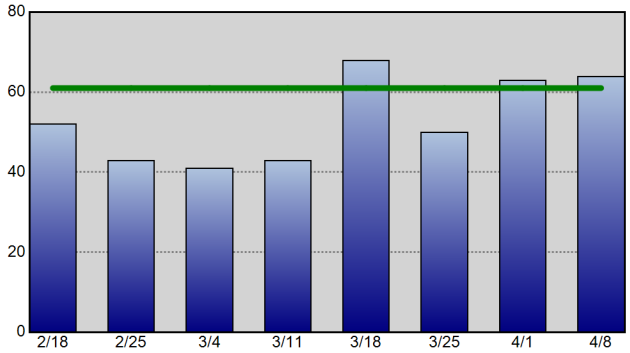

Robbery - 52wk Avg: 2

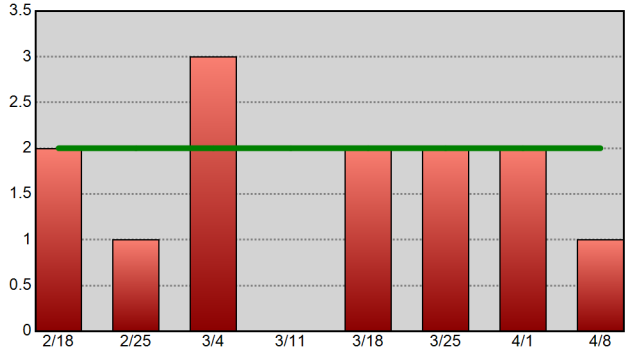

Commercial Burglary - 52wk Avg: 2

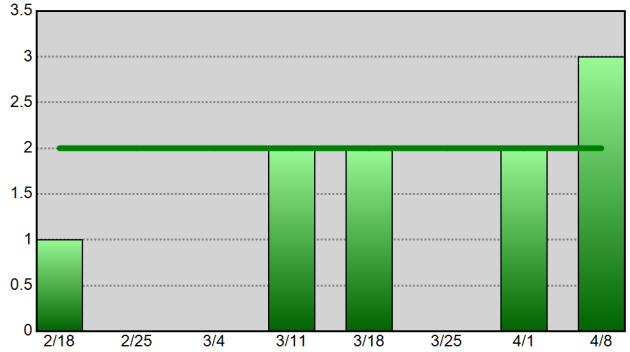

Residential Burglary - 52wk Avg: 6

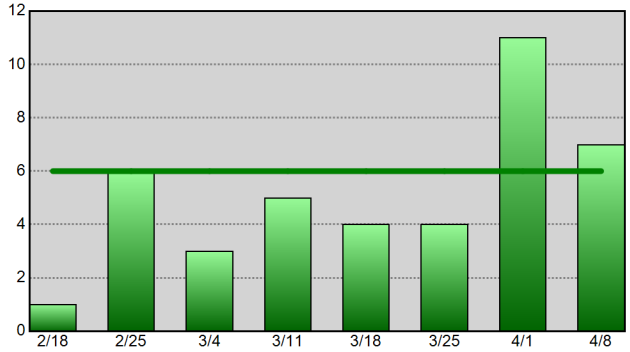

Aggravated Assault - 52wk Avg: 6

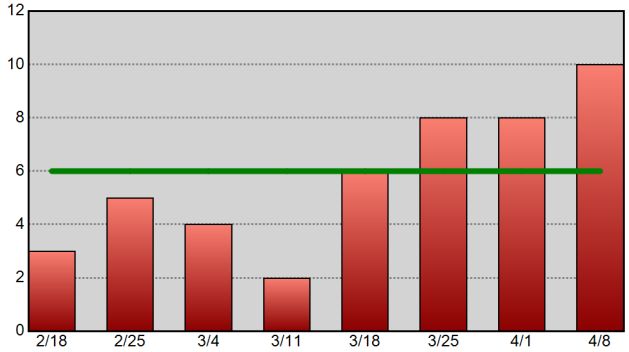

Theft From Vehicle - 52wk Avg: 15

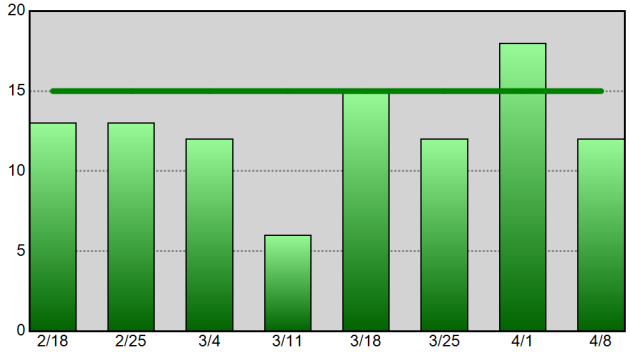

Vehicle Theft - 52wk Avg: 3

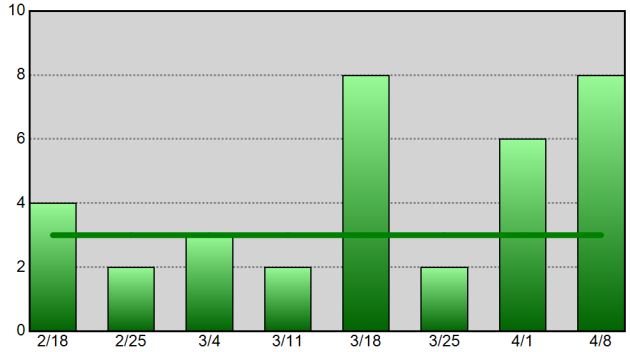

Information summarized for CompStat week ending 04-08-17.
The horizontal line on each chart represents the data set's 52-week weekly average.

Sourced from MNPD ARMS on 4/12/2017 9:03:09 AM. The figures above were sourced from incident reports using Uniform Crime Reporting definitions and reporting guidelines, based on the date when the crime was reported. This report is intended to be a management and planning tool and does not reflect the official UCR counts for the department. Incidents where a location is unknown or unspecified are included in the countywide totals.

East Precinct UCR Incident Charts

Aggregated by precinct (incident location).

Summarized by CompStat week for past eight weeks.

METROPOLITAN POLICE DEPARTMENT

of Nashville and Davidson County

All Part 1 Incidents - 52wk Avg: 69

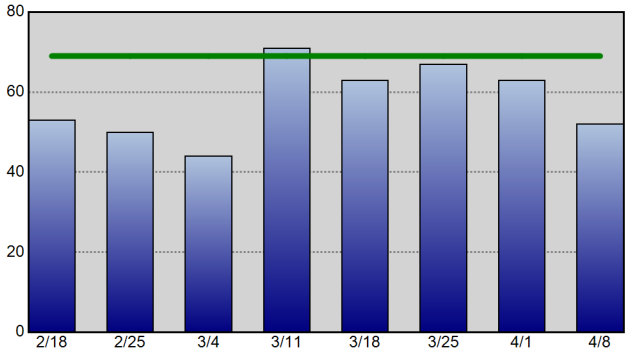

Violent Crime - 52wk Avg: 18

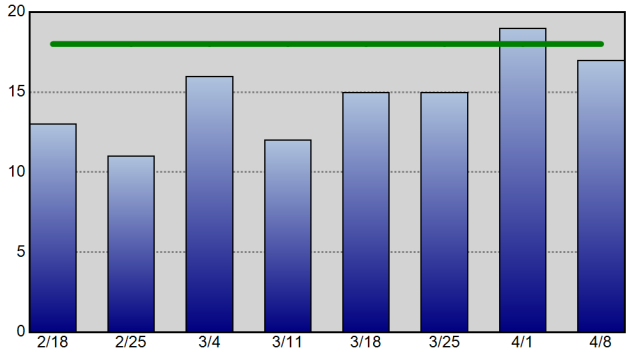

Property Crime - 52wk Avg: 51

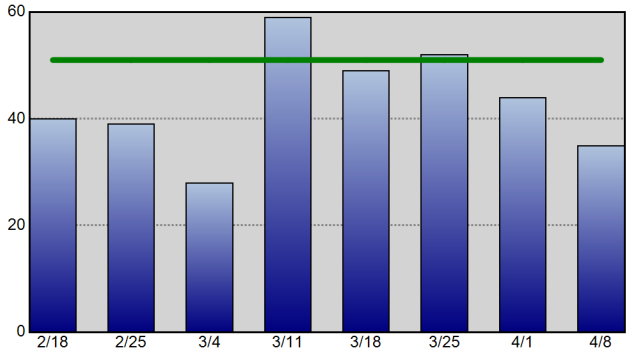

Robbery - 52wk Avg: 4

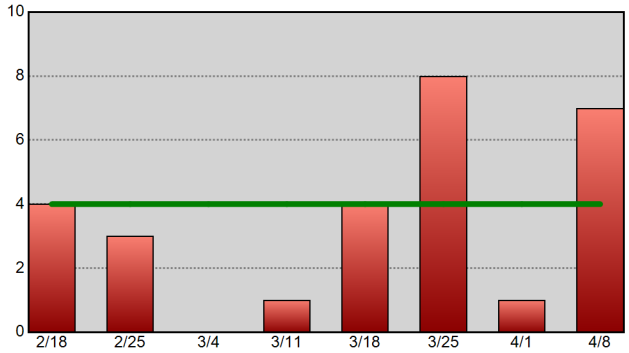

Commercial Burglary - 52wk Avg: 1

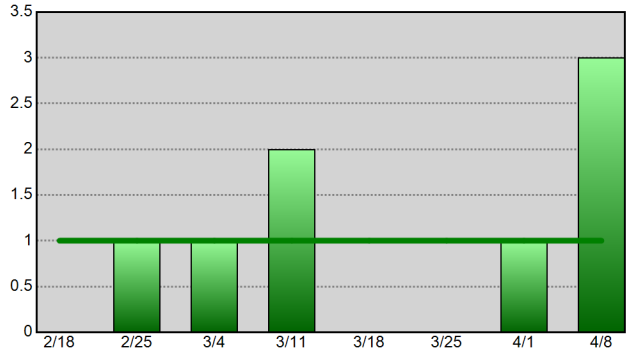

Residential Burglary - 52wk Avg: 8

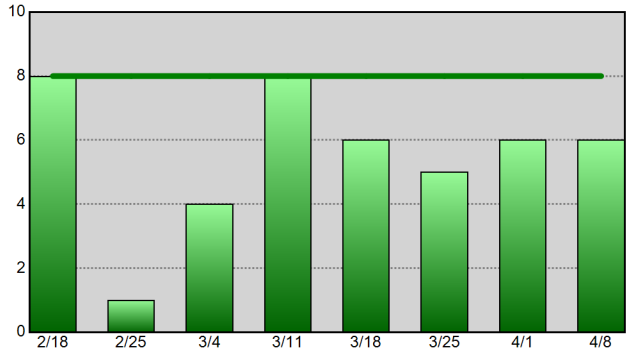

Aggravated Assault - 52wk Avg: 13

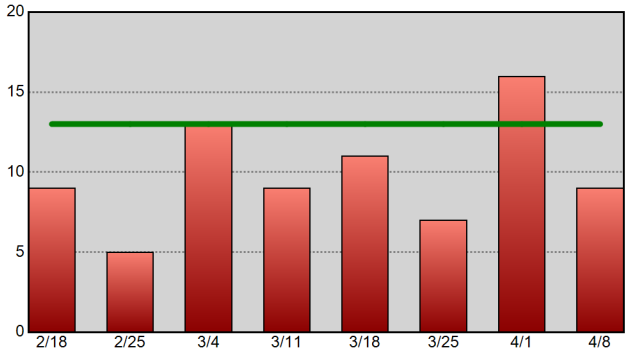

Theft From Vehicle - 52wk Avg: 13

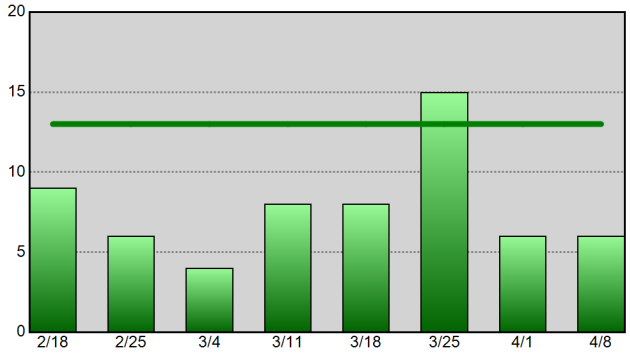

Vehicle Theft - 52wk Avg: 4

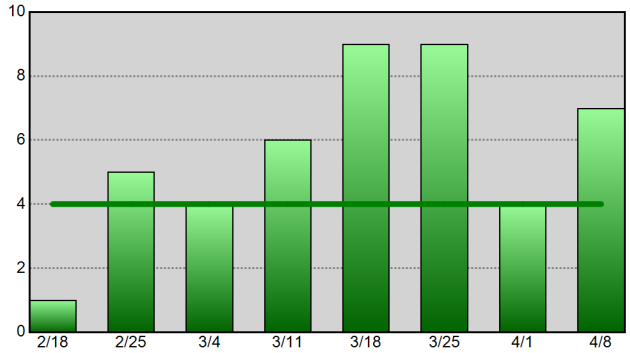

Information summarized for CompStat week ending 04-08-17.
The horizontal line on each chart represents the data set's 52-week weekly average.

Sourced from MNPD ARMS on 4/12/2017 9:03:11 AM. The figures above were sourced from incident reports using Uniform Crime Reporting definitions and reporting guidelines, based on the date when the crime was reported. This report is intended to be a management and planning tool and does not reflect the official UCR counts for the department. Incidents where a location is unknown or unspecified are included in the countywide totals.

South Precinct UCR Incident Charts

Aggregated by precinct (incident location).

Summarized by CompStat week for past eight weeks.

METROPOLITAN POLICE DEPARTMENT

of Nashville and Davidson County

All Part 1 Incidents - 52wk Avg: 117

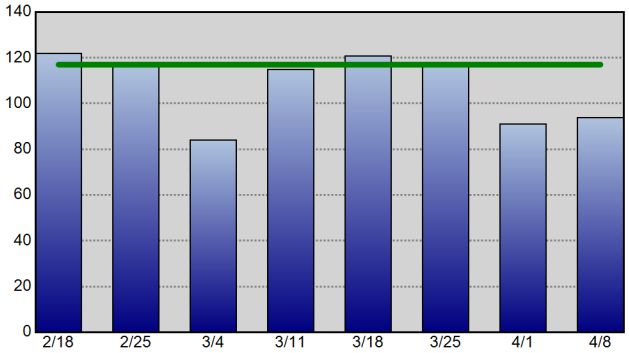

Violent Crime - 52wk Avg: 31

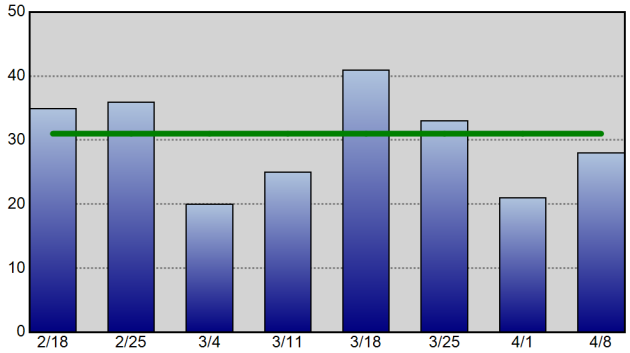

Property Crime - 52wk Avg: 86

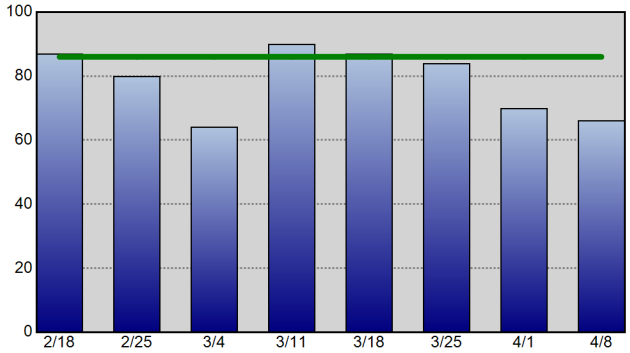

Robbery - 52wk Avg: 10

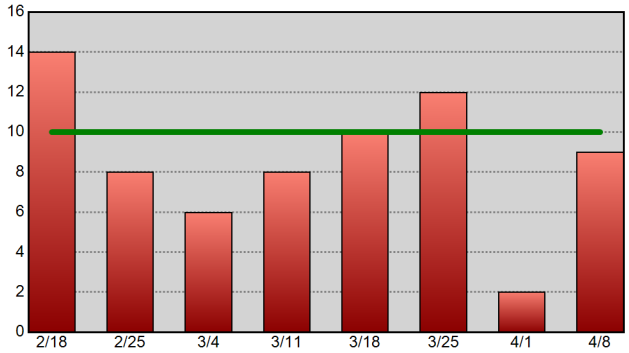

Commercial Burglary - 52wk Avg: 3

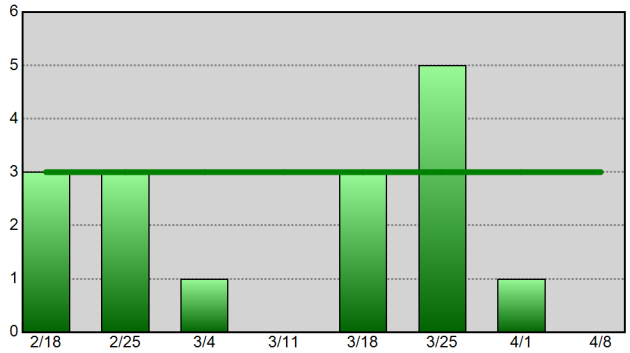

Residential Burglary - 52wk Avg: 14

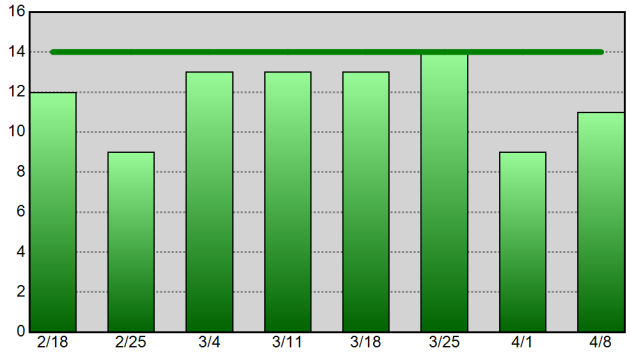

Aggravated Assault - 52wk Avg: 18

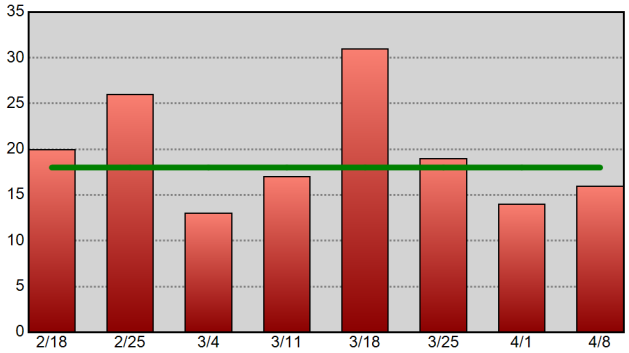

Theft From Vehicle - 52wk Avg: 20

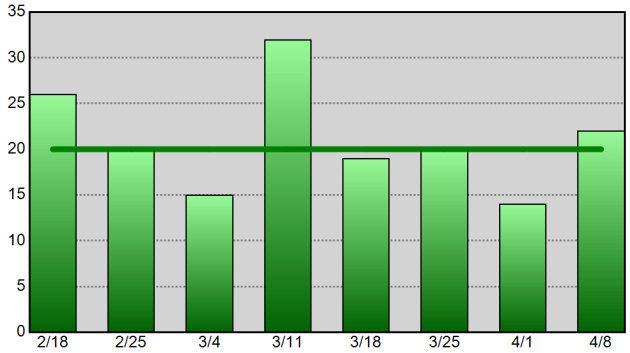

Vehicle Theft - 52wk Avg: 8

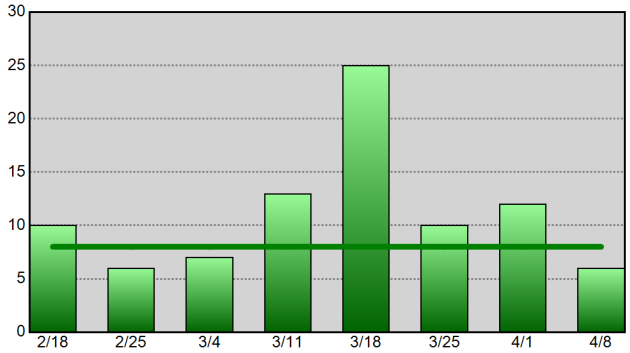

Information summarized for CompStat week ending 04-08-17.
The horizontal line on each chart represents the data set's 52-week weekly average.

Sourced from MNPD ARMS on 4/12/2017 9:03:13 AM. The figures above were sourced from incident reports using Uniform Crime Reporting definitions and reporting guidelines, based on the date when the crime was reported. This report is intended to be a management and planning tool and does not reflect the official UCR counts for the department. Incidents where a location is unknown or unspecified are included in the countywide totals.

Central Precinct UCR Incident Charts

METROPOLITAN POLICE DEPARTMENT
of Nashville and Davidson County

Aggregated by precinct (incident location).
Summarized by CompStat week for past eight weeks.

All Part 1 Incidents - 52wk Avg: 33

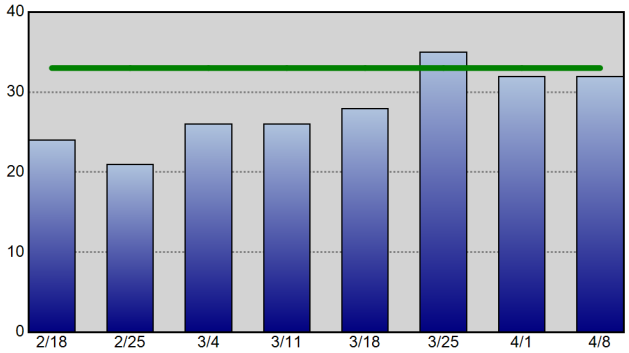

Violent Crime - 52wk Avg: 7

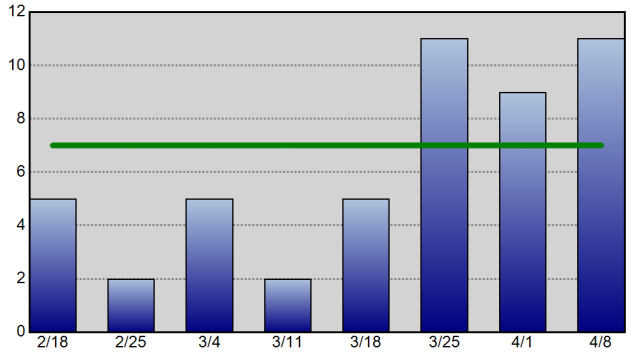

Property Crime - 52wk Avg: 25

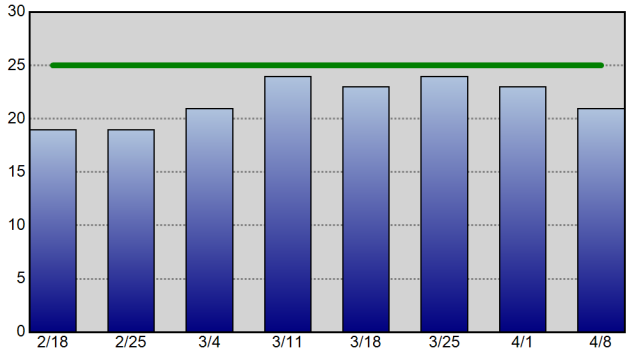

Robbery - 52wk Avg: 2

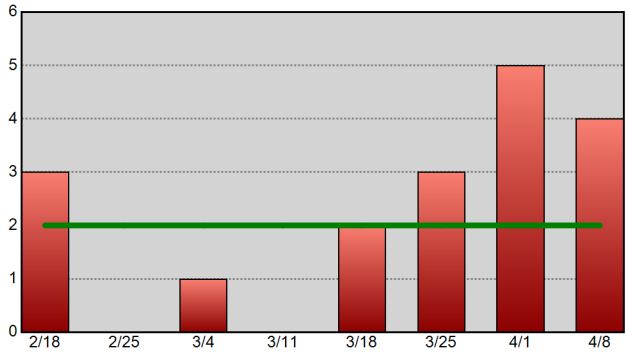

Commercial Burglary - 52wk Avg: 0

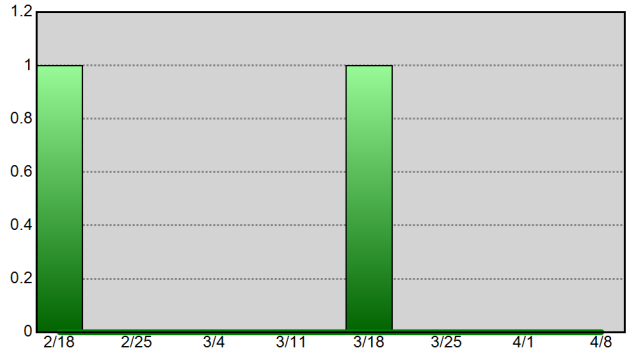

Residential Burglary - 52wk Avg: 0

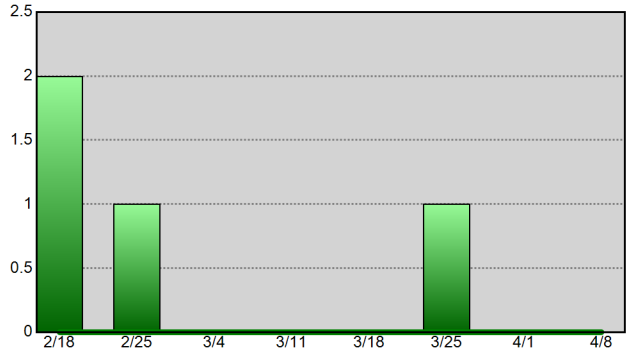

Aggravated Assault - 52wk Avg: 4

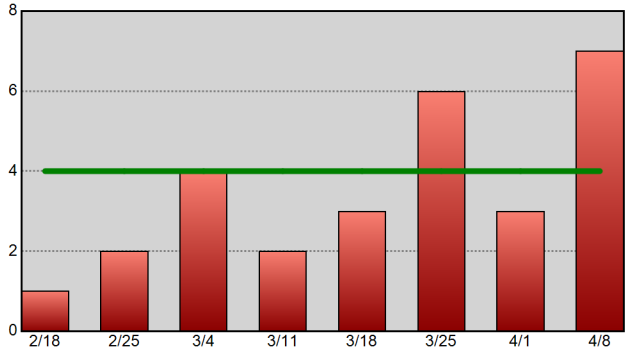

Theft From Vehicle - 52wk Avg: 8

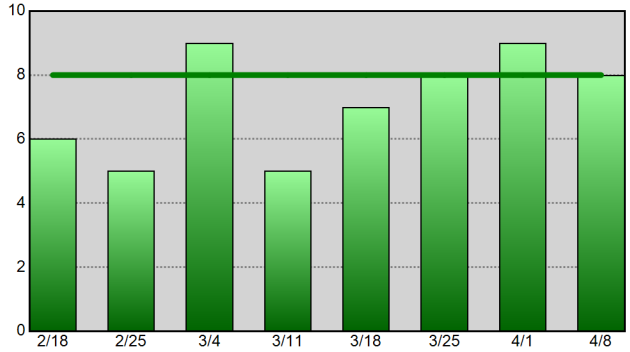

Vehicle Theft - 52wk Avg: 2

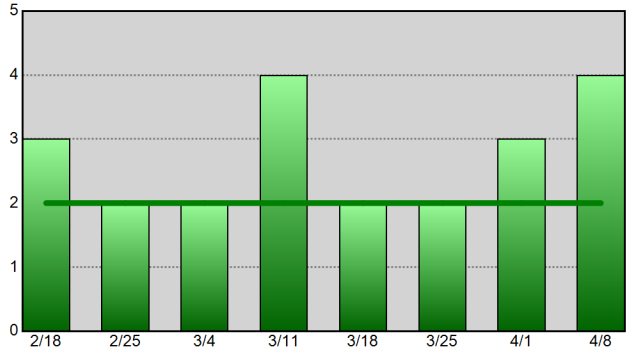

Information summarized for CompStat week ending 04-08-17.
The horizontal line on each chart represents the data set's 52-week weekly average.

Sourced from MNPD ARMS on 4/12/2017 9:03:15 AM. The figures above were sourced from incident reports using Uniform Crime Reporting definitions and reporting guidelines, based on the date when the crime was reported. This report is intended to be a management and planning tool and does not reflect the official UCR counts for the department. Incidents where a location is unknown or unspecified are included in the countywide totals.

Hermitage Precinct UCR Incident Charts

METROPOLITAN POLICE DEPARTMENT
of Nashville and Davidson County

Aggregated by precinct (incident location).
Summarized by CompStat week for past eight weeks.

All Part 1 Incidents - 52wk Avg: 114

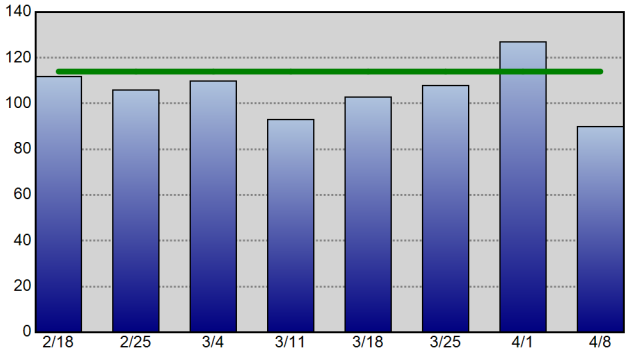

Violent Crime - 52wk Avg: 27

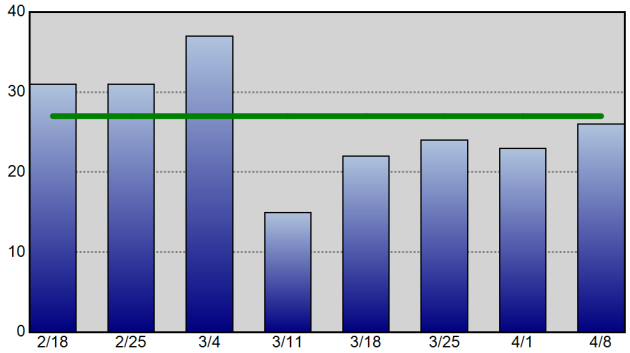

Property Crime - 52wk Avg: 86

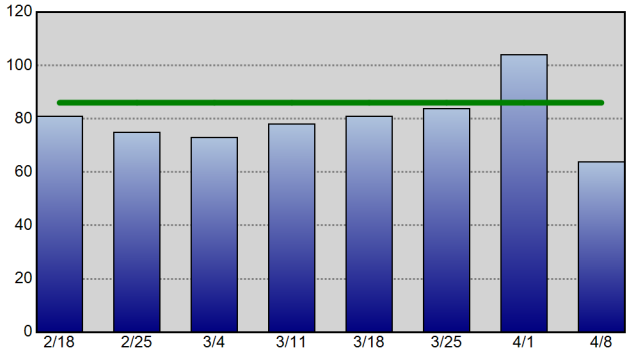

Robbery - 52wk Avg: 7

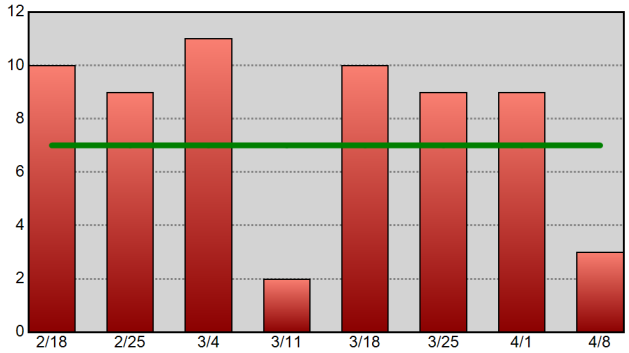

Commercial Burglary - 52wk Avg: 3

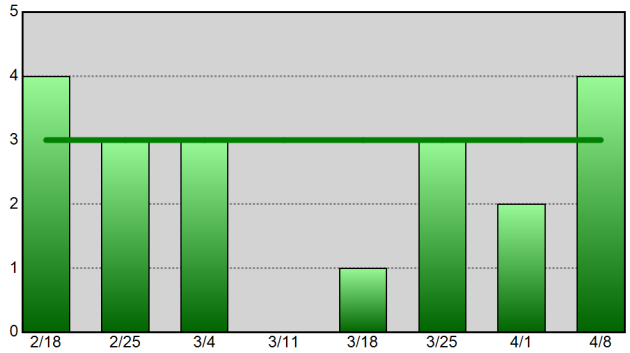

Residential Burglary - 52wk Avg: 9

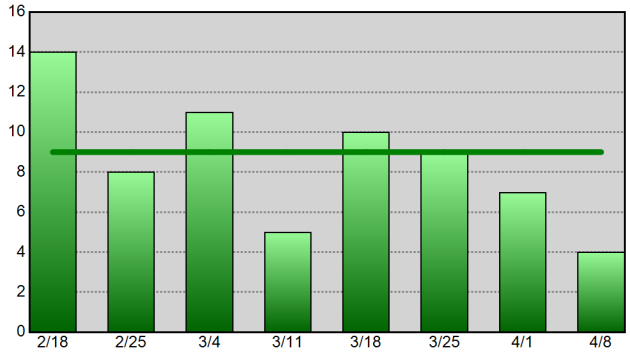

Aggravated Assault - 52wk Avg: 16

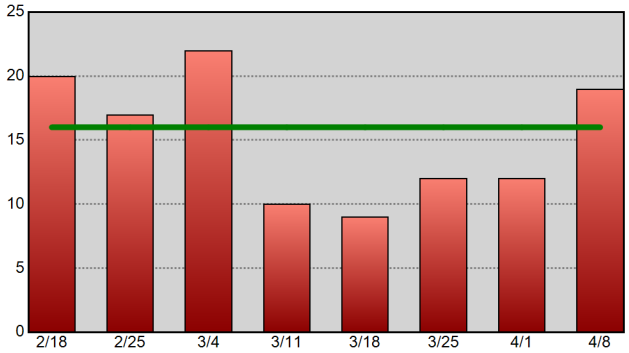

Theft From Vehicle - 52wk Avg: 17

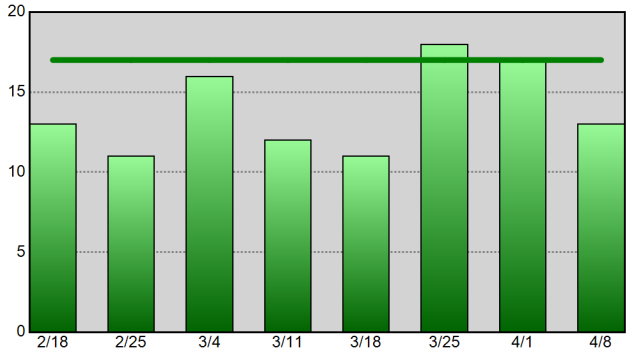

Vehicle Theft - 52wk Avg: 6

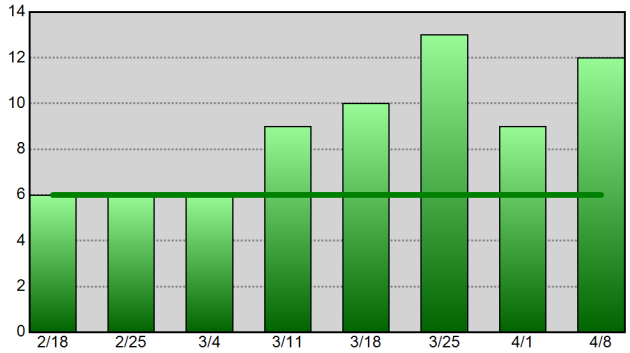

Information summarized for CompStat week ending 04-08-17.
The horizontal line on each chart represents the data set's 52-week weekly average.

Sourced from MNPD ARMS on 4/12/2017 9:03:18 AM. The figures above were sourced from incident reports using Uniform Crime Reporting definitions and reporting guidelines, based on the date when the crime was reported. This report is intended to be a management and planning tool and does not reflect the official UCR counts for the department. Incidents where a location is unknown or unspecified are included in the countywide totals.

North Precinct UCR Incident Charts

Aggregated by precinct (incident location).

Summarized by CompStat week for past eight weeks.

METROPOLITAN POLICE DEPARTMENT

of Nashville and Davidson County

All Part 1 Incidents - 52wk Avg: 79

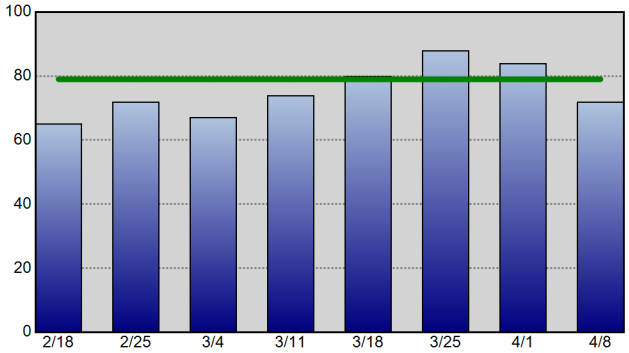

Violent Crime - 52wk Avg: 24

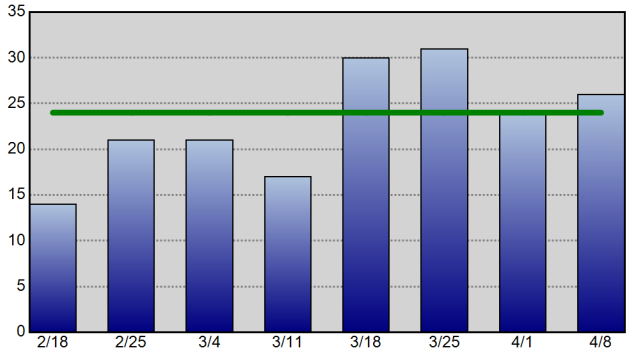

Property Crime - 52wk Avg: 55

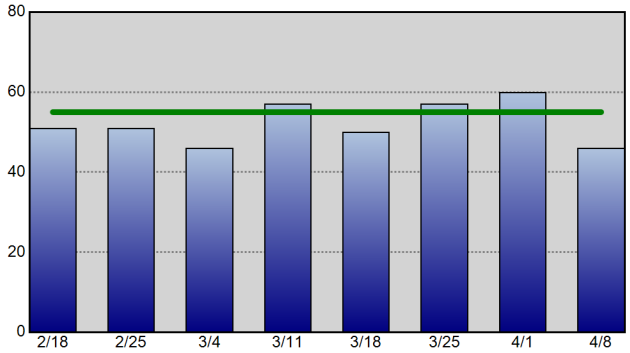

Robbery - 52wk Avg: 6

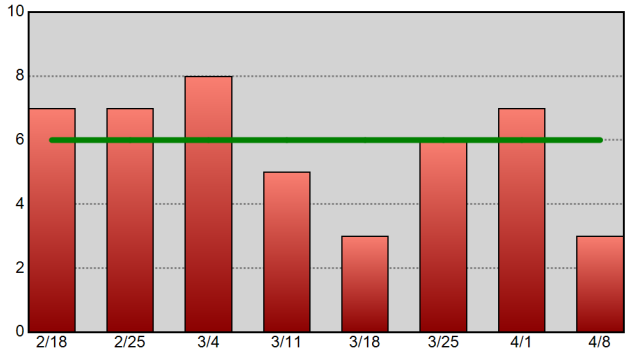

Commercial Burglary - 52wk Avg: 2

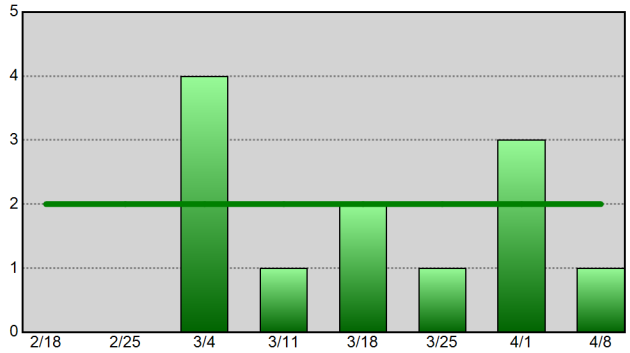

Residential Burglary - 52wk Avg: 9

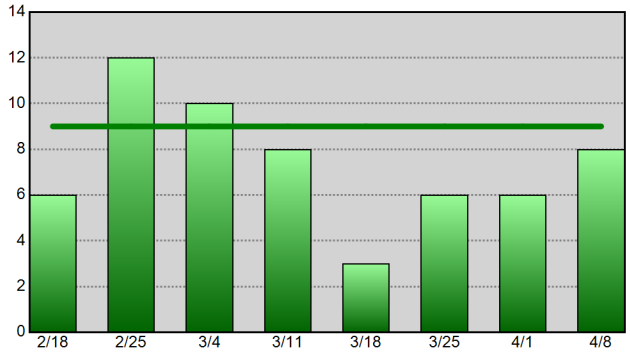

Aggravated Assault - 52wk Avg: 16

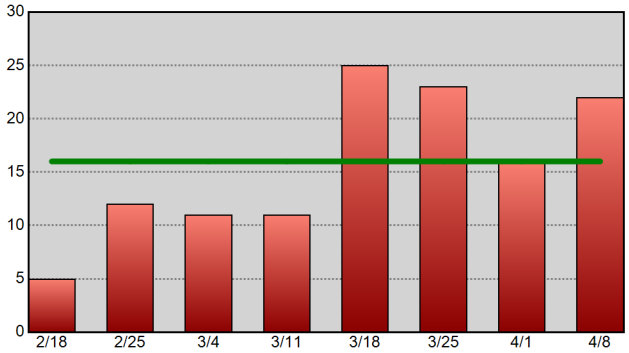

Theft From Vehicle - 52wk Avg: 9

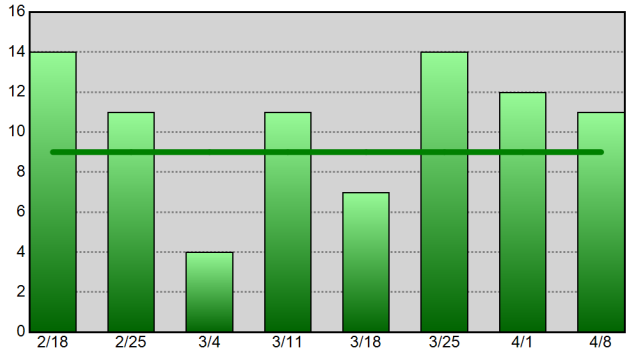

Vehicle Theft - 52wk Avg: 5

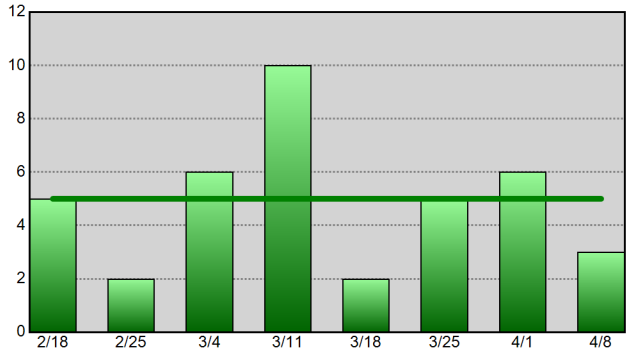

Information summarized for CompStat week ending 04-08-17.
The horizontal line on each chart represents the data set's 52-week weekly average.

Sourced from MNPD ARMS on 4/12/2017 9:03:20 AM. The figures above were sourced from incident reports using Uniform Crime Reporting definitions and reporting guidelines, based on the date when the crime was reported. This report is intended to be a management and planning tool and does not reflect the official UCR counts for the department. Incidents where a location is unknown or unspecified are included in the countywide totals.

Madison Precinct UCR Incident Charts

Aggregated by precinct (incident location).

Summarized by CompStat week for past eight weeks.

METROPOLITAN POLICE DEPARTMENT

of Nashville and Davidson County

All Part 1 Incidents - 52wk Avg: 71

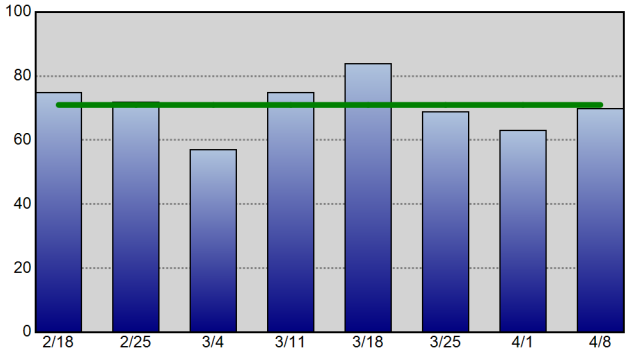

Violent Crime - 52wk Avg: 15

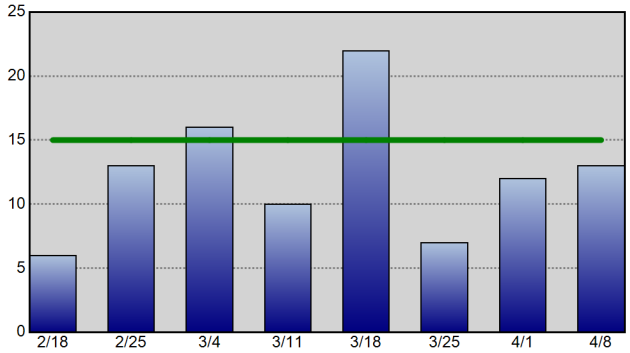

Property Crime - 52wk Avg: 55

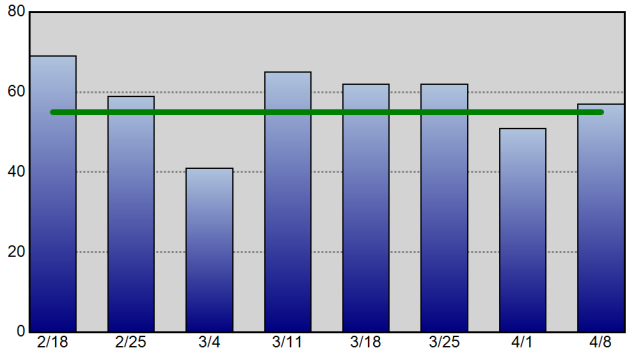

Robbery - 52wk Avg: 3

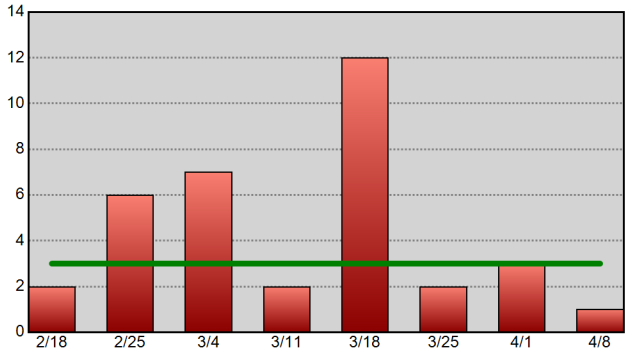

Commercial Burglary - 52wk Avg: 1

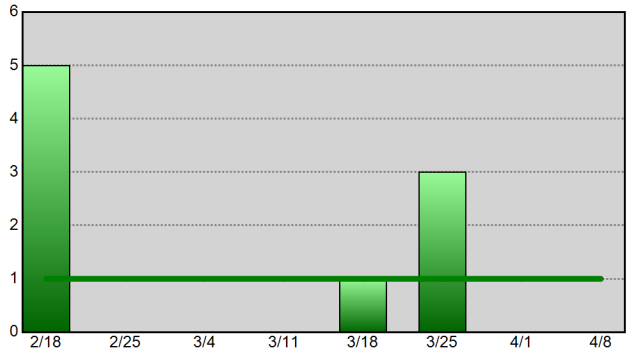

Residential Burglary - 52wk Avg: 8

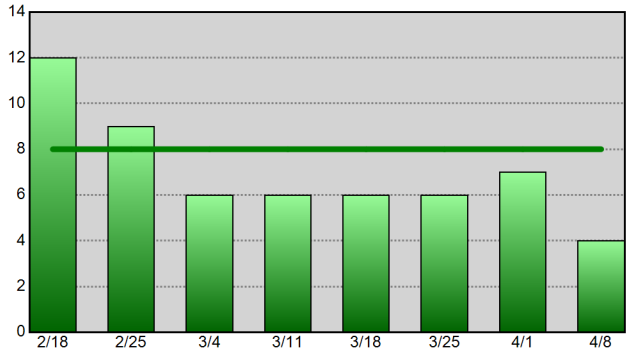

Aggravated Assault - 52wk Avg: 10

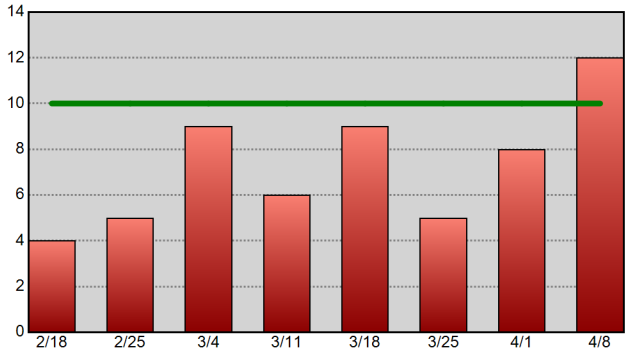

Theft From Vehicle - 52wk Avg: 7

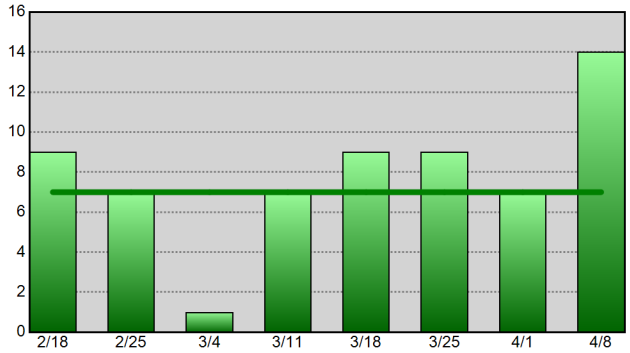

Vehicle Theft - 52wk Avg: 4

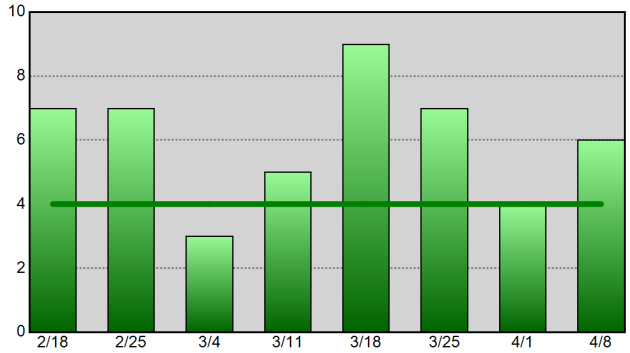

Information summarized for CompStat week ending 04-08-17.
The horizontal line on each chart represents the data set's 52-week weekly average.

Sourced from MNPD ARMS on 4/12/2017 9:03:22 AM. The figures above were sourced from incident reports using Uniform Crime Reporting definitions and reporting guidelines, based on the date when the crime was reported. This report is intended to be a management and planning tool and does not reflect the official UCR counts for the department. Incidents where a location is unknown or unspecified are included in the countywide totals.

Midtown Hills Precinct UCR Incident Charts

METROPOLITAN POLICE DEPARTMENT
of Nashville and Davidson County

Aggregated by precinct (incident location).
Summarized by CompStat week for past eight weeks.

All Part 1 Incidents - 52wk Avg: 72

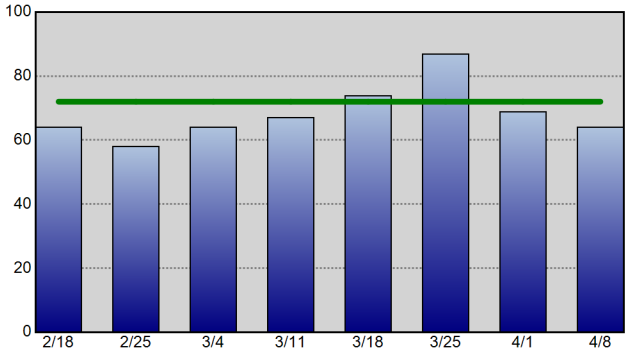

Violent Crime - 52wk Avg: 13

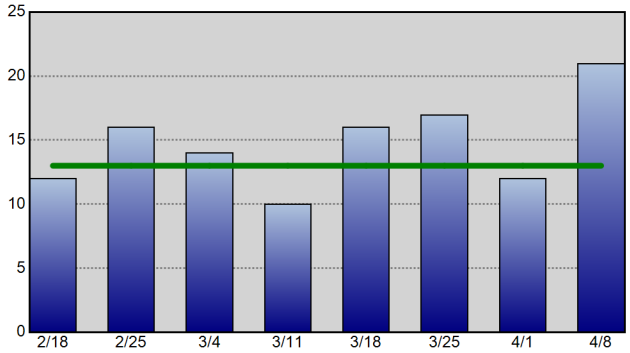

Property Crime - 52wk Avg: 58

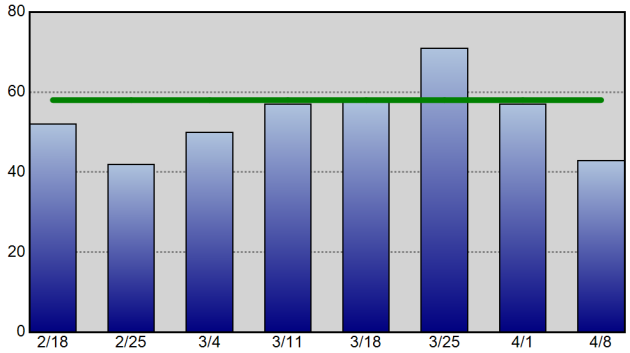

Robbery - 52wk Avg: 3

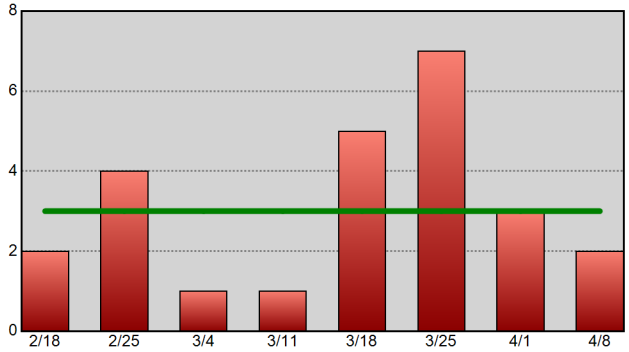

Commercial Burglary - 52wk Avg: 3

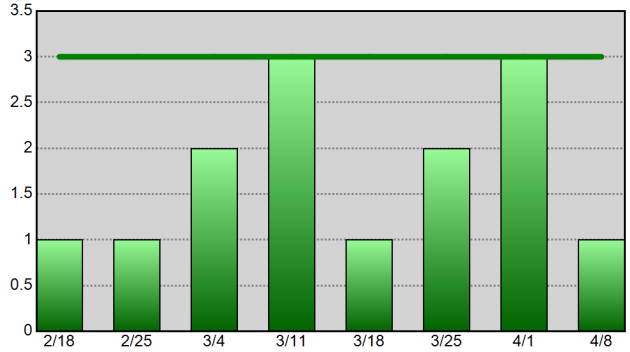

Residential Burglary - 52wk Avg: 6

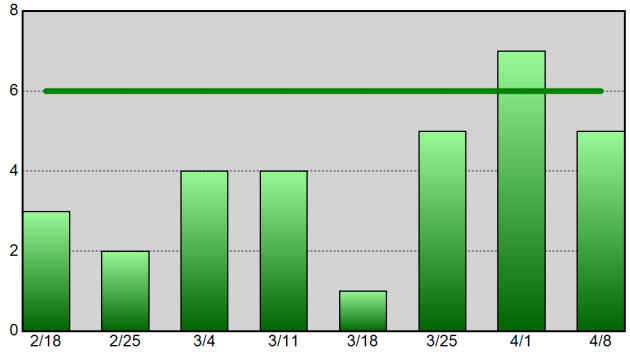

Aggravated Assault - 52wk Avg: 8

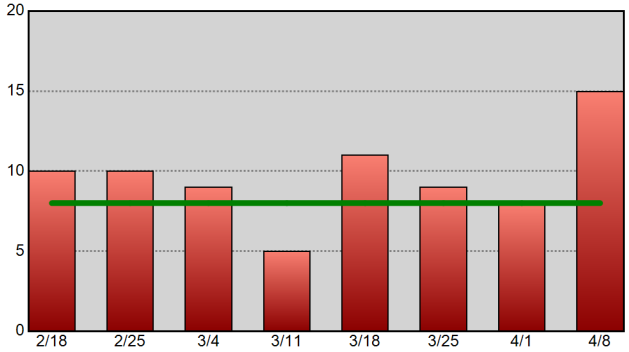

Theft From Vehicle - 52wk Avg: 15

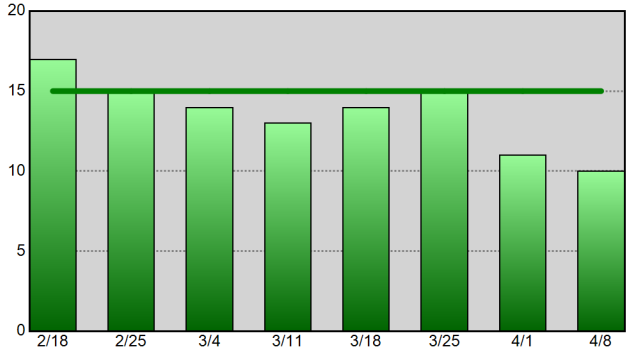

Vehicle Theft - 52wk Avg: 3

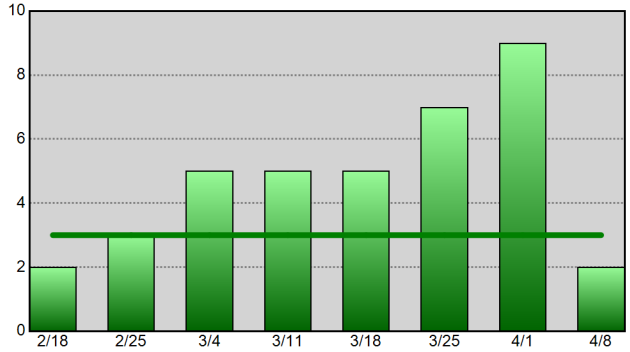

Information summarized for CompStat week ending 04-08-17.
The horizontal line on each chart represents the data set's 52-week weekly average.

Sourced from MNPD ARMS on 4/12/2017 9:03:23 AM. The figures above were sourced from incident reports using Uniform Crime Reporting definitions and reporting guidelines, based on the date when the crime was reported. This report is intended to be a management and planning tool and does not reflect the official UCR counts for the department. Incidents where a location is unknown or unspecified are included in the countywide totals.

UCR Incidents - Annual Totals

Based on date when each incident was reported.

METROPOLITAN POLICE DEPARTMENT

of Nashville and Davidson County

Year End Totals - All Part 1 Incidents (Prior 9 Year Annual Avg: 35,133)

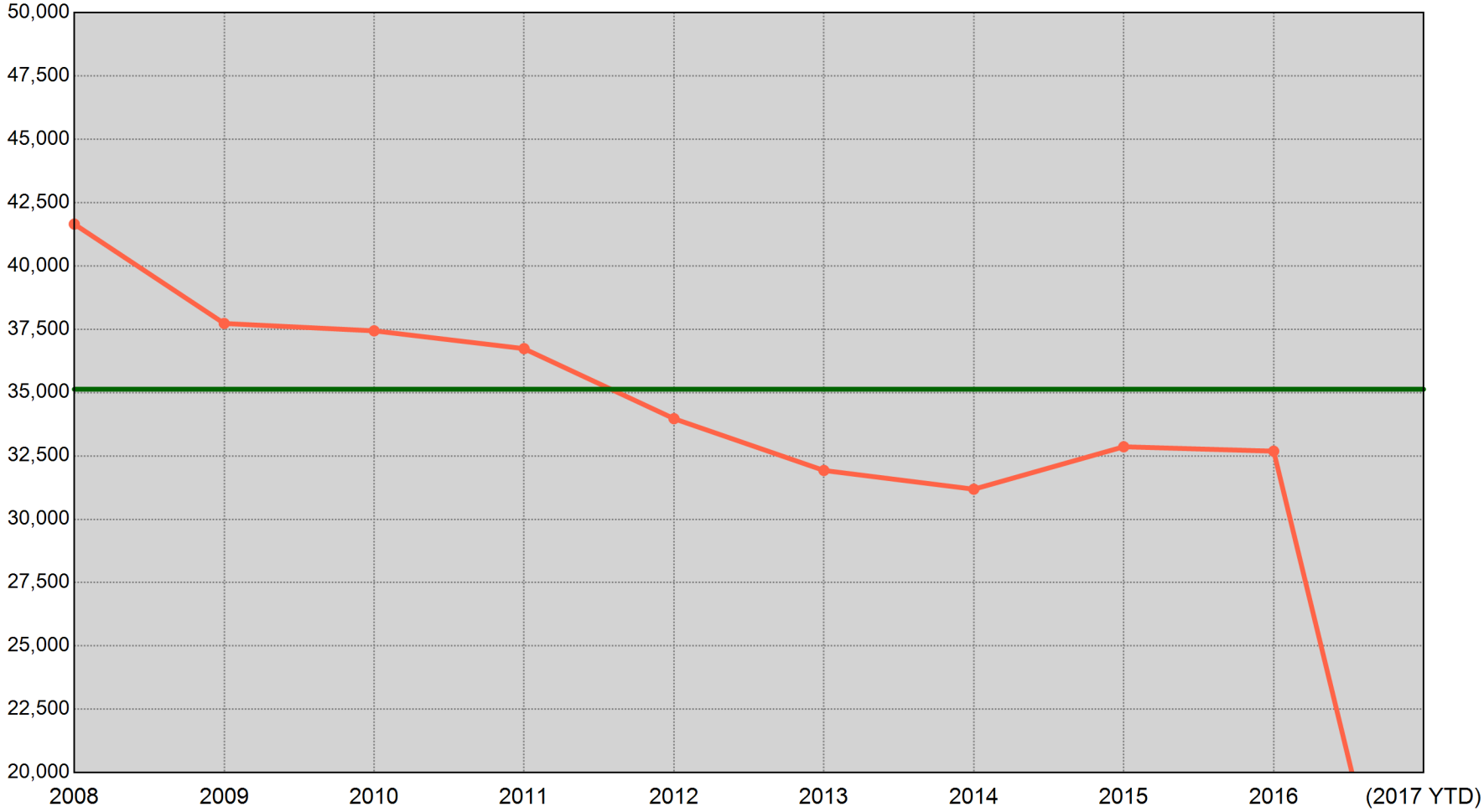

2008	2009	2010	2011	2012	2013	2014	2015	2016	(2017 YTD)
41,653 Incidents	37,730 Incidents	37,440 Incidents	36,736 Incidents	33,972 Incidents	31,927 Incidents	31,187 Incidents	32,863 Incidents	32,689 Incidents	8,376 Incidents

"(2017 YTD)" is a count of UCR incidents reported between 01/01/2017 and 04/08/2017. The green horizontal line represents the average of the nine prior annual totals.

Sourced from MNPD ARMS on 4/12/2017 9:03:26 AM. The figures above were sourced from incident reports using Uniform Crime Reporting definitions and reporting guidelines, based on the date when the crime was reported. This report is intended to be a management and planning tool and does not reflect the official UCR counts for the department. Incidents where a location is unknown or unspecified are included in the countywide totals.

UCR Incidents - YTD Comparisons: All Incidents

METROPOLITAN POLICE DEPARTMENT
of Nashville and Davidson County

Aggregated by precinct (incident location). Based on date when each incident was reported.

		2009 YTD to 2017 YTD	2010 YTD to 2017 YTD	2011 YTD to 2017 YTD	2012 YTD to 2017 YTD	2013 YTD to 2017 YTD	2014 YTD to 2017 YTD	2015 YTD to 2017 YTD	2016 YTD to 2017 YTD	8 YTD Avg to 2017 YTD	5 YTD Avg to 2017 YTD
West	Prior YTD	979	1,067	879	936	1,146	893	824	953	959	950
	YTD	918	918	918	918	918	918	918	918	918	918
	% Change	-6.2%	-14.0%	4.4%	-1.9%	-19.9%	2.8%	11.4%	-3.7%	-4.3%	-3.4%
East	Prior YTD	1,126	1,084	1,248	1,097	956	782	881	911	1,010	925
	YTD	914	914	914	914	914	914	914	914	914	914
	% Change	-18.8%	-15.7%	-26.8%	-16.7%	-4.4%	16.9%	3.7%	0.3%	-9.5%	-1.2%
South	Prior YTD	1,715	1,578	1,772	1,460	1,484	1,466	1,471	1,719	1,583	1,520
	YTD	1,579	1,579	1,579	1,579	1,579	1,579	1,579	1,579	1,579	1,579
	% Change	-7.9%	0.1%	-10.9%	8.2%	6.4%	7.7%	7.3%	-8.1%	-0.3%	3.9%
Central	Prior YTD	422	365	396	456	310	309	310	324	361	341
	YTD	419	419	419	419	419	419	419	419	419	419
	% Change	-0.7%	14.8%	5.8%	-8.1%	35.2%	35.6%	35.2%	29.3%	16.1%	22.9%
Hermitage	Prior YTD	1,565	1,584	1,500	1,511	1,547	1,304	1,287	1,552	1,481	1,440
	YTD	1,498	1,498	1,498	1,498	1,498	1,498	1,498	1,498	1,498	1,498
	% Change	-4.3%	-5.4%	-0.1%	-0.9%	-3.2%	14.9%	16.4%	-3.5%	1.1%	4.0%
North	Prior YTD	1,060	964	999	991	988	894	910	947	969	946
	YTD	1,057	1,057	1,057	1,057	1,057	1,057	1,057	1,057	1,057	1,057
	% Change	-0.3%	9.6%	5.8%	6.7%	7.0%	18.2%	16.2%	11.6%	9.1%	11.7%
Madison	Prior YTD	1,139	1,055	970	1,083	878	800	868	967	970	919
	YTD	968	968	968	968	968	968	968	968	968	968
	% Change	-15.0%	-8.2%	-0.2%	-10.6%	10.3%	21.0%	11.5%	0.1%	-0.2%	5.3%
Midtown Hills	Prior YTD	1,202	1,147	1,162	1,066	995	909	801	894	1,022	933
	YTD	1,017	1,017	1,017	1,017	1,017	1,017	1,017	1,017	1,017	1,017
	% Change	-15.4%	-11.3%	-12.5%	-4.6%	2.2%	11.9%	27.0%	13.8%	-0.5%	9.0%
Not Validated	Prior YTD	54	12	1	2	0	0	2	0	8	0
	YTD	6	6	6	6	6	6	6	6	6	6
	% Change	-88.9%	-50.0%	500.0%	200.0%	-	-	200.0%	-	-25.0%	-
County	Prior YTD	9,262	8,856	8,927	8,602	8,304	7,357	7,354	8,267	8,366	7,976
	YTD	8,376	8,376	8,376	8,376	8,376	8,376	8,376	8,376	8,376	8,376
	% Change	-9.6%	-5.4%	-6.2%	-2.6%	0.9%	13.9%	13.9%	1.3%	0.1%	5.0%

Information summarized for CompStat week ending 04/08/2017.

Sourced from MNPD ARMS on 4/12/2017 9:03:27 AM. The figures above were sourced from incident reports using Uniform Crime Reporting definitions and reporting guidelines, based on the date when the crime was reported. This report is intended to be a management and planning tool and does not reflect the official UCR counts for the department. Incidents where a location is unknown or unspecified are included in the countywide totals. 'Unknown' refers to records in which the address is listed as 'Unknown' on the incident report. 'Not Validated' refers to records that were entered in with an invalid addresses.

County UCR Incidents - YTD Comparison Charts

Aggregated by precinct (incident location). Based on date when each incident was reported.

METROPOLITAN POLICE DEPARTMENT
of Nashville and Davidson County

All Part 1 Incidents - Annual YTD Avg: 8,526 (Bar Chart)

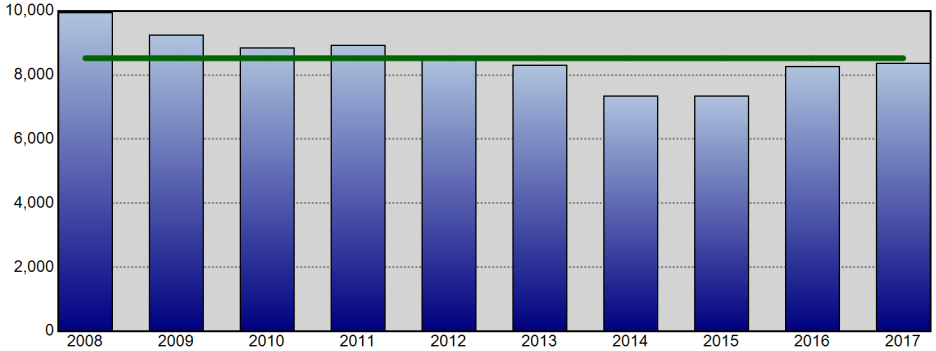

All Part 1 Incidents - Annual YTD Avg: 8,526 (Line Chart)

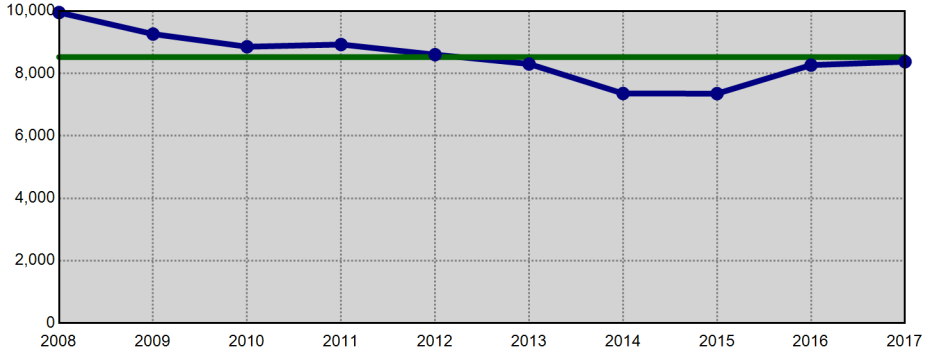

Violent Crime - Annual YTD Avg: 1,808 (Bar Chart)

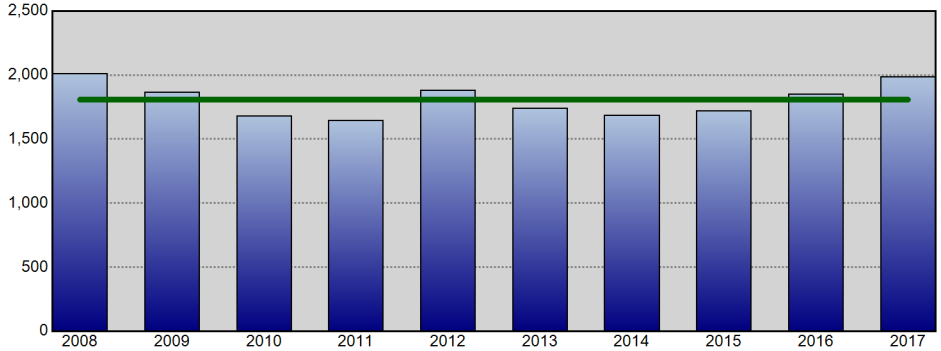

Violent Crime - Annual YTD Avg: 1,808 (Line Chart)

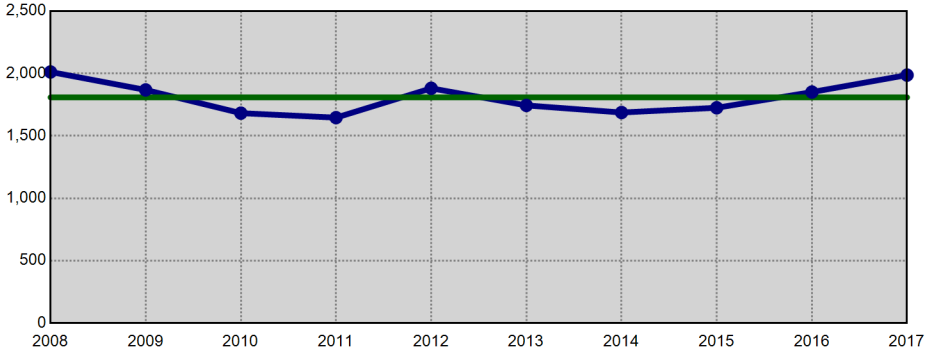

Property Crime - Annual YTD Avg: 6,717 (Bar Chart)

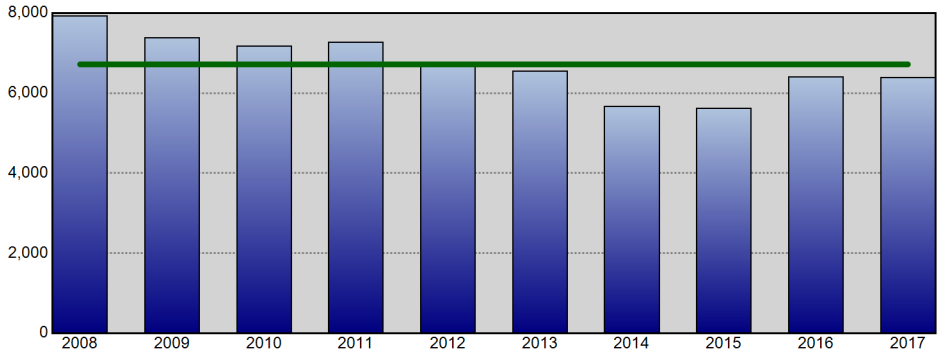

Property Crime - Annual YTD Avg: 6,717 (Line Chart)

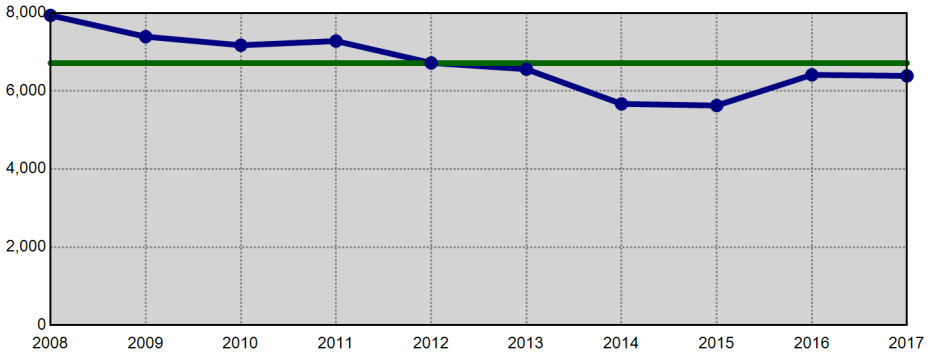

Information summarized for CompStat week ending 04/08/2017. The horizontal line on each chart represents the average of the prior 9 YTD offense totals.

Sourced from MNPD ARMS on 4/12/2017 9:03:27 AM. The figures above were sourced from incident reports using Uniform Crime Reporting definitions and reporting guidelines, based on the date when the crime was reported. This report is intended to be a management and planning tool and does not reflect the official UCR counts for the department. Incidents where a location is unknown or unspecified are included in the countywide totals.

West Precinct UCR Incidents - YTD Comparisons

Aggregated by precinct (incident location). Based on date when each incident was reported.

METROPOLITAN POLICE DEPARTMENT
of Nashville and Davidson County

All Part 1 Incidents - Annual YTD Avg: 965 (Bar Chart)

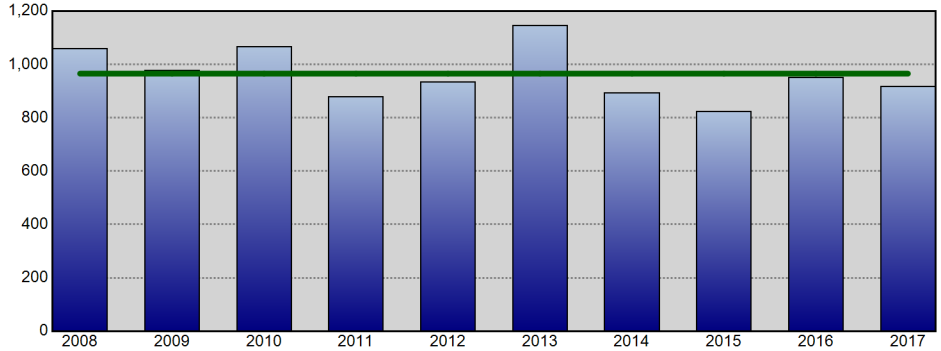

All Part 1 Incidents - Annual YTD Avg: 965 (Line Chart)

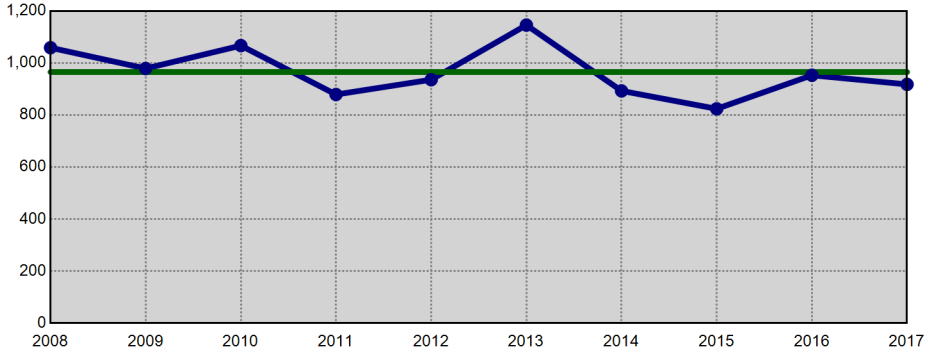

Violent Crime - Annual YTD Avg: 127 (Bar Chart)

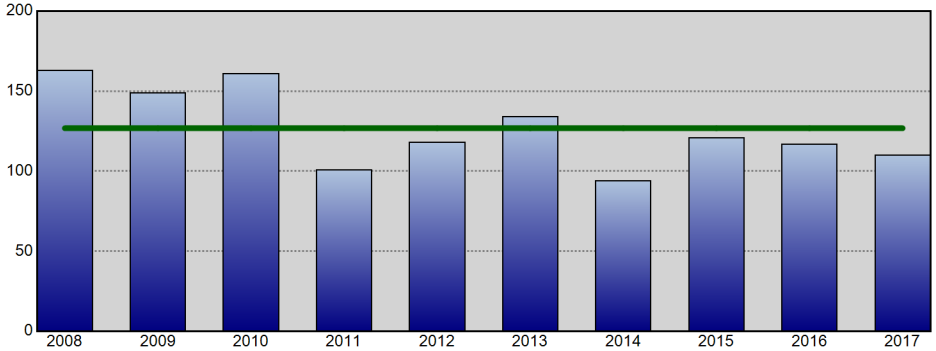

Violent Crime - Annual YTD Avg: 127 (Line Chart)

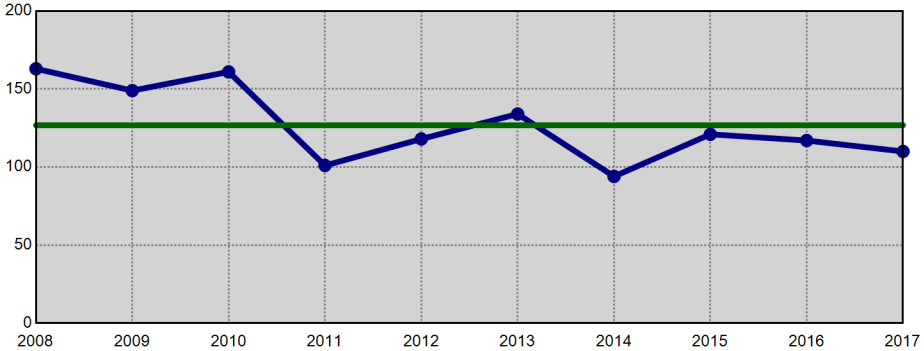

Property Crime - Annual YTD Avg: 839 (Bar Chart)

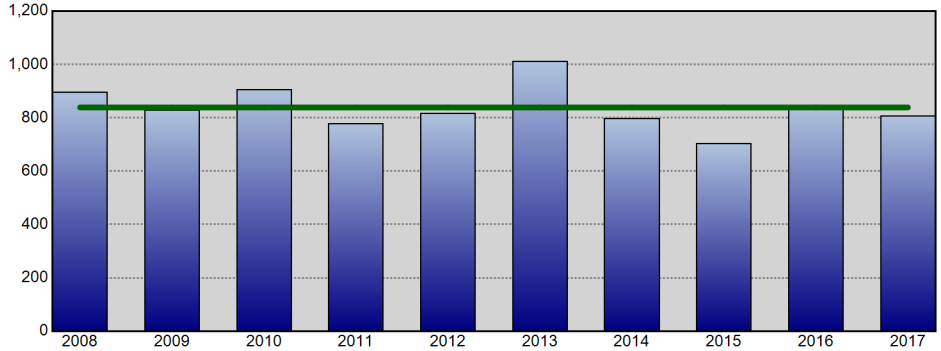

Property Crime - Annual YTD Avg: 839 (Line Chart)

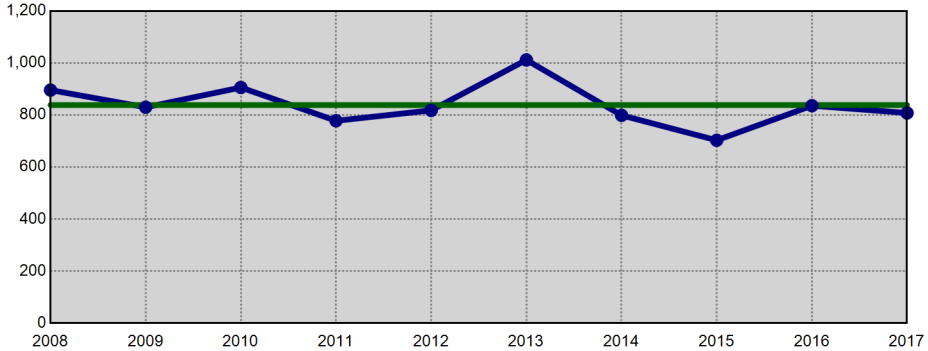

Information summarized for CompStat week ending 04/08/2017. The horizontal line on each chart represents the average of the prior 9 YTD offense totals.

Sourced from MNPD ARMS on 4/12/2017 9:03:29 AM. The figures above were sourced from incident reports using Uniform Crime Reporting definitions and reporting guidelines, based on the date when the crime was reported. This report is intended to be a management and planning tool and does not reflect the official UCR counts for the department. Incidents where a location is unknown or unspecified are included in the countywide totals.

East Precinct UCR Incidents - YTD Comparisons

Aggregated by precinct (incident location). Based on date when each incident was reported.

METROPOLITAN POLICE DEPARTMENT
of Nashville and Davidson County

All Part 1 Incidents - Annual YTD Avg: 1,023 (Bar Chart)

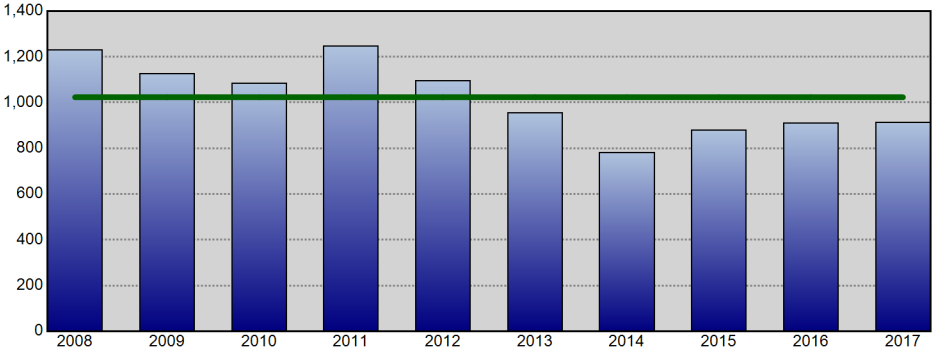

All Part 1 Incidents - Annual YTD Avg: 1,023 (Line Chart)

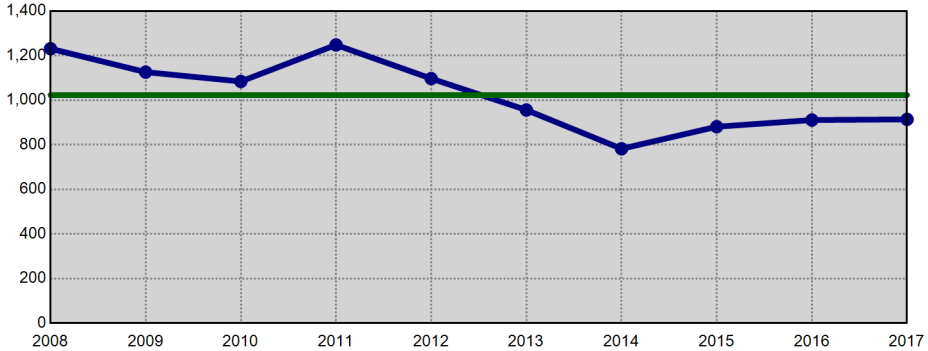

Violent Crime - Annual YTD Avg: 283 (Bar Chart)

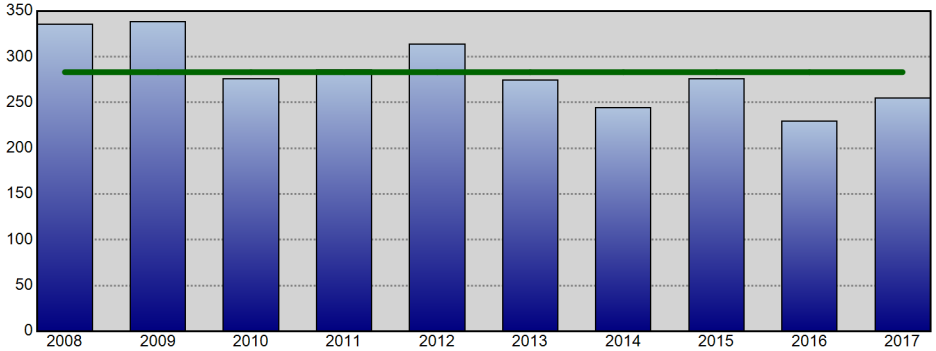

Violent Crime - Annual YTD Avg: 283 (Line Chart)

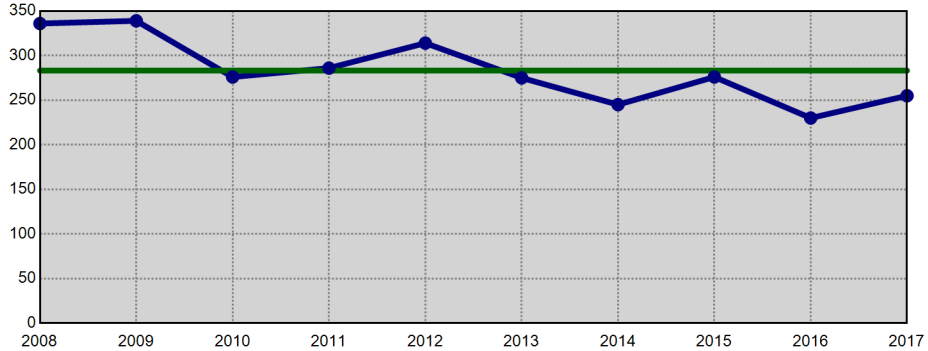

Property Crime - Annual YTD Avg: 740 (Bar Chart)

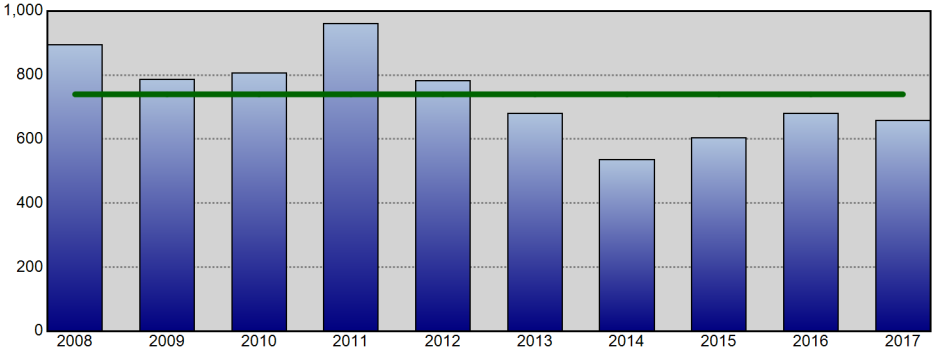

Property Crime - Annual YTD Avg: 740 (Line Chart)

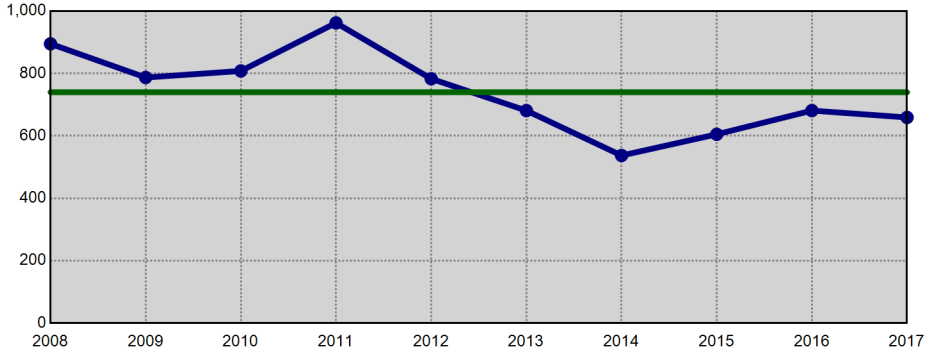

Information summarized for CompStat week ending 04/08/2017. The horizontal line on each chart represents the average of the prior 9 YTD offense totals.

Sourced from MNPD ARMS on 4/12/2017 9:03:31 AM. The figures above were sourced from incident reports using Uniform Crime Reporting definitions and reporting guidelines, based on the date when the crime was reported. This report is intended to be a management and planning tool and does not reflect the official UCR counts for the department. Incidents where a location is unknown or unspecified are included in the countywide totals.

South Precinct UCR Incidents - YTD Comparisons

Aggregated by precinct (incident location). Based on date when each incident was reported.

METROPOLITAN POLICE DEPARTMENT
of Nashville and Davidson County

All Part 1 Incidents - Annual YTD Avg: 1,604 (Bar Chart)

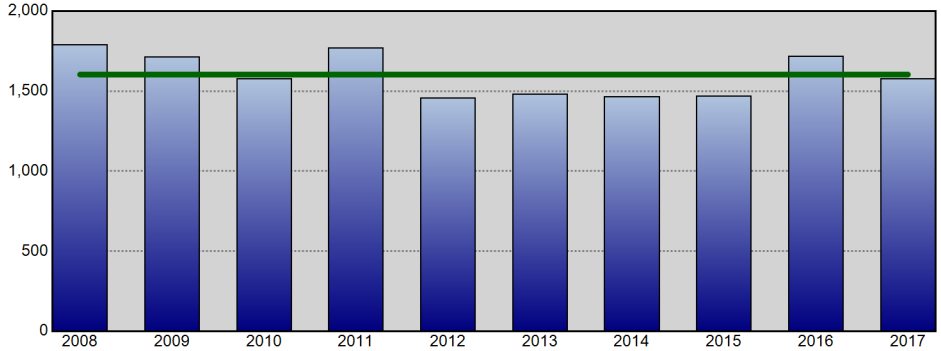

All Part 1 Incidents - Annual YTD Avg: 1,604 (Line Chart)

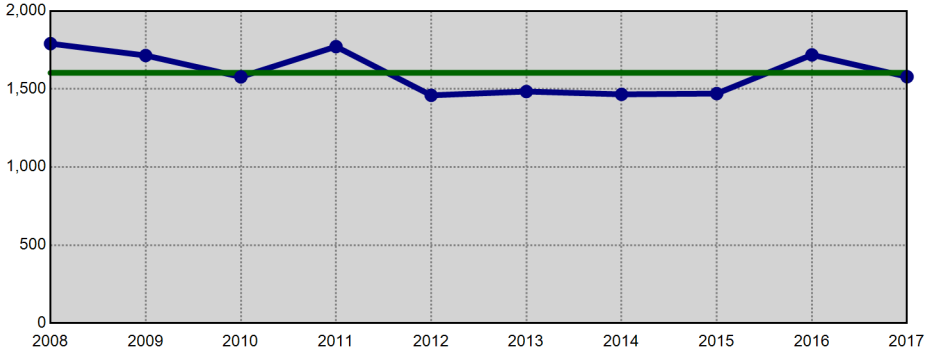

Violent Crime - Annual YTD Avg: 346 (Bar Chart)

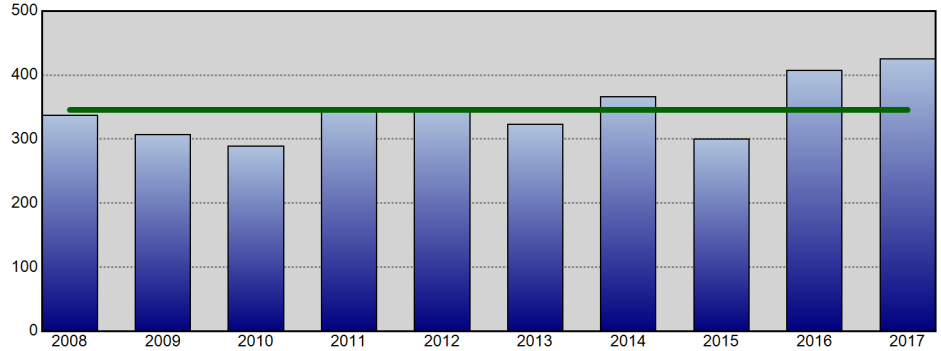

Violent Crime - Annual YTD Avg: 346 (Line Chart)

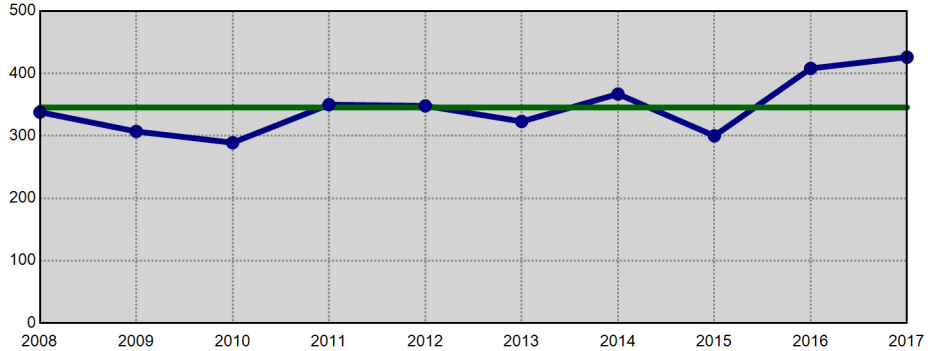

Property Crime - Annual YTD Avg: 1,258 (Bar Chart)

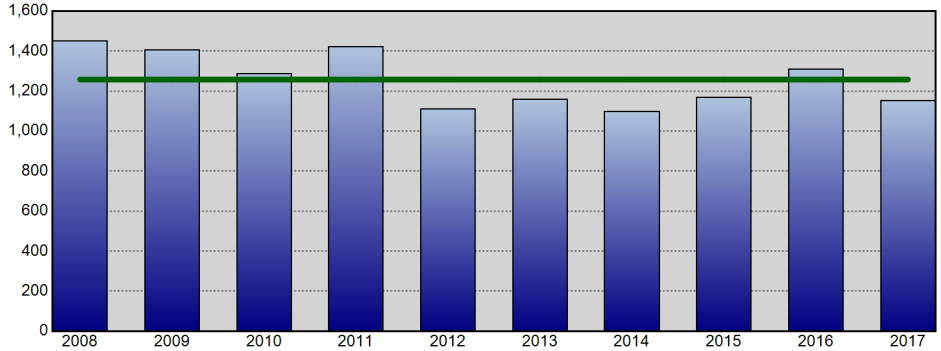

Property Crime - Annual YTD Avg: 1,258 (Line Chart)

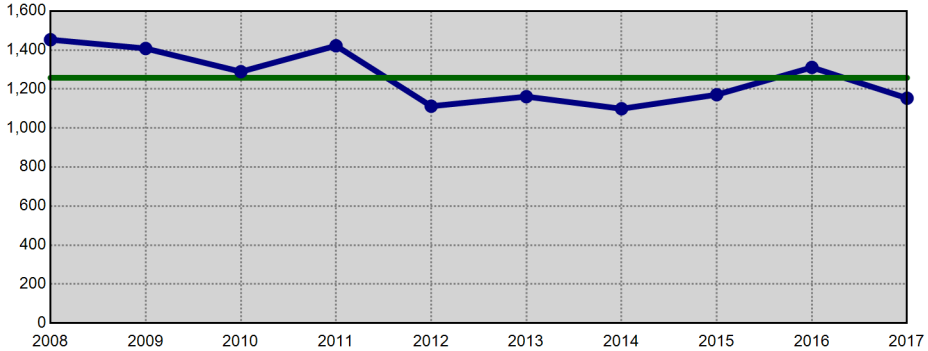

Information summarized for CompStat week ending 04/08/2017. The horizontal line on each chart represents the average of the prior 9 YTD offense totals.

Sourced from MNPD ARMS on 4/12/2017 9:03:33 AM. The figures above were sourced from incident reports using Uniform Crime Reporting definitions and reporting guidelines, based on the date when the crime was reported. This report is intended to be a management and planning tool and does not reflect the official UCR counts for the department. Incidents where a location is unknown or unspecified are included in the countywide totals.

Central Precinct UCR Incidents - YTD Comparisons

Aggregated by precinct (incident location). Based on date when each incident was reported.

METROPOLITAN POLICE DEPARTMENT
of Nashville and Davidson County

All Part 1 Incidents - Annual YTD Avg: 387 (Bar Chart)

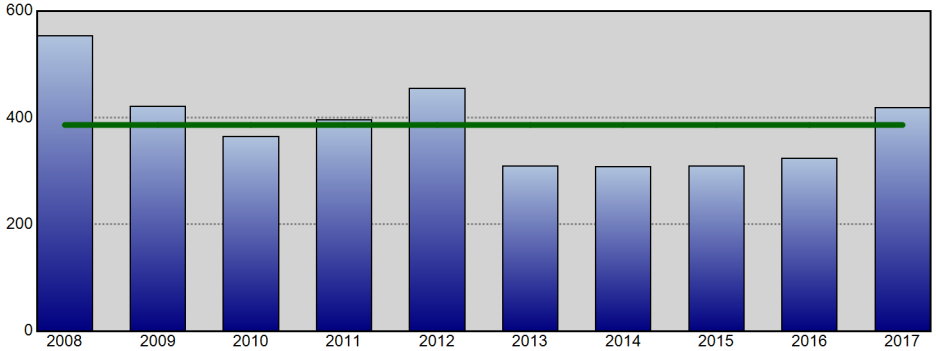

All Part 1 Incidents - Annual YTD Avg: 387 (Line Chart)

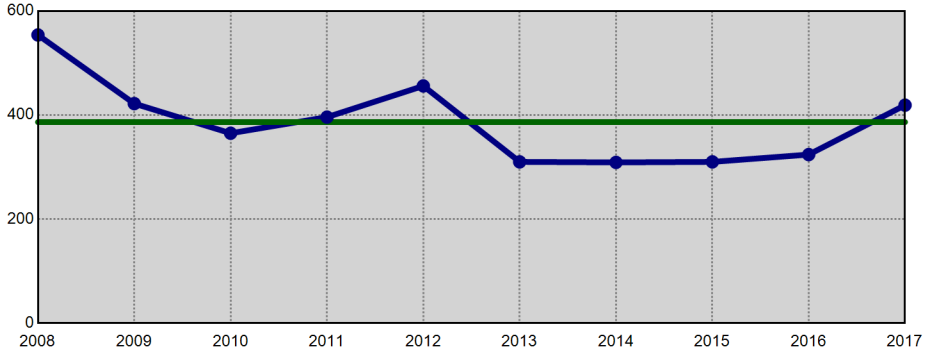

Violent Crime - Annual YTD Avg: 80 (Bar Chart)

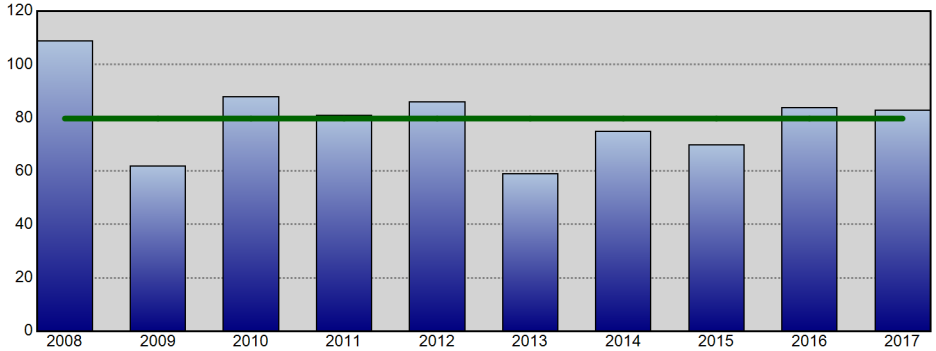

Violent Crime - Annual YTD Avg: 80 (Line Chart)

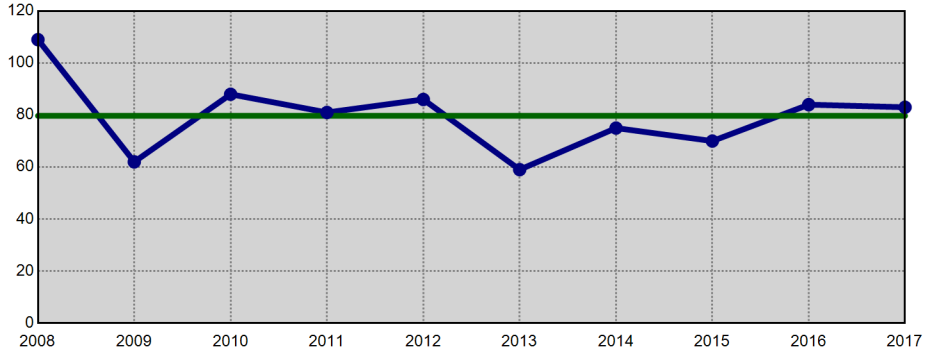

Property Crime - Annual YTD Avg: 307 (Bar Chart)

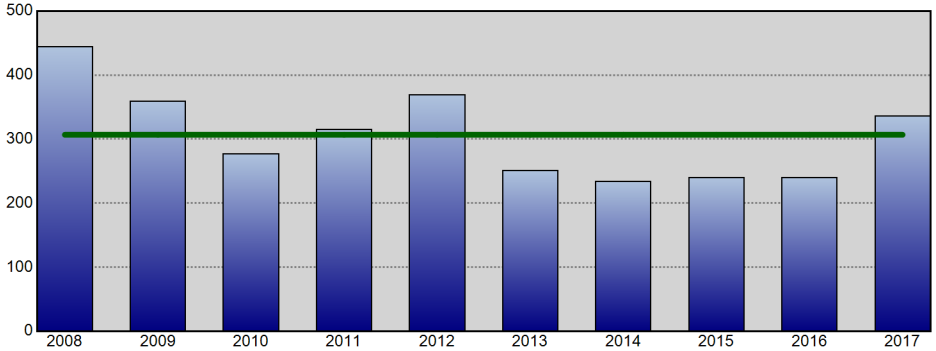

Property Crime - Annual YTD Avg: 307 (Line Chart)

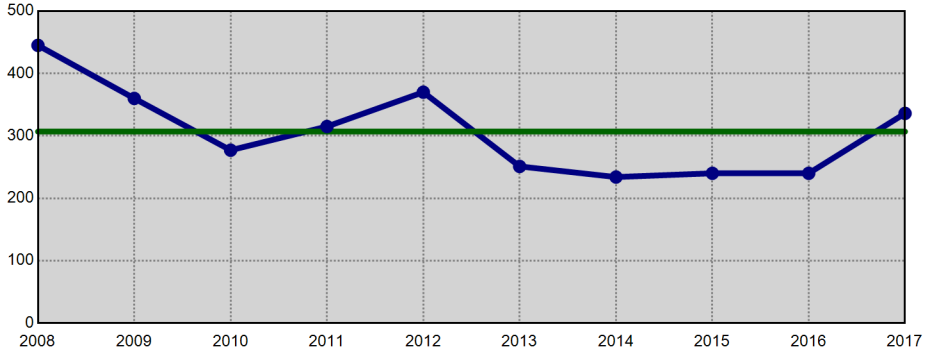

Information summarized for CompStat week ending 04/08/2017. The horizontal line on each chart represents the average of the prior 9 YTD offense totals.

Sourced from MNPD ARMS on 4/12/2017 9:03:35 AM. The figures above were sourced from incident reports using Uniform Crime Reporting definitions and reporting guidelines, based on the date when the crime was reported. This report is intended to be a management and planning tool and does not reflect the official UCR counts for the department. Incidents where a location is unknown or unspecified are included in the countywide totals.

Hermitage Precinct UCR Incidents - YTD Comparisons

METROPOLITAN POLICE DEPARTMENT
of Nashville and Davidson County

Aggregated by precinct (incident location). Based on date when each incident was reported.

All Part 1 Incidents - Annual YTD Avg: 1,507 (Bar Chart)

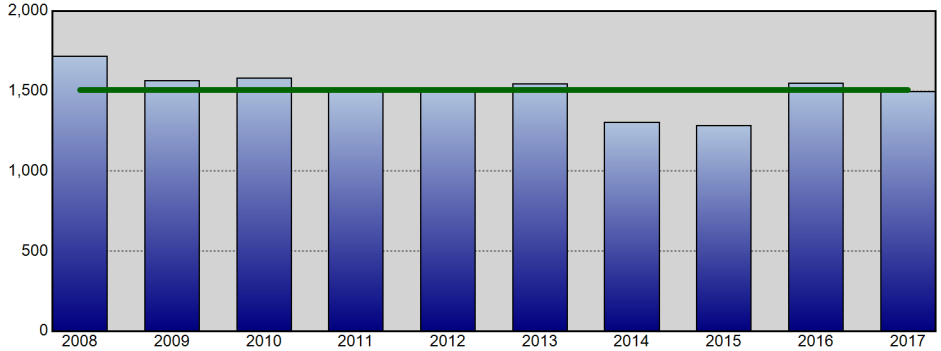

All Part 1 Incidents - Annual YTD Avg: 1,507 (Line Chart)

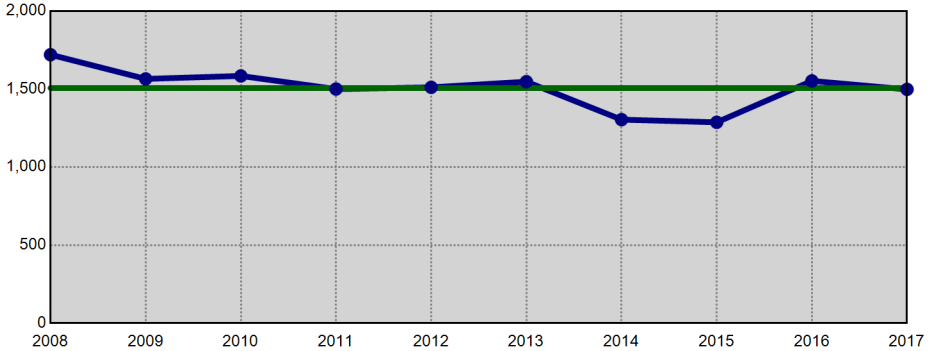

Violent Crime - Annual YTD Avg: 299 (Bar Chart)

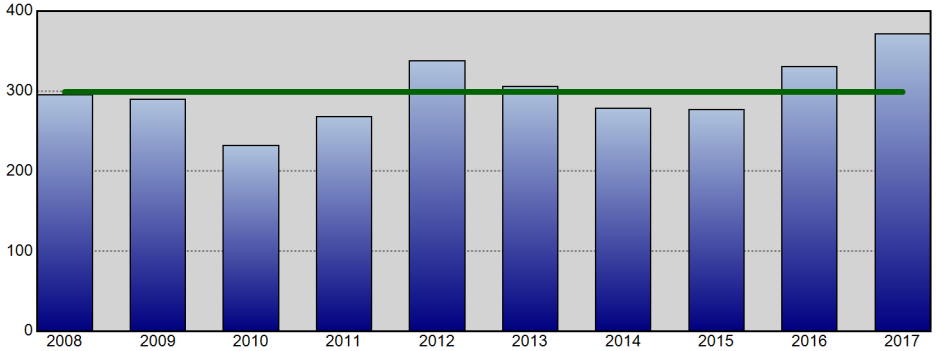

Violent Crime - Annual YTD Avg: 299 (Line Chart)

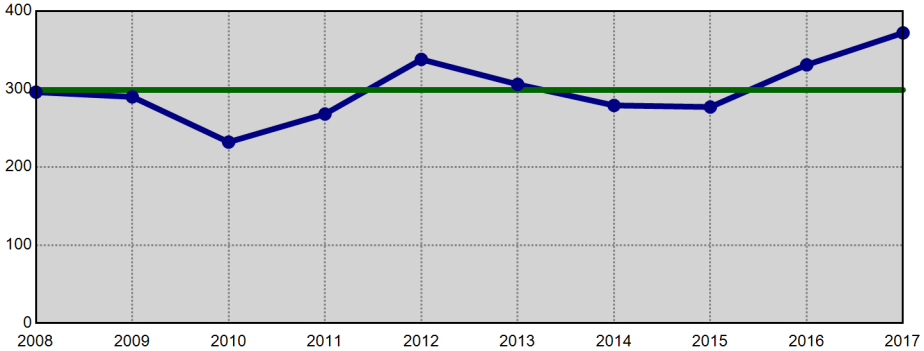

Property Crime - Annual YTD Avg: 1,208 (Bar Chart)

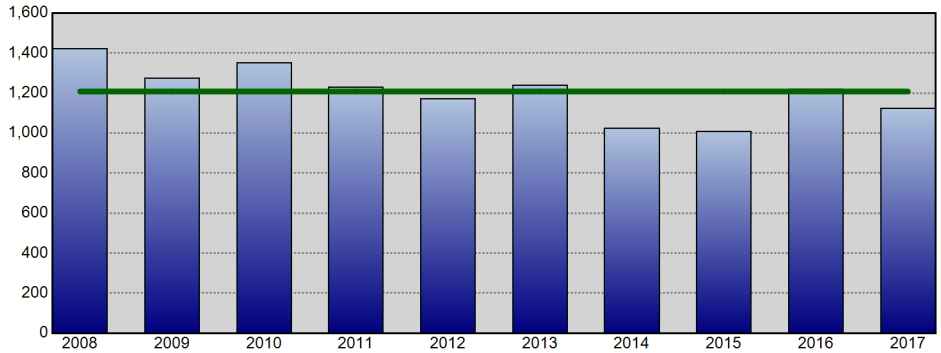

Property Crime - Annual YTD Avg: 1,208 (Line Chart)

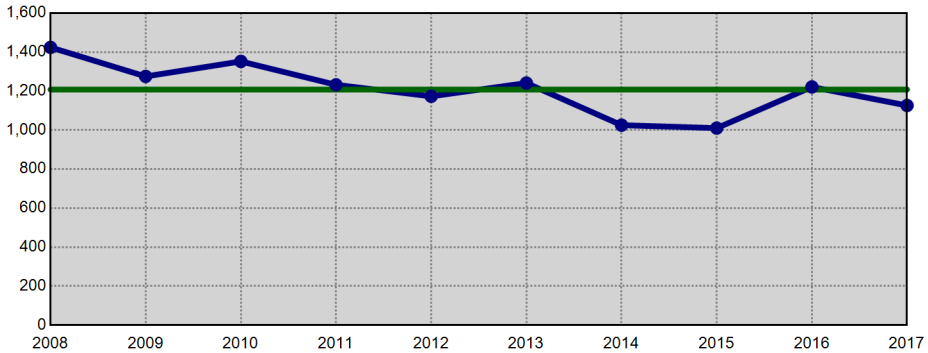

Information summarized for CompStat week ending 04/08/2017. The horizontal line on each chart represents the average of the prior 9 YTD offense totals.

Sourced from MNPD ARMS on 4/12/2017 9:03:37 AM. The figures above were sourced from incident reports using Uniform Crime Reporting definitions and reporting guidelines, based on the date when the crime was reported. This report is intended to be a management and planning tool and does not reflect the official UCR counts for the department. Incidents where a location is unknown or unspecified are included in the countywide totals.

North Precinct UCR Incidents - YTD Comparisons

Aggregated by precinct (incident location). Based on date when each incident was reported.

METROPOLITAN POLICE DEPARTMENT
of Nashville and Davidson County

All Part 1 Incidents - Annual YTD Avg: 991 (Bar Chart)

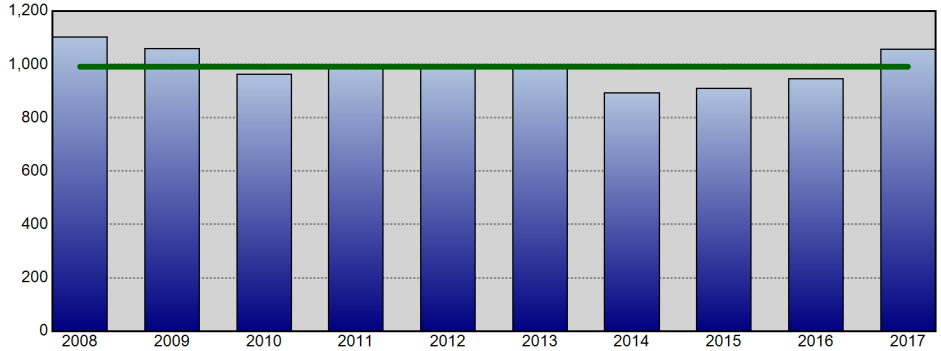

All Part 1 Incidents - Annual YTD Avg: 991 (Line Chart)

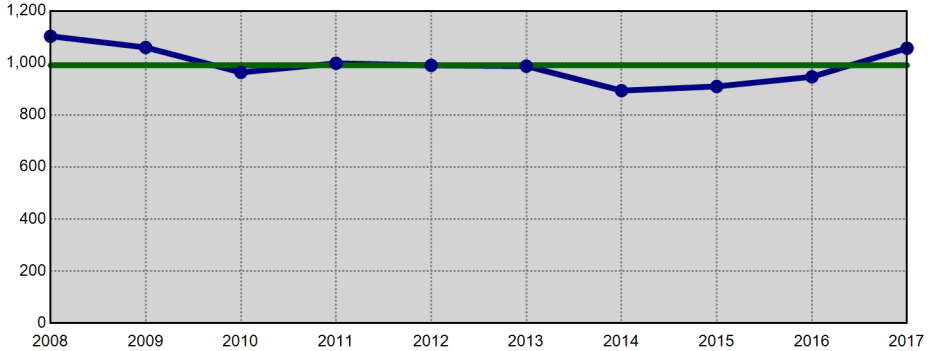

Violent Crime - Annual YTD Avg: 303 (Bar Chart)

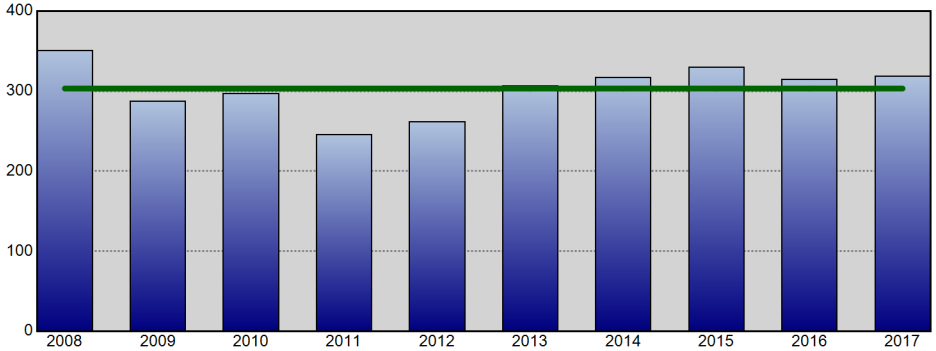

Violent Crime - Annual YTD Avg: 303 (Line Chart)

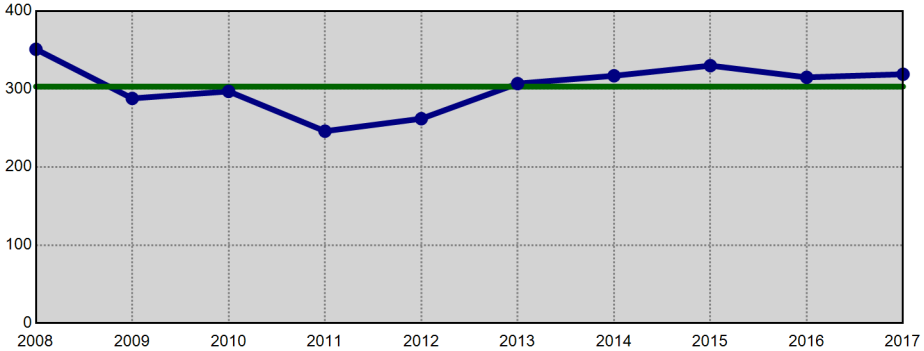

Property Crime - Annual YTD Avg: 688 (Bar Chart)

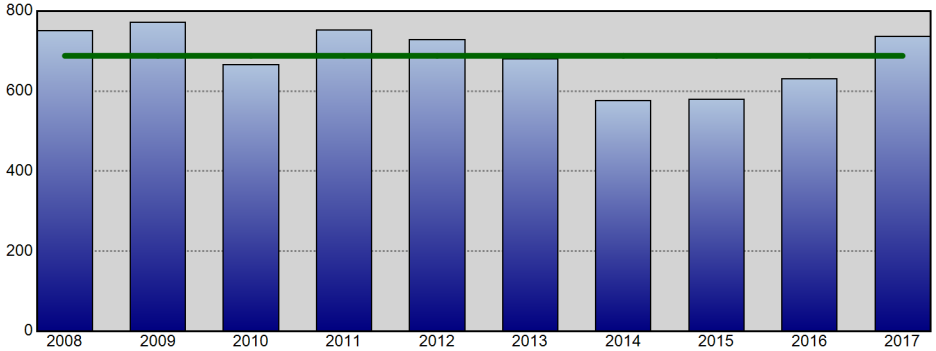

Property Crime - Annual YTD Avg: 688 (Line Chart)

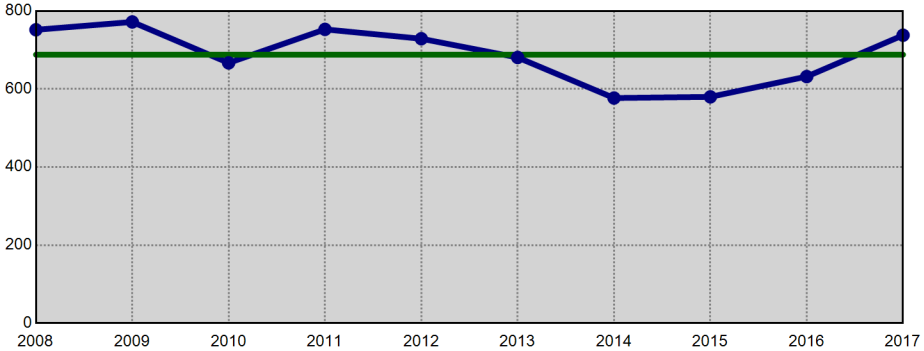

Information summarized for CompStat week ending 04/08/2017. The horizontal line on each chart represents the average of the prior 9 YTD offense totals.

Sourced from MNPD ARMS on 4/12/2017 9:03:39 AM. The figures above were sourced from incident reports using Uniform Crime Reporting definitions and reporting guidelines, based on the date when the crime was reported. This report is intended to be a management and planning tool and does not reflect the official UCR counts for the department. Incidents where a location is unknown or unspecified are included in the countywide totals.

Madison Precinct UCR Incidents - YTD Comparisons

METROPOLITAN POLICE DEPARTMENT
of Nashville and Davidson County

Aggregated by precinct (incident location). Based on date when each incident was reported.

All Part 1 Incidents - Annual YTD Avg: 992 (Bar Chart)

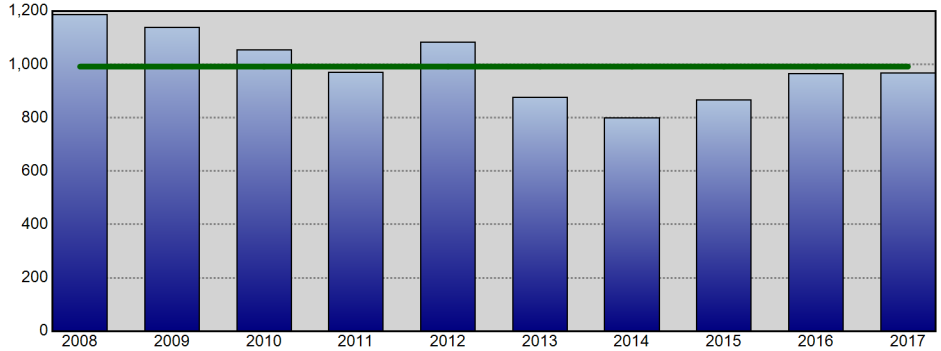

All Part 1 Incidents - Annual YTD Avg: 992 (Line Chart)

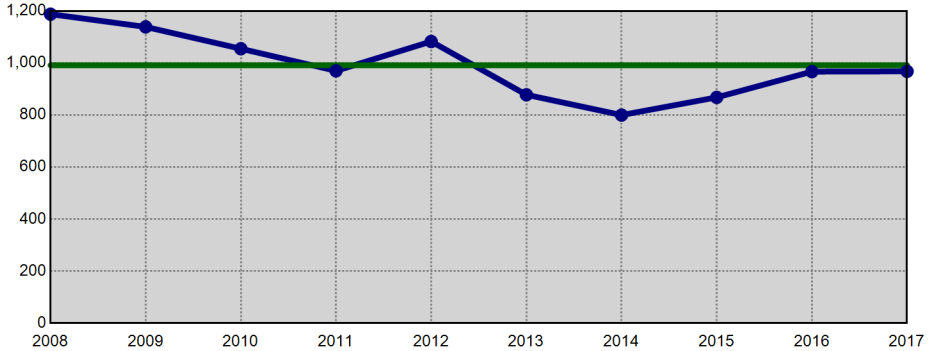

Violent Crime - Annual YTD Avg: 196 (Bar Chart)

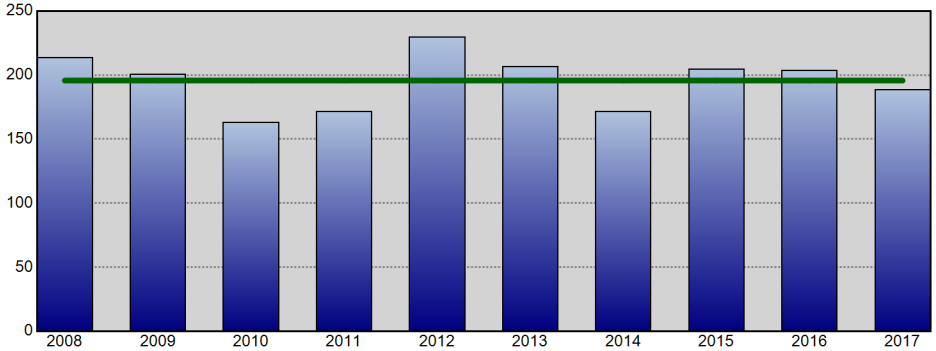

Violent Crime - Annual YTD Avg: 196 (Line Chart)

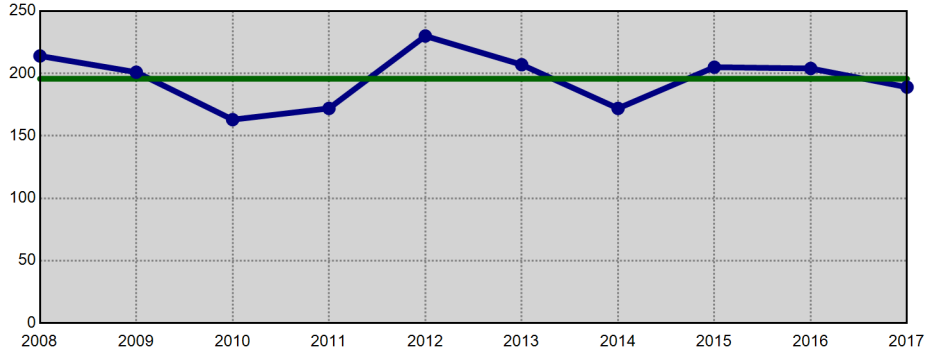

Property Crime - Annual YTD Avg: 796 (Bar Chart)

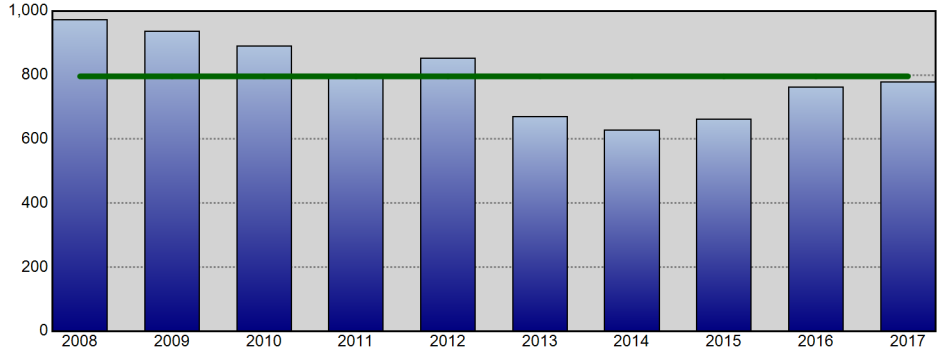

Property Crime - Annual YTD Avg: 796 (Line Chart)

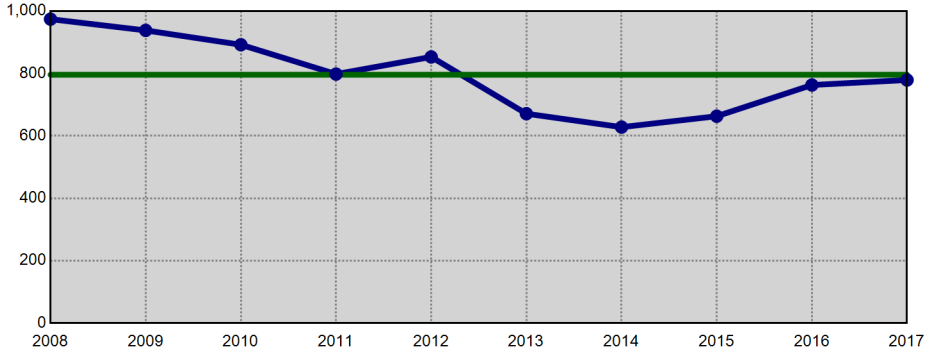

Information summarized for CompStat week ending 04/08/2017. The horizontal line on each chart represents the average of the prior 9 YTD offense totals.

Sourced from MNPD ARMS on 4/12/2017 9:03:41 AM. The figures above were sourced from incident reports using Uniform Crime Reporting definitions and reporting guidelines, based on the date when the crime was reported. This report is intended to be a management and planning tool and does not reflect the official UCR counts for the department. Incidents where a location is unknown or unspecified are included in the countywide totals.

Midtown Hills Precinct UCR Incidents - YTD Comparisons

Aggregated by precinct (incident location). Based on date when each incident was reported.

METROPOLITAN POLICE DEPARTMENT
of Nashville and Davidson County

All Part 1 Incidents - Annual YTD Avg: 1,044 (Bar Chart)

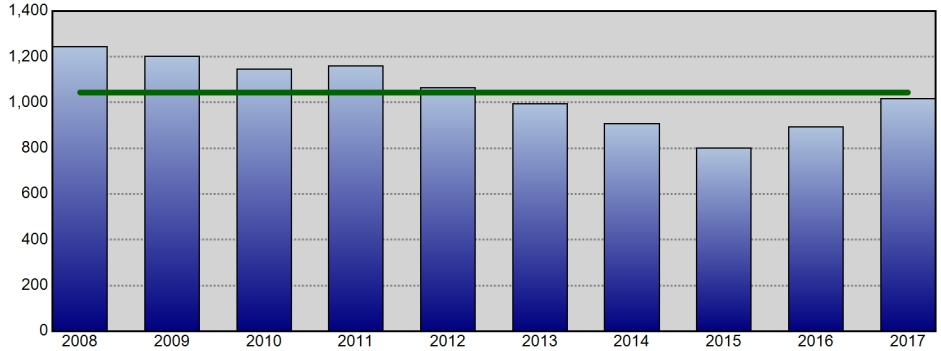

All Part 1 Incidents - Annual YTD Avg: 1,044 (Line Chart)

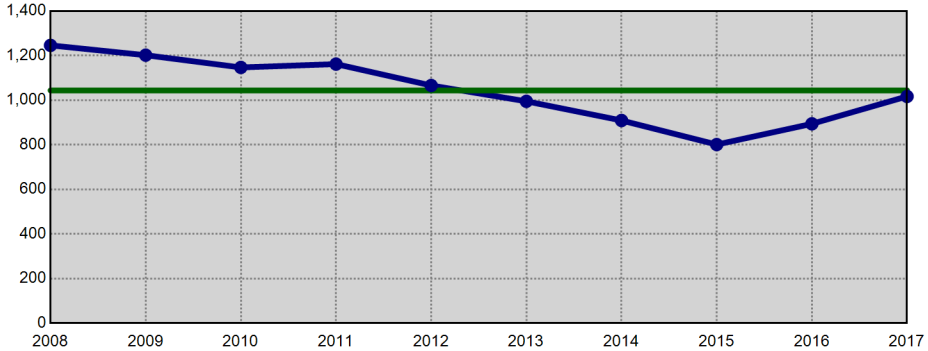

Violent Crime - Annual YTD Avg: 167 (Bar Chart)

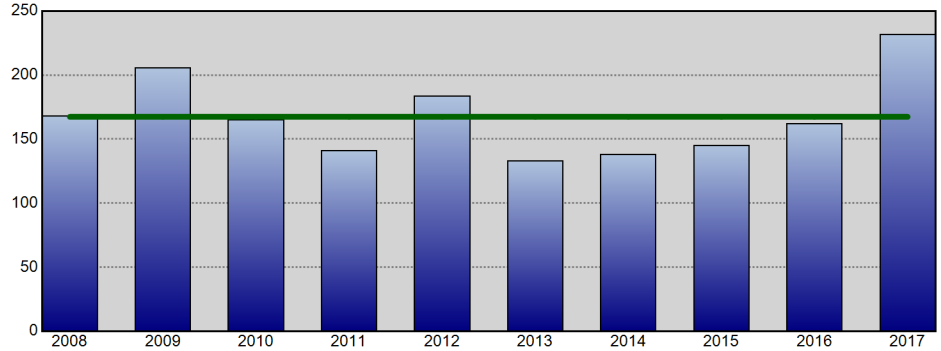

Violent Crime - Annual YTD Avg: 167 (Line Chart)

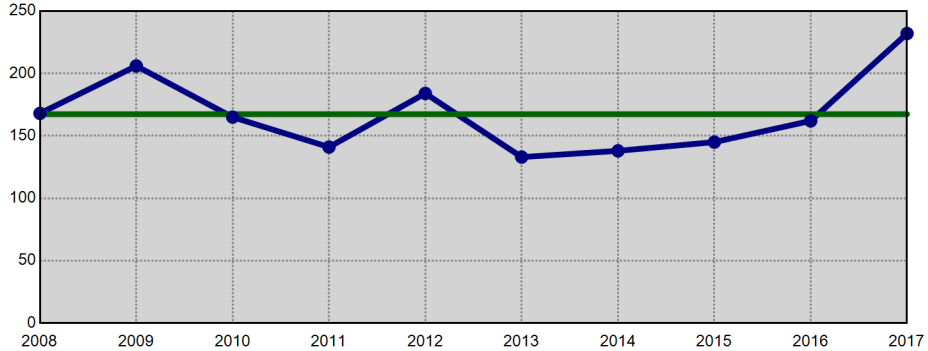

Property Crime - Annual YTD Avg: 877 (Bar Chart)

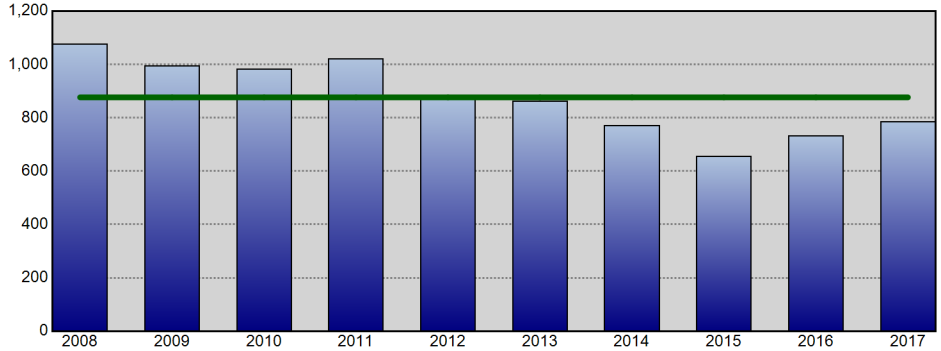

Property Crime - Annual YTD Avg: 877 (Line Chart)

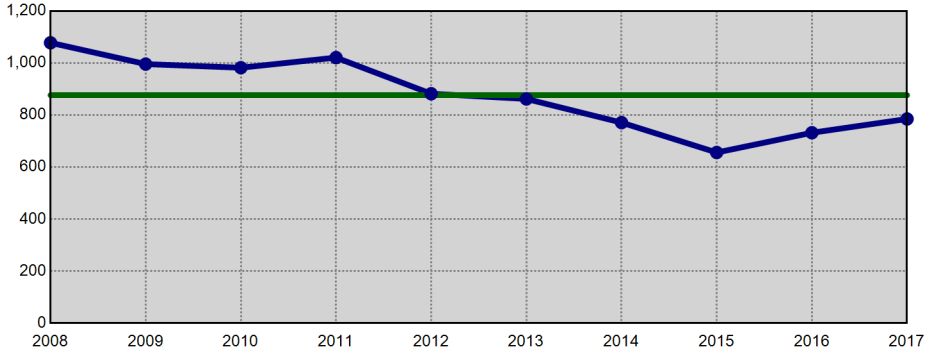

Information summarized for CompStat week ending 04/08/2017. The horizontal line on each chart represents the average of the prior 9 YTD offense totals.

Sourced from MNPD ARMS on 4/12/2017 9:03:42 AM. The figures above were sourced from incident reports using Uniform Crime Reporting definitions and reporting guidelines, based on the date when the crime was reported. This report is intended to be a management and planning tool and does not reflect the official UCR counts for the department. Incidents where a location is unknown or unspecified are included in the countywide totals.

County Calendar Year to Calendar Year Comparison

METROPOLITAN POLICE DEPARTMENT
of Nashville and Davidson County

Comparisons of Annual Totals for the Past Ten Years

Aggregated by precinct (incident location). Based on date when each incident was reported.

		Homicide	Forcible Rape	Commercial Robbery	Street Robbery	Total Robbery	Aggravated Assault	Commercial Burglary	Residential Burglary	Total Burglary	Larceny	Auto Theft	Violent Offenses	Property Offenses	Part I Offenses
2015 to	2015	80	606	251	1,649	1,900	4,932	909	4,210	5,119	18,783	1,443	7,518	25,345	32,863
2016	2016	84	568	305	1,703	2,008	4,920	960	3,629	4,589	18,775	1,745	7,580	25,109	32,689
	% Change	5.0%	-6.3%	21.5%	3.3%	5.7%	-0.2%	5.6%	-13.8%	-10.4%	0.0%	20.9%	0.8%	-0.9%	-0.5%
2014 to	2014	43	600	209	1,328	1,537	5,252	933	3,826	4,759	17,883	1,113	7,432	23,755	31,187
2016	2016	84	568	305	1,703	2,008	4,920	960	3,629	4,589	18,775	1,745	7,580	25,109	32,689
	% Change	95.3%	-5.3%	45.9%	28.2%	30.6%	-6.3%	2.9%	-5.1%	-3.6%	5.0%	56.8%	2.0%	5.7%	4.8%
2013 to	2013	42	528	224	1,407	1,631	4,798	883	4,781	5,664	18,065	1,199	6,999	24,928	31,927
2016	2016	84	568	305	1,703	2,008	4,920	960	3,629	4,589	18,775	1,745	7,580	25,109	32,689
	% Change	100.0%	7.6%	36.2%	21.0%	23.1%	2.5%	8.7%	-24.1%	-19.0%	3.9%	45.5%	8.3%	0.7%	2.4%
2012 to	2012	62	544	236	1,477	1,713	5,367	1,002	4,723	5,725	19,186	1,375	7,686	26,286	33,972
2016	2016	84	568	305	1,703	2,008	4,920	960	3,629	4,589	18,775	1,745	7,580	25,109	32,689
	% Change	35.5%	4.4%	29.2%	15.3%	17.2%	-8.3%	-4.2%	-23.2%	-19.8%	-2.1%	26.9%	-1.4%	-4.5%	-3.8%
2011 to	2011	51	551	291	1,583	1,874	4,917	1,107	6,292	7,399	20,195	1,749	7,393	29,343	36,736
2016	2016	84	568	305	1,703	2,008	4,920	960	3,629	4,589	18,775	1,745	7,580	25,109	32,689
	% Change	64.7%	3.1%	4.8%	7.6%	7.2%	0.1%	-13.3%	-42.3%	-38.0%	-7.0%	-0.2%	2.5%	-14.4%	-11.0%
2010 to	2010	60	493	296	1,503	1,799	4,734	1,144	6,641	7,785	20,951	1,618	7,086	30,354	37,440
2016	2016	84	568	305	1,703	2,008	4,920	960	3,629	4,589	18,775	1,745	7,580	25,109	32,689
	% Change	40.0%	15.2%	3.0%	13.3%	11.6%	3.9%	-16.1%	-45.4%	-41.1%	-10.4%	7.8%	7.0%	-17.3%	-12.7%
2009 to	2009	80	499	304	1,721	2,025	4,754	1,185	5,591	6,776	21,849	1,747	7,358	30,372	37,730
2016	2016	84	568	305	1,703	2,008	4,920	960	3,629	4,589	18,775	1,745	7,580	25,109	32,689
	% Change	5.0%	13.8%	0.3%	-1.0%	-0.8%	3.5%	-19.0%	-35.1%	-32.3%	-14.1%	-0.1%	3.0%	-17.3%	-13.4%
2008 to	2008	74	485	353	2,043	2,396	5,655	1,308	4,963	6,271	24,481	2,291	8,610	33,043	41,653
2016	2016	84	568	305	1,703	2,008	4,920	960	3,629	4,589	18,775	1,745	7,580	25,109	32,689
	% Change	13.5%	17.1%	-13.6%	-16.6%	-16.2%	-13.0%	-26.6%	-26.9%	-26.8%	-23.3%	-23.8%	-12.0%	-24.0%	-21.5%
2007 to	2007	72	523	456	2,145	2,601	5,883	1,551	4,680	6,231	24,539	2,806	9,079	33,576	42,655
2016	2016	84	568	305	1,703	2,008	4,920	960	3,629	4,589	18,775	1,745	7,580	25,109	32,689
	% Change	16.7%	8.6%	-33.1%	-20.6%	-22.8%	-16.4%	-38.1%	-22.5%	-26.4%	-23.5%	-37.8%	-16.5%	-25.2%	-23.4%
2006 to	2006	81	501	450	2,052	2,502	5,946	2,000	4,580	6,580	24,810	3,161	9,030	34,551	43,581
2016	2016	84	568	305	1,703	2,008	4,920	960	3,629	4,589	18,775	1,745	7,580	25,109	32,689
	% Change	3.7%	13.4%	-32.2%	-17.0%	-19.7%	-17.3%	-52.0%	-20.8%	-30.3%	-24.3%	-44.8%	-16.1%	-27.3%	-25.0%

Information summarized for CompStat week ending 04/08/2017.

Sourced from MNPD ARMS on 4/12/2017 9:03:44 AM. The figures above were sourced from incident reports using Uniform Crime Reporting definitions and reporting guidelines, based on the date when the crime was reported. This report is intended to be a management and planning tool and does not reflect the official UCR counts for the department. Incidents where a location is unknown or unspecified are included in the countywide totals..

County UCR Incidents - Annual Comparison Charts

Aggregated by precinct (incident location). Based on date when each incident was reported.

METROPOLITAN POLICE DEPARTMENT
of Nashville and Davidson County

Year End Total Part 1 Incidents - Prior 9 Year Annual Avg: 35,133

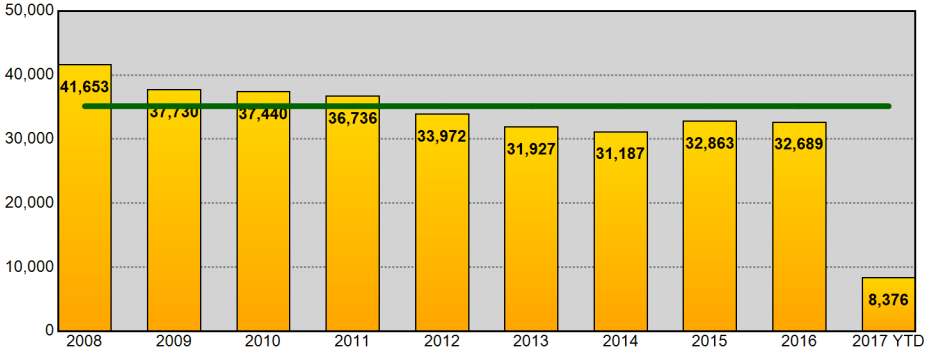

Year End Total Part 1 Incidents - Prior 9 Year Annual Avg: 35,133

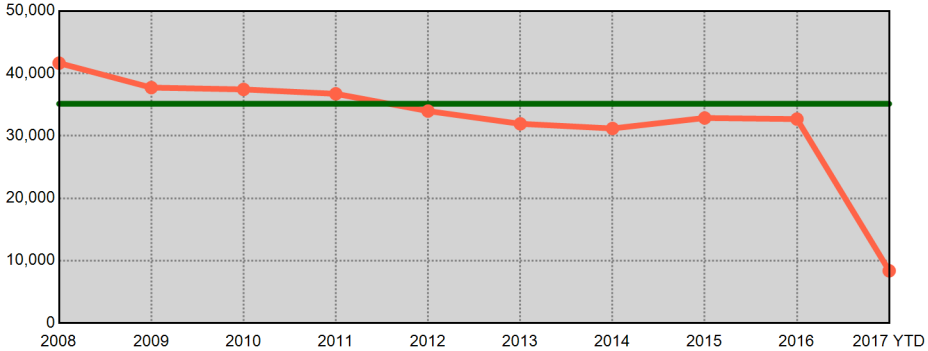

Year End Total Violent Part 1 Incidents - Prior 9 Year Annual Avg: 7,518

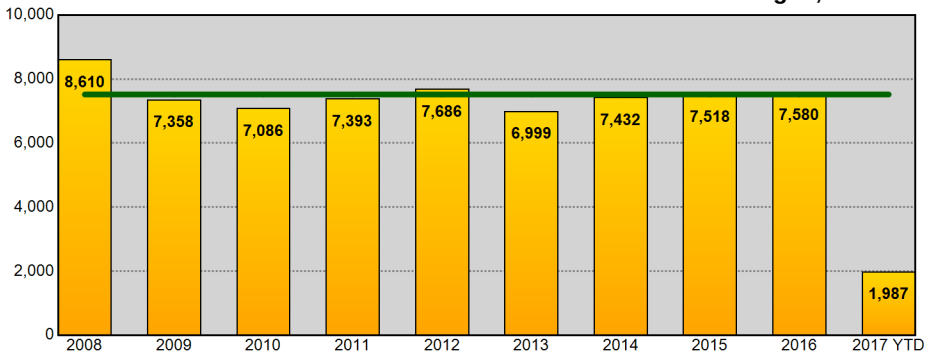

Year End Total Violent Part 1 Incidents - Prior 9 Year Annual Avg: 7,518

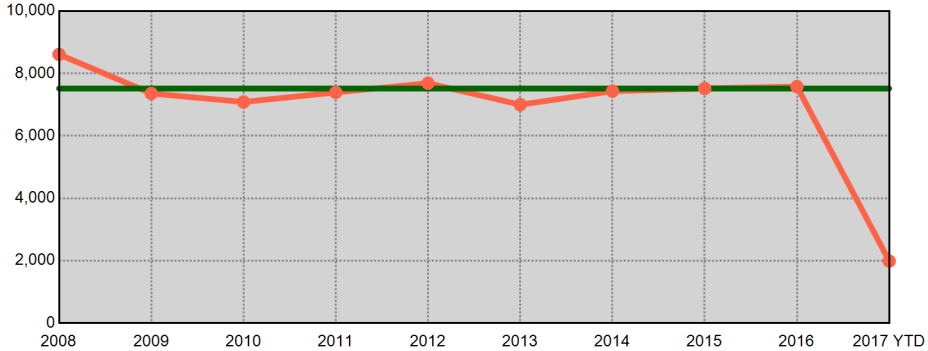

Year End Total Property Part 1 Incidents - Prior 9 Year Annual Avg: 27,615

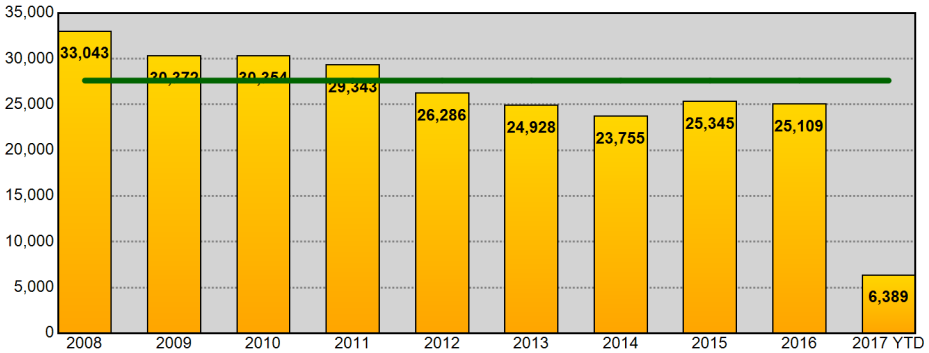

Year End Total Property Part 1 Incidents - Prior 9 Year Annual Avg: 27,615

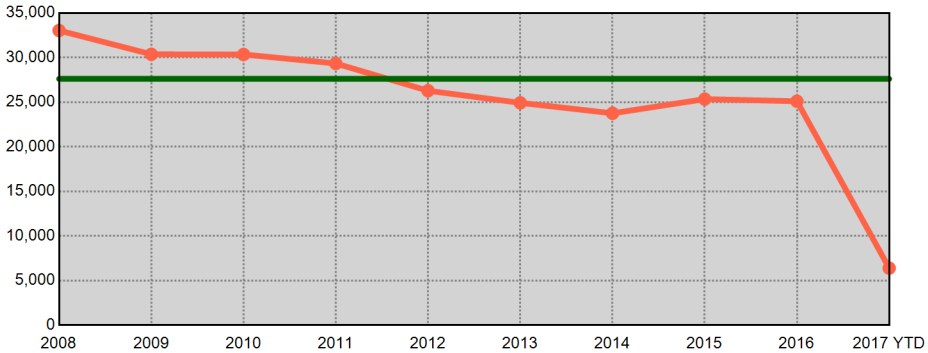

Information summarized for CompStat week ending 04/08/2017. Current year statistics are summarized for 2017 YTD. The horizontal line on each chart represents the average of the prior 9 year end offense totals.

Sourced from MNPD ARMS on 4/12/2017 9:03:44 AM. The figures above were sourced from incident reports using Uniform Crime Reporting definitions and reporting guidelines, based on the date when the crime was reported. This report is intended to be a management and planning tool and does not reflect the official UCR counts for the department. Incidents where a location is unknown or unspecified are included in the countywide totals.

West Precinct UCR Incidents - Annual Comparisons

Aggregated by precinct (incident location). Based on date when each incident was reported.

METROPOLITAN POLICE DEPARTMENT
of Nashville and Davidson County

Year End Total Part 1 Incidents - Prior 9 Year Annual Avg: 3,868

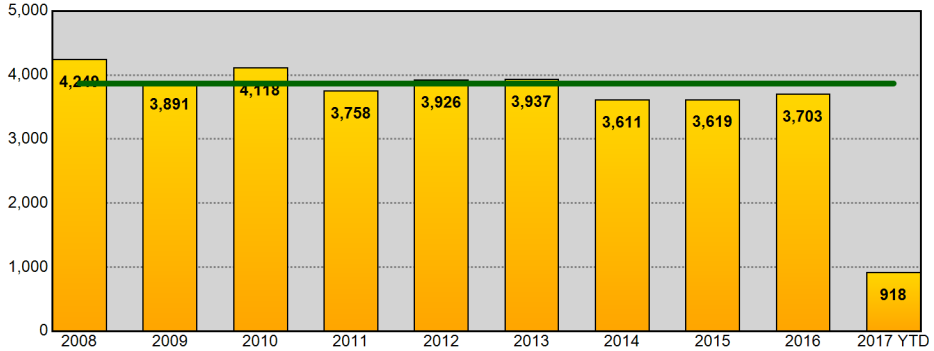

Year End Total Part 1 Incidents - Prior 9 Year Annual Avg: 3,868

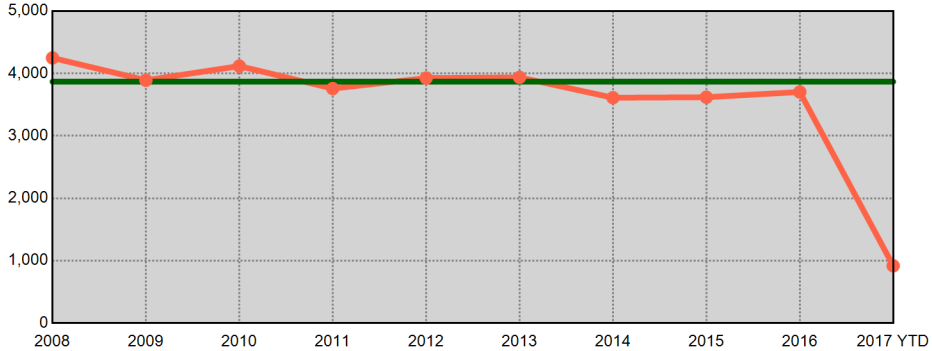

Year End Total Violent Part 1 Incidents - Prior 9 Year Annual Avg: 522

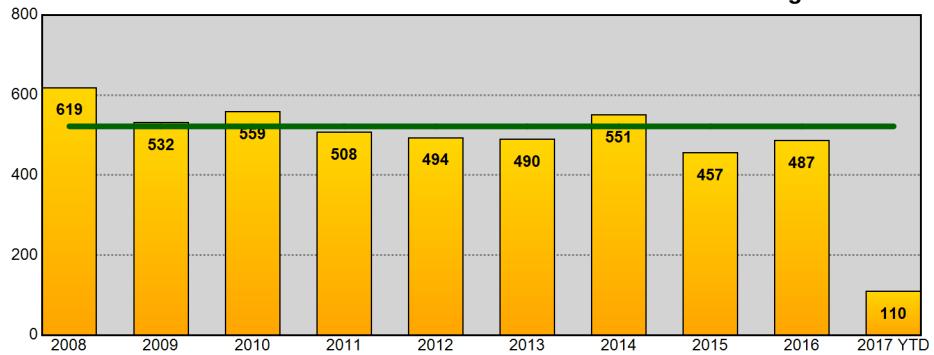

Year End Total Violent Part 1 Incidents - Prior 9 Year Annual Avg: 522

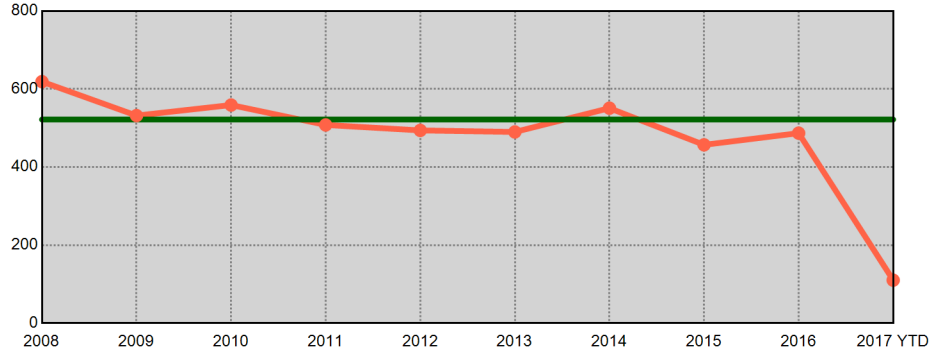

Year End Total Property Part 1 Incidents - Prior 9 Year Annual Avg: 3,346

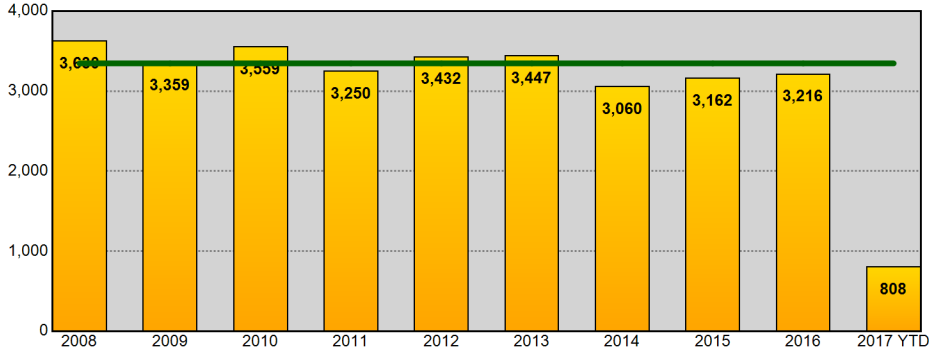

Year End Total Property Part 1 Incidents - Prior 9 Year Annual Avg: 3,346

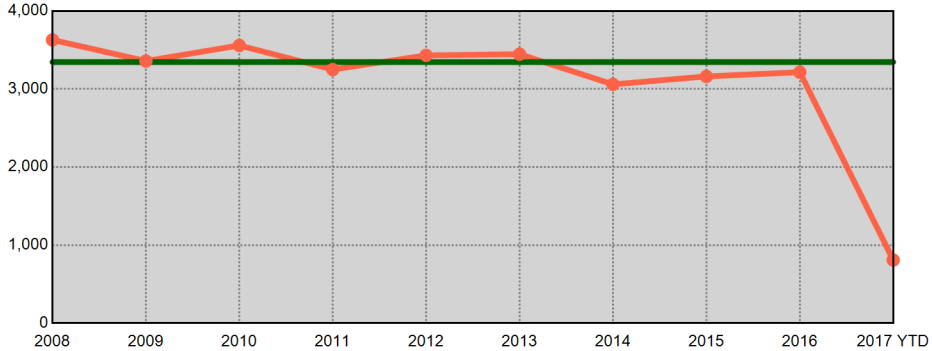

Information summarized for CompStat week ending 04/08/2017. Current year statistics are summarized for 2017 YTD. The horizontal line on each chart represents the average of the prior 9 year end offense totals.

Sourced from MNPD ARMS on 4/12/2017 9:03:46 AM. The figures above were sourced from incident reports using Uniform Crime Reporting definitions and reporting guidelines, based on the date when the crime was reported. This report is intended to be a management and planning tool and does not reflect the official UCR counts for the department. Incidents where a location is unknown or unspecified are included in the countywide totals.

East Precinct UCR Incidents - Annual Comparisons

Aggregated by precinct (incident location). Based on date when each incident was reported.

METROPOLITAN POLICE DEPARTMENT
of Nashville and Davidson County

Year End Total Part 1 Incidents - Prior 9 Year Annual Avg: 4,327

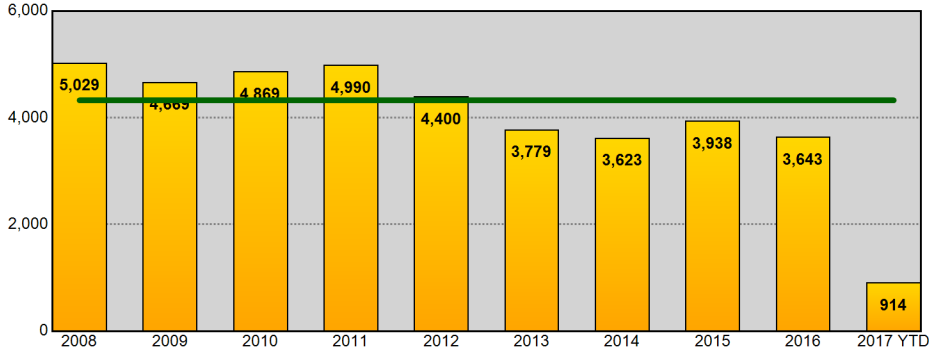

Year End Total Part 1 Incidents - Prior 9 Year Annual Avg: 4,327

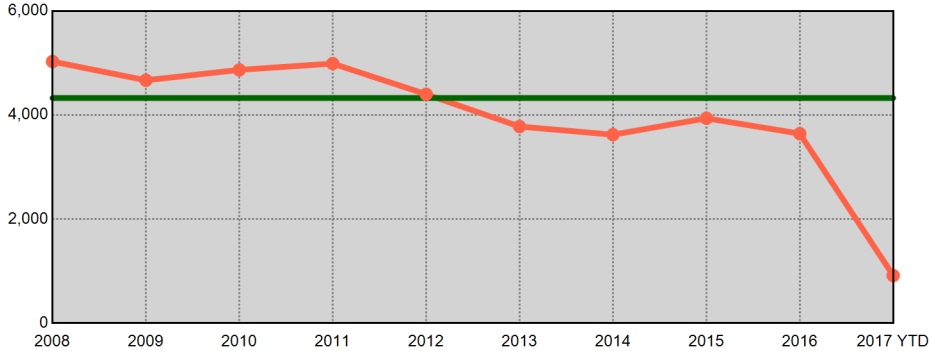

Year End Total Violent Part 1 Incidents - Prior 9 Year Annual Avg: 1,209

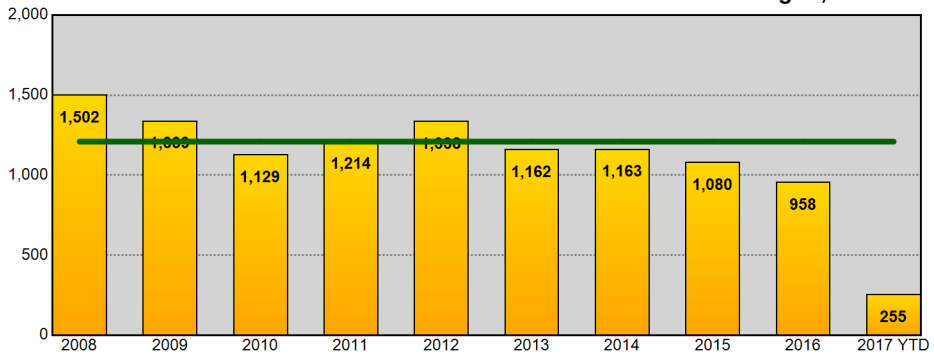

Year End Total Violent Part 1 Incidents - Prior 9 Year Annual Avg: 1,209

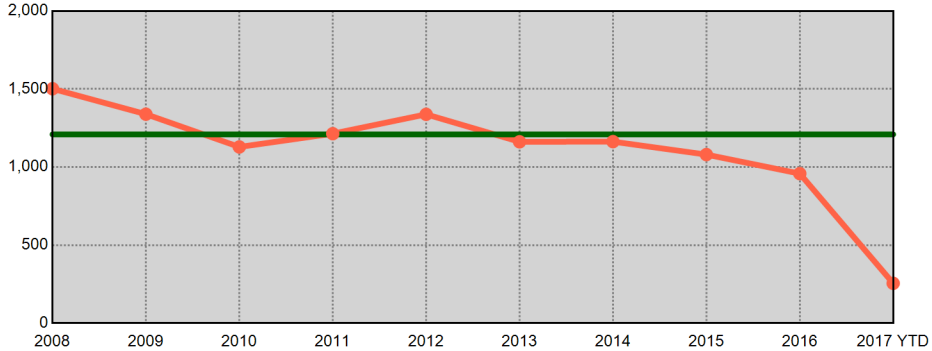

Year End Total Property Part 1 Incidents - Prior 9 Year Annual Avg: 3,117

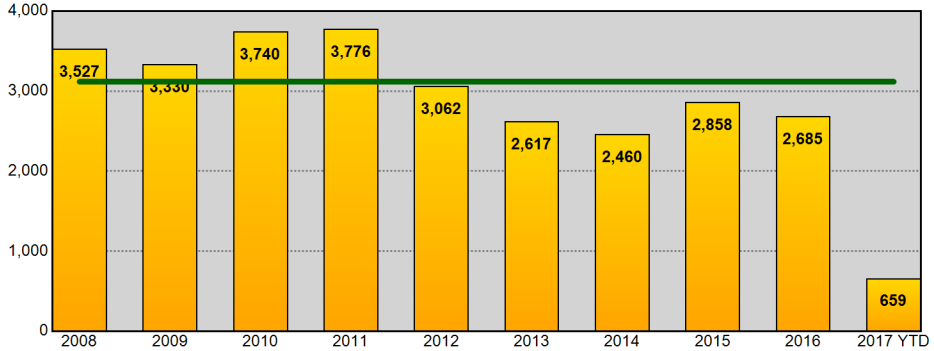

Year End Total Property Part 1 Incidents - Prior 9 Year Annual Avg: 3,117

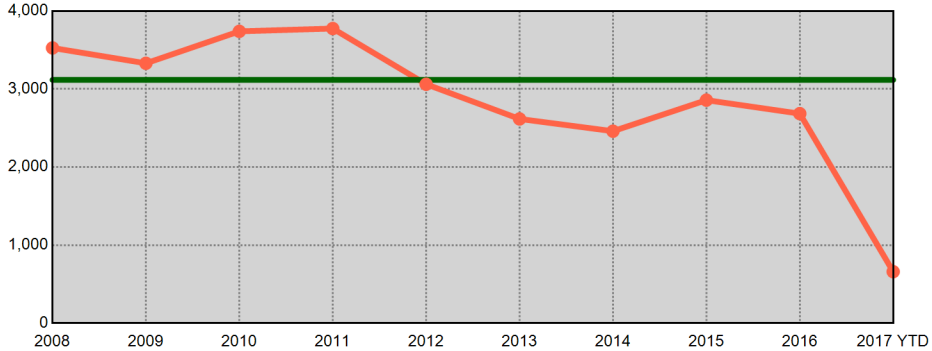

Information summarized for CompStat week ending 04/08/2017. Current year statistics are summarized for 2017 YTD. The horizontal line on each chart represents the average of the prior 9 year end offense totals.

Sourced from MNPD ARMS on 4/12/2017 9:03:48 AM. The figures above were sourced from incident reports using Uniform Crime Reporting definitions and reporting guidelines, based on the date when the crime was reported. This report is intended to be a management and planning tool and does not reflect the official UCR counts for the department. Incidents where a location is unknown or unspecified are included in the countywide totals.

South Precinct UCR Incidents - Annual Comparisons

Aggregated by precinct (incident location). Based on date when each incident was reported.

METROPOLITAN POLICE DEPARTMENT
of Nashville and Davidson County

Year End Total Part 1 Incidents - Prior 9 Year Annual Avg: 6,441

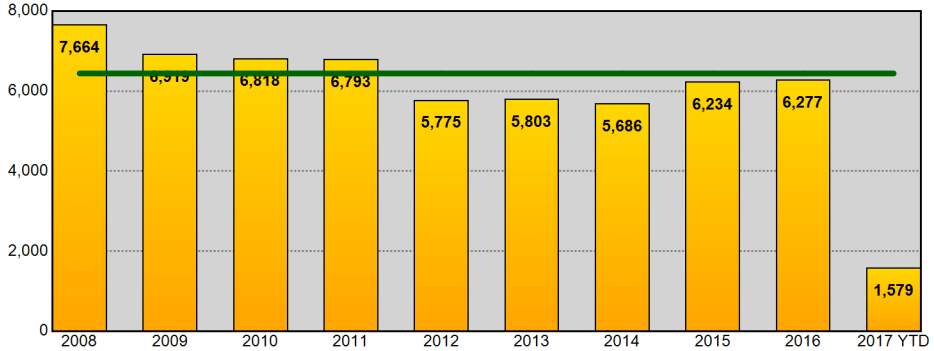

Year End Total Part 1 Incidents - Prior 9 Year Annual Avg: 6,441

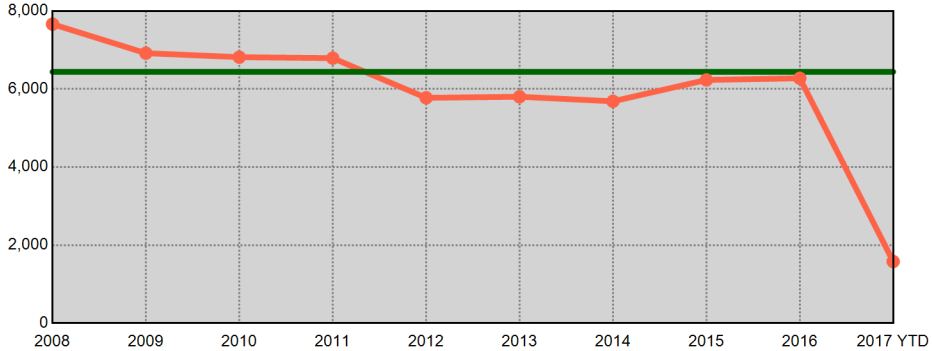

Year End Total Violent Part 1 Incidents - Prior 9 Year Annual Avg: 1,406

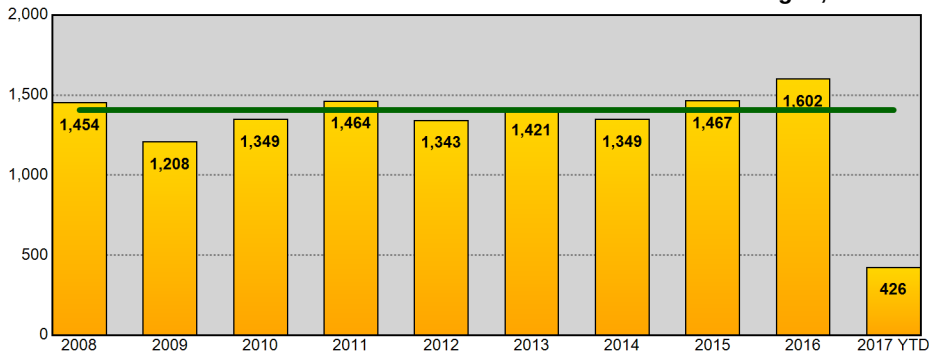

Year End Total Violent Part 1 Incidents - Prior 9 Year Annual Avg: 1,406

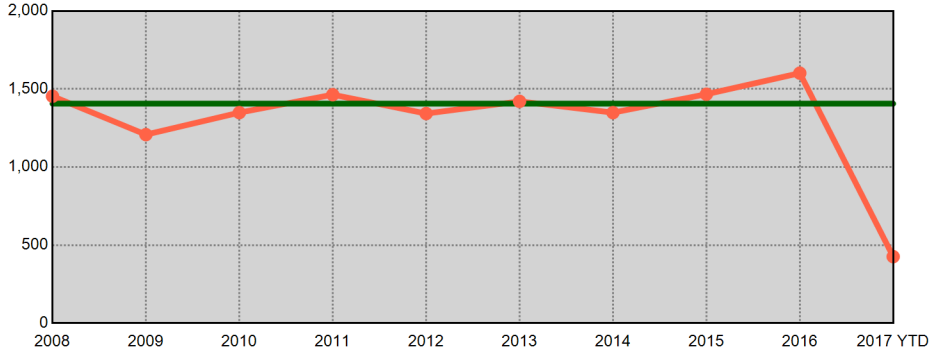

Year End Total Property Part 1 Incidents - Prior 9 Year Annual Avg: 5,035

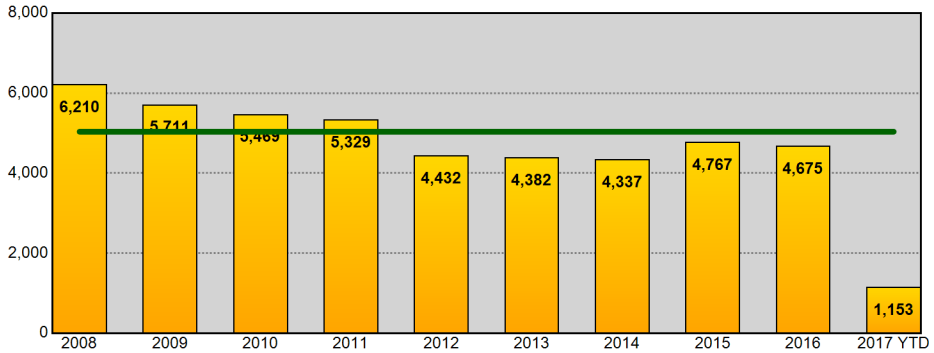

Year End Total Property Part 1 Incidents - Prior 9 Year Annual Avg: 5,035

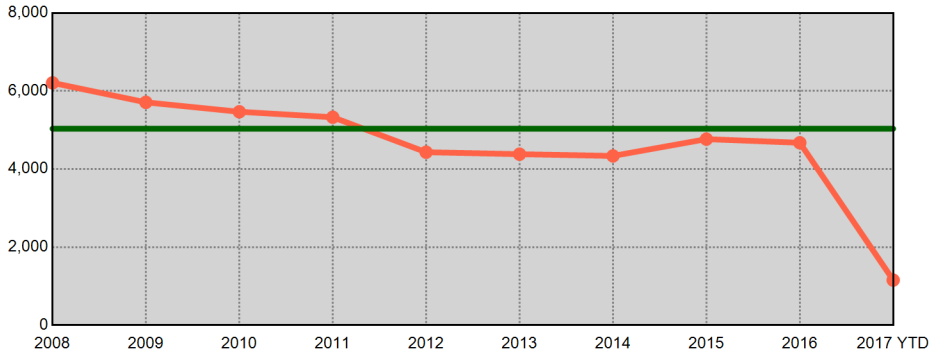

Information summarized for CompStat week ending 04/08/2017. Current year statistics are summarized for 2017 YTD. The horizontal line on each chart represents the average of the prior 9 year end offense totals.

Sourced from MNPD ARMS on 4/12/2017 9:03:50 AM. The figures above were sourced from incident reports using Uniform Crime Reporting definitions and reporting guidelines, based on the date when the crime was reported. This report is intended to be a management and planning tool and does not reflect the official UCR counts for the department. Incidents where a location is unknown or unspecified are included in the countywide totals.

Central Precinct UCR Incidents - Annual Comparisons

METROPOLITAN POLICE DEPARTMENT
of Nashville and Davidson County

Aggregated by precinct (incident location). Based on date when each incident was reported.

Year End Total Part 1 Incidents - Prior 9 Year Annual Avg: 1,638

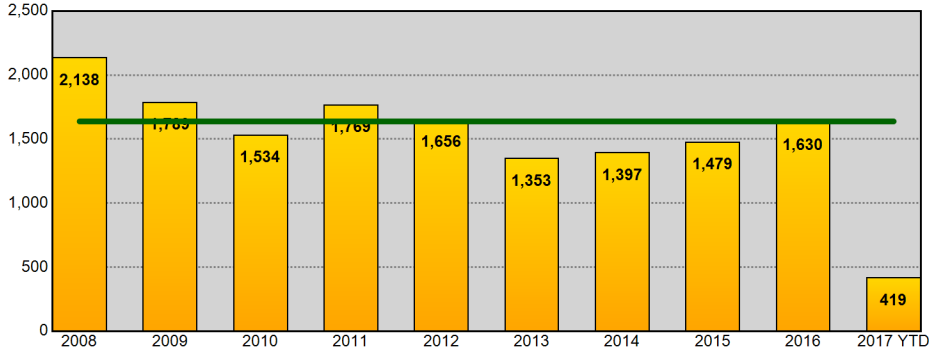

Year End Total Part 1 Incidents - Prior 9 Year Annual Avg: 1,638

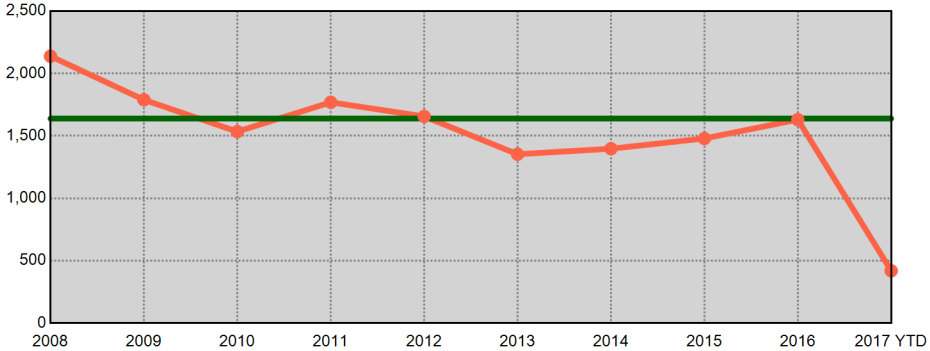

Year End Total Violent Part 1 Incidents - Prior 9 Year Annual Avg: 363

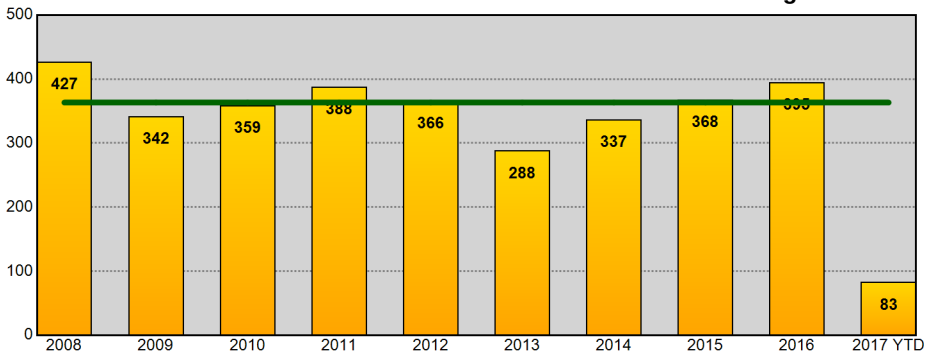

Year End Total Violent Part 1 Incidents - Prior 9 Year Annual Avg: 363

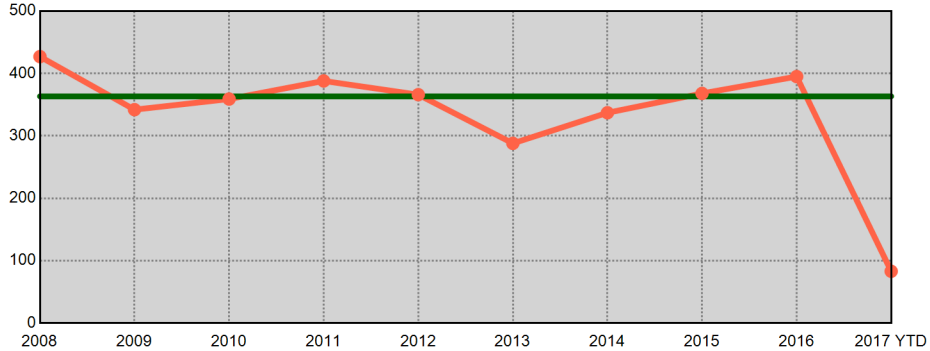

Year End Total Property Part 1 Incidents - Prior 9 Year Annual Avg: 1,275

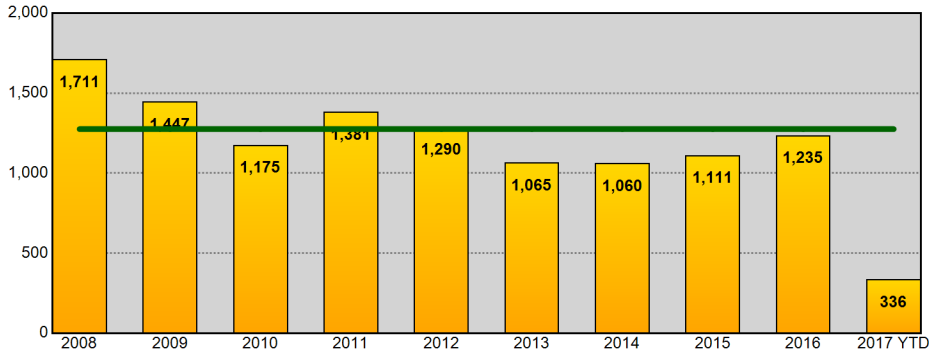

Year End Total Property Part 1 Incidents - Prior 9 Year Annual Avg: 1,275

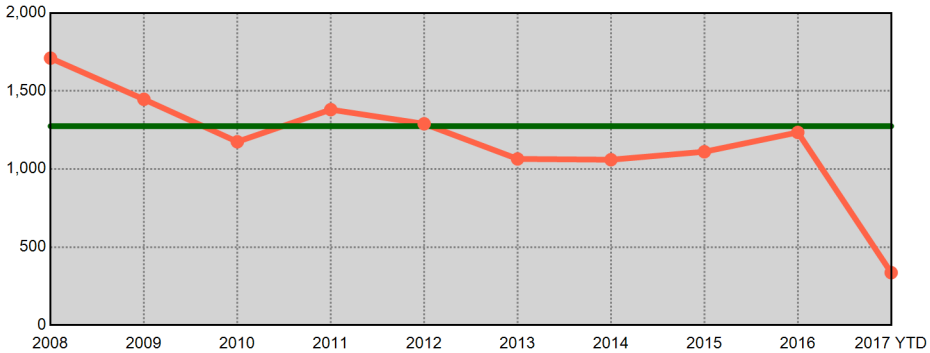

Information summarized for CompStat week ending 04/08/2017. Current year statistics are summarized for 2017 YTD. The horizontal line on each chart represents the average of the prior 9 year end offense totals.

Sourced from MNPD ARMS on 4/12/2017 9:03:52 AM. The figures above were sourced from incident reports using Uniform Crime Reporting definitions and reporting guidelines, based on the date when the crime was reported. This report is intended to be a management and planning tool and does not reflect the official UCR counts for the department. Incidents where a location is unknown or unspecified are included in the countywide totals.

Hermitage Precinct UCR Incidents - Annual Comparisons

METROPOLITAN POLICE DEPARTMENT
of Nashville and Davidson County

Aggregated by precinct (incident location). Based on date when each incident was reported.

Year End Total Part 1 Incidents - Prior 9 Year Annual Avg: 6,263

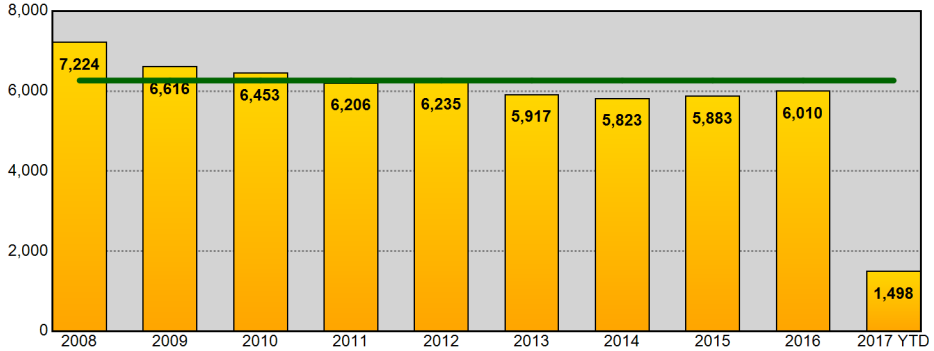

Year End Total Part 1 Incidents - Prior 9 Year Annual Avg: 6,263

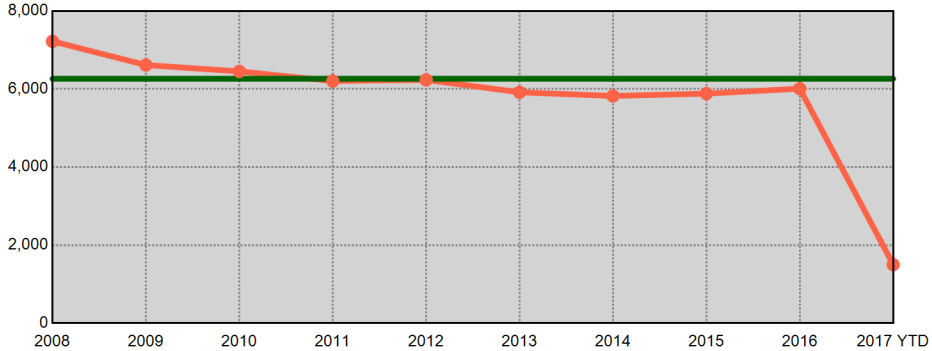

Year End Total Violent Part 1 Incidents - Prior 9 Year Annual Avg: 1,234

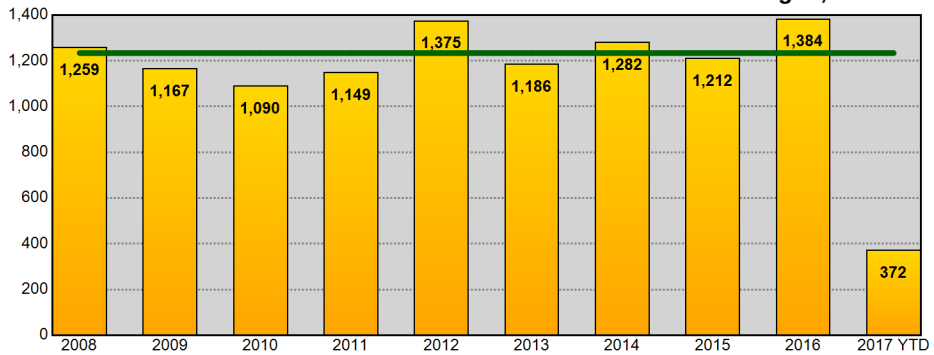

Year End Total Violent Part 1 Incidents - Prior 9 Year Annual Avg: 1,234

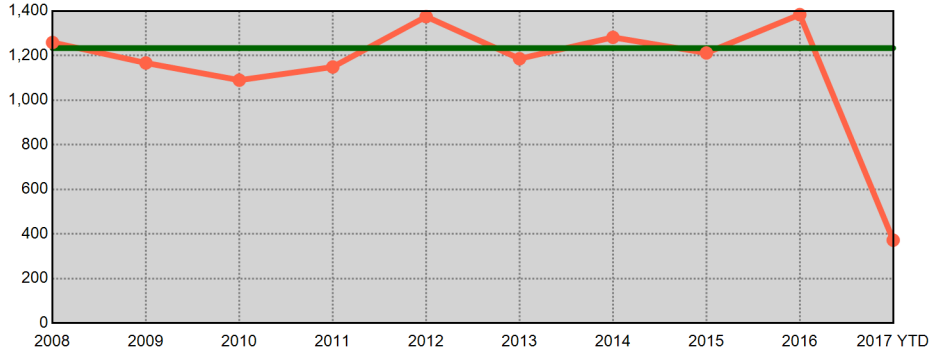

Year End Total Property Part 1 Incidents - Prior 9 Year Annual Avg: 5,029

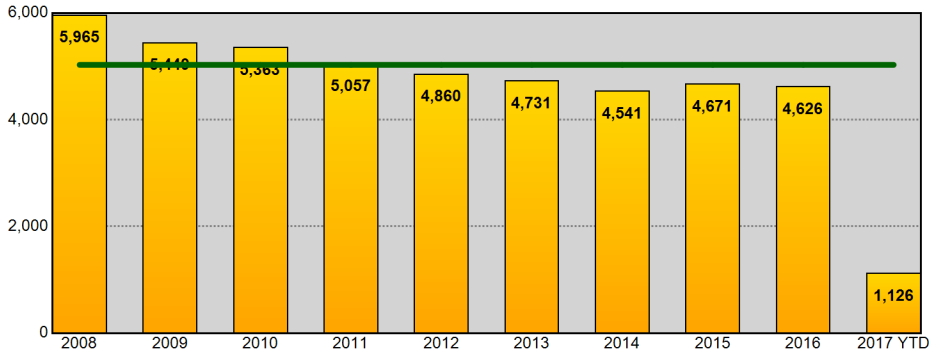

Year End Total Property Part 1 Incidents - Prior 9 Year Annual Avg: 5,029

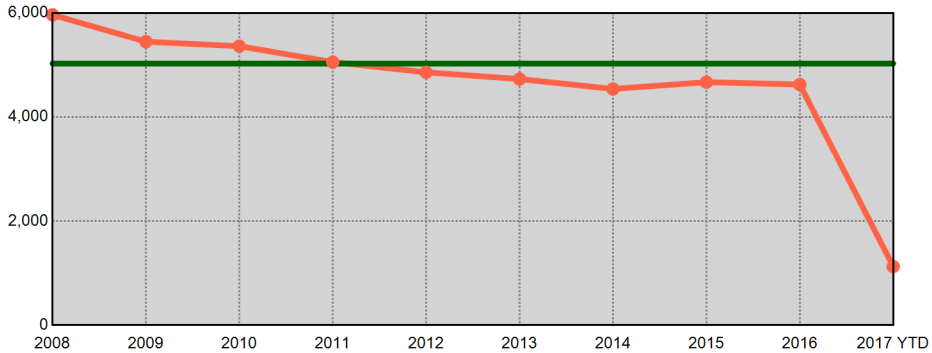

Information summarized for CompStat week ending 04/08/2017. Current year statistics are summarized for 2017 YTD. The horizontal line on each chart represents the average of the prior 9 year end offense totals.

Sourced from MNPD ARMS on 4/12/2017 9:03:54 AM. The figures above were sourced from incident reports using Uniform Crime Reporting definitions and reporting guidelines, based on the date when the crime was reported. This report is intended to be a management and planning tool and does not reflect the official UCR counts for the department. Incidents where a location is unknown or unspecified are included in the countywide totals.

North Precinct UCR Incidents - Annual Comparisons

Aggregated by precinct (incident location). Based on date when each incident was reported.

METROPOLITAN POLICE DEPARTMENT
of Nashville and Davidson County

Year End Total Part 1 Incidents - Prior 9 Year Annual Avg: 4,206

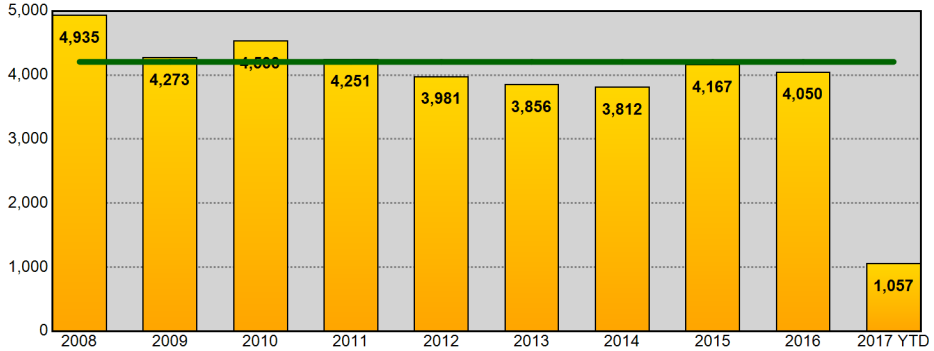

Year End Total Part 1 Incidents - Prior 9 Year Annual Avg: 4,206

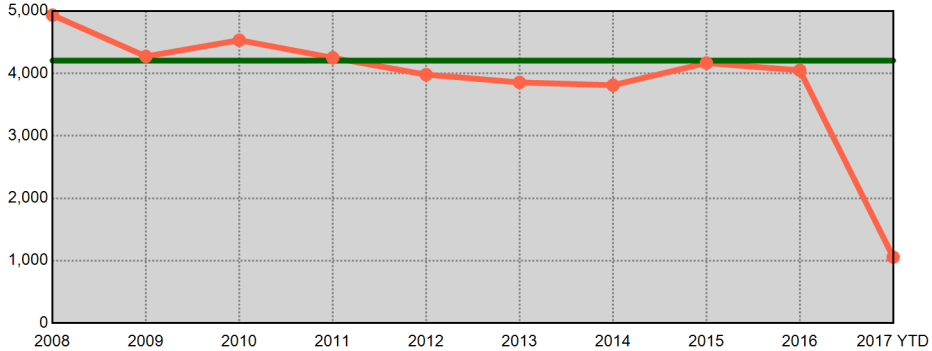

Year End Total Violent Part 1 Incidents - Prior 9 Year Annual Avg: 1,283

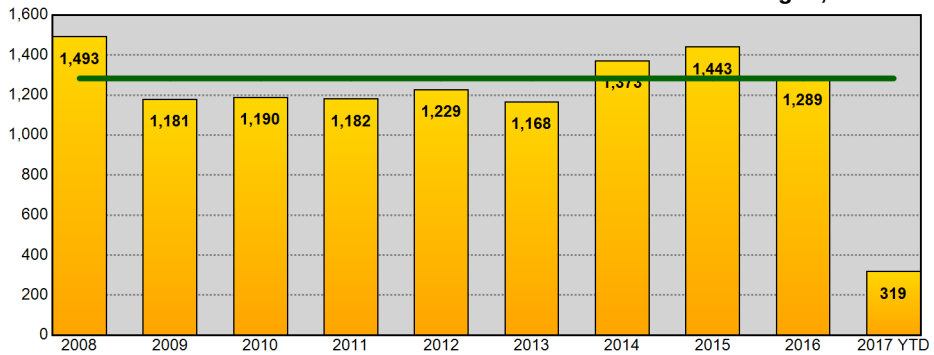

Year End Total Violent Part 1 Incidents - Prior 9 Year Annual Avg: 1,283

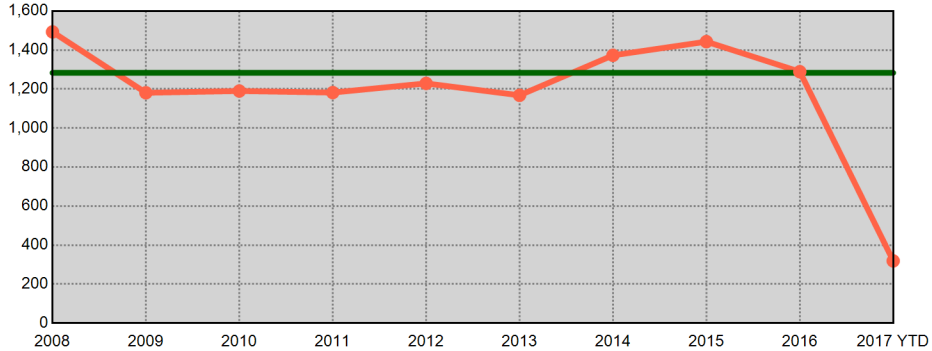

Year End Total Property Part 1 Incidents - Prior 9 Year Annual Avg: 2,923

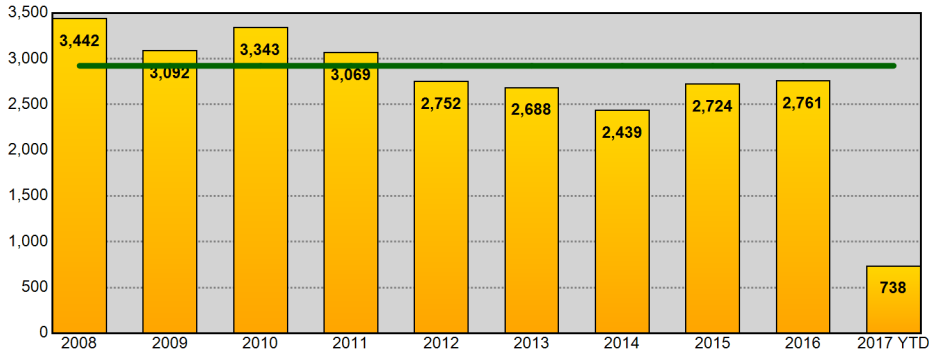

Year End Total Property Part 1 Incidents - Prior 9 Year Annual Avg: 2,923

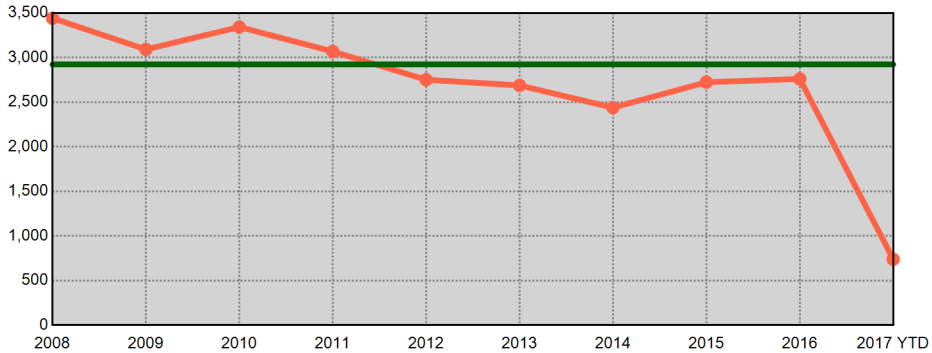

Information summarized for CompStat week ending 04/08/2017. Current year statistics are summarized for 2017 YTD. The horizontal line on each chart represents the average of the prior 9 year end offense totals.

Sourced from MNPD ARMS on 4/12/2017 9:03:55 AM. The figures above were sourced from incident reports using Uniform Crime Reporting definitions and reporting guidelines, based on the date when the crime was reported. This report is intended to be a management and planning tool and does not reflect the official UCR counts for the department. Incidents where a location is unknown or unspecified are included in the countywide totals.

Madison Precinct UCR Incidents - Annual Comparisons

METROPOLITAN POLICE DEPARTMENT
of Nashville and Davidson County

Aggregated by precinct (incident location). Based on date when each incident was reported.

Year End Total Part 1 Incidents - Prior 9 Year Annual Avg: 3,985

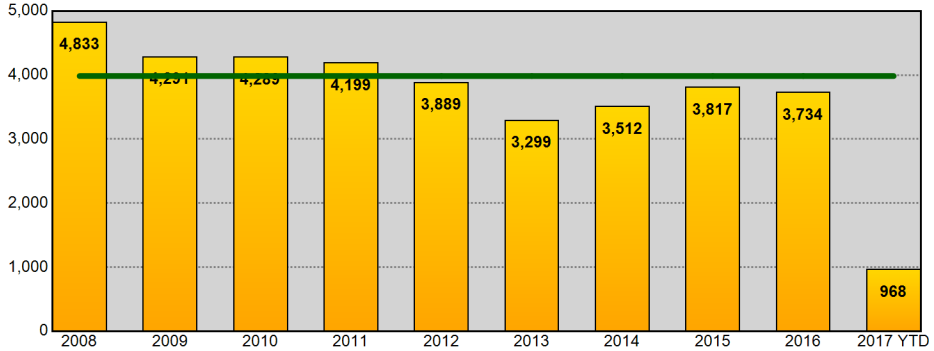

Year End Total Part 1 Incidents - Prior 9 Year Annual Avg: 3,985

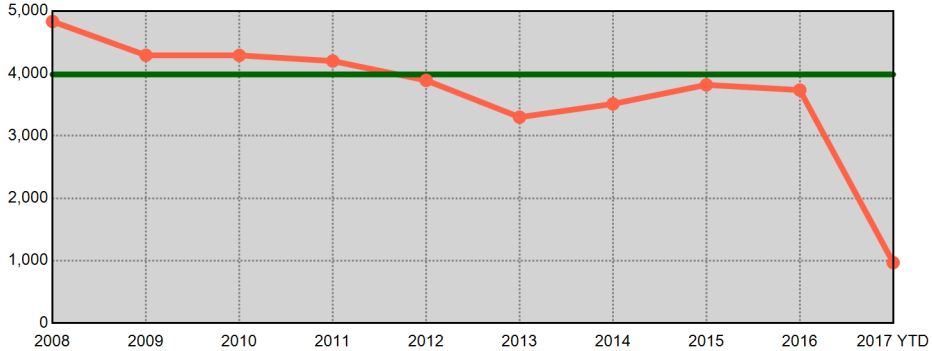

Year End Total Violent Part 1 Incidents - Prior 9 Year Annual Avg: 803

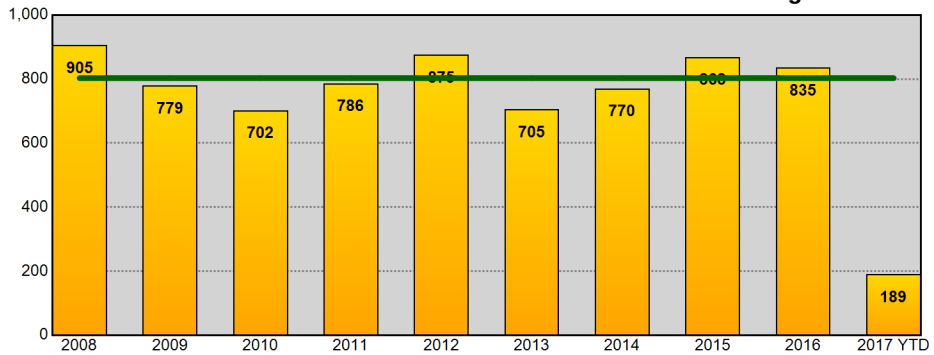

Year End Total Violent Part 1 Incidents - Prior 9 Year Annual Avg: 803

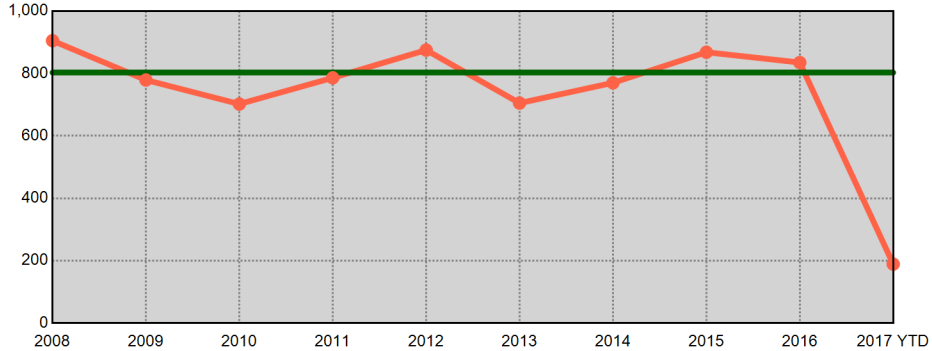

Year End Total Property Part 1 Incidents - Prior 9 Year Annual Avg: 3,182

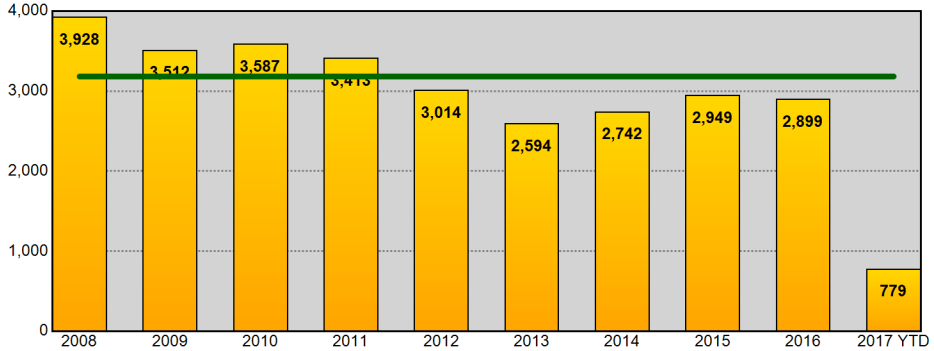

Year End Total Property Part 1 Incidents - Prior 9 Year Annual Avg: 3,182

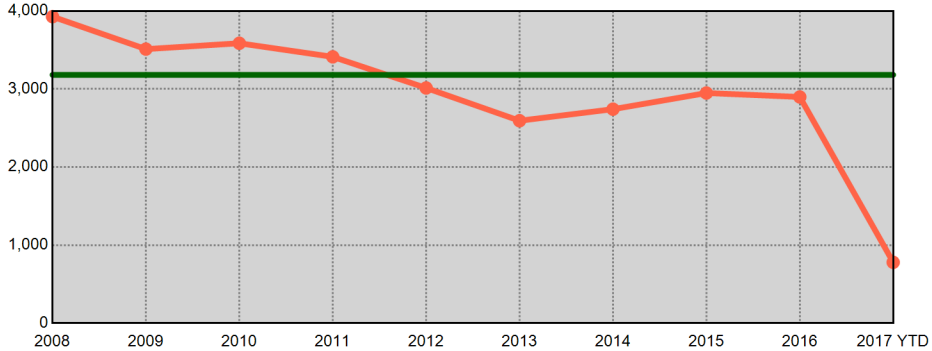

Information summarized for CompStat week ending 04/08/2017. Current year statistics are summarized for 2017 YTD. The horizontal line on each chart represents the average of the prior 9 year end offense totals.

Sourced from MNPD ARMS on 4/12/2017 9:03:57 AM. The figures above were sourced from incident reports using Uniform Crime Reporting definitions and reporting guidelines, based on the date when the crime was reported. This report is intended to be a management and planning tool and does not reflect the official UCR counts for the department. Incidents where a location is unknown or unspecified are included in the countywide totals.

Midtown Hills Precinct UCR Incidents - Annual Comparisons

METROPOLITAN POLICE DEPARTMENT
of Nashville and Davidson County

Aggregated by precinct (incident location). Based on date when each incident was reported.

Year End Total Part 1 Incidents - Prior 9 Year Annual Avg: 4,346

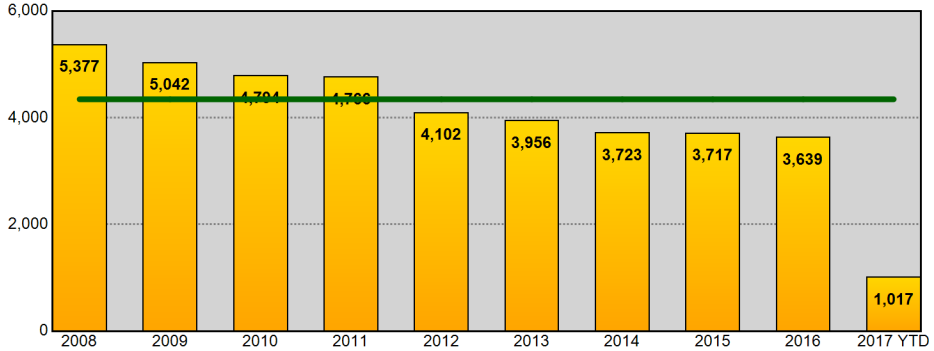

Year End Total Part 1 Incidents - Prior 9 Year Annual Avg: 4,346

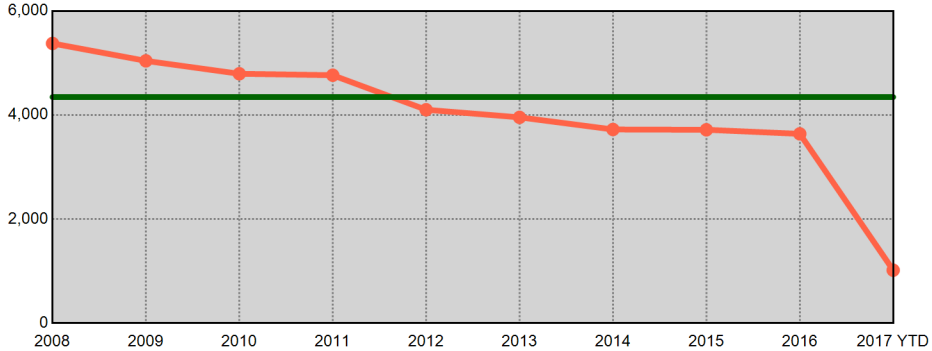

Year End Total Violent Part 1 Incidents - Prior 9 Year Annual Avg: 665

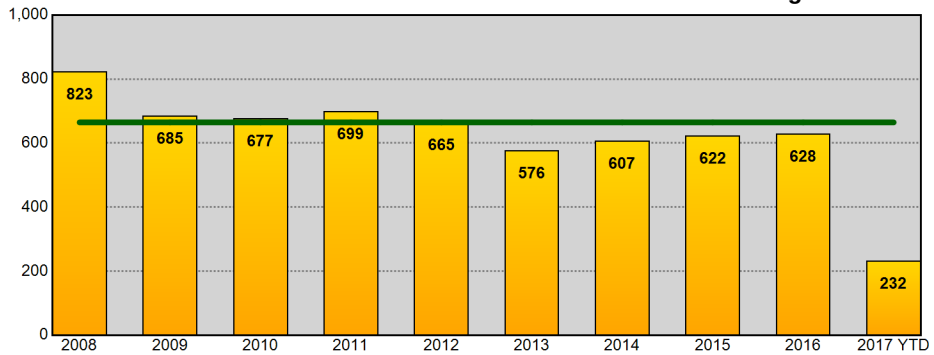

Year End Total Violent Part 1 Incidents - Prior 9 Year Annual Avg: 665

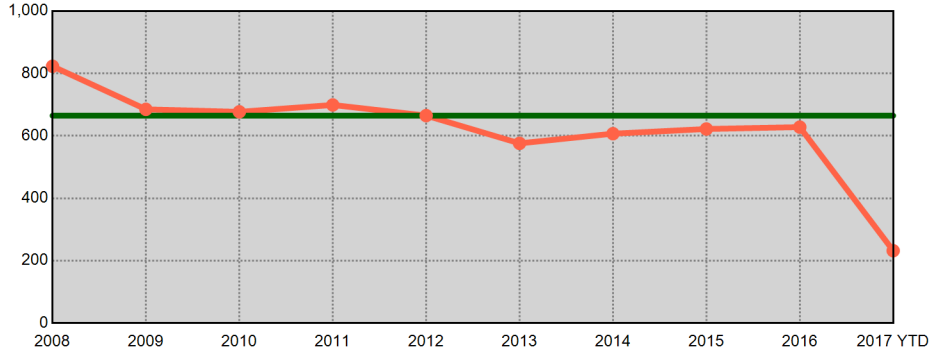

Year End Total Property Part 1 Incidents - Prior 9 Year Annual Avg: 3,682

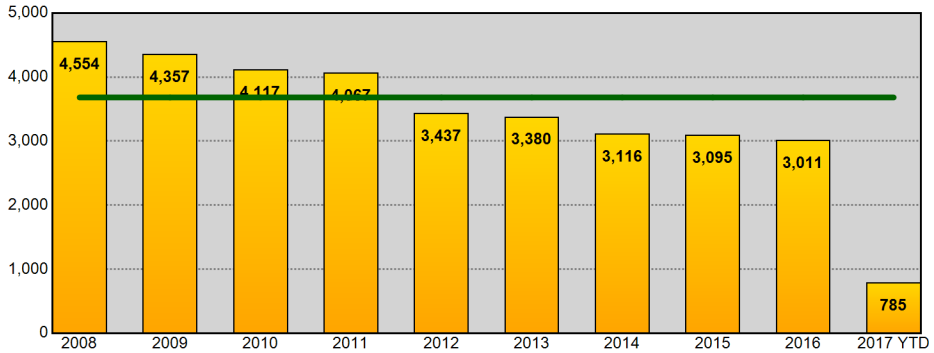

Year End Total Property Part 1 Incidents - Prior 9 Year Annual Avg: 3,682

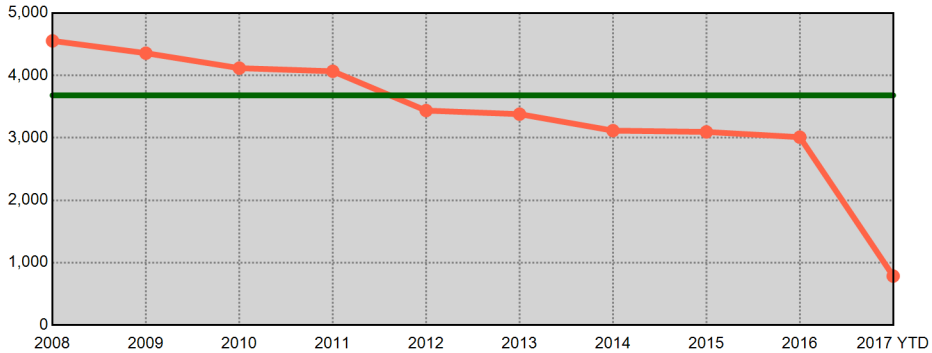

Information summarized for CompStat week ending 04/08/2017. Current year statistics are summarized for 2017 YTD. The horizontal line on each chart represents the average of the prior 9 year end offense totals.

Sourced from MNPD ARMS on 4/12/2017 9:03:59 AM. The figures above were sourced from incident reports using Uniform Crime Reporting definitions and reporting guidelines, based on the date when the crime was reported. This report is intended to be a management and planning tool and does not reflect the official UCR counts for the department. Incidents where a location is unknown or unspecified are included in the countywide totals.

County UCR Incidents - YTD Comparisons

METROPOLITAN POLICE DEPARTMENT
of Nashville and Davidson County

Aggregated by precinct (incident location). Based on date when each incident was reported.

	Homicide	Forcible Rape	Commercial Robbery	Street Robbery	Total Robbery	Aggravated Assault	Commercial Burglary	Residential Burglary	Total Burglary	Larceny	Auto Theft	Violent Offenses	Property Offenses	Part I Offenses
2016 YTD	22	154	65	370	435	1,240	201	1,064	1,265	4,746	405	1,851	6,416	8,267
2017 YTD	24	132	81	456	537	1,294	229	720	949	4,748	692	1,987	6,389	8,376
% Change	9.1%	-14.3%	24.6%	23.2%	23.4%	4.4%	13.9%	-32.3%	-25.0%	0.0%	70.9%	7.3%	-0.4%	1.3%
2015 YTD	14	155	65	353	418	1,138	199	1,013	1,212	4,115	302	1,725	5,629	7,354
2017 YTD	24	132	81	456	537	1,294	229	720	949	4,748	692	1,987	6,389	8,376
% Change	71.4%	-14.8%	24.6%	29.2%	28.5%	13.7%	15.1%	-28.9%	-21.7%	15.4%	129.1%	15.2%	13.5%	13.9%
2014 YTD	15	144	40	284	324	1,204	206	952	1,158	4,270	242	1,687	5,670	7,357
2017 YTD	24	132	81	456	537	1,294	229	720	949	4,748	692	1,987	6,389	8,376
% Change	60.0%	-8.3%	102.5%	60.6%	65.7%	7.5%	11.2%	-24.4%	-18.0%	11.2%	186.0%	17.8%	12.7%	13.9%
2013 YTD	9	129	71	350	421	1,185	228	1,266	1,494	4,774	292	1,744	6,560	8,304
2017 YTD	24	132	81	456	537	1,294	229	720	949	4,748	692	1,987	6,389	8,376
% Change	166.7%	2.3%	14.1%	30.3%	27.6%	9.2%	0.4%	-43.1%	-36.5%	-0.5%	137.0%	13.9%	-2.6%	0.9%
2012 YTD	15	132	57	341	398	1,336	244	1,218	1,462	4,915	344	1,881	6,721	8,602
2017 YTD	24	132	81	456	537	1,294	229	720	949	4,748	692	1,987	6,389	8,376
% Change	60.0%	0.0%	42.1%	33.7%	34.9%	-3.1%	-6.1%	-40.9%	-35.1%	-3.4%	101.2%	5.6%	-4.9%	-2.6%
2011 YTD	13	132	79	319	398	1,103	288	1,635	1,923	4,913	445	1,646	7,281	8,927
2017 YTD	24	132	81	456	537	1,294	229	720	949	4,748	692	1,987	6,389	8,376
% Change	84.6%	0.0%	2.5%	42.9%	34.9%	17.3%	-20.5%	-56.0%	-50.7%	-3.4%	55.5%	20.7%	-12.3%	-6.2%
2010 YTD	17	125	101	358	459	1,081	343	1,358	1,701	5,059	414	1,682	7,174	8,856
2017 YTD	24	132	81	456	537	1,294	229	720	949	4,748	692	1,987	6,389	8,376
% Change	41.2%	5.6%	-19.8%	27.4%	17.0%	19.7%	-33.2%	-47.0%	-44.2%	-6.1%	67.1%	18.1%	-10.9%	-5.4%
2009 YTD	22	126	77	437	514	1,206	322	1,281	1,603	5,331	460	1,868	7,394	9,262
2017 YTD	24	132	81	456	537	1,294	229	720	949	4,748	692	1,987	6,389	8,376
% Change	9.1%	4.8%	5.2%	4.3%	4.5%	7.3%	-28.9%	-43.8%	-40.8%	-10.9%	50.4%	6.4%	-13.6%	-9.6%
8 YTD Avg	16	137	69	352	421	1,187	254	1,223	1,477	4,765	363	1,761	6,606	8,366
2017 YTD	24	132	81	456	537	1,294	229	720	949	4,748	692	1,987	6,389	8,376
% Change	60.0%	-3.6%	17.4%	29.9%	27.9%	9.1%	-9.5%	-41.1%	-35.7%	-0.4%	90.6%	12.9%	-3.3%	0.1%
5 YTD Avg	15	143	60	340	399	1,221	216	1,103	1,318	4,564	317	1,778	6,199	7,977
2017 YTD	24	132	81	456	537	1,294	229	720	949	4,748	692	1,987	6,389	8,376
% Change	60.0%	-7.0%	37.3%	34.5%	34.6%	6.1%	6.5%	-34.7%	-28.0%	4.0%	118.3%	11.8%	3.1%	5.0%

Information summarized for CompStat week ending 04/08/2017.

'8 YTD Avg' refers to the computed 2009 - 2016 YTD average.
'5 YTD Avg' refers to the computed 2012 - 2016 YTD average.

Sourced from MNPD ARMS on 4/12/2017 9:04:01 AM. The figures above were sourced from incident reports using Uniform Crime Reporting definitions and reporting guidelines, based on the date when the crime was reported. This report is intended to be a management and planning tool and does not reflect the official UCR counts for the department. Incidents where a location is unknown or unspecified are included in the countywide totals. 'Unknown' refers to records in which the address is listed as 'Unknown' on the incident report. 'Not Validated' refers to records that were entered in with an invalid addresses.

West Precinct UCR Incidents - YTD Comparisons

METROPOLITAN POLICE DEPARTMENT
of Nashville and Davidson County

Aggregated by precinct (incident location). Based on date when each incident was reported.

	Homicide	Forcible Rape	Commercial Robbery	Street Robbery	Total Robbery	Aggravated Assault	Commercial Burglary	Residential Burglary	Total Burglary	Larceny	Auto Theft	Violent Offenses	Property Offenses	Part I Offenses
2016 YTD	2	9	5	9	14	92	24	118	142	652	42	117	836	953
2017 YTD	2	12	4	19	23	73	25	81	106	652	50	110	808	918
% Change	0.0%	33.3%	-20.0%	111.1%	64.3%	-20.7%	4.2%	-31.4%	-25.4%	0.0%	19.0%	-6.0%	-3.3%	-3.7%
2015 YTD	0	11	7	29	36	74	20	97	117	553	33	121	703	824
2017 YTD	2	12	4	19	23	73	25	81	106	652	50	110	808	918
% Change	-	9.1%	-42.9%	-34.5%	-36.1%	-1.4%	25.0%	-16.5%	-9.4%	17.9%	51.5%	-9.1%	14.9%	11.4%
2014 YTD	0	10	6	14	20	64	27	92	119	653	27	94	799	893
2017 YTD	2	12	4	19	23	73	25	81	106	652	50	110	808	918
% Change	-	20.0%	-33.3%	35.7%	15.0%	14.1%	-7.4%	-12.0%	-10.9%	-0.2%	85.2%	17.0%	1.1%	2.8%
2013 YTD	1	13	10	15	25	95	39	133	172	810	30	134	1,012	1,146
2017 YTD	2	12	4	19	23	73	25	81	106	652	50	110	808	918
% Change	100.0%	-7.7%	-60.0%	26.7%	-8.0%	-23.2%	-35.9%	-39.1%	-38.4%	-19.5%	66.7%	-17.9%	-20.2%	-19.9%
2012 YTD	0	9	7	11	18	91	15	126	141	645	32	118	818	936
2017 YTD	2	12	4	19	23	73	25	81	106	652	50	110	808	918
% Change	-	33.3%	-42.9%	72.7%	27.8%	-19.8%	66.7%	-35.7%	-24.8%	1.1%	56.3%	-6.8%	-1.2%	-1.9%
2011 YTD	1	9	7	24	31	60	39	136	175	568	35	101	778	879
2017 YTD	2	12	4	19	23	73	25	81	106	652	50	110	808	918
% Change	100.0%	33.3%	-42.9%	-20.8%	-25.8%	21.7%	-35.9%	-40.4%	-39.4%	14.8%	42.9%	8.9%	3.9%	4.4%
2010 YTD	2	10	15	31	46	103	47	140	187	682	37	161	906	1,067
2017 YTD	2	12	4	19	23	73	25	81	106	652	50	110	808	918
% Change	0.0%	20.0%	-73.3%	-38.7%	-50.0%	-29.1%	-46.8%	-42.1%	-43.3%	-4.4%	35.1%	-31.7%	-10.8%	-14.0%
2009 YTD	2	10	10	35	45	92	32	168	200	599	31	149	830	979
2017 YTD	2	12	4	19	23	73	25	81	106	652	50	110	808	918
% Change	0.0%	20.0%	-60.0%	-45.7%	-48.9%	-20.7%	-21.9%	-51.8%	-47.0%	8.8%	61.3%	-26.2%	-2.7%	-6.2%
8 YTD Avg	1	10	8	21	29	84	30	126	157	645	33	124	835	960
2017 YTD	2	12	4	19	23	73	25	81	106	652	50	110	808	918
% Change	100.0%	20.0%	-50.0%	-9.5%	-20.7%	-12.0%	-16.7%	-35.7%	-32.1%	1.1%	51.5%	-11.3%	-3.2%	-4.3%
5 YTD Avg	1	10	7	16	23	83	25	113	138	663	33	117	834	950
2017 YTD	2	12	4	19	23	73	25	81	106	652	50	110	808	918
% Change	-	20.0%	-42.9%	26.7%	4.5%	-12.0%	0.0%	-28.3%	-23.2%	-1.5%	56.3%	-5.2%	-3.0%	-3.4%

Information summarized for CompStat week ending 04/08/2017.

'8 YTD Avg' refers to the computed 2009 - 2016 YTD average.
'5 YTD Avg' refers to the computed 2012 - 2016 YTD average.

Sourced from MNPD ARMS on 4/12/2017 9:04:01 AM. The figures above were sourced from incident reports using Uniform Crime Reporting definitions and reporting guidelines, based on the date when the crime was reported. This report is intended to be a management and planning tool and does not reflect the official UCR counts for the department. Incidents where a location is unknown or unspecified are included in the countywide totals. 'Unknown' refers to records in which the address is listed as 'Unknown' on the incident report. 'Not Validated' refers to records that were entered in with an invalid addresses.

East Precinct UCR Incidents - YTD Comparisons

METROPOLITAN POLICE DEPARTMENT
of Nashville and Davidson County

Aggregated by precinct (incident location). Based on date when each incident was reported.

	Homicide	Forcible Rape	Commercial Robbery	Street Robbery	Total Robbery	Aggravated Assault	Commercial Burglary	Residential Burglary	Total Burglary	Larceny	Auto Theft	Violent Offenses	Property Offenses	Part I Offenses
2016 YTD	2	16	3	42	45	167	25	119	144	471	66	230	681	911
2017 YTD	4	16	9	42	51	184	22	101	123	458	78	255	659	914
% Change	100.0%	0.0%	200.0%	0.0%	13.3%	10.2%	-12.0%	-15.1%	-14.6%	-2.8%	18.2%	10.9%	-3.2%	0.3%
2015 YTD	2	26	16	43	59	189	21	138	159	400	46	276	605	881
2017 YTD	4	16	9	42	51	184	22	101	123	458	78	255	659	914
% Change	100.0%	-38.5%	-43.8%	-2.3%	-13.6%	-2.6%	4.8%	-26.8%	-22.6%	14.5%	69.6%	-7.6%	8.9%	3.7%
2014 YTD	2	16	4	42	46	181	16	99	115	398	24	245	537	782
2017 YTD	4	16	9	42	51	184	22	101	123	458	78	255	659	914
% Change	100.0%	0.0%	125.0%	0.0%	10.9%	1.7%	37.5%	2.0%	7.0%	15.1%	225.0%	4.1%	22.7%	16.9%
2013 YTD	1	21	8	57	65	188	8	208	216	429	36	275	681	956
2017 YTD	4	16	9	42	51	184	22	101	123	458	78	255	659	914
% Change	300.0%	-23.8%	12.5%	-26.3%	-21.5%	-2.1%	175.0%	-51.4%	-43.1%	6.8%	116.7%	-7.3%	-3.2%	-4.4%
2012 YTD	2	17	13	60	73	222	23	180	203	545	35	314	783	1,097
2017 YTD	4	16	9	42	51	184	22	101	123	458	78	255	659	914
% Change	100.0%	-5.9%	-30.8%	-30.0%	-30.1%	-17.1%	-4.3%	-43.9%	-39.4%	-16.0%	122.9%	-18.8%	-15.8%	-16.7%
2011 YTD	1	21	9	75	84	180	27	277	304	599	59	286	962	1,248
2017 YTD	4	16	9	42	51	184	22	101	123	458	78	255	659	914
% Change	300.0%	-23.8%	0.0%	-44.0%	-39.3%	2.2%	-18.5%	-63.5%	-59.5%	-23.5%	32.2%	-10.8%	-31.5%	-26.8%
2010 YTD	5	17	10	52	62	192	35	216	251	490	67	276	808	1,084
2017 YTD	4	16	9	42	51	184	22	101	123	458	78	255	659	914
% Change	-20.0%	-5.9%	-10.0%	-19.2%	-17.7%	-4.2%	-37.1%	-53.2%	-51.0%	-6.5%	16.4%	-7.6%	-18.4%	-15.7%
2009 YTD	3	16	16	71	87	233	39	173	212	517	58	339	787	1,126
2017 YTD	4	16	9	42	51	184	22	101	123	458	78	255	659	914
% Change	33.3%	0.0%	-43.8%	-40.8%	-41.4%	-21.0%	-43.6%	-41.6%	-42.0%	-11.4%	34.5%	-24.8%	-16.3%	-18.8%
8 YTD Avg	2	19	10	55	65	194	24	176	201	481	49	280	731	1,011
2017 YTD	4	16	9	42	51	184	22	101	123	458	78	255	659	914
% Change	100.0%	-11.1%	0.0%	-23.6%	-21.5%	-5.2%	-8.3%	-42.6%	-38.5%	-4.8%	62.5%	-8.9%	-9.7%	-9.5%
5 YTD Avg	2	19	9	49	58	189	19	149	167	449	41	268	657	925
2017 YTD	4	16	9	42	51	184	22	101	123	458	78	255	659	914
% Change	300.0%	-15.8%	12.5%	-12.5%	-10.5%	-2.6%	22.2%	-31.8%	-26.3%	2.2%	90.2%	-4.9%	0.3%	-1.2%

Information summarized for CompStat week ending 04/08/2017.

'8 YTD Avg' refers to the computed 2009 - 2016 YTD average.
'5 YTD Avg' refers to the computed 2012 - 2016 YTD average.

Sourced from MNPD ARMS on 4/12/2017 9:04:01 AM. The figures above were sourced from incident reports using Uniform Crime Reporting definitions and reporting guidelines, based on the date when the crime was reported. This report is intended to be a management and planning tool and does not reflect the official UCR counts for the department. Incidents where a location is unknown or unspecified are included in the countywide totals. 'Unknown' refers to records in which the address is listed as 'Unknown' on the incident report. 'Not Validated' refers to records that were entered in with an invalid addresses.

South Precinct UCR Incidents - YTD Comparisons

METROPOLITAN POLICE DEPARTMENT
of Nashville and Davidson County

Aggregated by precinct (incident location). Based on date when each incident was reported.

	Homicide	Forcible Rape	Commercial Robbery	Street Robbery	Total Robbery	Aggravated Assault	Commercial Burglary	Residential Burglary	Total Burglary	Larceny	Auto Theft	Violent Offenses	Property Offenses	Part I Offenses
2016 YTD	8	28	15	99	114	258	30	307	337	867	107	408	1,311	1,719
2017 YTD	6	14	20	109	129	277	34	154	188	790	175	426	1,153	1,579
% Change	-25.0%	-50.0%	33.3%	10.1%	13.2%	7.4%	13.3%	-49.8%	-44.2%	-8.9%	63.6%	4.4%	-12.1%	-8.1%
2015 YTD	2	22	11	78	89	187	45	280	325	795	51	300	1,171	1,471
2017 YTD	6	14	20	109	129	277	34	154	188	790	175	426	1,153	1,579
% Change	200.0%	-36.4%	81.8%	39.7%	44.9%	48.1%	-24.4%	-45.0%	-42.2%	-0.6%	243.1%	42.0%	-1.5%	7.3%
2014 YTD	2	24	14	65	79	262	43	205	248	802	49	367	1,099	1,466
2017 YTD	6	14	20	109	129	277	34	154	188	790	175	426	1,153	1,579
% Change	200.0%	-41.7%	42.9%	67.7%	63.3%	5.7%	-20.9%	-24.9%	-24.2%	-1.5%	257.1%	16.1%	4.9%	7.7%
2013 YTD	1	23	7	80	87	212	56	251	307	793	61	323	1,161	1,484
2017 YTD	6	14	20	109	129	277	34	154	188	790	175	426	1,153	1,579
% Change	500.0%	-39.1%	185.7%	36.3%	48.3%	30.7%	-39.3%	-38.6%	-38.8%	-0.4%	186.9%	31.9%	-0.7%	6.4%
2012 YTD	0	24	8	77	85	239	53	187	240	777	95	348	1,112	1,460
2017 YTD	6	14	20	109	129	277	34	154	188	790	175	426	1,153	1,579
% Change	-	-41.7%	150.0%	41.6%	51.8%	15.9%	-35.8%	-17.6%	-21.7%	1.7%	84.2%	22.4%	3.7%	8.2%
2011 YTD	2	33	19	70	89	226	42	421	463	858	101	350	1,422	1,772
2017 YTD	6	14	20	109	129	277	34	154	188	790	175	426	1,153	1,579
% Change	200.0%	-57.6%	5.3%	55.7%	44.9%	22.6%	-19.0%	-63.4%	-59.4%	-7.9%	73.3%	21.7%	-18.9%	-10.9%
2010 YTD	2	21	10	75	85	181	54	269	323	881	85	289	1,289	1,578
2017 YTD	6	14	20	109	129	277	34	154	188	790	175	426	1,153	1,579
% Change	200.0%	-33.3%	100.0%	45.3%	51.8%	53.0%	-37.0%	-42.8%	-41.8%	-10.3%	105.9%	47.4%	-10.6%	0.1%
2009 YTD	4	17	16	94	110	176	68	236	304	1,001	103	307	1,408	1,715
2017 YTD	6	14	20	109	129	277	34	154	188	790	175	426	1,153	1,579
% Change	50.0%	-17.6%	25.0%	16.0%	17.3%	57.4%	-50.0%	-34.7%	-38.2%	-21.1%	69.9%	38.8%	-18.1%	-7.9%
8 YTD Avg	3	24	13	80	92	218	49	270	318	847	82	337	1,247	1,583
2017 YTD	6	14	20	109	129	277	34	154	188	790	175	426	1,153	1,579
% Change	200.0%	-41.7%	66.7%	38.0%	40.2%	27.6%	-29.2%	-42.8%	-40.9%	-6.6%	116.0%	26.8%	-7.5%	-0.3%
5 YTD Avg	3	24	11	80	91	232	45	246	291	807	73	349	1,171	1,520
2017 YTD	6	14	20	109	129	277	34	154	188	790	175	426	1,153	1,579
% Change	200.0%	-41.7%	81.8%	38.0%	43.3%	19.9%	-24.4%	-37.4%	-35.4%	-2.0%	143.1%	22.1%	-1.5%	3.9%

Information summarized for CompStat week ending 04/08/2017.

'8 YTD Avg' refers to the computed 2009 - 2016 YTD average.
'5 YTD Avg' refers to the computed 2012 - 2016 YTD average.

Sourced from MNPD ARMS on 4/12/2017 9:04:01 AM. The figures above were sourced from incident reports using Uniform Crime Reporting definitions and reporting guidelines, based on the date when the crime was reported. This report is intended to be a management and planning tool and does not reflect the official UCR counts for the department. Incidents where a location is unknown or unspecified are included in the countywide totals. 'Unknown' refers to records in which the address is listed as 'Unknown' on the incident report. 'Not Validated' refers to records that were entered in with an invalid addresses.

Central Precinct UCR Incidents - YTD Comparisons

METROPOLITAN POLICE DEPARTMENT
of Nashville and Davidson County

Aggregated by precinct (incident location). Based on date when each incident was reported.

	Homicide	Forcible Rape	Commercial Robbery	Street Robbery	Total Robbery	Aggravated Assault	Commercial Burglary	Residential Burglary	Total Burglary	Larceny	Auto Theft	Violent Offenses	Property Offenses	Part I Offenses
2016 YTD	0	21	1	26	27	36	5	5	10	219	11	84	240	324
2017 YTD	0	6	1	28	29	48	8	6	14	288	34	83	336	419
% Change	-	-71.4%	0.0%	7.7%	7.4%	33.3%	60.0%	20.0%	40.0%	31.5%	209.1%	-1.2%	40.0%	29.3%
2015 YTD	0	16	0	17	17	37	12	3	15	216	9	70	240	310
2017 YTD	0	6	1	28	29	48	8	6	14	288	34	83	336	419
% Change	-	-62.5%	-	64.7%	70.6%	29.7%	-33.3%	100.0%	-6.7%	33.3%	277.8%	18.6%	40.0%	35.2%
2014 YTD	0	18	1	16	17	40	8	8	16	207	11	75	234	309
2017 YTD	0	6	1	28	29	48	8	6	14	288	34	83	336	419
% Change	-	-66.7%	0.0%	75.0%	70.6%	20.0%	0.0%	-25.0%	-12.5%	39.1%	209.1%	10.7%	43.6%	35.6%
2013 YTD	0	8	0	10	10	41	15	6	21	219	11	59	251	310
2017 YTD	0	6	1	28	29	48	8	6	14	288	34	83	336	419
% Change	-	-25.0%	-	180.0%	190.0%	17.1%	-46.7%	0.0%	-33.3%	31.5%	209.1%	40.7%	33.9%	35.2%
2012 YTD	0	13	1	22	23	50	9	7	16	341	13	86	370	456
2017 YTD	0	6	1	28	29	48	8	6	14	288	34	83	336	419
% Change	-	-53.8%	0.0%	27.3%	26.1%	-4.0%	-11.1%	-14.3%	-12.5%	-15.5%	161.5%	-3.5%	-9.2%	-8.1%
2011 YTD	1	7	1	21	22	51	13	5	18	285	12	81	315	396
2017 YTD	0	6	1	28	29	48	8	6	14	288	34	83	336	419
% Change	-100.0%	-14.3%	0.0%	33.3%	31.8%	-5.9%	-38.5%	20.0%	-22.2%	1.1%	183.3%	2.5%	6.7%	5.8%
2010 YTD	1	9	5	22	27	51	9	3	12	250	15	88	277	365
2017 YTD	0	6	1	28	29	48	8	6	14	288	34	83	336	419
% Change	-100.0%	-33.3%	-80.0%	27.3%	7.4%	-5.9%	-11.1%	100.0%	16.7%	15.2%	126.7%	-5.7%	21.3%	14.8%
2009 YTD	0	6	0	18	18	38	13	4	17	322	21	62	360	422
2017 YTD	0	6	1	28	29	48	8	6	14	288	34	83	336	419
% Change	-	0.0%	-	55.6%	61.1%	26.3%	-38.5%	50.0%	-17.6%	-10.6%	61.9%	33.9%	-6.7%	-0.7%
8 YTD Avg	0	12	1	19	20	43	11	5	16	257	13	76	286	362
2017 YTD	0	6	1	28	29	48	8	6	14	288	34	83	336	419
% Change	-	-50.0%	0.0%	47.4%	45.0%	11.6%	-20.0%	20.0%	-6.7%	12.1%	183.3%	10.7%	17.9%	16.1%
5 YTD Avg	0	15	1	18	19	41	10	6	16	240	11	75	267	342
2017 YTD	0	6	1	28	29	48	8	6	14	288	34	83	336	419
% Change	-	-60.0%	-	55.6%	61.1%	20.0%	-11.1%	20.0%	-6.7%	20.0%	209.1%	12.2%	25.8%	22.9%

Information summarized for CompStat week ending 04/08/2017.

'8 YTD Avg' refers to the computed 2009 - 2016 YTD average.
'5 YTD Avg' refers to the computed 2012 - 2016 YTD average.

Sourced from MNPD ARMS on 4/12/2017 9:04:01 AM. The figures above were sourced from incident reports using Uniform Crime Reporting definitions and reporting guidelines, based on the date when the crime was reported. This report is intended to be a management and planning tool and does not reflect the official UCR counts for the department. Incidents where a location is unknown or unspecified are included in the countywide totals. 'Unknown' refers to records in which the address is listed as 'Unknown' on the incident report. 'Not Validated' refers to records that were entered in with an invalid addresses.

Hermitage Precinct UCR Incidents - YTD Comparisons

METROPOLITAN POLICE DEPARTMENT
of Nashville and Davidson County

Aggregated by precinct (incident location). Based on date when each incident was reported.

	Homicide	Forcible Rape	Commercial Robbery	Street Robbery	Total Robbery	Aggravated Assault	Commercial Burglary	Residential Burglary	Total Burglary	Larceny	Auto Theft	Violent Offenses	Property Offenses	Part I Offenses
2016 YTD	3	24	18	69	87	217	34	185	219	948	54	331	1,221	1,552
2017 YTD	4	40	21	92	113	215	38	124	162	849	115	372	1,126	1,498
% Change	33.3%	66.7%	16.7%	33.3%	29.9%	-0.9%	11.8%	-33.0%	-26.0%	-10.4%	113.0%	12.4%	-7.8%	-3.5%
2015 YTD	1	31	11	67	78	167	36	156	192	764	54	277	1,010	1,287
2017 YTD	4	40	21	92	113	215	38	124	162	849	115	372	1,126	1,498
% Change	300.0%	29.0%	90.9%	37.3%	44.9%	28.7%	5.6%	-20.5%	-15.6%	11.1%	113.0%	34.3%	11.5%	16.4%
2014 YTD	1	15	6	56	62	201	47	182	229	746	50	279	1,025	1,304
2017 YTD	4	40	21	92	113	215	38	124	162	849	115	372	1,126	1,498
% Change	300.0%	166.7%	250.0%	64.3%	82.3%	7.0%	-19.1%	-31.9%	-29.3%	13.8%	130.0%	33.3%	9.9%	14.9%
2013 YTD	2	22	17	64	81	201	26	198	224	964	53	306	1,241	1,547
2017 YTD	4	40	21	92	113	215	38	124	162	849	115	372	1,126	1,498
% Change	100.0%	81.8%	23.5%	43.8%	39.5%	7.0%	46.2%	-37.4%	-27.7%	-11.9%	117.0%	21.6%	-9.3%	-3.2%
2012 YTD	5	22	7	50	57	254	45	199	244	872	57	338	1,173	1,511
2017 YTD	4	40	21	92	113	215	38	124	162	849	115	372	1,126	1,498
% Change	-20.0%	81.8%	200.0%	84.0%	98.2%	-15.4%	-15.6%	-37.7%	-33.6%	-2.6%	101.8%	10.1%	-4.0%	-0.9%
2011 YTD	3	22	14	45	59	184	49	240	289	887	56	268	1,232	1,500
2017 YTD	4	40	21	92	113	215	38	124	162	849	115	372	1,126	1,498
% Change	33.3%	81.8%	50.0%	104.4%	91.5%	16.8%	-22.4%	-48.3%	-43.9%	-4.3%	105.4%	38.8%	-8.6%	-0.1%
2010 YTD	2	16	18	50	68	146	47	176	223	1,039	90	232	1,352	1,584
2017 YTD	4	40	21	92	113	215	38	124	162	849	115	372	1,126	1,498
% Change	100.0%	150.0%	16.7%	84.0%	66.2%	47.3%	-19.1%	-29.5%	-27.4%	-18.3%	27.8%	60.3%	-16.7%	-5.4%
2009 YTD	2	22	11	55	66	200	44	175	219	986	70	290	1,275	1,565
2017 YTD	4	40	21	92	113	215	38	124	162	849	115	372	1,126	1,498
% Change	100.0%	81.8%	90.9%	67.3%	71.2%	7.5%	-13.6%	-29.1%	-26.0%	-13.9%	64.3%	28.3%	-11.7%	-4.3%
8 YTD Avg	2	22	13	57	70	196	41	189	230	901	61	290	1,191	1,481
2017 YTD	4	40	21	92	113	215	38	124	162	849	115	372	1,126	1,498
% Change	100.0%	90.5%	75.0%	61.4%	63.8%	9.7%	-7.3%	-34.0%	-29.3%	-5.7%	91.7%	28.3%	-5.5%	1.1%
5 YTD Avg	2	23	12	61	73	208	38	184	222	859	54	306	1,134	1,440
2017 YTD	4	40	21	92	113	215	38	124	162	849	115	372	1,126	1,498
% Change	100.0%	81.8%	90.9%	50.8%	54.8%	3.4%	2.7%	-32.6%	-26.7%	-1.0%	117.0%	21.6%	-0.7%	4.0%

Information summarized for CompStat week ending 04/08/2017.

'8 YTD Avg' refers to the computed 2009 - 2016 YTD average.
'5 YTD Avg' refers to the computed 2012 - 2016 YTD average.

Sourced from MNPD ARMS on 4/12/2017 9:04:01 AM. The figures above were sourced from incident reports using Uniform Crime Reporting definitions and reporting guidelines, based on the date when the crime was reported. This report is intended to be a management and planning tool and does not reflect the official UCR counts for the department. Incidents where a location is unknown or unspecified are included in the countywide totals. 'Unknown' refers to records in which the address is listed as 'Unknown' on the incident report. 'Not Validated' refers to records that were entered in with an invalid addresses.

North Precinct UCR Incidents - YTD Comparisons

METROPOLITAN POLICE DEPARTMENT
of Nashville and Davidson County

Aggregated by precinct (incident location). Based on date when each incident was reported.

	Homicide	Forcible Rape	Commercial Robbery	Street Robbery	Total Robbery	Aggravated Assault	Commercial Burglary	Residential Burglary	Total Burglary	Larceny	Auto Theft	Violent Offenses	Property Offenses	Part I Offenses
2016 YTD	5	17	6	56	62	231	32	104	136	436	60	315	632	947
2017 YTD	4	14	10	77	87	214	43	103	146	507	85	319	738	1,057
% Change	-20.0%	-17.6%	66.7%	37.5%	40.3%	-7.4%	34.4%	-1.0%	7.4%	16.3%	41.7%	1.3%	16.8%	11.6%
2015 YTD	7	22	4	70	74	227	25	140	165	364	51	330	580	910
2017 YTD	4	14	10	77	87	214	43	103	146	507	85	319	738	1,057
% Change	-42.9%	-36.4%	150.0%	10.0%	17.6%	-5.7%	72.0%	-26.4%	-11.5%	39.3%	66.7%	-3.3%	27.2%	16.2%
2014 YTD	4	25	0	45	45	243	15	129	144	399	34	317	577	894
2017 YTD	4	14	10	77	87	214	43	103	146	507	85	319	738	1,057
% Change	0.0%	-44.0%	-	71.1%	93.3%	-11.9%	186.7%	-20.2%	1.4%	27.1%	150.0%	0.6%	27.9%	18.2%
2013 YTD	4	12	5	64	69	222	26	199	225	427	29	307	681	988
2017 YTD	4	14	10	77	87	214	43	103	146	507	85	319	738	1,057
% Change	0.0%	16.7%	100.0%	20.3%	26.1%	-3.6%	65.4%	-48.2%	-35.1%	18.7%	193.1%	3.9%	8.4%	7.0%
2012 YTD	4	16	5	45	50	192	25	172	197	490	42	262	729	991
2017 YTD	4	14	10	77	87	214	43	103	146	507	85	319	738	1,057
% Change	0.0%	-12.5%	100.0%	71.1%	74.0%	11.5%	72.0%	-40.1%	-25.9%	3.5%	102.4%	21.8%	1.2%	6.7%
2011 YTD	2	13	11	35	46	185	57	191	248	453	52	246	753	999
2017 YTD	4	14	10	77	87	214	43	103	146	507	85	319	738	1,057
% Change	100.0%	7.7%	-9.1%	120.0%	89.1%	15.7%	-24.6%	-46.1%	-41.1%	11.9%	63.5%	29.7%	-2.0%	5.8%
2010 YTD	5	17	20	59	79	196	33	181	214	419	34	297	667	964
2017 YTD	4	14	10	77	87	214	43	103	146	507	85	319	738	1,057
% Change	-20.0%	-17.6%	-50.0%	30.5%	10.1%	9.2%	30.3%	-43.1%	-31.8%	21.0%	150.0%	7.4%	10.6%	9.6%
2009 YTD	6	21	2	59	61	200	41	181	222	477	73	288	772	1,060
2017 YTD	4	14	10	77	87	214	43	103	146	507	85	319	738	1,057
% Change	-33.3%	-33.3%	400.0%	30.5%	42.6%	7.0%	4.9%	-43.1%	-34.2%	6.3%	16.4%	10.8%	-4.4%	-0.3%
8 YTD Avg	5	18	7	54	61	212	32	162	194	433	47	295	674	969
2017 YTD	4	14	10	77	87	214	43	103	146	507	85	319	738	1,057
% Change	0.0%	-17.6%	66.7%	42.6%	45.0%	0.9%	38.7%	-36.4%	-24.4%	17.1%	84.8%	8.1%	9.7%	9.1%
5 YTD Avg	5	18	4	56	60	223	25	149	173	423	43	306	640	946
2017 YTD	4	14	10	77	87	214	43	103	146	507	85	319	738	1,057
% Change	0.0%	-22.2%	150.0%	37.5%	45.0%	-4.0%	79.2%	-30.4%	-15.6%	19.9%	97.7%	4.2%	15.5%	11.7%

Information summarized for CompStat week ending 04/08/2017.

'8 YTD Avg' refers to the computed 2009 - 2016 YTD average.
'5 YTD Avg' refers to the computed 2012 - 2016 YTD average.

Sourced from MNPD ARMS on 4/12/2017 9:04:02 AM. The figures above were sourced from incident reports using Uniform Crime Reporting definitions and reporting guidelines, based on the date when the crime was reported. This report is intended to be a management and planning tool and does not reflect the official UCR counts for the department. Incidents where a location is unknown or unspecified are included in the countywide totals. 'Unknown' refers to records in which the address is listed as 'Unknown' on the incident report. 'Not Validated' refers to records that were entered in with an invalid addresses.

Madison Precinct UCR Incidents - YTD Comparisons

METROPOLITAN POLICE DEPARTMENT
of Nashville and Davidson County

Aggregated by precinct (incident location). Based on date when each incident was reported.

	Homicide	Forcible Rape	Commercial Robbery	Street Robbery	Total Robbery	Aggravated Assault	Commercial Burglary	Residential Burglary	Total Burglary	Larceny	Auto Theft	Violent Offenses	Property Offenses	Part I Offenses
2016 YTD	1	22	8	31	39	142	15	122	137	599	27	204	763	967
2017 YTD	3	7	8	44	52	127	16	96	112	586	81	189	779	968
% Change	200.0%	-68.2%	0.0%	41.9%	33.3%	-10.6%	6.7%	-21.3%	-18.2%	-2.2%	200.0%	-7.4%	2.1%	0.1%
2015 YTD	1	12	8	29	37	155	13	112	125	503	35	205	663	868
2017 YTD	3	7	8	44	52	127	16	96	112	586	81	189	779	968
% Change	200.0%	-41.7%	0.0%	51.7%	40.5%	-18.1%	23.1%	-14.3%	-10.4%	16.5%	131.4%	-7.8%	17.5%	11.5%
2014 YTD	5	16	3	22	25	126	8	103	111	492	25	172	628	800
2017 YTD	3	7	8	44	52	127	16	96	112	586	81	189	779	968
% Change	-40.0%	-56.3%	166.7%	100.0%	108.0%	0.8%	100.0%	-6.8%	0.9%	19.1%	224.0%	9.9%	24.0%	21.0%
2013 YTD	0	15	10	45	55	137	18	134	152	480	39	207	671	878
2017 YTD	3	7	8	44	52	127	16	96	112	586	81	189	779	968
% Change	-	-53.3%	-20.0%	-2.2%	-5.5%	-7.3%	-11.1%	-28.4%	-26.3%	22.1%	107.7%	-8.7%	16.1%	10.3%
2012 YTD	3	12	4	47	51	164	21	198	219	595	39	230	853	1,083
2017 YTD	3	7	8	44	52	127	16	96	112	586	81	189	779	968
% Change	0.0%	-41.7%	100.0%	-6.4%	2.0%	-22.6%	-23.8%	-51.5%	-48.9%	-1.5%	107.7%	-17.8%	-8.7%	-10.6%
2011 YTD	2	15	10	21	31	124	24	152	176	548	74	172	798	970
2017 YTD	3	7	8	44	52	127	16	96	112	586	81	189	779	968
% Change	50.0%	-53.3%	-20.0%	109.5%	67.7%	2.4%	-33.3%	-36.8%	-36.4%	6.9%	9.5%	9.9%	-2.4%	-0.2%
2010 YTD	0	7	7	37	44	112	26	199	225	618	49	163	892	1,055
2017 YTD	3	7	8	44	52	127	16	96	112	586	81	189	779	968
% Change	-	0.0%	14.3%	18.9%	18.2%	13.4%	-38.5%	-51.8%	-50.2%	-5.2%	65.3%	16.0%	-12.7%	-8.2%
2009 YTD	2	8	5	37	42	149	28	196	224	657	57	201	938	1,139
2017 YTD	3	7	8	44	52	127	16	96	112	586	81	189	779	968
% Change	50.0%	-12.5%	60.0%	18.9%	23.8%	-14.8%	-42.9%	-51.0%	-50.0%	-10.8%	42.1%	-6.0%	-17.0%	-15.0%
8 YTD Avg	2	13	7	34	41	139	19	152	171	562	43	194	776	970
2017 YTD	3	7	8	44	52	127	16	96	112	586	81	189	779	968
% Change	200.0%	-46.2%	33.3%	33.3%	30.0%	-8.0%	-15.8%	-36.8%	-34.5%	4.5%	88.4%	-2.6%	0.5%	-0.2%
5 YTD Avg	2	15	7	35	41	145	15	134	149	534	33	204	716	919
2017 YTD	3	7	8	44	52	127	16	96	112	586	81	189	779	968
% Change	50.0%	-53.3%	33.3%	29.4%	26.8%	-11.8%	6.7%	-27.8%	-24.3%	9.9%	145.5%	-6.9%	9.0%	5.3%

Information summarized for CompStat week ending 04/08/2017.

'8 YTD Avg' refers to the computed 2009 - 2016 YTD average.
'5 YTD Avg' refers to the computed 2012 - 2016 YTD average.

Sourced from MNPD ARMS on 4/12/2017 9:04:02 AM. The figures above were sourced from incident reports using Uniform Crime Reporting definitions and reporting guidelines, based on the date when the crime was reported. This report is intended to be a management and planning tool and does not reflect the official UCR counts for the department. Incidents where a location is unknown or unspecified are included in the countywide totals. 'Unknown' refers to records in which the address is listed as 'Unknown' on the incident report. 'Not Validated' refers to records that were entered in with an invalid addresses.

Midtown Hills Precinct UCR Incidents - YTD Comparisons

METROPOLITAN POLICE DEPARTMENT
of Nashville and Davidson County

Aggregated by precinct (incident location). Based on date when each incident was reported.

	Homicide	Forcible Rape	Commercial Robbery	Street Robbery	Total Robbery	Aggravated Assault	Commercial Burglary	Residential Burglary	Total Burglary	Larceny	Auto Theft	Violent Offenses	Property Offenses	Part I Offenses
2016 YTD	1	17	9	38	47	97	36	104	140	554	38	162	732	894
2017 YTD	1	23	8	44	52	156	43	54	97	614	74	232	785	1,017
% Change	0.0%	35.3%	-11.1%	15.8%	10.6%	60.8%	19.4%	-48.1%	-30.7%	10.8%	94.7%	43.2%	7.2%	13.8%
2015 YTD	1	15	8	20	28	101	27	87	114	519	23	145	656	801
2017 YTD	1	23	8	44	52	156	43	54	97	614	74	232	785	1,017
% Change	0.0%	53.3%	0.0%	120.0%	85.7%	54.5%	59.3%	-37.9%	-14.9%	18.3%	221.7%	60.0%	19.7%	27.0%
2014 YTD	1	20	6	24	30	87	42	134	176	573	22	138	771	909
2017 YTD	1	23	8	44	52	156	43	54	97	614	74	232	785	1,017
% Change	0.0%	15.0%	33.3%	83.3%	73.3%	79.3%	2.4%	-59.7%	-44.9%	7.2%	236.4%	68.1%	1.8%	11.9%
2013 YTD	0	15	14	15	29	89	40	137	177	652	33	133	862	995
2017 YTD	1	23	8	44	52	156	43	54	97	614	74	232	785	1,017
% Change	-	53.3%	-42.9%	193.3%	79.3%	75.3%	7.5%	-60.6%	-45.2%	-5.8%	124.2%	74.4%	-8.9%	2.2%
2012 YTD	1	18	12	29	41	124	53	149	202	649	31	184	882	1,066
2017 YTD	1	23	8	44	52	156	43	54	97	614	74	232	785	1,017
% Change	0.0%	27.8%	-33.3%	51.7%	26.8%	25.8%	-18.9%	-63.8%	-52.0%	-5.4%	138.7%	26.1%	-11.0%	-4.6%
2011 YTD	1	12	8	27	35	93	37	213	250	715	56	141	1,021	1,162
2017 YTD	1	23	8	44	52	156	43	54	97	614	74	232	785	1,017
% Change	0.0%	91.7%	0.0%	63.0%	48.6%	67.7%	16.2%	-74.6%	-61.2%	-14.1%	32.1%	64.5%	-23.1%	-12.5%
2010 YTD	0	18	16	32	48	99	92	173	265	680	37	165	982	1,147
2017 YTD	1	23	8	44	52	156	43	54	97	614	74	232	785	1,017
% Change	-	27.8%	-50.0%	37.5%	8.3%	57.6%	-53.3%	-68.8%	-63.4%	-9.7%	100.0%	40.6%	-20.1%	-11.3%
2009 YTD	3	7	17	67	84	112	56	143	199	750	47	206	996	1,202
2017 YTD	1	23	8	44	52	156	43	54	97	614	74	232	785	1,017
% Change	-66.7%	228.6%	-52.9%	-34.3%	-38.1%	39.3%	-23.2%	-62.2%	-51.3%	-18.1%	57.4%	12.6%	-21.2%	-15.4%
8 YTD Avg	1	15	11	32	43	100	48	143	190	637	36	159	863	1,022
2017 YTD	1	23	8	44	52	156	43	54	97	614	74	232	785	1,017
% Change	0.0%	53.3%	-27.3%	41.9%	23.8%	56.0%	-8.5%	-62.0%	-48.9%	-3.5%	111.4%	45.9%	-8.9%	-0.5%
5 YTD Avg	1	17	10	25	35	100	40	122	162	589	29	152	781	933
2017 YTD	1	23	8	44	52	156	43	54	97	614	74	232	785	1,017
% Change	-	35.3%	-11.1%	76.0%	48.6%	57.6%	10.3%	-55.7%	-39.8%	4.2%	155.2%	52.6%	0.6%	9.0%

Information summarized for CompStat week ending 04/08/2017.

'8 YTD Avg' refers to the computed 2009 - 2016 YTD average.
'5 YTD Avg' refers to the computed 2012 - 2016 YTD average.

Sourced from MNPD ARMS on 4/12/2017 9:04:02 AM. The figures above were sourced from incident reports using Uniform Crime Reporting definitions and reporting guidelines, based on the date when the crime was reported. This report is intended to be a management and planning tool and does not reflect the official UCR counts for the department. Incidents where a location is unknown or unspecified are included in the countywide totals. 'Unknown' refers to records in which the address is listed as 'Unknown' on the incident report. 'Not Validated' refers to records that were entered in with an invalid addresses.

YTD Homicide Report

Demographic information for homicide incidents occurring during the current year.

METROPOLITAN POLICE DEPARTMENT
of Nashville and Davidson County

Race of Victim		
Black	13	54.2 %
White	11	45.8 %
Total	24	100.0 %

Ethnicity of Victim		
Non-Hispanic	19	79.2 %
Hispanic	5	20.8 %
Total	24	100.0 %

Gender of Victim		
Male	20	83.3 %
Female	4	16.7 %
Total	24	100.0 %

Age of Victim		
13 to 17	3	12.5 %
18 to 24	9	37.5 %
25 to 34	5	20.8 %
35 to 44	4	16.7 %
Unk	3	12.5 %
Total	24	100.0 %

Domestic Related		
No	20	83.3 %
Yes	4	16.7 %
Total	24	100.0 %

Race - Ethnicity - Gender of Victim		
Black Non-Hispanic Male	11	45.8 %
White Hispanic Male	5	20.8 %
White Non-Hispanic Male	4	16.7 %
Black Non-Hispanic Female	2	8.3 %
White Non-Hispanic Female	2	8.3 %
Total	24	100.0 %

Time of Incident		
12:00 am - 3:59 am	1	4.2 %
4:00 am - 7:59 am	3	12.5 %
8:00 am - 11:59 am	4	16.7 %
12:00 pm - 3:59 pm	4	16.7 %
4:00 pm - 7:59 pm	3	12.5 %
8:00 pm - 11:59 pm	9	37.5 %
Total	24	100.0 %

Monthly Homicide Count (Year-to-Year Comparison)

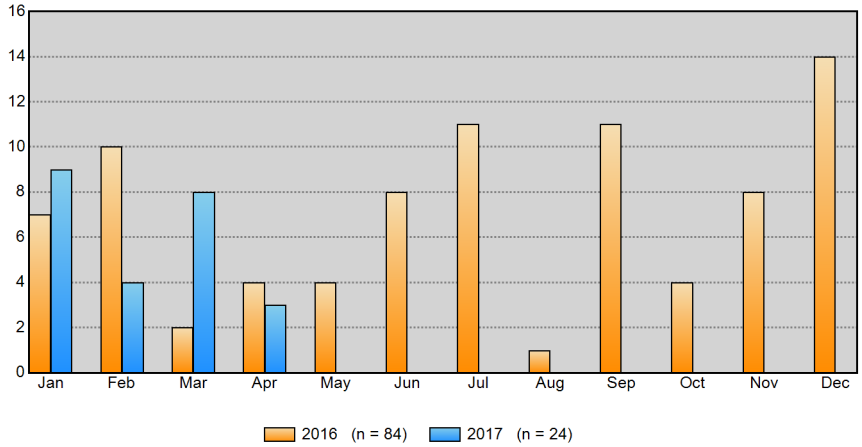

Monthly Homicide Cumulative Count (Year-to-Year Comparison)

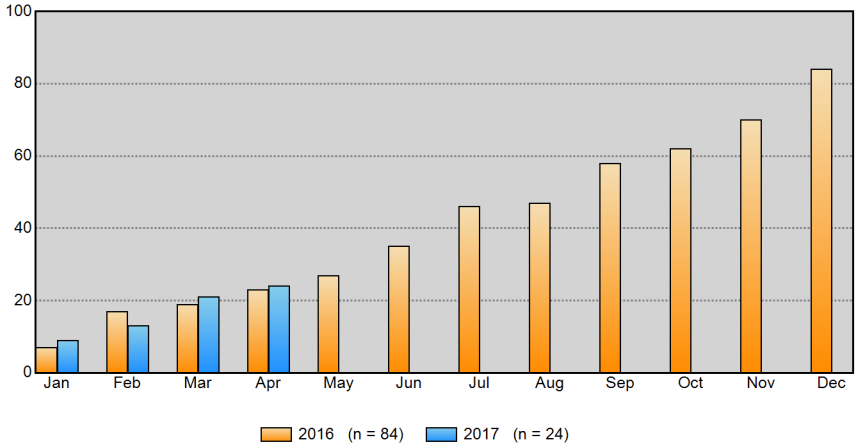

Information summarized for CompStat week ending 4/8/2017.

Sourced from MNPD ARMS on 4/12/2017 9:04:02 AM. The figures above were sourced from incident reports using Uniform Crime Reporting definitions and reporting guidelines, based on the date when the crime was reported. This report is intended to be a management and planning tool and does not reflect the official UCR counts for the department.

County Year-to-Year Weekly Chart

METROPOLITAN POLICE DEPARTMENT
of Nashville and Davidson County

	Homicide	Forcible Rape	Commercial Robbery	Street Robbery	Total Robbery	Aggravated Assault	Commercial Burglary	Residential Burglary	Total Burglary	Larceny	Auto Theft	Violent Offenses	Property Offenses	Part I Offenses
ending 04/23/2016 Next Week	1	19	5	28	33	109	25	103	128	345	32	162	505	667
ending 04/16/2016 Current Week	0	10	6	35	41	96	14	87	101	365	28	147	494	641
ending 04/09/2016	1	10	5	22	27	82	15	73	88	352	23	120	463	583
ending 04/08/2017	3	11	3	28	31	110	12	45	57	291	48	155	396	551
% Change	200.0%	10.0%	-40.0%	27.3%	14.8%	34.1%	-20.0%	-38.4%	-35.2%	-17.3%	108.7%	29.2%	-14.5%	-5.5%
ending 04/02/2016	2	14	5	28	33	84	15	81	96	328	31	133	455	588
ending 04/01/2017	2	11	2	30	32	85	12	53	65	355	53	130	473	603
% Change	0.0%	-21.4%	-60.0%	7.1%	-3.0%	1.2%	-20.0%	-34.6%	-32.3%	8.2%	71.0%	-2.3%	4.0%	2.6%
ending 03/26/2016	2	7	2	31	33	112	15	77	92	354	32	154	478	632
ending 03/25/2017	3	9	4	45	49	89	14	50	64	366	55	150	485	635
% Change	50.0%	28.6%	100.0%	45.2%	48.5%	-20.5%	-6.7%	-35.1%	-30.4%	3.4%	71.9%	-2.6%	1.5%	0.5%

Part I Incidents - Year-to-Year Weekly Comparisons

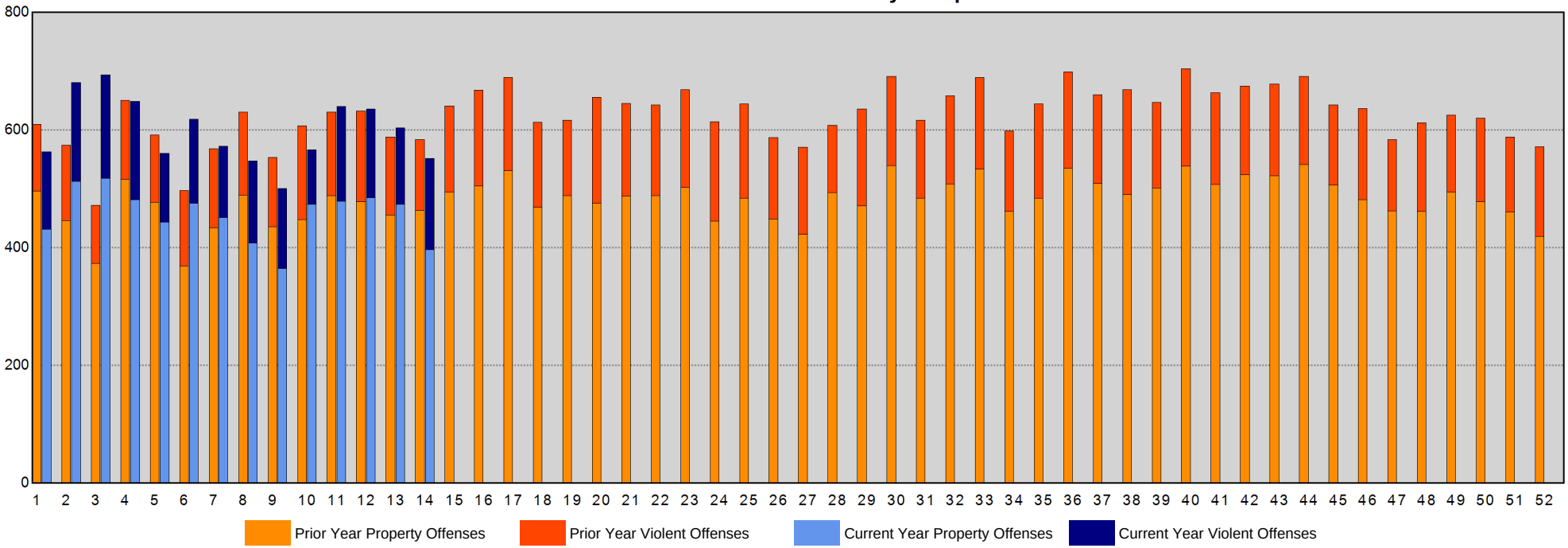

Sourced from MNPD ARMS on 4/12/2017 9:04:03 AM. The figures above were sourced from incident reports using Uniform Crime Reporting definitions and reporting guidelines, based on the date when the crime was reported. This report is intended to be a management and planning tool and does not reflect the official UCR counts for the department. Incidents where a location is unknown or unspecified are included in the countywide totals. 'Unknown' refers to records in which the address is listed as 'Unknown' on the incident report. 'Not Validated' refers to records that were entered in with an invalid addresses.

West Precinct Year-to-Year Weekly Chart

METROPOLITAN POLICE DEPARTMENT
of Nashville and Davidson County

	Homicide	Forcible Rape	Commercial Robbery	Street Robbery	Total Robbery	Aggravated Assault	Commercial Burglary	Residential Burglary	Total Burglary	Larceny	Auto Theft	Violent Offenses	Property Offenses	Part I Offenses
ending 04/23/2016 Next Week	0	1	0	0	0	3	3	8	11	31	1	4	43	47
ending 04/16/2016 Current Week	0	0	0	3	3	1	4	3	7	55	3	4	65	69
ending 04/09/2016	0	0	1	0	1	2	2	8	10	39	2	3	51	54
ending 04/08/2017	0	1	0	1	1	10	3	7	10	46	8	12	64	76
% Change	-	-	-100.0%	-	0.0%	400.0%	50.0%	-12.5%	0.0%	17.9%	300.0%	300.0%	25.5%	40.7%
ending 04/02/2016	0	0	1	1	2	3	2	8	10	53	4	5	67	72
ending 04/01/2017	0	0	0	2	2	8	2	11	13	44	6	10	63	73
% Change	-	-	-100.0%	100.0%	0.0%	166.7%	0.0%	37.5%	30.0%	-17.0%	50.0%	100.0%	-6.0%	1.4%
ending 03/26/2016	1	1	0	0	0	9	0	10	10	33	4	11	47	58
ending 03/25/2017	0	2	0	2	2	8	0	4	4	44	2	12	50	62
% Change	-100.0%	100.0%	-	-	-	-11.1%	-	-60.0%	-60.0%	33.3%	-50.0%	9.1%	6.4%	6.9%

Part I Incidents - Year-to-Year Weekly Comparisons

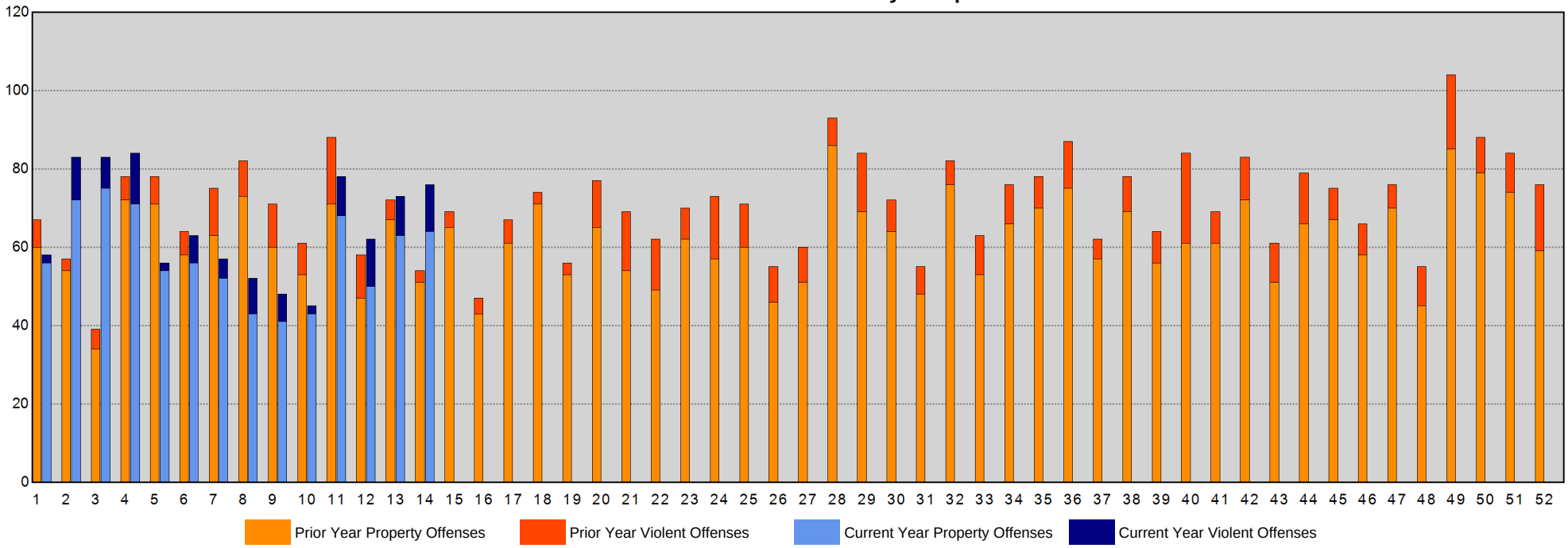

Sourced from MNPD ARMS on 4/12/2017 9:04:04 AM. The figures above were sourced from incident reports using Uniform Crime Reporting definitions and reporting guidelines, based on the date when the crime was reported. This report is intended to be a management and planning tool and does not reflect the official UCR counts for the department. Incidents where a location is unknown or unspecified are included in the countywide totals. 'Unknown' refers to records in which the address is listed as 'Unknown' on the incident report. 'Not Validated' refers to records that were entered in with an invalid addresses.

East Precinct Year-to-Year Weekly Chart

METROPOLITAN POLICE DEPARTMENT
of Nashville and Davidson County

	Homicide	Forcible Rape	Commercial Robbery	Street Robbery	Total Robbery	Aggravated Assault	Commercial Burglary	Residential Burglary	Total Burglary	Larceny	Auto Theft	Violent Offenses	Property Offenses	Part I Offenses
ending 04/23/2016 Next Week	0	1	0	4	4	19	2	17	19	47	0	24	66	90
ending 04/16/2016 Current Week	0	2	0	3	3	13	2	14	16	30	3	18	49	67
ending 04/09/2016	0	1	0	2	2	6	0	7	7	39	3	9	49	58
ending 04/08/2017	0	1	0	7	7	9	3	6	9	19	7	17	35	52
% Change	-	0.0%	-	250.0%	250.0%	50.0%	-	-14.3%	28.6%	-51.3%	133.3%	88.9%	-28.6%	-10.3%
ending 04/02/2016	0	0	1	2	3	16	2	11	13	27	7	19	47	66
ending 04/01/2017	1	1	0	1	1	16	1	6	7	33	4	19	44	63
% Change	-	-	-100.0%	-50.0%	-66.7%	0.0%	-50.0%	-45.5%	-46.2%	22.2%	-42.9%	0.0%	-6.4%	-4.5%
ending 03/26/2016	0	1	0	4	4	20	2	8	10	52	4	25	66	91
ending 03/25/2017	0	0	0	8	8	7	0	5	5	38	9	15	52	67
% Change	-	-100.0%	-	100.0%	100.0%	-65.0%	-100.0%	-37.5%	-50.0%	-26.9%	125.0%	-40.0%	-21.2%	-26.4%

Part I Incidents - Year-to-Year Weekly Comparisons

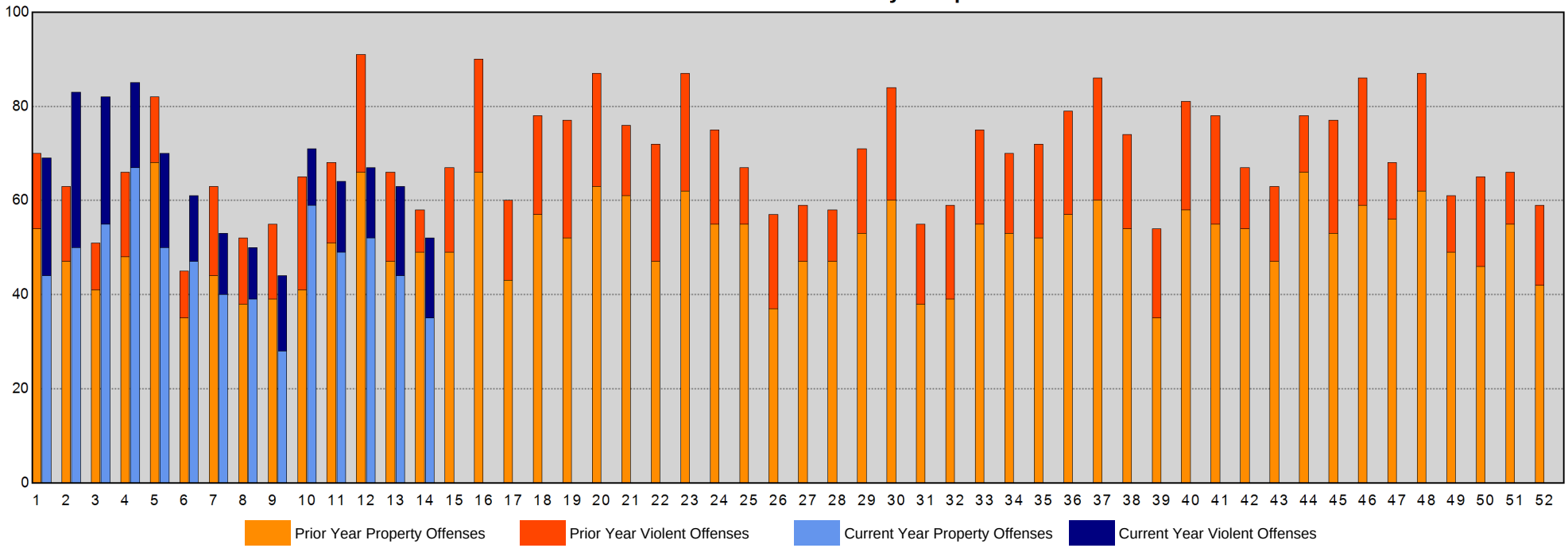

Sourced from MNPD ARMS on 4/12/2017 9:04:05 AM. The figures above were sourced from incident reports using Uniform Crime Reporting definitions and reporting guidelines, based on the date when the crime was reported. This report is intended to be a management and planning tool and does not reflect the official UCR counts for the department. Incidents where a location is unknown or unspecified are included in the countywide totals. 'Unknown' refers to records in which the address is listed as 'Unknown' on the incident report. 'Not Validated' refers to records that were entered in with an invalid addresses.

South Precinct Year-to-Year Weekly Chart

METROPOLITAN POLICE DEPARTMENT
of Nashville and Davidson County

	Homicide	Forcible Rape	Commercial Robbery	Street Robbery	Total Robbery	Aggravated Assault	Commercial Burglary	Residential Burglary	Total Burglary	Larceny	Auto Theft	Violent Offenses	Property Offenses	Part I Offenses
ending 04/23/2016 Next Week	0	4	1	6	7	22	1	25	26	53	6	33	85	118
ending 04/16/2016 Current Week	0	2	1	6	7	22	3	26	29	85	4	31	118	149
ending 04/09/2016	1	3	0	5	5	15	1	20	21	54	8	24	83	107
ending 04/08/2017	2	1	3	6	9	16	0	11	11	49	6	28	66	94
% Change	100.0%	-66.7%	-	20.0%	80.0%	6.7%	-100.0%	-45.0%	-47.6%	-9.3%	-25.0%	16.7%	-20.5%	-12.1%
ending 04/02/2016	1	6	0	4	4	13	3	31	34	61	3	24	98	122
ending 04/01/2017	1	4	0	2	2	14	1	9	10	48	12	21	70	91
% Change	0.0%	-33.3%	-	-50.0%	-50.0%	7.7%	-66.7%	-71.0%	-70.6%	-21.3%	300.0%	-12.5%	-28.6%	-25.4%
ending 03/26/2016	0	1	2	9	11	19	1	22	23	53	13	31	89	120
ending 03/25/2017	1	1	1	11	12	19	5	14	19	55	10	33	84	117
% Change	-	0.0%	-50.0%	22.2%	9.1%	0.0%	400.0%	-36.4%	-17.4%	3.8%	-23.1%	6.5%	-5.6%	-2.5%

Part I Incidents - Year-to-Year Weekly Comparisons

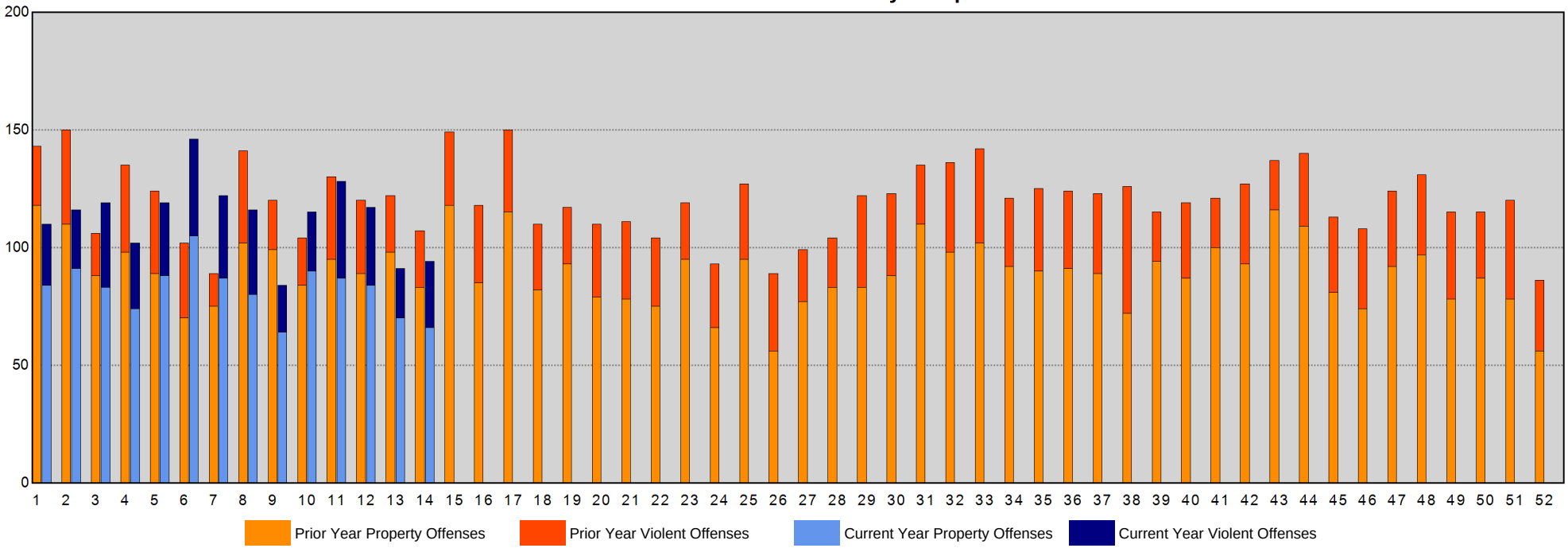

Sourced from MNPD ARMS on 4/12/2017 9:04:06 AM. The figures above were sourced from incident reports using Uniform Crime Reporting definitions and reporting guidelines, based on the date when the crime was reported. This report is intended to be a management and planning tool and does not reflect the official UCR counts for the department. Incidents where a location is unknown or unspecified are included in the countywide totals. 'Unknown' refers to records in which the address is listed as 'Unknown' on the incident report. 'Not Validated' refers to records that were entered in with an invalid addresses.

Central Precinct Year-to-Year Weekly Chart

METROPOLITAN POLICE DEPARTMENT
of Nashville and Davidson County

	Homicide	Forcible Rape	Commercial Robbery	Street Robbery	Total Robbery	Aggravated Assault	Commercial Burglary	Residential Burglary	Total Burglary	Larceny	Auto Theft	Violent Offenses	Property Offenses	Part I Offenses
ending 04/23/2016 Next Week	0	0	0	2	2	4	1	2	3	31	3	6	37	43
ending 04/16/2016 Current Week	0	0	0	2	2	3	1	0	1	13	1	5	15	20
ending 04/09/2016	0	1	0	1	1	2	0	0	0	20	1	4	21	25
ending 04/08/2017	0	0	0	4	4	7	0	0	0	17	4	11	21	32
% Change	-	-100.0%	-	300.0%	300.0%	250.0%	-	-	-	-15.0%	300.0%	175.0%	0.0%	28.0%
ending 04/02/2016	0	1	1	3	4	6	0	0	0	12	2	11	14	25
ending 04/01/2017	0	1	0	5	5	3	0	0	0	20	3	9	23	32
% Change	-	0.0%	-100.0%	66.7%	25.0%	-50.0%	-	-	-	66.7%	50.0%	-18.2%	64.3%	28.0%
ending 03/26/2016	0	2	0	2	2	5	1	1	2	19	1	9	22	31
ending 03/25/2017	0	2	0	3	3	6	0	1	1	21	2	11	24	35
% Change	-	0.0%	-	50.0%	50.0%	20.0%	-100.0%	0.0%	-50.0%	10.5%	100.0%	22.2%	9.1%	12.9%

Part I Incidents - Year-to-Year Weekly Comparisons

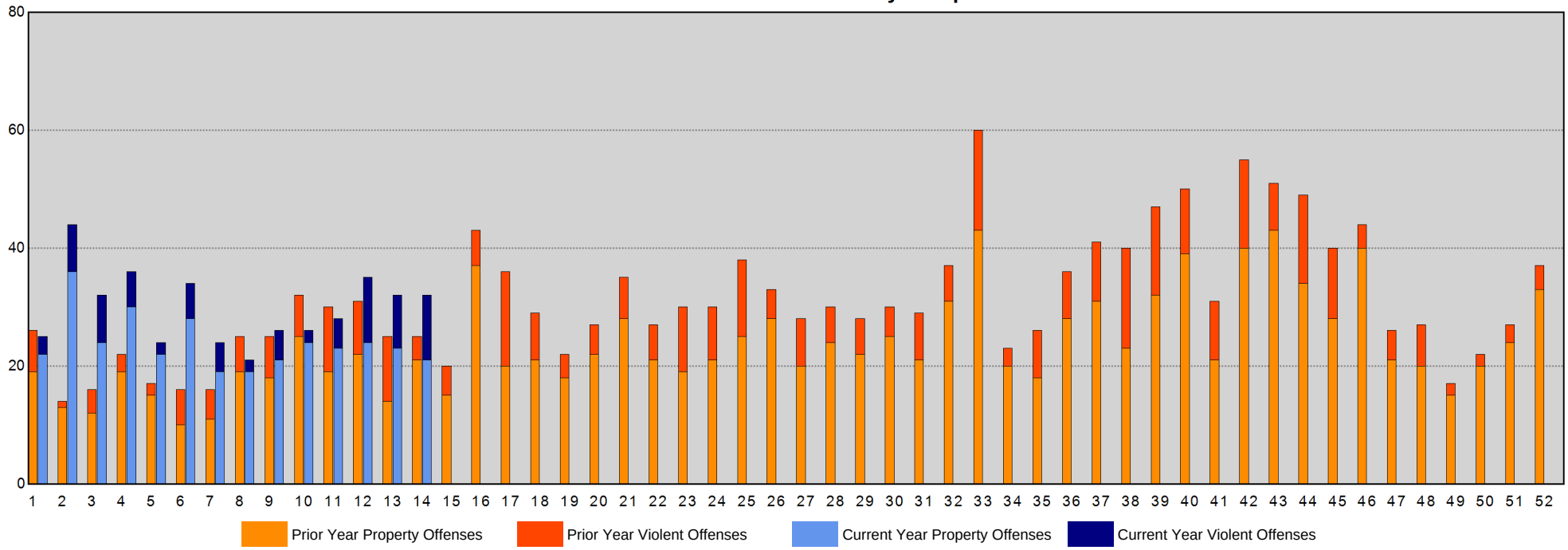

Sourced from MNPD ARMS on 4/12/2017 9:04:08 AM. The figures above were sourced from incident reports using Uniform Crime Reporting definitions and reporting guidelines, based on the date when the crime was reported. This report is intended to be a management and planning tool and does not reflect the official UCR counts for the department. Incidents where a location is unknown or unspecified are included in the countywide totals. 'Unknown' refers to records in which the address is listed as 'Unknown' on the incident report. 'Not Validated' refers to records that were entered in with an invalid addresses.

Hermitage Precinct Year-to-Year Weekly Chart

METROPOLITAN POLICE DEPARTMENT
of Nashville and Davidson County

	Homicide	Forcible Rape	Commercial Robbery	Street Robbery	Total Robbery	Aggravated Assault	Commercial Burglary	Residential Burglary	Total Burglary	Larceny	Auto Theft	Violent Offenses	Property Offenses	Part I Offenses
ending 04/23/2016 Next Week	1	4	1	2	3	20	8	14	22	66	10	28	98	126
ending 04/16/2016 Current Week	0	1	2	4	6	20	3	9	12	58	4	27	74	101
ending 04/09/2016	0	2	0	2	2	11	3	10	13	78	1	15	92	107
ending 04/08/2017	1	3	0	3	3	19	4	4	8	44	12	26	64	90
% Change	-	50.0%	-	50.0%	50.0%	72.7%	33.3%	-60.0%	-38.5%	-43.6%	>1,000%	73.3%	-30.4%	-15.9%
ending 04/02/2016	0	1	1	5	6	11	1	7	8	65	7	18	80	98
ending 04/01/2017	0	2	0	9	9	12	2	7	9	86	9	23	104	127
% Change	-	100.0%	-100.0%	80.0%	50.0%	9.1%	100.0%	0.0%	12.5%	32.3%	28.6%	27.8%	30.0%	29.6%
ending 03/26/2016	0	0	0	6	6	21	0	9	9	63	4	27	76	103
ending 03/25/2017	1	2	2	7	9	12	3	9	12	59	13	24	84	108
% Change	-	-	-	16.7%	50.0%	-42.9%	-	0.0%	33.3%	-6.3%	225.0%	-11.1%	10.5%	4.9%

Part I Incidents - Year-to-Year Weekly Comparisons

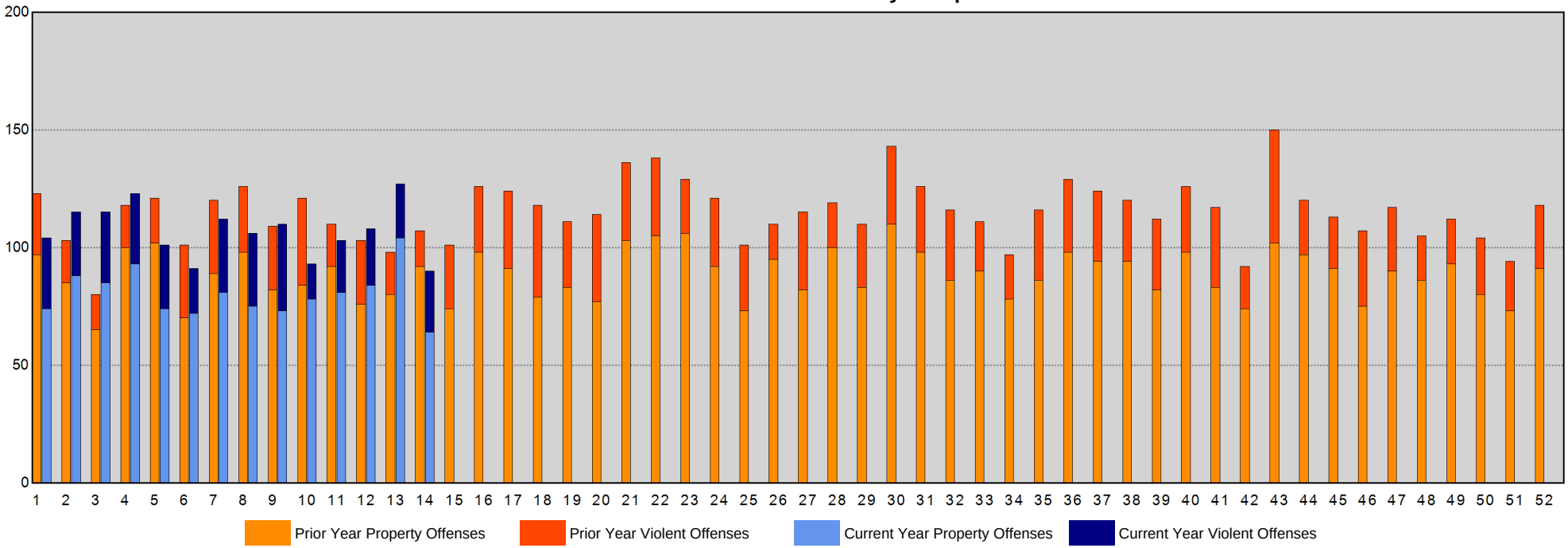

Sourced from MNPD ARMS on 4/12/2017 9:04:08 AM. The figures above were sourced from incident reports using Uniform Crime Reporting definitions and reporting guidelines, based on the date when the crime was reported. This report is intended to be a management and planning tool and does not reflect the official UCR counts for the department. Incidents where a location is unknown or unspecified are included in the countywide totals. 'Unknown' refers to records in which the address is listed as 'Unknown' on the incident report. 'Not Validated' refers to records that were entered in with an invalid addresses.

North Precinct Year-to-Year Weekly Chart

METROPOLITAN POLICE DEPARTMENT
of Nashville and Davidson County

	Homicide	Forcible Rape	Commercial Robbery	Street Robbery	Total Robbery	Aggravated Assault	Commercial Burglary	Residential Burglary	Total Burglary	Larceny	Auto Theft	Violent Offenses	Property Offenses	Part I Offenses
ending 04/23/2016 Next Week	0	2	0	7	7	15	2	13	15	42	4	24	61	85
ending 04/16/2016 Current Week	0	3	1	11	12	19	0	11	11	41	9	34	61	95
ending 04/09/2016	0	1	0	6	6	26	5	10	15	30	6	33	51	84
ending 04/08/2017	0	1	0	3	3	22	1	8	9	34	3	26	46	72
% Change	-	0.0%	-	-50.0%	-50.0%	-15.4%	-80.0%	-20.0%	-40.0%	13.3%	-50.0%	-21.2%	-9.8%	-14.3%
ending 04/02/2016	0	0	0	6	6	20	0	7	7	26	4	26	37	63
ending 04/01/2017	0	1	0	7	7	16	3	6	9	45	6	24	60	84
% Change	-	-	-	16.7%	16.7%	-20.0%	-	-14.3%	28.6%	73.1%	50.0%	-7.7%	62.2%	33.3%
ending 03/26/2016	1	1	0	3	3	24	8	4	12	35	4	29	51	80
ending 03/25/2017	1	1	1	5	6	23	1	6	7	45	5	31	57	88
% Change	0.0%	0.0%	-	66.7%	100.0%	-4.2%	-87.5%	50.0%	-41.7%	28.6%	25.0%	6.9%	11.8%	10.0%

Part I Incidents - Year-to-Year Weekly Comparisons

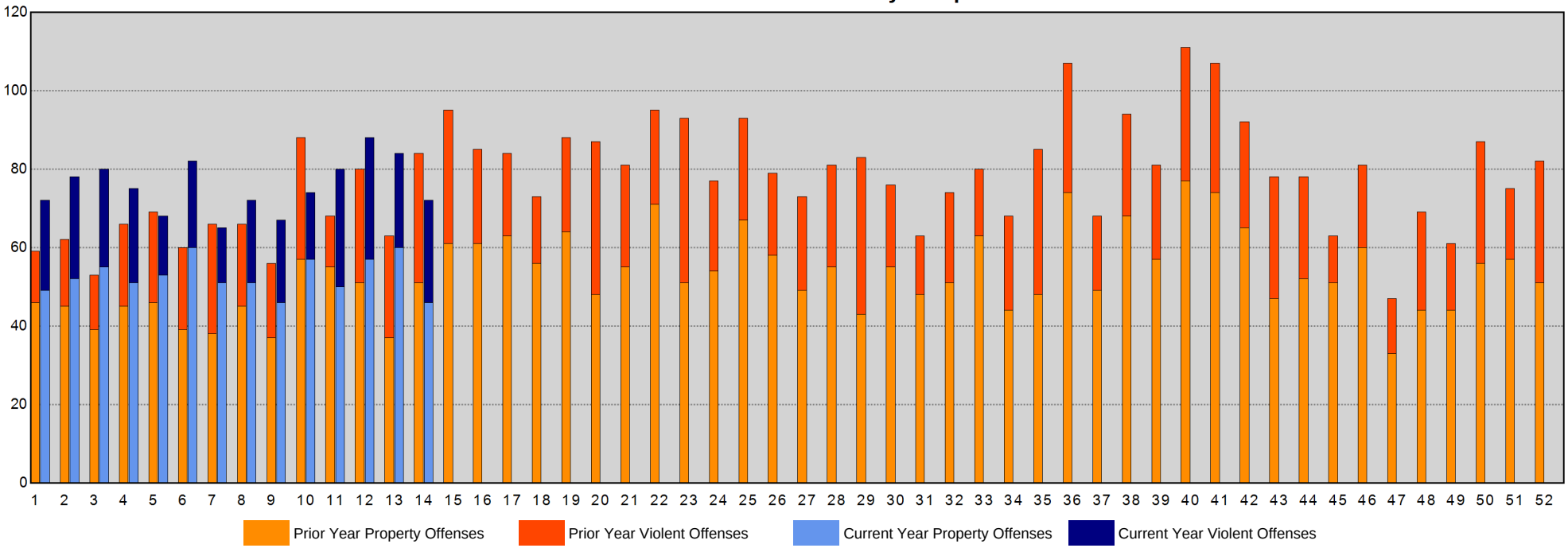

Sourced from MNPD ARMS on 4/12/2017 9:04:10 AM. The figures above were sourced from incident reports using Uniform Crime Reporting definitions and reporting guidelines, based on the date when the crime was reported. This report is intended to be a management and planning tool and does not reflect the official UCR counts for the department. Incidents where a location is unknown or unspecified are included in the countywide totals. 'Unknown' refers to records in which the address is listed as 'Unknown' on the incident report. 'Not Validated' refers to records that were entered in with an invalid addresses.

Madison Precinct Year-to-Year Weekly Chart

METROPOLITAN POLICE DEPARTMENT
of Nashville and Davidson County

	Homicide	Forcible Rape	Commercial Robbery	Street Robbery	Total Robbery	Aggravated Assault	Commercial Burglary	Residential Burglary	Total Burglary	Larceny	Auto Theft	Violent Offenses	Property Offenses	Part I Offenses
ending 04/23/2016 Next Week	0	4	2	3	5	8	3	6	9	41	4	17	54	71
ending 04/16/2016 Current Week	0	0	2	3	5	12	1	14	15	34	2	17	51	68
ending 04/09/2016	0	0	4	4	8	13	1	4	5	45	0	21	50	71
ending 04/08/2017	0	0	0	1	1	12	0	4	4	47	6	13	57	70
% Change	-	-	-100.0%	-75.0%	-87.5%	-7.7%	-100.0%	0.0%	-20.0%	4.4%	-	-38.1%	14.0%	-1.4%
ending 04/02/2016	0	1	0	3	3	7	4	8	12	41	1	11	54	65
ending 04/01/2017	0	1	1	2	3	8	0	7	7	40	4	12	51	63
% Change	-	0.0%	-	-33.3%	0.0%	14.3%	-100.0%	-12.5%	-41.7%	-2.4%	300.0%	9.1%	-5.6%	-3.1%
ending 03/26/2016	0	1	0	3	3	10	0	18	18	60	1	14	79	93
ending 03/25/2017	0	0	0	2	2	5	3	6	9	46	7	7	62	69
% Change	-	-100.0%	-	-33.3%	-33.3%	-50.0%	-	-66.7%	-50.0%	-23.3%	600.0%	-50.0%	-21.5%	-25.8%

Part I Incidents - Year-to-Year Weekly Comparisons

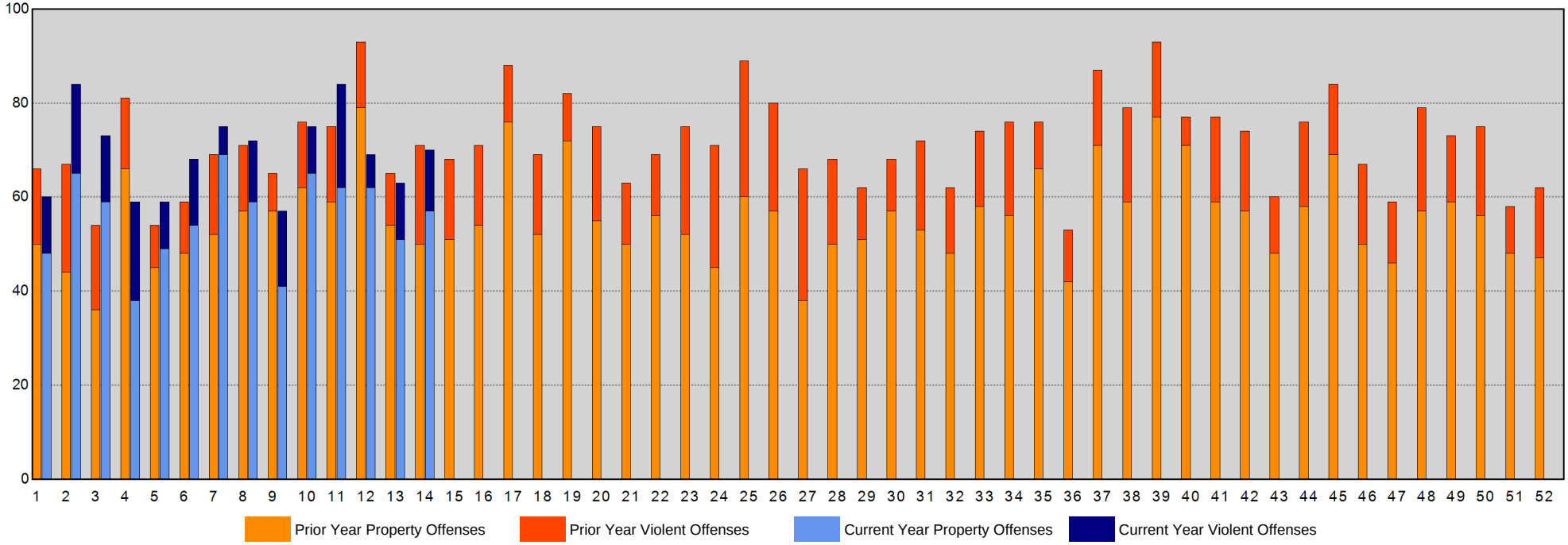

Sourced from MNPD ARMS on 4/12/2017 9:04:11 AM. The figures above were sourced from incident reports using Uniform Crime Reporting definitions and reporting guidelines, based on the date when the crime was reported. This report is intended to be a management and planning tool and does not reflect the official UCR counts for the department. Incidents where a location is unknown or unspecified are included in the countywide totals. 'Unknown' refers to records in which the address is listed as 'Unknown' on the incident report. 'Not Validated' refers to records that were entered in with an invalid addresses.

Midtown Hills Precinct Year-to-Year Weekly Chart

METROPOLITAN POLICE DEPARTMENT
of Nashville and Davidson County

	Homicide	Forcible Rape	Commercial Robbery	Street Robbery	Total Robbery	Aggravated Assault	Commercial Burglary	Residential Burglary	Total Burglary	Larceny	Auto Theft	Violent Offenses	Property Offenses	Part I Offenses
ending 04/23/2016 Next Week	0	3	1	4	5	18	5	18	23	34	4	26	61	87
ending 04/16/2016 Current Week	0	2	0	3	3	6	0	10	10	49	2	11	61	72
ending 04/09/2016	0	2	0	2	2	7	3	14	17	47	2	11	66	77
ending 04/08/2017	0	4	0	2	2	15	1	5	6	35	2	21	43	64
% Change	-	100.0%	-	0.0%	0.0%	114.3%	-66.7%	-64.3%	-64.7%	-25.5%	0.0%	90.9%	-34.8%	-16.9%
ending 04/02/2016	1	5	1	4	5	8	3	9	12	43	3	19	58	77
ending 04/01/2017	0	1	1	2	3	8	3	7	10	38	9	12	57	69
% Change	-100.0%	-80.0%	0.0%	-50.0%	-40.0%	0.0%	0.0%	-22.2%	-16.7%	-11.6%	200.0%	-36.8%	-1.7%	-10.4%
ending 03/26/2016	0	0	0	4	4	4	3	5	8	39	1	8	48	56
ending 03/25/2017	0	1	0	7	7	9	2	5	7	57	7	17	71	88
% Change	-	-	-	75.0%	75.0%	125.0%	-33.3%	0.0%	-12.5%	46.2%	600.0%	112.5%	47.9%	57.1%

Part I Incidents - Year-to-Year Weekly Comparisons

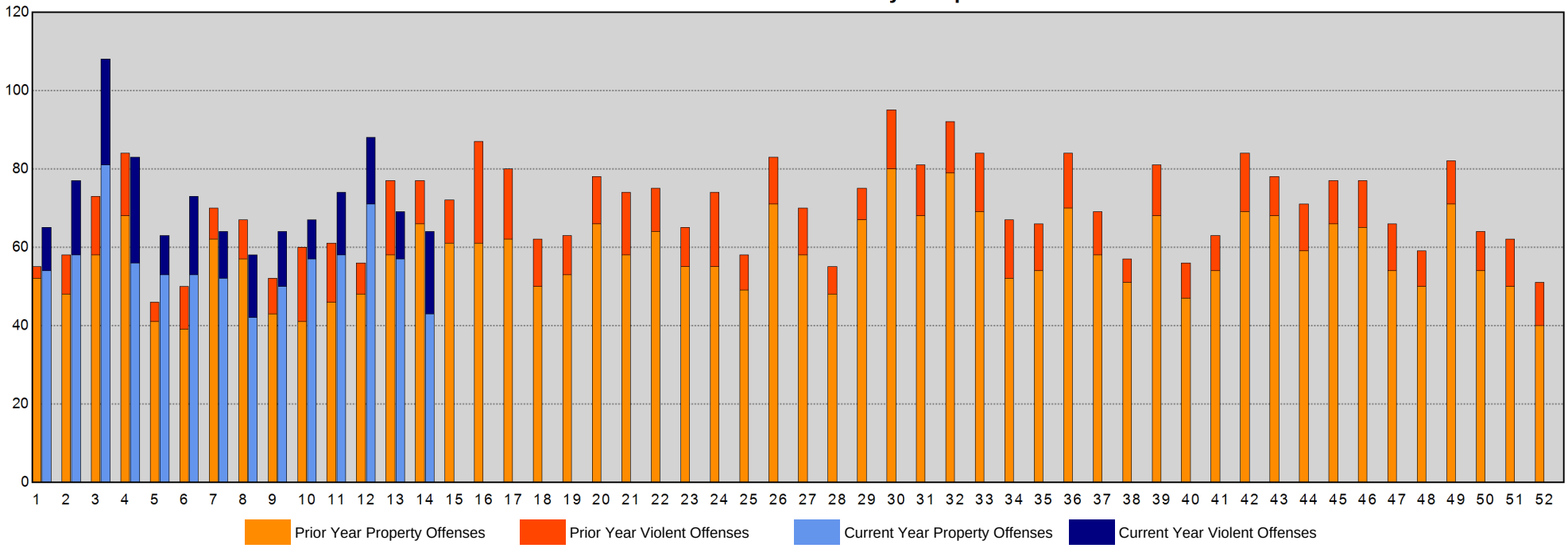

Sourced from MNPD ARMS on 4/12/2017 9:04:12 AM. The figures above were sourced from incident reports using Uniform Crime Reporting definitions and reporting guidelines, based on the date when the crime was reported. This report is intended to be a management and planning tool and does not reflect the official UCR counts for the department. Incidents where a location is unknown or unspecified are included in the countywide totals. 'Unknown' refers to records in which the address is listed as 'Unknown' on the incident report. 'Not Validated' refers to records that were entered in with an invalid addresses.

Arrests Section

CompStat Weekly Analysis is provided by the Metropolitan Nashville Police Department Crime Analysis Section. This report is intended to be a management and planning tool and does not reflect the official UCR counts for the department.

"The only man who never makes a mistake is the man who never does anything."
- Theodore Roosevelt

Begin Date: 04/02/2017
End Date: 04/08/2017
Week: 14

Physical and Citation Arrests - Adult

Aggregated by component of arresting officer.

METROPOLITAN POLICE DEPARTMENT

of Nashville and Davidson County

			Prior Week	Last Week	Change*	Prior 4Wks	Last 4Wks	Change*	Prior YTD	YTD	Change*	Prior 52Wks	Last 52Wks	Change*
West Precinct	Patrol A	Felony	0	1	-	3	2	-33.3%	22	8	-63.6%	66	57	-13.6%
		Misdemeanor	2	2	0.0%	11	12	9.1%	59	44	-25.4%	169	171	1.2%
		Citation	2	7	250.0%	31	17	-45.2%	125	88	-29.6%	436	372	-14.7%
		Subtotal	4	10	150.0%	45	31	-31.1%	206	140	-32.0%	671	600	-10.6%
	Patrol B	Felony	3	4	33.3%	11	12	9.1%	23	37	60.9%	132	117	-11.4%
		Misdemeanor	9	4	-55.6%	48	26	-45.8%	83	111	33.7%	406	289	-28.8%
		Citation	12	3	-75.0%	46	28	-39.1%	146	132	-9.6%	517	426	-17.6%
		Subtotal	24	11	-54.2%	105	66	-37.1%	252	280	11.1%	1,055	832	-21.1%
	Patrol C	Felony	2	1	-50.0%	4	6	50.0%	22	20	-9.1%	101	79	-21.8%
		Misdemeanor	4	12	200.0%	28	27	-3.6%	85	84	-1.2%	310	271	-12.6%
		Citation	3	6	100.0%	18	24	33.3%	85	73	-14.1%	337	288	-14.5%
		Subtotal	9	19	111.1%	50	57	14.0%	192	177	-7.8%	748	638	-14.7%
	Flex A	Felony	0	5	-	6	9	50.0%	9	22	144.4%	60	59	-1.7%
		Misdemeanor	0	2	-	8	5	-37.5%	37	28	-24.3%	119	77	-35.3%
		Citation	1	7	600.0%	26	14	-46.2%	71	94	32.4%	287	352	22.6%
		Subtotal	1	14	>1,000%	40	28	-30.0%	117	144	23.1%	466	488	4.7%
	Flex B	Felony	1	1	0.0%	10	17	70.0%	32	38	18.8%	136	109	-19.9%
		Misdemeanor	2	1	-50.0%	4	8	100.0%	47	41	-12.8%	191	123	-35.6%
		Citation	3	1	-66.7%	24	16	-33.3%	74	64	-13.5%	485	238	-50.9%
		Subtotal	6	3	-50.0%	38	41	7.9%	153	143	-6.5%	812	470	-42.1%
	Flex C	Felony	0	0	-	7	1	-85.7%	25	16	-36.0%	67	62	-7.5%
		Misdemeanor	1	0	-100.0%	7	1	-85.7%	18	19	5.6%	96	69	-28.1%
		Citation	3	4	33.3%	14	13	-7.1%	132	66	-50.0%	475	291	-38.7%
		Subtotal	4	4	0.0%	28	15	-46.4%	175	101	-42.3%	638	422	-33.9%
	CSU	Felony	1	0	-100.0%	3	2	-33.3%	16	12	-25.0%	32	64	100.0%
		Misdemeanor	1	1	0.0%	2	5	150.0%	11	19	72.7%	13	62	376.9%
		Citation	0	0	-	12	7	-41.7%	150	71	-52.7%	595	383	-35.6%
		Subtotal	2	1	-50.0%	17	14	-17.6%	177	102	-42.4%	640	509	-20.5%
	Other	Felony	0	0	-	0	1	-	0	1	-	1	3	200.0%
		Misdemeanor	0	0	-	0	1	-	0	2	-	2	4	100.0%
		Citation	0	0	-	2	0	-100.0%	1	3	200.0%	4	10	150.0%
		Subtotal	0	0	-	2	2	0.0%	1	6	500.0%	7	17	142.9%
Totals		Felony	7	12	71.4%	44	50	13.6%	149	154	3.4%	595	550	-7.6%
		Misdemeanor	19	22	15.8%	108	85	-21.3%	340	348	2.4%	1,306	1,066	-18.4%
		Citation	24	28	16.7%	173	119	-31.2%	784	591	-24.6%	3,136	2,360	-24.7%
Precinct Total			50	62	24.0%	325	254	-21.8%	1,273	1,093	-14.1%	5,037	3,976	-21.1%

Physical and Citation Arrests - Adult

Aggregated by component of arresting officer.

METROPOLITAN POLICE DEPARTMENT

of Nashville and Davidson County

			Prior Week	Last Week	Change*	Prior 4Wks	Last 4Wks	Change*	Prior YTD	YTD	Change*	Prior 52Wks	Last 52Wks	Change*
East Precinct	Patrol A	Felony	3	3	0.0%	14	14	0.0%	49	55	12.2%	194	200	3.1%
		Misdemeanor	10	6	-40.0%	43	39	-9.3%	145	133	-8.3%	541	424	-21.6%
		Citation	13	20	53.8%	97	78	-19.6%	274	304	10.9%	951	857	-9.9%
		Subtotal	26	29	11.5%	154	131	-14.9%	468	492	5.1%	1,686	1,481	-12.2%
	Patrol B	Felony	2	4	100.0%	11	15	36.4%	74	43	-41.9%	246	238	-3.3%
		Misdemeanor	9	10	11.1%	56	40	-28.6%	180	151	-16.1%	856	545	-36.3%
		Citation	10	10	0.0%	45	35	-22.2%	149	156	4.7%	676	525	-22.3%
		Subtotal	21	24	14.3%	112	90	-19.6%	403	350	-13.2%	1,778	1,308	-26.4%
	Patrol C	Felony	5	4	-20.0%	22	17	-22.7%	80	69	-13.8%	263	274	4.2%
		Misdemeanor	20	11	-45.0%	58	62	6.9%	225	224	-0.4%	953	876	-8.1%
		Citation	14	14	0.0%	65	70	7.7%	363	258	-28.9%	900	1,174	30.4%
		Subtotal	39	29	-25.6%	145	149	2.8%	668	551	-17.5%	2,116	2,324	9.8%
	Flex A	Felony	1	3	200.0%	4	6	50.0%	39	25	-35.9%	181	98	-45.9%
		Misdemeanor	3	4	33.3%	10	10	0.0%	59	40	-32.2%	270	198	-26.7%
		Citation	2	8	300.0%	26	24	-7.7%	181	128	-29.3%	717	450	-37.2%
		Subtotal	6	15	150.0%	40	40	0.0%	279	193	-30.8%	1,168	746	-36.1%
	Flex B	Felony	1	2	100.0%	4	5	25.0%	34	14	-58.8%	167	86	-48.5%
		Misdemeanor	0	2	-	9	4	-55.6%	51	25	-51.0%	269	123	-54.3%
		Citation	3	7	133.3%	13	18	38.5%	99	44	-55.6%	548	267	-51.3%
		Subtotal	4	11	175.0%	26	27	3.8%	184	83	-54.9%	984	476	-51.6%
	Flex C	Felony	2	4	100.0%	6	8	33.3%	31	28	-9.7%	129	66	-48.8%
		Misdemeanor	5	1	-80.0%	14	7	-50.0%	33	37	12.1%	172	133	-22.7%
		Citation	7	8	14.3%	59	30	-49.2%	129	163	26.4%	545	403	-26.1%
		Subtotal	14	13	-7.1%	79	45	-43.0%	193	228	18.1%	846	602	-28.8%
	CSU	Felony	4	3	-25.0%	9	12	33.3%	47	39	-17.0%	179	167	-6.7%
		Misdemeanor	1	1	0.0%	2	6	200.0%	15	19	26.7%	95	98	3.2%
		Citation	2	0	-100.0%	28	24	-14.3%	88	87	-1.1%	429	422	-1.6%
		Subtotal	7	4	-42.9%	39	42	7.7%	150	145	-3.3%	703	687	-2.3%
	Other	Felony	0	0	-	0	0	-	0	0	-	4	4	0.0%
		Misdemeanor	2	0	-100.0%	0	3	-	3	4	33.3%	13	8	-38.5%
		Citation	0	0	-	0	1	-	10	2	-80.0%	19	16	-15.8%
		Subtotal	2	0	-100.0%	0	4	-	13	6	-53.8%	36	28	-22.2%
Totals		Felony	18	23	27.8%	70	77	10.0%	354	273	-22.9%	1,363	1,133	-16.9%
		Misdemeanor	50	35	-30.0%	192	171	-10.9%	711	633	-11.0%	3,169	2,405	-24.1%
		Citation	51	67	31.4%	333	280	-15.9%	1,293	1,142	-11.7%	4,785	4,114	-14.0%
Precinct Total			119	125	5.0%	595	528	-11.3%	2,358	2,048	-13.1%	9,317	7,652	-17.9%

Physical and Citation Arrests - Adult

Aggregated by component of arresting officer.

METROPOLITAN POLICE DEPARTMENT

of Nashville and Davidson County

			Prior Week	Last Week	Change*	Prior 4Wks	Last 4Wks	Change*	Prior YTD	YTD	Change*	Prior 52Wks	Last 52Wks	Change*
South Precinct	Patrol A	Felony	1	5	400.0%	12	15	25.0%	52	52	0.0%	167	192	15.0%
		Misdemeanor	11	13	18.2%	34	43	26.5%	113	124	9.7%	457	465	1.8%
		Citation	11	18	63.6%	73	57	-21.9%	309	231	-25.2%	1,233	1,011	-18.0%
		Subtotal	23	36	56.5%	119	115	-3.4%	474	407	-14.1%	1,857	1,668	-10.2%
	Patrol B	Felony	6	7	16.7%	26	20	-23.1%	79	80	1.3%	308	285	-7.5%
		Misdemeanor	5	8	60.0%	37	39	5.4%	231	140	-39.4%	753	760	0.9%
		Citation	16	14	-12.5%	74	80	8.1%	355	298	-16.1%	1,348	1,323	-1.9%
		Subtotal	27	29	7.4%	137	139	1.5%	665	518	-22.1%	2,409	2,368	-1.7%
	Patrol C	Felony	3	1	-66.7%	15	10	-33.3%	74	49	-33.8%	215	210	-2.3%
		Misdemeanor	16	14	-12.5%	61	56	-8.2%	242	235	-2.9%	735	852	15.9%
		Citation	4	8	100.0%	47	27	-42.6%	221	160	-27.6%	474	556	17.3%
		Subtotal	23	23	0.0%	123	93	-24.4%	537	444	-17.3%	1,424	1,618	13.6%
	Flex A	Felony	0	0	-	4	0	-100.0%	9	5	-44.4%	25	12	-52.0%
		Misdemeanor	0	0	-	0	0	-	7	0	-100.0%	28	18	-35.7%
		Citation	1	1	0.0%	0	2	-	18	8	-55.6%	45	39	-13.3%
		Subtotal	1	1	0.0%	4	2	-50.0%	34	13	-61.8%	98	69	-29.6%
	Flex B	Felony	3	0	-100.0%	4	4	0.0%	29	18	-37.9%	99	58	-41.4%
		Misdemeanor	1	0	-100.0%	13	2	-84.6%	30	32	6.7%	122	129	5.7%
		Citation	2	0	-100.0%	21	8	-61.9%	191	65	-66.0%	681	393	-42.3%
		Subtotal	6	0	-100.0%	38	14	-63.2%	250	115	-54.0%	902	580	-35.7%
	Flex C	Felony	0	0	-	4	3	-25.0%	13	17	30.8%	49	70	42.9%
		Misdemeanor	0	2	-	12	3	-75.0%	20	25	25.0%	86	108	25.6%
		Citation	11	7	-36.4%	52	26	-50.0%	85	143	68.2%	349	453	29.8%
		Subtotal	11	9	-18.2%	68	32	-52.9%	118	185	56.8%	484	631	30.4%
	CSU	Felony	0	5	-	8	7	-12.5%	23	17	-26.1%	58	37	-36.2%
		Misdemeanor	0	2	-	1	2	100.0%	11	5	-54.5%	25	15	-40.0%
		Citation	5	1	-80.0%	36	16	-55.6%	109	101	-7.3%	328	490	49.4%
		Subtotal	5	8	60.0%	45	25	-44.4%	143	123	-14.0%	411	542	31.9%
	Other	Felony	0	1	-	0	1	-	0	1	-	1	6	500.0%
		Misdemeanor	0	1	-	1	1	0.0%	4	2	-50.0%	20	11	-45.0%
		Citation	0	1	-	4	2	-50.0%	35	10	-71.4%	73	49	-32.9%
		Subtotal	0	3	-	5	4	-20.0%	39	13	-66.7%	94	66	-29.8%
Totals		Felony	13	19	46.2%	73	60	-17.8%	279	239	-14.3%	922	870	-5.6%
		Misdemeanor	33	40	21.2%	159	146	-8.2%	658	563	-14.4%	2,226	2,358	5.9%
		Citation	50	50	0.0%	307	218	-29.0%	1,323	1,016	-23.2%	4,531	4,314	-4.8%
Precinct Total			96	109	13.5%	539	424	-21.3%	2,260	1,818	-19.6%	7,679	7,542	-1.8%

Physical and Citation Arrests - Adult

Aggregated by component of arresting officer.

METROPOLITAN POLICE DEPARTMENT

of Nashville and Davidson County

			Prior Week	Last Week	Change*	Prior 4Wks	Last 4Wks	Change*	Prior YTD	YTD	Change*	Prior 52Wks	Last 52Wks	Change*
Central Precinct	**Patrol A**	Felony	3	2	-33.3%	9	7	-22.2%	26	39	50.0%	85	146	71.8%
		Misdemeanor	19	12	-36.8%	71	77	8.5%	166	268	61.4%	692	825	19.2%
		Citation	21	16	-23.8%	63	93	47.6%	213	289	35.7%	730	935	28.1%
		Subtotal	43	30	-30.2%	143	177	23.8%	405	596	47.2%	1,507	1,906	26.5%
	Patrol B	Felony	1	1	0.0%	8	2	-75.0%	21	25	19.0%	109	101	-7.3%
		Misdemeanor	9	14	55.6%	52	51	-1.9%	195	174	-10.8%	809	625	-22.7%
		Citation	4	5	25.0%	57	25	-56.1%	151	149	-1.3%	803	561	-30.1%
		Subtotal	14	20	42.9%	117	78	-33.3%	367	348	-5.2%	1,721	1,287	-25.2%
	Patrol C	Felony	1	2	100.0%	3	7	133.3%	40	19	-52.5%	151	99	-34.4%
		Misdemeanor	10	15	50.0%	67	63	-6.0%	261	187	-28.4%	911	723	-20.6%
		Citation	3	3	0.0%	17	9	-47.1%	131	65	-50.4%	417	334	-19.9%
		Subtotal	14	20	42.9%	87	79	-9.2%	432	271	-37.3%	1,479	1,156	-21.8%
	Flex A	Felony	0	1	-	9	5	-44.4%	14	26	85.7%	59	55	-6.8%
		Misdemeanor	7	2	-71.4%	39	18	-53.8%	82	108	31.7%	261	342	31.0%
		Citation	13	22	69.2%	84	52	-38.1%	140	233	66.4%	548	661	20.6%
		Subtotal	20	25	25.0%	132	75	-43.2%	236	367	55.5%	868	1,058	21.9%
	Flex B	Felony	1	1	0.0%	2	4	100.0%	45	9	-80.0%	144	63	-56.3%
		Misdemeanor	10	5	-50.0%	40	25	-37.5%	227	129	-43.2%	874	665	-23.9%
		Citation	2	5	150.0%	10	12	20.0%	230	47	-79.6%	739	290	-60.8%
		Subtotal	13	11	-15.4%	52	41	-21.2%	502	185	-63.1%	1,757	1,018	-42.1%
	Flex C	Felony	1	1	0.0%	2	2	0.0%	22	10	-54.5%	84	55	-34.5%
		Misdemeanor	2	3	50.0%	23	14	-39.1%	148	75	-49.3%	673	345	-48.7%
		Citation	5	5	0.0%	71	25	-64.8%	228	175	-23.2%	863	562	-34.9%
		Subtotal	8	9	12.5%	96	41	-57.3%	398	260	-34.7%	1,620	962	-40.6%
	CSU	Felony	1	2	100.0%	0	4	-	2	6	200.0%	36	36	0.0%
		Misdemeanor	2	2	0.0%	6	7	16.7%	17	23	35.3%	66	96	45.5%
		Citation	6	1	-83.3%	39	25	-35.9%	109	109	0.0%	355	532	49.9%
		Subtotal	9	5	-44.4%	45	36	-20.0%	128	138	7.8%	457	664	45.3%
		Citation	0	0	-	2	2	0.0%	2	10	400.0%	6	32	433.3%
		Subtotal	0	0	-	2	2	0.0%	2	10	400.0%	6	32	433.3%
Totals		Felony	8	10	25.0%	33	31	-6.1%	170	134	-21.2%	668	555	-16.9%
		Misdemeanor	59	53	-10.2%	298	255	-14.4%	1,096	964	-12.0%	4,286	3,621	-15.5%
		Citation	54	57	5.6%	343	243	-29.2%	1,204	1,077	-10.5%	4,461	3,907	-12.4%
Precinct Total			121	120	-0.8%	674	529	-21.5%	2,470	2,175	-11.9%	9,415	8,083	-14.1%

Physical and Citation Arrests - Adult

Aggregated by component of arresting officer.

METROPOLITAN POLICE DEPARTMENT

of Nashville and Davidson County

			Prior Week	Last Week	Change*	Prior 4Wks	Last 4Wks	Change*	Prior YTD	YTD	Change*	Prior 52Wks	Last 52Wks	Change*
Hermitage Precinct	**Patrol A**	Felony	4	0	-100.0%	16	14	-12.5%	50	48	-4.0%	187	173	-7.5%
		Misdemeanor	7	6	-14.3%	38	25	-34.2%	126	109	-13.5%	476	417	-12.4%
		Citation	17	13	-23.5%	48	57	18.8%	242	184	-24.0%	835	679	-18.7%
		Subtotal	28	19	-32.1%	102	96	-5.9%	418	341	-18.4%	1,498	1,269	-15.3%
	Patrol B	Felony	3	4	33.3%	16	18	12.5%	87	75	-13.8%	265	317	19.6%
		Misdemeanor	21	18	-14.3%	61	82	34.4%	265	246	-7.2%	798	919	15.2%
		Citation	8	15	87.5%	69	43	-37.7%	361	209	-42.1%	1,099	984	-10.5%
		Subtotal	32	37	15.6%	146	143	-2.1%	713	530	-25.7%	2,162	2,220	2.7%
	Patrol C	Felony	2	4	100.0%	30	14	-53.3%	86	77	-10.5%	277	273	-1.4%
		Misdemeanor	12	15	25.0%	63	50	-20.6%	220	203	-7.7%	760	736	-3.2%
		Citation	9	4	-55.6%	57	28	-50.9%	232	149	-35.8%	809	608	-24.8%
		Subtotal	23	23	0.0%	150	92	-38.7%	538	429	-20.3%	1,846	1,617	-12.4%
	Flex A	Felony	4	2	-50.0%	4	9	125.0%	28	20	-28.6%	85	75	-11.8%
		Misdemeanor	4	1	-75.0%	8	6	-25.0%	30	30	0.0%	111	101	-9.0%
		Citation	8	10	25.0%	45	43	-4.4%	284	177	-37.7%	955	793	-17.0%
		Subtotal	16	13	-18.8%	57	58	1.8%	342	227	-33.6%	1,151	969	-15.8%
	Flex B	Felony	6	3	-50.0%	23	23	0.0%	70	87	24.3%	223	260	16.6%
		Misdemeanor	6	12	100.0%	36	38	5.6%	115	130	13.0%	342	429	25.4%
		Citation	7	3	-57.1%	41	21	-48.8%	293	121	-58.7%	855	484	-43.4%
		Subtotal	19	18	-5.3%	100	82	-18.0%	478	338	-29.3%	1,420	1,173	-17.4%
	Flex C	Felony	1	1	0.0%	2	3	50.0%	11	12	9.1%	72	55	-23.6%
		Misdemeanor	2	2	0.0%	8	8	0.0%	38	30	-21.1%	127	105	-17.3%
		Citation	13	8	-38.5%	47	43	-8.5%	199	182	-8.5%	656	759	15.7%
		Subtotal	16	11	-31.3%	57	54	-5.3%	248	224	-9.7%	855	919	7.5%
	CSU	Felony	0	1	-	4	2	-50.0%	32	7	-78.1%	117	55	-53.0%
		Misdemeanor	0	0	-	0	0	-	2	0	-100.0%	19	2	-89.5%
		Citation	2	0	-100.0%	47	23	-51.1%	72	131	81.9%	355	509	43.4%
		Subtotal	2	1	-50.0%	51	25	-51.0%	106	138	30.2%	491	566	15.3%
	Other	Felony	0	0	-	0	0	-	0	0	-	3	3	0.0%
		Misdemeanor	0	0	-	0	2	-	2	2	0.0%	8	6	-25.0%
		Citation	2	0	-100.0%	5	2	-60.0%	17	12	-29.4%	55	49	-10.9%
		Subtotal	2	0	-100.0%	5	4	-20.0%	19	14	-26.3%	66	58	-12.1%
Totals		Felony	20	15	-25.0%	95	83	-12.6%	364	326	-10.4%	1,229	1,211	-1.5%
		Misdemeanor	52	54	3.8%	214	211	-1.4%	798	750	-6.0%	2,641	2,715	2.8%
		Citation	66	53	-19.7%	359	260	-27.6%	1,700	1,165	-31.5%	5,619	4,865	-13.4%
Precinct Total			138	122	-11.6%	668	554	-17.1%	2,862	2,241	-21.7%	9,489	8,791	-7.4%

Physical and Citation Arrests - Adult

Aggregated by component of arresting officer.

METROPOLITAN POLICE DEPARTMENT

of Nashville and Davidson County

			Prior Week	Last Week	Change*	Prior 4Wks	Last 4Wks	Change*	Prior YTD	YTD	Change*	Prior 52Wks	Last 52Wks	Change*
North Precinct	**Patrol A**	Felony	6	2	-66.7%	9	12	33.3%	66	38	-42.4%	201	195	-3.0%
		Misdemeanor	10	9	-10.0%	47	39	-17.0%	150	160	6.7%	545	512	-6.1%
		Citation	7	11	57.1%	46	29	-37.0%	192	150	-21.9%	436	639	46.6%
		Subtotal	23	22	-4.3%	102	80	-21.6%	408	348	-14.7%	1,182	1,346	13.9%
	Patrol B	Felony	1	3	200.0%	18	7	-61.1%	58	53	-8.6%	202	233	15.3%
		Misdemeanor	4	8	100.0%	32	43	34.4%	200	133	-33.5%	581	686	18.1%
		Citation	13	9	-30.8%	58	51	-12.1%	229	211	-7.9%	611	756	23.7%
		Subtotal	18	20	11.1%	108	101	-6.5%	487	397	-18.5%	1,394	1,675	20.2%
	Patrol C	Felony	2	4	100.0%	22	19	-13.6%	62	67	8.1%	215	240	11.6%
		Misdemeanor	13	8	-38.5%	65	40	-38.5%	146	167	14.4%	502	562	12.0%
		Citation	5	6	20.0%	11	16	45.5%	107	44	-58.9%	309	279	-9.7%
		Subtotal	20	18	-10.0%	98	75	-23.5%	315	278	-11.7%	1,026	1,081	5.4%
	Flex A	Felony	0	1	-	9	2	-77.8%	27	19	-29.6%	104	93	-10.6%
		Misdemeanor	1	1	0.0%	19	5	-73.7%	36	35	-2.8%	154	150	-2.6%
		Citation	10	5	-50.0%	66	38	-42.4%	157	173	10.2%	472	611	29.4%
		Subtotal	11	7	-36.4%	94	45	-52.1%	220	227	3.2%	730	854	17.0%
	Flex B	Felony	3	5	66.7%	18	17	-5.6%	57	52	-8.8%	132	227	72.0%
		Misdemeanor	8	7	-12.5%	25	28	12.0%	70	83	18.6%	252	347	37.7%
		Citation	22	11	-50.0%	55	47	-14.5%	160	174	8.8%	474	720	51.9%
		Subtotal	33	23	-30.3%	98	92	-6.1%	287	309	7.7%	858	1,294	50.8%
	Flex C	Felony	3	5	66.7%	11	13	18.2%	69	33	-52.2%	250	93	-62.8%
		Misdemeanor	8	7	-12.5%	16	22	37.5%	71	77	8.5%	263	234	-11.0%
		Citation	4	6	50.0%	50	35	-30.0%	149	161	8.1%	501	486	-3.0%
		Subtotal	15	18	20.0%	77	70	-9.1%	289	271	-6.2%	1,014	813	-19.8%
	CSU	Felony	1	2	100.0%	4	8	100.0%	22	21	-4.5%	115	93	-19.1%
		Misdemeanor	2	0	-100.0%	2	2	0.0%	24	13	-45.8%	79	60	-24.1%
		Citation	6	3	-50.0%	29	15	-48.3%	111	95	-14.4%	382	397	3.9%
		Subtotal	9	5	-44.4%	35	25	-28.6%	157	129	-17.8%	576	550	-4.5%
	Other	Felony	0	0	-	1	0	-100.0%	2	1	-50.0%	5	5	0.0%
		Misdemeanor	1	0	-100.0%	3	3	0.0%	7	6	-14.3%	31	26	-16.1%
		Citation	1	0	-100.0%	0	1	-	11	1	-90.9%	52	22	-57.7%
		Subtotal	2	0	-100.0%	4	4	0.0%	20	8	-60.0%	88	53	-39.8%
Totals		Felony	16	22	37.5%	92	78	-15.2%	363	284	-21.8%	1,224	1,179	-3.7%
		Misdemeanor	47	40	-14.9%	209	182	-12.9%	704	674	-4.3%	2,407	2,577	7.1%
		Citation	68	51	-25.0%	315	232	-26.3%	1,116	1,009	-9.6%	3,237	3,910	20.8%
Precinct Total			131	113	-13.7%	616	492	-20.1%	2,183	1,967	-9.9%	6,868	7,666	11.6%

Physical and Citation Arrests - Adult

Aggregated by component of arresting officer.

METROPOLITAN POLICE DEPARTMENT

of Nashville and Davidson County

			Prior Week	Last Week	Change*	Prior 4Wks	Last 4Wks	Change*	Prior YTD	YTD	Change*	Prior 52Wks	Last 52Wks	Change*
Madison Precinct	Patrol A	Felony	3	1	-66.7%	8	6	-25.0%	27	30	11.1%	83	105	26.5%
		Misdemeanor	7	4	-42.9%	19	22	15.8%	78	68	-12.8%	255	259	1.6%
		Citation	7	5	-28.6%	34	27	-20.6%	129	133	3.1%	483	479	-0.8%
		Subtotal	17	10	-41.2%	61	55	-9.8%	234	231	-1.3%	821	843	2.7%
	Patrol B	Felony	1	0	-100.0%	15	5	-66.7%	48	50	4.2%	186	212	14.0%
		Misdemeanor	5	17	240.0%	48	47	-2.1%	139	161	15.8%	534	518	-3.0%
		Citation	7	13	85.7%	51	46	-9.8%	247	170	-31.2%	874	717	-18.0%
		Subtotal	13	30	130.8%	114	98	-14.0%	434	381	-12.2%	1,594	1,447	-9.2%
	Patrol C	Felony	10	4	-60.0%	16	17	6.3%	53	65	22.6%	260	181	-30.4%
		Misdemeanor	25	21	-16.0%	98	86	-12.2%	233	296	27.0%	893	758	-15.1%
		Citation	26	11	-57.7%	58	62	6.9%	227	205	-9.7%	1,073	562	-47.6%
		Subtotal	61	36	-41.0%	172	165	-4.1%	513	566	10.3%	2,226	1,501	-32.6%
	Flex A	Felony	1	0	-100.0%	5	3	-40.0%	17	16	-5.9%	70	50	-28.6%
		Misdemeanor	4	0	-100.0%	6	6	0.0%	25	14	-44.0%	75	56	-25.3%
		Citation	6	3	-50.0%	19	15	-21.1%	39	73	87.2%	196	144	-26.5%
		Subtotal	11	3	-72.7%	30	24	-20.0%	81	103	27.2%	341	250	-26.7%
	Flex B	Felony	3	1	-66.7%	4	7	75.0%	41	19	-53.7%	140	89	-36.4%
		Misdemeanor	3	8	166.7%	12	12	0.0%	61	45	-26.2%	202	170	-15.8%
		Citation	13	21	61.5%	30	47	56.7%	177	142	-19.8%	608	545	-10.4%
		Subtotal	19	30	57.9%	46	66	43.5%	279	206	-26.2%	950	804	-15.4%
	Flex C	Felony	0	3	-	4	3	-25.0%	17	19	11.8%	69	132	91.3%
		Misdemeanor	3	3	0.0%	13	10	-23.1%	53	56	5.7%	147	397	170.1%
		Citation	9	4	-55.6%	20	22	10.0%	252	120	-52.4%	705	804	14.0%
		Subtotal	12	10	-16.7%	37	35	-5.4%	322	195	-39.4%	921	1,333	44.7%
	CSU	Felony	0	0	-	1	2	100.0%	7	12	71.4%	46	40	-13.0%
		Misdemeanor	0	0	-	0	3	-	15	6	-60.0%	30	13	-56.7%
		Citation	3	0	-100.0%	9	13	44.4%	74	39	-47.3%	308	291	-5.5%
		Subtotal	3	0	-100.0%	10	18	80.0%	96	57	-40.6%	384	344	-10.4%
	Other	Felony	0	0	-	0	0	-	0	1	-	0	2	-
		Misdemeanor	0	0	-	0	0	-	4	1	-75.0%	4	3	-25.0%
		Citation	0	0	-	1	0	-100.0%	2	2	0.0%	7	6	-14.3%
		Subtotal	0	0	-	1	0	-100.0%	6	4	-33.3%	11	11	0.0%
Totals		Felony	18	9	-50.0%	53	43	-18.9%	210	212	1.0%	854	811	-5.0%
		Misdemeanor	47	53	12.8%	196	186	-5.1%	608	647	6.4%	2,140	2,174	1.6%
		Citation	71	57	-19.7%	222	232	4.5%	1,147	884	-22.9%	4,254	3,548	-16.6%
Precinct Total			136	119	-12.5%	471	461	-2.1%	1,965	1,743	-11.3%	7,248	6,533	-9.9%

Physical and Citation Arrests - Adult

Aggregated by component of arresting officer.

METROPOLITAN POLICE DEPARTMENT

of Nashville and Davidson County

			Prior Week	Last Week	Change*	Prior 4Wks	Last 4Wks	Change*	Prior YTD	YTD	Change*	Prior 52Wks	Last 52Wks	Change*
Midtown Hills Precinct	**Patrol A**	Felony	0	6	-	9	9	0.0%	21	27	28.6%	90	87	-3.3%
		Misdemeanor	10	5	-50.0%	19	29	52.6%	55	79	43.6%	288	231	-19.8%
		Citation	17	14	-17.6%	48	52	8.3%	145	181	24.8%	514	625	21.6%
		Subtotal	27	25	-7.4%	76	90	18.4%	221	287	29.9%	892	943	5.7%
	Patrol B	Felony	5	2	-60.0%	16	10	-37.5%	34	40	17.6%	121	120	-0.8%
		Misdemeanor	6	12	100.0%	45	38	-15.6%	141	159	12.8%	461	495	7.4%
		Citation	15	7	-53.3%	43	52	20.9%	166	167	0.6%	765	608	-20.5%
		Subtotal	26	21	-19.2%	104	100	-3.8%	341	366	7.3%	1,347	1,223	-9.2%
	Patrol C	Felony	0	4	-	15	8	-46.7%	45	48	6.7%	180	143	-20.6%
		Misdemeanor	8	14	75.0%	48	46	-4.2%	204	161	-21.1%	1,031	613	-40.5%
		Citation	13	27	107.7%	56	66	17.9%	250	203	-18.8%	1,066	620	-41.8%
		Subtotal	21	45	114.3%	119	120	0.8%	499	412	-17.4%	2,277	1,376	-39.6%
	Flex A	Felony	0	0	-	2	3	50.0%	5	12	140.0%	42	34	-19.0%
		Misdemeanor	5	5	0.0%	1	15	>1,000%	8	21	162.5%	33	54	63.6%
		Citation	10	2	-80.0%	9	15	66.7%	71	33	-53.5%	256	157	-38.7%
		Subtotal	15	7	-53.3%	12	33	175.0%	84	66	-21.4%	331	245	-26.0%
	Flex B	Felony	2	3	50.0%	5	11	120.0%	34	27	-20.6%	84	97	15.5%
		Misdemeanor	1	2	100.0%	16	11	-31.3%	48	50	4.2%	172	188	9.3%
		Citation	14	6	-57.1%	56	42	-25.0%	258	169	-34.5%	993	617	-37.9%
		Subtotal	17	11	-35.3%	77	64	-16.9%	340	246	-27.6%	1,249	902	-27.8%
	Flex C	Felony	2	3	50.0%	7	5	-28.6%	39	33	-15.4%	90	105	16.7%
		Misdemeanor	4	1	-75.0%	15	14	-6.7%	64	52	-18.8%	195	169	-13.3%
		Citation	22	9	-59.1%	52	66	26.9%	235	225	-4.3%	883	803	-9.1%
		Subtotal	28	13	-53.6%	74	85	14.9%	338	310	-8.3%	1,168	1,077	-7.8%
	CSU	Felony	5	5	0.0%	7	15	114.3%	7	34	385.7%	29	62	113.8%
		Misdemeanor	1	3	200.0%	2	7	250.0%	4	18	350.0%	17	47	176.5%
		Citation	8	0	-100.0%	35	39	11.4%	70	116	65.7%	383	350	-8.6%
		Subtotal	14	8	-42.9%	44	61	38.6%	81	168	107.4%	429	459	7.0%
	Other	Felony	0	0	-	1	0	-100.0%	1	1	0.0%	2	3	50.0%
		Misdemeanor	0	0	-	0	1	-	1	1	0.0%	2	5	150.0%
		Citation	0	2	-	1	2	100.0%	2	4	100.0%	10	17	70.0%
		Subtotal	0	2	-	2	3	50.0%	4	6	50.0%	14	25	78.6%
Totals		Felony	14	23	64.3%	62	61	-1.6%	186	222	19.4%	638	651	2.0%
		Misdemeanor	35	42	20.0%	146	161	10.3%	525	541	3.0%	2,199	1,802	-18.1%
		Citation	99	67	-32.3%	300	334	11.3%	1,197	1,098	-8.3%	4,870	3,797	-22.0%
Precinct Total			148	132	-10.8%	508	556	9.4%	1,908	1,861	-2.5%	7,707	6,250	-18.9%

Physical and Citation Arrests - Adult

Aggregated by component of arresting officer.

METROPOLITAN POLICE DEPARTMENT

of Nashville and Davidson County

		Prior Week	Last Week	Change*	Prior 4Wks	Last 4Wks	Change*	Prior YTD	YTD	Change*	Prior 52Wks	Last 52Wks	Change*
SID	Felony	7	2	-71.4%	7	15	114.3%	75	36	-52.0%	243	194	-20.2%
	Misdemeanor	1	0	-100.0%	8	4	-50.0%	35	20	-42.9%	79	84	6.3%
	Citation	7	3	-57.1%	85	37	-56.5%	319	229	-28.2%	1,122	1,035	-7.8%
	Division Total	15	5	-66.7%	100	56	-44.0%	429	285	-33.6%	1,444	1,313	-9.1%
SOD	Felony	0	1	-	1	1	0.0%	20	5	-75.0%	66	29	-56.1%
(Excludes SRT)	Misdemeanor	15	15	0.0%	56	51	-8.9%	199	193	-3.0%	725	627	-13.5%
	Citation	23	15	-34.8%	87	100	14.9%	381	310	-18.6%	1,227	1,154	-5.9%
	Division Total	38	31	-18.4%	144	152	5.6%	600	508	-15.3%	2,018	1,810	-10.3%
SRT	Felony	1	2	100.0%	2	4	100.0%	27	10	-63.0%	136	64	-52.9%
	Misdemeanor	1	1	0.0%	0	2	-	5	4	-20.0%	32	11	-65.6%
	Citation	0	0	-	0	0	-	0	0	-	7	0	-100.0%
	Division Total	2	3	50.0%	2	6	200.0%	32	14	-56.3%	175	75	-57.1%
Warrants	Felony	38	51	34.2%	198	174	-12.1%	638	624	-2.2%	2,166	2,120	-2.1%
	Misdemeanor	74	65	-12.2%	220	249	13.2%	952	828	-13.0%	3,266	3,106	-4.9%
	Citation	0	0	-	4	2	-50.0%	26	9	-65.4%	93	71	-23.7%
	Division Total	112	116	3.6%	422	425	0.7%	1,616	1,461	-9.6%	5,525	5,297	-4.1%
Other	Felony	0	0	-	5	1	-80.0%	30	14	-53.3%	146	56	-61.6%
Components	Misdemeanor	1	0	-100.0%	8	3	-62.5%	43	14	-67.4%	285	92	-67.7%
	Citation	9	5	-44.4%	24	24	0.0%	171	92	-46.2%	527	428	-18.8%
	Division Total	10	5	-50.0%	37	28	-24.3%	244	120	-50.8%	958	576	-39.9%
All	Felony	160	189	18.1%	735	678	-7.8%	2,865	2,533	-11.6%	10,250	9,423	-8.1%
	Misdemeanor	434	420	-3.2%	1,814	1,706	-6.0%	6,674	6,179	-7.4%	24,761	22,638	-8.6%
	Citation	522	453	-13.2%	2,552	2,081	-18.5%	10,661	8,622	-19.1%	37,869	33,503	-11.5%
Grand Total		1,116	1,062	-4.8%	5,101	4,465	-12.5%	20,200	17,334	-14.2%	72,880	65,564	-10.0%

Information summarized for CompStat week ending 4/8/2017.

* Change for % Served is the difference in percents. Sourced from MNPD ARMS on 4/12/2017 9:04:13 AM. This report is not a count of arrest charges. 1 arrest = 1 body. Adult arrests only.

Arrests categorized by order of seriousness as follows: If an arrest citation is not issued, and any of the charges are felony charges, count the arrest as a felony arrest; if an arrest citation is not issued, and none of the charges are felony charges, count the arrest as a misdemeanor arrest; count all remaining arrests as a citation arrest. Shift / Detail totals are calculated based upon officer assignment for the date when the arrest was made (i.e. if the arresting officer's primary assignment is 'East CSU' for the date when the arrest was made, it will be counted as 1 'East CSU' arrest). Arrests made by officers working Mission 1 duties are counted toward their primary assignment.

Metro citations are not counted in this report, since they are issued for civil matters (i.e. violations of Davidson County Metropolitan Ordinances).

Arrests: Part I, Weapons Law, Drug-Related, DUI, and All Other

METROPOLITAN POLICE DEPARTMENT
of Nashville and Davidson County

Aggregated by component of arresting officer. Includes adult and juvenile arrests.

		Part I Arrests				Weapons Law Violation Arrests				Drug-Related Arrests				DUI Arrests			
		Week	4 Weeks	YTD	52 Weeks	Week	4 Weeks	YTD	52 Weeks	Week	4 Weeks	YTD	52 Weeks	Week	4 Weeks	YTD	52 Weeks
West	Prior	14	69	265	1,096	1	10	14	43	3	60	254	832	2	11	45	112
	Last	11	66	251	891	0	6	19	51	10	30	182	674	4	12	33	103
	% Change	-21.4 %	-4.3 %	-5.3 %	-18.7 %	-100.0 %	-40.0 %	35.7 %	18.6 %	233.3 %	-50.0 %	-28.3 %	-19.0 %	100.0 %	9.1 %	-26.7 %	-8.0 %
East	Prior	18	69	215	902	3	5	38	137	14	88	430	1,714	3	14	57	258
	Last	22	71	238	880	3	7	26	138	25	86	301	1,306	2	11	63	211
	% Change	22.2 %	2.9 %	10.7 %	-2.4 %	0.0 %	40.0 %	-31.6 %	0.7 %	78.6 %	-2.3 %	-30.0 %	-23.8 %	-33.3 %	-21.4 %	10.5 %	-18.2 %
South	Prior	11	60	332	1,159	2	9	28	113	14	93	346	997	6	25	78	261
	Last	21	66	238	975	0	4	26	76	9	50	271	1,088	7	24	82	309
	% Change	90.9 %	10.0 %	-28.3 %	-15.9 %	-100.0 %	-55.6 %	-7.1 %	-32.7 %	-35.7 %	-46.2 %	-21.7 %	9.1 %	16.7 %	-4.0 %	5.1 %	18.4 %
Central	Prior	6	32	111	407	0	8	9	56	22	75	298	926	0	3	33	150
	Last	8	22	119	497	0	3	16	42	15	75	262	855	0	3	18	80
	% Change	33.3 %	-31.3 %	7.2 %	22.1 %	0.0 %	-62.5 %	77.8 %	-25.0 %	-31.8 %	0.0 %	-12.1 %	-7.7 %	0.0 %	0.0 %	-45.5 %	-46.7 %
Hermitage	Prior	21	94	353	1,209	4	4	25	85	24	137	604	1,895	3	17	62	179
	Last	9	82	320	1,163	2	12	23	89	24	103	416	1,652	3	18	61	221
	% Change	-57.1 %	-12.8 %	-9.3 %	-3.8 %	-50.0 %	200.0 %	-8.0 %	4.7 %	0.0 %	-24.8 %	-31.1 %	-12.8 %	0.0 %	5.9 %	-1.6 %	23.5 %
North	Prior	15	69	246	846	1	16	43	137	29	130	494	1,447	0	7	27	84
	Last	17	82	260	965	1	8	31	133	17	92	400	1,569	0	1	19	98
	% Change	13.3 %	18.8 %	5.7 %	14.1 %	0.0 %	-50.0 %	-27.9 %	-2.9 %	-41.4 %	-29.2 %	-19.0 %	8.4 %	0.0 %	-85.7 %	-29.6 %	16.7 %
Madison	Prior	12	92	342	1,282	3	6	20	73	27	59	266	974	9	21	39	184
	Last	14	69	312	1,122	1	8	31	81	10	71	226	779	10	32	71	209
	% Change	16.7 %	-25.0 %	-8.8 %	-12.5 %	-66.7 %	33.3 %	55.0 %	11.0 %	-63.0 %	20.3 %	-15.0 %	-20.0 %	11.1 %	52.4 %	82.1 %	13.6 %
Midtown Hills	Prior	13	52	147	611	1	9	16	52	32	124	478	1,459	3	15	56	189
	Last	17	54	200	648	4	10	38	89	29	138	465	1,367	4	12	49	151
	% Change	30.8 %	3.8 %	36.1 %	6.1 %	300.0 %	11.1 %	137.5 %	71.2 %	-9.4 %	11.3 %	-2.7 %	-6.3 %	33.3 %	-20.0 %	-12.5 %	-20.1 %
Other	Prior	21	65	296	1,006	1	6	30	103	20	64	337	1,107	11	47	162	623
	Last	19	67	239	961	3	6	14	83	3	49	214	889	13	42	163	503
	% Change	-9.5 %	3.1 %	-19.3 %	-4.5 %	200.0 %	0.0 %	-53.3 %	-19.4 %	-85.0 %	-23.4 %	-36.5 %	-19.7 %	18.2 %	-10.6 %	0.6 %	-19.3 %
County	Prior	131	602	2,307	8,518	16	73	223	799	185	830	3,507	11,351	37	160	559	2,040
	Last	138	579	2,177	8,102	14	64	224	782	142	694	2,737	10,179	43	155	559	1,885
	% Change	5.3 %	-3.8 %	-5.6 %	-4.9 %	-12.5 %	-12.3 %	0.4 %	-2.1 %	-23.2 %	-16.4 %	-22.0 %	-10.3 %	16.2 %	-3.1 %	0.0 %	-7.6 %

Information summarized for CompStat week ending 04/08/2017.

Sourced from MNPD ARMS on 4/12/2017 9:04:14 AM. This report is not a count of arrest charges. 1 arrest = 1 body. Includes adult and juvenile arrests. Arrests categorized by order of seriousness as follows: if an arrest includes one or more Part I UCR charges, it is counted as a Part I arrest. If an arrest includes one or weapons law violation charges but no Part I charges, it is counted as a weapons law violation arrest. The same hierarchical categorization is applicable for the remaining arrest categories (drug, DUI, and all other arrests).

Arrests: Part I, Weapons Law, Drug-Related, DUI, and All Other

Aggregated by component of arresting officer. Includes adult and juvenile arrests.

METROPOLITAN POLICE DEPARTMENT
of Nashville and Davidson County

		All Other Arrests				Total Arrests			
		Week	4 Weeks	YTD	52 Weeks	Week	4 Weeks	YTD	52 Weeks
West	Prior	35	225	871	3,591	55	375	1,449	5,674
	Last	45	165	737	2,786	70	279	1,222	4,505
	% Change	28.6 %	-26.7 %	-15.4 %	-22.4 %	27.3 %	-25.6 %	-15.7 %	-20.6 %
East	Prior	102	517	1,888	7,388	140	693	2,628	10,399
	Last	99	418	1,709	6,012	151	593	2,337	8,547
	% Change	-2.9 %	-19.1 %	-9.5 %	-18.6 %	7.9 %	-14.4 %	-11.1 %	-17.8 %
South	Prior	77	438	1,795	6,196	110	625	2,579	8,726
	Last	94	345	1,474	6,011	131	489	2,091	8,459
	% Change	22.1 %	-21.2 %	-17.9 %	-3.0 %	19.1 %	-21.8 %	-18.9 %	-3.1 %
Central	Prior	94	572	2,097	8,151	122	690	2,548	9,690
	Last	117	453	1,855	6,928	140	556	2,270	8,402
	% Change	24.5 %	-20.8 %	-11.5 %	-15.0 %	14.8 %	-19.4 %	-10.9 %	-13.3 %
Hermitage	Prior	99	488	2,057	7,069	151	740	3,101	10,437
	Last	95	390	1,660	6,486	133	605	2,480	9,611
	% Change	-4.0 %	-20.1 %	-19.3 %	-8.2 %	-11.9 %	-18.2 %	-20.0 %	-7.9 %
North	Prior	96	457	1,591	4,990	141	679	2,401	7,504
	Last	92	368	1,470	5,638	127	551	2,180	8,403
	% Change	-4.2 %	-19.5 %	-7.6 %	13.0 %	-9.9 %	-18.9 %	-9.2 %	12.0 %
Madison	Prior	92	352	1,470	5,420	143	530	2,137	7,933
	Last	99	321	1,279	4,938	134	501	1,919	7,129
	% Change	7.6 %	-8.8 %	-13.0 %	-8.9 %	-6.3 %	-5.5 %	-10.2 %	-10.1 %
Midtown Hills	Prior	110	354	1,383	6,030	159	554	2,080	8,341
	Last	94	388	1,279	4,537	148	602	2,031	6,792
	% Change	-14.5 %	9.6 %	-7.5 %	-24.8 %	-6.9 %	8.7 %	-2.4 %	-18.6 %
Other	Prior	127	523	2,127	7,398	180	705	2,952	10,237
	Last	124	510	1,769	6,716	162	674	2,399	9,152
	% Change	-2.4 %	-2.5 %	-16.8 %	-9.2 %	-10.0 %	-4.4 %	-18.7 %	-10.6 %
County	Prior	832	3,926	15,279	56,233	1,201	5,591	21,875	78,941
	Last	859	3,358	13,232	50,052	1,196	4,850	18,929	71,000
	% Change	3.2 %	-14.5 %	-13.4 %	-11.0 %	-0.4 %	-13.3 %	-13.5 %	-10.1 %

Information summarized for CompStat week ending 04/08/2017.

Sourced from MNPD ARMS on 4/12/2017 9:04:14 AM. This report is not a count of arrest charges. 1 arrest = 1 body. Includes adult and juvenile arrests. Arrests categorized by order of seriousness as follows: if an arrest includes one or more Part I UCR charges, it is counted as a Part I arrest. If an arrest includes one or weapons law violation charges but no Part I charges, it is counted as a weapons law violation arrest. The same hierarchical categorization is applicable for the remaining arrest categories (drug, DUI, and all other arrests).

Outstanding Warrants: Served

Aggregated by component of arresting officer.

METROPOLITAN POLICE DEPARTMENT

of Nashville and Davidson County

		Rolling Two Week				Rolling Eight Week				YTD				Rolling Twenty-Four Month			
		Prior Week	Last Week	Change	% Change	Prior 4 Weeks	Last 4 Weeks	Change	% Change	Prior YTD	YTD	Change	% Change	Prior 52 Weeks	Last 52 Weeks	Change	% Change
West	Felony	7	1	-6	-85.7%	23	23	0	0.0%	94	86	-8	-8.5%	393	416	23	5.9%
	Misdemeanor	15	16	1	6.7%	64	74	10	15.6%	283	260	-23	-8.1%	989	917	-72	-7.3%
	Juvenile	0	1	1	-	2	1	-1	-50.0%	2	5	3	150.0%	15	20	5	33.3%
	Subtotal	22	18	-4	-18.2%	89	98	9	10.1%	379	351	-28	-7.4%	1,397	1,353	-44	-3.1%
East	Felony	33	16	-17	-51.5%	64	78	14	21.9%	254	228	-26	-10.2%	930	926	-4	-0.4%
	Misdemeanor	44	31	-13	-29.5%	164	177	13	7.9%	545	535	-10	-1.8%	2,199	2,073	-126	-5.7%
	Juvenile	1	0	-1	-100.0%	3	1	-2	-66.7%	10	10	0	0.0%	37	31	-6	-16.2%
	Subtotal	78	47	-31	-39.7%	231	256	25	10.8%	809	773	-36	-4.4%	3,166	3,030	-136	-4.3%
South	Felony	9	11	2	22.2%	41	33	-8	-19.5%	122	139	17	13.9%	473	603	130	27.5%
	Misdemeanor	17	28	11	64.7%	90	116	26	28.9%	457	394	-63	-13.8%	1,494	1,663	169	11.3%
	Juvenile	0	0	0	-	2	0	-2	-100.0%	19	7	-12	-63.2%	59	25	-34	-57.6%
	Subtotal	26	39	13	50.0%	133	149	16	12.0%	598	540	-58	-9.7%	2,026	2,291	265	13.1%
Central	Felony	6	9	3	50.0%	21	27	6	28.6%	136	75	-61	-44.9%	527	387	-140	-26.6%
	Misdemeanor	20	21	1	5.0%	124	98	-26	-21.0%	373	343	-30	-8.0%	1,509	1,294	-215	-14.2%
	Juvenile	1	0	-1	-100.0%	0	1	1	-	11	4	-7	-63.6%	44	22	-22	-50.0%
	Subtotal	27	30	3	11.1%	145	126	-19	-13.1%	520	422	-98	-18.8%	2,080	1,703	-377	-18.1%
Hermitage	Felony	13	5	-8	-61.5%	74	70	-4	-5.4%	248	238	-10	-4.0%	783	889	106	13.5%
	Misdemeanor	50	44	-6	-12.0%	243	184	-59	-24.3%	710	707	-3	-0.4%	2,208	2,507	299	13.5%
	Juvenile	0	0	0	-	0	1	1	-	12	6	-6	-50.0%	57	26	-31	-54.4%
	Subtotal	63	49	-14	-22.2%	317	255	-62	-19.6%	970	951	-19	-2.0%	3,048	3,422	374	12.3%
North	Felony	26	17	-9	-34.6%	63	70	7	11.1%	267	212	-55	-20.6%	914	847	-67	-7.3%
	Misdemeanor	55	38	-17	-30.9%	185	173	-12	-6.5%	511	609	98	19.2%	1,748	2,097	349	20.0%
	Juvenile	1	0	-1	-100.0%	1	3	2	200.0%	23	10	-13	-56.5%	78	52	-26	-33.3%
	Subtotal	82	55	-27	-32.9%	249	246	-3	-1.2%	801	831	30	3.7%	2,740	2,996	256	9.3%
Madison	Felony	16	6	-10	-62.5%	51	29	-22	-43.1%	123	153	30	24.4%	599	609	10	1.7%
	Misdemeanor	34	37	3	8.8%	135	105	-30	-22.2%	467	420	-47	-10.1%	1,631	1,497	-134	-8.2%
	Juvenile	0	1	1	-	0	1	1	-	10	7	-3	-30.0%	49	17	-32	-65.3%
	Subtotal	50	44	-6	-12.0%	186	135	-51	-27.4%	600	580	-20	-3.3%	2,279	2,123	-156	-6.8%
Midtown Hills	Felony	7	12	5	71.4%	46	47	1	2.2%	87	138	51	58.6%	369	404	35	9.5%
	Misdemeanor	26	20	-6	-23.1%	94	90	-4	-4.3%	342	309	-33	-9.6%	1,270	1,087	-183	-14.4%
	Juvenile	1	0	-1	-100.0%	1	1	0	0.0%	1	3	2	200.0%	15	15	0	0.0%
	Subtotal	34	32	-2	-5.9%	141	138	-3	-2.1%	430	450	20	4.7%	1,654	1,506	-148	-8.9%
County	Felony	173	164	-9	-5.2%	915	644	-271	-29.6%	2,508	2,440	-68	-2.7%	9,080	8,994	-86	-0.9%
	Misdemeanor	389	366	-23	-5.9%	1,494	1,458	-36	-2.4%	5,275	5,040	-235	-4.5%	18,656	18,645	-11	-0.1%
	Juvenile	5	2	-3	-60.0%	9	10	1	11.1%	91	54	-37	-40.7%	361	225	-136	-37.7%
	Total	567	532	-35	-6.2%	2,418	2,112	-306	-12.7%	7,874	7,534	-340	-4.3%	28,097	27,864	-233	-0.8%

Information summarized for CompStat week ending 4/8/2017.

* Countywide totals include outstanding warrants served by all other divisions. Sourced from MNPD ARMS on 4/12/2017 9:04:14 AM.
Statistics provided above consider 1 count for each outstanding warrant served.

Outstanding Warrants: Attempts/Served

Aggregated by component of arresting officer.

METROPOLITAN POLICE DEPARTMENT
of Nashville and Davidson County

			Prior Week	Last Week	Change*	Prior 4Wks	Last 4Wks	Change*	Prior YTD	Current YTD	Change*	Prior 52Wks	Last 52Wks	Change*
West	Patrol-A	Served	0	2	Infinity	7	8	14.3 %	67	31	-53.7 %	145	198	36.6 %
		Attempts	11	40	263.6 %	49	77	57.1 %	332	289	-13.0 %	643	1,138	77.0 %
		% Served	0.0 %	5.0 %	5.0 %	14.3 %	10.4 %	-3.9 %	20.2 %	10.7 %	-9.5 %	22.6 %	17.4 %	-5.2 %
	Patrol-B	Served	14	2	-85.7 %	34	22	-35.3 %	73	83	13.7 %	383	293	-23.5 %
		Attempts	40	25	-37.5 %	215	111	-48.4 %	347	544	56.8 %	2,111	1,372	-35.0 %
		% Served	35.0 %	8.0 %	-27.0 %	15.8 %	19.8 %	4.0 %	21.0 %	15.3 %	-5.8 %	18.1 %	21.4 %	3.2 %
	Patrol-C	Served	1	7	600.0 %	15	14	-6.7 %	53	60	13.2 %	266	213	-19.9 %
		Attempts	3	3	0.0 %	38	11	-71.1 %	160	93	-41.9 %	788	421	-46.6 %
		% Served	33.3 %	233.3 %	200.0 %	39.5 %	127.3 %	87.8 %	33.1 %	64.5 %	31.4 %	33.8 %	50.6 %	16.8 %
	Other	Served	7	7	0.0 %	33	54	63.6 %	186	177	-4.8 %	603	649	7.6 %
		Attempts	9	35	288.9 %	85	84	-1.2 %	497	374	-24.7 %	1,383	1,516	9.6 %
		% Served	77.8 %	20.0 %	-57.8 %	38.8 %	64.3 %	25.5 %	37.4 %	47.3 %	9.9 %	43.6 %	42.8 %	-0.8 %
	Totals	**Served**	**22**	**18**	**-18.2 %**	**89**	**98**	**10.1 %**	**379**	**351**	**-7.4 %**	**1,397**	**1,353**	**-3.1 %**
		Attempts	**63**	**103**	**63.5 %**	**387**	**283**	**-26.9 %**	**1,336**	**1,300**	**-2.7 %**	**4,925**	**4,447**	**-9.7 %**
		% Served	**34.9 %**	**17.5 %**	**-17.4 %**	**23.0 %**	**34.6 %**	**11.6 %**	**28.4 %**	**27.0 %**	**-1.4 %**	**28.4 %**	**30.4 %**	**2.1 %**
East	Patrol-A	Served	33	11	-66.7 %	62	76	22.6 %	168	201	19.6 %	610	590	-3.3 %
		Attempts	80	51	-36.3 %	222	269	21.2 %	645	731	13.3 %	2,399	1,986	-17.2 %
		% Served	41.3 %	21.6 %	-19.7 %	27.9 %	28.3 %	0.3 %	26.0 %	27.5 %	1.5 %	25.4 %	29.7 %	4.3 %
	Patrol-B	Served	10	4	-60.0 %	37	39	5.4 %	208	115	-44.7 %	688	632	-8.1 %
		Attempts	19	22	15.8 %	127	99	-22.0 %	759	395	-48.0 %	2,484	1,660	-33.2 %
		% Served	52.6 %	18.2 %	-34.4 %	29.1 %	39.4 %	10.3 %	27.4 %	29.1 %	1.7 %	27.7 %	38.1 %	10.4 %
	Patrol-C	Served	27	10	-63.0 %	75	75	0.0 %	216	239	10.6 %	790	977	23.7 %
		Attempts	61	42	-31.1 %	153	165	7.8 %	815	546	-33.0 %	2,464	2,301	-6.6 %
		% Served	44.3 %	23.8 %	-20.5 %	49.0 %	45.5 %	-3.6 %	26.5 %	43.8 %	17.3 %	32.1 %	42.5 %	10.4 %
	Other	Served	8	22	175.0 %	57	66	15.8 %	217	218	0.5 %	1,078	831	-22.9 %
		Attempts	29	15	-48.3 %	29	106	265.5 %	282	232	-17.7 %	1,317	995	-24.4 %
		% Served	27.6 %	146.7 %	119.1 %	196.6 %	62.3 %	-134.3 %	77.0 %	94.0 %	17.0 %	81.9 %	83.5 %	1.7 %
	Totals	**Served**	**78**	**47**	**-39.7 %**	**231**	**256**	**10.8 %**	**809**	**773**	**-4.4 %**	**3,166**	**3,030**	**-4.3 %**
		Attempts	**189**	**130**	**-31.2 %**	**531**	**639**	**20.3 %**	**2,501**	**1,904**	**-23.9 %**	**8,664**	**6,942**	**-19.9 %**
		% Served	**41.3 %**	**36.2 %**	**-5.1 %**	**43.5 %**	**40.1 %**	**-3.4 %**	**32.3 %**	**40.6 %**	**8.3 %**	**36.5 %**	**43.6 %**	**7.1 %**

Outstanding Warrants: Attempts/Served

Aggregated by component of arresting officer.

METROPOLITAN POLICE DEPARTMENT

of Nashville and Davidson County

			Prior Week	Last Week	Change*	Prior 4Wks	Last 4Wks	Change*	Prior YTD	Current YTD	Change*	Prior 52Wks	Last 52Wks	Change*
South	Patrol-A	Served	6	10	66.7 %	33	44	33.3 %	121	145	19.8 %	428	504	17.8 %
		Attempts	19	22	15.8 %	60	89	48.3 %	256	273	6.6 %	1,349	1,080	-19.9 %
		% Served	31.6 %	45.5 %	13.9 %	55.0 %	49.4 %	-5.6 %	47.3 %	53.1 %	5.8 %	31.7 %	46.7 %	14.9 %
	Patrol-B	Served	7	15	114.3 %	34	45	32.4 %	155	146	-5.8 %	612	706	15.4 %
		Attempts	18	16	-11.1 %	82	103	25.6 %	335	285	-14.9 %	1,135	989	-12.9 %
		% Served	38.9 %	93.8 %	54.9 %	41.5 %	43.7 %	2.2 %	46.3 %	51.2 %	5.0 %	53.9 %	71.4 %	17.5 %
	Patrol-C	Served	12	9	-25.0 %	33	47	42.4 %	202	155	-23.3 %	568	630	10.9 %
		Attempts	12	10	-16.7 %	60	36	-40.0 %	328	182	-44.5 %	896	871	-2.8 %
		% Served	100.0 %	90.0 %	-10.0 %	55.0 %	130.6 %	75.6 %	61.6 %	85.2 %	23.6 %	63.4 %	72.3 %	8.9 %
	Other	Served	1	5	400.0 %	33	13	-60.6 %	120	94	-21.7 %	418	451	7.9 %
		Attempts	3	6	100.0 %	63	19	-69.8 %	140	139	-0.7 %	560	587	4.8 %
		% Served	33.3 %	83.3 %	50.0 %	52.4 %	68.4 %	16.0 %	85.7 %	67.6 %	-18.1 %	74.6 %	76.8 %	2.2 %
	Totals	**Served**	**26**	**39**	**50.0 %**	**133**	**149**	**12.0 %**	**598**	**540**	**-9.7 %**	**2,026**	**2,291**	**13.1 %**
		Attempts	**52**	**54**	**3.8 %**	**265**	**247**	**-6.8 %**	**1,059**	**879**	**-17.0 %**	**3,940**	**3,527**	**-10.5 %**
		% Served	**50.0 %**	**72.2 %**	**22.2 %**	**50.2 %**	**60.3 %**	**10.1 %**	**56.5 %**	**61.4 %**	**5.0 %**	**51.4 %**	**65.0 %**	**13.5 %**
Central	Patrol-A	Served	8	9	12.5 %	42	40	-4.8 %	107	118	10.3 %	298	405	35.9 %
		Attempts	16	13	-18.8 %	41	73	78.0 %	300	169	-43.7 %	889	662	-25.5 %
		% Served	50.0 %	69.2 %	19.2 %	102.4 %	54.8 %	-47.6 %	35.7 %	69.8 %	34.2 %	33.5 %	61.2 %	27.7 %
	Patrol-B	Served	3	3	0.0 %	22	20	-9.1 %	70	74	5.7 %	411	309	-24.8 %
		Attempts	7	2	-71.4 %	21	15	-28.6 %	42	47	11.9 %	785	235	-70.1 %
		% Served	42.9 %	150.0 %	107.1 %	104.8 %	133.3 %	28.6 %	166.7 %	157.4 %	-9.2 %	52.4 %	131.5 %	79.1 %
	Patrol-C	Served	2	5	150.0 %	20	19	-5.0 %	124	62	-50.0 %	442	326	-26.2 %
		Attempts	5	23	360.0 %	44	47	6.8 %	190	112	-41.1 %	369	254	-31.2 %
		% Served	40.0 %	21.7 %	-18.3 %	45.5 %	40.4 %	-5.0 %	65.3 %	55.4 %	-9.9 %	119.8 %	128.3 %	8.6 %
	Other	Served	14	13	-7.1 %	61	47	-23.0 %	220	168	-23.6 %	930	662	-28.8 %
		Attempts	47	21	-55.3 %	190	147	-22.6 %	476	648	36.1 %	1,788	1,815	1.5 %
		% Served	29.8 %	61.9 %	32.1 %	32.1 %	32.0 %	-0.1 %	46.2 %	25.9 %	-20.3 %	52.0 %	36.5 %	-15.5 %
	Totals	**Served**	**27**	**30**	**11.1 %**	**145**	**126**	**-13.1 %**	**521**	**422**	**-19.0 %**	**2,081**	**1,702**	**-18.2 %**
		Attempts	**75**	**59**	**-21.3 %**	**296**	**282**	**-4.7 %**	**1,008**	**976**	**-3.2 %**	**3,831**	**2,966**	**-22.6 %**
		% Served	**36.0 %**	**50.8 %**	**14.8 %**	**49.0 %**	**44.7 %**	**-4.3 %**	**51.7 %**	**43.2 %**	**-8.4 %**	**54.3 %**	**57.4 %**	**3.1 %**

Outstanding Warrants: Attempts/Served

Aggregated by component of arresting officer.

METROPOLITAN POLICE DEPARTMENT

of Nashville and Davidson County

			Prior Week	Last Week	Change*	Prior 4Wks	Last 4Wks	Change*	Prior YTD	Current YTD	Change*	Prior 52Wks	Last 52Wks	Change*
Hermitage	Patrol-A	Served	13	2	-84.6 %	46	25	-45.7 %	108	113	4.6 %	516	461	-10.7 %
		Attempts	32	26	-18.8 %	151	142	-6.0 %	498	556	11.6 %	2,824	1,934	-31.5 %
		% Served	40.6 %	7.7 %	-32.9 %	30.5 %	17.6 %	-12.9 %	21.7 %	20.3 %	-1.4 %	18.3 %	23.8 %	5.6 %
	Patrol-B	Served	20	14	-30.0 %	81	72	-11.1 %	255	256	0.4 %	656	1,029	56.9 %
		Attempts	14	11	-21.4 %	117	64	-45.3 %	653	313	-52.1 %	1,783	1,504	-15.6 %
		% Served	142.9 %	127.3 %	-15.6 %	69.2 %	112.5 %	43.3 %	39.1 %	81.8 %	42.7 %	36.8 %	68.4 %	31.6 %
	Patrol-C	Served	10	8	-20.0 %	85	41	-51.8 %	237	198	-16.5 %	776	674	-13.1 %
		Attempts	14	32	128.6 %	118	131	11.0 %	727	437	-39.9 %	2,318	1,735	-25.2 %
		% Served	71.4 %	25.0 %	-46.4 %	72.0 %	31.3 %	-40.7 %	32.6 %	45.3 %	12.7 %	33.5 %	38.8 %	5.4 %
	Other	Served	20	25	25.0 %	105	117	11.4 %	370	384	3.8 %	1,100	1,258	14.4 %
		Attempts	18	19	5.6 %	78	98	25.6 %	598	341	-43.0 %	2,425	1,492	-38.5 %
		% Served	111.1 %	131.6 %	20.5 %	134.6 %	119.4 %	-15.2 %	61.9 %	112.6 %	50.7 %	45.4 %	84.3 %	39.0 %
	Totals	**Served**	**63**	**49**	**-22.2 %**	**317**	**255**	**-19.6 %**	**970**	**951**	**-2.0 %**	**3,048**	**3,422**	**12.3 %**
		Attempts	**78**	**88**	**12.8 %**	**464**	**435**	**-6.3 %**	**2,476**	**1,647**	**-33.5 %**	**9,350**	**6,665**	**-28.7 %**
		% Served	**80.8 %**	**55.7 %**	**-25.1 %**	**68.3 %**	**58.6 %**	**-9.7 %**	**39.2 %**	**57.7 %**	**18.6 %**	**32.6 %**	**51.3 %**	**18.7 %**
North	Patrol-A	Served	14	8	-42.9 %	51	30	-41.2 %	156	153	-1.9 %	618	500	-19.1 %
		Attempts	36	43	19.4 %	150	127	-15.3 %	668	523	-21.7 %	3,198	1,565	-51.1 %
		% Served	38.9 %	18.6 %	-20.3 %	34.0 %	23.6 %	-10.4 %	23.4 %	29.3 %	5.9 %	19.3 %	31.9 %	12.6 %
	Patrol-B	Served	2	9	350.0 %	39	35	-10.3 %	141	135	-4.3 %	434	603	38.9 %
		Attempts	30	22	-26.7 %	145	137	-5.5 %	394	575	45.9 %	898	1,846	105.6 %
		% Served	6.7 %	40.9 %	34.2 %	26.9 %	25.5 %	-1.3 %	35.8 %	23.5 %	-12.3 %	48.3 %	32.7 %	-15.7 %
	Patrol-C	Served	15	7	-53.3 %	60	45	-25.0 %	150	175	16.7 %	467	591	26.6 %
		Attempts	23	14	-39.1 %	104	56	-46.2 %	441	266	-39.7 %	1,254	1,015	-19.1 %
		% Served	65.2 %	50.0 %	-15.2 %	57.7 %	80.4 %	22.7 %	34.0 %	65.8 %	31.8 %	37.2 %	58.2 %	21.0 %
	Other	Served	51	31	-39.2 %	99	136	37.4 %	354	371	4.8 %	1,221	1,306	7.0 %
		Attempts	56	32	-42.9 %	120	147	22.5 %	603	454	-24.7 %	2,069	2,121	2.5 %
		% Served	91.1 %	96.9 %	5.8 %	82.5 %	92.5 %	10.0 %	58.7 %	81.7 %	23.0 %	59.0 %	61.6 %	2.6 %
	Totals	**Served**	**82**	**55**	**-32.9 %**	**249**	**246**	**-1.2 %**	**801**	**834**	**4.1 %**	**2,740**	**3,000**	**9.5 %**
		Attempts	**145**	**111**	**-23.4 %**	**519**	**467**	**-10.0 %**	**2,106**	**1,818**	**-13.7 %**	**7,419**	**6,547**	**-11.8 %**
		% Served	**56.6 %**	**49.5 %**	**-7.0 %**	**48.0 %**	**52.7 %**	**4.7 %**	**38.0 %**	**45.9 %**	**7.8 %**	**36.9 %**	**45.8 %**	**8.9 %**

Outstanding Warrants: Attempts/Served

Aggregated by component of arresting officer.

METROPOLITAN POLICE DEPARTMENT

of Nashville and Davidson County

			Prior Week	Last Week	Change*	Prior 4Wks	Last 4Wks	Change*	Prior YTD	Current YTD	Change*	Prior 52Wks	Last 52Wks	Change*
Madison	Patrol-A	Served	12	4	-66.7 %	30	22	-26.7 %	72	97	34.7 %	219	288	31.5 %
		Attempts	29	12	-58.6 %	63	63	0.0 %	250	280	12.0 %	851	769	-9.6 %
		% Served	41.4 %	33.3 %	-8.0 %	47.6 %	34.9 %	-12.7 %	28.8 %	34.6 %	5.8 %	25.7 %	37.5 %	11.7 %
	Patrol-B	Served	2	2	0.0 %	38	11	-71.1 %	104	97	-6.7 %	411	397	-3.4 %
		Attempts	5	7	40.0 %	44	32	-27.3 %	151	151	0.0 %	581	441	-24.1 %
		% Served	40.0 %	28.6 %	-11.4 %	86.4 %	34.4 %	-52.0 %	68.9 %	64.2 %	-4.6 %	70.7 %	90.0 %	19.3 %
	Patrol-C	Served	21	18	-14.3 %	73	52	-28.8 %	205	174	-15.1 %	820	530	-35.4 %
		Attempts	37	67	81.1 %	237	184	-22.4 %	602	638	6.0 %	3,016	1,670	-44.6 %
		% Served	56.8 %	26.9 %	-29.9 %	30.8 %	28.3 %	-2.5 %	34.1 %	27.3 %	-6.8 %	27.2 %	31.7 %	4.5 %
	Other	Served	15	20	33.3 %	45	50	11.1 %	219	212	-3.2 %	829	908	9.5 %
		Attempts	22	36	63.6 %	90	90	0.0 %	416	397	-4.6 %	1,609	2,137	32.8 %
		% Served	68.2 %	55.6 %	-12.6 %	50.0 %	55.6 %	5.6 %	52.6 %	53.4 %	0.8 %	51.5 %	42.5 %	-9.0 %
	Totals	**Served**	**50**	**44**	**-12.0 %**	**186**	**135**	**-27.4 %**	**600**	**580**	**-3.3 %**	**2,279**	**2,123**	**-6.8 %**
		Attempts	**93**	**122**	**31.2 %**	**434**	**369**	**-15.0 %**	**1,419**	**1,466**	**3.3 %**	**6,057**	**5,017**	**-17.2 %**
		% Served	**53.8 %**	**36.1 %**	**-17.7 %**	**42.9 %**	**36.6 %**	**-6.3 %**	**42.3 %**	**39.6 %**	**-2.7 %**	**37.6 %**	**42.3 %**	**4.7 %**
Midtown Hills	Patrol-A	Served	6	8	33.3 %	28	36	28.6 %	55	92	67.3 %	295	260	-11.9 %
		Attempts	22	30	36.4 %	81	82	1.2 %	147	324	120.4 %	811	770	-5.1 %
		% Served	27.3 %	26.7 %	-0.6 %	34.6 %	43.9 %	9.3 %	37.4 %	28.4 %	-9.0 %	36.4 %	33.8 %	-2.6 %
	Patrol-B	Served	7	3	-57.1 %	29	22	-24.1 %	85	82	-3.5 %	287	290	1.0 %
		Attempts	16	11	-31.3 %	50	42	-16.0 %	239	164	-31.4 %	634	500	-21.1 %
		% Served	43.8 %	27.3 %	-16.5 %	58.0 %	52.4 %	-5.6 %	35.6 %	50.0 %	14.4 %	45.3 %	58.0 %	12.7 %
	Patrol-C	Served	4	8	100.0 %	44	19	-56.8 %	103	104	1.0 %	454	349	-23.1 %
		Attempts	5	4	-20.0 %	66	22	-66.7 %	167	163	-2.4 %	857	422	-50.8 %
		% Served	80.0 %	200.0 %	120.0 %	66.7 %	86.4 %	19.7 %	61.7 %	63.8 %	2.1 %	53.0 %	82.7 %	29.7 %
	Other	Served	17	13	-23.5 %	40	61	52.5 %	187	172	-8.0 %	618	607	-1.8 %
		Attempts	9	19	111.1 %	56	64	14.3 %	303	209	-31.0 %	1,254	921	-26.6 %
		% Served	188.9 %	68.4 %	-120.5 %	71.4 %	95.3 %	23.9 %	61.7 %	82.3 %	20.6 %	49.3 %	65.9 %	16.6 %
	Totals	**Served**	**34**	**32**	**-5.9 %**	**141**	**138**	**-2.1 %**	**430**	**450**	**4.7 %**	**1,654**	**1,506**	**-8.9 %**
		Attempts	**52**	**64**	**23.1 %**	**253**	**210**	**-17.0 %**	**856**	**860**	**0.5 %**	**3,556**	**2,613**	**-26.5 %**
		% Served	**65.4 %**	**50.0 %**	**-15.4 %**	**55.7 %**	**65.7 %**	**10.0 %**	**50.2 %**	**52.3 %**	**2.1 %**	**46.5 %**	**57.6 %**	**11.1 %**

Outstanding Warrants: Attempts/Served

Aggregated by component of arresting officer.

METROPOLITAN POLICE DEPARTMENT

of Nashville and Davidson County

		Prior Week	Last Week	Change*	Prior 4Wks	Last 4Wks	Change*	Prior YTD	Current YTD	Change*	Prior 52Wks	Last 52Wks	Change*
SID	Served	18	3	-83.3 %	14	27	92.9 %	87	56	-35.6 %	261	246	-5.7 %
	Attempts	0	0	NaN	1	1	0.0 %	50	7	-86.0 %	119	111	-6.7 %
	% Served	Infinity	Infinity	NaN	1,400.0 %	2,700.0 %	1,300.0 %	174.0 %	800.0 %	626.0 %	219.3 %	221.6 %	2.3 %
SOD	Served	2	1	-50.0 %	4	4	0.0 %	39	24	-38.5 %	112	103	-8.0 %
	Attempts	1	0	-100.0 %	4	1	-75.0 %	8	14	75.0 %	32	32	0.0 %
	% Served	200.0 %	Infinity	Infinity	100.0 %	400.0 %	300.0 %	487.5 %	171.4 %	-316.1 %	350.0 %	321.9 %	-28.1 %
SRT	Served	3	15	400.0 %	2	25	1,150.0 %	83	36	-56.6 %	415	231	-44.3 %
	Attempts	3	49	1,533.3 %	20	78	290.0 %	228	163	-28.5 %	1,003	470	-53.1 %
	% Served	100.0 %	30.6 %	-69.4 %	10.0 %	32.1 %	22.1 %	36.4 %	22.1 %	-14.3 %	41.4 %	49.1 %	7.8 %
Warrants	Served	161	199	23.6 %	899	645	-28.3 %	2,488	2,491	0.1 %	8,543	8,671	1.5 %
	Attempts	31	18	-41.9 %	163	102	-37.4 %	654	486	-25.7 %	2,178	1,897	-12.9 %
	% Served	519.4 %	1,105.6 %	586.2 %	551.5 %	632.4 %	80.8 %	380.4 %	512.6 %	132.1 %	392.2 %	457.1 %	64.8 %
Other	Served	1	0	-100.0 %	8	8	0.0 %	70	29	-58.6 %	376	190	-49.5 %
	Attempts	10	8	-20.0 %	15	26	73.3 %	172	99	-42.4 %	672	568	-15.5 %
	% Served	10.0 %	0.0 %	-10.0 %	53.3 %	30.8 %	-22.6 %	40.7 %	29.3 %	-11.4 %	56.0 %	33.5 %	-22.5 %
County Total	**Served**	**567**	**532**	**-6.2 %**	**2,418**	**2,112**	**-12.7 %**	**7,875**	**7,537**	**-4.3 %**	**28,098**	**27,868**	**-0.8 %**
	Attempts	**792**	**806**	**1.8 %**	**3,352**	**3,140**	**-6.3 %**	**13,873**	**11,619**	**-16.2 %**	**51,746**	**41,802**	**-19.2 %**
	% Served	**71.6 %**	**66.0 %**	**-5.6 %**	**72.1 %**	**67.3 %**	**-4.9 %**	**56.8 %**	**64.9 %**	**8.1 %**	**54.3 %**	**66.7 %**	**12.4 %**

Information summarized for CompStat week ending 4/8/2017.

* Change for % Served is the difference in percents. Sourced from MNPD ARMS on 4/12/2017 9:04:14 AM. Statistics provided above consider 1 count for each outstanding warrant served.

Crooks With Guns / School Zone Report

Aggregated by component of arresting officer.

METROPOLITAN POLICE DEPARTMENT

of Nashville and Davidson County

		Crooks With Guns - Arrests				Drugs in School Zones - Arrests				Drugs in School Zones - Charges			
		YTD	52 Weeks	4 Weeks	Last 4 Wks to Same Period Last Year	YTD	52 Weeks	4 Weeks	Last 4 Wks to Same Period Last Year	YTD	52 Weeks	4 Weeks	Last 4 Wks to Same Period Last Year
West	Prior	6	18	5	3	4	7	0	0	4	8	0	0
	Last	11	23	5	5	0	4	0	0	0	6	0	0
	% Change	83.3 %	27.8 %	0.0 %	66.7 %	-100.0 %	-42.9 %	0.0 %	0.0 %	-100.0 %	-25.0 %	0.0 %	0.0 %
East	Prior	13	46	2	5	3	22	0	0	3	28	0	0
	Last	8	50	2	2	7	20	1	1	7	27	1	1
	% Change	-38.5 %	8.7 %	0.0 %	-60.0 %	133.3 %	-9.1 %	Infinity	Infinity	133.3 %	-3.6 %	Infinity	Infinity
South	Prior	11	43	4	1	4	13	0	1	5	41	0	2
	Last	16	49	5	5	1	3	0	0	2	4	0	0
	% Change	45.5 %	14.0 %	25.0 %	400.0 %	-75.0 %	-76.9 %	0.0 %	-100.0 %	-60.0 %	-90.2 %	0.0 %	-100.0 %
Central	Prior	1	7	0	1	0	3	0	0	0	3	0	0
	Last	0	4	0	0	0	2	0	0	0	3	0	0
	% Change	-100.0 %	-42.9 %	0.0 %	-100.0 %	0.0 %	-33.3 %	0.0 %	0.0 %	0.0 %	0.0 %	0.0 %	0.0 %
Hermitage	Prior	15	47	1	1	7	31	2	4	12	39	2	7
	Last	9	31	5	5	6	11	3	3	7	12	4	4
	% Change	-40.0 %	-34.0 %	400.0 %	400.0 %	-14.3 %	-64.5 %	50.0 %	-25.0 %	-41.7 %	-69.2 %	100.0 %	-42.9 %
North	Prior	18	62	9	4	9	39	1	3	11	53	3	3
	Last	15	59	3	3	2	22	0	0	4	33	0	0
	% Change	-16.7 %	-4.8 %	-66.7 %	-25.0 %	-77.8 %	-43.6 %	-100.0 %	-100.0 %	-63.6 %	-37.7 %	-100.0 %	-100.0 %
Madison	Prior	3	26	1	1	0	1	0	0	0	1	0	0
	Last	9	27	2	2	1	6	1	1	2	9	2	2
	% Change	200.0 %	3.8 %	100.0 %	100.0 %	Infinity	500.0 %	Infinity	Infinity	Infinity	800.0 %	Infinity	Infinity
Midtown Hills	Prior	6	13	1	4	4	8	0	2	4	10	0	2
	Last	9	30	0	0	2	5	0	0	2	5	0	0
	% Change	50.0 %	130.8 %	-100.0 %	-100.0 %	-50.0 %	-37.5 %	0.0 %	-100.0 %	-50.0 %	-50.0 %	0.0 %	-100.0 %
Other	Prior	16	56	0	5	9	37	0	3	15	48	0	3
	Last	4	37	3	3	1	17	0	0	3	21	0	0
	% Change	-75.0 %	-33.9 %	Infinity	-40.0 %	-88.9 %	-54.1 %	0.0 %	-100.0 %	-80.0 %	-56.3 %	0.0 %	-100.0 %
County	Prior	89	318	23	25	40	161	3	13	54	231	5	17
	Last	81	310	25	25	20	90	5	5	27	120	7	7
	% Change	-9.0 %	-2.5 %	8.7 %	0.0 %	-50.0 %	-44.1 %	66.7 %	-61.5 %	-50.0 %	-48.1 %	40.0 %	-58.8 %

Information summarized for CompStat week ending 04/08/2017.

Sourced from MNPD ARMS on 4/12/2017 9:04:15 AM. Arrest totals do not count charges. 1 arrest = 1 body.

Juvenile Section

CompStat Weekly Analysis is provided by the Metropolitan Nashville Police Department Crime Analysis Section. This report is intended to be a management and planning tool and does not reflect the official UCR counts for the department.

"The only man who never makes a mistake is the man who never does anything."
- Theodore Roosevelt

Begin Date: 04/02/2017
End Date: 04/08/2017
Week: 14

Juvenile Arrests

Aggregated by component of arresting officer.

METROPOLITAN POLICE DEPARTMENT

of Nashville and Davidson County

		Rolling 2 Weeks				Rolling 8 Weeks				YTD				Rolling 104 Weeks			
		Prior Week	Last Week	Change	Percent Change	Prior 4 Weeks	Last 4 Weeks	Change	Percent Change	Prior YTD	Current YTD	Change	Percent Change	Prior 52 Weeks	Last 52 Weeks	Change	Percent Change
West	Curfew	1	0	-1	-100.0 %	4	1	-3	-75.0 %	9	8	-1	-11.1 %	86	69	-17	-19.8 %
	Truancy	0	0	0	NaN	0	0	0	NaN	26	2	-24	-92.3 %	74	30	-44	-59.5 %
	Other	4	8	4	100.0 %	46	24	-22	-47.8 %	141	119	-22	-15.6 %	477	430	-47	-9.9 %
	Subtotal	**5**	**8**	**3**	**60.0 %**	**50**	**25**	**-25**	**-50.0 %**	**176**	**129**	**-47**	**-26.7 %**	**637**	**529**	**-108**	**-17.0 %**
East	Curfew	5	3	-2	-40.0 %	3	12	9	300.0 %	29	20	-9	-31.0 %	165	108	-57	-34.5 %
	Truancy	2	1	-1	-50.0 %	22	3	-19	-86.4 %	29	41	12	41.4 %	95	95	0	0.0 %
	Other	14	22	8	57.1 %	73	50	-23	-31.5 %	212	228	16	7.5 %	822	692	-130	-15.8 %
	Subtotal	**21**	**26**	**5**	**23.8 %**	**98**	**65**	**-33**	**-33.7 %**	**270**	**289**	**19**	**7.0 %**	**1,082**	**895**	**-187**	**-17.3 %**
South	Curfew	4	0	-4	-100.0 %	4	8	4	100.0 %	40	15	-25	-62.5 %	163	91	-72	-44.2 %
	Truancy	0	4	4	Infinity	6	4	-2	-33.3 %	42	24	-18	-42.9 %	111	72	-39	-35.1 %
	Other	10	18	8	80.0 %	76	53	-23	-30.3 %	237	234	-3	-1.3 %	773	754	-19	-2.5 %
	Subtotal	**14**	**22**	**8**	**57.1 %**	**86**	**65**	**-21**	**-24.4 %**	**319**	**273**	**-46**	**-14.4 %**	**1,047**	**917**	**-130**	**-12.4 %**
Central	Curfew	0	8	8	Infinity	0	8	8	Infinity	17	13	-4	-23.5 %	73	43	-30	-41.1 %
	Truancy	0	2	2	Infinity	1	2	1	100.0 %	14	13	-1	-7.1 %	34	25	-9	-26.5 %
	Other	1	10	9	900.0 %	15	17	2	13.3 %	47	69	22	46.8 %	168	251	83	49.4 %
	Subtotal	**1**	**20**	**19**	**1,900.0 %**	**16**	**27**	**11**	**68.8 %**	**78**	**95**	**17**	**21.8 %**	**275**	**319**	**44**	**16.0 %**
Hermitage	Curfew	0	3	3	Infinity	11	7	-4	-36.4 %	20	26	6	30.0 %	100	97	-3	-3.0 %
	Truancy	4	0	-4	-100.0 %	2	5	3	150.0 %	30	13	-17	-56.7 %	122	68	-54	-44.3 %
	Other	9	8	-1	-11.1 %	59	39	-20	-33.9 %	189	200	11	5.8 %	726	655	-71	-9.8 %
	Subtotal	**13**	**11**	**-2**	**-15.4 %**	**72**	**51**	**-21**	**-29.2 %**	**239**	**239**	**0**	**0.0 %**	**948**	**820**	**-128**	**-13.5 %**
North	Curfew	1	2	1	100.0 %	0	4	4	Infinity	17	10	-7	-41.2 %	63	61	-2	-3.2 %
	Truancy	0	2	2	Infinity	11	5	-6	-54.5 %	30	25	-5	-16.7 %	65	40	-25	-38.5 %
	Other	9	10	1	11.1 %	52	50	-2	-3.8 %	171	178	7	4.1 %	508	636	128	25.2 %
	Subtotal	**10**	**14**	**4**	**40.0 %**	**63**	**59**	**-4**	**-6.3 %**	**218**	**213**	**-5**	**-2.3 %**	**636**	**737**	**101**	**15.9 %**
Madison	Curfew	0	3	3	Infinity	4	6	2	50.0 %	12	16	4	33.3 %	104	111	7	6.7 %
	Truancy	0	2	2	Infinity	3	2	-1	-33.3 %	13	10	-3	-23.1 %	31	32	1	3.2 %
	Other	7	10	3	42.9 %	52	32	-20	-38.5 %	147	150	3	2.0 %	550	453	-97	-17.6 %
	Subtotal	**7**	**15**	**8**	**114.3 %**	**59**	**40**	**-19**	**-32.2 %**	**172**	**176**	**4**	**2.3 %**	**685**	**596**	**-89**	**-13.0 %**
Midtown Hills	Curfew	0	0	0	NaN	5	2	-3	-60.0 %	26	12	-14	-53.8 %	158	62	-96	-60.8 %
	Truancy	0	0	0	NaN	2	0	-2	-100.0 %	26	8	-18	-69.2 %	76	21	-55	-72.4 %
	Other	11	16	5	45.5 %	39	44	5	12.8 %	120	150	30	25.0 %	400	459	59	14.8 %
	Subtotal	**11**	**16**	**5**	**45.5 %**	**46**	**46**	**0**	**0.0 %**	**172**	**170**	**-2**	**-1.2 %**	**634**	**542**	**-92**	**-14.5 %**
Youth Services	Other	0	0	0	NaN	0	0	0	NaN	1	0	-1	-100.0 %	3	0	-3	-100.0 %
	Subtotal	**0**	**0**	**0**	**NaN**	**0**	**0**	**0**	**NaN**	**1**	**0**	**-1**	**-100.0 %**	**3**	**0**	**-3**	**-100.0 %**
County*	Curfew	11	19	8	72.7 %	31	48	17	54.8 %	173	120	-53	-30.6 %	923	646	-277	-30.0 %
	Truancy	6	11	5	83.3 %	47	21	-26	-55.3 %	212	136	-76	-35.8 %	618	393	-225	-36.4 %
	Other	68	104	36	52.9 %	412	316	-96	-23.3 %	1,290	1,339	49	3.8 %	4,520	4,397	-123	-2.7 %
	Total	**85**	**134**	**49**	**57.6 %**	**490**	**385**	**-105**	**-21.4 %**	**1,675**	**1,595**	**-80**	**-4.8 %**	**6,061**	**5,436**	**-625**	**-10.3 %**

Information summarized for CompStat week ending 4/8/2017.

* Countywide totals include arrests made by ALL OTHER DIVISIONS, which are not provided above for the sake of space. Sourced from MNPD ARMS on 4/12/2017 9:04:15 AM. This report does not take into account the number of charges. 1 arrest = 1 body.

Juvenile Victims - Rolling Two Week Analysis

METROPOLITAN POLICE DEPARTMENT
of Nashville and Davidson County

Aggregated by precinct (incident location). Based on date when each incident was reported.

		Homicide	Forcible Rape	Robbery	Aggravated Assault	Burglary	Larceny	Motor Vehicle Theft	All Part I Offenses	Sexual Assault	Statuatory Rape	Simple Assault / Intimidation / Stalking	Other Offenses	All Part II Offenses	All Offenses
West	Prior Week	0	0	0	2	1	1	0	4	1	0	0	10	11	15
	CompStat Week	0	1	0	1	1	0	0	3	0	0	1	3	4	7
	% Change	0.0 %	Infinity	0.0 %	-50.0 %	0.0 %	-100.0 %	0.0 %	-25.0 %	-100.0 %	0.0 %	Infinity	-70.0 %	-63.6 %	-53.3 %
East	Prior Week	0	1	0	2	2	1	0	6	0	0	6	3	9	15
	CompStat Week	0	0	0	2	1	1	0	4	0	1	6	4	11	15
	% Change	0.0 %	-100.0 %	0.0 %	0.0 %	-50.0 %	0.0 %	0.0 %	-33.3 %	0.0 %	Infinity	0.0 %	33.3 %	22.2 %	0.0 %
South	Prior Week	1	0	1	0	1	0	0	3	0	0	4	0	4	7
	CompStat Week	0	0	1	1	0	3	0	5	0	0	12	2	14	19
	% Change	-100.0 %	0.0 %	0.0 %	Infinity	-100.0 %	Infinity	0.0 %	66.7 %	0.0 %	0.0 %	200.0 %	Infinity	250.0 %	171.4 %
Central	Prior Week	0	0	0	0	0	0	0	0	0	0	1	0	1	1
	CompStat Week	0	0	0	0	0	0	0	0	0	0	0	0	0	0
	% Change	0.0 %	0.0 %	0.0 %	0.0 %	0.0 %	0.0 %	0.0 %	0.0 %	0.0 %	0.0 %	-100.0 %	0.0 %	-100.0 %	-100.0 %
Hermitage	Prior Week	0	2	0	1	0	7	0	10	1	0	5	7	13	23
	CompStat Week	0	3	0	1	0	3	0	7	3	0	8	2	13	20
	% Change	0.0 %	50.0 %	0.0 %	0.0 %	0.0 %	-57.1 %	0.0 %	-30.0 %	200.0 %	0.0 %	60.0 %	-71.4 %	0.0 %	-13.0 %
North	Prior Week	0	1	0	0	0	0	0	1	2	0	4	0	6	7
	CompStat Week	0	1	0	1	0	3	0	5	1	0	9	1	11	16
	% Change	0.0 %	0.0 %	0.0 %	Infinity	0.0 %	Infinity	0.0 %	400.0 %	-50.0 %	0.0 %	125.0 %	Infinity	83.3 %	128.6 %
Madison	Prior Week	0	0	0	3	0	1	0	4	1	0	5	1	7	11
	CompStat Week	0	0	0	2	0	2	0	4	0	0	1	1	2	6
	% Change	0.0 %	0.0 %	0.0 %	-33.3 %	0.0 %	100.0 %	0.0 %	0.0 %	-100.0 %	0.0 %	-80.0 %	0.0 %	-71.4 %	-45.5 %
Midtown Hills	Prior Week	0	0	0	1	1	1	0	3	2	0	4	0	6	9
	CompStat Week	0	1	1	1	0	1	0	4	0	0	6	2	8	12
	% Change	0.0 %	Infinity	Infinity	0.0 %	-100.0 %	0.0 %	0.0 %	33.3 %	-100.0 %	0.0 %	50.0 %	Infinity	33.3 %	33.3 %
Not Validated	Prior Week	0	0	0	0	0	0	0	0	1	0	0	0	1	1
	CompStat Week	0	0	0	0	0	0	0	0	0	0	0	0	0	0
	% Change	0.0 %	0.0 %	0.0 %	0.0 %	0.0 %	0.0 %	0.0 %	0.0 %	-100.0 %	0.0 %	0.0 %	0.0 %	-100.0 %	-100.0 %
County	Prior Week	1	4	1	9	5	11	0	31	8	0	29	21	58	89
	CompStat Week	0	6	2	9	2	13	0	32	4	1	43	15	63	95
	% Change	-100.0 %	50.0 %	100.0 %	0.0 %	-60.0 %	18.2 %	0.0 %	3.2 %	-50.0 %	Infinity	48.3 %	-28.6 %	8.6 %	6.7 %

Prior Week	**Begin Date**	03/26/2017	**End Date**	04/01/2017
CompStat Week	**Begin Date**	04/02/2017	**End Date**	04/08/2017

Sourced from MNPD ARMS on 4/12/2017 9:04:15 AM. The figures above were sourced from incident reports using NIBRS definitions and reporting guidelines, based on the date when the crime was reported. This report is intended to be a management and planning tool and does not reflect the official NIBRS counts for the department. Incidents where a location is unknown or unspecified are included in the countywide totals. 'Unknown' refers to records in which the address is listed as 'Unknown' on the incident report. 'Not Validated' refers to records that were entered in with an invalid addresses.

Juvenile Victims - Rolling Eight Week Analysis

METROPOLITAN POLICE DEPARTMENT
of Nashville and Davidson County

Aggregated by precinct (incident location). Based on date when each incident was reported.

		Homicide	Forcible Rape	Robbery	Aggravated Assault	Burglary	Larceny	Motor Vehicle Theft	All Part I Offenses	Sexual Assault	Statuatory Rape	Simple Assault / Intimidation / Stalking	Other Offenses	All Part II Offenses	All Offenses
West	Prior 4 Weeks	0	0	0	1	0	5	0	6	1	0	11	4	16	22
	Last 4 Weeks	0	3	1	3	2	1	0	10	1	0	5	14	20	30
	% Change	0.0 %	Infinity	Infinity	200.0 %	Infinity	-80.0 %	0.0 %	66.7 %	0.0 %	0.0 %	-54.5 %	250.0 %	25.0 %	36.4 %
East	Prior 4 Weeks	0	1	1	4	1	7	0	14	2	0	32	4	38	52
	Last 4 Weeks	0	1	1	9	3	3	0	17	1	2	19	10	32	49
	% Change	0.0 %	0.0 %	0.0 %	125.0 %	200.0 %	-57.1 %	0.0 %	21.4 %	-50.0 %	Infinity	-40.6 %	150.0 %	-15.8 %	-5.8 %
South	Prior 4 Weeks	0	0	6	13	4	9	1	33	6	0	49	12	67	100
	Last 4 Weeks	1	1	2	12	1	6	0	23	2	0	25	9	36	59
	% Change	Infinity	Infinity	-66.7 %	-7.7 %	-75.0 %	-33.3 %	-100.0 %	-30.3 %	-66.7 %	0.0 %	-49.0 %	-25.0 %	-46.3 %	-41.0 %
Central	Prior 4 Weeks	0	0	0	0	0	0	0	0	0	0	3	4	7	7
	Last 4 Weeks	0	1	1	0	0	0	0	2	0	0	1	0	1	3
	% Change	0.0 %	Infinity	Infinity	0.0 %	0.0 %	0.0 %	0.0 %	Infinity	0.0 %	0.0 %	-66.7 %	-100.0 %	-85.7 %	-57.1 %
Hermitage	Prior 4 Weeks	0	5	2	9	0	4	0	20	0	2	35	8	45	65
	Last 4 Weeks	0	8	0	3	0	14	0	25	7	0	21	19	47	72
	% Change	0.0 %	60.0 %	-100.0 %	-66.7 %	0.0 %	250.0 %	0.0 %	25.0 %	Infinity	-100.0 %	-40.0 %	137.5 %	4.4 %	10.8 %
North	Prior 4 Weeks	0	2	3	6	0	2	0	13	2	2	35	8	47	60
	Last 4 Weeks	0	2	0	7	0	5	0	14	4	0	26	7	37	51
	% Change	0.0 %	0.0 %	-100.0 %	16.7 %	0.0 %	150.0 %	0.0 %	7.7 %	100.0 %	-100.0 %	-25.7 %	-12.5 %	-21.3 %	-15.0 %
Madison	Prior 4 Weeks	0	1	0	0	0	1	0	2	4	6	24	10	44	46
	Last 4 Weeks	0	0	0	6	0	5	0	11	1	0	10	4	15	26
	% Change	0.0 %	-100.0 %	0.0 %	Infinity	0.0 %	400.0 %	0.0 %	450.0 %	-75.0 %	-100.0 %	-58.3 %	-60.0 %	-65.9 %	-43.5 %
Midtown Hills	Prior 4 Weeks	0	1	0	3	0	9	0	13	3	1	12	4	20	33
	Last 4 Weeks	0	1	2	3	1	3	0	10	2	0	12	3	17	27
	% Change	0.0 %	0.0 %	Infinity	0.0 %	Infinity	-66.7 %	0.0 %	-23.1 %	-33.3 %	-100.0 %	0.0 %	-25.0 %	-15.0 %	-18.2 %
Not Validated	Prior 4 Weeks	0	0	0	0	0	0	0	0	0	0	0	0	0	0
	Last 4 Weeks	0	0	0	0	0	0	0	0	1	0	0	0	1	1
	% Change	0.0 %	0.0 %	0.0 %	0.0 %	0.0 %	0.0 %	0.0 %	0.0 %	Infinity	0.0 %	0.0 %	0.0 %	Infinity	Infinity
County	Prior 4 Weeks	0	10	12	36	5	37	1	101	18	11	201	54	284	385
	Last 4 Weeks	1	17	7	43	7	37	0	112	19	2	119	66	206	318
	% Change	Infinity	70.0 %	-41.7 %	19.4 %	40.0 %	0.0 %	-100.0 %	10.9 %	5.6 %	-81.8 %	-40.8 %	22.2 %	-27.5 %	-17.4 %

Prior 4 Weeks	**Begin Date**	02/12/2017	**End Date**	03/11/2017
Last 4 Weeks	**Begin Date**	03/12/2017	**End Date**	04/08/2017

Sourced from MNPD ARMS on 4/12/2017 9:04:15 AM. The figures above were sourced from incident reports using NIBRS definitions and reporting guidelines, based on the date when the crime was reported. This report is intended to be a management and planning tool and does not reflect the official NIBRS counts for the department. Incidents where a location is unknown or unspecified are included in the countywide totals. 'Unknown' refers to records in which the address is listed as 'Unknown' on the incident report. 'Not Validated' refers to records that were entered in with an invalid addresses.

Juvenile Victims - Year-to-Date Analysis

METROPOLITAN POLICE DEPARTMENT
of Nashville and Davidson County

Aggregated by precinct (incident location). Based on date when each incident was reported.

		Homicide	Forcible Rape	Robbery	Aggravated Assault	Burglary	Larceny	Motor Vehicle Theft	All Part I Offenses	Sexual Assault	Statuatory Rape	Simple Assault / Intimidation / Stalking	Other Offenses	All Part II Offenses	All Offenses
West	Prior YTD	0	2	0	12	3	5	0	22	2	1	42	27	72	94
	YTD	0	4	4	7	2	14	0	31	3	0	31	26	60	91
	% Change	0.0 %	100.0 %	Infinity	-41.7 %	-33.3 %	180.0 %	0.0 %	40.9 %	50.0 %	-100.0 %	-26.2 %	-3.7 %	-16.7 %	-3.2 %
East	Prior YTD	0	8	4	28	3	18	0	61	11	0	79	26	116	177
	YTD	0	4	2	32	4	24	2	68	6	3	90	26	125	193
	% Change	0.0 %	-50.0 %	-50.0 %	14.3 %	33.3 %	33.3 %	Infinity	11.5 %	-45.5 %	Infinity	13.9 %	0.0 %	7.8 %	9.0 %
South	Prior YTD	0	10	15	51	19	14	0	109	12	3	93	47	155	264
	YTD	3	1	8	47	5	52	1	117	16	0	125	25	166	283
	% Change	Infinity	-90.0 %	-46.7 %	-7.8 %	-73.7 %	271.4 %	Infinity	7.3 %	33.3 %	-100.0 %	34.4 %	-46.8 %	7.1 %	7.2 %
Central	Prior YTD	0	14	0	0	0	4	0	18	8	3	9	8	28	46
	YTD	0	1	1	0	0	3	0	5	1	0	7	5	13	18
	% Change	0.0 %	-92.9 %	Infinity	0.0 %	0.0 %	-25.0 %	0.0 %	-72.2 %	-87.5 %	-100.0 %	-22.2 %	-37.5 %	-53.6 %	-60.9 %
Hermitage	Prior YTD	0	3	14	16	6	28	0	67	14	2	90	38	144	211
	YTD	0	23	6	20	1	27	0	77	13	4	90	45	152	229
	% Change	0.0 %	666.7 %	-57.1 %	25.0 %	-83.3 %	-3.6 %	0.0 %	14.9 %	-7.1 %	100.0 %	0.0 %	18.4 %	5.6 %	8.5 %
North	Prior YTD	0	11	14	31	5	8	0	69	4	2	76	30	112	181
	YTD	0	6	9	23	3	7	0	48	13	2	84	21	120	168
	% Change	0.0 %	-45.5 %	-35.7 %	-25.8 %	-40.0 %	-12.5 %	0.0 %	-30.4 %	225.0 %	0.0 %	10.5 %	-30.0 %	7.1 %	-7.2 %
Madison	Prior YTD	0	9	5	21	0	8	0	43	8	3	90	24	125	168
	YTD	0	2	3	21	1	8	0	35	9	6	65	20	100	135
	% Change	0.0 %	-77.8 %	-40.0 %	0.0 %	Infinity	0.0 %	0.0 %	-18.6 %	12.5 %	100.0 %	-27.8 %	-16.7 %	-20.0 %	-19.6 %
Midtown Hills	Prior YTD	0	5	5	17	2	6	0	35	5	1	43	22	71	106
	YTD	0	4	2	19	1	18	0	44	8	2	59	9	78	122
	% Change	0.0 %	-20.0 %	-60.0 %	11.8 %	-50.0 %	200.0 %	0.0 %	25.7 %	60.0 %	100.0 %	37.2 %	-59.1 %	9.9 %	15.1 %
Not Validated	Prior YTD	0	0	0	0	0	0	0	0	0	0	0	0	0	0
	YTD	0	0	0	0	0	0	0	0	1	0	0	0	1	1
	% Change	0.0 %	0.0 %	0.0 %	0.0 %	0.0 %	0.0 %	0.0 %	0.0 %	Infinity	0.0 %	0.0 %	0.0 %	Infinity	Infinity
County	Prior YTD	0	62	57	176	38	91	0	424	64	15	522	222	823	1,247
	YTD	3	45	35	169	17	153	3	425	70	17	551	177	815	1,240
	% Change	Infinity	-27.4 %	-38.6 %	-4.0 %	-55.3 %	68.1 %	Infinity	0.2 %	9.4 %	13.3 %	5.6 %	-20.3 %	-1.0 %	-0.6 %

Prior YTD	**Begin Date**	01/01/2016	**End Date**	04/08/2016
YTD	**Begin Date**	01/01/2017	**End Date**	04/08/2017

Sourced from MNPD ARMS on 4/12/2017 9:04:15 AM. The figures above were sourced from incident reports using NIBRS definitions and reporting guidelines, based on the date when the crime was reported. This report is intended to be a management and planning tool and does not reflect the official NIBRS counts for the department. Incidents where a location is unknown or unspecified are included in the countywide totals. 'Unknown' refers to records in which the address is listed as 'Unknown' on the incident report. 'Not Validated' refers to records that were entered in with an invalid addresses.

Juvenile Victims

METROPOLITAN POLICE DEPARTMENT
of Nashville and Davidson County

Aggregated by precinct (incident location). Based on date when each incident was reported.

		Rolling 2 Weeks				Rolling 8 Weeks				YTD				Rolling 104 Weeks			
		Prior Week	Last Week	Change	Percent Change	Prior 4 Weeks	Last 4 Weeks	Change	Percent Change	Prior YTD	Current YTD	Change	Percent Change	Prior 52 Weeks	Last 52 Weeks	Change	Percent Change
West	Part I-Violent	2	2	0	0.0 %	1	7	6	600.0 %	14	15	1	7.1 %	67	64	-3	-4.5 %
	Part I-Property	2	1	-1	-50.0 %	5	3	-2	-40.0 %	8	16	8	100.0 %	48	56	8	16.7 %
	Part II	11	4	-7	-63.6 %	16	20	4	25.0 %	72	60	-12	-16.7 %	253	189	-64	-25.3 %
	Subtotal	**15**	**7**	**-8**	**-53.3 %**	**22**	**30**	**8**	**36.4 %**	**94**	**91**	**-3**	**-3.2 %**	**368**	**309**	**-59**	**-16.0 %**
East	Part I-Violent	3	2	-1	-33.3 %	6	11	5	83.3 %	40	38	-2	-5.0 %	140	137	-3	-2.1 %
	Part I-Property	3	2	-1	-33.3 %	8	6	-2	-25.0 %	21	30	9	42.9 %	92	77	-15	-16.3 %
	Part II	9	11	2	22.2 %	38	32	-6	-15.8 %	116	125	9	7.8 %	538	401	-137	-25.5 %
	Subtotal	**15**	**15**	**0**	**0.0 %**	**52**	**49**	**-3**	**-5.8 %**	**177**	**193**	**16**	**9.0 %**	**770**	**615**	**-155**	**-20.1 %**
South	Part I-Violent	2	2	0	0.0 %	19	16	-3	-15.8 %	76	59	-17	-22.4 %	232	210	-22	-9.5 %
	Part I-Property	1	3	2	200.0 %	14	7	-7	-50.0 %	33	58	25	75.8 %	121	143	22	18.2 %
	Part II	4	14	10	250.0 %	67	36	-31	-46.3 %	155	166	11	7.1 %	607	572	-35	-5.8 %
	Subtotal	**7**	**19**	**12**	**171.4 %**	**100**	**59**	**-41**	**-41.0 %**	**264**	**283**	**19**	**7.2 %**	**960**	**925**	**-35**	**-3.6 %**
Central	Part I-Violent	0	0	0	NaN	0	2	2	Infinity	14	2	-12	-85.7 %	34	27	-7	-20.6 %
	Part I-Property	0	0	0	NaN	0	0	0	NaN	4	3	-1	-25.0 %	18	32	14	77.8 %
	Part II	1	0	-1	-100.0 %	7	1	-6	-85.7 %	28	13	-15	-53.6 %	111	64	-47	-42.3 %
	Subtotal	**1**	**0**	**-1**	**-100.0 %**	**7**	**3**	**-4**	**-57.1 %**	**46**	**18**	**-28**	**-60.9 %**	**163**	**123**	**-40**	**-24.5 %**
Hermitage	Part I-Violent	3	4	1	33.3 %	16	11	-5	-31.3 %	33	49	16	48.5 %	137	191	54	39.4 %
	Part I-Property	7	3	-4	-57.1 %	4	14	10	250.0 %	34	28	-6	-17.6 %	122	99	-23	-18.9 %
	Part II	13	13	0	0.0 %	45	47	2	4.4 %	144	152	8	5.6 %	562	523	-39	-6.9 %
	Subtotal	**23**	**20**	**-3**	**-13.0 %**	**65**	**72**	**7**	**10.8 %**	**211**	**229**	**18**	**8.5 %**	**821**	**813**	**-8**	**-1.0 %**
North	Part I-Violent	1	2	1	100.0 %	11	9	-2	-18.2 %	56	38	-18	-32.1 %	223	173	-50	-22.4 %
	Part I-Property	0	3	3	Infinity	2	5	3	150.0 %	13	10	-3	-23.1 %	63	48	-15	-23.8 %
	Part II	6	11	5	83.3 %	47	37	-10	-21.3 %	112	120	8	7.1 %	420	403	-17	-4.0 %
	Subtotal	**7**	**16**	**9**	**128.6 %**	**60**	**51**	**-9**	**-15.0 %**	**181**	**168**	**-13**	**-7.2 %**	**706**	**624**	**-82**	**-11.6 %**
Madison	Part I-Violent	3	2	-1	-33.3 %	1	6	5	500.0 %	35	26	-9	-25.7 %	167	95	-72	-43.1 %
	Part I-Property	1	2	1	100.0 %	1	5	4	400.0 %	8	9	1	12.5 %	42	25	-17	-40.5 %
	Part II	7	2	-5	-71.4 %	44	15	-29	-65.9 %	125	100	-25	-20.0 %	454	390	-64	-14.1 %
	Subtotal	**11**	**6**	**-5**	**-45.5 %**	**46**	**26**	**-20**	**-43.5 %**	**168**	**135**	**-33**	**-19.6 %**	**663**	**510**	**-153**	**-23.1 %**
Midtown Hills	Part I-Violent	1	3	2	200.0 %	4	6	2	50.0 %	27	25	-2	-7.4 %	90	76	-14	-15.6 %
	Part I-Property	2	1	-1	-50.0 %	9	4	-5	-55.6 %	8	19	11	137.5 %	61	61	0	0.0 %
	Part II	6	8	2	33.3 %	20	17	-3	-15.0 %	71	78	7	9.9 %	290	234	-56	-19.3 %
	Subtotal	**9**	**12**	**3**	**33.3 %**	**33**	**27**	**-6**	**-18.2 %**	**106**	**122**	**16**	**15.1 %**	**441**	**371**	**-70**	**-15.9 %**
County*	Part I-Violent	15	17	2	13.3 %	58	68	10	17.2 %	295	252	-43	-14.6 %	1,090	973	-117	-10.7 %
	Part I-Property	16	15	-1	-6.3 %	43	44	1	2.3 %	129	173	44	34.1 %	567	541	-26	-4.6 %
	Part II	57	63	6	10.5 %	284	205	-79	-27.8 %	823	814	-9	-1.1 %	3,235	2,776	-459	-14.2 %
	Total	**88**	**95**	**7**	**8.0 %**	**385**	**317**	**-68**	**-17.7 %**	**1,247**	**1,239**	**-8**	**-0.6 %**	**4,892**	**4,290**	**-602**	**-12.3 %**

Information summarized for CompStat week ending 04/08/2017.

Sourced from MNPD ARMS on 4/12/2017 9:04:15 AM. The figures above were sourced from incident reports using NIBRS definitions and reporting guidelines, based on the date when the crime was reported. This report is intended to be a management and planning tool and does not reflect the official NIBRS counts for the department. Incidents where a location is unknown or unspecified are included in the countywide totals. 'Unknown' refers to records in which the address is listed as 'Unknown' on the incident report. 'Not Validated' refers to records that were entered in with an invalid addresses.

Efficiencies Section

CompStat Weekly Analysis is provided by the Metropolitan Nashville Police Department Crime Analysis Section. This report is intended to be a management and planning tool and does not reflect the official UCR counts for the department.

"The only man who never makes a mistake is the man who never does anything."
- Theodore Roosevelt

Begin Date: 04/02/2017
End Date: 04/08/2017
Week: 14

Self Initiated CAD

Aggregated by component of officer initiating call.

METROPOLITAN POLICE DEPARTMENT

of Nashville and Davidson County

		Rolling Two Week				Rolling Eight Week				YTD				Rolling Twenty-Four Month			
		Prior Week	Last Week	Change	Percent Change	Prior 4 Weeks	Last 4 Weeks	Change	Percent Change	Prior YTD	Current YTD	Change	Percent Change	Prior 52 Weeks	Last 52 Weeks	Change	Percent Change
West	Vehicle Stop	473	533	60	12.7 %	2,324	2,168	-156	-6.7 %	9,648	8,161	-1,487	-15.4 %	34,330	29,319	-5,011	-14.6 %
	Business Check	795	750	-45	-5.7 %	3,794	3,439	-355	-9.4 %	8,138	13,394	5,256	64.6 %	29,769	41,124	11,355	38.1 %
	All Other SI	359	424	65	18.1 %	1,912	1,707	-205	-10.7 %	4,075	6,658	2,583	63.4 %	14,866	19,610	4,744	31.9 %
	Subtotal	**1,627**	**1,707**	**80**	**4.9 %**	**8,030**	**7,314**	**-716**	**-8.9 %**	**21,861**	**28,213**	**6,352**	**29.1 %**	**78,965**	**90,053**	**11,088**	**14.0 %**
East	Vehicle Stop	631	555	-76	-12.0 %	2,658	2,523	-135	-5.1 %	10,083	9,051	-1,032	-10.2 %	38,304	30,524	-7,780	-20.3 %
	Business Check	189	124	-65	-34.4 %	765	661	-104	-13.6 %	4,489	2,716	-1,773	-39.5 %	13,834	10,534	-3,300	-23.9 %
	All Other SI	257	245	-12	-4.7 %	1,128	1,046	-82	-7.3 %	4,478	3,879	-599	-13.4 %	16,149	14,562	-1,587	-9.8 %
	Subtotal	**1,077**	**924**	**-153**	**-14.2 %**	**4,551**	**4,230**	**-321**	**-7.1 %**	**19,050**	**15,646**	**-3,404**	**-17.9 %**	**68,287**	**55,620**	**-12,667**	**-18.5 %**
South	Vehicle Stop	584	549	-35	-6.0 %	2,563	2,269	-294	-11.5 %	12,623	8,819	-3,804	-30.1 %	43,972	37,198	-6,774	-15.4 %
	Business Check	254	271	17	6.7 %	1,344	1,102	-242	-18.0 %	5,688	4,360	-1,328	-23.3 %	15,562	15,936	374	2.4 %
	All Other SI	289	327	38	13.1 %	1,078	1,135	57	5.3 %	4,389	3,864	-525	-12.0 %	14,061	14,931	870	6.2 %
	Subtotal	**1,127**	**1,147**	**20**	**1.8 %**	**4,985**	**4,506**	**-479**	**-9.6 %**	**22,700**	**17,043**	**-5,657**	**-24.9 %**	**73,595**	**68,065**	**-5,530**	**-7.5 %**
Central	Vehicle Stop	371	421	50	13.5 %	1,836	1,549	-287	-15.6 %	7,948	6,311	-1,637	-20.6 %	32,511	21,870	-10,641	-32.7 %
	Business Check	734	720	-14	-1.9 %	3,189	2,959	-230	-7.2 %	6,800	11,435	4,635	68.2 %	19,023	38,104	19,081	100.3 %
	All Other SI	431	521	90	20.9 %	1,672	1,726	54	3.2 %	5,168	6,272	1,104	21.4 %	20,269	23,051	2,782	13.7 %
	Subtotal	**1,536**	**1,662**	**126**	**8.2 %**	**6,697**	**6,234**	**-463**	**-6.9 %**	**19,916**	**24,018**	**4,102**	**20.6 %**	**71,803**	**83,025**	**11,222**	**15.6 %**
Hermitage	Vehicle Stop	573	626	53	9.2 %	3,052	2,453	-599	-19.6 %	15,766	10,306	-5,460	-34.6 %	51,867	41,815	-10,052	-19.4 %
	Business Check	390	344	-46	-11.8 %	1,873	1,525	-348	-18.6 %	8,696	6,374	-2,322	-26.7 %	27,914	22,954	-4,960	-17.8 %
	All Other SI	361	342	-19	-5.3 %	1,510	1,340	-170	-11.3 %	6,086	5,151	-935	-15.4 %	20,320	18,506	-1,814	-8.9 %
	Subtotal	**1,324**	**1,312**	**-12**	**-0.9 %**	**6,435**	**5,318**	**-1,117**	**-17.4 %**	**30,548**	**21,831**	**-8,717**	**-28.5 %**	**100,101**	**83,275**	**-16,826**	**-16.8 %**
North	Vehicle Stop	384	400	16	4.2 %	1,610	1,413	-197	-12.2 %	6,913	5,904	-1,009	-14.6 %	22,609	22,268	-341	-1.5 %
	Business Check	391	316	-75	-19.2 %	1,409	1,426	17	1.2 %	6,132	4,940	-1,192	-19.4 %	18,363	20,757	2,394	13.0 %
	All Other SI	344	287	-57	-16.6 %	1,180	1,136	-44	-3.7 %	4,248	4,148	-100	-2.4 %	16,013	15,824	-189	-1.2 %
	Subtotal	**1,119**	**1,003**	**-116**	**-10.4 %**	**4,199**	**3,975**	**-224**	**-5.3 %**	**17,293**	**14,992**	**-2,301**	**-13.3 %**	**56,985**	**58,849**	**1,864**	**3.3 %**
Madison	Vehicle Stop	326	369	43	13.2 %	1,435	1,315	-120	-8.4 %	6,189	4,999	-1,190	-19.2 %	22,293	18,854	-3,439	-15.4 %
	Business Check	454	444	-10	-2.2 %	1,961	1,810	-151	-7.7 %	9,671	7,000	-2,671	-27.6 %	37,133	27,241	-9,892	-26.6 %
	All Other SI	164	192	28	17.1 %	766	653	-113	-14.8 %	3,447	2,590	-857	-24.9 %	13,293	10,335	-2,958	-22.3 %
	Subtotal	**944**	**1,005**	**61**	**6.5 %**	**4,162**	**3,778**	**-384**	**-9.2 %**	**19,307**	**14,589**	**-4,718**	**-24.4 %**	**72,719**	**56,430**	**-16,289**	**-22.4 %**
Midtown Hills	Vehicle Stop	601	511	-90	-15.0 %	2,293	2,104	-189	-8.2 %	9,957	7,706	-2,251	-22.6 %	40,820	27,916	-12,904	-31.6 %
	Business Check	578	605	27	4.7 %	2,546	2,253	-293	-11.5 %	7,259	8,452	1,193	16.4 %	27,015	26,062	-953	-3.5 %
	All Other SI	322	288	-34	-10.6 %	1,259	1,181	-78	-6.2 %	6,178	4,451	-1,727	-28.0 %	22,164	17,428	-4,736	-21.4 %
	Subtotal	**1,501**	**1,404**	**-97**	**-6.5 %**	**6,098**	**5,538**	**-560**	**-9.2 %**	**23,394**	**20,609**	**-2,785**	**-11.9 %**	**89,999**	**71,406**	**-18,593**	**-20.7 %**
County*	Vehicle Stop	4,301	4,294	-7	-0.2 %	19,335	17,269	-2,066	-10.7 %	84,593	66,641	-17,952	-21.2 %	305,738	249,323	-56,415	-18.5 %
	Business Check	3,890	3,692	-198	-5.1 %	17,555	15,663	-1,892	-10.8 %	58,753	60,483	1,730	2.9 %	194,630	208,980	14,350	7.4 %
	All Other SI	3,146	3,388	242	7.7 %	13,263	12,672	-591	-4.5 %	48,479	46,608	-1,871	-3.9 %	176,435	169,684	-6,751	-3.8 %
	Total	**11,337**	**11,374**	**37**	**0.3 %**	**50,153**	**45,604**	**-4,549**	**-9.1 %**	**191,825**	**173,732**	**-18,093**	**-9.4 %**	**676,803**	**627,987**	**-48,816**	**-7.2 %**

Information summarized for CompStat week ending 4/8/2017.

* Countywide totals include CFS with unknown locations. Sourced from MNPD ARMS on 4/12/2017 9:37:18 AM. 'Vehicle Stops' refer to 10-93 calls. 'Business Checks' refer to 10-96 calls. Only includes calls initiated by an officer (call type 2 or 3). Excludes CFS with a disposition code of 6 or 11.

Dispatched Calls for Service

Aggregated by component of officer responding to call.

METROPOLITAN POLICE DEPARTMENT

of Nashville and Davidson County

		Rolling 2 Weeks				Rolling 8 Weeks				YTD				Rolling 104 Weeks			
		Prior Week	Last Week	Change	Percent Change	Prior 4 Weeks	Last 4 Weeks	Change	Percent Change	Prior YTD	Current YTD	Change	Percent Change	Prior 52 Weeks	Last 52 Weeks	Change	Percent Change
West	Part I	116	134	18	15.5 %	445	502	57	12.8 %	1,678	1,638	-40	-2.4 %	5,939	6,413	474	8.0 %
	Vehicle Crash	38	59	21	55.3 %	209	171	-38	-18.2 %	789	735	-54	-6.8 %	2,807	2,917	110	3.9 %
	All Other CFS	237	233	-4	-1.7 %	882	896	14	1.6 %	3,007	3,163	156	5.2 %	11,694	12,164	470	4.0 %
	Subtotal	**391**	**426**	**35**	**9.0 %**	**1,536**	**1,569**	**33**	**2.1 %**	**5,474**	**5,536**	**62**	**1.1 %**	**20,440**	**21,494**	**1,054**	**5.2 %**
East	Part I	122	134	12	9.8 %	421	493	72	17.1 %	1,589	1,507	-82	-5.2 %	5,967	5,955	-12	-0.2 %
	Vehicle Crash	36	60	24	66.7 %	162	170	8	4.9 %	514	531	17	3.3 %	2,013	1,949	-64	-3.2 %
	All Other CFS	290	310	20	6.9 %	1,103	1,099	-4	-0.4 %	3,879	3,813	-66	-1.7 %	15,288	15,029	-259	-1.7 %
	Subtotal	**448**	**504**	**56**	**12.5 %**	**1,686**	**1,762**	**76**	**4.5 %**	**5,982**	**5,851**	**-131**	**-2.2 %**	**23,268**	**22,933**	**-335**	**-1.4 %**
South	Part I	185	185	0	0.0 %	729	746	17	2.3 %	2,537	2,615	78	3.1 %	9,791	10,153	362	3.7 %
	Vehicle Crash	105	109	4	3.8 %	364	388	24	6.6 %	1,491	1,344	-147	-9.9 %	5,431	5,490	59	1.1 %
	All Other CFS	466	449	-17	-3.6 %	1,769	1,831	62	3.5 %	6,062	6,211	149	2.5 %	23,071	23,258	187	0.8 %
	Subtotal	**756**	**743**	**-13**	**-1.7 %**	**2,862**	**2,965**	**103**	**3.6 %**	**10,090**	**10,170**	**80**	**0.8 %**	**38,293**	**38,901**	**608**	**1.6 %**
Central	Part I	80	71	-9	-11.3 %	229	266	37	16.2 %	802	831	29	3.6 %	3,151	3,307	156	5.0 %
	Vehicle Crash	51	45	-6	-11.8 %	172	169	-3	-1.7 %	606	534	-72	-11.9 %	2,096	2,179	83	4.0 %
	All Other CFS	217	211	-6	-2.8 %	864	849	-15	-1.7 %	2,546	2,816	270	10.6 %	9,880	10,735	855	8.7 %
	Subtotal	**348**	**327**	**-21**	**-6.0 %**	**1,265**	**1,284**	**19**	**1.5 %**	**3,954**	**4,181**	**227**	**5.7 %**	**15,127**	**16,221**	**1,094**	**7.2 %**
Hermitage	Part I	196	176	-20	-10.2 %	658	691	33	5.0 %	2,111	2,325	214	10.1 %	8,115	8,797	682	8.4 %
	Vehicle Crash	73	85	12	16.4 %	340	339	-1	-0.3 %	1,120	1,109	-11	-1.0 %	4,289	4,498	209	4.9 %
	All Other CFS	435	456	21	4.8 %	1,640	1,693	53	3.2 %	5,522	5,631	109	2.0 %	21,507	22,541	1,034	4.8 %
	Subtotal	**704**	**717**	**13**	**1.8 %**	**2,638**	**2,723**	**85**	**3.2 %**	**8,753**	**9,065**	**312**	**3.6 %**	**33,911**	**35,836**	**1,925**	**5.7 %**
North	Part I	128	119	-9	-7.0 %	510	491	-19	-3.7 %	1,594	1,679	85	5.3 %	6,201	6,681	480	7.7 %
	Vehicle Crash	49	73	24	49.0 %	208	216	8	3.8 %	696	658	-38	-5.5 %	2,494	2,671	177	7.1 %
	All Other CFS	336	352	16	4.8 %	1,283	1,396	113	8.8 %	4,413	4,529	116	2.6 %	16,722	17,130	408	2.4 %
	Subtotal	**513**	**544**	**31**	**6.0 %**	**2,001**	**2,103**	**102**	**5.1 %**	**6,703**	**6,866**	**163**	**2.4 %**	**25,417**	**26,482**	**1,065**	**4.2 %**
Madison	Part I	91	104	13	14.3 %	406	388	-18	-4.4 %	1,350	1,363	13	1.0 %	5,212	5,364	152	2.9 %
	Vehicle Crash	38	42	4	10.5 %	144	152	8	5.6 %	600	480	-120	-20.0 %	2,375	2,076	-299	-12.6 %
	All Other CFS	241	227	-14	-5.8 %	989	948	-41	-4.1 %	3,374	3,311	-63	-1.9 %	13,320	13,441	121	0.9 %
	Subtotal	**370**	**373**	**3**	**0.8 %**	**1,539**	**1,488**	**-51**	**-3.3 %**	**5,324**	**5,154**	**-170**	**-3.2 %**	**20,907**	**20,881**	**-26**	**-0.1 %**
Midtown Hills	Part I	148	138	-10	-6.8 %	591	617	26	4.4 %	1,911	2,119	208	10.9 %	7,581	8,124	543	7.2 %
	Vehicle Crash	110	126	16	14.5 %	438	442	4	0.9 %	1,400	1,548	148	10.6 %	5,281	5,832	551	10.4 %
	All Other CFS	358	352	-6	-1.7 %	1,455	1,365	-90	-6.2 %	4,258	4,874	616	14.5 %	15,926	17,993	2,067	13.0 %
	Subtotal	**616**	**616**	**0**	**0.0 %**	**2,484**	**2,424**	**-60**	**-2.4 %**	**7,569**	**8,541**	**972**	**12.8 %**	**28,788**	**31,949**	**3,161**	**11.0 %**
County*	Part I	1,124	1,145	21	1.9 %	4,289	4,499	210	4.9 %	14,439	15,046	607	4.2 %	57,619	58,466	847	1.5 %
	Vehicle Crash	508	616	108	21.3 %	2,094	2,102	8	0.4 %	7,407	7,149	-258	-3.5 %	27,489	28,202	713	2.6 %
	All Other CFS	2,725	2,785	60	2.2 %	10,614	10,721	107	1.0 %	34,800	36,429	1,629	4.7 %	137,022	139,551	2,529	1.8 %
	Total	**4,357**	**4,546**	**189**	**4.3 %**	**16,997**	**17,322**	**325**	**1.9 %**	**56,646**	**58,624**	**1,978**	**3.5 %**	**222,130**	**226,219**	**4,089**	**1.8 %**

Information summarized for CompStat week ending 4/8/2017.

* Countywide totals include CFS with unknown locations. 'Part I CFS' refer to dispatched CAD calls with a ten code of 50, 51, 52, 53, 54, 57, 70, 71, 72, 67, or 1000. 'Vehicle Crash CFS' refer to dispatched CAD calls with a ten code of 45 or 46. Only includes calls initiated by the citizenry (call type 0 or 1). Report only includes CFS with ten codes 10 through 89 and all thousand codes. Excludes CFS with a disposition code of 6 or 11.

Vehicle Stop Analysis (Form 252)

Aggregated by component of officer making stop.

METROPOLITAN POLICE DEPARTMENT

of Nashville and Davidson County

		Rolling Two Week				Rolling Eight Week				YTD				Rolling Twenty-Four Month			
		Prior Week	Last Week	Change	% Change	Prior 4 Weeks	Last 4 Weeks	Change	% Change	Prior YTD	YTD	Change	% Change	Prior 52 Weeks	Last 52 Weeks	Change	% Change
West	Vehicle Stops	493	454	-39	-7.9%	2,548	2,145	-403	-15.8%	11,530	8,631	-2,899	-25.1%	41,338	33,079	-8,259	-20.0%
	Warnings Issued	86.4 %	80.6 %	-5.8 %		86.9 %	86.1 %	-0.7 %		83.2 %	86.2 %	3.1 %		84.3 %	84.3 %	0.0 %	
	Arrests Made	14	30	16	114.3%	96	91	-5	-5.2%	525	360	-165	-31.4%	2,016	1,370	-646	-32.0%
East	Vehicle Stops	563	400	-163	-29.0%	2,745	2,305	-440	-16.0%	10,622	9,096	-1,526	-14.4%	38,534	31,624	-6,910	-17.9%
	Warnings Issued	83.5 %	87.8 %	4.3 %		83.1 %	85.2 %	2.2 %		83.4 %	83.6 %	0.2 %		84.6 %	83.4 %	-1.2 %	
	Arrests Made	43	31	-12	-27.9%	240	162	-78	-32.5%	1,065	809	-256	-24.0%	3,727	2,991	-736	-19.7%
South	Vehicle Stops	683	450	-233	-34.1%	2,915	2,337	-578	-19.8%	14,237	9,762	-4,475	-31.4%	50,291	41,191	-9,100	-18.1%
	Warnings Issued	69.3 %	73.3 %	4.1 %		74.0 %	73.9 %	-0.1 %		88.3 %	75.4 %	-12.9 %		87.2 %	84.2 %	-3.0 %	
	Arrests Made	28	23	-5	-17.9%	162	112	-50	-30.9%	813	566	-247	-30.4%	2,661	2,375	-286	-10.7%
Central	Vehicle Stops	335	279	-56	-16.7%	1,905	1,314	-591	-31.0%	8,317	6,115	-2,202	-26.5%	33,443	22,426	-11,017	-32.9%
	Warnings Issued	68.4 %	78.5 %	10.1 %		58.0 %	67.8 %	9.9 %		65.3 %	62.2 %	-3.1 %		69.6 %	60.3 %	-9.3 %	
	Arrests Made	26	18	-8	-30.8%	108	94	-14	-13.0%	643	365	-278	-43.2%	2,148	1,316	-832	-38.7%
Hermitage	Vehicle Stops	537	444	-93	-17.3%	2,915	2,132	-783	-26.9%	15,072	9,373	-5,699	-37.8%	50,489	38,341	-12,148	-24.1%
	Warnings Issued	82.7 %	86.3 %	3.6 %		86.3 %	85.0 %	-1.3 %		85.7 %	86.1 %	0.4 %		85.4 %	86.8 %	1.4 %	
	Arrests Made	42	32	-10	-23.8%	228	163	-65	-28.5%	1,269	753	-516	-40.7%	3,867	3,028	-839	-21.7%
North	Vehicle Stops	316	298	-18	-5.7%	1,541	1,196	-345	-22.4%	7,314	5,609	-1,705	-23.3%	24,992	22,373	-2,619	-10.5%
	Warnings Issued	74.7 %	75.5 %	0.8 %		77.4 %	75.6 %	-1.8 %		76.9 %	76.0 %	-0.9 %		78.6 %	76.5 %	-2.1 %	
	Arrests Made	48	31	-17	-35.4%	162	148	-14	-8.6%	702	577	-125	-17.8%	2,083	2,236	153	7.3%
Madison	Vehicle Stops	272	238	-34	-12.5%	1,325	1,059	-266	-20.1%	6,085	4,550	-1,535	-25.2%	22,501	17,703	-4,798	-21.3%
	Warnings Issued	77.2 %	80.3 %	3.0 %		79.1 %	79.0 %	-0.1 %		76.8 %	79.7 %	2.9 %		77.1 %	79.5 %	2.4 %	
	Arrests Made	53	37	-16	-30.2%	204	159	-45	-22.1%	849	710	-139	-16.4%	2,894	2,583	-311	-10.7%
Midtown Hills	Vehicle Stops	577	371	-206	-35.7%	2,465	1,982	-483	-19.6%	10,825	7,926	-2,899	-26.8%	43,557	29,665	-13,892	-31.9%
	Warnings Issued	79.5 %	80.9 %	1.3 %		80.8 %	81.1 %	0.4 %		84.4 %	81.4 %	-3.0 %		82.1 %	82.2 %	0.0 %	
	Arrests Made	44	24	-20	-45.5%	166	152	-14	-8.4%	790	574	-216	-27.3%	3,230	2,178	-1,052	-32.6%
SOD	Vehicle Stops	559	433	-126	-22.5%	1,710	1,968	258	15.1%	9,058	6,370	-2,688	-29.7%	30,725	27,401	-3,324	-10.8%
	Warnings Issued	27.5 %	43.6 %	16.1 %		46.5 %	39.1 %	-7.4 %		38.3 %	45.0 %	6.7 %		38.2 %	41.8 %	3.6 %	
	Arrests Made	27	22	-5	-18.5%	98	111	13	13.3%	384	323	-61	-15.9%	1,175	1,147	-28	-2.4%
Other	Vehicle Stops	84	124	40	47.6%	548	463	-85	-15.5%	2,455	1,922	-533	-21.7%	9,154	7,180	-1,974	-21.6%
	Warnings Issued	85.7 %	91.1 %	5.4 %		83.2 %	89.0 %	5.8 %		91.4 %	84.3 %	-7.1 %		92.7 %	88.9 %	-3.8 %	
	Arrests Made	8	5	-3	-37.5%	69	30	-39	-56.5%	177	234	57	32.2%	539	596	57	10.6%
Total	Vehicle Stops	4,419	3,491	-928	-21.0%	20,617	16,901	-3,716	-18.0%	95,515	69,354	-26,161	-27.4%	345,024	270,983	-74,041	-21.5%
	Warnings Issued	71.8 %	76.4 %	4.6 %		76.4 %	75.6 %	-0.8 %		78.0 %	76.6 %	-1.4 %		78.4 %	77.2 %	-1.3 %	
	Arrests Made	333	253	-80	-24.0%	1,533	1,222	-311	-20.3%	7,217	5,271	-1,946	-27.0%	24,340	19,820	-4,520	-18.6%

Information summarized for CompStat week ending 04/08/2017.

Sourced from MNPD ARMS on 4/12/2017 9:04:16 AM. The figures above were sourced from MNPD's Vehicle Stop (Form 252) Database. Vehicle stop totals count all reports electronically entered via AFR. Hardcopy reports not entered into ARMS will affect accuracy of totals. This report is intended to be a management and planning tool and does not reflect the official vehicle stop counts for the department.

Field Interview Report (Form 114)

Aggregated by component of officer conducting interview.

METROPOLITAN POLICE DEPARTMENT
of Nashville and Davidson County

		Rolling Two Week				Rolling Eight Week				YTD				Rolling Twenty-Four Month			
		Prior Week	Last Week	Change	% Change	Prior 4 Weeks	Last 4 Weeks	Change	% Change	Prior YTD	YTD	Change	% Change	Prior 52 Weeks	Last 52 Weeks	Change	% Change
West	Field Interview	28	27	-1	-3.6%	235	142	-93	-39.6%	712	671	-41	-5.8%	2,104	2,156	52	2.5%
	Arrest Made	9	7	-2	-22.2%	56	37	-19	-33.9%	200	152	-48	-24.0%	531	485	-46	-8.7%
East	Field Interview	43	27	-16	-37.2%	196	150	-46	-23.5%	720	687	-33	-4.6%	3,463	2,299	-1,164	-33.6%
	Arrest Made	7	6	-1	-14.3%	50	20	-30	-60.0%	155	132	-23	-14.8%	721	431	-290	-40.2%
South	Field Interview	51	35	-16	-31.4%	192	190	-2	-1.0%	767	636	-131	-17.1%	2,572	2,421	-151	-5.9%
	Arrest Made	6	3	-3	-50.0%	23	17	-6	-26.1%	126	71	-55	-43.7%	438	382	-56	-12.8%
Central	Field Interview	49	45	-4	-8.2%	154	165	11	7.1%	612	649	37	6.0%	2,439	2,341	-98	-4.0%
	Arrest Made	4	14	10	250.0%	44	30	-14	-31.8%	127	173	46	36.2%	502	590	88	17.5%
Hermitage	Field Interview	56	47	-9	-16.1%	253	196	-57	-22.5%	1,102	779	-323	-29.3%	3,577	2,795	-782	-21.9%
	Arrest Made	9	8	-1	-11.1%	33	37	4	12.1%	239	131	-108	-45.2%	684	521	-163	-23.8%
North	Field Interview	24	24	0	0.0%	94	109	15	16.0%	489	420	-69	-14.1%	1,373	1,662	289	21.0%
	Arrest Made	2	2	0	0.0%	26	14	-12	-46.2%	103	69	-34	-33.0%	243	307	64	26.3%
Madison	Field Interview	23	27	4	17.4%	123	109	-14	-11.4%	447	457	10	2.2%	1,747	1,523	-224	-12.8%
	Arrest Made	7	6	-1	-14.3%	37	32	-5	-13.5%	181	134	-47	-26.0%	738	442	-296	-40.1%
Midtown	Field Interview	47	71	24	51.1%	164	193	29	17.7%	582	595	13	2.2%	2,548	2,044	-504	-19.8%
Hills	Arrest Made	6	7	1	16.7%	24	25	1	4.2%	130	105	-25	-19.2%	574	385	-189	-32.9%
SID	Field Interview	1	5	4	400.0%	55	30	-25	-45.5%	89	108	19	21.3%	290	252	-38	-13.1%
	Arrest Made	0	3	3	-	3	5	2	66.7%	53	14	-39	-73.6%	138	74	-64	-46.4%
SOD	Field Interview	0	0	0	-	1	0	-1	-100.0%	3	2	-1	-33.3%	14	18	4	28.6%
	Arrest Made	0	0	0	-	1	0	-1	-100.0%	1	1	0	0.0%	2	4	2	100.0%
Other	Field Interview	0	0	0	-	6	1	-5	-83.3%	64	28	-36	-56.3%	199	132	-67	-33.7%
	Arrest Made	0	0	0	-	1	1	0	0.0%	28	8	-20	-71.4%	80	46	-34	-42.5%
County	Field Interview	322	308	-14	-4.3%	1,473	1,285	-188	-12.8%	5,587	5,032	-555	-9.9%	20,326	17,643	-2,683	-13.2%
	Arrest Made	50	56	6	12.0%	298	218	-80	-26.8%	1,343	990	-353	-26.3%	4,651	3,667	-984	-21.2%

Information summarized for CompStat week ending 04/08/2017.

Sourced from MNPD ARMS on 4/12/2017 9:04:16 AM. The numbers above are sourced from MNPD's Field Interview (Form 114) Database. This report includes all FI types (field interviews, terry stops, and homeless welfare checks). "Arrest Made" indicates that an individual in the FI database was also arrested. For an arrest to be counted, the Form 114 complaint number must match a Form 106 Arrest Report, Form 106A State Misdemeanor Citation Report, or Form 219 Juvenile Citation incident number and the master name record must match in each as well. This report is intended to be a management and planning tool and does not reflect official counts for the department.

County Efficiency Charts

METROPOLITAN POLICE DEPARTMENT
of Nashville and Davidson County

Summarized by CompStat week for past eight weeks.
Aggregated by component of officer initiating call / arresting officer.

All Self-Initiated CAD - 52wk Avg: 12,069

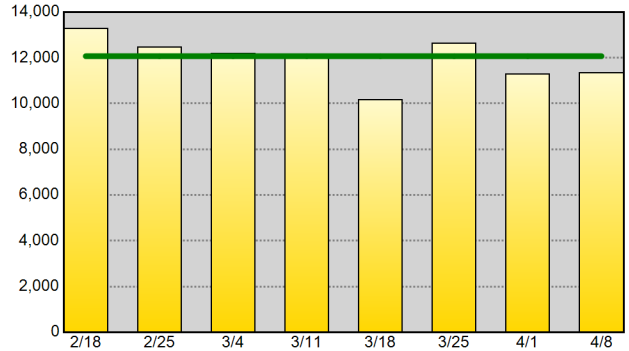

Self-Initiated Terry Stops - 52wk Avg: 338

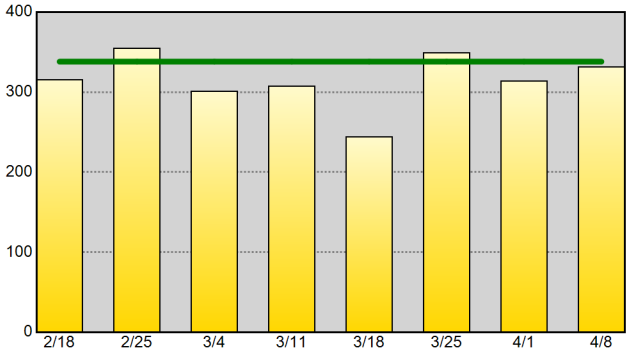

Self-Initiated Vehicle Stops (10-93) - 52wk Avg: 4,792

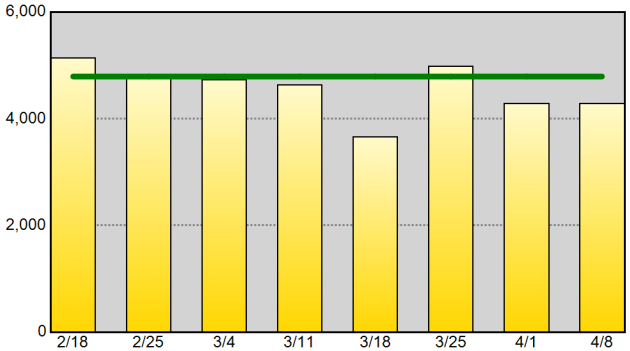

Self-Initiated Business Checks (10-96) - 52wk Avg: 4,016

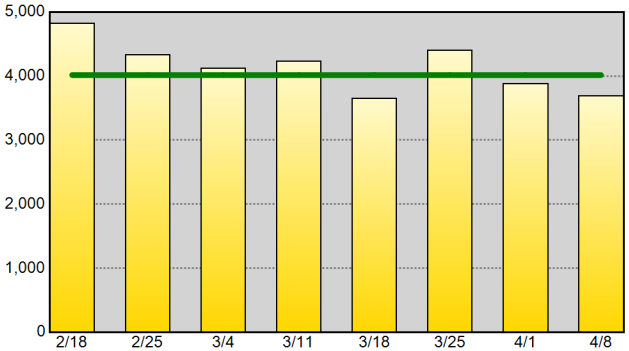

Self-Initiated Community Policing (10-15) - 52wk Avg: 965

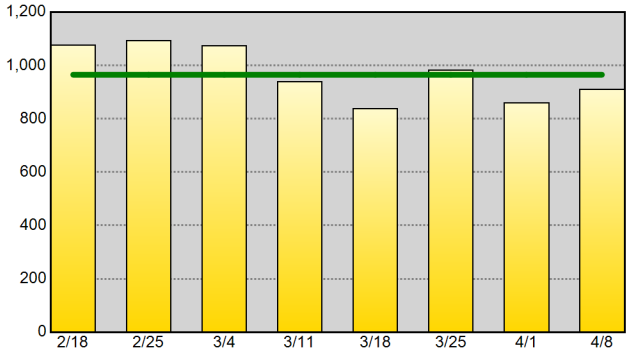

Self-Initiated Criminal Vice Activity (10-78) - 52wk Avg: 55

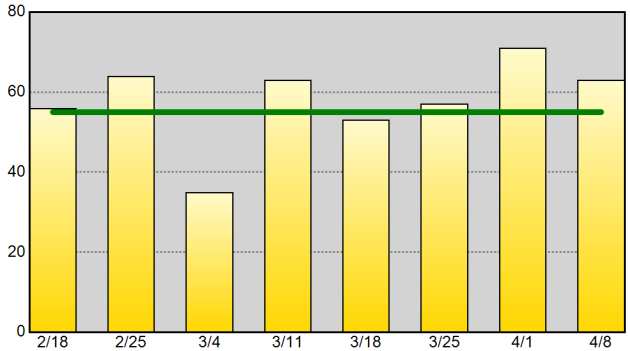

Part I Arrests - 52wk Avg: 155

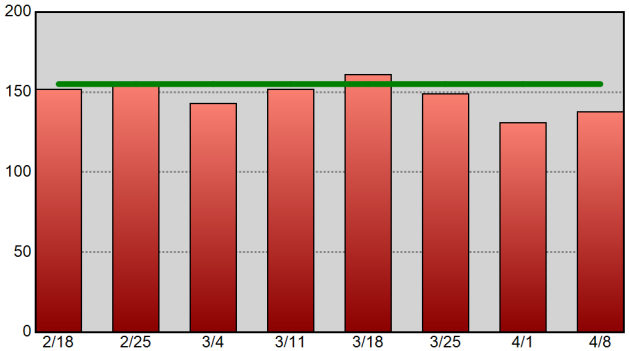

Drug-Related Arrests - 52wk Avg: 204

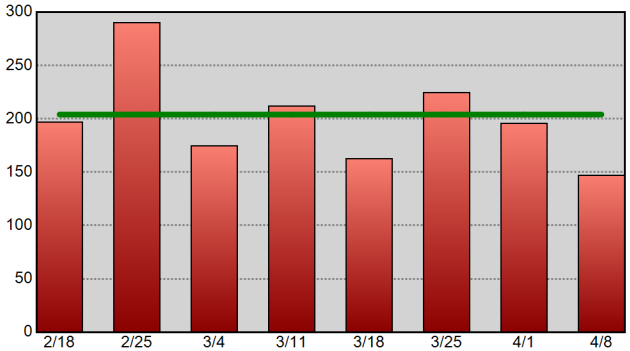

Warrants Served - 52wk Avg: 531

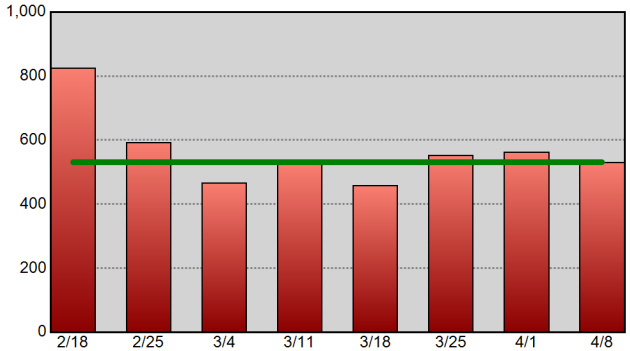

Information summarized for CompStat week ending 4/8/2017. The horizontal line on each chart represents the data set's 52-week weekly average.

Sourced from MNPD ARMS on 4/12/2017 9:04:16 AM. CAD reports only include calls initiated by an officer (call type 2 or 3). Excludes CFS with a disposition code of 6 or 11. Arrest reports do not take into account the number of charges. 1 arrest = 1 body.

West Precinct Precinct Efficiency Charts

METROPOLITAN POLICE DEPARTMENT
of Nashville and Davidson County

Summarized by CompStat week for past eight weeks.
Aggregated by component of officer initiating call / arresting officer.

All Self-Initiated CAD - 52wk Avg: 1,703

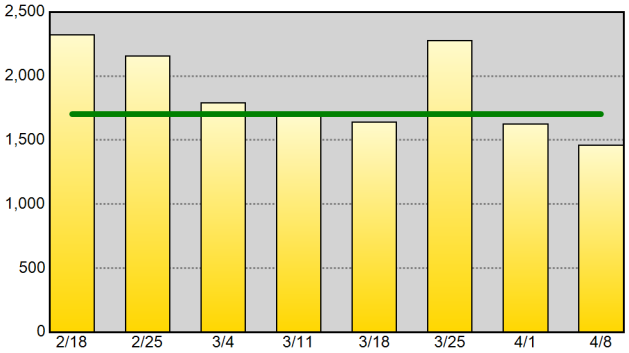

Self-Initiated Terry Stops - 52wk Avg: 24

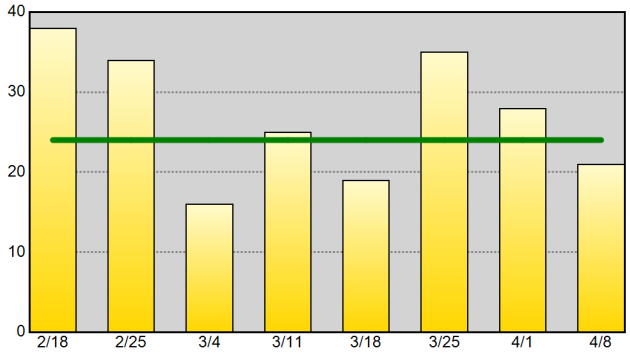

Self-Initiated Vehicle Stops (10-93) - 52wk Avg: 554

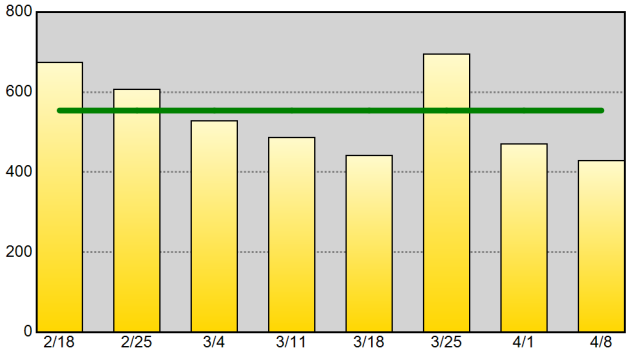

Self-Initiated Business Checks (10-96) - 52wk Avg: 777

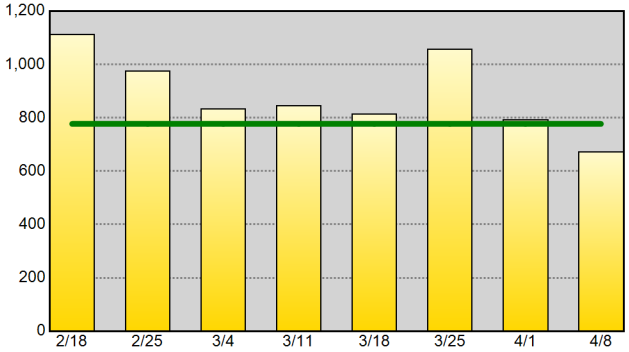

Self-Initiated Community Policing (10-15) - 52wk Avg: 245

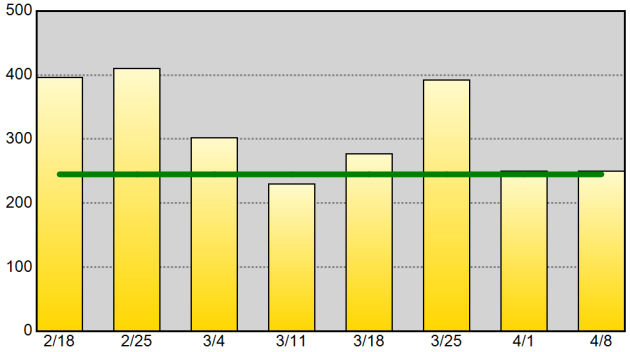

Self-Initiated Criminal Vice Activity (10-78) - 52wk Avg: 1

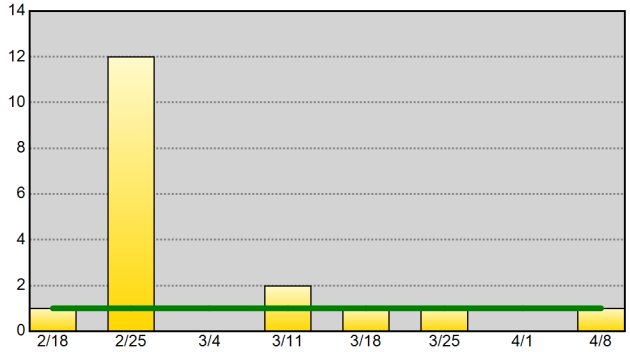

Part I Arrests - 52wk Avg: 17

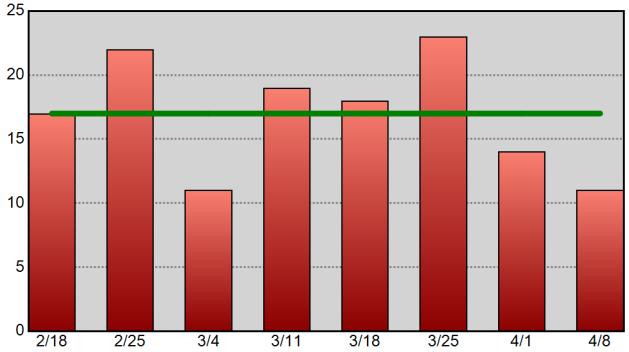

Drug-Related Arrests - 52wk Avg: 13

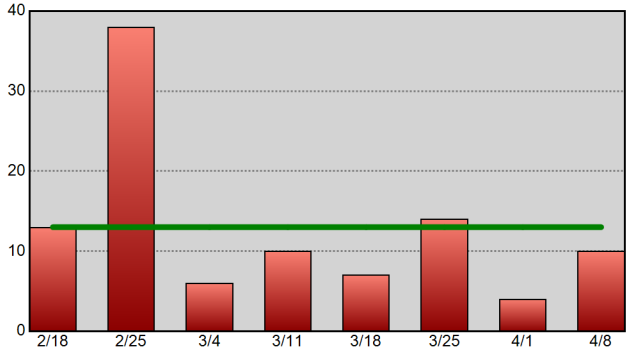

Warrants Served - 52wk Avg: 25

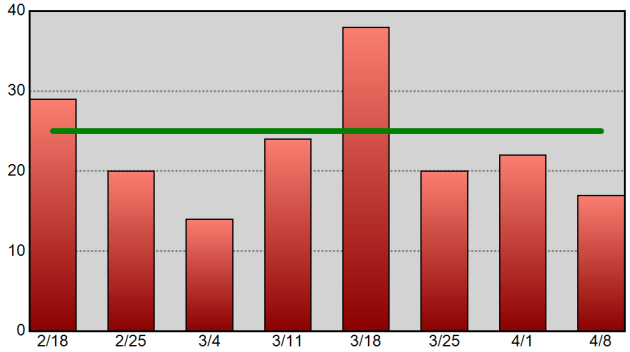

Information summarized for CompStat week ending 4/8/2017.
The horizontal line on each chart represents the data set's 52-week weekly average.

Sourced from MNPD ARMS on 4/12/2017 9:04:18 AM. CAD reports only include calls initiated by an officer (call type 2 or 3). Excludes CFS with a disposition code of 6 or 11. Arrest reports do not take into account the number of charges. 1 arrest = 1 body.

East Precinct Precinct Efficiency Charts

METROPOLITAN POLICE DEPARTMENT
of Nashville and Davidson County

Summarized by CompStat week for past eight weeks.
Aggregated by component of officer initiating call / arresting officer.

All Self-Initiated CAD - 52wk Avg: 1,050

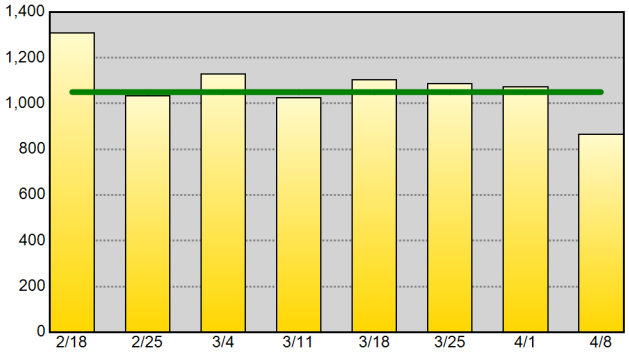

Self-Initiated Terry Stops - 52wk Avg: 47

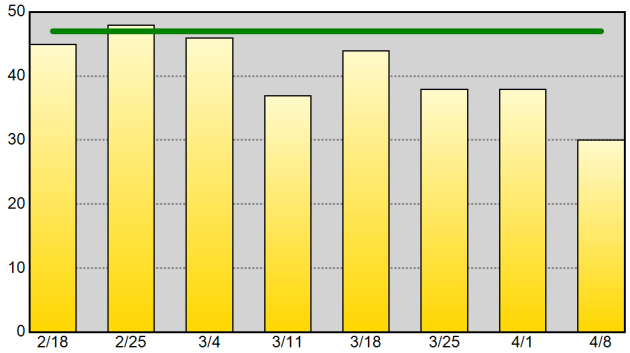

Self-Initiated Vehicle Stops (10-93) - 52wk Avg: 576

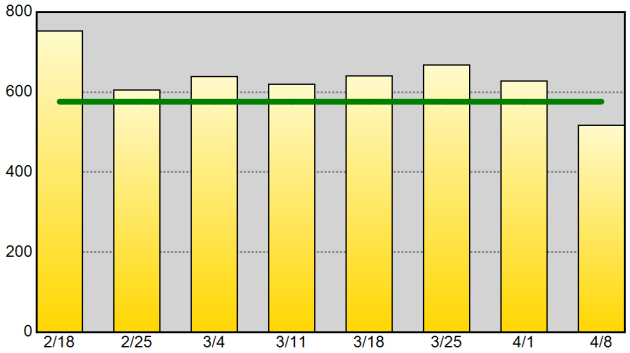

Self-Initiated Business Checks (10-96) - 52wk Avg: 199

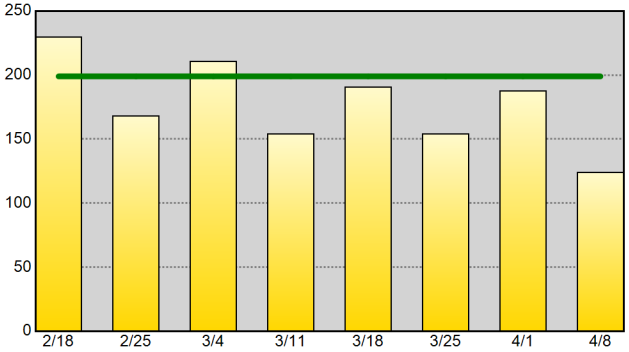

Self-Initiated Community Policing (10-15) - 52wk Avg: 42

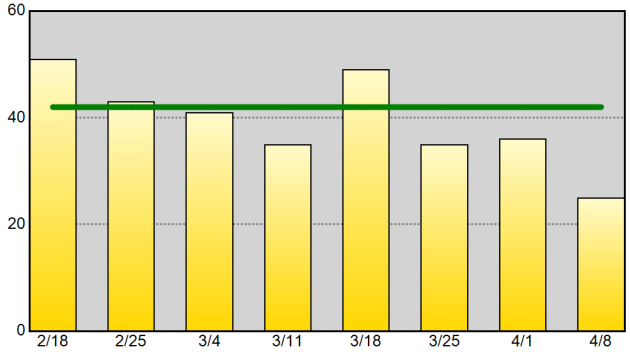

Self-Initiated Criminal Vice Activity (10-78) - 52wk Avg: 3

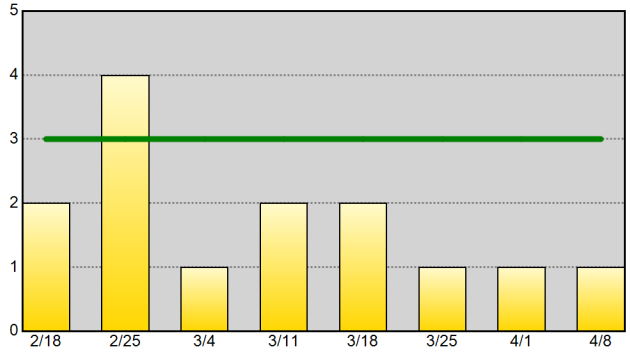

Part I Arrests - 52wk Avg: 16

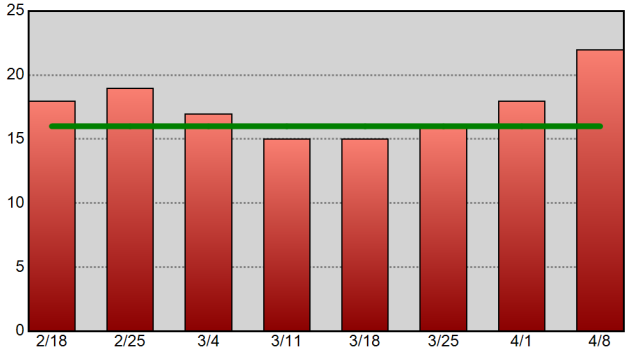

Drug-Related Arrests - 52wk Avg: 26

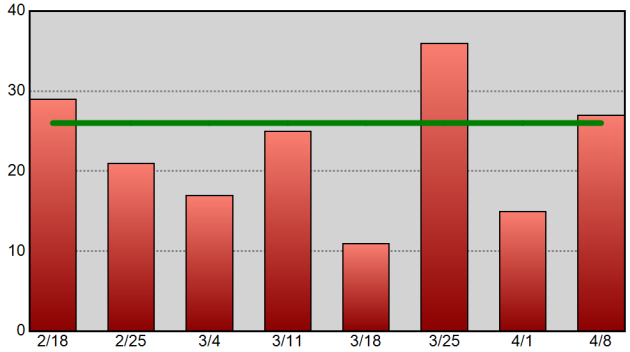

Warrants Served - 52wk Avg: 57

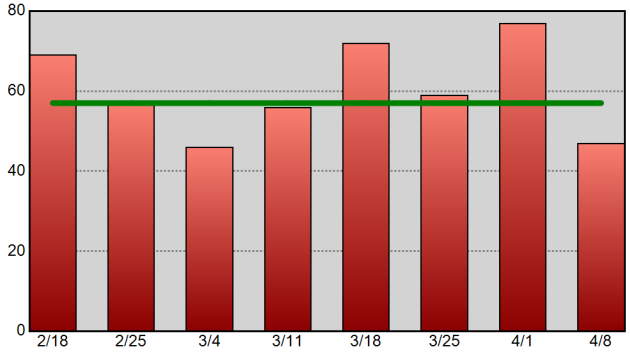

Information summarized for CompStat week ending 4/8/2017.
The horizontal line on each chart represents the data set's 52-week weekly average.

Sourced from MNPD ARMS on 4/12/2017 9:04:20 AM. CAD reports only include calls initiated by an officer (call type 2 or 3). Excludes CFS with a disposition code of 6 or 11. Arrest reports do not take into account the number of charges. 1 arrest = 1 body.

South Precinct Precinct Efficiency Charts

METROPOLITAN POLICE DEPARTMENT
of Nashville and Davidson County

Summarized by CompStat week for past eight weeks.
Aggregated by component of officer initiating call / arresting officer.

All Self-Initiated CAD - 52wk Avg: 1,283

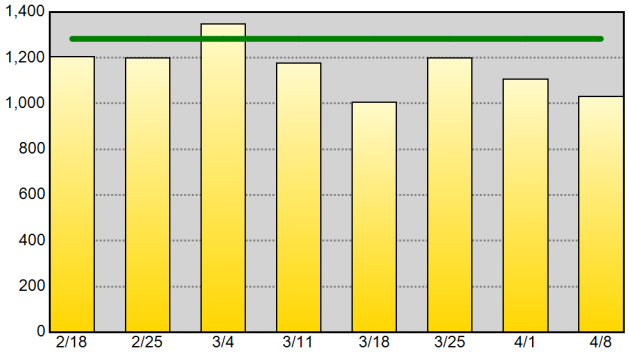

Self-Initiated Terry Stops - 52wk Avg: 28

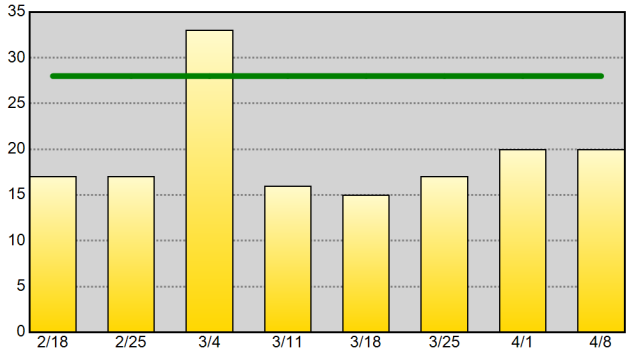

Self-Initiated Vehicle Stops (10-93) - 52wk Avg: 702

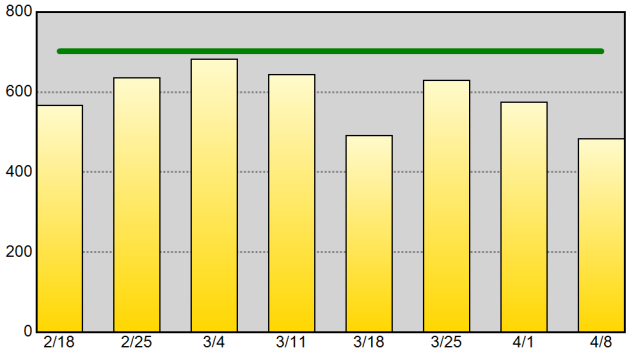

Self-Initiated Business Checks (10-96) - 52wk Avg: 300

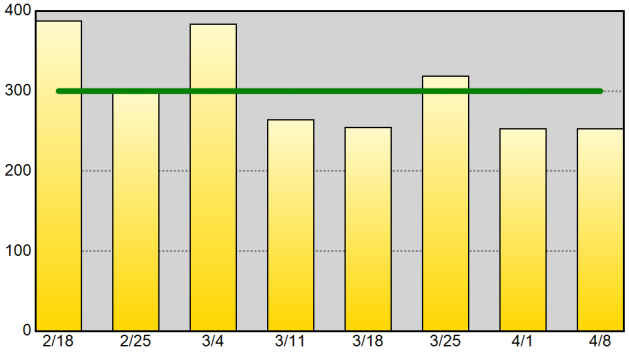

Self-Initiated Community Policing (10-15) - 52wk Avg: 36

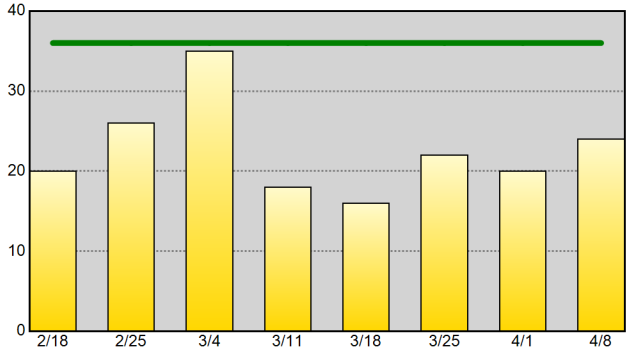

Self-Initiated Criminal Vice Activity (10-78) - 52wk Avg: 2

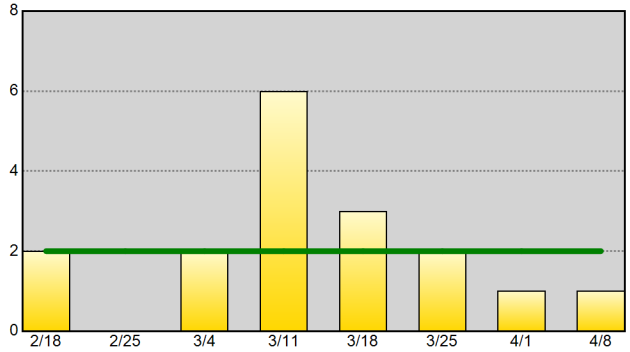

Part I Arrests - 52wk Avg: 18

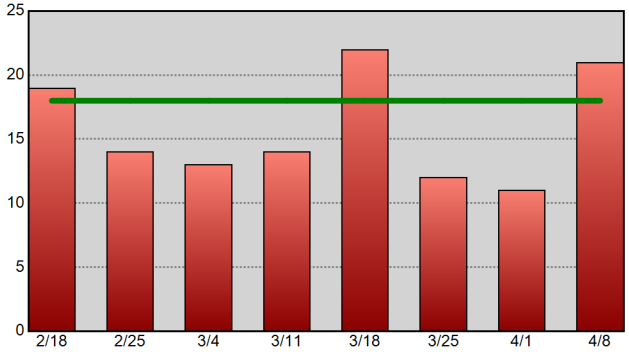

Drug-Related Arrests - 52wk Avg: 21

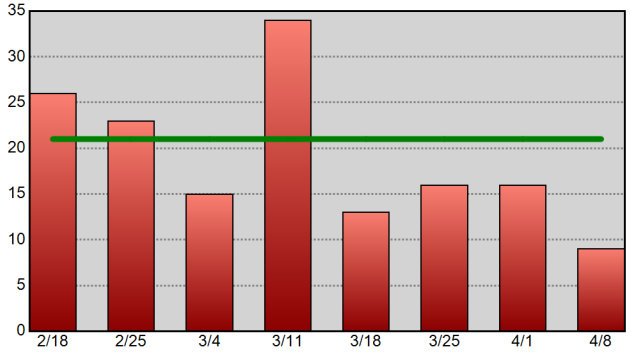

Warrants Served - 52wk Avg: 43

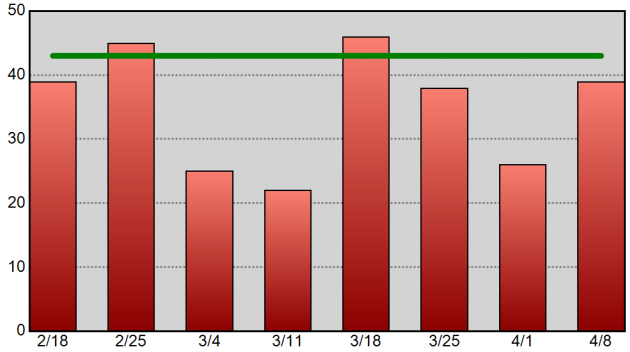

Information summarized for CompStat week ending 4/8/2017.
The horizontal line on each chart represents the data set's 52-week weekly average.

Sourced from MNPD ARMS on 4/12/2017 9:04:22 AM. CAD reports only include calls initiated by an officer (call type 2 or 3). Excludes CFS with a disposition code of 6 or 11. Arrest reports do not take into account the number of charges. 1 arrest = 1 body.

Central Precinct Precinct Efficiency Charts

METROPOLITAN POLICE DEPARTMENT
of Nashville and Davidson County

Summarized by CompStat week for past eight weeks.
Aggregated by component of officer initiating call / arresting officer.

All Self-Initiated CAD - 52wk Avg: 1,561

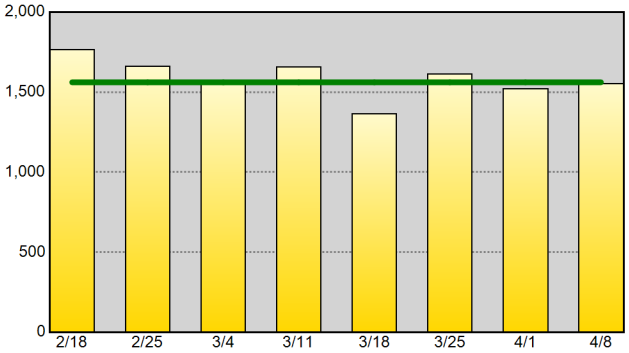

Self-Initiated Terry Stops - 52wk Avg: 112

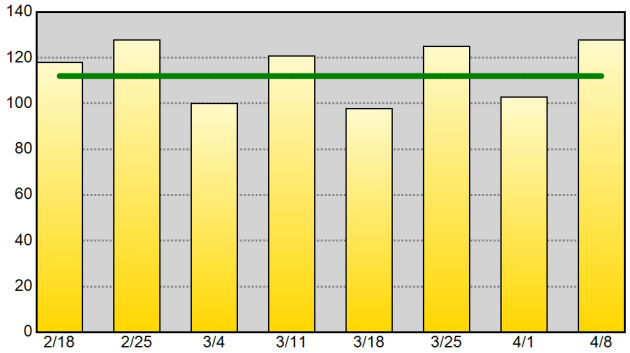

Self-Initiated Vehicle Stops (10-93) - 52wk Avg: 412

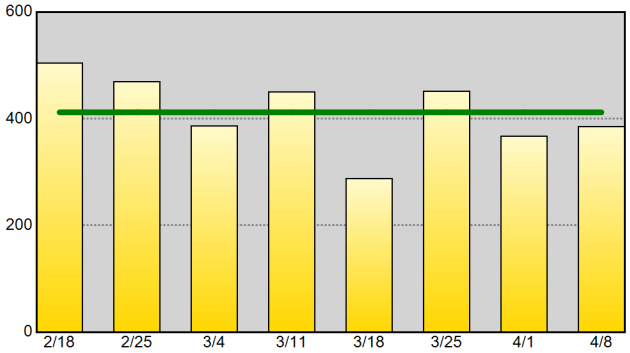

Self-Initiated Business Checks (10-96) - 52wk Avg: 715

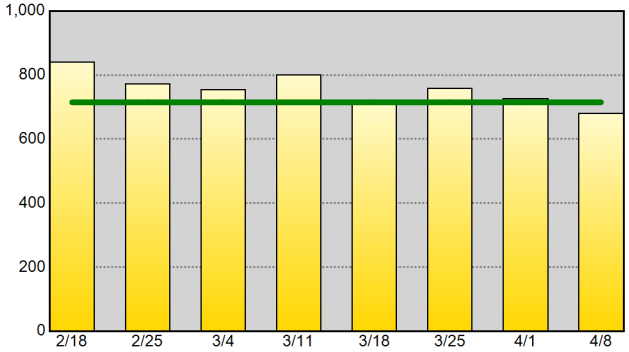

Self-Initiated Community Policing (10-15) - 52wk Avg: 76

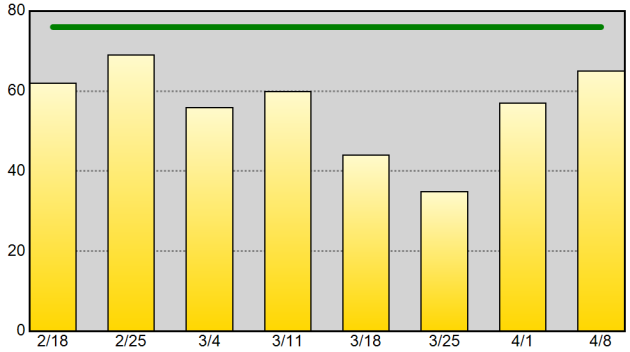

Self-Initiated Criminal Vice Activity (10-78) - 52wk Avg: 1

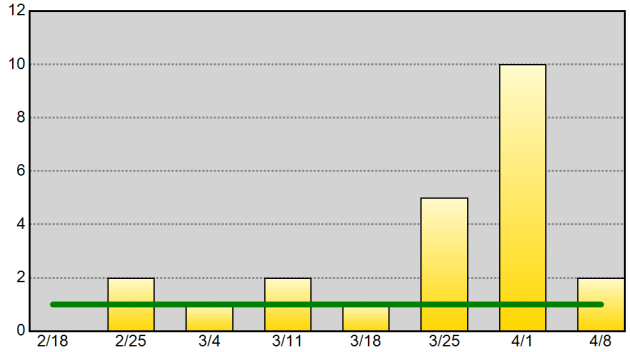

Part I Arrests - 52wk Avg: 9

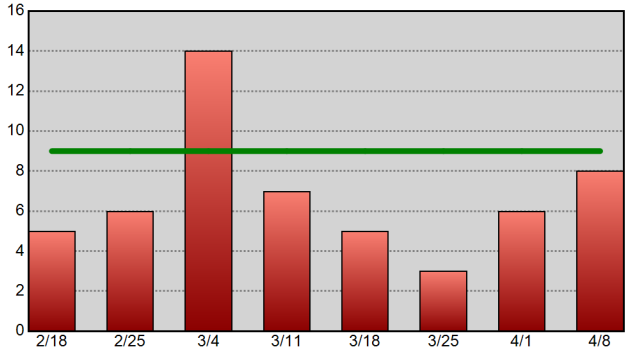

Drug-Related Arrests - 52wk Avg: 16

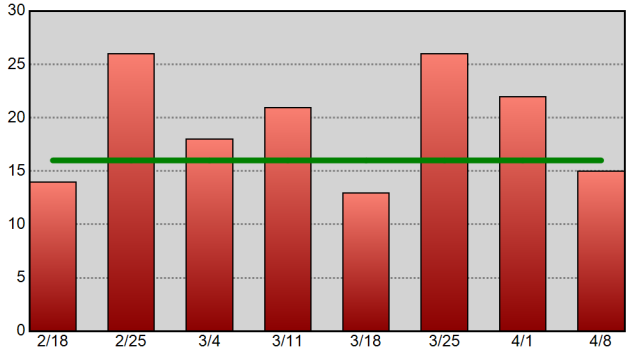

Warrants Served - 52wk Avg: 32

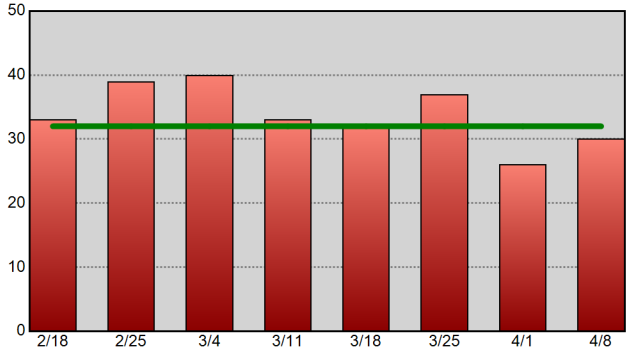

Information summarized for CompStat week ending 4/8/2017.
The horizontal line on each chart represents the data set's 52-week weekly average.

Sourced from MNPD ARMS on 4/12/2017 9:04:24 AM. CAD reports only include calls initiated by an officer (call type 2 or 3). Excludes CFS with a disposition code of 6 or 11. Arrest reports do not take into account the number of charges. 1 arrest = 1 body.

Hermitage Precinct Precinct Efficiency Charts

METROPOLITAN POLICE DEPARTMENT
of Nashville and Davidson County

Summarized by CompStat week for past eight weeks.

Aggregated by component of officer initiating call / arresting officer.

All Self-Initiated CAD - 52wk Avg: 1,572

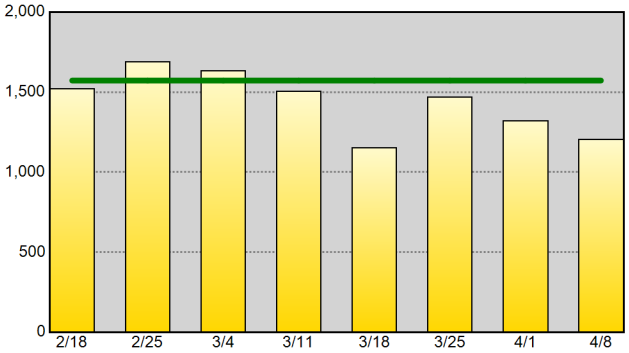

Self-Initiated Terry Stops - 52wk Avg: 30

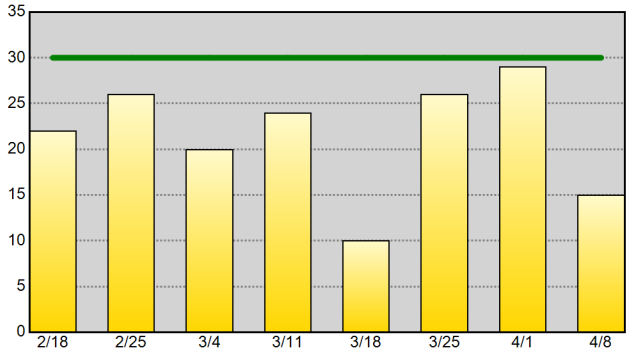

Self-Initiated Vehicle Stops (10-93) - 52wk Avg: 791

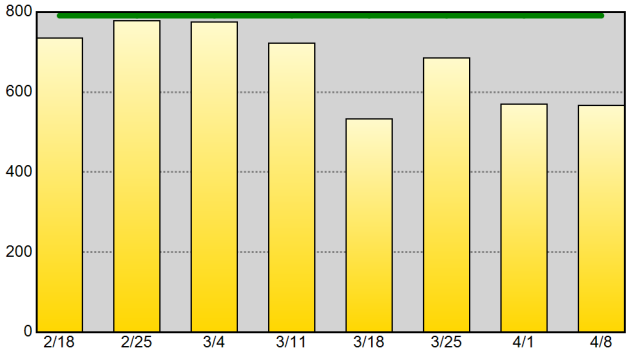

Self-Initiated Business Checks (10-96) - 52wk Avg: 434

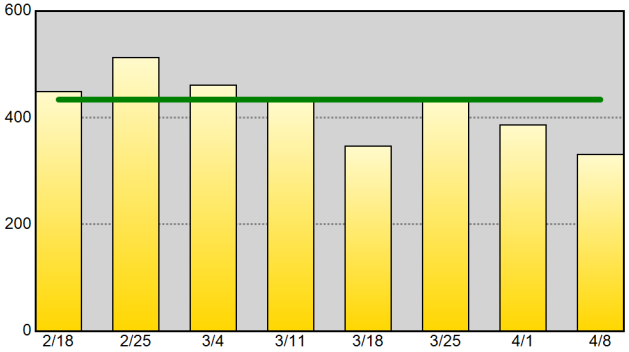

Self-Initiated Community Policing (10-15) - 52wk Avg: 43

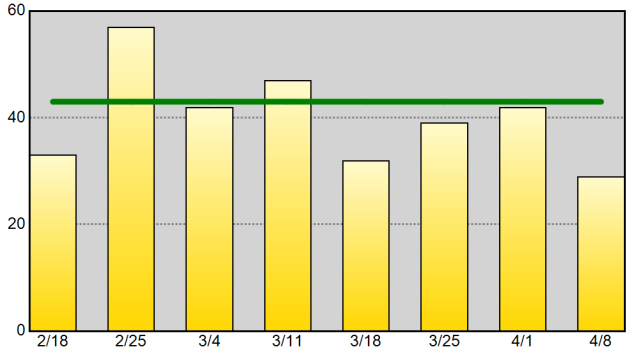

Self-Initiated Criminal Vice Activity (10-78) - 52wk Avg: 2

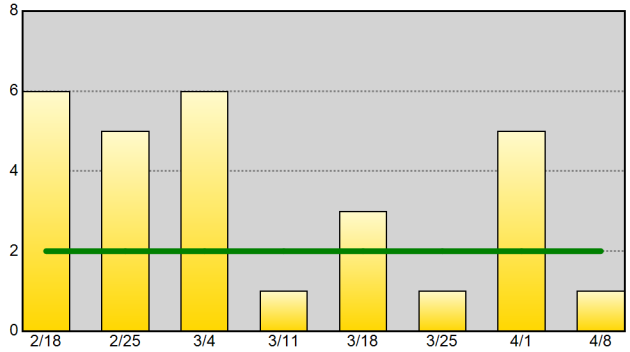

Part I Arrests - 52wk Avg: 22

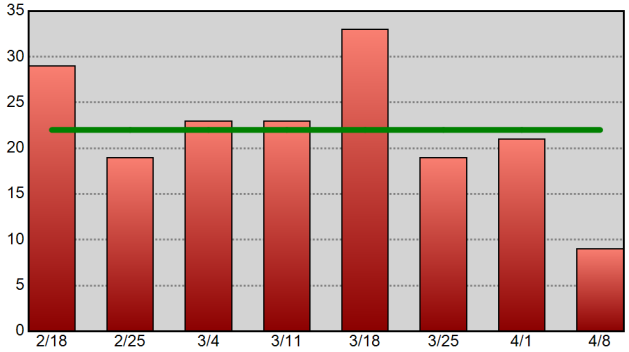

Drug-Related Arrests - 52wk Avg: 32

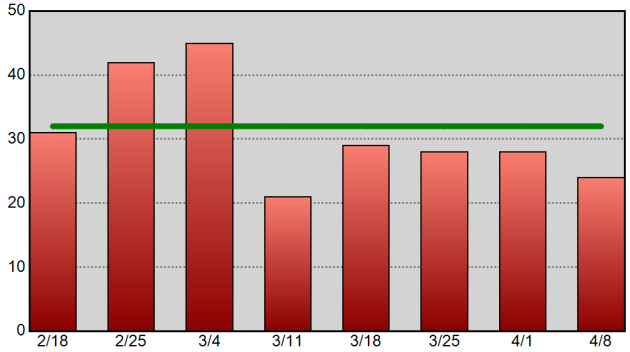

Warrants Served - 52wk Avg: 65

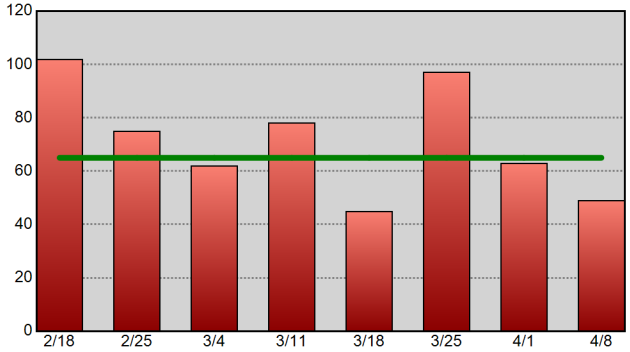

Information summarized for CompStat week ending 4/8/2017. The horizontal line on each chart represents the data set's 52-week weekly average.

Sourced from MNPD ARMS on 4/12/2017 9:04:26 AM. CAD reports only include calls initiated by an officer (call type 2 or 3). Excludes CFS with a disposition code of 6 or 11. Arrest reports do not take into account the number of charges. 1 arrest = 1 body.

North Precinct Precinct Efficiency Charts

METROPOLITAN POLICE DEPARTMENT
of Nashville and Davidson County

Summarized by CompStat week for past eight weeks.
Aggregated by component of officer initiating call / arresting officer.

All Self-Initiated CAD - 52wk Avg: 1,106

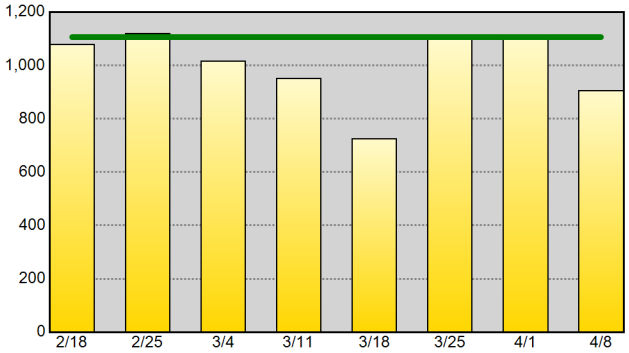

Self-Initiated Terry Stops - 52wk Avg: 36

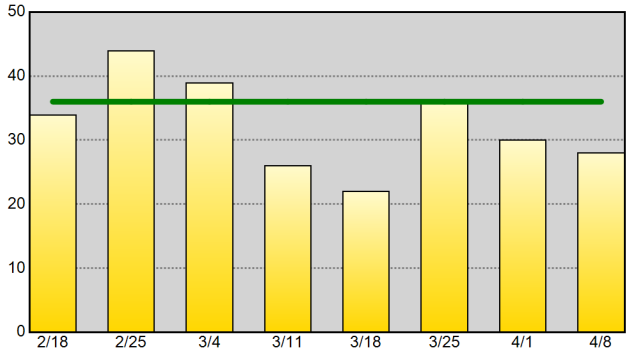

Self-Initiated Vehicle Stops (10-93) - 52wk Avg: 418

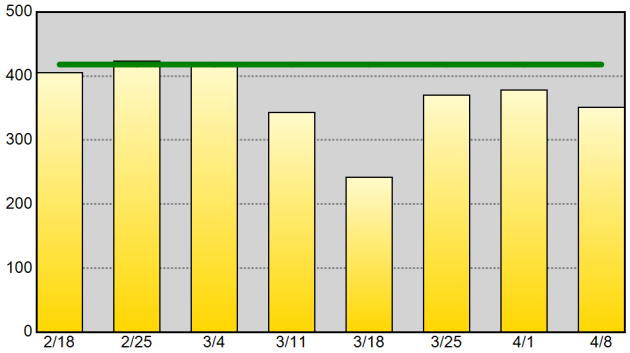

Self-Initiated Business Checks (10-96) - 52wk Avg: 390

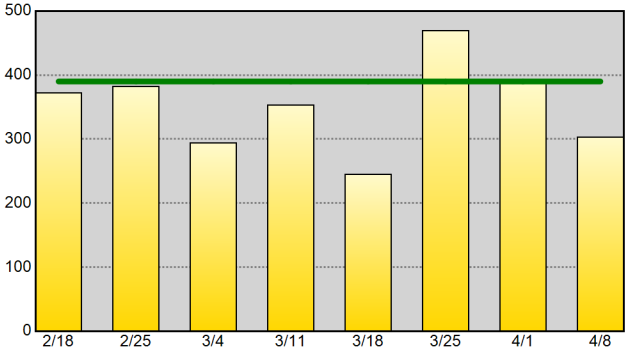

Self-Initiated Community Policing (10-15) - 52wk Avg: 40

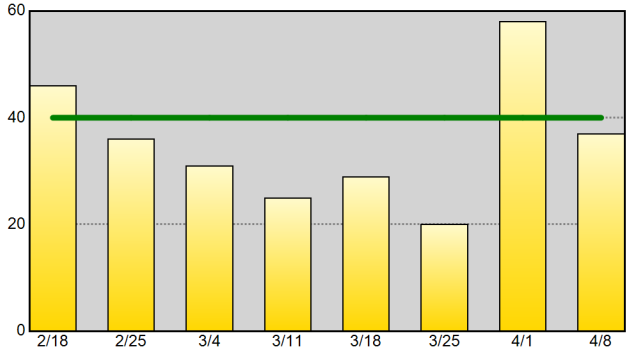

Self-Initiated Criminal Vice Activity (10-78) - 52wk Avg: 3

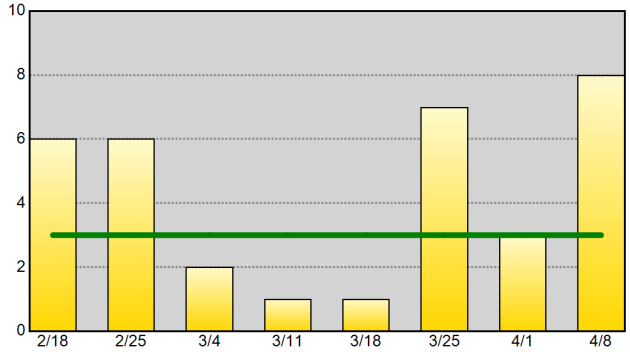

Part I Arrests - 52wk Avg: 18

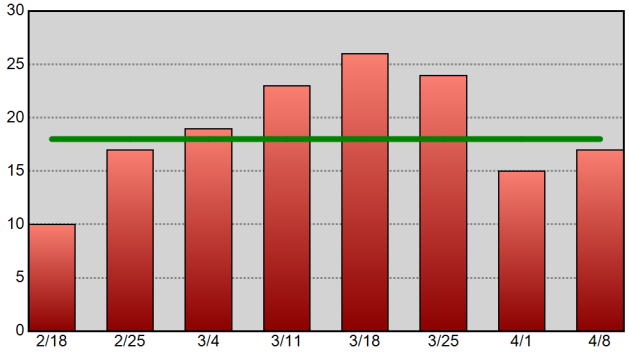

Drug-Related Arrests - 52wk Avg: 31

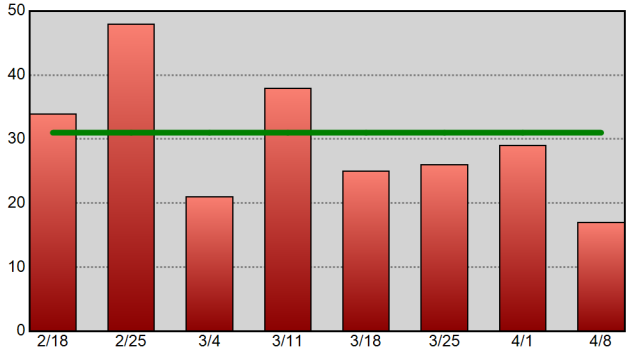

Warrants Served - 52wk Avg: 56

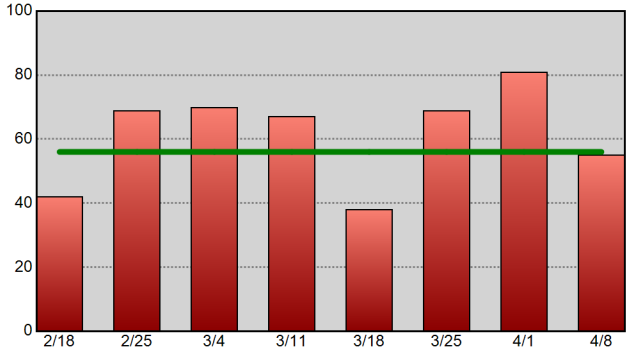

Information summarized for CompStat week ending 4/8/2017.
The horizontal line on each chart represents the data set's 52-week weekly average.

Sourced from MNPD ARMS on 4/12/2017 9:04:29 AM. CAD reports only include calls initiated by an officer (call type 2 or 3). Excludes CFS with a disposition code of 6 or 11. Arrest reports do not take into account the number of charges. 1 arrest = 1 body.

Madison Precinct Precinct Efficiency Charts

METROPOLITAN POLICE DEPARTMENT
of Nashville and Davidson County

Summarized by CompStat week for past eight weeks.
Aggregated by component of officer initiating call / arresting officer.

All Self-Initiated CAD - 52wk Avg: 1,060

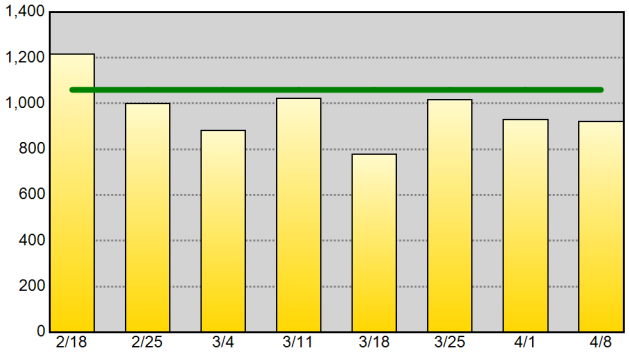

Self-Initiated Terry Stops - 52wk Avg: 16

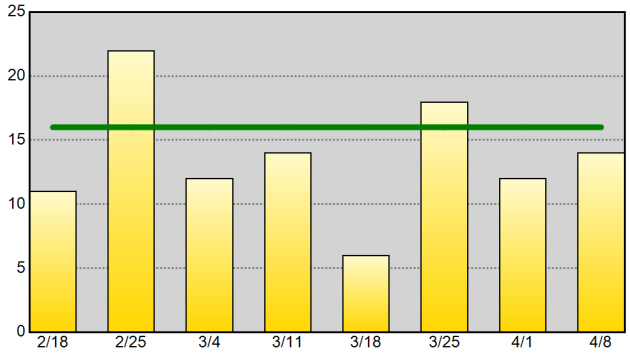

Self-Initiated Vehicle Stops (10-93) - 52wk Avg: 355

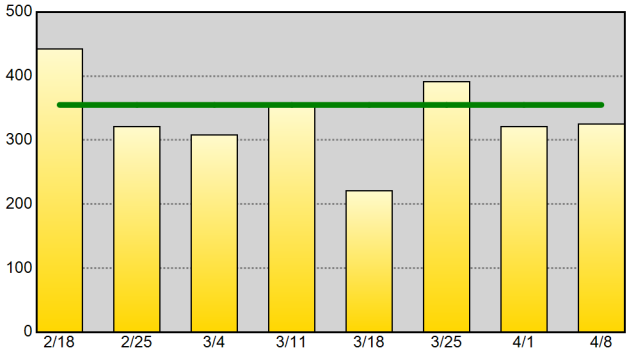

Self-Initiated Business Checks (10-96) - 52wk Avg: 512

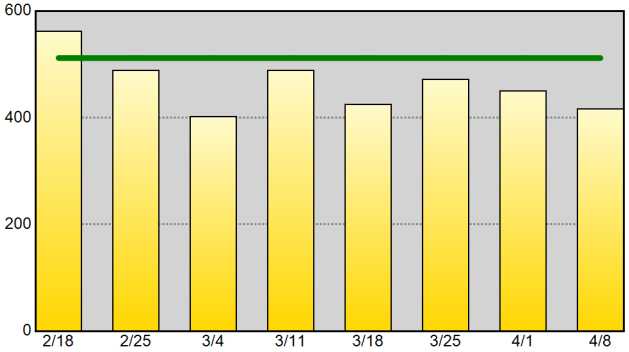

Self-Initiated Community Policing (10-15) - 52wk Avg: 38

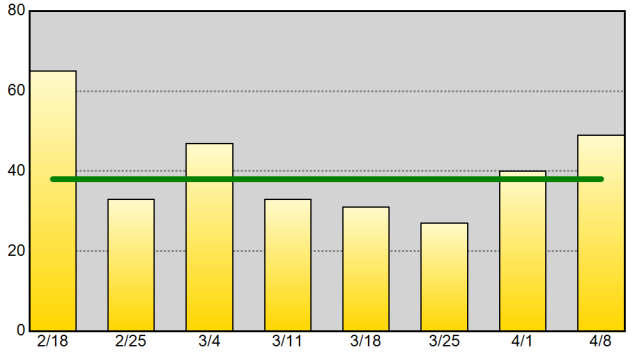

Self-Initiated Criminal Vice Activity (10-78) - 52wk Avg: 1

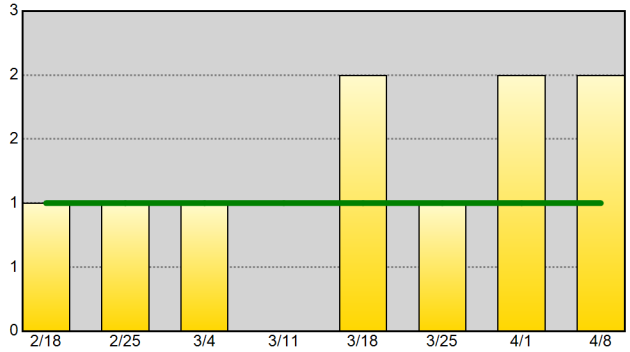

Part I Arrests - 52wk Avg: 21

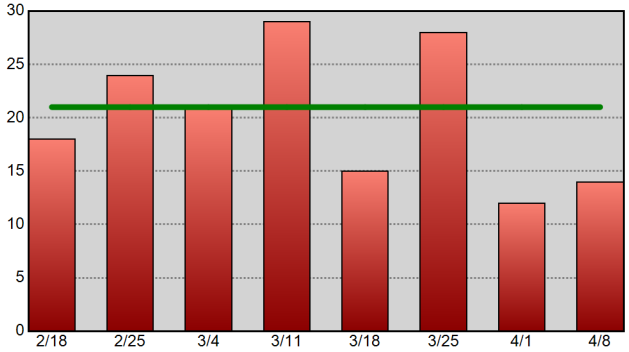

Drug-Related Arrests - 52wk Avg: 16

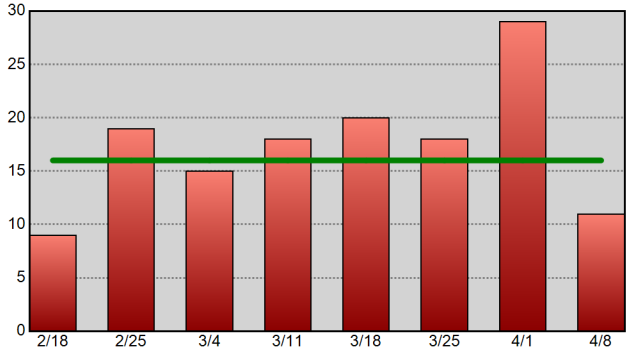

Warrants Served - 52wk Avg: 40

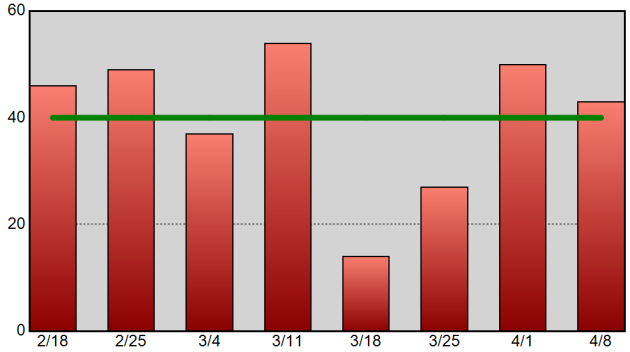

Information summarized for CompStat week ending 4/8/2017.
The horizontal line on each chart represents the data set's 52-week weekly average.

Sourced from MNPD ARMS on 4/12/2017 9:04:31 AM. CAD reports only include calls initiated by an officer (call type 2 or 3). Excludes CFS with a disposition code of 6 or 11. Arrest reports do not take into account the number of charges. 1 arrest = 1 body.

Midtown Hills Precinct Precinct Efficiency Charts

METROPOLITAN POLICE DEPARTMENT
of Nashville and Davidson County

Summarized by CompStat week for past eight weeks.
Aggregated by component of officer initiating call / arresting officer.

All Self-Initiated CAD - 52wk Avg: 1,344

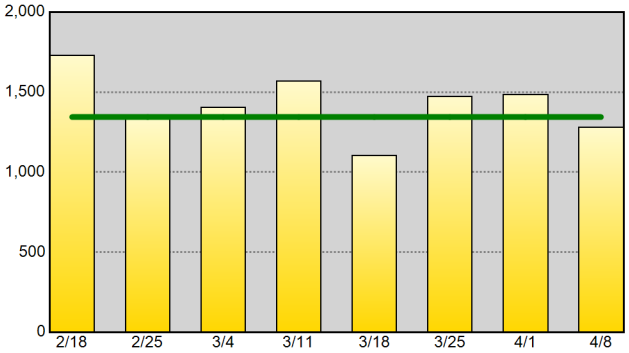

Self-Initiated Terry Stops - 52wk Avg: 25

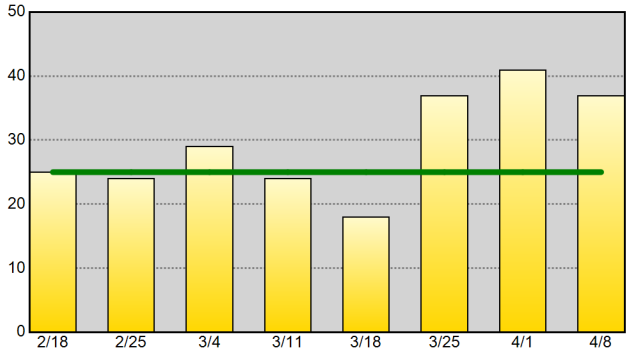

Self-Initiated Vehicle Stops (10-93) - 52wk Avg: 526

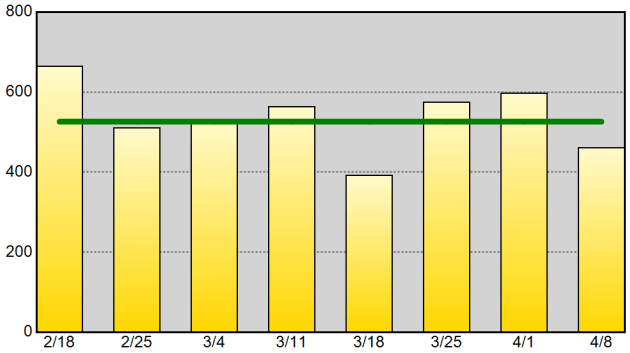

Self-Initiated Business Checks (10-96) - 52wk Avg: 490

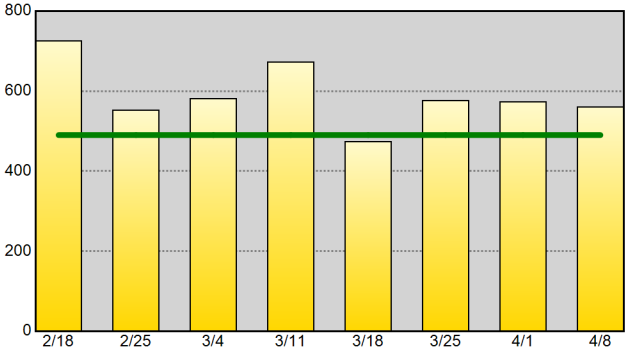

Self-Initiated Community Policing (10-15) - 52wk Avg: 66

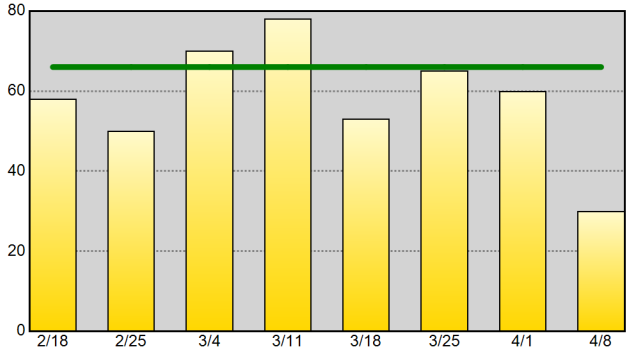

Self-Initiated Criminal Vice Activity (10-78) - 52wk Avg: 2

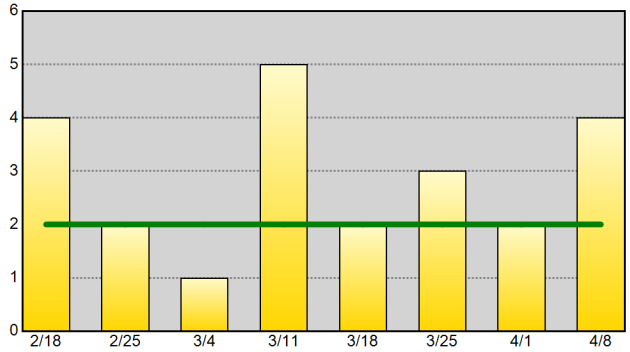

Part I Arrests - 52wk Avg: 12

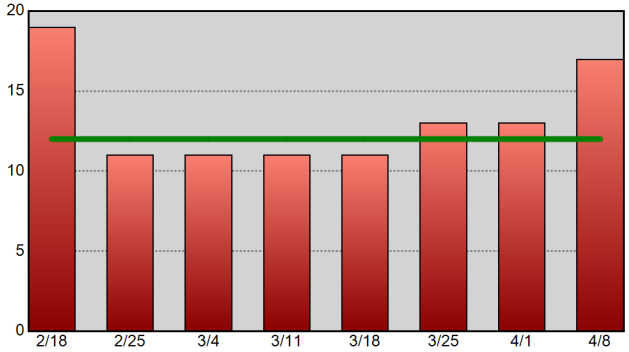

Drug-Related Arrests - 52wk Avg: 27

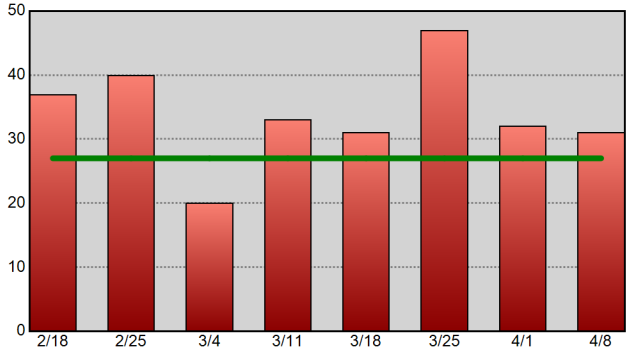

Warrants Served - 52wk Avg: 28

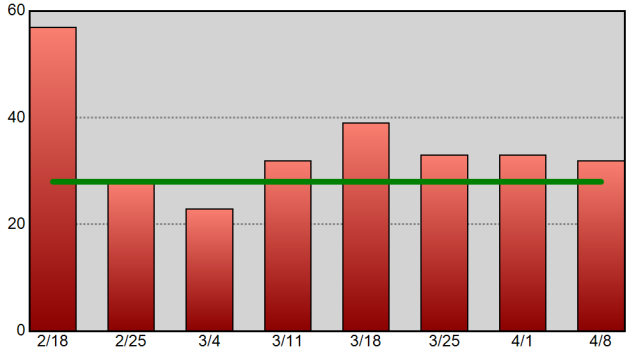

Information summarized for CompStat week ending 4/8/2017.
The horizontal line on each chart represents the data set's 52-week weekly average.

Sourced from MNPD ARMS on 4/12/2017 9:04:33 AM. CAD reports only include calls initiated by an officer (call type 2 or 3). Excludes CFS with a disposition code of 6 or 11. Arrest reports do not take into account the number of charges. 1 arrest = 1 body.

High Crime Intersections and Hot Addresses Section

CompStat Weekly Analysis is provided by the Metropolitan Nashville Police Department Crime Analysis Section. This report is intended to be a management and planning tool and does not reflect the official UCR counts for the department.

"The only man who never makes a mistake is the man who never does anything."
- Theodore Roosevelt

Begin Date: 04/02/2017
End Date: 04/08/2017
Week: 14

County High Crime Intersections

Intersections with the highest concentrations of crime & traffic crashes - past 12 weeks.

METROPOLITAN POLICE DEPARTMENT
of Nashville and Davidson County

Violent Crime

Rank	Intersection	Precinct	ZIP	Count
1	14TH AV S & HORTON AV	Midtown	37212	15
2	ELM HILL PKE &	Hermitage	37210	12
3	OPRY MILLS DR & OPRYLAND DR	Hermitage	37214	11
4	2ND AV S & MCCANN ST	South	37210	10
5	JESSIE DR & SCOTWOOD DR	South	37211	8
5	S 8TH ST & S 8TH CT	East	37206	8
5	I24 W & HICKORY HOLLOW PKWY	South	37013	8
5	WHITE PINE DR & LUMBERJACK RD	Hermitage	37214	8
9	HICKORY HOLLOW TER & BENT TREE PVT DR	South	37013	7
9	SKYLINE MEMORIAL CT & DICKERSON PKE	Madison	37115	7
9	11TH AV N & JENNINGS ST	North	37208	7
9	WELCH RD & SHASTA DR	South	37211	7
9	MURFREESBORO PKE & PARRIS AV	South	37210	7

Property Crime

Rank	Intersection	Precinct	ZIP	Count
1	N GALLATIN PKE & NORTHSIDE DR	Madison	37115	102
2	OPRY MILLS DR & OPRYLAND DR	Hermitage	37214	89
3	CHARLOTTE PKE & RIVER RD	West	37209	61
4	SKYLINE MEMORIAL CT & DICKERSON PKE	Madison	37115	47
5	CHARLOTTE PKE & OLD CHARLOTTE PKE	West	37209	37
6	POWELL AV & BRANSFORD AV	Midtown	37204	27
7	SHUTE LN & LEBANON PKE	Hermitage	37076	26
7	TWIN HILLS DR & N GALLATIN PKE	Madison	37072	26
9	S HAMILTON RD & BUENA VISTA PKE	North	37218	25
9	ROSA L PARKS BLVD & MONROE ST	North	37208	25
11	OLD HICKORY BLVD W & GALLATIN PKE	Madison	37115	24
11	WELCH RD & TRAVIS DR	South	37211	24
13	KOHLS PVT DR & STONES RIVER GRNWY	Hermitage	37214	23

Traffic Crashes - Personal Injury

Rank	Intersection	Precinct	ZIP	Count
1	SHUTE LN & SAUNDERSVILLE RD	Hermitage	37138	6
2	MT VIEW PKWY & CROSSINGS BLVD	South	37013	4
2	HICKORY HOLLOW PKWY & BELL RD	South	37013	4
2	I65 S & W TRINITY LN	North	37207	4
2	I65 S & OLD HICKORY BLVD	Midtown	37027	4
6	I24 E & I24 E ENT RAMP	South	37210	3
6	HARDING PL & TAMPA DR	South	37211	3
6	BROOKRIDGE TR & WALLACE RD	South	37211	3
6	APACHE TR & HAYWOOD LN	South	37211	3
6	I24 E & I24 E EXIT RAMP	South	37013	3
6	OLD HICKORY BLVD & HIGHWAY 100	West	37221	3
6	CHARLOTTE PKE & 20TH AV N	Midtown	37203	3
6	WEST END AV & 21ST AV S	Midtown	37203	3

Traffic Crashes - Non-Injury

Rank	Intersection	Precinct	ZIP	Count
1	OLD HICKORY BLVD & NOLENSVILLE PKE	South	37211	23
1	BELL RD & MURFREESBORO PKE	South	37013	23
3	POWELL AV & POWELL PL	Midtown	37204	22
4	EAST THOMPSON LN & MURFREESBORO PKE	South	37211	18
5	HARDING PL & METROPLEX DR	South	37211	17
5	HARDING PL & TROUSDALE DR	Midtown	37211	17
7	HARDING PL & NOLENSVILLE PKE	South	37211	16
7	WEDGEWOOD AV & 8TH AV S	Midtown	37203	16
7	OLD HICKORY BLVD & HIGHWAY 70 S	West	37221	16
10	I440 E & I440 ENT RAMP	Midtown	37204	14
10	OLD HICKORY BLVD & FRANKLIN PKE	Midtown	37027	14
10	OLD HICKORY BLVD & FRANKLIN PIKE CIR	Midtown	37027	14
10	DONELSON PKE & MURFREESBORO PKE	South	37217	14

Information summarized for CompStat week ending 04-08-17. (past 12 weeks of data). For each report, point data were plotted in a GIS and assigned to the nearest street intersection. Summary counts were then calculated for each intersection.

Sourced from MNPD ARMS on 4/12/2017 9:04:35 AM. Violent and property crime information sourced from incident reports using Uniform Crime Reporting definitions and reporting guidelines, based on the date when the crime was reported. Personal injury traffic crashes (10-46) and non-injury traffic crashes (10-45) retrieved from MNPD's CAD database. Excludes CFS with a disposition code of 6 or 11. For each incident or CAD record, the incident or dispatch location was assigned to the nearest street intersection.

West Precinct High Crime Intersections

Intersections with the highest concentrations of crime & traffic crashes - past 12 weeks.

METROPOLITAN POLICE DEPARTMENT
of Nashville and Davidson County

Violent Crime

Rank	Intersection	Precinct	ZIP	Count
1	OLD HICKORY BLVD & HIGHWAY 70 S	West	37221	4
1	BURGESS AV & WHITE BRIDGE PKE	West	37209	4
3	OLD HICKORY BLVD & BELLE VALLEY DR	West	37209	3
3	SAWYER BROWN RD & HIGHWAY 70 S	West	37221	3
3	OLD HICKORY BLVD &	West	37221	3
3	TENNESSEE AV & 44TH AV N	West	37209	3
7	40TH AV N & DELAWARE AV	West	37209	2
7	SAWYER BROWN RD & HICKS RD	West	37221	2
7	OLD HICKORY BLVD & RIDGELAKE PKWY	West	37209	2
7	CHARLOTTE PKE & WATTS LN	West	37209	2
7	MAUDINA AV & DEMOSS RD	West	37209	2
7	EASTBORO DR & OBRIEN AV	West	37209	2
7	SUSANNAH DR & SUSANNAH CT	West	37209	2

Property Crime

Rank	Intersection	Precinct	ZIP	Count
1	CHARLOTTE PKE & RIVER RD	West	37209	61
2	CHARLOTTE PKE & OLD CHARLOTTE PKE	West	37209	37
3	BANDYWOOD DR & ABBOTT MARTIN RD	West	37215	21
4	CABOT DR & CHARLOTTE PKE	West	37205	15
5	CHARLOTTE PKE & BROOKMEADE GRNWY ACCESS RD	West	37209	13
5	CHARLOTTE PKE &	West	37205	13
7	HILLSBORO PKE & GREEN HILLS VILLAGE DR	West	37215	12
8	WHITE BRIDGE PKE & NES ACCESS RD	West	37205	10
9	POST RD & WHITE BRIDGE PKE	West	37205	8
9	DAVIDSON RD & ROBIN HILL RD	West	37205	8
11	HARDING PKE & WOODLAWN DR	West	37205	7
11	OLD HICKORY BLVD & HIGHWAY 70 S	West	37221	7
11	42ND AV N & CHARLOTTE AV	West	37209	7

Traffic Crashes - Personal Injury

Rank	Intersection	Precinct	ZIP	Count
1	OLD HICKORY BLVD & HIGHWAY 100	West	37221	3
2	OLD HICKORY BLVD & HIGHWAY 70 S	West	37221	2
2	HARDING PKE & WHITE BRIDGE PKE	West	37205	2
2	HILLSBORO PKE & ABBOTT MARTIN RD	West	37215	2
2	CABOT DR & CHARLOTTE PKE	West	37205	2
2	BRILEY PKWY & I40 W EXIT RAMP	West	37209	2
7	DELAWARE AV & 46TH AV N	West	37209	1
7	ELIZABETH JORDAN ST & INDIANA AV	West	37209	1
7	CHARLOTTE PKE & DAVIDSON DR	West	37205	1
7	CHARLOTTE PKE & CHARLOTTE PKE ACCESS RD	West	37221	1
7	FORREST VALLEY CIR & FORREST VALLEY DR	West	37209	1
7	SETTLERS WAY & NEWSOM STATION RD	West	37221	1
7	RIVER ROAD PKE & CHEATHAM CO LINE	West	37143	1

Traffic Crashes - Non-Injury

Rank	Intersection	Precinct	ZIP	Count
1	OLD HICKORY BLVD & HIGHWAY 70 S	West	37221	16
2	CHARLOTTE PKE & WHITE BRIDGE PKE	West	37209	9
3	HARDING PKE & WHITE BRIDGE PKE	West	37205	8
4	I40 W ENT RAMP & MCCRORY LN	West	37221	6
4	HILLSBORO PKE & ABBOTT MARTIN RD	West	37215	6
6	HILLSBORO PKE & GLEN ECHO RD	West	37215	5
6	HOBBS RD & HILLSBORO PKE	West	37215	5
6	HILLSBORO PKE & WOODMONT BLVD	West	37215	5
6	I40 E & HIGHWAY 70 S	West	37221	5
6	CHARLOTTE PKE & RIVER RD	West	37209	5
6	HARDING PKE & WOODLAWN DR	West	37205	5
6	CHARLOTTE PKE &	West	37209	5
6	46TH AV N & ALABAMA AV	West	37209	5

Information summarized for CompStat week ending 04-08-17. (past 12 weeks of data). For each report, point data were plotted in a GIS and assigned to the nearest street intersection. Summary counts were then calculated for each intersection.

Sourced from MNPD ARMS on 4/12/2017 9:04:35 AM. Violent and property crime information sourced from incident reports using Uniform Crime Reporting definitions and reporting guidelines, based on the date when the crime was reported. Personal injury traffic crashes (10-46) and non-injury traffic crashes (10-45) retrieved from MNPD's CAD database. Excludes CFS with a disposition code of 6 or 11. For each incident or CAD record, the incident or dispatch location was assigned to the nearest street intersection.

East Precinct High Crime Intersections

Intersections with the highest concentrations of crime & traffic crashes - past 12 weeks.

METROPOLITAN POLICE DEPARTMENT
of Nashville and Davidson County

Violent Crime

Rank	Intersection	Precinct	ZIP	Count
1	S 8TH ST & S 8TH CT	East	37206	8
2	N 2ND ST & GRACE ST	East	37207	6
3	GRACE ST & MERIDIAN ST	East	37207	5
3	SHELBY AV & S 6TH ST	East	37206	5
3	N 7TH ST & RAMSEY ST	East	37206	5
6	DEW ST & S 7TH ST	East	37206	4
6	SYLVAN ST & S 6TH ST	East	37206	4
6	MCKENNELL DR & PORTER RD	East	37206	4
6	CLEVELAND ST & DICKERSON PKE	East	37207	4
10	DICKERSON PKE & ROCK ST	East	37207	3
10	GALLATIN PKE & LITTON AV	East	37216	3
10	DICKERSON PKE & HART LN	East	37207	3
13	I65 N & W TRINITY LN	East	37207	2

Property Crime

Rank	Intersection	Precinct	ZIP	Count
1	SHELBY AV & S 6TH ST	East	37206	16
2	DICKERSON PKE & HILLHURST DR	East	37207	12
2	DICKERSON PKE & OAK VALLEY DR	East	37207	12
4	HOME RD & GALLATIN PKE	East	37216	11
5	MAPLEWOOD TRC & WALTON LN	East	37216	9
6	DEW ST & S 7TH ST	East	37206	8
7	SYLVAN ST & S 6TH ST	East	37206	7
7	STRATTON AV & GALLATIN AV	East	37206	7
9	DICKERSON PKE & HANCOCK ST	East	37207	6
9	GREENWOOD AV & GREENWOOD CT	East	37206	6
11	FATHERLAND ST & S 6TH ST	East	37206	5
11	FAIRWIN AV & GALLATIN PKE	East	37216	5
11	I65 N & W TRINITY LN	East	37207	5

Traffic Crashes - Personal Injury

Rank	Intersection	Precinct	ZIP	Count
1	CLEVELAND ST & DICKERSON PKE	East	37207	2
1	MAIN ST & N 7TH ST	East	37206	2
1	DICKERSON PKE & GRACE ST	East	37207	2
1	SYLVAN ST & S 6TH ST	East	37206	2
1	S 5TH ST & SHELBY AV	East	37206	2
6	I24 W & SHELBY AV	East	37206	1
6	I24 W &	East	37213	1
6	DAVIDSON ST & I24 W	East	37213	1
6	I24 W EXIT RAMP & I24 W	East	37213	1
6	I24 W ENT RAMP & I24 W	East	37213	1
6	S 7TH ST & SHELBY AV	East	37206	1
6	S 5TH ST & WOODLAND ST	East	37206	1
6	I24 W & JAMES ROBERTSON PKWY	East	37207	1

Traffic Crashes - Non-Injury

Rank	Intersection	Precinct	ZIP	Count
1	DICKERSON PKE & EWING DR	East	37207	13
2	W TRINITY LN & LUCAS LN	East	37207	11
3	MAIN ST & S 5TH ST	East	37207	9
4	TRINITY LN & DICKERSON PKE	East	37207	7
4	GALLATIN AV & CHICAMAUGA AV	East	37206	7
6	I24 W & SHELBY AV	East	37206	6
6	DICKERSON PKE & HOMESTEAD RD	East	37207	6
6	MAIN ST & N 7TH ST	East	37206	6
9	DR RICHARD G ADAMS DR & E TRINITY LN	East	37207	4
9	I24 W & I65 S ENT RAMP	East	37207	4
9	I24 W & I24 W EXIT RAMP	East	37207	4
9	S 4TH ST & I24 W ENT RAMP	East	37206	4
9	EASTLAND AV & GALLATIN AV	East	37206	4

Information summarized for CompStat week ending 04-08-17. (past 12 weeks of data). For each report, point data were plotted in a GIS and assigned to the nearest street intersection. Summary counts were then calculated for each intersection.

Sourced from MNPD ARMS on 4/12/2017 9:04:35 AM. Violent and property crime information sourced from incident reports using Uniform Crime Reporting definitions and reporting guidelines, based on the date when the crime was reported. Personal injury traffic crashes (10-46) and non-injury traffic crashes (10-45) retrieved from MNPD's CAD database. Excludes CFS with a disposition code of 6 or 11. For each incident or CAD record, the incident or dispatch location was assigned to the nearest street intersection.

South Precinct High Crime Intersections

Intersections with the highest concentrations of crime & traffic crashes - past 12 weeks.

METROPOLITAN POLICE DEPARTMENT
of Nashville and Davidson County

Violent Crime

Rank	Intersection	Precinct	ZIP	Count
1	2ND AV S & MCCANN ST	South	37210	10
2	JESSIE DR & SCOTWOOD DR	South	37211	8
2	I24 W & HICKORY HOLLOW PKWY	South	37013	8
4	HICKORY HOLLOW TER & BENT TREE PVT DR	South	37013	7
4	WELCH RD & SHASTA DR	South	37211	7
4	MURFREESBORO PKE & PARRIS AV	South	37210	7
7	REISCHA DR & REISCHA SUE LN	South	37211	6
7	CHIMNEYTOP DR & CANE RIDGE RD	South	37013	6
7	EAST THOMPSON LN & MURFREESBORO PKE	South	37211	6
7	FOREST VIEW DR & MURFREESBORO PKE	South	37013	6
11	PACKARD DR & BRENDA LN	South	37013	5
11	BELL RD & BELL FORGE LN E	South	37013	5
11	WOBURN WAY & PICCADILLY ROW	South	37013	5

Property Crime

Rank	Intersection	Precinct	ZIP	Count
1	WELCH RD & TRAVIS DR	South	37211	24
2	NOLENSVILLE PKE & EDMONDSON PKE	South	37211	14
3	WALLACE RD & LINBAR DR	South	37211	12
3	PLUS PARK BLVD & PAVILION BLVD	South	37217	12
5	NOLENSVILLE PKE & HICKORYVIEW DR	South	37211	11
5	PICCADILLY ROW & BISHOPSGATE RD	South	37013	11
5	I24 E & I24 E ENT RAMP	South	37211	11
5	MURFREESBORO PKE & HAMILTON CHURCH RD	South	37013	11
9	ANTON DR & ANTON CT	South	37211	10
9	HARDING PL & HARDING IND DR	South	37211	10
11	MURFREESBORO PKE & GLENGARRY DR	South	37217	9
11	EAST THOMPSON LN & MURFREESBORO PKE	South	37211	9
11	BELL RD & HICKORY HOLLOW PL	South	37013	9

Traffic Crashes - Personal Injury

Rank	Intersection	Precinct	ZIP	Count
1	MT VIEW PKWY & CROSSINGS BLVD	South	37013	4
1	HICKORY HOLLOW PKWY & BELL RD	South	37013	4
3	DONELSON PKE & MURFREESBORO PKE	South	37217	3
3	MURFREESBORO PKE & HAMILTON CHURCH RD	South	37013	3
3	BELL RD & MURFREESBORO PKE	South	37013	3
3	BROOKRIDGE TR & WALLACE RD	South	37211	3
3	APACHE TR & HAYWOOD LN	South	37211	3
3	HARDING PL & I24 W	South	37211	3
3	I24 E & I24 E EXIT RAMP	South	37013	3
3	HARDING PL & TAMPA DR	South	37211	3
3	I24 E & I24 E ENT RAMP	South	37210	3
12	2ND AV S & CHESTNUT ST	South	37210	2
12	HARDING PL & LINBAR DR	South	37211	2

Traffic Crashes - Non-Injury

Rank	Intersection	Precinct	ZIP	Count
1	OLD HICKORY BLVD & NOLENSVILLE PKE	South	37211	23
1	BELL RD & MURFREESBORO PKE	South	37013	23
3	EAST THOMPSON LN & MURFREESBORO PKE	South	37211	18
4	HARDING PL & METROPLEX DR	South	37211	17
5	HARDING PL & NOLENSVILLE PKE	South	37211	16
6	DONELSON PKE & MURFREESBORO PKE	South	37217	14
6	APACHE TR & HAYWOOD LN	South	37211	14
8	CANE RIDGE RD & BELL RD	South	37013	13
8	MURFREESBORO PKE & HAMILTON CHURCH RD	South	37013	13
10	NOLENSVILLE PKE & WELSHWOOD DR	South	37211	12
10	I440 E & NOLENSVILLE PKE	South	37210	12
12	I440 W ENT RAMP & I440 W	South	37210	11
13	NOLENSVILLE PKE & ROSEDALE AV	South	37210	9

Information summarized for CompStat week ending 04-08-17. (past 12 weeks of data). For each report, point data were plotted in a GIS and assigned to the nearest street intersection. Summary counts were then calculated for each intersection.

Sourced from MNPD ARMS on 4/12/2017 9:04:35 AM. Violent and property crime information sourced from incident reports using Uniform Crime Reporting definitions and reporting guidelines, based on the date when the crime was reported. Personal injury traffic crashes (10-46) and non-injury traffic crashes (10-45) retrieved from MNPD's CAD database. Excludes CFS with a disposition code of 6 or 11. For each incident or CAD record, the incident or dispatch location was assigned to the nearest street intersection.

Central Precinct High Crime Intersections

Intersections with the highest concentrations of crime & traffic crashes - past 12 weeks.

METROPOLITAN POLICE DEPARTMENT
of Nashville and Davidson County

Violent Crime

Rank	Intersection	Precinct	ZIP	Count
1	LEA AV & 7TH AV S	Central	37203	5
2	1ST AV S & KOREAN VETERANS BLVD	Central	37201	4
2	4TH AV N & BROADWAY	Central	37219	4
4	11TH AV N & CHURCH ST	Central	37203	3
4	5TH AV S & ASH ST	Central	37203	3
4	3RD AV S & BROADWAY	Central	37201	3
7	I40 W & 13TH AV S	Central	37203	2
7	4TH AV S & SYMPHONY PL	Central	37203	2
7	DIVISION ST & 10TH AV S	Central	37203	2
7	PINE ST & 12TH AV S	Central	37203	2
7	11TH AV N & CHARLOTTE AV	Central	37203	2
7	CHARLOTTE AV & 5TH AV N	Central	37219	2
7	GAY ST & 5TH AV N	Central	37219	2

Property Crime

Rank	Intersection	Precinct	ZIP	Count
1	3RD AV S & BROADWAY	Central	37201	23
2	ROSA L PARKS BLVD & JEFFERSON ST	Central	37208	16
3	3RD AV N & COMMERCE ST	Central	37201	11
3	2ND AV N & COMMERCE ST	Central	37201	11
5	4TH AV N & COMMERCE ST	Central	37219	8
5	BROADWAY & OPRY PL	Central	37203	8
5	4TH AV S & SYMPHONY PL	Central	37203	8
8	7TH AV N & UNION ST	Central	37203	7
8	CHARLOTTE AV & 5TH AV N	Central	37219	7
8	HERMITAGE AV & PEABODY ST	Central	37201	7
11	2ND AV N & BROADWAY	Central	37201	6
12	PEABODY ST & 5TH AV S	Central	37203	5
12	LEA AV & 7TH AV S	Central	37203	5

Traffic Crashes - Personal Injury

Rank	Intersection	Precinct	ZIP	Count
1	I24 E & I24 E ENT RAMP	Central	37206	2
1	WOODLAND ST & INTERSTATE DR	Central	37213	2
1	I24 E & I24 E ENT RAMP	Central	37207	2
1	N 2ND ST & MAIN ST	Central	37213	2
1	I40 W & DEMONBREUN ST	Central	37203	2
1	2ND AV S & LINDSLEY AV	Central	37210	2
1	12TH AV S & DEMONBREUN ST	Central	37203	2
1	5TH AV N & UNION ST	Central	37219	2
1	I65 N & ROSA L PARKS BLVD	Central	37208	2
1	JEFFERSON ST &	Central	37207	2
11	CHARLOTTE AV & ROSA L PARKS AV	Central	37219	1
11	JAMES ROBERTSON PKWY & 3RD AV N	Central	37201	1
11	CHARLOTTE AV & 5TH AV N	Central	37219	1

Traffic Crashes - Non-Injury

Rank	Intersection	Precinct	ZIP	Count
1	12TH AV N & BROADWAY	Central	37203	13
2	8TH AV S & LAFAYETTE ST	Central	37203	11
2	SPRING ST & N 1ST ST	Central	37207	11
4	I40 W ENT RAMP & BROADWAY	Central	37203	10
4	4TH AV N & BROADWAY	Central	37219	10
6	I65 N & ROSA L PARKS BLVD	Central	37208	8
6	INTERSTATE DR & JAMES ROBERTSON PKWY	Central	37213	8
8	I40 W & DEMONBREUN ST / 13TH AV S	Central	37203	7
8	GEORGE L DAVIS BLVD & CHURCH ST	Central	37203	7
8	1ST AV S & KOREAN VETERANS BLVD	Central	37201	7
8	I40 W & I40 W EXIT RAMP	Central	37210	7
8	2ND AV S & LINDSLEY AV	Central	37210	7
8	I40 E & I24 E	Central	37201	7

Information summarized for CompStat week ending 04-08-17. (past 12 weeks of data). For each report, point data were plotted in a GIS and assigned to the nearest street intersection. Summary counts were then calculated for each intersection.

Sourced from MNPD ARMS on 4/12/2017 9:04:35 AM. Violent and property crime information sourced from incident reports using Uniform Crime Reporting definitions and reporting guidelines, based on the date when the crime was reported. Personal injury traffic crashes (10-46) and non-injury traffic crashes (10-45) retrieved from MNPD's CAD database. Excludes CFS with a disposition code of 6 or 11. For each incident or CAD record, the incident or dispatch location was assigned to the nearest street intersection.

Hermitage Precinct High Crime Intersections

Intersections with the highest concentrations of crime & traffic crashes - past 12 weeks.

METROPOLITAN POLICE DEPARTMENT
of Nashville and Davidson County

Violent Crime

Rank	Intersection	Precinct	ZIP	Count
1	ELM HILL PKE &	Hermitage	37210	12
2	OPRY MILLS DR & OPRYLAND DR	Hermitage	37214	11
3	WHITE PINE DR & LUMBERJACK RD	Hermitage	37214	8
4	MURFREESBORO PKE & DOVER GLEN DR	Hermitage	37217	5
4	MILLWOOD DR & MURFREESBORO PKE	Hermitage	37217	5
4	LAKESIDE APT PVT DR & ALTA LAKE GRNWY	Hermitage	37076	5
4	CHARLES E DAVIS BLVD & J C NAPIER CT	Hermitage	37210	5
8	CHARLES E DAVIS BLVD & CANNON ST	Hermitage	37210	4
8	CARROLL ST & UNIVERSITY CT	Hermitage	37210	4
8	CARROLL ST & CHARLES E DAVIS BLVD	Hermitage	37210	4
8	ELM HILL PKE & ERMAC DR	Hermitage	37214	4
8	TYLER DR & LEBANON PKE	Hermitage	37076	4
8	GLASTONBURY RD & SOUTHWOOD PARK PL	Hermitage	37217	4

Property Crime

Rank	Intersection	Precinct	ZIP	Count
1	OPRY MILLS DR & OPRYLAND DR	Hermitage	37214	89
2	SHUTE LN & LEBANON PKE	Hermitage	37076	26
3	KOHLS PVT DR & STONES RIVER GRNWY	Hermitage	37214	23
4	MCGAVOCK PKE &	Hermitage	37214	15
5	OLD HICKORY BLVD &	Hermitage	37076	14
5	MURFREESBORO PKE & UNA ANTIOCH PKE	Hermitage	37013	14
7	FAIRWAY DR & LEBANON PKE	Hermitage	37214	12
8	WANDA DR & ELM HILL PKE	Hermitage	37210	11
9	LARIMORE DR & WANDA DR	Hermitage	37214	8
9	ELM HILL PKE & ERMAC DR	Hermitage	37214	8
9	PENNINGTON BEND RD & MCGAVOCK PKE	Hermitage	37214	8
9	OLD HICKORY BLVD & PRINCETON PL	Hermitage	37076	8
13	OLD HICKORY BLVD & HERMITAGE WOODS DR	Hermitage	37076	7

Traffic Crashes - Personal Injury

Rank	Intersection	Precinct	ZIP	Count
1	SHUTE LN & SAUNDERSVILLE RD	Hermitage	37138	6
2	MURFREESBORO PKE & WILHAGAN RD	Hermitage	37217	2
2	PLUS PARK BLVD & MURFREESBORO PKE	Hermitage	37217	2
2	I40 E & I40 E ENT RAMP	Hermitage	37210	2
2	MURFREESBORO PKE & RANSOM PL	Hermitage	37217	2
2	BOROWOOD DR & MURFREESBORO PKE	Hermitage	37217	2
2	MURFREESBORO PKE & UNA ANTIOCH PKE	Hermitage	37013	2
2	MURFREESBORO PKE & BROOKSBORO PL	Hermitage	37013	2
2	DONELSON PKE & I40 E ENT RAMP	Hermitage	37214	2
2	PERCY PRIEST DR & STEWARTS FERRY PKE	Hermitage	37214	2
2	STEWARTS FERRY PKE & I40 E	Hermitage	37214	2
2	LAKERIDGE PASS & BELL RD	Hermitage	37214	2
2	I40 W & I40 W EXIT RAMP	Hermitage	37210	2

Traffic Crashes - Non-Injury

Rank	Intersection	Precinct	ZIP	Count
1	I40 E & FESSLERS LN	Hermitage	37210	13
2	I40 E & I40 E EXIT RAMP	Hermitage	37210	10
2	FAIRWAY DR & LEBANON PKE	Hermitage	37214	10
2	ANDREW JACKSON PKWY & LEBANON PKE	Hermitage	37076	10
2	LEBANON PKE & OLD HICKORY BLVD	Hermitage	37076	10
6	OPRY MILLS DR & OPRYLAND DR	Hermitage	37214	9
6	MURFREESBORO PKE & UNA ANTIOCH PKE	Hermitage	37013	9
8	I24 W & ARLINGTON AV	Hermitage	37210	8
8	I40 W & I40 W EXIT RAMP	Hermitage	37210	8
8	SPENCE LN & MURFREESBORO PKE	Hermitage	37210	8
8	LEBANON PKE & MCGAVOCK PKE	Hermitage	37214	8
8	ELM HILL PKE & DONELSON PKE	Hermitage	37214	8
8	CARROLL ST & CHARLES E DAVIS BLVD	Hermitage	37210	8

Information summarized for CompStat week ending 04-08-17. (past 12 weeks of data). For each report, point data were plotted in a GIS and assigned to the nearest street intersection. Summary counts were then calculated for each intersection.

Sourced from MNPD ARMS on 4/12/2017 9:04:35 AM. Violent and property crime information sourced from incident reports using Uniform Crime Reporting definitions and reporting guidelines, based on the date when the crime was reported. Personal injury traffic crashes (10-46) and non-injury traffic crashes (10-45) retrieved from MNPD's CAD database. Excludes CFS with a disposition code of 6 or 11. For each incident or CAD record, the incident or dispatch location was assigned to the nearest street intersection.

North Precinct High Crime Intersections

METROPOLITAN POLICE DEPARTMENT
of Nashville and Davidson County

Intersections with the highest concentrations of crime & traffic crashes - past 12 weeks.

Violent Crime

Rank	Intersection	Precinct	ZIP	Count
1	11TH AV N & JENNINGS ST	North	37208	7
2	UNDERWOOD ST & DR D B TODD JR BLVD	North	37208	6
2	FAIRVIEW DR & CLARKSVILLE PKE	North	37218	6
4	REVELS DR & WHITES CREEK PKE	North	37207	5
4	COFFEE ST & 11TH AV N	North	37208	5
4	DR DB TODD JR BLVD & JEFFERSON ST	North	37208	5
4	HERMAN ST & BLANK ST	North	37208	5
8	BUCHANAN ST & DR D B TODD JR BLVD	North	37208	4
8	25TH AV N & DELK AV	North	37208	4
8	HEIMAN ST & DR D B TODD JR BLVD	North	37208	4
8	SNELL BLVD & PANORAMA DR	North	37218	4
8	I65 S & I65 S ENT RAMP	North	37207	4
13	CLARE AV & 30TH AV N	North	37209	3

Property Crime

Rank	Intersection	Precinct	ZIP	Count
1	ROSA L PARKS BLVD & MONROE ST	North	37208	25
1	S HAMILTON RD & BUENA VISTA PKE	North	37218	25
3	26TH AV N & JEFFERSON ST	North	37208	10
4	W TRINITY LN & LIBERIA ST	North	37207	9
4	WHITES CREEK PKE & MOORMANS ARM RD	North	37207	9
6	W TRINITY LN & SCRUGGS LN	North	37207	8
6	SUMMITT AV & CLARKSVILLE PKE	North	37218	8
8	FAIRVIEW DR & CLARKSVILLE PKE	North	37218	7
8	W TRINITY LN & HAMPTON ST	North	37207	7
8	DR DB TODD JR BLVD & JEFFERSON ST	North	37208	7
11	EDEN ST & 25TH AV N	North	37208	5
11	16TH AV N & BUCHANAN ST	North	37208	5
11	W TRINITY LN & MONTICELLO DR	North	37207	5

Traffic Crashes - Personal Injury

Rank	Intersection	Precinct	ZIP	Count
1	I65 S & W TRINITY LN	North	37207	4
2	28TH AV N & I40 W EXIT RAMP	North	37209	3
2	ROSA L PARKS BLVD & DOMINICAN DR	North	37228	3
4	28TH AV N & JOHN A MERRITT BLVD	North	37209	2
4	W TRINITY LN & BRICK CHURCH PKE	North	37207	2
4	CORNISH DR & CAPPS DR	North	37207	2
4	BRILEY PKWY S & ASHLAND CITY HWY	North	37218	2
4	CLAY LICK RD & CLAY LICK RD ACCESS RD	North	37189	2
9	CLAY LICK CT & LICKTON PKE	North	37189	1
9	GARY RD &	North	37189	1
9	I24 W & BIDWELL RD	North	37080	1
9	STAGNER RD & BIDWELL RD	North	37080	1
9	ROBERTSON CO LINE & WHITES CREEK PKE	North	37080	1

Traffic Crashes - Non-Injury

Rank	Intersection	Precinct	ZIP	Count
1	ROSA L PARKS BLVD & DOMINICAN DR	North	37228	13
2	S HAMILTON RD & BUENA VISTA PKE	North	37218	12
3	W TRINITY LN & BRICK CHURCH PKE	North	37207	10
4	READ AV & BRICK CHURCH PKE	North	37207	7
5	I65 S & W TRINITY LN	North	37207	6
5	28TH AV N & JOHN A MERRITT BLVD	North	37209	6
7	CLARKSVILLE PKE & ROSA L PARKS BLVD	North	37208	5
7	KINGS LN & CLARKSVILLE PKE	North	37218	5
7	DR DB TODD JR BLVD & JEFFERSON ST	North	37208	5
10	I40 E & DR DB TODD JR BLVD	North	37208	4
10	WHITES CREEK PKE &	North	37207	4
10	WHITES CREEK PKE & MOORMANS ARM RD	North	37207	4
10	I24 E & I24 E EXIT RAMP	North	37189	4

Information summarized for CompStat week ending 04-08-17. (past 12 weeks of data). For each report, point data were plotted in a GIS and assigned to the nearest street intersection. Summary counts were then calculated for each intersection.

Sourced from MNPD ARMS on 4/12/2017 9:04:35 AM. Violent and property crime information sourced from incident reports using Uniform Crime Reporting definitions and reporting guidelines, based on the date when the crime was reported. Personal injury traffic crashes (10-46) and non-injury traffic crashes (10-45) retrieved from MNPD's CAD database. Excludes CFS with a disposition code of 6 or 11. For each incident or CAD record, the incident or dispatch location was assigned to the nearest street intersection.

Madison Precinct High Crime Intersections

Intersections with the highest concentrations of crime & traffic crashes - past 12 weeks.

METROPOLITAN POLICE DEPARTMENT
of Nashville and Davidson County

Violent Crime

Rank	Intersection	Precinct	ZIP	Count
1	SKYLINE MEMORIAL CT & DICKERSON PKE	Madison	37115	7
2	DICKERSON PKE & DUE WEST AV N	Madison	37207	6
2	CHESAPEAKE DR & WOODSTOCK DR	Madison	37207	6
2	ARCHWOOD DR & ROOSEVELT AV	Madison	37115	6
5	S GALLATIN PKE & MAPLE ST	Madison	37115	5
6	MOOREWOOD DR & RICHMOND HILL DR	Madison	37207	4
7	CREEKWOOD DR &	Madison	37207	3
7	MYATT DR & SPRING BRANCH DR	Madison	37115	3
7	MYATT DR & RIVERGATE PKWY	Madison	37115	3
10	FLORENCE AV & MCKINLEY ST	Madison	37115	2
10	N GALLATIN PKE & CUDE LN	Madison	37072	2
10	SNOW AV & CEDARWOOD LN	Madison	37115	2
10	STATE RT 45 & KATE ST	Madison	37115	2

Property Crime

Rank	Intersection	Precinct	ZIP	Count
1	N GALLATIN PKE & NORTHSIDE DR	Madison	37115	102
2	SKYLINE MEMORIAL CT & DICKERSON PKE	Madison	37115	47
3	TWIN HILLS DR & N GALLATIN PKE	Madison	37072	26
4	OLD HICKORY BLVD W & GALLATIN PKE	Madison	37115	24
5	S GALLATIN PKE RAMP & S GALLATIN PKE	Madison	37115	13
6	N GALLATIN PKE & ONE MILE PKWY	Madison	37115	11
7	MYATT DR & RIVERGATE PKWY	Madison	37115	10
7	N GALLATIN PKE & RIVERCHASE BLVD	Madison	37115	10
7	RICHMOND HILL DR & BRICK CHURCH PKE	Madison	37207	10
10	YOEST DR & HUNTERS LN	Madison	37207	9
10	ALTA LOMA RD & N GALLATIN PKE	Madison	37115	9
10	NEELYS BEND RD & S GALLATIN PKE	Madison	37115	9
13	CREEKWOOD DR &	Madison	37207	8

Traffic Crashes - Personal Injury

Rank	Intersection	Precinct	ZIP	Count
1	FOREST PARK RD & MAPLE ST	Madison	37115	2
1	S GALLATIN PKE & MAPLE ST	Madison	37115	2
1	NEELYS BEND RD & S GALLATIN PKE	Madison	37115	2
1	STATE RT 45 & RIO VISTA DR	Madison	37115	2
1	MADISON BLVD & S GALLATIN PKE	Madison	37115	2
1	LONG HOLLOW PKE & I65 N	Madison	37072	2
1	MADISON INDUSTRIAL RD & MYATT DR	Madison	37115	2
1	N DUPONT AV & MYATT DR	Madison	37115	2
1	STATE RT 45 & MYATT DR	Madison	37115	2
1	E CEDAR ST & CONFERENCE DR	Madison	37072	2
1	N GALLATIN PKE & CUDE LN	Madison	37072	2
1	CONFERENCE DR & N GALLATIN PKE	Madison	37072	2
1	OLD HICKORY BLVD W & GALLATIN PKE	Madison	37115	2

Traffic Crashes - Non-Injury

Rank	Intersection	Precinct	ZIP	Count
1	MYATT DR & RIVERGATE PKWY	Madison	37115	13
2	OLD HICKORY BLVD W & GALLATIN PKE	Madison	37115	12
3	CONFERENCE DR & N GALLATIN PKE	Madison	37072	10
4	S GALLATIN PKE & MAPLE ST	Madison	37115	7
4	DUE WEST AV E & S GALLATIN PKE	Madison	37115	7
6	SKYLINE MEMORIAL CT & DICKERSON PKE	Madison	37115	6
6	BELL GRIMES LN & DICKERSON PKE	Madison	37207	6
8	DICKERSON PKE & OLD HICKORY BLVD	Madison	37207	5
8	S GALLATIN PKE & WALTON LN	Madison	37115	5
8	EMMITT AV & S GALLATIN PKE	Madison	37115	5
8	CONFERENCE DR & VIETNAM VETERANS BLVD EXT	Madison	37072	5
8	OLD HICKORY BLVD W & I65 N	Madison	37207	5
8	MYATT DR & SPRING BRANCH DR	Madison	37115	5

Information summarized for CompStat week ending 04-08-17. (past 12 weeks of data). For each report, point data were plotted in a GIS and assigned to the nearest street intersection. Summary counts were then calculated for each intersection.

Sourced from MNPD ARMS on 4/12/2017 9:04:35 AM. Violent and property crime information sourced from incident reports using Uniform Crime Reporting definitions and reporting guidelines, based on the date when the crime was reported. Personal injury traffic crashes (10-46) and non-injury traffic crashes (10-45) retrieved from MNPD's CAD database. Excludes CFS with a disposition code of 6 or 11. For each incident or CAD record, the incident or dispatch location was assigned to the nearest street intersection.

Midtown Hills Precinct High Crime Intersections

Intersections with the highest concentrations of crime & traffic crashes - past 12 weeks.

METROPOLITAN POLICE DEPARTMENT
of Nashville and Davidson County

Violent Crime

Rank	Intersection	Precinct	ZIP	Count
1	14TH AV S & HORTON AV	Midtown	37212	15
2	SIDCO DR & ELYSIAN FIELDS RD	Midtown	37204	6
3	14TH AV S & EDGEHILL AV	Midtown	37212	5
3	LYLE AV & DIVISION ST	Midtown	37203	5
3	9TH AV S & HILLSIDE AV	Midtown	37203	5
3	MURPHY RD & WEST END AV	Midtown	37203	5
7	EDGEHILL AV & 12TH AV S	Midtown	37212	4
7	13TH AV CIR & 13TH AV S	Midtown	37212	4
7	HORTON AV & 12TH AV S	Midtown	37203	4
7	NOLENSVILLE PKE & MELROSE AV / PEACHTREE ST	Midtown	37211	4
11	HARDING PL & SHADESCREST DR	Midtown	37211	3
11	TROUSDALE DR & ELYSIAN FIELDS RD	Midtown	37211	3
11	MCMURRAY DR & WILKERSON DR	Midtown	37211	3

Property Crime

Rank	Intersection	Precinct	ZIP	Count
1	POWELL AV & BRANSFORD AV	Midtown	37204	27
2	OLD HICKORY BLVD & FRANKLIN PIKE CIR	Midtown	37027	18
3	WEST END AV & 17TH AV N	Midtown	37203	10
4	MURPHY RD & WEST END AV	Midtown	37203	9
4	NOLENSVILLE PKE & SWISS AV	Midtown	37211	9
4	WHISPERING HILLS DR & BONERWOOD DR	Midtown	37211	9
7	16TH AV N & CHURCH ST	Midtown	37203	8
7	21ST AV N & CHARLOTTE AV	Midtown	37203	8
7	20TH AV N & STATE ST	Midtown	37203	8
10	EDGEHILL AV &	Midtown	37203	7
10	8TH AV S & ROYCROFT PL	Midtown	37204	7
10	KNOLLS PL & OLD HICKORY BLVD	Midtown	37211	7
13	ELLINGTON CIR & EDMONDSON PKE	Midtown	37211	6

Traffic Crashes - Personal Injury

Rank	Intersection	Precinct	ZIP	Count
1	I65 S & OLD HICKORY BLVD	Midtown	37027	4
2	CHARLOTTE PKE & 20TH AV N	Midtown	37203	3
2	WEST END AV & 21ST AV S	Midtown	37203	3
4	WEST END AV & 23RD AV N	Midtown	37203	2
4	20TH AV N & STATE ST	Midtown	37203	2
4	I40 E EXIT RAMP & CHARLOTTE AV	Midtown	37203	2
4	CHURCH ST & I40 E ENT RAMP	Midtown	37203	2
4	MEDICAL CENTER DR & VANDERBILT HOSPITAL	Midtown	37212	2
4	NATCHEZ TRC & CHILDRENS WAY	Midtown	37212	2
4	OLD HICKORY BLVD & HILLSBORO PKE	Midtown	37215	2
4	HILLSBORO PKE & TYNE BLVD	Midtown	37215	2
4	BELMONT BLVD & WOODMONT BLVD	Midtown	37215	2
4	BELMONT BLVD & STOKES LN	Midtown	37215	2

Traffic Crashes - Non-Injury

Rank	Intersection	Precinct	ZIP	Count
1	POWELL AV & POWELL PL	Midtown	37204	22
2	HARDING PL & TROUSDALE DR	Midtown	37211	17
3	WEDGEWOOD AV & 8TH AV S	Midtown	37203	16
4	I440 E & I440 ENT RAMP	Midtown	37204	14
4	OLD HICKORY BLVD & FRANKLIN PKE	Midtown	37027	14
4	OLD HICKORY BLVD & FRANKLIN PIKE CIR	Midtown	37027	14
7	OLD HICKORY BLVD & EDMONDSON PKE	Midtown	37211	13
8	HARDING PL & I65 N ENT RAMP	Midtown	37204	11
9	19TH AV S & 19TH AV N	Midtown	37203	10
9	I40 E EXIT RAMP & BROADWAY	Midtown	37203	10
9	MEDICAL CENTER DR & VANDERBILT HOSPITAL	Midtown	37212	10
9	OLD HICKORY BLVD & HILLSBORO PKE	Midtown	37215	10
13	14TH AV S & DEMONBREUN ST	Midtown	37203	9

Information summarized for CompStat week ending 04-08-17. (past 12 weeks of data). For each report, point data were plotted in a GIS and assigned to the nearest street intersection. Summary counts were then calculated for each intersection.

Sourced from MNPD ARMS on 4/12/2017 9:04:35 AM. Violent and property crime information sourced from incident reports using Uniform Crime Reporting definitions and reporting guidelines, based on the date when the crime was reported. Personal injury traffic crashes (10-46) and non-injury traffic crashes (10-45) retrieved from MNPD's CAD database. Excludes CFS with a disposition code of 6 or 11. For each incident or CAD record, the incident or dispatch location was assigned to the nearest street intersection.

County High Crime Intersections - Arrests

Intersections with the highest concentrations of arrests - past 12 weeks.

METROPOLITAN POLICE DEPARTMENT
of Nashville and Davidson County

DUI Arrests

Rank	Intersection	Precinct	ZIP	Count
1	ALBION ST & DR D B TODD JR BLVD	North	37208	10
2	EASTLAND AV & GALLATIN AV	East	37206	9
2	BRILEY PKWY E EXT RAMP & DICKERSON PKE	Madison	37207	9
4	DONELSON PKE & MURFREESBORO PKE	South	37217	6
5	NOLENSVILLE PKE & EDMONDSON PKE	South	37211	5
5	GRANADA AV & GALLATIN AV	East	37206	5
5	GALLATIN AV & CALVIN AV	East	37206	5
5	MEDICAL CENTER DR & VANDERBILT HOSPITAL	Midtown	37212	5
5	11TH AV N & BROADWAY	Central	37203	5
5	12TH AV N & BROADWAY	Central	37203	5
11	WOODLAND ST & 11TH ST (5 POINTS)	East	37206	4
11	FORREST AV & N 12TH ST	East	37206	4
13	N 12TH ST & GARTLAND AV	East	37206	3

Drug-Related Arrests

Rank	Intersection	Precinct	ZIP	Count
1	31ST AV N & ALAMEDA ST	North	37209	15
1	40TH AV N & DELAWARE AV	West	37209	15
1	MURFREESBORO PKE & PARRIS AV	South	37210	15
1	UNIVERSITY CT & 1ST AV S	Hermitage	37210	15
5	3RD AV N & DEADERICK ST	Central	37201	12
6	NOLENSVILLE PKE & WELSHWOOD DR	South	37211	11
6	SHUTE LN & LEBANON PKE	Hermitage	37076	11
8	OLD HICKORY BLVD & PRINCETON PL	Hermitage	37076	10
8	GAY ST & 2ND AV N	Central	37201	10
8	JOHN A MERRITT BLVD & 33RD AV N	North	37209	10
8	COCKRILL ST & 16TH AV N	North	37208	10
12	W HEIMAN ST & W H DAVIS DR	North	37208	9
12	HORTON AV & 11TH AV S	Midtown	37203	9

Felony Arrests

Rank	Intersection	Precinct	ZIP	Count
1	2ND AV N & JAMES ROBERTSON PKWY	Central	37201	92
2	DELAWARE AV & 31ST AV N	North	37209	26
3	GAY ST & 2ND AV N	Central	37201	22
4	HILL AV & BLANTON AV	South	37210	18
5	COCKRILL BEND BLVD & COCKRILL BEND CIR	West	37209	17
6	ALBION ST & DR D B TODD JR BLVD	North	37208	15
7	OLD HICKORY BLVD & PRINCETON PL	Hermitage	37076	12
8	MURFREESBORO PKE & PARRIS AV	South	37210	11
8	MEDICAL CENTER DR & VANDERBILT HOSPITAL	Midtown	37212	11
8	40TH AV N & DELAWARE AV	West	37209	11
8	LEA AV & 7TH AV S	Central	37203	11
8	SYLVAN ST & S 6TH ST	East	37206	11
13	1ST AV N & GAY ST	Central	37201	10

Weapons Law Violation Arrests

Rank	Intersection	Precinct	ZIP	Count
1	S 7TH ST & GLENVIEW DR	East	37206	4
1	REVELS DR & ROWAN DR	North	37207	4
1	EDGEHILL AV & 12TH AV S	Midtown	37212	4
1	MURFREESBORO PKE & HAMILTON CHURCH RD	South	37013	4
5	CEDAR DR & APPLE CT	South	37211	3
5	WEST END AV & 30TH AV S	Midtown	37203	3
5	ALBION ST & 32ND AV N	North	37209	3
5	BUENA VISTA PKE & CLIFF DR	North	37218	3
5	DEW ST & S 7TH ST	East	37206	3
10	SYLVAN ST & S 5TH ST	East	37206	2
10	SYLVAN ST & S 6TH ST	East	37206	2
10	CONNARE DR & N GRAYCROFT AV	Madison	37115	2
10	BRICK CHURCH PKE & ARTIC AV	North	37207	2

Information summarized for CompStat week ending 04-08-17. (past 12 weeks of data). For each report, point data were plotted in a GIS and assigned to the nearest street intersection. Summary counts were then calculated for each intersection.

Sourced from MNPD ARMS on 4/12/2017 9:04:35 AM. For each arrest, the arrest location was assigned to the nearest street intersection. This report does not take into account the number of charges. 1 arrest = 1 body.

County Hot Addresses
Multiple CFS / Arrests at the Same Location, Past 12 Weeks

METROPOLITAN POLICE DEPARTMENT
of Nashville and Davidson County

CFS Location / Nearby Business	Count	Counts - Top Ten Codes
639 LAFAYETTE ST ***Nashville Rescue Mission***	**210**	107 - Want Officer for Investigation / Assistance (10-43) 53 - Disorderly Person (10-44) 10 - Suicidal Person (10-63)
709 5TH AV S ***Greyhound***	**151**	70 - Want Officer for Investigation / Assistance (10-43) 52 - Disorderly Person (10-44) 5 - Fight / Assault (10-57)
705 DREXEL ST ***Room In the Inn***	**135**	78 - Want Officer for Investigation / Assistance (10-43) 27 - Disorderly Person (10-44) 8 - Theft (10-50)
1818 ALBION ST ***Nashville General Hospital School***	**109**	38 - Want Officer for Investigation / Assistance (10-43) 26 - Transport Prisoner / Suspect (10-16) 11 - Fight / Assault (10-57)
2000 CHURCH ST ***Baptist Hospital***	**101**	38 - Want Officer for Investigation / Assistance (10-43) 23 - Transport Prisoner / Suspect (10-16) 9 - Fight / Assault (10-57)
2300 PATTERSON ST ***Centennial Medical Center***	**97**	58 - Transport Prisoner / Suspect (10-16) 17 - Want Officer for Investigation / Assistance (10-43) 5 - Domestic Disturbance (10-41)
512 1ST AV N	**94**	33 - Want Officer for Investigation / Assistance (10-43) 29 - Domestic Disturbance (10-41) 12 - Disorderly Person (10-44)
5101 HARDING PL ***MNPD South Precinct***	**87**	32 - Want Officer for Investigation / Assistance (10-43) 24 - Domestic Disturbance (10-41) 13 - Theft (10-50)
391 WALLACE RD ***Southern Hills Medical Center***	**86**	36 - Transport Prisoner / Suspect (10-16) 10 - Want Officer for Investigation / Assistance (10-43) 8 - Fight / Assault (10-57)
2232 GALLATIN PIKE N	**84**	39 - Transport Prisoner / Suspect (10-16) 19 - Theft (10-50) 8 - Disorderly Person (10-44)
5500 CHARLOTTE PIKE ***MNPD West Precinct***	**78**	45 - Want Officer for Investigation / Assistance (10-43) 9 - Disorderly Person (10-44) 7 - Theft (10-50)
1716 ROSA L PARKS BLVD ***Nashville Rescue Mission***	**75**	31 - Want Officer for Investigation / Assistance (10-43) 29 - Disorderly Person (10-44) 3 - Intoxicated Person (10-42)
4040 NOLENSVILLE PIKE ***Walmart***	**74**	21 - Disorderly Person (10-44) 15 - Want Officer for Investigation / Assistance (10-43) 12 - Theft (10-50)
400 MYATT DR ***Madison Police Precinct***	**71**	30 - Want Officer for Investigation / Assistance (10-43) 13 - Domestic Disturbance (10-41) 10 - Theft (10-50)
24 LAFAYETTE ST ***Z Mart***	**70**	40 - Disorderly Person (10-44) 10 - Want Officer for Investigation / Assistance (10-43) 6 - Criminal Vice Activity (10-78)

Arrest Location	Count	Counts - Top Charges
408 2ND AVE N	**238**	67 - Probation violation- misdemeanor 44 - Failure to appear- class b or c misd. 43 - Probation violation- community corrections viol.
512 1ST AV N	**197**	45 - Probation violation- misdemeanor 44 - Failure to appear- class b or c misd. 30 - Forgery- $250,000 or more
512 1ST AVE N	**183**	61 - Failure to appear- class b or c misd. 51 - Probation violation- misdemeanor 43 - Forgery- $250,000 or more
512 1ST AVE NORTH	**97**	52 - Draw a lien without legal basis 52 - Forgery- $250,000 or more 36 - Failure to appear- class b or c misd.
2232 N GALLATIN PIKE	**87**	70 - Theft of merchandise- $1,000 or less 13 - Criminal trespass 11 - Failure to be booked (state citation)
400 CHARLOTTE AVE	**83**	32 - Public intoxication 23 - Criminal trespass 12 - Resisting stop, frisk, halt, arrest, or search
639 LAFAYETTE ST	**76**	31 - Public intoxication 11 - Criminal trespass 10 - Failure to be booked (state citation)
7044 CHARLOTTE PIKE	**68**	55 - Theft of merchandise- $1,000 or less 8 - Criminal trespass 5 - Failure to be booked (state citation)
512 31ST AVE N	**58**	16 - Probation violation- misdemeanor 14 - Failure to appear- class b or c misd. 8 - Probation violation- felony
506 2ND AVE N	**57**	30 - Failure to appear- class b or c misd. 11 - Failure to be booked (state citation) 9 - Probation violation- misdemeanor
448 2ND AVE N	**56**	16 - Driving- revoked license 12 - Driving- suspended license 9 - Driv. lic. - no d/l
401 WALTON LN	**55**	28 - Disorderly conduct 12 - Resisting stop, frisk, halt, arrest, or search 9 - Juvenile, loitering during school hours
1101 BROADWAY	**46**	19 - Criminal trespass 11 - Public intoxication 4 - Poss. or casual exchange-cont.sub.
705 DREXEL ST	**45**	10 - Public intoxication 7 - Failure to appear- class b or c misd. 6 - Criminal trespass
1ST AVE N & GAY ST	**43**	16 - Failure to appear- class b or c misd. 9 - Probation violation- misdemeanor 5 - Probation violation- community corrections viol.

Sourced from MNPD ARMS on 4/12/2017 9:04:35 AM. CAD calls retrieved from Metropolitan Emergency Communications Center's Computer Aided Dispatch system. Includes only calls where an officer response was made. Disposition codes 6 (Backup) and 11 (Signal 9) are excluded. Self-initiated calls are excluded. Calls dispatched to interstate RPAs and intersections are excluded. Teleserve calls are excluded. Arrest information retrieved from the MNPD RMS warrants / arrests database. 1 arrest = 1 body. Includes adult and juvenile arrests. 'Nearby Business' refers to a business establishment in close proximity of the address listed, and is provided for informational purposes only. There is no guarantee that all calls were dispatched to the business listed, because in some cases, multiple business establishments have the same address (e.g. a discount store that also contains a pharmacy). Due to the unique nature of apartment-based reporting, individual unit numbers and the address of the main office for a complex may sometimes both appear in this report.

West Precinct Hot Addresses
Multiple CFS / Arrests at the Same Location, Past 12 Weeks

METROPOLITAN POLICE DEPARTMENT
of Nashville and Davidson County

CFS Location / Nearby Business	Count	Counts - Top Ten Codes
5500 CHARLOTTE PIKE ***MNPD West Precinct***	**78**	45 - Want Officer for Investigation / Assistance (10-43) 9 - Disorderly Person (10-44) 7 - Theft (10-50)
7044 CHARLOTTE PIKE ***Walmart Supercenter***	**54**	12 - Transport Prisoner / Suspect (10-16) 12 - Disorderly Person (10-44) 11 - Want Officer for Investigation / Assistance (10-43)
4220 HARDING PIKE ***St Thomas Hospital***	**34**	7 - Want Officer for Investigation / Assistance (10-43) 7 - Transport Prisoner / Suspect (10-16) 5 - Vehicle Accident - Property Damage (10-45)
7087 HIGHWAY 70 S ***Kroger***	**31**	13 - Disorderly Person (10-44) 5 - Want Officer for Investigation / Assistance (10-43) 3 - Suspicious Person (10-40)
2126 ABBOTT MARTIN RD ***Green Hills Mall***	**28**	8 - Theft (10-50) 5 - Disorderly Person (10-44) 4 - Want Officer for Investigation / Assistance (10-43)
6814 CHARLOTTE PIKE ***Target***	**22**	11 - Theft (10-50) 4 - Transport Prisoner / Suspect (10-16) 3 - Want Officer for Investigation / Assistance (10-43)
6670 CHARLOTTE PIKE	**15**	5 - Theft (10-50) 4 - Disorderly Person (10-44) 3 - Want Officer for Investigation / Assistance (10-43)
2131 ABBOTT MARTIN RD ***Kroger***	**15**	4 - Want Officer for Investigation / Assistance (10-43) 4 - Disorderly Person (10-44) 3 - Intoxicated Person (10-42)
925 40TH AV N	**15**	13 - Burglary - Non-Residence (10-71) 1 - Want Officer for Investigation / Assistance (10-43) 1 - Domestic Disturbance (10-41)
8020 MCCRORY LN	**13**	7 - Vehicle Accident - Property Damage (10-45) 1 - Suspicious Person (10-40) 1 - Disorderly Person (10-44)
26 WHITE BRIDGE PIKE ***Target***	**11**	6 - Theft (10-50) 3 - Disorderly Person (10-44) 1 - Want Officer for Investigation / Assistance (10-43)
622 CROLEY DR #7	**11**	8 - Want Officer for Investigation / Assistance (10-43) 2 - Domestic Disturbance (10-41) 1 - Disorderly Person (10-44)
6311 CENTENNIAL BLVD	**10**	5 - Want Officer for Investigation / Assistance (10-43) 4 - Theft (10-50) 1 - Vehicle Accident - Property Damage (10-45)
6410 CHARLOTTE PIKE	**10**	3 - Want Officer for Investigation / Assistance (10-43) 2 - Disorderly Person (10-44) 2 - Fight / Assault (10-57)
6418 CENTENNIAL BLVD	**10**	3 - Vehicle Accident - Property Damage (10-45) 3 - Disorderly Person (10-44) 3 - Want Officer for Investigation / Assistance (10-43)

Arrest Location	Count	Counts - Top Charges
7044 CHARLOTTE PIKE	**68**	55 - Theft of merchandise- $1,000 or less 8 - Criminal trespass 5 - Failure to be booked (state citation)
7575 COCKRILL BEND BLVD	**18**	7 - Failure to appear - felony or class a misd. 5 - Probation violation- felony 4 - Probation violation- misdemeanor
6814 CHARLOTTE PIKE	**18**	17 - Theft of merchandise- $1,000 or less 2 - Failure to appear- class b or c misd. 1 - Assault- simple - bodily injury
400 DAVIDSON RD	**16**	6 - Disorderly conduct 4 - Intimidation 2 - Juvenile, runaway
5200 DELAWARE AVE	**14**	14 - Disorderly conduct 5 - Resisting stop, frisk, halt, arrest, or search 4 - Poss. or casual exchange-cont.sub.
I 40 E & WHITE BRIDGE PIKE	**13**	4 - Driv. lic. - no d/l 3 - Driving- suspended license 3 - Drug paraphernalia- unlawful use
CABOT DR & CHARLOTTE PIKE	**12**	6 - Driving- revoked license 5 - Driving- suspended license 1 - Driv. lic. - no d/l
2126 ABBOTT MARTIN RD	**12**	9 - Theft of merchandise- >$1,000 but < $2,500 3 - Theft of merchandise- $1,000 or less
40TH AVE N & CLIFTON AVE	**11**	3 - Driving- revoked license 2 - Burglary- motor vehicle 2 - Criminal trespass
CHARLOTTE PIKE & WHITE BRIDGE PIKE	**10**	3 - Driving- suspended license 3 - Driv. lic. - no d/l 2 - Driving- revoked license
621 40TH AVE N	**9**	6 - Poss. or casual exchange-cont.sub. 3 - Criminal trespass 2 - Drug free non sch.zone-cont.sub.-cocaine <.5 gr.
626 40TH AVE N	**8**	2 - Criminal trespass 2 - Driving- revoked license 1 - Driv. lic. - no d/l
408 CENTURY CT	**8**	9 - Probation violation- misdemeanor 3 - Failure to appear- class b or c misd. 2 - Probation violation- felony
CHARLOTTE PIKE & DAVIDSON DR	**8**	3 - Driv. lic. - no d/l 3 - Driving- revoked license 1 - Assault, domestic bodily injury
7034 CHARLOTTE PIKE	**8**	3 - Theft of merchandise- $1,000 or less 2 - Vandalism- $1,000 or less 2 - Driving- revoked license

Sourced from MNPD ARMS on 4/12/2017 9:04:35 AM. CAD calls retrieved from Metropolitan Emergency Communications Center's Computer Aided Dispatch system. Includes only calls where an officer response was made. Disposition codes 6 (Backup) and 11 (Signal 9) are excluded. Self-initiated calls are excluded. Calls dispatched to interstate RPAs and intersections are excluded. Teleserve calls are excluded. Arrest information retrieved from the MNPD RMS warrants / arrests database. 1 arrest = 1 body. Includes adult and juvenile arrests. 'Nearby Business' refers to a business establishment in close proximity of the address listed, and is provided for informational purposes only. There is no guarantee that all calls were dispatched to the business listed, because in some cases, multiple business establishments have the same address (e.g. a discount store that also contains a pharmacy). Due to the unique nature of apartment-based reporting, individual unit numbers and the address of the main office for a complex may sometimes both appear in this report.

East Precinct Hot Addresses
Multiple CFS / Arrests at the Same Location, Past 12 Weeks

METROPOLITAN POLICE DEPARTMENT
of Nashville and Davidson County

CFS Location / Nearby Business	Count	Counts - Top Ten Codes
936 E TRINITY LN ***MNPD East Precinct***	**65**	26 - Want Officer for Investigation / Assistance (10-43) 15 - Domestic Disturbance (10-41) 12 - Theft (10-50)
130 W TRINITY LN ***Love's Truck Stop***	**42**	11 - Vehicle Accident - Property Damage (10-45) 8 - Want Officer for Investigation / Assistance (10-43) 8 - Disorderly Person (10-44)
600 SHELBY AV	**34**	10 - Disorderly Person (10-44) 8 - Theft (10-50) 7 - Want Officer for Investigation / Assistance (10-43)
711 GALLATIN AV ***Kroger***	**27**	10 - Disorderly Person (10-44) 6 - Vehicle Accident - Property Damage (10-45) 4 - Want Officer for Investigation / Assistance (10-43)
3410 GALLATIN PIKE ***Kroger***	**24**	7 - Want Officer for Investigation / Assistance (10-43) 6 - Theft (10-50) 4 - Disorderly Person (10-44)
500 MAIN ST	**21**	10 - Disorderly Person (10-44) 3 - Want Officer for Investigation / Assistance (10-43) 3 - Fight / Assault (10-57)
708 DICKERSON PIKE	**19**	17 - Burglary - Non-Residence (10-71) 1 - Theft (10-50) 1 - Want Officer for Investigation / Assistance (10-43)
824 MAIN ST ***Weiss Liquors Inc***	**18**	7 - Disorderly Person (10-44) 3 - Want Officer for Investigation / Assistance (10-43) 2 - Fight / Assault (10-57)
3049 DICKERSON PIKE ***Family Dollar***	**18**	7 - Theft (10-50) 5 - Disorderly Person (10-44) 2 - Suspicious Person (10-40)
3144 DICKERSON PIKE ***Exxon***	**15**	4 - Theft (10-50) 2 - Vehicle Accident - Property Damage (10-45) 2 - Suspicious Person (10-40)
401 WALTON LN ***United Neighborhood Health***	**15**	8 - Burglary - Non-Residence (10-71) 2 - Want Officer for Investigation / Assistance (10-43) 2 - Domestic Disturbance (10-41)
607 S 13TH ST	**15**	11 - Suicidal Person (10-63) 3 - Want Officer for Investigation / Assistance (10-43) 1 - Domestic Disturbance (10-41)
SHELBY PARK	**14**	6 - Disorderly Person (10-44) 3 - Want Officer for Investigation / Assistance (10-43) 3 - Theft (10-50)
3041 DICKERSON PIKE ***Domino's Pizza***	**14**	4 - Disorderly Person (10-44) 3 - Burglary - Non-Residence (10-71) 2 - Theft (10-50)
511 S 8TH ST	**13**	5 - Disorderly Person (10-44) 2 - Want Officer for Investigation / Assistance (10-43) 1 - Domestic Disturbance (10-41)

Arrest Location	Count	Counts - Top Charges
401 WALTON LN	**55**	28 - Disorderly conduct 12 - Resisting stop, frisk, halt, arrest, or search 9 - Juvenile, loitering during school hours
S 7TH ST & SHELBY AVE	**37**	17 - Driving- revoked license 9 - Driving- suspended license 7 - Driv. lic. - poss. of revoked, susp. or altered
S 5TH ST & SHELBY AVE	**32**	8 - Driving- suspended license 8 - Driving- revoked license 8 - Driv. lic. - no d/l
S 6TH ST & SHELBY AVE	**27**	11 - Driving- revoked license 5 - Driv. lic. - no d/l 5 - Driving- suspended license
S 5TH ST & WOODLAND ST	**22**	8 - Identity theft 7 - Driving- revoked license 7 - Forgery- $1,000 or > but < $10,000
S 4TH ST & SHELBY AVE	**22**	8 - Driving- revoked license 8 - Driving- suspended license 1 - Driving- revoked license, 2nd offense
S 7TH ST & SYLVAN ST	**20**	5 - Driving- revoked license 4 - Driving- suspended license 4 - Poss. or casual exchange-cont.sub.
S 6TH ST & SYLVAN ST	**18**	5 - Driving- revoked license 4 - Driving- suspended license 3 - Poss. or casual exchange-cont.sub.
EASTLAND AVE & GALLATIN AVE	**18**	8 - Driving under the influence 6 - Implied consent - civil 4 - Driving- suspended license
BRILEY PKWY E & GALLATIN PIKE	**18**	5 - Driving- revoked license 4 - Drug paraphernalia- unlawful use 4 - Driving- suspended license
936 E TRINITY LN	**15**	5 - Homicide- criminal 2 - Poss. or casual exchange-cont.sub. 2 - Drug paraphernalia- unlawful use
130 W TRINITY LN	**15**	3 - Driving- revoked license 3 - Criminal trespass 3 - Public intoxication
110 GALLATIN AVE	**12**	7 - Disorderly conduct 3 - Juvenile, runaway 1 - Poss. or casual exchange-cont.sub.
1800 STRATFORD AVE	**12**	5 - Criminal trespass 5 - Disorderly conduct 4 - Criminal impersonation
1900 DAVIDSON ST	**12**	5 - Driving- suspended license 4 - Driving- revoked license 2 - Driv. lic. - no d/l

Sourced from MNPD ARMS on 4/12/2017 9:04:35 AM. CAD calls retrieved from Metropolitan Emergency Communications Center's Computer Aided Dispatch system. Includes only calls where an officer response was made. Disposition codes 6 (Backup) and 11 (Signal 9) are excluded. Self-initiated calls are excluded. Calls dispatched to interstate RPAs and intersections are excluded. Teleserve calls are excluded. Arrest information retrieved from the MNPD RMS warrants / arrests database. 1 arrest = 1 body. Includes adult and juvenile arrests. 'Nearby Business' refers to a business establishment in close proximity of the address listed, and is provided for informational purposes only. There is no guarantee that all calls were dispatched to the business listed, because in some cases, multiple business establishments have the same address (e.g. a discount store that also contains a pharmacy). Due to the unique nature of apartment-based reporting, individual unit numbers and the address of the main office for a complex may sometimes both appear in this report.

South Precinct Hot Addresses
Multiple CFS / Arrests at the Same Location, Past 12 Weeks

METROPOLITAN POLICE DEPARTMENT
of Nashville and Davidson County

CFS Location / Nearby Business	Count	Counts - Top Ten Codes
5101 HARDING PL ***MNPD South Precinct***	**87**	32 - Want Officer for Investigation / Assistance (10-43) 24 - Domestic Disturbance (10-41) 13 - Theft (10-50)
391 WALLACE RD ***Southern Hills Medical Center***	**86**	36 - Transport Prisoner / Suspect (10-16) 10 - Want Officer for Investigation / Assistance (10-43) 8 - Fight / Assault (10-57)
4040 NOLENSVILLE PIKE ***Walmart***	**74**	21 - Disorderly Person (10-44) 15 - Want Officer for Investigation / Assistance (10-43) 12 - Theft (10-50)
3035 HAMILTON CHURCH RD ***Walmart***	**34**	7 - Disorderly Person (10-44) 6 - Want Officer for Investigation / Assistance (10-43) 5 - Theft (10-50)
340 HARDING PL ***Exxon***	**29**	12 - Disorderly Person (10-44) 6 - Want Officer for Investigation / Assistance (10-43) 5 - Vehicle Accident - Property Damage (10-45)
61 EAST THOMPSON LN ***Kroger***	**28**	10 - Want Officer for Investigation / Assistance (10-43) 4 - Transport Prisoner / Suspect (10-16) 4 - Theft (10-50)
2212 NOLENSVILLE PIKE	**27**	8 - Disorderly Person (10-44) 6 - Want Officer for Investigation / Assistance (10-43) 3 - Vehicle Accident - Property Damage (10-45)
411 MURFREESBORO PIKE ***Mercury Courts***	**24**	8 - Disorderly Person (10-44) 3 - Suspicious Person (10-40) 3 - Fight / Assault (10-57)
5824 NOLENSVILLE PIKE ***Walmart***	**20**	7 - Want Officer for Investigation / Assistance (10-43) 6 - Disorderly Person (10-44) 4 - Theft (10-50)
198 HAYWOOD LN	**20**	4 - Want Officer for Investigation / Assistance (10-43) 4 - Vehicle Accident - Property Damage (10-45) 3 - Theft (10-50)
1900 HOBSON PIKE ***Antioch High School***	**19**	7 - Burglary - Non-Residence (10-71) 6 - Investigate 911 Hang-Up Call (10-88) 2 - Shots Fired (10-83)
13011 OLD HICKORY BLVD ***BP***	**19**	6 - Vehicle Accident - Property Damage (10-45) 4 - Disorderly Person (10-44) 3 - Want Officer for Investigation / Assistance (10-43)
5520 NOLENSVILLE PIKE	**19**	8 - Theft (10-50) 4 - Vehicle Accident - Property Damage (10-45) 4 - Want Officer for Investigation / Assistance (10-43)
5113 HARDING PL	**17**	10 - Want Officer for Investigation / Assistance (10-43) 3 - Disorderly Person (10-44) 2 - Theft (10-50)
5319 MT VIEW RD ***Kroger***	**16**	7 - Disorderly Person (10-44) 6 - Want Officer for Investigation / Assistance (10-43) 2 - Vehicle Accident - Property Damage (10-45)

Arrest Location	Count	Counts - Top Charges
MURFREESBORO PIKE & THOMPSON PL	**36**	11 - Driv. lic. - no d/l 8 - Driving- suspended license 6 - Driving- revoked license
4040 NOLENSVILLE PIKE	**34**	13 - Theft of merchandise- $1,000 or less 6 - Criminal trespass 5 - Public intoxication
1417 MURFREESBORO PIKE	**33**	15 - Accident - failure to report 13 - Leaving scene of accident - damage $500 or less 4 - Driving- suspended license
1900 HOBSON PIKE	**28**	10 - Disorderly conduct 4 - Criminal trespass 4 - Juvenile, loitering during school hours
HARDING PL & NOLENSVILLE PIKE	**28**	8 - Driv. lic. - no d/l 5 - Driving- suspended license 4 - Drug paraphernalia- unlawful use
2ND AVE S & LAFAYETTE ST	**26**	8 - Failure to be booked (state citation) 6 - Poss. or casual exchange-cont.sub. 5 - Failure to appear- class b or c misd.
391 WALLACE RD	**24**	7 - Poss. or casual exchange-cont.sub. 4 - Driving under the influence 4 - Driv. lic. - no d/l
411 MURFREESBORO PIKE	**22**	4 - Drug paraphernalia- unlawful use 4 - Failure to be booked (state citation) 3 - Vandalism- $1,000 or less
12848 OLD HICKORY BLVD	**20**	15 - Disorderly conduct 2 - Assault 2 - Criminal trespass
1200 2ND AVE S	**18**	12 - Disorderly conduct 4 - Assault 2 - Assault of officer - fear of bodily injury
160 ANTIOCH PIKE	**18**	5 - Disorderly conduct 5 - Juvenile, smoking paraphanalia 4 - Juvenile, tobacco product- purchase by minor
ANTIOCH PIKE & HARDING PL	**17**	12 - Driv. lic. - no d/l 2 - Driving- revoked license 1 - Driving under the influence
BELL RD & HICKORY HOLLOW TER	**16**	5 - Driv. lic. - no d/l 3 - Driving- suspended license 3 - Drug paraphernalia- unlawful use
NOLENSVILLE PIKE & THOMPSON LN	**16**	5 - Driv. lic. - no d/l 3 - Driving- suspended license 2 - Driving- revoked license
220 BLANTON AVE	**16**	16 - Probation violation- felony 3 - Community superv. viol. by felony off. 2 - Sex offender registration violation - 1st offense

Sourced from MNPD ARMS on 4/12/2017 9:04:35 AM. CAD calls retrieved from Metropolitan Emergency Communications Center's Computer Aided Dispatch system. Includes only calls where an officer response was made. Disposition codes 6 (Backup) and 11 (Signal 9) are excluded. Self-initiated calls are excluded. Calls dispatched to interstate RPAs and intersections are excluded. Teleserve calls are excluded. Arrest information retrieved from the MNPD RMS warrants / arrests database. 1 arrest = 1 body. Includes adult and juvenile arrests. 'Nearby Business' refers to a business establishment in close proximity of the address listed, and is provided for informational purposes only. There is no guarantee that all calls were dispatched to the business listed, because in some cases, multiple business establishments have the same address (e.g. a discount store that also contains a pharmacy). Due to the unique nature of apartment-based reporting, individual unit numbers and the address of the main office for a complex may sometimes both appear in this report.

Central Precinct Hot Addresses
Multiple CFS / Arrests at the Same Location, Past 12 Weeks

METROPOLITAN POLICE DEPARTMENT
of Nashville and Davidson County

CFS Location / Nearby Business	Count	Counts - Top Ten Codes
639 LAFAYETTE ST ***Nashville Rescue Mission***	**210**	107 - Want Officer for Investigation / Assistance (10-43) 53 - Disorderly Person (10-44) 10 - Suicidal Person (10-63)
709 5TH AV S ***Greyhound***	**151**	70 - Want Officer for Investigation / Assistance (10-43) 52 - Disorderly Person (10-44) 5 - Fight / Assault (10-57)
705 DREXEL ST ***Room In the Inn***	**135**	78 - Want Officer for Investigation / Assistance (10-43) 27 - Disorderly Person (10-44) 8 - Theft (10-50)
512 1ST AV N	**93**	33 - Want Officer for Investigation / Assistance (10-43) 29 - Domestic Disturbance (10-41) 11 - Disorderly Person (10-44)
1201 BROADWAY	**64**	34 - Disorderly Person (10-44) 16 - Want Officer for Investigation / Assistance (10-43) 3 - Vehicle Accident - Property Damage (10-45)
400 CHARLOTTE AV ***Tennessee Public Transportation Association***	**58**	36 - Want Officer for Investigation / Assistance (10-43) 6 - Disorderly Person (10-44) 4 - Fight / Assault (10-57)
1101 BROADWAY ***Exxon***	**50**	20 - Disorderly Person (10-44) 19 - Want Officer for Investigation / Assistance (10-43) 2 - Theft (10-50)
111 N 1ST ST ***Travel Centers of America***	**44**	17 - Want Officer for Investigation / Assistance (10-43) 14 - Disorderly Person (10-44) 4 - Vehicle Accident - Property Damage (10-45)
9 HERMITAGE AV	**43**	23 - Disorderly Person (10-44) 8 - Theft (10-50) 4 - Want Officer for Investigation / Assistance (10-43)
601 KOREAN VETERANS BLVD	**39**	21 - Want Officer for Investigation / Assistance (10-43) 6 - Theft (10-50) 4 - Domestic Disturbance (10-41)
100 WOODLAND ST ***Davidson County Juvenile Detention***	**34**	13 - Want Officer for Investigation / Assistance (10-43) 6 - Missing Person (10-75) 6 - Domestic Disturbance (10-41)
121 4TH AV S ***Hilton Nashville Downtown***	**29**	13 - Disorderly Person (10-44) 5 - Theft (10-50) 4 - Want Officer for Investigation / Assistance (10-43)
227 SHELBY AV ***Exxon***	**29**	12 - Disorderly Person (10-44) 7 - Want Officer for Investigation / Assistance (10-43) 3 - Theft (10-50)
250 5TH AV S	**29**	9 - Theft (10-50) 8 - Disorderly Person (10-44) 4 - Want Officer for Investigation / Assistance (10-43)
506 2ND AV N	**27**	17 - Want Officer for Investigation / Assistance (10-43) 4 - Criminal Vice Activity (10-78) 2 - Fight / Assault (10-57)

Arrest Location	Count	Counts - Top Charges
408 2ND AVE N	**238**	67 - Probation violation- misdemeanor 44 - Failure to appear- class b or c misd. 43 - Probation violation- community corrections viol.
512 1ST AVE N	**181**	61 - Failure to appear- class b or c misd. 51 - Probation violation- misdemeanor 43 - Forgery- $250,000 or more
400 CHARLOTTE AVE	**83**	32 - Public intoxication 23 - Criminal trespass 12 - Resisting stop, frisk, halt, arrest, or search
639 LAFAYETTE ST	**75**	31 - Public intoxication 11 - Criminal trespass 10 - Failure to be booked (state citation)
448 2ND AVE N	**54**	15 - Driving- revoked license 12 - Driving- suspended license 9 - Driv. lic. - no d/l
506 2ND AVE N	**46**	23 - Failure to appear- class b or c misd. 8 - Probation violation- misdemeanor 6 - Failure to be booked (state citation)
1101 BROADWAY	**46**	19 - Criminal trespass 11 - Public intoxication 4 - Poss. or casual exchange-cont.sub.
705 DREXEL ST	**45**	10 - Public intoxication 7 - Failure to appear- class b or c misd. 6 - Criminal trespass
1ST AVE N & GAY ST	**43**	16 - Failure to appear- class b or c misd. 9 - Probation violation- misdemeanor 5 - Probation violation- felony
514 8TH AVE S	**37**	34 - Criminal trespass 3 - Poss. or casual exchange-cont.sub. 2 - Public intoxication
350 DEADERICK ST	**36**	31 - Criminal trespass 11 - Poss. or casual exchange-cont.sub. 5 - Obstructing a passageway
709 5TH AVE S	**22**	8 - Public intoxication 6 - Criminal trespass 2 - Assault- simple - bodily injury
BIRCH BUILDING	**22**	10 - Poss. or casual exchange-cont.sub. 7 - Driv. lic. - no d/l 4 - Driving- revoked license
9 HERMITAGE AVE	**19**	7 - Criminal trespass 3 - Failure to be booked (state citation) 2 - Drug paraphernalia- unlawful use
1212 BROADWAY	**18**	12 - Criminal trespass 4 - Driving under the influence 2 - Implied consent - civil

Sourced from MNPD ARMS on 4/12/2017 9:04:35 AM. CAD calls retrieved from Metropolitan Emergency Communications Center's Computer Aided Dispatch system. Includes only calls where an officer response was made. Disposition codes 6 (Backup) and 11 (Signal 9) are excluded. Self-initiated calls are excluded. Calls dispatched to interstate RPAs and intersections are excluded. Teleserve calls are excluded. Arrest information retrieved from the MNPD RMS warrants / arrests database. 1 arrest = 1 body. Includes adult and juvenile arrests. 'Nearby Business' refers to a business establishment in close proximity of the address listed, and is provided for informational purposes only. There is no guarantee that all calls were dispatched to the business listed, because in some cases, multiple business establishments have the same address (e.g. a discount store that also contains a pharmacy). Due to the unique nature of apartment-based reporting, individual unit numbers and the address of the main office for a complex may sometimes both appear in this report.

Hermitage Precinct Hot Addresses
Multiple CFS / Arrests at the Same Location, Past 12 Weeks

METROPOLITAN POLICE DEPARTMENT
of Nashville and Davidson County

CFS Location / Nearby Business	Count	Counts - Top Ten Codes
24 LAFAYETTE ST ***Z Mart***	**70**	40 - Disorderly Person (10-44) 10 - Want Officer for Investigation / Assistance (10-43) 6 - Fight / Assault (10-57)
5655 FRIST BLVD ***Summit Medical Center***	**66**	33 - Transport Prisoner / Suspect (10-16) 8 - Fight / Assault (10-57) 8 - Domestic Disturbance (10-41)
3701 JAMES KAY LN ***MNPD Hermitage Precinct***	**65**	26 - Want Officer for Investigation / Assistance (10-43) 20 - Domestic Disturbance (10-41) 7 - Disorderly Person (10-44)
433 OPRY MILLS DR ***Opry Mills***	**50**	17 - Theft (10-50) 11 - Want Officer for Investigation / Assistance (10-43) 6 - Vehicle Accident - Property Damage (10-45)
2284 MURFREESBORO PIKE ***Kroger***	**45**	22 - Disorderly Person (10-44) 10 - Want Officer for Investigation / Assistance (10-43) 4 - Theft (10-50)
4424 LEBANON PIKE ***Walmart Supercenter***	**33**	9 - Want Officer for Investigation / Assistance (10-43) 8 - Disorderly Person (10-44) 5 - Theft (10-50)
1110 MURFREESBORO PIKE	**27**	12 - Disorderly Person (10-44) 5 - Fight / Assault (10-57) 2 - Want Officer for Investigation / Assistance (10-43)
5544 OLD HICKORY BLVD ***Kroger***	**26**	8 - Want Officer for Investigation / Assistance (10-43) 5 - Theft (10-50) 3 - Suspicious Person (10-40)
82 LAFAYETTE ST ***Dollar General***	**21**	9 - Theft (10-50) 8 - Disorderly Person (10-44) 3 - Want Officer for Investigation / Assistance (10-43)
3150 MCGAVOCK PIKE ***McGavock High School***	**20**	6 - Theft (10-50) 5 - Disorderly Person (10-44) 3 - Investigate 911 Hang-Up Call (10-88)
1 TERMINAL DR	**19**	6 - Investigate 911 Hang-Up Call (10-88) 3 - Theft (10-50) 3 - Domestic Disturbance (10-41)
10 LAFAYETTE ST	**19**	18 - Burglary - Non-Residence (10-71) 1 - Fight / Assault (10-57)
1002 PATIO DR	**19**	17 - Want Officer for Investigation / Assistance (10-43) 2 - Theft (10-50)
648 CLAIBORNE ST	**18**	13 - Burglary - Non-Residence (10-71) 3 - Investigate 911 Hang-Up Call (10-88) 1 - Want Officer for Investigation / Assistance (10-43)
2800 OPRYLAND DR ***Gaylord Opryland Resort and Convention Center***	**17**	7 - Want Officer for Investigation / Assistance (10-43) 4 - Disorderly Person (10-44) 2 - Fight / Assault (10-57)

Arrest Location	Count	Counts - Top Charges
3150 MCGAVOCK PIKE	**42**	14 - Disorderly conduct 8 - Poss. or casual exchange-cont.sub. 6 - Vandalism- $2,500 or > but < $10,000
433 OPRY MILLS DR	**40**	15 - Disorderly conduct 12 - Criminal trespass 11 - Theft of merchandise- $1,000 or less
20 LAFAYETTE ST	**37**	17 - Criminal trespass 11 - Public intoxication 6 - Failure to appear- class b or c misd.
4424 LEBANON PIKE	**25**	7 - Theft of merchandise- $1,000 or less 7 - Poss. or casual exchange-cont.sub. 5 - Drug paraphernalia- unlawful use
24 LAFAYETTE ST	**24**	6 - Criminal trespass 5 - Drug paraphernalia- unlawful use 4 - Poss. or casual exchange-cont.sub.
2425 ATRIUM WAY	**22**	6 - Poss. or casual exchange-cont.sub. 5 - Failure to appear- class b or c misd. 4 - Drug paraphernalia- unlawful use
DELL PKWY & MURFREESBORO PIKE	**22**	9 - Driv. lic. - no d/l 5 - Driving- suspended license 4 - Driving under the influence
2330 JACKSON DOWNS BLVD	**21**	13 - Theft of merchandise- $1,000 or less 6 - Theft of merchandise- >$1,000 but < $2,500 4 - Theft of property-$1,000 or less
MILLWOOD DR & MURFREESBORO PIKE	**20**	4 - Failure to appear- class b or c misd. 4 - Driving- revoked license 4 - Driving- suspended license
DONELSON PIKE & MURFREESBORO PIKE	**19**	6 - Driving- suspended license 5 - Driv. lic. - no d/l 3 - Drug paraphernalia- unlawful use
FESSLERS LN & MURFREESBORO PIKE	**16**	5 - Drug paraphernalia- unlawful use 3 - Driving- suspended license 3 - Poss. or casual exchange-cont.sub.
GLENGARRY DR & MURFREESBORO PIKE	**16**	5 - Driving- revoked license 3 - Driv. lic. - no d/l 2 - Drug paraphernalia- unlawful use
MERRITT ST & ROBINSON RD	**14**	3 - Driving- suspended license 3 - Failure to be booked (state citation) 3 - Poss. or casual exchange-cont.sub.
BRILEY PKWY N & MCGAVOCK PIKE	**13**	4 - Driving- revoked license 4 - Driving- suspended license 3 - Failure to be booked (state citation)
1210 MURFREESBORO PIKE	**13**	5 - Failure to be booked (state citation) 4 - Failure to appear- class b or c misd. 3 - Drug paraphernalia- unlawful use

Sourced from MNPD ARMS on 4/12/2017 9:04:35 AM. CAD calls retrieved from Metropolitan Emergency Communications Center's Computer Aided Dispatch system. Includes only calls where an officer response was made. Disposition codes 6 (Backup) and 11 (Signal 9) are excluded. Self-initiated calls are excluded. Calls dispatched to interstate RPAs and intersections are excluded. Teleserve calls are excluded. Arrest information retrieved from the MNPD RMS warrants / arrests database. 1 arrest = 1 body. Includes adult and juvenile arrests. 'Nearby Business' refers to a business establishment in close proximity of the address listed, and is provided for informational purposes only. There is no guarantee that all calls were dispatched to the business listed, because in some cases, multiple business establishments have the same address (e.g. a discount store that also contains a pharmacy). Due to the unique nature of apartment-based reporting, individual unit numbers and the address of the main office for a complex may sometimes both appear in this report.

North Precinct Hot Addresses
Multiple CFS / Arrests at the Same Location, Past 12 Weeks

METROPOLITAN POLICE DEPARTMENT
of Nashville and Davidson County

CFS Location / Nearby Business	Count	Counts - Top Ten Codes
1818 ALBION ST ***Nashville General Hospital School***	**109**	38 - Want Officer for Investigation / Assistance (10-43) 26 - Transport Prisoner / Suspect (10-16) 11 - Fight / Assault (10-57)
1716 ROSA L PARKS BLVD ***Nashville Rescue Mission***	**75**	31 - Want Officer for Investigation / Assistance (10-43) 29 - Disorderly Person (10-44) 3 - Intoxicated Person (10-42)
800 MONROE ST ***Kroger***	**70**	15 - Transport Prisoner / Suspect (10-16) 14 - Disorderly Person (10-44) 11 - Theft (10-50)
801 JEFFERSON ST ***Mapco***	**53**	26 - Disorderly Person (10-44) 13 - Theft (10-50) 7 - Want Officer for Investigation / Assistance (10-43)
2231 26TH AV N ***MNPD North Precinct***	**47**	16 - Want Officer for Investigation / Assistance (10-43) 11 - Domestic Disturbance (10-41) 9 - Theft (10-50)
3200 CLARKSVILLE PIKE	**33**	13 - Theft (10-50) 9 - Want Officer for Investigation / Assistance (10-43) 4 - Disorderly Person (10-44)
2022 ROSA L PARKS BLVD ***Exxon***	**31**	14 - Disorderly Person (10-44) 8 - Want Officer for Investigation / Assistance (10-43) 5 - Theft (10-50)
275 CUMBERLAND BND #237	**28**	12 - Transport Prisoner / Suspect (10-16) 4 - Want Officer for Investigation / Assistance (10-43) 3 - Disorderly Person (10-44)
2801 JOHN A MERRITT BLVD ***BP***	**27**	17 - Disorderly Person (10-44) 4 - Want Officer for Investigation / Assistance (10-43) 3 - Theft (10-50)
303 W TRINITY LN	**27**	18 - Disorderly Person (10-44) 5 - Want Officer for Investigation / Assistance (10-43) 1 - Burglary - Non-Residence (10-71)
1800 JEFFERSON ST ***Pauls Market***	**26**	10 - Disorderly Person (10-44) 7 - Theft (10-50) 3 - Vehicle Accident - Property Damage (10-45)
1755 DR D B TODD JR BLVD	**23**	13 - Disorderly Person (10-44) 4 - Want Officer for Investigation / Assistance (10-43) 4 - Theft (10-50)
237 CUMBERLAND BND	**22**	13 - Transport Prisoner / Suspect (10-16) 4 - Want Officer for Investigation / Assistance (10-43) 3 - Disorderly Person (10-44)
2600 JEFFERSON ST	**22**	10 - Theft (10-50) 5 - Disorderly Person (10-44) 2 - Vehicle Accident - Property Damage (10-45)
2200 BRICK CHURCH PIKE ***Exxon***	**20**	7 - Disorderly Person (10-44) 3 - Domestic Disturbance (10-41) 3 - Want Officer for Investigation / Assistance (10-43)

Arrest Location	Count	Counts - Top Charges
512 31ST AVE N	**58**	16 - Probation violation- misdemeanor 14 - Failure to appear- class b or c misd. 8 - Probation violation- felony
1818 ALBION ST	**38**	7 - Driving under the influence 5 - Assault - reckless endangerment - weapon (motor vehicle)
800 MONROE ST	**24**	15 - Theft of merchandise- $1,000 or less 3 - Criminal trespass 2 - Public intoxication
AVONDALE CIR & BRICK CHURCH PIKE	**23**	6 - Driving- suspended license 5 - Driving- revoked license 3 - Drug paraphernalia- unlawful use
1360 BRICK CHURCH PIKE	**21**	7 - Drug paraphernalia- unlawful use 6 - Poss. or casual exchange-cont.sub. 6 - Probation violation- misdemeanor
2022 ROSA L PARKS BLVD	**17**	8 - Criminal trespass 4 - Driving- revoked license 2 - Driv. lic. - no d/l
3500 OLD CLARKSVILLE PIKE	**17**	15 - Disorderly conduct 9 - Criminal trespass 9 - Vandalism- $1,000 or less
I 65 S & W TRINITY LN	**17**	7 - Driving- suspended license 3 - Driv. lic. - no d/l 3 - Probation violation- felony
W TRINITY LN & BRICK CHURCH PIKE	**15**	4 - Driving- revoked license 3 - Driv. lic. - no d/l 2 - Driving- suspended license
31ST AVE N & ALAMEDA ST	**15**	14 - Poss. or casual exchange-cont.sub. 1 - Legend drug poss. w/out prescription 1 - Probation violation- misdemeanor
16TH AVE N & WHELESS ST	**15**	4 - Poss. or casual exchange-cont.sub. 4 - Probation violation- misdemeanor 3 - Theft of merchandise- $1,000 or less
CLARKSVILLE PIKE & ROSA L PARKS BLVD	**14**	9 - Driving- revoked license 2 - Driv. lic. - no d/l 1 - Drug paraphernalia- unlawful use
DR D B TODD JR BLVD & JEFFERSON ST	**14**	4 - Poss. or casual exchange-cont.sub. 3 - Driv. lic. - no d/l 2 - Driving- revoked license
BRICK CHURCH PIKE & W TRINITY LN	**13**	4 - Poss. or casual exchange-cont.sub. 3 - Drug paraphernalia- unlawful use 3 - Driving- revoked license
1613 BUCHANAN ST	**13**	11 - Criminal trespass 4 - Public intoxication 1 - Public indecency

Sourced from MNPD ARMS on 4/12/2017 9:04:35 AM. CAD calls retrieved from Metropolitan Emergency Communications Center's Computer Aided Dispatch system. Includes only calls where an officer response was made. Disposition codes 6 (Backup) and 11 (Signal 9) are excluded. Self-initiated calls are excluded. Calls dispatched to interstate RPAs and intersections are excluded. Teleserve calls are excluded. Arrest information retrieved from the MNPD RMS warrants / arrests database. 1 arrest = 1 body. Includes adult and juvenile arrests. 'Nearby Business' refers to a business establishment in close proximity of the address listed, and is provided for informational purposes only. There is no guarantee that all calls were dispatched to the business listed, because in some cases, multiple business establishments have the same address (e.g. a discount store that also contains a pharmacy). Due to the unique nature of apartment-based reporting, individual unit numbers and the address of the main office for a complex may sometimes both appear in this report.

Madison Precinct Hot Addresses
Multiple CFS / Arrests at the Same Location, Past 12 Weeks

METROPOLITAN POLICE DEPARTMENT
of Nashville and Davidson County

CFS Location / Nearby Business	Count	Counts - Top Ten Codes
2232 GALLATIN PIKE N	**84**	39 - Transport Prisoner / Suspect (10-16) 19 - Theft (10-50) 8 - Disorderly Person (10-44)
400 MYATT DR ***Madison Police Precinct***	**71**	30 - Want Officer for Investigation / Assistance (10-43) 13 - Domestic Disturbance (10-41) 10 - Theft (10-50)
3458 DICKERSON PIKE ***Walmart Supercenter***	**61**	16 - Theft (10-50) 13 - Transport Prisoner / Suspect (10-16) 10 - Want Officer for Investigation / Assistance (10-43)
3441 DICKERSON PIKE ***Skyline Medical Center***	**52**	15 - Want Officer for Investigation / Assistance (10-43) 12 - Transport Prisoner / Suspect (10-16) 5 - Fight / Assault (10-57)
200 GALLATIN PIKE S	**38**	10 - Disorderly Person (10-44) 7 - Transport Prisoner / Suspect (10-16) 5 - Vehicle Accident - Property Damage (10-45)
109 GALLATIN PIKE N	**37**	11 - Theft (10-50) 8 - Want Officer for Investigation / Assistance (10-43) 7 - Transport Prisoner / Suspect (10-16)
2050 GALLATIN PIKE N	**30**	11 - Theft (10-50) 8 - Transport Prisoner / Suspect (10-16) 5 - Vehicle Accident - Property Damage (10-45)
819 GALLATIN PIKE S	**24**	10 - Disorderly Person (10-44) 5 - Want Officer for Investigation / Assistance (10-43) 3 - Suspicious Person (10-40)
627 GALLATIN PIKE S	**23**	9 - Disorderly Person (10-44) 7 - Want Officer for Investigation / Assistance (10-43) 3 - Theft (10-50)
143 GALLATIN PIKE S	**22**	21 - Disorderly Person (10-44) 1 - Want Officer for Investigation / Assistance (10-43)
734 MAY DR	**19**	8 - Want Officer for Investigation / Assistance (10-43) 6 - Domestic Disturbance (10-41) 4 - Disorderly Person (10-44)
3460 DICKERSON PIKE	**18**	9 - Theft (10-50) 4 - Want Officer for Investigation / Assistance (10-43) 2 - Disorderly Person (10-44)
2205 GALLATIN PIKE N	**17**	13 - Theft (10-50) 2 - Disorderly Person (10-44) 2 - Burglary - Non-Residence (10-71)
1000 RIVERGATE PKWY ***Rivergate Mall***	**17**	5 - Want Officer for Investigation / Assistance (10-43) 4 - Theft (10-50) 2 - Missing Person (10-75)
101 GALLATIN PIKE N	**17**	8 - Disorderly Person (10-44) 4 - Theft (10-50) 3 - Want Officer for Investigation / Assistance (10-43)

Arrest Location	Count	Counts - Top Charges
2232 N GALLATIN PIKE	**87**	70 - Theft of merchandise- $1,000 or less 13 - Criminal trespass 11 - Failure to be booked (state citation)
3441 DICKERSON PIKE	**36**	7 - Driving under the influence 6 - Driving- revoked license 4 - Driv. lic. - no d/l
3458 DICKERSON PIKE	**33**	26 - Theft of merchandise- $1,000 or less 4 - Criminal trespass 3 - Failure to be booked (state citation)
3258 BRICK CHURCH PIKE	**16**	6 - Burglary- aggravated 5 - Failure to appear- class b or c misd. 4 - Poss. or casual exchange-cont.sub.
2050 N GALLATIN PIKE	**16**	12 - Theft of merchandise- $1,000 or less 2 - Theft of property-$1,000 or less 2 - Failure to be booked (state citation)
117 W SMITH ST	**14**	12 - Failure to appear- class b or c misd. 3 - Failure to be booked (state citation) 2 - Probation violation- misdemeanor
143 S GALLATIN PIKE	**13**	10 - Criminal trespass 3 - Public intoxication 1 - Poss. or casual exchange-cont.sub.
109 S GALLATIN PIKE	**12**	7 - Theft of merchandise- $1,000 or less 3 - Criminal trespass 1 - Driving- revoked license
665 MYATT DR	**12**	6 - Drug paraphernalia- unlawful use 4 - Poss. or casual exchange-cont.sub. 3 - Poss. or casual exchange of meth
BRILEY PKWY W & DICKERSON PIKE	**12**	3 - Driving- suspended license 2 - Driving under the influence 2 - Driving- revoked license
200 S GALLATIN PIKE	**11**	5 - Driving- revoked license 3 - Poss. or casual exchange-cont.sub. 3 - Theft of merchandise- $1,000 or less
BRICK CHURCH PIKE & EWING DR	**10**	3 - Driving- suspended license 3 - Driving- revoked license 2 - Driving- revoked license, 2nd offense
S GALLATIN PIKE & EMMITT AVE	**10**	3 - Driv. lic. - no d/l 2 - Drug paraphernalia- unlawful use 2 - Poss. or casual exchange-cont.sub.
BRICK CHURCH PIKE & BRILEY PKWY W	**9**	4 - Driving- revoked license 2 - Driv. lic. - no d/l 1 - Driv. lic. - poss. of revoked, susp. or altered
DICKERSON PIKE & DOVERSIDE DR	**9**	5 - Drug paraphernalia- unlawful use 3 - Poss. or casual exchange-cont.sub. 3 - Driving- revoked license

Sourced from MNPD ARMS on 4/12/2017 9:04:35 AM. CAD calls retrieved from Metropolitan Emergency Communications Center's Computer Aided Dispatch system. Includes only calls where an officer response was made. Disposition codes 6 (Backup) and 11 (Signal 9) are excluded. Self-initiated calls are excluded. Calls dispatched to interstate RPAs and intersections are excluded. Teleserve calls are excluded. Arrest information retrieved from the MNPD RMS warrants / arrests database. 1 arrest = 1 body. Includes adult and juvenile arrests. 'Nearby Business' refers to a business establishment in close proximity of the address listed, and is provided for informational purposes only. There is no guarantee that all calls were dispatched to the business listed, because in some cases, multiple business establishments have the same address (e.g. a discount store that also contains a pharmacy). Due to the unique nature of apartment-based reporting, individual unit numbers and the address of the main office for a complex may sometimes both appear in this report.

Midtown Hills Precinct Hot Addresses
Multiple CFS / Arrests at the Same Location, Past 12 Weeks

METROPOLITAN POLICE DEPARTMENT
of Nashville and Davidson County

CFS Location / Nearby Business	Count	Counts - Top Ten Codes
2000 CHURCH ST ***Baptist Hospital***	**101**	38 - Want Officer for Investigation / Assistance (10-43) 23 - Transport Prisoner / Suspect (10-16) 9 - Fight / Assault (10-57)
2300 PATTERSON ST ***Centennial Medical Center***	**97**	58 - Transport Prisoner / Suspect (10-16) 17 - Want Officer for Investigation / Assistance (10-43) 5 - Domestic Disturbance (10-41)
1401 CHARLOTTE AV ***Exxon***	**48**	25 - Disorderly Person (10-44) 10 - Want Officer for Investigation / Assistance (10-43) 7 - Theft (10-50)
1441 12TH AV S ***Midtown Hills Police Precinct***	**43**	25 - Want Officer for Investigation / Assistance (10-43) 7 - Theft (10-50) 2 - Person with Weapon (10-54)
2500 WEST END AV ***Centennial Park***	**40**	9 - Want Officer for Investigation / Assistance (10-43) 7 - Theft (10-50) 5 - Vehicle Accident - Property Damage (10-45)
2001 8TH AV S ***Exxon***	**39**	26 - Disorderly Person (10-44) 6 - Want Officer for Investigation / Assistance (10-43) 3 - Vehicle Accident - Property Damage (10-45)
1211 MEDICAL CENTER DR ***Vanderbilt University Medical Center***	**38**	10 - Want Officer for Investigation / Assistance (10-43) 5 - Domestic Disturbance (10-41) 5 - Fight / Assault (10-57)
2421 POWELL AV ***Walmart***	**34**	10 - Theft (10-50) 7 - Disorderly Person (10-44) 5 - Vehicle Accident - Property Damage (10-45)
4041 NOLENSVILLE PIKE ***McDonald's***	**32**	18 - Disorderly Person (10-44) 5 - Want Officer for Investigation / Assistance (10-43) 3 - Vehicle Accident - Property Damage (10-45)
1921 DIVISION ST	**29**	14 - Want Officer for Investigation / Assistance (10-43) 5 - Disorderly Person (10-44) 5 - Burglary - Non-Residence (10-71)
780 OLD HICKORY BLVD ***Target***	**26**	7 - Transport Prisoner / Suspect (10-16) 6 - Theft (10-50) 4 - Want Officer for Investigation / Assistance (10-43)
1700 WEST END AV	**24**	14 - Disorderly Person (10-44) 6 - Theft (10-50) 2 - Want Officer for Investigation / Assistance (10-43)
2700 WEST END AV ***McDonald's***	**22**	8 - Disorderly Person (10-44) 7 - Investigate 911 Hang-Up Call (10-88) 4 - Want Officer for Investigation / Assistance (10-43)
3400 WEST END AV	**19**	7 - Disorderly Person (10-44) 7 - Theft (10-50) 1 - Person with Weapon (10-54)
1700 CHURCH ST	**19**	12 - Disorderly Person (10-44) 2 - Suspicious Person (10-40) 1 - Want Officer for Investigation / Assistance (10-43)

Arrest Location	Count	Counts - Top Charges
1211 MEDICAL CENTER DR	**23**	5 - Driving under the influence 3 - Assault - reckless endangerment - weapon (motor vehicle)
2000 CHURCH ST	**20**	8 - Criminal trespass 2 - Driv. lic. - no d/l 2 - Poss. or casual exchange-cont.sub.
NOLENSVILLE PIKE & OLD HICKORY BLVD	**20**	7 - Driv. lic. - no d/l 6 - Driving- suspended license 3 - Driving under the influence
8TH AVE S & WEDGEWOOD AVE	**18**	7 - Forgery- $500 or less 5 - Driving- revoked license 4 - Driving- suspended license
2421 POWELL AVE	**16**	14 - Theft of merchandise- $1,000 or less 3 - Criminal trespass 2 - Driving- suspended license
2500 WEST END AVE	**14**	3 - Poss. or casual exchange-cont.sub. 3 - Failure to appear- class b or c misd. 2 - Evading arrest- misdemeaner
2001 8TH AVE S	**14**	7 - Criminal trespass 3 - Driving- revoked license 1 - Failure to be booked (state citation)
2300 PATTERSON ST	**14**	4 - Poss. or casual exchange-cont.sub. 3 - Evading arrest- misdemeaner 3 - Criminal trespass
1220 8TH AVE S	**13**	10 - Assault 3 - Disorderly conduct 2 - Assault, aggravated - deadly weapon - int/kn
780 OLD HICKORY BLVD	**13**	8 - Theft of merchandise- $1,000 or less 2 - Theft of property-$1,000 or less 2 - Poss. or casual exchange-cont.sub.
HARDING PL & WAUFORD DR	**13**	7 - Driv. lic. - no d/l 2 - Driving- suspended license 2 - Driving- revoked license
EDMONDSON PIKE & NOLENSVILLE PIKE	**12**	6 - Driv. lic. - no d/l 3 - Driving- revoked license 1 - Drug paraphernalia- unlawful use
I 65 N & WEDGEWOOD AVE	**12**	3 - Driv. lic. - no d/l 3 - Obstructing a passageway 2 - Driving- revoked license, 2nd offense
EDMONDSON PIKE & OLD HICKORY BLVD	**11**	3 - Driv. lic. - no d/l 3 - Poss. or casual exchange-cont.sub. 2 - Driving- revoked license
5621 FRANKLIN PIKE	**11**	3 - Failure to be booked (state citation) 3 - Probation violation- misdemeanor 2 - Failure to appear- class b or c misd.

Sourced from MNPD ARMS on 4/12/2017 9:04:35 AM. CAD calls retrieved from Metropolitan Emergency Communications Center's Computer Aided Dispatch system. Includes only calls where an officer response was made. Disposition codes 6 (Backup) and 11 (Signal 9) are excluded. Self-initiated calls are excluded. Calls dispatched to interstate RPAs and intersections are excluded. Teleserve calls are excluded. Arrest information retrieved from the MNPD RMS warrants / arrests database. 1 arrest = 1 body. Includes adult and juvenile arrests. 'Nearby Business' refers to a business establishment in close proximity of the address listed, and is provided for informational purposes only. There is no guarantee that all calls were dispatched to the business listed, because in some cases, multiple business establishments have the same address (e.g. a discount store that also contains a pharmacy). Due to the unique nature of apartment-based reporting, individual unit numbers and the address of the main office for a complex may sometimes both appear in this report.

Other Reports

CompStat Weekly Analysis is provided by the Metropolitan Nashville Police Department Crime Analysis Section. This report is intended to be a management and planning tool and does not reflect the official UCR counts for the department.

"The only man who never makes a mistake is the man who never does anything."
- Theodore Roosevelt

Begin Date: 04/02/2017
End Date: 04/08/2017
Week: 14

APR Data

Precinct Assignment	YTD	Last Week
West	90	0
East	98	5
South	0	0
Central	64	6
Hermitage	147	12
North	0	0
Madison	139	7
Midtown Hills	110	20
County	**648**	**50**

APR Initiated by	YTD	Last Week
Referred by Field Supervisor	5	0
Walk In	200	17
Dispatched	315	15
Self Initiated	128	18

Criteria	YTD	Last Week
Pending Less Than 30 Minutes	2	0
Pending Over 30 Minutes	25	1
Met APR Criteria	621	49

Result	YTD	Last Week
Requested Officer Respond	3	0
Complainant Gone	76	5
Complainant Waiting	3	0
Reviewed Text of Call With Complainant	561	45
No Answer at Call Back	5	0

Action Taken	YTD	Last Week
Sent Back to Pending	5	0
Incident Report Completed	616	47
No Police Action Required	27	3

Percent of CFS by Precinct Assignment (YTD)

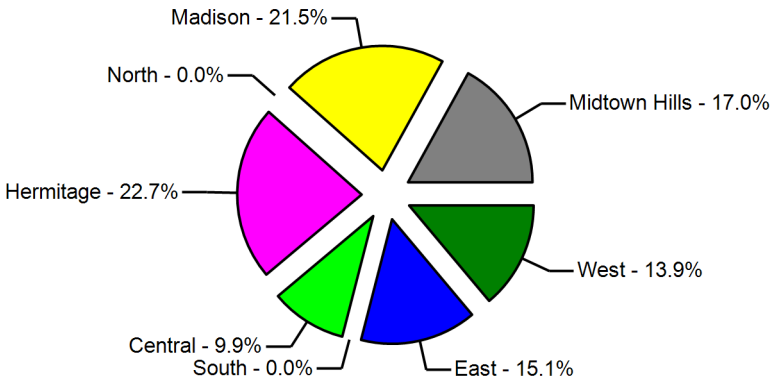

Action Taken (YTD)

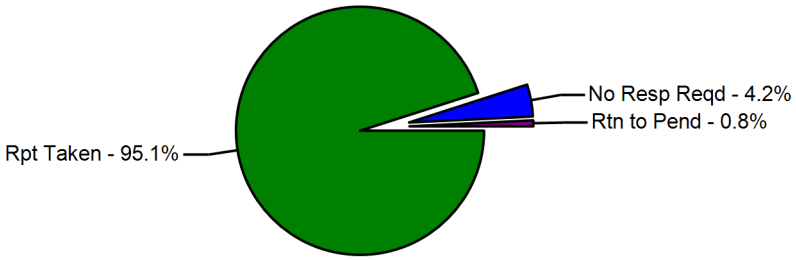

Sourced from data entered at each precinct.

Case Preparation Section - Case File Inventory

METROPOLITAN POLICE DEPARTMENT
of Nashville and Davidson County

Status	Prior Week	Compstat Week	Change	Same Week Last Year	Compstat Week	Change
Case Backlog	106	126	15.9 %	126	126	0.0 %
Average Number of Days to Complete	13	15	2	10	15	5

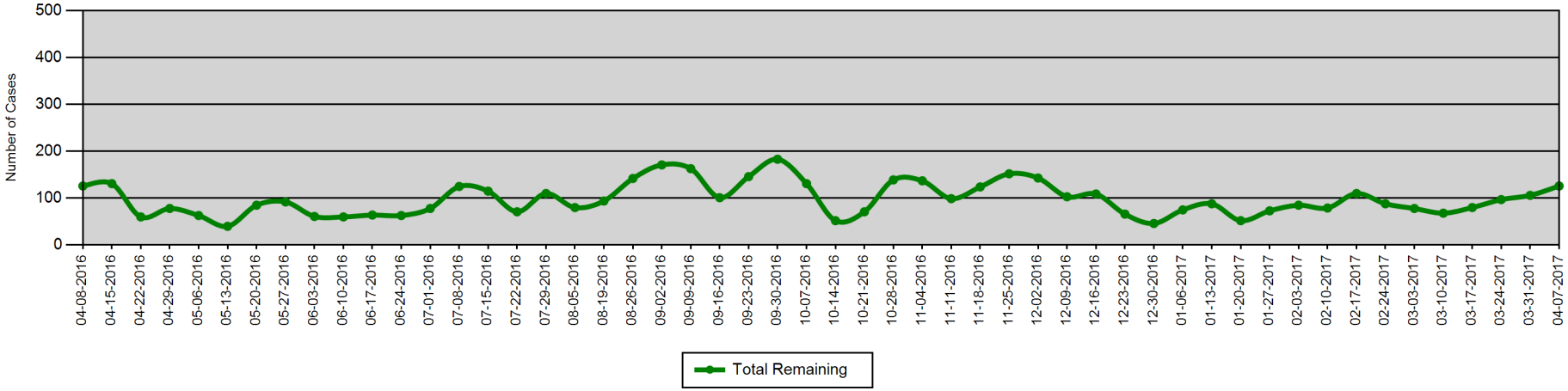

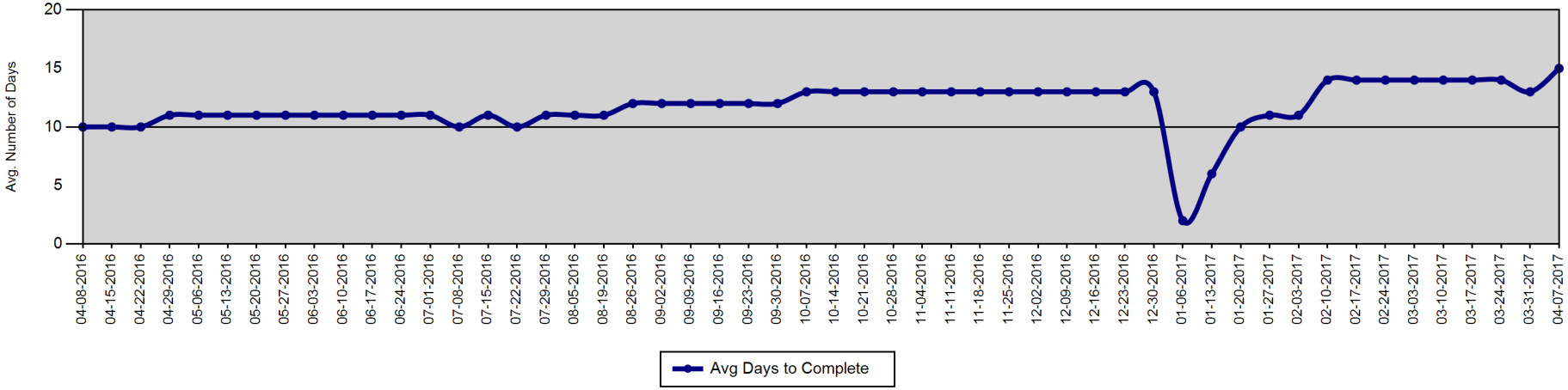

Report created on 4/12/2017 9:04:37 AM. Sources information provided by Case Preparation Division. This report is intended to be a management and planning tool and is not an exact representation of workload.

Court Attendance - 310s Issued by Month

METROPOLITAN POLICE DEPARTMENT
of Nashville and Davidson County

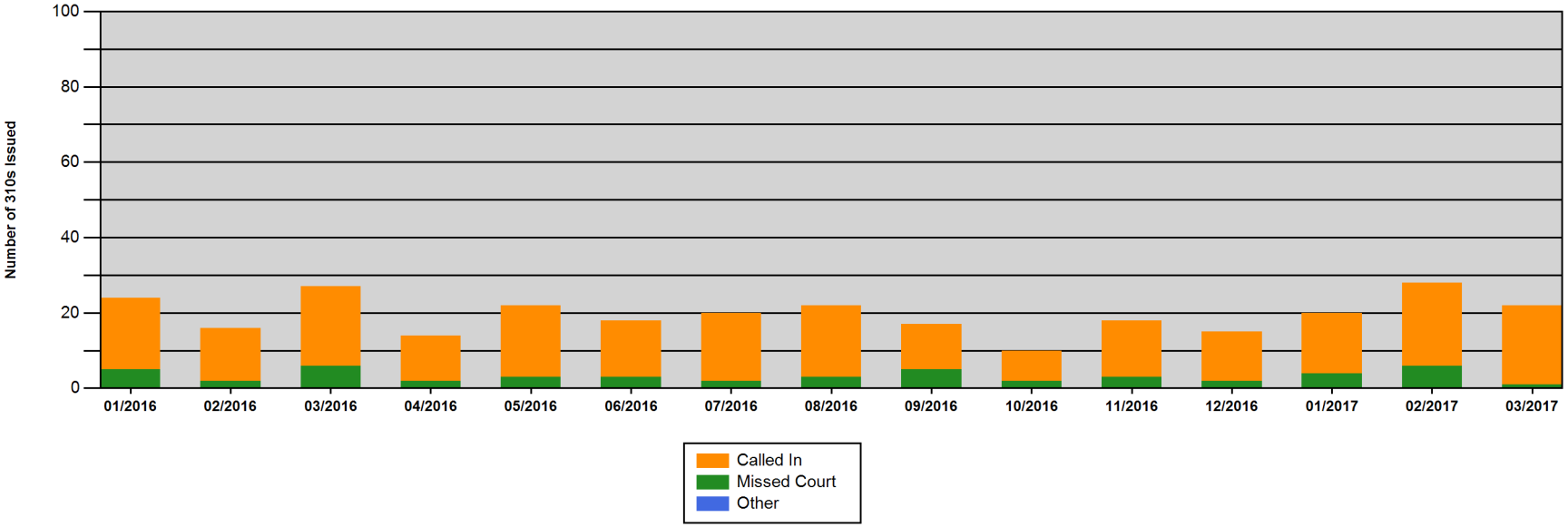

	01/2016	02/2016	03/2016	04/2016	05/2016	06/2016	07/2016	08/2016	09/2016	10/2016	11/2016	12/2016	01/2017	02/2017	03/2017
Called In	19	14	21	12	19	15	18	19	12	8	15	13	16	22	21
Missed Court	5	2	6	2	3	3	2	3	5	2	3	2	4	6	1
Other	0	0	0	0	0	0	0	0	0	0	0	0	0	0	0
Total	**24**	**16**	**27**	**14**	**22**	**18**	**20**	**22**	**17**	**10**	**18**	**15**	**20**	**28**	**22**

Report created on 4/12/2017 9:04:38 AM. MNPD Form 310 is a Notification of Violation of Court Appearance Procedures.

Violations include 'improperly dressed,' 'failed to appear,' 'clocked in, but didn't go to court,' 'late for court,' and 'called with excuse.'

Percentage of Incident Reports Included in CompStat Analysis

METROPOLITAN POLICE DEPARTMENT
of Nashville and Davidson County

Percentage of incident reports entered into ARMS by the following wednesday of each week.

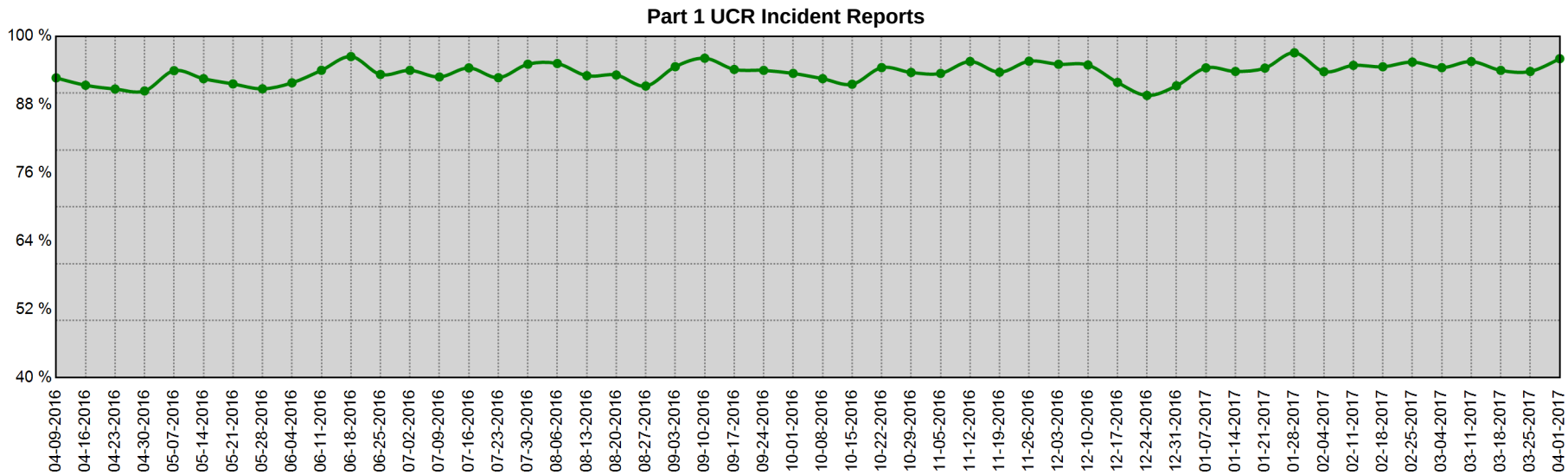

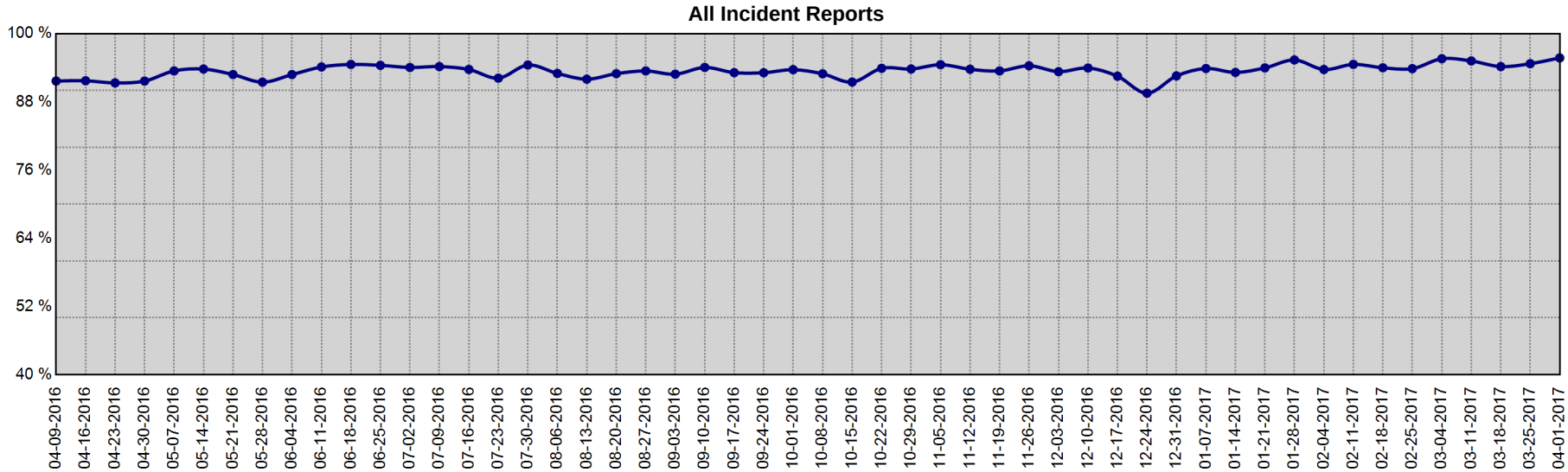

Date Range	Part I UCR Incident Reports			All Incident Reports		
	Min	Max	Mean	Min	Max	Mean
4-3-2016 to 4-1-2017	89.6 %	97.1 %	93.6 %	89.5 %	95.7 %	93.4 %

Information summarized for CompStat week ending 4/8/2017

Sourced from MNPD ARMS on 4/12/2017 9:04:39 AM. The figures above were sourced from incident reports using Uniform Crime Reporting definitions and reporting guidelines, based on the date when the crime was reported. This report is intended to be a management and planning tool and does not reflect the official UCR counts for the department.

Map Section

CompStat Weekly Analysis is provided by the Metropolitan Nashville Police Department Crime Analysis Section. This report is intended to be a management and planning tool and does not reflect the official UCR counts for the department.

"The only man who never makes a mistake is the man who never does anything."
- Theodore Roosevelt

Begin Date: 04/02/2017
End Date: 04/08/2017
Week: 14

YTD Gunshot Victims - Countywide

Gunshot Homicides / Injuries

Zone	Prior YTD	YTD	Change	Percent Change
111	2	2	0	0.0%
113	0	1	1	-
115	0	0	0	-
117	0	0	0	-
121	0	0	0	-
123	0	1	1	-
125	1	1	0	0.0%
211	3	4	1	33.3%
213	0	1	1	-
215	6	2	-4	-66.7%
217	0	1	1	-
221	1	5	4	400.0%
223	1	2	1	100.0%
225	0	1	1	-
227	0	0	0	-
311	3	0	-3	-100.0%
313	0	0	0	-
315	0	1	1	-
317	0	2	2	-
321	3	4	1	33.3%
323	2	6	4	200.0%
325	3	2	-1	-33.3%
331	1	2	1	100.0%
333	0	2	2	-
335	0	1	1	-
411	0	1	1	-
413	0	1	1	-
415	0	0	0	-
421	0	0	0	-
423	0	0	0	-
425	0	0	0	-
511	5	10	5	100.0%
513	0	0	0	-

Zone	Prior YTD	YTD	Change	Percent Change
515	0	0	0	-
517	0	1	1	-
521	2	1	-1	-50.0%
523	0	1	1	-
525	0	0	0	-
531	1	0	-1	-100.0%
533	0	0	0	-
535	3	1	-2	-66.7%
611	0	2	2	-
613	5	9	4	80.0%
615	5	6	1	20.0%
617	0	2	2	-
621	2	3	1	50.0%
623	4	1	-3	-75.0%
625	0	2	2	-
627	1	0	-1	-100.0%
711	1	0	-1	-100.0%
713	0	0	0	-
715	0	2	2	-
721	5	3	-2	-40.0%
723	1	0	-1	-100.0%
725	0	1	1	-
727	0	0	0	-
811	1	1	0	0.0%
813	0	1	1	-
815	0	0	0	-
821	0	1	1	-
823	0	0	0	-
825	1	0	-1	-100.0%
831	1	0	-1	-100.0%
833	0	0	0	-
835	0	1	1	-
Total	**64**	**92**	**28**	**43.8%**

YTD, 76.1% of all gunshot homicides and injuries have occurred in 19 MNPD zones, an area that covers 17.3% of the total area of Davidson County.

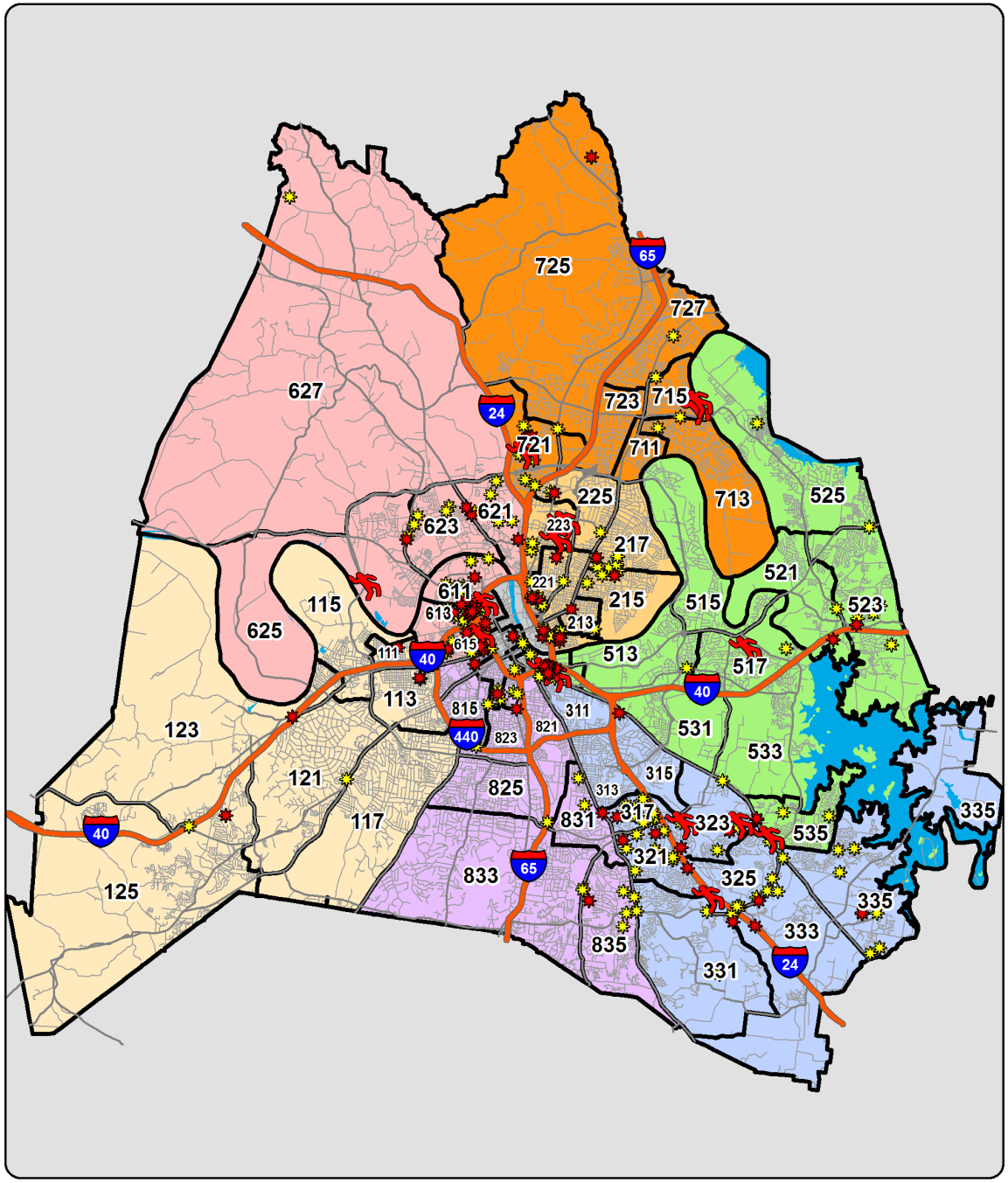

YTD Shootings Gunshot Homicide Gunshot Injury Property Damage Involving Firearm

Sourced from MNPD ARMS on 4/12/2017 9:04:40 AM. The information in this report is sourced from incident reports using UCR definitions and reporting guidelines, based on the date when the crime was reported, and aggregated by incident location. 'Gunshot Homicide / Injury' counts include only violent incidents (homicide, rape, robbery, and aggravated assault) in which one or more victims received a fatal or non-fatal gunshot wound. Suicides, suicide attempts, and accidental shootings are excluded. 'Property Damage' counts include all incidents that (1) include a 'Damage to Property' (NIBRS 290) offense, and (2) list a firearm in the Weapons/Tool' section of the incident report. Unfounded incidents are excluded from these counts. MNPD splits the geography of Davidson County into 1,500+ Reporting Areas (RPA's), ranging in size from 0.003 square miles to 14.9 square miles. The average RPA size is 0.34 square miles.

Gunshot Victims - Countywide (Homicides and Injuries)

Based on date when each incident was reported.

METROPOLITAN POLICE DEPARTMENT
of Nashville and Davidson County

Gunshot Victims (Homicides and Injuries), Annual Totals - Green Line Represents the Previous 13 Year Average

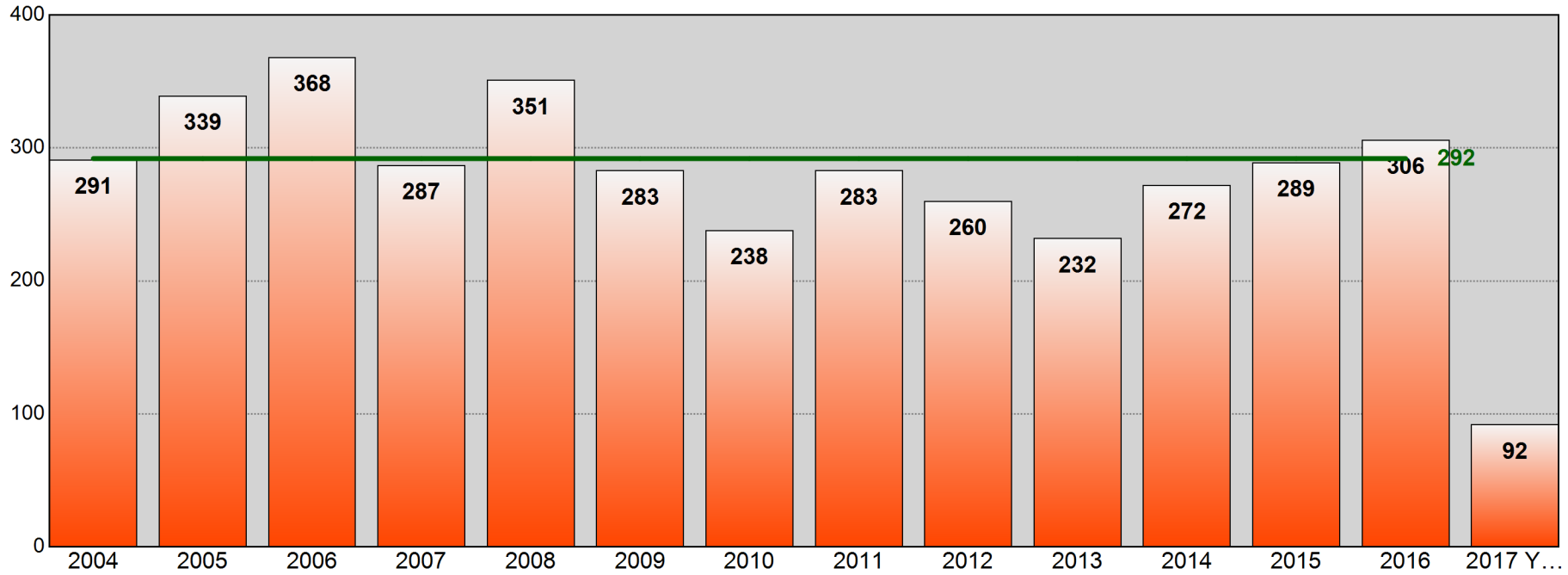

Age of Gunshot Victim
Annual Totals, Past 5 Years

Age	2012	Percent of Total	2013	Percent of Total	2014	Percent of Total	2015	Percent of Total	2016	Percent of Total
0-12	6	2.3%	1	0.4%	2	0.7%	2	0.7%	3	1.0%
13-17	16	6.2%	19	8.2%	20	7.4%	32	11.1%	27	8.8%
18-24	116	44.6%	87	37.5%	99	36.4%	114	39.4%	93	30.4%
25-34	77	29.6%	81	34.9%	84	30.9%	81	28.0%	90	29.4%
35-44	24	9.2%	27	11.6%	39	14.3%	31	10.7%	49	16.0%
45-54	15	5.8%	12	5.2%	18	6.6%	13	4.5%	23	7.5%
55-64	4	1.5%	3	1.3%	1	0.4%	13	4.5%	11	3.6%
65+	2	0.8%	1	0.4%	3	1.1%	2	0.7%	6	2.0%
Unk	0	0.0%	1	0.4%	6	2.2%	1	0.3%	4	1.3%

Age of Gunshot Victim
YTD Comparison

Age	Prior YTD	Percent of Total	YTD	Percent of Total	Change	Percent Change
0-12	2	3.1%	1	1.1%	-1	-50.0%
13-17	4	6.3%	11	12.0%	7	175.0%
18-24	19	29.7%	34	37.0%	15	78.9%
25-34	22	34.4%	29	31.5%	7	31.8%
35-44	9	14.1%	9	9.8%	0	0.0%
45-54	4	6.3%	6	6.5%	2	50.0%
55-64	2	3.1%	1	1.1%	-1	-50.0%
65+	2	3.1%	1	1.1%	-1	-50.0%

Information summarized for CompStat week ending 04/08/2017.

Sourced from MNPD ARMS on 4/12/2017 9:04:42 AM. The information in this report is sourced from incident reports using UCR definitions and reporting guidelines, based on report date, aggregated by incident location. Only includes violent incidents (homicide, rape, robbery, and aggravated assault) in which one or more victims received a fatal or non-fatal gunshot wound. Suicides, suicide attempts, and accidental shootings are excluded.

Gunshot Victims (Homicides, Injuries, and Property Damage)

METROPOLITAN POLICE DEPARTMENT
of Nashville and Davidson County

Aggregated by precinct (incident location). Based on date when each incident was reported.

		Rolling Two Week				Rolling Eight Week				YTD				Rolling Twenty-Four Month			
		Prior Week	Last Week	Change	% Change	Prior 4 Weeks	Last 4 Weeks	Change	% Change	Prior YTD	YTD	Change	% Change	Prior 52 Weeks	Last 52 Weeks	Change	% Change
West	Gunshot Homicide	0	0	0	-	0	0	0	-	1	0	-1	-100.0%	2	3	1	50.0%
	Gunshot Injury	1	2	1	100.0%	0	3	3	-	2	5	3	150.0%	13	21	8	61.5%
	Property Damage	2	1	-1	-50.0%	2	3	1	50.0%	4	6	2	50.0%	20	22	2	10.0%
	Subtotal	3	3	0	0.0%	2	6	4	200.0%	7	11	4	57.1%	35	46	11	31.4%
East	Gunshot Homicide	0	0	0	-	1	0	-1	-100.0%	1	2	1	100.0%	10	11	1	10.0%
	Gunshot Injury	0	1	1	-	3	4	1	33.3%	10	14	4	40.0%	36	43	7	19.4%
	Property Damage	1	2	1	100.0%	10	5	-5	-50.0%	18	34	16	88.9%	61	106	45	73.8%
	Subtotal	1	3	2	200.0%	14	9	-5	-35.7%	29	50	21	72.4%	107	160	53	49.5%
South	Gunshot Homicide	1	2	1	100.0%	0	4	4	-	2	6	4	200.0%	9	12	3	33.3%
	Gunshot Injury	0	0	0	-	3	3	0	0.0%	10	14	4	40.0%	38	46	8	21.1%
	Property Damage	2	2	0	0.0%	13	11	-2	-15.4%	25	49	24	96.0%	106	139	33	31.1%
	Subtotal	3	4	1	33.3%	16	18	2	12.5%	37	69	32	86.5%	153	197	44	28.8%
Central	Gunshot Homicide	0	0	0	-	0	0	0	-	0	0	0	-	0	2	2	-
	Gunshot Injury	0	0	0	-	0	0	0	-	0	2	2	-	2	7	5	250.0%
	Property Damage	1	0	-1	-100.0%	1	2	1	100.0%	0	3	3	-	6	5	-1	-16.7%
	Subtotal	1	0	-1	-100.0%	1	2	1	100.0%	0	5	5	-	8	14	6	75.0%
Hermitage	Gunshot Homicide	0	0	0	-	1	1	0	0.0%	3	3	0	0.0%	9	10	1	11.1%
	Gunshot Injury	0	2	2	-	3	4	1	33.3%	8	11	3	37.5%	40	45	5	12.5%
	Property Damage	0	7	7	-	3	10	7	233.3%	20	27	7	35.0%	66	74	8	12.1%
	Subtotal	0	9	9	-	7	15	8	114.3%	31	41	10	32.3%	115	129	14	12.2%
North	Gunshot Homicide	0	0	0	-	1	1	0	0.0%	3	3	0	0.0%	19	16	-3	-15.8%
	Gunshot Injury	2	2	0	0.0%	3	7	4	133.3%	14	22	8	57.1%	67	69	2	3.0%
	Property Damage	5	4	-1	-20.0%	5	21	16	320.0%	23	42	19	82.6%	131	134	3	2.3%
	Subtotal	7	6	-1	-14.3%	9	29	20	222.2%	40	67	27	67.5%	217	219	2	0.9%
Madison	Gunshot Homicide	0	0	0	-	0	0	0	-	1	3	2	200.0%	2	6	4	200.0%
	Gunshot Injury	0	0	0	-	0	0	0	-	6	3	-3	-50.0%	28	22	-6	-21.4%
	Property Damage	1	2	1	100.0%	3	4	1	33.3%	15	19	4	26.7%	61	58	-3	-4.9%
	Subtotal	1	2	1	100.0%	3	4	1	33.3%	22	25	3	13.6%	91	86	-5	-5.5%
Midtown Hills	Gunshot Homicide	0	0	0	-	0	0	0	-	1	0	-1	-100.0%	4	1	-3	-75.0%
	Gunshot Injury	0	0	0	-	3	0	-3	-100.0%	2	4	2	100.0%	11	20	9	81.8%
	Property Damage	1	1	0	0.0%	1	5	4	400.0%	4	18	14	350.0%	23	36	13	56.5%
	Subtotal	1	1	0	0.0%	4	5	1	25.0%	7	22	15	214.3%	38	57	19	50.0%

Information summarized for CompStat week ending 04/08/2017.

Sourced from MNPD ARMS on 4/12/2017 9:04:42 AM. The information in this report is sourced from incident reports using UCR definitions and reporting guidelines, based on report date, aggregated by incident location. Only includes violent incidents (homicide, rape, robbery, and aggravated assault) in which one or more victims received a fatal or non-fatal gunshot wound. Suicides, suicide attempts, and accidental shootings are excluded.

YTD Gunshot Victims - West Precinct

Gunshot Homicides / Injuries				
Zone	Prior YTD	YTD	Change	Percent Change
111	2	2	0	0.0%
113	0	1	1	-
115	0	0	0	-
117	0	0	0	-
121	0	0	0	-
123	0	1	1	-
125	1	1	0	0.0%
Total	**3**	**5**	**2**	**66.7%**

Property Damage with Firearm				
Zone	Prior YTD	YTD	Change	Percent Change
111	0	3	3	-
113	3	1	-2	-66.7%
115	0	0	0	-
117	0	0	0	-
121	1	1	0	0.0%
123	0	0	0	-
125	0	1	1	-
Total	**4**	**6**	**2**	**50.0%**

Age of Victim - Gunshot Homicides / Injuries						
Age	Prior YTD	Percent of Total	YTD	Percent of Total	Change	Percent Change
0-12	0	0.0%	0	0.0%	0	-
13-17	0	0.0%	0	0.0%	0	-
18-24	1	33.3%	4	80.0%	3	300.0%
25-34	2	66.7%	1	20.0%	-1	-50.0%
35-44	0	0.0%	0	0.0%	0	-
45-54	0	0.0%	0	0.0%	0	-
55-64	0	0.0%	0	0.0%	0	-
65+	0	0.0%	0	0.0%	0	-

Annual Totals - Gunshot Homicides / Injuries

Green Line Represents the Previous 13 Year Average

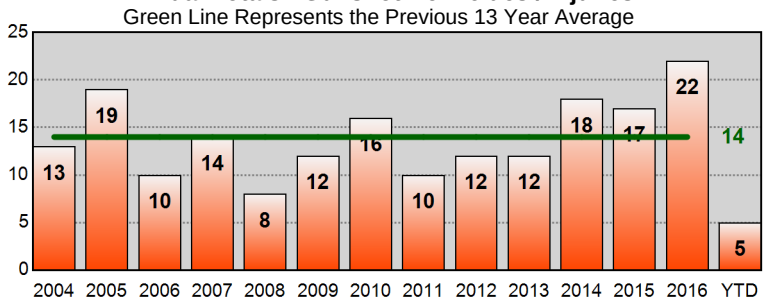

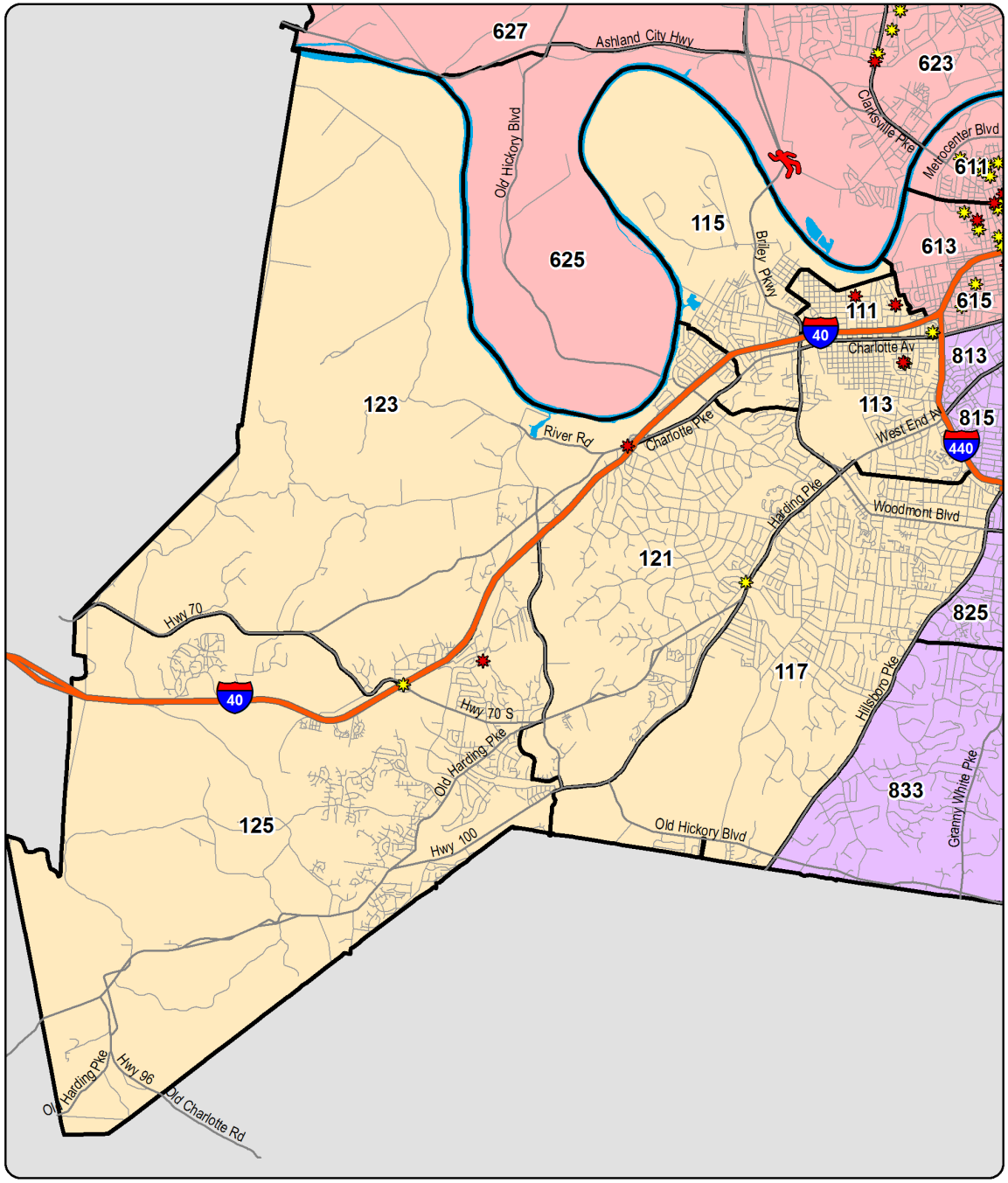

YTD Shootings Gunshot Homicide Gunshot Injury Property Damage Involving Firearm

Sourced from MNPD ARMS on 4/12/2017 9:04:43 AM. The information in this report is sourced from incident reports using UCR definitions and reporting guidelines, based on the date when the crime was reported, and aggregated by incident location. 'Gunshot Homicide / Injury' counts include only violent incidents (homicide, rape, robbery, and aggravated assault) in which one or more victims received a fatal or non-fatal gunshot wound. Suicides, suicide attempts, and accidental shootings are excluded. 'Property Damage' counts include all incidents that (1) include a 'Damage to Property' (NIBRS 290) offense, and (2) list a firearm in the Weapons/Tool' section of the incident report. Unfounded incidents are excluded from these counts.

YTD Gunshot Victims - East Precinct

Gunshot Homicides / Injuries				
Zone	Prior YTD	YTD	Change	Percent Change
211	3	4	1	33.3%
213	0	1	1	-
215	6	2	-4	-66.7%
217	0	1	1	-
221	1	5	4	400.0%
223	1	2	1	100.0%
225	0	1	1	-
227	0	0	0	-
Total	**11**	**16**	**5**	**45.5%**

Property Damage with Firearm				
Zone	Prior YTD	YTD	Change	Percent Change
211	5	11	6	120.0%
213	2	1	-1	-50.0%
215	4	3	-1	-25.0%
217	3	7	4	133.3%
221	2	8	6	300.0%
223	1	2	1	100.0%
225	1	2	1	100.0%
227	0	0	0	-
Total	**18**	**34**	**16**	**88.9%**

Age of Victim - Gunshot Homicides / Injuries						
Age	Prior YTD	Percent of Total	YTD	Percent of Total	Change	Percent Change
0-12	2	18.2%	0	0.0%	-2	-100.0%
13-17	0	0.0%	5	31.3%	5	-
18-24	2	18.2%	5	31.3%	3	150.0%
25-34	5	45.5%	3	18.8%	-2	-40.0%
35-44	0	0.0%	3	18.8%	3	-
45-54	1	9.1%	0	0.0%	-1	-100.0%
55-64	0	0.0%	0	0.0%	0	-
65+	1	9.1%	0	0.0%	-1	-100.0%

Annual Totals - Gunshot Homicides / Injuries

Green Line Represents the Previous 13 Year Average

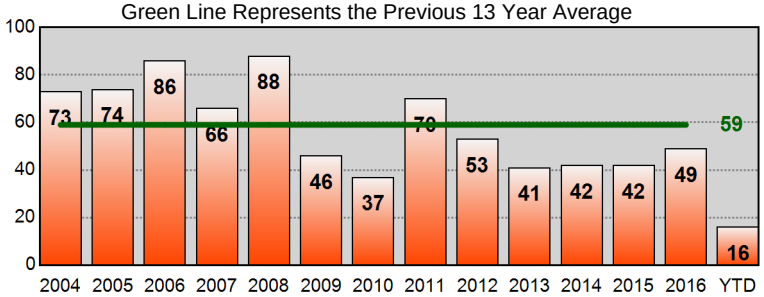

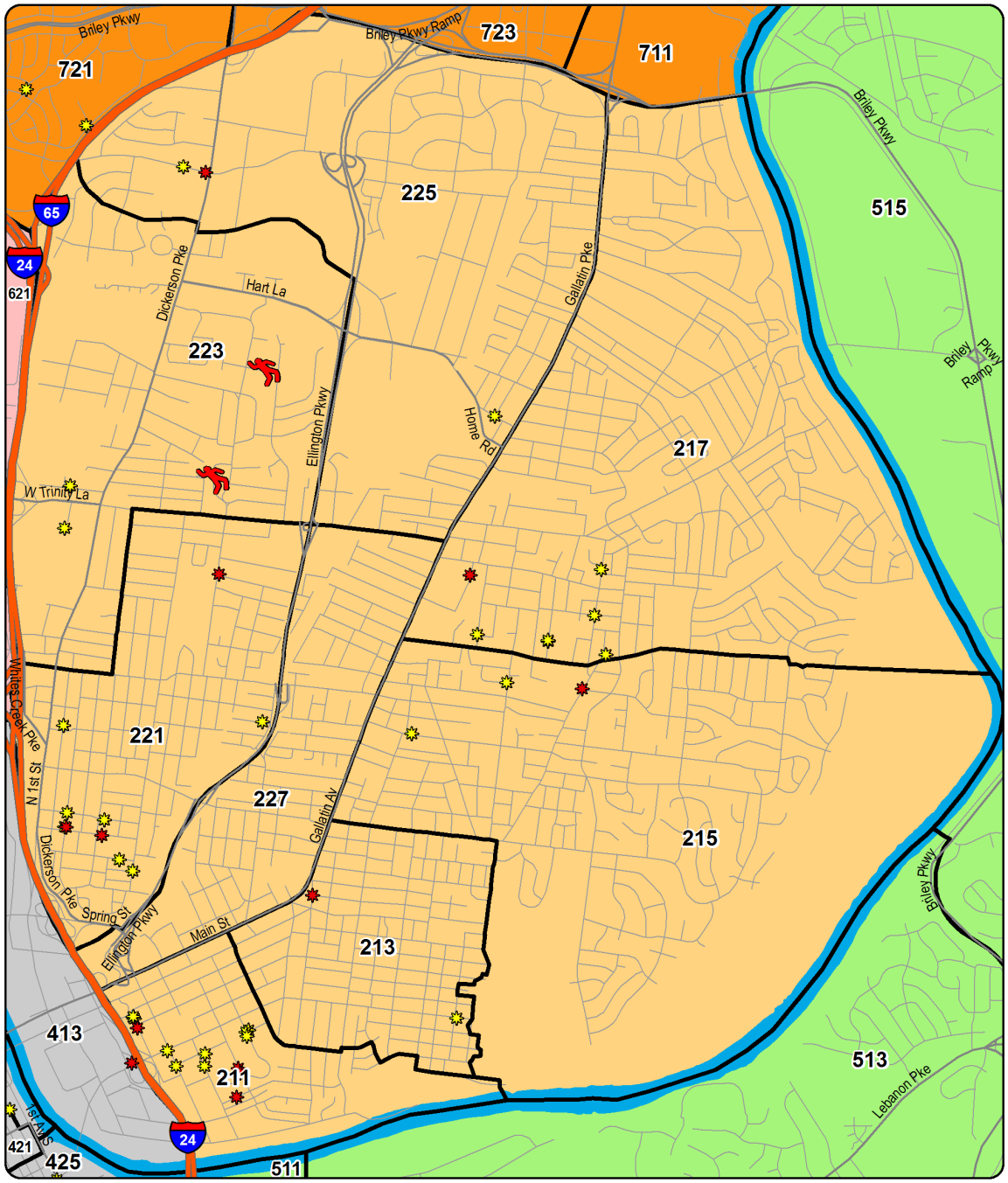

YTD Shootings Gunshot Homicide Gunshot Injury Property Damage Involving Firearm

Sourced from MNPD ARMS on 4/12/2017 9:04:45 AM. The information in this report is sourced from incident reports using UCR definitions and reporting guidelines, based on the date when the crime was reported, and aggregated by incident location. 'Gunshot Homicide / Injury' counts include only violent incidents (homicide, rape, robbery, and aggravated assault) in which one or more victims received a fatal or non-fatal gunshot wound. Suicides, suicide attempts, and accidental shootings are excluded. 'Property Damage' counts include all incidents that (1) include a 'Damage to Property' (NIBRS 290) offense, and (2) list a firearm in the Weapons/Tool' section of the incident report. Unfounded incidents are excluded from these counts.

YTD Gunshot Victims - South Precinct

Gunshot Homicides / Injuries				
Zone	Prior YTD	YTD	Change	Percent Change
311	3	0	-3	-100.0%
313	0	0	0	-
315	0	1	1	-
317	0	2	2	-
321	3	4	1	33.3%
323	2	6	4	200.0%
325	3	2	-1	-33.3%
331	1	2	1	100.0%
333	0	2	2	-
335	0	1	1	-
Total	**12**	**20**	**8**	**66.7%**

Property Damage with Firearm				
Zone	Prior YTD	YTD	Change	Percent Change
311	2	1	-1	-50.0%
313	3	0	-3	-100.0%
315	2	0	-2	-100.0%
317	0	14	14	-
321	2	9	7	350.0%
323	1	5	4	400.0%
325	4	7	3	75.0%
331	2	4	2	100.0%
333	5	2	-3	-60.0%
335	4	7	3	75.0%
Total	**25**	**49**	**24**	**96.0%**

Age of Victim - Gunshot Homicides / Injuries						
Age	Prior YTD	Percent of Total	YTD	Percent of Total	Change	Percent Change
0-12	0	0.0%	1	5.0%	1	-
13-17	1	8.3%	4	20.0%	3	300.0%
18-24	5	41.7%	7	35.0%	2	40.0%
25-34	3	25.0%	4	20.0%	1	33.3%
35-44	1	8.3%	3	15.0%	2	200.0%
45-54	1	8.3%	1	5.0%	0	0.0%
55-64	0	0.0%	0	0.0%	0	-
65+	1	8.3%	0	0.0%	-1	-100.0%

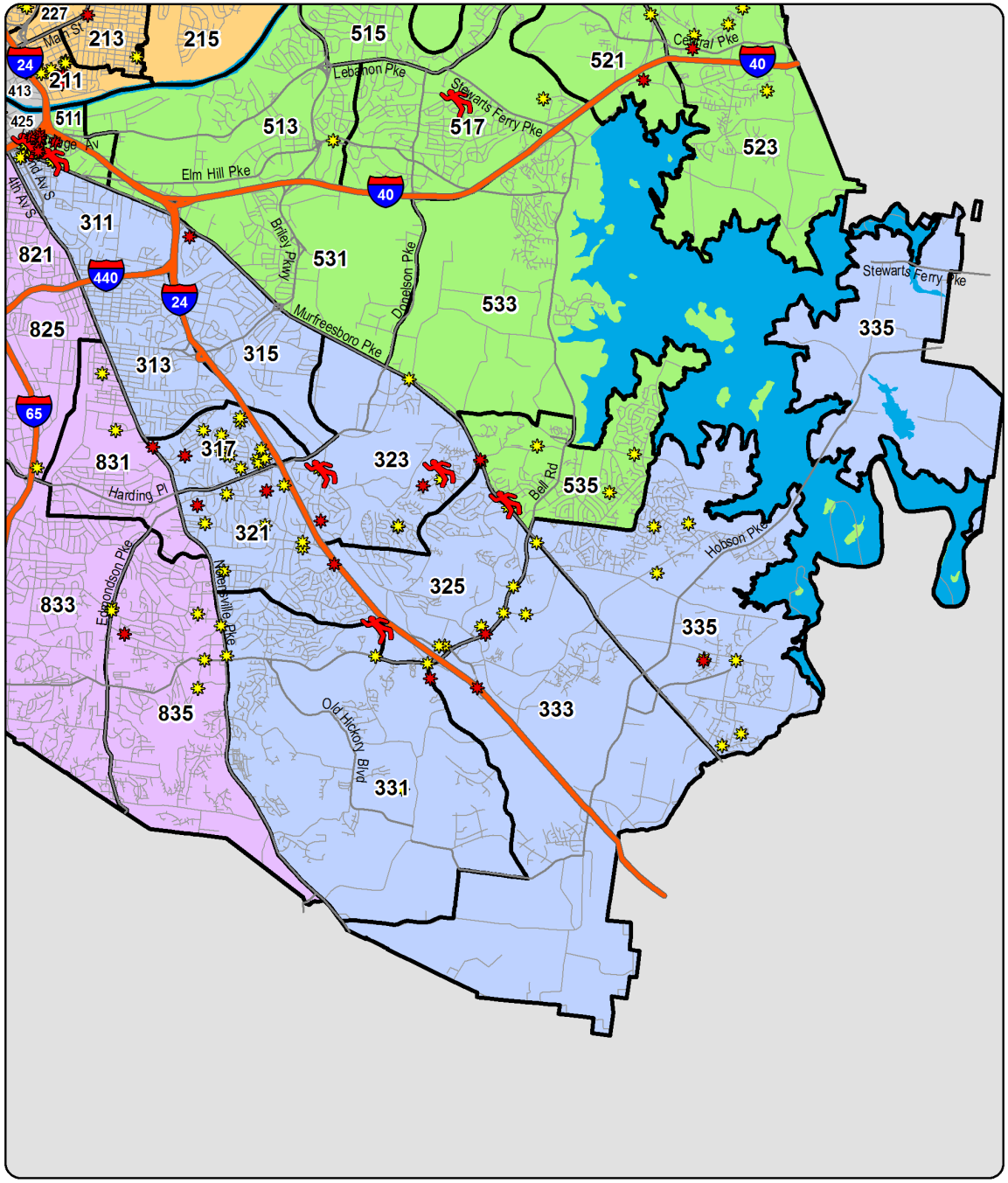

YTD Shootings Gunshot Homicide Gunshot Injury Property Damage Involving Firearm

Annual Totals - Gunshot Homicides / Injuries

Green Line Represents the Previous 13 Year Average

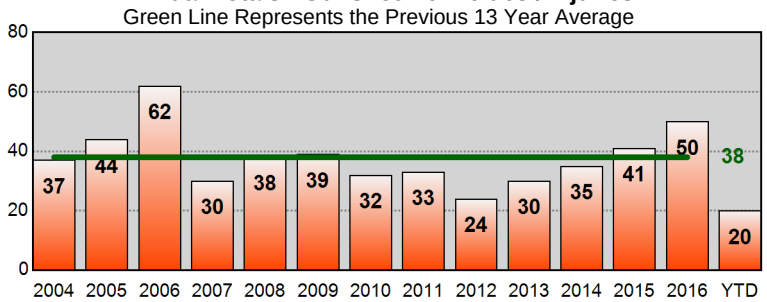

Sourced from MNPD ARMS on 4/12/2017 9:04:47 AM. The information in this report is sourced from incident reports using UCR definitions and reporting guidelines, based on the date when the crime was reported, and aggregated by incident location. 'Gunshot Homicide / Injury' counts include only violent incidents (homicide, rape, robbery, and aggravated assault) in which one or more victims received a fatal or non-fatal gunshot wound. Suicides, suicide attempts, and accidental shootings are excluded. 'Property Damage' counts include all incidents that (1) include a 'Damage to Property' (NIBRS 290) offense, and (2) list a firearm in the Weapons/Tool' section of the incident report. Unfounded incidents are excluded from these counts.

YTD Gunshot Victims - Central Precinct

Gunshot Homicides / Injuries				
Zone	Prior YTD	YTD	Change	Percent Change
411	0	1	1	-
413	0	1	1	-
415	0	0	0	-
421	0	0	0	-
423	0	0	0	-
425	0	0	0	-
Total	**0**	**2**	**2**	**-**

Property Damage with Firearm				
Zone	Prior YTD	YTD	Change	Percent Change
411	0	0	0	-
413	0	0	0	-
415	0	0	0	-
421	0	1	1	-
423	0	1	1	-
425	0	1	1	-
Total	**0**	**3**	**3**	**-**

Age of Victim - Gunshot Homicides / Injuries						
Age	Prior YTD	Percent of Total	YTD	Percent of Total	Change	Percent Change
0-12	0	-	0	0.0%	0	-
13-17	0	-	0	0.0%	0	-
18-24	0	-	1	50.0%	1	-
25-34	0	-	1	50.0%	1	-
35-44	0	-	0	0.0%	0	-
45-54	0	-	0	0.0%	0	-
55-64	0	-	0	0.0%	0	-
65+	0	-	0	0.0%	0	-

Annual Totals - Gunshot Homicides / Injuries

Green Line Represents the Previous 13 Year Average

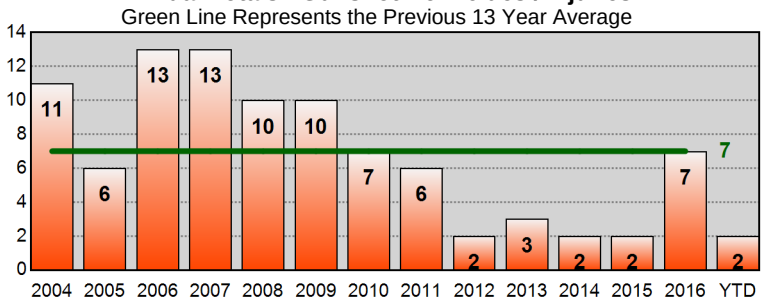

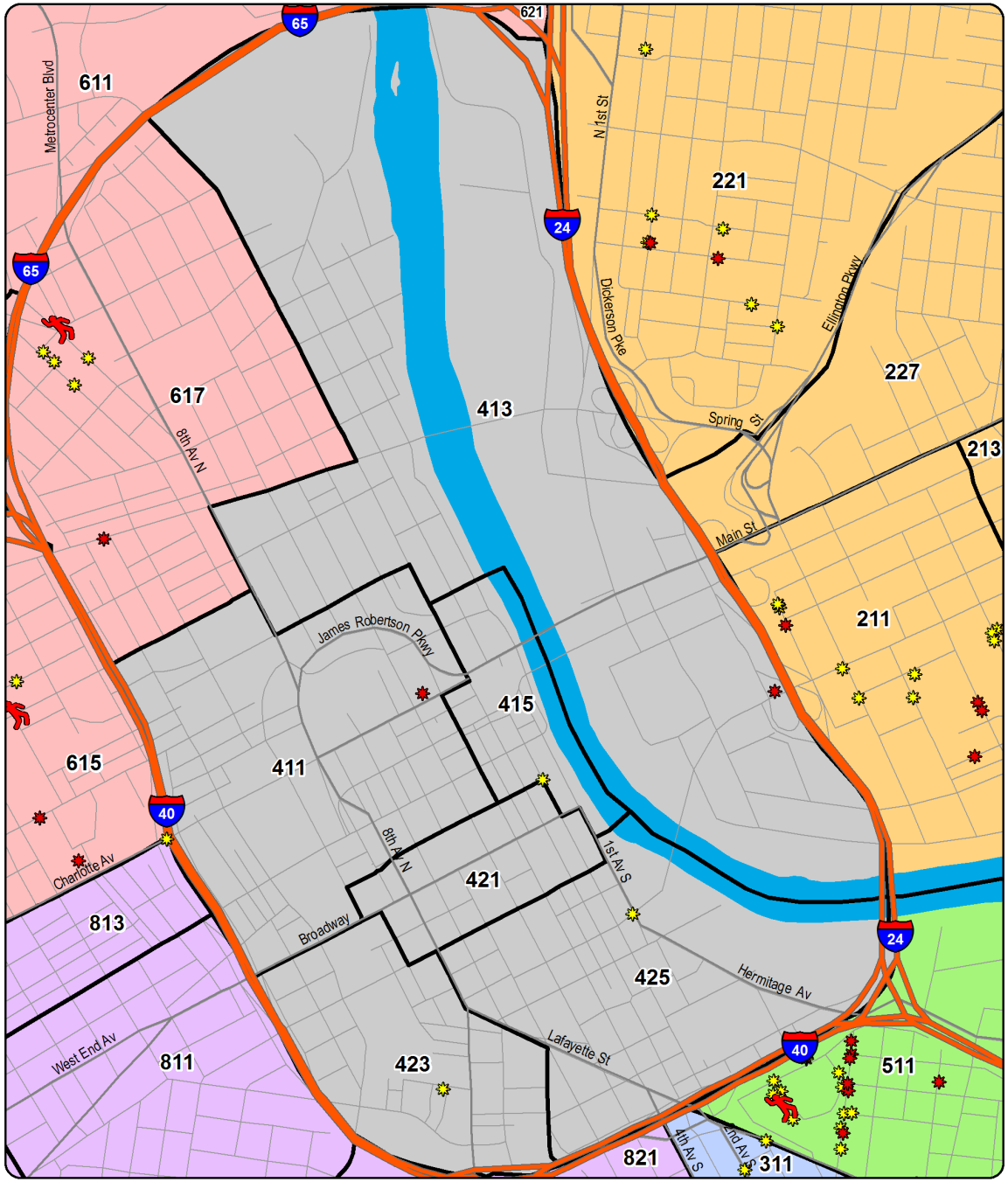

YTD Shootings Gunshot Homicide Gunshot Injury Property Damage Involving Firearm

Sourced from MNPD ARMS on 4/12/2017 9:04:49 AM. The information in this report is sourced from incident reports using UCR definitions and reporting guidelines, based on the date when the crime was reported, and aggregated by incident location. 'Gunshot Homicide / Injury' counts include only violent incidents (homicide, rape, robbery, and aggravated assault) in which one or more victims received a fatal or non-fatal gunshot wound. Suicides, suicide attempts, and accidental shootings are excluded. 'Property Damage' counts include all incidents that (1) include a 'Damage to Property' (NIBRS 290) offense, and (2) list a firearm in the Weapons/Tool' section of the incident report. Unfounded incidents are excluded from these counts.

YTD Gunshot Victims - Hermitage Precinct

Gunshot Homicides / Injuries				
Zone	Prior YTD	YTD	Change	Percent Change
511	5	10	5	100.0%
513	0	0	0	-
515	0	0	0	-
517	0	1	1	-
521	2	1	-1	-50.0%
523	0	1	1	-
525	0	0	0	-
531	1	0	-1	-100.0%
533	0	0	0	-
535	3	1	-2	-66.7%
Total	**11**	**14**	**3**	**27.3%**

Property Damage with Firearm				
Zone	Prior YTD	YTD	Change	Percent Change
511	5	15	10	200.0%
513	0	1	1	-
515	1	0	-1	-100.0%
517	2	1	-1	-50.0%
521	2	0	-2	-100.0%
523	0	5	5	-
525	2	2	0	0.0%
531	2	0	-2	-100.0%
533	2	0	-2	-100.0%
535	4	3	-1	-25.0%
Total	**20**	**27**	**7**	**35.0%**

Age of Victim - Gunshot Homicides / Injuries						
Age	Prior YTD	Percent of Total	YTD	Percent of Total	Change	Percent Change
0-12	0	0.0%	0	0.0%	0	-
13-17	0	0.0%	0	0.0%	0	-
18-24	4	36.4%	5	35.7%	1	25.0%
25-34	2	18.2%	5	35.7%	3	150.0%
35-44	4	36.4%	1	7.1%	-3	-75.0%
45-54	0	0.0%	2	14.3%	2	-
55-64	1	9.1%	0	0.0%	-1	-100.0%
65+	0	0.0%	1	7.1%	1	-

Annual Totals - Gunshot Homicides / Injuries

Green Line Represents the Previous 13 Year Average

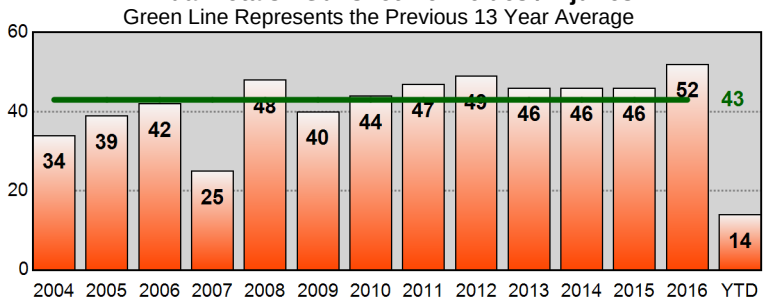

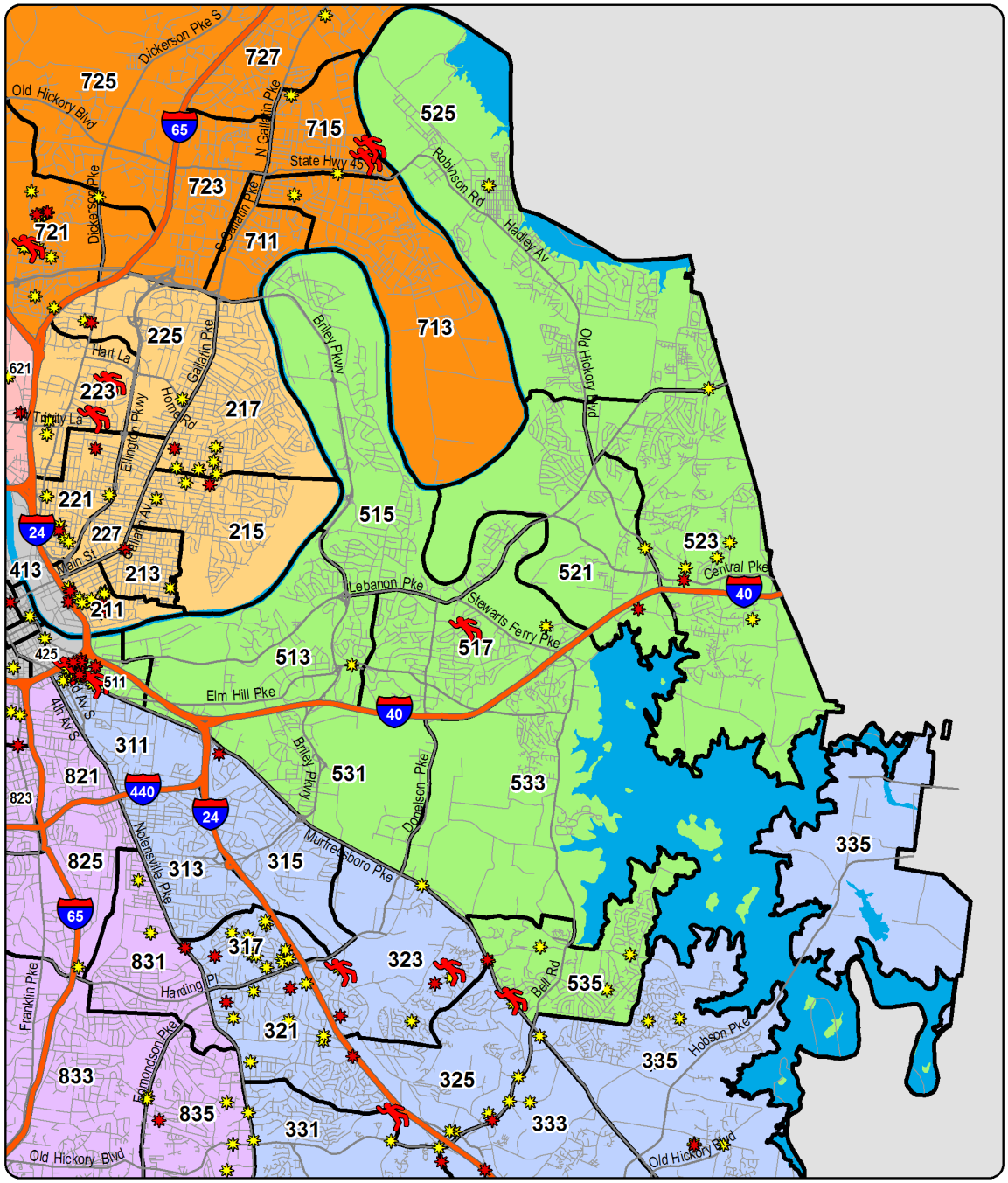

YTD Shootings Gunshot Homicide Gunshot Injury Property Damage Involving Firearm

Sourced from MNPD ARMS on 4/12/2017 9:04:51 AM. The information in this report is sourced from incident reports using UCR definitions and reporting guidelines, based on the date when the crime was reported, and aggregated by incident location. 'Gunshot Homicide / Injury' counts include only violent incidents (homicide, rape, robbery, and aggravated assault) in which one or more victims received a fatal or non-fatal gunshot wound. Suicides, suicide attempts, and accidental shootings are excluded. 'Property Damage' counts include all incidents that (1) include a 'Damage to Property' (NIBRS 290) offense, and (2) list a firearm in the Weapons/Tool' section of the incident report. Unfounded incidents are excluded from these counts.

YTD Gunshot Victims - North Precinct

Gunshot Homicides / Injuries				
Zone	Prior YTD	YTD	Change	Percent Change
611	0	2	2	-
613	5	9	4	80.0%
615	5	6	1	20.0%
617	0	2	2	-
621	2	3	1	50.0%
623	4	1	-3	-75.0%
625	0	2	2	-
627	1	0	-1	-100.0%
Total	**17**	**25**	**8**	**47.1%**

Property Damage with Firearm				
Zone	Prior YTD	YTD	Change	Percent Change
611	4	13	9	225.0%
613	4	7	3	75.0%
615	4	7	3	75.0%
617	0	4	4	-
621	4	5	1	25.0%
623	2	5	3	150.0%
625	3	0	-3	-100.0%
627	2	1	-1	-50.0%
Total	**23**	**42**	**19**	**82.6%**

Age of Victim - Gunshot Homicides / Injuries						
Age	Prior YTD	Percent of Total	YTD	Percent of Total	Change	Percent Change
0-12	0	0.0%	0	0.0%	0	-
13-17	3	17.6%	1	4.0%	-2	-66.7%
18-24	4	23.5%	9	36.0%	5	125.0%
25-34	7	41.2%	11	44.0%	4	57.1%
35-44	2	11.8%	2	8.0%	0	0.0%
45-54	1	5.9%	1	4.0%	0	0.0%
55-64	0	0.0%	1	4.0%	1	-
65+	0	0.0%	0	0.0%	0	-

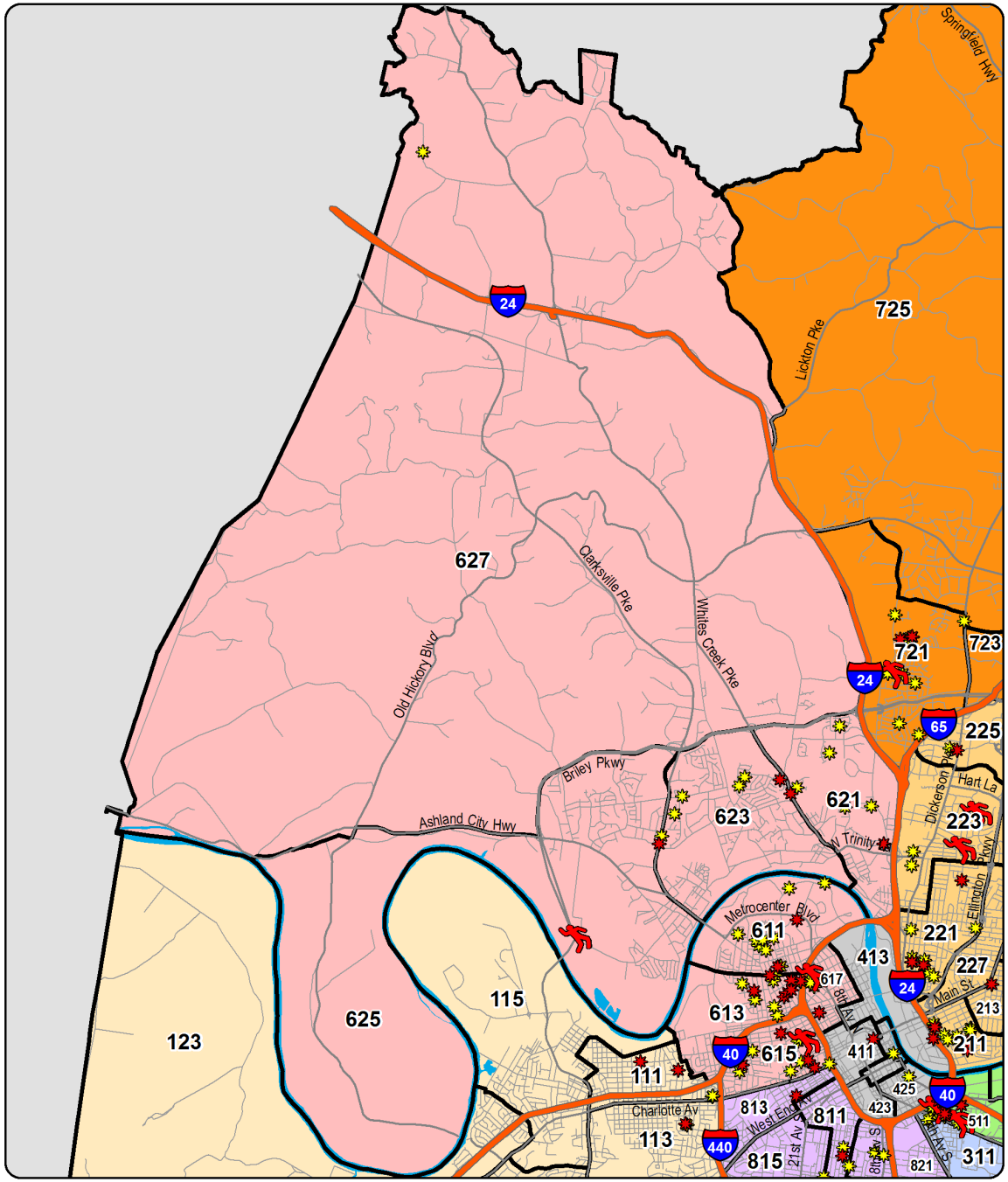

YTD Shootings Gunshot Homicide Gunshot Injury Property Damage Involving Firearm

Annual Totals - Gunshot Homicides / Injuries

Green Line Represents the Previous 13 Year Average

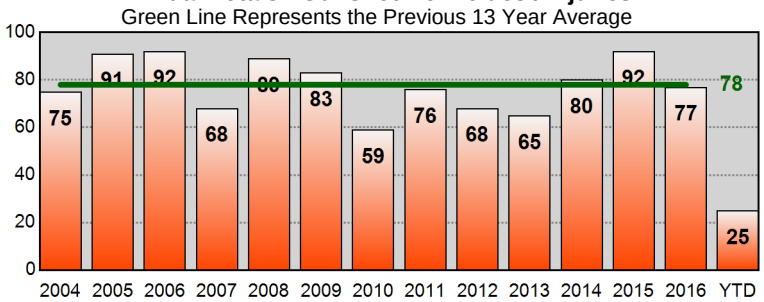

Sourced from MNPD ARMS on 4/12/2017 9:04:51 AM. The information in this report is sourced from incident reports using UCR definitions and reporting guidelines, based on the date when the crime was reported, and aggregated by incident location. 'Gunshot Homicide / Injury' counts include only violent incidents (homicide, rape, robbery, and aggravated assault) in which one or more victims received a fatal or non-fatal gunshot wound. Suicides, suicide attempts, and accidental shootings are excluded. 'Property Damage' counts include all incidents that (1) include a 'Damage to Property' (NIBRS 290) offense, and (2) list a firearm in the Weapons/Tool' section of the incident report. Unfounded incidents are excluded from these counts.

YTD Gunshot Victims - Madison Precinct

Gunshot Homicides / Injuries

Zone	Prior YTD	YTD	Change	Percent Change
711	1	0	-1	-100.0%
713	0	0	0	-
715	0	2	2	-
721	5	3	-2	-40.0%
723	1	0	-1	-100.0%
725	0	1	1	-
727	0	0	0	-
Total	**7**	**6**	**-1**	**-14.3%**

Property Damage with Firearm

Zone	Prior YTD	YTD	Change	Percent Change
711	0	0	0	-
713	1	1	0	0.0%
715	2	2	0	0.0%
721	10	15	5	50.0%
723	1	0	-1	-100.0%
725	0	0	0	-
727	1	1	0	0.0%
Total	**15**	**19**	**4**	**26.7%**

Age of Victim - Gunshot Homicides / Injuries

Age	Prior YTD	Percent of Total	YTD	Percent of Total	Change	Percent Change
0-12	0	0.0%	0	0.0%	0	-
13-17	0	0.0%	1	16.7%	1	-
18-24	2	28.6%	2	33.3%	0	0.0%
25-34	2	28.6%	2	33.3%	0	0.0%
35-44	1	14.3%	0	0.0%	-1	-100.0%
45-54	1	14.3%	1	16.7%	0	0.0%
55-64	1	14.3%	0	0.0%	-1	-100.0%
65+	0	0.0%	0	0.0%	0	-

Annual Totals - Gunshot Homicides / Injuries

Green Line Represents the Previous 13 Year Average

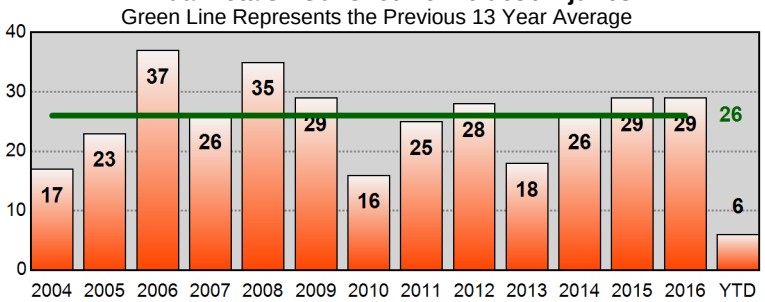

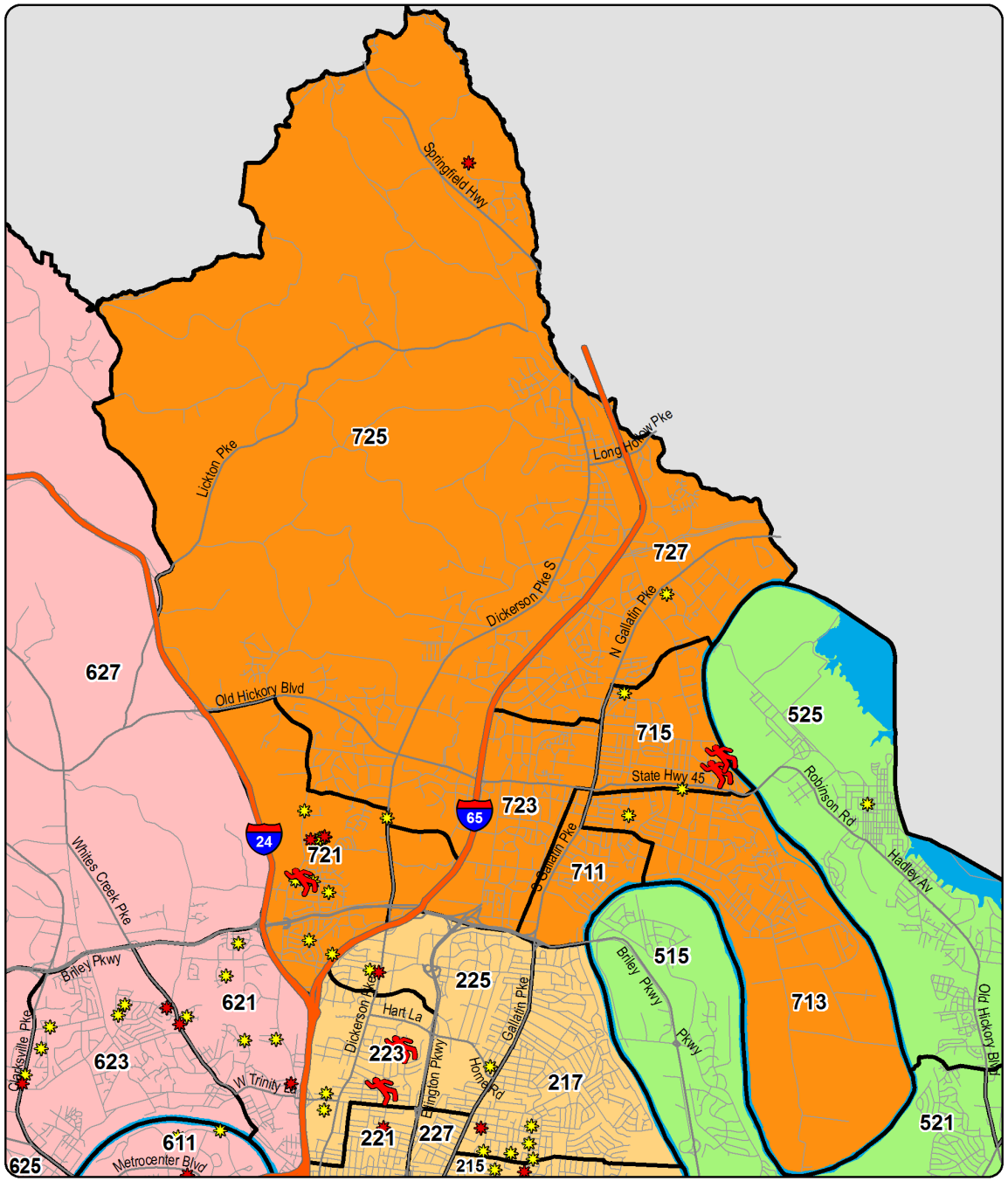

YTD Shootings Gunshot Homicide Gunshot Injury Property Damage Involving Firearm

Sourced from MNPD ARMS on 4/12/2017 9:04:55 AM. The information in this report is sourced from incident reports using UCR definitions and reporting guidelines, based on the date when the crime was reported, and aggregated by incident location. 'Gunshot Homicide / Injury' counts include only violent incidents (homicide, rape, robbery, and aggravated assault) in which one or more victims received a fatal or non-fatal gunshot wound. Suicides, suicide attempts, and accidental shootings are excluded. 'Property Damage' counts include all incidents that (1) include a 'Damage to Property' (NIBRS 290) offense, and (2) list a firearm in the Weapons/Tool' section of the incident report. Unfounded incidents are excluded from these counts.

YTD Gunshot Victims - Midtown Hills Precinct

Gunshot Homicides / Injuries				
Zone	Prior YTD	YTD	Change	Percent Change
811	1	1	0	0.0%
813	0	1	1	-
815	0	0	0	-
821	0	1	1	-
823	0	0	0	-
825	1	0	-1	-100.0%
831	1	0	-1	-100.0%
833	0	0	0	-
835	0	1	1	-
Total	**3**	**4**	**1**	**33.3%**

Property Damage with Firearm				
Zone	Prior YTD	YTD	Change	Percent Change
811	0	2	2	-
813	0	1	1	-
815	0	1	1	-
821	1	2	1	100.0%
823	0	2	2	-
825	1	1	0	0.0%
831	2	2	0	0.0%
833	0	0	0	-
835	0	7	7	-
Total	**4**	**18**	**14**	**350.0%**

Age of Victim - Gunshot Homicides / Injuries						
Age	Prior YTD	Percent of Total	YTD	Percent of Total	Change	Percent Change
0-12	0	0.0%	0	0.0%	0	-
13-17	0	0.0%	0	0.0%	0	-
18-24	1	33.3%	1	25.0%	0	0.0%
25-34	1	33.3%	2	50.0%	1	100.0%
35-44	1	33.3%	0	0.0%	-1	-100.0%
45-54	0	0.0%	1	25.0%	1	-
55-64	0	0.0%	0	0.0%	0	-
65+	0	0.0%	0	0.0%	0	-

Annual Totals - Gunshot Homicides / Injuries

Green Line Represents the Previous 13 Year Average

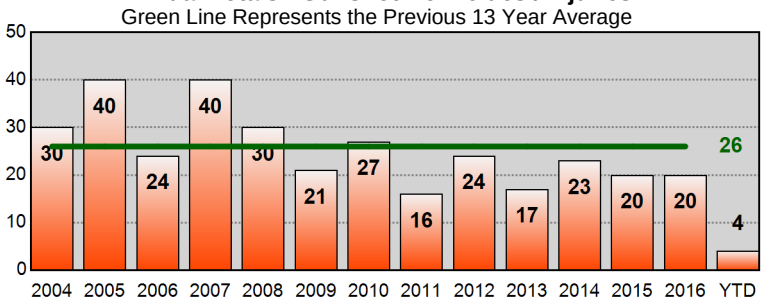

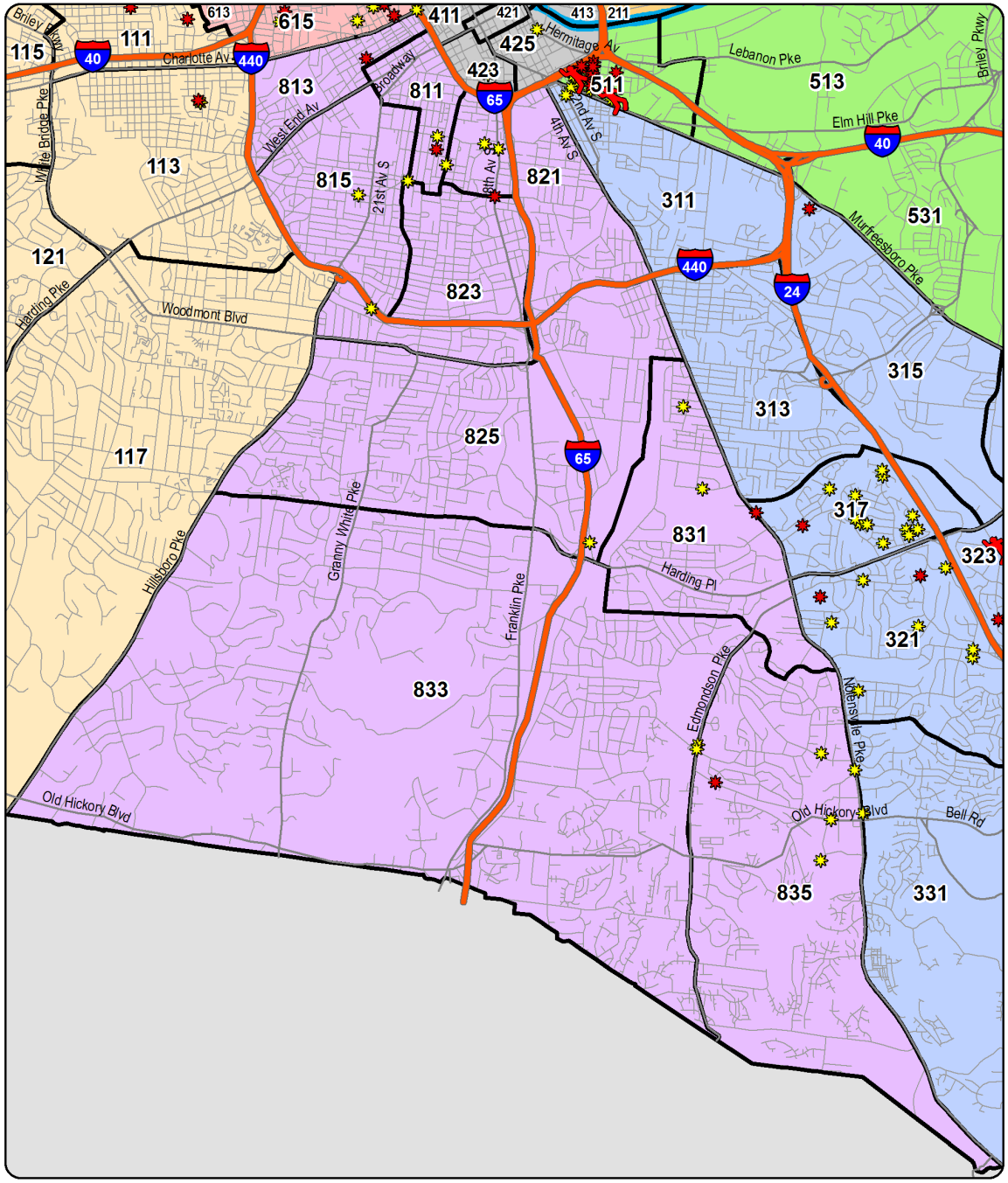

YTD Shootings Gunshot Homicide Gunshot Injury Property Damage Involving Firearm

Sourced from MNPD ARMS on 4/12/2017 9:04:57 AM. The information in this report is sourced from incident reports using UCR definitions and reporting guidelines, based on the date when the crime was reported, and aggregated by incident location. 'Gunshot Homicide / Injury' counts include only violent incidents (homicide, rape, robbery, and aggravated assault) in which one or more victims received a fatal or non-fatal gunshot wound. Suicides, suicide attempts, and accidental shootings are excluded. 'Property Damage' counts include all incidents that (1) include a 'Damage to Property' (NIBRS 290) offense, and (2) list a firearm in the Weapons/Tool' section of the incident report. Unfounded incidents are excluded from these counts.

West Precinct - Burglary and Theft from Vehicle Counts for the Past Two Weeks

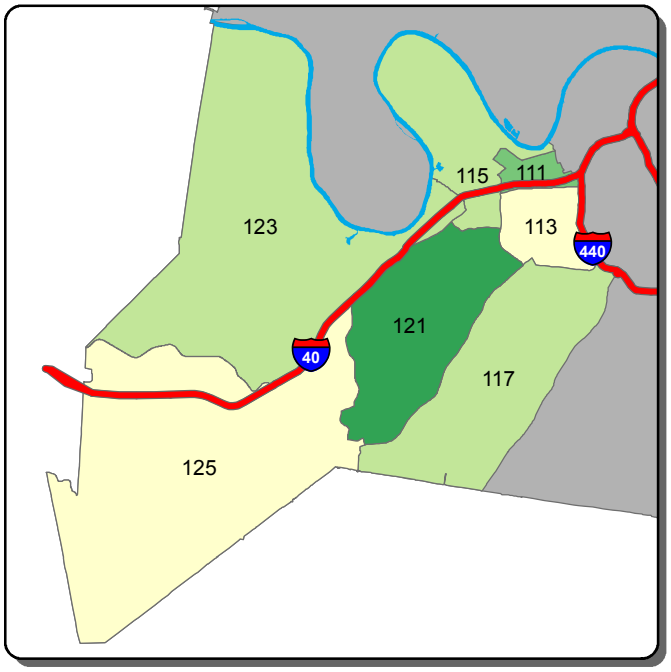

Burglary - A Shift

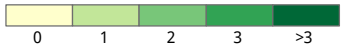

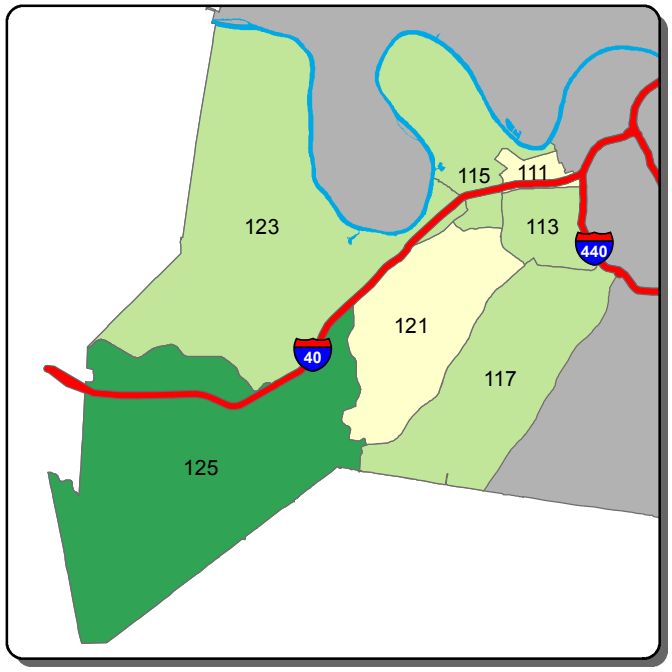

Burglary - B Shift

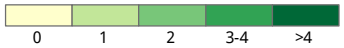

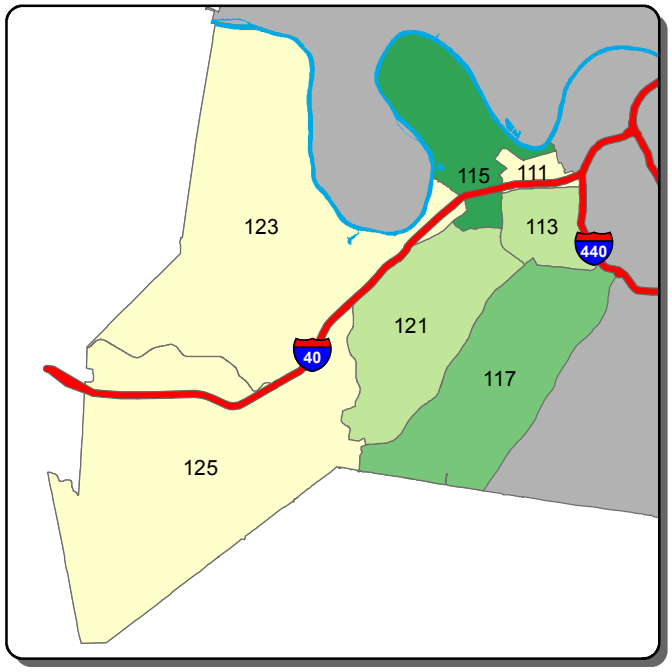

Burglary - C Shift

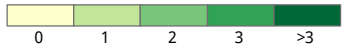

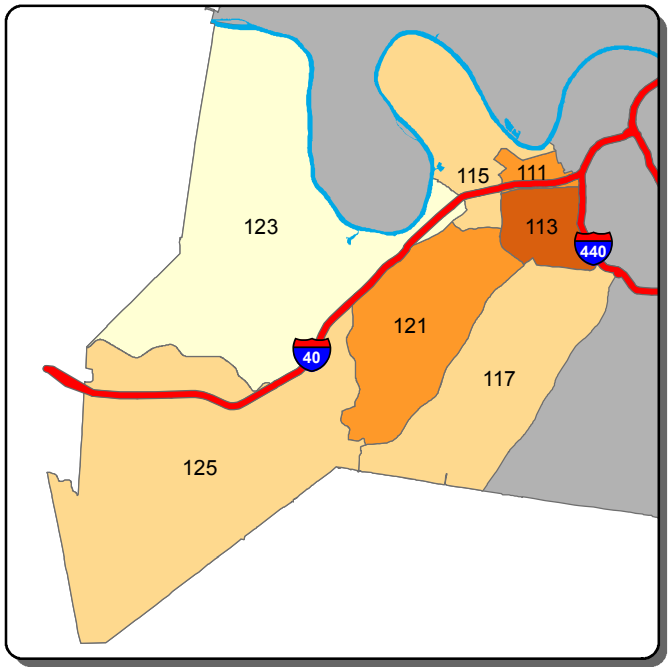

Theft from Vehicle - A Shift

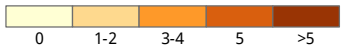

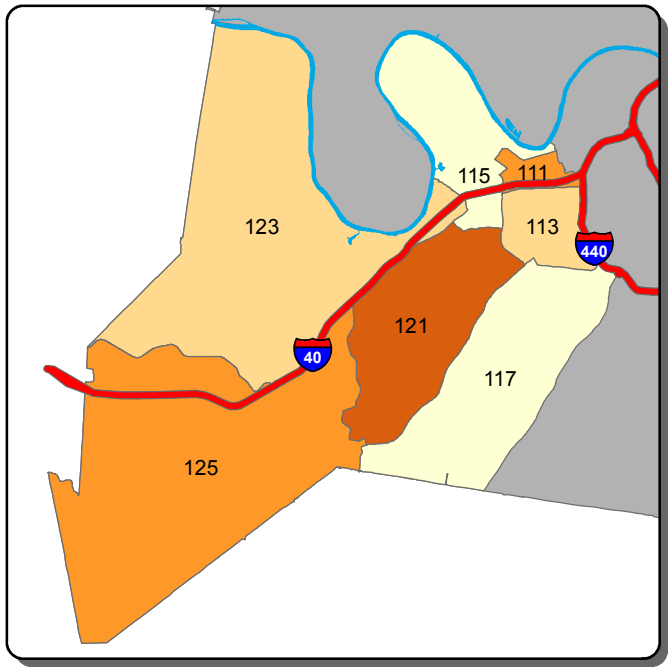

Theft from Vehicle - B Shift

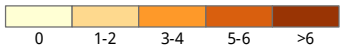

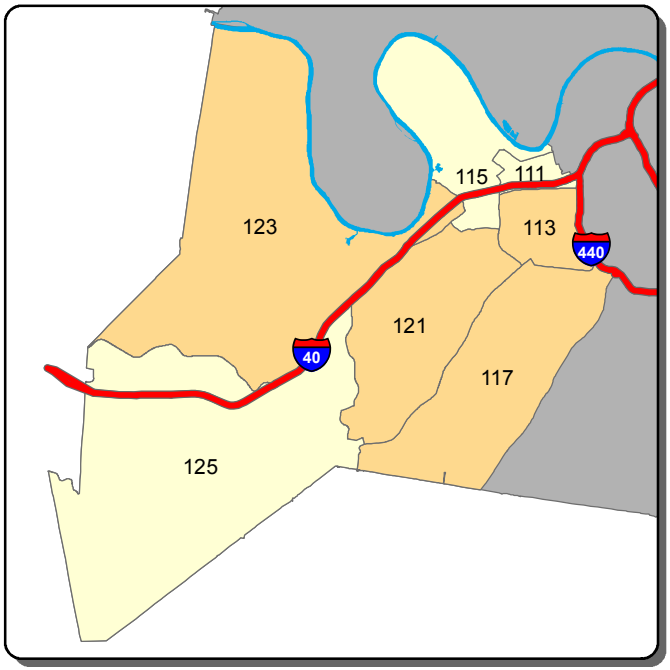

Theft from Vehicle - C Shift

Information summarized for CompStat week ending 4/8/2017

Sourced from MNPD ARMS on 4/12/2017. Data taken from incident reports using Uniform Crime Reporting definitions and guidelines, based on the date and time when the inicident was reported. 'A, B, and C Shift' refer to the following time periods: A Shift = 0700 - 1500; B Shift = 1500 - 2300; C Shift = 2300 - 0700.

West Precinct - Aggravated Assault and Self Initiated CAD Counts for the Past Two Weeks

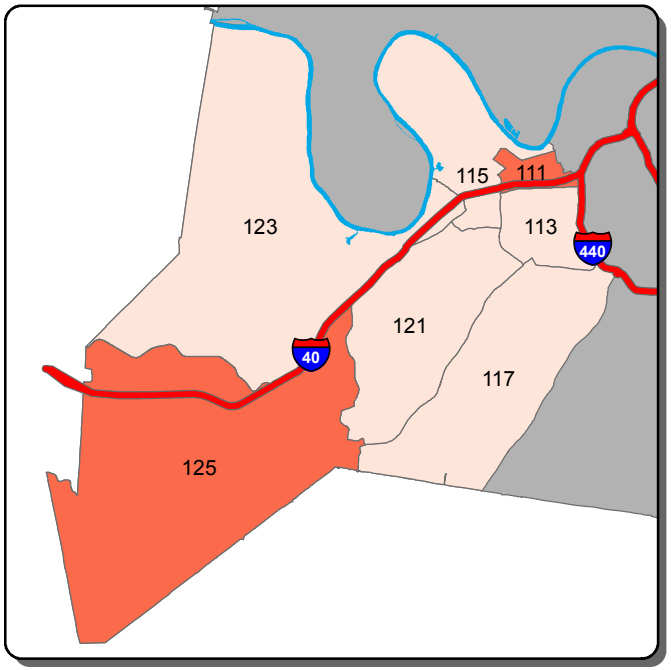

Aggravated Assault - A Shift

0 | 1 | >1

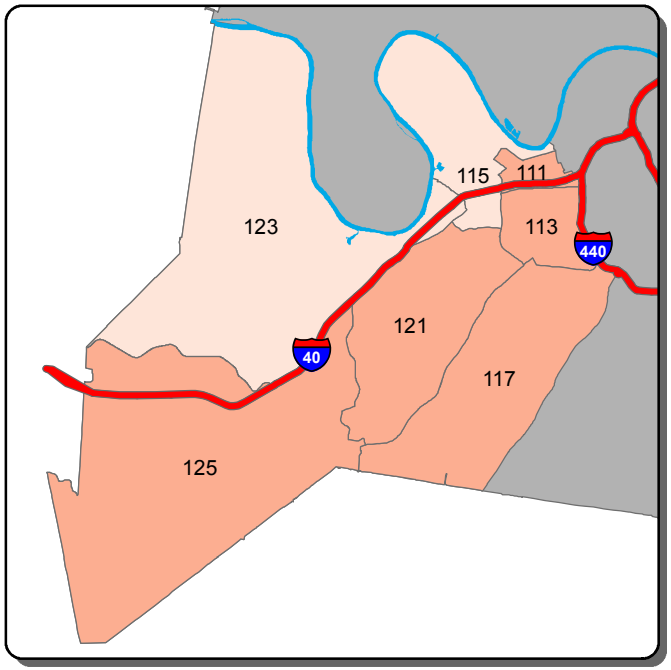

Aggravated Assault - B Shift

0 | 1 | 2 | >2

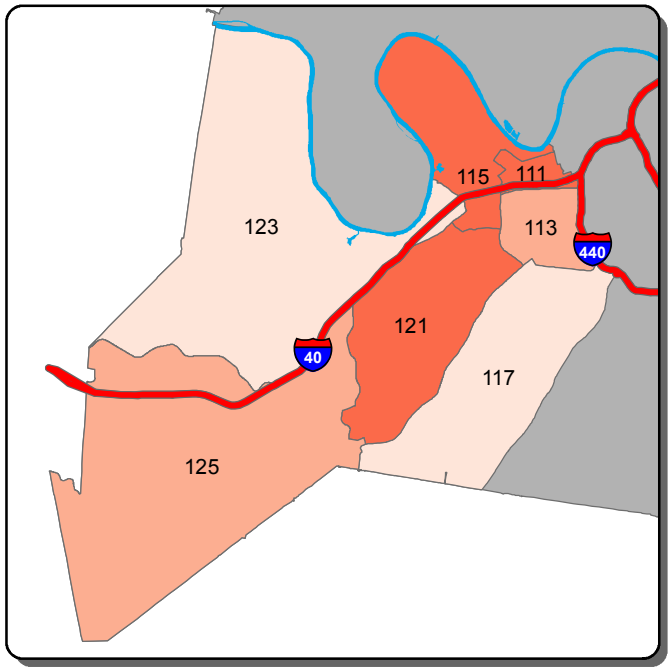

Aggravated Assault - C Shift

0 | 1 | 2-3 | 4 | >4

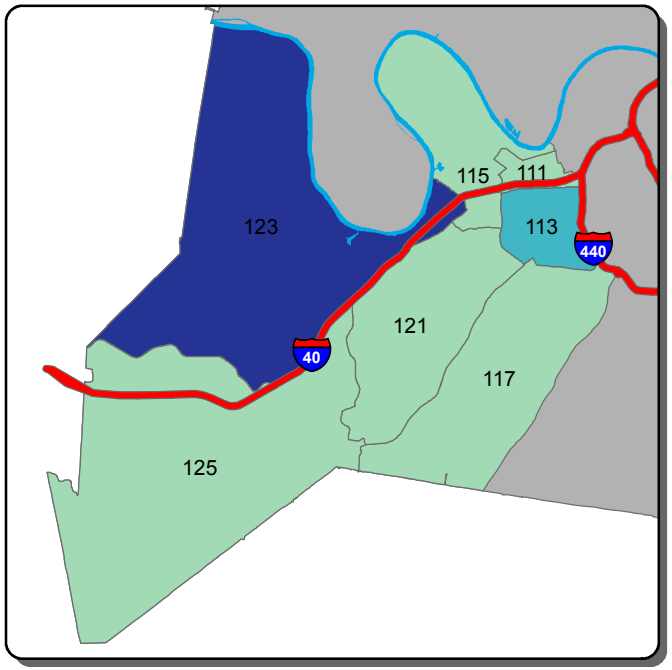

Self Initiated CAD - A Shift

0-116 | 117-183 | 184-250 | 251-317 | >317

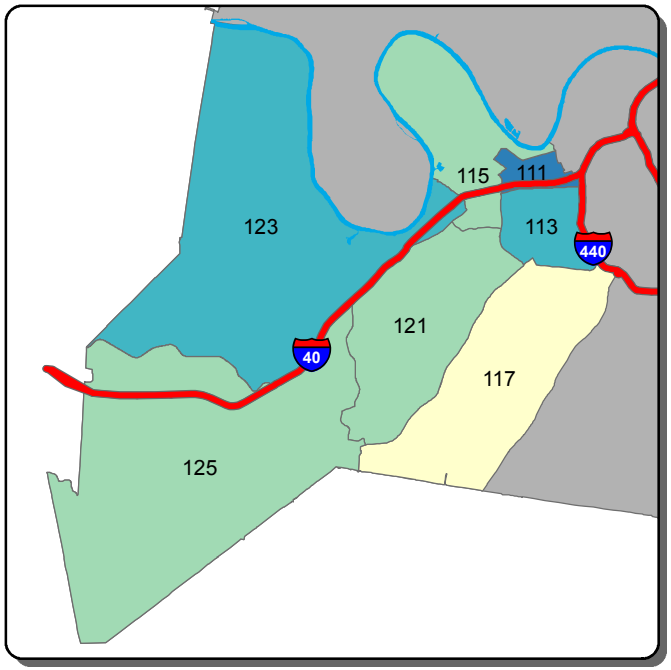

Self Initiated CAD - B Shift

0-112 | 113-262 | 263-411 | 412-560 | >560

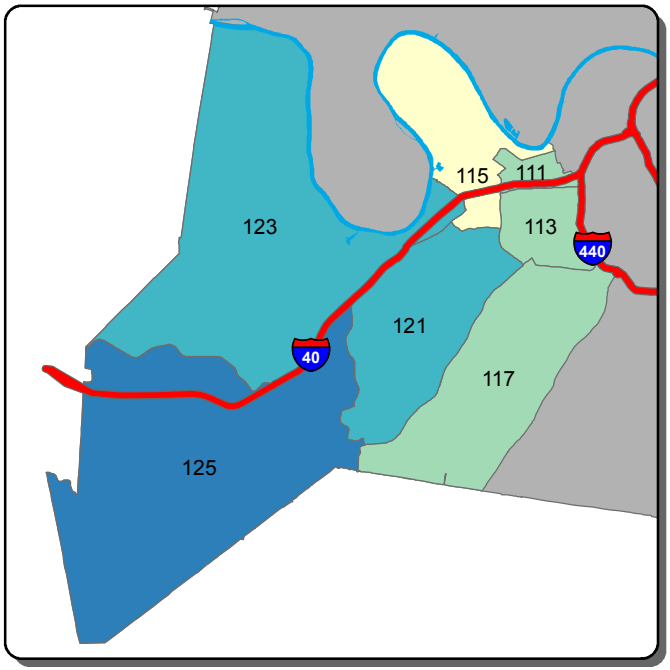

Self Initiated CAD - C Shift

0-102 | 103-185 | 186-267 | 268-350 | >350

Information summarized for CompStat week ending 4/8/2017

Sourced from MNPD ARMS on 4/12/2017. Data taken from incident reports using Uniform Crime Reporting definitions and guidelines, based on the date and time when the inicident was reported. 'A, B, and C Shift' refer to the following time periods: A Shift = 0700 - 1500; B Shift = 1500 - 2300; C Shift = 2300 - 0700.

East Precinct - Burglary and Theft from Vehicle Counts for the Past Two Weeks

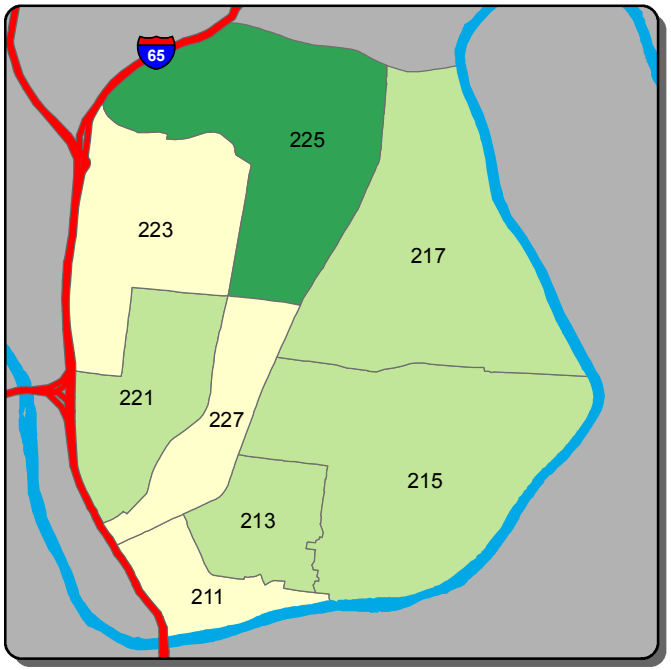

Burglary - A Shift

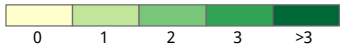

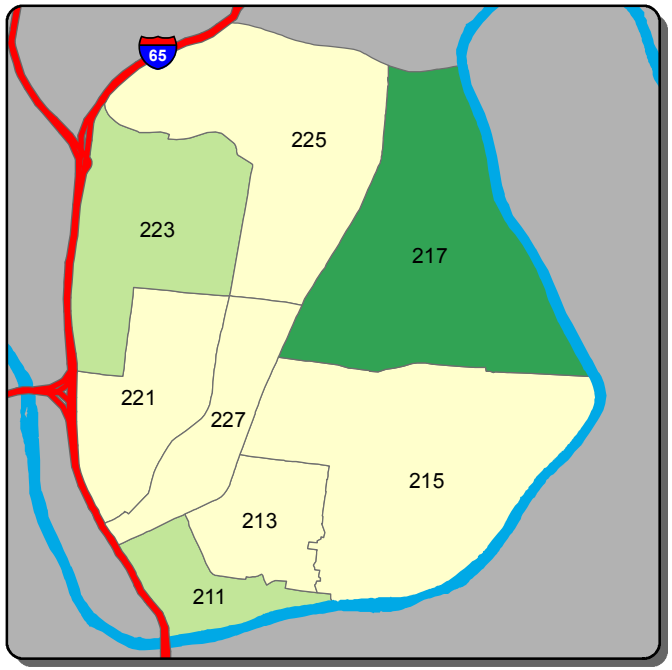

Burglary - B Shift

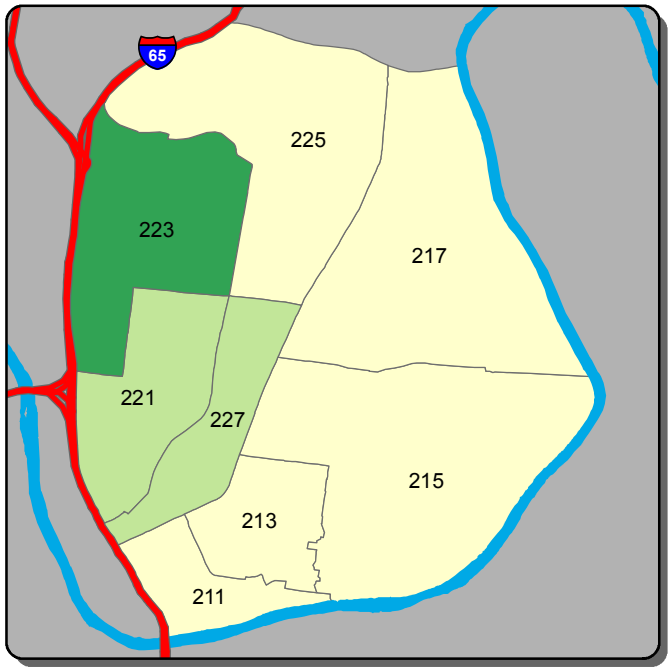

Burglary - C Shift

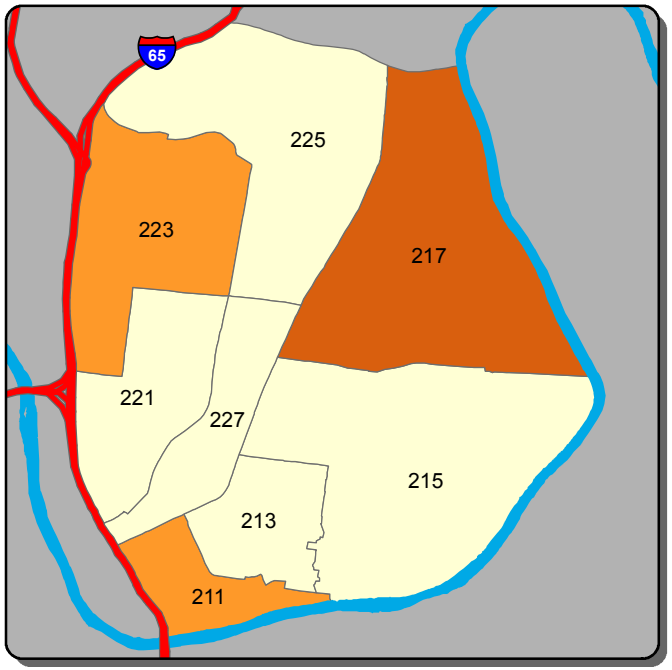

Theft from Vehicle - A Shift

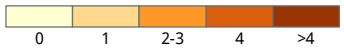

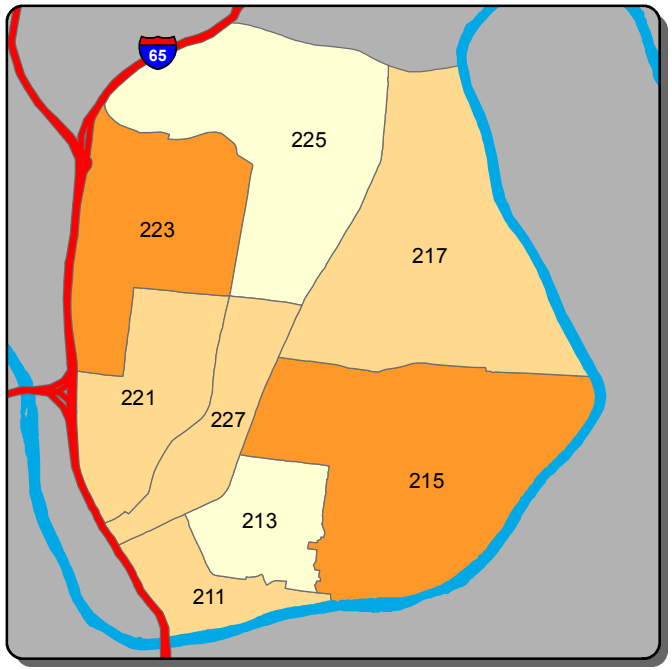

Theft from Vehicle - B Shift

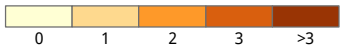

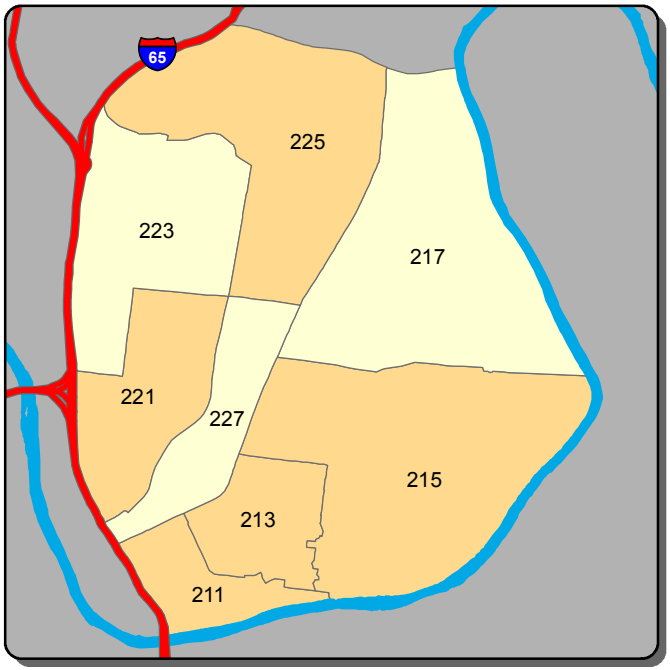

Theft from Vehicle - C Shift

Information summarized for CompStat week ending 4/8/2017

Sourced from MNPD ARMS on 4/12/2017. Data taken from incident reports using Uniform Crime Reporting definitions and guidelines, based on the date and time when the inicident was reported. 'A, B, and C Shift' refer to the following time periods: A Shift = 0700 - 1500; B Shift = 1500 - 2300; C Shift = 2300 - 0700.

East Precinct - Aggravated Assault and Self Initiated CAD Counts for the Past Two Weeks

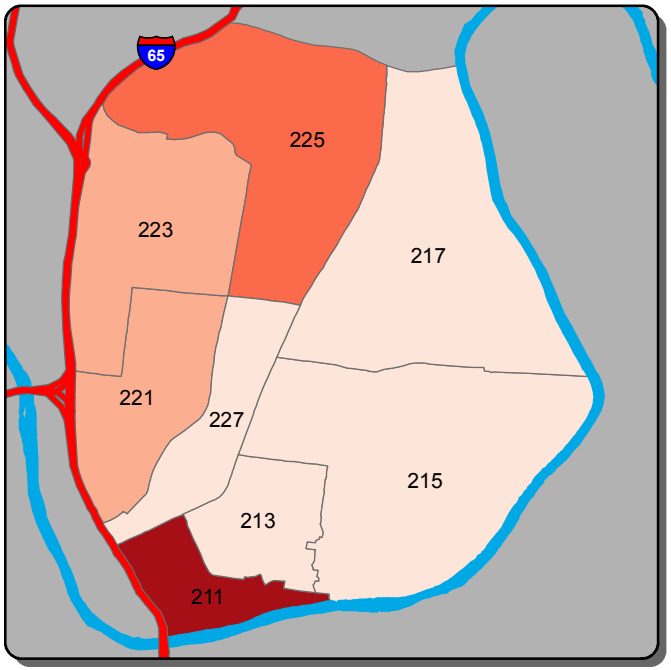

Aggravated Assault - A Shift

0 | 1 | 2-4 | 5-6 | >6

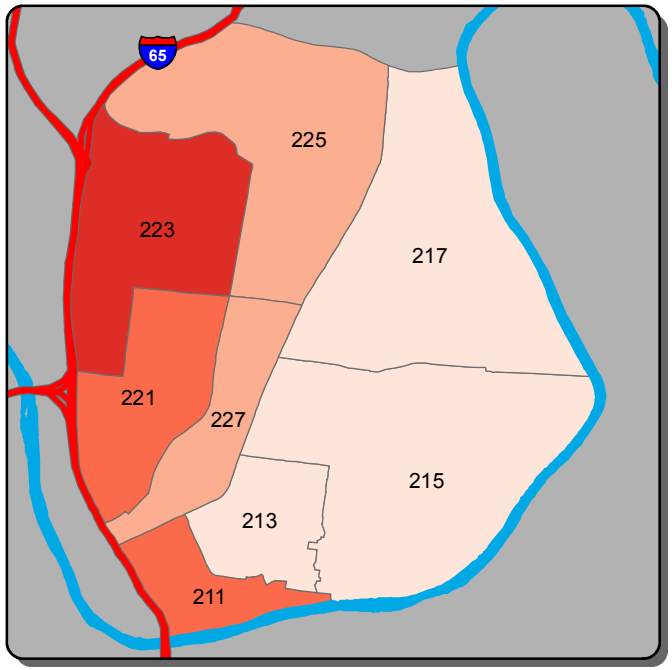

Aggravated Assault - B Shift

0 | 1 | 2-3 | 4 | >4

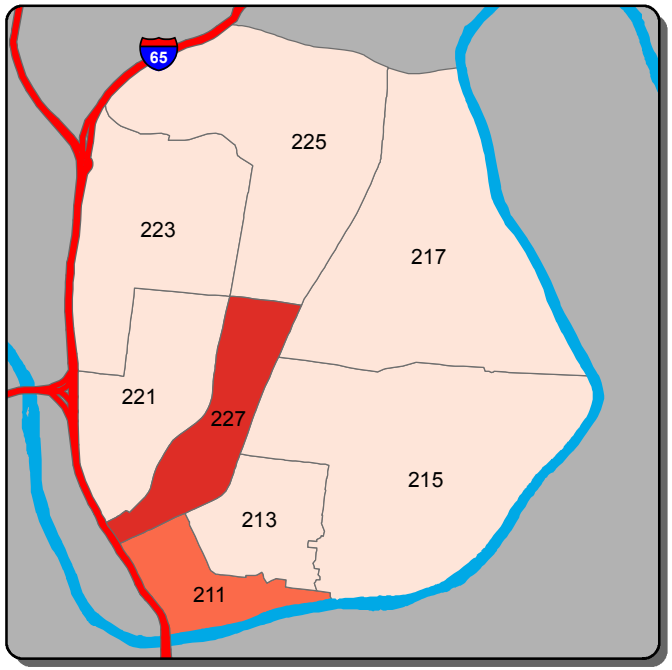

Aggravated Assault - C Shift

0 | 1 | 2 | >2

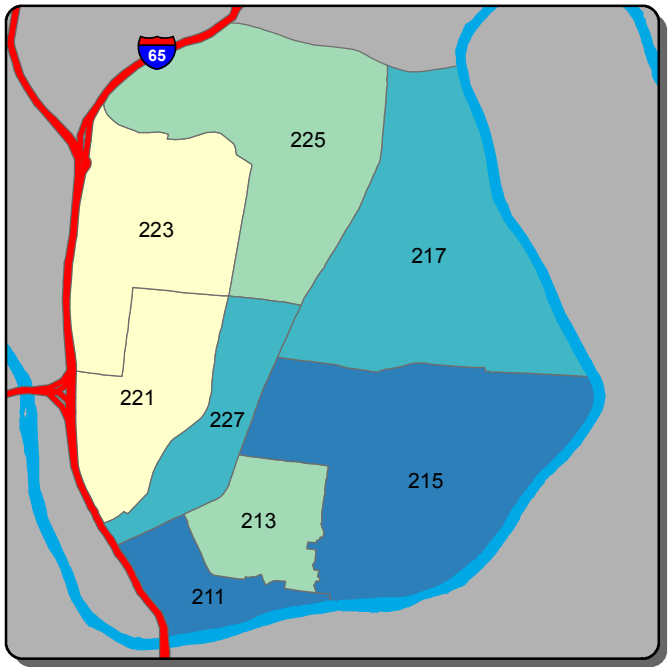

Self Initiated CAD - A Shift

0-59 | 60-98 | 99-137 | 138-176 | >176

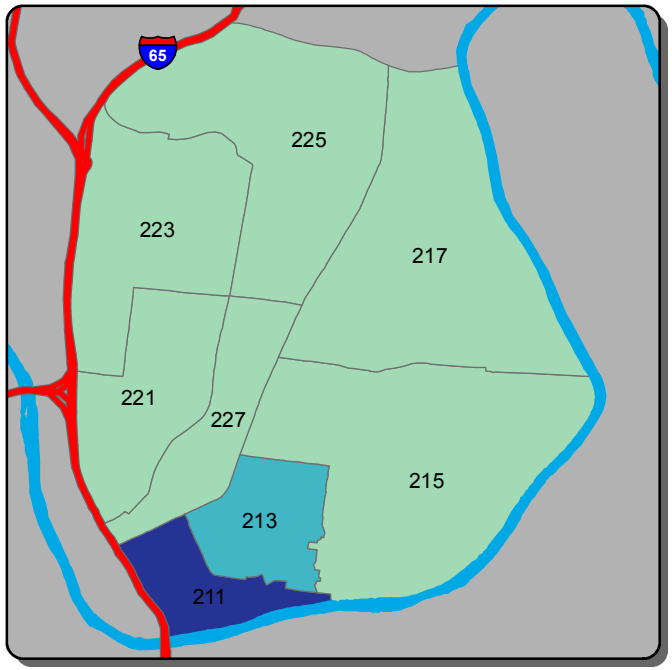

Self Initiated CAD - B Shift

0-42 | 43-103 | 104-163 | 164-223 | >223

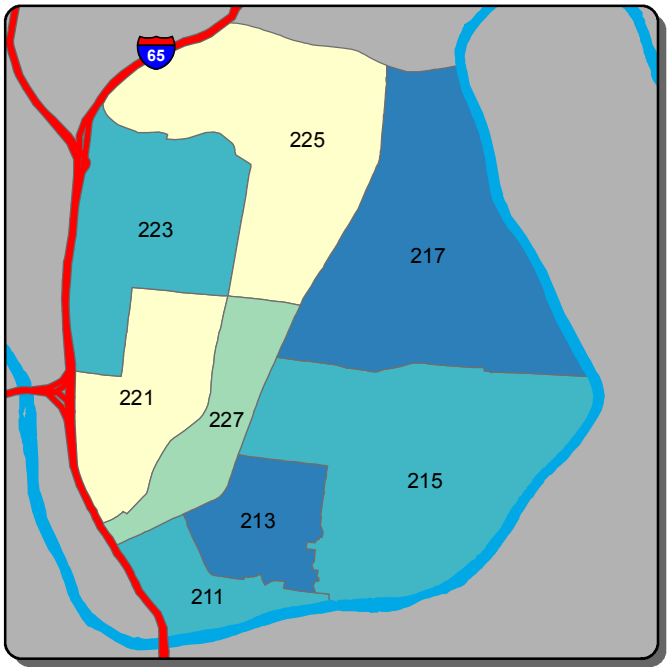

Self Initiated CAD - C Shift

0-81 | 82-109 | 110-138 | 139-166 | >166

Information summarized for CompStat week ending 4/8/2017

Sourced from MNPD ARMS on 4/12/2017. Data taken from incident reports using Uniform Crime Reporting definitions and guidelines, based on the date and time when the inicident was reported. 'A, B, and C Shift' refer to the following time periods: A Shift = 0700 - 1500; B Shift = 1500 - 2300; C Shift = 2300 - 0700.

South Precinct - Burglary and Theft from Vehicle Counts for the Past Two Weeks

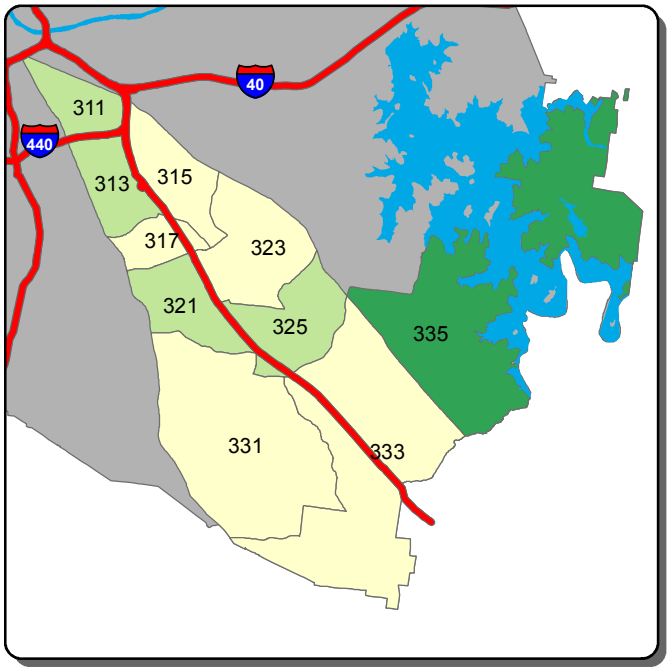

Burglary - A Shift

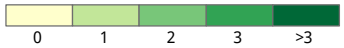

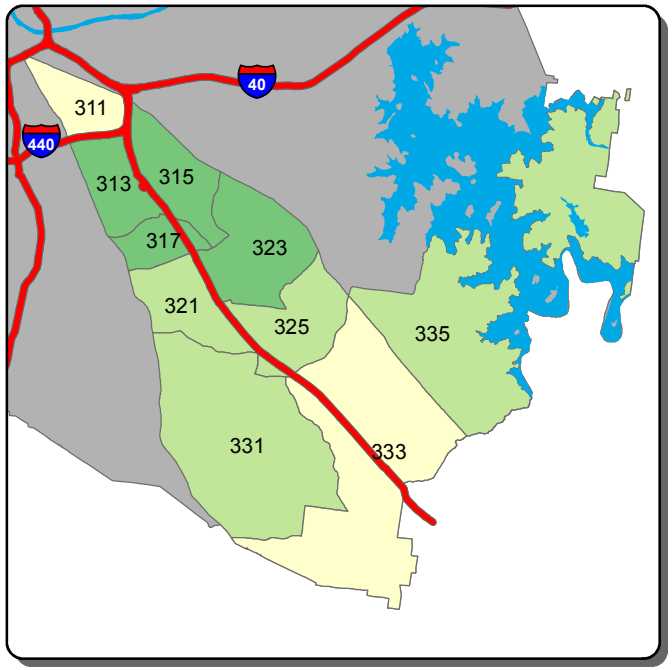

Burglary - B Shift

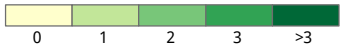

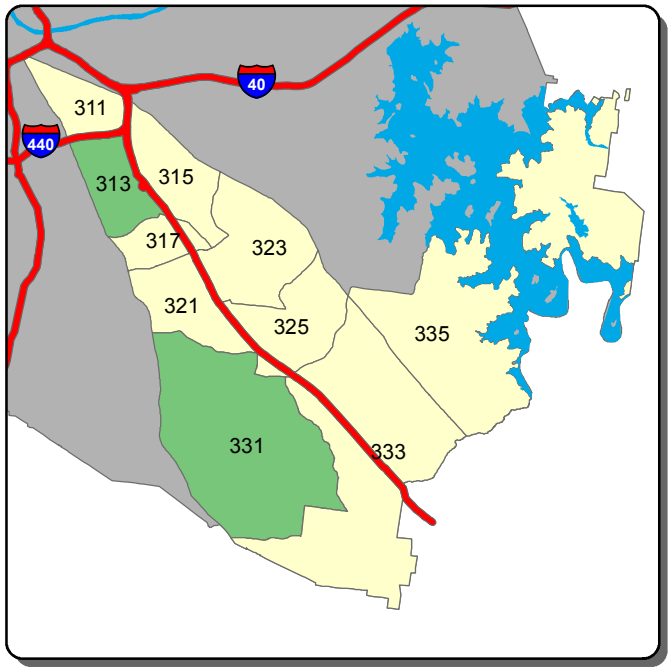

Burglary - C Shift

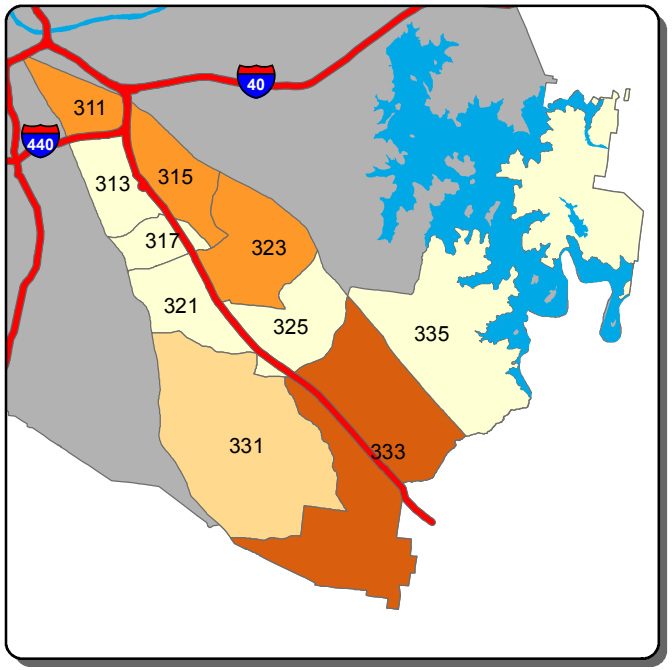

Theft from Vehicle - A Shift

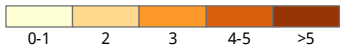

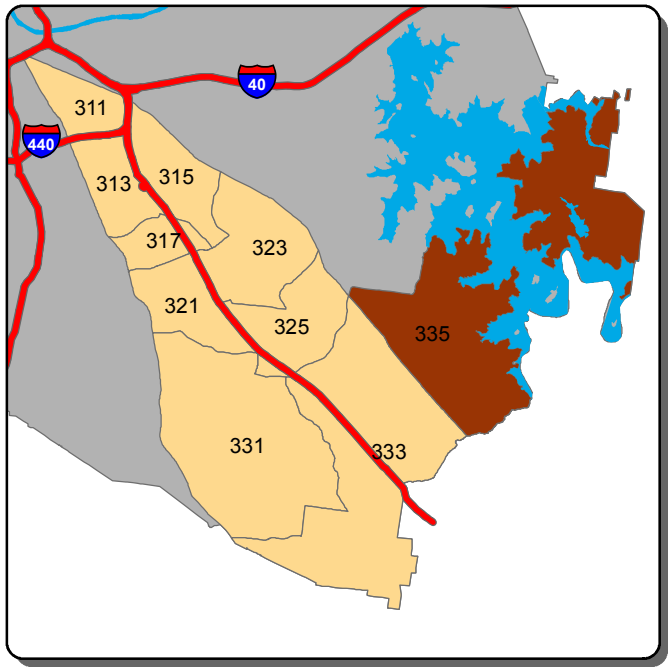

Theft from Vehicle - B Shift

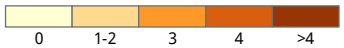

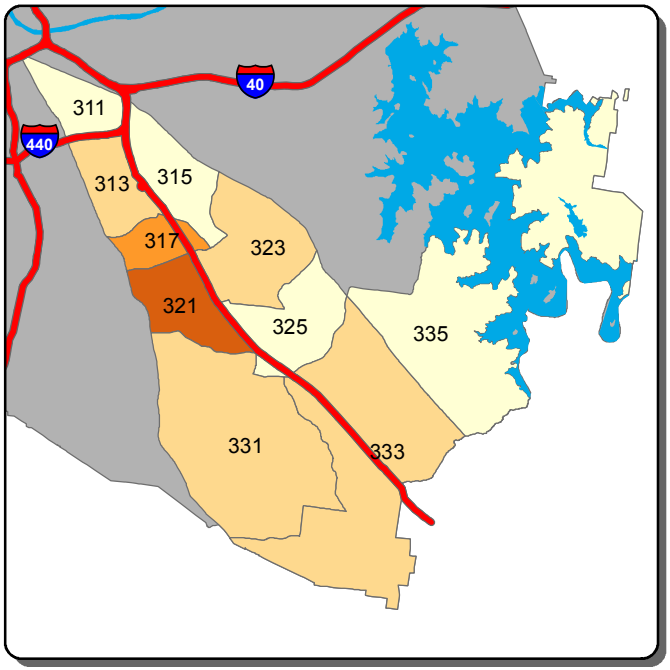

Theft from Vehicle - C Shift

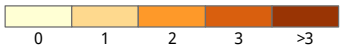

Information summarized for CompStat week ending 4/8/2017

Sourced from MNPD ARMS on 4/12/2017. Data taken from incident reports using Uniform Crime Reporting definitions and guidelines, based on the date and time when the inicident was reported. 'A, B, and C Shift' refer to the following time periods: A Shift = 0700 - 1500; B Shift = 1500 - 2300; C Shift = 2300 - 0700.

South Precinct - Aggravated Assault and Self Initiated CAD Counts for the Past Two Weeks

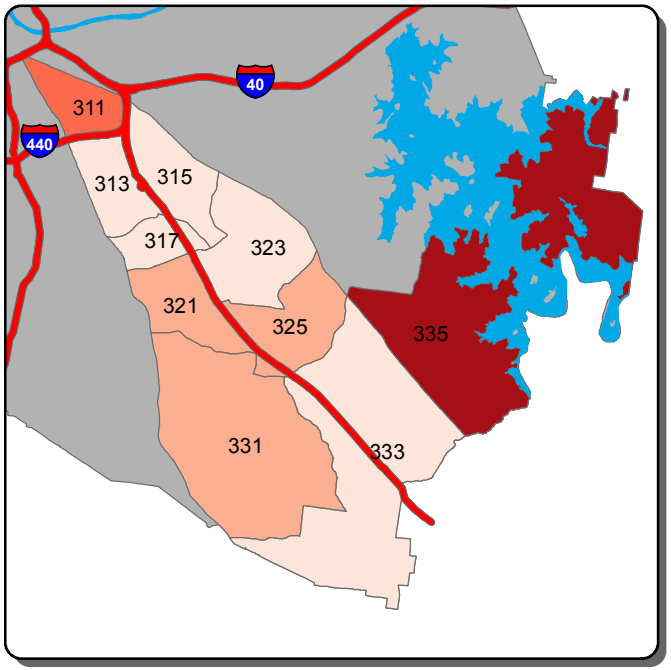

Aggravated Assault - A Shift

0 | 1 | 2-3 | 4 | >4

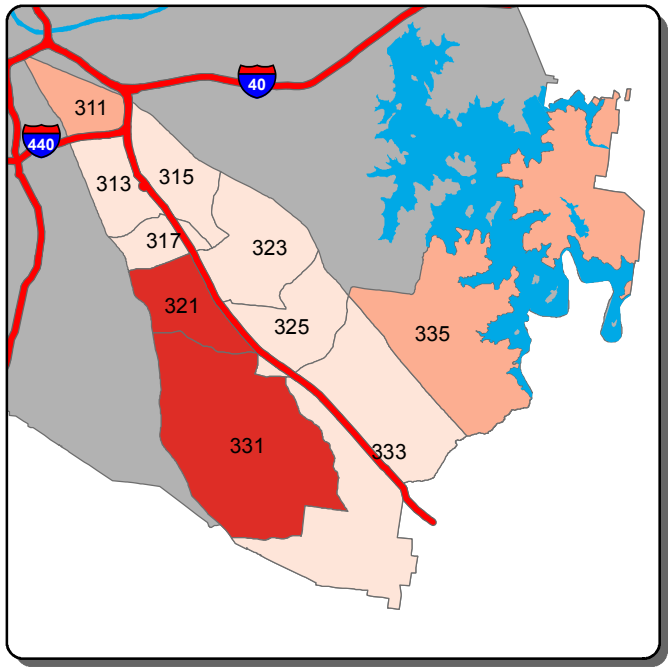

Aggravated Assault - B Shift

0 | 1 | 2-3 | 4-5 | >5

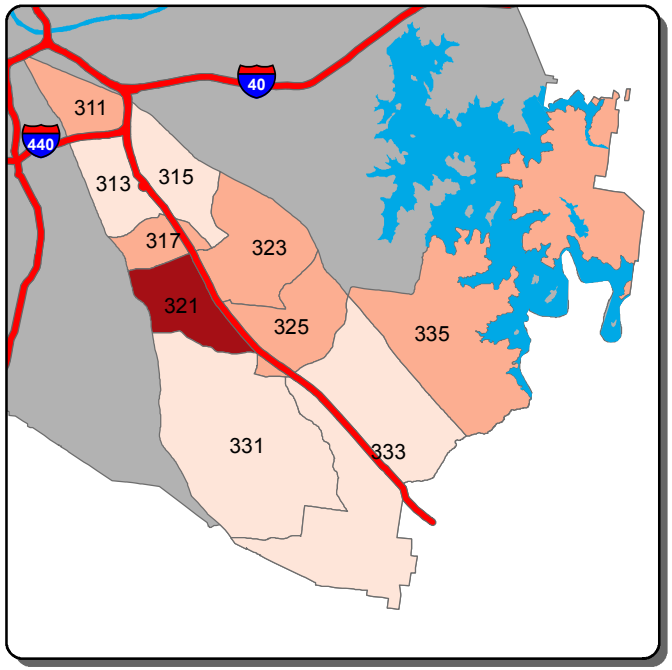

Aggravated Assault - C Shift

0 | 1 | 2 | 3 | >3

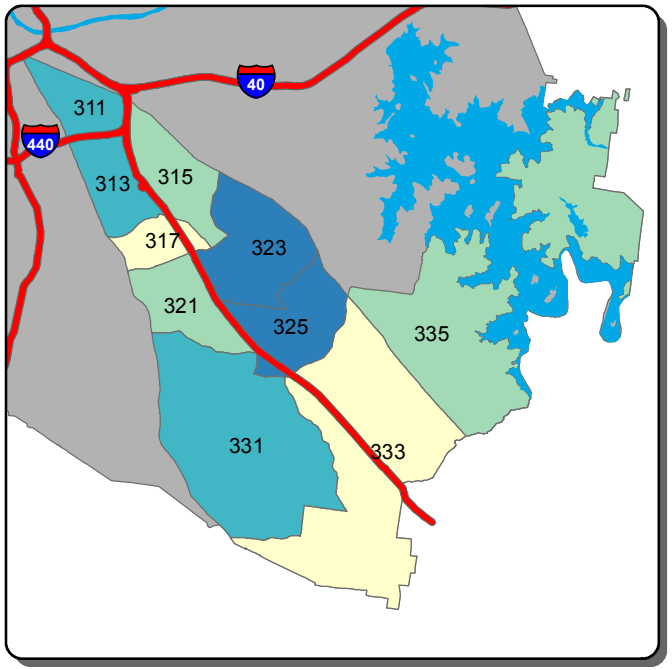

Self Initiated CAD - A Shift

0-55 | 56-82 | 83-109 | 110-136 | >136

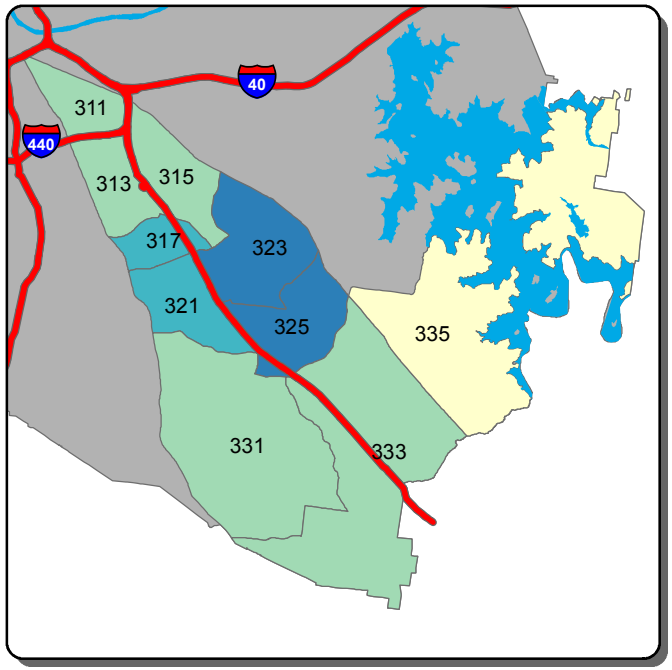

Self Initiated CAD - B Shift

0-68 | 69-102 | 103-136 | 137-170 | >170

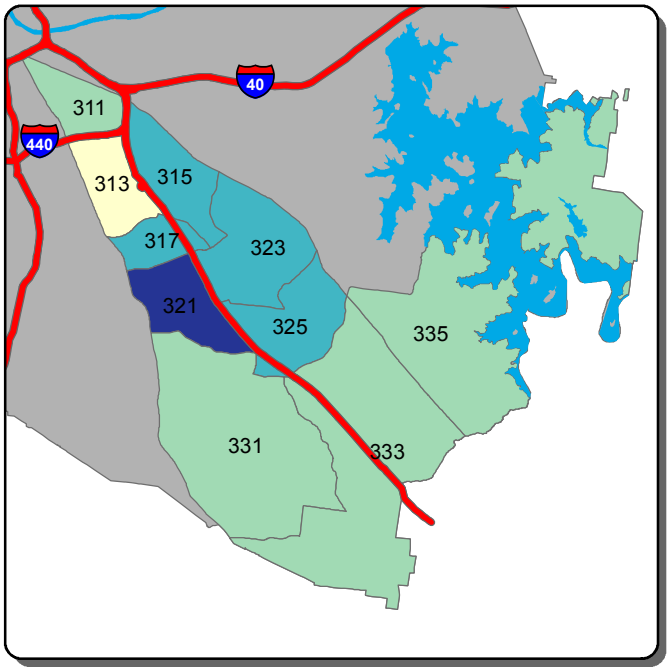

Self Initiated CAD - C Shift

0-39 | 40-77 | 78-116 | 117-154 | >154

Information summarized for CompStat week ending 4/8/2017

Sourced from MNPD ARMS on 4/12/2017. Data taken from incident reports using Uniform Crime Reporting definitions and guidelines, based on the date and time when the inicident was reported. 'A, B, and C Shift' refer to the following time periods: A Shift = 0700 - 1500; B Shift = 1500 - 2300; C Shift = 2300 - 0700.

Central Precinct - Burglary and Theft from Vehicle Counts for the Past Two Weeks

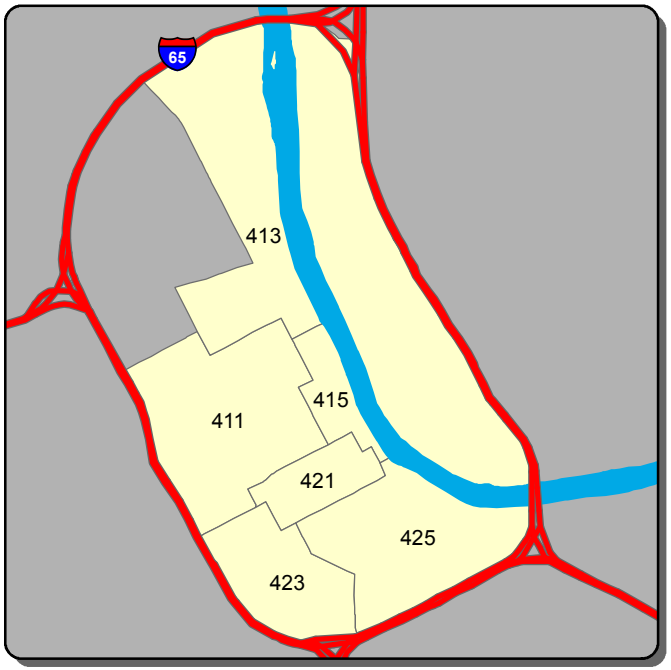

Burglary - A Shift

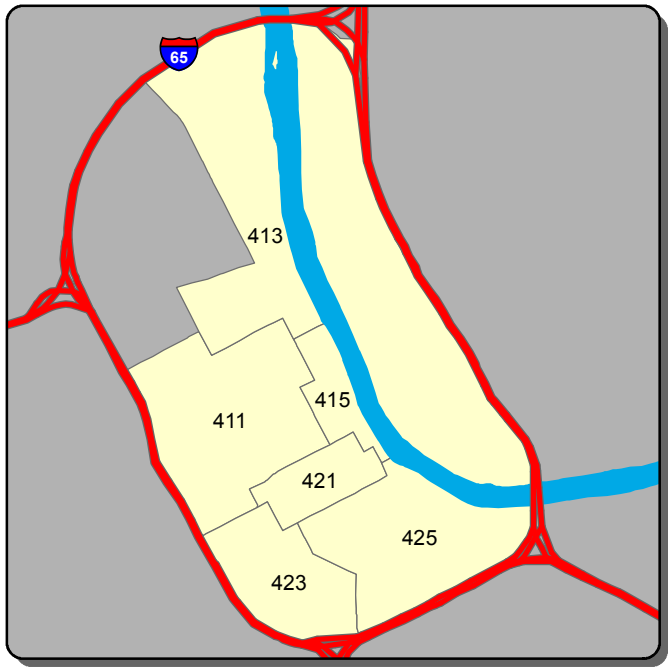

Burglary - B Shift

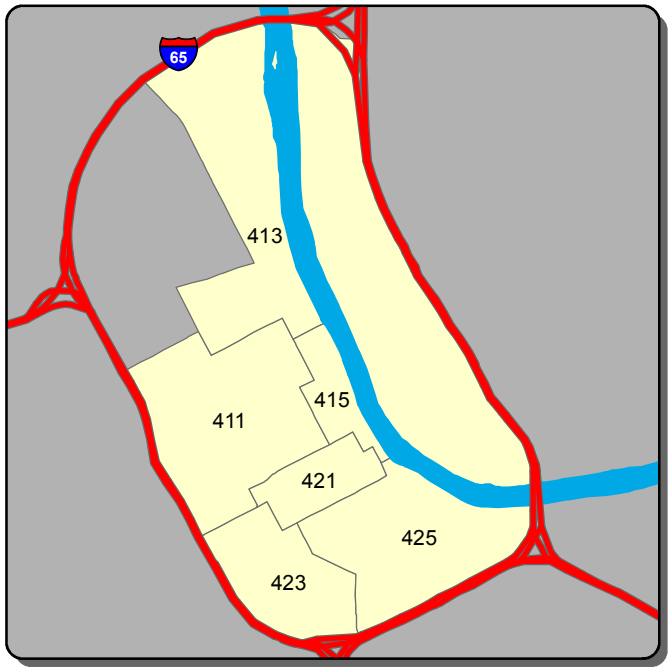

Burglary - C Shift

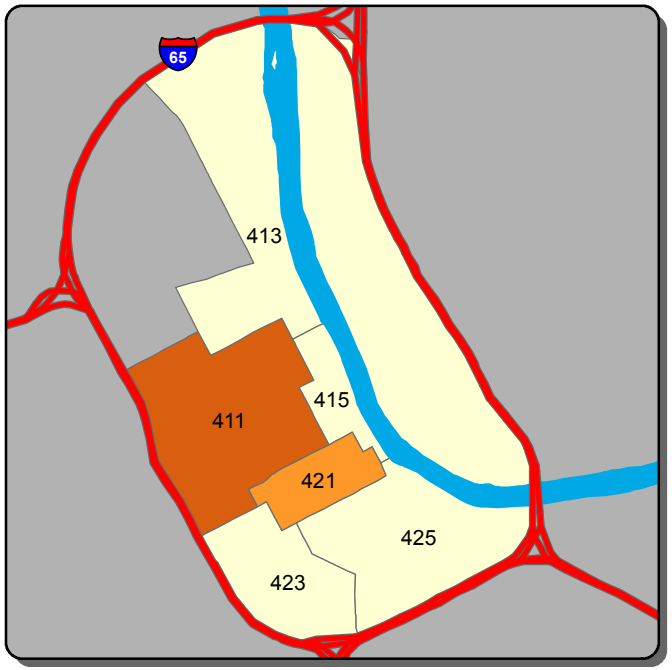

Theft from Vehicle - A Shift

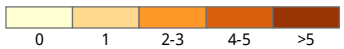

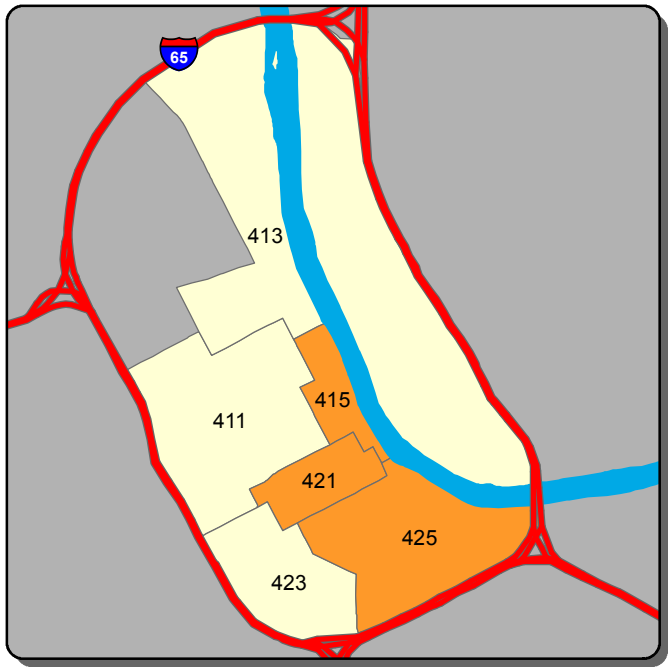

Theft from Vehicle - B Shift

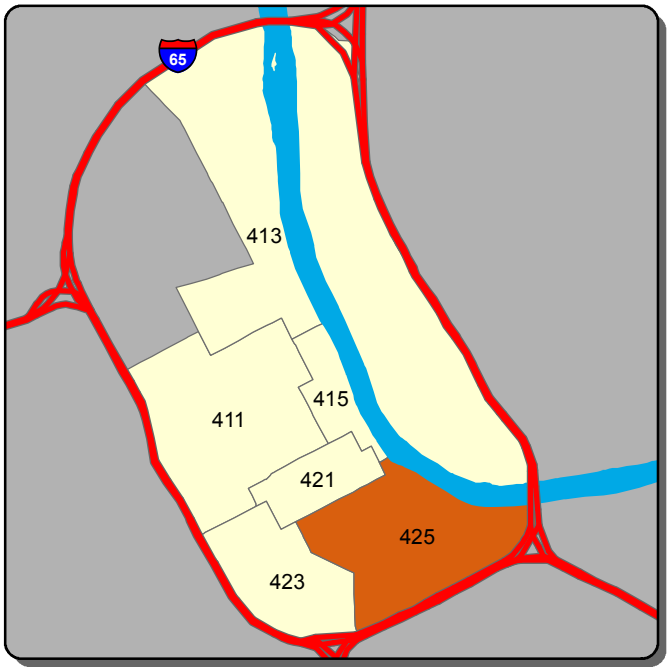

Theft from Vehicle - C Shift

Information summarized for CompStat week ending 4/8/2017

Sourced from MNPD ARMS on 4/12/2017. Data taken from incident reports using Uniform Crime Reporting definitions and guidelines, based on the date and time when the inicident was reported. 'A, B, and C Shift' refer to the following time periods: A Shift = 0700 - 1500; B Shift = 1500 - 2300; C Shift = 2300 - 0700.

Central Precinct - Aggravated Assault and Self Initiated CAD Counts for the Past Two Weeks

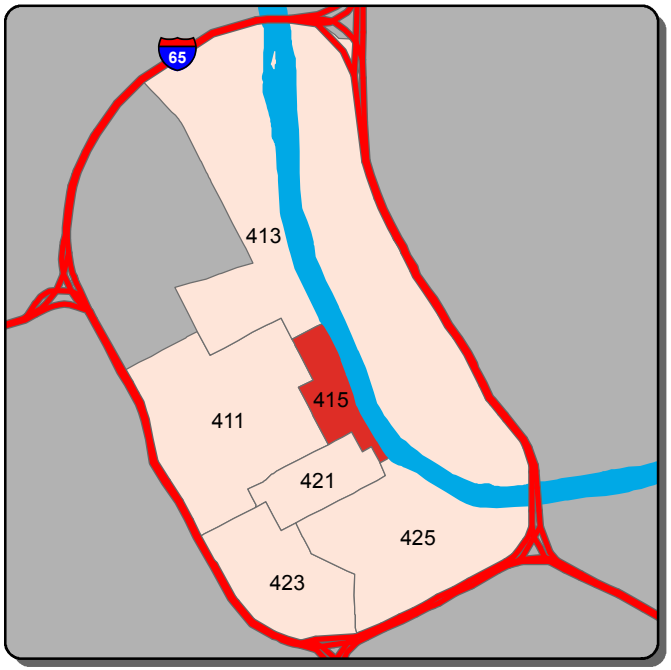

Aggravated Assault - A Shift

0 1 2 >2

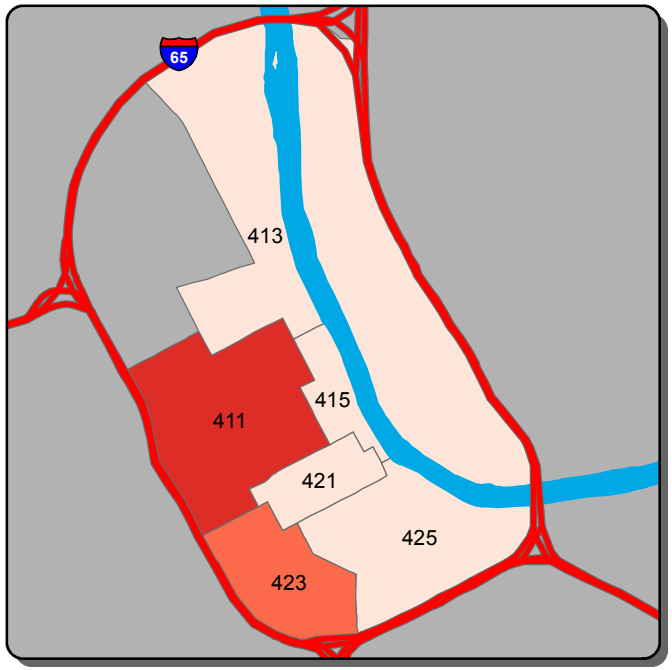

Aggravated Assault - B Shift

0 1 2 3 >3

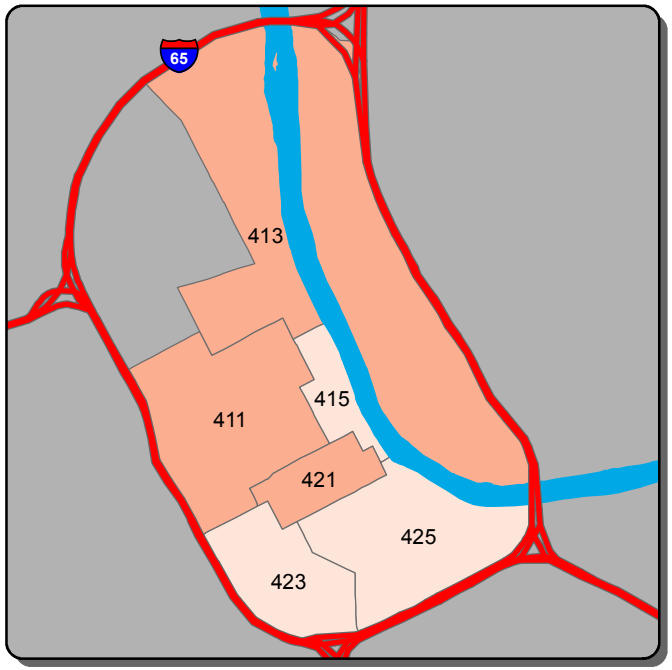

Aggravated Assault - C Shift

0 1 2 >2

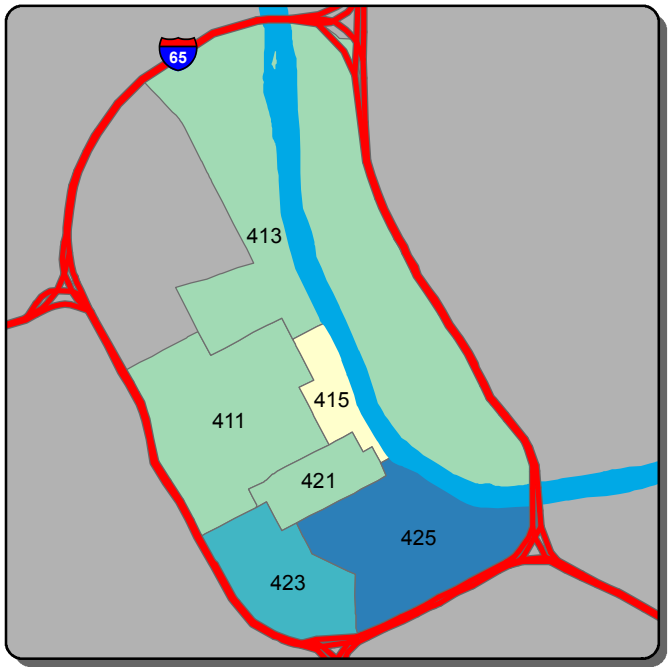

Self Initiated CAD - A Shift

0-143 144-180 181-218 219-255 >255

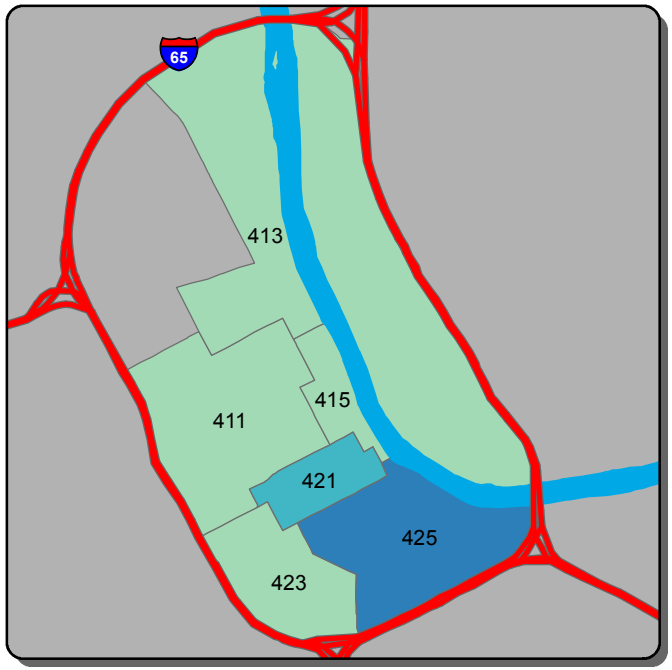

Self Initiated CAD - B Shift

0-107 108-202 203-297 298-392 >392

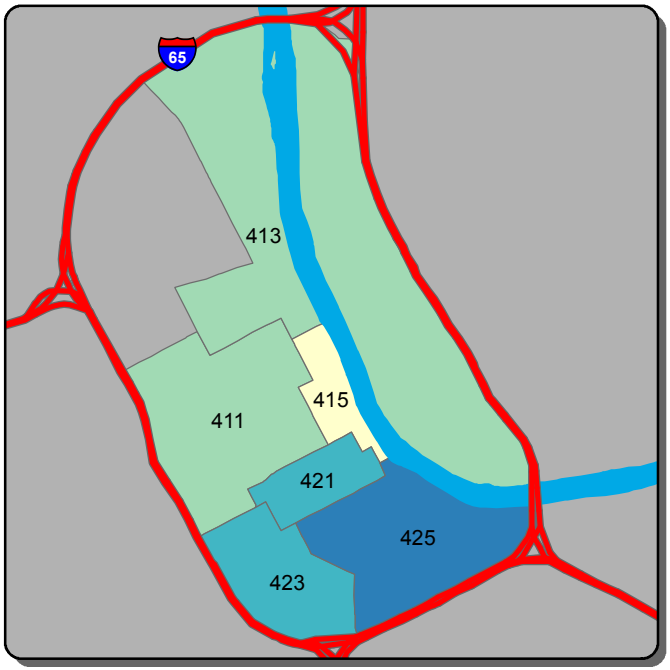

Self Initiated CAD - C Shift

0-138 139-213 214-288 289-362 >362

Information summarized for CompStat week ending 4/8/2017

Sourced from MNPD ARMS on 4/12/2017. Data taken from incident reports using Uniform Crime Reporting definitions and guidelines, based on the date and time when the inicident was reported. 'A, B, and C Shift' refer to the following time periods: A Shift = 0700 - 1500; B Shift = 1500 - 2300; C Shift = 2300 - 0700.

Hermitage Precinct - Burglary and Theft from Vehicle Counts for the Past Two Weeks

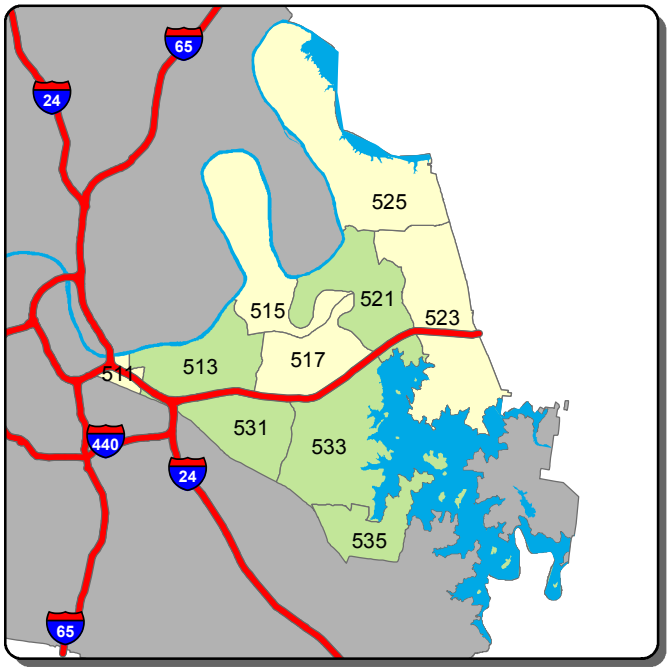

Burglary - A Shift

0 1 2 >2

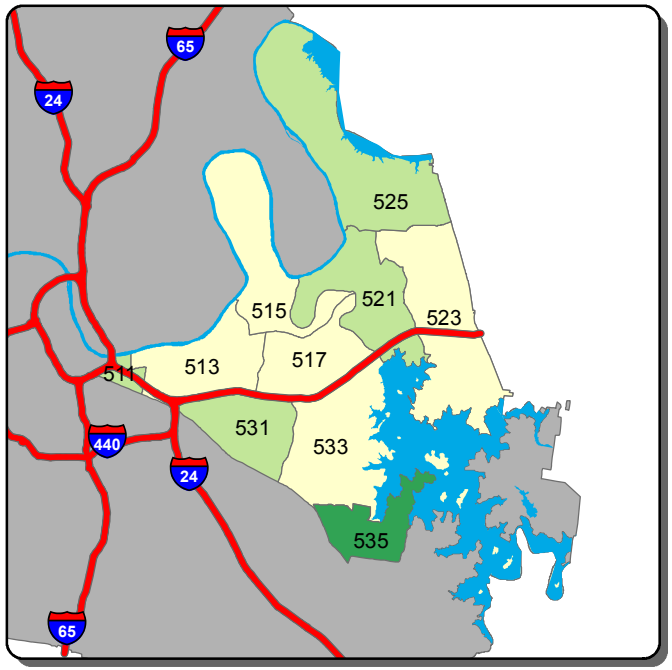

Burglary - B Shift

0 1 2 3 >3

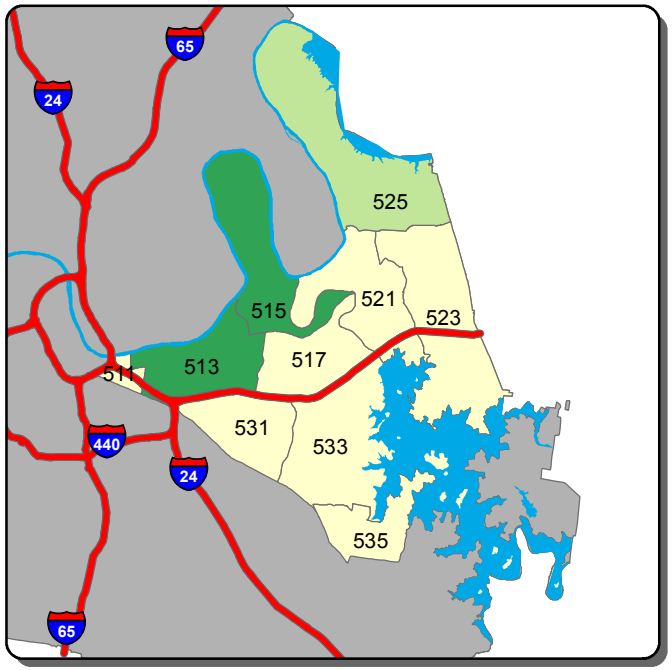

Burglary - C Shift

0 1 2 >2

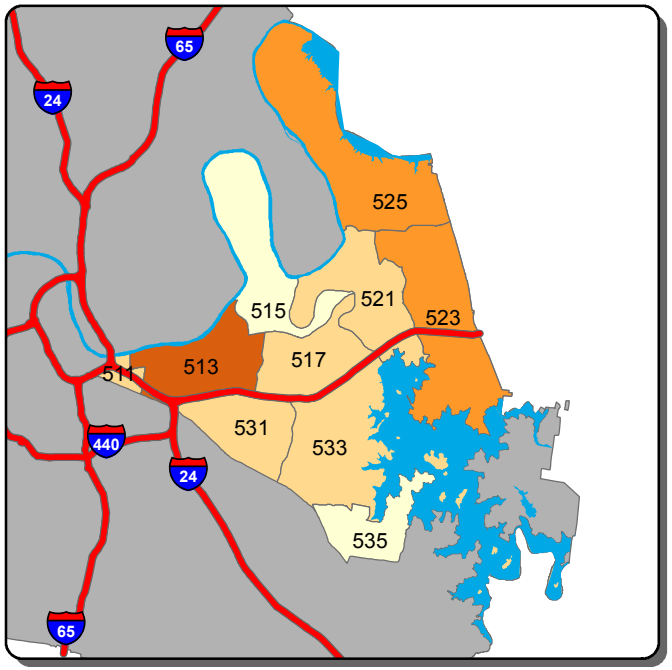

Theft from Vehicle - A Shift

0 1-2 3-4 5-6 >6

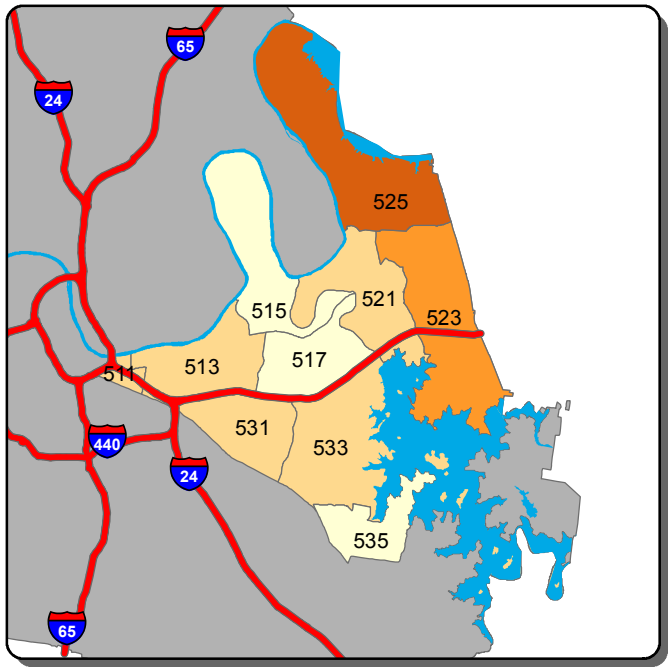

Theft from Vehicle - B Shift

0-1 2 3 4 >4

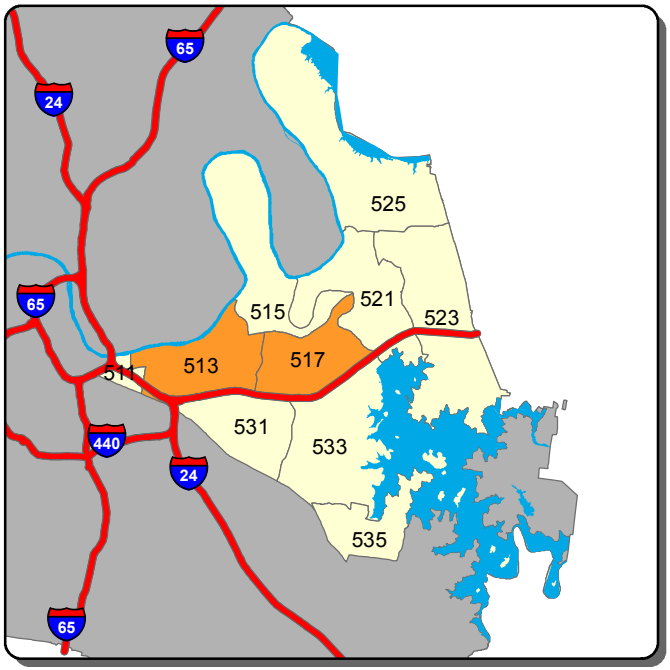

Theft from Vehicle - C Shift

0 1 >1

Information summarized for CompStat week ending 4/8/2017

Sourced from MNPD ARMS on 4/12/2017. Data taken from incident reports using Uniform Crime Reporting definitions and guidelines, based on the date and time when the inicident was reported. 'A, B, and C Shift' refer to the following time periods: A Shift = 0700 - 1500; B Shift = 1500 - 2300; C Shift = 2300 - 0700.

Hermitage Precinct - Aggravated Assault and Self Initiated CAD Counts for the Past Two Weeks

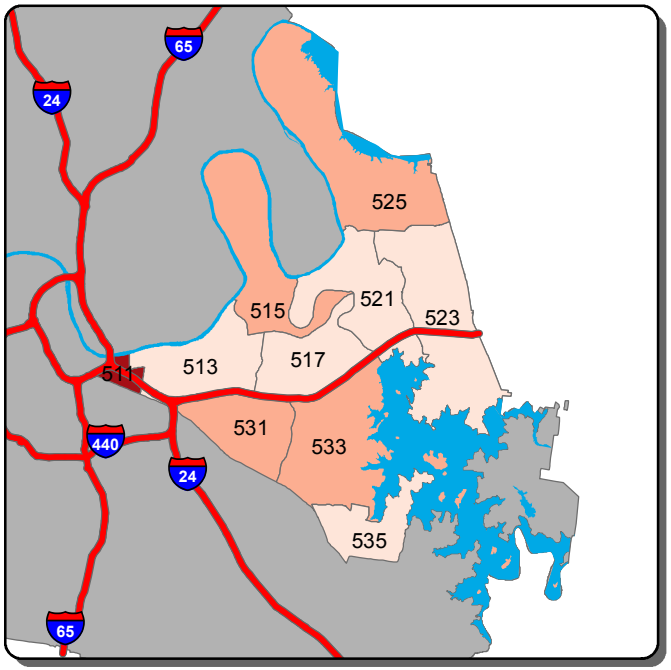

Aggravated Assault - A Shift

0 1 2 3 >3

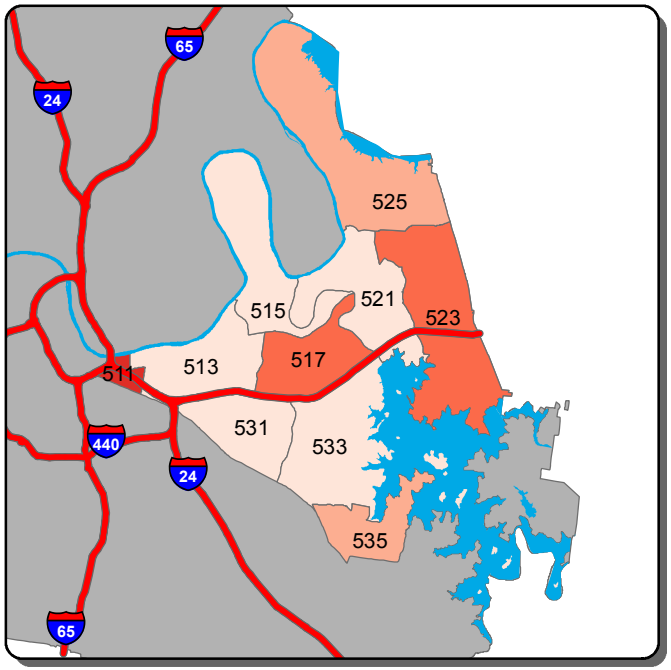

Aggravated Assault - B Shift

0 1-2 3-4 5-6 >6

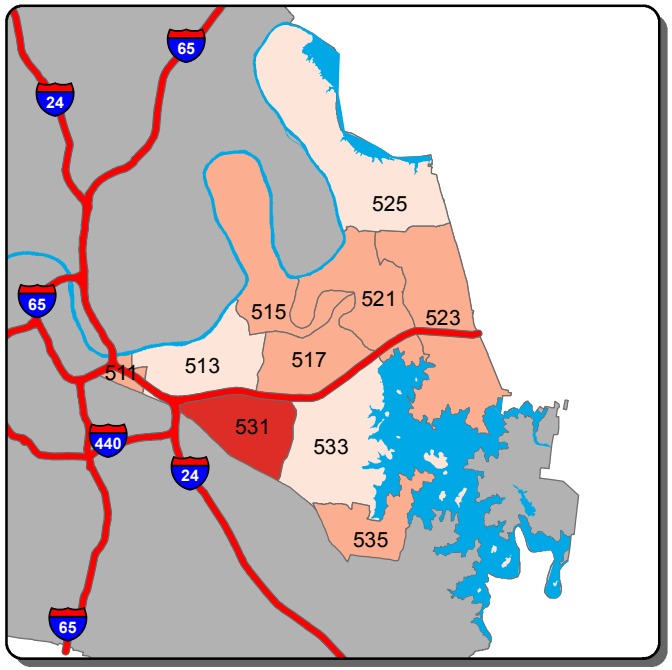

Aggravated Assault - C Shift

0 1 2 >2

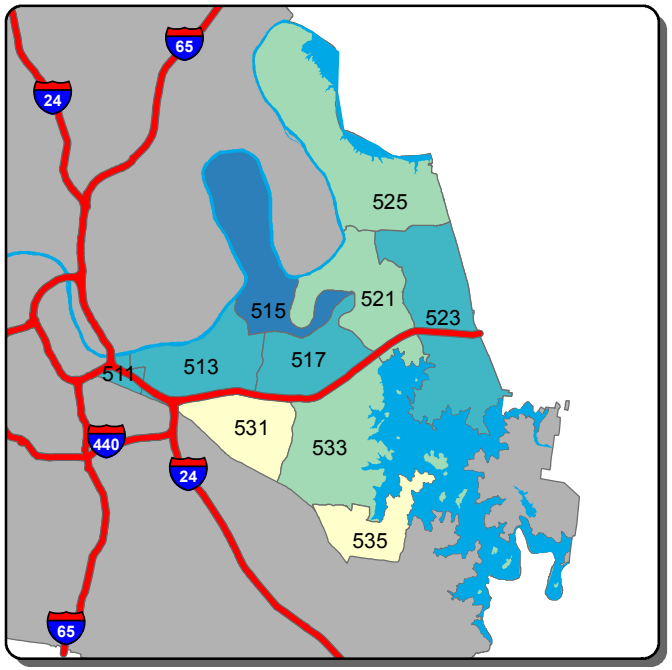

Self Initiated CAD - A Shift

0-64 65-111 112-159 160-206 >206

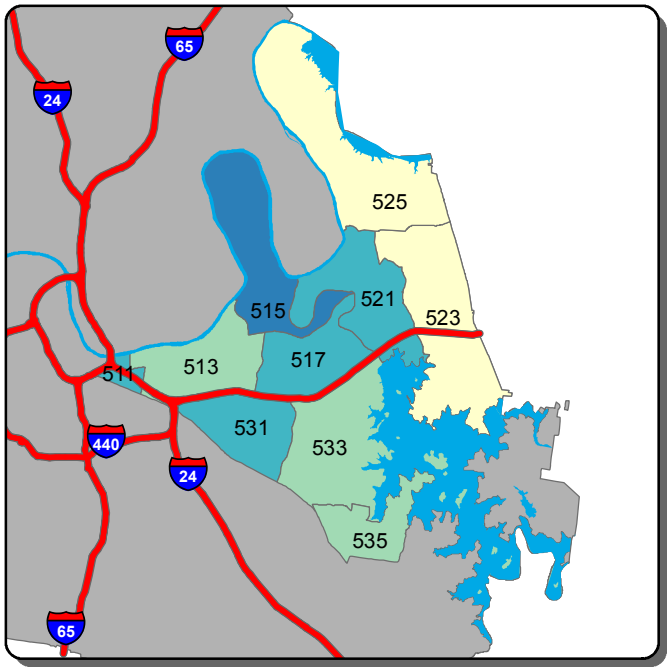

Self Initiated CAD - B Shift

0-94 95-111 112-128 129-145 >145

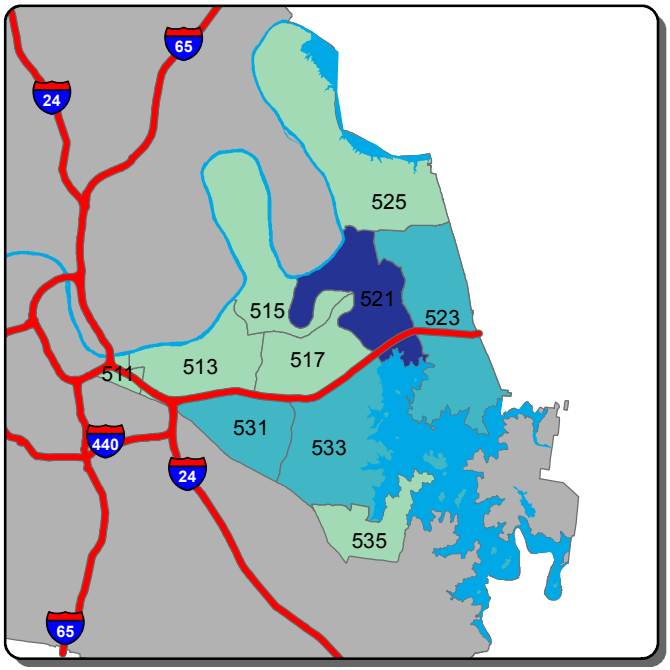

Self Initiated CAD - C Shift

0-60 61-107 108-155 156-203 >203

Information summarized for CompStat week ending 4/8/2017

Sourced from MNPD ARMS on 4/12/2017. Data taken from incident reports using Uniform Crime Reporting definitions and guidelines, based on the date and time when the inicident was reported. 'A, B, and C Shift' refer to the following time periods: A Shift = 0700 - 1500; B Shift = 1500 - 2300; C Shift = 2300 - 0700.

North Precinct - Burglary and Theft from Vehicle Counts for the Past Two Weeks

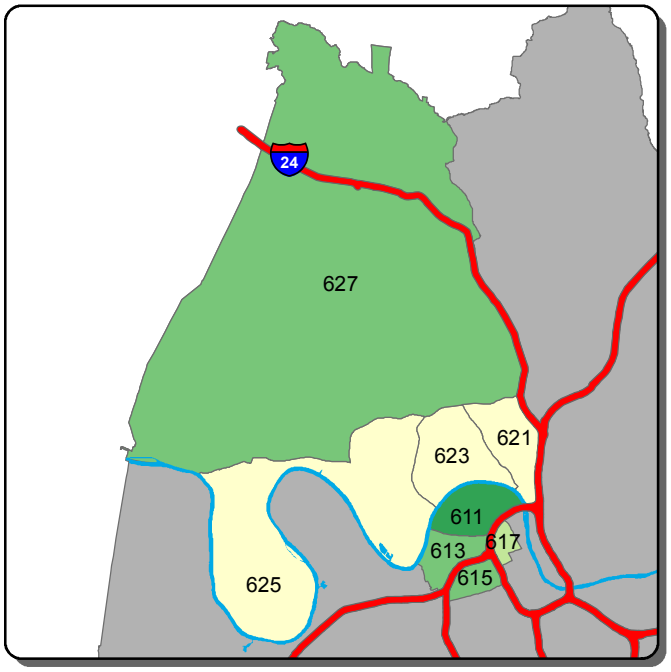

Burglary - A Shift

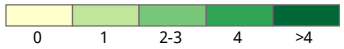

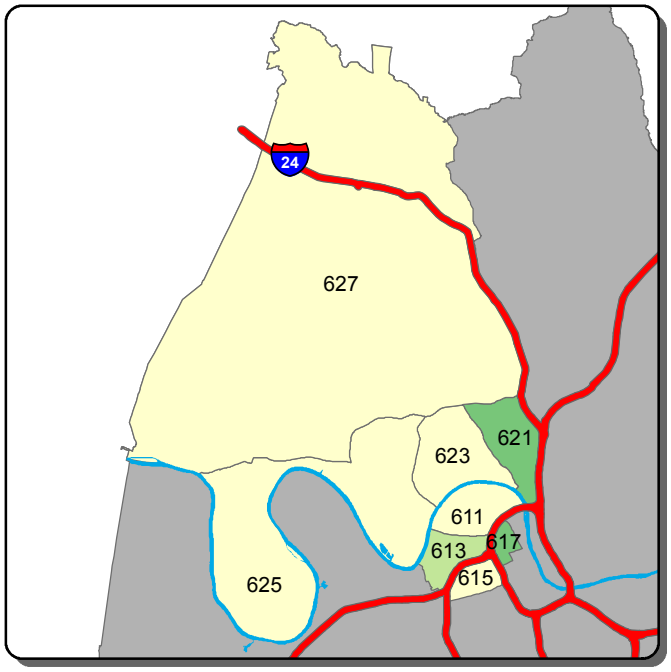

Burglary - B Shift



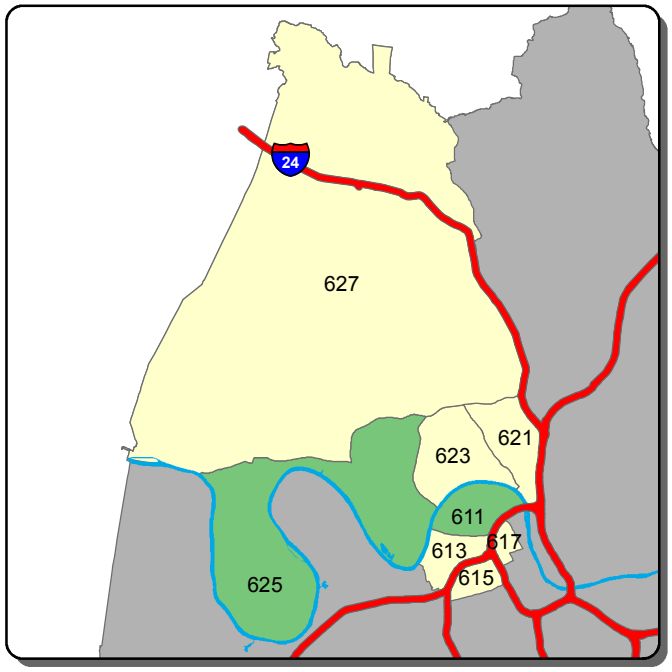

Burglary - C Shift

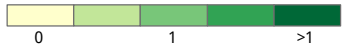

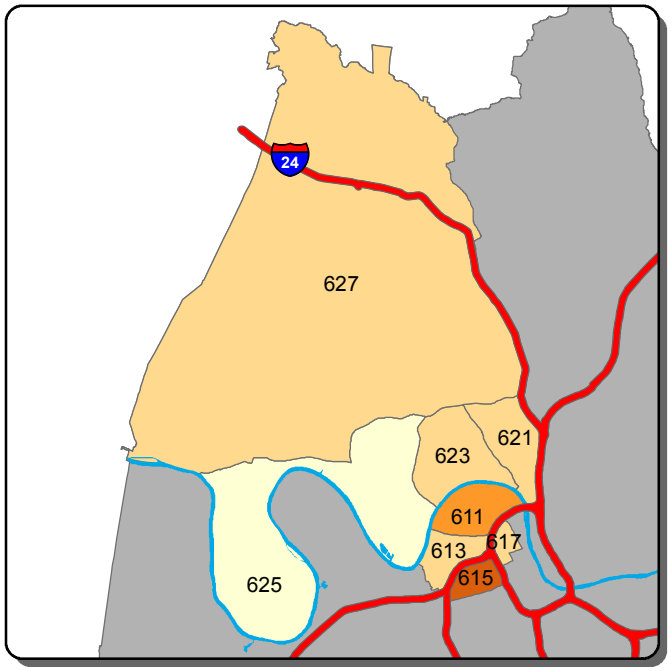

Theft from Vehicle - A Shift

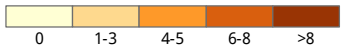

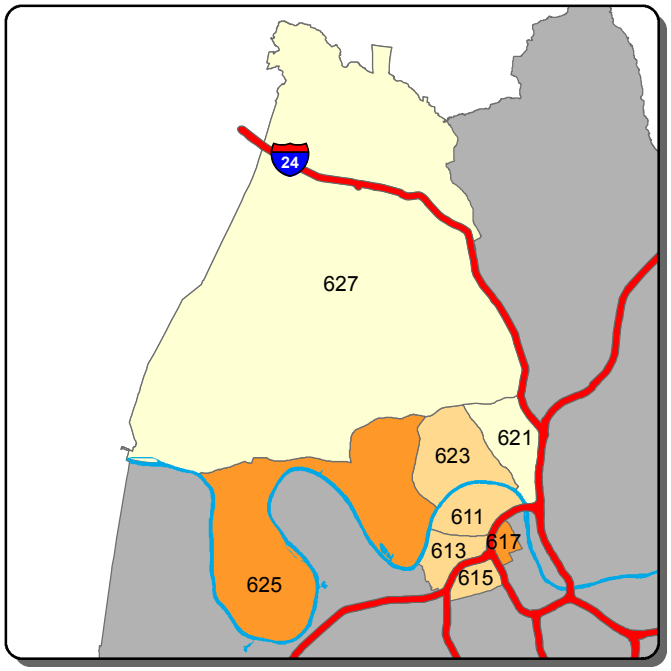

Theft from Vehicle - B Shift

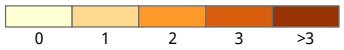

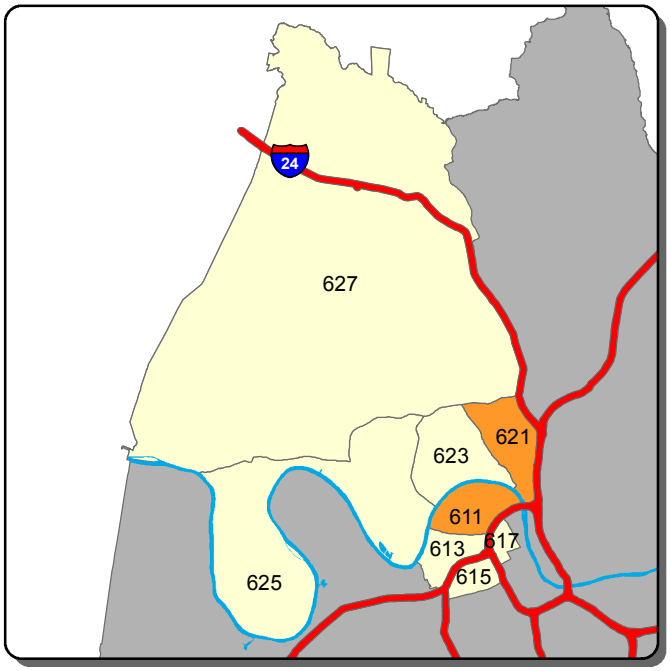

Theft from Vehicle - C Shift

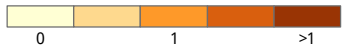

Information summarized for CompStat week ending 4/8/2017

Sourced from MNPD ARMS on 4/12/2017. Data taken from incident reports using Uniform Crime Reporting definitions and guidelines, based on the date and time when the inicident was reported. 'A, B, and C Shift' refer to the following time periods: A Shift = 0700 - 1500; B Shift = 1500 - 2300; C Shift = 2300 - 0700.

North Precinct - Aggravated Assault and Self Initiated CAD Counts for the Past Two Weeks

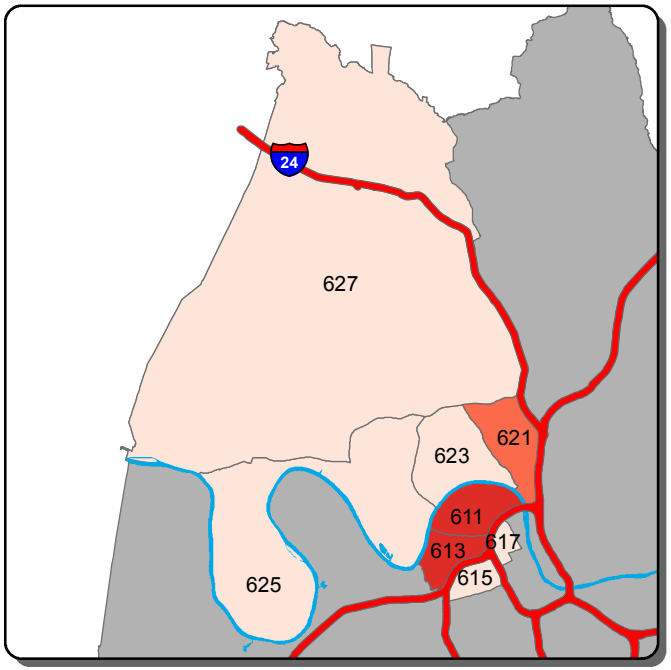

Aggravated Assault - A Shift

0	1-2	3-5	6-7	>7

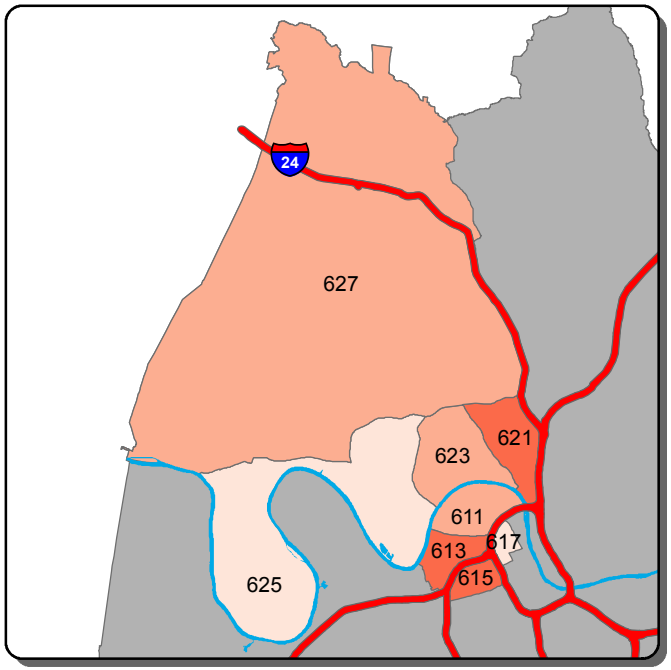

Aggravated Assault - B Shift

0	1-2	3-4	5	>5

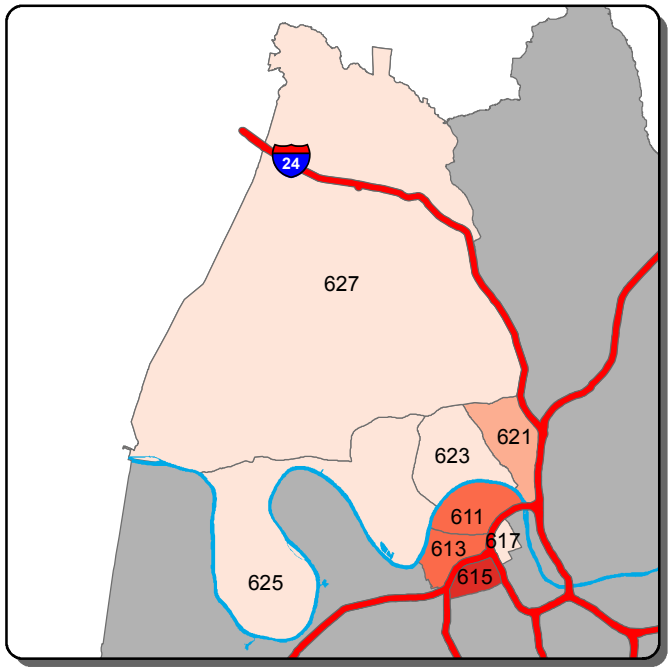

Aggravated Assault - C Shift

0	1	2	3	>3

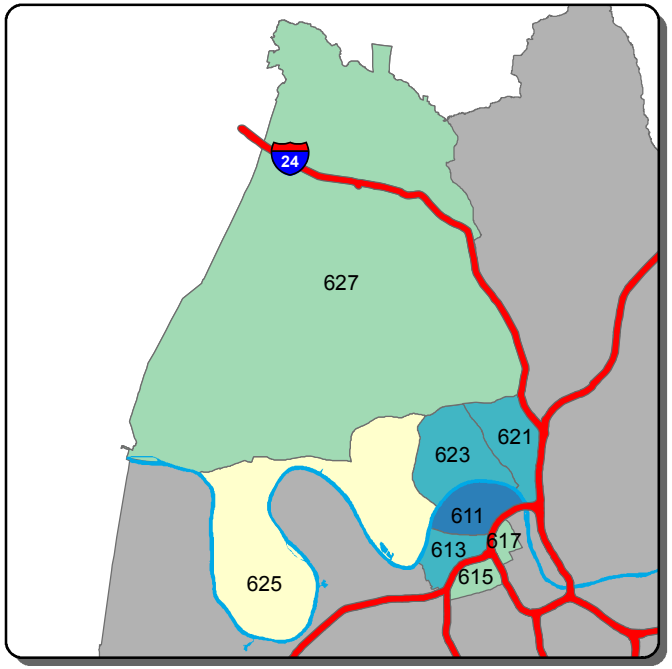

Self Initiated CAD - A Shift

0-61	62-96	97-131	132-166	>166

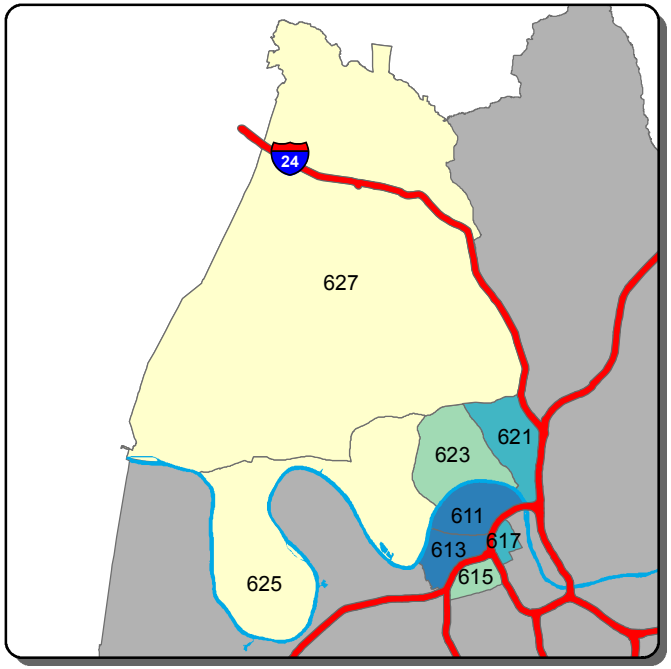

Self Initiated CAD - B Shift

0-60	61-97	98-134	135-171	>171

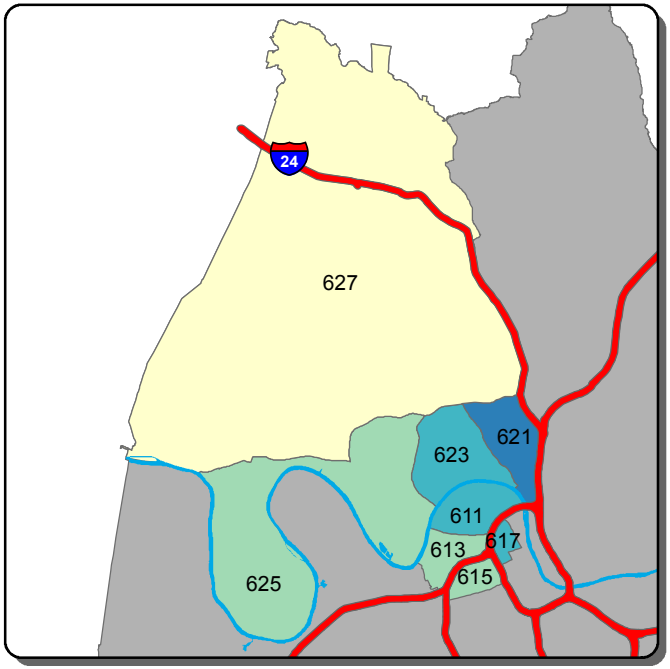

Self Initiated CAD - C Shift

0-54	55-109	110-163	164-217	>217

Information summarized for CompStat week ending 4/8/2017

Sourced from MNPD ARMS on 4/12/2017. Data taken from incident reports using Uniform Crime Reporting definitions and guidelines, based on the date and time when the inicident was reported. 'A, B, and C Shift' refer to the following time periods: A Shift = 0700 - 1500; B Shift = 1500 - 2300; C Shift = 2300 - 0700.

Madison Precinct - Burglary and Theft from Vehicle Counts for the Past Two Weeks

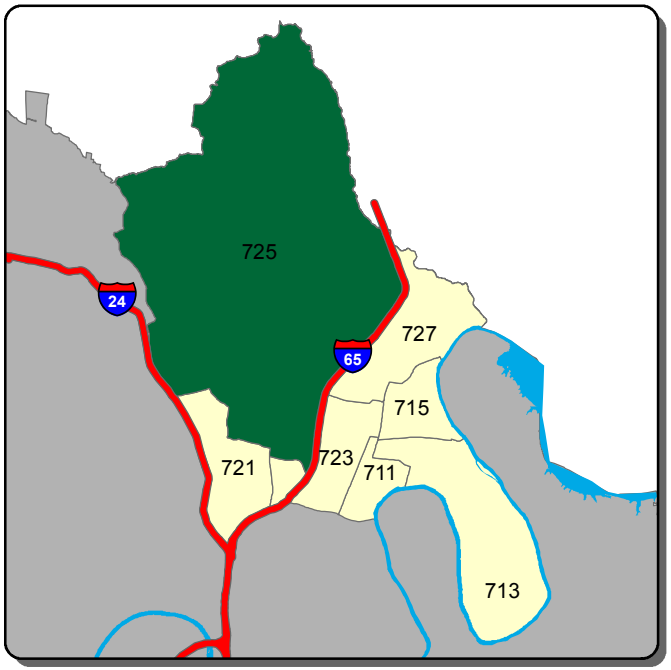

Burglary - A Shift

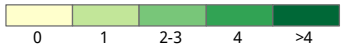

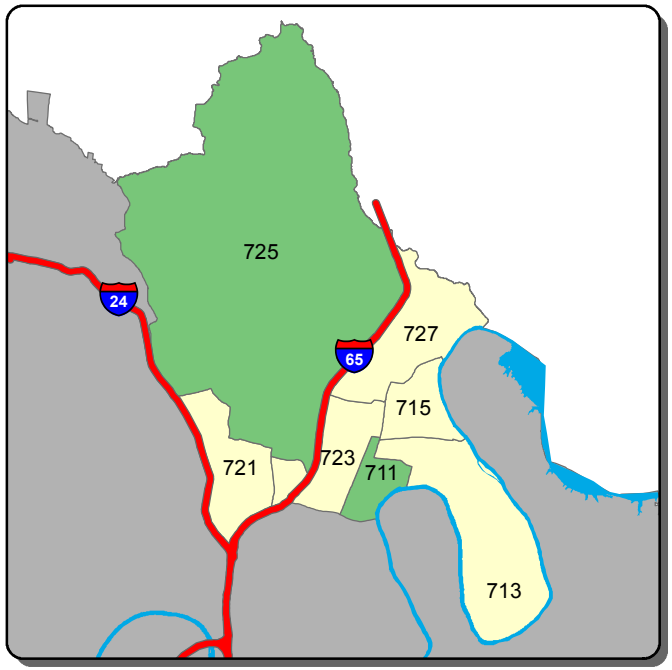

Burglary - B Shift

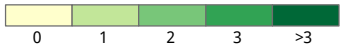

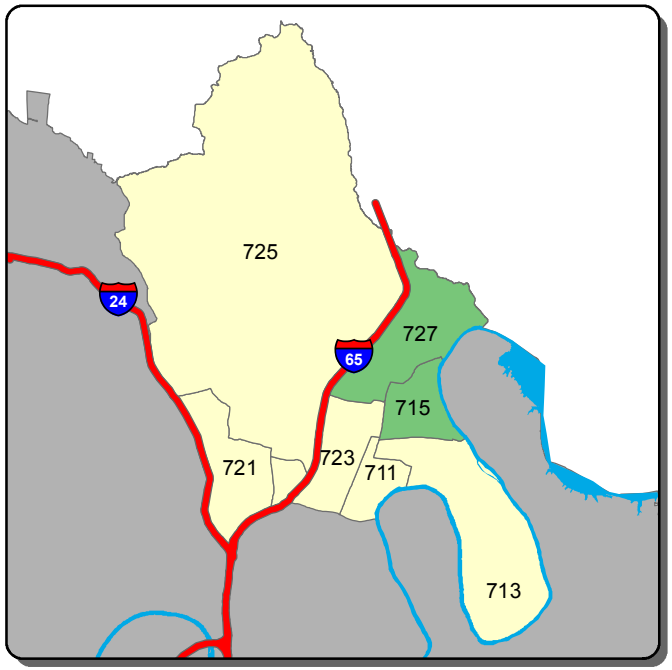

Burglary - C Shift

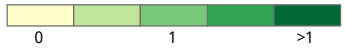

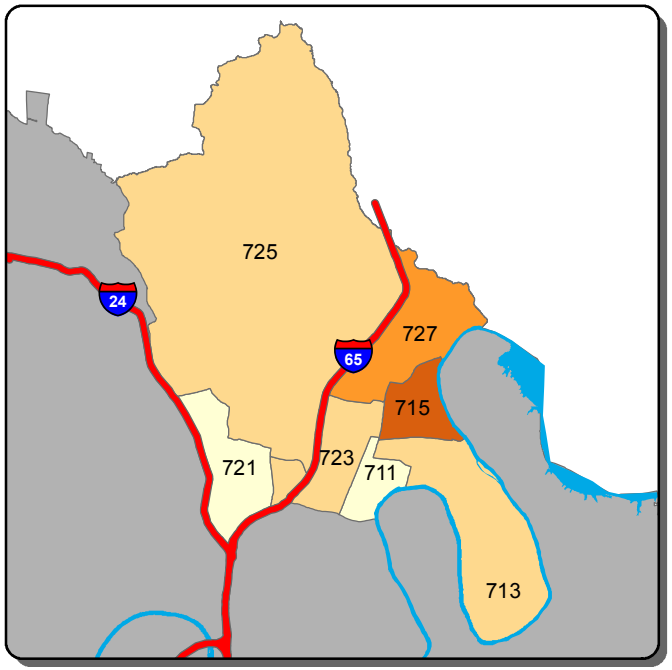

Theft from Vehicle - A Shift

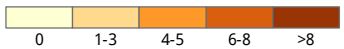

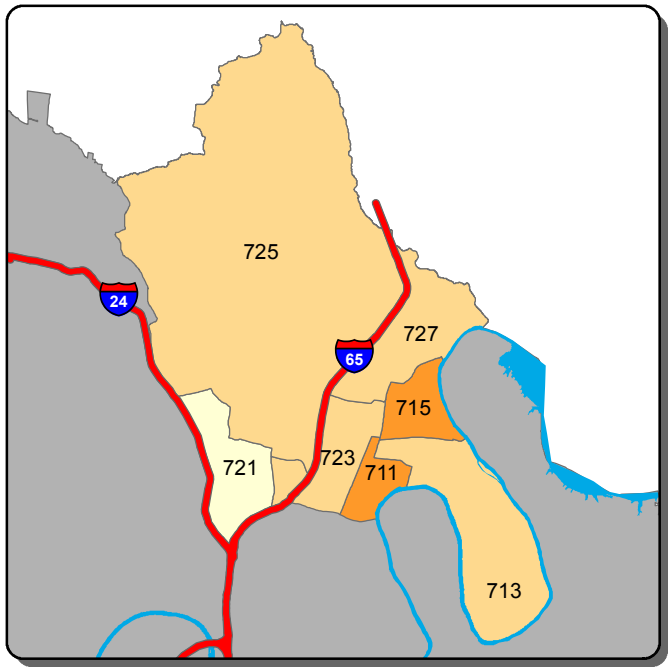

Theft from Vehicle - B Shift

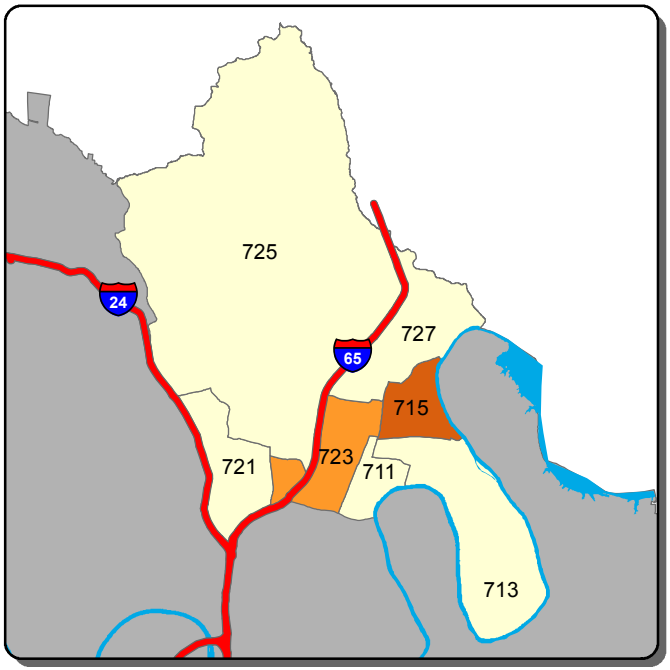

Theft from Vehicle - C Shift

Information summarized for CompStat week ending 4/8/2017

Sourced from MNPD ARMS on 4/12/2017. Data taken from incident reports using Uniform Crime Reporting definitions and guidelines, based on the date and time when the inicident was reported. 'A, B, and C Shift' refer to the following time periods: A Shift = 0700 - 1500; B Shift = 1500 - 2300; C Shift = 2300 - 0700.

Madison Precinct - Aggravated Assault and Self Initiated CAD Counts for the Past Two Weeks

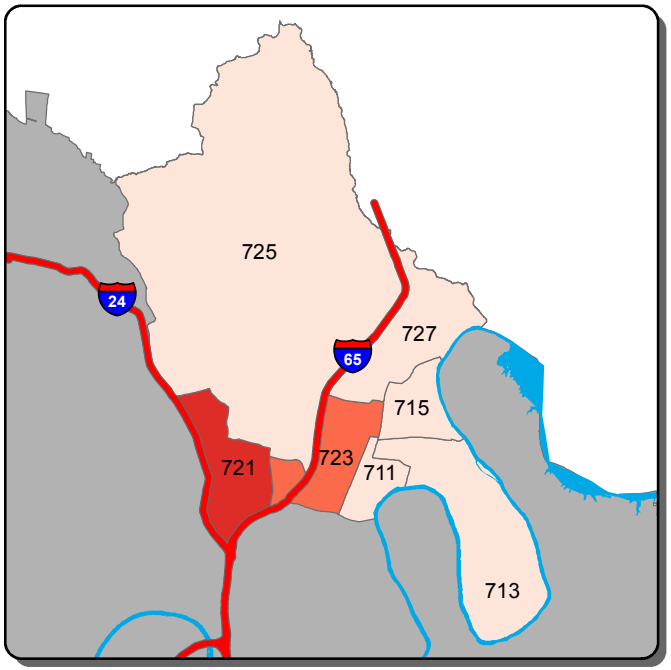

Aggravated Assault - A Shift

0 | 1 | 2 | 3 | >3

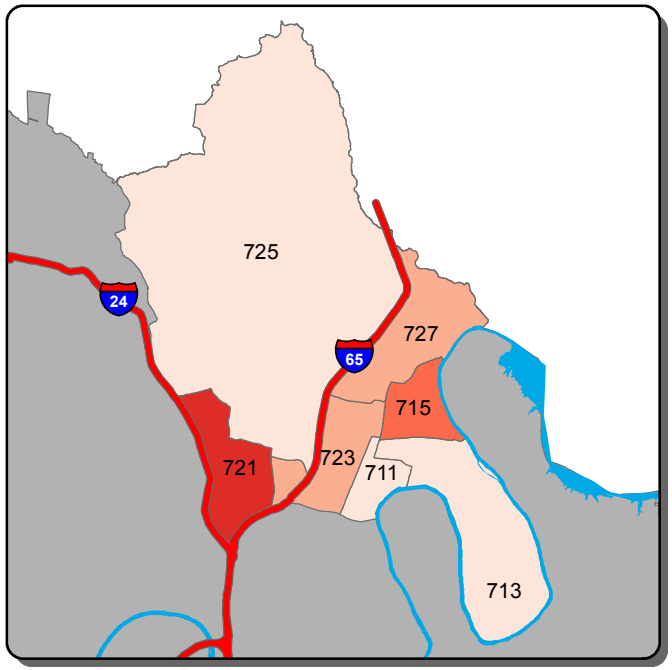

Aggravated Assault - B Shift

0 | 1-2 | 3-5 | 6-9 | >9

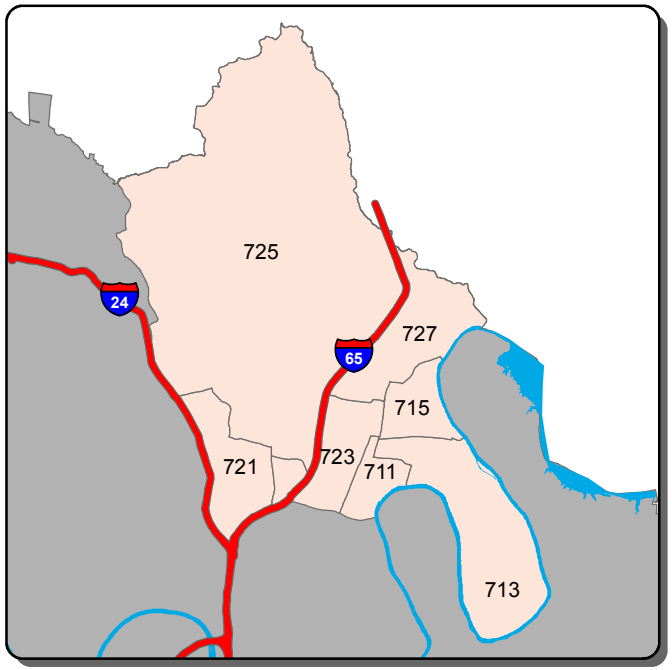

Aggravated Assault - C Shift

0 | >0

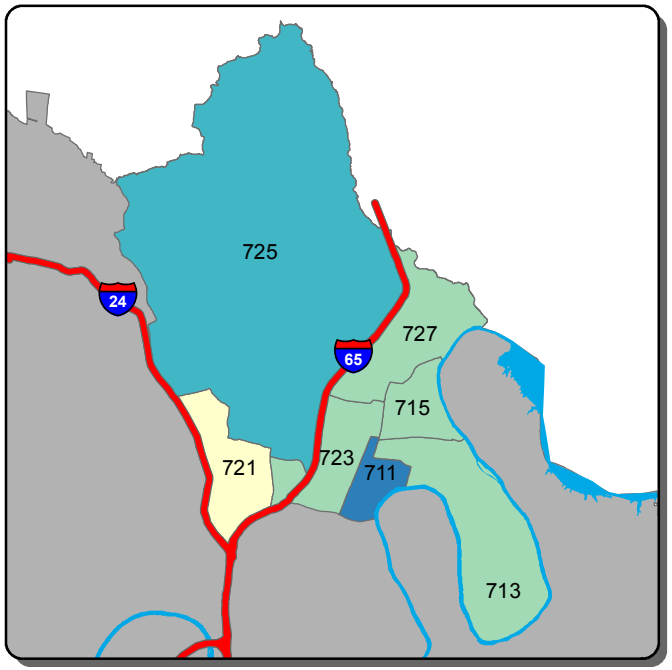

Self Initiated CAD - A Shift

0-50 | 51-85 | 86-119 | 120-154 | >154

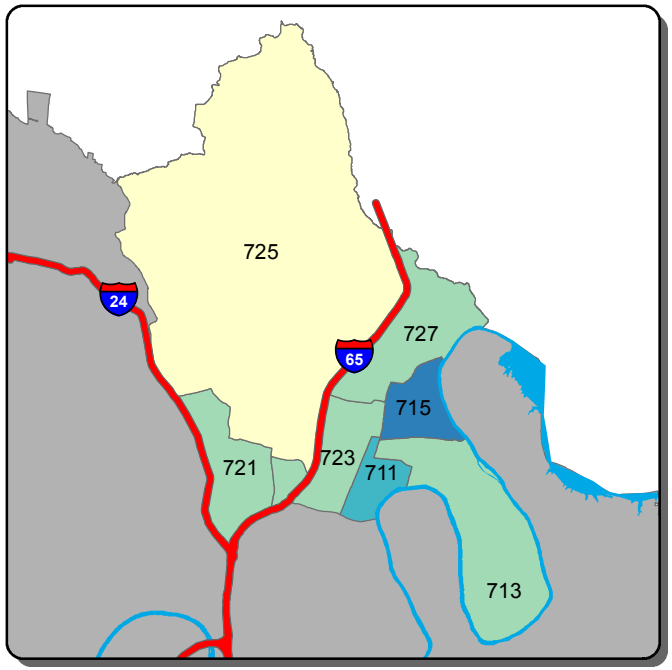

Self Initiated CAD - B Shift

0-69 | 70-84 | 85-99 | 100-114 | >114

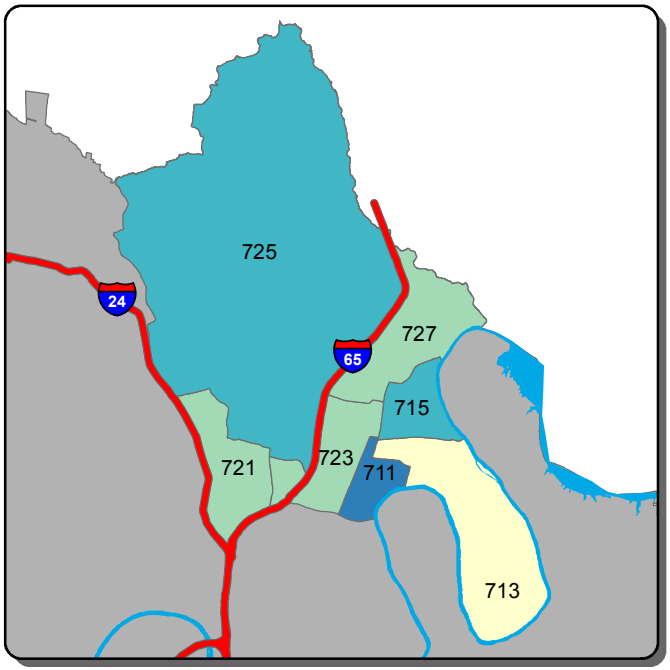

Self Initiated CAD - C Shift

0-71 | 72-118 | 119-164 | 165-211 | >211

Information summarized for CompStat week ending 4/8/2017

Sourced from MNPD ARMS on 4/12/2017. Data taken from incident reports using Uniform Crime Reporting definitions and guidelines, based on the date and time when the inicident was reported. 'A, B, and C Shift' refer to the following time periods: A Shift = 0700 - 1500; B Shift = 1500 - 2300; C Shift = 2300 - 0700.

Midtown Hills Precinct - Burglary and Theft from Vehicle Counts for the Past Two Weeks

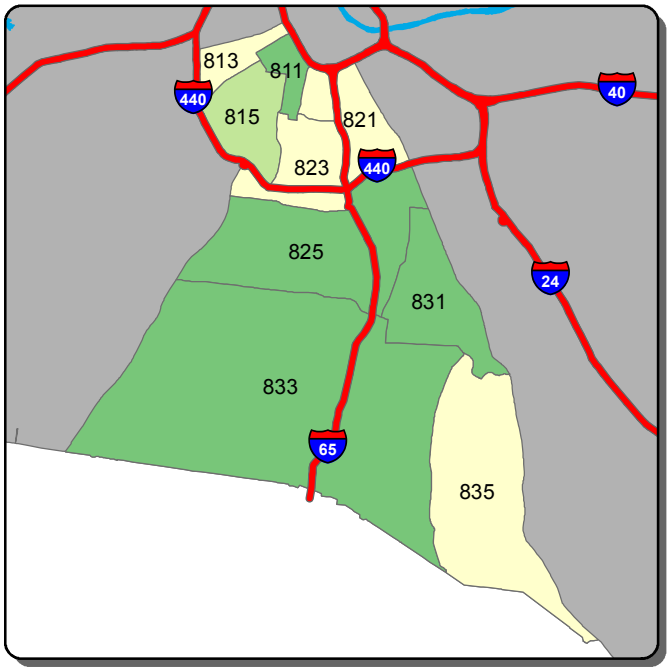

Burglary - A Shift

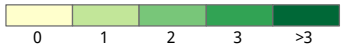

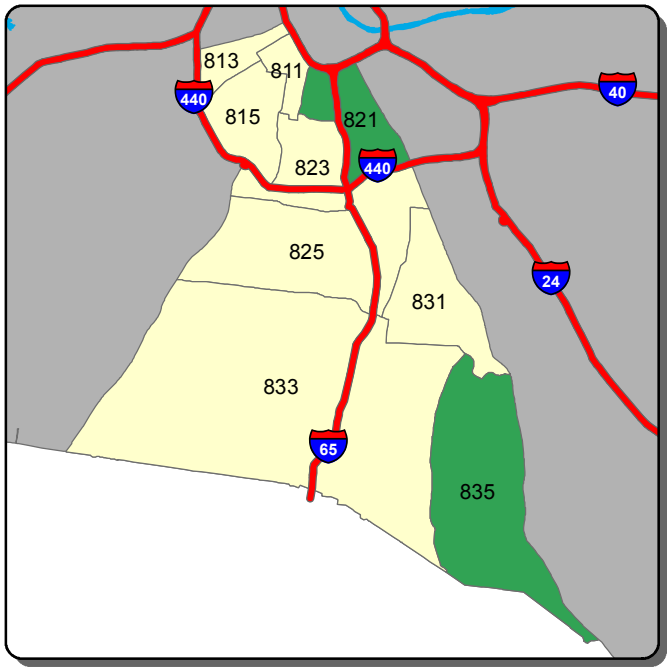

Burglary - B Shift

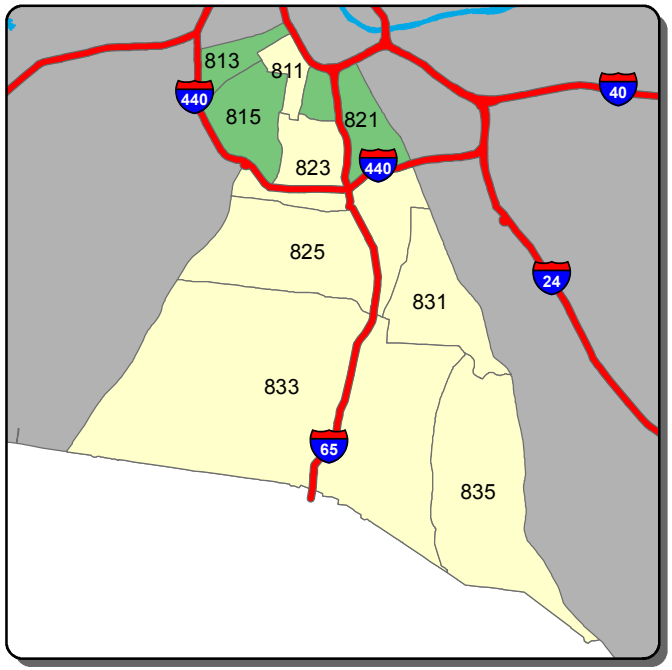

Burglary - C Shift

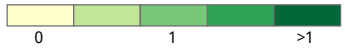

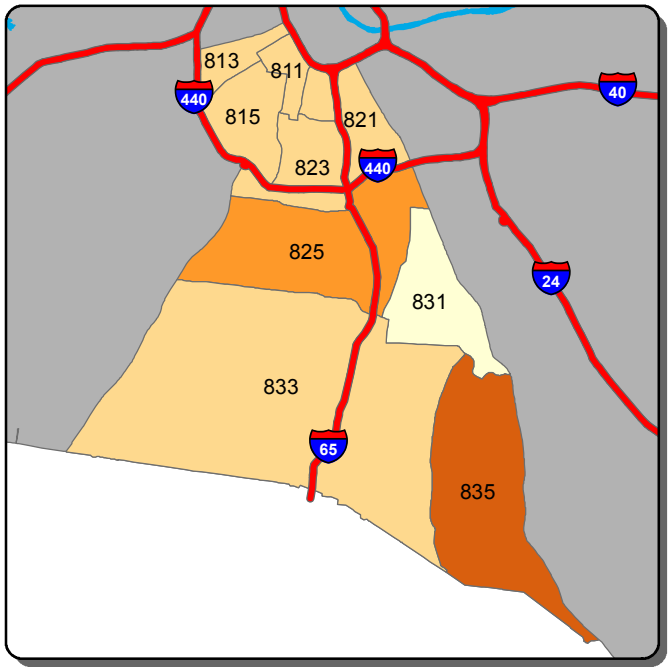

Theft from Vehicle - A Shift

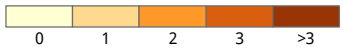

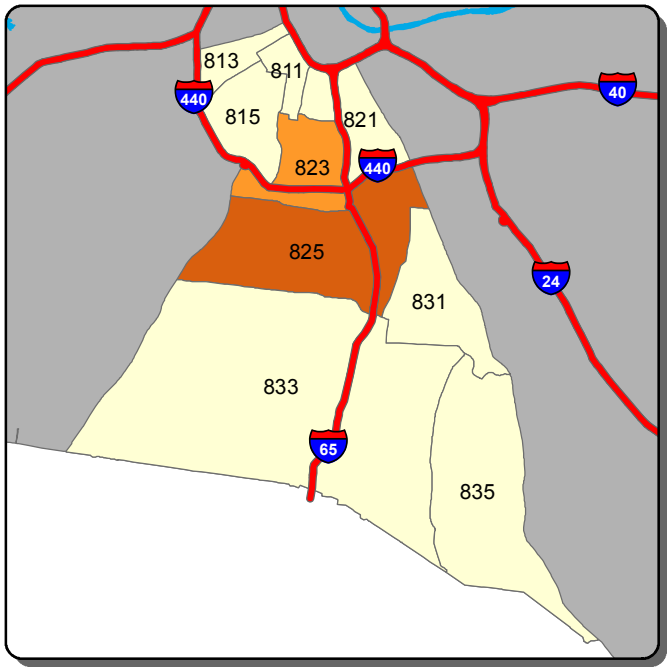

Theft from Vehicle - B Shift

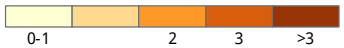

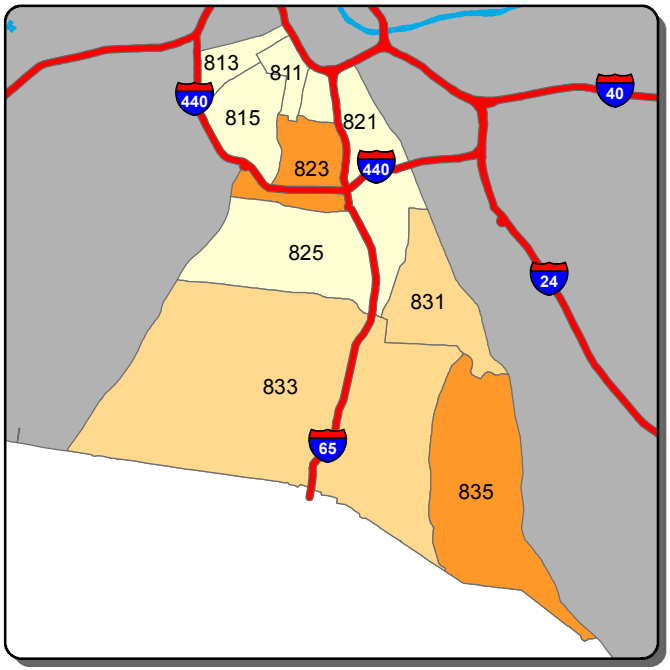

Theft from Vehicle - C Shift

Information summarized for CompStat week ending 4/8/2017

Sourced from MNPD ARMS on 4/12/2017. Data taken from incident reports using Uniform Crime Reporting definitions and guidelines, based on the date and time when the inicident was reported. 'A, B, and C Shift' refer to the following time periods: A Shift = 0700 - 1500; B Shift = 1500 - 2300; C Shift = 2300 - 0700.

Midtown Hills Precinct - Aggravated Assault and Self Initiated CAD Counts for the Past Two Weeks

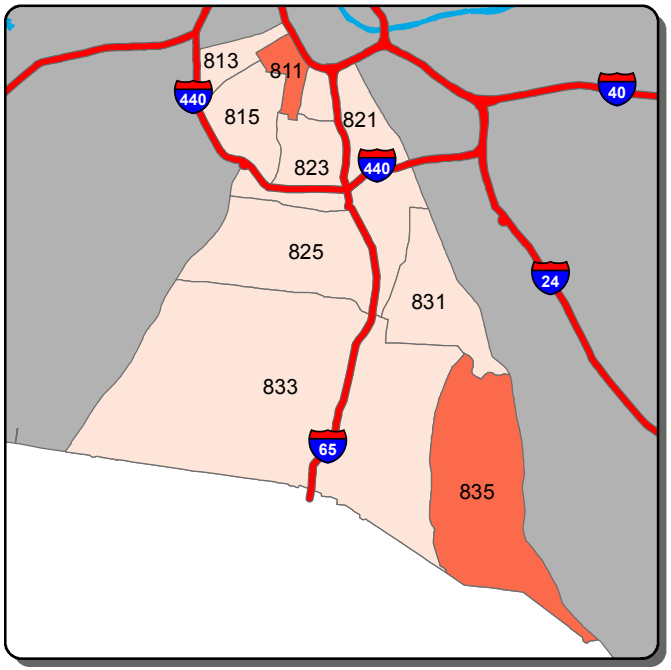

Aggravated Assault - A Shift

0 | 1 | >1

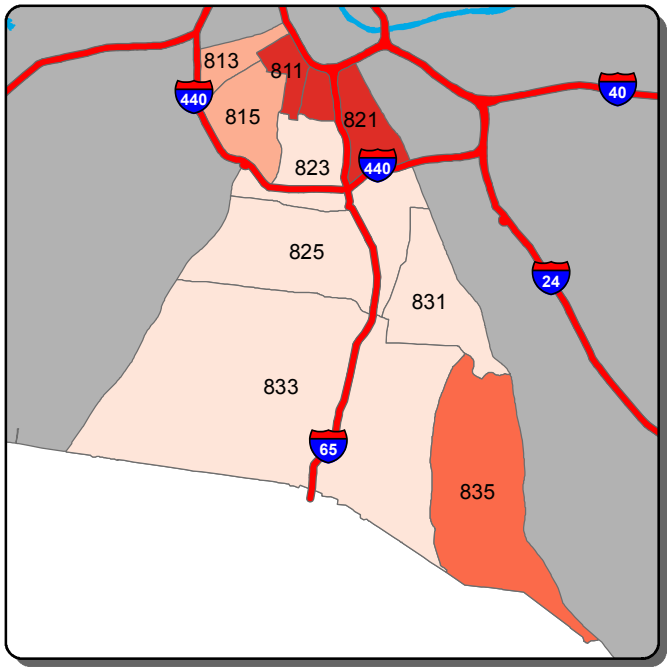

Aggravated Assault - B Shift

0 | 1 | 2-3 | 4-5 | >5

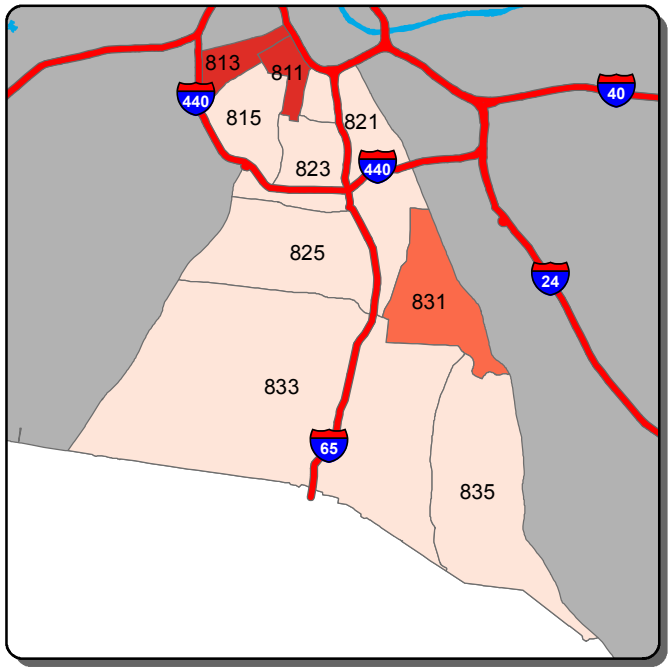

Aggravated Assault - C Shift

0 | 1 | 2 | 3-4 | >4

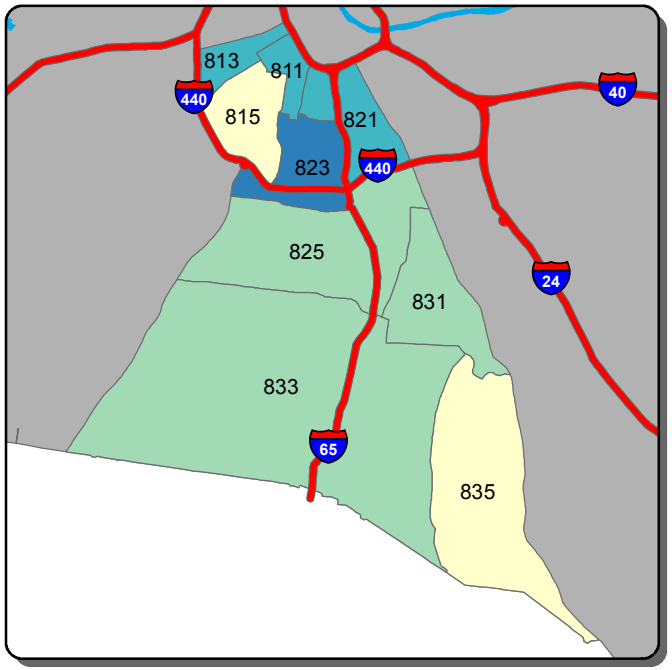

Self Initiated CAD - A Shift

0-78 | 79-102 | 103-126 | 127-150 | >150

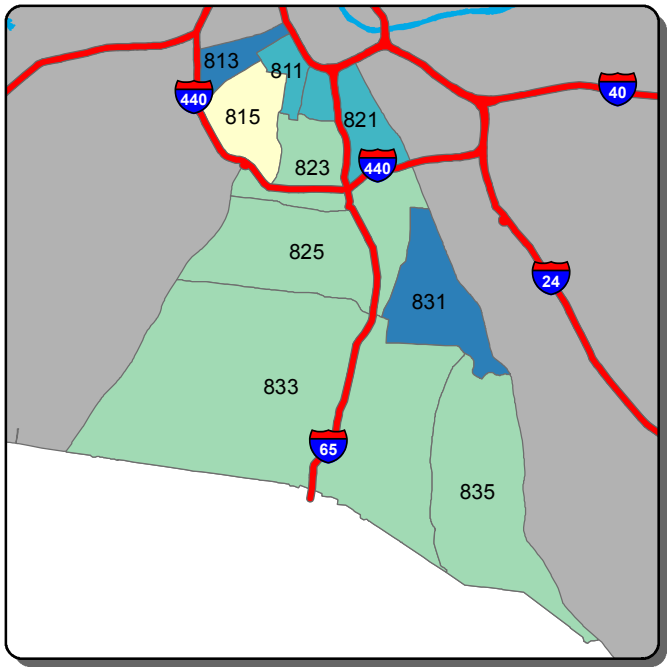

Self Initiated CAD - B Shift

0-89 | 90-130 | 131-172 | 173-213 | >213

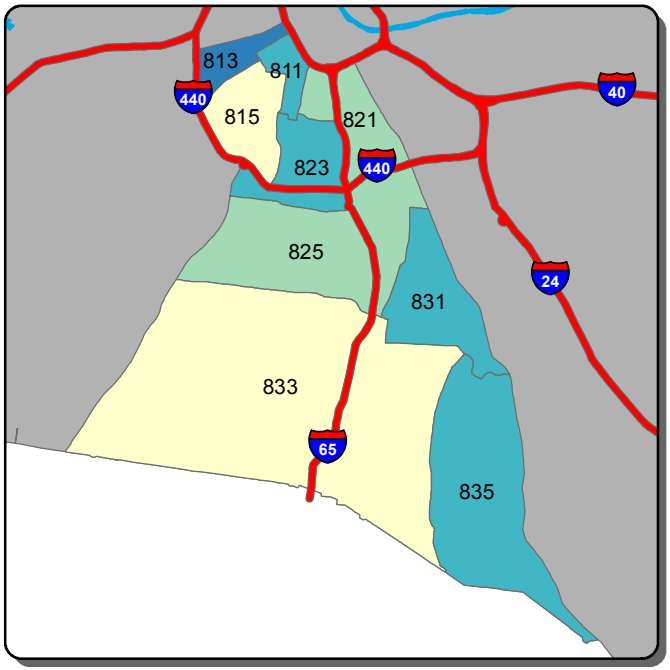

Self Initiated CAD - C Shift

0-109 | 110-140 | 141-171 | 172-202 | >202

Information summarized for CompStat week ending 4/8/2017

Sourced from MNPD ARMS on 4/12/2017. Data taken from incident reports using Uniform Crime Reporting definitions and guidelines, based on the date and time when the inicident was reported. 'A, B, and C Shift' refer to the following time periods: A Shift = 0700 - 1500; B Shift = 1500 - 2300; C Shift = 2300 - 0700.