CompStat Weekly Analysis

CompStat Weekly Analysis is provided by the Metropolitan Nashville Police Department Crime Analysis Section. This report is intended to be a management and planning tool and does not reflect the official UCR counts for the department.

"Great thoughts speak only to the thoughtful mind, but great actions speak to all mankind."
- Theodore Roosevelt

Begin Date: 04/23/2017
End Date: 04/29/2017
Week: 17

Table of Contents

Incidents Section **1**
Rolling Two Week Analysis 2
Rolling Weekly Year-to-Year Analysis 3
Rolling Eight Week Analysis 4
Rolling Four Week Year-to-Year Analysis 5
Rolling Sixteen Week Analysis 6
Rolling Eight Week Year-to-Year 7
Year-to-Date Analysis 8
Rolling Twenty-Four Month 9
2 Week, 8 Week, 16 Week, YTD, and 24 Month Summary 10
Incident and Efficiency Report Summary* 11
UCR Incident Charts* 30
UCR Incidents - Annual Totals 39
UCR Incidents - YTD Comparisons: All Incidents 40
UCR Incidents - YTD Comparison Charts* 41
UCR Incidents - Calendar Year to Calendar Year Comparison 50
UCR Incidents - Annual Comparison Charts* 51
UCR Incidents - YTD Comparisons* 60
YTD Homicide Report 69
Year-to-Year Weekly Chart* 70

Arrests Section **79**
Physical and Citation Arrests - Adult 80
Arrests: Part I, Weapons Law, Drug-Related, DUI, and All Other 89
Outstanding Warrants: Served 91
Outstanding Warrants: Attempts / Served 92
Crooks With Guns / School Zone Report 97

Juvenile Section **98**
Juvenile Arrests 99
Juvenile Victims - Rolling Two Week Analysis 100
Juvenile Victims - Rolling Eight Week Analysis 101
Juvenile Victims - Year-to-Date Analysis 102
Juvenile Victims 103

Efficiencies Section **104**
Self-Initiated CAD 105
Dispatched Calls for Service 106
Vehicle Stop Analysis (Form 252) 107
Field Interview Report (Form 114) 108
Efficiency Charts* 109

High Crime Intersections and Hot Addresses Section **118**
High Crime Street Intersections* 119
County High Crime Street Intersections - Arrests 128
Hot Addresses* 129

Other Reports **138**
APR Data 139
Case Preparation Division - Case File Inventory 140
Court Attendance - 310s Issued by Month 141
Percentage of Incident Reports Included in CompStat Analysis 142

Map Section **143**
YTD Gunshot Victims - Countywide 144
Gunshot Victims - Countywide (Homicides and Injuries) 145
Gunshot Victims (Homicides, Injuries, and Property Damage) 146
YTD Gunshot Victims** 147
UCR Incident and Self-Initiated CAD Zone Maps** 155

* - Set of countywide and precinct reports
** - Set of precinct reports

Incidents Section

CompStat Weekly Analysis is provided by the Metropolitan Nashville Police Department Crime Analysis Section. This report is intended to be a management and planning tool and does not reflect the official UCR counts for the department.

"Great thoughts speak only to the thoughtful mind, but great actions speak to all mankind."
- Theodore Roosevelt

Begin Date: 04/23/2017
End Date: 04/29/2017
Week: 17

Rolling Two Week Analysis

METROPOLITAN POLICE DEPARTMENT
of Nashville and Davidson County

Aggregated by precinct (incident location). Based on date when each incident was reported.

		Homicide	Forcible Rape	Commercial Robbery	Street Robbery	Total Robbery	Aggravated Assault	Commercial Burglary	Residential Burglary	Total Burglary	Larceny	Auto Theft	Violent Offenses	Property Offenses	Part I Offenses
West	Prior Week	0	0	0	1	1	4	2	7	9	52	6	5	67	72
	CompStat Week	0	1	0	2	2	4	0	6	6	64	7	7	77	84
	% Change	0.0 %	Infinity	0.0 %	100.0 %	100.0 %	0.0 %	-100.0 %	-14.3 %	-33.3 %	23.1 %	16.7 %	40.0 %	14.9 %	16.7 %
East	Prior Week	0	0	1	1	2	7	2	5	7	32	7	9	46	55
	CompStat Week	0	3	1	2	3	10	3	9	12	42	7	16	61	77
	% Change	0.0 %	Infinity	0.0 %	100.0 %	50.0 %	42.9 %	50.0 %	80.0 %	71.4 %	31.3 %	0.0 %	77.8 %	32.6 %	40.0 %
South	Prior Week	0	0	1	4	5	34	5	10	15	62	10	39	87	126
	CompStat Week	0	2	0	10	10	16	6	11	17	56	11	28	84	112
	% Change	0.0 %	Infinity	-100.0 %	150.0 %	100.0 %	-52.9 %	20.0 %	10.0 %	13.3 %	-9.7 %	10.0 %	-28.2 %	-3.4 %	-11.1 %
Central	Prior Week	1	5	0	4	4	5	0	0	0	21	7	15	28	43
	CompStat Week	0	2	0	1	1	3	2	0	2	17	3	6	22	28
	% Change	-100.0 %	-60.0 %	0.0 %	-75.0 %	-75.0 %	-40.0 %	Infinity	0.0 %	Infinity	-19.0 %	-57.1 %	-60.0 %	-21.4 %	-34.9 %
Hermitage	Prior Week	0	5	1	10	11	9	1	17	18	77	15	25	110	135
	CompStat Week	0	4	1	6	7	15	4	9	13	69	12	26	94	120
	% Change	0.0 %	-20.0 %	0.0 %	-40.0 %	-36.4 %	66.7 %	300.0 %	-47.1 %	-27.8 %	-10.4 %	-20.0 %	4.0 %	-14.5 %	-11.1 %
North	Prior Week	1	2	2	7	9	12	4	5	9	36	11	24	56	80
	CompStat Week	0	1	5	6	11	12	0	9	9	37	7	24	53	77
	% Change	-100.0 %	-50.0 %	150.0 %	-14.3 %	22.2 %	0.0 %	-100.0 %	80.0 %	0.0 %	2.8 %	-36.4 %	0.0 %	-5.4 %	-3.8 %
Madison	Prior Week	0	2	1	4	5	8	2	9	11	45	5	15	61	76
	CompStat Week	0	3	0	3	3	10	2	4	6	36	4	16	46	62
	% Change	0.0 %	50.0 %	-100.0 %	-25.0 %	-40.0 %	25.0 %	0.0 %	-55.6 %	-45.5 %	-20.0 %	-20.0 %	6.7 %	-24.6 %	-18.4 %
Midtown Hills	Prior Week	0	2	1	5	6	0	6	6	12	49	7	8	68	76
	CompStat Week	0	2	0	6	6	8	1	6	7	45	7	16	59	75
	% Change	0.0 %	0.0 %	-100.0 %	20.0 %	0.0 %	Infinity	-83.3 %	0.0 %	-41.7 %	-8.2 %	0.0 %	100.0 %	-13.2 %	-1.3 %
Not Validated	Prior Week	0	0	0	0	0	0	0	0	0	0	0	0	0	0
	CompStat Week	0	0	0	0	0	1	0	0	0	4	0	1	4	5
	% Change	0.0 %	0.0 %	0.0 %	0.0 %	0.0 %	Infinity	0.0 %	0.0 %	0.0 %	Infinity	0.0 %	Infinity	Infinity	Infinity
County	Prior Week	2	16	7	36	43	79	22	59	81	374	68	140	523	663
	CompStat Week	0	18	7	36	43	79	18	54	72	370	58	140	500	640
	% Change	-100.0 %	12.5 %	0.0 %	0.0 %	0.0 %	0.0 %	-18.2 %	-8.5 %	-11.1 %	-1.1 %	-14.7 %	0.0 %	-4.4 %	-3.5 %

Prior Week	**Begin Date**	04/16/2017	**End Date**	04/22/2017
CompStat Week	**Begin Date**	04/23/2017	**End Date**	04/29/2017

Sourced from MNPD ARMS on 5/3/2017 8:24:46 AM. The figures above were sourced from incident reports using Uniform Crime Reporting definitions and reporting guidelines, based on the date when the crime was reported. This report is intended to be a management and planning tool and does not reflect the official UCR counts for the department. Incidents where a location is unknown or unspecified are included in the countywide totals. 'Unknown' refers to records in which the address is listed as 'Unknown' on the incident report. 'Not Validated' refers to records that were entered in with an invalid addresses.

Rolling Weekly Year-to-Year Analysis

METROPOLITAN POLICE DEPARTMENT
of Nashville and Davidson County

Aggregated by precinct (incident location). Based on date when each incident was reported.

		Homicide	Forcible Rape	Commercial Robbery	Street Robbery	Total Robbery	Aggravated Assault	Commercial Burglary	Residential Burglary	Total Burglary	Larceny	Auto Theft	Violent Offenses	Property Offenses	Part I Offenses
West	Prior Year	0	0	0	2	2	4	1	7	8	53	0	6	61	67
	Last Week	0	1	0	2	2	4	0	6	6	64	7	7	77	84
	% Change	0.0 %	Infinity	0.0 %	0.0 %	0.0 %	0.0 %	-100.0 %	-14.3 %	-25.0 %	20.8 %	Infinity	16.7 %	26.2 %	25.4 %
East	Prior Year	0	0	0	7	7	10	1	7	8	30	5	17	43	60
	Last Week	0	3	1	2	3	10	3	9	12	42	7	16	61	77
	% Change	0.0 %	Infinity	Infinity	-71.4 %	-57.1 %	0.0 %	200.0 %	28.6 %	50.0 %	40.0 %	40.0 %	-5.9 %	41.9 %	28.3 %
South	Prior Year	0	5	1	12	13	17	3	24	27	79	9	35	115	150
	Last Week	0	2	0	10	10	16	6	11	17	56	11	28	84	112
	% Change	0.0 %	-60.0 %	-100.0 %	-16.7 %	-23.1 %	-5.9 %	100.0 %	-54.2 %	-37.0 %	-29.1 %	22.2 %	-20.0 %	-27.0 %	-25.3 %
Central	Prior Year	0	1	0	5	5	9	1	0	1	17	2	15	20	35
	Last Week	0	2	0	1	1	3	2	0	2	17	3	6	22	28
	% Change	0.0 %	100.0 %	0.0 %	-80.0 %	-80.0 %	-66.7 %	100.0 %	0.0 %	100.0 %	0.0 %	50.0 %	-60.0 %	10.0 %	-20.0 %
Hermitage	Prior Year	0	3	0	2	2	28	3	13	16	72	3	33	91	124
	Last Week	0	4	1	6	7	15	4	9	13	69	12	26	94	120
	% Change	0.0 %	33.3 %	Infinity	200.0 %	250.0 %	-46.4 %	33.3 %	-30.8 %	-18.8 %	-4.2 %	300.0 %	-21.2 %	3.3 %	-3.2 %
North	Prior Year	0	4	0	6	6	11	1	16	17	44	2	21	63	84
	Last Week	0	1	5	6	11	12	0	9	9	37	7	24	53	77
	% Change	0.0 %	-75.0 %	Infinity	0.0 %	83.3 %	9.1 %	-100.0 %	-43.8 %	-47.1 %	-15.9 %	250.0 %	14.3 %	-15.9 %	-8.3 %
Madison	Prior Year	0	0	0	2	2	10	0	12	12	61	3	12	76	88
	Last Week	0	3	0	3	3	10	2	4	6	36	4	16	46	62
	% Change	0.0 %	Infinity	0.0 %	50.0 %	50.0 %	0.0 %	Infinity	-66.7 %	-50.0 %	-41.0 %	33.3 %	33.3 %	-39.5 %	-29.5 %
Midtown Hills	Prior Year	0	1	0	1	1	16	5	13	18	42	2	18	62	80
	Last Week	0	2	0	6	6	8	1	6	7	45	7	16	59	75
	% Change	0.0 %	100.0 %	0.0 %	500.0 %	500.0 %	-50.0 %	-80.0 %	-53.8 %	-61.1 %	7.1 %	250.0 %	-11.1 %	-4.8 %	-6.3 %
Not Validated	Prior Year	0	0	0	0	0	0	0	0	0	0	0	0	0	0
	Last Week	0	0	0	0	0	1	0	0	0	4	0	1	4	5
	% Change	0.0 %	0.0 %	0.0 %	0.0 %	0.0 %	Infinity	0.0 %	0.0 %	0.0 %	Infinity	0.0 %	Infinity	Infinity	Infinity
County	Prior Year	0	14	1	37	38	105	15	92	107	398	26	157	531	688
	Last Week	0	18	7	36	43	79	18	54	72	370	58	140	500	640
	% Change	0.0 %	28.6 %	600.0 %	-2.7 %	13.2 %	-24.8 %	20.0 %	-41.3 %	-32.7 %	-7.0 %	123.1 %	-10.8 %	-5.8 %	-7.0 %

Prior Year	**Begin Date**	04/24/2016	**End Date**	04/30/2016
Last Week	**Begin Date**	04/23/2017	**End Date**	04/29/2017

Sourced from MNPD ARMS on 5/3/2017 8:24:46 AM. The figures above were sourced from incident reports using Uniform Crime Reporting definitions and reporting guidelines, based on the date when the crime was reported. This report is intended to be a management and planning tool and does not reflect the official UCR counts for the department. Incidents where a location is unknown or unspecified are included in the countywide totals. 'Unknown' refers to records in which the address is listed as 'Unknown' on the incident report. 'Not Validated' refers to records that were entered in with an invalid addresses.

Rolling Eight Week Analysis

METROPOLITAN POLICE DEPARTMENT
of Nashville and Davidson County

Aggregated by precinct (incident location). Based on date when each incident was reported.

		Homicide	Forcible Rape	Commercial Robbery	Street Robbery	Total Robbery	Aggravated Assault	Commercial Burglary	Residential Burglary	Total Burglary	Larceny	Auto Theft	Violent Offenses	Property Offenses	Part I Offenses
West	Prior 4 Weeks	1	3	0	6	6	24	6	24	30	178	18	34	226	260
	Last 4 Weeks	0	2	0	4	4	24	6	25	31	241	29	30	301	331
	% Change	-100.0 %	-33.3 %	0.0 %	-33.3 %	-33.3 %	0.0 %	0.0 %	4.2 %	3.3 %	35.4 %	61.1 %	-11.8 %	33.2 %	27.3 %
East	Prior 4 Weeks	1	3	1	13	14	43	3	25	28	148	28	61	204	265
	Last 4 Weeks	1	5	2	11	13	43	10	27	37	124	29	62	190	252
	% Change	0.0 %	66.7 %	100.0 %	-15.4 %	-7.1 %	0.0 %	233.3 %	8.0 %	32.1 %	-16.2 %	3.6 %	1.6 %	-6.9 %	-4.9 %
South	Prior 4 Weeks	2	5	1	31	32	82	9	50	59	213	61	121	333	454
	Last 4 Weeks	2	7	4	31	35	88	21	46	67	221	41	132	329	461
	% Change	0.0 %	40.0 %	300.0 %	0.0 %	9.4 %	7.3 %	133.3 %	-8.0 %	13.6 %	3.8 %	-32.8 %	9.1 %	-1.2 %	1.5 %
Central	Prior 4 Weeks	0	3	0	10	10	14	1	1	2	81	10	27	93	120
	Last 4 Weeks	1	8	1	12	13	23	3	0	3	83	15	45	101	146
	% Change	Infinity	166.7 %	Infinity	20.0 %	30.0 %	64.3 %	200.0 %	-100.0 %	50.0 %	2.5 %	50.0 %	66.7 %	8.6 %	21.7 %
Hermitage	Prior 4 Weeks	1	10	4	26	30	44	6	31	37	273	41	85	351	436
	Last 4 Weeks	1	13	3	29	32	67	14	44	58	240	50	113	348	461
	% Change	0.0 %	30.0 %	-25.0 %	11.5 %	6.7 %	52.3 %	133.3 %	41.9 %	56.8 %	-12.1 %	22.0 %	32.9 %	-0.9 %	5.7 %
North	Prior 4 Weeks	2	5	1	20	21	79	7	24	31	171	23	107	225	332
	Last 4 Weeks	1	5	8	23	31	87	8	34	42	139	27	124	208	332
	% Change	-50.0 %	0.0 %	700.0 %	15.0 %	47.6 %	10.1 %	14.3 %	41.7 %	35.5 %	-18.7 %	17.4 %	15.9 %	-7.6 %	0.0 %
Madison	Prior 4 Weeks	0	4	2	17	19	27	4	25	29	186	25	50	240	290
	Last 4 Weeks	0	6	2	11	13	44	6	24	30	176	22	63	228	291
	% Change	0.0 %	50.0 %	0.0 %	-35.3 %	-31.6 %	63.0 %	50.0 %	-4.0 %	3.4 %	-5.4 %	-12.0 %	26.0 %	-5.0 %	0.3 %
Midtown Hills	Prior 4 Weeks	0	6	2	14	16	33	9	19	28	192	26	55	246	301
	Last 4 Weeks	0	9	1	19	20	32	9	20	29	181	21	61	231	292
	% Change	0.0 %	50.0 %	-50.0 %	35.7 %	25.0 %	-3.0 %	0.0 %	5.3 %	3.6 %	-5.7 %	-19.2 %	10.9 %	-6.1 %	-3.0 %
Not Validated	Prior 4 Weeks	0	0	0	0	0	0	0	0	0	0	0	0	0	0
	Last 4 Weeks	0	0	0	0	0	3	0	0	0	4	0	3	4	7
	% Change	0.0 %	0.0 %	0.0 %	0.0 %	0.0 %	Infinity	0.0 %	0.0 %	0.0 %	Infinity	0.0 %	Infinity	Infinity	Infinity
County	Prior 4 Weeks	7	39	11	137	148	346	45	199	244	1,442	232	540	1,918	2,458
	Last 4 Weeks	6	55	21	140	161	411	77	220	297	1,409	234	633	1,940	2,573
	% Change	-14.3 %	41.0 %	90.9 %	2.2 %	8.8 %	18.8 %	71.1 %	10.6 %	21.7 %	-2.3 %	0.9 %	17.2 %	1.1 %	4.7 %

Prior 4 Weeks	**Begin Date**	03/05/2017	**End Date**	04/01/2017
Last 4 Weeks	**Begin Date**	04/02/2017	**End Date**	04/29/2017

Sourced from MNPD ARMS on 5/3/2017 8:24:46 AM. The figures above were sourced from incident reports using Uniform Crime Reporting definitions and reporting guidelines, based on the date when the crime was reported. This report is intended to be a management and planning tool and does not reflect the official UCR counts for the department. Incidents where a location is unknown or unspecified are included in the countywide totals. 'Unknown' refers to records in which the address is listed as 'Unknown' on the incident report. 'Not Validated' refers to records that were entered in with an invalid addresses.

Rolling Four Week Year-to-Year Analysis

METROPOLITAN POLICE DEPARTMENT
of Nashville and Davidson County

Aggregated by precinct (incident location). Based on date when each incident was reported.

		Homicide	Forcible Rape	Commercial Robbery	Street Robbery	Total Robbery	Aggravated Assault	Commercial Burglary	Residential Burglary	Total Burglary	Larceny	Auto Theft	Violent Offenses	Property Offenses	Part I Offenses
West	Prior Year	0	1	1	5	6	10	10	26	36	178	6	17	220	237
	Last 4 Weeks	0	2	0	4	4	24	6	25	31	241	29	30	301	331
	% Change	0.0 %	100.0 %	-100.0 %	-20.0 %	-33.3 %	140.0 %	-40.0 %	-3.8 %	-13.9 %	35.4 %	383.3 %	76.5 %	36.8 %	39.7 %
East	Prior Year	0	4	0	16	16	48	5	45	50	146	11	68	207	275
	Last 4 Weeks	1	5	2	11	13	43	10	27	37	124	29	62	190	252
	% Change	Infinity	25.0 %	Infinity	-31.3 %	-18.8 %	-10.4 %	100.0 %	-40.0 %	-26.0 %	-15.1 %	163.6 %	-8.8 %	-8.2 %	-8.4 %
South	Prior Year	1	14	3	29	32	76	8	95	103	271	27	123	401	524
	Last 4 Weeks	2	7	4	31	35	88	21	46	67	221	41	132	329	461
	% Change	100.0 %	-50.0 %	33.3 %	6.9 %	9.4 %	15.8 %	162.5 %	-51.6 %	-35.0 %	-18.5 %	51.9 %	7.3 %	-18.0 %	-12.0 %
Central	Prior Year	0	2	0	10	10	18	3	2	5	81	7	30	93	123
	Last 4 Weeks	1	8	1	12	13	23	3	0	3	83	15	45	101	146
	% Change	Infinity	300.0 %	Infinity	20.0 %	30.0 %	27.8 %	0.0 %	-100.0 %	-40.0 %	2.5 %	114.3 %	50.0 %	8.6 %	18.7 %
Hermitage	Prior Year	1	10	3	10	13	79	17	46	63	274	18	103	355	458
	Last 4 Weeks	1	13	3	29	32	67	14	44	58	240	50	113	348	461
	% Change	0.0 %	30.0 %	0.0 %	190.0 %	146.2 %	-15.2 %	-17.6 %	-4.3 %	-7.9 %	-12.4 %	177.8 %	9.7 %	-2.0 %	0.7 %
North	Prior Year	0	10	1	30	31	71	8	50	58	157	21	112	236	348
	Last 4 Weeks	1	5	8	23	31	87	8	34	42	139	27	124	208	332
	% Change	Infinity	-50.0 %	700.0 %	-23.3 %	0.0 %	22.5 %	0.0 %	-32.0 %	-27.6 %	-11.5 %	28.6 %	10.7 %	-11.9 %	-4.6 %
Madison	Prior Year	0	4	8	12	20	43	5	36	41	181	9	67	231	298
	Last 4 Weeks	0	6	2	11	13	44	6	24	30	176	22	63	228	291
	% Change	0.0 %	50.0 %	-75.0 %	-8.3 %	-35.0 %	2.3 %	20.0 %	-33.3 %	-26.8 %	-2.8 %	144.4 %	-6.0 %	-1.3 %	-2.3 %
Midtown Hills	Prior Year	0	8	1	10	11	47	13	55	68	172	10	66	250	316
	Last 4 Weeks	0	9	1	19	20	32	9	20	29	181	21	61	231	292
	% Change	0.0 %	12.5 %	0.0 %	90.0 %	81.8 %	-31.9 %	-30.8 %	-63.6 %	-57.4 %	5.2 %	110.0 %	-7.6 %	-7.6 %	-7.6 %
Not Validated	Prior Year	0	0	0	0	0	0	0	0	0	0	0	0	0	0
	Last 4 Weeks	0	0	0	0	0	3	0	0	0	4	0	3	4	7
	% Change	0.0 %	0.0 %	0.0 %	0.0 %	0.0 %	Infinity	0.0 %	0.0 %	0.0 %	Infinity	0.0 %	Infinity	Infinity	Infinity
County	Prior Year	2	53	17	122	139	392	69	355	424	1,460	109	586	1,993	2,579
	Last 4 Weeks	6	55	21	140	161	411	77	220	297	1,409	234	633	1,940	2,573
	% Change	200.0 %	3.8 %	23.5 %	14.8 %	15.8 %	4.8 %	11.6 %	-38.0 %	-30.0 %	-3.5 %	114.7 %	8.0 %	-2.7 %	-0.2 %

Prior Year	**Begin Date**	04/03/2016	**End Date**	04/30/2016
Last 4 Weeks	**Begin Date**	04/02/2017	**End Date**	04/29/2017

Sourced from MNPD ARMS on 5/3/2017 8:24:46 AM. The figures above were sourced from incident reports using Uniform Crime Reporting definitions and reporting guidelines, based on the date when the crime was reported. This report is intended to be a management and planning tool and does not reflect the official UCR counts for the department. Incidents where a location is unknown or unspecified are included in the countywide totals. 'Unknown' refers to records in which the address is listed as 'Unknown' on the incident report. 'Not Validated' refers to records that were entered in with an invalid addresses.

Rolling Sixteen Week Analysis

METROPOLITAN POLICE DEPARTMENT
of Nashville and Davidson County

Aggregated by precinct (incident location). Based on date when each incident was reported.

		Homicide	Forcible Rape	Commercial Robbery	Street Robbery	Total Robbery	Aggravated Assault	Commercial Burglary	Residential Burglary	Total Burglary	Larceny	Auto Theft	Violent Offenses	Property Offenses	Part I Offenses
West	Prior 8 Weeks	1	8	4	12	16	37	14	45	59	385	20	62	464	526
	Last 8 Weeks	1	5	0	10	10	48	12	49	61	419	47	64	527	591
	% Change	0.0 %	-37.5 %	-100.0 %	-16.7 %	-37.5 %	29.7 %	-14.3 %	8.9 %	3.4 %	8.8 %	135.0 %	3.2 %	13.6 %	12.4 %
East	Prior 8 Weeks	3	9	6	20	26	114	14	62	76	264	36	152	376	528
	Last 8 Weeks	2	8	3	24	27	86	13	52	65	272	57	123	394	517
	% Change	-33.3 %	-11.1 %	-50.0 %	20.0 %	3.8 %	-24.6 %	-7.1 %	-16.1 %	-14.5 %	3.0 %	58.3 %	-19.1 %	4.8 %	-2.1 %
South	Prior 8 Weeks	2	6	14	67	81	163	25	90	115	470	87	252	672	924
	Last 8 Weeks	4	12	5	62	67	170	30	96	126	434	102	253	662	915
	% Change	100.0 %	100.0 %	-64.3 %	-7.5 %	-17.3 %	4.3 %	20.0 %	6.7 %	9.6 %	-7.7 %	17.2 %	0.4 %	-1.5 %	-1.0 %
Central	Prior 8 Weeks	0	3	0	14	14	25	7	4	11	172	15	42	198	240
	Last 8 Weeks	1	11	1	22	23	37	4	1	5	164	25	72	194	266
	% Change	Infinity	266.7 %	Infinity	57.1 %	64.3 %	48.0 %	-42.9 %	-75.0 %	-54.5 %	-4.7 %	66.7 %	71.4 %	-2.0 %	10.8 %
Hermitage	Prior 8 Weeks	2	24	17	55	72	135	28	78	106	483	52	233	641	874
	Last 8 Weeks	2	23	7	55	62	111	20	75	95	513	91	198	699	897
	% Change	0.0 %	-4.2 %	-58.8 %	0.0 %	-13.9 %	-17.8 %	-28.6 %	-3.8 %	-10.4 %	6.2 %	75.0 %	-15.0 %	9.0 %	2.6 %
North	Prior 8 Weeks	2	9	9	49	58	99	33	63	96	277	47	168	420	588
	Last 8 Weeks	3	10	9	43	52	166	15	58	73	310	50	231	433	664
	% Change	50.0 %	11.1 %	0.0 %	-12.2 %	-10.3 %	67.7 %	-54.5 %	-7.9 %	-24.0 %	11.9 %	6.4 %	37.5 %	3.1 %	12.9 %
Madison	Prior 8 Weeks	2	2	6	25	31	77	9	63	72	318	45	112	435	547
	Last 8 Weeks	0	10	4	28	32	71	10	49	59	362	47	113	468	581
	% Change	-100.0 %	400.0 %	-33.3 %	12.0 %	3.2 %	-7.8 %	11.1 %	-22.2 %	-18.1 %	13.8 %	4.4 %	0.9 %	7.6 %	6.2 %
Midtown Hills	Prior 8 Weeks	2	11	6	24	30	103	31	26	57	347	41	146	445	591
	Last 8 Weeks	0	15	3	33	36	65	18	39	57	373	47	116	477	593
	% Change	-100.0 %	36.4 %	-50.0 %	37.5 %	20.0 %	-36.9 %	-41.9 %	50.0 %	0.0 %	7.5 %	14.6 %	-20.5 %	7.2 %	0.3 %
Not Validated	Prior 8 Weeks	0	0	0	0	0	0	0	0	0	2	0	0	2	2
	Last 8 Weeks	0	0	0	0	0	3	0	0	0	4	0	3	4	7
	% Change	0.0 %	0.0 %	0.0 %	0.0 %	0.0 %	Infinity	0.0 %	0.0 %	0.0 %	100.0 %	0.0 %	Infinity	100.0 %	250.0 %
County	Prior 8 Weeks	14	72	62	266	328	753	161	431	592	2,718	343	1,167	3,653	4,820
	Last 8 Weeks	13	94	32	277	309	757	122	419	541	2,851	466	1,173	3,858	5,031
	% Change	-7.1 %	30.6 %	-48.4 %	4.1 %	-5.8 %	0.5 %	-24.2 %	-2.8 %	-8.6 %	4.9 %	35.9 %	0.5 %	5.6 %	4.4 %

Prior 8 Weeks	**Begin Date**	01/08/2017	**End Date**	03/04/2017
Last 8 Weeks	**Begin Date**	03/05/2017	**End Date**	04/29/2017

Sourced from MNPD ARMS on 5/3/2017 8:24:46 AM. The figures above were sourced from incident reports using Uniform Crime Reporting definitions and reporting guidelines, based on the date when the crime was reported. This report is intended to be a management and planning tool and does not reflect the official UCR counts for the department. Incidents where a location is unknown or unspecified are included in the countywide totals. 'Unknown' refers to records in which the address is listed as 'Unknown' on the incident report. 'Not Validated' refers to records that were entered in with an invalid addresses.

Rolling Eight Week Year-to-Year Analysis

METROPOLITAN POLICE DEPARTMENT
of Nashville and Davidson County

Aggregated by precinct (incident location). Based on date when each incident was reported.

		Homicide	Forcible Rape	Commercial Robbery	Street Robbery	Total Robbery	Aggravated Assault	Commercial Burglary	Residential Burglary	Total Burglary	Larceny	Auto Theft	Violent Offenses	Property Offenses	Part I Offenses
West	Prior Year	1	3	2	8	10	44	19	60	79	363	16	58	458	516
	Last 8 Weeks	1	5	0	10	10	48	12	49	61	419	47	64	527	591
	% Change	0.0 %	66.7 %	-100.0 %	25.0 %	0.0 %	9.1 %	-36.8 %	-18.3 %	-22.8 %	15.4 %	193.8 %	10.3 %	15.1 %	14.5 %
East	Prior Year	0	7	1	30	31	115	12	83	95	288	29	153	412	565
	Last 8 Weeks	2	8	3	24	27	86	13	52	65	272	57	123	394	517
	% Change	Infinity	14.3 %	200.0 %	-20.0 %	-12.9 %	-25.2 %	8.3 %	-37.3 %	-31.6 %	-5.6 %	96.6 %	-19.6 %	-4.4 %	-8.5 %
South	Prior Year	2	22	5	51	56	153	17	187	204	511	52	233	767	1,000
	Last 8 Weeks	4	12	5	62	67	170	30	96	126	434	102	253	662	915
	% Change	100.0 %	-45.5 %	0.0 %	21.6 %	19.6 %	11.1 %	76.5 %	-48.7 %	-38.2 %	-15.1 %	96.2 %	8.6 %	-13.7 %	-8.5 %
Central	Prior Year	0	10	1	19	20	37	6	4	10	152	11	67	173	240
	Last 8 Weeks	1	11	1	22	23	37	4	1	5	164	25	72	194	266
	% Change	Infinity	10.0 %	0.0 %	15.8 %	15.0 %	0.0 %	-33.3 %	-75.0 %	-50.0 %	7.9 %	127.3 %	7.5 %	12.1 %	10.8 %
Hermitage	Prior Year	1	14	5	31	36	152	24	88	112	537	38	203	687	890
	Last 8 Weeks	2	23	7	55	62	111	20	75	95	513	91	198	699	897
	% Change	100.0 %	64.3 %	40.0 %	77.4 %	72.2 %	-27.0 %	-16.7 %	-14.8 %	-15.2 %	-4.5 %	139.5 %	-2.5 %	1.7 %	0.8 %
North	Prior Year	1	12	1	40	41	158	21	75	96	307	33	212	436	648
	Last 8 Weeks	3	10	9	43	52	166	15	58	73	310	50	231	433	664
	% Change	200.0 %	-16.7 %	800.0 %	7.5 %	26.8 %	5.1 %	-28.6 %	-22.7 %	-24.0 %	1.0 %	51.5 %	9.0 %	-0.7 %	2.5 %
Madison	Prior Year	0	9	8	21	29	84	11	85	96	373	16	122	485	607
	Last 8 Weeks	0	10	4	28	32	71	10	49	59	362	47	113	468	581
	% Change	0.0 %	11.1 %	-50.0 %	33.3 %	10.3 %	-15.5 %	-9.1 %	-42.4 %	-38.5 %	-2.9 %	193.8 %	-7.4 %	-3.5 %	-4.3 %
Midtown Hills	Prior Year	1	15	4	27	31	80	24	80	104	322	17	127	443	570
	Last 8 Weeks	0	15	3	33	36	65	18	39	57	373	47	116	477	593
	% Change	-100.0 %	0.0 %	-25.0 %	22.2 %	16.1 %	-18.8 %	-25.0 %	-51.3 %	-45.2 %	15.8 %	176.5 %	-8.7 %	7.7 %	4.0 %
Not Validated	Prior Year	0	0	0	0	0	0	0	0	0	0	0	0	0	0
	Last 8 Weeks	0	0	0	0	0	3	0	0	0	4	0	3	4	7
	% Change	0.0 %	0.0 %	0.0 %	0.0 %	0.0 %	Infinity	0.0 %	0.0 %	0.0 %	Infinity	0.0 %	Infinity	Infinity	Infinity
County	Prior Year	6	92	27	227	254	823	134	662	796	2,853	212	1,175	3,861	5,036
	Last 8 Weeks	13	94	32	277	309	757	122	419	541	2,851	466	1,173	3,858	5,031
	% Change	116.7 %	2.2 %	18.5 %	22.0 %	21.7 %	-8.0 %	-9.0 %	-36.7 %	-32.0 %	-0.1 %	119.8 %	-0.2 %	-0.1 %	-0.1 %

Prior Year	**Begin Date**	03/06/2016	**End Date**	04/30/2016
Last 8 Weeks	**Begin Date**	03/05/2017	**End Date**	04/29/2017

Sourced from MNPD ARMS on 5/3/2017 8:24:47 AM. The figures above were sourced from incident reports using Uniform Crime Reporting definitions and reporting guidelines, based on the date when the crime was reported. This report is intended to be a management and planning tool and does not reflect the official UCR counts for the department. Incidents where a location is unknown or unspecified are included in the countywide totals. 'Unknown' refers to records in which the address is listed as 'Unknown' on the incident report. 'Not Validated' refers to records that were entered in with an invalid addresses.

Year-to-Date Analysis

METROPOLITAN POLICE DEPARTMENT
of Nashville and Davidson County

Aggregated by precinct (incident location). Based on date when each incident was reported.

		Homicide	Forcible Rape	Commercial Robbery	Street Robbery	Total Robbery	Aggravated Assault	Commercial Burglary	Residential Burglary	Total Burglary	Larceny	Auto Theft	Violent Offenses	Property Offenses	Part I Offenses
West	Prior YTD	2	10	5	14	19	99	32	134	166	791	47	130	1,004	1,134
	YTD	2	13	4	22	26	87	28	99	127	849	71	128	1,047	1,175
	% Change	0.0 %	30.0 %	-20.0 %	57.1 %	36.8 %	-12.1 %	-12.5 %	-26.1 %	-23.5 %	7.3 %	51.1 %	-1.5 %	4.3 %	3.6 %
East	Prior YTD	2	19	3	56	59	209	30	157	187	578	74	289	839	1,128
	YTD	5	20	11	46	57	218	29	122	151	563	100	300	814	1,114
	% Change	150.0 %	5.3 %	266.7 %	-17.9 %	-3.4 %	4.3 %	-3.3 %	-22.3 %	-19.3 %	-2.6 %	35.1 %	3.8 %	-3.0 %	-1.2 %
South	Prior YTD	8	37	18	123	141	317	37	381	418	1,080	127	503	1,625	2,128
	YTD	6	20	21	134	155	350	55	190	245	962	211	531	1,418	1,949
	% Change	-25.0 %	-45.9 %	16.7 %	8.9 %	9.9 %	10.4 %	48.6 %	-50.1 %	-41.4 %	-10.9 %	66.1 %	5.6 %	-12.7 %	-8.4 %
Central	Prior YTD	0	22	1	35	36	49	7	7	14	284	17	107	315	422
	YTD	1	14	2	36	38	64	11	5	16	354	44	117	414	531
	% Change	Infinity	-36.4 %	100.0 %	2.9 %	5.6 %	30.6 %	57.1 %	-28.6 %	14.3 %	24.6 %	158.8 %	9.3 %	31.4 %	25.8 %
Hermitage	Prior YTD	4	32	21	76	97	282	50	221	271	1,149	71	415	1,491	1,906
	YTD	4	51	24	118	142	264	48	164	212	1,049	153	461	1,414	1,875
	% Change	0.0 %	59.4 %	14.3 %	55.3 %	46.4 %	-6.4 %	-4.0 %	-25.8 %	-21.8 %	-8.7 %	115.5 %	11.1 %	-5.2 %	-1.6 %
North	Prior YTD	5	26	7	78	85	280	35	145	180	559	75	396	814	1,210
	YTD	5	19	18	97	115	283	50	130	180	613	109	422	902	1,324
	% Change	0.0 %	-26.9 %	157.1 %	24.4 %	35.3 %	1.1 %	42.9 %	-10.3 %	0.0 %	9.7 %	45.3 %	6.6 %	10.8 %	9.4 %
Madison	Prior YTD	1	26	13	41	54	172	19	151	170	737	36	253	943	1,196
	YTD	2	13	10	54	64	158	22	116	138	716	97	237	951	1,188
	% Change	100.0 %	-50.0 %	-23.1 %	31.7 %	18.5 %	-8.1 %	15.8 %	-23.2 %	-18.8 %	-2.8 %	169.4 %	-6.3 %	0.8 %	-0.7 %
Midtown Hills	Prior YTD	1	24	10	47	57	135	46	145	191	678	45	217	914	1,131
	YTD	2	28	9	61	70	173	51	71	122	761	93	273	976	1,249
	% Change	100.0 %	16.7 %	-10.0 %	29.8 %	22.8 %	28.1 %	10.9 %	-51.0 %	-36.1 %	12.2 %	106.7 %	25.8 %	6.8 %	10.4 %
Not Validated	Prior YTD	0	0	0	0	0	0	0	0	0	0	0	0	0	0
	YTD	0	0	0	0	0	3	0	0	0	6	0	3	6	9
	% Change	0.0 %	0.0 %	0.0 %	0.0 %	0.0 %	Infinity	0.0 %	0.0 %	0.0 %	Infinity	0.0 %	Infinity	Infinity	Infinity
County	Prior YTD	23	196	78	470	548	1,543	256	1,341	1,597	5,856	492	2,310	7,945	10,255
	YTD	27	178	99	568	667	1,600	294	897	1,191	5,873	878	2,472	7,942	10,414
	% Change	17.4 %	-9.2 %	26.9 %	20.9 %	21.7 %	3.7 %	14.8 %	-33.1 %	-25.4 %	0.3 %	78.5 %	7.0 %	0.0 %	1.6 %

Prior YTD	**Begin Date**	01/01/2016	**End Date**	04/29/2016
YTD	**Begin Date**	01/01/2017	**End Date**	04/29/2017

Sourced from MNPD ARMS on 5/3/2017 8:24:47 AM. The figures above were sourced from incident reports using Uniform Crime Reporting definitions and reporting guidelines, based on the date when the crime was reported. This report is intended to be a management and planning tool and does not reflect the official UCR counts for the department. Incidents where a location is unknown or unspecified are included in the countywide totals. 'Unknown' refers to records in which the address is listed as 'Unknown' on the incident report. 'Not Validated' refers to records that were entered in with an invalid addresses.

Rolling Twenty-Four Month Analysis

METROPOLITAN POLICE DEPARTMENT
of Nashville and Davidson County

Aggregated by precinct (incident location). Based on date when each incident was reported.

		Homicide	Forcible Rape	Commercial Robbery	Street Robbery	Total Robbery	Aggravated Assault	Commercial Burglary	Residential Burglary	Total Burglary	Larceny	Auto Theft	Violent Offenses	Property Offenses	Part I Offenses
West	Prior 52 Weeks	3	38	28	65	93	307	112	418	530	2,590	143	441	3,263	3,704
	Last 52 Weeks	6	37	23	92	115	326	114	326	440	2,627	185	484	3,252	3,736
	% Change	100.0 %	-2.6 %	-17.9 %	41.5 %	23.7 %	6.2 %	1.8 %	-22.0 %	-17.0 %	1.4 %	29.4 %	9.8 %	-0.3 %	0.9 %
East	Prior 52 Weeks	16	65	23	227	250	693	78	583	661	2,027	210	1,024	2,898	3,922
	Last 52 Weeks	15	62	37	170	207	680	97	406	503	1,887	265	964	2,655	3,619
	% Change	-6.3 %	-4.6 %	60.9 %	-25.1 %	-17.2 %	-1.9 %	24.4 %	-30.4 %	-23.9 %	-6.9 %	26.2 %	-5.9 %	-8.4 %	-7.7 %
South	Prior 52 Weeks	20	118	47	436	483	975	171	1,054	1,225	3,407	304	1,596	4,936	6,532
	Last 52 Weeks	16	85	73	462	535	989	200	728	928	3,074	452	1,625	4,454	6,079
	% Change	-20.0 %	-28.0 %	55.3 %	6.0 %	10.8 %	1.4 %	17.0 %	-30.9 %	-24.2 %	-9.8 %	48.7 %	1.8 %	-9.8 %	-6.9 %
Central	Prior 52 Weeks	0	72	1	108	109	214	36	22	58	1,000	60	395	1,118	1,513
	Last 52 Weeks	3	47	2	130	132	218	33	17	50	1,168	115	400	1,333	1,733
	% Change	Infinity	-34.7 %	100.0 %	20.4 %	21.1 %	1.9 %	-8.3 %	-22.7 %	-13.8 %	16.8 %	91.7 %	1.3 %	19.2 %	14.5 %
Hermitage	Prior 52 Weeks	12	95	56	261	317	862	156	668	824	3,820	255	1,286	4,899	6,185
	Last 52 Weeks	18	127	72	346	418	862	163	514	677	3,490	375	1,425	4,542	5,967
	% Change	50.0 %	33.7 %	28.6 %	32.6 %	31.9 %	0.0 %	4.5 %	-23.1 %	-17.8 %	-8.6 %	47.1 %	10.8 %	-7.3 %	-3.5 %
North	Prior 52 Weeks	28	85	30	292	322	972	128	534	662	1,912	251	1,407	2,825	4,232
	Last 52 Weeks	19	77	39	290	329	888	133	478	611	1,932	297	1,313	2,840	4,153
	% Change	-32.1 %	-9.4 %	30.0 %	-0.7 %	2.2 %	-8.6 %	3.9 %	-10.5 %	-7.7 %	1.0 %	18.3 %	-6.7 %	0.5 %	-1.9 %
Madison	Prior 52 Weeks	3	74	42	148	190	611	70	531	601	2,251	169	878	3,021	3,899
	Last 52 Weeks	8	47	35	165	200	562	73	404	477	2,189	235	817	2,901	3,718
	% Change	166.7 %	-36.5 %	-16.7 %	11.5 %	5.3 %	-8.0 %	4.3 %	-23.9 %	-20.6 %	-2.8 %	39.1 %	-6.9 %	-4.0 %	-4.6 %
Midtown Hills	Prior 52 Weeks	3	60	27	147	174	422	166	449	615	2,376	155	659	3,146	3,805
	Last 52 Weeks	3	64	45	142	187	426	183	303	486	2,376	204	680	3,066	3,746
	% Change	0.0 %	6.7 %	66.7 %	-3.4 %	7.5 %	0.9 %	10.2 %	-32.5 %	-21.0 %	0.0 %	31.6 %	3.2 %	-2.5 %	-1.6 %
Not Validated	Prior 52 Weeks	0	0	0	0	0	0	1	0	1	3	0	0	4	4
	Last 52 Weeks	0	0	0	0	0	5	0	0	0	7	0	5	7	12
	% Change	0.0 %	0.0 %	0.0 %	0.0 %	0.0 %	Infinity	-100.0 %	0.0 %	-100.0 %	133.3 %	0.0 %	Infinity	75.0 %	200.0 %
County	Prior 52 Weeks	85	607	254	1,684	1,938	5,056	918	4,259	5,177	19,386	1,547	7,686	26,110	33,796
	Last 52 Weeks	88	546	326	1,797	2,123	4,956	996	3,176	4,172	18,750	2,128	7,713	25,050	32,763
	% Change	3.5 %	-10.0 %	28.3 %	6.7 %	9.5 %	-2.0 %	8.5 %	-25.4 %	-19.4 %	-3.3 %	37.6 %	0.4 %	-4.1 %	-3.1 %

Prior 52 Weeks	**Begin Date**	05/03/2015	**End Date**	04/30/2016
Last 52 Weeks	**Begin Date**	05/01/2016	**End Date**	04/29/2017

Sourced from MNPD ARMS on 5/3/2017 8:24:47 AM. The figures above were sourced from incident reports using Uniform Crime Reporting definitions and reporting guidelines, based on the date when the crime was reported. This report is intended to be a management and planning tool and does not reflect the official UCR counts for the department. Incidents where a location is unknown or unspecified are included in the countywide totals. 'Unknown' refers to records in which the address is listed as 'Unknown' on the incident report. 'Not Validated' refers to records that were entered in with an invalid addresses.

2 Week, 8 Week, 16 Week, YTD, and 24 Month Summary

METROPOLITAN POLICE DEPARTMENT
of Nashville and Davidson County

Aggregated by precinct (incident location). Based on date when each incident was reported.

		Rolling Two Week			Rolling Eight Week			Rolling Sixteen Week			YTD			Rolling Twenty-Four Month		
		Last Week to Prior Week			Last 4 Weeks to Prior 4 Weeks			Last 8 Weeks to Prior 8 Weeks			Current YTD to Prior YTD			Last 52 Weeks to Prior 52 Weeks		
		Violent Offenses	Property Offenses	Part I Offenses	Violent Offenses	Property Offenses	Part I Offenses	Violent Offenses	Property Offenses	Part I Offenses	Violent Offenses	Property Offenses	Part I Offenses	Violent Offenses	Property Offenses	Part I Offenses
West	Prior	5	67	72	34	226	260	62	464	526	130	1,004	1,134	441	3,263	3,704
	Last	7	77	84	30	301	331	64	527	591	128	1,047	1,175	484	3,252	3,736
	% Change	40.0 %	14.9 %	16.7 %	-11.8 %	33.2 %	27.3 %	3.2 %	13.6 %	12.4 %	-1.5 %	4.3 %	3.6 %	9.8 %	-0.3 %	0.9 %
East	Prior	9	46	55	61	204	265	152	376	528	289	839	1,128	1,024	2,898	3,922
	Last	16	61	77	62	190	252	123	394	517	300	814	1,114	964	2,655	3,619
	% Change	77.8 %	32.6 %	40.0 %	1.6 %	-6.9 %	-4.9 %	-19.1 %	4.8 %	-2.1 %	3.8 %	-3.0 %	-1.2 %	-5.9 %	-8.4 %	-7.7 %
South	Prior	39	87	126	121	333	454	252	672	924	503	1,625	2,128	1,596	4,936	6,532
	Last	28	84	112	132	329	461	253	662	915	531	1,418	1,949	1,625	4,454	6,079
	% Change	-28.2 %	-3.4 %	-11.1 %	9.1 %	-1.2 %	1.5 %	0.4 %	-1.5 %	-1.0 %	5.6 %	-12.7 %	-8.4 %	1.8 %	-9.8 %	-6.9 %
Central	Prior	15	28	43	27	93	120	42	198	240	107	315	422	395	1,118	1,513
	Last	6	22	28	45	101	146	72	194	266	117	414	531	400	1,333	1,733
	% Change	-60.0 %	-21.4 %	-34.9 %	66.7 %	8.6 %	21.7 %	71.4 %	-2.0 %	10.8 %	9.3 %	31.4 %	25.8 %	1.3 %	19.2 %	14.5 %
Hermitage	Prior	25	110	135	85	351	436	233	641	874	415	1,491	1,906	1,286	4,899	6,185
	Last	26	94	120	113	348	461	198	699	897	461	1,414	1,875	1,425	4,542	5,967
	% Change	4.0 %	-14.5 %	-11.1 %	32.9 %	-0.9 %	5.7 %	-15.0 %	9.0 %	2.6 %	11.1 %	-5.2 %	-1.6 %	10.8 %	-7.3 %	-3.5 %
North	Prior	24	56	80	107	225	332	168	420	588	396	814	1,210	1,407	2,825	4,232
	Last	24	53	77	124	208	332	231	433	664	422	902	1,324	1,313	2,840	4,153
	% Change	0.0 %	-5.4 %	-3.8 %	15.9 %	-7.6 %	0.0 %	37.5 %	3.1 %	12.9 %	6.6 %	10.8 %	9.4 %	-6.7 %	0.5 %	-1.9 %
Madison	Prior	15	61	76	50	240	290	112	435	547	253	943	1,196	878	3,021	3,899
	Last	16	46	62	63	228	291	113	468	581	237	951	1,188	817	2,901	3,718
	% Change	6.7 %	-24.6 %	-18.4 %	26.0 %	-5.0 %	0.3 %	0.9 %	7.6 %	6.2 %	-6.3 %	0.8 %	-0.7 %	-6.9 %	-4.0 %	-4.6 %
Midtown Hills	Prior	8	68	76	55	246	301	146	445	591	217	914	1,131	659	3,146	3,805
	Last	16	59	75	61	231	292	116	477	593	273	976	1,249	680	3,066	3,746
	% Change	100.0 %	-13.2 %	-1.3 %	10.9 %	-6.1 %	-3.0 %	-20.5 %	7.2 %	0.3 %	25.8 %	6.8 %	10.4 %	3.2 %	-2.5 %	-1.6 %
Not Validated	Prior	0	0	0	0	0	0	0	2	2	0	0	0	0	4	4
	Last	1	4	5	3	4	7	3	4	7	3	6	9	5	7	12
	% Change	Infinity	Infinity	Infinity	Infinity	Infinity	Infinity	Infinity	100.0 %	250.0 %	Infinity	Infinity	Infinity	Infinity	75.0 %	200.0 %
County	Prior	140	523	663	540	1,918	2,458	1,167	3,653	4,820	2,310	7,945	10,255	7,686	26,110	33,796
	Last	140	500	640	633	1,940	2,573	1,173	3,858	5,031	2,472	7,942	10,414	7,713	25,050	32,763
	% Change	0.0 %	-4.4 %	-3.5 %	17.2 %	1.1 %	4.7 %	0.5 %	5.6 %	4.4 %	7.0 %	0.0 %	1.6 %	0.4 %	-4.1 %	-3.1 %

Information summarized for CompStat week ending 04/29/2017.

Sourced from MNPD ARMS on 5/3/2017 8:24:47 AM. The figures above were sourced from incident reports using Uniform Crime Reporting definitions and reporting guidelines, based on the date when the crime was reported. This report is intended to be a management and planning tool and does not reflect the official UCR counts for the department. Incidents where a location is unknown or unspecified are included in the countywide totals. 'Unknown' refers to records in which the address is listed as 'Unknown' on the incident report. 'Not Validated' refers to records that were entered in with an invalid addresses.

County Incident Report Summary

METROPOLITAN POLICE DEPARTMENT
of Nashville and Davidson County

Two Week, Eight Week, Sixteen Week, YTD, and 24 Month Analyses

Aggregated by precinct (incident location). Based on date when each incident was reported.

		Homicide	Forcible Rape	Commercial Robbery	Street Robbery	Total Robbery	Aggravated Assault	Commercial Burglary	Residential Burglary	Total Burglary	Larceny	Auto Theft	Violent Offenses	Property Offenses	Part I Offenses
Two Week	Prior Week	2	16	7	36	43	79	22	59	81	374	68	140	523	663
	Last Week	0	18	7	36	43	79	18	54	72	370	58	140	500	640
	% Change	-100.0%	12.5%	0.0%	0.0%	0.0%	0.0%	-18.2%	-8.5%	-11.1%	-1.1%	-14.7%	0.0%	-4.4%	-3.5%
Eight Week	Prior 4 Weeks	7	39	11	137	148	346	45	199	244	1,442	232	540	1,918	2,458
	Last 4 Weeks	6	55	21	140	161	411	77	220	297	1,409	234	633	1,940	2,573
	% Change	-14.3%	41.0%	90.9%	2.2%	8.8%	18.8%	71.1%	10.6%	21.7%	-2.3%	0.9%	17.2%	1.1%	4.7%
Sixteen Week	Prior 8 Weeks	14	72	62	266	328	753	161	431	592	2,718	343	1,167	3,653	4,820
	Last 8 Weeks	13	94	32	277	309	757	122	419	541	2,851	466	1,173	3,858	5,031
	% Change	-7.1%	30.6%	-48.4%	4.1%	-5.8%	0.5%	-24.2%	-2.8%	-8.6%	4.9%	35.9%	0.5%	5.6%	4.4%
YTD 2016	2016 YTD	23	196	78	470	548	1,543	256	1,341	1,597	5,856	492	2,310	7,945	10,255
	2017 YTD	27	178	99	568	667	1,600	294	897	1,191	5,873	878	2,472	7,942	10,414
	% Change	17.4%	-9.2%	26.9%	20.9%	21.7%	3.7%	14.8%	-33.1%	-25.4%	0.3%	78.5%	7.0%	0.0%	1.6%
Rolling 24 Month	Prior 52 Weeks	85	607	254	1,684	1,938	5,056	918	4,259	5,177	19,386	1,547	7,686	26,110	33,796
	Last 52 Weeks	88	546	326	1,797	2,123	4,956	996	3,176	4,172	18,750	2,128	7,713	25,050	32,763
	% Change	3.5%	-10.0%	28.3%	6.7%	9.5%	-2.0%	8.5%	-25.4%	-19.4%	-3.3%	37.6%	0.4%	-4.1%	-3.1%
YTD 2015	2015 YTD	16	194	74	424	498	1,398	245	1,263	1,508	5,140	380	2,106	7,028	9,134
	2017 YTD	27	178	99	568	667	1,600	294	897	1,191	5,873	878	2,472	7,942	10,414
	% Change	68.8%	-8.2%	33.8%	34.0%	33.9%	14.4%	20.0%	-29.0%	-21.0%	14.3%	131.1%	17.4%	13.0%	14.0%
YTD 2014	2014 YTD	16	187	50	361	411	1,541	251	1,161	1,412	5,207	295	2,155	6,914	9,069
	2017 YTD	27	178	99	568	667	1,600	294	897	1,191	5,873	878	2,472	7,942	10,414
	% Change	68.8%	-4.8%	98.0%	57.3%	62.3%	3.8%	17.1%	-22.7%	-15.7%	12.8%	197.6%	14.7%	14.9%	14.8%
YTD 2013	2013 YTD	13	155	76	427	503	1,466	273	1,552	1,825	5,850	354	2,137	8,029	10,166
	2017 YTD	27	178	99	568	667	1,600	294	897	1,191	5,873	878	2,472	7,942	10,414
	% Change	107.7%	14.8%	30.3%	33.0%	32.6%	9.1%	7.7%	-42.2%	-34.7%	0.4%	148.0%	15.7%	-1.1%	2.4%
YTD 2012	2012 YTD	21	169	69	412	481	1,691	297	1,480	1,777	6,061	424	2,362	8,262	10,624
	2017 YTD	27	178	99	568	667	1,600	294	897	1,191	5,873	878	2,472	7,942	10,414
	% Change	28.6%	5.3%	43.5%	37.9%	38.7%	-5.4%	-1.0%	-39.4%	-33.0%	-3.1%	107.1%	4.7%	-3.9%	-2.0%

Information summarized for CompStat week ending 04/29/2017.

Sourced from MNPD ARMS on 5/3/2017 8:24:47 AM. The figures above were sourced from incident reports using Uniform Crime Reporting definitions and reporting guidelines, based on the date when the crime was reported. This report is intended to be a management and planning tool and does not reflect the official UCR counts for the department. Incidents where a location is unknown or unspecified are included in the countywide totals.

County Incident Report Summary

METROPOLITAN POLICE DEPARTMENT
of Nashville and Davidson County

Additional YTD Analyses

Aggregated by precinct (incident location). Based on date when each incident was reported.

		Homicide	Forcible Rape	Commercial Robbery	Street Robbery	Total Robbery	Aggravated Assault	Commercial Burglary	Residential Burglary	Total Burglary	Larceny	Auto Theft	Violent Offenses	Property Offenses	Part I Offenses
YTD	2011 YTD	14	171	105	384	489	1,409	343	1,988	2,331	6,081	561	2,083	8,973	11,056
2011	2017 YTD	27	178	99	568	667	1,600	294	897	1,191	5,873	878	2,472	7,942	10,414
	% Change	92.9%	4.1%	-5.7%	47.9%	36.4%	13.6%	-14.3%	-54.9%	-48.9%	-3.4%	56.5%	18.7%	-11.5%	-5.8%
YTD	2010 YTD	21	155	109	459	568	1,378	389	1,672	2,061	6,291	508	2,122	8,860	10,982
2010	2017 YTD	27	178	99	568	667	1,600	294	897	1,191	5,873	878	2,472	7,942	10,414
	% Change	28.6%	14.8%	-9.2%	23.7%	17.4%	16.1%	-24.4%	-46.4%	-42.2%	-6.6%	72.8%	16.5%	-10.4%	-5.2%
YTD	2009 YTD	26	160	90	560	650	1,528	385	1,600	1,985	6,647	535	2,364	9,167	11,531
2009	2017 YTD	27	178	99	568	667	1,600	294	897	1,191	5,873	878	2,472	7,942	10,414
	% Change	3.8%	11.3%	10.0%	1.4%	2.6%	4.7%	-23.6%	-43.9%	-40.0%	-11.6%	64.1%	4.6%	-13.4%	-9.7%
YTD	2008 YTD	24	155	105	541	646	1,692	372	1,439	1,811	7,274	684	2,517	9,769	12,286
2008	2017 YTD	27	178	99	568	667	1,600	294	897	1,191	5,873	878	2,472	7,942	10,414
	% Change	12.5%	14.8%	-5.7%	5.0%	3.3%	-5.4%	-21.0%	-37.7%	-34.2%	-19.3%	28.4%	-1.8%	-18.7%	-15.2%
YTD	2007 YTD	18	156	141	635	776	1,882	503	1,524	2,027	7,504	1,008	2,832	10,539	13,371
2007	2017 YTD	27	178	99	568	667	1,600	294	897	1,191	5,873	878	2,472	7,942	10,414
	% Change	50.0%	14.1%	-29.8%	-10.6%	-14.0%	-15.0%	-41.6%	-41.1%	-41.2%	-21.7%	-12.9%	-12.7%	-24.6%	-22.1%
YTD	2006 YTD	27	166	167	582	749	1,800	570	1,344	1,914	7,382	924	2,742	10,220	12,962
2006	2017 YTD	27	178	99	568	667	1,600	294	897	1,191	5,873	878	2,472	7,942	10,414
	% Change	0.0%	7.2%	-40.7%	-2.4%	-10.9%	-11.1%	-48.4%	-33.3%	-37.8%	-20.4%	-5.0%	-9.8%	-22.3%	-19.7%
YTD	2005 YTD	24	168	146	580	726	1,914	592	1,442	2,034	8,258	1,152	2,832	11,444	14,276
2005	2017 YTD	27	178	99	568	667	1,600	294	897	1,191	5,873	878	2,472	7,942	10,414
	% Change	12.5%	6.0%	-32.2%	-2.1%	-8.1%	-16.4%	-50.3%	-37.8%	-41.4%	-28.9%	-23.8%	-12.7%	-30.6%	-27.1%
YTD	2004 YTD	18	174	107	513	620	1,801	482	1,547	2,029	8,223	1,426	2,613	11,678	14,291
2004	2017 YTD	27	178	99	568	667	1,600	294	897	1,191	5,873	878	2,472	7,942	10,414
	% Change	50.0%	2.3%	-7.5%	10.7%	7.6%	-11.2%	-39.0%	-42.0%	-41.3%	-28.6%	-38.4%	-5.4%	-32.0%	-27.1%
YTD	2003 YTD	17	155	89	536	625	1,796	499	1,514	2,013	7,780	1,474	2,593	11,267	13,860
2003	2017 YTD	27	178	99	568	667	1,600	294	897	1,191	5,873	878	2,472	7,942	10,414
	% Change	58.8%	14.8%	11.2%	6.0%	6.7%	-10.9%	-41.1%	-40.8%	-40.8%	-24.5%	-40.4%	-4.7%	-29.5%	-24.9%
YTD	2002 YTD	20	184	122	538	660	1,966	623	1,720	2,343	7,506	1,617	2,830	11,466	14,296
2002	2017 YTD	27	178	99	568	667	1,600	294	897	1,191	5,873	878	2,472	7,942	10,414
	% Change	35.0%	-3.3%	-18.9%	5.6%	1.1%	-18.6%	-52.8%	-47.8%	-49.2%	-21.8%	-45.7%	-12.7%	-30.7%	-27.2%

Information summarized for CompStat week ending 04/29/2017.

Sourced from MNPD ARMS on 5/3/2017 8:24:47 AM. The figures above were sourced from incident reports using Uniform Crime Reporting definitions and reporting guidelines, based on the date when the crime was reported. This report is intended to be a management and planning tool and does not reflect the official UCR counts for the department. Incidents where a location is unknown or unspecified are included in the countywide totals..

County Efficiency Report Summary

METROPOLITAN POLICE DEPARTMENT
of Nashville and Davidson County

Two Week, Eight Week, Sixteen Week, YTD, and 24 Month Analyses

Aggregated by component of arresting officer / officer making stop.

		Adults Only				Adults and Juveniles						
		Felony Arrests	Misdemeanor Arrests	Citation Arrests	Total Arrests	Part I Arrests	Weapons Law Violation Arrests	Drug-Related Arrests	DUI Arrests	Warrant Service Attempts	Warrants Served	Vehicle Stops
Two Week	Prior Week	173	466	587	1,226	145	21	188	37	766	558	5,376
	Last Week	171	443	513	1,127	135	19	155	40	875	495	5,411
	% Change	-1.2%	-4.9%	-12.6%	-8.1%	-6.9%	-9.5%	-17.6%	8.1%	14.2%	-11.3%	0.7%
Eight Week	Prior 4 Weeks	657	1,751	2,408	4,816	599	65	793	154	3,119	2,108	19,278
	Last 4 Weeks	731	1,777	2,348	4,856	586	73	758	168	3,314	2,158	21,340
	% Change	11.3%	1.5%	-2.5%	0.8%	-2.2%	12.3%	-4.4%	9.1%	6.3%	2.4%	10.7%
Sixteen Week	Prior 8 Weeks	1,532	3,599	5,338	10,469	1,285	133	1,660	319	6,992	4,455	43,346
	Last 8 Weeks	1,388	3,528	4,756	9,672	1,185	138	1,551	322	6,433	4,266	40,618
	% Change	-9.4%	-2.0%	-10.9%	-7.6%	-7.8%	3.8%	-6.6%	0.9%	-8.0%	-4.2%	-6.3%
YTD	2016 YTD	3,448	8,142	12,973	24,563	2,849	276	4,253	693	16,466	9,527	114,105
	2017 YTD	3,075	7,536	10,675	21,286	2,631	284	3,392	684	14,127	9,164	88,700
	% Change	-10.8%	-7.4%	-17.7%	-13.3%	-7.7%	2.9%	-20.2%	-1.3%	-14.2%	-3.8%	-22.3%
Rolling 24 Month	Prior 52 Weeks	10,234	24,593	37,685	72,512	8,577	808	11,426	2,037	50,891	28,152	338,649
	Last 52 Weeks	9,391	22,553	33,288	65,232	8,022	789	10,105	1,877	41,763	27,863	272,000
	% Change	-8.2%	-8.3%	-11.7%	-10.0%	-6.5%	-2.4%	-11.6%	-7.9%	-17.9%	-1.0%	-19.7%
YTD 2015	2015 YTD	3,291	8,253	13,392	24,936	2,594	255	3,786	793	18,978	8,811	129,657
	2017 YTD	3,075	7,536	10,675	21,286	2,631	284	3,392	684	14,127	9,164	88,700
	% Change	-6.6%	-8.7%	-20.3%	-14.6%	1.4%	11.4%	-10.4%	-13.7%	-25.6%	4.0%	-31.6%
YTD 2014	2014 YTD	3,518	8,408	15,047	26,973	2,484	308	4,320	915	20,436	8,872	149,669
	2017 YTD	3,075	7,536	10,675	21,286	2,631	284	3,392	684	14,127	9,164	88,700
	% Change	-12.6%	-10.4%	-29.1%	-21.1%	5.9%	-7.8%	-21.5%	-25.2%	-30.9%	3.3%	-40.7%
YTD 2013	2013 YTD	3,962	8,143	15,549	27,654	2,586	330	4,622	1,114	21,368	8,817	147,592
	2017 YTD	3,075	7,536	10,675	21,286	2,631	284	3,392	684	14,127	9,164	88,700
	% Change	-22.4%	-7.5%	-31.3%	-23.0%	1.7%	-13.9%	-26.6%	-38.6%	-33.9%	3.9%	-39.9%
YTD 2012	2012 YTD	4,300	8,750	15,381	28,431	2,774	340	4,609	1,283	23,098	9,603	159,470
	2017 YTD	3,075	7,536	10,675	21,286	2,631	284	3,392	684	14,127	9,164	88,700
	% Change	-28.5%	-13.9%	-30.6%	-25.1%	-5.2%	-16.5%	-26.4%	-46.7%	-38.8%	-4.6%	-44.4%

Information summarized for CompStat week ending 04/29/2017.

Sourced from MNPD ARMS on 5/3/2017 8:24:48 AM. Arrest summaries are not a count of arrest charges. 1 arrest = 1 body. Warrant Service summary considers 1 count for each service attempt and 1 count for each outstanding warrant served. Vehicle Stop summary sources MNPD's Vehicle Stop (Form 252) Database. Vehicle stop totals count all reports electronically entered via AFR. Hardcopy reports not entered into ARMS will affect accuracy of totals.

West Precinct Incident Report Summary

METROPOLITAN POLICE DEPARTMENT
of Nashville and Davidson County

Two Week, Eight Week, Sixteen Week, YTD, and 24 Month Analyses

Aggregated by precinct (incident location). Based on date when each incident was reported.

		Homicide	Forcible Rape	Commercial Robbery	Street Robbery	Total Robbery	Aggravated Assault	Commercial Burglary	Residential Burglary	Total Burglary	Larceny	Auto Theft	Violent Offenses	Property Offenses	Part I Offenses
Two Week	Prior Week	0	0	0	1	1	4	2	7	9	52	6	5	67	72
	Last Week	0	1	0	2	2	4	0	6	6	64	7	7	77	84
	% Change	-	-	-	100.0%	100.0%	0.0%	-100.0%	-14.3%	-33.3%	23.1%	16.7%	40.0%	14.9%	16.7%
Eight Week	Prior 4 Weeks	1	3	0	6	6	24	6	24	30	178	18	34	226	260
	Last 4 Weeks	0	2	0	4	4	24	6	25	31	241	29	30	301	331
	% Change	-100.0%	-33.3%	-	-33.3%	-33.3%	0.0%	0.0%	4.2%	3.3%	35.4%	61.1%	-11.8%	33.2%	27.3%
Sixteen Week	Prior 8 Weeks	1	8	4	12	16	37	14	45	59	385	20	62	464	526
	Last 8 Weeks	1	5	0	10	10	48	12	49	61	419	47	64	527	591
	% Change	0.0%	-37.5%	-100.0%	-16.7%	-37.5%	29.7%	-14.3%	8.9%	3.4%	8.8%	135.0%	3.2%	13.6%	12.4%
YTD 2016	2016 YTD	2	10	5	14	19	99	32	134	166	791	47	130	1,004	1,134
	2017 YTD	2	13	4	22	26	87	28	99	127	849	71	128	1,047	1,175
	% Change	0.0%	30.0%	-20.0%	57.1%	36.8%	-12.1%	-12.5%	-26.1%	-23.5%	7.3%	51.1%	-1.5%	4.3%	3.6%
Rolling 24 Month	Prior 52 Weeks	3	38	28	65	93	307	112	418	530	2,590	143	441	3,263	3,704
	Last 52 Weeks	6	37	23	92	115	326	114	326	440	2,627	185	484	3,252	3,736
	% Change	100.0%	-2.6%	-17.9%	41.5%	23.7%	6.2%	1.8%	-22.0%	-17.0%	1.4%	29.4%	9.8%	-0.3%	0.9%
YTD 2015	2015 YTD	0	13	8	30	38	93	23	127	150	684	40	144	874	1,018
	2017 YTD	2	13	4	22	26	87	28	99	127	849	71	128	1,047	1,175
	% Change	-	0.0%	-50.0%	-26.7%	-31.6%	-6.5%	21.7%	-22.0%	-15.3%	24.1%	77.5%	-11.1%	19.8%	15.4%
YTD 2014	2014 YTD	0	18	6	19	25	83	28	110	138	798	30	126	966	1,092
	2017 YTD	2	13	4	22	26	87	28	99	127	849	71	128	1,047	1,175
	% Change	-	-27.8%	-33.3%	15.8%	4.0%	4.8%	0.0%	-10.0%	-8.0%	6.4%	136.7%	1.6%	8.4%	7.6%
YTD 2013	2013 YTD	1	17	10	20	30	116	49	165	214	978	37	164	1,229	1,393
	2017 YTD	2	13	4	22	26	87	28	99	127	849	71	128	1,047	1,175
	% Change	100.0%	-23.5%	-60.0%	10.0%	-13.3%	-25.0%	-42.9%	-40.0%	-40.7%	-13.2%	91.9%	-22.0%	-14.8%	-15.6%
YTD 2012	2012 YTD	1	11	7	14	21	101	17	158	175	793	39	134	1,007	1,141
	2017 YTD	2	13	4	22	26	87	28	99	127	849	71	128	1,047	1,175
	% Change	100.0%	18.2%	-42.9%	57.1%	23.8%	-13.9%	64.7%	-37.3%	-27.4%	7.1%	82.1%	-4.5%	4.0%	3.0%

Information summarized for CompStat week ending 04/29/2017.

Sourced from MNPD ARMS on 5/3/2017 8:24:48 AM. The figures above were sourced from incident reports using Uniform Crime Reporting definitions and reporting guidelines, based on the date when the crime was reported. This report is intended to be a management and planning tool and does not reflect the official UCR counts for the department. Incidents where a location is unknown or unspecified are included in the countywide totals.

West Precinct Efficiency Report Summary

METROPOLITAN POLICE DEPARTMENT
of Nashville and Davidson County

Two Week, Eight Week, Sixteen Week, YTD, and 24 Month Analyses

Aggregated by component of arresting officer / officer making stop.

		Adults Only				Adults and Juveniles						
		Felony Arrests	Misdemeanor Arrests	Citation Arrests	Total Arrests	Part I Arrests	Weapons Law Violation Arrests	Drug-Related Arrests	DUI Arrests	Warrant Service Attempts	Warrants Served	Vehicle Stops
Two Week	Prior Week	11	23	38	72	20	0	9	2	85	23	770
	Last Week	14	18	30	62	6	1	16	1	113	36	717
	% Change	27.3%	-21.7%	-21.1%	-13.9%	-70.0%	-	77.8%	-50.0%	32.9%	56.5%	-6.9%
Eight Week	Prior 4 Weeks	51	85	134	270	74	9	30	12	251	104	2,335
	Last 4 Weeks	43	80	157	280	53	3	58	10	428	106	2,776
	% Change	-15.7%	-5.9%	17.2%	3.7%	-28.4%	-66.7%	93.3%	-16.7%	70.5%	1.9%	18.9%
Sixteen Week	Prior 8 Weeks	83	218	398	699	140	8	136	15	869	199	5,540
	Last 8 Weeks	94	165	291	550	127	12	88	22	679	210	5,111
	% Change	13.3%	-24.3%	-26.9%	-21.3%	-9.3%	50.0%	-35.3%	46.7%	-21.9%	5.5%	-7.7%
YTD	2016 YTD	181	413	948	1,542	333	15	301	53	1,556	470	14,022
	2017 YTD	185	406	728	1,319	293	22	233	39	1,625	439	11,109
	% Change	2.2%	-1.7%	-23.2%	-14.5%	-12.0%	46.7%	-22.6%	-26.4%	4.4%	-6.6%	-20.8%
Rolling 24 Month	Prior 52 Weeks	586	1,288	3,071	4,945	1,084	42	817	116	4,834	1,387	40,867
	Last 52 Weeks	550	1,052	2,337	3,939	868	53	680	99	4,555	1,354	33,102
	% Change	-6.1%	-18.3%	-23.9%	-20.3%	-19.9%	26.2%	-16.8%	-14.7%	-5.8%	-2.4%	-19.0%
YTD 2015	2015 YTD	184	482	1,195	1,861	335	11	284	54	1,633	507	15,034
	2017 YTD	185	406	728	1,319	293	22	233	39	1,625	439	11,109
	% Change	0.5%	-15.8%	-39.1%	-29.1%	-12.5%	100.0%	-18.0%	-27.8%	-0.5%	-13.4%	-26.1%
YTD 2014	2014 YTD	320	817	1,905	3,042	344	21	591	103	2,747	739	23,885
	2017 YTD	185	406	728	1,319	293	22	233	39	1,625	439	11,109
	% Change	-42.2%	-50.3%	-61.8%	-56.6%	-14.8%	4.8%	-60.6%	-62.1%	-40.8%	-40.6%	-53.5%
YTD 2013	2013 YTD	328	785	1,687	2,800	365	20	447	141	2,305	626	23,668
	2017 YTD	185	406	728	1,319	293	22	233	39	1,625	439	11,109
	% Change	-43.6%	-48.3%	-56.8%	-52.9%	-19.7%	10.0%	-47.9%	-72.3%	-29.5%	-29.9%	-53.1%
YTD 2012	2012 YTD	461	1,136	1,907	3,504	412	46	623	169	2,973	872	25,569
	2017 YTD	185	406	728	1,319	293	22	233	39	1,625	439	11,109
	% Change	-59.9%	-64.3%	-61.8%	-62.4%	-28.9%	-52.2%	-62.6%	-76.9%	-45.3%	-49.7%	-56.6%

Information summarized for CompStat week ending 04/29/2017.

Sourced from MNPD ARMS on 5/3/2017 8:24:48 AM. Arrest summaries are not a count of arrest charges. 1 arrest = 1 body. Warrant Service summary considers 1 count for each service attempt and 1 count for each outstanding warrant served. Vehicle Stop summary sources MNPD's Vehicle Stop (Form 252) Database. Vehicle stop totals count all reports electronically entered via AFR. Hardcopy reports not entered into ARMS will affect accuracy of totals.

East Precinct Incident Report Summary

METROPOLITAN POLICE DEPARTMENT
of Nashville and Davidson County

Two Week, Eight Week, Sixteen Week, YTD, and 24 Month Analyses

Aggregated by precinct (incident location). Based on date when each incident was reported.

		Homicide	Forcible Rape	Commercial Robbery	Street Robbery	Total Robbery	Aggravated Assault	Commercial Burglary	Residential Burglary	Total Burglary	Larceny	Auto Theft	Violent Offenses	Property Offenses	Part I Offenses
Two Week	Prior Week	0	0	1	1	2	7	2	5	7	32	7	9	46	55
	Last Week	0	3	1	2	3	10	3	9	12	42	7	16	61	77
	% Change	-	-	0.0%	100.0%	50.0%	42.9%	50.0%	80.0%	71.4%	31.3%	0.0%	77.8%	32.6%	40.0%
Eight Week	Prior 4 Weeks	1	3	1	13	14	43	3	25	28	148	28	61	204	265
	Last 4 Weeks	1	5	2	11	13	43	10	27	37	124	29	62	190	252
	% Change	0.0%	66.7%	100.0%	-15.4%	-7.1%	0.0%	233.3%	8.0%	32.1%	-16.2%	3.6%	1.6%	-6.9%	-4.9%
Sixteen Week	Prior 8 Weeks	3	9	6	20	26	114	14	62	76	264	36	152	376	528
	Last 8 Weeks	2	8	3	24	27	86	13	52	65	272	57	123	394	517
	% Change	-33.3%	-11.1%	-50.0%	20.0%	3.8%	-24.6%	-7.1%	-16.1%	-14.5%	3.0%	58.3%	-19.1%	4.8%	-2.1%
YTD 2016	2016 YTD	2	19	3	56	59	209	30	157	187	578	74	289	839	1,128
	2017 YTD	5	20	11	46	57	218	29	122	151	563	100	300	814	1,114
	% Change	150.0%	5.3%	266.7%	-17.9%	-3.4%	4.3%	-3.3%	-22.3%	-19.3%	-2.6%	35.1%	3.8%	-3.0%	-1.2%
Rolling 24 Month	Prior 52 Weeks	16	65	23	227	250	693	78	583	661	2,027	210	1,024	2,898	3,922
	Last 52 Weeks	15	62	37	170	207	680	97	406	503	1,887	265	964	2,655	3,619
	% Change	-6.3%	-4.6%	60.9%	-25.1%	-17.2%	-1.9%	24.4%	-30.4%	-23.9%	-6.9%	26.2%	-5.9%	-8.4%	-7.7%
YTD 2015	2015 YTD	4	30	18	56	74	226	28	174	202	520	57	334	779	1,113
	2017 YTD	5	20	11	46	57	218	29	122	151	563	100	300	814	1,114
	% Change	25.0%	-33.3%	-38.9%	-17.9%	-23.0%	-3.5%	3.6%	-29.9%	-25.2%	8.3%	75.4%	-10.2%	4.5%	0.1%
YTD 2014	2014 YTD	2	21	8	52	60	246	20	120	140	491	34	329	665	994
	2017 YTD	5	20	11	46	57	218	29	122	151	563	100	300	814	1,114
	% Change	150.0%	-4.8%	37.5%	-11.5%	-5.0%	-11.4%	45.0%	1.7%	7.9%	14.7%	194.1%	-8.8%	22.4%	12.1%
YTD 2013	2013 YTD	2	21	8	71	79	230	11	250	261	537	46	332	844	1,176
	2017 YTD	5	20	11	46	57	218	29	122	151	563	100	300	814	1,114
	% Change	150.0%	-4.8%	37.5%	-35.2%	-27.8%	-5.2%	163.6%	-51.2%	-42.1%	4.8%	117.4%	-9.6%	-3.6%	-5.3%
YTD 2012	2012 YTD	3	20	13	73	86	285	34	224	258	690	48	394	996	1,390
	2017 YTD	5	20	11	46	57	218	29	122	151	563	100	300	814	1,114
	% Change	66.7%	0.0%	-15.4%	-37.0%	-33.7%	-23.5%	-14.7%	-45.5%	-41.5%	-18.4%	108.3%	-23.9%	-18.3%	-19.9%

Information summarized for CompStat week ending 04/29/2017.

Sourced from MNPD ARMS on 5/3/2017 8:24:48 AM. The figures above were sourced from incident reports using Uniform Crime Reporting definitions and reporting guidelines, based on the date when the crime was reported. This report is intended to be a management and planning tool and does not reflect the official UCR counts for the department. Incidents where a location is unknown or unspecified are included in the countywide totals.

East Precinct Efficiency Report Summary

METROPOLITAN POLICE DEPARTMENT
of Nashville and Davidson County

Two Week, Eight Week, Sixteen Week, YTD, and 24 Month Analyses

Aggregated by component of arresting officer / officer making stop.

		Adults Only				Adults and Juveniles						
		Felony Arrests	Misdemeanor Arrests	Citation Arrests	Total Arrests	Part I Arrests	Weapons Law Violation Arrests	Drug-Related Arrests	DUI Arrests	Warrant Service Attempts	Warrants Served	Vehicle Stops
Two Week	Prior Week	23	59	76	158	11	4	16	2	168	54	735
	Last Week	14	56	87	157	14	5	23	4	159	38	715
	% Change	-39.1%	-5.1%	14.5%	-0.6%	27.3%	25.0%	43.8%	100.0%	-5.4%	-29.6%	-2.7%
Eight Week	Prior 4 Weeks	76	183	295	554	64	4	90	15	641	265	2,759
	Last 4 Weeks	82	192	332	606	70	14	88	12	560	177	2,706
	% Change	7.9%	4.9%	12.5%	9.4%	9.4%	250.0%	-2.2%	-20.0%	-12.6%	-33.2%	-1.9%
Sixteen Week	Prior 8 Weeks	153	380	727	1,260	138	17	167	41	1,026	419	5,659
	Last 8 Weeks	158	375	627	1,160	134	18	178	27	1,201	442	5,465
	% Change	3.3%	-1.3%	-13.8%	-7.9%	-2.9%	5.9%	6.6%	-34.1%	17.1%	5.5%	-3.4%
YTD	2016 YTD	430	872	1,549	2,851	269	53	543	68	2,939	970	12,481
	2017 YTD	332	790	1,423	2,545	286	37	368	73	2,334	903	11,698
	% Change	-22.8%	-9.4%	-8.1%	-10.7%	6.3%	-30.2%	-32.2%	7.4%	-20.6%	-6.9%	-6.3%
Rolling 24 Month	Prior 52 Weeks	1,344	3,125	4,726	9,195	893	143	1,719	257	8,571	3,153	37,904
	Last 52 Weeks	1,119	2,405	4,149	7,673	876	134	1,266	211	6,951	3,004	32,413
	% Change	-16.7%	-23.0%	-12.2%	-16.6%	-1.9%	-6.3%	-26.4%	-17.9%	-18.9%	-4.7%	-14.5%
YTD 2015	2015 YTD	439	1,054	1,726	3,219	294	55	563	48	2,815	998	12,994
	2017 YTD	332	790	1,423	2,545	286	37	368	73	2,334	903	11,698
	% Change	-24.4%	-25.0%	-17.6%	-20.9%	-2.7%	-32.7%	-34.6%	52.1%	-17.1%	-9.5%	-10.0%
YTD 2014	2014 YTD	488	1,092	1,862	3,442	263	59	650	70	3,048	1,087	17,551
	2017 YTD	332	790	1,423	2,545	286	37	368	73	2,334	903	11,698
	% Change	-32.0%	-27.7%	-23.6%	-26.1%	8.7%	-37.3%	-43.4%	4.3%	-23.4%	-16.9%	-33.3%
YTD 2013	2013 YTD	579	1,124	2,128	3,831	310	69	684	58	3,186	1,069	18,136
	2017 YTD	332	790	1,423	2,545	286	37	368	73	2,334	903	11,698
	% Change	-42.7%	-29.7%	-33.1%	-33.6%	-7.7%	-46.4%	-46.2%	25.9%	-26.7%	-15.5%	-35.5%
YTD 2012	2012 YTD	580	1,167	1,860	3,607	358	51	604	49	3,866	1,234	20,847
	2017 YTD	332	790	1,423	2,545	286	37	368	73	2,334	903	11,698
	% Change	-42.8%	-32.3%	-23.5%	-29.4%	-20.1%	-27.5%	-39.1%	49.0%	-39.6%	-26.8%	-43.9%

Information summarized for CompStat week ending 04/29/2017.

Sourced from MNPD ARMS on 5/3/2017 8:24:48 AM. Arrest summaries are not a count of arrest charges. 1 arrest = 1 body. Warrant Service summary considers 1 count for each service attempt and 1 count for each outstanding warrant served. Vehicle Stop summary sources MNPD's Vehicle Stop (Form 252) Database. Vehicle stop totals count all reports electronically entered via AFR. Hardcopy reports not entered into ARMS will affect accuracy of totals.

South Precinct Incident Report Summary

METROPOLITAN POLICE DEPARTMENT
of Nashville and Davidson County

Two Week, Eight Week, Sixteen Week, YTD, and 24 Month Analyses

Aggregated by precinct (incident location). Based on date when each incident was reported.

		Homicide	Forcible Rape	Commercial Robbery	Street Robbery	Total Robbery	Aggravated Assault	Commercial Burglary	Residential Burglary	Total Burglary	Larceny	Auto Theft	Violent Offenses	Property Offenses	Part I Offenses
Two Week	Prior Week	0	0	1	4	5	34	5	10	15	62	10	39	87	126
	Last Week	0	2	0	10	10	16	6	11	17	56	11	28	84	112
	% Change	-	-	-100.0%	150.0%	100.0%	-52.9%	20.0%	10.0%	13.3%	-9.7%	10.0%	-28.2%	-3.4%	-11.1%
Eight Week	Prior 4 Weeks	2	5	1	31	32	82	9	50	59	213	61	121	333	454
	Last 4 Weeks	2	7	4	31	35	88	21	46	67	221	41	132	329	461
	% Change	0.0%	40.0%	300.0%	0.0%	9.4%	7.3%	133.3%	-8.0%	13.6%	3.8%	-32.8%	9.1%	-1.2%	1.5%
Sixteen Week	Prior 8 Weeks	2	6	14	67	81	163	25	90	115	470	87	252	672	924
	Last 8 Weeks	4	12	5	62	67	170	30	96	126	434	102	253	662	915
	% Change	100.0%	100.0%	-64.3%	-7.5%	-17.3%	4.3%	20.0%	6.7%	9.6%	-7.7%	17.2%	0.4%	-1.5%	-1.0%
YTD 2016	2016 YTD	8	37	18	123	141	317	37	381	418	1,080	127	503	1,625	2,128
	2017 YTD	6	20	21	134	155	350	55	190	245	962	211	531	1,418	1,949
	% Change	-25.0%	-45.9%	16.7%	8.9%	9.9%	10.4%	48.6%	-50.1%	-41.4%	-10.9%	66.1%	5.6%	-12.7%	-8.4%
Rolling 24 Month	Prior 52 Weeks	20	118	47	436	483	975	171	1,054	1,225	3,407	304	1,596	4,936	6,532
	Last 52 Weeks	16	85	73	462	535	989	200	728	928	3,074	452	1,625	4,454	6,079
	% Change	-20.0%	-28.0%	55.3%	6.0%	10.8%	1.4%	17.0%	-30.9%	-24.2%	-9.8%	48.7%	1.8%	-9.8%	-6.9%
YTD 2015	2015 YTD	2	28	12	91	103	233	54	335	389	978	68	366	1,435	1,801
	2017 YTD	6	20	21	134	155	350	55	190	245	962	211	531	1,418	1,949
	% Change	200.0%	-28.6%	75.0%	47.3%	50.5%	50.2%	1.9%	-43.3%	-37.0%	-1.6%	210.3%	45.1%	-1.2%	8.2%
YTD 2014	2014 YTD	2	33	17	81	98	307	49	253	302	969	59	440	1,330	1,770
	2017 YTD	6	20	21	134	155	350	55	190	245	962	211	531	1,418	1,949
	% Change	200.0%	-39.4%	23.5%	65.4%	58.2%	14.0%	12.2%	-24.9%	-18.9%	-0.7%	257.6%	20.7%	6.6%	10.1%
YTD 2013	2013 YTD	2	28	8	92	100	268	66	312	378	975	71	398	1,424	1,822
	2017 YTD	6	20	21	134	155	350	55	190	245	962	211	531	1,418	1,949
	% Change	200.0%	-28.6%	162.5%	45.7%	55.0%	30.6%	-16.7%	-39.1%	-35.2%	-1.3%	197.2%	33.4%	-0.4%	7.0%
YTD 2012	2012 YTD	0	31	12	88	100	321	62	228	290	960	115	452	1,365	1,817
	2017 YTD	6	20	21	134	155	350	55	190	245	962	211	531	1,418	1,949
	% Change	-	-35.5%	75.0%	52.3%	55.0%	9.0%	-11.3%	-16.7%	-15.5%	0.2%	83.5%	17.5%	3.9%	7.3%

Information summarized for CompStat week ending 04/29/2017.

Sourced from MNPD ARMS on 5/3/2017 8:24:48 AM. The figures above were sourced from incident reports using Uniform Crime Reporting definitions and reporting guidelines, based on the date when the crime was reported. This report is intended to be a management and planning tool and does not reflect the official UCR counts for the department. Incidents where a location is unknown or unspecified are included in the countywide totals.

South Precinct Efficiency Report Summary

METROPOLITAN POLICE DEPARTMENT
of Nashville and Davidson County

Two Week, Eight Week, Sixteen Week, YTD, and 24 Month Analyses

Aggregated by component of arresting officer / officer making stop.

		Adults Only				Adults and Juveniles						
		Felony Arrests	Misdemeanor Arrests	Citation Arrests	Total Arrests	Part I Arrests	Weapons Law Violation Arrests	Drug-Related Arrests	DUI Arrests	Warrant Service Attempts	Warrants Served	Vehicle Stops
Two Week	Prior Week	19	37	79	135	19	1	25	6	56	56	705
	Last Week	10	43	55	108	15	1	11	9	60	32	815
	% Change	-47.4%	16.2%	-30.4%	-20.0%	-21.1%	0.0%	-56.0%	50.0%	7.1%	-42.9%	15.6%
Eight Week	Prior 4 Weeks	53	146	264	463	59	4	78	27	232	134	2,678
	Last 4 Weeks	68	149	265	482	76	3	75	28	228	156	3,077
	% Change	28.3%	2.1%	0.4%	4.1%	28.8%	-25.0%	-3.8%	3.7%	-1.7%	16.4%	14.9%
Sixteen Week	Prior 8 Weeks	150	340	627	1,117	142	21	164	43	556	339	6,100
	Last 8 Weeks	121	295	529	945	135	7	153	55	460	290	5,755
	% Change	-19.3%	-13.2%	-15.6%	-15.4%	-4.9%	-66.7%	-6.7%	27.9%	-17.3%	-14.5%	-5.7%
YTD	2016 YTD	338	855	1,622	2,815	424	33	420	102	1,313	767	17,422
	2017 YTD	288	672	1,247	2,207	293	29	341	103	1,053	657	12,582
	% Change	-14.8%	-21.4%	-23.1%	-21.6%	-30.9%	-12.1%	-18.8%	1.0%	-19.8%	-14.3%	-27.8%
Rolling 24 Month	Prior 52 Weeks	933	2,280	4,539	7,752	1,203	107	1,010	274	3,796	2,064	49,772
	Last 52 Weeks	859	2,274	4,249	7,382	938	74	1,083	304	3,451	2,242	40,846
	% Change	-7.9%	-0.3%	-6.4%	-4.8%	-22.0%	-30.8%	7.2%	10.9%	-9.1%	8.6%	-17.9%
YTD 2015	2015 YTD	277	802	1,376	2,455	318	36	301	74	2,217	713	18,414
	2017 YTD	288	672	1,247	2,207	293	29	341	103	1,053	657	12,582
	% Change	4.0%	-16.2%	-9.4%	-10.1%	-7.9%	-19.4%	13.3%	39.2%	-52.5%	-7.9%	-31.7%
YTD 2014	2014 YTD	367	909	2,561	3,837	529	51	463	71	2,060	786	29,262
	2017 YTD	288	672	1,247	2,207	293	29	341	103	1,053	657	12,582
	% Change	-21.5%	-26.1%	-51.3%	-42.5%	-44.6%	-43.1%	-26.3%	45.1%	-48.9%	-16.4%	-57.0%
YTD 2013	2013 YTD	436	947	2,469	3,852	468	37	570	99	3,843	927	25,087
	2017 YTD	288	672	1,247	2,207	293	29	341	103	1,053	657	12,582
	% Change	-33.9%	-29.0%	-49.5%	-42.7%	-37.4%	-21.6%	-40.2%	4.0%	-72.6%	-29.1%	-49.8%
YTD 2012	2012 YTD	517	1,080	2,747	4,344	453	27	465	113	3,887	1,074	29,985
	2017 YTD	288	672	1,247	2,207	293	29	341	103	1,053	657	12,582
	% Change	-44.3%	-37.8%	-54.6%	-49.2%	-35.3%	7.4%	-26.7%	-8.8%	-72.9%	-38.8%	-58.0%

Information summarized for CompStat week ending 04/29/2017.

Sourced from MNPD ARMS on 5/3/2017 8:24:48 AM. Arrest summaries are not a count of arrest charges. 1 arrest = 1 body. Warrant Service summary considers 1 count for each service attempt and 1 count for each outstanding warrant served. Vehicle Stop summary sources MNPD's Vehicle Stop (Form 252) Database. Vehicle stop totals count all reports electronically entered via AFR. Hardcopy reports not entered into ARMS will affect accuracy of totals.

Central Precinct Incident Report Summary

METROPOLITAN POLICE DEPARTMENT
of Nashville and Davidson County

Two Week, Eight Week, Sixteen Week, YTD, and 24 Month Analyses

Aggregated by precinct (incident location). Based on date when each incident was reported.

		Homicide	Forcible Rape	Commercial Robbery	Street Robbery	Total Robbery	Aggravated Assault	Commercial Burglary	Residential Burglary	Total Burglary	Larceny	Auto Theft	Violent Offenses	Property Offenses	Part I Offenses
Two Week	Prior Week	1	5	0	4	4	5	0	0	0	21	7	15	28	43
	Last Week	0	2	0	1	1	3	2	0	2	17	3	6	22	28
	% Change	-100.0%	-60.0%	-	-75.0%	-75.0%	-40.0%	-	-	-	-19.0%	-57.1%	-60.0%	-21.4%	-34.9%
Eight Week	Prior 4 Weeks	0	3	0	10	10	14	1	1	2	81	10	27	93	120
	Last 4 Weeks	1	8	1	12	13	23	3	0	3	83	15	45	101	146
	% Change	-	166.7%	-	20.0%	30.0%	64.3%	200.0%	-100.0%	50.0%	2.5%	50.0%	66.7%	8.6%	21.7%
Sixteen Week	Prior 8 Weeks	0	3	0	14	14	25	7	4	11	172	15	42	198	240
	Last 8 Weeks	1	11	1	22	23	37	4	1	5	164	25	72	194	266
	% Change	-	266.7%	-	57.1%	64.3%	48.0%	-42.9%	-75.0%	-54.5%	-4.7%	66.7%	71.4%	-2.0%	10.8%
YTD 2016	2016 YTD	0	22	1	35	36	49	7	7	14	284	17	107	315	422
	2017 YTD	1	14	2	36	38	64	11	5	16	354	44	117	414	531
	% Change	-	-36.4%	100.0%	2.9%	5.6%	30.6%	57.1%	-28.6%	14.3%	24.6%	158.8%	9.3%	31.4%	25.8%
Rolling 24 Month	Prior 52 Weeks	0	72	1	108	109	214	36	22	58	1,000	60	395	1,118	1,513
	Last 52 Weeks	3	47	2	130	132	218	33	17	50	1,168	115	400	1,333	1,733
	% Change	-	-34.7%	100.0%	20.4%	21.1%	1.9%	-8.3%	-22.7%	-13.8%	16.8%	91.7%	1.3%	19.2%	14.5%
YTD 2015	2015 YTD	0	19	0	23	23	40	16	3	19	269	11	82	299	381
	2017 YTD	1	14	2	36	38	64	11	5	16	354	44	117	414	531
	% Change	-	-26.3%	-	56.5%	65.2%	60.0%	-31.3%	66.7%	-15.8%	31.6%	300.0%	42.7%	38.5%	39.4%
YTD 2014	2014 YTD	0	21	1	22	23	49	11	8	19	260	16	93	295	388
	2017 YTD	1	14	2	36	38	64	11	5	16	354	44	117	414	531
	% Change	-	-33.3%	100.0%	63.6%	65.2%	30.6%	0.0%	-37.5%	-15.8%	36.2%	175.0%	25.8%	40.3%	36.9%
YTD 2013	2013 YTD	0	11	0	12	12	61	19	6	25	280	13	84	318	402
	2017 YTD	1	14	2	36	38	64	11	5	16	354	44	117	414	531
	% Change	-	27.3%	-	200.0%	216.7%	4.9%	-42.1%	-16.7%	-36.0%	26.4%	238.5%	39.3%	30.2%	32.1%
YTD 2012	2012 YTD	0	19	1	25	26	66	13	8	21	407	17	111	445	556
	2017 YTD	1	14	2	36	38	64	11	5	16	354	44	117	414	531
	% Change	-	-26.3%	100.0%	44.0%	46.2%	-3.0%	-15.4%	-37.5%	-23.8%	-13.0%	158.8%	5.4%	-7.0%	-4.5%

Information summarized for CompStat week ending 04/29/2017.

Sourced from MNPD ARMS on 5/3/2017 8:24:48 AM. The figures above were sourced from incident reports using Uniform Crime Reporting definitions and reporting guidelines, based on the date when the crime was reported. This report is intended to be a management and planning tool and does not reflect the official UCR counts for the department. Incidents where a location is unknown or unspecified are included in the countywide totals.

Central Precinct Efficiency Report Summary

METROPOLITAN POLICE DEPARTMENT
of Nashville and Davidson County

Two Week, Eight Week, Sixteen Week, YTD, and 24 Month Analyses

Aggregated by component of arresting officer / officer making stop.

		Adults Only				Adults and Juveniles						
		Felony Arrests	Misdemeanor Arrests	Citation Arrests	Total Arrests	Part I Arrests	Weapons Law Violation Arrests	Drug-Related Arrests	DUI Arrests	Warrant Service Attempts	Warrants Served	Vehicle Stops
Two Week	Prior Week	7	79	69	155	11	2	13	1	49	42	428
	Last Week	8	82	106	196	6	1	28	0	107	43	481
	% Change	14.3%	3.8%	53.6%	26.5%	-45.5%	-50.0%	115.4%	-100.0%	118.4%	2.4%	12.4%
Eight Week	Prior 4 Weeks	27	278	306	611	21	4	84	3	286	130	1,611
	Last 4 Weeks	34	285	361	680	33	5	88	2	274	164	1,706
	% Change	25.9%	2.5%	18.0%	11.3%	57.1%	25.0%	4.8%	-33.3%	-4.2%	26.2%	5.9%
Sixteen Week	Prior 8 Weeks	86	576	675	1,337	76	10	153	13	587	247	3,949
	Last 8 Weeks	61	563	667	1,291	54	9	172	5	560	294	3,317
	% Change	-29.1%	-2.3%	-1.2%	-3.4%	-28.9%	-10.0%	12.4%	-61.5%	-4.6%	19.0%	-16.0%
YTD	2016 YTD	213	1,297	1,471	2,981	144	10	350	40	1,152	627	9,426
	2017 YTD	158	1,196	1,409	2,763	144	21	338	20	1,191	557	7,671
	% Change	-25.8%	-7.8%	-4.2%	-7.3%	0.0%	110.0%	-3.4%	-50.0%	3.4%	-11.2%	-18.6%
Rolling 24 Month	Prior 52 Weeks	667	4,200	4,403	9,270	424	54	920	140	3,669	2,077	32,240
	Last 52 Weeks	537	3,659	3,968	8,164	483	46	880	76	3,043	1,733	22,889
	% Change	-19.5%	-12.9%	-9.9%	-11.9%	13.9%	-14.8%	-4.3%	-45.7%	-17.1%	-16.6%	-29.0%
YTD 2015	2015 YTD	234	1,340	1,627	3,201	133	21	329	74	1,995	613	13,883
	2017 YTD	158	1,196	1,409	2,763	144	21	338	20	1,191	557	7,671
	% Change	-32.5%	-10.7%	-13.4%	-13.7%	8.3%	0.0%	2.7%	-73.0%	-40.3%	-9.1%	-44.7%
YTD 2014	2014 YTD	239	1,289	1,538	3,066	139	17	236	59	2,717	597	15,708
	2017 YTD	158	1,196	1,409	2,763	144	21	338	20	1,191	557	7,671
	% Change	-33.9%	-7.2%	-8.4%	-9.9%	3.6%	23.5%	43.2%	-66.1%	-56.2%	-6.7%	-51.2%
YTD 2013	2013 YTD	268	1,456	1,506	3,230	151	22	326	48	2,882	614	14,797
	2017 YTD	158	1,196	1,409	2,763	144	21	338	20	1,191	557	7,671
	% Change	-41.0%	-17.9%	-6.4%	-14.5%	-4.6%	-4.5%	3.7%	-58.3%	-58.7%	-9.3%	-48.2%
YTD 2012	2012 YTD	305	1,302	1,471	3,078	203	23	368	58	2,890	736	12,394
	2017 YTD	158	1,196	1,409	2,763	144	21	338	20	1,191	557	7,671
	% Change	-48.2%	-8.1%	-4.2%	-10.2%	-29.1%	-8.7%	-8.2%	-65.5%	-58.8%	-24.3%	-38.1%

Information summarized for CompStat week ending 04/29/2017.

Sourced from MNPD ARMS on 5/3/2017 8:24:48 AM. Arrest summaries are not a count of arrest charges. 1 arrest = 1 body. Warrant Service summary considers 1 count for each service attempt and 1 count for each outstanding warrant served. Vehicle Stop summary sources MNPD's Vehicle Stop (Form 252) Database. Vehicle stop totals count all reports electronically entered via AFR. Hardcopy reports not entered into ARMS will affect accuracy of totals.

Hermitage Precinct Incident Report Summary

METROPOLITAN POLICE DEPARTMENT
of Nashville and Davidson County

Two Week, Eight Week, Sixteen Week, YTD, and 24 Month Analyses

Aggregated by precinct (incident location). Based on date when each incident was reported.

		Homicide	Forcible Rape	Commercial Robbery	Street Robbery	Total Robbery	Aggravated Assault	Commercial Burglary	Residential Burglary	Total Burglary	Larceny	Auto Theft	Violent Offenses	Property Offenses	Part I Offenses
Two Week	Prior Week	0	5	1	10	11	9	1	17	18	77	15	25	110	135
	Last Week	0	4	1	6	7	15	4	9	13	69	12	26	94	120
	% Change	-	-20.0%	0.0%	-40.0%	-36.4%	66.7%	300.0%	-47.1%	-27.8%	-10.4%	-20.0%	4.0%	-14.5%	-11.1%
Eight Week	Prior 4 Weeks	1	10	4	26	30	44	6	31	37	273	41	85	351	436
	Last 4 Weeks	1	13	3	29	32	67	14	44	58	240	50	113	348	461
	% Change	0.0%	30.0%	-25.0%	11.5%	6.7%	52.3%	133.3%	41.9%	56.8%	-12.1%	22.0%	32.9%	-0.9%	5.7%
Sixteen Week	Prior 8 Weeks	2	24	17	55	72	135	28	78	106	483	52	233	641	874
	Last 8 Weeks	2	23	7	55	62	111	20	75	95	513	91	198	699	897
	% Change	0.0%	-4.2%	-58.8%	0.0%	-13.9%	-17.8%	-28.6%	-3.8%	-10.4%	6.2%	75.0%	-15.0%	9.0%	2.6%
YTD 2016	2016 YTD	4	32	21	76	97	282	50	221	271	1,149	71	415	1,491	1,906
	2017 YTD	4	51	24	118	142	264	48	164	212	1,049	153	461	1,414	1,875
	% Change	0.0%	59.4%	14.3%	55.3%	46.4%	-6.4%	-4.0%	-25.8%	-21.8%	-8.7%	115.5%	11.1%	-5.2%	-1.6%
Rolling 24 Month	Prior 52 Weeks	12	95	56	261	317	862	156	668	824	3,820	255	1,286	4,899	6,185
	Last 52 Weeks	18	127	72	346	418	862	163	514	677	3,490	375	1,425	4,542	5,967
	% Change	50.0%	33.7%	28.6%	32.6%	31.9%	0.0%	4.5%	-23.1%	-17.8%	-8.6%	47.1%	10.8%	-7.3%	-3.5%
YTD 2015	2015 YTD	1	41	11	82	93	205	41	198	239	936	63	340	1,238	1,578
	2017 YTD	4	51	24	118	142	264	48	164	212	1,049	153	461	1,414	1,875
	% Change	300.0%	24.4%	118.2%	43.9%	52.7%	28.8%	17.1%	-17.2%	-11.3%	12.1%	142.9%	35.6%	14.2%	18.8%
YTD 2014	2014 YTD	1	16	6	69	75	243	58	228	286	922	60	335	1,268	1,603
	2017 YTD	4	51	24	118	142	264	48	164	212	1,049	153	461	1,414	1,875
	% Change	300.0%	218.8%	300.0%	71.0%	89.3%	8.6%	-17.2%	-28.1%	-25.9%	13.8%	155.0%	37.6%	11.5%	17.0%
YTD 2013	2013 YTD	2	26	18	76	94	251	34	246	280	1,164	66	373	1,510	1,883
	2017 YTD	4	51	24	118	142	264	48	164	212	1,049	153	461	1,414	1,875
	% Change	100.0%	96.2%	33.3%	55.3%	51.1%	5.2%	41.2%	-33.3%	-24.3%	-9.9%	131.8%	23.6%	-6.4%	-0.4%
YTD 2012	2012 YTD	6	29	10	66	76	320	57	241	298	1,092	70	431	1,460	1,891
	2017 YTD	4	51	24	118	142	264	48	164	212	1,049	153	461	1,414	1,875
	% Change	-33.3%	75.9%	140.0%	78.8%	86.8%	-17.5%	-15.8%	-32.0%	-28.9%	-3.9%	118.6%	7.0%	-3.2%	-0.8%

Information summarized for CompStat week ending 04/29/2017.

Sourced from MNPD ARMS on 5/3/2017 8:24:48 AM. The figures above were sourced from incident reports using Uniform Crime Reporting definitions and reporting guidelines, based on the date when the crime was reported. This report is intended to be a management and planning tool and does not reflect the official UCR counts for the department. Incidents where a location is unknown or unspecified are included in the countywide totals.

Hermitage Precinct Efficiency Report Summary

METROPOLITAN POLICE DEPARTMENT
of Nashville and Davidson County

Two Week, Eight Week, Sixteen Week, YTD, and 24 Month Analyses

Aggregated by component of arresting officer / officer making stop.

		Adults Only				Adults and Juveniles						
		Felony Arrests	Misdemeanor Arrests	Citation Arrests	Total Arrests	Part I Arrests	Weapons Law Violation Arrests	Drug-Related Arrests	DUI Arrests	Warrant Service Attempts	Warrants Served	Vehicle Stops
Two Week	Prior Week	17	49	87	153	19	2	22	2	150	48	798
	Last Week	24	48	48	120	14	6	13	3	119	60	714
	% Change	41.2%	-2.0%	-44.8%	-21.6%	-26.3%	200.0%	-40.9%	50.0%	-20.7%	25.0%	-10.5%
Eight Week	Prior 4 Weeks	87	217	311	615	97	11	115	23	485	284	2,475
	Last 4 Weeks	83	203	310	596	61	11	98	13	494	218	2,952
	% Change	-4.6%	-6.5%	-0.3%	-3.1%	-37.1%	0.0%	-14.8%	-43.5%	1.9%	-23.2%	19.3%
Sixteen Week	Prior 8 Weeks	197	419	743	1,359	188	10	258	30	966	537	5,906
	Last 8 Weeks	170	420	621	1,211	158	22	213	36	979	502	5,427
	% Change	-13.7%	0.2%	-16.4%	-10.9%	-16.0%	120.0%	-17.4%	20.0%	1.3%	-6.5%	-8.1%
YTD	2016 YTD	452	957	2,101	3,510	440	36	757	77	2,896	1,155	17,900
	2017 YTD	394	899	1,447	2,740	373	32	505	71	2,053	1,120	12,031
	% Change	-12.8%	-6.1%	-31.1%	-21.9%	-15.2%	-11.1%	-33.3%	-7.8%	-29.1%	-3.0%	-32.8%
Rolling 24 Month	Prior 52 Weeks	1,253	2,632	5,658	9,543	1,221	95	1,957	188	9,221	3,078	49,689
	Last 52 Weeks	1,192	2,708	4,759	8,659	1,138	87	1,587	216	6,654	3,408	38,239
	% Change	-4.9%	2.9%	-15.9%	-9.3%	-6.8%	-8.4%	-18.9%	14.9%	-27.8%	10.7%	-23.0%
YTD 2015	2015 YTD	387	867	2,053	3,307	332	28	653	47	3,220	996	18,893
	2017 YTD	394	899	1,447	2,740	373	32	505	71	2,053	1,120	12,031
	% Change	1.8%	3.7%	-29.5%	-17.1%	12.3%	14.3%	-22.7%	51.1%	-36.2%	12.4%	-36.3%
YTD 2014	2014 YTD	449	1,036	2,545	4,030	313	51	815	77	3,734	1,039	22,399
	2017 YTD	394	899	1,447	2,740	373	32	505	71	2,053	1,120	12,031
	% Change	-12.2%	-13.2%	-43.1%	-32.0%	19.2%	-37.3%	-38.0%	-7.8%	-45.0%	7.8%	-46.3%
YTD 2013	2013 YTD	436	872	2,663	3,971	386	52	976	79	3,081	877	20,003
	2017 YTD	394	899	1,447	2,740	373	32	505	71	2,053	1,120	12,031
	% Change	-9.6%	3.1%	-45.7%	-31.0%	-3.4%	-38.5%	-48.3%	-10.1%	-33.4%	27.7%	-39.9%
YTD 2012	2012 YTD	518	916	2,139	3,573	387	58	845	69	2,572	1,063	19,029
	2017 YTD	394	899	1,447	2,740	373	32	505	71	2,053	1,120	12,031
	% Change	-23.9%	-1.9%	-32.4%	-23.3%	-3.6%	-44.8%	-40.2%	2.9%	-20.2%	5.4%	-36.8%

Information summarized for CompStat week ending 04/29/2017.

Sourced from MNPD ARMS on 5/3/2017 8:24:48 AM. Arrest summaries are not a count of arrest charges. 1 arrest = 1 body. Warrant Service summary considers 1 count for each service attempt and 1 count for each outstanding warrant served. Vehicle Stop summary sources MNPD's Vehicle Stop (Form 252) Database. Vehicle stop totals count all reports electronically entered via AFR. Hardcopy reports not entered into ARMS will affect accuracy of totals.

North Precinct Incident Report Summary

METROPOLITAN POLICE DEPARTMENT
of Nashville and Davidson County

Two Week, Eight Week, Sixteen Week, YTD, and 24 Month Analyses

Aggregated by precinct (incident location). Based on date when each incident was reported.

		Homicide	Forcible Rape	Commercial Robbery	Street Robbery	Total Robbery	Aggravated Assault	Commercial Burglary	Residential Burglary	Total Burglary	Larceny	Auto Theft	Violent Offenses	Property Offenses	Part I Offenses
Two Week	Prior Week	1	2	2	7	9	12	4	5	9	36	11	24	56	80
	Last Week	0	1	5	6	11	12	0	9	9	37	7	24	53	77
	% Change	-100.0%	-50.0%	150.0%	-14.3%	22.2%	0.0%	-100.0%	80.0%	0.0%	2.8%	-36.4%	0.0%	-5.4%	-3.8%
Eight Week	Prior 4 Weeks	2	5	1	20	21	79	7	24	31	171	23	107	225	332
	Last 4 Weeks	1	5	8	23	31	87	8	34	42	139	27	124	208	332
	% Change	-50.0%	0.0%	700.0%	15.0%	47.6%	10.1%	14.3%	41.7%	35.5%	-18.7%	17.4%	15.9%	-7.6%	0.0%
Sixteen Week	Prior 8 Weeks	2	9	9	49	58	99	33	63	96	277	47	168	420	588
	Last 8 Weeks	3	10	9	43	52	166	15	58	73	310	50	231	433	664
	% Change	50.0%	11.1%	0.0%	-12.2%	-10.3%	67.7%	-54.5%	-7.9%	-24.0%	11.9%	6.4%	37.5%	3.1%	12.9%
YTD 2016	2016 YTD	5	26	7	78	85	280	35	145	180	559	75	396	814	1,210
	2017 YTD	5	19	18	97	115	283	50	130	180	613	109	422	902	1,324
	% Change	0.0%	-26.9%	157.1%	24.4%	35.3%	1.1%	42.9%	-10.3%	0.0%	9.7%	45.3%	6.6%	10.8%	9.4%
Rolling 24 Month	Prior 52 Weeks	28	85	30	292	322	972	128	534	662	1,912	251	1,407	2,825	4,232
	Last 52 Weeks	19	77	39	290	329	888	133	478	611	1,932	297	1,313	2,840	4,153
	% Change	-32.1%	-9.4%	30.0%	-0.7%	2.2%	-8.6%	3.9%	-10.5%	-7.7%	1.0%	18.3%	-6.7%	0.5%	-1.9%
YTD 2015	2015 YTD	7	26	5	80	85	303	31	163	194	443	63	421	700	1,121
	2017 YTD	5	19	18	97	115	283	50	130	180	613	109	422	902	1,324
	% Change	-28.6%	-26.9%	260.0%	21.3%	35.3%	-6.6%	61.3%	-20.2%	-7.2%	38.4%	73.0%	0.2%	28.9%	18.1%
YTD 2014	2014 YTD	5	30	0	60	60	340	21	159	180	490	39	435	709	1,144
	2017 YTD	5	19	18	97	115	283	50	130	180	613	109	422	902	1,324
	% Change	0.0%	-36.7%	-	61.7%	91.7%	-16.8%	138.1%	-18.2%	0.0%	25.1%	179.5%	-3.0%	27.2%	15.7%
YTD 2013	2013 YTD	5	13	5	84	89	267	27	228	255	523	38	374	816	1,190
	2017 YTD	5	19	18	97	115	283	50	130	180	613	109	422	902	1,324
	% Change	0.0%	46.2%	260.0%	15.5%	29.2%	6.0%	85.2%	-43.0%	-29.4%	17.2%	186.8%	12.8%	10.5%	11.3%
YTD 2012	2012 YTD	4	19	6	59	65	248	31	207	238	606	54	336	898	1,234
	2017 YTD	5	19	18	97	115	283	50	130	180	613	109	422	902	1,324
	% Change	25.0%	0.0%	200.0%	64.4%	76.9%	14.1%	61.3%	-37.2%	-24.4%	1.2%	101.9%	25.6%	0.4%	7.3%

Information summarized for CompStat week ending 04/29/2017.

Sourced from MNPD ARMS on 5/3/2017 8:24:48 AM. The figures above were sourced from incident reports using Uniform Crime Reporting definitions and reporting guidelines, based on the date when the crime was reported. This report is intended to be a management and planning tool and does not reflect the official UCR counts for the department. Incidents where a location is unknown or unspecified are included in the countywide totals.

North Precinct Efficiency Report Summary

METROPOLITAN POLICE DEPARTMENT
of Nashville and Davidson County

Two Week, Eight Week, Sixteen Week, YTD, and 24 Month Analyses

Aggregated by component of arresting officer / officer making stop.

		Adults Only				Adults and Juveniles						
		Felony Arrests	Misdemeanor Arrests	Citation Arrests	Total Arrests	Part I Arrests	Weapons Law Violation Arrests	Drug-Related Arrests	DUI Arrests	Warrant Service Attempts	Warrants Served	Vehicle Stops
Two Week	Prior Week	22	37	67	126	16	6	35	2	120	66	267
	Last Week	16	42	48	106	12	1	22	0	126	60	292
	% Change	-27.3%	13.5%	-28.4%	-15.9%	-25.0%	-83.3%	-37.1%	-100.0%	5.0%	-9.1%	9.4%
Eight Week	Prior 4 Weeks	87	193	279	559	91	10	113	1	487	258	1,316
	Last 4 Weeks	81	159	256	496	60	13	119	3	499	239	1,292
	% Change	-6.9%	-17.6%	-8.2%	-11.3%	-34.1%	30.0%	5.3%	200.0%	2.5%	-7.4%	-1.8%
Sixteen Week	Prior 8 Weeks	162	401	635	1,198	141	20	249	15	1,107	486	3,724
	Last 8 Weeks	168	352	535	1,055	151	23	232	4	986	497	2,608
	% Change	3.7%	-12.2%	-15.7%	-11.9%	7.1%	15.0%	-6.8%	-73.3%	-10.9%	2.3%	-30.0%
YTD	2016 YTD	438	873	1,324	2,635	309	49	590	38	2,494	966	8,606
	2017 YTD	343	793	1,225	2,361	306	43	504	22	2,206	1,018	6,715
	% Change	-21.7%	-9.2%	-7.5%	-10.4%	-1.0%	-12.2%	-14.6%	-42.1%	-11.5%	5.4%	-22.0%
Rolling 24 Month	Prior 52 Weeks	1,237	2,416	3,226	6,879	874	136	1,460	93	7,254	2,754	23,986
	Last 52 Weeks	1,161	2,527	3,917	7,605	949	139	1,578	90	6,542	3,014	22,221
	% Change	-6.1%	4.6%	21.4%	10.6%	8.6%	2.2%	8.1%	-3.2%	-9.8%	9.4%	-7.4%
YTD 2015	2015 YTD	364	711	1,312	2,387	240	38	524	36	2,925	740	10,223
	2017 YTD	343	793	1,225	2,361	306	43	504	22	2,206	1,018	6,715
	% Change	-5.8%	11.5%	-6.6%	-1.1%	27.5%	13.2%	-3.8%	-38.9%	-24.6%	37.6%	-34.3%
YTD 2014	2014 YTD	423	800	1,815	3,038	205	39	594	31	2,639	897	14,746
	2017 YTD	343	793	1,225	2,361	306	43	504	22	2,206	1,018	6,715
	% Change	-18.9%	-0.9%	-32.5%	-22.3%	49.3%	10.3%	-15.2%	-29.0%	-16.4%	13.5%	-54.5%
YTD 2013	2013 YTD	426	660	2,055	3,141	229	39	673	44	1,868	841	16,016
	2017 YTD	343	793	1,225	2,361	306	43	504	22	2,206	1,018	6,715
	% Change	-19.5%	20.2%	-40.4%	-24.8%	33.6%	10.3%	-25.1%	-50.0%	18.1%	21.0%	-58.1%
YTD 2012	2012 YTD	492	650	2,306	3,448	291	51	723	39	2,173	968	19,062
	2017 YTD	343	793	1,225	2,361	306	43	504	22	2,206	1,018	6,715
	% Change	-30.3%	22.0%	-46.9%	-31.5%	5.2%	-15.7%	-30.3%	-43.6%	1.5%	5.2%	-64.8%

Information summarized for CompStat week ending 04/29/2017.

Sourced from MNPD ARMS on 5/3/2017 8:24:48 AM. Arrest summaries are not a count of arrest charges. 1 arrest = 1 body. Warrant Service summary considers 1 count for each service attempt and 1 count for each outstanding warrant served. Vehicle Stop summary sources MNPD's Vehicle Stop (Form 252) Database. Vehicle stop totals count all reports electronically entered via AFR. Hardcopy reports not entered into ARMS will affect accuracy of totals.

Madison Precinct Incident Report Summary

METROPOLITAN POLICE DEPARTMENT
of Nashville and Davidson County

Two Week, Eight Week, Sixteen Week, YTD, and 24 Month Analyses

Aggregated by precinct (incident location). Based on date when each incident was reported.

		Homicide	Forcible Rape	Commercial Robbery	Street Robbery	Total Robbery	Aggravated Assault	Commercial Burglary	Residential Burglary	Total Burglary	Larceny	Auto Theft	Violent Offenses	Property Offenses	Part I Offenses
Two Week	Prior Week	0	2	1	4	5	8	2	9	11	45	5	15	61	76
	Last Week	0	3	0	3	3	10	2	4	6	36	4	16	46	62
	% Change	-	50.0%	-100.0%	-25.0%	-40.0%	25.0%	0.0%	-55.6%	-45.5%	-20.0%	-20.0%	6.7%	-24.6%	-18.4%
Eight Week	Prior 4 Weeks	0	4	2	17	19	27	4	25	29	186	25	50	240	290
	Last 4 Weeks	0	6	2	11	13	44	6	24	30	176	22	63	228	291
	% Change	-	50.0%	0.0%	-35.3%	-31.6%	63.0%	50.0%	-4.0%	3.4%	-5.4%	-12.0%	26.0%	-5.0%	0.3%
Sixteen Week	Prior 8 Weeks	2	2	6	25	31	77	9	63	72	318	45	112	435	547
	Last 8 Weeks	0	10	4	28	32	71	10	49	59	362	47	113	468	581
	% Change	-100.0%	400.0%	-33.3%	12.0%	3.2%	-7.8%	11.1%	-22.2%	-18.1%	13.8%	4.4%	0.9%	7.6%	6.2%
YTD 2016	2016 YTD	1	26	13	41	54	172	19	151	170	737	36	253	943	1,196
	2017 YTD	2	13	10	54	64	158	22	116	138	716	97	237	951	1,188
	% Change	100.0%	-50.0%	-23.1%	31.7%	18.5%	-8.1%	15.8%	-23.2%	-18.8%	-2.8%	169.4%	-6.3%	0.8%	-0.7%
Rolling 24 Month	Prior 52 Weeks	3	74	42	148	190	611	70	531	601	2,251	169	878	3,021	3,899
	Last 52 Weeks	8	47	35	165	200	562	73	404	477	2,189	235	817	2,901	3,718
	% Change	166.7%	-36.5%	-16.7%	11.5%	5.3%	-8.0%	4.3%	-23.9%	-20.6%	-2.8%	39.1%	-6.9%	-4.0%	-4.6%
YTD 2015	2015 YTD	1	14	12	36	48	176	17	150	167	636	51	239	854	1,093
	2017 YTD	2	13	10	54	64	158	22	116	138	716	97	237	951	1,188
	% Change	100.0%	-7.1%	-16.7%	50.0%	33.3%	-10.2%	29.4%	-22.7%	-17.4%	12.6%	90.2%	-0.8%	11.4%	8.7%
YTD 2014	2014 YTD	5	21	5	30	35	155	16	130	146	600	30	216	776	992
	2017 YTD	2	13	10	54	64	158	22	116	138	716	97	237	951	1,188
	% Change	-60.0%	-38.1%	100.0%	80.0%	82.9%	1.9%	37.5%	-10.8%	-5.5%	19.3%	223.3%	9.7%	22.6%	19.8%
YTD 2013	2013 YTD	0	18	12	48	60	158	22	168	190	591	42	236	823	1,059
	2017 YTD	2	13	10	54	64	158	22	116	138	716	97	237	951	1,188
	% Change	-	-27.8%	-16.7%	12.5%	6.7%	0.0%	0.0%	-31.0%	-27.4%	21.2%	131.0%	0.4%	15.6%	12.2%
YTD 2012	2012 YTD	5	18	4	55	59	198	24	228	252	722	48	280	1,022	1,302
	2017 YTD	2	13	10	54	64	158	22	116	138	716	97	237	951	1,188
	% Change	-60.0%	-27.8%	150.0%	-1.8%	8.5%	-20.2%	-8.3%	-49.1%	-45.2%	-0.8%	102.1%	-15.4%	-6.9%	-8.8%

Information summarized for CompStat week ending 04/29/2017.

Sourced from MNPD ARMS on 5/3/2017 8:24:48 AM. The figures above were sourced from incident reports using Uniform Crime Reporting definitions and reporting guidelines, based on the date when the crime was reported. This report is intended to be a management and planning tool and does not reflect the official UCR counts for the department. Incidents where a location is unknown or unspecified are included in the countywide totals.

Madison Precinct Efficiency Report Summary

METROPOLITAN POLICE DEPARTMENT
of Nashville and Davidson County

Two Week, Eight Week, Sixteen Week, YTD, and 24 Month Analyses

Aggregated by component of arresting officer / officer making stop.

		Adults Only				Adults and Juveniles						
		Felony Arrests	Misdemeanor Arrests	Citation Arrests	Total Arrests	Part I Arrests	Weapons Law Violation Arrests	Drug-Related Arrests	DUI Arrests	Warrant Service Attempts	Warrants Served	Vehicle Stops
Two Week	Prior Week	13	53	81	147	22	3	26	8	86	40	431
	Last Week	13	54	59	126	38	2	13	7	91	38	349
	% Change	0.0%	1.9%	-27.2%	-14.3%	72.7%	-33.3%	-50.0%	-12.5%	5.8%	-5.0%	-19.0%
Eight Week	Prior 4 Weeks	49	186	243	478	84	11	80	25	350	145	1,218
	Last 4 Weeks	54	213	270	537	97	7	69	31	389	171	1,469
	% Change	10.2%	14.5%	11.1%	12.3%	15.5%	-36.4%	-13.8%	24.0%	11.1%	17.9%	20.6%
Sixteen Week	Prior 8 Weeks	140	356	522	1,018	191	18	124	32	898	335	2,854
	Last 8 Weeks	103	399	513	1,015	181	18	149	56	739	316	2,687
	% Change	-26.4%	12.1%	-1.7%	-0.3%	-5.2%	0.0%	20.2%	75.0%	-17.7%	-5.7%	-5.9%
YTD	2016 YTD	252	754	1,456	2,462	408	27	349	52	1,718	741	7,510
	2017 YTD	257	807	1,107	2,171	395	38	287	92	1,733	707	5,874
	% Change	2.0%	7.0%	-24.0%	-11.8%	-3.2%	40.7%	-17.8%	76.9%	0.9%	-4.6%	-21.8%
Rolling 24 Month	Prior 52 Weeks	851	2,160	4,299	7,310	1,264	76	1,001	189	6,017	2,270	22,555
	Last 52 Weeks	813	2,189	3,472	6,474	1,138	81	762	217	4,987	2,112	17,613
	% Change	-4.5%	1.3%	-19.2%	-11.4%	-10.0%	6.6%	-23.9%	14.8%	-17.1%	-7.0%	-21.9%
YTD 2015	2015 YTD	274	665	1,557	2,496	448	20	347	58	1,879	695	9,308
	2017 YTD	257	807	1,107	2,171	395	38	287	92	1,733	707	5,874
	% Change	-6.2%	21.4%	-28.9%	-13.0%	-11.8%	90.0%	-17.3%	58.6%	-7.8%	1.7%	-36.9%
YTD 2014	2014 YTD	283	768	1,588	2,639	356	37	495	58	1,855	704	10,172
	2017 YTD	257	807	1,107	2,171	395	38	287	92	1,733	707	5,874
	% Change	-9.2%	5.1%	-30.3%	-17.7%	11.0%	2.7%	-42.0%	58.6%	-6.6%	0.4%	-42.3%
YTD 2013	2013 YTD	338	554	1,725	2,617	373	25	495	52	2,231	697	10,423
	2017 YTD	257	807	1,107	2,171	395	38	287	92	1,733	707	5,874
	% Change	-24.0%	45.7%	-35.8%	-17.0%	5.9%	52.0%	-42.0%	76.9%	-22.3%	1.4%	-43.6%
YTD 2012	2012 YTD	447	663	1,535	2,645	383	36	526	41	2,795	832	13,034
	2017 YTD	257	807	1,107	2,171	395	38	287	92	1,733	707	5,874
	% Change	-42.5%	21.7%	-27.9%	-17.9%	3.1%	5.6%	-45.4%	124.4%	-38.0%	-15.0%	-54.9%

Information summarized for CompStat week ending 04/29/2017.

Sourced from MNPD ARMS on 5/3/2017 8:24:48 AM. Arrest summaries are not a count of arrest charges. 1 arrest = 1 body. Warrant Service summary considers 1 count for each service attempt and 1 count for each outstanding warrant served. Vehicle Stop summary sources MNPD's Vehicle Stop (Form 252) Database. Vehicle stop totals count all reports electronically entered via AFR. Hardcopy reports not entered into ARMS will affect accuracy of totals.

Midtown Hills Precinct Incident Report Summary

METROPOLITAN POLICE DEPARTMENT
of Nashville and Davidson County

Two Week, Eight Week, Sixteen Week, YTD, and 24 Month Analyses

Aggregated by precinct (incident location). Based on date when each incident was reported.

		Homicide	Forcible Rape	Commercial Robbery	Street Robbery	Total Robbery	Aggravated Assault	Commercial Burglary	Residential Burglary	Total Burglary	Larceny	Auto Theft	Violent Offenses	Property Offenses	Part I Offenses
Two Week	Prior Week	0	2	1	5	6	0	6	6	12	49	7	8	68	76
	Last Week	0	2	0	6	6	8	1	6	7	45	7	16	59	75
	% Change	-	0.0%	-100.0%	20.0%	0.0%	-	-83.3%	0.0%	-41.7%	-8.2%	0.0%	100.0%	-13.2%	-1.3%
Eight Week	Prior 4 Weeks	0	6	2	14	16	33	9	19	28	192	26	55	246	301
	Last 4 Weeks	0	9	1	19	20	32	9	20	29	181	21	61	231	292
	% Change	-	50.0%	-50.0%	35.7%	25.0%	-3.0%	0.0%	5.3%	3.6%	-5.7%	-19.2%	10.9%	-6.1%	-3.0%
Sixteen Week	Prior 8 Weeks	2	11	6	24	30	103	31	26	57	347	41	146	445	591
	Last 8 Weeks	0	15	3	33	36	65	18	39	57	373	47	116	477	593
	% Change	-100.0%	36.4%	-50.0%	37.5%	20.0%	-36.9%	-41.9%	50.0%	0.0%	7.5%	14.6%	-20.5%	7.2%	0.3%
YTD 2016	2016 YTD	1	24	10	47	57	135	46	145	191	678	45	217	914	1,131
	2017 YTD	2	28	9	61	70	173	51	71	122	761	93	273	976	1,249
	% Change	100.0%	16.7%	-10.0%	29.8%	22.8%	28.1%	10.9%	-51.0%	-36.1%	12.2%	106.7%	25.8%	6.8%	10.4%
Rolling 24 Month	Prior 52 Weeks	3	60	27	147	174	422	166	449	615	2,376	155	659	3,146	3,805
	Last 52 Weeks	3	64	45	142	187	426	183	303	486	2,376	204	680	3,066	3,746
	% Change	0.0%	6.7%	66.7%	-3.4%	7.5%	0.9%	10.2%	-32.5%	-21.0%	0.0%	31.6%	3.2%	-2.5%	-1.6%
YTD 2015	2015 YTD	1	23	8	26	34	121	35	113	148	670	27	179	845	1,024
	2017 YTD	2	28	9	61	70	173	51	71	122	761	93	273	976	1,249
	% Change	100.0%	21.7%	12.5%	134.6%	105.9%	43.0%	45.7%	-37.2%	-17.6%	13.6%	244.4%	52.5%	15.5%	22.0%
YTD 2014	2014 YTD	1	27	7	28	35	118	48	153	201	677	27	181	905	1,086
	2017 YTD	2	28	9	61	70	173	51	71	122	761	93	273	976	1,249
	% Change	100.0%	3.7%	28.6%	117.9%	100.0%	46.6%	6.3%	-53.6%	-39.3%	12.4%	244.4%	50.8%	7.8%	15.0%
YTD 2013	2013 YTD	1	21	15	24	39	115	45	177	222	801	41	176	1,064	1,240
	2017 YTD	2	28	9	61	70	173	51	71	122	761	93	273	976	1,249
	% Change	100.0%	33.3%	-40.0%	154.2%	79.5%	50.4%	13.3%	-59.9%	-45.0%	-5.0%	126.8%	55.1%	-8.3%	0.7%
YTD 2012	2012 YTD	2	21	16	32	48	152	59	186	245	790	33	223	1,068	1,291
	2017 YTD	2	28	9	61	70	173	51	71	122	761	93	273	976	1,249
	% Change	0.0%	33.3%	-43.8%	90.6%	45.8%	13.8%	-13.6%	-61.8%	-50.2%	-3.7%	181.8%	22.4%	-8.6%	-3.3%

Information summarized for CompStat week ending 04/29/2017.

Sourced from MNPD ARMS on 5/3/2017 8:24:48 AM. The figures above were sourced from incident reports using Uniform Crime Reporting definitions and reporting guidelines, based on the date when the crime was reported. This report is intended to be a management and planning tool and does not reflect the official UCR counts for the department. Incidents where a location is unknown or unspecified are included in the countywide totals.

Midtown Hills Precinct Efficiency Report Summary

METROPOLITAN POLICE DEPARTMENT
of Nashville and Davidson County

Two Week, Eight Week, Sixteen Week, YTD, and 24 Month Analyses

Aggregated by component of arresting officer / officer making stop.

		Adults Only				Adults and Juveniles						
		Felony Arrests	Misdemeanor Arrests	Citation Arrests	Total Arrests	Part I Arrests	Weapons Law Violation Arrests	Drug-Related Arrests	DUI Arrests	Warrant Service Attempts	Warrants Served	Vehicle Stops
Two Week	Prior Week	15	41	59	115	9	1	29	4	46	45	538
	Last Week	17	40	69	126	16	2	22	4	70	39	639
	% Change	13.3%	-2.4%	16.9%	9.6%	77.8%	100.0%	-24.1%	0.0%	52.2%	-13.3%	18.8%
Eight Week	Prior 4 Weeks	52	157	360	569	49	7	144	10	203	138	2,340
	Last 4 Weeks	66	169	270	505	56	11	114	19	242	152	2,355
	% Change	26.9%	7.6%	-25.0%	-11.2%	14.3%	57.1%	-20.8%	90.0%	19.2%	10.1%	0.6%
Sixteen Week	Prior 8 Weeks	138	296	617	1,051	125	23	269	31	547	261	4,839
	Last 8 Weeks	118	326	630	1,074	105	18	258	29	445	290	4,695
	% Change	-14.5%	10.1%	2.1%	2.2%	-16.0%	-21.7%	-4.1%	-6.5%	-18.6%	11.1%	-3.0%
YTD	2016 YTD	220	633	1,427	2,280	177	19	551	69	1,021	517	12,717
	2017 YTD	265	668	1,309	2,242	240	45	553	64	1,038	570	10,058
	% Change	20.5%	5.5%	-8.3%	-1.7%	35.6%	136.8%	0.4%	-7.2%	1.7%	10.3%	-20.9%
Rolling 24 Month	Prior 52 Weeks	627	2,150	4,806	7,583	604	51	1,449	191	3,453	1,641	42,427
	Last 52 Weeks	661	1,819	3,785	6,265	658	93	1,384	154	2,635	1,536	29,895
	% Change	5.4%	-15.4%	-21.2%	-17.4%	8.9%	82.4%	-4.5%	-19.4%	-23.7%	-6.4%	-29.5%
YTD 2015	2015 YTD	206	784	1,537	2,527	172	20	409	55	1,119	497	15,309
	2017 YTD	265	668	1,309	2,242	240	45	553	64	1,038	570	10,058
	% Change	28.6%	-14.8%	-14.8%	-11.3%	39.5%	125.0%	35.2%	16.4%	-7.2%	14.7%	-34.3%
YTD 2014	2014 YTD	0	0	0	0	0	0	0	0	0	0	0
	2017 YTD	265	668	1,309	2,242	240	45	553	64	1,038	570	10,058
	% Change	-	-	-	-	-	-	-	-	-	-	-
YTD 2013	2013 YTD	0	0	0	0	0	0	0	0	0	0	0
	2017 YTD	265	668	1,309	2,242	240	45	553	64	1,038	570	10,058
	% Change	-	-	-	-	-	-	-	-	-	-	-
YTD 2012	2012 YTD	0	0	0	0	0	0	0	0	0	0	0
	2017 YTD	265	668	1,309	2,242	240	45	553	64	1,038	570	10,058
	% Change	-	-	-	-	-	-	-	-	-	-	-

Information summarized for CompStat week ending 04/29/2017.

Sourced from MNPD ARMS on 5/3/2017 8:24:48 AM. Arrest summaries are not a count of arrest charges. 1 arrest = 1 body. Warrant Service summary considers 1 count for each service attempt and 1 count for each outstanding warrant served. Vehicle Stop summary sources MNPD's Vehicle Stop (Form 252) Database. Vehicle stop totals count all reports electronically entered via AFR. Hardcopy reports not entered into ARMS will affect accuracy of totals.

County UCR Incident Charts

Aggregated by precinct (incident location).

Summarized by CompStat week for past eight weeks.

METROPOLITAN POLICE DEPARTMENT

of Nashville and Davidson County

All Part 1 Incidents - 52wk Avg: 629

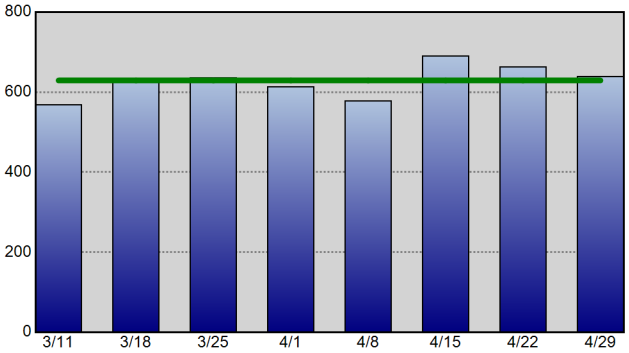

Violent Crime - 52wk Avg: 148

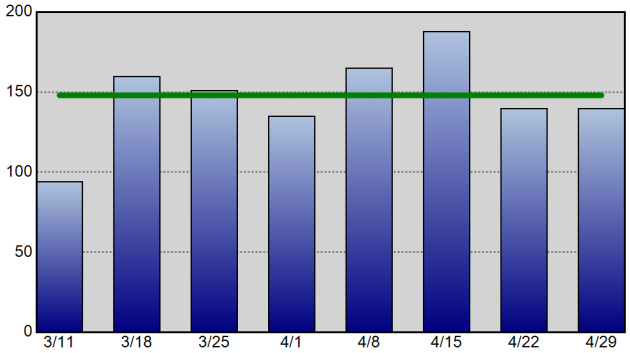

Property Crime - 52wk Avg: 481

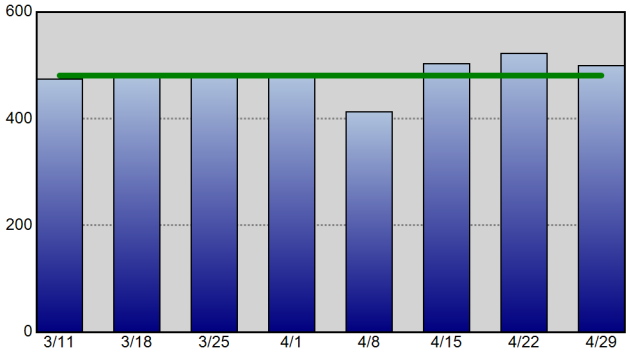

Robbery - 52wk Avg: 40

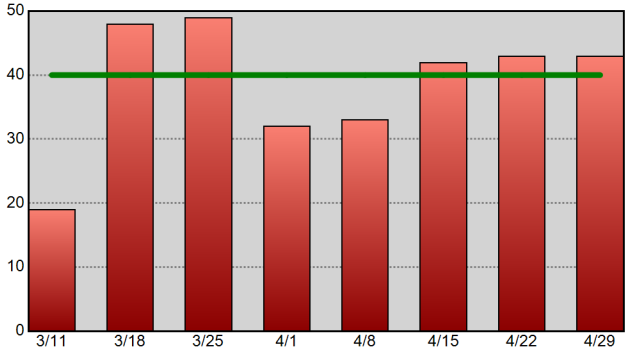

Commercial Burglary - 52wk Avg: 19

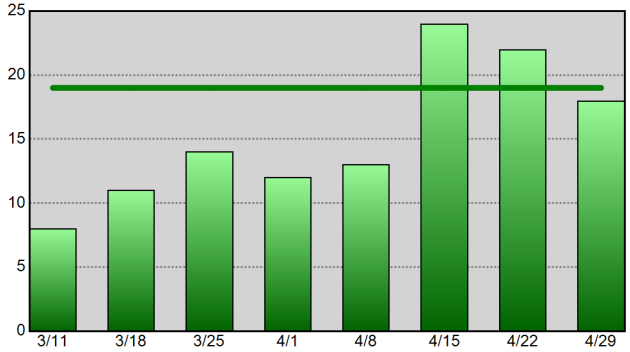

Residential Burglary - 52wk Avg: 61

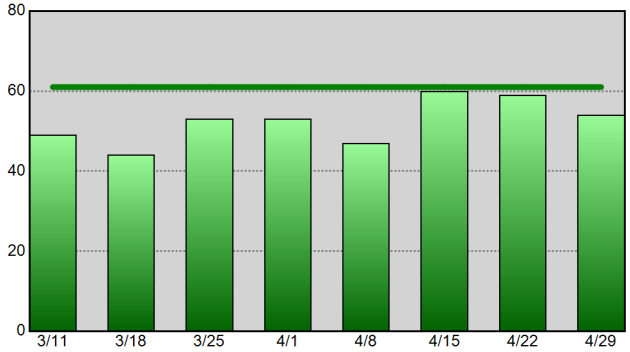

Aggravated Assault - 52wk Avg: 95

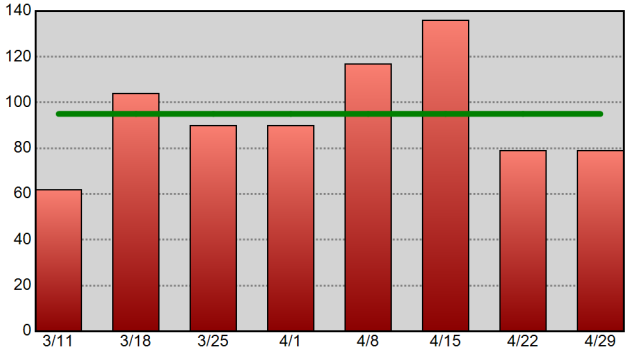

Theft From Vehicle - 52wk Avg: 108

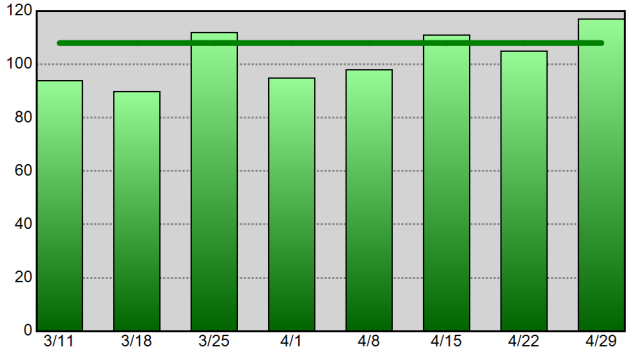

Vehicle Theft - 52wk Avg: 40

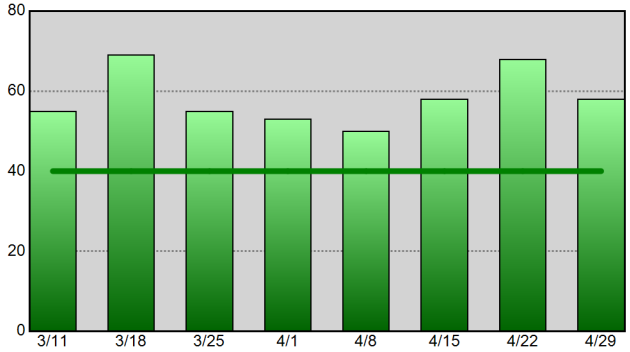

Information summarized for CompStat week ending 04-29-17.
The horizontal line on each chart represents the data set's 52-week weekly average.

Sourced from MNPD ARMS on 5/3/2017 8:24:48 AM. The figures above were sourced from incident reports using Uniform Crime Reporting definitions and reporting guidelines, based on the date when the crime was reported. This report is intended to be a management and planning tool and does not reflect the official UCR counts for the department. Incidents where a location is unknown or unspecified are included in the countywide totals.

West Precinct UCR Incident Charts

Aggregated by precinct (incident location).

Summarized by CompStat week for past eight weeks.

METROPOLITAN POLICE DEPARTMENT

of Nashville and Davidson County

All Part 1 Incidents - 52wk Avg: 71

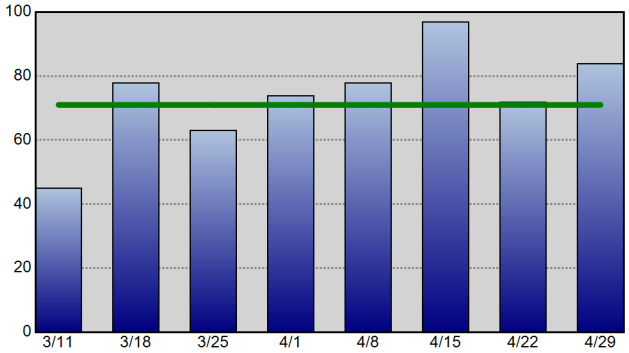

Violent Crime - 52wk Avg: 9

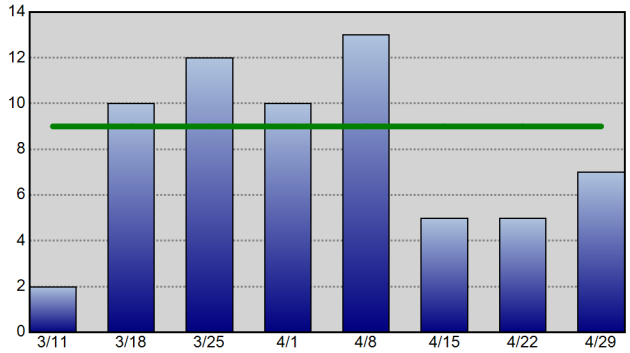

Property Crime - 52wk Avg: 62

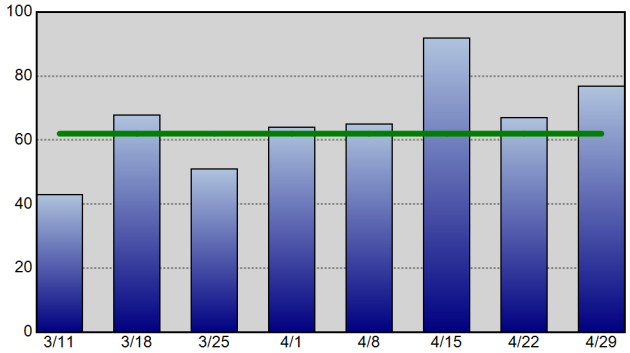

Robbery - 52wk Avg: 2

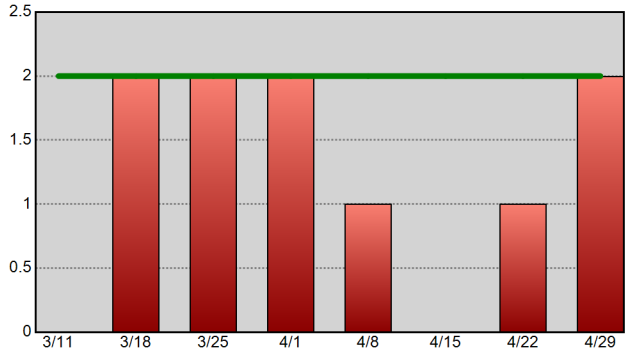

Commercial Burglary - 52wk Avg: 2

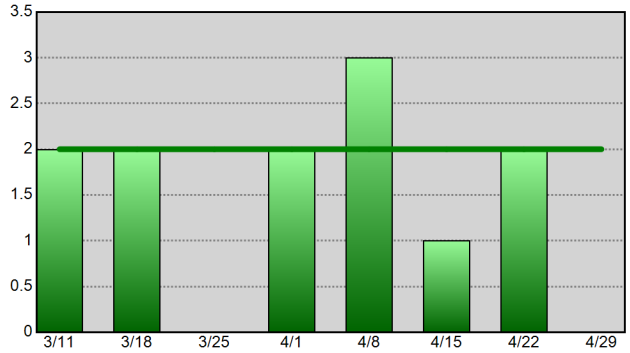

Residential Burglary - 52wk Avg: 6

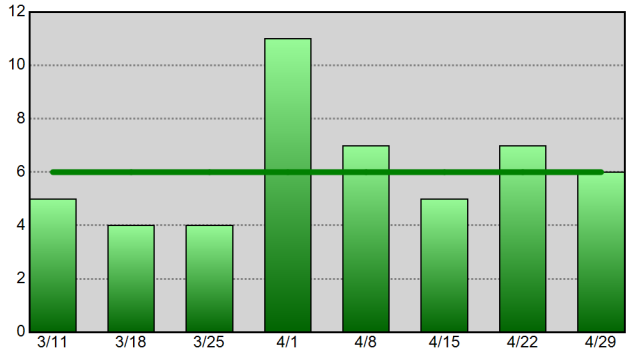

Aggravated Assault - 52wk Avg: 6

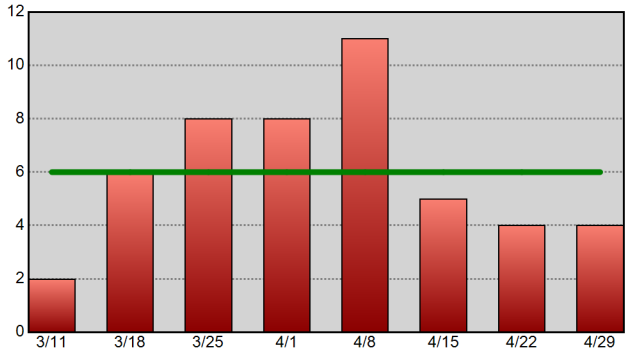

Theft From Vehicle - 52wk Avg: 16

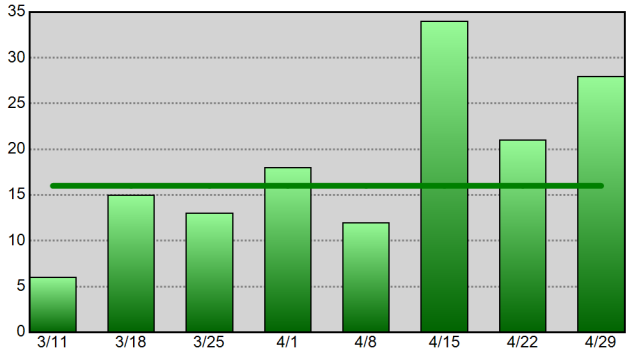

Vehicle Theft - 52wk Avg: 3

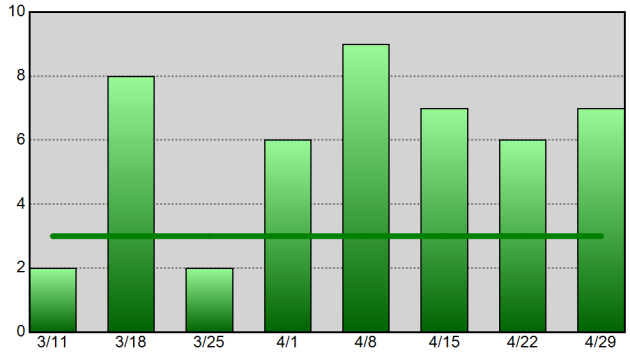

Information summarized for CompStat week ending 04-29-17.
The horizontal line on each chart represents the data set's 52-week weekly average.

Sourced from MNPD ARMS on 5/3/2017 8:24:50 AM. The figures above were sourced from incident reports using Uniform Crime Reporting definitions and reporting guidelines, based on the date when the crime was reported. This report is intended to be a management and planning tool and does not reflect the official UCR counts for the department. Incidents where a location is unknown or unspecified are included in the countywide totals.

East Precinct UCR Incident Charts

Aggregated by precinct (incident location).

Summarized by CompStat week for past eight weeks.

METROPOLITAN POLICE DEPARTMENT

of Nashville and Davidson County

All Part 1 Incidents - 52wk Avg: 69

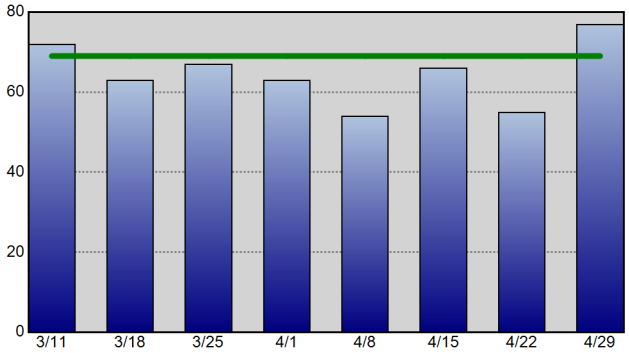

Violent Crime - 52wk Avg: 18

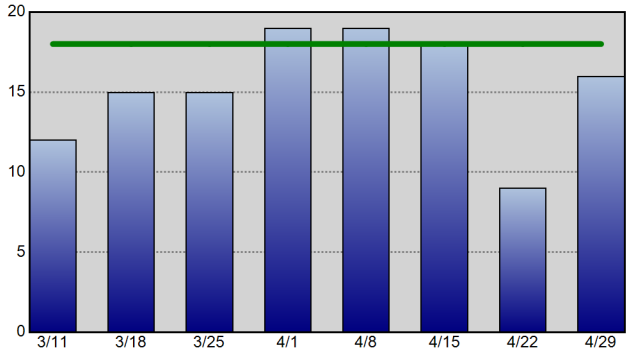

Property Crime - 52wk Avg: 51

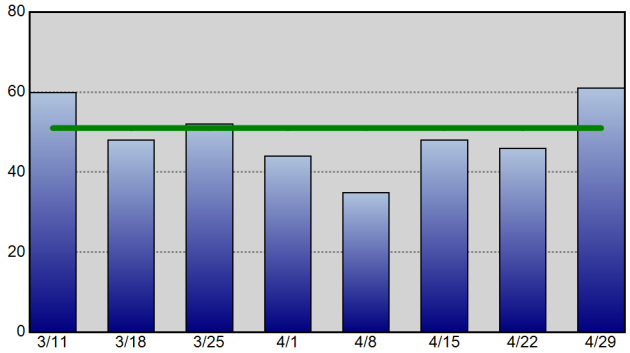

Robbery - 52wk Avg: 3

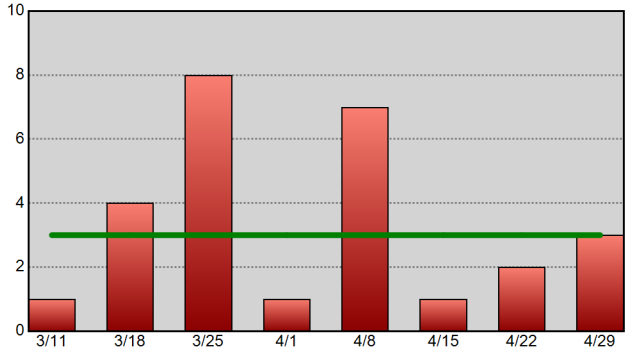

Commercial Burglary - 52wk Avg: 1

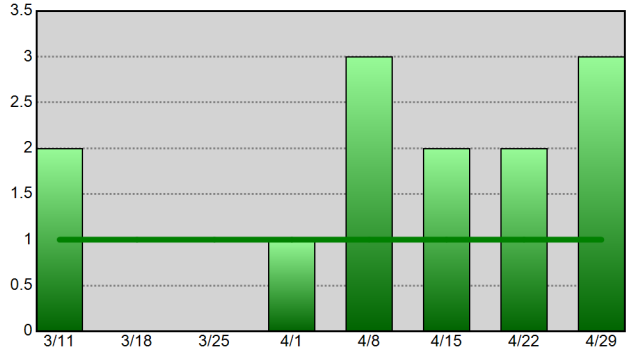

Residential Burglary - 52wk Avg: 7

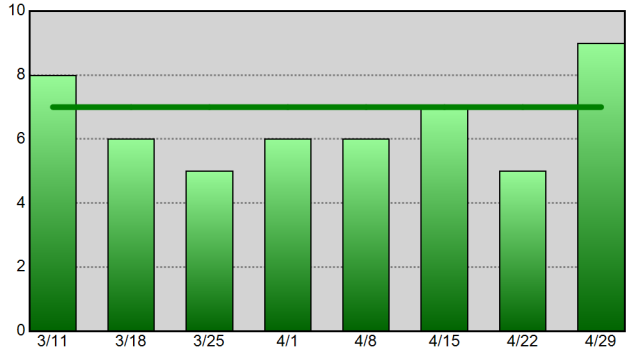

Aggravated Assault - 52wk Avg: 13

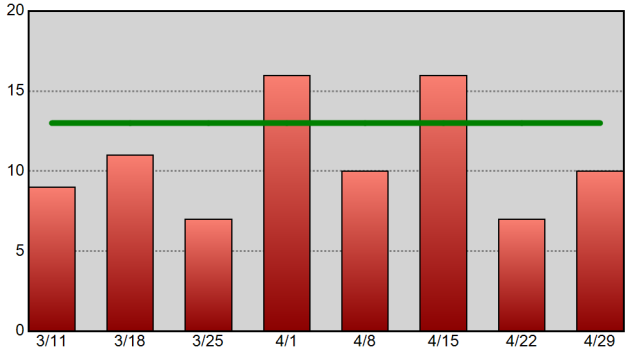

Theft From Vehicle - 52wk Avg: 13

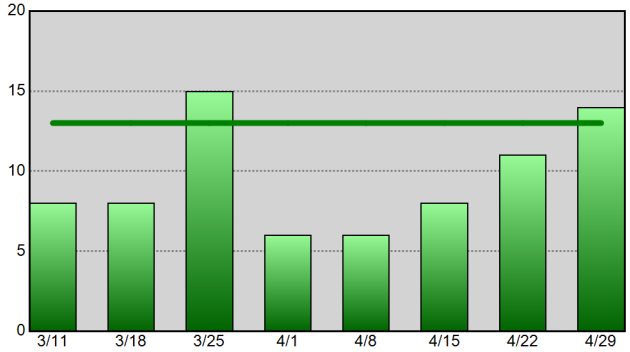

Vehicle Theft - 52wk Avg: 5

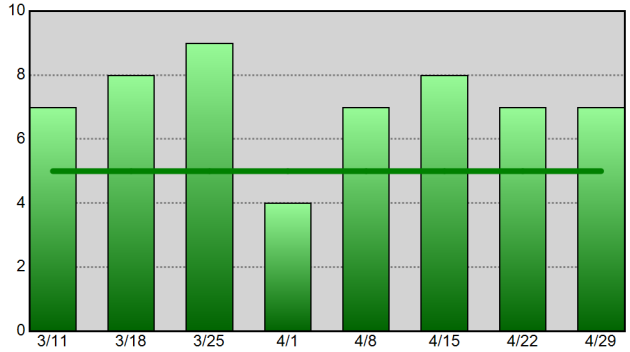

Information summarized for CompStat week ending 04-29-17.
The horizontal line on each chart represents the data set's 52-week weekly average.

Sourced from MNPD ARMS on 5/3/2017 8:24:52 AM. The figures above were sourced from incident reports using Uniform Crime Reporting definitions and reporting guidelines, based on the date when the crime was reported. This report is intended to be a management and planning tool and does not reflect the official UCR counts for the department. Incidents where a location is unknown or unspecified are included in the countywide totals.

South Precinct UCR Incident Charts

METROPOLITAN POLICE DEPARTMENT
of Nashville and Davidson County

Aggregated by precinct (incident location).
Summarized by CompStat week for past eight weeks.

All Part 1 Incidents - 52wk Avg: 116

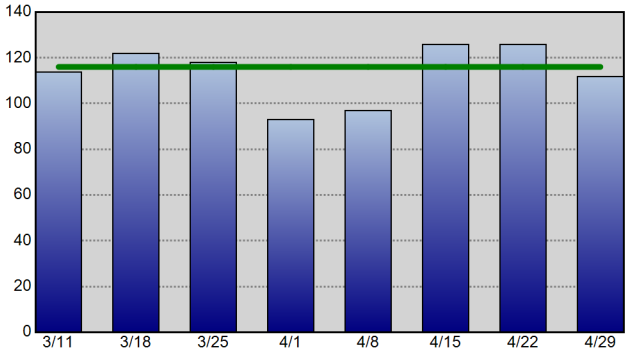

Violent Crime - 52wk Avg: 31

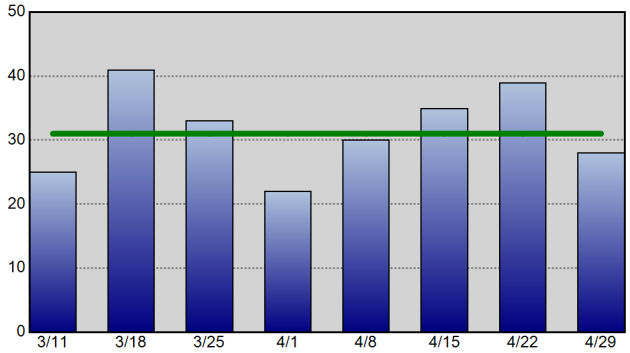

Property Crime - 52wk Avg: 85

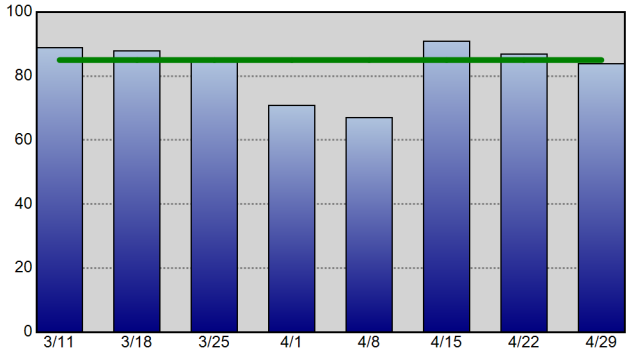

Robbery - 52wk Avg: 10

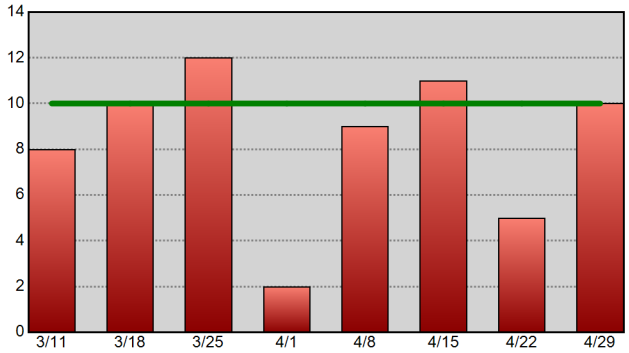

Commercial Burglary - 52wk Avg: 3

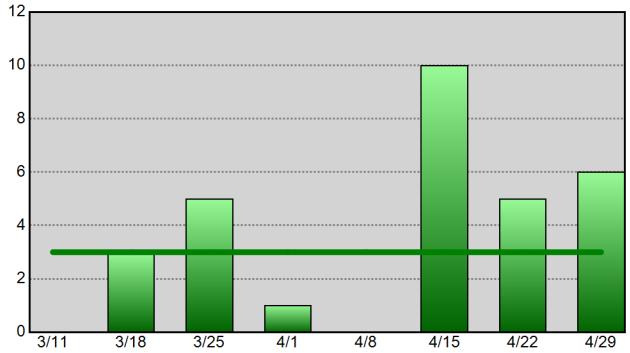

Residential Burglary - 52wk Avg: 14

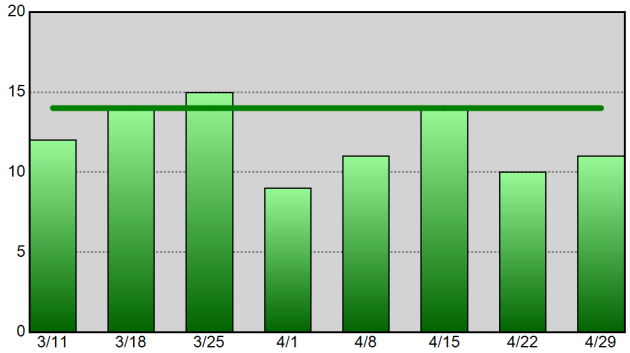

Aggravated Assault - 52wk Avg: 19

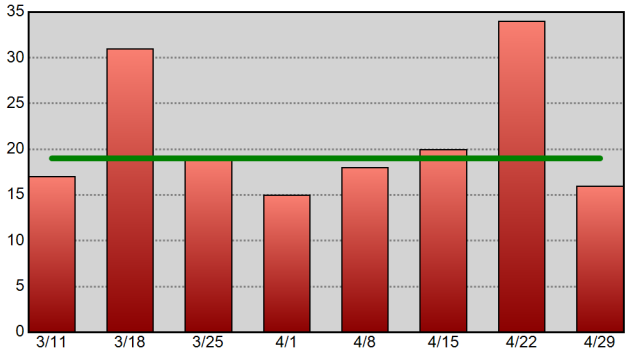

Theft From Vehicle - 52wk Avg: 20

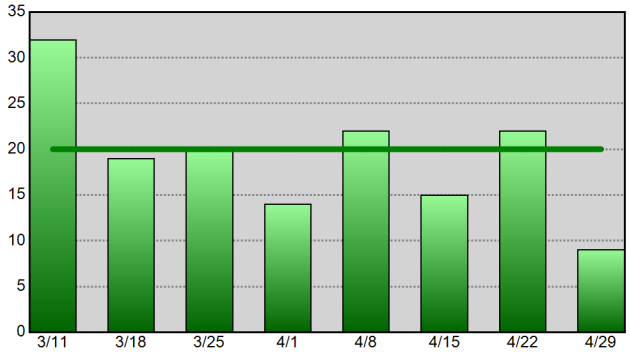

Vehicle Theft - 52wk Avg: 8

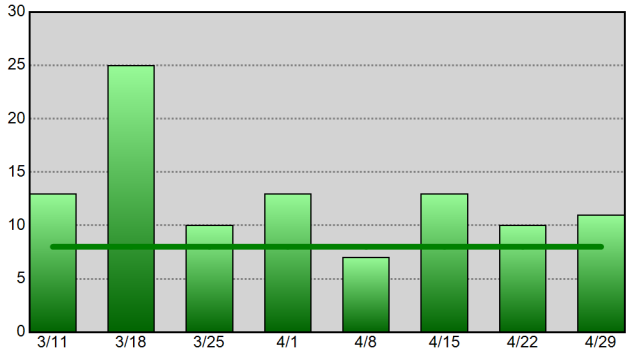

Information summarized for CompStat week ending 04-29-17.
The horizontal line on each chart represents the data set's 52-week weekly average.

Sourced from MNPD ARMS on 5/3/2017 8:24:52 AM. The figures above were sourced from incident reports using Uniform Crime Reporting definitions and reporting guidelines, based on the date when the crime was reported. This report is intended to be a management and planning tool and does not reflect the official UCR counts for the department. Incidents where a location is unknown or unspecified are included in the countywide totals.

Central Precinct UCR Incident Charts

METROPOLITAN POLICE DEPARTMENT
of Nashville and Davidson County

Aggregated by precinct (incident location).
Summarized by CompStat week for past eight weeks.

All Part 1 Incidents - 52wk Avg: 33

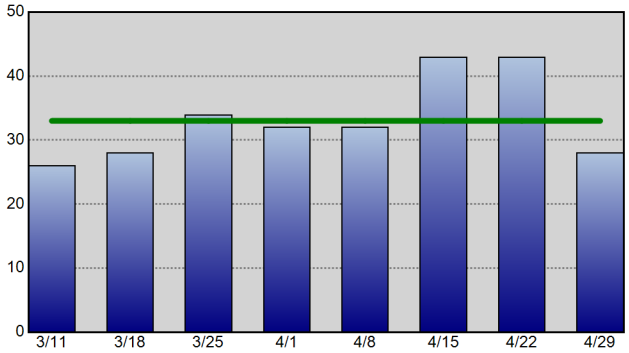

Violent Crime - 52wk Avg: 7

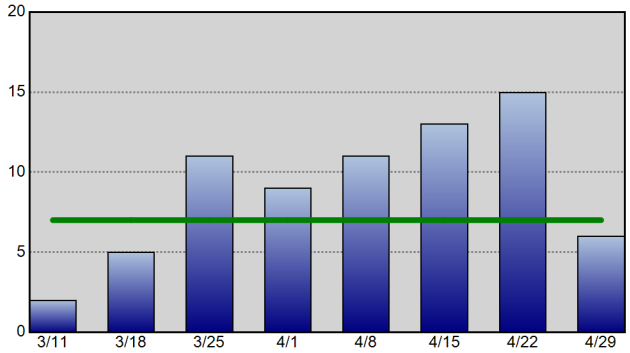

Property Crime - 52wk Avg: 25

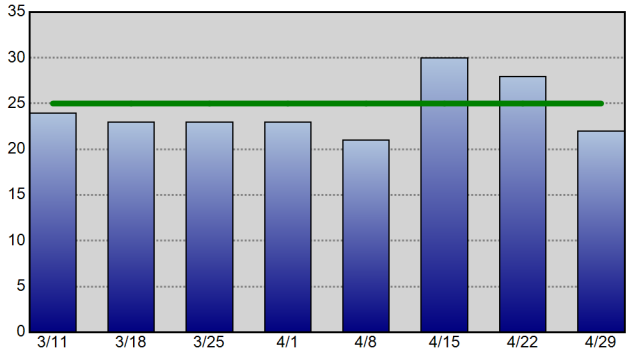

Robbery - 52wk Avg: 2

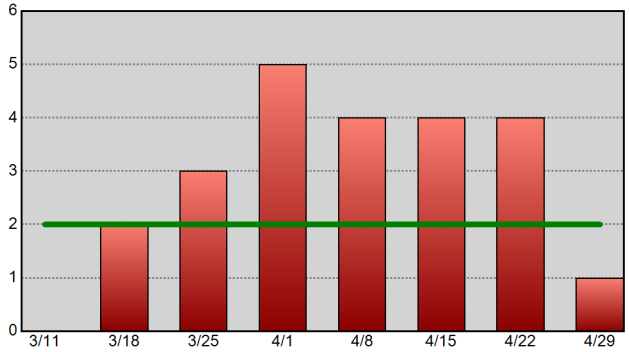

Commercial Burglary - 52wk Avg: 0

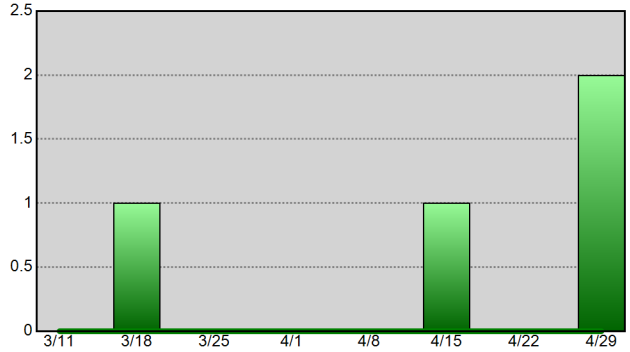

Residential Burglary - 52wk Avg: 0

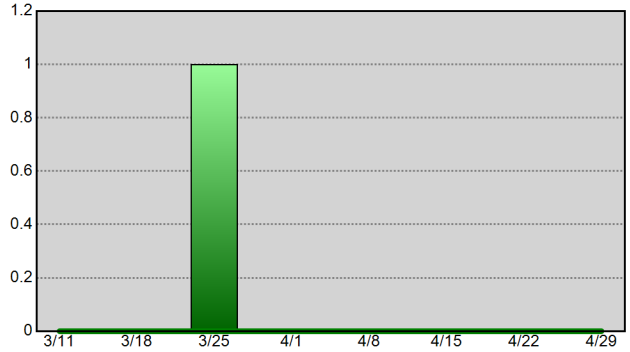

Aggravated Assault - 52wk Avg: 4

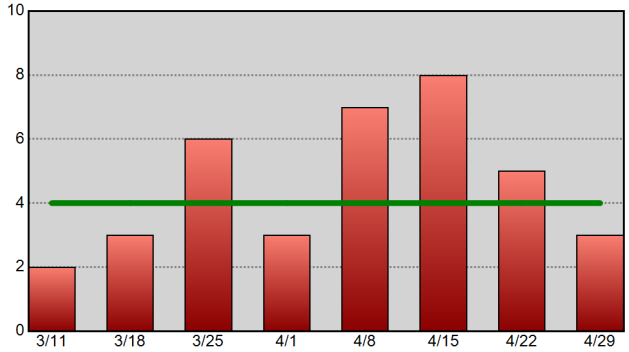

Theft From Vehicle - 52wk Avg: 8

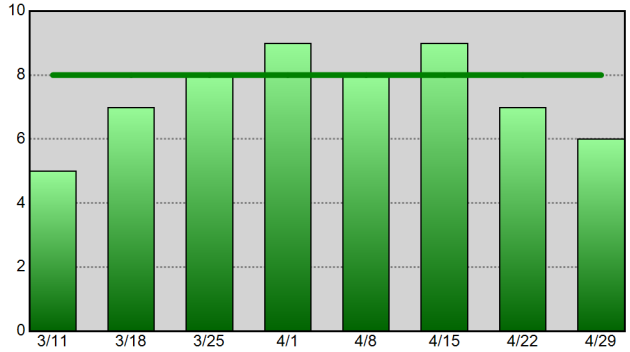

Vehicle Theft - 52wk Avg: 2

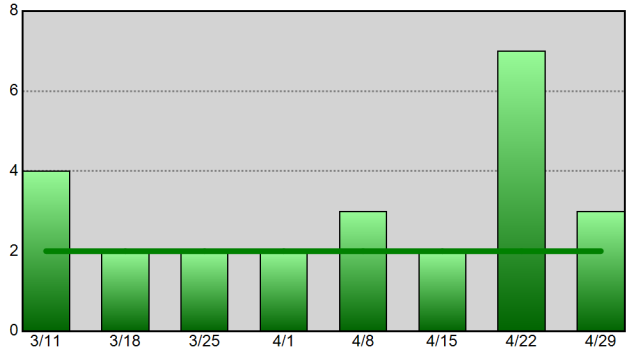

Information summarized for CompStat week ending 04-29-17.
The horizontal line on each chart represents the data set's 52-week weekly average.

Sourced from MNPD ARMS on 5/3/2017 8:24:53 AM. The figures above were sourced from incident reports using Uniform Crime Reporting definitions and reporting guidelines, based on the date when the crime was reported. This report is intended to be a management and planning tool and does not reflect the official UCR counts for the department. Incidents where a location is unknown or unspecified are included in the countywide totals.

Hermitage Precinct UCR Incident Charts

METROPOLITAN POLICE DEPARTMENT
of Nashville and Davidson County

Aggregated by precinct (incident location).
Summarized by CompStat week for past eight weeks.

All Part 1 Incidents - 52wk Avg: 114

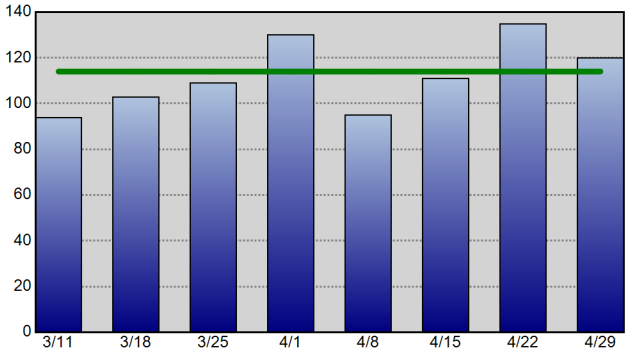

Violent Crime - 52wk Avg: 27

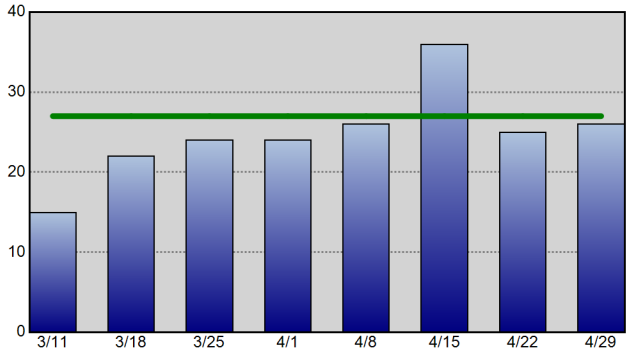

Property Crime - 52wk Avg: 87

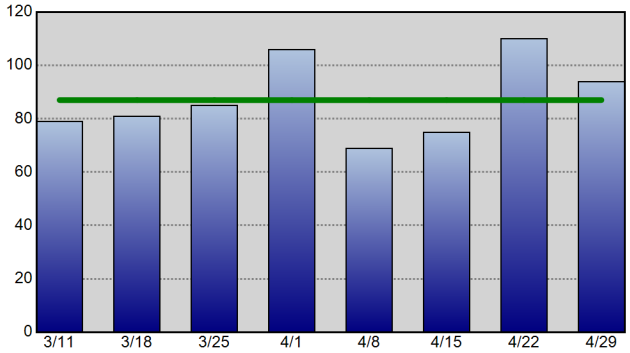

Robbery - 52wk Avg: 8

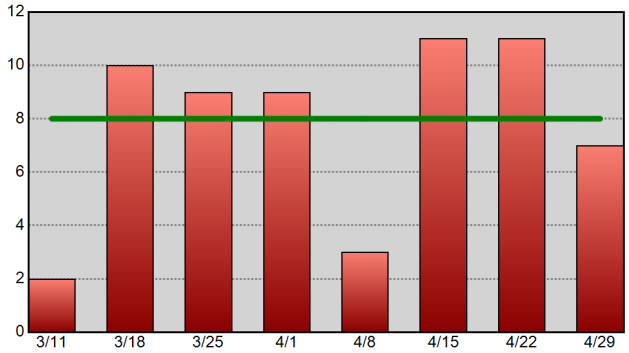

Commercial Burglary - 52wk Avg: 3

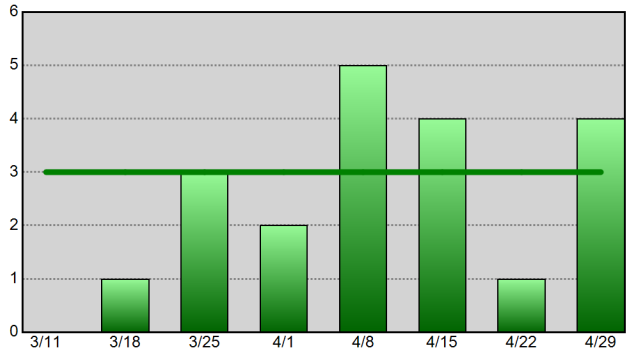

Residential Burglary - 52wk Avg: 9

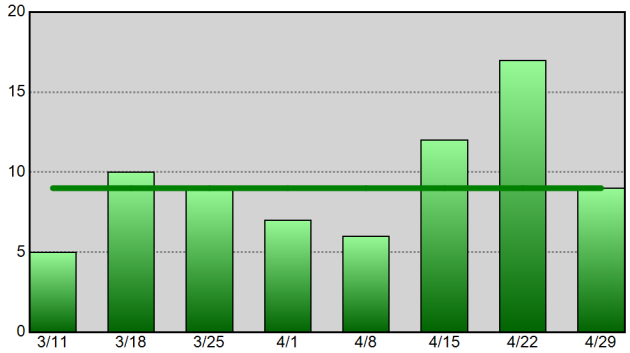

Aggravated Assault - 52wk Avg: 16

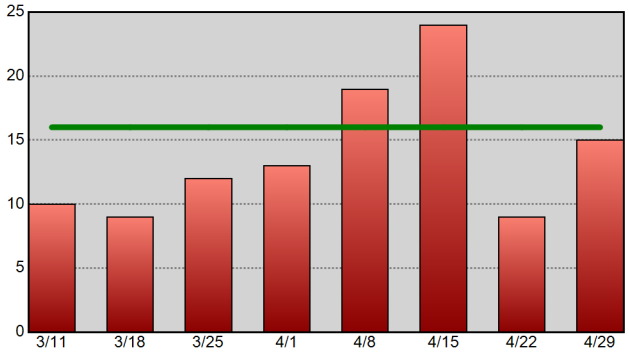

Theft From Vehicle - 52wk Avg: 17

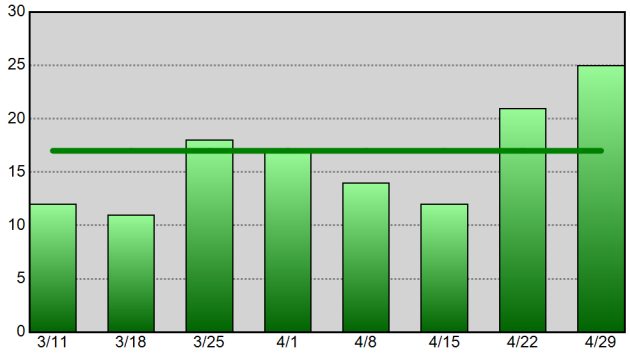

Vehicle Theft - 52wk Avg: 7

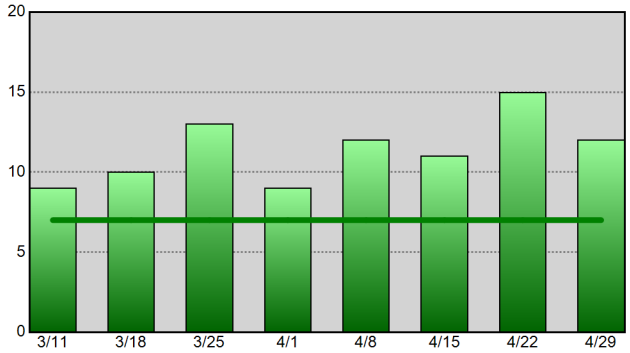

Information summarized for CompStat week ending 04-29-17.
The horizontal line on each chart represents the data set's 52-week weekly average.

Sourced from MNPD ARMS on 5/3/2017 8:24:54 AM. The figures above were sourced from incident reports using Uniform Crime Reporting definitions and reporting guidelines, based on the date when the crime was reported. This report is intended to be a management and planning tool and does not reflect the official UCR counts for the department. Incidents where a location is unknown or unspecified are included in the countywide totals.

North Precinct UCR Incident Charts

METROPOLITAN POLICE DEPARTMENT
of Nashville and Davidson County

Aggregated by precinct (incident location).
Summarized by CompStat week for past eight weeks.

All Part 1 Incidents - 52wk Avg: 79

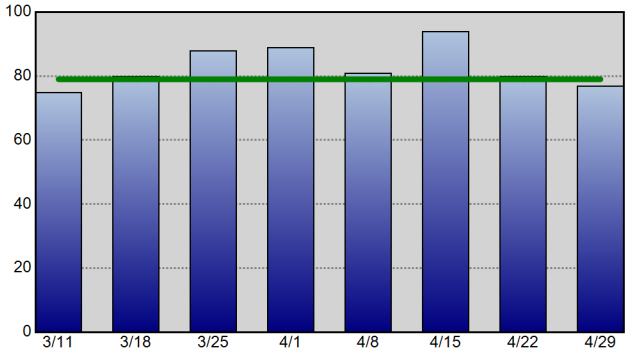

Violent Crime - 52wk Avg: 25

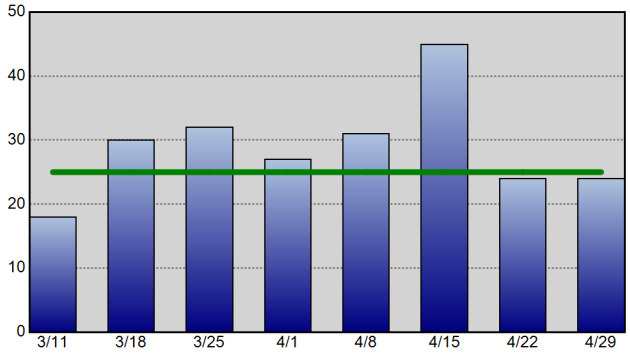

Property Crime - 52wk Avg: 54

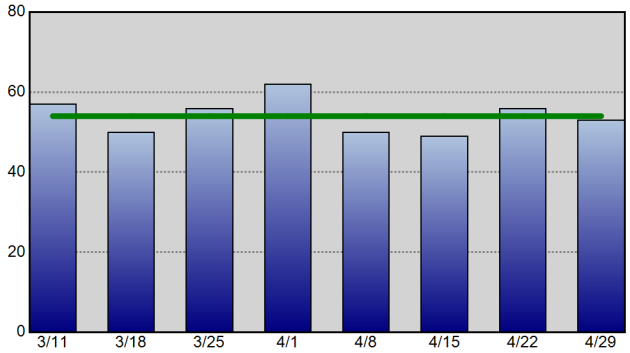

Robbery - 52wk Avg: 6

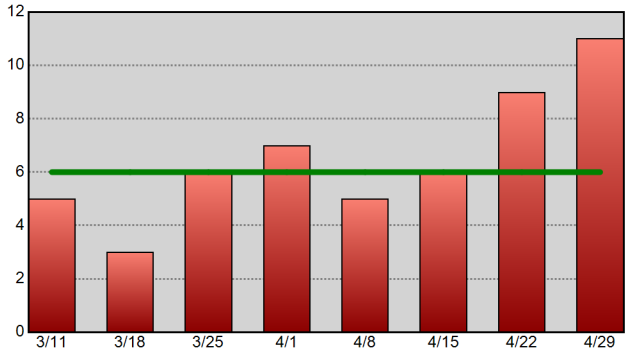

Commercial Burglary - 52wk Avg: 2

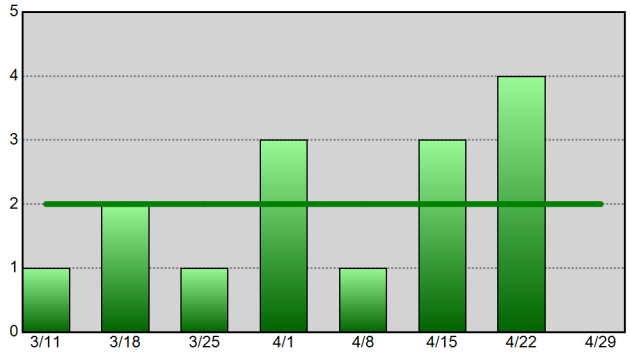

Residential Burglary - 52wk Avg: 9

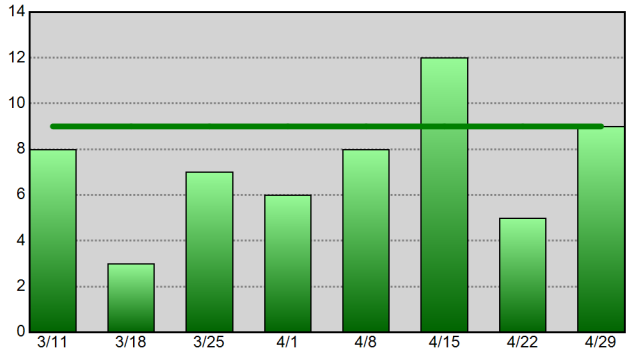

Aggravated Assault - 52wk Avg: 17

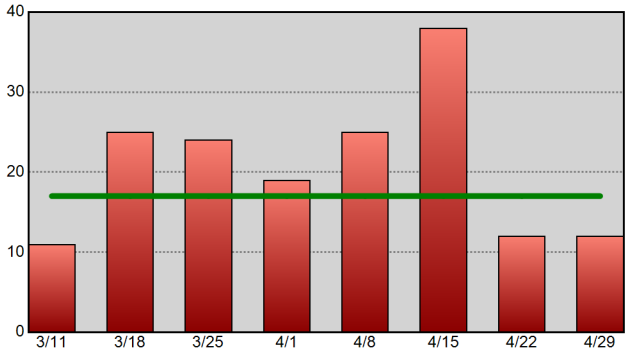

Theft From Vehicle - 52wk Avg: 9

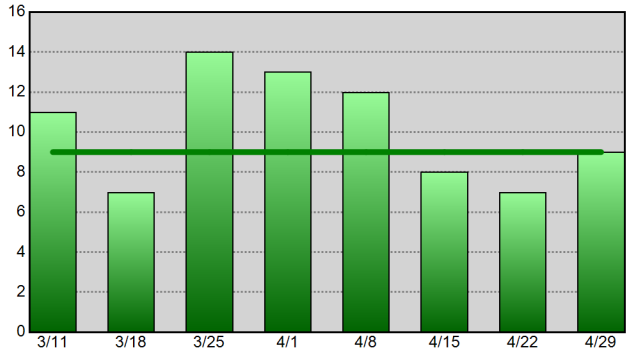

Vehicle Theft - 52wk Avg: 5

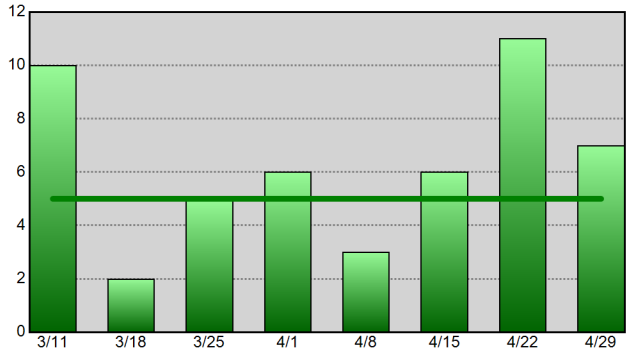

Information summarized for CompStat week ending 04-29-17.
The horizontal line on each chart represents the data set's 52-week weekly average.

Sourced from MNPD ARMS on 5/3/2017 8:24:56 AM. The figures above were sourced from incident reports using Uniform Crime Reporting definitions and reporting guidelines, based on the date when the crime was reported. This report is intended to be a management and planning tool and does not reflect the official UCR counts for the department. Incidents where a location is unknown or unspecified are included in the countywide totals.

Madison Precinct UCR Incident Charts

METROPOLITAN POLICE DEPARTMENT
of Nashville and Davidson County

Aggregated by precinct (incident location).
Summarized by CompStat week for past eight weeks.

All Part 1 Incidents - 52wk Avg: 71

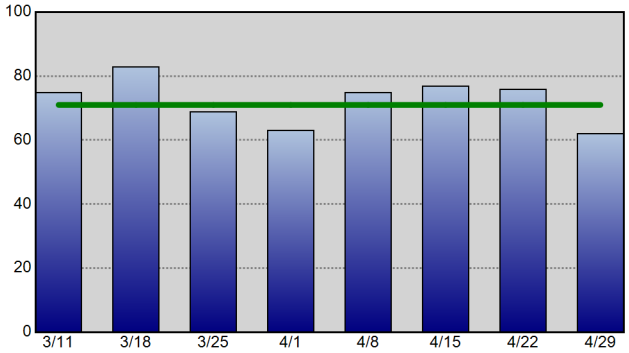

Violent Crime - 52wk Avg: 15

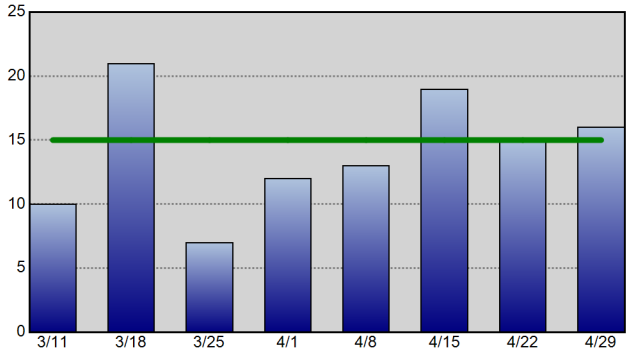

Property Crime - 52wk Avg: 55

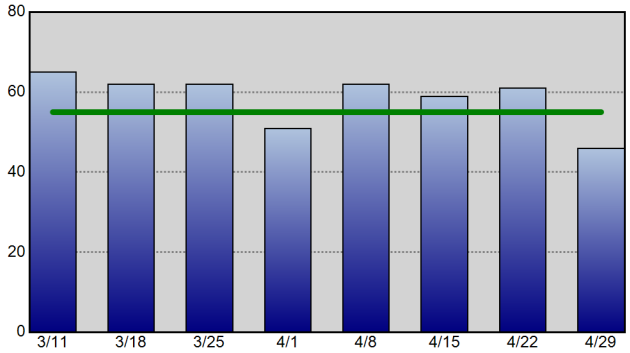

Robbery - 52wk Avg: 3

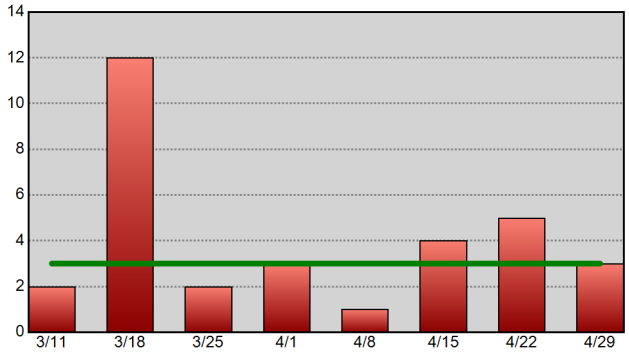

Commercial Burglary - 52wk Avg: 1

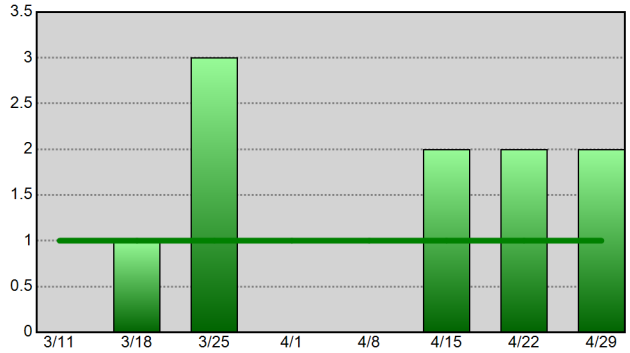

Residential Burglary - 52wk Avg: 7

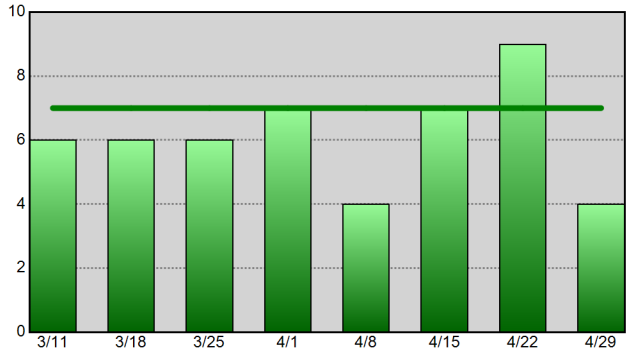

Aggravated Assault - 52wk Avg: 10

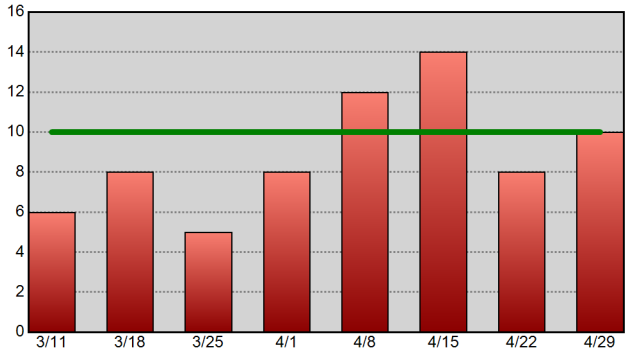

Theft From Vehicle - 52wk Avg: 7

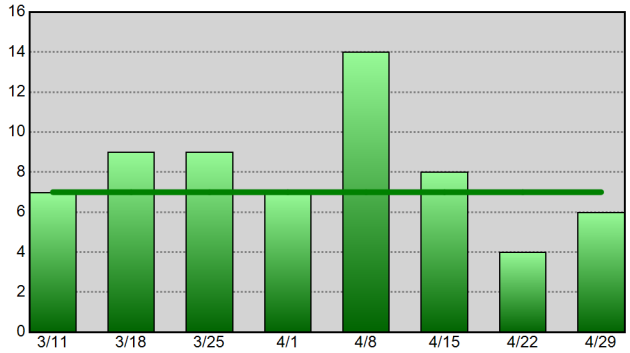

Vehicle Theft - 52wk Avg: 4

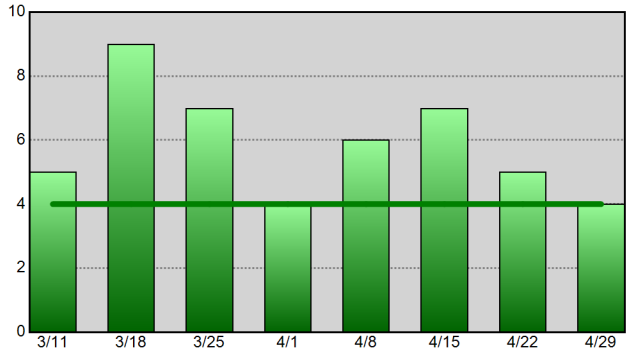

Information summarized for CompStat week ending 04-29-17.
The horizontal line on each chart represents the data set's 52-week weekly average.

Sourced from MNPD ARMS on 5/3/2017 8:24:57 AM. The figures above were sourced from incident reports using Uniform Crime Reporting definitions and reporting guidelines, based on the date when the crime was reported. This report is intended to be a management and planning tool and does not reflect the official UCR counts for the department. Incidents where a location is unknown or unspecified are included in the countywide totals.

Midtown Hills Precinct UCR Incident Charts

METROPOLITAN POLICE DEPARTMENT
of Nashville and Davidson County

Aggregated by precinct (incident location).
Summarized by CompStat week for past eight weeks.

All Part 1 Incidents - 52wk Avg: 72

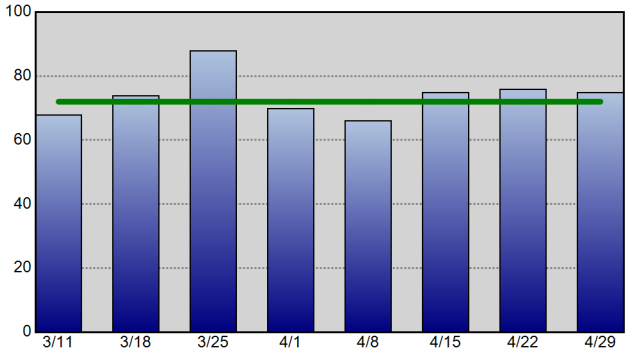

Violent Crime - 52wk Avg: 13

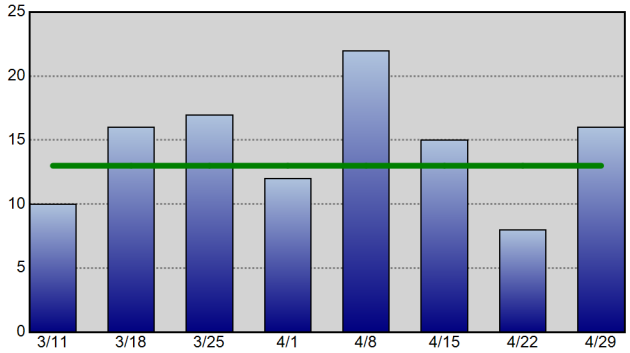

Property Crime - 52wk Avg: 58

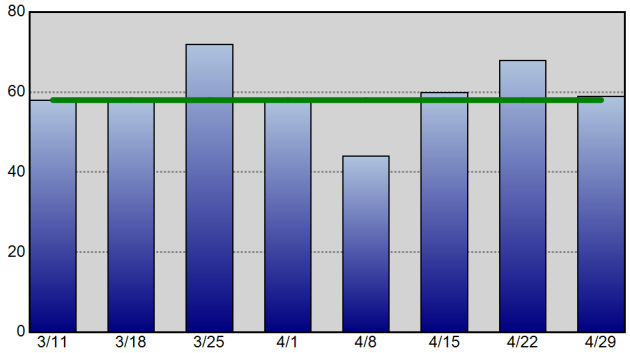

Robbery - 52wk Avg: 3

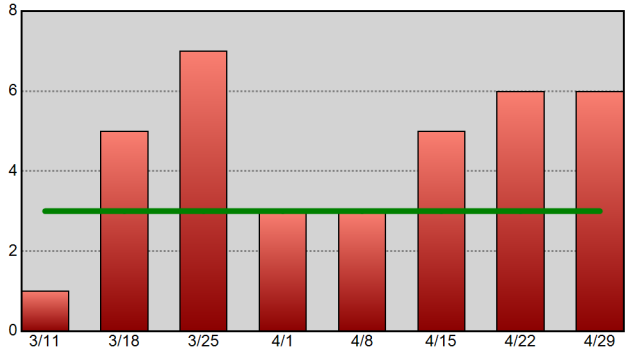

Commercial Burglary - 52wk Avg: 3

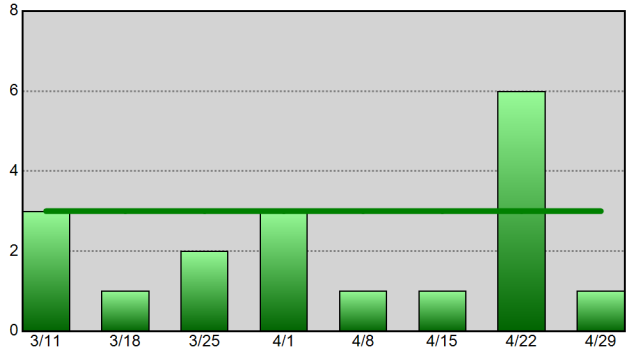

Residential Burglary - 52wk Avg: 5

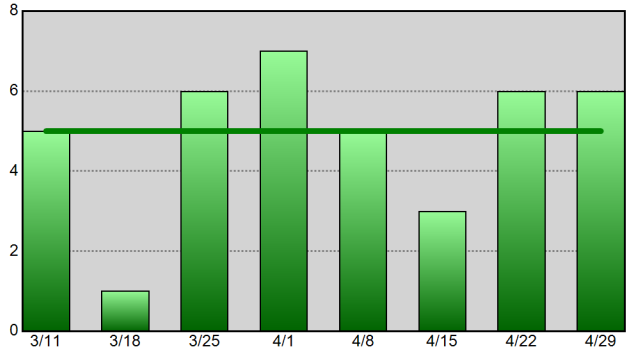

Aggravated Assault - 52wk Avg: 8

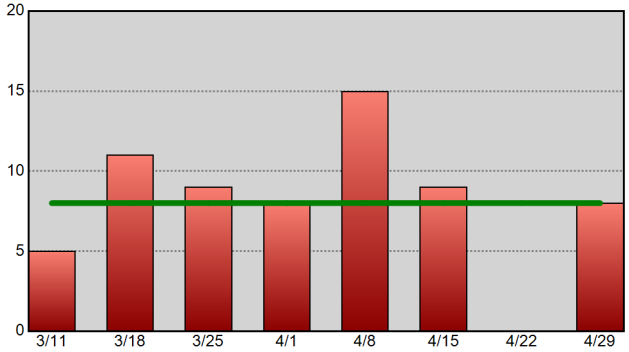

Theft From Vehicle - 52wk Avg: 15

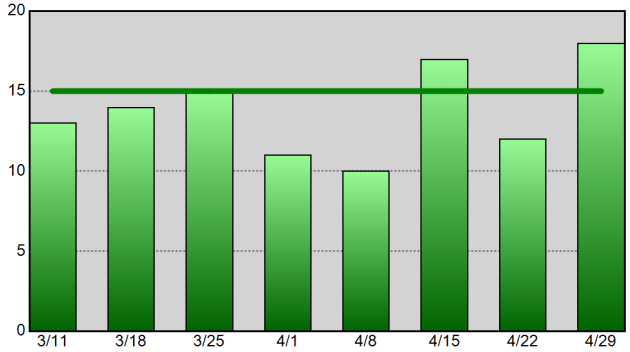

Vehicle Theft - 52wk Avg: 3

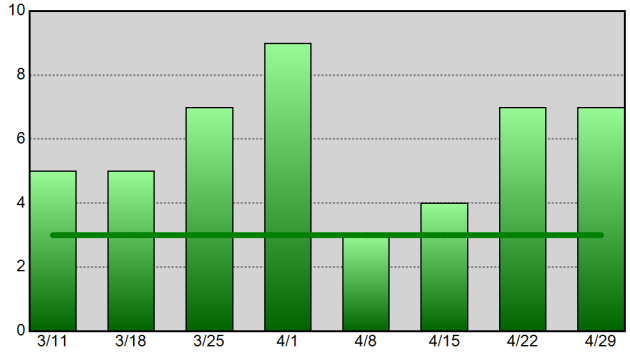

Information summarized for CompStat week ending 04-29-17.
The horizontal line on each chart represents the data set's 52-week weekly average.

Sourced from MNPD ARMS on 5/3/2017 8:24:58 AM. The figures above were sourced from incident reports using Uniform Crime Reporting definitions and reporting guidelines, based on the date when the crime was reported. This report is intended to be a management and planning tool and does not reflect the official UCR counts for the department. Incidents where a location is unknown or unspecified are included in the countywide totals.

UCR Incidents - Annual Totals

Based on date when each incident was reported.

METROPOLITAN POLICE DEPARTMENT

of Nashville and Davidson County

Year End Totals - All Part 1 Incidents (Prior 9 Year Annual Avg: 35,132)

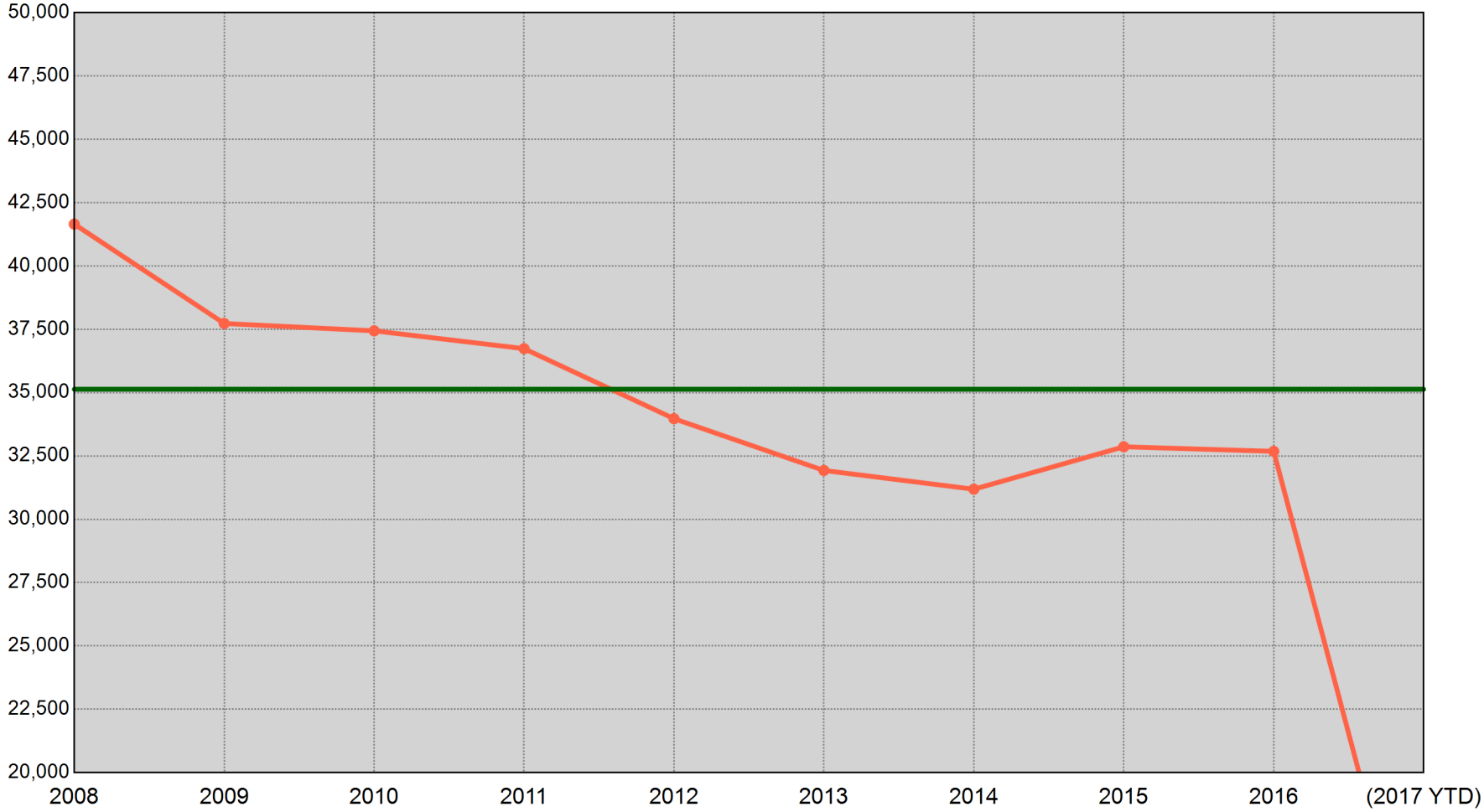

2008	2009	2010	2011	2012	2013	2014	2015	2016	(2017 YTD)
41,653 Incidents	37,730 Incidents	37,440 Incidents	36,736 Incidents	33,972 Incidents	31,927 Incidents	31,187 Incidents	32,862 Incidents	32,682 Incidents	10,414 Incidents

"(2017 YTD)" is a count of UCR incidents reported between 01/01/2017 and 04/29/2017. The green horizontal line represents the average of the nine prior annual totals.

Sourced from MNPD ARMS on 5/3/2017 8:24:59 AM. The figures above were sourced from incident reports using Uniform Crime Reporting definitions and reporting guidelines, based on the date when the crime was reported. This report is intended to be a management and planning tool and does not reflect the official UCR counts for the department. Incidents where a location is unknown or unspecified are included in the countywide totals.

UCR Incidents - YTD Comparisons: All Incidents

METROPOLITAN POLICE DEPARTMENT
of Nashville and Davidson County

Aggregated by precinct (incident location). Based on date when each incident was reported.

		2009 YTD to 2017 YTD	2010 YTD to 2017 YTD	2011 YTD to 2017 YTD	2012 YTD to 2017 YTD	2013 YTD to 2017 YTD	2014 YTD to 2017 YTD	2015 YTD to 2017 YTD	2016 YTD to 2017 YTD	8 YTD Avg to 2017 YTD	5 YTD Avg to 2017 YTD
West	Prior YTD	1,195	1,295	1,101	1,141	1,393	1,092	1,018	1,134	1,171	1,155
	YTD	1,175	1,175	1,175	1,175	1,175	1,175	1,175	1,175	1,175	1,175
	% Change	-1.7%	-9.3%	6.7%	3.0%	-15.6%	7.6%	15.4%	3.6%	0.3%	1.7%
East	Prior YTD	1,432	1,378	1,584	1,390	1,176	994	1,113	1,128	1,274	1,160
	YTD	1,114	1,114	1,114	1,114	1,114	1,114	1,114	1,114	1,114	1,114
	% Change	-22.2%	-19.2%	-29.7%	-19.9%	-5.3%	12.1%	0.1%	-1.2%	-12.6%	-4.0%
South	Prior YTD	2,100	1,954	2,155	1,817	1,822	1,770	1,801	2,128	1,943	1,867
	YTD	1,949	1,949	1,949	1,949	1,949	1,949	1,949	1,949	1,949	1,949
	% Change	-7.2%	-0.3%	-9.6%	7.3%	7.0%	10.1%	8.2%	-8.4%	0.3%	4.4%
Central	Prior YTD	529	441	500	556	402	388	381	422	452	429
	YTD	531	531	531	531	531	531	531	531	531	531
	% Change	0.4%	20.4%	6.2%	-4.5%	32.1%	36.9%	39.4%	25.8%	17.5%	23.8%
Hermitage	Prior YTD	1,957	1,967	1,874	1,891	1,883	1,603	1,578	1,906	1,832	1,772
	YTD	1,875	1,875	1,875	1,875	1,875	1,875	1,875	1,875	1,875	1,875
	% Change	-4.2%	-4.7%	0.1%	-0.8%	-0.4%	17.0%	18.8%	-1.6%	2.3%	5.8%
North	Prior YTD	1,357	1,213	1,240	1,234	1,190	1,144	1,121	1,210	1,213	1,179
	YTD	1,324	1,324	1,324	1,324	1,324	1,324	1,324	1,324	1,324	1,324
	% Change	-2.4%	9.2%	6.8%	7.3%	11.3%	15.7%	18.1%	9.4%	9.2%	12.3%
Madison	Prior YTD	1,374	1,303	1,176	1,302	1,059	992	1,093	1,196	1,186	1,128
	YTD	1,188	1,188	1,188	1,188	1,188	1,188	1,188	1,188	1,188	1,188
	% Change	-13.5%	-8.8%	1.0%	-8.8%	12.2%	19.8%	8.7%	-0.7%	0.2%	5.3%
Midtown Hills	Prior YTD	1,509	1,415	1,425	1,291	1,240	1,086	1,024	1,131	1,265	1,154
	YTD	1,249	1,249	1,249	1,249	1,249	1,249	1,249	1,249	1,249	1,249
	% Change	-17.2%	-11.7%	-12.4%	-3.3%	0.7%	15.0%	22.0%	10.4%	-1.3%	8.2%
Not Validated	Prior YTD	78	16	1	2	1	0	5	0	12	1
	YTD	9	9	9	9	9	9	9	9	9	9
	% Change	-88.5%	-43.8%	800.0%	350.0%	800.0%	-	80.0%	-	-25.0%	800.0%
County	Prior YTD	11,531	10,982	11,056	10,624	10,166	9,069	9,134	10,255	10,352	9,849
	YTD	10,414	10,414	10,414	10,414	10,414	10,414	10,414	10,414	10,414	10,414
	% Change	-9.7%	-5.2%	-5.8%	-2.0%	2.4%	14.8%	14.0%	1.6%	0.6%	5.7%

Information summarized for CompStat week ending 04/29/2017.

Sourced from MNPD ARMS on 5/3/2017 8:25:00 AM. The figures above were sourced from incident reports using Uniform Crime Reporting definitions and reporting guidelines, based on the date when the crime was reported. This report is intended to be a management and planning tool and does not reflect the official UCR counts for the department. Incidents where a location is unknown or unspecified are included in the countywide totals. 'Unknown' refers to records in which the address is listed as 'Unknown' on the incident report. 'Not Validated' refers to records that were entered in with an invalid addresses.

County UCR Incidents - YTD Comparison Charts

Aggregated by precinct (incident location). Based on date when each incident was reported.

METROPOLITAN POLICE DEPARTMENT
of Nashville and Davidson County

All Part 1 Incidents - Annual YTD Avg: 10,552 (Bar Chart)

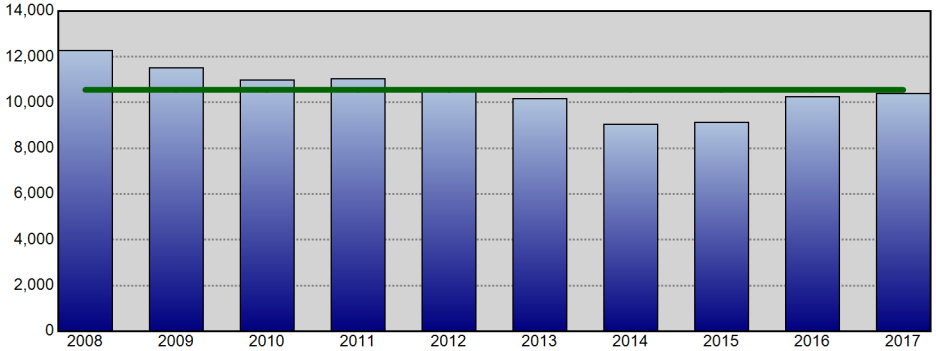

All Part 1 Incidents - Annual YTD Avg: 10,552 (Line Chart)

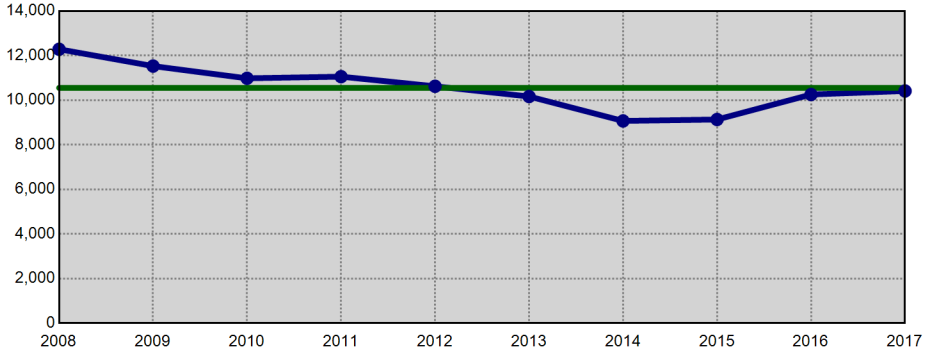

Violent Crime - Annual YTD Avg: 2,263 (Bar Chart)

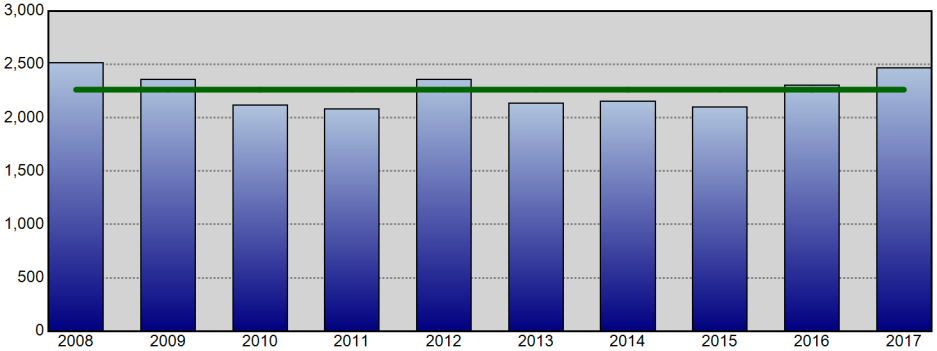

Violent Crime - Annual YTD Avg: 2,263 (Line Chart)

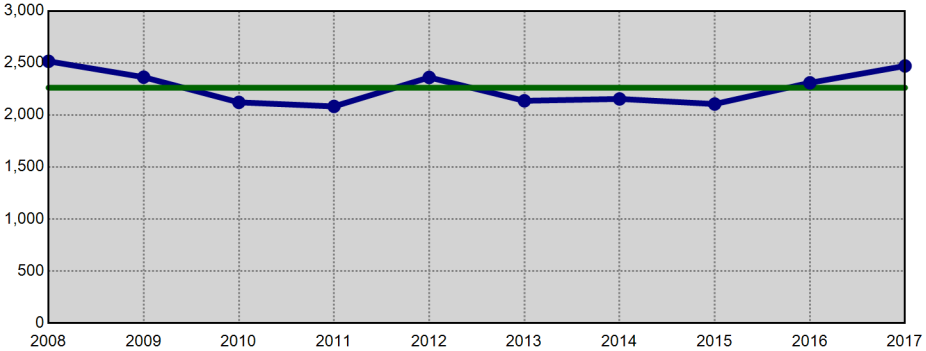

Property Crime - Annual YTD Avg: 8,289 (Bar Chart)

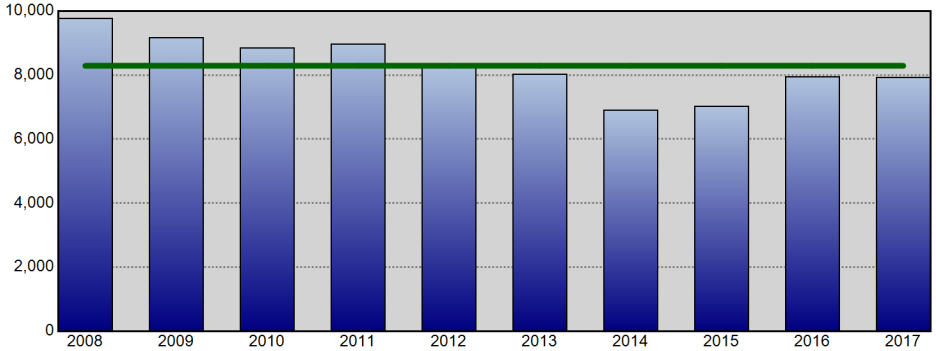

Property Crime - Annual YTD Avg: 8,289 (Line Chart)

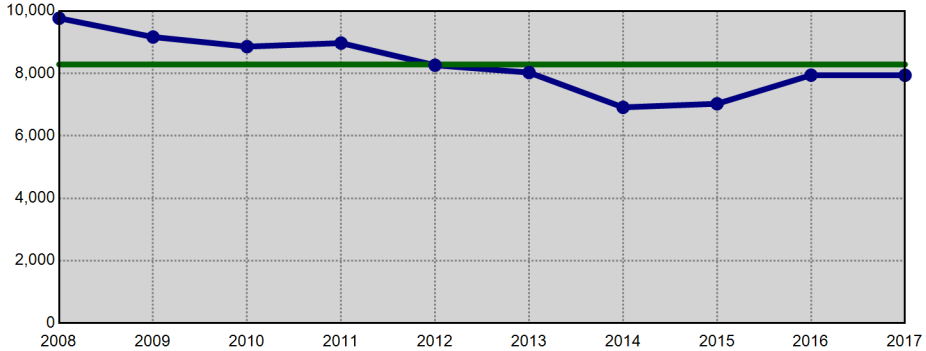

Information summarized for CompStat week ending 04/29/2017. The horizontal line on each chart represents the average of the prior 9 YTD offense totals.

Sourced from MNPD ARMS on 5/3/2017 8:25:00 AM. The figures above were sourced from incident reports using Uniform Crime Reporting definitions and reporting guidelines, based on the date when the crime was reported. This report is intended to be a management and planning tool and does not reflect the official UCR counts for the department. Incidents where a location is unknown or unspecified are included in the countywide totals.

West Precinct UCR Incidents - YTD Comparisons

Aggregated by precinct (incident location). Based on date when each incident was reported.

METROPOLITAN POLICE DEPARTMENT
of Nashville and Davidson County

All Part 1 Incidents - Annual YTD Avg: 1,189 (Bar Chart)

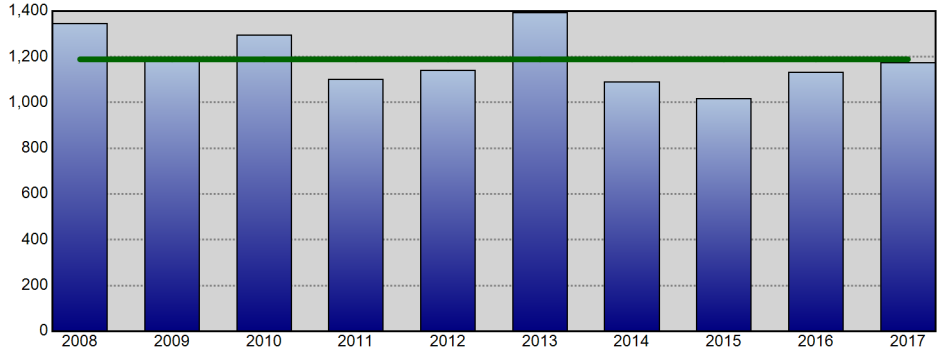

All Part 1 Incidents - Annual YTD Avg: 1,189 (Line Chart)

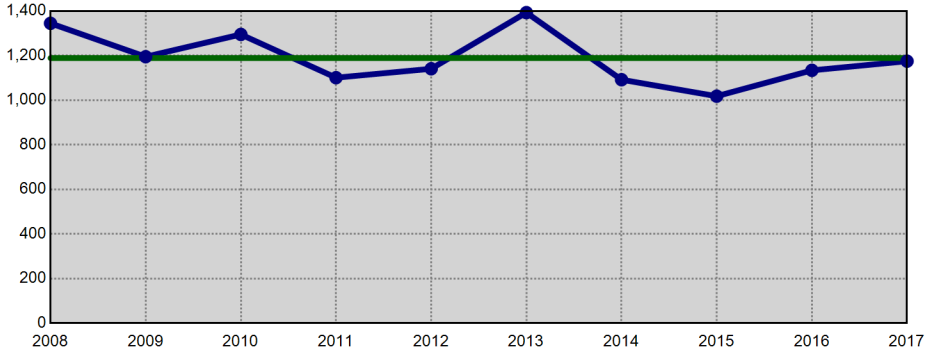

Violent Crime - Annual YTD Avg: 154 (Bar Chart)

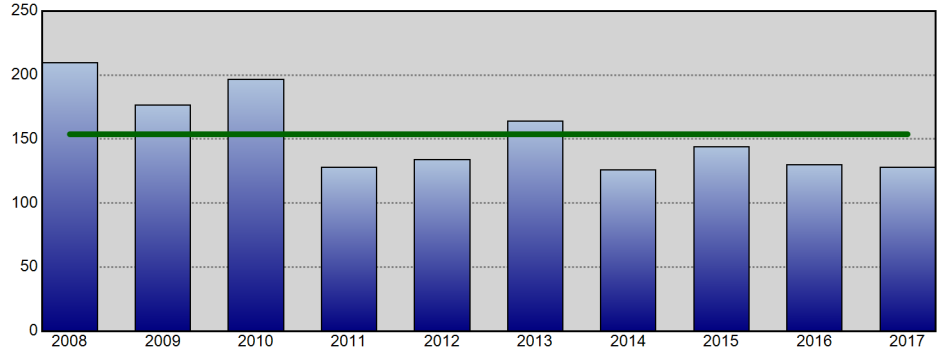

Violent Crime - Annual YTD Avg: 154 (Line Chart)

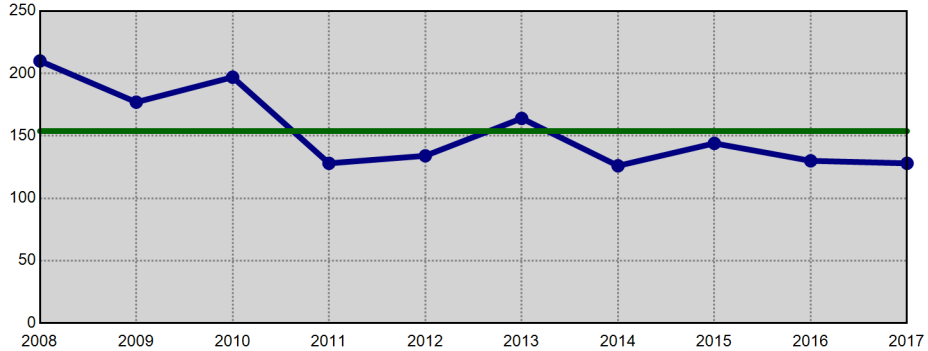

Property Crime - Annual YTD Avg: 1,035 (Bar Chart)

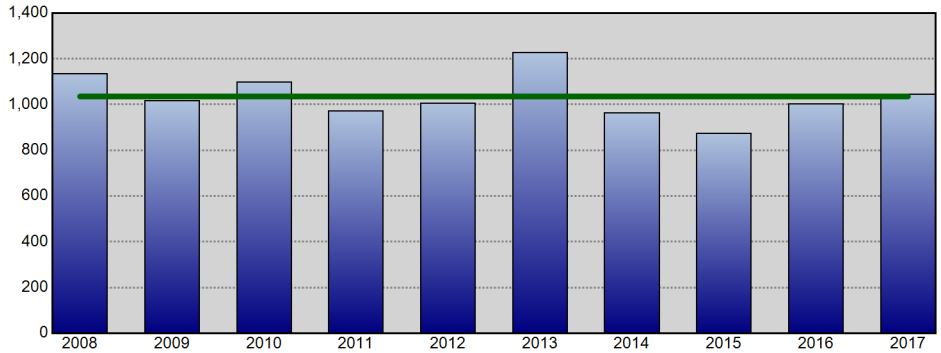

Property Crime - Annual YTD Avg: 1,035 (Line Chart)

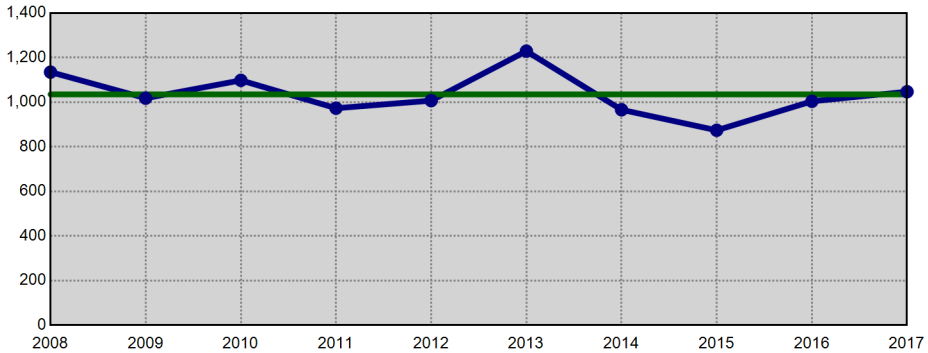

Information summarized for CompStat week ending 04/29/2017. The horizontal line on each chart represents the average of the prior 9 YTD offense totals.

Sourced from MNPD ARMS on 5/3/2017 8:25:01 AM. The figures above were sourced from incident reports using Uniform Crime Reporting definitions and reporting guidelines, based on the date when the crime was reported. This report is intended to be a management and planning tool and does not reflect the official UCR counts for the department. Incidents where a location is unknown or unspecified are included in the countywide totals.

East Precinct UCR Incidents - YTD Comparisons

Aggregated by precinct (incident location). Based on date when each incident was reported.

METROPOLITAN POLICE DEPARTMENT
of Nashville and Davidson County

All Part 1 Incidents - Annual YTD Avg: 1,281 (Bar Chart)

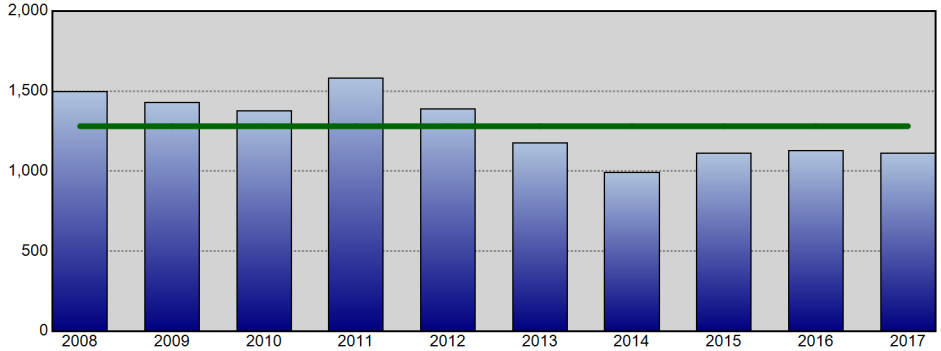

All Part 1 Incidents - Annual YTD Avg: 1,281 (Line Chart)

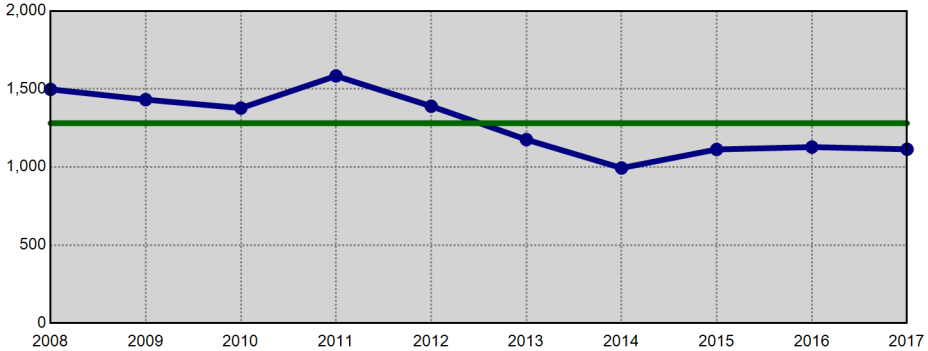

Violent Crime - Annual YTD Avg: 353 (Bar Chart)

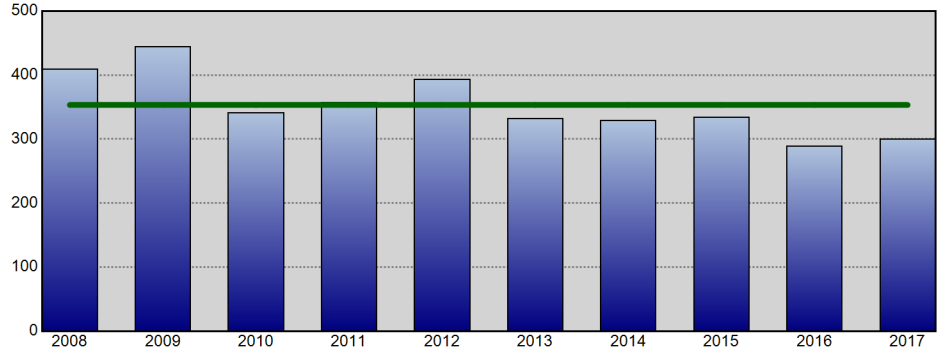

Violent Crime - Annual YTD Avg: 353 (Line Chart)

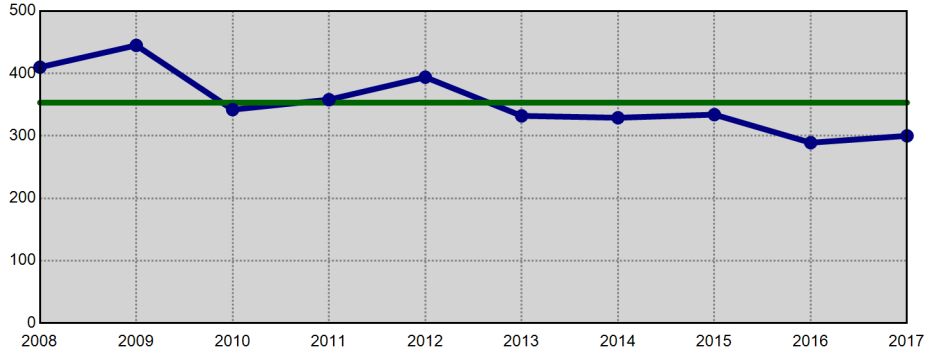

Property Crime - Annual YTD Avg: 927 (Bar Chart)

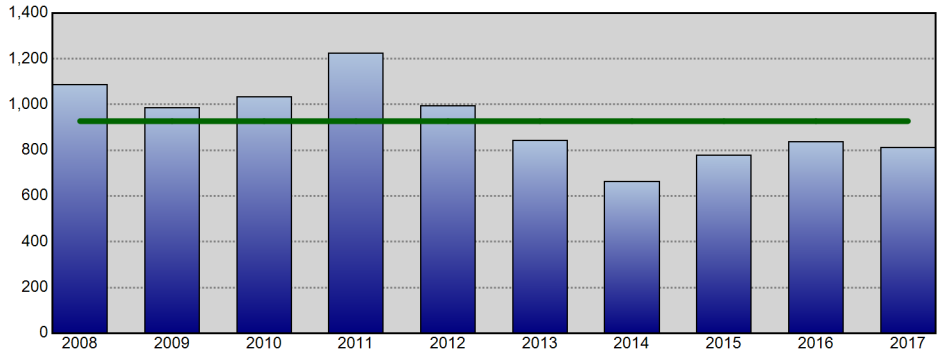

Property Crime - Annual YTD Avg: 927 (Line Chart)

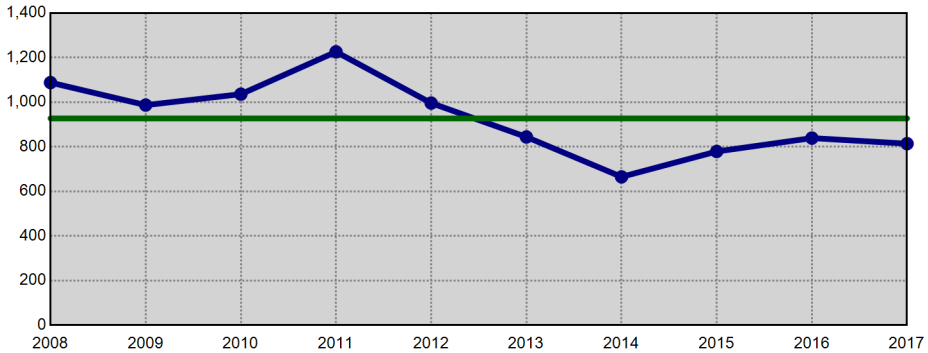

Information summarized for CompStat week ending 04/29/2017. The horizontal line on each chart represents the average of the prior 9 YTD offense totals.

Sourced from MNPD ARMS on 5/3/2017 8:25:02 AM. The figures above were sourced from incident reports using Uniform Crime Reporting definitions and reporting guidelines, based on the date when the crime was reported. This report is intended to be a management and planning tool and does not reflect the official UCR counts for the department. Incidents where a location is unknown or unspecified are included in the countywide totals.

South Precinct UCR Incidents - YTD Comparisons

Aggregated by precinct (incident location). Based on date when each incident was reported.

METROPOLITAN POLICE DEPARTMENT
of Nashville and Davidson County

All Part 1 Incidents - Annual YTD Avg: 1,968 (Bar Chart)

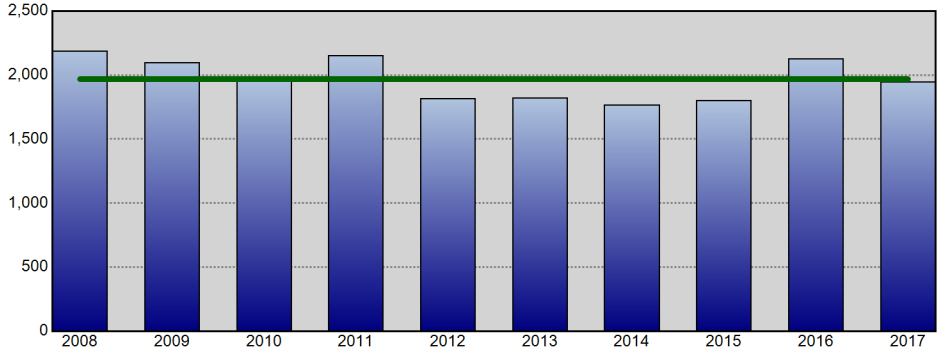

All Part 1 Incidents - Annual YTD Avg: 1,968 (Line Chart)

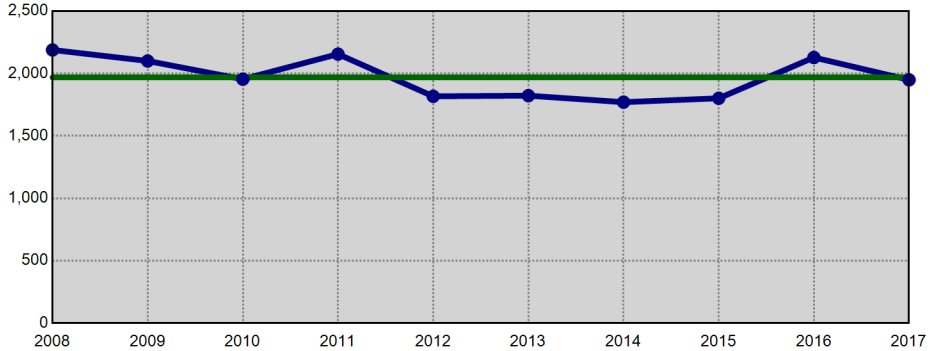

Violent Crime - Annual YTD Avg: 427 (Bar Chart)

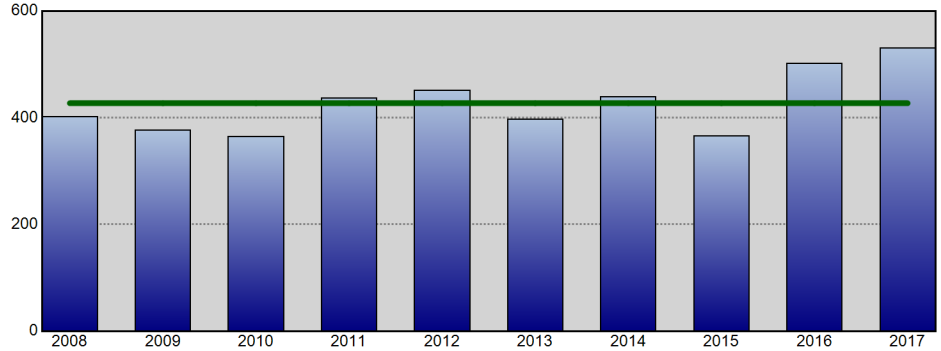

Violent Crime - Annual YTD Avg: 427 (Line Chart)

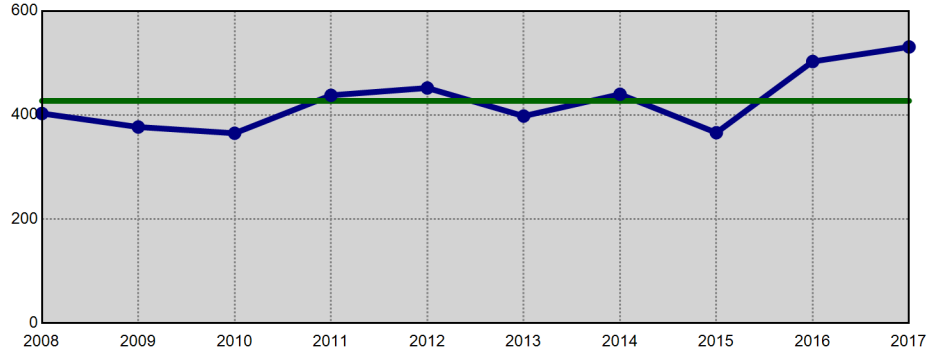

Property Crime - Annual YTD Avg: 1,541 (Bar Chart)

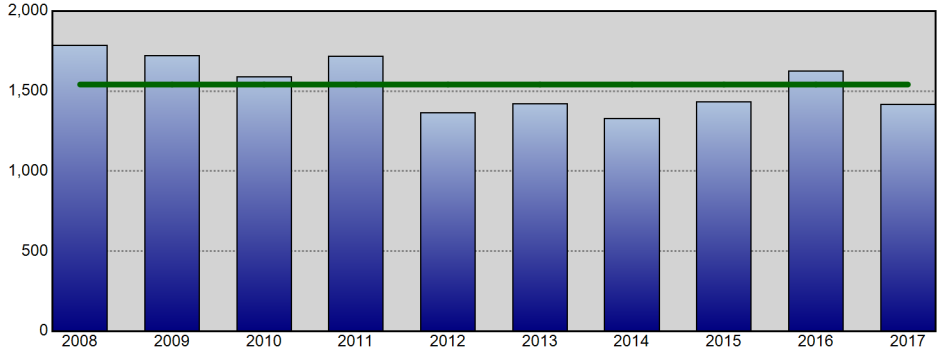

Property Crime - Annual YTD Avg: 1,541 (Line Chart)

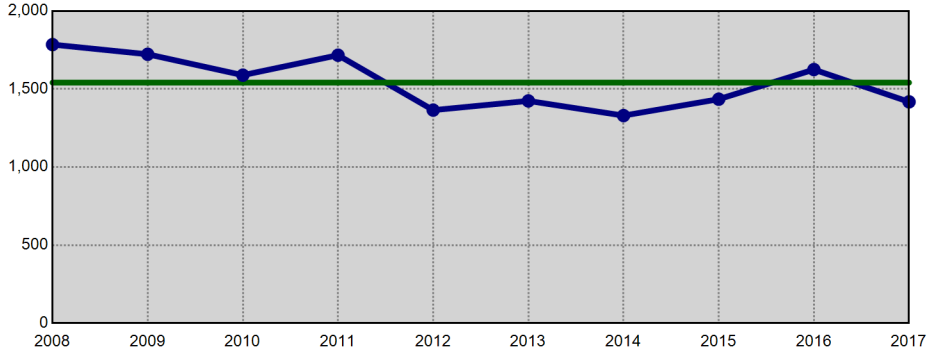

Information summarized for CompStat week ending 04/29/2017. The horizontal line on each chart represents the average of the prior 9 YTD offense totals.

Sourced from MNPD ARMS on 5/3/2017 8:25:03 AM. The figures above were sourced from incident reports using Uniform Crime Reporting definitions and reporting guidelines, based on the date when the crime was reported. This report is intended to be a management and planning tool and does not reflect the official UCR counts for the department. Incidents where a location is unknown or unspecified are included in the countywide totals.

Central Precinct UCR Incidents - YTD Comparisons

Aggregated by precinct (incident location). Based on date when each incident was reported.

METROPOLITAN POLICE DEPARTMENT
of Nashville and Davidson County

All Part 1 Incidents - Annual YTD Avg: 485 (Bar Chart)

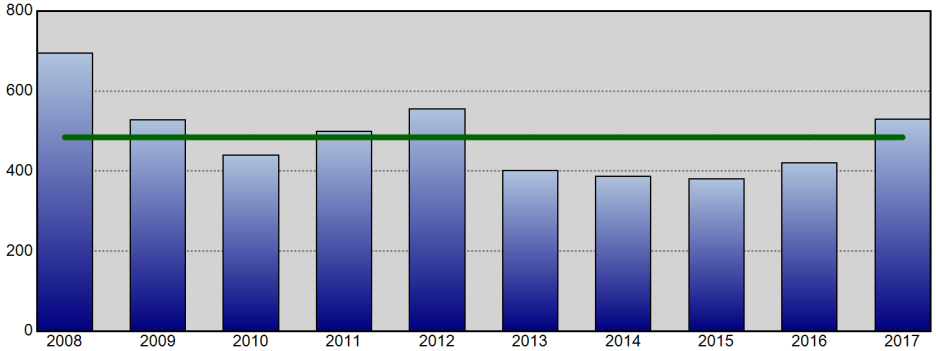

All Part 1 Incidents - Annual YTD Avg: 485 (Line Chart)

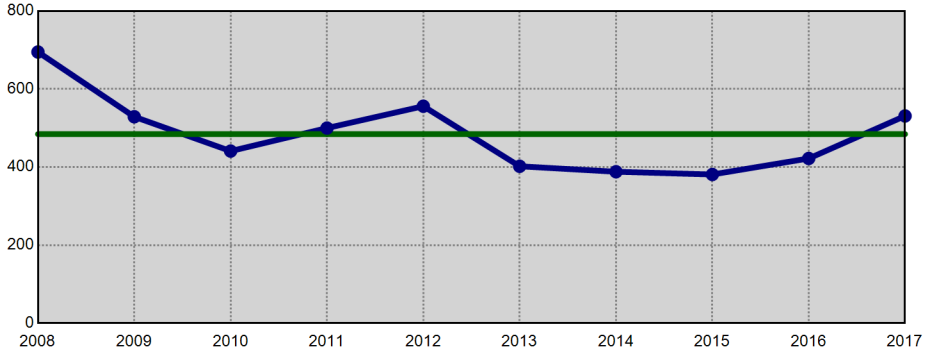

Violent Crime - Annual YTD Avg: 104 (Bar Chart)

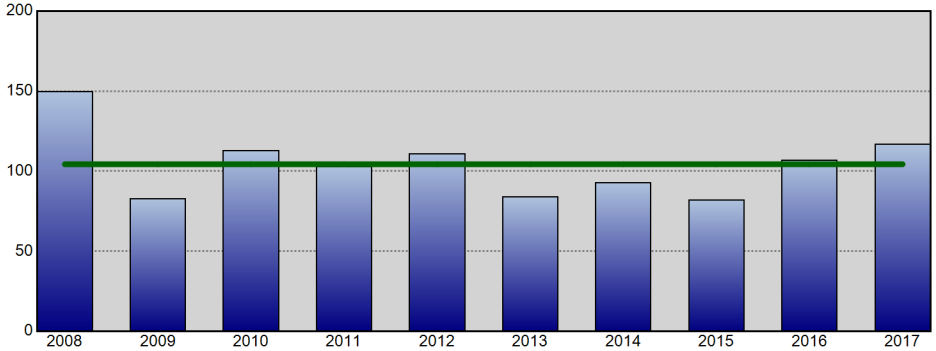

Violent Crime - Annual YTD Avg: 104 (Line Chart)

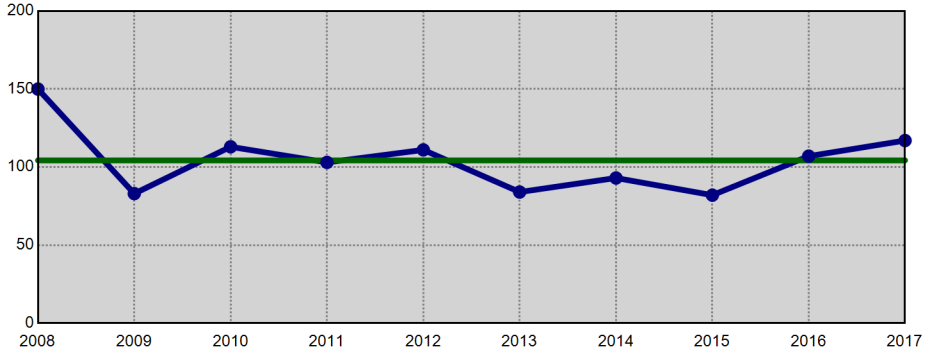

Property Crime - Annual YTD Avg: 380 (Bar Chart)

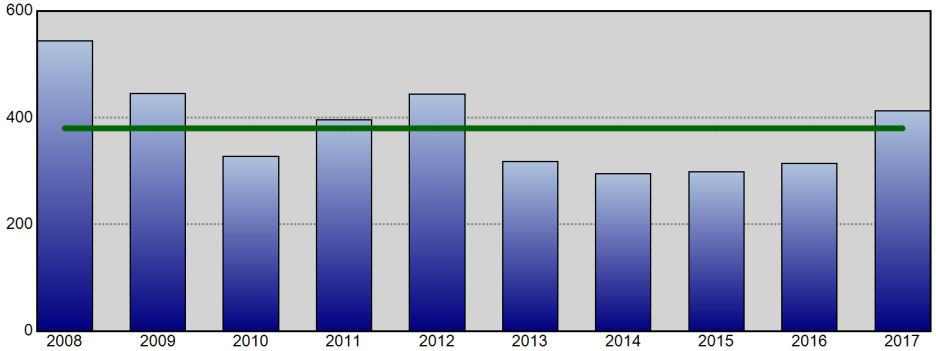

Property Crime - Annual YTD Avg: 380 (Line Chart)

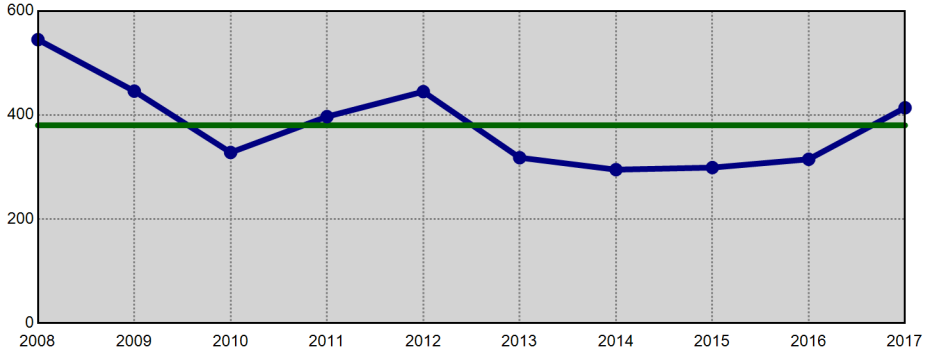

Information summarized for CompStat week ending 04/29/2017. The horizontal line on each chart represents the average of the prior 9 YTD offense totals.

Sourced from MNPD ARMS on 5/3/2017 8:25:04 AM. The figures above were sourced from incident reports using Uniform Crime Reporting definitions and reporting guidelines, based on the date when the crime was reported. This report is intended to be a management and planning tool and does not reflect the official UCR counts for the department. Incidents where a location is unknown or unspecified are included in the countywide totals.

Hermitage Precinct UCR Incidents - YTD Comparisons

Aggregated by precinct (incident location). Based on date when each incident was reported.

METROPOLITAN POLICE DEPARTMENT
of Nashville and Davidson County

All Part 1 Incidents - Annual YTD Avg: 1,861 (Bar Chart)

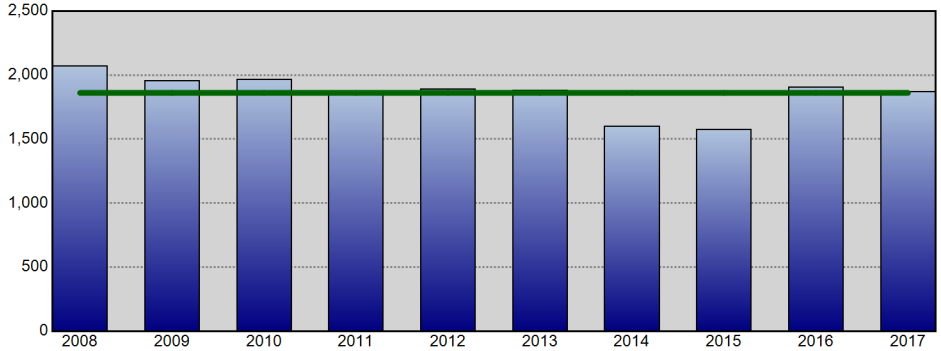

All Part 1 Incidents - Annual YTD Avg: 1,861 (Line Chart)

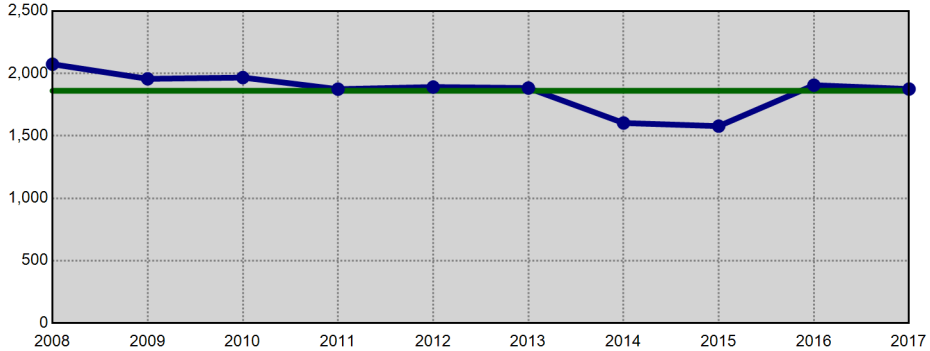

Violent Crime - Annual YTD Avg: 371 (Bar Chart)

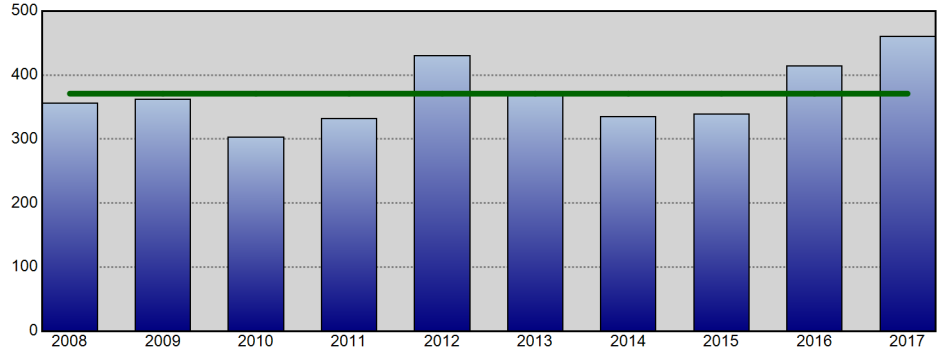

Violent Crime - Annual YTD Avg: 371 (Line Chart)

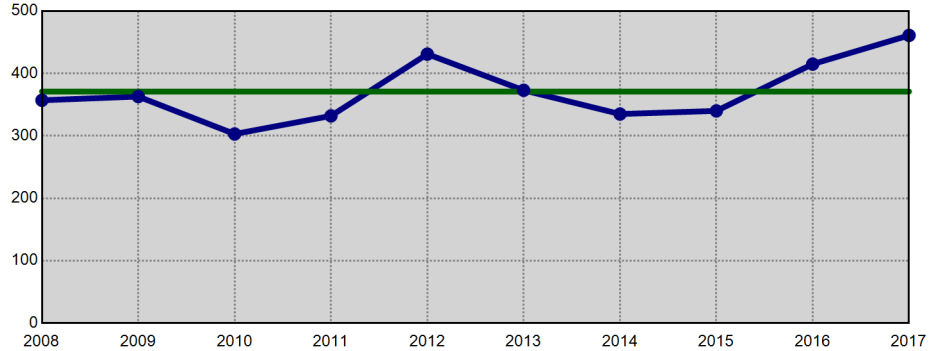

Property Crime - Annual YTD Avg: 1,490 (Bar Chart)

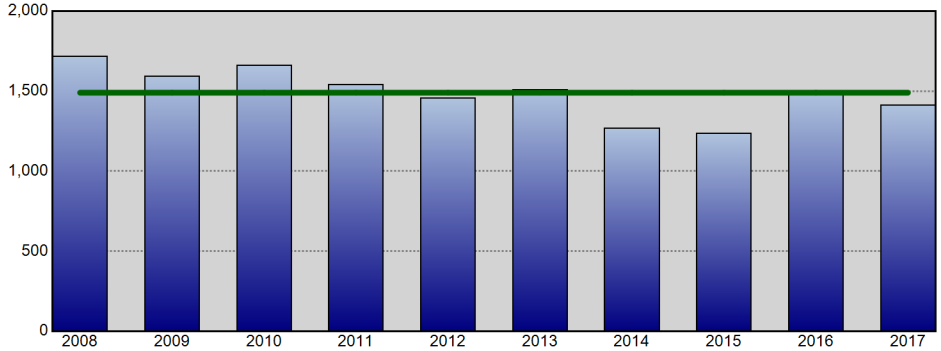

Property Crime - Annual YTD Avg: 1,490 (Line Chart)

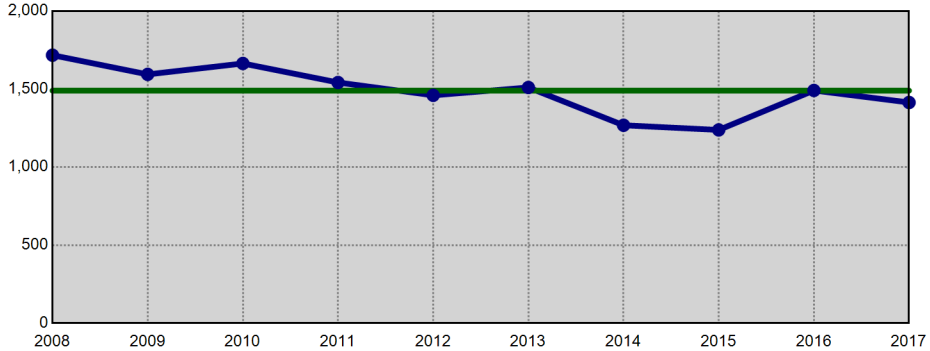

Information summarized for CompStat week ending 04/29/2017. The horizontal line on each chart represents the average of the prior 9 YTD offense totals.

Sourced from MNPD ARMS on 5/3/2017 8:25:05 AM. The figures above were sourced from incident reports using Uniform Crime Reporting definitions and reporting guidelines, based on the date when the crime was reported. This report is intended to be a management and planning tool and does not reflect the official UCR counts for the department. Incidents where a location is unknown or unspecified are included in the countywide totals.

North Precinct UCR Incidents - YTD Comparisons

Aggregated by precinct (incident location). Based on date when each incident was reported.

METROPOLITAN POLICE DEPARTMENT
of Nashville and Davidson County

All Part 1 Incidents - Annual YTD Avg: 1,245 (Bar Chart)

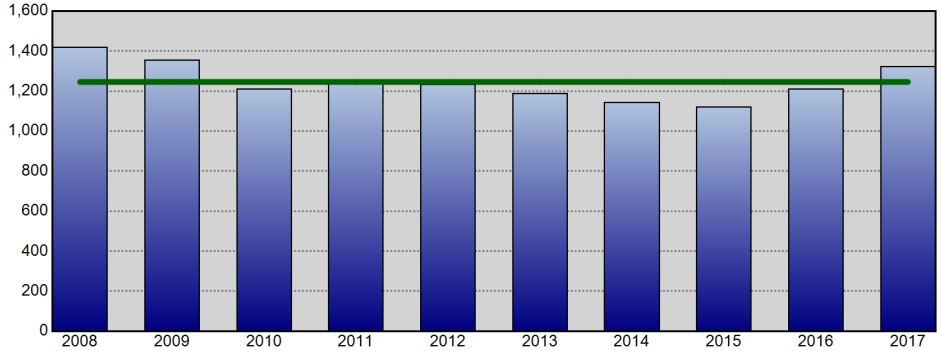

All Part 1 Incidents - Annual YTD Avg: 1,245 (Line Chart)

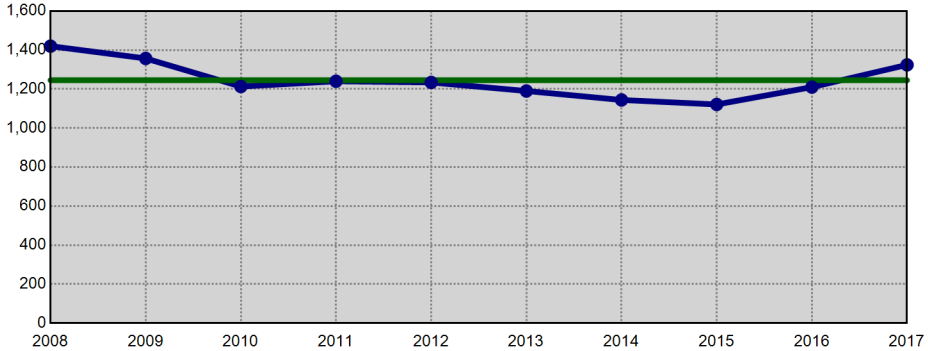

Violent Crime - Annual YTD Avg: 387 (Bar Chart)

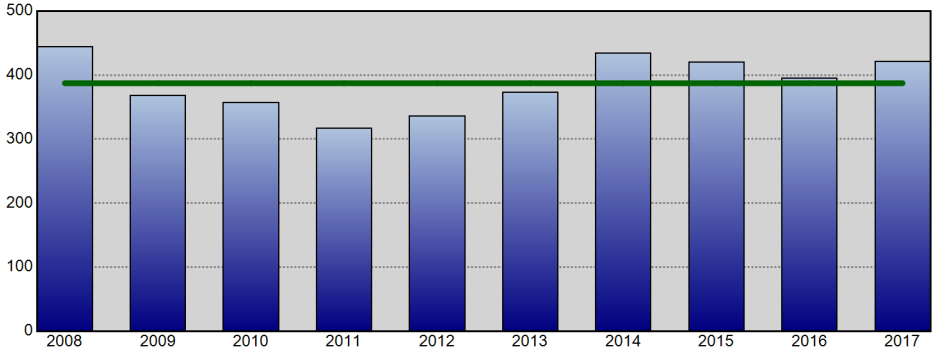

Violent Crime - Annual YTD Avg: 387 (Line Chart)

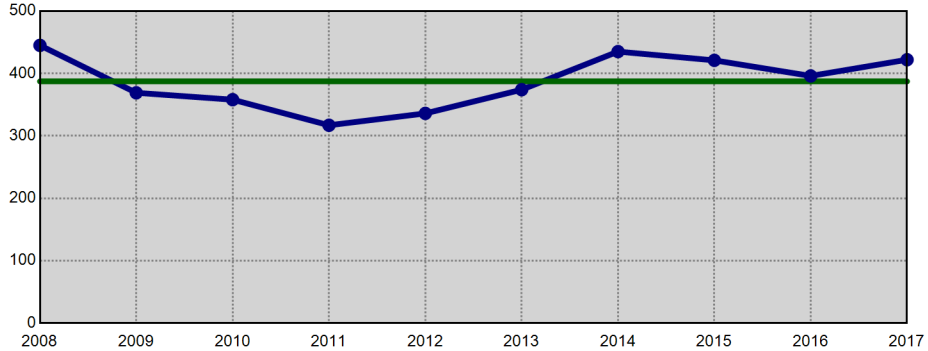

Property Crime - Annual YTD Avg: 858 (Bar Chart)

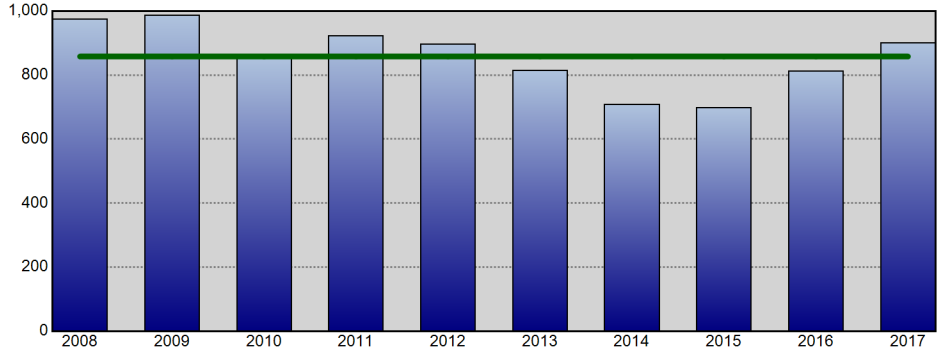

Property Crime - Annual YTD Avg: 858 (Line Chart)

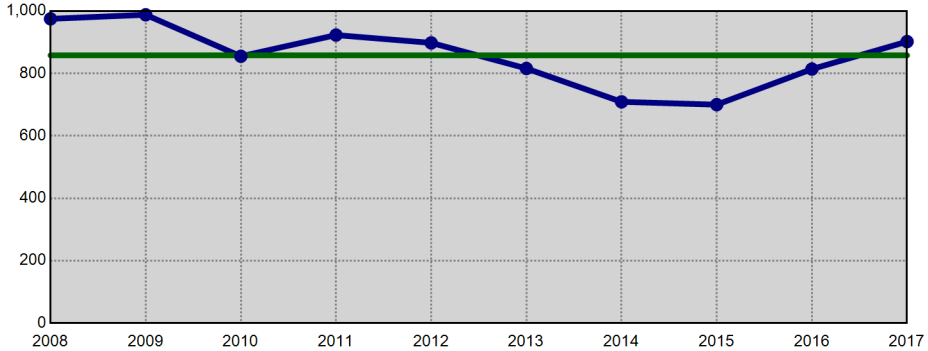

Information summarized for CompStat week ending 04/29/2017. The horizontal line on each chart represents the average of the prior 9 YTD offense totals.

Sourced from MNPD ARMS on 5/3/2017 8:25:06 AM. The figures above were sourced from incident reports using Uniform Crime Reporting definitions and reporting guidelines, based on the date when the crime was reported. This report is intended to be a management and planning tool and does not reflect the official UCR counts for the department. Incidents where a location is unknown or unspecified are included in the countywide totals.

Madison Precinct UCR Incidents - YTD Comparisons

Aggregated by precinct (incident location). Based on date when each incident was reported.

METROPOLITAN POLICE DEPARTMENT
of Nashville and Davidson County

All Part 1 Incidents - Annual YTD Avg: 1,213 (Bar Chart)

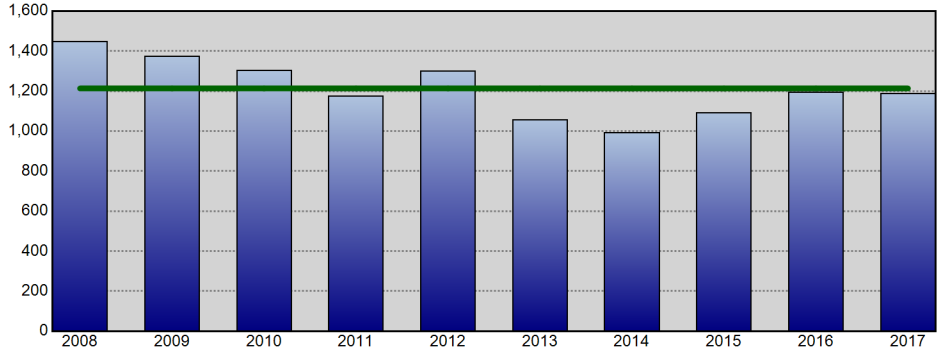

All Part 1 Incidents - Annual YTD Avg: 1,213 (Line Chart)

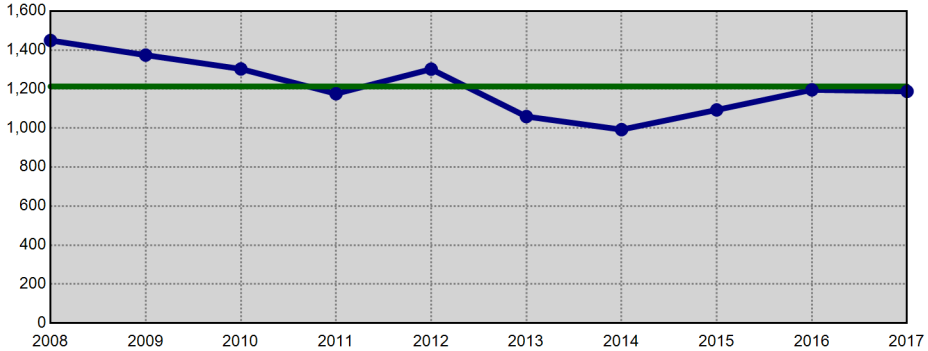

Violent Crime - Annual YTD Avg: 241 (Bar Chart)

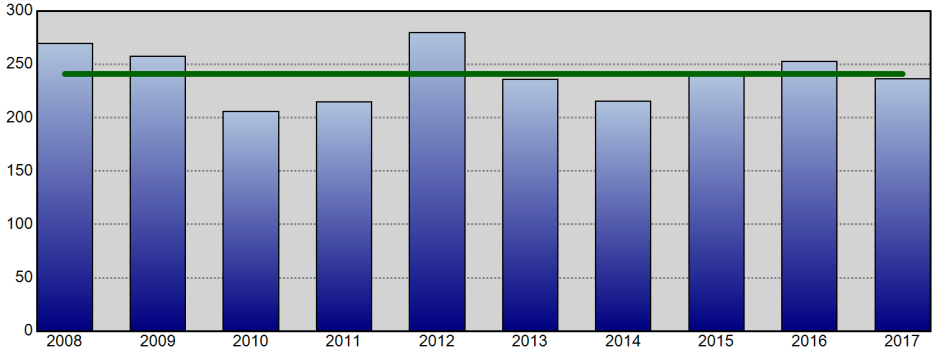

Violent Crime - Annual YTD Avg: 241 (Line Chart)

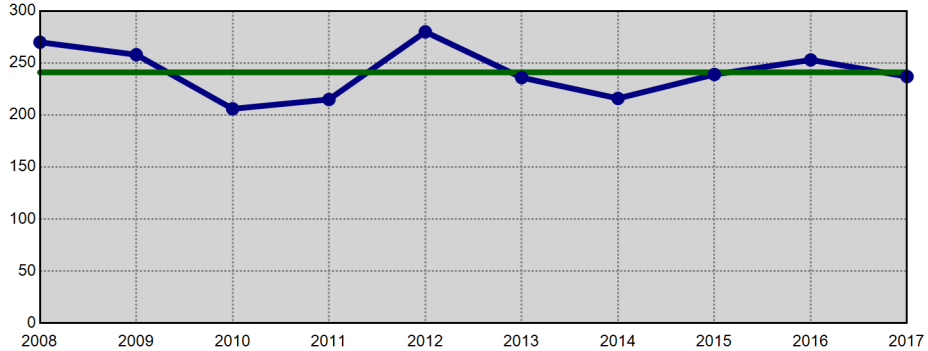

Property Crime - Annual YTD Avg: 972 (Bar Chart)

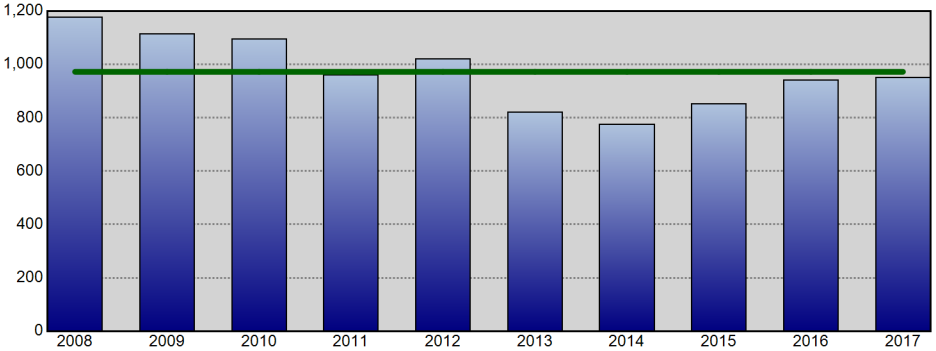

Property Crime - Annual YTD Avg: 972 (Line Chart)

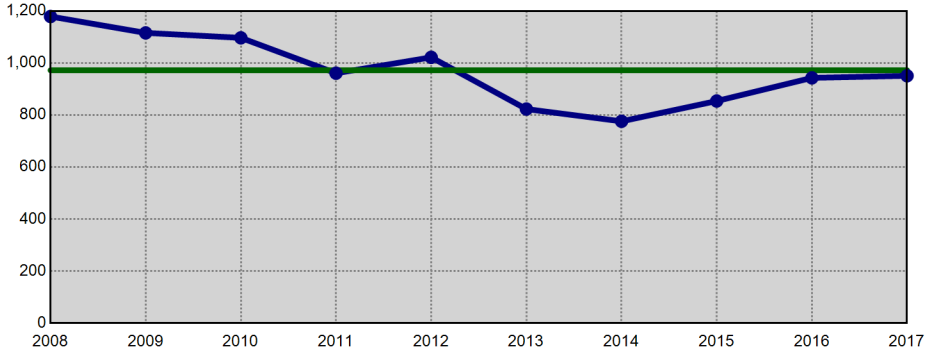

Information summarized for CompStat week ending 04/29/2017. The horizontal line on each chart represents the average of the prior 9 YTD offense totals.

Sourced from MNPD ARMS on 5/3/2017 8:25:08 AM. The figures above were sourced from incident reports using Uniform Crime Reporting definitions and reporting guidelines, based on the date when the crime was reported. This report is intended to be a management and planning tool and does not reflect the official UCR counts for the department. Incidents where a location is unknown or unspecified are included in the countywide totals.

Midtown Hills Precinct UCR Incidents - YTD Comparisons

METROPOLITAN POLICE DEPARTMENT
of Nashville and Davidson County

Aggregated by precinct (incident location). Based on date when each incident was reported.

All Part 1 Incidents - Annual YTD Avg: 1,291 (Bar Chart)

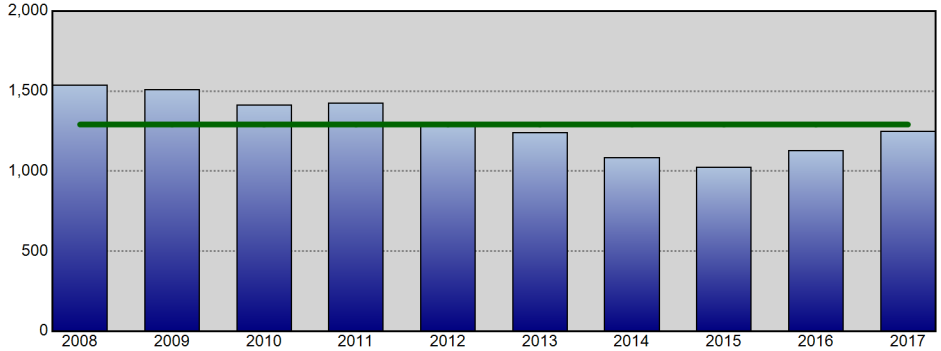

All Part 1 Incidents - Annual YTD Avg: 1,291 (Line Chart)

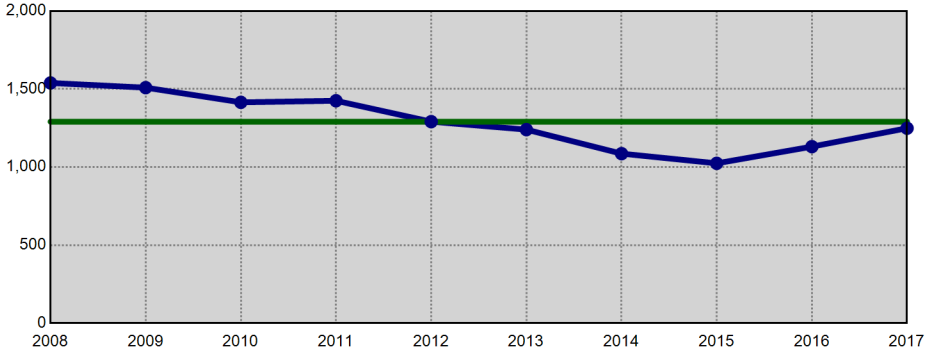

Violent Crime - Annual YTD Avg: 214 (Bar Chart)

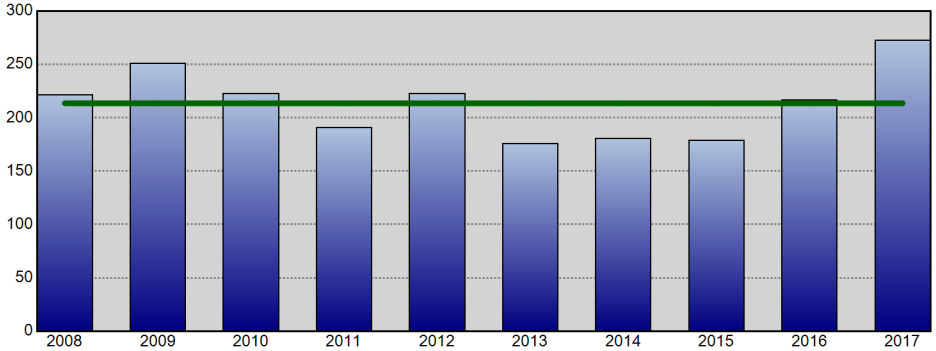

Violent Crime - Annual YTD Avg: 214 (Line Chart)

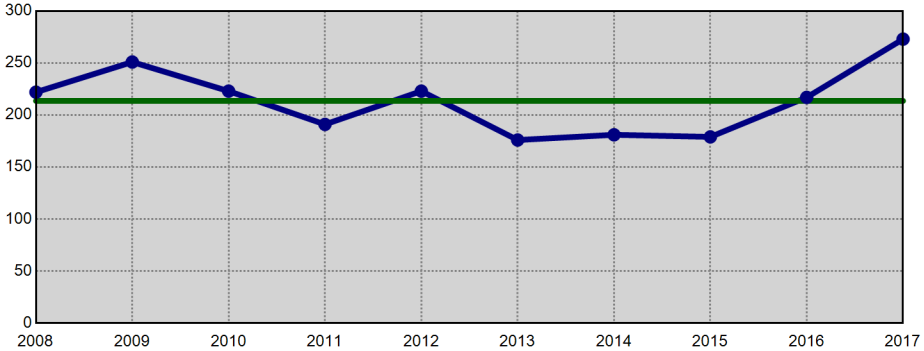

Property Crime - Annual YTD Avg: 1,077 (Bar Chart)

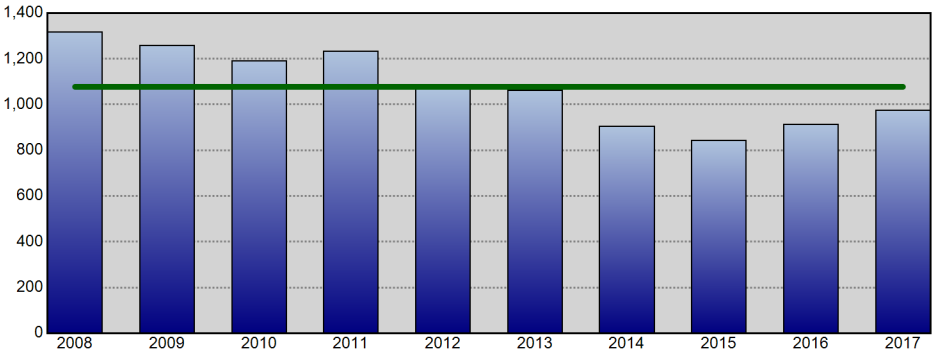

Property Crime - Annual YTD Avg: 1,077 (Line Chart)

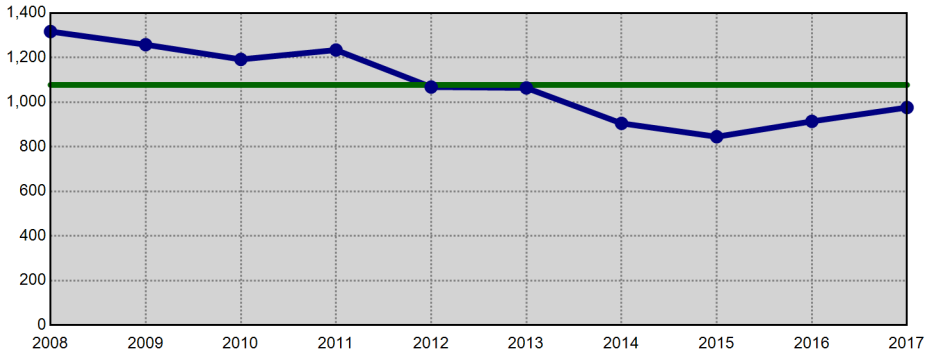

Information summarized for CompStat week ending 04/29/2017. The horizontal line on each chart represents the average of the prior 9 YTD offense totals.

Sourced from MNPD ARMS on 5/3/2017 8:25:09 AM. The figures above were sourced from incident reports using Uniform Crime Reporting definitions and reporting guidelines, based on the date when the crime was reported. This report is intended to be a management and planning tool and does not reflect the official UCR counts for the department. Incidents where a location is unknown or unspecified are included in the countywide totals.

County Calendar Year to Calendar Year Comparison

METROPOLITAN POLICE DEPARTMENT
of Nashville and Davidson County

Comparisons of Annual Totals for the Past Ten Years

Aggregated by precinct (incident location). Based on date when each incident was reported.

		Homicide	Forcible Rape	Commercial Robbery	Street Robbery	Total Robbery	Aggravated Assault	Commercial Burglary	Residential Burglary	Total Burglary	Larceny	Auto Theft	Violent Offenses	Property Offenses	Part I Offenses
2015 to	2015	80	605	251	1,649	1,900	4,932	909	4,210	5,119	18,783	1,443	7,517	25,345	32,862
2016	2016	84	566	305	1,703	2,008	4,915	960	3,629	4,589	18,776	1,744	7,573	25,109	32,682
	% Change	5.0%	-6.4%	21.5%	3.3%	5.7%	-0.3%	5.6%	-13.8%	-10.4%	0.0%	20.9%	0.7%	-0.9%	-0.5%
2014 to	2014	43	600	209	1,328	1,537	5,252	933	3,826	4,759	17,883	1,113	7,432	23,755	31,187
2016	2016	84	566	305	1,703	2,008	4,915	960	3,629	4,589	18,776	1,744	7,573	25,109	32,682
	% Change	95.3%	-5.7%	45.9%	28.2%	30.6%	-6.4%	2.9%	-5.1%	-3.6%	5.0%	56.7%	1.9%	5.7%	4.8%
2013 to	2013	42	528	224	1,407	1,631	4,798	883	4,781	5,664	18,065	1,199	6,999	24,928	31,927
2016	2016	84	566	305	1,703	2,008	4,915	960	3,629	4,589	18,776	1,744	7,573	25,109	32,682
	% Change	100.0%	7.2%	36.2%	21.0%	23.1%	2.4%	8.7%	-24.1%	-19.0%	3.9%	45.5%	8.2%	0.7%	2.4%
2012 to	2012	62	544	236	1,477	1,713	5,367	1,002	4,723	5,725	19,186	1,375	7,686	26,286	33,972
2016	2016	84	566	305	1,703	2,008	4,915	960	3,629	4,589	18,776	1,744	7,573	25,109	32,682
	% Change	35.5%	4.0%	29.2%	15.3%	17.2%	-8.4%	-4.2%	-23.2%	-19.8%	-2.1%	26.8%	-1.5%	-4.5%	-3.8%
2011 to	2011	51	551	291	1,583	1,874	4,917	1,107	6,292	7,399	20,195	1,749	7,393	29,343	36,736
2016	2016	84	566	305	1,703	2,008	4,915	960	3,629	4,589	18,776	1,744	7,573	25,109	32,682
	% Change	64.7%	2.7%	4.8%	7.6%	7.2%	0.0%	-13.3%	-42.3%	-38.0%	-7.0%	-0.3%	2.4%	-14.4%	-11.0%
2010 to	2010	60	493	296	1,503	1,799	4,734	1,144	6,641	7,785	20,951	1,618	7,086	30,354	37,440
2016	2016	84	566	305	1,703	2,008	4,915	960	3,629	4,589	18,776	1,744	7,573	25,109	32,682
	% Change	40.0%	14.8%	3.0%	13.3%	11.6%	3.8%	-16.1%	-45.4%	-41.1%	-10.4%	7.8%	6.9%	-17.3%	-12.7%
2009 to	2009	80	499	304	1,721	2,025	4,754	1,185	5,591	6,776	21,849	1,747	7,358	30,372	37,730
2016	2016	84	566	305	1,703	2,008	4,915	960	3,629	4,589	18,776	1,744	7,573	25,109	32,682
	% Change	5.0%	13.4%	0.3%	-1.0%	-0.8%	3.4%	-19.0%	-35.1%	-32.3%	-14.1%	-0.2%	2.9%	-17.3%	-13.4%
2008 to	2008	74	485	353	2,043	2,396	5,655	1,308	4,963	6,271	24,481	2,291	8,610	33,043	41,653
2016	2016	84	566	305	1,703	2,008	4,915	960	3,629	4,589	18,776	1,744	7,573	25,109	32,682
	% Change	13.5%	16.7%	-13.6%	-16.6%	-16.2%	-13.1%	-26.6%	-26.9%	-26.8%	-23.3%	-23.9%	-12.0%	-24.0%	-21.5%
2007 to	2007	72	523	456	2,145	2,601	5,883	1,551	4,680	6,231	24,539	2,806	9,079	33,576	42,655
2016	2016	84	566	305	1,703	2,008	4,915	960	3,629	4,589	18,776	1,744	7,573	25,109	32,682
	% Change	16.7%	8.2%	-33.1%	-20.6%	-22.8%	-16.5%	-38.1%	-22.5%	-26.4%	-23.5%	-37.8%	-16.6%	-25.2%	-23.4%
2006 to	2006	81	501	450	2,052	2,502	5,946	2,000	4,580	6,580	24,810	3,161	9,030	34,551	43,581
2016	2016	84	566	305	1,703	2,008	4,915	960	3,629	4,589	18,776	1,744	7,573	25,109	32,682
	% Change	3.7%	13.0%	-32.2%	-17.0%	-19.7%	-17.3%	-52.0%	-20.8%	-30.3%	-24.3%	-44.8%	-16.1%	-27.3%	-25.0%

Information summarized for CompStat week ending 04/29/2017.

Sourced from MNPD ARMS on 5/3/2017 8:25:10 AM. The figures above were sourced from incident reports using Uniform Crime Reporting definitions and reporting guidelines, based on the date when the crime was reported. This report is intended to be a management and planning tool and does not reflect the official UCR counts for the department. Incidents where a location is unknown or unspecified are included in the countywide totals..

County UCR Incidents - Annual Comparison Charts

Aggregated by precinct (incident location). Based on date when each incident was reported.

METROPOLITAN POLICE DEPARTMENT

of Nashville and Davidson County

Year End Total Part 1 Incidents - Prior 9 Year Annual Avg: 35,132

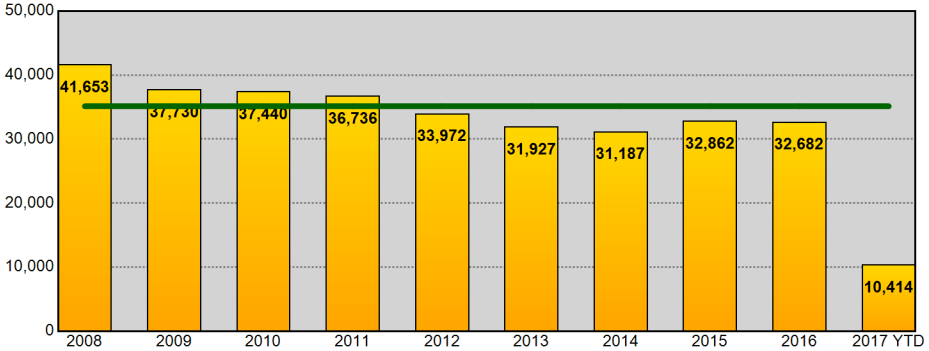

Year End Total Part 1 Incidents - Prior 9 Year Annual Avg: 35,132

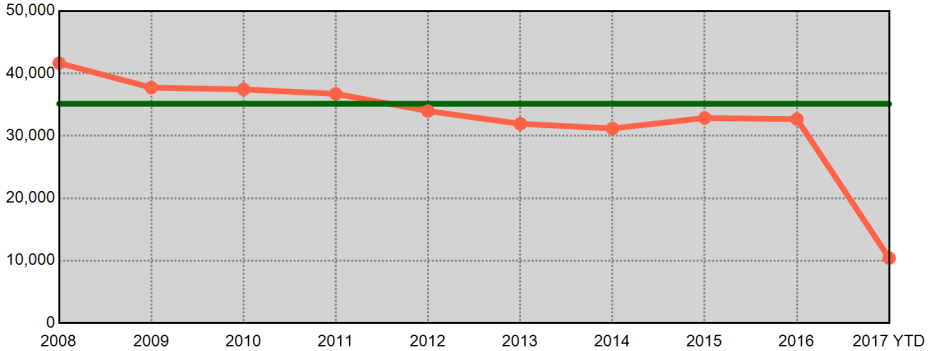

Year End Total Violent Part 1 Incidents - Prior 9 Year Annual Avg: 7,517

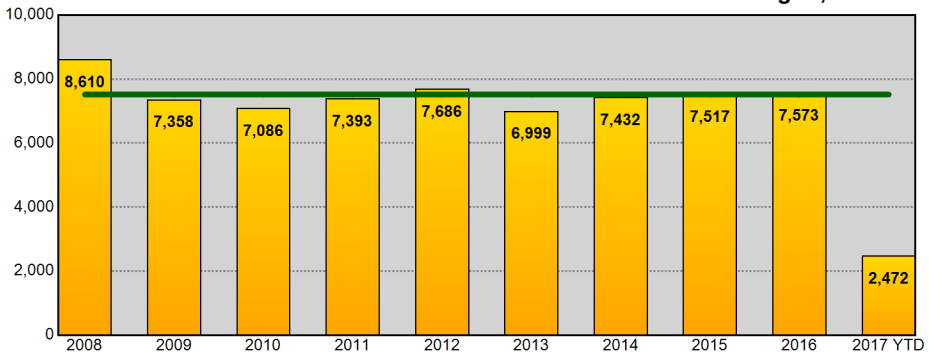

Year End Total Violent Part 1 Incidents - Prior 9 Year Annual Avg: 7,517

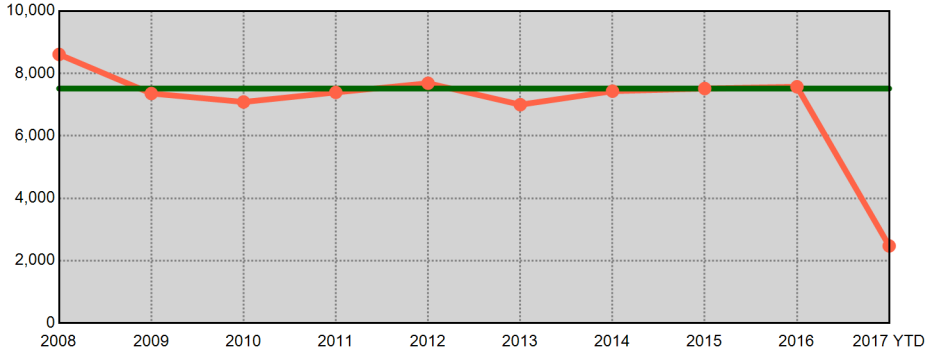

Year End Total Property Part 1 Incidents - Prior 9 Year Annual Avg: 27,615

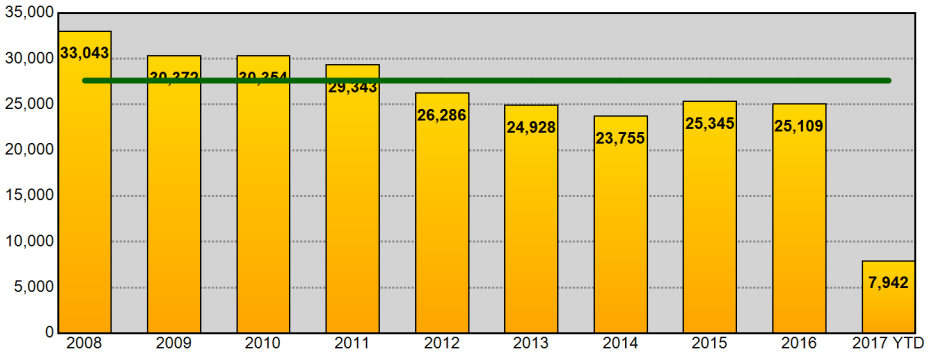

Year End Total Property Part 1 Incidents - Prior 9 Year Annual Avg: 27,615

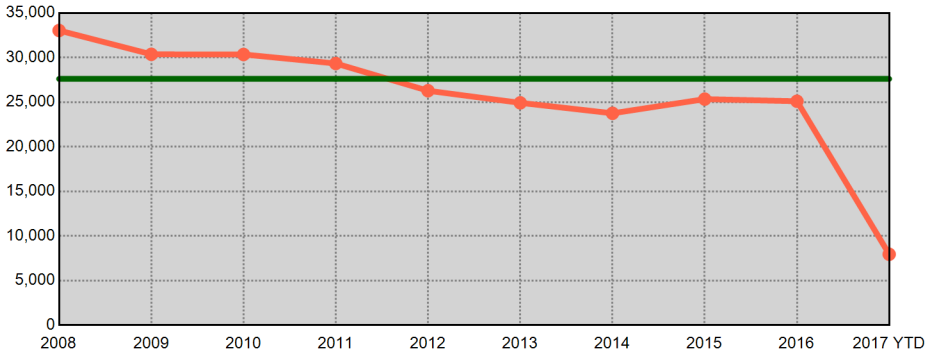

Information summarized for CompStat week ending 04/29/2017. Current year statistics are summarized for 2017 YTD. The horizontal line on each chart represents the average of the prior 9 year end offense totals.

Sourced from MNPD ARMS on 5/3/2017 8:25:10 AM. The figures above were sourced from incident reports using Uniform Crime Reporting definitions and reporting guidelines, based on the date when the crime was reported. This report is intended to be a management and planning tool and does not reflect the official UCR counts for the department. Incidents where a location is unknown or unspecified are included in the countywide totals.

West Precinct UCR Incidents - Annual Comparisons

Aggregated by precinct (incident location). Based on date when each incident was reported.

METROPOLITAN POLICE DEPARTMENT
of Nashville and Davidson County

Year End Total Part 1 Incidents - Prior 9 Year Annual Avg: 3,868

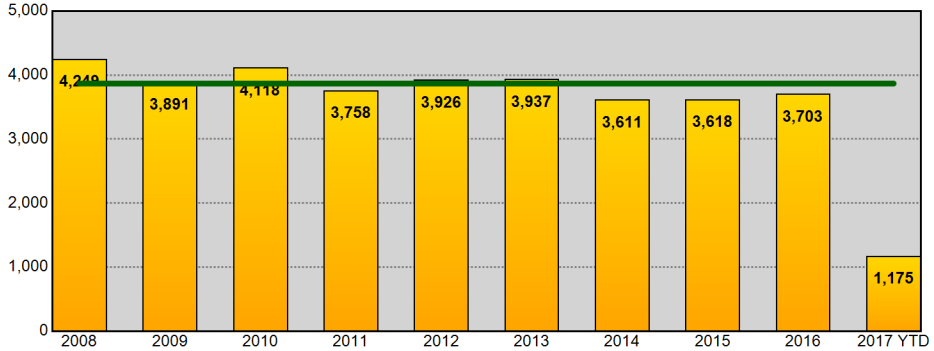

Year End Total Part 1 Incidents - Prior 9 Year Annual Avg: 3,868

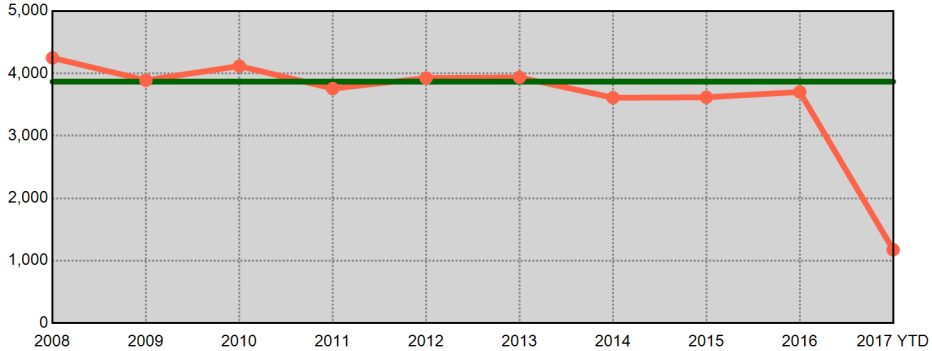

Year End Total Violent Part 1 Incidents - Prior 9 Year Annual Avg: 522

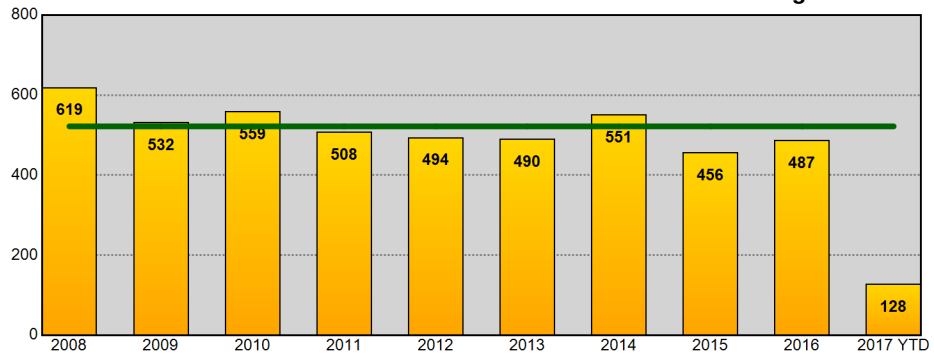

Year End Total Violent Part 1 Incidents - Prior 9 Year Annual Avg: 522

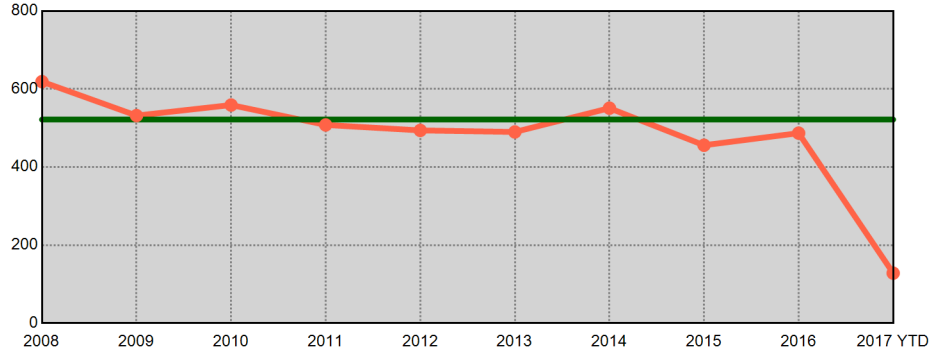

Year End Total Property Part 1 Incidents - Prior 9 Year Annual Avg: 3,346

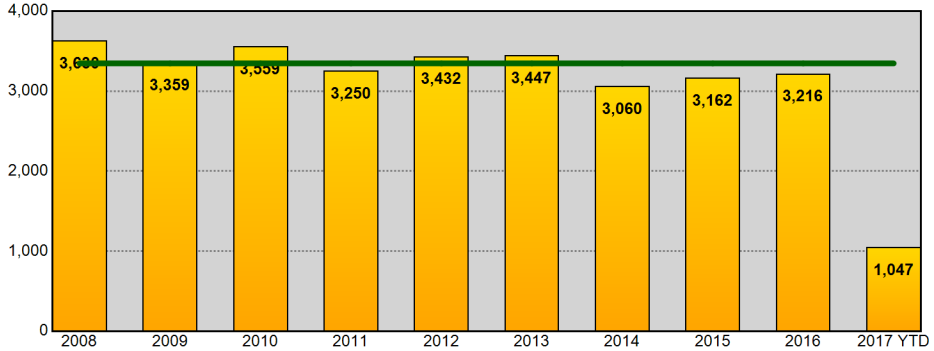

Year End Total Property Part 1 Incidents - Prior 9 Year Annual Avg: 3,346

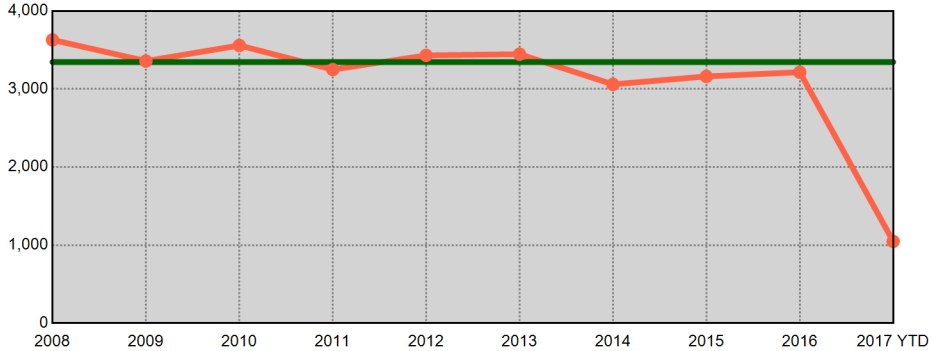

Information summarized for CompStat week ending 04/29/2017. Current year statistics are summarized for 2017 YTD. The horizontal line on each chart represents the average of the prior 9 year end offense totals.

Sourced from MNPD ARMS on 5/3/2017 8:25:11 AM. The figures above were sourced from incident reports using Uniform Crime Reporting definitions and reporting guidelines, based on the date when the crime was reported. This report is intended to be a management and planning tool and does not reflect the official UCR counts for the department. Incidents where a location is unknown or unspecified are included in the countywide totals.

East Precinct UCR Incidents - Annual Comparisons

Aggregated by precinct (incident location). Based on date when each incident was reported.

METROPOLITAN POLICE DEPARTMENT
of Nashville and Davidson County

Year End Total Part 1 Incidents - Prior 9 Year Annual Avg: 4,326

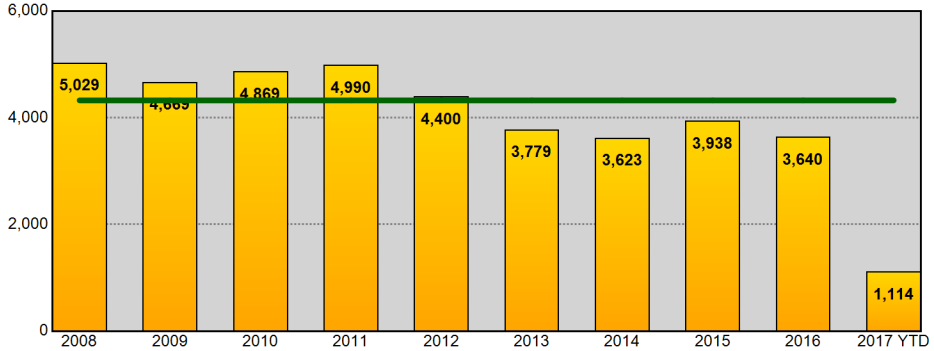

Year End Total Part 1 Incidents - Prior 9 Year Annual Avg: 4,326

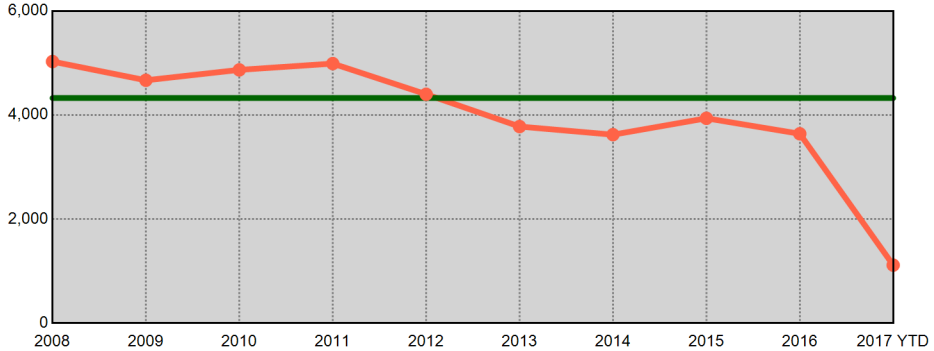

Year End Total Violent Part 1 Incidents - Prior 9 Year Annual Avg: 1,209

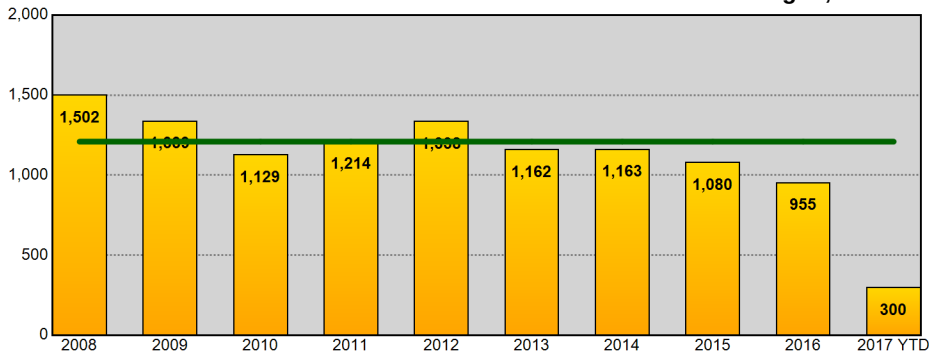

Year End Total Violent Part 1 Incidents - Prior 9 Year Annual Avg: 1,209

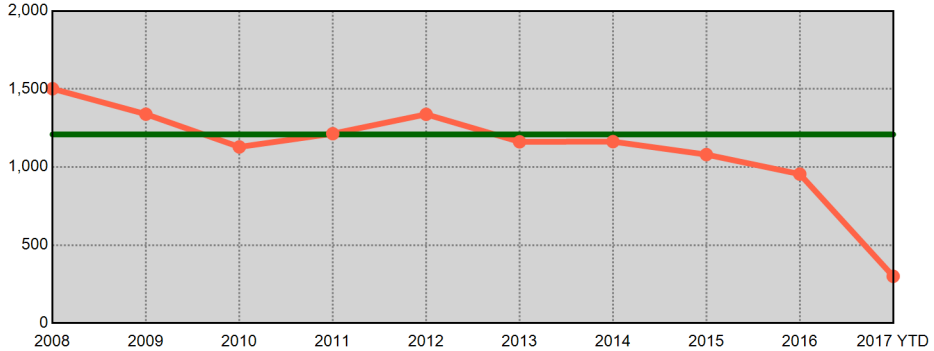

Year End Total Property Part 1 Incidents - Prior 9 Year Annual Avg: 3,117

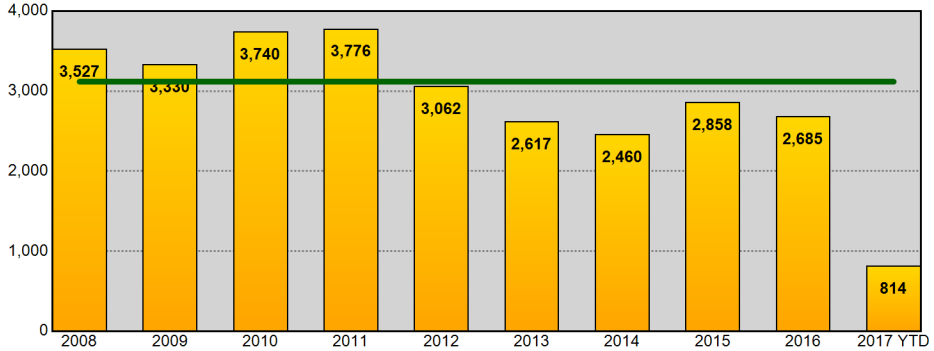

Year End Total Property Part 1 Incidents - Prior 9 Year Annual Avg: 3,117

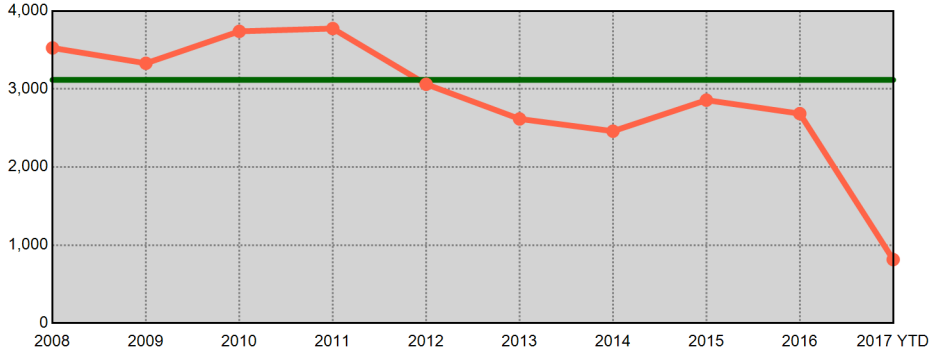

Information summarized for CompStat week ending 04/29/2017. Current year statistics are summarized for 2017 YTD. The horizontal line on each chart represents the average of the prior 9 year end offense totals.

Sourced from MNPD ARMS on 5/3/2017 8:25:12 AM. The figures above were sourced from incident reports using Uniform Crime Reporting definitions and reporting guidelines, based on the date when the crime was reported. This report is intended to be a management and planning tool and does not reflect the official UCR counts for the department. Incidents where a location is unknown or unspecified are included in the countywide totals.

South Precinct UCR Incidents - Annual Comparisons

Aggregated by precinct (incident location). Based on date when each incident was reported.

METROPOLITAN POLICE DEPARTMENT
of Nashville and Davidson County

Year End Total Part 1 Incidents - Prior 9 Year Annual Avg: 6,441

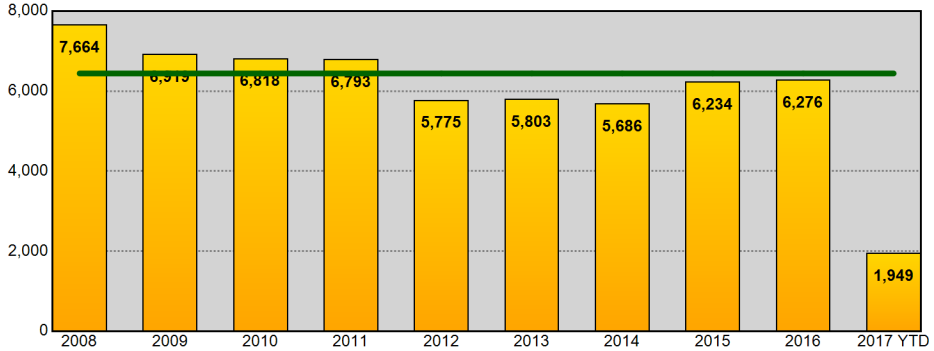

Year End Total Part 1 Incidents - Prior 9 Year Annual Avg: 6,441

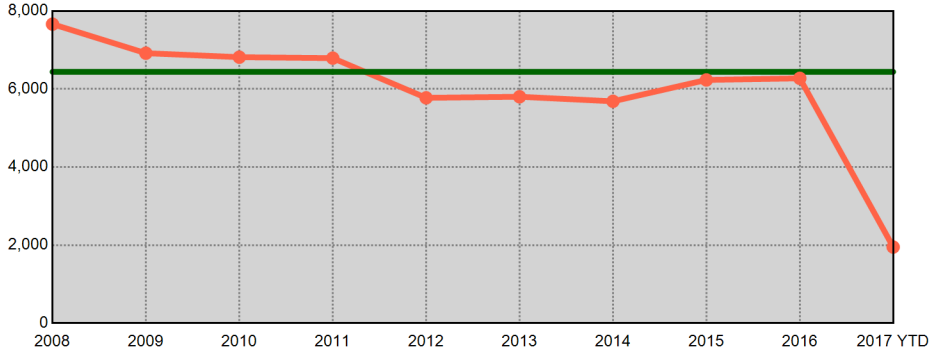

Year End Total Violent Part 1 Incidents - Prior 9 Year Annual Avg: 1,406

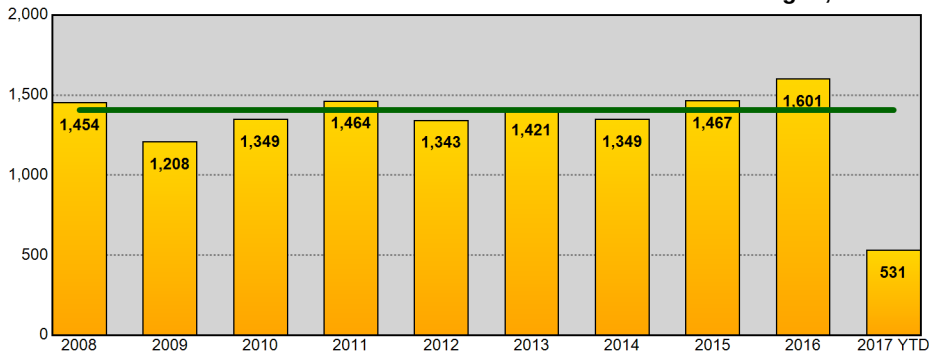

Year End Total Violent Part 1 Incidents - Prior 9 Year Annual Avg: 1,406

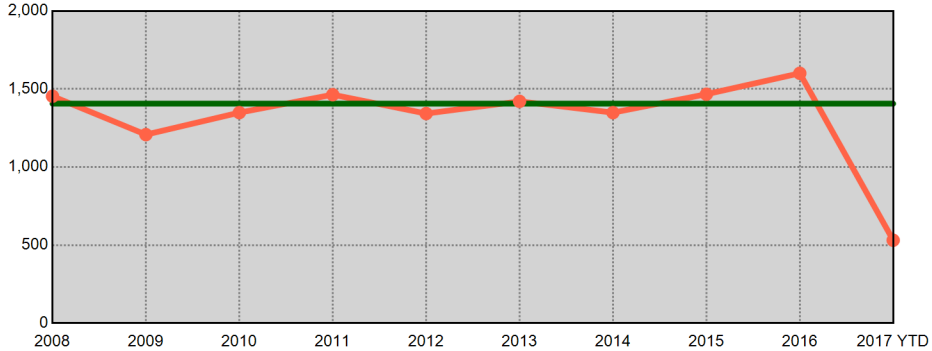

Year End Total Property Part 1 Incidents - Prior 9 Year Annual Avg: 5,035

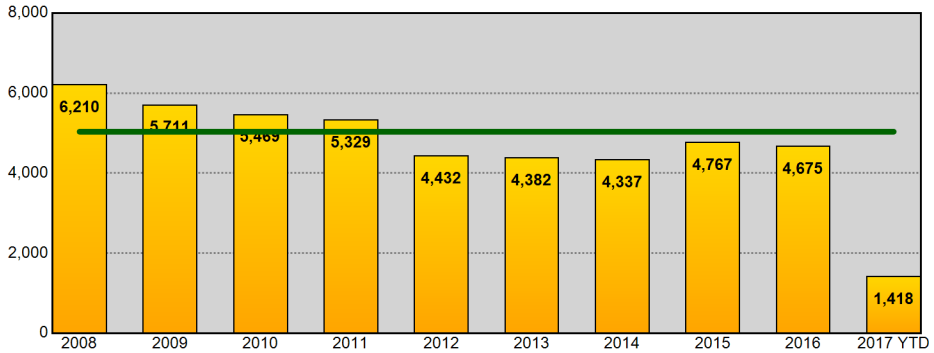

Year End Total Property Part 1 Incidents - Prior 9 Year Annual Avg: 5,035

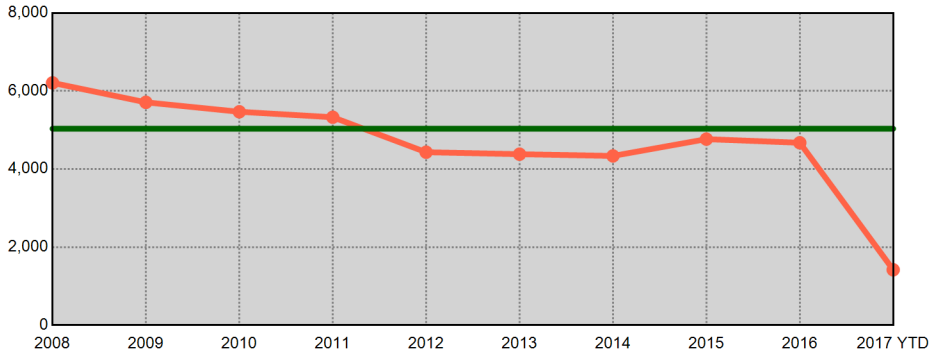

Information summarized for CompStat week ending 04/29/2017. Current year statistics are summarized for 2017 YTD. The horizontal line on each chart represents the average of the prior 9 year end offense totals.

Sourced from MNPD ARMS on 5/3/2017 8:25:14 AM. The figures above were sourced from incident reports using Uniform Crime Reporting definitions and reporting guidelines, based on the date when the crime was reported. This report is intended to be a management and planning tool and does not reflect the official UCR counts for the department. Incidents where a location is unknown or unspecified are included in the countywide totals.

Central Precinct UCR Incidents - Annual Comparisons

Aggregated by precinct (incident location). Based on date when each incident was reported.

METROPOLITAN POLICE DEPARTMENT
of Nashville and Davidson County

Year End Total Part 1 Incidents - Prior 9 Year Annual Avg: 1,638

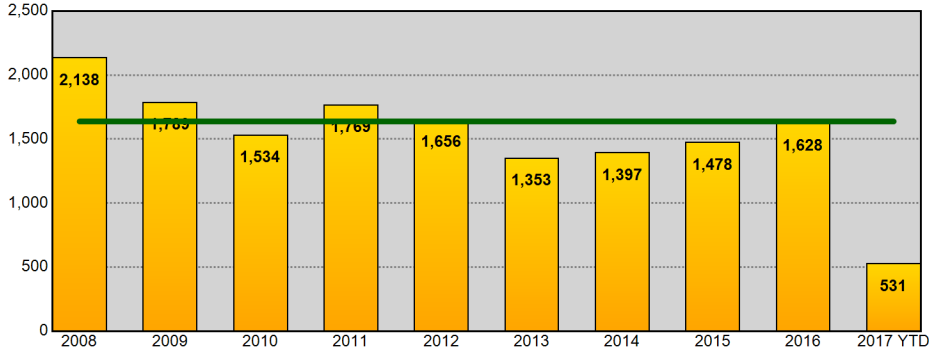

Year End Total Part 1 Incidents - Prior 9 Year Annual Avg: 1,638

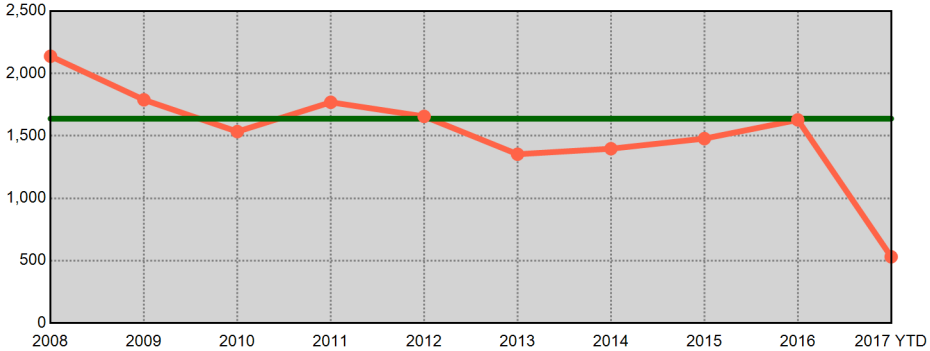

Year End Total Violent Part 1 Incidents - Prior 9 Year Annual Avg: 363

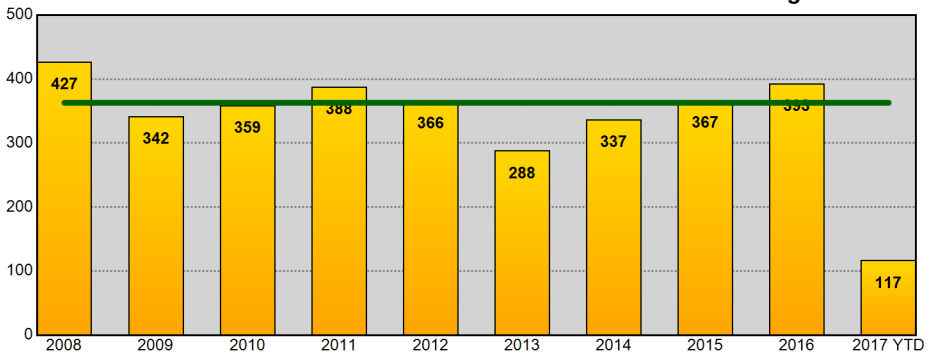

Year End Total Violent Part 1 Incidents - Prior 9 Year Annual Avg: 363

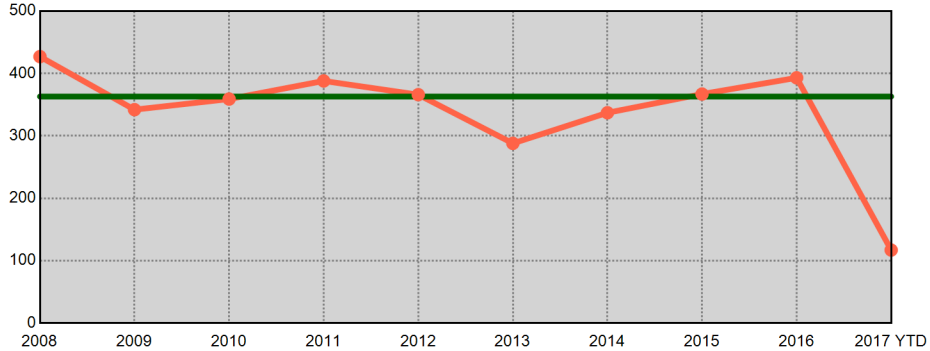

Year End Total Property Part 1 Incidents - Prior 9 Year Annual Avg: 1,275

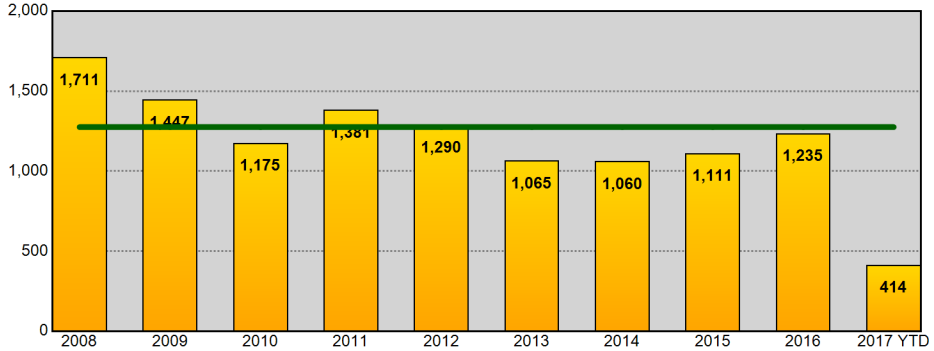

Year End Total Property Part 1 Incidents - Prior 9 Year Annual Avg: 1,275

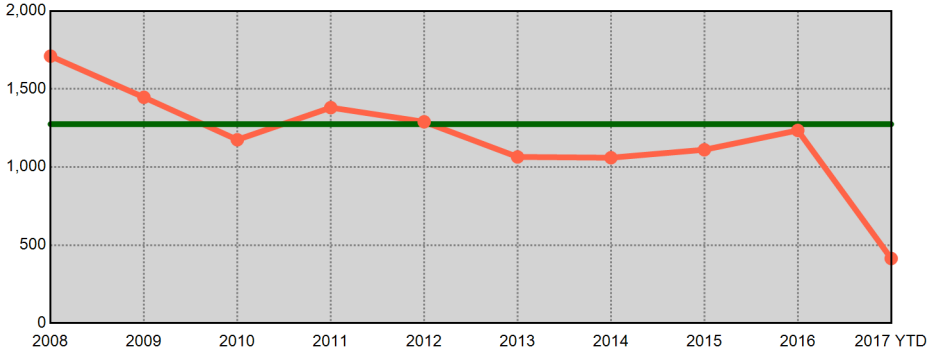

Information summarized for CompStat week ending 04/29/2017. Current year statistics are summarized for 2017 YTD. The horizontal line on each chart represents the average of the prior 9 year end offense totals.

Sourced from MNPD ARMS on 5/3/2017 8:25:15 AM. The figures above were sourced from incident reports using Uniform Crime Reporting definitions and reporting guidelines, based on the date when the crime was reported. This report is intended to be a management and planning tool and does not reflect the official UCR counts for the department. Incidents where a location is unknown or unspecified are included in the countywide totals.

Hermitage Precinct UCR Incidents - Annual Comparisons

METROPOLITAN POLICE DEPARTMENT
of Nashville and Davidson County

Aggregated by precinct (incident location). Based on date when each incident was reported.

Year End Total Part 1 Incidents - Prior 9 Year Annual Avg: 6,263

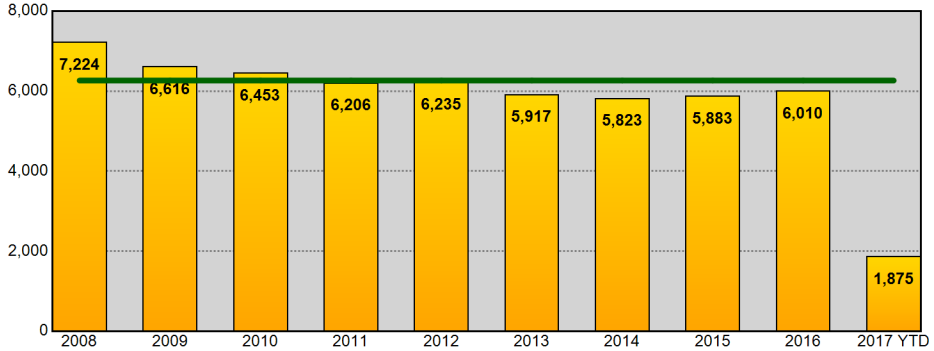

Year End Total Part 1 Incidents - Prior 9 Year Annual Avg: 6,263

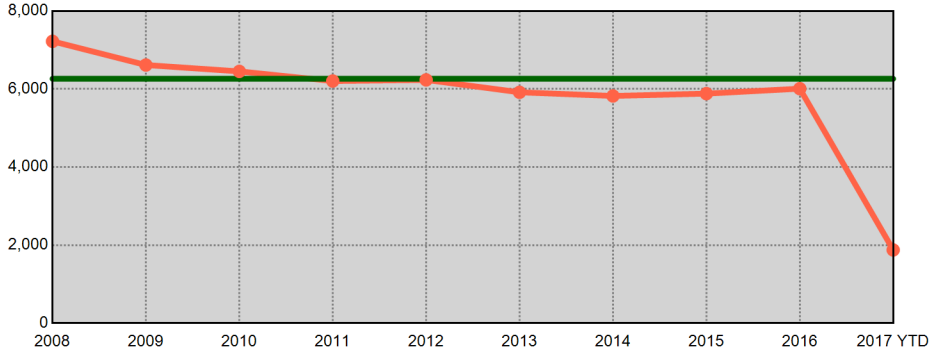

Year End Total Violent Part 1 Incidents - Prior 9 Year Annual Avg: 1,234

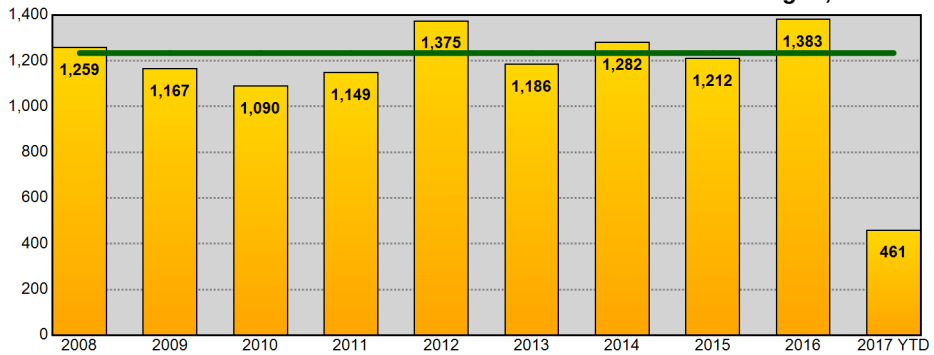

Year End Total Violent Part 1 Incidents - Prior 9 Year Annual Avg: 1,234

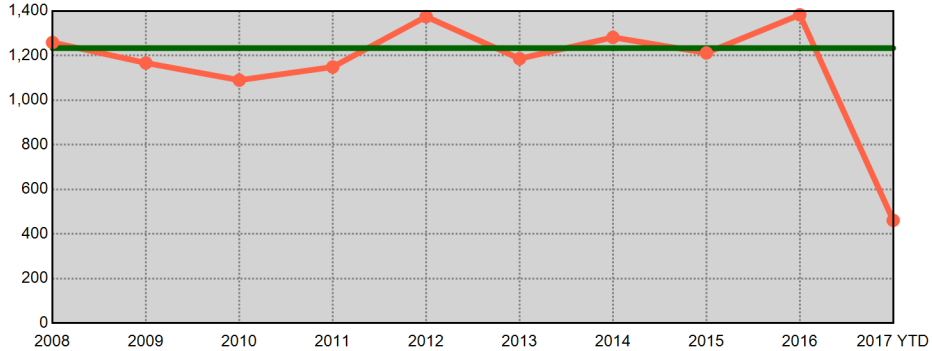

Year End Total Property Part 1 Incidents - Prior 9 Year Annual Avg: 5,029

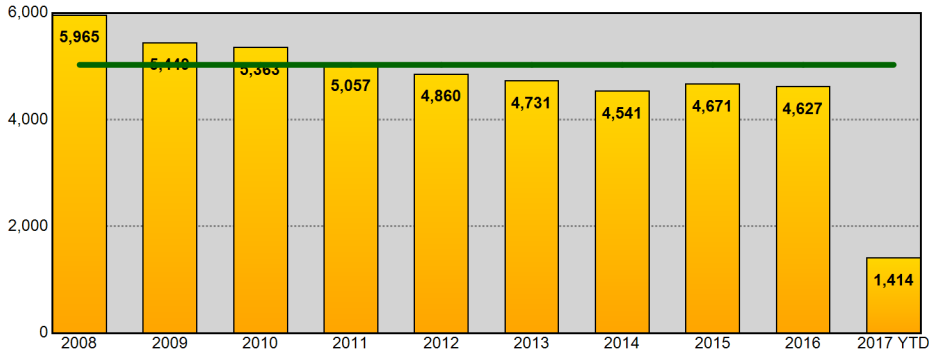

Year End Total Property Part 1 Incidents - Prior 9 Year Annual Avg: 5,029

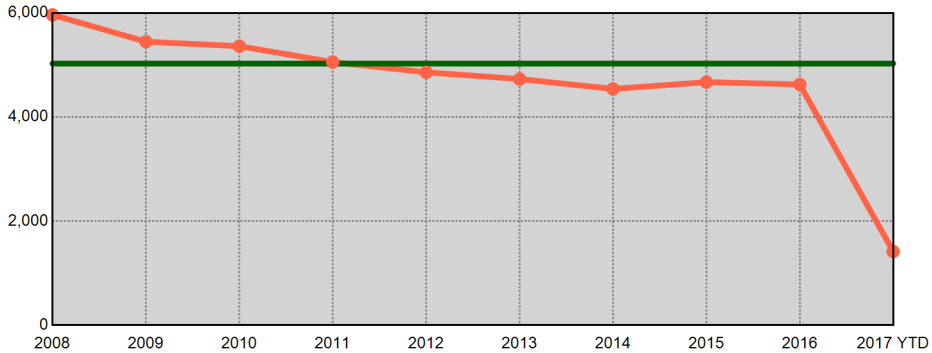

Information summarized for CompStat week ending 04/29/2017. Current year statistics are summarized for 2017 YTD. The horizontal line on each chart represents the average of the prior 9 year end offense totals.

Sourced from MNPD ARMS on 5/3/2017 8:25:16 AM. The figures above were sourced from incident reports using Uniform Crime Reporting definitions and reporting guidelines, based on the date when the crime was reported. This report is intended to be a management and planning tool and does not reflect the official UCR counts for the department. Incidents where a location is unknown or unspecified are included in the countywide totals.

North Precinct UCR Incidents - Annual Comparisons

Aggregated by precinct (incident location). Based on date when each incident was reported.

METROPOLITAN POLICE DEPARTMENT
of Nashville and Davidson County

Year End Total Part 1 Incidents - Prior 9 Year Annual Avg: 4,207

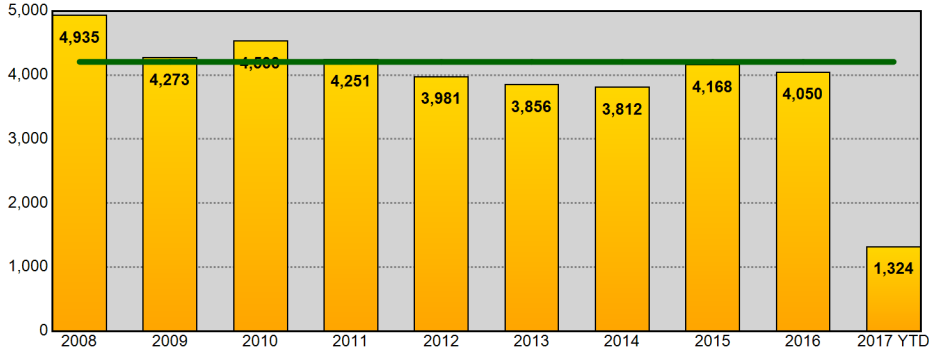

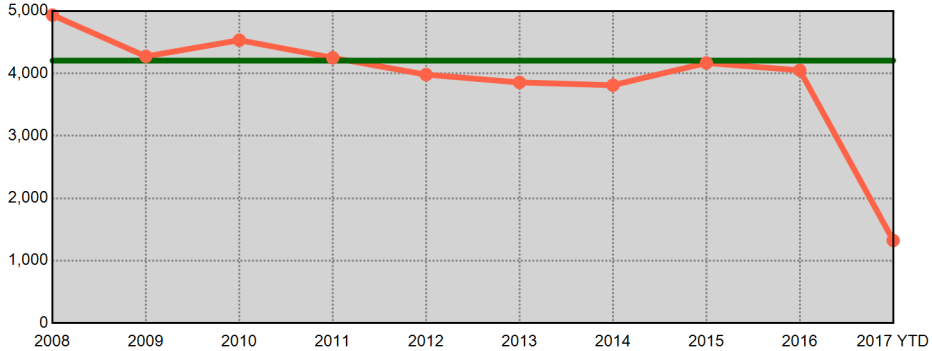

Year End Total Violent Part 1 Incidents - Prior 9 Year Annual Avg: 1,283

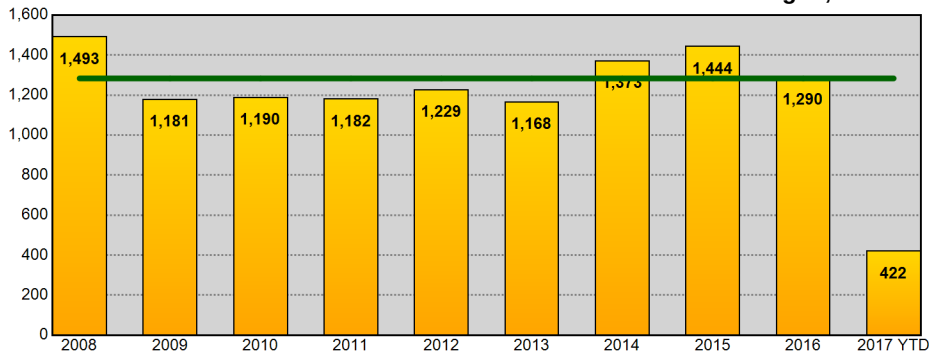

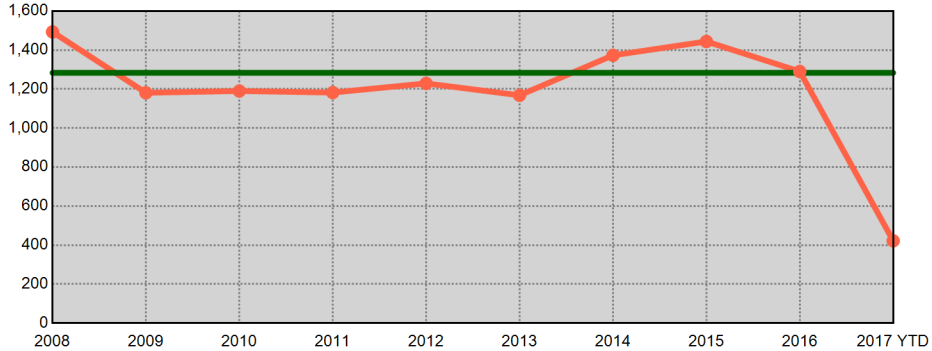

Year End Total Property Part 1 Incidents - Prior 9 Year Annual Avg: 2,923

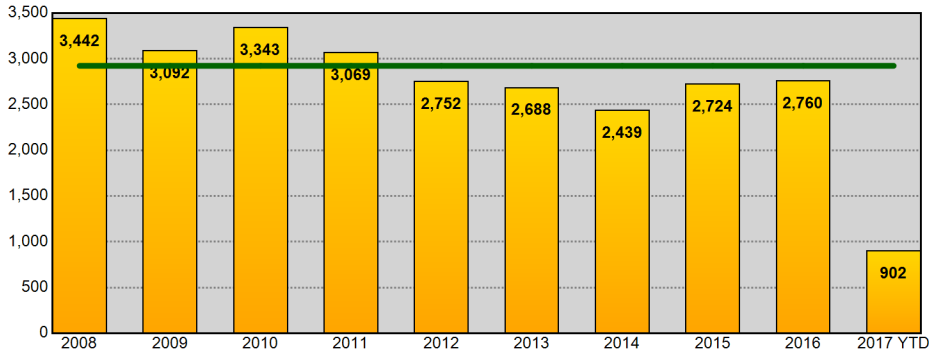

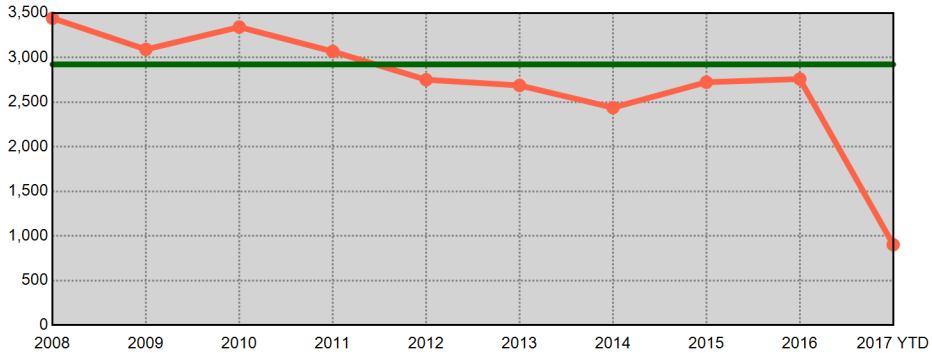

Information summarized for CompStat week ending 04/29/2017. Current year statistics are summarized for 2017 YTD. The horizontal line on each chart represents the average of the prior 9 year end offense totals.

Sourced from MNPD ARMS on 5/3/2017 8:25:18 AM. The figures above were sourced from incident reports using Uniform Crime Reporting definitions and reporting guidelines, based on the date when the crime was reported. This report is intended to be a management and planning tool and does not reflect the official UCR counts for the department. Incidents where a location is unknown or unspecified are included in the countywide totals.

Madison Precinct UCR Incidents - Annual Comparisons

Aggregated by precinct (incident location). Based on date when each incident was reported.

METROPOLITAN POLICE DEPARTMENT
of Nashville and Davidson County

Year End Total Part 1 Incidents - Prior 9 Year Annual Avg: 3,985

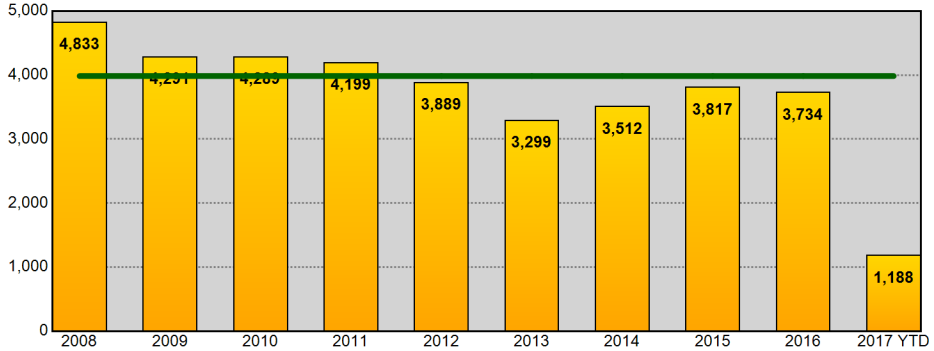

Year End Total Part 1 Incidents - Prior 9 Year Annual Avg: 3,985

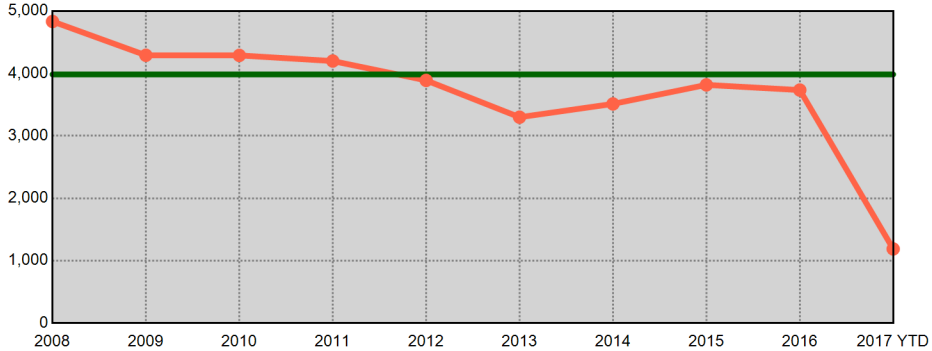

Year End Total Violent Part 1 Incidents - Prior 9 Year Annual Avg: 803

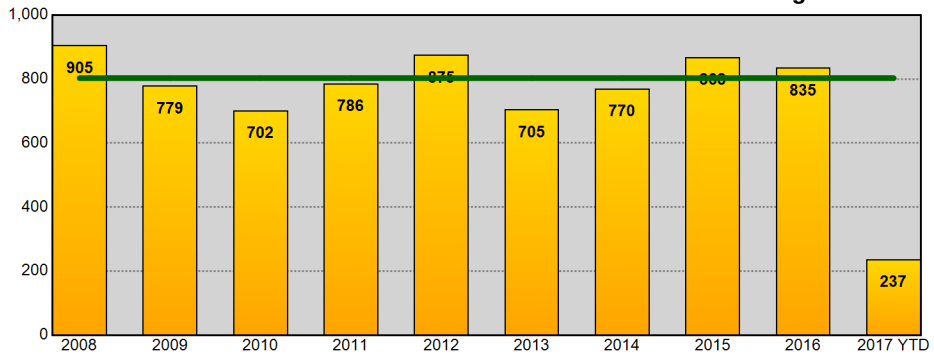

Year End Total Violent Part 1 Incidents - Prior 9 Year Annual Avg: 803

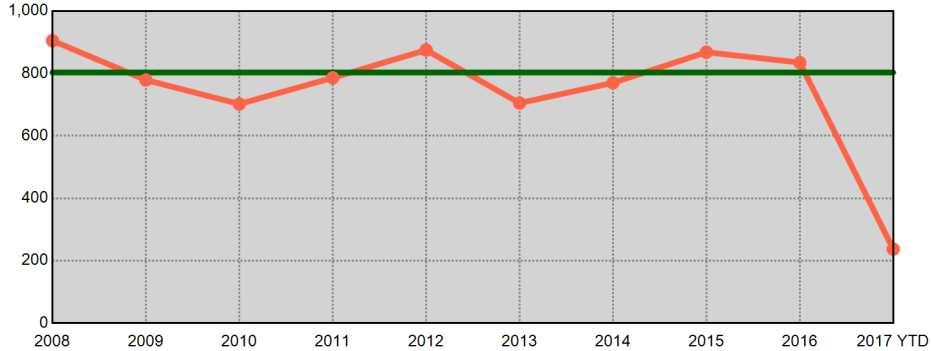

Year End Total Property Part 1 Incidents - Prior 9 Year Annual Avg: 3,182

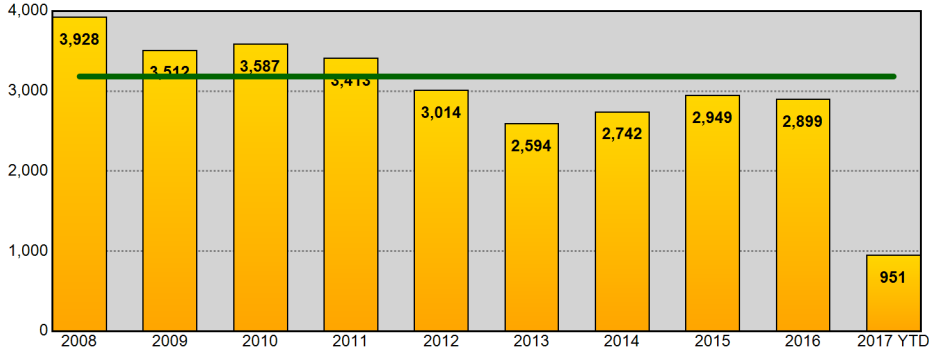

Year End Total Property Part 1 Incidents - Prior 9 Year Annual Avg: 3,182

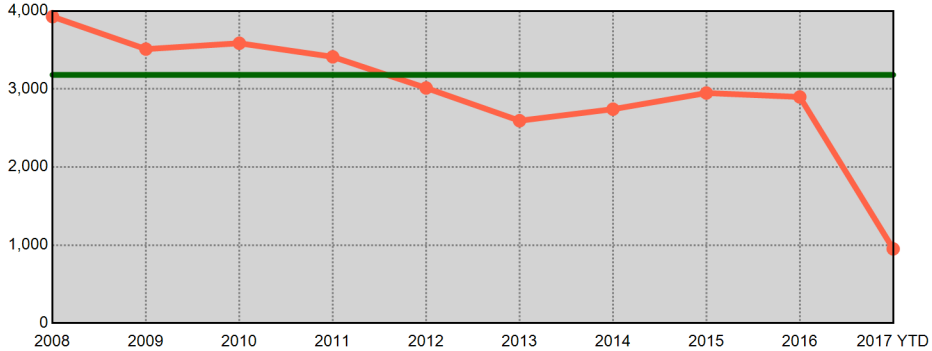

Information summarized for CompStat week ending 04/29/2017. Current year statistics are summarized for 2017 YTD. The horizontal line on each chart represents the average of the prior 9 year end offense totals.

Sourced from MNPD ARMS on 5/3/2017 8:25:19 AM. The figures above were sourced from incident reports using Uniform Crime Reporting definitions and reporting guidelines, based on the date when the crime was reported. This report is intended to be a management and planning tool and does not reflect the official UCR counts for the department. Incidents where a location is unknown or unspecified are included in the countywide totals.

Midtown Hills Precinct UCR Incidents - Annual Comparisons

METROPOLITAN POLICE DEPARTMENT
of Nashville and Davidson County

Aggregated by precinct (incident location). Based on date when each incident was reported.

Year End Total Part 1 Incidents - Prior 9 Year Annual Avg: 4,346

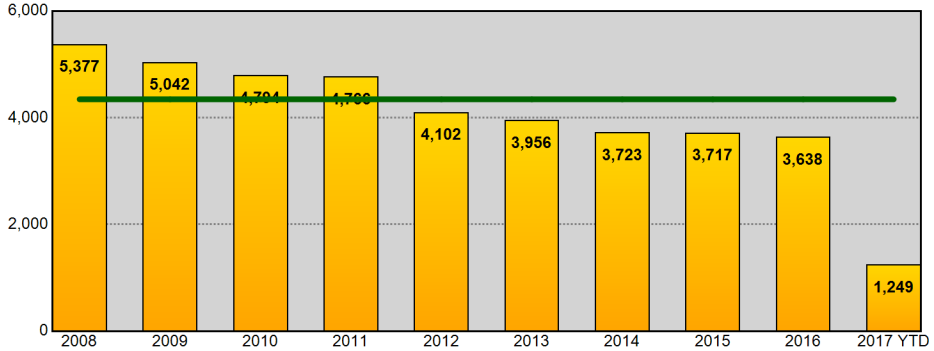

Year End Total Part 1 Incidents - Prior 9 Year Annual Avg: 4,346

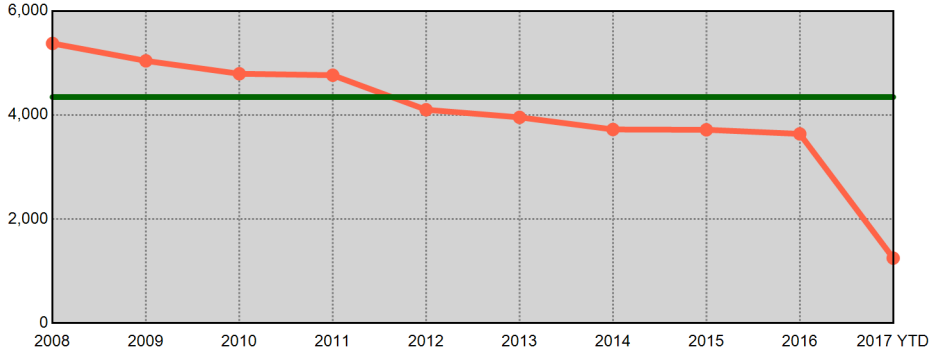

Year End Total Violent Part 1 Incidents - Prior 9 Year Annual Avg: 665

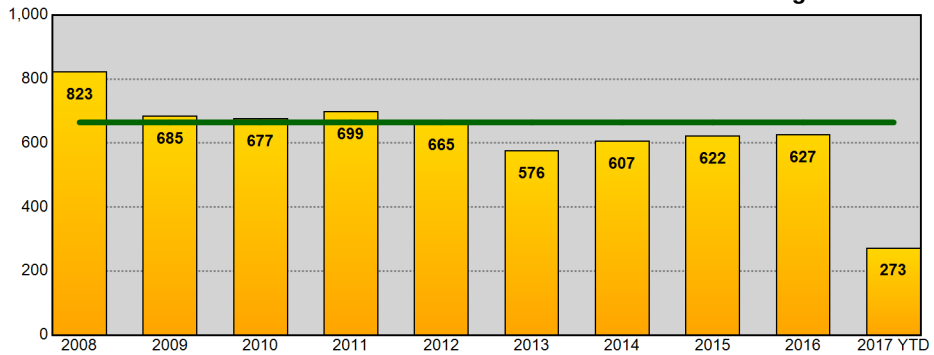

Year End Total Violent Part 1 Incidents - Prior 9 Year Annual Avg: 665

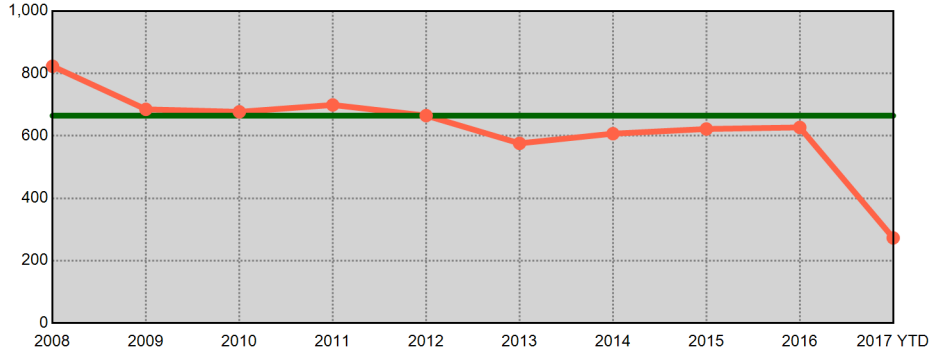

Year End Total Property Part 1 Incidents - Prior 9 Year Annual Avg: 3,682

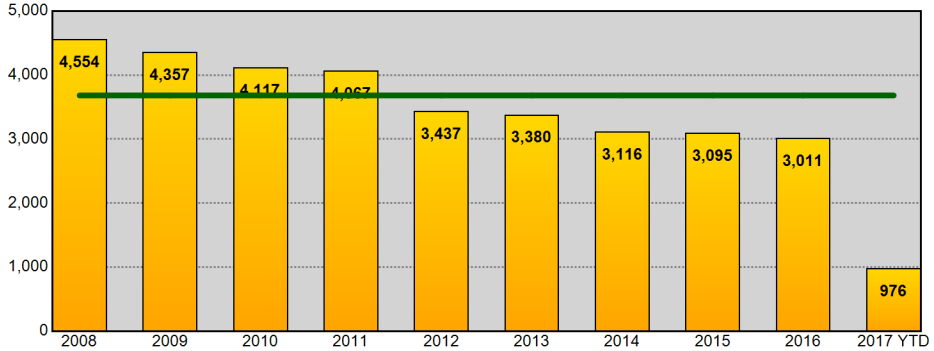

Year End Total Property Part 1 Incidents - Prior 9 Year Annual Avg: 3,682

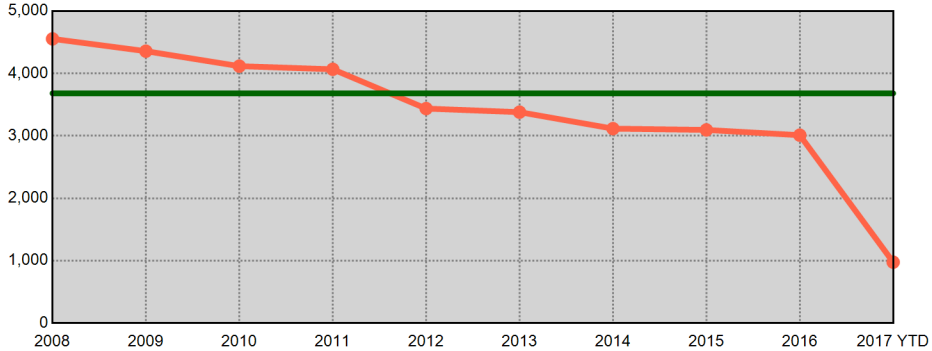

Information summarized for CompStat week ending 04/29/2017. Current year statistics are summarized for 2017 YTD. The horizontal line on each chart represents the average of the prior 9 year end offense totals.

Sourced from MNPD ARMS on 5/3/2017 8:25:20 AM. The figures above were sourced from incident reports using Uniform Crime Reporting definitions and reporting guidelines, based on the date when the crime was reported. This report is intended to be a management and planning tool and does not reflect the official UCR counts for the department. Incidents where a location is unknown or unspecified are included in the countywide totals.

County UCR Incidents - YTD Comparisons

METROPOLITAN POLICE DEPARTMENT
of Nashville and Davidson County

Aggregated by precinct (incident location). Based on date when each incident was reported.

	Homicide	Forcible Rape	Commercial Robbery	Street Robbery	Total Robbery	Aggravated Assault	Commercial Burglary	Residential Burglary	Total Burglary	Larceny	Auto Theft	Violent Offenses	Property Offenses	Part I Offenses
2016 YTD	23	196	78	470	548	1,543	256	1,341	1,597	5,856	492	2,310	7,945	10,255
2017 YTD	27	178	99	568	667	1,600	294	897	1,191	5,873	878	2,472	7,942	10,414
% Change	17.4%	-9.2%	26.9%	20.9%	21.7%	3.7%	14.8%	-33.1%	-25.4%	0.3%	78.5%	7.0%	0.0%	1.6%
2015 YTD	16	194	74	424	498	1,398	245	1,263	1,508	5,140	380	2,106	7,028	9,134
2017 YTD	27	178	99	568	667	1,600	294	897	1,191	5,873	878	2,472	7,942	10,414
% Change	68.8%	-8.2%	33.8%	34.0%	33.9%	14.4%	20.0%	-29.0%	-21.0%	14.3%	131.1%	17.4%	13.0%	14.0%
2014 YTD	16	187	50	361	411	1,541	251	1,161	1,412	5,207	295	2,155	6,914	9,069
2017 YTD	27	178	99	568	667	1,600	294	897	1,191	5,873	878	2,472	7,942	10,414
% Change	68.8%	-4.8%	98.0%	57.3%	62.3%	3.8%	17.1%	-22.7%	-15.7%	12.8%	197.6%	14.7%	14.9%	14.8%
2013 YTD	13	155	76	427	503	1,466	273	1,552	1,825	5,850	354	2,137	8,029	10,166
2017 YTD	27	178	99	568	667	1,600	294	897	1,191	5,873	878	2,472	7,942	10,414
% Change	107.7%	14.8%	30.3%	33.0%	32.6%	9.1%	7.7%	-42.2%	-34.7%	0.4%	148.0%	15.7%	-1.1%	2.4%
2012 YTD	21	169	69	412	481	1,691	297	1,480	1,777	6,061	424	2,362	8,262	10,624
2017 YTD	27	178	99	568	667	1,600	294	897	1,191	5,873	878	2,472	7,942	10,414
% Change	28.6%	5.3%	43.5%	37.9%	38.7%	-5.4%	-1.0%	-39.4%	-33.0%	-3.1%	107.1%	4.7%	-3.9%	-2.0%
2011 YTD	14	171	105	384	489	1,409	343	1,988	2,331	6,081	561	2,083	8,973	11,056
2017 YTD	27	178	99	568	667	1,600	294	897	1,191	5,873	878	2,472	7,942	10,414
% Change	92.9%	4.1%	-5.7%	47.9%	36.4%	13.6%	-14.3%	-54.9%	-48.9%	-3.4%	56.5%	18.7%	-11.5%	-5.8%
2010 YTD	21	155	109	459	568	1,378	389	1,672	2,061	6,291	508	2,122	8,860	10,982
2017 YTD	27	178	99	568	667	1,600	294	897	1,191	5,873	878	2,472	7,942	10,414
% Change	28.6%	14.8%	-9.2%	23.7%	17.4%	16.1%	-24.4%	-46.4%	-42.2%	-6.6%	72.8%	16.5%	-10.4%	-5.2%
2009 YTD	26	160	90	560	650	1,528	385	1,600	1,985	6,647	535	2,364	9,167	11,531
2017 YTD	27	178	99	568	667	1,600	294	897	1,191	5,873	878	2,472	7,942	10,414
% Change	3.8%	11.3%	10.0%	1.4%	2.6%	4.7%	-23.6%	-43.9%	-40.0%	-11.6%	64.1%	4.6%	-13.4%	-9.7%
8 YTD Avg	19	173	81	437	519	1,494	305	1,507	1,812	5,892	444	2,205	8,147	10,352
2017 YTD	27	178	99	568	667	1,600	294	897	1,191	5,873	878	2,472	7,942	10,414
% Change	50.0%	2.9%	22.2%	30.0%	28.8%	7.1%	-3.3%	-40.5%	-34.3%	-0.3%	98.2%	12.2%	-2.5%	0.6%
5 YTD Avg	18	180	69	419	488	1,528	264	1,359	1,624	5,623	389	2,214	7,636	9,850
2017 YTD	27	178	99	568	667	1,600	294	897	1,191	5,873	878	2,472	7,942	10,414
% Change	58.8%	-1.1%	43.5%	35.9%	36.7%	4.8%	11.4%	-34.0%	-26.6%	4.5%	125.7%	11.7%	4.0%	5.7%

Information summarized for CompStat week ending 04/29/2017.

'8 YTD Avg' refers to the computed 2009 - 2016 YTD average.
'5 YTD Avg' refers to the computed 2012 - 2016 YTD average.

Sourced from MNPD ARMS on 5/3/2017 8:25:21 AM. The figures above were sourced from incident reports using Uniform Crime Reporting definitions and reporting guidelines, based on the date when the crime was reported. This report is intended to be a management and planning tool and does not reflect the official UCR counts for the department. Incidents where a location is unknown or unspecified are included in the countywide totals. 'Unknown' refers to records in which the address is listed as 'Unknown' on the incident report. 'Not Validated' refers to records that were entered in with an invalid addresses.

West Precinct UCR Incidents - YTD Comparisons

METROPOLITAN POLICE DEPARTMENT
of Nashville and Davidson County

Aggregated by precinct (incident location). Based on date when each incident was reported.

	Homicide	Forcible Rape	Commercial Robbery	Street Robbery	Total Robbery	Aggravated Assault	Commercial Burglary	Residential Burglary	Total Burglary	Larceny	Auto Theft	Violent Offenses	Property Offenses	Part I Offenses
2016 YTD	2	10	5	14	19	99	32	134	166	791	47	130	1,004	1,134
2017 YTD	2	13	4	22	26	87	28	99	127	849	71	128	1,047	1,175
% Change	0.0%	30.0%	-20.0%	57.1%	36.8%	-12.1%	-12.5%	-26.1%	-23.5%	7.3%	51.1%	-1.5%	4.3%	3.6%
2015 YTD	0	13	8	30	38	93	23	127	150	684	40	144	874	1,018
2017 YTD	2	13	4	22	26	87	28	99	127	849	71	128	1,047	1,175
% Change	-	0.0%	-50.0%	-26.7%	-31.6%	-6.5%	21.7%	-22.0%	-15.3%	24.1%	77.5%	-11.1%	19.8%	15.4%
2014 YTD	0	18	6	19	25	83	28	110	138	798	30	126	966	1,092
2017 YTD	2	13	4	22	26	87	28	99	127	849	71	128	1,047	1,175
% Change	-	-27.8%	-33.3%	15.8%	4.0%	4.8%	0.0%	-10.0%	-8.0%	6.4%	136.7%	1.6%	8.4%	7.6%
2013 YTD	1	17	10	20	30	116	49	165	214	978	37	164	1,229	1,393
2017 YTD	2	13	4	22	26	87	28	99	127	849	71	128	1,047	1,175
% Change	100.0%	-23.5%	-60.0%	10.0%	-13.3%	-25.0%	-42.9%	-40.0%	-40.7%	-13.2%	91.9%	-22.0%	-14.8%	-15.6%
2012 YTD	1	11	7	14	21	101	17	158	175	793	39	134	1,007	1,141
2017 YTD	2	13	4	22	26	87	28	99	127	849	71	128	1,047	1,175
% Change	100.0%	18.2%	-42.9%	57.1%	23.8%	-13.9%	64.7%	-37.3%	-27.4%	7.1%	82.1%	-4.5%	4.0%	3.0%
2011 YTD	1	11	7	27	34	82	44	178	222	713	38	128	973	1,101
2017 YTD	2	13	4	22	26	87	28	99	127	849	71	128	1,047	1,175
% Change	100.0%	18.2%	-42.9%	-18.5%	-23.5%	6.1%	-36.4%	-44.4%	-42.8%	19.1%	86.8%	0.0%	7.6%	6.7%
2010 YTD	3	12	15	46	61	121	55	160	215	840	43	197	1,098	1,295
2017 YTD	2	13	4	22	26	87	28	99	127	849	71	128	1,047	1,175
% Change	-33.3%	8.3%	-73.3%	-52.2%	-57.4%	-28.1%	-49.1%	-38.1%	-40.9%	1.1%	65.1%	-35.0%	-4.6%	-9.3%
2009 YTD	2	11	11	39	50	114	37	201	238	742	38	177	1,018	1,195
2017 YTD	2	13	4	22	26	87	28	99	127	849	71	128	1,047	1,175
% Change	0.0%	18.2%	-63.6%	-43.6%	-48.0%	-23.7%	-24.3%	-50.7%	-46.6%	14.4%	86.8%	-27.7%	2.8%	-1.7%
8 YTD Avg	1	13	9	26	35	101	36	154	190	792	39	150	1,021	1,171
2017 YTD	2	13	4	22	26	87	28	99	127	849	71	128	1,047	1,175
% Change	100.0%	8.3%	-50.0%	-15.4%	-23.5%	-13.9%	-20.0%	-35.7%	-32.8%	7.2%	82.1%	-14.7%	2.5%	0.3%
5 YTD Avg	1	14	7	19	27	98	30	139	169	809	39	140	1,016	1,156
2017 YTD	2	13	4	22	26	87	28	99	127	849	71	128	1,047	1,175
% Change	-	0.0%	-42.9%	15.8%	0.0%	-11.2%	-3.4%	-28.3%	-24.4%	5.1%	86.8%	-7.9%	3.1%	1.7%

Information summarized for CompStat week ending 04/29/2017.

'8 YTD Avg' refers to the computed 2009 - 2016 YTD average.
'5 YTD Avg' refers to the computed 2012 - 2016 YTD average.

Sourced from MNPD ARMS on 5/3/2017 8:25:21 AM. The figures above were sourced from incident reports using Uniform Crime Reporting definitions and reporting guidelines, based on the date when the crime was reported. This report is intended to be a management and planning tool and does not reflect the official UCR counts for the department. Incidents where a location is unknown or unspecified are included in the countywide totals. 'Unknown' refers to records in which the address is listed as 'Unknown' on the incident report. 'Not Validated' refers to records that were entered in with an invalid addresses.

East Precinct UCR Incidents - YTD Comparisons

METROPOLITAN POLICE DEPARTMENT
of Nashville and Davidson County

Aggregated by precinct (incident location). Based on date when each incident was reported.

	Homicide	Forcible Rape	Commercial Robbery	Street Robbery	Total Robbery	Aggravated Assault	Commercial Burglary	Residential Burglary	Total Burglary	Larceny	Auto Theft	Violent Offenses	Property Offenses	Part I Offenses
2016 YTD	2	19	3	56	59	209	30	157	187	578	74	289	839	1,128
2017 YTD	5	20	11	46	57	218	29	122	151	563	100	300	814	1,114
% Change	150.0%	5.3%	266.7%	-17.9%	-3.4%	4.3%	-3.3%	-22.3%	-19.3%	-2.6%	35.1%	3.8%	-3.0%	-1.2%
2015 YTD	4	30	18	56	74	226	28	174	202	520	57	334	779	1,113
2017 YTD	5	20	11	46	57	218	29	122	151	563	100	300	814	1,114
% Change	25.0%	-33.3%	-38.9%	-17.9%	-23.0%	-3.5%	3.6%	-29.9%	-25.2%	8.3%	75.4%	-10.2%	4.5%	0.1%
2014 YTD	2	21	8	52	60	246	20	120	140	491	34	329	665	994
2017 YTD	5	20	11	46	57	218	29	122	151	563	100	300	814	1,114
% Change	150.0%	-4.8%	37.5%	-11.5%	-5.0%	-11.4%	45.0%	1.7%	7.9%	14.7%	194.1%	-8.8%	22.4%	12.1%
2013 YTD	2	21	8	71	79	230	11	250	261	537	46	332	844	1,176
2017 YTD	5	20	11	46	57	218	29	122	151	563	100	300	814	1,114
% Change	150.0%	-4.8%	37.5%	-35.2%	-27.8%	-5.2%	163.6%	-51.2%	-42.1%	4.8%	117.4%	-9.6%	-3.6%	-5.3%
2012 YTD	3	20	13	73	86	285	34	224	258	690	48	394	996	1,390
2017 YTD	5	20	11	46	57	218	29	122	151	563	100	300	814	1,114
% Change	66.7%	0.0%	-15.4%	-37.0%	-33.7%	-23.5%	-14.7%	-45.5%	-41.5%	-18.4%	108.3%	-23.9%	-18.3%	-19.9%
2011 YTD	1	29	14	85	99	229	43	354	397	751	78	358	1,226	1,584
2017 YTD	5	20	11	46	57	218	29	122	151	563	100	300	814	1,114
% Change	400.0%	-31.0%	-21.4%	-45.9%	-42.4%	-4.8%	-32.6%	-65.5%	-62.0%	-25.0%	28.2%	-16.2%	-33.6%	-29.7%
2010 YTD	5	19	10	69	79	239	43	281	324	632	80	342	1,036	1,378
2017 YTD	5	20	11	46	57	218	29	122	151	563	100	300	814	1,114
% Change	0.0%	5.3%	10.0%	-33.3%	-27.8%	-8.8%	-32.6%	-56.6%	-53.4%	-10.9%	25.0%	-12.3%	-21.4%	-19.2%
2009 YTD	3	20	20	103	123	299	47	220	267	646	74	445	987	1,432
2017 YTD	5	20	11	46	57	218	29	122	151	563	100	300	814	1,114
% Change	66.7%	0.0%	-45.0%	-55.3%	-53.7%	-27.1%	-38.3%	-44.5%	-43.4%	-12.8%	35.1%	-32.6%	-17.5%	-22.2%
8 YTD Avg	3	22	12	71	82	245	32	223	255	606	61	353	922	1,274
2017 YTD	5	20	11	46	57	218	29	122	151	563	100	300	814	1,114
% Change	150.0%	-9.1%	0.0%	-34.3%	-30.5%	-11.0%	-9.4%	-45.0%	-40.6%	-6.9%	63.9%	-14.8%	-11.6%	-12.6%
5 YTD Avg	3	22	10	62	72	239	25	185	210	563	52	336	825	1,160
2017 YTD	5	20	11	46	57	218	29	122	151	563	100	300	814	1,114
% Change	150.0%	-9.1%	10.0%	-24.6%	-19.7%	-8.8%	20.8%	-34.1%	-27.8%	0.0%	96.1%	-10.4%	-1.2%	-4.0%

Information summarized for CompStat week ending 04/29/2017.

'8 YTD Avg' refers to the computed 2009 - 2016 YTD average.
'5 YTD Avg' refers to the computed 2012 - 2016 YTD average.

Sourced from MNPD ARMS on 5/3/2017 8:25:21 AM. The figures above were sourced from incident reports using Uniform Crime Reporting definitions and reporting guidelines, based on the date when the crime was reported. This report is intended to be a management and planning tool and does not reflect the official UCR counts for the department. Incidents where a location is unknown or unspecified are included in the countywide totals. 'Unknown' refers to records in which the address is listed as 'Unknown' on the incident report. 'Not Validated' refers to records that were entered in with an invalid addresses.

South Precinct UCR Incidents - YTD Comparisons

METROPOLITAN POLICE DEPARTMENT
of Nashville and Davidson County

Aggregated by precinct (incident location). Based on date when each incident was reported.

	Homicide	Forcible Rape	Commercial Robbery	Street Robbery	Total Robbery	Aggravated Assault	Commercial Burglary	Residential Burglary	Total Burglary	Larceny	Auto Theft	Violent Offenses	Property Offenses	Part I Offenses
2016 YTD	8	37	18	123	141	317	37	381	418	1,080	127	503	1,625	2,128
2017 YTD	6	20	21	134	155	350	55	190	245	962	211	531	1,418	1,949
% Change	-25.0%	-45.9%	16.7%	8.9%	9.9%	10.4%	48.6%	-50.1%	-41.4%	-10.9%	66.1%	5.6%	-12.7%	-8.4%
2015 YTD	2	28	12	91	103	233	54	335	389	978	68	366	1,435	1,801
2017 YTD	6	20	21	134	155	350	55	190	245	962	211	531	1,418	1,949
% Change	200.0%	-28.6%	75.0%	47.3%	50.5%	50.2%	1.9%	-43.3%	-37.0%	-1.6%	210.3%	45.1%	-1.2%	8.2%
2014 YTD	2	33	17	81	98	307	49	253	302	969	59	440	1,330	1,770
2017 YTD	6	20	21	134	155	350	55	190	245	962	211	531	1,418	1,949
% Change	200.0%	-39.4%	23.5%	65.4%	58.2%	14.0%	12.2%	-24.9%	-18.9%	-0.7%	257.6%	20.7%	6.6%	10.1%
2013 YTD	2	28	8	92	100	268	66	312	378	975	71	398	1,424	1,822
2017 YTD	6	20	21	134	155	350	55	190	245	962	211	531	1,418	1,949
% Change	200.0%	-28.6%	162.5%	45.7%	55.0%	30.6%	-16.7%	-39.1%	-35.2%	-1.3%	197.2%	33.4%	-0.4%	7.0%
2012 YTD	0	31	12	88	100	321	62	228	290	960	115	452	1,365	1,817
2017 YTD	6	20	21	134	155	350	55	190	245	962	211	531	1,418	1,949
% Change	-	-35.5%	75.0%	52.3%	55.0%	9.0%	-11.3%	-16.7%	-15.5%	0.2%	83.5%	17.5%	3.9%	7.3%
2011 YTD	3	39	25	86	111	285	49	481	530	1,060	127	438	1,717	2,155
2017 YTD	6	20	21	134	155	350	55	190	245	962	211	531	1,418	1,949
% Change	100.0%	-48.7%	-16.0%	55.8%	39.6%	22.8%	12.2%	-60.5%	-53.8%	-9.2%	66.1%	21.2%	-17.4%	-9.6%
2010 YTD	3	31	11	95	106	225	58	338	396	1,085	108	365	1,589	1,954
2017 YTD	6	20	21	134	155	350	55	190	245	962	211	531	1,418	1,949
% Change	100.0%	-35.5%	90.9%	41.1%	46.2%	55.6%	-5.2%	-43.8%	-38.1%	-11.3%	95.4%	45.5%	-10.8%	-0.3%
2009 YTD	4	23	17	109	126	224	87	301	388	1,221	114	377	1,723	2,100
2017 YTD	6	20	21	134	155	350	55	190	245	962	211	531	1,418	1,949
% Change	50.0%	-13.0%	23.5%	22.9%	23.0%	56.3%	-36.8%	-36.9%	-36.9%	-21.2%	85.1%	40.8%	-17.7%	-7.2%
8 YTD Avg	3	31	15	96	111	273	58	329	386	1,041	99	417	1,526	1,943
2017 YTD	6	20	21	134	155	350	55	190	245	962	211	531	1,418	1,949
% Change	100.0%	-35.5%	40.0%	41.1%	40.9%	28.7%	-3.5%	-42.1%	-36.5%	-7.6%	115.3%	27.3%	-7.1%	0.3%
5 YTD Avg	3	31	13	95	108	289	54	302	355	992	88	432	1,436	1,868
2017 YTD	6	20	21	134	155	350	55	190	245	962	211	531	1,418	1,949
% Change	200.0%	-35.5%	61.5%	41.1%	43.5%	21.1%	3.8%	-36.9%	-31.0%	-3.0%	139.8%	23.2%	-1.2%	4.4%

Information summarized for CompStat week ending 04/29/2017.

'8 YTD Avg' refers to the computed 2009 - 2016 YTD average.
'5 YTD Avg' refers to the computed 2012 - 2016 YTD average.

Sourced from MNPD ARMS on 5/3/2017 8:25:21 AM. The figures above were sourced from incident reports using Uniform Crime Reporting definitions and reporting guidelines, based on the date when the crime was reported. This report is intended to be a management and planning tool and does not reflect the official UCR counts for the department. Incidents where a location is unknown or unspecified are included in the countywide totals. 'Unknown' refers to records in which the address is listed as 'Unknown' on the incident report. 'Not Validated' refers to records that were entered in with an invalid addresses.

Central Precinct UCR Incidents - YTD Comparisons

METROPOLITAN POLICE DEPARTMENT
of Nashville and Davidson County

Aggregated by precinct (incident location). Based on date when each incident was reported.

	Homicide	Forcible Rape	Commercial Robbery	Street Robbery	Total Robbery	Aggravated Assault	Commercial Burglary	Residential Burglary	Total Burglary	Larceny	Auto Theft	Violent Offenses	Property Offenses	Part I Offenses
2016 YTD	0	22	1	35	36	49	7	7	14	284	17	107	315	422
2017 YTD	1	14	2	36	38	64	11	5	16	354	44	117	414	531
% Change	-	-36.4%	100.0%	2.9%	5.6%	30.6%	57.1%	-28.6%	14.3%	24.6%	158.8%	9.3%	31.4%	25.8%
2015 YTD	0	19	0	23	23	40	16	3	19	269	11	82	299	381
2017 YTD	1	14	2	36	38	64	11	5	16	354	44	117	414	531
% Change	-	-26.3%	-	56.5%	65.2%	60.0%	-31.3%	66.7%	-15.8%	31.6%	300.0%	42.7%	38.5%	39.4%
2014 YTD	0	21	1	22	23	49	11	8	19	260	16	93	295	388
2017 YTD	1	14	2	36	38	64	11	5	16	354	44	117	414	531
% Change	-	-33.3%	100.0%	63.6%	65.2%	30.6%	0.0%	-37.5%	-15.8%	36.2%	175.0%	25.8%	40.3%	36.9%
2013 YTD	0	11	0	12	12	61	19	6	25	280	13	84	318	402
2017 YTD	1	14	2	36	38	64	11	5	16	354	44	117	414	531
% Change	-	27.3%	-	200.0%	216.7%	4.9%	-42.1%	-16.7%	-36.0%	26.4%	238.5%	39.3%	30.2%	32.1%
2012 YTD	0	19	1	25	26	66	13	8	21	407	17	111	445	556
2017 YTD	1	14	2	36	38	64	11	5	16	354	44	117	414	531
% Change	-	-26.3%	100.0%	44.0%	46.2%	-3.0%	-15.4%	-37.5%	-23.8%	-13.0%	158.8%	5.4%	-7.0%	-4.5%
2011 YTD	1	12	1	28	29	61	16	7	23	357	17	103	397	500
2017 YTD	1	14	2	36	38	64	11	5	16	354	44	117	414	531
% Change	0.0%	16.7%	100.0%	28.6%	31.0%	4.9%	-31.3%	-28.6%	-30.4%	-0.8%	158.8%	13.6%	4.3%	6.2%
2010 YTD	1	9	5	30	35	68	10	4	14	295	19	113	328	441
2017 YTD	1	14	2	36	38	64	11	5	16	354	44	117	414	531
% Change	0.0%	55.6%	-60.0%	20.0%	8.6%	-5.9%	10.0%	25.0%	14.3%	20.0%	131.6%	3.5%	26.2%	20.4%
2009 YTD	0	7	1	25	26	50	14	5	19	405	22	83	446	529
2017 YTD	1	14	2	36	38	64	11	5	16	354	44	117	414	531
% Change	-	100.0%	100.0%	44.0%	46.2%	28.0%	-21.4%	0.0%	-15.8%	-12.6%	100.0%	41.0%	-7.2%	0.4%
8 YTD Avg	0	15	1	25	26	56	13	6	19	320	17	97	355	452
2017 YTD	1	14	2	36	38	64	11	5	16	354	44	117	414	531
% Change	-	-6.7%	100.0%	44.0%	46.2%	16.4%	-15.4%	-16.7%	-15.8%	11.0%	175.0%	20.6%	16.6%	17.5%
5 YTD Avg	0	18	1	23	24	53	13	6	20	300	15	95	334	430
2017 YTD	1	14	2	36	38	64	11	5	16	354	44	117	414	531
% Change	-	-22.2%	-	56.5%	58.3%	20.8%	-15.4%	-16.7%	-15.8%	18.0%	214.3%	23.2%	24.0%	23.8%

Information summarized for CompStat week ending 04/29/2017.

'8 YTD Avg' refers to the computed 2009 - 2016 YTD average.
'5 YTD Avg' refers to the computed 2012 - 2016 YTD average.

Sourced from MNPD ARMS on 5/3/2017 8:25:21 AM. The figures above were sourced from incident reports using Uniform Crime Reporting definitions and reporting guidelines, based on the date when the crime was reported. This report is intended to be a management and planning tool and does not reflect the official UCR counts for the department. Incidents where a location is unknown or unspecified are included in the countywide totals. 'Unknown' refers to records in which the address is listed as 'Unknown' on the incident report. 'Not Validated' refers to records that were entered in with an invalid addresses.

Hermitage Precinct UCR Incidents - YTD Comparisons

METROPOLITAN POLICE DEPARTMENT
of Nashville and Davidson County

Aggregated by precinct (incident location). Based on date when each incident was reported.

	Homicide	Forcible Rape	Commercial Robbery	Street Robbery	Total Robbery	Aggravated Assault	Commercial Burglary	Residential Burglary	Total Burglary	Larceny	Auto Theft	Violent Offenses	Property Offenses	Part I Offenses
2016 YTD	4	32	21	76	97	282	50	221	271	1,149	71	415	1,491	1,906
2017 YTD	4	51	24	118	142	264	48	164	212	1,049	153	461	1,414	1,875
% Change	0.0%	59.4%	14.3%	55.3%	46.4%	-6.4%	-4.0%	-25.8%	-21.8%	-8.7%	115.5%	11.1%	-5.2%	-1.6%
2015 YTD	1	41	11	82	93	205	41	198	239	936	63	340	1,238	1,578
2017 YTD	4	51	24	118	142	264	48	164	212	1,049	153	461	1,414	1,875
% Change	300.0%	24.4%	118.2%	43.9%	52.7%	28.8%	17.1%	-17.2%	-11.3%	12.1%	142.9%	35.6%	14.2%	18.8%
2014 YTD	1	16	6	69	75	243	58	228	286	922	60	335	1,268	1,603
2017 YTD	4	51	24	118	142	264	48	164	212	1,049	153	461	1,414	1,875
% Change	300.0%	218.8%	300.0%	71.0%	89.3%	8.6%	-17.2%	-28.1%	-25.9%	13.8%	155.0%	37.6%	11.5%	17.0%
2013 YTD	2	26	18	76	94	251	34	246	280	1,164	66	373	1,510	1,883
2017 YTD	4	51	24	118	142	264	48	164	212	1,049	153	461	1,414	1,875
% Change	100.0%	96.2%	33.3%	55.3%	51.1%	5.2%	41.2%	-33.3%	-24.3%	-9.9%	131.8%	23.6%	-6.4%	-0.4%
2012 YTD	6	29	10	66	76	320	57	241	298	1,092	70	431	1,460	1,891
2017 YTD	4	51	24	118	142	264	48	164	212	1,049	153	461	1,414	1,875
% Change	-33.3%	75.9%	140.0%	78.8%	86.8%	-17.5%	-15.8%	-32.0%	-28.9%	-3.9%	118.6%	7.0%	-3.2%	-0.8%
2011 YTD	3	28	20	52	72	229	56	296	352	1,112	78	332	1,542	1,874
2017 YTD	4	51	24	118	142	264	48	164	212	1,049	153	461	1,414	1,875
% Change	33.3%	82.1%	20.0%	126.9%	97.2%	15.3%	-14.3%	-44.6%	-39.8%	-5.7%	96.2%	38.9%	-8.3%	0.1%
2010 YTD	2	20	22	65	87	194	52	212	264	1,287	113	303	1,664	1,967
2017 YTD	4	51	24	118	142	264	48	164	212	1,049	153	461	1,414	1,875
% Change	100.0%	155.0%	9.1%	81.5%	63.2%	36.1%	-7.7%	-22.6%	-19.7%	-18.5%	35.4%	52.1%	-15.0%	-4.7%
2009 YTD	3	24	13	78	91	245	52	222	274	1,239	81	363	1,594	1,957
2017 YTD	4	51	24	118	142	264	48	164	212	1,049	153	461	1,414	1,875
% Change	33.3%	112.5%	84.6%	51.3%	56.0%	7.8%	-7.7%	-26.1%	-22.6%	-15.3%	88.9%	27.0%	-11.3%	-4.2%
8 YTD Avg	3	27	15	71	86	246	50	233	283	1,113	75	362	1,471	1,832
2017 YTD	4	51	24	118	142	264	48	164	212	1,049	153	461	1,414	1,875
% Change	100.0%	88.9%	60.0%	68.6%	67.1%	7.3%	-4.0%	-29.6%	-25.1%	-5.7%	104.0%	27.7%	-3.8%	2.3%
5 YTD Avg	3	29	13	74	87	260	48	227	275	1,053	66	379	1,393	1,772
2017 YTD	4	51	24	118	142	264	48	164	212	1,049	153	461	1,414	1,875
% Change	100.0%	82.1%	84.6%	61.6%	63.2%	1.5%	0.0%	-27.4%	-22.6%	-0.3%	131.8%	22.0%	1.5%	5.8%

Information summarized for CompStat week ending 04/29/2017.

'8 YTD Avg' refers to the computed 2009 - 2016 YTD average.
'5 YTD Avg' refers to the computed 2012 - 2016 YTD average.

Sourced from MNPD ARMS on 5/3/2017 8:25:21 AM. The figures above were sourced from incident reports using Uniform Crime Reporting definitions and reporting guidelines, based on the date when the crime was reported. This report is intended to be a management and planning tool and does not reflect the official UCR counts for the department. Incidents where a location is unknown or unspecified are included in the countywide totals. 'Unknown' refers to records in which the address is listed as 'Unknown' on the incident report. 'Not Validated' refers to records that were entered in with an invalid addresses.

North Precinct UCR Incidents - YTD Comparisons

METROPOLITAN POLICE DEPARTMENT
of Nashville and Davidson County

Aggregated by precinct (incident location). Based on date when each incident was reported.

	Homicide	Forcible Rape	Commercial Robbery	Street Robbery	Total Robbery	Aggravated Assault	Commercial Burglary	Residential Burglary	Total Burglary	Larceny	Auto Theft	Violent Offenses	Property Offenses	Part I Offenses
2016 YTD	5	26	7	78	85	280	35	145	180	559	75	396	814	1,210
2017 YTD	5	19	18	97	115	283	50	130	180	613	109	422	902	1,324
% Change	0.0%	-26.9%	157.1%	24.4%	35.3%	1.1%	42.9%	-10.3%	0.0%	9.7%	45.3%	6.6%	10.8%	9.4%
2015 YTD	7	26	5	80	85	303	31	163	194	443	63	421	700	1,121
2017 YTD	5	19	18	97	115	283	50	130	180	613	109	422	902	1,324
% Change	-28.6%	-26.9%	260.0%	21.3%	35.3%	-6.6%	61.3%	-20.2%	-7.2%	38.4%	73.0%	0.2%	28.9%	18.1%
2014 YTD	5	30	0	60	60	340	21	159	180	490	39	435	709	1,144
2017 YTD	5	19	18	97	115	283	50	130	180	613	109	422	902	1,324
% Change	0.0%	-36.7%	-	61.7%	91.7%	-16.8%	138.1%	-18.2%	0.0%	25.1%	179.5%	-3.0%	27.2%	15.7%
2013 YTD	5	13	5	84	89	267	27	228	255	523	38	374	816	1,190
2017 YTD	5	19	18	97	115	283	50	130	180	613	109	422	902	1,324
% Change	0.0%	46.2%	260.0%	15.5%	29.2%	6.0%	85.2%	-43.0%	-29.4%	17.2%	186.8%	12.8%	10.5%	11.3%
2012 YTD	4	19	6	59	65	248	31	207	238	606	54	336	898	1,234
2017 YTD	5	19	18	97	115	283	50	130	180	613	109	422	902	1,324
% Change	25.0%	0.0%	200.0%	64.4%	76.9%	14.1%	61.3%	-37.2%	-24.4%	1.2%	101.9%	25.6%	0.4%	7.3%
2011 YTD	2	18	13	45	58	239	60	236	296	561	66	317	923	1,240
2017 YTD	5	19	18	97	115	283	50	130	180	613	109	422	902	1,324
% Change	150.0%	5.6%	38.5%	115.6%	98.3%	18.4%	-16.7%	-44.9%	-39.2%	9.3%	65.2%	33.1%	-2.3%	6.8%
2010 YTD	6	20	20	65	85	247	40	222	262	551	42	358	855	1,213
2017 YTD	5	19	18	97	115	283	50	130	180	613	109	422	902	1,324
% Change	-16.7%	-5.0%	-10.0%	49.2%	35.3%	14.6%	25.0%	-41.4%	-31.3%	11.3%	159.5%	17.9%	5.5%	9.2%
2009 YTD	8	26	2	71	73	262	52	238	290	616	82	369	988	1,357
2017 YTD	5	19	18	97	115	283	50	130	180	613	109	422	902	1,324
% Change	-37.5%	-26.9%	800.0%	36.6%	57.5%	8.0%	-3.8%	-45.4%	-37.9%	-0.5%	32.9%	14.4%	-8.7%	-2.4%
8 YTD Avg	5	22	7	68	75	273	37	200	237	544	57	376	838	1,214
2017 YTD	5	19	18	97	115	283	50	130	180	613	109	422	902	1,324
% Change	0.0%	-13.6%	157.1%	44.8%	53.3%	3.7%	35.1%	-34.7%	-23.7%	12.9%	91.2%	12.5%	7.8%	9.2%
5 YTD Avg	5	23	5	72	77	288	29	180	209	524	54	392	787	1,180
2017 YTD	5	19	18	97	115	283	50	130	180	613	109	422	902	1,324
% Change	0.0%	-13.6%	350.0%	34.7%	51.3%	-1.4%	72.4%	-27.8%	-13.9%	17.0%	105.7%	7.7%	14.6%	12.3%

Information summarized for CompStat week ending 04/29/2017.

'8 YTD Avg' refers to the computed 2009 - 2016 YTD average.
'5 YTD Avg' refers to the computed 2012 - 2016 YTD average.

Sourced from MNPD ARMS on 5/3/2017 8:25:22 AM. The figures above were sourced from incident reports using Uniform Crime Reporting definitions and reporting guidelines, based on the date when the crime was reported. This report is intended to be a management and planning tool and does not reflect the official UCR counts for the department. Incidents where a location is unknown or unspecified are included in the countywide totals. 'Unknown' refers to records in which the address is listed as 'Unknown' on the incident report. 'Not Validated' refers to records that were entered in with an invalid addresses.

Madison Precinct UCR Incidents - YTD Comparisons

METROPOLITAN POLICE DEPARTMENT
of Nashville and Davidson County

Aggregated by precinct (incident location). Based on date when each incident was reported.

	Homicide	Forcible Rape	Commercial Robbery	Street Robbery	Total Robbery	Aggravated Assault	Commercial Burglary	Residential Burglary	Total Burglary	Larceny	Auto Theft	Violent Offenses	Property Offenses	Part I Offenses
2016 YTD	1	26	13	41	54	172	19	151	170	737	36	253	943	1,196
2017 YTD	2	13	10	54	64	158	22	116	138	716	97	237	951	1,188
% Change	100.0%	-50.0%	-23.1%	31.7%	18.5%	-8.1%	15.8%	-23.2%	-18.8%	-2.8%	169.4%	-6.3%	0.8%	-0.7%
2015 YTD	1	14	12	36	48	176	17	150	167	636	51	239	854	1,093
2017 YTD	2	13	10	54	64	158	22	116	138	716	97	237	951	1,188
% Change	100.0%	-7.1%	-16.7%	50.0%	33.3%	-10.2%	29.4%	-22.7%	-17.4%	12.6%	90.2%	-0.8%	11.4%	8.7%
2014 YTD	5	21	5	30	35	155	16	130	146	600	30	216	776	992
2017 YTD	2	13	10	54	64	158	22	116	138	716	97	237	951	1,188
% Change	-60.0%	-38.1%	100.0%	80.0%	82.9%	1.9%	37.5%	-10.8%	-5.5%	19.3%	223.3%	9.7%	22.6%	19.8%
2013 YTD	0	18	12	48	60	158	22	168	190	591	42	236	823	1,059
2017 YTD	2	13	10	54	64	158	22	116	138	716	97	237	951	1,188
% Change	-	-27.8%	-16.7%	12.5%	6.7%	0.0%	0.0%	-31.0%	-27.4%	21.2%	131.0%	0.4%	15.6%	12.2%
2012 YTD	5	18	4	55	59	198	24	228	252	722	48	280	1,022	1,302
2017 YTD	2	13	10	54	64	158	22	116	138	716	97	237	951	1,188
% Change	-60.0%	-27.8%	150.0%	-1.8%	8.5%	-20.2%	-8.3%	-49.1%	-45.2%	-0.8%	102.1%	-15.4%	-6.9%	-8.8%
2011 YTD	2	18	12	23	35	160	27	177	204	676	81	215	961	1,176
2017 YTD	2	13	10	54	64	158	22	116	138	716	97	237	951	1,188
% Change	0.0%	-27.8%	-16.7%	134.8%	82.9%	-1.3%	-18.5%	-34.5%	-32.4%	5.9%	19.8%	10.2%	-1.0%	1.0%
2010 YTD	1	10	8	43	51	144	32	250	282	758	57	206	1,097	1,303
2017 YTD	2	13	10	54	64	158	22	116	138	716	97	237	951	1,188
% Change	100.0%	30.0%	25.0%	25.6%	25.5%	9.7%	-31.3%	-53.6%	-51.1%	-5.5%	70.2%	15.0%	-13.3%	-8.8%
2009 YTD	3	9	7	44	51	195	33	232	265	788	63	258	1,116	1,374
2017 YTD	2	13	10	54	64	158	22	116	138	716	97	237	951	1,188
% Change	-33.3%	44.4%	42.9%	22.7%	25.5%	-19.0%	-33.3%	-50.0%	-47.9%	-9.1%	54.0%	-8.1%	-14.8%	-13.5%
8 YTD Avg	2	17	9	40	49	170	24	186	210	689	51	238	949	1,187
2017 YTD	2	13	10	54	64	158	22	116	138	716	97	237	951	1,188
% Change	0.0%	-18.8%	11.1%	35.0%	30.6%	-6.5%	-4.3%	-37.3%	-34.0%	4.1%	90.2%	0.0%	0.2%	0.2%
5 YTD Avg	2	19	9	42	51	172	20	165	185	657	41	245	884	1,128
2017 YTD	2	13	10	54	64	158	22	116	138	716	97	237	951	1,188
% Change	0.0%	-31.6%	11.1%	28.6%	25.5%	-7.6%	15.8%	-29.7%	-25.4%	9.0%	136.6%	-2.9%	7.7%	5.3%

Information summarized for CompStat week ending 04/29/2017.

'8 YTD Avg' refers to the computed 2009 - 2016 YTD average.
'5 YTD Avg' refers to the computed 2012 - 2016 YTD average.

Sourced from MNPD ARMS on 5/3/2017 8:25:22 AM. The figures above were sourced from incident reports using Uniform Crime Reporting definitions and reporting guidelines, based on the date when the crime was reported. This report is intended to be a management and planning tool and does not reflect the official UCR counts for the department. Incidents where a location is unknown or unspecified are included in the countywide totals. 'Unknown' refers to records in which the address is listed as 'Unknown' on the incident report. 'Not Validated' refers to records that were entered in with an invalid addresses.

Midtown Hills Precinct UCR Incidents - YTD Comparisons

METROPOLITAN POLICE DEPARTMENT
of Nashville and Davidson County

Aggregated by precinct (incident location). Based on date when each incident was reported.

	Homicide	Forcible Rape	Commercial Robbery	Street Robbery	Total Robbery	Aggravated Assault	Commercial Burglary	Residential Burglary	Total Burglary	Larceny	Auto Theft	Violent Offenses	Property Offenses	Part I Offenses
2016 YTD	1	24	10	47	57	135	46	145	191	678	45	217	914	1,131
2017 YTD	2	28	9	61	70	173	51	71	122	761	93	273	976	1,249
% Change	100.0%	16.7%	-10.0%	29.8%	22.8%	28.1%	10.9%	-51.0%	-36.1%	12.2%	106.7%	25.8%	6.8%	10.4%
2015 YTD	1	23	8	26	34	121	35	113	148	670	27	179	845	1,024
2017 YTD	2	28	9	61	70	173	51	71	122	761	93	273	976	1,249
% Change	100.0%	21.7%	12.5%	134.6%	105.9%	43.0%	45.7%	-37.2%	-17.6%	13.6%	244.4%	52.5%	15.5%	22.0%
2014 YTD	1	27	7	28	35	118	48	153	201	677	27	181	905	1,086
2017 YTD	2	28	9	61	70	173	51	71	122	761	93	273	976	1,249
% Change	100.0%	3.7%	28.6%	117.9%	100.0%	46.6%	6.3%	-53.6%	-39.3%	12.4%	244.4%	50.8%	7.8%	15.0%
2013 YTD	1	21	15	24	39	115	45	177	222	801	41	176	1,064	1,240
2017 YTD	2	28	9	61	70	173	51	71	122	761	93	273	976	1,249
% Change	100.0%	33.3%	-40.0%	154.2%	79.5%	50.4%	13.3%	-59.9%	-45.0%	-5.0%	126.8%	55.1%	-8.3%	0.7%
2012 YTD	2	21	16	32	48	152	59	186	245	790	33	223	1,068	1,291
2017 YTD	2	28	9	61	70	173	51	71	122	761	93	273	976	1,249
% Change	0.0%	33.3%	-43.8%	90.6%	45.8%	13.8%	-13.6%	-61.8%	-50.2%	-3.7%	181.8%	22.4%	-8.6%	-3.3%
2011 YTD	1	16	13	37	50	124	48	259	307	851	76	191	1,234	1,425
2017 YTD	2	28	9	61	70	173	51	71	122	761	93	273	976	1,249
% Change	100.0%	75.0%	-30.8%	64.9%	40.0%	39.5%	6.3%	-72.6%	-60.3%	-10.6%	22.4%	42.9%	-20.9%	-12.4%
2010 YTD	0	20	18	46	64	139	99	204	303	843	46	223	1,192	1,415
2017 YTD	2	28	9	61	70	173	51	71	122	761	93	273	976	1,249
% Change	-	40.0%	-50.0%	32.6%	9.4%	24.5%	-48.5%	-65.2%	-59.7%	-9.7%	102.2%	22.4%	-18.1%	-11.7%
2009 YTD	3	10	19	88	107	131	62	174	236	961	61	251	1,258	1,509
2017 YTD	2	28	9	61	70	173	51	71	122	761	93	273	976	1,249
% Change	-33.3%	180.0%	-52.6%	-30.7%	-34.6%	32.1%	-17.7%	-59.2%	-48.3%	-20.8%	52.5%	8.8%	-22.4%	-17.2%
8 YTD Avg	1	20	13	41	54	129	55	176	232	784	45	205	1,060	1,265
2017 YTD	2	28	9	61	70	173	51	71	122	761	93	273	976	1,249
% Change	100.0%	40.0%	-30.8%	48.8%	29.6%	34.1%	-7.3%	-59.7%	-47.2%	-2.8%	111.4%	33.2%	-7.9%	-1.3%
5 YTD Avg	1	23	11	31	43	128	47	155	201	723	35	195	959	1,154
2017 YTD	2	28	9	61	70	173	51	71	122	761	93	273	976	1,249
% Change	100.0%	21.7%	-18.2%	96.8%	66.7%	35.2%	10.9%	-53.9%	-39.3%	5.3%	173.5%	40.0%	1.8%	8.2%

Information summarized for CompStat week ending 04/29/2017.

'8 YTD Avg' refers to the computed 2009 - 2016 YTD average.
'5 YTD Avg' refers to the computed 2012 - 2016 YTD average.

Sourced from MNPD ARMS on 5/3/2017 8:25:22 AM. The figures above were sourced from incident reports using Uniform Crime Reporting definitions and reporting guidelines, based on the date when the crime was reported. This report is intended to be a management and planning tool and does not reflect the official UCR counts for the department. Incidents where a location is unknown or unspecified are included in the countywide totals. 'Unknown' refers to records in which the address is listed as 'Unknown' on the incident report. 'Not Validated' refers to records that were entered in with an invalid addresses.

YTD Homicide Report

Demographic information for homicide incidents occurring during the current year.

METROPOLITAN POLICE DEPARTMENT

of Nashville and Davidson County

Race of Victim		
Black	15	55.6 %
White	12	44.4 %
Total	27	100.0 %

Ethnicity of Victim		
Non-Hispanic	22	81.5 %
Hispanic	5	18.5 %
Total	27	100.0 %

Gender of Victim		
Male	23	85.2 %
Female	4	14.8 %
Total	27	100.0 %

Age of Victim		
0 to 12	1	3.7 %
13 to 17	3	11.1 %
18 to 24	11	40.7 %
25 to 34	5	18.5 %
35 to 44	4	14.8 %
Unk	3	11.1 %
Total	27	100.0 %

Domestic Related		
No	24	88.9 %
Yes	3	11.1 %
Total	27	100.0 %

Race - Ethnicity - Gender of Victim		
Black Non-Hispanic Male	13	48.1 %
White Hispanic Male	5	18.5 %
White Non-Hispanic Male	5	18.5 %
Black Non-Hispanic Female	2	7.4 %
White Non-Hispanic Female	2	7.4 %
Total	27	100.0 %

Time of Incident		
12:00 am - 3:59 am	2	7.4 %
4:00 am - 7:59 am	5	18.5 %
8:00 am - 11:59 am	4	14.8 %
12:00 pm - 3:59 pm	4	14.8 %
4:00 pm - 7:59 pm	3	11.1 %
8:00 pm - 11:59 pm	9	33.3 %
Total	27	100.0 %

Monthly Homicide Count (Year-to-Year Comparison)

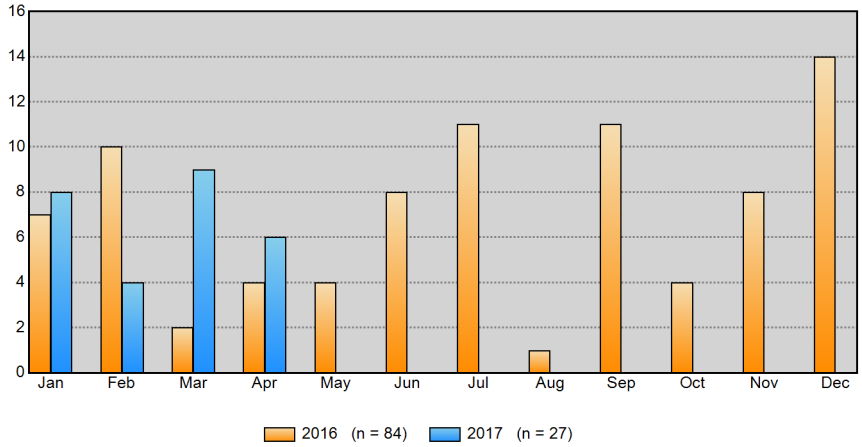

Monthly Homicide Cumulative Count (Year-to-Year Comparison)

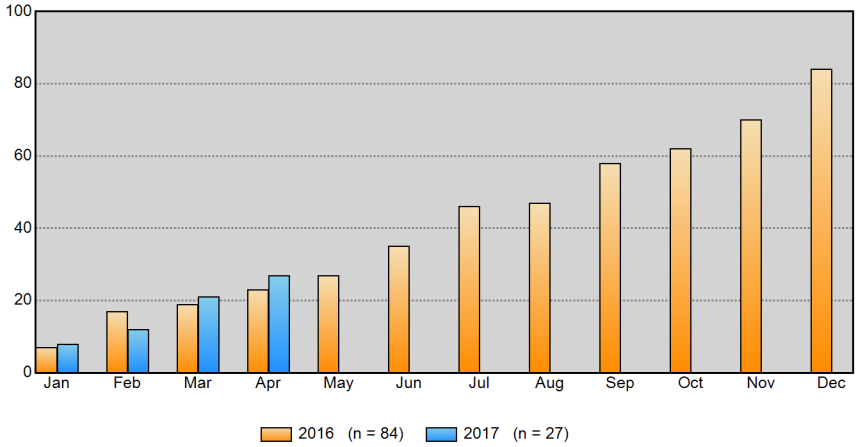

Information summarized for CompStat week ending 4/29/2017.

Sourced from MNPD ARMS on 5/3/2017 8:25:22 AM. The figures above were sourced from incident reports using Uniform Crime Reporting definitions and reporting guidelines, based on the date when the crime was reported. This report is intended to be a management and planning tool and does not reflect the official UCR counts for the department.

County Year-to-Year Weekly Chart

METROPOLITAN POLICE DEPARTMENT
of Nashville and Davidson County

	Homicide	Forcible Rape	Commercial Robbery	Street Robbery	Total Robbery	Aggravated Assault	Commercial Burglary	Residential Burglary	Total Burglary	Larceny	Auto Theft	Violent Offenses	Property Offenses	Part I Offenses
ending 05/14/2016 Next Week	1	11	7	32	39	77	14	75	89	378	21	128	488	616
ending 05/07/2016 Current Week	0	11	9	28	37	97	10	90	100	341	27	145	468	613
ending 04/30/2016	0	14	1	37	38	105	15	92	107	398	26	157	531	688
ending 04/29/2017	0	18	7	36	43	79	18	54	72	370	58	140	500	640
% Change	-	28.6%	600.0%	-2.7%	13.2%	-24.8%	20.0%	-41.3%	-32.7%	-7.0%	123.1%	-10.8%	-5.8%	-7.0%
ending 04/23/2016	1	19	5	28	33	109	25	103	128	345	32	162	505	667
ending 04/22/2017	2	16	7	36	43	79	22	59	81	374	68	140	523	663
% Change	100.0%	-15.8%	40.0%	28.6%	30.3%	-27.5%	-12.0%	-42.7%	-36.7%	8.4%	112.5%	-13.6%	3.6%	-0.6%
ending 04/16/2016	0	10	6	35	41	96	14	87	101	365	28	147	494	641
ending 04/15/2017	0	10	4	38	42	136	24	60	84	362	58	188	504	692
% Change	-	0.0%	-33.3%	8.6%	2.4%	41.7%	71.4%	-31.0%	-16.8%	-0.8%	107.1%	27.9%	2.0%	8.0%

Part I Incidents - Year-to-Year Weekly Comparisons

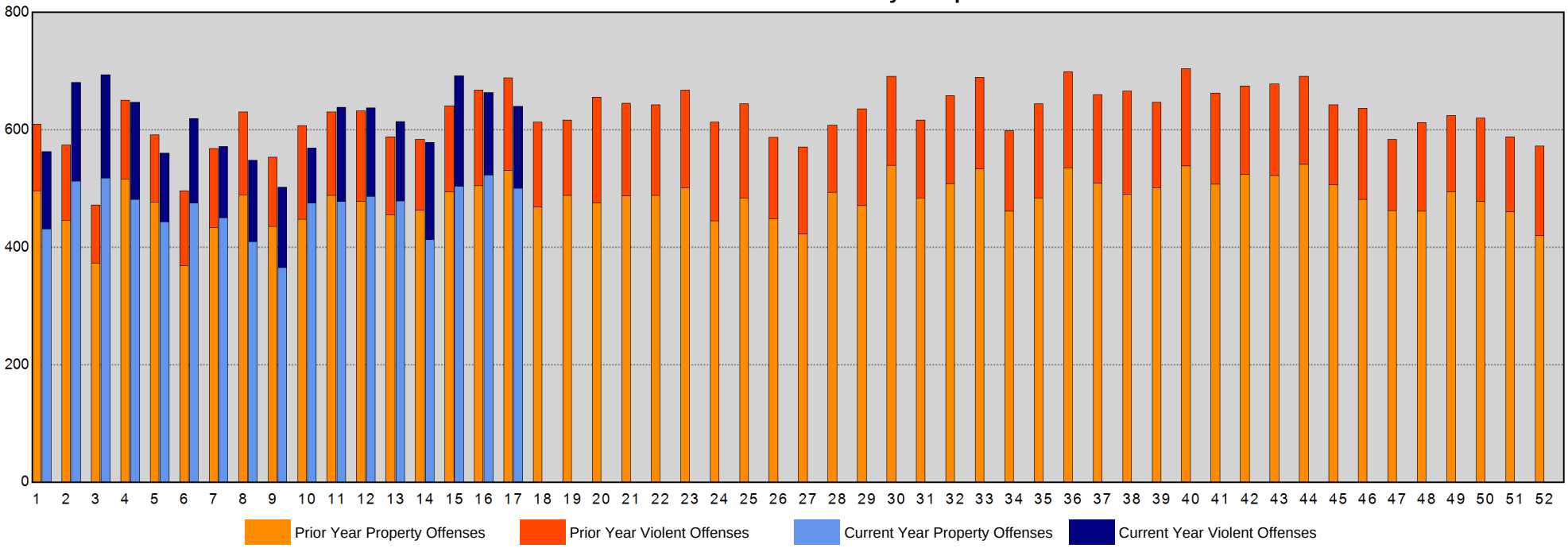

Sourced from MNPD ARMS on 5/3/2017 8:25:22 AM. The figures above were sourced from incident reports using Uniform Crime Reporting definitions and reporting guidelines, based on the date when the crime was reported. This report is intended to be a management and planning tool and does not reflect the official UCR counts for the department. Incidents where a location is unknown or unspecified are included in the countywide totals. 'Unknown' refers to records in which the address is listed as 'Unknown' on the incident report. 'Not Validated' refers to records that were entered in with an invalid addresses.

West Precinct Year-to-Year Weekly Chart

METROPOLITAN POLICE DEPARTMENT
of Nashville and Davidson County

	Homicide	Forcible Rape	Commercial Robbery	Street Robbery	Total Robbery	Aggravated Assault	Commercial Burglary	Residential Burglary	Total Burglary	Larceny	Auto Theft	Violent Offenses	Property Offenses	Part I Offenses
ending 05/14/2016 Next Week	0	1	0	2	2	0	0	6	6	47	0	3	53	56
ending 05/07/2016 Current Week	0	0	0	0	0	3	2	7	9	59	3	3	71	74
ending 04/30/2016	0	0	0	2	2	4	1	7	8	53	0	6	61	67
ending 04/29/2017	0	1	0	2	2	4	0	6	6	64	7	7	77	84
% Change	-	-	-	0.0%	0.0%	0.0%	-100.0%	-14.3%	-25.0%	20.8%	-	16.7%	26.2%	25.4%
ending 04/23/2016	0	1	0	0	0	3	3	8	11	31	1	4	43	47
ending 04/22/2017	0	0	0	1	1	4	2	7	9	52	6	5	67	72
% Change	-	-100.0%	-	-	-	33.3%	-33.3%	-12.5%	-18.2%	67.7%	500.0%	25.0%	55.8%	53.2%
ending 04/16/2016	0	0	0	3	3	1	4	3	7	55	3	4	65	69
ending 04/15/2017	0	0	0	0	0	5	1	5	6	79	7	5	92	97
% Change	-	-	-	-100.0%	-100.0%	400.0%	-75.0%	66.7%	-14.3%	43.6%	133.3%	25.0%	41.5%	40.6%

Part I Incidents - Year-to-Year Weekly Comparisons

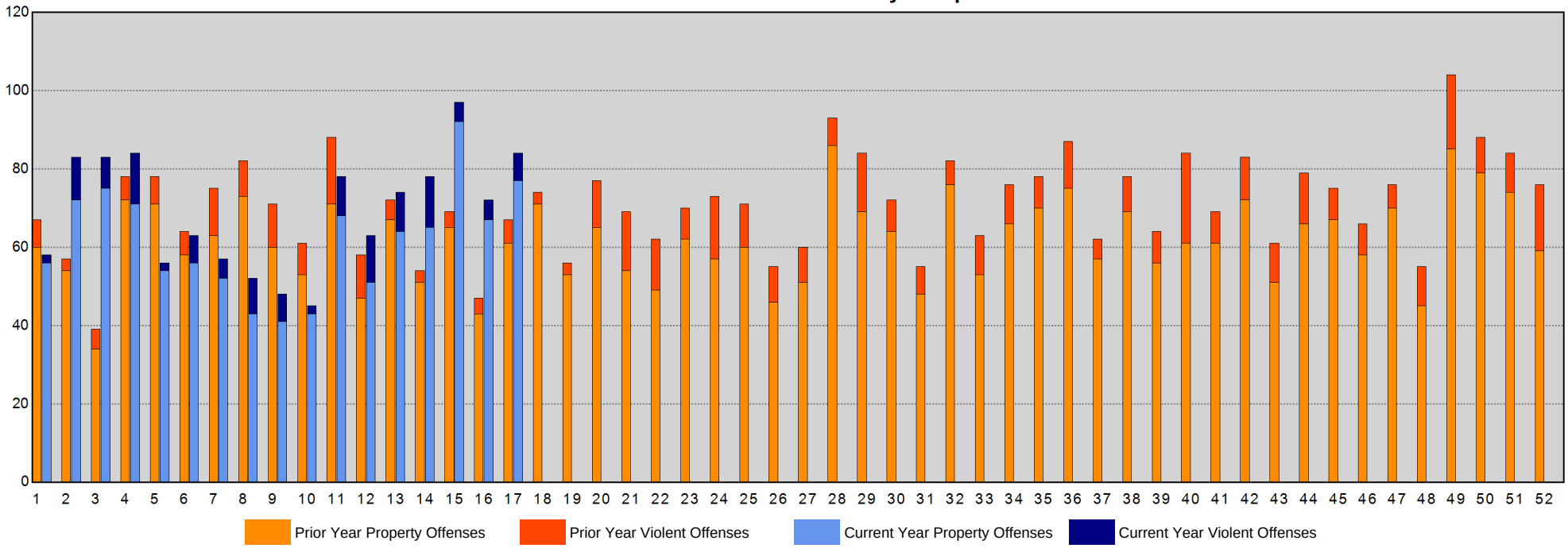

Sourced from MNPD ARMS on 5/3/2017 8:25:23 AM. The figures above were sourced from incident reports using Uniform Crime Reporting definitions and reporting guidelines, based on the date when the crime was reported. This report is intended to be a management and planning tool and does not reflect the official UCR counts for the department. Incidents where a location is unknown or unspecified are included in the countywide totals. 'Unknown' refers to records in which the address is listed as 'Unknown' on the incident report. 'Not Validated' refers to records that were entered in with an invalid addresses.

East Precinct Year-to-Year Weekly Chart

METROPOLITAN POLICE DEPARTMENT
of Nashville and Davidson County

	Homicide	Forcible Rape	Commercial Robbery	Street Robbery	Total Robbery	Aggravated Assault	Commercial Burglary	Residential Burglary	Total Burglary	Larceny	Auto Theft	Violent Offenses	Property Offenses	Part I Offenses
ending 05/14/2016 Next Week	1	4	0	4	4	16	2	7	9	39	4	25	52	77
ending 05/07/2016 Current Week	0	2	2	2	4	15	2	15	17	37	3	21	57	78
ending 04/30/2016	0	0	0	7	7	10	1	7	8	30	5	17	43	60
ending 04/29/2017	0	3	1	2	3	10	3	9	12	42	7	16	61	77
% Change	-	-	-	-71.4%	-57.1%	0.0%	200.0%	28.6%	50.0%	40.0%	40.0%	-5.9%	41.9%	28.3%
ending 04/23/2016	0	1	0	4	4	19	2	17	19	47	0	24	66	90
ending 04/22/2017	0	0	1	1	2	7	2	5	7	32	7	9	46	55
% Change	-	-100.0%	-	-75.0%	-50.0%	-63.2%	0.0%	-70.6%	-63.2%	-31.9%	-	-62.5%	-30.3%	-38.9%
ending 04/16/2016	0	2	0	3	3	13	2	14	16	30	3	18	49	67
ending 04/15/2017	0	1	0	1	1	16	2	7	9	31	8	18	48	66
% Change	-	-50.0%	-	-66.7%	-66.7%	23.1%	0.0%	-50.0%	-43.8%	3.3%	166.7%	0.0%	-2.0%	-1.5%

Part I Incidents - Year-to-Year Weekly Comparisons

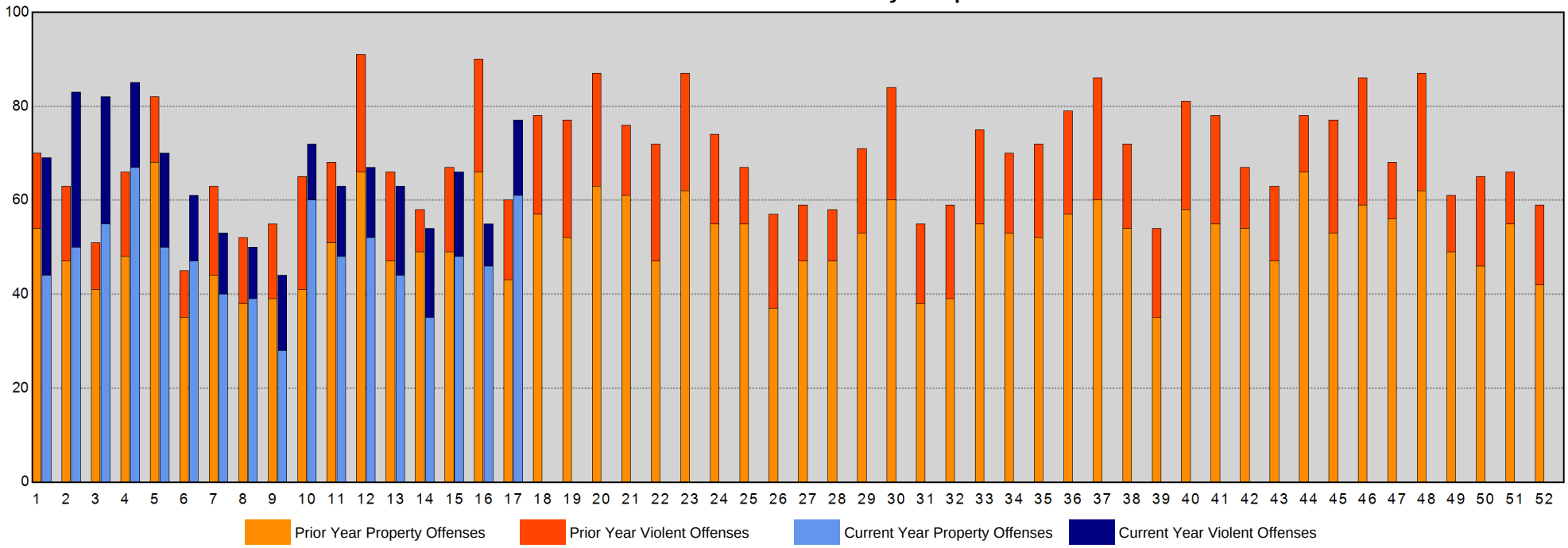

Sourced from MNPD ARMS on 5/3/2017 8:25:23 AM. The figures above were sourced from incident reports using Uniform Crime Reporting definitions and reporting guidelines, based on the date when the crime was reported. This report is intended to be a management and planning tool and does not reflect the official UCR counts for the department. Incidents where a location is unknown or unspecified are included in the countywide totals. 'Unknown' refers to records in which the address is listed as 'Unknown' on the incident report. 'Not Validated' refers to records that were entered in with an invalid addresses.

South Precinct Year-to-Year Weekly Chart

METROPOLITAN POLICE DEPARTMENT
of Nashville and Davidson County

	Homicide	Forcible Rape	Commercial Robbery	Street Robbery	Total Robbery	Aggravated Assault	Commercial Burglary	Residential Burglary	Total Burglary	Larceny	Auto Theft	Violent Offenses	Property Offenses	Part I Offenses
ending 05/14/2016 Next Week	0	2	2	7	9	13	1	17	18	69	6	24	93	117
ending 05/07/2016 Current Week	0	2	0	11	11	15	3	18	21	57	4	28	82	110
ending 04/30/2016	0	5	1	12	13	17	3	24	27	79	9	35	115	150
ending 04/29/2017	0	2	0	10	10	16	6	11	17	56	11	28	84	112
% Change	-	-60.0%	-100.0%	-16.7%	-23.1%	-5.9%	100.0%	-54.2%	-37.0%	-29.1%	22.2%	-20.0%	-27.0%	-25.3%
ending 04/23/2016	0	4	1	6	7	22	1	25	26	53	6	33	85	118
ending 04/22/2017	0	0	1	4	5	34	5	10	15	62	10	39	87	126
% Change	-	-100.0%	0.0%	-33.3%	-28.6%	54.5%	400.0%	-60.0%	-42.3%	17.0%	66.7%	18.2%	2.4%	6.8%
ending 04/16/2016	0	2	1	6	7	22	3	26	29	85	4	31	118	149
ending 04/15/2017	0	4	0	11	11	20	10	14	24	54	13	35	91	126
% Change	-	100.0%	-100.0%	83.3%	57.1%	-9.1%	233.3%	-46.2%	-17.2%	-36.5%	225.0%	12.9%	-22.9%	-15.4%

Part I Incidents - Year-to-Year Weekly Comparisons

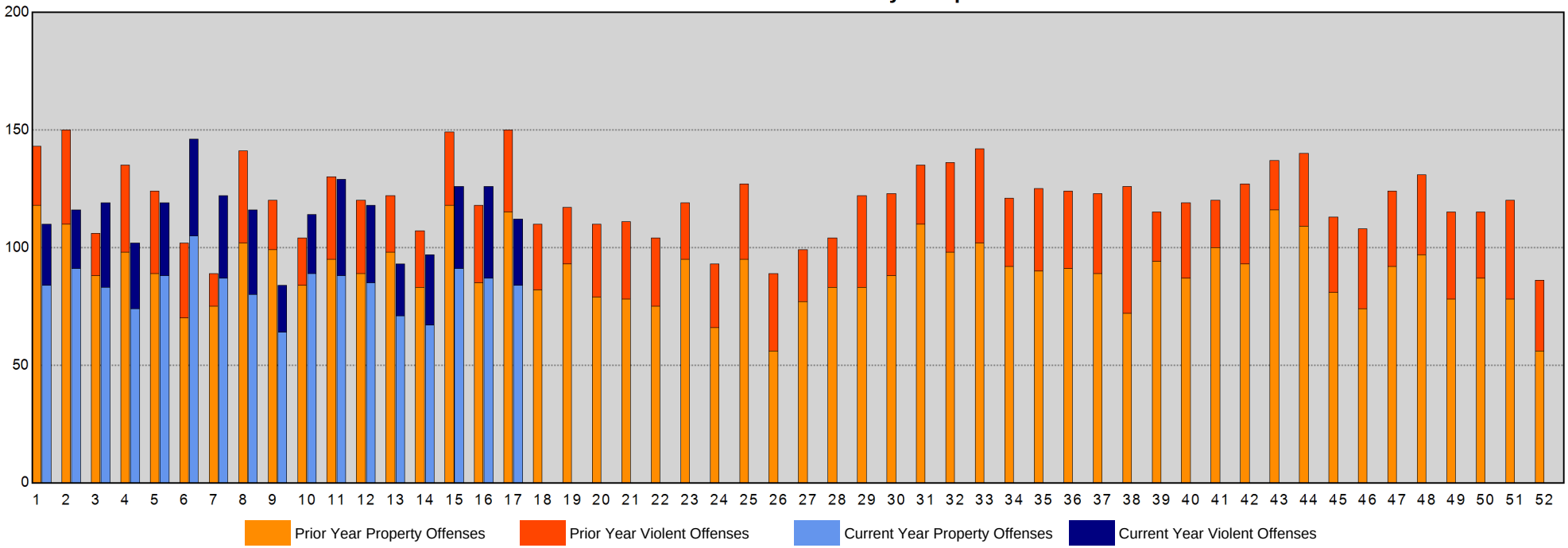

Sourced from MNPD ARMS on 5/3/2017 8:25:23 AM. The figures above were sourced from incident reports using Uniform Crime Reporting definitions and reporting guidelines, based on the date when the crime was reported. This report is intended to be a management and planning tool and does not reflect the official UCR counts for the department. Incidents where a location is unknown or unspecified are included in the countywide totals. 'Unknown' refers to records in which the address is listed as 'Unknown' on the incident report. 'Not Validated' refers to records that were entered in with an invalid addresses.

Central Precinct Year-to-Year Weekly Chart

METROPOLITAN POLICE DEPARTMENT
of Nashville and Davidson County

	Homicide	Forcible Rape	Commercial Robbery	Street Robbery	Total Robbery	Aggravated Assault	Commercial Burglary	Residential Burglary	Total Burglary	Larceny	Auto Theft	Violent Offenses	Property Offenses	Part I Offenses
ending 05/14/2016 Next Week	0	0	0	2	2	2	0	0	0	17	1	4	18	22
ending 05/07/2016 Current Week	0	1	0	1	1	6	1	1	2	17	2	8	21	29
ending 04/30/2016	0	1	0	5	5	9	1	0	1	17	2	15	20	35
ending 04/29/2017	0	2	0	1	1	3	2	0	2	17	3	6	22	28
% Change	-	100.0%	-	-80.0%	-80.0%	-66.7%	100.0%	-	100.0%	0.0%	50.0%	-60.0%	10.0%	-20.0%
ending 04/23/2016	0	0	0	2	2	4	1	2	3	31	3	6	37	43
ending 04/22/2017	1	5	0	4	4	5	0	0	0	21	7	15	28	43
% Change	-	-	-	100.0%	100.0%	25.0%	-100.0%	-100.0%	-100.0%	-32.3%	133.3%	150.0%	-24.3%	0.0%
ending 04/16/2016	0	0	0	2	2	3	1	0	1	13	1	5	15	20
ending 04/15/2017	0	1	1	3	4	8	1	0	1	27	2	13	30	43
% Change	-	-	-	50.0%	100.0%	166.7%	0.0%	-	0.0%	107.7%	100.0%	160.0%	100.0%	115.0%

Part I Incidents - Year-to-Year Weekly Comparisons

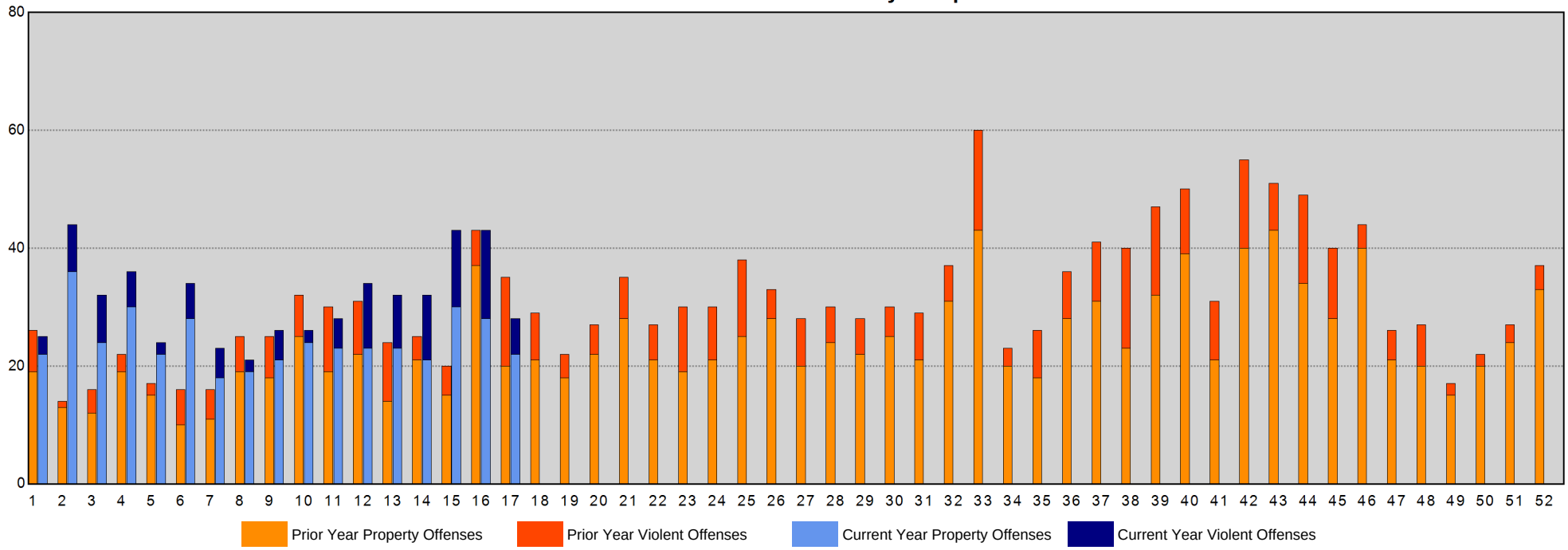

Sourced from MNPD ARMS on 5/3/2017 8:25:24 AM. The figures above were sourced from incident reports using Uniform Crime Reporting definitions and reporting guidelines, based on the date when the crime was reported. This report is intended to be a management and planning tool and does not reflect the official UCR counts for the department. Incidents where a location is unknown or unspecified are included in the countywide totals. 'Unknown' refers to records in which the address is listed as 'Unknown' on the incident report. 'Not Validated' refers to records that were entered in with an invalid addresses.

Hermitage Precinct Year-to-Year Weekly Chart

METROPOLITAN POLICE DEPARTMENT
of Nashville and Davidson County

	Homicide	Forcible Rape	Commercial Robbery	Street Robbery	Total Robbery	Aggravated Assault	Commercial Burglary	Residential Burglary	Total Burglary	Larceny	Auto Theft	Violent Offenses	Property Offenses	Part I Offenses
ending 05/14/2016 Next Week	0	1	4	5	9	18	4	8	12	68	3	28	83	111
ending 05/07/2016 Current Week	0	1	5	9	14	24	1	17	18	56	5	39	79	118
ending 04/30/2016	0	3	0	2	2	28	3	13	16	72	3	33	91	124
ending 04/29/2017	0	4	1	6	7	15	4	9	13	69	12	26	94	120
% Change	-	33.3%	-	200.0%	250.0%	-46.4%	33.3%	-30.8%	-18.8%	-4.2%	300.0%	-21.2%	3.3%	-3.2%
ending 04/23/2016	1	4	1	2	3	20	8	14	22	66	10	28	98	126
ending 04/22/2017	0	5	1	10	11	9	1	17	18	77	15	25	110	135
% Change	-100.0%	25.0%	0.0%	400.0%	266.7%	-55.0%	-87.5%	21.4%	-18.2%	16.7%	50.0%	-10.7%	12.2%	7.1%
ending 04/16/2016	0	1	2	4	6	20	3	9	12	58	4	27	74	101
ending 04/15/2017	0	1	1	10	11	24	4	12	16	48	11	36	75	111
% Change	-	0.0%	-50.0%	150.0%	83.3%	20.0%	33.3%	33.3%	33.3%	-17.2%	175.0%	33.3%	1.4%	9.9%

Part I Incidents - Year-to-Year Weekly Comparisons

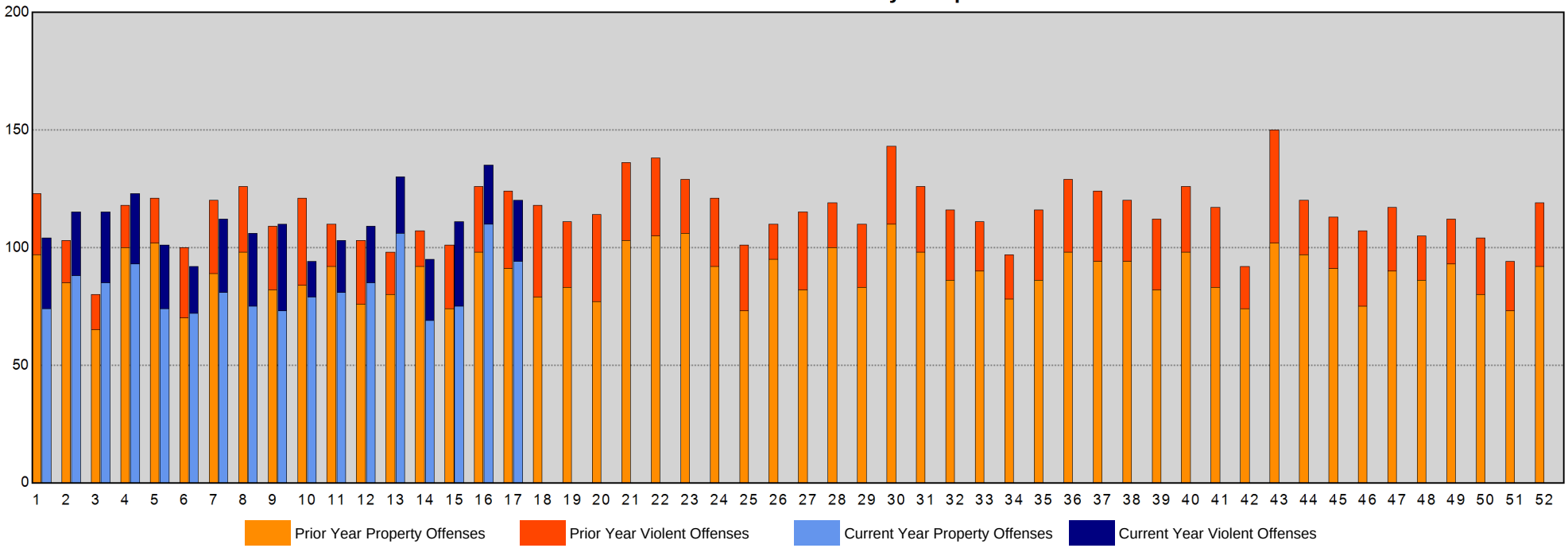

Sourced from MNPD ARMS on 5/3/2017 8:25:24 AM. The figures above were sourced from incident reports using Uniform Crime Reporting definitions and reporting guidelines, based on the date when the crime was reported. This report is intended to be a management and planning tool and does not reflect the official UCR counts for the department. Incidents where a location is unknown or unspecified are included in the countywide totals. 'Unknown' refers to records in which the address is listed as 'Unknown' on the incident report. 'Not Validated' refers to records that were entered in with an invalid addresses.

North Precinct Year-to-Year Weekly Chart

METROPOLITAN POLICE DEPARTMENT
of Nashville and Davidson County

	Homicide	Forcible Rape	Commercial Robbery	Street Robbery	Total Robbery	Aggravated Assault	Commercial Burglary	Residential Burglary	Total Burglary	Larceny	Auto Theft	Violent Offenses	Property Offenses	Part I Offenses
ending 05/14/2016 Next Week	0	0	0	7	7	17	3	9	12	47	5	24	64	88
ending 05/07/2016 Current Week	0	0	1	0	1	16	0	10	10	41	5	17	56	73
ending 04/30/2016	0	4	0	6	6	11	1	16	17	44	2	21	63	84
ending 04/29/2017	0	1	5	6	11	12	0	9	9	37	7	24	53	77
% Change	-	-75.0%	-	0.0%	83.3%	9.1%	-100.0%	-43.8%	-47.1%	-15.9%	250.0%	14.3%	-15.9%	-8.3%
ending 04/23/2016	0	2	0	7	7	15	2	13	15	42	4	24	61	85
ending 04/22/2017	1	2	2	7	9	12	4	5	9	36	11	24	56	80
% Change	-	0.0%	-	0.0%	28.6%	-20.0%	100.0%	-61.5%	-40.0%	-14.3%	175.0%	0.0%	-8.2%	-5.9%
ending 04/16/2016	0	3	1	11	12	19	0	11	11	41	9	34	61	95
ending 04/15/2017	0	1	1	5	6	38	3	12	15	28	6	45	49	94
% Change	-	-66.7%	0.0%	-54.5%	-50.0%	100.0%	-	9.1%	36.4%	-31.7%	-33.3%	32.4%	-19.7%	-1.1%

Part I Incidents - Year-to-Year Weekly Comparisons

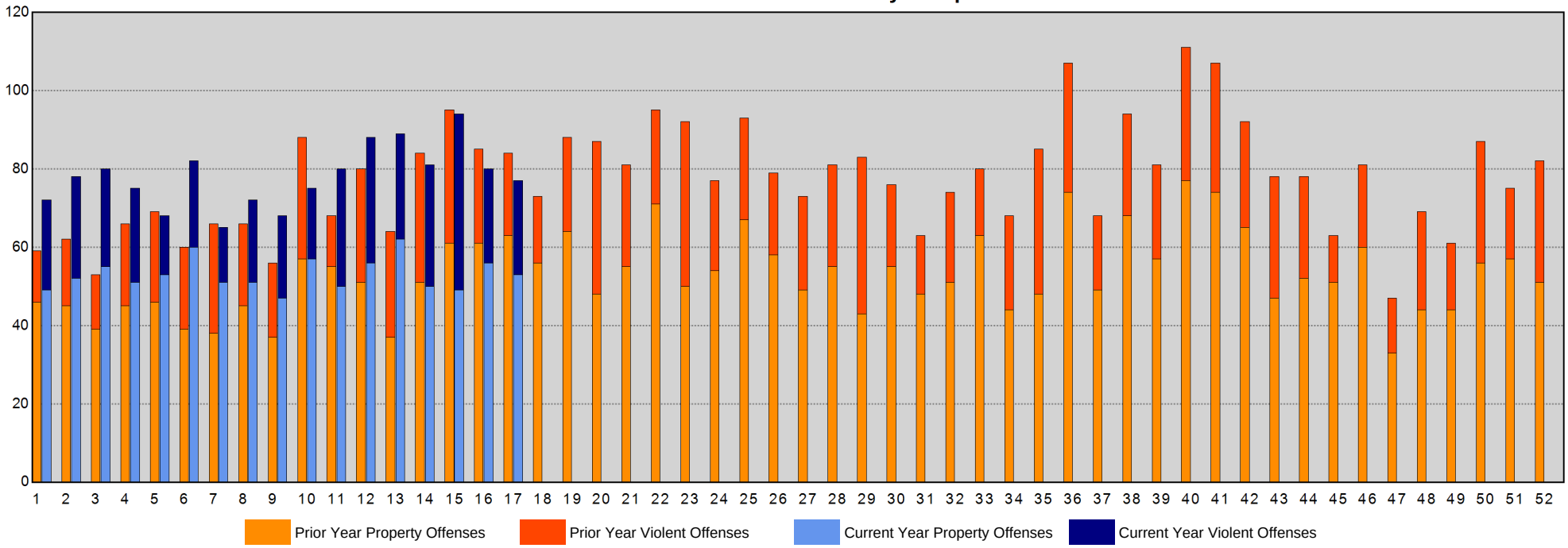

Sourced from MNPD ARMS on 5/3/2017 8:25:25 AM. The figures above were sourced from incident reports using Uniform Crime Reporting definitions and reporting guidelines, based on the date when the crime was reported. This report is intended to be a management and planning tool and does not reflect the official UCR counts for the department. Incidents where a location is unknown or unspecified are included in the countywide totals. 'Unknown' refers to records in which the address is listed as 'Unknown' on the incident report. 'Not Validated' refers to records that were entered in with an invalid addresses.

Madison Precinct Year-to-Year Weekly Chart

METROPOLITAN POLICE DEPARTMENT
of Nashville and Davidson County

	Homicide	Forcible Rape	Commercial Robbery	Street Robbery	Total Robbery	Aggravated Assault	Commercial Burglary	Residential Burglary	Total Burglary	Larceny	Auto Theft	Violent Offenses	Property Offenses	Part I Offenses
ending 05/14/2016 Next Week	0	1	0	4	4	5	3	15	18	53	1	10	72	82
ending 05/07/2016 Current Week	0	3	0	2	2	12	0	13	13	37	2	17	52	69
ending 04/30/2016	0	0	0	2	2	10	0	12	12	61	3	12	76	88
ending 04/29/2017	0	3	0	3	3	10	2	4	6	36	4	16	46	62
% Change	-	-	-	50.0%	50.0%	0.0%	-	-66.7%	-50.0%	-41.0%	33.3%	33.3%	-39.5%	-29.5%
ending 04/23/2016	0	4	2	3	5	8	3	6	9	41	4	17	54	71
ending 04/22/2017	0	2	1	4	5	8	2	9	11	45	5	15	61	76
% Change	-	-50.0%	-50.0%	33.3%	0.0%	0.0%	-33.3%	50.0%	22.2%	9.8%	25.0%	-11.8%	13.0%	7.0%
ending 04/16/2016	0	0	2	3	5	12	1	14	15	34	2	17	51	68
ending 04/15/2017	0	1	1	3	4	14	2	7	9	43	7	19	59	78
% Change	-	-	-50.0%	0.0%	-20.0%	16.7%	100.0%	-50.0%	-40.0%	26.5%	250.0%	11.8%	15.7%	14.7%

Part I Incidents - Year-to-Year Weekly Comparisons

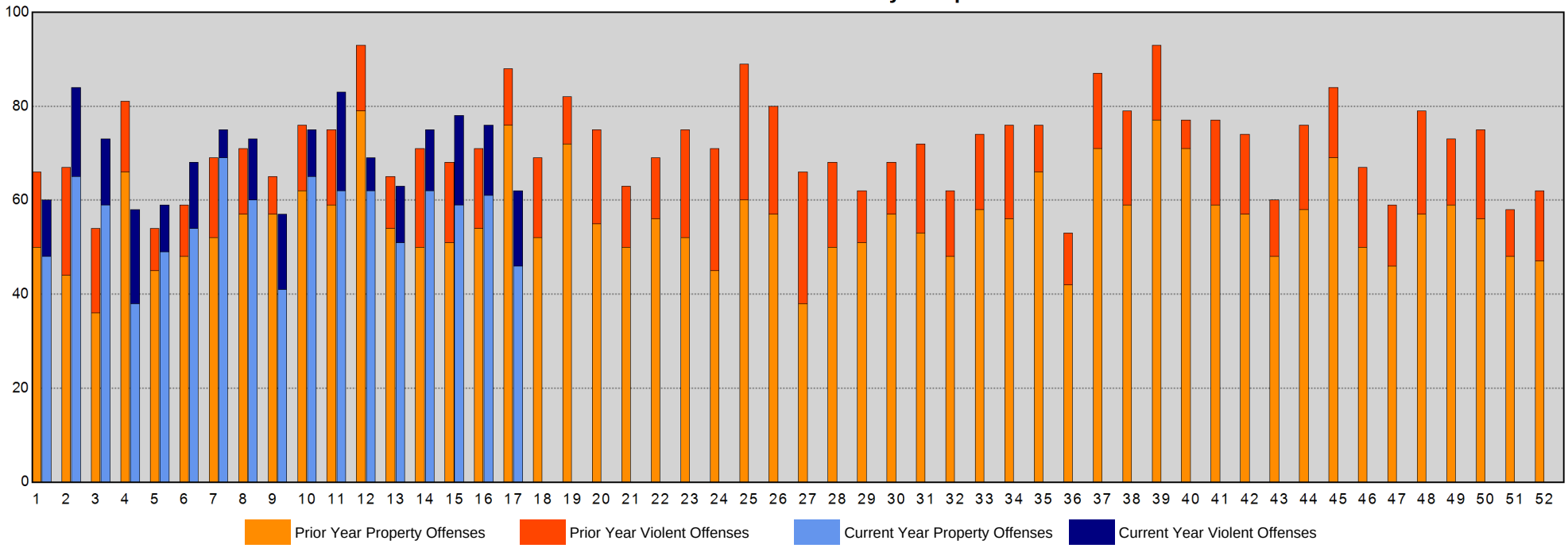

Sourced from MNPD ARMS on 5/3/2017 8:25:26 AM. The figures above were sourced from incident reports using Uniform Crime Reporting definitions and reporting guidelines, based on the date when the crime was reported. This report is intended to be a management and planning tool and does not reflect the official UCR counts for the department. Incidents where a location is unknown or unspecified are included in the countywide totals. 'Unknown' refers to records in which the address is listed as 'Unknown' on the incident report. 'Not Validated' refers to records that were entered in with an invalid addresses.

Midtown Hills Precinct Year-to-Year Weekly Chart

METROPOLITAN POLICE DEPARTMENT
of Nashville and Davidson County

	Homicide	Forcible Rape	Commercial Robbery	Street Robbery	Total Robbery	Aggravated Assault	Commercial Burglary	Residential Burglary	Total Burglary	Larceny	Auto Theft	Violent Offenses	Property Offenses	Part I Offenses
ending 05/14/2016 Next Week	0	2	1	1	2	6	1	13	14	38	1	10	53	63
ending 05/07/2016 Current Week	0	2	1	3	4	6	1	9	10	37	3	12	50	62
ending 04/30/2016	0	1	0	1	1	16	5	13	18	42	2	18	62	80
ending 04/29/2017	0	2	0	6	6	8	1	6	7	45	7	16	59	75
% Change	-	100.0%	-	500.0%	500.0%	-50.0%	-80.0%	-53.8%	-61.1%	7.1%	250.0%	-11.1%	-4.8%	-6.3%
ending 04/23/2016	0	3	1	4	5	18	5	18	23	34	4	26	61	87
ending 04/22/2017	0	2	1	5	6	0	6	6	12	49	7	8	68	76
% Change	-	-33.3%	0.0%	25.0%	20.0%	-100.0%	20.0%	-66.7%	-47.8%	44.1%	75.0%	-69.2%	11.5%	-12.6%
ending 04/16/2016	0	2	0	3	3	6	0	10	10	49	2	11	61	72
ending 04/15/2017	0	1	0	5	5	9	1	3	4	52	4	15	60	75
% Change	-	-50.0%	-	66.7%	66.7%	50.0%	-	-70.0%	-60.0%	6.1%	100.0%	36.4%	-1.6%	4.2%

Part I Incidents - Year-to-Year Weekly Comparisons

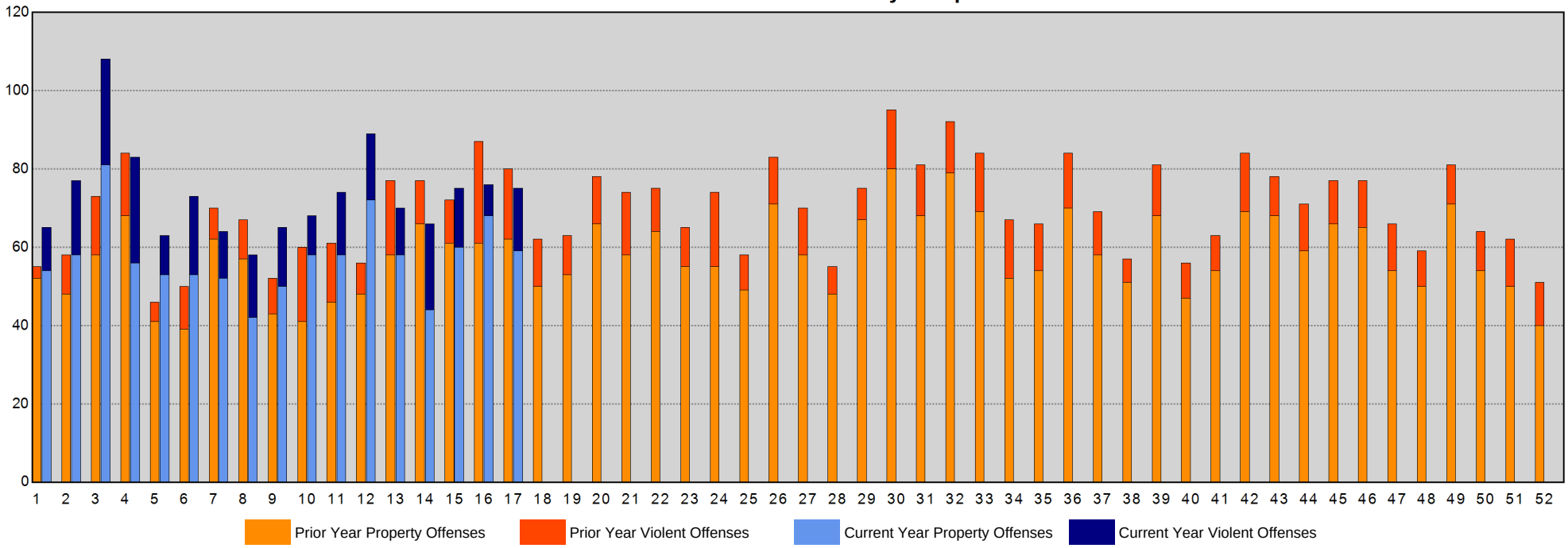

Sourced from MNPD ARMS on 5/3/2017 8:25:26 AM. The figures above were sourced from incident reports using Uniform Crime Reporting definitions and reporting guidelines, based on the date when the crime was reported. This report is intended to be a management and planning tool and does not reflect the official UCR counts for the department. Incidents where a location is unknown or unspecified are included in the countywide totals. 'Unknown' refers to records in which the address is listed as 'Unknown' on the incident report. 'Not Validated' refers to records that were entered in with an invalid addresses.

Arrests Section

CompStat Weekly Analysis is provided by the Metropolitan Nashville Police Department Crime Analysis Section. This report is intended to be a management and planning tool and does not reflect the official UCR counts for the department.

"Great thoughts speak only to the thoughtful mind, but great actions speak to all mankind."
- Theodore Roosevelt

Begin Date: 04/23/2017
End Date: 04/29/2017
Week: 17

Physical and Citation Arrests - Adult

Aggregated by component of arresting officer.

METROPOLITAN POLICE DEPARTMENT

of Nashville and Davidson County

			Prior Week	Last Week	Change*	Prior 4Wks	Last 4Wks	Change*	Prior YTD	YTD	Change*	Prior 52Wks	Last 52Wks	Change*
West Precinct	Patrol A	Felony	2	3	50.0%	2	7	250.0%	23	14	-39.1%	63	62	-1.6%
		Misdemeanor	4	1	-75.0%	13	8	-38.5%	69	50	-27.5%	173	166	-4.0%
		Citation	7	7	0.0%	15	27	80.0%	154	109	-29.2%	439	364	-17.1%
		Subtotal	13	11	-15.4%	30	42	40.0%	246	173	-29.7%	675	592	-12.3%
	Patrol B	Felony	4	2	-50.0%	14	10	-28.6%	30	43	43.3%	127	117	-7.9%
		Misdemeanor	4	4	0.0%	29	23	-20.7%	111	130	17.1%	410	281	-31.5%
		Citation	8	8	0.0%	36	31	-13.9%	168	160	-4.8%	490	434	-11.4%
		Subtotal	16	14	-12.5%	79	64	-19.0%	309	333	7.8%	1,027	832	-19.0%
	Patrol C	Felony	1	1	0.0%	7	4	-42.9%	27	23	-14.8%	93	77	-17.2%
		Misdemeanor	5	6	20.0%	25	24	-4.0%	102	96	-5.9%	299	267	-10.7%
		Citation	3	2	-33.3%	24	18	-25.0%	96	85	-11.5%	319	291	-8.8%
		Subtotal	9	9	0.0%	56	46	-17.9%	225	204	-9.3%	711	635	-10.7%
	Flex A	Felony	0	1	-	4	6	50.0%	13	23	76.9%	62	56	-9.7%
		Misdemeanor	2	2	0.0%	4	7	75.0%	43	33	-23.3%	116	76	-34.5%
		Citation	7	4	-42.9%	13	26	100.0%	103	113	9.7%	298	339	13.8%
		Subtotal	9	7	-22.2%	21	39	85.7%	159	169	6.3%	476	471	-1.1%
	Flex B	Felony	1	0	-100.0%	17	4	-76.5%	40	41	2.5%	140	104	-25.7%
		Misdemeanor	2	2	0.0%	7	7	0.0%	53	47	-11.3%	183	123	-32.8%
		Citation	2	2	0.0%	20	10	-50.0%	93	73	-21.5%	474	228	-51.9%
		Subtotal	5	4	-20.0%	44	21	-52.3%	186	161	-13.4%	797	455	-42.9%
	Flex C	Felony	2	5	150.0%	1	9	800.0%	31	25	-19.4%	70	65	-7.1%
		Misdemeanor	3	3	0.0%	1	6	500.0%	20	25	25.0%	90	73	-18.9%
		Citation	10	6	-40.0%	13	26	100.0%	156	89	-42.9%	467	290	-37.9%
		Subtotal	15	14	-6.7%	15	41	173.3%	207	139	-32.9%	627	428	-31.7%
	CSU	Felony	1	2	100.0%	5	3	-40.0%	17	15	-11.8%	30	66	120.0%
		Misdemeanor	3	0	-100.0%	5	5	0.0%	15	23	53.3%	17	62	264.7%
		Citation	1	1	0.0%	13	19	46.2%	177	96	-45.8%	580	381	-34.3%
		Subtotal	5	3	-40.0%	23	27	17.4%	209	134	-35.9%	627	509	-18.8%
	Other	Felony	0	0	-	1	0	-100.0%	0	1	-	1	3	200.0%
		Misdemeanor	0	0	-	1	0	-100.0%	0	2	-	0	4	-
		Citation	0	0	-	0	0	-	1	3	200.0%	4	10	150.0%
		Subtotal	0	0	-	2	0	-100.0%	1	6	500.0%	5	17	240.0%
Totals		Felony	11	14	27.3%	51	43	-15.7%	181	185	2.2%	586	550	-6.1%
		Misdemeanor	23	18	-21.7%	85	80	-5.9%	413	406	-1.7%	1,288	1,052	-18.3%
		Citation	38	30	-21.1%	134	157	17.2%	948	728	-23.2%	3,071	2,337	-23.9%
Precinct Total			72	62	-13.9%	270	280	3.7%	1,542	1,319	-14.5%	4,945	3,939	-20.3%

Physical and Citation Arrests - Adult

Aggregated by component of arresting officer.

METROPOLITAN POLICE DEPARTMENT
of Nashville and Davidson County

			Prior Week	Last Week	Change*	Prior 4Wks	Last 4Wks	Change*	Prior YTD	YTD	Change*	Prior 52Wks	Last 52Wks	Change*
East Precinct	Patrol A	Felony	5	3	-40.0%	13	17	30.8%	61	69	13.1%	195	202	3.6%
		Misdemeanor	16	6	-62.5%	43	34	-20.9%	171	161	-5.8%	538	427	-20.6%
		Citation	14	18	28.6%	91	83	-8.8%	325	378	16.3%	955	884	-7.4%
		Subtotal	35	27	-22.9%	147	134	-8.8%	557	608	9.2%	1,688	1,513	-10.4%
	Patrol B	Felony	0	0	-	16	9	-43.8%	94	48	-48.9%	241	224	-7.1%
		Misdemeanor	11	13	18.2%	46	48	4.3%	216	189	-12.5%	840	547	-34.9%
		Citation	11	10	-9.1%	32	39	21.9%	179	186	3.9%	647	529	-18.2%
		Subtotal	22	23	4.5%	94	96	2.1%	489	423	-13.5%	1,728	1,300	-24.8%
	Patrol C	Felony	8	2	-75.0%	19	20	5.3%	100	85	-15.0%	269	270	0.4%
		Misdemeanor	16	19	18.8%	64	60	-6.3%	290	273	-5.9%	954	862	-9.6%
		Citation	26	19	-26.9%	71	81	14.1%	450	328	-27.1%	953	1,155	21.2%
		Subtotal	50	40	-20.0%	154	161	4.5%	840	686	-18.3%	2,176	2,287	5.1%
	Flex A	Felony	1	0	-100.0%	4	5	25.0%	45	27	-40.0%	176	94	-46.6%
		Misdemeanor	3	4	33.3%	9	13	44.4%	73	49	-32.9%	266	193	-27.4%
		Citation	5	10	100.0%	17	30	76.5%	215	150	-30.2%	700	438	-37.4%
		Subtotal	9	14	55.6%	30	48	60.0%	333	226	-32.1%	1,142	725	-36.5%
	Flex B	Felony	1	4	300.0%	4	10	150.0%	41	22	-46.3%	165	87	-47.3%
		Misdemeanor	3	2	-33.3%	2	9	350.0%	53	32	-39.6%	252	128	-49.2%
		Citation	4	5	25.0%	15	21	40.0%	124	59	-52.4%	523	257	-50.9%
		Subtotal	8	11	37.5%	21	40	90.5%	218	113	-48.2%	940	472	-49.8%
	Flex C	Felony	2	2	0.0%	7	8	14.3%	33	32	-3.0%	123	68	-44.7%
		Misdemeanor	3	11	266.7%	10	18	80.0%	41	54	31.7%	167	142	-15.0%
		Citation	13	21	61.5%	35	59	68.6%	136	214	57.4%	507	447	-11.8%
		Subtotal	18	34	88.9%	52	85	63.5%	210	300	42.9%	797	657	-17.6%
	CSU	Felony	6	3	-50.0%	13	13	0.0%	56	49	-12.5%	171	170	-0.6%
		Misdemeanor	7	0	-100.0%	6	9	50.0%	24	27	12.5%	95	98	3.2%
		Citation	3	4	33.3%	33	19	-42.4%	109	106	-2.8%	422	424	0.5%
		Subtotal	16	7	-56.3%	52	41	-21.2%	189	182	-3.7%	688	692	0.6%
	Other	Felony	0	0	-	0	0	-	0	0	-	4	4	0.0%
		Misdemeanor	0	1	-	3	1	-66.7%	4	5	25.0%	13	8	-38.5%
		Citation	0	0	-	1	0	-100.0%	11	2	-81.8%	19	15	-21.1%
		Subtotal	0	1	-	4	1	-75.0%	15	7	-53.3%	36	27	-25.0%
Totals		Felony	23	14	-39.1%	76	82	7.9%	430	332	-22.8%	1,344	1,119	-16.7%
		Misdemeanor	59	56	-5.1%	183	192	4.9%	872	790	-9.4%	3,125	2,405	-23.0%
		Citation	76	87	14.5%	295	332	12.5%	1,549	1,423	-8.1%	4,726	4,149	-12.2%
Precinct Total			158	157	-0.6%	554	606	9.4%	2,851	2,545	-10.7%	9,195	7,673	-16.6%

Physical and Citation Arrests - Adult

Aggregated by component of arresting officer.

METROPOLITAN POLICE DEPARTMENT
of Nashville and Davidson County

			Prior Week	Last Week	Change*	Prior 4Wks	Last 4Wks	Change*	Prior YTD	YTD	Change*	Prior 52Wks	Last 52Wks	Change*
South Precinct	Patrol A	Felony	3	1	-66.7%	11	13	18.2%	65	60	-7.7%	172	187	8.7%
		Misdemeanor	6	3	-50.0%	41	32	-22.0%	140	143	2.1%	446	460	3.1%
		Citation	17	17	0.0%	54	74	37.0%	358	288	-19.6%	1,201	1,016	-15.4%
		Subtotal	26	21	-19.2%	106	119	12.3%	563	491	-12.8%	1,819	1,663	-8.6%
	Patrol B	Felony	9	6	-33.3%	18	28	55.6%	97	101	4.1%	306	286	-6.5%
		Misdemeanor	10	22	120.0%	37	47	27.0%	312	179	-42.6%	796	719	-9.7%
		Citation	21	16	-23.8%	94	74	-21.3%	464	363	-21.8%	1,357	1,282	-5.5%
		Subtotal	40	44	10.0%	149	149	0.0%	873	643	-26.3%	2,459	2,287	-7.0%
	Patrol C	Felony	3	2	-33.3%	11	10	-9.1%	88	58	-34.1%	224	206	-8.0%
		Misdemeanor	10	10	0.0%	60	44	-26.7%	303	265	-12.5%	753	821	9.0%
		Citation	5	12	140.0%	30	29	-3.3%	255	183	-28.2%	484	545	12.6%
		Subtotal	18	24	33.3%	101	83	-17.8%	646	506	-21.7%	1,461	1,572	7.6%
	Flex A	Felony	1	0	-100.0%	1	2	100.0%	11	7	-36.4%	26	12	-53.8%
		Misdemeanor	0	0	-	0	0	-	9	0	-100.0%	29	16	-44.8%
		Citation	0	0	-	1	2	100.0%	21	9	-57.1%	43	37	-14.0%
		Subtotal	1	0	-100.0%	2	4	100.0%	41	16	-61.0%	98	65	-33.7%
	Flex B	Felony	3	1	-66.7%	4	6	50.0%	33	24	-27.3%	93	60	-35.5%
		Misdemeanor	7	4	-42.9%	5	12	140.0%	40	44	10.0%	117	131	12.0%
		Citation	1	2	100.0%	16	3	-81.3%	244	68	-72.1%	688	345	-49.9%
		Subtotal	11	7	-36.4%	25	21	-16.0%	317	136	-57.1%	898	536	-40.3%
	Flex C	Felony	0	0	-	6	2	-66.7%	19	19	0.0%	51	66	29.4%
		Misdemeanor	3	4	33.3%	3	10	233.3%	32	33	3.1%	95	104	9.5%
		Citation	18	7	-61.1%	29	37	27.6%	106	174	64.2%	355	463	30.4%
		Subtotal	21	11	-47.6%	38	49	28.9%	157	226	43.9%	501	633	26.3%
	CSU	Felony	0	0	-	2	6	200.0%	24	18	-25.0%	59	37	-37.3%
		Misdemeanor	1	0	-100.0%	0	3	-	13	6	-53.8%	27	14	-48.1%
		Citation	15	0	-100.0%	37	38	2.7%	133	145	9.0%	338	510	50.9%
		Subtotal	16	0	-100.0%	39	47	20.5%	170	169	-0.6%	424	561	32.3%
	Other	Felony	0	0	-	0	1	-	1	1	0.0%	2	5	150.0%
		Misdemeanor	0	0	-	0	1	-	6	2	-66.7%	17	9	-47.1%
		Citation	2	1	-50.0%	3	8	166.7%	41	17	-58.5%	73	51	-30.1%
		Subtotal	2	1	-50.0%	3	10	233.3%	48	20	-58.3%	92	65	-29.3%
Totals		Felony	19	10	-47.4%	53	68	28.3%	338	288	-14.8%	933	859	-7.9%
		Misdemeanor	37	43	16.2%	146	149	2.1%	855	672	-21.4%	2,280	2,274	-0.3%
		Citation	79	55	-30.4%	264	265	0.4%	1,622	1,247	-23.1%	4,539	4,249	-6.4%
Precinct Total			135	108	-20.0%	463	482	4.1%	2,815	2,207	-21.6%	7,752	7,382	-4.8%

Physical and Citation Arrests - Adult

Aggregated by component of arresting officer.

METROPOLITAN POLICE DEPARTMENT
of Nashville and Davidson County

			Prior Week	Last Week	Change*	Prior 4Wks	Last 4Wks	Change*	Prior YTD	YTD	Change*	Prior 52Wks	Last 52Wks	Change*
Central Precinct	**Patrol A**	Felony	2	0	-100.0%	7	7	0.0%	40	44	10.0%	92	137	48.9%
		Misdemeanor	23	23	0.0%	78	79	1.3%	201	335	66.7%	690	855	23.9%
		Citation	18	27	50.0%	104	86	-17.3%	272	367	34.9%	733	952	29.9%
		Subtotal	43	50	16.3%	189	172	-9.0%	513	746	45.4%	1,515	1,944	28.3%
	Patrol B	Felony	2	3	50.0%	3	8	166.7%	26	32	23.1%	109	103	-5.5%
		Misdemeanor	12	13	8.3%	53	52	-1.9%	231	212	-8.2%	796	630	-20.9%
		Citation	5	10	100.0%	41	36	-12.2%	174	185	6.3%	760	574	-24.5%
		Subtotal	19	26	36.8%	97	96	-1.0%	431	429	-0.5%	1,665	1,307	-21.5%
	Patrol C	Felony	1	3	200.0%	5	7	40.0%	44	24	-45.5%	150	100	-33.3%
		Misdemeanor	18	15	-16.7%	62	59	-4.8%	300	231	-23.0%	884	728	-17.6%
		Citation	10	16	60.0%	9	47	422.2%	140	109	-22.1%	401	364	-9.2%
		Subtotal	29	34	17.2%	76	113	48.7%	484	364	-24.8%	1,435	1,192	-16.9%
	Flex A	Felony	1	1	0.0%	4	4	0.0%	18	29	61.1%	59	54	-8.5%
		Misdemeanor	8	10	25.0%	25	27	8.0%	100	133	33.0%	264	349	32.2%
		Citation	16	24	50.0%	57	88	54.4%	185	301	62.7%	557	685	23.0%
		Subtotal	25	35	40.0%	86	119	38.4%	303	463	52.8%	880	1,088	23.6%
	Flex B	Felony	0	0	-	4	1	-75.0%	54	9	-83.3%	139	55	-60.4%
		Misdemeanor	9	8	-11.1%	32	31	-3.1%	257	155	-39.7%	840	664	-21.0%
		Citation	3	10	233.3%	11	30	172.7%	264	73	-72.3%	710	284	-60.0%
		Subtotal	12	18	50.0%	47	62	31.9%	575	237	-58.8%	1,689	1,003	-40.6%
	Flex C	Felony	1	1	0.0%	2	5	150.0%	29	14	-51.7%	84	52	-38.1%
		Misdemeanor	7	10	42.9%	20	29	45.0%	189	101	-46.6%	660	333	-49.5%
		Citation	13	15	15.4%	39	48	23.1%	282	224	-20.6%	860	557	-35.2%
		Subtotal	21	26	23.8%	61	82	34.4%	500	339	-32.2%	1,604	942	-41.3%
	CSU	Felony	0	0	-	2	2	0.0%	2	6	200.0%	34	36	5.9%
		Misdemeanor	2	3	50.0%	8	8	0.0%	19	29	52.6%	66	100	51.5%
		Citation	3	3	0.0%	43	23	-46.5%	151	137	-9.3%	375	518	38.1%
		Subtotal	5	6	20.0%	53	33	-37.7%	172	172	0.0%	475	654	37.7%
		Citation	1	1	0.0%	2	3	50.0%	3	13	333.3%	7	34	385.7%
		Subtotal	1	1	0.0%	2	3	50.0%	3	13	333.3%	7	34	385.7%
Totals		Felony	7	8	14.3%	27	34	25.9%	213	158	-25.8%	667	537	-19.5%
		Misdemeanor	79	82	3.8%	278	285	2.5%	1,297	1,196	-7.8%	4,200	3,659	-12.9%
		Citation	69	106	53.6%	306	361	18.0%	1,471	1,409	-4.2%	4,403	3,968	-9.9%
Precinct Total			155	196	26.5%	611	680	11.3%	2,981	2,763	-7.3%	9,270	8,164	-11.9%

Physical and Citation Arrests - Adult

Aggregated by component of arresting officer.

METROPOLITAN POLICE DEPARTMENT
of Nashville and Davidson County

			Prior Week	Last Week	Change*	Prior 4Wks	Last 4Wks	Change*	Prior YTD	YTD	Change*	Prior 52Wks	Last 52Wks	Change*
Hermitage Precinct	**Patrol A**	Felony	1	5	400.0%	16	11	-31.3%	58	59	1.7%	188	175	-6.9%
		Misdemeanor	6	5	-16.7%	29	26	-10.3%	148	129	-12.8%	463	414	-10.6%
		Citation	11	16	45.5%	56	60	7.1%	285	232	-18.6%	822	682	-17.0%
		Subtotal	18	26	44.4%	101	97	-4.0%	491	420	-14.5%	1,473	1,271	-13.7%
	Patrol B	Felony	7	7	0.0%	17	31	82.4%	110	102	-7.3%	277	323	16.6%
		Misdemeanor	17	16	-5.9%	83	69	-16.9%	323	297	-8.0%	802	915	14.1%
		Citation	17	9	-47.1%	53	61	15.1%	458	259	-43.4%	1,105	944	-14.6%
		Subtotal	41	32	-22.0%	153	161	5.2%	891	658	-26.2%	2,184	2,182	-0.1%
	Patrol C	Felony	3	1	-66.7%	16	11	-31.3%	101	84	-16.8%	277	264	-4.7%
		Misdemeanor	13	8	-38.5%	51	49	-3.9%	268	237	-11.6%	767	723	-5.7%
		Citation	11	6	-45.5%	37	36	-2.7%	284	182	-35.9%	814	594	-27.0%
		Subtotal	27	15	-44.4%	104	96	-7.7%	653	503	-23.0%	1,858	1,581	-14.9%
	Flex A	Felony	3	0	-100.0%	7	6	-14.3%	34	24	-29.4%	82	74	-9.8%
		Misdemeanor	1	1	0.0%	8	4	-50.0%	31	33	6.5%	101	103	2.0%
		Citation	14	10	-28.6%	39	57	46.2%	356	225	-36.8%	948	770	-18.8%
		Subtotal	18	11	-38.9%	54	67	24.1%	421	282	-33.0%	1,131	947	-16.3%
	Flex B	Felony	3	5	66.7%	24	15	-37.5%	87	99	13.8%	232	255	9.9%
		Misdemeanor	9	13	44.4%	36	41	13.9%	139	159	14.4%	351	434	23.6%
		Citation	13	5	-61.5%	27	26	-3.7%	342	144	-57.9%	870	458	-47.4%
		Subtotal	25	23	-8.0%	87	82	-5.7%	568	402	-29.2%	1,453	1,147	-21.1%
	Flex C	Felony	0	2	-	3	3	0.0%	20	14	-30.0%	74	48	-35.1%
		Misdemeanor	3	5	66.7%	8	13	62.5%	42	41	-2.4%	124	112	-9.7%
		Citation	15	2	-86.7%	50	40	-20.0%	247	218	-11.7%	663	749	13.0%
		Subtotal	18	9	-50.0%	61	56	-8.2%	309	273	-11.7%	861	909	5.6%
	CSU	Felony	0	4	-	4	6	50.0%	42	12	-71.4%	120	50	-58.3%
		Misdemeanor	0	0	-	0	0	-	2	0	-100.0%	15	2	-86.7%
		Citation	6	0	-100.0%	46	27	-41.3%	103	172	67.0%	374	519	38.8%
		Subtotal	6	4	-33.3%	50	33	-34.0%	147	184	25.2%	509	571	12.2%
	Other	Felony	0	0	-	0	0	-	0	0	-	3	3	0.0%
		Misdemeanor	0	0	-	2	1	-50.0%	4	3	-25.0%	9	5	-44.4%
		Citation	0	0	-	3	3	0.0%	26	15	-42.3%	62	43	-30.6%
		Subtotal	0	0	-	5	4	-20.0%	30	18	-40.0%	74	51	-31.1%
Totals		Felony	17	24	41.2%	87	83	-4.6%	452	394	-12.8%	1,253	1,192	-4.9%
		Misdemeanor	49	48	-2.0%	217	203	-6.5%	957	899	-6.1%	2,632	2,708	2.9%
		Citation	87	48	-44.8%	311	310	-0.3%	2,101	1,447	-31.1%	5,658	4,759	-15.9%
Precinct Total			153	120	-21.6%	615	596	-3.1%	3,510	2,740	-21.9%	9,543	8,659	-9.3%

Physical and Citation Arrests - Adult

Aggregated by component of arresting officer.

METROPOLITAN POLICE DEPARTMENT

of Nashville and Davidson County

			Prior Week	Last Week	Change*	Prior 4Wks	Last 4Wks	Change*	Prior YTD	YTD	Change*	Prior 52Wks	Last 52Wks	Change*
North Precinct	Patrol A	Felony	5	4	-20.0%	11	16	45.5%	80	52	-35.0%	199	195	-2.0%
		Misdemeanor	7	13	85.7%	46	42	-8.7%	180	193	7.2%	528	515	-2.5%
		Citation	12	15	25.0%	32	54	68.8%	222	197	-11.3%	445	655	47.2%
		Subtotal	24	32	33.3%	89	112	25.8%	482	442	-8.3%	1,172	1,365	16.5%
	Patrol B	Felony	1	2	100.0%	9	10	11.1%	71	60	-15.5%	204	225	10.3%
		Misdemeanor	10	9	-10.0%	47	36	-23.4%	243	161	-33.7%	586	670	14.3%
		Citation	6	3	-50.0%	56	38	-32.1%	276	241	-12.7%	599	740	23.5%
		Subtotal	17	14	-17.6%	112	84	-25.0%	590	462	-21.7%	1,389	1,635	17.7%
	Patrol C	Felony	5	5	0.0%	20	15	-25.0%	75	78	4.0%	219	238	8.7%
		Misdemeanor	9	7	-22.2%	41	30	-26.8%	184	189	2.7%	514	546	6.2%
		Citation	5	2	-60.0%	13	19	46.2%	119	57	-52.1%	302	277	-8.3%
		Subtotal	19	14	-26.3%	74	64	-13.5%	378	324	-14.3%	1,035	1,061	2.5%
	Flex A	Felony	1	2	100.0%	4	8	100.0%	35	26	-25.7%	109	92	-15.6%
		Misdemeanor	1	1	0.0%	9	3	-66.7%	49	37	-24.5%	151	139	-7.9%
		Citation	7	13	85.7%	56	32	-42.9%	196	200	2.0%	483	601	24.4%
		Subtotal	9	16	77.8%	69	43	-37.7%	280	263	-6.1%	743	832	12.0%
	Flex B	Felony	5	2	-60.0%	23	15	-34.8%	70	62	-11.4%	145	224	54.5%
		Misdemeanor	2	9	350.0%	26	21	-19.2%	93	97	4.3%	268	339	26.5%
		Citation	16	6	-62.5%	50	40	-20.0%	194	206	6.2%	485	718	48.0%
		Subtotal	23	17	-26.1%	99	76	-23.2%	357	365	2.2%	898	1,281	42.7%
	Flex C	Felony	4	0	-100.0%	11	10	-9.1%	76	38	-50.0%	242	91	-62.4%
		Misdemeanor	7	3	-57.1%	18	24	33.3%	85	94	10.6%	256	237	-7.4%
		Citation	17	7	-58.8%	47	39	-17.0%	178	194	9.0%	488	490	0.4%
		Subtotal	28	10	-64.3%	76	73	-3.9%	339	326	-3.8%	986	818	-17.0%
	CSU	Felony	1	1	0.0%	9	7	-22.2%	29	26	-10.3%	114	91	-20.2%
		Misdemeanor	1	0	-100.0%	3	3	0.0%	29	16	-44.8%	80	58	-27.5%
		Citation	4	2	-50.0%	23	33	43.5%	124	127	2.4%	377	416	10.3%
		Subtotal	6	3	-50.0%	35	43	22.9%	182	169	-7.1%	571	565	-1.1%
	Other	Felony	0	0	-	0	0	-	2	1	-50.0%	5	5	0.0%
		Misdemeanor	0	0	-	3	0	-100.0%	10	6	-40.0%	33	23	-30.3%
		Citation	0	0	-	2	1	-50.0%	15	3	-80.0%	47	20	-57.4%
		Subtotal	0	0	-	5	1	-80.0%	27	10	-63.0%	85	48	-43.5%
Totals		Felony	22	16	-27.3%	87	81	-6.9%	438	343	-21.7%	1,237	1,161	-6.1%
		Misdemeanor	37	42	13.5%	193	159	-17.6%	873	793	-9.2%	2,416	2,527	4.6%
		Citation	67	48	-28.4%	279	256	-8.2%	1,324	1,225	-7.5%	3,226	3,917	21.4%
Precinct Total			126	106	-15.9%	559	496	-11.3%	2,635	2,361	-10.4%	6,879	7,605	10.6%

Physical and Citation Arrests - Adult

Aggregated by component of arresting officer.

METROPOLITAN POLICE DEPARTMENT
of Nashville and Davidson County

			Prior Week	Last Week	Change*	Prior 4Wks	Last 4Wks	Change*	Prior YTD	YTD	Change*	Prior 52Wks	Last 52Wks	Change*
Madison Precinct	**Patrol A**	Felony	2	2	0.0%	8	7	-12.5%	32	36	12.5%	81	106	30.9%
		Misdemeanor	5	3	-40.0%	21	21	0.0%	95	85	-10.5%	265	258	-2.6%
		Citation	10	13	30.0%	31	32	3.2%	161	160	-0.6%	494	477	-3.4%
		Subtotal	17	18	5.9%	60	60	0.0%	288	281	-2.4%	840	841	0.1%
	Patrol B	Felony	1	4	300.0%	6	7	16.7%	58	57	-1.7%	189	209	10.6%
		Misdemeanor	11	13	18.2%	41	52	26.8%	168	196	16.7%	534	526	-1.5%
		Citation	15	8	-46.7%	50	48	-4.0%	316	207	-34.5%	905	685	-24.3%
		Subtotal	27	25	-7.4%	97	107	10.3%	542	460	-15.1%	1,628	1,420	-12.8%
	Patrol C	Felony	3	3	0.0%	20	18	-10.0%	61	79	29.5%	257	187	-27.2%
		Misdemeanor	23	28	21.7%	92	99	7.6%	264	374	41.7%	867	805	-7.2%
		Citation	17	10	-41.2%	68	58	-14.7%	263	255	-3.0%	1,034	583	-43.6%
		Subtotal	43	41	-4.7%	180	175	-2.8%	588	708	20.4%	2,158	1,575	-27.0%
	Flex A	Felony	2	0	-100.0%	3	2	-33.3%	19	18	-5.3%	67	50	-25.4%
		Misdemeanor	2	1	-50.0%	7	4	-42.9%	32	18	-43.8%	73	53	-27.4%
		Citation	4	9	125.0%	17	19	11.8%	45	89	97.8%	196	154	-21.4%
		Subtotal	8	10	25.0%	27	25	-7.4%	96	125	30.2%	336	257	-23.5%
	Flex B	Felony	2	2	0.0%	10	7	-30.0%	48	25	-47.9%	137	88	-35.8%
		Misdemeanor	5	5	0.0%	12	20	66.7%	78	57	-26.9%	201	165	-17.9%
		Citation	22	9	-59.1%	33	66	100.0%	217	187	-13.8%	603	550	-8.8%
		Subtotal	29	16	-44.8%	55	93	69.1%	343	269	-21.6%	941	803	-14.7%
	Flex C	Felony	2	2	0.0%	0	10	-	26	26	0.0%	74	129	74.3%
		Misdemeanor	6	4	-33.3%	10	16	60.0%	98	69	-29.6%	186	365	96.2%
		Citation	10	8	-20.0%	23	35	52.2%	342	152	-55.6%	746	746	0.0%
		Subtotal	18	14	-22.2%	33	61	84.8%	466	247	-47.0%	1,006	1,240	23.3%
	CSU	Felony	1	0	-100.0%	2	3	50.0%	8	15	87.5%	46	42	-8.7%
		Misdemeanor	1	0	-100.0%	3	1	-66.7%	15	7	-53.3%	30	14	-53.3%
		Citation	3	2	-33.3%	20	12	-40.0%	109	55	-49.5%	314	272	-13.4%
		Subtotal	5	2	-60.0%	25	16	-36.0%	132	77	-41.7%	390	328	-15.9%
	Other	Felony	0	0	-	0	0	-	0	1	-	0	2	-
		Misdemeanor	0	0	-	0	0	-	4	1	-75.0%	4	3	-25.0%
		Citation	0	0	-	1	0	-100.0%	3	2	-33.3%	7	5	-28.6%
		Subtotal	0	0	-	1	0	-100.0%	7	4	-42.9%	11	10	-9.1%
Totals		Felony	13	13	0.0%	49	54	10.2%	252	257	2.0%	851	813	-4.5%
		Misdemeanor	53	54	1.9%	186	213	14.5%	754	807	7.0%	2,160	2,189	1.3%
		Citation	81	59	-27.2%	243	270	11.1%	1,456	1,107	-24.0%	4,299	3,472	-19.2%
Precinct Total			147	126	-14.3%	478	537	12.3%	2,462	2,171	-11.8%	7,310	6,474	-11.4%

Physical and Citation Arrests - Adult

Aggregated by component of arresting officer.

METROPOLITAN POLICE DEPARTMENT
of Nashville and Davidson County

			Prior Week	Last Week	Change*	Prior 4Wks	Last 4Wks	Change*	Prior YTD	YTD	Change*	Prior 52Wks	Last 52Wks	Change*
Midtown Hills Precinct	**Patrol A**	Felony	3	2	-33.3%	5	11	120.0%	24	32	33.3%	87	89	2.3%
		Misdemeanor	8	5	-37.5%	29	24	-17.2%	62	98	58.1%	281	244	-13.2%
		Citation	6	15	150.0%	54	48	-11.1%	188	217	15.4%	526	623	18.4%
		Subtotal	17	22	29.4%	88	83	-5.7%	274	347	26.6%	894	956	6.9%
	Patrol B	Felony	2	2	0.0%	13	7	-46.2%	37	45	21.6%	116	122	5.2%
		Misdemeanor	7	11	57.1%	40	39	-2.5%	165	186	12.7%	450	498	10.7%
		Citation	11	11	0.0%	56	39	-30.4%	206	200	-2.9%	756	600	-20.6%
		Subtotal	20	24	20.0%	109	85	-22.0%	408	431	5.6%	1,322	1,220	-7.7%
	Patrol C	Felony	2	3	50.0%	5	11	120.0%	58	55	-5.2%	185	138	-25.4%
		Misdemeanor	13	13	0.0%	42	56	33.3%	252	203	-19.4%	993	604	-39.2%
		Citation	16	12	-25.0%	65	71	9.2%	299	247	-17.4%	1,057	618	-41.5%
		Subtotal	31	28	-9.7%	112	138	23.2%	609	505	-17.1%	2,235	1,360	-39.1%
	Flex A	Felony	1	1	0.0%	4	2	-50.0%	8	14	75.0%	41	33	-19.5%
		Misdemeanor	3	6	100.0%	10	16	60.0%	11	32	190.9%	32	62	93.8%
		Citation	6	11	83.3%	16	26	62.5%	81	57	-29.6%	242	171	-29.3%
		Subtotal	10	18	80.0%	30	44	46.7%	100	103	3.0%	315	266	-15.6%
	Flex B	Felony	4	2	-50.0%	11	12	9.1%	37	36	-2.7%	84	103	22.6%
		Misdemeanor	5	4	-20.0%	16	15	-6.3%	63	63	0.0%	179	186	3.9%
		Citation	13	13	0.0%	52	36	-30.8%	292	199	-31.8%	967	613	-36.6%
		Subtotal	22	19	-13.6%	79	63	-20.3%	392	298	-24.0%	1,230	902	-26.7%
	Flex C	Felony	1	2	100.0%	2	10	400.0%	46	40	-13.0%	86	105	22.1%
		Misdemeanor	2	1	-50.0%	15	10	-33.3%	74	61	-17.6%	196	168	-14.3%
		Citation	6	5	-16.7%	67	37	-44.8%	278	255	-8.3%	872	790	-9.4%
		Subtotal	9	8	-11.1%	84	57	-32.1%	398	356	-10.6%	1,154	1,063	-7.9%
	CSU	Felony	2	5	150.0%	12	13	8.3%	9	42	366.7%	26	68	161.5%
		Misdemeanor	3	0	-100.0%	4	9	125.0%	5	24	380.0%	17	52	205.9%
		Citation	0	2	-	50	10	-80.0%	80	129	61.3%	375	353	-5.9%
		Subtotal	5	7	40.0%	66	32	-51.5%	94	195	107.4%	418	473	13.2%
	Other	Felony	0	0	-	0	0	-	1	1	0.0%	2	3	50.0%
		Misdemeanor	0	0	-	1	0	-100.0%	1	1	0.0%	2	5	150.0%
		Citation	1	0	-100.0%	0	3	-	3	5	66.7%	11	17	54.5%
		Subtotal	1	0	-100.0%	1	3	200.0%	5	7	40.0%	15	25	66.7%
Totals		Felony	15	17	13.3%	52	66	26.9%	220	265	20.5%	627	661	5.4%
		Misdemeanor	41	40	-2.4%	157	169	7.6%	633	668	5.5%	2,150	1,819	-15.4%
		Citation	59	69	16.9%	360	270	-25.0%	1,427	1,309	-8.3%	4,806	3,785	-21.2%
Precinct Total			115	126	9.6%	569	505	-11.2%	2,280	2,242	-1.7%	7,583	6,265	-17.4%

Physical and Citation Arrests - Adult

Aggregated by component of arresting officer.

METROPOLITAN POLICE DEPARTMENT
of Nashville and Davidson County

		Prior Week	Last Week	Change*	Prior 4Wks	Last 4Wks	Change*	Prior YTD	YTD	Change*	Prior 52Wks	Last 52Wks	Change*
SID	Felony	2	4	100.0%	13	16	23.1%	86	50	-41.9%	241	198	-17.8%
	Misdemeanor	2	0	-100.0%	6	5	-16.7%	45	25	-44.4%	83	79	-4.8%
	Citation	7	4	-42.9%	60	39	-35.0%	372	276	-25.8%	1,109	1,029	-7.2%
	Division Total	11	8	-27.3%	79	60	-24.1%	503	351	-30.2%	1,433	1,306	-8.9%
SOD (Excludes SRT)	Felony	3	0	-100.0%	0	5	-	23	9	-60.9%	67	31	-53.7%
	Misdemeanor	12	16	33.3%	47	59	25.5%	229	237	3.5%	684	642	-6.1%
	Citation	15	5	-66.7%	121	60	-50.4%	459	372	-19.0%	1,210	1,140	-5.8%
	Division Total	30	21	-30.0%	168	124	-26.2%	711	618	-13.1%	1,961	1,813	-7.5%
SRT	Felony	1	2	100.0%	3	8	166.7%	31	16	-48.4%	128	66	-48.4%
	Misdemeanor	0	0	-	1	1	0.0%	6	4	-33.3%	30	10	-66.7%
	Citation	0	0	-	0	0	-	0	0	-	6	0	-100.0%
	Division Total	1	2	100.0%	4	9	125.0%	37	20	-45.9%	164	76	-53.7%
Warrants	Felony	39	49	25.6%	156	189	21.2%	750	762	1.6%	2,158	2,149	-0.4%
	Misdemeanor	70	43	-38.6%	249	255	2.4%	1,154	1,018	-11.8%	3,265	3,098	-5.1%
	Citation	2	0	-100.0%	4	2	-50.0%	32	12	-62.5%	98	68	-30.6%
	Division Total	111	92	-17.1%	409	446	9.0%	1,936	1,792	-7.4%	5,521	5,315	-3.7%
Other Components	Felony	1	0	-100.0%	3	2	-33.3%	34	16	-52.9%	142	55	-61.3%
	Misdemeanor	4	1	-75.0%	3	7	133.3%	54	21	-61.1%	280	91	-67.5%
	Citation	7	2	-71.4%	31	26	-16.1%	212	120	-43.4%	534	415	-22.3%
	Division Total	12	3	-75.0%	37	35	-5.4%	300	157	-47.7%	956	561	-41.3%
All	Felony	173	171	-1.2%	657	731	11.3%	3,448	3,075	-10.8%	10,234	9,391	-8.2%
	Misdemeanor	466	443	-4.9%	1,751	1,777	1.5%	8,142	7,536	-7.4%	24,593	22,553	-8.3%
	Citation	587	513	-12.6%	2,408	2,348	-2.5%	12,973	10,675	-17.7%	37,685	33,288	-11.7%
Grand Total		1,226	1,127	-8.1%	4,816	4,856	0.8%	24,563	21,286	-13.3%	72,512	65,232	-10.0%

Information summarized for CompStat week ending 4/29/2017.

* Change for % Served is the difference in percents. Sourced from MNPD ARMS on 5/3/2017 8:25:27 AM. This report is not a count of arrest charges. 1 arrest = 1 body. Adult arrests only.

Arrests categorized by order of seriousness as follows: If an arrest citation is not issued, and any of the charges are felony charges, count the arrest as a felony arrest; if an arrest citation is not issued, and none of the charges are felony charges, count the arrest as a misdemeanor arrest; count all remaining arrests as a citation arrest. Shift / Detail totals are calculated based upon officer assignment for the date when the arrest was made (i.e. if the arresting officer's primary assignment is 'East CSU' for the date when the arrest was made, it will be counted as 1 'East CSU' arrest). Arrests made by officers working Mission 1 duties are counted toward their primary assignment.

Metro citations are not counted in this report, since they are issued for civil matters (i.e. violations of Davidson County Metropolitan Ordinances).

Arrests: Part I, Weapons Law, Drug-Related, DUI, and All Other

METROPOLITAN POLICE DEPARTMENT
of Nashville and Davidson County

Aggregated by component of arresting officer. Includes adult and juvenile arrests.

		Part I Arrests				Weapons Law Violation Arrests				Drug-Related Arrests				DUI Arrests			
		Week	4 Weeks	YTD	52 Weeks	Week	4 Weeks	YTD	52 Weeks	Week	4 Weeks	YTD	52 Weeks	Week	4 Weeks	YTD	52 Weeks
West	Prior	20	74	333	1,084	0	9	15	42	9	30	301	817	2	12	53	116
	Last	6	53	293	868	1	3	22	53	16	58	233	680	1	10	39	99
	% Change	-70.0 %	-28.4 %	-12.0 %	-19.9 %	Infinity	-66.7 %	46.7 %	26.2 %	77.8 %	93.3 %	-22.6 %	-16.8 %	-50.0 %	-16.7 %	-26.4 %	-14.7 %
East	Prior	11	64	269	893	4	4	53	143	16	90	543	1,719	2	15	68	257
	Last	14	70	286	876	5	14	37	134	23	88	368	1,266	4	12	73	211
	% Change	27.3 %	9.4 %	6.3 %	-1.9 %	25.0 %	250.0 %	-30.2 %	-6.3 %	43.8 %	-2.2 %	-32.2 %	-26.4 %	100.0 %	-20.0 %	7.4 %	-17.9 %
South	Prior	19	59	424	1,203	1	4	33	107	25	78	420	1,010	6	27	102	274
	Last	15	76	293	938	1	3	29	74	11	75	341	1,083	9	28	103	304
	% Change	-21.1 %	28.8 %	-30.9 %	-22.0 %	0.0 %	-25.0 %	-12.1 %	-30.8 %	-56.0 %	-3.8 %	-18.8 %	7.2 %	50.0 %	3.7 %	1.0 %	10.9 %
Central	Prior	11	21	144	424	2	4	10	54	13	84	350	920	1	3	40	140
	Last	6	33	144	483	1	5	21	46	28	88	338	880	0	2	20	76
	% Change	-45.5 %	57.1 %	0.0 %	13.9 %	-50.0 %	25.0 %	110.0 %	-14.8 %	115.4 %	4.8 %	-3.4 %	-4.3 %	-100.0 %	-33.3 %	-50.0 %	-45.7 %
Hermitage	Prior	19	97	440	1,221	2	11	36	95	22	115	757	1,957	2	23	77	188
	Last	14	61	373	1,138	6	11	32	87	13	98	505	1,587	3	13	71	216
	% Change	-26.3 %	-37.1 %	-15.2 %	-6.8 %	200.0 %	0.0 %	-11.1 %	-8.4 %	-40.9 %	-14.8 %	-33.3 %	-18.9 %	50.0 %	-43.5 %	-7.8 %	14.9 %
North	Prior	16	91	309	874	6	10	49	136	35	113	590	1,460	2	1	38	93
	Last	12	60	306	949	1	13	43	139	22	119	504	1,578	0	3	22	90
	% Change	-25.0 %	-34.1 %	-1.0 %	8.6 %	-83.3 %	30.0 %	-12.2 %	2.2 %	-37.1 %	5.3 %	-14.6 %	8.1 %	-100.0 %	200.0 %	-42.1 %	-3.2 %
Madison	Prior	22	84	408	1,264	3	11	27	76	26	80	349	1,001	8	25	52	189
	Last	38	97	395	1,138	2	7	38	81	13	69	287	762	7	31	92	217
	% Change	72.7 %	15.5 %	-3.2 %	-10.0 %	-33.3 %	-36.4 %	40.7 %	6.6 %	-50.0 %	-13.8 %	-17.8 %	-23.9 %	-12.5 %	24.0 %	76.9 %	14.8 %
Midtown Hills	Prior	9	49	177	604	1	7	19	51	29	144	551	1,449	4	10	69	191
	Last	16	56	240	658	2	11	45	93	22	114	553	1,384	4	19	64	154
	% Change	77.8 %	14.3 %	35.6 %	8.9 %	100.0 %	57.1 %	136.8 %	82.4 %	-24.1 %	-20.8 %	0.4 %	-4.5 %	0.0 %	90.0 %	-7.2 %	-19.4 %
Other	Prior	18	60	345	1,010	2	5	34	104	13	59	392	1,093	10	38	194	589
	Last	14	80	301	974	0	6	17	82	7	49	263	885	12	50	200	510
	% Change	-22.2 %	33.3 %	-12.8 %	-3.6 %	-100.0 %	20.0 %	-50.0 %	-21.2 %	-46.2 %	-16.9 %	-32.9 %	-19.0 %	20.0 %	31.6 %	3.1 %	-13.4 %
County	Prior	145	599	2,849	8,577	21	65	276	808	188	793	4,253	11,426	37	154	693	2,037
	Last	135	586	2,631	8,022	19	73	284	789	155	758	3,392	10,105	40	168	684	1,877
	% Change	-6.9 %	-2.2 %	-7.7 %	-6.5 %	-9.5 %	12.3 %	2.9 %	-2.4 %	-17.6 %	-4.4 %	-20.2 %	-11.6 %	8.1 %	9.1 %	-1.3 %	-7.9 %

Information summarized for CompStat week ending 04/29/2017.

Sourced from MNPD ARMS on 5/3/2017 8:25:27 AM. This report is not a count of arrest charges. 1 arrest = 1 body. Includes adult and juvenile arrests. Arrests categorized by order of seriousness as follows: if an arrest includes one or more Part I UCR charges, it is counted as a Part I arrest. If an arrest includes one or weapons law violation charges but no Part I charges, it is counted as a weapons law violation arrest. The same hierarchical categorization is applicable for the remaining arrest categories (drug, DUI, and all other arrests).

Arrests: Part I, Weapons Law, Drug-Related, DUI, and All Other

Aggregated by component of arresting officer. Includes adult and juvenile arrests.

METROPOLITAN POLICE DEPARTMENT
of Nashville and Davidson County

		All Other Arrests				Total Arrests			
		Week	4 Weeks	YTD	52 Weeks	Week	4 Weeks	YTD	52 Weeks
West	Prior	57	169	1,058	3,512	88	294	1,760	5,571
	Last	42	197	894	2,758	66	321	1,481	4,458
	% Change	-26.3 %	16.6 %	-15.5 %	-21.5 %	-25.0 %	9.2 %	-15.9 %	-20.0 %
East	Prior	142	444	2,276	7,252	175	617	3,209	10,264
	Last	135	504	2,128	6,048	181	688	2,892	8,535
	% Change	-4.9 %	13.5 %	-6.5 %	-16.6 %	3.4 %	11.5 %	-9.9 %	-16.8 %
South	Prior	117	366	2,230	6,193	168	534	3,209	8,787
	Last	100	425	1,820	5,929	136	607	2,586	8,328
	% Change	-14.5 %	16.1 %	-18.4 %	-4.3 %	-19.0 %	13.7 %	-19.4 %	-5.2 %
Central	Prior	134	512	2,547	8,018	161	624	3,091	9,556
	Last	167	589	2,352	6,982	202	717	2,875	8,467
	% Change	24.6 %	15.0 %	-7.7 %	-12.9 %	25.5 %	14.9 %	-7.0 %	-11.4 %
Hermitage	Prior	134	434	2,519	7,021	179	680	3,829	10,482
	Last	94	472	2,046	6,421	130	655	3,027	9,449
	% Change	-29.9 %	8.8 %	-18.8 %	-8.5 %	-27.4 %	-3.7 %	-20.9 %	-9.9 %
North	Prior	88	400	1,902	4,956	147	615	2,888	7,519
	Last	86	363	1,747	5,600	121	558	2,622	8,356
	% Change	-2.3 %	-9.3 %	-8.1 %	13.0 %	-17.7 %	-9.3 %	-9.2 %	11.1 %
Madison	Prior	95	318	1,839	5,444	154	518	2,675	7,974
	Last	83	386	1,574	4,870	143	590	2,386	7,068
	% Change	-12.6 %	21.4 %	-14.4 %	-10.5 %	-7.1 %	13.9 %	-10.8 %	-11.4 %
Midtown Hills	Prior	80	398	1,680	5,934	123	608	2,496	8,229
	Last	90	348	1,537	4,508	134	548	2,439	6,797
	% Change	12.5 %	-12.6 %	-8.5 %	-24.0 %	8.9 %	-9.9 %	-2.3 %	-17.4 %
Other	Prior	122	540	2,569	7,363	165	702	3,534	10,159
	Last	96	496	2,173	6,691	129	681	2,954	9,142
	% Change	-21.3 %	-8.1 %	-15.4 %	-9.1 %	-21.8 %	-3.0 %	-16.4 %	-10.0 %
County	Prior	969	3,581	18,620	55,693	1,360	5,192	26,691	78,541
	Last	893	3,780	16,271	49,807	1,242	5,365	23,262	70,600
	% Change	-7.8 %	5.6 %	-12.6 %	-10.6 %	-8.7 %	3.3 %	-12.8 %	-10.1 %

Information summarized for CompStat week ending 04/29/2017.

Sourced from MNPD ARMS on 5/3/2017 8:25:27 AM. This report is not a count of arrest charges. 1 arrest = 1 body. Includes adult and juvenile arrests. Arrests categorized by order of seriousness as follows: if an arrest includes one or more Part I UCR charges, it is counted as a Part I arrest. If an arrest includes one or weapons law violation charges but no Part I charges, it is counted as a weapons law violation arrest. The same hierarchical categorization is applicable for the remaining arrest categories (drug, DUI, and all other arrests).

Outstanding Warrants: Served

Aggregated by component of arresting officer.

METROPOLITAN POLICE DEPARTMENT

of Nashville and Davidson County

		Rolling Two Week				Rolling Eight Week				YTD				Rolling Twenty-Four Month			
		Prior Week	Last Week	Change	% Change	Prior 4 Weeks	Last 4 Weeks	Change	% Change	Prior YTD	YTD	Change	% Change	Prior 52 Weeks	Last 52 Weeks	Change	% Change
West	Felony	6	12	6	100.0%	30	24	-6	-20.0%	124	109	-15	-12.1%	387	410	23	5.9%
	Misdemeanor	17	24	7	41.2%	74	81	7	9.5%	344	325	-19	-5.5%	990	924	-66	-6.7%
	Juvenile	0	0	0	-	0	1	1	-	2	5	3	150.0%	10	20	10	100.0%
	Subtotal	23	36	13	56.5%	104	106	2	1.9%	470	439	-31	-6.6%	1,387	1,354	-33	-2.4%
East	Felony	9	5	-4	-44.4%	80	44	-36	-45.0%	300	256	-44	-14.7%	924	910	-14	-1.5%
	Misdemeanor	44	33	-11	-25.0%	184	132	-52	-28.3%	654	636	-18	-2.8%	2,188	2,068	-120	-5.5%
	Juvenile	1	0	-1	-100.0%	1	1	0	0.0%	16	11	-5	-31.3%	41	26	-15	-36.6%
	Subtotal	54	38	-16	-29.6%	265	177	-88	-33.2%	970	903	-67	-6.9%	3,153	3,004	-149	-4.7%
South	Felony	16	8	-8	-50.0%	27	44	17	63.0%	165	172	7	4.2%	485	592	107	22.1%
	Misdemeanor	38	24	-14	-36.8%	105	110	5	4.8%	581	476	-105	-18.1%	1,522	1,625	103	6.8%
	Juvenile	2	0	-2	-100.0%	2	2	0	0.0%	21	9	-12	-57.1%	57	25	-32	-56.1%
	Subtotal	56	32	-24	-42.9%	134	156	22	16.4%	767	657	-110	-14.3%	2,064	2,242	178	8.6%
Central	Felony	4	4	0	0.0%	22	26	4	18.2%	154	92	-62	-40.3%	505	387	-118	-23.4%
	Misdemeanor	37	39	2	5.4%	107	137	30	28.0%	456	460	4	0.9%	1,525	1,329	-196	-12.9%
	Juvenile	1	0	-1	-100.0%	1	1	0	0.0%	16	5	-11	-68.8%	46	18	-28	-60.9%
	Subtotal	42	43	1	2.4%	130	164	34	26.2%	626	557	-69	-11.0%	2,076	1,734	-342	-16.5%
Hermitage	Felony	7	15	8	114.3%	79	39	-40	-50.6%	292	272	-20	-6.8%	790	878	88	11.1%
	Misdemeanor	41	45	4	9.8%	204	179	-25	-12.3%	851	842	-9	-1.1%	2,233	2,504	271	12.1%
	Juvenile	0	0	0	-	1	0	-1	-100.0%	12	6	-6	-50.0%	55	26	-29	-52.7%
	Subtotal	48	60	12	25.0%	284	218	-66	-23.2%	1,155	1,120	-35	-3.0%	3,078	3,408	330	10.7%
North	Felony	18	11	-7	-38.9%	68	61	-7	-10.3%	318	256	-62	-19.5%	911	836	-75	-8.2%
	Misdemeanor	47	48	1	2.1%	187	176	-11	-5.9%	623	747	124	19.9%	1,765	2,122	357	20.2%
	Juvenile	1	1	0	0.0%	3	2	-1	-33.3%	25	12	-13	-52.0%	78	52	-26	-33.3%
	Subtotal	66	60	-6	-9.1%	258	239	-19	-7.4%	966	1,015	49	5.1%	2,754	3,010	256	9.3%
Madison	Felony	8	7	-1	-12.5%	38	34	-4	-10.5%	159	181	22	13.8%	587	601	14	2.4%
	Misdemeanor	32	29	-3	-9.4%	107	134	27	25.2%	571	517	-54	-9.5%	1,639	1,493	-146	-8.9%
	Juvenile	0	2	2	-	0	3	3	-	11	9	-2	-18.2%	44	18	-26	-59.1%
	Subtotal	40	38	-2	-5.0%	145	171	26	17.9%	741	707	-34	-4.6%	2,270	2,112	-158	-7.0%
Midtown Hills	Felony	14	21	7	50.0%	48	56	8	16.7%	109	182	73	67.0%	365	426	61	16.7%
	Misdemeanor	31	18	-13	-41.9%	89	96	7	7.9%	404	385	-19	-4.7%	1,260	1,098	-162	-12.9%
	Juvenile	0	0	0	-	1	0	-1	-100.0%	4	3	-1	-25.0%	16	12	-4	-25.0%
	Subtotal	45	39	-6	-13.3%	138	152	14	10.1%	517	570	53	10.3%	1,641	1,536	-105	-6.4%
County	Felony	161	150	-11	-6.8%	620	653	33	5.3%	2,993	2,929	-64	-2.1%	9,026	8,999	-27	-0.3%
	Misdemeanor	392	342	-50	-12.8%	1,478	1,495	17	1.2%	6,422	6,170	-252	-3.9%	18,771	18,647	-124	-0.7%
	Juvenile	5	3	-2	-40.0%	10	10	0	0.0%	111	62	-49	-44.1%	354	213	-141	-39.8%
	Total	558	495	-63	-11.3%	2,108	2,158	50	2.4%	9,526	9,161	-365	-3.8%	28,151	27,859	-292	-1.0%

Information summarized for CompStat week ending 4/29/2017.

* Countywide totals include outstanding warrants served by all other divisions. Sourced from MNPD ARMS on 5/3/2017 8:25:27 AM.
Statistics provided above consider 1 count for each outstanding warrant served.

Outstanding Warrants: Attempts/Served

Aggregated by component of arresting officer.

METROPOLITAN POLICE DEPARTMENT
of Nashville and Davidson County

			Prior Week	Last Week	Change*	Prior 4Wks	Last 4Wks	Change*	Prior YTD	Current YTD	Change*	Prior 52Wks	Last 52Wks	Change*
West	Patrol-A	Served	2	5	150.0 %	8	9	12.5 %	73	38	-47.9 %	139	199	43.2 %
		Attempts	5	14	180.0 %	47	80	70.2 %	380	329	-13.4 %	664	1,132	70.5 %
		% Served	40.0 %	35.7 %	-4.3 %	17.0 %	11.3 %	-5.8 %	19.2 %	11.6 %	-7.7 %	20.9 %	17.6 %	-3.4 %
	Patrol-B	Served	5	6	20.0 %	31	20	-35.5 %	106	101	-4.7 %	391	279	-28.6 %
		Attempts	13	20	53.8 %	122	124	1.6 %	419	643	53.5 %	2,009	1,400	-30.3 %
		% Served	38.5 %	30.0 %	-8.5 %	25.4 %	16.1 %	-9.3 %	25.3 %	15.7 %	-9.6 %	19.5 %	19.9 %	0.5 %
	Patrol-C	Served	2	3	50.0 %	10	13	30.0 %	64	66	3.1 %	252	211	-16.3 %
		Attempts	5	4	-20.0 %	16	19	18.8 %	177	109	-38.4 %	755	420	-44.4 %
		% Served	40.0 %	75.0 %	35.0 %	62.5 %	68.4 %	5.9 %	36.2 %	60.6 %	24.4 %	33.4 %	50.2 %	16.9 %
	Other	Served	14	22	57.1 %	55	64	16.4 %	227	234	3.1 %	605	665	9.9 %
		Attempts	62	75	21.0 %	66	205	210.6 %	580	544	-6.2 %	1,406	1,603	14.0 %
		% Served	22.6 %	29.3 %	6.8 %	83.3 %	31.2 %	-52.1 %	39.1 %	43.0 %	3.9 %	43.0 %	41.5 %	-1.5 %
	Totals	**Served**	**23**	**36**	**56.5 %**	**104**	**106**	**1.9 %**	**470**	**439**	**-6.6 %**	**1,387**	**1,354**	**-2.4 %**
		Attempts	**85**	**113**	**32.9 %**	**251**	**428**	**70.5 %**	**1,556**	**1,625**	**4.4 %**	**4,834**	**4,555**	**-5.8 %**
		% Served	**27.1 %**	**31.9 %**	**4.8 %**	**41.4 %**	**24.8 %**	**-16.7 %**	**30.2 %**	**27.0 %**	**-3.2 %**	**28.7 %**	**29.7 %**	**1.0 %**
East	Patrol-A	Served	26	9	-65.4 %	75	54	-28.0 %	185	244	31.9 %	602	616	2.3 %
		Attempts	66	35	-47.0 %	272	193	-29.0 %	796	873	9.7 %	2,421	1,974	-18.5 %
		% Served	39.4 %	25.7 %	-13.7 %	27.6 %	28.0 %	0.4 %	23.2 %	27.9 %	4.7 %	24.9 %	31.2 %	6.3 %
	Patrol-B	Served	5	8	60.0 %	45	29	-35.6 %	241	140	-41.9 %	677	622	-8.1 %
		Attempts	24	35	45.8 %	109	103	-5.5 %	825	476	-42.3 %	2,408	1,678	-30.3 %
		% Served	20.8 %	22.9 %	2.0 %	41.3 %	28.2 %	-13.1 %	29.2 %	29.4 %	0.2 %	28.1 %	37.1 %	9.0 %
	Patrol-C	Served	13	7	-46.2 %	81	40	-50.6 %	274	269	-1.8 %	810	952	17.5 %
		Attempts	56	55	-1.8 %	159	169	6.3 %	993	673	-32.2 %	2,459	2,267	-7.8 %
		% Served	23.2 %	12.7 %	-10.5 %	50.9 %	23.7 %	-27.3 %	27.6 %	40.0 %	12.4 %	32.9 %	42.0 %	9.1 %
	Other	Served	10	14	40.0 %	64	54	-15.6 %	270	250	-7.4 %	1,064	814	-23.5 %
		Attempts	22	34	54.5 %	101	95	-5.9 %	325	312	-4.0 %	1,283	1,032	-19.6 %
		% Served	45.5 %	41.2 %	-4.3 %	63.4 %	56.8 %	-6.5 %	83.1 %	80.1 %	-2.9 %	82.9 %	78.9 %	-4.1 %
	Totals	**Served**	**54**	**38**	**-29.6 %**	**265**	**177**	**-33.2 %**	**970**	**903**	**-6.9 %**	**3,153**	**3,004**	**-4.7 %**
		Attempts	**168**	**159**	**-5.4 %**	**641**	**560**	**-12.6 %**	**2,939**	**2,334**	**-20.6 %**	**8,571**	**6,951**	**-18.9 %**
		% Served	**32.1 %**	**23.9 %**	**-8.2 %**	**41.3 %**	**31.6 %**	**-9.7 %**	**33.0 %**	**38.7 %**	**5.7 %**	**36.8 %**	**43.2 %**	**6.4 %**

Outstanding Warrants: Attempts/Served

Aggregated by component of arresting officer.

METROPOLITAN POLICE DEPARTMENT

of Nashville and Davidson County

			Prior Week	Last Week	Change*	Prior 4Wks	Last 4Wks	Change*	Prior YTD	Current YTD	Change*	Prior 52Wks	Last 52Wks	Change*
South	Patrol-A	Served	13	3	-76.9 %	46	33	-28.3 %	152	168	10.5 %	420	498	18.6 %
		Attempts	12	28	133.3 %	82	92	12.2 %	303	343	13.2 %	1,141	1,106	-3.1 %
		% Served	108.3 %	10.7 %	-97.6 %	56.1 %	35.9 %	-20.2 %	50.2 %	49.0 %	-1.2 %	36.8 %	45.0 %	8.2 %
	Patrol-B	Served	16	16	0.0 %	35	57	62.9 %	215	188	-12.6 %	628	688	9.6 %
		Attempts	19	10	-47.4 %	100	58	-42.0 %	408	327	-19.9 %	1,146	960	-16.2 %
		% Served	84.2 %	160.0 %	75.8 %	35.0 %	98.3 %	63.3 %	52.7 %	57.5 %	4.8 %	54.8 %	71.7 %	16.9 %
	Patrol-C	Served	9	4	-55.6 %	42	27	-35.7 %	245	173	-29.4 %	589	606	2.9 %
		Attempts	16	12	-25.0 %	35	47	34.3 %	410	219	-46.6 %	929	826	-11.1 %
		% Served	56.3 %	33.3 %	-22.9 %	120.0 %	57.4 %	-62.6 %	59.8 %	79.0 %	19.2 %	63.4 %	73.4 %	10.0 %
	Other	Served	18	9	-50.0 %	11	39	254.5 %	155	128	-17.4 %	427	450	5.4 %
		Attempts	9	10	11.1 %	15	31	106.7 %	192	164	-14.6 %	580	559	-3.6 %
		% Served	200.0 %	90.0 %	-110.0 %	73.3 %	125.8 %	52.5 %	80.7 %	78.0 %	-2.7 %	73.6 %	80.5 %	6.9 %
	Totals	**Served**	**56**	**32**	**-42.9 %**	**134**	**156**	**16.4 %**	**767**	**657**	**-14.3 %**	**2,064**	**2,242**	**8.6 %**
		Attempts	**56**	**60**	**7.1 %**	**232**	**228**	**-1.7 %**	**1,313**	**1,053**	**-19.8 %**	**3,796**	**3,451**	**-9.1 %**
		% Served	**100.0 %**	**53.3 %**	**-46.7 %**	**57.8 %**	**68.4 %**	**10.7 %**	**58.4 %**	**62.4 %**	**4.0 %**	**54.4 %**	**65.0 %**	**10.6 %**
Central	Patrol-A	Served	11	4	-63.6 %	35	38	8.6 %	132	148	12.1 %	308	410	33.1 %
		Attempts	10	16	60.0 %	63	48	-23.8 %	345	204	-40.9 %	808	655	-18.9 %
		% Served	110.0 %	25.0 %	-85.0 %	55.6 %	79.2 %	23.6 %	38.3 %	72.5 %	34.3 %	38.1 %	62.6 %	24.5 %
	Patrol-B	Served	7	10	42.9 %	24	31	29.2 %	90	102	13.3 %	414	318	-23.2 %
		Attempts	1	21	2,000.0 %	20	32	60.0 %	55	77	40.0 %	752	252	-66.5 %
		% Served	700.0 %	47.6 %	-652.4 %	120.0 %	96.9 %	-23.1 %	163.6 %	132.5 %	-31.2 %	55.1 %	126.2 %	71.1 %
	Patrol-C	Served	5	7	40.0 %	17	26	52.9 %	139	83	-40.3 %	437	331	-24.3 %
		Attempts	0	4	Infinity	24	28	16.7 %	200	117	-41.5 %	359	249	-30.6 %
		% Served	Infinity	175.0 %	-Infinity	70.8 %	92.9 %	22.0 %	69.5 %	70.9 %	1.4 %	121.7 %	132.9 %	11.2 %
	Other	Served	19	22	15.8 %	54	69	27.8 %	266	224	-15.8 %	918	674	-26.6 %
		Attempts	38	66	73.7 %	179	166	-7.3 %	552	793	43.7 %	1,750	1,887	7.8 %
		% Served	50.0 %	33.3 %	-16.7 %	30.2 %	41.6 %	11.4 %	48.2 %	28.2 %	-19.9 %	52.5 %	35.7 %	-16.7 %
	Totals	**Served**	**42**	**43**	**2.4 %**	**130**	**164**	**26.2 %**	**627**	**557**	**-11.2 %**	**2,077**	**1,733**	**-16.6 %**
		Attempts	**49**	**107**	**118.4 %**	**286**	**274**	**-4.2 %**	**1,152**	**1,191**	**3.4 %**	**3,669**	**3,043**	**-17.1 %**
		% Served	**85.7 %**	**40.2 %**	**-45.5 %**	**45.5 %**	**59.9 %**	**14.4 %**	**54.4 %**	**46.8 %**	**-7.7 %**	**56.6 %**	**57.0 %**	**0.3 %**

Outstanding Warrants: Attempts/Served

Aggregated by component of arresting officer.

METROPOLITAN POLICE DEPARTMENT
of Nashville and Davidson County

			Prior Week	Last Week	Change*	Prior 4Wks	Last 4Wks	Change*	Prior YTD	Current YTD	Change*	Prior 52Wks	Last 52Wks	Change*
Hermitage	Patrol-A	Served	6	10	66.7 %	34	25	-26.5 %	120	136	13.3 %	506	471	-6.9 %
		Attempts	97	70	-27.8 %	150	266	77.3 %	579	796	37.5 %	2,712	2,096	-22.7 %
		% Served	6.2 %	14.3 %	8.1 %	22.7 %	9.4 %	-13.3 %	20.7 %	17.1 %	-3.6 %	18.7 %	22.5 %	3.8 %
	Patrol-B	Served	20	21	5.0 %	83	77	-7.2 %	316	319	0.9 %	666	1,037	55.7 %
		Attempts	25	10	-60.0 %	96	67	-30.2 %	739	369	-50.1 %	1,737	1,468	-15.5 %
		% Served	80.0 %	210.0 %	130.0 %	86.5 %	114.9 %	28.5 %	42.8 %	86.4 %	43.7 %	38.3 %	70.6 %	32.3 %
	Patrol-C	Served	11	3	-72.7 %	50	32	-36.0 %	279	222	-20.4 %	791	653	-17.4 %
		Attempts	15	15	0.0 %	146	79	-45.9 %	887	484	-45.4 %	2,379	1,628	-31.6 %
		% Served	73.3 %	20.0 %	-53.3 %	34.2 %	40.5 %	6.3 %	31.5 %	45.9 %	14.4 %	33.2 %	40.1 %	6.9 %
	Other	Served	11	26	136.4 %	117	84	-28.2 %	440	443	0.7 %	1,115	1,247	11.8 %
		Attempts	13	24	84.6 %	93	82	-11.8 %	691	404	-41.5 %	2,393	1,462	-38.9 %
		% Served	84.6 %	108.3 %	23.7 %	125.8 %	102.4 %	-23.4 %	63.7 %	109.7 %	46.0 %	46.6 %	85.3 %	38.7 %
	Totals	**Served**	**48**	**60**	**25.0 %**	**284**	**218**	**-23.2 %**	**1,155**	**1,120**	**-3.0 %**	**3,078**	**3,408**	**10.7 %**
		Attempts	**150**	**119**	**-20.7 %**	**485**	**494**	**1.9 %**	**2,896**	**2,053**	**-29.1 %**	**9,221**	**6,654**	**-27.8 %**
		% Served	**32.0 %**	**50.4 %**	**18.4 %**	**58.6 %**	**44.1 %**	**-14.4 %**	**39.9 %**	**54.6 %**	**14.7 %**	**33.4 %**	**51.2 %**	**17.8 %**
North	Patrol-A	Served	20	16	-20.0 %	37	65	75.7 %	179	210	17.3 %	593	533	-10.1 %
		Attempts	38	59	55.3 %	126	182	44.4 %	753	662	-12.1 %	2,942	1,623	-44.8 %
		% Served	52.6 %	27.1 %	-25.5 %	29.4 %	35.7 %	6.3 %	23.8 %	31.7 %	8.0 %	20.2 %	32.8 %	12.7 %
	Patrol-B	Served	4	3	-25.0 %	44	30	-31.8 %	181	156	-13.8 %	441	580	31.5 %
		Attempts	36	10	-72.2 %	157	128	-18.5 %	506	681	34.6 %	949	1,831	92.9 %
		% Served	11.1 %	30.0 %	18.9 %	28.0 %	23.4 %	-4.6 %	35.8 %	22.9 %	-12.9 %	46.5 %	31.7 %	-14.8 %
	Patrol-C	Served	8	24	200.0 %	44	39	-11.4 %	187	207	10.7 %	492	586	19.1 %
		Attempts	20	31	55.0 %	58	78	34.5 %	501	330	-34.1 %	1,245	1,019	-18.2 %
		% Served	40.0 %	77.4 %	37.4 %	75.9 %	50.0 %	-25.9 %	37.3 %	62.7 %	25.4 %	39.5 %	57.5 %	18.0 %
	Other	Served	34	17	-50.0 %	133	105	-21.1 %	419	445	6.2 %	1,228	1,315	7.1 %
		Attempts	26	26	0.0 %	146	111	-24.0 %	734	533	-27.4 %	2,118	2,069	-2.3 %
		% Served	130.8 %	65.4 %	-65.4 %	91.1 %	94.6 %	3.5 %	57.1 %	83.5 %	26.4 %	58.0 %	63.6 %	5.6 %
	Totals	**Served**	**66**	**60**	**-9.1 %**	**258**	**239**	**-7.4 %**	**966**	**1,018**	**5.4 %**	**2,754**	**3,014**	**9.4 %**
		Attempts	**120**	**126**	**5.0 %**	**487**	**499**	**2.5 %**	**2,494**	**2,206**	**-11.5 %**	**7,254**	**6,542**	**-9.8 %**
		% Served	**55.0 %**	**47.6 %**	**-7.4 %**	**53.0 %**	**47.9 %**	**-5.1 %**	**38.7 %**	**46.1 %**	**7.4 %**	**38.0 %**	**46.1 %**	**8.1 %**

Outstanding Warrants: Attempts/Served

Aggregated by component of arresting officer.

METROPOLITAN POLICE DEPARTMENT

of Nashville and Davidson County

			Prior Week	Last Week	Change*	Prior 4Wks	Last 4Wks	Change*	Prior YTD	Current YTD	Change*	Prior 52Wks	Last 52Wks	Change*
Madison	Patrol-A	Served	2	5	150.0 %	27	21	-22.2 %	87	114	31.0 %	224	290	29.5 %
		Attempts	16	25	56.3 %	59	57	-3.4 %	274	325	18.6 %	846	791	-6.5 %
		% Served	12.5 %	20.0 %	7.5 %	45.8 %	36.8 %	-8.9 %	31.8 %	35.1 %	3.3 %	26.5 %	36.7 %	10.2 %
	Patrol-B	Served	8	6	-25.0 %	12	20	66.7 %	127	115	-9.4 %	411	394	-4.1 %
		Attempts	14	2	-85.7 %	29	36	24.1 %	178	180	1.1 %	552	443	-19.7 %
		% Served	57.1 %	300.0 %	242.9 %	41.4 %	55.6 %	14.2 %	71.3 %	63.9 %	-7.5 %	74.5 %	88.9 %	14.5 %
	Patrol-C	Served	13	14	7.7 %	57	60	5.3 %	229	216	-5.7 %	794	549	-30.9 %
		Attempts	32	49	53.1 %	185	183	-1.1 %	684	754	10.2 %	2,947	1,709	-42.0 %
		% Served	40.6 %	28.6 %	-12.1 %	30.8 %	32.8 %	2.0 %	33.5 %	28.6 %	-4.8 %	26.9 %	32.1 %	5.2 %
	Other	Served	17	13	-23.5 %	49	70	42.9 %	298	262	-12.1 %	841	879	4.5 %
		Attempts	24	15	-37.5 %	77	113	46.8 %	582	474	-18.6 %	1,672	2,044	22.2 %
		% Served	70.8 %	86.7 %	15.8 %	63.6 %	61.9 %	-1.7 %	51.2 %	55.3 %	4.1 %	50.3 %	43.0 %	-7.3 %
	Totals	**Served**	**40**	**38**	**-5.0 %**	**145**	**171**	**17.9 %**	**741**	**707**	**-4.6 %**	**2,270**	**2,112**	**-7.0 %**
		Attempts	**86**	**91**	**5.8 %**	**350**	**389**	**11.1 %**	**1,718**	**1,733**	**0.9 %**	**6,017**	**4,987**	**-17.1 %**
		% Served	**46.5 %**	**41.8 %**	**-4.8 %**	**41.4 %**	**44.0 %**	**2.5 %**	**43.1 %**	**40.8 %**	**-2.3 %**	**37.7 %**	**42.4 %**	**4.6 %**
Midtown Hills	Patrol-A	Served	10	2	-80.0 %	34	21	-38.2 %	59	105	78.0 %	280	269	-3.9 %
		Attempts	18	31	72.2 %	65	85	30.8 %	174	379	117.8 %	806	798	-1.0 %
		% Served	55.6 %	6.5 %	-49.1 %	52.3 %	24.7 %	-27.6 %	33.9 %	27.7 %	-6.2 %	34.7 %	33.7 %	-1.0 %
	Patrol-B	Served	2	3	50.0 %	27	13	-51.9 %	107	92	-14.0 %	289	276	-4.5 %
		Attempts	10	4	-60.0 %	55	31	-43.6 %	279	184	-34.1 %	595	485	-18.5 %
		% Served	20.0 %	75.0 %	55.0 %	49.1 %	41.9 %	-7.2 %	38.4 %	50.0 %	11.6 %	48.6 %	56.9 %	8.3 %
	Patrol-C	Served	11	6	-45.5 %	14	34	142.9 %	123	130	5.7 %	450	353	-21.6 %
		Attempts	3	22	633.3 %	28	53	89.3 %	194	212	9.3 %	833	447	-46.3 %
		% Served	366.7 %	27.3 %	-339.4 %	50.0 %	64.2 %	14.2 %	63.4 %	61.3 %	-2.1 %	54.0 %	79.0 %	24.9 %
	Other	Served	22	28	27.3 %	63	84	33.3 %	228	243	6.6 %	622	638	2.6 %
		Attempts	15	13	-13.3 %	55	73	32.7 %	374	263	-29.7 %	1,219	905	-25.8 %
		% Served	146.7 %	215.4 %	68.7 %	114.5 %	115.1 %	0.5 %	61.0 %	92.4 %	31.4 %	51.0 %	70.5 %	19.5 %
	Totals	**Served**	**45**	**39**	**-13.3 %**	**138**	**152**	**10.1 %**	**517**	**570**	**10.3 %**	**1,641**	**1,536**	**-6.4 %**
		Attempts	**46**	**70**	**52.2 %**	**203**	**242**	**19.2 %**	**1,021**	**1,038**	**1.7 %**	**3,453**	**2,635**	**-23.7 %**
		% Served	**97.8 %**	**55.7 %**	**-42.1 %**	**68.0 %**	**62.8 %**	**-5.2 %**	**50.6 %**	**54.9 %**	**4.3 %**	**47.5 %**	**58.3 %**	**10.8 %**

Outstanding Warrants: Attempts/Served

Aggregated by component of arresting officer.

METROPOLITAN POLICE DEPARTMENT

of Nashville and Davidson County

		Prior Week	Last Week	Change*	Prior 4Wks	Last 4Wks	Change*	Prior YTD	Current YTD	Change*	Prior 52Wks	Last 52Wks	Change*
SID	Served	0	0	NaN	26	10	-61.5 %	109	63	-42.2 %	256	231	-9.8 %
	Attempts	0	0	NaN	1	0	-100.0 %	61	7	-88.5 %	127	100	-21.3 %
	% Served	NaN	NaN	NaN	2,600.0 %	Infinity	Infinity	178.7 %	900.0 %	721.3 %	201.6 %	231.0 %	29.4 %
SOD	Served	8	3	-62.5 %	3	12	300.0 %	42	35	-16.7 %	113	112	-0.9 %
	Attempts	0	0	NaN	1	0	-100.0 %	9	14	55.6 %	33	31	-6.1 %
	% Served	Infinity	Infinity	NaN	300.0 %	Infinity	Infinity	466.7 %	250.0 %	-216.7 %	342.4 %	361.3 %	18.9 %
SRT	Served	5	7	40.0 %	11	40	263.6 %	99	61	-38.4 %	401	240	-40.1 %
	Attempts	0	11	Infinity	34	105	208.8 %	255	219	-14.1 %	952	499	-47.6 %
	% Served	Infinity	63.6 %	-Infinity	32.4 %	38.1 %	5.7 %	38.8 %	27.9 %	-11.0 %	42.1 %	48.1 %	6.0 %
Warrants	Served	166	138	-16.9 %	602	704	16.9 %	2,977	2,996	0.6 %	8,578	8,692	1.3 %
	Attempts	0	15	Infinity	128	66	-48.4 %	790	534	-32.4 %	2,244	1,808	-19.4 %
	% Served	Infinity	920.0 %	-Infinity	470.3 %	1,066.7 %	596.4 %	376.8 %	561.0 %	184.2 %	382.3 %	480.8 %	98.5 %
Other	Served	5	1	-80.0 %	8	9	12.5 %	87	38	-56.3 %	380	185	-51.3 %
	Attempts	6	4	-33.3 %	20	29	45.0 %	262	120	-54.2 %	720	507	-29.6 %
	% Served	83.3 %	25.0 %	-58.3 %	40.0 %	31.0 %	-9.0 %	33.2 %	31.7 %	-1.5 %	52.8 %	36.5 %	-16.3 %
County Total	**Served**	**558**	**495**	**-11.3 %**	**2,108**	**2,158**	**2.4 %**	**9,527**	**9,164**	**-3.8 %**	**28,152**	**27,863**	**-1.0 %**
	Attempts	**766**	**875**	**14.2 %**	**3,119**	**3,314**	**6.3 %**	**16,466**	**14,127**	**-14.2 %**	**50,891**	**41,763**	**-17.9 %**
	% Served	**72.8 %**	**56.6 %**	**-16.3 %**	**67.6 %**	**65.1 %**	**-2.5 %**	**57.9 %**	**64.9 %**	**7.0 %**	**55.3 %**	**66.7 %**	**11.4 %**

Information summarized for CompStat week ending 4/29/2017.

* Change for % Served is the difference in percents. Sourced from MNPD ARMS on 5/3/2017 8:25:27 AM. Statistics provided above consider 1 count for each outstanding warrant served.

Crooks With Guns / School Zone Report

Aggregated by component of arresting officer.

METROPOLITAN POLICE DEPARTMENT

of Nashville and Davidson County

		Crooks With Guns - Arrests				Drugs in School Zones - Arrests				Drugs in School Zones - Charges			
		YTD	52 Weeks	4 Weeks	Last 4 Wks to Same Period Last Year	YTD	52 Weeks	4 Weeks	Last 4 Wks to Same Period Last Year	YTD	52 Weeks	4 Weeks	Last 4 Wks to Same Period Last Year
West	Prior	7	17	8	1	5	8	0	1	7	11	0	3
	Last	11	22	0	0	0	3	0	0	0	3	0	0
	% Change	57.1 %	29.4 %	-100.0 %	-100.0 %	-100.0 %	-62.5 %	0.0 %	-100.0 %	-100.0 %	-72.7 %	0.0 %	-100.0 %
East	Prior	14	45	1	2	3	22	0	0	3	28	0	0
	Last	12	53	5	5	8	21	2	2	8	28	2	2
	% Change	-14.3 %	17.8 %	400.0 %	150.0 %	166.7 %	-4.5 %	Infinity	Infinity	166.7 %	0.0 %	Infinity	Infinity
South	Prior	11	40	2	0	4	13	0	0	5	41	0	0
	Last	22	55	9	9	1	3	0	0	2	4	0	0
	% Change	100.0 %	37.5 %	350.0 %	Infinity	-75.0 %	-76.9 %	0.0 %	0.0 %	-60.0 %	-90.2 %	0.0 %	0.0 %
Central	Prior	1	5	0	1	0	3	0	0	0	3	0	0
	Last	1	5	1	1	1	3	1	1	1	4	1	1
	% Change	0.0 %	0.0 %	Infinity	0.0 %	Infinity	0.0 %	Infinity	Infinity	Infinity	33.3 %	Infinity	Infinity
Hermitage	Prior	18	48	5	4	8	31	1	1	13	38	1	1
	Last	15	34	6	6	8	12	4	4	10	14	6	6
	% Change	-16.7 %	-29.2 %	20.0 %	50.0 %	0.0 %	-61.3 %	300.0 %	300.0 %	-23.1 %	-63.2 %	500.0 %	500.0 %
North	Prior	23	65	6	6	15	45	1	6	20	62	3	9
	Last	16	55	1	1	3	17	1	1	5	25	1	1
	% Change	-30.4 %	-15.4 %	-83.3 %	-83.3 %	-80.0 %	-62.2 %	0.0 %	-83.3 %	-75.0 %	-59.7 %	-66.7 %	-88.9 %
Madison	Prior	5	27	3	2	1	2	0	1	1	2	0	1
	Last	10	26	1	1	1	5	1	1	2	8	2	2
	% Change	100.0 %	-3.7 %	-66.7 %	-50.0 %	0.0 %	150.0 %	Infinity	0.0 %	100.0 %	300.0 %	Infinity	100.0 %
Midtown Hills	Prior	7	13	0	2	4	7	0	2	4	9	0	2
	Last	10	30	1	1	3	6	1	1	3	6	1	1
	% Change	42.9 %	130.8 %	Infinity	-50.0 %	-25.0 %	-14.3 %	Infinity	-50.0 %	-25.0 %	-33.3 %	Infinity	-50.0 %
Other	Prior	18	58	2	4	9	34	0	0	15	45	0	0
	Last	4	35	1	1	2	18	1	1	4	22	1	1
	% Change	-77.8 %	-39.7 %	-50.0 %	-75.0 %	-77.8 %	-47.1 %	Infinity	Infinity	-73.3 %	-51.1 %	Infinity	Infinity
County	Prior	104	318	27	22	49	165	2	11	68	239	4	16
	Last	101	315	25	25	27	88	11	11	35	114	14	14
	% Change	-2.9 %	-0.9 %	-7.4 %	13.6 %	-44.9 %	-46.7 %	450.0 %	0.0 %	-48.5 %	-52.3 %	250.0 %	-12.5 %

Information summarized for CompStat week ending 04/29/2017.

Sourced from MNPD ARMS on 5/3/2017 8:25:28 AM. Arrest totals do not count charges. 1 arrest = 1 body.

Juvenile Section

CompStat Weekly Analysis is provided by the Metropolitan Nashville Police Department Crime Analysis Section. This report is intended to be a management and planning tool and does not reflect the official UCR counts for the department.

"Great thoughts speak only to the thoughtful mind, but great actions speak to all mankind."
- Theodore Roosevelt

Begin Date: 04/23/2017
End Date: 04/29/2017
Week: 17

Juvenile Arrests

Aggregated by component of arresting officer.

METROPOLITAN POLICE DEPARTMENT

of Nashville and Davidson County

		Rolling 2 Weeks				Rolling 8 Weeks				YTD				Rolling 104 Weeks			
		Prior Week	Last Week	Change	Percent Change	Prior 4 Weeks	Last 4 Weeks	Change	Percent Change	Prior YTD	Current YTD	Change	Percent Change	Prior 52 Weeks	Last 52 Weeks	Change	Percent Change
West	Curfew	0	0	0	NaN	2	2	0	0.0 %	12	10	-2	-16.7 %	86	68	-18	-20.9 %
	Truancy	0	1	1	Infinity	0	1	1	Infinity	29	3	-26	-89.7 %	58	28	-30	-51.7 %
	Other	16	3	-13	-81.3 %	22	38	16	72.7 %	177	149	-28	-15.8 %	482	423	-59	-12.2 %
	Subtotal	**16**	**4**	**-12**	**-75.0 %**	**24**	**41**	**17**	**70.8 %**	**218**	**162**	**-56**	**-25.7 %**	**626**	**519**	**-107**	**-17.1 %**
East	Curfew	3	0	-3	-100.0 %	9	8	-1	-11.1 %	36	25	-11	-30.6 %	159	106	-53	-33.3 %
	Truancy	5	6	1	20.0 %	9	12	3	33.3 %	46	52	6	13.0 %	104	89	-15	-14.4 %
	Other	9	18	9	100.0 %	45	62	17	37.8 %	276	270	-6	-2.2 %	806	667	-139	-17.2 %
	Subtotal	**17**	**24**	**7**	**41.2 %**	**63**	**82**	**19**	**30.2 %**	**358**	**347**	**-11**	**-3.1 %**	**1,069**	**862**	**-207**	**-19.4 %**
South	Curfew	1	0	-1	-100.0 %	10	3	-7	-70.0 %	54	18	-36	-66.7 %	173	80	-93	-53.8 %
	Truancy	15	2	-13	-86.7 %	0	40	40	Infinity	43	60	17	39.5 %	90	107	17	18.9 %
	Other	17	26	9	52.9 %	61	82	21	34.4 %	297	301	4	1.3 %	772	759	-13	-1.7 %
	Subtotal	**33**	**28**	**-5**	**-15.2 %**	**71**	**125**	**54**	**76.1 %**	**394**	**379**	**-15**	**-3.8 %**	**1,035**	**946**	**-89**	**-8.6 %**
Central	Curfew	0	1	1	Infinity	0	9	9	Infinity	21	14	-7	-33.3 %	67	40	-27	-40.3 %
	Truancy	1	0	-1	-100.0 %	0	6	6	Infinity	18	17	-1	-5.6 %	29	25	-4	-13.8 %
	Other	5	5	0	0.0 %	13	22	9	69.2 %	71	81	10	14.1 %	190	238	48	25.3 %
	Subtotal	**6**	**6**	**0**	**0.0 %**	**13**	**37**	**24**	**184.6 %**	**110**	**112**	**2**	**1.8 %**	**286**	**303**	**17**	**5.9 %**
Hermitage	Curfew	0	1	1	Infinity	12	5	-7	-58.3 %	31	28	-3	-9.7 %	105	88	-17	-16.2 %
	Truancy	7	0	-7	-100.0 %	6	7	1	16.7 %	47	20	-27	-57.4 %	118	58	-60	-50.8 %
	Other	19	9	-10	-52.6 %	47	47	0	0.0 %	241	239	-2	-0.8 %	716	644	-72	-10.1 %
	Subtotal	**26**	**10**	**-16**	**-61.5 %**	**65**	**59**	**-6**	**-9.2 %**	**319**	**287**	**-32**	**-10.0 %**	**939**	**790**	**-149**	**-15.9 %**
North	Curfew	0	1	1	Infinity	2	3	1	50.0 %	21	11	-10	-47.6 %	67	58	-9	-13.4 %
	Truancy	2	1	-1	-50.0 %	4	5	1	25.0 %	30	28	-2	-6.7 %	63	43	-20	-31.7 %
	Other	19	13	-6	-31.6 %	50	54	4	8.0 %	202	222	20	9.9 %	510	650	140	27.5 %
	Subtotal	**21**	**15**	**-6**	**-28.6 %**	**56**	**62**	**6**	**10.7 %**	**253**	**261**	**8**	**3.2 %**	**640**	**751**	**111**	**17.3 %**
Madison	Curfew	0	0	0	NaN	3	4	1	33.3 %	15	17	2	13.3 %	100	109	9	9.0 %
	Truancy	0	0	0	NaN	0	2	2	Infinity	22	10	-12	-54.5 %	38	23	-15	-39.5 %
	Other	7	17	10	142.9 %	37	47	10	27.0 %	176	188	12	6.8 %	526	462	-64	-12.2 %
	Subtotal	**7**	**17**	**10**	**142.9 %**	**40**	**53**	**13**	**32.5 %**	**213**	**215**	**2**	**0.9 %**	**664**	**594**	**-70**	**-10.5 %**
Midtown Hills	Curfew	0	0	0	NaN	3	0	-3	-100.0 %	33	12	-21	-63.6 %	156	59	-97	-62.2 %
	Truancy	2	0	-2	-100.0 %	0	2	2	Infinity	30	10	-20	-66.7 %	78	19	-59	-75.6 %
	Other	6	8	2	33.3 %	36	41	5	13.9 %	153	175	22	14.4 %	412	454	42	10.2 %
	Subtotal	**8**	**8**	**0**	**0.0 %**	**39**	**43**	**4**	**10.3 %**	**216**	**197**	**-19**	**-8.8 %**	**646**	**532**	**-114**	**-17.6 %**
Youth Services	Other	0	0	0	NaN	0	0	0	NaN	1	0	-1	-100.0 %	1	0	-1	-100.0 %
	Subtotal	**0**	**0**	**0**	**NaN**	**0**	**0**	**0**	**NaN**	**1**	**0**	**-1**	**-100.0 %**	**1**	**0**	**-1**	**-100.0 %**
County*	Curfew	4	3	-1	-25.0 %	41	34	-7	-17.1 %	226	135	-91	-40.3 %	924	612	-312	-33.8 %
	Truancy	32	11	-21	-65.6 %	19	76	57	300.0 %	273	201	-72	-26.4 %	593	397	-196	-33.1 %
	Other	98	101	3	3.1 %	316	399	83	26.3 %	1,629	1,640	11	0.7 %	4,512	4,359	-153	-3.4 %
	Total	**134**	**115**	**-19**	**-14.2 %**	**376**	**509**	**133**	**35.4 %**	**2,128**	**1,976**	**-152**	**-7.1 %**	**6,029**	**5,368**	**-661**	**-11.0 %**

Information summarized for CompStat week ending 4/29/2017.

* Countywide totals include arrests made by ALL OTHER DIVISIONS, which are not provided above for the sake of space. Sourced from MNPD ARMS on 5/3/2017 8:25:28 AM. This report does not take into account the number of charges. 1 arrest = 1 body.

Juvenile Victims - Rolling Two Week Analysis

METROPOLITAN POLICE DEPARTMENT
of Nashville and Davidson County

Aggregated by precinct (incident location). Based on date when each incident was reported.

		Homicide	Forcible Rape	Robbery	Aggravated Assault	Burglary	Larceny	Motor Vehicle Theft	All Part I Offenses	Sexual Assault	Statuatory Rape	Simple Assault / Intimidation / Stalking	Other Offenses	All Part II Offenses	All Offenses
West	Prior Week	0	0	0	1	0	1	0	2	0	0	2	0	2	4
	CompStat Week	0	0	0	1	0	0	0	1	0	0	4	1	5	6
	% Change	0.0 %	0.0 %	0.0 %	0.0 %	0.0 %	-100.0 %	0.0 %	-50.0 %	0.0 %	0.0 %	100.0 %	Infinity	150.0 %	50.0 %
East	Prior Week	0	0	0	2	0	0	0	2	0	0	13	5	18	20
	CompStat Week	0	0	0	1	0	1	0	2	1	0	8	0	9	11
	% Change	0.0 %	0.0 %	0.0 %	-50.0 %	0.0 %	Infinity	0.0 %	0.0 %	Infinity	0.0 %	-38.5 %	-100.0 %	-50.0 %	-45.0 %
South	Prior Week	0	0	1	3	1	0	0	5	1	0	9	5	15	20
	CompStat Week	0	2	0	2	1	2	0	7	1	0	11	5	17	24
	% Change	0.0 %	Infinity	-100.0 %	-33.3 %	0.0 %	Infinity	0.0 %	40.0 %	0.0 %	0.0 %	22.2 %	0.0 %	13.3 %	20.0 %
Central	Prior Week	0	4	0	0	0	0	0	4	1	0	0	0	1	5
	CompStat Week	0	0	0	0	0	0	0	0	0	0	1	0	1	1
	% Change	0.0 %	-100.0 %	0.0 %	0.0 %	0.0 %	0.0 %	0.0 %	-100.0 %	-100.0 %	0.0 %	Infinity	0.0 %	0.0 %	-80.0 %
Hermitage	Prior Week	0	3	0	1	0	2	0	6	0	0	9	5	14	20
	CompStat Week	0	0	0	2	0	1	0	3	0	0	8	2	10	13
	% Change	0.0 %	-100.0 %	0.0 %	100.0 %	0.0 %	-50.0 %	0.0 %	-50.0 %	0.0 %	0.0 %	-11.1 %	-60.0 %	-28.6 %	-35.0 %
North	Prior Week	0	1	0	1	0	2	0	4	0	0	10	3	13	17
	CompStat Week	0	0	1	1	0	0	0	2	0	0	3	2	5	7
	% Change	0.0 %	-100.0 %	Infinity	0.0 %	0.0 %	-100.0 %	0.0 %	-50.0 %	0.0 %	0.0 %	-70.0 %	-33.3 %	-61.5 %	-58.8 %
Madison	Prior Week	0	0	0	0	0	0	0	0	1	0	1	2	4	4
	CompStat Week	0	1	0	0	0	1	0	2	2	2	4	2	10	12
	% Change	0.0 %	Infinity	0.0 %	0.0 %	0.0 %	Infinity	0.0 %	Infinity	100.0 %	Infinity	300.0 %	0.0 %	150.0 %	200.0 %
Midtown Hills	Prior Week	0	1	0	0	0	0	0	1	3	0	1	3	7	8
	CompStat Week	0	0	1	1	0	0	0	2	0	0	7	3	10	12
	% Change	0.0 %	-100.0 %	Infinity	Infinity	0.0 %	0.0 %	0.0 %	100.0 %	-100.0 %	0.0 %	600.0 %	0.0 %	42.9 %	50.0 %
Not Validated	Prior Week	0	0	0	0	0	0	0	0	0	0	0	0	0	0
	CompStat Week	0	0	0	0	0	0	0	0	0	0	0	1	1	1
	% Change	0.0 %	0.0 %	0.0 %	0.0 %	0.0 %	0.0 %	0.0 %	0.0 %	0.0 %	0.0 %	0.0 %	Infinity	Infinity	Infinity
County	Prior Week	0	9	1	8	1	5	0	24	6	0	45	23	74	98
	CompStat Week	0	3	2	8	1	5	0	19	4	2	46	16	68	87
	% Change	0.0 %	-66.7 %	100.0 %	0.0 %	0.0 %	0.0 %	0.0 %	-20.8 %	-33.3 %	Infinity	2.2 %	-30.4 %	-8.1 %	-11.2 %

Prior Week	**Begin Date**	04/16/2017	**End Date**	04/22/2017
CompStat Week	**Begin Date**	04/23/2017	**End Date**	04/29/2017

Sourced from MNPD ARMS on 5/3/2017 8:25:28 AM. The figures above were sourced from incident reports using NIBRS definitions and reporting guidelines, based on the date when the crime was reported. This report is intended to be a management and planning tool and does not reflect the official NIBRS counts for the department. Incidents where a location is unknown or unspecified are included in the countywide totals. 'Unknown' refers to records in which the address is listed as 'Unknown' on the incident report. 'Not Validated' refers to records that were entered in with an invalid addresses.

Juvenile Victims - Rolling Eight Week Analysis

METROPOLITAN POLICE DEPARTMENT
of Nashville and Davidson County

Aggregated by precinct (incident location). Based on date when each incident was reported.

		Homicide	Forcible Rape	Robbery	Aggravated Assault	Burglary	Larceny	Motor Vehicle Theft	All Part I Offenses	Sexual Assault	Statuatory Rape	Simple Assault / Intimidation / Stalking	Other Offenses	All Part II Offenses	All Offenses
West	Prior 4 Weeks	0	2	1	2	1	3	0	9	1	0	6	4	11	20
	Last 4 Weeks	0	1	0	3	1	3	0	8	2	0	11	3	16	24
	% Change	0.0 %	-50.0 %	-100.0 %	50.0 %	0.0 %	0.0 %	0.0 %	-11.1 %	100.0 %	0.0 %	83.3 %	-25.0 %	45.5 %	20.0 %
East	Prior 4 Weeks	0	2	1	8	2	6	0	19	1	1	21	7	30	49
	Last 4 Weeks	0	0	0	5	1	4	0	10	1	1	33	11	46	56
	% Change	0.0 %	-100.0 %	-100.0 %	-37.5 %	-50.0 %	-33.3 %	0.0 %	-47.4 %	0.0 %	0.0 %	57.1 %	57.1 %	53.3 %	14.3 %
South	Prior 4 Weeks	1	1	5	14	4	5	1	31	2	0	24	8	34	65
	Last 4 Weeks	0	4	2	11	2	6	0	25	3	0	49	15	67	92
	% Change	-100.0 %	300.0 %	-60.0 %	-21.4 %	-50.0 %	20.0 %	-100.0 %	-19.4 %	50.0 %	0.0 %	104.2 %	87.5 %	97.1 %	41.5 %
Central	Prior 4 Weeks	0	1	1	0	0	0	0	2	0	0	2	2	4	6
	Last 4 Weeks	0	4	0	0	0	0	0	4	1	0	3	3	7	11
	% Change	0.0 %	300.0 %	-100.0 %	0.0 %	0.0 %	0.0 %	0.0 %	100.0 %	Infinity	0.0 %	50.0 %	50.0 %	75.0 %	83.3 %
Hermitage	Prior 4 Weeks	0	6	0	3	0	12	0	21	4	0	19	22	45	66
	Last 4 Weeks	0	6	1	6	0	7	0	20	4	0	32	9	45	65
	% Change	0.0 %	0.0 %	Infinity	100.0 %	0.0 %	-41.7 %	0.0 %	-4.8 %	0.0 %	0.0 %	68.4 %	-59.1 %	0.0 %	-1.5 %
North	Prior 4 Weeks	0	2	0	11	0	3	0	16	3	1	29	10	43	59
	Last 4 Weeks	0	3	2	15	0	7	0	27	0	0	34	6	40	67
	% Change	0.0 %	50.0 %	Infinity	36.4 %	0.0 %	133.3 %	0.0 %	68.8 %	-100.0 %	-100.0 %	17.2 %	-40.0 %	-7.0 %	13.6 %
Madison	Prior 4 Weeks	0	1	0	4	0	3	0	8	2	0	16	9	27	35
	Last 4 Weeks	0	1	2	4	0	4	0	11	6	3	19	6	34	45
	% Change	0.0 %	0.0 %	Infinity	0.0 %	0.0 %	33.3 %	0.0 %	37.5 %	200.0 %	Infinity	18.8 %	-33.3 %	25.9 %	28.6 %
Midtown Hills	Prior 4 Weeks	0	0	1	2	1	2	0	6	3	0	11	2	16	22
	Last 4 Weeks	0	2	3	4	0	2	0	11	3	1	14	11	29	40
	% Change	0.0 %	Infinity	200.0 %	100.0 %	-100.0 %	0.0 %	0.0 %	83.3 %	0.0 %	Infinity	27.3 %	450.0 %	81.3 %	81.8 %
Not Validated	Prior 4 Weeks	0	0	0	0	0	0	0	0	0	0	0	0	0	0
	Last 4 Weeks	0	0	0	2	0	0	0	2	0	0	0	1	1	3
	% Change	0.0 %	0.0 %	0.0 %	Infinity	0.0 %	0.0 %	0.0 %	Infinity	0.0 %	0.0 %	0.0 %	Infinity	Infinity	Infinity
County	Prior 4 Weeks	1	15	9	44	8	34	1	112	16	2	128	64	210	322
	Last 4 Weeks	0	21	10	50	4	33	0	118	20	5	195	65	285	403
	% Change	-100.0 %	40.0 %	11.1 %	13.6 %	-50.0 %	-2.9 %	-100.0 %	5.4 %	25.0 %	150.0 %	52.3 %	1.6 %	35.7 %	25.2 %

Prior 4 Weeks	**Begin Date**	03/05/2017	**End Date**	04/01/2017
Last 4 Weeks	**Begin Date**	04/02/2017	**End Date**	04/29/2017

Sourced from MNPD ARMS on 5/3/2017 8:25:28 AM. The figures above were sourced from incident reports using NIBRS definitions and reporting guidelines, based on the date when the crime was reported. This report is intended to be a management and planning tool and does not reflect the official NIBRS counts for the department. Incidents where a location is unknown or unspecified are included in the countywide totals. 'Unknown' refers to records in which the address is listed as 'Unknown' on the incident report. 'Not Validated' refers to records that were entered in with an invalid addresses.

Juvenile Victims - Year-to-Date Analysis

METROPOLITAN POLICE DEPARTMENT
of Nashville and Davidson County

Aggregated by precinct (incident location). Based on date when each incident was reported.

		Homicide	Forcible Rape	Robbery	Aggravated Assault	Burglary	Larceny	Motor Vehicle Theft	All Part I Offenses	Sexual Assault	Statuatory Rape	Simple Assault / Intimidation / Stalking	Other Offenses	All Part II Offenses	All Offenses
West	Prior YTD	0	3	0	12	3	8	0	26	3	2	52	31	88	114
	YTD	0	4	4	9	2	17	0	36	5	0	41	19	65	101
	% Change	0.0 %	33.3 %	Infinity	-25.0 %	-33.3 %	112.5 %	0.0 %	38.5 %	66.7 %	-100.0 %	-21.2 %	-38.7 %	-26.1 %	-11.4 %
East	Prior YTD	0	9	4	33	4	23	0	73	15	0	106	30	151	224
	YTD	0	4	2	35	4	27	2	74	6	3	114	31	154	228
	% Change	0.0 %	-55.6 %	-50.0 %	6.1 %	0.0 %	17.4 %	Infinity	1.4 %	-60.0 %	Infinity	7.5 %	3.3 %	2.0 %	1.8 %
South	Prior YTD	0	14	16	64	20	21	0	135	15	3	124	66	208	343
	YTD	3	5	9	57	7	55	1	137	19	0	156	38	213	350
	% Change	Infinity	-64.3 %	-43.8 %	-10.9 %	-65.0 %	161.9 %	Infinity	1.5 %	26.7 %	-100.0 %	25.8 %	-42.4 %	2.4 %	2.0 %
Central	Prior YTD	0	15	0	3	0	5	0	23	10	4	13	17	44	67
	YTD	0	5	1	0	0	3	0	9	2	0	10	8	20	29
	% Change	0.0 %	-66.7 %	Infinity	-100.0 %	0.0 %	-40.0 %	0.0 %	-60.9 %	-80.0 %	-100.0 %	-23.1 %	-52.9 %	-54.5 %	-56.7 %
Hermitage	Prior YTD	0	4	15	31	6	33	0	89	18	4	113	46	181	270
	YTD	0	26	7	25	1	31	0	90	14	4	112	51	181	271
	% Change	0.0 %	550.0 %	-53.3 %	-19.4 %	-83.3 %	-6.1 %	0.0 %	1.1 %	-22.2 %	0.0 %	-0.9 %	10.9 %	0.0 %	0.4 %
North	Prior YTD	0	17	16	40	7	9	0	89	9	2	100	37	148	237
	YTD	0	8	11	38	3	11	0	71	12	2	106	25	145	216
	% Change	0.0 %	-52.9 %	-31.3 %	-5.0 %	-57.1 %	22.2 %	0.0 %	-20.2 %	33.3 %	0.0 %	6.0 %	-32.4 %	-2.0 %	-8.9 %
Madison	Prior YTD	0	9	7	27	0	9	0	52	13	3	117	41	174	226
	YTD	0	3	5	23	1	10	0	42	15	9	79	23	126	168
	% Change	0.0 %	-66.7 %	-28.6 %	-14.8 %	Infinity	11.1 %	0.0 %	-19.2 %	15.4 %	200.0 %	-32.5 %	-43.9 %	-27.6 %	-25.7 %
Midtown Hills	Prior YTD	0	7	5	23	2	8	0	45	5	1	57	29	92	137
	YTD	1	5	4	22	1	19	0	52	11	3	65	17	96	148
	% Change	Infinity	-28.6 %	-20.0 %	-4.3 %	-50.0 %	137.5 %	0.0 %	15.6 %	120.0 %	200.0 %	14.0 %	-41.4 %	4.3 %	8.0 %
Not Validated	Prior YTD	0	0	0	0	0	0	0	0	0	0	0	0	0	0
	YTD	0	0	0	2	0	0	0	2	0	0	0	1	1	3
	% Change	0.0 %	0.0 %	0.0 %	Infinity	0.0 %	0.0 %	0.0 %	Infinity	0.0 %	0.0 %	0.0 %	Infinity	Infinity	Infinity
County	Prior YTD	0	78	63	233	42	116	0	532	88	19	682	297	1,086	1,618
	YTD	4	60	43	211	19	173	3	513	84	21	683	213	1,001	1,514
	% Change	Infinity	-23.1 %	-31.7 %	-9.4 %	-54.8 %	49.1 %	Infinity	-3.6 %	-4.5 %	10.5 %	0.1 %	-28.3 %	-7.8 %	-6.4 %

Prior YTD	**Begin Date**	01/01/2016	**End Date**	04/29/2016
YTD	**Begin Date**	01/01/2017	**End Date**	04/29/2017

Sourced from MNPD ARMS on 5/3/2017 8:25:28 AM. The figures above were sourced from incident reports using NIBRS definitions and reporting guidelines, based on the date when the crime was reported. This report is intended to be a management and planning tool and does not reflect the official NIBRS counts for the department. Incidents where a location is unknown or unspecified are included in the countywide totals. 'Unknown' refers to records in which the address is listed as 'Unknown' on the incident report. 'Not Validated' refers to records that were entered in with an invalid addresses.

Juvenile Victims

METROPOLITAN POLICE DEPARTMENT
of Nashville and Davidson County

Aggregated by precinct (incident location). Based on date when each incident was reported.

		Rolling 2 Weeks				Rolling 8 Weeks				YTD				Rolling 104 Weeks			
		Prior Week	Last Week	Change	Percent Change	Prior 4 Weeks	Last 4 Weeks	Change	Percent Change	Prior YTD	Current YTD	Change	Percent Change	Prior 52 Weeks	Last 52 Weeks	Change	Percent Change
West	Part I-Violent	1	1	0	0.0 %	5	4	-1	-20.0 %	15	17	2	13.3 %	60	65	5	8.3 %
	Part I-Property	1	0	-1	-100.0 %	4	4	0	0.0 %	11	19	8	72.7 %	49	56	7	14.3 %
	Part II	2	5	3	150.0 %	11	16	5	45.5 %	88	65	-23	-26.1 %	245	178	-67	-27.3 %
	Subtotal	**4**	**6**	**2**	**50.0 %**	**20**	**24**	**4**	**20.0 %**	**114**	**101**	**-13**	**-11.4 %**	**354**	**299**	**-55**	**-15.5 %**
East	Part I-Violent	2	1	-1	-50.0 %	11	5	-6	-54.5 %	46	41	-5	-10.9 %	140	132	-8	-5.7 %
	Part I-Property	0	1	1	Infinity	8	5	-3	-37.5 %	27	33	6	22.2 %	89	75	-14	-15.7 %
	Part II	18	9	-9	-50.0 %	30	46	16	53.3 %	151	154	3	2.0 %	536	393	-143	-26.7 %
	Subtotal	**20**	**11**	**-9**	**-45.0 %**	**49**	**56**	**7**	**14.3 %**	**224**	**228**	**4**	**1.8 %**	**765**	**600**	**-165**	**-21.6 %**
South	Part I-Violent	4	4	0	0.0 %	21	17	-4	-19.0 %	94	74	-20	-21.3 %	240	206	-34	-14.2 %
	Part I-Property	1	3	2	200.0 %	10	8	-2	-20.0 %	41	63	22	53.7 %	121	140	19	15.7 %
	Part II	15	17	2	13.3 %	34	67	33	97.1 %	208	213	5	2.4 %	598	566	-32	-5.4 %
	Subtotal	**20**	**24**	**4**	**20.0 %**	**65**	**92**	**27**	**41.5 %**	**343**	**350**	**7**	**2.0 %**	**959**	**912**	**-47**	**-4.9 %**
Central	Part I-Violent	4	0	-4	-100.0 %	2	4	2	100.0 %	18	6	-12	-66.7 %	37	27	-10	-27.0 %
	Part I-Property	0	0	0	NaN	0	0	0	NaN	5	3	-2	-40.0 %	19	31	12	63.2 %
	Part II	1	1	0	0.0 %	4	7	3	75.0 %	44	20	-24	-54.5 %	121	55	-66	-54.5 %
	Subtotal	**5**	**1**	**-4**	**-80.0 %**	**6**	**11**	**5**	**83.3 %**	**67**	**29**	**-38**	**-56.7 %**	**177**	**113**	**-64**	**-36.2 %**
Hermitage	Part I-Violent	4	2	-2	-50.0 %	9	13	4	44.4 %	50	58	8	16.0 %	144	183	39	27.1 %
	Part I-Property	2	1	-1	-50.0 %	12	7	-5	-41.7 %	39	32	-7	-17.9 %	123	98	-25	-20.3 %
	Part II	14	10	-4	-28.6 %	45	45	0	0.0 %	181	181	0	0.0 %	548	515	-33	-6.0 %
	Subtotal	**20**	**13**	**-7**	**-35.0 %**	**66**	**65**	**-1**	**-1.5 %**	**270**	**271**	**1**	**0.4 %**	**815**	**796**	**-19**	**-2.3 %**
North	Part I-Violent	2	2	0	0.0 %	13	20	7	53.8 %	73	57	-16	-21.9 %	217	175	-42	-19.4 %
	Part I-Property	2	0	-2	-100.0 %	3	7	4	133.3 %	16	14	-2	-12.5 %	65	49	-16	-24.6 %
	Part II	13	5	-8	-61.5 %	43	40	-3	-7.0 %	148	145	-3	-2.0 %	424	393	-31	-7.3 %
	Subtotal	**17**	**7**	**-10**	**-58.8 %**	**59**	**67**	**8**	**13.6 %**	**237**	**216**	**-21**	**-8.9 %**	**706**	**617**	**-89**	**-12.6 %**
Madison	Part I-Violent	0	1	1	Infinity	5	7	2	40.0 %	43	31	-12	-27.9 %	173	92	-81	-46.8 %
	Part I-Property	0	1	1	Infinity	3	4	1	33.3 %	9	11	2	22.2 %	40	26	-14	-35.0 %
	Part II	4	10	6	150.0 %	27	34	7	25.9 %	174	126	-48	-27.6 %	471	364	-107	-22.7 %
	Subtotal	**4**	**12**	**8**	**200.0 %**	**35**	**45**	**10**	**28.6 %**	**226**	**168**	**-58**	**-25.7 %**	**684**	**482**	**-202**	**-29.5 %**
Midtown Hills	Part I-Violent	1	2	1	100.0 %	3	9	6	200.0 %	35	32	-3	-8.6 %	96	75	-21	-21.9 %
	Part I-Property	0	0	0	NaN	3	2	-1	-33.3 %	10	20	10	100.0 %	56	60	4	7.1 %
	Part II	7	10	3	42.9 %	16	29	13	81.3 %	92	96	4	4.3 %	283	231	-52	-18.4 %
	Subtotal	**8**	**12**	**4**	**50.0 %**	**22**	**40**	**18**	**81.8 %**	**137**	**148**	**11**	**8.0 %**	**435**	**366**	**-69**	**-15.9 %**
County*	Part I-Violent	18	13	-5	-27.8 %	69	79	10	14.5 %	374	316	-58	-15.5 %	1,107	955	-152	-13.7 %
	Part I-Property	6	6	0	0.0 %	43	37	-6	-14.0 %	158	195	37	23.4 %	562	535	-27	-4.8 %
	Part II	74	67	-7	-9.5 %	210	284	74	35.2 %	1,086	1,000	-86	-7.9 %	3,226	2,695	-531	-16.5 %
	Total	**98**	**86**	**-12**	**-12.2 %**	**322**	**400**	**78**	**24.2 %**	**1,618**	**1,511**	**-107**	**-6.6 %**	**4,895**	**4,185**	**-710**	**-14.5 %**

Information summarized for CompStat week ending 04/29/2017.

Sourced from MNPD ARMS on 5/3/2017 8:25:28 AM. The figures above were sourced from incident reports using NIBRS definitions and reporting guidelines, based on the date when the crime was reported. This report is intended to be a management and planning tool and does not reflect the official NIBRS counts for the department. Incidents where a location is unknown or unspecified are included in the countywide totals. 'Unknown' refers to records in which the address is listed as 'Unknown' on the incident report. 'Not Validated' refers to records that were entered in with an invalid addresses.

Efficiencies Section

CompStat Weekly Analysis is provided by the Metropolitan Nashville Police Department Crime Analysis Section. This report is intended to be a management and planning tool and does not reflect the official UCR counts for the department.

"Great thoughts speak only to the thoughtful mind, but great actions speak to all mankind."
- Theodore Roosevelt

Begin Date: 04/23/2017
End Date: 04/29/2017
Week: 17

Self Initiated CAD

Aggregated by component of officer initiating call.

METROPOLITAN POLICE DEPARTMENT

of Nashville and Davidson County

		Rolling Two Week				Rolling Eight Week				YTD				Rolling Twenty-Four Month			
		Prior Week	Last Week	Change	Percent Change	Prior 4 Weeks	Last 4 Weeks	Change	Percent Change	Prior YTD	Current YTD	Change	Percent Change	Prior 52 Weeks	Last 52 Weeks	Change	Percent Change
West	Vehicle Stop	699	649	-50	-7.2 %	2,128	2,557	429	20.2 %	11,677	10,185	-1,492	-12.8 %	34,004	29,349	-4,655	-13.7 %
	Business Check	975	926	-49	-5.0 %	3,542	3,566	24	0.7 %	10,419	16,210	5,791	55.6 %	30,080	41,665	11,585	38.5 %
	All Other SI	366	396	30	8.2 %	1,641	1,601	-40	-2.4 %	5,242	7,835	2,593	49.5 %	14,836	19,641	4,805	32.4 %
	Subtotal	**2,040**	**1,971**	**-69**	**-3.4 %**	**7,311**	**7,724**	**413**	**5.6 %**	**27,338**	**34,230**	**6,892**	**25.2 %**	**78,920**	**90,655**	**11,735**	**14.9 %**
East	Vehicle Stop	727	712	-15	-2.1 %	2,605	2,640	35	1.3 %	11,875	11,136	-739	-6.2 %	37,595	30,861	-6,734	-17.9 %
	Business Check	189	209	20	10.6 %	692	675	-17	-2.5 %	5,173	3,267	-1,906	-36.8 %	13,600	10,414	-3,186	-23.4 %
	All Other SI	297	301	4	1.3 %	1,056	1,120	64	6.1 %	5,462	4,754	-708	-13.0 %	16,082	14,479	-1,603	-10.0 %
	Subtotal	**1,213**	**1,222**	**9**	**0.7 %**	**4,353**	**4,435**	**82**	**1.9 %**	**22,510**	**19,157**	**-3,353**	**-14.9 %**	**67,277**	**55,754**	**-11,523**	**-17.1 %**
South	Vehicle Stop	567	665	98	17.3 %	2,376	2,548	172	7.2 %	15,425	10,818	-4,607	-29.9 %	43,411	36,419	-6,992	-16.1 %
	Business Check	343	356	13	3.8 %	1,097	1,314	217	19.8 %	6,586	5,403	-1,183	-18.0 %	15,494	16,075	581	3.7 %
	All Other SI	349	366	17	4.9 %	1,077	1,435	358	33.2 %	5,396	4,972	-424	-7.9 %	14,212	15,044	832	5.9 %
	Subtotal	**1,259**	**1,387**	**128**	**10.2 %**	**4,550**	**5,297**	**747**	**16.4 %**	**27,407**	**21,193**	**-6,214**	**-22.7 %**	**73,117**	**67,538**	**-5,579**	**-7.6 %**
Central	Vehicle Stop	418	524	106	25.4 %	1,588	1,729	141	8.9 %	9,059	7,619	-1,440	-15.9 %	31,435	22,082	-9,353	-29.8 %
	Business Check	895	1,002	107	12.0 %	3,050	3,379	329	10.8 %	7,975	14,094	6,119	76.7 %	19,221	39,577	20,356	105.9 %
	All Other SI	544	608	64	11.8 %	1,623	2,213	590	36.4 %	6,186	7,964	1,778	28.7 %	20,004	23,735	3,731	18.7 %
	Subtotal	**1,857**	**2,134**	**277**	**14.9 %**	**6,261**	**7,321**	**1,060**	**16.9 %**	**23,220**	**29,677**	**6,457**	**27.8 %**	**70,660**	**85,394**	**14,734**	**20.9 %**
Hermitage	Vehicle Stop	807	779	-28	-3.5 %	2,557	3,065	508	19.9 %	18,712	12,745	-5,967	-31.9 %	51,255	41,372	-9,883	-19.3 %
	Business Check	485	449	-36	-7.4 %	1,620	1,686	66	4.1 %	10,204	7,716	-2,488	-24.4 %	27,849	22,806	-5,043	-18.1 %
	All Other SI	376	401	25	6.6 %	1,352	1,489	137	10.1 %	7,280	6,298	-982	-13.5 %	20,271	18,472	-1,799	-8.9 %
	Subtotal	**1,668**	**1,629**	**-39**	**-2.3 %**	**5,529**	**6,240**	**711**	**12.9 %**	**36,196**	**26,759**	**-9,437**	**-26.1 %**	**99,375**	**82,650**	**-16,725**	**-16.8 %**
North	Vehicle Stop	234	305	71	30.3 %	1,361	1,266	-95	-7.0 %	8,092	6,770	-1,322	-16.3 %	21,662	21,983	321	1.5 %
	Business Check	276	387	111	40.2 %	1,465	1,429	-36	-2.5 %	7,357	6,053	-1,304	-17.7 %	18,082	20,716	2,634	14.6 %
	All Other SI	242	271	29	12.0 %	1,107	1,144	37	3.3 %	5,135	5,005	-130	-2.5 %	15,760	15,812	52	0.3 %
	Subtotal	**752**	**963**	**211**	**28.1 %**	**3,933**	**3,839**	**-94**	**-2.4 %**	**20,584**	**17,828**	**-2,756**	**-13.4 %**	**55,504**	**58,511**	**3,007**	**5.4 %**
Madison	Vehicle Stop	444	379	-65	-14.6 %	1,301	1,575	274	21.1 %	7,606	6,205	-1,401	-18.4 %	22,449	18,648	-3,801	-16.9 %
	Business Check	652	475	-177	-27.1 %	1,858	2,054	196	10.5 %	11,548	8,610	-2,938	-25.4 %	37,384	26,967	-10,417	-27.9 %
	All Other SI	182	212	30	16.5 %	642	743	101	15.7 %	4,096	3,141	-955	-23.3 %	13,216	10,239	-2,977	-22.5 %
	Subtotal	**1,278**	**1,066**	**-212**	**-16.6 %**	**3,801**	**4,372**	**571**	**15.0 %**	**23,250**	**17,956**	**-5,294**	**-22.8 %**	**73,049**	**55,854**	**-17,195**	**-23.5 %**
Midtown Hills	Vehicle Stop	525	568	43	8.2 %	2,167	2,216	49	2.3 %	11,605	9,411	-2,194	-18.9 %	39,489	27,960	-11,529	-29.2 %
	Business Check	608	658	50	8.2 %	2,323	2,577	254	10.9 %	8,449	10,424	1,975	23.4 %	26,710	26,813	103	0.4 %
	All Other SI	406	386	-20	-4.9 %	1,229	1,442	213	17.3 %	7,403	5,605	-1,798	-24.3 %	22,189	17,348	-4,841	-21.8 %
	Subtotal	**1,539**	**1,612**	**73**	**4.7 %**	**5,719**	**6,235**	**516**	**9.0 %**	**27,457**	**25,440**	**-2,017**	**-7.3 %**	**88,388**	**72,121**	**-16,267**	**-18.4 %**
County*	Vehicle Stop	4,760	4,891	131	2.8 %	17,634	19,084	1,450	8.2 %	100,531	81,431	-19,100	-19.0 %	299,914	248,399	-51,515	-17.2 %
	Business Check	4,594	4,589	-5	-0.1 %	16,221	17,234	1,013	6.2 %	70,002	74,025	4,023	5.7 %	194,475	211,337	16,862	8.7 %
	All Other SI	3,462	3,627	165	4.8 %	12,503	14,195	1,692	13.5 %	58,890	57,415	-1,475	-2.5 %	175,432	170,227	-5,205	-3.0 %
	Total	**12,816**	**13,107**	**291**	**2.3 %**	**46,358**	**50,513**	**4,155**	**9.0 %**	**229,423**	**212,871**	**-16,552**	**-7.2 %**	**669,821**	**629,963**	**-39,858**	**-6.0 %**

Information summarized for CompStat week ending 4/29/2017.

* Countywide totals include CFS with unknown locations. Sourced from MNPD ARMS on 5/3/2017 8:25:28 AM. 'Vehicle Stops' refer to 10-93 calls. 'Business Checks' refer to 10-96 calls. Only includes calls initiated by an officer (call type 2 or 3). Excludes CFS with a disposition code of 6 or 11.

Dispatched Calls for Service

Aggregated by component of officer responding to call.

METROPOLITAN POLICE DEPARTMENT

of Nashville and Davidson County

		Rolling 2 Weeks				Rolling 8 Weeks				YTD				Rolling 104 Weeks			
		Prior Week	Last Week	Change	Percent Change	Prior 4 Weeks	Last 4 Weeks	Change	Percent Change	Prior YTD	Current YTD	Change	Percent Change	Prior 52 Weeks	Last 52 Weeks	Change	Percent Change
West	Part I	149	150	1	0.7 %	493	554	61	12.4 %	2,050	2,058	8	0.4 %	6,008	6,461	453	7.5 %
	Vehicle Crash	60	51	-9	-15.0 %	156	228	72	46.2 %	978	904	-74	-7.6 %	2,864	2,901	37	1.3 %
	All Other CFS	249	250	1	0.4 %	893	960	67	7.5 %	3,742	3,890	148	4.0 %	11,788	12,172	384	3.3 %
	Subtotal	**458**	**451**	**-7**	**-1.5 %**	**1,542**	**1,742**	**200**	**13.0 %**	**6,770**	**6,852**	**82**	**1.2 %**	**20,660**	**21,534**	**874**	**4.2 %**
East	Part I	111	121	10	9.0 %	472	485	13	2.8 %	1,961	1,858	-103	-5.3 %	5,996	5,946	-50	-0.8 %
	Vehicle Crash	35	43	8	22.9 %	148	182	34	23.0 %	627	653	26	4.1 %	2,007	1,967	-40	-2.0 %
	All Other CFS	272	296	24	8.8 %	1,058	1,178	120	11.3 %	4,780	4,681	-99	-2.1 %	15,294	15,005	-289	-1.9 %
	Subtotal	**418**	**460**	**42**	**10.0 %**	**1,678**	**1,845**	**167**	**10.0 %**	**7,368**	**7,192**	**-176**	**-2.4 %**	**23,297**	**22,918**	**-379**	**-1.6 %**
South	Part I	213	203	-10	-4.7 %	760	802	42	5.5 %	3,153	3,232	79	2.5 %	9,885	10,150	265	2.7 %
	Vehicle Crash	123	104	-19	-15.4 %	362	443	81	22.4 %	1,784	1,678	-106	-5.9 %	5,462	5,520	58	1.1 %
	All Other CFS	454	464	10	2.2 %	1,816	1,850	34	1.9 %	7,308	7,612	304	4.2 %	23,012	23,403	391	1.7 %
	Subtotal	**790**	**771**	**-19**	**-2.4 %**	**2,938**	**3,095**	**157**	**5.3 %**	**12,245**	**12,522**	**277**	**2.3 %**	**38,359**	**39,073**	**714**	**1.9 %**
Central	Part I	74	68	-6	-8.1 %	254	269	15	5.9 %	981	1,029	48	4.9 %	3,165	3,330	165	5.2 %
	Vehicle Crash	58	50	-8	-13.8 %	163	207	44	27.0 %	750	696	-54	-7.2 %	2,114	2,195	81	3.8 %
	All Other CFS	215	220	5	2.3 %	828	888	60	7.2 %	3,143	3,493	350	11.1 %	9,892	10,810	918	9.3 %
	Subtotal	**347**	**338**	**-9**	**-2.6 %**	**1,245**	**1,364**	**119**	**9.6 %**	**4,874**	**5,218**	**344**	**7.1 %**	**15,171**	**16,335**	**1,164**	**7.7 %**
Hermitage	Part I	197	199	2	1.0 %	677	732	55	8.1 %	2,602	2,881	279	10.7 %	8,209	8,864	655	8.0 %
	Vehicle Crash	81	88	7	8.6 %	335	335	0	0.0 %	1,352	1,359	7	0.5 %	4,309	4,520	211	4.9 %
	All Other CFS	448	439	-9	-2.0 %	1,623	1,778	155	9.6 %	6,736	6,953	217	3.2 %	21,542	22,643	1,101	5.1 %
	Subtotal	**726**	**726**	**0**	**0.0 %**	**2,635**	**2,845**	**210**	**8.0 %**	**10,690**	**11,193**	**503**	**4.7 %**	**34,060**	**36,027**	**1,967**	**5.8 %**
North	Part I	139	124	-15	-10.8 %	511	495	-16	-3.1 %	2,006	2,055	49	2.4 %	6,287	6,643	356	5.7 %
	Vehicle Crash	56	56	0	0.0 %	189	241	52	27.5 %	851	826	-25	-2.9 %	2,524	2,683	159	6.3 %
	All Other CFS	382	335	-47	-12.3 %	1,371	1,401	30	2.2 %	5,432	5,578	146	2.7 %	16,803	17,175	372	2.2 %
	Subtotal	**577**	**515**	**-62**	**-10.7 %**	**2,071**	**2,137**	**66**	**3.2 %**	**8,289**	**8,459**	**170**	**2.1 %**	**25,614**	**26,501**	**887**	**3.5 %**
Madison	Part I	83	86	3	3.6 %	405	359	-46	-11.4 %	1,681	1,618	-63	-3.7 %	5,258	5,291	33	0.6 %
	Vehicle Crash	38	38	0	0.0 %	147	170	23	15.6 %	730	608	-122	-16.7 %	2,389	2,079	-310	-13.0 %
	All Other CFS	222	249	27	12.2 %	962	943	-19	-2.0 %	4,207	4,027	-180	-4.3 %	13,317	13,321	4	0.0 %
	Subtotal	**343**	**373**	**30**	**8.7 %**	**1,514**	**1,472**	**-42**	**-2.8 %**	**6,618**	**6,253**	**-365**	**-5.5 %**	**20,964**	**20,691**	**-273**	**-1.3 %**
Midtown Hills	Part I	161	173	12	7.5 %	648	641	-7	-1.1 %	2,376	2,622	246	10.4 %	7,640	8,162	522	6.8 %
	Vehicle Crash	143	101	-42	-29.4 %	403	480	77	19.1 %	1,724	1,902	178	10.3 %	5,292	5,861	569	10.8 %
	All Other CFS	371	363	-8	-2.2 %	1,347	1,424	77	5.7 %	5,222	5,946	724	13.9 %	15,900	18,083	2,183	13.7 %
	Subtotal	**675**	**637**	**-38**	**-5.6 %**	**2,398**	**2,545**	**147**	**6.1 %**	**9,322**	**10,470**	**1,148**	**12.3 %**	**28,832**	**32,106**	**3,274**	**11.4 %**
County*	Part I	1,182	1,181	-1	-0.1 %	4,537	4,613	76	1.7 %	17,844	18,514	670	3.8 %	57,812	58,543	731	1.3 %
	Vehicle Crash	612	534	-78	-12.7 %	1,956	2,333	377	19.3 %	9,017	8,866	-151	-1.7 %	27,649	28,315	666	2.4 %
	All Other CFS	2,769	2,746	-23	-0.8 %	10,510	11,049	539	5.1 %	42,678	44,693	2,015	4.7 %	136,672	139,945	3,273	2.4 %
	Total	**4,563**	**4,461**	**-102**	**-2.2 %**	**17,003**	**17,995**	**992**	**5.8 %**	**69,539**	**72,073**	**2,534**	**3.6 %**	**222,133**	**226,803**	**4,670**	**2.1 %**

Information summarized for CompStat week ending 4/29/2017.

* Countywide totals include CFS with unknown locations. 'Part I CFS' refer to dispatched CAD calls with a ten code of 50, 51, 52, 53, 54, 57, 70, 71, 72, 67, or 1000. 'Vehicle Crash CFS' refer to dispatched CAD calls with a ten code of 45 or 46. Only includes calls initiated by the citizenry (call type 0 or 1). Report only includes CFS with ten codes 10 through 89 and all thousand codes. Excludes CFS with a disposition code of 6 or 11.

Vehicle Stop Analysis (Form 252)

Aggregated by component of officer making stop.

METROPOLITAN POLICE DEPARTMENT

of Nashville and Davidson County

		Rolling Two Week				Rolling Eight Week				YTD				Rolling Twenty-Four Month			
		Prior Week	Last Week	Change	% Change	Prior 4 Weeks	Last 4 Weeks	Change	% Change	Prior YTD	YTD	Change	% Change	Prior 52 Weeks	Last 52 Weeks	Change	% Change
West	Vehicle Stops	770	717	-53	-6.9%	2,335	2,776	441	18.9%	14,022	11,109	-2,913	-20.8%	40,867	33,102	-7,765	-19.0%
	Warnings Issued	88.8 %	87.0 %	-1.8 %		87.4 %	86.9 %	-0.5 %		82.5 %	86.7 %	4.2 %		84.1 %	84.9 %	0.8 %	
	Arrests Made	31	34	3	9.7%	83	119	36	43.4%	640	453	-187	-29.2%	1,966	1,354	-612	-31.1%
East	Vehicle Stops	735	715	-20	-2.7%	2,759	2,706	-53	-1.9%	12,481	11,698	-783	-6.3%	37,904	32,413	-5,491	-14.5%
	Warnings Issued	86.0 %	84.1 %	-1.9 %		83.9 %	83.6 %	-0.3 %		83.4 %	83.5 %	0.1 %		84.3 %	83.4 %	-0.9 %	
	Arrests Made	64	74	10	15.6%	197	258	61	31.0%	1,253	1,057	-196	-15.6%	3,673	3,054	-619	-16.9%
South	Vehicle Stops	705	815	110	15.6%	2,678	3,077	399	14.9%	17,422	12,582	-4,840	-27.8%	49,772	40,846	-8,926	-17.9%
	Warnings Issued	72.1 %	73.6 %	1.6 %		73.8 %	74.0 %	0.2 %		88.1 %	75.1 %	-13.0 %		87.1 %	83.2 %	-3.9 %	
	Arrests Made	43	35	-8	-18.6%	128	137	9	7.0%	994	691	-303	-30.5%	2,661	2,325	-336	-12.6%
Central	Vehicle Stops	428	481	53	12.4%	1,611	1,706	95	5.9%	9,426	7,671	-1,755	-18.6%	32,240	22,889	-9,351	-29.0%
	Warnings Issued	55.1 %	63.6 %	8.5 %		61.6 %	62.3 %	0.6 %		64.5 %	61.6 %	-2.9 %		69.4 %	60.3 %	-9.1 %	
	Arrests Made	25	32	7	28.0%	103	117	14	13.6%	728	471	-257	-35.3%	2,095	1,337	-758	-36.2%
Hermitage	Vehicle Stops	798	714	-84	-10.5%	2,475	2,952	477	19.3%	17,900	12,031	-5,869	-32.8%	49,689	38,239	-11,450	-23.0%
	Warnings Issued	79.6 %	80.4 %	0.8 %		84.6 %	83.0 %	-1.6 %		85.5 %	85.3 %	-0.2 %		85.3 %	86.7 %	1.4 %	
	Arrests Made	56	56	0	0.0%	188	216	28	14.9%	1,503	949	-554	-36.9%	3,845	2,998	-847	-22.0%
North	Vehicle Stops	267	292	25	9.4%	1,316	1,292	-24	-1.8%	8,606	6,715	-1,891	-22.0%	23,986	22,221	-1,765	-7.4%
	Warnings Issued	73.0 %	77.4 %	4.4 %		76.7 %	76.3 %	-0.4 %		76.2 %	76.2 %	0.0 %		78.0 %	76.8 %	-1.1 %	
	Arrests Made	27	29	2	7.4%	169	126	-43	-25.4%	821	681	-140	-17.1%	2,046	2,223	177	8.7%
Madison	Vehicle Stops	431	349	-82	-19.0%	1,218	1,469	251	20.6%	7,510	5,874	-1,636	-21.8%	22,555	17,613	-4,942	-21.9%
	Warnings Issued	80.7 %	80.5 %	-0.2 %		78.2 %	80.4 %	2.2 %		76.0 %	79.9 %	3.9 %		77.0 %	80.1 %	3.2 %	
	Arrests Made	65	51	-14	-21.5%	180	219	39	21.7%	1,090	905	-185	-17.0%	2,957	2,541	-416	-14.1%
Midtown Hills	Vehicle Stops	538	639	101	18.8%	2,340	2,355	15	0.6%	12,717	10,058	-2,659	-20.9%	42,427	29,895	-12,532	-29.5%
	Warnings Issued	88.3 %	72.9 %	-15.4 %		80.2 %	81.3 %	1.1 %		83.8 %	81.4 %	-2.4 %		82.2 %	82.2 %	0.0 %	
	Arrests Made	23	52	29	126.1%	188	149	-39	-20.7%	935	713	-222	-23.7%	3,157	2,176	-981	-31.1%
SOD	Vehicle Stops	576	602	26	4.5%	2,029	2,474	445	21.9%	11,087	8,554	-2,533	-22.8%	30,067	27,585	-2,482	-8.3%
	Warnings Issued	34.0 %	37.7 %	3.7 %		37.9 %	37.6 %	-0.4 %		39.2 %	42.8 %	3.6 %		38.4 %	41.3 %	2.9 %	
	Arrests Made	25	19	-6	-24.0%	117	102	-15	-12.8%	460	411	-49	-10.7%	1,170	1,160	-10	-0.9%
Other	Vehicle Stops	128	87	-41	-32.0%	517	533	16	3.1%	2,934	2,408	-526	-17.9%	9,142	7,197	-1,945	-21.3%
	Warnings Issued	85.9 %	81.6 %	-4.3 %		86.5 %	85.6 %	-0.9 %		91.6 %	84.4 %	-7.2 %		92.8 %	88.4 %	-4.4 %	
	Arrests Made	14	7	-7	-50.0%	47	51	4	8.5%	203	285	82	40.4%	533	623	90	16.9%
Total	Vehicle Stops	5,376	5,411	35	0.7%	19,278	21,340	2,062	10.7%	114,105	88,700	-25,405	-22.3%	338,649	272,000	-66,649	-19.7%
	Warnings Issued	74.8 %	73.5 %	-1.3 %		75.1 %	74.7 %	-0.4 %		77.7 %	76.1 %	-1.6 %		78.4 %	77.1 %	-1.3 %	
	Arrests Made	373	389	16	4.3%	1,400	1,494	94	6.7%	8,627	6,616	-2,011	-23.3%	24,103	19,791	-4,312	-17.9%

Information summarized for CompStat week ending 04/29/2017.

Sourced from MNPD ARMS on 5/3/2017 8:25:29 AM. The figures above were sourced from MNPD's Vehicle Stop (Form 252) Database. Vehicle stop totals count all reports electronically entered via AFR. Hardcopy reports not entered into ARMS will affect accuracy of totals. This report is intended to be a management and planning tool and does not reflect the official vehicle stop counts for the department.

Field Interview Report (Form 114)

Aggregated by component of officer conducting interview.

METROPOLITAN POLICE DEPARTMENT

of Nashville and Davidson County

		Rolling Two Week				Rolling Eight Week				YTD				Rolling Twenty-Four Month			
		Prior Week	Last Week	Change	% Change	Prior 4 Weeks	Last 4 Weeks	Change	% Change	Prior YTD	YTD	Change	% Change	Prior 52 Weeks	Last 52 Weeks	Change	% Change
West	Field Interview	39	62	23	59.0%	156	175	19	12.2%	836	819	-17	-2.0%	2,107	2,186	79	3.7%
	Arrest Made	9	16	7	77.8%	38	41	3	7.9%	232	188	-44	-19.0%	526	492	-34	-6.5%
East	Field Interview	42	51	9	21.4%	173	163	-10	-5.8%	869	823	-46	-5.3%	3,440	2,284	-1,156	-33.6%
	Arrest Made	12	6	-6	-50.0%	23	33	10	43.5%	188	160	-28	-14.9%	724	426	-298	-41.2%
South	Field Interview	56	43	-13	-23.2%	206	197	-9	-4.4%	951	798	-153	-16.1%	2,596	2,399	-197	-7.6%
	Arrest Made	2	2	0	0.0%	20	13	-7	-35.0%	156	80	-76	-48.7%	440	361	-79	-18.0%
Central	Field Interview	78	144	66	84.6%	166	316	150	90.4%	712	920	208	29.2%	2,390	2,516	126	5.3%
	Arrest Made	13	29	16	123.1%	31	68	37	119.4%	156	232	76	48.7%	492	621	129	26.2%
Hermitage	Field Interview	49	59	10	20.4%	204	199	-5	-2.5%	1,345	932	-413	-30.7%	3,618	2,713	-905	-25.0%
	Arrest Made	8	12	4	50.0%	37	37	0	0.0%	283	162	-121	-42.8%	696	509	-187	-26.9%
North	Field Interview	16	31	15	93.8%	105	96	-9	-8.6%	565	492	-73	-12.9%	1,371	1,656	285	20.8%
	Arrest Made	4	6	2	50.0%	16	16	0	0.0%	115	84	-31	-27.0%	246	311	65	26.4%
Madison	Field Interview	35	29	-6	-17.1%	119	131	12	10.1%	579	561	-18	-3.1%	1,754	1,495	-259	-14.8%
	Arrest Made	10	11	1	10.0%	40	49	9	22.5%	221	179	-42	-19.0%	719	446	-273	-38.0%
Midtown	Field Interview	47	37	-10	-21.3%	166	200	34	20.5%	723	724	1	0.1%	2,486	2,031	-455	-18.3%
Hills	Arrest Made	8	7	-1	-12.5%	21	30	9	42.9%	162	129	-33	-20.4%	545	377	-168	-30.8%
SID	Field Interview	6	9	3	50.0%	26	24	-2	-7.7%	98	127	29	29.6%	282	262	-20	-7.1%
	Arrest Made	4	2	-2	-50.0%	2	12	10	500.0%	58	23	-35	-60.3%	135	78	-57	-42.2%
SOD	Field Interview	0	0	0	-	0	1	1	-	3	3	0	0.0%	12	19	7	58.3%
	Arrest Made	0	0	0	-	0	0	0	-	1	1	0	0.0%	2	4	2	100.0%
Other	Field Interview	4	5	1	25.0%	3	10	7	233.3%	75	38	-37	-49.3%	191	132	-59	-30.9%
	Arrest Made	2	1	-1	-50.0%	2	3	1	50.0%	29	11	-18	-62.1%	75	48	-27	-36.0%
County	Field Interview	372	470	98	26.3%	1,324	1,512	188	14.2%	6,756	6,237	-519	-7.7%	20,247	17,693	-2,554	-12.6%
	Arrest Made	72	92	20	27.8%	230	302	72	31.3%	1,601	1,249	-352	-22.0%	4,600	3,673	-927	-20.2%

Information summarized for CompStat week ending 04/29/2017.

Sourced from MNPD ARMS on 5/3/2017 8:25:29 AM. The numbers above are sourced from MNPD's Field Interview (Form 114) Database. This report includes all FI types (field interviews, terry stops, and homeless welfare checks). "Arrest Made" indicates that an individual in the FI database was also arrested. For an arrest to be counted, the Form 114 complaint number must match a Form 106 Arrest Report, Form 106A State Misdemeanor Citation Report, or Form 219 Juvenile Citation incident number and the master name record must match in each as well. This report is intended to be a management and planning tool and does not reflect official counts for the department.

County Efficiency Charts

METROPOLITAN POLICE DEPARTMENT
of Nashville and Davidson County

Summarized by CompStat week for past eight weeks.
Aggregated by component of officer initiating call / arresting officer.

All Self-Initiated CAD - 52wk Avg: 12,107

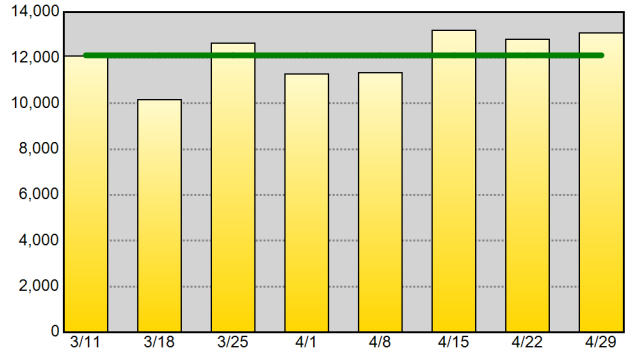

Self-Initiated Terry Stops - 52wk Avg: 344

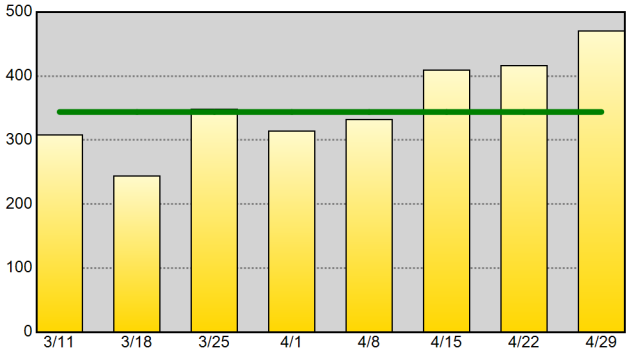

Self-Initiated Vehicle Stops (10-93) - 52wk Avg: 4,774

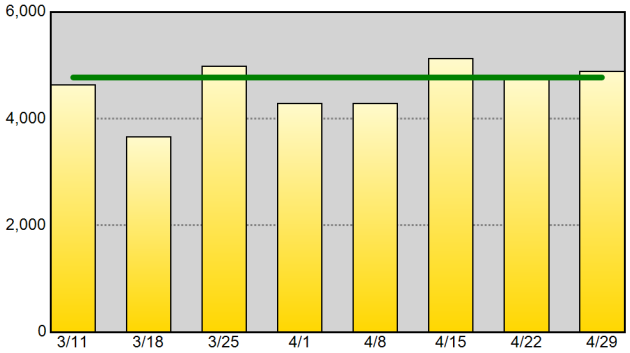

Self-Initiated Business Checks (10-96) - 52wk Avg: 4,062

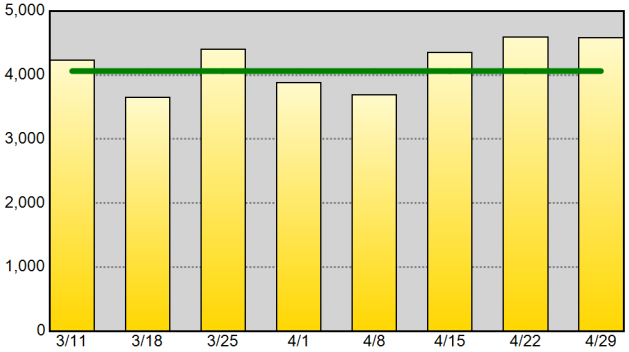

Self-Initiated Community Policing (10-15) - 52wk Avg: 965

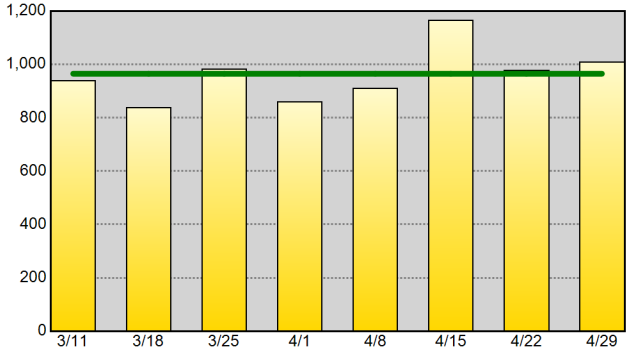

Self-Initiated Criminal Vice Activity (10-78) - 52wk Avg: 56

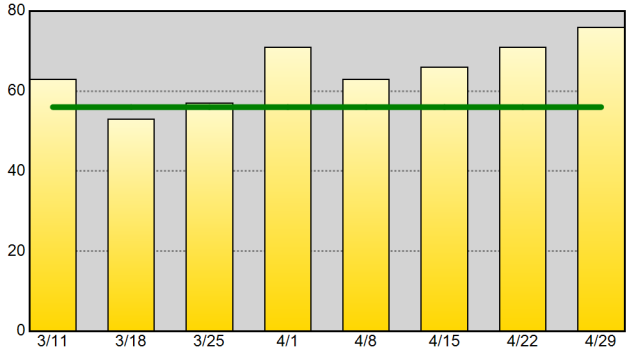

Part I Arrests - 52wk Avg: 154

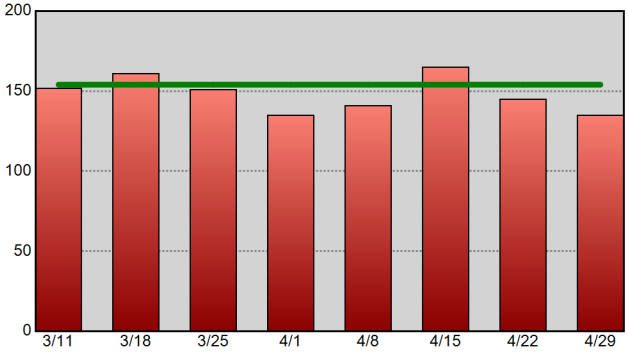

Drug-Related Arrests - 52wk Avg: 203

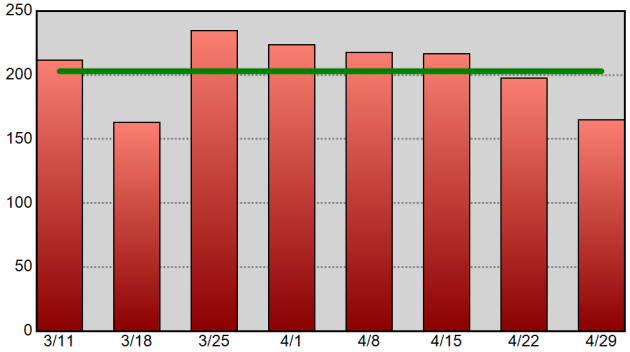

Warrants Served - 52wk Avg: 531

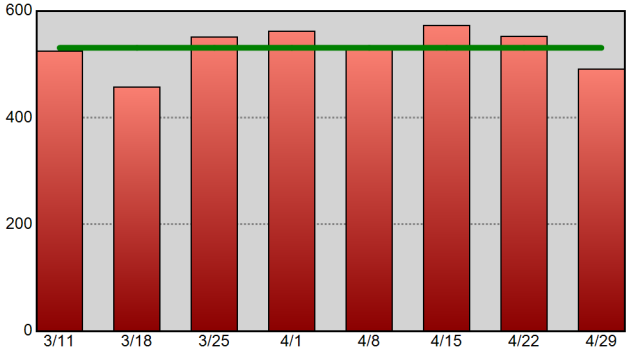

Information summarized for CompStat week ending 4/29/2017. The horizontal line on each chart represents the data set's 52-week weekly average.

Sourced from MNPD ARMS on 5/3/2017 8:25:29 AM. CAD reports only include calls initiated by an officer (call type 2 or 3). Excludes CFS with a disposition code of 6 or 11. Arrest reports do not take into account the number of charges. 1 arrest = 1 body.

West Precinct Precinct Efficiency Charts

METROPOLITAN POLICE DEPARTMENT
of Nashville and Davidson County

Summarized by CompStat week for past eight weeks.
Aggregated by component of officer initiating call / arresting officer.

All Self-Initiated CAD - 52wk Avg: 1,714

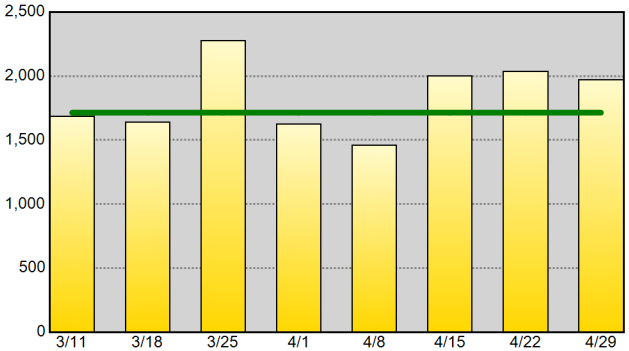

Self-Initiated Terry Stops - 52wk Avg: 25

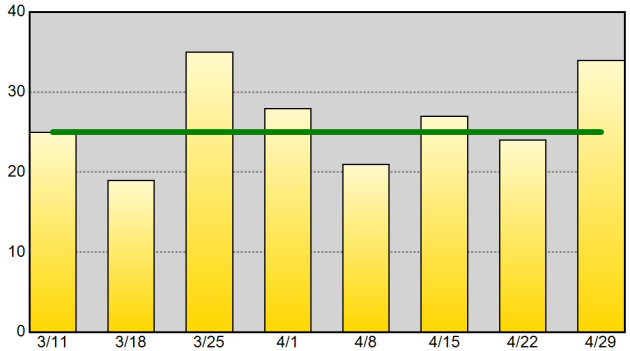

Self-Initiated Vehicle Stops (10-93) - 52wk Avg: 555

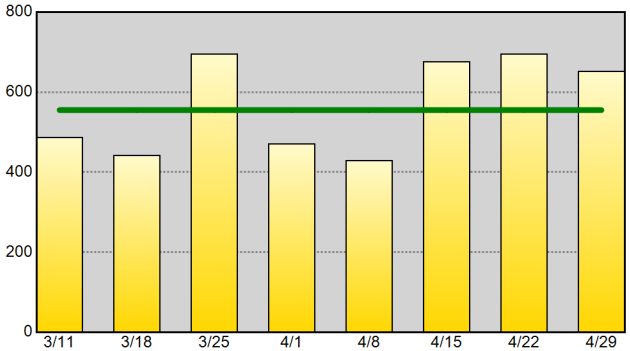

Self-Initiated Business Checks (10-96) - 52wk Avg: 787

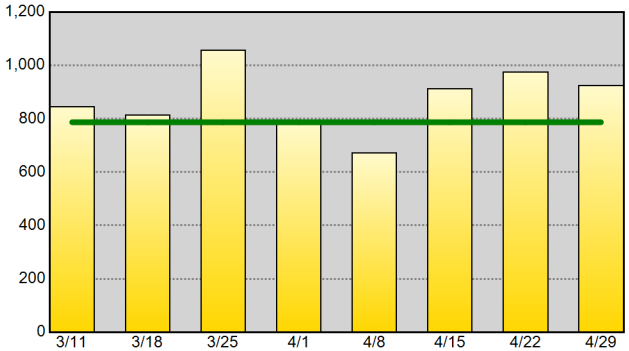

Self-Initiated Community Policing (10-15) - 52wk Avg: 245

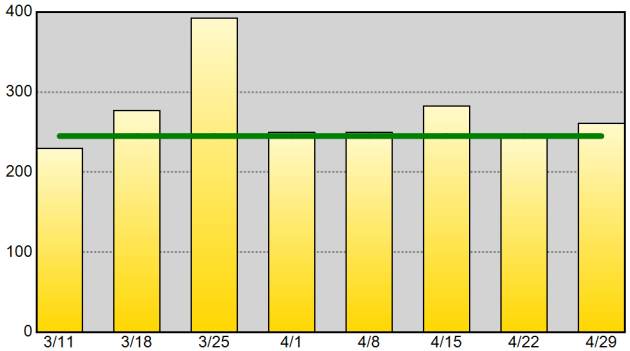

Self-Initiated Criminal Vice Activity (10-78) - 52wk Avg: 1

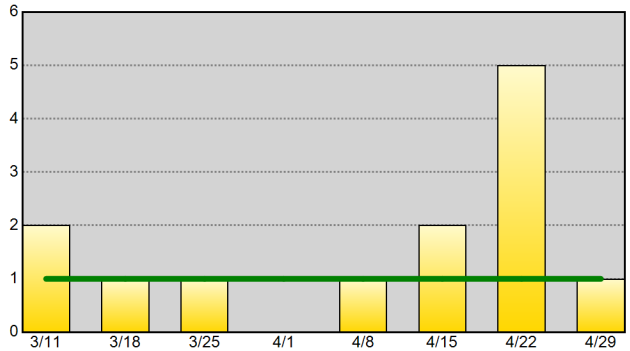

Part I Arrests - 52wk Avg: 16

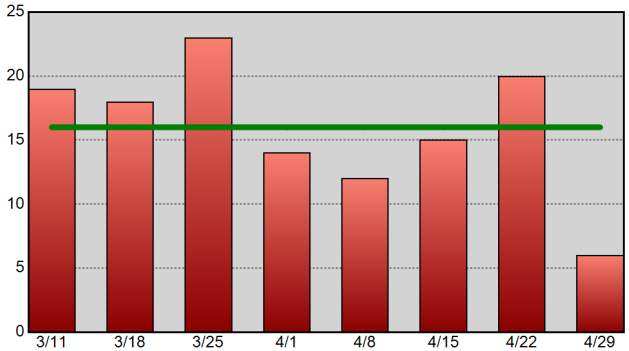

Drug-Related Arrests - 52wk Avg: 13

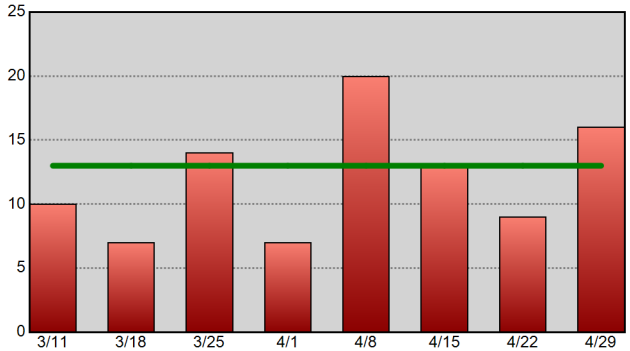

Warrants Served - 52wk Avg: 25

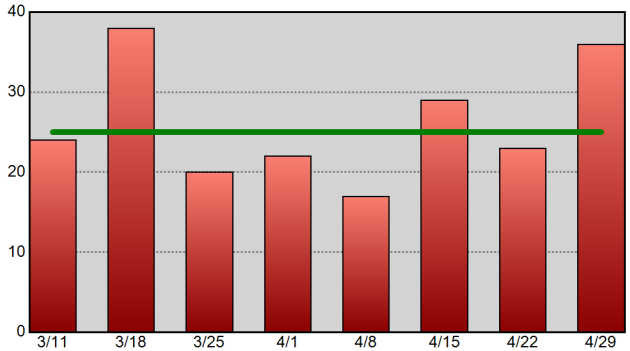

Information summarized for CompStat week ending 4/29/2017. The horizontal line on each chart represents the data set's 52-week weekly average.

Sourced from MNPD ARMS on 5/3/2017 8:25:30 AM. CAD reports only include calls initiated by an officer (call type 2 or 3). Excludes CFS with a disposition code of 6 or 11. Arrest reports do not take into account the number of charges. 1 arrest = 1 body.

East Precinct Precinct Efficiency Charts

METROPOLITAN POLICE DEPARTMENT
of Nashville and Davidson County

Summarized by CompStat week for past eight weeks.
Aggregated by component of officer initiating call / arresting officer.

All Self-Initiated CAD - 52wk Avg: 1,052

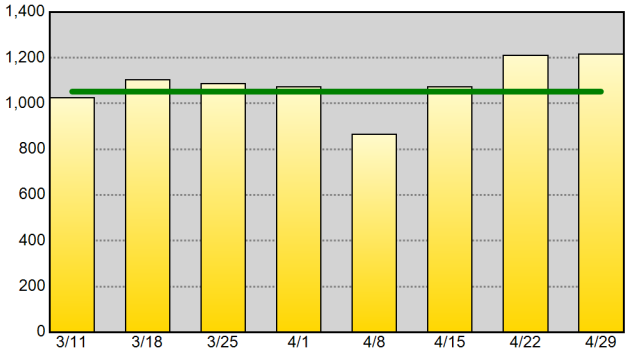

Self-Initiated Terry Stops - 52wk Avg: 47

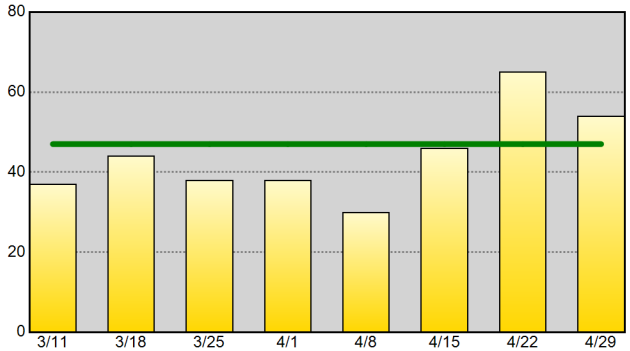

Self-Initiated Vehicle Stops (10-93) - 52wk Avg: 582

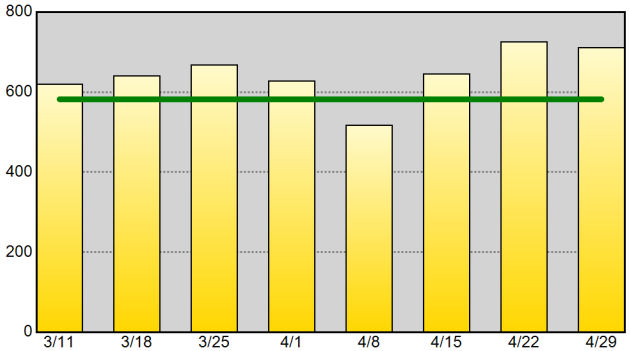

Self-Initiated Business Checks (10-96) - 52wk Avg: 197

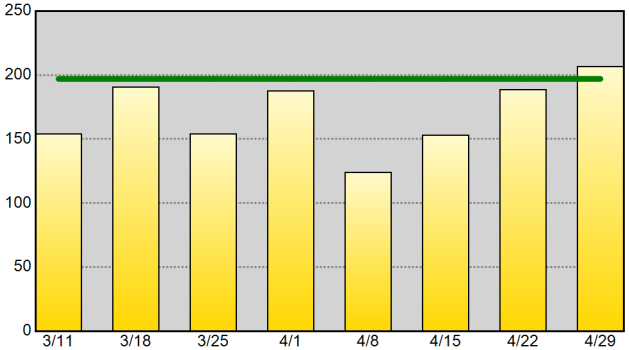

Self-Initiated Community Policing (10-15) - 52wk Avg: 40

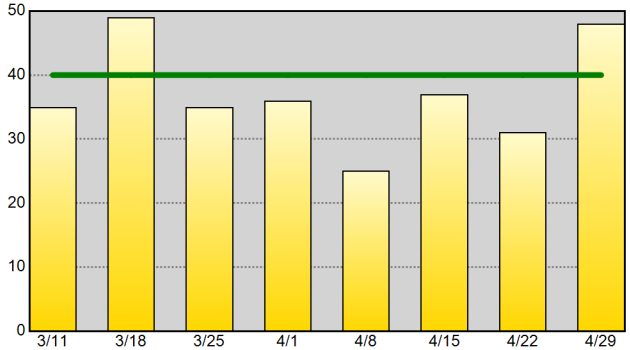

Self-Initiated Criminal Vice Activity (10-78) - 52wk Avg: 3

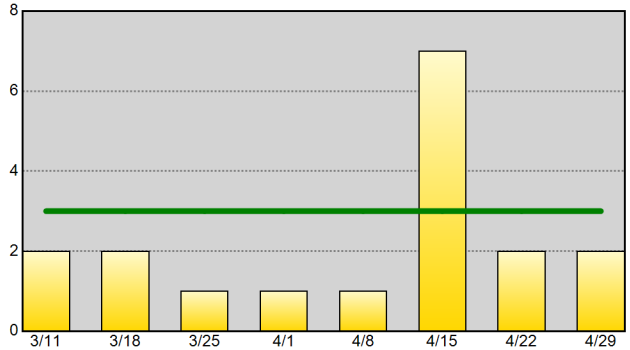

Part I Arrests - 52wk Avg: 16

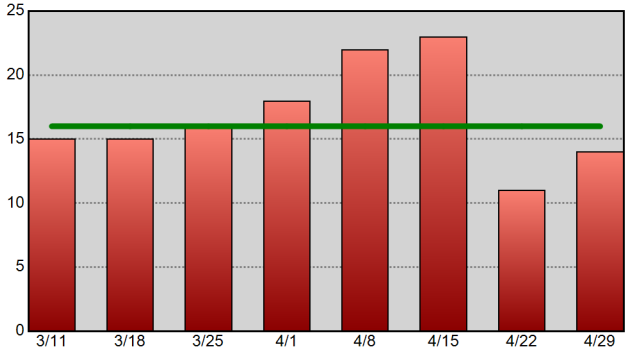

Drug-Related Arrests - 52wk Avg: 26

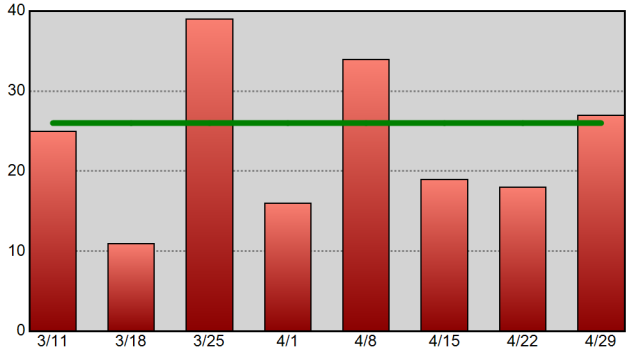

Warrants Served - 52wk Avg: 57

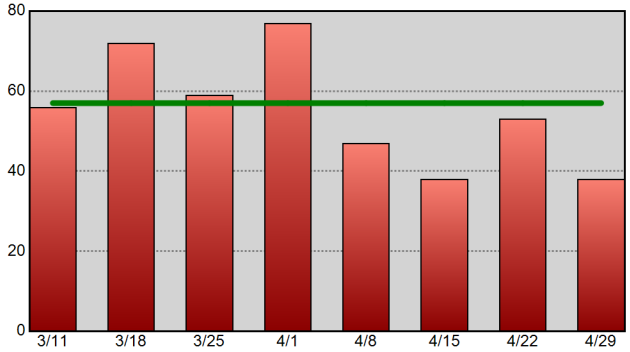

Information summarized for CompStat week ending 4/29/2017.
The horizontal line on each chart represents the data set's 52-week weekly average.

Sourced from MNPD ARMS on 5/3/2017 8:25:31 AM. CAD reports only include calls initiated by an officer (call type 2 or 3). Excludes CFS with a disposition code of 6 or 11. Arrest reports do not take into account the number of charges. 1 arrest = 1 body.

South Precinct Precinct Efficiency Charts

METROPOLITAN POLICE DEPARTMENT
of Nashville and Davidson County

Summarized by CompStat week for past eight weeks.
Aggregated by component of officer initiating call / arresting officer.

All Self-Initiated CAD - 52wk Avg: 1,273

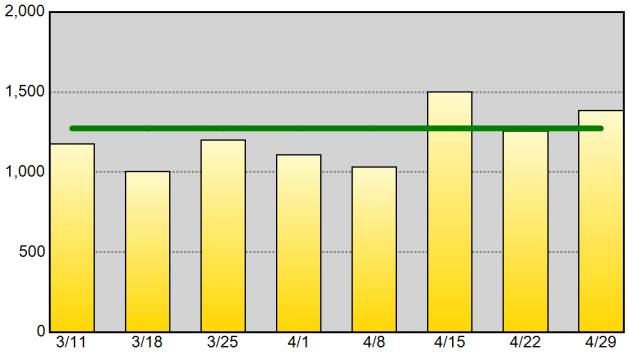

Self-Initiated Terry Stops - 52wk Avg: 28

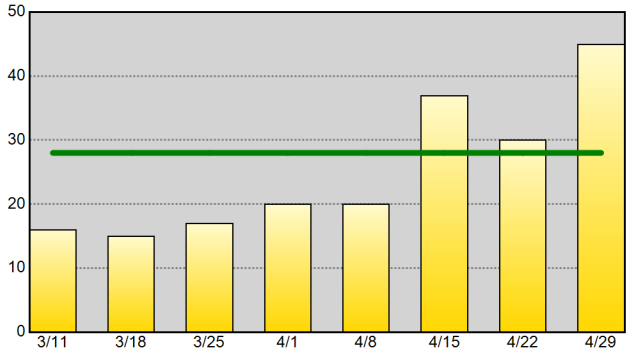

Self-Initiated Vehicle Stops (10-93) - 52wk Avg: 687

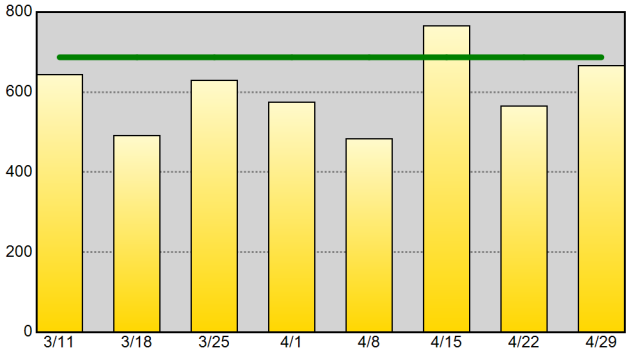

Self-Initiated Business Checks (10-96) - 52wk Avg: 303

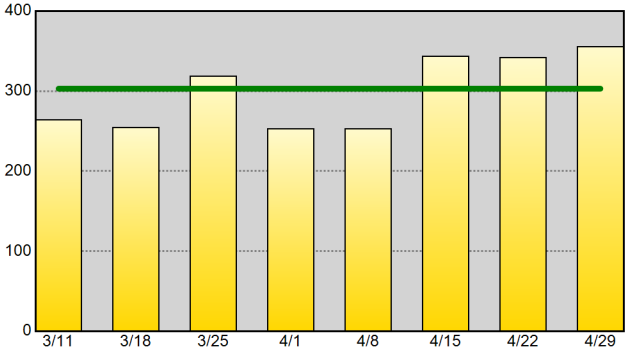

Self-Initiated Community Policing (10-15) - 52wk Avg: 34

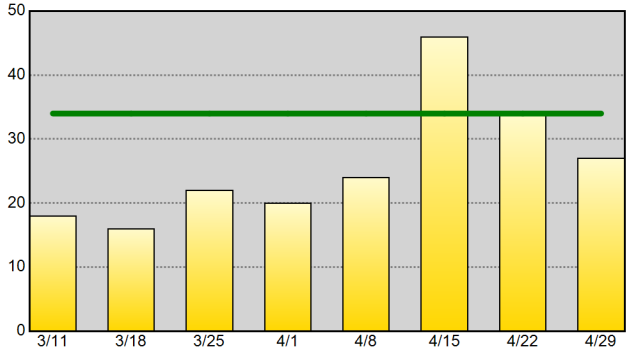

Self-Initiated Criminal Vice Activity (10-78) - 52wk Avg: 2

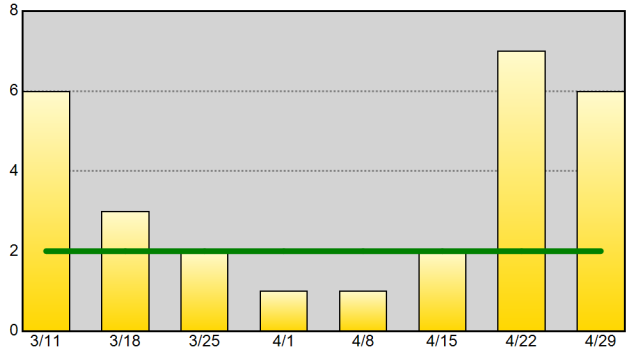

Part I Arrests - 52wk Avg: 18

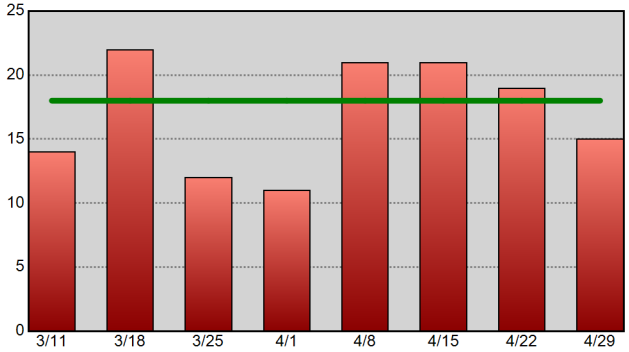

Drug-Related Arrests - 52wk Avg: 21

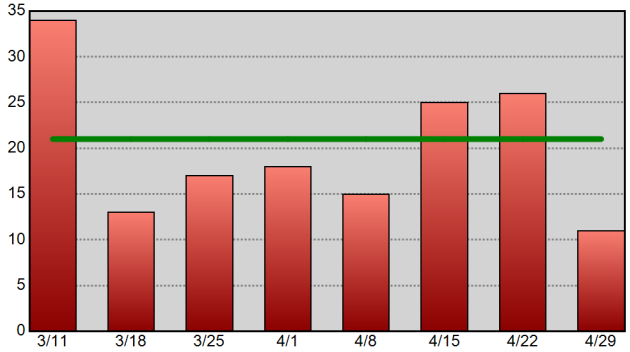

Warrants Served - 52wk Avg: 42

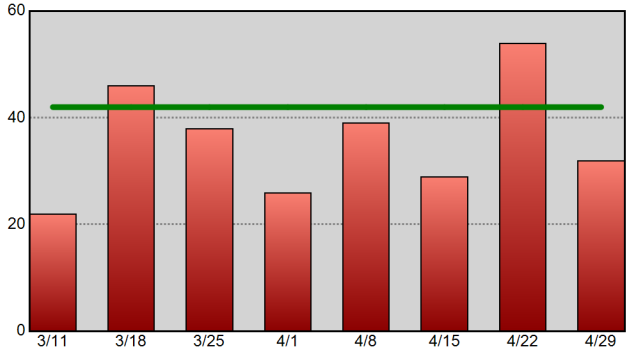

Information summarized for CompStat week ending 4/29/2017. The horizontal line on each chart represents the data set's 52-week weekly average.

Sourced from MNPD ARMS on 5/3/2017 8:25:33 AM. CAD reports only include calls initiated by an officer (call type 2 or 3). Excludes CFS with a disposition code of 6 or 11. Arrest reports do not take into account the number of charges. 1 arrest = 1 body.

Central Precinct Precinct Efficiency Charts

METROPOLITAN POLICE DEPARTMENT
of Nashville and Davidson County

Summarized by CompStat week for past eight weeks.
Aggregated by component of officer initiating call / arresting officer.

All Self-Initiated CAD - 52wk Avg: 1,607

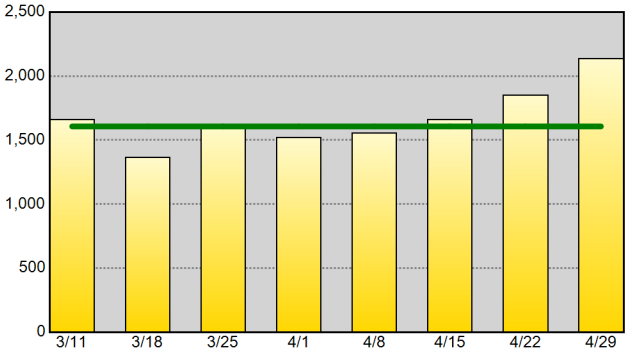

Self-Initiated Terry Stops - 52wk Avg: 118

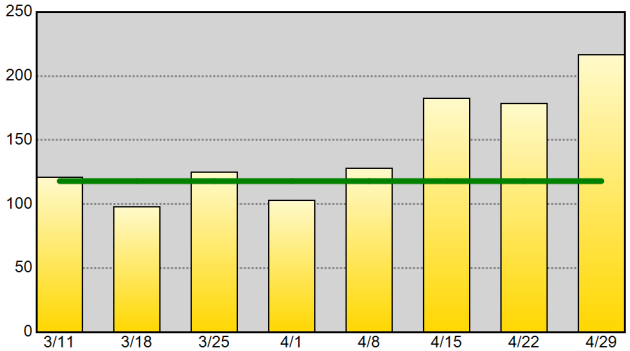

Self-Initiated Vehicle Stops (10-93) - 52wk Avg: 416

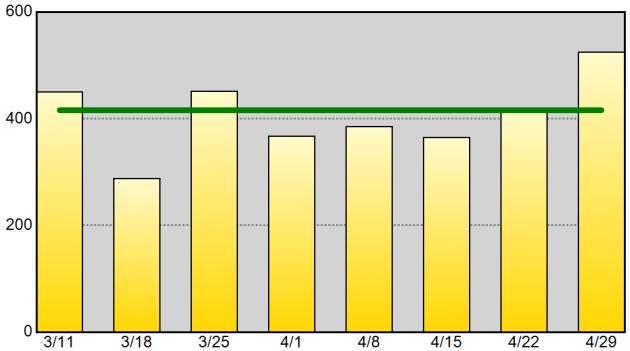

Self-Initiated Business Checks (10-96) - 52wk Avg: 744

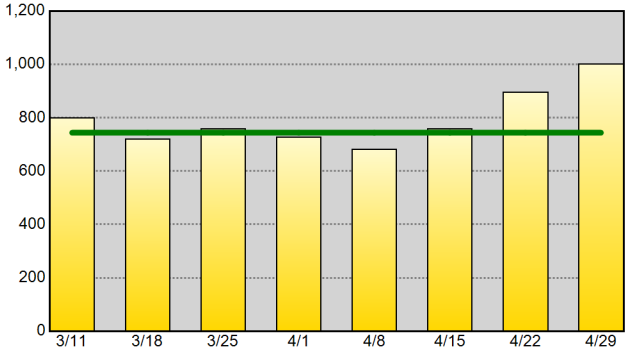

Self-Initiated Community Policing (10-15) - 52wk Avg: 78

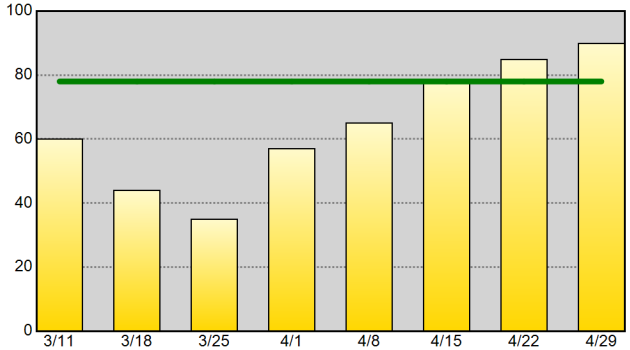

Self-Initiated Criminal Vice Activity (10-78) - 52wk Avg: 2

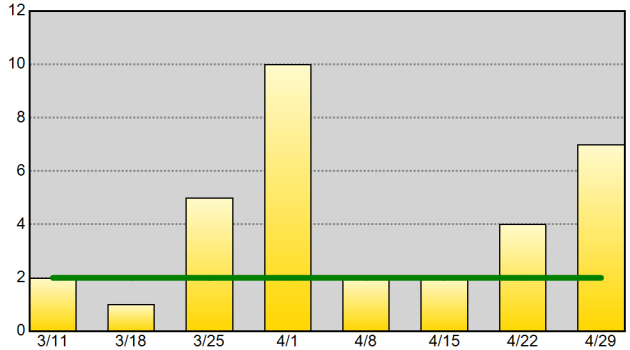

Part I Arrests - 52wk Avg: 9

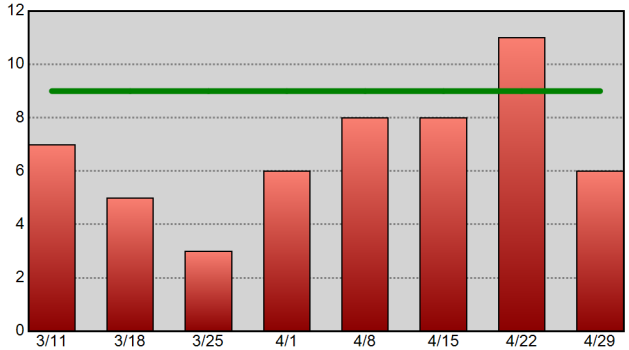

Drug-Related Arrests - 52wk Avg: 17

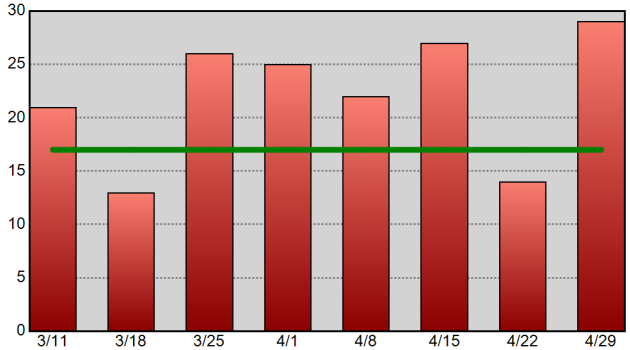

Warrants Served - 52wk Avg: 32

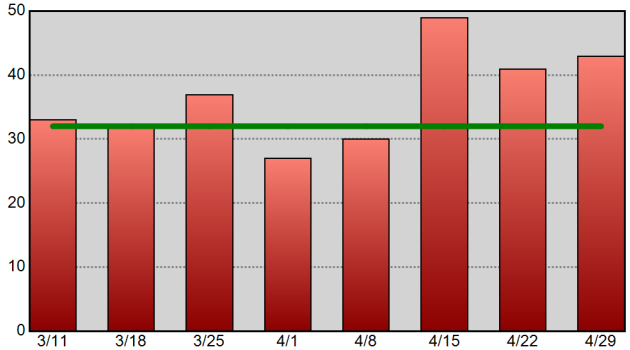

Information summarized for CompStat week ending 4/29/2017. The horizontal line on each chart represents the data set's 52-week weekly average.

Sourced from MNPD ARMS on 5/3/2017 8:25:34 AM. CAD reports only include calls initiated by an officer (call type 2 or 3). Excludes CFS with a disposition code of 6 or 11. Arrest reports do not take into account the number of charges. 1 arrest = 1 body.

Hermitage Precinct Precinct Efficiency Charts

METROPOLITAN POLICE DEPARTMENT
of Nashville and Davidson County

Summarized by CompStat week for past eight weeks.
Aggregated by component of officer initiating call / arresting officer.

All Self-Initiated CAD - 52wk Avg: 1,561

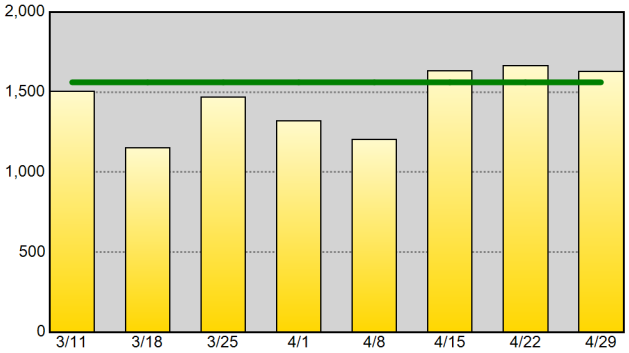

Self-Initiated Terry Stops - 52wk Avg: 29

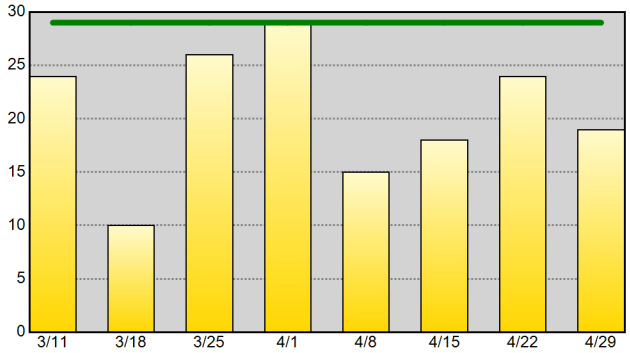

Self-Initiated Vehicle Stops (10-93) - 52wk Avg: 782

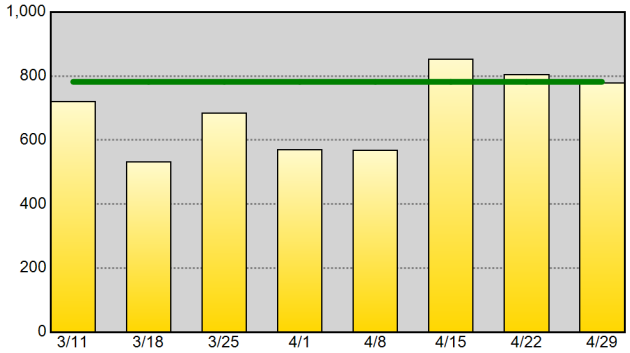

Self-Initiated Business Checks (10-96) - 52wk Avg: 431

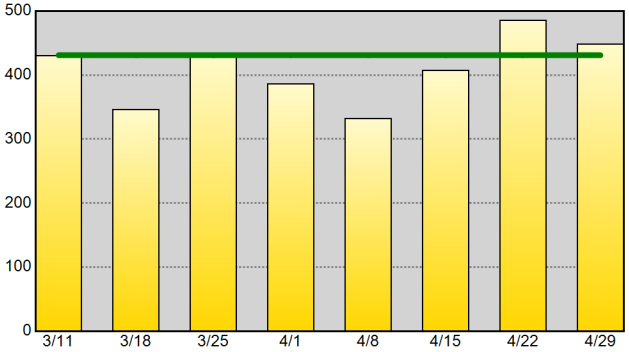

Self-Initiated Community Policing (10-15) - 52wk Avg: 43

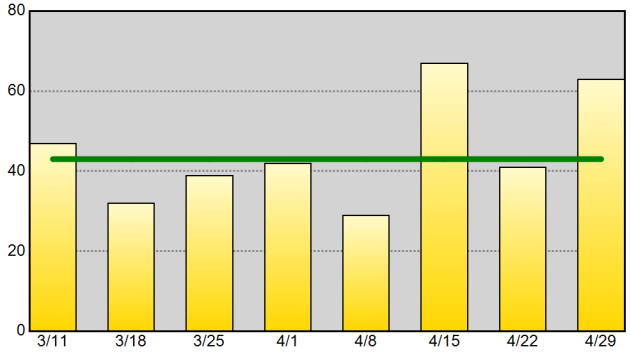

Self-Initiated Criminal Vice Activity (10-78) - 52wk Avg: 2

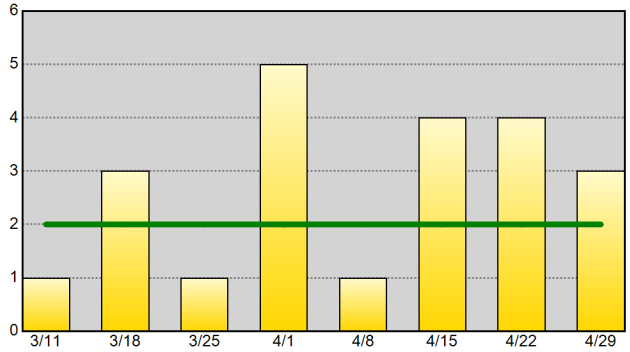

Part I Arrests - 52wk Avg: 21

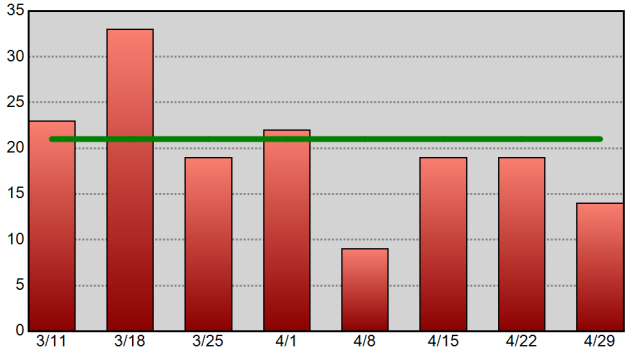

Drug-Related Arrests - 52wk Avg: 31

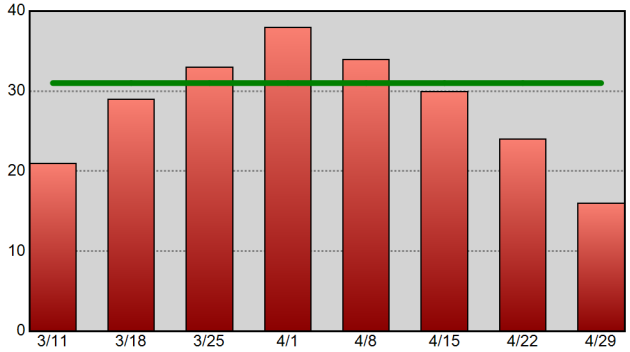

Warrants Served - 52wk Avg: 65

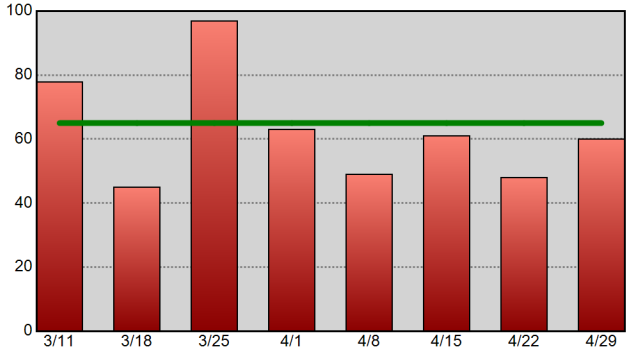

Information summarized for CompStat week ending 4/29/2017. The horizontal line on each chart represents the data set's 52-week weekly average.

Sourced from MNPD ARMS on 5/3/2017 8:25:35 AM. CAD reports only include calls initiated by an officer (call type 2 or 3). Excludes CFS with a disposition code of 6 or 11. Arrest reports do not take into account the number of charges. 1 arrest = 1 body.

North Precinct Precinct Efficiency Charts

METROPOLITAN POLICE DEPARTMENT
of Nashville and Davidson County

Summarized by CompStat week for past eight weeks.
Aggregated by component of officer initiating call / arresting officer.

All Self-Initiated CAD - 52wk Avg: 1,100

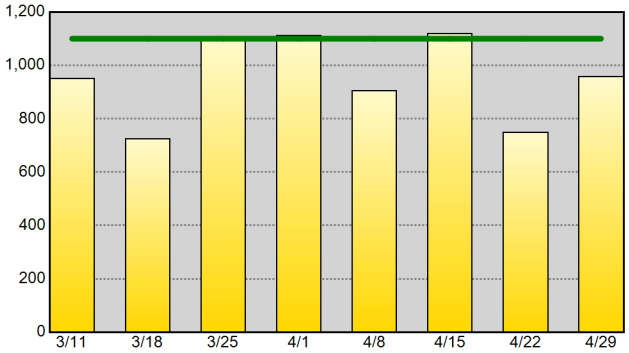

Self-Initiated Terry Stops - 52wk Avg: 36

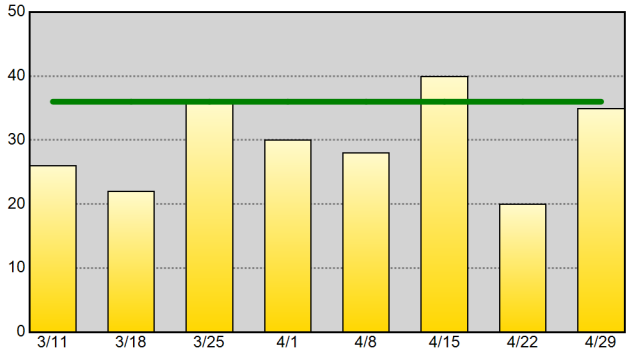

Self-Initiated Vehicle Stops (10-93) - 52wk Avg: 413

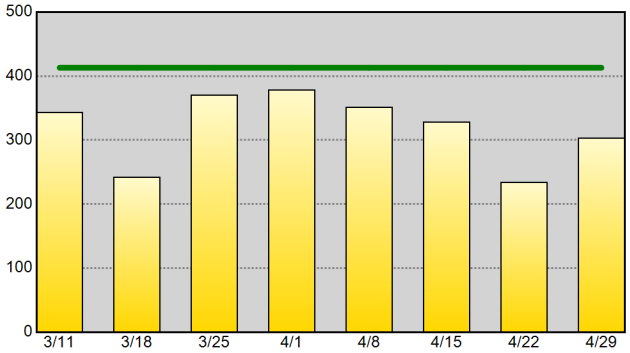

Self-Initiated Business Checks (10-96) - 52wk Avg: 389

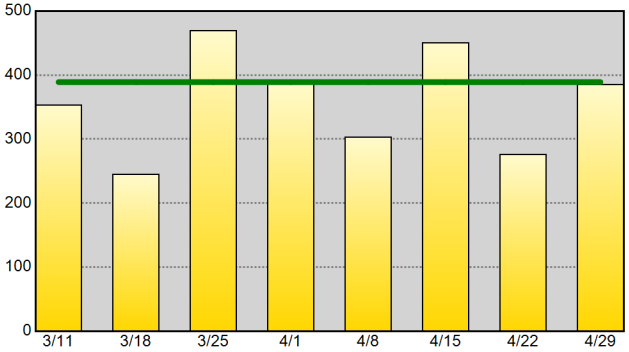

Self-Initiated Community Policing (10-15) - 52wk Avg: 41

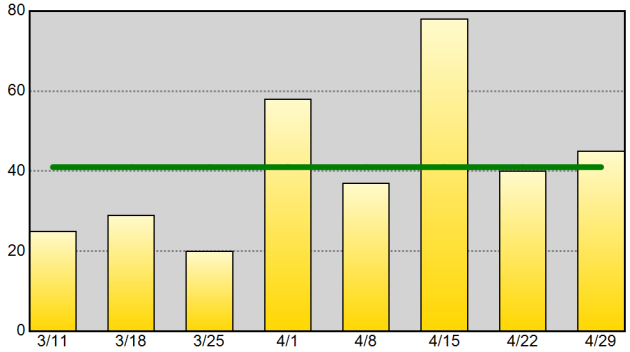

Self-Initiated Criminal Vice Activity (10-78) - 52wk Avg: 3

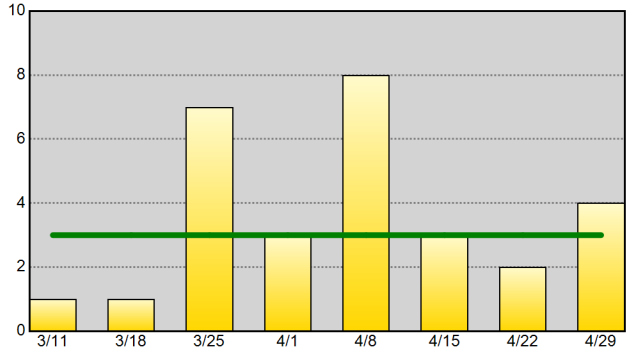

Part I Arrests - 52wk Avg: 18

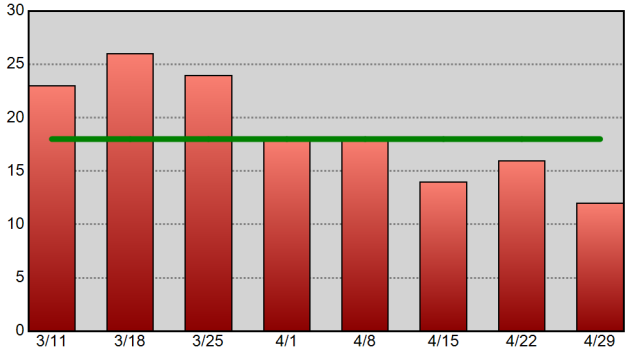

Drug-Related Arrests - 52wk Avg: 32

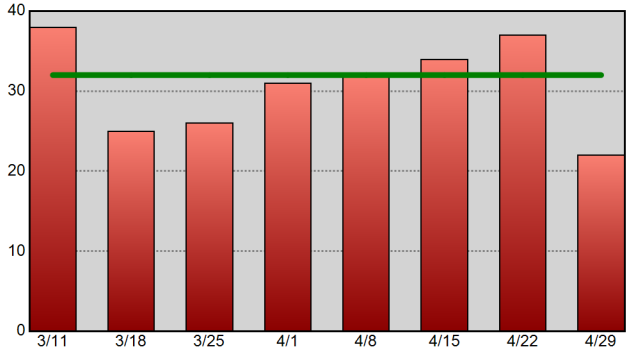

Warrants Served - 52wk Avg: 56

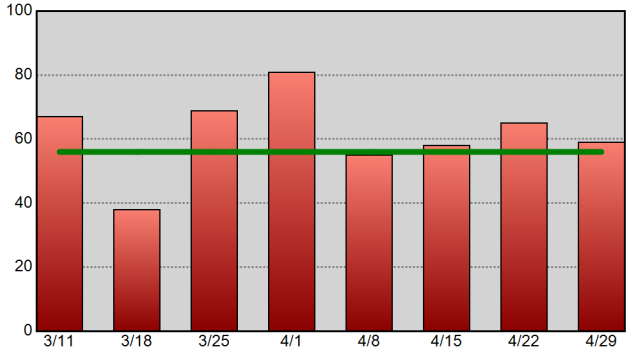

Information summarized for CompStat week ending 4/29/2017. The horizontal line on each chart represents the data set's 52-week weekly average.

Sourced from MNPD ARMS on 5/3/2017 8:25:36 AM. CAD reports only include calls initiated by an officer (call type 2 or 3). Excludes CFS with a disposition code of 6 or 11. Arrest reports do not take into account the number of charges. 1 arrest = 1 body.

Madison Precinct Precinct Efficiency Charts

METROPOLITAN POLICE DEPARTMENT
of Nashville and Davidson County

Summarized by CompStat week for past eight weeks.
Aggregated by component of officer initiating call / arresting officer.

All Self-Initiated CAD - 52wk Avg: 1,049

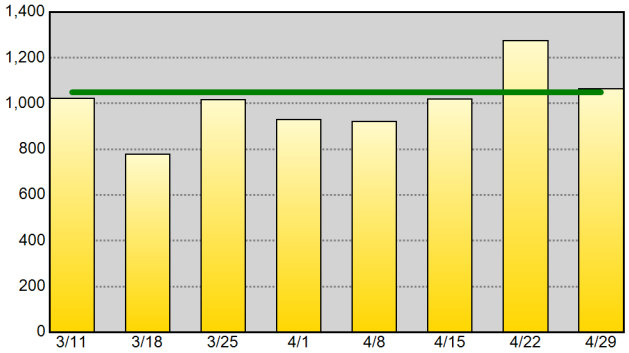

Self-Initiated Terry Stops - 52wk Avg: 16

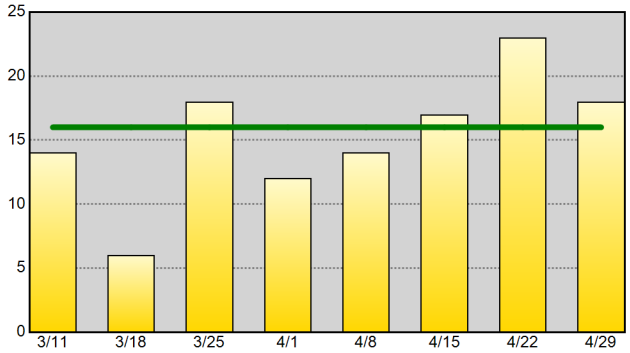

Self-Initiated Vehicle Stops (10-93) - 52wk Avg: 351

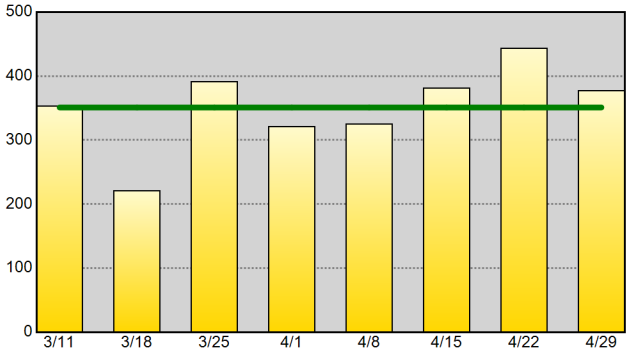

Self-Initiated Business Checks (10-96) - 52wk Avg: 506

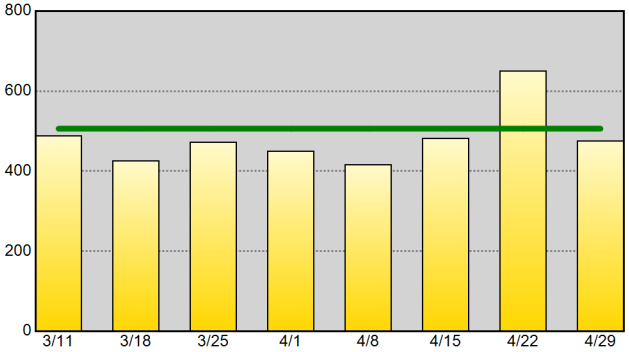

Self-Initiated Community Policing (10-15) - 52wk Avg: 39

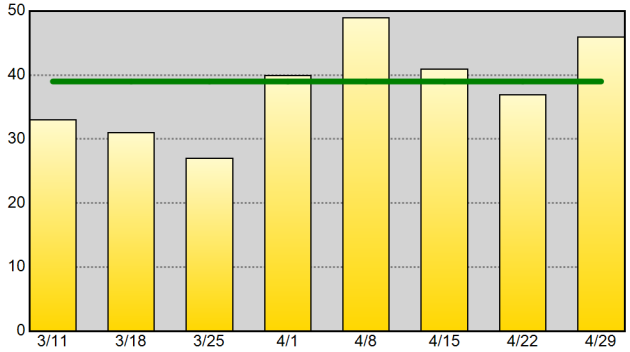

Self-Initiated Criminal Vice Activity (10-78) - 52wk Avg: 1

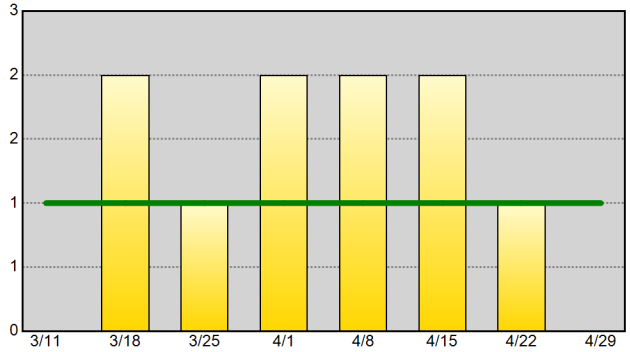

Part I Arrests - 52wk Avg: 21

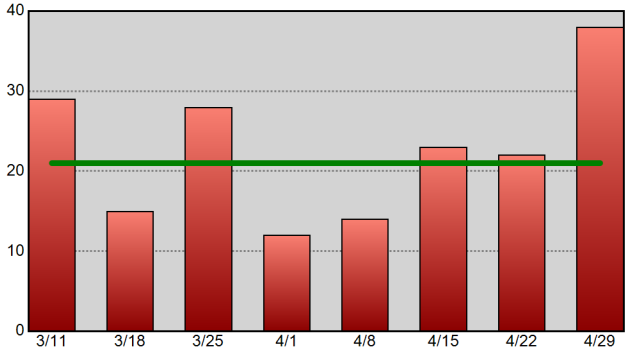

Drug-Related Arrests - 52wk Avg: 15

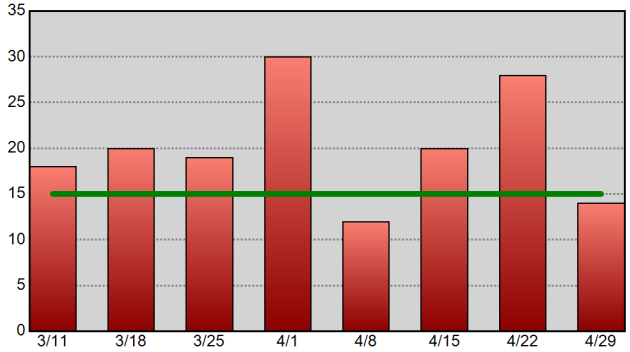

Warrants Served - 52wk Avg: 40

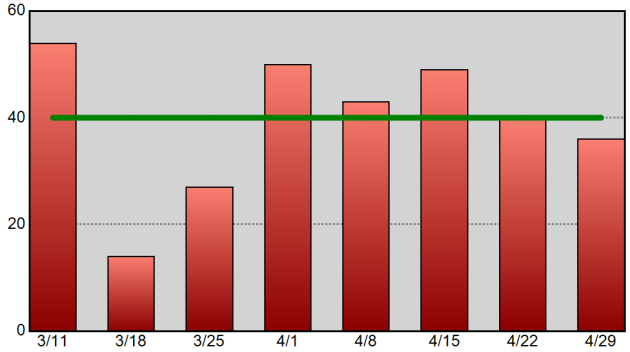

Information summarized for CompStat week ending 4/29/2017. The horizontal line on each chart represents the data set's 52-week weekly average.

Sourced from MNPD ARMS on 5/3/2017 8:25:37 AM. CAD reports only include calls initiated by an officer (call type 2 or 3). Excludes CFS with a disposition code of 6 or 11. Arrest reports do not take into account the number of charges. 1 arrest = 1 body.

Midtown Hills Precinct Precinct Efficiency Charts

METROPOLITAN POLICE DEPARTMENT
of Nashville and Davidson County

Summarized by CompStat week for past eight weeks.
Aggregated by component of officer initiating call / arresting officer.

All Self-Initiated CAD - 52wk Avg: 1,358

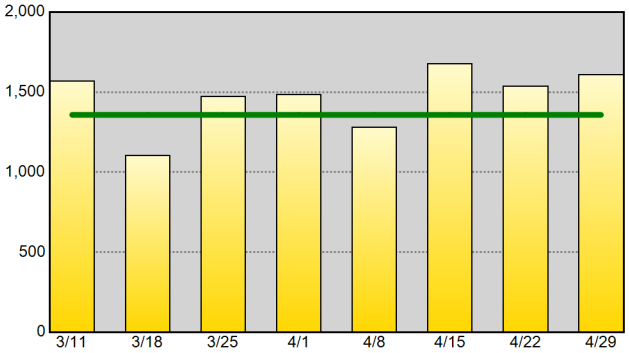

Self-Initiated Terry Stops - 52wk Avg: 26

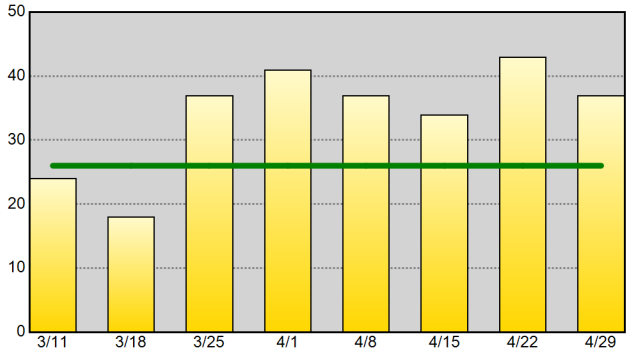

Self-Initiated Vehicle Stops (10-93) - 52wk Avg: 527

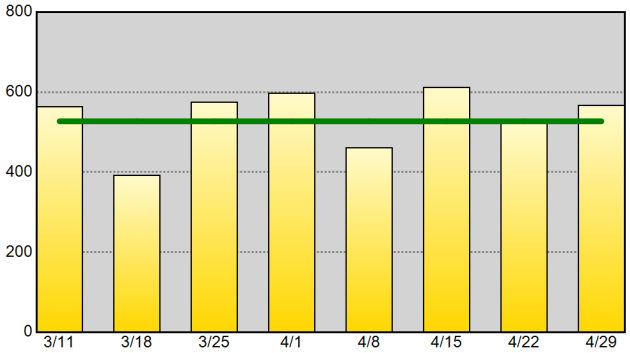

Self-Initiated Business Checks (10-96) - 52wk Avg: 504

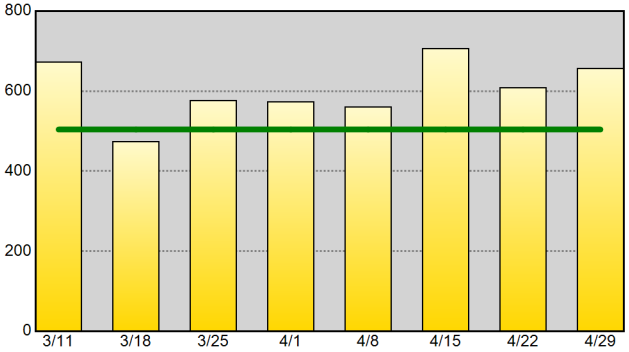

Self-Initiated Community Policing (10-15) - 52wk Avg: 66

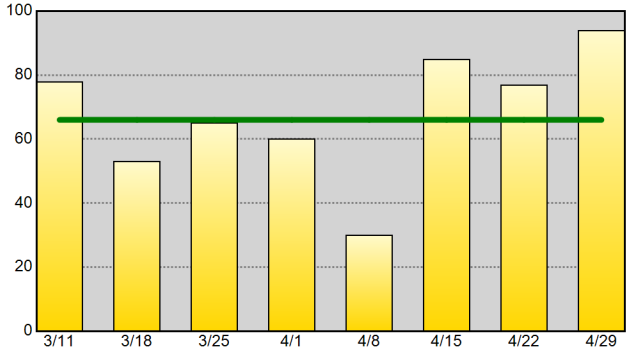

Self-Initiated Criminal Vice Activity (10-78) - 52wk Avg: 2

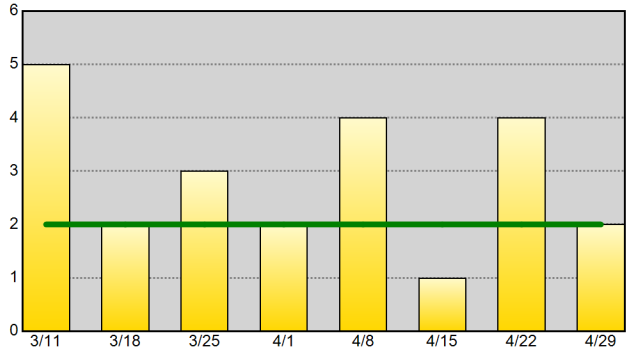

Part I Arrests - 52wk Avg: 12

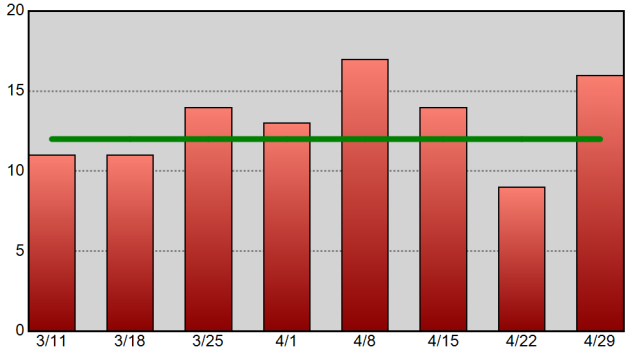

Drug-Related Arrests - 52wk Avg: 27

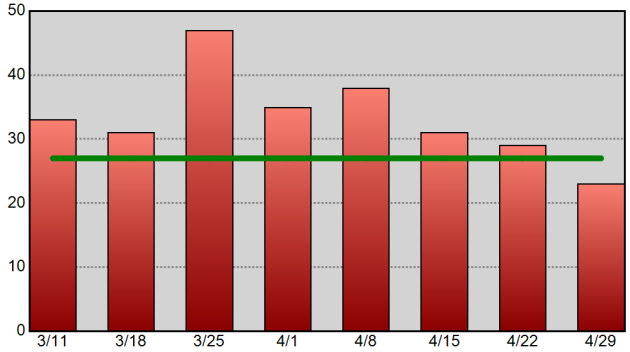

Warrants Served - 52wk Avg: 29

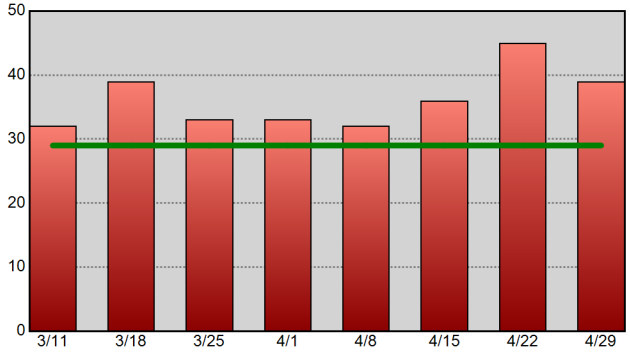

Information summarized for CompStat week ending 4/29/2017.
The horizontal line on each chart represents the data set's 52-week weekly average.

Sourced from MNPD ARMS on 5/3/2017 8:25:38 AM. CAD reports only include calls initiated by an officer (call type 2 or 3). Excludes CFS with a disposition code of 6 or 11. Arrest reports do not take into account the number of charges. 1 arrest = 1 body.

High Crime Intersections and Hot Addresses Section

CompStat Weekly Analysis is provided by the Metropolitan Nashville Police Department Crime Analysis Section. This report is intended to be a management and planning tool and does not reflect the official UCR counts for the department.

"Great thoughts speak only to the thoughtful mind, but great actions speak to all mankind."
- Theodore Roosevelt

Begin Date: 04/23/2017
End Date: 04/29/2017
Week: 17

County High Crime Intersections

Intersections with the highest concentrations of crime & traffic crashes - past 12 weeks.

METROPOLITAN POLICE DEPARTMENT
of Nashville and Davidson County

Violent Crime

Rank	Intersection	Precinct	ZIP	Count
1	2ND AV S & MCCANN ST	South	37210	15
2	26TH AV N & 25TH AV N	North	37208	11
2	ELM HILL PKE &	Hermitage	37210	11
4	OPRY MILLS DR & OPRYLAND DR	Hermitage	37214	10
5	SKYLINE MEMORIAL CT & DICKERSON PKE	Madison	37115	9
5	S 8TH ST & S 8TH CT	East	37206	9
7	FAIRVIEW DR & CLARKSVILLE PKE	North	37218	8
7	JESSIE DR & SCOTWOOD DR	South	37211	8
7	I24 W & HICKORY HOLLOW PKWY	South	37013	8
7	EAST THOMPSON LN & MURFREESBORO PKE	South	37211	8
11	HICKORY HOLLOW TER & BENT TREE PVT DR	South	37013	7
11	WELCH RD & SHASTA DR	South	37211	7
11	HARDING PL & NOLENSVILLE PKE	South	37211	7

Property Crime

Rank	Intersection	Precinct	ZIP	Count
1	OPRY MILLS DR & OPRYLAND DR	Hermitage	37214	100
2	N GALLATIN PKE & NORTHSIDE DR	Madison	37115	91
3	SKYLINE MEMORIAL CT & DICKERSON PKE	Madison	37115	64
3	CHARLOTTE PKE & RIVER RD	West	37209	64
5	CHARLOTTE PKE & OLD CHARLOTTE PKE	West	37209	46
6	3RD AV S & BROADWAY	Central	37201	28
7	SHUTE LN & LEBANON PKE	Hermitage	37076	27
8	OLD HICKORY BLVD W & GALLATIN PKE	Madison	37115	26
9	POWELL AV & BRANSFORD AV	Midtown	37204	25
10	KOHLS PVT DR & STONES RIVER GRNWY	Hermitage	37214	24
11	ROSA L PARKS BLVD & JEFFERSON ST	Central	37208	23
11	ROSA L PARKS BLVD & MONROE ST	North	37208	23
13	TWIN HILLS DR & N GALLATIN PKE	Madison	37072	22

Traffic Crashes - Personal Injury

Rank	Intersection	Precinct	ZIP	Count
1	SHUTE LN & SAUNDERSVILLE RD	Hermitage	37138	6
2	MT VIEW PKWY & CROSSINGS BLVD	South	37013	4
2	HICKORY HOLLOW PKWY & BELL RD	South	37013	4
2	I65 S & W TRINITY LN	North	37207	4
2	I24 E & CLAY LICK RD	North	37189	4
2	28TH AV N & JOHN A MERRITT BLVD	North	37209	4
2	I65 S & OLD HICKORY BLVD	Midtown	37027	4
2	OLD HICKORY BLVD & EDMONDSON PKE	Midtown	37211	4
9	NOLENSVILLE PKE & WELSHWOOD DR	South	37211	3
9	I65 N & HARDING PL	Midtown	37220	3
9	BROOKRIDGE TR & WALLACE RD	South	37211	3
9	I24 E & HAYWOOD LN	South	37211	3
9	OLD HICKORY BLVD & NOLENSVILLE PKE	South	37211	3

Traffic Crashes - Non-Injury

Rank	Intersection	Precinct	ZIP	Count
1	POWELL AV & POWELL PL	Midtown	37204	26
1	OLD HICKORY BLVD & NOLENSVILLE PKE	South	37211	26
3	BELL RD & MURFREESBORO PKE	South	37013	19
4	MURFREESBORO PKE & HAMILTON CHURCH RD	South	37013	17
4	HARDING PL & METROPLEX DR	South	37211	17
4	WEDGEWOOD AV & 8TH AV S	Midtown	37203	17
7	I440 E & I440 ENT RAMP	Midtown	37204	16
7	HARDING PL & NOLENSVILLE PKE	South	37211	16
9	I40 E & I40 E EXIT RAMP	Hermitage	37210	15
9	I65 S & W TRINITY LN	North	37207	15
9	ROSA L PARKS BLVD & DOMINICAN DR	North	37228	15
12	S HAMILTON RD & BUENA VISTA PKE	North	37218	14
12	HARDING PL & TROUSDALE DR	Midtown	37211	14

Information summarized for CompStat week ending 04-29-17. (past 12 weeks of data). For each report, point data were plotted in a GIS and assigned to the nearest street intersection. Summary counts were then calculated for each intersection.

Sourced from MNPD ARMS on 5/3/2017 8:25:39 AM. Violent and property crime information sourced from incident reports using Uniform Crime Reporting definitions and reporting guidelines, based on the date when the crime was reported. Personal injury traffic crashes (10-46) and non-injury traffic crashes (10-45) retrieved from MNPD's CAD database. Excludes CFS with a disposition code of 6 or 11. For each incident or CAD record, the incident or dispatch location was assigned to the nearest street intersection.

West Precinct High Crime Intersections

Intersections with the highest concentrations of crime & traffic crashes - past 12 weeks.

METROPOLITAN POLICE DEPARTMENT
of Nashville and Davidson County

Violent Crime

Rank	Intersection	Precinct	ZIP	Count
1	CHARLOTTE AV & MORROW RD	West	37209	3
1	BURGESS AV & WHITE BRIDGE PKE	West	37209	3
1	TENNESSEE AV & 44TH AV N	West	37209	3
1	OLD HICKORY BLVD & BELLE VALLEY DR	West	37209	3
1	OLD HICKORY BLVD & HIGHWAY 70 S	West	37221	3
6	OLD HICKORY BLVD & RIDGELAKE PKWY	West	37209	2
6	PREMIER DR & WILCLAY DR	West	37209	2
6	BELLE FOREST PVT DR &	West	37221	2
6	MAUDINA AV & DEMOSS RD	West	37209	2
6	SAWYER BROWN RD & HICKS RD	West	37221	2
6	RIVERWALK GRNWY & WATERVALE DR CONNECTOR	West	37221	2
6	OLD HICKORY BLVD &	West	37221	2
6	SAWYER BROWN RD & HIGHWAY 70 S	West	37221	2

Property Crime

Rank	Intersection	Precinct	ZIP	Count
1	CHARLOTTE PKE & RIVER RD	West	37209	64
2	CHARLOTTE PKE & OLD CHARLOTTE PKE	West	37209	46
3	BANDYWOOD DR & ABBOTT MARTIN RD	West	37215	20
4	CABOT DR & CHARLOTTE PKE	West	37205	15
5	CHARLOTTE PKE & BROOKMEADE GRNWY ACCESS RD	West	37209	13
6	CHARLOTTE PKE &	West	37205	12
7	WHITE BRIDGE PKE & NES ACCESS RD	West	37205	8
8	POST RD & WHITE BRIDGE PKE	West	37205	7
8	OLD HICKORY BLVD & HIGHWAY 70 S	West	37221	7
8	42ND AV N & CHARLOTTE AV	West	37209	7
8	HILLSBORO PKE & GREEN HILLS VILLAGE DR	West	37215	7
12	BELLE VALLEY DR &	West	37209	6
12	AMERICAN RD & HENRY FORD DR	West	37209	6

Traffic Crashes - Personal Injury

Rank	Intersection	Precinct	ZIP	Count
4	WHITE BRIDGE PKE & FOUNTAIN PL	West	37205	2
4	I40 E & MORROW RD	West	37209	2
4	CABOT DR & UPTON LN	West	37209	2
4	CABOT DR & CHARLOTTE PKE	West	37205	2
4	BRILEY PKWY S EXT RAMP & I40 E ENT RAMP	West	37209	2
4	HIGHWAY 100 & COLLINS RD	West	37221	2
11	PLANTATION CT &	West	37221	1
11	HYSA GRNWY &	West	37221	1
11	HIGHWAY 70 S & CLUB PKWY	West	37221	1
1	OLD HICKORY BLVD & HIGHWAY 100	West	37221	3
1	OLD HICKORY BLVD & HIGHWAY 70 S	West	37221	3
1	HILLSBORO PKE & ABBOTT MARTIN RD	West	37215	3
4	HARDING PL & BEACON DR	West	37215	2

Traffic Crashes - Non-Injury

Rank	Intersection	Precinct	ZIP	Count
1	OLD HICKORY BLVD & HIGHWAY 70 S	West	37221	11
2	CHARLOTTE PKE & WHITE BRIDGE PKE	West	37209	9
3	HILLSBORO PKE & ABBOTT MARTIN RD	West	37215	8
4	HILLSBORO PKE & GLEN ECHO RD	West	37215	6
4	HOBBS RD & HILLSBORO PKE	West	37215	6
4	HILLSBORO PKE & WOODMONT BLVD	West	37215	6
4	HARDING PKE & WHITE BRIDGE PKE	West	37205	6
4	HARDING PKE & WOODLAWN DR	West	37205	6
4	I40 W ENT RAMP & MCCRORY LN	West	37221	6
4	CENTENNIAL BLVD & BRILEY PKWY N ENT RAMP	West	37209	6
11	I40 E & HIGHWAY 70 S	West	37221	5
11	CABOT DR & CHARLOTTE PKE	West	37205	5
11	CHARLOTTE PKE & RIVER RD	West	37209	5

Information summarized for CompStat week ending 04-29-17. (past 12 weeks of data). For each report, point data were plotted in a GIS and assigned to the nearest street intersection. Summary counts were then calculated for each intersection.

Sourced from MNPD ARMS on 5/3/2017 8:25:39 AM. Violent and property crime information sourced from incident reports using Uniform Crime Reporting definitions and reporting guidelines, based on the date when the crime was reported. Personal injury traffic crashes (10-46) and non-injury traffic crashes (10-45) retrieved from MNPD's CAD database. Excludes CFS with a disposition code of 6 or 11. For each incident or CAD record, the incident or dispatch location was assigned to the nearest street intersection.

East Precinct High Crime Intersections

Intersections with the highest concentrations of crime & traffic crashes - past 12 weeks.

METROPOLITAN POLICE DEPARTMENT
of Nashville and Davidson County

Violent Crime

Rank	Intersection	Precinct	ZIP	Count
1	S 8TH ST & S 8TH CT	East	37206	9
2	GRACE ST & MERIDIAN ST	East	37207	5
2	GORDON TER & GERALD ST	East	37207	5
2	DICKERSON PKE & ROCK ST	East	37207	5
5	JONES AV & JONES CIR	East	37207	4
5	DEW ST & S 7TH ST	East	37206	4
7	SYLVAN ST & S 5TH ST	East	37206	3
7	SYLVAN ST & S 6TH ST	East	37206	3
7	MCKENNELL DR & PORTER RD	East	37206	3
7	GALLATIN PKE & LITTON AV	East	37216	3
7	RAMSEY ST & N 9TH ST	East	37206	3
7	DICKERSON PKE & HILLHURST DR	East	37207	3
13	DICKERSON PKE & EWING DR	East	37207	2

Property Crime

Rank	Intersection	Precinct	ZIP	Count
1	DICKERSON PKE & OAK VALLEY DR	East	37207	18
2	HOME RD & GALLATIN PKE	East	37216	15
3	SHELBY AV & S 6TH ST	East	37206	14
4	DICKERSON PKE & HILLHURST DR	East	37207	11
4	DICKERSON PKE & HANCOCK ST	East	37207	11
6	DEW ST & S 7TH ST	East	37206	8
7	STRATTON AV & GALLATIN AV	East	37206	7
8	MAPLEWOOD TRC & WALTON LN	East	37216	6
8	JOYCE LN & GRINSTEAD PL	East	37216	6
10	DICKERSON PKE & LORRAINE AV	East	37207	5
10	I65 N & W TRINITY LN	East	37207	5
12	MAPLEWOOD LN & LEMONT DR	East	37216	4
12	DONALD ST & DICKERSON PKE	East	37207	4

Traffic Crashes - Personal Injury

Rank	Intersection	Precinct	ZIP	Count
1	CLEVELAND ST & DICKERSON PKE	East	37207	2
1	DICKERSON PKE & GRACE ST	East	37207	2
1	MAIN ST & N 7TH ST	East	37206	2
1	DICKERSON PKE & EWING DR	East	37207	2
5	DICKERSON PKE & OAK VALLEY DR	East	37207	1
5	R S GASS BLVD & HART LN	East	37216	1
5	DICKERSON PKE & LORRAINE AV	East	37207	1
5	GALLATIN PKE & GALLATIN PKE SB EXIT	East	37216	1
5	I65 N & I65 N ENT RAMP	East	37207	1
5	DICKERSON PKE & I65 N EXIT RAMP	East	37207	1
5	MAPLEWOOD TRC & HILLSIDE RD	East	37216	1
5	GALLATIN PKE & MAYNOR AV	East	37216	1
5	W TRINITY LN & LUCAS LN	East	37207	1

Traffic Crashes - Non-Injury

Rank	Intersection	Precinct	ZIP	Count
1	W TRINITY LN & LUCAS LN	East	37207	11
2	MAIN ST & S 5TH ST	East	37207	10
3	DICKERSON PKE & EWING DR	East	37207	9
4	MAIN ST & N 7TH ST	East	37206	7
4	GALLATIN AV & CHICAMAUGA AV	East	37206	7
6	DICKERSON PKE & HOMESTEAD RD	East	37207	6
6	TRINITY LN & DICKERSON PKE	East	37207	6
8	I24 W EXIT RAMP & I24 W	East	37213	5
8	S 4TH ST & I24 W ENT RAMP	East	37206	5
10	S 5TH ST & WOODLAND ST	East	37206	4
10	S 6TH ST & WOODLAND ST	East	37206	4
10	HOLLY ST & S 11TH ST	East	37206	4
10	I24 W & SHELBY AV	East	37206	4

Information summarized for CompStat week ending 04-29-17. (past 12 weeks of data). For each report, point data were plotted in a GIS and assigned to the nearest street intersection. Summary counts were then calculated for each intersection.

Sourced from MNPD ARMS on 5/3/2017 8:25:39 AM. Violent and property crime information sourced from incident reports using Uniform Crime Reporting definitions and reporting guidelines, based on the date when the crime was reported. Personal injury traffic crashes (10-46) and non-injury traffic crashes (10-45) retrieved from MNPD's CAD database. Excludes CFS with a disposition code of 6 or 11. For each incident or CAD record, the incident or dispatch location was assigned to the nearest street intersection.

South Precinct High Crime Intersections

Intersections with the highest concentrations of crime & traffic crashes - past 12 weeks.

METROPOLITAN POLICE DEPARTMENT
of Nashville and Davidson County

Violent Crime

Rank	Intersection	Precinct	ZIP	Count
1	2ND AV S & MCCANN ST	South	37210	15
2	JESSIE DR & SCOTWOOD DR	South	37211	8
2	EAST THOMPSON LN & MURFREESBORO PKE	South	37211	8
2	I24 W & HICKORY HOLLOW PKWY	South	37013	8
5	HICKORY HOLLOW TER & BENT TREE PVT DR	South	37013	7
5	WELCH RD & SHASTA DR	South	37211	7
5	HARDING PL & NOLENSVILLE PKE	South	37211	7
8	REISCHA DR & REISCHA SUE LN	South	37211	6
8	WELCH RD & TRAVIS DR	South	37211	6
8	LEWIS ST & LAFAYETTE ST	South	37210	6
8	CHIMNEYTOP DR & CANE RIDGE RD	South	37013	6
12	APACHE TR & HAYWOOD LN	South	37211	5
12	BELL RD & BELL FORGE LN E	South	37013	5

Property Crime

Rank	Intersection	Precinct	ZIP	Count
1	WELCH RD & TRAVIS DR	South	37211	22
2	PLUS PARK BLVD & PAVILION BLVD	South	37217	14
2	MURFREESBORO PKE & HAMILTON CHURCH RD	South	37013	14
4	EAST THOMPSON LN & MURFREESBORO PKE	South	37211	13
4	I24 E & I24 E ENT RAMP	South	37211	13
6	ANTON DR & ANTON CT	South	37211	11
6	CANE RIDGE RD & BELL RD	South	37013	11
8	NOLENSVILLE PKE & EDMONDSON PKE	South	37211	10
8	BELL RD & HICKORY HOLLOW PL	South	37013	10
10	NEESE DR & MAVERT DR	South	37211	9
10	OLD HICKORY BLVD & NOLENSVILLE PKE	South	37211	9
10	PICCADILLY ROW & BISHOPSGATE RD	South	37013	9
10	BELL RD & EAGLE VIEW BLVD	South	37013	9

Traffic Crashes - Personal Injury

Rank	Intersection	Precinct	ZIP	Count
1	HICKORY HOLLOW PKWY & BELL RD	South	37013	4
1	MT VIEW PKWY & CROSSINGS BLVD	South	37013	4
3	DONELSON PKE & MURFREESBORO PKE	South	37217	3
3	MURFREESBORO PKE & HAMILTON CHURCH RD	South	37013	3
3	FOREST VIEW DR & MURFREESBORO PKE	South	37013	3
3	BELL RD & MURFREESBORO PKE	South	37013	3
3	I440 E & NOLENSVILLE PKE	South	37210	3
3	HARDING PL & JONQUIL DR	South	37211	3
3	NOLENSVILLE PKE & WELSHWOOD DR	South	37211	3
3	HARDING PL & I24 E	South	37211	3
3	HARDING PL & TAMPA DR	South	37211	3
3	BROOKRIDGE TR & WALLACE RD	South	37211	3
3	HARDING PL & I24 W	South	37211	3

Traffic Crashes - Non-Injury

Rank	Intersection	Precinct	ZIP	Count
1	OLD HICKORY BLVD & NOLENSVILLE PKE	South	37211	26
2	BELL RD & MURFREESBORO PKE	South	37013	19
3	MURFREESBORO PKE & HAMILTON CHURCH RD	South	37013	17
3	HARDING PL & METROPLEX DR	South	37211	17
5	HARDING PL & NOLENSVILLE PKE	South	37211	16
6	DONELSON PKE & MURFREESBORO PKE	South	37217	13
6	APACHE TR & HAYWOOD LN	South	37211	13
6	CANE RIDGE RD & BELL RD	South	37013	13
6	EAST THOMPSON LN & MURFREESBORO PKE	South	37211	13
10	HARDING PL & I24 E	South	37211	12
11	NOLENSVILLE PKE & WELSHWOOD DR	South	37211	11
11	I440 E & NOLENSVILLE PKE	South	37210	11
11	ANTIOCH PKE & HARDING PL	South	37211	11

Information summarized for CompStat week ending 04-29-17. (past 12 weeks of data). For each report, point data were plotted in a GIS and assigned to the nearest street intersection. Summary counts were then calculated for each intersection.

Sourced from MNPD ARMS on 5/3/2017 8:25:39 AM. Violent and property crime information sourced from incident reports using Uniform Crime Reporting definitions and reporting guidelines, based on the date when the crime was reported. Personal injury traffic crashes (10-46) and non-injury traffic crashes (10-45) retrieved from MNPD's CAD database. Excludes CFS with a disposition code of 6 or 11. For each incident or CAD record, the incident or dispatch location was assigned to the nearest street intersection.

Central Precinct High Crime Intersections

Intersections with the highest concentrations of crime & traffic crashes - past 12 weeks.

METROPOLITAN POLICE DEPARTMENT
of Nashville and Davidson County

Violent Crime

Rank	Intersection	Precinct	ZIP	Count
1	3RD AV S & BROADWAY	Central	37201	7
2	LEA AV & 7TH AV S	Central	37203	5
3	1ST AV S & KOREAN VETERANS BLVD	Central	37201	4
4	5TH AV S & ASH ST	Central	37203	3
4	2ND AV N & COMMERCE ST	Central	37201	3
4	4TH AV N & BROADWAY	Central	37219	3
4	11TH AV N & CHURCH ST	Central	37203	3
4	CHARLOTTE AV & 5TH AV N	Central	37219	3
4	ROSA L PARKS BLVD & JEFFERSON ST	Central	37208	3
4	INTERSTATE DR & HOWERTON AV	Central	37213	3
11	I24 E & N 1ST ST	Central	37207	2
11	SHELBY AV & INTERSTATE DR	Central	37213	2
11	VICTORY AV & S 1ST ST	Central	37213	2

Property Crime

Rank	Intersection	Precinct	ZIP	Count
1	3RD AV S & BROADWAY	Central	37201	28
2	ROSA L PARKS BLVD & JEFFERSON ST	Central	37208	23
3	3RD AV N & COMMERCE ST	Central	37201	11
3	HERMITAGE AV & PEABODY ST	Central	37201	11
5	2ND AV N & COMMERCE ST	Central	37201	10
6	4TH AV S & SYMPHONY PL	Central	37203	9
7	BROADWAY & OPRY PL	Central	37203	7
7	7TH AV N & UNION ST	Central	37203	7
9	4TH AV N & BROADWAY	Central	37219	6
10	4TH AV N & COMMERCE ST	Central	37219	5
10	5TH AV N & THE ARCADE	Central	37219	5
10	PINE ST & 11TH AV S	Central	37203	5
13	GLEAVES ST & 8TH AV S	Central	37203	4

Traffic Crashes - Personal Injury

Rank	Intersection	Precinct	ZIP	Count
1	I24 E & I24 E ENT RAMP	Central	37207	3
2	N 2ND ST & MAIN ST	Central	37213	2
2	I24 E & I24 E ENT RAMP	Central	37206	2
2	WOODLAND ST & INTERSTATE DR	Central	37213	2
2	INTERSTATE DR & JAMES ROBERTSON PKWY	Central	37213	2
2	I40 W & DEMONBREUN ST	Central	37203	2
2	2ND AV S & LINDSLEY AV	Central	37210	2
2	I40 W ENT RAMP & I40 W EXIT RAMP	Central	37203	2
2	MCGAVOCK ST & 12TH AV S	Central	37203	2
2	10TH AV N & CHARLOTTE AV	Central	37203	2
2	12TH AV S & DEMONBREUN ST	Central	37203	2
2	2ND AV N & COMMERCE ST	Central	37201	2
2	5TH AV N & UNION ST	Central	37219	2

Traffic Crashes - Non-Injury

Rank	Intersection	Precinct	ZIP	Count
1	12TH AV N & BROADWAY	Central	37203	13
2	4TH AV N & BROADWAY	Central	37219	11
2	SPRING ST & N 1ST ST	Central	37207	11
4	8TH AV S & LAFAYETTE ST	Central	37203	10
5	BROADWAY & OPRY PL	Central	37203	9
6	2ND AV N & BROADWAY	Central	37201	8
6	I40 W ENT RAMP & BROADWAY	Central	37203	8
6	I65 N & ROSA L PARKS BLVD	Central	37208	8
6	2ND AV S & LINDSLEY AV	Central	37210	8
10	1ST AV S & KOREAN VETERANS BLVD	Central	37201	7
10	MCGAVOCK ST & 8TH AV S	Central	37203	7
10	GEORGE L DAVIS BLVD & CHURCH ST	Central	37203	7
10	INTERSTATE DR & JAMES ROBERTSON PKWY	Central	37213	7

Information summarized for CompStat week ending 04-29-17. (past 12 weeks of data). For each report, point data were plotted in a GIS and assigned to the nearest street intersection. Summary counts were then calculated for each intersection.

Sourced from MNPD ARMS on 5/3/2017 8:25:39 AM. Violent and property crime information sourced from incident reports using Uniform Crime Reporting definitions and reporting guidelines, based on the date when the crime was reported. Personal injury traffic crashes (10-46) and non-injury traffic crashes (10-45) retrieved from MNPD's CAD database. Excludes CFS with a disposition code of 6 or 11. For each incident or CAD record, the incident or dispatch location was assigned to the nearest street intersection.

Hermitage Precinct High Crime Intersections

Intersections with the highest concentrations of crime & traffic crashes - past 12 weeks.

METROPOLITAN POLICE DEPARTMENT
of Nashville and Davidson County

Violent Crime

Rank	Intersection	Precinct	ZIP	Count
1	ELM HILL PKE &	Hermitage	37210	11
2	OPRY MILLS DR & OPRYLAND DR	Hermitage	37214	10
3	LAKESIDE APT PVT DR & ALTA LAKE GRNWY	Hermitage	37076	6
4	TYLER DR & LEBANON PKE	Hermitage	37076	5
4	MILLWOOD DR & MURFREESBORO PKE	Hermitage	37217	5
6	PATRICIA DR & THOMPSON PL	Hermitage	37217	4
6	MURFREESBORO PKE & UNA ANTIOCH PKE	Hermitage	37013	4
6	CHARLES E DAVIS BLVD & J C NAPIER CT	Hermitage	37210	4
6	CARROLL ST & 1ST AV S	Hermitage	37210	4
6	CARROLL ST & CHARLES E DAVIS BLVD	Hermitage	37210	4
6	UNIVERSITY CT &	Hermitage	37210	4
12	GREEN ST & CHARLES E DAVIS BLVD	Hermitage	37210	3
12	CARROLL ST & UNIVERSITY CT	Hermitage	37210	3

Property Crime

Rank	Intersection	Precinct	ZIP	Count
1	OPRY MILLS DR & OPRYLAND DR	Hermitage	37214	100
2	SHUTE LN & LEBANON PKE	Hermitage	37076	27
3	KOHLS PVT DR & STONES RIVER GRNWY	Hermitage	37214	24
4	MCGAVOCK PKE &	Hermitage	37214	17
5	MURFREESBORO PKE & UNA ANTIOCH PKE	Hermitage	37013	16
6	OLD HICKORY BLVD &	Hermitage	37076	13
7	FAIRWAY DR & LEBANON PKE	Hermitage	37214	11
8	WANDA DR & ELM HILL PKE	Hermitage	37210	10
9	ELM HILL PKE & ERMAC DR	Hermitage	37214	9
9	PARK DR & MCGAVOCK PKE	Hermitage	37214	9
11	JUAREZ DR & OLD HICKORY BLVD	Hermitage	37076	8
11	MILLWOOD DR & MURFREESBORO PKE	Hermitage	37217	8
13	AIRPORT CENTER DR & ROYAL PKWY	Hermitage	37214	7

Traffic Crashes - Personal Injury

Rank	Intersection	Precinct	ZIP	Count
1	SHUTE LN & SAUNDERSVILLE RD	Hermitage	37138	6
2	MURFREESBORO PKE & BROOKSBORO PL	Hermitage	37013	3
3	DONELSON PKE & I40 E ENT RAMP	Hermitage	37214	2
3	STEWARTS FERRY PKE & I40 E	Hermitage	37214	2
3	BRITISH WOODS DR & MURFREESBORO PKE	Hermitage	37217	2
3	MURFREESBORO PKE & UNA ANTIOCH PKE	Hermitage	37013	2
3	LAKERIDGE PASS & BELL RD	Hermitage	37214	2
3	ACORN DR & ELM HILL PKE	Hermitage	37210	2
3	ROYAL PKWY & DONELSON PKE	Hermitage	37214	2
3	BRILEY PKWY N & BRILEY PKWY N EXT RAMP	Hermitage	37214	2
3	WEBER RD & ANDREW JACKSON PKWY	Hermitage	37076	2
3	CENTRAL PKE & FRIST BLVD	Hermitage	37076	2
3	LEBANON PKE & OLD HICKORY BLVD	Hermitage	37076	2

Traffic Crashes - Non-Injury

Rank	Intersection	Precinct	ZIP	Count
1	I40 E & I40 E EXIT RAMP	Hermitage	37210	15
2	I24 W & ARLINGTON AV	Hermitage	37210	12
3	MURFREESBORO PKE & UNA ANTIOCH PKE	Hermitage	37013	11
3	FAIRWAY DR & LEBANON PKE	Hermitage	37214	11
5	LEBANON PKE & MCGAVOCK PKE	Hermitage	37214	10
5	I40 W & I40 W EXIT RAMP	Hermitage	37210	10
5	I40 E ENT RAMP & I40 W	Hermitage	37210	10
8	I40 E & FESSLERS LN	Hermitage	37210	9
8	ELM HILL PKE & DONELSON PKE	Hermitage	37214	9
8	MURFREESBORO PKE & PAVILION BLVD	Hermitage	37217	9
8	OPRY MILLS DR & OPRYLAND DR	Hermitage	37214	9
8	LEBANON PKE & OLD HICKORY BLVD	Hermitage	37076	9
13	ANDREW JACKSON PKWY & LEBANON PKE	Hermitage	37076	8

Information summarized for CompStat week ending 04-29-17. (past 12 weeks of data). For each report, point data were plotted in a GIS and assigned to the nearest street intersection. Summary counts were then calculated for each intersection.

Sourced from MNPD ARMS on 5/3/2017 8:25:39 AM. Violent and property crime information sourced from incident reports using Uniform Crime Reporting definitions and reporting guidelines, based on the date when the crime was reported. Personal injury traffic crashes (10-46) and non-injury traffic crashes (10-45) retrieved from MNPD's CAD database. Excludes CFS with a disposition code of 6 or 11. For each incident or CAD record, the incident or dispatch location was assigned to the nearest street intersection.

North Precinct High Crime Intersections

Intersections with the highest concentrations of crime & traffic crashes - past 12 weeks.

METROPOLITAN POLICE DEPARTMENT
of Nashville and Davidson County

Violent Crime

Rank	Intersection	Precinct	ZIP	Count
1	26TH AV N & 25TH AV N	North	37208	11
2	FAIRVIEW DR & CLARKSVILLE PKE	North	37218	8
3	UNDERWOOD ST & DR D B TODD JR BLVD	North	37208	6
3	11TH AV N & JENNINGS ST	North	37208	6
5	COFFEE ST & 11TH AV N	North	37208	5
5	REVELS DR & WHITES CREEK PKE	North	37207	5
5	DR DB TODD JR BLVD & JEFFERSON ST	North	37208	5
8	SNELL BLVD & PANORAMA DR	North	37218	4
8	I65 S & I65 S ENT RAMP	North	37207	4
8	UNDERWOOD ST & 23RD AV N	North	37208	4
8	GARFIELD ST & DELTA AV	North	37208	4
8	BUCHANAN ST & DR D B TODD JR BLVD	North	37208	4
8	COCKRILL ST & 16TH AV N	North	37208	4

Property Crime

Rank	Intersection	Precinct	ZIP	Count
1	ROSA L PARKS BLVD & MONROE ST	North	37208	23
2	S HAMILTON RD & BUENA VISTA PKE	North	37218	20
3	26TH AV N & JEFFERSON ST	North	37208	13
4	DR DB TODD JR BLVD & JEFFERSON ST	North	37208	9
5	JEFFERSON ST & WARREN ST	North	37208	8
5	W TRINITY LN & LIBERIA ST	North	37207	8
5	WHITES CREEK PKE & MOORMANS ARM RD	North	37207	8
8	W HAMILTON RD & CLARKSVILLE PKE	North	37218	7
8	FAIRVIEW DR & CLARKSVILLE PKE	North	37218	7
10	COURTNEY AV & CLARKSVILLE PKE	North	37218	6
10	ROSA L PARKS BLVD & DOMINICAN DR	North	37228	6
10	CLARKSVILLE PKE & 25TH AV N	North	37208	6
10	W TRINITY LN & HAMPTON ST	North	37207	6

Traffic Crashes - Personal Injury

Rank	Intersection	Precinct	ZIP	Count
1	I65 S & W TRINITY LN	North	37207	4
1	I24 E & CLAY LICK RD	North	37189	4
1	28TH AV N & JOHN A MERRITT BLVD	North	37209	4
4	28TH AV N & I40 W EXIT RAMP	North	37209	3
4	ROSA L PARKS BLVD & DOMINICAN DR	North	37228	3
4	BRILEY PKWY S & ASHLAND CITY HWY	North	37218	3
7	JOHN MALLETTE DR & COUNTY HOSPITAL RD	North	37218	2
7	BAPTIST WORLD CENTER DR & W TRINITY LN	North	37207	2
7	I65 S & I24 E	North	37207	2
7	CORNISH DR & CAPPS DR	North	37207	2
7	RAWLINGS RD & CLARKSVILLE PKE	North	37080	2
7	W TRINITY LN & BRICK CHURCH PKE	North	37207	2
7	CLAY LICK RD & CLAY LICK RD ACCESS RD	North	37189	2

Traffic Crashes - Non-Injury

Rank	Intersection	Precinct	ZIP	Count
1	I65 S & W TRINITY LN	North	37207	15
1	ROSA L PARKS BLVD & DOMINICAN DR	North	37228	15
3	S HAMILTON RD & BUENA VISTA PKE	North	37218	14
4	W TRINITY LN & BRICK CHURCH PKE	North	37207	11
5	28TH AV N & JOHN A MERRITT BLVD	North	37209	7
6	KINGS LN & CLARKSVILLE PKE	North	37218	6
7	READ AV & BRICK CHURCH PKE	North	37207	5
7	VANTAGE WAY & ROSA L PARKS BLVD	North	37208	5
7	BUCHANAN ST & DR D B TODD JR BLVD	North	37208	5
7	I40 E & DR DB TODD JR BLVD	North	37208	5
7	DR DB TODD JR BLVD & JEFFERSON ST	North	37208	5
12	ALBION ST & DR D B TODD JR BLVD	North	37208	4
12	CHARLOTTE AV & 25TH AV N	North	37209	4

Information summarized for CompStat week ending 04-29-17. (past 12 weeks of data). For each report, point data were plotted in a GIS and assigned to the nearest street intersection. Summary counts were then calculated for each intersection.

Sourced from MNPD ARMS on 5/3/2017 8:25:39 AM. Violent and property crime information sourced from incident reports using Uniform Crime Reporting definitions and reporting guidelines, based on the date when the crime was reported. Personal injury traffic crashes (10-46) and non-injury traffic crashes (10-45) retrieved from MNPD's CAD database. Excludes CFS with a disposition code of 6 or 11. For each incident or CAD record, the incident or dispatch location was assigned to the nearest street intersection.

Madison Precinct High Crime Intersections

Intersections with the highest concentrations of crime & traffic crashes - past 12 weeks.

METROPOLITAN POLICE DEPARTMENT
of Nashville and Davidson County

Violent Crime

Rank	Intersection	Precinct	ZIP	Count
1	SKYLINE MEMORIAL CT & DICKERSON PKE	Madison	37115	9
2	DICKERSON PKE & DUE WEST AV N	Madison	37207	6
2	CHESAPEAKE DR & WOODSTOCK DR	Madison	37207	6
2	ARCHWOOD DR & ROOSEVELT AV	Madison	37115	6
5	WELWORTH ST & FLORENCE AV	Madison	37115	4
5	WESTCHESTER DR & BROOKWAY DR	Madison	37207	4
7	CREEKWOOD DR &	Madison	37207	3
7	EWING DR & BRICK CHURCH PKE	Madison	37207	3
7	MYATT DR & RIVERGATE PKWY	Madison	37115	3
7	MYATT DR & SPRING BRANCH DR	Madison	37115	3
11	FLORENCE AV & MCKINLEY ST	Madison	37115	2
11	N GALLATIN PKE & ONE MILE PKWY	Madison	37115	2
11	LONG HOLLOW PKE & NORTHCREEK BLVD	Madison	37072	2

Property Crime

Rank	Intersection	Precinct	ZIP	Count
1	N GALLATIN PKE & NORTHSIDE DR	Madison	37115	91
2	SKYLINE MEMORIAL CT & DICKERSON PKE	Madison	37115	64
3	OLD HICKORY BLVD W & GALLATIN PKE	Madison	37115	26
4	TWIN HILLS DR & N GALLATIN PKE	Madison	37072	22
5	S GALLATIN PKE RAMP & S GALLATIN PKE	Madison	37115	14
6	N GALLATIN PKE & RIVERCHASE BLVD	Madison	37115	13
6	N GALLATIN PKE & ONE MILE PKWY	Madison	37115	13
8	ALTA LOMA RD & N GALLATIN PKE	Madison	37115	9
9	CONFERENCE DR & N GALLATIN PKE	Madison	37072	8
9	NEELYS BEND RD & S GALLATIN PKE	Madison	37115	8
9	RICHMOND HILL DR & BRICK CHURCH PKE	Madison	37207	8
9	CREEKWOOD DR &	Madison	37207	8
13	MYATT DR & SPRING BRANCH DR	Madison	37115	7

Traffic Crashes - Personal Injury

Rank	Intersection	Precinct	ZIP	Count
1	S GALLATIN PKE & MAPLE ST	Madison	37115	3
1	N GALLATIN PKE & CUDE LN	Madison	37072	3
3	E CEDAR ST & CONFERENCE DR	Madison	37072	2
3	FOREST PARK RD & MAPLE ST	Madison	37115	2
3	MADISON BLVD & S GALLATIN PKE	Madison	37115	2
3	I65 S EXIT RAMP & I65 S	Madison	37207	2
3	E PALESTINE AV & S GALLATIN PKE	Madison	37115	2
3	HEAD DR & OLD HICKORY BLVD W	Madison	37115	2
3	I24 W ENT RAMP & I24 W	Madison	37207	2
3	WESTCHESTER DR & DEVONSHIRE DR	Madison	37207	2
3	DUE WEST VALLEY DR & DUE WEST AV N	Madison	37115	2
3	GREEN ACRES CT & GREEN ACRES DR	Madison	37072	2
3	HICKORY HILLS BLVD & HICKORY HILLS CT	Madison	37189	2

Traffic Crashes - Non-Injury

Rank	Intersection	Precinct	ZIP	Count
1	MYATT DR & RIVERGATE PKWY	Madison	37115	12
1	OLD HICKORY BLVD W & GALLATIN PKE	Madison	37115	12
3	CONFERENCE DR & N GALLATIN PKE	Madison	37072	11
4	DUE WEST AV E & S GALLATIN PKE	Madison	37115	8
4	E PALESTINE AV & S GALLATIN PKE	Madison	37115	8
4	SKYLINE MEMORIAL CT & DICKERSON PKE	Madison	37115	8
4	DICKERSON PKE & OLD HICKORY BLVD	Madison	37207	8
8	S GALLATIN PKE & MAPLE ST	Madison	37115	7
8	OLD HICKORY BLVD W & I65 N	Madison	37207	7
8	BELL GRIMES LN & DICKERSON PKE	Madison	37207	7
11	MYATT DR & ANDERSON LN	Madison	37115	6
11	MYATT DR & SPRING BRANCH DR	Madison	37115	6
11	EMMITT AV & S GALLATIN PKE	Madison	37115	6

Information summarized for CompStat week ending 04-29-17. (past 12 weeks of data). For each report, point data were plotted in a GIS and assigned to the nearest street intersection. Summary counts were then calculated for each intersection.

Sourced from MNPD ARMS on 5/3/2017 8:25:39 AM. Violent and property crime information sourced from incident reports using Uniform Crime Reporting definitions and reporting guidelines, based on the date when the crime was reported. Personal injury traffic crashes (10-46) and non-injury traffic crashes (10-45) retrieved from MNPD's CAD database. Excludes CFS with a disposition code of 6 or 11. For each incident or CAD record, the incident or dispatch location was assigned to the nearest street intersection.

Midtown Hills Precinct High Crime Intersections

Intersections with the highest concentrations of crime & traffic crashes - past 12 weeks.

METROPOLITAN POLICE DEPARTMENT
of Nashville and Davidson County

Violent Crime

Rank	Intersection	Precinct	ZIP	Count
1	SIDCO DR & ELYSIAN FIELDS RD	Midtown	37204	5
1	OLD HICKORY BLVD & HICKORY TRACE DR	Midtown	37211	5
1	13TH AV CIR & 13TH AV S	Midtown	37212	5
1	MURPHY RD & WEST END AV	Midtown	37203	5
5	28TH AV N &	Midtown	37203	4
5	14TH AV S & DEMONBREUN ST	Midtown	37203	4
5	HORTON AV & 12TH AV S	Midtown	37203	4
5	14TH AV S & EDGEHILL AV	Midtown	37212	4
5	LYLE AV & DIVISION ST	Midtown	37203	4
5	EDGEHILL AV & 12TH AV S	Midtown	37212	4
11	HILLSIDE AV & VERNON AV	Midtown	37203	3
11	EDGEHILL AV &	Midtown	37203	3
11	HAMILTON AV & RIDLEY BLVD	Midtown	37203	3

Property Crime

Rank	Intersection	Precinct	ZIP	Count
1	POWELL AV & BRANSFORD AV	Midtown	37204	25
2	OLD HICKORY BLVD & FRANKLIN PIKE CIR	Midtown	37027	14
3	8TH AV S & ROYCROFT PL	Midtown	37204	13
4	MURPHY RD & WEST END AV	Midtown	37203	12
5	WEST END AV & 17TH AV N	Midtown	37203	10
6	20TH AV N & STATE ST	Midtown	37203	9
6	CHARLOTTE AV &	Midtown	37203	9
8	16TH AV N & CHURCH ST	Midtown	37203	8
9	BELMONT BLVD & BERNARD AV	Midtown	37212	7
9	WHISPERING HILLS DR & BONERWOOD DR	Midtown	37211	7
11	KNOLLS PL & OLD HICKORY BLVD	Midtown	37211	6
11	NOLENSVILLE PKE & SWISS AV	Midtown	37211	6
11	EDMONDSON PKE & BRENTWOOD SQ	Midtown	37211	6

Traffic Crashes - Personal Injury

Rank	Intersection	Precinct	ZIP	Count
1	OLD HICKORY BLVD & EDMONDSON PKE	Midtown	37211	4
1	I65 S & OLD HICKORY BLVD	Midtown	37027	4
3	4TH AV S & CHESTNUT ST	Midtown	37210	3
3	I65 N & HARDING PL	Midtown	37220	3
3	CHARLOTTE PKE & 20TH AV N	Midtown	37203	3
3	20TH AV N & STATE ST	Midtown	37203	3
7	CHURCH ST & I40 E ENT RAMP	Midtown	37203	2
7	MURPHY AV & 23RD AV N	Midtown	37203	2
7	I40 E EXIT RAMP & CHARLOTTE AV	Midtown	37203	2
7	NATCHEZ TRC & CHILDRENS WAY	Midtown	37212	2
7	HILLSBORO PKE & TYNE BLVD	Midtown	37215	2
7	I40 E & I65 S ENT RAMP	Midtown	37203	2
7	WEDGEWOOD AV & I65 S	Midtown	37203	2

Traffic Crashes - Non-Injury

Rank	Intersection	Precinct	ZIP	Count
1	POWELL AV & POWELL PL	Midtown	37204	26
2	WEDGEWOOD AV & 8TH AV S	Midtown	37203	17
3	I440 E & I440 ENT RAMP	Midtown	37204	16
4	OLD HICKORY BLVD & FRANKLIN PKE	Midtown	37027	14
4	OLD HICKORY BLVD & EDMONDSON PKE	Midtown	37211	14
4	HARDING PL & TROUSDALE DR	Midtown	37211	14
7	HARDING PL & I65 N ENT RAMP	Midtown	37204	13
7	I40 E EXIT RAMP & BROADWAY	Midtown	37203	13
7	MEDICAL CENTER DR & VANDERBILT HOSPITAL	Midtown	37212	13
10	OLD HICKORY BLVD & FRANKLIN PIKE CIR	Midtown	37027	12
11	14TH AV S & DEMONBREUN ST	Midtown	37203	11
12	THOMPSON LN & NOLENSVILLE PKE	Midtown	37211	10
12	21ST AV S & PORTLAND AV	Midtown	37212	10

Information summarized for CompStat week ending 04-29-17. (past 12 weeks of data). For each report, point data were plotted in a GIS and assigned to the nearest street intersection. Summary counts were then calculated for each intersection.

Sourced from MNPD ARMS on 5/3/2017 8:25:39 AM. Violent and property crime information sourced from incident reports using Uniform Crime Reporting definitions and reporting guidelines, based on the date when the crime was reported. Personal injury traffic crashes (10-46) and non-injury traffic crashes (10-45) retrieved from MNPD's CAD database. Excludes CFS with a disposition code of 6 or 11. For each incident or CAD record, the incident or dispatch location was assigned to the nearest street intersection.

County High Crime Intersections - Arrests

Intersections with the highest concentrations of arrests - past 12 weeks.

METROPOLITAN POLICE DEPARTMENT
of Nashville and Davidson County

DUI Arrests

Rank	Intersection	Precinct	ZIP	Count
1	BRILEY PKWY E EXT RAMP & DICKERSON PKE	Madison	37207	10
1	ALBION ST & DR D B TODD JR BLVD	North	37208	10
3	GRANADA AV & GALLATIN AV	East	37206	8
4	11TH AV N & BROADWAY	Central	37203	7
5	MEDICAL CENTER DR & VANDERBILT HOSPITAL	Midtown	37212	6
5	EASTLAND AV & GALLATIN AV	East	37206	6
5	GALLATIN AV & CHICAMAUGA AV	East	37206	6
5	DONELSON PKE & MURFREESBORO PKE	South	37217	6
9	NOLENSVILLE PKE & EDMONDSON PKE	South	37211	5
9	NOLENSVILLE PKE & CRAIGHEAD ST	Midtown	37210	5
9	12TH AV N & BROADWAY	Central	37203	5
12	W EASTLAND AV & BAILEY ST	East	37206	4
12	GALLATIN AV & SEYMOUR AV	East	37206	4

Drug-Related Arrests

Rank	Intersection	Precinct	ZIP	Count
1	MURFREESBORO PKE & PARRIS AV	South	37210	25
2	UNIVERSITY CT & 1ST AV S	Hermitage	37210	20
3	NOLENSVILLE PKE & WELSHWOOD DR	South	37211	16
3	LAFAYETTE ST & 5TH AV S	Central	37203	16
5	40TH AV N & DELAWARE AV	West	37209	15
6	JOHN A MERRITT BLVD & 33RD AV N	North	37209	13
7	DICKERSON PKE & EWING DR	East	37207	12
8	DREXEL ST & 7TH AV S	Central	37203	11
8	2ND AV S & MCCANN ST	South	37210	11
10	HARDING PL & METROPLEX DR	South	37211	10
10	GAY ST & 2ND AV N	Central	37201	10
10	31ST AV N & ALAMEDA ST	North	37209	10
13	WEST END AV & 25TH AV S	Midtown	37203	9

Felony Arrests

Rank	Intersection	Precinct	ZIP	Count
1	2ND AV N & JAMES ROBERTSON PKWY	Central	37201	95
2	DELAWARE AV & 31ST AV N	North	37209	27
3	GAY ST & 2ND AV N	Central	37201	22
4	HILL AV & BLANTON AV	South	37210	18
5	COCKRILL BEND BLVD & COCKRILL BEND CIR	West	37209	17
6	ALBION ST & DR D B TODD JR BLVD	North	37208	13
7	MURFREESBORO PKE & PARRIS AV	South	37210	12
7	OLD HICKORY BLVD & PRINCETON PL	Hermitage	37076	12
9	40TH AV N & DELAWARE AV	West	37209	11
10	LEA AV & 7TH AV S	Central	37203	10
11	BANDYWOOD DR & ABBOTT MARTIN RD	West	37215	9
11	RICHMOND HILL DR & BRICK CHURCH PKE	Madison	37207	9
11	MCGAVOCK PKE &	Hermitage	37214	9

Weapons Law Violation Arrests

Rank	Intersection	Precinct	ZIP	Count
1	S 7TH ST & GLENVIEW DR	East	37206	4
1	REVELS DR & ROWAN DR	North	37207	4
1	MURFREESBORO PKE & HAMILTON CHURCH RD	South	37013	4
4	CEDAR DR & APPLE CT	South	37211	3
4	BUENA VISTA PKE & CLIFF DR	North	37218	3
4	ALBION ST & 32ND AV N	North	37209	3
4	PARAGON MILLS RD & VALLEY RIDGE DR	South	37211	3
8	NOLENSVILLE PKE &	Midtown	37210	2
8	HILLSBORO PKE & WARFIELD DR	West	37215	2
8	WEST END AV & 17TH AV N	Midtown	37203	2
8	CHARLOTTE PKE & WHEATFIELD WAY	West	37209	2
8	DAKOTA AV & 39TH AV N	West	37209	2
8	DR D B TODD JR BLVD & JACKSON ST	North	37208	2

Information summarized for CompStat week ending 04-29-17. (past 12 weeks of data). For each report, point data were plotted in a GIS and assigned to the nearest street intersection. Summary counts were then calculated for each intersection.

Sourced from MNPD ARMS on 5/3/2017 8:25:39 AM. For each arrest, the arrest location was assigned to the nearest street intersection. This report does not take into account the number of charges. 1 arrest = 1 body.

County Hot Addresses
Multiple CFS / Arrests at the Same Location, Past 12 Weeks

METROPOLITAN POLICE DEPARTMENT
of Nashville and Davidson County

CFS Location / Nearby Business	Count	Counts - Top Ten Codes
639 LAFAYETTE ST ***Nashville Rescue Mission***	**216**	97 - Want Officer for Investigation / Assistance (10-43) 59 - Disorderly Person (10-44) 14 - Suicidal Person (10-63)
709 5TH AV S ***Greyhound***	**168**	69 - Want Officer for Investigation / Assistance (10-43) 63 - Disorderly Person (10-44) 8 - Theft (10-50)
705 DREXEL ST ***Room In the Inn***	**134**	78 - Want Officer for Investigation / Assistance (10-43) 24 - Disorderly Person (10-44) 9 - Theft (10-50)
1818 ALBION ST ***Nashville General Hospital School***	**112**	43 - Want Officer for Investigation / Assistance (10-43) 27 - Transport Prisoner / Suspect (10-16) 10 - Fight / Assault (10-57)
2000 CHURCH ST ***Baptist Hospital***	**101**	37 - Want Officer for Investigation / Assistance (10-43) 25 - Transport Prisoner / Suspect (10-16) 9 - Fight / Assault (10-57)
2300 PATTERSON ST ***Centennial Medical Center***	**98**	59 - Transport Prisoner / Suspect (10-16) 15 - Want Officer for Investigation / Assistance (10-43) 5 - Domestic Disturbance (10-41)
5101 HARDING PL ***MNPD South Precinct***	**94**	29 - Want Officer for Investigation / Assistance (10-43) 28 - Domestic Disturbance (10-41) 16 - Theft (10-50)
512 1ST AV N	**93**	34 - Want Officer for Investigation / Assistance (10-43) 29 - Domestic Disturbance (10-41) 13 - Disorderly Person (10-44)
5500 CHARLOTTE PIKE ***MNPD West Precinct***	**81**	43 - Want Officer for Investigation / Assistance (10-43) 14 - Theft (10-50) 7 - Disorderly Person (10-44)
391 WALLACE RD ***Southern Hills Medical Center***	**79**	35 - Transport Prisoner / Suspect (10-16) 8 - Want Officer for Investigation / Assistance (10-43) 7 - Disorderly Person (10-44)
1716 ROSA L PARKS BLVD ***Nashville Rescue Mission***	**77**	28 - Disorderly Person (10-44) 28 - Want Officer for Investigation / Assistance (10-43) 4 - Domestic Disturbance (10-41)
2232 GALLATIN PIKE N	**76**	38 - Transport Prisoner / Suspect (10-16) 16 - Theft (10-50) 8 - Disorderly Person (10-44)
24 LAFAYETTE ST ***Z Mart***	**73**	47 - Disorderly Person (10-44) 8 - Criminal Vice Activity (10-78) 6 - Want Officer for Investigation / Assistance (10-43)
3458 DICKERSON PIKE ***Walmart Supercenter***	**73**	22 - Transport Prisoner / Suspect (10-16) 17 - Theft (10-50) 13 - Disorderly Person (10-44)
5655 FRIST BLVD ***Summit Medical Center***	**73**	37 - Transport Prisoner / Suspect (10-16) 8 - Domestic Disturbance (10-41) 7 - Want Officer for Investigation / Assistance (10-43)

Arrest Location	Count	Counts - Top Charges
408 2ND AVE N	**242**	73 - Probation violation- misdemeanor 43 - Failure to appear- class b or c misd. 37 - Probation violation- community corrections viol.
512 1ST AV N	**197**	54 - Failure to appear- class b or c misd. 51 - Probation violation- misdemeanor 30 - Forgery- $250,000 or more
512 1ST AVE N	**188**	51 - Failure to appear- class b or c misd. 46 - Probation violation- misdemeanor 43 - Forgery- $250,000 or more
512 1ST AVE NORTH	**107**	52 - Forgery- $250,000 or more 52 - Draw a lien without legal basis 34 - Failure to appear- class b or c misd.
2232 N GALLATIN PIKE	**85**	69 - Theft of merchandise- $1,000 or less 13 - Criminal trespass 8 - Failure to be booked (state citation)
400 CHARLOTTE AVE	**84**	32 - Public intoxication 27 - Criminal trespass 11 - Resisting stop, frisk, halt, arrest, or search
639 LAFAYETTE ST	**72**	28 - Public intoxication 14 - Criminal trespass 9 - Failure to be booked (state citation)
448 2ND AVE N	**65**	15 - Driving- revoked license 13 - Driv. lic. - no d/l 12 - Driving- suspended license
7044 CHARLOTTE PIKE	**63**	51 - Theft of merchandise- $1,000 or less 5 - Failure to be booked (state citation) 4 - Criminal trespass
512 31ST AVE N	**58**	15 - Failure to appear- class b or c misd. 14 - Probation violation- misdemeanor 6 - Probation violation- community corrections viol.
506 2ND AVE N	**53**	23 - Failure to appear- class b or c misd. 12 - Probation violation- misdemeanor 8 - Probation violation- felony
1101 BROADWAY	**53**	24 - Criminal trespass 11 - Public intoxication 5 - Poss. or casual exchange-cont.sub.
401 WALTON LN	**50**	25 - Disorderly conduct 12 - Resisting stop, frisk, halt, arrest, or search 11 - Juvenile, loitering during school hours
3458 DICKERSON PIKE	**49**	39 - Theft of merchandise- $1,000 or less 7 - Criminal trespass 3 - Theft of property-$1,000 or less
3441 DICKERSON PIKE	**43**	8 - Driving under the influence 8 - Driving- revoked license 5 - Driv. lic. - no d/l

Sourced from MNPD ARMS on 5/3/2017 8:25:39 AM. CAD calls retrieved from Metropolitan Emergency Communications Center's Computer Aided Dispatch system. Includes only calls where an officer response was made. Disposition codes 6 (Backup) and 11 (Signal 9) are excluded. Self-initiated calls are excluded. Calls dispatched to interstate RPAs and intersections are excluded. Teleserve calls are excluded. Arrest information retrieved from the MNPD RMS warrants / arrests database. 1 arrest = 1 body. Includes adult and juvenile arrests. 'Nearby Business' refers to a business establishment in close proximity of the address listed, and is provided for informational purposes only. There is no guarantee that all calls were dispatched to the business listed, because in some cases, multiple business establishments have the same address (e.g. a discount store that also contains a pharmacy). Due to the unique nature of apartment-based reporting, individual unit numbers and the address of the main office for a complex may sometimes both appear in this report.

West Precinct Hot Addresses
Multiple CFS / Arrests at the Same Location, Past 12 Weeks

METROPOLITAN POLICE DEPARTMENT
of Nashville and Davidson County

CFS Location / Nearby Business	Count	Counts - Top Ten Codes
5500 CHARLOTTE PIKE ***MNPD West Precinct***	**81**	43 - Want Officer for Investigation / Assistance (10-43) 14 - Theft (10-50) 7 - Disorderly Person (10-44)
7044 CHARLOTTE PIKE ***Walmart Supercenter***	**60**	13 - Transport Prisoner / Suspect (10-16) 12 - Disorderly Person (10-44) 11 - Want Officer for Investigation / Assistance (10-43)
4220 HARDING PIKE ***St Thomas Hospital***	**36**	10 - Transport Prisoner / Suspect (10-16) 6 - Vehicle Accident - Property Damage (10-45) 5 - Want Officer for Investigation / Assistance (10-43)
7087 HIGHWAY 70 S ***Kroger***	**28**	10 - Disorderly Person (10-44) 5 - Want Officer for Investigation / Assistance (10-43) 3 - Suspicious Person (10-40)
2126 ABBOTT MARTIN RD ***Green Hills Mall***	**25**	7 - Theft (10-50) 6 - Disorderly Person (10-44) 3 - Want Officer for Investigation / Assistance (10-43)
6814 CHARLOTTE PIKE ***Target***	**22**	10 - Theft (10-50) 5 - Transport Prisoner / Suspect (10-16) 4 - Want Officer for Investigation / Assistance (10-43)
6670 CHARLOTTE PIKE	**17**	5 - Want Officer for Investigation / Assistance (10-43) 5 - Theft (10-50) 4 - Disorderly Person (10-44)
4711 CHARLOTTE AV	**16**	14 - Investigate 911 Hang-Up Call (10-88) 1 - Want Officer for Investigation / Assistance (10-43) 1 - Disorderly Person (10-44)
2131 ABBOTT MARTIN RD ***Kroger***	**15**	4 - Disorderly Person (10-44) 3 - Want Officer for Investigation / Assistance (10-43) 3 - Intoxicated Person (10-42)
8020 MCCRORY LN	**14**	7 - Vehicle Accident - Property Damage (10-45) 2 - Suspicious Person (10-40) 1 - Disorderly Person (10-44)
50 VAUGHN RD ***Warner Park***	**13**	5 - Burglary - Non-Residence (10-71) 3 - Want Officer for Investigation / Assistance (10-43) 1 - Suspicious Person (10-40)
6311 CENTENNIAL BLVD	**12**	6 - Theft (10-50) 5 - Want Officer for Investigation / Assistance (10-43) 1 - Disorderly Person (10-44)
925 40TH AV N	**12**	10 - Burglary - Non-Residence (10-71) 1 - Domestic Disturbance (10-41) 1 - Disorderly Person (10-44)
7663 HIGHWAY 70 S	**11**	6 - Burglary - Non-Residence (10-71) 4 - Want Officer for Investigation / Assistance (10-43) 1 - Safety Hazard (10-87)
720 BAUGH RD	**11**	8 - Burglary - Non-Residence (10-71) 1 - Theft (10-50) 1 - Dangerous / Injured Animal (10-65)

Arrest Location	Count	Counts - Top Charges
7044 CHARLOTTE PIKE	**63**	51 - Theft of merchandise- $1,000 or less 5 - Failure to be booked (state citation) 4 - Criminal trespass
6814 CHARLOTTE PIKE	**28**	28 - Theft of merchandise- $1,000 or less 3 - Failure to appear- class b or c misd. 3 - Failure to be booked (state citation)
7575 COCKRILL BEND BLVD	**18**	7 - Failure to appear - felony or class a misd. 5 - Probation violation- felony 4 - Probation violation- misdemeanor
5200 DELAWARE AVE	**14**	13 - Disorderly conduct 8 - Resisting stop, frisk, halt, arrest, or search 5 - Poss. or casual exchange-cont.sub.
400 DAVIDSON RD	**14**	5 - Intimidation 5 - Disorderly conduct 2 - Burglary- motor vehicle
150 DAVIDSON RD	**13**	7 - Disorderly conduct 4 - Assault- simple - bodily injury 1 - Assault
2126 ABBOTT MARTIN RD	**12**	9 - Theft of merchandise- >$1,000 but < $2,500 3 - Theft of merchandise- $1,000 or less
626 40TH AVE N	**10**	2 - Driv. lic. - no d/l 2 - Criminal trespass 2 - Driving- revoked license
CHARLOTTE PIKE & WHITE BRIDGE PIKE	**10**	4 - Driving- revoked license 3 - Driv. lic. - no d/l 2 - Driving- suspended license
CABOT DR & CHARLOTTE PIKE	**9**	5 - Driving- revoked license 4 - Driving- suspended license
I 40 E & WHITE BRIDGE PIKE	**9**	3 - Driv. lic. - no d/l 2 - Controlled access- use by non-mot. veh. 2 - Driving- suspended license
621 40TH AVE N	**9**	6 - Poss. or casual exchange-cont.sub. 3 - Criminal trespass 2 - Drug paraphernalia- unlawful use
6535 PREMIER DR	**9**	3 - Delivery -cont.sub.- cocaine 300 gr. or more 3 - Delivery -cont.sub.- heroin 150 gr. or more 2 - Drug paraphernalia- unlawful use
40TH AVE N & CLIFTON AVE	**9**	2 - Driving- revoked license 2 - Criminal trespass 2 - Burglary- motor vehicle
408 CENTURY CT	**7**	10 - Probation violation- misdemeanor 1 - Identity theft 1 - Theft of property->$1,000 but <$2,500

Sourced from MNPD ARMS on 5/3/2017 8:25:39 AM. CAD calls retrieved from Metropolitan Emergency Communications Center's Computer Aided Dispatch system. Includes only calls where an officer response was made. Disposition codes 6 (Backup) and 11 (Signal 9) are excluded. Self-initiated calls are excluded. Calls dispatched to interstate RPAs and intersections are excluded. Teleserve calls are excluded. Arrest information retrieved from the MNPD RMS warrants / arrests database. 1 arrest = 1 body. Includes adult and juvenile arrests. 'Nearby Business' refers to a business establishment in close proximity of the address listed, and is provided for informational purposes only. There is no guarantee that all calls were dispatched to the business listed, because in some cases, multiple business establishments have the same address (e.g. a discount store that also contains a pharmacy). Due to the unique nature of apartment-based reporting, individual unit numbers and the address of the main office for a complex may sometimes both appear in this report.

East Precinct Hot Addresses
Multiple CFS / Arrests at the Same Location, Past 12 Weeks

METROPOLITAN POLICE DEPARTMENT
of Nashville and Davidson County

CFS Location / Nearby Business	Count	Counts - Top Ten Codes
936 E TRINITY LN ***MNPD East Precinct***	**62**	30 - Want Officer for Investigation / Assistance (10-43) 11 - Domestic Disturbance (10-41) 8 - Theft (10-50)
130 W TRINITY LN ***Love's Truck Stop***	**43**	12 - Vehicle Accident - Property Damage (10-45) 10 - Want Officer for Investigation / Assistance (10-43) 7 - Disorderly Person (10-44)
600 SHELBY AV	**40**	13 - Disorderly Person (10-44) 10 - Theft (10-50) 8 - Want Officer for Investigation / Assistance (10-43)
711 GALLATIN AV ***Kroger***	**28**	8 - Disorderly Person (10-44) 6 - Vehicle Accident - Property Damage (10-45) 6 - Theft (10-50)
3410 GALLATIN PIKE ***Kroger***	**27**	6 - Theft (10-50) 6 - Want Officer for Investigation / Assistance (10-43) 6 - Disorderly Person (10-44)
3144 DICKERSON PIKE ***Exxon***	**24**	9 - Theft (10-50) 4 - Want Officer for Investigation / Assistance (10-43) 3 - Disorderly Person (10-44)
500 MAIN ST	**20**	6 - Disorderly Person (10-44) 4 - Want Officer for Investigation / Assistance (10-43) 4 - Fight / Assault (10-57)
3049 DICKERSON PIKE ***Family Dollar***	**16**	8 - Theft (10-50) 4 - Disorderly Person (10-44) 2 - Want Officer for Investigation / Assistance (10-43)
2904 GALLATIN PIKE	**16**	10 - Disorderly Person (10-44) 2 - Want Officer for Investigation / Assistance (10-43) 2 - Fight / Assault (10-57)
3041 DICKERSON PIKE ***Domino's Pizza***	**16**	4 - Burglary - Non-Residence (10-71) 4 - Disorderly Person (10-44) 4 - Want Officer for Investigation / Assistance (10-43)
708 DICKERSON PIKE	**16**	16 - Burglary - Non-Residence (10-71)
607 S 13TH ST	**16**	12 - Suicidal Person (10-63) 2 - Want Officer for Investigation / Assistance (10-43) 1 - Domestic Disturbance (10-41)
824 MAIN ST ***Weiss Liquors Inc***	**16**	4 - Disorderly Person (10-44) 4 - Want Officer for Investigation / Assistance (10-43) 2 - Fight / Assault (10-57)
2600 GALLATIN PIKE	**15**	9 - Disorderly Person (10-44) 2 - Theft (10-50) 1 - Vehicle Accident - Property Damage (10-45)
401 WALTON LN ***United Neighborhood Health***	**14**	8 - Burglary - Non-Residence (10-71) 2 - Domestic Disturbance (10-41) 1 - Want Officer for Investigation / Assistance (10-43)

Arrest Location	Count	Counts - Top Charges
401 WALTON LN	**50**	25 - Disorderly conduct 12 - Resisting stop, frisk, halt, arrest, or search 11 - Juvenile, loitering during school hours
S 7TH ST & SHELBY AVE	**30**	12 - Driving- revoked license 7 - Driving- suspended license 5 - Driv. lic. - poss. of revoked, susp. or altered
S 5TH ST & SHELBY AVE	**24**	10 - Driving- suspended license 8 - Driving- revoked license 6 - Driv. lic. - no d/l
S 5TH ST & WOODLAND ST	**22**	8 - Identity theft 7 - Forgery- $1,000 or > but < $10,000 5 - Driving- revoked license
S 6TH ST & SHELBY AVE	**20**	9 - Driving- revoked license 5 - Driv. lic. - no d/l 3 - Driving- suspended license
CLEVELAND ST & DICKERSON PIKE	**20**	6 - Driving- revoked license 4 - Driv. lic. - no d/l 4 - Driving- suspended license
S 4TH ST & SHELBY AVE	**19**	7 - Driving- revoked license 5 - Driving- suspended license 2 - Driving- revoked license, 2nd offense
EASTLAND AVE & GALLATIN AVE	**16**	6 - Driving under the influence 4 - Driving- suspended license 4 - Implied consent - civil
936 E TRINITY LN	**15**	5 - Homicide- criminal 2 - Poss. or casual exchange-cont.sub. 2 - Driving- suspended license
BRILEY PKWY E & GALLATIN PIKE	**15**	4 - Driving- revoked license 4 - Driving- suspended license 4 - Drug paraphernalia- unlawful use
DICKERSON PIKE & GRIZZARD AVE	**14**	6 - Driv. lic. - no d/l 3 - Failure to be booked (state citation) 2 - Driving- suspended license
130 W TRINITY LN	**14**	4 - Driving- revoked license 3 - Public intoxication 2 - Driv. lic. - no d/l
S 6TH ST & SYLVAN ST	**14**	4 - Driving- revoked license 3 - Driving- suspended license 3 - Poss. or casual exchange-cont.sub.
S 7TH ST & SYLVAN ST	**13**	3 - Driv. lic. - no d/l 3 - Driving- revoked license 2 - Driving- suspended license
GALLATIN AVE & GRANADA AVE	**13**	7 - Driving under the influence 4 - Implied consent - civil 2 - Driv. lic. - no d/l

Sourced from MNPD ARMS on 5/3/2017 8:25:39 AM. CAD calls retrieved from Metropolitan Emergency Communications Center's Computer Aided Dispatch system. Includes only calls where an officer response was made. Disposition codes 6 (Backup) and 11 (Signal 9) are excluded. Self-initiated calls are excluded. Calls dispatched to interstate RPAs and intersections are excluded. Teleserve calls are excluded. Arrest information retrieved from the MNPD RMS warrants / arrests database. 1 arrest = 1 body. Includes adult and juvenile arrests. 'Nearby Business' refers to a business establishment in close proximity of the address listed, and is provided for informational purposes only. There is no guarantee that all calls were dispatched to the business listed, because in some cases, multiple business establishments have the same address (e.g. a discount store that also contains a pharmacy). Due to the unique nature of apartment-based reporting, individual unit numbers and the address of the main office for a complex may sometimes both appear in this report.

South Precinct Hot Addresses
Multiple CFS / Arrests at the Same Location, Past 12 Weeks

METROPOLITAN POLICE DEPARTMENT
of Nashville and Davidson County

CFS Location / Nearby Business	Count	Counts - Top Ten Codes
5101 HARDING PL ***MNPD South Precinct***	**94**	29 - Want Officer for Investigation / Assistance (10-43) 28 - Domestic Disturbance (10-41) 16 - Theft (10-50)
391 WALLACE RD ***Southern Hills Medical Center***	**79**	35 - Transport Prisoner / Suspect (10-16) 8 - Want Officer for Investigation / Assistance (10-43) 7 - Disorderly Person (10-44)
4040 NOLENSVILLE PIKE ***Walmart***	**72**	23 - Want Officer for Investigation / Assistance (10-43) 16 - Disorderly Person (10-44) 12 - Theft (10-50)
3035 HAMILTON CHURCH RD ***Walmart***	**38**	8 - Disorderly Person (10-44) 7 - Want Officer for Investigation / Assistance (10-43) 5 - Theft (10-50)
340 HARDING PL ***Exxon***	**29**	16 - Disorderly Person (10-44) 5 - Want Officer for Investigation / Assistance (10-43) 4 - Theft (10-50)
2212 NOLENSVILLE PIKE	**26**	8 - Disorderly Person (10-44) 5 - Want Officer for Investigation / Assistance (10-43) 3 - Vehicle Accident - Property Damage (10-45)
411 MURFREESBORO PIKE ***Mercury Courts***	**25**	5 - Fight / Assault (10-57) 4 - Want Officer for Investigation / Assistance (10-43) 4 - Disorderly Person (10-44)
61 EAST THOMPSON LN ***Kroger***	**21**	5 - Want Officer for Investigation / Assistance (10-43) 5 - Vehicle Accident - Property Damage (10-45) 3 - Transport Prisoner / Suspect (10-16)
5824 NOLENSVILLE PIKE ***Walmart***	**20**	6 - Want Officer for Investigation / Assistance (10-43) 5 - Disorderly Person (10-44) 2 - Criminal Vice Activity (10-78)
1900 HOBSON PIKE ***Antioch High School***	**20**	9 - Burglary - Non-Residence (10-71) 5 - Investigate 911 Hang-Up Call (10-88) 2 - Shots Fired (10-83)
5113 HARDING PL	**19**	12 - Want Officer for Investigation / Assistance (10-43) 5 - Disorderly Person (10-44) 1 - Vehicle Accident - Property Damage (10-45)
198 HAYWOOD LN	**18**	6 - Want Officer for Investigation / Assistance (10-43) 4 - Theft (10-50) 3 - Vehicle Accident - Property Damage (10-45)
331 PLUS PARK BLVD	**18**	7 - Criminal Vice Activity (10-78) 3 - Want Officer for Investigation / Assistance (10-43) 2 - Fight / Assault (10-57)
2200 NOLENSVILLE PIKE	**17**	7 - Theft (10-50) 4 - Want Officer for Investigation / Assistance (10-43) 3 - Vehicle Accident - Property Damage (10-45)
5520 NOLENSVILLE PIKE	**17**	6 - Theft (10-50) 6 - Vehicle Accident - Property Damage (10-45) 2 - Want Officer for Investigation / Assistance (10-43)

Arrest Location	Count	Counts - Top Charges
4040 NOLENSVILLE PIKE	**36**	12 - Theft of merchandise- $1,000 or less 9 - Criminal trespass 5 - Public intoxication
1900 HOBSON PIKE	**34**	11 - Disorderly conduct 6 - Criminal trespass 6 - Assault- simple - bodily injury
HARDING PL & NOLENSVILLE PIKE	**34**	9 - Driv. lic. - no d/l 4 - Driving- suspended license 4 - Drug paraphernalia- unlawful use
MURFREESBORO PIKE & THOMPSON PL	**34**	12 - Driv. lic. - no d/l 7 - Driving- revoked license 5 - Driving- suspended license
1417 MURFREESBORO PIKE	**33**	16 - Leaving scene of accident - damage $500 or less 11 - Accident - failure to report 4 - Driv. lic. - no d/l
419 MURFREESBORO PIKE	**30**	12 - Criminal trespass 9 - Drug paraphernalia- unlawful use 1 - Assault, aggravated - deadly weapon - int/kn
1200 2ND AVE S	**27**	16 - Disorderly conduct 5 - Assault 3 - Intimidation
12848 OLD HICKORY BLVD	**24**	13 - Disorderly conduct 6 - Poss. or casual exchange-cont.sub. 2 - Assault
2ND AVE S & LAFAYETTE ST	**24**	7 - Failure to be booked (state citation) 5 - Driving- suspended license 4 - Driving- revoked license
311 HARDING PL	**18**	17 - Driv. lic. - no d/l 1 - Driving- suspended license, 2nd offense
220 BLANTON AVE	**18**	16 - Probation violation- felony 3 - Sex offender registration violation - 1st offense 1 - Fugitive from justice- without warrant
411 MURFREESBORO PIKE	**18**	3 - Drug paraphernalia- unlawful use 3 - Failure to be booked (state citation) 3 - Vandalism- $1,000 or less
391 WALLACE RD	**18**	6 - Poss. or casual exchange-cont.sub. 4 - Driving under the influence 3 - Criminal trespass
BELL RD & HICKORY HOLLOW TER	**18**	5 - Poss. or casual exchange-cont.sub. 5 - Driv. lic. - no d/l 4 - Drug paraphernalia- unlawful use
ANTIOCH PIKE & HARDING PL	**16**	12 - Driv. lic. - no d/l 1 - Alcohol- under 21, consumption 1 - Driving- suspended license

Sourced from MNPD ARMS on 5/3/2017 8:25:39 AM. CAD calls retrieved from Metropolitan Emergency Communications Center's Computer Aided Dispatch system. Includes only calls where an officer response was made. Disposition codes 6 (Backup) and 11 (Signal 9) are excluded. Self-initiated calls are excluded. Calls dispatched to interstate RPAs and intersections are excluded. Teleserve calls are excluded. Arrest information retrieved from the MNPD RMS warrants / arrests database. 1 arrest = 1 body. Includes adult and juvenile arrests. 'Nearby Business' refers to a business establishment in close proximity of the address listed, and is provided for informational purposes only. There is no guarantee that all calls were dispatched to the business listed, because in some cases, multiple business establishments have the same address (e.g. a discount store that also contains a pharmacy). Due to the unique nature of apartment-based reporting, individual unit numbers and the address of the main office for a complex may sometimes both appear in this report.

Central Precinct Hot Addresses
Multiple CFS / Arrests at the Same Location, Past 12 Weeks

METROPOLITAN POLICE DEPARTMENT
of Nashville and Davidson County

CFS Location / Nearby Business	Count	Counts - Top Ten Codes
639 LAFAYETTE ST ***Nashville Rescue Mission***	**216**	97 - Want Officer for Investigation / Assistance (10-43) 59 - Disorderly Person (10-44) 14 - Suicidal Person (10-63)
709 5TH AV S ***Greyhound***	**168**	69 - Want Officer for Investigation / Assistance (10-43) 63 - Disorderly Person (10-44) 8 - Theft (10-50)
705 DREXEL ST ***Room In the Inn***	**134**	78 - Want Officer for Investigation / Assistance (10-43) 24 - Disorderly Person (10-44) 9 - Theft (10-50)
512 1ST AV N	**92**	34 - Want Officer for Investigation / Assistance (10-43) 29 - Domestic Disturbance (10-41) 12 - Disorderly Person (10-44)
1201 BROADWAY	**70**	39 - Disorderly Person (10-44) 18 - Want Officer for Investigation / Assistance (10-43) 3 - Vehicle Accident - Property Damage (10-45)
400 CHARLOTTE AV ***Tennessee Public Transportation Association***	**54**	32 - Want Officer for Investigation / Assistance (10-43) 7 - Disorderly Person (10-44) 3 - Theft (10-50)
601 KOREAN VETERANS BLVD	**51**	35 - Want Officer for Investigation / Assistance (10-43) 4 - Disorderly Person (10-44) 3 - Domestic Disturbance (10-41)
1101 BROADWAY ***Exxon***	**48**	23 - Want Officer for Investigation / Assistance (10-43) 12 - Disorderly Person (10-44) 2 - Vehicle Accident - Property Damage (10-45)
111 N 1ST ST ***Travel Centers of America***	**41**	15 - Want Officer for Investigation / Assistance (10-43) 13 - Disorderly Person (10-44) 5 - Vehicle Accident - Property Damage (10-45)
9 HERMITAGE AV	**40**	17 - Disorderly Person (10-44) 10 - Theft (10-50) 4 - Want Officer for Investigation / Assistance (10-43)
227 SHELBY AV ***Exxon***	**36**	11 - Disorderly Person (10-44) 8 - Want Officer for Investigation / Assistance (10-43) 5 - Vehicle Accident - Property Damage (10-45)
100 WOODLAND ST ***Davidson County Juvenile Detention***	**30**	13 - Want Officer for Investigation / Assistance (10-43) 6 - Missing Person (10-75) 3 - Theft (10-50)
121 4TH AV S ***Hilton Nashville Downtown***	**30**	14 - Disorderly Person (10-44) 5 - Want Officer for Investigation / Assistance (10-43) 5 - Theft (10-50)
506 2ND AV N	**28**	16 - Want Officer for Investigation / Assistance (10-43) 4 - Criminal Vice Activity (10-78) 3 - Fight / Assault (10-57)
329 BROADWAY	**25**	8 - Fight / Assault (10-57) 6 - Want Officer for Investigation / Assistance (10-43) 3 - Transport Prisoner / Suspect (10-16)

Arrest Location	Count	Counts - Top Charges
408 2ND AVE N	**242**	73 - Probation violation- misdemeanor 43 - Failure to appear- class b or c misd. 37 - Probation violation- community corrections viol.
512 1ST AVE N	**186**	51 - Failure to appear- class b or c misd. 46 - Probation violation- misdemeanor 43 - Forgery- $250,000 or more
400 CHARLOTTE AVE	**84**	32 - Public intoxication 27 - Criminal trespass 11 - Resisting stop, frisk, halt, arrest, or search
639 LAFAYETTE ST	**72**	28 - Public intoxication 14 - Criminal trespass 9 - Failure to be booked (state citation)
448 2ND AVE N	**64**	15 - Driving- revoked license 13 - Driv. lic. - no d/l 12 - Driving- suspended license
1101 BROADWAY	**53**	24 - Criminal trespass 11 - Public intoxication 5 - Poss. or casual exchange-cont.sub.
506 2ND AVE N	**45**	19 - Failure to appear- class b or c misd. 11 - Probation violation- misdemeanor 7 - Probation violation- felony
705 DREXEL ST	**43**	9 - Public intoxication 7 - Poss. or casual exchange-cont.sub. 6 - Theft of merchandise- $1,000 or less
709 5TH AVE S	**35**	10 - Criminal trespass 8 - Public intoxication 8 - Poss. or casual exchange-cont.sub.
1ST AVE N & GAY ST	**32**	12 - Failure to appear- class b or c misd. 6 - Probation violation- misdemeanor 5 - Criminal trespass
514 8TH AVE S	**31**	29 - Criminal trespass 2 - Poss. or casual exchange-cont.sub. 2 - Public intoxication
350 DEADERICK ST	**25**	20 - Criminal trespass 7 - Obstructing a passageway 5 - Poss. or casual exchange-cont.sub.
4TH AVE S & LAFAYETTE ST	**24**	8 - Driving- suspended license 6 - Criminal trespass 3 - Driving- revoked license
310 1ST AVE S	**23**	14 - Criminal trespass 5 - Public intoxication 2 - Failure to be booked (state citation)
9 HERMITAGE AVE	**22**	7 - Criminal trespass 3 - Driving- revoked license 3 - Public intoxication

Sourced from MNPD ARMS on 5/3/2017 8:25:39 AM. CAD calls retrieved from Metropolitan Emergency Communications Center's Computer Aided Dispatch system. Includes only calls where an officer response was made. Disposition codes 6 (Backup) and 11 (Signal 9) are excluded. Self-initiated calls are excluded. Calls dispatched to interstate RPAs and intersections are excluded. Teleserve calls are excluded. Arrest information retrieved from the MNPD RMS warrants / arrests database. 1 arrest = 1 body. Includes adult and juvenile arrests. 'Nearby Business' refers to a business establishment in close proximity of the address listed, and is provided for informational purposes only. There is no guarantee that all calls were dispatched to the business listed, because in some cases, multiple business establishments have the same address (e.g. a discount store that also contains a pharmacy). Due to the unique nature of apartment-based reporting, individual unit numbers and the address of the main office for a complex may sometimes both appear in this report.

Hermitage Precinct Hot Addresses
Multiple CFS / Arrests at the Same Location, Past 12 Weeks

METROPOLITAN POLICE DEPARTMENT
of Nashville and Davidson County

CFS Location / Nearby Business	Count	Counts - Top Ten Codes
24 LAFAYETTE ST ***Z Mart***	**73**	47 - Disorderly Person (10-44) 8 - Criminal Vice Activity (10-78) 6 - Want Officer for Investigation / Assistance (10-43)
5655 FRIST BLVD ***Summit Medical Center***	**73**	37 - Transport Prisoner / Suspect (10-16) 8 - Domestic Disturbance (10-41) 7 - Want Officer for Investigation / Assistance (10-43)
3701 JAMES KAY LN ***MNPD Hermitage Precinct***	**67**	30 - Want Officer for Investigation / Assistance (10-43) 18 - Domestic Disturbance (10-41) 6 - Disorderly Person (10-44)
433 OPRY MILLS DR ***Opry Mills***	**47**	17 - Theft (10-50) 8 - Want Officer for Investigation / Assistance (10-43) 6 - Vehicle Accident - Property Damage (10-45)
2284 MURFREESBORO PIKE ***Kroger***	**44**	18 - Disorderly Person (10-44) 7 - Theft (10-50) 6 - Want Officer for Investigation / Assistance (10-43)
4424 LEBANON PIKE ***Walmart Supercenter***	**36**	11 - Want Officer for Investigation / Assistance (10-43) 9 - Disorderly Person (10-44) 4 - Theft (10-50)
1110 MURFREESBORO PIKE	**27**	10 - Disorderly Person (10-44) 4 - Fight / Assault (10-57) 3 - Want Officer for Investigation / Assistance (10-43)
3150 MCGAVOCK PIKE ***McGavock High School***	**24**	6 - Theft (10-50) 5 - Disorderly Person (10-44) 3 - Investigate 911 Hang-Up Call (10-88)
5544 OLD HICKORY BLVD ***Kroger***	**23**	5 - Want Officer for Investigation / Assistance (10-43) 3 - Theft (10-50) 3 - Vehicle Accident - Property Damage (10-45)
82 LAFAYETTE ST ***Dollar General***	**19**	8 - Disorderly Person (10-44) 6 - Theft (10-50) 4 - Want Officer for Investigation / Assistance (10-43)
822 MURFREESBORO PIKE	**19**	13 - Disorderly Person (10-44) 2 - Vehicle Accident - Property Damage (10-45) 1 - Fight / Assault (10-57)
648 CLAIBORNE ST	**18**	13 - Burglary - Non-Residence (10-71) 3 - Investigate 911 Hang-Up Call (10-88) 1 - Domestic Disturbance (10-41)
1002 PATIO DR	**18**	16 - Want Officer for Investigation / Assistance (10-43) 2 - Theft (10-50)
1090 MURFREESBORO PIKE ***Mapco Express***	**18**	7 - Disorderly Person (10-44) 5 - Theft (10-50) 2 - Want Officer for Investigation / Assistance (10-43)
155 OLD HERMITAGE AV	**17**	17 - Burglary - Non-Residence (10-71)

Arrest Location	Count	Counts - Top Charges
3150 MCGAVOCK PIKE	**42**	10 - Disorderly conduct 9 - Criminal trespass 8 - Poss. or casual exchange-cont.sub.
20 LAFAYETTE ST	**35**	13 - Criminal trespass 8 - Drug paraphernalia- unlawful use 8 - Public intoxication
433 OPRY MILLS DR	**34**	15 - Theft of merchandise- $1,000 or less 8 - Disorderly conduct 6 - Criminal trespass
24 LAFAYETTE ST	**29**	8 - Criminal trespass 7 - Public intoxication 6 - Drug paraphernalia- unlawful use
2330 JACKSON DOWNS BLVD	**25**	16 - Theft of merchandise- $1,000 or less 6 - Theft of merchandise- >$1,000 but < $2,500 5 - Theft of property-$1,000 or less
2425 ATRIUM WAY	**19**	5 - Poss. or casual exchange-cont.sub. 5 - Failure to appear- class b or c misd. 4 - Failure to be booked (state citation)
DELL PKWY & MURFREESBORO PIKE	**19**	10 - Driv. lic. - no d/l 4 - Driving- suspended license 3 - Driving under the influence
4424 LEBANON PIKE	**18**	6 - Theft of merchandise- $1,000 or less 4 - Failure to appear- class b or c misd. 4 - Drug paraphernalia- unlawful use
DONELSON PIKE & MURFREESBORO PIKE	**17**	6 - Driving- suspended license 3 - Driving under the influence 2 - Driv. lic. - no d/l
MILLWOOD DR & MURFREESBORO PIKE	**17**	5 - Driving- suspended license 4 - Failure to appear- class b or c misd. 4 - Driv. lic. - no d/l
LEBANON PIKE & OLD HICKORY BLVD	**15**	3 - Theft of merchandise- $1,000 or less 3 - Driving- revoked license 2 - Drug paraphernalia- unlawful use
FESSLERS LN & MURFREESBORO PIKE	**15**	5 - Drug paraphernalia- unlawful use 3 - Driving- suspended license 3 - Poss. or casual exchange-cont.sub.
BRILEY PKWY N & MCGAVOCK PIKE	**15**	5 - Driving- revoked license 5 - Driving- suspended license 2 - Driv. lic. - no d/l
MERRITT ST & ROBINSON RD	**12**	3 - Failure to be booked (state citation) 3 - Poss. or casual exchange-cont.sub. 3 - Driving- suspended license
822 MURFREESBORO PIKE	**12**	2 - Driv. lic. - no d/l 2 - Criminal trespass 2 - Driving- suspended license

Sourced from MNPD ARMS on 5/3/2017 8:25:39 AM. CAD calls retrieved from Metropolitan Emergency Communications Center's Computer Aided Dispatch system. Includes only calls where an officer response was made. Disposition codes 6 (Backup) and 11 (Signal 9) are excluded. Self-initiated calls are excluded. Calls dispatched to interstate RPAs and intersections are excluded. Teleserve calls are excluded. Arrest information retrieved from the MNPD RMS warrants / arrests database. 1 arrest = 1 body. Includes adult and juvenile arrests. 'Nearby Business' refers to a business establishment in close proximity of the address listed, and is provided for informational purposes only. There is no guarantee that all calls were dispatched to the business listed, because in some cases, multiple business establishments have the same address (e.g. a discount store that also contains a pharmacy). Due to the unique nature of apartment-based reporting, individual unit numbers and the address of the main office for a complex may sometimes both appear in this report.

North Precinct Hot Addresses
Multiple CFS / Arrests at the Same Location, Past 12 Weeks

METROPOLITAN POLICE DEPARTMENT
of Nashville and Davidson County

CFS Location / Nearby Business	Count	Counts - Top Ten Codes
1818 ALBION ST ***Nashville General Hospital School***	**112**	43 - Want Officer for Investigation / Assistance (10-43) 27 - Transport Prisoner / Suspect (10-16) 10 - Fight / Assault (10-57)
1716 ROSA L PARKS BLVD ***Nashville Rescue Mission***	**77**	28 - Disorderly Person (10-44) 28 - Want Officer for Investigation / Assistance (10-43) 4 - Domestic Disturbance (10-41)
800 MONROE ST ***Kroger***	**69**	16 - Disorderly Person (10-44) 14 - Transport Prisoner / Suspect (10-16) 10 - Theft (10-50)
801 JEFFERSON ST ***Mapco***	**63**	26 - Disorderly Person (10-44) 19 - Theft (10-50) 10 - Want Officer for Investigation / Assistance (10-43)
2231 26TH AV N ***MNPD North Precinct***	**51**	18 - Want Officer for Investigation / Assistance (10-43) 12 - Domestic Disturbance (10-41) 9 - Theft (10-50)
303 W TRINITY LN	**36**	25 - Disorderly Person (10-44) 5 - Want Officer for Investigation / Assistance (10-43) 2 - Criminal Vice Activity (10-78)
2022 ROSA L PARKS BLVD ***Exxon***	**32**	13 - Disorderly Person (10-44) 8 - Want Officer for Investigation / Assistance (10-43) 6 - Theft (10-50)
275 CUMBERLAND BND #237	**30**	15 - Transport Prisoner / Suspect (10-16) 4 - Missing Person (10-75) 4 - Want Officer for Investigation / Assistance (10-43)
3200 CLARKSVILLE PIKE	**30**	11 - Theft (10-50) 6 - Disorderly Person (10-44) 6 - Want Officer for Investigation / Assistance (10-43)
237 CUMBERLAND BND	**30**	22 - Transport Prisoner / Suspect (10-16) 3 - Disorderly Person (10-44) 3 - Want Officer for Investigation / Assistance (10-43)
2801 JOHN A MERRITT BLVD ***BP***	**28**	16 - Disorderly Person (10-44) 5 - Theft (10-50) 2 - Vehicle Accident - Property Damage (10-45)
1755 DR D B TODD JR BLVD	**27**	17 - Disorderly Person (10-44) 4 - Want Officer for Investigation / Assistance (10-43) 4 - Theft (10-50)
1800 JEFFERSON ST ***Pauls Market***	**26**	8 - Disorderly Person (10-44) 7 - Theft (10-50) 3 - Vehicle Accident - Property Damage (10-45)
2600 JEFFERSON ST	**24**	13 - Theft (10-50) 3 - Disorderly Person (10-44) 2 - Want Officer for Investigation / Assistance (10-43)
3130 CLARKSVILLE PIKE ***Walgreens Pharmacies***	**22**	7 - Disorderly Person (10-44) 6 - Want Officer for Investigation / Assistance (10-43) 5 - Vehicle Accident - Property Damage (10-45)

Arrest Location	Count	Counts - Top Charges
512 31ST AVE N	**58**	15 - Failure to appear- class b or c misd. 14 - Probation violation- misdemeanor 6 - Probation violation- community corrections viol.
1818 ALBION ST	**39**	7 - Driving under the influence 5 - Public intoxication 4 - Poss. or casual exchange-cont.sub.
800 MONROE ST	**22**	14 - Theft of merchandise- $1,000 or less 3 - Theft of property-$1,000 or less 2 - Criminal trespass
1360 BRICK CHURCH PIKE	**19**	6 - Drug paraphernalia- unlawful use 5 - Poss. or casual exchange-cont.sub. 5 - Probation violation- misdemeanor
AVONDALE CIR & BRICK CHURCH PIKE	**18**	6 - Driving- revoked license 4 - Driving- suspended license 3 - Driv. lic. - poss. of revoked, susp. or altered
2022 ROSA L PARKS BLVD	**16**	8 - Criminal trespass 4 - Driving- revoked license 2 - Driv. lic. - no d/l
3500 OLD CLARKSVILLE PIKE	**16**	15 - Disorderly conduct 9 - Criminal trespass 9 - Vandalism- $1,000 or less
16TH AVE N & WHELESS ST	**15**	3 - Drug paraphernalia- unlawful use 3 - Failure to appear- class b or c misd. 3 - Poss. or casual exchange-cont.sub.
W TRINITY LN & BRICK CHURCH PIKE	**15**	3 - Driving- revoked license 2 - Driv. lic. - no d/l 2 - Driving- suspended license
CLARKSVILLE PIKE & ROSA L PARKS BLVD	**14**	8 - Driving- revoked license 1 - Driving under the influence - 3rd offense 1 - Driving- cancelled license
I 65 S & W TRINITY LN	**13**	4 - Driving- suspended license 3 - Driv. lic. - no d/l 3 - Probation violation- felony
BRICK CHURCH PIKE & W TRINITY LN	**13**	5 - Poss. or casual exchange-cont.sub. 3 - Driving- revoked license 3 - Driv. lic. - no d/l
1613 BUCHANAN ST	**13**	10 - Criminal trespass 5 - Public intoxication 1 - Public indecency
3500 JOHN A MERRITT BLVD	**13**	11 - Poss. or casual exchange-cont.sub. 1 - Resisting stop, frisk, halt, arrest, or search 1 - Criminal impersonation
2400 BUENA VISTA PIKE	**13**	7 - Assault, domestic bodily injury 3 - Poss. or casual exchange-cont.sub. 2 - Driving- revoked license

Sourced from MNPD ARMS on 5/3/2017 8:25:39 AM. CAD calls retrieved from Metropolitan Emergency Communications Center's Computer Aided Dispatch system. Includes only calls where an officer response was made. Disposition codes 6 (Backup) and 11 (Signal 9) are excluded. Self-initiated calls are excluded. Calls dispatched to interstate RPAs and intersections are excluded. Teleserve calls are excluded. Arrest information retrieved from the MNPD RMS warrants / arrests database. 1 arrest = 1 body. Includes adult and juvenile arrests. 'Nearby Business' refers to a business establishment in close proximity of the address listed, and is provided for informational purposes only. There is no guarantee that all calls were dispatched to the business listed, because in some cases, multiple business establishments have the same address (e.g. a discount store that also contains a pharmacy). Due to the unique nature of apartment-based reporting, individual unit numbers and the address of the main office for a complex may sometimes both appear in this report.

Madison Precinct Hot Addresses
Multiple CFS / Arrests at the Same Location, Past 12 Weeks

METROPOLITAN POLICE DEPARTMENT
of Nashville and Davidson County

CFS Location / Nearby Business	Count	Counts - Top Ten Codes
2232 GALLATIN PIKE N	**76**	38 - Transport Prisoner / Suspect (10-16) 16 - Theft (10-50) 8 - Disorderly Person (10-44)
3458 DICKERSON PIKE ***Walmart Supercenter***	**73**	22 - Transport Prisoner / Suspect (10-16) 17 - Theft (10-50) 13 - Disorderly Person (10-44)
400 MYATT DR ***Madison Police Precinct***	**68**	29 - Want Officer for Investigation / Assistance (10-43) 14 - Domestic Disturbance (10-41) 9 - Theft (10-50)
3441 DICKERSON PIKE ***Skyline Medical Center***	**64**	21 - Want Officer for Investigation / Assistance (10-43) 12 - Transport Prisoner / Suspect (10-16) 4 - Disorderly Person (10-44)
109 GALLATIN PIKE N	**39**	11 - Theft (10-50) 10 - Transport Prisoner / Suspect (10-16) 6 - Want Officer for Investigation / Assistance (10-43)
200 GALLATIN PIKE S	**35**	10 - Disorderly Person (10-44) 6 - Transport Prisoner / Suspect (10-16) 6 - Vehicle Accident - Property Damage (10-45)
627 GALLATIN PIKE S	**26**	9 - Disorderly Person (10-44) 7 - Want Officer for Investigation / Assistance (10-43) 5 - Theft (10-50)
2050 GALLATIN PIKE N	**25**	10 - Theft (10-50) 7 - Transport Prisoner / Suspect (10-16) 4 - Vehicle Accident - Property Damage (10-45)
819 GALLATIN PIKE S	**20**	9 - Disorderly Person (10-44) 4 - Want Officer for Investigation / Assistance (10-43) 2 - Suspicious Person (10-40)
665 MYATT DR ***Crestwood Suites***	**18**	10 - Want Officer for Investigation / Assistance (10-43) 3 - Disorderly Person (10-44) 2 - Vehicle Accident - Property Damage (10-45)
3460 DICKERSON PIKE	**17**	7 - Theft (10-50) 4 - Want Officer for Investigation / Assistance (10-43) 2 - Disorderly Person (10-44)
1584 GALLATIN PIKE N	**17**	10 - Theft (10-50) 2 - Want Officer for Investigation / Assistance (10-43) 2 - Burglary - Non-Residence (10-71)
101 GALLATIN PIKE N	**17**	8 - Disorderly Person (10-44) 5 - Theft (10-50) 3 - Want Officer for Investigation / Assistance (10-43)
2205 GALLATIN PIKE N	**16**	11 - Theft (10-50) 2 - Disorderly Person (10-44) 2 - Burglary - Non-Residence (10-71)
610 GALLATIN PIKE S	**16**	7 - Want Officer for Investigation / Assistance (10-43) 2 - Suspicious Person (10-40) 2 - Investigate 911 Hang-Up Call (10-88)

Arrest Location	Count	Counts - Top Charges
2232 N GALLATIN PIKE	**85**	69 - Theft of merchandise- $1,000 or less 13 - Criminal trespass 8 - Failure to be booked (state citation)
3458 DICKERSON PIKE	**49**	39 - Theft of merchandise- $1,000 or less 7 - Criminal trespass 3 - Theft of property-$1,000 or less
3441 DICKERSON PIKE	**43**	8 - Driving- revoked license 8 - Driving under the influence 5 - Driv. lic. - no d/l
117 W SMITH ST	**36**	26 - Failure to appear- class b or c misd. 10 - Failure to be booked (state citation) 8 - Burglary- motor vehicle
523 CHURCH ST	**17**	15 - Criminal trespass 1 - Disorderly conduct 1 - Obstructing a passageway
3258 BRICK CHURCH PIKE	**15**	6 - Burglary- aggravated 5 - Failure to appear- class b or c misd. 3 - Poss. or casual exchange-cont.sub.
2050 N GALLATIN PIKE	**13**	12 - Theft of merchandise- $1,000 or less 2 - Driv. lic. - no d/l 1 - Failure to appear- class b or c misd.
860 OLD HICKORY BLVD W	**13**	5 - Criminal trespass 3 - Driv. lic. - no d/l 3 - Drug paraphernalia- unlawful use
BRILEY PKWY W & DICKERSON PIKE	**13**	6 - Child neglect, child 8 or less 5 - Driving- revoked license 3 - Poss. or casual exchange-cont.sub.
109 S GALLATIN PIKE	**12**	7 - Theft of merchandise- $1,000 or less 3 - Criminal trespass 2 - Failure to appear- class b or c misd.
333 RIO VISTA DR	**11**	5 - Poss. or casual exchange-cont.sub. 4 - Drug paraphernalia- unlawful use 2 - Failure to appear- class b or c misd.
665 MYATT DR	**11**	5 - Drug paraphernalia- unlawful use 3 - Failure to be booked (state citation) 3 - Poss. or casual exchange of meth
DICKERSON PIKE & DOVERSIDE DR	**10**	4 - Drug paraphernalia- unlawful use 2 - Legend drug poss. w/out prescription 2 - Driving- revoked license
S GALLATIN PIKE & EMMITT AVE	**10**	2 - Drug paraphernalia- unlawful use 2 - Failure to appear- class b or c misd. 2 - Poss. or casual exchange-cont.sub.
3301 CREEKWOOD DR	**9**	2 - Poss. or casual exchange-cont.sub. 2 - Public intoxication 1 - Probation violation- felony

Sourced from MNPD ARMS on 5/3/2017 8:25:39 AM. CAD calls retrieved from Metropolitan Emergency Communications Center's Computer Aided Dispatch system. Includes only calls where an officer response was made. Disposition codes 6 (Backup) and 11 (Signal 9) are excluded. Self-initiated calls are excluded. Calls dispatched to interstate RPAs and intersections are excluded. Teleserve calls are excluded. Arrest information retrieved from the MNPD RMS warrants / arrests database. 1 arrest = 1 body. Includes adult and juvenile arrests. 'Nearby Business' refers to a business establishment in close proximity of the address listed, and is provided for informational purposes only. There is no guarantee that all calls were dispatched to the business listed, because in some cases, multiple business establishments have the same address (e.g. a discount store that also contains a pharmacy). Due to the unique nature of apartment-based reporting, individual unit numbers and the address of the main office for a complex may sometimes both appear in this report.

Midtown Hills Precinct Hot Addresses
Multiple CFS / Arrests at the Same Location, Past 12 Weeks

METROPOLITAN POLICE DEPARTMENT
of Nashville and Davidson County

CFS Location / Nearby Business	Count	Counts - Top Ten Codes
2000 CHURCH ST ***Baptist Hospital***	**101**	37 - Want Officer for Investigation / Assistance (10-43) 25 - Transport Prisoner / Suspect (10-16) 9 - Fight / Assault (10-57)
2300 PATTERSON ST ***Centennial Medical Center***	**98**	59 - Transport Prisoner / Suspect (10-16) 15 - Want Officer for Investigation / Assistance (10-43) 5 - Domestic Disturbance (10-41)
1401 CHARLOTTE AV ***Exxon***	**50**	29 - Disorderly Person (10-44) 9 - Theft (10-50) 7 - Want Officer for Investigation / Assistance (10-43)
2500 WEST END AV ***Centennial Park***	**49**	10 - Want Officer for Investigation / Assistance (10-43) 5 - Disorderly Person (10-44) 5 - Theft (10-50)
1441 12TH AV S ***Midtown Hills Police Precinct***	**47**	25 - Want Officer for Investigation / Assistance (10-43) 7 - Theft (10-50) 4 - Disorderly Person (10-44)
2001 8TH AV S ***Exxon***	**39**	25 - Disorderly Person (10-44) 6 - Want Officer for Investigation / Assistance (10-43) 4 - Theft (10-50)
2421 POWELL AV ***Walmart***	**37**	13 - Theft (10-50) 8 - Disorderly Person (10-44) 4 - Want Officer for Investigation / Assistance (10-43)
1211 MEDICAL CENTER DR ***Vanderbilt University Medical Center***	**35**	10 - Want Officer for Investigation / Assistance (10-43) 6 - Domestic Disturbance (10-41) 5 - Fight / Assault (10-57)
4041 NOLENSVILLE PIKE ***McDonald's***	**30**	15 - Disorderly Person (10-44) 4 - Want Officer for Investigation / Assistance (10-43) 4 - Vehicle Accident - Property Damage (10-45)
2700 WEST END AV ***McDonald's***	**22**	10 - Disorderly Person (10-44) 6 - Investigate 911 Hang-Up Call (10-88) 3 - Want Officer for Investigation / Assistance (10-43)
1921 DIVISION ST	**22**	7 - Want Officer for Investigation / Assistance (10-43) 6 - Burglary - Non-Residence (10-71) 3 - Disorderly Person (10-44)
780 OLD HICKORY BLVD ***Target***	**22**	7 - Transport Prisoner / Suspect (10-16) 4 - Theft (10-50) 3 - Vehicle Accident - Property Damage (10-45)
3400 WEST END AV	**20**	10 - Theft (10-50) 7 - Disorderly Person (10-44) 2 - Domestic Disturbance (10-41)
1700 WEST END AV	**19**	11 - Disorderly Person (10-44) 5 - Theft (10-50) 1 - Fight / Assault (10-57)
719 THOMPSON LN ***100 Oaks***	**19**	5 - Vehicle Accident - Property Damage (10-45) 4 - Burglary - Non-Residence (10-71) 2 - Theft (10-50)

Arrest Location	Count	Counts - Top Charges
1211 MEDICAL CENTER DR	**21**	6 - Driving under the influence 3 - Assault - reckless endangerment - weapon (motor vehicle)
NOLENSVILLE PIKE & OLD HICKORY BLVD	**20**	10 - Driv. lic. - no d/l 4 - Driving- suspended license 3 - Driving under the influence
2500 WEST END AVE	**19**	8 - Poss. or casual exchange-cont.sub. 6 - Drug paraphernalia- unlawful use 2 - Failure to appear- class b or c misd.
2000 CHURCH ST	**17**	8 - Criminal trespass 3 - Failure to appear- class b or c misd. 2 - Disorderly conduct
2421 POWELL AVE	**16**	14 - Theft of merchandise- $1,000 or less 3 - Criminal trespass 2 - Driving- suspended license
2001 8TH AVE S	**14**	7 - Criminal trespass 3 - Driving- revoked license 2 - Public intoxication
1220 8TH AVE S	**14**	11 - Assault 2 - Assault, aggravated - deadly weapon - int/kn 2 - Disorderly conduct
8TH AVE S & WEDGEWOOD AVE	**14**	7 - Forgery- $500 or less 4 - Driving- suspended license 4 - Public intoxication
EDMONDSON PIKE & NOLENSVILLE PIKE	**14**	7 - Driv. lic. - no d/l 3 - Driving- revoked license 2 - Driving- suspended license
I 65 N & WEDGEWOOD AVE	**14**	5 - Driv. lic. - no d/l 2 - Pedestrian sol. ride or business 2 - Obstructing a passageway
5621 FRANKLIN PIKE	**13**	6 - Failure to appear- class b or c misd. 2 - Failure to be booked (state citation) 2 - Assault, domestic bodily injury
780 OLD HICKORY BLVD	**13**	8 - Theft of merchandise- $1,000 or less 2 - Theft of property-$1,000 or less 2 - Poss. or casual exchange-cont.sub.
534 CHESTNUT ST	**12**	12 - Criminal trespass
3812 HILLSBORO PIKE	**12**	3 - Fail to appear, juvenile court order 2 - Poss. or casual exchange-cont.sub. 2 - Juvenile, loitering during school hours
2300 PATTERSON ST	**12**	4 - Criminal trespass 4 - Public intoxication 2 - Driving- suspended license

Sourced from MNPD ARMS on 5/3/2017 8:25:39 AM. CAD calls retrieved from Metropolitan Emergency Communications Center's Computer Aided Dispatch system. Includes only calls where an officer response was made. Disposition codes 6 (Backup) and 11 (Signal 9) are excluded. Self-initiated calls are excluded. Calls dispatched to interstate RPAs and intersections are excluded. Teleserve calls are excluded. Arrest information retrieved from the MNPD RMS warrants / arrests database. 1 arrest = 1 body. Includes adult and juvenile arrests. 'Nearby Business' refers to a business establishment in close proximity of the address listed, and is provided for informational purposes only. There is no guarantee that all calls were dispatched to the business listed, because in some cases, multiple business establishments have the same address (e.g. a discount store that also contains a pharmacy). Due to the unique nature of apartment-based reporting, individual unit numbers and the address of the main office for a complex may sometimes both appear in this report.

Other Reports

CompStat Weekly Analysis is provided by the Metropolitan Nashville Police Department Crime Analysis Section. This report is intended to be a management and planning tool and does not reflect the official UCR counts for the department.

"Great thoughts speak only to the thoughtful mind, but great actions speak to all mankind."
- Theodore Roosevelt

Begin Date: 04/23/2017
End Date: 04/29/2017
Week: 17

APR Data

Precinct Assignment	YTD	Last Week
West	100	10
East	116	11
South	92	57
Central	85	11
Hermitage	188	18
North	0	0
Madison	166	12
Midtown Hills	151	18
County	**898**	**137**

APR Initiated by	YTD	Last Week
Self Initiated	150	10
Dispatched	449	86
Walk In	292	39
Referred by Field Supervisor	7	2

Criteria	YTD	Last Week
Pending Over 30 Minutes	36	4
Met APR Criteria	858	132
Pending Less Than 30 Minutes	4	1

Result	YTD	Last Week
Requested Officer Respond	10	5
Complainant Waiting	5	1
Complainant Gone	98	12
Reviewed Text of Call With Complainant	775	119
No Answer at Call Back	10	0

Action Taken	YTD	Last Week
Incident Report Completed	832	117
Sent Back to Pending	20	8
No Police Action Required	43	10
Extra Patrol Broadcast Sent	3	2

Percent of CFS by Precinct Assignment (YTD)

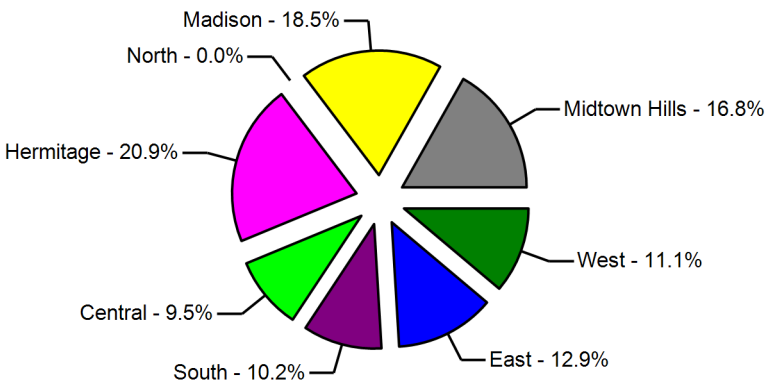

Action Taken (YTD)

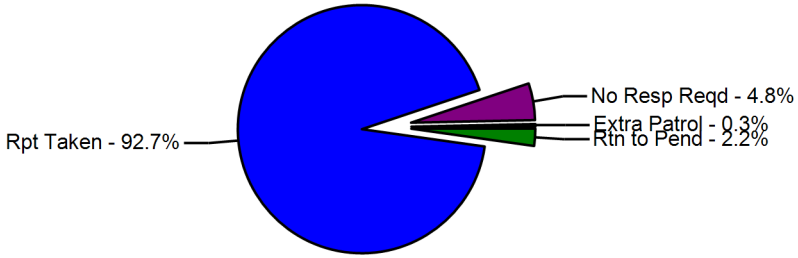

Sourced from data entered at each precinct.

Case Preparation Section - Case File Inventory

METROPOLITAN POLICE DEPARTMENT
of Nashville and Davidson County

Status	Prior Week	Compstat Week	Change	Same Week Last Year	Compstat Week	Change
Case Backlog	87	69	-26.1 %	78	69	-11.5 %
Average Number of Days to Complete	15	15	0	11	15	4

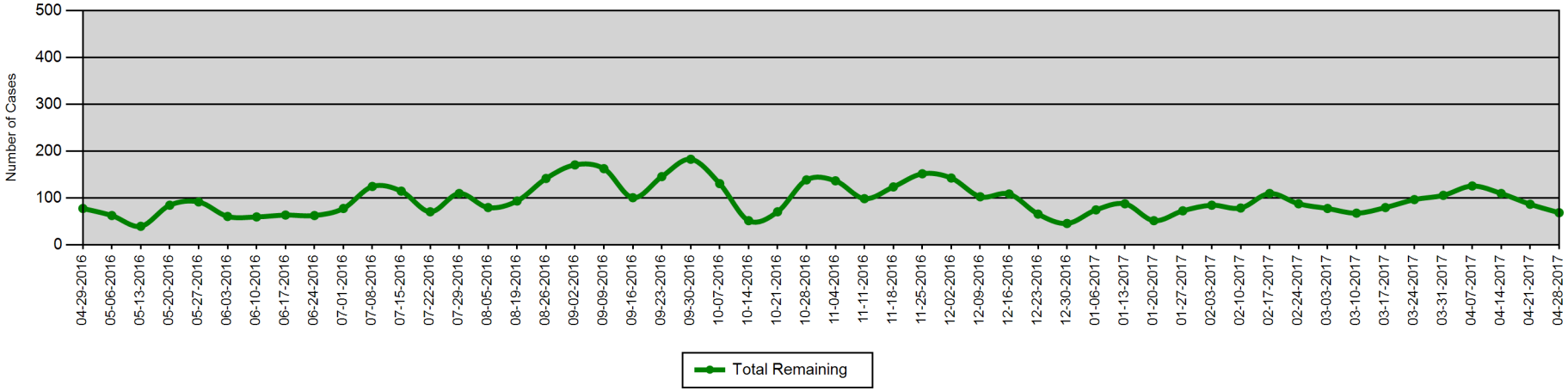

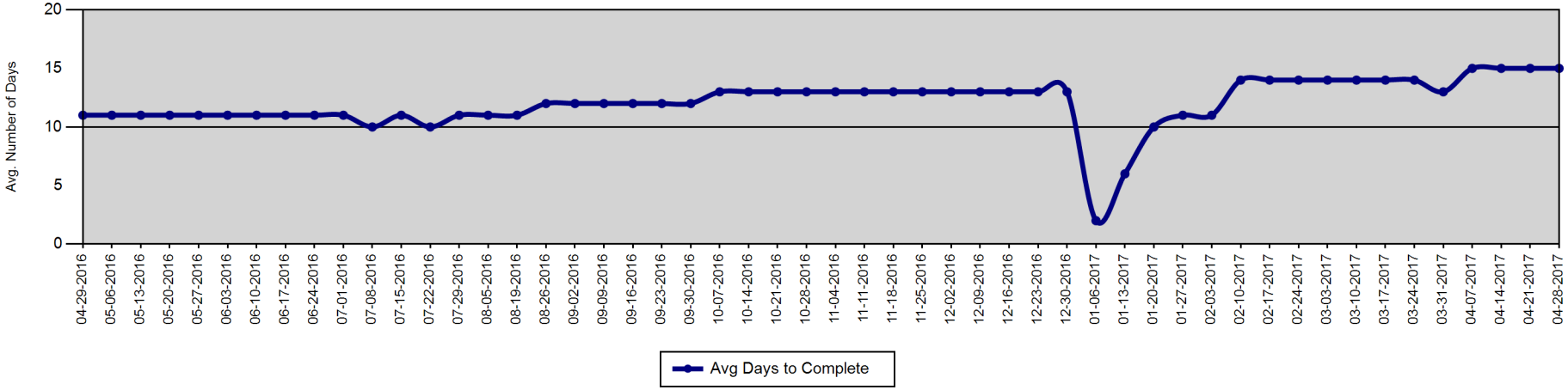

Report created on 5/3/2017 8:25:40 AM. Sources information provided by Case Preparation Division. This report is intended to be a management and planning tool and is not an exact representation of workload.

Court Attendance - 310s Issued by Month

METROPOLITAN POLICE DEPARTMENT

of Nashville and Davidson County

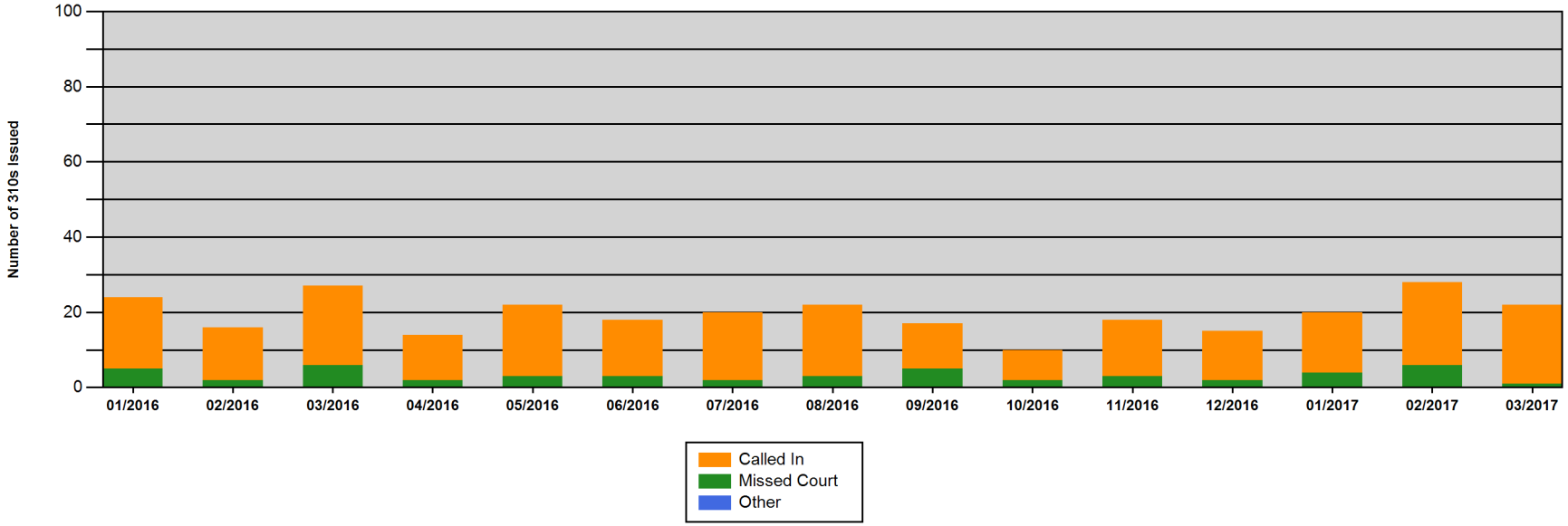

	01/2016	02/2016	03/2016	04/2016	05/2016	06/2016	07/2016	08/2016	09/2016	10/2016	11/2016	12/2016	01/2017	02/2017	03/2017
Called In	19	14	21	12	19	15	18	19	12	8	15	13	16	22	21
Missed Court	5	2	6	2	3	3	2	3	5	2	3	2	4	6	1
Other	0	0	0	0	0	0	0	0	0	0	0	0	0	0	0
Total	**24**	**16**	**27**	**14**	**22**	**18**	**20**	**22**	**17**	**10**	**18**	**15**	**20**	**28**	**22**

Report created on 5/3/2017 8:25:40 AM. MNPD Form 310 is a Notification of Violation of Court Appearance Procedures.

Violations include 'improperly dressed,' 'failed to appear,' 'clocked in, but didn't go to court,' 'late for court,' and 'called with excuse.'

Percentage of Incident Reports Included in CompStat Analysis

METROPOLITAN POLICE DEPARTMENT
of Nashville and Davidson County

Percentage of incident reports entered into ARMS by the following wednesday of each week.

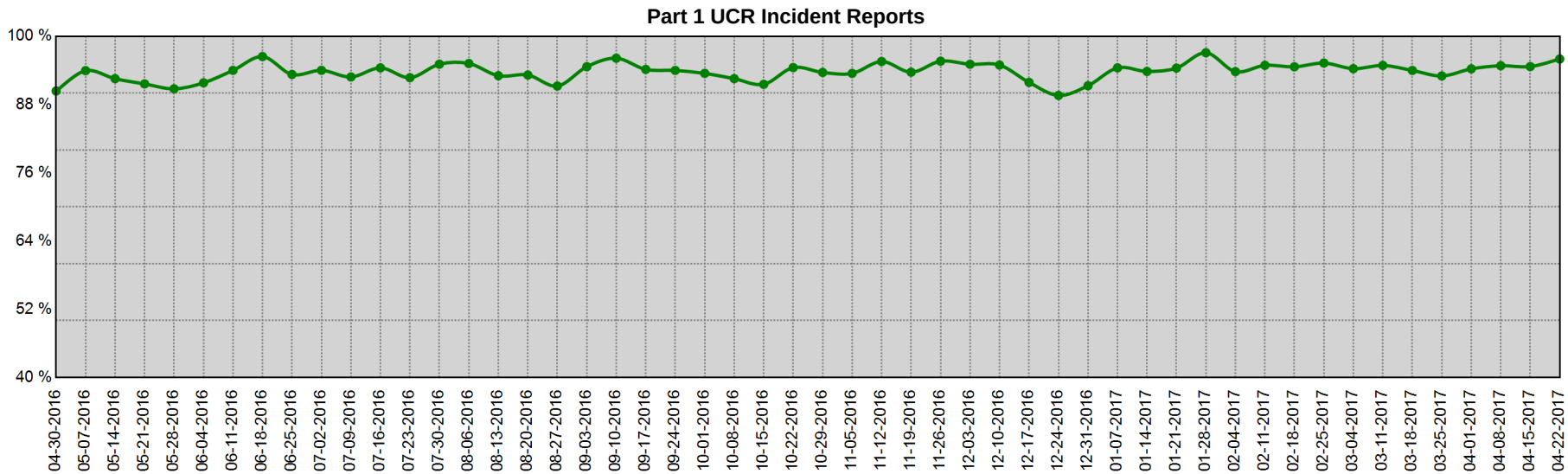

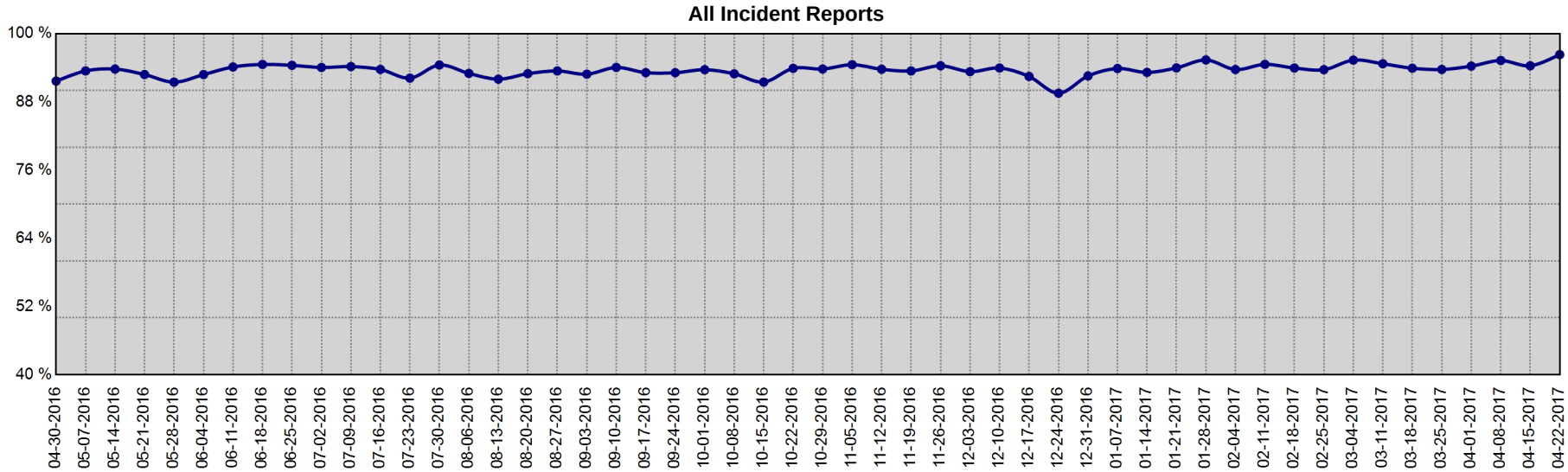

Date Range	Part I UCR Incident Reports			All Incident Reports		
	Min	Max	Mean	Min	Max	Mean
4-24-2016 to 4-22-2017	89.6 %	97.1 %	93.8 %	89.5 %	96.3 %	93.6 %

Information summarized for CompStat week ending 4/29/2017

Sourced from MNPD ARMS on 5/3/2017 8:25:41 AM. The figures above were sourced from incident reports using Uniform Crime Reporting definitions and reporting guidelines, based on the date when the crime was reported. This report is intended to be a management and planning tool and does not reflect the official UCR counts for the department.

Map Section

CompStat Weekly Analysis is provided by the Metropolitan Nashville Police Department Crime Analysis Section. This report is intended to be a management and planning tool and does not reflect the official UCR counts for the department.

"Great thoughts speak only to the thoughtful mind, but great actions speak to all mankind."
- Theodore Roosevelt

Begin Date: 04/23/2017
End Date: 04/29/2017
Week: 17

YTD Gunshot Victims - Countywide

Gunshot Homicides / Injuries

Zone	Prior YTD	YTD	Change	Percent Change
111	2	2	0	0.0%
113	0	1	1	-
115	0	0	0	-
117	0	0	0	-
121	0	0	0	-
123	0	1	1	-
125	1	1	0	0.0%
211	3	5	2	66.7%
213	0	1	1	-
215	6	2	-4	-66.7%
217	0	1	1	-
221	2	8	6	300.0%
223	1	5	4	400.0%
225	1	1	0	0.0%
227	0	0	0	-
311	3	0	-3	-100.0%
313	0	0	0	-
315	0	2	2	-
317	1	2	1	100.0%
321	3	4	1	33.3%
323	2	6	4	200.0%
325	3	2	-1	-33.3%
331	1	3	2	200.0%
333	0	2	2	-
335	0	1	1	-
411	4	1	-3	-75.0%
413	0	2	2	-
415	0	0	0	-
421	0	0	0	-
423	0	0	0	-
425	0	0	0	-
511	8	12	4	50.0%
513	0	1	1	-

Zone	Prior YTD	YTD	Change	Percent Change
515	0	0	0	-
517	0	1	1	-
521	2	2	0	0.0%
523	0	1	1	-
525	0	0	0	-
531	1	0	-1	-100.0%
533	0	0	0	-
535	3	1	-2	-66.7%
611	1	2	1	100.0%
613	6	12	6	100.0%
615	6	6	0	0.0%
617	0	2	2	-
621	2	3	1	50.0%
623	4	1	-3	-75.0%
625	0	4	4	-
627	1	0	-1	-100.0%
711	1	0	-1	-100.0%
713	0	1	1	-
715	0	1	1	-
721	5	3	-2	-40.0%
723	1	0	-1	-100.0%
725	2	2	0	0.0%
727	0	0	0	-
811	1	2	1	100.0%
813	0	1	1	-
815	0	0	0	-
821	0	1	1	-
823	0	0	0	-
825	1	0	-1	-100.0%
831	1	1	0	0.0%
833	0	0	0	-
835	0	1	1	-
Total	**79**	**114**	**35**	**44.3%**

YTD, 76.3% of all gunshot homicides and injuries have occurred in 20 MNPD zones, an area that covers 18.9% of the total area of Davidson County.

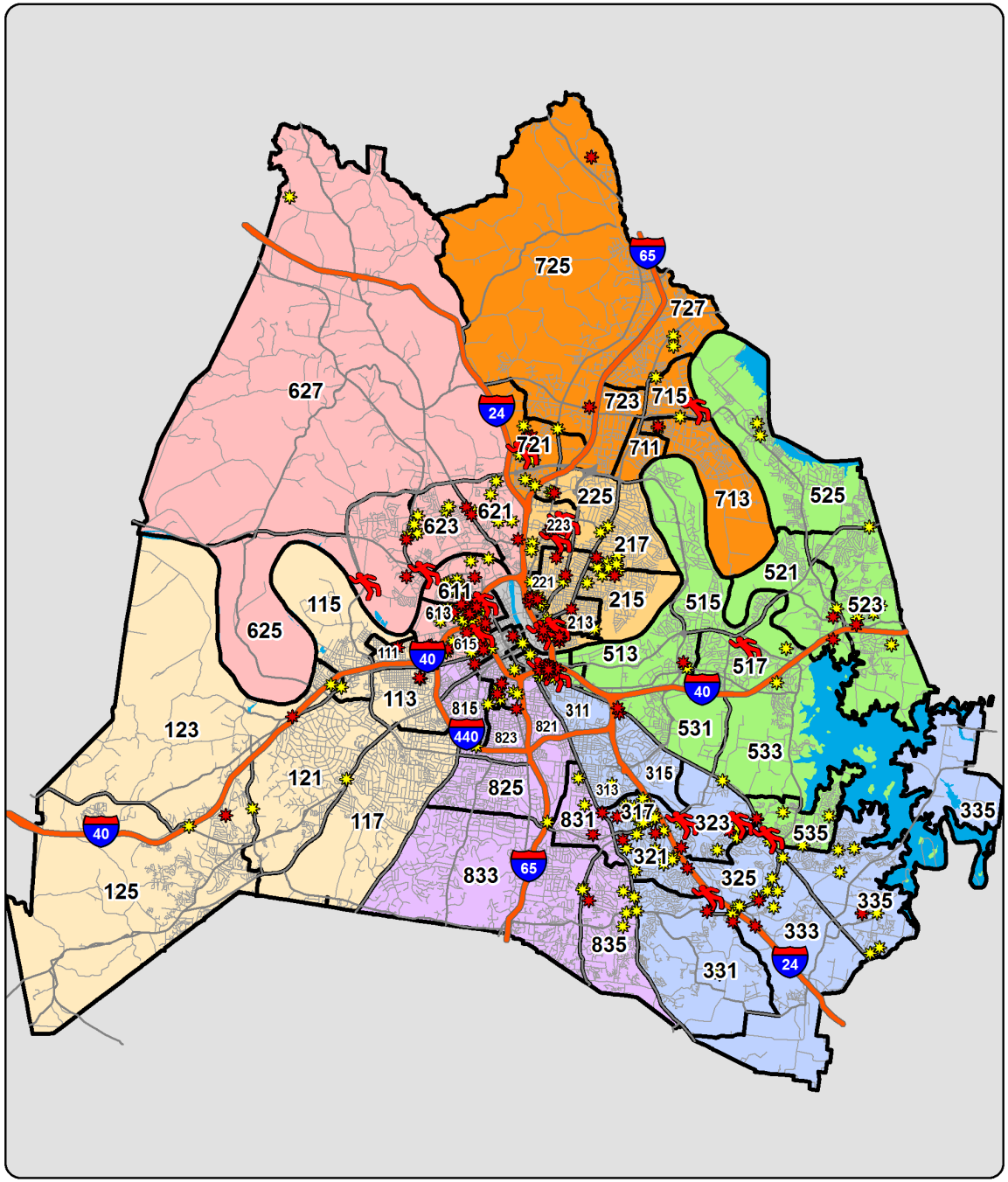

YTD Shootings Gunshot Homicide Gunshot Injury Property Damage Involving Firearm

Sourced from MNPD ARMS on 5/3/2017 8:25:41 AM. The information in this report is sourced from incident reports using UCR definitions and reporting guidelines, based on the date when the crime was reported, and aggregated by incident location. 'Gunshot Homicide / Injury' counts include only violent incidents (homicide, rape, robbery, and aggravated assault) in which one or more victims received a fatal or non-fatal gunshot wound. Suicides, suicide attempts, and accidental shootings are excluded. 'Property Damage' counts include all incidents that (1) include a 'Damage to Property' (NIBRS 290) offense, and (2) list a firearm in the Weapons/Tool' section of the incident report. Unfounded incidents are excluded from these counts. MNPD splits the geography of Davidson County into 1,500+ Reporting Areas (RPA's), ranging in size from 0.003 square miles to 14.9 square miles. The average RPA size is 0.34 square miles.

Gunshot Victims - Countywide (Homicides and Injuries)

Based on date when each incident was reported.

METROPOLITAN POLICE DEPARTMENT
of Nashville and Davidson County

Gunshot Victims (Homicides and Injuries), Annual Totals - Green Line Represents the Previous 13 Year Average

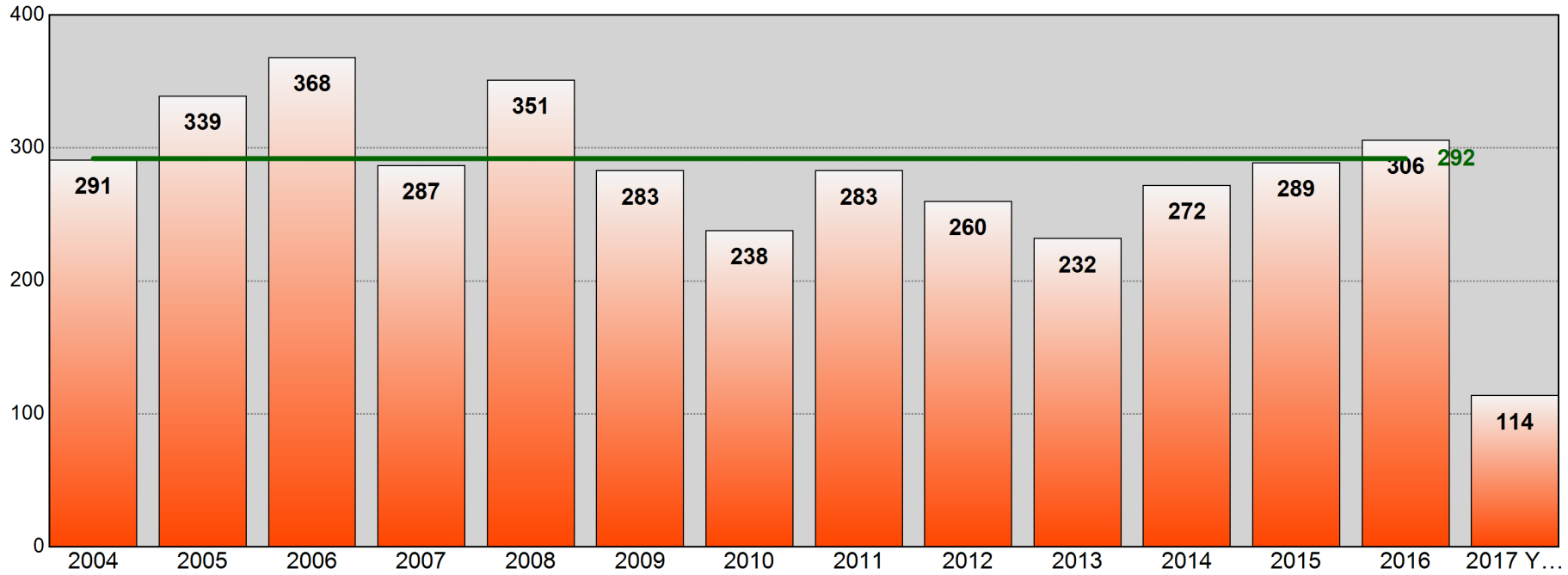

Age of Gunshot Victim
Annual Totals, Past 5 Years

Age	2012	Percent of Total	2013	Percent of Total	2014	Percent of Total	2015	Percent of Total	2016	Percent of Total
0-12	6	2.3%	1	0.4%	2	0.7%	2	0.7%	3	1.0%
13-17	16	6.2%	19	8.2%	20	7.4%	32	11.1%	27	8.8%
18-24	116	44.6%	87	37.5%	99	36.4%	114	39.4%	93	30.4%
25-34	77	29.6%	81	34.9%	84	30.9%	81	28.0%	90	29.4%
35-44	24	9.2%	27	11.6%	39	14.3%	31	10.7%	49	16.0%
45-54	15	5.8%	12	5.2%	18	6.6%	13	4.5%	23	7.5%
55-64	4	1.5%	3	1.3%	1	0.4%	13	4.5%	11	3.6%
65+	2	0.8%	1	0.4%	3	1.1%	2	0.7%	6	2.0%
Unk	0	0.0%	1	0.4%	6	2.2%	1	0.3%	4	1.3%

Age of Gunshot Victim
YTD Comparison

Age	Prior YTD	Percent of Total	YTD	Percent of Total	Change	Percent Change
0-12	2	2.5%	1	0.9%	-1	-50.0%
13-17	8	10.1%	11	9.6%	3	37.5%
18-24	24	30.4%	41	36.0%	17	70.8%
25-34	25	31.6%	39	34.2%	14	56.0%
35-44	11	13.9%	11	9.6%	0	0.0%
45-54	4	5.1%	7	6.1%	3	75.0%
55-64	2	2.5%	2	1.8%	0	0.0%
65+	2	2.5%	1	0.9%	-1	-50.0%
Unk	1	1.3%	1	0.9%	0	0.0%

Information summarized for CompStat week ending 04/29/2017.

Sourced from MNPD ARMS on 5/3/2017 8:25:42 AM. The information in this report is sourced from incident reports using UCR definitions and reporting guidelines, based on report date, aggregated by incident location. Only includes violent incidents (homicide, rape, robbery, and aggravated assault) in which one or more victims received a fatal or non-fatal gunshot wound. Suicides, suicide attempts, and accidental shootings are excluded.

Gunshot Victims (Homicides, Injuries, and Property Damage)

METROPOLITAN POLICE DEPARTMENT
of Nashville and Davidson County

Aggregated by precinct (incident location). Based on date when each incident was reported.

		Rolling Two Week				Rolling Eight Week				YTD				Rolling Twenty-Four Month			
		Prior Week	Last Week	Change	% Change	Prior 4 Weeks	Last 4 Weeks	Change	% Change	Prior YTD	YTD	Change	% Change	Prior 52 Weeks	Last 52 Weeks	Change	% Change
West	Gunshot Homicide	0	0	0	-	0	0	0	-	1	0	-1	-100.0%	2	3	1	50.0%
	Gunshot Injury	0	0	0	-	1	2	1	100.0%	2	5	3	150.0%	13	21	8	61.5%
	Property Damage	1	2	1	100.0%	3	4	1	33.3%	6	9	3	50.0%	21	23	2	9.5%
	Subtotal	1	2	1	100.0%	4	6	2	50.0%	9	14	5	55.6%	36	47	11	30.6%
East	Gunshot Homicide	0	0	0	-	0	1	1	-	1	3	2	200.0%	9	12	3	33.3%
	Gunshot Injury	2	1	-1	-50.0%	5	7	2	40.0%	12	20	8	66.7%	35	47	12	34.3%
	Property Damage	1	3	2	200.0%	7	7	0	0.0%	22	39	17	77.3%	59	107	48	81.4%
	Subtotal	3	4	1	33.3%	12	15	3	25.0%	35	62	27	77.1%	103	166	63	61.2%
South	Gunshot Homicide	0	0	0	-	2	2	0	0.0%	2	6	4	200.0%	8	12	4	50.0%
	Gunshot Injury	1	1	0	0.0%	4	2	-2	-50.0%	11	16	5	45.5%	38	47	9	23.7%
	Property Damage	5	2	-3	-60.0%	12	11	-1	-8.3%	30	58	28	93.3%	107	142	35	32.7%
	Subtotal	6	3	-3	-50.0%	18	15	-3	-16.7%	43	80	37	86.0%	153	201	48	31.4%
Central	Gunshot Homicide	1	0	-1	-100.0%	0	1	1	-	0	1	1	-	0	3	3	-
	Gunshot Injury	0	0	0	-	0	0	0	-	4	2	-2	-50.0%	6	3	-3	-50.0%
	Property Damage	0	0	0	-	2	0	-2	-100.0%	0	3	3	-	6	5	-1	-16.7%
	Subtotal	1	0	-1	-100.0%	2	1	-1	-50.0%	4	6	2	50.0%	12	11	-1	-8.3%
Hermitage	Gunshot Homicide	0	0	0	-	1	0	-1	-100.0%	3	3	0	0.0%	9	10	1	11.1%
	Gunshot Injury	2	0	-2	-100.0%	2	6	4	200.0%	11	15	4	36.4%	41	46	5	12.2%
	Property Damage	0	2	2	-	3	10	7	233.3%	22	30	8	36.4%	62	75	13	21.0%
	Subtotal	2	2	0	0.0%	6	16	10	166.7%	36	48	12	33.3%	112	131	19	17.0%
North	Gunshot Homicide	1	0	-1	-100.0%	1	1	0	0.0%	3	4	1	33.3%	19	17	-2	-10.5%
	Gunshot Injury	1	0	-1	-100.0%	5	6	1	20.0%	17	26	9	52.9%	66	70	4	6.1%
	Property Damage	1	1	0	0.0%	18	15	-3	-16.7%	29	53	24	82.8%	127	139	12	9.4%
	Subtotal	3	1	-2	-66.7%	24	22	-2	-8.3%	49	83	34	69.4%	212	226	14	6.6%
Madison	Gunshot Homicide	0	0	0	-	0	0	0	-	1	2	1	100.0%	2	5	3	150.0%
	Gunshot Injury	0	2	2	-	0	2	2	-	8	5	-3	-37.5%	30	22	-8	-26.7%
	Property Damage	0	2	2	-	2	5	3	150.0%	17	22	5	29.4%	59	60	1	1.7%
	Subtotal	0	4	4	-	2	7	5	250.0%	26	29	3	11.5%	91	87	-4	-4.4%
Midtown Hills	Gunshot Homicide	0	0	0	-	0	0	0	-	1	0	-1	-100.0%	3	1	-2	-66.7%
	Gunshot Injury	1	0	-1	-100.0%	0	2	2	-	2	6	4	200.0%	11	22	11	100.0%
	Property Damage	1	0	-1	-100.0%	4	5	1	25.0%	4	22	18	450.0%	21	40	19	90.5%
	Subtotal	2	0	-2	-100.0%	4	7	3	75.0%	7	28	21	300.0%	35	63	28	80.0%

Information summarized for CompStat week ending 04/29/2017.

Sourced from MNPD ARMS on 5/3/2017 8:25:42 AM. The information in this report is sourced from incident reports using UCR definitions and reporting guidelines, based on report date, aggregated by incident location. Only includes violent incidents (homicide, rape, robbery, and aggravated assault) in which one or more victims received a fatal or non-fatal gunshot wound. Suicides, suicide attempts, and accidental shootings are excluded.

YTD Gunshot Victims - West Precinct

Gunshot Homicides / Injuries				
Zone	Prior YTD	YTD	Change	Percent Change
111	2	2	0	0.0%
113	0	1	1	-
115	0	0	0	-
117	0	0	0	-
121	0	0	0	-
123	0	1	1	-
125	1	1	0	0.0%
Total	**3**	**5**	**2**	**66.7%**

Property Damage with Firearm				
Zone	Prior YTD	YTD	Change	Percent Change
111	2	3	1	50.0%
113	3	1	-2	-66.7%
115	0	0	0	-
117	0	0	0	-
121	1	1	0	0.0%
123	0	2	2	-
125	0	2	2	-
Total	**6**	**9**	**3**	**50.0%**

Age of Victim - Gunshot Homicides / Injuries						
Age	Prior YTD	Percent of Total	YTD	Percent of Total	Change	Percent Change
0-12	0	0.0%	0	0.0%	0	-
13-17	0	0.0%	0	0.0%	0	-
18-24	1	33.3%	4	80.0%	3	300.0%
25-34	2	66.7%	1	20.0%	-1	-50.0%
35-44	0	0.0%	0	0.0%	0	-
45-54	0	0.0%	0	0.0%	0	-
55-64	0	0.0%	0	0.0%	0	-
65+	0	0.0%	0	0.0%	0	-

Annual Totals - Gunshot Homicides / Injuries

Green Line Represents the Previous 13 Year Average

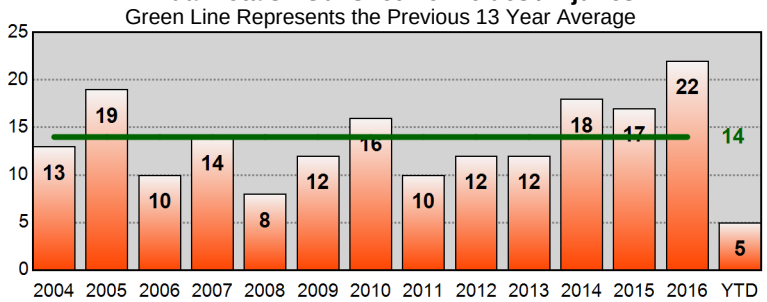

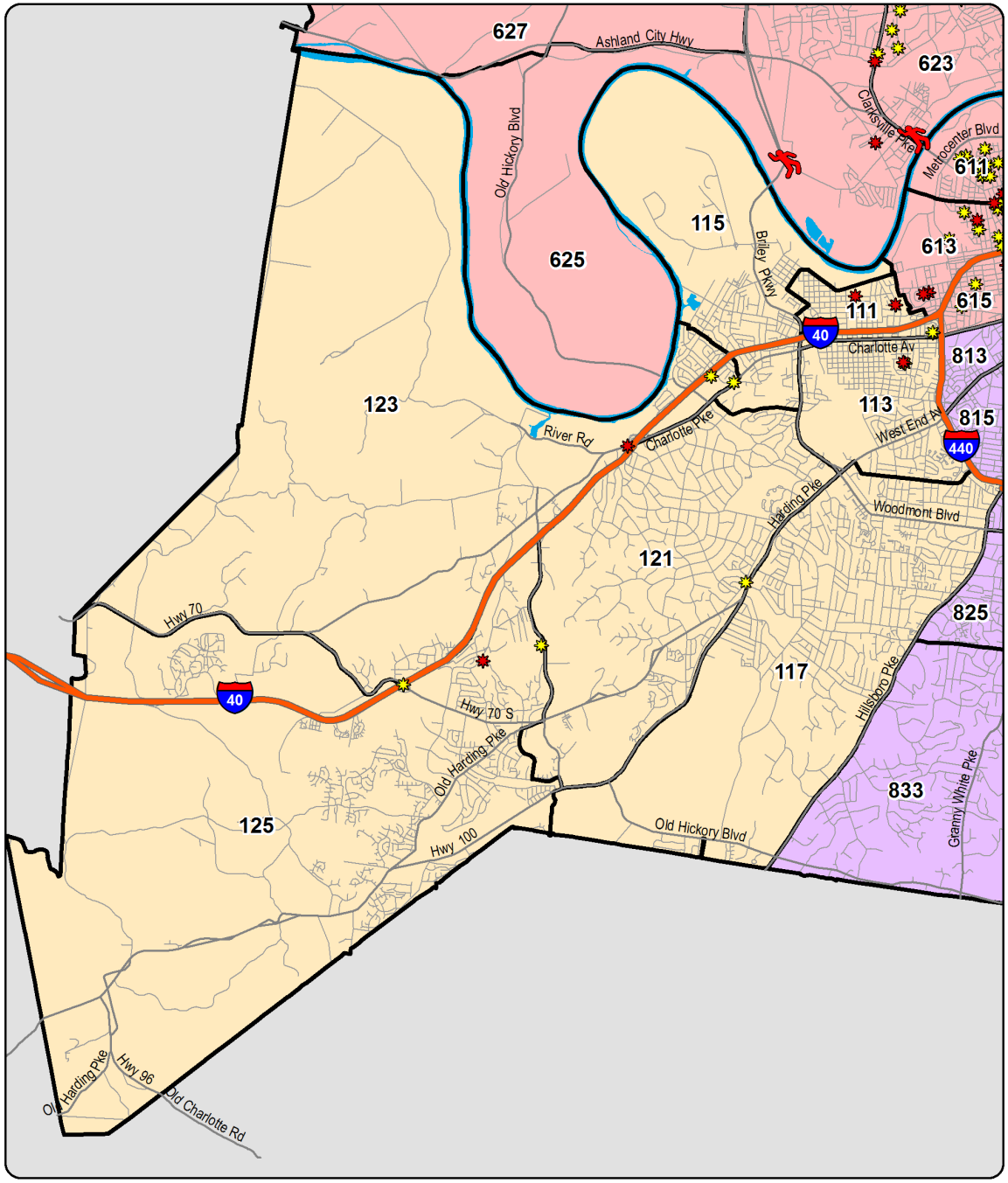

YTD Shootings Gunshot Homicide Gunshot Injury Property Damage Involving Firearm

Sourced from MNPD ARMS on 5/3/2017 8:25:43 AM. The information in this report is sourced from incident reports using UCR definitions and reporting guidelines, based on the date when the crime was reported, and aggregated by incident location. 'Gunshot Homicide / Injury' counts include only violent incidents (homicide, rape, robbery, and aggravated assault) in which one or more victims received a fatal or non-fatal gunshot wound. Suicides, suicide attempts, and accidental shootings are excluded. 'Property Damage' counts include all incidents that (1) include a 'Damage to Property' (NIBRS 290) offense, and (2) list a firearm in the Weapons/Tool' section of the incident report. Unfounded incidents are excluded from these counts.

YTD Gunshot Victims - East Precinct

Gunshot Homicides / Injuries				
Zone	Prior YTD	YTD	Change	Percent Change
211	3	5	2	66.7%
213	0	1	1	-
215	6	2	-4	-66.7%
217	0	1	1	-
221	2	8	6	300.0%
223	1	5	4	400.0%
225	1	1	0	0.0%
227	0	0	0	-
Total	**13**	**23**	**10**	**76.9%**

Property Damage with Firearm				
Zone	Prior YTD	YTD	Change	Percent Change
211	7	11	4	57.1%
213	2	1	-1	-50.0%
215	5	3	-2	-40.0%
217	3	8	5	166.7%
221	2	8	6	300.0%
223	1	3	2	200.0%
225	2	4	2	100.0%
227	0	1	1	-
Total	**22**	**39**	**17**	**77.3%**

Age of Victim - Gunshot Homicides / Injuries						
Age	Prior YTD	Percent of Total	YTD	Percent of Total	Change	Percent Change
0-12	2	15.4%	0	0.0%	-2	-100.0%
13-17	0	0.0%	5	21.7%	5	-
18-24	2	15.4%	6	26.1%	4	200.0%
25-34	6	46.2%	7	30.4%	1	16.7%
35-44	0	0.0%	3	13.0%	3	-
45-54	1	7.7%	1	4.3%	0	0.0%
55-64	0	0.0%	0	0.0%	0	-
65+	1	7.7%	0	0.0%	-1	-100.0%
Unk	1	7.7%	1	4.3%	0	0.0%

Annual Totals - Gunshot Homicides / Injuries

Green Line Represents the Previous 13 Year Average

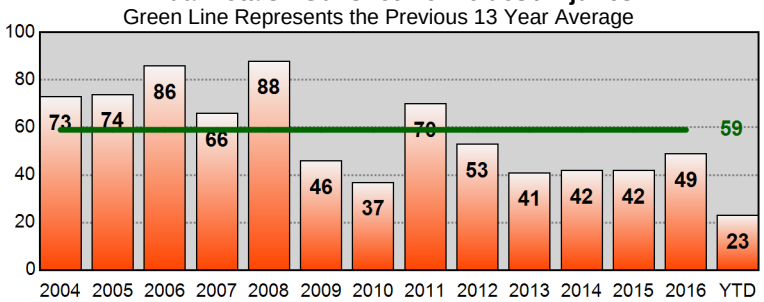

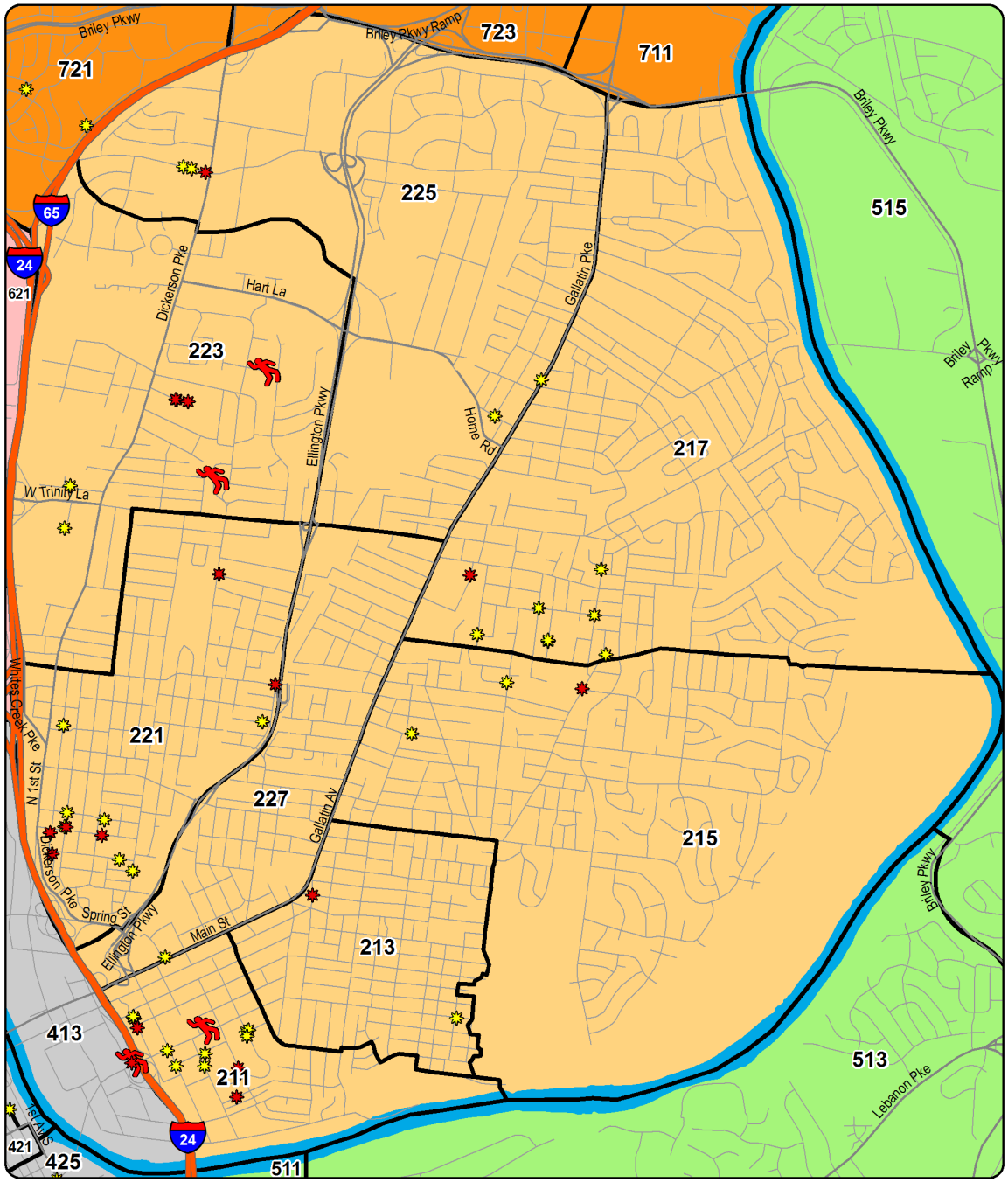

YTD Shootings Gunshot Homicide Gunshot Injury Property Damage Involving Firearm

Sourced from MNPD ARMS on 5/3/2017 8:25:44 AM. The information in this report is sourced from incident reports using UCR definitions and reporting guidelines, based on the date when the crime was reported, and aggregated by incident location. 'Gunshot Homicide / Injury' counts include only violent incidents (homicide, rape, robbery, and aggravated assault) in which one or more victims received a fatal or non-fatal gunshot wound. Suicides, suicide attempts, and accidental shootings are excluded. 'Property Damage' counts include all incidents that (1) include a 'Damage to Property' (NIBRS 290) offense, and (2) list a firearm in the Weapons/Tool' section of the incident report. Unfounded incidents are excluded from these counts.

YTD Gunshot Victims - South Precinct

Gunshot Homicides / Injuries				
Zone	Prior YTD	YTD	Change	Percent Change
311	3	0	-3	-100.0%
313	0	0	0	-
315	0	2	2	-
317	1	2	1	100.0%
321	3	4	1	33.3%
323	2	6	4	200.0%
325	3	2	-1	-33.3%
331	1	3	2	200.0%
333	0	2	2	-
335	0	1	1	-
Total	**13**	**22**	**9**	**69.2%**

Property Damage with Firearm				
Zone	Prior YTD	YTD	Change	Percent Change
311	2	1	-1	-50.0%
313	3	1	-2	-66.7%
315	3	0	-3	-100.0%
317	2	17	15	750.0%
321	2	10	8	400.0%
323	1	7	6	600.0%
325	5	7	2	40.0%
331	2	4	2	100.0%
333	5	3	-2	-40.0%
335	5	8	3	60.0%
Total	**30**	**58**	**28**	**93.3%**

Age of Victim - Gunshot Homicides / Injuries						
Age	Prior YTD	Percent of Total	YTD	Percent of Total	Change	Percent Change
0-12	0	0.0%	1	4.5%	1	-
13-17	1	7.7%	4	18.2%	3	300.0%
18-24	5	38.5%	7	31.8%	2	40.0%
25-34	4	30.8%	5	22.7%	1	25.0%
35-44	1	7.7%	4	18.2%	3	300.0%
45-54	1	7.7%	1	4.5%	0	0.0%
55-64	0	0.0%	0	0.0%	0	-
65+	1	7.7%	0	0.0%	-1	-100.0%

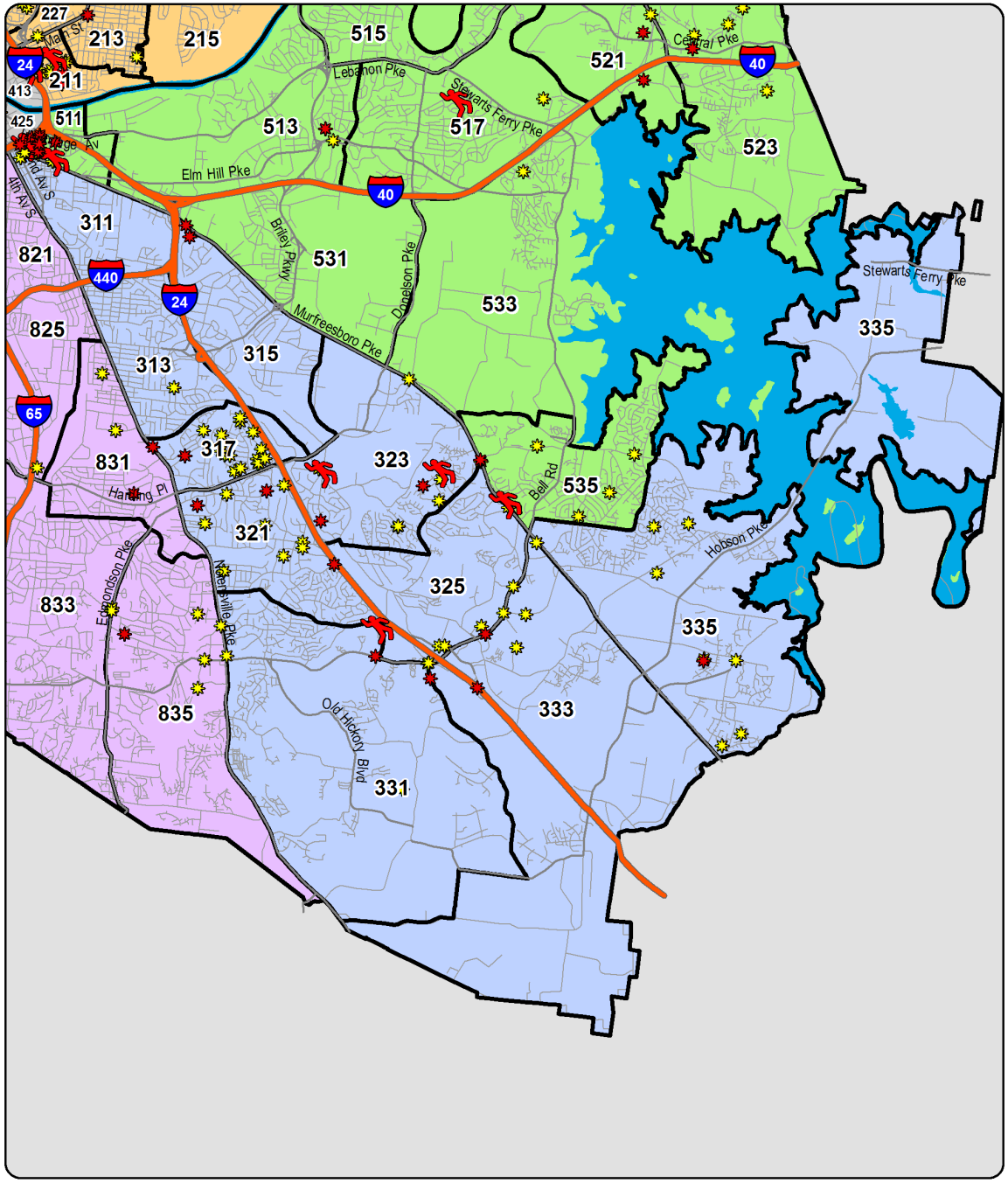

YTD Shootings Gunshot Homicide Gunshot Injury Property Damage Involving Firearm

Annual Totals - Gunshot Homicides / Injuries

Green Line Represents the Previous 13 Year Average

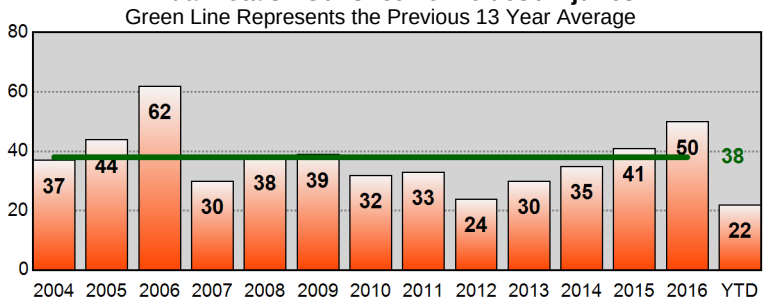

Sourced from MNPD ARMS on 5/3/2017 8:25:45 AM. The information in this report is sourced from incident reports using UCR definitions and reporting guidelines, based on the date when the crime was reported, and aggregated by incident location. 'Gunshot Homicide / Injury' counts include only violent incidents (homicide, rape, robbery, and aggravated assault) in which one or more victims received a fatal or non-fatal gunshot wound. Suicides, suicide attempts, and accidental shootings are excluded. 'Property Damage' counts include all incidents that (1) include a 'Damage to Property' (NIBRS 290) offense, and (2) list a firearm in the Weapons/Tool' section of the incident report. Unfounded incidents are excluded from these counts.

YTD Gunshot Victims - Central Precinct

Gunshot Homicides / Injuries				
Zone	Prior YTD	YTD	Change	Percent Change
411	4	1	-3	-75.0%
413	0	2	2	-
415	0	0	0	-
421	0	0	0	-
423	0	0	0	-
425	0	0	0	-
Total	**4**	**3**	**-1**	**-25.0%**

Property Damage with Firearm				
Zone	Prior YTD	YTD	Change	Percent Change
411	0	0	0	-
413	0	0	0	-
415	0	0	0	-
421	0	1	1	-
423	0	1	1	-
425	0	1	1	-
Total	**0**	**3**	**3**	**-**

Age of Victim - Gunshot Homicides / Injuries						
Age	Prior YTD	Percent of Total	YTD	Percent of Total	Change	Percent Change
0-12	0	0.0%	0	0.0%	0	-
13-17	3	75.0%	0	0.0%	-3	-100.0%
18-24	1	25.0%	1	33.3%	0	0.0%
25-34	0	0.0%	2	66.7%	2	-
35-44	0	0.0%	0	0.0%	0	-
45-54	0	0.0%	0	0.0%	0	-
55-64	0	0.0%	0	0.0%	0	-
65+	0	0.0%	0	0.0%	0	-

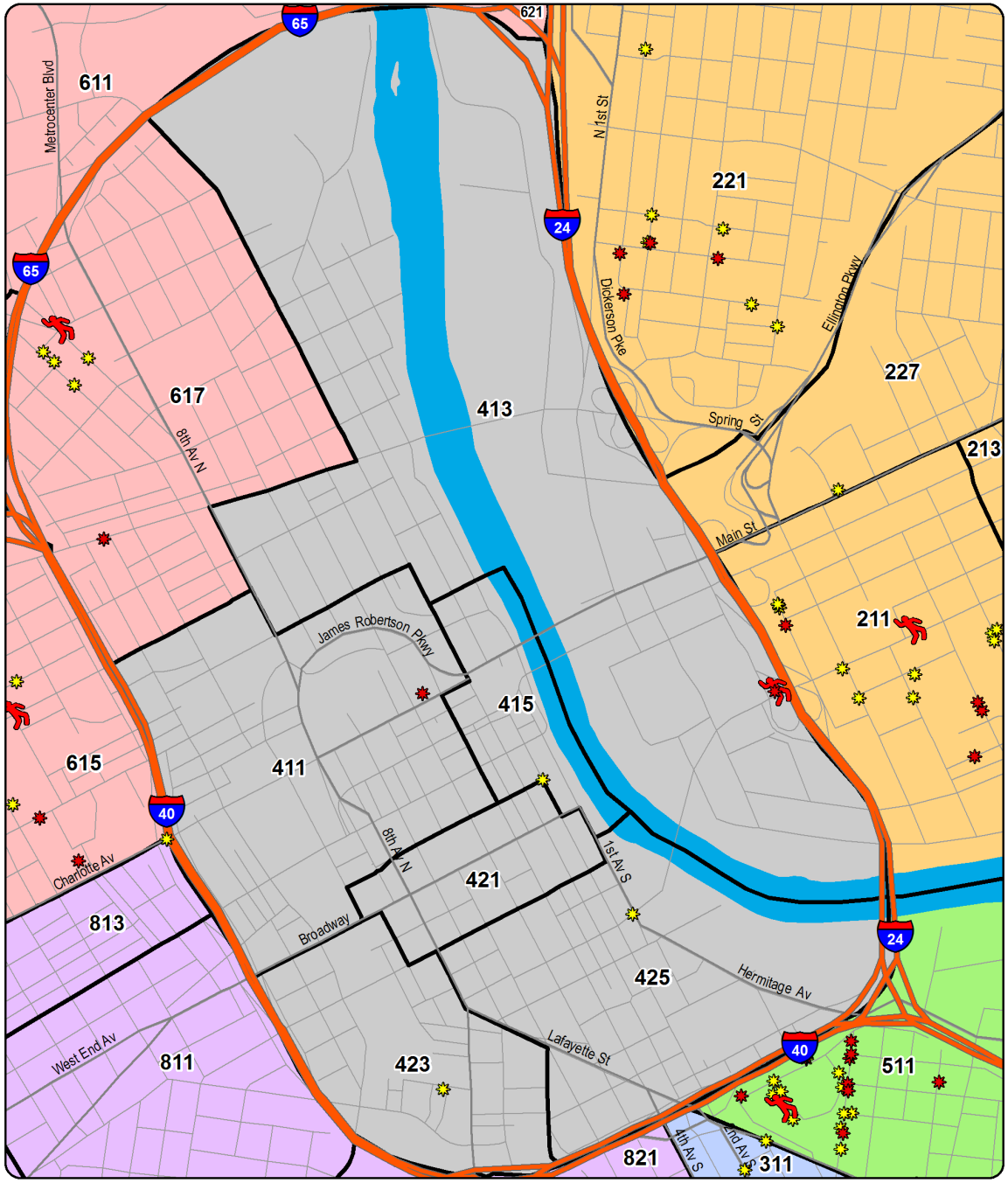

YTD Shootings Gunshot Homicide Gunshot Injury Property Damage Involving Firearm

Annual Totals - Gunshot Homicides / Injuries

Green Line Represents the Previous 13 Year Average

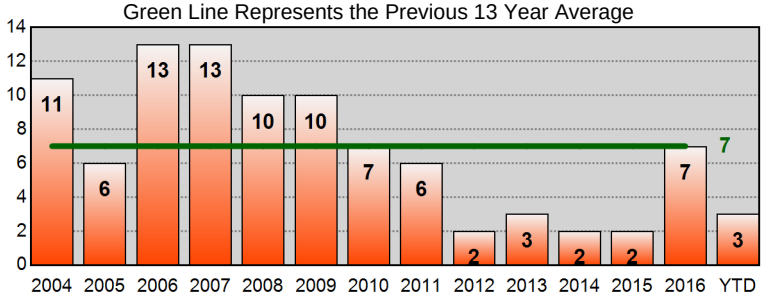

Sourced from MNPD ARMS on 5/3/2017 8:25:45 AM. The information in this report is sourced from incident reports using UCR definitions and reporting guidelines, based on the date when the crime was reported, and aggregated by incident location. 'Gunshot Homicide / Injury' counts include only violent incidents (homicide, rape, robbery, and aggravated assault) in which one or more victims received a fatal or non-fatal gunshot wound. Suicides, suicide attempts, and accidental shootings are excluded. 'Property Damage' counts include all incidents that (1) include a 'Damage to Property' (NIBRS 290) offense, and (2) list a firearm in the Weapons/Tool' section of the incident report. Unfounded incidents are excluded from these counts.

YTD Gunshot Victims - Hermitage Precinct

Gunshot Homicides / Injuries				
Zone	Prior YTD	YTD	Change	Percent Change
511	8	12	4	50.0%
513	0	1	1	-
515	0	0	0	-
517	0	1	1	-
521	2	2	0	0.0%
523	0	1	1	-
525	0	0	0	-
531	1	0	-1	-100.0%
533	0	0	0	-
535	3	1	-2	-66.7%
Total	**14**	**18**	**4**	**28.6%**

Property Damage with Firearm				
Zone	Prior YTD	YTD	Change	Percent Change
511	5	15	10	200.0%
513	1	1	0	0.0%
515	1	0	-1	-100.0%
517	2	1	-1	-50.0%
521	2	0	-2	-100.0%
523	1	5	4	400.0%
525	2	3	1	50.0%
531	2	0	-2	-100.0%
533	2	1	-1	-50.0%
535	4	4	0	0.0%
Total	**22**	**30**	**8**	**36.4%**

Age of Victim - Gunshot Homicides / Injuries						
Age	Prior YTD	Percent of Total	YTD	Percent of Total	Change	Percent Change
0-12	0	0.0%	0	0.0%	0	-
13-17	1	7.1%	0	0.0%	-1	-100.0%
18-24	5	35.7%	6	33.3%	1	20.0%
25-34	2	14.3%	8	44.4%	6	300.0%
35-44	5	35.7%	1	5.6%	-4	-80.0%
45-54	0	0.0%	2	11.1%	2	-
55-64	1	7.1%	0	0.0%	-1	-100.0%
65+	0	0.0%	1	5.6%	1	-

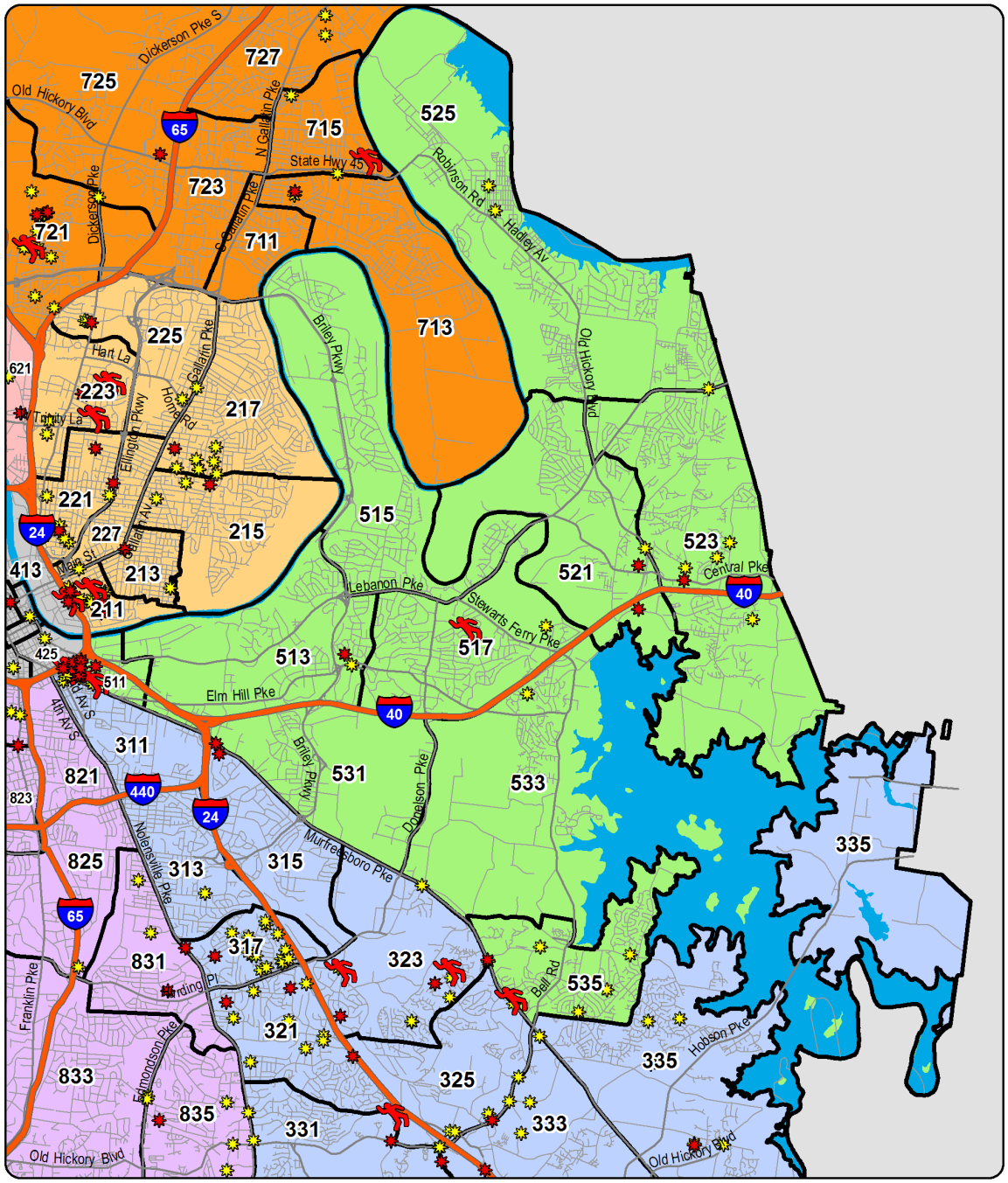

YTD Shootings Gunshot Homicide Gunshot Injury Property Damage Involving Firearm

Annual Totals - Gunshot Homicides / Injuries

Green Line Represents the Previous 13 Year Average

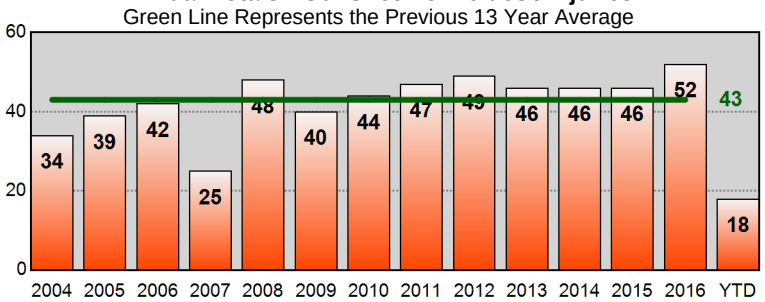

Sourced from MNPD ARMS on 5/3/2017 8:25:46 AM. The information in this report is sourced from incident reports using UCR definitions and reporting guidelines, based on the date when the crime was reported, and aggregated by incident location. 'Gunshot Homicide / Injury' counts include only violent incidents (homicide, rape, robbery, and aggravated assault) in which one or more victims received a fatal or non-fatal gunshot wound. Suicides, suicide attempts, and accidental shootings are excluded. 'Property Damage' counts include all incidents that (1) include a 'Damage to Property' (NIBRS 290) offense, and (2) list a firearm in the Weapons/Tool' section of the incident report. Unfounded incidents are excluded from these counts.

YTD Gunshot Victims - North Precinct

Gunshot Homicides / Injuries				
Zone	Prior YTD	YTD	Change	Percent Change
611	1	2	1	100.0%
613	6	12	6	100.0%
615	6	6	0	0.0%
617	0	2	2	-
621	2	3	1	50.0%
623	4	1	-3	-75.0%
625	0	4	4	-
627	1	0	-1	-100.0%
Total	**20**	**30**	**10**	**50.0%**

Property Damage with Firearm				
Zone	Prior YTD	YTD	Change	Percent Change
611	6	18	12	200.0%
613	6	9	3	50.0%
615	5	10	5	100.0%
617	0	4	4	-
621	4	5	1	25.0%
623	3	6	3	100.0%
625	3	0	-3	-100.0%
627	2	1	-1	-50.0%
Total	**29**	**53**	**24**	**82.8%**

Age of Victim - Gunshot Homicides / Injuries						
Age	Prior YTD	Percent of Total	YTD	Percent of Total	Change	Percent Change
0-12	0	0.0%	0	0.0%	0	-
13-17	3	15.0%	1	3.3%	-2	-66.7%
18-24	5	25.0%	12	40.0%	7	140.0%
25-34	8	40.0%	12	40.0%	4	50.0%
35-44	3	15.0%	2	6.7%	-1	-33.3%
45-54	1	5.0%	1	3.3%	0	0.0%
55-64	0	0.0%	2	6.7%	2	-
65+	0	0.0%	0	0.0%	0	-

Annual Totals - Gunshot Homicides / Injuries

Green Line Represents the Previous 13 Year Average

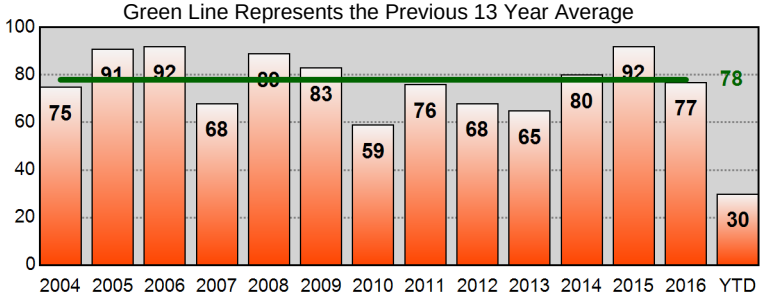

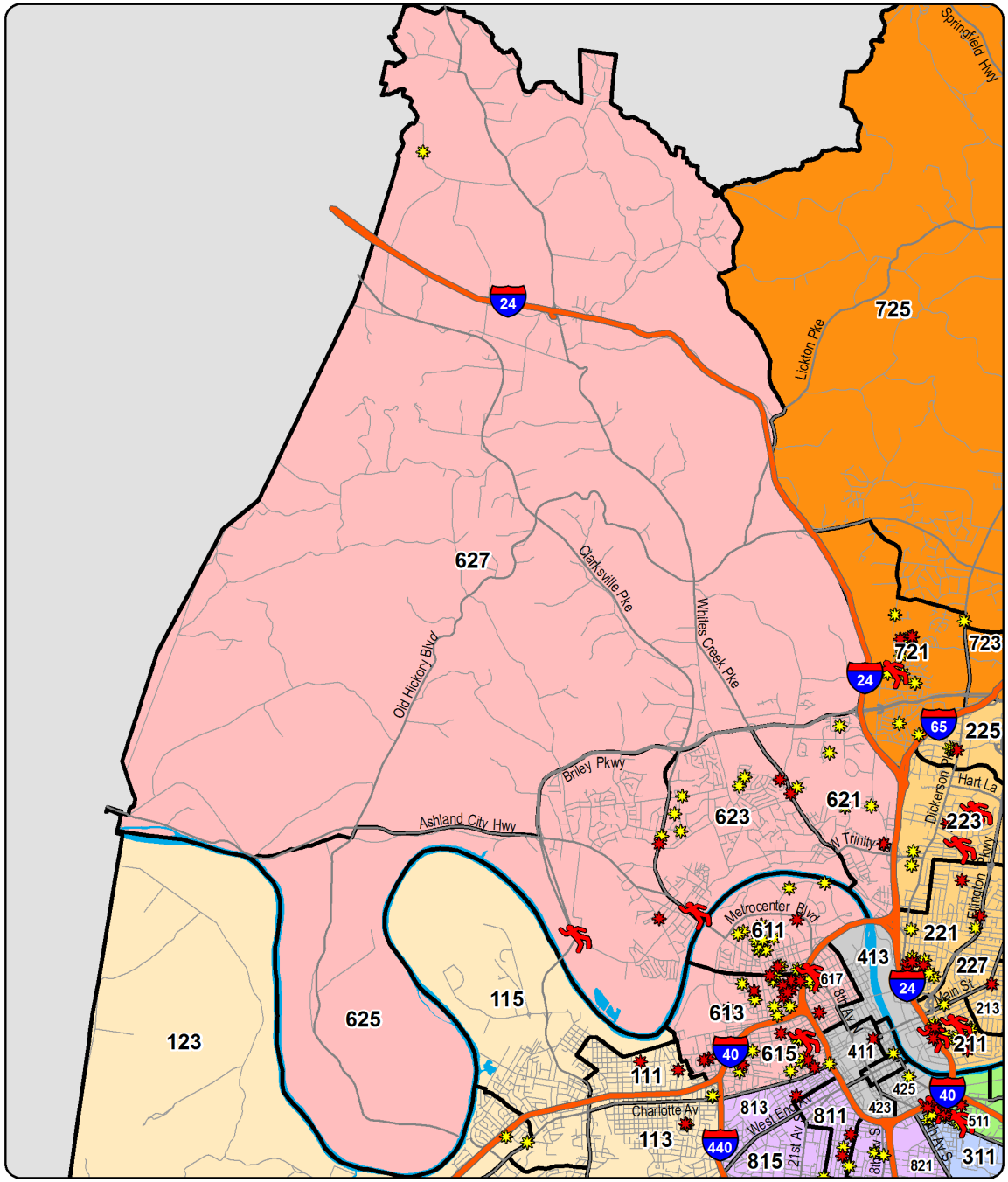

YTD Shootings Gunshot Homicide Gunshot Injury Property Damage Involving Firearm

Sourced from MNPD ARMS on 5/3/2017 8:25:46 AM. The information in this report is sourced from incident reports using UCR definitions and reporting guidelines, based on the date when the crime was reported, and aggregated by incident location. 'Gunshot Homicide / Injury' counts include only violent incidents (homicide, rape, robbery, and aggravated assault) in which one or more victims received a fatal or non-fatal gunshot wound. Suicides, suicide attempts, and accidental shootings are excluded. 'Property Damage' counts include all incidents that (1) include a 'Damage to Property' (NIBRS 290) offense, and (2) list a firearm in the Weapons/Tool' section of the incident report. Unfounded incidents are excluded from these counts.

YTD Gunshot Victims - Madison Precinct

Gunshot Homicides / Injuries

Zone	Prior YTD	YTD	Change	Percent Change
711	1	0	-1	-100.0%
713	0	1	1	-
715	0	1	1	-
721	5	3	-2	-40.0%
723	1	0	-1	-100.0%
725	2	2	0	0.0%
727	0	0	0	-
Total	**9**	**7**	**-2**	**-22.2%**

Property Damage with Firearm

Zone	Prior YTD	YTD	Change	Percent Change
711	0	0	0	-
713	1	1	0	0.0%
715	3	2	-1	-33.3%
721	10	17	7	70.0%
723	1	0	-1	-100.0%
725	1	0	-1	-100.0%
727	1	2	1	100.0%
Total	**17**	**22**	**5**	**29.4%**

Age of Victim - Gunshot Homicides / Injuries

Age	Prior YTD	Percent of Total	YTD	Percent of Total	Change	Percent Change
0-12	0	0.0%	0	0.0%	0	-
13-17	0	0.0%	1	14.3%	1	-
18-24	4	44.4%	2	28.6%	-2	-50.0%
25-34	2	22.2%	2	28.6%	0	0.0%
35-44	1	11.1%	1	14.3%	0	0.0%
45-54	1	11.1%	1	14.3%	0	0.0%
55-64	1	11.1%	0	0.0%	-1	-100.0%
65+	0	0.0%	0	0.0%	0	-

Annual Totals - Gunshot Homicides / Injuries

Green Line Represents the Previous 13 Year Average

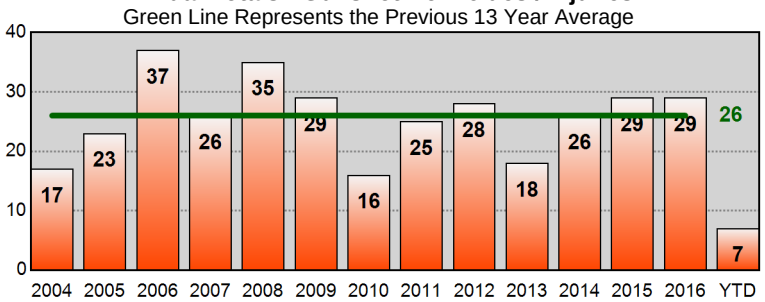

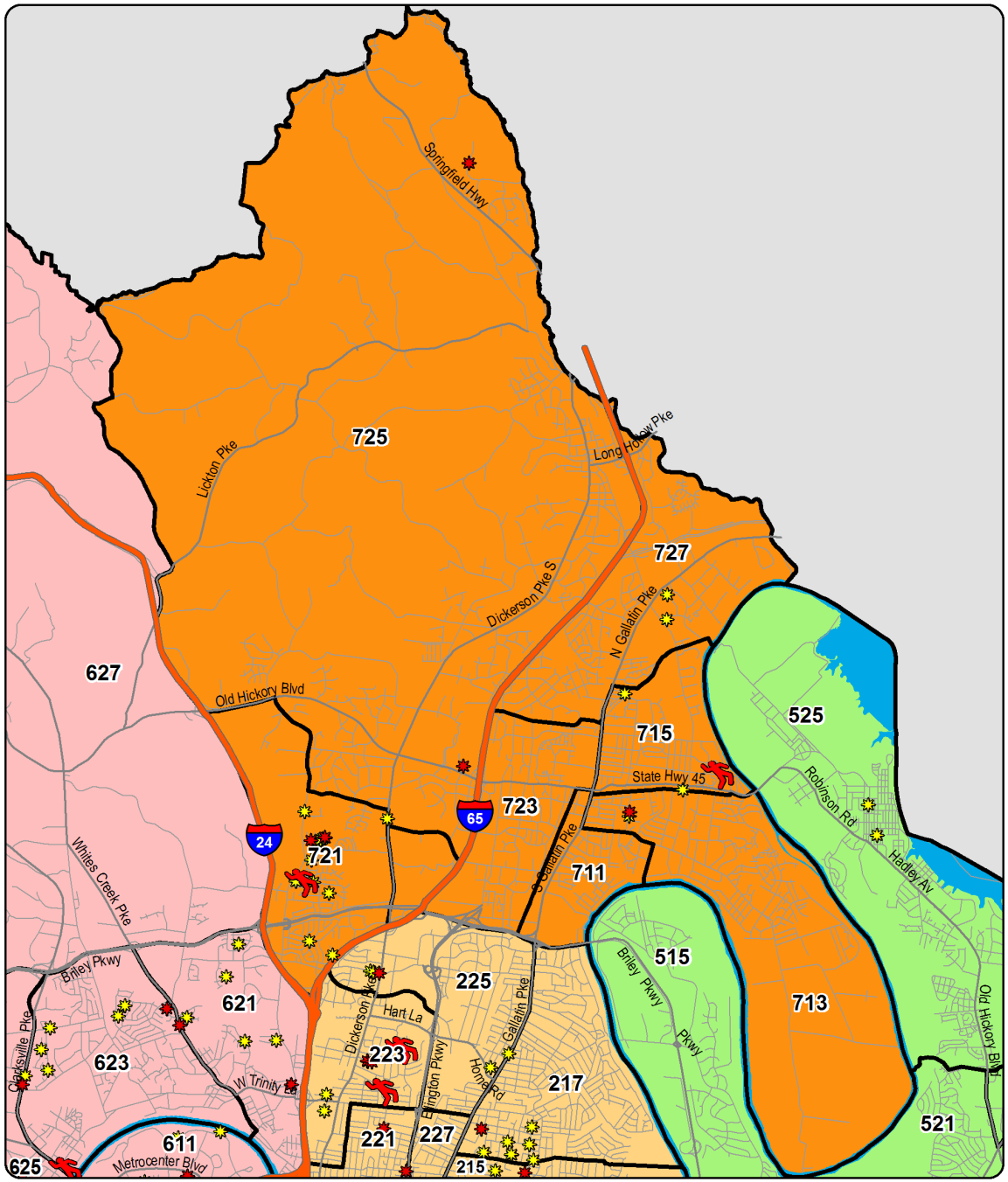

YTD Shootings Gunshot Homicide Gunshot Injury Property Damage Involving Firearm

Sourced from MNPD ARMS on 5/3/2017 8:25:48 AM. The information in this report is sourced from incident reports using UCR definitions and reporting guidelines, based on the date when the crime was reported, and aggregated by incident location. 'Gunshot Homicide / Injury' counts include only violent incidents (homicide, rape, robbery, and aggravated assault) in which one or more victims received a fatal or non-fatal gunshot wound. Suicides, suicide attempts, and accidental shootings are excluded. 'Property Damage' counts include all incidents that (1) include a 'Damage to Property' (NIBRS 290) offense, and (2) list a firearm in the Weapons/Tool' section of the incident report. Unfounded incidents are excluded from these counts.

YTD Gunshot Victims - Midtown Hills Precinct

Gunshot Homicides / Injuries				
Zone	Prior YTD	YTD	Change	Percent Change
811	1	2	1	100.0%
813	0	1	1	-
815	0	0	0	-
821	0	1	1	-
823	0	0	0	-
825	1	0	-1	-100.0%
831	1	1	0	0.0%
833	0	0	0	-
835	0	1	1	-
Total	**3**	**6**	**3**	**100.0%**

Property Damage with Firearm				
Zone	Prior YTD	YTD	Change	Percent Change
811	0	2	2	-
813	0	1	1	-
815	0	1	1	-
821	1	2	1	100.0%
823	0	2	2	-
825	1	1	0	0.0%
831	2	6	4	200.0%
833	0	0	0	-
835	0	7	7	-
Total	**4**	**22**	**18**	**450.0%**

Age of Victim - Gunshot Homicides / Injuries						
Age	Prior YTD	Percent of Total	YTD	Percent of Total	Change	Percent Change
0-12	0	0.0%	0	0.0%	0	-
13-17	0	0.0%	0	0.0%	0	-
18-24	1	33.3%	3	50.0%	2	200.0%
25-34	1	33.3%	2	33.3%	1	100.0%
35-44	1	33.3%	0	0.0%	-1	-100.0%
45-54	0	0.0%	1	16.7%	1	-
55-64	0	0.0%	0	0.0%	0	-
65+	0	0.0%	0	0.0%	0	-

Annual Totals - Gunshot Homicides / Injuries

Green Line Represents the Previous 13 Year Average

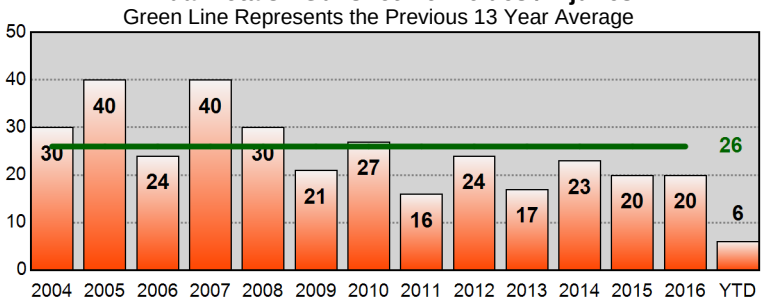

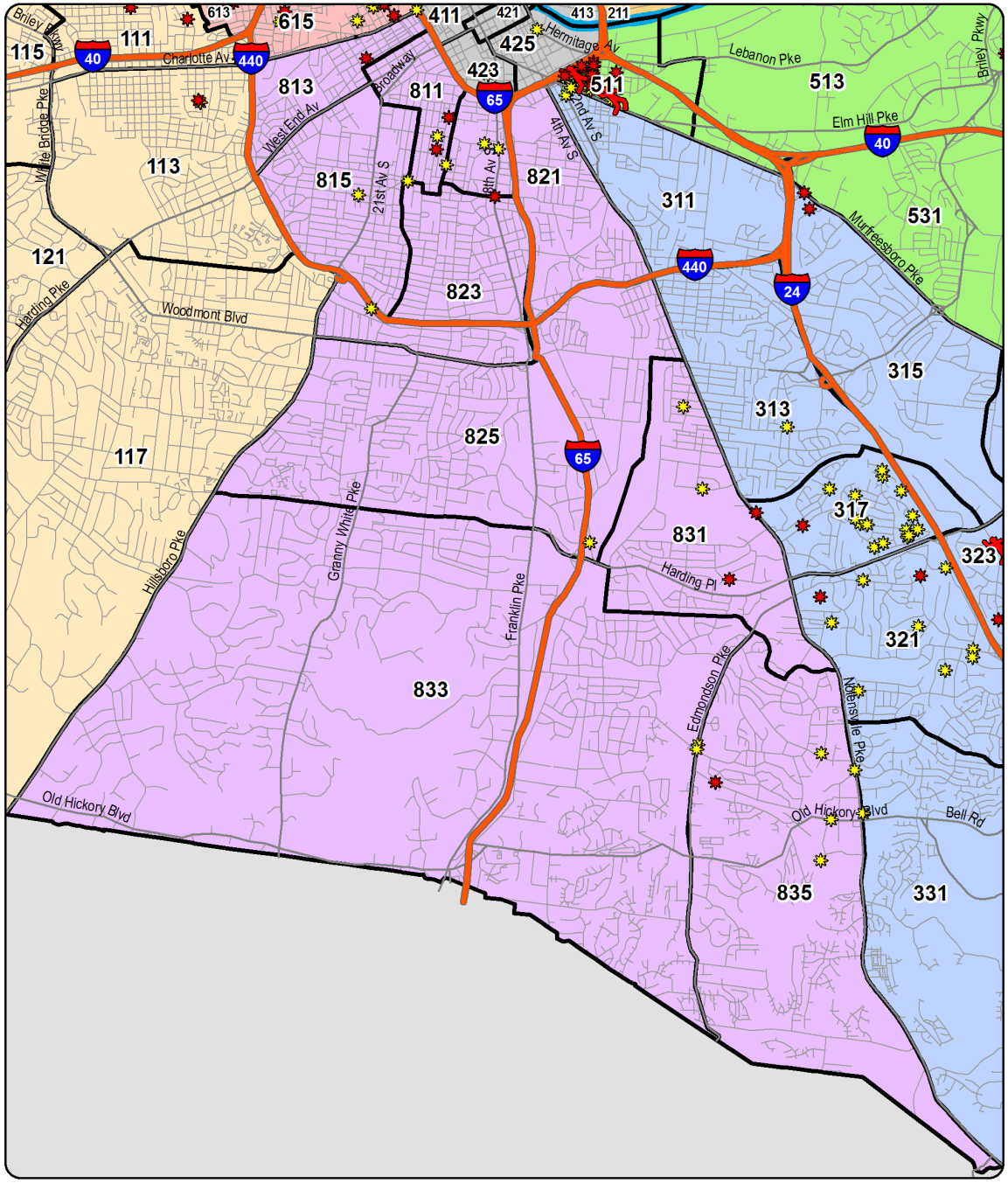

YTD Shootings Gunshot Homicide Gunshot Injury Property Damage Involving Firearm

Sourced from MNPD ARMS on 5/3/2017 8:25:49 AM. The information in this report is sourced from incident reports using UCR definitions and reporting guidelines, based on the date when the crime was reported, and aggregated by incident location. 'Gunshot Homicide / Injury' counts include only violent incidents (homicide, rape, robbery, and aggravated assault) in which one or more victims received a fatal or non-fatal gunshot wound. Suicides, suicide attempts, and accidental shootings are excluded. 'Property Damage' counts include all incidents that (1) include a 'Damage to Property' (NIBRS 290) offense, and (2) list a firearm in the Weapons/Tool' section of the incident report. Unfounded incidents are excluded from these counts.

West Precinct - Burglary and Theft from Vehicle Counts for the Past Two Weeks

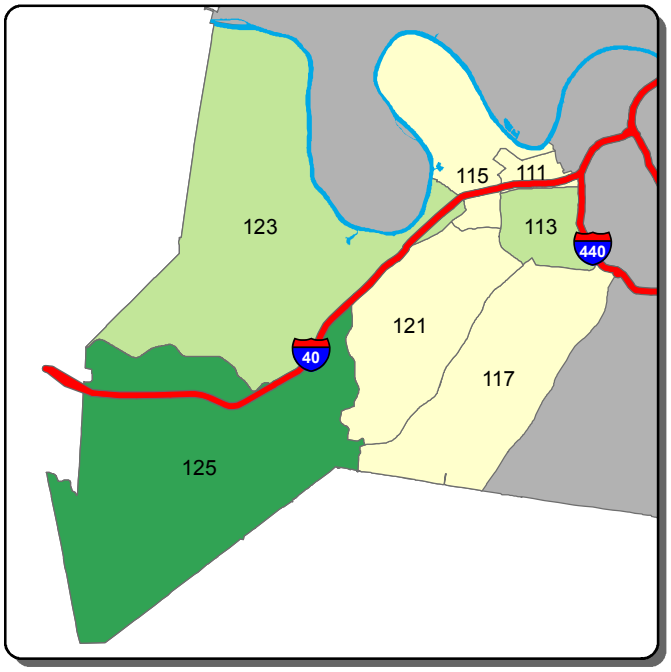

Burglary - A Shift

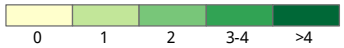

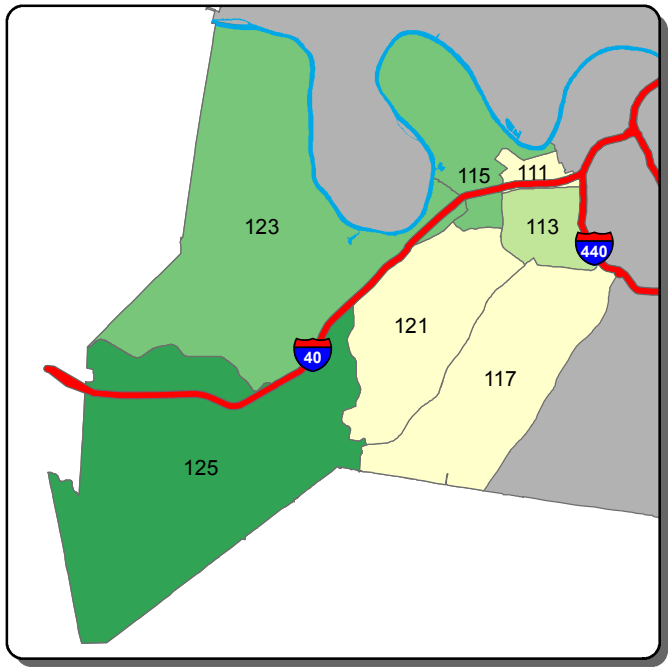

Burglary - B Shift

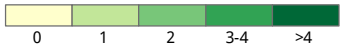

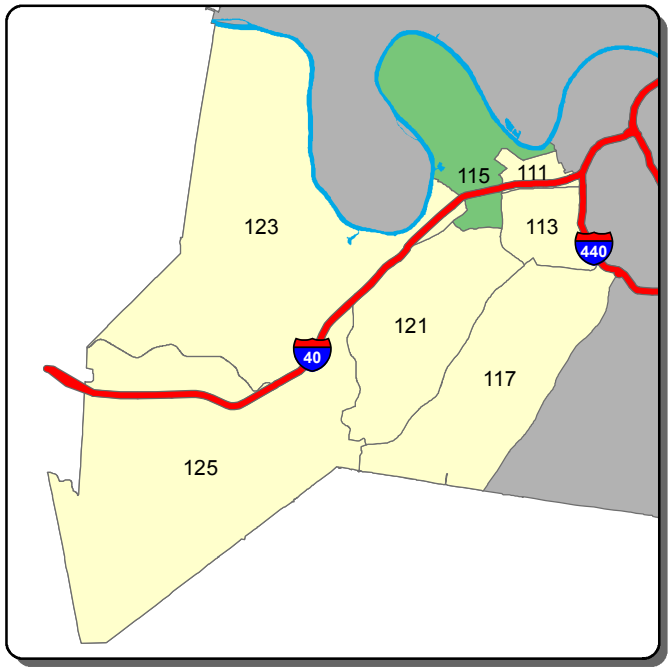

Burglary - C Shift

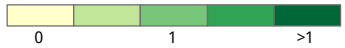

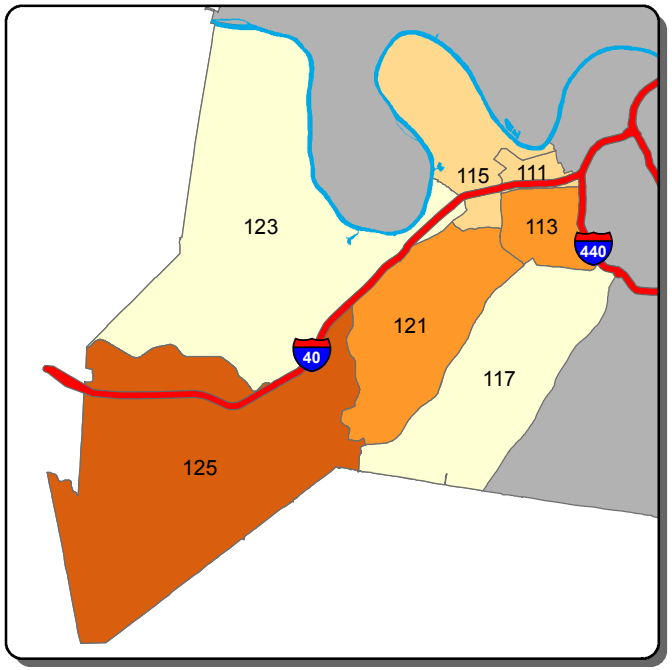

Theft from Vehicle - A Shift

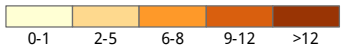

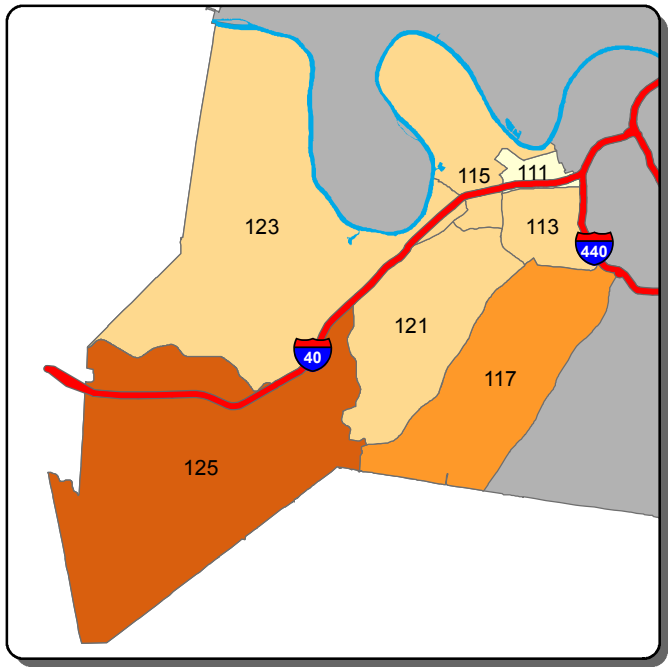

Theft from Vehicle - B Shift

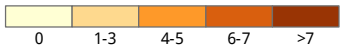

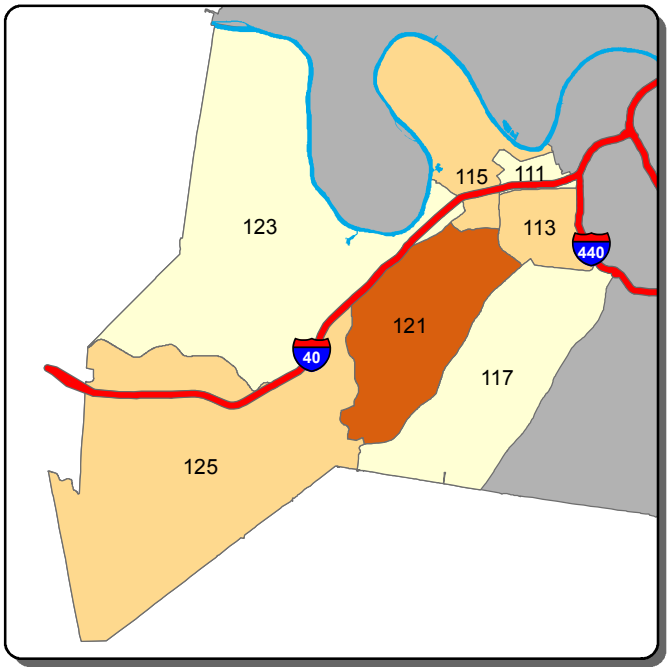

Theft from Vehicle - C Shift

Information summarized for CompStat week ending 4/29/2017

Sourced from MNPD ARMS on 5/3/2017. Data taken from incident reports using Uniform Crime Reporting definitions and guidelines, based on the date and time when the inicident was reported. 'A, B, and C Shift' refer to the following time periods: A Shift = 0700 - 1500; B Shift = 1500 - 2300; C Shift = 2300 - 0700.

West Precinct - Aggravated Assault and Self Initiated CAD Counts for the Past Two Weeks

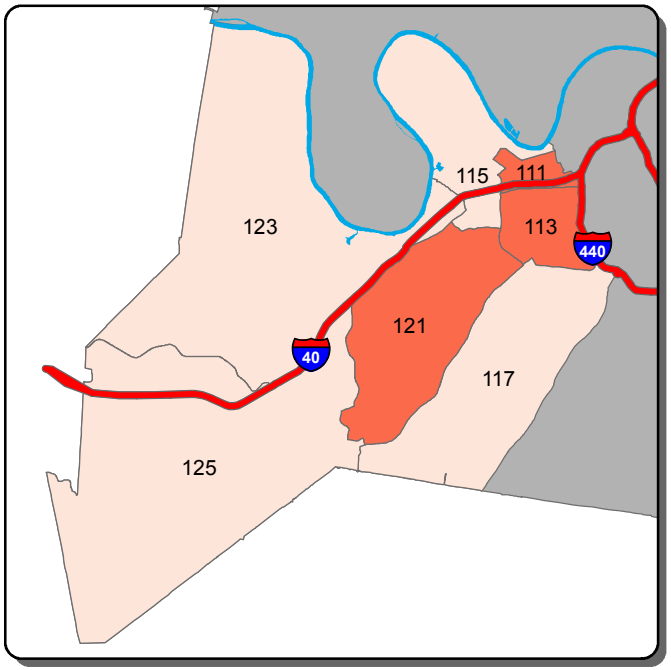

Aggravated Assault - A Shift

0 | 1 | >1

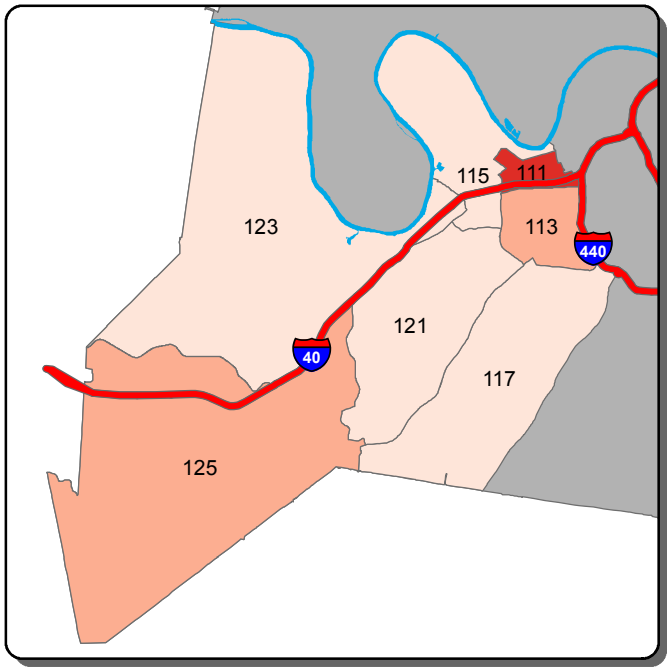

Aggravated Assault - B Shift

0 | 1 | 2 | >2

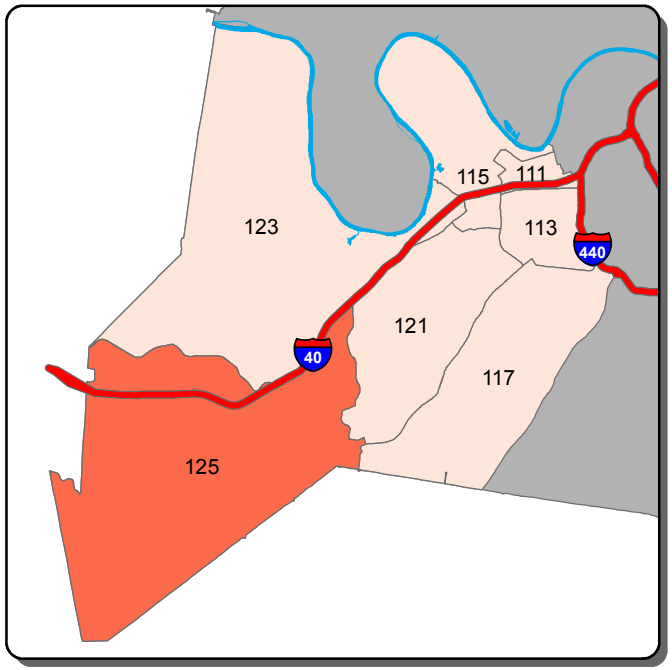

Aggravated Assault - C Shift

0 | 1 | >1

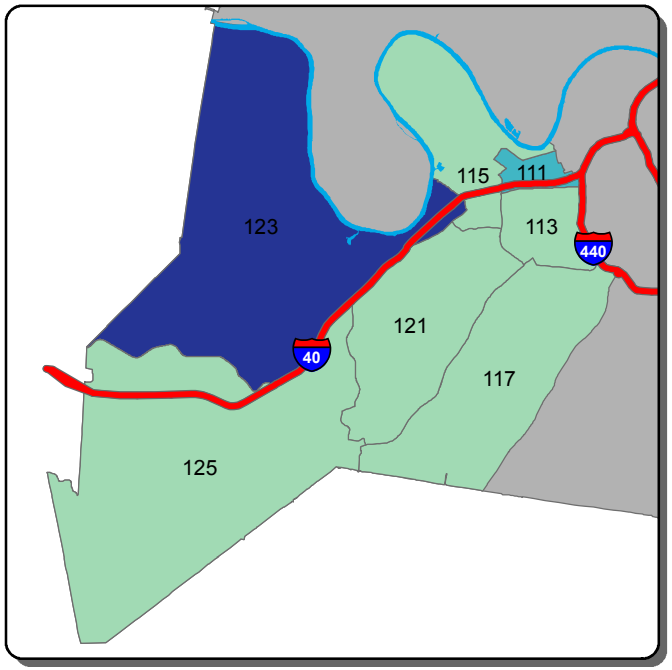

Self Initiated CAD - A Shift

0-108 | 109-222 | 223-337 | 338-451 | >451

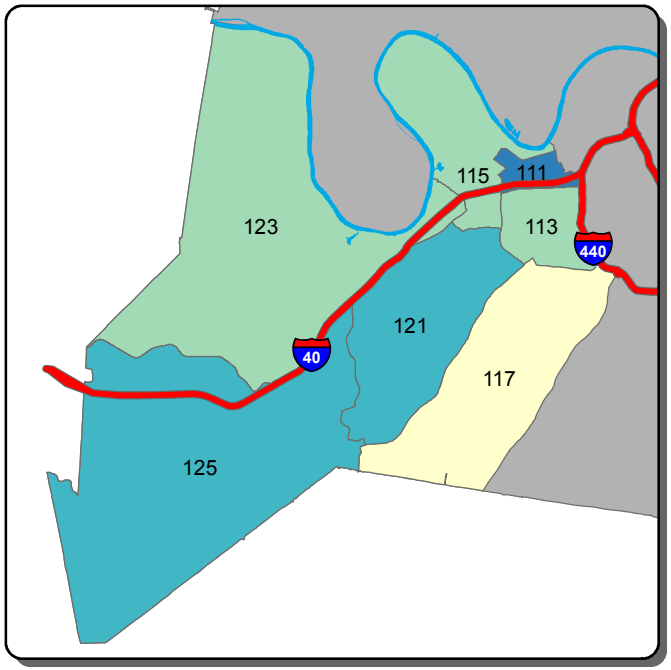

Self Initiated CAD - B Shift

0-132 | 133-258 | 259-383 | 384-508 | >508

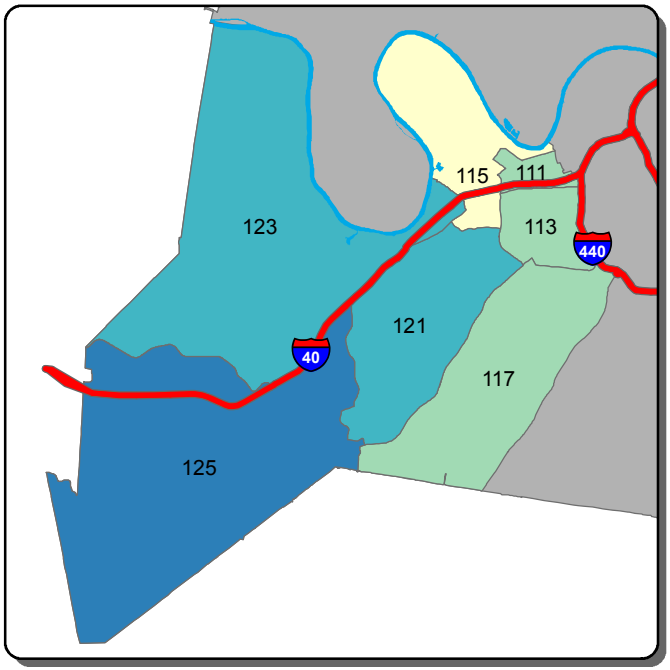

Self Initiated CAD - C Shift

0-152 | 153-285 | 286-418 | 419-551 | >551

Information summarized for CompStat week ending 4/29/2017

Sourced from MNPD ARMS on 5/3/2017. Data taken from incident reports using Uniform Crime Reporting definitions and guidelines, based on the date and time when the inicident was reported. 'A, B, and C Shift' refer to the following time periods: A Shift = 0700 - 1500; B Shift = 1500 - 2300; C Shift = 2300 - 0700.

East Precinct - Burglary and Theft from Vehicle Counts for the Past Two Weeks

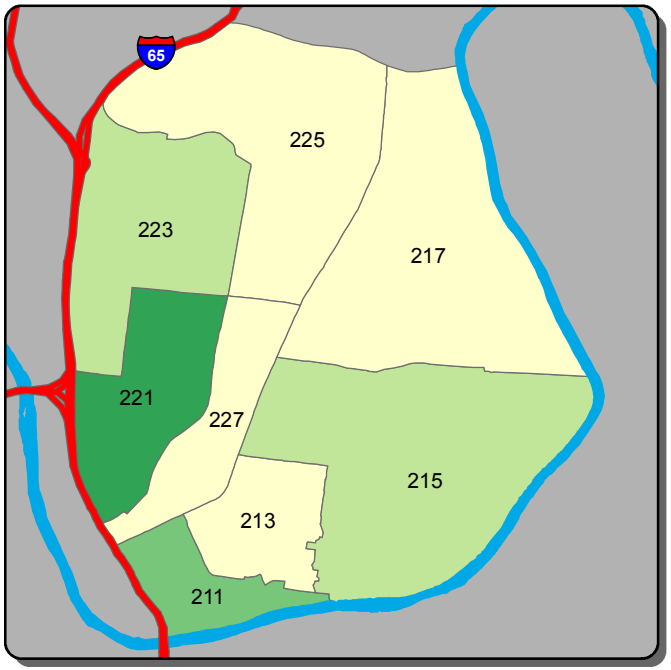

Burglary - A Shift

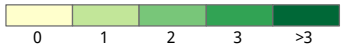

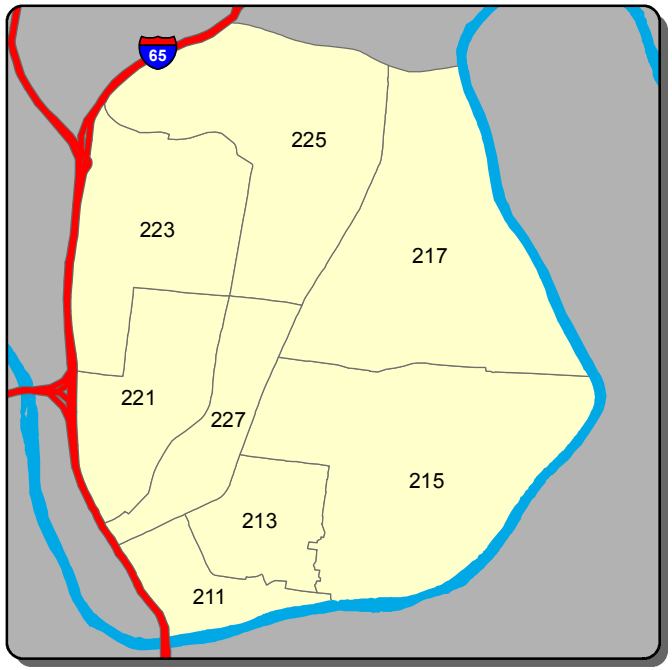

Burglary - B Shift

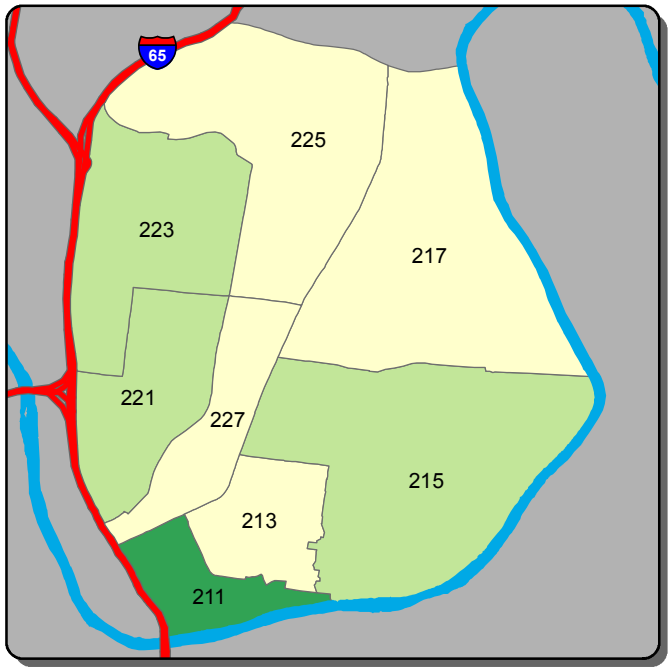

Burglary - C Shift

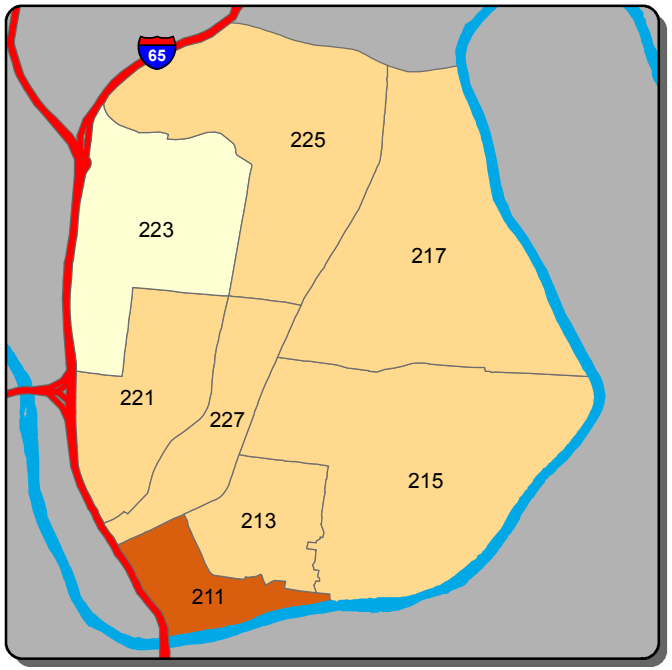

Theft from Vehicle - A Shift

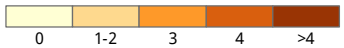

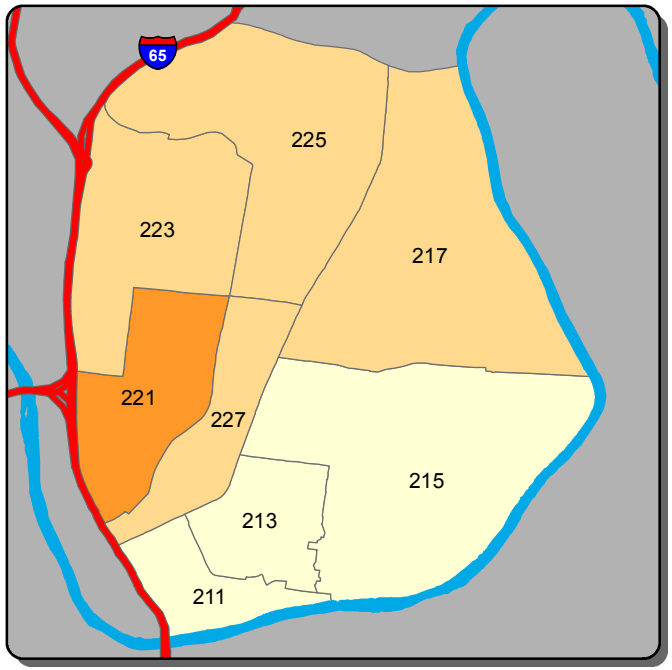

Theft from Vehicle - B Shift

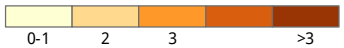

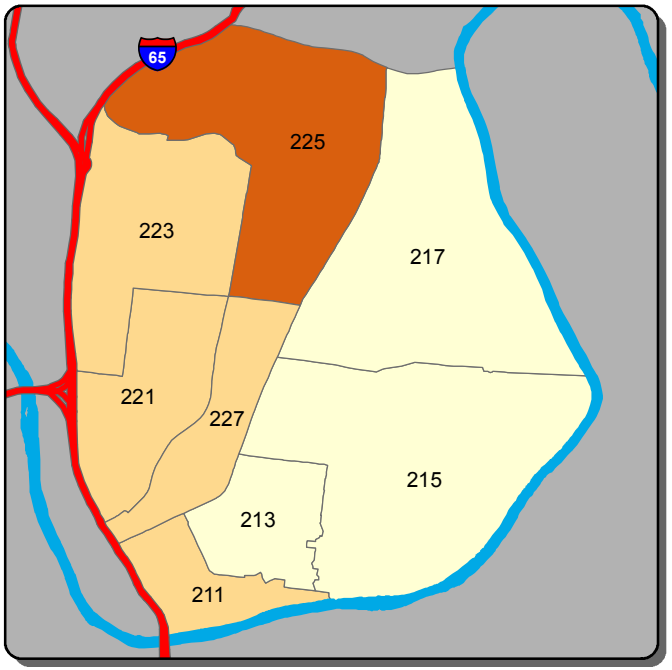

Theft from Vehicle - C Shift

Information summarized for CompStat week ending 4/29/2017

Sourced from MNPD ARMS on 5/3/2017. Data taken from incident reports using Uniform Crime Reporting definitions and guidelines, based on the date and time when the inicident was reported. 'A, B, and C Shift' refer to the following time periods: A Shift = 0700 - 1500; B Shift = 1500 - 2300; C Shift = 2300 - 0700.

East Precinct - Aggravated Assault and Self Initiated CAD Counts for the Past Two Weeks

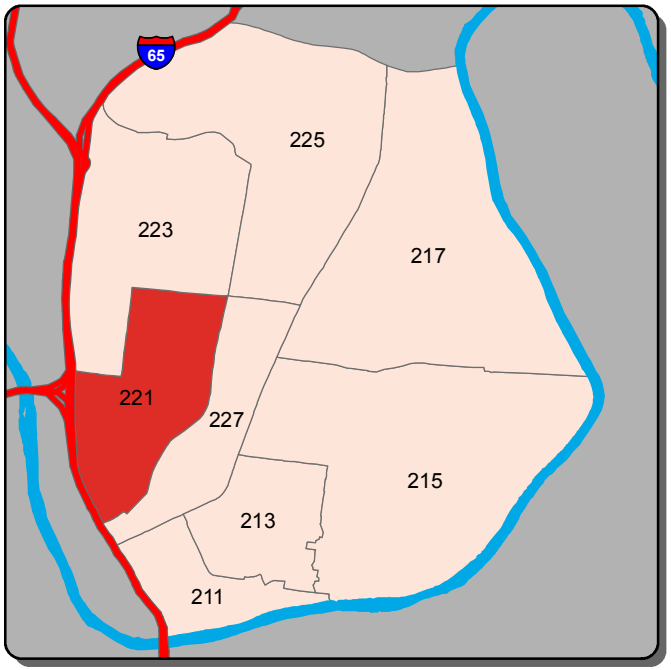

Aggravated Assault - A Shift

0 | 1 | >1

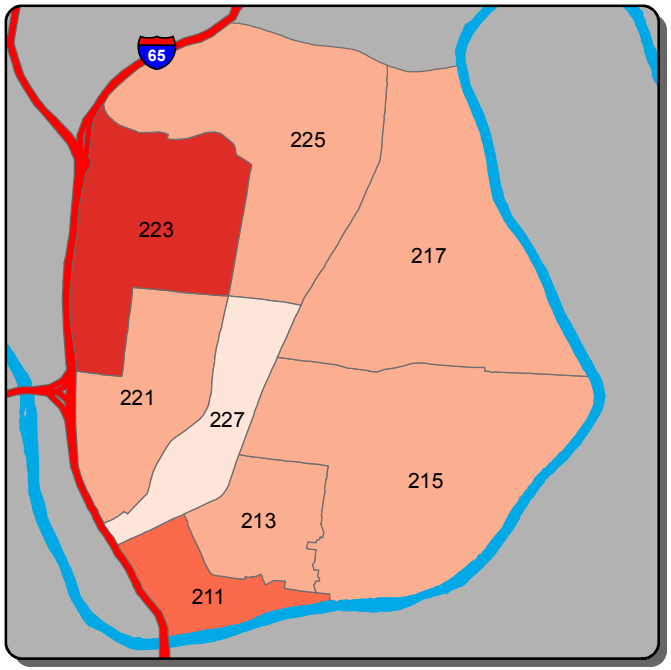

Aggravated Assault - B Shift

0 | 1 | 2 | 3 | >3

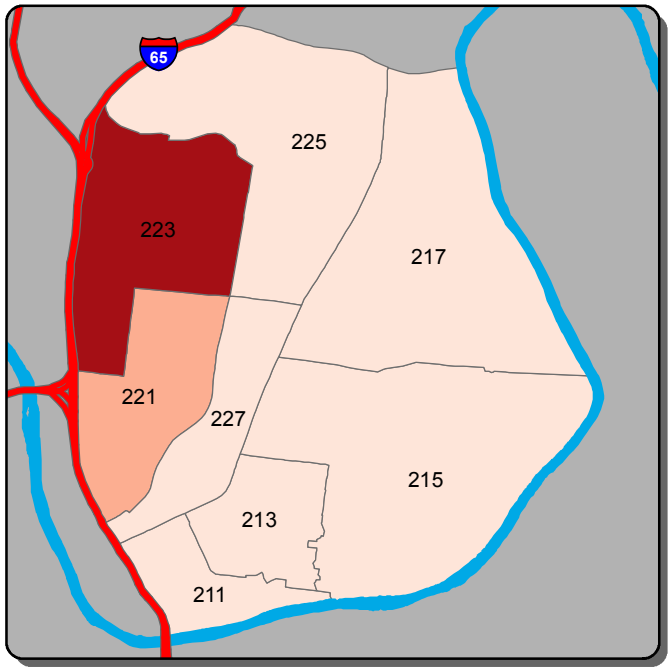

Aggravated Assault - C Shift

0 | 1 | 2-3 | 4 | >4

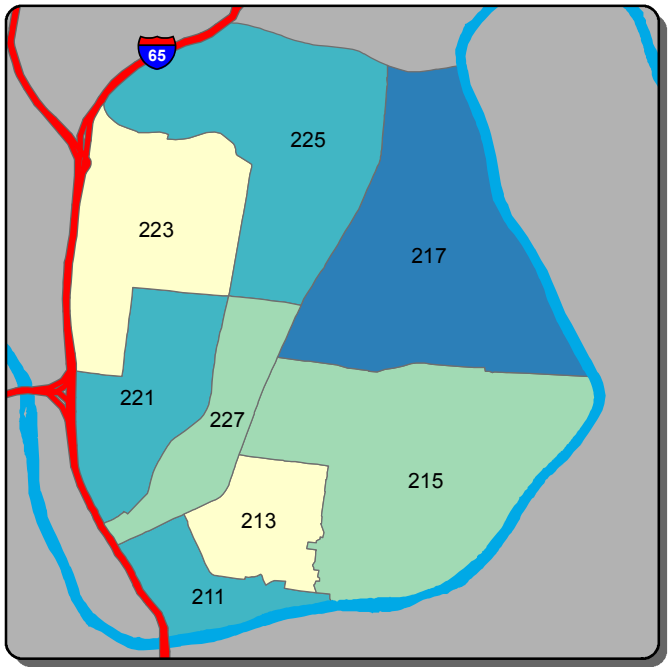

Self Initiated CAD - A Shift

0-74 | 75-101 | 102-128 | 129-156 | >156

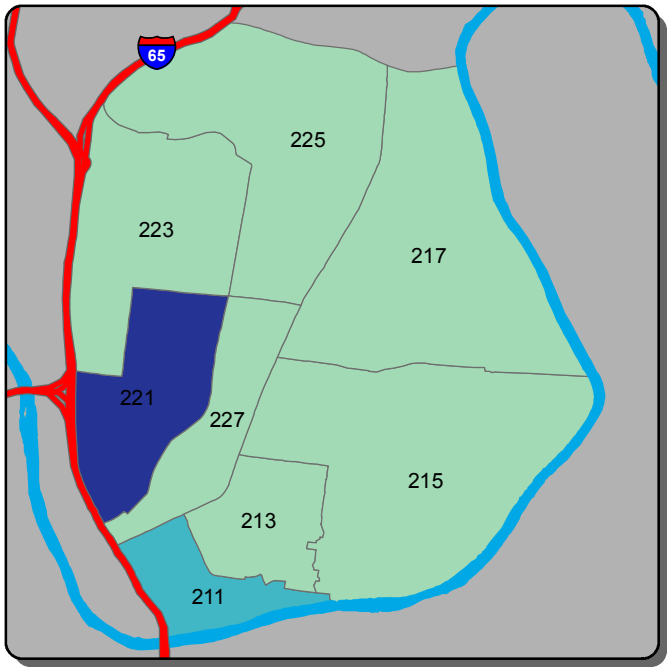

Self Initiated CAD - B Shift

0-54 | 55-110 | 111-165 | 166-221 | >221

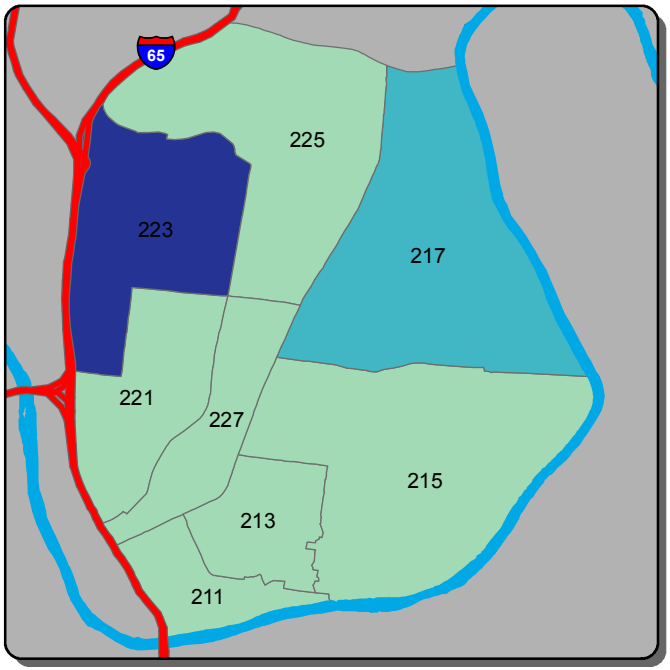

Self Initiated CAD - C Shift

0-102 | 103-150 | 151-198 | 199-246 | >246

Information summarized for CompStat week ending 4/29/2017

Sourced from MNPD ARMS on 5/3/2017. Data taken from incident reports using Uniform Crime Reporting definitions and guidelines, based on the date and time when the inicident was reported. 'A, B, and C Shift' refer to the following time periods: A Shift = 0700 - 1500; B Shift = 1500 - 2300; C Shift = 2300 - 0700.

South Precinct - Burglary and Theft from Vehicle Counts for the Past Two Weeks

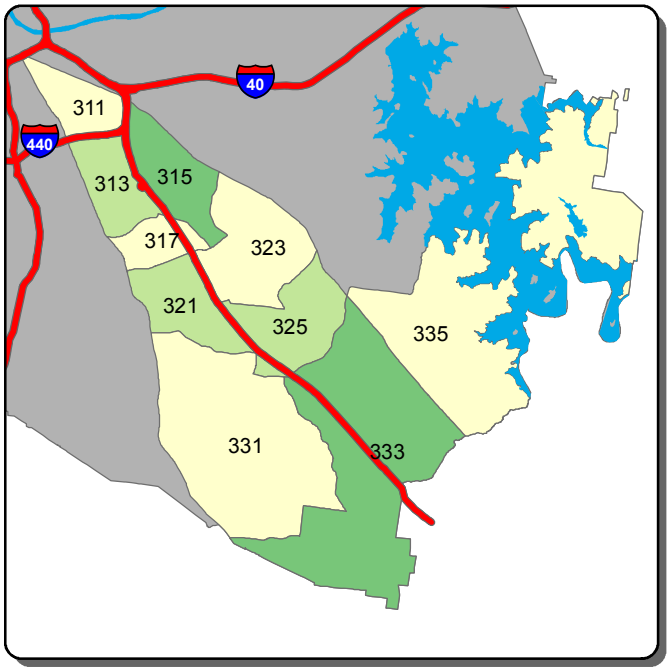

Burglary - A Shift

0-1 | 2 | 3 | 4 | >4

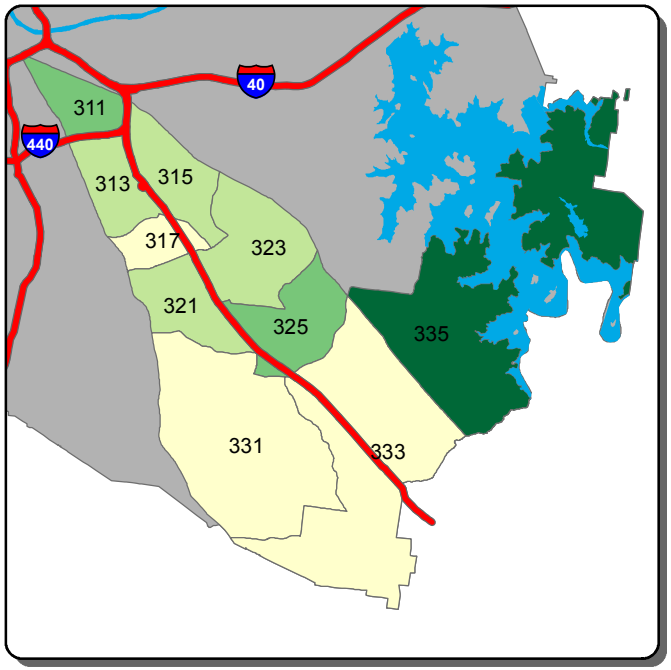

Burglary - B Shift

0 | 1 | 2-3 | 4 | >4

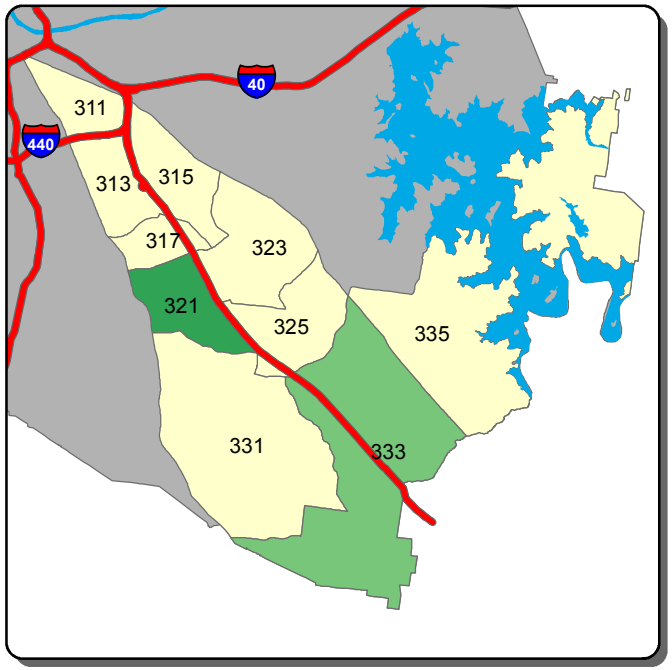

Burglary - C Shift

0 | 1 | 2 | >2

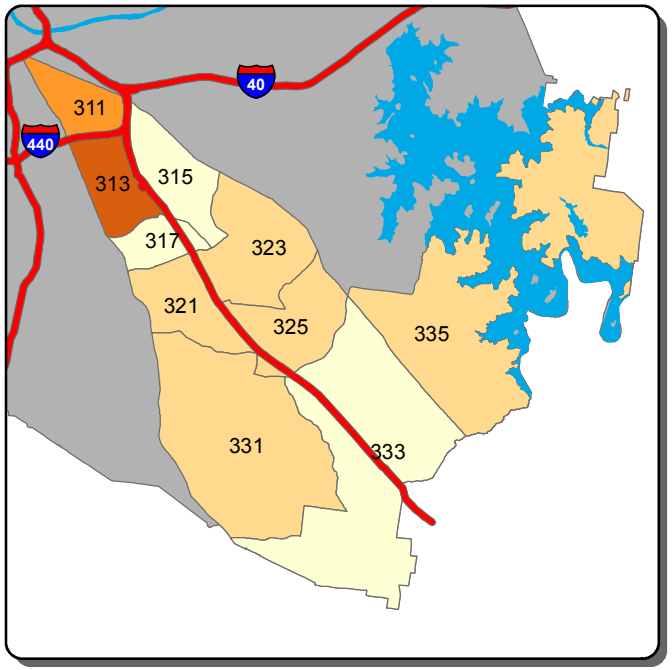

Theft from Vehicle - A Shift

0-1 | 2-3 | 4 | 5-6 | >6

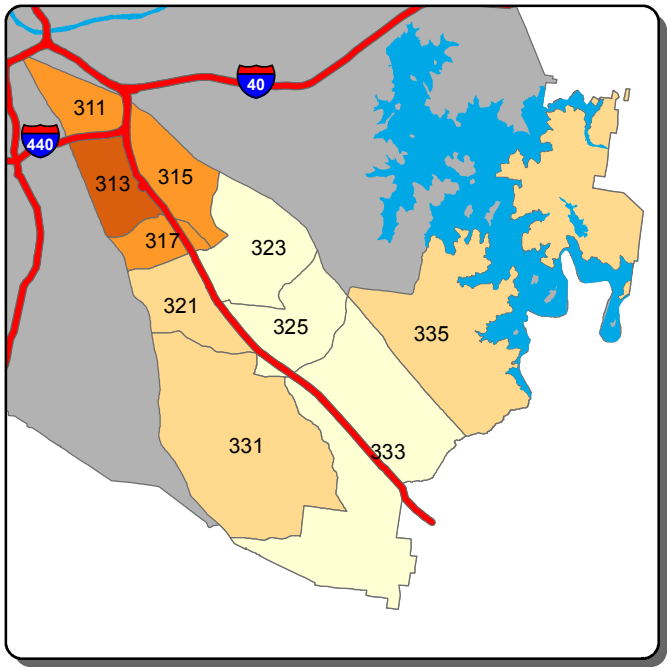

Theft from Vehicle - B Shift

0-1 | 2 | 3 | 4 | >4

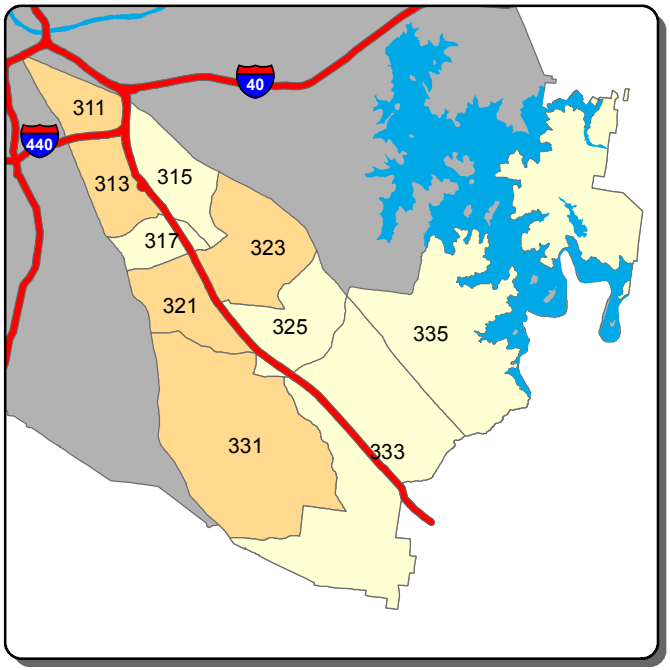

Theft from Vehicle - C Shift

0 | 1 | 2 | >2

Information summarized for CompStat week ending 4/29/2017

Sourced from MNPD ARMS on 5/3/2017. Data taken from incident reports using Uniform Crime Reporting definitions and guidelines, based on the date and time when the inicident was reported. 'A, B, and C Shift' refer to the following time periods: A Shift = 0700 - 1500; B Shift = 1500 - 2300; C Shift = 2300 - 0700.

South Precinct - Aggravated Assault and Self Initiated CAD Counts for the Past Two Weeks

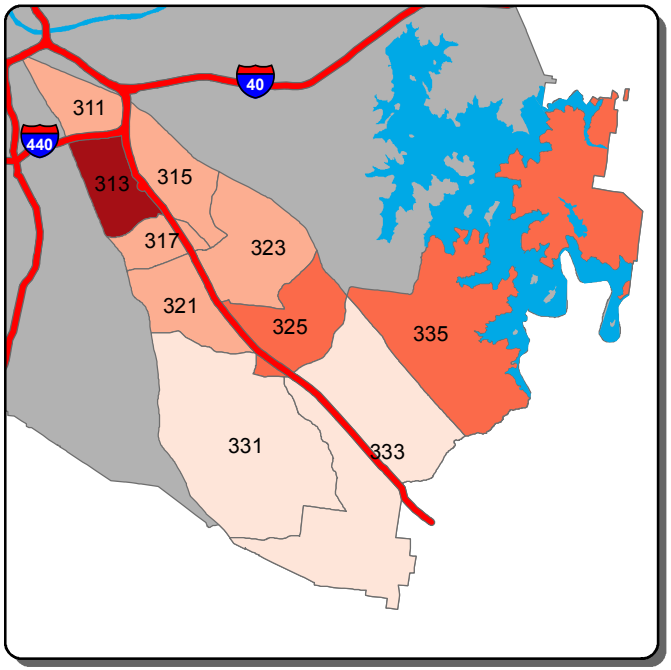

Aggravated Assault - A Shift

0 | 1-2 | 3-4 | 5 | >5

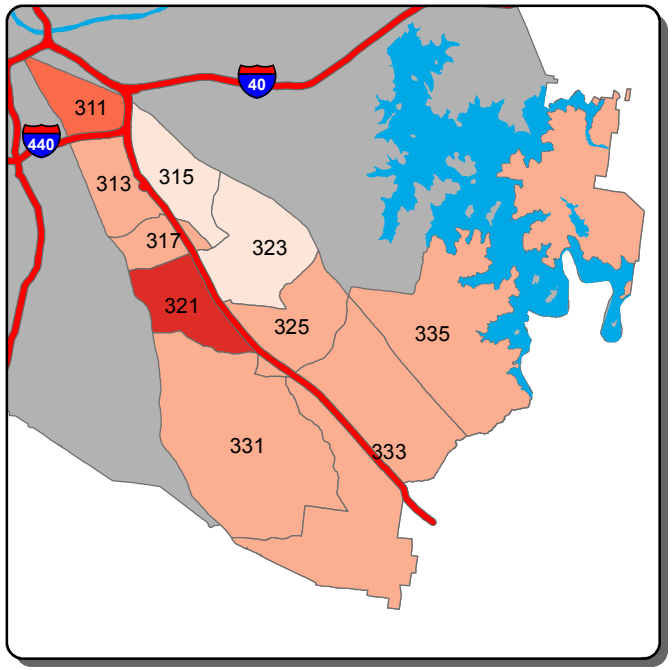

Aggravated Assault - B Shift

0 | 1-2 | 3 | 4 | >4

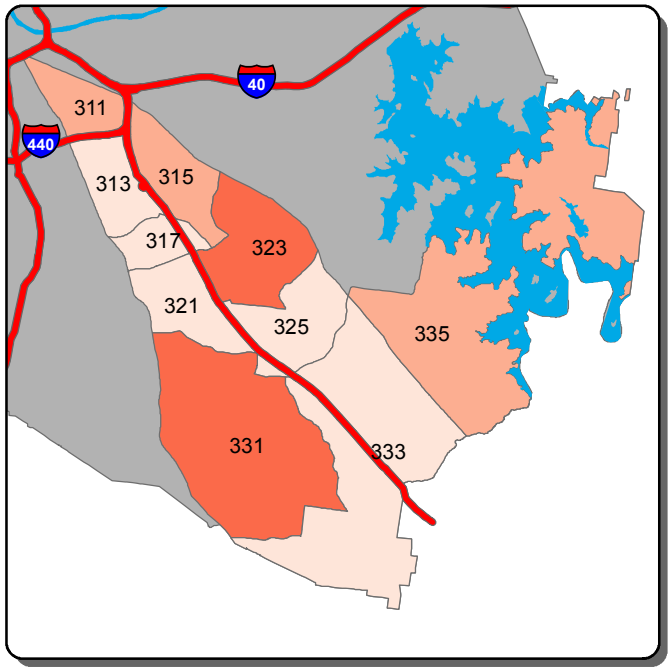

Aggravated Assault - C Shift

0-1 | 2 | 3 | 4 | >4

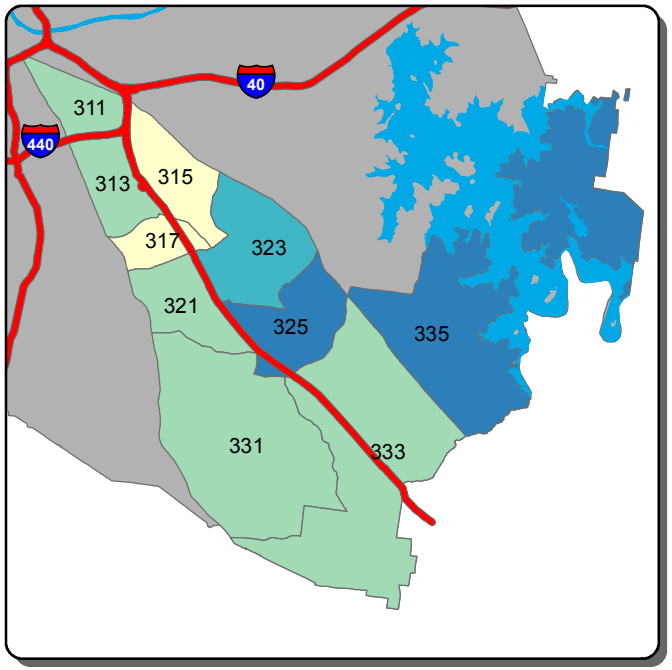

Self Initiated CAD - A Shift

0-59 | 60-104 | 105-148 | 149-193 | >193

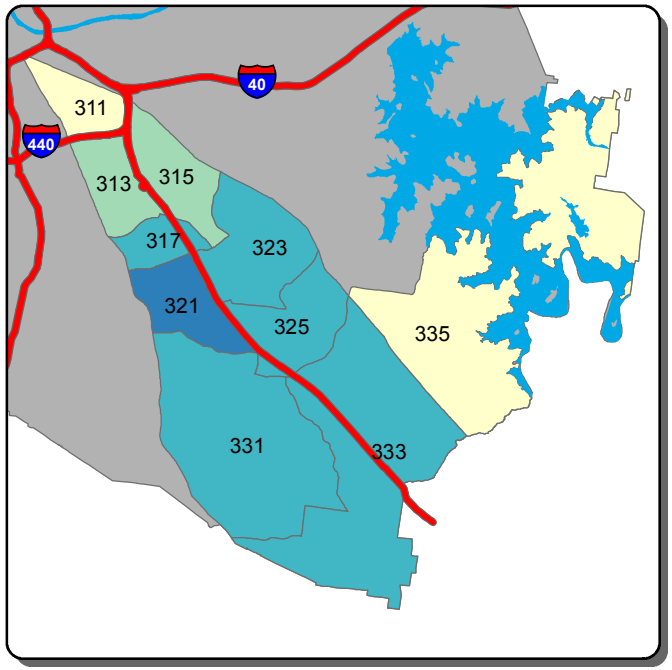

Self Initiated CAD - B Shift

0-74 | 75-108 | 109-141 | 142-175 | >175

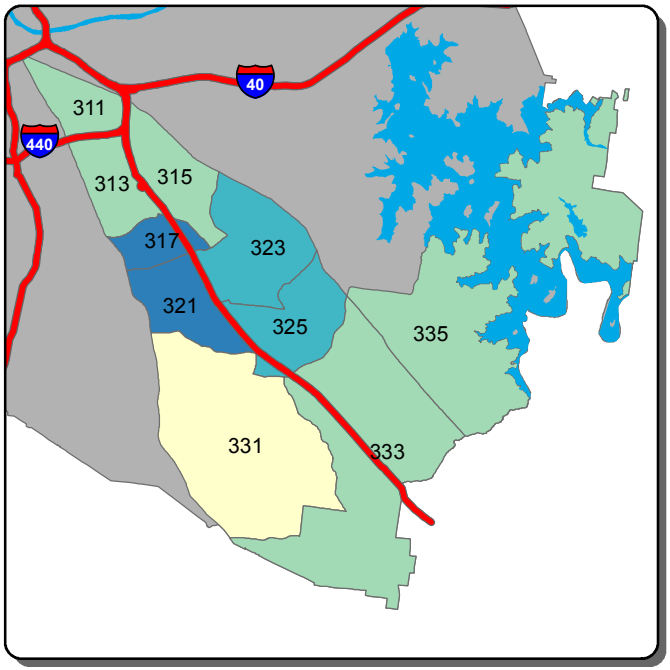

Self Initiated CAD - C Shift

0-44 | 45-85 | 86-125 | 126-166 | >166

Information summarized for CompStat week ending 4/29/2017

Sourced from MNPD ARMS on 5/3/2017. Data taken from incident reports using Uniform Crime Reporting definitions and guidelines, based on the date and time when the inicident was reported. 'A, B, and C Shift' refer to the following time periods: A Shift = 0700 - 1500; B Shift = 1500 - 2300; C Shift = 2300 - 0700.

Central Precinct - Burglary and Theft from Vehicle Counts for the Past Two Weeks

Burglary - A Shift

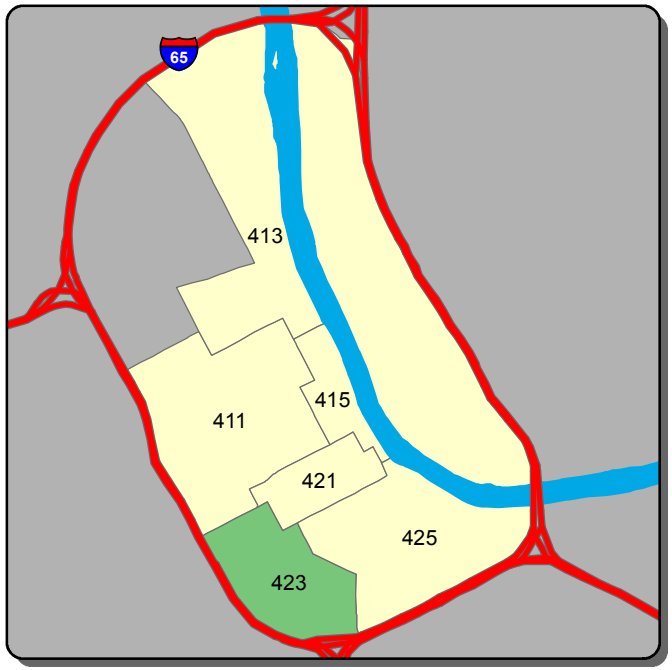

Burglary - B Shift

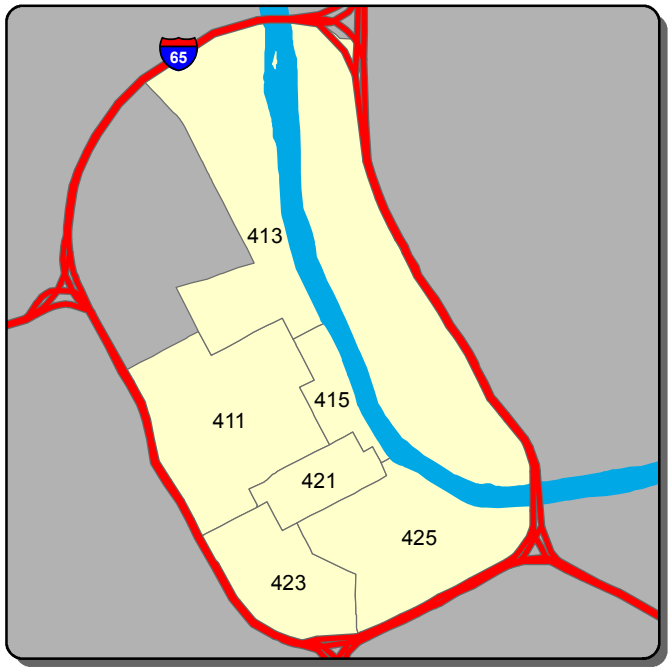

Burglary - C Shift

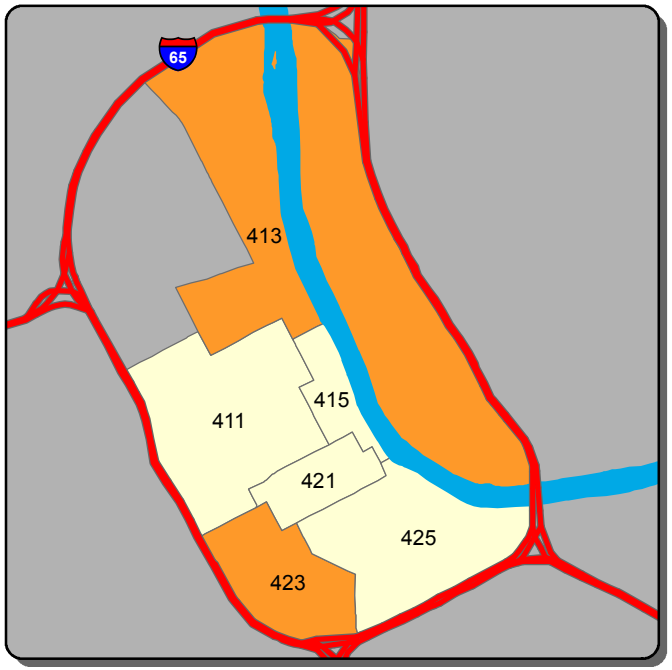

Theft from Vehicle - A Shift

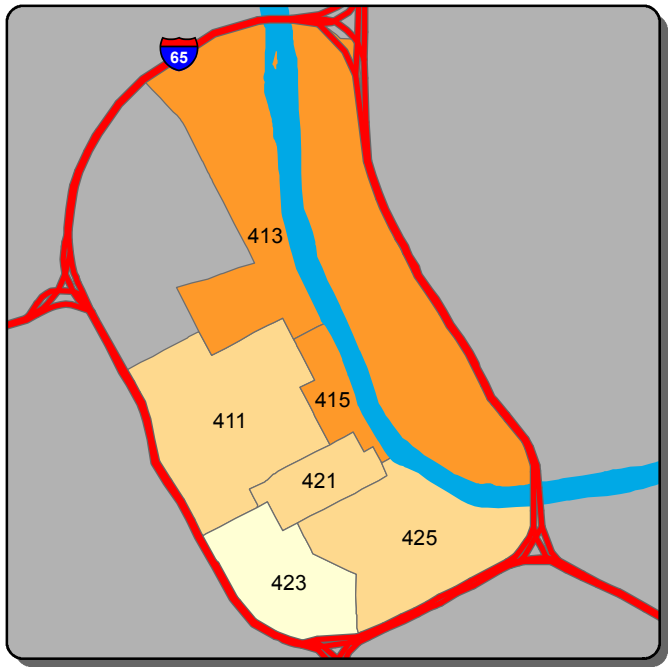

Theft from Vehicle - B Shift

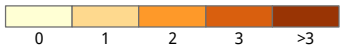

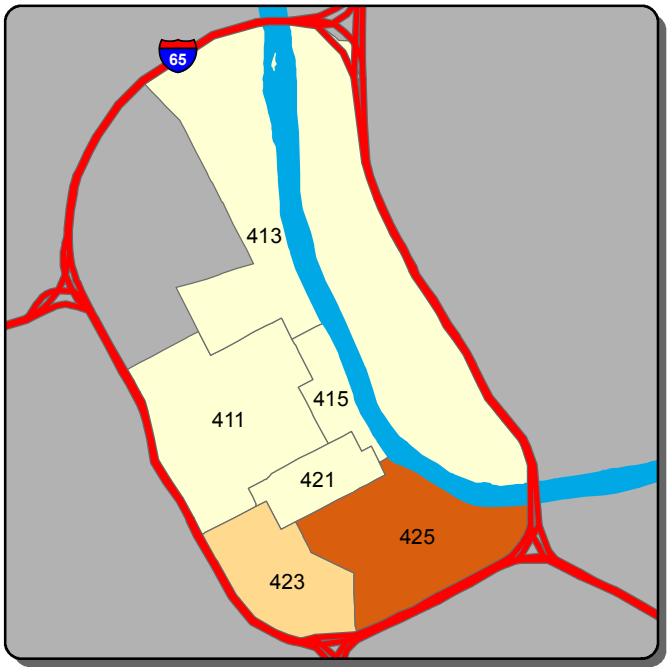

Theft from Vehicle - C Shift

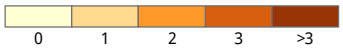

Information summarized for CompStat week ending 4/29/2017

Sourced from MNPD ARMS on 5/3/2017. Data taken from incident reports using Uniform Crime Reporting definitions and guidelines, based on the date and time when the inicident was reported. 'A, B, and C Shift' refer to the following time periods: A Shift = 0700 - 1500; B Shift = 1500 - 2300; C Shift = 2300 - 0700.

Central Precinct - Aggravated Assault and Self Initiated CAD Counts for the Past Two Weeks

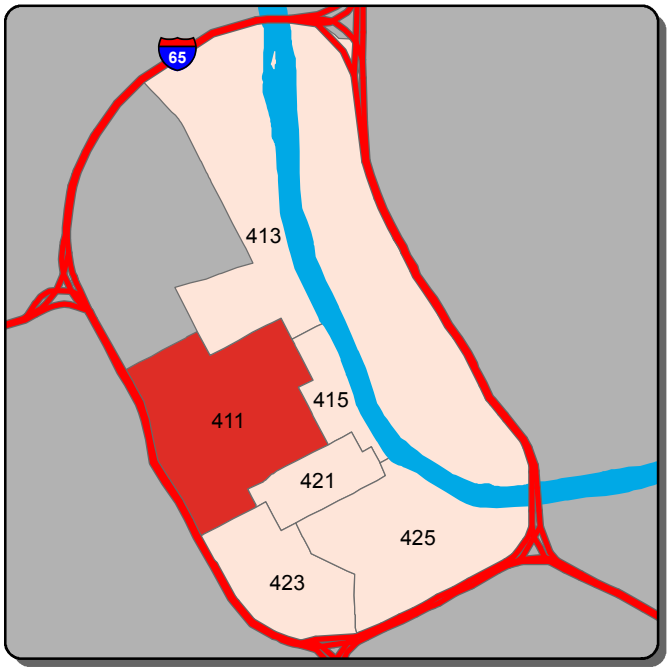

Aggravated Assault - A Shift

0 1 2 >2

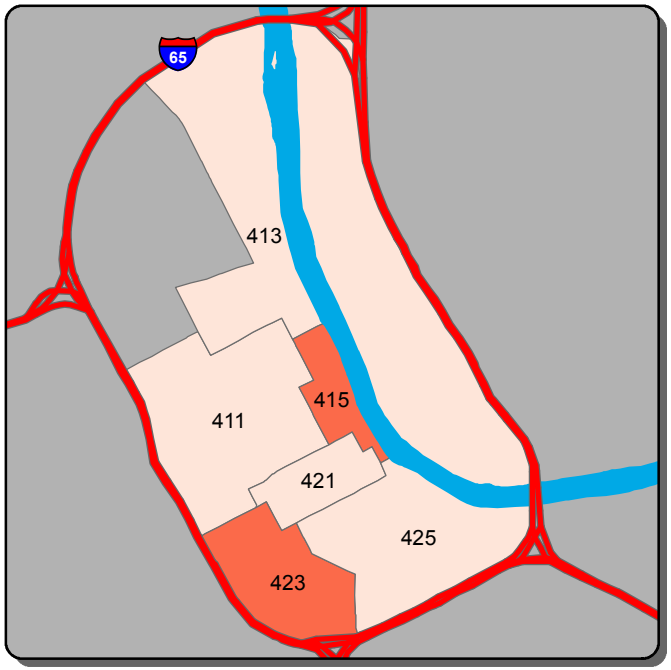

Aggravated Assault - B Shift

0 1 >1

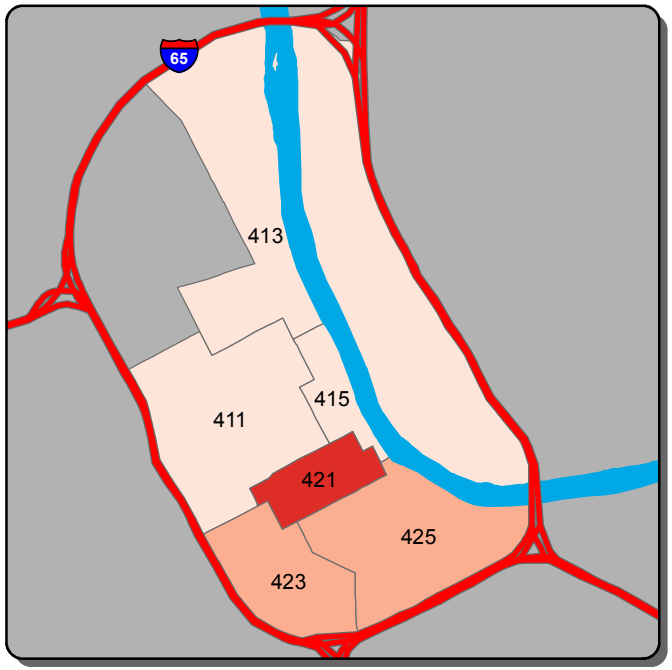

Aggravated Assault - C Shift

0 1 2 >2

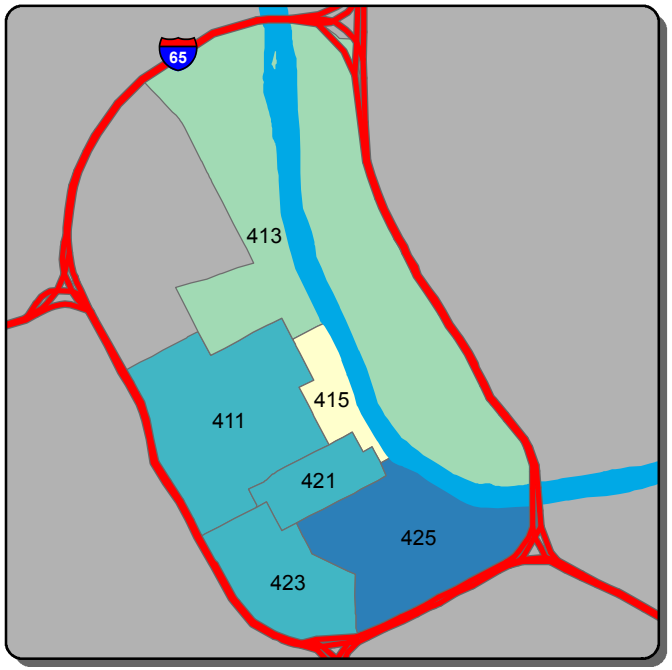

Self Initiated CAD - A Shift

0-179 180-224 225-268 269-313 >313

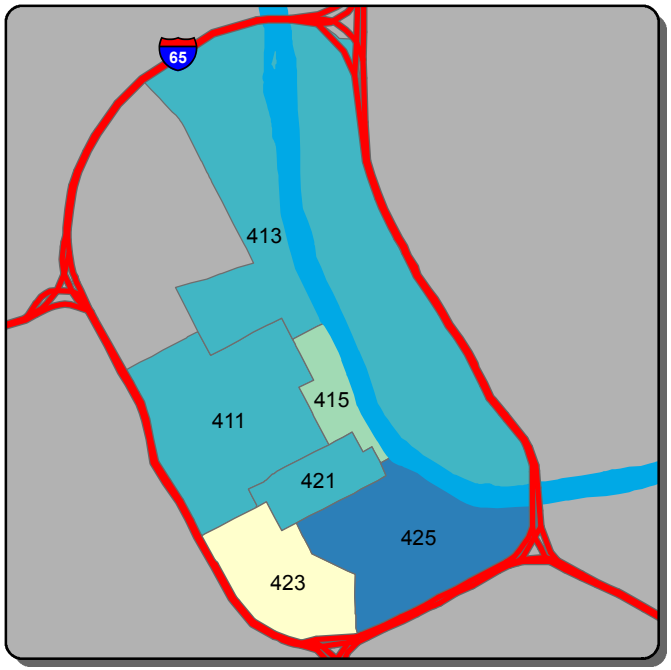

Self Initiated CAD - B Shift

0-181 182-315 316-448 449-582 >582

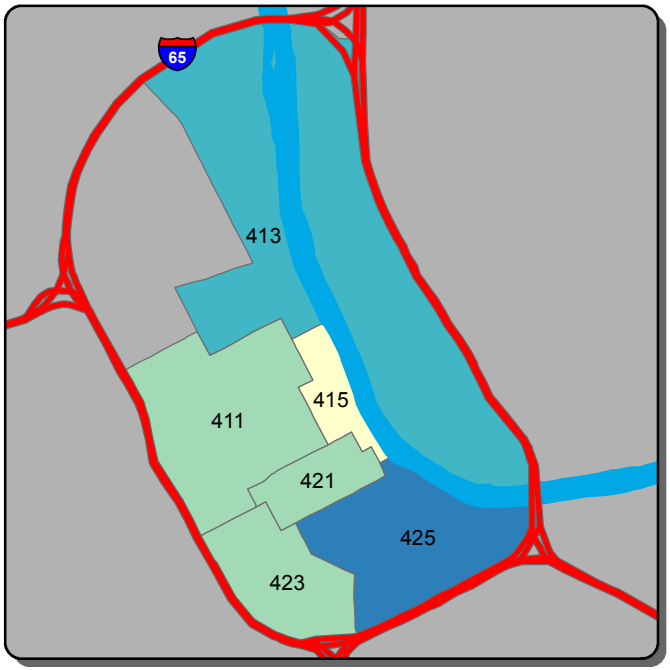

Self Initiated CAD - C Shift

0-170 171-249 250-329 330-409 >409

Information summarized for CompStat week ending 4/29/2017

Sourced from MNPD ARMS on 5/3/2017. Data taken from incident reports using Uniform Crime Reporting definitions and guidelines, based on the date and time when the inicident was reported. 'A, B, and C Shift' refer to the following time periods: A Shift = 0700 - 1500; B Shift = 1500 - 2300; C Shift = 2300 - 0700.

Hermitage Precinct - Burglary and Theft from Vehicle Counts for the Past Two Weeks

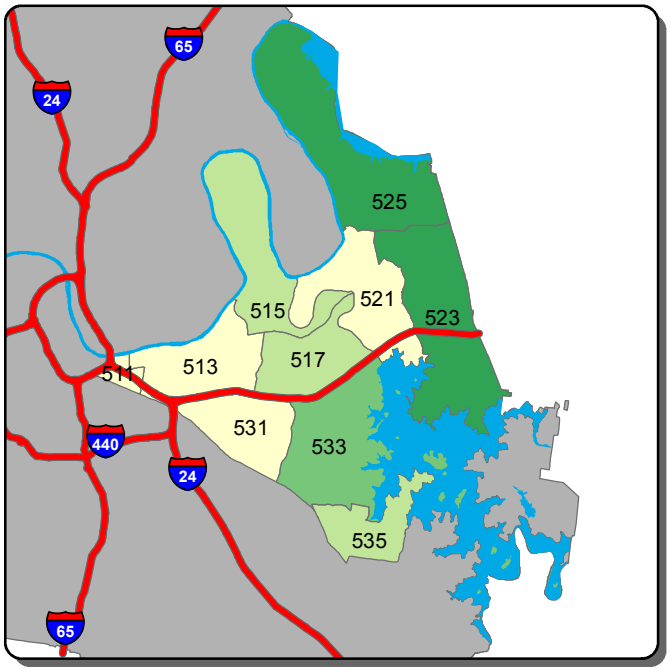

Burglary - A Shift

0 1 2 3 >3

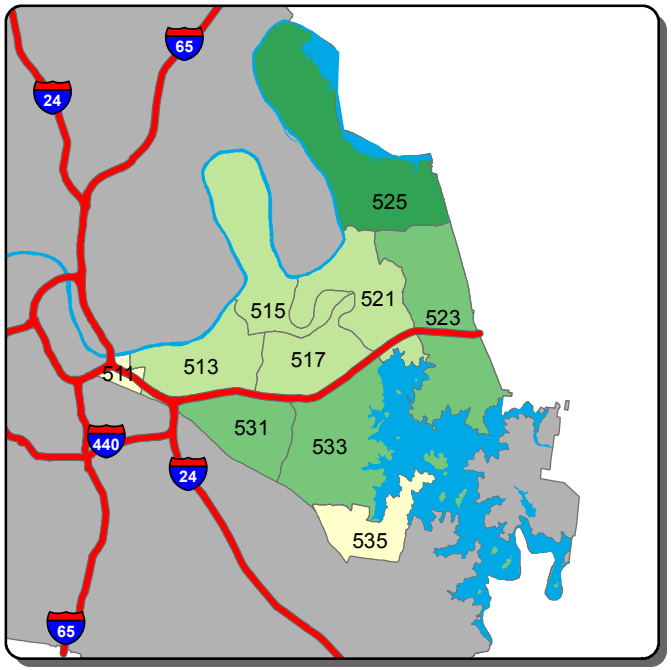

Burglary - B Shift

0 1 2-3 4 >4

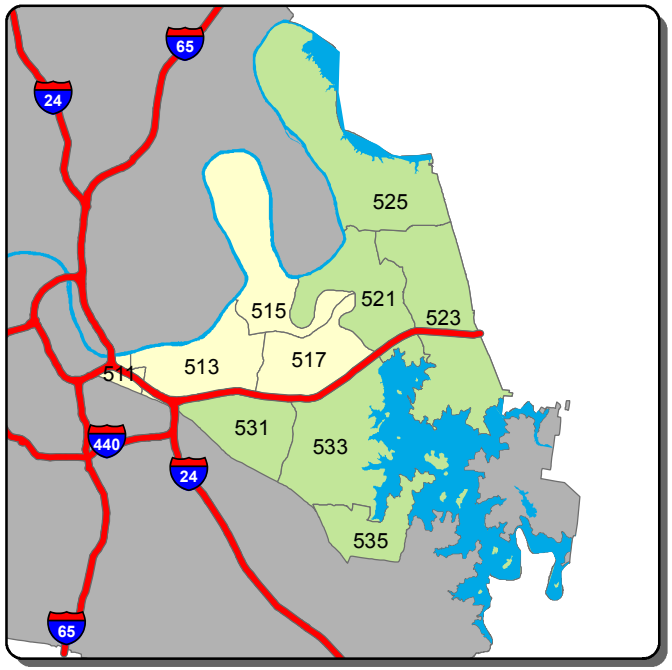

Burglary - C Shift

0 1 2 >2

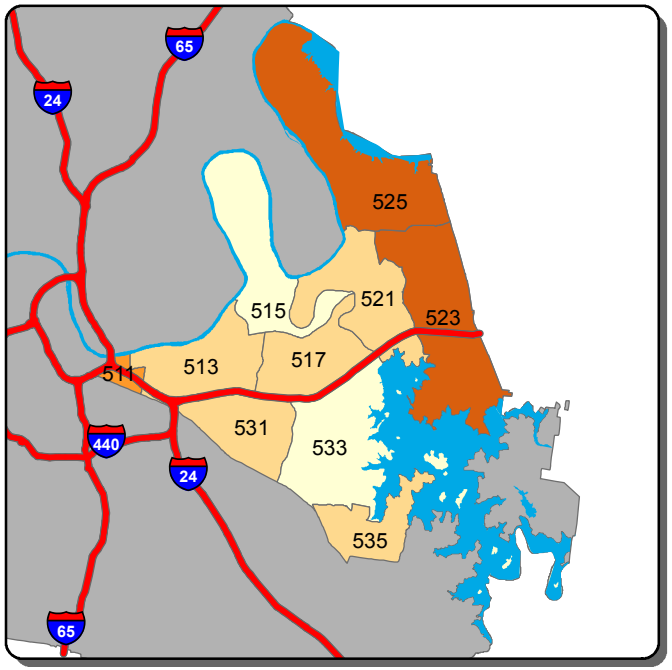

Theft from Vehicle - A Shift

0-1 2-3 4-5 6-7 >7

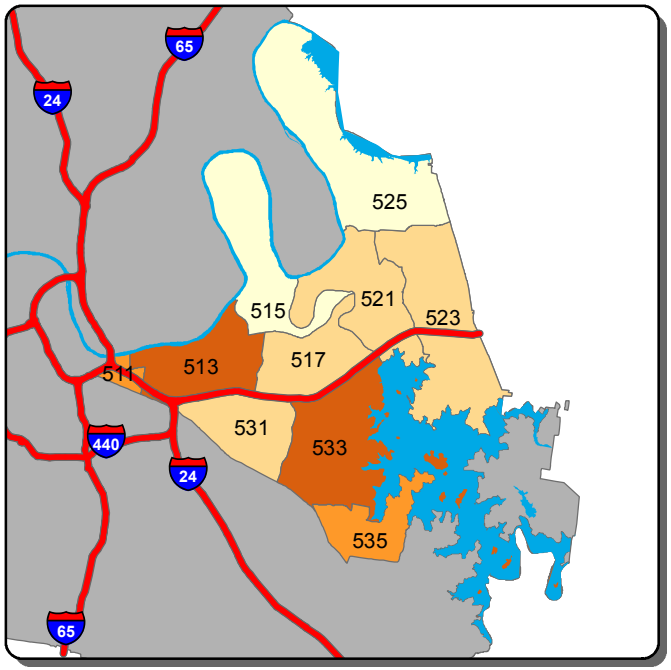

Theft from Vehicle - B Shift

0 1-2 3-4 5-6 >6

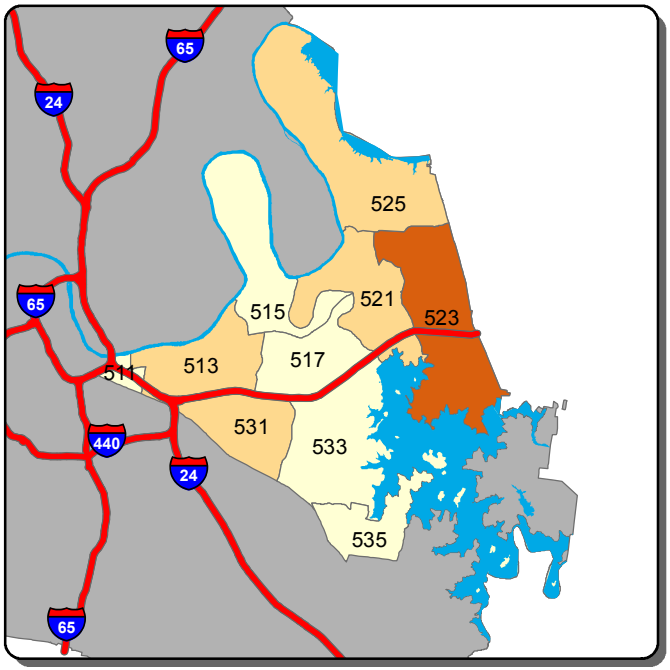

Theft from Vehicle - C Shift

0 1 2 3 >3

Information summarized for CompStat week ending 4/29/2017

Sourced from MNPD ARMS on 5/3/2017. Data taken from incident reports using Uniform Crime Reporting definitions and guidelines, based on the date and time when the inicident was reported. 'A, B, and C Shift' refer to the following time periods: A Shift = 0700 - 1500; B Shift = 1500 - 2300; C Shift = 2300 - 0700.

Hermitage Precinct - Aggravated Assault and Self Initiated CAD Counts for the Past Two Weeks

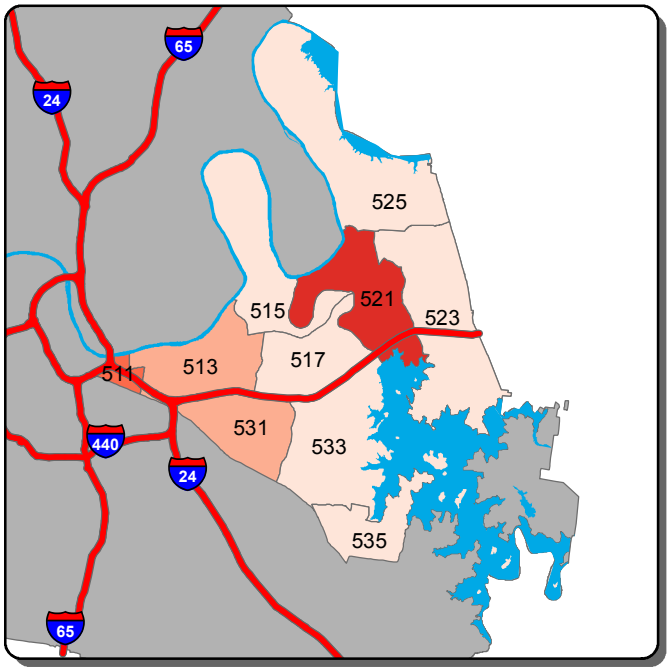

Aggravated Assault - A Shift

0 1 2 3 >3

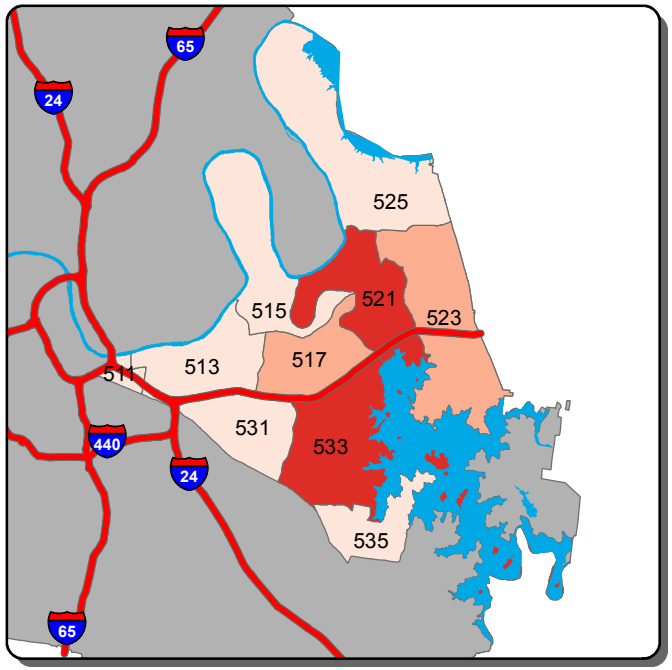

Aggravated Assault - B Shift

0 1 2 >2

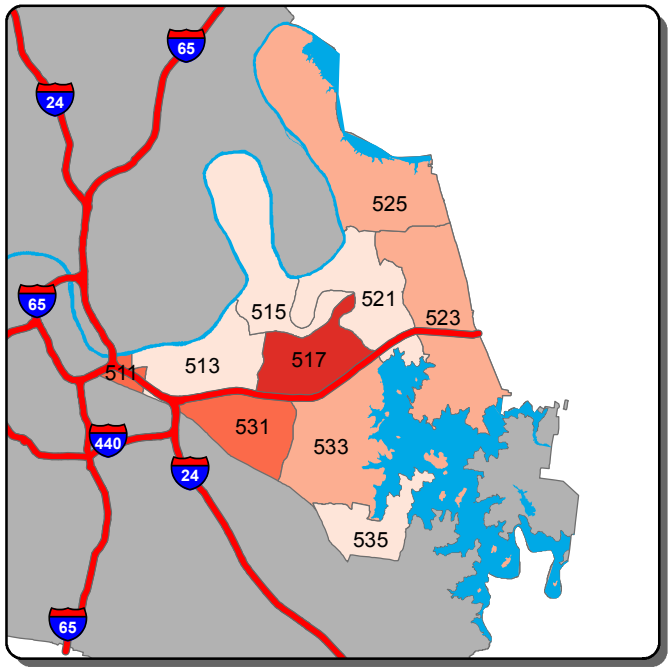

Aggravated Assault - C Shift

0 1 2 3-4 >4

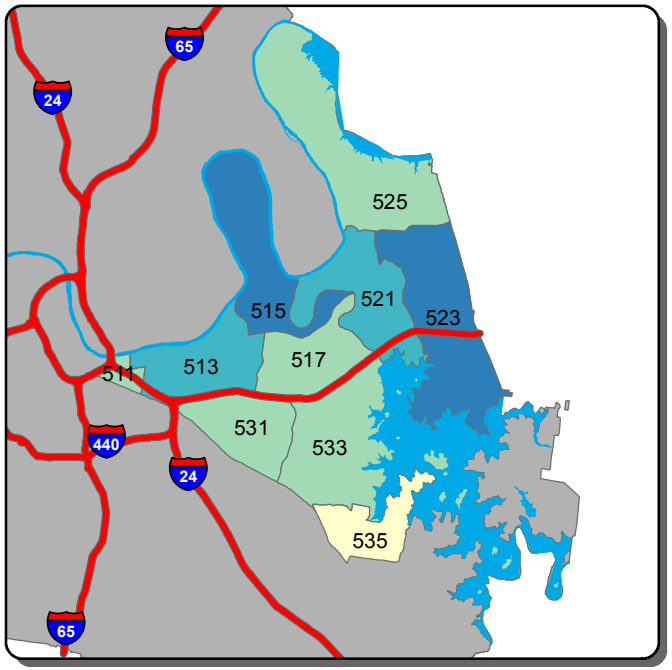

Self Initiated CAD - A Shift

0-70 71-138 139-207 208-275 >275

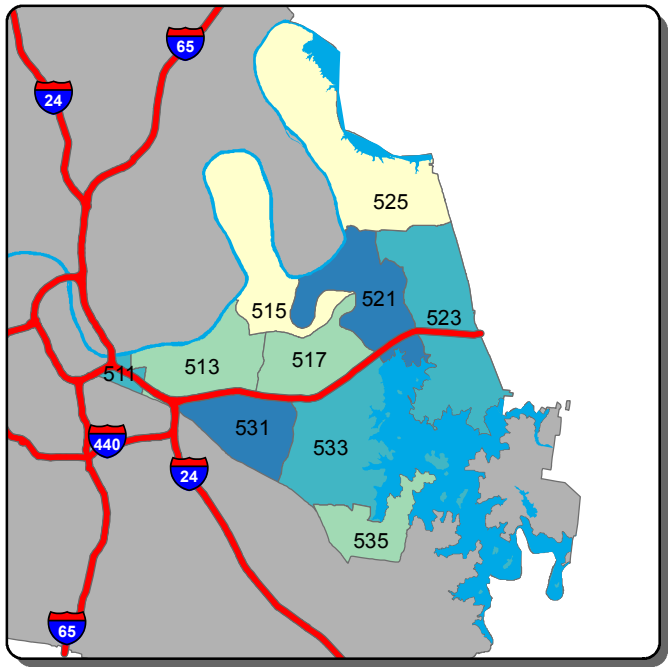

Self Initiated CAD - B Shift

0-102 103-147 148-193 194-238 >238

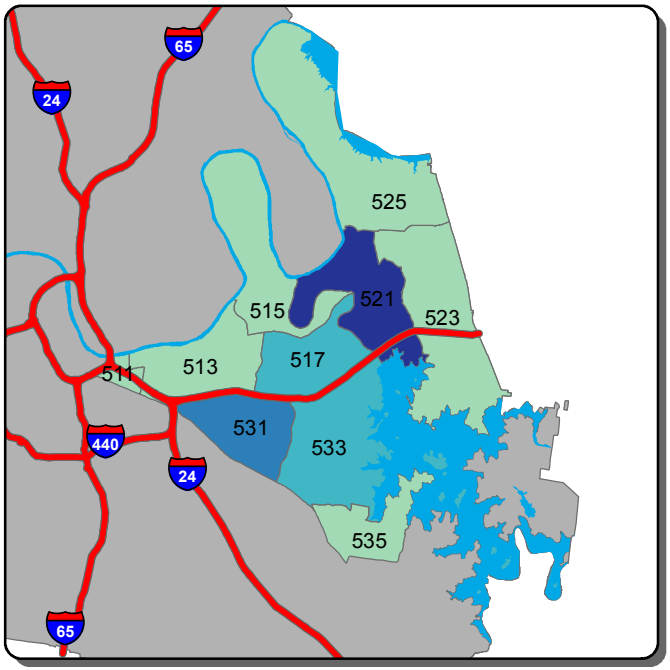

Self Initiated CAD - C Shift

0-55 56-94 95-134 135-173 >173

Information summarized for CompStat week ending 4/29/2017

Sourced from MNPD ARMS on 5/3/2017. Data taken from incident reports using Uniform Crime Reporting definitions and guidelines, based on the date and time when the inicident was reported. 'A, B, and C Shift' refer to the following time periods: A Shift = 0700 - 1500; B Shift = 1500 - 2300; C Shift = 2300 - 0700.

North Precinct - Burglary and Theft from Vehicle Counts for the Past Two Weeks

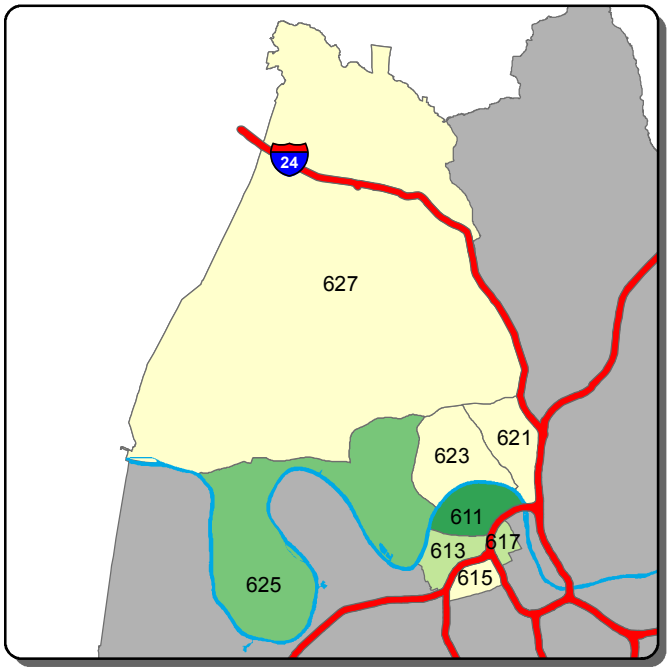

Burglary - A Shift

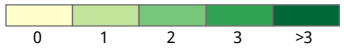

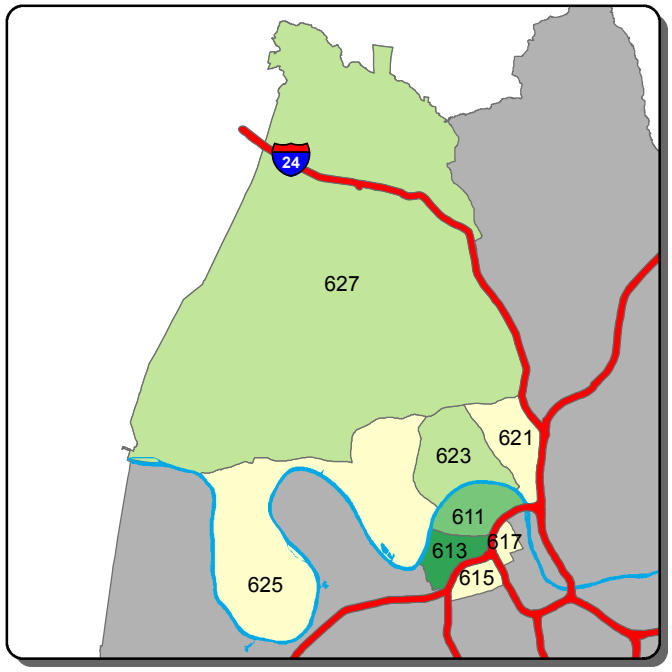

Burglary - B Shift

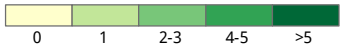

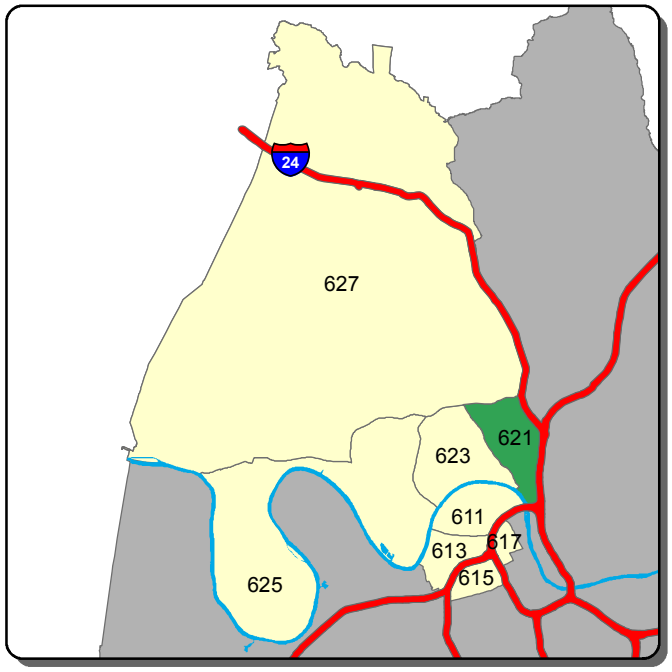

Burglary - C Shift

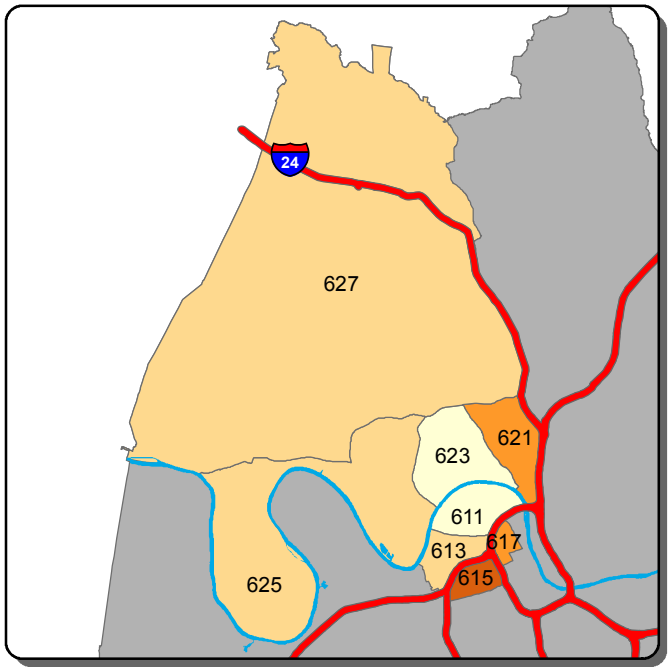

Theft from Vehicle - A Shift

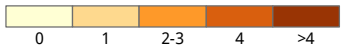

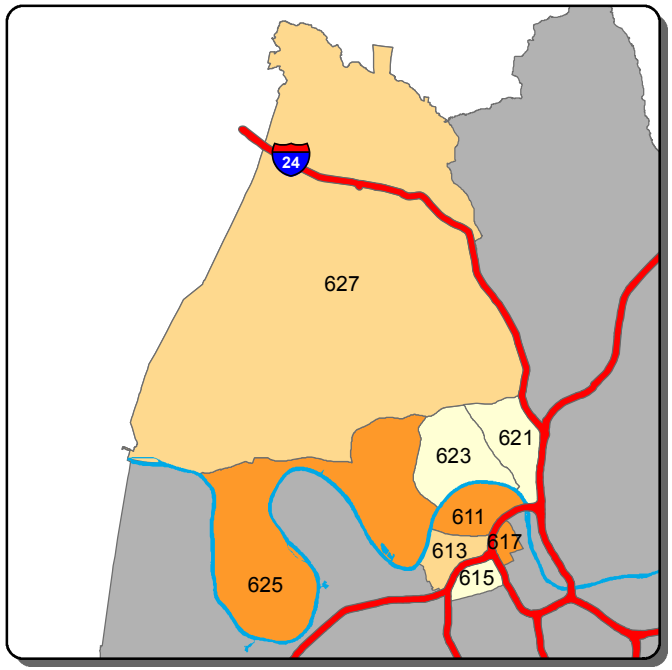

Theft from Vehicle - B Shift

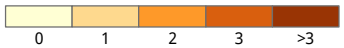

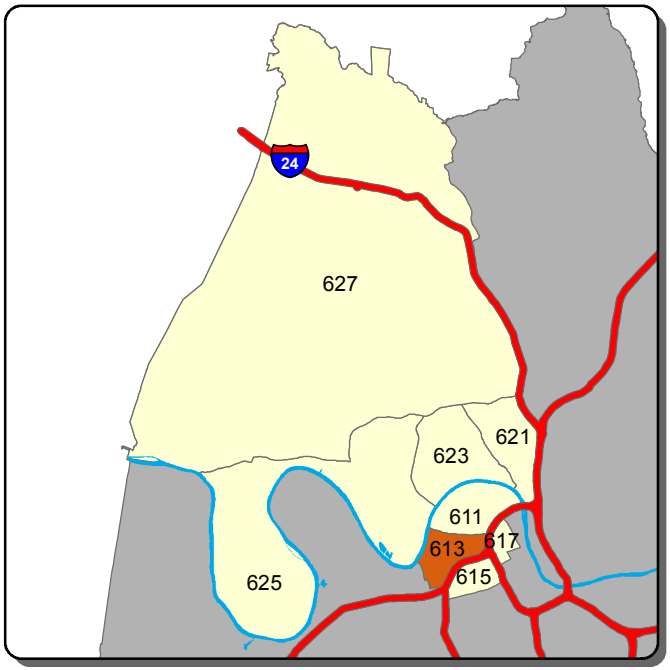

Theft from Vehicle - C Shift

Information summarized for CompStat week ending 4/29/2017

Sourced from MNPD ARMS on 5/3/2017. Data taken from incident reports using Uniform Crime Reporting definitions and guidelines, based on the date and time when the inicident was reported. 'A, B, and C Shift' refer to the following time periods: A Shift = 0700 - 1500; B Shift = 1500 - 2300; C Shift = 2300 - 0700.

North Precinct - Aggravated Assault and Self Initiated CAD Counts for the Past Two Weeks

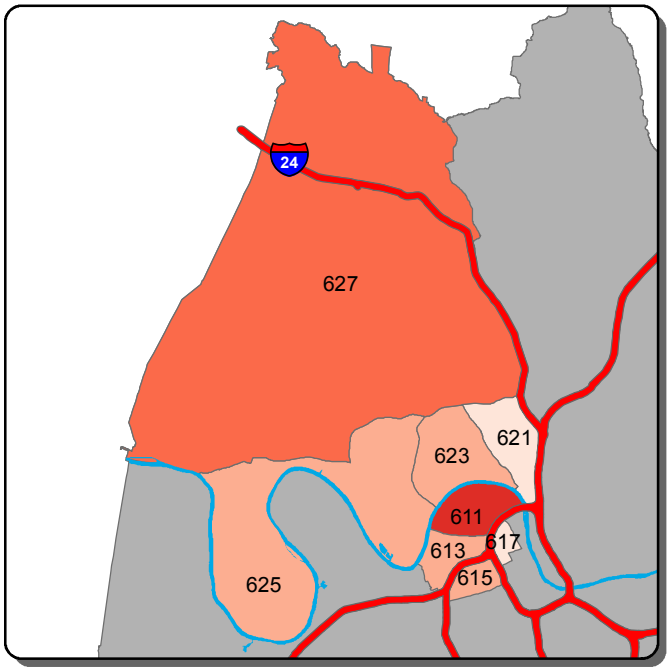

Aggravated Assault - A Shift

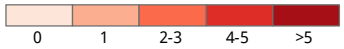

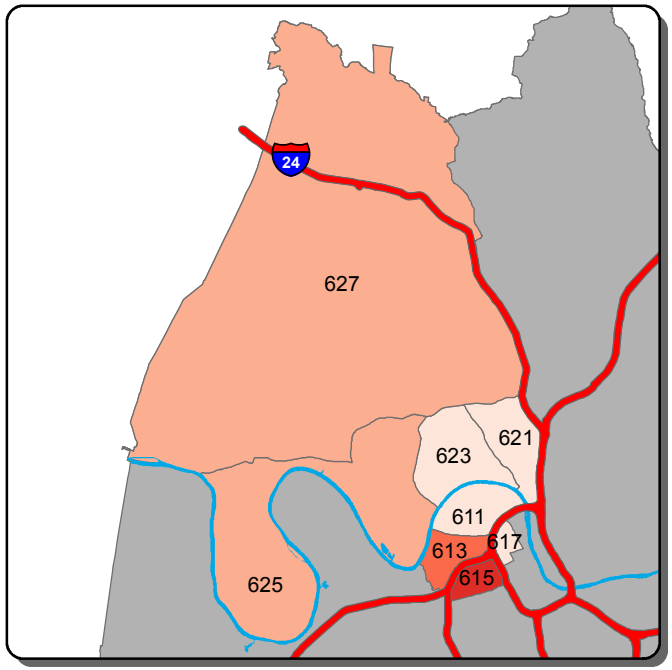

Aggravated Assault - B Shift

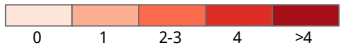

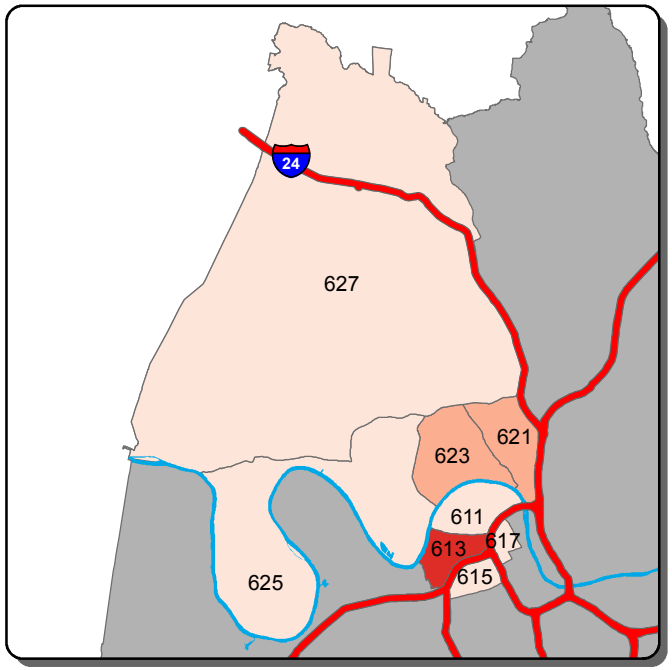

Aggravated Assault - C Shift

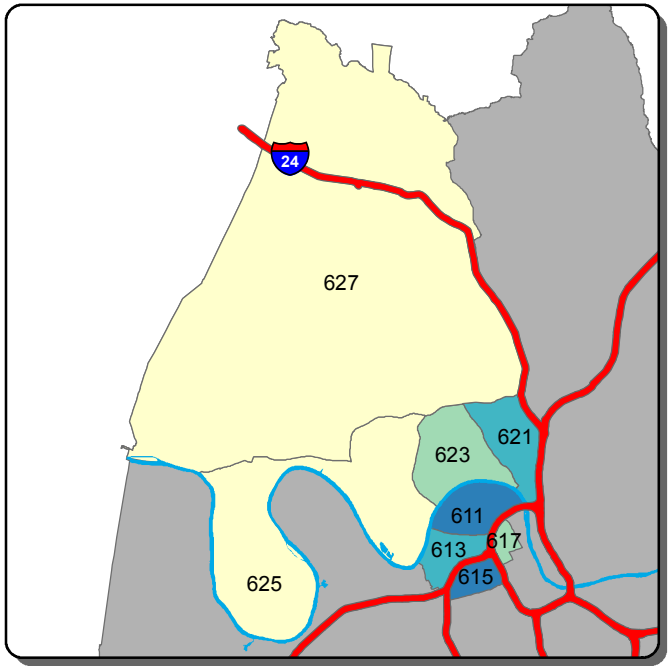

Self Initiated CAD - A Shift



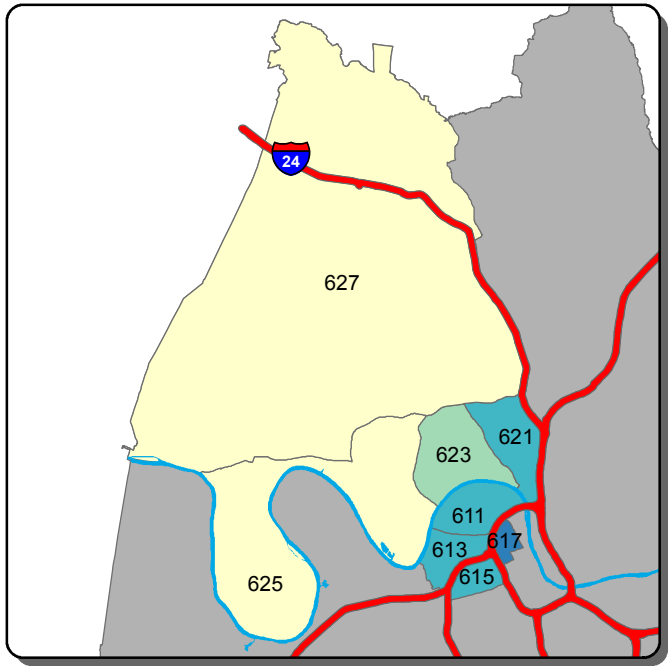

Self Initiated CAD - B Shift

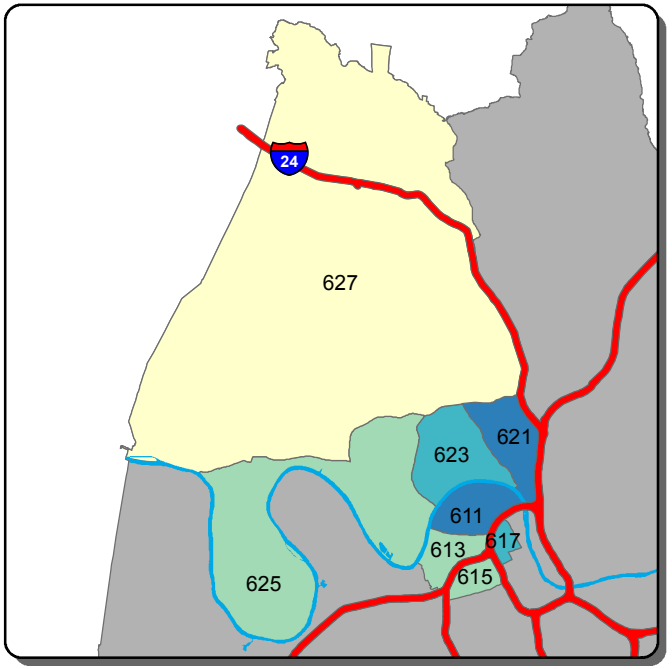

Self Initiated CAD - C Shift

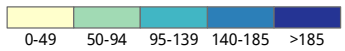

Information summarized for CompStat week ending 4/29/2017

Sourced from MNPD ARMS on 5/3/2017. Data taken from incident reports using Uniform Crime Reporting definitions and guidelines, based on the date and time when the inicident was reported. 'A, B, and C Shift' refer to the following time periods: A Shift = 0700 - 1500; B Shift = 1500 - 2300; C Shift = 2300 - 0700.

Madison Precinct - Burglary and Theft from Vehicle Counts for the Past Two Weeks

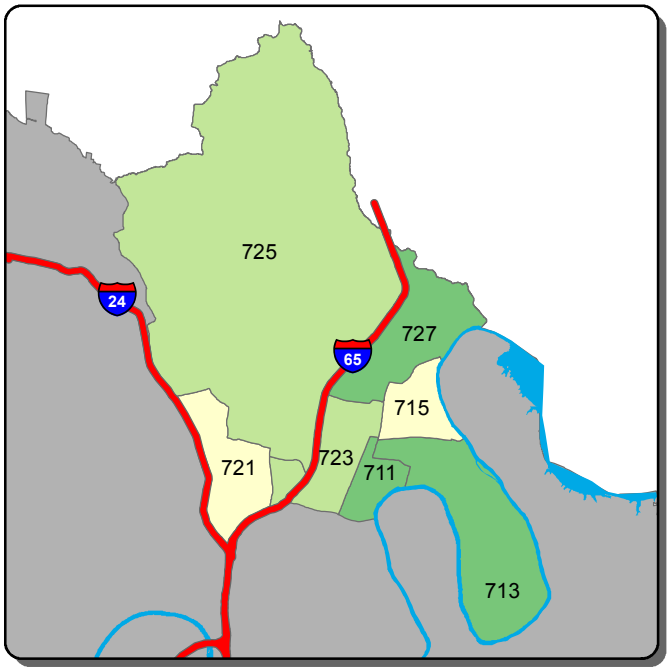

Burglary - A Shift

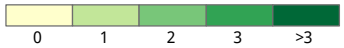

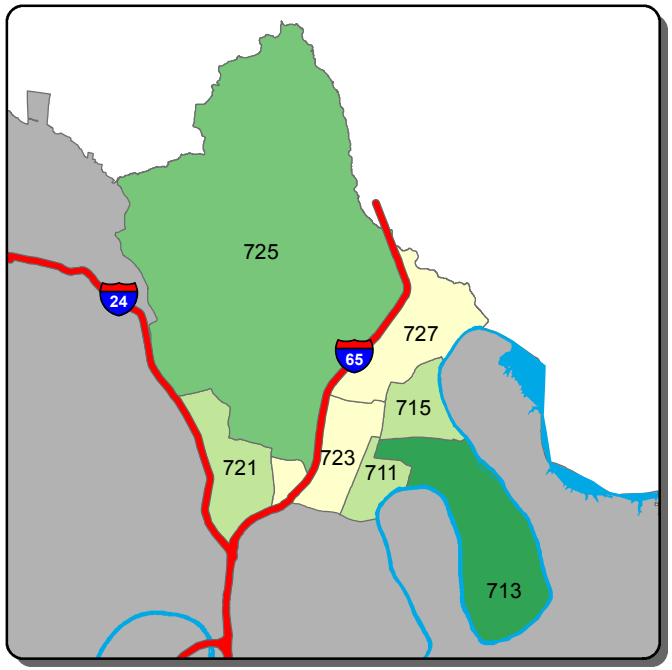

Burglary - B Shift

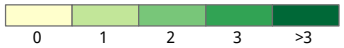

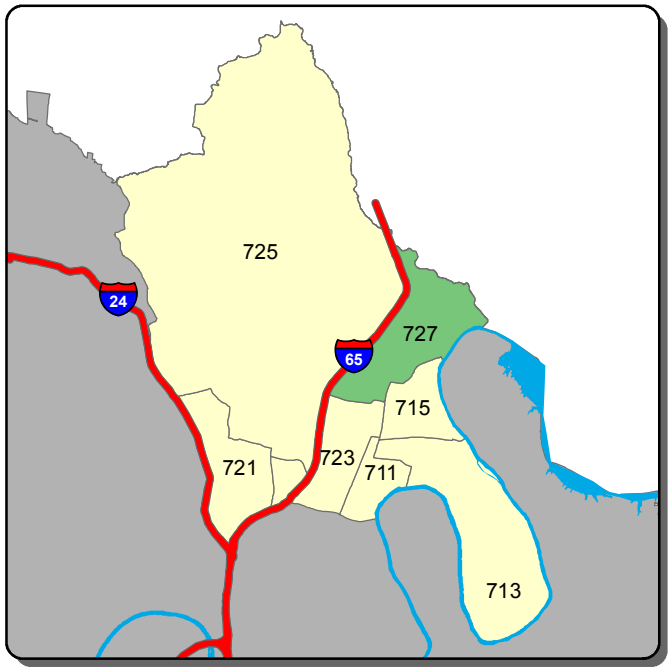

Burglary - C Shift

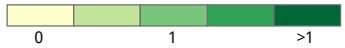

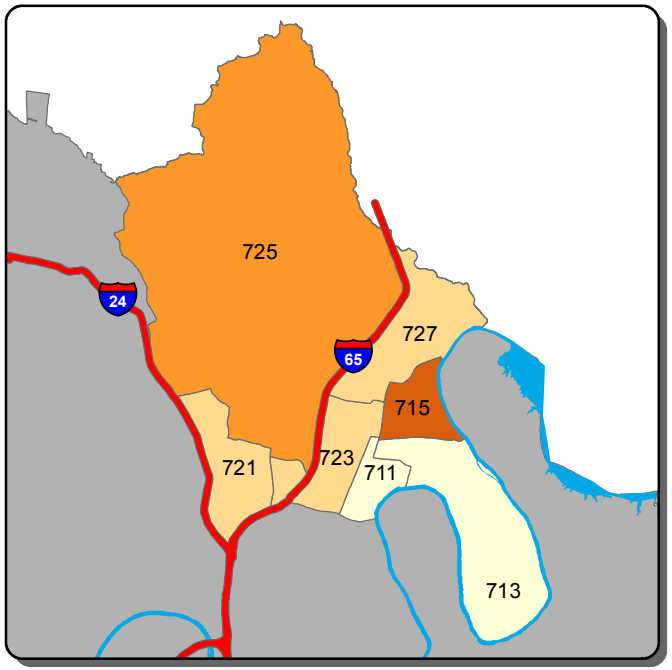

Theft from Vehicle - A Shift

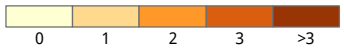

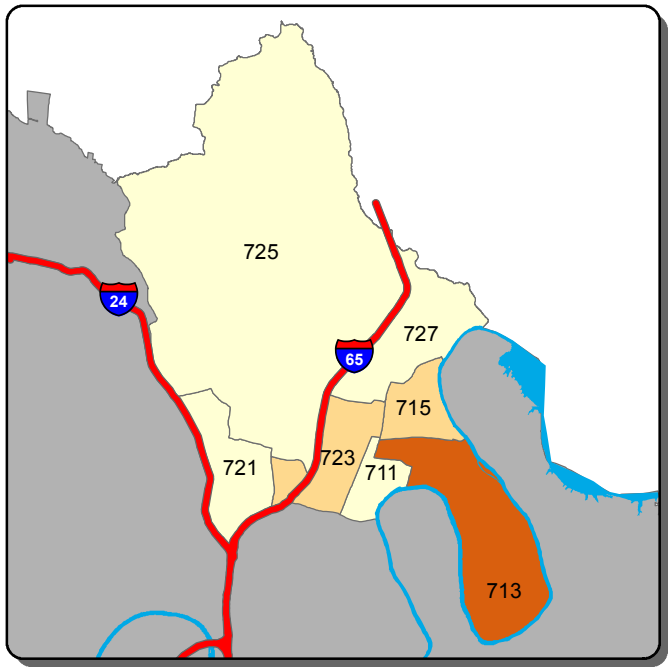

Theft from Vehicle - B Shift

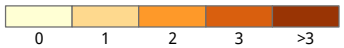

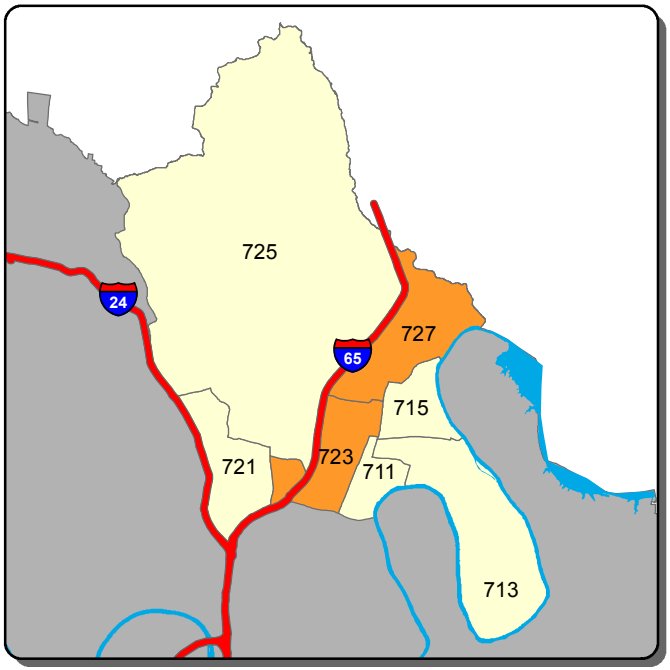

Theft from Vehicle - C Shift

Information summarized for CompStat week ending 4/29/2017

Sourced from MNPD ARMS on 5/3/2017. Data taken from incident reports using Uniform Crime Reporting definitions and guidelines, based on the date and time when the inicident was reported. 'A, B, and C Shift' refer to the following time periods: A Shift = 0700 - 1500; B Shift = 1500 - 2300; C Shift = 2300 - 0700.

Madison Precinct - Aggravated Assault and Self Initiated CAD Counts for the Past Two Weeks

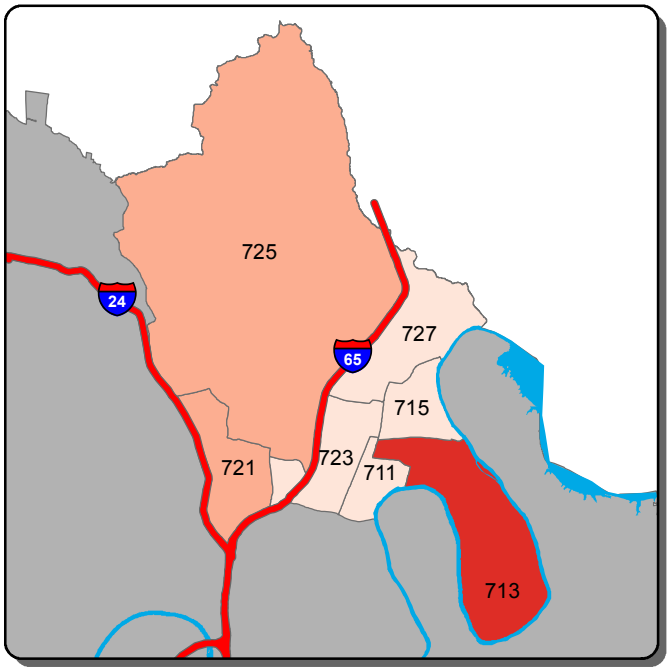

Aggravated Assault - A Shift

0	1	2	3	>3

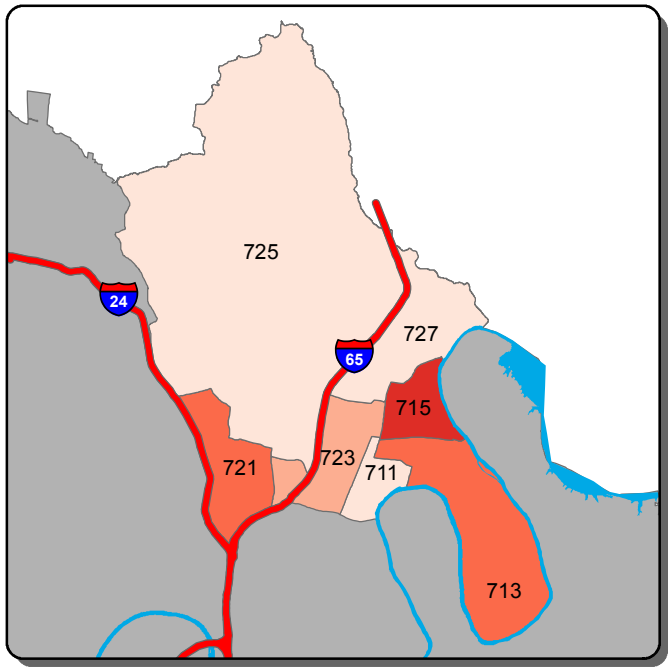

Aggravated Assault - B Shift

0	1	2-3	4-5	>5

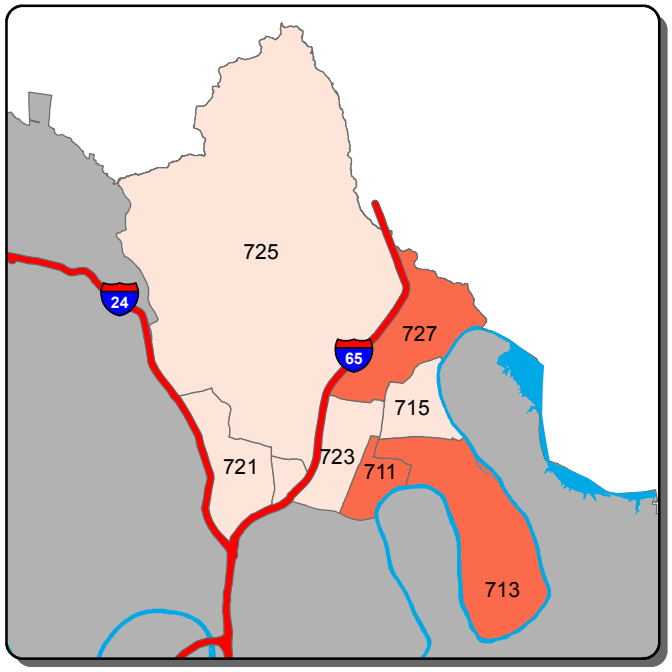

Aggravated Assault - C Shift

0	1	>1

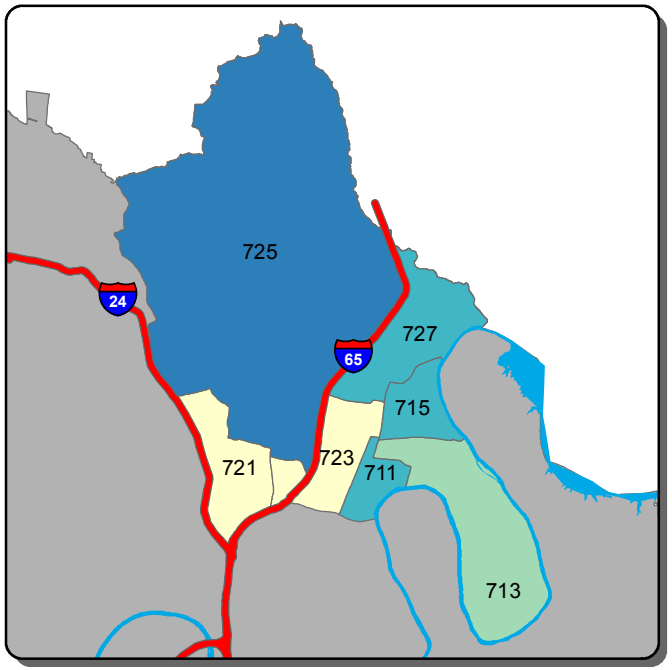

Self Initiated CAD - A Shift

0-95	96-116	117-137	138-158	>158

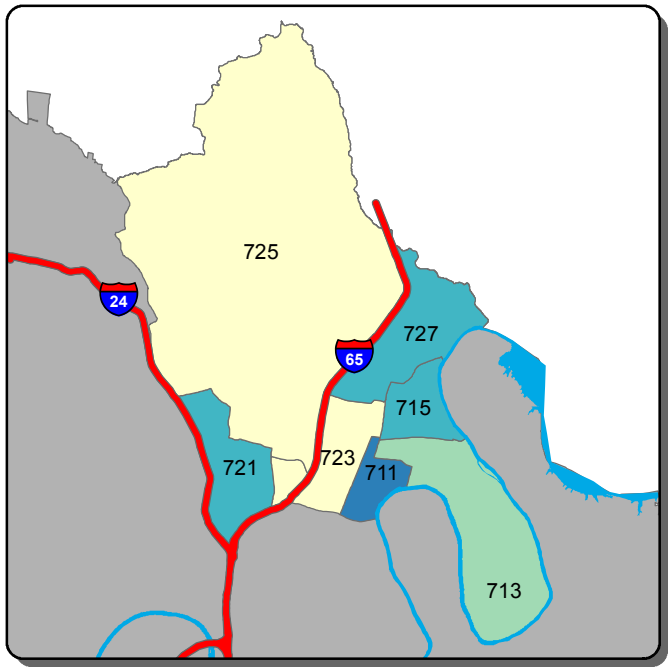

Self Initiated CAD - B Shift

0-70	71-100	101-130	131-160	>160

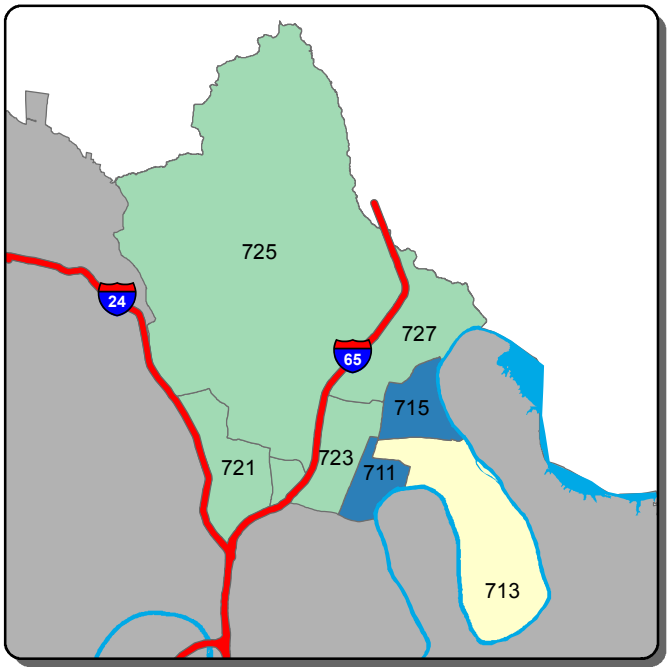

Self Initiated CAD - C Shift

0-77	78-128	129-179	180-230	>230

Information summarized for CompStat week ending 4/29/2017

Sourced from MNPD ARMS on 5/3/2017. Data taken from incident reports using Uniform Crime Reporting definitions and guidelines, based on the date and time when the inicident was reported. 'A, B, and C Shift' refer to the following time periods: A Shift = 0700 - 1500; B Shift = 1500 - 2300; C Shift = 2300 - 0700.

Midtown Hills Precinct - Burglary and Theft from Vehicle Counts for the Past Two Weeks

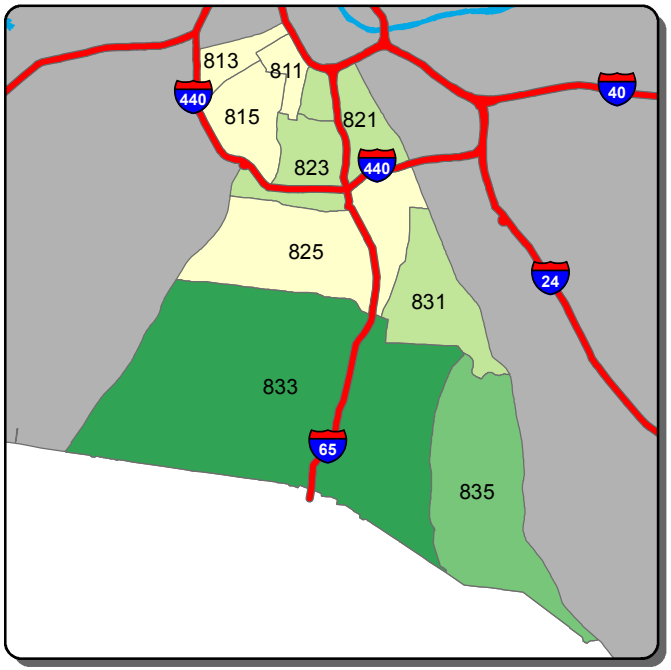

Burglary - A Shift

0 1 2 3 >3

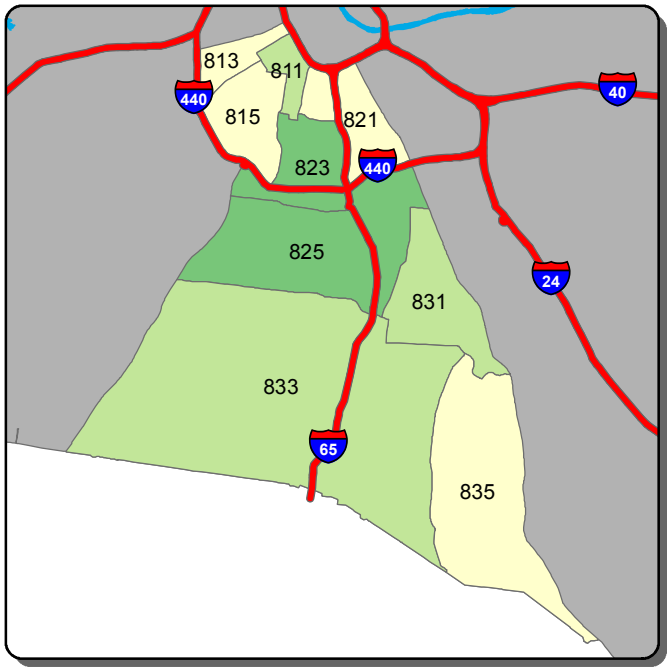

Burglary - B Shift

0 1 2 >2

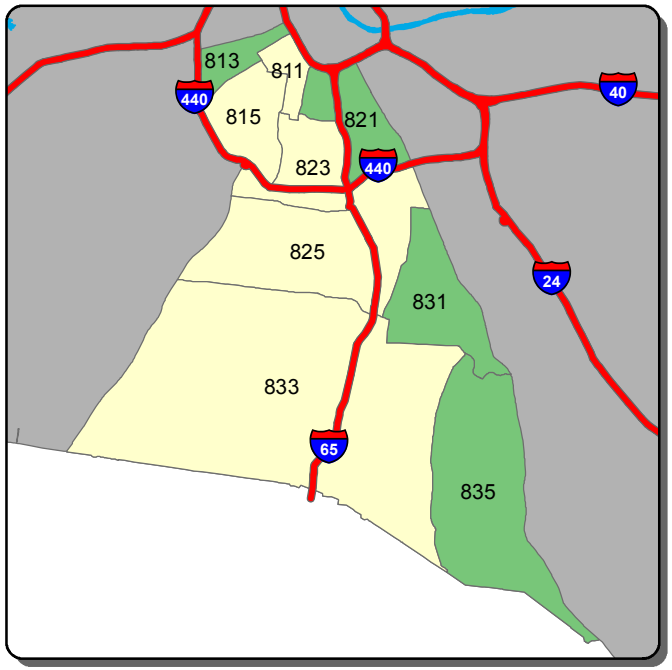

Burglary - C Shift

0 1 >1

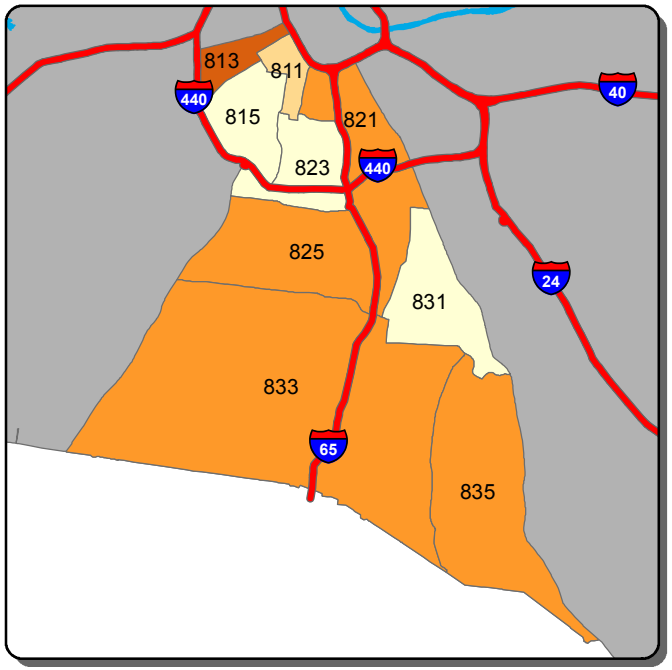

Theft from Vehicle - A Shift

0-1 2 3-4 5-6 >6

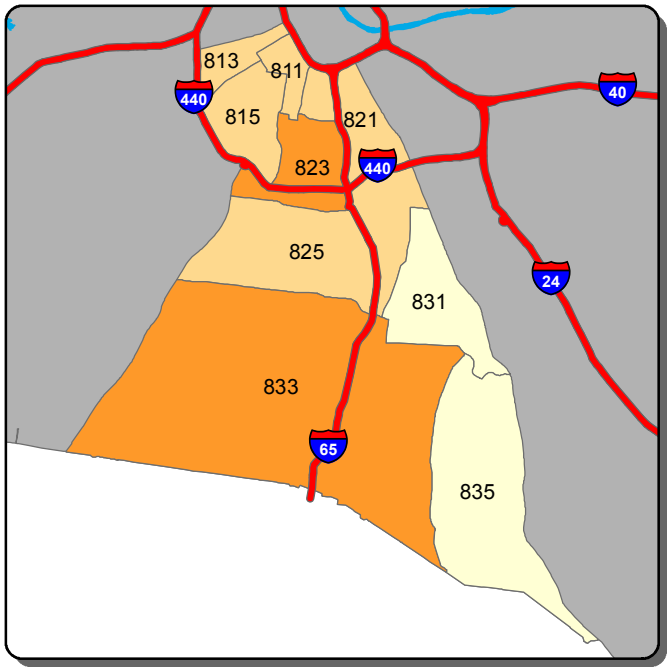

Theft from Vehicle - B Shift

0-1 2 3 4 >4

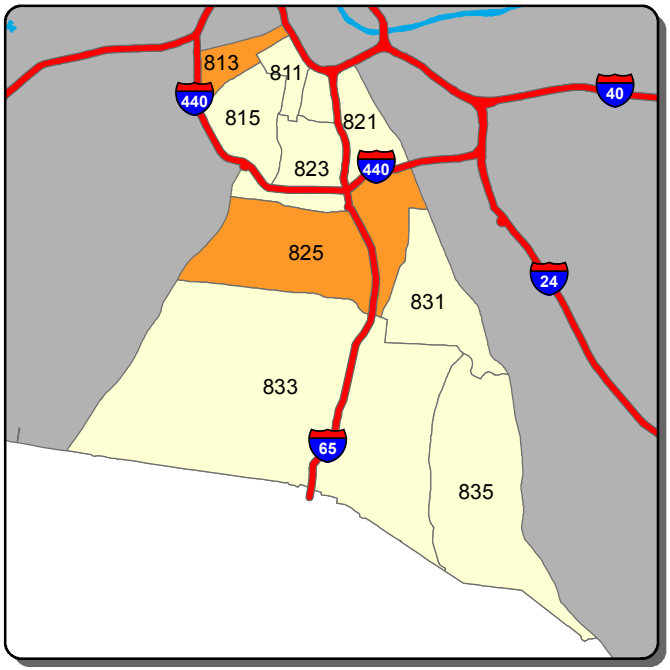

Theft from Vehicle - C Shift

0 1 >1

Information summarized for CompStat week ending 4/29/2017

Sourced from MNPD ARMS on 5/3/2017. Data taken from incident reports using Uniform Crime Reporting definitions and guidelines, based on the date and time when the inicident was reported. 'A, B, and C Shift' refer to the following time periods: A Shift = 0700 - 1500; B Shift = 1500 - 2300; C Shift = 2300 - 0700.

Midtown Hills Precinct - Aggravated Assault and Self Initiated CAD Counts for the Past Two Weeks

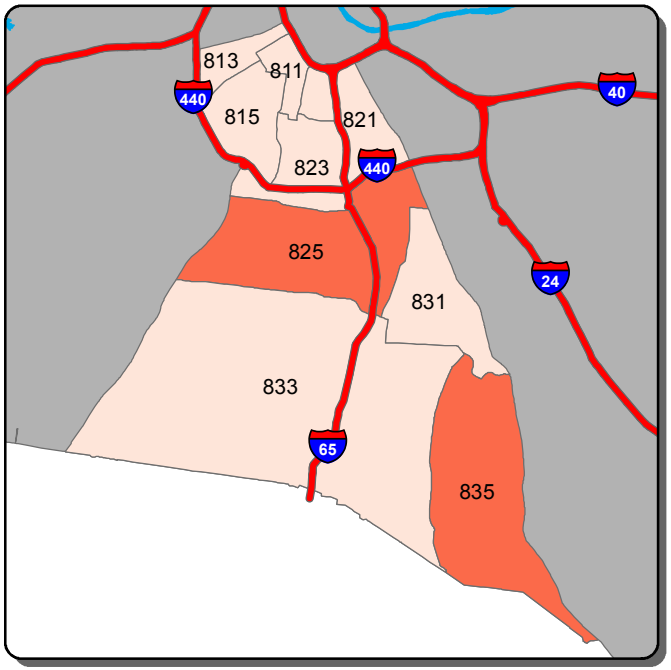

Aggravated Assault - A Shift

0 | 1 | >1

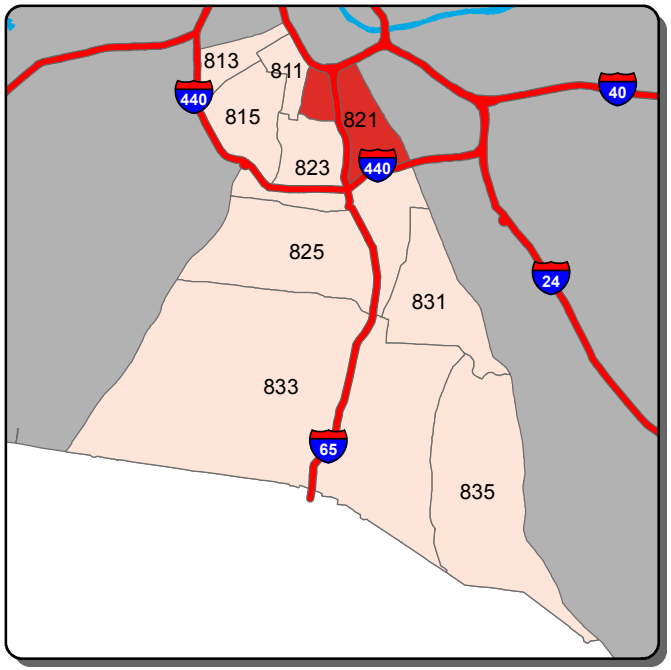

Aggravated Assault - B Shift

0 | 1 | >1

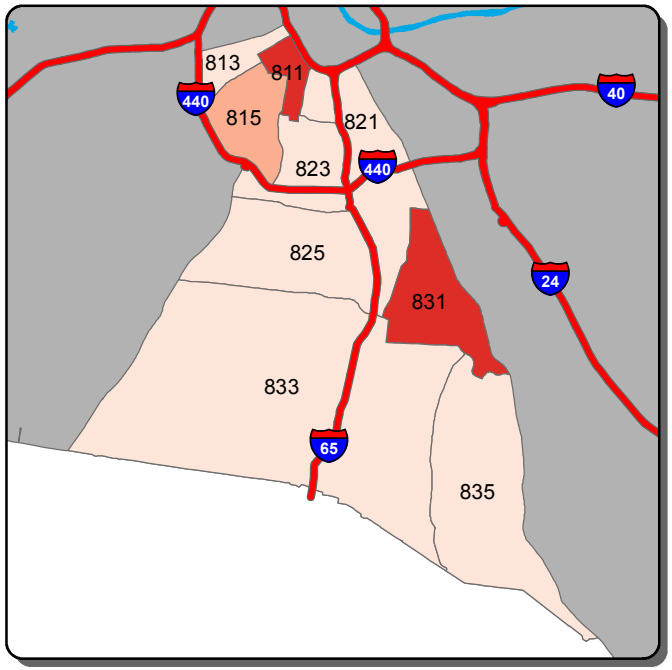

Aggravated Assault - C Shift

0 | 1 | 2 | >2

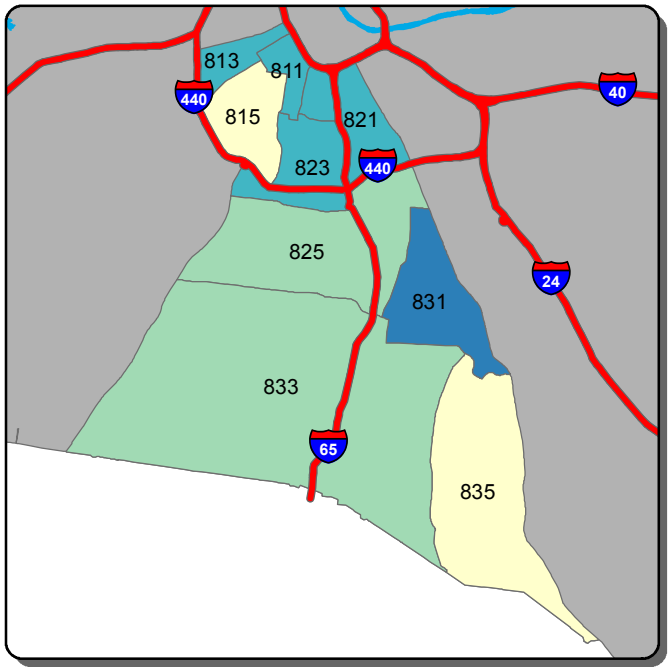

Self Initiated CAD - A Shift

0-72 | 73-108 | 109-144 | 145-179 | >179

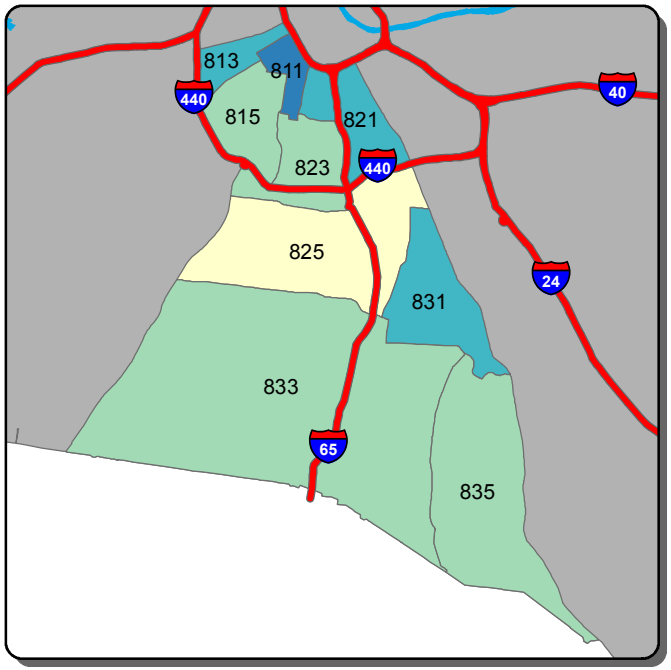

Self Initiated CAD - B Shift

0-76 | 77-153 | 154-229 | 230-305 | >305

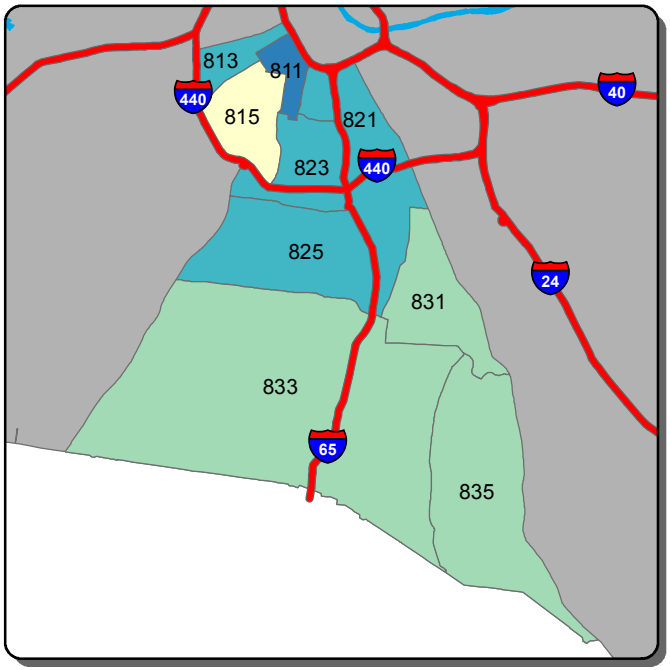

Self Initiated CAD - C Shift

0-116 | 117-155 | 156-194 | 195-233 | >233

Information summarized for CompStat week ending 4/29/2017

Sourced from MNPD ARMS on 5/3/2017. Data taken from incident reports using Uniform Crime Reporting definitions and guidelines, based on the date and time when the inicident was reported. 'A, B, and C Shift' refer to the following time periods: A Shift = 0700 - 1500; B Shift = 1500 - 2300; C Shift = 2300 - 0700.