CompStat Weekly Analysis

CompStat Weekly Analysis is provided by the Metropolitan Nashville Police Department Crime Analysis Section. This report is intended to be a management and planning tool and does not reflect the official UCR counts for the department.

"Believe you can and you're halfway there."
- Theodore Roosevelt

Begin Date: 05/14/2017
End Date: 05/20/2017
Week: 20

Table of Contents

Incidents Section **1**
Rolling Two Week Analysis 2
Rolling Weekly Year-to-Year Analysis 3
Rolling Eight Week Analysis 4
Rolling Four Week Year-to-Year Analysis 5
Rolling Sixteen Week Analysis 6
Rolling Eight Week Year-to-Year 7
Year-to-Date Analysis 8
Rolling Twenty-Four Month 9
2 Week, 8 Week, 16 Week, YTD, and 24 Month Summary 10
Incident and Efficiency Report Summary* 11
UCR Incident Charts* 30
UCR Incidents - Annual Totals 39
UCR Incidents - YTD Comparisons: All Incidents 40
UCR Incidents - YTD Comparison Charts* 41
UCR Incidents - Calendar Year to Calendar Year Comparison 50
UCR Incidents - Annual Comparison Charts* 51
UCR Incidents - YTD Comparisons* 60
YTD Homicide Report 69
Year-to-Year Weekly Chart* 70

Arrests Section **79**
Physical and Citation Arrests - Adult 80
Arrests: Part I, Weapons Law, Drug-Related, DUI, and All Other 89
Outstanding Warrants: Served 91
Outstanding Warrants: Attempts / Served 92
Crooks With Guns / School Zone Report 97

Juvenile Section **98**
Juvenile Arrests 99
Juvenile Victims - Rolling Two Week Analysis 100
Juvenile Victims - Rolling Eight Week Analysis 101
Juvenile Victims - Year-to-Date Analysis 102
Juvenile Victims 103

Efficiencies Section **104**
Self-Initiated CAD 105
Dispatched Calls for Service 106
Vehicle Stop Analysis (Form 252) 107
Field Interview Report (Form 114) 108
Efficiency Charts* 109

High Crime Intersections and Hot Addresses Section **118**
High Crime Street Intersections* 119
County High Crime Street Intersections - Arrests 128
Hot Addresses* 129

Other Reports **138**
APR Data 139
Case Preparation Division - Case File Inventory 140
Court Attendance - 310s Issued by Month 141
Percentage of Incident Reports Included in CompStat Analysis 142

Map Section **143**
YTD Gunshot Victims - Countywide 144
Gunshot Victims - Countywide (Homicides and Injuries) 145
Gunshot Victims (Homicides, Injuries, and Property Damage) 146
YTD Gunshot Victims** 147
UCR Incident and Self-Initiated CAD Zone Maps** 155

* - Set of countywide and precinct reports
** - Set of precinct reports

Incidents Section

CompStat Weekly Analysis is provided by the Metropolitan Nashville Police Department Crime Analysis Section. This report is intended to be a management and planning tool and does not reflect the official UCR counts for the department.

"Believe you can and you're halfway there."
- Theodore Roosevelt

Begin Date: 05/14/2017
End Date: 05/20/2017
Week: 20

Rolling Two Week Analysis

METROPOLITAN POLICE DEPARTMENT
of Nashville and Davidson County

Aggregated by precinct (incident location). Based on date when each incident was reported.

		Homicide	Forcible Rape	Commercial Robbery	Street Robbery	Total Robbery	Aggravated Assault	Commercial Burglary	Residential Burglary	Total Burglary	Larceny	Auto Theft	Violent Offenses	Property Offenses	Part I Offenses
West	Prior Week	0	2	0	0	0	10	0	9	9	64	7	12	80	92
	CompStat Week	0	2	1	1	2	4	0	10	10	50	6	8	66	74
	% Change	0.0 %	0.0 %	Infinity	Infinity	Infinity	-60.0 %	0.0 %	11.1 %	11.1 %	-21.9 %	-14.3 %	-33.3 %	-17.5 %	-19.6 %
East	Prior Week	1	1	1	7	8	16	2	5	7	39	8	26	54	80
	CompStat Week	2	0	1	6	7	8	0	11	11	26	3	17	40	57
	% Change	100.0 %	-100.0 %	0.0 %	-14.3 %	-12.5 %	-50.0 %	-100.0 %	120.0 %	57.1 %	-33.3 %	-62.5 %	-34.6 %	-25.9 %	-28.8 %
South	Prior Week	0	0	1	9	10	8	7	8	15	46	6	18	67	85
	CompStat Week	0	2	1	7	8	13	4	15	19	59	10	23	88	111
	% Change	0.0 %	Infinity	0.0 %	-22.2 %	-20.0 %	62.5 %	-42.9 %	87.5 %	26.7 %	28.3 %	66.7 %	27.8 %	31.3 %	30.6 %
Central	Prior Week	0	1	0	3	3	5	2	1	3	28	3	9	34	43
	CompStat Week	0	0	0	1	1	9	1	0	1	22	0	10	23	33
	% Change	0.0 %	-100.0 %	0.0 %	-66.7 %	-66.7 %	80.0 %	-50.0 %	-100.0 %	-66.7 %	-21.4 %	-100.0 %	11.1 %	-32.4 %	-23.3 %
Hermitage	Prior Week	0	4	3	3	6	16	3	9	12	75	14	26	101	127
	CompStat Week	0	1	3	7	10	17	1	12	13	64	9	28	86	114
	% Change	0.0 %	-75.0 %	0.0 %	133.3 %	66.7 %	6.3 %	-66.7 %	33.3 %	8.3 %	-14.7 %	-35.7 %	7.7 %	-14.9 %	-10.2 %
North	Prior Week	0	2	0	5	5	27	0	15	15	40	5	34	60	94
	CompStat Week	0	1	0	4	4	15	4	10	14	41	4	20	59	79
	% Change	0.0 %	-50.0 %	0.0 %	-20.0 %	-20.0 %	-44.4 %	Infinity	-33.3 %	-6.7 %	2.5 %	-20.0 %	-41.2 %	-1.7 %	-16.0 %
Madison	Prior Week	0	4	0	1	1	12	4	12	16	57	4	17	77	94
	CompStat Week	0	0	0	7	7	11	1	3	4	55	2	18	61	79
	% Change	0.0 %	-100.0 %	0.0 %	600.0 %	600.0 %	-8.3 %	-75.0 %	-75.0 %	-75.0 %	-3.5 %	-50.0 %	5.9 %	-20.8 %	-16.0 %
Midtown Hills	Prior Week	0	2	1	1	2	5	7	5	12	51	4	9	67	76
	CompStat Week	0	1	0	2	2	11	6	11	17	43	5	14	65	79
	% Change	0.0 %	-50.0 %	-100.0 %	100.0 %	0.0 %	120.0 %	-14.3 %	120.0 %	41.7 %	-15.7 %	25.0 %	55.6 %	-3.0 %	3.9 %
Not Validated	Prior Week	0	0	0	0	0	0	0	0	0	0	0	0	0	0
	CompStat Week	0	0	0	0	0	0	0	0	0	1	0	0	1	1
	% Change	0.0 %	0.0 %	0.0 %	0.0 %	0.0 %	0.0 %	0.0 %	0.0 %	0.0 %	Infinity	0.0 %	0.0 %	Infinity	Infinity
County	Prior Week	1	16	6	29	35	99	25	64	89	400	51	151	540	691
	CompStat Week	2	7	6	35	41	88	17	72	89	361	39	138	489	627
	% Change	100.0 %	-56.3 %	0.0 %	20.7 %	17.1 %	-11.1 %	-32.0 %	12.5 %	0.0 %	-9.8 %	-23.5 %	-8.6 %	-9.4 %	-9.3 %

Prior Week	**Begin Date**	05/07/2017	**End Date**	05/13/2017
CompStat Week	**Begin Date**	05/14/2017	**End Date**	05/20/2017

Sourced from MNPD ARMS on 5/24/2017 8:30:26 AM. The figures above were sourced from incident reports using Uniform Crime Reporting definitions and reporting guidelines, based on the date when the crime was reported. This report is intended to be a management and planning tool and does not reflect the official UCR counts for the department. Incidents where a location is unknown or unspecified are included in the countywide totals. 'Unknown' refers to records in which the address is listed as 'Unknown' on the incident report. 'Not Validated' refers to records that were entered in with an invalid addresses.

Rolling Weekly Year-to-Year Analysis

METROPOLITAN POLICE DEPARTMENT
of Nashville and Davidson County

Aggregated by precinct (incident location). Based on date when each incident was reported.

		Homicide	Forcible Rape	Commercial Robbery	Street Robbery	Total Robbery	Aggravated Assault	Commercial Burglary	Residential Burglary	Total Burglary	Larceny	Auto Theft	Violent Offenses	Property Offenses	Part I Offenses
West	Prior Year	0	0	1	1	2	10	4	9	13	51	1	12	65	77
	Last Week	0	2	1	1	2	4	0	10	10	50	6	8	66	74
	% Change	0.0 %	Infinity	0.0 %	0.0 %	0.0 %	-60.0 %	-100.0 %	11.1 %	-23.1 %	-2.0 %	500.0 %	-33.3 %	1.5 %	-3.9 %
East	Prior Year	0	2	2	2	4	18	1	14	15	44	4	24	63	87
	Last Week	2	0	1	6	7	8	0	11	11	26	3	17	40	57
	% Change	Infinity	-100.0 %	-50.0 %	200.0 %	75.0 %	-55.6 %	-100.0 %	-21.4 %	-26.7 %	-40.9 %	-25.0 %	-29.2 %	-36.5 %	-34.5 %
South	Prior Year	2	3	3	6	9	17	2	19	21	54	4	31	79	110
	Last Week	0	2	1	7	8	13	4	15	19	59	10	23	88	111
	% Change	-100.0 %	-33.3 %	-66.7 %	16.7 %	-11.1 %	-23.5 %	100.0 %	-21.1 %	-9.5 %	9.3 %	150.0 %	-25.8 %	11.4 %	0.9 %
Central	Prior Year	0	0	0	1	1	4	0	0	0	20	2	5	22	27
	Last Week	0	0	0	1	1	9	1	0	1	22	0	10	23	33
	% Change	0.0 %	0.0 %	0.0 %	0.0 %	0.0 %	125.0 %	Infinity	0.0 %	Infinity	10.0 %	-100.0 %	100.0 %	4.5 %	22.2 %
Hermitage	Prior Year	0	6	2	5	7	24	2	10	12	59	6	37	77	114
	Last Week	0	1	3	7	10	17	1	12	13	64	9	28	86	114
	% Change	0.0 %	-83.3 %	50.0 %	40.0 %	42.9 %	-29.2 %	-50.0 %	20.0 %	8.3 %	8.5 %	50.0 %	-24.3 %	11.7 %	0.0 %
North	Prior Year	0	4	1	4	5	30	0	12	12	30	6	39	48	87
	Last Week	0	1	0	4	4	15	4	10	14	41	4	20	59	79
	% Change	0.0 %	-75.0 %	-100.0 %	0.0 %	-20.0 %	-50.0 %	Infinity	-16.7 %	16.7 %	36.7 %	-33.3 %	-48.7 %	22.9 %	-9.2 %
Madison	Prior Year	0	2	0	3	3	15	4	12	16	38	1	20	55	75
	Last Week	0	0	0	7	7	11	1	3	4	55	2	18	61	79
	% Change	0.0 %	-100.0 %	0.0 %	133.3 %	133.3 %	-26.7 %	-75.0 %	-75.0 %	-75.0 %	44.7 %	100.0 %	-10.0 %	10.9 %	5.3 %
Midtown Hills	Prior Year	0	0	5	3	8	4	2	7	9	46	11	12	66	78
	Last Week	0	1	0	2	2	11	6	11	17	43	5	14	65	79
	% Change	0.0 %	Infinity	-100.0 %	-33.3 %	-75.0 %	175.0 %	200.0 %	57.1 %	88.9 %	-6.5 %	-54.5 %	16.7 %	-1.5 %	1.3 %
Not Validated	Prior Year	0	0	0	0	0	0	0	0	0	0	0	0	0	0
	Last Week	0	0	0	0	0	0	0	0	0	1	0	0	1	1
	% Change	0.0 %	0.0 %	0.0 %	0.0 %	0.0 %	0.0 %	0.0 %	0.0 %	0.0 %	Infinity	0.0 %	0.0 %	Infinity	Infinity
County	Prior Year	2	17	14	25	39	122	15	83	98	342	35	180	475	655
	Last Week	2	7	6	35	41	88	17	72	89	361	39	138	489	627
	% Change	0.0 %	-58.8 %	-57.1 %	40.0 %	5.1 %	-27.9 %	13.3 %	-13.3 %	-9.2 %	5.6 %	11.4 %	-23.3 %	2.9 %	-4.3 %

Prior Year	**Begin Date**	05/15/2016	**End Date**	05/21/2016
Last Week	**Begin Date**	05/14/2017	**End Date**	05/20/2017

Sourced from MNPD ARMS on 5/24/2017 8:30:26 AM. The figures above were sourced from incident reports using Uniform Crime Reporting definitions and reporting guidelines, based on the date when the crime was reported. This report is intended to be a management and planning tool and does not reflect the official UCR counts for the department. Incidents where a location is unknown or unspecified are included in the countywide totals. 'Unknown' refers to records in which the address is listed as 'Unknown' on the incident report. 'Not Validated' refers to records that were entered in with an invalid addresses.

Rolling Eight Week Analysis

METROPOLITAN POLICE DEPARTMENT
of Nashville and Davidson County

Aggregated by precinct (incident location). Based on date when each incident was reported.

		Homicide	Forcible Rape	Commercial Robbery	Street Robbery	Total Robbery	Aggravated Assault	Commercial Burglary	Residential Burglary	Total Burglary	Larceny	Auto Theft	Violent Offenses	Property Offenses	Part I Offenses
West	Prior 4 Weeks	0	1	0	4	4	28	8	31	39	221	28	33	288	321
	Last 4 Weeks	1	7	1	6	7	23	4	33	37	246	31	38	314	352
	% Change	Infinity	600.0 %	Infinity	50.0 %	75.0 %	-17.9 %	-50.0 %	6.5 %	-5.1 %	11.3 %	10.7 %	15.2 %	9.0 %	9.7 %
East	Prior 4 Weeks	2	3	1	10	11	49	8	24	32	115	26	65	173	238
	Last 4 Weeks	4	5	3	21	24	59	12	29	41	133	19	92	193	285
	% Change	100.0 %	66.7 %	200.0 %	110.0 %	118.2 %	20.4 %	50.0 %	20.8 %	28.1 %	15.7 %	-26.9 %	41.5 %	11.6 %	19.7 %
South	Prior 4 Weeks	3	9	4	24	28	89	16	43	59	214	42	129	315	444
	Last 4 Weeks	0	4	4	32	36	53	20	57	77	228	40	93	345	438
	% Change	-100.0 %	-55.6 %	0.0 %	33.3 %	28.6 %	-40.4 %	25.0 %	32.6 %	30.5 %	6.5 %	-4.8 %	-27.9 %	9.5 %	-1.4 %
Central	Prior 4 Weeks	1	7	2	15	17	23	1	0	1	88	14	48	103	151
	Last 4 Weeks	0	5	0	11	11	29	5	1	6	93	6	45	105	150
	% Change	-100.0 %	-28.6 %	-100.0 %	-26.7 %	-35.3 %	26.1 %	400.0 %	Infinity	500.0 %	5.7 %	-57.1 %	-6.3 %	1.9 %	-0.7 %
Hermitage	Prior 4 Weeks	1	11	2	32	34	65	12	42	54	262	47	111	363	474
	Last 4 Weeks	0	10	7	24	31	67	11	47	58	279	47	108	384	492
	% Change	-100.0 %	-9.1 %	250.0 %	-25.0 %	-8.8 %	3.1 %	-8.3 %	11.9 %	7.4 %	6.5 %	0.0 %	-2.7 %	5.8 %	3.8 %
North	Prior 4 Weeks	1	5	3	25	28	97	11	31	42	149	26	131	217	348
	Last 4 Weeks	1	5	7	24	31	74	6	42	48	161	24	111	233	344
	% Change	0.0 %	0.0 %	133.3 %	-4.0 %	10.7 %	-23.7 %	-45.5 %	35.5 %	14.3 %	8.1 %	-7.7 %	-15.3 %	7.4 %	-1.1 %
Madison	Prior 4 Weeks	0	4	3	10	13	42	4	27	31	180	22	59	233	292
	Last 4 Weeks	0	8	0	15	15	40	13	31	44	200	18	63	262	325
	% Change	0.0 %	100.0 %	-100.0 %	50.0 %	15.4 %	-4.8 %	225.0 %	14.8 %	41.9 %	11.1 %	-18.2 %	6.8 %	12.4 %	11.3 %
Midtown Hills	Prior 4 Weeks	0	7	2	15	17	30	11	21	32	174	22	54	228	282
	Last 4 Weeks	0	6	1	12	13	25	19	28	47	186	20	44	253	297
	% Change	0.0 %	-14.3 %	-50.0 %	-20.0 %	-23.5 %	-16.7 %	72.7 %	33.3 %	46.9 %	6.9 %	-9.1 %	-18.5 %	11.0 %	5.3 %
Not Validated	Prior 4 Weeks	0	0	0	0	0	0	0	0	0	0	0	0	0	0
	Last 4 Weeks	0	0	0	0	0	0	0	0	0	1	0	0	1	1
	% Change	0.0 %	0.0 %	0.0 %	0.0 %	0.0 %	0.0 %	0.0 %	0.0 %	0.0 %	Infinity	0.0 %	0.0 %	Infinity	Infinity
County	Prior 4 Weeks	8	47	17	135	152	423	71	219	290	1,403	227	630	1,920	2,550
	Last 4 Weeks	6	50	23	145	168	370	90	268	358	1,527	205	594	2,090	2,684
	% Change	-25.0 %	6.4 %	35.3 %	7.4 %	10.5 %	-12.5 %	26.8 %	22.4 %	23.4 %	8.8 %	-9.7 %	-5.7 %	8.9 %	5.3 %

Prior 4 Weeks	**Begin Date**	03/26/2017	**End Date**	04/22/2017
Last 4 Weeks	**Begin Date**	04/23/2017	**End Date**	05/20/2017

Sourced from MNPD ARMS on 5/24/2017 8:30:26 AM. The figures above were sourced from incident reports using Uniform Crime Reporting definitions and reporting guidelines, based on the date when the crime was reported. This report is intended to be a management and planning tool and does not reflect the official UCR counts for the department. Incidents where a location is unknown or unspecified are included in the countywide totals. 'Unknown' refers to records in which the address is listed as 'Unknown' on the incident report. 'Not Validated' refers to records that were entered in with an invalid addresses.

Rolling Four Week Year-to-Year Analysis

METROPOLITAN POLICE DEPARTMENT
of Nashville and Davidson County

Aggregated by precinct (incident location). Based on date when each incident was reported.

		Homicide	Forcible Rape	Commercial Robbery	Street Robbery	Total Robbery	Aggravated Assault	Commercial Burglary	Residential Burglary	Total Burglary	Larceny	Auto Theft	Violent Offenses	Property Offenses	Part I Offenses
West	Prior Year	0	1	1	5	6	17	7	29	36	210	4	24	250	274
	Last 4 Weeks	1	7	1	6	7	23	4	33	37	246	31	38	314	352
	% Change	Infinity	600.0 %	0.0 %	20.0 %	16.7 %	35.3 %	-42.9 %	13.8 %	2.8 %	17.1 %	675.0 %	58.3 %	25.6 %	28.5 %
East	Prior Year	1	8	4	15	19	59	6	43	49	150	16	87	215	302
	Last 4 Weeks	4	5	3	21	24	59	12	29	41	133	19	92	193	285
	% Change	300.0 %	-37.5 %	-25.0 %	40.0 %	26.3 %	0.0 %	100.0 %	-32.6 %	-16.3 %	-11.3 %	18.8 %	5.7 %	-10.2 %	-5.6 %
South	Prior Year	2	12	6	36	42	62	9	78	87	259	23	118	369	487
	Last 4 Weeks	0	4	4	32	36	53	20	57	77	228	40	93	345	438
	% Change	-100.0 %	-66.7 %	-33.3 %	-11.1 %	-14.3 %	-14.5 %	122.2 %	-26.9 %	-11.5 %	-12.0 %	73.9 %	-21.2 %	-6.5 %	-10.1 %
Central	Prior Year	0	2	0	9	9	21	2	1	3	71	7	32	81	113
	Last 4 Weeks	0	5	0	11	11	29	5	1	6	93	6	45	105	150
	% Change	0.0 %	150.0 %	0.0 %	22.2 %	22.2 %	38.1 %	150.0 %	0.0 %	100.0 %	31.0 %	-14.3 %	40.6 %	29.6 %	32.7 %
Hermitage	Prior Year	0	11	11	21	32	94	10	48	58	255	17	137	330	467
	Last 4 Weeks	0	10	7	24	31	67	11	47	58	279	47	108	384	492
	% Change	0.0 %	-9.1 %	-36.4 %	14.3 %	-3.1 %	-28.7 %	10.0 %	-2.1 %	0.0 %	9.4 %	176.5 %	-21.2 %	16.4 %	5.4 %
North	Prior Year	0	8	2	17	19	74	4	47	51	162	18	101	231	332
	Last 4 Weeks	1	5	7	24	31	74	6	42	48	161	24	111	233	344
	% Change	Infinity	-37.5 %	250.0 %	41.2 %	63.2 %	0.0 %	50.0 %	-10.6 %	-5.9 %	-0.6 %	33.3 %	9.9 %	0.9 %	3.6 %
Madison	Prior Year	0	6	0	11	11	42	7	52	59	189	7	59	255	314
	Last 4 Weeks	0	8	0	15	15	40	13	31	44	200	18	63	262	325
	% Change	0.0 %	33.3 %	0.0 %	36.4 %	36.4 %	-4.8 %	85.7 %	-40.4 %	-25.4 %	5.8 %	157.1 %	6.8 %	2.7 %	3.5 %
Midtown Hills	Prior Year	0	5	7	8	15	32	9	42	51	163	17	52	231	283
	Last 4 Weeks	0	6	1	12	13	25	19	28	47	186	20	44	253	297
	% Change	0.0 %	20.0 %	-85.7 %	50.0 %	-13.3 %	-21.9 %	111.1 %	-33.3 %	-7.8 %	14.1 %	17.6 %	-15.4 %	9.5 %	4.9 %
Not Validated	Prior Year	0	0	0	0	0	0	0	0	0	0	0	0	0	0
	Last 4 Weeks	0	0	0	0	0	0	0	0	0	1	0	0	1	1
	% Change	0.0 %	0.0 %	0.0 %	0.0 %	0.0 %	0.0 %	0.0 %	0.0 %	0.0 %	Infinity	0.0 %	0.0 %	Infinity	Infinity
County	Prior Year	3	53	31	122	153	401	54	340	394	1,459	109	610	1,962	2,572
	Last 4 Weeks	6	50	23	145	168	370	90	268	358	1,527	205	594	2,090	2,684
	% Change	100.0 %	-5.7 %	-25.8 %	18.9 %	9.8 %	-7.7 %	66.7 %	-21.2 %	-9.1 %	4.7 %	88.1 %	-2.6 %	6.5 %	4.4 %

Prior Year	**Begin Date**	04/24/2016	**End Date**	05/21/2016
Last 4 Weeks	**Begin Date**	04/23/2017	**End Date**	05/20/2017

Sourced from MNPD ARMS on 5/24/2017 8:30:26 AM. The figures above were sourced from incident reports using Uniform Crime Reporting definitions and reporting guidelines, based on the date when the crime was reported. This report is intended to be a management and planning tool and does not reflect the official UCR counts for the department. Incidents where a location is unknown or unspecified are included in the countywide totals. 'Unknown' refers to records in which the address is listed as 'Unknown' on the incident report. 'Not Validated' refers to records that were entered in with an invalid addresses.

Rolling Sixteen Week Analysis

METROPOLITAN POLICE DEPARTMENT
of Nashville and Davidson County

Aggregated by precinct (incident location). Based on date when each incident was reported.

		Homicide	Forcible Rape	Commercial Robbery	Street Robbery	Total Robbery	Aggravated Assault	Commercial Burglary	Residential Burglary	Total Burglary	Larceny	Auto Theft	Violent Offenses	Property Offenses	Part I Offenses
West	Prior 8 Weeks	1	7	2	10	12	33	11	34	45	336	27	53	408	461
	Last 8 Weeks	1	8	1	10	11	51	12	64	76	467	59	71	602	673
	% Change	0.0 %	14.3 %	-50.0 %	0.0 %	-8.3 %	54.5 %	9.1 %	88.2 %	68.9 %	39.0 %	118.5 %	34.0 %	47.5 %	46.0 %
East	Prior 8 Weeks	1	9	4	21	25	81	11	52	63	257	44	116	364	480
	Last 8 Weeks	6	8	4	31	35	108	20	53	73	248	45	157	366	523
	% Change	500.0 %	-11.1 %	0.0 %	47.6 %	40.0 %	33.3 %	81.8 %	1.9 %	15.9 %	-3.5 %	2.3 %	35.3 %	0.5 %	9.0 %
South	Prior 8 Weeks	1	6	9	71	80	175	22	108	130	458	98	262	686	948
	Last 8 Weeks	3	13	8	56	64	142	36	100	136	442	82	222	660	882
	% Change	200.0 %	116.7 %	-11.1 %	-21.1 %	-20.0 %	-18.9 %	63.6 %	-7.4 %	4.6 %	-3.5 %	-16.3 %	-15.3 %	-3.8 %	-7.0 %
Central	Prior 8 Weeks	0	3	0	12	12	23	4	3	7	153	18	38	178	216
	Last 8 Weeks	1	12	2	26	28	52	6	1	7	181	20	93	208	301
	% Change	Infinity	300.0 %	Infinity	116.7 %	133.3 %	126.1 %	50.0 %	-66.7 %	0.0 %	18.3 %	11.1 %	144.7 %	16.9 %	39.4 %
Hermitage	Prior 8 Weeks	2	26	11	53	64	115	22	73	95	466	60	207	621	828
	Last 8 Weeks	1	21	9	56	65	132	23	89	112	541	94	219	747	966
	% Change	-50.0 %	-19.2 %	-18.2 %	5.7 %	1.6 %	14.8 %	4.5 %	21.9 %	17.9 %	16.1 %	56.7 %	5.8 %	20.3 %	16.7 %
North	Prior 8 Weeks	4	11	8	42	50	109	15	60	75	306	43	174	424	598
	Last 8 Weeks	2	10	10	49	59	171	17	73	90	310	50	242	450	692
	% Change	-50.0 %	-9.1 %	25.0 %	16.7 %	18.0 %	56.9 %	13.3 %	21.7 %	20.0 %	1.3 %	16.3 %	39.1 %	6.1 %	15.7 %
Madison	Prior 8 Weeks	0	5	5	29	34	58	10	61	71	346	47	97	464	561
	Last 8 Weeks	0	12	3	25	28	82	17	58	75	380	40	122	495	617
	% Change	0.0 %	140.0 %	-40.0 %	-13.8 %	-17.6 %	41.4 %	70.0 %	-4.9 %	5.6 %	9.8 %	-14.9 %	25.8 %	6.7 %	10.0 %
Midtown Hills	Prior 8 Weeks	2	11	3	20	23	80	19	25	44	358	35	116	437	553
	Last 8 Weeks	0	13	3	27	30	55	30	49	79	360	42	98	481	579
	% Change	-100.0 %	18.2 %	0.0 %	35.0 %	30.4 %	-31.3 %	57.9 %	96.0 %	79.5 %	0.6 %	20.0 %	-15.5 %	10.1 %	4.7 %
Not Validated	Prior 8 Weeks	0	0	0	0	0	0	0	0	0	0	0	0	0	0
	Last 8 Weeks	0	0	0	0	0	0	0	0	0	1	0	0	1	1
	% Change	0.0 %	0.0 %	0.0 %	0.0 %	0.0 %	0.0 %	0.0 %	0.0 %	0.0 %	Infinity	0.0 %	0.0 %	Infinity	Infinity
County	Prior 8 Weeks	11	78	42	258	300	674	114	416	530	2,680	372	1,063	3,582	4,645
	Last 8 Weeks	14	97	40	280	320	793	161	487	648	2,930	432	1,224	4,010	5,234
	% Change	27.3 %	24.4 %	-4.8 %	8.5 %	6.7 %	17.7 %	41.2 %	17.1 %	22.3 %	9.3 %	16.1 %	15.1 %	11.9 %	12.7 %

Prior 8 Weeks	**Begin Date**	01/29/2017	**End Date**	03/25/2017
Last 8 Weeks	**Begin Date**	03/26/2017	**End Date**	05/20/2017

Sourced from MNPD ARMS on 5/24/2017 8:30:27 AM. The figures above were sourced from incident reports using Uniform Crime Reporting definitions and reporting guidelines, based on the date when the crime was reported. This report is intended to be a management and planning tool and does not reflect the official UCR counts for the department. Incidents where a location is unknown or unspecified are included in the countywide totals. 'Unknown' refers to records in which the address is listed as 'Unknown' on the incident report. 'Not Validated' refers to records that were entered in with an invalid addresses.

Rolling Eight Week Year-to-Year Analysis

METROPOLITAN POLICE DEPARTMENT
of Nashville and Davidson County

Aggregated by precinct (incident location). Based on date when each incident was reported.

		Homicide	Forcible Rape	Commercial Robbery	Street Robbery	Total Robbery	Aggravated Assault	Commercial Burglary	Residential Burglary	Total Burglary	Larceny	Auto Theft	Violent Offenses	Property Offenses	Part I Offenses
West	Prior Year	0	2	3	9	12	26	18	56	74	388	14	40	476	516
	Last 8 Weeks	1	8	1	10	11	51	12	64	76	467	59	71	602	673
	% Change	Infinity	300.0 %	-66.7 %	11.1 %	-8.3 %	96.2 %	-33.3 %	14.3 %	2.7 %	20.4 %	321.4 %	77.5 %	26.5 %	30.4 %
East	Prior Year	1	12	5	26	31	113	12	92	104	293	29	157	426	583
	Last 8 Weeks	6	8	4	31	35	108	20	53	73	248	45	157	366	523
	% Change	500.0 %	-33.3 %	-20.0 %	19.2 %	12.9 %	-4.4 %	66.7 %	-42.4 %	-29.8 %	-15.4 %	55.2 %	0.0 %	-14.1 %	-10.3 %
South	Prior Year	4	27	8	57	65	134	17	180	197	512	44	230	753	983
	Last 8 Weeks	3	13	8	56	64	142	36	100	136	442	82	222	660	882
	% Change	-25.0 %	-51.9 %	0.0 %	-1.8 %	-1.5 %	6.0 %	111.8 %	-44.4 %	-31.0 %	-13.7 %	86.4 %	-3.5 %	-12.4 %	-10.3 %
Central	Prior Year	0	4	1	17	18	35	4	3	7	147	14	57	168	225
	Last 8 Weeks	1	12	2	26	28	52	6	1	7	181	20	93	208	301
	% Change	Infinity	200.0 %	100.0 %	52.9 %	55.6 %	48.6 %	50.0 %	-66.7 %	0.0 %	23.1 %	42.9 %	63.2 %	23.8 %	33.8 %
Hermitage	Prior Year	1	19	15	34	49	156	25	88	113	522	39	225	674	899
	Last 8 Weeks	1	21	9	56	65	132	23	89	112	541	94	219	747	966
	% Change	0.0 %	10.5 %	-40.0 %	64.7 %	32.7 %	-15.4 %	-8.0 %	1.1 %	-0.9 %	3.6 %	141.0 %	-2.7 %	10.8 %	7.5 %
North	Prior Year	0	14	3	47	50	155	11	88	99	301	41	219	441	660
	Last 8 Weeks	2	10	10	49	59	171	17	73	90	310	50	242	450	692
	% Change	Infinity	-28.6 %	233.3 %	4.3 %	18.0 %	10.3 %	54.5 %	-17.0 %	-9.1 %	3.0 %	22.0 %	10.5 %	2.0 %	4.8 %
Madison	Prior Year	0	11	8	24	32	82	16	84	100	350	14	125	464	589
	Last 8 Weeks	0	12	3	25	28	82	17	58	75	380	40	122	495	617
	% Change	0.0 %	9.1 %	-62.5 %	4.2 %	-12.5 %	0.0 %	6.3 %	-31.0 %	-25.0 %	8.6 %	185.7 %	-2.4 %	6.7 %	4.8 %
Midtown Hills	Prior Year	1	17	9	21	30	71	20	93	113	336	28	119	477	596
	Last 8 Weeks	0	13	3	27	30	55	30	49	79	360	42	98	481	579
	% Change	-100.0 %	-23.5 %	-66.7 %	28.6 %	0.0 %	-22.5 %	50.0 %	-47.3 %	-30.1 %	7.1 %	50.0 %	-17.6 %	0.8 %	-2.9 %
Not Validated	Prior Year	0	0	0	0	0	0	0	0	0	0	0	0	0	0
	Last 8 Weeks	0	0	0	0	0	0	0	0	0	1	0	0	1	1
	% Change	0.0 %	0.0 %	0.0 %	0.0 %	0.0 %	0.0 %	0.0 %	0.0 %	0.0 %	Infinity	0.0 %	0.0 %	Infinity	Infinity
County	Prior Year	7	106	52	235	287	772	123	684	807	2,849	223	1,172	3,879	5,051
	Last 8 Weeks	14	97	40	280	320	793	161	487	648	2,930	432	1,224	4,010	5,234
	% Change	100.0 %	-8.5 %	-23.1 %	19.1 %	11.5 %	2.7 %	30.9 %	-28.8 %	-19.7 %	2.8 %	93.7 %	4.4 %	3.4 %	3.6 %

Prior Year	**Begin Date**	03/27/2016	**End Date**	05/21/2016
Last 8 Weeks	**Begin Date**	03/26/2017	**End Date**	05/20/2017

Sourced from MNPD ARMS on 5/24/2017 8:30:27 AM. The figures above were sourced from incident reports using Uniform Crime Reporting definitions and reporting guidelines, based on the date when the crime was reported. This report is intended to be a management and planning tool and does not reflect the official UCR counts for the department. Incidents where a location is unknown or unspecified are included in the countywide totals. 'Unknown' refers to records in which the address is listed as 'Unknown' on the incident report. 'Not Validated' refers to records that were entered in with an invalid addresses.

Year-to-Date Analysis

METROPOLITAN POLICE DEPARTMENT
of Nashville and Davidson County

Aggregated by precinct (incident location). Based on date when each incident was reported.

		Homicide	Forcible Rape	Commercial Robbery	Street Robbery	Total Robbery	Aggravated Assault	Commercial Burglary	Residential Burglary	Total Burglary	Larceny	Auto Theft	Violent Offenses	Property Offenses	Part I Offenses
West	Prior YTD	2	11	6	17	23	112	38	157	195	946	51	148	1,192	1,340
	YTD	3	19	5	25	30	105	32	127	159	1,030	95	157	1,284	1,441
	% Change	50.0 %	72.7 %	-16.7 %	47.1 %	30.4 %	-6.3 %	-15.8 %	-19.1 %	-18.5 %	8.9 %	86.3 %	6.1 %	7.7 %	7.5 %
East	Prior YTD	3	26	6	64	70	255	35	193	228	699	84	354	1,011	1,365
	YTD	9	22	13	65	78	267	38	142	180	655	112	376	947	1,323
	% Change	200.0 %	-15.4 %	116.7 %	1.6 %	11.4 %	4.7 %	8.6 %	-26.4 %	-21.1 %	-6.3 %	33.3 %	6.2 %	-6.3 %	-3.1 %
South	Prior YTD	10	46	23	147	170	358	43	434	477	1,266	142	584	1,885	2,469
	YTD	6	22	25	157	182	389	69	235	304	1,135	239	599	1,678	2,277
	% Change	-40.0 %	-52.2 %	8.7 %	6.8 %	7.1 %	8.7 %	60.5 %	-45.9 %	-36.3 %	-10.3 %	68.3 %	2.6 %	-11.0 %	-7.8 %
Central	Prior YTD	0	23	1	39	40	64	9	8	17	335	22	127	374	501
	YTD	1	17	3	45	48	90	14	6	20	431	47	156	498	654
	% Change	Infinity	-26.1 %	200.0 %	15.4 %	20.0 %	40.6 %	55.6 %	-25.0 %	17.6 %	28.7 %	113.6 %	22.8 %	33.2 %	30.5 %
Hermitage	Prior YTD	4	40	32	96	128	348	57	255	312	1,335	84	520	1,731	2,251
	YTD	4	57	30	136	166	316	55	202	257	1,263	188	543	1,708	2,251
	% Change	0.0 %	42.5 %	-6.3 %	41.7 %	29.7 %	-9.2 %	-3.5 %	-20.8 %	-17.6 %	-5.4 %	123.8 %	4.4 %	-1.3 %	0.0 %
North	Prior YTD	5	28	9	91	100	338	39	177	216	679	90	471	985	1,456
	YTD	6	23	20	116	136	349	56	162	218	737	126	514	1,081	1,595
	% Change	20.0 %	-17.9 %	122.2 %	27.5 %	36.0 %	3.3 %	43.6 %	-8.5 %	0.9 %	8.5 %	40.0 %	9.1 %	9.7 %	9.5 %
Madison	Prior YTD	1	32	13	50	63	203	24	194	218	865	40	299	1,123	1,422
	YTD	2	18	10	66	76	188	33	144	177	881	111	284	1,169	1,453
	% Change	100.0 %	-43.8 %	-23.1 %	32.0 %	20.6 %	-7.4 %	37.5 %	-25.8 %	-18.8 %	1.8 %	177.5 %	-5.0 %	4.1 %	2.2 %
Midtown Hills	Prior YTD	1	28	17	53	70	151	50	172	222	797	59	250	1,078	1,328
	YTD	2	31	10	67	77	188	69	93	162	900	105	298	1,167	1,465
	% Change	100.0 %	10.7 %	-41.2 %	26.4 %	10.0 %	24.5 %	38.0 %	-45.9 %	-27.0 %	12.9 %	78.0 %	19.2 %	8.3 %	10.3 %
Not Validated	Prior YTD	0	0	0	0	0	0	0	0	0	0	0	0	0	0
	YTD	0	0	0	0	0	0	0	0	0	2	0	0	2	2
	% Change	0.0 %	0.0 %	0.0 %	0.0 %	0.0 %	0.0 %	0.0 %	0.0 %	0.0 %	Infinity	0.0 %	0.0 %	Infinity	Infinity
County	Prior YTD	26	234	107	557	664	1,829	295	1,590	1,885	6,922	572	2,753	9,379	12,132
	YTD	33	209	116	677	793	1,892	366	1,111	1,477	7,034	1,023	2,927	9,534	12,461
	% Change	26.9 %	-10.7 %	8.4 %	21.5 %	19.4 %	3.4 %	24.1 %	-30.1 %	-21.6 %	1.6 %	78.8 %	6.3 %	1.7 %	2.7 %

Prior YTD	**Begin Date**	01/01/2016	**End Date**	05/20/2016
YTD	**Begin Date**	01/01/2017	**End Date**	05/20/2017

Sourced from MNPD ARMS on 5/24/2017 8:30:27 AM. The figures above were sourced from incident reports using Uniform Crime Reporting definitions and reporting guidelines, based on the date when the crime was reported. This report is intended to be a management and planning tool and does not reflect the official UCR counts for the department. Incidents where a location is unknown or unspecified are included in the countywide totals. 'Unknown' refers to records in which the address is listed as 'Unknown' on the incident report. 'Not Validated' refers to records that were entered in with an invalid addresses.

Rolling Twenty-Four Month Analysis

METROPOLITAN POLICE DEPARTMENT
of Nashville and Davidson County

Aggregated by precinct (incident location). Based on date when each incident was reported.

		Homicide	Forcible Rape	Commercial Robbery	Street Robbery	Total Robbery	Aggravated Assault	Commercial Burglary	Residential Burglary	Total Burglary	Larceny	Auto Theft	Violent Offenses	Property Offenses	Part I Offenses
West	Prior 52 Weeks	3	39	26	66	92	296	115	406	521	2,575	141	430	3,237	3,667
	Last 52 Weeks	7	42	23	92	115	331	112	332	444	2,651	205	495	3,300	3,795
	% Change	133.3 %	7.7 %	-11.5 %	39.4 %	25.0 %	11.8 %	-2.6 %	-18.2 %	-14.8 %	3.0 %	45.4 %	15.1 %	1.9 %	3.5 %
East	Prior 52 Weeks	16	72	25	225	250	696	81	595	676	2,018	211	1,034	2,905	3,939
	Last 52 Weeks	18	56	35	181	216	680	101	390	491	1,859	266	970	2,616	3,586
	% Change	12.5 %	-22.2 %	40.0 %	-19.6 %	-13.6 %	-2.3 %	24.7 %	-34.5 %	-27.4 %	-7.9 %	26.1 %	-6.2 %	-9.9 %	-9.0 %
South	Prior 52 Weeks	21	118	48	446	494	953	163	1,044	1,207	3,380	304	1,586	4,891	6,477
	Last 52 Weeks	14	80	72	461	533	982	208	719	927	3,067	466	1,609	4,460	6,069
	% Change	-33.3 %	-32.2 %	50.0 %	3.4 %	7.9 %	3.0 %	27.6 %	-31.1 %	-23.2 %	-9.3 %	53.3 %	1.5 %	-8.8 %	-6.3 %
Central	Prior 52 Weeks	0	68	1	104	105	216	34	22	56	1,006	62	389	1,124	1,513
	Last 52 Weeks	3	49	3	135	138	232	35	17	52	1,191	113	422	1,356	1,778
	% Change	Infinity	-27.9 %	200.0 %	29.8 %	31.4 %	7.4 %	2.9 %	-22.7 %	-7.1 %	18.4 %	82.3 %	8.5 %	20.6 %	17.5 %
Hermitage	Prior 52 Weeks	12	97	65	264	329	870	157	664	821	3,779	254	1,308	4,854	6,162
	Last 52 Weeks	18	125	67	345	412	850	163	518	681	3,521	396	1,405	4,598	6,003
	% Change	50.0 %	28.9 %	3.1 %	30.7 %	25.2 %	-2.3 %	3.8 %	-22.0 %	-17.1 %	-6.8 %	55.9 %	7.4 %	-5.3 %	-2.6 %
North	Prior 52 Weeks	27	87	29	284	313	975	126	535	661	1,916	254	1,402	2,831	4,233
	Last 52 Weeks	20	77	39	298	337	888	136	479	615	1,938	298	1,322	2,851	4,173
	% Change	-25.9 %	-11.5 %	34.5 %	4.9 %	7.7 %	-8.9 %	7.9 %	-10.5 %	-7.0 %	1.1 %	17.3 %	-5.7 %	0.7 %	-1.4 %
Madison	Prior 52 Weeks	3	77	42	149	191	607	74	531	605	2,230	151	878	2,986	3,864
	Last 52 Weeks	8	46	35	168	203	560	77	392	469	2,226	245	817	2,940	3,757
	% Change	166.7 %	-40.3 %	-16.7 %	12.8 %	6.3 %	-7.7 %	4.1 %	-26.2 %	-22.5 %	-0.2 %	62.3 %	-6.9 %	-1.5 %	-2.8 %
Midtown Hills	Prior 52 Weeks	3	61	31	147	178	409	163	458	621	2,378	161	651	3,160	3,811
	Last 52 Weeks	3	63	39	141	180	423	197	296	493	2,394	201	669	3,088	3,757
	% Change	0.0 %	3.3 %	25.8 %	-4.1 %	1.1 %	3.4 %	20.9 %	-35.4 %	-20.6 %	0.7 %	24.8 %	2.8 %	-2.3 %	-1.4 %
Not Validated	Prior 52 Weeks	0	0	0	0	0	0	1	0	1	3	0	0	4	4
	Last 52 Weeks	0	0	0	0	0	1	0	0	0	3	0	1	3	4
	% Change	0.0 %	0.0 %	0.0 %	0.0 %	0.0 %	Infinity	-100.0 %	0.0 %	-100.0 %	0.0 %	0.0 %	Infinity	-25.0 %	0.0 %
County	Prior 52 Weeks	85	619	267	1,685	1,952	5,022	914	4,255	5,169	19,285	1,538	7,678	25,992	33,670
	Last 52 Weeks	91	538	313	1,821	2,134	4,947	1,029	3,143	4,172	18,850	2,190	7,710	25,212	32,922
	% Change	7.1 %	-13.1 %	17.2 %	8.1 %	9.3 %	-1.5 %	12.6 %	-26.1 %	-19.3 %	-2.3 %	42.4 %	0.4 %	-3.0 %	-2.2 %

Prior 52 Weeks	**Begin Date**	05/24/2015	**End Date**	05/21/2016
Last 52 Weeks	**Begin Date**	05/22/2016	**End Date**	05/20/2017

Sourced from MNPD ARMS on 5/24/2017 8:30:27 AM. The figures above were sourced from incident reports using Uniform Crime Reporting definitions and reporting guidelines, based on the date when the crime was reported. This report is intended to be a management and planning tool and does not reflect the official UCR counts for the department. Incidents where a location is unknown or unspecified are included in the countywide totals. 'Unknown' refers to records in which the address is listed as 'Unknown' on the incident report. 'Not Validated' refers to records that were entered in with an invalid addresses.

2 Week, 8 Week, 16 Week, YTD, and 24 Month Summary

METROPOLITAN POLICE DEPARTMENT
of Nashville and Davidson County

Aggregated by precinct (incident location). Based on date when each incident was reported.

		Rolling Two Week			Rolling Eight Week			Rolling Sixteen Week			YTD			Rolling Twenty-Four Month		
		Last Week to Prior Week			Last 4 Weeks to Prior 4 Weeks			Last 8 Weeks to Prior 8 Weeks			Current YTD to Prior YTD			Last 52 Weeks to Prior 52 Weeks		
		Violent Offenses	Property Offenses	Part I Offenses	Violent Offenses	Property Offenses	Part I Offenses	Violent Offenses	Property Offenses	Part I Offenses	Violent Offenses	Property Offenses	Part I Offenses	Violent Offenses	Property Offenses	Part I Offenses
West	Prior	12	80	92	33	288	321	53	408	461	148	1,192	1,340	430	3,237	3,667
	Last	8	66	74	38	314	352	71	602	673	157	1,284	1,441	495	3,300	3,795
	% Change	-33.3 %	-17.5 %	-19.6 %	15.2 %	9.0 %	9.7 %	34.0 %	47.5 %	46.0 %	6.1 %	7.7 %	7.5 %	15.1 %	1.9 %	3.5 %
East	Prior	26	54	80	65	173	238	116	364	480	354	1,011	1,365	1,034	2,905	3,939
	Last	17	40	57	92	193	285	157	366	523	376	947	1,323	970	2,616	3,586
	% Change	-34.6 %	-25.9 %	-28.8 %	41.5 %	11.6 %	19.7 %	35.3 %	0.5 %	9.0 %	6.2 %	-6.3 %	-3.1 %	-6.2 %	-9.9 %	-9.0 %
South	Prior	18	67	85	129	315	444	262	686	948	584	1,885	2,469	1,586	4,891	6,477
	Last	23	88	111	93	345	438	222	660	882	599	1,678	2,277	1,609	4,460	6,069
	% Change	27.8 %	31.3 %	30.6 %	-27.9 %	9.5 %	-1.4 %	-15.3 %	-3.8 %	-7.0 %	2.6 %	-11.0 %	-7.8 %	1.5 %	-8.8 %	-6.3 %
Central	Prior	9	34	43	48	103	151	38	178	216	127	374	501	389	1,124	1,513
	Last	10	23	33	45	105	150	93	208	301	156	498	654	422	1,356	1,778
	% Change	11.1 %	-32.4 %	-23.3 %	-6.3 %	1.9 %	-0.7 %	144.7 %	16.9 %	39.4 %	22.8 %	33.2 %	30.5 %	8.5 %	20.6 %	17.5 %
Hermitage	Prior	26	101	127	111	363	474	207	621	828	520	1,731	2,251	1,308	4,854	6,162
	Last	28	86	114	108	384	492	219	747	966	543	1,708	2,251	1,405	4,598	6,003
	% Change	7.7 %	-14.9 %	-10.2 %	-2.7 %	5.8 %	3.8 %	5.8 %	20.3 %	16.7 %	4.4 %	-1.3 %	0.0 %	7.4 %	-5.3 %	-2.6 %
North	Prior	34	60	94	131	217	348	174	424	598	471	985	1,456	1,402	2,831	4,233
	Last	20	59	79	111	233	344	242	450	692	514	1,081	1,595	1,322	2,851	4,173
	% Change	-41.2 %	-1.7 %	-16.0 %	-15.3 %	7.4 %	-1.1 %	39.1 %	6.1 %	15.7 %	9.1 %	9.7 %	9.5 %	-5.7 %	0.7 %	-1.4 %
Madison	Prior	17	77	94	59	233	292	97	464	561	299	1,123	1,422	878	2,986	3,864
	Last	18	61	79	63	262	325	122	495	617	284	1,169	1,453	817	2,940	3,757
	% Change	5.9 %	-20.8 %	-16.0 %	6.8 %	12.4 %	11.3 %	25.8 %	6.7 %	10.0 %	-5.0 %	4.1 %	2.2 %	-6.9 %	-1.5 %	-2.8 %
Midtown Hills	Prior	9	67	76	54	228	282	116	437	553	250	1,078	1,328	651	3,160	3,811
	Last	14	65	79	44	253	297	98	481	579	298	1,167	1,465	669	3,088	3,757
	% Change	55.6 %	-3.0 %	3.9 %	-18.5 %	11.0 %	5.3 %	-15.5 %	10.1 %	4.7 %	19.2 %	8.3 %	10.3 %	2.8 %	-2.3 %	-1.4 %
Not Validated	Prior	0	0	0	0	0	0	0	0	0	0	0	0	0	4	4
	Last	0	1	1	0	1	1	0	1	1	0	2	2	1	3	4
	% Change	0.0 %	Infinity	Infinity	0.0 %	Infinity	Infinity	0.0 %	Infinity	Infinity	0.0 %	Infinity	Infinity	Infinity	-25.0 %	0.0 %
County	Prior	151	540	691	630	1,920	2,550	1,063	3,582	4,645	2,753	9,379	12,132	7,678	25,992	33,670
	Last	138	489	627	594	2,090	2,684	1,224	4,010	5,234	2,927	9,534	12,461	7,710	25,212	32,922
	% Change	-8.6 %	-9.4 %	-9.3 %	-5.7 %	8.9 %	5.3 %	15.1 %	11.9 %	12.7 %	6.3 %	1.7 %	2.7 %	0.4 %	-3.0 %	-2.2 %

Information summarized for CompStat week ending 05/20/2017.

Sourced from MNPD ARMS on 5/24/2017 8:30:27 AM. The figures above were sourced from incident reports using Uniform Crime Reporting definitions and reporting guidelines, based on the date when the crime was reported. This report is intended to be a management and planning tool and does not reflect the official UCR counts for the department. Incidents where a location is unknown or unspecified are included in the countywide totals. 'Unknown' refers to records in which the address is listed as 'Unknown' on the incident report. 'Not Validated' refers to records that were entered in with an invalid addresses.

County Incident Report Summary

METROPOLITAN POLICE DEPARTMENT
of Nashville and Davidson County

Two Week, Eight Week, Sixteen Week, YTD, and 24 Month Analyses

Aggregated by precinct (incident location). Based on date when each incident was reported.

		Homicide	Forcible Rape	Commercial Robbery	Street Robbery	Total Robbery	Aggravated Assault	Commercial Burglary	Residential Burglary	Total Burglary	Larceny	Auto Theft	Violent Offenses	Property Offenses	Part I Offenses
Two Week	Prior Week	1	16	6	29	35	99	25	64	89	400	51	151	540	691
	Last Week	2	7	6	35	41	88	17	72	89	361	39	138	489	627
	% Change	100.0%	-56.3%	0.0%	20.7%	17.1%	-11.1%	-32.0%	12.5%	0.0%	-9.8%	-23.5%	-8.6%	-9.4%	-9.3%
Eight Week	Prior 4 Weeks	8	47	17	135	152	423	71	219	290	1,403	227	630	1,920	2,550
	Last 4 Weeks	6	50	23	145	168	370	90	268	358	1,527	205	594	2,090	2,684
	% Change	-25.0%	6.4%	35.3%	7.4%	10.5%	-12.5%	26.8%	22.4%	23.4%	8.8%	-9.7%	-5.7%	8.9%	5.3%
Sixteen Week	Prior 8 Weeks	11	78	42	258	300	674	114	416	530	2,680	372	1,063	3,582	4,645
	Last 8 Weeks	14	97	40	280	320	793	161	487	648	2,930	432	1,224	4,010	5,234
	% Change	27.3%	24.4%	-4.8%	8.5%	6.7%	17.7%	41.2%	17.1%	22.3%	9.3%	16.1%	15.1%	11.9%	12.7%
YTD 2016	2016 YTD	26	234	107	557	664	1,829	295	1,590	1,885	6,922	572	2,753	9,379	12,132
	2017 YTD	33	209	116	677	793	1,892	366	1,111	1,477	7,034	1,023	2,927	9,534	12,461
	% Change	26.9%	-10.7%	8.4%	21.5%	19.4%	3.4%	24.1%	-30.1%	-21.6%	1.6%	78.8%	6.3%	1.7%	2.7%
Rolling 24 Month	Prior 52 Weeks	85	619	267	1,685	1,952	5,022	914	4,255	5,169	19,285	1,538	7,678	25,992	33,670
	Last 52 Weeks	91	538	313	1,821	2,134	4,947	1,029	3,143	4,172	18,850	2,190	7,710	25,212	32,922
	% Change	7.1%	-13.1%	17.2%	8.1%	9.3%	-1.5%	12.6%	-26.1%	-19.3%	-2.3%	42.4%	0.4%	-3.0%	-2.2%
YTD 2015	2015 YTD	21	221	91	513	604	1,729	287	1,516	1,803	6,321	471	2,575	8,595	11,170
	2017 YTD	33	209	116	677	793	1,892	366	1,111	1,477	7,034	1,023	2,927	9,534	12,461
	% Change	57.1%	-5.4%	27.5%	32.0%	31.3%	9.4%	27.5%	-26.7%	-18.1%	11.3%	117.2%	13.7%	10.9%	11.6%
YTD 2014	2014 YTD	18	224	62	428	490	1,908	308	1,406	1,714	6,307	358	2,640	8,379	11,019
	2017 YTD	33	209	116	677	793	1,892	366	1,111	1,477	7,034	1,023	2,927	9,534	12,461
	% Change	83.3%	-6.7%	87.1%	58.2%	61.8%	-0.8%	18.8%	-21.0%	-13.8%	11.5%	185.8%	10.9%	13.8%	13.1%
YTD 2013	2013 YTD	16	185	90	521	611	1,752	312	1,823	2,135	6,946	418	2,564	9,499	12,063
	2017 YTD	33	209	116	677	793	1,892	366	1,111	1,477	7,034	1,023	2,927	9,534	12,461
	% Change	106.3%	13.0%	28.9%	29.9%	29.8%	8.0%	17.3%	-39.1%	-30.8%	1.3%	144.7%	14.2%	0.4%	3.3%
YTD 2012	2012 YTD	22	212	73	494	567	2,042	344	1,776	2,120	7,240	490	2,843	9,850	12,693
	2017 YTD	33	209	116	677	793	1,892	366	1,111	1,477	7,034	1,023	2,927	9,534	12,461
	% Change	50.0%	-1.4%	58.9%	37.0%	39.9%	-7.3%	6.4%	-37.4%	-30.3%	-2.8%	108.8%	3.0%	-3.2%	-1.8%

Information summarized for CompStat week ending 05/20/2017.

Sourced from MNPD ARMS on 5/24/2017 8:30:28 AM. The figures above were sourced from incident reports using Uniform Crime Reporting definitions and reporting guidelines, based on the date when the crime was reported. This report is intended to be a management and planning tool and does not reflect the official UCR counts for the department. Incidents where a location is unknown or unspecified are included in the countywide totals.

County Incident Report Summary

METROPOLITAN POLICE DEPARTMENT
of Nashville and Davidson County

Additional YTD Analyses

Aggregated by precinct (incident location). Based on date when each incident was reported.

		Homicide	Forcible Rape	Commercial Robbery	Street Robbery	Total Robbery	Aggravated Assault	Commercial Burglary	Residential Burglary	Total Burglary	Larceny	Auto Theft	Violent Offenses	Property Offenses	Part I Offenses
YTD	2011 YTD	17	192	122	458	580	1,676	395	2,322	2,717	7,320	649	2,465	10,686	13,151
2011	2017 YTD	33	209	116	677	793	1,892	366	1,111	1,477	7,034	1,023	2,927	9,534	12,461
	% Change	94.1%	8.9%	-4.9%	47.8%	36.7%	12.9%	-7.3%	-52.2%	-45.6%	-3.9%	57.6%	18.7%	-10.8%	-5.2%
YTD	2010 YTD	24	183	118	537	655	1,632	432	2,021	2,453	7,451	584	2,494	10,488	12,982
2010	2017 YTD	33	209	116	677	793	1,892	366	1,111	1,477	7,034	1,023	2,927	9,534	12,461
	% Change	37.5%	14.2%	-1.7%	26.1%	21.1%	15.9%	-15.3%	-45.0%	-39.8%	-5.6%	75.2%	17.4%	-9.1%	-4.0%
YTD	2009 YTD	28	186	106	637	743	1,836	452	1,868	2,320	8,039	632	2,793	10,991	13,784
2009	2017 YTD	33	209	116	677	793	1,892	366	1,111	1,477	7,034	1,023	2,927	9,534	12,461
	% Change	17.9%	12.4%	9.4%	6.3%	6.7%	3.1%	-19.0%	-40.5%	-36.3%	-12.5%	61.9%	4.8%	-13.3%	-9.6%
YTD	2008 YTD	27	190	122	666	788	2,070	424	1,712	2,136	8,651	816	3,075	11,603	14,678
2008	2017 YTD	33	209	116	677	793	1,892	366	1,111	1,477	7,034	1,023	2,927	9,534	12,461
	% Change	22.2%	10.0%	-4.9%	1.7%	0.6%	-8.6%	-13.7%	-35.1%	-30.9%	-18.7%	25.4%	-4.8%	-17.8%	-15.1%
YTD	2007 YTD	20	191	160	765	925	2,270	636	1,826	2,462	9,049	1,194	3,406	12,705	16,111
2007	2017 YTD	33	209	116	677	793	1,892	366	1,111	1,477	7,034	1,023	2,927	9,534	12,461
	% Change	65.0%	9.4%	-27.5%	-11.5%	-14.3%	-16.7%	-42.5%	-39.2%	-40.0%	-22.3%	-14.3%	-14.1%	-25.0%	-22.7%
YTD	2006 YTD	33	199	199	696	895	2,115	682	1,582	2,264	8,852	1,109	3,242	12,225	15,467
2006	2017 YTD	33	209	116	677	793	1,892	366	1,111	1,477	7,034	1,023	2,927	9,534	12,461
	% Change	0.0%	5.0%	-41.7%	-2.7%	-11.4%	-10.5%	-46.3%	-29.8%	-34.8%	-20.5%	-7.8%	-9.7%	-22.0%	-19.4%
YTD	2005 YTD	28	201	175	680	855	2,330	716	1,736	2,452	9,967	1,349	3,414	13,768	17,182
2005	2017 YTD	33	209	116	677	793	1,892	366	1,111	1,477	7,034	1,023	2,927	9,534	12,461
	% Change	17.9%	4.0%	-33.7%	-0.4%	-7.3%	-18.8%	-48.9%	-36.0%	-39.8%	-29.4%	-24.2%	-14.3%	-30.8%	-27.5%
YTD	2004 YTD	19	193	121	603	724	2,163	598	1,840	2,438	9,690	1,660	3,099	13,788	16,887
2004	2017 YTD	33	209	116	677	793	1,892	366	1,111	1,477	7,034	1,023	2,927	9,534	12,461
	% Change	73.7%	8.3%	-4.1%	12.3%	9.5%	-12.5%	-38.8%	-39.6%	-39.4%	-27.4%	-38.4%	-5.6%	-30.9%	-26.2%
YTD	2003 YTD	21	183	104	657	761	2,194	600	1,852	2,452	9,527	1,805	3,159	13,784	16,943
2003	2017 YTD	33	209	116	677	793	1,892	366	1,111	1,477	7,034	1,023	2,927	9,534	12,461
	% Change	57.1%	14.2%	11.5%	3.0%	4.2%	-13.8%	-39.0%	-40.0%	-39.8%	-26.2%	-43.3%	-7.3%	-30.8%	-26.5%
YTD	2002 YTD	21	219	137	641	778	2,392	756	2,070	2,826	9,010	1,887	3,410	13,723	17,133
2002	2017 YTD	33	209	116	677	793	1,892	366	1,111	1,477	7,034	1,023	2,927	9,534	12,461
	% Change	57.1%	-4.6%	-15.3%	5.6%	1.9%	-20.9%	-51.6%	-46.3%	-47.7%	-21.9%	-45.8%	-14.2%	-30.5%	-27.3%

Information summarized for CompStat week ending 05/20/2017.

Sourced from MNPD ARMS on 5/24/2017 8:30:28 AM. The figures above were sourced from incident reports using Uniform Crime Reporting definitions and reporting guidelines, based on the date when the crime was reported. This report is intended to be a management and planning tool and does not reflect the official UCR counts for the department. Incidents where a location is unknown or unspecified are included in the countywide totals..

County Efficiency Report Summary

METROPOLITAN POLICE DEPARTMENT
of Nashville and Davidson County

Two Week, Eight Week, Sixteen Week, YTD, and 24 Month Analyses

Aggregated by component of arresting officer / officer making stop.

		Adults Only				Adults and Juveniles						
		Felony Arrests	Misdemeanor Arrests	Citation Arrests	Total Arrests	Part I Arrests	Weapons Law Violation Arrests	Drug-Related Arrests	DUI Arrests	Warrant Service Attempts	Warrants Served	Vehicle Stops
Two Week	Prior Week	176	425	639	1,240	155	14	170	36	686	488	4,421
	Last Week	183	441	507	1,131	144	12	174	44	734	551	4,556
	% Change	4.0%	3.8%	-20.7%	-8.8%	-7.1%	-14.3%	2.4%	22.2%	7.0%	12.9%	3.1%
Eight Week	Prior 4 Weeks	720	1,768	2,609	5,097	587	71	858	165	3,231	2,243	20,836
	Last 4 Weeks	711	1,775	2,517	5,003	602	66	777	162	3,021	2,128	19,124
	% Change	-1.3%	0.4%	-3.5%	-1.8%	2.6%	-7.0%	-9.4%	-1.8%	-6.5%	-5.1%	-8.2%
Sixteen Week	Prior 8 Weeks	1,452	3,540	4,994	9,986	1,238	132	1,597	320	6,539	4,376	41,127
	Last 8 Weeks	1,431	3,543	5,126	10,100	1,189	137	1,635	327	6,252	4,371	39,960
	% Change	-1.4%	0.1%	2.6%	1.1%	-4.0%	3.8%	2.4%	2.2%	-4.4%	-0.1%	-2.8%
YTD	2016 YTD	4,031	9,631	15,164	28,826	3,327	315	5,022	827	19,264	11,196	130,983
	2017 YTD	3,617	8,866	12,812	25,295	3,101	332	4,056	806	16,273	10,822	102,421
	% Change	-10.3%	-7.9%	-15.5%	-12.2%	-6.8%	5.4%	-19.2%	-2.5%	-15.5%	-3.3%	-21.8%
Rolling 24 Month	Prior 52 Weeks	10,164	24,472	37,523	72,159	8,504	800	11,521	2,037	50,373	28,001	332,859
	Last 52 Weeks	9,347	22,386	33,207	64,940	8,017	798	9,994	1,868	41,022	27,847	268,614
	% Change	-8.0%	-8.5%	-11.5%	-10.0%	-5.7%	-0.3%	-13.3%	-8.3%	-18.6%	-0.5%	-19.3%
YTD 2015	2015 YTD	3,944	9,867	15,802	29,613	3,156	298	4,464	920	22,397	10,602	152,670
	2017 YTD	3,617	8,866	12,812	25,295	3,101	332	4,056	806	16,273	10,822	102,421
	% Change	-8.3%	-10.1%	-18.9%	-14.6%	-1.7%	11.4%	-9.1%	-12.4%	-27.3%	2.1%	-32.9%
YTD 2014	2014 YTD	4,160	9,955	17,545	31,660	2,956	370	5,088	1,053	24,017	10,567	174,789
	2017 YTD	3,617	8,866	12,812	25,295	3,101	332	4,056	806	16,273	10,822	102,421
	% Change	-13.1%	-10.9%	-27.0%	-20.1%	4.9%	-10.3%	-20.3%	-23.5%	-32.2%	2.4%	-41.4%
YTD 2013	2013 YTD	4,741	9,622	18,268	32,631	3,087	408	5,415	1,281	25,005	10,446	172,223
	2017 YTD	3,617	8,866	12,812	25,295	3,101	332	4,056	806	16,273	10,822	102,421
	% Change	-23.7%	-7.9%	-29.9%	-22.5%	0.5%	-18.6%	-25.1%	-37.1%	-34.9%	3.6%	-40.5%
YTD 2012	2012 YTD	5,090	10,280	18,026	33,396	3,328	394	5,360	1,513	27,305	11,366	186,671
	2017 YTD	3,617	8,866	12,812	25,295	3,101	332	4,056	806	16,273	10,822	102,421
	% Change	-28.9%	-13.8%	-28.9%	-24.3%	-6.8%	-15.7%	-24.3%	-46.7%	-40.4%	-4.8%	-45.1%

Information summarized for CompStat week ending 05/20/2017.

Sourced from MNPD ARMS on 5/24/2017 8:30:28 AM. Arrest summaries are not a count of arrest charges. 1 arrest = 1 body. Warrant Service summary considers 1 count for each service attempt and 1 count for each outstanding warrant served. Vehicle Stop summary sources MNPD's Vehicle Stop (Form 252) Database. Vehicle stop totals count all reports electronically entered via AFR. Hardcopy reports not entered into ARMS will affect accuracy of totals.

West Precinct Incident Report Summary

METROPOLITAN POLICE DEPARTMENT
of Nashville and Davidson County

Two Week, Eight Week, Sixteen Week, YTD, and 24 Month Analyses

Aggregated by precinct (incident location). Based on date when each incident was reported.

		Homicide	Forcible Rape	Commercial Robbery	Street Robbery	Total Robbery	Aggravated Assault	Commercial Burglary	Residential Burglary	Total Burglary	Larceny	Auto Theft	Violent Offenses	Property Offenses	Part I Offenses
Two Week	Prior Week	0	2	0	0	0	10	0	9	9	64	7	12	80	92
	Last Week	0	2	1	1	2	4	0	10	10	50	6	8	66	74
	% Change	-	0.0%	-	-	-	-60.0%	-	11.1%	11.1%	-21.9%	-14.3%	-33.3%	-17.5%	-19.6%
Eight Week	Prior 4 Weeks	0	1	0	4	4	28	8	31	39	221	28	33	288	321
	Last 4 Weeks	1	7	1	6	7	23	4	33	37	246	31	38	314	352
	% Change	-	600.0%	-	50.0%	75.0%	-17.9%	-50.0%	6.5%	-5.1%	11.3%	10.7%	15.2%	9.0%	9.7%
Sixteen Week	Prior 8 Weeks	1	7	2	10	12	33	11	34	45	336	27	53	408	461
	Last 8 Weeks	1	8	1	10	11	51	12	64	76	467	59	71	602	673
	% Change	0.0%	14.3%	-50.0%	0.0%	-8.3%	54.5%	9.1%	88.2%	68.9%	39.0%	118.5%	34.0%	47.5%	46.0%
YTD 2016	2016 YTD	2	11	6	17	23	112	38	157	195	946	51	148	1,192	1,340
	2017 YTD	3	19	5	25	30	105	32	127	159	1,030	95	157	1,284	1,441
	% Change	50.0%	72.7%	-16.7%	47.1%	30.4%	-6.3%	-15.8%	-19.1%	-18.5%	8.9%	86.3%	6.1%	7.7%	7.5%
Rolling 24 Month	Prior 52 Weeks	3	39	26	66	92	296	115	406	521	2,575	141	430	3,237	3,667
	Last 52 Weeks	7	42	23	92	115	331	112	332	444	2,651	205	495	3,300	3,795
	% Change	133.3%	7.7%	-11.5%	39.4%	25.0%	11.8%	-2.6%	-18.2%	-14.8%	3.0%	45.4%	15.1%	1.9%	3.5%
YTD 2015	2015 YTD	0	14	11	33	44	114	26	158	184	867	45	172	1,096	1,268
	2017 YTD	3	19	5	25	30	105	32	127	159	1,030	95	157	1,284	1,441
	% Change	-	35.7%	-54.5%	-24.2%	-31.8%	-7.9%	23.1%	-19.6%	-13.6%	18.8%	111.1%	-8.7%	17.2%	13.6%
YTD 2014	2014 YTD	0	23	6	23	29	108	31	137	168	948	37	160	1,153	1,313
	2017 YTD	3	19	5	25	30	105	32	127	159	1,030	95	157	1,284	1,441
	% Change	-	-17.4%	-16.7%	8.7%	3.4%	-2.8%	3.2%	-7.3%	-5.4%	8.6%	156.8%	-1.9%	11.4%	9.7%
YTD 2013	2013 YTD	2	20	10	27	37	132	55	188	243	1,144	40	191	1,427	1,618
	2017 YTD	3	19	5	25	30	105	32	127	159	1,030	95	157	1,284	1,441
	% Change	50.0%	-5.0%	-50.0%	-7.4%	-18.9%	-20.5%	-41.8%	-32.4%	-34.6%	-10.0%	137.5%	-17.8%	-10.0%	-10.9%
YTD 2012	2012 YTD	1	12	9	17	26	121	22	200	222	953	47	160	1,222	1,382
	2017 YTD	3	19	5	25	30	105	32	127	159	1,030	95	157	1,284	1,441
	% Change	200.0%	58.3%	-44.4%	47.1%	15.4%	-13.2%	45.5%	-36.5%	-28.4%	8.1%	102.1%	-1.9%	5.1%	4.3%

Information summarized for CompStat week ending 05/20/2017.

Sourced from MNPD ARMS on 5/24/2017 8:30:28 AM. The figures above were sourced from incident reports using Uniform Crime Reporting definitions and reporting guidelines, based on the date when the crime was reported. This report is intended to be a management and planning tool and does not reflect the official UCR counts for the department. Incidents where a location is unknown or unspecified are included in the countywide totals.

West Precinct Efficiency Report Summary

METROPOLITAN POLICE DEPARTMENT
of Nashville and Davidson County

Two Week, Eight Week, Sixteen Week, YTD, and 24 Month Analyses

Aggregated by component of arresting officer / officer making stop.

		Adults Only				Adults and Juveniles						
		Felony Arrests	Misdemeanor Arrests	Citation Arrests	Total Arrests	Part I Arrests	Weapons Law Violation Arrests	Drug-Related Arrests	DUI Arrests	Warrant Service Attempts	Warrants Served	Vehicle Stops
Two Week	Prior Week	5	17	44	66	19	0	6	0	58	14	596
	Last Week	8	22	27	57	12	2	14	1	86	18	552
	% Change	60.0%	29.4%	-38.6%	-13.6%	-36.8%	-	133.3%	-	48.3%	28.6%	-7.4%
Eight Week	Prior 4 Weeks	36	81	176	293	61	3	55	11	378	92	2,599
	Last 4 Weeks	40	82	157	279	57	6	58	5	346	99	2,418
	% Change	11.1%	1.2%	-10.8%	-4.8%	-6.6%	100.0%	5.5%	-54.5%	-8.5%	7.6%	-7.0%
Sixteen Week	Prior 8 Weeks	95	196	341	632	143	16	106	20	728	188	5,393
	Last 8 Weeks	76	163	333	572	118	9	113	16	724	191	5,017
	% Change	-20.0%	-16.8%	-2.3%	-9.5%	-17.5%	-43.8%	6.6%	-20.0%	-0.5%	1.6%	-7.0%
YTD	2016 YTD	212	488	1,101	1,801	385	17	356	62	1,877	555	16,100
	2017 YTD	211	470	872	1,553	344	27	282	43	1,858	504	12,810
	% Change	-0.5%	-3.7%	-20.8%	-13.8%	-10.6%	58.8%	-20.8%	-30.6%	-1.0%	-9.2%	-20.4%
Rolling 24 Month	Prior 52 Weeks	577	1,272	3,043	4,892	1,053	40	822	119	4,707	1,369	40,139
	Last 52 Weeks	545	1,043	2,330	3,918	869	56	675	96	4,464	1,331	32,701
	% Change	-5.5%	-18.0%	-23.4%	-19.9%	-17.5%	40.0%	-17.9%	-19.3%	-5.2%	-2.8%	-18.5%
YTD 2015	2015 YTD	223	574	1,379	2,176	421	16	329	58	2,087	615	17,897
	2017 YTD	211	470	872	1,553	344	27	282	43	1,858	504	12,810
	% Change	-5.4%	-18.1%	-36.8%	-28.6%	-18.3%	68.8%	-14.3%	-25.9%	-11.0%	-18.0%	-28.4%
YTD 2014	2014 YTD	394	971	2,211	3,576	415	29	690	113	3,250	857	27,717
	2017 YTD	211	470	872	1,553	344	27	282	43	1,858	504	12,810
	% Change	-46.4%	-51.6%	-60.6%	-56.6%	-17.1%	-6.9%	-59.1%	-61.9%	-42.8%	-41.2%	-53.8%
YTD 2013	2013 YTD	381	933	1,989	3,303	431	26	515	159	2,671	737	27,783
	2017 YTD	211	470	872	1,553	344	27	282	43	1,858	504	12,810
	% Change	-44.6%	-49.6%	-56.2%	-53.0%	-20.2%	3.8%	-45.2%	-73.0%	-30.4%	-31.6%	-53.9%
YTD 2012	2012 YTD	539	1,323	2,256	4,118	501	53	730	204	3,439	1,008	30,113
	2017 YTD	211	470	872	1,553	344	27	282	43	1,858	504	12,810
	% Change	-60.9%	-64.5%	-61.3%	-62.3%	-31.3%	-49.1%	-61.4%	-78.9%	-46.0%	-50.0%	-57.5%

Information summarized for CompStat week ending 05/20/2017.

Sourced from MNPD ARMS on 5/24/2017 8:30:28 AM. Arrest summaries are not a count of arrest charges. 1 arrest = 1 body. Warrant Service summary considers 1 count for each service attempt and 1 count for each outstanding warrant served. Vehicle Stop summary sources MNPD's Vehicle Stop (Form 252) Database. Vehicle stop totals count all reports electronically entered via AFR. Hardcopy reports not entered into ARMS will affect accuracy of totals.

East Precinct Incident Report Summary

METROPOLITAN POLICE DEPARTMENT
of Nashville and Davidson County

Two Week, Eight Week, Sixteen Week, YTD, and 24 Month Analyses

Aggregated by precinct (incident location). Based on date when each incident was reported.

		Homicide	Forcible Rape	Commercial Robbery	Street Robbery	Total Robbery	Aggravated Assault	Commercial Burglary	Residential Burglary	Total Burglary	Larceny	Auto Theft	Violent Offenses	Property Offenses	Part I Offenses
Two Week	Prior Week	1	1	1	7	8	16	2	5	7	39	8	26	54	80
	Last Week	2	0	1	6	7	8	0	11	11	26	3	17	40	57
	% Change	100.0%	-100.0%	0.0%	-14.3%	-12.5%	-50.0%	-100.0%	120.0%	57.1%	-33.3%	-62.5%	-34.6%	-25.9%	-28.8%
Eight Week	Prior 4 Weeks	2	3	1	10	11	49	8	24	32	115	26	65	173	238
	Last 4 Weeks	4	5	3	21	24	59	12	29	41	133	19	92	193	285
	% Change	100.0%	66.7%	200.0%	110.0%	118.2%	20.4%	50.0%	20.8%	28.1%	15.7%	-26.9%	41.5%	11.6%	19.7%
Sixteen Week	Prior 8 Weeks	1	9	4	21	25	81	11	52	63	257	44	116	364	480
	Last 8 Weeks	6	8	4	31	35	108	20	53	73	248	45	157	366	523
	% Change	500.0%	-11.1%	0.0%	47.6%	40.0%	33.3%	81.8%	1.9%	15.9%	-3.5%	2.3%	35.3%	0.5%	9.0%
YTD 2016	2016 YTD	3	26	6	64	70	255	35	193	228	699	84	354	1,011	1,365
	2017 YTD	9	22	13	65	78	267	38	142	180	655	112	376	947	1,323
	% Change	200.0%	-15.4%	116.7%	1.6%	11.4%	4.7%	8.6%	-26.4%	-21.1%	-6.3%	33.3%	6.2%	-6.3%	-3.1%
Rolling 24 Month	Prior 52 Weeks	16	72	25	225	250	696	81	595	676	2,018	211	1,034	2,905	3,939
	Last 52 Weeks	18	56	35	181	216	680	101	390	491	1,859	266	970	2,616	3,586
	% Change	12.5%	-22.2%	40.0%	-19.6%	-13.6%	-2.3%	24.7%	-34.5%	-27.4%	-7.9%	26.1%	-6.2%	-9.9%	-9.0%
YTD 2015	2015 YTD	5	30	20	70	90	275	31	198	229	656	66	400	951	1,351
	2017 YTD	9	22	13	65	78	267	38	142	180	655	112	376	947	1,323
	% Change	80.0%	-26.7%	-35.0%	-7.1%	-13.3%	-2.9%	22.6%	-28.3%	-21.4%	-0.2%	69.7%	-6.0%	-0.4%	-2.1%
YTD 2014	2014 YTD	2	26	8	59	67	307	28	149	177	605	42	402	824	1,226
	2017 YTD	9	22	13	65	78	267	38	142	180	655	112	376	947	1,323
	% Change	350.0%	-15.4%	62.5%	10.2%	16.4%	-13.0%	35.7%	-4.7%	1.7%	8.3%	166.7%	-6.5%	14.9%	7.9%
YTD 2013	2013 YTD	3	25	11	93	104	283	16	287	303	648	50	415	1,001	1,416
	2017 YTD	9	22	13	65	78	267	38	142	180	655	112	376	947	1,323
	% Change	200.0%	-12.0%	18.2%	-30.1%	-25.0%	-5.7%	137.5%	-50.5%	-40.6%	1.1%	124.0%	-9.4%	-5.4%	-6.6%
YTD 2012	2012 YTD	3	28	13	92	105	355	43	269	312	842	58	491	1,212	1,703
	2017 YTD	9	22	13	65	78	267	38	142	180	655	112	376	947	1,323
	% Change	200.0%	-21.4%	0.0%	-29.3%	-25.7%	-24.8%	-11.6%	-47.2%	-42.3%	-22.2%	93.1%	-23.4%	-21.9%	-22.3%

Information summarized for CompStat week ending 05/20/2017.

Sourced from MNPD ARMS on 5/24/2017 8:30:28 AM. The figures above were sourced from incident reports using Uniform Crime Reporting definitions and reporting guidelines, based on the date when the crime was reported. This report is intended to be a management and planning tool and does not reflect the official UCR counts for the department. Incidents where a location is unknown or unspecified are included in the countywide totals.

East Precinct Efficiency Report Summary

METROPOLITAN POLICE DEPARTMENT
of Nashville and Davidson County

Two Week, Eight Week, Sixteen Week, YTD, and 24 Month Analyses

Aggregated by component of arresting officer / officer making stop.

		Adults Only				Adults and Juveniles						
		Felony Arrests	Misdemeanor Arrests	Citation Arrests	Total Arrests	Part I Arrests	Weapons Law Violation Arrests	Drug-Related Arrests	DUI Arrests	Warrant Service Attempts	Warrants Served	Vehicle Stops
Two Week	Prior Week	24	53	67	144	13	3	25	2	150	69	571
	Last Week	14	44	62	120	14	0	21	4	147	44	542
	% Change	-41.7%	-17.0%	-7.5%	-16.7%	7.7%	-100.0%	-16.0%	100.0%	-2.0%	-36.2%	-5.1%
Eight Week	Prior 4 Weeks	86	186	313	585	74	12	81	11	590	218	2,658
	Last 4 Weeks	68	204	319	591	56	10	94	13	601	205	2,536
	% Change	-20.9%	9.7%	1.9%	1.0%	-24.3%	-16.7%	16.0%	18.2%	1.9%	-6.0%	-4.6%
Sixteen Week	Prior 8 Weeks	156	379	679	1,214	138	9	176	32	1,069	454	5,654
	Last 8 Weeks	154	390	632	1,176	130	22	175	24	1,191	423	5,194
	% Change	-1.3%	2.9%	-6.9%	-3.1%	-5.8%	144.4%	-0.6%	-25.0%	11.4%	-6.8%	-8.1%
YTD	2016 YTD	516	1,038	1,775	3,329	318	63	643	86	3,436	1,178	14,238
	2017 YTD	386	938	1,661	2,985	328	42	440	82	2,776	1,075	13,519
	% Change	-25.2%	-9.6%	-6.4%	-10.3%	3.1%	-33.3%	-31.6%	-4.7%	-19.2%	-8.7%	-5.0%
Rolling 24 Month	Prior 52 Weeks	1,331	3,062	4,658	9,051	883	143	1,715	266	8,598	3,125	37,194
	Last 52 Weeks	1,086	2,383	4,150	7,619	868	129	1,236	202	6,870	2,963	32,408
	% Change	-18.4%	-22.2%	-10.9%	-15.8%	-1.7%	-9.8%	-27.9%	-24.1%	-20.1%	-5.2%	-12.9%
YTD 2015	2015 YTD	537	1,281	2,036	3,854	353	65	667	57	3,301	1,237	15,555
	2017 YTD	386	938	1,661	2,985	328	42	440	82	2,776	1,075	13,519
	% Change	-28.1%	-26.8%	-18.4%	-22.5%	-7.1%	-35.4%	-34.0%	43.9%	-15.9%	-13.1%	-13.1%
YTD 2014	2014 YTD	589	1,281	2,234	4,104	309	63	771	81	3,643	1,301	21,192
	2017 YTD	386	938	1,661	2,985	328	42	440	82	2,776	1,075	13,519
	% Change	-34.5%	-26.8%	-25.6%	-27.3%	6.1%	-33.3%	-42.9%	1.2%	-23.8%	-17.4%	-36.2%
YTD 2013	2013 YTD	717	1,354	2,602	4,673	364	86	857	71	3,749	1,341	21,149
	2017 YTD	386	938	1,661	2,985	328	42	440	82	2,776	1,075	13,519
	% Change	-46.2%	-30.7%	-36.2%	-36.1%	-9.9%	-51.2%	-48.7%	15.5%	-26.0%	-19.8%	-36.1%
YTD 2012	2012 YTD	713	1,406	2,176	4,295	449	63	722	55	4,498	1,463	24,329
	2017 YTD	386	938	1,661	2,985	328	42	440	82	2,776	1,075	13,519
	% Change	-45.9%	-33.3%	-23.7%	-30.5%	-26.9%	-33.3%	-39.1%	49.1%	-38.3%	-26.5%	-44.4%

Information summarized for CompStat week ending 05/20/2017.

Sourced from MNPD ARMS on 5/24/2017 8:30:28 AM. Arrest summaries are not a count of arrest charges. 1 arrest = 1 body. Warrant Service summary considers 1 count for each service attempt and 1 count for each outstanding warrant served. Vehicle Stop summary sources MNPD's Vehicle Stop (Form 252) Database. Vehicle stop totals count all reports electronically entered via AFR. Hardcopy reports not entered into ARMS will affect accuracy of totals.

South Precinct Incident Report Summary

METROPOLITAN POLICE DEPARTMENT
of Nashville and Davidson County

Two Week, Eight Week, Sixteen Week, YTD, and 24 Month Analyses

Aggregated by precinct (incident location). Based on date when each incident was reported.

		Homicide	Forcible Rape	Commercial Robbery	Street Robbery	Total Robbery	Aggravated Assault	Commercial Burglary	Residential Burglary	Total Burglary	Larceny	Auto Theft	Violent Offenses	Property Offenses	Part I Offenses
Two Week	Prior Week	0	0	1	9	10	8	7	8	15	46	6	18	67	85
	Last Week	0	2	1	7	8	13	4	15	19	59	10	23	88	111
	% Change	-	-	0.0%	-22.2%	-20.0%	62.5%	-42.9%	87.5%	26.7%	28.3%	66.7%	27.8%	31.3%	30.6%
Eight Week	Prior 4 Weeks	3	9	4	24	28	89	16	43	59	214	42	129	315	444
	Last 4 Weeks	0	4	4	32	36	53	20	57	77	228	40	93	345	438
	% Change	-100.0%	-55.6%	0.0%	33.3%	28.6%	-40.4%	25.0%	32.6%	30.5%	6.5%	-4.8%	-27.9%	9.5%	-1.4%
Sixteen Week	Prior 8 Weeks	1	6	9	71	80	175	22	108	130	458	98	262	686	948
	Last 8 Weeks	3	13	8	56	64	142	36	100	136	442	82	222	660	882
	% Change	200.0%	116.7%	-11.1%	-21.1%	-20.0%	-18.9%	63.6%	-7.4%	4.6%	-3.5%	-16.3%	-15.3%	-3.8%	-7.0%
YTD 2016	2016 YTD	10	46	23	147	170	358	43	434	477	1,266	142	584	1,885	2,469
	2017 YTD	6	22	25	157	182	389	69	235	304	1,135	239	599	1,678	2,277
	% Change	-40.0%	-52.2%	8.7%	6.8%	7.1%	8.7%	60.5%	-45.9%	-36.3%	-10.3%	68.3%	2.6%	-11.0%	-7.8%
Rolling 24 Month	Prior 52 Weeks	21	118	48	446	494	953	163	1,044	1,207	3,380	304	1,586	4,891	6,477
	Last 52 Weeks	14	80	72	461	533	982	208	719	927	3,067	466	1,609	4,460	6,069
	% Change	-33.3%	-32.2%	50.0%	3.4%	7.9%	3.0%	27.6%	-31.1%	-23.2%	-9.3%	53.3%	1.5%	-8.8%	-6.3%
YTD 2015	2015 YTD	4	36	16	107	123	298	67	397	464	1,186	83	461	1,733	2,194
	2017 YTD	6	22	25	157	182	389	69	235	304	1,135	239	599	1,678	2,277
	% Change	50.0%	-38.9%	56.3%	46.7%	48.0%	30.5%	3.0%	-40.8%	-34.5%	-4.3%	188.0%	29.9%	-3.2%	3.8%
YTD 2014	2014 YTD	2	39	23	91	114	367	58	296	354	1,173	70	522	1,597	2,119
	2017 YTD	6	22	25	157	182	389	69	235	304	1,135	239	599	1,678	2,277
	% Change	200.0%	-43.6%	8.7%	72.5%	59.6%	6.0%	19.0%	-20.6%	-14.1%	-3.2%	241.4%	14.8%	5.1%	7.5%
YTD 2013	2013 YTD	2	31	10	119	129	319	75	381	456	1,153	85	481	1,694	2,175
	2017 YTD	6	22	25	157	182	389	69	235	304	1,135	239	599	1,678	2,277
	% Change	200.0%	-29.0%	150.0%	31.9%	41.1%	21.9%	-8.0%	-38.3%	-33.3%	-1.6%	181.2%	24.5%	-0.9%	4.7%
YTD 2012	2012 YTD	1	38	13	101	114	382	71	285	356	1,148	127	535	1,631	2,166
	2017 YTD	6	22	25	157	182	389	69	235	304	1,135	239	599	1,678	2,277
	% Change	500.0%	-42.1%	92.3%	55.4%	59.6%	1.8%	-2.8%	-17.5%	-14.6%	-1.1%	88.2%	12.0%	2.9%	5.1%

Information summarized for CompStat week ending 05/20/2017.

Sourced from MNPD ARMS on 5/24/2017 8:30:29 AM. The figures above were sourced from incident reports using Uniform Crime Reporting definitions and reporting guidelines, based on the date when the crime was reported. This report is intended to be a management and planning tool and does not reflect the official UCR counts for the department. Incidents where a location is unknown or unspecified are included in the countywide totals.

South Precinct Efficiency Report Summary

METROPOLITAN POLICE DEPARTMENT
of Nashville and Davidson County

Two Week, Eight Week, Sixteen Week, YTD, and 24 Month Analyses

Aggregated by component of arresting officer / officer making stop.

		Adults Only				Adults and Juveniles						
		Felony Arrests	Misdemeanor Arrests	Citation Arrests	Total Arrests	Part I Arrests	Weapons Law Violation Arrests	Drug-Related Arrests	DUI Arrests	Warrant Service Attempts	Warrants Served	Vehicle Stops
Two Week	Prior Week	14	30	97	141	10	1	20	6	46	24	598
	Last Week	19	39	75	133	21	1	17	4	49	46	735
	% Change	35.7%	30.0%	-22.7%	-5.7%	110.0%	0.0%	-15.0%	-33.3%	6.5%	91.7%	22.9%
Eight Week	Prior 4 Weeks	71	139	288	498	72	4	87	25	220	150	3,012
	Last 4 Weeks	57	160	370	587	59	7	97	24	196	137	2,707
	% Change	-19.7%	15.1%	28.5%	17.9%	-18.1%	75.0%	11.5%	-4.0%	-10.9%	-8.7%	-10.1%
Sixteen Week	Prior 8 Weeks	139	312	595	1,046	134	15	161	50	513	291	5,614
	Last 8 Weeks	128	299	658	1,085	131	11	184	49	416	287	5,719
	% Change	-7.9%	-4.2%	10.6%	3.7%	-2.2%	-26.7%	14.3%	-2.0%	-18.9%	-1.4%	1.9%
YTD	2016 YTD	390	1,031	1,985	3,406	498	35	523	127	1,539	923	20,173
	2017 YTD	336	788	1,576	2,700	338	36	433	118	1,189	763	14,475
	% Change	-13.8%	-23.6%	-20.6%	-20.7%	-32.1%	2.9%	-17.2%	-7.1%	-22.7%	-17.3%	-28.2%
Rolling 24 Month	Prior 52 Weeks	934	2,343	4,670	7,947	1,208	103	1,063	289	3,771	2,107	49,987
	Last 52 Weeks	855	2,215	4,210	7,280	909	79	1,074	296	3,360	2,191	39,923
	% Change	-8.5%	-5.5%	-9.9%	-8.4%	-24.8%	-23.3%	1.0%	2.4%	-10.9%	4.0%	-20.1%
YTD 2015	2015 YTD	331	916	1,630	2,877	393	40	353	80	2,464	837	21,050
	2017 YTD	336	788	1,576	2,700	338	36	433	118	1,189	763	14,475
	% Change	1.5%	-14.0%	-3.3%	-6.2%	-14.0%	-10.0%	22.7%	47.5%	-51.7%	-8.8%	-31.2%
YTD 2014	2014 YTD	425	1,092	2,942	4,459	618	59	569	89	2,392	945	33,714
	2017 YTD	336	788	1,576	2,700	338	36	433	118	1,189	763	14,475
	% Change	-20.9%	-27.8%	-46.4%	-39.4%	-45.3%	-39.0%	-23.9%	32.6%	-50.3%	-19.3%	-57.1%
YTD 2013	2013 YTD	521	1,100	2,825	4,446	559	43	643	113	4,309	1,076	29,362
	2017 YTD	336	788	1,576	2,700	338	36	433	118	1,189	763	14,475
	% Change	-35.5%	-28.4%	-44.2%	-39.3%	-39.5%	-16.3%	-32.7%	4.4%	-72.4%	-29.1%	-50.7%
YTD 2012	2012 YTD	600	1,281	3,219	5,100	544	34	554	129	4,609	1,279	34,947
	2017 YTD	336	788	1,576	2,700	338	36	433	118	1,189	763	14,475
	% Change	-44.0%	-38.5%	-51.0%	-47.1%	-37.9%	5.9%	-21.8%	-8.5%	-74.2%	-40.3%	-58.6%

Information summarized for CompStat week ending 05/20/2017.

Sourced from MNPD ARMS on 5/24/2017 8:30:29 AM. Arrest summaries are not a count of arrest charges. 1 arrest = 1 body. Warrant Service summary considers 1 count for each service attempt and 1 count for each outstanding warrant served. Vehicle Stop summary sources MNPD's Vehicle Stop (Form 252) Database. Vehicle stop totals count all reports electronically entered via AFR. Hardcopy reports not entered into ARMS will affect accuracy of totals.

Central Precinct Incident Report Summary

METROPOLITAN POLICE DEPARTMENT
of Nashville and Davidson County

Two Week, Eight Week, Sixteen Week, YTD, and 24 Month Analyses

Aggregated by precinct (incident location). Based on date when each incident was reported.

		Homicide	Forcible Rape	Commercial Robbery	Street Robbery	Total Robbery	Aggravated Assault	Commercial Burglary	Residential Burglary	Total Burglary	Larceny	Auto Theft	Violent Offenses	Property Offenses	Part I Offenses
Two Week	Prior Week	0	1	0	3	3	5	2	1	3	28	3	9	34	43
	Last Week	0	0	0	1	1	9	1	0	1	22	0	10	23	33
	% Change	-	-100.0%	-	-66.7%	-66.7%	80.0%	-50.0%	-100.0%	-66.7%	-21.4%	-100.0%	11.1%	-32.4%	-23.3%
Eight Week	Prior 4 Weeks	1	7	2	15	17	23	1	0	1	88	14	48	103	151
	Last 4 Weeks	0	5	0	11	11	29	5	1	6	93	6	45	105	150
	% Change	-100.0%	-28.6%	-100.0%	-26.7%	-35.3%	26.1%	400.0%	-	500.0%	5.7%	-57.1%	-6.3%	1.9%	-0.7%
Sixteen Week	Prior 8 Weeks	0	3	0	12	12	23	4	3	7	153	18	38	178	216
	Last 8 Weeks	1	12	2	26	28	52	6	1	7	181	20	93	208	301
	% Change	-	300.0%	-	116.7%	133.3%	126.1%	50.0%	-66.7%	0.0%	18.3%	11.1%	144.7%	16.9%	39.4%
YTD 2016	2016 YTD	0	23	1	39	40	64	9	8	17	335	22	127	374	501
	2017 YTD	1	17	3	45	48	90	14	6	20	431	47	156	498	654
	% Change	-	-26.1%	200.0%	15.4%	20.0%	40.6%	55.6%	-25.0%	17.6%	28.7%	113.6%	22.8%	33.2%	30.5%
Rolling 24 Month	Prior 52 Weeks	0	68	1	104	105	216	34	22	56	1,006	62	389	1,124	1,513
	Last 52 Weeks	3	49	3	135	138	232	35	17	52	1,191	113	422	1,356	1,778
	% Change	-	-27.9%	200.0%	29.8%	31.4%	7.4%	2.9%	-22.7%	-7.1%	18.4%	82.3%	8.5%	20.6%	17.5%
YTD 2015	2015 YTD	0	24	0	31	31	49	19	5	24	320	14	104	358	462
	2017 YTD	1	17	3	45	48	90	14	6	20	431	47	156	498	654
	% Change	-	-29.2%	-	45.2%	54.8%	83.7%	-26.3%	20.0%	-16.7%	34.7%	235.7%	50.0%	39.1%	41.6%
YTD 2014	2014 YTD	0	23	1	26	27	73	15	8	23	309	17	123	349	472
	2017 YTD	1	17	3	45	48	90	14	6	20	431	47	156	498	654
	% Change	-	-26.1%	200.0%	73.1%	77.8%	23.3%	-6.7%	-25.0%	-13.0%	39.5%	176.5%	26.8%	42.7%	38.6%
YTD 2013	2013 YTD	0	13	0	16	16	72	20	8	28	337	17	101	382	483
	2017 YTD	1	17	3	45	48	90	14	6	20	431	47	156	498	654
	% Change	-	30.8%	-	181.3%	200.0%	25.0%	-30.0%	-25.0%	-28.6%	27.9%	176.5%	54.5%	30.4%	35.4%
YTD 2012	2012 YTD	0	22	1	31	32	80	15	9	24	483	19	134	526	660
	2017 YTD	1	17	3	45	48	90	14	6	20	431	47	156	498	654
	% Change	-	-22.7%	200.0%	45.2%	50.0%	12.5%	-6.7%	-33.3%	-16.7%	-10.8%	147.4%	16.4%	-5.3%	-0.9%

Information summarized for CompStat week ending 05/20/2017.

Sourced from MNPD ARMS on 5/24/2017 8:30:29 AM. The figures above were sourced from incident reports using Uniform Crime Reporting definitions and reporting guidelines, based on the date when the crime was reported. This report is intended to be a management and planning tool and does not reflect the official UCR counts for the department. Incidents where a location is unknown or unspecified are included in the countywide totals.

Central Precinct Efficiency Report Summary

METROPOLITAN POLICE DEPARTMENT
of Nashville and Davidson County

Two Week, Eight Week, Sixteen Week, YTD, and 24 Month Analyses

Aggregated by component of arresting officer / officer making stop.

		Adults Only				Adults and Juveniles						
		Felony Arrests	Misdemeanor Arrests	Citation Arrests	Total Arrests	Part I Arrests	Weapons Law Violation Arrests	Drug-Related Arrests	DUI Arrests	Warrant Service Attempts	Warrants Served	Vehicle Stops
Two Week	Prior Week	14	79	81	174	6	0	15	1	80	41	394
	Last Week	15	76	60	151	8	0	19	2	47	42	285
	% Change	7.1%	-3.8%	-25.9%	-13.2%	33.3%	-	26.7%	100.0%	-41.3%	2.4%	-27.7%
Eight Week	Prior 4 Weeks	34	262	356	652	34	4	87	2	242	153	1,594
	Last 4 Weeks	48	319	392	759	29	2	92	4	289	173	1,679
	% Change	41.2%	21.8%	10.1%	16.4%	-14.7%	-50.0%	5.7%	100.0%	19.4%	13.1%	5.3%
Sixteen Week	Prior 8 Weeks	65	592	651	1,308	57	11	150	11	601	265	3,731
	Last 8 Weeks	82	581	748	1,411	63	6	179	6	531	326	3,273
	% Change	26.2%	-1.9%	14.9%	7.9%	10.5%	-45.5%	19.3%	-45.5%	-11.6%	23.0%	-12.3%
YTD	2016 YTD	241	1,540	1,708	3,489	175	12	401	47	1,278	715	10,843
	2017 YTD	198	1,433	1,722	3,353	168	22	404	24	1,373	693	8,870
	% Change	-17.8%	-6.9%	0.8%	-3.9%	-4.0%	83.3%	0.7%	-48.9%	7.4%	-3.1%	-18.2%
Rolling 24 Month	Prior 52 Weeks	651	4,158	4,318	9,127	424	54	921	132	3,440	2,006	31,154
	Last 52 Weeks	551	3,653	4,043	8,247	480	45	894	72	3,097	1,785	22,630
	% Change	-15.4%	-12.1%	-6.4%	-9.6%	13.2%	-16.7%	-2.9%	-45.5%	-10.0%	-11.0%	-27.4%
YTD 2015	2015 YTD	276	1,645	1,952	3,873	164	22	378	91	2,363	771	16,337
	2017 YTD	198	1,433	1,722	3,353	168	22	404	24	1,373	693	8,870
	% Change	-28.3%	-12.9%	-11.8%	-13.4%	2.4%	0.0%	6.9%	-73.6%	-41.9%	-10.1%	-45.7%
YTD 2014	2014 YTD	285	1,560	1,818	3,663	173	24	293	75	3,122	720	18,458
	2017 YTD	198	1,433	1,722	3,353	168	22	404	24	1,373	693	8,870
	% Change	-30.5%	-8.1%	-5.3%	-8.5%	-2.9%	-8.3%	37.9%	-68.0%	-56.0%	-3.8%	-51.9%
YTD 2013	2013 YTD	311	1,691	1,784	3,786	181	26	372	58	3,330	714	17,108
	2017 YTD	198	1,433	1,722	3,353	168	22	404	24	1,373	693	8,870
	% Change	-36.3%	-15.3%	-3.5%	-11.4%	-7.2%	-15.4%	8.6%	-58.6%	-58.8%	-2.9%	-48.2%
YTD 2012	2012 YTD	354	1,523	1,722	3,599	226	27	426	67	3,549	878	14,858
	2017 YTD	198	1,433	1,722	3,353	168	22	404	24	1,373	693	8,870
	% Change	-44.1%	-5.9%	0.0%	-6.8%	-25.7%	-18.5%	-5.2%	-64.2%	-61.3%	-21.1%	-40.3%

Information summarized for CompStat week ending 05/20/2017.

Sourced from MNPD ARMS on 5/24/2017 8:30:29 AM. Arrest summaries are not a count of arrest charges. 1 arrest = 1 body. Warrant Service summary considers 1 count for each service attempt and 1 count for each outstanding warrant served. Vehicle Stop summary sources MNPD's Vehicle Stop (Form 252) Database. Vehicle stop totals count all reports electronically entered via AFR. Hardcopy reports not entered into ARMS will affect accuracy of totals.

Hermitage Precinct Incident Report Summary

METROPOLITAN POLICE DEPARTMENT
of Nashville and Davidson County

Two Week, Eight Week, Sixteen Week, YTD, and 24 Month Analyses

Aggregated by precinct (incident location). Based on date when each incident was reported.

		Homicide	Forcible Rape	Commercial Robbery	Street Robbery	Total Robbery	Aggravated Assault	Commercial Burglary	Residential Burglary	Total Burglary	Larceny	Auto Theft	Violent Offenses	Property Offenses	Part I Offenses
Two Week	Prior Week	0	4	3	3	6	16	3	9	12	75	14	26	101	127
	Last Week	0	1	3	7	10	17	1	12	13	64	9	28	86	114
	% Change	-	-75.0%	0.0%	133.3%	66.7%	6.3%	-66.7%	33.3%	8.3%	-14.7%	-35.7%	7.7%	-14.9%	-10.2%
Eight Week	Prior 4 Weeks	1	11	2	32	34	65	12	42	54	262	47	111	363	474
	Last 4 Weeks	0	10	7	24	31	67	11	47	58	279	47	108	384	492
	% Change	-100.0%	-9.1%	250.0%	-25.0%	-8.8%	3.1%	-8.3%	11.9%	7.4%	6.5%	0.0%	-2.7%	5.8%	3.8%
Sixteen Week	Prior 8 Weeks	2	26	11	53	64	115	22	73	95	466	60	207	621	828
	Last 8 Weeks	1	21	9	56	65	132	23	89	112	541	94	219	747	966
	% Change	-50.0%	-19.2%	-18.2%	5.7%	1.6%	14.8%	4.5%	21.9%	17.9%	16.1%	56.7%	5.8%	20.3%	16.7%
YTD 2016	2016 YTD	4	40	32	96	128	348	57	255	312	1,335	84	520	1,731	2,251
	2017 YTD	4	57	30	136	166	316	55	202	257	1,263	188	543	1,708	2,251
	% Change	0.0%	42.5%	-6.3%	41.7%	29.7%	-9.2%	-3.5%	-20.8%	-17.6%	-5.4%	123.8%	4.4%	-1.3%	0.0%
Rolling 24 Month	Prior 52 Weeks	12	97	65	264	329	870	157	664	821	3,779	254	1,308	4,854	6,162
	Last 52 Weeks	18	125	67	345	412	850	163	518	681	3,521	396	1,405	4,598	6,003
	% Change	50.0%	28.9%	3.1%	30.7%	25.2%	-2.3%	3.8%	-22.0%	-17.1%	-6.8%	55.9%	7.4%	-5.3%	-2.6%
YTD 2015	2015 YTD	1	47	12	98	110	259	47	235	282	1,153	79	417	1,514	1,931
	2017 YTD	4	57	30	136	166	316	55	202	257	1,263	188	543	1,708	2,251
	% Change	300.0%	21.3%	150.0%	38.8%	50.9%	22.0%	17.0%	-14.0%	-8.9%	9.5%	138.0%	30.2%	12.8%	16.6%
YTD 2014	2014 YTD	2	23	10	88	98	303	72	271	343	1,153	71	426	1,567	1,993
	2017 YTD	4	57	30	136	166	316	55	202	257	1,263	188	543	1,708	2,251
	% Change	100.0%	147.8%	200.0%	54.5%	69.4%	4.3%	-23.6%	-25.5%	-25.1%	9.5%	164.8%	27.5%	9.0%	12.9%
YTD 2013	2013 YTD	2	29	21	90	111	302	40	285	325	1,374	82	444	1,781	2,225
	2017 YTD	4	57	30	136	166	316	55	202	257	1,263	188	543	1,708	2,251
	% Change	100.0%	96.6%	42.9%	51.1%	49.5%	4.6%	37.5%	-29.1%	-20.9%	-8.1%	129.3%	22.3%	-4.1%	1.2%
YTD 2012	2012 YTD	6	37	11	76	87	374	62	282	344	1,315	79	504	1,738	2,242
	2017 YTD	4	57	30	136	166	316	55	202	257	1,263	188	543	1,708	2,251
	% Change	-33.3%	54.1%	172.7%	78.9%	90.8%	-15.5%	-11.3%	-28.4%	-25.3%	-4.0%	138.0%	7.7%	-1.7%	0.4%

Information summarized for CompStat week ending 05/20/2017.

Sourced from MNPD ARMS on 5/24/2017 8:30:29 AM. The figures above were sourced from incident reports using Uniform Crime Reporting definitions and reporting guidelines, based on the date when the crime was reported. This report is intended to be a management and planning tool and does not reflect the official UCR counts for the department. Incidents where a location is unknown or unspecified are included in the countywide totals.

Hermitage Precinct Efficiency Report Summary

METROPOLITAN POLICE DEPARTMENT
of Nashville and Davidson County

Two Week, Eight Week, Sixteen Week, YTD, and 24 Month Analyses

Aggregated by component of arresting officer / officer making stop.

		Adults Only				Adults and Juveniles						
		Felony Arrests	Misdemeanor Arrests	Citation Arrests	Total Arrests	Part I Arrests	Weapons Law Violation Arrests	Drug-Related Arrests	DUI Arrests	Warrant Service Attempts	Warrants Served	Vehicle Stops
Two Week	Prior Week	27	46	80	153	44	2	18	4	47	65	671
	Last Week	20	28	65	113	24	0	17	4	125	52	616
	% Change	-25.9%	-39.1%	-18.8%	-26.1%	-45.5%	-100.0%	-5.6%	0.0%	166.0%	-20.0%	-8.2%
Eight Week	Prior 4 Weeks	79	207	359	645	69	9	123	13	453	221	2,821
	Last 4 Weeks	90	174	320	584	101	12	92	17	441	243	2,742
	% Change	13.9%	-15.9%	-10.9%	-9.5%	46.4%	33.3%	-25.2%	30.8%	-2.6%	10.0%	-2.8%
Sixteen Week	Prior 8 Weeks	191	412	703	1,306	195	13	256	38	954	568	5,693
	Last 8 Weeks	169	381	679	1,229	170	21	215	30	894	464	5,563
	% Change	-11.5%	-7.5%	-3.4%	-5.9%	-12.8%	61.5%	-16.0%	-21.1%	-6.3%	-18.3%	-2.3%
YTD	2016 YTD	532	1,122	2,429	4,083	500	42	882	99	3,396	1,347	20,654
	2017 YTD	460	1,025	1,732	3,217	460	38	588	85	2,375	1,303	14,061
	% Change	-13.5%	-8.6%	-28.7%	-21.2%	-8.0%	-9.5%	-33.3%	-14.1%	-30.1%	-3.3%	-31.9%
Rolling 24 Month	Prior 52 Weeks	1,261	2,633	5,621	9,515	1,223	98	1,982	200	9,236	3,100	49,228
	Last 52 Weeks	1,179	2,663	4,715	8,557	1,166	87	1,544	208	6,453	3,398	37,499
	% Change	-6.5%	1.1%	-16.1%	-10.1%	-4.7%	-11.2%	-22.1%	4.0%	-30.1%	9.6%	-23.8%
YTD 2015	2015 YTD	457	1,036	2,422	3,915	395	31	755	55	3,725	1,167	22,186
	2017 YTD	460	1,025	1,732	3,217	460	38	588	85	2,375	1,303	14,061
	% Change	0.7%	-1.1%	-28.5%	-17.8%	16.5%	22.6%	-22.1%	54.5%	-36.2%	11.7%	-36.6%
YTD 2014	2014 YTD	517	1,226	2,958	4,701	383	58	938	86	4,365	1,260	25,961
	2017 YTD	460	1,025	1,732	3,217	460	38	588	85	2,375	1,303	14,061
	% Change	-11.0%	-16.4%	-41.4%	-31.6%	20.1%	-34.5%	-37.3%	-1.2%	-45.6%	3.4%	-45.8%
YTD 2013	2013 YTD	536	1,065	3,044	4,645	470	69	1,118	96	3,628	1,071	22,968
	2017 YTD	460	1,025	1,732	3,217	460	38	588	85	2,375	1,303	14,061
	% Change	-14.2%	-3.8%	-43.1%	-30.7%	-2.1%	-44.9%	-47.4%	-11.5%	-34.5%	21.7%	-38.8%
YTD 2012	2012 YTD	622	1,054	2,495	4,171	464	66	981	82	3,041	1,268	22,584
	2017 YTD	460	1,025	1,732	3,217	460	38	588	85	2,375	1,303	14,061
	% Change	-26.0%	-2.8%	-30.6%	-22.9%	-0.9%	-42.4%	-40.1%	3.7%	-21.9%	2.8%	-37.7%

Information summarized for CompStat week ending 05/20/2017.

Sourced from MNPD ARMS on 5/24/2017 8:30:29 AM. Arrest summaries are not a count of arrest charges. 1 arrest = 1 body. Warrant Service summary considers 1 count for each service attempt and 1 count for each outstanding warrant served. Vehicle Stop summary sources MNPD's Vehicle Stop (Form 252) Database. Vehicle stop totals count all reports electronically entered via AFR. Hardcopy reports not entered into ARMS will affect accuracy of totals.

North Precinct Incident Report Summary

METROPOLITAN POLICE DEPARTMENT
of Nashville and Davidson County

Two Week, Eight Week, Sixteen Week, YTD, and 24 Month Analyses

Aggregated by precinct (incident location). Based on date when each incident was reported.

		Homicide	Forcible Rape	Commercial Robbery	Street Robbery	Total Robbery	Aggravated Assault	Commercial Burglary	Residential Burglary	Total Burglary	Larceny	Auto Theft	Violent Offenses	Property Offenses	Part I Offenses
Two Week	Prior Week	0	2	0	5	5	27	0	15	15	40	5	34	60	94
	Last Week	0	1	0	4	4	15	4	10	14	41	4	20	59	79
	% Change	-	-50.0%	-	-20.0%	-20.0%	-44.4%	-	-33.3%	-6.7%	2.5%	-20.0%	-41.2%	-1.7%	-16.0%
Eight Week	Prior 4 Weeks	1	5	3	25	28	97	11	31	42	149	26	131	217	348
	Last 4 Weeks	1	5	7	24	31	74	6	42	48	161	24	111	233	344
	% Change	0.0%	0.0%	133.3%	-4.0%	10.7%	-23.7%	-45.5%	35.5%	14.3%	8.1%	-7.7%	-15.3%	7.4%	-1.1%
Sixteen Week	Prior 8 Weeks	4	11	8	42	50	109	15	60	75	306	43	174	424	598
	Last 8 Weeks	2	10	10	49	59	171	17	73	90	310	50	242	450	692
	% Change	-50.0%	-9.1%	25.0%	16.7%	18.0%	56.9%	13.3%	21.7%	20.0%	1.3%	16.3%	39.1%	6.1%	15.7%
YTD 2016	2016 YTD	5	28	9	91	100	338	39	177	216	679	90	471	985	1,456
	2017 YTD	6	23	20	116	136	349	56	162	218	737	126	514	1,081	1,595
	% Change	20.0%	-17.9%	122.2%	27.5%	36.0%	3.3%	43.6%	-8.5%	0.9%	8.5%	40.0%	9.1%	9.7%	9.5%
Rolling 24 Month	Prior 52 Weeks	27	87	29	284	313	975	126	535	661	1,916	254	1,402	2,831	4,233
	Last 52 Weeks	20	77	39	298	337	888	136	479	615	1,938	298	1,322	2,851	4,173
	% Change	-25.9%	-11.5%	34.5%	4.9%	7.7%	-8.9%	7.9%	-10.5%	-7.0%	1.1%	17.3%	-5.7%	0.7%	-1.4%
YTD 2015	2015 YTD	8	28	8	97	105	372	34	195	229	559	76	513	864	1,377
	2017 YTD	6	23	20	116	136	349	56	162	218	737	126	514	1,081	1,595
	% Change	-25.0%	-17.9%	150.0%	19.6%	29.5%	-6.2%	64.7%	-16.9%	-4.8%	31.8%	65.8%	0.2%	25.1%	15.8%
YTD 2014	2014 YTD	6	38	0	68	68	417	28	191	219	586	49	529	854	1,383
	2017 YTD	6	23	20	116	136	349	56	162	218	737	126	514	1,081	1,595
	% Change	0.0%	-39.5%	-	70.6%	100.0%	-16.3%	100.0%	-15.2%	-0.5%	25.8%	157.1%	-2.8%	26.6%	15.3%
YTD 2013	2013 YTD	5	17	6	92	98	311	32	274	306	642	51	431	999	1,430
	2017 YTD	6	23	20	116	136	349	56	162	218	737	126	514	1,081	1,595
	% Change	20.0%	35.3%	233.3%	26.1%	38.8%	12.2%	75.0%	-40.9%	-28.8%	14.8%	147.1%	19.3%	8.2%	11.5%
YTD 2012	2012 YTD	4	26	6	77	83	311	36	246	282	703	62	424	1,047	1,471
	2017 YTD	6	23	20	116	136	349	56	162	218	737	126	514	1,081	1,595
	% Change	50.0%	-11.5%	233.3%	50.6%	63.9%	12.2%	55.6%	-34.1%	-22.7%	4.8%	103.2%	21.2%	3.2%	8.4%

Information summarized for CompStat week ending 05/20/2017.

Sourced from MNPD ARMS on 5/24/2017 8:30:29 AM. The figures above were sourced from incident reports using Uniform Crime Reporting definitions and reporting guidelines, based on the date when the crime was reported. This report is intended to be a management and planning tool and does not reflect the official UCR counts for the department. Incidents where a location is unknown or unspecified are included in the countywide totals.

North Precinct Efficiency Report Summary

METROPOLITAN POLICE DEPARTMENT
of Nashville and Davidson County

Two Week, Eight Week, Sixteen Week, YTD, and 24 Month Analyses

Aggregated by component of arresting officer / officer making stop.

		Adults Only				Adults and Juveniles						
		Felony Arrests	Misdemeanor Arrests	Citation Arrests	Total Arrests	Part I Arrests	Weapons Law Violation Arrests	Drug-Related Arrests	DUI Arrests	Warrant Service Attempts	Warrants Served	Vehicle Stops
Two Week	Prior Week	21	40	48	109	11	1	17	1	152	59	259
	Last Week	21	56	59	136	16	3	22	0	116	74	269
	% Change	0.0%	40.0%	22.9%	24.8%	45.5%	200.0%	29.4%	-100.0%	-23.7%	25.4%	3.9%
Eight Week	Prior 4 Weeks	81	164	295	540	66	13	132	3	518	262	1,350
	Last 4 Weeks	76	176	238	490	59	11	95	1	456	238	1,092
	% Change	-6.2%	7.3%	-19.3%	-9.3%	-10.6%	-15.4%	-28.0%	-66.7%	-12.0%	-9.2%	-19.1%
Sixteen Week	Prior 8 Weeks	175	394	569	1,138	148	27	227	14	950	482	3,141
	Last 8 Weeks	157	340	533	1,030	125	24	227	4	974	500	2,442
	% Change	-10.3%	-13.7%	-6.3%	-9.5%	-15.5%	-11.1%	0.0%	-71.4%	2.5%	3.7%	-22.3%
YTD	2016 YTD	509	1,027	1,513	3,049	370	54	695	46	2,905	1,144	9,580
	2017 YTD	403	927	1,424	2,754	353	53	582	23	2,536	1,199	7,515
	% Change	-20.8%	-9.7%	-5.9%	-9.7%	-4.6%	-1.9%	-16.3%	-50.0%	-12.7%	4.8%	-21.6%
Rolling 24 Month	Prior 52 Weeks	1,236	2,428	3,242	6,906	884	133	1,491	98	7,070	2,772	23,070
	Last 52 Weeks	1,150	2,504	3,931	7,585	935	144	1,551	83	6,441	3,014	22,038
	% Change	-7.0%	3.1%	21.3%	9.8%	5.8%	8.3%	4.0%	-15.3%	-8.9%	8.7%	-4.5%
YTD 2015	2015 YTD	439	853	1,496	2,788	294	44	600	39	3,553	905	12,328
	2017 YTD	403	927	1,424	2,754	353	53	582	23	2,536	1,199	7,515
	% Change	-8.2%	8.7%	-4.8%	-1.2%	20.1%	20.5%	-3.0%	-41.0%	-28.6%	32.5%	-39.0%
YTD 2014	2014 YTD	503	934	2,106	3,543	255	50	682	34	3,128	1,072	16,817
	2017 YTD	403	927	1,424	2,754	353	53	582	23	2,536	1,199	7,515
	% Change	-19.9%	-0.7%	-32.4%	-22.3%	38.4%	6.0%	-14.7%	-32.4%	-18.9%	11.8%	-55.3%
YTD 2013	2013 YTD	509	812	2,455	3,776	277	42	791	48	2,299	1,023	19,244
	2017 YTD	403	927	1,424	2,754	353	53	582	23	2,536	1,199	7,515
	% Change	-20.8%	14.2%	-42.0%	-27.1%	27.4%	26.2%	-26.4%	-52.1%	10.3%	17.2%	-60.9%
YTD 2012	2012 YTD	564	751	2,702	4,017	342	54	835	40	2,556	1,110	22,200
	2017 YTD	403	927	1,424	2,754	353	53	582	23	2,536	1,199	7,515
	% Change	-28.5%	23.4%	-47.3%	-31.4%	3.2%	-1.9%	-30.3%	-42.5%	-0.8%	8.0%	-66.1%

Information summarized for CompStat week ending 05/20/2017.

Sourced from MNPD ARMS on 5/24/2017 8:30:29 AM. Arrest summaries are not a count of arrest charges. 1 arrest = 1 body. Warrant Service summary considers 1 count for each service attempt and 1 count for each outstanding warrant served. Vehicle Stop summary sources MNPD's Vehicle Stop (Form 252) Database. Vehicle stop totals count all reports electronically entered via AFR. Hardcopy reports not entered into ARMS will affect accuracy of totals.

Madison Precinct Incident Report Summary

METROPOLITAN POLICE DEPARTMENT
of Nashville and Davidson County

Two Week, Eight Week, Sixteen Week, YTD, and 24 Month Analyses

Aggregated by precinct (incident location). Based on date when each incident was reported.

		Homicide	Forcible Rape	Commercial Robbery	Street Robbery	Total Robbery	Aggravated Assault	Commercial Burglary	Residential Burglary	Total Burglary	Larceny	Auto Theft	Violent Offenses	Property Offenses	Part I Offenses
Two Week	Prior Week	0	4	0	1	1	12	4	12	16	57	4	17	77	94
	Last Week	0	0	0	7	7	11	1	3	4	55	2	18	61	79
	% Change	-	-100.0%	-	600.0%	600.0%	-8.3%	-75.0%	-75.0%	-75.0%	-3.5%	-50.0%	5.9%	-20.8%	-16.0%
Eight Week	Prior 4 Weeks	0	4	3	10	13	42	4	27	31	180	22	59	233	292
	Last 4 Weeks	0	8	0	15	15	40	13	31	44	200	18	63	262	325
	% Change	-	100.0%	-100.0%	50.0%	15.4%	-4.8%	225.0%	14.8%	41.9%	11.1%	-18.2%	6.8%	12.4%	11.3%
Sixteen Week	Prior 8 Weeks	0	5	5	29	34	58	10	61	71	346	47	97	464	561
	Last 8 Weeks	0	12	3	25	28	82	17	58	75	380	40	122	495	617
	% Change	-	140.0%	-40.0%	-13.8%	-17.6%	41.4%	70.0%	-4.9%	5.6%	9.8%	-14.9%	25.8%	6.7%	10.0%
YTD 2016	2016 YTD	1	32	13	50	63	203	24	194	218	865	40	299	1,123	1,422
	2017 YTD	2	18	10	66	76	188	33	144	177	881	111	284	1,169	1,453
	% Change	100.0%	-43.8%	-23.1%	32.0%	20.6%	-7.4%	37.5%	-25.8%	-18.8%	1.8%	177.5%	-5.0%	4.1%	2.2%
Rolling 24 Month	Prior 52 Weeks	3	77	42	149	191	607	74	531	605	2,230	151	878	2,986	3,864
	Last 52 Weeks	8	46	35	168	203	560	77	392	469	2,226	245	817	2,940	3,757
	% Change	166.7%	-40.3%	-16.7%	12.8%	6.3%	-7.7%	4.1%	-26.2%	-22.5%	-0.2%	62.3%	-6.9%	-1.5%	-2.8%
YTD 2015	2015 YTD	1	16	13	44	57	214	20	192	212	785	74	288	1,071	1,359
	2017 YTD	2	18	10	66	76	188	33	144	177	881	111	284	1,169	1,453
	% Change	100.0%	12.5%	-23.1%	50.0%	33.3%	-12.1%	65.0%	-25.0%	-16.5%	12.2%	50.0%	-1.4%	9.2%	6.9%
YTD 2014	2014 YTD	5	23	6	40	46	192	18	177	195	719	41	266	955	1,221
	2017 YTD	2	18	10	66	76	188	33	144	177	881	111	284	1,169	1,453
	% Change	-60.0%	-21.7%	66.7%	65.0%	65.2%	-2.1%	83.3%	-18.6%	-9.2%	22.5%	170.7%	6.8%	22.4%	19.0%
YTD 2013	2013 YTD	1	25	15	53	68	195	24	194	218	701	45	289	964	1,253
	2017 YTD	2	18	10	66	76	188	33	144	177	881	111	284	1,169	1,453
	% Change	100.0%	-28.0%	-33.3%	24.5%	11.8%	-3.6%	37.5%	-25.8%	-18.8%	25.7%	146.7%	-1.7%	21.3%	16.0%
YTD 2012	2012 YTD	5	24	4	63	67	244	32	268	300	869	55	340	1,224	1,564
	2017 YTD	2	18	10	66	76	188	33	144	177	881	111	284	1,169	1,453
	% Change	-60.0%	-25.0%	150.0%	4.8%	13.4%	-23.0%	3.1%	-46.3%	-41.0%	1.4%	101.8%	-16.5%	-4.5%	-7.1%

Information summarized for CompStat week ending 05/20/2017.

Sourced from MNPD ARMS on 5/24/2017 8:30:29 AM. The figures above were sourced from incident reports using Uniform Crime Reporting definitions and reporting guidelines, based on the date when the crime was reported. This report is intended to be a management and planning tool and does not reflect the official UCR counts for the department. Incidents where a location is unknown or unspecified are included in the countywide totals.

Madison Precinct Efficiency Report Summary

METROPOLITAN POLICE DEPARTMENT
of Nashville and Davidson County

Two Week, Eight Week, Sixteen Week, YTD, and 24 Month Analyses

Aggregated by component of arresting officer / officer making stop.

		Adults Only				Adults and Juveniles						
		Felony Arrests	Misdemeanor Arrests	Citation Arrests	Total Arrests	Part I Arrests	Weapons Law Violation Arrests	Drug-Related Arrests	DUI Arrests	Warrant Service Attempts	Warrants Served	Vehicle Stops
Two Week	Prior Week	14	42	70	126	22	4	11	7	111	28	272
	Last Week	16	43	62	121	25	2	19	7	68	40	339
	% Change	14.3%	2.4%	-11.4%	-4.0%	13.6%	-50.0%	72.7%	0.0%	-38.7%	42.9%	24.6%
Eight Week	Prior 4 Weeks	59	206	295	560	71	9	85	33	391	185	1,420
	Last 4 Weeks	56	185	256	497	116	8	68	31	384	167	1,254
	% Change	-5.1%	-10.2%	-13.2%	-11.3%	63.4%	-11.1%	-20.0%	-6.1%	-1.8%	-9.7%	-11.7%
Sixteen Week	Prior 8 Weeks	113	356	447	916	185	15	134	37	826	299	2,524
	Last 8 Weeks	115	391	551	1,057	187	17	153	64	775	352	2,674
	% Change	1.8%	9.8%	23.3%	15.4%	1.1%	13.3%	14.2%	73.0%	-6.2%	17.7%	5.9%
YTD	2016 YTD	305	859	1,689	2,853	464	31	399	61	2,062	863	8,851
	2017 YTD	301	937	1,309	2,547	474	44	343	116	2,026	838	6,779
	% Change	-1.3%	9.1%	-22.5%	-10.7%	2.2%	41.9%	-14.0%	90.2%	-1.7%	-2.9%	-23.4%
Rolling 24 Month	Prior 52 Weeks	846	2,121	4,238	7,205	1,211	77	973	182	6,059	2,224	22,283
	Last 52 Weeks	803	2,216	3,434	6,453	1,159	83	769	232	4,931	2,122	17,156
	% Change	-5.1%	4.5%	-19.0%	-10.4%	-4.3%	7.8%	-21.0%	27.5%	-18.6%	-4.6%	-23.0%
YTD 2015	2015 YTD	335	810	1,845	2,990	555	24	425	73	2,182	851	10,800
	2017 YTD	301	937	1,309	2,547	474	44	343	116	2,026	838	6,779
	% Change	-10.1%	15.7%	-29.1%	-14.8%	-14.6%	83.3%	-19.3%	58.9%	-7.1%	-1.5%	-37.2%
YTD 2014	2014 YTD	350	911	1,869	3,130	424	48	594	68	2,187	848	12,000
	2017 YTD	301	937	1,309	2,547	474	44	343	116	2,026	838	6,779
	% Change	-14.0%	2.9%	-30.0%	-18.6%	11.8%	-8.3%	-42.3%	70.6%	-7.4%	-1.2%	-43.5%
YTD 2013	2013 YTD	408	667	2,015	3,090	442	37	569	61	2,584	819	12,002
	2017 YTD	301	937	1,309	2,547	474	44	343	116	2,026	838	6,779
	% Change	-26.2%	40.5%	-35.0%	-17.6%	7.2%	18.9%	-39.7%	90.2%	-21.6%	2.3%	-43.5%
YTD 2012	2012 YTD	521	770	1,780	3,071	457	39	585	48	3,328	970	15,040
	2017 YTD	301	937	1,309	2,547	474	44	343	116	2,026	838	6,779
	% Change	-42.2%	21.7%	-26.5%	-17.1%	3.7%	12.8%	-41.4%	141.7%	-39.1%	-13.6%	-54.9%

Information summarized for CompStat week ending 05/20/2017.

Sourced from MNPD ARMS on 5/24/2017 8:30:29 AM. Arrest summaries are not a count of arrest charges. 1 arrest = 1 body. Warrant Service summary considers 1 count for each service attempt and 1 count for each outstanding warrant served. Vehicle Stop summary sources MNPD's Vehicle Stop (Form 252) Database. Vehicle stop totals count all reports electronically entered via AFR. Hardcopy reports not entered into ARMS will affect accuracy of totals.

Midtown Hills Precinct Incident Report Summary

METROPOLITAN POLICE DEPARTMENT
of Nashville and Davidson County

Two Week, Eight Week, Sixteen Week, YTD, and 24 Month Analyses

Aggregated by precinct (incident location). Based on date when each incident was reported.

		Homicide	Forcible Rape	Commercial Robbery	Street Robbery	Total Robbery	Aggravated Assault	Commercial Burglary	Residential Burglary	Total Burglary	Larceny	Auto Theft	Violent Offenses	Property Offenses	Part I Offenses
Two Week	Prior Week	0	2	1	1	2	5	7	5	12	51	4	9	67	76
	Last Week	0	1	0	2	2	11	6	11	17	43	5	14	65	79
	% Change	-	-50.0%	-100.0%	100.0%	0.0%	120.0%	-14.3%	120.0%	41.7%	-15.7%	25.0%	55.6%	-3.0%	3.9%
Eight Week	Prior 4 Weeks	0	7	2	15	17	30	11	21	32	174	22	54	228	282
	Last 4 Weeks	0	6	1	12	13	25	19	28	47	186	20	44	253	297
	% Change	-	-14.3%	-50.0%	-20.0%	-23.5%	-16.7%	72.7%	33.3%	46.9%	6.9%	-9.1%	-18.5%	11.0%	5.3%
Sixteen Week	Prior 8 Weeks	2	11	3	20	23	80	19	25	44	358	35	116	437	553
	Last 8 Weeks	0	13	3	27	30	55	30	49	79	360	42	98	481	579
	% Change	-100.0%	18.2%	0.0%	35.0%	30.4%	-31.3%	57.9%	96.0%	79.5%	0.6%	20.0%	-15.5%	10.1%	4.7%
YTD 2016	2016 YTD	1	28	17	53	70	151	50	172	222	797	59	250	1,078	1,328
	2017 YTD	2	31	10	67	77	188	69	93	162	900	105	298	1,167	1,465
	% Change	100.0%	10.7%	-41.2%	26.4%	10.0%	24.5%	38.0%	-45.9%	-27.0%	12.9%	78.0%	19.2%	8.3%	10.3%
Rolling 24 Month	Prior 52 Weeks	3	61	31	147	178	409	163	458	621	2,378	161	651	3,160	3,811
	Last 52 Weeks	3	63	39	141	180	423	197	296	493	2,394	201	669	3,088	3,757
	% Change	0.0%	3.3%	25.8%	-4.1%	1.1%	3.4%	20.9%	-35.4%	-20.6%	0.7%	24.8%	2.8%	-2.3%	-1.4%
YTD 2015	2015 YTD	2	26	11	33	44	147	43	136	179	791	34	219	1,004	1,223
	2017 YTD	2	31	10	67	77	188	69	93	162	900	105	298	1,167	1,465
	% Change	0.0%	19.2%	-9.1%	103.0%	75.0%	27.9%	60.5%	-31.6%	-9.5%	13.8%	208.8%	36.1%	16.2%	19.8%
YTD 2014	2014 YTD	1	29	8	33	41	141	58	177	235	814	31	212	1,080	1,292
	2017 YTD	2	31	10	67	77	188	69	93	162	900	105	298	1,167	1,465
	% Change	100.0%	6.9%	25.0%	103.0%	87.8%	33.3%	19.0%	-47.5%	-31.1%	10.6%	238.7%	40.6%	8.1%	13.4%
YTD 2013	2013 YTD	1	25	17	31	48	138	50	206	256	946	48	212	1,250	1,462
	2017 YTD	2	31	10	67	77	188	69	93	162	900	105	298	1,167	1,465
	% Change	100.0%	24.0%	-41.2%	116.1%	60.4%	36.2%	38.0%	-54.9%	-36.7%	-4.9%	118.8%	40.6%	-6.6%	0.2%
YTD 2012	2012 YTD	2	24	16	37	53	175	63	217	280	926	43	254	1,249	1,503
	2017 YTD	2	31	10	67	77	188	69	93	162	900	105	298	1,167	1,465
	% Change	0.0%	29.2%	-37.5%	81.1%	45.3%	7.4%	9.5%	-57.1%	-42.1%	-2.8%	144.2%	17.3%	-6.6%	-2.5%

Information summarized for CompStat week ending 05/20/2017.

Sourced from MNPD ARMS on 5/24/2017 8:30:29 AM. The figures above were sourced from incident reports using Uniform Crime Reporting definitions and reporting guidelines, based on the date when the crime was reported. This report is intended to be a management and planning tool and does not reflect the official UCR counts for the department. Incidents where a location is unknown or unspecified are included in the countywide totals.

Midtown Hills Precinct Efficiency Report Summary

METROPOLITAN POLICE DEPARTMENT
of Nashville and Davidson County

Two Week, Eight Week, Sixteen Week, YTD, and 24 Month Analyses

Aggregated by component of arresting officer / officer making stop.

		Adults Only				Adults and Juveniles						
		Felony Arrests	Misdemeanor Arrests	Citation Arrests	Total Arrests	Part I Arrests	Weapons Law Violation Arrests	Drug-Related Arrests	DUI Arrests	Warrant Service Attempts	Warrants Served	Vehicle Stops
Two Week	Prior Week	4	30	99	133	14	2	35	1	16	11	518
	Last Week	19	44	72	135	8	3	23	7	40	27	540
	% Change	375.0%	46.7%	-27.3%	1.5%	-42.9%	50.0%	-34.3%	600.0%	150.0%	145.5%	4.2%
Eight Week	Prior 4 Weeks	63	164	324	551	53	10	138	18	224	151	2,353
	Last 4 Weeks	54	158	318	530	56	8	112	13	171	118	2,202
	% Change	-14.3%	-3.7%	-1.9%	-3.8%	5.7%	-20.0%	-18.8%	-27.8%	-23.7%	-21.9%	-6.4%
Sixteen Week	Prior 8 Weeks	123	315	626	1,064	118	18	276	30	512	273	4,727
	Last 8 Weeks	117	322	642	1,081	109	18	250	31	395	269	4,555
	% Change	-4.9%	2.2%	2.6%	1.6%	-7.6%	0.0%	-9.4%	3.3%	-22.9%	-1.5%	-3.6%
YTD	2016 YTD	254	760	1,703	2,717	218	21	651	73	1,200	621	14,580
	2017 YTD	302	786	1,577	2,665	280	51	654	73	1,139	655	11,624
	% Change	18.9%	3.4%	-7.4%	-1.9%	28.4%	142.9%	0.5%	0.0%	-5.1%	5.5%	-20.3%
Rolling 24 Month	Prior 52 Weeks	629	2,127	4,778	7,534	610	51	1,471	181	3,447	1,648	41,282
	Last 52 Weeks	662	1,813	3,771	6,246	655	97	1,381	159	2,558	1,522	29,598
	% Change	5.2%	-14.8%	-21.1%	-17.1%	7.4%	90.2%	-6.1%	-12.2%	-25.8%	-7.6%	-28.3%
YTD 2015	2015 YTD	236	920	1,832	2,988	205	22	483	65	1,313	581	18,179
	2017 YTD	302	786	1,577	2,665	280	51	654	73	1,139	655	11,624
	% Change	28.0%	-14.6%	-13.9%	-10.8%	36.6%	131.8%	35.4%	12.3%	-13.3%	12.7%	-36.1%
YTD 2014	2014 YTD	0	0	0	0	0	0	0	0	0	0	0
	2017 YTD	302	786	1,577	2,665	280	51	654	73	1,139	655	11,624
	% Change	-	-	-	-	-	-	-	-	-	-	-
YTD 2013	2013 YTD	0	0	0	0	0	0	0	0	0	0	0
	2017 YTD	302	786	1,577	2,665	280	51	654	73	1,139	655	11,624
	% Change	-	-	-	-	-	-	-	-	-	-	-
YTD 2012	2012 YTD	0	0	0	0	0	0	0	0	0	0	0
	2017 YTD	302	786	1,577	2,665	280	51	654	73	1,139	655	11,624
	% Change	-	-	-	-	-	-	-	-	-	-	-

Information summarized for CompStat week ending 05/20/2017.

Sourced from MNPD ARMS on 5/24/2017 8:30:29 AM. Arrest summaries are not a count of arrest charges. 1 arrest = 1 body. Warrant Service summary considers 1 count for each service attempt and 1 count for each outstanding warrant served. Vehicle Stop summary sources MNPD's Vehicle Stop (Form 252) Database. Vehicle stop totals count all reports electronically entered via AFR. Hardcopy reports not entered into ARMS will affect accuracy of totals.

County UCR Incident Charts

Aggregated by precinct (incident location).

Summarized by CompStat week for past eight weeks.

METROPOLITAN POLICE DEPARTMENT

of Nashville and Davidson County

All Part 1 Incidents - 52wk Avg: 632

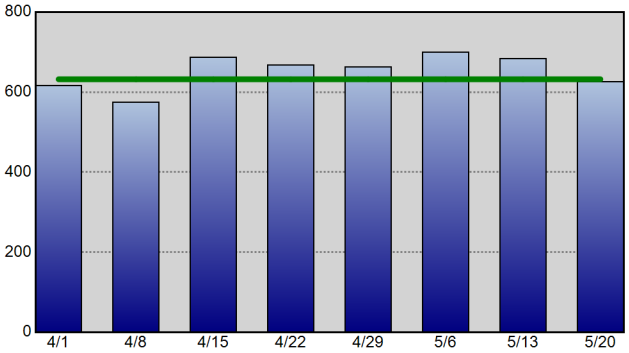

Violent Crime - 52wk Avg: 148

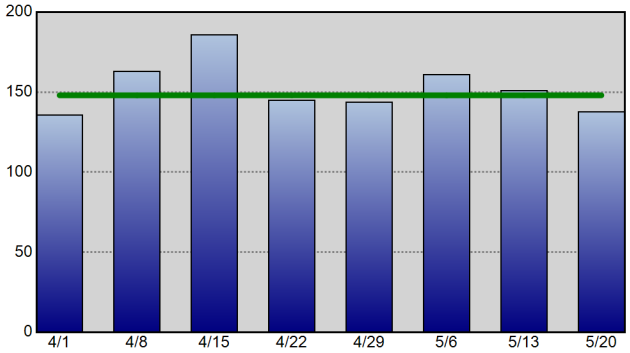

Property Crime - 52wk Avg: 484

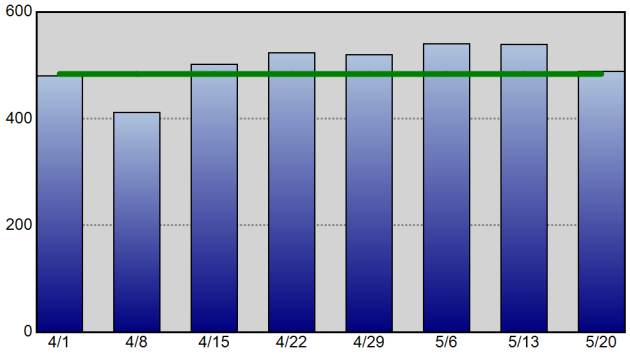

Robbery - 52wk Avg: 41

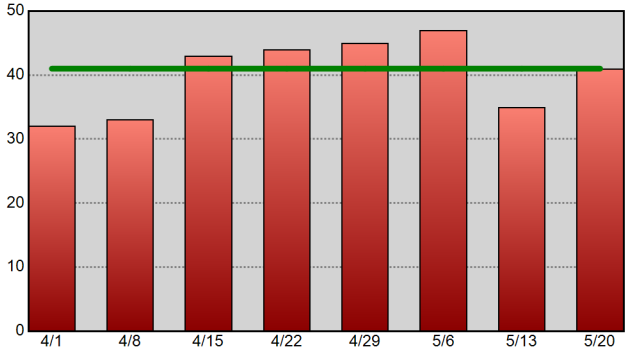

Commercial Burglary - 52wk Avg: 19

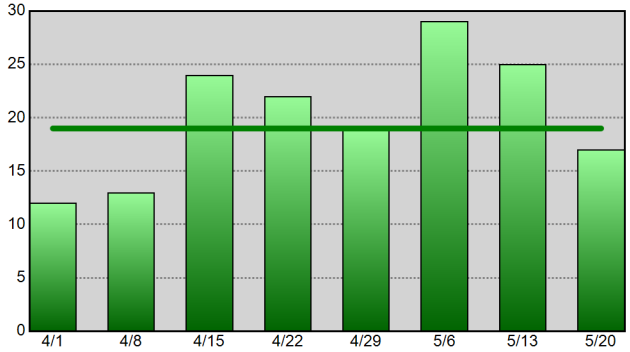

Residential Burglary - 52wk Avg: 60

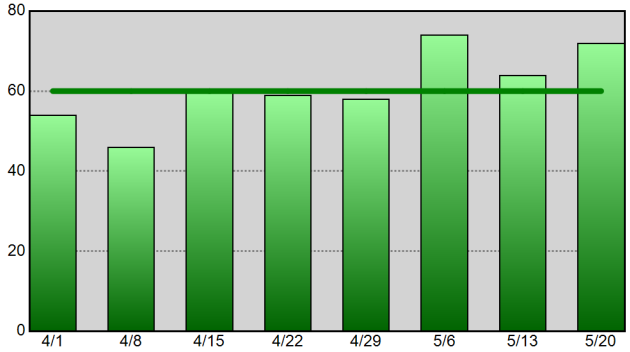

Aggravated Assault - 52wk Avg: 95

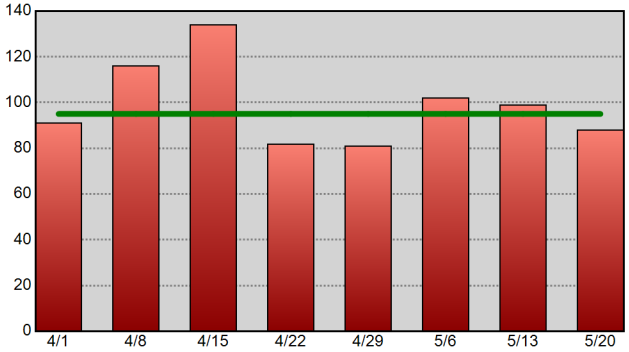

Theft From Vehicle - 52wk Avg: 111

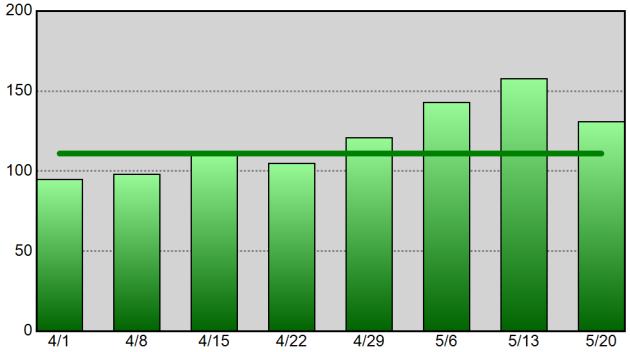

Vehicle Theft - 52wk Avg: 42

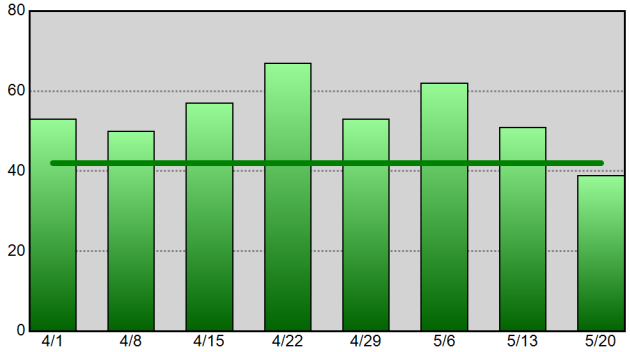

Information summarized for CompStat week ending 05-20-17.
The horizontal line on each chart represents the data set's 52-week weekly average.

Sourced from MNPD ARMS on 5/24/2017 8:30:29 AM. The figures above were sourced from incident reports using Uniform Crime Reporting definitions and reporting guidelines, based on the date when the crime was reported. This report is intended to be a management and planning tool and does not reflect the official UCR counts for the department. Incidents where a location is unknown or unspecified are included in the countywide totals.

West Precinct UCR Incident Charts

METROPOLITAN POLICE DEPARTMENT
of Nashville and Davidson County

Aggregated by precinct (incident location).
Summarized by CompStat week for past eight weeks.

All Part 1 Incidents - 52wk Avg: 72

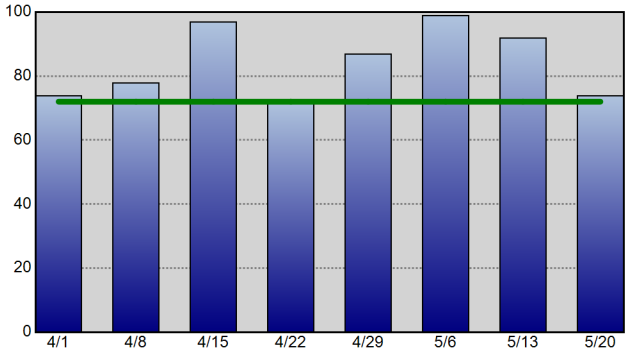

Violent Crime - 52wk Avg: 9

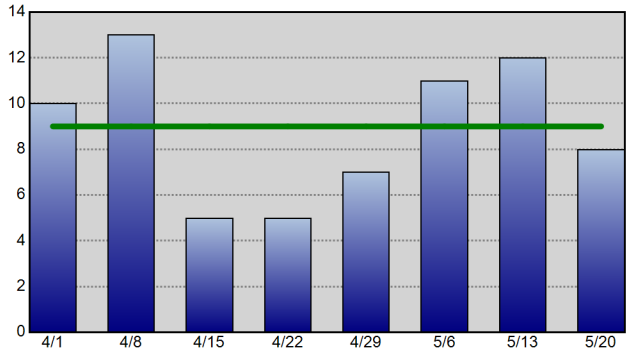

Property Crime - 52wk Avg: 63

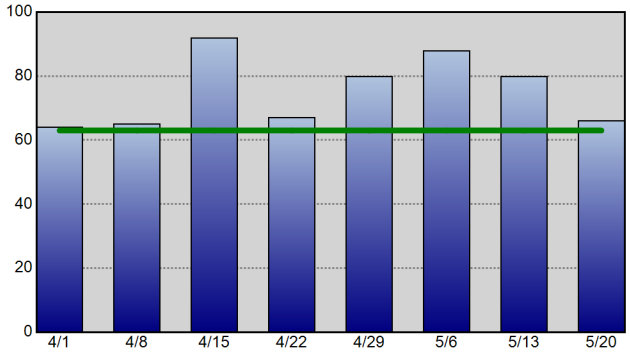

Robbery - 52wk Avg: 2

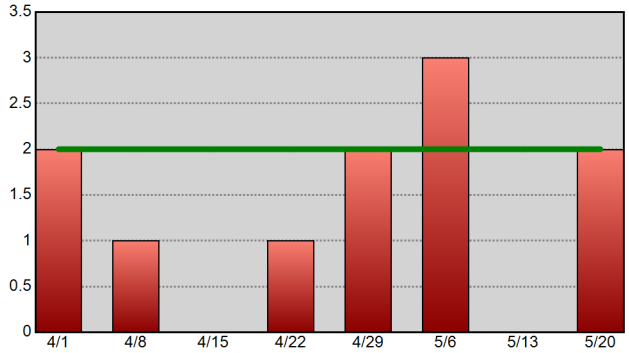

Commercial Burglary - 52wk Avg: 2

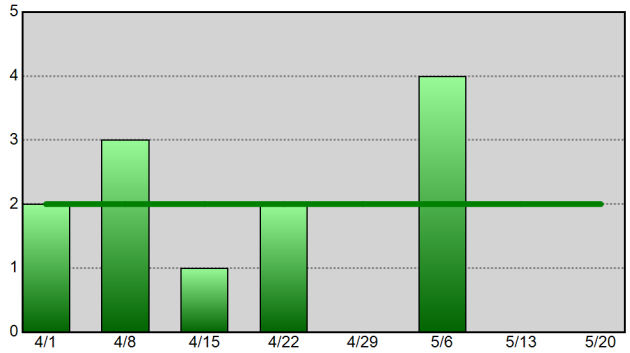

Residential Burglary - 52wk Avg: 6

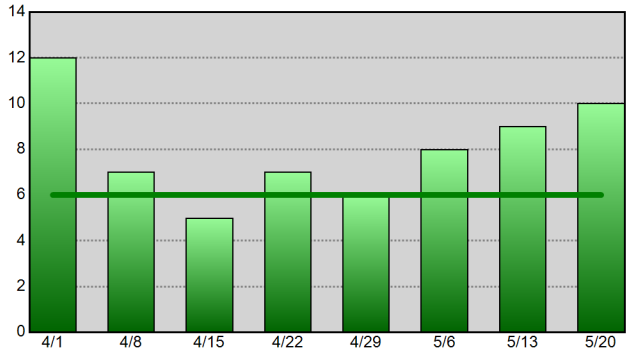

Aggravated Assault - 52wk Avg: 6

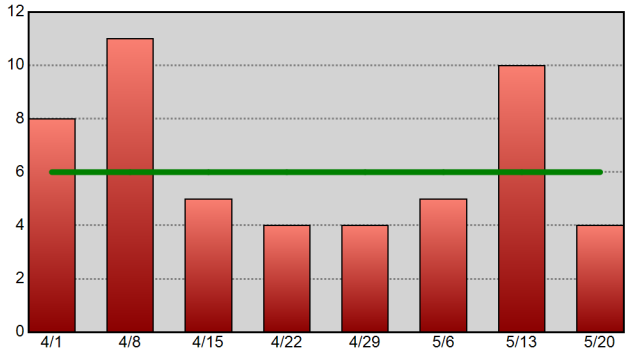

Theft From Vehicle - 52wk Avg: 17

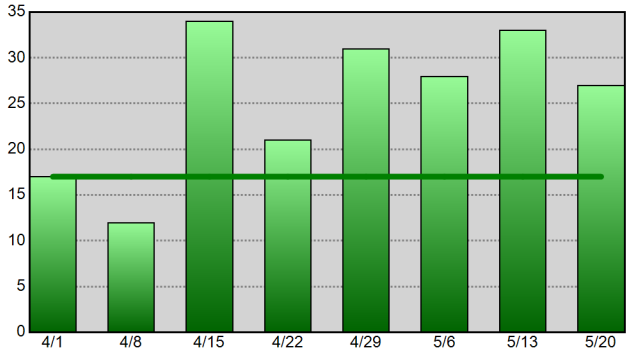

Vehicle Theft - 52wk Avg: 3

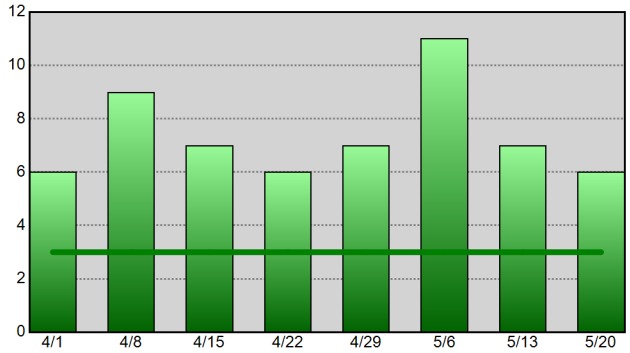

Information summarized for CompStat week ending 05-20-17.
The horizontal line on each chart represents the data set's 52-week weekly average.

Sourced from MNPD ARMS on 5/24/2017 8:30:31 AM. The figures above were sourced from incident reports using Uniform Crime Reporting definitions and reporting guidelines, based on the date when the crime was reported. This report is intended to be a management and planning tool and does not reflect the official UCR counts for the department. Incidents where a location is unknown or unspecified are included in the countywide totals.

East Precinct UCR Incident Charts

Aggregated by precinct (incident location).

Summarized by CompStat week for past eight weeks.

METROPOLITAN POLICE DEPARTMENT

of Nashville and Davidson County

All Part 1 Incidents - 52wk Avg: 68

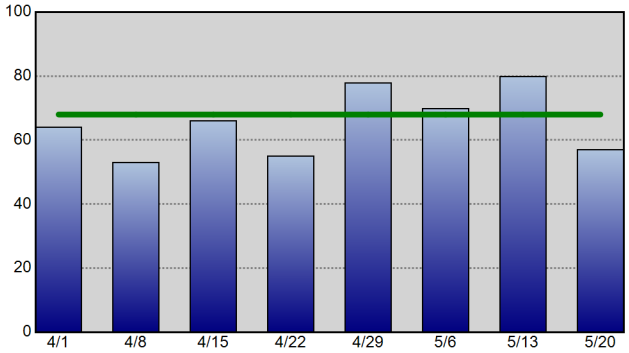

Violent Crime - 52wk Avg: 18

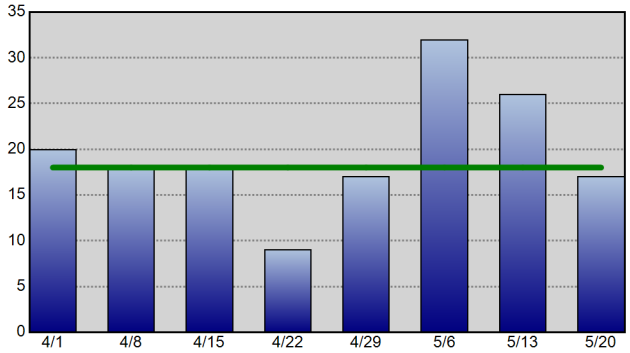

Property Crime - 52wk Avg: 50

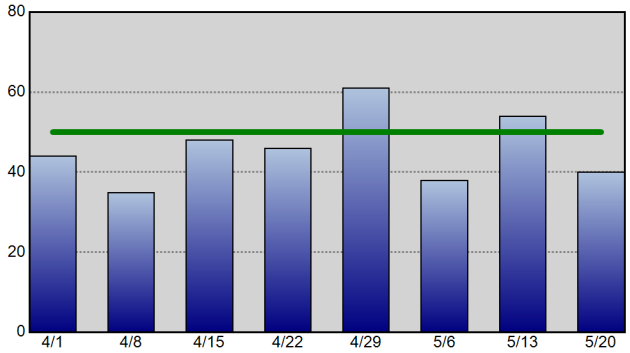

Robbery - 52wk Avg: 4

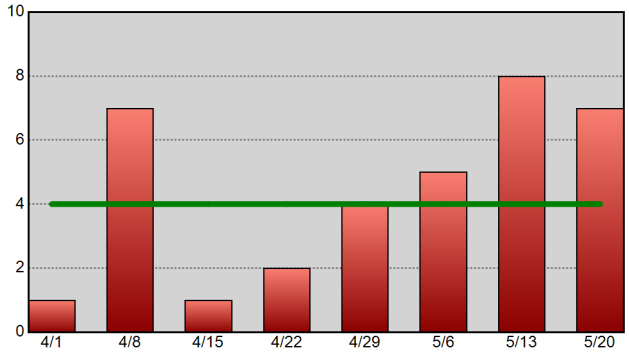

Commercial Burglary - 52wk Avg: 1

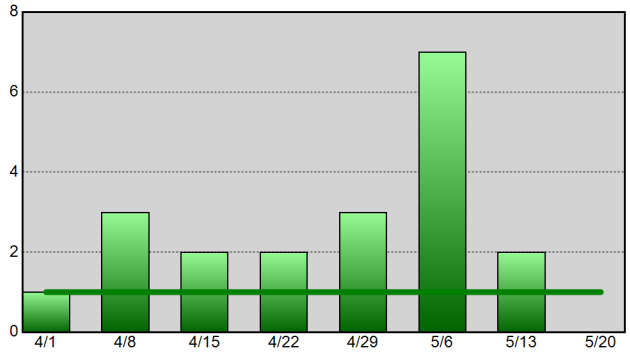

Residential Burglary - 52wk Avg: 7

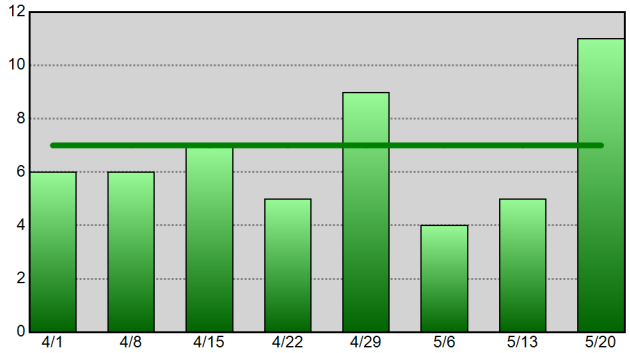

Aggravated Assault - 52wk Avg: 13

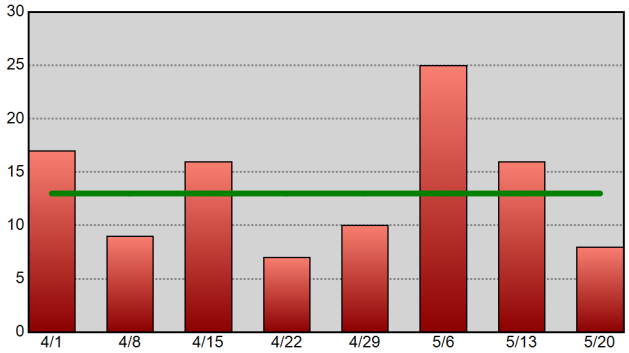

Theft From Vehicle - 52wk Avg: 12

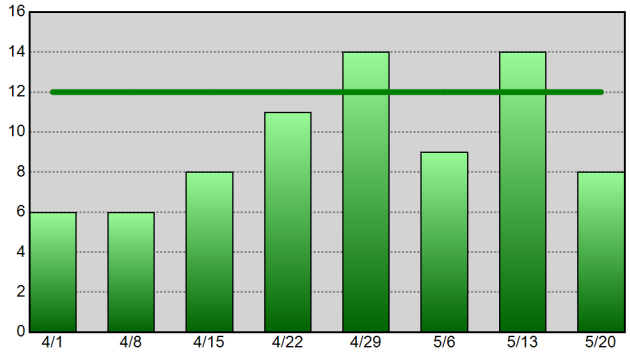

Vehicle Theft - 52wk Avg: 5

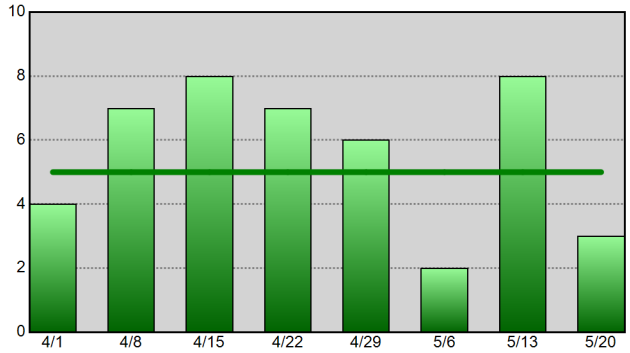

Information summarized for CompStat week ending 05-20-17.
The horizontal line on each chart represents the data set's 52-week weekly average.

Sourced from MNPD ARMS on 5/24/2017 8:30:31 AM. The figures above were sourced from incident reports using Uniform Crime Reporting definitions and reporting guidelines, based on the date when the crime was reported. This report is intended to be a management and planning tool and does not reflect the official UCR counts for the department. Incidents where a location is unknown or unspecified are included in the countywide totals.

South Precinct UCR Incident Charts

METROPOLITAN POLICE DEPARTMENT
of Nashville and Davidson County

Aggregated by precinct (incident location).
Summarized by CompStat week for past eight weeks.

All Part 1 Incidents - 52wk Avg: 116

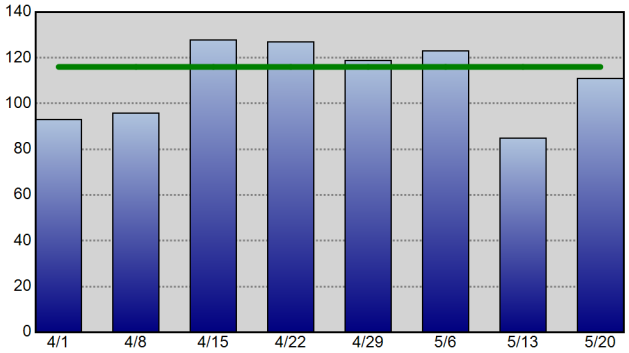

Violent Crime - 52wk Avg: 30

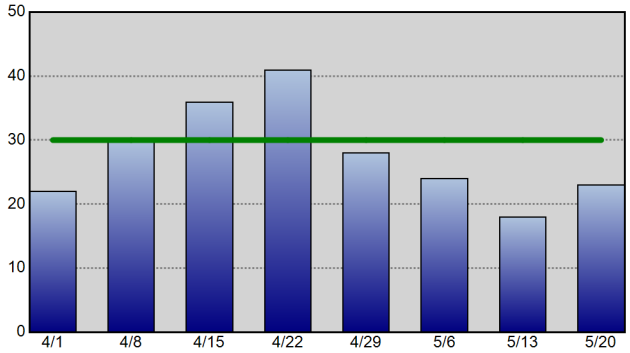

Property Crime - 52wk Avg: 85

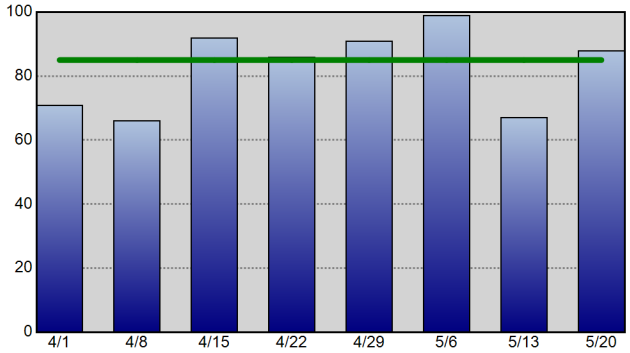

Robbery - 52wk Avg: 10

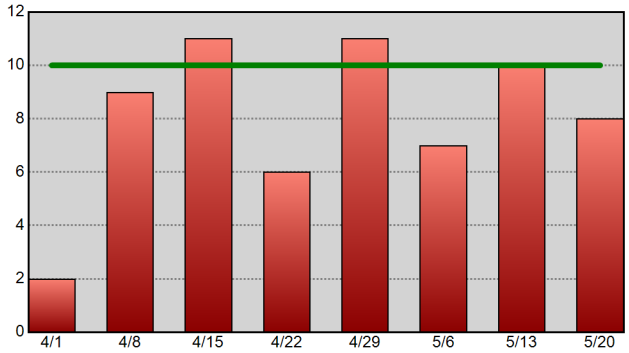

Commercial Burglary - 52wk Avg: 4

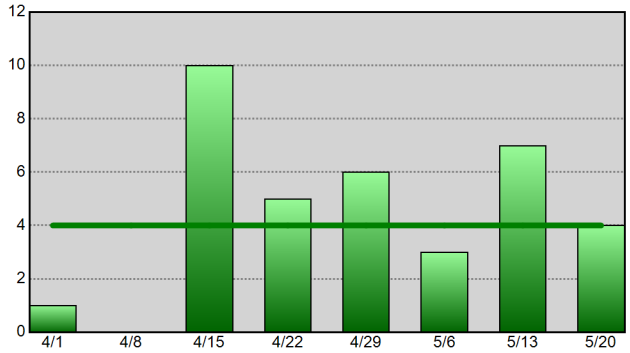

Residential Burglary - 52wk Avg: 13

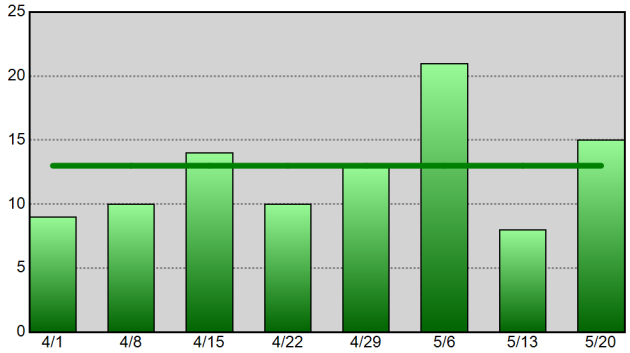

Aggravated Assault - 52wk Avg: 18

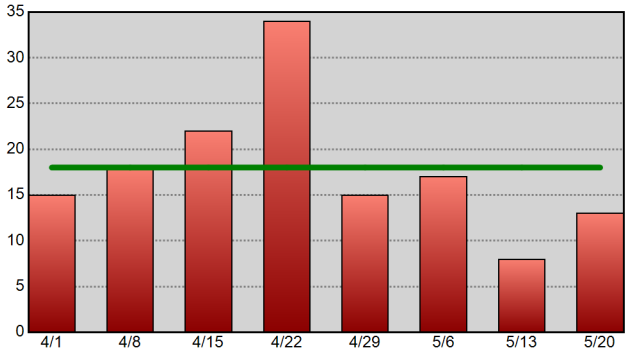

Theft From Vehicle - 52wk Avg: 20

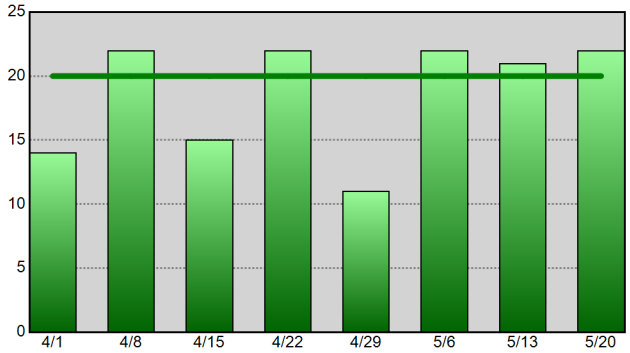

Vehicle Theft - 52wk Avg: 8

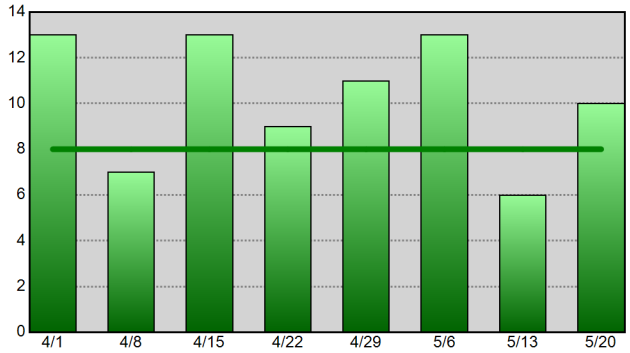

Information summarized for CompStat week ending 05-20-17.
The horizontal line on each chart represents the data set's 52-week weekly average.

Sourced from MNPD ARMS on 5/24/2017 8:30:32 AM. The figures above were sourced from incident reports using Uniform Crime Reporting definitions and reporting guidelines, based on the date when the crime was reported. This report is intended to be a management and planning tool and does not reflect the official UCR counts for the department. Incidents where a location is unknown or unspecified are included in the countywide totals.

Central Precinct UCR Incident Charts

METROPOLITAN POLICE DEPARTMENT
of Nashville and Davidson County

Aggregated by precinct (incident location).
Summarized by CompStat week for past eight weeks.

All Part 1 Incidents - 52wk Avg: 34

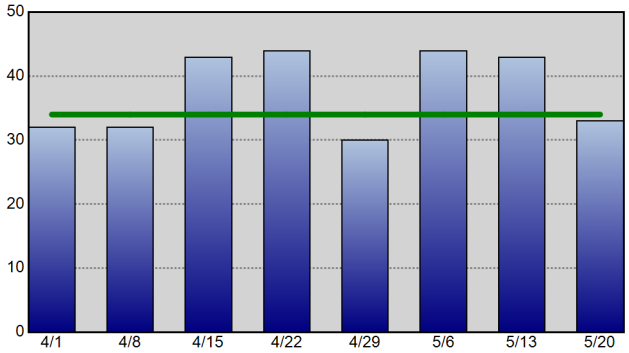

Violent Crime - 52wk Avg: 8

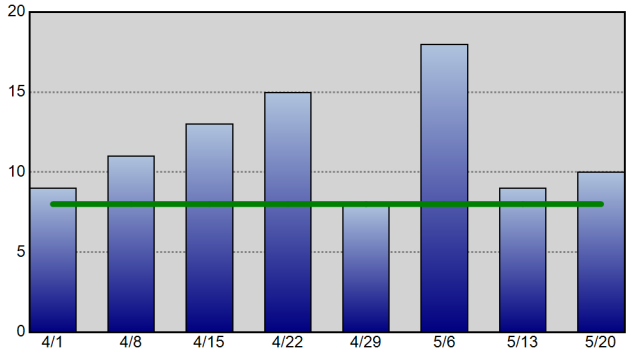

Property Crime - 52wk Avg: 26

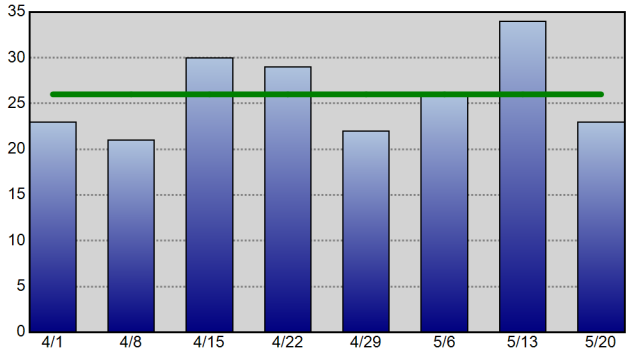

Robbery - 52wk Avg: 2

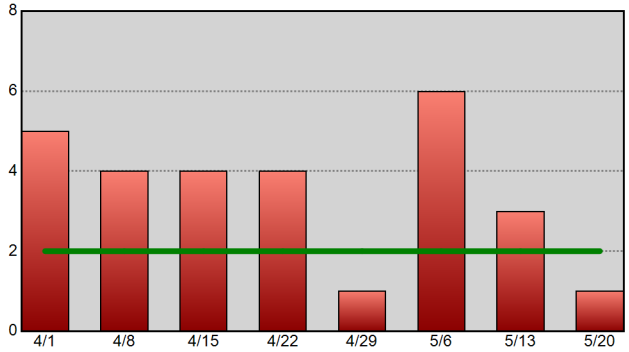

Commercial Burglary - 52wk Avg: 0

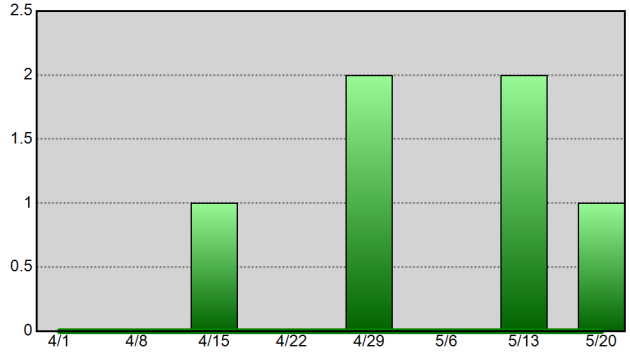

Residential Burglary - 52wk Avg: 0

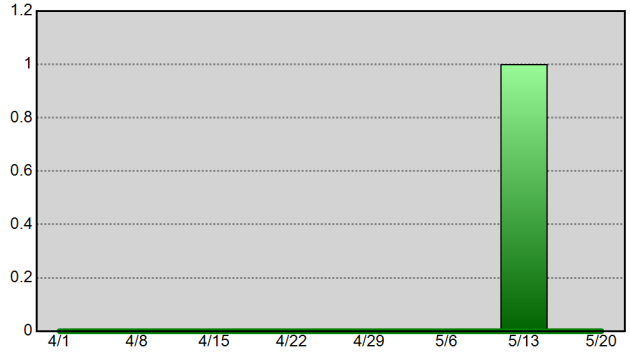

Aggravated Assault - 52wk Avg: 4

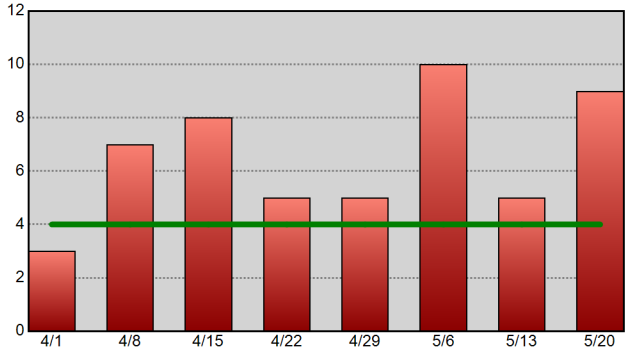

Theft From Vehicle - 52wk Avg: 8

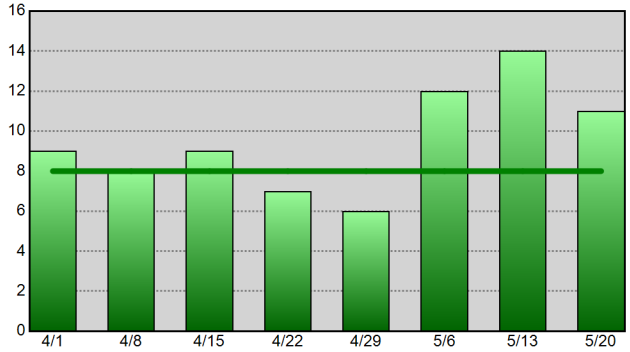

Vehicle Theft - 52wk Avg: 2

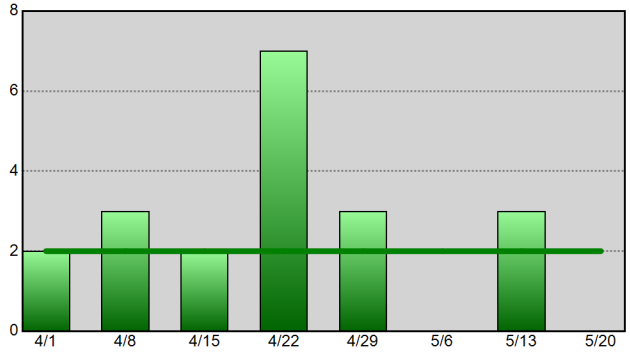

Information summarized for CompStat week ending 05-20-17.
The horizontal line on each chart represents the data set's 52-week weekly average.

Sourced from MNPD ARMS on 5/24/2017 8:30:33 AM. The figures above were sourced from incident reports using Uniform Crime Reporting definitions and reporting guidelines, based on the date when the crime was reported. This report is intended to be a management and planning tool and does not reflect the official UCR counts for the department. Incidents where a location is unknown or unspecified are included in the countywide totals.

Hermitage Precinct UCR Incident Charts

METROPOLITAN POLICE DEPARTMENT
of Nashville and Davidson County

Aggregated by precinct (incident location).
Summarized by CompStat week for past eight weeks.

All Part 1 Incidents - 52wk Avg: 115

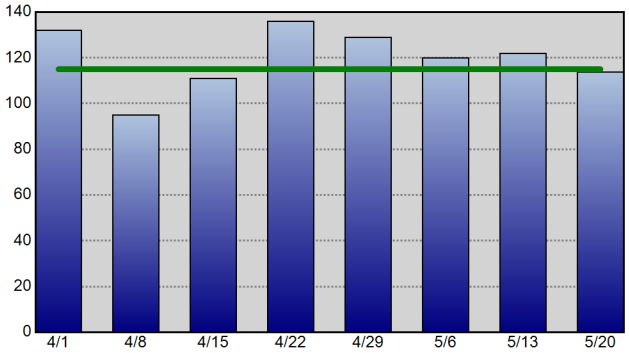

Violent Crime - 52wk Avg: 27

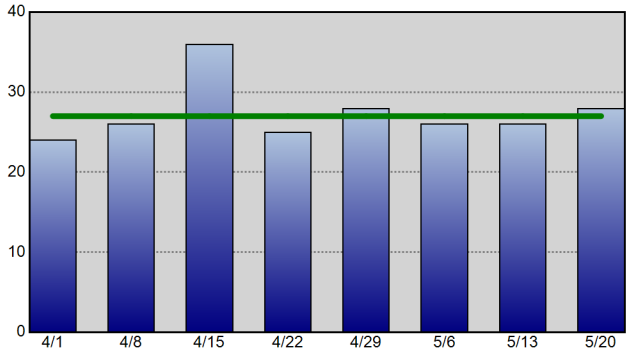

Property Crime - 52wk Avg: 88

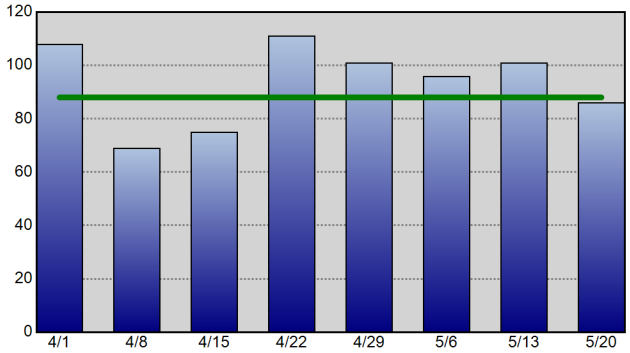

Robbery - 52wk Avg: 7

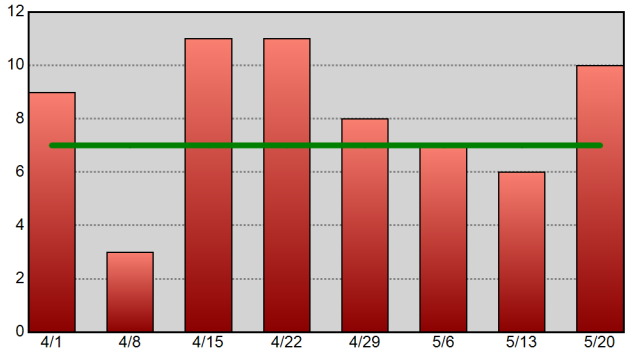

Commercial Burglary - 52wk Avg: 3

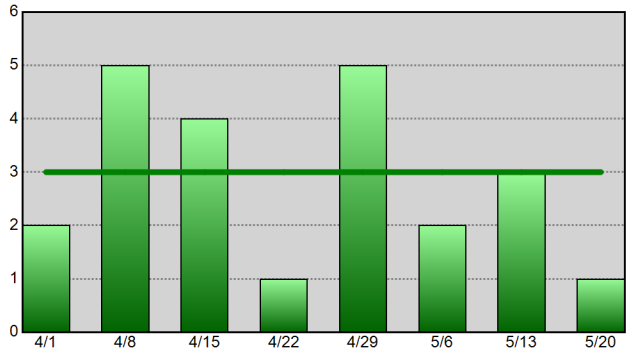

Residential Burglary - 52wk Avg: 9

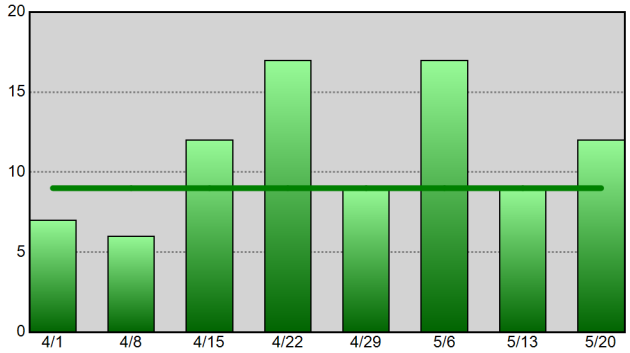

Aggravated Assault - 52wk Avg: 16

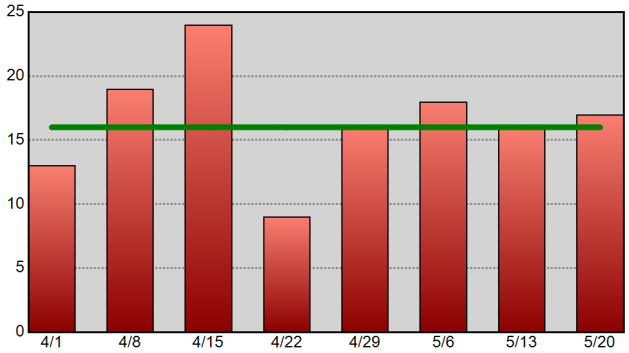

Theft From Vehicle - 52wk Avg: 18

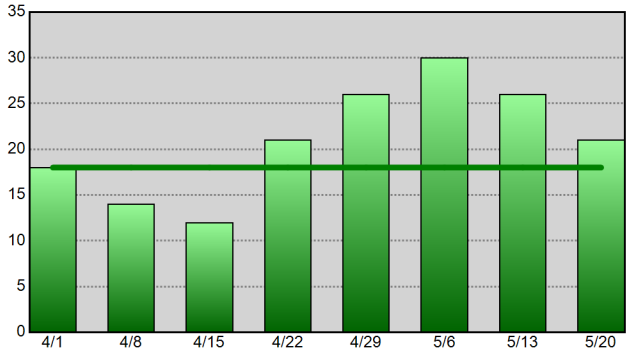

Vehicle Theft - 52wk Avg: 7

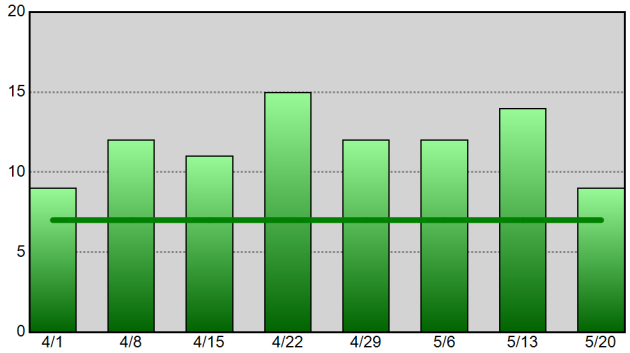

Information summarized for CompStat week ending 05-20-17.
The horizontal line on each chart represents the data set's 52-week weekly average.

Sourced from MNPD ARMS on 5/24/2017 8:30:34 AM. The figures above were sourced from incident reports using Uniform Crime Reporting definitions and reporting guidelines, based on the date when the crime was reported. This report is intended to be a management and planning tool and does not reflect the official UCR counts for the department. Incidents where a location is unknown or unspecified are included in the countywide totals.

North Precinct UCR Incident Charts

METROPOLITAN POLICE DEPARTMENT
of Nashville and Davidson County

Aggregated by precinct (incident location).
Summarized by CompStat week for past eight weeks.

All Part 1 Incidents - 52wk Avg: 80

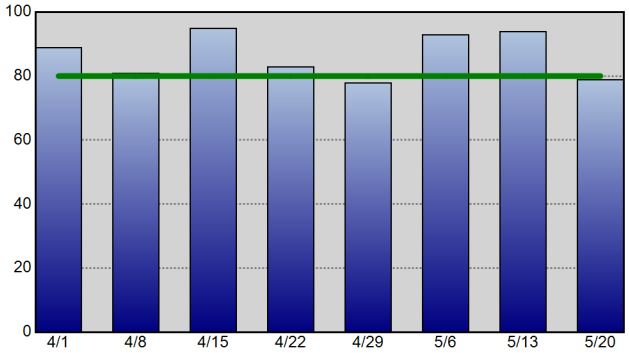

Violent Crime - 52wk Avg: 25

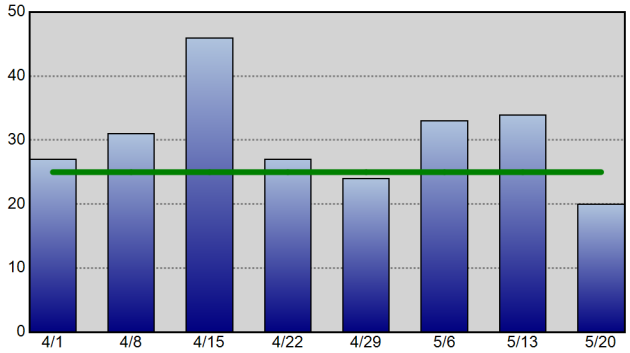

Property Crime - 52wk Avg: 54

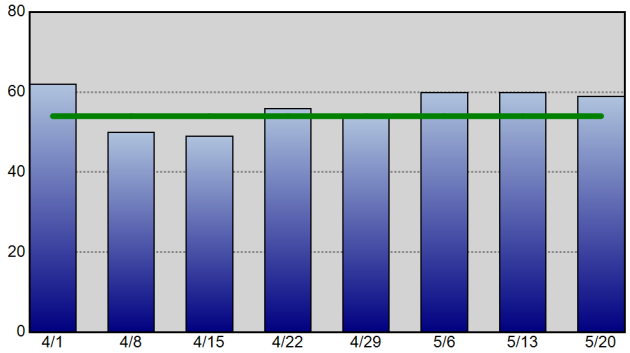

Robbery - 52wk Avg: 6

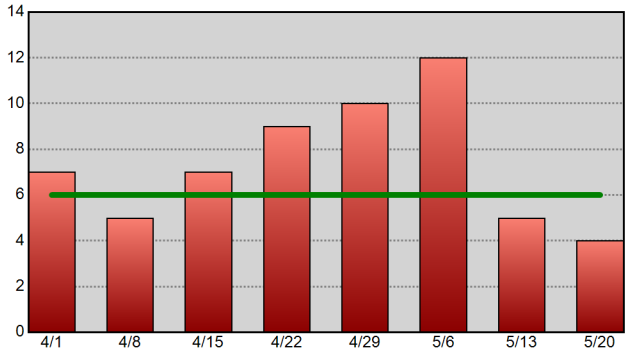

Commercial Burglary - 52wk Avg: 2

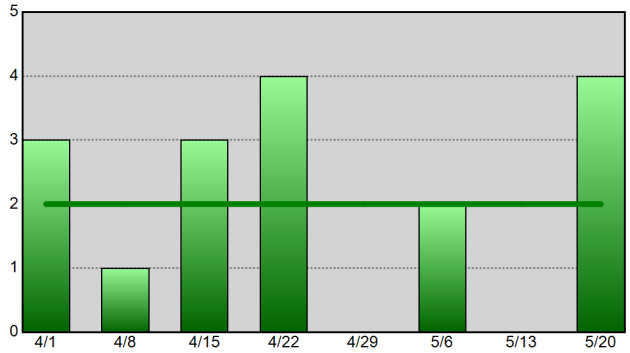

Residential Burglary - 52wk Avg: 9

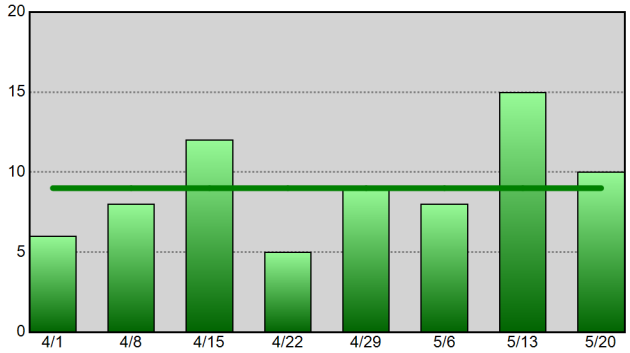

Aggravated Assault - 52wk Avg: 17

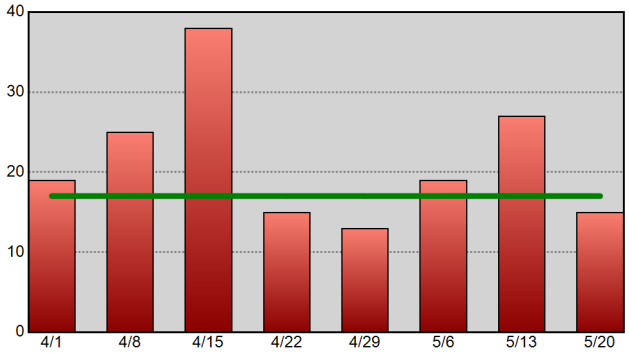

Theft From Vehicle - 52wk Avg: 10

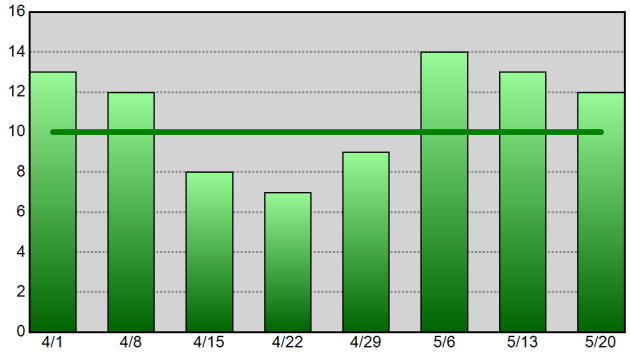

Vehicle Theft - 52wk Avg: 5

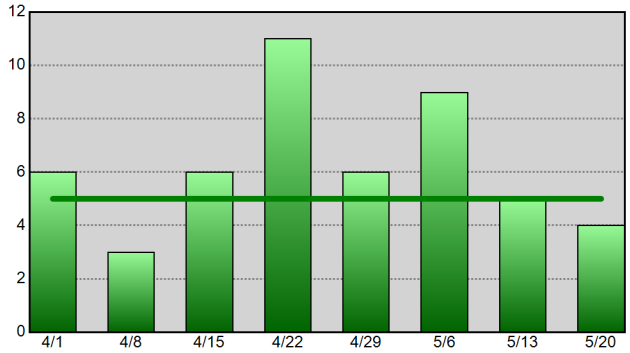

Information summarized for CompStat week ending 05-20-17.
The horizontal line on each chart represents the data set's 52-week weekly average.

Sourced from MNPD ARMS on 5/24/2017 8:30:34 AM. The figures above were sourced from incident reports using Uniform Crime Reporting definitions and reporting guidelines, based on the date when the crime was reported. This report is intended to be a management and planning tool and does not reflect the official UCR counts for the department. Incidents where a location is unknown or unspecified are included in the countywide totals.

Madison Precinct UCR Incident Charts

Aggregated by precinct (incident location).

Summarized by CompStat week for past eight weeks.

METROPOLITAN POLICE DEPARTMENT

of Nashville and Davidson County

All Part 1 Incidents - 52wk Avg: 72

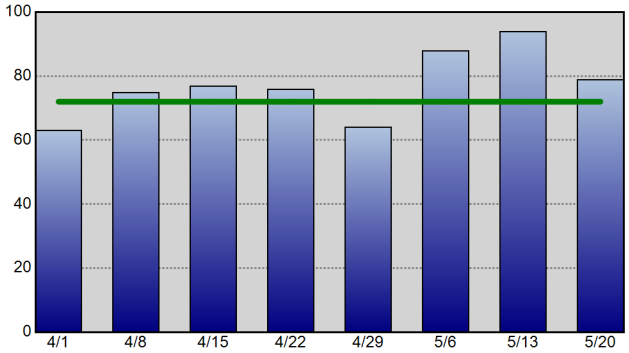

Violent Crime - 52wk Avg: 15

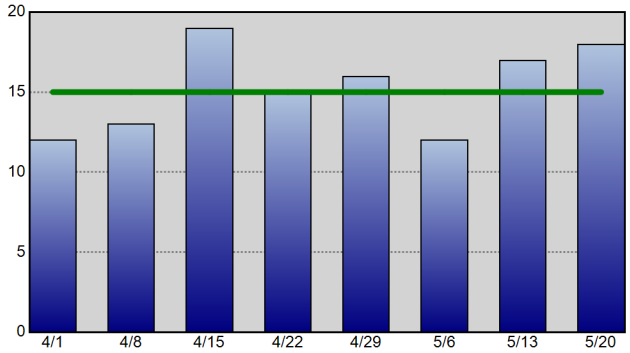

Property Crime - 52wk Avg: 56

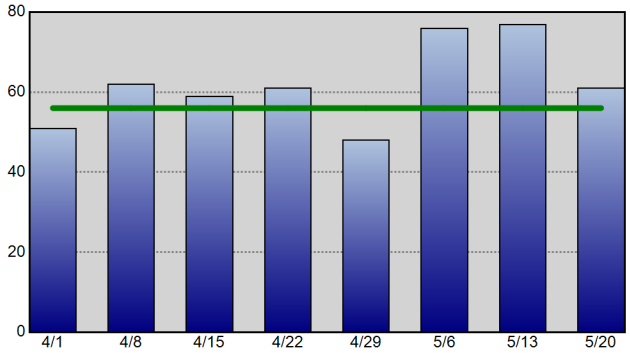

Robbery - 52wk Avg: 3

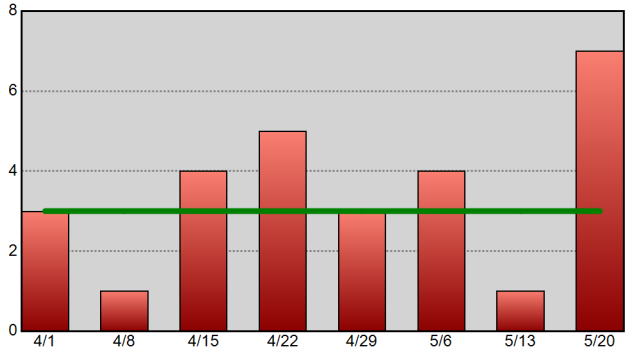

Commercial Burglary - 52wk Avg: 1

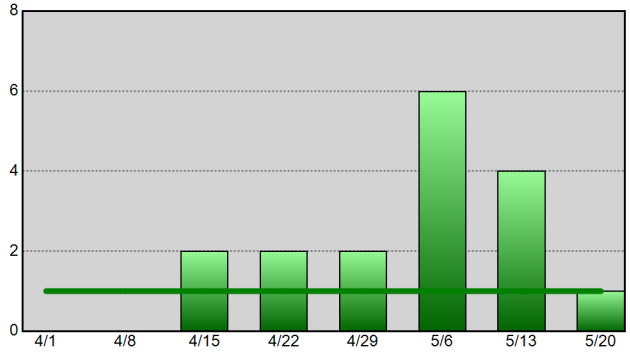

Residential Burglary - 52wk Avg: 7

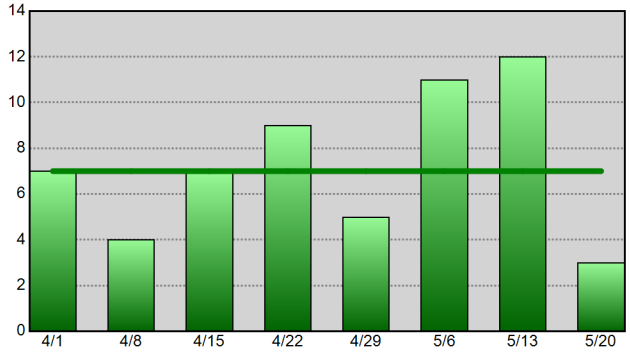

Aggravated Assault - 52wk Avg: 10

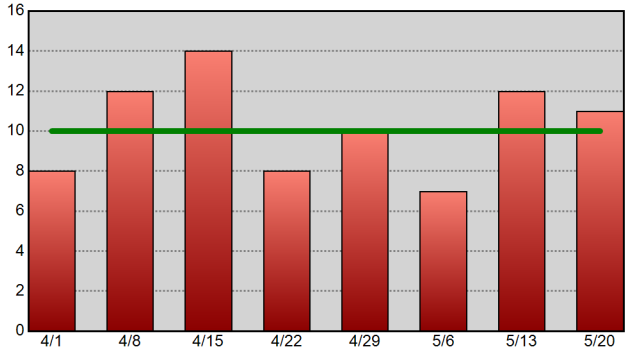

Theft From Vehicle - 52wk Avg: 7

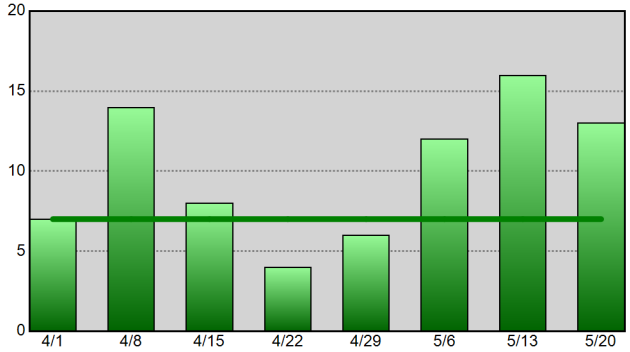

Vehicle Theft - 52wk Avg: 4

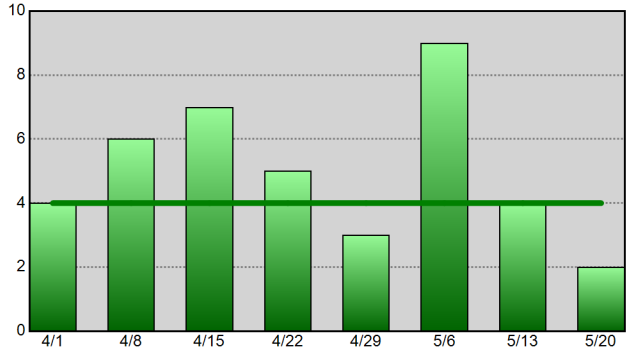

Information summarized for CompStat week ending 05-20-17.
The horizontal line on each chart represents the data set's 52-week weekly average.

Sourced from MNPD ARMS on 5/24/2017 8:30:35 AM. The figures above were sourced from incident reports using Uniform Crime Reporting definitions and reporting guidelines, based on the date when the crime was reported. This report is intended to be a management and planning tool and does not reflect the official UCR counts for the department. Incidents where a location is unknown or unspecified are included in the countywide totals.

Midtown Hills Precinct UCR Incident Charts

METROPOLITAN POLICE DEPARTMENT
of Nashville and Davidson County

Aggregated by precinct (incident location).
Summarized by CompStat week for past eight weeks.

All Part 1 Incidents - 52wk Avg: 72

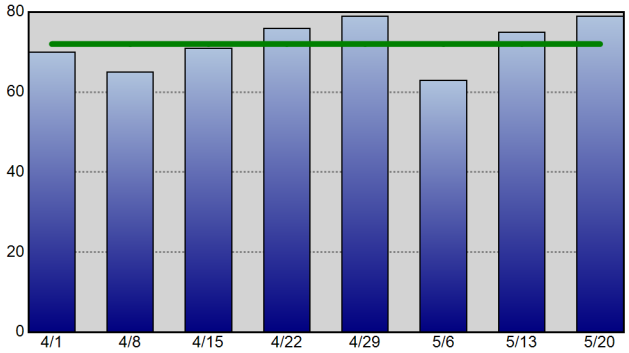

Violent Crime - 52wk Avg: 12

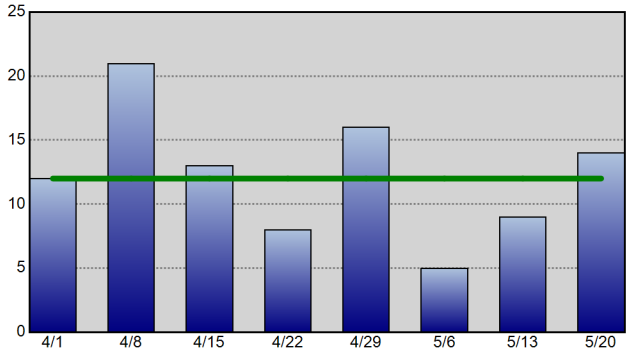

Property Crime - 52wk Avg: 59

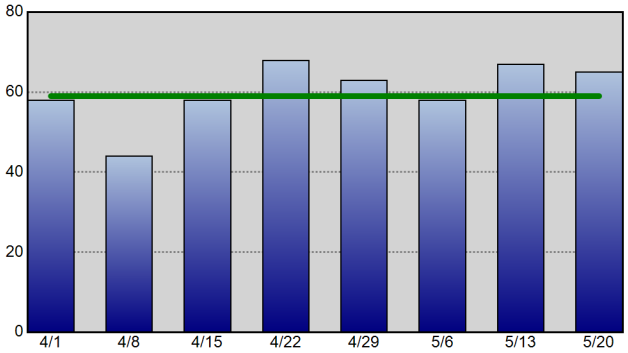

Robbery - 52wk Avg: 3

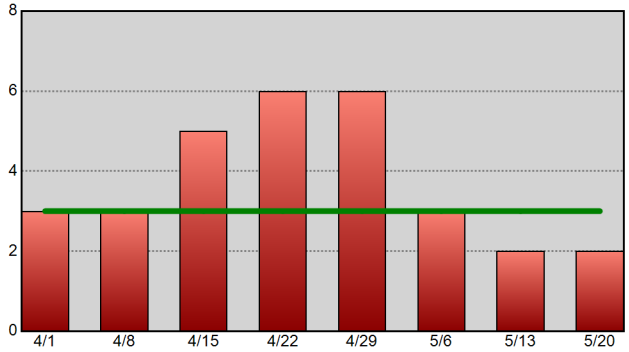

Commercial Burglary - 52wk Avg: 3

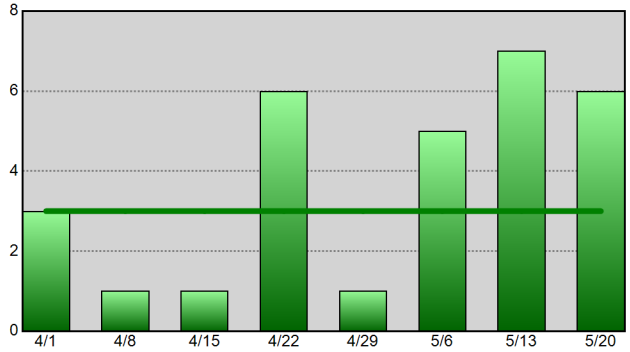

Residential Burglary - 52wk Avg: 5

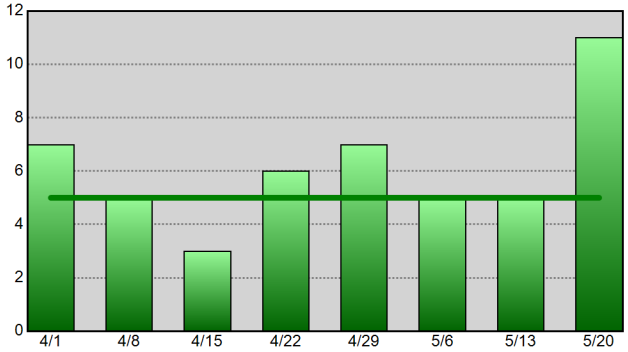

Aggravated Assault - 52wk Avg: 8

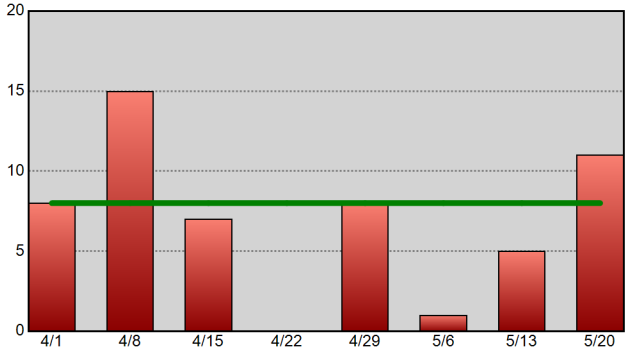

Theft From Vehicle - 52wk Avg: 16

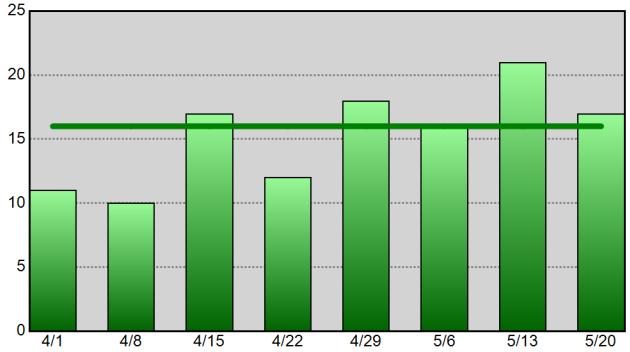

Vehicle Theft - 52wk Avg: 3

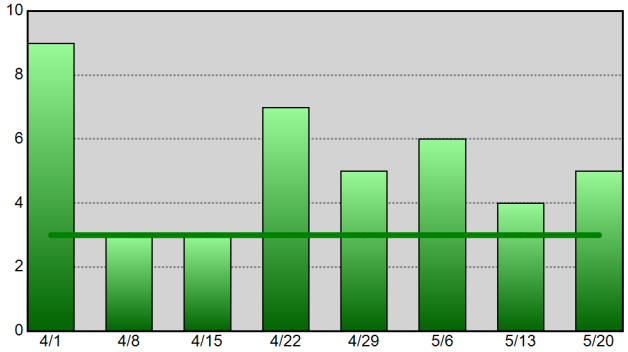

Information summarized for CompStat week ending 05-20-17.
The horizontal line on each chart represents the data set's 52-week weekly average.

Sourced from MNPD ARMS on 5/24/2017 8:30:36 AM. The figures above were sourced from incident reports using Uniform Crime Reporting definitions and reporting guidelines, based on the date when the crime was reported. This report is intended to be a management and planning tool and does not reflect the official UCR counts for the department. Incidents where a location is unknown or unspecified are included in the countywide totals.

UCR Incidents - Annual Totals

Based on date when each incident was reported.

METROPOLITAN POLICE DEPARTMENT

of Nashville and Davidson County

Year End Totals - All Part 1 Incidents (Prior 9 Year Annual Avg: 35,132)

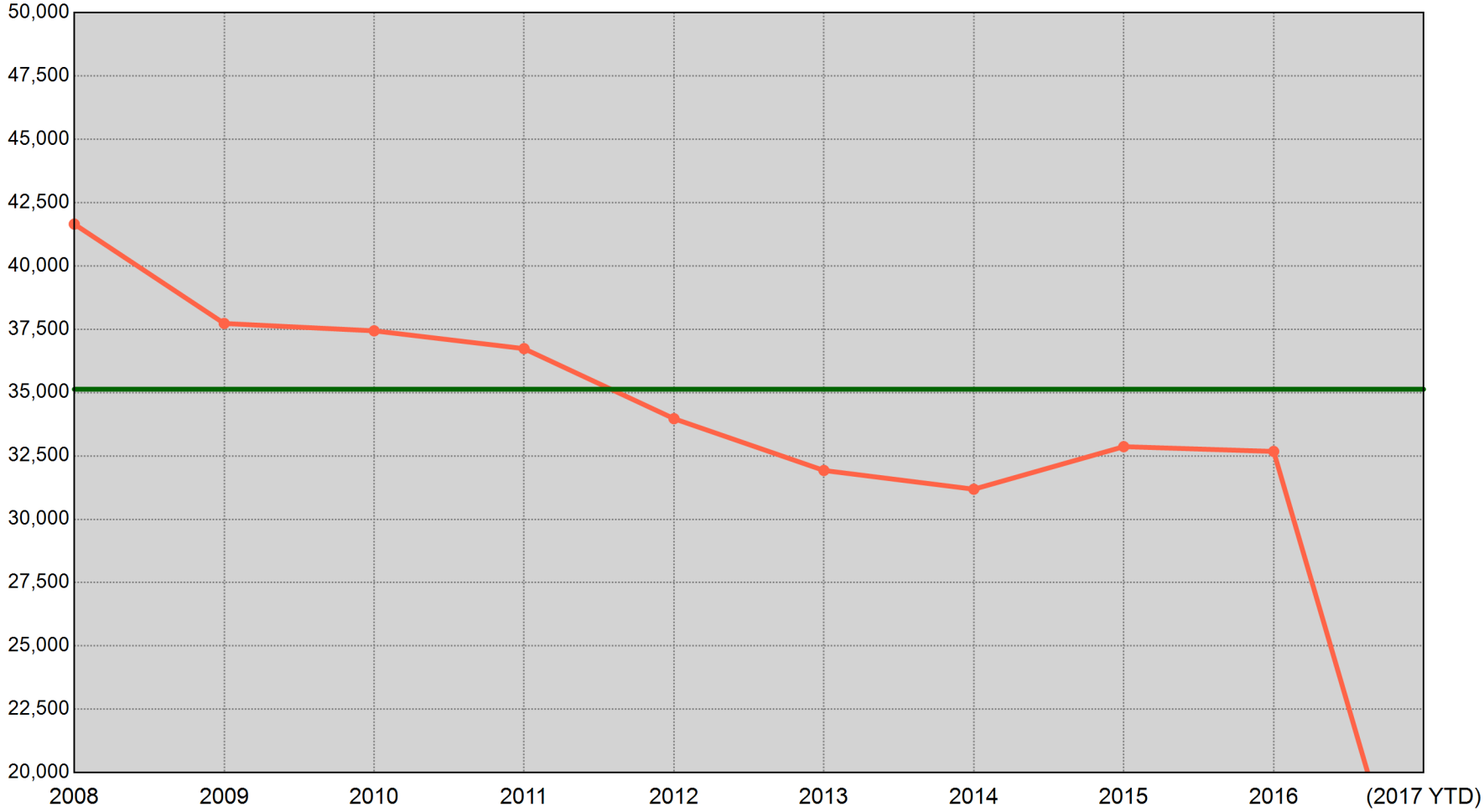

2008	2009	2010	2011	2012	2013	2014	2015	2016	(2017 YTD)
41,653 Incidents	37,730 Incidents	37,440 Incidents	36,736 Incidents	33,972 Incidents	31,927 Incidents	31,187 Incidents	32,867 Incidents	32,678 Incidents	12,461 Incidents

"(2017 YTD)" is a count of UCR incidents reported between 01/01/2017 and 05/20/2017. The green horizontal line represents the average of the nine prior annual totals.

Sourced from MNPD ARMS on 5/24/2017 8:30:37 AM. The figures above were sourced from incident reports using Uniform Crime Reporting definitions and reporting guidelines, based on the date when the crime was reported. This report is intended to be a management and planning tool and does not reflect the official UCR counts for the department. Incidents where a location is unknown or unspecified are included in the countywide totals.

UCR Incidents - YTD Comparisons: All Incidents

METROPOLITAN POLICE DEPARTMENT
of Nashville and Davidson County

Aggregated by precinct (incident location). Based on date when each incident was reported.

		2009 YTD to 2017 YTD	2010 YTD to 2017 YTD	2011 YTD to 2017 YTD	2012 YTD to 2017 YTD	2013 YTD to 2017 YTD	2014 YTD to 2017 YTD	2015 YTD to 2017 YTD	2016 YTD to 2017 YTD	8 YTD Avg to 2017 YTD	5 YTD Avg to 2017 YTD
West	Prior YTD	1,442	1,543	1,349	1,382	1,618	1,313	1,268	1,340	1,406	1,384
	YTD	1,441	1,441	1,441	1,441	1,441	1,441	1,441	1,441	1,441	1,441
	% Change	-0.1%	-6.6%	6.8%	4.3%	-10.9%	9.7%	13.6%	7.5%	2.5%	4.1%
East	Prior YTD	1,725	1,618	1,872	1,703	1,416	1,226	1,351	1,365	1,534	1,412
	YTD	1,323	1,323	1,323	1,323	1,323	1,323	1,323	1,323	1,323	1,323
	% Change	-23.3%	-18.2%	-29.3%	-22.3%	-6.6%	7.9%	-2.1%	-3.1%	-13.8%	-6.3%
South	Prior YTD	2,525	2,307	2,558	2,166	2,175	2,119	2,194	2,469	2,314	2,224
	YTD	2,277	2,277	2,277	2,277	2,277	2,277	2,277	2,277	2,277	2,277
	% Change	-9.8%	-1.3%	-11.0%	5.1%	4.7%	7.5%	3.8%	-7.8%	-1.6%	2.4%
Central	Prior YTD	652	522	597	660	483	472	462	501	543	515
	YTD	654	654	654	654	654	654	654	654	654	654
	% Change	0.3%	25.3%	9.5%	-0.9%	35.4%	38.6%	41.6%	30.5%	20.4%	27.0%
Hermitage	Prior YTD	2,306	2,337	2,221	2,242	2,225	1,993	1,931	2,251	2,188	2,128
	YTD	2,251	2,251	2,251	2,251	2,251	2,251	2,251	2,251	2,251	2,251
	% Change	-2.4%	-3.7%	1.4%	0.4%	1.2%	12.9%	16.6%	0.0%	2.9%	5.8%
North	Prior YTD	1,631	1,453	1,475	1,471	1,430	1,383	1,377	1,456	1,459	1,423
	YTD	1,595	1,595	1,595	1,595	1,595	1,595	1,595	1,595	1,595	1,595
	% Change	-2.2%	9.8%	8.1%	8.4%	11.5%	15.3%	15.8%	9.5%	9.3%	12.1%
Madison	Prior YTD	1,611	1,529	1,381	1,564	1,253	1,221	1,359	1,422	1,417	1,363
	YTD	1,453	1,453	1,453	1,453	1,453	1,453	1,453	1,453	1,453	1,453
	% Change	-9.8%	-5.0%	5.2%	-7.1%	16.0%	19.0%	6.9%	2.2%	2.5%	6.6%
Midtown Hills	Prior YTD	1,801	1,655	1,697	1,503	1,462	1,292	1,223	1,328	1,495	1,361
	YTD	1,465	1,465	1,465	1,465	1,465	1,465	1,465	1,465	1,465	1,465
	% Change	-18.7%	-11.5%	-13.7%	-2.5%	0.2%	13.4%	19.8%	10.3%	-2.0%	7.6%
Not Validated	Prior YTD	91	18	1	2	1	0	5	0	14	1
	YTD	2	2	2	2	2	2	2	2	2	2
	% Change	-97.8%	-88.9%	100.0%	0.0%	100.0%	-	-60.0%	-	-85.7%	100.0%
County	Prior YTD	13,784	12,982	13,151	12,693	12,063	11,019	11,170	12,132	12,374	11,815
	YTD	12,461	12,461	12,461	12,461	12,461	12,461	12,461	12,461	12,461	12,461
	% Change	-9.6%	-4.0%	-5.2%	-1.8%	3.3%	13.1%	11.6%	2.7%	0.7%	5.5%

Information summarized for CompStat week ending 05/20/2017.

Sourced from MNPD ARMS on 5/24/2017 8:30:38 AM. The figures above were sourced from incident reports using Uniform Crime Reporting definitions and reporting guidelines, based on the date when the crime was reported. This report is intended to be a management and planning tool and does not reflect the official UCR counts for the department. Incidents where a location is unknown or unspecified are included in the countywide totals. 'Unknown' refers to records in which the address is listed as 'Unknown' on the incident report. 'Not Validated' refers to records that were entered in with an invalid addresses.

County UCR Incidents - YTD Comparison Charts

Aggregated by precinct (incident location). Based on date when each incident was reported.

METROPOLITAN POLICE DEPARTMENT
of Nashville and Davidson County

All Part 1 Incidents - Annual YTD Avg: 12,613 (Bar Chart)

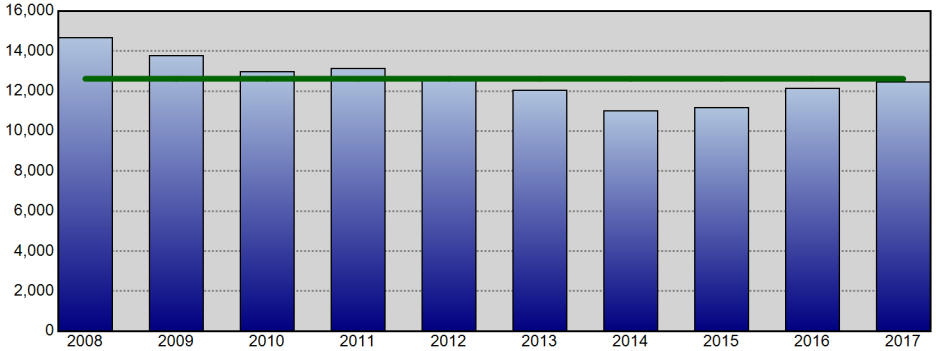

All Part 1 Incidents - Annual YTD Avg: 12,613 (Line Chart)

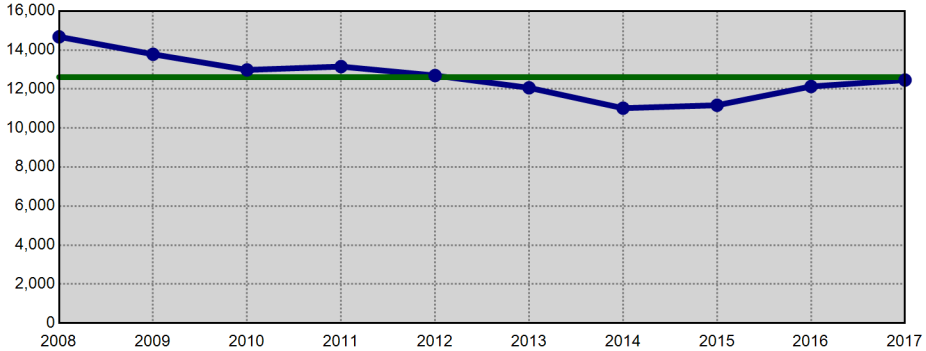

Violent Crime - Annual YTD Avg: 2,713 (Bar Chart)

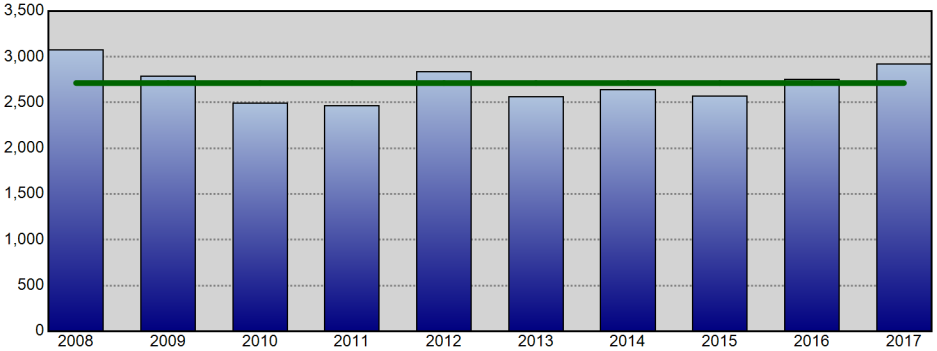

Violent Crime - Annual YTD Avg: 2,713 (Line Chart)

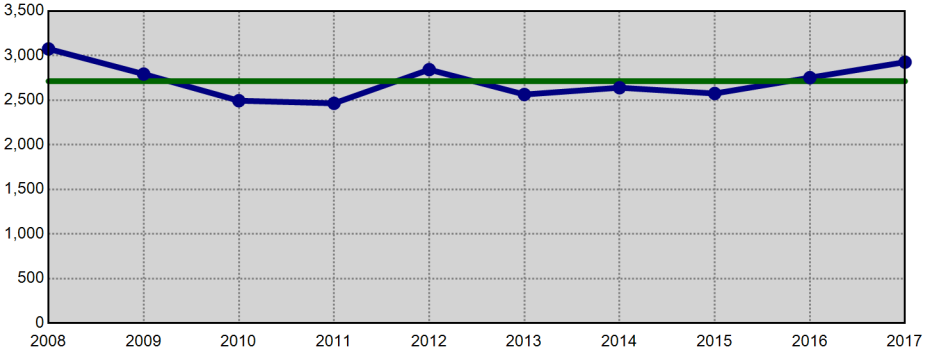

Property Crime - Annual YTD Avg: 9,900 (Bar Chart)

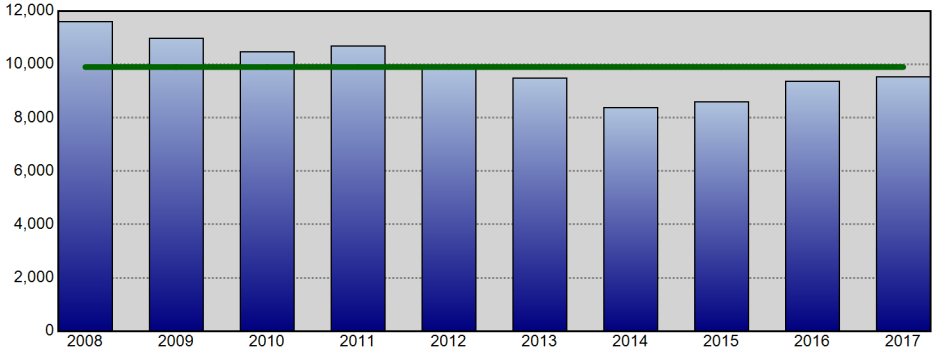

Property Crime - Annual YTD Avg: 9,900 (Line Chart)

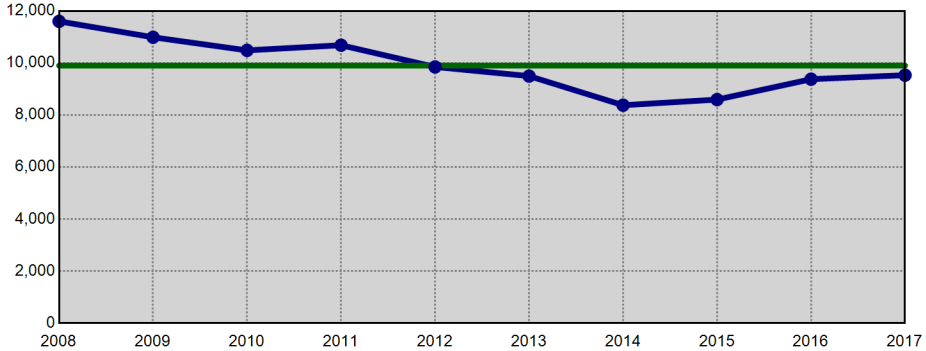

Information summarized for CompStat week ending 05/20/2017. The horizontal line on each chart represents the average of the prior 9 YTD offense totals.

Sourced from MNPD ARMS on 5/24/2017 8:30:38 AM. The figures above were sourced from incident reports using Uniform Crime Reporting definitions and reporting guidelines, based on the date when the crime was reported. This report is intended to be a management and planning tool and does not reflect the official UCR counts for the department. Incidents where a location is unknown or unspecified are included in the countywide totals.

West Precinct UCR Incidents - YTD Comparisons

Aggregated by precinct (incident location). Based on date when each incident was reported.

METROPOLITAN POLICE DEPARTMENT
of Nashville and Davidson County

All Part 1 Incidents - Annual YTD Avg: 1,426 (Bar Chart)

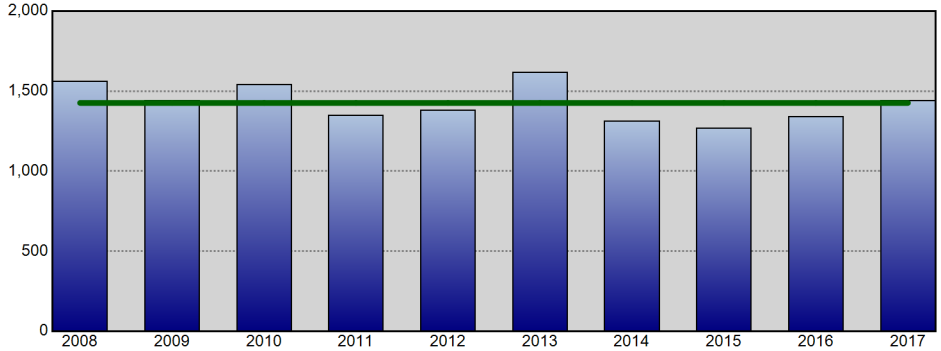

All Part 1 Incidents - Annual YTD Avg: 1,426 (Line Chart)

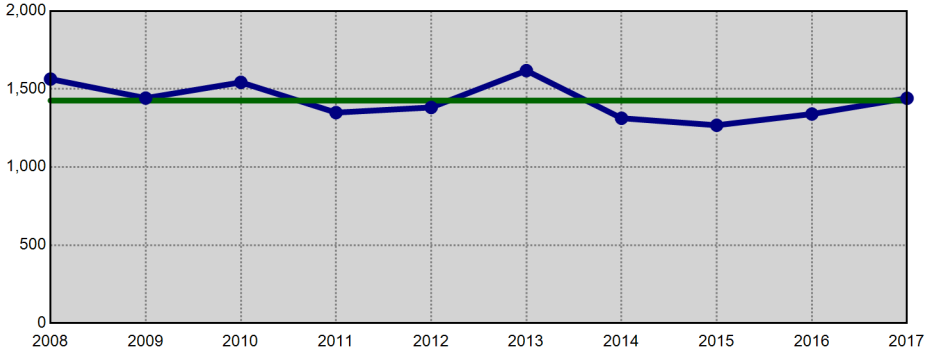

Violent Crime - Annual YTD Avg: 183 (Bar Chart)

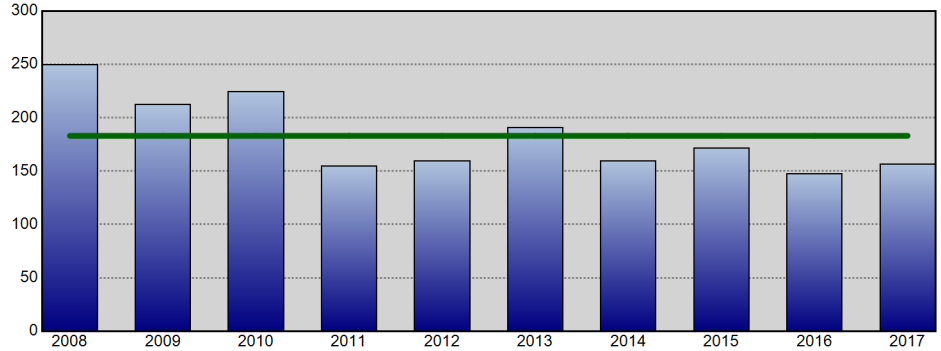

Violent Crime - Annual YTD Avg: 183 (Line Chart)

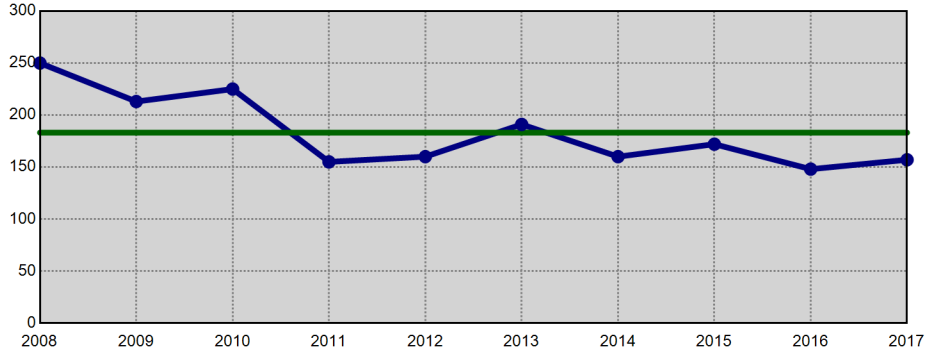

Property Crime - Annual YTD Avg: 1,243 (Bar Chart)

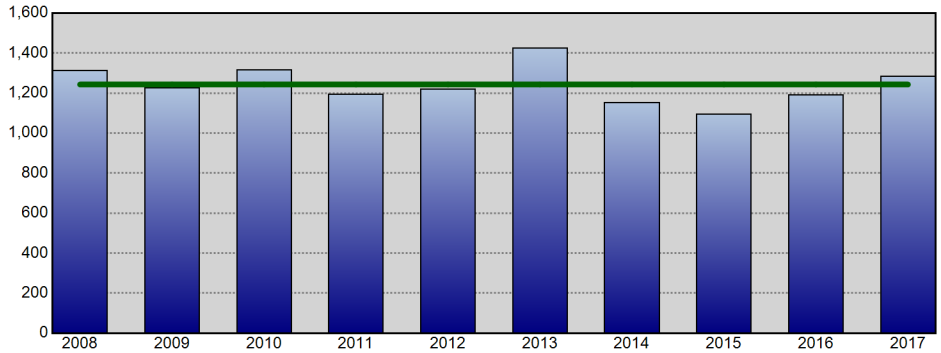

Property Crime - Annual YTD Avg: 1,243 (Line Chart)

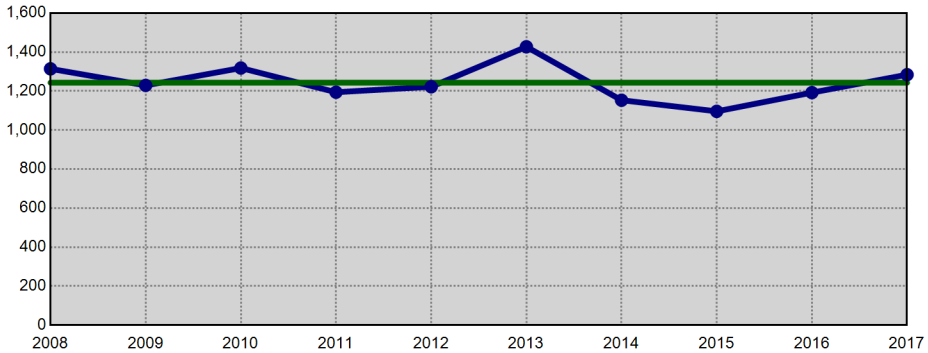

Information summarized for CompStat week ending 05/20/2017. The horizontal line on each chart represents the average of the prior 9 YTD offense totals.

Sourced from MNPD ARMS on 5/24/2017 8:30:38 AM. The figures above were sourced from incident reports using Uniform Crime Reporting definitions and reporting guidelines, based on the date when the crime was reported. This report is intended to be a management and planning tool and does not reflect the official UCR counts for the department. Incidents where a location is unknown or unspecified are included in the countywide totals.

East Precinct UCR Incidents - YTD Comparisons

Aggregated by precinct (incident location). Based on date when each incident was reported.

METROPOLITAN POLICE DEPARTMENT
of Nashville and Davidson County

All Part 1 Incidents - Annual YTD Avg: 1,539 (Bar Chart)

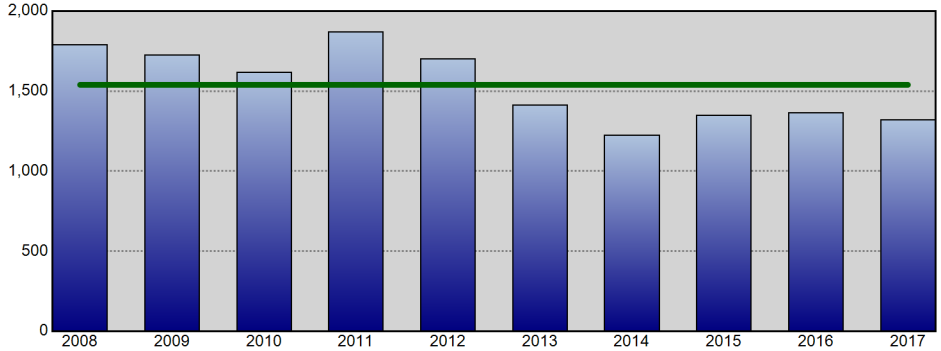

All Part 1 Incidents - Annual YTD Avg: 1,539 (Line Chart)

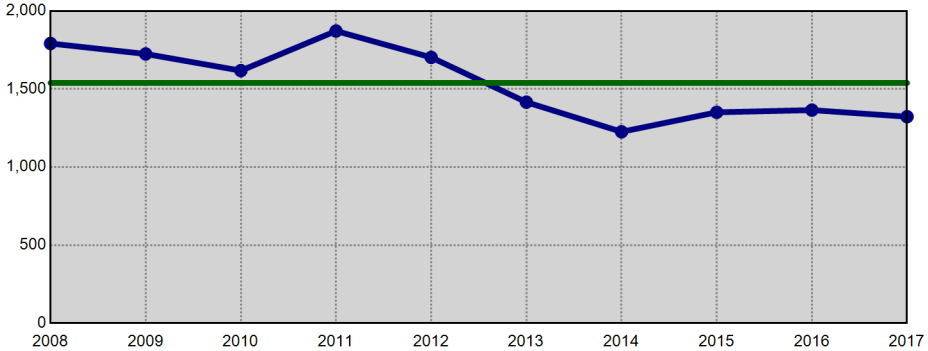

Violent Crime - Annual YTD Avg: 428 (Bar Chart)

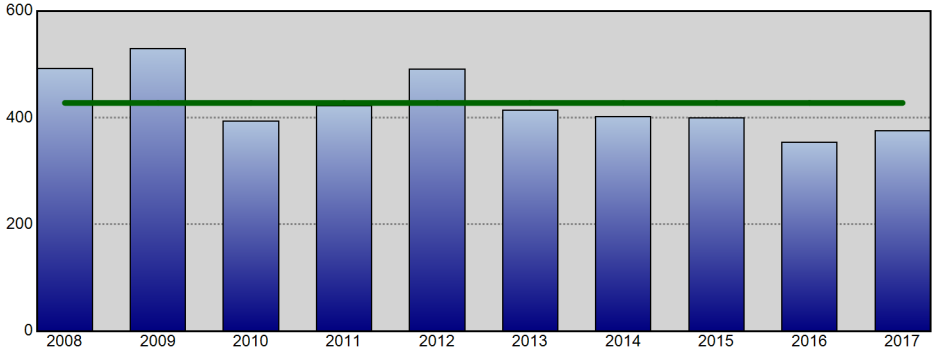

Violent Crime - Annual YTD Avg: 428 (Line Chart)

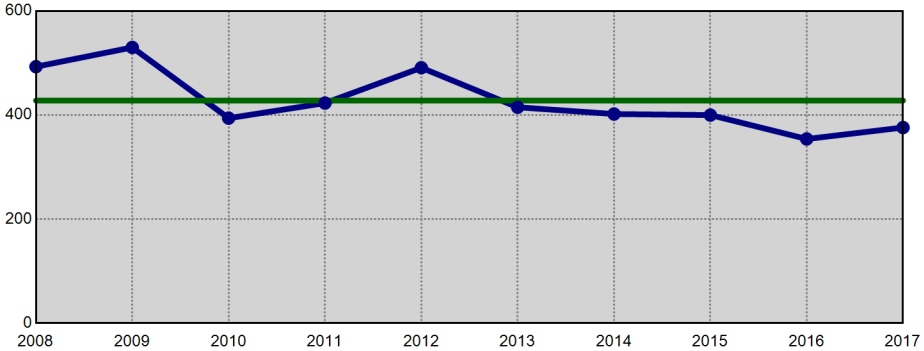

Property Crime - Annual YTD Avg: 1,111 (Bar Chart)

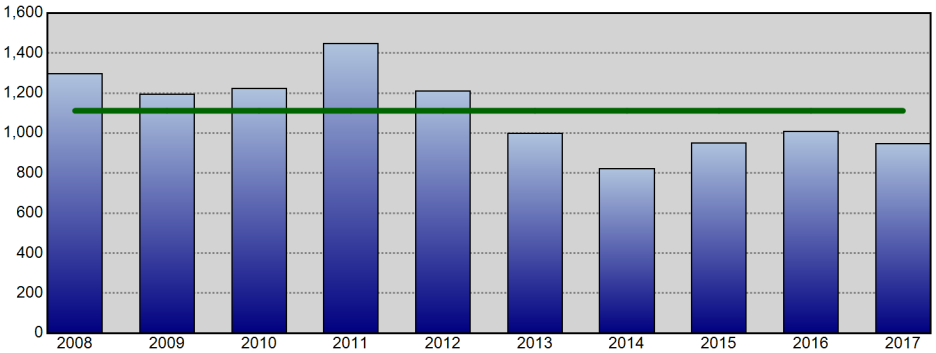

Property Crime - Annual YTD Avg: 1,111 (Line Chart)

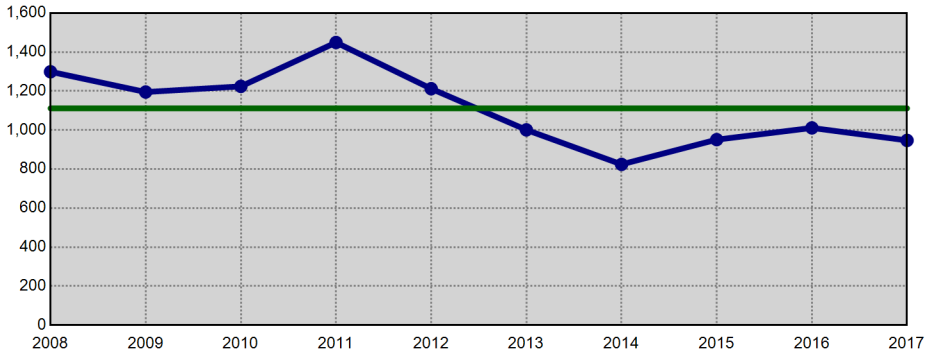

Information summarized for CompStat week ending 05/20/2017. The horizontal line on each chart represents the average of the prior 9 YTD offense totals.

Sourced from MNPD ARMS on 5/24/2017 8:30:39 AM. The figures above were sourced from incident reports using Uniform Crime Reporting definitions and reporting guidelines, based on the date when the crime was reported. This report is intended to be a management and planning tool and does not reflect the official UCR counts for the department. Incidents where a location is unknown or unspecified are included in the countywide totals.

South Precinct UCR Incidents - YTD Comparisons

METROPOLITAN POLICE DEPARTMENT
of Nashville and Davidson County

Aggregated by precinct (incident location). Based on date when each incident was reported.

All Part 1 Incidents - Annual YTD Avg: 2,347 (Bar Chart)

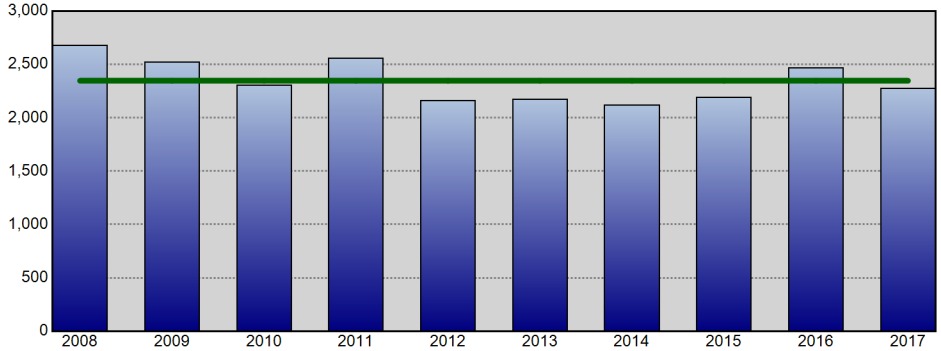

All Part 1 Incidents - Annual YTD Avg: 2,347 (Line Chart)

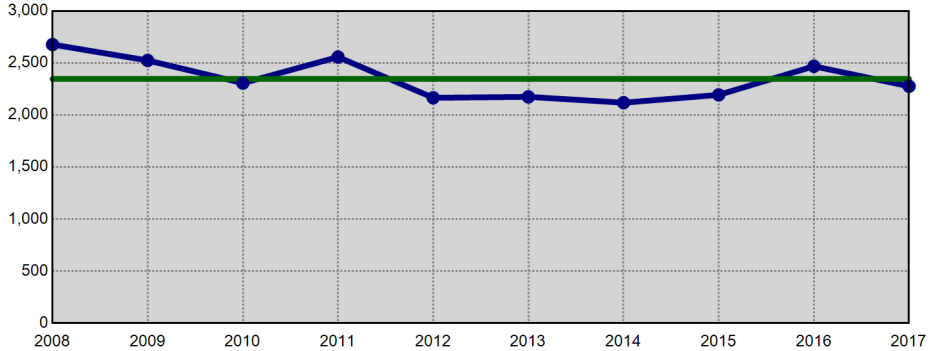

Violent Crime - Annual YTD Avg: 507 (Bar Chart)

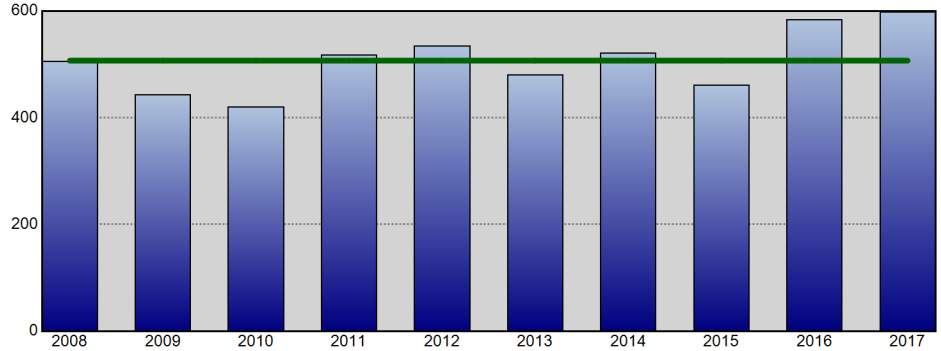

Violent Crime - Annual YTD Avg: 507 (Line Chart)

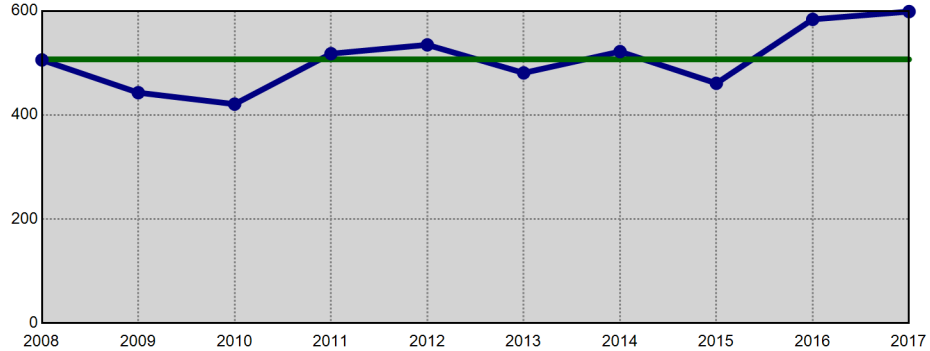

Property Crime - Annual YTD Avg: 1,840 (Bar Chart)

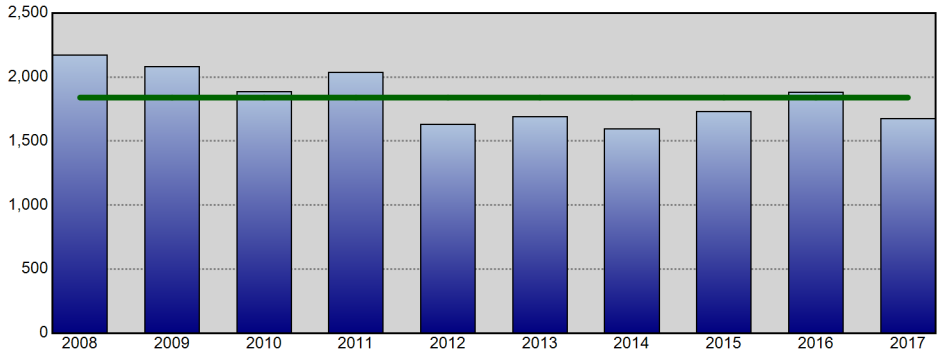

Property Crime - Annual YTD Avg: 1,840 (Line Chart)

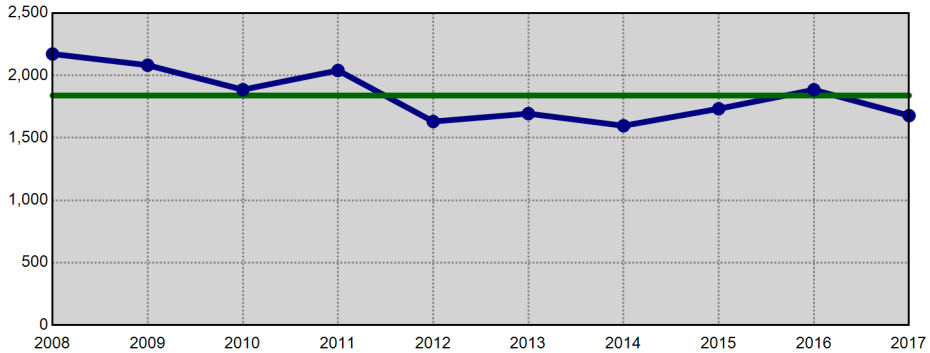

Information summarized for CompStat week ending 05/20/2017. The horizontal line on each chart represents the average of the prior 9 YTD offense totals.

Sourced from MNPD ARMS on 5/24/2017 8:30:40 AM. The figures above were sourced from incident reports using Uniform Crime Reporting definitions and reporting guidelines, based on the date when the crime was reported. This report is intended to be a management and planning tool and does not reflect the official UCR counts for the department. Incidents where a location is unknown or unspecified are included in the countywide totals.

Central Precinct UCR Incidents - YTD Comparisons

Aggregated by precinct (incident location). Based on date when each incident was reported.

METROPOLITAN POLICE DEPARTMENT
of Nashville and Davidson County

All Part 1 Incidents - Annual YTD Avg: 583 (Bar Chart)

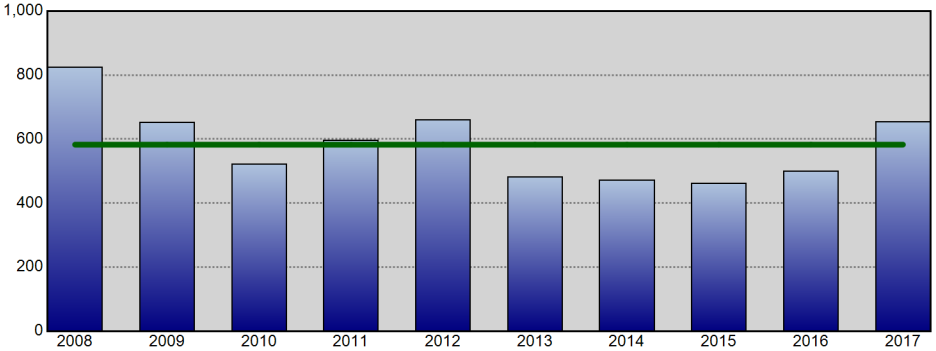

All Part 1 Incidents - Annual YTD Avg: 583 (Line Chart)

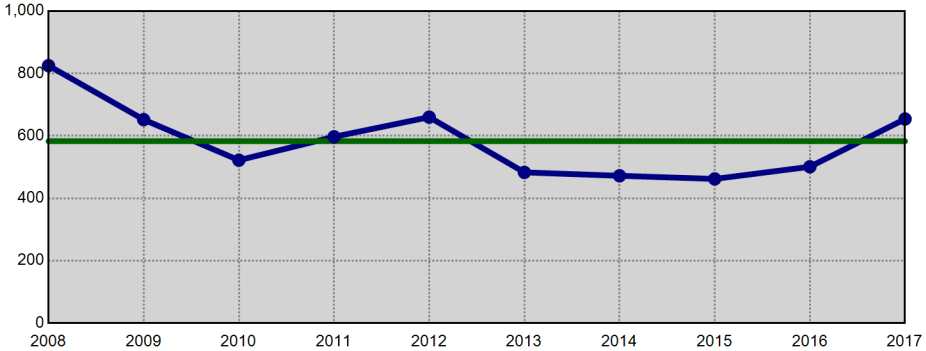

Violent Crime - Annual YTD Avg: 130 (Bar Chart)

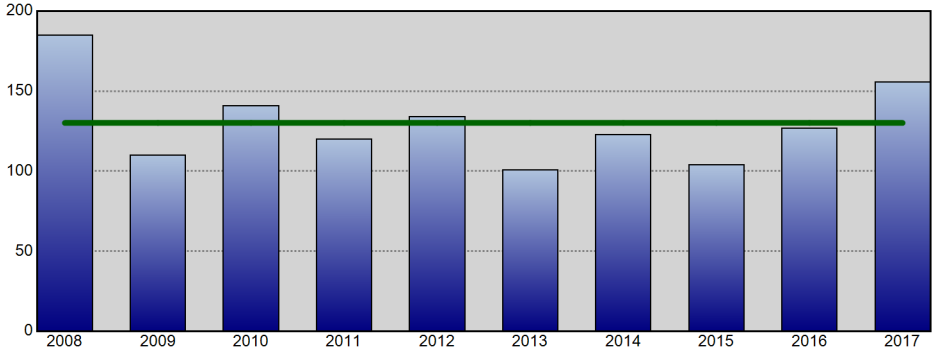

Violent Crime - Annual YTD Avg: 130 (Line Chart)

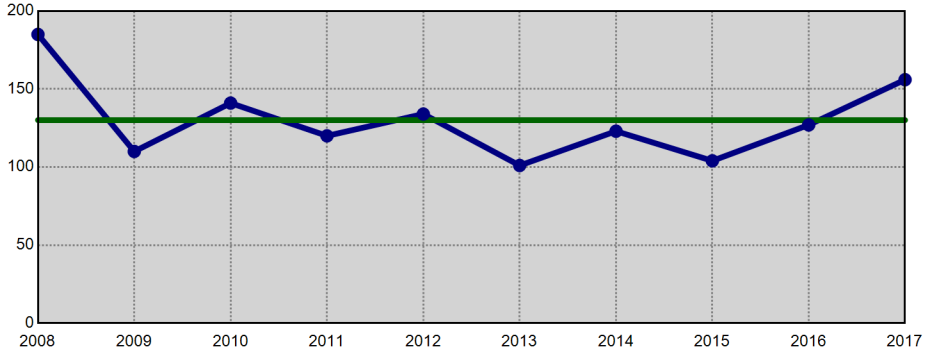

Property Crime - Annual YTD Avg: 453 (Bar Chart)

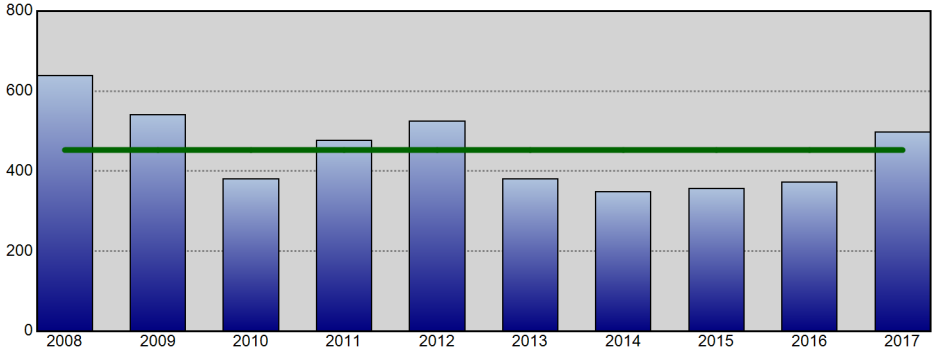

Property Crime - Annual YTD Avg: 453 (Line Chart)

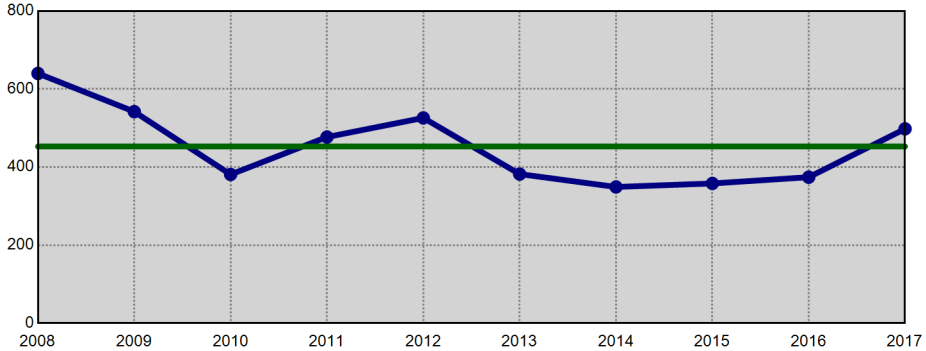

Information summarized for CompStat week ending 05/20/2017. The horizontal line on each chart represents the average of the prior 9 YTD offense totals.

Sourced from MNPD ARMS on 5/24/2017 8:30:41 AM. The figures above were sourced from incident reports using Uniform Crime Reporting definitions and reporting guidelines, based on the date when the crime was reported. This report is intended to be a management and planning tool and does not reflect the official UCR counts for the department. Incidents where a location is unknown or unspecified are included in the countywide totals.

Hermitage Precinct UCR Incidents - YTD Comparisons

Aggregated by precinct (incident location). Based on date when each incident was reported.

METROPOLITAN POLICE DEPARTMENT
of Nashville and Davidson County

All Part 1 Incidents - Annual YTD Avg: 2,223 (Bar Chart)

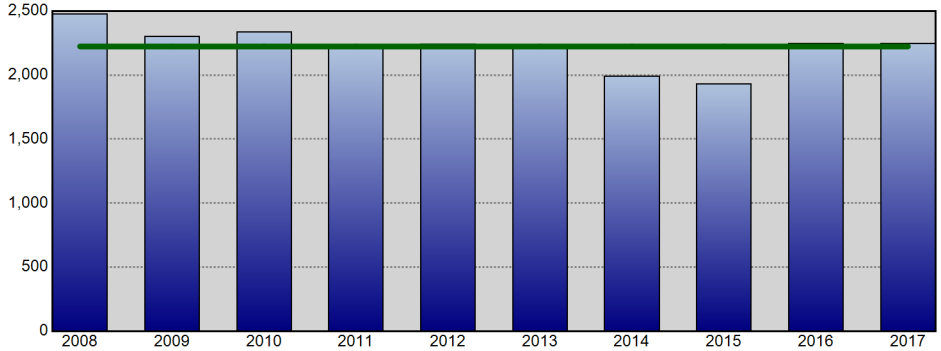

All Part 1 Incidents - Annual YTD Avg: 2,223 (Line Chart)

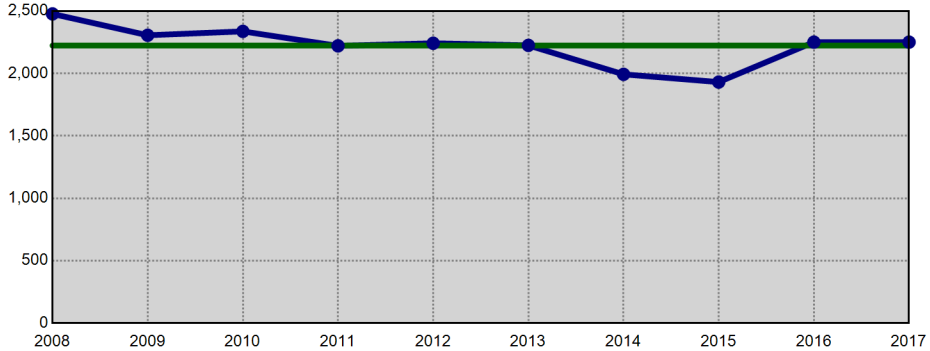

Violent Crime - Annual YTD Avg: 450 (Bar Chart)

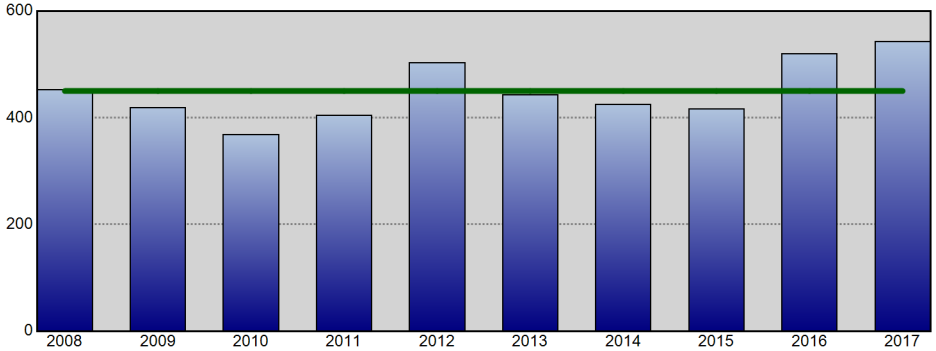

Violent Crime - Annual YTD Avg: 450 (Line Chart)

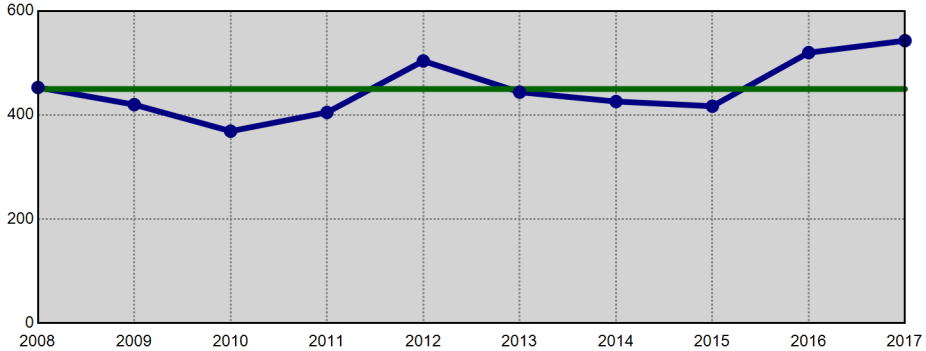

Property Crime - Annual YTD Avg: 1,773 (Bar Chart)

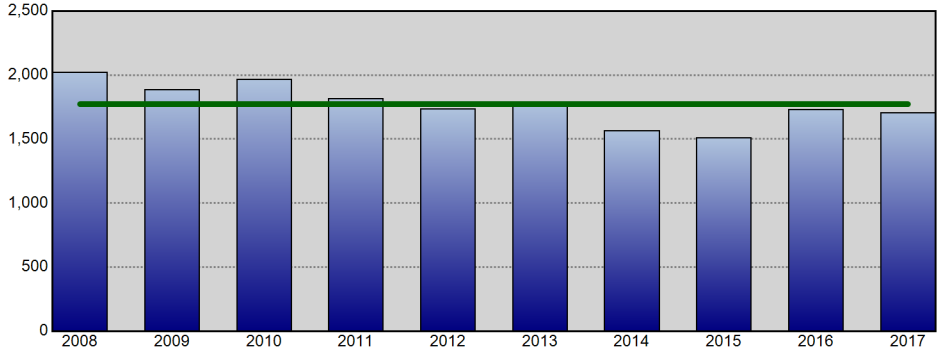

Property Crime - Annual YTD Avg: 1,773 (Line Chart)

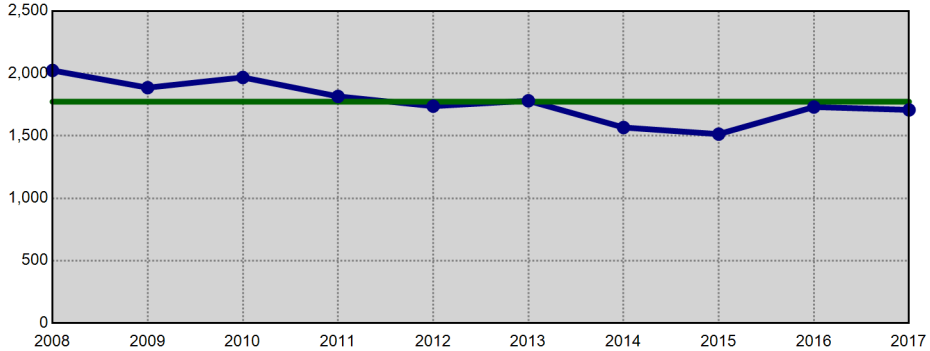

Information summarized for CompStat week ending 05/20/2017. The horizontal line on each chart represents the average of the prior 9 YTD offense totals.

Sourced from MNPD ARMS on 5/24/2017 8:30:41 AM. The figures above were sourced from incident reports using Uniform Crime Reporting definitions and reporting guidelines, based on the date when the crime was reported. This report is intended to be a management and planning tool and does not reflect the official UCR counts for the department. Incidents where a location is unknown or unspecified are included in the countywide totals.

North Precinct UCR Incidents - YTD Comparisons

Aggregated by precinct (incident location). Based on date when each incident was reported.

METROPOLITAN POLICE DEPARTMENT
of Nashville and Davidson County

All Part 1 Incidents - Annual YTD Avg: 1,496 (Bar Chart)

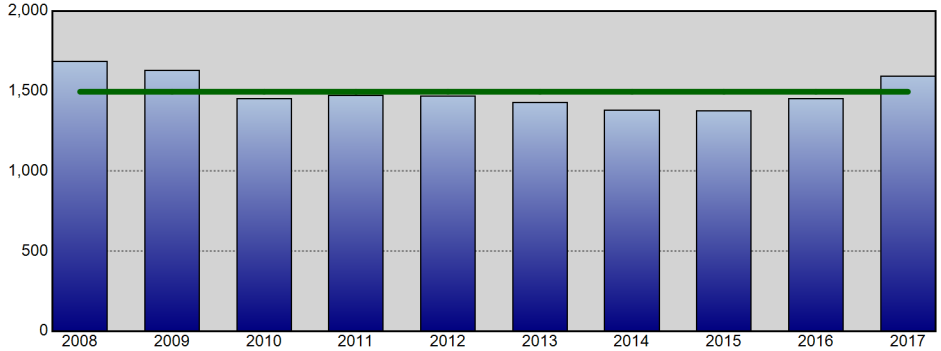

All Part 1 Incidents - Annual YTD Avg: 1,496 (Line Chart)

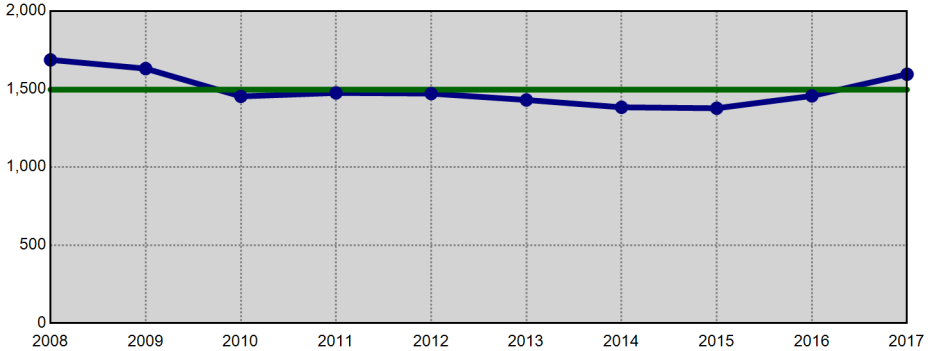

Violent Crime - Annual YTD Avg: 464 (Bar Chart)

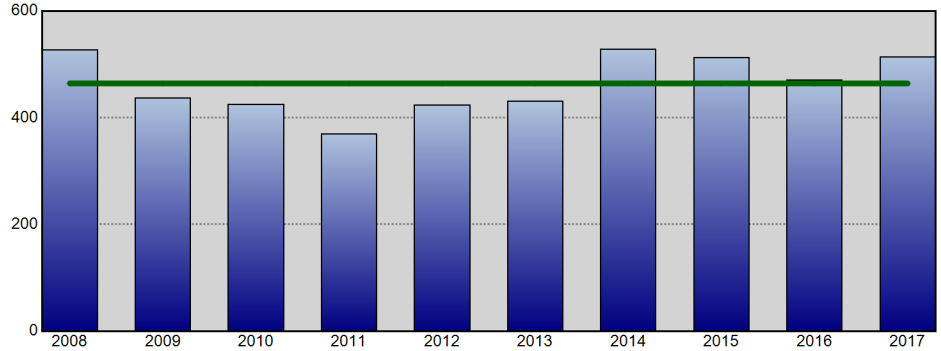

Violent Crime - Annual YTD Avg: 464 (Line Chart)

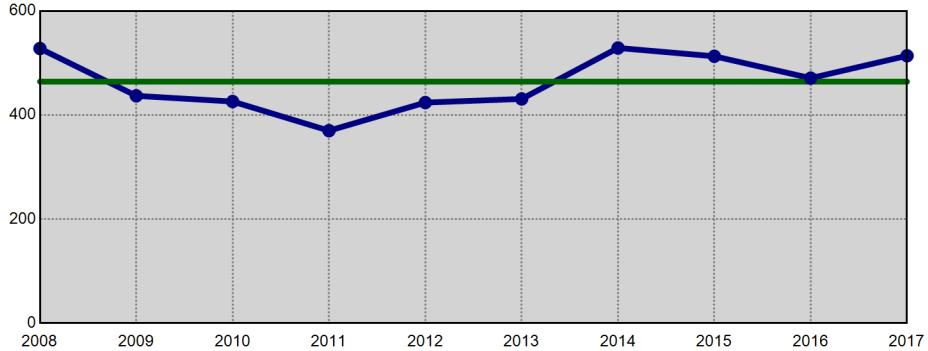

Property Crime - Annual YTD Avg: 1,032 (Bar Chart)

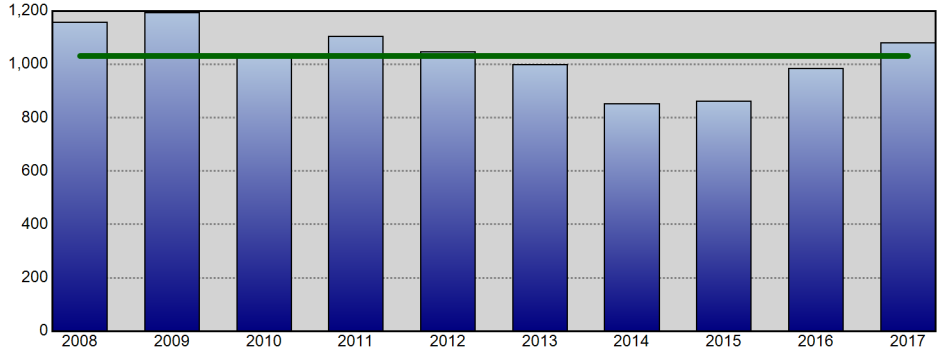

Property Crime - Annual YTD Avg: 1,032 (Line Chart)

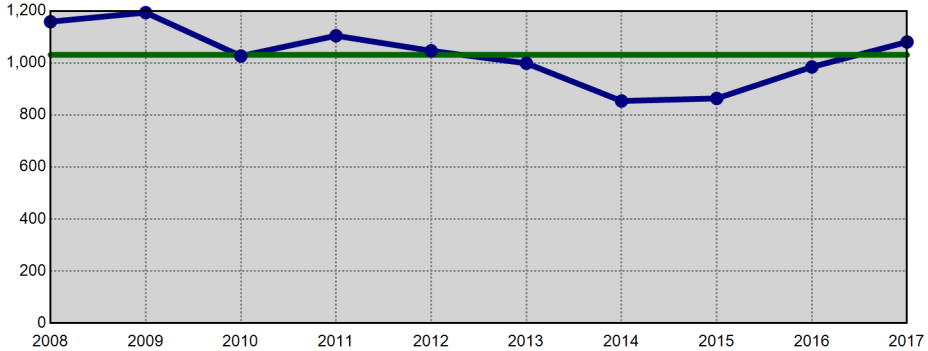

Information summarized for CompStat week ending 05/20/2017. The horizontal line on each chart represents the average of the prior 9 YTD offense totals.

Sourced from MNPD ARMS on 5/24/2017 8:30:42 AM. The figures above were sourced from incident reports using Uniform Crime Reporting definitions and reporting guidelines, based on the date when the crime was reported. This report is intended to be a management and planning tool and does not reflect the official UCR counts for the department. Incidents where a location is unknown or unspecified are included in the countywide totals.

Madison Precinct UCR Incidents - YTD Comparisons

Aggregated by precinct (incident location). Based on date when each incident was reported.

METROPOLITAN POLICE DEPARTMENT
of Nashville and Davidson County

All Part 1 Incidents - Annual YTD Avg: 1,451 (Bar Chart)

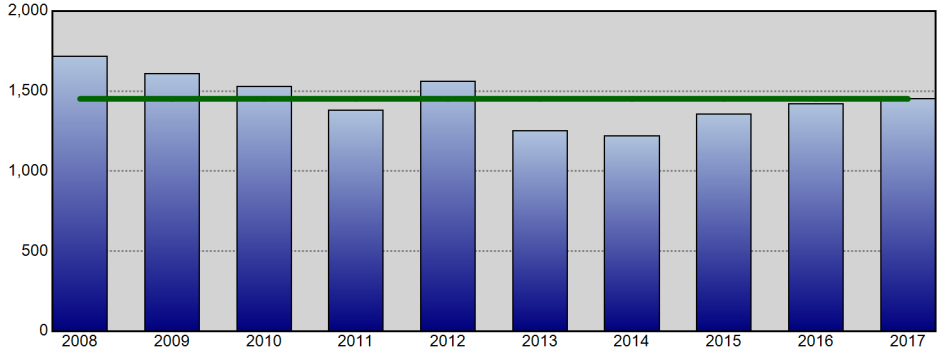

All Part 1 Incidents - Annual YTD Avg: 1,451 (Line Chart)

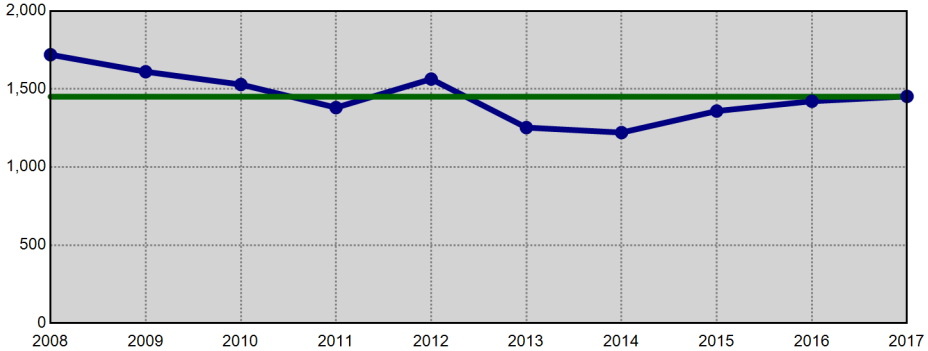

Violent Crime - Annual YTD Avg: 289 (Bar Chart)

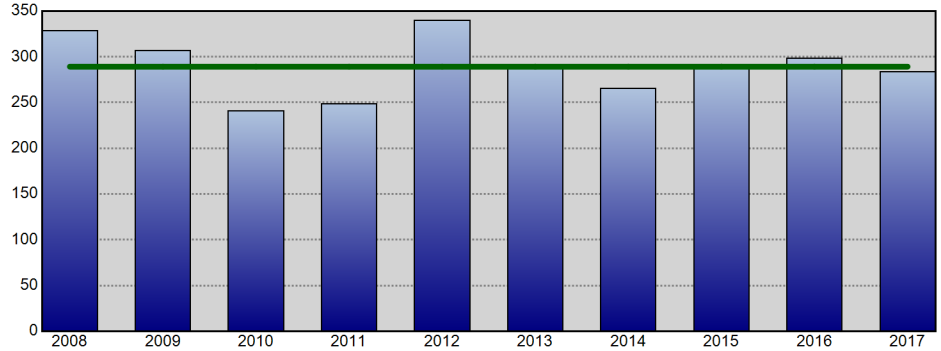

Violent Crime - Annual YTD Avg: 289 (Line Chart)

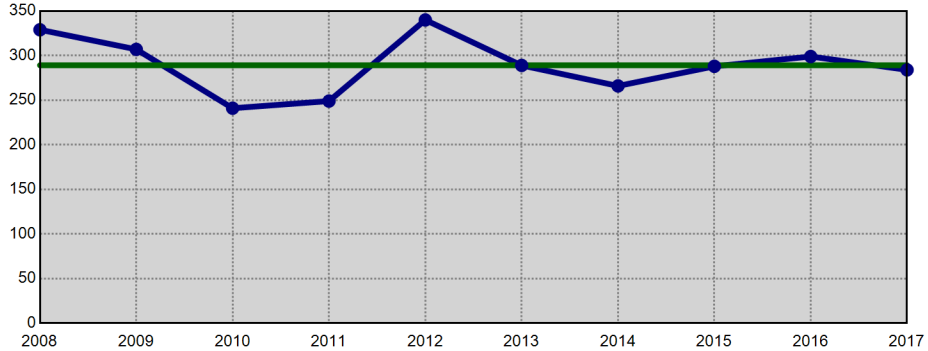

Property Crime - Annual YTD Avg: 1,162 (Bar Chart)

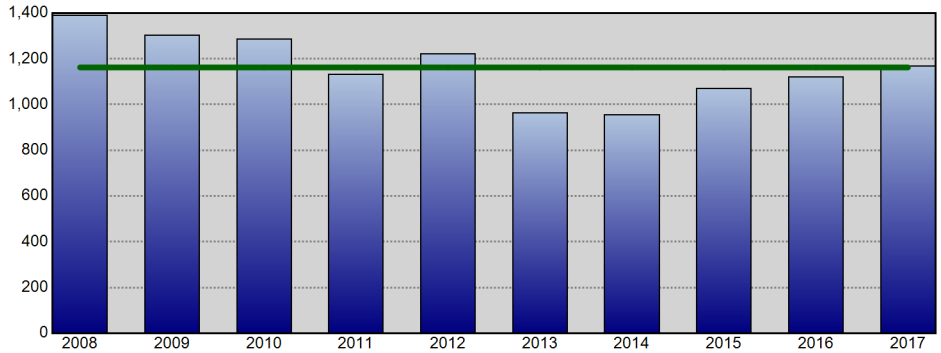

Property Crime - Annual YTD Avg: 1,162 (Line Chart)

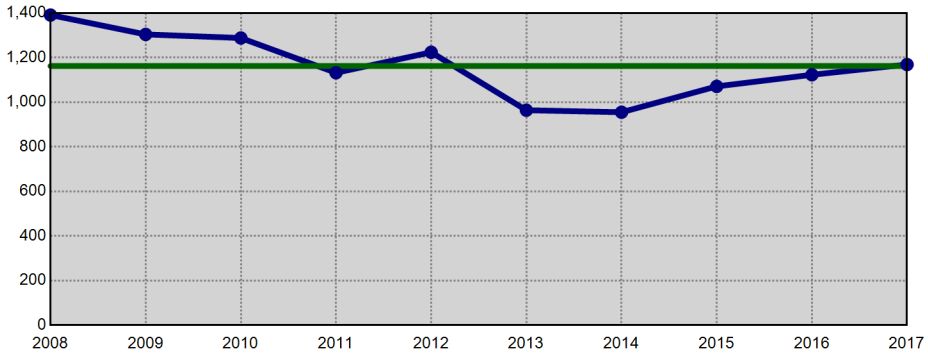

Information summarized for CompStat week ending 05/20/2017. The horizontal line on each chart represents the average of the prior 9 YTD offense totals.

Sourced from MNPD ARMS on 5/24/2017 8:30:43 AM. The figures above were sourced from incident reports using Uniform Crime Reporting definitions and reporting guidelines, based on the date when the crime was reported. This report is intended to be a management and planning tool and does not reflect the official UCR counts for the department. Incidents where a location is unknown or unspecified are included in the countywide totals.

Midtown Hills Precinct UCR Incidents - YTD Comparisons

Aggregated by precinct (incident location). Based on date when each incident was reported.

METROPOLITAN POLICE DEPARTMENT
of Nashville and Davidson County

All Part 1 Incidents - Annual YTD Avg: 1,528 (Bar Chart)

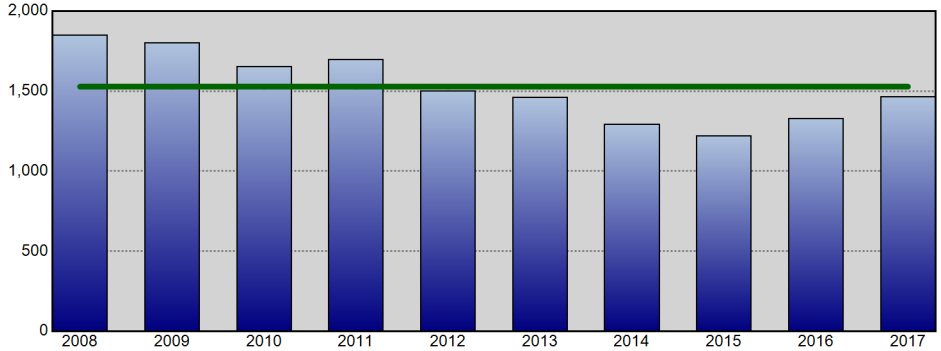

All Part 1 Incidents - Annual YTD Avg: 1,528 (Line Chart)

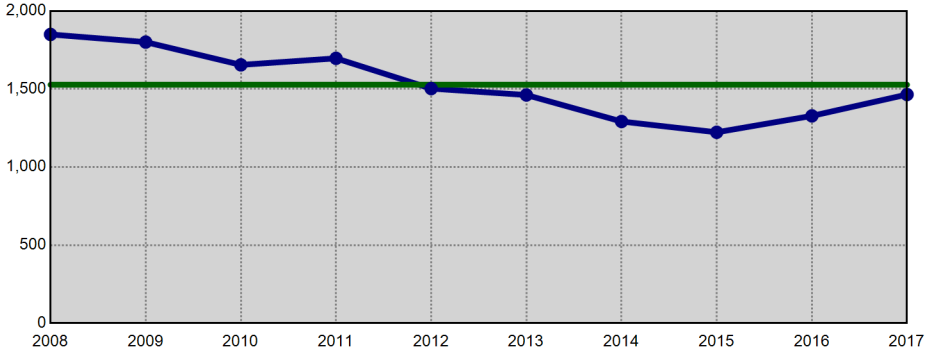

Violent Crime - Annual YTD Avg: 249 (Bar Chart)

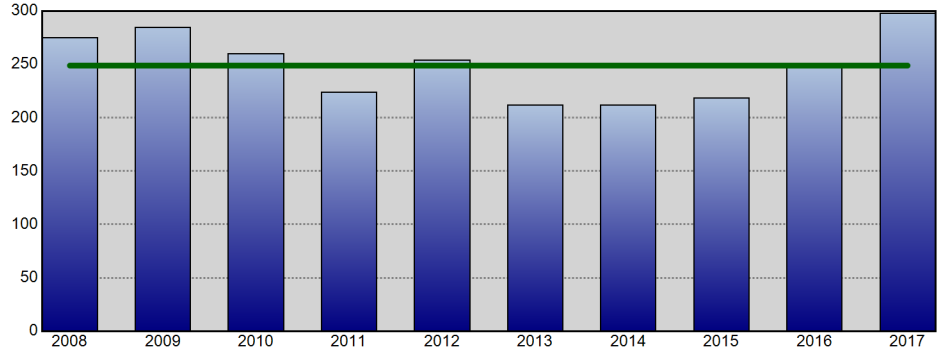

Violent Crime - Annual YTD Avg: 249 (Line Chart)

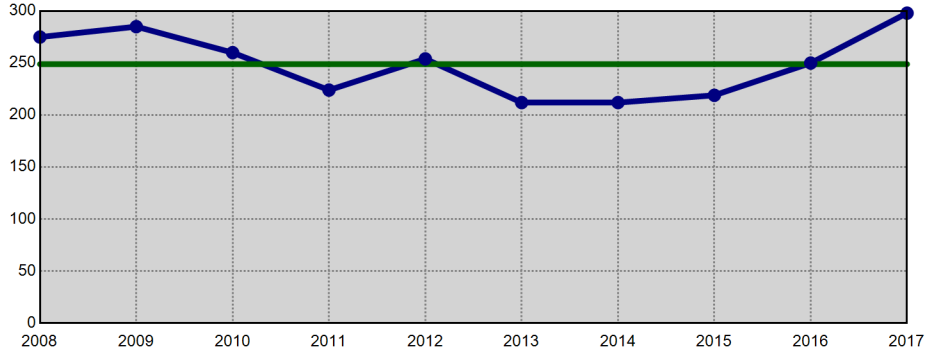

Property Crime - Annual YTD Avg: 1,279 (Bar Chart)

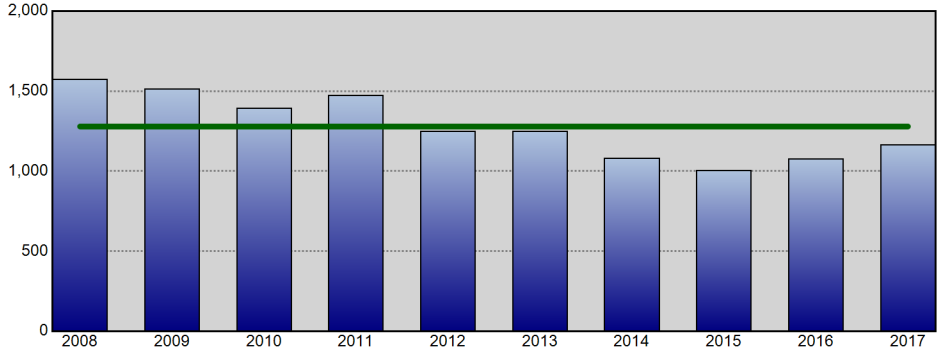

Property Crime - Annual YTD Avg: 1,279 (Line Chart)

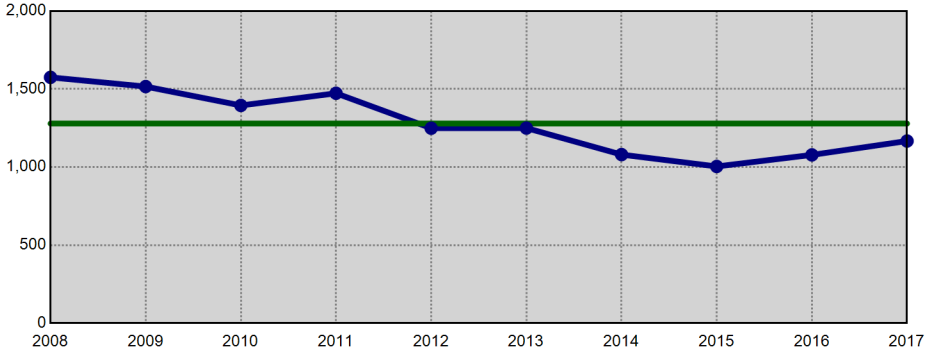

Information summarized for CompStat week ending 05/20/2017. The horizontal line on each chart represents the average of the prior 9 YTD offense totals.

Sourced from MNPD ARMS on 5/24/2017 8:30:44 AM. The figures above were sourced from incident reports using Uniform Crime Reporting definitions and reporting guidelines, based on the date when the crime was reported. This report is intended to be a management and planning tool and does not reflect the official UCR counts for the department. Incidents where a location is unknown or unspecified are included in the countywide totals.

County Calendar Year to Calendar Year Comparison

METROPOLITAN POLICE DEPARTMENT
of Nashville and Davidson County

Comparisons of Annual Totals for the Past Ten Years

Aggregated by precinct (incident location). Based on date when each incident was reported.

		Homicide	Forcible Rape	Commercial Robbery	Street Robbery	Total Robbery	Aggravated Assault	Commercial Burglary	Residential Burglary	Total Burglary	Larceny	Auto Theft	Violent Offenses	Property Offenses	Part I Offenses
2015 to	2015	80	605	251	1,649	1,900	4,932	909	4,210	5,119	18,788	1,443	7,517	25,350	32,867
2016	2016	84	566	305	1,703	2,008	4,910	960	3,630	4,590	18,776	1,744	7,568	25,110	32,678
	% Change	5.0%	-6.4%	21.5%	3.3%	5.7%	-0.4%	5.6%	-13.8%	-10.3%	-0.1%	20.9%	0.7%	-0.9%	-0.6%
2014 to	2014	43	600	209	1,328	1,537	5,252	933	3,826	4,759	17,883	1,113	7,432	23,755	31,187
2016	2016	84	566	305	1,703	2,008	4,910	960	3,630	4,590	18,776	1,744	7,568	25,110	32,678
	% Change	95.3%	-5.7%	45.9%	28.2%	30.6%	-6.5%	2.9%	-5.1%	-3.6%	5.0%	56.7%	1.8%	5.7%	4.8%
2013 to	2013	42	528	224	1,407	1,631	4,798	883	4,781	5,664	18,065	1,199	6,999	24,928	31,927
2016	2016	84	566	305	1,703	2,008	4,910	960	3,630	4,590	18,776	1,744	7,568	25,110	32,678
	% Change	100.0%	7.2%	36.2%	21.0%	23.1%	2.3%	8.7%	-24.1%	-19.0%	3.9%	45.5%	8.1%	0.7%	2.4%
2012 to	2012	62	544	236	1,477	1,713	5,367	1,002	4,723	5,725	19,186	1,375	7,686	26,286	33,972
2016	2016	84	566	305	1,703	2,008	4,910	960	3,630	4,590	18,776	1,744	7,568	25,110	32,678
	% Change	35.5%	4.0%	29.2%	15.3%	17.2%	-8.5%	-4.2%	-23.1%	-19.8%	-2.1%	26.8%	-1.5%	-4.5%	-3.8%
2011 to	2011	51	551	291	1,583	1,874	4,917	1,107	6,292	7,399	20,195	1,749	7,393	29,343	36,736
2016	2016	84	566	305	1,703	2,008	4,910	960	3,630	4,590	18,776	1,744	7,568	25,110	32,678
	% Change	64.7%	2.7%	4.8%	7.6%	7.2%	-0.1%	-13.3%	-42.3%	-38.0%	-7.0%	-0.3%	2.4%	-14.4%	-11.0%
2010 to	2010	60	493	296	1,503	1,799	4,734	1,144	6,641	7,785	20,951	1,618	7,086	30,354	37,440
2016	2016	84	566	305	1,703	2,008	4,910	960	3,630	4,590	18,776	1,744	7,568	25,110	32,678
	% Change	40.0%	14.8%	3.0%	13.3%	11.6%	3.7%	-16.1%	-45.3%	-41.0%	-10.4%	7.8%	6.8%	-17.3%	-12.7%
2009 to	2009	80	499	304	1,721	2,025	4,754	1,185	5,591	6,776	21,849	1,747	7,358	30,372	37,730
2016	2016	84	566	305	1,703	2,008	4,910	960	3,630	4,590	18,776	1,744	7,568	25,110	32,678
	% Change	5.0%	13.4%	0.3%	-1.0%	-0.8%	3.3%	-19.0%	-35.1%	-32.3%	-14.1%	-0.2%	2.9%	-17.3%	-13.4%
2008 to	2008	74	485	353	2,043	2,396	5,655	1,308	4,963	6,271	24,481	2,291	8,610	33,043	41,653
2016	2016	84	566	305	1,703	2,008	4,910	960	3,630	4,590	18,776	1,744	7,568	25,110	32,678
	% Change	13.5%	16.7%	-13.6%	-16.6%	-16.2%	-13.2%	-26.6%	-26.9%	-26.8%	-23.3%	-23.9%	-12.1%	-24.0%	-21.5%
2007 to	2007	72	523	456	2,145	2,601	5,883	1,551	4,680	6,231	24,539	2,806	9,079	33,576	42,655
2016	2016	84	566	305	1,703	2,008	4,910	960	3,630	4,590	18,776	1,744	7,568	25,110	32,678
	% Change	16.7%	8.2%	-33.1%	-20.6%	-22.8%	-16.5%	-38.1%	-22.4%	-26.3%	-23.5%	-37.8%	-16.6%	-25.2%	-23.4%
2006 to	2006	81	501	450	2,052	2,502	5,946	2,000	4,580	6,580	24,810	3,161	9,030	34,551	43,581
2016	2016	84	566	305	1,703	2,008	4,910	960	3,630	4,590	18,776	1,744	7,568	25,110	32,678
	% Change	3.7%	13.0%	-32.2%	-17.0%	-19.7%	-17.4%	-52.0%	-20.7%	-30.2%	-24.3%	-44.8%	-16.2%	-27.3%	-25.0%

Information summarized for CompStat week ending 05/20/2017.

Sourced from MNPD ARMS on 5/24/2017 8:30:45 AM. The figures above were sourced from incident reports using Uniform Crime Reporting definitions and reporting guidelines, based on the date when the crime was reported. This report is intended to be a management and planning tool and does not reflect the official UCR counts for the department. Incidents where a location is unknown or unspecified are included in the countywide totals..

County UCR Incidents - Annual Comparison Charts

Aggregated by precinct (incident location). Based on date when each incident was reported.

METROPOLITAN POLICE DEPARTMENT
of Nashville and Davidson County

Year End Total Part 1 Incidents - Prior 9 Year Annual Avg: 35,132

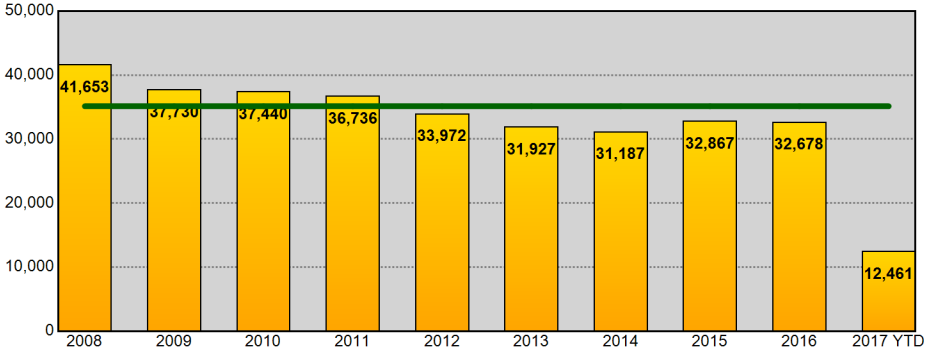

Year End Total Part 1 Incidents - Prior 9 Year Annual Avg: 35,132

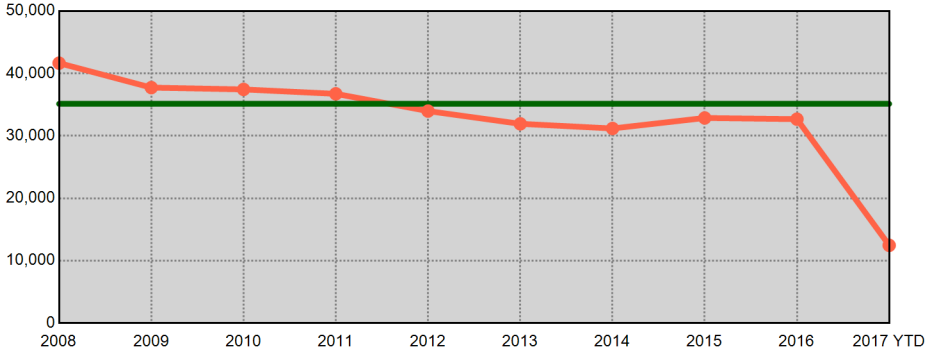

Year End Total Violent Part 1 Incidents - Prior 9 Year Annual Avg: 7,517

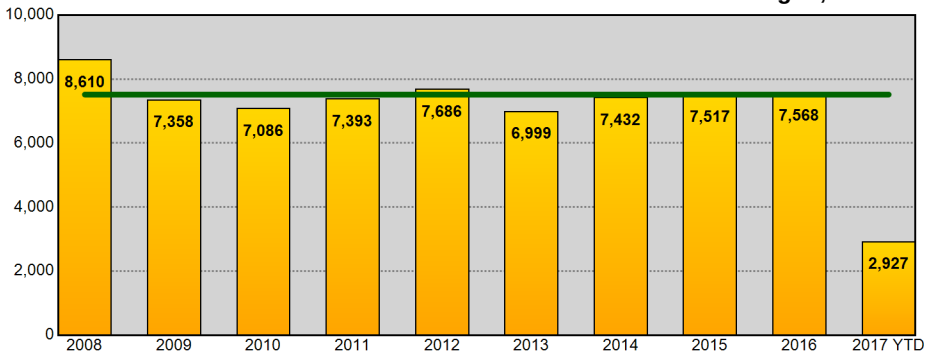

Year End Total Violent Part 1 Incidents - Prior 9 Year Annual Avg: 7,517

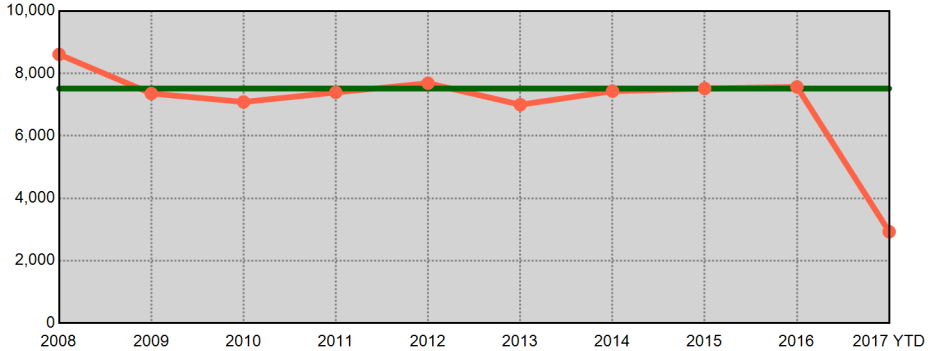

Year End Total Property Part 1 Incidents - Prior 9 Year Annual Avg: 27,616

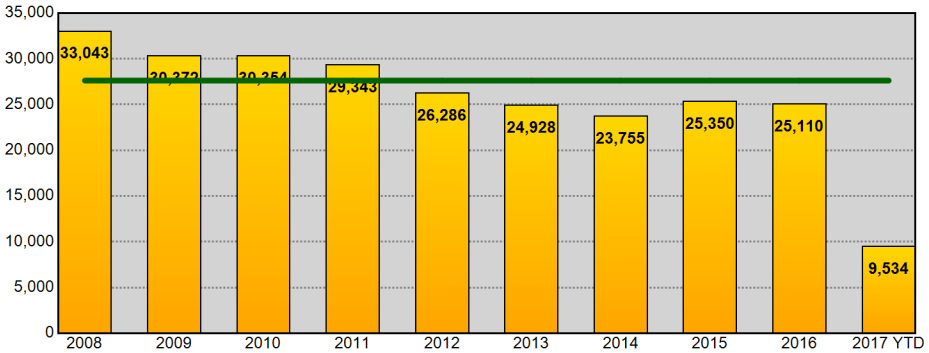

Year End Total Property Part 1 Incidents - Prior 9 Year Annual Avg: 27,616

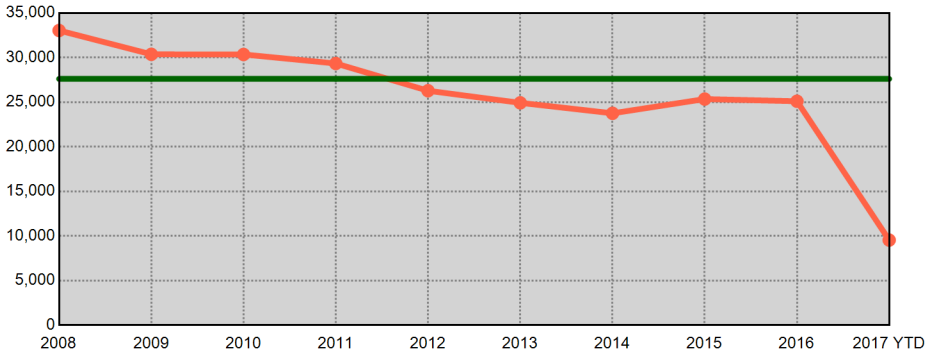

Information summarized for CompStat week ending 05/20/2017. Current year statistics are summarized for 2017 YTD. The horizontal line on each chart represents the average of the prior 9 year end offense totals.

Sourced from MNPD ARMS on 5/24/2017 8:30:45 AM. The figures above were sourced from incident reports using Uniform Crime Reporting definitions and reporting guidelines, based on the date when the crime was reported. This report is intended to be a management and planning tool and does not reflect the official UCR counts for the department. Incidents where a location is unknown or unspecified are included in the countywide totals.

West Precinct UCR Incidents - Annual Comparisons

Aggregated by precinct (incident location). Based on date when each incident was reported.

METROPOLITAN POLICE DEPARTMENT
of Nashville and Davidson County

Year End Total Part 1 Incidents - Prior 9 Year Annual Avg: 3,868

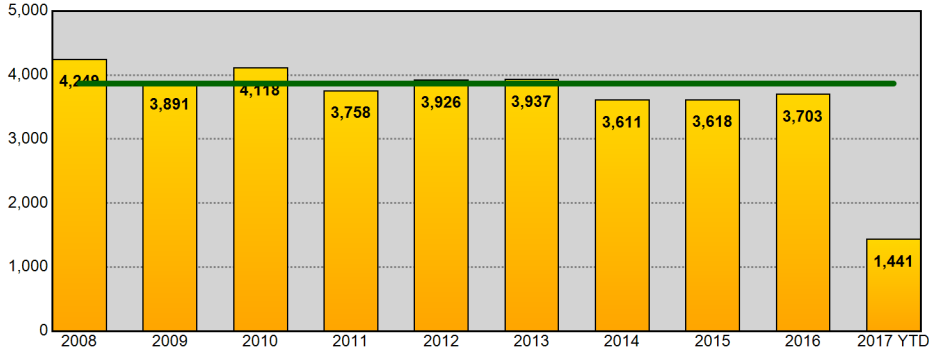

Year End Total Part 1 Incidents - Prior 9 Year Annual Avg: 3,868

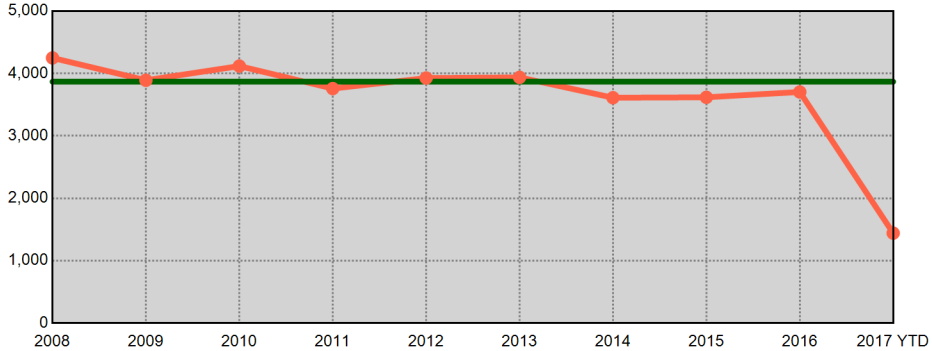

Year End Total Violent Part 1 Incidents - Prior 9 Year Annual Avg: 522

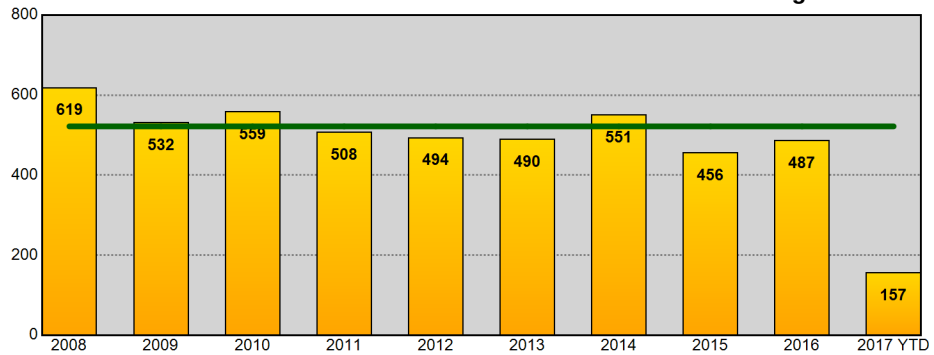

Year End Total Violent Part 1 Incidents - Prior 9 Year Annual Avg: 522

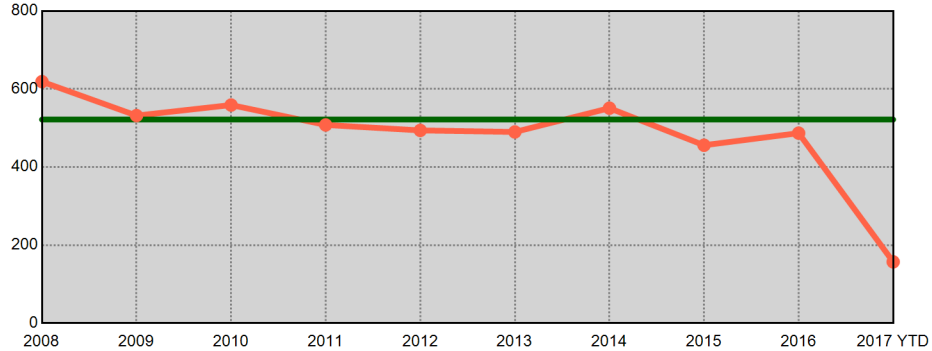

Year End Total Property Part 1 Incidents - Prior 9 Year Annual Avg: 3,346

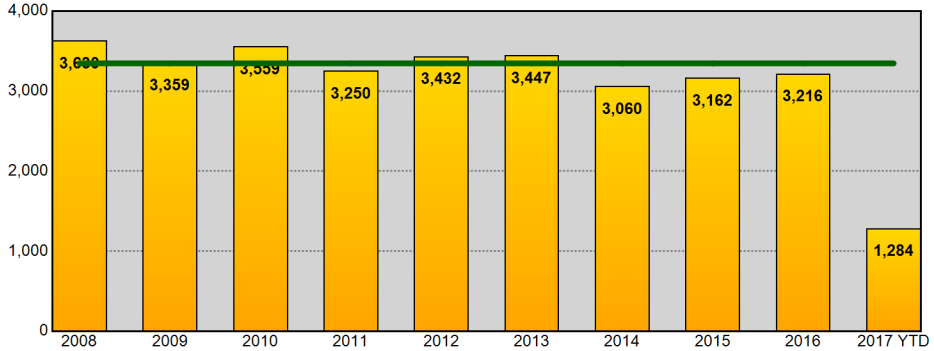

Year End Total Property Part 1 Incidents - Prior 9 Year Annual Avg: 3,346

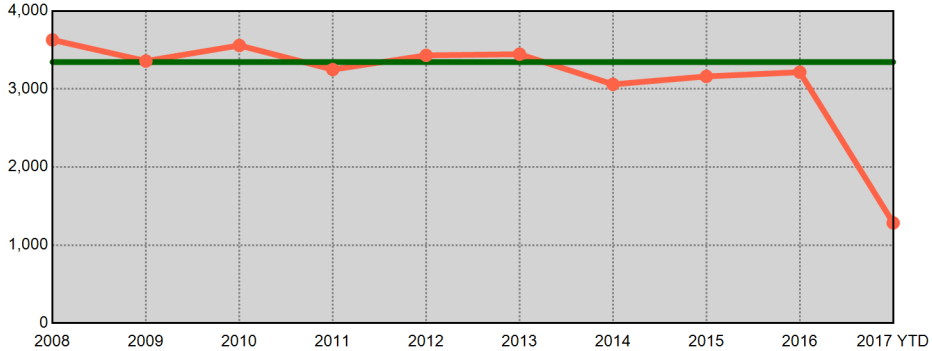

Information summarized for CompStat week ending 05/20/2017. Current year statistics are summarized for 2017 YTD. The horizontal line on each chart represents the average of the prior 9 year end offense totals.

Sourced from MNPD ARMS on 5/24/2017 8:30:45 AM. The figures above were sourced from incident reports using Uniform Crime Reporting definitions and reporting guidelines, based on the date when the crime was reported. This report is intended to be a management and planning tool and does not reflect the official UCR counts for the department. Incidents where a location is unknown or unspecified are included in the countywide totals.

East Precinct UCR Incidents - Annual Comparisons

Aggregated by precinct (incident location). Based on date when each incident was reported.

METROPOLITAN POLICE DEPARTMENT
of Nashville and Davidson County

Year End Total Part 1 Incidents - Prior 9 Year Annual Avg: 4,326

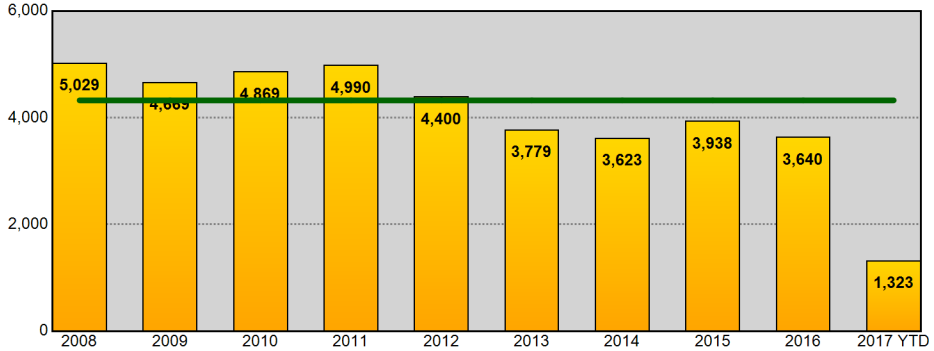

Year End Total Part 1 Incidents - Prior 9 Year Annual Avg: 4,326

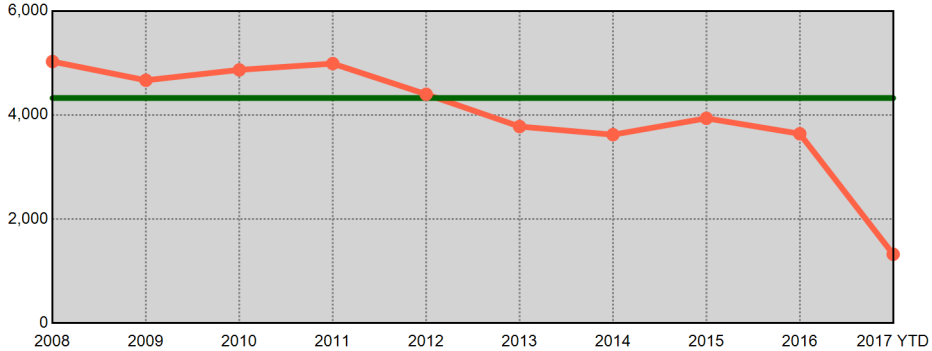

Year End Total Violent Part 1 Incidents - Prior 9 Year Annual Avg: 1,209

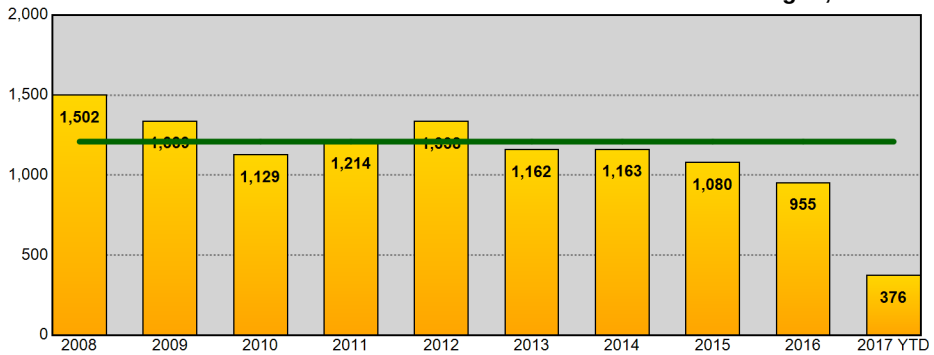

Year End Total Violent Part 1 Incidents - Prior 9 Year Annual Avg: 1,209

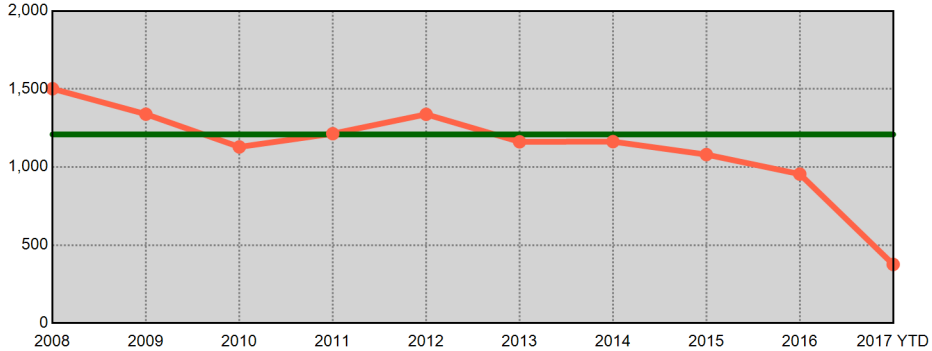

Year End Total Property Part 1 Incidents - Prior 9 Year Annual Avg: 3,117

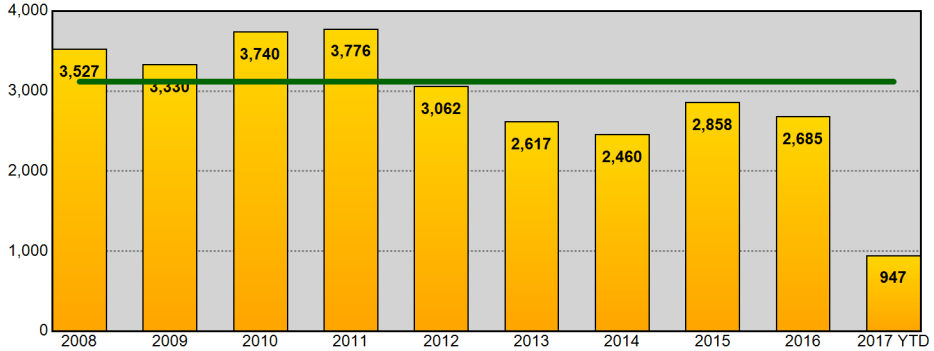

Year End Total Property Part 1 Incidents - Prior 9 Year Annual Avg: 3,117

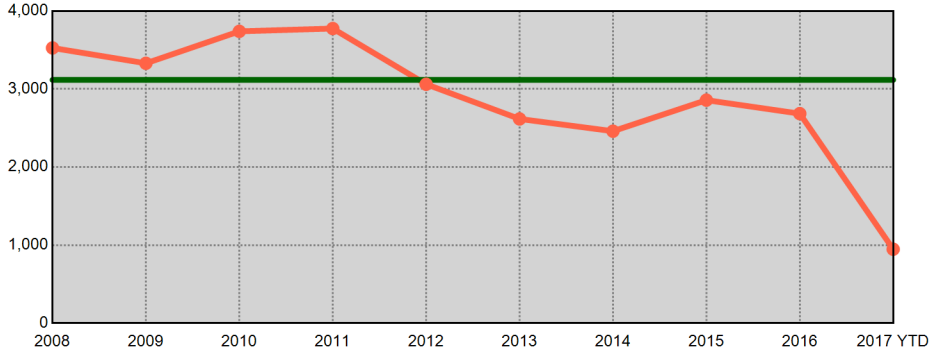

Information summarized for CompStat week ending 05/20/2017. Current year statistics are summarized for 2017 YTD. The horizontal line on each chart represents the average of the prior 9 year end offense totals.

Sourced from MNPD ARMS on 5/24/2017 8:30:46 AM. The figures above were sourced from incident reports using Uniform Crime Reporting definitions and reporting guidelines, based on the date when the crime was reported. This report is intended to be a management and planning tool and does not reflect the official UCR counts for the department. Incidents where a location is unknown or unspecified are included in the countywide totals.

South Precinct UCR Incidents - Annual Comparisons

Aggregated by precinct (incident location). Based on date when each incident was reported.

METROPOLITAN POLICE DEPARTMENT
of Nashville and Davidson County

Year End Total Part 1 Incidents - Prior 9 Year Annual Avg: 6,441

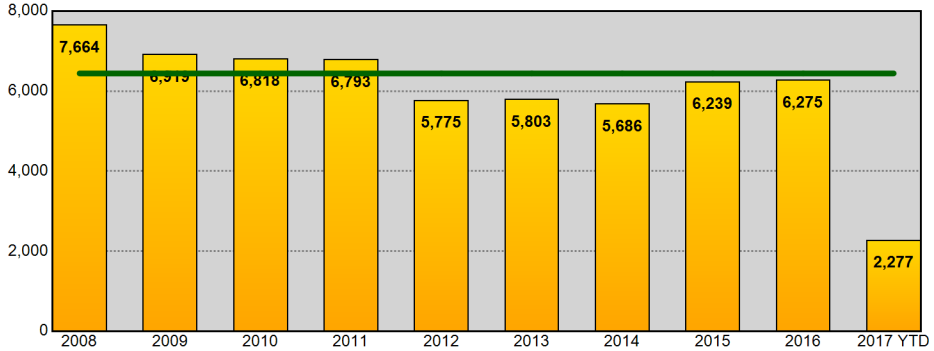

Year End Total Part 1 Incidents - Prior 9 Year Annual Avg: 6,441

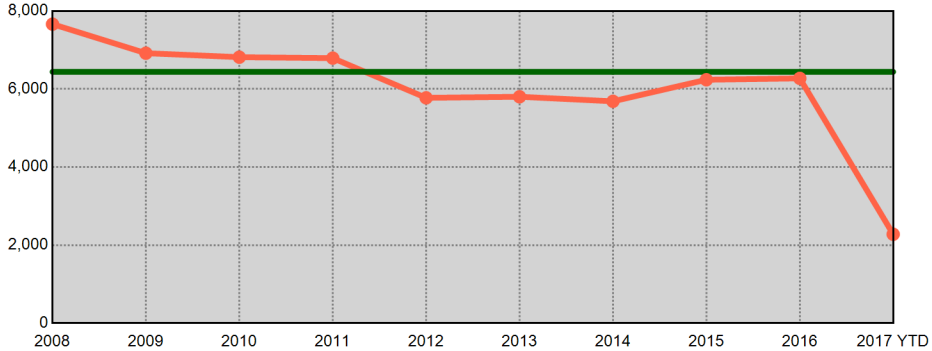

Year End Total Violent Part 1 Incidents - Prior 9 Year Annual Avg: 1,406

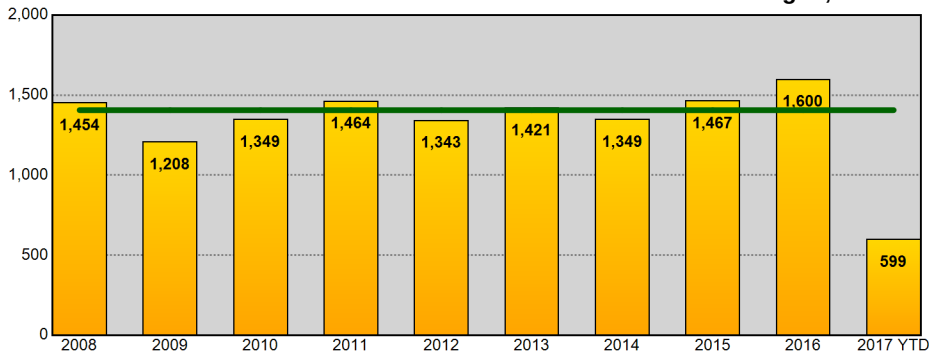

Year End Total Violent Part 1 Incidents - Prior 9 Year Annual Avg: 1,406

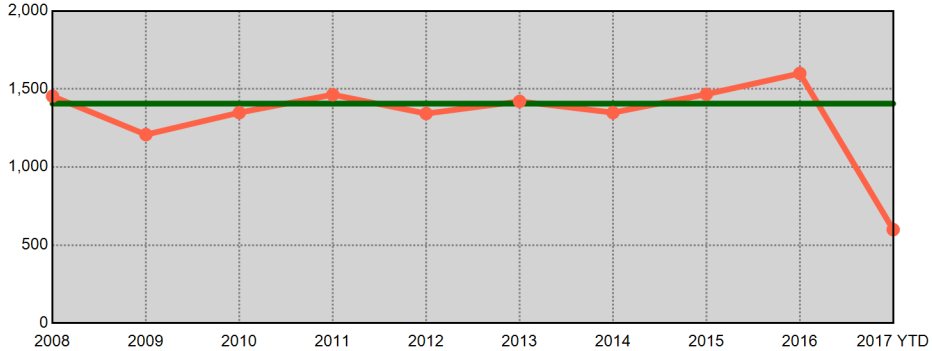

Year End Total Property Part 1 Incidents - Prior 9 Year Annual Avg: 5,035

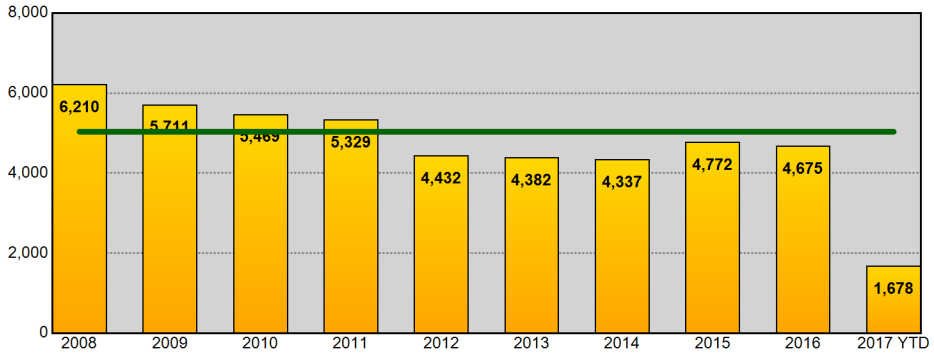

Year End Total Property Part 1 Incidents - Prior 9 Year Annual Avg: 5,035

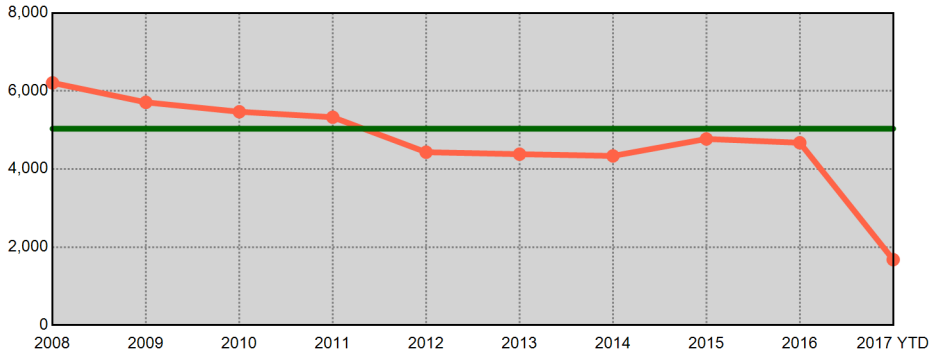

Information summarized for CompStat week ending 05/20/2017. Current year statistics are summarized for 2017 YTD. The horizontal line on each chart represents the average of the prior 9 year end offense totals.

Sourced from MNPD ARMS on 5/24/2017 8:30:47 AM. The figures above were sourced from incident reports using Uniform Crime Reporting definitions and reporting guidelines, based on the date when the crime was reported. This report is intended to be a management and planning tool and does not reflect the official UCR counts for the department. Incidents where a location is unknown or unspecified are included in the countywide totals.

Central Precinct UCR Incidents - Annual Comparisons

Aggregated by precinct (incident location). Based on date when each incident was reported.

METROPOLITAN POLICE DEPARTMENT
of Nashville and Davidson County

Year End Total Part 1 Incidents - Prior 9 Year Annual Avg: 1,638

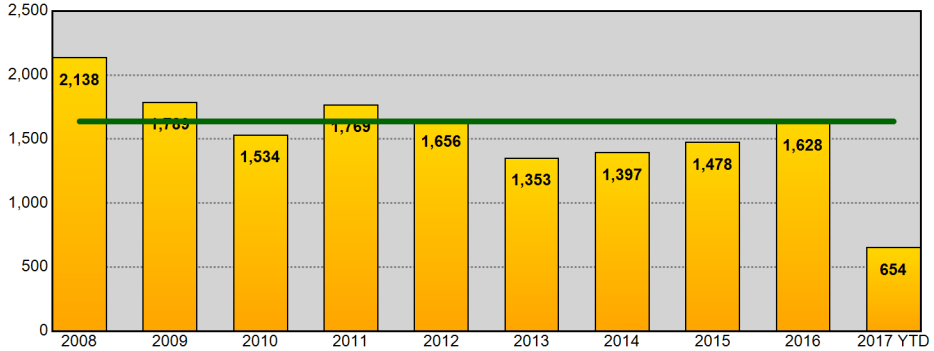

Year End Total Part 1 Incidents - Prior 9 Year Annual Avg: 1,638

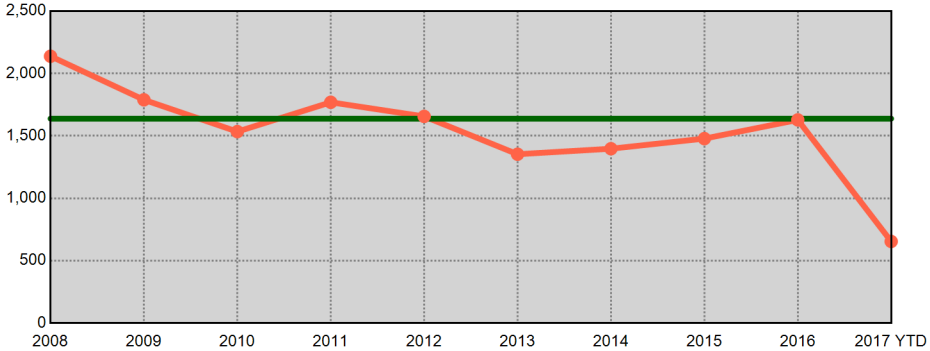

Year End Total Violent Part 1 Incidents - Prior 9 Year Annual Avg: 363

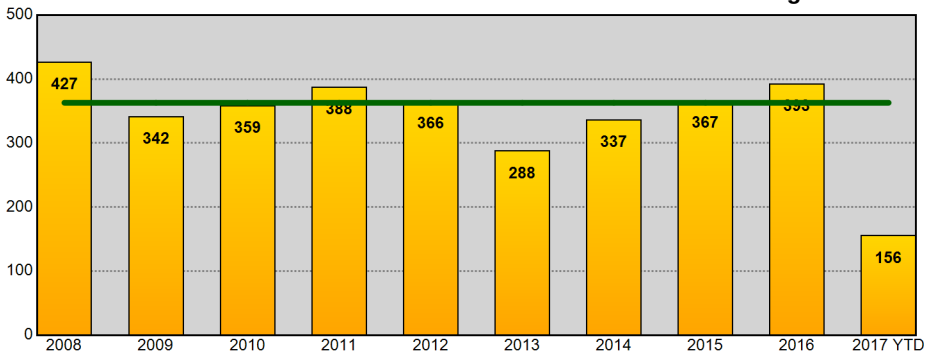

Year End Total Violent Part 1 Incidents - Prior 9 Year Annual Avg: 363

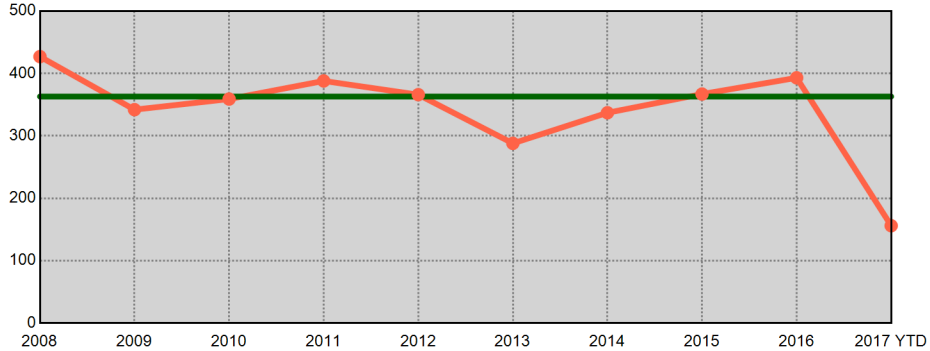

Year End Total Property Part 1 Incidents - Prior 9 Year Annual Avg: 1,275

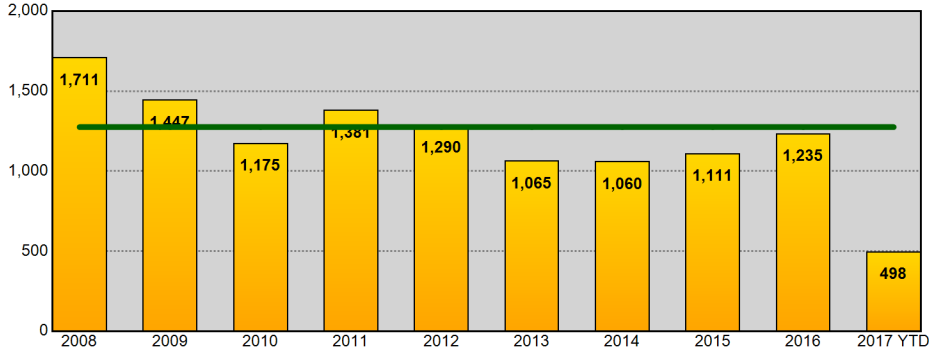

Year End Total Property Part 1 Incidents - Prior 9 Year Annual Avg: 1,275

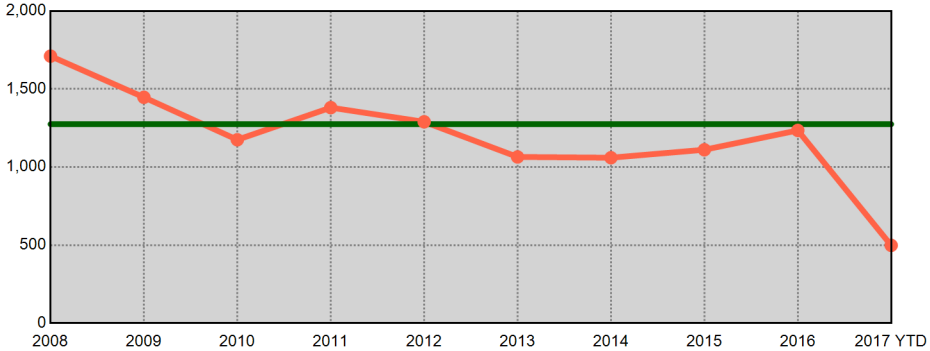

Information summarized for CompStat week ending 05/20/2017. Current year statistics are summarized for 2017 YTD. The horizontal line on each chart represents the average of the prior 9 year end offense totals.

Sourced from MNPD ARMS on 5/24/2017 8:30:47 AM. The figures above were sourced from incident reports using Uniform Crime Reporting definitions and reporting guidelines, based on the date when the crime was reported. This report is intended to be a management and planning tool and does not reflect the official UCR counts for the department. Incidents where a location is unknown or unspecified are included in the countywide totals.

Hermitage Precinct UCR Incidents - Annual Comparisons

Aggregated by precinct (incident location). Based on date when each incident was reported.

METROPOLITAN POLICE DEPARTMENT
of Nashville and Davidson County

Year End Total Part 1 Incidents - Prior 9 Year Annual Avg: 6,263

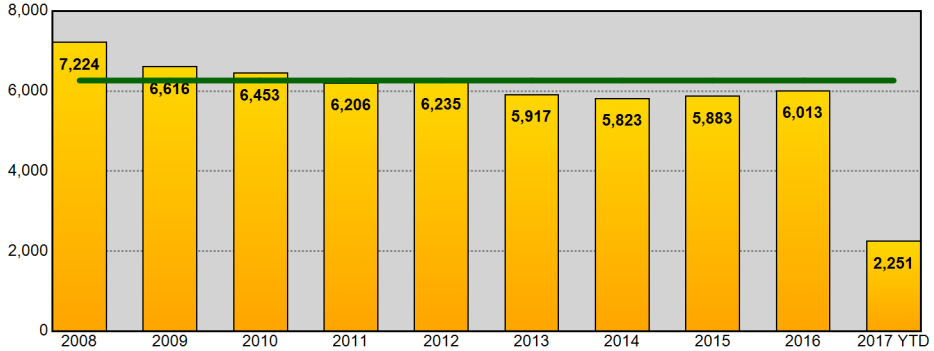

Year End Total Part 1 Incidents - Prior 9 Year Annual Avg: 6,263

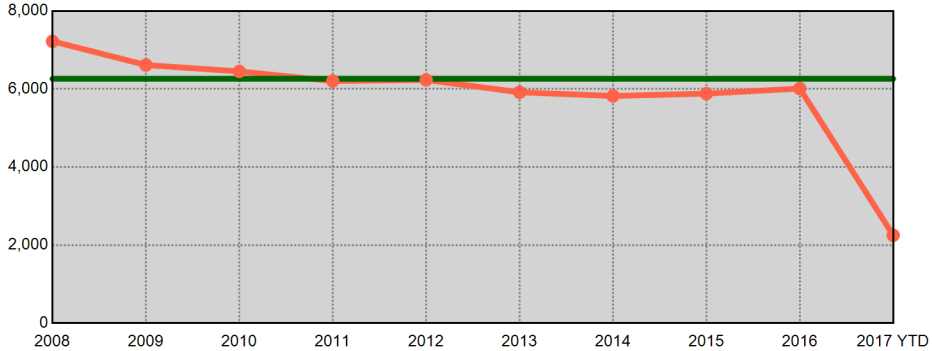

Year End Total Violent Part 1 Incidents - Prior 9 Year Annual Avg: 1,234

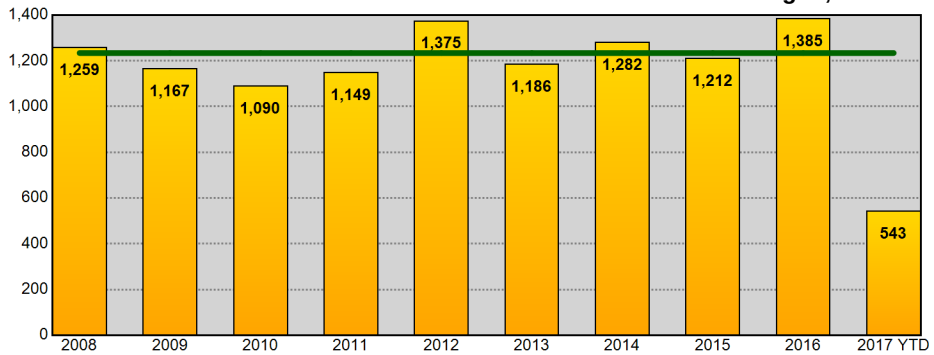

Year End Total Violent Part 1 Incidents - Prior 9 Year Annual Avg: 1,234

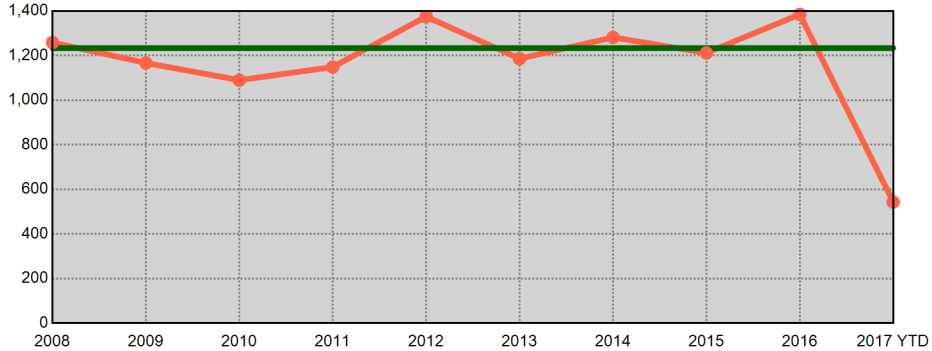

Year End Total Property Part 1 Incidents - Prior 9 Year Annual Avg: 5,029

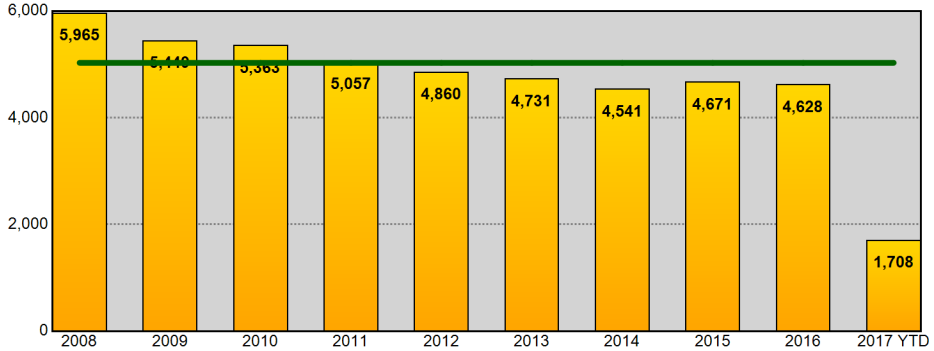

Year End Total Property Part 1 Incidents - Prior 9 Year Annual Avg: 5,029

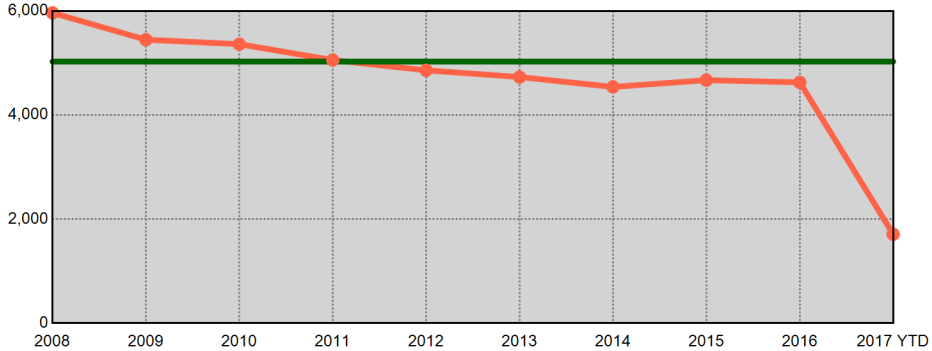

Information summarized for CompStat week ending 05/20/2017. Current year statistics are summarized for 2017 YTD. The horizontal line on each chart represents the average of the prior 9 year end offense totals.

Sourced from MNPD ARMS on 5/24/2017 8:30:48 AM. The figures above were sourced from incident reports using Uniform Crime Reporting definitions and reporting guidelines, based on the date when the crime was reported. This report is intended to be a management and planning tool and does not reflect the official UCR counts for the department. Incidents where a location is unknown or unspecified are included in the countywide totals.

North Precinct UCR Incidents - Annual Comparisons

Aggregated by precinct (incident location). Based on date when each incident was reported.

METROPOLITAN POLICE DEPARTMENT
of Nashville and Davidson County

Year End Total Part 1 Incidents - Prior 9 Year Annual Avg: 4,206

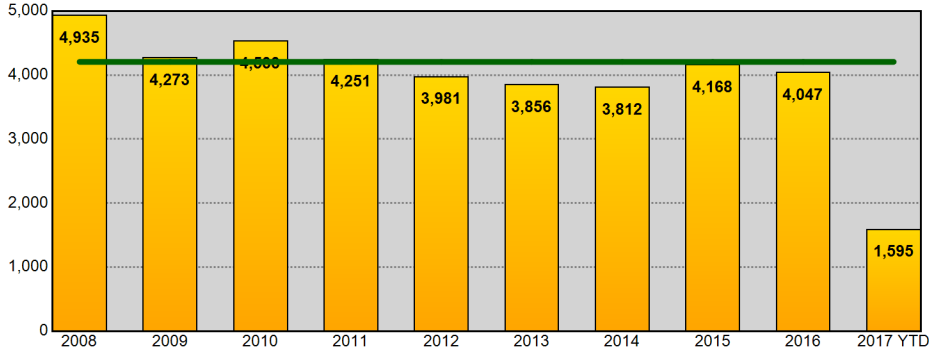

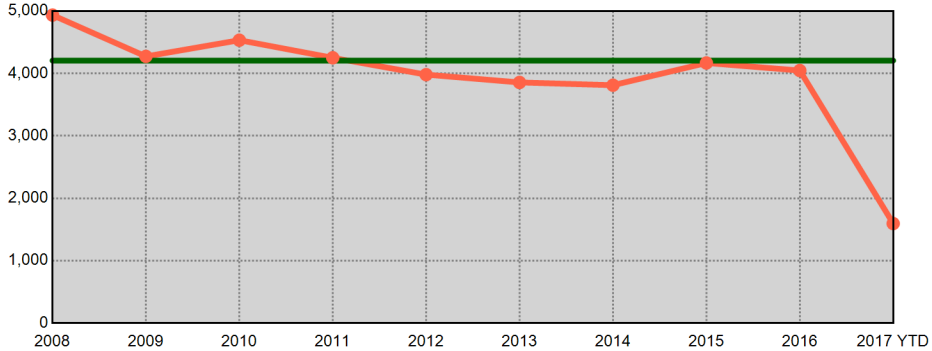

Year End Total Violent Part 1 Incidents - Prior 9 Year Annual Avg: 1,283

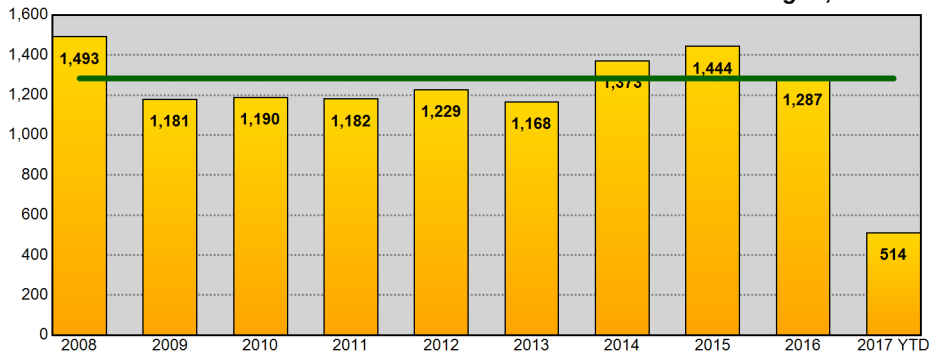

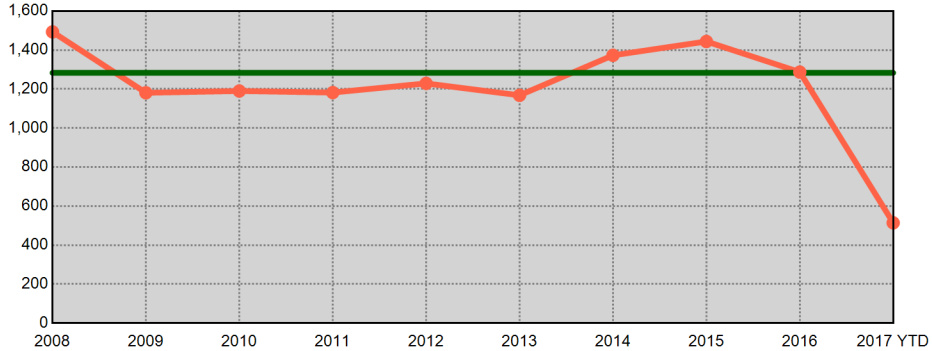

Year End Total Property Part 1 Incidents - Prior 9 Year Annual Avg: 2,923

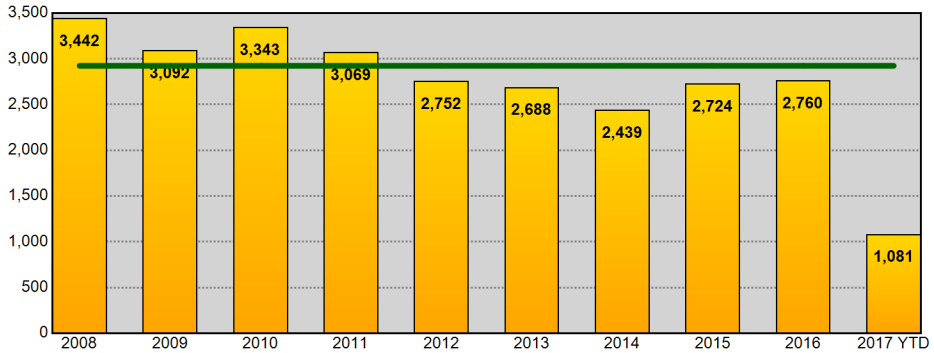

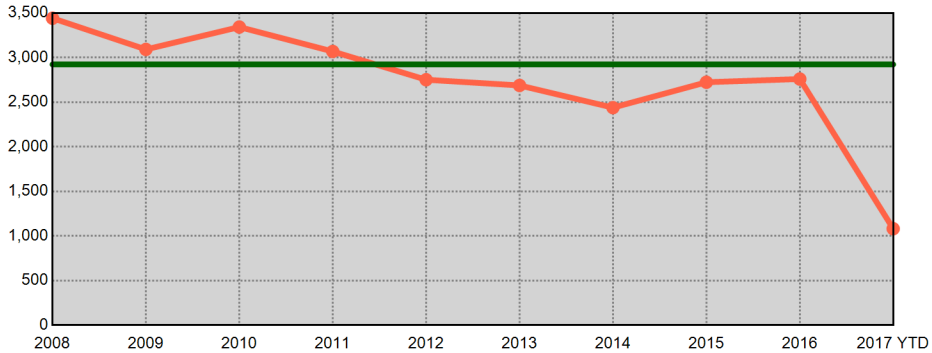

Information summarized for CompStat week ending 05/20/2017. Current year statistics are summarized for 2017 YTD. The horizontal line on each chart represents the average of the prior 9 year end offense totals.

Sourced from MNPD ARMS on 5/24/2017 8:30:49 AM. The figures above were sourced from incident reports using Uniform Crime Reporting definitions and reporting guidelines, based on the date when the crime was reported. This report is intended to be a management and planning tool and does not reflect the official UCR counts for the department. Incidents where a location is unknown or unspecified are included in the countywide totals.

Madison Precinct UCR Incidents - Annual Comparisons

METROPOLITAN POLICE DEPARTMENT
of Nashville and Davidson County

Aggregated by precinct (incident location). Based on date when each incident was reported.

Year End Total Part 1 Incidents - Prior 9 Year Annual Avg: 3,985

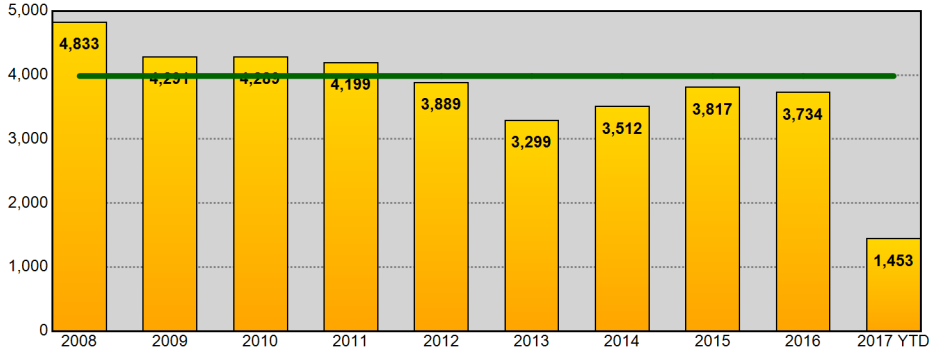

Year End Total Part 1 Incidents - Prior 9 Year Annual Avg: 3,985

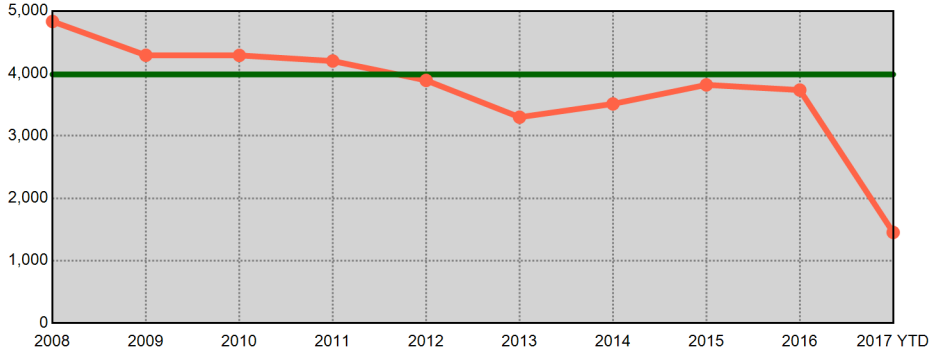

Year End Total Violent Part 1 Incidents - Prior 9 Year Annual Avg: 803

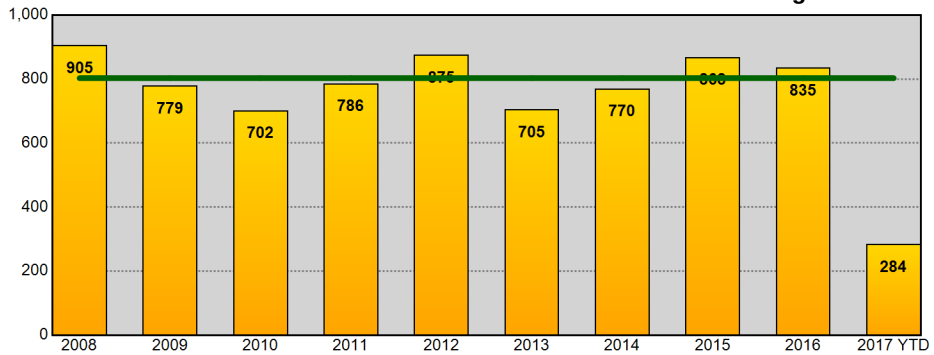

Year End Total Violent Part 1 Incidents - Prior 9 Year Annual Avg: 803

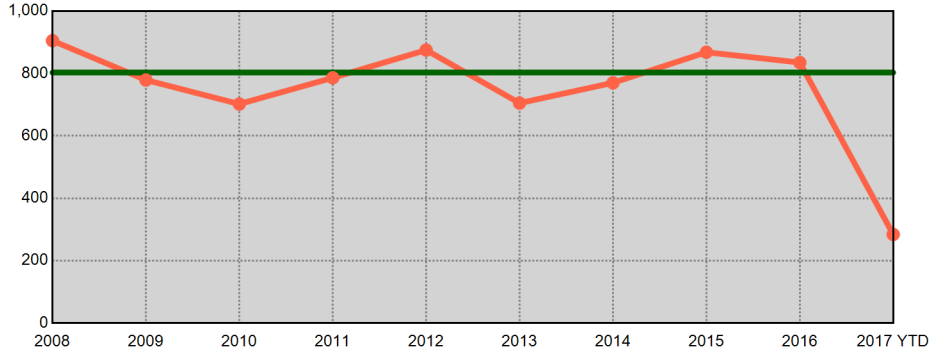

Year End Total Property Part 1 Incidents - Prior 9 Year Annual Avg: 3,182

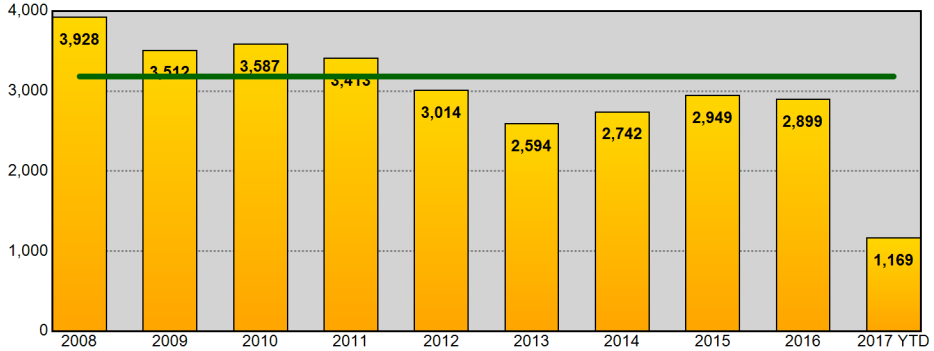

Year End Total Property Part 1 Incidents - Prior 9 Year Annual Avg: 3,182

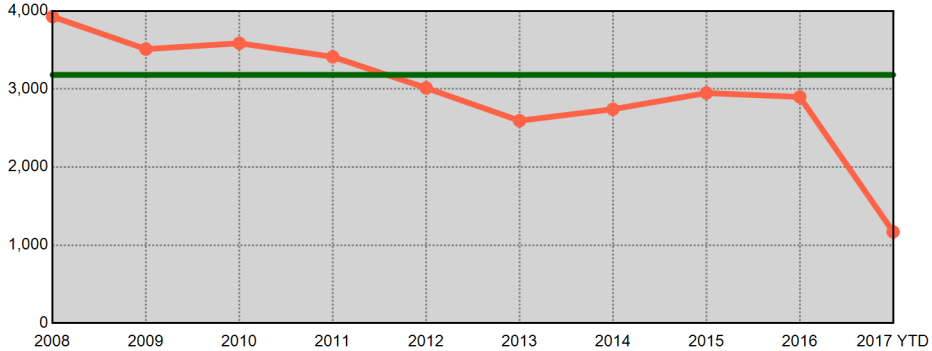

Information summarized for CompStat week ending 05/20/2017. Current year statistics are summarized for 2017 YTD. The horizontal line on each chart represents the average of the prior 9 year end offense totals.

Sourced from MNPD ARMS on 5/24/2017 8:30:49 AM. The figures above were sourced from incident reports using Uniform Crime Reporting definitions and reporting guidelines, based on the date when the crime was reported. This report is intended to be a management and planning tool and does not reflect the official UCR counts for the department. Incidents where a location is unknown or unspecified are included in the countywide totals.

Midtown Hills Precinct UCR Incidents - Annual Comparisons

METROPOLITAN POLICE DEPARTMENT
of Nashville and Davidson County

Aggregated by precinct (incident location). Based on date when each incident was reported.

Year End Total Part 1 Incidents - Prior 9 Year Annual Avg: 4,346

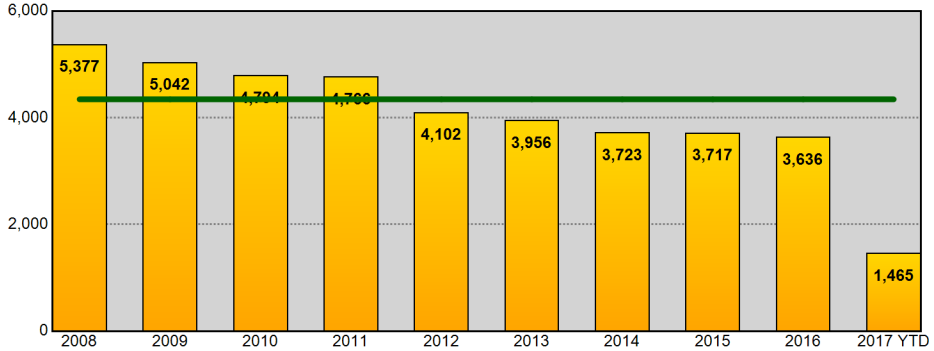

Year End Total Part 1 Incidents - Prior 9 Year Annual Avg: 4,346

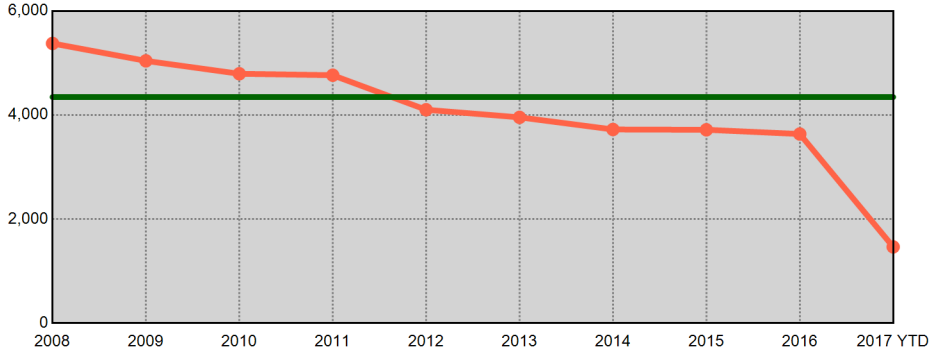

Year End Total Violent Part 1 Incidents - Prior 9 Year Annual Avg: 664

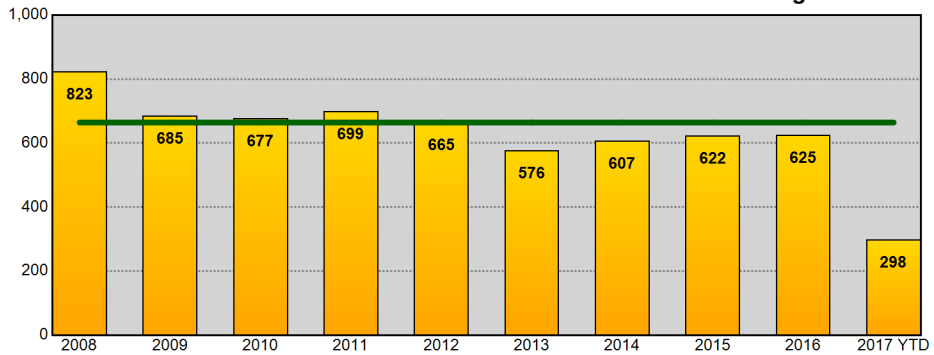

Year End Total Violent Part 1 Incidents - Prior 9 Year Annual Avg: 664

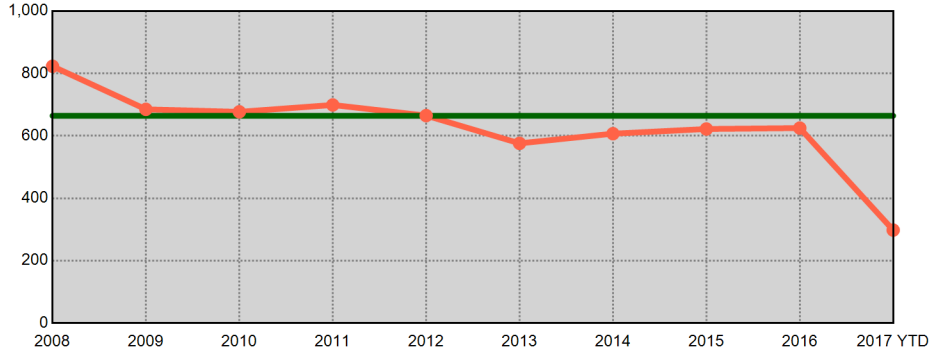

Year End Total Property Part 1 Incidents - Prior 9 Year Annual Avg: 3,682

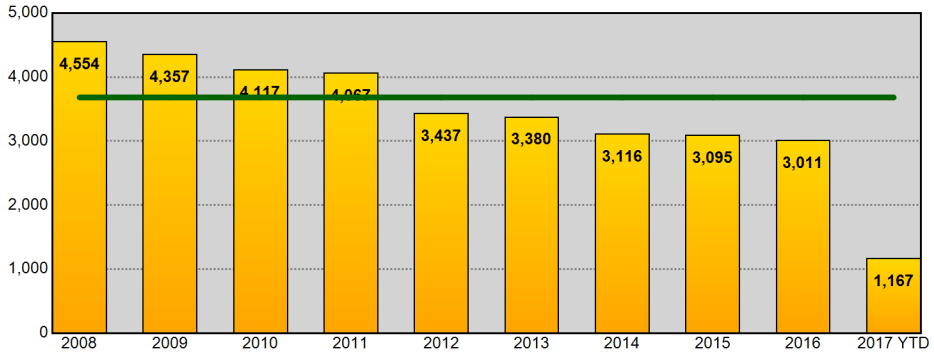

Year End Total Property Part 1 Incidents - Prior 9 Year Annual Avg: 3,682

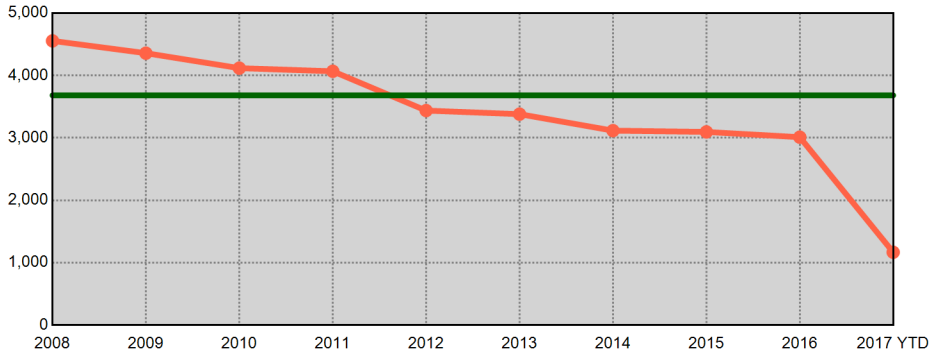

Information summarized for CompStat week ending 05/20/2017. Current year statistics are summarized for 2017 YTD. The horizontal line on each chart represents the average of the prior 9 year end offense totals.

Sourced from MNPD ARMS on 5/24/2017 8:30:50 AM. The figures above were sourced from incident reports using Uniform Crime Reporting definitions and reporting guidelines, based on the date when the crime was reported. This report is intended to be a management and planning tool and does not reflect the official UCR counts for the department. Incidents where a location is unknown or unspecified are included in the countywide totals.

County UCR Incidents - YTD Comparisons

METROPOLITAN POLICE DEPARTMENT
of Nashville and Davidson County

Aggregated by precinct (incident location). Based on date when each incident was reported.

	Homicide	Forcible Rape	Commercial Robbery	Street Robbery	Total Robbery	Aggravated Assault	Commercial Burglary	Residential Burglary	Total Burglary	Larceny	Auto Theft	Violent Offenses	Property Offenses	Part I Offenses
2016 YTD	26	234	107	557	664	1,829	295	1,590	1,885	6,922	572	2,753	9,379	12,132
2017 YTD	33	209	116	677	793	1,892	366	1,111	1,477	7,034	1,023	2,927	9,534	12,461
% Change	26.9%	-10.7%	8.4%	21.5%	19.4%	3.4%	24.1%	-30.1%	-21.6%	1.6%	78.8%	6.3%	1.7%	2.7%
2015 YTD	21	221	91	513	604	1,729	287	1,516	1,803	6,321	471	2,575	8,595	11,170
2017 YTD	33	209	116	677	793	1,892	366	1,111	1,477	7,034	1,023	2,927	9,534	12,461
% Change	57.1%	-5.4%	27.5%	32.0%	31.3%	9.4%	27.5%	-26.7%	-18.1%	11.3%	117.2%	13.7%	10.9%	11.6%
2014 YTD	18	224	62	428	490	1,908	308	1,406	1,714	6,307	358	2,640	8,379	11,019
2017 YTD	33	209	116	677	793	1,892	366	1,111	1,477	7,034	1,023	2,927	9,534	12,461
% Change	83.3%	-6.7%	87.1%	58.2%	61.8%	-0.8%	18.8%	-21.0%	-13.8%	11.5%	185.8%	10.9%	13.8%	13.1%
2013 YTD	16	185	90	521	611	1,752	312	1,823	2,135	6,946	418	2,564	9,499	12,063
2017 YTD	33	209	116	677	793	1,892	366	1,111	1,477	7,034	1,023	2,927	9,534	12,461
% Change	106.3%	13.0%	28.9%	29.9%	29.8%	8.0%	17.3%	-39.1%	-30.8%	1.3%	144.7%	14.2%	0.4%	3.3%
2012 YTD	22	212	73	494	567	2,042	344	1,776	2,120	7,240	490	2,843	9,850	12,693
2017 YTD	33	209	116	677	793	1,892	366	1,111	1,477	7,034	1,023	2,927	9,534	12,461
% Change	50.0%	-1.4%	58.9%	37.0%	39.9%	-7.3%	6.4%	-37.4%	-30.3%	-2.8%	108.8%	3.0%	-3.2%	-1.8%
2011 YTD	17	192	122	458	580	1,676	395	2,322	2,717	7,320	649	2,465	10,686	13,151
2017 YTD	33	209	116	677	793	1,892	366	1,111	1,477	7,034	1,023	2,927	9,534	12,461
% Change	94.1%	8.9%	-4.9%	47.8%	36.7%	12.9%	-7.3%	-52.2%	-45.6%	-3.9%	57.6%	18.7%	-10.8%	-5.2%
2010 YTD	24	183	118	537	655	1,632	432	2,021	2,453	7,451	584	2,494	10,488	12,982
2017 YTD	33	209	116	677	793	1,892	366	1,111	1,477	7,034	1,023	2,927	9,534	12,461
% Change	37.5%	14.2%	-1.7%	26.1%	21.1%	15.9%	-15.3%	-45.0%	-39.8%	-5.6%	75.2%	17.4%	-9.1%	-4.0%
2009 YTD	28	186	106	637	743	1,836	452	1,868	2,320	8,039	632	2,793	10,991	13,784
2017 YTD	33	209	116	677	793	1,892	366	1,111	1,477	7,034	1,023	2,927	9,534	12,461
% Change	17.9%	12.4%	9.4%	6.3%	6.7%	3.1%	-19.0%	-40.5%	-36.3%	-12.5%	61.9%	4.8%	-13.3%	-9.6%
8 YTD Avg	22	205	96	518	614	1,801	353	1,790	2,143	7,068	522	2,641	9,733	12,374
2017 YTD	33	209	116	677	793	1,892	366	1,111	1,477	7,034	1,023	2,927	9,534	12,461
% Change	57.1%	2.5%	20.8%	30.7%	29.2%	5.1%	3.7%	-37.9%	-31.1%	-0.5%	96.4%	10.9%	-2.0%	0.7%
5 YTD Avg	21	215	85	503	587	1,852	309	1,622	1,931	6,747	462	2,675	9,140	11,815
2017 YTD	33	209	116	677	793	1,892	366	1,111	1,477	7,034	1,023	2,927	9,534	12,461
% Change	65.0%	-2.8%	38.1%	34.9%	35.1%	2.2%	18.4%	-31.5%	-23.5%	4.3%	121.9%	9.4%	4.3%	5.5%

Information summarized for CompStat week ending 05/20/2017.

'8 YTD Avg' refers to the computed 2009 - 2016 YTD average.
'5 YTD Avg' refers to the computed 2012 - 2016 YTD average.

Sourced from MNPD ARMS on 5/24/2017 8:30:51 AM. The figures above were sourced from incident reports using Uniform Crime Reporting definitions and reporting guidelines, based on the date when the crime was reported. This report is intended to be a management and planning tool and does not reflect the official UCR counts for the department. Incidents where a location is unknown or unspecified are included in the countywide totals. 'Unknown' refers to records in which the address is listed as 'Unknown' on the incident report. 'Not Validated' refers to records that were entered in with an invalid addresses.

West Precinct UCR Incidents - YTD Comparisons

METROPOLITAN POLICE DEPARTMENT
of Nashville and Davidson County

Aggregated by precinct (incident location). Based on date when each incident was reported.

	Homicide	Forcible Rape	Commercial Robbery	Street Robbery	Total Robbery	Aggravated Assault	Commercial Burglary	Residential Burglary	Total Burglary	Larceny	Auto Theft	Violent Offenses	Property Offenses	Part I Offenses
2016 YTD	2	11	6	17	23	112	38	157	195	946	51	148	1,192	1,340
2017 YTD	3	19	5	25	30	105	32	127	159	1,030	95	157	1,284	1,441
% Change	50.0%	72.7%	-16.7%	47.1%	30.4%	-6.3%	-15.8%	-19.1%	-18.5%	8.9%	86.3%	6.1%	7.7%	7.5%
2015 YTD	0	14	11	33	44	114	26	158	184	867	45	172	1,096	1,268
2017 YTD	3	19	5	25	30	105	32	127	159	1,030	95	157	1,284	1,441
% Change	-	35.7%	-54.5%	-24.2%	-31.8%	-7.9%	23.1%	-19.6%	-13.6%	18.8%	111.1%	-8.7%	17.2%	13.6%
2014 YTD	0	23	6	23	29	108	31	137	168	948	37	160	1,153	1,313
2017 YTD	3	19	5	25	30	105	32	127	159	1,030	95	157	1,284	1,441
% Change	-	-17.4%	-16.7%	8.7%	3.4%	-2.8%	3.2%	-7.3%	-5.4%	8.6%	156.8%	-1.9%	11.4%	9.7%
2013 YTD	2	20	10	27	37	132	55	188	243	1,144	40	191	1,427	1,618
2017 YTD	3	19	5	25	30	105	32	127	159	1,030	95	157	1,284	1,441
% Change	50.0%	-5.0%	-50.0%	-7.4%	-18.9%	-20.5%	-41.8%	-32.4%	-34.6%	-10.0%	137.5%	-17.8%	-10.0%	-10.9%
2012 YTD	1	12	9	17	26	121	22	200	222	953	47	160	1,222	1,382
2017 YTD	3	19	5	25	30	105	32	127	159	1,030	95	157	1,284	1,441
% Change	200.0%	58.3%	-44.4%	47.1%	15.4%	-13.2%	45.5%	-36.5%	-28.4%	8.1%	102.1%	-1.9%	5.1%	4.3%
2011 YTD	1	12	8	32	40	102	49	219	268	885	41	155	1,194	1,349
2017 YTD	3	19	5	25	30	105	32	127	159	1,030	95	157	1,284	1,441
% Change	200.0%	58.3%	-37.5%	-21.9%	-25.0%	2.9%	-34.7%	-42.0%	-40.7%	16.4%	131.7%	1.3%	7.5%	6.8%
2010 YTD	3	13	19	49	68	141	62	195	257	1,015	46	225	1,318	1,543
2017 YTD	3	19	5	25	30	105	32	127	159	1,030	95	157	1,284	1,441
% Change	0.0%	46.2%	-73.7%	-49.0%	-55.9%	-25.5%	-48.4%	-34.9%	-38.1%	1.5%	106.5%	-30.2%	-2.6%	-6.6%
2009 YTD	3	15	14	48	62	133	45	230	275	907	47	213	1,229	1,442
2017 YTD	3	19	5	25	30	105	32	127	159	1,030	95	157	1,284	1,441
% Change	0.0%	26.7%	-64.3%	-47.9%	-51.6%	-21.1%	-28.9%	-44.8%	-42.2%	13.6%	102.1%	-26.3%	4.5%	-0.1%
8 YTD Avg	2	15	10	31	41	120	41	186	227	958	44	178	1,229	1,407
2017 YTD	3	19	5	25	30	105	32	127	159	1,030	95	157	1,284	1,441
% Change	200.0%	26.7%	-50.0%	-16.7%	-26.8%	-12.5%	-22.0%	-31.4%	-29.6%	7.5%	115.9%	-11.8%	4.6%	2.5%
5 YTD Avg	1	16	8	23	32	117	34	168	202	972	44	166	1,218	1,384
2017 YTD	3	19	5	25	30	105	32	127	159	1,030	95	157	1,284	1,441
% Change	200.0%	18.8%	-37.5%	8.7%	-3.2%	-10.3%	-5.9%	-24.4%	-21.3%	6.1%	115.9%	-5.4%	5.4%	4.1%

Information summarized for CompStat week ending 05/20/2017.

'8 YTD Avg' refers to the computed 2009 - 2016 YTD average.
'5 YTD Avg' refers to the computed 2012 - 2016 YTD average.

Sourced from MNPD ARMS on 5/24/2017 8:30:51 AM. The figures above were sourced from incident reports using Uniform Crime Reporting definitions and reporting guidelines, based on the date when the crime was reported. This report is intended to be a management and planning tool and does not reflect the official UCR counts for the department. Incidents where a location is unknown or unspecified are included in the countywide totals. 'Unknown' refers to records in which the address is listed as 'Unknown' on the incident report. 'Not Validated' refers to records that were entered in with an invalid addresses.

East Precinct UCR Incidents - YTD Comparisons

METROPOLITAN POLICE DEPARTMENT
of Nashville and Davidson County

Aggregated by precinct (incident location). Based on date when each incident was reported.

	Homicide	Forcible Rape	Commercial Robbery	Street Robbery	Total Robbery	Aggravated Assault	Commercial Burglary	Residential Burglary	Total Burglary	Larceny	Auto Theft	Violent Offenses	Property Offenses	Part I Offenses
2016 YTD	3	26	6	64	70	255	35	193	228	699	84	354	1,011	1,365
2017 YTD	9	22	13	65	78	267	38	142	180	655	112	376	947	1,323
% Change	200.0%	-15.4%	116.7%	1.6%	11.4%	4.7%	8.6%	-26.4%	-21.1%	-6.3%	33.3%	6.2%	-6.3%	-3.1%
2015 YTD	5	30	20	70	90	275	31	198	229	656	66	400	951	1,351
2017 YTD	9	22	13	65	78	267	38	142	180	655	112	376	947	1,323
% Change	80.0%	-26.7%	-35.0%	-7.1%	-13.3%	-2.9%	22.6%	-28.3%	-21.4%	-0.2%	69.7%	-6.0%	-0.4%	-2.1%
2014 YTD	2	26	8	59	67	307	28	149	177	605	42	402	824	1,226
2017 YTD	9	22	13	65	78	267	38	142	180	655	112	376	947	1,323
% Change	350.0%	-15.4%	62.5%	10.2%	16.4%	-13.0%	35.7%	-4.7%	1.7%	8.3%	166.7%	-6.5%	14.9%	7.9%
2013 YTD	3	25	11	93	104	283	16	287	303	648	50	415	1,001	1,416
2017 YTD	9	22	13	65	78	267	38	142	180	655	112	376	947	1,323
% Change	200.0%	-12.0%	18.2%	-30.1%	-25.0%	-5.7%	137.5%	-50.5%	-40.6%	1.1%	124.0%	-9.4%	-5.4%	-6.6%
2012 YTD	3	28	13	92	105	355	43	269	312	842	58	491	1,212	1,703
2017 YTD	9	22	13	65	78	267	38	142	180	655	112	376	947	1,323
% Change	200.0%	-21.4%	0.0%	-29.3%	-25.7%	-24.8%	-11.6%	-47.2%	-42.3%	-22.2%	93.1%	-23.4%	-21.9%	-22.3%
2011 YTD	1	31	19	99	118	273	48	424	472	886	91	423	1,449	1,872
2017 YTD	9	22	13	65	78	267	38	142	180	655	112	376	947	1,323
% Change	800.0%	-29.0%	-31.6%	-34.3%	-33.9%	-2.2%	-20.8%	-66.5%	-61.9%	-26.1%	23.1%	-11.1%	-34.6%	-29.3%
2010 YTD	5	24	10	82	92	273	46	340	386	748	90	394	1,224	1,618
2017 YTD	9	22	13	65	78	267	38	142	180	655	112	376	947	1,323
% Change	80.0%	-8.3%	30.0%	-20.7%	-15.2%	-2.2%	-17.4%	-58.2%	-53.4%	-12.4%	24.4%	-4.6%	-22.6%	-18.2%
2009 YTD	3	26	23	118	141	360	49	266	315	795	85	530	1,195	1,725
2017 YTD	9	22	13	65	78	267	38	142	180	655	112	376	947	1,323
% Change	200.0%	-15.4%	-43.5%	-44.9%	-44.7%	-25.8%	-22.4%	-46.6%	-42.9%	-17.6%	31.8%	-29.1%	-20.8%	-23.3%
8 YTD Avg	3	27	14	85	98	298	37	266	303	735	71	426	1,108	1,535
2017 YTD	9	22	13	65	78	267	38	142	180	655	112	376	947	1,323
% Change	200.0%	-18.5%	0.0%	-22.6%	-20.4%	-10.1%	2.7%	-46.4%	-40.4%	-10.8%	60.0%	-11.7%	-14.5%	-13.8%
5 YTD Avg	3	27	12	76	87	295	31	219	250	690	60	412	1,000	1,412
2017 YTD	9	22	13	65	78	267	38	142	180	655	112	376	947	1,323
% Change	200.0%	-18.5%	18.2%	-13.3%	-10.3%	-9.5%	26.7%	-35.2%	-27.7%	-5.1%	86.7%	-8.7%	-5.2%	-6.3%

Information summarized for CompStat week ending 05/20/2017.

'8 YTD Avg' refers to the computed 2009 - 2016 YTD average.
'5 YTD Avg' refers to the computed 2012 - 2016 YTD average.

Sourced from MNPD ARMS on 5/24/2017 8:30:51 AM. The figures above were sourced from incident reports using Uniform Crime Reporting definitions and reporting guidelines, based on the date when the crime was reported. This report is intended to be a management and planning tool and does not reflect the official UCR counts for the department. Incidents where a location is unknown or unspecified are included in the countywide totals. 'Unknown' refers to records in which the address is listed as 'Unknown' on the incident report. 'Not Validated' refers to records that were entered in with an invalid addresses.

South Precinct UCR Incidents - YTD Comparisons

METROPOLITAN POLICE DEPARTMENT
of Nashville and Davidson County

Aggregated by precinct (incident location). Based on date when each incident was reported.

	Homicide	Forcible Rape	Commercial Robbery	Street Robbery	Total Robbery	Aggravated Assault	Commercial Burglary	Residential Burglary	Total Burglary	Larceny	Auto Theft	Violent Offenses	Property Offenses	Part I Offenses
2016 YTD	10	46	23	147	170	358	43	434	477	1,266	142	584	1,885	2,469
2017 YTD	6	22	25	157	182	389	69	235	304	1,135	239	599	1,678	2,277
% Change	-40.0%	-52.2%	8.7%	6.8%	7.1%	8.7%	60.5%	-45.9%	-36.3%	-10.3%	68.3%	2.6%	-11.0%	-7.8%
2015 YTD	4	36	16	107	123	298	67	397	464	1,186	83	461	1,733	2,194
2017 YTD	6	22	25	157	182	389	69	235	304	1,135	239	599	1,678	2,277
% Change	50.0%	-38.9%	56.3%	46.7%	48.0%	30.5%	3.0%	-40.8%	-34.5%	-4.3%	188.0%	29.9%	-3.2%	3.8%
2014 YTD	2	39	23	91	114	367	58	296	354	1,173	70	522	1,597	2,119
2017 YTD	6	22	25	157	182	389	69	235	304	1,135	239	599	1,678	2,277
% Change	200.0%	-43.6%	8.7%	72.5%	59.6%	6.0%	19.0%	-20.6%	-14.1%	-3.2%	241.4%	14.8%	5.1%	7.5%
2013 YTD	2	31	10	119	129	319	75	381	456	1,153	85	481	1,694	2,175
2017 YTD	6	22	25	157	182	389	69	235	304	1,135	239	599	1,678	2,277
% Change	200.0%	-29.0%	150.0%	31.9%	41.1%	21.9%	-8.0%	-38.3%	-33.3%	-1.6%	181.2%	24.5%	-0.9%	4.7%
2012 YTD	1	38	13	101	114	382	71	285	356	1,148	127	535	1,631	2,166
2017 YTD	6	22	25	157	182	389	69	235	304	1,135	239	599	1,678	2,277
% Change	500.0%	-42.1%	92.3%	55.4%	59.6%	1.8%	-2.8%	-17.5%	-14.6%	-1.1%	88.2%	12.0%	2.9%	5.1%
2011 YTD	3	44	29	96	125	346	67	534	601	1,295	144	518	2,040	2,558
2017 YTD	6	22	25	157	182	389	69	235	304	1,135	239	599	1,678	2,277
% Change	100.0%	-50.0%	-13.8%	63.5%	45.6%	12.4%	3.0%	-56.0%	-49.4%	-12.4%	66.0%	15.6%	-17.7%	-11.0%
2010 YTD	4	33	11	109	120	264	64	408	472	1,286	128	421	1,886	2,307
2017 YTD	6	22	25	157	182	389	69	235	304	1,135	239	599	1,678	2,277
% Change	50.0%	-33.3%	127.3%	44.0%	51.7%	47.3%	7.8%	-42.4%	-35.6%	-11.7%	86.7%	42.3%	-11.0%	-1.3%
2009 YTD	4	24	19	119	138	277	111	349	460	1,488	134	443	2,082	2,525
2017 YTD	6	22	25	157	182	389	69	235	304	1,135	239	599	1,678	2,277
% Change	50.0%	-8.3%	31.6%	31.9%	31.9%	40.4%	-37.8%	-32.7%	-33.9%	-23.7%	78.4%	35.2%	-19.4%	-9.8%
8 YTD Avg	4	36	18	111	129	326	70	386	455	1,249	114	496	1,819	2,314
2017 YTD	6	22	25	157	182	389	69	235	304	1,135	239	599	1,678	2,277
% Change	100.0%	-38.9%	38.9%	41.4%	41.1%	19.3%	0.0%	-39.0%	-33.2%	-9.1%	109.6%	21.0%	-7.7%	-1.6%
5 YTD Avg	4	38	17	113	130	345	63	359	421	1,185	101	517	1,708	2,225
2017 YTD	6	22	25	157	182	389	69	235	304	1,135	239	599	1,678	2,277
% Change	100.0%	-42.1%	47.1%	38.9%	40.0%	13.1%	11.3%	-34.4%	-27.8%	-4.2%	136.6%	16.1%	-1.8%	2.4%

Information summarized for CompStat week ending 05/20/2017.

'8 YTD Avg' refers to the computed 2009 - 2016 YTD average.
'5 YTD Avg' refers to the computed 2012 - 2016 YTD average.

Sourced from MNPD ARMS on 5/24/2017 8:30:51 AM. The figures above were sourced from incident reports using Uniform Crime Reporting definitions and reporting guidelines, based on the date when the crime was reported. This report is intended to be a management and planning tool and does not reflect the official UCR counts for the department. Incidents where a location is unknown or unspecified are included in the countywide totals. 'Unknown' refers to records in which the address is listed as 'Unknown' on the incident report. 'Not Validated' refers to records that were entered in with an invalid addresses.

Central Precinct UCR Incidents - YTD Comparisons

METROPOLITAN POLICE DEPARTMENT
of Nashville and Davidson County

Aggregated by precinct (incident location). Based on date when each incident was reported.

	Homicide	Forcible Rape	Commercial Robbery	Street Robbery	Total Robbery	Aggravated Assault	Commercial Burglary	Residential Burglary	Total Burglary	Larceny	Auto Theft	Violent Offenses	Property Offenses	Part I Offenses
2016 YTD	0	23	1	39	40	64	9	8	17	335	22	127	374	501
2017 YTD	1	17	3	45	48	90	14	6	20	431	47	156	498	654
% Change	-	-26.1%	200.0%	15.4%	20.0%	40.6%	55.6%	-25.0%	17.6%	28.7%	113.6%	22.8%	33.2%	30.5%
2015 YTD	0	24	0	31	31	49	19	5	24	320	14	104	358	462
2017 YTD	1	17	3	45	48	90	14	6	20	431	47	156	498	654
% Change	-	-29.2%	-	45.2%	54.8%	83.7%	-26.3%	20.0%	-16.7%	34.7%	235.7%	50.0%	39.1%	41.6%
2014 YTD	0	23	1	26	27	73	15	8	23	309	17	123	349	472
2017 YTD	1	17	3	45	48	90	14	6	20	431	47	156	498	654
% Change	-	-26.1%	200.0%	73.1%	77.8%	23.3%	-6.7%	-25.0%	-13.0%	39.5%	176.5%	26.8%	42.7%	38.6%
2013 YTD	0	13	0	16	16	72	20	8	28	337	17	101	382	483
2017 YTD	1	17	3	45	48	90	14	6	20	431	47	156	498	654
% Change	-	30.8%	-	181.3%	200.0%	25.0%	-30.0%	-25.0%	-28.6%	27.9%	176.5%	54.5%	30.4%	35.4%
2012 YTD	0	22	1	31	32	80	15	9	24	483	19	134	526	660
2017 YTD	1	17	3	45	48	90	14	6	20	431	47	156	498	654
% Change	-	-22.7%	200.0%	45.2%	50.0%	12.5%	-6.7%	-33.3%	-16.7%	-10.8%	147.4%	16.4%	-5.3%	-0.9%
2011 YTD	1	13	1	35	36	70	21	8	29	425	23	120	477	597
2017 YTD	1	17	3	45	48	90	14	6	20	431	47	156	498	654
% Change	0.0%	30.8%	200.0%	28.6%	33.3%	28.6%	-33.3%	-25.0%	-31.0%	1.4%	104.3%	30.0%	4.4%	9.5%
2010 YTD	1	13	5	36	41	86	13	6	19	340	22	141	381	522
2017 YTD	1	17	3	45	48	90	14	6	20	431	47	156	498	654
% Change	0.0%	30.8%	-40.0%	25.0%	17.1%	4.7%	7.7%	0.0%	5.3%	26.8%	113.6%	10.6%	30.7%	25.3%
2009 YTD	0	10	2	31	33	67	16	6	22	495	25	110	542	652
2017 YTD	1	17	3	45	48	90	14	6	20	431	47	156	498	654
% Change	-	70.0%	50.0%	45.2%	45.5%	34.3%	-12.5%	0.0%	-9.1%	-12.9%	88.0%	41.8%	-8.1%	0.3%
8 YTD Avg	0	18	1	31	32	70	16	7	23	381	20	120	424	544
2017 YTD	1	17	3	45	48	90	14	6	20	431	47	156	498	654
% Change	-	0.0%	200.0%	50.0%	50.0%	28.6%	-12.5%	-14.3%	-13.0%	13.4%	147.4%	30.0%	17.7%	20.4%
5 YTD Avg	0	21	1	29	29	68	16	8	23	357	18	118	398	516
2017 YTD	1	17	3	45	48	90	14	6	20	431	47	156	498	654
% Change	-	-19.0%	-	60.7%	65.5%	34.3%	-6.7%	-14.3%	-13.0%	21.1%	176.5%	33.3%	25.4%	27.0%

Information summarized for CompStat week ending 05/20/2017.

'8 YTD Avg' refers to the computed 2009 - 2016 YTD average.
'5 YTD Avg' refers to the computed 2012 - 2016 YTD average.

Sourced from MNPD ARMS on 5/24/2017 8:30:51 AM. The figures above were sourced from incident reports using Uniform Crime Reporting definitions and reporting guidelines, based on the date when the crime was reported. This report is intended to be a management and planning tool and does not reflect the official UCR counts for the department. Incidents where a location is unknown or unspecified are included in the countywide totals. 'Unknown' refers to records in which the address is listed as 'Unknown' on the incident report. 'Not Validated' refers to records that were entered in with an invalid addresses.

Hermitage Precinct UCR Incidents - YTD Comparisons

METROPOLITAN POLICE DEPARTMENT
of Nashville and Davidson County

Aggregated by precinct (incident location). Based on date when each incident was reported.

	Homicide	Forcible Rape	Commercial Robbery	Street Robbery	Total Robbery	Aggravated Assault	Commercial Burglary	Residential Burglary	Total Burglary	Larceny	Auto Theft	Violent Offenses	Property Offenses	Part I Offenses
2016 YTD	4	40	32	96	128	348	57	255	312	1,335	84	520	1,731	2,251
2017 YTD	4	57	30	136	166	316	55	202	257	1,263	188	543	1,708	2,251
% Change	0.0%	42.5%	-6.3%	41.7%	29.7%	-9.2%	-3.5%	-20.8%	-17.6%	-5.4%	123.8%	4.4%	-1.3%	0.0%
2015 YTD	1	47	12	98	110	259	47	235	282	1,153	79	417	1,514	1,931
2017 YTD	4	57	30	136	166	316	55	202	257	1,263	188	543	1,708	2,251
% Change	300.0%	21.3%	150.0%	38.8%	50.9%	22.0%	17.0%	-14.0%	-8.9%	9.5%	138.0%	30.2%	12.8%	16.6%
2014 YTD	2	23	10	88	98	303	72	271	343	1,153	71	426	1,567	1,993
2017 YTD	4	57	30	136	166	316	55	202	257	1,263	188	543	1,708	2,251
% Change	100.0%	147.8%	200.0%	54.5%	69.4%	4.3%	-23.6%	-25.5%	-25.1%	9.5%	164.8%	27.5%	9.0%	12.9%
2013 YTD	2	29	21	90	111	302	40	285	325	1,374	82	444	1,781	2,225
2017 YTD	4	57	30	136	166	316	55	202	257	1,263	188	543	1,708	2,251
% Change	100.0%	96.6%	42.9%	51.1%	49.5%	4.6%	37.5%	-29.1%	-20.9%	-8.1%	129.3%	22.3%	-4.1%	1.2%
2012 YTD	6	37	11	76	87	374	62	282	344	1,315	79	504	1,738	2,242
2017 YTD	4	57	30	136	166	316	55	202	257	1,263	188	543	1,708	2,251
% Change	-33.3%	54.1%	172.7%	78.9%	90.8%	-15.5%	-11.3%	-28.4%	-25.3%	-4.0%	138.0%	7.7%	-1.7%	0.4%
2011 YTD	4	31	23	60	83	287	62	348	410	1,315	91	405	1,816	2,221
2017 YTD	4	57	30	136	166	316	55	202	257	1,263	188	543	1,708	2,251
% Change	0.0%	83.9%	30.4%	126.7%	100.0%	10.1%	-11.3%	-42.0%	-37.3%	-4.0%	106.6%	34.1%	-5.9%	1.4%
2010 YTD	3	23	24	83	107	236	55	272	327	1,514	127	369	1,968	2,337
2017 YTD	4	57	30	136	166	316	55	202	257	1,263	188	543	1,708	2,251
% Change	33.3%	147.8%	25.0%	63.9%	55.1%	33.9%	0.0%	-25.7%	-21.4%	-16.6%	48.0%	47.2%	-13.2%	-3.7%
2009 YTD	3	24	16	85	101	292	62	256	318	1,472	96	420	1,886	2,306
2017 YTD	4	57	30	136	166	316	55	202	257	1,263	188	543	1,708	2,251
% Change	33.3%	137.5%	87.5%	60.0%	64.4%	8.2%	-11.3%	-21.1%	-19.2%	-14.2%	95.8%	29.3%	-9.4%	-2.4%
8 YTD Avg	3	32	19	85	103	300	57	276	333	1,329	89	438	1,750	2,188
2017 YTD	4	57	30	136	166	316	55	202	257	1,263	188	543	1,708	2,251
% Change	33.3%	83.9%	66.7%	61.9%	61.2%	5.3%	-3.5%	-26.5%	-22.6%	-4.9%	113.6%	24.0%	-2.4%	2.9%
5 YTD Avg	3	35	17	90	107	317	56	266	321	1,266	79	462	1,666	2,128
2017 YTD	4	57	30	136	166	316	55	202	257	1,263	188	543	1,708	2,251
% Change	33.3%	62.9%	76.5%	52.8%	56.6%	-0.3%	0.0%	-23.8%	-19.9%	-0.2%	138.0%	17.5%	2.5%	5.8%

Information summarized for CompStat week ending 05/20/2017.

'8 YTD Avg' refers to the computed 2009 - 2016 YTD average.
'5 YTD Avg' refers to the computed 2012 - 2016 YTD average.

Sourced from MNPD ARMS on 5/24/2017 8:30:51 AM. The figures above were sourced from incident reports using Uniform Crime Reporting definitions and reporting guidelines, based on the date when the crime was reported. This report is intended to be a management and planning tool and does not reflect the official UCR counts for the department. Incidents where a location is unknown or unspecified are included in the countywide totals. 'Unknown' refers to records in which the address is listed as 'Unknown' on the incident report. 'Not Validated' refers to records that were entered in with an invalid addresses.

North Precinct UCR Incidents - YTD Comparisons

METROPOLITAN POLICE DEPARTMENT
of Nashville and Davidson County

Aggregated by precinct (incident location). Based on date when each incident was reported.

	Homicide	Forcible Rape	Commercial Robbery	Street Robbery	Total Robbery	Aggravated Assault	Commercial Burglary	Residential Burglary	Total Burglary	Larceny	Auto Theft	Violent Offenses	Property Offenses	Part I Offenses
2016 YTD	5	28	9	91	100	338	39	177	216	679	90	471	985	1,456
2017 YTD	6	23	20	116	136	349	56	162	218	737	126	514	1,081	1,595
% Change	20.0%	-17.9%	122.2%	27.5%	36.0%	3.3%	43.6%	-8.5%	0.9%	8.5%	40.0%	9.1%	9.7%	9.5%
2015 YTD	8	28	8	97	105	372	34	195	229	559	76	513	864	1,377
2017 YTD	6	23	20	116	136	349	56	162	218	737	126	514	1,081	1,595
% Change	-25.0%	-17.9%	150.0%	19.6%	29.5%	-6.2%	64.7%	-16.9%	-4.8%	31.8%	65.8%	0.2%	25.1%	15.8%
2014 YTD	6	38	0	68	68	417	28	191	219	586	49	529	854	1,383
2017 YTD	6	23	20	116	136	349	56	162	218	737	126	514	1,081	1,595
% Change	0.0%	-39.5%	-	70.6%	100.0%	-16.3%	100.0%	-15.2%	-0.5%	25.8%	157.1%	-2.8%	26.6%	15.3%
2013 YTD	5	17	6	92	98	311	32	274	306	642	51	431	999	1,430
2017 YTD	6	23	20	116	136	349	56	162	218	737	126	514	1,081	1,595
% Change	20.0%	35.3%	233.3%	26.1%	38.8%	12.2%	75.0%	-40.9%	-28.8%	14.8%	147.1%	19.3%	8.2%	11.5%
2012 YTD	4	26	6	77	83	311	36	246	282	703	62	424	1,047	1,471
2017 YTD	6	23	20	116	136	349	56	162	218	737	126	514	1,081	1,595
% Change	50.0%	-11.5%	233.3%	50.6%	63.9%	12.2%	55.6%	-34.1%	-22.7%	4.8%	103.2%	21.2%	3.2%	8.4%
2011 YTD	2	20	16	52	68	280	64	282	346	683	76	370	1,105	1,475
2017 YTD	6	23	20	116	136	349	56	162	218	737	126	514	1,081	1,595
% Change	200.0%	15.0%	25.0%	123.1%	100.0%	24.6%	-12.5%	-42.6%	-37.0%	7.9%	65.8%	38.9%	-2.2%	8.1%
2010 YTD	6	26	20	79	99	295	50	270	320	651	56	426	1,027	1,453
2017 YTD	6	23	20	116	136	349	56	162	218	737	126	514	1,081	1,595
% Change	0.0%	-11.5%	0.0%	46.8%	37.4%	18.3%	12.0%	-40.0%	-31.9%	13.2%	125.0%	20.7%	5.3%	9.8%
2009 YTD	9	29	2	81	83	316	58	278	336	765	93	437	1,194	1,631
2017 YTD	6	23	20	116	136	349	56	162	218	737	126	514	1,081	1,595
% Change	-33.3%	-20.7%	900.0%	43.2%	63.9%	10.4%	-3.4%	-41.7%	-35.1%	-3.7%	35.5%	17.6%	-9.5%	-2.2%
8 YTD Avg	6	27	8	80	88	330	43	239	282	659	69	450	1,009	1,460
2017 YTD	6	23	20	116	136	349	56	162	218	737	126	514	1,081	1,595
% Change	20.0%	-11.5%	150.0%	46.8%	54.5%	5.8%	33.3%	-32.2%	-22.4%	12.0%	82.6%	14.2%	7.1%	9.3%
5 YTD Avg	6	27	6	85	91	350	34	217	250	634	66	474	950	1,423
2017 YTD	6	23	20	116	136	349	56	162	218	737	126	514	1,081	1,595
% Change	20.0%	-14.8%	300.0%	36.5%	51.1%	0.0%	69.7%	-25.0%	-12.8%	16.4%	93.8%	8.7%	13.9%	12.1%

Information summarized for CompStat week ending 05/20/2017.

'8 YTD Avg' refers to the computed 2009 - 2016 YTD average.
'5 YTD Avg' refers to the computed 2012 - 2016 YTD average.

Sourced from MNPD ARMS on 5/24/2017 8:30:51 AM. The figures above were sourced from incident reports using Uniform Crime Reporting definitions and reporting guidelines, based on the date when the crime was reported. This report is intended to be a management and planning tool and does not reflect the official UCR counts for the department. Incidents where a location is unknown or unspecified are included in the countywide totals. 'Unknown' refers to records in which the address is listed as 'Unknown' on the incident report. 'Not Validated' refers to records that were entered in with an invalid addresses.

Madison Precinct UCR Incidents - YTD Comparisons

METROPOLITAN POLICE DEPARTMENT
of Nashville and Davidson County

Aggregated by precinct (incident location). Based on date when each incident was reported.

	Homicide	Forcible Rape	Commercial Robbery	Street Robbery	Total Robbery	Aggravated Assault	Commercial Burglary	Residential Burglary	Total Burglary	Larceny	Auto Theft	Violent Offenses	Property Offenses	Part I Offenses
2016 YTD	1	32	13	50	63	203	24	194	218	865	40	299	1,123	1,422
2017 YTD	2	18	10	66	76	188	33	144	177	881	111	284	1,169	1,453
% Change	100.0%	-43.8%	-23.1%	32.0%	20.6%	-7.4%	37.5%	-25.8%	-18.8%	1.8%	177.5%	-5.0%	4.1%	2.2%
2015 YTD	1	16	13	44	57	214	20	192	212	785	74	288	1,071	1,359
2017 YTD	2	18	10	66	76	188	33	144	177	881	111	284	1,169	1,453
% Change	100.0%	12.5%	-23.1%	50.0%	33.3%	-12.1%	65.0%	-25.0%	-16.5%	12.2%	50.0%	-1.4%	9.2%	6.9%
2014 YTD	5	23	6	40	46	192	18	177	195	719	41	266	955	1,221
2017 YTD	2	18	10	66	76	188	33	144	177	881	111	284	1,169	1,453
% Change	-60.0%	-21.7%	66.7%	65.0%	65.2%	-2.1%	83.3%	-18.6%	-9.2%	22.5%	170.7%	6.8%	22.4%	19.0%
2013 YTD	1	25	15	53	68	195	24	194	218	701	45	289	964	1,253
2017 YTD	2	18	10	66	76	188	33	144	177	881	111	284	1,169	1,453
% Change	100.0%	-28.0%	-33.3%	24.5%	11.8%	-3.6%	37.5%	-25.8%	-18.8%	25.7%	146.7%	-1.7%	21.3%	16.0%
2012 YTD	5	24	4	63	67	244	32	268	300	869	55	340	1,224	1,564
2017 YTD	2	18	10	66	76	188	33	144	177	881	111	284	1,169	1,453
% Change	-60.0%	-25.0%	150.0%	4.8%	13.4%	-23.0%	3.1%	-46.3%	-41.0%	1.4%	101.8%	-16.5%	-4.5%	-7.1%
2011 YTD	3	19	12	34	46	181	29	205	234	805	93	249	1,132	1,381
2017 YTD	2	18	10	66	76	188	33	144	177	881	111	284	1,169	1,453
% Change	-33.3%	-5.3%	-16.7%	94.1%	65.2%	3.9%	13.8%	-29.8%	-24.4%	9.4%	19.4%	14.1%	3.3%	5.2%
2010 YTD	1	11	8	49	57	172	38	295	333	893	62	241	1,288	1,529
2017 YTD	2	18	10	66	76	188	33	144	177	881	111	284	1,169	1,453
% Change	100.0%	63.6%	25.0%	34.7%	33.3%	9.3%	-13.2%	-51.2%	-46.8%	-1.3%	79.0%	17.8%	-9.2%	-5.0%
2009 YTD	3	13	8	53	61	230	38	268	306	924	74	307	1,304	1,611
2017 YTD	2	18	10	66	76	188	33	144	177	881	111	284	1,169	1,453
% Change	-33.3%	38.5%	25.0%	24.5%	24.6%	-18.3%	-13.2%	-46.3%	-42.2%	-4.7%	50.0%	-7.5%	-10.4%	-9.8%
8 YTD Avg	3	20	10	48	58	204	28	224	252	820	61	285	1,133	1,418
2017 YTD	2	18	10	66	76	188	33	144	177	881	111	284	1,169	1,453
% Change	0.0%	-10.0%	11.1%	37.5%	31.0%	-7.4%	22.2%	-35.7%	-29.8%	7.4%	85.0%	0.0%	3.3%	2.5%
5 YTD Avg	3	24	10	50	60	210	24	205	229	788	51	296	1,067	1,364
2017 YTD	2	18	10	66	76	188	33	144	177	881	111	284	1,169	1,453
% Change	0.0%	-25.0%	0.0%	32.0%	26.7%	-10.0%	43.5%	-29.8%	-22.4%	11.9%	117.6%	-4.1%	9.6%	6.6%

Information summarized for CompStat week ending 05/20/2017.

'8 YTD Avg' refers to the computed 2009 - 2016 YTD average.
'5 YTD Avg' refers to the computed 2012 - 2016 YTD average.

Sourced from MNPD ARMS on 5/24/2017 8:30:51 AM. The figures above were sourced from incident reports using Uniform Crime Reporting definitions and reporting guidelines, based on the date when the crime was reported. This report is intended to be a management and planning tool and does not reflect the official UCR counts for the department. Incidents where a location is unknown or unspecified are included in the countywide totals. 'Unknown' refers to records in which the address is listed as 'Unknown' on the incident report. 'Not Validated' refers to records that were entered in with an invalid addresses.

Midtown Hills Precinct UCR Incidents - YTD Comparisons

METROPOLITAN POLICE DEPARTMENT
of Nashville and Davidson County

Aggregated by precinct (incident location). Based on date when each incident was reported.

	Homicide	Forcible Rape	Commercial Robbery	Street Robbery	Total Robbery	Aggravated Assault	Commercial Burglary	Residential Burglary	Total Burglary	Larceny	Auto Theft	Violent Offenses	Property Offenses	Part I Offenses
2016 YTD	1	28	17	53	70	151	50	172	222	797	59	250	1,078	1,328
2017 YTD	2	31	10	67	77	188	69	93	162	900	105	298	1,167	1,465
% Change	100.0%	10.7%	-41.2%	26.4%	10.0%	24.5%	38.0%	-45.9%	-27.0%	12.9%	78.0%	19.2%	8.3%	10.3%
2015 YTD	2	26	11	33	44	147	43	136	179	791	34	219	1,004	1,223
2017 YTD	2	31	10	67	77	188	69	93	162	900	105	298	1,167	1,465
% Change	0.0%	19.2%	-9.1%	103.0%	75.0%	27.9%	60.5%	-31.6%	-9.5%	13.8%	208.8%	36.1%	16.2%	19.8%
2014 YTD	1	29	8	33	41	141	58	177	235	814	31	212	1,080	1,292
2017 YTD	2	31	10	67	77	188	69	93	162	900	105	298	1,167	1,465
% Change	100.0%	6.9%	25.0%	103.0%	87.8%	33.3%	19.0%	-47.5%	-31.1%	10.6%	238.7%	40.6%	8.1%	13.4%
2013 YTD	1	25	17	31	48	138	50	206	256	946	48	212	1,250	1,462
2017 YTD	2	31	10	67	77	188	69	93	162	900	105	298	1,167	1,465
% Change	100.0%	24.0%	-41.2%	116.1%	60.4%	36.2%	38.0%	-54.9%	-36.7%	-4.9%	118.8%	40.6%	-6.6%	0.2%
2012 YTD	2	24	16	37	53	175	63	217	280	926	43	254	1,249	1,503
2017 YTD	2	31	10	67	77	188	69	93	162	900	105	298	1,167	1,465
% Change	0.0%	29.2%	-37.5%	81.1%	45.3%	7.4%	9.5%	-57.1%	-42.1%	-2.8%	144.2%	17.3%	-6.6%	-2.5%
2011 YTD	2	22	14	49	63	137	55	302	357	1,026	90	224	1,473	1,697
2017 YTD	2	31	10	67	77	188	69	93	162	900	105	298	1,167	1,465
% Change	0.0%	40.9%	-28.6%	36.7%	22.2%	37.2%	25.5%	-69.2%	-54.6%	-12.3%	16.7%	33.0%	-20.8%	-13.7%
2010 YTD	1	24	21	50	71	164	104	234	338	1,004	53	260	1,395	1,655
2017 YTD	2	31	10	67	77	188	69	93	162	900	105	298	1,167	1,465
% Change	100.0%	29.2%	-52.4%	34.0%	8.5%	14.6%	-33.7%	-60.3%	-52.1%	-10.4%	98.1%	14.6%	-16.3%	-11.5%
2009 YTD	3	10	22	97	119	153	72	208	280	1,158	78	285	1,516	1,801
2017 YTD	2	31	10	67	77	188	69	93	162	900	105	298	1,167	1,465
% Change	-33.3%	210.0%	-54.5%	-30.9%	-35.3%	22.9%	-4.2%	-55.3%	-42.1%	-22.3%	34.6%	4.6%	-23.0%	-18.7%
8 YTD Avg	2	24	16	48	64	151	62	207	268	933	55	240	1,256	1,495
2017 YTD	2	31	10	67	77	188	69	93	162	900	105	298	1,167	1,465
% Change	100.0%	34.8%	-33.3%	42.6%	22.2%	25.3%	13.1%	-54.9%	-39.6%	-3.4%	94.4%	24.7%	-7.0%	-2.0%
5 YTD Avg	1	26	14	37	51	150	53	182	234	855	43	229	1,132	1,362
2017 YTD	2	31	10	67	77	188	69	93	162	900	105	298	1,167	1,465
% Change	100.0%	19.2%	-23.1%	81.1%	51.0%	25.3%	32.7%	-48.6%	-30.8%	5.4%	144.2%	30.1%	3.1%	7.6%

Information summarized for CompStat week ending 05/20/2017.

'8 YTD Avg' refers to the computed 2009 - 2016 YTD average.
'5 YTD Avg' refers to the computed 2012 - 2016 YTD average.

Sourced from MNPD ARMS on 5/24/2017 8:30:51 AM. The figures above were sourced from incident reports using Uniform Crime Reporting definitions and reporting guidelines, based on the date when the crime was reported. This report is intended to be a management and planning tool and does not reflect the official UCR counts for the department. Incidents where a location is unknown or unspecified are included in the countywide totals. 'Unknown' refers to records in which the address is listed as 'Unknown' on the incident report. 'Not Validated' refers to records that were entered in with an invalid addresses.

YTD Homicide Report

Demographic information for homicide incidents occurring during the current year.

METROPOLITAN POLICE DEPARTMENT
of Nashville and Davidson County

Race of Victim		
Black	19	57.6 %
White	14	42.4 %
Total	33	100.0 %

Ethnicity of Victim		
Non-Hispanic	28	84.8 %
Hispanic	5	15.2 %
Total	33	100.0 %

Gender of Victim		
Male	29	87.9 %
Female	4	12.1 %
Total	33	100.0 %

Age of Victim		
0 to 12	1	3.0 %
13 to 17	3	9.1 %
18 to 24	13	39.4 %
25 to 34	8	24.2 %
35 to 44	4	12.1 %
55 to 64	1	3.0 %
Unk	3	9.1 %
Total	33	100.0 %

Domestic Related		
No	30	90.9 %
Yes	3	9.1 %
Total	33	100.0 %

Race - Ethnicity - Gender of Victim		
Black Non-Hispanic Male	17	51.5 %
White Non-Hispanic Male	7	21.2 %
White Hispanic Male	5	15.2 %
Black Non-Hispanic Female	2	6.1 %
White Non-Hispanic Female	2	6.1 %
Total	33	100.0 %

Time of Incident		
12:00 am - 3:59 am	5	15.2 %
4:00 am - 7:59 am	5	15.2 %
8:00 am - 11:59 am	6	18.2 %
12:00 pm - 3:59 pm	4	12.1 %
4:00 pm - 7:59 pm	3	9.1 %
8:00 pm - 11:59 pm	10	30.3 %
Total	33	100.0 %

Monthly Homicide Count (Year-to-Year Comparison)

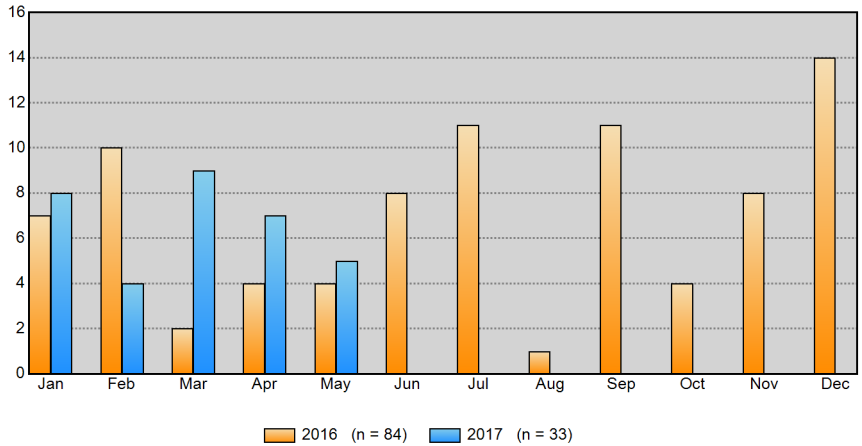

Monthly Homicide Cumulative Count (Year-to-Year Comparison)

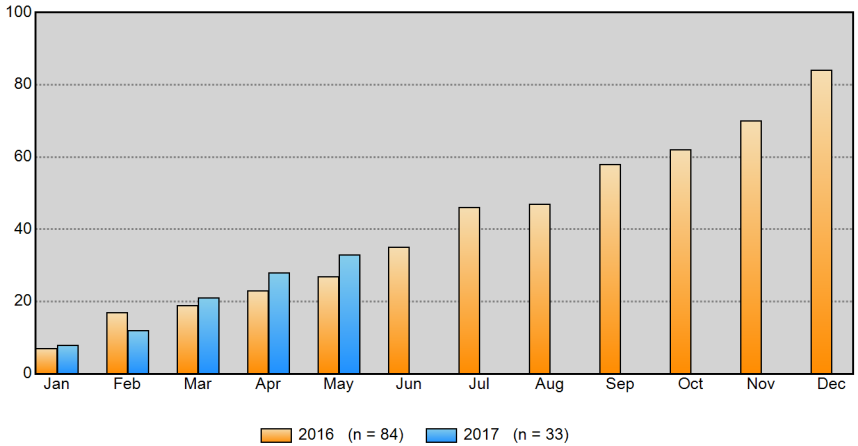

Information summarized for CompStat week ending 5/20/2017.

Sourced from MNPD ARMS on 5/24/2017 8:30:51 AM. The figures above were sourced from incident reports using Uniform Crime Reporting definitions and reporting guidelines, based on the date when the crime was reported. This report is intended to be a management and planning tool and does not reflect the official UCR counts for the department.

County Year-to-Year Weekly Chart

METROPOLITAN POLICE DEPARTMENT
of Nashville and Davidson County

	Homicide	Forcible Rape	Commercial Robbery	Street Robbery	Total Robbery	Aggravated Assault	Commercial Burglary	Residential Burglary	Total Burglary	Larceny	Auto Theft	Violent Offenses	Property Offenses	Part I Offenses
ending 06/04/2016 Next Week	2	9	6	26	32	111	14	74	88	376	24	154	488	642
ending 05/28/2016 Current Week	0	8	8	28	36	114	23	75	98	361	28	158	487	645
ending 05/21/2016	2	17	14	25	39	122	15	83	98	342	35	180	475	655
ending 05/20/2017	2	7	6	35	41	88	17	72	89	361	39	138	489	627
% Change	0.0%	-58.8%	-57.1%	40.0%	5.1%	-27.9%	13.3%	-13.3%	-9.2%	5.6%	11.4%	-23.3%	2.9%	-4.3%
ending 05/14/2016	1	11	7	32	39	77	14	75	89	378	21	128	488	616
ending 05/13/2017	1	16	6	29	35	99	25	64	89	400	51	151	540	691
% Change	0.0%	45.5%	-14.3%	-9.4%	-10.3%	28.6%	78.6%	-14.7%	0.0%	5.8%	142.9%	18.0%	10.7%	12.2%
ending 05/07/2016	0	11	9	28	37	97	10	90	100	341	27	145	468	613
ending 05/06/2017	3	9	4	43	47	102	29	74	103	376	62	161	541	702
% Change	-	-18.2%	-55.6%	53.6%	27.0%	5.2%	190.0%	-17.8%	3.0%	10.3%	129.6%	11.0%	15.6%	14.5%

Part I Incidents - Year-to-Year Weekly Comparisons

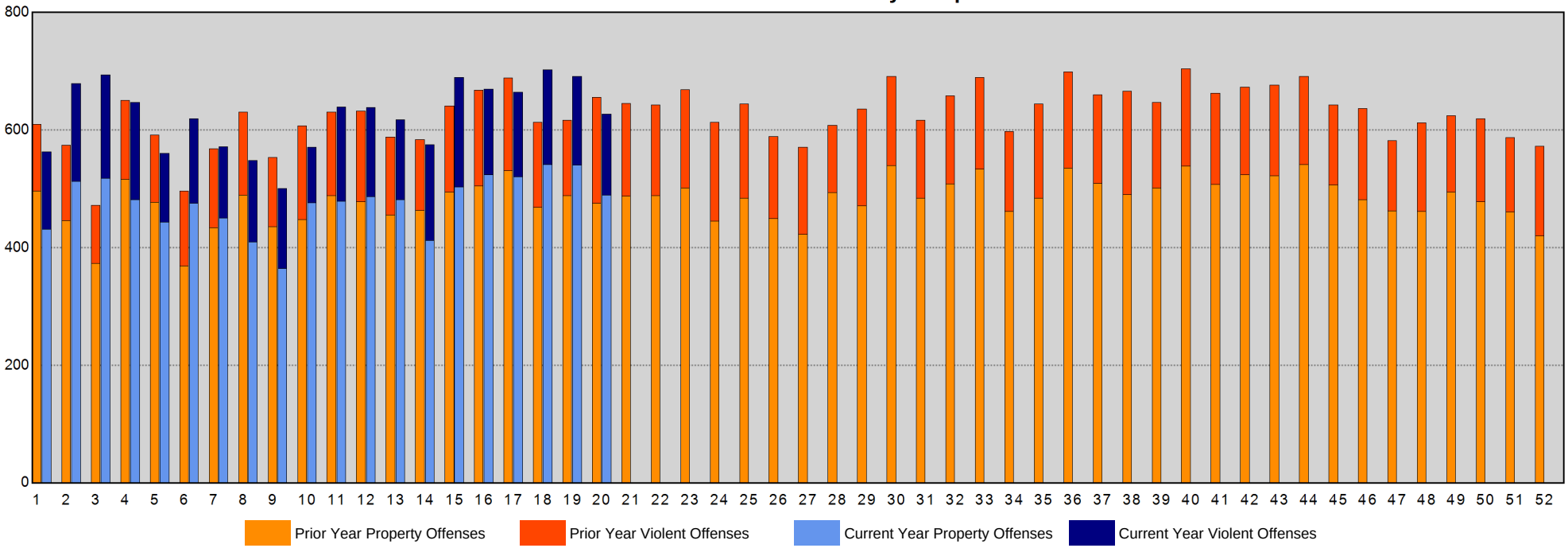

Sourced from MNPD ARMS on 5/24/2017 8:30:52 AM. The figures above were sourced from incident reports using Uniform Crime Reporting definitions and reporting guidelines, based on the date when the crime was reported. This report is intended to be a management and planning tool and does not reflect the official UCR counts for the department. Incidents where a location is unknown or unspecified are included in the countywide totals. 'Unknown' refers to records in which the address is listed as 'Unknown' on the incident report. 'Not Validated' refers to records that were entered in with an invalid addresses.

West Precinct Year-to-Year Weekly Chart

METROPOLITAN POLICE DEPARTMENT
of Nashville and Davidson County

	Homicide	Forcible Rape	Commercial Robbery	Street Robbery	Total Robbery	Aggravated Assault	Commercial Burglary	Residential Burglary	Total Burglary	Larceny	Auto Theft	Violent Offenses	Property Offenses	Part I Offenses
ending 06/04/2016 Next Week	0	1	0	0	0	12	0	4	4	43	2	13	49	62
ending 05/28/2016 Current Week	0	0	2	3	5	10	0	7	7	44	3	15	54	69
ending 05/21/2016	0	0	1	1	2	10	4	9	13	51	1	12	65	77
ending 05/20/2017	0	2	1	1	2	4	0	10	10	50	6	8	66	74
% Change	-	-	0.0%	0.0%	0.0%	-60.0%	-100.0%	11.1%	-23.1%	-2.0%	500.0%	-33.3%	1.5%	-3.9%
ending 05/14/2016	0	1	0	2	2	0	0	6	6	47	0	3	53	56
ending 05/13/2017	0	2	0	0	0	10	0	9	9	64	7	12	80	92
% Change	-	100.0%	-	-100.0%	-100.0%	-	-	50.0%	50.0%	36.2%	-	300.0%	50.9%	64.3%
ending 05/07/2016	0	0	0	0	0	3	2	7	9	59	3	3	71	74
ending 05/06/2017	1	2	0	3	3	5	4	8	12	65	11	11	88	99
% Change	-	-	-	-	-	66.7%	100.0%	14.3%	33.3%	10.2%	266.7%	266.7%	23.9%	33.8%

Part I Incidents - Year-to-Year Weekly Comparisons

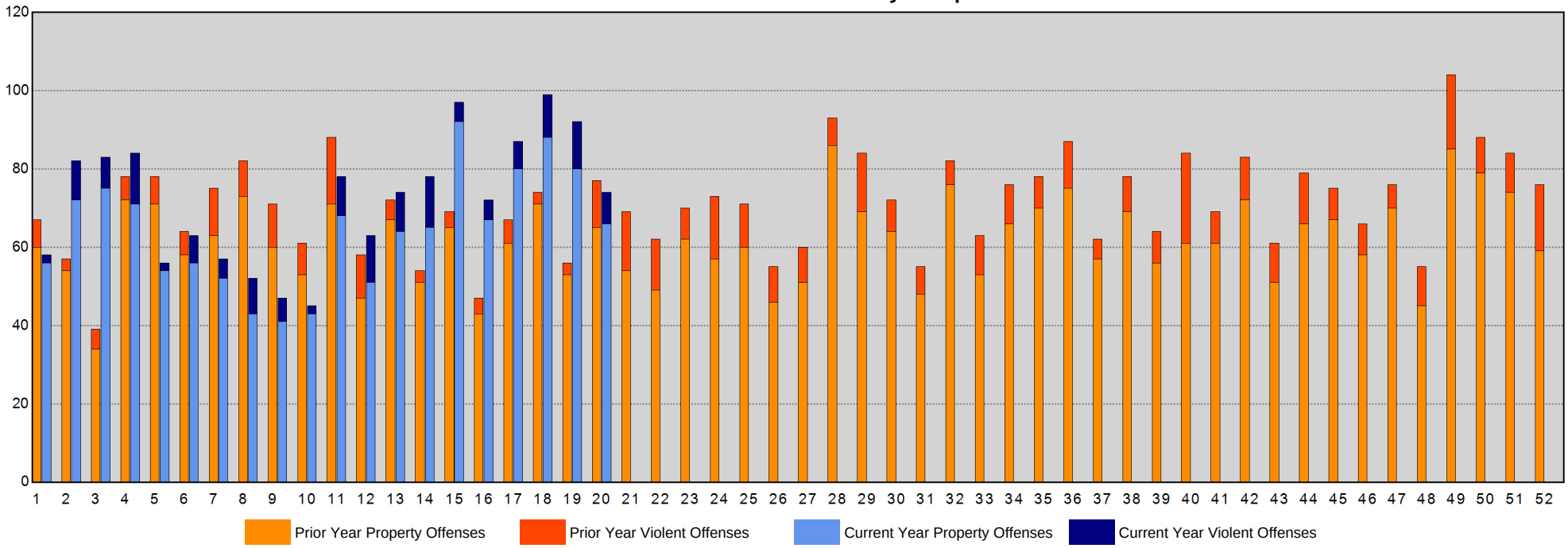

Sourced from MNPD ARMS on 5/24/2017 8:30:52 AM. The figures above were sourced from incident reports using Uniform Crime Reporting definitions and reporting guidelines, based on the date when the crime was reported. This report is intended to be a management and planning tool and does not reflect the official UCR counts for the department. Incidents where a location is unknown or unspecified are included in the countywide totals. 'Unknown' refers to records in which the address is listed as 'Unknown' on the incident report. 'Not Validated' refers to records that were entered in with an invalid addresses.

East Precinct Year-to-Year Weekly Chart

METROPOLITAN POLICE DEPARTMENT
of Nashville and Davidson County

	Homicide	Forcible Rape	Commercial Robbery	Street Robbery	Total Robbery	Aggravated Assault	Commercial Burglary	Residential Burglary	Total Burglary	Larceny	Auto Theft	Violent Offenses	Property Offenses	Part I Offenses
ending 06/04/2016 Next Week	0	2	0	6	6	17	1	7	8	37	2	25	47	72
ending 05/28/2016 Current Week	0	0	1	6	7	8	3	8	11	48	2	15	61	76
ending 05/21/2016	0	2	2	2	4	18	1	14	15	44	4	24	63	87
ending 05/20/2017	2	0	1	6	7	8	0	11	11	26	3	17	40	57
% Change	-	-100.0%	-50.0%	200.0%	75.0%	-55.6%	-100.0%	-21.4%	-26.7%	-40.9%	-25.0%	-29.2%	-36.5%	-34.5%
ending 05/14/2016	1	4	0	4	4	16	2	7	9	39	4	25	52	77
ending 05/13/2017	1	1	1	7	8	16	2	5	7	39	8	26	54	80
% Change	0.0%	-75.0%	-	75.0%	100.0%	0.0%	0.0%	-28.6%	-22.2%	0.0%	100.0%	4.0%	3.8%	3.9%
ending 05/07/2016	0	2	2	2	4	15	2	15	17	37	3	21	57	78
ending 05/06/2017	1	1	0	5	5	25	7	4	11	25	2	32	38	70
% Change	-	-50.0%	-100.0%	150.0%	25.0%	66.7%	250.0%	-73.3%	-35.3%	-32.4%	-33.3%	52.4%	-33.3%	-10.3%

Part I Incidents - Year-to-Year Weekly Comparisons

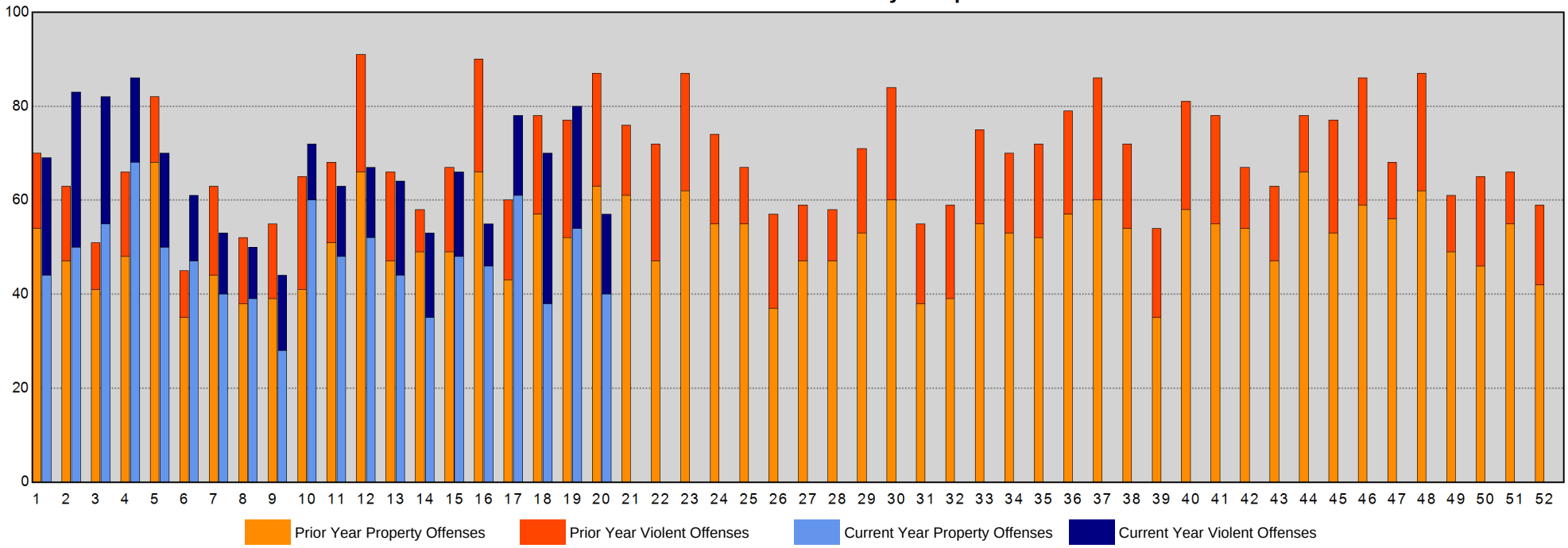

Sourced from MNPD ARMS on 5/24/2017 8:30:53 AM. The figures above were sourced from incident reports using Uniform Crime Reporting definitions and reporting guidelines, based on the date when the crime was reported. This report is intended to be a management and planning tool and does not reflect the official UCR counts for the department. Incidents where a location is unknown or unspecified are included in the countywide totals. 'Unknown' refers to records in which the address is listed as 'Unknown' on the incident report. 'Not Validated' refers to records that were entered in with an invalid addresses.

South Precinct Year-to-Year Weekly Chart

METROPOLITAN POLICE DEPARTMENT
of Nashville and Davidson County

	Homicide	Forcible Rape	Commercial Robbery	Street Robbery	Total Robbery	Aggravated Assault	Commercial Burglary	Residential Burglary	Total Burglary	Larceny	Auto Theft	Violent Offenses	Property Offenses	Part I Offenses
ending 06/04/2016 Next Week	0	0	3	7	10	19	3	16	19	51	5	29	75	104
ending 05/28/2016 Current Week	0	1	1	7	8	24	4	15	19	53	6	33	78	111
ending 05/21/2016	2	3	3	6	9	17	2	19	21	54	4	31	79	110
ending 05/20/2017	0	2	1	7	8	13	4	15	19	59	10	23	88	111
% Change	-100.0%	-33.3%	-66.7%	16.7%	-11.1%	-23.5%	100.0%	-21.1%	-9.5%	9.3%	150.0%	-25.8%	11.4%	0.9%
ending 05/14/2016	0	2	2	7	9	13	1	17	18	69	6	24	93	117
ending 05/13/2017	0	0	1	9	10	8	7	8	15	46	6	18	67	85
% Change	-	-100.0%	-50.0%	28.6%	11.1%	-38.5%	600.0%	-52.9%	-16.7%	-33.3%	0.0%	-25.0%	-28.0%	-27.4%
ending 05/07/2016	0	2	0	11	11	15	3	18	21	57	4	28	82	110
ending 05/06/2017	0	0	2	5	7	17	3	21	24	62	13	24	99	123
% Change	-	-100.0%	-	-54.5%	-36.4%	13.3%	0.0%	16.7%	14.3%	8.8%	225.0%	-14.3%	20.7%	11.8%

Part I Incidents - Year-to-Year Weekly Comparisons

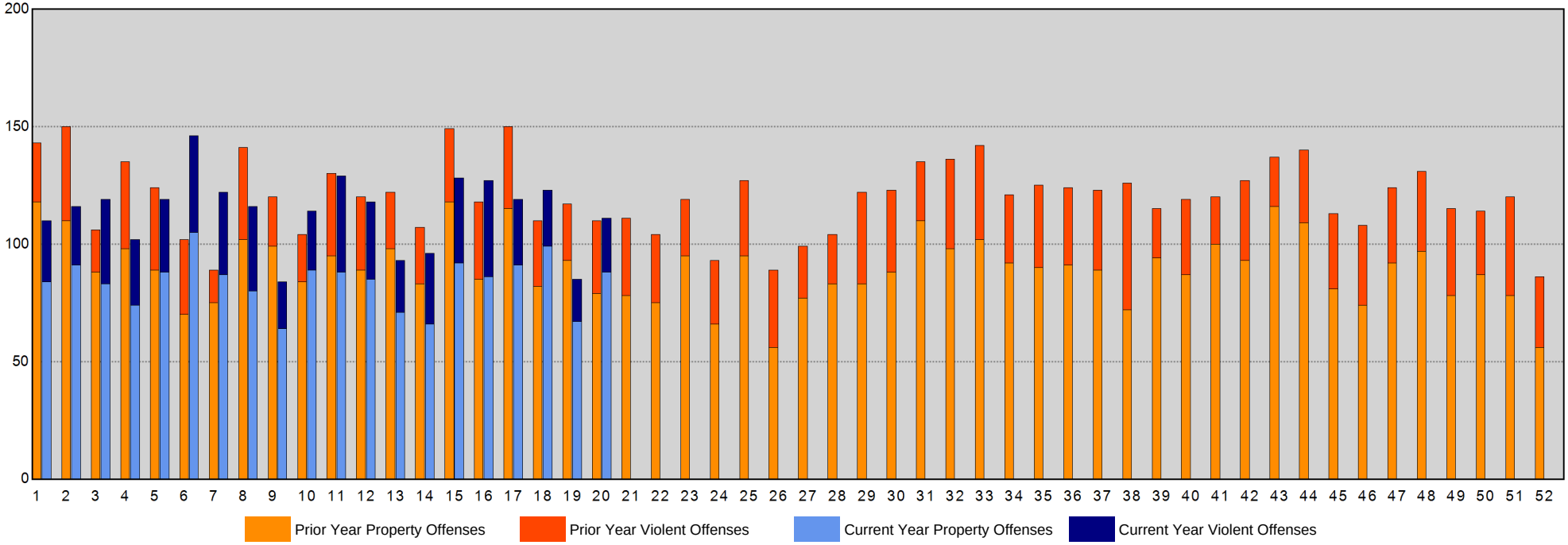

Sourced from MNPD ARMS on 5/24/2017 8:30:53 AM. The figures above were sourced from incident reports using Uniform Crime Reporting definitions and reporting guidelines, based on the date when the crime was reported. This report is intended to be a management and planning tool and does not reflect the official UCR counts for the department. Incidents where a location is unknown or unspecified are included in the countywide totals. 'Unknown' refers to records in which the address is listed as 'Unknown' on the incident report. 'Not Validated' refers to records that were entered in with an invalid addresses.

Central Precinct Year-to-Year Weekly Chart

METROPOLITAN POLICE DEPARTMENT
of Nashville and Davidson County

	Homicide	Forcible Rape	Commercial Robbery	Street Robbery	Total Robbery	Aggravated Assault	Commercial Burglary	Residential Burglary	Total Burglary	Larceny	Auto Theft	Violent Offenses	Property Offenses	Part I Offenses
ending 06/04/2016 Next Week	0	2	0	1	1	3	0	0	0	20	1	6	21	27
ending 05/28/2016 Current Week	0	0	0	1	1	6	1	0	1	23	4	7	28	35
ending 05/21/2016	0	0	0	1	1	4	0	0	0	20	2	5	22	27
ending 05/20/2017	0	0	0	1	1	9	1	0	1	22	0	10	23	33
% Change	-	-	-	0.0%	0.0%	125.0%	-	-	-	10.0%	-100.0%	100.0%	4.5%	22.2%
ending 05/14/2016	0	0	0	2	2	2	0	0	0	17	1	4	18	22
ending 05/13/2017	0	1	0	3	3	5	2	1	3	28	3	9	34	43
% Change	-	-	-	50.0%	50.0%	150.0%	-	-	-	64.7%	200.0%	125.0%	88.9%	95.5%
ending 05/07/2016	0	1	0	1	1	6	1	1	2	17	2	8	21	29
ending 05/06/2017	0	2	0	6	6	10	0	0	0	26	0	18	26	44
% Change	-	100.0%	-	500.0%	500.0%	66.7%	-100.0%	-100.0%	-100.0%	52.9%	-100.0%	125.0%	23.8%	51.7%

Part I Incidents - Year-to-Year Weekly Comparisons

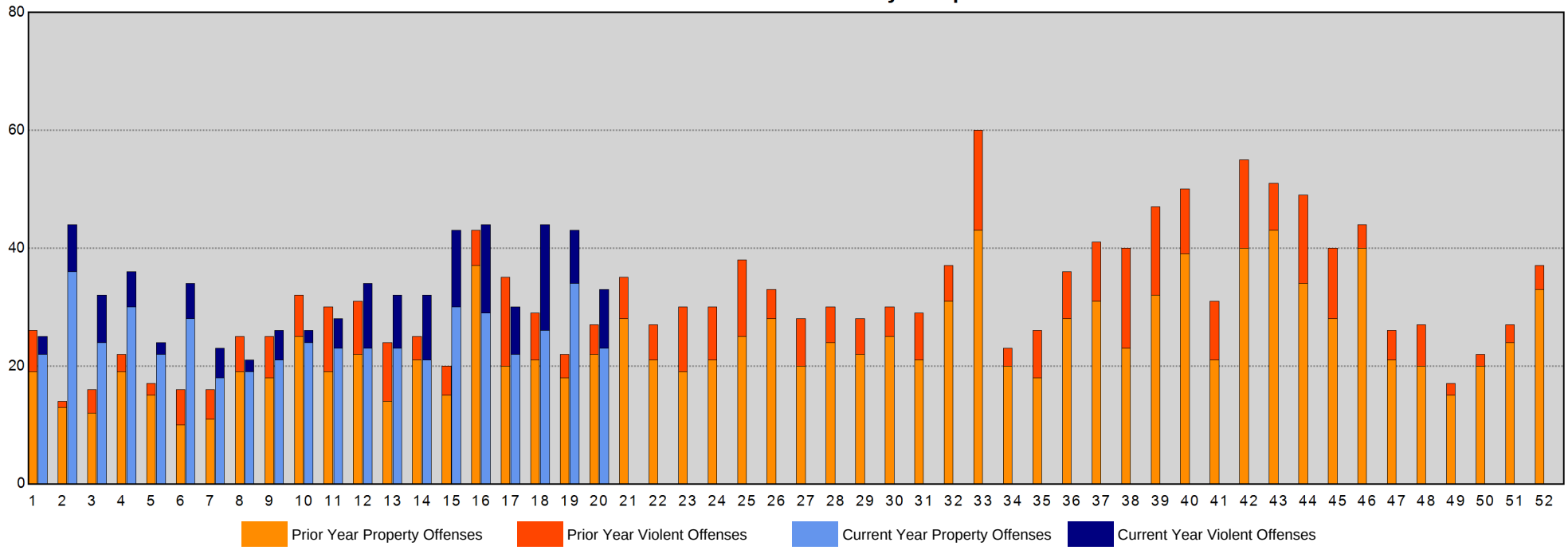

Sourced from MNPD ARMS on 5/24/2017 8:30:54 AM. The figures above were sourced from incident reports using Uniform Crime Reporting definitions and reporting guidelines, based on the date when the crime was reported. This report is intended to be a management and planning tool and does not reflect the official UCR counts for the department. Incidents where a location is unknown or unspecified are included in the countywide totals. 'Unknown' refers to records in which the address is listed as 'Unknown' on the incident report. 'Not Validated' refers to records that were entered in with an invalid addresses.

Hermitage Precinct Year-to-Year Weekly Chart

METROPOLITAN POLICE DEPARTMENT
of Nashville and Davidson County

	Homicide	Forcible Rape	Commercial Robbery	Street Robbery	Total Robbery	Aggravated Assault	Commercial Burglary	Residential Burglary	Total Burglary	Larceny	Auto Theft	Violent Offenses	Property Offenses	Part I Offenses
ending 06/04/2016 Next Week	0	1	1	4	5	27	3	18	21	79	5	33	105	138
ending 05/28/2016 Current Week	0	4	1	2	3	26	6	15	21	77	5	33	103	136
ending 05/21/2016	0	6	2	5	7	24	2	10	12	59	6	37	77	114
ending 05/20/2017	0	1	3	7	10	17	1	12	13	64	9	28	86	114
% Change	-	-83.3%	50.0%	40.0%	42.9%	-29.2%	-50.0%	20.0%	8.3%	8.5%	50.0%	-24.3%	11.7%	0.0%
ending 05/14/2016	0	1	4	5	9	18	4	8	12	68	3	28	83	111
ending 05/13/2017	0	4	3	3	6	16	3	9	12	75	14	26	101	127
% Change	-	300.0%	-25.0%	-40.0%	-33.3%	-11.1%	-25.0%	12.5%	0.0%	10.3%	366.7%	-7.1%	21.7%	14.4%
ending 05/07/2016	0	1	5	9	14	24	1	17	18	56	5	39	79	118
ending 05/06/2017	0	1	0	7	7	18	2	17	19	65	12	26	96	122
% Change	-	0.0%	-100.0%	-22.2%	-50.0%	-25.0%	100.0%	0.0%	5.6%	16.1%	140.0%	-33.3%	21.5%	3.4%

Part I Incidents - Year-to-Year Weekly Comparisons

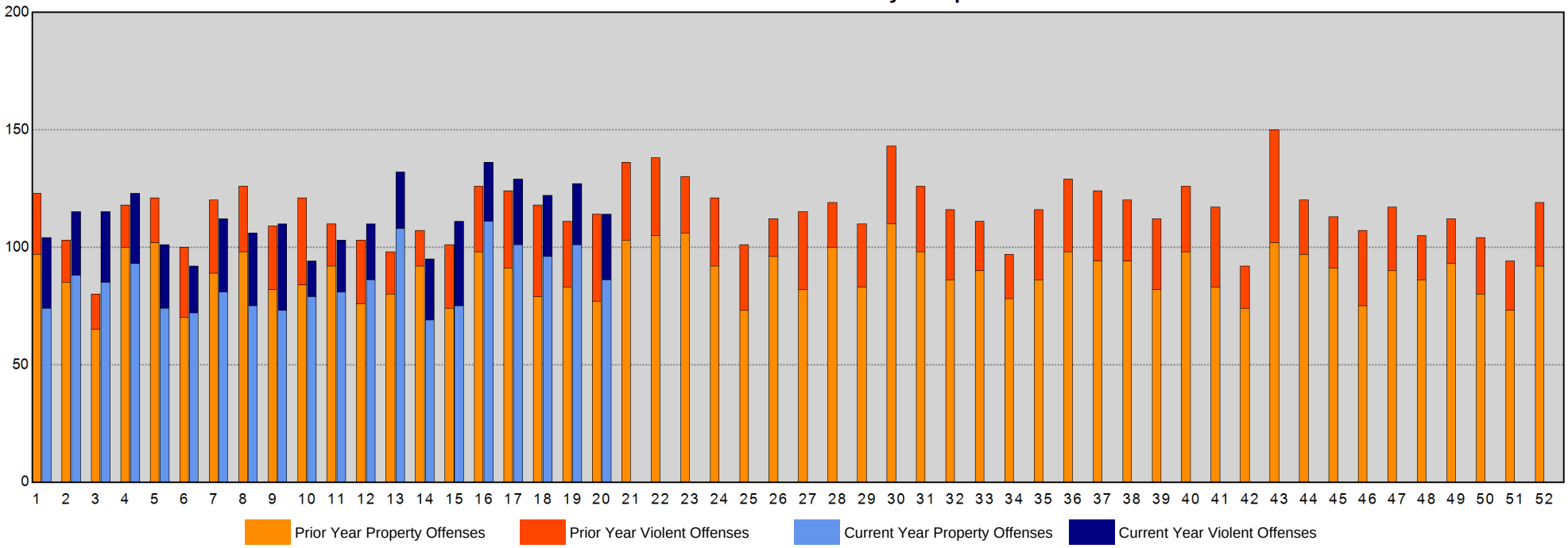

Sourced from MNPD ARMS on 5/24/2017 8:30:54 AM. The figures above were sourced from incident reports using Uniform Crime Reporting definitions and reporting guidelines, based on the date when the crime was reported. This report is intended to be a management and planning tool and does not reflect the official UCR counts for the department. Incidents where a location is unknown or unspecified are included in the countywide totals. 'Unknown' refers to records in which the address is listed as 'Unknown' on the incident report. 'Not Validated' refers to records that were entered in with an invalid addresses.

North Precinct Year-to-Year Weekly Chart

METROPOLITAN POLICE DEPARTMENT
of Nashville and Davidson County

	Homicide	Forcible Rape	Commercial Robbery	Street Robbery	Total Robbery	Aggravated Assault	Commercial Burglary	Residential Burglary	Total Burglary	Larceny	Auto Theft	Violent Offenses	Property Offenses	Part I Offenses
ending 06/04/2016 Next Week	0	1	0	5	5	18	2	12	14	54	3	24	71	95
ending 05/28/2016 Current Week	0	3	1	5	6	17	5	6	11	39	5	26	55	81
ending 05/21/2016	0	4	1	4	5	30	0	12	12	30	6	39	48	87
ending 05/20/2017	0	1	0	4	4	15	4	10	14	41	4	20	59	79
% Change	-	-75.0%	-100.0%	0.0%	-20.0%	-50.0%	-	-16.7%	16.7%	36.7%	-33.3%	-48.7%	22.9%	-9.2%
ending 05/14/2016	0	0	0	7	7	17	3	9	12	47	5	24	64	88
ending 05/13/2017	0	2	0	5	5	27	0	15	15	40	5	34	60	94
% Change	-	-	-	-28.6%	-28.6%	58.8%	-100.0%	66.7%	25.0%	-14.9%	0.0%	41.7%	-6.3%	6.8%
ending 05/07/2016	0	0	1	0	1	16	0	10	10	41	5	17	56	73
ending 05/06/2017	1	1	2	10	12	19	2	8	10	41	9	33	60	93
% Change	-	-	100.0%	-	>1,000%	18.8%	-	-20.0%	0.0%	0.0%	80.0%	94.1%	7.1%	27.4%

Part I Incidents - Year-to-Year Weekly Comparisons

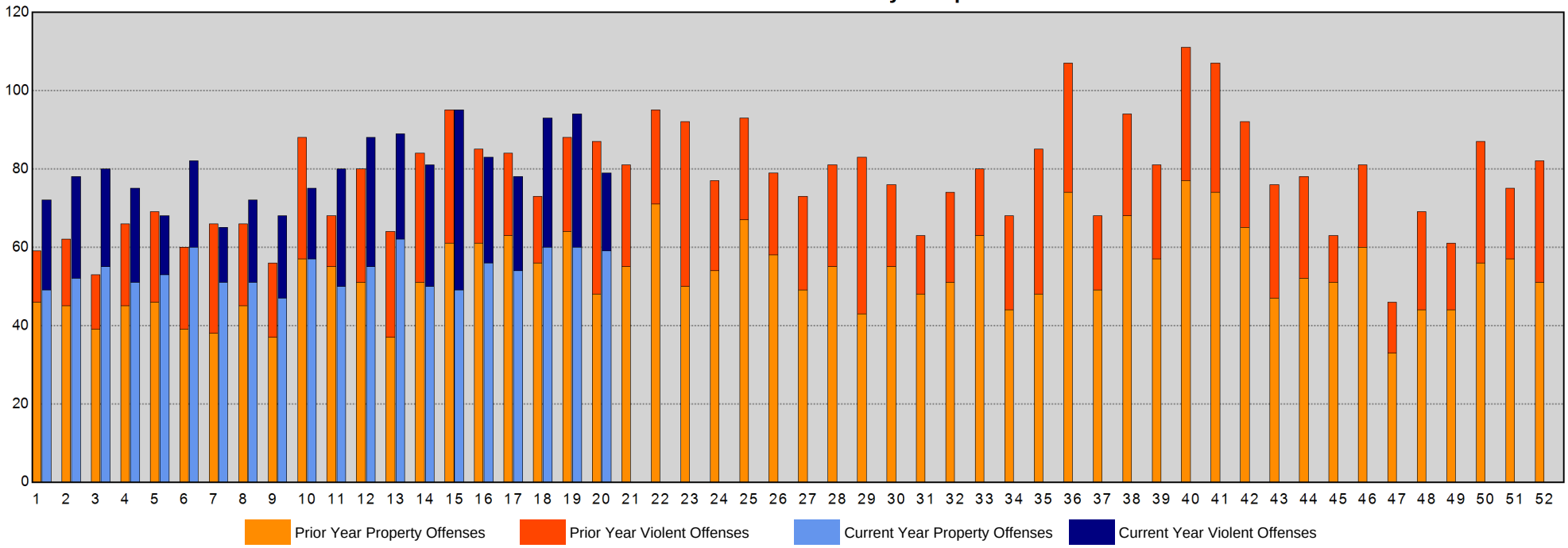

Sourced from MNPD ARMS on 5/24/2017 8:30:54 AM. The figures above were sourced from incident reports using Uniform Crime Reporting definitions and reporting guidelines, based on the date when the crime was reported. This report is intended to be a management and planning tool and does not reflect the official UCR counts for the department. Incidents where a location is unknown or unspecified are included in the countywide totals. 'Unknown' refers to records in which the address is listed as 'Unknown' on the incident report. 'Not Validated' refers to records that were entered in with an invalid addresses.

Madison Precinct Year-to-Year Weekly Chart

METROPOLITAN POLICE DEPARTMENT
of Nashville and Davidson County

	Homicide	Forcible Rape	Commercial Robbery	Street Robbery	Total Robbery	Aggravated Assault	Commercial Burglary	Residential Burglary	Total Burglary	Larceny	Auto Theft	Violent Offenses	Property Offenses	Part I Offenses
ending 06/04/2016 Next Week	2	1	2	1	3	7	1	11	12	41	3	13	56	69
ending 05/28/2016 Current Week	0	0	1	3	4	9	1	13	14	35	1	13	50	63
ending 05/21/2016	0	2	0	3	3	15	4	12	16	38	1	20	55	75
ending 05/20/2017	0	0	0	7	7	11	1	3	4	55	2	18	61	79
% Change	-	-100.0%	-	133.3%	133.3%	-26.7%	-75.0%	-75.0%	-75.0%	44.7%	100.0%	-10.0%	10.9%	5.3%
ending 05/14/2016	0	1	0	4	4	5	3	15	18	53	1	10	72	82
ending 05/13/2017	0	4	0	1	1	12	4	12	16	57	4	17	77	94
% Change	-	300.0%	-	-75.0%	-75.0%	140.0%	33.3%	-20.0%	-11.1%	7.5%	300.0%	70.0%	6.9%	14.6%
ending 05/07/2016	0	3	0	2	2	12	0	13	13	37	2	17	52	69
ending 05/06/2017	0	1	0	4	4	7	6	11	17	50	9	12	76	88
% Change	-	-66.7%	-	100.0%	100.0%	-41.7%	-	-15.4%	30.8%	35.1%	350.0%	-29.4%	46.2%	27.5%

Part I Incidents - Year-to-Year Weekly Comparisons

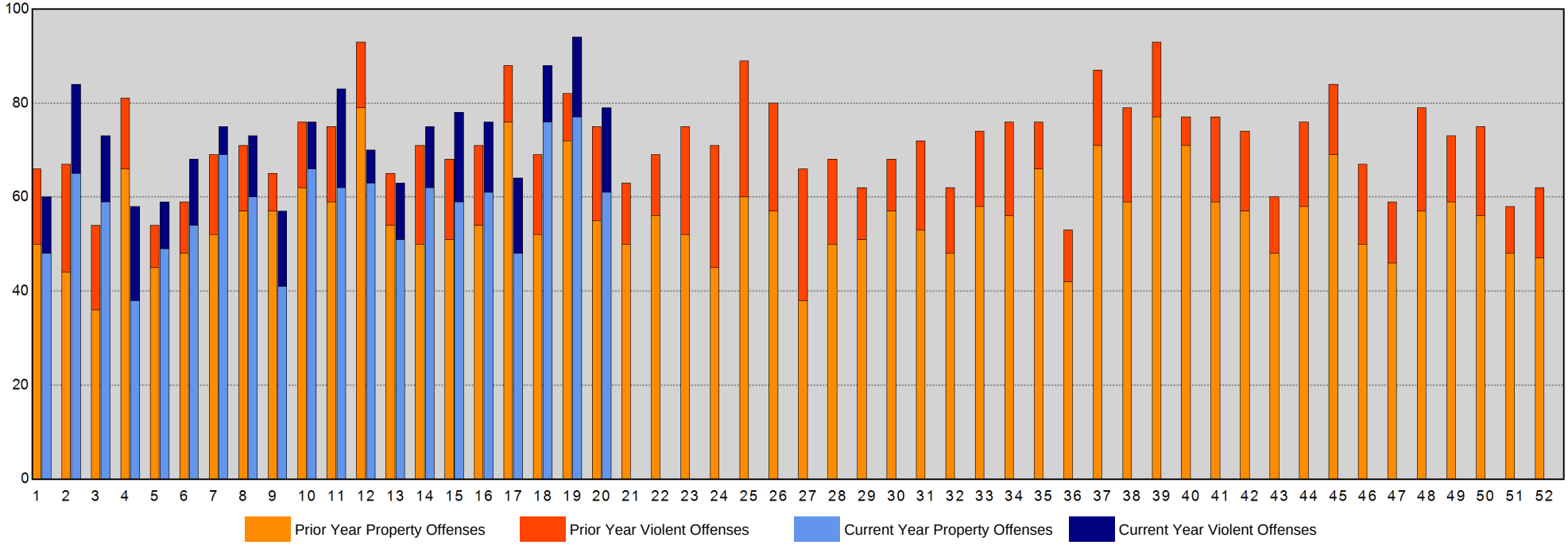

Sourced from MNPD ARMS on 5/24/2017 8:30:55 AM. The figures above were sourced from incident reports using Uniform Crime Reporting definitions and reporting guidelines, based on the date when the crime was reported. This report is intended to be a management and planning tool and does not reflect the official UCR counts for the department. Incidents where a location is unknown or unspecified are included in the countywide totals. 'Unknown' refers to records in which the address is listed as 'Unknown' on the incident report. 'Not Validated' refers to records that were entered in with an invalid addresses.

Midtown Hills Precinct Year-to-Year Weekly Chart

METROPOLITAN POLICE DEPARTMENT
of Nashville and Davidson County

	Homicide	Forcible Rape	Commercial Robbery	Street Robbery	Total Robbery	Aggravated Assault	Commercial Burglary	Residential Burglary	Total Burglary	Larceny	Auto Theft	Violent Offenses	Property Offenses	Part I Offenses
ending 06/04/2016 Next Week	0	1	0	2	2	8	4	6	10	51	3	11	64	75
ending 05/28/2016 Current Week	0	0	1	1	2	14	3	11	14	42	2	16	58	74
ending 05/21/2016	0	0	5	3	8	4	2	7	9	46	11	12	66	78
ending 05/20/2017	0	1	0	2	2	11	6	11	17	43	5	14	65	79
% Change	-	-	-100.0%	-33.3%	-75.0%	175.0%	200.0%	57.1%	88.9%	-6.5%	-54.5%	16.7%	-1.5%	1.3%
ending 05/14/2016	0	2	1	1	2	6	1	13	14	38	1	10	53	63
ending 05/13/2017	0	2	1	1	2	5	7	5	12	51	4	9	67	76
% Change	-	0.0%	0.0%	0.0%	0.0%	-16.7%	600.0%	-61.5%	-14.3%	34.2%	300.0%	-10.0%	26.4%	20.6%
ending 05/07/2016	0	2	1	3	4	6	1	9	10	37	3	12	50	62
ending 05/06/2017	0	1	0	3	3	1	5	5	10	42	6	5	58	63
% Change	-	-50.0%	-100.0%	0.0%	-25.0%	-83.3%	400.0%	-44.4%	0.0%	13.5%	100.0%	-58.3%	16.0%	1.6%

Part I Incidents - Year-to-Year Weekly Comparisons

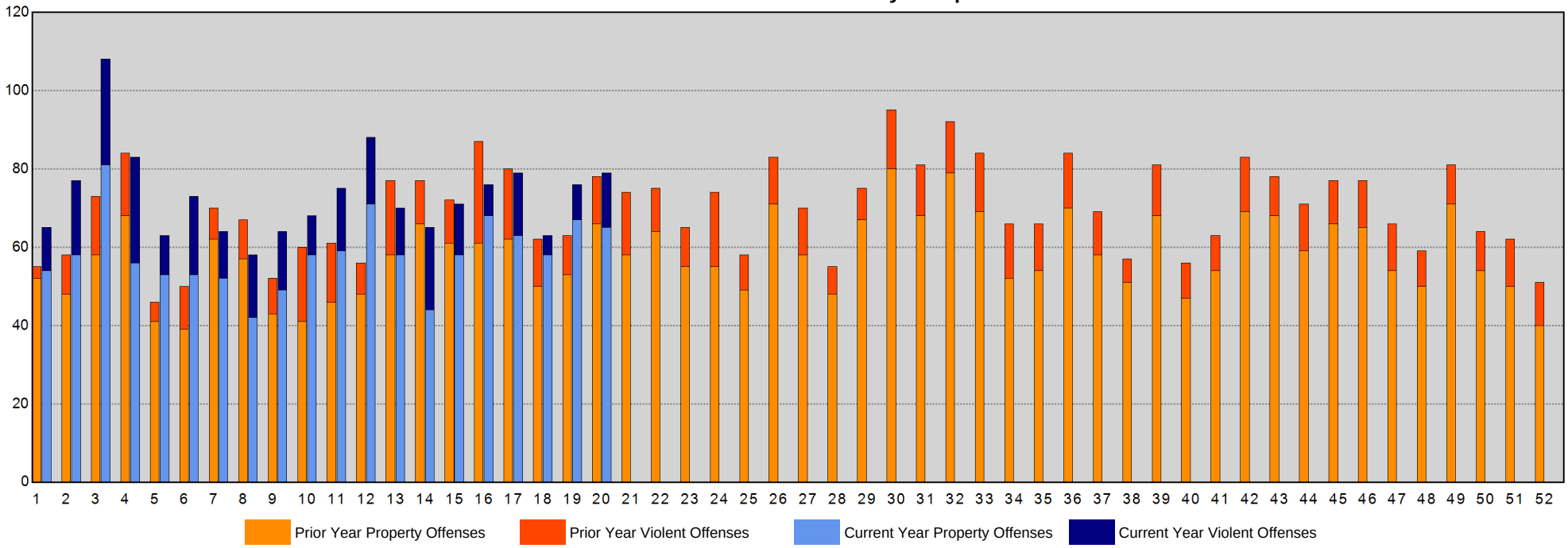

Sourced from MNPD ARMS on 5/24/2017 8:30:55 AM. The figures above were sourced from incident reports using Uniform Crime Reporting definitions and reporting guidelines, based on the date when the crime was reported. This report is intended to be a management and planning tool and does not reflect the official UCR counts for the department. Incidents where a location is unknown or unspecified are included in the countywide totals. 'Unknown' refers to records in which the address is listed as 'Unknown' on the incident report. 'Not Validated' refers to records that were entered in with an invalid addresses.

Arrests Section

CompStat Weekly Analysis is provided by the Metropolitan Nashville Police Department Crime Analysis Section. This report is intended to be a management and planning tool and does not reflect the official UCR counts for the department.

"Believe you can and you're halfway there."
- Theodore Roosevelt

Begin Date: 05/14/2017
End Date: 05/20/2017
Week: 20

Physical and Citation Arrests - Adult

Aggregated by component of arresting officer.

METROPOLITAN POLICE DEPARTMENT
of Nashville and Davidson County

			Prior Week	Last Week	Change*	Prior 4Wks	Last 4Wks	Change*	Prior YTD	YTD	Change*	Prior 52Wks	Last 52Wks	Change*
West Precinct	Patrol A	Felony	1	0	-100.0%	4	5	25.0%	26	16	-38.5%	60	61	1.7%
		Misdemeanor	1	5	400.0%	9	11	22.2%	83	60	-27.7%	174	164	-5.7%
		Citation	10	4	-60.0%	26	26	0.0%	166	131	-21.1%	420	374	-11.0%
		Subtotal	12	9	-25.0%	39	42	7.7%	275	207	-24.7%	654	599	-8.4%
	Patrol B	Felony	2	2	0.0%	11	10	-9.1%	36	51	41.7%	124	119	-4.0%
		Misdemeanor	6	4	-33.3%	28	21	-25.0%	133	147	10.5%	407	277	-31.9%
		Citation	14	7	-50.0%	37	48	29.7%	195	202	3.6%	484	451	-6.8%
		Subtotal	22	13	-40.9%	76	79	3.9%	364	400	9.9%	1,015	847	-16.6%
	Patrol C	Felony	0	2	-	5	4	-20.0%	31	26	-16.1%	86	76	-11.6%
		Misdemeanor	6	10	66.7%	22	28	27.3%	122	118	-3.3%	298	269	-9.7%
		Citation	5	3	-40.0%	20	20	0.0%	114	104	-8.8%	312	292	-6.4%
		Subtotal	11	15	36.4%	47	52	10.6%	267	248	-7.1%	696	637	-8.5%
	Flex A	Felony	0	1	-	5	3	-40.0%	15	25	66.7%	62	56	-9.7%
		Misdemeanor	1	0	-100.0%	5	5	0.0%	51	36	-29.4%	118	71	-39.8%
		Citation	3	5	66.7%	24	18	-25.0%	124	128	3.2%	306	333	8.8%
		Subtotal	4	6	50.0%	34	26	-23.5%	190	189	-0.5%	486	460	-5.3%
	Flex B	Felony	1	0	-100.0%	5	5	0.0%	48	46	-4.2%	141	101	-28.4%
		Misdemeanor	2	1	-50.0%	7	8	14.3%	56	53	-5.4%	169	126	-25.4%
		Citation	3	3	0.0%	13	13	0.0%	114	86	-24.6%	472	220	-53.4%
		Subtotal	6	4	-33.3%	25	26	4.0%	218	185	-15.1%	782	447	-42.8%
	Flex C	Felony	1	0	-100.0%	4	7	75.0%	39	27	-30.8%	76	59	-22.4%
		Misdemeanor	1	1	0.0%	4	6	50.0%	26	28	7.7%	89	69	-22.5%
		Citation	5	5	0.0%	24	23	-4.2%	176	106	-39.8%	461	287	-37.7%
		Subtotal	7	6	-14.3%	32	36	12.5%	241	161	-33.2%	626	415	-33.7%
	CSU	Felony	0	3	-	2	6	200.0%	17	19	11.8%	27	70	159.3%
		Misdemeanor	0	1	-	6	3	-50.0%	17	26	52.9%	17	63	270.6%
		Citation	4	0	-100.0%	32	9	-71.9%	211	112	-46.9%	584	363	-37.8%
		Subtotal	4	4	0.0%	40	18	-55.0%	245	157	-35.9%	628	496	-21.0%
	Other	Felony	0	0	-	0	0	-	0	1	-	1	3	200.0%
		Misdemeanor	0	0	-	0	0	-	0	2	-	0	4	-
		Citation	0	0	-	0	0	-	1	3	200.0%	4	10	150.0%
		Subtotal	0	0	-	0	0	-	1	6	500.0%	5	17	240.0%
Totals		Felony	5	8	60.0%	36	40	11.1%	212	211	-0.5%	577	545	-5.5%
		Misdemeanor	17	22	29.4%	81	82	1.2%	488	470	-3.7%	1,272	1,043	-18.0%
		Citation	44	27	-38.6%	176	157	-10.8%	1,101	872	-20.8%	3,043	2,330	-23.4%
Precinct Total			66	57	-13.6%	293	279	-4.8%	1,801	1,553	-13.8%	4,892	3,918	-19.9%

Physical and Citation Arrests - Adult

Aggregated by component of arresting officer.

METROPOLITAN POLICE DEPARTMENT

of Nashville and Davidson County

			Prior Week	Last Week	Change*	Prior 4Wks	Last 4Wks	Change*	Prior YTD	YTD	Change*	Prior 52Wks	Last 52Wks	Change*
East Precinct	Patrol A	Felony	6	2	-66.7%	17	15	-11.8%	72	81	12.5%	192	203	5.7%
		Misdemeanor	16	8	-50.0%	38	41	7.9%	200	196	-2.0%	547	430	-21.4%
		Citation	23	20	-13.0%	87	100	14.9%	369	461	24.9%	949	923	-2.7%
		Subtotal	45	30	-33.3%	142	156	9.9%	641	738	15.1%	1,688	1,556	-7.8%
	Patrol B	Felony	1	4	300.0%	11	7	-36.4%	108	55	-49.1%	236	217	-8.1%
		Misdemeanor	9	9	0.0%	44	43	-2.3%	260	219	-15.8%	821	532	-35.2%
		Citation	7	9	28.6%	39	36	-7.7%	202	212	5.0%	619	529	-14.5%
		Subtotal	17	22	29.4%	94	86	-8.5%	570	486	-14.7%	1,676	1,278	-23.7%
	Patrol C	Felony	6	6	0.0%	23	18	-21.7%	126	101	-19.8%	279	259	-7.2%
		Misdemeanor	16	14	-12.5%	61	62	1.6%	350	316	-9.7%	939	845	-10.0%
		Citation	16	9	-43.8%	80	56	-30.0%	518	367	-29.2%	980	1,118	14.1%
		Subtotal	38	29	-23.7%	164	136	-17.1%	994	784	-21.1%	2,198	2,222	1.1%
	Flex A	Felony	0	0	-	6	2	-66.7%	53	29	-45.3%	166	88	-47.0%
		Misdemeanor	6	5	-16.7%	12	23	91.7%	79	68	-13.9%	250	206	-17.6%
		Citation	9	3	-66.7%	23	32	39.1%	239	173	-27.6%	675	437	-35.3%
		Subtotal	15	8	-46.7%	41	57	39.0%	371	270	-27.2%	1,091	731	-33.0%
	Flex B	Felony	1	0	-100.0%	7	5	-28.6%	46	23	-50.0%	157	83	-47.1%
		Misdemeanor	2	2	0.0%	7	10	42.9%	60	40	-33.3%	234	129	-44.9%
		Citation	0	5	-	20	16	-20.0%	140	70	-50.0%	495	252	-49.1%
		Subtotal	3	7	133.3%	34	31	-8.8%	246	133	-45.9%	886	464	-47.6%
	Flex C	Felony	1	1	0.0%	8	7	-12.5%	37	37	0.0%	122	69	-43.4%
		Misdemeanor	1	1	0.0%	12	15	25.0%	49	58	18.4%	156	138	-11.5%
		Citation	7	11	57.1%	45	52	15.6%	145	245	69.0%	482	469	-2.7%
		Subtotal	9	13	44.4%	65	74	13.8%	231	340	47.2%	760	676	-11.1%
	CSU	Felony	9	1	-88.9%	14	14	0.0%	74	60	-18.9%	175	163	-6.9%
		Misdemeanor	3	5	66.7%	10	9	-10.0%	36	36	0.0%	102	95	-6.9%
		Citation	5	5	0.0%	19	27	42.1%	150	131	-12.7%	438	408	-6.8%
		Subtotal	17	11	-35.3%	43	50	16.3%	260	227	-12.7%	715	666	-6.9%
	Other	Felony	0	0	-	0	0	-	0	0	-	4	4	0.0%
		Misdemeanor	0	0	-	2	1	-50.0%	4	5	25.0%	13	8	-38.5%
		Citation	0	0	-	0	0	-	12	2	-83.3%	20	14	-30.0%
		Subtotal	0	0	-	2	1	-50.0%	16	7	-56.3%	37	26	-29.7%
Totals		Felony	24	14	-41.7%	86	68	-20.9%	516	386	-25.2%	1,331	1,086	-18.4%
		Misdemeanor	53	44	-17.0%	186	204	9.7%	1,038	938	-9.6%	3,062	2,383	-22.2%
		Citation	67	62	-7.5%	313	319	1.9%	1,775	1,661	-6.4%	4,658	4,150	-10.9%
Precinct Total			144	120	-16.7%	585	591	1.0%	3,329	2,985	-10.3%	9,051	7,619	-15.8%

Physical and Citation Arrests - Adult

Aggregated by component of arresting officer.

METROPOLITAN POLICE DEPARTMENT
of Nashville and Davidson County

			Prior Week	Last Week	Change*	Prior 4Wks	Last 4Wks	Change*	Prior YTD	YTD	Change*	Prior 52Wks	Last 52Wks	Change*
South Precinct	Patrol A	Felony	2	3	50.0%	13	9	-30.8%	71	68	-4.2%	173	189	9.2%
		Misdemeanor	5	6	20.0%	40	28	-30.0%	168	168	0.0%	460	457	-0.7%
		Citation	18	21	16.7%	70	79	12.9%	441	351	-20.4%	1,218	993	-18.5%
		Subtotal	25	30	20.0%	123	116	-5.7%	680	587	-13.7%	1,851	1,639	-11.5%
	Patrol B	Felony	2	9	350.0%	28	20	-28.6%	121	115	-5.0%	306	278	-9.2%
		Misdemeanor	4	20	400.0%	30	56	86.7%	382	213	-44.2%	819	684	-16.5%
		Citation	42	29	-31.0%	79	127	60.8%	585	475	-18.8%	1,417	1,270	-10.4%
		Subtotal	48	58	20.8%	137	203	48.2%	1,088	803	-26.2%	2,542	2,232	-12.2%
	Patrol C	Felony	7	3	-57.1%	11	17	54.5%	102	73	-28.4%	226	205	-9.3%
		Misdemeanor	17	7	-58.8%	50	51	2.0%	367	306	-16.6%	776	798	2.8%
		Citation	12	3	-75.0%	23	39	69.6%	297	210	-29.3%	510	531	4.1%
		Subtotal	36	13	-63.9%	84	107	27.4%	766	589	-23.1%	1,512	1,534	1.5%
	Flex A	Felony	1	1	0.0%	2	2	0.0%	12	9	-25.0%	24	13	-45.8%
		Misdemeanor	1	0	-100.0%	0	1	-	10	1	-90.0%	28	16	-42.9%
		Citation	0	0	-	3	0	-100.0%	24	9	-62.5%	42	34	-19.0%
		Subtotal	2	1	-50.0%	5	3	-40.0%	46	19	-58.7%	94	63	-33.0%
	Flex B	Felony	0	0	-	8	3	-62.5%	35	27	-22.9%	90	61	-32.2%
		Misdemeanor	1	2	100.0%	9	11	22.2%	46	50	8.7%	118	131	11.0%
		Citation	2	4	100.0%	3	17	466.7%	278	83	-70.1%	690	327	-52.6%
		Subtotal	3	6	100.0%	20	31	55.0%	359	160	-55.4%	898	519	-42.2%
	Flex C	Felony	0	1	-	2	2	0.0%	23	21	-8.7%	54	64	18.5%
		Misdemeanor	2	1	-50.0%	6	7	16.7%	39	36	-7.7%	99	100	1.0%
		Citation	14	13	-7.1%	42	48	14.3%	132	215	62.9%	352	478	35.8%
		Subtotal	16	15	-6.3%	50	57	14.0%	194	272	40.2%	505	642	27.1%
	CSU	Felony	2	2	0.0%	6	4	-33.3%	25	22	-12.0%	59	40	-32.2%
		Misdemeanor	0	3	-	3	5	66.7%	13	11	-15.4%	27	19	-29.6%
		Citation	6	4	-33.3%	60	50	-16.7%	187	206	10.2%	368	517	40.5%
		Subtotal	8	9	12.5%	69	59	-14.5%	225	239	6.2%	454	576	26.9%
	Other	Felony	0	0	-	1	0	-100.0%	1	1	0.0%	2	5	150.0%
		Misdemeanor	0	0	-	1	1	0.0%	6	3	-50.0%	16	10	-37.5%
		Citation	3	1	-66.7%	8	10	25.0%	41	27	-34.1%	73	60	-17.8%
		Subtotal	3	1	-66.7%	10	11	10.0%	48	31	-35.4%	91	75	-17.6%
Totals		Felony	14	19	35.7%	71	57	-19.7%	390	336	-13.8%	934	855	-8.5%
		Misdemeanor	30	39	30.0%	139	160	15.1%	1,031	788	-23.6%	2,343	2,215	-5.5%
		Citation	97	75	-22.7%	288	370	28.5%	1,985	1,576	-20.6%	4,670	4,210	-9.9%
Precinct Total			141	133	-5.7%	498	587	17.9%	3,406	2,700	-20.7%	7,947	7,280	-8.4%

Physical and Citation Arrests - Adult

Aggregated by component of arresting officer.

METROPOLITAN POLICE DEPARTMENT

of Nashville and Davidson County

			Prior Week	Last Week	Change*	Prior 4Wks	Last 4Wks	Change*	Prior YTD	YTD	Change*	Prior 52Wks	Last 52Wks	Change*
Central Precinct	**Patrol A**	Felony	2	4	100.0%	10	7	-30.0%	46	51	10.9%	95	138	45.3%
		Misdemeanor	17	22	29.4%	75	95	26.7%	245	407	66.1%	690	885	28.3%
		Citation	16	13	-18.8%	104	94	-9.6%	321	453	41.1%	728	990	36.0%
		Subtotal	35	39	11.4%	189	196	3.7%	612	911	48.9%	1,513	2,013	33.0%
	Patrol B	Felony	3	2	-33.3%	6	10	66.7%	30	39	30.0%	103	106	2.9%
		Misdemeanor	21	8	-61.9%	48	52	8.3%	265	251	-5.3%	774	636	-17.8%
		Citation	11	6	-45.5%	36	52	44.4%	203	228	12.3%	725	585	-19.3%
		Subtotal	35	16	-54.3%	90	114	26.7%	498	518	4.0%	1,602	1,327	-17.2%
	Patrol C	Felony	6	4	-33.3%	5	17	240.0%	49	38	-22.4%	151	110	-27.2%
		Misdemeanor	15	17	13.3%	54	68	25.9%	354	284	-19.8%	885	726	-18.0%
		Citation	16	4	-75.0%	34	46	35.3%	164	139	-15.2%	394	373	-5.3%
		Subtotal	37	25	-32.4%	93	131	40.9%	567	461	-18.7%	1,430	1,209	-15.5%
	Flex A	Felony	0	0	-	3	3	0.0%	19	31	63.2%	54	55	1.9%
		Misdemeanor	9	5	-44.4%	24	29	20.8%	111	152	36.9%	258	357	38.4%
		Citation	22	20	-9.1%	78	89	14.1%	202	366	81.2%	532	733	37.8%
		Subtotal	31	25	-19.4%	105	121	15.2%	332	549	65.4%	844	1,145	35.7%
	Flex B	Felony	0	2	-	2	3	50.0%	59	12	-79.7%	132	53	-59.8%
		Misdemeanor	6	13	116.7%	33	31	-6.1%	315	178	-43.5%	830	627	-24.5%
		Citation	1	7	600.0%	23	24	4.3%	309	87	-71.8%	704	252	-64.2%
		Subtotal	7	22	214.3%	58	58	0.0%	683	277	-59.4%	1,666	932	-44.1%
	Flex C	Felony	3	3	0.0%	5	7	40.0%	35	20	-42.9%	81	53	-34.6%
		Misdemeanor	4	9	125.0%	21	30	42.9%	228	121	-46.9%	655	314	-52.1%
		Citation	10	9	-10.0%	44	51	15.9%	325	264	-18.8%	847	554	-34.6%
		Subtotal	17	21	23.5%	70	88	25.7%	588	405	-31.1%	1,583	921	-41.8%
	CSU	Felony	0	0	-	3	1	-66.7%	3	7	133.3%	35	36	2.9%
		Misdemeanor	7	2	-71.4%	7	14	100.0%	22	40	81.8%	66	108	63.6%
		Citation	5	0	-100.0%	35	33	-5.7%	181	170	-6.1%	381	520	36.5%
		Subtotal	12	2	-83.3%	45	48	6.7%	206	217	5.3%	482	664	37.8%
		Citation	0	1	-	2	3	50.0%	3	15	400.0%	7	36	414.3%
		Subtotal	0	1	-	2	3	50.0%	3	15	400.0%	7	36	414.3%
Totals		Felony	14	15	7.1%	34	48	41.2%	241	198	-17.8%	651	551	-15.4%
		Misdemeanor	79	76	-3.8%	262	319	21.8%	1,540	1,433	-6.9%	4,158	3,653	-12.1%
		Citation	81	60	-25.9%	356	392	10.1%	1,708	1,722	0.8%	4,318	4,043	-6.4%
Precinct Total			174	151	-13.2%	652	759	16.4%	3,489	3,353	-3.9%	9,127	8,247	-9.6%

Physical and Citation Arrests - Adult

Aggregated by component of arresting officer.

METROPOLITAN POLICE DEPARTMENT

of Nashville and Davidson County

			Prior Week	Last Week	Change*	Prior 4Wks	Last 4Wks	Change*	Prior YTD	YTD	Change*	Prior 52Wks	Last 52Wks	Change*
Hermitage Precinct	**Patrol A**	Felony	5	2	-60.0%	10	14	40.0%	64	68	6.3%	185	181	-2.2%
		Misdemeanor	5	3	-40.0%	28	23	-17.9%	173	147	-15.0%	464	406	-12.5%
		Citation	22	16	-27.3%	64	75	17.2%	330	293	-11.2%	826	699	-15.4%
		Subtotal	32	21	-34.4%	102	112	9.8%	567	508	-10.4%	1,475	1,286	-12.8%
	Patrol B	Felony	16	3	-81.3%	27	34	25.9%	129	129	0.0%	280	330	17.9%
		Misdemeanor	19	10	-47.4%	74	62	-16.2%	377	343	-9.0%	796	903	13.4%
		Citation	13	18	38.5%	66	57	-13.6%	515	310	-39.8%	1,091	938	-14.0%
		Subtotal	48	31	-35.4%	167	153	-8.4%	1,021	782	-23.4%	2,167	2,171	0.2%
	Patrol C	Felony	3	5	66.7%	12	10	-16.7%	119	93	-21.8%	281	254	-9.6%
		Misdemeanor	15	7	-53.3%	53	43	-18.9%	321	272	-15.3%	778	704	-9.5%
		Citation	7	7	0.0%	41	36	-12.2%	321	213	-33.6%	818	586	-28.4%
		Subtotal	25	19	-24.0%	106	89	-16.0%	761	578	-24.0%	1,877	1,544	-17.7%
	Flex A	Felony	1	1	0.0%	10	3	-70.0%	38	27	-28.9%	80	73	-8.8%
		Misdemeanor	3	1	-66.7%	7	7	0.0%	40	39	-2.5%	101	100	-1.0%
		Citation	14	4	-71.4%	56	45	-19.6%	417	260	-37.6%	928	744	-19.8%
		Subtotal	18	6	-66.7%	73	55	-24.7%	495	326	-34.1%	1,109	917	-17.3%
	Flex B	Felony	1	7	600.0%	16	16	0.0%	110	110	0.0%	246	243	-1.2%
		Misdemeanor	3	5	66.7%	34	27	-20.6%	159	173	8.8%	353	428	21.2%
		Citation	2	8	300.0%	28	27	-3.6%	374	166	-55.6%	841	448	-46.7%
		Subtotal	6	20	233.3%	78	70	-10.3%	643	449	-30.2%	1,440	1,119	-22.3%
	Flex C	Felony	1	1	0.0%	2	7	250.0%	22	19	-13.6%	70	51	-27.1%
		Misdemeanor	0	2	-	10	11	10.0%	46	47	2.2%	119	114	-4.2%
		Citation	18	8	-55.6%	60	50	-16.7%	306	271	-11.4%	671	743	10.7%
		Subtotal	19	11	-42.1%	72	68	-5.6%	374	337	-9.9%	860	908	5.6%
	CSU	Felony	0	1	-	2	6	200.0%	50	14	-72.0%	116	44	-62.1%
		Misdemeanor	0	0	-	0	0	-	2	0	-100.0%	14	2	-85.7%
		Citation	2	4	100.0%	39	28	-28.2%	137	202	47.4%	387	515	33.1%
		Subtotal	2	5	150.0%	41	34	-17.1%	189	216	14.3%	517	561	8.5%
	Other	Felony	0	0	-	0	0	-	0	0	-	3	3	0.0%
		Misdemeanor	1	0	-100.0%	1	1	0.0%	4	4	0.0%	8	6	-25.0%
		Citation	2	0	-100.0%	5	2	-60.0%	29	17	-41.4%	59	42	-28.8%
		Subtotal	3	0	-100.0%	6	3	-50.0%	33	21	-36.4%	70	51	-27.1%
Totals		Felony	27	20	-25.9%	79	90	13.9%	532	460	-13.5%	1,261	1,179	-6.5%
		Misdemeanor	46	28	-39.1%	207	174	-15.9%	1,122	1,025	-8.6%	2,633	2,663	1.1%
		Citation	80	65	-18.8%	359	320	-10.9%	2,429	1,732	-28.7%	5,621	4,715	-16.1%
Precinct Total			153	113	-26.1%	645	584	-9.5%	4,083	3,217	-21.2%	9,515	8,557	-10.1%

Physical and Citation Arrests - Adult

Aggregated by component of arresting officer.

METROPOLITAN POLICE DEPARTMENT
of Nashville and Davidson County

			Prior Week	Last Week	Change*	Prior 4Wks	Last 4Wks	Change*	Prior YTD	YTD	Change*	Prior 52Wks	Last 52Wks	Change*
North Precinct	Patrol A	Felony	4	4	0.0%	18	16	-11.1%	89	64	-28.1%	198	198	0.0%
		Misdemeanor	11	11	0.0%	39	45	15.4%	201	225	11.9%	504	526	4.4%
		Citation	13	8	-38.5%	52	53	1.9%	261	237	-9.2%	463	658	42.1%
		Subtotal	28	23	-17.9%	109	114	4.6%	551	526	-4.5%	1,165	1,382	18.6%
	Patrol B	Felony	5	3	-40.0%	9	12	33.3%	89	70	-21.3%	210	218	3.8%
		Misdemeanor	7	12	71.4%	31	36	16.1%	292	188	-35.6%	604	650	7.6%
		Citation	4	8	100.0%	50	26	-48.0%	319	265	-16.9%	619	722	16.6%
		Subtotal	16	23	43.8%	90	74	-17.8%	700	523	-25.3%	1,433	1,590	11.0%
	Patrol C	Felony	7	6	-14.3%	12	21	75.0%	88	94	6.8%	224	240	7.1%
		Misdemeanor	9	15	66.7%	36	40	11.1%	211	222	5.2%	519	551	6.2%
		Citation	7	6	-14.3%	24	22	-8.3%	128	79	-38.3%	295	292	-1.0%
		Subtotal	23	27	17.4%	72	83	15.3%	427	395	-7.5%	1,038	1,083	4.3%
	Flex A	Felony	0	1	-	6	5	-16.7%	43	29	-32.6%	111	87	-21.6%
		Misdemeanor	2	4	100.0%	3	10	233.3%	62	46	-25.8%	152	135	-11.2%
		Citation	13	7	-46.2%	29	42	44.8%	209	229	9.6%	464	617	33.0%
		Subtotal	15	12	-20.0%	38	57	50.0%	314	304	-3.2%	727	839	15.4%
	Flex B	Felony	2	2	0.0%	16	6	-62.5%	84	66	-21.4%	153	214	39.9%
		Misdemeanor	6	7	16.7%	20	26	30.0%	116	114	-1.7%	276	332	20.3%
		Citation	0	6	-	58	26	-55.2%	229	226	-1.3%	493	703	42.6%
		Subtotal	8	15	87.5%	94	58	-38.3%	429	406	-5.4%	922	1,249	35.5%
	Flex C	Felony	2	1	-50.0%	13	8	-38.5%	84	46	-45.2%	231	91	-60.6%
		Misdemeanor	4	6	50.0%	29	16	-44.8%	102	107	4.9%	260	230	-11.5%
		Citation	11	24	118.2%	36	50	38.9%	196	237	20.9%	480	514	7.1%
		Subtotal	17	31	82.4%	78	74	-5.1%	382	390	2.1%	971	835	-14.0%
	CSU	Felony	1	4	300.0%	7	8	14.3%	30	33	10.0%	104	97	-6.7%
		Misdemeanor	1	1	0.0%	5	3	-40.0%	31	19	-38.7%	80	59	-26.3%
		Citation	0	0	-	43	18	-58.1%	156	147	-5.8%	383	404	5.5%
		Subtotal	2	5	150.0%	55	29	-47.3%	217	199	-8.3%	567	560	-1.2%
	Other	Felony	0	0	-	0	0	-	2	1	-50.0%	5	5	0.0%
		Misdemeanor	0	0	-	1	0	-100.0%	12	6	-50.0%	33	21	-36.4%
		Citation	0	0	-	3	1	-66.7%	15	4	-73.3%	45	21	-53.3%
		Subtotal	0	0	-	4	1	-75.0%	29	11	-62.1%	83	47	-43.4%
Totals		Felony	21	21	0.0%	81	76	-6.2%	509	403	-20.8%	1,236	1,150	-7.0%
		Misdemeanor	40	56	40.0%	164	176	7.3%	1,027	927	-9.7%	2,428	2,504	3.1%
		Citation	48	59	22.9%	295	238	-19.3%	1,513	1,424	-5.9%	3,242	3,931	21.3%
Precinct Total			109	136	24.8%	540	490	-9.3%	3,049	2,754	-9.7%	6,906	7,585	9.8%

Physical and Citation Arrests - Adult

Aggregated by component of arresting officer.

METROPOLITAN POLICE DEPARTMENT
of Nashville and Davidson County

			Prior Week	Last Week	Change*	Prior 4Wks	Last 4Wks	Change*	Prior YTD	YTD	Change*	Prior 52Wks	Last 52Wks	Change*
Madison Precinct	**Patrol A**	Felony	2	3	50.0%	8	8	0.0%	38	43	13.2%	88	105	19.3%
		Misdemeanor	9	3	-66.7%	25	22	-12.0%	101	103	2.0%	256	271	5.9%
		Citation	14	10	-28.6%	26	45	73.1%	191	192	0.5%	497	478	-3.8%
		Subtotal	25	16	-36.0%	59	75	27.1%	330	338	2.4%	841	854	1.5%
	Patrol B	Felony	3	7	133.3%	4	18	350.0%	72	71	-1.4%	198	209	5.6%
		Misdemeanor	13	12	-7.7%	44	45	2.3%	195	228	16.9%	524	532	1.5%
		Citation	14	18	28.6%	49	51	4.1%	359	250	-30.4%	906	681	-24.8%
		Subtotal	30	37	23.3%	97	114	17.5%	626	549	-12.3%	1,628	1,422	-12.7%
	Patrol C	Felony	5	4	-20.0%	25	16	-36.0%	75	92	22.7%	249	186	-25.3%
		Misdemeanor	13	17	30.8%	96	75	-21.9%	298	421	41.3%	856	818	-4.4%
		Citation	23	10	-56.5%	77	56	-27.3%	288	301	4.5%	989	602	-39.1%
		Subtotal	41	31	-24.4%	198	147	-25.8%	661	814	23.1%	2,094	1,606	-23.3%
	Flex A	Felony	0	1	-	3	2	-33.3%	21	20	-4.8%	63	50	-20.6%
		Misdemeanor	0	3	-	7	6	-14.3%	34	23	-32.4%	72	56	-22.2%
		Citation	6	12	100.0%	16	33	106.3%	45	113	151.1%	190	178	-6.3%
		Subtotal	6	16	166.7%	26	41	57.7%	100	156	56.0%	325	284	-12.6%
	Flex B	Felony	1	1	0.0%	8	5	-37.5%	52	28	-46.2%	124	87	-29.8%
		Misdemeanor	3	3	0.0%	18	19	5.6%	89	71	-20.2%	180	168	-6.7%
		Citation	7	9	28.6%	71	39	-45.1%	257	218	-15.2%	574	541	-5.7%
		Subtotal	11	13	18.2%	97	63	-35.1%	398	317	-20.4%	878	796	-9.3%
	Flex C	Felony	1	0	-100.0%	8	4	-50.0%	36	28	-22.2%	78	122	56.4%
		Misdemeanor	2	4	100.0%	15	15	0.0%	123	80	-35.0%	205	351	71.2%
		Citation	4	3	-25.0%	40	21	-47.5%	424	168	-60.4%	785	681	-13.2%
		Subtotal	7	7	0.0%	63	40	-36.5%	583	276	-52.7%	1,068	1,154	8.1%
	CSU	Felony	2	0	-100.0%	3	3	0.0%	11	18	63.6%	46	42	-8.7%
		Misdemeanor	2	0	-100.0%	1	2	100.0%	15	9	-40.0%	24	16	-33.3%
		Citation	2	0	-100.0%	16	11	-31.3%	121	65	-46.3%	289	269	-6.9%
		Subtotal	6	0	-100.0%	20	16	-20.0%	147	92	-37.4%	359	327	-8.9%
	Other	Felony	0	0	-	0	0	-	0	1	-	0	2	-
		Misdemeanor	0	1	-	0	1	-	4	2	-50.0%	4	4	0.0%
		Citation	0	0	-	0	0	-	4	2	-50.0%	8	4	-50.0%
		Subtotal	0	1	-	0	1	-	8	5	-37.5%	12	10	-16.7%
Totals		Felony	14	16	14.3%	59	56	-5.1%	305	301	-1.3%	846	803	-5.1%
		Misdemeanor	42	43	2.4%	206	185	-10.2%	859	937	9.1%	2,121	2,216	4.5%
		Citation	70	62	-11.4%	295	256	-13.2%	1,689	1,309	-22.5%	4,238	3,434	-19.0%
Precinct Total			126	121	-4.0%	560	497	-11.3%	2,853	2,547	-10.7%	7,205	6,453	-10.4%

Physical and Citation Arrests - Adult

Aggregated by component of arresting officer.

METROPOLITAN POLICE DEPARTMENT
of Nashville and Davidson County

			Prior Week	Last Week	Change*	Prior 4Wks	Last 4Wks	Change*	Prior YTD	YTD	Change*	Prior 52Wks	Last 52Wks	Change*
Midtown Hills Precinct	**Patrol A**	Felony	0	3	-	9	8	-11.1%	28	38	35.7%	89	90	1.1%
		Misdemeanor	5	6	20.0%	29	19	-34.5%	83	112	34.9%	287	236	-17.8%
		Citation	9	8	-11.1%	51	42	-17.6%	235	245	4.3%	563	603	7.1%
		Subtotal	14	17	21.4%	89	69	-22.5%	346	395	14.2%	939	929	-1.1%
	Patrol B	Felony	2	2	0.0%	10	10	0.0%	44	53	20.5%	117	123	5.1%
		Misdemeanor	7	7	0.0%	34	40	17.6%	191	215	12.6%	442	503	13.8%
		Citation	11	10	-9.1%	46	42	-8.7%	247	233	-5.7%	741	594	-19.8%
		Subtotal	20	19	-5.0%	90	92	2.2%	482	501	3.9%	1,300	1,220	-6.2%
	Patrol C	Felony	0	2	-	8	8	0.0%	64	60	-6.3%	178	136	-23.6%
		Misdemeanor	6	16	166.7%	51	45	-11.8%	290	235	-19.0%	961	599	-37.7%
		Citation	14	18	28.6%	72	62	-13.9%	342	297	-13.2%	1,031	625	-39.4%
		Subtotal	20	36	80.0%	131	115	-12.2%	696	592	-14.9%	2,170	1,360	-37.3%
	Flex A	Felony	0	2	-	1	4	300.0%	9	17	88.9%	42	35	-16.7%
		Misdemeanor	5	3	-40.0%	15	18	20.0%	22	44	100.0%	40	63	57.5%
		Citation	12	9	-25.0%	25	39	56.0%	98	85	-13.3%	244	182	-25.4%
		Subtotal	17	14	-17.6%	41	61	48.8%	129	146	13.2%	326	280	-14.1%
	Flex B	Felony	1	4	300.0%	12	7	-41.7%	49	41	-16.3%	92	96	4.3%
		Misdemeanor	2	6	200.0%	12	15	25.0%	78	74	-5.1%	184	182	-1.1%
		Citation	10	8	-20.0%	39	40	2.6%	351	228	-35.0%	944	583	-38.2%
		Subtotal	13	18	38.5%	63	62	-1.6%	478	343	-28.2%	1,220	861	-29.4%
	Flex C	Felony	0	1	-	10	6	-40.0%	49	44	-10.2%	83	106	27.7%
		Misdemeanor	3	5	66.7%	13	15	15.4%	86	75	-12.8%	192	171	-10.9%
		Citation	21	18	-14.3%	55	59	7.3%	321	309	-3.7%	871	794	-8.8%
		Subtotal	24	24	0.0%	78	80	2.6%	456	428	-6.1%	1,146	1,071	-6.5%
	CSU	Felony	1	5	400.0%	13	11	-15.4%	10	48	380.0%	26	73	180.8%
		Misdemeanor	2	1	-50.0%	10	6	-40.0%	7	30	328.6%	17	56	229.4%
		Citation	22	0	-100.0%	33	33	0.0%	106	174	64.2%	374	372	-0.5%
		Subtotal	25	6	-76.0%	56	50	-10.7%	123	252	104.9%	417	501	20.1%
	Other	Felony	0	0	-	0	0	-	1	1	0.0%	2	3	50.0%
		Misdemeanor	0	0	-	0	0	-	3	1	-66.7%	4	3	-25.0%
		Citation	0	1	-	3	1	-66.7%	3	6	100.0%	10	18	80.0%
		Subtotal	0	1	-	3	1	-66.7%	7	8	14.3%	16	24	50.0%
Totals		Felony	4	19	375.0%	63	54	-14.3%	254	302	18.9%	629	662	5.2%
		Misdemeanor	30	44	46.7%	164	158	-3.7%	760	786	3.4%	2,127	1,813	-14.8%
		Citation	99	72	-27.3%	324	318	-1.9%	1,703	1,577	-7.4%	4,778	3,771	-21.1%
Precinct Total			133	135	1.5%	551	530	-3.8%	2,717	2,665	-1.9%	7,534	6,246	-17.1%

Physical and Citation Arrests - Adult

Aggregated by component of arresting officer.

METROPOLITAN POLICE DEPARTMENT
of Nashville and Davidson County

		Prior Week	Last Week	Change*	Prior 4Wks	Last 4Wks	Change*	Prior YTD	YTD	Change*	Prior 52Wks	Last 52Wks	Change*
SID	Felony	5	7	40.0%	19	16	-15.8%	106	62	-41.5%	246	190	-22.8%
	Misdemeanor	2	2	0.0%	6	5	-16.7%	49	30	-38.8%	84	80	-4.8%
	Citation	21	0	-100.0%	60	46	-23.3%	456	327	-28.3%	1,117	995	-10.9%
	Division Total	28	9	-67.9%	85	67	-21.2%	611	419	-31.4%	1,447	1,265	-12.6%
SOD (Excludes SRT)	Felony	1	3	200.0%	5	7	40.0%	24	16	-33.3%	62	37	-40.3%
	Misdemeanor	18	16	-11.1%	58	64	10.3%	274	285	4.0%	661	645	-2.4%
	Citation	21	13	-38.1%	95	62	-34.7%	507	436	-14.0%	1,196	1,156	-3.3%
	Division Total	40	32	-20.0%	158	133	-15.8%	805	737	-8.4%	1,919	1,838	-4.2%
SRT	Felony	0	0	-	7	3	-57.1%	31	17	-45.2%	117	67	-42.7%
	Misdemeanor	0	0	-	2	0	-100.0%	7	4	-42.9%	29	9	-69.0%
	Citation	0	0	-	0	0	-	0	0	-	5	0	-100.0%
	Division Total	0	0	-	9	3	-66.7%	38	21	-44.7%	151	76	-49.7%
Warrants	Felony	47	41	-12.8%	178	194	9.0%	872	907	4.0%	2,141	2,170	1.4%
	Misdemeanor	66	70	6.1%	286	242	-15.4%	1,369	1,217	-11.1%	3,273	3,079	-5.9%
	Citation	1	1	0.0%	4	7	75.0%	37	22	-40.5%	99	74	-25.3%
	Division Total	114	112	-1.8%	468	443	-5.3%	2,278	2,146	-5.8%	5,513	5,323	-3.4%
Other Components	Felony	0	0	-	2	2	0.0%	39	18	-53.8%	133	52	-60.9%
	Misdemeanor	2	1	-50.0%	7	6	-14.3%	67	26	-61.2%	281	83	-70.5%
	Citation	10	11	10.0%	44	32	-27.3%	261	154	-41.0%	538	398	-26.0%
	Division Total	12	12	0.0%	53	40	-24.5%	367	198	-46.0%	952	533	-44.0%
All	Felony	176	183	4.0%	720	711	-1.3%	4,031	3,617	-10.3%	10,164	9,347	-8.0%
	Misdemeanor	425	441	3.8%	1,768	1,775	0.4%	9,631	8,866	-7.9%	24,472	22,386	-8.5%
	Citation	639	507	-20.7%	2,609	2,517	-3.5%	15,164	12,812	-15.5%	37,523	33,207	-11.5%
Grand Total		1,240	1,131	-8.8%	5,097	5,003	-1.8%	28,826	25,295	-12.2%	72,159	64,940	-10.0%

Information summarized for CompStat week ending 5/20/2017.

* Change for % Served is the difference in percents. Sourced from MNPD ARMS on 5/24/2017 8:30:56 AM. This report is not a count of arrest charges. 1 arrest = 1 body. Adult arrests only.

Arrests categorized by order of seriousness as follows: If an arrest citation is not issued, and any of the charges are felony charges, count the arrest as a felony arrest; if an arrest citation is not issued, and none of the charges are felony charges, count the arrest as a misdemeanor arrest; count all remaining arrests as a citation arrest. Shift / Detail totals are calculated based upon officer assignment for the date when the arrest was made (i.e. if the arresting officer's primary assignment is 'East CSU' for the date when the arrest was made, it will be counted as 1 'East CSU' arrest). Arrests made by officers working Mission 1 duties are counted toward their primary assignment.

Metro citations are not counted in this report, since they are issued for civil matters (i.e. violations of Davidson County Metropolitan Ordinances).

Arrests: Part I, Weapons Law, Drug-Related, DUI, and All Other

METROPOLITAN POLICE DEPARTMENT
of Nashville and Davidson County

Aggregated by component of arresting officer. Includes adult and juvenile arrests.

		Part I Arrests				Weapons Law Violation Arrests				Drug-Related Arrests				DUI Arrests			
		Week	4 Weeks	YTD	52 Weeks	Week	4 Weeks	YTD	52 Weeks	Week	4 Weeks	YTD	52 Weeks	Week	4 Weeks	YTD	52 Weeks
West	Prior	19	61	385	1,053	0	3	17	40	6	55	356	822	0	11	62	119
	Last	12	57	344	869	2	6	27	56	14	58	282	675	1	5	43	96
	% Change	-36.8 %	-6.6 %	-10.6 %	-17.5 %	Infinity	100.0 %	58.8 %	40.0 %	133.3 %	5.5 %	-20.8 %	-17.9 %	Infinity	-54.5 %	-30.6 %	-19.3 %
East	Prior	13	74	318	883	3	12	63	143	25	81	643	1,715	2	11	86	266
	Last	14	56	328	868	0	10	42	129	21	94	440	1,236	4	13	82	202
	% Change	7.7 %	-24.3 %	3.1 %	-1.7 %	-100.0 %	-16.7 %	-33.3 %	-9.8 %	-16.0 %	16.0 %	-31.6 %	-27.9 %	100.0 %	18.2 %	-4.7 %	-24.1 %
South	Prior	10	72	498	1,208	1	4	35	103	20	87	523	1,063	6	25	127	289
	Last	21	59	338	909	1	7	36	79	17	97	433	1,074	4	24	118	296
	% Change	110.0 %	-18.1 %	-32.1 %	-24.8 %	0.0 %	75.0 %	2.9 %	-23.3 %	-15.0 %	11.5 %	-17.2 %	1.0 %	-33.3 %	-4.0 %	-7.1 %	2.4 %
Central	Prior	6	34	175	424	0	4	12	54	15	87	401	921	1	2	47	132
	Last	8	29	168	480	0	2	22	45	19	92	404	894	2	4	24	72
	% Change	33.3 %	-14.7 %	-4.0 %	13.2 %	0.0 %	-50.0 %	83.3 %	-16.7 %	26.7 %	5.7 %	0.7 %	-2.9 %	100.0 %	100.0 %	-48.9 %	-45.5 %
Hermitage	Prior	44	69	500	1,223	2	9	42	98	18	123	882	1,982	4	13	99	200
	Last	24	101	460	1,166	0	12	38	87	17	92	588	1,544	4	17	85	208
	% Change	-45.5 %	46.4 %	-8.0 %	-4.7 %	-100.0 %	33.3 %	-9.5 %	-11.2 %	-5.6 %	-25.2 %	-33.3 %	-22.1 %	0.0 %	30.8 %	-14.1 %	4.0 %
North	Prior	11	66	370	884	1	13	54	133	17	132	695	1,491	1	3	46	98
	Last	16	59	353	935	3	11	53	144	22	95	582	1,551	0	1	23	83
	% Change	45.5 %	-10.6 %	-4.6 %	5.8 %	200.0 %	-15.4 %	-1.9 %	8.3 %	29.4 %	-28.0 %	-16.3 %	4.0 %	-100.0 %	-66.7 %	-50.0 %	-15.3 %
Madison	Prior	22	71	464	1,211	4	9	31	77	11	85	399	973	7	33	61	182
	Last	25	116	474	1,159	2	8	44	83	19	68	343	769	7	31	116	232
	% Change	13.6 %	63.4 %	2.2 %	-4.3 %	-50.0 %	-11.1 %	41.9 %	7.8 %	72.7 %	-20.0 %	-14.0 %	-21.0 %	0.0 %	-6.1 %	90.2 %	27.5 %
Midtown Hills	Prior	14	53	218	610	2	10	21	51	35	138	651	1,471	1	18	73	181
	Last	8	56	280	655	3	8	51	97	23	112	654	1,381	7	13	73	159
	% Change	-42.9 %	5.7 %	28.4 %	7.4 %	50.0 %	-20.0 %	142.9 %	90.2 %	-34.3 %	-18.8 %	0.5 %	-6.1 %	600.0 %	-27.8 %	0.0 %	-12.2 %
Other	Prior	16	87	399	1,008	1	7	40	101	23	70	472	1,083	14	49	226	570
	Last	16	69	356	976	1	2	19	78	22	69	330	870	15	54	242	520
	% Change	0.0 %	-20.7 %	-10.8 %	-3.2 %	0.0 %	-71.4 %	-52.5 %	-22.8 %	-4.3 %	-1.4 %	-30.1 %	-19.7 %	7.1 %	10.2 %	7.1 %	-8.8 %
County	Prior	155	587	3,327	8,504	14	71	315	800	170	858	5,022	11,521	36	165	827	2,037
	Last	144	602	3,101	8,017	12	66	332	798	174	777	4,056	9,994	44	162	806	1,868
	% Change	-7.1 %	2.6 %	-6.8 %	-5.7 %	-14.3 %	-7.0 %	5.4 %	-0.3 %	2.4 %	-9.4 %	-19.2 %	-13.3 %	22.2 %	-1.8 %	-2.5 %	-8.3 %

Information summarized for CompStat week ending 05/20/2017.

Sourced from MNPD ARMS on 5/24/2017 8:30:56 AM. This report is not a count of arrest charges. 1 arrest = 1 body. Includes adult and juvenile arrests. Arrests categorized by order of seriousness as follows: if an arrest includes one or more Part I UCR charges, it is counted as a Part I arrest. If an arrest includes one or weapons law violation charges but no Part I charges, it is counted as a weapons law violation arrest. The same hierarchical categorization is applicable for the remaining arrest categories (drug, DUI, and all other arrests).

Arrests: Part I, Weapons Law, Drug-Related, DUI, and All Other

Aggregated by component of arresting officer. Includes adult and juvenile arrests.

METROPOLITAN POLICE DEPARTMENT

of Nashville and Davidson County

		All Other Arrests				Total Arrests			
		Week	4 Weeks	YTD	52 Weeks	Week	4 Weeks	YTD	52 Weeks
West	Prior	**68**	**205**	**1,234**	**3,483**	**93**	**335**	**2,054**	**5,517**
	Last	**33**	**199**	**1,061**	**2,749**	**62**	**325**	**1,757**	**4,445**
	% Change	**-51.5 %**	**-2.9 %**	**-14.0 %**	**-21.1 %**	**-33.3 %**	**-3.0 %**	**-14.5 %**	**-19.4 %**
East	Prior	**114**	**487**	**2,632**	**7,097**	**157**	**665**	**3,742**	**10,104**
	Last	**97**	**497**	**2,495**	**6,049**	**136**	**670**	**3,387**	**8,484**
	% Change	**-14.9 %**	**2.1 %**	**-5.2 %**	**-14.8 %**	**-13.4 %**	**0.8 %**	**-9.5 %**	**-16.0 %**
South	Prior	**121**	**423**	**2,686**	**6,313**	**158**	**611**	**3,869**	**8,976**
	Last	**112**	**497**	**2,224**	**5,872**	**155**	**684**	**3,149**	**8,230**
	% Change	**-7.4 %**	**17.5 %**	**-17.2 %**	**-7.0 %**	**-1.9 %**	**11.9 %**	**-18.6 %**	**-8.3 %**
Central	Prior	**158**	**557**	**2,985**	**7,879**	**180**	**684**	**3,620**	**9,410**
	Last	**124**	**655**	**2,865**	**7,057**	**153**	**782**	**3,483**	**8,548**
	% Change	**-21.5 %**	**17.6 %**	**-4.0 %**	**-10.4 %**	**-15.0 %**	**14.3 %**	**-3.8 %**	**-9.2 %**
Hermitage	Prior	**115**	**494**	**2,929**	**6,927**	**183**	**708**	**4,452**	**10,430**
	Last	**85**	**430**	**2,392**	**6,351**	**130**	**652**	**3,563**	**9,356**
	% Change	**-26.1 %**	**-13.0 %**	**-18.3 %**	**-8.3 %**	**-29.0 %**	**-7.9 %**	**-20.0 %**	**-10.3 %**
North	Prior	**90**	**384**	**2,192**	**4,949**	**120**	**598**	**3,357**	**7,555**
	Last	**106**	**383**	**2,050**	**5,613**	**147**	**549**	**3,061**	**8,326**
	% Change	**17.8 %**	**-0.3 %**	**-6.5 %**	**13.4 %**	**22.5 %**	**-8.2 %**	**-8.8 %**	**10.2 %**
Madison	Prior	**96**	**406**	**2,150**	**5,412**	**140**	**604**	**3,105**	**7,855**
	Last	**77**	**327**	**1,821**	**4,798**	**130**	**550**	**2,798**	**7,041**
	% Change	**-19.8 %**	**-19.5 %**	**-15.3 %**	**-11.3 %**	**-7.1 %**	**-8.9 %**	**-9.9 %**	**-10.4 %**
Midtown Hills	Prior	**94**	**379**	**2,005**	**5,844**	**146**	**598**	**2,968**	**8,157**
	Last	**99**	**378**	**1,834**	**4,479**	**140**	**567**	**2,892**	**6,771**
	% Change	**5.3 %**	**-0.3 %**	**-8.5 %**	**-23.4 %**	**-4.1 %**	**-5.2 %**	**-2.6 %**	**-17.0 %**
Other	Prior	**141**	**567**	**3,012**	**7,341**	**195**	**780**	**4,149**	**10,103**
	Last	**112**	**501**	**2,596**	**6,665**	**166**	**695**	**3,543**	**9,109**
	% Change	**-20.6 %**	**-11.6 %**	**-13.8 %**	**-9.2 %**	**-14.9 %**	**-10.9 %**	**-14.6 %**	**-9.8 %**
County	Prior	**997**	**3,902**	**21,825**	**55,245**	**1,372**	**5,583**	**31,316**	**78,107**
	Last	**845**	**3,867**	**19,338**	**49,633**	**1,219**	**5,474**	**27,633**	**70,310**
	% Change	**-15.2 %**	**-0.9 %**	**-11.4 %**	**-10.2 %**	**-11.2 %**	**-2.0 %**	**-11.8 %**	**-10.0 %**

Information summarized for CompStat week ending 05/20/2017.

Sourced from MNPD ARMS on 5/24/2017 8:30:56 AM. This report is not a count of arrest charges. 1 arrest = 1 body. Includes adult and juvenile arrests. Arrests categorized by order of seriousness as follows: if an arrest includes one or more Part I UCR charges, it is counted as a Part I arrest. If an arrest includes one or weapons law violation charges but no Part I charges, it is counted as a weapons law violation arrest. The same hierarchical categorization is applicable for the remaining arrest categories (drug, DUI, and all other arrests).

Outstanding Warrants: Served

Aggregated by component of arresting officer.

METROPOLITAN POLICE DEPARTMENT

of Nashville and Davidson County

		Rolling Two Week				Rolling Eight Week				YTD				Rolling Twenty-Four Month			
		Prior Week	Last Week	Change	% Change	Prior 4 Weeks	Last 4 Weeks	Change	% Change	Prior YTD	YTD	Change	% Change	Prior 52 Weeks	Last 52 Weeks	Change	% Change
West	Felony	2	4	2	100.0%	19	30	11	57.9%	139	127	-12	-8.6%	363	412	49	13.5%
	Misdemeanor	12	14	2	16.7%	72	69	-3	-4.2%	413	372	-41	-9.9%	996	900	-96	-9.6%
	Juvenile	0	0	0	-	1	0	-1	-100.0%	3	5	2	66.7%	10	19	9	90.0%
	Subtotal	14	18	4	28.6%	92	99	7	7.6%	555	504	-51	-9.2%	1,369	1,331	-38	-2.8%
East	Felony	23	11	-12	-52.2%	72	52	-20	-27.8%	371	303	-68	-18.3%	925	886	-39	-4.2%
	Misdemeanor	46	32	-14	-30.4%	144	152	8	5.6%	791	760	-31	-3.9%	2,162	2,050	-112	-5.2%
	Juvenile	0	1	1	-	2	1	-1	-50.0%	16	12	-4	-25.0%	38	27	-11	-28.9%
	Subtotal	69	44	-25	-36.2%	218	205	-13	-6.0%	1,178	1,075	-103	-8.7%	3,125	2,963	-162	-5.2%
South	Felony	6	19	13	216.7%	45	37	-8	-17.8%	202	201	-1	-0.5%	493	583	90	18.3%
	Misdemeanor	17	27	10	58.8%	103	96	-7	-6.8%	699	549	-150	-21.5%	1,560	1,580	20	1.3%
	Juvenile	1	0	-1	-100.0%	2	4	2	100.0%	22	13	-9	-40.9%	54	28	-26	-48.1%
	Subtotal	24	46	22	91.7%	150	137	-13	-8.7%	923	763	-160	-17.3%	2,107	2,191	84	4.0%
Central	Felony	8	13	5	62.5%	28	34	6	21.4%	167	122	-45	-26.9%	473	404	-69	-14.6%
	Misdemeanor	33	29	-4	-12.1%	123	139	16	13.0%	532	566	34	6.4%	1,490	1,363	-127	-8.5%
	Juvenile	0	0	0	-	2	0	-2	-100.0%	16	5	-11	-68.8%	43	18	-25	-58.1%
	Subtotal	41	42	1	2.4%	153	173	20	13.1%	715	693	-22	-3.1%	2,006	1,785	-221	-11.0%
Hermitage	Felony	21	14	-7	-33.3%	37	67	30	81.1%	334	324	-10	-3.0%	788	890	102	12.9%
	Misdemeanor	44	38	-6	-13.6%	184	174	-10	-5.4%	1,000	971	-29	-2.9%	2,262	2,481	219	9.7%
	Juvenile	0	0	0	-	0	2	2	-	13	8	-5	-38.5%	50	27	-23	-46.0%
	Subtotal	65	52	-13	-20.0%	221	243	22	10.0%	1,347	1,303	-44	-3.3%	3,100	3,398	298	9.6%
North	Felony	14	22	8	57.1%	76	59	-17	-22.4%	377	304	-73	-19.4%	923	827	-96	-10.4%
	Misdemeanor	44	52	8	18.2%	184	177	-7	-3.8%	739	879	140	18.9%	1,771	2,133	362	20.4%
	Juvenile	1	0	-1	-100.0%	2	2	0	0.0%	27	13	-14	-51.9%	77	51	-26	-33.8%
	Subtotal	59	74	15	25.4%	262	238	-24	-9.2%	1,143	1,196	53	4.6%	2,771	3,011	240	8.7%
Madison	Felony	10	8	-2	-20.0%	43	41	-2	-4.7%	189	215	26	13.8%	573	605	32	5.6%
	Misdemeanor	18	32	14	77.8%	141	124	-17	-12.1%	661	614	-47	-7.1%	1,605	1,501	-104	-6.5%
	Juvenile	0	0	0	-	1	2	1	100.0%	13	9	-4	-30.8%	46	16	-30	-65.2%
	Subtotal	28	40	12	42.9%	185	167	-18	-9.7%	863	838	-25	-2.9%	2,224	2,122	-102	-4.6%
Midtown Hills	Felony	2	11	9	450.0%	42	49	7	16.7%	132	210	78	59.1%	375	431	56	14.9%
	Misdemeanor	9	16	7	77.8%	108	69	-39	-36.1%	483	442	-41	-8.5%	1,255	1,081	-174	-13.9%
	Juvenile	0	0	0	-	1	0	-1	-100.0%	6	3	-3	-50.0%	18	10	-8	-44.4%
	Subtotal	11	27	16	145.5%	151	118	-33	-21.9%	621	655	34	5.5%	1,648	1,522	-126	-7.6%
County	Felony	159	192	33	20.8%	676	696	20	3.0%	3,472	3,475	3	0.1%	8,913	9,066	153	1.7%
	Misdemeanor	327	358	31	9.5%	1,555	1,420	-135	-8.7%	7,603	7,272	-331	-4.4%	18,744	18,563	-181	-1.0%
	Juvenile	2	1	-1	-50.0%	12	12	0	0.0%	120	71	-49	-40.8%	343	213	-130	-37.9%
	Total	488	551	63	12.9%	2,243	2,128	-115	-5.1%	11,195	10,818	-377	-3.4%	28,000	27,842	-158	-0.6%

Information summarized for CompStat week ending 5/20/2017.

* Countywide totals include outstanding warrants served by all other divisions. Sourced from MNPD ARMS on 5/24/2017 8:30:56 AM.
Statistics provided above consider 1 count for each outstanding warrant served.

Outstanding Warrants: Attempts/Served

Aggregated by component of arresting officer.

METROPOLITAN POLICE DEPARTMENT

of Nashville and Davidson County

			Prior Week	Last Week	Change*	Prior 4Wks	Last 4Wks	Change*	Prior YTD	Current YTD	Change*	Prior 52Wks	Last 52Wks	Change*
West	Patrol-A	Served	1	5	400.0 %	4	12	200.0 %	90	46	-48.9 %	143	190	32.9 %
		Attempts	9	15	66.7 %	77	51	-33.8 %	506	366	-27.7 %	752	1,042	38.6 %
		% Served	11.1 %	33.3 %	22.2 %	5.2 %	23.5 %	18.3 %	17.8 %	12.6 %	-5.2 %	19.0 %	18.2 %	-0.8 %
	Patrol-B	Served	8	3	-62.5 %	28	28	0.0 %	119	124	4.2 %	381	289	-24.1 %
		Attempts	19	16	-15.8 %	144	87	-39.6 %	465	710	52.7 %	1,877	1,424	-24.1 %
		% Served	42.1 %	18.8 %	-23.4 %	19.4 %	32.2 %	12.7 %	25.6 %	17.5 %	-8.1 %	20.3 %	20.3 %	0.0 %
	Patrol-C	Served	1	4	300.0 %	11	9	-18.2 %	82	72	-12.2 %	244	197	-19.3 %
		Attempts	7	14	100.0 %	18	35	94.4 %	231	140	-39.4 %	713	392	-45.0 %
		% Served	14.3 %	28.6 %	14.3 %	61.1 %	25.7 %	-35.4 %	35.5 %	51.4 %	15.9 %	34.2 %	50.3 %	16.0 %
	Other	Served	4	6	50.0 %	49	50	2.0 %	264	262	-0.8 %	601	655	9.0 %
		Attempts	23	41	78.3 %	139	173	24.5 %	675	642	-4.9 %	1,365	1,606	17.7 %
		% Served	17.4 %	14.6 %	-2.8 %	35.3 %	28.9 %	-6.4 %	39.1 %	40.8 %	1.7 %	44.0 %	40.8 %	-3.2 %
	Totals	**Served**	**14**	**18**	**28.6 %**	**92**	**99**	**7.6 %**	**555**	**504**	**-9.2 %**	**1,369**	**1,331**	**-2.8 %**
		Attempts	**58**	**86**	**48.3 %**	**378**	**346**	**-8.5 %**	**1,877**	**1,858**	**-1.0 %**	**4,707**	**4,464**	**-5.2 %**
		% Served	**24.1 %**	**20.9 %**	**-3.2 %**	**24.3 %**	**28.6 %**	**4.3 %**	**29.6 %**	**27.1 %**	**-2.4 %**	**29.1 %**	**29.8 %**	**0.7 %**
East	Patrol-A	Served	32	10	-68.8 %	78	62	-20.5 %	230	297	29.1 %	603	621	3.0 %
		Attempts	93	74	-20.4 %	238	264	10.9 %	974	1,102	13.1 %	2,456	2,024	-17.6 %
		% Served	34.4 %	13.5 %	-20.9 %	32.8 %	23.5 %	-9.3 %	23.6 %	27.0 %	3.3 %	24.6 %	30.7 %	6.1 %
	Patrol-B	Served	7	7	0.0 %	31	26	-16.1 %	288	158	-45.1 %	685	596	-13.0 %
		Attempts	25	25	0.0 %	87	106	21.8 %	936	547	-41.6 %	2,422	1,622	-33.0 %
		% Served	28.0 %	28.0 %	0.0 %	35.6 %	24.5 %	-11.1 %	30.8 %	28.9 %	-1.9 %	28.3 %	36.7 %	8.5 %
	Patrol-C	Served	16	16	0.0 %	61	57	-6.6 %	348	320	-8.0 %	828	924	11.6 %
		Attempts	24	40	66.7 %	175	155	-11.4 %	1,130	773	-31.6 %	2,459	2,221	-9.7 %
		% Served	66.7 %	40.0 %	-26.7 %	34.9 %	36.8 %	1.9 %	30.8 %	41.4 %	10.6 %	33.7 %	41.6 %	7.9 %
	Other	Served	14	11	-21.4 %	48	60	25.0 %	312	300	-3.8 %	1,009	822	-18.5 %
		Attempts	8	8	0.0 %	90	76	-15.6 %	396	354	-10.6 %	1,261	1,003	-20.5 %
		% Served	175.0 %	137.5 %	-37.5 %	53.3 %	78.9 %	25.6 %	78.8 %	84.7 %	6.0 %	80.0 %	82.0 %	1.9 %
	Totals	**Served**	**69**	**44**	**-36.2 %**	**218**	**205**	**-6.0 %**	**1,178**	**1,075**	**-8.7 %**	**3,125**	**2,963**	**-5.2 %**
		Attempts	**150**	**147**	**-2.0 %**	**590**	**601**	**1.9 %**	**3,436**	**2,776**	**-19.2 %**	**8,598**	**6,870**	**-20.1 %**
		% Served	**46.0 %**	**29.9 %**	**-16.1 %**	**36.9 %**	**34.1 %**	**-2.8 %**	**34.3 %**	**38.7 %**	**4.4 %**	**36.3 %**	**43.1 %**	**6.8 %**

Outstanding Warrants: Attempts/Served

Aggregated by component of arresting officer.

METROPOLITAN POLICE DEPARTMENT

of Nashville and Davidson County

			Prior Week	Last Week	Change*	Prior 4Wks	Last 4Wks	Change*	Prior YTD	Current YTD	Change*	Prior 52Wks	Last 52Wks	Change*
South	Patrol-A	Served	7	6	-14.3 %	36	29	-19.4 %	188	194	3.2 %	436	489	12.2 %
		Attempts	19	12	-36.8 %	83	67	-19.3 %	355	382	7.6 %	1,077	1,093	1.5 %
		% Served	36.8 %	50.0 %	13.2 %	43.4 %	43.3 %	-0.1 %	53.0 %	50.8 %	-2.2 %	40.5 %	44.7 %	4.3 %
	Patrol-B	Served	2	29	1,350.0 %	48	53	10.4 %	265	225	-15.1 %	627	675	7.7 %
		Attempts	6	25	316.7 %	66	52	-21.2 %	468	369	-21.2 %	1,123	939	-16.4 %
		% Served	33.3 %	116.0 %	82.7 %	72.7 %	101.9 %	29.2 %	56.6 %	61.0 %	4.4 %	55.8 %	71.9 %	16.1 %
	Patrol-C	Served	9	5	-44.4 %	35	30	-14.3 %	301	199	-33.9 %	615	573	-6.8 %
		Attempts	12	8	-33.3 %	47	47	0.0 %	510	254	-50.2 %	985	762	-22.6 %
		% Served	75.0 %	62.5 %	-12.5 %	74.5 %	63.8 %	-10.6 %	59.0 %	78.3 %	19.3 %	62.4 %	75.2 %	12.8 %
	Other	Served	6	6	0.0 %	31	25	-19.4 %	169	145	-14.2 %	429	454	5.8 %
		Attempts	9	4	-55.6 %	24	30	25.0 %	206	184	-10.7 %	586	566	-3.4 %
		% Served	66.7 %	150.0 %	83.3 %	129.2 %	83.3 %	-45.8 %	82.0 %	78.8 %	-3.2 %	73.2 %	80.2 %	7.0 %
	Totals	**Served**	**24**	**46**	**91.7 %**	**150**	**137**	**-8.7 %**	**923**	**763**	**-17.3 %**	**2,107**	**2,191**	**4.0 %**
		Attempts	**46**	**49**	**6.5 %**	**220**	**196**	**-10.9 %**	**1,539**	**1,189**	**-22.7 %**	**3,771**	**3,360**	**-10.9 %**
		% Served	**52.2 %**	**93.9 %**	**41.7 %**	**68.2 %**	**69.9 %**	**1.7 %**	**60.0 %**	**64.2 %**	**4.2 %**	**55.9 %**	**65.2 %**	**9.3 %**
Central	Patrol-A	Served	12	9	-25.0 %	44	42	-4.5 %	153	187	22.2 %	318	428	34.6 %
		Attempts	12	8	-33.3 %	48	46	-4.2 %	383	234	-38.9 %	723	645	-10.8 %
		% Served	100.0 %	112.5 %	12.5 %	91.7 %	91.3 %	-0.4 %	39.9 %	79.9 %	40.0 %	44.0 %	66.4 %	22.4 %
	Patrol-B	Served	10	5	-50.0 %	25	32	28.0 %	99	126	27.3 %	386	333	-13.7 %
		Attempts	13	23	76.9 %	18	68	277.8 %	61	124	103.3 %	712	293	-58.8 %
		% Served	76.9 %	21.7 %	-55.2 %	138.9 %	47.1 %	-91.8 %	162.3 %	101.6 %	-60.7 %	54.2 %	113.7 %	59.4 %
	Patrol-C	Served	11	7	-36.4 %	21	33	57.1 %	161	109	-32.3 %	438	336	-23.3 %
		Attempts	8	2	-75.0 %	29	17	-41.4 %	213	130	-39.0 %	360	249	-30.8 %
		% Served	137.5 %	350.0 %	212.5 %	72.4 %	194.1 %	121.7 %	75.6 %	83.8 %	8.3 %	121.7 %	134.9 %	13.3 %
	Other	Served	8	21	162.5 %	63	66	4.8 %	302	271	-10.3 %	864	688	-20.4 %
		Attempts	47	14	-70.2 %	147	158	7.5 %	621	885	42.5 %	1,645	1,910	16.1 %
		% Served	17.0 %	150.0 %	133.0 %	42.9 %	41.8 %	-1.1 %	48.6 %	30.6 %	-18.0 %	52.5 %	36.0 %	-16.5 %
	Totals	**Served**	**41**	**42**	**2.4 %**	**153**	**173**	**13.1 %**	**715**	**693**	**-3.1 %**	**2,006**	**1,785**	**-11.0 %**
		Attempts	**80**	**47**	**-41.3 %**	**242**	**289**	**19.4 %**	**1,278**	**1,373**	**7.4 %**	**3,440**	**3,097**	**-10.0 %**
		% Served	**51.3 %**	**89.4 %**	**38.1 %**	**63.2 %**	**59.9 %**	**-3.4 %**	**55.9 %**	**50.5 %**	**-5.5 %**	**58.3 %**	**57.6 %**	**-0.7 %**

Outstanding Warrants: Attempts/Served

Aggregated by component of arresting officer.

METROPOLITAN POLICE DEPARTMENT
of Nashville and Davidson County

			Prior Week	Last Week	Change*	Prior 4Wks	Last 4Wks	Change*	Prior YTD	Current YTD	Change*	Prior 52Wks	Last 52Wks	Change*
Hermitage	Patrol-A	Served	5	6	20.0 %	28	30	7.1 %	137	156	13.9 %	499	473	-5.2 %
		Attempts	6	52	766.7 %	228	205	-10.1 %	683	931	36.3 %	2,695	2,115	-21.5 %
		% Served	83.3 %	11.5 %	-71.8 %	12.3 %	14.6 %	2.4 %	20.1 %	16.8 %	-3.3 %	18.5 %	22.4 %	3.8 %
	Patrol-B	Served	35	16	-54.3 %	76	98	28.9 %	371	396	6.7 %	677	1,057	56.1 %
		Attempts	22	16	-27.3 %	71	74	4.2 %	842	433	-48.6 %	1,735	1,427	-17.8 %
		% Served	159.1 %	100.0 %	-59.1 %	107.0 %	132.4 %	25.4 %	44.1 %	91.5 %	47.4 %	39.0 %	74.1 %	35.1 %
	Patrol-C	Served	15	9	-40.0 %	39	34	-12.8 %	332	253	-23.8 %	809	633	-21.8 %
		Attempts	6	39	550.0 %	78	83	6.4 %	1,038	552	-46.8 %	2,432	1,536	-36.8 %
		% Served	250.0 %	23.1 %	-226.9 %	50.0 %	41.0 %	-9.0 %	32.0 %	45.8 %	13.8 %	33.3 %	41.2 %	7.9 %
	Other	Served	10	21	110.0 %	78	81	3.8 %	507	498	-1.8 %	1,115	1,235	10.8 %
		Attempts	13	18	38.5 %	76	79	3.9 %	833	459	-44.9 %	2,374	1,375	-42.1 %
		% Served	76.9 %	116.7 %	39.7 %	102.6 %	102.5 %	-0.1 %	60.9 %	108.5 %	47.6 %	47.0 %	89.8 %	42.9 %
	Totals	**Served**	**65**	**52**	**-20.0 %**	**221**	**243**	**10.0 %**	**1,347**	**1,303**	**-3.3 %**	**3,100**	**3,398**	**9.6 %**
		Attempts	**47**	**125**	**166.0 %**	**453**	**441**	**-2.6 %**	**3,396**	**2,375**	**-30.1 %**	**9,236**	**6,453**	**-30.1 %**
		% Served	**138.3 %**	**41.6 %**	**-96.7 %**	**48.8 %**	**55.1 %**	**6.3 %**	**39.7 %**	**54.9 %**	**15.2 %**	**33.6 %**	**52.7 %**	**19.1 %**
North	Patrol-A	Served	14	24	71.4 %	63	62	-1.6 %	201	256	27.4 %	588	556	-5.4 %
		Attempts	26	12	-53.8 %	159	121	-23.9 %	826	724	-12.3 %	2,750	1,608	-41.5 %
		% Served	53.8 %	200.0 %	146.2 %	39.6 %	51.2 %	11.6 %	24.3 %	35.4 %	11.0 %	21.4 %	34.6 %	13.2 %
	Patrol-B	Served	13	7	-46.2 %	29	27	-6.9 %	219	182	-16.9 %	458	572	24.9 %
		Attempts	63	35	-44.4 %	148	116	-21.6 %	596	787	32.0 %	980	1,854	89.2 %
		% Served	20.6 %	20.0 %	-0.6 %	19.6 %	23.3 %	3.7 %	36.7 %	23.1 %	-13.6 %	46.7 %	30.9 %	-15.9 %
	Patrol-C	Served	16	14	-12.5 %	30	65	116.7 %	205	248	21.0 %	493	606	22.9 %
		Attempts	18	21	16.7 %	70	82	17.1 %	573	381	-33.5 %	1,220	997	-18.3 %
		% Served	88.9 %	66.7 %	-22.2 %	42.9 %	79.3 %	36.4 %	35.8 %	65.1 %	29.3 %	40.4 %	60.8 %	20.4 %
	Other	Served	16	29	81.3 %	140	84	-40.0 %	519	513	-1.2 %	1,233	1,280	3.8 %
		Attempts	45	48	6.7 %	141	137	-2.8 %	910	644	-29.2 %	2,120	1,982	-6.5 %
		% Served	35.6 %	60.4 %	24.9 %	99.3 %	61.3 %	-38.0 %	57.0 %	79.7 %	22.6 %	58.2 %	64.6 %	6.4 %
	Totals	**Served**	**59**	**74**	**25.4 %**	**262**	**238**	**-9.2 %**	**1,144**	**1,199**	**4.8 %**	**2,772**	**3,014**	**8.7 %**
		Attempts	**152**	**116**	**-23.7 %**	**518**	**456**	**-12.0 %**	**2,905**	**2,536**	**-12.7 %**	**7,070**	**6,441**	**-8.9 %**
		% Served	**38.8 %**	**63.8 %**	**25.0 %**	**50.6 %**	**52.2 %**	**1.6 %**	**39.4 %**	**47.3 %**	**7.9 %**	**39.2 %**	**46.8 %**	**7.6 %**

Outstanding Warrants: Attempts/Served

Aggregated by component of arresting officer.

METROPOLITAN POLICE DEPARTMENT

of Nashville and Davidson County

			Prior Week	Last Week	Change*	Prior 4Wks	Last 4Wks	Change*	Prior YTD	Current YTD	Change*	Prior 52Wks	Last 52Wks	Change*
Madison	Patrol-A	Served	6	1	-83.3 %	28	22	-21.4 %	94	131	39.4 %	222	300	35.1 %
		Attempts	13	17	30.8 %	61	84	37.7 %	318	384	20.8 %	862	798	-7.4 %
		% Served	46.2 %	5.9 %	-40.3 %	45.9 %	26.2 %	-19.7 %	29.6 %	34.1 %	4.6 %	25.8 %	37.6 %	11.8 %
	Patrol-B	Served	7	9	28.6 %	16	47	193.8 %	166	156	-6.0 %	427	397	-7.0 %
		Attempts	14	6	-57.1 %	39	28	-28.2 %	232	206	-11.2 %	556	415	-25.4 %
		% Served	50.0 %	150.0 %	100.0 %	41.0 %	167.9 %	126.8 %	71.6 %	75.7 %	4.2 %	76.8 %	95.7 %	18.9 %
	Patrol-C	Served	8	14	75.0 %	67	50	-25.4 %	260	252	-3.1 %	783	554	-29.2 %
		Attempts	62	36	-41.9 %	171	198	15.8 %	809	903	11.6 %	2,943	1,732	-41.1 %
		% Served	12.9 %	38.9 %	26.0 %	39.2 %	25.3 %	-13.9 %	32.1 %	27.9 %	-4.2 %	26.6 %	32.0 %	5.4 %
	Other	Served	7	16	128.6 %	74	48	-35.1 %	343	299	-12.8 %	792	871	10.0 %
		Attempts	22	9	-59.1 %	120	74	-38.3 %	703	533	-24.2 %	1,698	1,986	17.0 %
		% Served	31.8 %	177.8 %	146.0 %	61.7 %	64.9 %	3.2 %	48.8 %	56.1 %	7.3 %	46.6 %	43.9 %	-2.8 %
	Totals	**Served**	**28**	**40**	**42.9 %**	**185**	**167**	**-9.7 %**	**863**	**838**	**-2.9 %**	**2,224**	**2,122**	**-4.6 %**
		Attempts	**111**	**68**	**-38.7 %**	**391**	**384**	**-1.8 %**	**2,062**	**2,026**	**-1.7 %**	**6,059**	**4,931**	**-18.6 %**
		% Served	**25.2 %**	**58.8 %**	**33.6 %**	**47.3 %**	**43.5 %**	**-3.8 %**	**41.9 %**	**41.4 %**	**-0.5 %**	**36.7 %**	**43.0 %**	**6.3 %**
Midtown Hills	Patrol-A	Served	2	4	100.0 %	25	17	-32.0 %	79	120	51.9 %	281	264	-6.0 %
		Attempts	7	7	0.0 %	76	68	-10.5 %	212	416	96.2 %	820	797	-2.8 %
		% Served	28.6 %	57.1 %	28.6 %	32.9 %	25.0 %	-7.9 %	37.3 %	28.8 %	-8.4 %	34.3 %	33.1 %	-1.1 %
	Patrol-B	Served	4	2	-50.0 %	17	24	41.2 %	130	114	-12.3 %	294	277	-5.8 %
		Attempts	2	13	550.0 %	43	23	-46.5 %	325	203	-37.5 %	611	458	-25.0 %
		% Served	200.0 %	15.4 %	-184.6 %	39.5 %	104.3 %	64.8 %	40.0 %	56.2 %	16.2 %	48.1 %	60.5 %	12.4 %
	Patrol-C	Served	0	3	Infinity	32	12	-62.5 %	140	136	-2.9 %	443	345	-22.1 %
		Attempts	2	7	250.0 %	36	34	-5.6 %	227	224	-1.3 %	824	427	-48.2 %
		% Served	0.0 %	42.9 %	42.9 %	88.9 %	35.3 %	-53.6 %	61.7 %	60.7 %	-1.0 %	53.8 %	80.8 %	27.0 %
	Other	Served	5	18	260.0 %	77	65	-15.6 %	272	285	4.8 %	630	636	1.0 %
		Attempts	5	13	160.0 %	69	46	-33.3 %	436	296	-32.1 %	1,192	876	-26.5 %
		% Served	100.0 %	138.5 %	38.5 %	111.6 %	141.3 %	29.7 %	62.4 %	96.3 %	33.9 %	52.9 %	72.6 %	19.8 %
	Totals	**Served**	**11**	**27**	**145.5 %**	**151**	**118**	**-21.9 %**	**621**	**655**	**5.5 %**	**1,648**	**1,522**	**-7.6 %**
		Attempts	**16**	**40**	**150.0 %**	**224**	**171**	**-23.7 %**	**1,200**	**1,139**	**-5.1 %**	**3,447**	**2,558**	**-25.8 %**
		% Served	**68.8 %**	**67.5 %**	**-1.3 %**	**67.4 %**	**69.0 %**	**1.6 %**	**51.8 %**	**57.5 %**	**5.8 %**	**47.8 %**	**59.5 %**	**11.7 %**

Outstanding Warrants: Attempts/Served

Aggregated by component of arresting officer.

METROPOLITAN POLICE DEPARTMENT
of Nashville and Davidson County

		Prior Week	Last Week	Change*	Prior 4Wks	Last 4Wks	Change*	Prior YTD	Current YTD	Change*	Prior 52Wks	Last 52Wks	Change*
SID	Served	1	5	400.0 %	28	8	-71.4 %	118	71	-39.8 %	243	230	-5.3 %
	Attempts	1	4	300.0 %	0	11	Infinity	64	18	-71.9 %	128	108	-15.6 %
	% Served	100.0 %	125.0 %	25.0 %	Infinity	72.7 %	-Infinity	184.4 %	394.4 %	210.1 %	189.8 %	213.0 %	23.1 %
SOD	Served	6	0	-100.0 %	11	18	63.6 %	51	50	-2.0 %	112	118	5.4 %
	Attempts	5	0	-100.0 %	1	5	400.0 %	10	19	90.0 %	31	35	12.9 %
	% Served	120.0 %	NaN	NaN	1,100.0 %	360.0 %	-740.0 %	510.0 %	263.2 %	-246.8 %	361.3 %	337.1 %	-24.1 %
SRT	Served	0	0	NaN	36	8	-77.8 %	100	62	-38.0 %	373	240	-35.7 %
	Attempts	6	0	-100.0 %	97	17	-82.5 %	257	225	-12.5 %	920	503	-45.3 %
	% Served	0.0 %	NaN	NaN	37.1 %	47.1 %	9.9 %	38.9 %	27.6 %	-11.4 %	40.5 %	47.7 %	7.2 %
Warrants	Served	169	203	20.1 %	727	707	-2.8 %	3,474	3,565	2.6 %	8,543	8,762	2.6 %
	Attempts	13	43	230.8 %	82	86	4.9 %	929	605	-34.9 %	2,223	1,736	-21.9 %
	% Served	1,300.0 %	472.1 %	-827.9 %	886.6 %	822.1 %	-64.5 %	374.0 %	589.3 %	215.3 %	384.3 %	504.7 %	120.4 %
Other	Served	1	0	-100.0 %	9	7	-22.2 %	107	44	-58.9 %	379	171	-54.9 %
	Attempts	1	9	800.0 %	35	18	-48.6 %	311	134	-56.9 %	743	466	-37.3 %
	% Served	100.0 %	0.0 %	-100.0 %	25.7 %	38.9 %	13.2 %	34.4 %	32.8 %	-1.6 %	51.0 %	36.7 %	-14.3 %
County Total	**Served**	**488**	**551**	**12.9 %**	**2,243**	**2,128**	**-5.1 %**	**11,196**	**10,822**	**-3.3 %**	**28,001**	**27,847**	**-0.5 %**
	Attempts	**686**	**734**	**7.0 %**	**3,231**	**3,021**	**-6.5 %**	**19,264**	**16,273**	**-15.5 %**	**50,373**	**41,022**	**-18.6 %**
	% Served	**71.1 %**	**75.1 %**	**3.9 %**	**69.4 %**	**70.4 %**	**1.0 %**	**58.1 %**	**66.5 %**	**8.4 %**	**55.6 %**	**67.9 %**	**12.3 %**

Information summarized for CompStat week ending 5/20/2017.

* Change for % Served is the difference in percents. Sourced from MNPD ARMS on 5/24/2017 8:30:56 AM. Statistics provided above consider 1 count for each outstanding warrant served.

Crooks With Guns / School Zone Report

Aggregated by component of arresting officer.

METROPOLITAN POLICE DEPARTMENT

of Nashville and Davidson County

		Crooks With Guns - Arrests				Drugs in School Zones - Arrests				Drugs in School Zones - Charges			
		YTD	52 Weeks	4 Weeks	Last 4 Wks to Same Period Last Year	YTD	52 Weeks	4 Weeks	Last 4 Wks to Same Period Last Year	YTD	52 Weeks	4 Weeks	Last 4 Wks to Same Period Last Year
West	Prior	7	15	1	0	5	8	0	0	7	11	0	0
	Last	11	22	0	0	0	3	0	0	0	3	0	0
	% Change	57.1 %	46.7 %	-100.0 %	0.0 %	-100.0 %	-62.5 %	0.0 %	0.0 %	-100.0 %	-72.7 %	0.0 %	0.0 %
East	Prior	20	51	4	6	3	22	1	0	3	28	1	0
	Last	14	49	4	4	9	22	2	2	10	30	3	3
	% Change	-30.0 %	-3.9 %	0.0 %	-33.3 %	200.0 %	0.0 %	100.0 %	Infinity	233.3 %	7.1 %	200.0 %	Infinity
South	Prior	12	40	7	1	4	13	0	0	5	41	0	0
	Last	28	60	5	5	2	4	1	1	3	5	1	1
	% Change	133.3 %	50.0 %	-28.6 %	400.0 %	-50.0 %	-69.2 %	Infinity	Infinity	-40.0 %	-87.8 %	Infinity	Infinity
Central	Prior	1	5	1	0	1	2	1	1	1	2	1	1
	Last	1	5	0	0	1	2	0	0	1	3	0	0
	% Change	0.0 %	0.0 %	-100.0 %	0.0 %	0.0 %	0.0 %	-100.0 %	-100.0 %	0.0 %	50.0 %	-100.0 %	-100.0 %
Hermitage	Prior	18	46	5	2	8	26	5	0	13	33	7	0
	Last	18	37	6	6	10	14	2	2	12	16	2	2
	% Change	0.0 %	-19.6 %	20.0 %	200.0 %	25.0 %	-46.2 %	-60.0 %	Infinity	-7.7 %	-51.5 %	-71.4 %	Infinity
North	Prior	23	61	0	2	17	47	1	2	23	65	1	3
	Last	20	60	5	5	5	17	2	2	7	24	2	2
	% Change	-13.0 %	-1.6 %	Infinity	150.0 %	-70.6 %	-63.8 %	100.0 %	0.0 %	-69.6 %	-63.1 %	100.0 %	-33.3 %
Madison	Prior	6	27	2	1	1	2	1	0	1	2	2	0
	Last	11	27	1	1	1	5	0	0	2	8	0	0
	% Change	83.3 %	0.0 %	-50.0 %	0.0 %	0.0 %	150.0 %	-100.0 %	0.0 %	100.0 %	300.0 %	-100.0 %	0.0 %
Midtown Hills	Prior	7	13	1	0	5	8	1	1	5	10	1	1
	Last	11	31	1	1	4	6	1	1	4	6	1	1
	% Change	57.1 %	138.5 %	0.0 %	Infinity	-20.0 %	-25.0 %	0.0 %	0.0 %	-20.0 %	-40.0 %	0.0 %	0.0 %
Other	Prior	21	57	1	3	11	30	1	2	17	39	1	2
	Last	6	34	2	2	3	17	1	1	5	21	1	1
	% Change	-71.4 %	-40.4 %	100.0 %	-33.3 %	-72.7 %	-43.3 %	0.0 %	-50.0 %	-70.6 %	-46.2 %	0.0 %	-50.0 %
County	Prior	115	315	22	15	55	158	11	6	75	231	14	7
	Last	120	325	24	24	35	90	9	9	44	116	10	10
	% Change	4.3 %	3.2 %	9.1 %	60.0 %	-36.4 %	-43.0 %	-18.2 %	50.0 %	-41.3 %	-49.8 %	-28.6 %	42.9 %

Information summarized for CompStat week ending 05/20/2017.

Sourced from MNPD ARMS on 5/24/2017 8:30:57 AM. Arrest totals do not count charges. 1 arrest = 1 body.

Juvenile Section

CompStat Weekly Analysis is provided by the Metropolitan Nashville Police Department Crime Analysis Section. This report is intended to be a management and planning tool and does not reflect the official UCR counts for the department.

"Believe you can and you're halfway there."
- Theodore Roosevelt

Begin Date: 05/14/2017
End Date: 05/20/2017
Week: 20

Juvenile Arrests

Aggregated by component of arresting officer.

METROPOLITAN POLICE DEPARTMENT

of Nashville and Davidson County

		Rolling 2 Weeks				Rolling 8 Weeks				YTD				Rolling 104 Weeks			
		Prior Week	Last Week	Change	Percent Change	Prior 4 Weeks	Last 4 Weeks	Change	Percent Change	Prior YTD	Current YTD	Change	Percent Change	Prior 52 Weeks	Last 52 Weeks	Change	Percent Change
West	Curfew	1	0	-1	-100.0 %	3	1	-2	-66.7 %	13	11	-2	-15.4 %	85	68	-17	-20.0 %
	Truancy	3	1	-2	-66.7 %	0	5	5	Infinity	41	7	-34	-82.9 %	66	20	-46	-69.7 %
	Other	23	4	-19	-82.6 %	39	40	1	2.6 %	199	186	-13	-6.5 %	474	439	-35	-7.4 %
	Subtotal	**27**	**5**	**-22**	**-81.5 %**	**42**	**46**	**4**	**9.5 %**	**253**	**204**	**-49**	**-19.4 %**	**625**	**527**	**-98**	**-15.7 %**
East	Curfew	1	1	0	0.0 %	13	4	-9	-69.2 %	40	29	-11	-27.5 %	161	106	-55	-34.2 %
	Truancy	1	1	0	0.0 %	8	18	10	125.0 %	46	64	18	39.1 %	101	101	0	0.0 %
	Other	11	14	3	27.3 %	59	57	-2	-3.4 %	327	309	-18	-5.5 %	791	658	-133	-16.8 %
	Subtotal	**13**	**16**	**3**	**23.1 %**	**80**	**79**	**-1**	**-1.3 %**	**413**	**402**	**-11**	**-2.7 %**	**1,053**	**865**	**-188**	**-17.9 %**
South	Curfew	3	0	-3	-100.0 %	7	3	-4	-57.1 %	59	21	-38	-64.4 %	175	78	-97	-55.4 %
	Truancy	0	1	1	Infinity	38	12	-26	-68.4 %	48	70	22	45.8 %	89	112	23	25.8 %
	Other	14	21	7	50.0 %	68	82	14	20.6 %	356	358	2	0.6 %	765	760	-5	-0.7 %
	Subtotal	**17**	**22**	**5**	**29.4 %**	**113**	**97**	**-16**	**-14.2 %**	**463**	**449**	**-14**	**-3.0 %**	**1,029**	**950**	**-79**	**-7.7 %**
Central	Curfew	1	0	-1	-100.0 %	8	2	-6	-75.0 %	21	15	-6	-28.6 %	64	41	-23	-35.9 %
	Truancy	0	1	1	Infinity	6	5	-1	-16.7 %	20	22	2	10.0 %	30	28	-2	-6.7 %
	Other	5	1	-4	-80.0 %	18	16	-2	-11.1 %	90	93	3	3.3 %	189	232	43	22.8 %
	Subtotal	**6**	**2**	**-4**	**-66.7 %**	**32**	**23**	**-9**	**-28.1 %**	**131**	**130**	**-1**	**-0.8 %**	**283**	**301**	**18**	**6.4 %**
Hermitage	Curfew	4	0	-4	-100.0 %	4	6	2	50.0 %	37	33	-4	-10.8 %	108	87	-21	-19.4 %
	Truancy	5	1	-4	-80.0 %	11	6	-5	-45.5 %	55	26	-29	-52.7 %	109	56	-53	-48.6 %
	Other	21	16	-5	-23.8 %	48	56	8	16.7 %	277	287	10	3.6 %	698	656	-42	-6.0 %
	Subtotal	**30**	**17**	**-13**	**-43.3 %**	**63**	**68**	**5**	**7.9 %**	**369**	**346**	**-23**	**-6.2 %**	**915**	**799**	**-116**	**-12.7 %**
North	Curfew	1	0	-1	-100.0 %	3	3	0	0.0 %	21	13	-8	-38.1 %	66	60	-6	-9.1 %
	Truancy	2	0	-2	-100.0 %	4	5	1	25.0 %	35	32	-3	-8.6 %	66	42	-24	-36.4 %
	Other	8	11	3	37.5 %	51	51	0	0.0 %	252	262	10	4.0 %	517	639	122	23.6 %
	Subtotal	**11**	**11**	**0**	**0.0 %**	**58**	**59**	**1**	**1.7 %**	**308**	**307**	**-1**	**-0.3 %**	**649**	**741**	**92**	**14.2 %**
Madison	Curfew	1	4	3	300.0 %	4	6	2	50.0 %	23	23	0	0.0 %	104	104	0	0.0 %
	Truancy	0	1	1	Infinity	2	1	-1	-50.0 %	25	11	-14	-56.0 %	35	21	-14	-40.0 %
	Other	13	4	-9	-69.2 %	38	46	8	21.1 %	204	217	13	6.4 %	511	463	-48	-9.4 %
	Subtotal	**14**	**9**	**-5**	**-35.7 %**	**44**	**53**	**9**	**20.5 %**	**252**	**251**	**-1**	**-0.4 %**	**650**	**588**	**-62**	**-9.5 %**
Midtown Hills	Curfew	0	2	2	Infinity	0	2	2	Infinity	39	14	-25	-64.1 %	150	55	-95	-63.3 %
	Truancy	2	0	-2	-100.0 %	2	2	0	0.0 %	32	12	-20	-62.5 %	76	19	-57	-75.0 %
	Other	11	3	-8	-72.7 %	45	33	-12	-26.7 %	180	201	21	11.7 %	397	451	54	13.6 %
	Subtotal	**13**	**5**	**-8**	**-61.5 %**	**47**	**37**	**-10**	**-21.3 %**	**251**	**227**	**-24**	**-9.6 %**	**623**	**525**	**-98**	**-15.7 %**
Youth Services	Other	0	0	0	NaN	0	0	0	NaN	1	0	-1	-100.0 %	1	0	-1	-100.0 %
	Subtotal	**0**	**0**	**0**	**NaN**	**0**	**0**	**0**	**NaN**	**1**	**0**	**-1**	**-100.0 %**	**1**	**0**	**-1**	**-100.0 %**
County*	Curfew	12	7	-5	-41.7 %	42	27	-15	-35.7 %	256	159	-97	-37.9 %	924	603	-321	-34.7 %
	Truancy	13	6	-7	-53.8 %	71	56	-15	-21.1 %	310	246	-64	-20.6 %	587	405	-182	-31.0 %
	Other	107	75	-32	-29.9 %	373	388	15	4.0 %	1,924	1,933	9	0.5 %	4,437	4,362	-75	-1.7 %
	Total	**132**	**88**	**-44**	**-33.3 %**	**486**	**471**	**-15**	**-3.1 %**	**2,490**	**2,338**	**-152**	**-6.1 %**	**5,948**	**5,370**	**-578**	**-9.7 %**

Information summarized for CompStat week ending 5/20/2017.

* Countywide totals include arrests made by ALL OTHER DIVISIONS, which are not provided above for the sake of space. Sourced from MNPD ARMS on 5/24/2017 8:30:57 AM. This report does not take into account the number of charges. 1 arrest = 1 body.

Juvenile Victims - Rolling Two Week Analysis

METROPOLITAN POLICE DEPARTMENT
of Nashville and Davidson County

Aggregated by precinct (incident location). Based on date when each incident was reported.

		Homicide	Forcible Rape	Robbery	Aggravated Assault	Burglary	Larceny	Motor Vehicle Theft	All Part I Offenses	Sexual Assault	Statuatory Rape	Simple Assault / Intimidation / Stalking	Other Offenses	All Part II Offenses	All Offenses
West	Prior Week	0	1	0	1	0	1	0	3	5	0	3	5	13	16
	CompStat Week	0	1	2	0	0	1	0	4	0	0	3	0	3	7
	% Change	0.0 %	0.0 %	Infinity	-100.0 %	0.0 %	0.0 %	0.0 %	33.3 %	-100.0 %	0.0 %	0.0 %	-100.0 %	-76.9 %	-56.3 %
East	Prior Week	0	0	0	3	0	0	0	3	0	0	4	3	7	10
	CompStat Week	0	0	1	0	0	1	0	2	0	0	6	1	7	9
	% Change	0.0 %	0.0 %	Infinity	-100.0 %	0.0 %	Infinity	0.0 %	-33.3 %	0.0 %	0.0 %	50.0 %	-66.7 %	0.0 %	-10.0 %
South	Prior Week	0	0	0	0	0	3	0	3	0	0	13	2	15	18
	CompStat Week	0	1	0	2	0	2	0	5	0	1	8	6	15	20
	% Change	0.0 %	Infinity	0.0 %	Infinity	0.0 %	-33.3 %	0.0 %	66.7 %	0.0 %	Infinity	-38.5 %	200.0 %	0.0 %	11.1 %
Central	Prior Week	0	0	0	0	0	1	0	1	0	0	1	1	2	3
	CompStat Week	0	0	0	0	0	1	0	1	0	0	1	1	2	3
	% Change	0.0 %	0.0 %	0.0 %	0.0 %	0.0 %	0.0 %	0.0 %	0.0 %	0.0 %	0.0 %	0.0 %	0.0 %	0.0 %	0.0 %
Hermitage	Prior Week	0	0	0	0	0	1	0	1	1	0	11	4	16	17
	CompStat Week	0	1	0	0	0	2	0	3	3	0	9	1	13	16
	% Change	0.0 %	Infinity	0.0 %	0.0 %	0.0 %	100.0 %	0.0 %	200.0 %	200.0 %	0.0 %	-18.2 %	-75.0 %	-18.8 %	-5.9 %
North	Prior Week	0	0	1	2	0	1	0	4	2	0	6	2	10	14
	CompStat Week	0	0	0	4	0	0	0	4	1	0	4	4	9	13
	% Change	0.0 %	0.0 %	-100.0 %	100.0 %	0.0 %	-100.0 %	0.0 %	0.0 %	-50.0 %	0.0 %	-33.3 %	100.0 %	-10.0 %	-7.1 %
Madison	Prior Week	0	2	0	3	0	2	0	7	0	0	3	2	5	12
	CompStat Week	0	0	0	1	0	1	0	2	0	0	10	2	12	14
	% Change	0.0 %	-100.0 %	0.0 %	-66.7 %	0.0 %	-50.0 %	0.0 %	-71.4 %	0.0 %	0.0 %	233.3 %	0.0 %	140.0 %	16.7 %
Midtown Hills	Prior Week	0	0	0	0	0	1	0	1	0	0	3	2	5	6
	CompStat Week	0	0	0	2	0	1	0	3	1	0	6	3	10	13
	% Change	0.0 %	0.0 %	0.0 %	Infinity	0.0 %	0.0 %	0.0 %	200.0 %	Infinity	0.0 %	100.0 %	50.0 %	100.0 %	116.7 %
Not Validated	Prior Week	0	0	0	0	0	0	0	0	0	0	0	0	0	0
	CompStat Week	0	0	0	0	0	0	0	0	0	0	1	0	1	1
	% Change	0.0 %	0.0 %	0.0 %	0.0 %	0.0 %	0.0 %	0.0 %	0.0 %	0.0 %	0.0 %	Infinity	0.0 %	Infinity	Infinity
County	Prior Week	0	3	1	9	0	10	0	23	8	0	44	21	73	96
	CompStat Week	0	3	3	9	0	9	0	24	5	1	48	18	72	96
	% Change	0.0 %	0.0 %	200.0 %	0.0 %	0.0 %	-10.0 %	0.0 %	4.3 %	-37.5 %	Infinity	9.1 %	-14.3 %	-1.4 %	0.0 %

Prior Week	**Begin Date**	05/07/2017	**End Date**	05/13/2017
CompStat Week	**Begin Date**	05/14/2017	**End Date**	05/20/2017

Sourced from MNPD ARMS on 5/24/2017 8:30:57 AM. The figures above were sourced from incident reports using NIBRS definitions and reporting guidelines, based on the date when the crime was reported. This report is intended to be a management and planning tool and does not reflect the official NIBRS counts for the department. Incidents where a location is unknown or unspecified are included in the countywide totals. 'Unknown' refers to records in which the address is listed as 'Unknown' on the incident report. 'Not Validated' refers to records that were entered in with an invalid addresses.

Juvenile Victims - Rolling Eight Week Analysis

METROPOLITAN POLICE DEPARTMENT
of Nashville and Davidson County

Aggregated by precinct (incident location). Based on date when each incident was reported.

		Homicide	Forcible Rape	Robbery	Aggravated Assault	Burglary	Larceny	Motor Vehicle Theft	All Part I Offenses	Sexual Assault	Statuatory Rape	Simple Assault / Intimidation / Stalking	Other Offenses	All Part II Offenses	All Offenses
West	Prior 4 Weeks	0	1	0	4	2	4	0	11	3	0	7	5	15	26
	Last 4 Weeks	0	4	2	4	1	2	0	13	5	0	13	9	27	40
	% Change	0.0 %	300.0 %	Infinity	0.0 %	-50.0 %	-50.0 %	0.0 %	18.2 %	66.7 %	0.0 %	85.7 %	80.0 %	80.0 %	53.8 %
East	Prior 4 Weeks	0	1	0	5	3	4	0	13	0	1	30	15	46	59
	Last 4 Weeks	0	0	1	7	0	3	0	11	2	0	24	8	34	45
	% Change	0.0 %	-100.0 %	Infinity	40.0 %	-100.0 %	-25.0 %	0.0 %	-15.4 %	Infinity	-100.0 %	-20.0 %	-46.7 %	-26.1 %	-23.7 %
South	Prior 4 Weeks	1	1	3	11	2	4	0	22	2	0	42	9	53	75
	Last 4 Weeks	0	3	1	7	5	8	0	24	2	1	39	21	63	87
	% Change	-100.0 %	200.0 %	-66.7 %	-36.4 %	150.0 %	100.0 %	0.0 %	9.1 %	0.0 %	Infinity	-7.1 %	133.3 %	18.9 %	16.0 %
Central	Prior 4 Weeks	0	4	0	0	0	0	0	4	1	0	3	3	7	11
	Last 4 Weeks	0	0	0	0	0	2	0	2	0	0	4	2	6	8
	% Change	0.0 %	-100.0 %	0.0 %	0.0 %	0.0 %	Infinity	0.0 %	-50.0 %	-100.0 %	0.0 %	33.3 %	-33.3 %	-14.3 %	-27.3 %
Hermitage	Prior 4 Weeks	0	8	1	4	0	13	0	26	6	0	29	13	48	74
	Last 4 Weeks	0	1	1	5	0	7	0	14	4	0	39	11	54	68
	% Change	0.0 %	-87.5 %	0.0 %	25.0 %	0.0 %	-46.2 %	0.0 %	-46.2 %	-33.3 %	0.0 %	34.5 %	-15.4 %	12.5 %	-8.1 %
North	Prior 4 Weeks	0	4	1	15	0	7	0	27	3	0	35	5	43	70
	Last 4 Weeks	0	0	3	8	0	2	0	13	3	0	18	9	30	43
	% Change	0.0 %	-100.0 %	200.0 %	-46.7 %	0.0 %	-71.4 %	0.0 %	-51.9 %	0.0 %	0.0 %	-48.6 %	80.0 %	-30.2 %	-38.6 %
Madison	Prior 4 Weeks	0	0	2	7	0	4	0	13	4	1	20	5	30	43
	Last 4 Weeks	0	3	1	5	1	5	0	15	2	3	29	7	41	56
	% Change	0.0 %	Infinity	-50.0 %	-28.6 %	Infinity	25.0 %	0.0 %	15.4 %	-50.0 %	200.0 %	45.0 %	40.0 %	36.7 %	30.2 %
Midtown Hills	Prior 4 Weeks	0	1	2	2	1	3	0	9	5	1	11	8	25	34
	Last 4 Weeks	0	0	1	3	0	3	0	7	2	0	22	8	32	39
	% Change	0.0 %	-100.0 %	-50.0 %	50.0 %	-100.0 %	0.0 %	0.0 %	-22.2 %	-60.0 %	-100.0 %	100.0 %	0.0 %	28.0 %	14.7 %
Not Validated	Prior 4 Weeks	0	0	0	0	0	0	0	0	0	0	0	0	0	0
	Last 4 Weeks	0	0	0	0	0	0	0	0	0	0	1	0	1	1
	% Change	0.0 %	0.0 %	0.0 %	0.0 %	0.0 %	0.0 %	0.0 %	0.0 %	0.0 %	0.0 %	Infinity	0.0 %	Infinity	Infinity
County	Prior 4 Weeks	1	20	9	48	8	39	0	125	24	3	177	63	267	392
	Last 4 Weeks	0	11	10	39	7	32	0	99	20	4	189	75	288	387
	% Change	-100.0 %	-45.0 %	11.1 %	-18.8 %	-12.5 %	-17.9 %	0.0 %	-20.8 %	-16.7 %	33.3 %	6.8 %	19.0 %	7.9 %	-1.3 %

Prior 4 Weeks	**Begin Date**	03/26/2017	**End Date**	04/22/2017
Last 4 Weeks	**Begin Date**	04/23/2017	**End Date**	05/20/2017

Sourced from MNPD ARMS on 5/24/2017 8:30:57 AM. The figures above were sourced from incident reports using NIBRS definitions and reporting guidelines, based on the date when the crime was reported. This report is intended to be a management and planning tool and does not reflect the official NIBRS counts for the department. Incidents where a location is unknown or unspecified are included in the countywide totals. 'Unknown' refers to records in which the address is listed as 'Unknown' on the incident report. 'Not Validated' refers to records that were entered in with an invalid addresses.

Juvenile Victims - Year-to-Date Analysis

METROPOLITAN POLICE DEPARTMENT
of Nashville and Davidson County

Aggregated by precinct (incident location). Based on date when each incident was reported.

		Homicide	Forcible Rape	Robbery	Aggravated Assault	Burglary	Larceny	Motor Vehicle Theft	All Part I Offenses	Sexual Assault	Statuatory Rape	Simple Assault / Intimidation / Stalking	Other Offenses	All Part II Offenses	All Offenses
West	Prior YTD	0	3	0	13	3	12	0	31	3	2	60	34	99	130
	YTD	0	8	6	12	3	19	0	48	10	0	50	27	87	135
	% Change	0.0 %	166.7 %	Infinity	-7.7 %	0.0 %	58.3 %	0.0 %	54.8 %	233.3 %	-100.0 %	-16.7 %	-20.6 %	-12.1 %	3.8 %
East	Prior YTD	0	11	5	40	4	30	0	90	17	0	129	40	186	276
	YTD	0	4	3	40	4	29	2	82	7	3	130	39	179	261
	% Change	0.0 %	-63.6 %	-40.0 %	0.0 %	0.0 %	-3.3 %	Infinity	-8.9 %	-58.8 %	Infinity	0.8 %	-2.5 %	-3.8 %	-5.4 %
South	Prior YTD	0	16	16	68	20	22	0	142	17	3	151	79	250	392
	YTD	3	5	10	64	11	61	1	155	20	1	184	53	258	413
	% Change	Infinity	-68.8 %	-37.5 %	-5.9 %	-45.0 %	177.3 %	Infinity	9.2 %	17.6 %	-66.7 %	21.9 %	-32.9 %	3.2 %	5.4 %
Central	Prior YTD	0	16	1	4	0	7	0	28	11	4	13	20	48	76
	YTD	0	5	1	0	0	5	0	11	2	0	13	10	25	36
	% Change	0.0 %	-68.8 %	0.0 %	-100.0 %	0.0 %	-28.6 %	0.0 %	-60.7 %	-81.8 %	-100.0 %	0.0 %	-50.0 %	-47.9 %	-52.6 %
Hermitage	Prior YTD	0	5	16	41	7	38	0	107	18	4	136	52	210	317
	YTD	0	27	8	27	1	37	0	100	18	4	142	60	224	324
	% Change	0.0 %	440.0 %	-50.0 %	-34.1 %	-85.7 %	-2.6 %	0.0 %	-6.5 %	0.0 %	0.0 %	4.4 %	15.4 %	6.7 %	2.2 %
North	Prior YTD	0	19	16	53	8	9	0	105	13	2	120	42	177	282
	YTD	0	8	13	45	3	13	0	82	16	2	121	32	171	253
	% Change	0.0 %	-57.9 %	-18.8 %	-15.1 %	-62.5 %	44.4 %	0.0 %	-21.9 %	23.1 %	0.0 %	0.8 %	-23.8 %	-3.4 %	-10.3 %
Madison	Prior YTD	0	12	7	29	0	9	0	57	14	3	132	46	195	252
	YTD	0	5	6	28	2	14	0	55	14	10	103	27	154	209
	% Change	0.0 %	-58.3 %	-14.3 %	-3.4 %	Infinity	55.6 %	0.0 %	-3.5 %	0.0 %	233.3 %	-22.0 %	-41.3 %	-21.0 %	-17.1 %
Midtown Hills	Prior YTD	0	9	6	25	4	8	0	52	6	1	67	34	108	160
	YTD	1	4	4	22	1	22	0	54	13	3	80	22	118	172
	% Change	Infinity	-55.6 %	-33.3 %	-12.0 %	-75.0 %	175.0 %	0.0 %	3.8 %	116.7 %	200.0 %	19.4 %	-35.3 %	9.3 %	7.5 %
Not Validated	Prior YTD	0	0	0	0	0	0	0	0	0	0	0	0	0	0
	YTD	0	0	0	0	0	0	0	0	0	0	1	0	1	1
	% Change	0.0 %	0.0 %	0.0 %	0.0 %	0.0 %	0.0 %	0.0 %	0.0 %	0.0 %	0.0 %	Infinity	0.0 %	Infinity	Infinity
County	Prior YTD	0	91	67	273	46	135	0	612	99	19	808	347	1,273	1,885
	YTD	4	66	51	238	25	200	3	587	100	23	824	270	1,217	1,804
	% Change	Infinity	-27.5 %	-23.9 %	-12.8 %	-45.7 %	48.1 %	Infinity	-4.1 %	1.0 %	21.1 %	2.0 %	-22.2 %	-4.4 %	-4.3 %

Prior YTD	**Begin Date**	01/01/2016	**End Date**	05/20/2016
YTD	**Begin Date**	01/01/2017	**End Date**	05/20/2017

Sourced from MNPD ARMS on 5/24/2017 8:30:57 AM. The figures above were sourced from incident reports using NIBRS definitions and reporting guidelines, based on the date when the crime was reported. This report is intended to be a management and planning tool and does not reflect the official NIBRS counts for the department. Incidents where a location is unknown or unspecified are included in the countywide totals. 'Unknown' refers to records in which the address is listed as 'Unknown' on the incident report. 'Not Validated' refers to records that were entered in with an invalid addresses.

Juvenile Victims

METROPOLITAN POLICE DEPARTMENT
of Nashville and Davidson County

Aggregated by precinct (incident location). Based on date when each incident was reported.

		Rolling 2 Weeks				Rolling 8 Weeks				YTD				Rolling 104 Weeks			
		Prior Week	Last Week	Change	Percent Change	Prior 4 Weeks	Last 4 Weeks	Change	Percent Change	Prior YTD	Current YTD	Change	Percent Change	Prior 52 Weeks	Last 52 Weeks	Change	Percent Change
West	Part I-Violent	2	3	1	50.0 %	5	10	5	100.0 %	16	26	10	62.5 %	60	73	13	21.7 %
	Part I-Property	1	1	0	0.0 %	6	3	-3	-50.0 %	15	22	7	46.7 %	51	55	4	7.8 %
	Part II	13	3	-10	-76.9 %	15	27	12	80.0 %	99	87	-12	-12.1 %	230	189	-41	-17.8 %
	Subtotal	**16**	**7**	**-9**	**-56.3 %**	**26**	**40**	**14**	**53.8 %**	**130**	**135**	**5**	**3.8 %**	**341**	**317**	**-24**	**-7.0 %**
East	Part I-Violent	3	1	-2	-66.7 %	6	8	2	33.3 %	56	47	-9	-16.1 %	140	128	-12	-8.6 %
	Part I-Property	0	1	1	Infinity	7	3	-4	-57.1 %	34	35	1	2.9 %	89	70	-19	-21.3 %
	Part II	7	7	0	0.0 %	46	34	-12	-26.1 %	186	179	-7	-3.8 %	528	385	-143	-27.1 %
	Subtotal	**10**	**9**	**-1**	**-10.0 %**	**59**	**45**	**-14**	**-23.7 %**	**276**	**261**	**-15**	**-5.4 %**	**757**	**583**	**-174**	**-23.0 %**
South	Part I-Violent	0	3	3	Infinity	16	11	-5	-31.3 %	100	82	-18	-18.0 %	226	208	-18	-8.0 %
	Part I-Property	3	2	-1	-33.3 %	6	13	7	116.7 %	42	73	31	73.8 %	118	149	31	26.3 %
	Part II	15	15	0	0.0 %	53	63	10	18.9 %	250	258	8	3.2 %	596	567	-29	-4.9 %
	Subtotal	**18**	**20**	**2**	**11.1 %**	**75**	**87**	**12**	**16.0 %**	**392**	**413**	**21**	**5.4 %**	**940**	**924**	**-16**	**-1.7 %**
Central	Part I-Violent	0	0	0	NaN	4	0	-4	-100.0 %	21	6	-15	-71.4 %	39	24	-15	-38.5 %
	Part I-Property	1	1	0	0.0 %	0	2	2	Infinity	7	5	-2	-28.6 %	21	31	10	47.6 %
	Part II	2	2	0	0.0 %	7	6	-1	-14.3 %	48	25	-23	-47.9 %	118	56	-62	-52.5 %
	Subtotal	**3**	**3**	**0**	**0.0 %**	**11**	**8**	**-3**	**-27.3 %**	**76**	**36**	**-40**	**-52.6 %**	**178**	**111**	**-67**	**-37.6 %**
Hermitage	Part I-Violent	0	1	1	Infinity	13	7	-6	-46.2 %	62	62	0	0.0 %	146	175	29	19.9 %
	Part I-Property	1	2	1	100.0 %	13	7	-6	-46.2 %	45	38	-7	-15.6 %	124	98	-26	-21.0 %
	Part II	16	13	-3	-18.8 %	48	54	6	12.5 %	210	224	14	6.7 %	527	530	3	0.6 %
	Subtotal	**17**	**16**	**-1**	**-5.9 %**	**74**	**68**	**-6**	**-8.1 %**	**317**	**324**	**7**	**2.2 %**	**797**	**803**	**6**	**0.8 %**
North	Part I-Violent	3	4	1	33.3 %	20	11	-9	-45.0 %	88	66	-22	-25.0 %	220	165	-55	-25.0 %
	Part I-Property	1	0	-1	-100.0 %	7	2	-5	-71.4 %	17	16	-1	-5.9 %	63	50	-13	-20.6 %
	Part II	10	9	-1	-10.0 %	43	30	-13	-30.2 %	177	171	-6	-3.4 %	424	388	-36	-8.5 %
	Subtotal	**14**	**13**	**-1**	**-7.1 %**	**70**	**43**	**-27**	**-38.6 %**	**282**	**253**	**-29**	**-10.3 %**	**707**	**603**	**-104**	**-14.7 %**
Madison	Part I-Violent	5	1	-4	-80.0 %	9	9	0	0.0 %	48	39	-9	-18.8 %	167	95	-72	-43.1 %
	Part I-Property	2	1	-1	-50.0 %	4	6	2	50.0 %	9	16	7	77.8 %	38	31	-7	-18.4 %
	Part II	5	12	7	140.0 %	30	41	11	36.7 %	195	154	-41	-21.0 %	475	367	-108	-22.7 %
	Subtotal	**12**	**14**	**2**	**16.7 %**	**43**	**56**	**13**	**30.2 %**	**252**	**209**	**-43**	**-17.1 %**	**680**	**493**	**-187**	**-27.5 %**
Midtown Hills	Part I-Violent	0	2	2	Infinity	5	4	-1	-20.0 %	40	31	-9	-22.5 %	90	69	-21	-23.3 %
	Part I-Property	1	1	0	0.0 %	4	3	-1	-25.0 %	12	23	11	91.7 %	56	61	5	8.9 %
	Part II	5	10	5	100.0 %	25	32	7	28.0 %	108	118	10	9.3 %	277	237	-40	-14.4 %
	Subtotal	**6**	**13**	**7**	**116.7 %**	**34**	**39**	**5**	**14.7 %**	**160**	**172**	**12**	**7.5 %**	**423**	**367**	**-56**	**-13.2 %**
County*	Part I-Violent	13	15	2	15.4 %	78	60	-18	-23.1 %	431	359	-72	-16.7 %	1,088	937	-151	-13.9 %
	Part I-Property	10	9	-1	-10.0 %	47	39	-8	-17.0 %	181	228	47	26.0 %	560	545	-15	-2.7 %
	Part II	73	71	-2	-2.7 %	267	287	20	7.5 %	1,273	1,216	-57	-4.5 %	3,175	2,719	-456	-14.4 %
	Total	**96**	**95**	**-1**	**-1.0 %**	**392**	**386**	**-6**	**-1.5 %**	**1,885**	**1,803**	**-82**	**-4.4 %**	**4,823**	**4,201**	**-622**	**-12.9 %**

Information summarized for CompStat week ending 05/20/2017.

Sourced from MNPD ARMS on 5/24/2017 8:30:57 AM. The figures above were sourced from incident reports using NIBRS definitions and reporting guidelines, based on the date when the crime was reported. This report is intended to be a management and planning tool and does not reflect the official NIBRS counts for the department. Incidents where a location is unknown or unspecified are included in the countywide totals. 'Unknown' refers to records in which the address is listed as 'Unknown' on the incident report. 'Not Validated' refers to records that were entered in with an invalid addresses.

Efficiencies Section

CompStat Weekly Analysis is provided by the Metropolitan Nashville Police Department Crime Analysis Section. This report is intended to be a management and planning tool and does not reflect the official UCR counts for the department.

"Believe you can and you're halfway there."
- Theodore Roosevelt

Begin Date: 05/14/2017
End Date: 05/20/2017
Week: 20

Self Initiated CAD

Aggregated by component of officer initiating call.

METROPOLITAN POLICE DEPARTMENT

of Nashville and Davidson County

		Rolling Two Week				Rolling Eight Week				YTD				Rolling Twenty-Four Month			
		Prior Week	Last Week	Change	Percent Change	Prior 4 Weeks	Last 4 Weeks	Change	Percent Change	Prior YTD	Current YTD	Change	Percent Change	Prior 52 Weeks	Last 52 Weeks	Change	Percent Change
West	Vehicle Stop	592	483	-109	-18.4 %	2,381	2,254	-127	-5.3 %	13,316	11,790	-1,526	-11.5 %	33,312	29,288	-4,024	-12.1 %
	Business Check	927	930	3	0.3 %	3,435	3,706	271	7.9 %	12,300	18,990	6,690	54.4 %	29,629	42,560	12,931	43.6 %
	All Other SI	389	360	-29	-7.5 %	1,564	1,559	-5	-0.3 %	6,356	8,998	2,642	41.6 %	14,798	19,668	4,870	32.9 %
	Subtotal	**1,908**	**1,773**	**-135**	**-7.1 %**	**7,380**	**7,519**	**139**	**1.9 %**	**31,972**	**39,778**	**7,806**	**24.4 %**	**77,739**	**91,516**	**13,777**	**17.7 %**
East	Vehicle Stop	565	573	8	1.4 %	2,559	2,523	-36	-1.4 %	13,552	12,947	-605	-4.5 %	36,595	30,918	-5,677	-15.5 %
	Business Check	204	124	-80	-39.2 %	655	713	58	8.9 %	5,768	3,771	-1,997	-34.6 %	13,363	10,311	-3,052	-22.8 %
	All Other SI	296	245	-51	-17.2 %	1,076	1,142	66	6.1 %	6,361	5,595	-766	-12.0 %	15,983	14,392	-1,591	-10.0 %
	Subtotal	**1,065**	**942**	**-123**	**-11.5 %**	**4,290**	**4,378**	**88**	**2.1 %**	**25,681**	**22,313**	**-3,368**	**-13.1 %**	**65,941**	**55,621**	**-10,320**	**-15.7 %**
South	Vehicle Stop	552	618	66	12.0 %	2,467	2,360	-107	-4.3 %	17,891	12,513	-5,378	-30.1 %	43,692	35,586	-8,106	-18.6 %
	Business Check	288	285	-3	-1.0 %	1,212	1,170	-42	-3.5 %	7,503	6,217	-1,286	-17.1 %	15,687	15,975	288	1.8 %
	All Other SI	269	268	-1	-0.4 %	1,358	1,181	-177	-13.0 %	6,375	5,787	-588	-9.2 %	14,420	14,861	441	3.1 %
	Subtotal	**1,109**	**1,171**	**62**	**5.6 %**	**5,037**	**4,711**	**-326**	**-6.5 %**	**31,769**	**24,517**	**-7,252**	**-22.8 %**	**73,799**	**66,422**	**-7,377**	**-10.0 %**
Central	Vehicle Stop	402	357	-45	-11.2 %	1,576	1,756	180	11.4 %	10,379	8,851	-1,528	-14.7 %	30,250	21,971	-8,279	-27.4 %
	Business Check	667	749	82	12.3 %	3,111	3,323	212	6.8 %	9,233	16,415	7,182	77.8 %	19,357	40,625	21,268	109.9 %
	All Other SI	470	471	1	0.2 %	2,036	2,111	75	3.7 %	7,214	9,467	2,253	31.2 %	19,687	24,183	4,496	22.8 %
	Subtotal	**1,539**	**1,577**	**38**	**2.5 %**	**6,723**	**7,190**	**467**	**6.9 %**	**26,826**	**34,733**	**7,907**	**29.5 %**	**69,294**	**86,779**	**17,485**	**25.2 %**
Hermitage	Vehicle Stop	681	584	-97	-14.2 %	2,859	2,866	7	0.2 %	21,558	14,832	-6,726	-31.2 %	50,762	40,602	-10,160	-20.0 %
	Business Check	370	314	-56	-15.1 %	1,627	1,541	-86	-5.3 %	11,734	8,808	-2,926	-24.9 %	27,720	22,386	-5,334	-19.2 %
	All Other SI	351	354	3	0.9 %	1,449	1,460	11	0.8 %	8,446	7,357	-1,089	-12.9 %	20,302	18,357	-1,945	-9.6 %
	Subtotal	**1,402**	**1,252**	**-150**	**-10.7 %**	**5,935**	**5,867**	**-68**	**-1.1 %**	**41,738**	**30,997**	**-10,741**	**-25.7 %**	**98,784**	**81,345**	**-17,439**	**-17.7 %**
North	Vehicle Stop	261	279	18	6.9 %	1,345	1,083	-262	-19.5 %	8,990	7,548	-1,442	-16.0 %	20,784	21,857	1,073	5.2 %
	Business Check	305	274	-31	-10.2 %	1,433	1,234	-199	-13.9 %	8,497	6,900	-1,597	-18.8 %	18,133	20,376	2,243	12.4 %
	All Other SI	293	321	28	9.6 %	1,217	1,152	-65	-5.3 %	6,000	5,886	-114	-1.9 %	15,539	15,815	276	1.8 %
	Subtotal	**859**	**874**	**15**	**1.7 %**	**3,995**	**3,469**	**-526**	**-13.2 %**	**23,487**	**20,334**	**-3,153**	**-13.4 %**	**54,456**	**58,048**	**3,592**	**6.6 %**
Madison	Vehicle Stop	310	399	89	28.7 %	1,522	1,415	-107	-7.0 %	9,003	7,241	-1,762	-19.6 %	22,312	18,274	-4,038	-18.1 %
	Business Check	532	578	46	8.6 %	2,033	2,044	11	0.5 %	13,506	10,179	-3,327	-24.6 %	37,469	26,590	-10,879	-29.0 %
	All Other SI	172	202	30	17.4 %	695	804	109	15.7 %	4,780	3,733	-1,047	-21.9 %	13,044	10,143	-2,901	-22.2 %
	Subtotal	**1,014**	**1,179**	**165**	**16.3 %**	**4,250**	**4,263**	**13**	**0.3 %**	**27,289**	**21,153**	**-6,136**	**-22.5 %**	**72,825**	**55,007**	**-17,818**	**-24.5 %**
Midtown Hills	Vehicle Stop	496	523	27	5.4 %	2,249	2,058	-191	-8.5 %	13,271	10,901	-2,370	-17.9 %	38,118	27,793	-10,325	-27.1 %
	Business Check	499	507	8	1.6 %	2,497	2,196	-301	-12.1 %	9,864	11,962	2,098	21.3 %	26,383	26,930	547	2.1 %
	All Other SI	290	368	78	26.9 %	1,378	1,352	-26	-1.9 %	8,727	6,571	-2,156	-24.7 %	22,219	16,993	-5,226	-23.5 %
	Subtotal	**1,285**	**1,398**	**113**	**8.8 %**	**6,124**	**5,606**	**-518**	**-8.5 %**	**31,862**	**29,434**	**-2,428**	**-7.6 %**	**86,720**	**71,716**	**-15,004**	**-17.3 %**
County*	Vehicle Stop	4,120	4,111	-9	-0.2 %	18,494	17,496	-998	-5.4 %	115,607	94,036	-21,571	-18.7 %	294,267	245,726	-48,541	-16.5 %
	Business Check	3,933	3,885	-48	-1.2 %	16,535	16,414	-121	-0.7 %	81,140	85,850	4,710	5.8 %	193,778	211,982	18,204	9.4 %
	All Other SI	3,196	3,294	98	3.1 %	13,714	13,444	-270	-2.0 %	69,239	67,232	-2,007	-2.9 %	174,642	169,573	-5,069	-2.9 %
	Total	**11,249**	**11,290**	**41**	**0.4 %**	**48,743**	**47,354**	**-1,389**	**-2.8 %**	**265,986**	**247,118**	**-18,868**	**-7.1 %**	**662,687**	**627,281**	**-35,406**	**-5.3 %**

Information summarized for CompStat week ending 5/20/2017.

* Countywide totals include CFS with unknown locations. Sourced from MNPD ARMS on 5/24/2017 8:30:58 AM. 'Vehicle Stops' refer to 10-93 calls. 'Business Checks' refer to 10-96 calls. Only includes calls initiated by an officer (call type 2 or 3). Excludes CFS with a disposition code of 6 or 11.

Dispatched Calls for Service

Aggregated by component of officer responding to call.

METROPOLITAN POLICE DEPARTMENT

of Nashville and Davidson County

		Rolling 2 Weeks				Rolling 8 Weeks				YTD				Rolling 104 Weeks			
		Prior Week	Last Week	Change	Percent Change	Prior 4 Weeks	Last 4 Weeks	Change	Percent Change	Prior YTD	Current YTD	Change	Percent Change	Prior 52 Weeks	Last 52 Weeks	Change	Percent Change
West	Part I	152	150	-2	-1.3 %	520	616	96	18.5 %	2,416	2,524	108	4.5 %	6,091	6,555	464	7.6 %
	Vehicle Crash	54	62	8	14.8 %	215	225	10	4.7 %	1,148	1,078	-70	-6.1 %	2,868	2,906	38	1.3 %
	All Other CFS	243	236	-7	-2.9 %	947	979	32	3.4 %	4,462	4,619	157	3.5 %	11,864	12,157	293	2.5 %
	Subtotal	**449**	**448**	**-1**	**-0.2 %**	**1,682**	**1,820**	**138**	**8.2 %**	**8,026**	**8,221**	**195**	**2.4 %**	**20,823**	**21,618**	**795**	**3.8 %**
East	Part I	122	125	3	2.5 %	486	478	-8	-1.6 %	2,340	2,215	-125	-5.3 %	6,042	5,917	-125	-2.1 %
	Vehicle Crash	40	38	-2	-5.0 %	175	170	-5	-2.9 %	737	780	43	5.8 %	1,986	1,984	-2	-0.1 %
	All Other CFS	278	316	38	13.7 %	1,172	1,177	5	0.4 %	5,730	5,562	-168	-2.9 %	15,327	14,940	-387	-2.5 %
	Subtotal	**440**	**479**	**39**	**8.9 %**	**1,833**	**1,825**	**-8**	**-0.4 %**	**8,807**	**8,557**	**-250**	**-2.8 %**	**23,355**	**22,841**	**-514**	**-2.2 %**
South	Part I	159	206	47	29.6 %	784	779	-5	-0.6 %	3,679	3,808	129	3.5 %	9,866	10,198	332	3.4 %
	Vehicle Crash	120	117	-3	-2.5 %	444	471	27	6.1 %	2,123	2,045	-78	-3.7 %	5,446	5,560	114	2.1 %
	All Other CFS	437	424	-13	-3.0 %	1,852	1,793	-59	-3.2 %	8,565	8,941	376	4.4 %	22,944	23,468	524	2.3 %
	Subtotal	**716**	**747**	**31**	**4.3 %**	**3,080**	**3,043**	**-37**	**-1.2 %**	**14,367**	**14,794**	**427**	**3.0 %**	**38,256**	**39,226**	**970**	**2.5 %**
Central	Part I	85	75	-10	-11.8 %	281	324	43	15.3 %	1,175	1,285	110	9.4 %	3,189	3,395	206	6.5 %
	Vehicle Crash	39	53	14	35.9 %	208	195	-13	-6.3 %	888	841	-47	-5.3 %	2,141	2,207	66	3.1 %
	All Other CFS	231	228	-3	-1.3 %	885	927	42	4.7 %	3,824	4,200	376	9.8 %	10,043	10,832	789	7.9 %
	Subtotal	**355**	**356**	**1**	**0.3 %**	**1,374**	**1,446**	**72**	**5.2 %**	**5,887**	**6,326**	**439**	**7.5 %**	**15,373**	**16,434**	**1,061**	**6.9 %**
Hermitage	Part I	179	188	9	5.0 %	729	763	34	4.7 %	3,067	3,445	378	12.3 %	8,200	8,956	756	9.2 %
	Vehicle Crash	80	93	13	16.3 %	320	352	32	10.0 %	1,612	1,623	11	0.7 %	4,351	4,530	179	4.1 %
	All Other CFS	504	480	-24	-4.8 %	1,774	1,859	85	4.8 %	8,075	8,373	298	3.7 %	21,616	22,715	1,099	5.1 %
	Subtotal	**763**	**761**	**-2**	**-0.3 %**	**2,823**	**2,974**	**151**	**5.3 %**	**12,754**	**13,441**	**687**	**5.4 %**	**34,167**	**36,201**	**2,034**	**6.0 %**
North	Part I	127	147	20	15.7 %	499	539	40	8.0 %	2,409	2,470	61	2.5 %	6,328	6,654	326	5.2 %
	Vehicle Crash	57	59	2	3.5 %	234	244	10	4.3 %	1,011	1,014	3	0.3 %	2,573	2,714	141	5.5 %
	All Other CFS	356	327	-29	-8.1 %	1,402	1,386	-16	-1.1 %	6,394	6,629	235	3.7 %	16,880	17,258	378	2.2 %
	Subtotal	**540**	**533**	**-7**	**-1.3 %**	**2,135**	**2,169**	**34**	**1.6 %**	**9,814**	**10,113**	**299**	**3.0 %**	**25,781**	**26,626**	**845**	**3.3 %**
Madison	Part I	104	112	8	7.7 %	364	418	54	14.8 %	2,002	1,950	-52	-2.6 %	5,288	5,295	7	0.1 %
	Vehicle Crash	42	47	5	11.9 %	170	170	0	0.0 %	856	740	-116	-13.6 %	2,377	2,084	-293	-12.3 %
	All Other CFS	242	247	5	2.1 %	935	982	47	5.0 %	5,005	4,760	-245	-4.9 %	13,337	13,258	-79	-0.6 %
	Subtotal	**388**	**406**	**18**	**4.6 %**	**1,469**	**1,570**	**101**	**6.9 %**	**7,863**	**7,450**	**-413**	**-5.3 %**	**21,002**	**20,637**	**-365**	**-1.7 %**
Midtown Hills	Part I	163	171	8	4.9 %	616	667	51	8.3 %	2,806	3,116	310	11.0 %	7,649	8,222	573	7.5 %
	Vehicle Crash	102	121	19	18.6 %	489	468	-21	-4.3 %	2,053	2,269	216	10.5 %	5,330	5,901	571	10.7 %
	All Other CFS	405	366	-39	-9.6 %	1,419	1,543	124	8.7 %	6,182	7,126	944	15.3 %	15,918	18,316	2,398	15.1 %
	Subtotal	**670**	**658**	**-12**	**-1.8 %**	**2,524**	**2,678**	**154**	**6.1 %**	**11,041**	**12,511**	**1,470**	**13.3 %**	**28,897**	**32,439**	**3,542**	**12.3 %**
County*	Part I	1,165	1,226	61	5.2 %	4,556	4,812	256	5.6 %	21,112	22,145	1,033	4.9 %	57,753	58,876	1,123	1.9 %
	Vehicle Crash	545	605	60	11.0 %	2,307	2,338	31	1.3 %	10,689	10,670	-19	-0.2 %	27,748	28,477	729	2.6 %
	All Other CFS	2,843	2,773	-70	-2.5 %	11,028	11,208	180	1.6 %	50,738	53,155	2,417	4.8 %	136,733	140,307	3,574	2.6 %
	Total	**4,553**	**4,604**	**51**	**1.1 %**	**17,891**	**18,358**	**467**	**2.6 %**	**82,539**	**85,970**	**3,431**	**4.2 %**	**222,234**	**227,660**	**5,426**	**2.4 %**

Information summarized for CompStat week ending 5/20/2017.

* Countywide totals include CFS with unknown locations. 'Part I CFS' refer to dispatched CAD calls with a ten code of 50, 51, 52, 53, 54, 57, 70, 71, 72, 67, or 1000. 'Vehicle Crash CFS' refer to dispatched CAD calls with a ten code of 45 or 46. Only includes calls initiated by the citizenry (call type 0 or 1). Report only includes CFS with ten codes 10 through 89 and all thousand codes. Excludes CFS with a disposition code of 6 or 11.

Vehicle Stop Analysis (Form 252)

Aggregated by component of officer making stop.

METROPOLITAN POLICE DEPARTMENT

of Nashville and Davidson County

		Rolling Two Week				Rolling Eight Week				YTD				Rolling Twenty-Four Month			
		Prior Week	Last Week	Change	% Change	Prior 4 Weeks	Last 4 Weeks	Change	% Change	Prior YTD	YTD	Change	% Change	Prior 52 Weeks	Last 52 Weeks	Change	% Change
West	Vehicle Stops	596	552	-44	-7.4%	2,599	2,418	-181	-7.0%	16,100	12,810	-3,290	-20.4%	40,139	32,701	-7,438	-18.5%
	Warnings Issued	91.1 %	87.1 %	-4.0 %		86.8 %	88.3 %	1.5 %		82.1 %	87.0 %	4.9 %		83.8 %	85.5 %	1.7 %	
	Arrests Made	23	18	-5	-21.7%	101	109	8	7.9%	723	528	-195	-27.0%	1,918	1,345	-573	-29.9%
East	Vehicle Stops	571	542	-29	-5.1%	2,658	2,536	-122	-4.6%	14,238	13,519	-719	-5.0%	37,194	32,408	-4,786	-12.9%
	Warnings Issued	84.9 %	86.2 %	1.2 %		83.3 %	83.5 %	0.2 %		83.5 %	83.4 %	-0.1 %		84.1 %	83.3 %	-0.9 %	
	Arrests Made	50	58	8	16.0%	235	259	24	10.2%	1,411	1,242	-169	-12.0%	3,605	3,074	-531	-14.7%
South	Vehicle Stops	598	735	137	22.9%	3,012	2,707	-305	-10.1%	20,173	14,475	-5,698	-28.2%	49,987	39,923	-10,064	-20.1%
	Warnings Issued	77.9 %	70.5 %	-7.5 %		72.8 %	74.7 %	1.8 %		87.6 %	75.1 %	-12.5 %		87.0 %	82.7 %	-4.3 %	
	Arrests Made	50	42	-8	-16.0%	134	171	37	27.6%	1,184	828	-356	-30.1%	2,755	2,267	-488	-17.7%
Central	Vehicle Stops	394	285	-109	-27.7%	1,594	1,679	85	5.3%	10,843	8,870	-1,973	-18.2%	31,154	22,630	-8,524	-27.4%
	Warnings Issued	69.0 %	68.4 %	-0.6 %		63.0 %	64.4 %	1.3 %		63.2 %	62.0 %	-1.2 %		68.7 %	60.9 %	-7.8 %	
	Arrests Made	27	16	-11	-40.7%	113	116	3	2.7%	809	555	-254	-31.4%	2,014	1,339	-675	-33.5%
Hermitage	Vehicle Stops	671	616	-55	-8.2%	2,821	2,742	-79	-2.8%	20,654	14,061	-6,593	-31.9%	49,228	37,499	-11,729	-23.8%
	Warnings Issued	84.4 %	79.5 %	-4.8 %		83.6 %	81.8 %	-1.7 %		85.6 %	84.9 %	-0.7 %		85.3 %	86.6 %	1.2 %	
	Arrests Made	39	48	9	23.1%	206	197	-9	-4.4%	1,735	1,090	-645	-37.2%	3,804	2,905	-899	-23.6%
North	Vehicle Stops	259	269	10	3.9%	1,350	1,092	-258	-19.1%	9,580	7,515	-2,065	-21.6%	23,070	22,038	-1,032	-4.5%
	Warnings Issued	76.1 %	72.1 %	-3.9 %		75.8 %	74.9 %	-0.9 %		76.1 %	76.0 %	-0.1 %		77.5 %	76.8 %	-0.7 %	
	Arrests Made	31	37	6	19.4%	149	119	-30	-20.1%	900	771	-129	-14.3%	1,987	2,235	248	12.5%
Madison	Vehicle Stops	272	339	67	24.6%	1,420	1,254	-166	-11.7%	8,851	6,779	-2,072	-23.4%	22,283	17,156	-5,127	-23.0%
	Warnings Issued	77.6 %	77.6 %	0.0 %		79.7 %	80.1 %	0.3 %		75.9 %	79.9 %	4.0 %		76.8 %	80.5 %	3.7 %	
	Arrests Made	48	57	9	18.8%	227	188	-39	-17.2%	1,263	1,042	-221	-17.5%	2,952	2,501	-451	-15.3%
Midtown Hills	Vehicle Stops	518	540	22	4.2%	2,353	2,202	-151	-6.4%	14,580	11,624	-2,956	-20.3%	41,282	29,598	-11,684	-28.3%
	Warnings Issued	78.0 %	77.8 %	-0.2 %		83.2 %	77.3 %	-5.9 %		83.3 %	81.1 %	-2.2 %		82.2 %	82.2 %	0.0 %	
	Arrests Made	42	51	9	21.4%	146	182	36	24.7%	1,091	843	-248	-22.7%	3,103	2,144	-959	-30.9%
SOD	Vehicle Stops	477	590	113	23.7%	2,490	2,133	-357	-14.3%	12,592	10,085	-2,507	-19.9%	29,621	27,624	-1,997	-6.7%
	Warnings Issued	41.3 %	28.3 %	-13.0 %		34.9 %	36.5 %	1.6 %		40.3 %	41.7 %	1.5 %		38.7 %	40.7 %	1.9 %	
	Arrests Made	25	26	1	4.0%	114	90	-24	-21.1%	516	482	-34	-6.6%	1,156	1,177	21	1.8%
Other	Vehicle Stops	65	88	23	35.4%	539	361	-178	-33.0%	3,372	2,683	-689	-20.4%	8,901	7,037	-1,864	-20.9%
	Warnings Issued	80.0 %	72.7 %	-7.3 %		85.7 %	80.9 %	-4.8 %		91.5 %	84.0 %	-7.4 %		92.8 %	87.9 %	-4.8 %	
	Arrests Made	8	18	10	125.0%	56	41	-15	-26.8%	239	320	81	33.9%	520	622	102	19.6%
Total	Vehicle Stops	4,421	4,556	135	3.1%	20,836	19,124	-1,712	-8.2%	130,983	102,421	-28,562	-21.8%	332,859	268,614	-64,245	-19.3%
	Warnings Issued	76.7 %	71.5 %	-5.2 %		74.3 %	74.2 %	0.0 %		77.6 %	75.9 %	-1.7 %		78.3 %	76.9 %	-1.3 %	
	Arrests Made	343	371	28	8.2%	1,481	1,472	-9	-0.6%	9,871	7,701	-2,170	-22.0%	23,814	19,609	-4,205	-17.7%

Information summarized for CompStat week ending 05/20/2017.

Sourced from MNPD ARMS on 5/24/2017 8:30:58 AM. The figures above were sourced from MNPD's Vehicle Stop (Form 252) Database. Vehicle stop totals count all reports electronically entered via AFR. Hardcopy reports not entered into ARMS will affect accuracy of totals. This report is intended to be a management and planning tool and does not reflect the official vehicle stop counts for the department.

Field Interview Report (Form 114)

Aggregated by component of officer conducting interview.

METROPOLITAN POLICE DEPARTMENT
of Nashville and Davidson County

		Rolling Two Week				Rolling Eight Week				YTD				Rolling Twenty-Four Month			
		Prior Week	Last Week	Change	% Change	Prior 4 Weeks	Last 4 Weeks	Change	% Change	Prior YTD	YTD	Change	% Change	Prior 52 Weeks	Last 52 Weeks	Change	% Change
West	Field Interview	56	50	-6	-10.7%	141	211	70	49.6%	990	968	-22	-2.2%	2,141	2,181	40	1.9%
	Arrest Made	13	5	-8	-61.5%	35	52	17	48.6%	268	224	-44	-16.4%	531	493	-38	-7.2%
East	Field Interview	35	34	-1	-2.9%	155	163	8	5.2%	991	935	-56	-5.7%	3,380	2,274	-1,106	-32.7%
	Arrest Made	4	10	6	150.0%	34	31	-3	-8.8%	206	186	-20	-9.7%	717	433	-284	-39.6%
South	Field Interview	29	39	10	34.5%	205	155	-50	-24.4%	1,105	910	-195	-17.6%	2,598	2,357	-241	-9.3%
	Arrest Made	0	2	2	-	16	12	-4	-25.0%	192	90	-102	-53.1%	446	340	-106	-23.8%
Central	Field Interview	118	102	-16	-13.6%	221	490	269	121.7%	836	1,266	430	51.4%	2,366	2,735	369	15.6%
	Arrest Made	28	26	-2	-7.1%	49	120	71	144.9%	193	329	136	70.5%	503	680	177	35.2%
Hermitage	Field Interview	83	76	-7	-8.4%	196	287	91	46.4%	1,521	1,160	-361	-23.7%	3,539	2,766	-773	-21.8%
	Arrest Made	17	11	-6	-35.3%	33	51	18	54.5%	322	200	-122	-37.9%	696	509	-187	-26.9%
North	Field Interview	32	33	1	3.1%	89	131	42	47.2%	657	592	-65	-9.9%	1,391	1,666	275	19.8%
	Arrest Made	9	4	-5	-55.6%	14	23	9	64.3%	131	102	-29	-22.1%	257	313	56	21.8%
Madison	Field Interview	30	30	0	0.0%	125	108	-17	-13.6%	689	640	-49	-7.1%	1,718	1,465	-253	-14.7%
	Arrest Made	13	7	-6	-46.2%	47	40	-7	-14.9%	253	209	-44	-17.4%	683	445	-238	-34.8%
Midtown	Field Interview	33	24	-9	-27.3%	210	138	-72	-34.3%	856	825	-31	-3.6%	2,424	1,995	-429	-17.7%
Hills	Arrest Made	4	6	2	50.0%	30	33	3	10.0%	184	156	-28	-15.2%	521	383	-138	-26.5%
SID	Field Interview	4	4	0	0.0%	16	22	6	37.5%	108	140	32	29.6%	274	265	-9	-3.3%
	Arrest Made	3	2	-1	-33.3%	10	8	-2	-20.0%	61	29	-32	-52.5%	129	81	-48	-37.2%
SOD	Field Interview	0	2	2	-	1	2	1	100.0%	3	5	2	66.7%	12	21	9	75.0%
	Arrest Made	0	0	0	-	0	0	0	-	1	1	0	0.0%	2	4	2	100.0%
Other	Field Interview	1	2	1	100.0%	5	8	3	60.0%	84	41	-43	-51.2%	197	126	-71	-36.0%
	Arrest Made	0	0	0	-	2	2	0	0.0%	30	12	-18	-60.0%	75	48	-27	-36.0%
County	Field Interview	421	396	-25	-5.9%	1,364	1,715	351	25.7%	7,840	7,482	-358	-4.6%	20,040	17,851	-2,189	-10.9%
	Arrest Made	91	73	-18	-19.8%	270	372	102	37.8%	1,841	1,538	-303	-16.5%	4,560	3,729	-831	-18.2%

Information summarized for CompStat week ending 05/20/2017.

Sourced from MNPD ARMS on 5/24/2017 8:30:58 AM. The numbers above are sourced from MNPD's Field Interview (Form 114) Database. This report includes all FI types (field interviews, terry stops, and homeless welfare checks). "Arrest Made" indicates that an individual in the FI database was also arrested. For an arrest to be counted, the Form 114 complaint number must match a Form 106 Arrest Report, Form 106A State Misdemeanor Citation Report, or Form 219 Juvenile Citation incident number and the master name record must match in each as well. This report is intended to be a management and planning tool and does not reflect official counts for the department.

County Efficiency Charts

METROPOLITAN POLICE DEPARTMENT
of Nashville and Davidson County

Summarized by CompStat week for past eight weeks.
Aggregated by component of officer initiating call / arresting officer.

All Self-Initiated CAD - 52wk Avg: 12,055

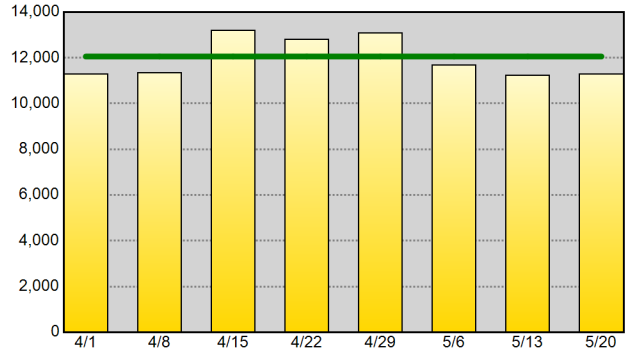

Self-Initiated Terry Stops - 52wk Avg: 350

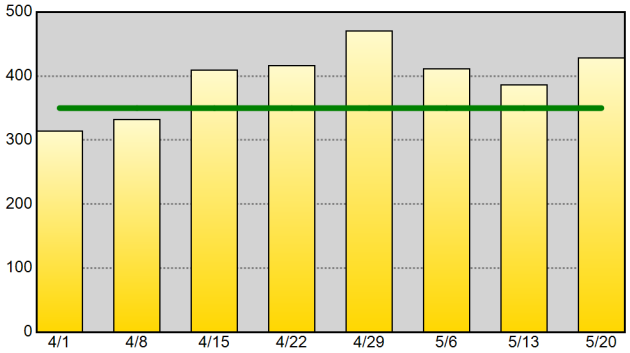

Self-Initiated Vehicle Stops (10-93) - 52wk Avg: 4,723

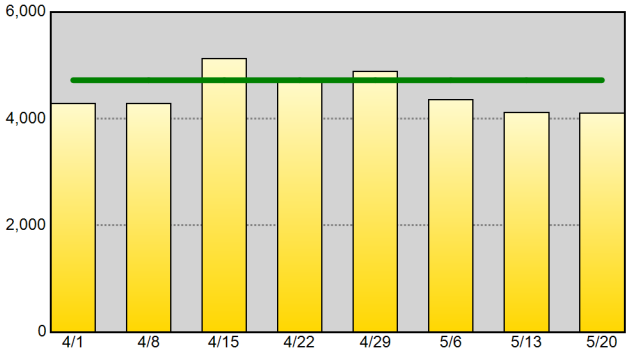

Self-Initiated Business Checks (10-96) - 52wk Avg: 4,074

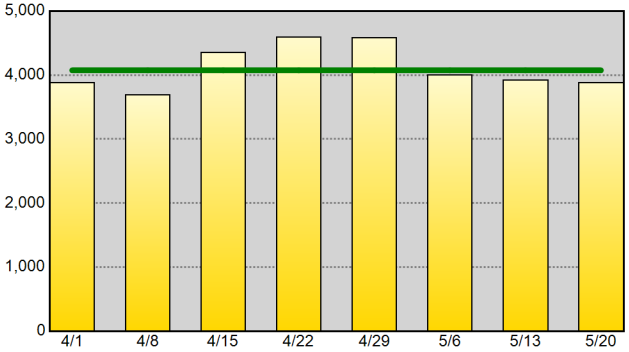

Self-Initiated Community Policing (10-15) - 52wk Avg: 956

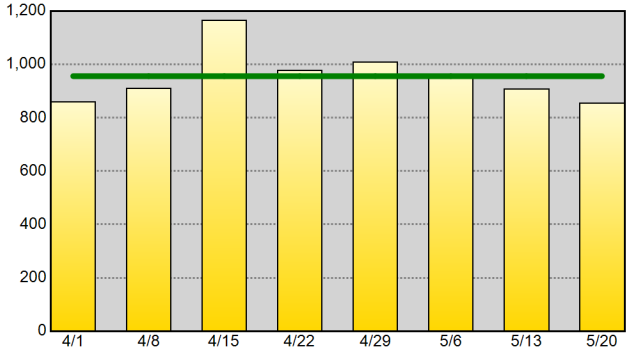

Self-Initiated Criminal Vice Activity (10-78) - 52wk Avg: 56

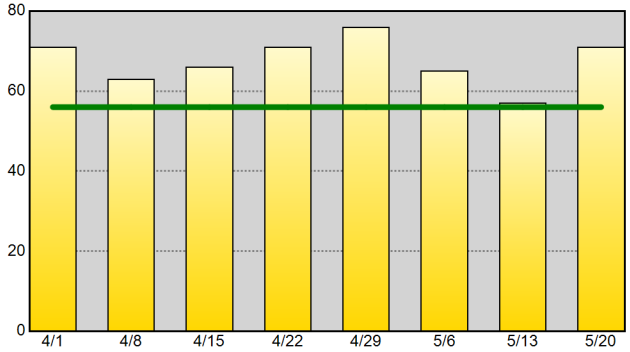

Part I Arrests - 52wk Avg: 154

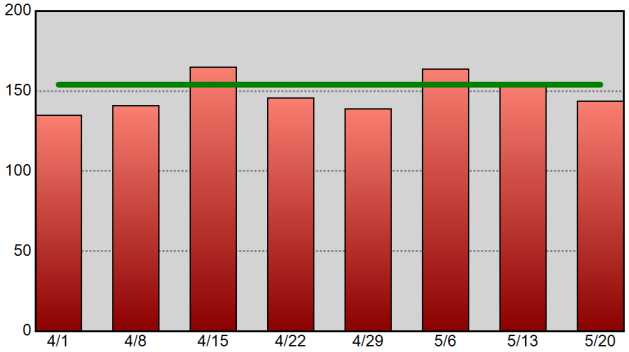

Drug-Related Arrests - 52wk Avg: 201

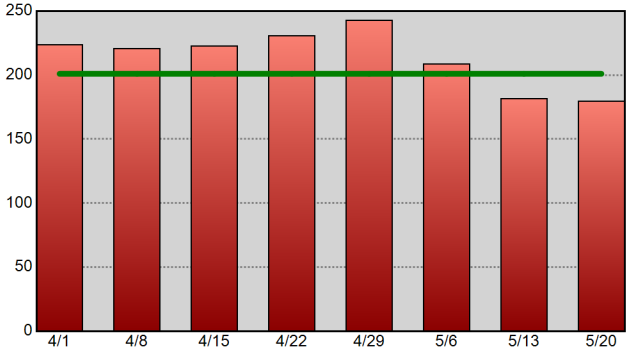

Warrants Served - 52wk Avg: 531

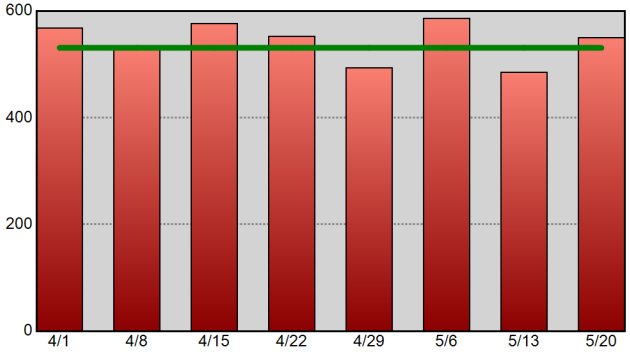

Information summarized for CompStat week ending 5/20/2017. The horizontal line on each chart represents the data set's 52-week weekly average.

Sourced from MNPD ARMS on 5/24/2017 8:30:58 AM. CAD reports only include calls initiated by an officer (call type 2 or 3). Excludes CFS with a disposition code of 6 or 11. Arrest reports do not take into account the number of charges. 1 arrest = 1 body.

West Precinct Precinct Efficiency Charts

METROPOLITAN POLICE DEPARTMENT
of Nashville and Davidson County

Summarized by CompStat week for past eight weeks.
Aggregated by component of officer initiating call / arresting officer.

All Self-Initiated CAD - 52wk Avg: 1,731

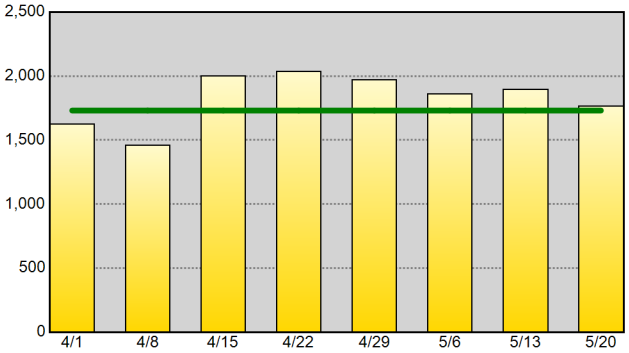

Self-Initiated Terry Stops - 52wk Avg: 26

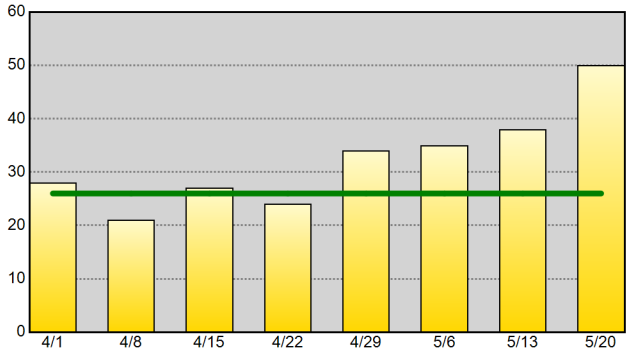

Self-Initiated Vehicle Stops (10-93) - 52wk Avg: 554

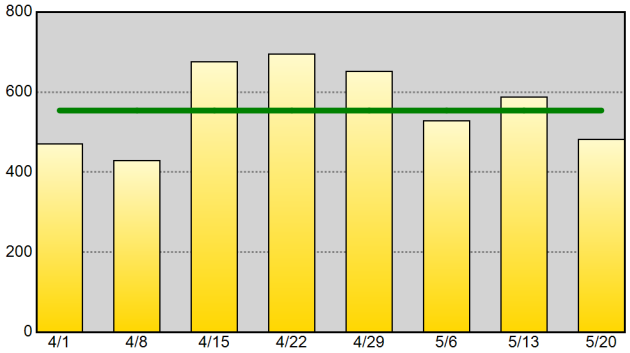

Self-Initiated Business Checks (10-96) - 52wk Avg: 805

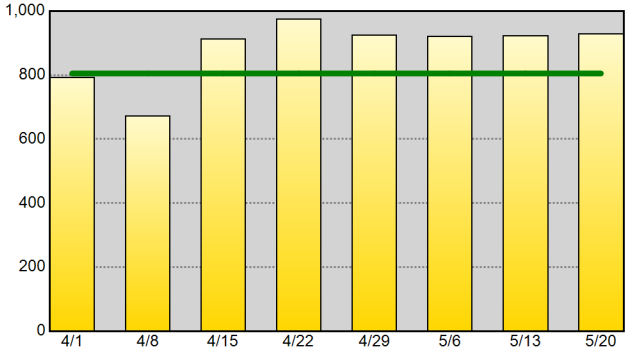

Self-Initiated Community Policing (10-15) - 52wk Avg: 245

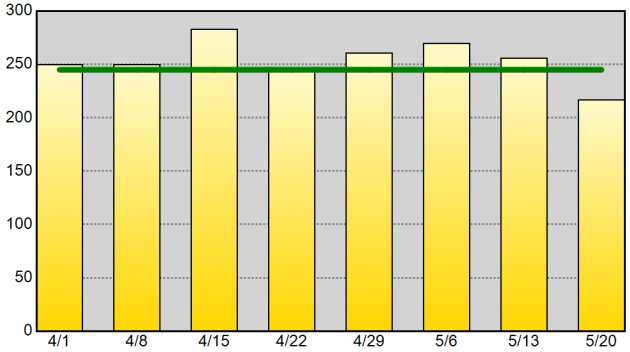

Self-Initiated Criminal Vice Activity (10-78) - 52wk Avg: 1

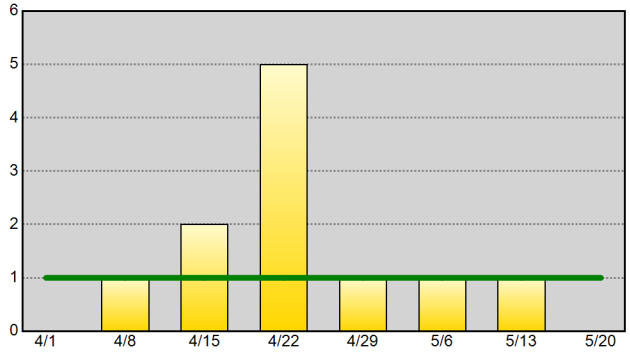

Part I Arrests - 52wk Avg: 16

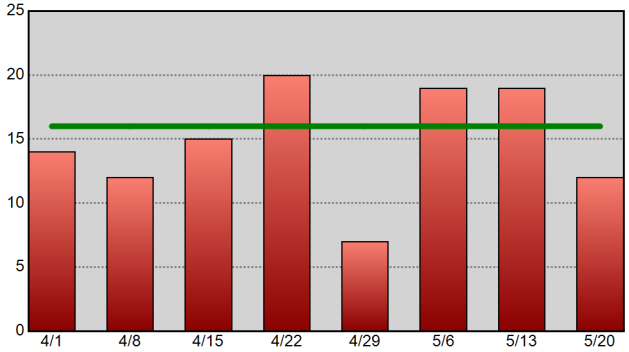

Drug-Related Arrests - 52wk Avg: 13

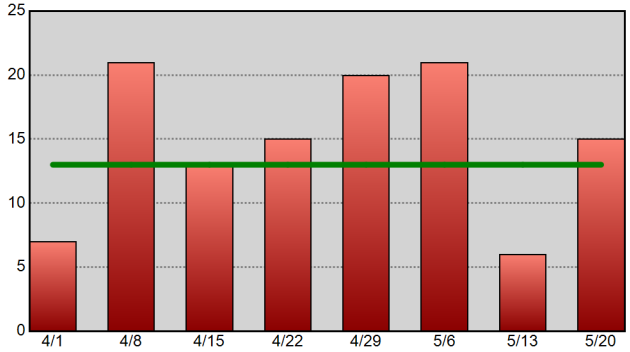

Warrants Served - 52wk Avg: 25

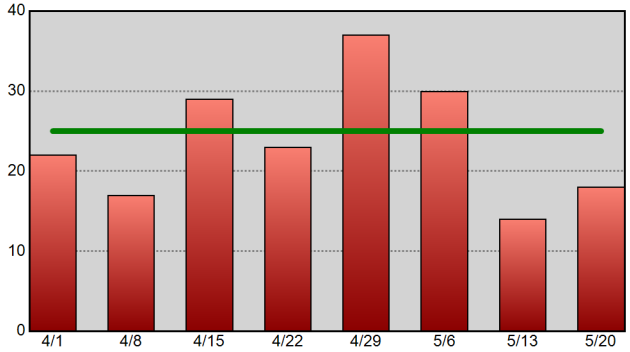

Information summarized for CompStat week ending 5/20/2017. The horizontal line on each chart represents the data set's 52-week weekly average.

Sourced from MNPD ARMS on 5/24/2017 8:30:59 AM. CAD reports only include calls initiated by an officer (call type 2 or 3). Excludes CFS with a disposition code of 6 or 11. Arrest reports do not take into account the number of charges. 1 arrest = 1 body.

East Precinct Precinct Efficiency Charts

METROPOLITAN POLICE DEPARTMENT
of Nashville and Davidson County

Summarized by CompStat week for past eight weeks.
Aggregated by component of officer initiating call / arresting officer.

All Self-Initiated CAD - 52wk Avg: 1,049

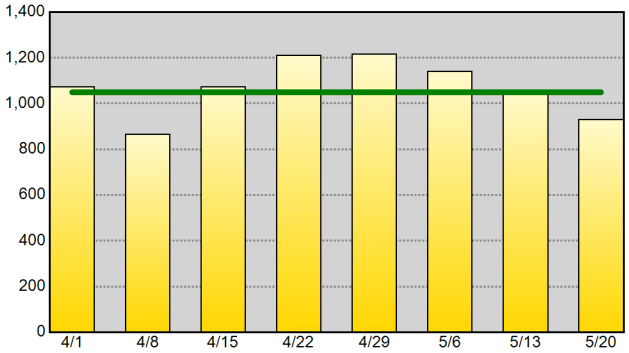

Self-Initiated Terry Stops - 52wk Avg: 47

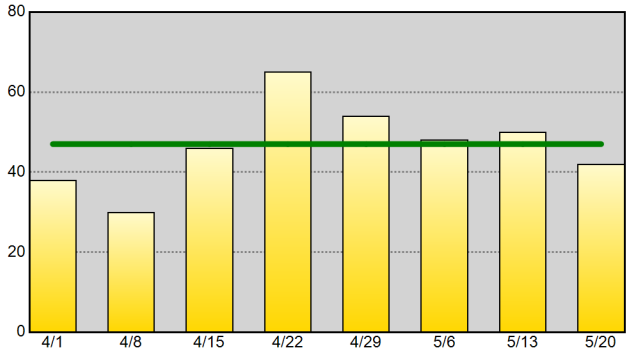

Self-Initiated Vehicle Stops (10-93) - 52wk Avg: 583

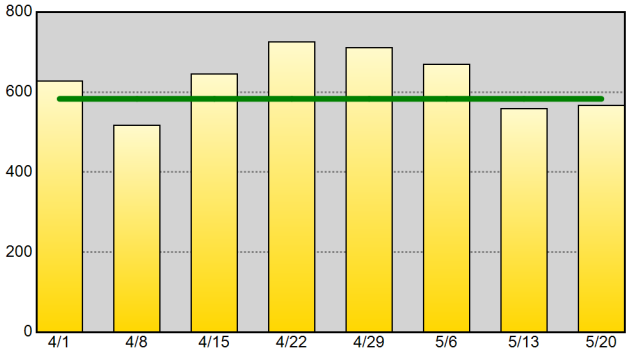

Self-Initiated Business Checks (10-96) - 52wk Avg: 195

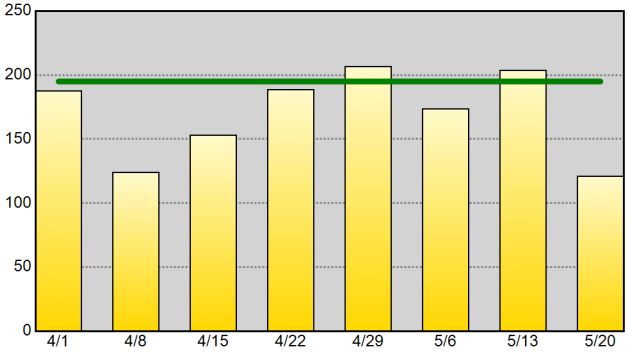

Self-Initiated Community Policing (10-15) - 52wk Avg: 39

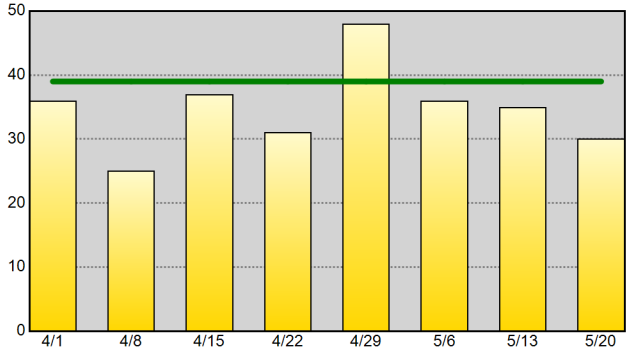

Self-Initiated Criminal Vice Activity (10-78) - 52wk Avg: 3

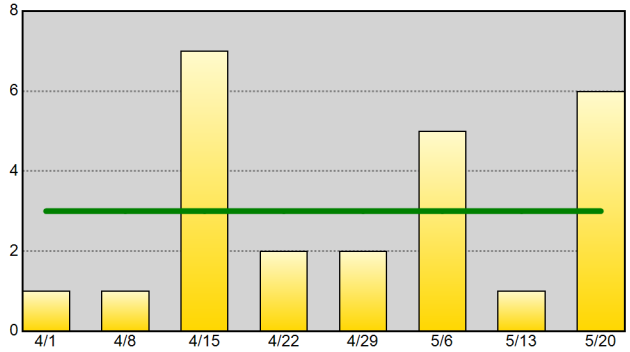

Part I Arrests - 52wk Avg: 16

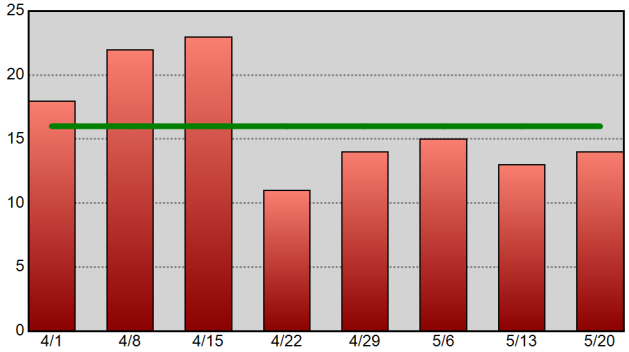

Drug-Related Arrests - 52wk Avg: 25

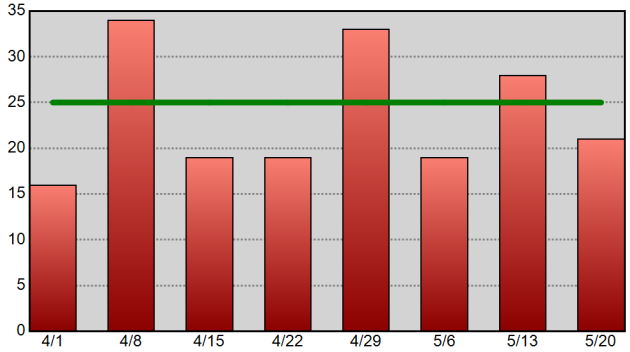

Warrants Served - 52wk Avg: 56

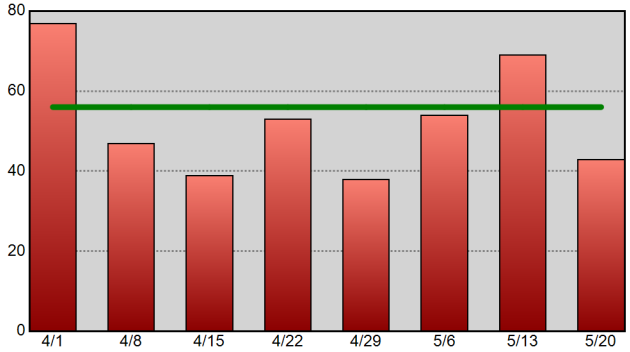

Information summarized for CompStat week ending 5/20/2017.
The horizontal line on each chart represents the data set's 52-week weekly average.

Sourced from MNPD ARMS on 5/24/2017 8:31:00 AM. CAD reports only include calls initiated by an officer (call type 2 or 3). Excludes CFS with a disposition code of 6 or 11. Arrest reports do not take into account the number of charges. 1 arrest = 1 body.

South Precinct Precinct Efficiency Charts

METROPOLITAN POLICE DEPARTMENT
of Nashville and Davidson County

Summarized by CompStat week for past eight weeks.
Aggregated by component of officer initiating call / arresting officer.

All Self-Initiated CAD - 52wk Avg: 1,251

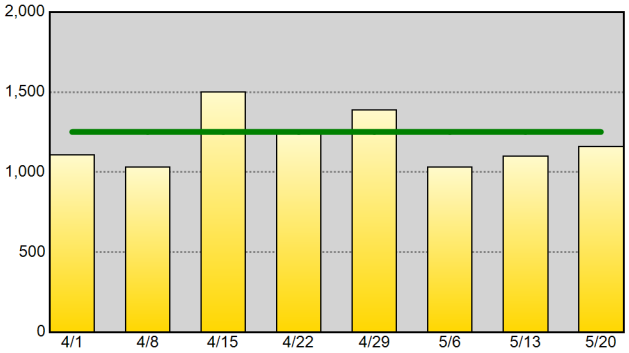

Self-Initiated Terry Stops - 52wk Avg: 28

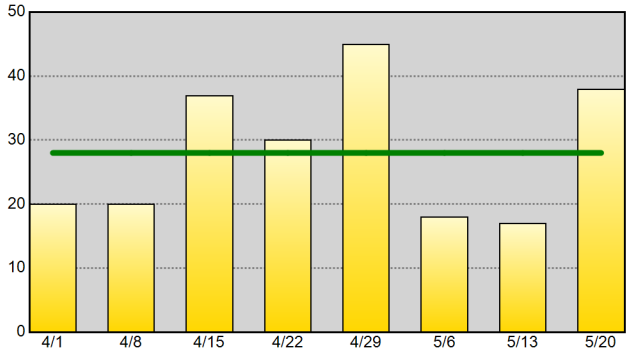

Self-Initiated Vehicle Stops (10-93) - 52wk Avg: 671

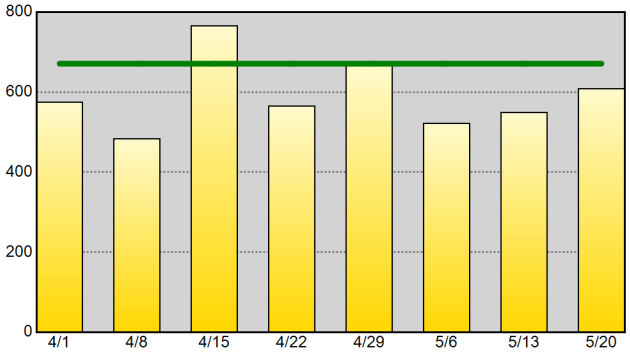

Self-Initiated Business Checks (10-96) - 52wk Avg: 301

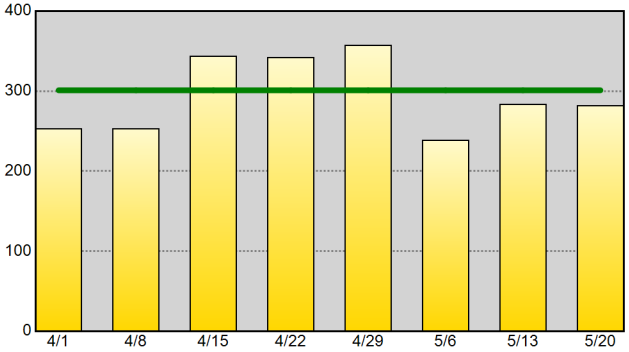

Self-Initiated Community Policing (10-15) - 52wk Avg: 33

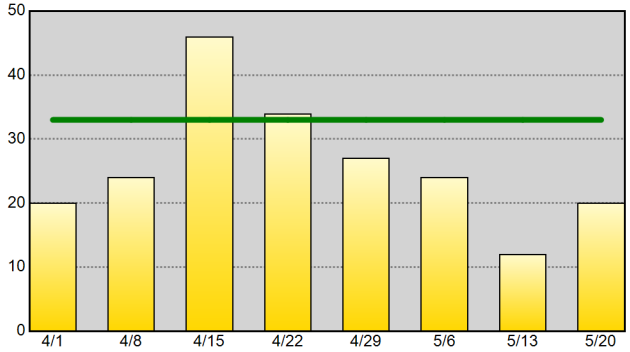

Self-Initiated Criminal Vice Activity (10-78) - 52wk Avg: 2

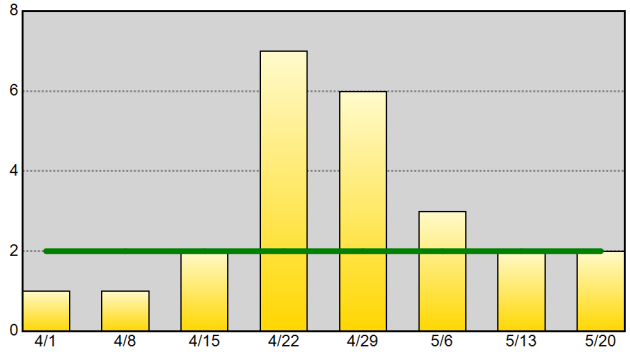

Part I Arrests - 52wk Avg: 17

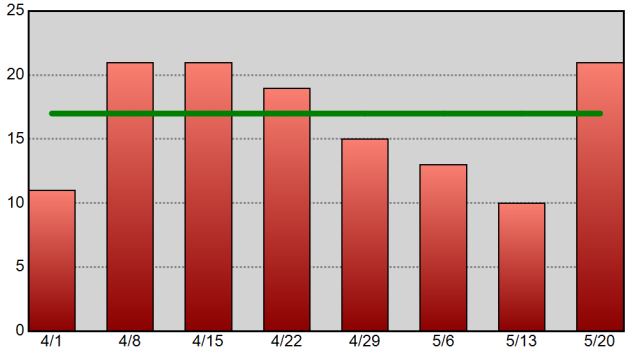

Drug-Related Arrests - 52wk Avg: 21

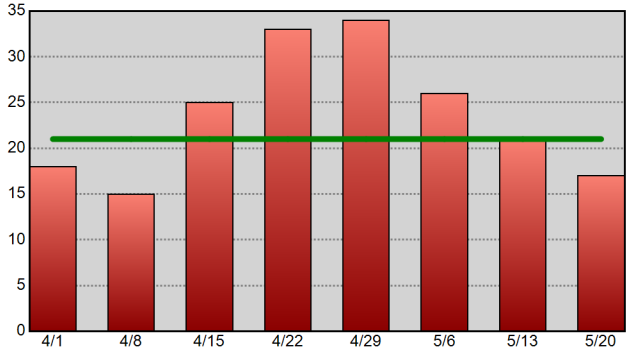

Warrants Served - 52wk Avg: 41

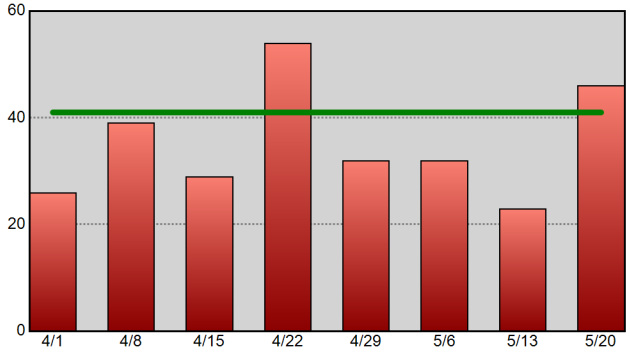

Information summarized for CompStat week ending 5/20/2017. The horizontal line on each chart represents the data set's 52-week weekly average.

Sourced from MNPD ARMS on 5/24/2017 8:31:01 AM. CAD reports only include calls initiated by an officer (call type 2 or 3). Excludes CFS with a disposition code of 6 or 11. Arrest reports do not take into account the number of charges. 1 arrest = 1 body.

Central Precinct Precinct Efficiency Charts

METROPOLITAN POLICE DEPARTMENT
of Nashville and Davidson County

Summarized by CompStat week for past eight weeks.
Aggregated by component of officer initiating call / arresting officer.

All Self-Initiated CAD - 52wk Avg: 1,633

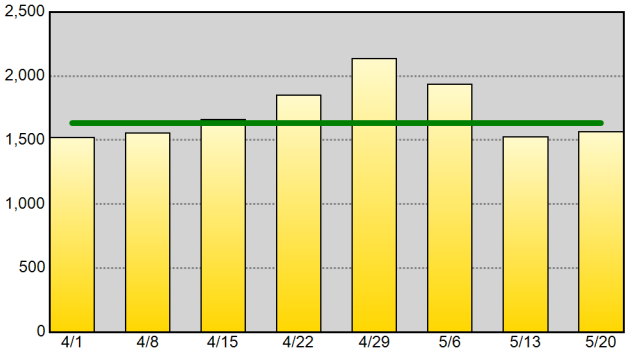

Self-Initiated Terry Stops - 52wk Avg: 122

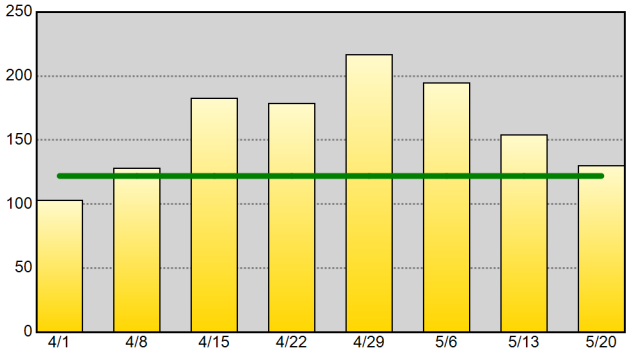

Self-Initiated Vehicle Stops (10-93) - 52wk Avg: 414

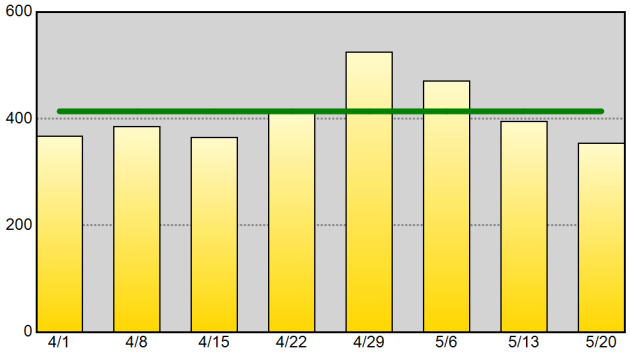

Self-Initiated Business Checks (10-96) - 52wk Avg: 764

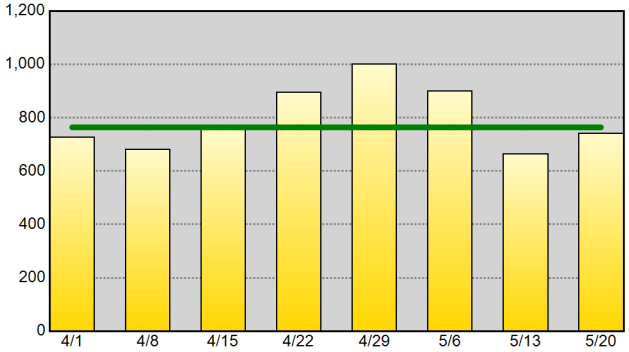

Self-Initiated Community Policing (10-15) - 52wk Avg: 80

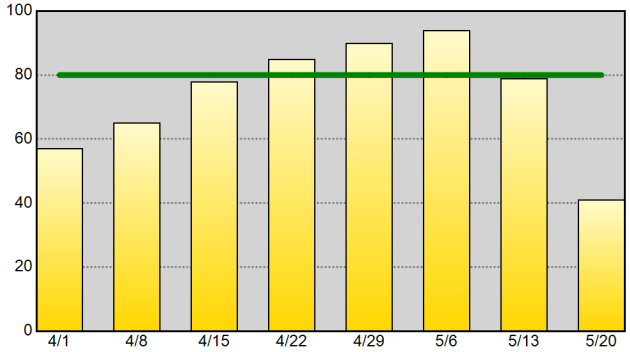

Self-Initiated Criminal Vice Activity (10-78) - 52wk Avg: 2

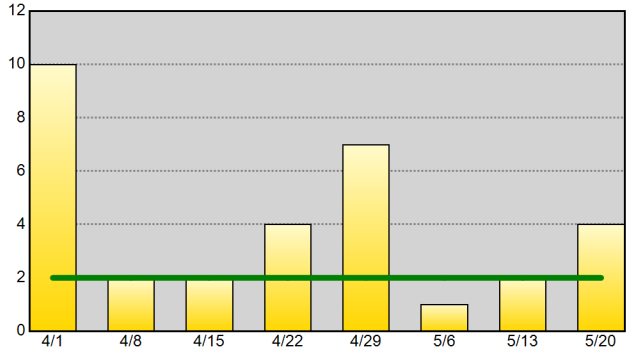

Part I Arrests - 52wk Avg: 9

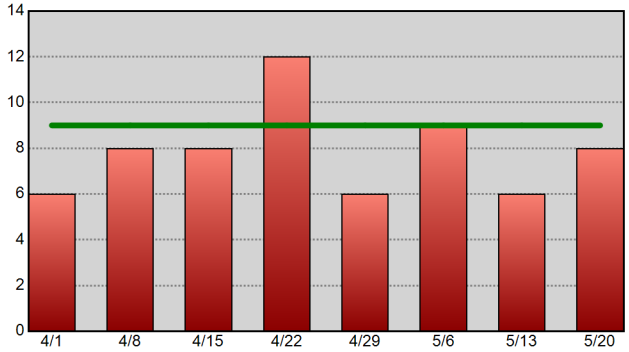

Drug-Related Arrests - 52wk Avg: 17

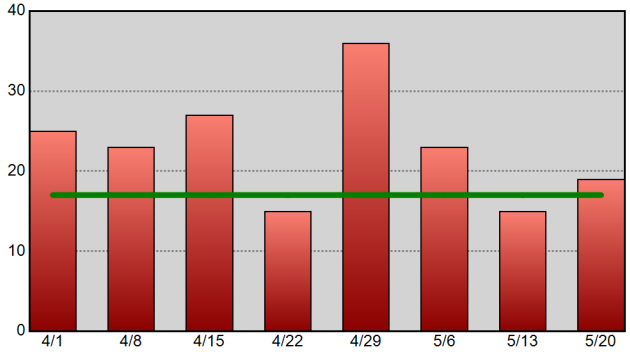

Warrants Served - 52wk Avg: 33

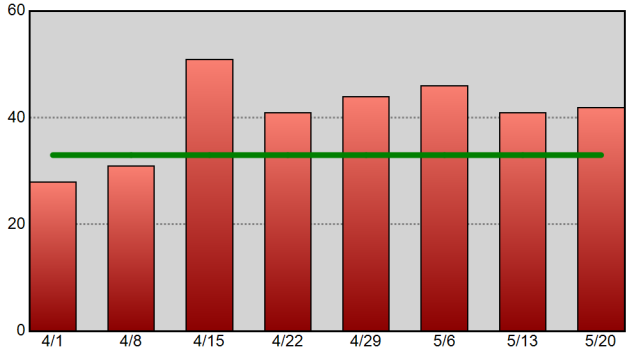

Information summarized for CompStat week ending 5/20/2017.
The horizontal line on each chart represents the data set's 52-week weekly average.

Sourced from MNPD ARMS on 5/24/2017 8:31:01 AM. CAD reports only include calls initiated by an officer (call type 2 or 3). Excludes CFS with a disposition code of 6 or 11. Arrest reports do not take into account the number of charges. 1 arrest = 1 body.

Hermitage Precinct Precinct Efficiency Charts

METROPOLITAN POLICE DEPARTMENT
of Nashville and Davidson County

Summarized by CompStat week for past eight weeks.
Aggregated by component of officer initiating call / arresting officer.

All Self-Initiated CAD - 52wk Avg: 1,536

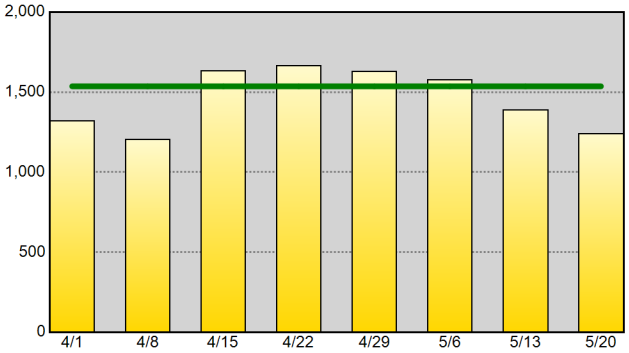

Self-Initiated Terry Stops - 52wk Avg: 29

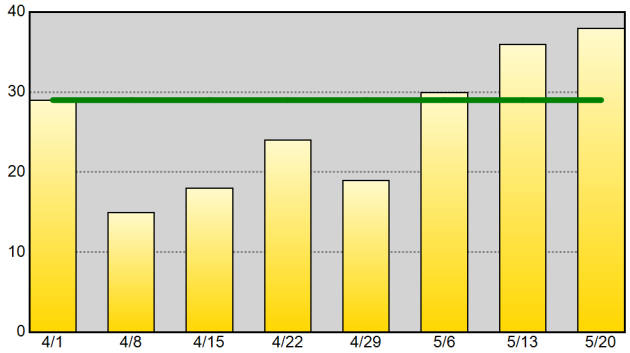

Self-Initiated Vehicle Stops (10-93) - 52wk Avg: 768

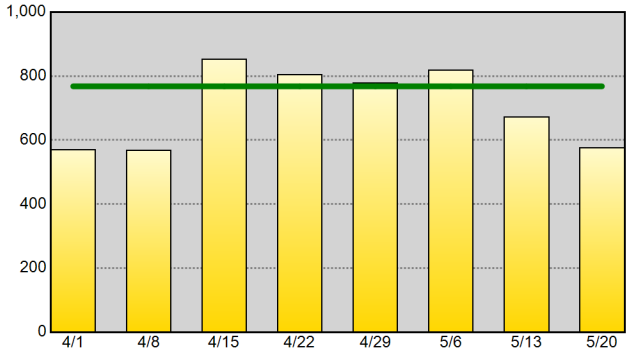

Self-Initiated Business Checks (10-96) - 52wk Avg: 423

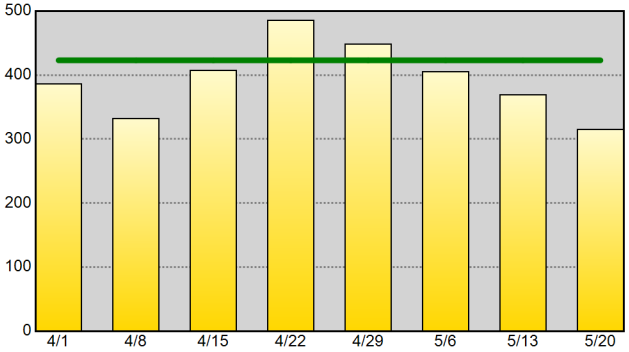

Self-Initiated Community Policing (10-15) - 52wk Avg: 41

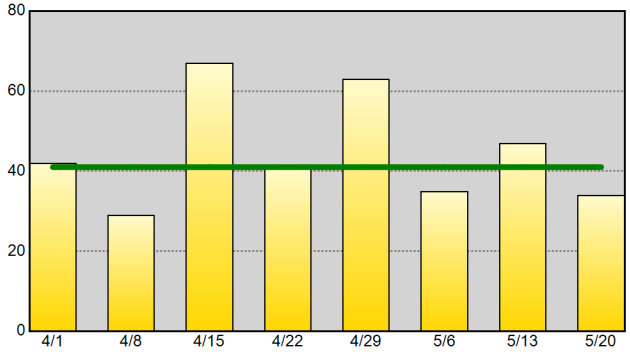

Self-Initiated Criminal Vice Activity (10-78) - 52wk Avg: 2

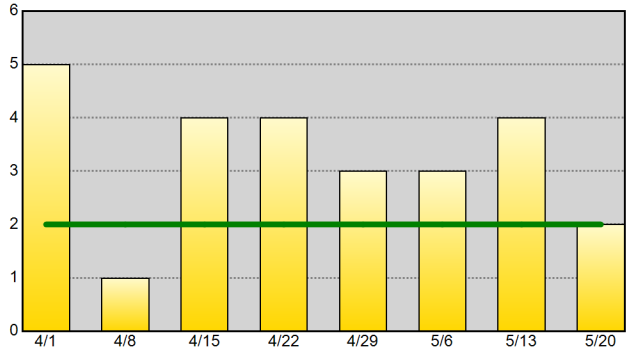

Part I Arrests - 52wk Avg: 22

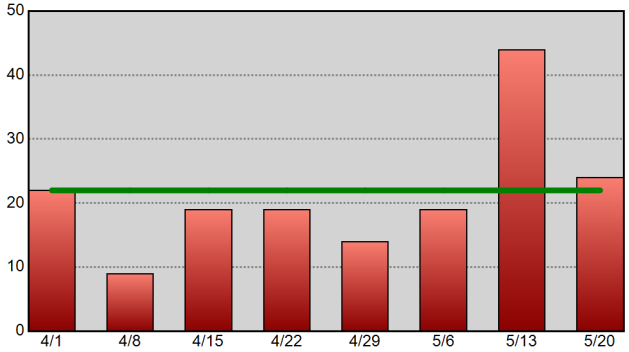

Drug-Related Arrests - 52wk Avg: 30

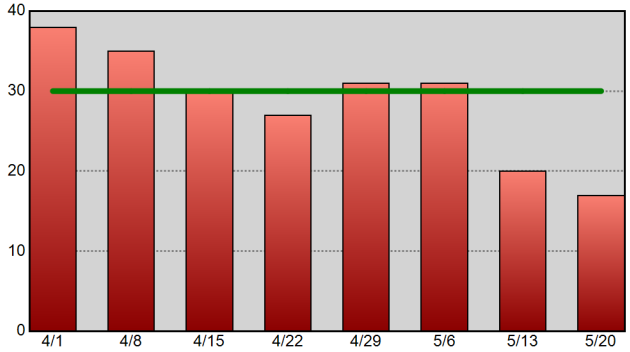

Warrants Served - 52wk Avg: 64

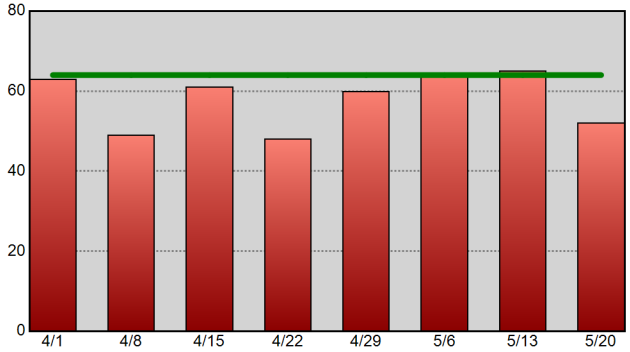

Information summarized for CompStat week ending 5/20/2017.
The horizontal line on each chart represents the data set's 52-week weekly average.

Sourced from MNPD ARMS on 5/24/2017 8:31:02 AM. CAD reports only include calls initiated by an officer (call type 2 or 3). Excludes CFS with a disposition code of 6 or 11. Arrest reports do not take into account the number of charges. 1 arrest = 1 body.

North Precinct Precinct Efficiency Charts

METROPOLITAN POLICE DEPARTMENT
of Nashville and Davidson County

Summarized by CompStat week for past eight weeks.
Aggregated by component of officer initiating call / arresting officer.

All Self-Initiated CAD - 52wk Avg: 1,090

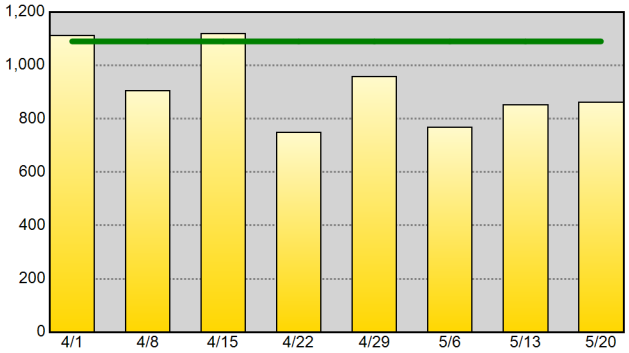

Self-Initiated Terry Stops - 52wk Avg: 36

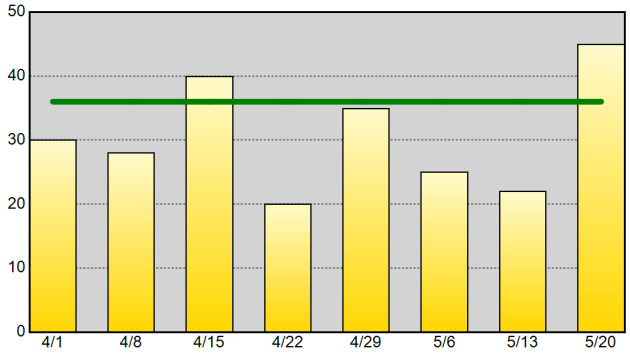

Self-Initiated Vehicle Stops (10-93) - 52wk Avg: 410

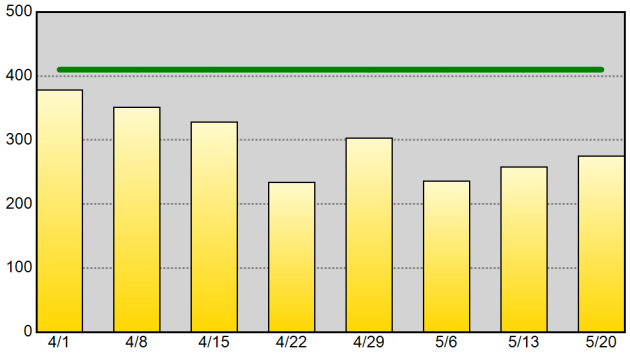

Self-Initiated Business Checks (10-96) - 52wk Avg: 383

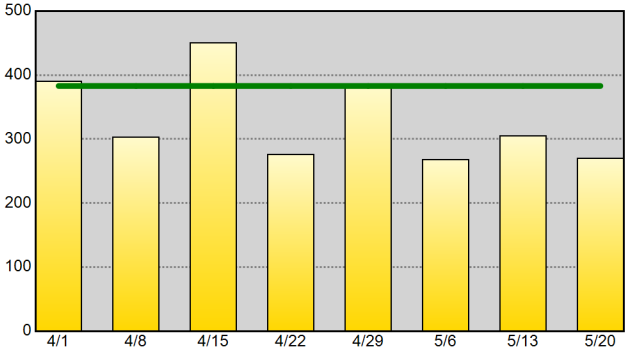

Self-Initiated Community Policing (10-15) - 52wk Avg: 41

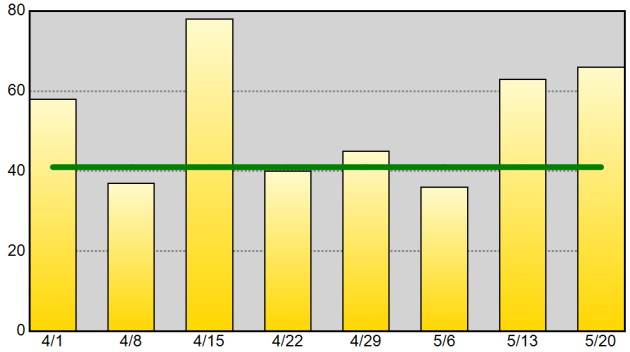

Self-Initiated Criminal Vice Activity (10-78) - 52wk Avg: 3

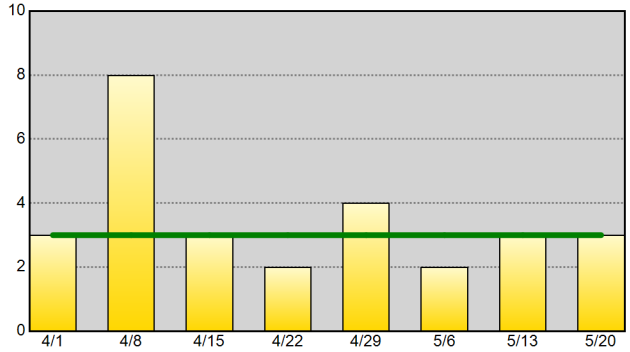

Part I Arrests - 52wk Avg: 17

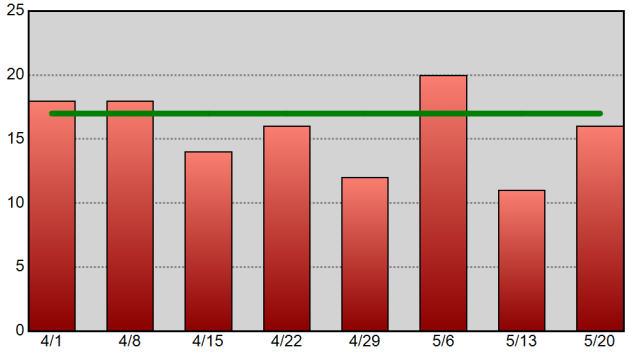

Drug-Related Arrests - 52wk Avg: 31

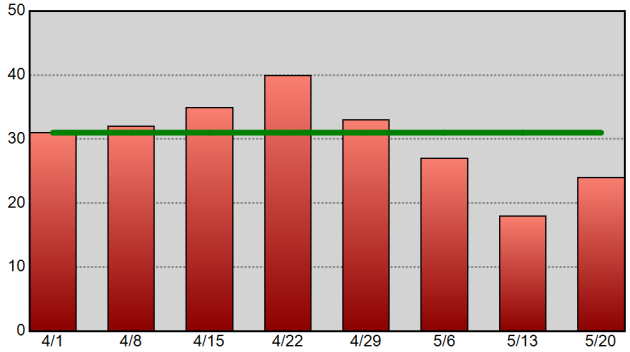

Warrants Served - 52wk Avg: 56

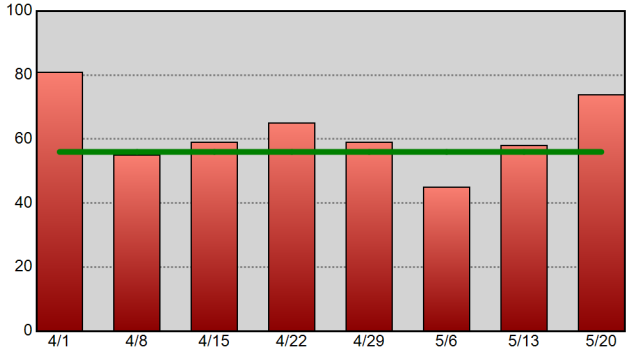

Information summarized for CompStat week ending 5/20/2017. The horizontal line on each chart represents the data set's 52-week weekly average.

Sourced from MNPD ARMS on 5/24/2017 8:31:03 AM. CAD reports only include calls initiated by an officer (call type 2 or 3). Excludes CFS with a disposition code of 6 or 11. Arrest reports do not take into account the number of charges. 1 arrest = 1 body.

Madison Precinct Precinct Efficiency Charts

METROPOLITAN POLICE DEPARTMENT
of Nashville and Davidson County

Summarized by CompStat week for past eight weeks.
Aggregated by component of officer initiating call / arresting officer.

All Self-Initiated CAD - 52wk Avg: 1,033

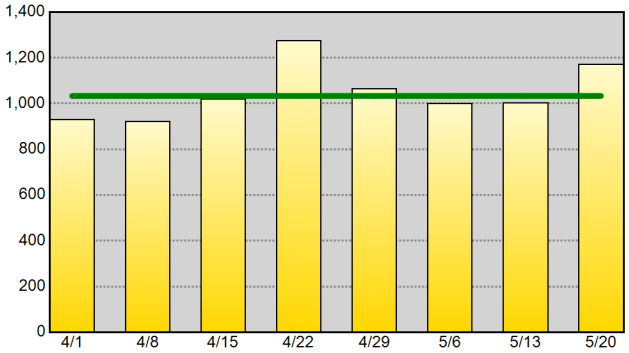

Self-Initiated Terry Stops - 52wk Avg: 17

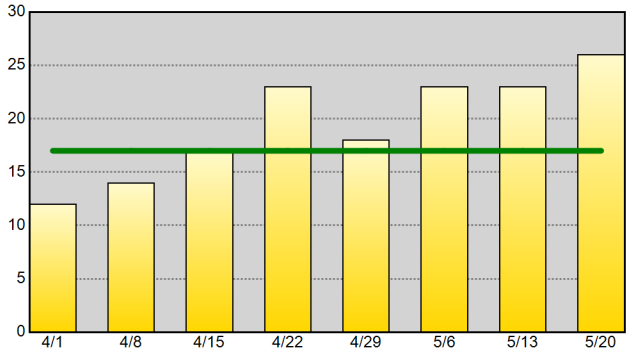

Self-Initiated Vehicle Stops (10-93) - 52wk Avg: 344

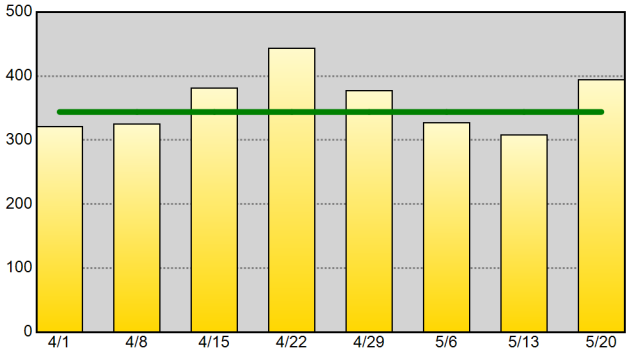

Self-Initiated Business Checks (10-96) - 52wk Avg: 499

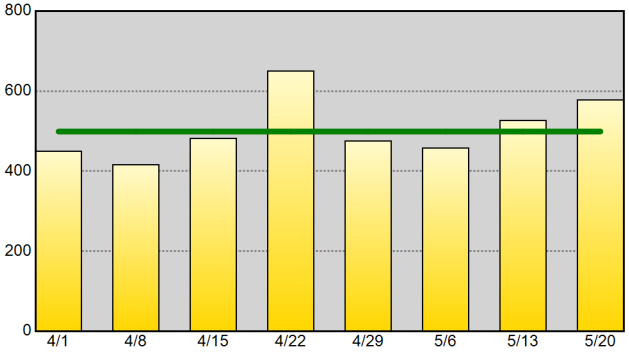

Self-Initiated Community Policing (10-15) - 52wk Avg: 39

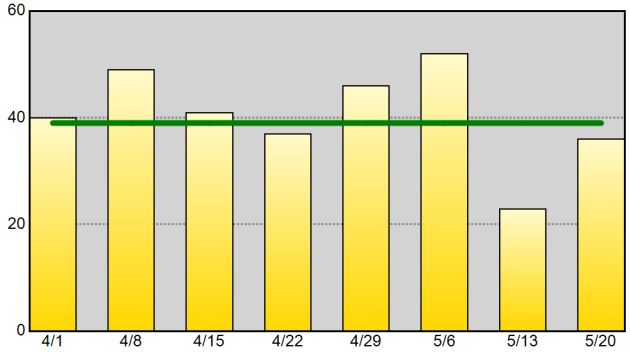

Self-Initiated Criminal Vice Activity (10-78) - 52wk Avg: 1

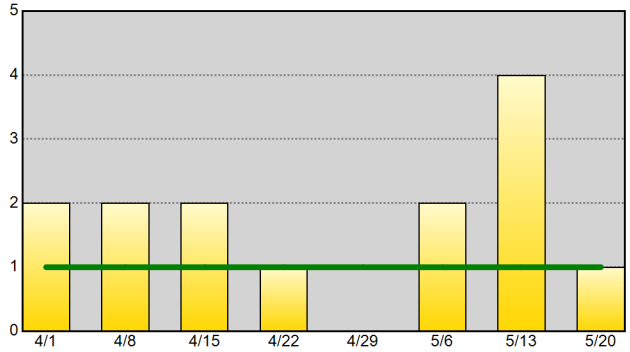

Part I Arrests - 52wk Avg: 22

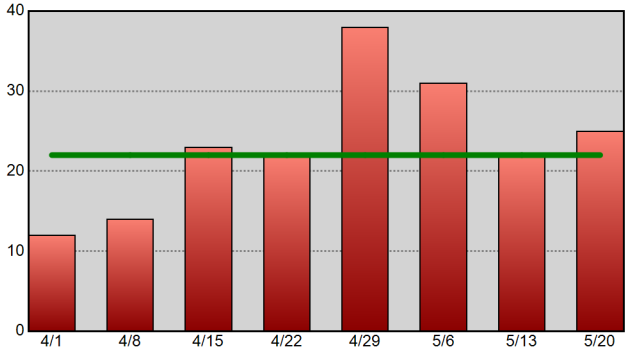

Drug-Related Arrests - 52wk Avg: 15

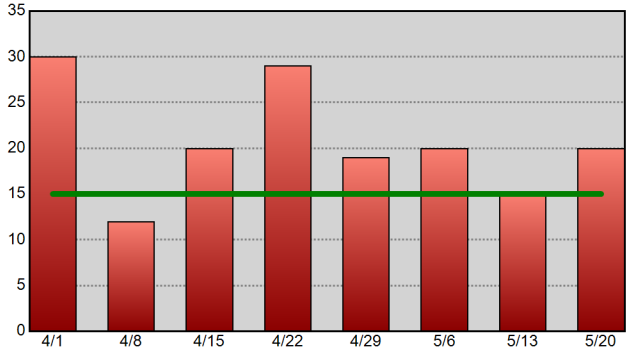

Warrants Served - 52wk Avg: 40

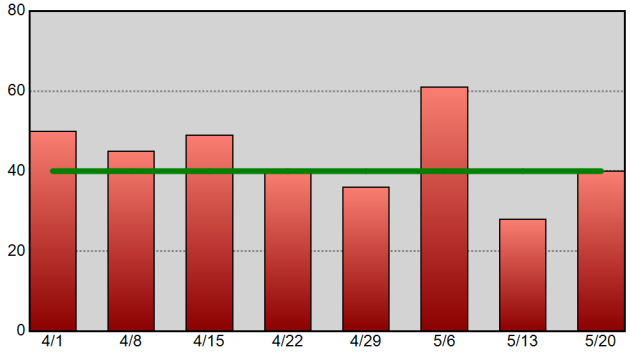

Information summarized for CompStat week ending 5/20/2017.
The horizontal line on each chart represents the data set's 52-week weekly average.

Sourced from MNPD ARMS on 5/24/2017 8:31:04 AM. CAD reports only include calls initiated by an officer (call type 2 or 3). Excludes CFS with a disposition code of 6 or 11. Arrest reports do not take into account the number of charges. 1 arrest = 1 body.

Midtown Hills Precinct Precinct Efficiency Charts

METROPOLITAN POLICE DEPARTMENT
of Nashville and Davidson County

Summarized by CompStat week for past eight weeks.
Aggregated by component of officer initiating call / arresting officer.

All Self-Initiated CAD - 52wk Avg: 1,350

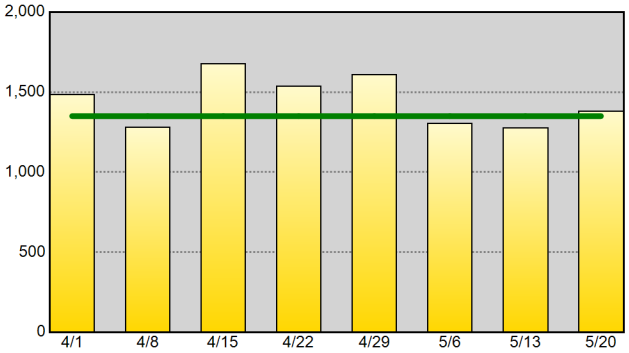

Self-Initiated Terry Stops - 52wk Avg: 26

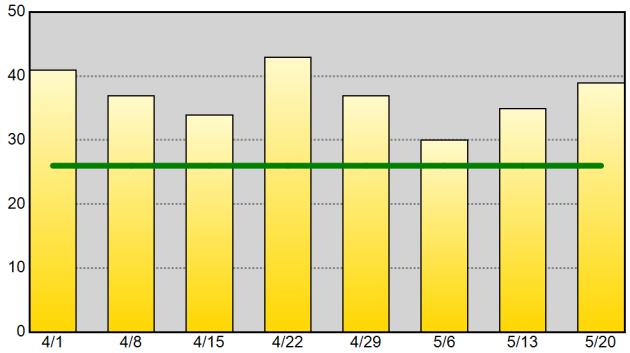

Self-Initiated Vehicle Stops (10-93) - 52wk Avg: 524

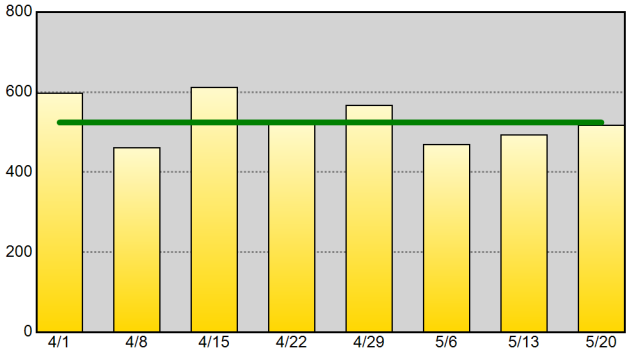

Self-Initiated Business Checks (10-96) - 52wk Avg: 507

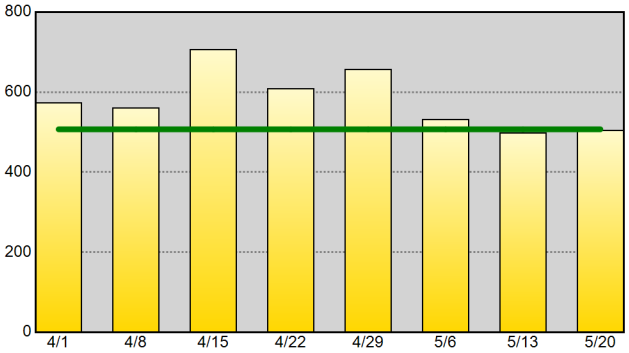

Self-Initiated Community Policing (10-15) - 52wk Avg: 64

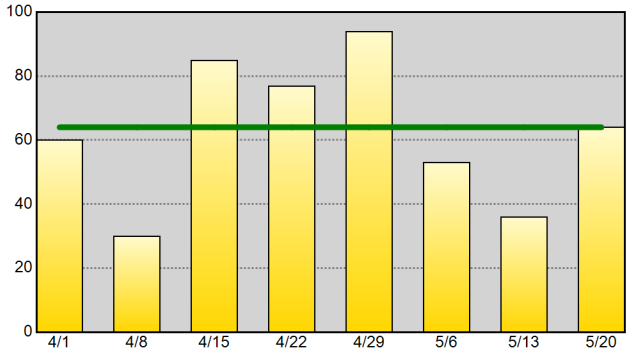

Self-Initiated Criminal Vice Activity (10-78) - 52wk Avg: 2

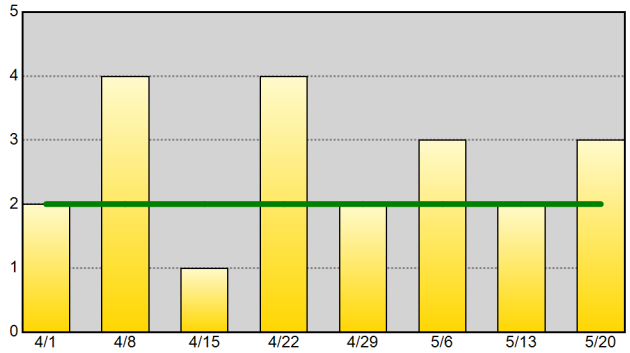

Part I Arrests - 52wk Avg: 12

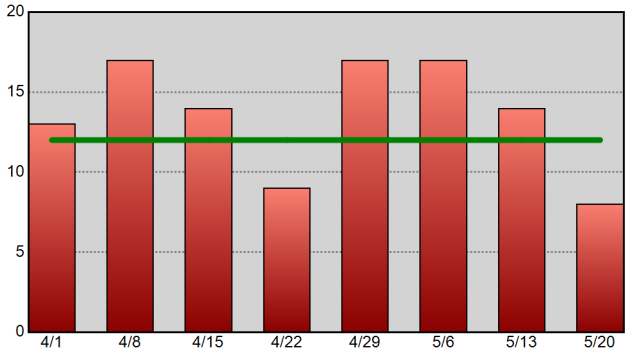

Drug-Related Arrests - 52wk Avg: 27

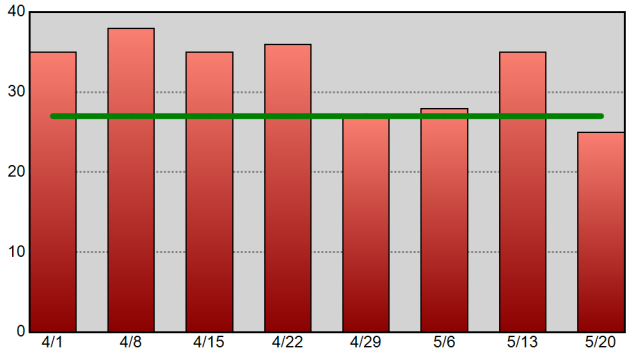

Warrants Served - 52wk Avg: 29

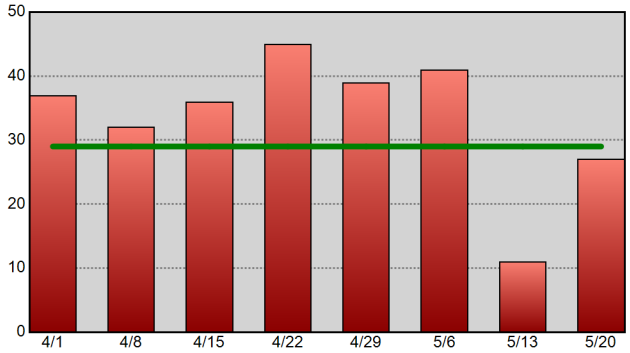

Information summarized for CompStat week ending 5/20/2017. The horizontal line on each chart represents the data set's 52-week weekly average.

Sourced from MNPD ARMS on 5/24/2017 8:31:04 AM. CAD reports only include calls initiated by an officer (call type 2 or 3). Excludes CFS with a disposition code of 6 or 11. Arrest reports do not take into account the number of charges. 1 arrest = 1 body.

High Crime Intersections and Hot Addresses Section

CompStat Weekly Analysis is provided by the Metropolitan Nashville Police Department Crime Analysis Section. This report is intended to be a management and planning tool and does not reflect the official UCR counts for the department.

"Believe you can and you're halfway there."
- Theodore Roosevelt

Begin Date: 05/14/2017
End Date: 05/20/2017
Week: 20

County High Crime Intersections

Intersections with the highest concentrations of crime & traffic crashes - past 12 weeks.

METROPOLITAN POLICE DEPARTMENT
of Nashville and Davidson County

Violent Crime

Rank	Intersection	Precinct	ZIP	Count
1	2ND AV S & MCCANN ST	South	37210	14
2	EAST THOMPSON LN & MURFREESBORO PKE	South	37211	13
3	26TH AV N & 25TH AV N	North	37208	11
4	S 8TH ST & S 8TH CT	East	37206	10
4	ELM HILL PKE &	Hermitage	37210	10
6	I24 W & HICKORY HOLLOW PKWY	South	37013	8
6	GORDON TER & GERALD ST	East	37207	8
6	UNDERWOOD ST & DR D B TODD JR BLVD	North	37208	8
6	SKYLINE MEMORIAL CT & DICKERSON PKE	Madison	37115	8
6	GREGGWOOD DR & GWYNNWOOD DR	North	37207	8
11	3RD AV S & BROADWAY	Central	37201	7
11	ARCHWOOD DR & ROOSEVELT AV	Madison	37115	7
11	WELCH RD & SHASTA DR	South	37211	7

Property Crime

Rank	Intersection	Precinct	ZIP	Count
1	OPRY MILLS DR & OPRYLAND DR	Hermitage	37214	107
2	N GALLATIN PKE & NORTHSIDE DR	Madison	37115	86
3	SKYLINE MEMORIAL CT & DICKERSON PKE	Madison	37115	76
4	CHARLOTTE PKE & RIVER RD	West	37209	61
5	CHARLOTTE PKE & OLD CHARLOTTE PKE	West	37209	47
6	SHUTE LN & LEBANON PKE	Hermitage	37076	32
7	3RD AV S & BROADWAY	Central	37201	28
8	WELCH RD & TRAVIS DR	South	37211	26
9	OLD HICKORY BLVD W & GALLATIN PKE	Madison	37115	25
10	TWIN HILLS DR & N GALLATIN PKE	Madison	37072	23
10	BANDYWOOD DR & ABBOTT MARTIN RD	West	37215	23
10	KOHLS PVT DR & STONES RIVER GRNWY	Hermitage	37214	23
13	ROSA L PARKS BLVD & MONROE ST	North	37208	22

Traffic Crashes - Personal Injury

Rank	Intersection	Precinct	ZIP	Count
1	BELL RD & MURFREESBORO PKE	South	37013	5
1	SHUTE LN & SAUNDERSVILLE RD	Hermitage	37138	5
3	HICKORY HOLLOW PKWY & BELL RD	South	37013	4
3	I65 S & W TRINITY LN	North	37207	4
3	28TH AV N & JOHN A MERRITT BLVD	North	37209	4
3	HARDING PL & I24 E	South	37211	4
7	HARDING PL & JONQUIL DR	South	37211	3
7	I440 E & NOLENSVILLE PKE	South	37210	3
7	I65 S & OLD HICKORY BLVD	Midtown	37027	3
7	OLD HICKORY BLVD & FRANKLIN PKE	Midtown	37027	3
7	4TH AV S & CHESTNUT ST	Midtown	37210	3
7	I24 E & I24 E ENT RAMP	South	37210	3
7	HARDING PL & TAMPA DR	South	37211	3

Traffic Crashes - Non-Injury

Rank	Intersection	Precinct	ZIP	Count
1	POWELL AV & POWELL PL	Midtown	37204	29
2	I65 S & W TRINITY LN	North	37207	19
2	ROSA L PARKS BLVD & DOMINICAN DR	North	37228	19
2	OLD HICKORY BLVD & NOLENSVILLE PKE	South	37211	19
2	BELL RD & MURFREESBORO PKE	South	37013	19
6	WEDGEWOOD AV & 8TH AV S	Midtown	37203	18
7	HARDING PL & NOLENSVILLE PKE	South	37211	17
7	THOMPSON LN & EAST THOMPSON LN	South	37211	17
7	S HAMILTON RD & BUENA VISTA PKE	North	37218	17
7	CANE RIDGE RD & BELL RD	South	37013	17
11	ANTIOCH PKE & HARDING PL	South	37211	15
11	OLD HICKORY BLVD & FRANKLIN PKE	Midtown	37027	15
13	I40 E & I40 E EXIT RAMP	Hermitage	37210	14

Information summarized for CompStat week ending 05-20-17. (past 12 weeks of data). For each report, point data were plotted in a GIS and assigned to the nearest street intersection. Summary counts were then calculated for each intersection.

Sourced from MNPD ARMS on 5/24/2017 8:31:05 AM. Violent and property crime information sourced from incident reports using Uniform Crime Reporting definitions and reporting guidelines, based on the date when the crime was reported. Personal injury traffic crashes (10-46) and non-injury traffic crashes (10-45) retrieved from MNPD's CAD database. Excludes CFS with a disposition code of 6 or 11. For each incident or CAD record, the incident or dispatch location was assigned to the nearest street intersection.

West Precinct High Crime Intersections

Intersections with the highest concentrations of crime & traffic crashes - past 12 weeks.

METROPOLITAN POLICE DEPARTMENT
of Nashville and Davidson County

Violent Crime

Rank	Intersection	Precinct	ZIP	Count
1	MAUDINA AV & DEMOSS RD	West	37209	4
2	BURGESS AV & WHITE BRIDGE PKE	West	37209	3
2	OLD HICKORY BLVD & BELLE VALLEY DR	West	37209	3
2	SUSANNAH DR & SUSANNAH CT	West	37209	3
5	DAKOTA AV & 39TH AV N	West	37209	2
5	CHARLOTTE AV & MORROW RD	West	37209	2
5	NASHVILLE TECH CONNECTOR & NASHVILLE TECH PVT	West	37209	2
5	CHARLOTTE PKE & WATTS LN	West	37209	2
5	GREEN HILLS VILLAGE DR &	West	37215	2
5	SAWYER BROWN RD & HIGHWAY 70 S	West	37221	2
5	OLD HICKORY BLVD & RIDGELAKE PKWY	West	37209	2
5	COLICE JEANNE RD &	West	37221	2
5	WHITE BRIDGE PKE & I40 E	West	37209	2

Property Crime

Rank	Intersection	Precinct	ZIP	Count
1	CHARLOTTE PKE & RIVER RD	West	37209	61
2	CHARLOTTE PKE & OLD CHARLOTTE PKE	West	37209	47
3	BANDYWOOD DR & ABBOTT MARTIN RD	West	37215	23
4	CABOT DR & CHARLOTTE PKE	West	37205	12
5	CHARLOTTE PKE & BROOKMEADE GRNWY ACCESS RD	West	37209	11
5	CHARLOTTE PKE &	West	37205	11
5	42ND AV N & CHARLOTTE AV	West	37209	11
8	WHITE BRIDGE PKE & NES ACCESS RD	West	37205	10
9	OLD HICKORY BLVD & HIGHWAY 70 S	West	37221	8
10	POST RD & WHITE BRIDGE PKE	West	37205	7
11	HARDING PKE & RIDGEFIELD WAY	West	37205	6
12	BURGESS AV & WHITE BRIDGE PKE	West	37209	5
12	CHARLOTTE PKE & OCEOLA AV	West	37209	5

Traffic Crashes - Personal Injury

Rank	Intersection	Precinct	ZIP	Count
2	BRILEY PKWY & I40 W EXIT RAMP	West	37209	2
9	ROBERTSON AV & BRILEY PKWY	West	37209	1
9	CHARLOTTE PKE & I40 W ENT RAMP	West	37205	1
9	SNYDER AV & ROBERTSON AV	West	37209	1
9	BRILEY PKWY S & BRILEY PKWY S EXT RAMP	West	37209	1
9	CABOT DR & UPTON LN	West	37209	1
1	WHITE BRIDGE PKE & FOUNTAIN PL	West	37205	3
2	CHARLOTTE PKE & I40 E ENT RAMP	West	37209	2
2	CHARLOTTE PKE & OLD CHARLOTTE PKE	West	37209	2
2	HIGHWAY 100 & COLLINS RD	West	37221	2
2	OLD HICKORY BLVD & HIGHWAY 70 S	West	37221	2
2	CRESTMOOR RD &	West	37215	2
2	BRILEY PKWY S EXT RAMP & I40 E ENT RAMP	West	37209	2

Traffic Crashes - Non-Injury

Rank	Intersection	Precinct	ZIP	Count
1	OLD HICKORY BLVD & HIGHWAY 70 S	West	37221	10
2	HILLSBORO PKE & ABBOTT MARTIN RD	West	37215	9
3	CABOT DR & CHARLOTTE PKE	West	37205	8
3	CHARLOTTE PKE & WHITE BRIDGE PKE	West	37209	8
5	ANNEX AV & CHARLOTTE PKE	West	37209	7
6	CHARLOTTE PKE & BROOK HOLLOW RD	West	37205	6
6	I40 E & HIGHWAY 70 S	West	37221	6
8	OLD HICKORY BLVD & CHARLOTTE PKE	West	37209	5
8	I40 W ENT RAMP & MCCRORY LN	West	37221	5
8	CHARLOTTE PKE & OLD CHARLOTTE PKE	West	37209	5
8	HILLWOOD BLVD & FLEETWOOD DR	West	37209	5
8	CHARLOTTE AV & 46TH AV N	West	37209	5
8	HARDING PL & HILLSBORO PKE	West	37215	5

Information summarized for CompStat week ending 05-20-17. (past 12 weeks of data). For each report, point data were plotted in a GIS and assigned to the nearest street intersection. Summary counts were then calculated for each intersection.

Sourced from MNPD ARMS on 5/24/2017 8:31:05 AM. Violent and property crime information sourced from incident reports using Uniform Crime Reporting definitions and reporting guidelines, based on the date when the crime was reported. Personal injury traffic crashes (10-46) and non-injury traffic crashes (10-45) retrieved from MNPD's CAD database. Excludes CFS with a disposition code of 6 or 11. For each incident or CAD record, the incident or dispatch location was assigned to the nearest street intersection.

East Precinct High Crime Intersections

Intersections with the highest concentrations of crime & traffic crashes - past 12 weeks.

METROPOLITAN POLICE DEPARTMENT
of Nashville and Davidson County

Violent Crime

Rank	Intersection	Precinct	ZIP	Count
1	S 8TH ST & S 8TH CT	East	37206	10
2	GORDON TER & GERALD ST	East	37207	8
3	JONES VIEW DR & JONES PL	East	37207	6
3	DICKERSON PKE & ROCK ST	East	37207	6
5	GRACE ST & MERIDIAN ST	East	37207	5
5	DEW ST & S 7TH ST	East	37206	5
7	SYLVAN ST & S 6TH ST	East	37206	4
7	JONES AV & JONES CIR	East	37207	4
7	ELLINGTON PKWY RAMP & DOUGLAS AV	East	37206	4
7	GATEWOOD AV & DICKERSON PKE	East	37207	4
11	GALLATIN PKE & LITTON AV	East	37216	3
11	DICKERSON PKE & HILLHURST DR	East	37207	3
11	SYLVAN ST & S 5TH ST	East	37206	3

Property Crime

Rank	Intersection	Precinct	ZIP	Count
1	DICKERSON PKE & HANCOCK ST	East	37207	17
2	HOME RD & GALLATIN PKE	East	37216	16
2	DICKERSON PKE & OAK VALLEY DR	East	37207	16
4	DICKERSON PKE & HILLHURST DR	East	37207	14
5	SHELBY AV & S 6TH ST	East	37206	11
6	DEW ST & S 7TH ST	East	37206	7
7	DICKERSON PKE & LORRAINE AV	East	37207	6
7	MAPLEWOOD TRC & WALTON LN	East	37216	6
7	JOYCE LN & GRINSTEAD PL	East	37216	6
10	DICKERSON PKE & MAPLEWOOD TRC	East	37207	5
10	GALLATIN AV & CHESTER AV / MCCLURKAN AV	East	37206	5
10	I65 N & W TRINITY LN	East	37207	5
10	DONALD ST & DICKERSON PKE	East	37207	5

Traffic Crashes - Personal Injury

Rank	Intersection	Precinct	ZIP	Count
1	W TRINITY LN & LUCAS LN	East	37207	3
2	GALLATIN PKE & E TRINITY LN	East	37216	2
2	DICKERSON PKE & EWING DR	East	37207	2
2	GORDON TER & DICKERSON PKE	East	37207	2
2	MAIN ST & N 7TH ST	East	37206	2
2	CLEVELAND ST & DICKERSON PKE	East	37207	2
2	S 5TH ST & WOODLAND ST	East	37206	2
2	S 7TH ST & SHELBY AV	East	37206	2
2	BRILEY PKWY E &	East	37115	2
10	I24 W & SHELBY AV	East	37206	1
10	I24 W &	East	37213	1
10	DAVIDSON ST & I24 W	East	37213	1
10	I24 W & JAMES ROBERTSON PKWY	East	37207	1

Traffic Crashes - Non-Injury

Rank	Intersection	Precinct	ZIP	Count
1	W TRINITY LN & LUCAS LN	East	37207	11
2	DICKERSON PKE & EWING DR	East	37207	9
3	MAIN ST & S 5TH ST	East	37207	8
4	DICKERSON PKE & HOMESTEAD RD	East	37207	6
4	TRINITY LN & DICKERSON PKE	East	37207	6
4	S 5TH ST & WOODLAND ST	East	37206	6
7	S 4TH ST & I24 W ENT RAMP	East	37206	5
7	I24 W EXIT RAMP & I24 W	East	37213	5
7	MAIN ST & N 7TH ST	East	37206	5
7	DICKERSON PKE & GRACE ST	East	37207	5
11	SPRING ST & DICKERSON PKE	East	37207	4
11	GALLATIN AV & DOUGLAS AV	East	37206	4
11	DR RICHARD G ADAMS DR & E TRINITY LN	East	37207	4

Information summarized for CompStat week ending 05-20-17. (past 12 weeks of data). For each report, point data were plotted in a GIS and assigned to the nearest street intersection. Summary counts were then calculated for each intersection.

Sourced from MNPD ARMS on 5/24/2017 8:31:05 AM. Violent and property crime information sourced from incident reports using Uniform Crime Reporting definitions and reporting guidelines, based on the date when the crime was reported. Personal injury traffic crashes (10-46) and non-injury traffic crashes (10-45) retrieved from MNPD's CAD database. Excludes CFS with a disposition code of 6 or 11. For each incident or CAD record, the incident or dispatch location was assigned to the nearest street intersection.

South Precinct High Crime Intersections

Intersections with the highest concentrations of crime & traffic crashes - past 12 weeks.

METROPOLITAN POLICE DEPARTMENT
of Nashville and Davidson County

Violent Crime

Rank	Intersection	Precinct	ZIP	Count
1	2ND AV S & MCCANN ST	South	37210	14
2	EAST THOMPSON LN & MURFREESBORO PKE	South	37211	13
3	I24 W & HICKORY HOLLOW PKWY	South	37013	8
4	VULTEE BLVD & MURFREESBORO PKE	South	37217	7
4	WELCH RD & SHASTA DR	South	37211	7
6	HARDING PL & NOLENSVILLE PKE	South	37211	6
7	LEWIS ST & LAFAYETTE ST	South	37210	5
7	RURAL HILL RD & TOOK DR	South	37013	5
7	APACHE TR & HAYWOOD LN	South	37211	5
7	MURFREESBORO PKE & PHILFRE CT	South	37211	5
11	PLUS PARK BLVD & PAVILION BLVD	South	37217	4
11	HARDING PL & HARDING IND DR	South	37211	4
11	NOLENSVILLE PKE & OCALA DR	South	37211	4

Property Crime

Rank	Intersection	Precinct	ZIP	Count
1	WELCH RD & TRAVIS DR	South	37211	26
2	PLUS PARK BLVD & PAVILION BLVD	South	37217	14
3	CANE RIDGE RD & BELL RD	South	37013	13
3	MURFREESBORO PKE & HAMILTON CHURCH RD	South	37013	13
5	EAST THOMPSON LN & MURFREESBORO PKE	South	37211	12
6	NOLENSVILLE PKE & EDMONDSON PKE	South	37211	10
6	ANTON DR & ANTON CT	South	37211	10
6	NEESE DR & MAVERT DR	South	37211	10
9	NOLENSVILLE PKE & ELYSIAN FIELDS CT	South	37211	9
9	HARDING PL & HARDING IND DR	South	37211	9
11	APPLE DR & CEDAR DR	South	37211	8
11	I24 E & I24 E ENT RAMP	South	37211	8
11	WALLACE RD & LINBAR DR	South	37211	8

Traffic Crashes - Personal Injury

Rank	Intersection	Precinct	ZIP	Count
1	BELL RD & MURFREESBORO PKE	South	37013	5
2	HICKORY HOLLOW PKWY & BELL RD	South	37013	4
2	HARDING PL & I24 E	South	37211	4
4	HARDING PL & TAMPA DR	South	37211	3
4	HARDING PL & JONQUIL DR	South	37211	3
4	I440 E & NOLENSVILLE PKE	South	37210	3
4	I24 E & I24 E ENT RAMP	South	37210	3
4	BART DR & APACHE TR	South	37013	3
4	BELL RD & BLUE HOLE RD	South	37013	3
4	BELL RD & I24 E	South	37013	3
4	I24 E EXIT RAMP & I24 E	South	37013	3
4	NOLENSVILLE PKE & WELSHWOOD DR	South	37211	3
4	HAMILTON CHURCH RD & HAMILTON CROSSINGS	South	37013	3

Traffic Crashes - Non-Injury

Rank	Intersection	Precinct	ZIP	Count
1	OLD HICKORY BLVD & NOLENSVILLE PKE	South	37211	19
1	BELL RD & MURFREESBORO PKE	South	37013	19
3	CANE RIDGE RD & BELL RD	South	37013	17
3	THOMPSON LN & EAST THOMPSON LN	South	37211	17
3	HARDING PL & NOLENSVILLE PKE	South	37211	17
6	ANTIOCH PKE & HARDING PL	South	37211	15
7	HARDING PL & METROPLEX DR	South	37211	14
8	DONELSON PKE & MURFREESBORO PKE	South	37217	13
8	MURFREESBORO PKE & HAMILTON CHURCH RD	South	37013	13
10	APACHE TR & HAYWOOD LN	South	37211	12
11	ANTIOCH PKE & PERIMETER HILL DR	South	37211	11
11	EAST THOMPSON LN & MURFREESBORO PKE	South	37211	11
11	HARDING PL & I24 E	South	37211	11

Information summarized for CompStat week ending 05-20-17. (past 12 weeks of data). For each report, point data were plotted in a GIS and assigned to the nearest street intersection. Summary counts were then calculated for each intersection.

Sourced from MNPD ARMS on 5/24/2017 8:31:05 AM. Violent and property crime information sourced from incident reports using Uniform Crime Reporting definitions and reporting guidelines, based on the date when the crime was reported. Personal injury traffic crashes (10-46) and non-injury traffic crashes (10-45) retrieved from MNPD's CAD database. Excludes CFS with a disposition code of 6 or 11. For each incident or CAD record, the incident or dispatch location was assigned to the nearest street intersection.

Central Precinct High Crime Intersections

Intersections with the highest concentrations of crime & traffic crashes - past 12 weeks.

METROPOLITAN POLICE DEPARTMENT
of Nashville and Davidson County

Violent Crime

Rank	Intersection	Precinct	ZIP	Count
1	3RD AV S & BROADWAY	Central	37201	7
2	CHURCH ST &	Central	37219	6
3	4TH AV N & BROADWAY	Central	37219	5
4	BROADWAY & OPRY PL	Central	37203	4
4	CHARLOTTE AV & 5TH AV N	Central	37219	4
4	LEA AV & 7TH AV S	Central	37203	4
4	1ST AV S & KOREAN VETERANS BLVD	Central	37201	4
8	11TH AV N & CHURCH ST	Central	37203	3
8	2ND AV N & COMMERCE ST	Central	37201	3
8	2ND AV N & JAMES ROBERTSON PKWY	Central	37201	3
8	INTERSTATE DR &	Central	37213	3
12	VICTORY AV & S 1ST ST	Central	37213	2
12	SHELBY AV & INTERSTATE DR	Central	37213	2

Property Crime

Rank	Intersection	Precinct	ZIP	Count
1	3RD AV S & BROADWAY	Central	37201	28
2	ROSA L PARKS BLVD & JEFFERSON ST	Central	37208	21
3	4TH AV N & COMMERCE ST	Central	37219	18
4	3RD AV N & COMMERCE ST	Central	37201	17
5	HERMITAGE AV & PEABODY ST	Central	37201	11
5	VICTORY AV & S 1ST ST	Central	37213	11
7	2ND AV N & COMMERCE ST	Central	37201	10
8	4TH AV S & SYMPHONY PL	Central	37203	7
8	4TH AV N & BROADWAY	Central	37219	7
10	BROADWAY & OPRY PL	Central	37203	6
10	5TH AV N & THE ARCADE	Central	37219	6
10	PINE ST & 11TH AV S	Central	37203	6
13	LEA AV & 7TH AV S	Central	37203	5

Traffic Crashes - Personal Injury

Rank	Intersection	Precinct	ZIP	Count
1	I40 W ENT RAMP & I40 W EXIT RAMP	Central	37203	3
2	10TH AV N & CHARLOTTE AV	Central	37203	2
2	2ND AV S & LINDSLEY AV	Central	37210	2
2	2ND AV N & COMMERCE ST	Central	37201	2
2	12TH AV S & DEMONBREUN ST	Central	37203	2
2	I24 E & I24 E ENT RAMP	Central	37206	2
2	WOODLAND ST & INTERSTATE DR	Central	37213	2
2	INTERSTATE DR & JAMES ROBERTSON PKWY	Central	37213	2
2	I24 E & I24 E ENT RAMP	Central	37207	2
2	N 2ND ST & MAIN ST	Central	37213	2
11	N 1ST ST & OLDHAM ST	Central	37213	1
11	I24 E ENT RAMP & I24 E	Central	37207	1
11	INTERSTATE DR & MAIN ST	Central	37213	1

Traffic Crashes - Non-Injury

Rank	Intersection	Precinct	ZIP	Count
1	4TH AV N & BROADWAY	Central	37219	14
2	12TH AV N & BROADWAY	Central	37203	13
3	8TH AV S & LAFAYETTE ST	Central	37203	11
3	SPRING ST & N 1ST ST	Central	37207	11
5	2ND AV S & LINDSLEY AV	Central	37210	10
5	I40 W ENT RAMP & BROADWAY	Central	37203	10
7	2ND AV N & BROADWAY	Central	37201	9
7	I65 N & ROSA L PARKS BLVD	Central	37208	9
9	MCGAVOCK ST & 8TH AV S	Central	37203	8
9	GEORGE L DAVIS BLVD & CHURCH ST	Central	37203	8
11	BROADWAY & 10TH AV N	Central	37203	7
11	BROADWAY & OPRY PL	Central	37203	7
11	I40 E & I24 E	Central	37201	7

Information summarized for CompStat week ending 05-20-17. (past 12 weeks of data). For each report, point data were plotted in a GIS and assigned to the nearest street intersection. Summary counts were then calculated for each intersection.

Sourced from MNPD ARMS on 5/24/2017 8:31:05 AM. Violent and property crime information sourced from incident reports using Uniform Crime Reporting definitions and reporting guidelines, based on the date when the crime was reported. Personal injury traffic crashes (10-46) and non-injury traffic crashes (10-45) retrieved from MNPD's CAD database. Excludes CFS with a disposition code of 6 or 11. For each incident or CAD record, the incident or dispatch location was assigned to the nearest street intersection.

Hermitage Precinct High Crime Intersections

Intersections with the highest concentrations of crime & traffic crashes - past 12 weeks.

METROPOLITAN POLICE DEPARTMENT
of Nashville and Davidson County

Violent Crime

Rank	Intersection	Precinct	ZIP	Count
1	ELM HILL PKE &	Hermitage	37210	10
2	OPRY MILLS DR & OPRYLAND DR	Hermitage	37214	6
2	LAKESIDE APT PVT DR & ALTA LAKE GRNWY	Hermitage	37076	6
2	UNIVERSITY CT &	Hermitage	37210	6
5	GREEN ST & CHARLES E DAVIS BLVD	Hermitage	37210	4
5	CARROLL ST & 1ST AV S	Hermitage	37210	4
5	ROBERTSON ST & FAIRFIELD AV	Hermitage	37210	4
5	CENTRAL VALLEY DR & GINA BROOKE DR	Hermitage	37076	4
5	TYLER DR & LEBANON PKE	Hermitage	37076	4
5	MILLWOOD DR & MURFREESBORO PKE	Hermitage	37217	4
11	PATRICIA DR & THOMPSON PL	Hermitage	37217	3
11	BRILEY PKWY S & GLASTONBURY RD	Hermitage	37217	3
11	BOROWOOD DR & TARRYWOOD LN	Hermitage	37217	3

Property Crime

Rank	Intersection	Precinct	ZIP	Count
1	OPRY MILLS DR & OPRYLAND DR	Hermitage	37214	107
2	SHUTE LN & LEBANON PKE	Hermitage	37076	32
3	KOHLS PVT DR & STONES RIVER GRNWY	Hermitage	37214	23
4	MCGAVOCK PKE &	Hermitage	37214	19
5	MURFREESBORO PKE & UNA ANTIOCH PKE	Hermitage	37013	15
6	PARK DR & MCGAVOCK PKE	Hermitage	37214	12
6	OLD HICKORY BLVD &	Hermitage	37076	12
8	OPRY MILLS DR & OPRY MILLS	Hermitage	37214	10
9	FAIRWAY DR & LEBANON PKE	Hermitage	37214	9
9	WANDA DR & ELM HILL PKE	Hermitage	37210	9
11	ELM HILL PKE & ERMAC DR	Hermitage	37214	8
11	LARIMORE DR & ADAIR RD	Hermitage	37214	8
11	AIRPORT CENTER DR & ROYAL PKWY	Hermitage	37214	8

Traffic Crashes - Personal Injury

Rank	Intersection	Precinct	ZIP	Count
1	SHUTE LN & SAUNDERSVILLE RD	Hermitage	37138	5
2	MURFREESBORO PKE & UNA ANTIOCH PKE	Hermitage	37013	3
2	EZELL PKE & MURFREESBORO PKE	Hermitage	37217	3
2	ELM HILL PKE & MCGAVOCK PKE	Hermitage	37214	3
5	DONELSON PKE & I40 W ENT RAMP	Hermitage	37214	2
5	ROYAL PKWY & DONELSON PKE	Hermitage	37214	2
5	LAKERIDGE PASS & BELL RD	Hermitage	37214	2
5	I40 W & I40 W EXIT RAMP	Hermitage	37210	2
5	BRILEY PKWY N & KAREN DR	Hermitage	37217	2
5	MURFREESBORO PKE & BROOKSBORO PL	Hermitage	37013	2
5	MURFREESBORO PKE & SMITH SPRINGS RD	Hermitage	37217	2
5	STEWARTS FERRY PKE & I40 E	Hermitage	37214	2
5	BRILEY PKWY N & BRILEY PKWY N EXT RAMP	Hermitage	37214	2

Traffic Crashes - Non-Injury

Rank	Intersection	Precinct	ZIP	Count
1	I40 E & I40 E EXIT RAMP	Hermitage	37210	14
1	I40 W & I40 W EXIT RAMP	Hermitage	37210	14
3	I24 W & ARLINGTON AV	Hermitage	37210	12
4	FAIRWAY DR & LEBANON PKE	Hermitage	37214	11
4	SPENCE LN & MURFREESBORO PKE	Hermitage	37210	11
4	I40 E & I40 E ENT RAMP	Hermitage	37210	11
7	MURFREESBORO PKE & UNA ANTIOCH PKE	Hermitage	37013	10
7	LEBANON PKE & MCGAVOCK PKE	Hermitage	37214	10
7	LEBANON PKE & OLD HICKORY BLVD	Hermitage	37076	10
10	BRILEY PKWY N & LEBANON PKE	Hermitage	37214	9
10	I40 W EXIT RAMP & I40 W	Hermitage	37210	9
10	MURFREESBORO PKE & WILHAGAN RD	Hermitage	37217	9
10	I40 E ENT RAMP & I40 W	Hermitage	37210	9

Information summarized for CompStat week ending 05-20-17. (past 12 weeks of data). For each report, point data were plotted in a GIS and assigned to the nearest street intersection. Summary counts were then calculated for each intersection.

Sourced from MNPD ARMS on 5/24/2017 8:31:05 AM. Violent and property crime information sourced from incident reports using Uniform Crime Reporting definitions and reporting guidelines, based on the date when the crime was reported. Personal injury traffic crashes (10-46) and non-injury traffic crashes (10-45) retrieved from MNPD's CAD database. Excludes CFS with a disposition code of 6 or 11. For each incident or CAD record, the incident or dispatch location was assigned to the nearest street intersection.

North Precinct High Crime Intersections

Intersections with the highest concentrations of crime & traffic crashes - past 12 weeks.

METROPOLITAN POLICE DEPARTMENT
of Nashville and Davidson County

Violent Crime

Rank	Intersection	Precinct	ZIP	Count
1	26TH AV N & 25TH AV N	North	37208	11
2	UNDERWOOD ST & DR D B TODD JR BLVD	North	37208	8
2	GREGGWOOD DR & GWYNNWOOD DR	North	37207	8
4	FAIRVIEW DR & CLARKSVILLE PKE	North	37218	6
4	COFFEE ST & 11TH AV N	North	37208	6
4	HERMAN ST & 28TH AV N	North	37209	6
7	GARFIELD ST & DELTA AV	North	37208	5
7	I65 S & I65 S ENT RAMP	North	37207	5
9	W TRINITY LN & HAMPTON ST	North	37207	4
9	SNELL BLVD & PANORAMA DR	North	37218	4
9	BUCHANAN ST & DR D B TODD JR BLVD	North	37208	4
9	UNDERWOOD ST & 23RD AV N	North	37208	4
9	25TH AV N & DELK AV	North	37208	4

Property Crime

Rank	Intersection	Precinct	ZIP	Count
1	ROSA L PARKS BLVD & MONROE ST	North	37208	22
2	S HAMILTON RD & BUENA VISTA PKE	North	37218	14
2	26TH AV N & JEFFERSON ST	North	37208	14
4	JEFFERSON ST & WARREN ST	North	37208	10
5	SUMMITT AV & CLARKSVILLE PKE	North	37218	9
5	W TRINITY LN & LIBERIA ST	North	37207	9
7	ROSA L PARKS BLVD & DOMINICAN DR	North	37228	8
7	DR DB TODD JR BLVD & JEFFERSON ST	North	37208	8
9	FAIRVIEW DR & CLARKSVILLE PKE	North	37218	7
10	CLARKSVILLE PKE & 25TH AV N	North	37208	6
10	BRICK CHURCH PKE & AVONDALE CIR	North	37207	6
10	BUENA VISTA PKE & TRINITY LN	North	37218	6
10	REVELS DR & WHITES CREEK PKE	North	37207	6

Traffic Crashes - Personal Injury

Rank	Intersection	Precinct	ZIP	Count
1	I65 S & W TRINITY LN	North	37207	4
1	28TH AV N & JOHN A MERRITT BLVD	North	37209	4
3	I65 S & I24 E	North	37207	3
3	BRILEY PKWY S & ASHLAND CITY HWY	North	37218	3
3	I24 E & CLAY LICK RD	North	37189	3
6	I24 E & I24 E EXIT RAMP	North	37189	2
6	ASHLAND CITY HWY & CLARKSVILLE PKE	North	37218	2
6	CLAY LICK RD & CLAY LICK RD ACCESS RD	North	37189	2
6	W TRINITY LN & BRICK CHURCH PKE	North	37207	2
6	CORNISH DR & CAPPS DR	North	37207	2
6	BAPTIST WORLD CENTER DR & W TRINITY LN	North	37207	2
6	28TH AV N & I40 W EXIT RAMP	North	37209	2
6	CLARKSVILLE PKE & ROSA L PARKS BLVD	North	37208	2

Traffic Crashes - Non-Injury

Rank	Intersection	Precinct	ZIP	Count
1	I65 S & W TRINITY LN	North	37207	19
1	ROSA L PARKS BLVD & DOMINICAN DR	North	37228	19
3	S HAMILTON RD & BUENA VISTA PKE	North	37218	17
4	W TRINITY LN & BRICK CHURCH PKE	North	37207	11
5	28TH AV N & JOHN A MERRITT BLVD	North	37209	10
6	READ AV & BRICK CHURCH PKE	North	37207	8
7	I24 E & CLAY LICK CT	North	37189	7
7	VANTAGE WAY & ROSA L PARKS BLVD	North	37208	7
7	DR DB TODD JR BLVD & JEFFERSON ST	North	37208	7
10	BUCHANAN ST & DR D B TODD JR BLVD	North	37208	6
10	I40 W & I40 W ENT RAMP	North	37209	6
10	WHITES CREEK PKE & MOORMANS ARM RD	North	37207	6
13	OLD HICKORY BLVD & WHITES CREEK PKE	North	37189	5

Information summarized for CompStat week ending 05-20-17. (past 12 weeks of data). For each report, point data were plotted in a GIS and assigned to the nearest street intersection. Summary counts were then calculated for each intersection.

Sourced from MNPD ARMS on 5/24/2017 8:31:05 AM. Violent and property crime information sourced from incident reports using Uniform Crime Reporting definitions and reporting guidelines, based on the date when the crime was reported. Personal injury traffic crashes (10-46) and non-injury traffic crashes (10-45) retrieved from MNPD's CAD database. Excludes CFS with a disposition code of 6 or 11. For each incident or CAD record, the incident or dispatch location was assigned to the nearest street intersection.

Madison Precinct High Crime Intersections

Intersections with the highest concentrations of crime & traffic crashes - past 12 weeks.

METROPOLITAN POLICE DEPARTMENT
of Nashville and Davidson County

Violent Crime

Rank	Intersection	Precinct	ZIP	Count
1	SKYLINE MEMORIAL CT & DICKERSON PKE	Madison	37115	8
2	ARCHWOOD DR & ROOSEVELT AV	Madison	37115	7
3	DICKERSON PKE & DUE WEST AV N	Madison	37207	6
3	CHESAPEAKE DR & WOODSTOCK DR	Madison	37207	6
5	FLORENCE AV & MCKINLEY ST	Madison	37115	5
6	WELWORTH ST & FLORENCE AV	Madison	37115	4
6	S GALLATIN PKE &	Madison	37115	4
6	WESTCHESTER DR & BROOKWAY DR	Madison	37207	4
9	EWING DR & BRICK CHURCH PKE	Madison	37207	3
9	NEELYS BEND RD & S GALLATIN PKE	Madison	37115	3
9	E OLD HICKORY BLVD & ARCHWOOD DR	Madison	37115	3
9	OLD HICKORY BLVD W & GALLATIN PKE	Madison	37115	3
13	E OLD HICKORY BLVD & S GALLATIN PKE	Madison	37115	2

Property Crime

Rank	Intersection	Precinct	ZIP	Count
1	N GALLATIN PKE & NORTHSIDE DR	Madison	37115	86
2	SKYLINE MEMORIAL CT & DICKERSON PKE	Madison	37115	76
3	OLD HICKORY BLVD W & GALLATIN PKE	Madison	37115	25
4	TWIN HILLS DR & N GALLATIN PKE	Madison	37072	23
5	N GALLATIN PKE & RIVERCHASE BLVD	Madison	37115	19
6	S GALLATIN PKE RAMP & S GALLATIN PKE	Madison	37115	15
7	N GALLATIN PKE & ONE MILE PKWY	Madison	37115	13
8	ALTA LOMA RD & N GALLATIN PKE	Madison	37115	11
8	CONFERENCE DR & N GALLATIN PKE	Madison	37072	11
10	EWING DR & BRICK CHURCH PKE	Madison	37207	7
11	CREEKWOOD DR &	Madison	37207	6
11	N GALLATIN PKE & LIBERTY LN	Madison	37072	6
11	DULING AV & N GALLATIN PKE	Madison	37115	6

Traffic Crashes - Personal Injury

Rank	Intersection	Precinct	ZIP	Count
1	E PALESTINE AV & S GALLATIN PKE	Madison	37115	3
1	S GALLATIN PKE & MAPLE ST	Madison	37115	3
3	FOREST PARK RD & MAPLE ST	Madison	37115	2
3	NEELYS BEND RD & S GALLATIN PKE	Madison	37115	2
3	I65 S EXIT RAMP & I65 S	Madison	37207	2
3	N GALLATIN PKE & RIVERCHASE BLVD	Madison	37115	2
3	MYATT DR & RIVERGATE PKWY	Madison	37115	2
3	OLD HICKORY BLVD W & I65 N	Madison	37207	2
3	N GALLATIN PKE & CUDE LN	Madison	37072	2
3	OLD HICKORY BLVD W & GALLATIN PKE	Madison	37115	2
3	HEAD DR & OLD HICKORY BLVD W	Madison	37115	2
3	S GALLATIN PKE & MOVING CENTER CT	Madison	37115	2
3	I65 S & BRILEY PKWY E	Madison	37115	2

Traffic Crashes - Non-Injury

Rank	Intersection	Precinct	ZIP	Count
1	OLD HICKORY BLVD W & GALLATIN PKE	Madison	37115	14
2	MYATT DR & RIVERGATE PKWY	Madison	37115	12
2	CONFERENCE DR & N GALLATIN PKE	Madison	37072	12
4	DUE WEST AV E & S GALLATIN PKE	Madison	37115	10
4	E PALESTINE AV & S GALLATIN PKE	Madison	37115	10
6	DICKERSON PKE & OLD HICKORY BLVD	Madison	37207	9
7	SKYLINE MEMORIAL CT & DICKERSON PKE	Madison	37115	8
7	OLD HICKORY BLVD W & I65 N	Madison	37207	8
9	EMMITT AV & S GALLATIN PKE	Madison	37115	7
9	BELL GRIMES LN & DICKERSON PKE	Madison	37207	7
9	OLD HICKORY BLVD W & N GRAYCROFT AV	Madison	37115	7
12	S GALLATIN PKE & MAPLE ST	Madison	37115	6
12	I65 N &	Madison	37072	6

Information summarized for CompStat week ending 05-20-17. (past 12 weeks of data). For each report, point data were plotted in a GIS and assigned to the nearest street intersection. Summary counts were then calculated for each intersection.

Sourced from MNPD ARMS on 5/24/2017 8:31:05 AM. Violent and property crime information sourced from incident reports using Uniform Crime Reporting definitions and reporting guidelines, based on the date when the crime was reported. Personal injury traffic crashes (10-46) and non-injury traffic crashes (10-45) retrieved from MNPD's CAD database. Excludes CFS with a disposition code of 6 or 11. For each incident or CAD record, the incident or dispatch location was assigned to the nearest street intersection.

Midtown Hills Precinct High Crime Intersections

Intersections with the highest concentrations of crime & traffic crashes - past 12 weeks.

METROPOLITAN POLICE DEPARTMENT
of Nashville and Davidson County

Violent Crime

Rank	Intersection	Precinct	ZIP	Count
1	OLD HICKORY BLVD & HICKORY TRACE DR	Midtown	37211	5
1	14TH AV S & DEMONBREUN ST	Midtown	37203	5
3	17TH AV N & CHURCH ST	Midtown	37203	4
3	28TH AV N &	Midtown	37203	4
3	HILLSIDE AV & VERNON AV	Midtown	37203	4
3	HAMILTON AV & RIDLEY BLVD	Midtown	37203	4
7	14TH AV S & EDGEHILL AV	Midtown	37212	3
7	TROUSDALE DR & ELYSIAN FIELDS RD	Midtown	37211	3
7	NOLENSVILLE PKE & MELROSE AV / PEACHTREE ST	Midtown	37211	3
7	16TH AV N & PATTERSON ST	Midtown	37203	3
7	WEST END AV & 17TH AV N	Midtown	37203	3
7	MCMURRAY DR & WILKERSON DR	Midtown	37211	3
7	NOLENSVILLE PKE & NORTHCREST DR	Midtown	37211	3

Property Crime

Rank	Intersection	Precinct	ZIP	Count
1	POWELL AV & BRANSFORD AV	Midtown	37204	20
2	8TH AV S & ROYCROFT PL	Midtown	37204	15
3	OLD HICKORY BLVD & FRANKLIN PIKE CIR	Midtown	37027	14
4	NOLENSVILLE PKE & SWISS AV	Midtown	37211	12
4	MURPHY RD & WEST END AV	Midtown	37203	12
6	CHARLOTTE AV &	Midtown	37203	11
7	20TH AV N & STATE ST	Midtown	37203	9
7	WEST END AV & 17TH AV N	Midtown	37203	9
9	14TH AV S & DEMONBREUN ST	Midtown	37203	8
9	BELMONT BLVD & BERNARD AV	Midtown	37212	8
11	16TH AV N & CHURCH ST	Midtown	37203	7
11	LAMBERT DR &	Midtown	37220	7
11	EDMONDSON PKE & BRENTWOOD SQ	Midtown	37211	7

Traffic Crashes - Personal Injury

Rank	Intersection	Precinct	ZIP	Count
1	OLD HICKORY BLVD & FRANKLIN PKE	Midtown	37027	3
1	4TH AV S & CHESTNUT ST	Midtown	37210	3
1	I65 S & OLD HICKORY BLVD	Midtown	37027	3
1	OLD HICKORY BLVD & EDMONDSON PKE	Midtown	37211	3
1	OLD HICKORY BLVD & HILLSBORO PKE	Midtown	37215	3
6	MURPHY AV & 23RD AV N	Midtown	37203	2
6	WEST END AV & 17TH AV N	Midtown	37203	2
6	I440 W & HILLSBORO PKE	Midtown	37212	2
6	HARDING PL & BELMONT PARK TER	Midtown	37215	2
6	DIVISION ST & I40 E ENT RAMP	Midtown	37203	2
6	I40 E & I65 S ENT RAMP	Midtown	37203	2
6	8TH AV S & HAMILTON AV	Midtown	37203	2
6	WEST END AV & 23RD AV N	Midtown	37203	2

Traffic Crashes - Non-Injury

Rank	Intersection	Precinct	ZIP	Count
1	POWELL AV & POWELL PL	Midtown	37204	29
2	WEDGEWOOD AV & 8TH AV S	Midtown	37203	18
3	OLD HICKORY BLVD & FRANKLIN PKE	Midtown	37027	15
4	HARDING PL & I65 N ENT RAMP	Midtown	37204	14
4	I40 E EXIT RAMP & BROADWAY	Midtown	37203	14
6	I440 E & I440 ENT RAMP	Midtown	37204	13
7	HARDING PL & TROUSDALE DR	Midtown	37211	11
7	14TH AV S & DEMONBREUN ST	Midtown	37203	11
9	THOMPSON LN & NOLENSVILLE PKE	Midtown	37211	10
9	I65 S & OLD HICKORY BLVD	Midtown	37027	10
11	HARDING PL & I65 S	Midtown	37220	9
11	OLD HICKORY BLVD & FRANKLIN PIKE CIR	Midtown	37027	9
11	MEDICAL CENTER DR & VANDERBILT HOSPITAL	Midtown	37212	9

Information summarized for CompStat week ending 05-20-17. (past 12 weeks of data). For each report, point data were plotted in a GIS and assigned to the nearest street intersection. Summary counts were then calculated for each intersection.

Sourced from MNPD ARMS on 5/24/2017 8:31:05 AM. Violent and property crime information sourced from incident reports using Uniform Crime Reporting definitions and reporting guidelines, based on the date when the crime was reported. Personal injury traffic crashes (10-46) and non-injury traffic crashes (10-45) retrieved from MNPD's CAD database. Excludes CFS with a disposition code of 6 or 11. For each incident or CAD record, the incident or dispatch location was assigned to the nearest street intersection.

County High Crime Intersections - Arrests

Intersections with the highest concentrations of arrests - past 12 weeks.

METROPOLITAN POLICE DEPARTMENT
of Nashville and Davidson County

DUI Arrests

Rank	Intersection	Precinct	ZIP	Count
1	BRILEY PKWY E EXT RAMP & DICKERSON PKE	Madison	37207	12
2	GRANADA AV & GALLATIN AV	East	37206	9
3	12TH AV N & BROADWAY	Central	37203	8
4	11TH AV N & BROADWAY	Central	37203	7
4	GALLATIN AV & CHICAMAUGA AV	East	37206	7
4	ALBION ST & DR D B TODD JR BLVD	North	37208	7
7	MEDICAL CENTER DR & VANDERBILT HOSPITAL	Midtown	37212	6
7	EASTLAND AV & GALLATIN AV	East	37206	6
7	GALLATIN AV & SEYMOUR AV	East	37206	6
10	BRILEY PKWY W & BRICK CHURCH PKE	Madison	37207	5
10	NOLENSVILLE PKE & CRAIGHEAD ST	Midtown	37210	5
10	NOLENSVILLE PKE & EDMONDSON PKE	South	37211	5
10	DONELSON PKE & MURFREESBORO PKE	South	37217	5

Drug-Related Arrests

Rank	Intersection	Precinct	ZIP	Count
1	MURFREESBORO PKE & PARRIS AV	South	37210	30
2	LAFAYETTE ST & 5TH AV S	Central	37203	23
3	UNIVERSITY CT & 1ST AV S	Hermitage	37210	20
4	NOLENSVILLE PKE & WELSHWOOD DR	South	37211	14
5	31ST AV N & ALAMEDA ST	North	37209	13
5	ELLISTON PL & LOUISE AV	Midtown	37203	13
7	WEST END AV & 25TH AV S	Midtown	37203	12
7	JOHN A MERRITT BLVD & 33RD AV N	North	37209	12
7	VICTORIA STATION CT & GONDOLA DR	South	37013	12
10	16TH AV N & WHELESS ST	North	37208	11
10	DREXEL ST & 7TH AV S	Central	37203	11
10	N GALLATIN PKE & NORTHSIDE DR	Madison	37115	11
10	DICKERSON PKE & EWING DR	East	37207	11

Felony Arrests

Rank	Intersection	Precinct	ZIP	Count
1	2ND AV N & JAMES ROBERTSON PKWY	Central	37201	80
2	GAY ST & 2ND AV N	Central	37201	24
3	DELAWARE AV & 31ST AV N	North	37209	23
4	COCKRILL BEND BLVD & COCKRILL BEND CIR	West	37209	18
5	HILL AV & BLANTON AV	South	37210	17
6	ALBION ST & DR D B TODD JR BLVD	North	37208	14
7	MURFREESBORO PKE & PARRIS AV	South	37210	12
7	BRILEY PKWY E EXT RAMP & DICKERSON PKE	Madison	37207	12
7	LEA AV & 7TH AV S	Central	37203	12
10	W TRINITY LN & HAMPTON ST	North	37207	10
11	OPRY MILLS DR & OPRYLAND DR	Hermitage	37214	9
11	OLD HICKORY BLVD & PRINCETON PL	Hermitage	37076	9
13	NOLENSVILLE PKE & EDMONDSON PKE	South	37211	8

Weapons Law Violation Arrests

Rank	Intersection	Precinct	ZIP	Count
1	S 7TH ST & GLENVIEW DR	East	37206	4
2	BUENA VISTA PKE & CLIFF DR	North	37218	3
2	ALBION ST & 32ND AV N	North	37209	3
2	PARAGON MILLS RD & VALLEY RIDGE DR	South	37211	3
2	CEDAR DR & APPLE CT	South	37211	3
6	GLASTONBURY RD & SOUTHWOOD PARK PL	Hermitage	37217	2
6	HARDING PL & METROPLEX DR	South	37211	2
6	MCGAVOCK PKE &	South	37217	2
6	KNOLLS PL & OLD HICKORY BLVD	Midtown	37211	2
6	MOUNT MITCHELL CT & GANNETT PEAK LN	South	37013	2
6	PERCY PRIEST DR & STEWARTS FERRY PKE	Hermitage	37214	2
6	CRYSTAL SPRING LN & CENTRAL PKE	Hermitage	37076	2
6	DODSON CHAPEL RD & DODSON CHAPEL CT	Hermitage	37076	2

Information summarized for CompStat week ending 05-20-17. (past 12 weeks of data). For each report, point data were plotted in a GIS and assigned to the nearest street intersection. Summary counts were then calculated for each intersection.

Sourced from MNPD ARMS on 5/24/2017 8:31:05 AM. For each arrest, the arrest location was assigned to the nearest street intersection. This report does not take into account the number of charges. 1 arrest = 1 body.

County Hot Addresses
Multiple CFS / Arrests at the Same Location, Past 12 Weeks

METROPOLITAN POLICE DEPARTMENT
of Nashville and Davidson County

CFS Location / Nearby Business	Count	Counts - Top Ten Codes
639 LAFAYETTE ST ***Nashville Rescue Mission***	**208**	85 - Want Officer for Investigation / Assistance (10-43) 65 - Disorderly Person (10-44) 16 - Suicidal Person (10-63)
709 5TH AV S ***Greyhound***	**164**	66 - Want Officer for Investigation / Assistance (10-43) 60 - Disorderly Person (10-44) 7 - Theft (10-50)
1818 ALBION ST ***Nashville General Hospital School***	**107**	43 - Want Officer for Investigation / Assistance (10-43) 22 - Transport Prisoner / Suspect (10-16) 7 - Fight / Assault (10-57)
5101 HARDING PL ***MNPD South Precinct***	**99**	35 - Want Officer for Investigation / Assistance (10-43) 28 - Domestic Disturbance (10-41) 13 - Theft (10-50)
512 1ST AV N	**99**	34 - Domestic Disturbance (10-41) 33 - Want Officer for Investigation / Assistance (10-43) 11 - Disorderly Person (10-44)
705 DREXEL ST ***Room In the Inn***	**97**	55 - Want Officer for Investigation / Assistance (10-43) 20 - Disorderly Person (10-44) 7 - Theft (10-50)
2000 CHURCH ST ***Baptist Hospital***	**96**	33 - Want Officer for Investigation / Assistance (10-43) 22 - Transport Prisoner / Suspect (10-16) 10 - Fight / Assault (10-57)
3458 DICKERSON PIKE ***Walmart Supercenter***	**94**	24 - Transport Prisoner / Suspect (10-16) 23 - Theft (10-50) 17 - Disorderly Person (10-44)
391 WALLACE RD ***Southern Hills Medical Center***	**83**	39 - Transport Prisoner / Suspect (10-16) 10 - Want Officer for Investigation / Assistance (10-43) 9 - Domestic Disturbance (10-41)
5655 FRIST BLVD ***Summit Medical Center***	**81**	40 - Transport Prisoner / Suspect (10-16) 9 - Want Officer for Investigation / Assistance (10-43) 8 - Domestic Disturbance (10-41)
4040 NOLENSVILLE PIKE ***Walmart***	**79**	23 - Want Officer for Investigation / Assistance (10-43) 16 - Disorderly Person (10-44) 13 - Theft (10-50)
2300 PATTERSON ST ***Centennial Medical Center***	**77**	38 - Transport Prisoner / Suspect (10-16) 11 - Want Officer for Investigation / Assistance (10-43) 5 - Domestic Disturbance (10-41)
5500 CHARLOTTE PIKE ***MNPD West Precinct***	**74**	36 - Want Officer for Investigation / Assistance (10-43) 13 - Theft (10-50) 9 - Domestic Disturbance (10-41)
801 JEFFERSON ST ***Mapco***	**73**	29 - Disorderly Person (10-44) 21 - Theft (10-50) 13 - Want Officer for Investigation / Assistance (10-43)
2232 GALLATIN PIKE N	**72**	38 - Transport Prisoner / Suspect (10-16) 15 - Theft (10-50) 6 - Want Officer for Investigation / Assistance (10-43)

Arrest Location	Count	Counts - Top Charges
408 2ND AVE N	**239**	69 - Probation violation- misdemeanor 35 - Failure to appear- class b or c misd. 30 - Probation violation- community corrections viol.
512 1ST AV N	**203**	57 - Failure to appear- class b or c misd. 55 - Probation violation- misdemeanor 33 - Probation violation- community corrections viol.
512 1ST AVE N	**182**	52 - Failure to appear- class b or c misd. 41 - Probation violation- misdemeanor 28 - Probation violation- community corrections viol.
512 1ST AVE NORTH	**112**	35 - Assault, aggravated - deadly weapon - reckless 32 - Failure to appear- class b or c misd. 32 - Probation violation- misdemeanor
2232 N GALLATIN PIKE	**85**	68 - Theft of merchandise- $1,000 or less 14 - Criminal trespass 10 - Poss. or casual exchange-cont.sub.
400 CHARLOTTE AVE	**84**	32 - Criminal trespass 29 - Public intoxication 11 - Resisting stop, frisk, halt, arrest, or search
639 LAFAYETTE ST	**76**	29 - Public intoxication 15 - Criminal trespass 9 - Failure to be booked (state citation)
7044 CHARLOTTE PIKE	**62**	53 - Theft of merchandise- $1,000 or less 8 - Vandalism- $1,000 or less 6 - Criminal trespass
3441 DICKERSON PIKE	**61**	10 - Driving- revoked license 9 - Driving under the influence 6 - Driv. lic. - no d/l
1101 BROADWAY	**58**	29 - Criminal trespass 11 - Public intoxication 4 - Poss. or casual exchange-cont.sub.
448 2ND AVE N	**56**	14 - Driving- revoked license 11 - Driving- suspended license 10 - Driv. lic. - no d/l
512 31ST AVE N	**55**	21 - Failure to appear- class b or c misd. 8 - Probation violation- misdemeanor 5 - Poss.w/int-cont.sub.- marijuana 14.175-4,535 gr.
506 2ND AVE N	**54**	22 - Failure to appear- class b or c misd. 12 - Probation violation- misdemeanor 10 - Probation violation- felony
3458 DICKERSON PIKE	**53**	39 - Theft of merchandise- $1,000 or less 7 - Criminal trespass 4 - Theft of property-$1,000 or less
401 WALTON LN	**50**	22 - Disorderly conduct 14 - Juvenile, loitering during school hours 10 - Resisting stop, frisk, halt, arrest, or search

Sourced from MNPD ARMS on 5/24/2017 8:31:05 AM. CAD calls retrieved from Metropolitan Emergency Communications Center's Computer Aided Dispatch system. Includes only calls where an officer response was made. Disposition codes 6 (Backup) and 11 (Signal 9) are excluded. Self-initiated calls are excluded. Calls dispatched to interstate RPAs and intersections are excluded. Teleserve calls are excluded. Arrest information retrieved from the MNPD RMS warrants / arrests database. 1 arrest = 1 body. Includes adult and juvenile arrests. 'Nearby Business' refers to a business establishment in close proximity of the address listed, and is provided for informational purposes only. There is no guarantee that all calls were dispatched to the business listed, because in some cases, multiple business establishments have the same address (e.g. a discount store that also contains a pharmacy). Due to the unique nature of apartment-based reporting, individual unit numbers and the address of the main office for a complex may sometimes both appear in this report.

West Precinct Hot Addresses
Multiple CFS / Arrests at the Same Location, Past 12 Weeks

METROPOLITAN POLICE DEPARTMENT
of Nashville and Davidson County

CFS Location / Nearby Business	Count	Counts - Top Ten Codes
5500 CHARLOTTE PIKE ***MNPD West Precinct***	**74**	36 - Want Officer for Investigation / Assistance (10-43) 13 - Theft (10-50) 9 - Domestic Disturbance (10-41)
7044 CHARLOTTE PIKE ***Walmart Supercenter***	**59**	13 - Disorderly Person (10-44) 12 - Transport Prisoner / Suspect (10-16) 11 - Theft (10-50)
4220 HARDING PIKE ***St Thomas Hospital***	**28**	9 - Transport Prisoner / Suspect (10-16) 5 - Want Officer for Investigation / Assistance (10-43) 3 - Vehicle Accident - Property Damage (10-45)
6814 CHARLOTTE PIKE ***Target***	**24**	10 - Theft (10-50) 6 - Transport Prisoner / Suspect (10-16) 3 - Want Officer for Investigation / Assistance (10-43)
2126 ABBOTT MARTIN RD ***Green Hills Mall***	**23**	6 - Disorderly Person (10-44) 6 - Theft (10-50) 4 - Want Officer for Investigation / Assistance (10-43)
7087 HIGHWAY 70 S ***Kroger***	**22**	8 - Disorderly Person (10-44) 3 - Want Officer for Investigation / Assistance (10-43) 2 - Suspicious Person (10-40)
4711 CHARLOTTE AV	**16**	14 - Investigate 911 Hang-Up Call (10-88) 1 - Want Officer for Investigation / Assistance (10-43) 1 - Disorderly Person (10-44)
925 40TH AV N	**15**	13 - Burglary - Non-Residence (10-71) 1 - Disorderly Person (10-44) 1 - Domestic Disturbance (10-41)
8020 MCCRORY LN	**14**	6 - Vehicle Accident - Property Damage (10-45) 3 - Want Officer for Investigation / Assistance (10-43) 2 - Suspicious Person (10-40)
50 VAUGHN RD ***Warner Park***	**14**	4 - Want Officer for Investigation / Assistance (10-43) 3 - Burglary - Non-Residence (10-71) 3 - Theft (10-50)
6670 CHARLOTTE PIKE	**13**	4 - Want Officer for Investigation / Assistance (10-43) 3 - Theft (10-50) 2 - Vehicle Accident - Property Damage (10-45)
650 OLD HICKORY BLVD	**13**	5 - Burglary - Non-Residence (10-71) 4 - Investigate 911 Hang-Up Call (10-88) 2 - Theft (10-50)
6311 CENTENNIAL BLVD	**12**	9 - Theft (10-50) 2 - Want Officer for Investigation / Assistance (10-43) 1 - Disorderly Person (10-44)
5705 CHARLOTTE PIKE ***Kroger***	**12**	4 - Disorderly Person (10-44) 3 - Want Officer for Investigation / Assistance (10-43) 2 - Theft (10-50)
4211 CHARLOTTE AV	**12**	8 - Theft (10-50) 1 - Burglary - Non-Residence (10-71) 1 - Suicidal Person (10-63)

Arrest Location	Count	Counts - Top Charges
7044 CHARLOTTE PIKE	**62**	53 - Theft of merchandise- $1,000 or less 8 - Vandalism- $1,000 or less 6 - Criminal trespass
6814 CHARLOTTE PIKE	**28**	29 - Theft of merchandise- $1,000 or less 3 - Failure to appear- class b or c misd. 3 - Failure to be booked (state citation)
7475 COCKRILL BEND BLVD	**19**	9 - Probation violation- felony 5 - Sex offender registration violation - 1st offense 4 - Probation violation- community corrections viol.
400 DAVIDSON RD	**13**	9 - Disorderly conduct 4 - Intimidation 1 - Juvenile, runaway
5200 DELAWARE AVE	**11**	4 - Disorderly conduct 4 - Assault 4 - Poss. or casual exchange-cont.sub.
6535 PREMIER DR	**9**	3 - Delivery -cont.sub.- cocaine 300 gr. or more 3 - Delivery -cont.sub.- heroin 150 gr. or more 2 - Drug paraphernalia- unlawful use
626 40TH AVE N	**9**	2 - Driv. lic. - no d/l 2 - Criminal trespass 2 - Driving- revoked license
40TH AVE N & CLIFTON AVE	**9**	2 - Juvenile, loitering during school hours 2 - Theft of property-$2,500 or > but < $10,000 2 - Burglary- motor vehicle
150 DAVIDSON RD	**9**	4 - Disorderly conduct 4 - Assault- simple - bodily injury 1 - Theft of property-$1,000 or less
CABOT DR & CHARLOTTE PIKE	**9**	5 - Driving- revoked license 3 - Driving- suspended license 1 - Poss. or casual exchange-cont.sub.
CHARLOTTE PIKE & WHITE BRIDGE PIKE	**8**	4 - Driving- revoked license 1 - Driving- suspended license 1 - Driving- suspended license, 2nd offense
408 CENTURY CT	**8**	9 - Probation violation- misdemeanor 6 - Probation violation- community corrections viol. 2 - Probation violation- felony
45TH AVE N & ALABAMA AVE	**7**	2 - Poss. or casual exchange-cont.sub. 2 - Driving- suspended license 2 - Driving- revoked license
2126 ABBOTT MARTIN RD	**7**	6 - Theft of merchandise- >$1,000 but < $2,500 1 - Theft of merchandise- $1,000 or less
915 38TH AVE N	**7**	5 - Disorderly conduct 1 - Arson 1 - Evidence- tampering

Sourced from MNPD ARMS on 5/24/2017 8:31:05 AM. CAD calls retrieved from Metropolitan Emergency Communications Center's Computer Aided Dispatch system. Includes only calls where an officer response was made. Disposition codes 6 (Backup) and 11 (Signal 9) are excluded. Self-initiated calls are excluded. Calls dispatched to interstate RPAs and intersections are excluded. Teleserve calls are excluded. Arrest information retrieved from the MNPD RMS warrants / arrests database. 1 arrest = 1 body. Includes adult and juvenile arrests. 'Nearby Business' refers to a business establishment in close proximity of the address listed, and is provided for informational purposes only. There is no guarantee that all calls were dispatched to the business listed, because in some cases, multiple business establishments have the same address (e.g. a discount store that also contains a pharmacy). Due to the unique nature of apartment-based reporting, individual unit numbers and the address of the main office for a complex may sometimes both appear in this report.

East Precinct Hot Addresses
Multiple CFS / Arrests at the Same Location, Past 12 Weeks

METROPOLITAN POLICE DEPARTMENT
of Nashville and Davidson County

CFS Location / Nearby Business	Count	Counts - Top Ten Codes
936 E TRINITY LN ***MNPD East Precinct***	**63**	26 - Want Officer for Investigation / Assistance (10-43) 14 - Domestic Disturbance (10-41) 9 - Theft (10-50)
600 SHELBY AV	**44**	14 - Disorderly Person (10-44) 12 - Theft (10-50) 8 - Want Officer for Investigation / Assistance (10-43)
130 W TRINITY LN ***Love's Truck Stop***	**39**	11 - Vehicle Accident - Property Damage (10-45) 8 - Want Officer for Investigation / Assistance (10-43) 5 - Disorderly Person (10-44)
3410 GALLATIN PIKE ***Kroger***	**24**	7 - Theft (10-50) 6 - Disorderly Person (10-44) 4 - Want Officer for Investigation / Assistance (10-43)
500 MAIN ST	**24**	7 - Disorderly Person (10-44) 5 - Fight / Assault (10-57) 3 - Theft (10-50)
711 GALLATIN AV ***Kroger***	**23**	7 - Disorderly Person (10-44) 5 - Want Officer for Investigation / Assistance (10-43) 4 - Vehicle Accident - Property Damage (10-45)
3144 DICKERSON PIKE ***Exxon***	**21**	8 - Theft (10-50) 5 - Disorderly Person (10-44) 2 - Domestic Disturbance (10-41)
2904 GALLATIN PIKE	**19**	11 - Disorderly Person (10-44) 2 - Want Officer for Investigation / Assistance (10-43) 2 - Theft (10-50)
2600 GALLATIN PIKE	**17**	10 - Disorderly Person (10-44) 2 - Want Officer for Investigation / Assistance (10-43) 2 - Theft (10-50)
SHELBY PARK	**17**	6 - Disorderly Person (10-44) 3 - Want Officer for Investigation / Assistance (10-43) 3 - Theft (10-50)
803 DICKERSON PIKE ***Z Mart***	**15**	10 - Disorderly Person (10-44) 1 - Domestic Disturbance (10-41) 1 - Want Officer for Investigation / Assistance (10-43)
3049 DICKERSON PIKE ***Family Dollar***	**15**	7 - Theft (10-50) 4 - Disorderly Person (10-44) 2 - Want Officer for Investigation / Assistance (10-43)
3041 DICKERSON PIKE ***Domino's Pizza***	**14**	4 - Burglary - Non-Residence (10-71) 4 - Want Officer for Investigation / Assistance (10-43) 3 - Theft (10-50)
401 WALTON LN ***United Neighborhood Health***	**14**	8 - Burglary - Non-Residence (10-71) 2 - Want Officer for Investigation / Assistance (10-43) 1 - Domestic Disturbance (10-41)
824 MAIN ST ***Weiss Liquors Inc***	**14**	3 - Want Officer for Investigation / Assistance (10-43) 3 - Disorderly Person (10-44) 2 - Fight / Assault (10-57)

Arrest Location	Count	Counts - Top Charges
401 WALTON LN	**50**	22 - Disorderly conduct 14 - Juvenile, loitering during school hours 10 - Resisting stop, frisk, halt, arrest, or search
CLEVELAND ST & DICKERSON PIKE	**25**	8 - Driving- revoked license 6 - Driving- suspended license 4 - Driv. lic. - no d/l
S 5TH ST & SHELBY AVE	**23**	12 - Driving- suspended license 6 - Driving- revoked license 5 - Driv. lic. - no d/l
S 5TH ST & WOODLAND ST	**19**	8 - Identity theft 7 - Forgery- $1,000 or > but < $10,000 6 - Driving- revoked license
DICKERSON PIKE & W TRINITY LN	**19**	5 - Drug paraphernalia- unlawful use 5 - Driving- revoked license 4 - Driving- suspended license
DICKERSON PIKE & GRACE ST	**17**	8 - Driving- revoked license 5 - Driv. lic. - no d/l 2 - Driving- suspended license
DICKERSON PIKE & GATEWOOD AVE	**17**	5 - Driving- suspended license 4 - Driving- revoked license 3 - Driv. lic. - no d/l
DICKERSON PIKE & SPRING ST	**16**	7 - Driving- revoked license 2 - Driving- suspended license 2 - Driving- revoked license, 2nd offense
S 7TH ST & SHELBY AVE	**16**	5 - Driving- revoked license 3 - Failure to appear- class b or c misd. 2 - Driving- suspended license
GALLATIN AVE & GRANADA AVE	**16**	7 - Driving under the influence 4 - Implied consent - civil 3 - Driv. lic. - no d/l
S 6TH ST & SHELBY AVE	**15**	7 - Driving- revoked license 5 - Driv. lic. - no d/l 2 - Driv. lic. - poss. of revoked, susp. or altered
1500 PORTER RD	**15**	3 - Failure to appear- class b or c misd. 3 - Criminal trespass 3 - Driving- revoked license
130 W TRINITY LN	**14**	4 - Driving- revoked license 3 - Poss. or casual exchange-cont.sub. 2 - Drug paraphernalia- unlawful use
936 E TRINITY LN	**13**	3 - Homicide- criminal 2 - Failure to appear- class b or c misd. 2 - Failure to be booked (state citation)
BRILEY PKWY E & GALLATIN PIKE	**13**	4 - Poss. or casual exchange-cont.sub. 3 - Driving- revoked license 3 - Drug paraphernalia- unlawful use

Sourced from MNPD ARMS on 5/24/2017 8:31:05 AM. CAD calls retrieved from Metropolitan Emergency Communications Center's Computer Aided Dispatch system. Includes only calls where an officer response was made. Disposition codes 6 (Backup) and 11 (Signal 9) are excluded. Self-initiated calls are excluded. Calls dispatched to interstate RPAs and intersections are excluded. Teleserve calls are excluded. Arrest information retrieved from the MNPD RMS warrants / arrests database. 1 arrest = 1 body. Includes adult and juvenile arrests. 'Nearby Business' refers to a business establishment in close proximity of the address listed, and is provided for informational purposes only. There is no guarantee that all calls were dispatched to the business listed, because in some cases, multiple business establishments have the same address (e.g. a discount store that also contains a pharmacy). Due to the unique nature of apartment-based reporting, individual unit numbers and the address of the main office for a complex may sometimes both appear in this report.

South Precinct Hot Addresses
Multiple CFS / Arrests at the Same Location, Past 12 Weeks

METROPOLITAN POLICE DEPARTMENT
of Nashville and Davidson County

CFS Location / Nearby Business	Count	Counts - Top Ten Codes
5101 HARDING PL ***MNPD South Precinct***	**99**	35 - Want Officer for Investigation / Assistance (10-43) 28 - Domestic Disturbance (10-41) 13 - Theft (10-50)
391 WALLACE RD ***Southern Hills Medical Center***	**83**	39 - Transport Prisoner / Suspect (10-16) 10 - Want Officer for Investigation / Assistance (10-43) 9 - Domestic Disturbance (10-41)
4040 NOLENSVILLE PIKE ***Walmart***	**79**	23 - Want Officer for Investigation / Assistance (10-43) 16 - Disorderly Person (10-44) 13 - Theft (10-50)
3035 HAMILTON CHURCH RD ***Walmart***	**33**	5 - Want Officer for Investigation / Assistance (10-43) 4 - Domestic Disturbance (10-41) 4 - Disorderly Person (10-44)
411 MURFREESBORO PIKE ***Mercury Courts***	**32**	8 - Suspicious Person (10-40) 6 - Want Officer for Investigation / Assistance (10-43) 4 - Disorderly Person (10-44)
5824 NOLENSVILLE PIKE ***Walmart***	**31**	7 - Want Officer for Investigation / Assistance (10-43) 6 - Disorderly Person (10-44) 4 - Theft (10-50)
340 HARDING PL ***Exxon***	**26**	14 - Disorderly Person (10-44) 4 - Want Officer for Investigation / Assistance (10-43) 4 - Theft (10-50)
331 PLUS PARK BLVD	**25**	11 - Criminal Vice Activity (10-78) 4 - Want Officer for Investigation / Assistance (10-43) 3 - Disorderly Person (10-44)
5113 HARDING PL	**25**	13 - Want Officer for Investigation / Assistance (10-43) 5 - Disorderly Person (10-44) 3 - Fight / Assault (10-57)
2212 NOLENSVILLE PIKE	**24**	6 - Disorderly Person (10-44) 4 - Vehicle Accident - Property Damage (10-45) 4 - Criminal Vice Activity (10-78)
61 EAST THOMPSON LN ***Kroger***	**22**	6 - Want Officer for Investigation / Assistance (10-43) 4 - Disorderly Person (10-44) 4 - Vehicle Accident - Property Damage (10-45)
1900 HOBSON PIKE ***Antioch High School***	**21**	9 - Burglary - Non-Residence (10-71) 4 - Investigate 911 Hang-Up Call (10-88) 3 - Want Officer for Investigation / Assistance (10-43)
5319 MT VIEW RD ***Kroger***	**19**	7 - Want Officer for Investigation / Assistance (10-43) 7 - Disorderly Person (10-44) 1 - Theft (10-50)
1200 2ND AV S ***Johnson Middle School***	**18**	6 - Investigate 911 Hang-Up Call (10-88) 4 - Want Officer for Investigation / Assistance (10-43) 3 - Fight / Assault (10-57)
361 HARDING PL	**17**	6 - Disorderly Person (10-44) 4 - Vehicle Accident - Property Damage (10-45) 2 - Theft (10-50)

Arrest Location	Count	Counts - Top Charges
1417 MURFREESBORO PIKE	**44**	23 - Leaving scene of accident - damage $500 or less 12 - Accident - failure to report 8 - Driv. lic. - no d/l
4040 NOLENSVILLE PIKE	**43**	14 - Theft of merchandise- $1,000 or less 8 - Criminal trespass 5 - Public intoxication
419 MURFREESBORO PIKE	**38**	13 - Drug paraphernalia- unlawful use 13 - Criminal trespass 5 - Poss. or casual exchange-cont.sub.
1200 2ND AVE S	**35**	21 - Disorderly conduct 6 - Assault 5 - Resisting stop, frisk, halt, arrest, or search
1900 HOBSON PIKE	**35**	12 - Assault- simple - bodily injury 8 - Juvenile, loitering during school hours 7 - Disorderly conduct
HARDING PL & NOLENSVILLE PIKE	**30**	9 - Driv. lic. - no d/l 4 - Pedestrian sol. ride or business 3 - Poss. or casual exchange-cont.sub.
MURFREESBORO PIKE & THOMPSON PL	**30**	13 - Driv. lic. - no d/l 5 - Driving- revoked license 5 - Driving- suspended license
2ND AVE S & LAFAYETTE ST	**27**	8 - Failure to be booked (state citation) 5 - Driving- suspended license 5 - Criminal trespass
12848 OLD HICKORY BLVD	**23**	11 - Disorderly conduct 5 - Poss. or casual exchange-cont.sub. 2 - Drug paraphernalia- unlawful use
391 WALLACE RD	**23**	4 - Criminal trespass 3 - Driving under the influence 3 - Disorderly conduct
411 MURFREESBORO PIKE	**21**	5 - Failure to be booked (state citation) 4 - Failure to appear- class b or c misd. 4 - Criminal trespass
311 HARDING PL	**21**	19 - Driv. lic. - no d/l 1 - Driving- revoked license 1 - Driving- suspended license, 2nd offense
220 BLANTON AVE	**19**	13 - Probation violation- felony 4 - Sex offender registration violation - 1st offense 2 - Drug paraphernalia- unlawful use
5050 BLUE HOLE RD	**19**	14 - Disorderly conduct 2 - Driving under the influence 2 - Drug paraphernalia- unlawful use
ANTIOCH PIKE & HARDING PL	**18**	13 - Driv. lic. - no d/l 2 - Driving- suspended license 2 - Driving- revoked license

Sourced from MNPD ARMS on 5/24/2017 8:31:06 AM. CAD calls retrieved from Metropolitan Emergency Communications Center's Computer Aided Dispatch system. Includes only calls where an officer response was made. Disposition codes 6 (Backup) and 11 (Signal 9) are excluded. Self-initiated calls are excluded. Calls dispatched to interstate RPAs and intersections are excluded. Teleserve calls are excluded. Arrest information retrieved from the MNPD RMS warrants / arrests database. 1 arrest = 1 body. Includes adult and juvenile arrests. 'Nearby Business' refers to a business establishment in close proximity of the address listed, and is provided for informational purposes only. There is no guarantee that all calls were dispatched to the business listed, because in some cases, multiple business establishments have the same address (e.g. a discount store that also contains a pharmacy). Due to the unique nature of apartment-based reporting, individual unit numbers and the address of the main office for a complex may sometimes both appear in this report.

Central Precinct Hot Addresses
Multiple CFS / Arrests at the Same Location, Past 12 Weeks

METROPOLITAN POLICE DEPARTMENT
of Nashville and Davidson County

CFS Location / Nearby Business	Count	Counts - Top Ten Codes
639 LAFAYETTE ST ***Nashville Rescue Mission***	**208**	85 - Want Officer for Investigation / Assistance (10-43) 65 - Disorderly Person (10-44) 16 - Suicidal Person (10-63)
709 5TH AV S ***Greyhound***	**164**	66 - Want Officer for Investigation / Assistance (10-43) 60 - Disorderly Person (10-44) 7 - Theft (10-50)
512 1ST AV N	**98**	34 - Domestic Disturbance (10-41) 33 - Want Officer for Investigation / Assistance (10-43) 10 - Disorderly Person (10-44)
705 DREXEL ST ***Room In the Inn***	**97**	55 - Want Officer for Investigation / Assistance (10-43) 20 - Disorderly Person (10-44) 7 - Theft (10-50)
1201 BROADWAY	**69**	40 - Disorderly Person (10-44) 18 - Want Officer for Investigation / Assistance (10-43) 3 - Vehicle Accident - Property Damage (10-45)
400 CHARLOTTE AV ***Tennessee Public Transportation Association***	**55**	29 - Want Officer for Investigation / Assistance (10-43) 9 - Disorderly Person (10-44) 3 - Theft (10-50)
601 KOREAN VETERANS BLVD	**53**	37 - Want Officer for Investigation / Assistance (10-43) 4 - Disorderly Person (10-44) 3 - Domestic Disturbance (10-41)
111 N 1ST ST ***Travel Centers of America***	**43**	14 - Want Officer for Investigation / Assistance (10-43) 14 - Disorderly Person (10-44) 6 - Vehicle Accident - Property Damage (10-45)
1101 BROADWAY ***Exxon***	**42**	20 - Want Officer for Investigation / Assistance (10-43) 9 - Disorderly Person (10-44) 3 - Fight / Assault (10-57)
9 HERMITAGE AV	**41**	20 - Disorderly Person (10-44) 9 - Theft (10-50) 3 - Fight / Assault (10-57)
227 SHELBY AV ***Exxon***	**39**	15 - Disorderly Person (10-44) 8 - Want Officer for Investigation / Assistance (10-43) 5 - Vehicle Accident - Property Damage (10-45)
100 WOODLAND ST ***Davidson County Juvenile Detention***	**29**	15 - Want Officer for Investigation / Assistance (10-43) 4 - Missing Person (10-75) 3 - Theft (10-50)
506 2ND AV N	**29**	16 - Want Officer for Investigation / Assistance (10-43) 4 - Fight / Assault (10-57) 3 - Criminal Vice Activity (10-78)
329 BROADWAY	**27**	9 - Fight / Assault (10-57) 6 - Want Officer for Investigation / Assistance (10-43) 4 - Theft (10-50)
150 3RD AV S	**26**	15 - Vehicle Blocking Right of Way (10-49) 4 - Want Officer for Investigation / Assistance (10-43) 2 - Theft (10-50)

Arrest Location	Count	Counts - Top Charges
408 2ND AVE N	**239**	69 - Probation violation- misdemeanor 35 - Failure to appear- class b or c misd. 30 - Probation violation- community corrections viol.
512 1ST AVE N	**180**	52 - Failure to appear- class b or c misd. 41 - Probation violation- misdemeanor 28 - Probation violation- community corrections viol.
400 CHARLOTTE AVE	**84**	32 - Criminal trespass 29 - Public intoxication 11 - Resisting stop, frisk, halt, arrest, or search
639 LAFAYETTE ST	**75**	28 - Public intoxication 14 - Criminal trespass 9 - Failure to be booked (state citation)
1101 BROADWAY	**58**	29 - Criminal trespass 11 - Public intoxication 4 - Driving under the influence
448 2ND AVE N	**55**	14 - Driving- revoked license 11 - Driving- suspended license 10 - Driv. lic. - no d/l
506 2ND AVE N	**46**	18 - Failure to appear- class b or c misd. 11 - Probation violation- misdemeanor 9 - Probation violation- felony
709 5TH AVE S	**44**	13 - Criminal trespass 11 - Poss. or casual exchange-cont.sub. 9 - Public intoxication
1ST AVE N & GAY ST	**34**	12 - Failure to appear- class b or c misd. 6 - Poss. or casual exchange-cont.sub. 6 - Probation violation- misdemeanor
BIRCH BUILDING	**33**	13 - Driv. lic. - no d/l 8 - Driving- suspended license 7 - Driving- revoked license
4TH AVE S & LAFAYETTE ST	**32**	11 - Criminal trespass 8 - Driving- suspended license 3 - Driving- revoked license
705 DREXEL ST	**29**	7 - Poss. or casual exchange-cont.sub. 6 - Theft of merchandise- $1,000 or less 6 - Public intoxication
310 1ST AVE S	**28**	17 - Criminal trespass 6 - Failure to be booked (state citation) 5 - Public intoxication
227 SHELBY AVE	**23**	7 - Failure to appear- class b or c misd. 6 - Criminal trespass 4 - Failure to appear - felony or class a misd.
350 DEADERICK ST	**22**	16 - Criminal trespass 6 - Poss. or casual exchange-cont.sub. 5 - Obstructing a passageway

Sourced from MNPD ARMS on 5/24/2017 8:31:06 AM. CAD calls retrieved from Metropolitan Emergency Communications Center's Computer Aided Dispatch system. Includes only calls where an officer response was made. Disposition codes 6 (Backup) and 11 (Signal 9) are excluded. Self-initiated calls are excluded. Calls dispatched to interstate RPAs and intersections are excluded. Teleserve calls are excluded. Arrest information retrieved from the MNPD RMS warrants / arrests database. 1 arrest = 1 body. Includes adult and juvenile arrests. 'Nearby Business' refers to a business establishment in close proximity of the address listed, and is provided for informational purposes only. There is no guarantee that all calls were dispatched to the business listed, because in some cases, multiple business establishments have the same address (e.g. a discount store that also contains a pharmacy). Due to the unique nature of apartment-based reporting, individual unit numbers and the address of the main office for a complex may sometimes both appear in this report.

Hermitage Precinct Hot Addresses
Multiple CFS / Arrests at the Same Location, Past 12 Weeks

METROPOLITAN POLICE DEPARTMENT
of Nashville and Davidson County

CFS Location / Nearby Business	Count	Counts - Top Ten Codes
5655 FRIST BLVD ***Summit Medical Center***	**81**	40 - Transport Prisoner / Suspect (10-16) 9 - Want Officer for Investigation / Assistance (10-43) 8 - Domestic Disturbance (10-41)
24 LAFAYETTE ST ***Z Mart***	**71**	40 - Disorderly Person (10-44) 9 - Criminal Vice Activity (10-78) 6 - Fight / Assault (10-57)
3701 JAMES KAY LN ***MNPD Hermitage Precinct***	**64**	31 - Want Officer for Investigation / Assistance (10-43) 18 - Domestic Disturbance (10-41) 4 - Theft (10-50)
433 OPRY MILLS DR ***Opry Mills***	**47**	20 - Theft (10-50) 8 - Want Officer for Investigation / Assistance (10-43) 3 - Disorderly Person (10-44)
2284 MURFREESBORO PIKE ***Kroger***	**40**	15 - Disorderly Person (10-44) 6 - Want Officer for Investigation / Assistance (10-43) 6 - Theft (10-50)
4424 LEBANON PIKE ***Walmart Supercenter***	**35**	12 - Want Officer for Investigation / Assistance (10-43) 7 - Disorderly Person (10-44) 4 - Theft (10-50)
822 MURFREESBORO PIKE	**26**	15 - Disorderly Person (10-44) 2 - Vehicle Accident - Property Damage (10-45) 2 - Investigate 911 Hang-Up Call (10-88)
1090 MURFREESBORO PIKE ***Mapco Express***	**26**	11 - Disorderly Person (10-44) 5 - Theft (10-50) 3 - Fight / Assault (10-57)
82 LAFAYETTE ST ***Dollar General***	**24**	10 - Disorderly Person (10-44) 10 - Theft (10-50) 3 - Want Officer for Investigation / Assistance (10-43)
5544 OLD HICKORY BLVD ***Kroger***	**24**	5 - Vehicle Accident - Property Damage (10-45) 4 - Want Officer for Investigation / Assistance (10-43) 3 - Domestic Disturbance (10-41)
3150 MCGAVOCK PIKE ***McGavock High School***	**23**	7 - Theft (10-50) 3 - Disorderly Person (10-44) 2 - Want Officer for Investigation / Assistance (10-43)
1 TERMINAL DR	**22**	7 - Investigate 911 Hang-Up Call (10-88) 5 - Want Officer for Investigation / Assistance (10-43) 4 - Theft (10-50)
1110 MURFREESBORO PIKE	**21**	9 - Disorderly Person (10-44) 3 - Person with Weapon (10-54) 3 - Fight / Assault (10-57)
10 LAFAYETTE ST	**18**	17 - Burglary - Non-Residence (10-71) 1 - Fight / Assault (10-57)
143 MCGAVOCK PIKE ***Kroger***	**17**	6 - Disorderly Person (10-44) 5 - Theft (10-50) 2 - Want Officer for Investigation / Assistance (10-43)

Arrest Location	Count	Counts - Top Charges
20 LAFAYETTE ST	**37**	17 - Criminal trespass 10 - Public intoxication 7 - Drug paraphernalia- unlawful use
3150 MCGAVOCK PIKE	**36**	8 - Disorderly conduct 5 - Criminal trespass 5 - Juvenile, tobacco product- purchase by minor
433 OPRY MILLS DR	**31**	14 - Theft of merchandise- $1,000 or less 5 - Criminal trespass 5 - Failure to appear- class b or c misd.
24 LAFAYETTE ST	**28**	9 - Drug paraphernalia- unlawful use 7 - Public intoxication 6 - Criminal trespass
2330 JACKSON DOWNS BLVD	**24**	19 - Theft of merchandise- $1,000 or less 4 - Theft of property-$1,000 or less 2 - Failure to be booked (state citation)
4424 LEBANON PIKE	**24**	8 - Theft of merchandise- $1,000 or less 4 - Drug paraphernalia- unlawful use 3 - Assault, domestic bodily injury
DELL PKWY & MURFREESBORO PIKE	**22**	13 - Driv. lic. - no d/l 4 - Driving- suspended license 4 - Driving- revoked license
BRILEY PKWY N & MCGAVOCK PIKE	**19**	4 - Poss. or casual exchange-cont.sub. 4 - Driv. lic. - no d/l 4 - Driving- revoked license
GLENGARRY DR & MURFREESBORO PIKE	**17**	5 - Driv. lic. - no d/l 3 - Driving- revoked license 3 - Driving- suspended license
MILLWOOD DR & MURFREESBORO PIKE	**17**	5 - Driving- suspended license 4 - Failure to appear- class b or c misd. 4 - Driv. lic. - no d/l
2425 ATRIUM WAY	**16**	5 - Failure to be booked (state citation) 4 - Poss. or casual exchange-cont.sub. 2 - Fugitive from justice- with warrant
FESSLERS LN & MURFREESBORO PIKE	**15**	5 - Driving- suspended license 4 - Driving- revoked license 3 - Drug paraphernalia- unlawful use
DONELSON PIKE & MURFREESBORO PIKE	**13**	4 - Driving- suspended license 3 - Driving under the influence 2 - Drag racing
FAIRFIELD AVE & LAFAYETTE ST	**12**	4 - Driving- revoked license 3 - Failure to appear- class b or c misd. 2 - Poss. or casual exchange-cont.sub.
I 40 E & OLD HICKORY BLVD	**12**	4 - Driving- revoked license 3 - Probation violation- felony 2 - Juvenile, runaway

Sourced from MNPD ARMS on 5/24/2017 8:31:06 AM. CAD calls retrieved from Metropolitan Emergency Communications Center's Computer Aided Dispatch system. Includes only calls where an officer response was made. Disposition codes 6 (Backup) and 11 (Signal 9) are excluded. Self-initiated calls are excluded. Calls dispatched to interstate RPAs and intersections are excluded. Teleserve calls are excluded. Arrest information retrieved from the MNPD RMS warrants / arrests database. 1 arrest = 1 body. Includes adult and juvenile arrests. 'Nearby Business' refers to a business establishment in close proximity of the address listed, and is provided for informational purposes only. There is no guarantee that all calls were dispatched to the business listed, because in some cases, multiple business establishments have the same address (e.g. a discount store that also contains a pharmacy). Due to the unique nature of apartment-based reporting, individual unit numbers and the address of the main office for a complex may sometimes both appear in this report.

North Precinct Hot Addresses
Multiple CFS / Arrests at the Same Location, Past 12 Weeks

METROPOLITAN POLICE DEPARTMENT
of Nashville and Davidson County

CFS Location / Nearby Business	Count	Counts - Top Ten Codes
1818 ALBION ST ***Nashville General Hospital School***	**107**	43 - Want Officer for Investigation / Assistance (10-43) 22 - Transport Prisoner / Suspect (10-16) 7 - Fight / Assault (10-57)
801 JEFFERSON ST ***Mapco***	**73**	29 - Disorderly Person (10-44) 21 - Theft (10-50) 13 - Want Officer for Investigation / Assistance (10-43)
1716 ROSA L PARKS BLVD ***Nashville Rescue Mission***	**70**	28 - Want Officer for Investigation / Assistance (10-43) 21 - Disorderly Person (10-44) 4 - Domestic Disturbance (10-41)
800 MONROE ST ***Kroger***	**69**	18 - Disorderly Person (10-44) 11 - Transport Prisoner / Suspect (10-16) 10 - Theft (10-50)
2231 26TH AV N ***MNPD North Precinct***	**59**	21 - Want Officer for Investigation / Assistance (10-43) 14 - Domestic Disturbance (10-41) 9 - Theft (10-50)
2022 ROSA L PARKS BLVD ***Exxon***	**39**	14 - Disorderly Person (10-44) 8 - Theft (10-50) 7 - Want Officer for Investigation / Assistance (10-43)
303 W TRINITY LN	**36**	25 - Disorderly Person (10-44) 5 - Want Officer for Investigation / Assistance (10-43) 4 - Criminal Vice Activity (10-78)
237 CUMBERLAND BND	**35**	26 - Transport Prisoner / Suspect (10-16) 4 - Disorderly Person (10-44) 2 - Want Officer for Investigation / Assistance (10-43)
1755 DR D B TODD JR BLVD	**29**	18 - Disorderly Person (10-44) 6 - Want Officer for Investigation / Assistance (10-43) 5 - Theft (10-50)
2801 JOHN A MERRITT BLVD ***BP***	**28**	15 - Disorderly Person (10-44) 6 - Theft (10-50) 2 - Vehicle Accident - Property Damage (10-45)
3930 CLARKSVILLE PIKE ***Kroger***	**26**	8 - Disorderly Person (10-44) 4 - Want Officer for Investigation / Assistance (10-43) 3 - Transport Prisoner / Suspect (10-16)
3130 CLARKSVILLE PIKE ***Walgreens Pharmacies***	**23**	8 - Disorderly Person (10-44) 6 - Vehicle Accident - Property Damage (10-45) 5 - Want Officer for Investigation / Assistance (10-43)
2200 BRICK CHURCH PIKE ***Exxon***	**23**	9 - Disorderly Person (10-44) 5 - Domestic Disturbance (10-41) 3 - Theft (10-50)
1800 JEFFERSON ST ***Pauls Market***	**23**	7 - Disorderly Person (10-44) 6 - Theft (10-50) 3 - Vehicle Accident - Property Damage (10-45)
2600 JEFFERSON ST	**22**	13 - Theft (10-50) 2 - Person with Weapon (10-54) 2 - Disorderly Person (10-44)

Arrest Location	Count	Counts - Top Charges
512 31ST AVE N	**55**	21 - Failure to appear- class b or c misd. 8 - Probation violation- misdemeanor 5 - Probation violation- community corrections viol.
1818 ALBION ST	**34**	5 - Driving under the influence 4 - Evading arrest- misdemeaner 4 - Failure to appear- class b or c misd.
5106 OLD HICKORY BLVD	**24**	10 - Failure to be booked (state citation) 9 - Failure to appear- class b or c misd. 2 - Probation violation- misdemeanor
800 MONROE ST	**20**	15 - Theft of merchandise- $1,000 or less 2 - Theft of property-$1,000 or less 2 - Criminal trespass
16TH AVE N & WHELESS ST	**20**	7 - Drug paraphernalia- unlawful use 7 - Poss. or casual exchange-cont.sub. 4 - Failure to appear- class b or c misd.
1360 BRICK CHURCH PIKE	**19**	5 - Drug paraphernalia- unlawful use 5 - Poss. or casual exchange-cont.sub. 3 - Probation violation- misdemeanor
2022 ROSA L PARKS BLVD	**15**	5 - Criminal trespass 4 - Driving- revoked license 2 - Weapon - felon in poss of a handgun
2400 BUENA VISTA PIKE	**14**	5 - Poss. or casual exchange-cont.sub. 5 - Assault, domestic bodily injury 2 - Driving- revoked license
3500 JOHN A MERRITT BLVD	**14**	12 - Poss. or casual exchange-cont.sub. 1 - Resisting stop, frisk, halt, arrest, or search 1 - Criminal impersonation
BUCHANAN ST & DR D B TODD JR BLVD	**14**	4 - Poss. or casual exchange-cont.sub. 4 - Driving- revoked license 2 - Driv. lic. - no d/l
BRICK CHURCH PIKE & W TRINITY LN	**13**	4 - Poss. or casual exchange-cont.sub. 4 - Failure to be booked (state citation) 3 - Driv. lic. - no d/l
ARTHUR AVE & GARFIELD ST	**13**	5 - Driving- revoked license 3 - Driving- suspended license 2 - Poss. or casual exchange-cont.sub.
I 65 S & W TRINITY LN	**13**	8 - Driving- suspended license 2 - Failure to appear- class b or c misd. 2 - Poss. or casual exchange-cont.sub.
W TRINITY LN & BRICK CHURCH PIKE	**13**	2 - Driving- revoked license 2 - Driv. lic. - no d/l 1 - Criminal trespass
3500 OLD CLARKSVILLE PIKE	**13**	15 - Disorderly conduct 2 - Poss. or casual exchange-cont.sub. 1 - Alcohol- under 21, consumption

Sourced from MNPD ARMS on 5/24/2017 8:31:06 AM. CAD calls retrieved from Metropolitan Emergency Communications Center's Computer Aided Dispatch system. Includes only calls where an officer response was made. Disposition codes 6 (Backup) and 11 (Signal 9) are excluded. Self-initiated calls are excluded. Calls dispatched to interstate RPAs and intersections are excluded. Teleserve calls are excluded. Arrest information retrieved from the MNPD RMS warrants / arrests database. 1 arrest = 1 body. Includes adult and juvenile arrests. 'Nearby Business' refers to a business establishment in close proximity of the address listed, and is provided for informational purposes only. There is no guarantee that all calls were dispatched to the business listed, because in some cases, multiple business establishments have the same address (e.g. a discount store that also contains a pharmacy). Due to the unique nature of apartment-based reporting, individual unit numbers and the address of the main office for a complex may sometimes both appear in this report.

Madison Precinct Hot Addresses
Multiple CFS / Arrests at the Same Location, Past 12 Weeks

METROPOLITAN POLICE DEPARTMENT
of Nashville and Davidson County

CFS Location / Nearby Business	Count	Counts - Top Ten Codes
3458 DICKERSON PIKE ***Walmart Supercenter***	**94**	24 - Transport Prisoner / Suspect (10-16) 23 - Theft (10-50) 17 - Disorderly Person (10-44)
2232 GALLATIN PIKE N	**72**	38 - Transport Prisoner / Suspect (10-16) 15 - Theft (10-50) 6 - Disorderly Person (10-44)
400 MYATT DR ***Madison Police Precinct***	**65**	26 - Want Officer for Investigation / Assistance (10-43) 14 - Domestic Disturbance (10-41) 10 - Theft (10-50)
3441 DICKERSON PIKE ***Skyline Medical Center***	**62**	23 - Want Officer for Investigation / Assistance (10-43) 9 - Transport Prisoner / Suspect (10-16) 5 - Shooting (10-52)
109 GALLATIN PIKE N	**42**	14 - Theft (10-50) 13 - Transport Prisoner / Suspect (10-16) 5 - Want Officer for Investigation / Assistance (10-43)
200 GALLATIN PIKE S	**34**	8 - Disorderly Person (10-44) 7 - Want Officer for Investigation / Assistance (10-43) 6 - Vehicle Accident - Property Damage (10-45)
2050 GALLATIN PIKE N	**25**	10 - Theft (10-50) 8 - Transport Prisoner / Suspect (10-16) 4 - Vehicle Accident - Property Damage (10-45)
627 GALLATIN PIKE S	**22**	6 - Disorderly Person (10-44) 5 - Want Officer for Investigation / Assistance (10-43) 4 - Theft (10-50)
665 MYATT DR ***Crestwood Suites***	**22**	10 - Want Officer for Investigation / Assistance (10-43) 4 - Disorderly Person (10-44) 3 - Investigate 911 Hang-Up Call (10-88)
819 GALLATIN PIKE S	**21**	6 - Disorderly Person (10-44) 4 - Domestic Disturbance (10-41) 4 - Want Officer for Investigation / Assistance (10-43)
1584 GALLATIN PIKE N	**20**	9 - Theft (10-50) 4 - Want Officer for Investigation / Assistance (10-43) 3 - Burglary - Non-Residence (10-71)
860 OLD HICKORY BLVD W ***Cedar Hill Park Maintenance***	**17**	5 - Want Officer for Investigation / Assistance (10-43) 4 - Disorderly Person (10-44) 1 - Vehicle Accident - Property Damage (10-45)
500 HOSPITAL DR ***Skyline Madison Campus***	**16**	4 - Want Officer for Investigation / Assistance (10-43) 3 - Disorderly Person (10-44) 2 - Transport Prisoner / Suspect (10-16)
3460 DICKERSON PIKE	**16**	7 - Theft (10-50) 2 - Domestic Disturbance (10-41) 2 - Vehicle Accident - Property Damage (10-45)
2205 GALLATIN PIKE N	**14**	10 - Theft (10-50) 2 - Burglary - Non-Residence (10-71) 1 - Vehicle Accident - Property Damage (10-45)

Arrest Location	Count	Counts - Top Charges
2232 N GALLATIN PIKE	**85**	68 - Theft of merchandise- $1,000 or less 14 - Criminal trespass 10 - Poss. or casual exchange-cont.sub.
3441 DICKERSON PIKE	**61**	10 - Driving- revoked license 9 - Driving under the influence 6 - Driv. lic. - no d/l
3458 DICKERSON PIKE	**53**	39 - Theft of merchandise- $1,000 or less 7 - Criminal trespass 4 - Theft of property-$1,000 or less
117 W SMITH ST	**37**	25 - Failure to appear- class b or c misd. 11 - Failure to be booked (state citation) 8 - Burglary- motor vehicle
860 OLD HICKORY BLVD W	**20**	8 - Criminal trespass 6 - Poss. or casual exchange-cont.sub. 6 - Drug paraphernalia- unlawful use
523 CHURCH ST	**18**	16 - Criminal trespass 1 - Disorderly conduct 1 - Failure to appear- class b or c misd.
2050 N GALLATIN PIKE	**15**	14 - Theft of merchandise- $1,000 or less 2 - Poss. or casual exchange-cont.sub. 1 - Failure to appear- class b or c misd.
109 N GALLATIN PIKE	**14**	5 - Theft of property-$1,000 or less 3 - Theft of merchandise- $1,000 or less 2 - Resisting stop, frisk, halt, arrest, or search
S GALLATIN PIKE & EMMITT AVE	**14**	5 - Driv. lic. - no d/l 2 - Driving- revoked license 2 - Failure to appear- class b or c misd.
109 S GALLATIN PIKE	**12**	8 - Theft of merchandise- $1,000 or less 5 - Criminal trespass 1 - Driving- revoked license
3258 BRICK CHURCH PIKE	**11**	5 - Failure to appear- class b or c misd. 3 - Poss. or casual exchange-cont.sub. 2 - Assault, domestic bodily injury
665 MYATT DR	**10**	3 - Poss. or casual exchange-cont.sub. 3 - Drug paraphernalia- unlawful use 3 - Poss. or casual exchange of meth
BRICK CHURCH PIKE & BRILEY PKWY W	**9**	6 - Driving- revoked license 4 - Driving under the influence 2 - Driv. lic. - poss. of revoked, susp. or altered
BRICK CHURCH PIKE & EWING DR	**9**	3 - Driving- revoked license, 2nd offense 3 - Driv. lic. - no d/l 2 - Driving- revoked license
BRILEY PKWY W & DICKERSON PIKE	**9**	6 - Child neglect, child 8 or less 5 - Driving- revoked license 4 - Poss. or casual exchange-cont.sub.

Sourced from MNPD ARMS on 5/24/2017 8:31:06 AM. CAD calls retrieved from Metropolitan Emergency Communications Center's Computer Aided Dispatch system. Includes only calls where an officer response was made. Disposition codes 6 (Backup) and 11 (Signal 9) are excluded. Self-initiated calls are excluded. Calls dispatched to interstate RPAs and intersections are excluded. Teleserve calls are excluded. Arrest information retrieved from the MNPD RMS warrants / arrests database. 1 arrest = 1 body. Includes adult and juvenile arrests. 'Nearby Business' refers to a business establishment in close proximity of the address listed, and is provided for informational purposes only. There is no guarantee that all calls were dispatched to the business listed, because in some cases, multiple business establishments have the same address (e.g. a discount store that also contains a pharmacy). Due to the unique nature of apartment-based reporting, individual unit numbers and the address of the main office for a complex may sometimes both appear in this report.

Midtown Hills Precinct Hot Addresses
Multiple CFS / Arrests at the Same Location, Past 12 Weeks

METROPOLITAN POLICE DEPARTMENT
of Nashville and Davidson County

CFS Location / Nearby Business	Count	Counts - Top Ten Codes
2000 CHURCH ST ***Baptist Hospital***	**96**	33 - Want Officer for Investigation / Assistance (10-43) 22 - Transport Prisoner / Suspect (10-16) 10 - Fight / Assault (10-57)
2300 PATTERSON ST ***Centennial Medical Center***	**77**	38 - Transport Prisoner / Suspect (10-16) 11 - Want Officer for Investigation / Assistance (10-43) 5 - Domestic Disturbance (10-41)
1401 CHARLOTTE AV ***Exxon***	**55**	28 - Disorderly Person (10-44) 10 - Want Officer for Investigation / Assistance (10-43) 10 - Theft (10-50)
1441 12TH AV S ***Midtown Hills Police Precinct***	**54**	31 - Want Officer for Investigation / Assistance (10-43) 7 - Theft (10-50) 4 - Disorderly Person (10-44)
2500 WEST END AV ***Centennial Park***	**44**	9 - Want Officer for Investigation / Assistance (10-43) 7 - Fight / Assault (10-57) 5 - Disorderly Person (10-44)
2421 POWELL AV ***Walmart***	**40**	14 - Theft (10-50) 10 - Disorderly Person (10-44) 4 - Vehicle Accident - Property Damage (10-45)
2001 8TH AV S ***Exxon***	**40**	25 - Disorderly Person (10-44) 5 - Want Officer for Investigation / Assistance (10-43) 4 - Vehicle Accident - Property Damage (10-45)
1211 MEDICAL CENTER DR ***Vanderbilt University Medical Center***	**32**	9 - Want Officer for Investigation / Assistance (10-43) 5 - Domestic Disturbance (10-41) 5 - Fight / Assault (10-57)
1516 DEMONBREUN ST ***Tin Roof***	**24**	8 - Want Officer for Investigation / Assistance (10-43) 4 - Disorderly Person (10-44) 4 - Vehicle Blocking Right of Way (10-49)
2700 WEST END AV ***McDonald's***	**24**	11 - Disorderly Person (10-44) 7 - Investigate 911 Hang-Up Call (10-88) 2 - Want Officer for Investigation / Assistance (10-43)
4041 NOLENSVILLE PIKE ***McDonald's***	**23**	12 - Disorderly Person (10-44) 4 - Vehicle Accident - Property Damage (10-45) 2 - Want Officer for Investigation / Assistance (10-43)
1921 DIVISION ST	**22**	7 - Want Officer for Investigation / Assistance (10-43) 7 - Burglary - Non-Residence (10-71) 3 - Disorderly Person (10-44)
1120 GLENDALE LN	**19**	12 - Missing Person (10-75) 3 - Fight / Assault (10-57) 2 - Investigate 911 Hang-Up Call (10-88)
2200 CHILDRENS WAY ***Vanderbilt Children's Hospital***	**18**	6 - Rape (10-67) 3 - Fight / Assault (10-57) 2 - Want Officer for Investigation / Assistance (10-43)
719 THOMPSON LN ***100 Oaks***	**18**	4 - Vehicle Accident - Property Damage (10-45) 3 - Want Officer for Investigation / Assistance (10-43) 3 - Burglary - Non-Residence (10-71)

Arrest Location	Count	Counts - Top Charges
1211 MEDICAL CENTER DR	**22**	5 - Homicide- criminal 5 - Driving under the influence 3 - Assault, agg violation of court order
2000 CHURCH ST	**20**	9 - Criminal trespass 3 - Failure to be booked (state citation) 3 - Failure to appear- class b or c misd.
2500 WEST END AVE	**20**	11 - Poss. or casual exchange-cont.sub. 7 - Drug paraphernalia- unlawful use 4 - Failure to appear- class b or c misd.
2421 POWELL AVE	**18**	14 - Theft of merchandise- $1,000 or less 6 - Criminal trespass 2 - Driving- suspended license
NOLENSVILLE PIKE & OLD HICKORY BLVD	**18**	8 - Driv. lic. - no d/l 4 - Driving- suspended license 3 - Driving under the influence
2300 PATTERSON ST	**16**	5 - Public intoxication 3 - Criminal trespass 2 - Driving- suspended license
12TH AVE S & EDGEHILL AVE	**13**	5 - Driving- revoked license 3 - Driving- suspended license 3 - Poss. or casual exchange-cont.sub.
1000 CLAYTON AVE	**13**	12 - Criminal trespass 2 - Open container viol. 1 - Poss. or casual exchange-cont.sub.
EDMONDSON PIKE & NOLENSVILLE PIKE	**13**	7 - Driv. lic. - no d/l 2 - Driving- revoked license 2 - Driving- suspended license
I 65 N & WEDGEWOOD AVE	**13**	4 - Driv. lic. - no d/l 4 - Pedestrian sol. ride or business 2 - Obstructing a passageway
8TH AVE S & WEDGEWOOD AVE	**12**	7 - Forgery- $500 or less 3 - Public intoxication 2 - Forgery- > $500 but < $1,000
3812 HILLSBORO PIKE	**12**	4 - Assault- simple - bodily injury 4 - Disorderly conduct 3 - Fail to appear, juvenile court order
534 CHESTNUT ST	**12**	12 - Criminal trespass
5621 FRANKLIN PIKE	**12**	5 - Failure to appear- class b or c misd. 2 - Probation violation- misdemeanor 1 - Vandalism- $1,000 or less
2214 ELLISTON PL	**12**	10 - Poss. or casual exchange-cont.sub. 8 - Drug paraphernalia- unlawful use 4 - Criminal trespass

Sourced from MNPD ARMS on 5/24/2017 8:31:06 AM. CAD calls retrieved from Metropolitan Emergency Communications Center's Computer Aided Dispatch system. Includes only calls where an officer response was made. Disposition codes 6 (Backup) and 11 (Signal 9) are excluded. Self-initiated calls are excluded. Calls dispatched to interstate RPAs and intersections are excluded. Teleserve calls are excluded. Arrest information retrieved from the MNPD RMS warrants / arrests database. 1 arrest = 1 body. Includes adult and juvenile arrests. 'Nearby Business' refers to a business establishment in close proximity of the address listed, and is provided for informational purposes only. There is no guarantee that all calls were dispatched to the business listed, because in some cases, multiple business establishments have the same address (e.g. a discount store that also contains a pharmacy). Due to the unique nature of apartment-based reporting, individual unit numbers and the address of the main office for a complex may sometimes both appear in this report.

Other Reports

CompStat Weekly Analysis is provided by the Metropolitan Nashville Police Department Crime Analysis Section. This report is intended to be a management and planning tool and does not reflect the official UCR counts for the department.

"Believe you can and you're halfway there."
- Theodore Roosevelt

Begin Date: 05/14/2017
End Date: 05/20/2017
Week: 20

APR Data

Precinct Assignment	YTD	Last Week
West	141	0
East	157	17
South	145	0
Central	128	8
Hermitage	233	22
North	0	0
Madison	200	5
Midtown Hills	162	4
County	**1,166**	**56**

APR Initiated by	YTD	Last Week
Referred by Field Supervisor	8	0
Dispatched	635	37
Self Initiated	179	6
Walk In	344	13

Criteria	YTD	Last Week
Pending Less Than 30 Minutes	4	0
Met APR Criteria	1,109	54
Pending Over 30 Minutes	53	2

Result	YTD	Last Week
Requested Officer Respond	16	1
Complainant Waiting	33	13
No Answer at Call Back	13	0
Complainant Gone	122	4
Reviewed Text of Call With Complainant	982	38

Action Taken	YTD	Last Week
Extra Patrol Broadcast Sent	3	0
No Police Action Required	54	3
Incident Report Completed	1,081	53
Sent Back to Pending	28	0

Percent of CFS by Precinct Assignment (YTD)

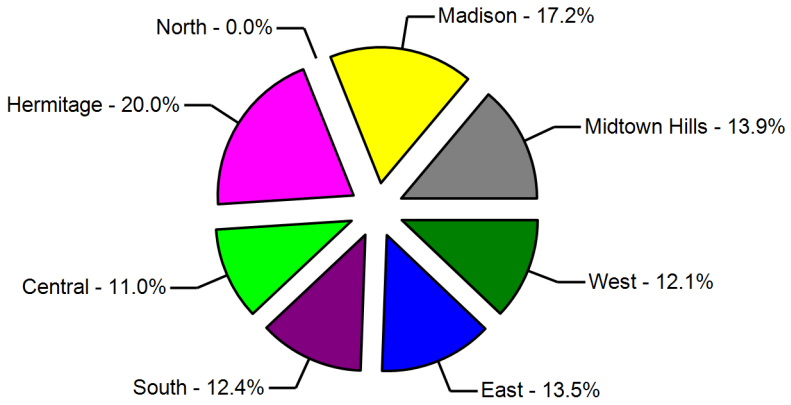

Action Taken (YTD)



Sourced from data entered at each precinct.

Case Preparation Section - Case File Inventory

METROPOLITAN POLICE DEPARTMENT
of Nashville and Davidson County

Status	Prior Week	Compstat Week	Change	Same Week Last Year	Compstat Week	Change
Case Backlog	81	58	-39.7 %	85	58	-31.8 %
Average Number of Days to Complete	15	15	0	11	15	4

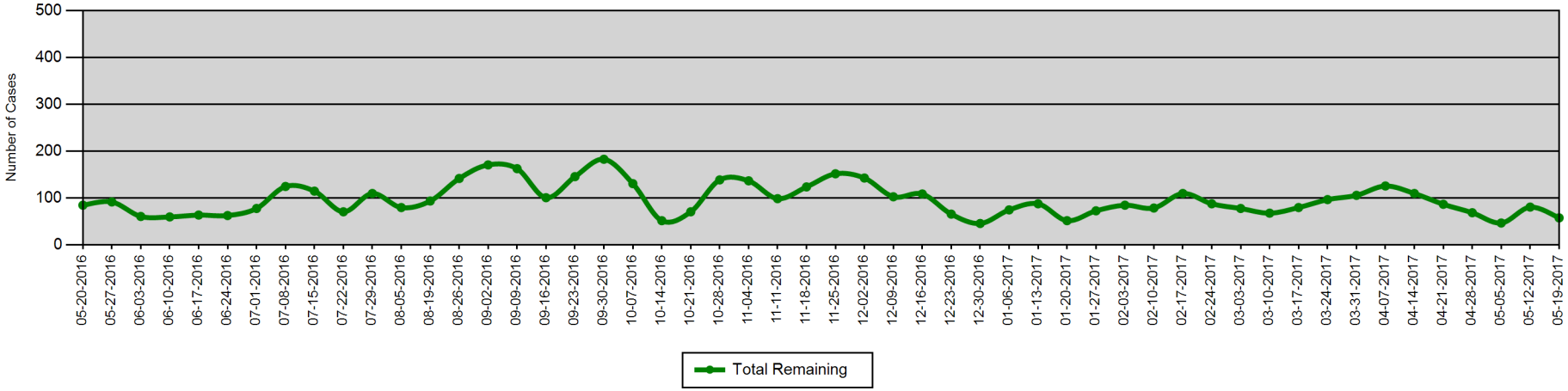

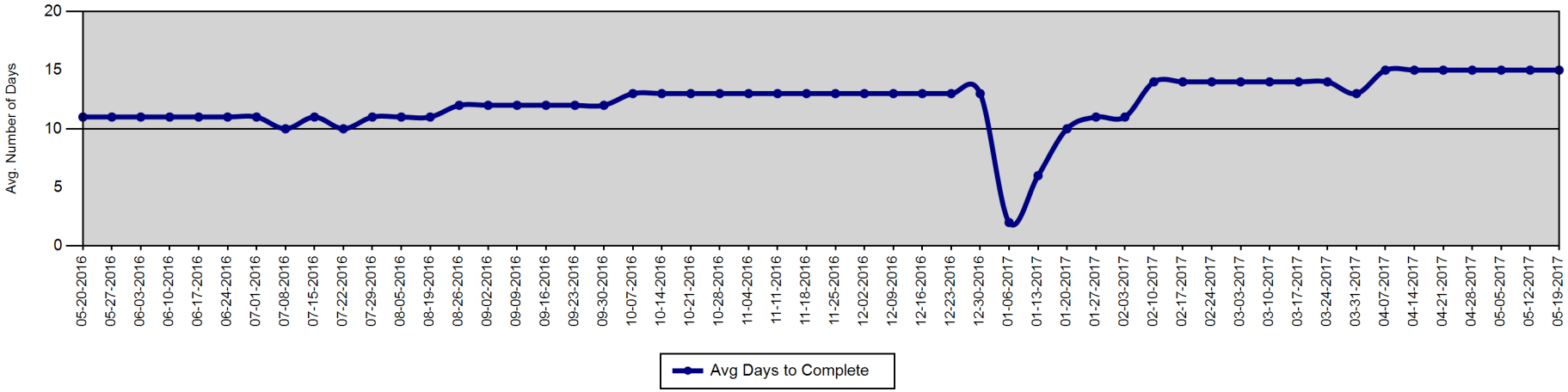

Report created on 5/24/2017 8:31:06 AM. Sources information provided by Case Preparation Division. This report is intended to be a management and planning tool and is not an exact representation of workload.

Court Attendance - 310s Issued by Month

METROPOLITAN POLICE DEPARTMENT

of Nashville and Davidson County

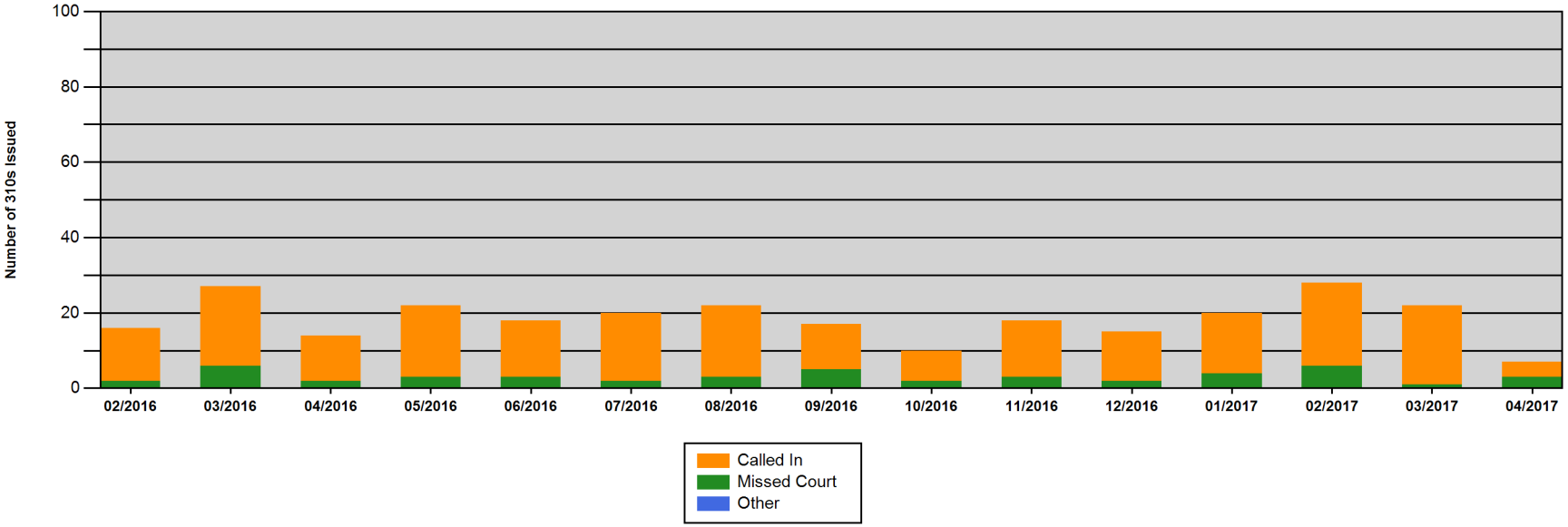

	02/2016	03/2016	04/2016	05/2016	06/2016	07/2016	08/2016	09/2016	10/2016	11/2016	12/2016	01/2017	02/2017	03/2017	04/2017
Called In	14	21	12	19	15	18	19	12	8	15	13	16	22	21	4
Missed Court	2	6	2	3	3	2	3	5	2	3	2	4	6	1	3
Other	0	0	0	0	0	0	0	0	0	0	0	0	0	0	0
Total	**16**	**27**	**14**	**22**	**18**	**20**	**22**	**17**	**10**	**18**	**15**	**20**	**28**	**22**	**7**

Report created on 5/24/2017 8:31:07 AM. MNPD Form 310 is a Notification of Violation of Court Appearance Procedures.

Violations include 'improperly dressed,' 'failed to appear,' 'clocked in, but didn't go to court,' 'late for court,' and 'called with excuse.'

Percentage of Incident Reports Included in CompStat Analysis

METROPOLITAN POLICE DEPARTMENT
of Nashville and Davidson County

Percentage of incident reports entered into ARMS by the following wednesday of each week.

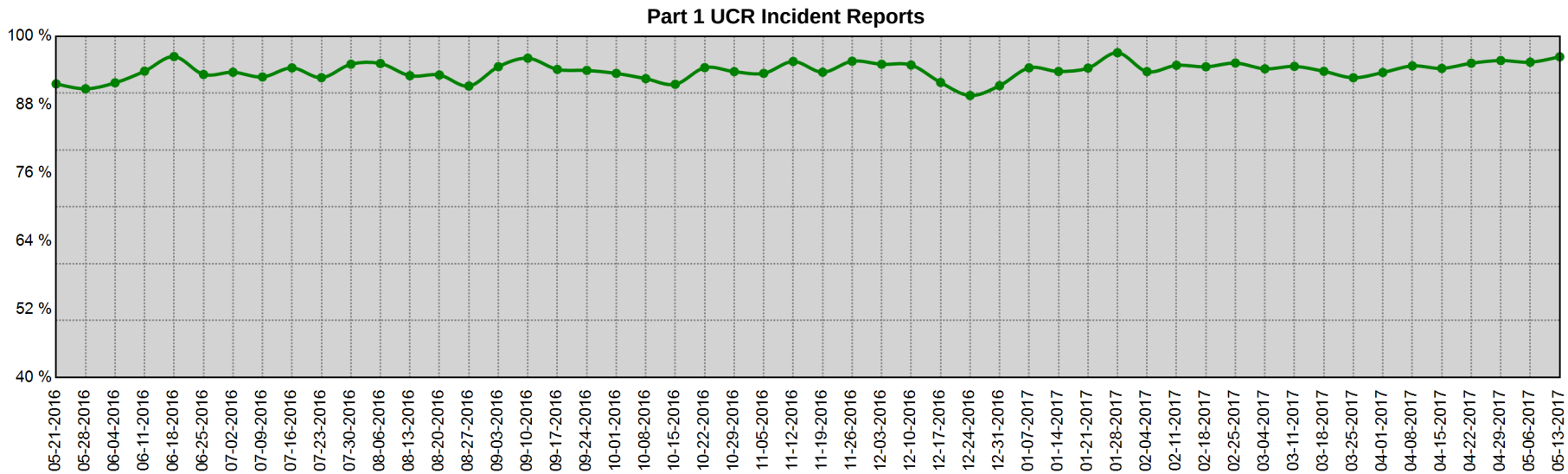

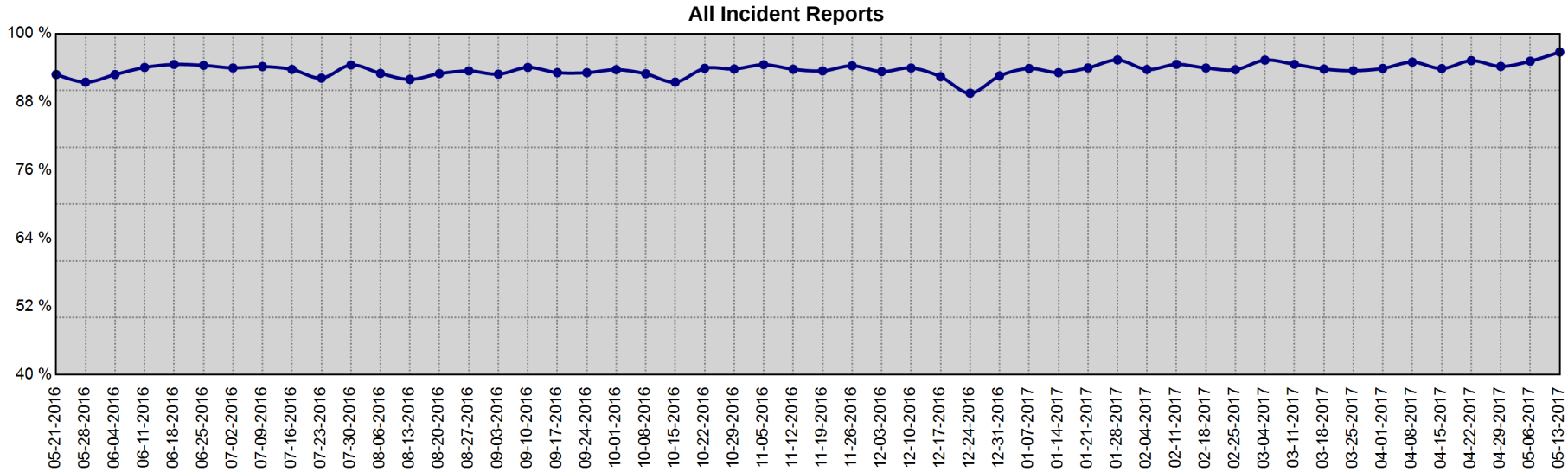

Date Range	Part I UCR Incident Reports			All Incident Reports		
	Min	Max	Mean	Min	Max	Mean
5-15-2016 to 5-13-2017	89.6 %	97.1 %	93.9 %	89.5 %	96.7 %	93.6 %

Information summarized for CompStat week ending 5/20/2017

Sourced from MNPD ARMS on 5/24/2017 8:31:07 AM. The figures above were sourced from incident reports using Uniform Crime Reporting definitions and reporting guidelines, based on the date when the crime was reported. This report is intended to be a management and planning tool and does not reflect the official UCR counts for the department.

Map Section

CompStat Weekly Analysis is provided by the Metropolitan Nashville Police Department Crime Analysis Section. This report is intended to be a management and planning tool and does not reflect the official UCR counts for the department.

"Believe you can and you're halfway there."
- Theodore Roosevelt

Begin Date: 05/14/2017
End Date: 05/20/2017
Week: 20

YTD Gunshot Victims - Countywide

Gunshot Homicides / Injuries

Zone	Prior YTD	YTD	Change	Percent Change
111	2	3	1	50.0%
113	0	1	1	-
115	0	0	0	-
117	0	0	0	-
121	0	0	0	-
123	0	2	2	-
125	1	1	0	0.0%
211	4	7	3	75.0%
213	0	1	1	-
215	7	2	-5	-71.4%
217	1	2	1	100.0%
221	2	8	6	300.0%
223	2	5	3	150.0%
225	1	3	2	200.0%
227	0	1	1	-
311	3	0	-3	-100.0%
313	0	0	0	-
315	0	2	2	-
317	1	3	2	200.0%
321	3	4	1	33.3%
323	2	8	6	300.0%
325	4	4	0	0.0%
331	1	3	2	200.0%
333	1	2	1	100.0%
335	0	1	1	-
411	4	1	-3	-75.0%
413	0	2	2	-
415	0	0	0	-
421	0	0	0	-
423	0	0	0	-
425	0	0	0	-
511	9	13	4	44.4%
513	0	2	2	-

Zone	Prior YTD	YTD	Change	Percent Change
515	0	0	0	-
517	0	1	1	-
521	2	2	0	0.0%
523	0	1	1	-
525	0	0	0	-
531	1	0	-1	-100.0%
533	0	0	0	-
535	3	1	-2	-66.7%
611	1	3	2	200.0%
613	7	15	8	114.3%
615	6	7	1	16.7%
617	0	2	2	-
621	2	4	2	100.0%
623	4	1	-3	-75.0%
625	0	4	4	-
627	1	0	-1	-100.0%
711	2	0	-2	-100.0%
713	0	1	1	-
715	0	2	2	-
721	6	4	-2	-33.3%
723	1	0	-1	-100.0%
725	2	2	0	0.0%
727	0	0	0	-
811	1	3	2	200.0%
813	0	1	1	-
815	0	0	0	-
821	0	1	1	-
823	0	0	0	-
825	1	0	-1	-100.0%
831	1	1	0	0.0%
833	0	0	0	-
835	0	1	1	-
Total	**89**	**138**	**49**	**55.1%**

YTD, 76.1% of all gunshot homicides and injuries have occurred in 20 MNPD zones, an area that covers 20.9% of the total area of Davidson County.

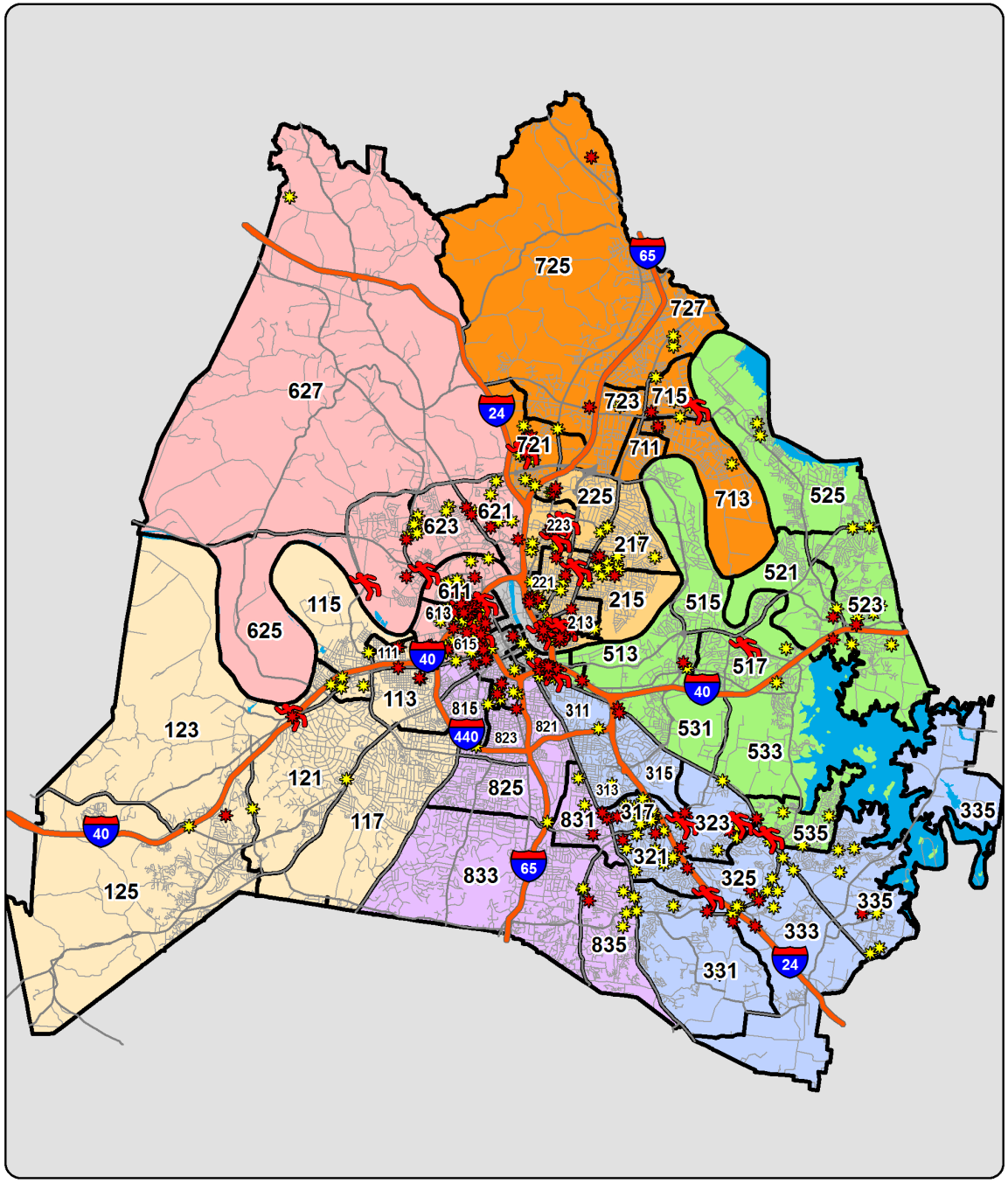

YTD Shootings Gunshot Homicide Gunshot Injury Property Damage Involving Firearm

Sourced from MNPD ARMS on 5/24/2017 8:31:08 AM. The information in this report is sourced from incident reports using UCR definitions and reporting guidelines, based on the date when the crime was reported, and aggregated by incident location. 'Gunshot Homicide / Injury' counts include only violent incidents (homicide, rape, robbery, and aggravated assault) in which one or more victims received a fatal or non-fatal gunshot wound. Suicides, suicide attempts, and accidental shootings are excluded. 'Property Damage' counts include all incidents that (1) include a 'Damage to Property' (NIBRS 290) offense, and (2) list a firearm in the Weapons/Tool' section of the incident report. Unfounded incidents are excluded from these counts. MNPD splits the geography of Davidson County into 1,500+ Reporting Areas (RPA's), ranging in size from 0.003 square miles to 14.9 square miles. The average RPA size is 0.34 square miles.

Gunshot Victims - Countywide (Homicides and Injuries)

Based on date when each incident was reported.

METROPOLITAN POLICE DEPARTMENT
of Nashville and Davidson County

Gunshot Victims (Homicides and Injuries), Annual Totals - Green Line Represents the Previous 13 Year Average

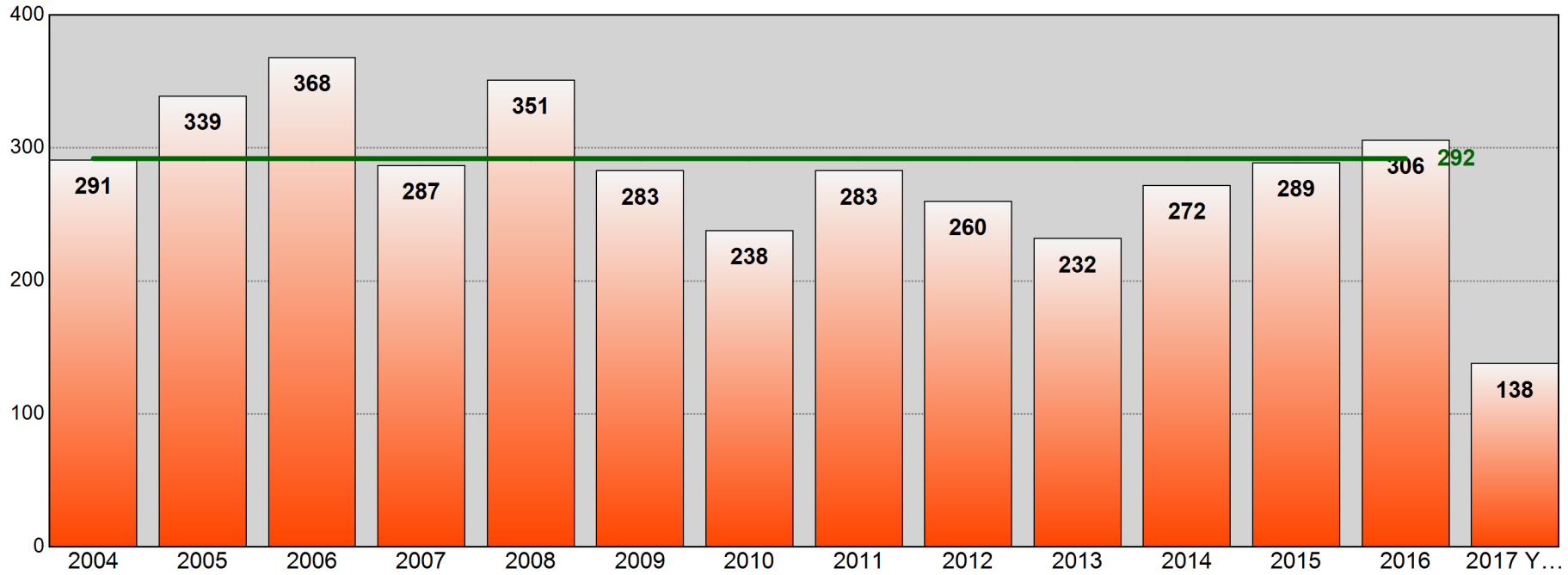

Age of Gunshot Victim
Annual Totals, Past 5 Years

Age	2012	Percent of Total	2013	Percent of Total	2014	Percent of Total	2015	Percent of Total	2016	Percent of Total
0-12	6	2.3%	1	0.4%	2	0.7%	2	0.7%	3	1.0%
13-17	16	6.2%	19	8.2%	20	7.4%	32	11.1%	27	8.8%
18-24	116	44.6%	87	37.5%	99	36.4%	114	39.4%	93	30.4%
25-34	77	29.6%	81	34.9%	84	30.9%	81	28.0%	90	29.4%
35-44	24	9.2%	27	11.6%	39	14.3%	31	10.7%	49	16.0%
45-54	15	5.8%	12	5.2%	18	6.6%	13	4.5%	23	7.5%
55-64	4	1.5%	3	1.3%	1	0.4%	13	4.5%	11	3.6%
65+	2	0.8%	1	0.4%	3	1.1%	2	0.7%	6	2.0%
Unk	0	0.0%	1	0.4%	6	2.2%	1	0.3%	4	1.3%

Age of Gunshot Victim
YTD Comparison

Age	Prior YTD	Percent of Total	YTD	Percent of Total	Change	Percent Change
0-12	2	2.2%	2	1.4%	0	0.0%
13-17	9	10.1%	13	9.4%	4	44.4%
18-24	28	31.5%	47	34.1%	19	67.9%
25-34	26	29.2%	49	35.5%	23	88.5%
35-44	14	15.7%	13	9.4%	-1	-7.1%
45-54	4	4.5%	9	6.5%	5	125.0%
55-64	2	2.2%	3	2.2%	1	50.0%
65+	3	3.4%	1	0.7%	-2	-66.7%
Unk	1	1.1%	1	0.7%	0	0.0%

Information summarized for CompStat week ending 05/20/2017.

Sourced from MNPD ARMS on 5/24/2017 8:31:08 AM. The information in this report is sourced from incident reports using UCR definitions and reporting guidelines, based on report date, aggregated by incident location. Only includes violent incidents (homicide, rape, robbery, and aggravated assault) in which one or more victims received a fatal or non-fatal gunshot wound. Suicides, suicide attempts, and accidental shootings are excluded.

Gunshot Victims (Homicides, Injuries, and Property Damage)

METROPOLITAN POLICE DEPARTMENT
of Nashville and Davidson County

Aggregated by precinct (incident location). Based on date when each incident was reported.

		Rolling Two Week				Rolling Eight Week				YTD				Rolling Twenty-Four Month			
		Prior Week	Last Week	Change	% Change	Prior 4 Weeks	Last 4 Weeks	Change	% Change	Prior YTD	YTD	Change	% Change	Prior 52 Weeks	Last 52 Weeks	Change	% Change
West	Gunshot Homicide	0	0	0	-	0	1	1	-	1	1	0	0.0%	2	4	2	100.0%
	Gunshot Injury	0	1	1	-	3	1	-2	-66.7%	2	6	4	200.0%	12	22	10	83.3%
	Property Damage	3	0	-3	-100.0%	4	6	2	50.0%	6	13	7	116.7%	17	27	10	58.8%
	Subtotal	3	1	-2	-66.7%	7	8	1	14.3%	9	20	11	122.2%	31	53	22	71.0%
East	Gunshot Homicide	0	1	1	-	1	2	1	100.0%	2	5	3	150.0%	10	13	3	30.0%
	Gunshot Injury	1	0	-1	-100.0%	6	5	-1	-16.7%	15	24	9	60.0%	36	48	12	33.3%
	Property Damage	6	3	-3	-50.0%	6	14	8	133.3%	28	51	23	82.1%	64	112	48	75.0%
	Subtotal	7	4	-3	-42.9%	13	21	8	61.5%	45	80	35	77.8%	110	173	63	57.3%
South	Gunshot Homicide	0	0	0	-	3	0	-3	-100.0%	3	6	3	100.0%	8	11	3	37.5%
	Gunshot Injury	0	2	2	-	1	6	5	500.0%	12	21	9	75.0%	38	51	13	34.2%
	Property Damage	3	2	-1	-33.3%	11	8	-3	-27.3%	35	64	29	82.9%	97	144	47	48.5%
	Subtotal	3	4	1	33.3%	15	14	-1	-6.7%	50	91	41	82.0%	143	206	63	44.1%
Central	Gunshot Homicide	0	0	0	-	1	0	-1	-100.0%	0	1	1	-	0	3	3	-
	Gunshot Injury	0	0	0	-	0	0	0	-	4	2	-2	-50.0%	6	3	-3	-50.0%
	Property Damage	0	0	0	-	1	0	-1	-100.0%	0	3	3	-	6	5	-1	-16.7%
	Subtotal	0	0	0	-	2	0	-2	-100.0%	4	6	2	50.0%	12	11	-1	-8.3%
Hermitage	Gunshot Homicide	0	0	0	-	0	0	0	-	3	3	0	0.0%	9	10	1	11.1%
	Gunshot Injury	1	0	-1	-100.0%	6	2	-4	-66.7%	12	17	5	41.7%	40	47	7	17.5%
	Property Damage	0	1	1	-	8	5	-3	-37.5%	27	33	6	22.2%	61	73	12	19.7%
	Subtotal	1	1	0	0.0%	14	7	-7	-50.0%	42	53	11	26.2%	110	130	20	18.2%
North	Gunshot Homicide	0	0	0	-	1	1	0	0.0%	3	5	2	66.7%	19	18	-1	-5.3%
	Gunshot Injury	1	0	-1	-100.0%	8	5	-3	-37.5%	18	31	13	72.2%	64	72	8	12.5%
	Property Damage	0	0	0	-	20	5	-15	-75.0%	39	58	19	48.7%	133	133	0	0.0%
	Subtotal	1	0	-1	-100.0%	29	11	-18	-62.1%	60	94	34	56.7%	216	223	7	3.2%
Madison	Gunshot Homicide	0	0	0	-	0	0	0	-	1	2	1	100.0%	2	5	3	150.0%
	Gunshot Injury	0	2	2	-	0	4	4	-	10	7	-3	-30.0%	29	22	-7	-24.1%
	Property Damage	1	2	1	100.0%	4	6	2	50.0%	19	26	7	36.8%	59	62	3	5.1%
	Subtotal	1	4	3	300.0%	4	10	6	150.0%	30	35	5	16.7%	90	89	-1	-1.1%
Midtown Hills	Gunshot Homicide	0	0	0	-	0	0	0	-	1	0	-1	-100.0%	3	1	-2	-66.7%
	Gunshot Injury	0	1	1	-	2	1	-1	-50.0%	2	7	5	250.0%	11	22	11	100.0%
	Property Damage	0	2	2	-	6	2	-4	-66.7%	5	24	19	380.0%	22	41	19	86.4%
	Subtotal	0	3	3	-	8	3	-5	-62.5%	8	31	23	287.5%	36	64	28	77.8%

Information summarized for CompStat week ending 05/20/2017.

Sourced from MNPD ARMS on 5/24/2017 8:31:08 AM. The information in this report is sourced from incident reports using UCR definitions and reporting guidelines, based on report date, aggregated by incident location. Only includes violent incidents (homicide, rape, robbery, and aggravated assault) in which one or more victims received a fatal or non-fatal gunshot wound. Suicides, suicide attempts, and accidental shootings are excluded.

YTD Gunshot Victims - West Precinct

Gunshot Homicides / Injuries				
Zone	Prior YTD	YTD	Change	Percent Change
111	2	3	1	50.0%
113	0	1	1	-
115	0	0	0	-
117	0	0	0	-
121	0	0	0	-
123	0	2	2	-
125	1	1	0	0.0%
Total	**3**	**7**	**4**	**133.3%**

Property Damage with Firearm				
Zone	Prior YTD	YTD	Change	Percent Change
111	2	4	2	100.0%
113	3	1	-2	-66.7%
115	0	3	3	-
117	0	0	0	-
121	1	1	0	0.0%
123	0	2	2	-
125	0	2	2	-
Total	**6**	**13**	**7**	**116.7%**

Age of Victim - Gunshot Homicides / Injuries						
Age	Prior YTD	Percent of Total	YTD	Percent of Total	Change	Percent Change
0-12	0	0.0%	0	0.0%	0	-
13-17	0	0.0%	0	0.0%	0	-
18-24	1	33.3%	4	57.1%	3	300.0%
25-34	2	66.7%	1	14.3%	-1	-50.0%
35-44	0	0.0%	1	14.3%	1	-
45-54	0	0.0%	0	0.0%	0	-
55-64	0	0.0%	1	14.3%	1	-
65+	0	0.0%	0	0.0%	0	-

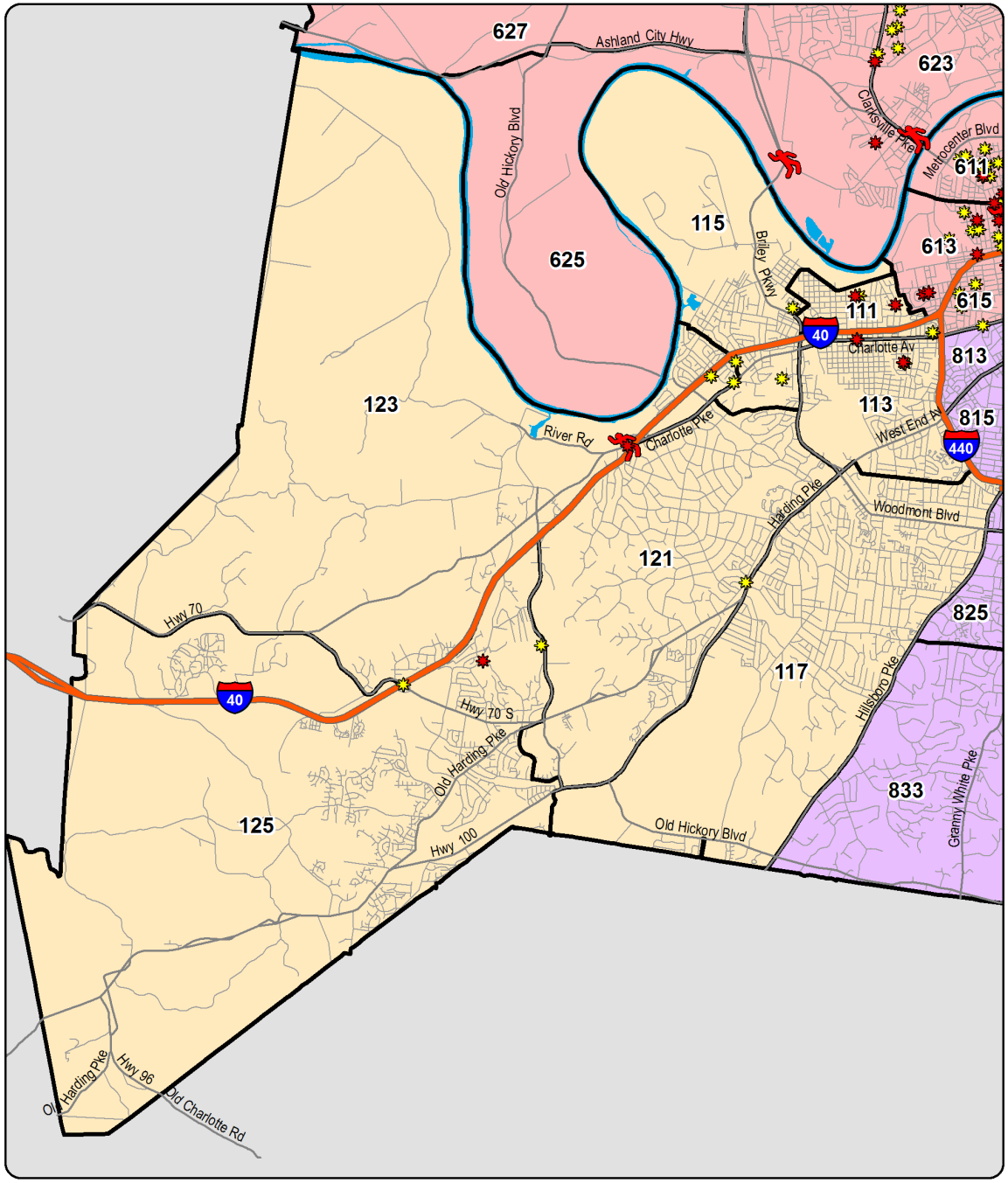

YTD Shootings Gunshot Homicide Gunshot Injury Property Damage Involving Firearm

Annual Totals - Gunshot Homicides / Injuries

Green Line Represents the Previous 13 Year Average

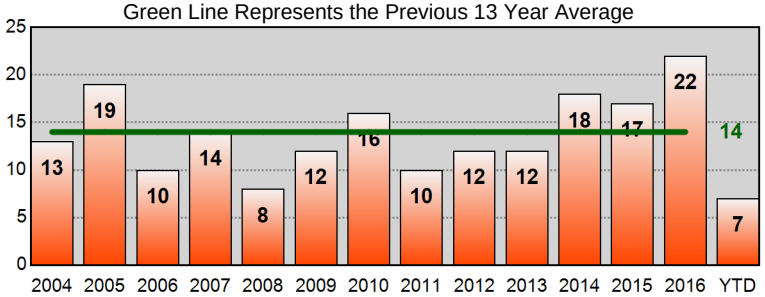

Sourced from MNPD ARMS on 5/24/2017 8:31:09 AM. The information in this report is sourced from incident reports using UCR definitions and reporting guidelines, based on the date when the crime was reported, and aggregated by incident location. 'Gunshot Homicide / Injury' counts include only violent incidents (homicide, rape, robbery, and aggravated assault) in which one or more victims received a fatal or non-fatal gunshot wound. Suicides, suicide attempts, and accidental shootings are excluded. 'Property Damage' counts include all incidents that (1) include a 'Damage to Property' (NIBRS 290) offense, and (2) list a firearm in the Weapons/Tool' section of the incident report. Unfounded incidents are excluded from these counts.

YTD Gunshot Victims - East Precinct

Gunshot Homicides / Injuries				
Zone	Prior YTD	YTD	Change	Percent Change
211	4	7	3	75.0%
213	0	1	1	-
215	7	2	-5	-71.4%
217	1	2	1	100.0%
221	2	8	6	300.0%
223	2	5	3	150.0%
225	1	3	2	200.0%
227	0	1	1	-
Total	**17**	**29**	**12**	**70.6%**

Property Damage with Firearm				
Zone	Prior YTD	YTD	Change	Percent Change
211	8	13	5	62.5%
213	2	1	-1	-50.0%
215	7	3	-4	-57.1%
217	3	12	9	300.0%
221	3	9	6	200.0%
223	3	6	3	100.0%
225	2	5	3	150.0%
227	0	2	2	-
Total	**28**	**51**	**23**	**82.1%**

Age of Victim - Gunshot Homicides / Injuries						
Age	Prior YTD	Percent of Total	YTD	Percent of Total	Change	Percent Change
0-12	2	11.8%	0	0.0%	-2	-100.0%
13-17	0	0.0%	5	17.2%	5	-
18-24	4	23.5%	8	27.6%	4	100.0%
25-34	6	35.3%	11	37.9%	5	83.3%
35-44	1	5.9%	3	10.3%	2	200.0%
45-54	1	5.9%	1	3.4%	0	0.0%
55-64	0	0.0%	0	0.0%	0	-
65+	2	11.8%	0	0.0%	-2	-100.0%
Unk	1	5.9%	1	3.4%	0	0.0%

Annual Totals - Gunshot Homicides / Injuries

Green Line Represents the Previous 13 Year Average

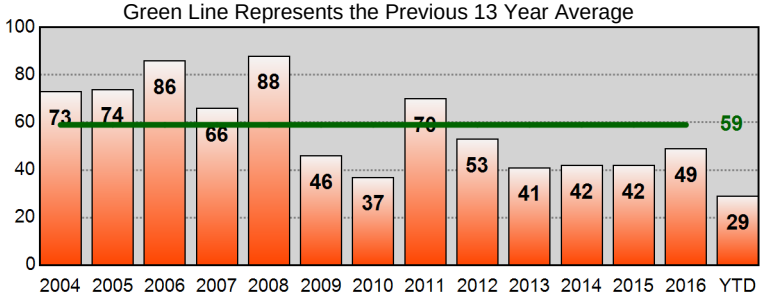

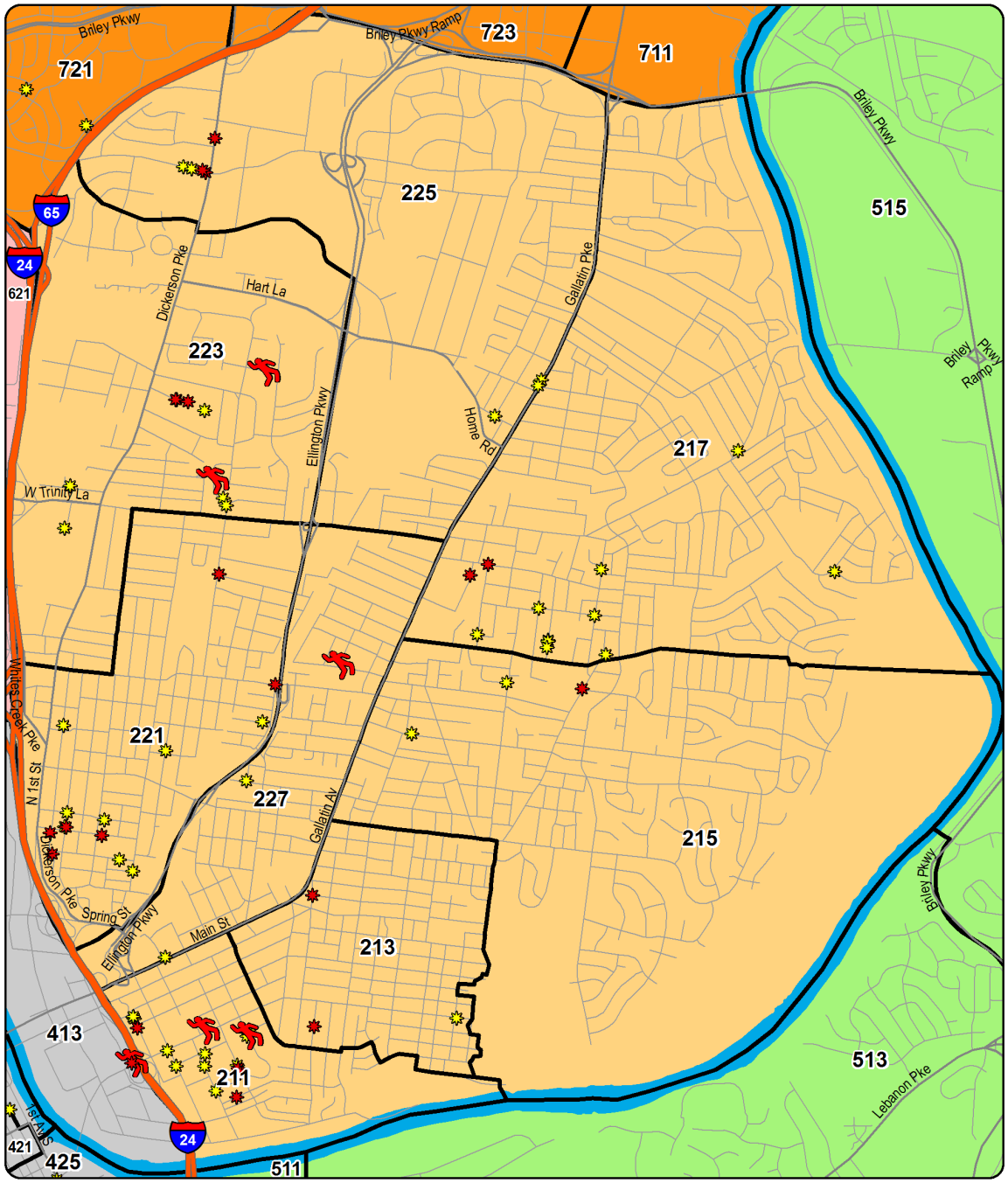

YTD Shootings Gunshot Homicide Gunshot Injury Property Damage Involving Firearm

Sourced from MNPD ARMS on 5/24/2017 8:31:10 AM. The information in this report is sourced from incident reports using UCR definitions and reporting guidelines, based on the date when the crime was reported, and aggregated by incident location. 'Gunshot Homicide / Injury' counts include only violent incidents (homicide, rape, robbery, and aggravated assault) in which one or more victims received a fatal or non-fatal gunshot wound. Suicides, suicide attempts, and accidental shootings are excluded. 'Property Damage' counts include all incidents that (1) include a 'Damage to Property' (NIBRS 290) offense, and (2) list a firearm in the Weapons/Tool' section of the incident report. Unfounded incidents are excluded from these counts.

YTD Gunshot Victims - South Precinct

Gunshot Homicides / Injuries				
Zone	Prior YTD	YTD	Change	Percent Change
311	3	0	-3	-100.0%
313	0	0	0	-
315	0	2	2	-
317	1	3	2	200.0%
321	3	4	1	33.3%
323	2	8	6	300.0%
325	4	4	0	0.0%
331	1	3	2	200.0%
333	1	2	1	100.0%
335	0	1	1	-
Total	**15**	**27**	**12**	**80.0%**

Property Damage with Firearm				
Zone	Prior YTD	YTD	Change	Percent Change
311	2	2	0	0.0%
313	3	1	-2	-66.7%
315	3	0	-3	-100.0%
317	2	18	16	800.0%
321	5	10	5	100.0%
323	2	7	5	250.0%
325	5	8	3	60.0%
331	2	5	3	150.0%
333	6	4	-2	-33.3%
335	5	9	4	80.0%
Total	**35**	**64**	**29**	**82.9%**

Age of Victim - Gunshot Homicides / Injuries						
Age	Prior YTD	Percent of Total	YTD	Percent of Total	Change	Percent Change
0-12	0	0.0%	2	7.4%	2	-
13-17	1	6.7%	6	22.2%	5	500.0%
18-24	6	40.0%	8	29.6%	2	33.3%
25-34	5	33.3%	5	18.5%	0	0.0%
35-44	1	6.7%	4	14.8%	3	300.0%
45-54	1	6.7%	2	7.4%	1	100.0%
55-64	0	0.0%	0	0.0%	0	-
65+	1	6.7%	0	0.0%	-1	-100.0%

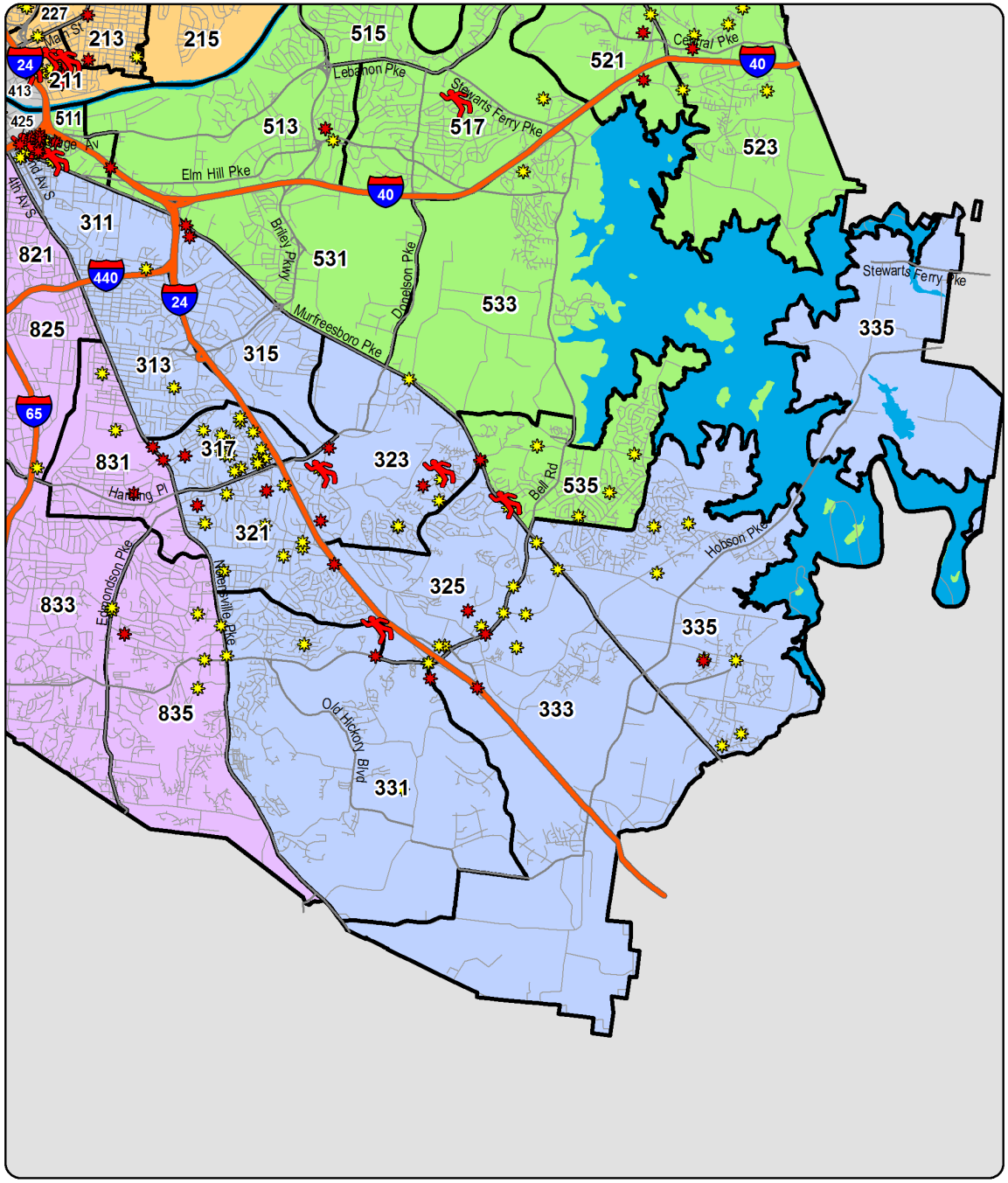

YTD Shootings Gunshot Homicide Gunshot Injury Property Damage Involving Firearm

Annual Totals - Gunshot Homicides / Injuries

Green Line Represents the Previous 13 Year Average

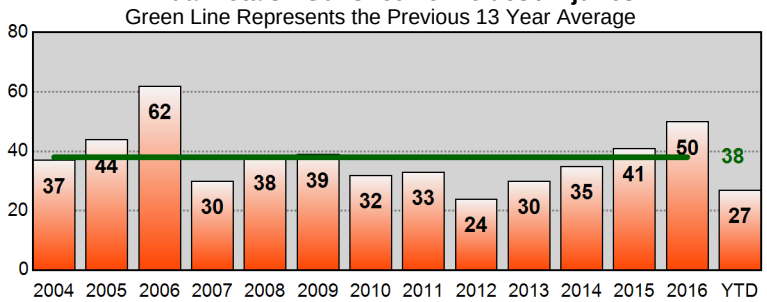

Sourced from MNPD ARMS on 5/24/2017 8:31:11 AM. The information in this report is sourced from incident reports using UCR definitions and reporting guidelines, based on the date when the crime was reported, and aggregated by incident location. 'Gunshot Homicide / Injury' counts include only violent incidents (homicide, rape, robbery, and aggravated assault) in which one or more victims received a fatal or non-fatal gunshot wound. Suicides, suicide attempts, and accidental shootings are excluded. 'Property Damage' counts include all incidents that (1) include a 'Damage to Property' (NIBRS 290) offense, and (2) list a firearm in the Weapons/Tool' section of the incident report. Unfounded incidents are excluded from these counts.

YTD Gunshot Victims - Central Precinct

Gunshot Homicides / Injuries				
Zone	Prior YTD	YTD	Change	Percent Change
411	4	1	-3	-75.0%
413	0	2	2	-
415	0	0	0	-
421	0	0	0	-
423	0	0	0	-
425	0	0	0	-
Total	**4**	**3**	**-1**	**-25.0%**

Property Damage with Firearm				
Zone	Prior YTD	YTD	Change	Percent Change
411	0	0	0	-
413	0	0	0	-
415	0	0	0	-
421	0	1	1	-
423	0	1	1	-
425	0	1	1	-
Total	**0**	**3**	**3**	**-**

Age of Victim - Gunshot Homicides / Injuries						
Age	Prior YTD	Percent of Total	YTD	Percent of Total	Change	Percent Change
0-12	0	0.0%	0	0.0%	0	-
13-17	3	75.0%	0	0.0%	-3	-100.0%
18-24	1	25.0%	1	33.3%	0	0.0%
25-34	0	0.0%	2	66.7%	2	-
35-44	0	0.0%	0	0.0%	0	-
45-54	0	0.0%	0	0.0%	0	-
55-64	0	0.0%	0	0.0%	0	-
65+	0	0.0%	0	0.0%	0	-

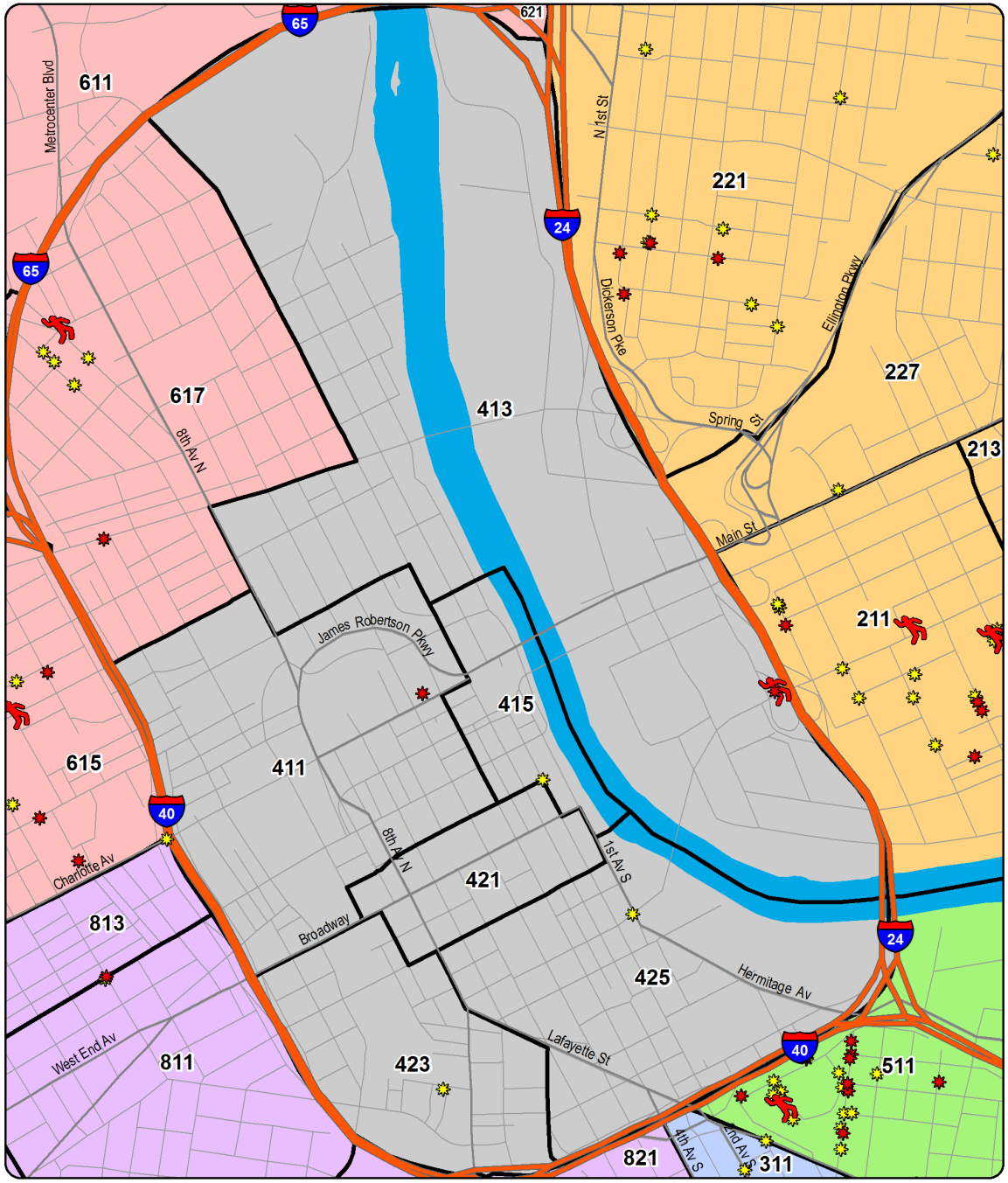

YTD Shootings Gunshot Homicide Gunshot Injury Property Damage Involving Firearm

Annual Totals - Gunshot Homicides / Injuries

Green Line Represents the Previous 13 Year Average

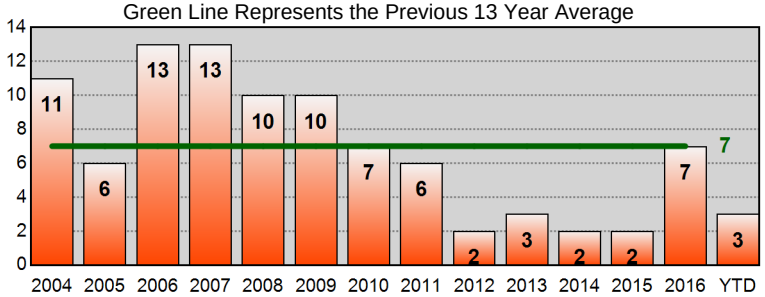

Sourced from MNPD ARMS on 5/24/2017 8:31:12 AM. The information in this report is sourced from incident reports using UCR definitions and reporting guidelines, based on the date when the crime was reported, and aggregated by incident location. 'Gunshot Homicide / Injury' counts include only violent incidents (homicide, rape, robbery, and aggravated assault) in which one or more victims received a fatal or non-fatal gunshot wound. Suicides, suicide attempts, and accidental shootings are excluded. 'Property Damage' counts include all incidents that (1) include a 'Damage to Property' (NIBRS 290) offense, and (2) list a firearm in the Weapons/Tool' section of the incident report. Unfounded incidents are excluded from these counts.

YTD Gunshot Victims - Hermitage Precinct

Gunshot Homicides / Injuries				
Zone	Prior YTD	YTD	Change	Percent Change
511	9	13	4	44.4%
513	0	2	2	-
515	0	0	0	-
517	0	1	1	-
521	2	2	0	0.0%
523	0	1	1	-
525	0	0	0	-
531	1	0	-1	-100.0%
533	0	0	0	-
535	3	1	-2	-66.7%
Total	**15**	**20**	**5**	**33.3%**

Property Damage with Firearm				
Zone	Prior YTD	YTD	Change	Percent Change
511	6	16	10	166.7%
513	1	1	0	0.0%
515	1	0	-1	-100.0%
517	2	1	-1	-50.0%
521	3	0	-3	-100.0%
523	1	7	6	600.0%
525	2	3	1	50.0%
531	2	0	-2	-100.0%
533	2	1	-1	-50.0%
535	7	4	-3	-42.9%
Total	**27**	**33**	**6**	**22.2%**

Age of Victim - Gunshot Homicides / Injuries						
Age	Prior YTD	Percent of Total	YTD	Percent of Total	Change	Percent Change
0-12	0	0.0%	0	0.0%	0	-
13-17	1	6.7%	0	0.0%	-1	-100.0%
18-24	5	33.3%	7	35.0%	2	40.0%
25-34	2	13.3%	9	45.0%	7	350.0%
35-44	6	40.0%	1	5.0%	-5	-83.3%
45-54	0	0.0%	2	10.0%	2	-
55-64	1	6.7%	0	0.0%	-1	-100.0%
65+	0	0.0%	1	5.0%	1	-

Annual Totals - Gunshot Homicides / Injuries

Green Line Represents the Previous 13 Year Average

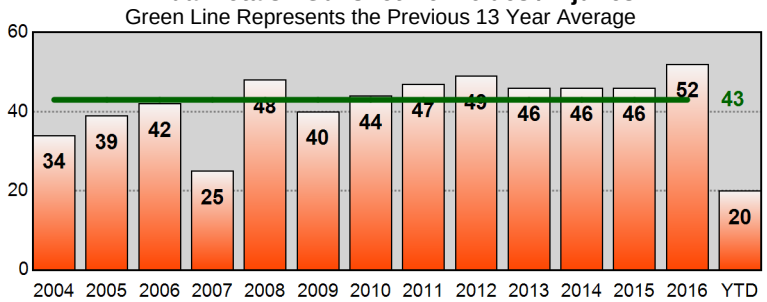

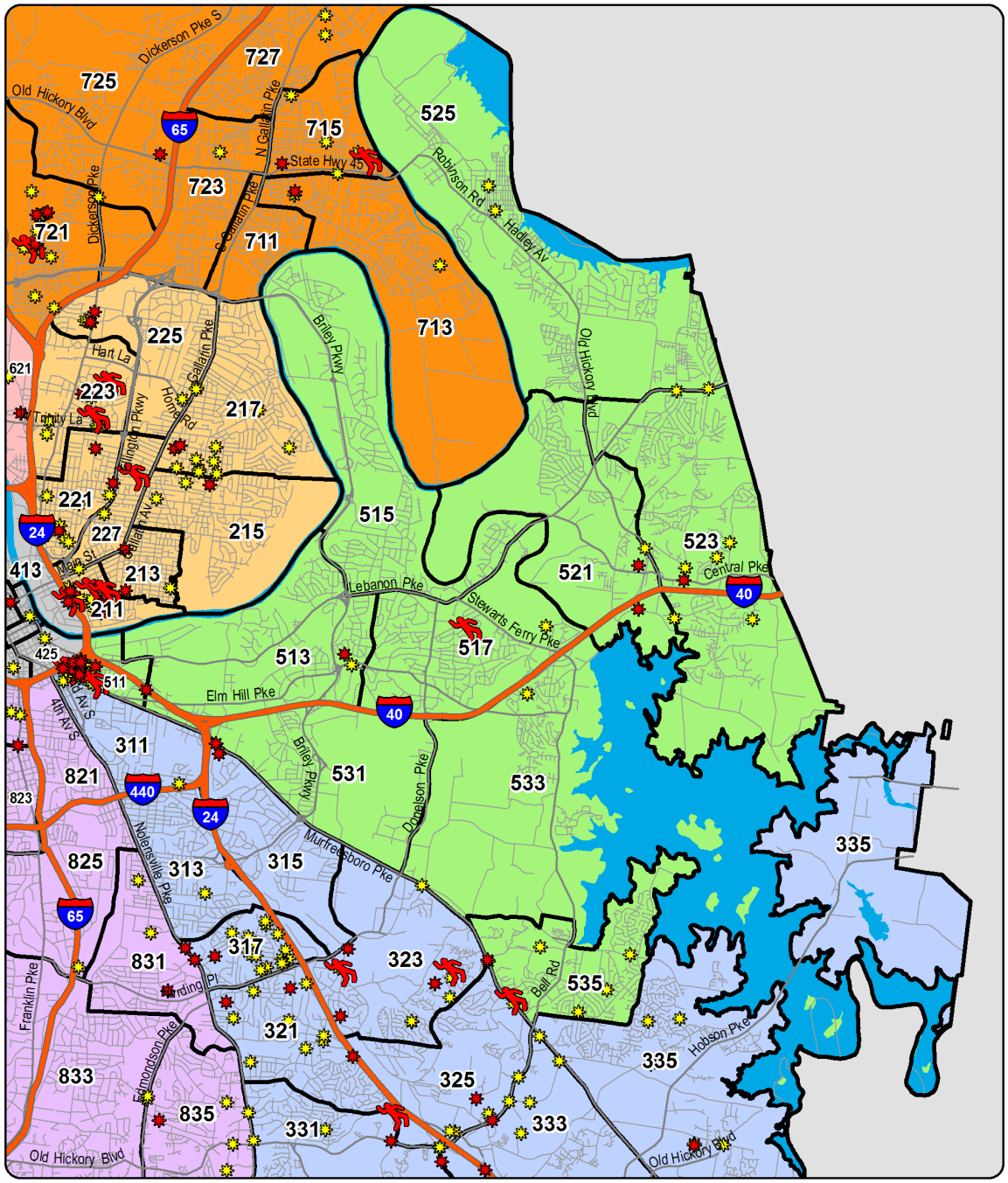

YTD Shootings Gunshot Homicide Gunshot Injury Property Damage Involving Firearm

Sourced from MNPD ARMS on 5/24/2017 8:31:12 AM. The information in this report is sourced from incident reports using UCR definitions and reporting guidelines, based on the date when the crime was reported, and aggregated by incident location. 'Gunshot Homicide / Injury' counts include only violent incidents (homicide, rape, robbery, and aggravated assault) in which one or more victims received a fatal or non-fatal gunshot wound. Suicides, suicide attempts, and accidental shootings are excluded. 'Property Damage' counts include all incidents that (1) include a 'Damage to Property' (NIBRS 290) offense, and (2) list a firearm in the Weapons/Tool' section of the incident report. Unfounded incidents are excluded from these counts.

YTD Gunshot Victims - North Precinct

Gunshot Homicides / Injuries				
Zone	Prior YTD	YTD	Change	Percent Change
611	1	3	2	200.0%
613	7	15	8	114.3%
615	6	7	1	16.7%
617	0	2	2	-
621	2	4	2	100.0%
623	4	1	-3	-75.0%
625	0	4	4	-
627	1	0	-1	-100.0%
Total	**21**	**36**	**15**	**71.4%**

Property Damage with Firearm				
Zone	Prior YTD	YTD	Change	Percent Change
611	7	19	12	171.4%
613	7	10	3	42.9%
615	9	12	3	33.3%
617	0	4	4	-
621	6	5	-1	-16.7%
623	4	7	3	75.0%
625	3	0	-3	-100.0%
627	3	1	-2	-66.7%
Total	**39**	**58**	**19**	**48.7%**

Age of Victim - Gunshot Homicides / Injuries						
Age	Prior YTD	Percent of Total	YTD	Percent of Total	Change	Percent Change
0-12	0	0.0%	0	0.0%	0	-
13-17	4	19.0%	1	2.8%	-3	-75.0%
18-24	5	23.8%	14	38.9%	9	180.0%
25-34	8	38.1%	15	41.7%	7	87.5%
35-44	3	14.3%	3	8.3%	0	0.0%
45-54	1	4.8%	1	2.8%	0	0.0%
55-64	0	0.0%	2	5.6%	2	-
65+	0	0.0%	0	0.0%	0	-

Annual Totals - Gunshot Homicides / Injuries

Green Line Represents the Previous 13 Year Average

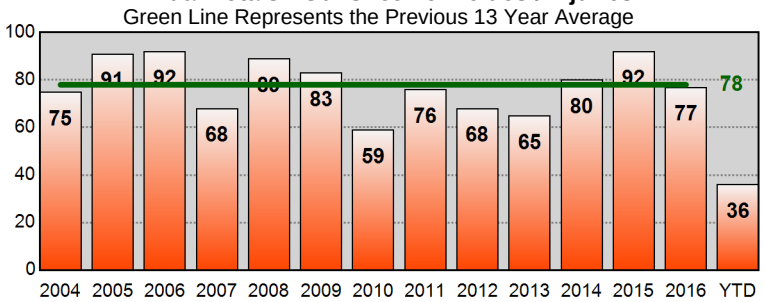

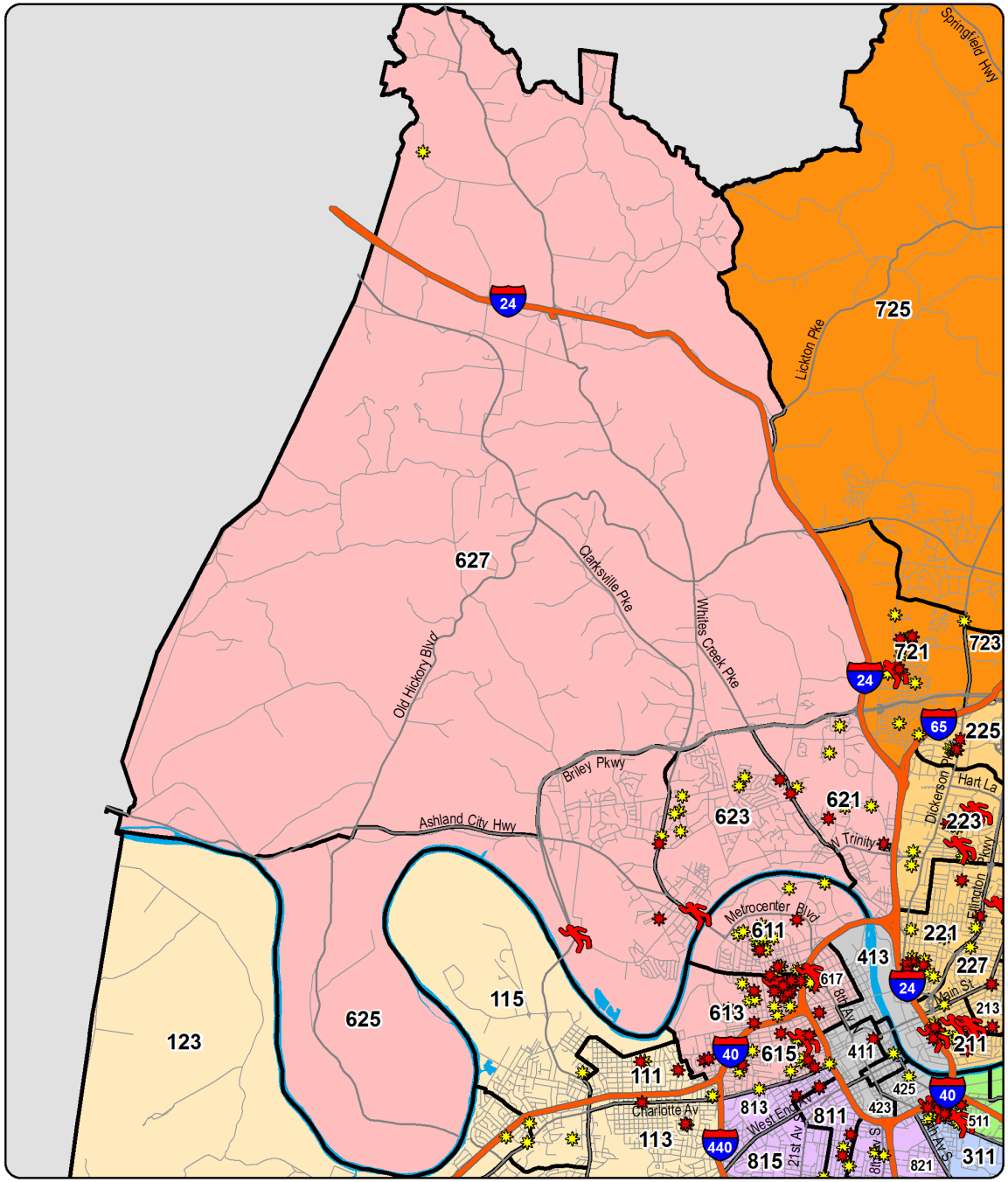

YTD Shootings Gunshot Homicide Gunshot Injury Property Damage Involving Firearm

Sourced from MNPD ARMS on 5/24/2017 8:31:12 AM. The information in this report is sourced from incident reports using UCR definitions and reporting guidelines, based on the date when the crime was reported, and aggregated by incident location. 'Gunshot Homicide / Injury' counts include only violent incidents (homicide, rape, robbery, and aggravated assault) in which one or more victims received a fatal or non-fatal gunshot wound. Suicides, suicide attempts, and accidental shootings are excluded. 'Property Damage' counts include all incidents that (1) include a 'Damage to Property' (NIBRS 290) offense, and (2) list a firearm in the Weapons/Tool' section of the incident report. Unfounded incidents are excluded from these counts.

YTD Gunshot Victims - Madison Precinct

Gunshot Homicides / Injuries

Zone	Prior YTD	YTD	Change	Percent Change
711	2	0	-2	-100.0%
713	0	1	1	-
715	0	2	2	-
721	6	4	-2	-33.3%
723	1	0	-1	-100.0%
725	2	2	0	0.0%
727	0	0	0	-
Total	**11**	**9**	**-2**	**-18.2%**

Property Damage with Firearm

Zone	Prior YTD	YTD	Change	Percent Change
711	0	0	0	-
713	1	2	1	100.0%
715	4	4	0	0.0%
721	11	17	6	54.5%
723	1	1	0	0.0%
725	1	0	-1	-100.0%
727	1	2	1	100.0%
Total	**19**	**26**	**7**	**36.8%**

Age of Victim - Gunshot Homicides / Injuries

Age	Prior YTD	Percent of Total	YTD	Percent of Total	Change	Percent Change
0-12	0	0.0%	0	0.0%	0	-
13-17	0	0.0%	1	11.1%	1	-
18-24	5	45.5%	2	22.2%	-3	-60.0%
25-34	2	18.2%	3	33.3%	1	50.0%
35-44	2	18.2%	1	11.1%	-1	-50.0%
45-54	1	9.1%	2	22.2%	1	100.0%
55-64	1	9.1%	0	0.0%	-1	-100.0%
65+	0	0.0%	0	0.0%	0	-

Annual Totals - Gunshot Homicides / Injuries

Green Line Represents the Previous 13 Year Average

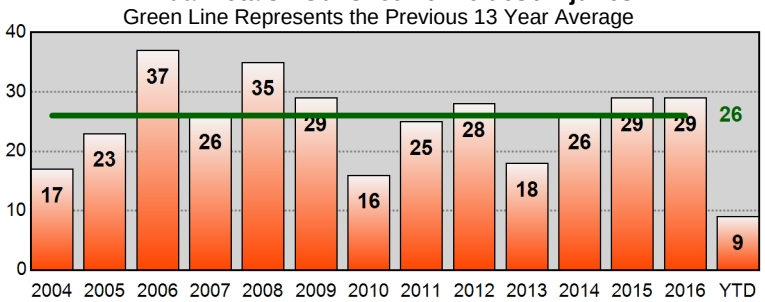

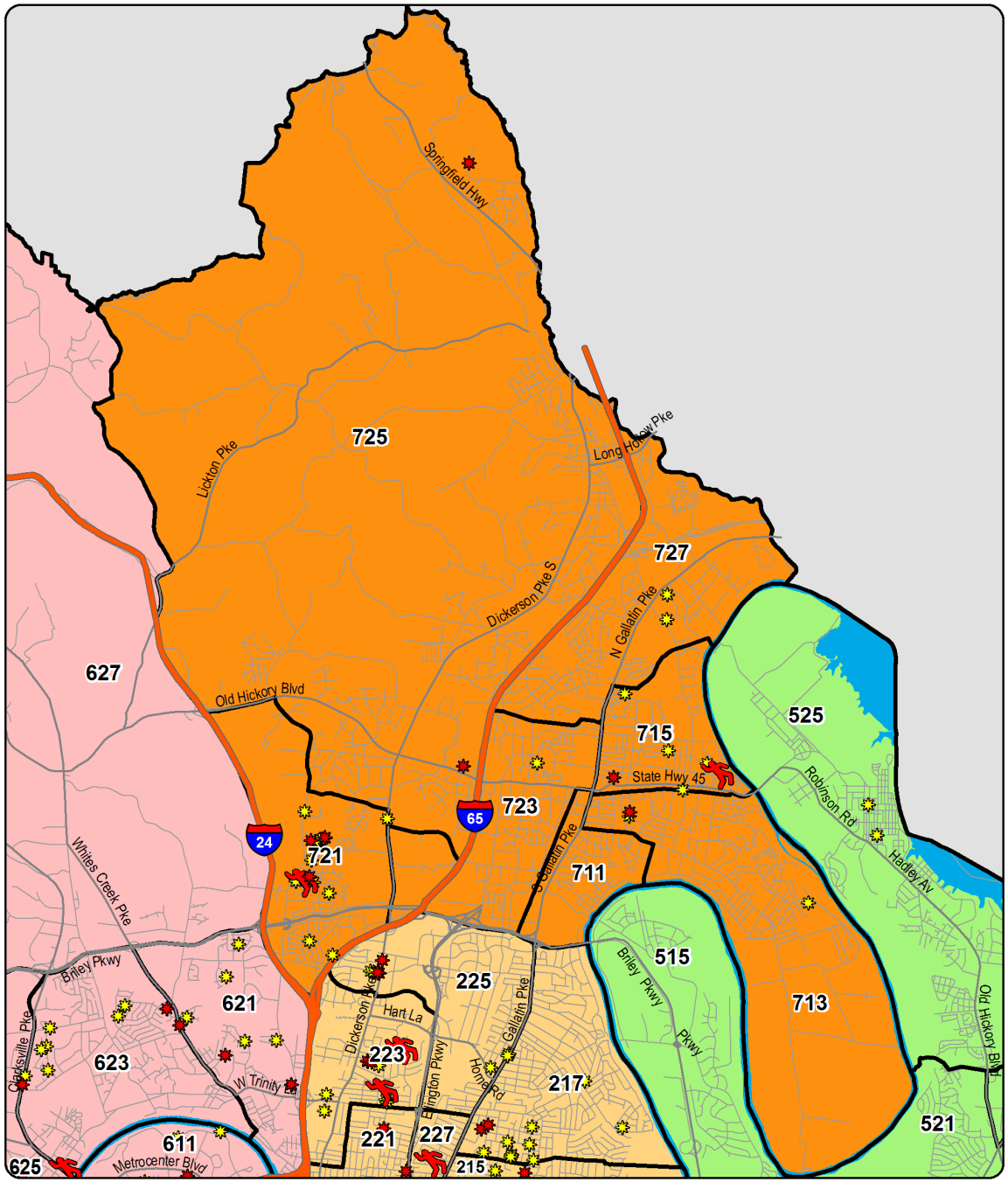

YTD Shootings Gunshot Homicide Gunshot Injury Property Damage Involving Firearm

Sourced from MNPD ARMS on 5/24/2017 8:31:14 AM. The information in this report is sourced from incident reports using UCR definitions and reporting guidelines, based on the date when the crime was reported, and aggregated by incident location. 'Gunshot Homicide / Injury' counts include only violent incidents (homicide, rape, robbery, and aggravated assault) in which one or more victims received a fatal or non-fatal gunshot wound. Suicides, suicide attempts, and accidental shootings are excluded. 'Property Damage' counts include all incidents that (1) include a 'Damage to Property' (NIBRS 290) offense, and (2) list a firearm in the Weapons/Tool' section of the incident report. Unfounded incidents are excluded from these counts.

YTD Gunshot Victims - Midtown Hills Precinct

Gunshot Homicides / Injuries				
Zone	Prior YTD	YTD	Change	Percent Change
811	1	3	2	200.0%
813	0	1	1	-
815	0	0	0	-
821	0	1	1	-
823	0	0	0	-
825	1	0	-1	-100.0%
831	1	1	0	0.0%
833	0	0	0	-
835	0	1	1	-
Total	**3**	**7**	**4**	**133.3%**

Property Damage with Firearm				
Zone	Prior YTD	YTD	Change	Percent Change
811	1	4	3	300.0%
813	0	1	1	-
815	0	1	1	-
821	1	2	1	100.0%
823	0	2	2	-
825	1	1	0	0.0%
831	2	6	4	200.0%
833	0	0	0	-
835	0	7	7	-
Total	**5**	**24**	**19**	**380.0%**

Age of Victim - Gunshot Homicides / Injuries						
Age	Prior YTD	Percent of Total	YTD	Percent of Total	Change	Percent Change
0-12	0	0.0%	0	0.0%	0	-
13-17	0	0.0%	0	0.0%	0	-
18-24	1	33.3%	3	42.9%	2	200.0%
25-34	1	33.3%	3	42.9%	2	200.0%
35-44	1	33.3%	0	0.0%	-1	-100.0%
45-54	0	0.0%	1	14.3%	1	-
55-64	0	0.0%	0	0.0%	0	-
65+	0	0.0%	0	0.0%	0	-

Annual Totals - Gunshot Homicides / Injuries

Green Line Represents the Previous 13 Year Average

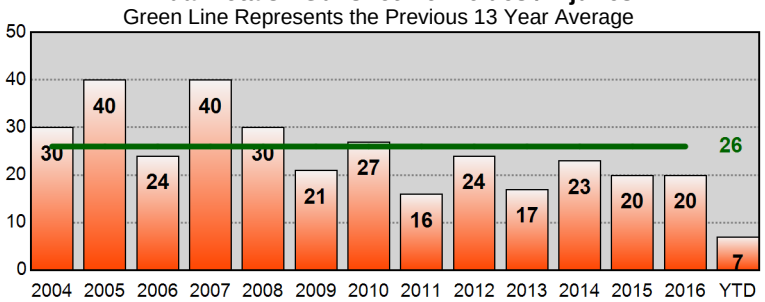

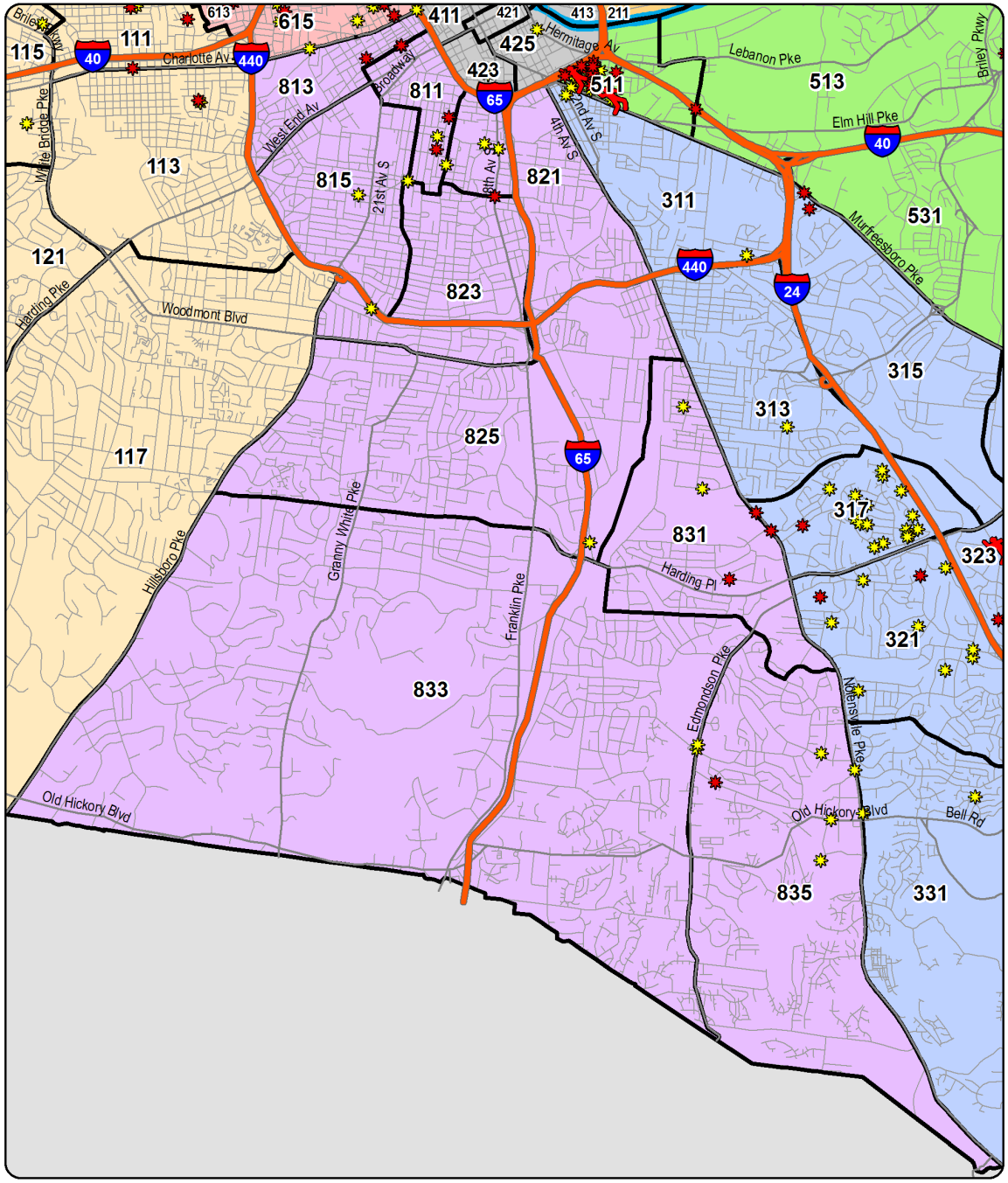

YTD Shootings Gunshot Homicide Gunshot Injury Property Damage Involving Firearm

Sourced from MNPD ARMS on 5/24/2017 8:31:15 AM. The information in this report is sourced from incident reports using UCR definitions and reporting guidelines, based on the date when the crime was reported, and aggregated by incident location. 'Gunshot Homicide / Injury' counts include only violent incidents (homicide, rape, robbery, and aggravated assault) in which one or more victims received a fatal or non-fatal gunshot wound. Suicides, suicide attempts, and accidental shootings are excluded. 'Property Damage' counts include all incidents that (1) include a 'Damage to Property' (NIBRS 290) offense, and (2) list a firearm in the Weapons/Tool' section of the incident report. Unfounded incidents are excluded from these counts.

West Precinct - Burglary and Theft from Vehicle Counts for the Past Two Weeks

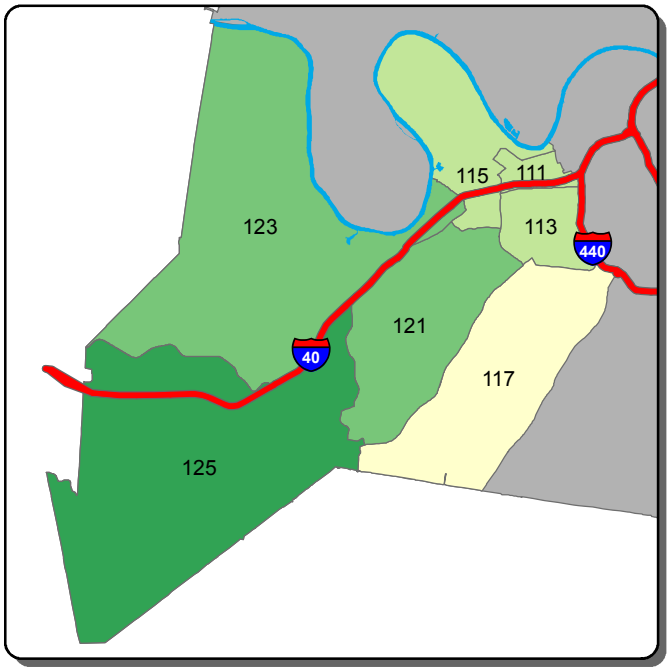

Burglary - A Shift

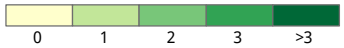

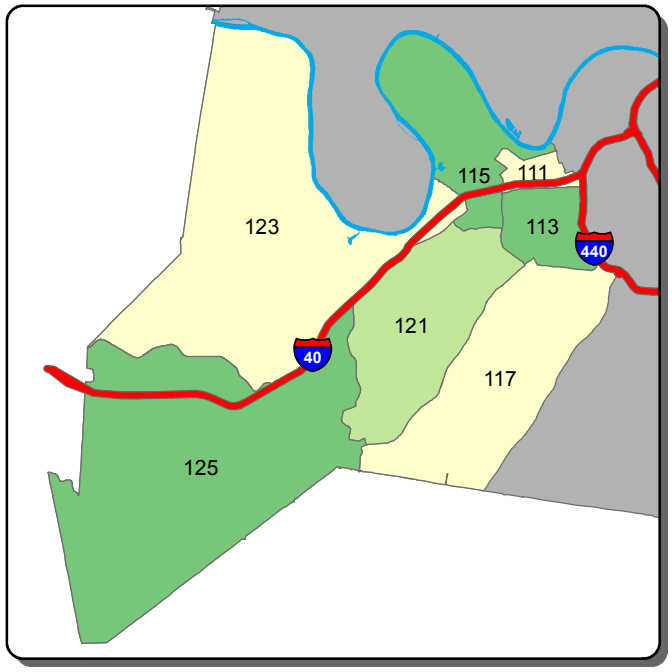

Burglary - B Shift

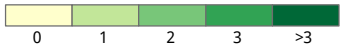

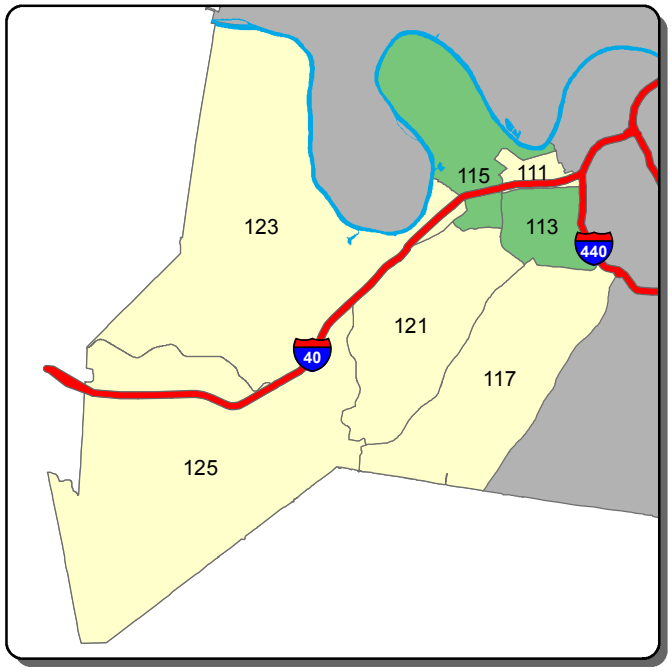

Burglary - C Shift

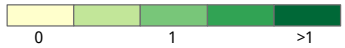

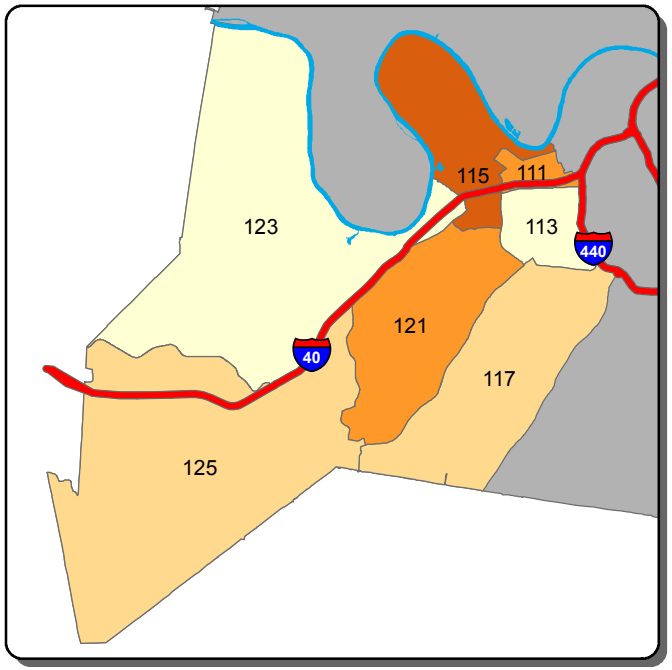

Theft from Vehicle - A Shift

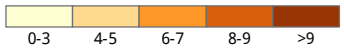

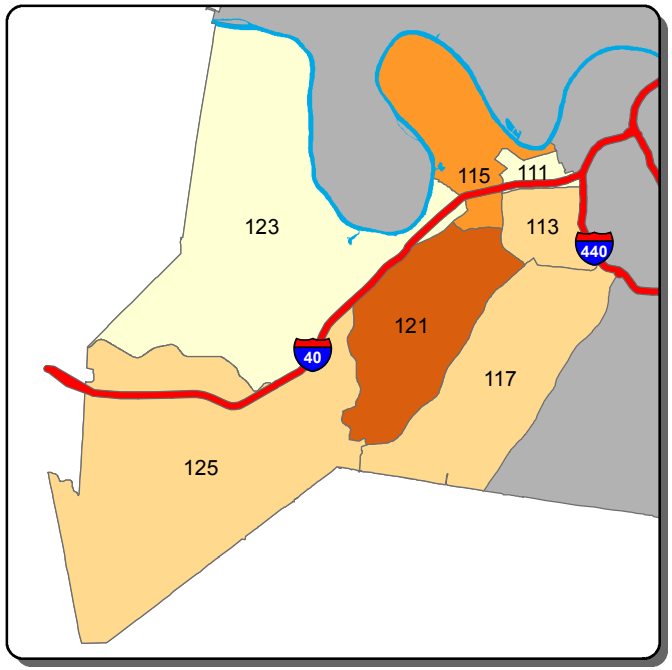

Theft from Vehicle - B Shift

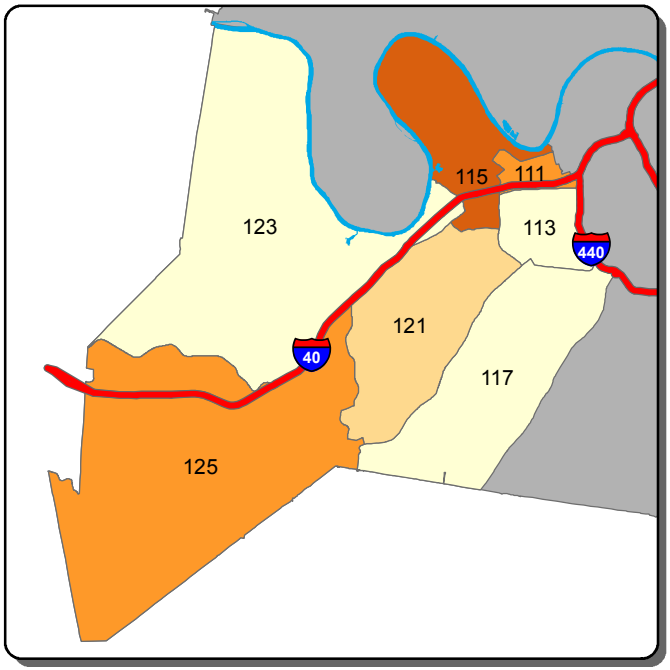

Theft from Vehicle - C Shift

Information summarized for CompStat week ending 5/20/2017

Sourced from MNPD ARMS on 5/24/2017. Data taken from incident reports using Uniform Crime Reporting definitions and guidelines, based on the date and time when the inicident was reported. 'A, B, and C Shift' refer to the following time periods: A Shift = 0700 - 1500; B Shift = 1500 - 2300; C Shift = 2300 - 0700.

West Precinct - Aggravated Assault and Self Initiated CAD Counts for the Past Two Weeks

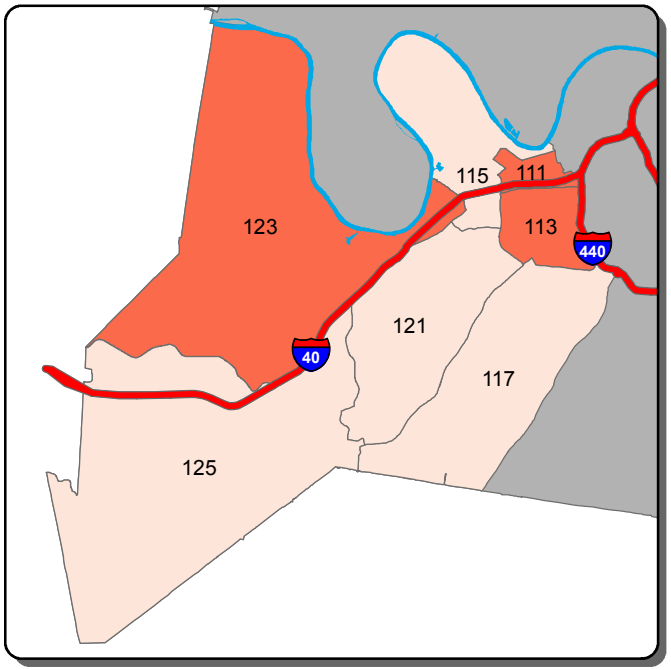

Aggravated Assault - A Shift

0 | 1 | >1

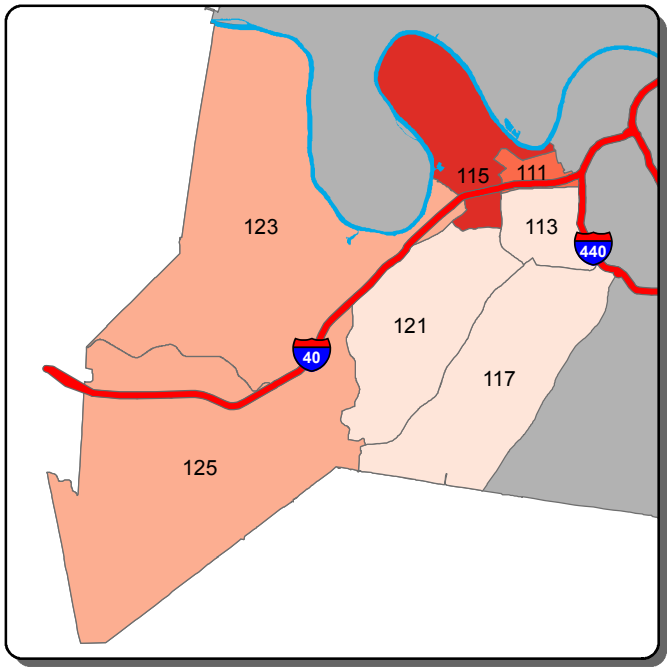

Aggravated Assault - B Shift

0 | 1 | 2-4 | 5-6 | >6

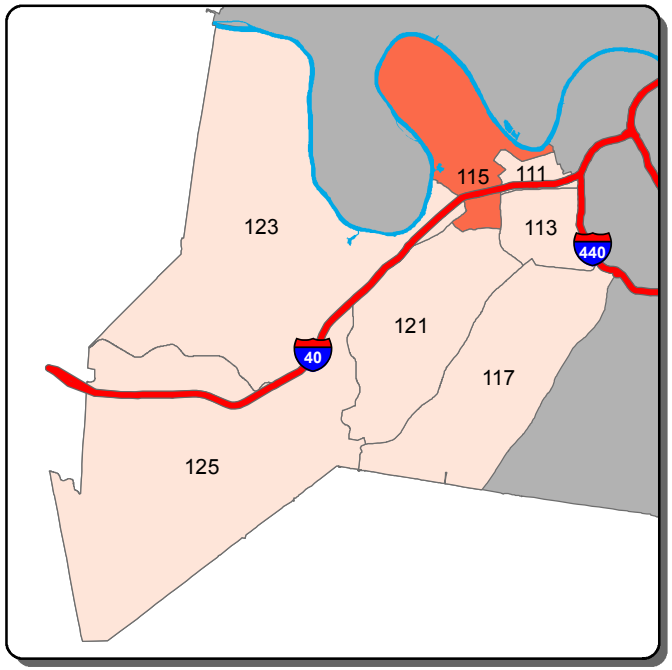

Aggravated Assault - C Shift

0 | 1 | >1

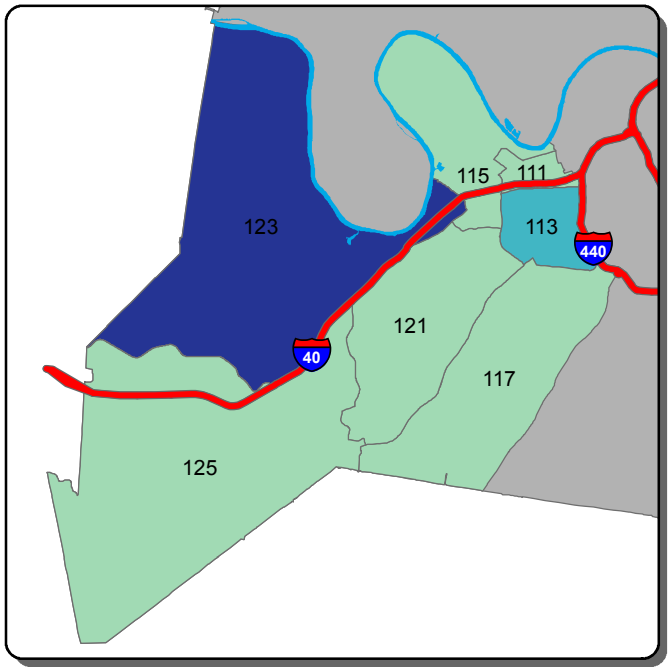

Self Initiated CAD - A Shift

0-123 | 124-179 | 180-234 | 235-289 | >289

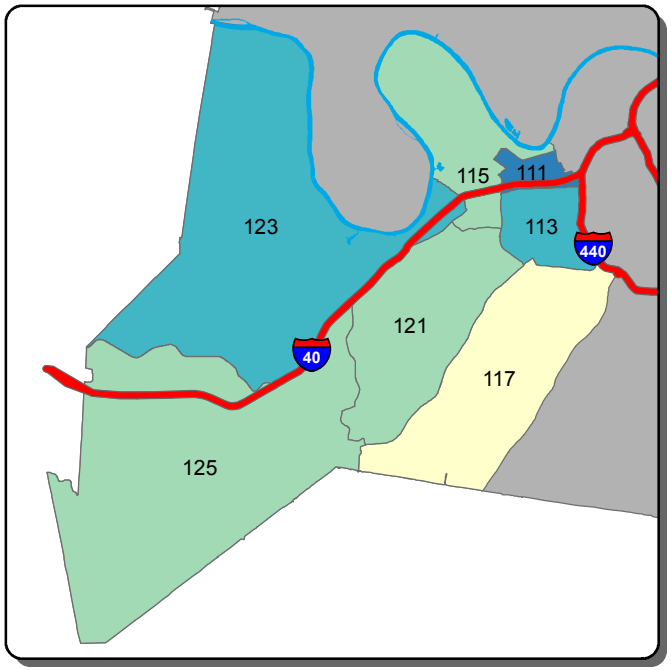

Self Initiated CAD - B Shift

0-108 | 109-251 | 252-394 | 395-537 | >537

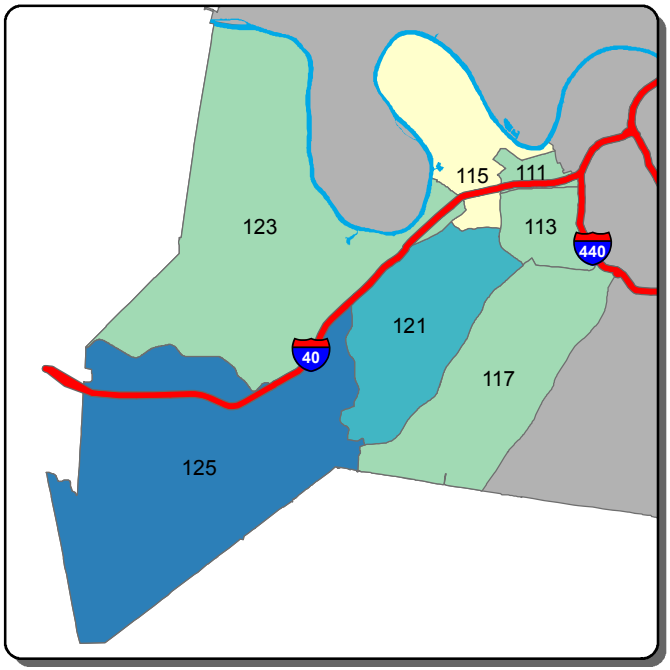

Self Initiated CAD - C Shift

0-150 | 151-271 | 272-391 | 392-512 | >512

Information summarized for CompStat week ending 5/20/2017

Sourced from MNPD ARMS on 5/24/2017. Data taken from incident reports using Uniform Crime Reporting definitions and guidelines, based on the date and time when the inicident was reported. 'A, B, and C Shift' refer to the following time periods: A Shift = 0700 - 1500; B Shift = 1500 - 2300; C Shift = 2300 - 0700.

East Precinct - Burglary and Theft from Vehicle Counts for the Past Two Weeks

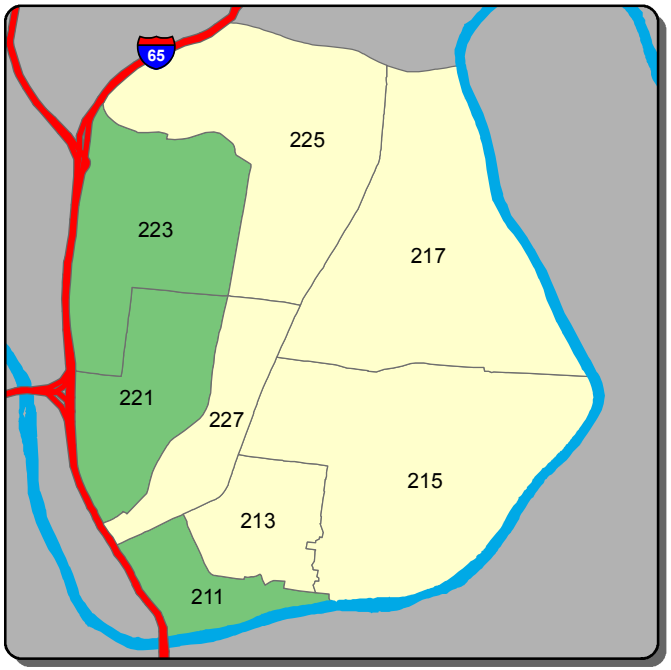

Burglary - A Shift

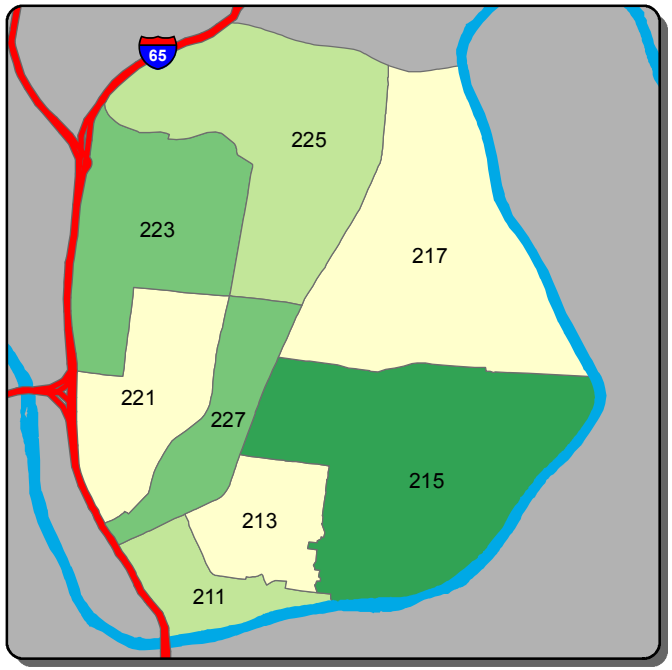

Burglary - B Shift

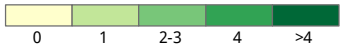

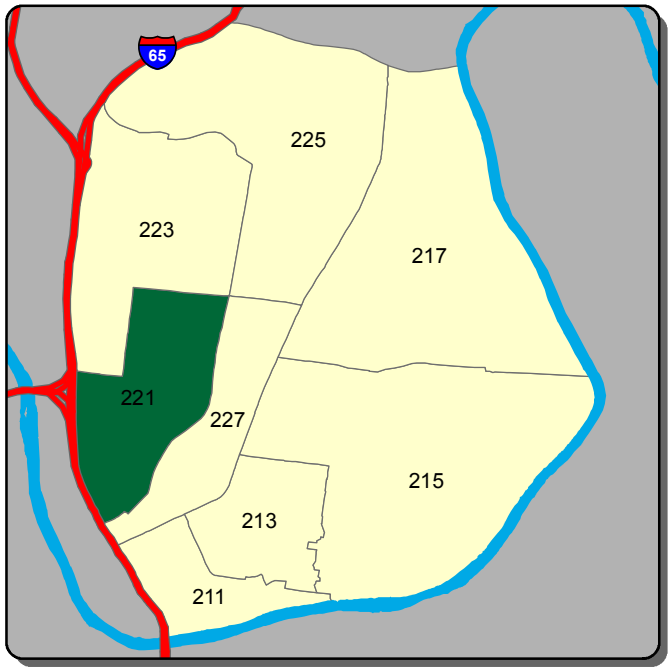

Burglary - C Shift

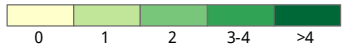

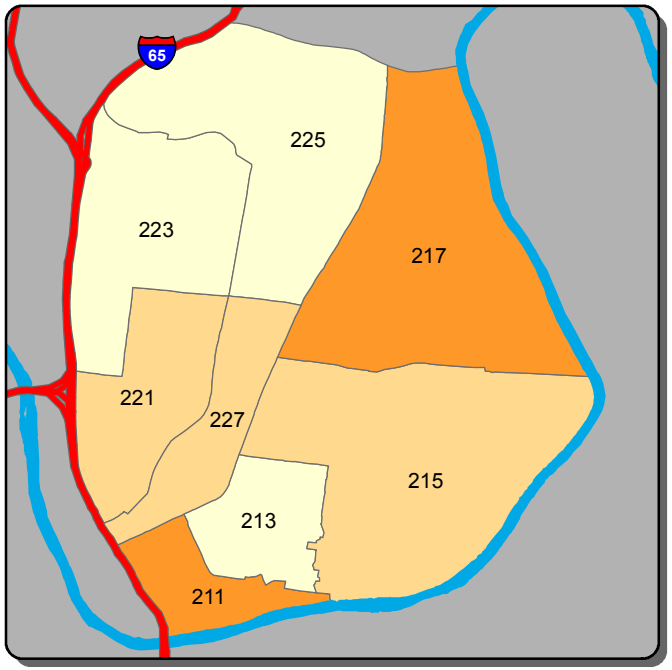

Theft from Vehicle - A Shift

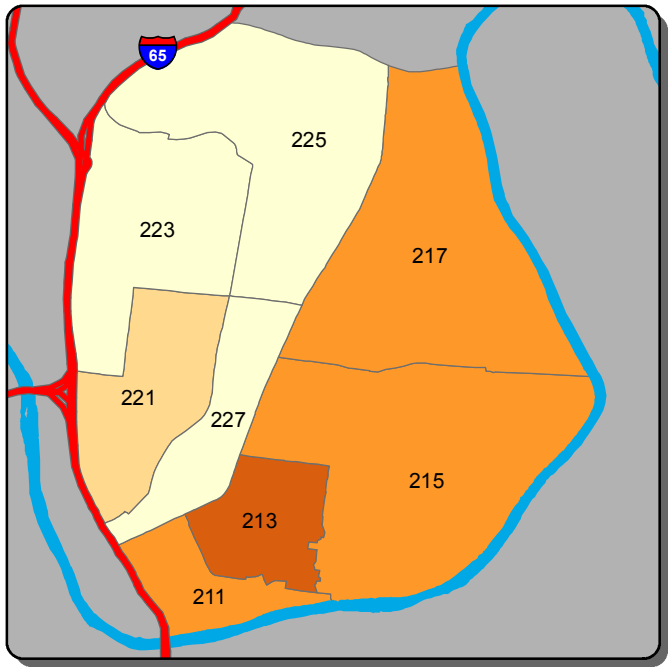

Theft from Vehicle - B Shift

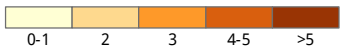

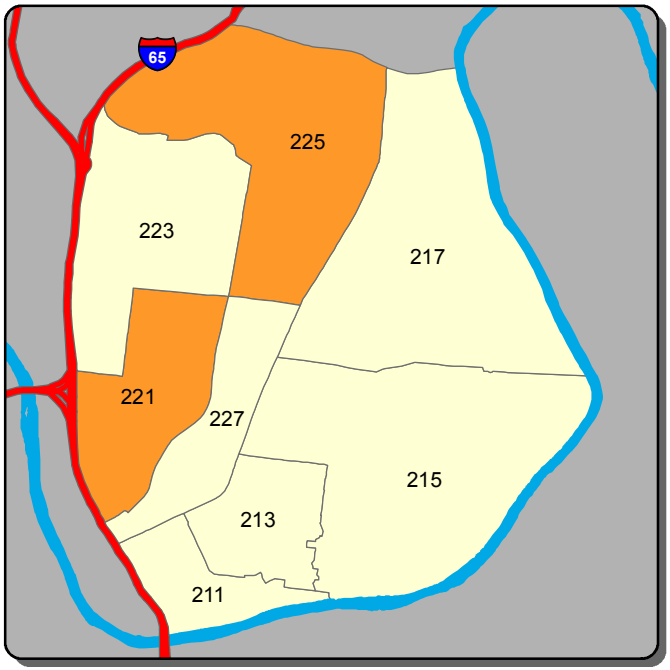

Theft from Vehicle - C Shift

Information summarized for CompStat week ending 5/20/2017

Sourced from MNPD ARMS on 5/24/2017. Data taken from incident reports using Uniform Crime Reporting definitions and guidelines, based on the date and time when the inicident was reported. 'A, B, and C Shift' refer to the following time periods: A Shift = 0700 - 1500; B Shift = 1500 - 2300; C Shift = 2300 - 0700.

East Precinct - Aggravated Assault and Self Initiated CAD Counts for the Past Two Weeks

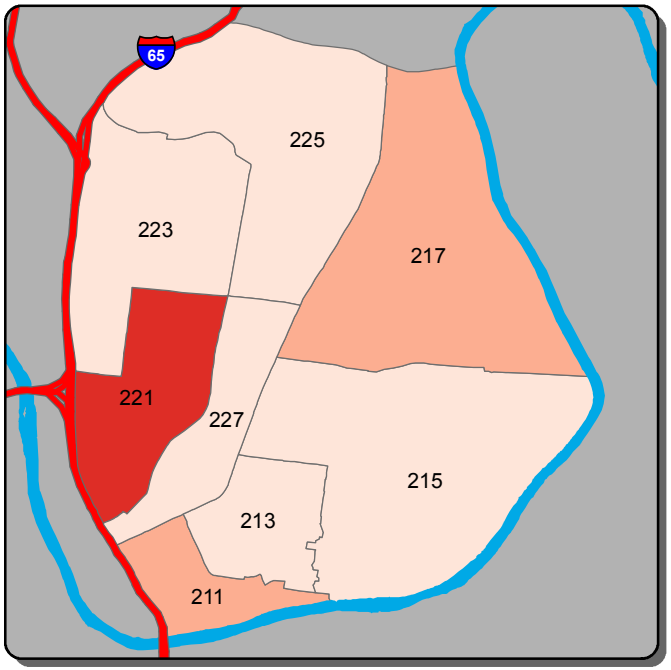

Aggravated Assault - A Shift

0	1	2	>2

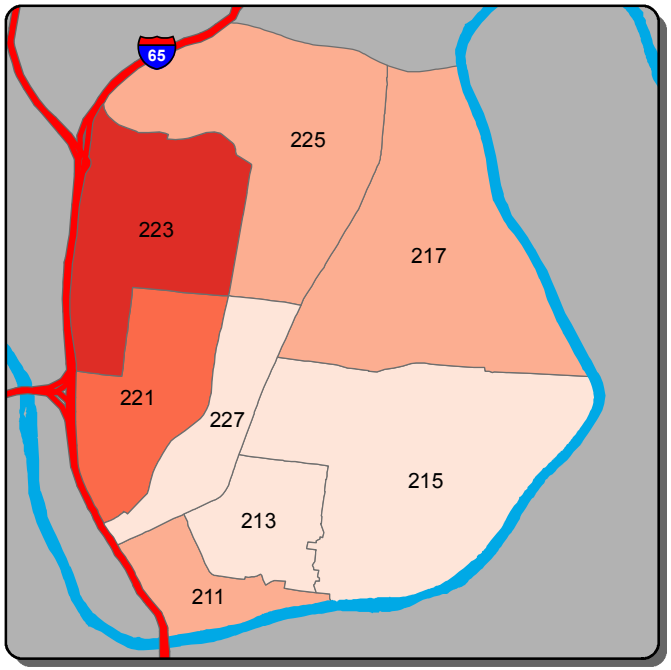

Aggravated Assault - B Shift

0	1-2	3-4	5-6	>6

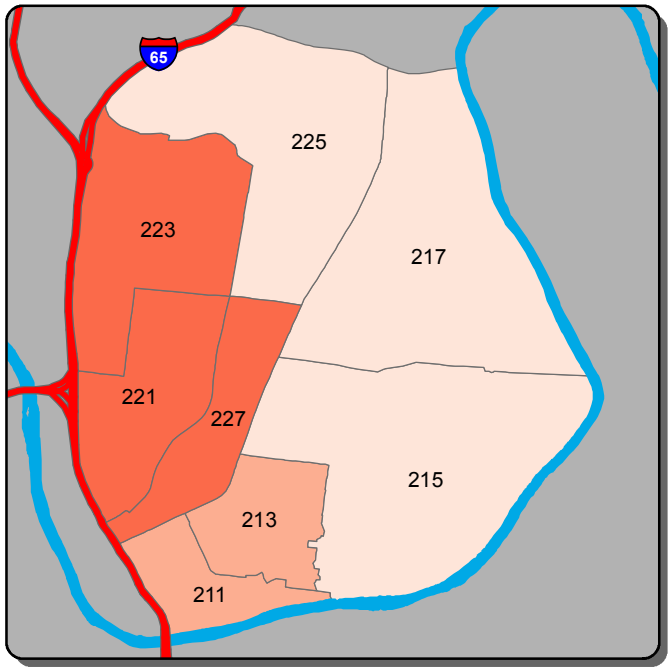

Aggravated Assault - C Shift

0	1	2	3	>3

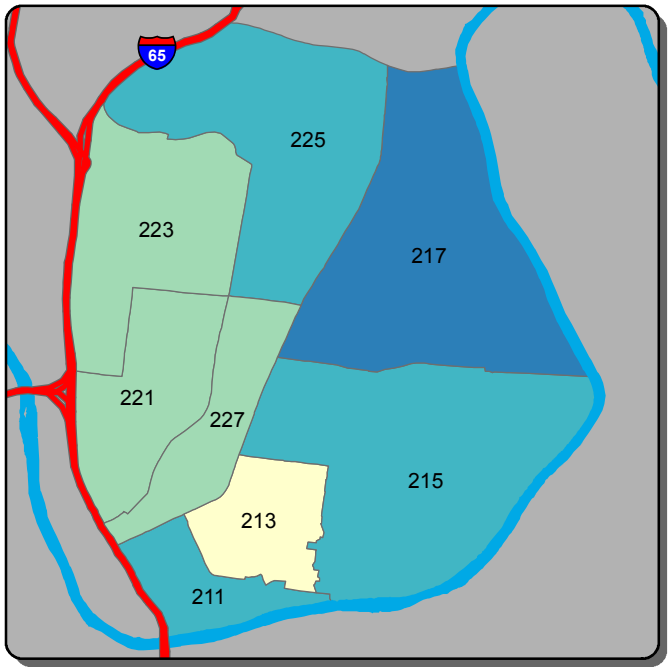

Self Initiated CAD - A Shift

0-74	75-107	108-139	140-172	>172

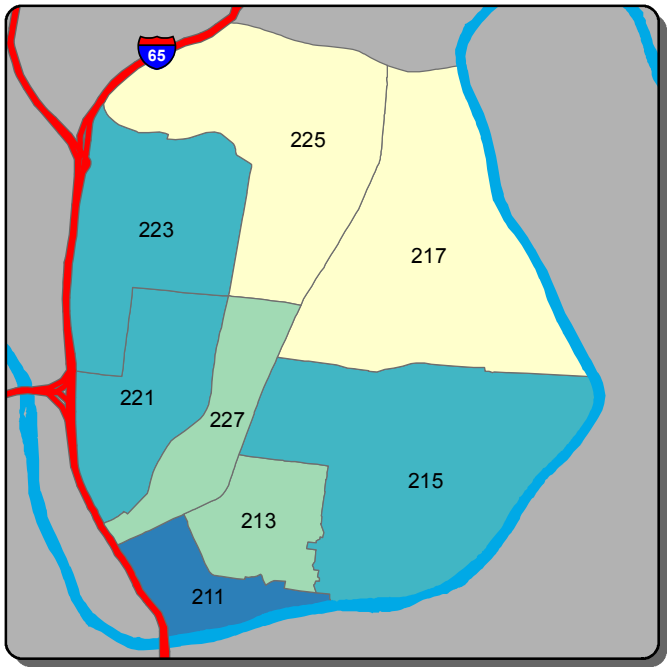

Self Initiated CAD - B Shift

0-56	57-77	78-99	100-120	>120

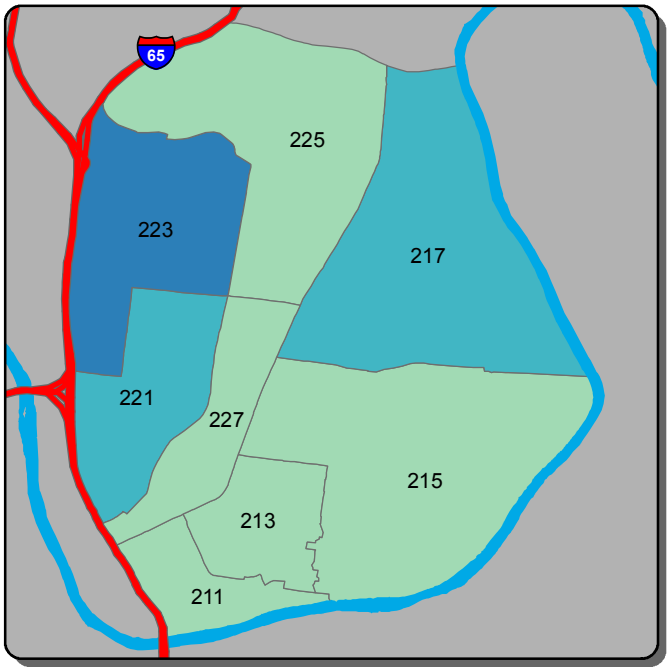

Self Initiated CAD - C Shift

0-67	68-111	112-154	155-198	>198

Information summarized for CompStat week ending 5/20/2017

Sourced from MNPD ARMS on 5/24/2017. Data taken from incident reports using Uniform Crime Reporting definitions and guidelines, based on the date and time when the inicident was reported. 'A, B, and C Shift' refer to the following time periods: A Shift = 0700 - 1500; B Shift = 1500 - 2300; C Shift = 2300 - 0700.

South Precinct - Burglary and Theft from Vehicle Counts for the Past Two Weeks

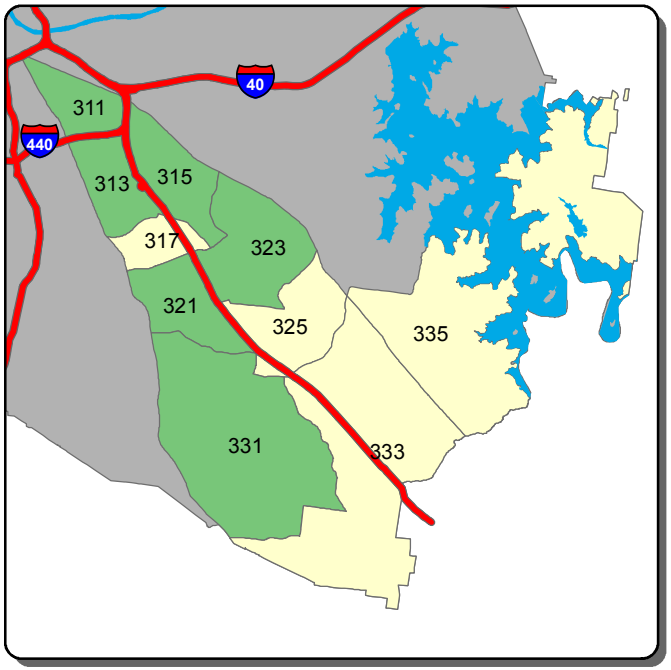

Burglary - A Shift

0 | 1 | 2-3 | 4 | >4

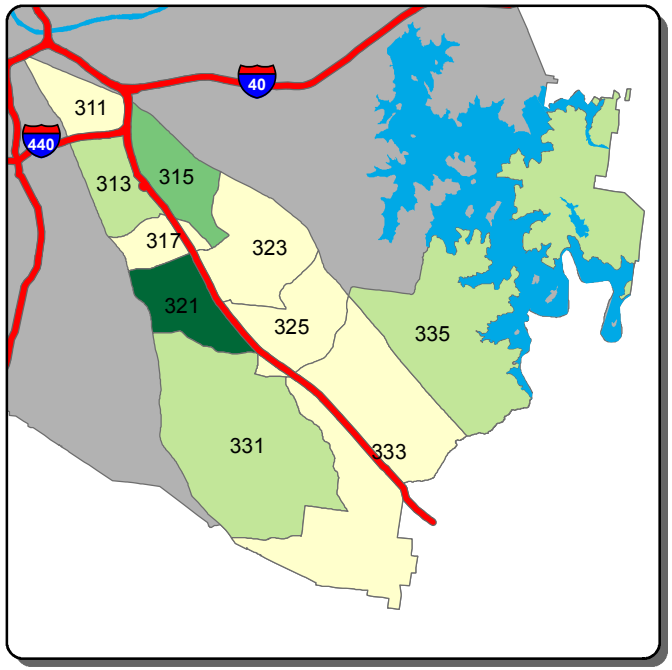

Burglary - B Shift

0 | 1 | 2 | 3 | >3

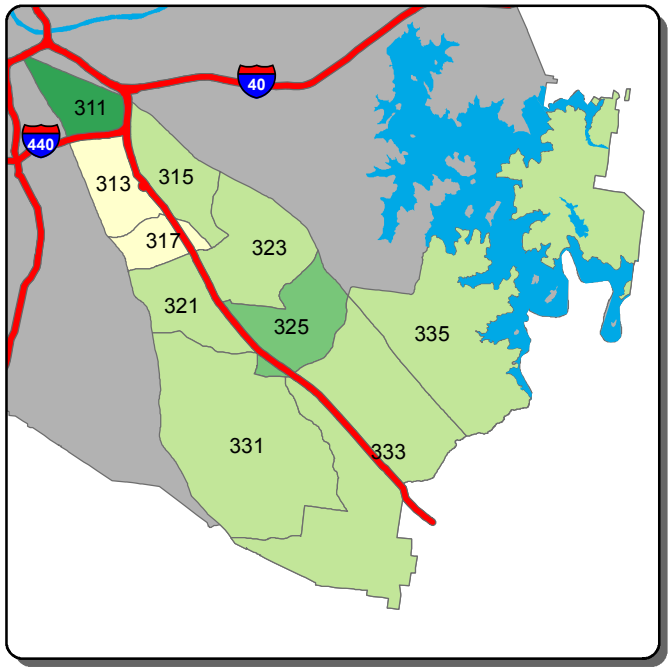

Burglary - C Shift

0 | 1 | 2 | 3 | >3

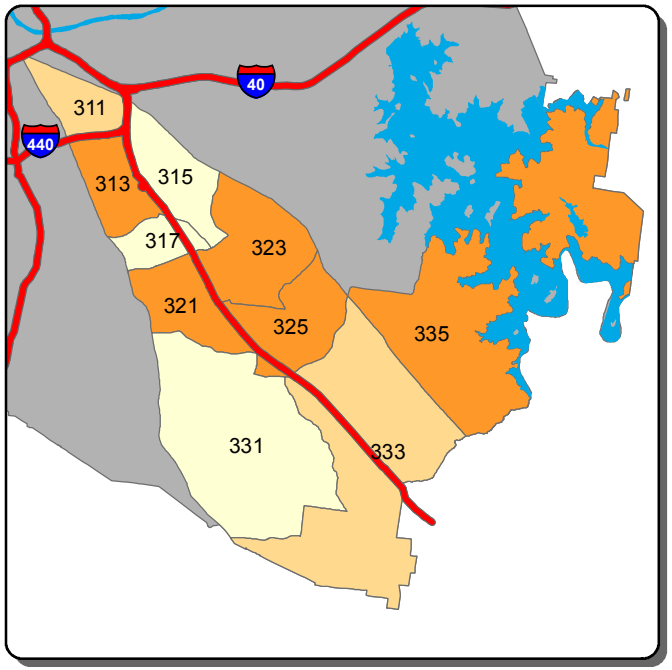

Theft from Vehicle - A Shift

0-1 | 2-3 | 4-5 | 6-7 | >7

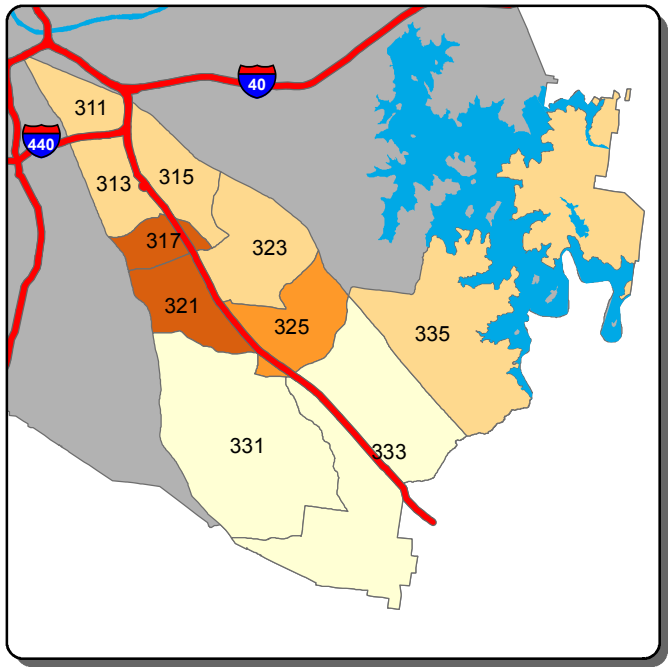

Theft from Vehicle - B Shift

0 | 1-2 | 3-4 | 5-6 | >6

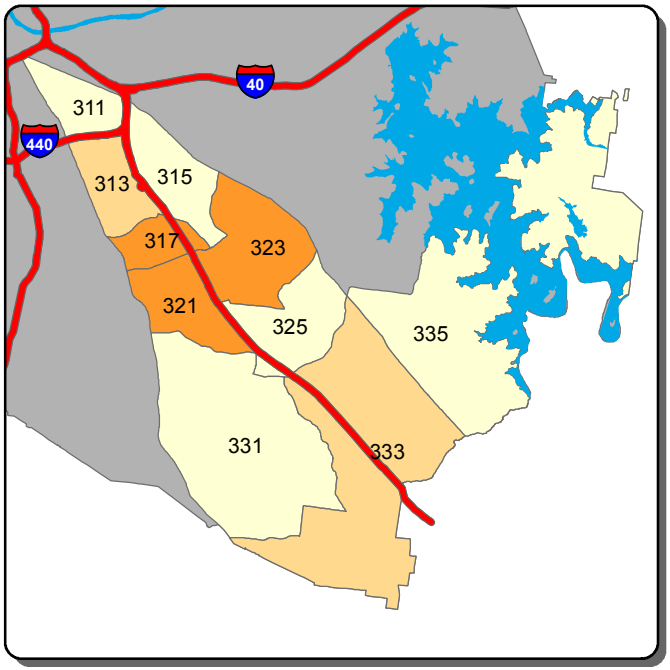

Theft from Vehicle - C Shift

0 | 1 | 2 | 3 | >3

Information summarized for CompStat week ending 5/20/2017

Sourced from MNPD ARMS on 5/24/2017. Data taken from incident reports using Uniform Crime Reporting definitions and guidelines, based on the date and time when the inicident was reported. 'A, B, and C Shift' refer to the following time periods: A Shift = 0700 - 1500; B Shift = 1500 - 2300; C Shift = 2300 - 0700.

South Precinct - Aggravated Assault and Self Initiated CAD Counts for the Past Two Weeks

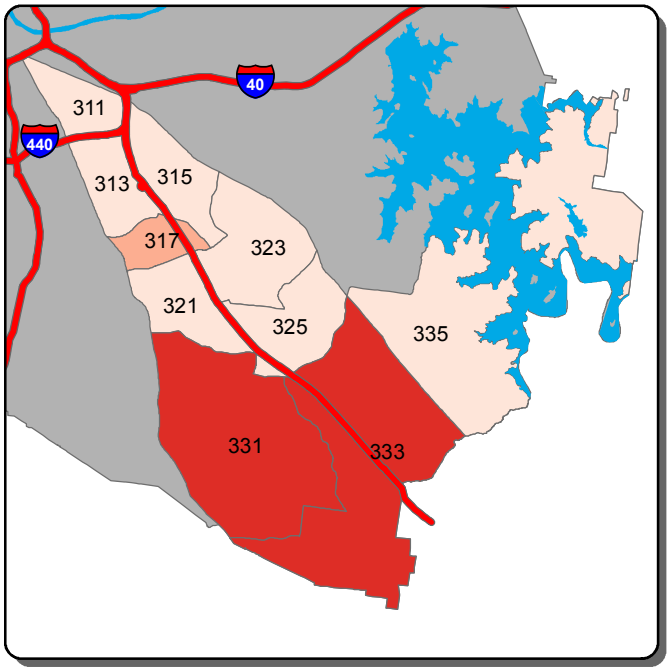

Aggravated Assault - A Shift

0 | 1 | 2 | >2

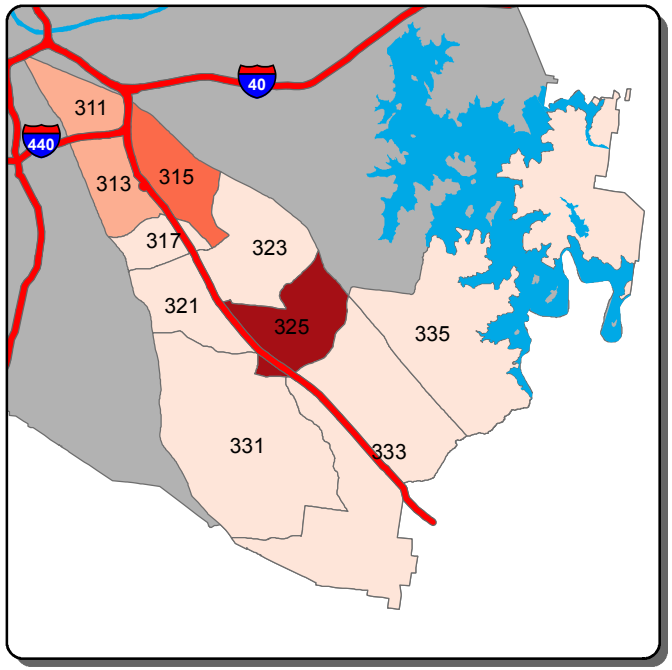

Aggravated Assault - B Shift

0 | 1 | 2-3 | 4-5 | >5

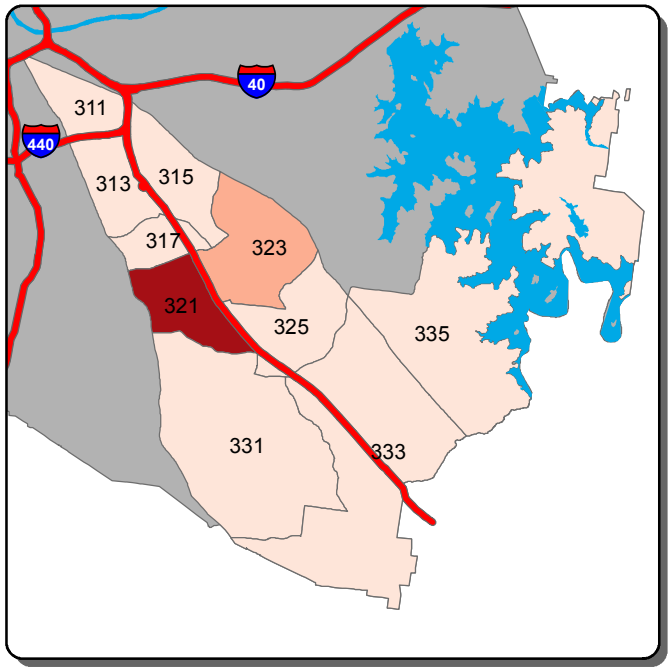

Aggravated Assault - C Shift

0 | 1 | 2 | 3-4 | >4

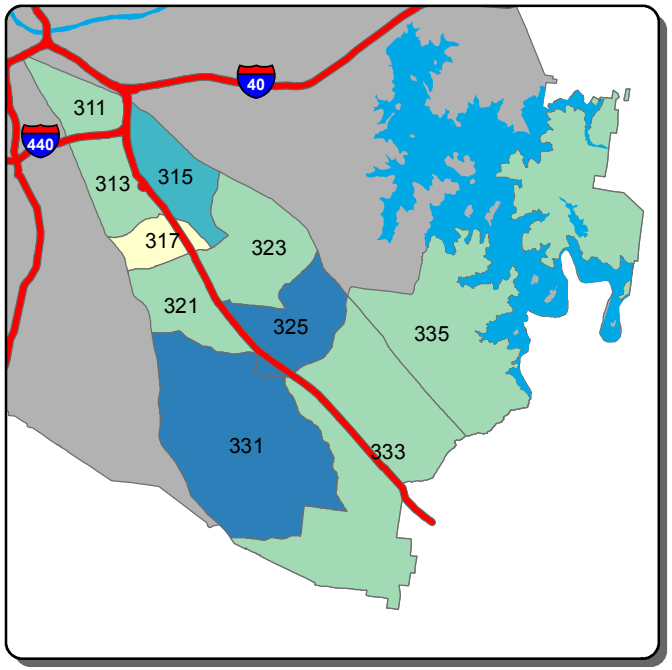

Self Initiated CAD - A Shift

0-54 | 55-88 | 89-122 | 123-156 | >156

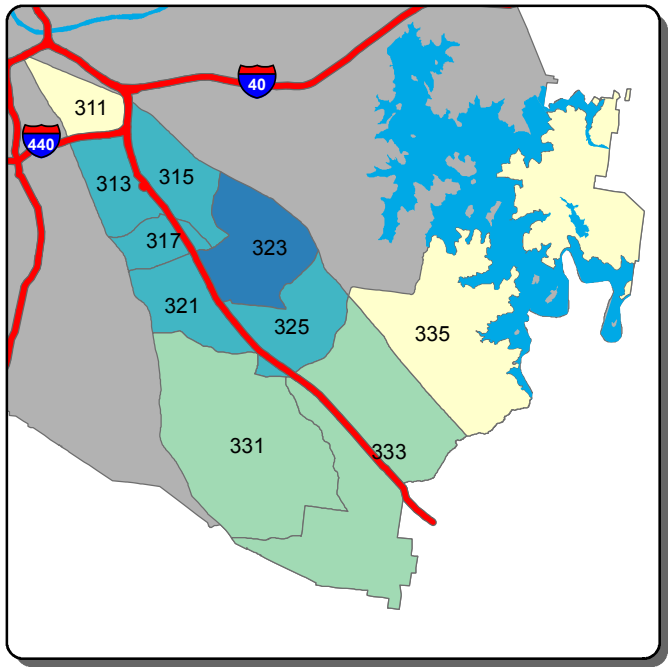

Self Initiated CAD - B Shift

0-66 | 67-90 | 91-113 | 114-137 | >137

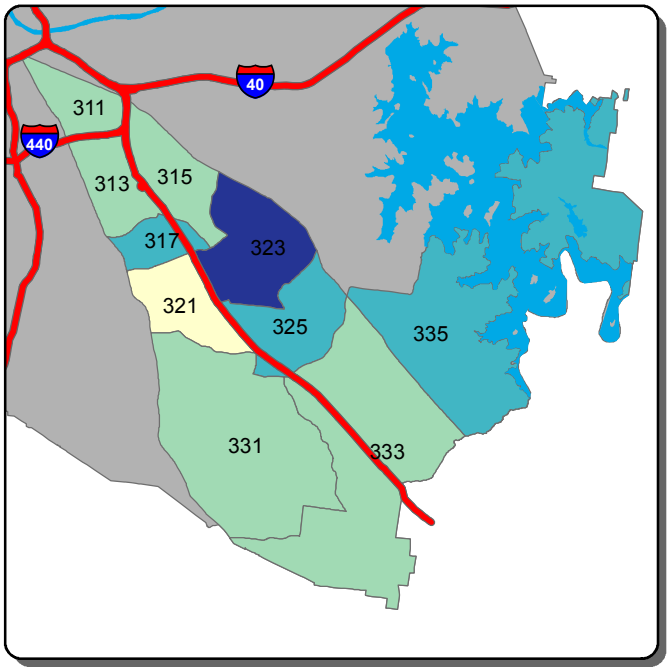

Self Initiated CAD - C Shift

0-43 | 44-76 | 77-109 | 110-142 | >142

Information summarized for CompStat week ending 5/20/2017

Sourced from MNPD ARMS on 5/24/2017. Data taken from incident reports using Uniform Crime Reporting definitions and guidelines, based on the date and time when the inicident was reported. 'A, B, and C Shift' refer to the following time periods: A Shift = 0700 - 1500; B Shift = 1500 - 2300; C Shift = 2300 - 0700.

Central Precinct - Burglary and Theft from Vehicle Counts for the Past Two Weeks

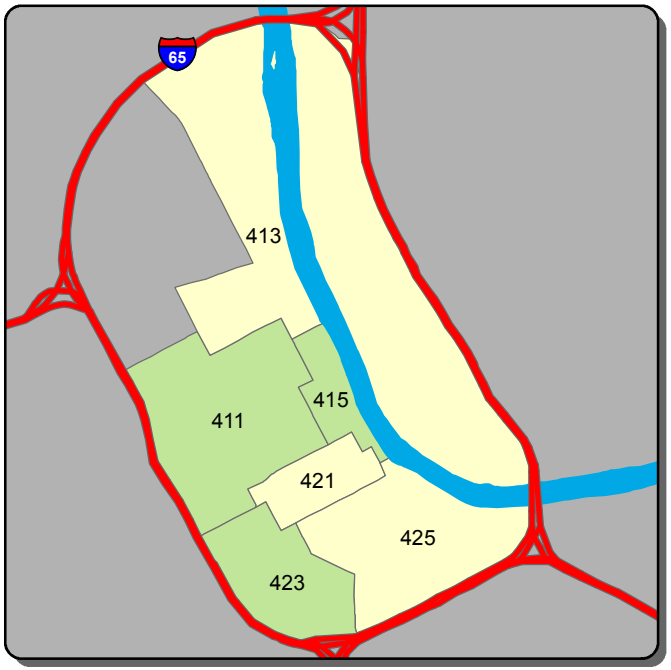

Burglary - A Shift

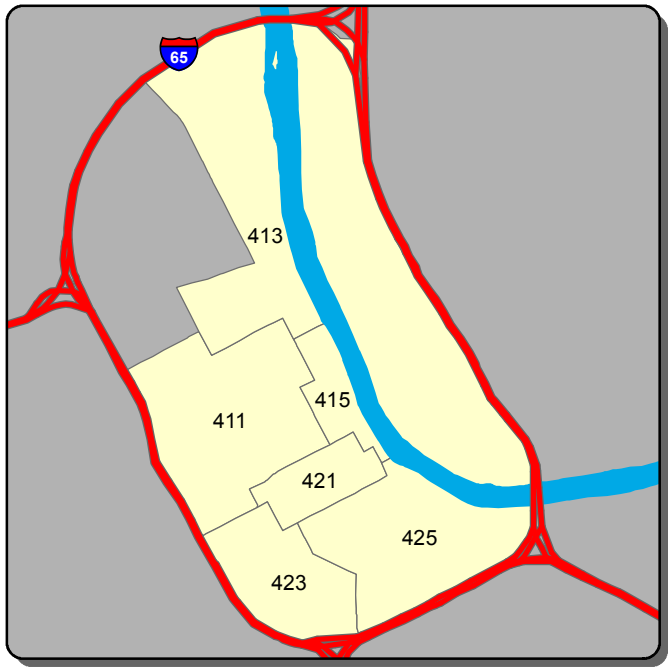

Burglary - B Shift

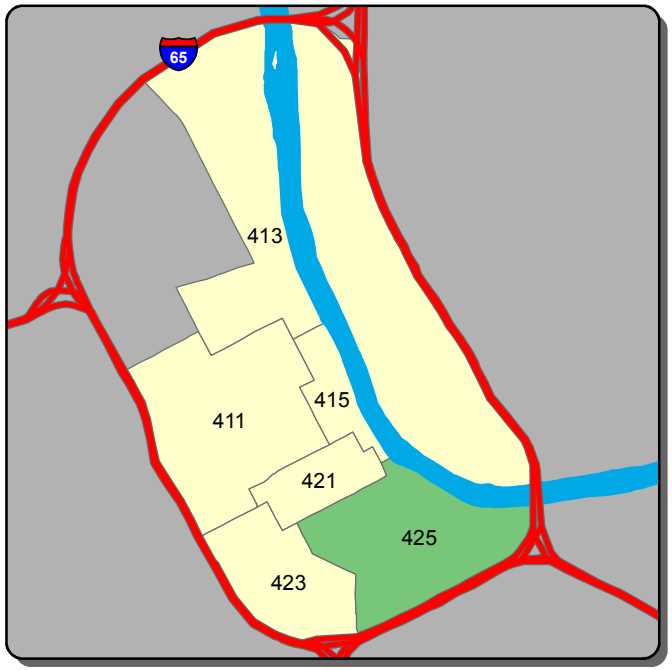

Burglary - C Shift

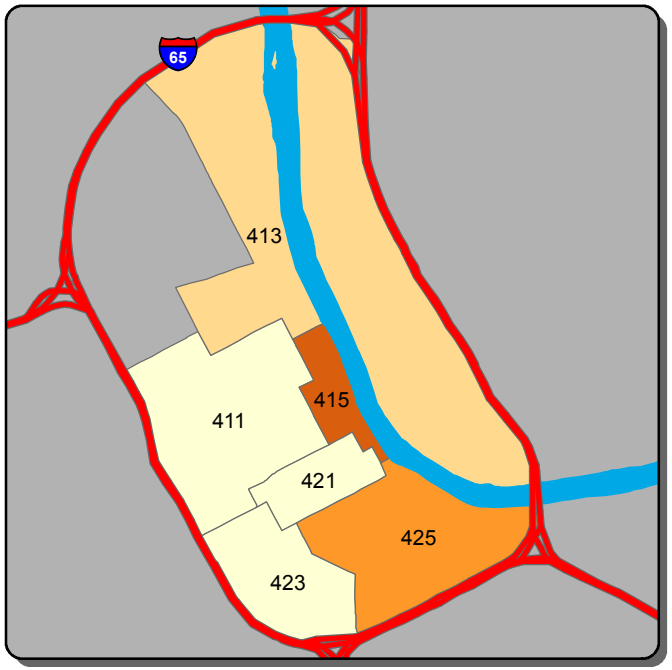

Theft from Vehicle - A Shift

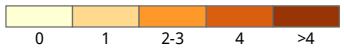

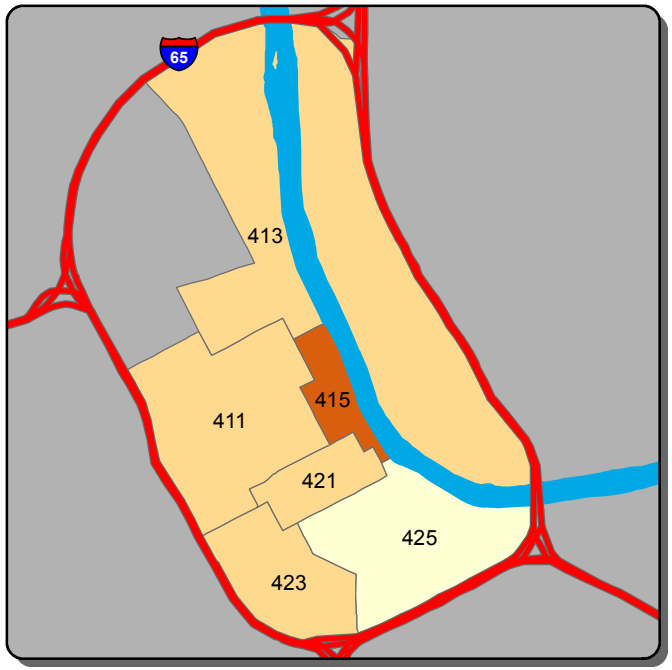

Theft from Vehicle - B Shift

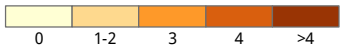

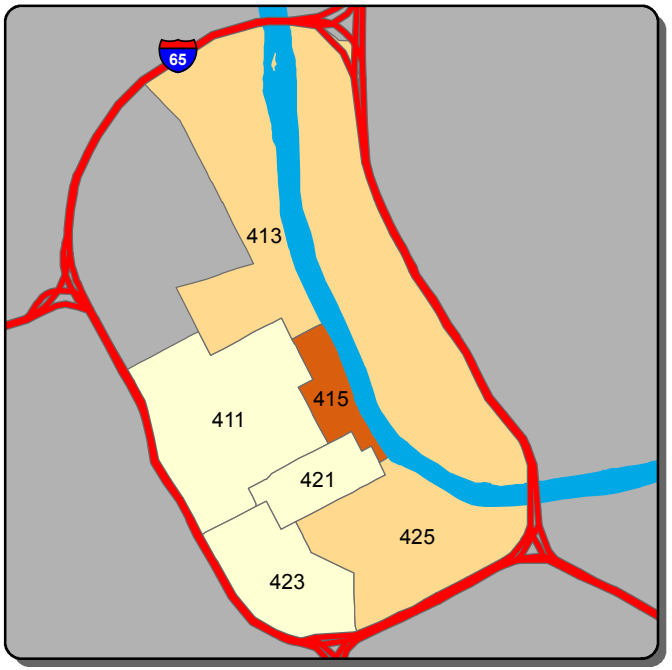

Theft from Vehicle - C Shift

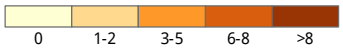

Information summarized for CompStat week ending 5/20/2017

Sourced from MNPD ARMS on 5/24/2017. Data taken from incident reports using Uniform Crime Reporting definitions and guidelines, based on the date and time when the inicident was reported. 'A, B, and C Shift' refer to the following time periods: A Shift = 0700 - 1500; B Shift = 1500 - 2300; C Shift = 2300 - 0700.

Central Precinct - Aggravated Assault and Self Initiated CAD Counts for the Past Two Weeks

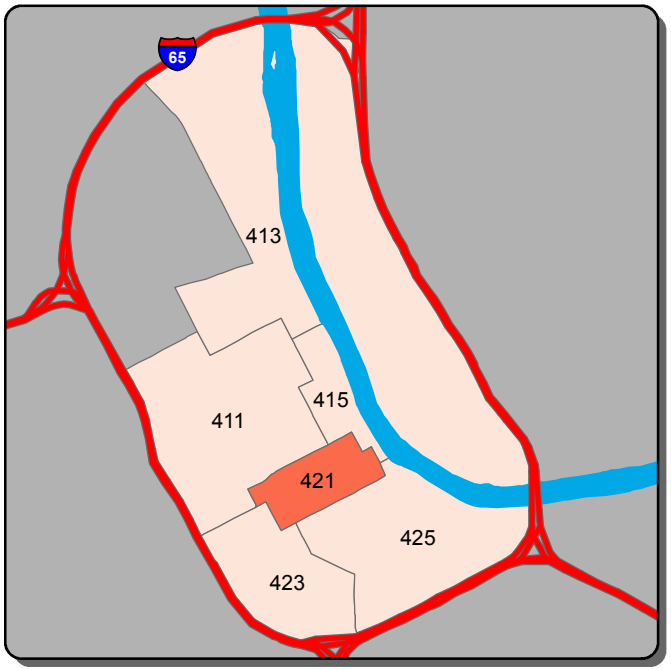

Aggravated Assault - A Shift

0	1	>1

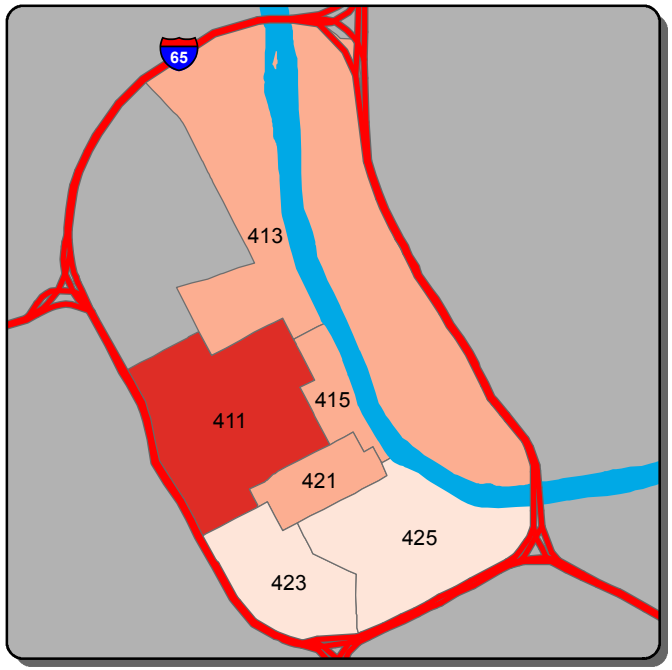

Aggravated Assault - B Shift

0	1-2	3-4	5-6	>6

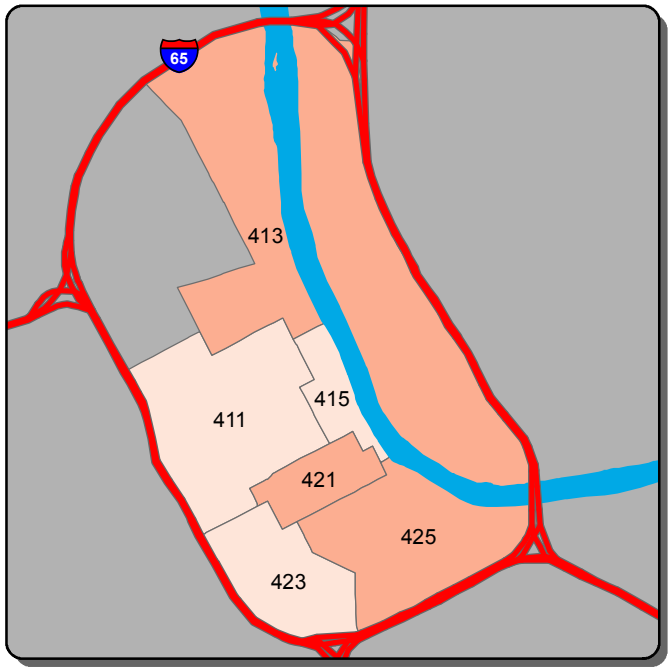

Aggravated Assault - C Shift

0	1	2	>2

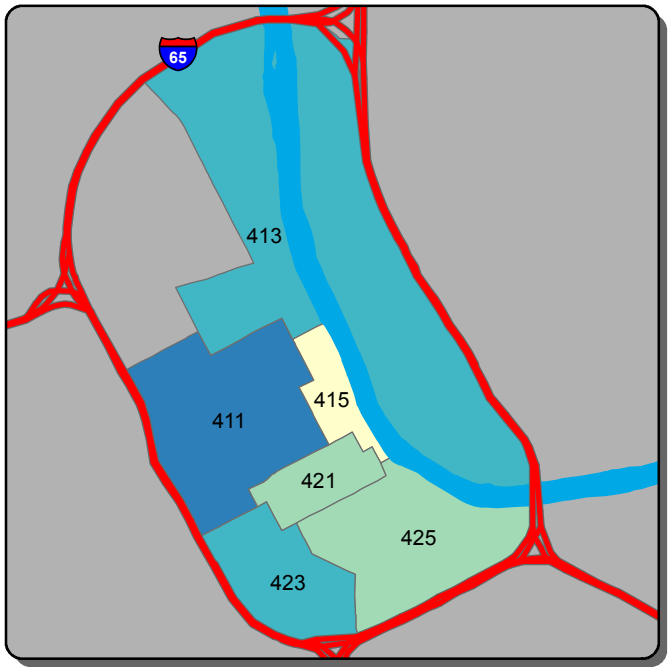

Self Initiated CAD - A Shift

0-134	135-160	161-186	187-212	>212

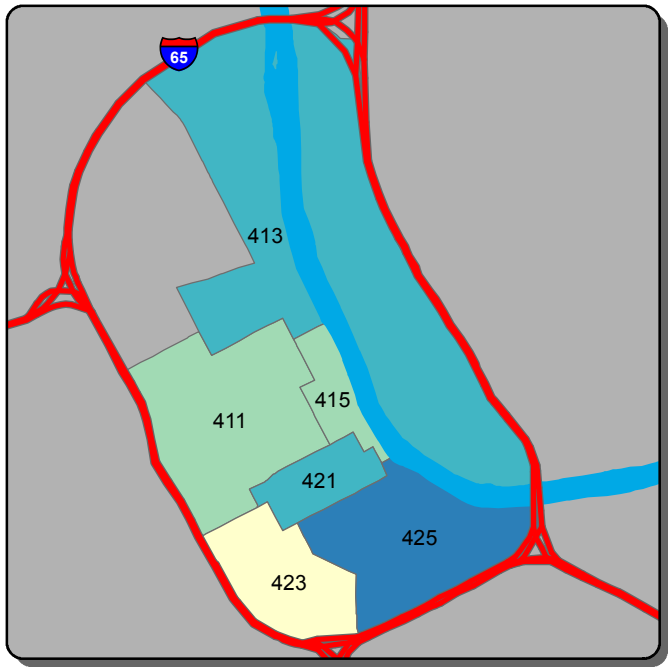

Self Initiated CAD - B Shift

0-151	152-249	250-347	348-445	>445

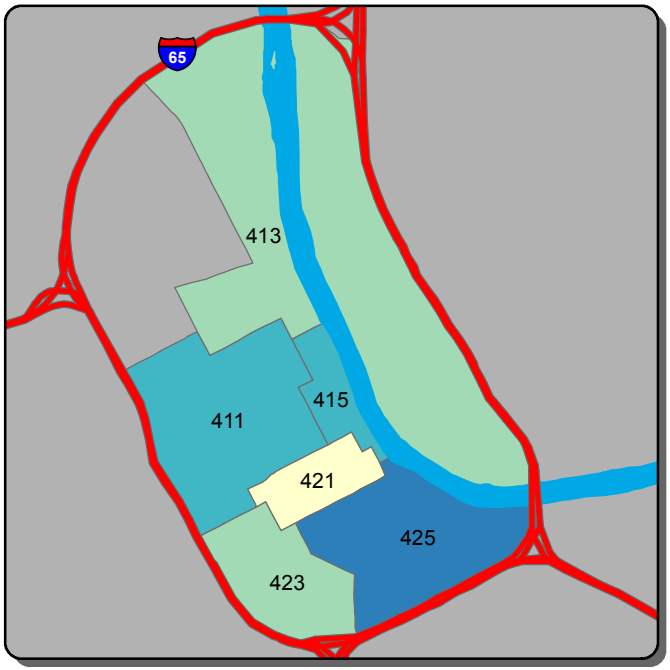

Self Initiated CAD - C Shift

0-177	178-214	215-252	253-289	>289

Information summarized for CompStat week ending 5/20/2017

Sourced from MNPD ARMS on 5/24/2017. Data taken from incident reports using Uniform Crime Reporting definitions and guidelines, based on the date and time when the inicident was reported. 'A, B, and C Shift' refer to the following time periods: A Shift = 0700 - 1500; B Shift = 1500 - 2300; C Shift = 2300 - 0700.

Hermitage Precinct - Burglary and Theft from Vehicle Counts for the Past Two Weeks

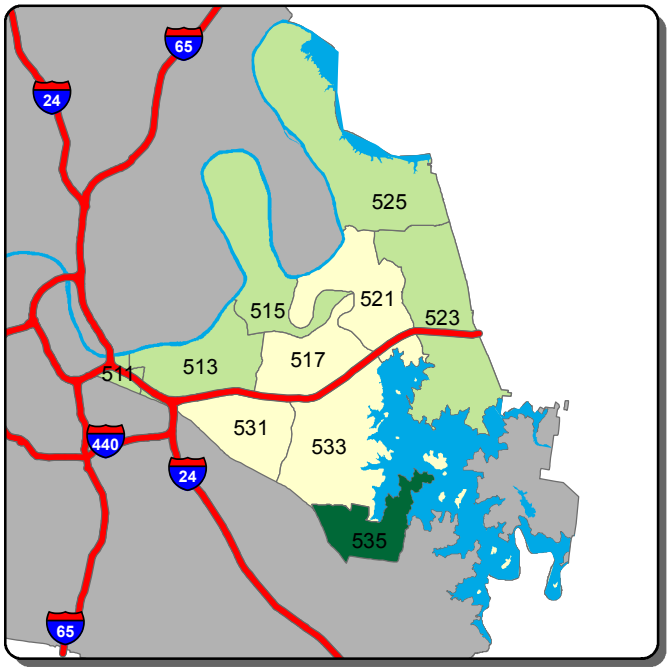

Burglary - A Shift

0 1 2 3 >3

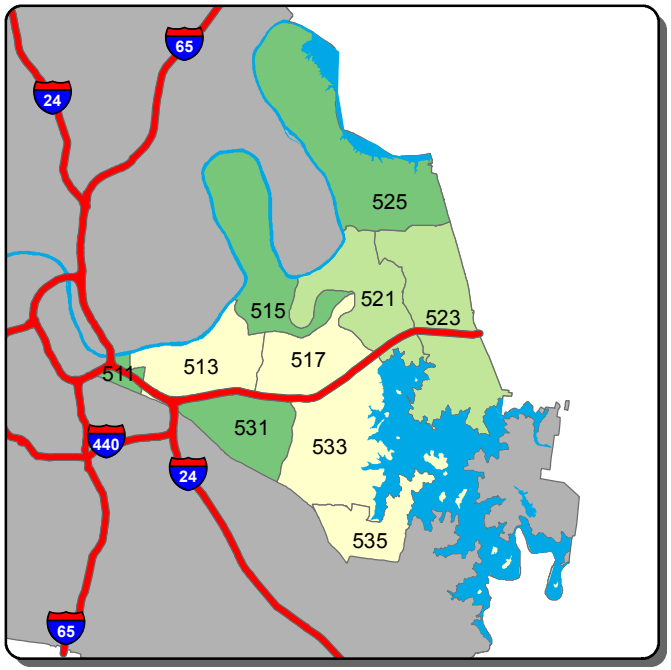

Burglary - B Shift

0 1 2 3 >3

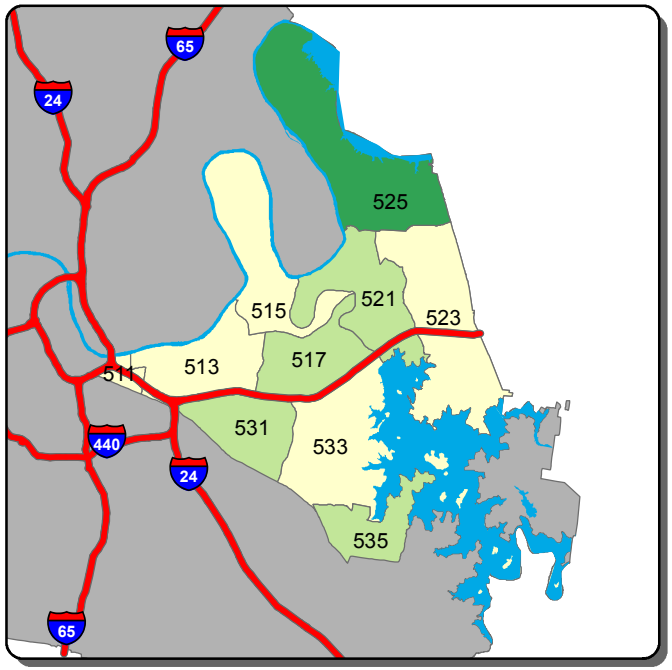

Burglary - C Shift

0 1 2 >2

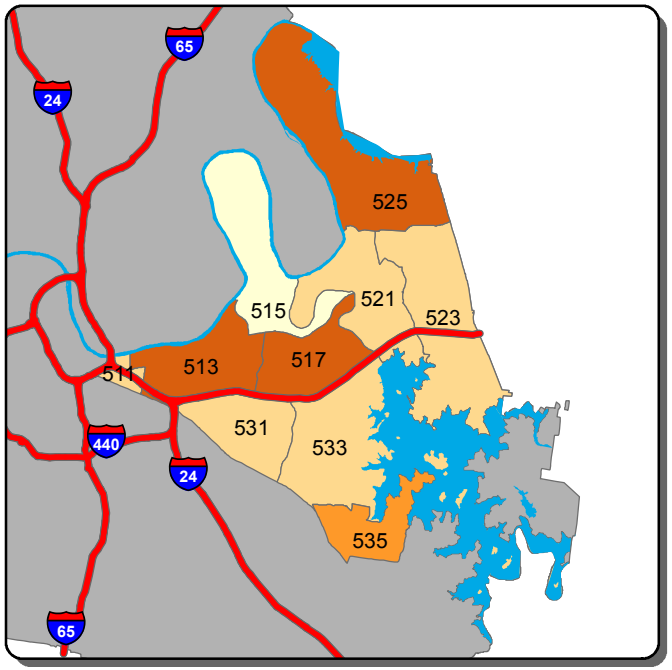

Theft from Vehicle - A Shift

0-1 2-3 4-5 6-8 >8

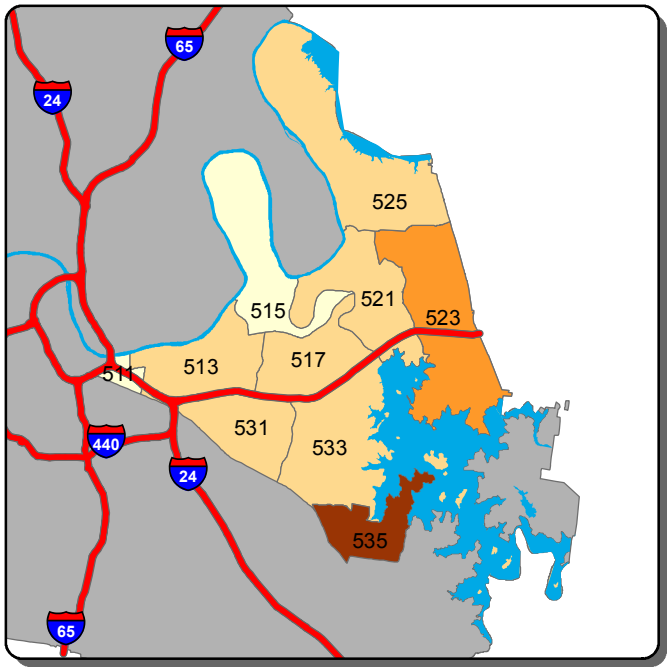

Theft from Vehicle - B Shift

0 1-2 3-4 5 >5

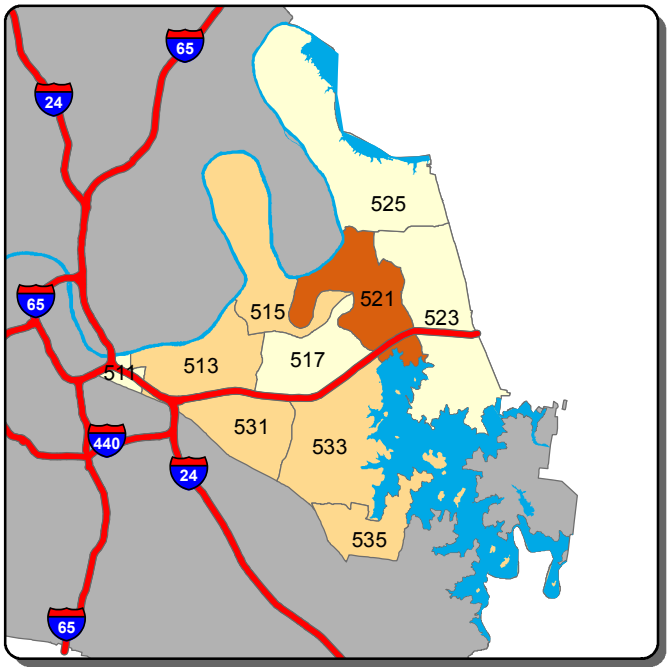

Theft from Vehicle - C Shift

0 1 2 3 >3

Information summarized for CompStat week ending 5/20/2017

Sourced from MNPD ARMS on 5/24/2017. Data taken from incident reports using Uniform Crime Reporting definitions and guidelines, based on the date and time when the inicident was reported. 'A, B, and C Shift' refer to the following time periods: A Shift = 0700 - 1500; B Shift = 1500 - 2300; C Shift = 2300 - 0700.

Hermitage Precinct - Aggravated Assault and Self Initiated CAD Counts for the Past Two Weeks

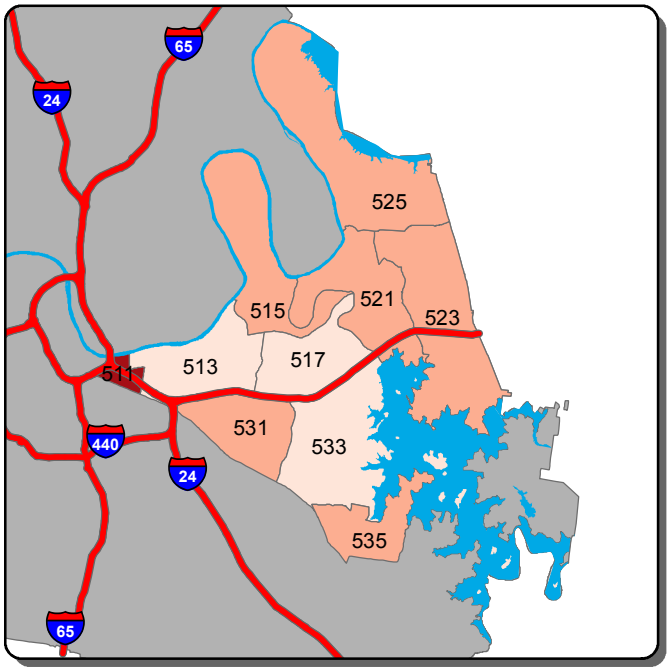

Aggravated Assault - A Shift

0	1	2	3	>3

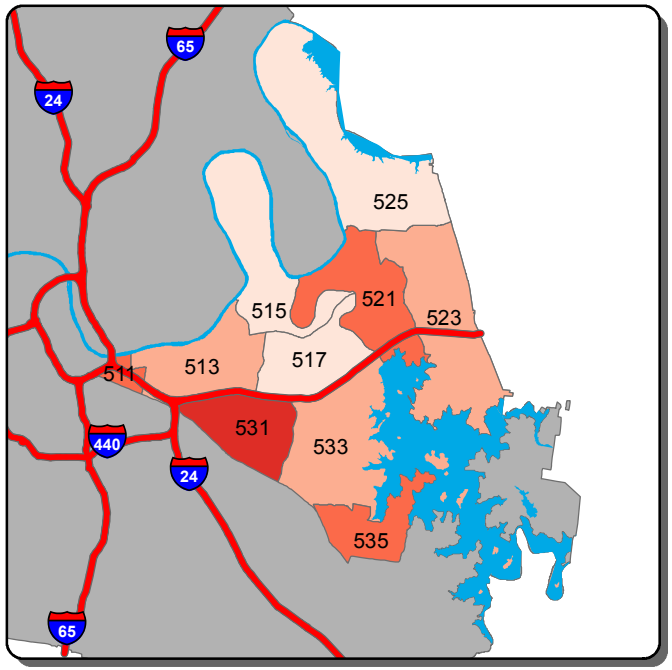

Aggravated Assault - B Shift

0	1-2	3-4	5-6	>6

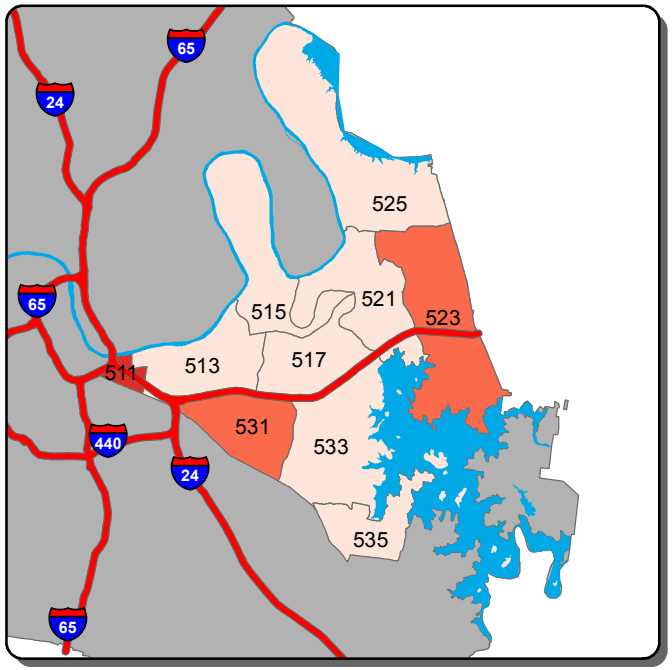

Aggravated Assault - C Shift

0	1	2	>2

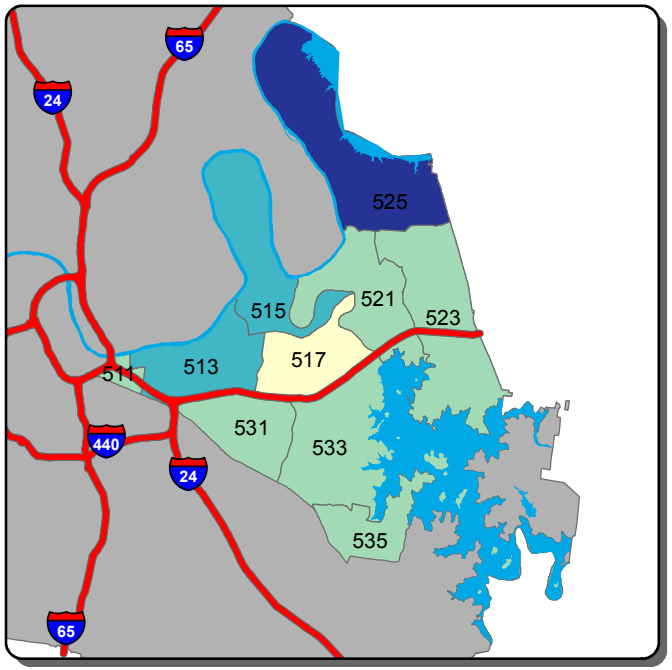

Self Initiated CAD - A Shift

0-65	66-122	123-180	181-238	>238

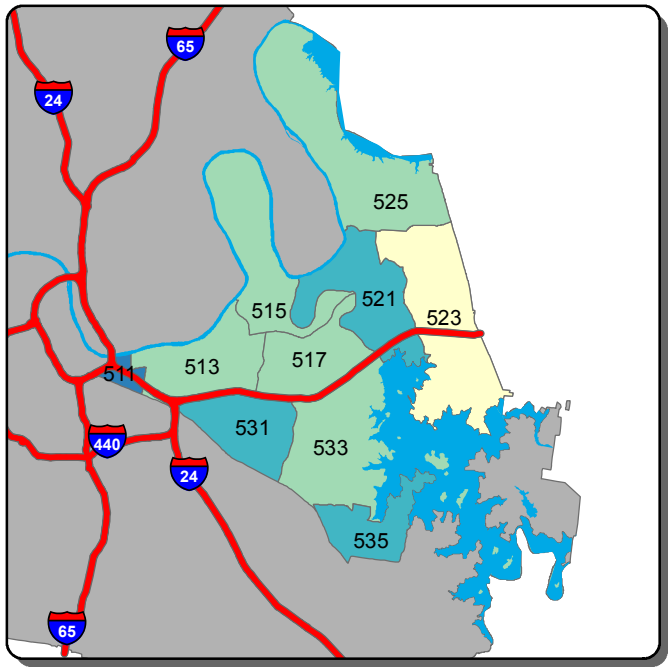

Self Initiated CAD - B Shift

0-87	88-113	114-139	140-166	>166

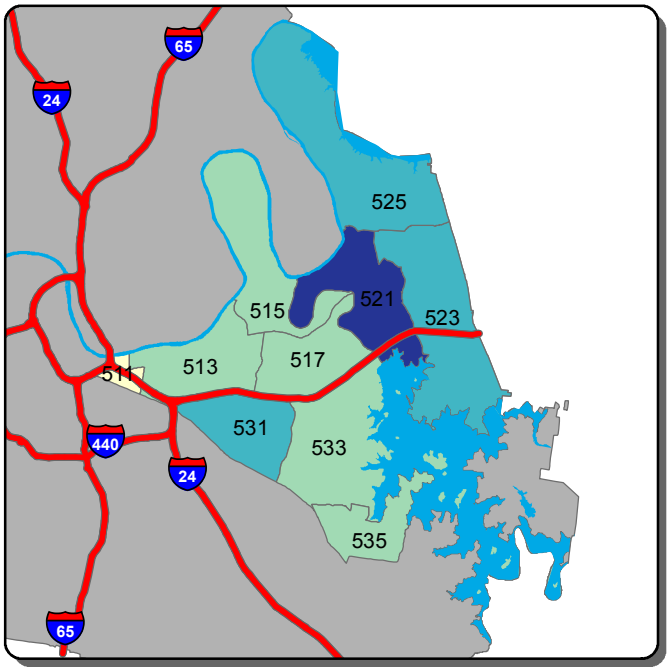

Self Initiated CAD - C Shift

0-51	52-78	79-105	106-133	>133

Information summarized for CompStat week ending 5/20/2017

Sourced from MNPD ARMS on 5/24/2017. Data taken from incident reports using Uniform Crime Reporting definitions and guidelines, based on the date and time when the inicident was reported. 'A, B, and C Shift' refer to the following time periods: A Shift = 0700 - 1500; B Shift = 1500 - 2300; C Shift = 2300 - 0700.

North Precinct - Burglary and Theft from Vehicle Counts for the Past Two Weeks

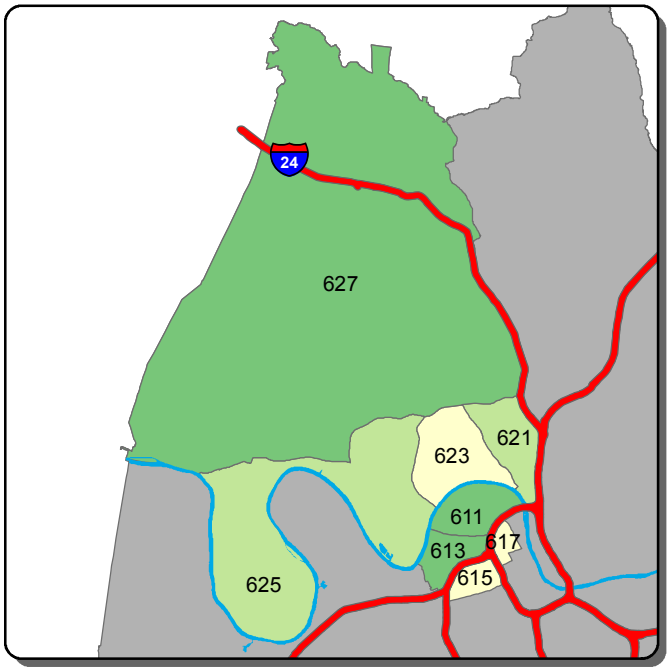

Burglary - A Shift

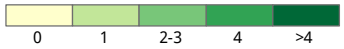

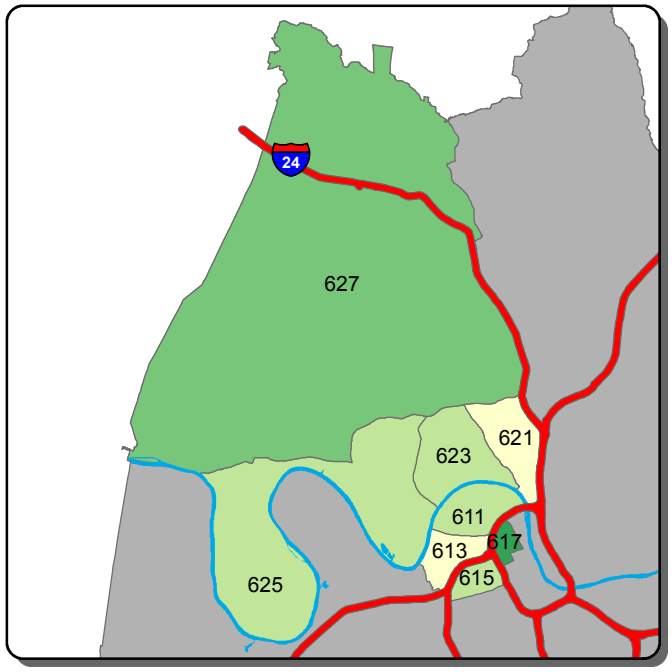

Burglary - B Shift

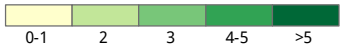

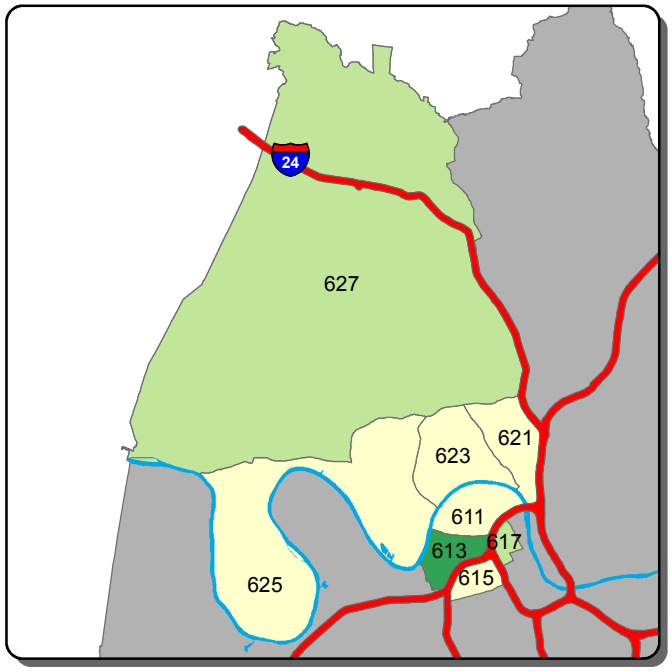

Burglary - C Shift

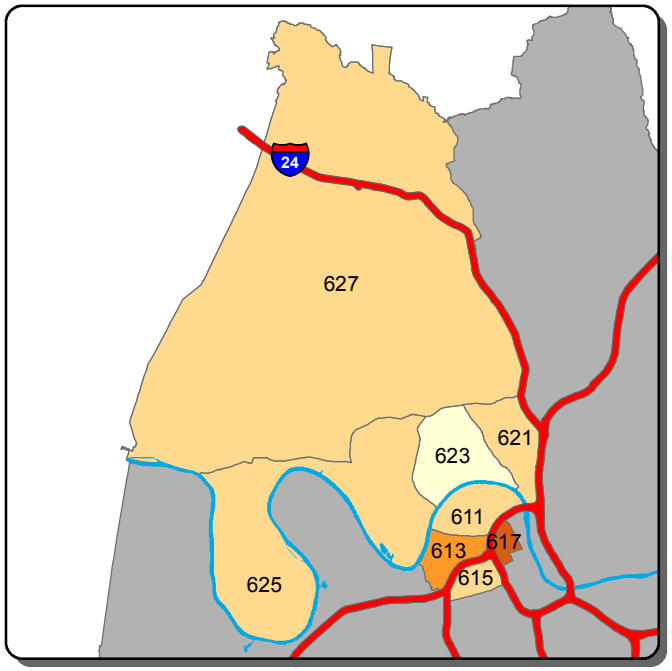

Theft from Vehicle - A Shift

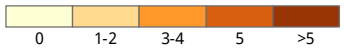

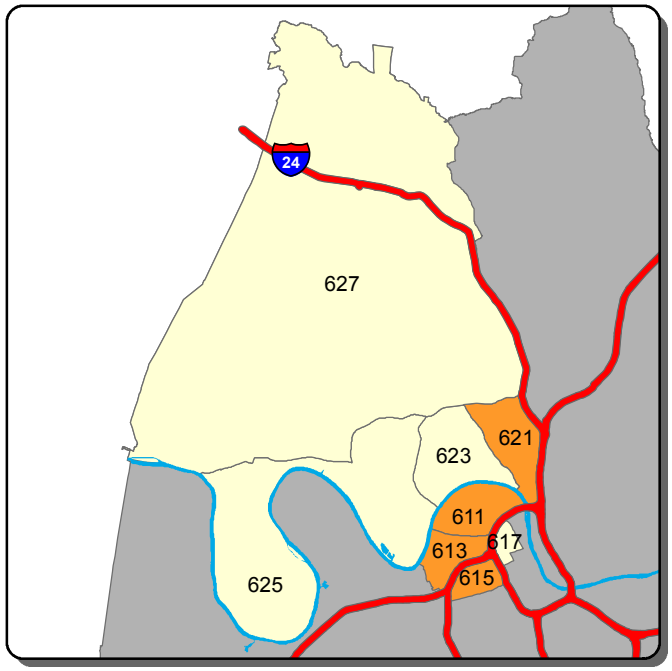

Theft from Vehicle - B Shift

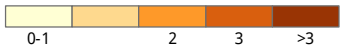

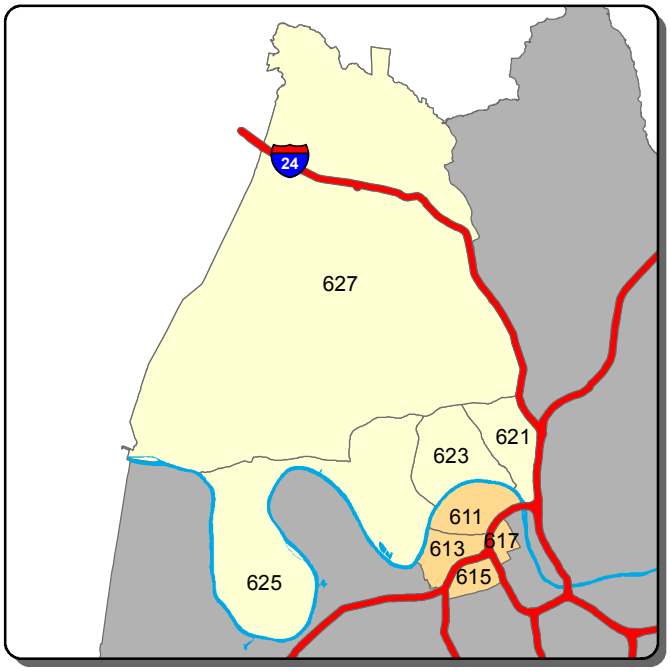

Theft from Vehicle - C Shift

Information summarized for CompStat week ending 5/20/2017

Sourced from MNPD ARMS on 5/24/2017. Data taken from incident reports using Uniform Crime Reporting definitions and guidelines, based on the date and time when the inicident was reported. 'A, B, and C Shift' refer to the following time periods: A Shift = 0700 - 1500; B Shift = 1500 - 2300; C Shift = 2300 - 0700.

North Precinct - Aggravated Assault and Self Initiated CAD Counts for the Past Two Weeks

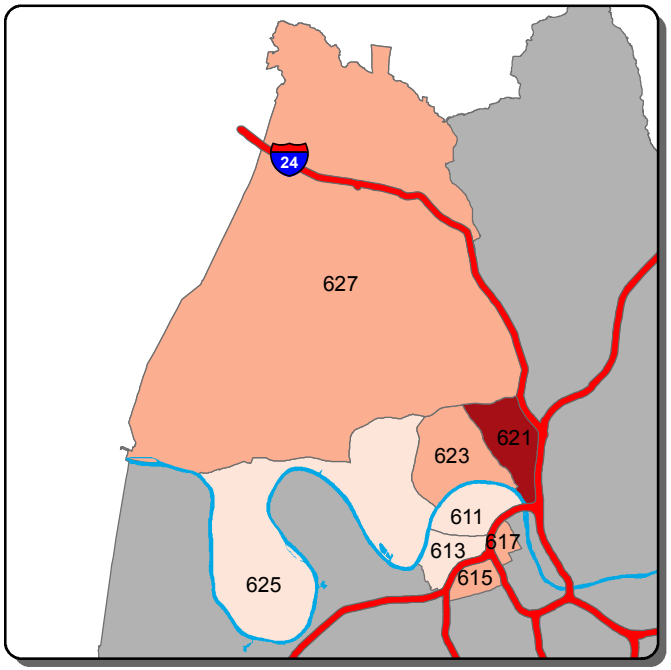

Aggravated Assault - A Shift

0	1-2	3-5	6-8	>8

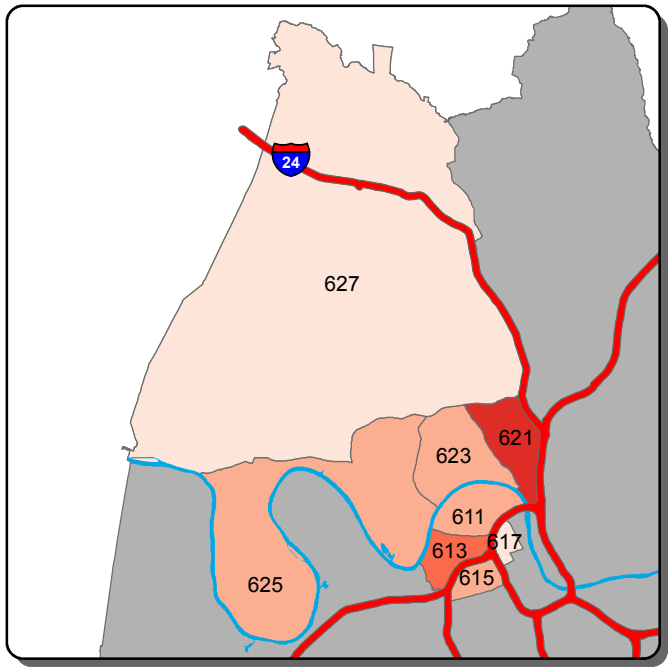

Aggravated Assault - B Shift

0	1-2	3-4	5-6	>6

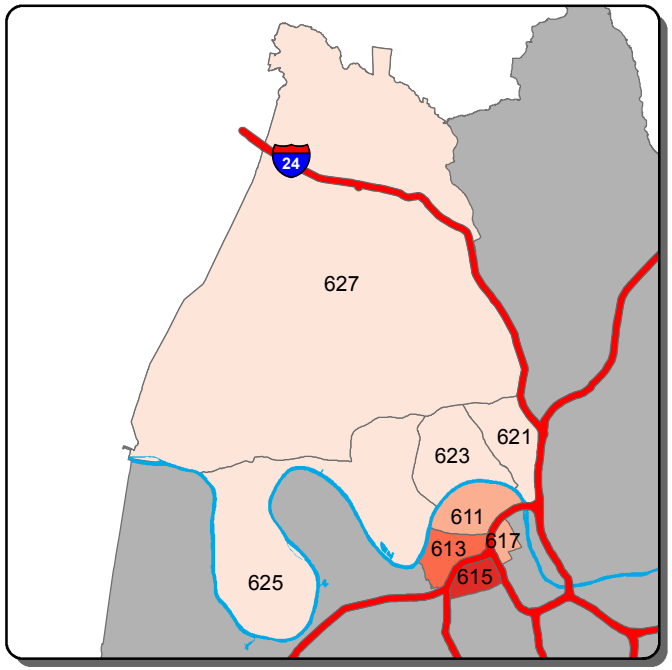

Aggravated Assault - C Shift

0	1-2	3-4	5-7	>7

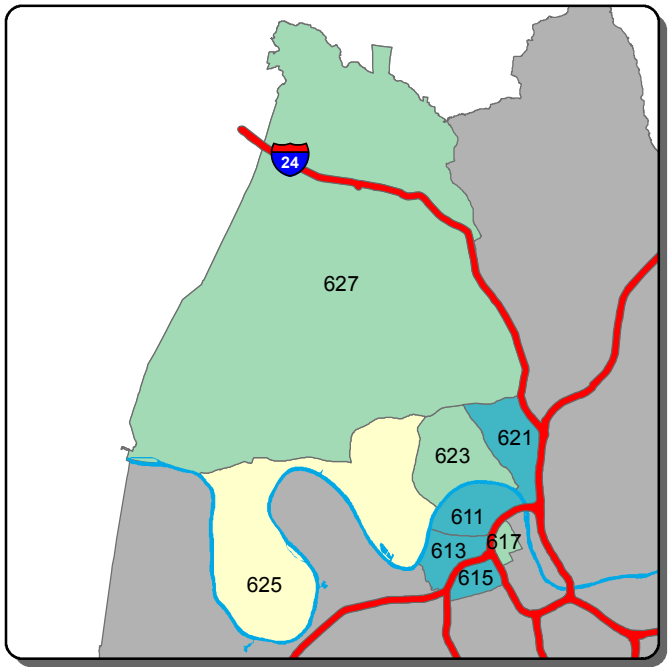

Self Initiated CAD - A Shift

0-58	59-84	85-110	111-137	>137

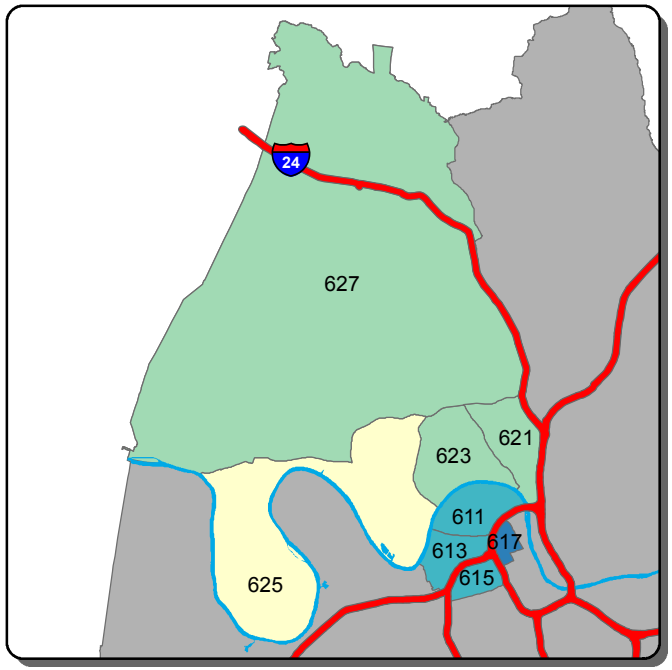

Self Initiated CAD - B Shift

0-31	32-88	89-144	145-201	>201

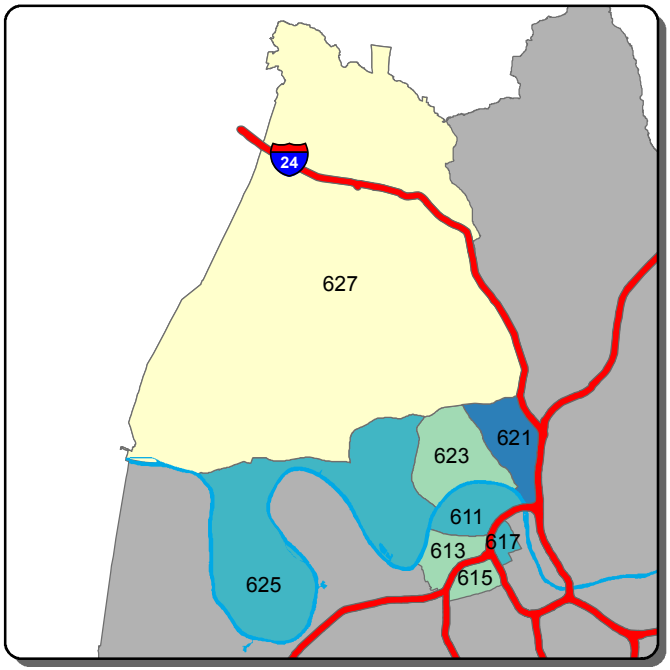

Self Initiated CAD - C Shift

0-54	55-94	95-134	135-174	>174

Information summarized for CompStat week ending 5/20/2017

Sourced from MNPD ARMS on 5/24/2017. Data taken from incident reports using Uniform Crime Reporting definitions and guidelines, based on the date and time when the inicident was reported. 'A, B, and C Shift' refer to the following time periods: A Shift = 0700 - 1500; B Shift = 1500 - 2300; C Shift = 2300 - 0700.

Madison Precinct - Burglary and Theft from Vehicle Counts for the Past Two Weeks

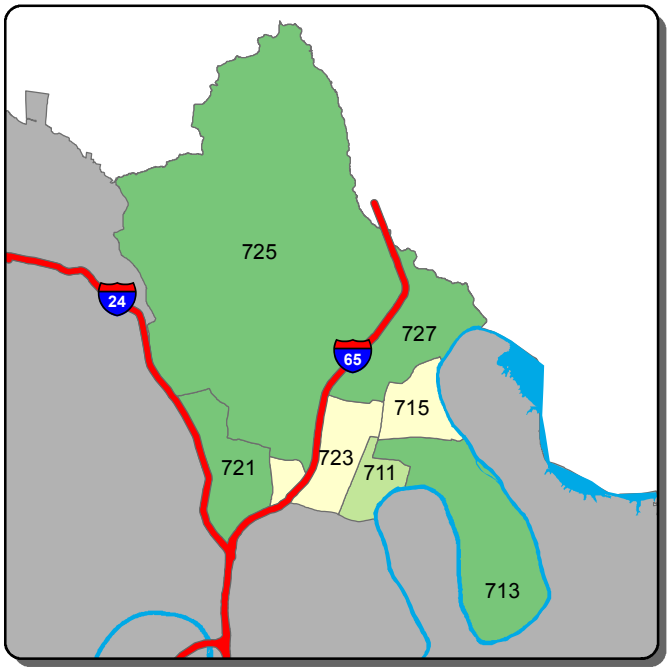

Burglary - A Shift

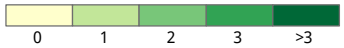

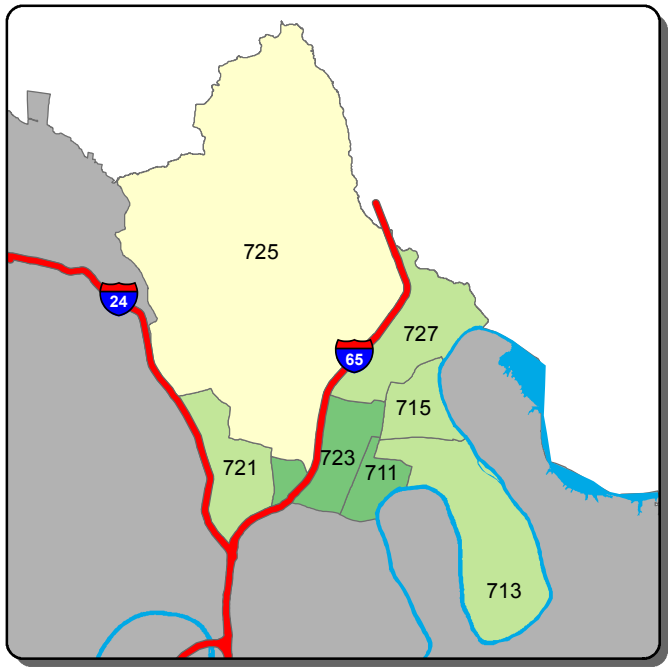

Burglary - B Shift

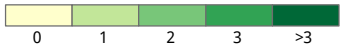

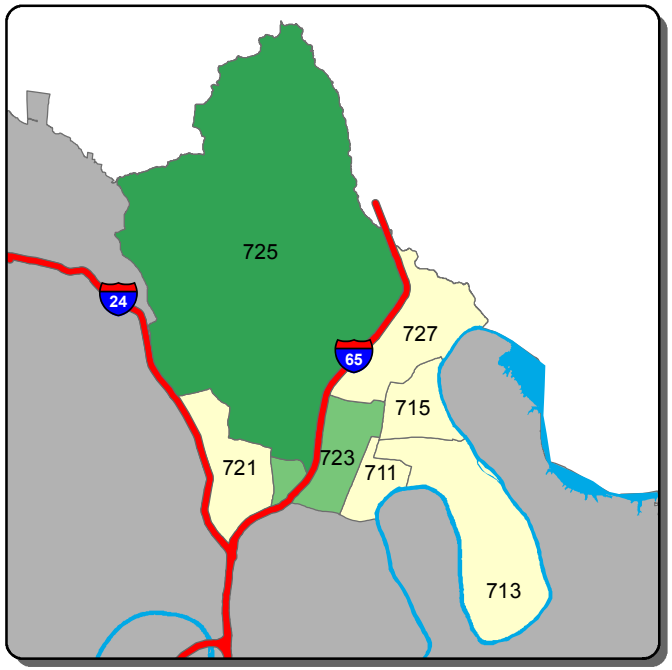

Burglary - C Shift

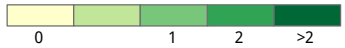

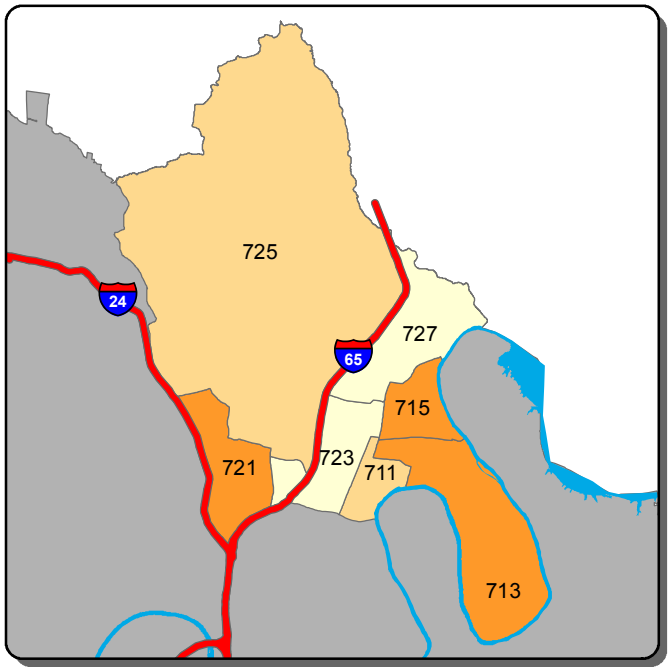

Theft from Vehicle - A Shift

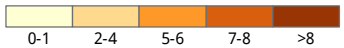

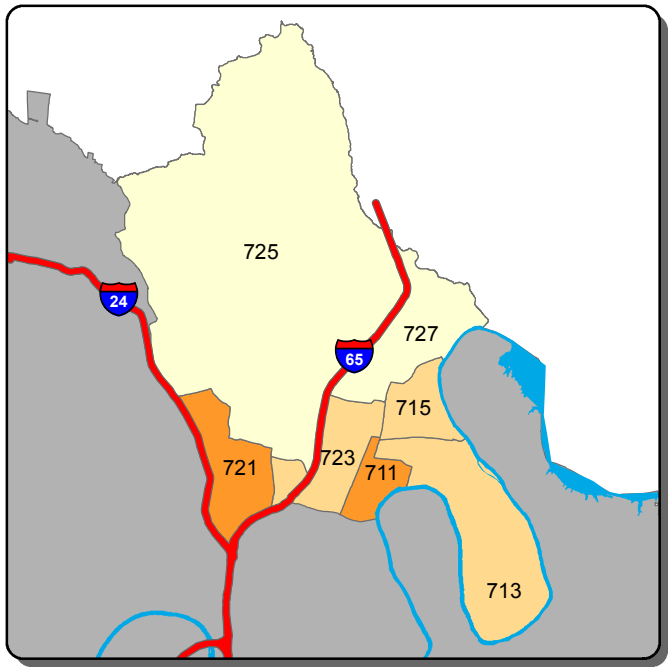

Theft from Vehicle - B Shift

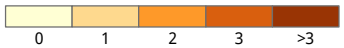

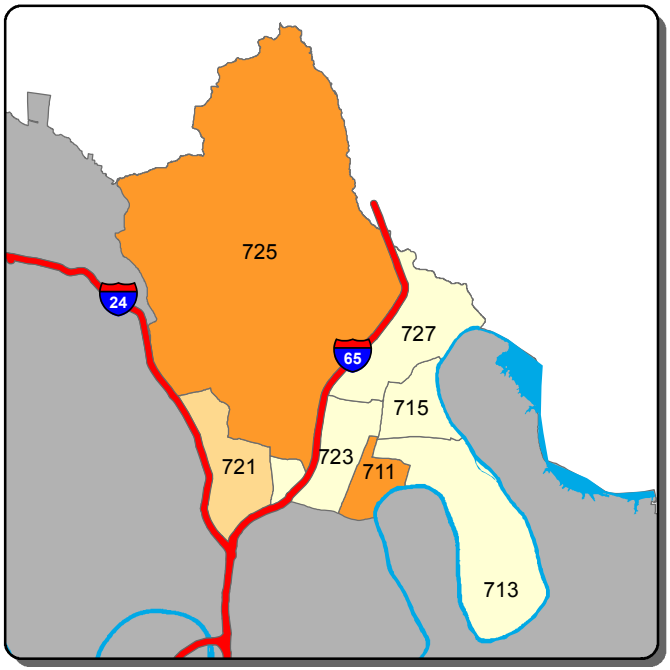

Theft from Vehicle - C Shift

Information summarized for CompStat week ending 5/20/2017

Sourced from MNPD ARMS on 5/24/2017. Data taken from incident reports using Uniform Crime Reporting definitions and guidelines, based on the date and time when the inicident was reported. 'A, B, and C Shift' refer to the following time periods: A Shift = 0700 - 1500; B Shift = 1500 - 2300; C Shift = 2300 - 0700.

Madison Precinct - Aggravated Assault and Self Initiated CAD Counts for the Past Two Weeks

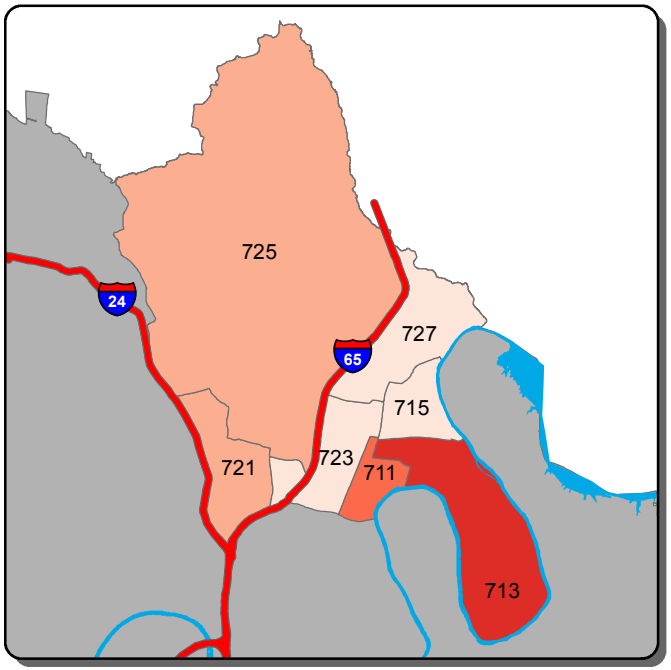

Aggravated Assault - A Shift

0 | 1 | 2-3 | 4 | >4

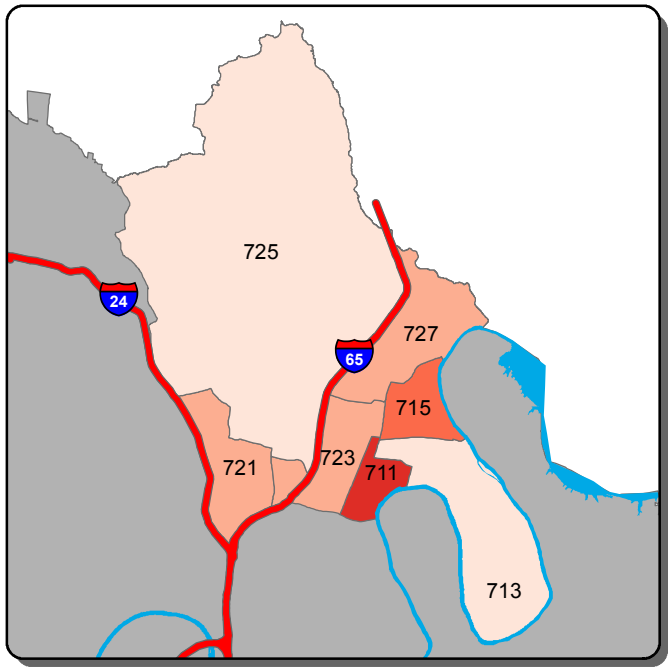

Aggravated Assault - B Shift

0 | 1 | 2 | 3 | >3

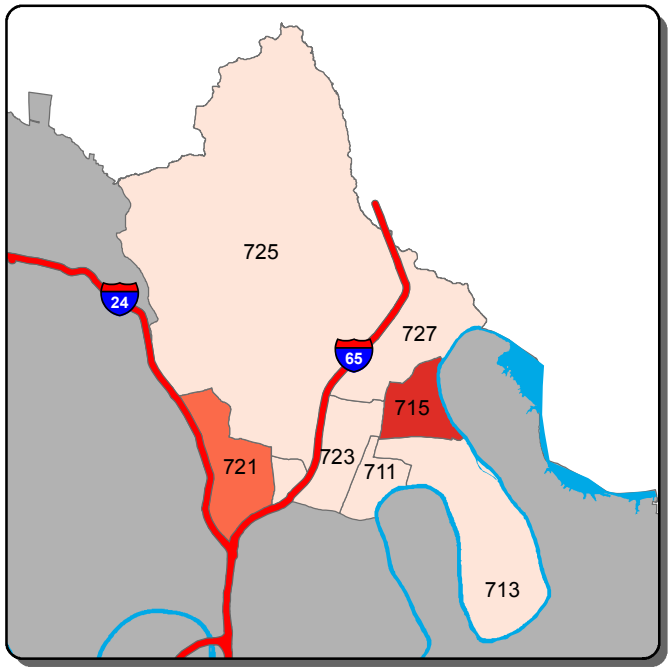

Aggravated Assault - C Shift

0 | 1 | 2 | 3-4 | >4

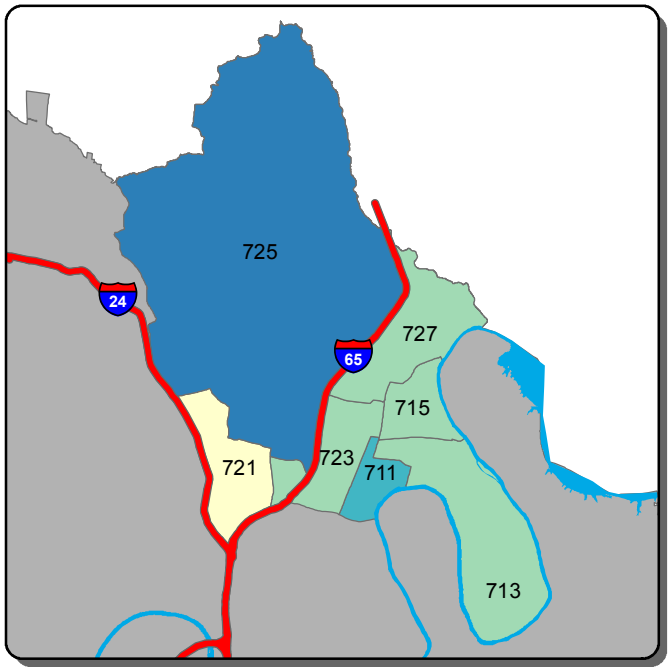

Self Initiated CAD - A Shift

0-76 | 77-112 | 113-148 | 149-184 | >184

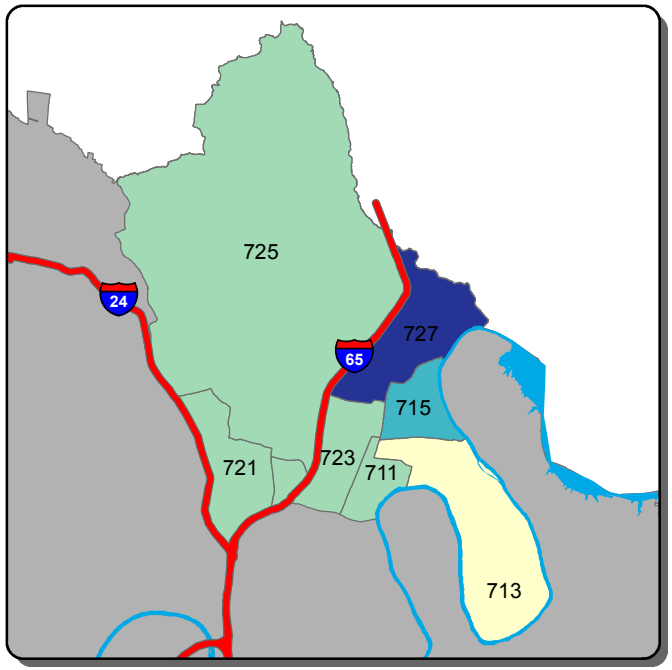

Self Initiated CAD - B Shift

0-61 | 62-95 | 96-130 | 131-164 | >164

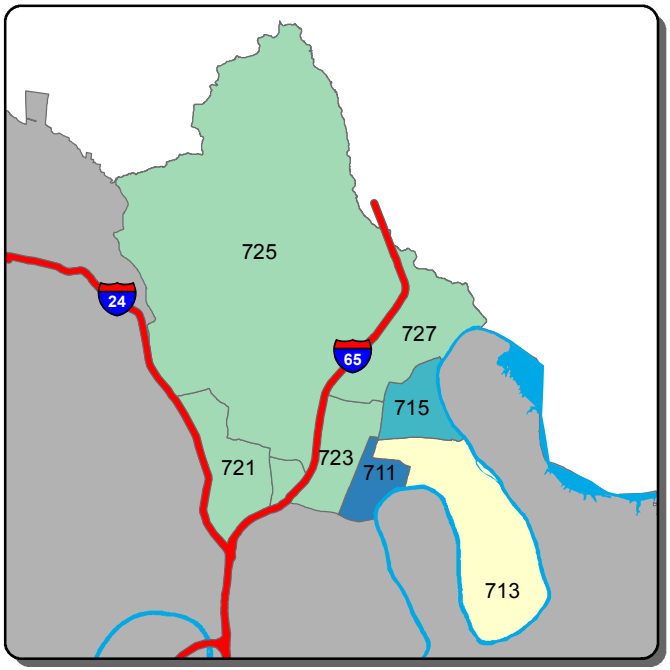

Self Initiated CAD - C Shift

0-80 | 81-121 | 122-162 | 163-203 | >203

Information summarized for CompStat week ending 5/20/2017

Sourced from MNPD ARMS on 5/24/2017. Data taken from incident reports using Uniform Crime Reporting definitions and guidelines, based on the date and time when the inicident was reported. 'A, B, and C Shift' refer to the following time periods: A Shift = 0700 - 1500; B Shift = 1500 - 2300; C Shift = 2300 - 0700.

Midtown Hills Precinct - Burglary and Theft from Vehicle Counts for the Past Two Weeks

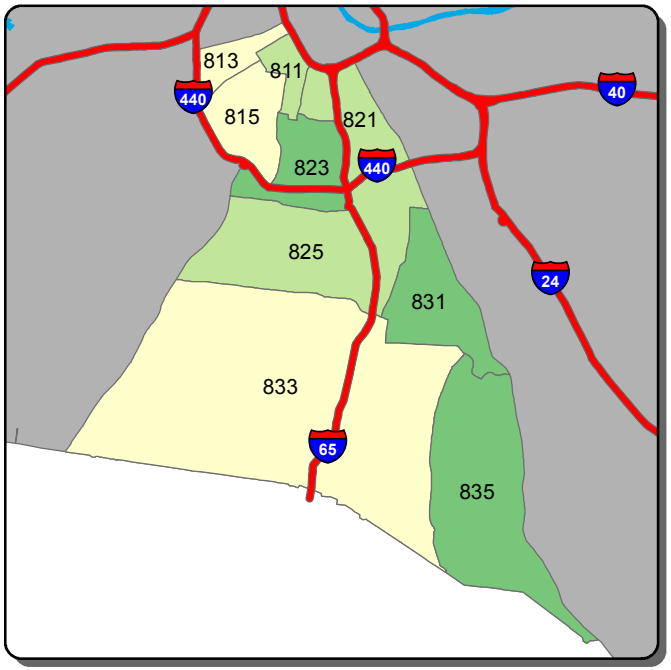

Burglary - A Shift

0 1 2 3 >3

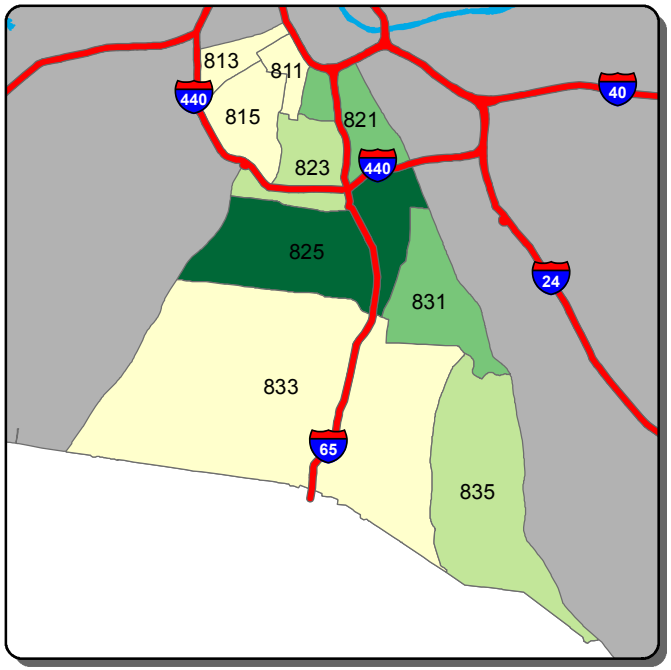

Burglary - B Shift

0 1 2-3 4-5 >5

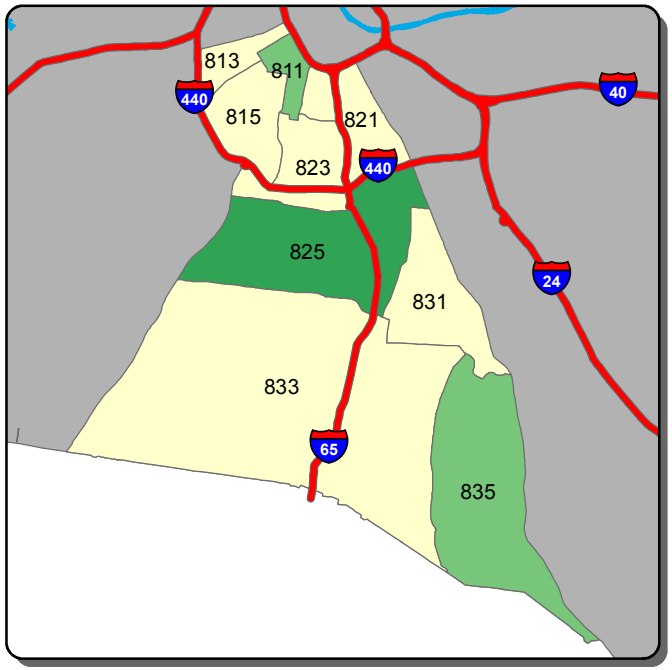

Burglary - C Shift

0 1 2 3 >3

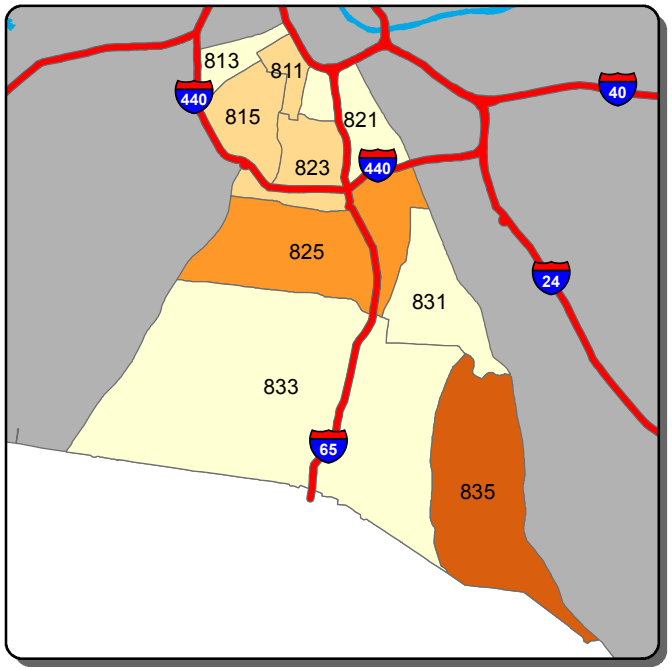

Theft from Vehicle - A Shift

0-1 2 3 4 >4

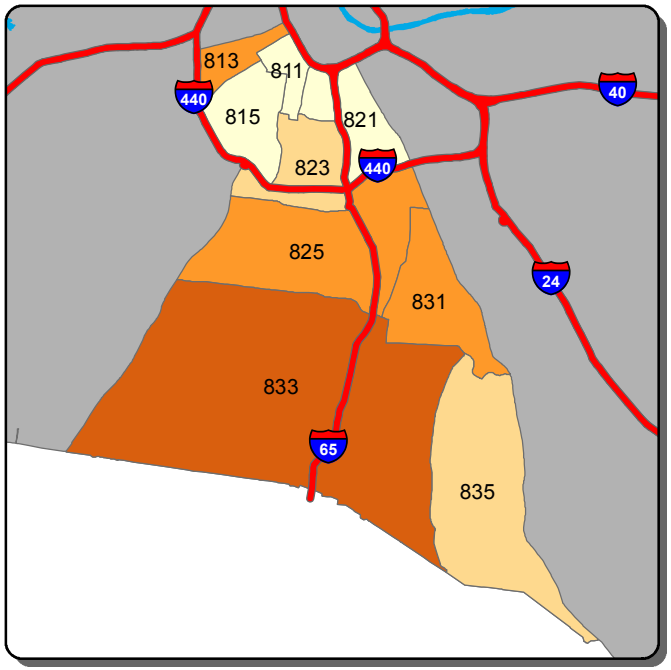

Theft from Vehicle - B Shift

0-1 2 3-4 5 >5

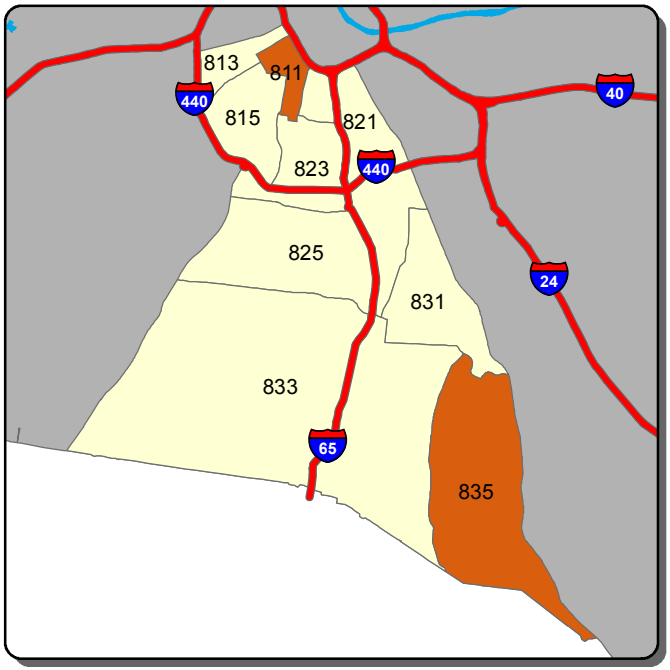

Theft from Vehicle - C Shift

0 1 2 >2

Information summarized for CompStat week ending 5/20/2017

Sourced from MNPD ARMS on 5/24/2017. Data taken from incident reports using Uniform Crime Reporting definitions and guidelines, based on the date and time when the inicident was reported. 'A, B, and C Shift' refer to the following time periods: A Shift = 0700 - 1500; B Shift = 1500 - 2300; C Shift = 2300 - 0700.

Midtown Hills Precinct - Aggravated Assault and Self Initiated CAD Counts for the Past Two Weeks

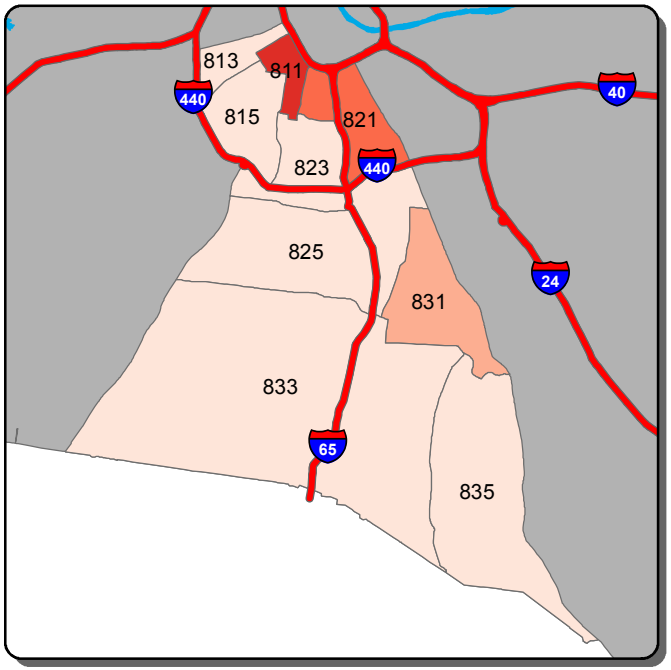

Aggravated Assault - A Shift

0 1 2 3 >3

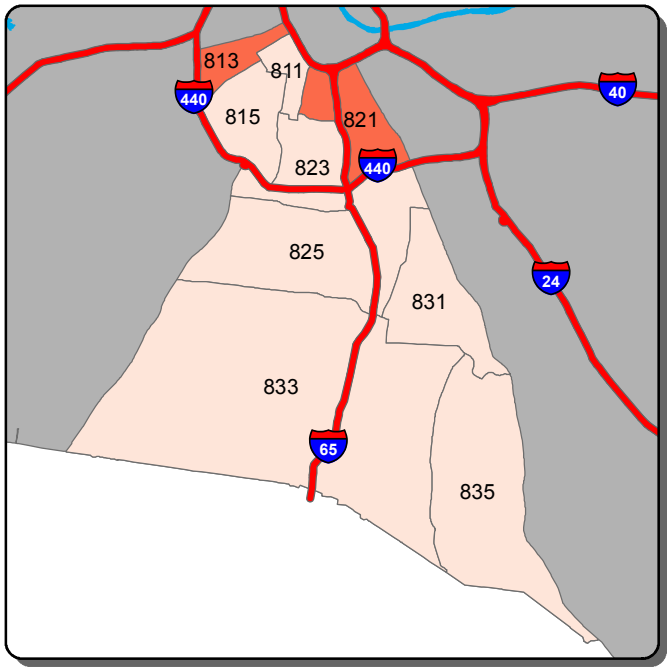

Aggravated Assault - B Shift

0 1 >1

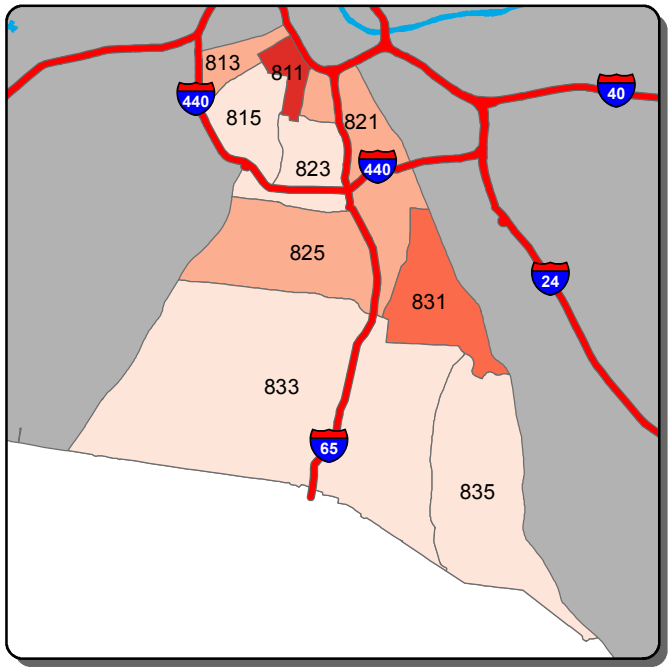

Aggravated Assault - C Shift

0 1 2 3 >3

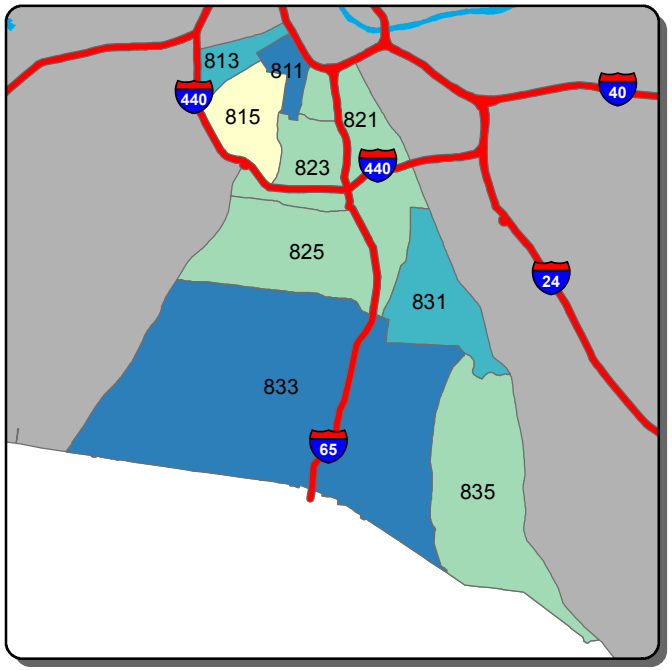

Self Initiated CAD - A Shift

0-75 76-91 92-107 108-124 >124

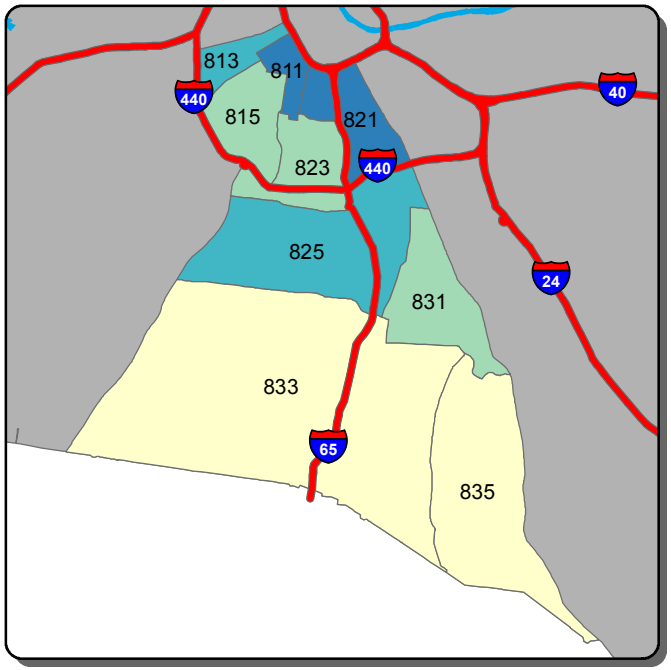

Self Initiated CAD - B Shift

0-74 75-146 147-218 219-290 >290

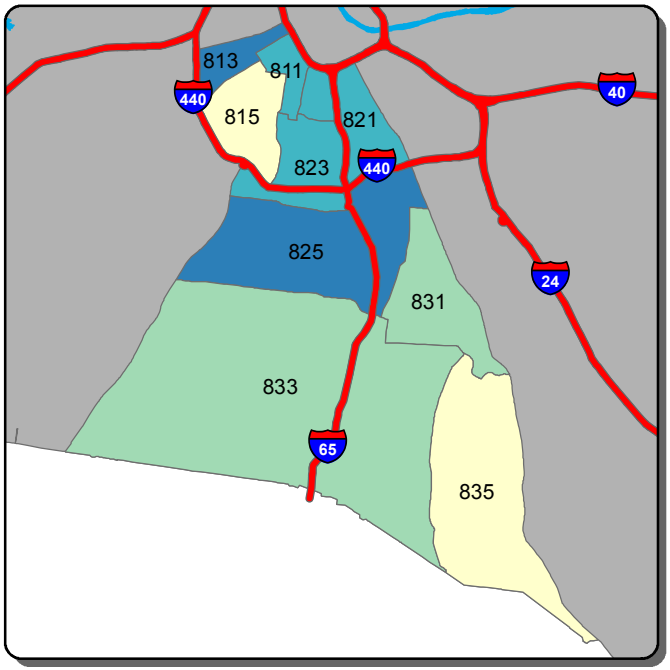

Self Initiated CAD - C Shift

0-77 78-113 114-150 151-187 >187

Information summarized for CompStat week ending 5/20/2017

Sourced from MNPD ARMS on 5/24/2017. Data taken from incident reports using Uniform Crime Reporting definitions and guidelines, based on the date and time when the inicident was reported. 'A, B, and C Shift' refer to the following time periods: A Shift = 0700 - 1500; B Shift = 1500 - 2300; C Shift = 2300 - 0700.