CompStat Weekly Analysis

CompStat Weekly Analysis is provided by the Metropolitan Nashville Police Department Crime Analysis Section. This report is intended to be a management and planning tool and does not reflect the official UCR counts for the department.

"I don't pity any man who does hard work worth doing. I admire him. I pity the creature who does not work, at whichever end of the social scale he may regard himself as being."
- Theodore Roosevelt

Begin Date: 06/11/2017
End Date: 06/17/2017
Week: 24

Table of Contents

Incidents Section **1**
Rolling Two Week Analysis 2
Rolling Weekly Year-to-Year Analysis 3
Rolling Eight Week Analysis 4
Rolling Four Week Year-to-Year Analysis 5
Rolling Sixteen Week Analysis 6
Rolling Eight Week Year-to-Year 7
Year-to-Date Analysis 8
Rolling Twenty-Four Month 9
2 Week, 8 Week, 16 Week, YTD, and 24 Month Summary 10
Incident and Efficiency Report Summary* 11
UCR Incident Charts* 30
UCR Incidents - Annual Totals 39
UCR Incidents - YTD Comparisons: All Incidents 40
UCR Incidents - YTD Comparison Charts* 41
UCR Incidents - Calendar Year to Calendar Year Comparison 50
UCR Incidents - Annual Comparison Charts* 51
UCR Incidents - YTD Comparisons* 60
YTD Homicide Report 69
Year-to-Year Weekly Chart* 70

Arrests Section **79**
Physical and Citation Arrests - Adult 80
Arrests: Part I, Weapons Law, Drug-Related, DUI, and All Other 89
Outstanding Warrants: Served 91
Outstanding Warrants: Attempts / Served 92
Crooks With Guns / School Zone Report 97

Juvenile Section **98**
Juvenile Arrests 99
Juvenile Victims - Rolling Two Week Analysis 100
Juvenile Victims - Rolling Eight Week Analysis 101
Juvenile Victims - Year-to-Date Analysis 102
Juvenile Victims 103

Efficiencies Section **104**
Self-Initiated CAD 105
Dispatched Calls for Service 106
Vehicle Stop Analysis (Form 252) 107
Field Interview Report (Form 114) 108
Efficiency Charts* 109

High Crime Intersections and Hot Addresses Section **118**
High Crime Street Intersections* 119
County High Crime Street Intersections - Arrests 128
Hot Addresses* 129

Other Reports **138**
APR Data 139
Case Preparation Division - Case File Inventory 140
Court Attendance - 310s Issued by Month 141
Percentage of Incident Reports Included in CompStat Analysis 142

Map Section **143**
YTD Gunshot Victims - Countywide 144
Gunshot Victims - Countywide (Homicides and Injuries) 145
Gunshot Victims (Homicides, Injuries, and Property Damage) 146
YTD Gunshot Victims** 147
UCR Incident and Self-Initiated CAD Zone Maps** 155

* - Set of countywide and precinct reports
** - Set of precinct reports

Incidents Section

CompStat Weekly Analysis is provided by the Metropolitan Nashville Police Department Crime Analysis Section. This report is intended to be a management and planning tool and does not reflect the official UCR counts for the department.

"I don't pity any man who does hard work worth doing. I admire him. I pity the creature who does not work, at whichever end of the social scale he may regard himself as being."
- Theodore Roosevelt

Begin Date: 06/11/2017
End Date: 06/17/2017
Week: 24

Rolling Two Week Analysis

METROPOLITAN POLICE DEPARTMENT
of Nashville and Davidson County

Aggregated by precinct (incident location). Based on date when each incident was reported.

		Homicide	Forcible Rape	Commercial Robbery	Street Robbery	Total Robbery	Aggravated Assault	Commercial Burglary	Residential Burglary	Total Burglary	Larceny	Auto Theft	Violent Offenses	Property Offenses	Part I Offenses
West	Prior Week	0	0	1	3	4	9	0	7	7	58	7	13	72	85
	CompStat Week	0	2	1	3	4	4	5	2	7	55	4	10	66	76
	% Change	0.0 %	Infinity	0.0 %	0.0 %	0.0 %	-55.6 %	Infinity	-71.4 %	0.0 %	-5.2 %	-42.9 %	-23.1 %	-8.3 %	-10.6 %
East	Prior Week	0	0	1	8	9	26	3	8	11	45	7	35	63	98
	CompStat Week	1	3	1	2	3	14	5	11	16	42	8	21	66	87
	% Change	Infinity	Infinity	0.0 %	-75.0 %	-66.7 %	-46.2 %	66.7 %	37.5 %	45.5 %	-6.7 %	14.3 %	-40.0 %	4.8 %	-11.2 %
South	Prior Week	0	2	1	4	5	16	2	7	9	48	10	23	67	90
	CompStat Week	1	6	0	13	13	9	4	5	9	47	11	29	67	96
	% Change	Infinity	200.0 %	-100.0 %	225.0 %	160.0 %	-43.8 %	100.0 %	-28.6 %	0.0 %	-2.1 %	10.0 %	26.1 %	0.0 %	6.7 %
Central	Prior Week	0	1	0	5	5	9	3	0	3	21	2	15	26	41
	CompStat Week	0	0	0	4	4	9	1	0	1	23	1	13	25	38
	% Change	0.0 %	-100.0 %	0.0 %	-20.0 %	-20.0 %	0.0 %	-66.7 %	0.0 %	-66.7 %	9.5 %	-50.0 %	-13.3 %	-3.8 %	-7.3 %
Hermitage	Prior Week	0	2	1	6	7	18	2	10	12	64	14	27	90	117
	CompStat Week	1	2	0	8	8	26	2	5	7	58	18	37	83	120
	% Change	Infinity	0.0 %	-100.0 %	33.3 %	14.3 %	44.4 %	0.0 %	-50.0 %	-41.7 %	-9.4 %	28.6 %	37.0 %	-7.8 %	2.6 %
North	Prior Week	2	0	1	4	5	23	5	7	12	35	11	30	58	88
	CompStat Week	0	4	1	7	8	13	5	21	26	55	5	25	86	111
	% Change	-100.0 %	Infinity	0.0 %	75.0 %	60.0 %	-43.5 %	0.0 %	200.0 %	116.7 %	57.1 %	-54.5 %	-16.7 %	48.3 %	26.1 %
Madison	Prior Week	0	0	0	2	2	21	7	4	11	47	4	23	62	85
	CompStat Week	0	4	0	0	0	13	4	4	8	49	4	17	61	78
	% Change	0.0 %	Infinity	0.0 %	-100.0 %	-100.0 %	-38.1 %	-42.9 %	0.0 %	-27.3 %	4.3 %	0.0 %	-26.1 %	-1.6 %	-8.2 %
Midtown Hills	Prior Week	0	1	1	2	3	6	9	8	17	47	7	10	71	81
	CompStat Week	0	2	0	3	3	9	8	3	11	49	4	14	64	78
	% Change	0.0 %	100.0 %	-100.0 %	50.0 %	0.0 %	50.0 %	-11.1 %	-62.5 %	-35.3 %	4.3 %	-42.9 %	40.0 %	-9.9 %	-3.7 %
Not Validated	Prior Week	0	0	0	0	0	0	0	0	0	0	0	0	0	0
	CompStat Week	0	0	0	0	0	0	0	0	0	1	0	0	1	1
	% Change	0.0 %	0.0 %	0.0 %	0.0 %	0.0 %	0.0 %	0.0 %	0.0 %	0.0 %	Infinity	0.0 %	0.0 %	Infinity	Infinity
County	Prior Week	2	6	6	34	40	128	31	51	82	365	62	176	509	685
	CompStat Week	3	23	3	40	43	97	34	51	85	379	55	166	519	685
	% Change	50.0 %	283.3 %	-50.0 %	17.6 %	7.5 %	-24.2 %	9.7 %	0.0 %	3.7 %	3.8 %	-11.3 %	-5.7 %	2.0 %	0.0 %

Prior Week	**Begin Date**	06/04/2017	**End Date**	06/10/2017
CompStat Week	**Begin Date**	06/11/2017	**End Date**	06/17/2017

Sourced from MNPD ARMS on 6/21/2017 8:58:09 AM. The figures above were sourced from incident reports using Uniform Crime Reporting definitions and reporting guidelines, based on the date when the crime was reported. This report is intended to be a management and planning tool and does not reflect the official UCR counts for the department. Incidents where a location is unknown or unspecified are included in the countywide totals. 'Unknown' refers to records in which the address is listed as 'Unknown' on the incident report. 'Not Validated' refers to records that were entered in with an invalid addresses.

Rolling Weekly Year-to-Year Analysis

METROPOLITAN POLICE DEPARTMENT
of Nashville and Davidson County

Aggregated by precinct (incident location). Based on date when each incident was reported.

		Homicide	Forcible Rape	Commercial Robbery	Street Robbery	Total Robbery	Aggravated Assault	Commercial Burglary	Residential Burglary	Total Burglary	Larceny	Auto Theft	Violent Offenses	Property Offenses	Part I Offenses
West	Prior Year	0	0	0	1	1	15	0	8	8	48	1	16	57	73
	Last Week	0	2	1	3	4	4	5	2	7	55	4	10	66	76
	% Change	0.0 %	Infinity	Infinity	200.0 %	300.0 %	-73.3 %	Infinity	-75.0 %	-12.5 %	14.6 %	300.0 %	-37.5 %	15.8 %	4.1 %
East	Prior Year	0	0	0	4	4	15	1	11	12	41	2	19	55	74
	Last Week	1	3	1	2	3	14	5	11	16	42	8	21	66	87
	% Change	Infinity	Infinity	Infinity	-50.0 %	-25.0 %	-6.7 %	400.0 %	0.0 %	33.3 %	2.4 %	300.0 %	10.5 %	20.0 %	17.6 %
South	Prior Year	1	2	1	3	4	20	2	8	10	54	2	27	66	93
	Last Week	1	6	0	13	13	9	4	5	9	47	11	29	67	96
	% Change	0.0 %	200.0 %	-100.0 %	333.3 %	225.0 %	-55.0 %	100.0 %	-37.5 %	-10.0 %	-13.0 %	450.0 %	7.4 %	1.5 %	3.2 %
Central	Prior Year	0	3	0	1	1	5	1	0	1	19	1	9	21	30
	Last Week	0	0	0	4	4	9	1	0	1	23	1	13	25	38
	% Change	0.0 %	-100.0 %	0.0 %	300.0 %	300.0 %	80.0 %	0.0 %	0.0 %	0.0 %	21.1 %	0.0 %	44.4 %	19.0 %	26.7 %
Hermitage	Prior Year	1	2	3	6	9	17	1	2	3	83	6	29	92	121
	Last Week	1	2	0	8	8	26	2	5	7	58	18	37	83	120
	% Change	0.0 %	0.0 %	-100.0 %	33.3 %	-11.1 %	52.9 %	100.0 %	150.0 %	133.3 %	-30.1 %	200.0 %	27.6 %	-9.8 %	-0.8 %
North	Prior Year	0	2	1	3	4	17	0	12	12	40	2	23	54	77
	Last Week	0	4	1	7	8	13	5	21	26	55	5	25	86	111
	% Change	0.0 %	100.0 %	0.0 %	133.3 %	100.0 %	-23.5 %	Infinity	75.0 %	116.7 %	37.5 %	150.0 %	8.7 %	59.3 %	44.2 %
Madison	Prior Year	0	1	0	8	8	17	1	6	7	35	3	26	45	71
	Last Week	0	4	0	0	0	13	4	4	8	49	4	17	61	78
	% Change	0.0 %	300.0 %	0.0 %	-100.0 %	-100.0 %	-23.5 %	300.0 %	-33.3 %	14.3 %	40.0 %	33.3 %	-34.6 %	35.6 %	9.9 %
Midtown Hills	Prior Year	0	2	1	1	2	15	0	2	2	50	3	19	55	74
	Last Week	0	2	0	3	3	9	8	3	11	49	4	14	64	78
	% Change	0.0 %	0.0 %	-100.0 %	200.0 %	50.0 %	-40.0 %	Infinity	50.0 %	450.0 %	-2.0 %	33.3 %	-26.3 %	16.4 %	5.4 %
Not Validated	Prior Year	0	0	0	0	0	0	0	0	0	0	0	0	0	0
	Last Week	0	0	0	0	0	0	0	0	0	1	0	0	1	1
	% Change	0.0 %	0.0 %	0.0 %	0.0 %	0.0 %	0.0 %	0.0 %	0.0 %	0.0 %	Infinity	0.0 %	0.0 %	Infinity	Infinity
County	Prior Year	2	12	6	27	33	121	6	49	55	370	20	168	445	613
	Last Week	3	23	3	40	43	97	34	51	85	379	55	166	519	685
	% Change	50.0 %	91.7 %	-50.0 %	48.1 %	30.3 %	-19.8 %	466.7 %	4.1 %	54.5 %	2.4 %	175.0 %	-1.2 %	16.6 %	11.7 %

Prior Year	**Begin Date**	06/12/2016	**End Date**	06/18/2016
Last Week	**Begin Date**	06/11/2017	**End Date**	06/17/2017

Sourced from MNPD ARMS on 6/21/2017 8:58:09 AM. The figures above were sourced from incident reports using Uniform Crime Reporting definitions and reporting guidelines, based on the date when the crime was reported. This report is intended to be a management and planning tool and does not reflect the official UCR counts for the department. Incidents where a location is unknown or unspecified are included in the countywide totals. 'Unknown' refers to records in which the address is listed as 'Unknown' on the incident report. 'Not Validated' refers to records that were entered in with an invalid addresses.

Rolling Eight Week Analysis

METROPOLITAN POLICE DEPARTMENT
of Nashville and Davidson County

Aggregated by precinct (incident location). Based on date when each incident was reported.

		Homicide	Forcible Rape	Commercial Robbery	Street Robbery	Total Robbery	Aggravated Assault	Commercial Burglary	Residential Burglary	Total Burglary	Larceny	Auto Theft	Violent Offenses	Property Offenses	Part I Offenses
West	Prior 4 Weeks	1	7	1	6	7	26	4	34	38	247	32	41	317	358
	Last 4 Weeks	0	3	3	15	18	31	10	19	29	221	19	52	269	321
	% Change	-100.0 %	-57.1 %	200.0 %	150.0 %	157.1 %	19.2 %	150.0 %	-44.1 %	-23.7 %	-10.5 %	-40.6 %	26.8 %	-15.1 %	-10.3 %
East	Prior 4 Weeks	4	5	3	21	24	62	12	29	41	136	19	95	196	291
	Last 4 Weeks	4	6	4	21	25	91	13	27	40	163	29	126	232	358
	% Change	0.0 %	20.0 %	33.3 %	0.0 %	4.2 %	46.8 %	8.3 %	-6.9 %	-2.4 %	19.9 %	52.6 %	32.6 %	18.4 %	23.0 %
South	Prior 4 Weeks	0	5	6	35	41	54	20	57	77	227	40	100	344	444
	Last 4 Weeks	2	11	2	24	26	50	16	38	54	210	46	89	310	399
	% Change	Infinity	120.0 %	-66.7 %	-31.4 %	-36.6 %	-7.4 %	-20.0 %	-33.3 %	-29.9 %	-7.5 %	15.0 %	-11.0 %	-9.9 %	-10.1 %
Central	Prior 4 Weeks	0	5	0	11	11	29	5	0	5	93	6	45	104	149
	Last 4 Weeks	0	2	0	14	14	33	9	0	9	85	15	49	109	158
	% Change	0.0 %	-60.0 %	0.0 %	27.3 %	27.3 %	13.8 %	80.0 %	0.0 %	80.0 %	-8.6 %	150.0 %	8.9 %	4.8 %	6.0 %
Hermitage	Prior 4 Weeks	0	11	7	26	33	68	11	49	60	279	49	112	388	500
	Last 4 Weeks	3	11	4	36	40	83	13	35	48	252	55	137	355	492
	% Change	Infinity	0.0 %	-42.9 %	38.5 %	21.2 %	22.1 %	18.2 %	-28.6 %	-20.0 %	-9.7 %	12.2 %	22.3 %	-8.5 %	-1.6 %
North	Prior 4 Weeks	1	5	7	25	32	82	6	43	49	163	24	120	236	356
	Last 4 Weeks	3	6	6	21	27	88	18	46	64	162	34	124	260	384
	% Change	200.0 %	20.0 %	-14.3 %	-16.0 %	-15.6 %	7.3 %	200.0 %	7.0 %	30.6 %	-0.6 %	41.7 %	3.3 %	10.2 %	7.9 %
Madison	Prior 4 Weeks	0	8	0	16	16	44	13	32	45	204	18	68	267	335
	Last 4 Weeks	0	4	4	12	16	63	15	18	33	213	19	83	265	348
	% Change	0.0 %	-50.0 %	Infinity	-25.0 %	0.0 %	43.2 %	15.4 %	-43.8 %	-26.7 %	4.4 %	5.6 %	22.1 %	-0.7 %	3.9 %
Midtown Hills	Prior 4 Weeks	0	6	1	12	13	28	19	27	46	189	18	47	253	300
	Last 4 Weeks	1	5	2	10	12	30	37	17	54	187	20	48	261	309
	% Change	Infinity	-16.7 %	100.0 %	-16.7 %	-7.7 %	7.1 %	94.7 %	-37.0 %	17.4 %	-1.1 %	11.1 %	2.1 %	3.2 %	3.0 %
Not Validated	Prior 4 Weeks	0	0	0	0	0	0	0	0	0	0	0	0	0	0
	Last 4 Weeks	0	0	0	0	0	0	0	0	0	1	0	0	1	1
	% Change	0.0 %	0.0 %	0.0 %	0.0 %	0.0 %	0.0 %	0.0 %	0.0 %	0.0 %	Infinity	0.0 %	0.0 %	Infinity	Infinity
County	Prior 4 Weeks	6	52	25	152	177	393	90	271	361	1,538	206	628	2,105	2,733
	Last 4 Weeks	13	48	25	153	178	469	131	200	331	1,494	237	708	2,062	2,770
	% Change	116.7 %	-7.7 %	0.0 %	0.7 %	0.6 %	19.3 %	45.6 %	-26.2 %	-8.3 %	-2.9 %	15.0 %	12.7 %	-2.0 %	1.4 %

Prior 4 Weeks	**Begin Date**	04/23/2017	**End Date**	05/20/2017
Last 4 Weeks	**Begin Date**	05/21/2017	**End Date**	06/17/2017

Sourced from MNPD ARMS on 6/21/2017 8:58:09 AM. The figures above were sourced from incident reports using Uniform Crime Reporting definitions and reporting guidelines, based on the date when the crime was reported. This report is intended to be a management and planning tool and does not reflect the official UCR counts for the department. Incidents where a location is unknown or unspecified are included in the countywide totals. 'Unknown' refers to records in which the address is listed as 'Unknown' on the incident report. 'Not Validated' refers to records that were entered in with an invalid addresses.

Rolling Four Week Year-to-Year Analysis

METROPOLITAN POLICE DEPARTMENT
of Nashville and Davidson County

Aggregated by precinct (incident location). Based on date when each incident was reported.

		Homicide	Forcible Rape	Commercial Robbery	Street Robbery	Total Robbery	Aggravated Assault	Commercial Burglary	Residential Burglary	Total Burglary	Larceny	Auto Theft	Violent Offenses	Property Offenses	Part I Offenses
West	Prior Year	0	1	3	4	7	44	4	24	28	186	8	52	222	274
	Last 4 Weeks	0	3	3	15	18	31	10	19	29	221	19	52	269	321
	% Change	0.0 %	200.0 %	0.0 %	275.0 %	157.1 %	-29.5 %	150.0 %	-20.8 %	3.6 %	18.8 %	137.5 %	0.0 %	21.2 %	17.2 %
East	Prior Year	0	4	2	21	23	57	6	29	35	179	11	84	225	309
	Last 4 Weeks	4	6	4	21	25	91	13	27	40	163	29	126	232	358
	% Change	Infinity	50.0 %	100.0 %	0.0 %	8.7 %	59.6 %	116.7 %	-6.9 %	14.3 %	-8.9 %	163.6 %	50.0 %	3.1 %	15.9 %
South	Prior Year	1	4	5	26	31	77	13	52	65	232	17	113	314	427
	Last 4 Weeks	2	11	2	24	26	50	16	38	54	210	46	89	310	399
	% Change	100.0 %	175.0 %	-60.0 %	-7.7 %	-16.1 %	-35.1 %	23.1 %	-26.9 %	-16.9 %	-9.5 %	170.6 %	-21.2 %	-1.3 %	-6.6 %
Central	Prior Year	0	6	0	8	8	19	2	0	2	80	7	33	89	122
	Last 4 Weeks	0	2	0	14	14	33	9	0	9	85	15	49	109	158
	% Change	0.0 %	-66.7 %	0.0 %	75.0 %	75.0 %	73.7 %	350.0 %	0.0 %	350.0 %	6.3 %	114.3 %	48.5 %	22.5 %	29.5 %
Hermitage	Prior Year	1	9	8	19	27	82	10	47	57	326	23	119	406	525
	Last 4 Weeks	3	11	4	36	40	83	13	35	48	252	55	137	355	492
	% Change	200.0 %	22.2 %	-50.0 %	89.5 %	48.1 %	1.2 %	30.0 %	-25.5 %	-15.8 %	-22.7 %	139.1 %	15.1 %	-12.6 %	-6.3 %
North	Prior Year	2	6	2	22	24	83	10	37	47	169	14	115	230	345
	Last 4 Weeks	3	6	6	21	27	88	18	46	64	162	34	124	260	384
	% Change	50.0 %	0.0 %	200.0 %	-4.5 %	12.5 %	6.0 %	80.0 %	24.3 %	36.2 %	-4.1 %	142.9 %	7.8 %	13.0 %	11.3 %
Madison	Prior Year	3	4	3	15	18	50	8	39	47	147	9	75	203	278
	Last 4 Weeks	0	4	4	12	16	63	15	18	33	213	19	83	265	348
	% Change	-100.0 %	0.0 %	33.3 %	-20.0 %	-11.1 %	26.0 %	87.5 %	-53.8 %	-29.8 %	44.9 %	111.1 %	10.7 %	30.5 %	25.2 %
Midtown Hills	Prior Year	0	5	2	6	8	43	9	23	32	191	9	56	232	288
	Last 4 Weeks	1	5	2	10	12	30	37	17	54	187	20	48	261	309
	% Change	Infinity	0.0 %	0.0 %	66.7 %	50.0 %	-30.2 %	311.1 %	-26.1 %	68.8 %	-2.1 %	122.2 %	-14.3 %	12.5 %	7.3 %
Not Validated	Prior Year	0	0	0	0	0	0	0	0	0	0	0	0	0	0
	Last 4 Weeks	0	0	0	0	0	0	0	0	0	1	0	0	1	1
	% Change	0.0 %	0.0 %	0.0 %	0.0 %	0.0 %	0.0 %	0.0 %	0.0 %	0.0 %	Infinity	0.0 %	0.0 %	Infinity	Infinity
County	Prior Year	7	39	25	121	146	455	62	251	313	1,510	98	647	1,921	2,568
	Last 4 Weeks	13	48	25	153	178	469	131	200	331	1,494	237	708	2,062	2,770
	% Change	85.7 %	23.1 %	0.0 %	26.4 %	21.9 %	3.1 %	111.3 %	-20.3 %	5.8 %	-1.1 %	141.8 %	9.4 %	7.3 %	7.9 %

Prior Year	**Begin Date**	05/22/2016	**End Date**	06/18/2016
Last 4 Weeks	**Begin Date**	05/21/2017	**End Date**	06/17/2017

Sourced from MNPD ARMS on 6/21/2017 8:58:10 AM. The figures above were sourced from incident reports using Uniform Crime Reporting definitions and reporting guidelines, based on the date when the crime was reported. This report is intended to be a management and planning tool and does not reflect the official UCR counts for the department. Incidents where a location is unknown or unspecified are included in the countywide totals. 'Unknown' refers to records in which the address is listed as 'Unknown' on the incident report. 'Not Validated' refers to records that were entered in with an invalid addresses.

Rolling Sixteen Week Analysis

METROPOLITAN POLICE DEPARTMENT
of Nashville and Davidson County

Aggregated by precinct (incident location). Based on date when each incident was reported.

		Homicide	Forcible Rape	Commercial Robbery	Street Robbery	Total Robbery	Aggravated Assault	Commercial Burglary	Residential Burglary	Total Burglary	Larceny	Auto Theft	Violent Offenses	Property Offenses	Part I Offenses
West	Prior 8 Weeks	1	3	1	9	10	48	12	47	59	389	43	62	491	553
	Last 8 Weeks	1	10	4	21	25	57	14	53	67	468	51	93	586	679
	% Change	0.0 %	233.3 %	300.0 %	133.3 %	150.0 %	18.8 %	16.7 %	12.8 %	13.6 %	20.3 %	18.6 %	50.0 %	19.3 %	22.8 %
East	Prior 8 Weeks	4	7	2	22	24	88	11	47	58	248	54	123	360	483
	Last 8 Weeks	8	11	7	42	49	153	25	56	81	299	48	221	428	649
	% Change	100.0 %	57.1 %	250.0 %	90.9 %	104.2 %	73.9 %	127.3 %	19.1 %	39.7 %	20.6 %	-11.1 %	79.7 %	18.9 %	34.4 %
South	Prior 8 Weeks	4	12	6	58	64	171	25	97	122	422	97	251	641	892
	Last 8 Weeks	2	16	8	59	67	104	36	95	131	437	86	189	654	843
	% Change	-50.0 %	33.3 %	33.3 %	1.7 %	4.7 %	-39.2 %	44.0 %	-2.1 %	7.4 %	3.6 %	-11.3 %	-24.7 %	2.0 %	-5.5 %
Central	Prior 8 Weeks	1	9	2	21	23	37	2	1	3	167	24	70	194	264
	Last 8 Weeks	0	7	0	25	25	62	14	0	14	178	21	94	213	307
	% Change	-100.0 %	-22.2 %	-100.0 %	19.0 %	8.7 %	67.6 %	600.0 %	-100.0 %	366.7 %	6.6 %	-12.5 %	34.3 %	9.8 %	16.3 %
Hermitage	Prior 8 Weeks	2	23	6	60	66	118	19	77	96	501	85	209	682	891
	Last 8 Weeks	3	22	11	62	73	151	24	84	108	531	104	249	743	992
	% Change	50.0 %	-4.3 %	83.3 %	3.3 %	10.6 %	28.0 %	26.3 %	9.1 %	12.5 %	6.0 %	22.4 %	19.1 %	8.9 %	11.3 %
North	Prior 8 Weeks	3	11	4	46	50	171	19	58	77	299	49	235	425	660
	Last 8 Weeks	4	11	13	46	59	170	24	89	113	325	58	244	496	740
	% Change	33.3 %	0.0 %	225.0 %	0.0 %	18.0 %	-0.6 %	26.3 %	53.4 %	46.8 %	8.7 %	18.4 %	3.8 %	16.7 %	12.1 %
Madison	Prior 8 Weeks	0	7	4	32	36	70	8	52	60	361	46	113	467	580
	Last 8 Weeks	0	12	4	28	32	107	28	50	78	417	37	151	532	683
	% Change	0.0 %	71.4 %	0.0 %	-12.5 %	-11.1 %	52.9 %	250.0 %	-3.8 %	30.0 %	15.5 %	-19.6 %	33.6 %	13.9 %	17.8 %
Midtown Hills	Prior 8 Weeks	2	15	3	28	31	64	19	37	56	366	44	112	466	578
	Last 8 Weeks	1	11	3	22	25	58	56	44	100	376	38	95	514	609
	% Change	-50.0 %	-26.7 %	0.0 %	-21.4 %	-19.4 %	-9.4 %	194.7 %	18.9 %	78.6 %	2.7 %	-13.6 %	-15.2 %	10.3 %	5.4 %
Not Validated	Prior 8 Weeks	0	0	0	0	0	0	0	0	0	0	0	0	0	0
	Last 8 Weeks	0	0	0	0	0	0	0	0	0	1	0	0	1	1
	% Change	0.0 %	0.0 %	0.0 %	0.0 %	0.0 %	0.0 %	0.0 %	0.0 %	0.0 %	Infinity	0.0 %	0.0 %	Infinity	Infinity
County	Prior 8 Weeks	17	87	28	276	304	767	115	416	531	2,753	442	1,175	3,726	4,901
	Last 8 Weeks	19	100	50	305	355	862	221	471	692	3,032	443	1,336	4,167	5,503
	% Change	11.8 %	14.9 %	78.6 %	10.5 %	16.8 %	12.4 %	92.2 %	13.2 %	30.3 %	10.1 %	0.2 %	13.7 %	11.8 %	12.3 %

Prior 8 Weeks	**Begin Date**	02/26/2017	**End Date**	04/22/2017
Last 8 Weeks	**Begin Date**	04/23/2017	**End Date**	06/17/2017

Sourced from MNPD ARMS on 6/21/2017 8:58:10 AM. The figures above were sourced from incident reports using Uniform Crime Reporting definitions and reporting guidelines, based on the date when the crime was reported. This report is intended to be a management and planning tool and does not reflect the official UCR counts for the department. Incidents where a location is unknown or unspecified are included in the countywide totals. 'Unknown' refers to records in which the address is listed as 'Unknown' on the incident report. 'Not Validated' refers to records that were entered in with an invalid addresses.

Rolling Eight Week Year-to-Year Analysis

METROPOLITAN POLICE DEPARTMENT
of Nashville and Davidson County

Aggregated by precinct (incident location). Based on date when each incident was reported.

		Homicide	Forcible Rape	Commercial Robbery	Street Robbery	Total Robbery	Aggravated Assault	Commercial Burglary	Residential Burglary	Total Burglary	Larceny	Auto Theft	Violent Offenses	Property Offenses	Part I Offenses
West	Prior Year	0	2	4	9	13	61	11	53	64	396	12	76	472	548
	Last 8 Weeks	1	10	4	21	25	57	14	53	67	468	51	93	586	679
	% Change	Infinity	400.0 %	0.0 %	133.3 %	92.3 %	-6.6 %	27.3 %	0.0 %	4.7 %	18.2 %	325.0 %	22.4 %	24.2 %	23.9 %
East	Prior Year	1	12	6	36	42	116	12	72	84	329	27	171	440	611
	Last 8 Weeks	8	11	7	42	49	153	25	56	81	299	48	221	428	649
	% Change	700.0 %	-8.3 %	16.7 %	16.7 %	16.7 %	31.9 %	108.3 %	-22.2 %	-3.6 %	-9.1 %	77.8 %	29.2 %	-2.7 %	6.2 %
South	Prior Year	3	16	11	62	73	139	22	130	152	491	40	231	683	914
	Last 8 Weeks	2	16	8	59	67	104	36	95	131	437	86	189	654	843
	% Change	-33.3 %	0.0 %	-27.3 %	-4.8 %	-8.2 %	-25.2 %	63.6 %	-26.9 %	-13.8 %	-11.0 %	115.0 %	-18.2 %	-4.2 %	-7.8 %
Central	Prior Year	0	8	0	17	17	40	4	1	5	151	14	65	170	235
	Last 8 Weeks	0	7	0	25	25	62	14	0	14	178	21	94	213	307
	% Change	0.0 %	-12.5 %	0.0 %	47.1 %	47.1 %	55.0 %	250.0 %	-100.0 %	180.0 %	17.9 %	50.0 %	44.6 %	25.3 %	30.6 %
Hermitage	Prior Year	1	20	19	40	59	176	20	95	115	581	40	256	736	992
	Last 8 Weeks	3	22	11	62	73	151	24	84	108	531	104	249	743	992
	% Change	200.0 %	10.0 %	-42.1 %	55.0 %	23.7 %	-14.2 %	20.0 %	-11.6 %	-6.1 %	-8.6 %	160.0 %	-2.7 %	1.0 %	0.0 %
North	Prior Year	2	14	4	39	43	157	14	84	98	331	32	216	461	677
	Last 8 Weeks	4	11	13	46	59	170	24	89	113	325	58	244	496	740
	% Change	100.0 %	-21.4 %	225.0 %	17.9 %	37.2 %	8.3 %	71.4 %	6.0 %	15.3 %	-1.8 %	81.3 %	13.0 %	7.6 %	9.3 %
Madison	Prior Year	3	10	3	26	29	92	15	91	106	336	16	134	458	592
	Last 8 Weeks	0	12	4	28	32	107	28	50	78	417	37	151	532	683
	% Change	-100.0 %	20.0 %	33.3 %	7.7 %	10.3 %	16.3 %	86.7 %	-45.1 %	-26.4 %	24.1 %	131.3 %	12.7 %	16.2 %	15.4 %
Midtown Hills	Prior Year	0	10	9	14	23	75	18	65	83	354	26	108	463	571
	Last 8 Weeks	1	11	3	22	25	58	56	44	100	376	38	95	514	609
	% Change	Infinity	10.0 %	-66.7 %	57.1 %	8.7 %	-22.7 %	211.1 %	-32.3 %	20.5 %	6.2 %	46.2 %	-12.0 %	11.0 %	6.7 %
Not Validated	Prior Year	0	0	0	0	0	0	0	0	0	0	0	0	0	0
	Last 8 Weeks	0	0	0	0	0	0	0	0	0	1	0	0	1	1
	% Change	0.0 %	0.0 %	0.0 %	0.0 %	0.0 %	0.0 %	0.0 %	0.0 %	0.0 %	Infinity	0.0 %	0.0 %	Infinity	Infinity
County	Prior Year	10	92	56	243	299	856	116	591	707	2,969	207	1,257	3,883	5,140
	Last 8 Weeks	19	100	50	305	355	862	221	471	692	3,032	443	1,336	4,167	5,503
	% Change	90.0 %	8.7 %	-10.7 %	25.5 %	18.7 %	0.7 %	90.5 %	-20.3 %	-2.1 %	2.1 %	114.0 %	6.3 %	7.3 %	7.1 %

Prior Year	**Begin Date**	04/24/2016	**End Date**	06/18/2016
Last 8 Weeks	**Begin Date**	04/23/2017	**End Date**	06/17/2017

Sourced from MNPD ARMS on 6/21/2017 8:58:10 AM. The figures above were sourced from incident reports using Uniform Crime Reporting definitions and reporting guidelines, based on the date when the crime was reported. This report is intended to be a management and planning tool and does not reflect the official UCR counts for the department. Incidents where a location is unknown or unspecified are included in the countywide totals. 'Unknown' refers to records in which the address is listed as 'Unknown' on the incident report. 'Not Validated' refers to records that were entered in with an invalid addresses.

Year-to-Date Analysis

METROPOLITAN POLICE DEPARTMENT
of Nashville and Davidson County

Aggregated by precinct (incident location). Based on date when each incident was reported.

		Homicide	Forcible Rape	Commercial Robbery	Street Robbery	Total Robbery	Aggravated Assault	Commercial Burglary	Residential Burglary	Total Burglary	Larceny	Auto Theft	Violent Offenses	Property Offenses	Part I Offenses
West	Prior YTD	2	12	9	21	30	156	42	181	223	1,134	59	200	1,416	1,616
	YTD	3	21	8	40	48	139	42	147	189	1,252	115	211	1,556	1,767
	% Change	50.0 %	75.0 %	-11.1 %	90.5 %	60.0 %	-10.9 %	0.0 %	-18.8 %	-15.2 %	10.4 %	94.9 %	5.5 %	9.9 %	9.3 %
East	Prior YTD	3	31	9	86	95	315	41	222	263	877	96	444	1,236	1,680
	YTD	14	28	17	86	103	360	51	169	220	820	141	505	1,181	1,686
	% Change	366.7 %	-9.7 %	88.9 %	0.0 %	8.4 %	14.3 %	24.4 %	-23.9 %	-16.3 %	-6.5 %	46.9 %	13.7 %	-4.4 %	0.4 %
South	Prior YTD	11	50	28	173	201	438	56	489	545	1,499	159	700	2,203	2,903
	YTD	8	35	29	184	213	442	85	273	358	1,344	285	698	1,987	2,685
	% Change	-27.3 %	-30.0 %	3.6 %	6.4 %	6.0 %	0.9 %	51.8 %	-44.2 %	-34.3 %	-10.3 %	79.2 %	-0.3 %	-9.8 %	-7.5 %
Central	Prior YTD	0	29	1	47	48	81	11	8	19	418	29	158	466	624
	YTD	1	19	3	59	62	122	23	5	28	517	62	204	607	811
	% Change	Infinity	-34.5 %	200.0 %	25.5 %	29.2 %	50.6 %	109.1 %	-37.5 %	47.4 %	23.7 %	113.8 %	29.1 %	30.3 %	30.0 %
Hermitage	Prior YTD	5	49	40	115	155	432	66	302	368	1,655	107	641	2,130	2,771
	YTD	7	67	34	174	208	400	68	239	307	1,515	244	682	2,066	2,748
	% Change	40.0 %	36.7 %	-15.0 %	51.3 %	34.2 %	-7.4 %	3.0 %	-20.9 %	-16.6 %	-8.5 %	128.0 %	6.4 %	-3.0 %	-0.8 %
North	Prior YTD	7	36	11	112	123	425	49	210	259	847	105	591	1,211	1,802
	YTD	9	29	26	138	164	447	74	209	283	900	160	649	1,343	1,992
	% Change	28.6 %	-19.4 %	136.4 %	23.2 %	33.3 %	5.2 %	51.0 %	-0.5 %	9.3 %	6.3 %	52.4 %	9.8 %	10.9 %	10.5 %
Madison	Prior YTD	4	36	16	65	81	252	34	232	266	1,009	48	373	1,323	1,696
	YTD	2	22	14	79	93	255	48	163	211	1,100	129	372	1,440	1,812
	% Change	-50.0 %	-38.9 %	-12.5 %	21.5 %	14.8 %	1.2 %	41.2 %	-29.7 %	-20.7 %	9.0 %	168.8 %	-0.3 %	8.8 %	6.8 %
Midtown Hills	Prior YTD	1	33	19	60	79	194	59	198	257	988	69	307	1,314	1,621
	YTD	3	36	12	77	89	221	106	109	215	1,091	123	349	1,429	1,778
	% Change	200.0 %	9.1 %	-36.8 %	28.3 %	12.7 %	13.9 %	79.7 %	-44.9 %	-16.3 %	10.4 %	78.3 %	13.7 %	8.8 %	9.7 %
Not Validated	Prior YTD	0	0	0	0	0	0	0	0	0	0	0	0	0	0
	YTD	0	0	0	0	0	0	0	0	0	2	0	0	2	2
	% Change	0.0 %	0.0 %	0.0 %	0.0 %	0.0 %	0.0 %	0.0 %	0.0 %	0.0 %	Infinity	0.0 %	0.0 %	Infinity	Infinity
County	Prior YTD	33	276	133	679	812	2,293	358	1,842	2,200	8,427	672	3,414	11,299	14,713
	YTD	47	257	143	837	980	2,386	497	1,314	1,811	8,541	1,259	3,670	11,611	15,281
	% Change	42.4 %	-6.9 %	7.5 %	23.3 %	20.7 %	4.1 %	38.8 %	-28.7 %	-17.7 %	1.4 %	87.4 %	7.5 %	2.8 %	3.9 %

Prior YTD	**Begin Date**	01/01/2016	**End Date**	06/17/2016
YTD	**Begin Date**	01/01/2017	**End Date**	06/17/2017

Sourced from MNPD ARMS on 6/21/2017 8:58:10 AM. The figures above were sourced from incident reports using Uniform Crime Reporting definitions and reporting guidelines, based on the date when the crime was reported. This report is intended to be a management and planning tool and does not reflect the official UCR counts for the department. Incidents where a location is unknown or unspecified are included in the countywide totals. 'Unknown' refers to records in which the address is listed as 'Unknown' on the incident report. 'Not Validated' refers to records that were entered in with an invalid addresses.

Rolling Twenty-Four Month Analysis

METROPOLITAN POLICE DEPARTMENT
of Nashville and Davidson County

Aggregated by precinct (incident location). Based on date when each incident was reported.

		Homicide	Forcible Rape	Commercial Robbery	Street Robbery	Total Robbery	Aggravated Assault	Commercial Burglary	Residential Burglary	Total Burglary	Larceny	Auto Theft	Violent Offenses	Property Offenses	Part I Offenses
West	Prior 52 Weeks	3	39	26	65	91	318	113	401	514	2,558	140	451	3,212	3,663
	Last 52 Weeks	7	43	23	103	126	321	118	328	446	2,687	217	497	3,350	3,847
	% Change	133.3 %	10.3 %	-11.5 %	58.5 %	38.5 %	0.9 %	4.4 %	-18.2 %	-13.2 %	5.0 %	55.0 %	10.2 %	4.3 %	5.0 %
East	Prior 52 Weeks	16	70	25	226	251	682	81	592	673	2,045	209	1,019	2,927	3,946
	Last 52 Weeks	23	58	37	181	218	716	108	388	496	1,845	284	1,015	2,625	3,640
	% Change	43.8 %	-17.1 %	48.0 %	-19.9 %	-13.1 %	5.0 %	33.3 %	-34.5 %	-26.3 %	-9.8 %	35.9 %	-0.4 %	-10.3 %	-7.8 %
South	Prior 52 Weeks	21	112	49	439	488	972	162	1,031	1,193	3,361	304	1,593	4,858	6,451
	Last 52 Weeks	15	89	71	462	533	959	211	705	916	3,044	495	1,596	4,455	6,051
	% Change	-28.6 %	-20.5 %	44.9 %	5.2 %	9.2 %	-1.3 %	30.2 %	-31.6 %	-23.2 %	-9.4 %	62.8 %	0.2 %	-8.3 %	-6.2 %
Central	Prior 52 Weeks	0	70	1	106	107	202	31	21	52	999	64	379	1,115	1,494
	Last 52 Weeks	3	45	3	141	144	245	42	16	58	1,197	121	437	1,376	1,813
	% Change	Infinity	-35.7 %	200.0 %	33.0 %	34.6 %	21.3 %	35.5 %	-23.8 %	11.5 %	19.8 %	89.1 %	15.3 %	23.4 %	21.4 %
Hermitage	Prior 52 Weeks	13	98	70	253	323	881	157	656	813	3,781	254	1,315	4,848	6,163
	Last 52 Weeks	20	126	63	364	427	852	166	508	674	3,448	429	1,425	4,551	5,976
	% Change	53.8 %	28.6 %	-10.0 %	43.9 %	32.2 %	-3.3 %	5.7 %	-22.6 %	-17.1 %	-8.8 %	68.9 %	8.4 %	-6.1 %	-3.0 %
North	Prior 52 Weeks	24	84	30	292	322	981	129	541	670	1,941	241	1,411	2,852	4,263
	Last 52 Weeks	21	77	43	298	341	903	144	489	633	1,932	319	1,342	2,884	4,226
	% Change	-12.5 %	-8.3 %	43.3 %	2.1 %	5.9 %	-8.0 %	11.6 %	-9.6 %	-5.5 %	-0.5 %	32.4 %	-4.9 %	1.1 %	-0.9 %
Madison	Prior 52 Weeks	5	77	41	148	189	596	77	525	602	2,187	139	867	2,928	3,795
	Last 52 Weeks	5	46	36	166	202	577	84	372	456	2,298	254	830	3,008	3,838
	% Change	0.0 %	-40.3 %	-12.2 %	12.2 %	6.9 %	-3.2 %	9.1 %	-29.1 %	-24.3 %	5.1 %	82.7 %	-4.3 %	2.7 %	1.1 %
Midtown Hills	Prior 52 Weeks	3	61	33	142	175	408	167	459	626	2,375	153	647	3,154	3,801
	Last 52 Weeks	4	63	39	145	184	413	225	289	514	2,395	210	664	3,119	3,783
	% Change	33.3 %	3.3 %	18.2 %	2.1 %	5.1 %	1.2 %	34.7 %	-37.0 %	-17.9 %	0.8 %	37.3 %	2.6 %	-1.1 %	-0.5 %
Not Validated	Prior 52 Weeks	0	0	0	0	0	0	1	0	1	3	0	0	4	4
	Last 52 Weeks	0	0	0	0	0	1	0	0	0	3	0	1	3	4
	% Change	0.0 %	0.0 %	0.0 %	0.0 %	0.0 %	Infinity	-100.0 %	0.0 %	-100.0 %	0.0 %	0.0 %	Infinity	-25.0 %	0.0 %
County	Prior 52 Weeks	85	611	275	1,671	1,946	5,040	918	4,226	5,144	19,250	1,504	7,682	25,898	33,580
	Last 52 Weeks	98	547	315	1,860	2,175	4,987	1,098	3,095	4,193	18,849	2,329	7,807	25,371	33,178
	% Change	15.3 %	-10.5 %	14.5 %	11.3 %	11.8 %	-1.1 %	19.6 %	-26.8 %	-18.5 %	-2.1 %	54.9 %	1.6 %	-2.0 %	-1.2 %

Prior 52 Weeks	**Begin Date**	06/21/2015	**End Date**	06/18/2016
Last 52 Weeks	**Begin Date**	06/19/2016	**End Date**	06/17/2017

Sourced from MNPD ARMS on 6/21/2017 8:58:10 AM. The figures above were sourced from incident reports using Uniform Crime Reporting definitions and reporting guidelines, based on the date when the crime was reported. This report is intended to be a management and planning tool and does not reflect the official UCR counts for the department. Incidents where a location is unknown or unspecified are included in the countywide totals. 'Unknown' refers to records in which the address is listed as 'Unknown' on the incident report. 'Not Validated' refers to records that were entered in with an invalid addresses.

2 Week, 8 Week, 16 Week, YTD, and 24 Month Summary

METROPOLITAN POLICE DEPARTMENT
of Nashville and Davidson County

Aggregated by precinct (incident location). Based on date when each incident was reported.

		Rolling Two Week			Rolling Eight Week			Rolling Sixteen Week			YTD			Rolling Twenty-Four Month		
		Last Week to Prior Week			Last 4 Weeks to Prior 4 Weeks			Last 8 Weeks to Prior 8 Weeks			Current YTD to Prior YTD			Last 52 Weeks to Prior 52 Weeks		
		Violent Offenses	Property Offenses	Part I Offenses	Violent Offenses	Property Offenses	Part I Offenses	Violent Offenses	Property Offenses	Part I Offenses	Violent Offenses	Property Offenses	Part I Offenses	Violent Offenses	Property Offenses	Part I Offenses
West	Prior	13	72	85	41	317	358	62	491	553	200	1,416	1,616	451	3,212	3,663
	Last	10	66	76	52	269	321	93	586	679	211	1,556	1,767	497	3,350	3,847
	% Change	-23.1 %	-8.3 %	-10.6 %	26.8 %	-15.1 %	-10.3 %	50.0 %	19.3 %	22.8 %	5.5 %	9.9 %	9.3 %	10.2 %	4.3 %	5.0 %
East	Prior	35	63	98	95	196	291	123	360	483	444	1,236	1,680	1,019	2,927	3,946
	Last	21	66	87	126	232	358	221	428	649	505	1,181	1,686	1,015	2,625	3,640
	% Change	-40.0 %	4.8 %	-11.2 %	32.6 %	18.4 %	23.0 %	79.7 %	18.9 %	34.4 %	13.7 %	-4.4 %	0.4 %	-0.4 %	-10.3 %	-7.8 %
South	Prior	23	67	90	100	344	444	251	641	892	700	2,203	2,903	1,593	4,858	6,451
	Last	29	67	96	89	310	399	189	654	843	698	1,987	2,685	1,596	4,455	6,051
	% Change	26.1 %	0.0 %	6.7 %	-11.0 %	-9.9 %	-10.1 %	-24.7 %	2.0 %	-5.5 %	-0.3 %	-9.8 %	-7.5 %	0.2 %	-8.3 %	-6.2 %
Central	Prior	15	26	41	45	104	149	70	194	264	158	466	624	379	1,115	1,494
	Last	13	25	38	49	109	158	94	213	307	204	607	811	437	1,376	1,813
	% Change	-13.3 %	-3.8 %	-7.3 %	8.9 %	4.8 %	6.0 %	34.3 %	9.8 %	16.3 %	29.1 %	30.3 %	30.0 %	15.3 %	23.4 %	21.4 %
Hermitage	Prior	27	90	117	112	388	500	209	682	891	641	2,130	2,771	1,315	4,848	6,163
	Last	37	83	120	137	355	492	249	743	992	682	2,066	2,748	1,425	4,551	5,976
	% Change	37.0 %	-7.8 %	2.6 %	22.3 %	-8.5 %	-1.6 %	19.1 %	8.9 %	11.3 %	6.4 %	-3.0 %	-0.8 %	8.4 %	-6.1 %	-3.0 %
North	Prior	30	58	88	120	236	356	235	425	660	591	1,211	1,802	1,411	2,852	4,263
	Last	25	86	111	124	260	384	244	496	740	649	1,343	1,992	1,342	2,884	4,226
	% Change	-16.7 %	48.3 %	26.1 %	3.3 %	10.2 %	7.9 %	3.8 %	16.7 %	12.1 %	9.8 %	10.9 %	10.5 %	-4.9 %	1.1 %	-0.9 %
Madison	Prior	23	62	85	68	267	335	113	467	580	373	1,323	1,696	867	2,928	3,795
	Last	17	61	78	83	265	348	151	532	683	372	1,440	1,812	830	3,008	3,838
	% Change	-26.1 %	-1.6 %	-8.2 %	22.1 %	-0.7 %	3.9 %	33.6 %	13.9 %	17.8 %	-0.3 %	8.8 %	6.8 %	-4.3 %	2.7 %	1.1 %
Midtown Hills	Prior	10	71	81	47	253	300	112	466	578	307	1,314	1,621	647	3,154	3,801
	Last	14	64	78	48	261	309	95	514	609	349	1,429	1,778	664	3,119	3,783
	% Change	40.0 %	-9.9 %	-3.7 %	2.1 %	3.2 %	3.0 %	-15.2 %	10.3 %	5.4 %	13.7 %	8.8 %	9.7 %	2.6 %	-1.1 %	-0.5 %
Not Validated	Prior	0	0	0	0	0	0	0	0	0	0	0	0	0	4	4
	Last	0	1	1	0	1	1	0	1	1	0	2	2	1	3	4
	% Change	0.0 %	Infinity	Infinity	0.0 %	Infinity	Infinity	0.0 %	Infinity	Infinity	0.0 %	Infinity	Infinity	Infinity	-25.0 %	0.0 %
County	Prior	176	509	685	628	2,105	2,733	1,175	3,726	4,901	3,414	11,299	14,713	7,682	25,898	33,580
	Last	166	519	685	708	2,062	2,770	1,336	4,167	5,503	3,670	11,611	15,281	7,807	25,371	33,178
	% Change	-5.7 %	2.0 %	0.0 %	12.7 %	-2.0 %	1.4 %	13.7 %	11.8 %	12.3 %	7.5 %	2.8 %	3.9 %	1.6 %	-2.0 %	-1.2 %

Information summarized for CompStat week ending 06/17/2017.

Sourced from MNPD ARMS on 6/21/2017 8:58:10 AM. The figures above were sourced from incident reports using Uniform Crime Reporting definitions and reporting guidelines, based on the date when the crime was reported. This report is intended to be a management and planning tool and does not reflect the official UCR counts for the department. Incidents where a location is unknown or unspecified are included in the countywide totals. 'Unknown' refers to records in which the address is listed as 'Unknown' on the incident report. 'Not Validated' refers to records that were entered in with an invalid addresses.

County Incident Report Summary

METROPOLITAN POLICE DEPARTMENT
of Nashville and Davidson County

Two Week, Eight Week, Sixteen Week, YTD, and 24 Month Analyses

Aggregated by precinct (incident location). Based on date when each incident was reported.

		Homicide	Forcible Rape	Commercial Robbery	Street Robbery	Total Robbery	Aggravated Assault	Commercial Burglary	Residential Burglary	Total Burglary	Larceny	Auto Theft	Violent Offenses	Property Offenses	Part I Offenses
Two Week	Prior Week	2	6	6	34	40	128	31	51	82	365	62	176	509	685
	Last Week	3	23	3	40	43	97	34	51	85	379	55	166	519	685
	% Change	50.0%	283.3%	-50.0%	17.6%	7.5%	-24.2%	9.7%	0.0%	3.7%	3.8%	-11.3%	-5.7%	2.0%	0.0%
Eight Week	Prior 4 Weeks	6	52	25	152	177	393	90	271	361	1,538	206	628	2,105	2,733
	Last 4 Weeks	13	48	25	153	178	469	131	200	331	1,494	237	708	2,062	2,770
	% Change	116.7%	-7.7%	0.0%	0.7%	0.6%	19.3%	45.6%	-26.2%	-8.3%	-2.9%	15.0%	12.7%	-2.0%	1.4%
Sixteen Week	Prior 8 Weeks	17	87	28	276	304	767	115	416	531	2,753	442	1,175	3,726	4,901
	Last 8 Weeks	19	100	50	305	355	862	221	471	692	3,032	443	1,336	4,167	5,503
	% Change	11.8%	14.9%	78.6%	10.5%	16.8%	12.4%	92.2%	13.2%	30.3%	10.1%	0.2%	13.7%	11.8%	12.3%
YTD 2016	2016 YTD	33	276	133	679	812	2,293	358	1,842	2,200	8,427	672	3,414	11,299	14,713
	2017 YTD	47	257	143	837	980	2,386	497	1,314	1,811	8,541	1,259	3,670	11,611	15,281
	% Change	42.4%	-6.9%	7.5%	23.3%	20.7%	4.1%	38.8%	-28.7%	-17.7%	1.4%	87.4%	7.5%	2.8%	3.9%
Rolling 24 Month	Prior 52 Weeks	85	611	275	1,671	1,946	5,040	918	4,226	5,144	19,250	1,504	7,682	25,898	33,580
	Last 52 Weeks	98	547	315	1,860	2,175	4,987	1,098	3,095	4,193	18,849	2,329	7,807	25,371	33,178
	% Change	15.3%	-10.5%	14.5%	11.3%	11.8%	-1.1%	19.6%	-26.8%	-18.5%	-2.1%	54.9%	1.6%	-2.0%	-1.2%
YTD 2015	2015 YTD	27	258	107	649	756	2,155	345	1,796	2,141	7,851	604	3,196	10,596	13,792
	2017 YTD	47	257	143	837	980	2,386	497	1,314	1,811	8,541	1,259	3,670	11,611	15,281
	% Change	74.1%	-0.4%	33.6%	29.0%	29.6%	10.7%	44.1%	-26.8%	-15.4%	8.8%	108.4%	14.8%	9.6%	10.8%
YTD 2014	2014 YTD	21	287	72	518	590	2,341	404	1,713	2,117	7,824	440	3,239	10,381	13,620
	2017 YTD	47	257	143	837	980	2,386	497	1,314	1,811	8,541	1,259	3,670	11,611	15,281
	% Change	123.8%	-10.5%	98.6%	61.6%	66.1%	1.9%	23.0%	-23.3%	-14.5%	9.2%	186.1%	13.3%	11.8%	12.2%
YTD 2013	2013 YTD	18	235	99	652	751	2,192	383	2,150	2,533	8,549	550	3,196	11,632	14,828
	2017 YTD	47	257	143	837	980	2,386	497	1,314	1,811	8,541	1,259	3,670	11,611	15,281
	% Change	161.1%	9.4%	44.4%	28.4%	30.5%	8.9%	29.8%	-38.9%	-28.5%	-0.1%	128.9%	14.8%	-0.2%	3.1%
YTD 2012	2012 YTD	26	255	96	637	733	2,497	421	2,131	2,552	8,736	595	3,511	11,883	15,394
	2017 YTD	47	257	143	837	980	2,386	497	1,314	1,811	8,541	1,259	3,670	11,611	15,281
	% Change	80.8%	0.8%	49.0%	31.4%	33.7%	-4.4%	18.1%	-38.3%	-29.0%	-2.2%	111.6%	4.5%	-2.3%	-0.7%

Information summarized for CompStat week ending 06/17/2017.

Sourced from MNPD ARMS on 6/21/2017 8:58:10 AM. The figures above were sourced from incident reports using Uniform Crime Reporting definitions and reporting guidelines, based on the date when the crime was reported. This report is intended to be a management and planning tool and does not reflect the official UCR counts for the department. Incidents where a location is unknown or unspecified are included in the countywide totals.

County Incident Report Summary

METROPOLITAN POLICE DEPARTMENT
of Nashville and Davidson County

Additional YTD Analyses

Aggregated by precinct (incident location). Based on date when each incident was reported.

		Homicide	Forcible Rape	Commercial Robbery	Street Robbery	Total Robbery	Aggravated Assault	Commercial Burglary	Residential Burglary	Total Burglary	Larceny	Auto Theft	Violent Offenses	Property Offenses	Part I Offenses
YTD 2011	2011 YTD	22	238	139	563	702	2,034	465	2,765	3,230	8,987	760	2,996	12,977	15,973
	2017 YTD	47	257	143	837	980	2,386	497	1,314	1,811	8,541	1,259	3,670	11,611	15,281
	% Change	113.6%	8.0%	2.9%	48.7%	39.6%	17.3%	6.9%	-52.5%	-43.9%	-5.0%	65.7%	22.5%	-10.5%	-4.3%
YTD 2010	2010 YTD	27	239	130	642	772	2,031	498	2,481	2,979	9,299	689	3,069	12,967	16,036
	2017 YTD	47	257	143	837	980	2,386	497	1,314	1,811	8,541	1,259	3,670	11,611	15,281
	% Change	74.1%	7.5%	10.0%	30.4%	26.9%	17.5%	-0.2%	-47.0%	-39.2%	-8.2%	82.7%	19.6%	-10.5%	-4.7%
YTD 2009	2009 YTD	32	222	123	798	921	2,317	533	2,270	2,803	9,797	766	3,492	13,366	16,858
	2017 YTD	47	257	143	837	980	2,386	497	1,314	1,811	8,541	1,259	3,670	11,611	15,281
	% Change	46.9%	15.8%	16.3%	4.9%	6.4%	3.0%	-6.8%	-42.1%	-35.4%	-12.8%	64.4%	5.1%	-13.1%	-9.4%
YTD 2008	2008 YTD	32	232	143	821	964	2,684	522	2,047	2,569	10,645	1,013	3,912	14,227	18,139
	2017 YTD	47	257	143	837	980	2,386	497	1,314	1,811	8,541	1,259	3,670	11,611	15,281
	% Change	46.9%	10.8%	0.0%	1.9%	1.7%	-11.1%	-4.8%	-35.8%	-29.5%	-19.8%	24.3%	-6.2%	-18.4%	-15.8%
YTD 2007	2007 YTD	24	227	186	928	1,114	2,782	778	2,187	2,965	10,982	1,387	4,147	15,334	19,481
	2017 YTD	47	257	143	837	980	2,386	497	1,314	1,811	8,541	1,259	3,670	11,611	15,281
	% Change	95.8%	13.2%	-23.1%	-9.8%	-12.0%	-14.2%	-36.1%	-39.9%	-38.9%	-22.2%	-9.2%	-11.5%	-24.3%	-21.6%
YTD 2006	2006 YTD	38	239	227	877	1,104	2,617	842	1,966	2,808	10,914	1,375	3,998	15,097	19,095
	2017 YTD	47	257	143	837	980	2,386	497	1,314	1,811	8,541	1,259	3,670	11,611	15,281
	% Change	23.7%	7.5%	-37.0%	-4.6%	-11.2%	-8.8%	-41.0%	-33.2%	-35.5%	-21.7%	-8.4%	-8.2%	-23.1%	-20.0%
YTD 2005	2005 YTD	36	257	211	811	1,022	2,861	877	2,067	2,944	12,140	1,661	4,176	16,745	20,921
	2017 YTD	47	257	143	837	980	2,386	497	1,314	1,811	8,541	1,259	3,670	11,611	15,281
	% Change	30.6%	0.0%	-32.2%	3.2%	-4.1%	-16.6%	-43.3%	-36.4%	-38.5%	-29.6%	-24.2%	-12.1%	-30.7%	-27.0%
YTD 2004	2004 YTD	25	242	153	714	867	2,724	729	2,295	3,024	11,772	2,021	3,858	16,817	20,675
	2017 YTD	47	257	143	837	980	2,386	497	1,314	1,811	8,541	1,259	3,670	11,611	15,281
	% Change	88.0%	6.2%	-6.5%	17.2%	13.0%	-12.4%	-31.8%	-42.7%	-40.1%	-27.4%	-37.7%	-4.9%	-31.0%	-26.1%
YTD 2003	2003 YTD	31	225	116	810	926	2,703	739	2,292	3,031	11,602	2,146	3,885	16,779	20,664
	2017 YTD	47	257	143	837	980	2,386	497	1,314	1,811	8,541	1,259	3,670	11,611	15,281
	% Change	51.6%	14.2%	23.3%	3.3%	5.8%	-11.7%	-32.7%	-42.7%	-40.3%	-26.4%	-41.3%	-5.5%	-30.8%	-26.1%
YTD 2002	2002 YTD	26	261	155	775	930	2,948	949	2,568	3,517	10,856	2,262	4,165	16,635	20,800
	2017 YTD	47	257	143	837	980	2,386	497	1,314	1,811	8,541	1,259	3,670	11,611	15,281
	% Change	80.8%	-1.5%	-7.7%	8.0%	5.4%	-19.1%	-47.6%	-48.8%	-48.5%	-21.3%	-44.3%	-11.9%	-30.2%	-26.5%

Information summarized for CompStat week ending 06/17/2017.

Sourced from MNPD ARMS on 6/21/2017 8:58:10 AM. The figures above were sourced from incident reports using Uniform Crime Reporting definitions and reporting guidelines, based on the date when the crime was reported. This report is intended to be a management and planning tool and does not reflect the official UCR counts for the department. Incidents where a location is unknown or unspecified are included in the countywide totals..

County Efficiency Report Summary

METROPOLITAN POLICE DEPARTMENT
of Nashville and Davidson County

Two Week, Eight Week, Sixteen Week, YTD, and 24 Month Analyses

Aggregated by component of arresting officer / officer making stop.

		Adults Only				Adults and Juveniles						
		Felony Arrests	Misdemeanor Arrests	Citation Arrests	Total Arrests	Part I Arrests	Weapons Law Violation Arrests	Drug-Related Arrests	DUI Arrests	Warrant Service Attempts	Warrants Served	Vehicle Stops
Two Week	Prior Week	158	466	594	1,218	167	8	170	38	663	493	4,145
	Last Week	182	453	501	1,136	169	19	168	31	704	564	4,013
	% Change	15.2%	-2.8%	-15.7%	-6.7%	1.2%	137.5%	-1.2%	-18.4%	6.2%	14.4%	-3.2%
Eight Week	Prior 4 Weeks	711	1,775	2,662	5,148	607	66	825	163	3,021	2,133	19,290
	Last 4 Weeks	684	1,841	2,316	4,841	659	63	751	147	2,826	2,193	17,128
	% Change	-3.8%	3.7%	-13.0%	-6.0%	8.6%	-4.5%	-9.0%	-9.8%	-6.5%	2.8%	-11.2%
Sixteen Week	Prior 8 Weeks	1,363	3,512	4,990	9,865	1,195	132	1,610	330	6,410	4,262	40,233
	Last 8 Weeks	1,395	3,616	4,978	9,989	1,266	129	1,576	310	5,847	4,326	36,418
	% Change	2.3%	3.0%	-0.2%	1.3%	5.9%	-2.3%	-2.1%	-6.1%	-8.8%	1.5%	-9.5%
YTD	2016 YTD	4,812	11,450	17,863	34,125	4,019	365	5,788	972	22,367	13,443	153,162
	2017 YTD	4,301	10,707	15,275	30,283	3,766	395	4,855	954	19,099	13,021	119,716
	% Change	-10.6%	-6.5%	-14.5%	-11.3%	-6.3%	8.2%	-16.1%	-1.9%	-14.6%	-3.1%	-21.8%
Rolling 24 Month	Prior 52 Weeks	10,161	24,268	36,932	71,361	8,512	798	11,458	2,036	49,052	28,064	323,105
	Last 52 Weeks	9,255	22,395	32,992	64,642	7,992	809	10,032	1,866	40,811	27,808	263,701
	% Change	-8.9%	-7.7%	-10.7%	-9.4%	-6.1%	1.4%	-12.4%	-8.3%	-16.8%	-0.9%	-18.4%
YTD 2015	2015 YTD	4,751	11,921	19,051	35,723	3,831	355	5,284	1,078	26,834	12,847	184,338
	2017 YTD	4,301	10,707	15,275	30,283	3,766	395	4,855	954	19,099	13,021	119,716
	% Change	-9.5%	-10.2%	-19.8%	-15.2%	-1.7%	11.3%	-8.1%	-11.5%	-28.8%	1.4%	-35.1%
YTD 2014	2014 YTD	5,037	12,092	20,981	38,110	3,688	420	5,971	1,244	28,727	12,909	209,377
	2017 YTD	4,301	10,707	15,275	30,283	3,766	395	4,855	954	19,099	13,021	119,716
	% Change	-14.6%	-11.5%	-27.2%	-20.5%	2.1%	-6.0%	-18.7%	-23.3%	-33.5%	0.9%	-42.8%
YTD 2013	2013 YTD	5,654	11,541	21,604	38,799	3,711	468	6,355	1,494	30,523	12,587	203,963
	2017 YTD	4,301	10,707	15,275	30,283	3,766	395	4,855	954	19,099	13,021	119,716
	% Change	-23.9%	-7.2%	-29.3%	-21.9%	1.5%	-15.6%	-23.6%	-36.1%	-37.4%	3.4%	-41.3%
YTD 2012	2012 YTD	6,161	12,375	21,284	39,820	4,098	468	6,327	1,790	33,043	13,730	222,729
	2017 YTD	4,301	10,707	15,275	30,283	3,766	395	4,855	954	19,099	13,021	119,716
	% Change	-30.2%	-13.5%	-28.2%	-24.0%	-8.1%	-15.6%	-23.3%	-46.7%	-42.2%	-5.2%	-46.3%

Information summarized for CompStat week ending 06/17/2017.

Sourced from MNPD ARMS on 6/21/2017 8:58:10 AM. Arrest summaries are not a count of arrest charges. 1 arrest = 1 body. Warrant Service summary considers 1 count for each service attempt and 1 count for each outstanding warrant served. Vehicle Stop summary sources MNPD's Vehicle Stop (Form 252) Database. Vehicle stop totals count all reports electronically entered via AFR. Hardcopy reports not entered into ARMS will affect accuracy of totals.

West Precinct Incident Report Summary

METROPOLITAN POLICE DEPARTMENT
of Nashville and Davidson County

Two Week, Eight Week, Sixteen Week, YTD, and 24 Month Analyses

Aggregated by precinct (incident location). Based on date when each incident was reported.

		Homicide	Forcible Rape	Commercial Robbery	Street Robbery	Total Robbery	Aggravated Assault	Commercial Burglary	Residential Burglary	Total Burglary	Larceny	Auto Theft	Violent Offenses	Property Offenses	Part I Offenses
Two Week	Prior Week	0	0	1	3	4	9	0	7	7	58	7	13	72	85
	Last Week	0	2	1	3	4	4	5	2	7	55	4	10	66	76
	% Change	-	-	0.0%	0.0%	0.0%	-55.6%	-	-71.4%	0.0%	-5.2%	-42.9%	-23.1%	-8.3%	-10.6%
Eight Week	Prior 4 Weeks	1	7	1	6	7	26	4	34	38	247	32	41	317	358
	Last 4 Weeks	0	3	3	15	18	31	10	19	29	221	19	52	269	321
	% Change	-100.0%	-57.1%	200.0%	150.0%	157.1%	19.2%	150.0%	-44.1%	-23.7%	-10.5%	-40.6%	26.8%	-15.1%	-10.3%
Sixteen Week	Prior 8 Weeks	1	3	1	9	10	48	12	47	59	389	43	62	491	553
	Last 8 Weeks	1	10	4	21	25	57	14	53	67	468	51	93	586	679
	% Change	0.0%	233.3%	300.0%	133.3%	150.0%	18.8%	16.7%	12.8%	13.6%	20.3%	18.6%	50.0%	19.3%	22.8%
YTD 2016	2016 YTD	2	12	9	21	30	156	42	181	223	1,134	59	200	1,416	1,616
	2017 YTD	3	21	8	40	48	139	42	147	189	1,252	115	211	1,556	1,767
	% Change	50.0%	75.0%	-11.1%	90.5%	60.0%	-10.9%	0.0%	-18.8%	-15.2%	10.4%	94.9%	5.5%	9.9%	9.3%
Rolling 24 Month	Prior 52 Weeks	3	39	26	65	91	318	113	401	514	2,558	140	451	3,212	3,663
	Last 52 Weeks	7	43	23	103	126	321	118	328	446	2,687	217	497	3,350	3,847
	% Change	133.3%	10.3%	-11.5%	58.5%	38.5%	0.9%	4.4%	-18.2%	-13.2%	5.0%	55.0%	10.2%	4.3%	5.0%
YTD 2015	2015 YTD	0	14	14	38	52	135	31	193	224	1,072	55	201	1,351	1,552
	2017 YTD	3	21	8	40	48	139	42	147	189	1,252	115	211	1,556	1,767
	% Change	-	50.0%	-42.9%	5.3%	-7.7%	3.0%	35.5%	-23.8%	-15.6%	16.8%	109.1%	5.0%	15.2%	13.9%
YTD 2014	2014 YTD	1	33	6	25	31	135	46	169	215	1,133	43	200	1,391	1,591
	2017 YTD	3	21	8	40	48	139	42	147	189	1,252	115	211	1,556	1,767
	% Change	200.0%	-36.4%	33.3%	60.0%	54.8%	3.0%	-8.7%	-13.0%	-12.1%	10.5%	167.4%	5.5%	11.9%	11.1%
YTD 2013	2013 YTD	2	24	12	30	42	162	66	232	298	1,404	52	230	1,754	1,984
	2017 YTD	3	21	8	40	48	139	42	147	189	1,252	115	211	1,556	1,767
	% Change	50.0%	-12.5%	-33.3%	33.3%	14.3%	-14.2%	-36.4%	-36.6%	-36.6%	-10.8%	121.2%	-8.3%	-11.3%	-10.9%
YTD 2012	2012 YTD	2	16	14	21	35	152	33	255	288	1,143	54	205	1,485	1,690
	2017 YTD	3	21	8	40	48	139	42	147	189	1,252	115	211	1,556	1,767
	% Change	50.0%	31.3%	-42.9%	90.5%	37.1%	-8.6%	27.3%	-42.4%	-34.4%	9.5%	113.0%	2.9%	4.8%	4.6%

Information summarized for CompStat week ending 06/17/2017.

Sourced from MNPD ARMS on 6/21/2017 8:58:10 AM. The figures above were sourced from incident reports using Uniform Crime Reporting definitions and reporting guidelines, based on the date when the crime was reported. This report is intended to be a management and planning tool and does not reflect the official UCR counts for the department. Incidents where a location is unknown or unspecified are included in the countywide totals.

West Precinct Efficiency Report Summary

METROPOLITAN POLICE DEPARTMENT
of Nashville and Davidson County

Two Week, Eight Week, Sixteen Week, YTD, and 24 Month Analyses

Aggregated by component of arresting officer / officer making stop.

		Adults Only				Adults and Juveniles						
		Felony Arrests	Misdemeanor Arrests	Citation Arrests	Total Arrests	Part I Arrests	Weapons Law Violation Arrests	Drug-Related Arrests	DUI Arrests	Warrant Service Attempts	Warrants Served	Vehicle Stops
Two Week	Prior Week	7	17	34	58	24	1	5	1	73	22	605
	Last Week	13	30	35	78	24	3	14	3	108	36	534
	% Change	85.7%	76.5%	2.9%	34.5%	0.0%	200.0%	180.0%	200.0%	47.9%	63.6%	-11.7%
Eight Week	Prior 4 Weeks	40	82	163	285	57	6	59	5	346	99	2,418
	Last 4 Weeks	44	83	155	282	90	5	45	6	354	136	2,314
	% Change	10.0%	1.2%	-4.9%	-1.1%	57.9%	-16.7%	-23.7%	20.0%	2.3%	37.4%	-4.3%
Sixteen Week	Prior 8 Weeks	83	173	312	568	133	13	85	25	652	189	4,994
	Last 8 Weeks	84	165	318	567	147	11	104	11	700	235	4,732
	% Change	1.2%	-4.6%	1.9%	-0.2%	10.5%	-15.4%	22.4%	-56.0%	7.4%	24.3%	-5.2%
YTD	2016 YTD	255	560	1,306	2,121	453	18	413	72	2,235	649	19,083
	2017 YTD	255	553	1,033	1,841	435	32	328	49	2,212	640	15,124
	% Change	0.0%	-1.3%	-20.9%	-13.2%	-4.0%	77.8%	-20.6%	-31.9%	-1.0%	-1.4%	-20.7%
Rolling 24 Month	Prior 52 Weeks	576	1,242	2,927	4,745	1,040	40	806	126	4,596	1,371	38,901
	Last 52 Weeks	547	1,051	2,281	3,879	890	59	663	91	4,464	1,375	32,014
	% Change	-5.0%	-15.4%	-22.1%	-18.3%	-14.4%	47.5%	-17.7%	-27.8%	-2.9%	0.3%	-17.7%
YTD 2015	2015 YTD	267	676	1,696	2,639	506	18	402	61	2,565	715	22,094
	2017 YTD	255	553	1,033	1,841	435	32	328	49	2,212	640	15,124
	% Change	-4.5%	-18.2%	-39.1%	-30.2%	-14.0%	77.8%	-18.4%	-19.7%	-13.8%	-10.5%	-31.5%
YTD 2014	2014 YTD	465	1,185	2,615	4,265	513	29	797	137	3,933	1,020	32,513
	2017 YTD	255	553	1,033	1,841	435	32	328	49	2,212	640	15,124
	% Change	-45.2%	-53.3%	-60.5%	-56.8%	-15.2%	10.3%	-58.8%	-64.2%	-43.8%	-37.3%	-53.5%
YTD 2013	2013 YTD	432	1,117	2,379	3,928	510	31	602	196	3,902	884	33,745
	2017 YTD	255	553	1,033	1,841	435	32	328	49	2,212	640	15,124
	% Change	-41.0%	-50.5%	-56.6%	-53.1%	-14.7%	3.2%	-45.5%	-75.0%	-43.3%	-27.6%	-55.2%
YTD 2012	2012 YTD	641	1,561	2,639	4,841	646	60	848	242	4,224	1,216	35,510
	2017 YTD	255	553	1,033	1,841	435	32	328	49	2,212	640	15,124
	% Change	-60.2%	-64.6%	-60.9%	-62.0%	-32.7%	-46.7%	-61.3%	-79.8%	-47.6%	-47.4%	-57.4%

Information summarized for CompStat week ending 06/17/2017.

Sourced from MNPD ARMS on 6/21/2017 8:58:10 AM. Arrest summaries are not a count of arrest charges. 1 arrest = 1 body. Warrant Service summary considers 1 count for each service attempt and 1 count for each outstanding warrant served. Vehicle Stop summary sources MNPD's Vehicle Stop (Form 252) Database. Vehicle stop totals count all reports electronically entered via AFR. Hardcopy reports not entered into ARMS will affect accuracy of totals.

East Precinct Incident Report Summary

METROPOLITAN POLICE DEPARTMENT
of Nashville and Davidson County

Two Week, Eight Week, Sixteen Week, YTD, and 24 Month Analyses

Aggregated by precinct (incident location). Based on date when each incident was reported.

		Homicide	Forcible Rape	Commercial Robbery	Street Robbery	Total Robbery	Aggravated Assault	Commercial Burglary	Residential Burglary	Total Burglary	Larceny	Auto Theft	Violent Offenses	Property Offenses	Part I Offenses
Two Week	Prior Week	0	0	1	8	9	26	3	8	11	45	7	35	63	98
	Last Week	1	3	1	2	3	14	5	11	16	42	8	21	66	87
	% Change	-	-	0.0%	-75.0%	-66.7%	-46.2%	66.7%	37.5%	45.5%	-6.7%	14.3%	-40.0%	4.8%	-11.2%
Eight Week	Prior 4 Weeks	4	5	3	21	24	62	12	29	41	136	19	95	196	291
	Last 4 Weeks	4	6	4	21	25	91	13	27	40	163	29	126	232	358
	% Change	0.0%	20.0%	33.3%	0.0%	4.2%	46.8%	8.3%	-6.9%	-2.4%	19.9%	52.6%	32.6%	18.4%	23.0%
Sixteen Week	Prior 8 Weeks	4	7	2	22	24	88	11	47	58	248	54	123	360	483
	Last 8 Weeks	8	11	7	42	49	153	25	56	81	299	48	221	428	649
	% Change	100.0%	57.1%	250.0%	90.9%	104.2%	73.9%	127.3%	19.1%	39.7%	20.6%	-11.1%	79.7%	18.9%	34.4%
YTD 2016	2016 YTD	3	31	9	86	95	315	41	222	263	877	96	444	1,236	1,680
	2017 YTD	14	28	17	86	103	360	51	169	220	820	141	505	1,181	1,686
	% Change	366.7%	-9.7%	88.9%	0.0%	8.4%	14.3%	24.4%	-23.9%	-16.3%	-6.5%	46.9%	13.7%	-4.4%	0.4%
Rolling 24 Month	Prior 52 Weeks	16	70	25	226	251	682	81	592	673	2,045	209	1,019	2,927	3,946
	Last 52 Weeks	23	58	37	181	218	716	108	388	496	1,845	284	1,015	2,625	3,640
	% Change	43.8%	-17.1%	48.0%	-19.9%	-13.1%	5.0%	33.3%	-34.5%	-26.3%	-9.8%	35.9%	-0.4%	-10.3%	-7.8%
YTD 2015	2015 YTD	5	36	22	88	110	349	36	227	263	808	78	500	1,149	1,649
	2017 YTD	14	28	17	86	103	360	51	169	220	820	141	505	1,181	1,686
	% Change	180.0%	-22.2%	-22.7%	-2.3%	-6.4%	3.2%	41.7%	-25.6%	-16.3%	1.5%	80.8%	1.0%	2.8%	2.2%
YTD 2014	2014 YTD	2	32	8	68	76	374	35	183	218	744	53	484	1,015	1,499
	2017 YTD	14	28	17	86	103	360	51	169	220	820	141	505	1,181	1,686
	% Change	600.0%	-12.5%	112.5%	26.5%	35.5%	-3.7%	45.7%	-7.7%	0.9%	10.2%	166.0%	4.3%	16.4%	12.5%
YTD 2013	2013 YTD	4	30	11	113	124	368	18	327	345	824	71	526	1,240	1,766
	2017 YTD	14	28	17	86	103	360	51	169	220	820	141	505	1,181	1,686
	% Change	250.0%	-6.7%	54.5%	-23.9%	-16.9%	-2.2%	183.3%	-48.3%	-36.2%	-0.5%	98.6%	-4.0%	-4.8%	-4.5%
YTD 2012	2012 YTD	3	36	13	116	129	438	47	318	365	1,007	71	606	1,443	2,049
	2017 YTD	14	28	17	86	103	360	51	169	220	820	141	505	1,181	1,686
	% Change	366.7%	-22.2%	30.8%	-25.9%	-20.2%	-17.8%	8.5%	-46.9%	-39.7%	-18.6%	98.6%	-16.7%	-18.2%	-17.7%

Information summarized for CompStat week ending 06/17/2017.

Sourced from MNPD ARMS on 6/21/2017 8:58:10 AM. The figures above were sourced from incident reports using Uniform Crime Reporting definitions and reporting guidelines, based on the date when the crime was reported. This report is intended to be a management and planning tool and does not reflect the official UCR counts for the department. Incidents where a location is unknown or unspecified are included in the countywide totals.

East Precinct Efficiency Report Summary

METROPOLITAN POLICE DEPARTMENT
of Nashville and Davidson County

Two Week, Eight Week, Sixteen Week, YTD, and 24 Month Analyses

Aggregated by component of arresting officer / officer making stop.

		Adults Only				Adults and Juveniles						
		Felony Arrests	Misdemeanor Arrests	Citation Arrests	Total Arrests	Part I Arrests	Weapons Law Violation Arrests	Drug-Related Arrests	DUI Arrests	Warrant Service Attempts	Warrants Served	Vehicle Stops
Two Week	Prior Week	20	56	60	136	31	2	18	4	136	45	407
	Last Week	18	40	53	111	15	3	19	1	127	45	385
	% Change	-10.0%	-28.6%	-11.7%	-18.4%	-51.6%	50.0%	5.6%	-75.0%	-6.6%	0.0%	-5.4%
Eight Week	Prior 4 Weeks	68	204	325	597	56	10	94	13	601	205	2,577
	Last 4 Weeks	70	197	259	526	72	10	92	13	486	229	1,749
	% Change	2.9%	-3.4%	-20.3%	-11.9%	28.6%	0.0%	-2.1%	0.0%	-19.1%	11.7%	-32.1%
Sixteen Week	Prior 8 Weeks	155	366	629	1,150	137	13	173	27	1,154	455	5,424
	Last 8 Weeks	138	401	584	1,123	128	20	186	26	1,087	434	4,326
	% Change	-11.0%	9.6%	-7.2%	-2.3%	-6.6%	53.8%	7.5%	-3.7%	-5.8%	-4.6%	-20.2%
YTD	2016 YTD	604	1,257	2,083	3,944	390	70	729	106	3,890	1,443	16,385
	2017 YTD	456	1,135	1,927	3,518	400	52	532	95	3,262	1,304	15,309
	% Change	-24.5%	-9.7%	-7.5%	-10.8%	2.6%	-25.7%	-27.0%	-10.4%	-16.1%	-9.6%	-6.6%
Rolling 24 Month	Prior 52 Weeks	1,310	2,985	4,489	8,784	877	140	1,634	276	8,278	3,132	35,221
	Last 52 Weeks	1,070	2,362	4,118	7,550	869	132	1,244	193	6,919	2,930	32,082
	% Change	-18.3%	-20.9%	-8.3%	-14.0%	-0.9%	-5.7%	-23.9%	-30.1%	-16.4%	-6.4%	-8.9%
YTD 2015	2015 YTD	653	1,586	2,508	4,747	433	75	832	69	4,091	1,503	19,631
	2017 YTD	456	1,135	1,927	3,518	400	52	532	95	3,262	1,304	15,309
	% Change	-30.2%	-28.4%	-23.2%	-25.9%	-7.6%	-30.7%	-36.1%	37.7%	-20.3%	-13.2%	-22.0%
YTD 2014	2014 YTD	694	1,579	2,689	4,962	388	73	901	102	4,361	1,537	25,996
	2017 YTD	456	1,135	1,927	3,518	400	52	532	95	3,262	1,304	15,309
	% Change	-34.3%	-28.1%	-28.3%	-29.1%	3.1%	-28.8%	-41.0%	-6.9%	-25.2%	-15.2%	-41.1%
YTD 2013	2013 YTD	874	1,632	3,019	5,525	421	94	1,025	89	4,488	1,580	24,591
	2017 YTD	456	1,135	1,927	3,518	400	52	532	95	3,262	1,304	15,309
	% Change	-47.8%	-30.5%	-36.2%	-36.3%	-5.0%	-44.7%	-48.1%	6.7%	-27.3%	-17.5%	-37.7%
YTD 2012	2012 YTD	881	1,729	2,578	5,188	540	74	849	75	5,447	1,788	29,129
	2017 YTD	456	1,135	1,927	3,518	400	52	532	95	3,262	1,304	15,309
	% Change	-48.2%	-34.4%	-25.3%	-32.2%	-25.9%	-29.7%	-37.3%	26.7%	-40.1%	-27.1%	-47.4%

Information summarized for CompStat week ending 06/17/2017.

Sourced from MNPD ARMS on 6/21/2017 8:58:10 AM. Arrest summaries are not a count of arrest charges. 1 arrest = 1 body. Warrant Service summary considers 1 count for each service attempt and 1 count for each outstanding warrant served. Vehicle Stop summary sources MNPD's Vehicle Stop (Form 252) Database. Vehicle stop totals count all reports electronically entered via AFR. Hardcopy reports not entered into ARMS will affect accuracy of totals.

South Precinct Incident Report Summary

METROPOLITAN POLICE DEPARTMENT
of Nashville and Davidson County

Two Week, Eight Week, Sixteen Week, YTD, and 24 Month Analyses

Aggregated by precinct (incident location). Based on date when each incident was reported.

		Homicide	Forcible Rape	Commercial Robbery	Street Robbery	Total Robbery	Aggravated Assault	Commercial Burglary	Residential Burglary	Total Burglary	Larceny	Auto Theft	Violent Offenses	Property Offenses	Part I Offenses
Two Week	Prior Week	0	2	1	4	5	16	2	7	9	48	10	23	67	90
	Last Week	1	6	0	13	13	9	4	5	9	47	11	29	67	96
	% Change	-	200.0%	-100.0%	225.0%	160.0%	-43.8%	100.0%	-28.6%	0.0%	-2.1%	10.0%	26.1%	0.0%	6.7%
Eight Week	Prior 4 Weeks	0	5	6	35	41	54	20	57	77	227	40	100	344	444
	Last 4 Weeks	2	11	2	24	26	50	16	38	54	210	46	89	310	399
	% Change	-	120.0%	-66.7%	-31.4%	-36.6%	-7.4%	-20.0%	-33.3%	-29.9%	-7.5%	15.0%	-11.0%	-9.9%	-10.1%
Sixteen Week	Prior 8 Weeks	4	12	6	58	64	171	25	97	122	422	97	251	641	892
	Last 8 Weeks	2	16	8	59	67	104	36	95	131	437	86	189	654	843
	% Change	-50.0%	33.3%	33.3%	1.7%	4.7%	-39.2%	44.0%	-2.1%	7.4%	3.6%	-11.3%	-24.7%	2.0%	-5.5%
YTD 2016	2016 YTD	11	50	28	173	201	438	56	489	545	1,499	159	700	2,203	2,903
	2017 YTD	8	35	29	184	213	442	85	273	358	1,344	285	698	1,987	2,685
	% Change	-27.3%	-30.0%	3.6%	6.4%	6.0%	0.9%	51.8%	-44.2%	-34.3%	-10.3%	79.2%	-0.3%	-9.8%	-7.5%
Rolling 24 Month	Prior 52 Weeks	21	112	49	439	488	972	162	1,031	1,193	3,361	304	1,593	4,858	6,451
	Last 52 Weeks	15	89	71	462	533	959	211	705	916	3,044	495	1,596	4,455	6,051
	% Change	-28.6%	-20.5%	44.9%	5.2%	9.2%	-1.3%	30.2%	-31.6%	-23.2%	-9.4%	62.8%	0.2%	-8.3%	-6.2%
YTD 2015	2015 YTD	5	45	19	139	158	356	82	462	544	1,441	102	564	2,087	2,651
	2017 YTD	8	35	29	184	213	442	85	273	358	1,344	285	698	1,987	2,685
	% Change	60.0%	-22.2%	52.6%	32.4%	34.8%	24.2%	3.7%	-40.9%	-34.2%	-6.7%	179.4%	23.8%	-4.8%	1.3%
YTD 2014	2014 YTD	2	49	24	110	134	440	73	361	434	1,447	83	625	1,964	2,589
	2017 YTD	8	35	29	184	213	442	85	273	358	1,344	285	698	1,987	2,685
	% Change	300.0%	-28.6%	20.8%	67.3%	59.0%	0.5%	16.4%	-24.4%	-17.5%	-7.1%	243.4%	11.7%	1.2%	3.7%
YTD 2013	2013 YTD	2	38	11	153	164	389	92	453	545	1,384	109	593	2,038	2,631
	2017 YTD	8	35	29	184	213	442	85	273	358	1,344	285	698	1,987	2,685
	% Change	300.0%	-7.9%	163.6%	20.3%	29.9%	13.6%	-7.6%	-39.7%	-34.3%	-2.9%	161.5%	17.7%	-2.5%	2.1%
YTD 2012	2012 YTD	1	46	17	124	141	465	83	332	415	1,388	149	653	1,952	2,605
	2017 YTD	8	35	29	184	213	442	85	273	358	1,344	285	698	1,987	2,685
	% Change	700.0%	-23.9%	70.6%	48.4%	51.1%	-4.9%	2.4%	-17.8%	-13.7%	-3.2%	91.3%	6.9%	1.8%	3.1%

Information summarized for CompStat week ending 06/17/2017.

Sourced from MNPD ARMS on 6/21/2017 8:58:10 AM. The figures above were sourced from incident reports using Uniform Crime Reporting definitions and reporting guidelines, based on the date when the crime was reported. This report is intended to be a management and planning tool and does not reflect the official UCR counts for the department. Incidents where a location is unknown or unspecified are included in the countywide totals.

South Precinct Efficiency Report Summary

METROPOLITAN POLICE DEPARTMENT
of Nashville and Davidson County

Two Week, Eight Week, Sixteen Week, YTD, and 24 Month Analyses

Aggregated by component of arresting officer / officer making stop.

		Adults Only				Adults and Juveniles						
		Felony Arrests	Misdemeanor Arrests	Citation Arrests	Total Arrests	Part I Arrests	Weapons Law Violation Arrests	Drug-Related Arrests	DUI Arrests	Warrant Service Attempts	Warrants Served	Vehicle Stops
Two Week	Prior Week	10	32	76	118	17	0	26	3	59	27	650
	Last Week	17	39	62	118	15	3	16	7	31	35	668
	% Change	70.0%	21.9%	-18.4%	0.0%	-11.8%	-	-38.5%	133.3%	-47.5%	29.6%	2.8%
Eight Week	Prior 4 Weeks	57	160	383	600	59	7	99	24	196	137	2,707
	Last 4 Weeks	61	173	311	545	67	9	103	25	202	155	2,870
	% Change	7.0%	8.1%	-18.8%	-9.2%	13.6%	28.6%	4.0%	4.2%	3.1%	13.1%	6.0%
Sixteen Week	Prior 8 Weeks	126	297	572	995	133	7	164	55	478	284	5,723
	Last 8 Weeks	118	333	694	1,145	126	16	202	49	398	292	5,577
	% Change	-6.3%	12.1%	21.3%	15.1%	-5.3%	128.6%	23.2%	-10.9%	-16.7%	2.8%	-2.6%
YTD	2016 YTD	463	1,216	2,326	4,005	578	43	604	146	1,824	1,107	23,741
	2017 YTD	397	961	1,900	3,258	405	45	538	143	1,391	918	17,345
	% Change	-14.3%	-21.0%	-18.3%	-18.7%	-29.9%	4.7%	-10.9%	-2.1%	-23.7%	-17.1%	-26.9%
Rolling 24 Month	Prior 52 Weeks	939	2,365	4,649	7,953	1,201	108	1,091	296	3,730	2,141	49,297
	Last 52 Weeks	844	2,203	4,190	7,237	897	80	1,098	301	3,280	2,165	39,239
	% Change	-10.1%	-6.8%	-9.9%	-9.0%	-25.3%	-25.9%	0.6%	1.7%	-12.1%	1.1%	-20.4%
YTD 2015	2015 YTD	402	1,076	1,975	3,453	475	46	406	92	2,784	990	25,098
	2017 YTD	397	961	1,900	3,258	405	45	538	143	1,391	918	17,345
	% Change	-1.2%	-10.7%	-3.8%	-5.6%	-14.7%	-2.2%	32.5%	55.4%	-50.0%	-7.3%	-30.9%
YTD 2014	2014 YTD	510	1,318	3,493	5,321	778	65	664	108	2,912	1,176	40,584
	2017 YTD	397	961	1,900	3,258	405	45	538	143	1,391	918	17,345
	% Change	-22.2%	-27.1%	-45.6%	-38.8%	-47.9%	-30.8%	-19.0%	32.4%	-52.2%	-21.9%	-57.3%
YTD 2013	2013 YTD	617	1,317	3,326	5,260	662	50	743	123	4,978	1,290	35,295
	2017 YTD	397	961	1,900	3,258	405	45	538	143	1,391	918	17,345
	% Change	-35.7%	-27.0%	-42.9%	-38.1%	-38.8%	-10.0%	-27.6%	16.3%	-72.1%	-28.8%	-50.9%
YTD 2012	2012 YTD	736	1,560	3,800	6,096	671	40	660	147	5,788	1,551	41,791
	2017 YTD	397	961	1,900	3,258	405	45	538	143	1,391	918	17,345
	% Change	-46.1%	-38.4%	-50.0%	-46.6%	-39.6%	12.5%	-18.5%	-2.7%	-76.0%	-40.8%	-58.5%

Information summarized for CompStat week ending 06/17/2017.

Sourced from MNPD ARMS on 6/21/2017 8:58:11 AM. Arrest summaries are not a count of arrest charges. 1 arrest = 1 body. Warrant Service summary considers 1 count for each service attempt and 1 count for each outstanding warrant served. Vehicle Stop summary sources MNPD's Vehicle Stop (Form 252) Database. Vehicle stop totals count all reports electronically entered via AFR. Hardcopy reports not entered into ARMS will affect accuracy of totals.

Central Precinct Incident Report Summary

METROPOLITAN POLICE DEPARTMENT
of Nashville and Davidson County

Two Week, Eight Week, Sixteen Week, YTD, and 24 Month Analyses

Aggregated by precinct (incident location). Based on date when each incident was reported.

		Homicide	Forcible Rape	Commercial Robbery	Street Robbery	Total Robbery	Aggravated Assault	Commercial Burglary	Residential Burglary	Total Burglary	Larceny	Auto Theft	Violent Offenses	Property Offenses	Part I Offenses
Two Week	Prior Week	0	1	0	5	5	9	3	0	3	21	2	15	26	41
	Last Week	0	0	0	4	4	9	1	0	1	23	1	13	25	38
	% Change	-	-100.0%	-	-20.0%	-20.0%	0.0%	-66.7%	-	-66.7%	9.5%	-50.0%	-13.3%	-3.8%	-7.3%
Eight Week	Prior 4 Weeks	0	5	0	11	11	29	5	0	5	93	6	45	104	149
	Last 4 Weeks	0	2	0	14	14	33	9	0	9	85	15	49	109	158
	% Change	-	-60.0%	-	27.3%	27.3%	13.8%	80.0%	-	80.0%	-8.6%	150.0%	8.9%	4.8%	6.0%
Sixteen Week	Prior 8 Weeks	1	9	2	21	23	37	2	1	3	167	24	70	194	264
	Last 8 Weeks	0	7	0	25	25	62	14	0	14	178	21	94	213	307
	% Change	-100.0%	-22.2%	-100.0%	19.0%	8.7%	67.6%	600.0%	-100.0%	366.7%	6.6%	-12.5%	34.3%	9.8%	16.3%
YTD 2016	2016 YTD	0	29	1	47	48	81	11	8	19	418	29	158	466	624
	2017 YTD	1	19	3	59	62	122	23	5	28	517	62	204	607	811
	% Change	-	-34.5%	200.0%	25.5%	29.2%	50.6%	109.1%	-37.5%	47.4%	23.7%	113.8%	29.1%	30.3%	30.0%
Rolling 24 Month	Prior 52 Weeks	0	70	1	106	107	202	31	21	52	999	64	379	1,115	1,494
	Last 52 Weeks	3	45	3	141	144	245	42	16	58	1,197	121	437	1,376	1,813
	% Change	-	-35.7%	200.0%	33.0%	34.6%	21.3%	35.5%	-23.8%	11.5%	19.8%	89.1%	15.3%	23.4%	21.4%
YTD 2015	2015 YTD	0	27	0	37	37	76	24	6	30	403	19	140	452	592
	2017 YTD	1	19	3	59	62	122	23	5	28	517	62	204	607	811
	% Change	-	-29.6%	-	59.5%	67.6%	60.5%	-4.2%	-16.7%	-6.7%	28.3%	226.3%	45.7%	34.3%	37.0%
YTD 2014	2014 YTD	0	29	1	30	31	88	21	10	31	392	22	148	445	593
	2017 YTD	1	19	3	59	62	122	23	5	28	517	62	204	607	811
	% Change	-	-34.5%	200.0%	96.7%	100.0%	38.6%	9.5%	-50.0%	-9.7%	31.9%	181.8%	37.8%	36.4%	36.8%
YTD 2013	2013 YTD	0	20	0	22	22	88	26	10	36	420	19	130	475	605
	2017 YTD	1	19	3	59	62	122	23	5	28	517	62	204	607	811
	% Change	-	-5.0%	-	168.2%	181.8%	38.6%	-11.5%	-50.0%	-22.2%	23.1%	226.3%	56.9%	27.8%	34.0%
YTD 2012	2012 YTD	0	25	1	40	41	95	19	10	29	568	29	161	626	787
	2017 YTD	1	19	3	59	62	122	23	5	28	517	62	204	607	811
	% Change	-	-24.0%	200.0%	47.5%	51.2%	28.4%	21.1%	-50.0%	-3.4%	-9.0%	113.8%	26.7%	-3.0%	3.0%

Information summarized for CompStat week ending 06/17/2017.

Sourced from MNPD ARMS on 6/21/2017 8:58:11 AM. The figures above were sourced from incident reports using Uniform Crime Reporting definitions and reporting guidelines, based on the date when the crime was reported. This report is intended to be a management and planning tool and does not reflect the official UCR counts for the department. Incidents where a location is unknown or unspecified are included in the countywide totals.

Central Precinct Efficiency Report Summary

METROPOLITAN POLICE DEPARTMENT
of Nashville and Davidson County

Two Week, Eight Week, Sixteen Week, YTD, and 24 Month Analyses

Aggregated by component of arresting officer / officer making stop.

		Adults Only				Adults and Juveniles						
		Felony Arrests	Misdemeanor Arrests	Citation Arrests	Total Arrests	Part I Arrests	Weapons Law Violation Arrests	Drug-Related Arrests	DUI Arrests	Warrant Service Attempts	Warrants Served	Vehicle Stops
Two Week	Prior Week	14	111	97	222	10	1	18	2	43	39	368
	Last Week	10	76	89	175	10	2	21	1	87	46	304
	% Change	-28.6%	-31.5%	-8.2%	-21.2%	0.0%	100.0%	16.7%	-50.0%	102.3%	17.9%	-17.4%
Eight Week	Prior 4 Weeks	48	319	426	793	30	2	99	4	289	174	1,770
	Last 4 Weeks	50	380	354	784	41	4	78	4	246	170	1,342
	% Change	4.2%	19.1%	-16.9%	-1.1%	36.7%	100.0%	-21.2%	0.0%	-14.9%	-2.3%	-24.2%
Sixteen Week	Prior 8 Weeks	65	546	659	1,270	63	10	163	6	537	296	3,274
	Last 8 Weeks	98	699	780	1,577	71	6	177	8	535	344	3,112
	% Change	50.8%	28.0%	18.4%	24.2%	12.7%	-40.0%	8.6%	33.3%	-0.4%	16.2%	-4.9%
YTD	2016 YTD	286	1,882	2,000	4,168	219	13	458	53	1,463	848	12,615
	2017 YTD	248	1,813	2,111	4,172	210	26	489	28	1,619	864	10,303
	% Change	-13.3%	-3.7%	5.6%	0.1%	-4.1%	100.0%	6.8%	-47.2%	10.7%	1.9%	-18.3%
Rolling 24 Month	Prior 52 Weeks	653	4,148	4,230	9,031	439	52	910	128	3,282	1,933	29,736
	Last 52 Weeks	551	3,688	4,144	8,383	479	47	920	70	3,155	1,821	22,291
	% Change	-15.6%	-11.1%	-2.0%	-7.2%	9.1%	-9.6%	1.1%	-45.3%	-3.9%	-5.8%	-25.0%
YTD 2015	2015 YTD	325	2,001	2,327	4,653	189	26	453	103	2,711	969	19,501
	2017 YTD	248	1,813	2,111	4,172	210	26	489	28	1,619	864	10,303
	% Change	-23.7%	-9.4%	-9.3%	-10.3%	11.1%	0.0%	7.9%	-72.8%	-40.3%	-10.8%	-47.2%
YTD 2014	2014 YTD	343	1,944	2,201	4,488	219	25	354	89	3,533	915	21,916
	2017 YTD	248	1,813	2,111	4,172	210	26	489	28	1,619	864	10,303
	% Change	-27.7%	-6.7%	-4.1%	-7.0%	-4.1%	4.0%	38.1%	-68.5%	-54.2%	-5.6%	-53.0%
YTD 2013	2013 YTD	372	2,019	2,146	4,537	224	29	429	67	4,001	878	20,287
	2017 YTD	248	1,813	2,111	4,172	210	26	489	28	1,619	864	10,303
	% Change	-33.3%	-10.2%	-1.6%	-8.0%	-6.3%	-10.3%	14.0%	-58.2%	-59.5%	-1.6%	-49.2%
YTD 2012	2012 YTD	411	1,865	2,004	4,280	271	39	471	82	4,216	1,028	17,912
	2017 YTD	248	1,813	2,111	4,172	210	26	489	28	1,619	864	10,303
	% Change	-39.7%	-2.8%	5.3%	-2.5%	-22.5%	-33.3%	3.8%	-65.9%	-61.6%	-16.0%	-42.5%

Information summarized for CompStat week ending 06/17/2017.

Sourced from MNPD ARMS on 6/21/2017 8:58:11 AM. Arrest summaries are not a count of arrest charges. 1 arrest = 1 body. Warrant Service summary considers 1 count for each service attempt and 1 count for each outstanding warrant served. Vehicle Stop summary sources MNPD's Vehicle Stop (Form 252) Database. Vehicle stop totals count all reports electronically entered via AFR. Hardcopy reports not entered into ARMS will affect accuracy of totals.

Hermitage Precinct Incident Report Summary

METROPOLITAN POLICE DEPARTMENT
of Nashville and Davidson County

Two Week, Eight Week, Sixteen Week, YTD, and 24 Month Analyses

Aggregated by precinct (incident location). Based on date when each incident was reported.

		Homicide	Forcible Rape	Commercial Robbery	Street Robbery	Total Robbery	Aggravated Assault	Commercial Burglary	Residential Burglary	Total Burglary	Larceny	Auto Theft	Violent Offenses	Property Offenses	Part I Offenses
Two Week	Prior Week	0	2	1	6	7	18	2	10	12	64	14	27	90	117
	Last Week	1	2	0	8	8	26	2	5	7	58	18	37	83	120
	% Change	-	0.0%	-100.0%	33.3%	14.3%	44.4%	0.0%	-50.0%	-41.7%	-9.4%	28.6%	37.0%	-7.8%	2.6%
Eight Week	Prior 4 Weeks	0	11	7	26	33	68	11	49	60	279	49	112	388	500
	Last 4 Weeks	3	11	4	36	40	83	13	35	48	252	55	137	355	492
	% Change	-	0.0%	-42.9%	38.5%	21.2%	22.1%	18.2%	-28.6%	-20.0%	-9.7%	12.2%	22.3%	-8.5%	-1.6%
Sixteen Week	Prior 8 Weeks	2	23	6	60	66	118	19	77	96	501	85	209	682	891
	Last 8 Weeks	3	22	11	62	73	151	24	84	108	531	104	249	743	992
	% Change	50.0%	-4.3%	83.3%	3.3%	10.6%	28.0%	26.3%	9.1%	12.5%	6.0%	22.4%	19.1%	8.9%	11.3%
YTD 2016	2016 YTD	5	49	40	115	155	432	66	302	368	1,655	107	641	2,130	2,771
	2017 YTD	7	67	34	174	208	400	68	239	307	1,515	244	682	2,066	2,748
	% Change	40.0%	36.7%	-15.0%	51.3%	34.2%	-7.4%	3.0%	-20.9%	-16.6%	-8.5%	128.0%	6.4%	-3.0%	-0.8%
Rolling 24 Month	Prior 52 Weeks	13	98	70	253	323	881	157	656	813	3,781	254	1,315	4,848	6,163
	Last 52 Weeks	20	126	63	364	427	852	166	508	674	3,448	429	1,425	4,551	5,976
	% Change	53.8%	28.6%	-10.0%	43.9%	32.2%	-3.3%	5.7%	-22.6%	-17.1%	-8.8%	68.9%	8.4%	-6.1%	-3.0%
YTD 2015	2015 YTD	1	52	16	128	144	328	56	287	343	1,474	102	525	1,919	2,444
	2017 YTD	7	67	34	174	208	400	68	239	307	1,515	244	682	2,066	2,748
	% Change	600.0%	28.8%	112.5%	35.9%	44.4%	22.0%	21.4%	-16.7%	-10.5%	2.8%	139.2%	29.9%	7.7%	12.4%
YTD 2014	2014 YTD	3	33	14	108	122	375	86	337	423	1,476	80	533	1,979	2,512
	2017 YTD	7	67	34	174	208	400	68	239	307	1,515	244	682	2,066	2,748
	% Change	133.3%	103.0%	142.9%	61.1%	70.5%	6.7%	-20.9%	-29.1%	-27.4%	2.6%	205.0%	28.0%	4.4%	9.4%
YTD 2013	2013 YTD	2	44	22	114	136	372	47	337	384	1,679	108	554	2,171	2,725
	2017 YTD	7	67	34	174	208	400	68	239	307	1,515	244	682	2,066	2,748
	% Change	250.0%	52.3%	54.5%	52.6%	52.9%	7.5%	44.7%	-29.1%	-20.1%	-9.8%	125.9%	23.1%	-4.8%	0.8%
YTD 2012	2012 YTD	7	46	16	100	116	463	80	333	413	1,606	92	632	2,111	2,743
	2017 YTD	7	67	34	174	208	400	68	239	307	1,515	244	682	2,066	2,748
	% Change	0.0%	45.7%	112.5%	74.0%	79.3%	-13.6%	-15.0%	-28.2%	-25.7%	-5.7%	165.2%	7.9%	-2.1%	0.2%

Information summarized for CompStat week ending 06/17/2017.

Sourced from MNPD ARMS on 6/21/2017 8:58:11 AM. The figures above were sourced from incident reports using Uniform Crime Reporting definitions and reporting guidelines, based on the date when the crime was reported. This report is intended to be a management and planning tool and does not reflect the official UCR counts for the department. Incidents where a location is unknown or unspecified are included in the countywide totals.

Hermitage Precinct Efficiency Report Summary

METROPOLITAN POLICE DEPARTMENT
of Nashville and Davidson County

Two Week, Eight Week, Sixteen Week, YTD, and 24 Month Analyses

Aggregated by component of arresting officer / officer making stop.

		Adults Only				Adults and Juveniles						
		Felony Arrests	Misdemeanor Arrests	Citation Arrests	Total Arrests	Part I Arrests	Weapons Law Violation Arrests	Drug-Related Arrests	DUI Arrests	Warrant Service Attempts	Warrants Served	Vehicle Stops
Two Week	Prior Week	12	47	105	164	16	1	33	4	98	55	581
	Last Week	23	46	55	124	18	3	19	2	71	55	528
	% Change	91.7%	-2.1%	-47.6%	-24.4%	12.5%	200.0%	-42.4%	-50.0%	-27.6%	0.0%	-9.1%
Eight Week	Prior 4 Weeks	90	174	331	595	102	12	95	18	441	247	2,744
	Last 4 Weeks	76	189	333	598	65	10	105	15	358	222	2,416
	% Change	-15.6%	8.6%	0.6%	0.5%	-36.3%	-16.7%	10.5%	-16.7%	-18.8%	-10.1%	-12.0%
Sixteen Week	Prior 8 Weeks	167	414	684	1,265	167	18	247	37	1,006	504	5,488
	Last 8 Weeks	166	363	664	1,193	167	22	200	33	799	469	5,160
	% Change	-0.6%	-12.3%	-2.9%	-5.7%	0.0%	22.2%	-19.0%	-10.8%	-20.6%	-6.9%	-6.0%
YTD	2016 YTD	635	1,334	2,850	4,819	596	49	1,007	121	3,908	1,605	23,925
	2017 YTD	536	1,214	2,076	3,826	526	48	696	101	2,733	1,529	16,479
	% Change	-15.6%	-9.0%	-27.2%	-20.6%	-11.7%	-2.0%	-30.9%	-16.5%	-30.1%	-4.7%	-31.1%
Rolling 24 Month	Prior 52 Weeks	1,271	2,633	5,585	9,489	1,225	102	1,988	206	8,859	3,126	48,067
	Last 52 Weeks	1,151	2,643	4,636	8,430	1,133	90	1,525	202	6,315	3,373	36,681
	% Change	-9.4%	0.4%	-17.0%	-11.2%	-7.5%	-11.8%	-23.3%	-1.9%	-28.7%	7.9%	-23.7%
YTD 2015	2015 YTD	553	1,239	2,877	4,669	485	34	870	73	4,602	1,392	26,591
	2017 YTD	536	1,214	2,076	3,826	526	48	696	101	2,733	1,529	16,479
	% Change	-3.1%	-2.0%	-27.8%	-18.1%	8.5%	41.2%	-20.0%	38.4%	-40.6%	9.8%	-38.0%
YTD 2014	2014 YTD	641	1,517	3,565	5,723	487	68	1,133	97	5,227	1,570	31,225
	2017 YTD	536	1,214	2,076	3,826	526	48	696	101	2,733	1,529	16,479
	% Change	-16.4%	-20.0%	-41.8%	-33.1%	8.0%	-29.4%	-38.6%	4.1%	-47.7%	-2.6%	-47.2%
YTD 2013	2013 YTD	648	1,282	3,630	5,560	597	83	1,321	117	4,330	1,333	27,026
	2017 YTD	536	1,214	2,076	3,826	526	48	696	101	2,733	1,529	16,479
	% Change	-17.3%	-5.3%	-42.8%	-31.2%	-11.9%	-42.2%	-47.3%	-13.7%	-36.9%	14.7%	-39.0%
YTD 2012	2012 YTD	759	1,285	3,073	5,117	585	80	1,222	98	3,593	1,561	27,305
	2017 YTD	536	1,214	2,076	3,826	526	48	696	101	2,733	1,529	16,479
	% Change	-29.4%	-5.5%	-32.4%	-25.2%	-10.1%	-40.0%	-43.0%	3.1%	-23.9%	-2.0%	-39.6%

Information summarized for CompStat week ending 06/17/2017.

Sourced from MNPD ARMS on 6/21/2017 8:58:11 AM. Arrest summaries are not a count of arrest charges. 1 arrest = 1 body. Warrant Service summary considers 1 count for each service attempt and 1 count for each outstanding warrant served. Vehicle Stop summary sources MNPD's Vehicle Stop (Form 252) Database. Vehicle stop totals count all reports electronically entered via AFR. Hardcopy reports not entered into ARMS will affect accuracy of totals.

North Precinct Incident Report Summary

METROPOLITAN POLICE DEPARTMENT
of Nashville and Davidson County

Two Week, Eight Week, Sixteen Week, YTD, and 24 Month Analyses

Aggregated by precinct (incident location). Based on date when each incident was reported.

		Homicide	Forcible Rape	Commercial Robbery	Street Robbery	Total Robbery	Aggravated Assault	Commercial Burglary	Residential Burglary	Total Burglary	Larceny	Auto Theft	Violent Offenses	Property Offenses	Part I Offenses
Two Week	Prior Week	2	0	1	4	5	23	5	7	12	35	11	30	58	88
	Last Week	0	4	1	7	8	13	5	21	26	55	5	25	86	111
	% Change	-100.0%	-	0.0%	75.0%	60.0%	-43.5%	0.0%	200.0%	116.7%	57.1%	-54.5%	-16.7%	48.3%	26.1%
Eight Week	Prior 4 Weeks	1	5	7	25	32	82	6	43	49	163	24	120	236	356
	Last 4 Weeks	3	6	6	21	27	88	18	46	64	162	34	124	260	384
	% Change	200.0%	20.0%	-14.3%	-16.0%	-15.6%	7.3%	200.0%	7.0%	30.6%	-0.6%	41.7%	3.3%	10.2%	7.9%
Sixteen Week	Prior 8 Weeks	3	11	4	46	50	171	19	58	77	299	49	235	425	660
	Last 8 Weeks	4	11	13	46	59	170	24	89	113	325	58	244	496	740
	% Change	33.3%	0.0%	225.0%	0.0%	18.0%	-0.6%	26.3%	53.4%	46.8%	8.7%	18.4%	3.8%	16.7%	12.1%
YTD 2016	2016 YTD	7	36	11	112	123	425	49	210	259	847	105	591	1,211	1,802
	2017 YTD	9	29	26	138	164	447	74	209	283	900	160	649	1,343	1,992
	% Change	28.6%	-19.4%	136.4%	23.2%	33.3%	5.2%	51.0%	-0.5%	9.3%	6.3%	52.4%	9.8%	10.9%	10.5%
Rolling 24 Month	Prior 52 Weeks	24	84	30	292	322	981	129	541	670	1,941	241	1,411	2,852	4,263
	Last 52 Weeks	21	77	43	298	341	903	144	489	633	1,932	319	1,342	2,884	4,226
	% Change	-12.5%	-8.3%	43.3%	2.1%	5.9%	-8.0%	11.6%	-9.6%	-5.5%	-0.5%	32.4%	-4.9%	1.1%	-0.9%
YTD 2015	2015 YTD	12	35	9	113	122	443	42	227	269	696	100	612	1,065	1,677
	2017 YTD	9	29	26	138	164	447	74	209	283	900	160	649	1,343	1,992
	% Change	-25.0%	-17.1%	188.9%	22.1%	34.4%	0.9%	76.2%	-7.9%	5.2%	29.3%	60.0%	6.0%	26.1%	18.8%
YTD 2014	2014 YTD	7	45	2	83	85	493	37	226	263	721	62	630	1,046	1,676
	2017 YTD	9	29	26	138	164	447	74	209	283	900	160	649	1,343	1,992
	% Change	28.6%	-35.6%	>1,000%	66.3%	92.9%	-9.3%	100.0%	-7.5%	7.6%	24.8%	158.1%	3.0%	28.4%	18.9%
YTD 2013	2013 YTD	6	22	9	116	125	395	38	322	360	804	67	548	1,231	1,779
	2017 YTD	9	29	26	138	164	447	74	209	283	900	160	649	1,343	1,992
	% Change	50.0%	31.8%	188.9%	19.0%	31.2%	13.2%	94.7%	-35.1%	-21.4%	11.9%	138.8%	18.4%	9.1%	12.0%
YTD 2012	2012 YTD	5	31	6	105	111	380	42	312	354	861	78	527	1,293	1,820
	2017 YTD	9	29	26	138	164	447	74	209	283	900	160	649	1,343	1,992
	% Change	80.0%	-6.5%	333.3%	31.4%	47.7%	17.6%	76.2%	-33.0%	-20.1%	4.5%	105.1%	23.1%	3.9%	9.5%

Information summarized for CompStat week ending 06/17/2017.

Sourced from MNPD ARMS on 6/21/2017 8:58:11 AM. The figures above were sourced from incident reports using Uniform Crime Reporting definitions and reporting guidelines, based on the date when the crime was reported. This report is intended to be a management and planning tool and does not reflect the official UCR counts for the department. Incidents where a location is unknown or unspecified are included in the countywide totals.

North Precinct Efficiency Report Summary

METROPOLITAN POLICE DEPARTMENT
of Nashville and Davidson County

Two Week, Eight Week, Sixteen Week, YTD, and 24 Month Analyses

Aggregated by component of arresting officer / officer making stop.

		Adults Only				Adults and Juveniles						
		Felony Arrests	Misdemeanor Arrests	Citation Arrests	Total Arrests	Part I Arrests	Weapons Law Violation Arrests	Drug-Related Arrests	DUI Arrests	Warrant Service Attempts	Warrants Served	Vehicle Stops
Two Week	Prior Week	21	52	68	141	14	1	30	2	118	60	290
	Last Week	23	51	46	120	24	2	23	1	117	71	273
	% Change	9.5%	-1.9%	-32.4%	-14.9%	71.4%	100.0%	-23.3%	-50.0%	-0.8%	18.3%	-5.9%
Eight Week	Prior 4 Weeks	76	176	260	512	60	11	107	1	456	238	1,092
	Last 4 Weeks	84	195	226	505	79	9	102	4	480	275	1,110
	% Change	10.5%	10.8%	-13.1%	-1.4%	31.7%	-18.2%	-4.7%	300.0%	5.3%	15.5%	1.6%
Sixteen Week	Prior 8 Weeks	168	364	567	1,099	158	23	235	6	1,001	511	2,714
	Last 8 Weeks	160	371	486	1,017	139	20	209	5	936	513	2,202
	% Change	-4.8%	1.9%	-14.3%	-7.5%	-12.0%	-13.0%	-11.1%	-16.7%	-6.5%	0.4%	-18.9%
YTD	2016 YTD	616	1,237	1,790	3,643	462	62	801	60	3,442	1,428	11,219
	2017 YTD	487	1,122	1,672	3,281	433	62	696	27	3,016	1,474	8,625
	% Change	-20.9%	-9.3%	-6.6%	-9.9%	-6.3%	0.0%	-13.1%	-55.0%	-12.4%	3.2%	-23.1%
Rolling 24 Month	Prior 52 Weeks	1,243	2,448	3,316	7,007	912	124	1,504	108	7,023	2,843	22,694
	Last 52 Weeks	1,128	2,488	3,904	7,520	926	145	1,559	73	6,404	3,008	21,508
	% Change	-9.3%	1.6%	17.7%	7.3%	1.5%	16.9%	3.7%	-32.4%	-8.8%	5.8%	-5.2%
YTD 2015	2015 YTD	537	1,050	1,697	3,284	353	61	689	43	4,128	1,128	14,283
	2017 YTD	487	1,122	1,672	3,281	433	62	696	27	3,016	1,474	8,625
	% Change	-9.3%	6.9%	-1.5%	-0.1%	22.7%	1.6%	1.0%	-37.2%	-26.9%	30.7%	-39.6%
YTD 2014	2014 YTD	637	1,135	2,505	4,277	322	59	792	40	3,790	1,331	20,197
	2017 YTD	487	1,122	1,672	3,281	433	62	696	27	3,016	1,474	8,625
	% Change	-23.5%	-1.1%	-33.3%	-23.3%	34.5%	5.1%	-12.1%	-32.5%	-20.4%	10.7%	-57.3%
YTD 2013	2013 YTD	612	972	2,918	4,502	323	49	888	53	2,883	1,193	22,535
	2017 YTD	487	1,122	1,672	3,281	433	62	696	27	3,016	1,474	8,625
	% Change	-20.4%	15.4%	-42.7%	-27.1%	34.1%	26.5%	-21.6%	-49.1%	4.6%	23.6%	-61.7%
YTD 2012	2012 YTD	675	901	3,114	4,690	416	57	935	45	3,058	1,323	26,430
	2017 YTD	487	1,122	1,672	3,281	433	62	696	27	3,016	1,474	8,625
	% Change	-27.9%	24.5%	-46.3%	-30.0%	4.1%	8.8%	-25.6%	-40.0%	-1.4%	11.4%	-67.4%

Information summarized for CompStat week ending 06/17/2017.

Sourced from MNPD ARMS on 6/21/2017 8:58:11 AM. Arrest summaries are not a count of arrest charges. 1 arrest = 1 body. Warrant Service summary considers 1 count for each service attempt and 1 count for each outstanding warrant served. Vehicle Stop summary sources MNPD's Vehicle Stop (Form 252) Database. Vehicle stop totals count all reports electronically entered via AFR. Hardcopy reports not entered into ARMS will affect accuracy of totals.

Madison Precinct Incident Report Summary

METROPOLITAN POLICE DEPARTMENT
of Nashville and Davidson County

Two Week, Eight Week, Sixteen Week, YTD, and 24 Month Analyses

Aggregated by precinct (incident location). Based on date when each incident was reported.

		Homicide	Forcible Rape	Commercial Robbery	Street Robbery	Total Robbery	Aggravated Assault	Commercial Burglary	Residential Burglary	Total Burglary	Larceny	Auto Theft	Violent Offenses	Property Offenses	Part I Offenses
Two Week	Prior Week	0	0	0	2	2	21	7	4	11	47	4	23	62	85
	Last Week	0	4	0	0	0	13	4	4	8	49	4	17	61	78
	% Change	-	-	-	-100.0%	-100.0%	-38.1%	-42.9%	0.0%	-27.3%	4.3%	0.0%	-26.1%	-1.6%	-8.2%
Eight Week	Prior 4 Weeks	0	8	0	16	16	44	13	32	45	204	18	68	267	335
	Last 4 Weeks	0	4	4	12	16	63	15	18	33	213	19	83	265	348
	% Change	-	-50.0%	-	-25.0%	0.0%	43.2%	15.4%	-43.8%	-26.7%	4.4%	5.6%	22.1%	-0.7%	3.9%
Sixteen Week	Prior 8 Weeks	0	7	4	32	36	70	8	52	60	361	46	113	467	580
	Last 8 Weeks	0	12	4	28	32	107	28	50	78	417	37	151	532	683
	% Change	-	71.4%	0.0%	-12.5%	-11.1%	52.9%	250.0%	-3.8%	30.0%	15.5%	-19.6%	33.6%	13.9%	17.8%
YTD 2016	2016 YTD	4	36	16	65	81	252	34	232	266	1,009	48	373	1,323	1,696
	2017 YTD	2	22	14	79	93	255	48	163	211	1,100	129	372	1,440	1,812
	% Change	-50.0%	-38.9%	-12.5%	21.5%	14.8%	1.2%	41.2%	-29.7%	-20.7%	9.0%	168.8%	-0.3%	8.8%	6.8%
Rolling 24 Month	Prior 52 Weeks	5	77	41	148	189	596	77	525	602	2,187	139	867	2,928	3,795
	Last 52 Weeks	5	46	36	166	202	577	84	372	456	2,298	254	830	3,008	3,838
	% Change	0.0%	-40.3%	-12.2%	12.2%	6.9%	-3.2%	9.1%	-29.1%	-24.3%	5.1%	82.7%	-4.3%	2.7%	1.1%
YTD 2015	2015 YTD	2	19	16	62	78	273	25	234	259	968	96	372	1,323	1,695
	2017 YTD	2	22	14	79	93	255	48	163	211	1,100	129	372	1,440	1,812
	% Change	0.0%	15.8%	-12.5%	27.4%	19.2%	-6.6%	92.0%	-30.3%	-18.5%	13.6%	34.4%	0.0%	8.8%	6.9%
YTD 2014	2014 YTD	5	30	8	52	60	253	27	214	241	886	49	348	1,176	1,524
	2017 YTD	2	22	14	79	93	255	48	163	211	1,100	129	372	1,440	1,812
	% Change	-60.0%	-26.7%	75.0%	51.9%	55.0%	0.8%	77.8%	-23.8%	-12.4%	24.2%	163.3%	6.9%	22.4%	18.9%
YTD 2013	2013 YTD	1	28	15	60	75	246	35	224	259	868	64	350	1,191	1,541
	2017 YTD	2	22	14	79	93	255	48	163	211	1,100	129	372	1,440	1,812
	% Change	100.0%	-21.4%	-6.7%	31.7%	24.0%	3.7%	37.1%	-27.2%	-18.5%	26.7%	101.6%	6.3%	20.9%	17.6%
YTD 2012	2012 YTD	6	27	10	81	91	300	44	311	355	1,040	67	424	1,462	1,886
	2017 YTD	2	22	14	79	93	255	48	163	211	1,100	129	372	1,440	1,812
	% Change	-66.7%	-18.5%	40.0%	-2.5%	2.2%	-15.0%	9.1%	-47.6%	-40.6%	5.8%	92.5%	-12.3%	-1.5%	-3.9%

Information summarized for CompStat week ending 06/17/2017.

Sourced from MNPD ARMS on 6/21/2017 8:58:11 AM. The figures above were sourced from incident reports using Uniform Crime Reporting definitions and reporting guidelines, based on the date when the crime was reported. This report is intended to be a management and planning tool and does not reflect the official UCR counts for the department. Incidents where a location is unknown or unspecified are included in the countywide totals.

Madison Precinct Efficiency Report Summary

METROPOLITAN POLICE DEPARTMENT
of Nashville and Davidson County

Two Week, Eight Week, Sixteen Week, YTD, and 24 Month Analyses

Aggregated by component of arresting officer / officer making stop.

		Adults Only				Adults and Juveniles						
		Felony Arrests	Misdemeanor Arrests	Citation Arrests	Total Arrests	Part I Arrests	Weapons Law Violation Arrests	Drug-Related Arrests	DUI Arrests	Warrant Service Attempts	Warrants Served	Vehicle Stops
Two Week	Prior Week	11	25	47	83	23	0	2	3	55	26	203
	Last Week	17	39	52	108	31	2	7	3	72	52	254
	% Change	54.5%	56.0%	10.6%	30.1%	34.8%	-	250.0%	0.0%	30.9%	100.0%	25.1%
Eight Week	Prior 4 Weeks	56	185	266	507	118	8	72	31	384	167	1,254
	Last 4 Weeks	55	138	229	422	114	4	40	11	266	146	1,060
	% Change	-1.8%	-25.4%	-13.9%	-16.8%	-3.4%	-50.0%	-44.4%	-64.5%	-30.7%	-12.6%	-15.5%
Sixteen Week	Prior 8 Weeks	101	395	511	1,007	164	17	152	55	746	317	2,642
	Last 8 Weeks	111	323	495	929	232	12	112	42	650	313	2,314
	% Change	9.9%	-18.2%	-3.1%	-7.7%	41.5%	-29.4%	-26.3%	-23.6%	-12.9%	-1.3%	-12.4%
YTD	2016 YTD	371	1,030	1,971	3,372	560	35	459	79	2,377	1,033	10,292
	2017 YTD	356	1,075	1,549	2,980	590	48	387	127	2,292	984	7,839
	% Change	-4.0%	4.4%	-21.4%	-11.6%	5.4%	37.1%	-15.7%	60.8%	-3.6%	-4.7%	-23.8%
Rolling 24 Month	Prior 52 Weeks	838	2,125	4,163	7,126	1,192	74	985	185	5,904	2,229	21,680
	Last 52 Weeks	794	2,177	3,400	6,371	1,181	83	753	225	4,890	2,096	16,777
	% Change	-5.3%	2.4%	-18.3%	-10.6%	-0.9%	12.2%	-23.6%	21.6%	-17.2%	-6.0%	-22.6%
YTD 2015	2015 YTD	406	981	2,191	3,578	671	31	474	90	2,656	1,029	12,852
	2017 YTD	356	1,075	1,549	2,980	590	48	387	127	2,292	984	7,839
	% Change	-12.3%	9.6%	-29.3%	-16.7%	-12.1%	54.8%	-18.4%	41.1%	-13.7%	-4.4%	-39.0%
YTD 2014	2014 YTD	411	1,076	2,269	3,756	517	51	678	80	2,477	999	14,310
	2017 YTD	356	1,075	1,549	2,980	590	48	387	127	2,292	984	7,839
	% Change	-13.4%	-0.1%	-31.7%	-20.7%	14.1%	-5.9%	-42.9%	58.8%	-7.5%	-1.5%	-45.2%
YTD 2013	2013 YTD	473	819	2,347	3,639	542	39	674	66	3,086	959	14,078
	2017 YTD	356	1,075	1,549	2,980	590	48	387	127	2,292	984	7,839
	% Change	-24.7%	31.3%	-34.0%	-18.1%	8.9%	23.1%	-42.6%	92.4%	-25.7%	2.6%	-44.3%
YTD 2012	2012 YTD	609	928	2,118	3,655	543	46	715	54	3,946	1,154	17,786
	2017 YTD	356	1,075	1,549	2,980	590	48	387	127	2,292	984	7,839
	% Change	-41.5%	15.8%	-26.9%	-18.5%	8.7%	4.3%	-45.9%	135.2%	-41.9%	-14.7%	-55.9%

Information summarized for CompStat week ending 06/17/2017.

Sourced from MNPD ARMS on 6/21/2017 8:58:11 AM. Arrest summaries are not a count of arrest charges. 1 arrest = 1 body. Warrant Service summary considers 1 count for each service attempt and 1 count for each outstanding warrant served. Vehicle Stop summary sources MNPD's Vehicle Stop (Form 252) Database. Vehicle stop totals count all reports electronically entered via AFR. Hardcopy reports not entered into ARMS will affect accuracy of totals.

Midtown Hills Precinct Incident Report Summary

METROPOLITAN POLICE DEPARTMENT
of Nashville and Davidson County

Two Week, Eight Week, Sixteen Week, YTD, and 24 Month Analyses

Aggregated by precinct (incident location). Based on date when each incident was reported.

		Homicide	Forcible Rape	Commercial Robbery	Street Robbery	Total Robbery	Aggravated Assault	Commercial Burglary	Residential Burglary	Total Burglary	Larceny	Auto Theft	Violent Offenses	Property Offenses	Part I Offenses
Two Week	Prior Week	0	1	1	2	3	6	9	8	17	47	7	10	71	81
	Last Week	0	2	0	3	3	9	8	3	11	49	4	14	64	78
	% Change	-	100.0%	-100.0%	50.0%	0.0%	50.0%	-11.1%	-62.5%	-35.3%	4.3%	-42.9%	40.0%	-9.9%	-3.7%
Eight Week	Prior 4 Weeks	0	6	1	12	13	28	19	27	46	189	18	47	253	300
	Last 4 Weeks	1	5	2	10	12	30	37	17	54	187	20	48	261	309
	% Change	-	-16.7%	100.0%	-16.7%	-7.7%	7.1%	94.7%	-37.0%	17.4%	-1.1%	11.1%	2.1%	3.2%	3.0%
Sixteen Week	Prior 8 Weeks	2	15	3	28	31	64	19	37	56	366	44	112	466	578
	Last 8 Weeks	1	11	3	22	25	58	56	44	100	376	38	95	514	609
	% Change	-50.0%	-26.7%	0.0%	-21.4%	-19.4%	-9.4%	194.7%	18.9%	78.6%	2.7%	-13.6%	-15.2%	10.3%	5.4%
YTD 2016	2016 YTD	1	33	19	60	79	194	59	198	257	988	69	307	1,314	1,621
	2017 YTD	3	36	12	77	89	221	106	109	215	1,091	123	349	1,429	1,778
	% Change	200.0%	9.1%	-36.8%	28.3%	12.7%	13.9%	79.7%	-44.9%	-16.3%	10.4%	78.3%	13.7%	8.8%	9.7%
Rolling 24 Month	Prior 52 Weeks	3	61	33	142	175	408	167	459	626	2,375	153	647	3,154	3,801
	Last 52 Weeks	4	63	39	145	184	413	225	289	514	2,395	210	664	3,119	3,783
	% Change	33.3%	3.3%	18.2%	2.1%	5.1%	1.2%	34.7%	-37.0%	-17.9%	0.8%	37.3%	2.6%	-1.1%	-0.5%
YTD 2015	2015 YTD	2	30	11	44	55	194	49	160	209	985	52	281	1,246	1,527
	2017 YTD	3	36	12	77	89	221	106	109	215	1,091	123	349	1,429	1,778
	% Change	50.0%	20.0%	9.1%	75.0%	61.8%	13.9%	116.3%	-31.9%	2.9%	10.8%	136.5%	24.2%	14.7%	16.4%
YTD 2014	2014 YTD	1	36	9	42	51	183	79	213	292	1,025	48	271	1,365	1,636
	2017 YTD	3	36	12	77	89	221	106	109	215	1,091	123	349	1,429	1,778
	% Change	200.0%	0.0%	33.3%	83.3%	74.5%	20.8%	34.2%	-48.8%	-26.4%	6.4%	156.3%	28.8%	4.7%	8.7%
YTD 2013	2013 YTD	1	29	19	44	63	172	61	245	306	1,165	60	265	1,531	1,796
	2017 YTD	3	36	12	77	89	221	106	109	215	1,091	123	349	1,429	1,778
	% Change	200.0%	24.1%	-36.8%	75.0%	41.3%	28.5%	73.8%	-55.5%	-29.7%	-6.4%	105.0%	31.7%	-6.7%	-1.0%
YTD 2012	2012 YTD	2	27	19	50	69	204	73	260	333	1,122	55	302	1,510	1,812
	2017 YTD	3	36	12	77	89	221	106	109	215	1,091	123	349	1,429	1,778
	% Change	50.0%	33.3%	-36.8%	54.0%	29.0%	8.3%	45.2%	-58.1%	-35.4%	-2.8%	123.6%	15.6%	-5.4%	-1.9%

Information summarized for CompStat week ending 06/17/2017.

Sourced from MNPD ARMS on 6/21/2017 8:58:11 AM. The figures above were sourced from incident reports using Uniform Crime Reporting definitions and reporting guidelines, based on the date when the crime was reported. This report is intended to be a management and planning tool and does not reflect the official UCR counts for the department. Incidents where a location is unknown or unspecified are included in the countywide totals.

Midtown Hills Precinct Efficiency Report Summary

METROPOLITAN POLICE DEPARTMENT
of Nashville and Davidson County

Two Week, Eight Week, Sixteen Week, YTD, and 24 Month Analyses

Aggregated by component of arresting officer / officer making stop.

		Adults Only				Adults and Juveniles						
		Felony Arrests	Misdemeanor Arrests	Citation Arrests	Total Arrests	Part I Arrests	Weapons Law Violation Arrests	Drug-Related Arrests	DUI Arrests	Warrant Service Attempts	Warrants Served	Vehicle Stops
Two Week	Prior Week	12	40	58	110	13	2	26	3	36	30	444
	Last Week	13	41	76	130	13	1	34	1	39	29	504
	% Change	8.3%	2.5%	31.0%	18.2%	0.0%	-50.0%	30.8%	-66.7%	8.3%	-3.3%	13.5%
Eight Week	Prior 4 Weeks	54	158	329	541	56	8	116	13	171	118	2,217
	Last 4 Weeks	48	154	271	473	52	7	124	12	237	137	1,874
	% Change	-11.1%	-2.5%	-17.6%	-12.6%	-7.1%	-12.5%	6.9%	-7.7%	38.6%	16.1%	-15.5%
Sixteen Week	Prior 8 Weeks	111	321	642	1,074	100	18	267	28	425	280	4,607
	Last 8 Weeks	102	312	600	1,014	108	15	240	25	408	255	4,091
	% Change	-8.1%	-2.8%	-6.5%	-5.6%	8.0%	-16.7%	-10.1%	-10.7%	-4.0%	-8.9%	-11.2%
YTD	2016 YTD	300	876	2,011	3,187	264	30	763	79	1,379	722	17,055
	2017 YTD	350	940	1,859	3,149	332	58	782	85	1,376	792	13,513
	% Change	16.7%	7.3%	-7.6%	-1.2%	25.8%	93.3%	2.5%	7.6%	-0.2%	9.7%	-20.8%
Rolling 24 Month	Prior 52 Weeks	631	2,034	4,613	7,278	607	57	1,464	163	3,280	1,623	38,880
	Last 52 Weeks	666	1,852	3,755	6,273	659	95	1,403	165	2,612	1,557	29,003
	% Change	5.5%	-8.9%	-18.6%	-13.8%	8.6%	66.7%	-4.2%	1.2%	-20.4%	-4.1%	-25.4%
YTD 2015	2015 YTD	281	1,143	2,316	3,740	255	25	607	91	1,654	714	23,086
	2017 YTD	350	940	1,859	3,149	332	58	782	85	1,376	792	13,513
	% Change	24.6%	-17.8%	-19.7%	-15.8%	30.2%	132.0%	28.8%	-6.6%	-16.8%	10.9%	-41.5%
YTD 2014	2014 YTD	0	0	0	0	0	0	0	0	0	0	0
	2017 YTD	350	940	1,859	3,149	332	58	782	85	1,376	792	13,513
	% Change	-	-	-	-	-	-	-	-	-	-	-
YTD 2013	2013 YTD	0	0	0	0	0	0	0	0	0	0	0
	2017 YTD	350	940	1,859	3,149	332	58	782	85	1,376	792	13,513
	% Change	-	-	-	-	-	-	-	-	-	-	-
YTD 2012	2012 YTD	0	0	0	0	0	0	0	0	0	0	0
	2017 YTD	350	940	1,859	3,149	332	58	782	85	1,376	792	13,513
	% Change	-	-	-	-	-	-	-	-	-	-	-

Information summarized for CompStat week ending 06/17/2017.

Sourced from MNPD ARMS on 6/21/2017 8:58:11 AM. Arrest summaries are not a count of arrest charges. 1 arrest = 1 body. Warrant Service summary considers 1 count for each service attempt and 1 count for each outstanding warrant served. Vehicle Stop summary sources MNPD's Vehicle Stop (Form 252) Database. Vehicle stop totals count all reports electronically entered via AFR. Hardcopy reports not entered into ARMS will affect accuracy of totals.

County UCR Incident Charts

Aggregated by precinct (incident location).

Summarized by CompStat week for past eight weeks.

METROPOLITAN POLICE DEPARTMENT

of Nashville and Davidson County

All Part 1 Incidents - 52wk Avg: 637

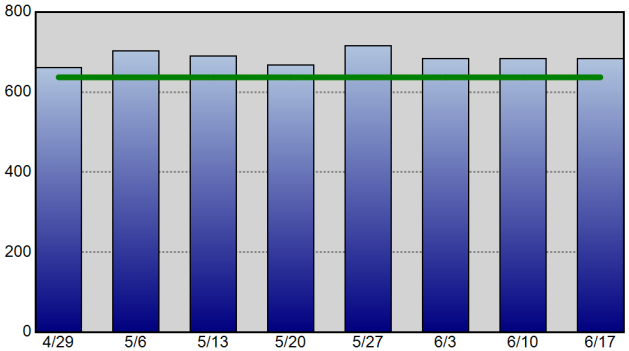

Violent Crime - 52wk Avg: 150

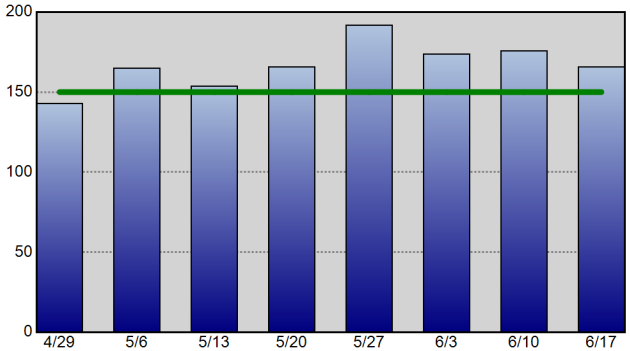

Property Crime - 52wk Avg: 487

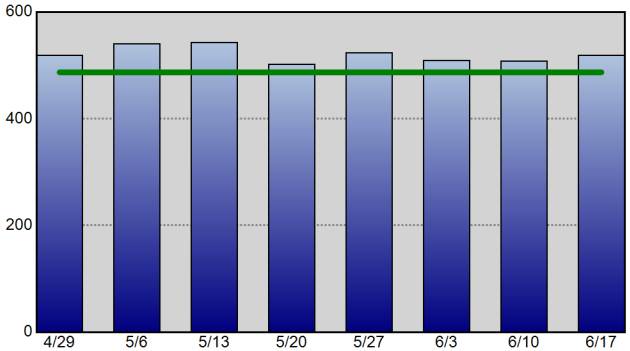

Robbery - 52wk Avg: 41

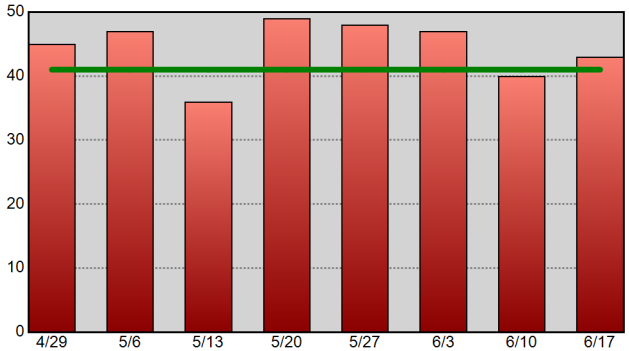

Commercial Burglary - 52wk Avg: 21

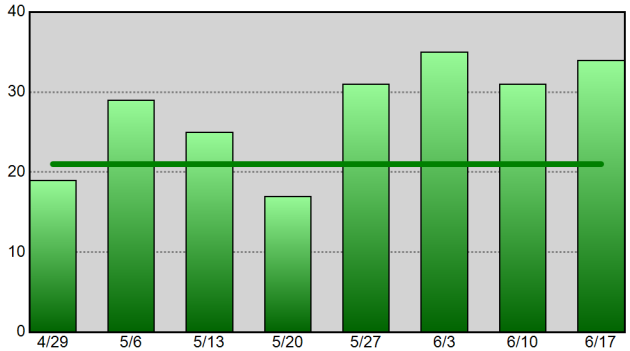

Residential Burglary - 52wk Avg: 59

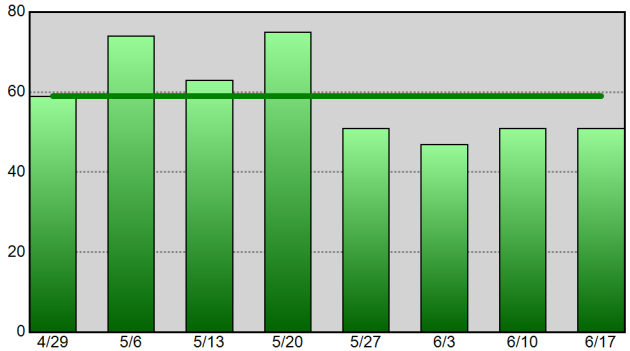

Aggravated Assault - 52wk Avg: 95

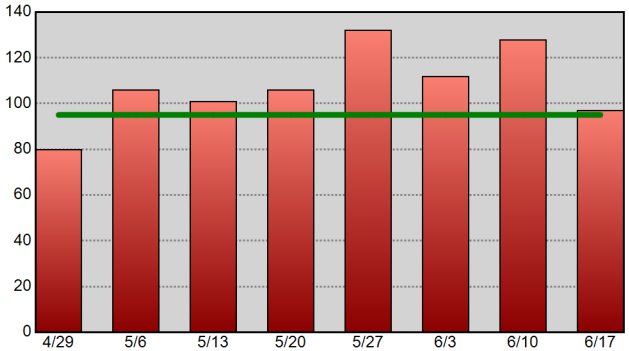

Theft From Vehicle - 52wk Avg: 112

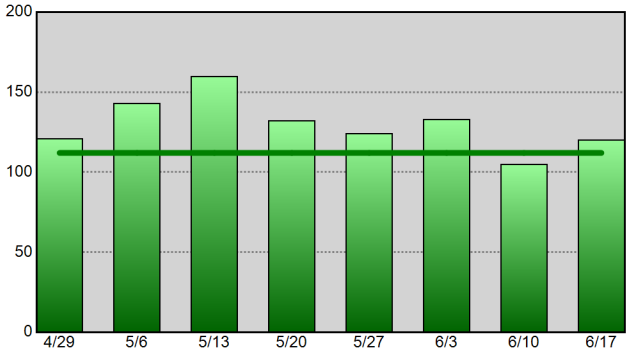

Vehicle Theft - 52wk Avg: 44

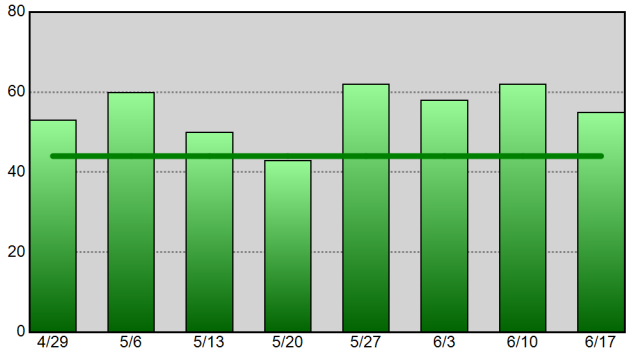

Information summarized for CompStat week ending 06-17-17. The horizontal line on each chart represents the data set's 52-week weekly average.

Sourced from MNPD ARMS on 6/21/2017 8:58:12 AM. The figures above were sourced from incident reports using Uniform Crime Reporting definitions and reporting guidelines, based on the date when the crime was reported. This report is intended to be a management and planning tool and does not reflect the official UCR counts for the department. Incidents where a location is unknown or unspecified are included in the countywide totals.

West Precinct UCR Incident Charts

METROPOLITAN POLICE DEPARTMENT
of Nashville and Davidson County

Aggregated by precinct (incident location).
Summarized by CompStat week for past eight weeks.

All Part 1 Incidents - 52wk Avg: 73

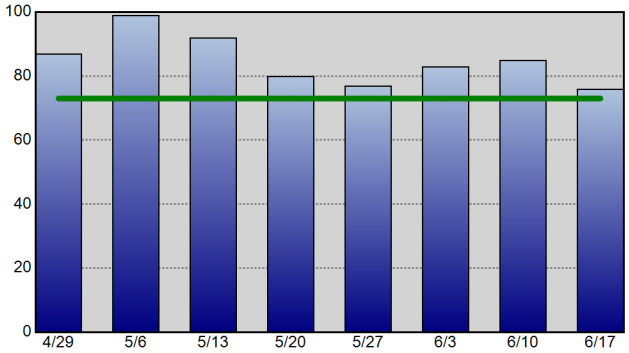

Violent Crime - 52wk Avg: 9

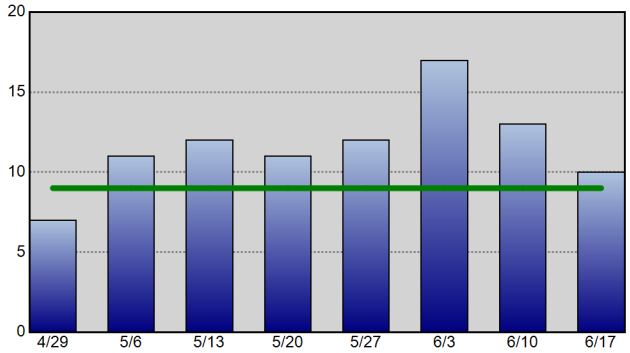

Property Crime - 52wk Avg: 64

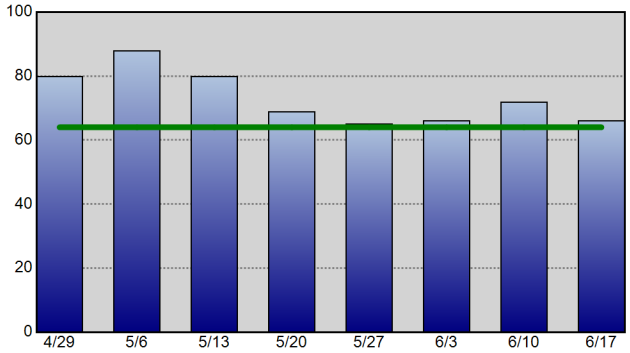

Robbery - 52wk Avg: 2

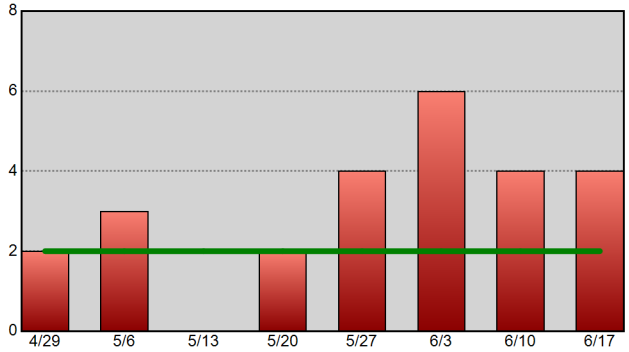

Commercial Burglary - 52wk Avg: 2

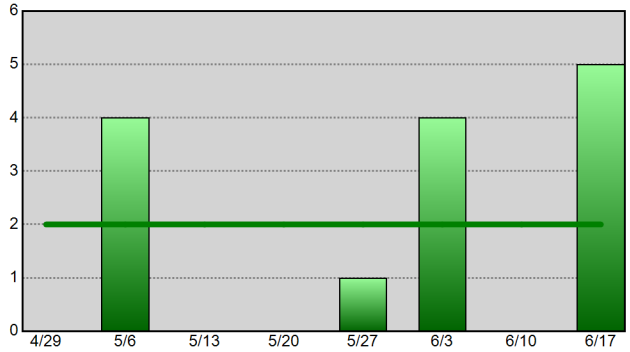

Residential Burglary - 52wk Avg: 6

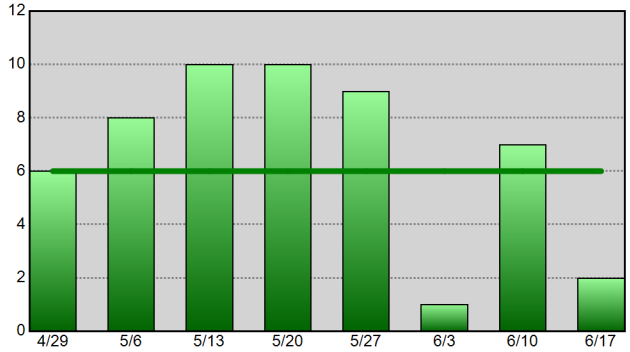

Aggravated Assault - 52wk Avg: 6

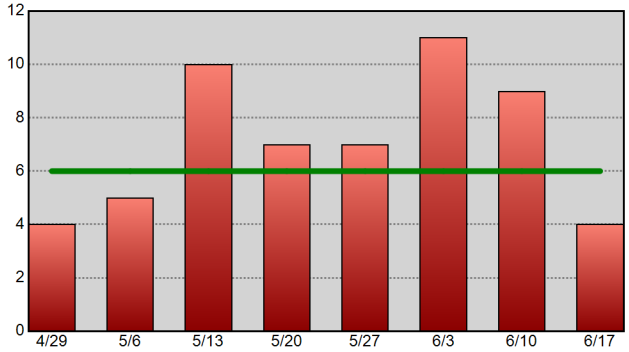

Theft From Vehicle - 52wk Avg: 17

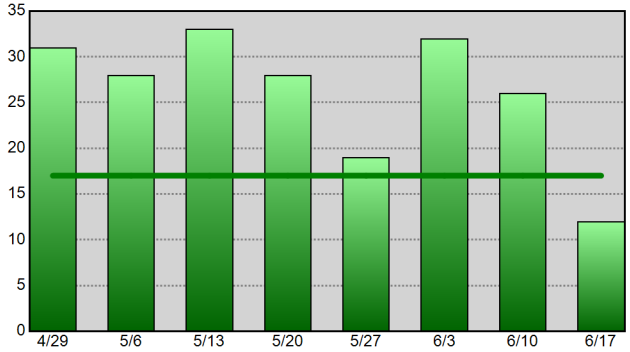

Vehicle Theft - 52wk Avg: 4

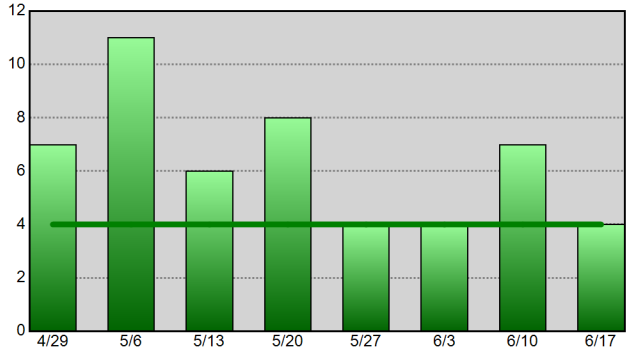

Information summarized for CompStat week ending 06-17-17.
The horizontal line on each chart represents the data set's 52-week weekly average.

Sourced from MNPD ARMS on 6/21/2017 8:58:13 AM. The figures above were sourced from incident reports using Uniform Crime Reporting definitions and reporting guidelines, based on the date when the crime was reported. This report is intended to be a management and planning tool and does not reflect the official UCR counts for the department. Incidents where a location is unknown or unspecified are included in the countywide totals.

East Precinct UCR Incident Charts

Aggregated by precinct (incident location).

Summarized by CompStat week for past eight weeks.

METROPOLITAN POLICE DEPARTMENT

of Nashville and Davidson County

All Part 1 Incidents - 52wk Avg: 69

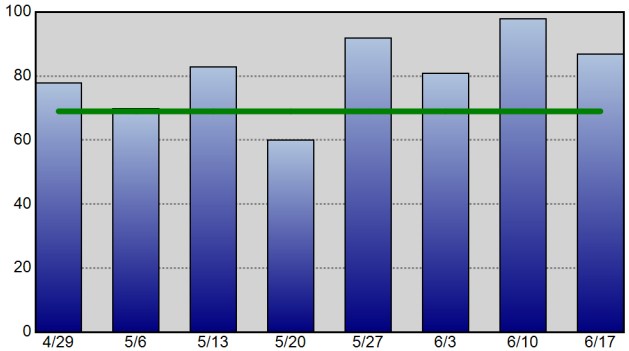

Violent Crime - 52wk Avg: 19

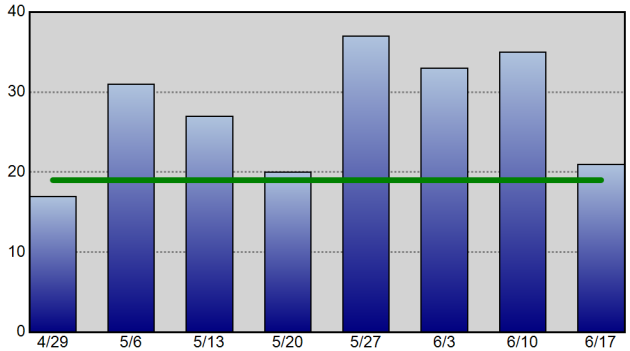

Property Crime - 52wk Avg: 50

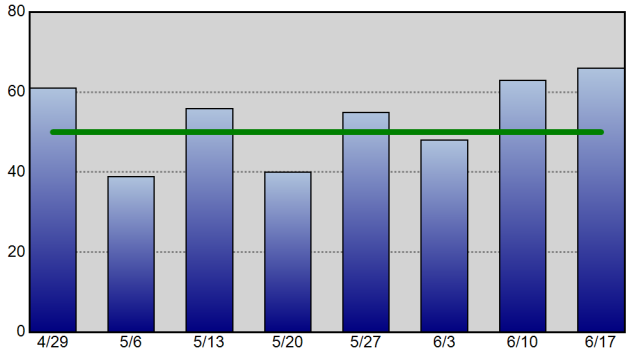

Robbery - 52wk Avg: 4

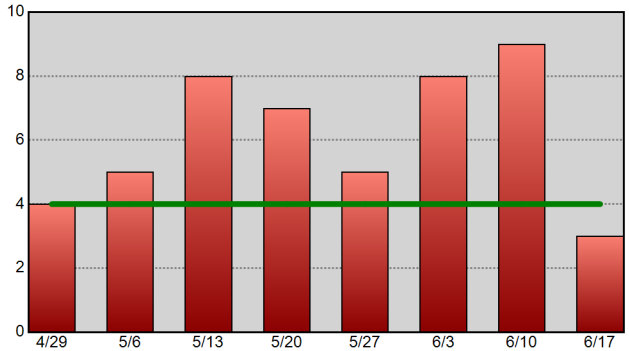

Commercial Burglary - 52wk Avg: 2

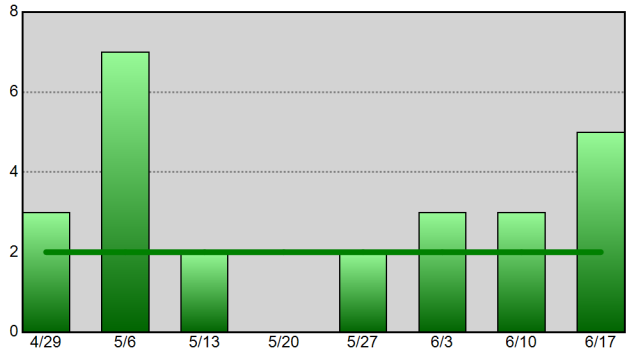

Residential Burglary - 52wk Avg: 7

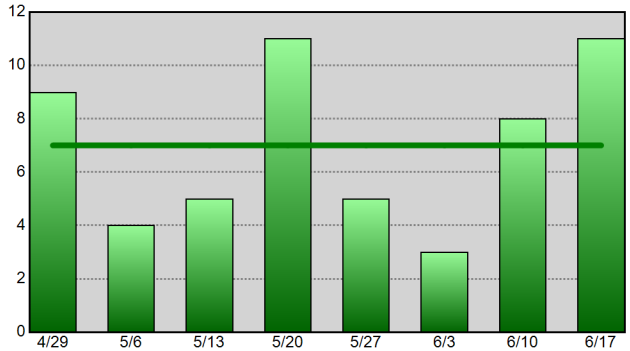

Aggravated Assault - 52wk Avg: 13

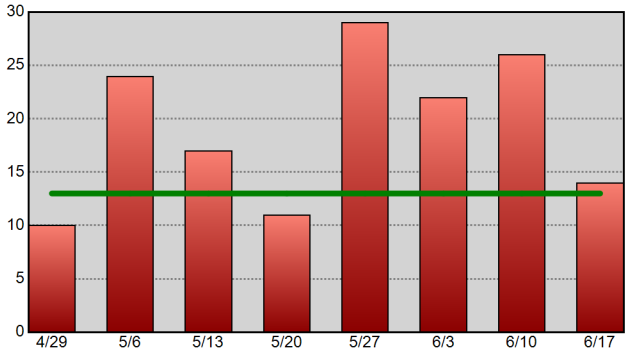

Theft From Vehicle - 52wk Avg: 12

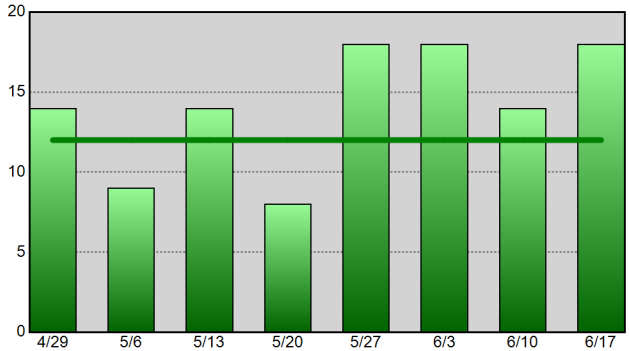

Vehicle Theft - 52wk Avg: 5

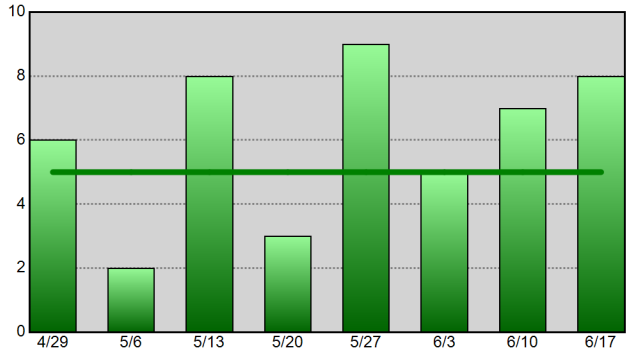

Information summarized for CompStat week ending 06-17-17. The horizontal line on each chart represents the data set's 52-week weekly average.

Sourced from MNPD ARMS on 6/21/2017 8:58:14 AM. The figures above were sourced from incident reports using Uniform Crime Reporting definitions and reporting guidelines, based on the date when the crime was reported. This report is intended to be a management and planning tool and does not reflect the official UCR counts for the department. Incidents where a location is unknown or unspecified are included in the countywide totals.

South Precinct UCR Incident Charts

METROPOLITAN POLICE DEPARTMENT
of Nashville and Davidson County

Aggregated by precinct (incident location).
Summarized by CompStat week for past eight weeks.

All Part 1 Incidents - 52wk Avg: 116

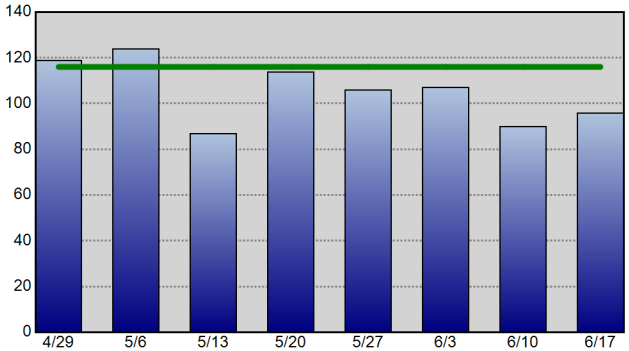

Violent Crime - 52wk Avg: 30

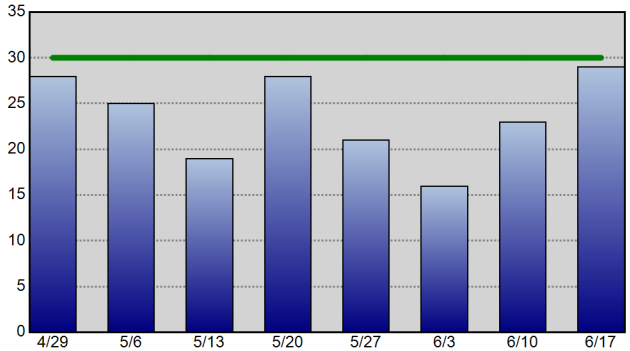

Property Crime - 52wk Avg: 85

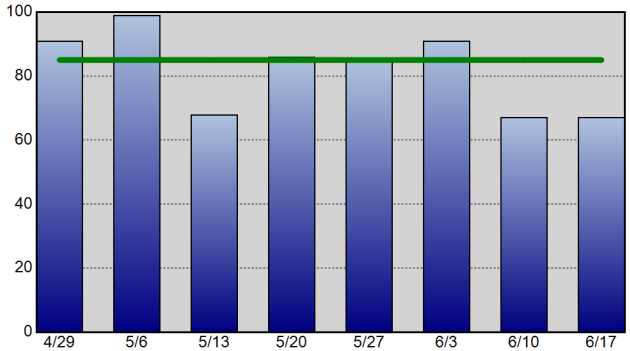

Robbery - 52wk Avg: 10

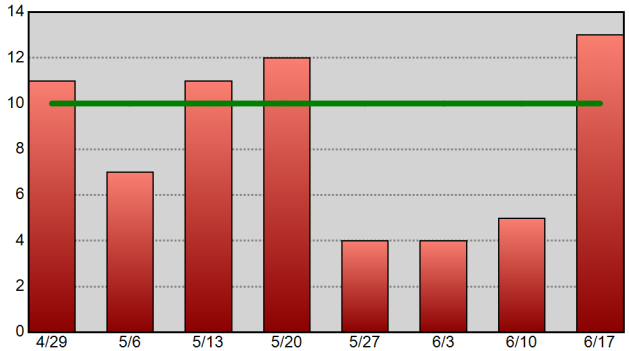

Commercial Burglary - 52wk Avg: 4

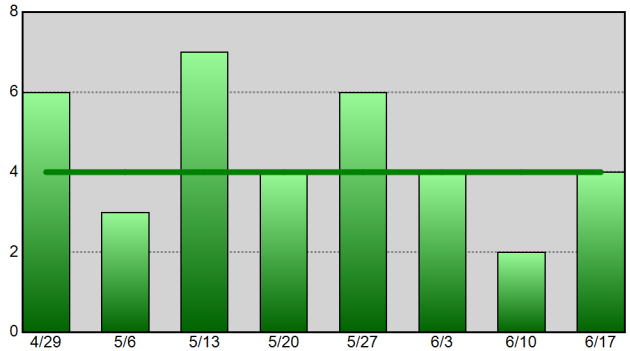

Residential Burglary - 52wk Avg: 13

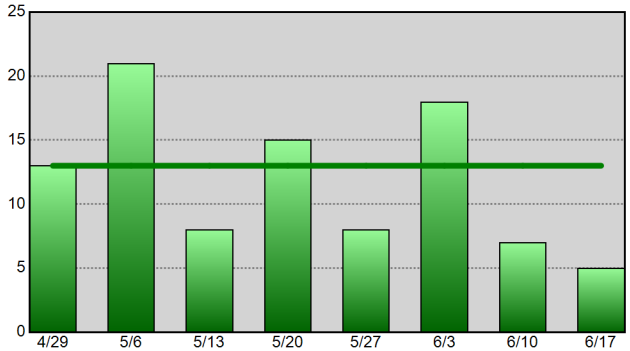

Aggravated Assault - 52wk Avg: 18

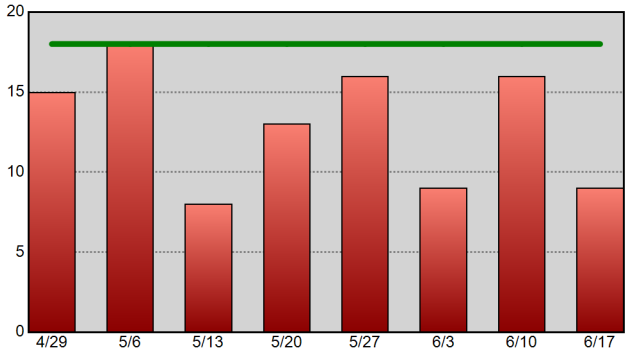

Theft From Vehicle - 52wk Avg: 20

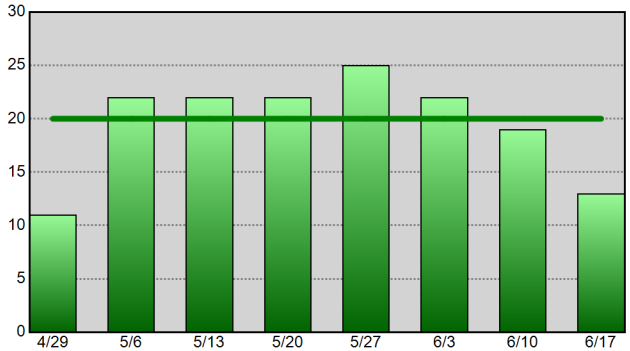

Vehicle Theft - 52wk Avg: 9

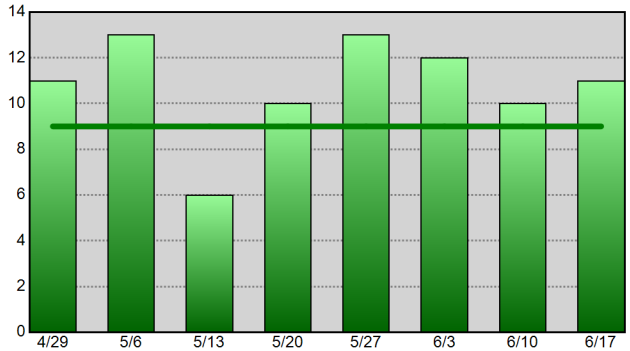

Information summarized for CompStat week ending 06-17-17.
The horizontal line on each chart represents the data set's 52-week weekly average.

Sourced from MNPD ARMS on 6/21/2017 8:58:14 AM. The figures above were sourced from incident reports using Uniform Crime Reporting definitions and reporting guidelines, based on the date when the crime was reported. This report is intended to be a management and planning tool and does not reflect the official UCR counts for the department. Incidents where a location is unknown or unspecified are included in the countywide totals.

Central Precinct UCR Incident Charts

METROPOLITAN POLICE DEPARTMENT
of Nashville and Davidson County

Aggregated by precinct (incident location).
Summarized by CompStat week for past eight weeks.

All Part 1 Incidents - 52wk Avg: 34

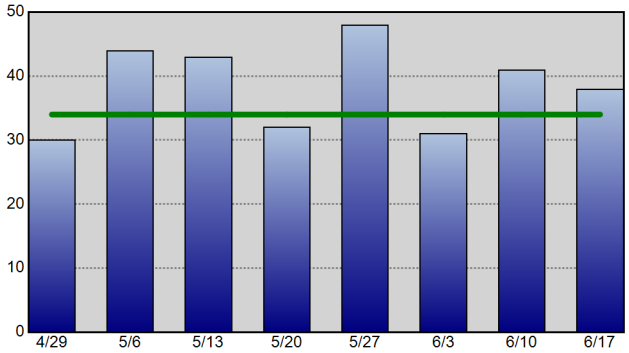

Violent Crime - 52wk Avg: 8

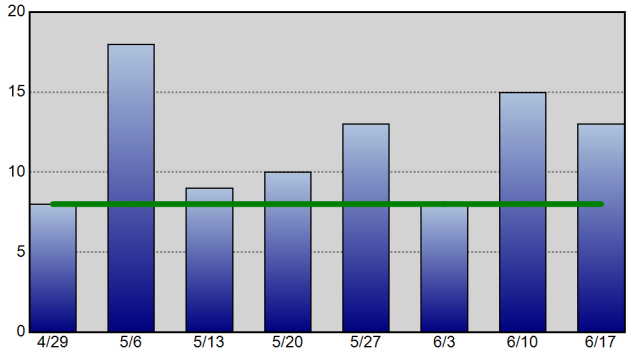

Property Crime - 52wk Avg: 26

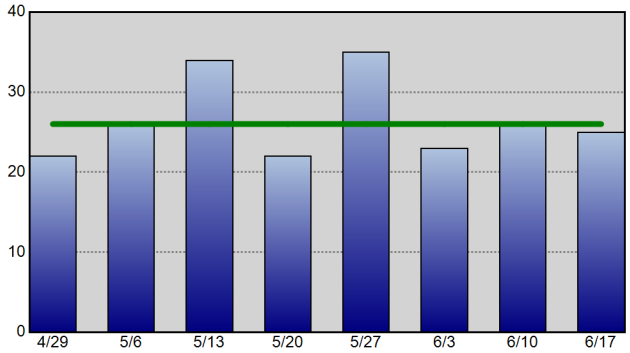

Robbery - 52wk Avg: 2

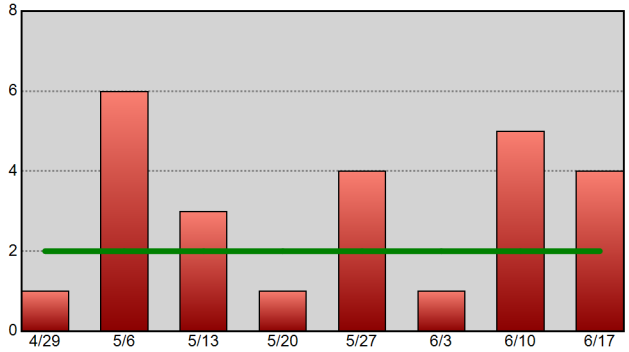

Commercial Burglary - 52wk Avg: 0

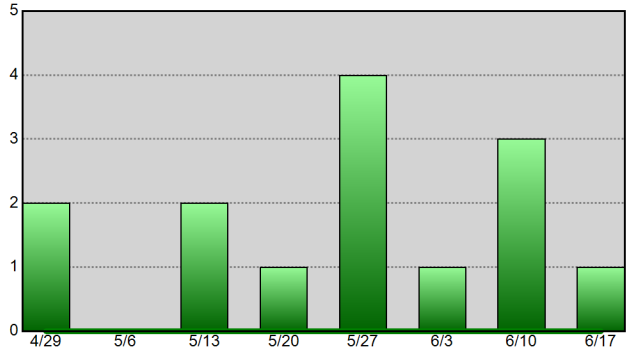

Residential Burglary - 52wk Avg: 0

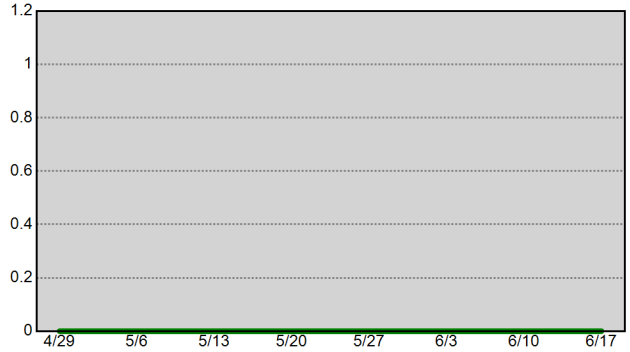

Aggravated Assault - 52wk Avg: 4

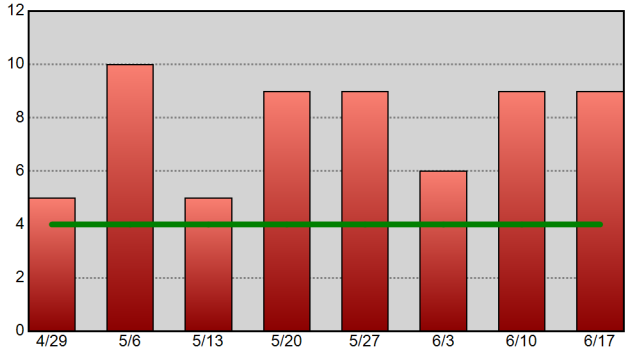

Theft From Vehicle - 52wk Avg: 8

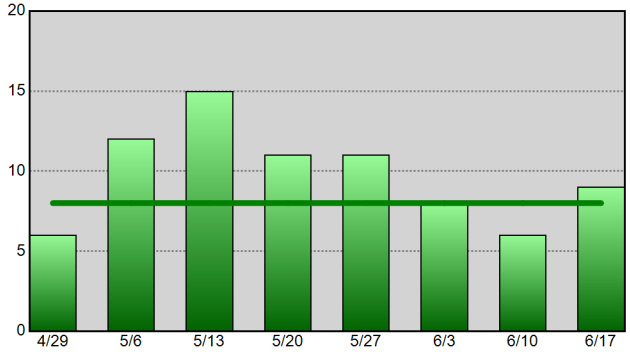

Vehicle Theft - 52wk Avg: 2

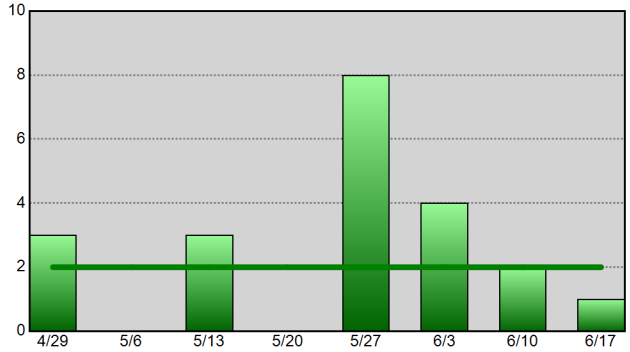

Information summarized for CompStat week ending 06-17-17.
The horizontal line on each chart represents the data set's 52-week weekly average.

Sourced from MNPD ARMS on 6/21/2017 8:58:16 AM. The figures above were sourced from incident reports using Uniform Crime Reporting definitions and reporting guidelines, based on the date when the crime was reported. This report is intended to be a management and planning tool and does not reflect the official UCR counts for the department. Incidents where a location is unknown or unspecified are included in the countywide totals.

Hermitage Precinct UCR Incident Charts

METROPOLITAN POLICE DEPARTMENT
of Nashville and Davidson County

Aggregated by precinct (incident location).
Summarized by CompStat week for past eight weeks.

All Part 1 Incidents - 52wk Avg: 114

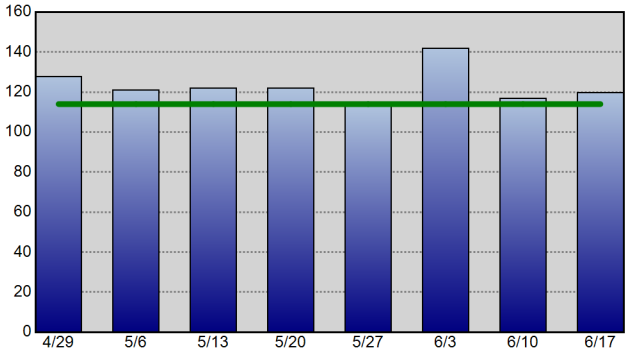

Violent Crime - 52wk Avg: 27

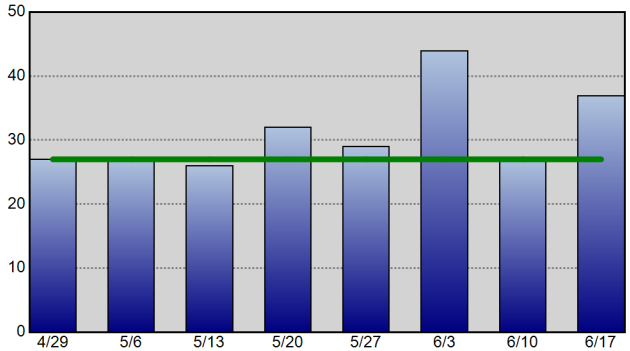

Property Crime - 52wk Avg: 87

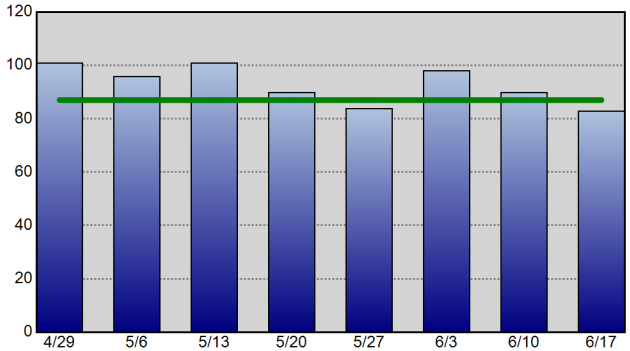

Robbery - 52wk Avg: 8

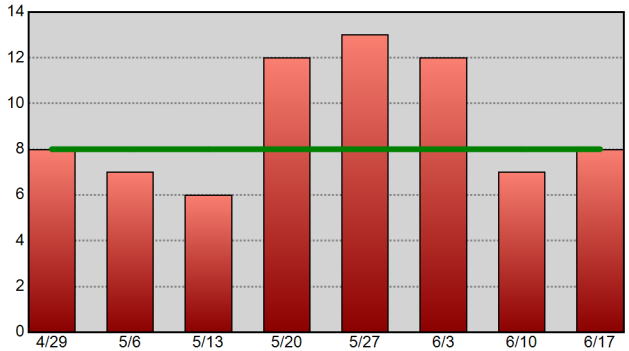

Commercial Burglary - 52wk Avg: 3

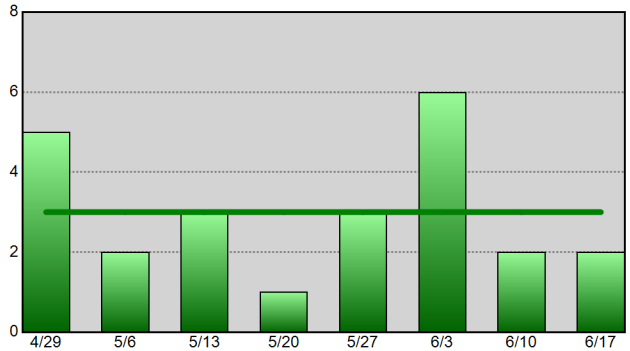

Residential Burglary - 52wk Avg: 9

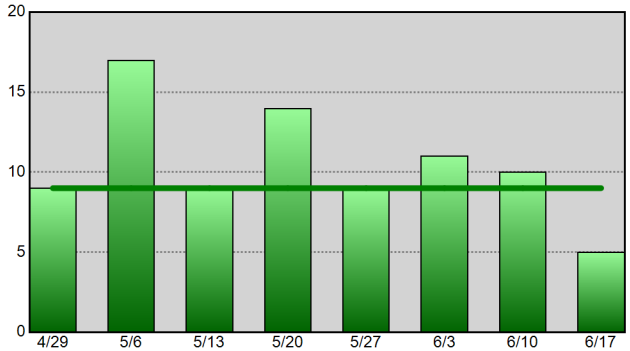

Aggravated Assault - 52wk Avg: 16

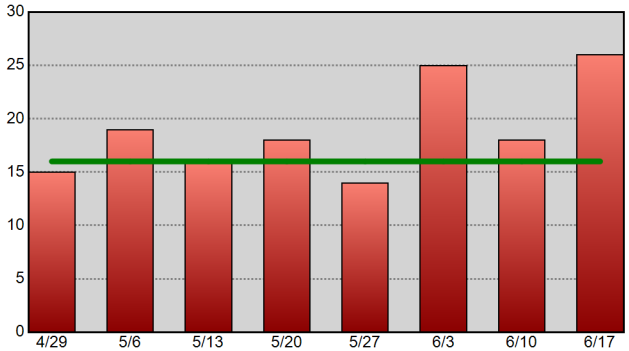

Theft From Vehicle - 52wk Avg: 18

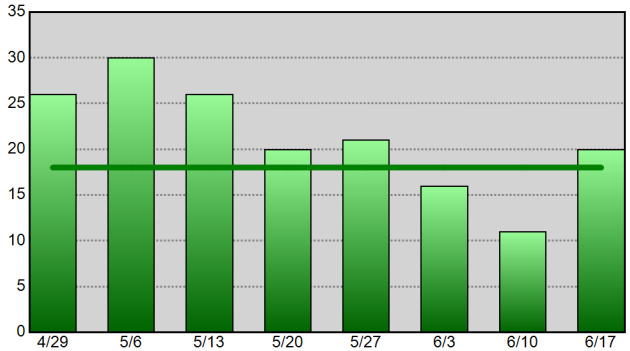

Vehicle Theft - 52wk Avg: 8

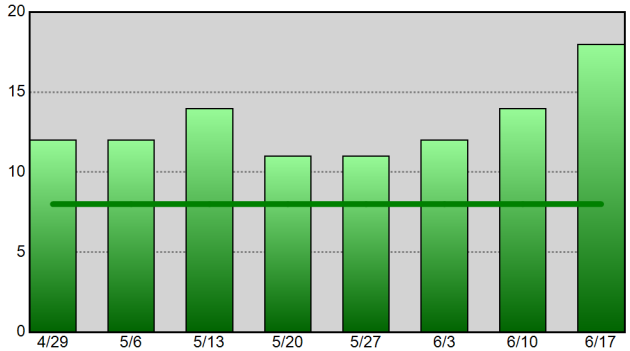

Information summarized for CompStat week ending 06-17-17.
The horizontal line on each chart represents the data set's 52-week weekly average.

Sourced from MNPD ARMS on 6/21/2017 8:58:16 AM. The figures above were sourced from incident reports using Uniform Crime Reporting definitions and reporting guidelines, based on the date when the crime was reported. This report is intended to be a management and planning tool and does not reflect the official UCR counts for the department. Incidents where a location is unknown or unspecified are included in the countywide totals.

North Precinct UCR Incident Charts

Aggregated by precinct (incident location).

Summarized by CompStat week for past eight weeks.

METROPOLITAN POLICE DEPARTMENT

of Nashville and Davidson County

All Part 1 Incidents - 52wk Avg: 81

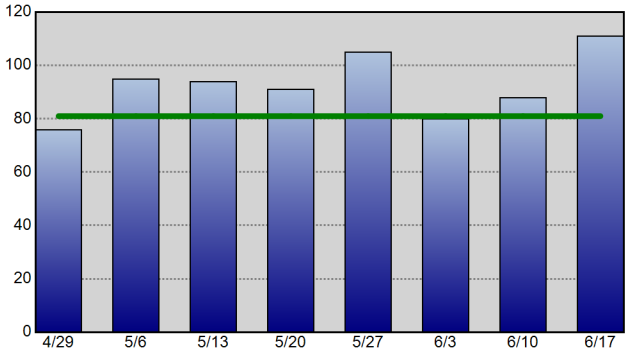

Violent Crime - 52wk Avg: 25

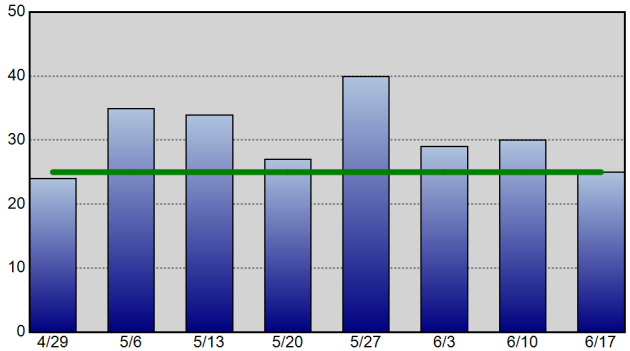

Property Crime - 52wk Avg: 55

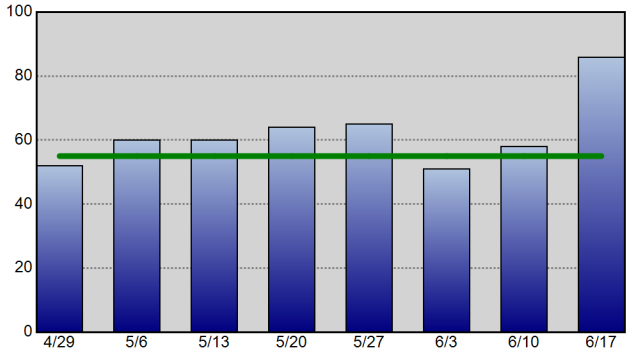

Robbery - 52wk Avg: 6

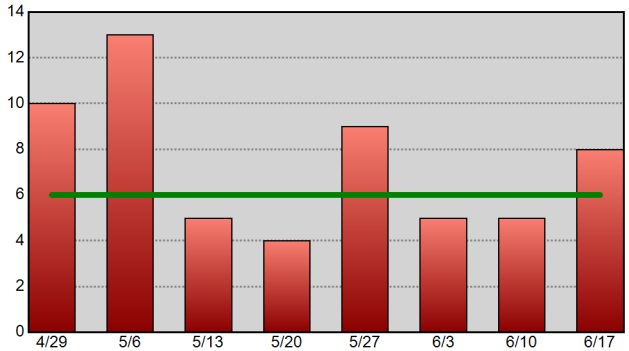

Commercial Burglary - 52wk Avg: 2

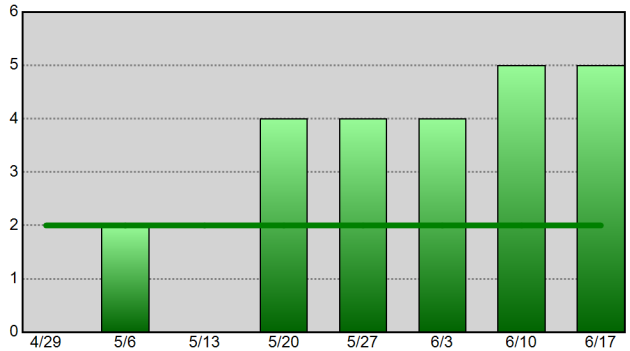

Residential Burglary - 52wk Avg: 9

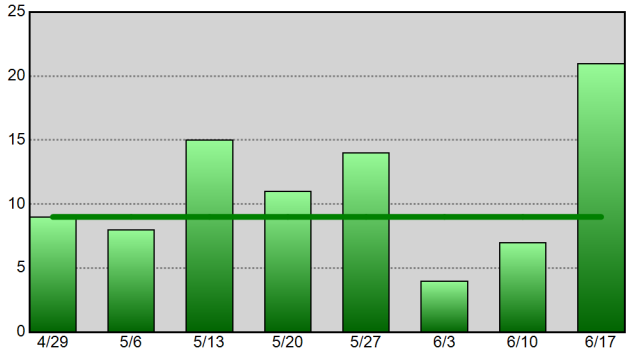

Aggravated Assault - 52wk Avg: 17

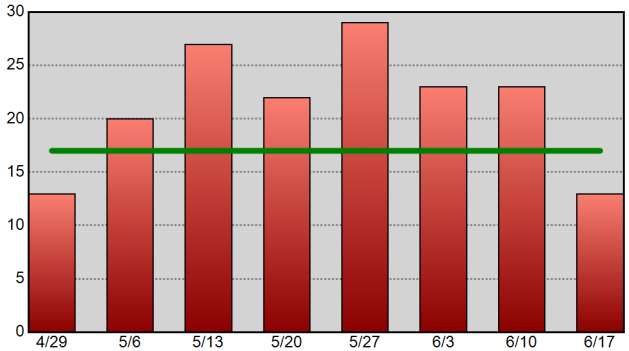

Theft From Vehicle - 52wk Avg: 9

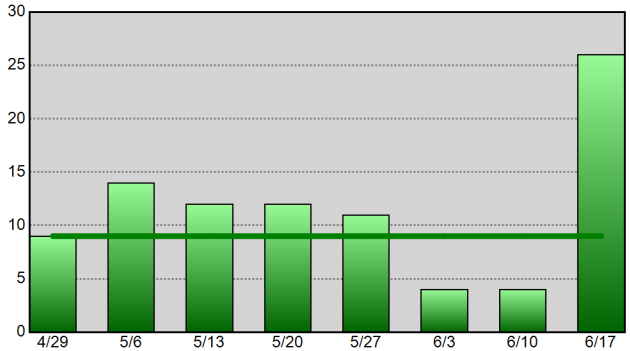

Vehicle Theft - 52wk Avg: 6

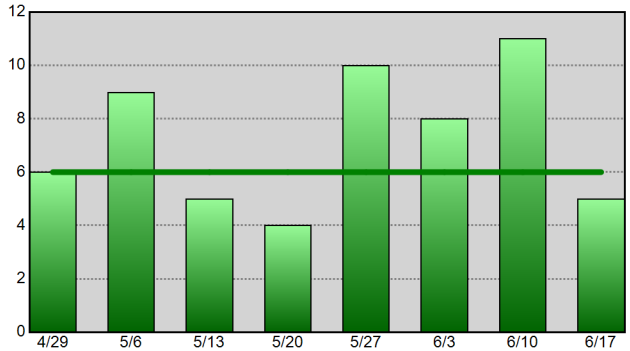

Information summarized for CompStat week ending 06-17-17.
The horizontal line on each chart represents the data set's 52-week weekly average.

Sourced from MNPD ARMS on 6/21/2017 8:58:17 AM. The figures above were sourced from incident reports using Uniform Crime Reporting definitions and reporting guidelines, based on the date when the crime was reported. This report is intended to be a management and planning tool and does not reflect the official UCR counts for the department. Incidents where a location is unknown or unspecified are included in the countywide totals.

Madison Precinct UCR Incident Charts

Aggregated by precinct (incident location).

Summarized by CompStat week for past eight weeks.

METROPOLITAN POLICE DEPARTMENT

of Nashville and Davidson County

All Part 1 Incidents - 52wk Avg: 73

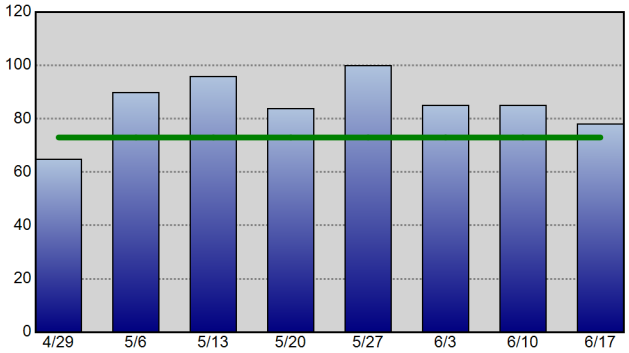

Violent Crime - 52wk Avg: 15

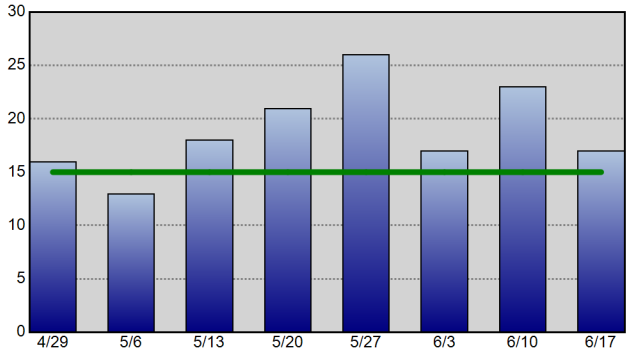

Property Crime - 52wk Avg: 57

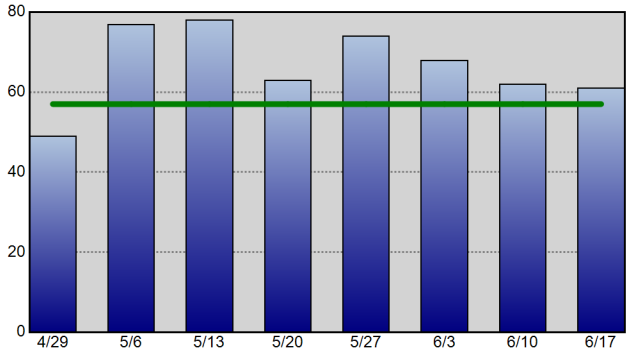

Robbery - 52wk Avg: 3

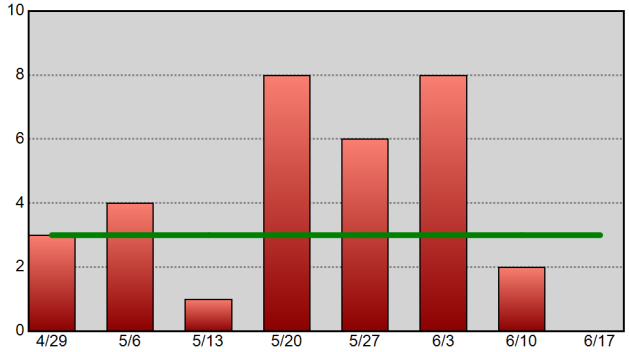

Commercial Burglary - 52wk Avg: 1

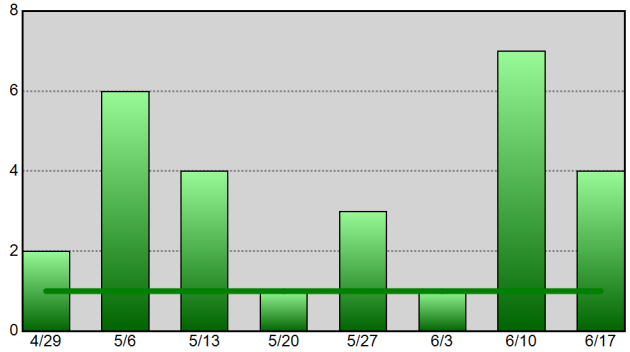

Residential Burglary - 52wk Avg: 7

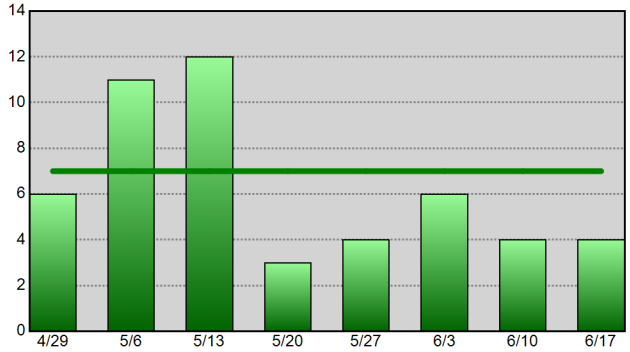

Aggravated Assault - 52wk Avg: 11

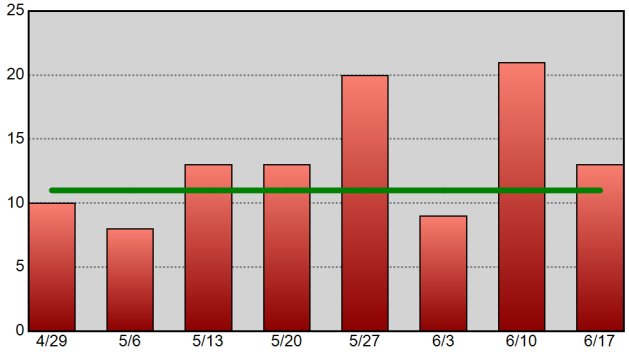

Theft From Vehicle - 52wk Avg: 8

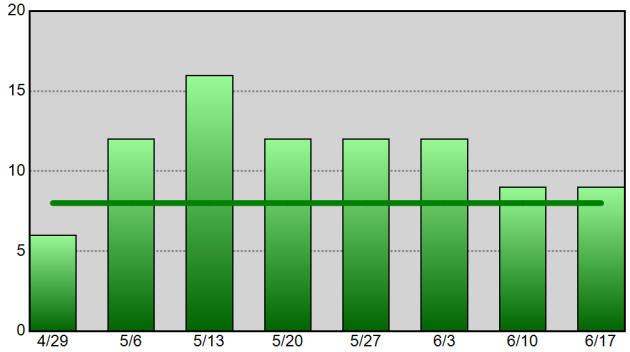

Vehicle Theft - 52wk Avg: 4

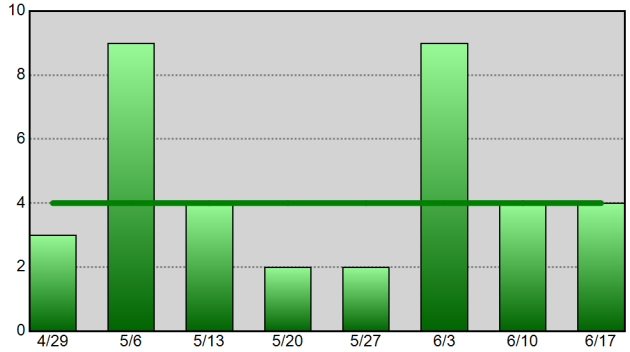

Information summarized for CompStat week ending 06-17-17.
The horizontal line on each chart represents the data set's 52-week weekly average.

Sourced from MNPD ARMS on 6/21/2017 8:58:17 AM. The figures above were sourced from incident reports using Uniform Crime Reporting definitions and reporting guidelines, based on the date when the crime was reported. This report is intended to be a management and planning tool and does not reflect the official UCR counts for the department. Incidents where a location is unknown or unspecified are included in the countywide totals.

Midtown Hills Precinct UCR Incident Charts

METROPOLITAN POLICE DEPARTMENT
of Nashville and Davidson County

Aggregated by precinct (incident location).
Summarized by CompStat week for past eight weeks.

All Part 1 Incidents - 52wk Avg: 72

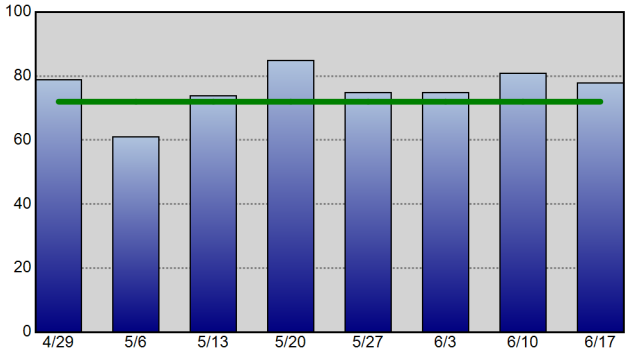

Violent Crime - 52wk Avg: 12

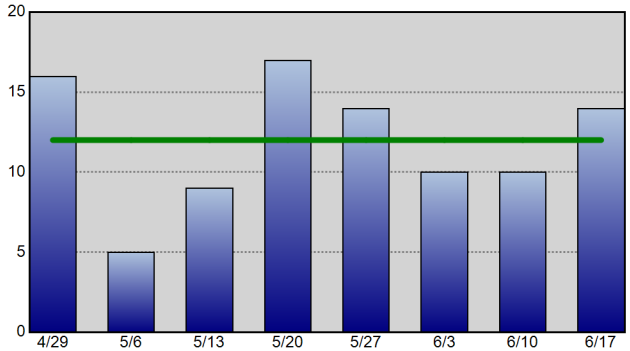

Property Crime - 52wk Avg: 59

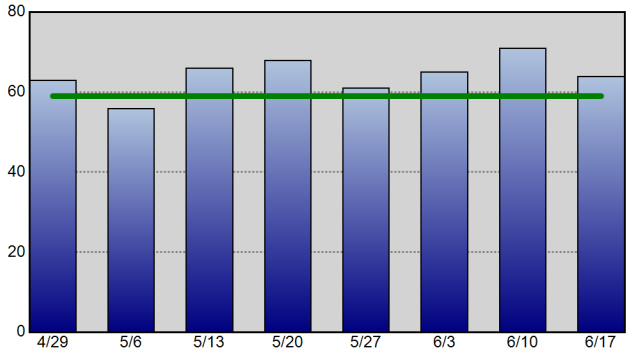

Robbery - 52wk Avg: 3

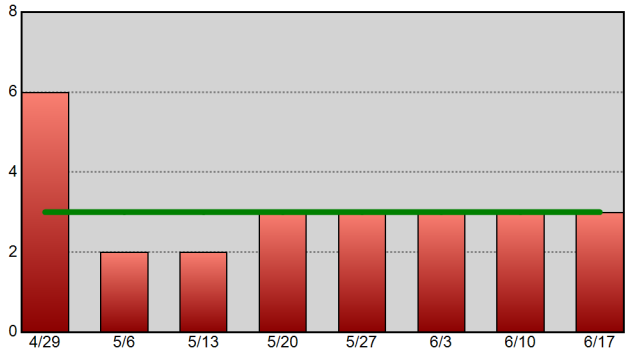

Commercial Burglary - 52wk Avg: 4

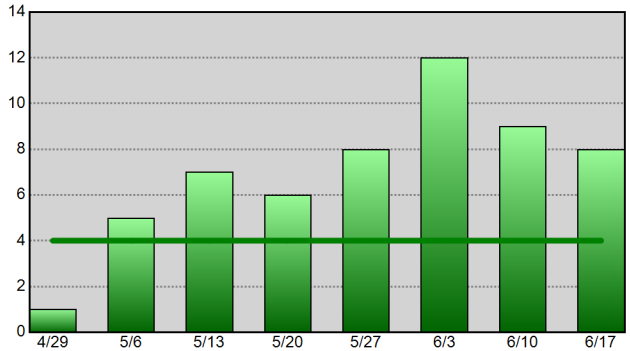

Residential Burglary - 52wk Avg: 5

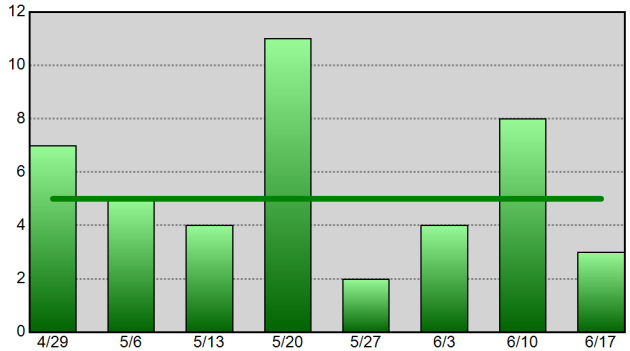

Aggravated Assault - 52wk Avg: 7

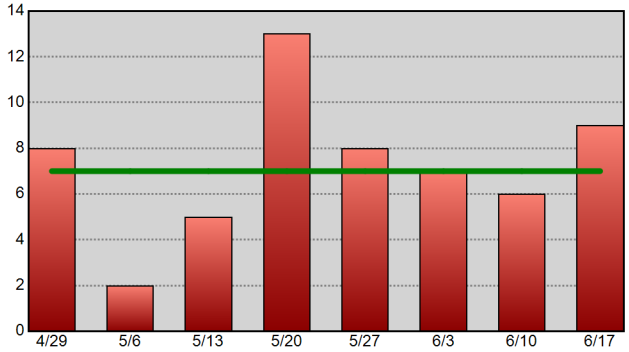

Theft From Vehicle - 52wk Avg: 16

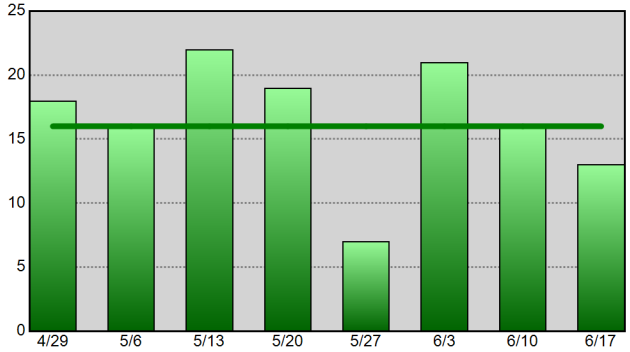

Vehicle Theft - 52wk Avg: 4

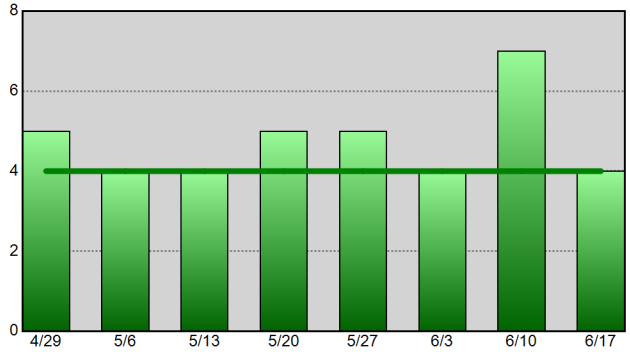

Information summarized for CompStat week ending 06-17-17.
The horizontal line on each chart represents the data set's 52-week weekly average.

Sourced from MNPD ARMS on 6/21/2017 8:58:18 AM. The figures above were sourced from incident reports using Uniform Crime Reporting definitions and reporting guidelines, based on the date when the crime was reported. This report is intended to be a management and planning tool and does not reflect the official UCR counts for the department. Incidents where a location is unknown or unspecified are included in the countywide totals.

UCR Incidents - Annual Totals

Based on date when each incident was reported.

METROPOLITAN POLICE DEPARTMENT

of Nashville and Davidson County

Year End Totals - All Part 1 Incidents (Prior 9 Year Annual Avg: 35,133)

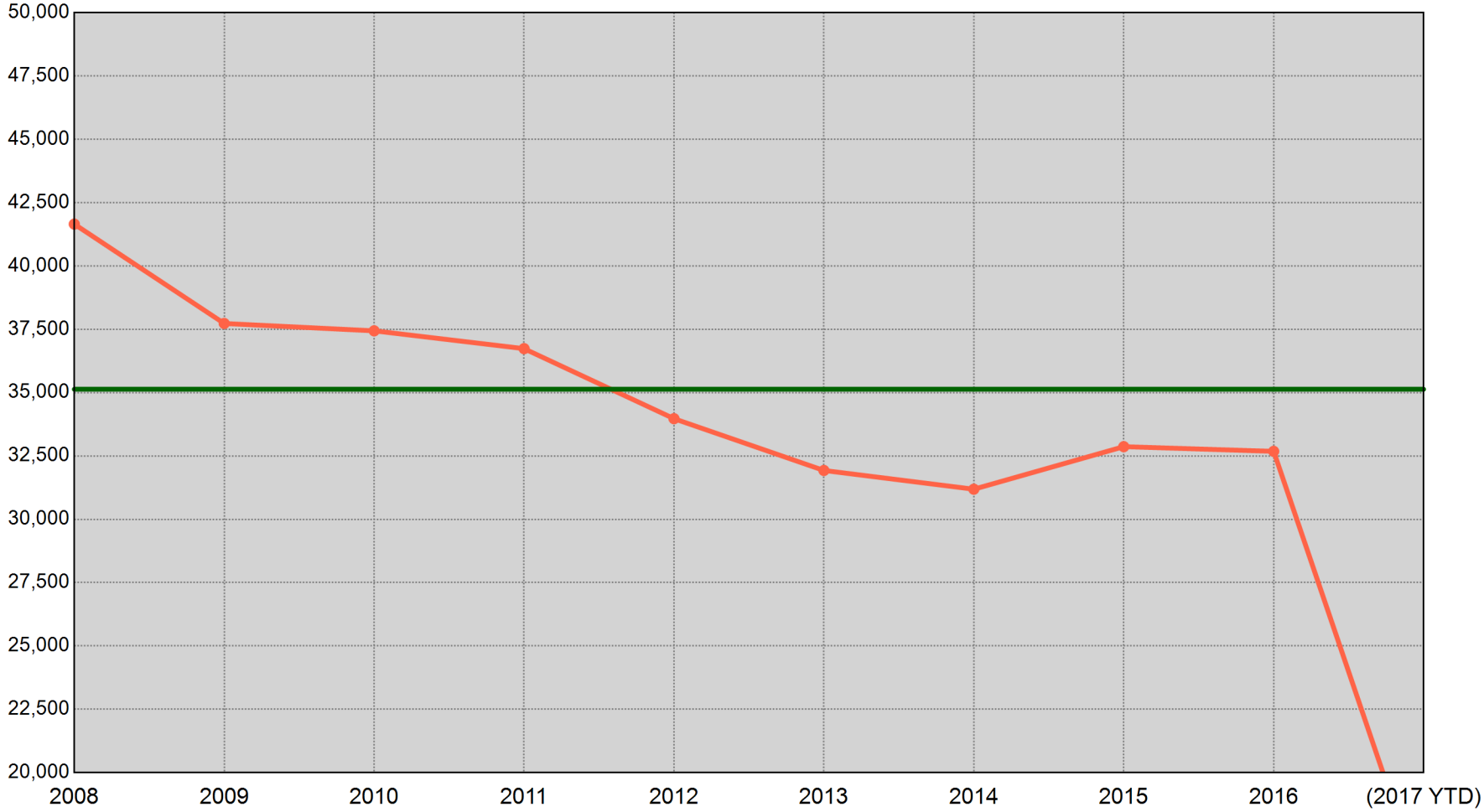

2008	2009	2010	2011	2012	2013	2014	2015	2016	(2017 YTD)
41,653 Incidents	37,730 Incidents	37,440 Incidents	36,736 Incidents	33,972 Incidents	31,927 Incidents	31,187 Incidents	32,867 Incidents	32,682 Incidents	15,281 Incidents

"(2017 YTD)" is a count of UCR incidents reported between 01/01/2017 and 06/17/2017. The green horizontal line represents the average of the nine prior annual totals.

Sourced from MNPD ARMS on 6/21/2017 8:58:19 AM. The figures above were sourced from incident reports using Uniform Crime Reporting definitions and reporting guidelines, based on the date when the crime was reported. This report is intended to be a management and planning tool and does not reflect the official UCR counts for the department. Incidents where a location is unknown or unspecified are included in the countywide totals.

UCR Incidents - YTD Comparisons: All Incidents

METROPOLITAN POLICE DEPARTMENT
of Nashville and Davidson County

Aggregated by precinct (incident location). Based on date when each incident was reported.

		2009 YTD to 2017 YTD	2010 YTD to 2017 YTD	2011 YTD to 2017 YTD	2012 YTD to 2017 YTD	2013 YTD to 2017 YTD	2014 YTD to 2017 YTD	2015 YTD to 2017 YTD	2016 YTD to 2017 YTD	8 YTD Avg to 2017 YTD	5 YTD Avg to 2017 YTD
West	Prior YTD	1,735	1,854	1,656	1,690	1,984	1,591	1,552	1,616	1,709	1,686
	YTD	1,767	1,767	1,767	1,767	1,767	1,767	1,767	1,767	1,767	1,767
	% Change	1.8%	-4.7%	6.7%	4.6%	-10.9%	11.1%	13.9%	9.3%	3.4%	4.8%
East	Prior YTD	2,118	2,055	2,269	2,049	1,766	1,499	1,649	1,680	1,885	1,728
	YTD	1,686	1,686	1,686	1,686	1,686	1,686	1,686	1,686	1,686	1,686
	% Change	-20.4%	-18.0%	-25.7%	-17.7%	-4.5%	12.5%	2.2%	0.4%	-10.6%	-2.4%
South	Prior YTD	3,074	2,855	3,073	2,605	2,631	2,589	2,651	2,903	2,797	2,675
	YTD	2,685	2,685	2,685	2,685	2,685	2,685	2,685	2,685	2,685	2,685
	% Change	-12.7%	-6.0%	-12.6%	3.1%	2.1%	3.7%	1.3%	-7.5%	-4.0%	0.4%
Central	Prior YTD	827	660	746	787	605	593	592	624	679	640
	YTD	811	811	811	811	811	811	811	811	811	811
	% Change	-1.9%	22.9%	8.7%	3.0%	34.0%	36.8%	37.0%	30.0%	19.4%	26.7%
Hermitage	Prior YTD	2,832	2,880	2,679	2,743	2,725	2,512	2,444	2,771	2,698	2,639
	YTD	2,748	2,748	2,748	2,748	2,748	2,748	2,748	2,748	2,748	2,748
	% Change	-3.0%	-4.6%	2.6%	0.2%	0.8%	9.4%	12.4%	-0.8%	1.9%	4.1%
North	Prior YTD	1,996	1,797	1,803	1,820	1,779	1,676	1,677	1,802	1,793	1,750
	YTD	1,992	1,992	1,992	1,992	1,992	1,992	1,992	1,992	1,992	1,992
	% Change	-0.2%	10.9%	10.5%	9.5%	12.0%	18.9%	18.8%	10.5%	11.1%	13.8%
Madison	Prior YTD	1,981	1,879	1,696	1,886	1,541	1,524	1,695	1,696	1,737	1,668
	YTD	1,812	1,812	1,812	1,812	1,812	1,812	1,812	1,812	1,812	1,812
	% Change	-8.5%	-3.6%	6.8%	-3.9%	17.6%	18.9%	6.9%	6.8%	4.3%	8.6%
Midtown Hills	Prior YTD	2,186	2,035	2,050	1,812	1,796	1,636	1,527	1,621	1,832	1,678
	YTD	1,778	1,778	1,778	1,778	1,778	1,778	1,778	1,778	1,778	1,778
	% Change	-18.7%	-12.6%	-13.3%	-1.9%	-1.0%	8.7%	16.4%	9.7%	-2.9%	6.0%
Not Validated	Prior YTD	109	21	1	2	1	0	5	0	17	1
	YTD	2	2	2	2	2	2	2	2	2	2
	% Change	-98.2%	-90.5%	100.0%	0.0%	100.0%	-	-60.0%	-	-88.2%	100.0%
County	Prior YTD	16,858	16,036	15,973	15,394	14,828	13,620	13,792	14,713	15,151	14,469
	YTD	15,281	15,281	15,281	15,281	15,281	15,281	15,281	15,281	15,281	15,281
	% Change	-9.4%	-4.7%	-4.3%	-0.7%	3.1%	12.2%	10.8%	3.9%	0.9%	5.6%

Information summarized for CompStat week ending 06/17/2017.

Sourced from MNPD ARMS on 6/21/2017 8:58:19 AM. The figures above were sourced from incident reports using Uniform Crime Reporting definitions and reporting guidelines, based on the date when the crime was reported. This report is intended to be a management and planning tool and does not reflect the official UCR counts for the department. Incidents where a location is unknown or unspecified are included in the countywide totals. 'Unknown' refers to records in which the address is listed as 'Unknown' on the incident report. 'Not Validated' refers to records that were entered in with an invalid addresses.

County UCR Incidents - YTD Comparison Charts

Aggregated by precinct (incident location). Based on date when each incident was reported.

METROPOLITAN POLICE DEPARTMENT
of Nashville and Davidson County

All Part 1 Incidents - Annual YTD Avg: 15,463 (Bar Chart)

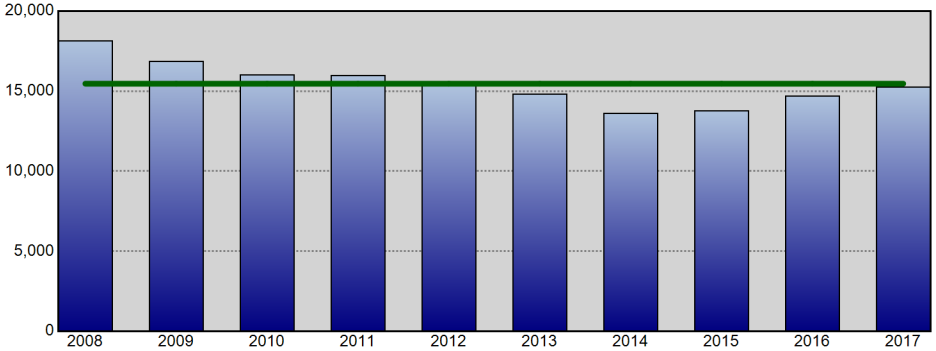

All Part 1 Incidents - Annual YTD Avg: 15,463 (Line Chart)

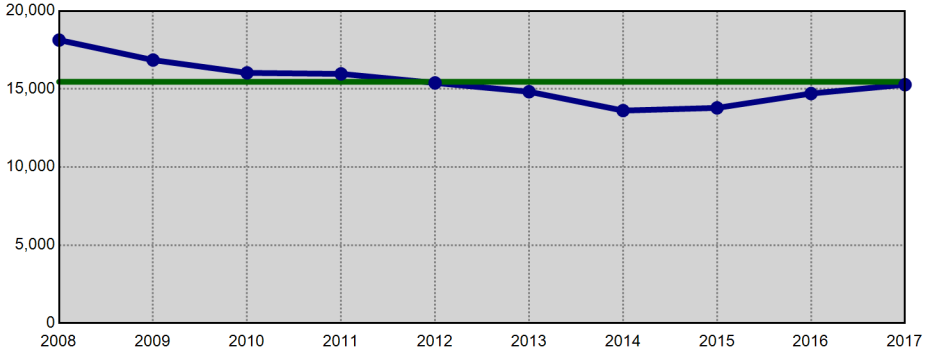

Violent Crime - Annual YTD Avg: 3,370 (Bar Chart)

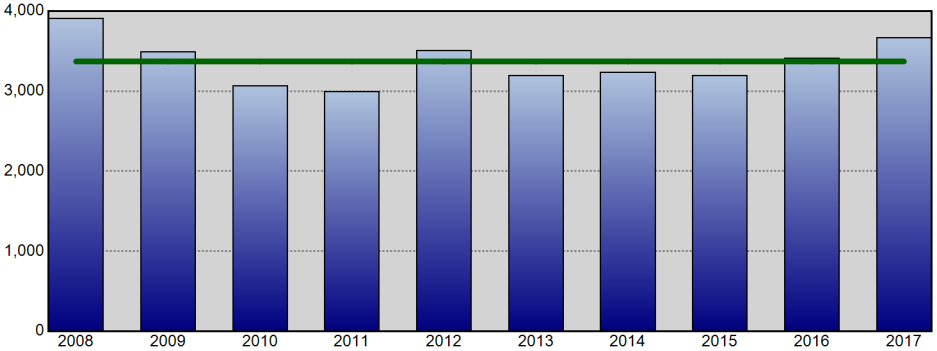

Violent Crime - Annual YTD Avg: 3,370 (Line Chart)

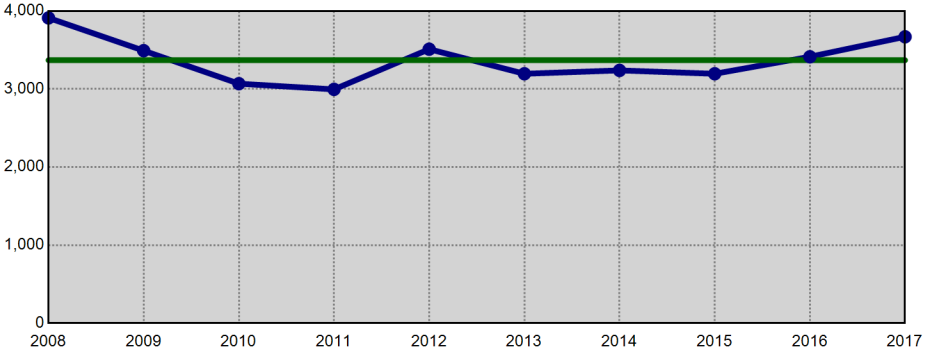

Property Crime - Annual YTD Avg: 12,094 (Bar Chart)

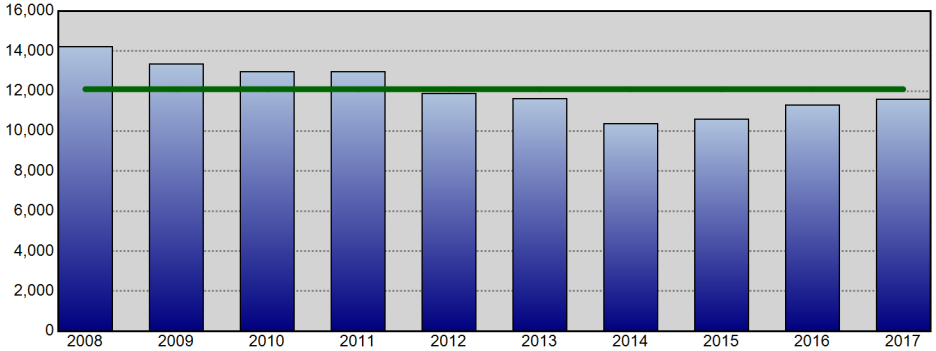

Property Crime - Annual YTD Avg: 12,094 (Line Chart)

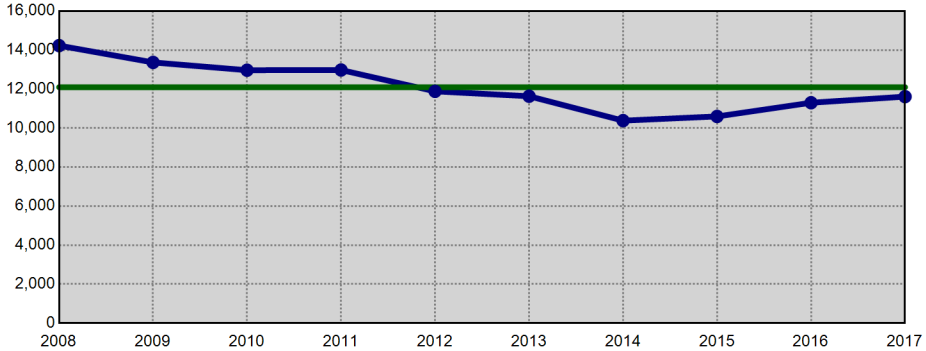

Information summarized for CompStat week ending 06/17/2017. The horizontal line on each chart represents the average of the prior 9 YTD offense totals.

Sourced from MNPD ARMS on 6/21/2017 8:58:19 AM. The figures above were sourced from incident reports using Uniform Crime Reporting definitions and reporting guidelines, based on the date when the crime was reported. This report is intended to be a management and planning tool and does not reflect the official UCR counts for the department. Incidents where a location is unknown or unspecified are included in the countywide totals.

West Precinct UCR Incidents - YTD Comparisons

Aggregated by precinct (incident location). Based on date when each incident was reported.

METROPOLITAN POLICE DEPARTMENT
of Nashville and Davidson County

All Part 1 Incidents - Annual YTD Avg: 1,739 (Bar Chart)

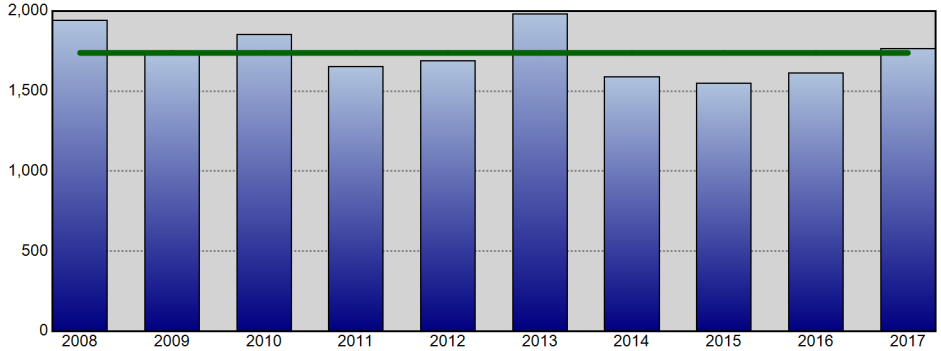

All Part 1 Incidents - Annual YTD Avg: 1,739 (Line Chart)

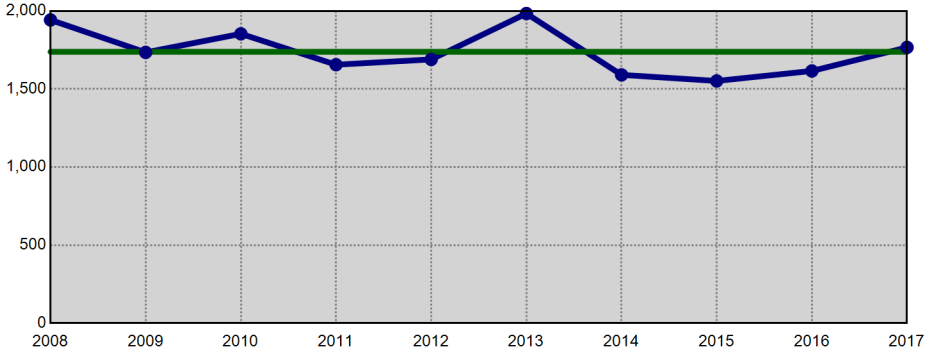

Violent Crime - Annual YTD Avg: 228 (Bar Chart)

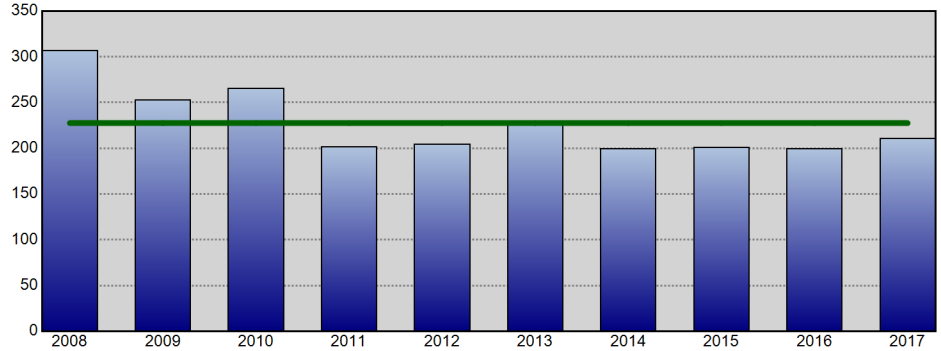

Violent Crime - Annual YTD Avg: 228 (Line Chart)

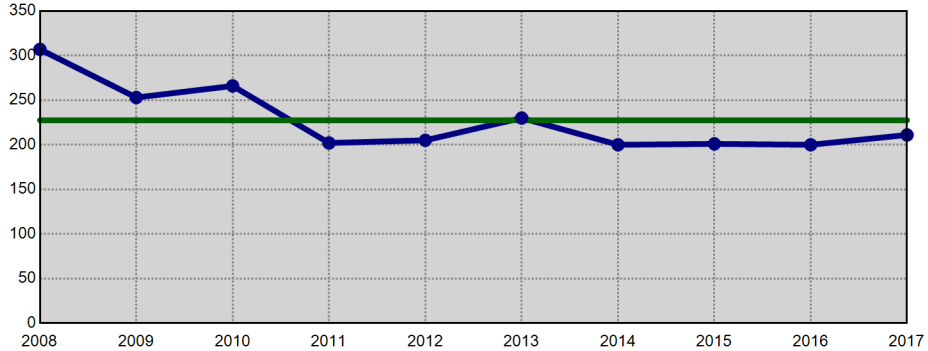

Property Crime - Annual YTD Avg: 1,511 (Bar Chart)

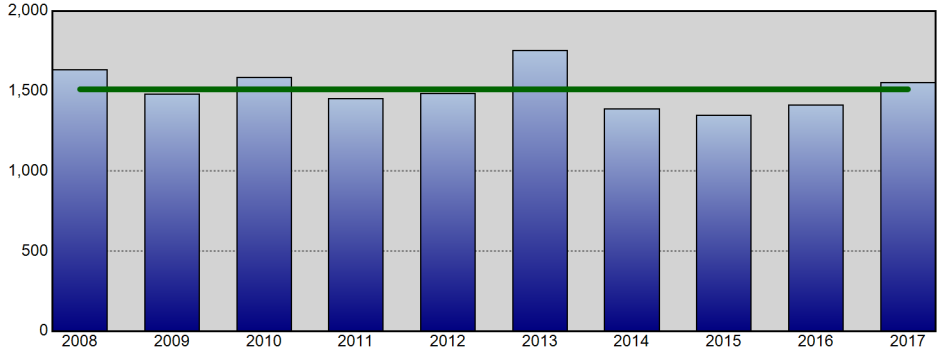

Property Crime - Annual YTD Avg: 1,511 (Line Chart)

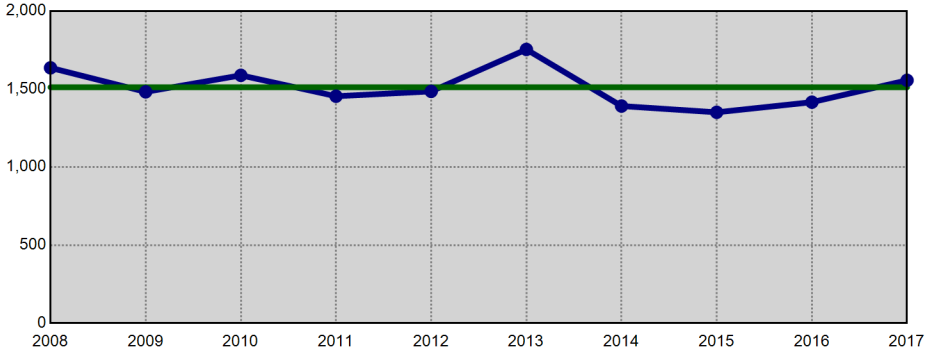

Information summarized for CompStat week ending 06/17/2017. The horizontal line on each chart represents the average of the prior 9 YTD offense totals.

Sourced from MNPD ARMS on 6/21/2017 8:58:20 AM. The figures above were sourced from incident reports using Uniform Crime Reporting definitions and reporting guidelines, based on the date when the crime was reported. This report is intended to be a management and planning tool and does not reflect the official UCR counts for the department. Incidents where a location is unknown or unspecified are included in the countywide totals.

East Precinct UCR Incidents - YTD Comparisons

Aggregated by precinct (incident location). Based on date when each incident was reported.

METROPOLITAN POLICE DEPARTMENT
of Nashville and Davidson County

All Part 1 Incidents - Annual YTD Avg: 1,905 (Bar Chart)

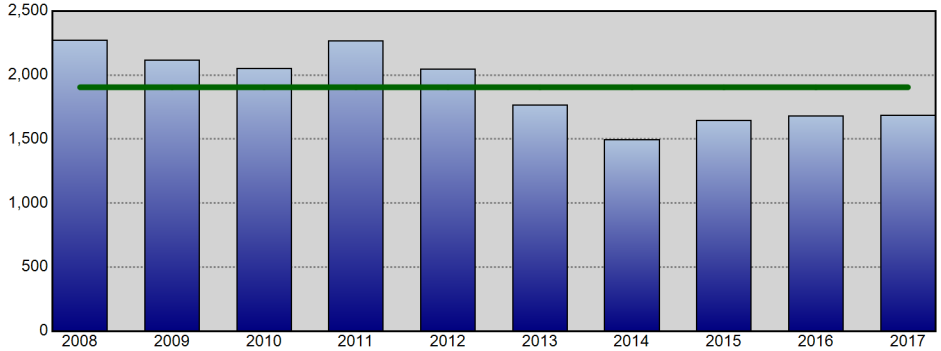

All Part 1 Incidents - Annual YTD Avg: 1,905 (Line Chart)

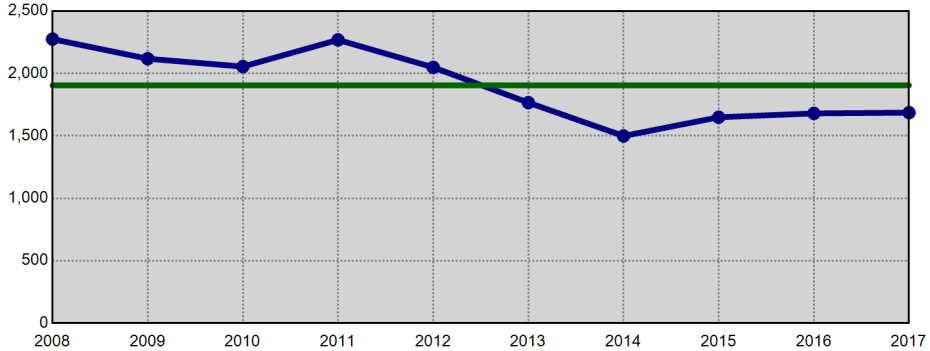

Violent Crime - Annual YTD Avg: 540 (Bar Chart)

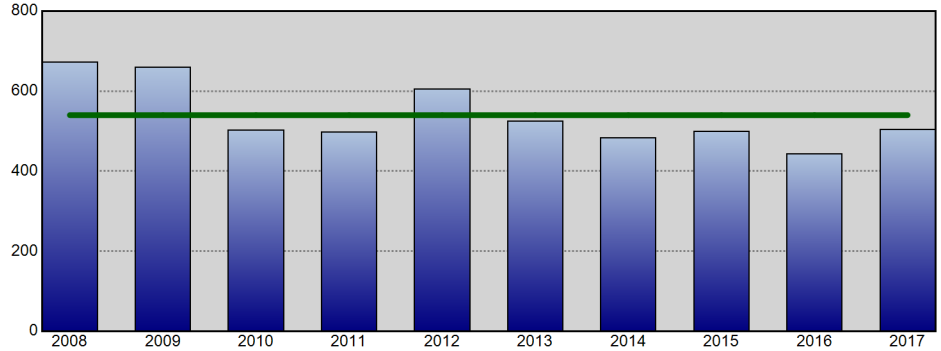

Violent Crime - Annual YTD Avg: 540 (Line Chart)

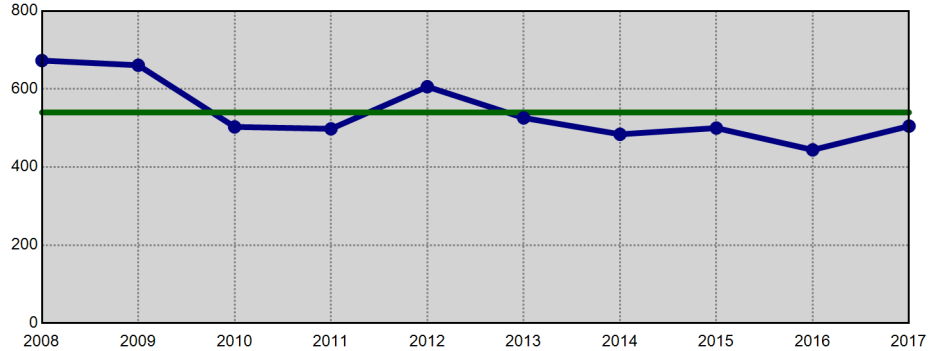

Property Crime - Annual YTD Avg: 1,365 (Bar Chart)

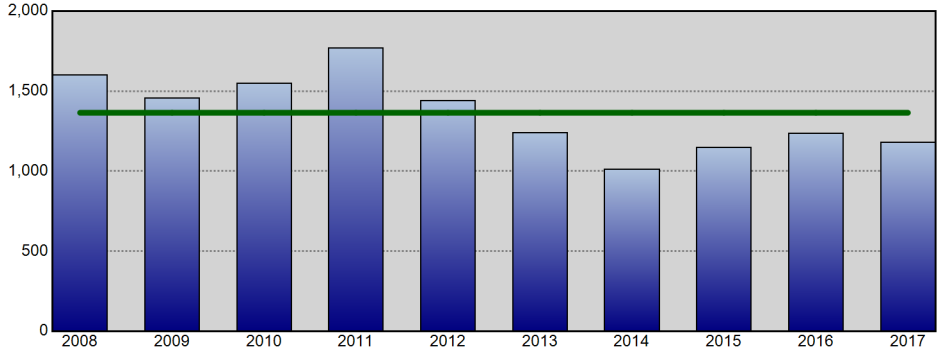

Property Crime - Annual YTD Avg: 1,365 (Line Chart)

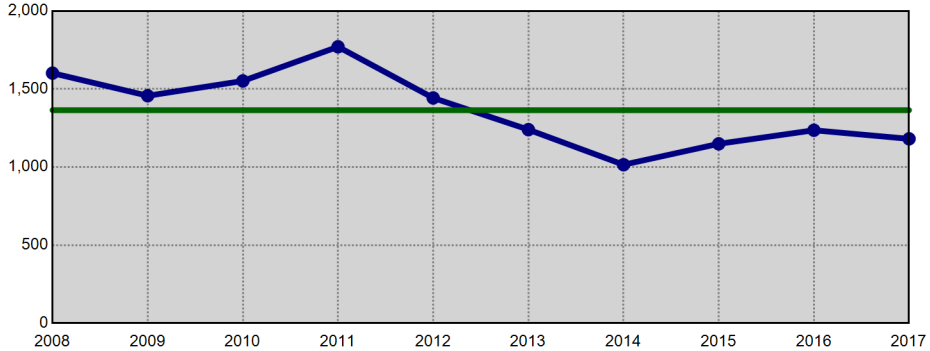

Information summarized for CompStat week ending 06/17/2017. The horizontal line on each chart represents the average of the prior 9 YTD offense totals.

Sourced from MNPD ARMS on 6/21/2017 8:58:21 AM. The figures above were sourced from incident reports using Uniform Crime Reporting definitions and reporting guidelines, based on the date when the crime was reported. This report is intended to be a management and planning tool and does not reflect the official UCR counts for the department. Incidents where a location is unknown or unspecified are included in the countywide totals.

South Precinct UCR Incidents - YTD Comparisons

Aggregated by precinct (incident location). Based on date when each incident was reported.

METROPOLITAN POLICE DEPARTMENT
of Nashville and Davidson County

All Part 1 Incidents - Annual YTD Avg: 2,835 (Bar Chart)

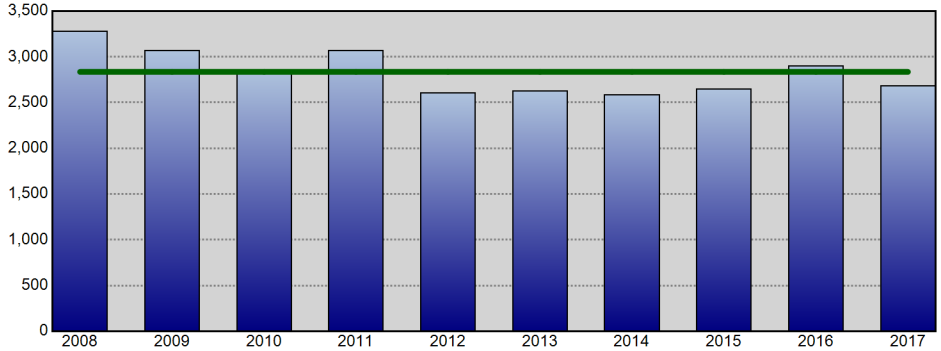

All Part 1 Incidents - Annual YTD Avg: 2,835 (Line Chart)

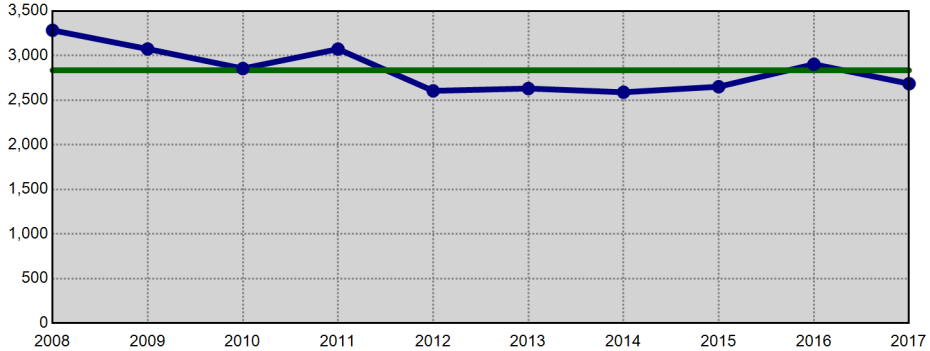

Violent Crime - Annual YTD Avg: 620 (Bar Chart)

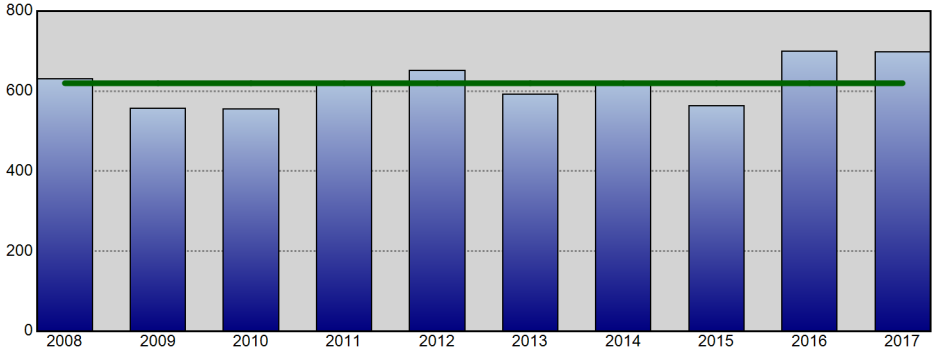

Violent Crime - Annual YTD Avg: 620 (Line Chart)

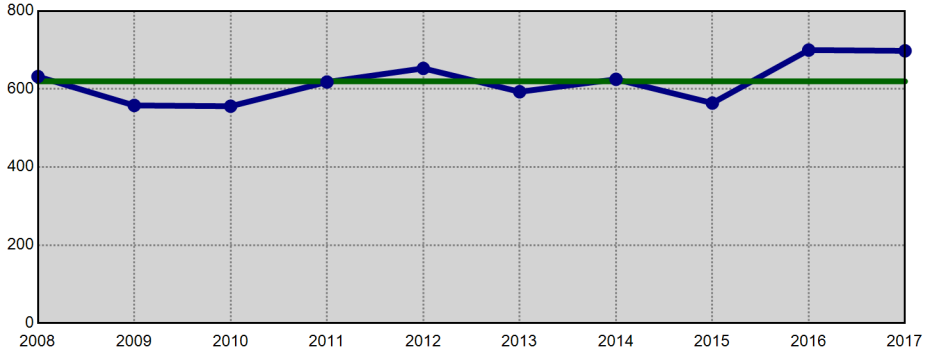

Property Crime - Annual YTD Avg: 2,215 (Bar Chart)

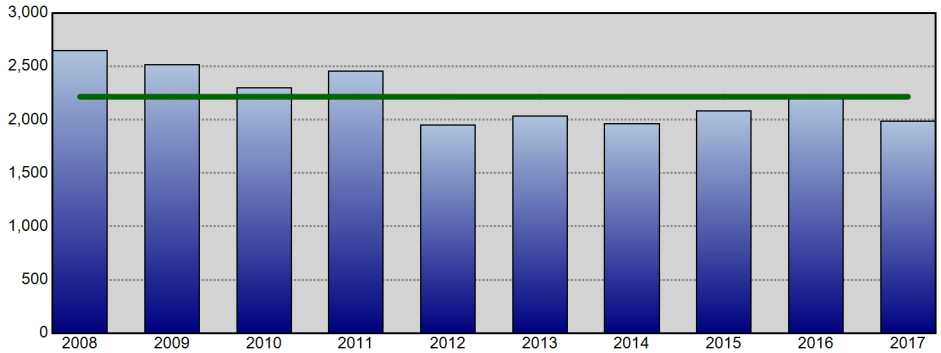

Property Crime - Annual YTD Avg: 2,215 (Line Chart)

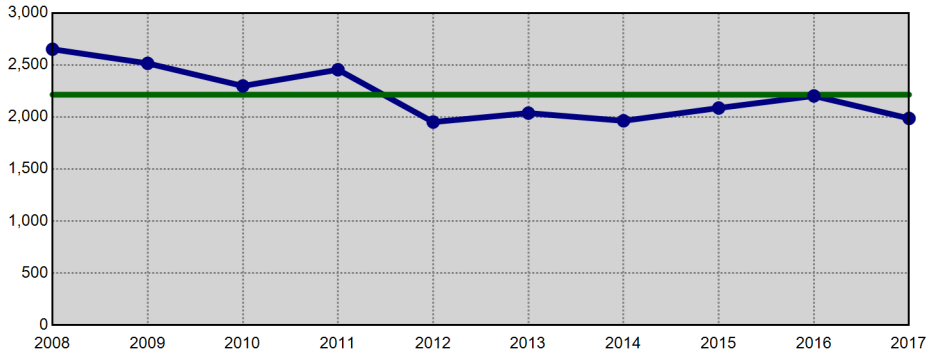

Information summarized for CompStat week ending 06/17/2017. The horizontal line on each chart represents the average of the prior 9 YTD offense totals.

Sourced from MNPD ARMS on 6/21/2017 8:58:22 AM. The figures above were sourced from incident reports using Uniform Crime Reporting definitions and reporting guidelines, based on the date when the crime was reported. This report is intended to be a management and planning tool and does not reflect the official UCR counts for the department. Incidents where a location is unknown or unspecified are included in the countywide totals.

Central Precinct UCR Incidents - YTD Comparisons

METROPOLITAN POLICE DEPARTMENT
of Nashville and Davidson County

Aggregated by precinct (incident location). Based on date when each incident was reported.

All Part 1 Incidents - Annual YTD Avg: 724 (Bar Chart)

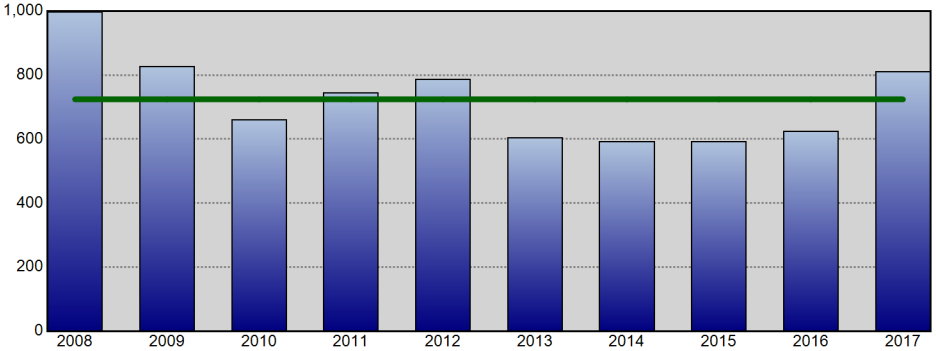

All Part 1 Incidents - Annual YTD Avg: 724 (Line Chart)

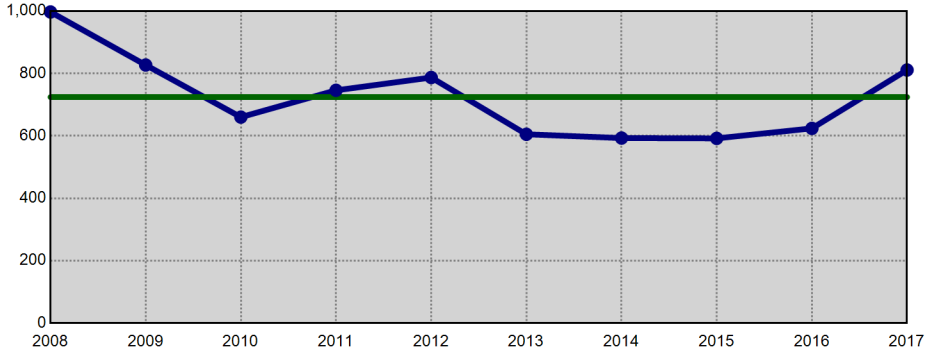

Violent Crime - Annual YTD Avg: 164 (Bar Chart)

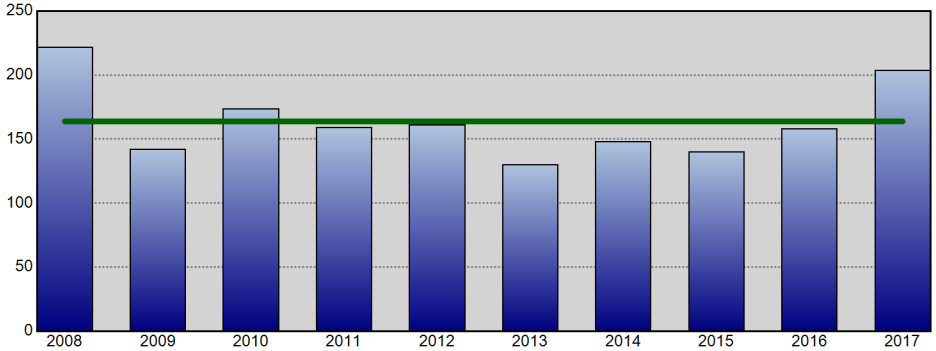

Violent Crime - Annual YTD Avg: 164 (Line Chart)

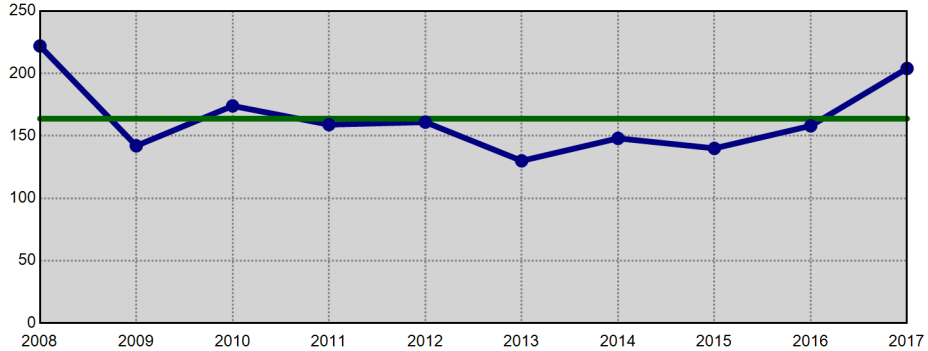

Property Crime - Annual YTD Avg: 560 (Bar Chart)

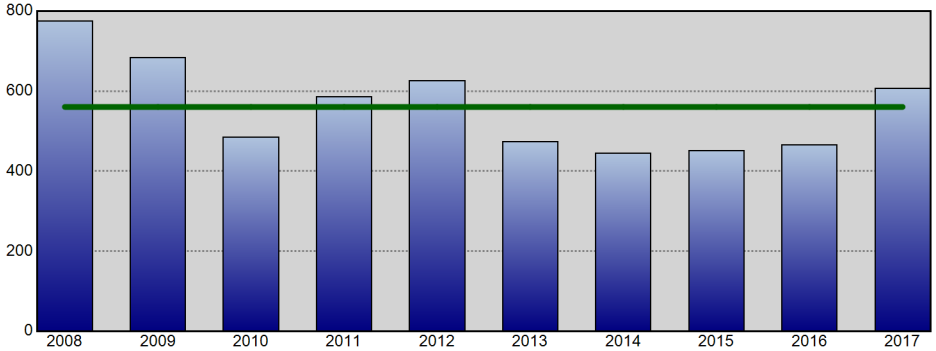

Property Crime - Annual YTD Avg: 560 (Line Chart)

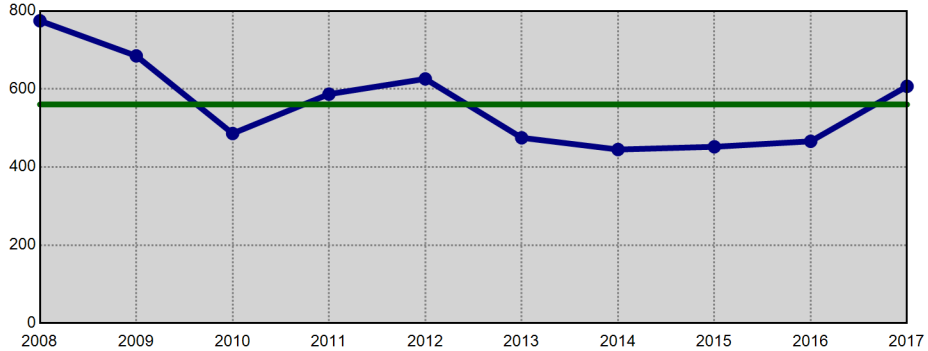

Information summarized for CompStat week ending 06/17/2017. The horizontal line on each chart represents the average of the prior 9 YTD offense totals.

Sourced from MNPD ARMS on 6/21/2017 8:58:22 AM. The figures above were sourced from incident reports using Uniform Crime Reporting definitions and reporting guidelines, based on the date when the crime was reported. This report is intended to be a management and planning tool and does not reflect the official UCR counts for the department. Incidents where a location is unknown or unspecified are included in the countywide totals.

Hermitage Precinct UCR Incidents - YTD Comparisons

METROPOLITAN POLICE DEPARTMENT
of Nashville and Davidson County

Aggregated by precinct (incident location). Based on date when each incident was reported.

All Part 1 Incidents - Annual YTD Avg: 2,740 (Bar Chart)

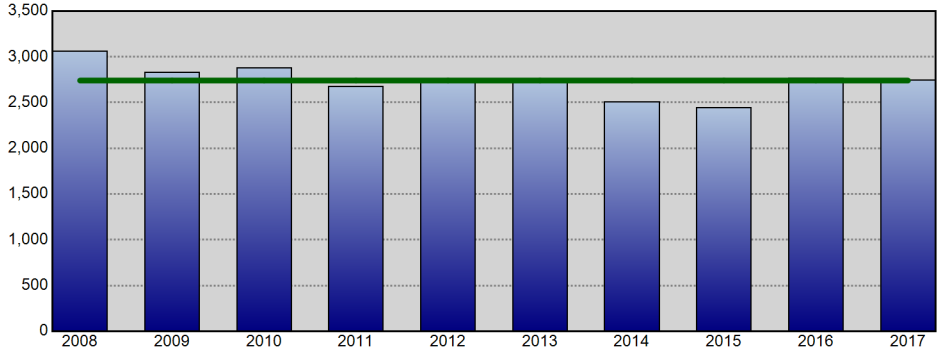

All Part 1 Incidents - Annual YTD Avg: 2,740 (Line Chart)

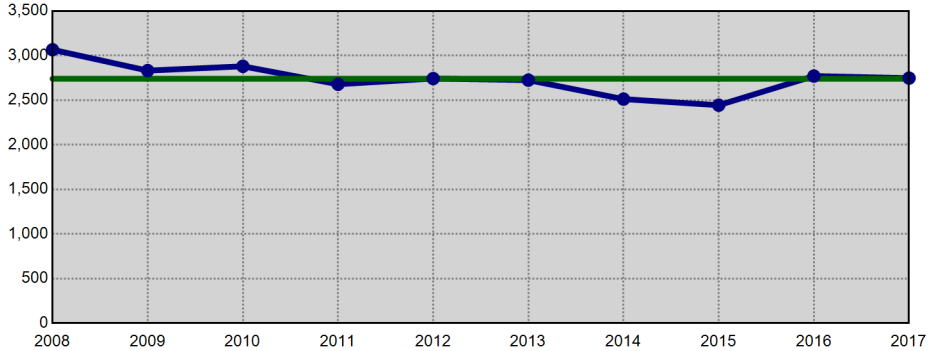

Violent Crime - Annual YTD Avg: 561 (Bar Chart)

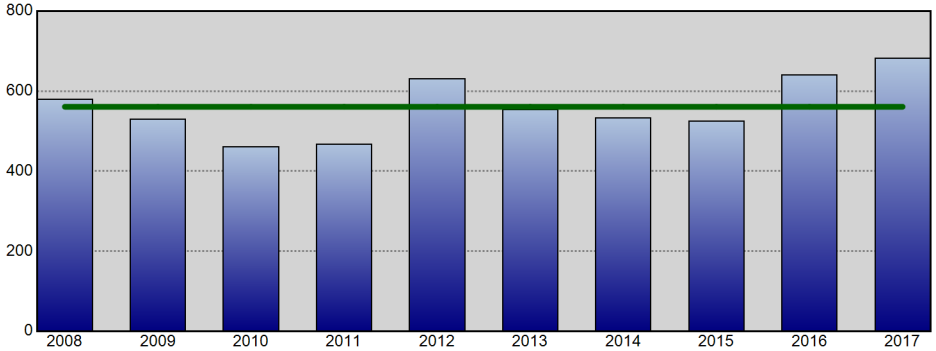

Violent Crime - Annual YTD Avg: 561 (Line Chart)

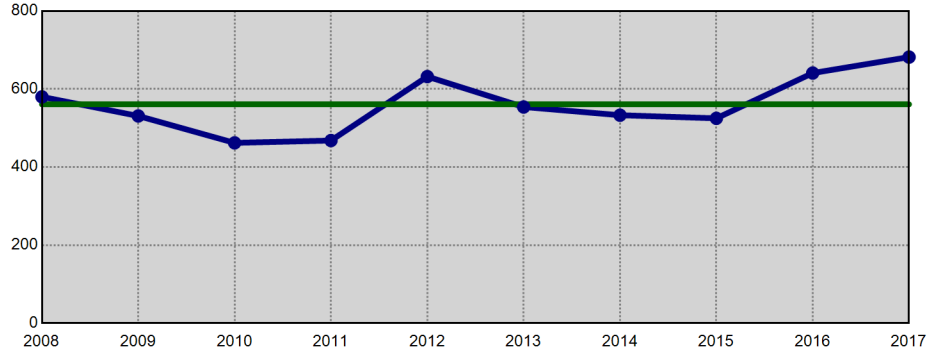

Property Crime - Annual YTD Avg: 2,179 (Bar Chart)

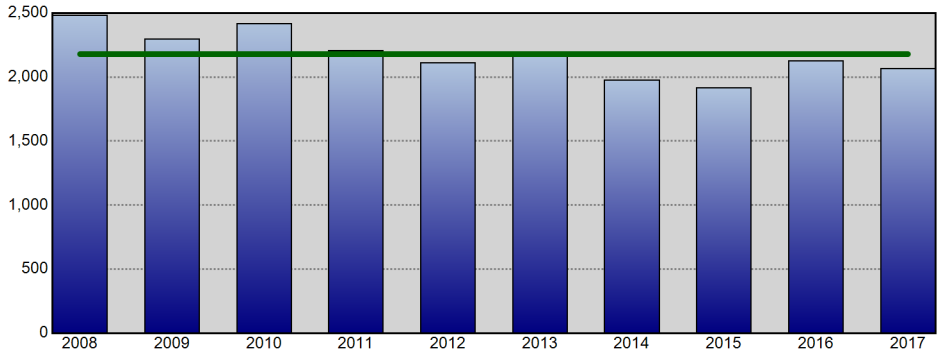

Property Crime - Annual YTD Avg: 2,179 (Line Chart)

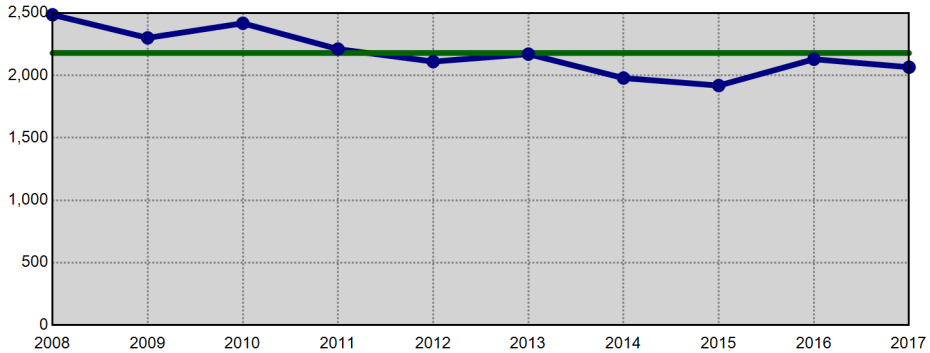

Information summarized for CompStat week ending 06/17/2017. The horizontal line on each chart represents the average of the prior 9 YTD offense totals.

Sourced from MNPD ARMS on 6/21/2017 8:58:23 AM. The figures above were sourced from incident reports using Uniform Crime Reporting definitions and reporting guidelines, based on the date when the crime was reported. This report is intended to be a management and planning tool and does not reflect the official UCR counts for the department. Incidents where a location is unknown or unspecified are included in the countywide totals.

North Precinct UCR Incidents - YTD Comparisons

METROPOLITAN POLICE DEPARTMENT
of Nashville and Davidson County

Aggregated by precinct (incident location). Based on date when each incident was reported.

All Part 1 Incidents - Annual YTD Avg: 1,845 (Bar Chart)

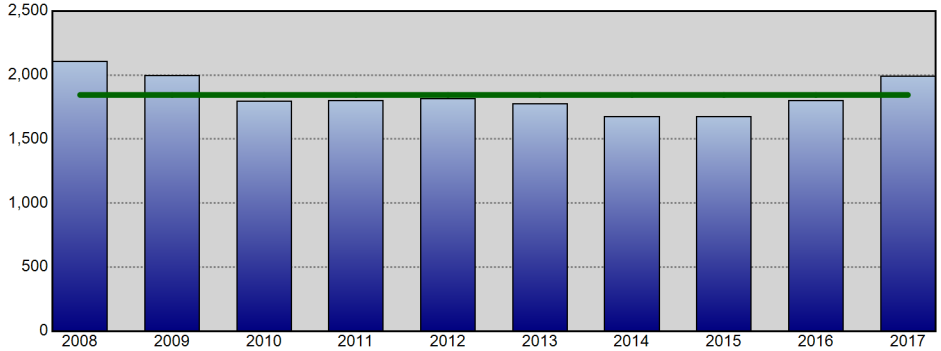

All Part 1 Incidents - Annual YTD Avg: 1,845 (Line Chart)

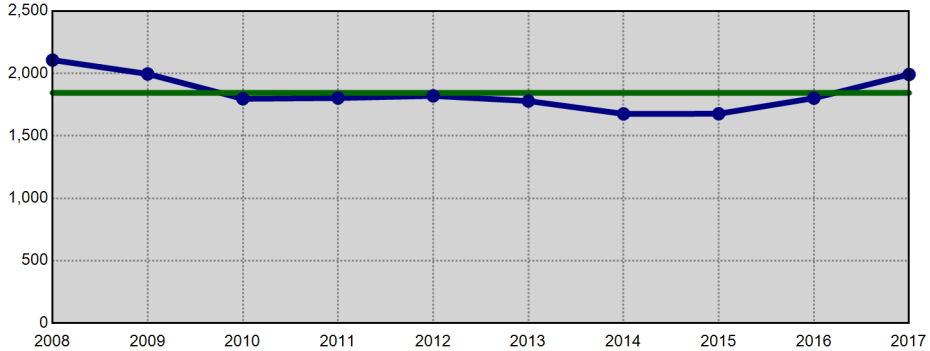

Violent Crime - Annual YTD Avg: 576 (Bar Chart)

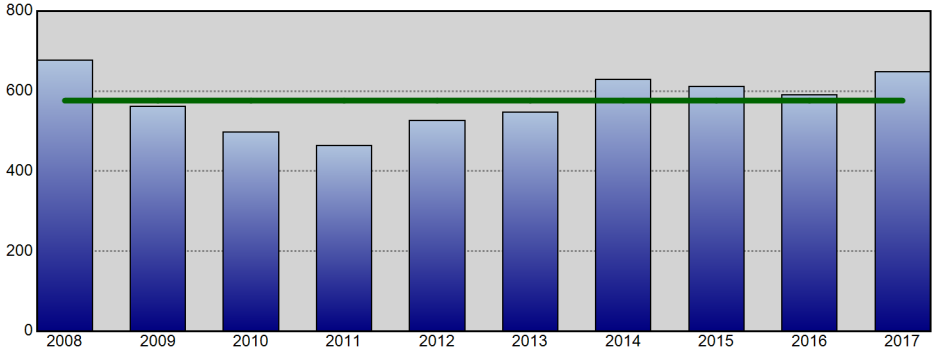

Violent Crime - Annual YTD Avg: 576 (Line Chart)

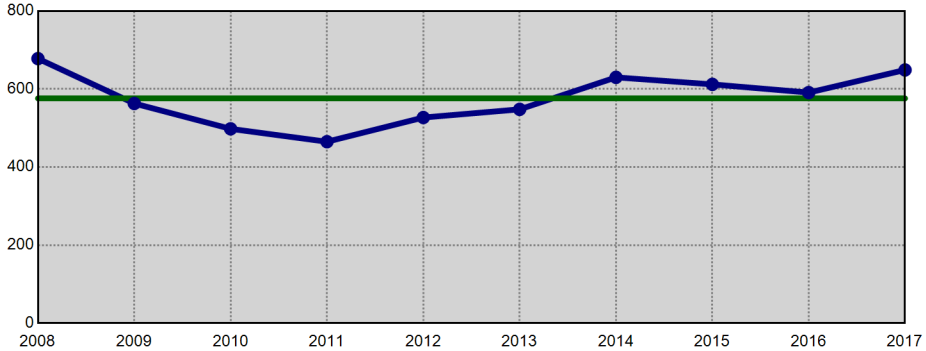

Property Crime - Annual YTD Avg: 1,269 (Bar Chart)

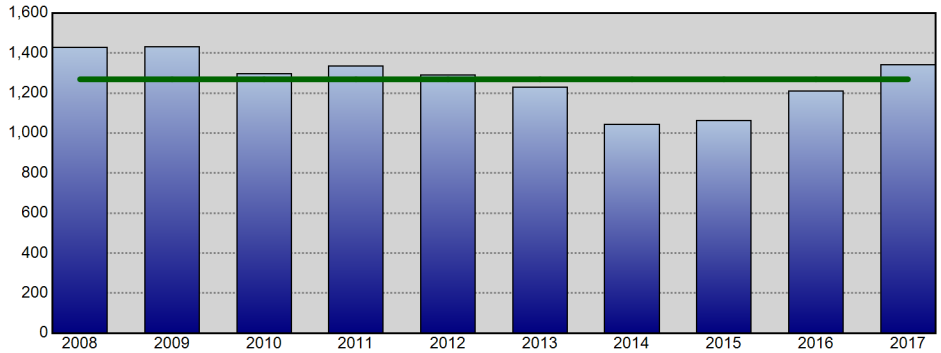

Property Crime - Annual YTD Avg: 1,269 (Line Chart)

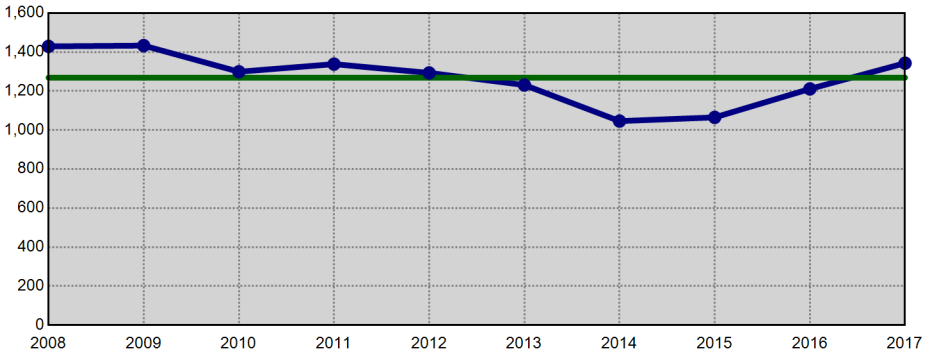

Information summarized for CompStat week ending 06/17/2017. The horizontal line on each chart represents the average of the prior 9 YTD offense totals.

Sourced from MNPD ARMS on 6/21/2017 8:58:24 AM. The figures above were sourced from incident reports using Uniform Crime Reporting definitions and reporting guidelines, based on the date when the crime was reported. This report is intended to be a management and planning tool and does not reflect the official UCR counts for the department. Incidents where a location is unknown or unspecified are included in the countywide totals.

Madison Precinct UCR Incidents - YTD Comparisons

METROPOLITAN POLICE DEPARTMENT
of Nashville and Davidson County

Aggregated by precinct (incident location). Based on date when each incident was reported.

All Part 1 Incidents - Annual YTD Avg: 1,780 (Bar Chart)

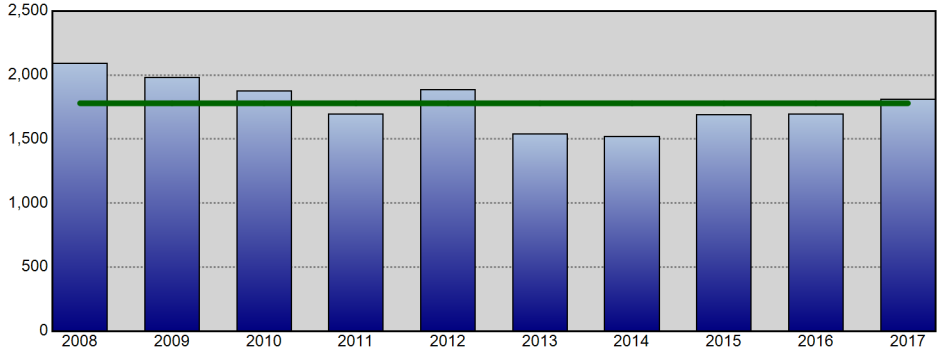

All Part 1 Incidents - Annual YTD Avg: 1,780 (Line Chart)

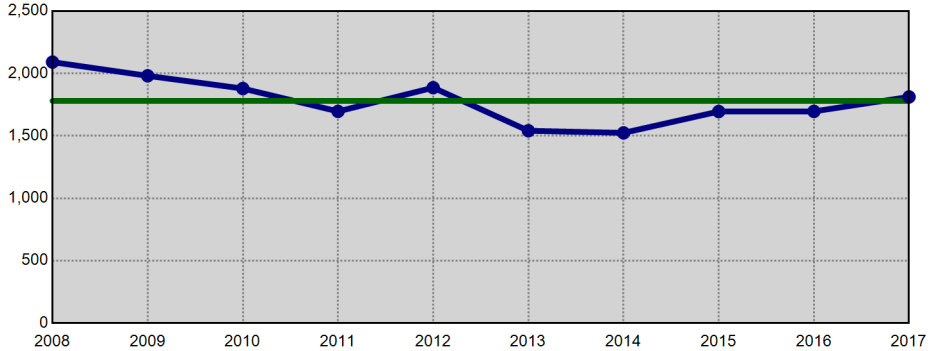

Violent Crime - Annual YTD Avg: 361 (Bar Chart)

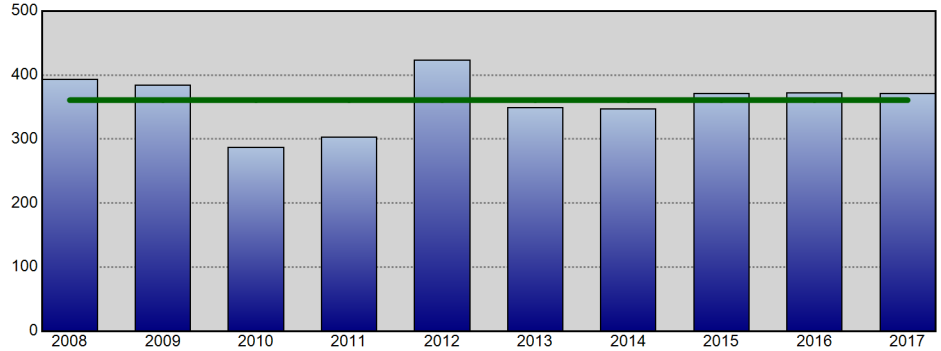

Violent Crime - Annual YTD Avg: 361 (Line Chart)

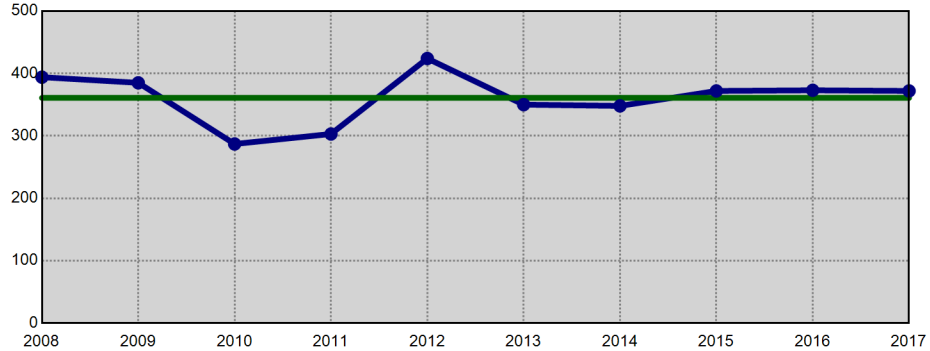

Property Crime - Annual YTD Avg: 1,419 (Bar Chart)

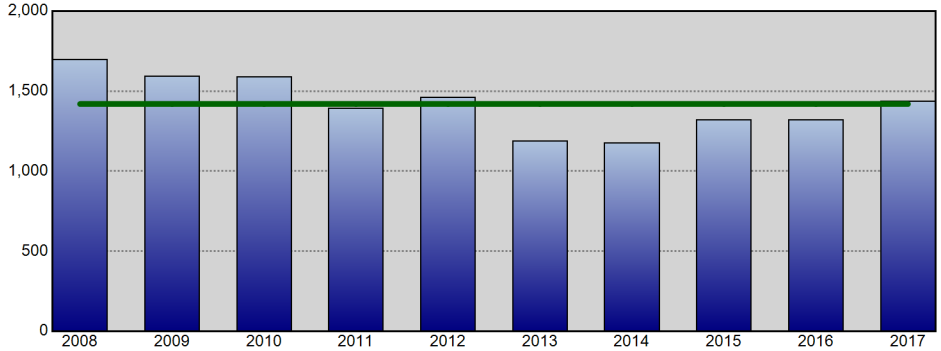

Property Crime - Annual YTD Avg: 1,419 (Line Chart)

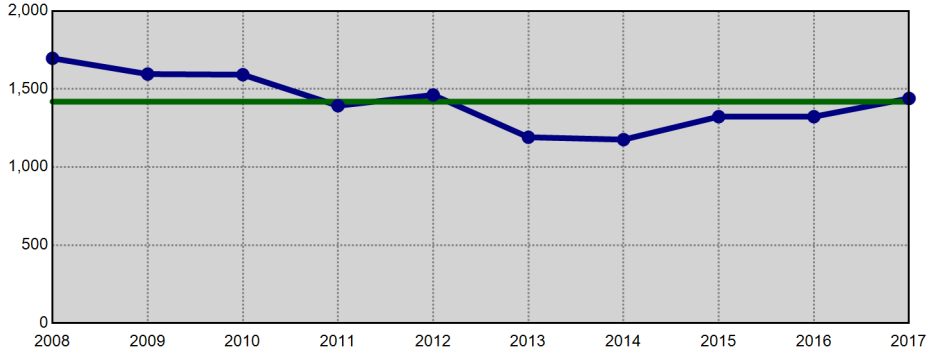

Information summarized for CompStat week ending 06/17/2017. The horizontal line on each chart represents the average of the prior 9 YTD offense totals.

Sourced from MNPD ARMS on 6/21/2017 8:58:24 AM. The figures above were sourced from incident reports using Uniform Crime Reporting definitions and reporting guidelines, based on the date when the crime was reported. This report is intended to be a management and planning tool and does not reflect the official UCR counts for the department. Incidents where a location is unknown or unspecified are included in the countywide totals.

Midtown Hills Precinct UCR Incidents - YTD Comparisons

Aggregated by precinct (incident location). Based on date when each incident was reported.

METROPOLITAN POLICE DEPARTMENT
of Nashville and Davidson County

All Part 1 Incidents - Annual YTD Avg: 1,872 (Bar Chart)

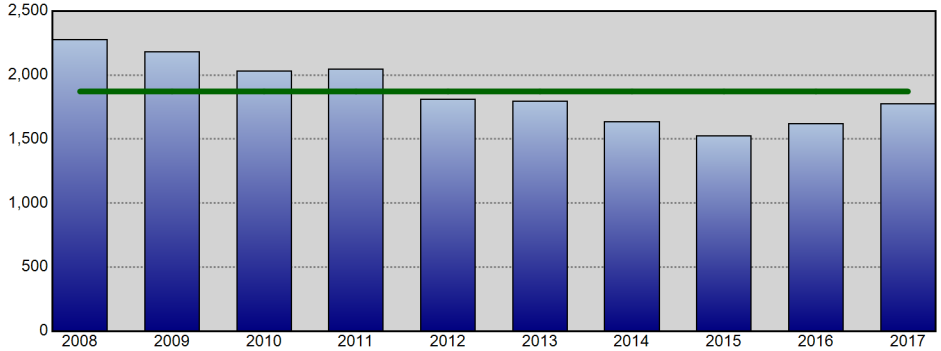

All Part 1 Incidents - Annual YTD Avg: 1,872 (Line Chart)

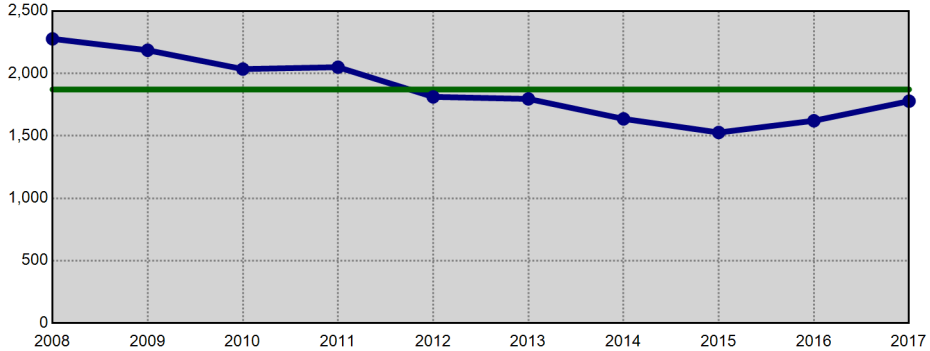

Violent Crime - Annual YTD Avg: 306 (Bar Chart)

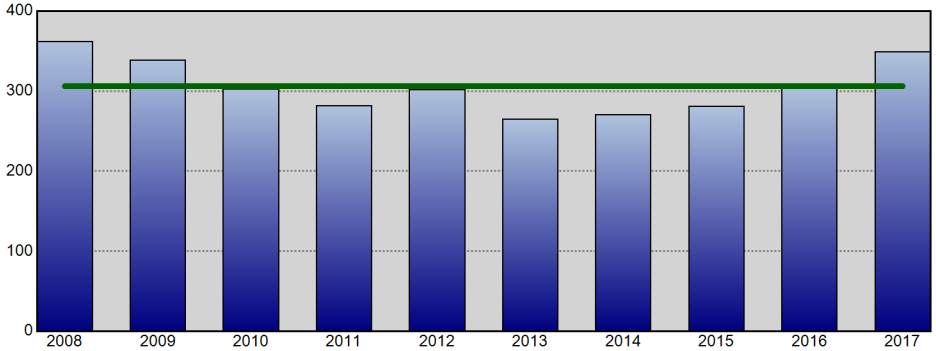

Violent Crime - Annual YTD Avg: 306 (Line Chart)

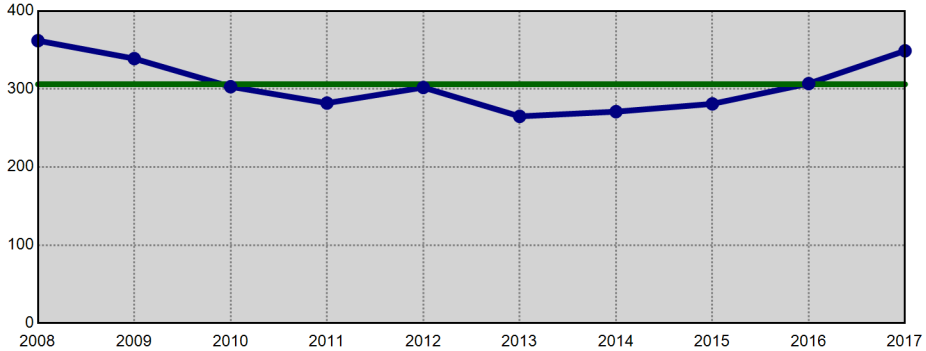

Property Crime - Annual YTD Avg: 1,566 (Bar Chart)

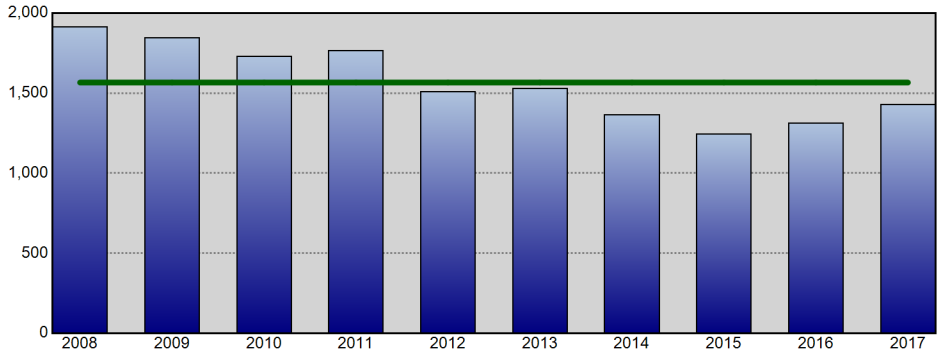

Property Crime - Annual YTD Avg: 1,566 (Line Chart)

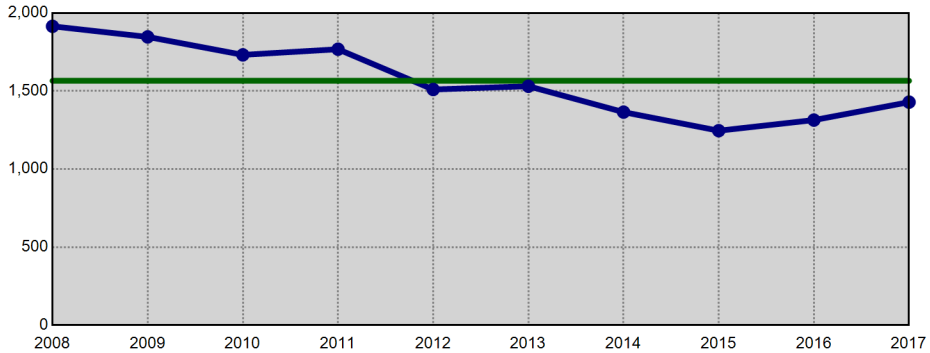

Information summarized for CompStat week ending 06/17/2017. The horizontal line on each chart represents the average of the prior 9 YTD offense totals.

Sourced from MNPD ARMS on 6/21/2017 8:58:25 AM. The figures above were sourced from incident reports using Uniform Crime Reporting definitions and reporting guidelines, based on the date when the crime was reported. This report is intended to be a management and planning tool and does not reflect the official UCR counts for the department. Incidents where a location is unknown or unspecified are included in the countywide totals.

County Calendar Year to Calendar Year Comparison

METROPOLITAN POLICE DEPARTMENT
of Nashville and Davidson County

Comparisons of Annual Totals for the Past Ten Years

Aggregated by precinct (incident location). Based on date when each incident was reported.

		Homicide	Forcible Rape	Commercial Robbery	Street Robbery	Total Robbery	Aggravated Assault	Commercial Burglary	Residential Burglary	Total Burglary	Larceny	Auto Theft	Violent Offenses	Property Offenses	Part I Offenses
2015 to	2015	80	604	251	1,649	1,900	4,932	909	4,210	5,119	18,789	1,443	7,516	25,351	32,867
2016	2016	84	566	305	1,703	2,008	4,911	960	3,630	4,590	18,778	1,745	7,569	25,113	32,682
	% Change	5.0%	-6.3%	21.5%	3.3%	5.7%	-0.4%	5.6%	-13.8%	-10.3%	-0.1%	20.9%	0.7%	-0.9%	-0.6%
2014 to	2014	43	600	209	1,328	1,537	5,252	933	3,826	4,759	17,883	1,113	7,432	23,755	31,187
2016	2016	84	566	305	1,703	2,008	4,911	960	3,630	4,590	18,778	1,745	7,569	25,113	32,682
	% Change	95.3%	-5.7%	45.9%	28.2%	30.6%	-6.5%	2.9%	-5.1%	-3.6%	5.0%	56.8%	1.8%	5.7%	4.8%
2013 to	2013	42	528	224	1,407	1,631	4,798	883	4,781	5,664	18,065	1,199	6,999	24,928	31,927
2016	2016	84	566	305	1,703	2,008	4,911	960	3,630	4,590	18,778	1,745	7,569	25,113	32,682
	% Change	100.0%	7.2%	36.2%	21.0%	23.1%	2.4%	8.7%	-24.1%	-19.0%	3.9%	45.5%	8.1%	0.7%	2.4%
2012 to	2012	62	544	236	1,477	1,713	5,367	1,002	4,723	5,725	19,186	1,375	7,686	26,286	33,972
2016	2016	84	566	305	1,703	2,008	4,911	960	3,630	4,590	18,778	1,745	7,569	25,113	32,682
	% Change	35.5%	4.0%	29.2%	15.3%	17.2%	-8.5%	-4.2%	-23.1%	-19.8%	-2.1%	26.9%	-1.5%	-4.5%	-3.8%
2011 to	2011	51	551	291	1,583	1,874	4,917	1,107	6,292	7,399	20,195	1,749	7,393	29,343	36,736
2016	2016	84	566	305	1,703	2,008	4,911	960	3,630	4,590	18,778	1,745	7,569	25,113	32,682
	% Change	64.7%	2.7%	4.8%	7.6%	7.2%	-0.1%	-13.3%	-42.3%	-38.0%	-7.0%	-0.2%	2.4%	-14.4%	-11.0%
2010 to	2010	60	493	296	1,503	1,799	4,734	1,144	6,641	7,785	20,951	1,618	7,086	30,354	37,440
2016	2016	84	566	305	1,703	2,008	4,911	960	3,630	4,590	18,778	1,745	7,569	25,113	32,682
	% Change	40.0%	14.8%	3.0%	13.3%	11.6%	3.7%	-16.1%	-45.3%	-41.0%	-10.4%	7.8%	6.8%	-17.3%	-12.7%
2009 to	2009	80	499	304	1,721	2,025	4,754	1,185	5,591	6,776	21,849	1,747	7,358	30,372	37,730
2016	2016	84	566	305	1,703	2,008	4,911	960	3,630	4,590	18,778	1,745	7,569	25,113	32,682
	% Change	5.0%	13.4%	0.3%	-1.0%	-0.8%	3.3%	-19.0%	-35.1%	-32.3%	-14.1%	-0.1%	2.9%	-17.3%	-13.4%
2008 to	2008	74	485	353	2,043	2,396	5,655	1,308	4,963	6,271	24,481	2,291	8,610	33,043	41,653
2016	2016	84	566	305	1,703	2,008	4,911	960	3,630	4,590	18,778	1,745	7,569	25,113	32,682
	% Change	13.5%	16.7%	-13.6%	-16.6%	-16.2%	-13.2%	-26.6%	-26.9%	-26.8%	-23.3%	-23.8%	-12.1%	-24.0%	-21.5%
2007 to	2007	72	523	456	2,145	2,601	5,883	1,551	4,680	6,231	24,539	2,806	9,079	33,576	42,655
2016	2016	84	566	305	1,703	2,008	4,911	960	3,630	4,590	18,778	1,745	7,569	25,113	32,682
	% Change	16.7%	8.2%	-33.1%	-20.6%	-22.8%	-16.5%	-38.1%	-22.4%	-26.3%	-23.5%	-37.8%	-16.6%	-25.2%	-23.4%
2006 to	2006	81	501	450	2,052	2,502	5,946	2,000	4,580	6,580	24,810	3,161	9,030	34,551	43,581
2016	2016	84	566	305	1,703	2,008	4,911	960	3,630	4,590	18,778	1,745	7,569	25,113	32,682
	% Change	3.7%	13.0%	-32.2%	-17.0%	-19.7%	-17.4%	-52.0%	-20.7%	-30.2%	-24.3%	-44.8%	-16.2%	-27.3%	-25.0%

Information summarized for CompStat week ending 06/17/2017.

Sourced from MNPD ARMS on 6/21/2017 8:58:26 AM. The figures above were sourced from incident reports using Uniform Crime Reporting definitions and reporting guidelines, based on the date when the crime was reported. This report is intended to be a management and planning tool and does not reflect the official UCR counts for the department. Incidents where a location is unknown or unspecified are included in the countywide totals..

County UCR Incidents - Annual Comparison Charts

Aggregated by precinct (incident location). Based on date when each incident was reported.

METROPOLITAN POLICE DEPARTMENT

of Nashville and Davidson County

Year End Total Part 1 Incidents - Prior 9 Year Annual Avg: 35,133

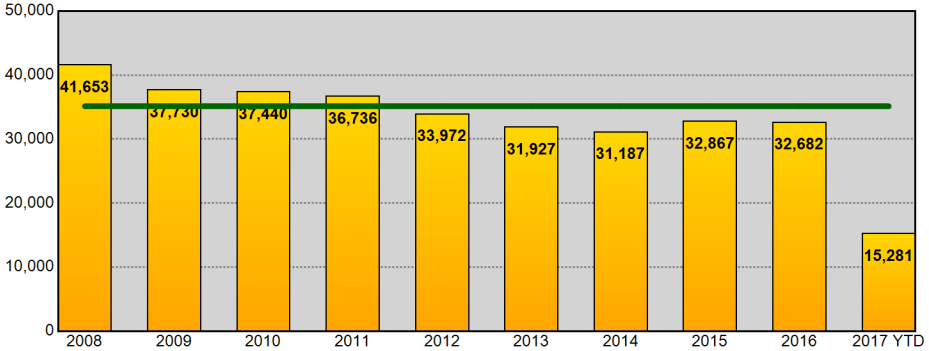

Year End Total Part 1 Incidents - Prior 9 Year Annual Avg: 35,133

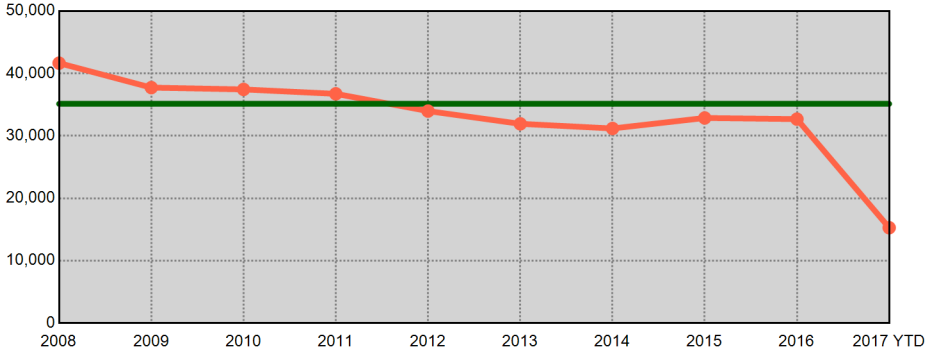

Year End Total Violent Part 1 Incidents - Prior 9 Year Annual Avg: 7,517

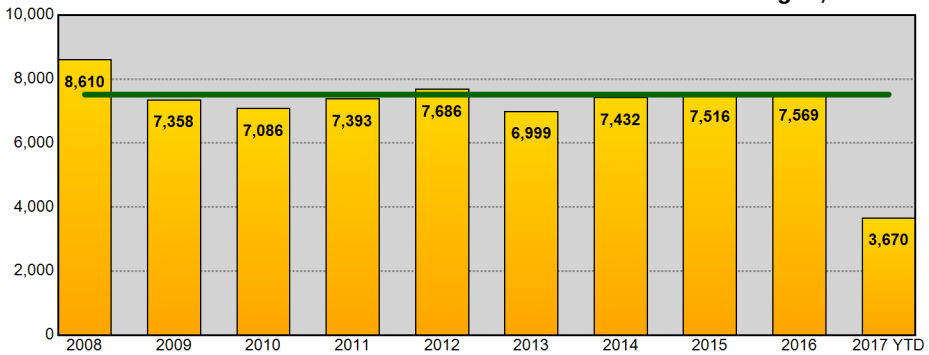

Year End Total Violent Part 1 Incidents - Prior 9 Year Annual Avg: 7,517

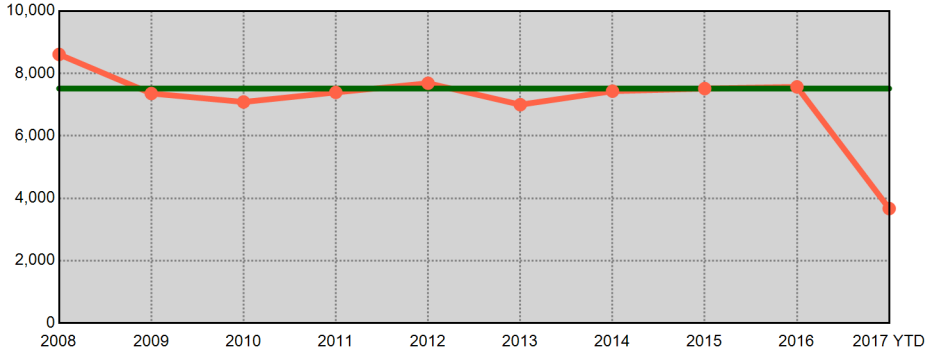

Year End Total Property Part 1 Incidents - Prior 9 Year Annual Avg: 27,616

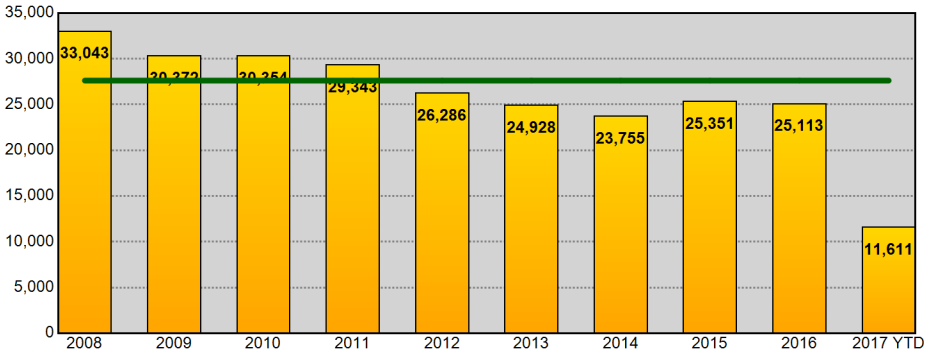

Year End Total Property Part 1 Incidents - Prior 9 Year Annual Avg: 27,616

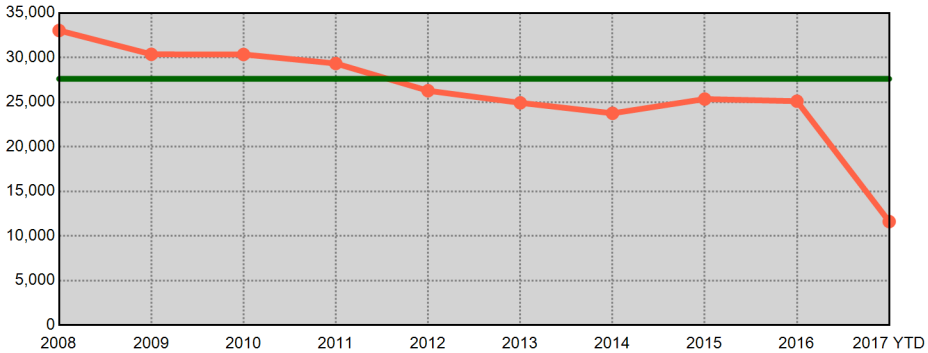

Information summarized for CompStat week ending 06/17/2017. Current year statistics are summarized for 2017 YTD. The horizontal line on each chart represents the average of the prior 9 year end offense totals.

Sourced from MNPD ARMS on 6/21/2017 8:58:26 AM. The figures above were sourced from incident reports using Uniform Crime Reporting definitions and reporting guidelines, based on the date when the crime was reported. This report is intended to be a management and planning tool and does not reflect the official UCR counts for the department. Incidents where a location is unknown or unspecified are included in the countywide totals.

West Precinct UCR Incidents - Annual Comparisons

Aggregated by precinct (incident location). Based on date when each incident was reported.

METROPOLITAN POLICE DEPARTMENT
of Nashville and Davidson County

Year End Total Part 1 Incidents - Prior 9 Year Annual Avg: 3,868

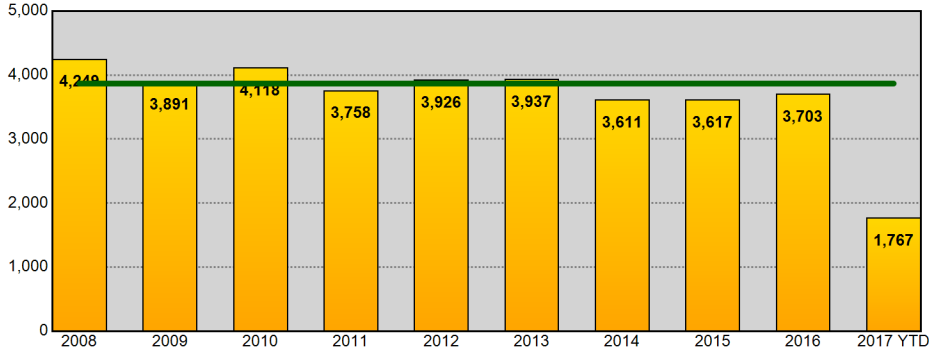

Year End Total Part 1 Incidents - Prior 9 Year Annual Avg: 3,868

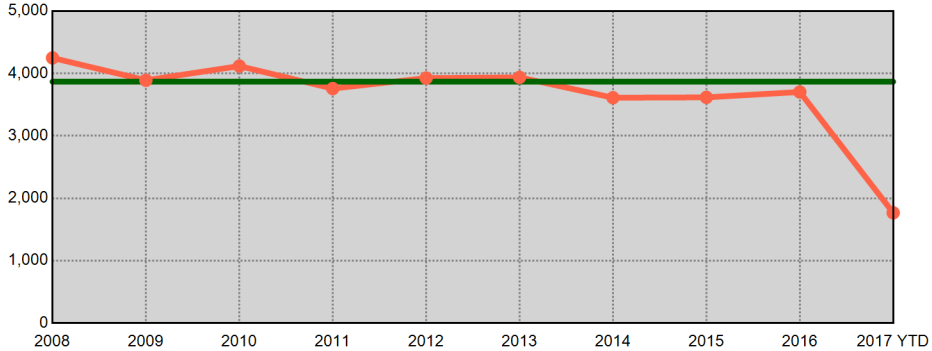

Year End Total Violent Part 1 Incidents - Prior 9 Year Annual Avg: 522

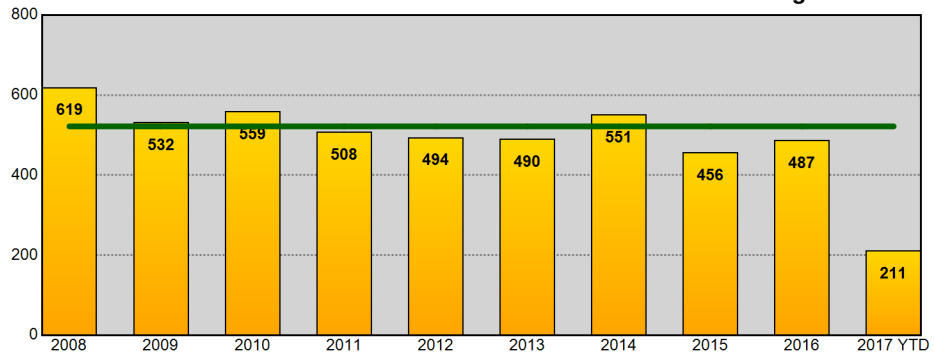

Year End Total Violent Part 1 Incidents - Prior 9 Year Annual Avg: 522

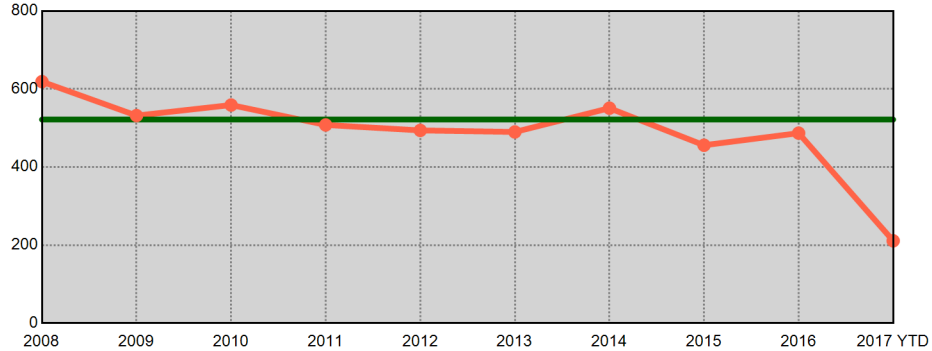

Year End Total Property Part 1 Incidents - Prior 9 Year Annual Avg: 3,346

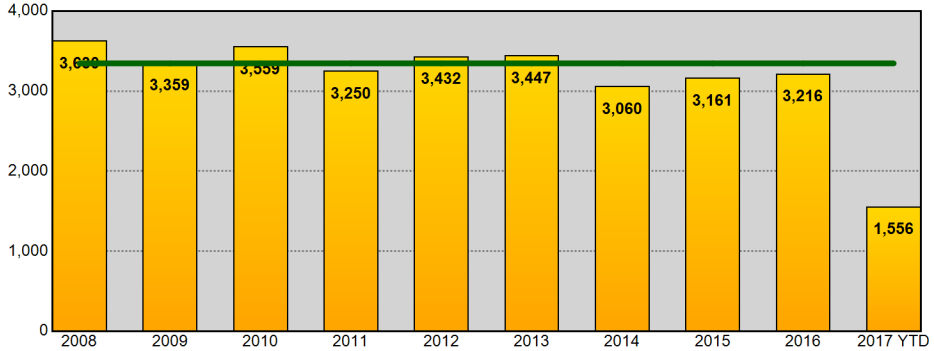

Year End Total Property Part 1 Incidents - Prior 9 Year Annual Avg: 3,346

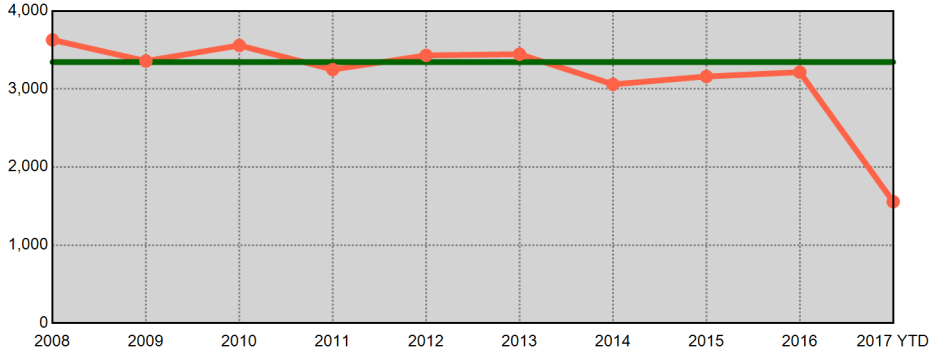

Information summarized for CompStat week ending 06/17/2017. Current year statistics are summarized for 2017 YTD. The horizontal line on each chart represents the average of the prior 9 year end offense totals.

Sourced from MNPD ARMS on 6/21/2017 8:58:26 AM. The figures above were sourced from incident reports using Uniform Crime Reporting definitions and reporting guidelines, based on the date when the crime was reported. This report is intended to be a management and planning tool and does not reflect the official UCR counts for the department. Incidents where a location is unknown or unspecified are included in the countywide totals.

East Precinct UCR Incidents - Annual Comparisons

Aggregated by precinct (incident location). Based on date when each incident was reported.

METROPOLITAN POLICE DEPARTMENT
of Nashville and Davidson County

Year End Total Part 1 Incidents - Prior 9 Year Annual Avg: 4,326

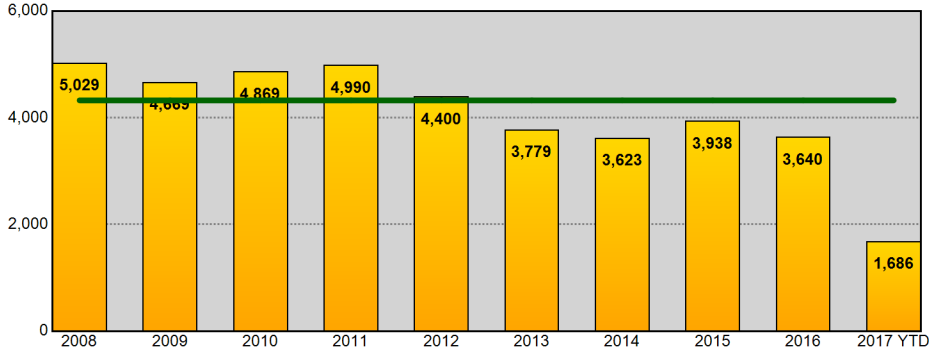

Year End Total Part 1 Incidents - Prior 9 Year Annual Avg: 4,326

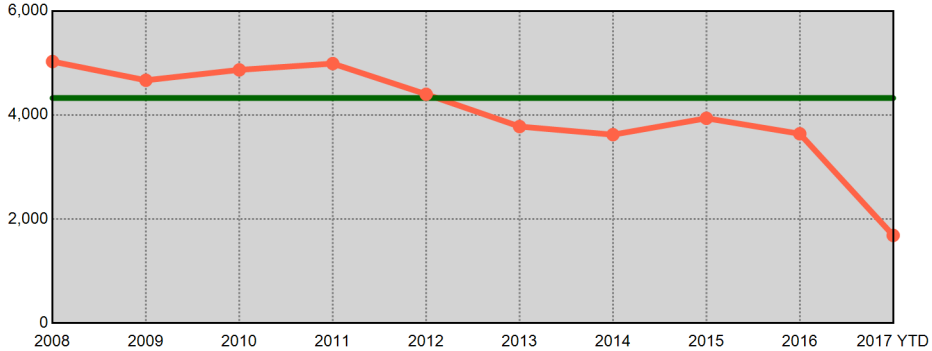

Year End Total Violent Part 1 Incidents - Prior 9 Year Annual Avg: 1,209

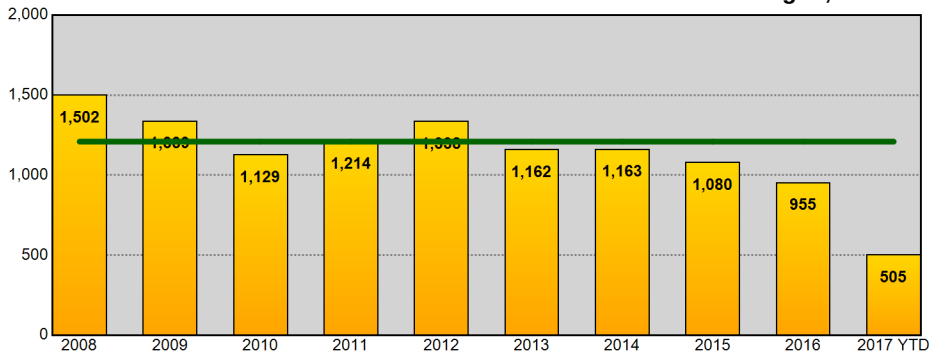

Year End Total Violent Part 1 Incidents - Prior 9 Year Annual Avg: 1,209

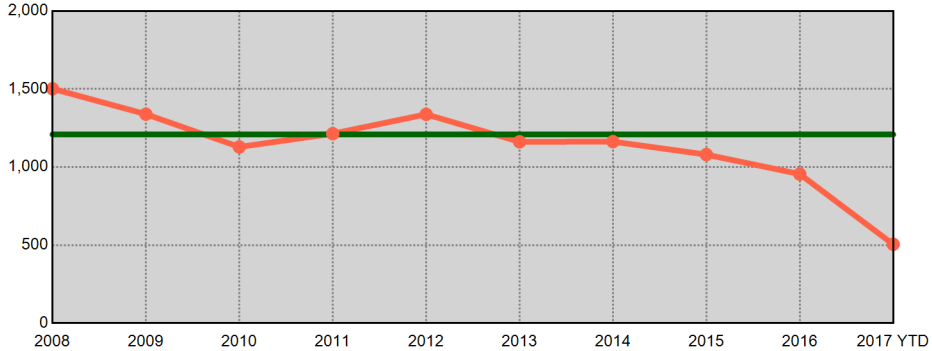

Year End Total Property Part 1 Incidents - Prior 9 Year Annual Avg: 3,117

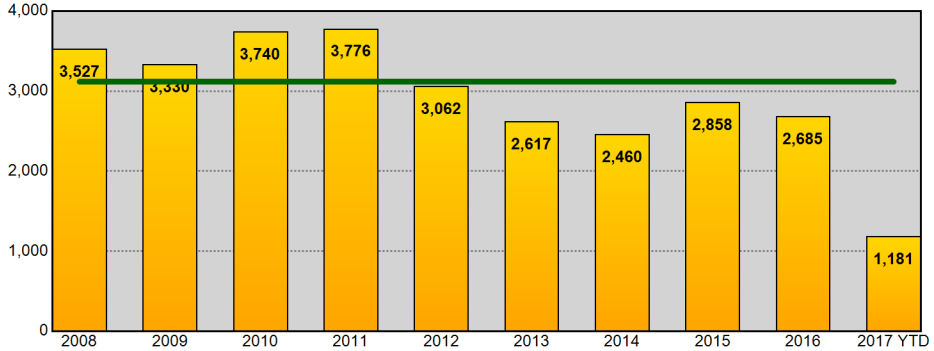

Year End Total Property Part 1 Incidents - Prior 9 Year Annual Avg: 3,117

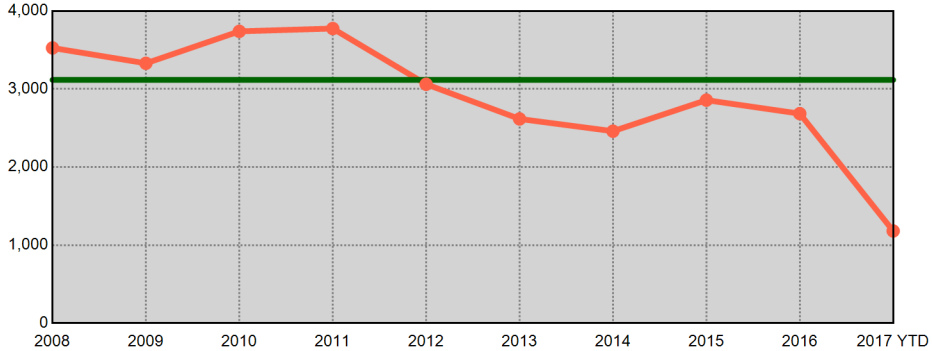

Information summarized for CompStat week ending 06/17/2017. Current year statistics are summarized for 2017 YTD. The horizontal line on each chart represents the average of the prior 9 year end offense totals.

Sourced from MNPD ARMS on 6/21/2017 8:58:27 AM. The figures above were sourced from incident reports using Uniform Crime Reporting definitions and reporting guidelines, based on the date when the crime was reported. This report is intended to be a management and planning tool and does not reflect the official UCR counts for the department. Incidents where a location is unknown or unspecified are included in the countywide totals.

South Precinct UCR Incidents - Annual Comparisons

Aggregated by precinct (incident location). Based on date when each incident was reported.

METROPOLITAN POLICE DEPARTMENT
of Nashville and Davidson County

Year End Total Part 1 Incidents - Prior 9 Year Annual Avg: 6,441

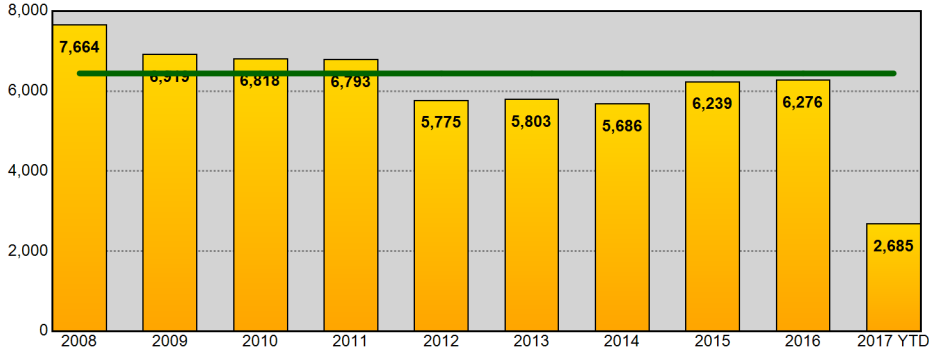

Year End Total Part 1 Incidents - Prior 9 Year Annual Avg: 6,441

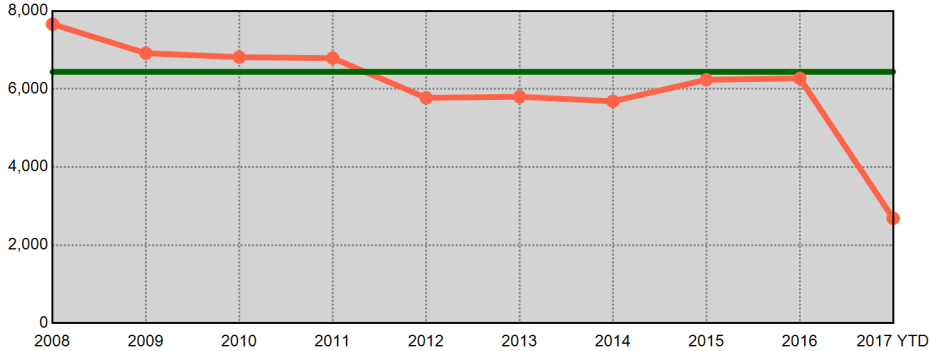

Year End Total Violent Part 1 Incidents - Prior 9 Year Annual Avg: 1,406

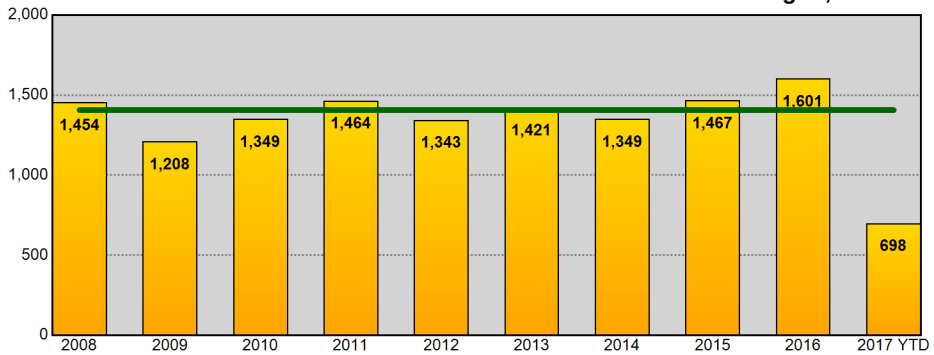

Year End Total Violent Part 1 Incidents - Prior 9 Year Annual Avg: 1,406

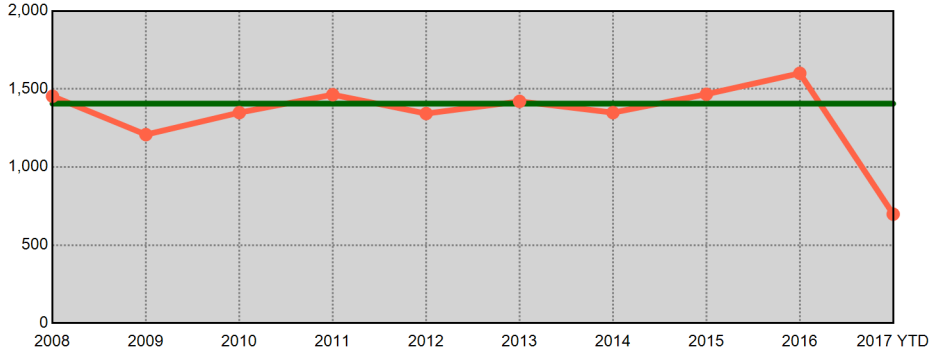

Year End Total Property Part 1 Incidents - Prior 9 Year Annual Avg: 5,035

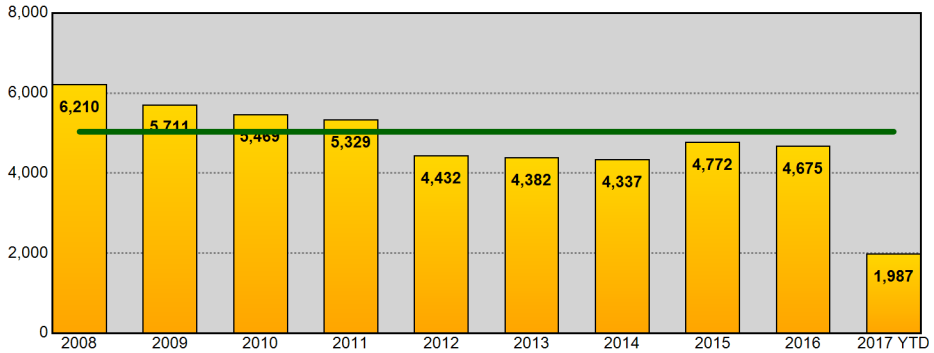

Year End Total Property Part 1 Incidents - Prior 9 Year Annual Avg: 5,035

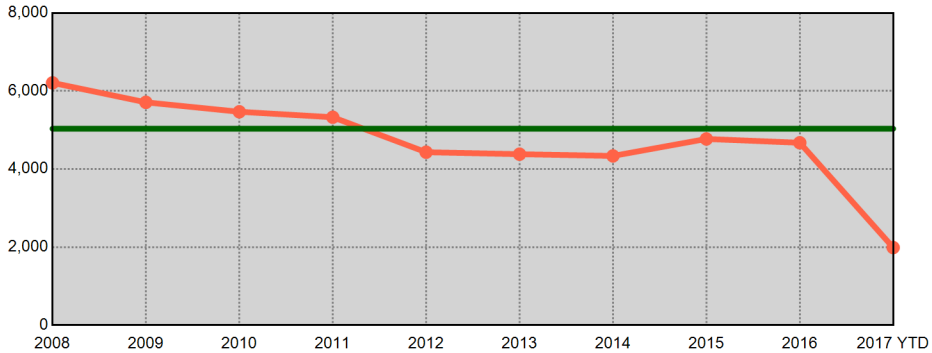

Information summarized for CompStat week ending 06/17/2017. Current year statistics are summarized for 2017 YTD. The horizontal line on each chart represents the average of the prior 9 year end offense totals.

Sourced from MNPD ARMS on 6/21/2017 8:58:28 AM. The figures above were sourced from incident reports using Uniform Crime Reporting definitions and reporting guidelines, based on the date when the crime was reported. This report is intended to be a management and planning tool and does not reflect the official UCR counts for the department. Incidents where a location is unknown or unspecified are included in the countywide totals.

Central Precinct UCR Incidents - Annual Comparisons

METROPOLITAN POLICE DEPARTMENT
of Nashville and Davidson County

Aggregated by precinct (incident location). Based on date when each incident was reported.

Year End Total Part 1 Incidents - Prior 9 Year Annual Avg: 1,638

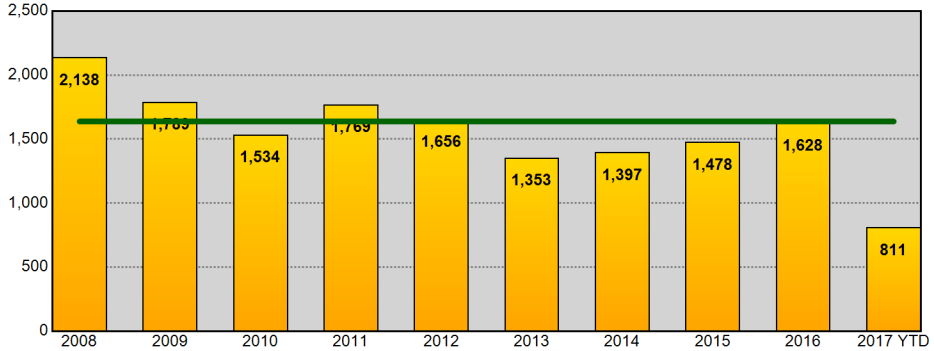

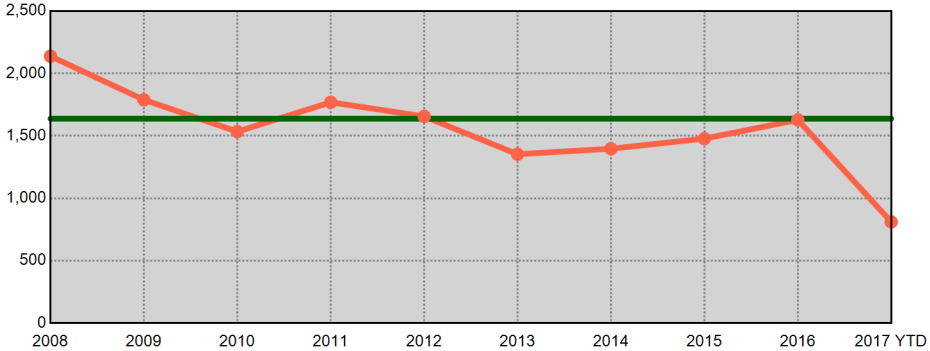

Year End Total Violent Part 1 Incidents - Prior 9 Year Annual Avg: 363

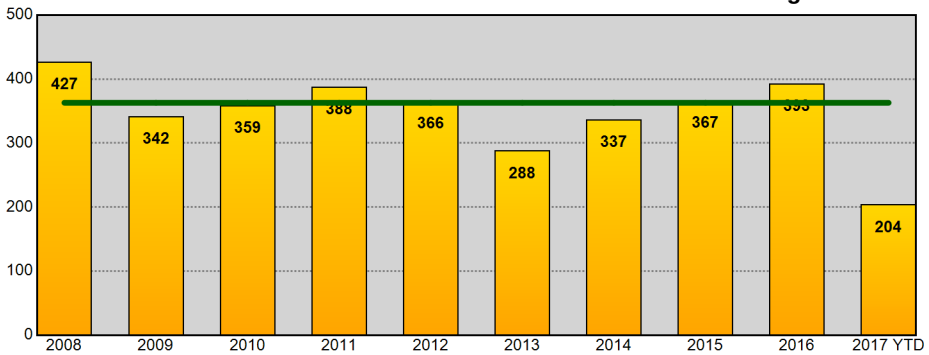

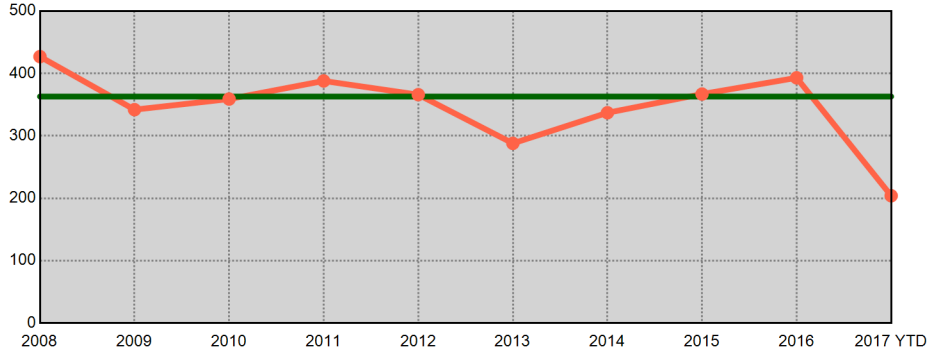

Year End Total Property Part 1 Incidents - Prior 9 Year Annual Avg: 1,275

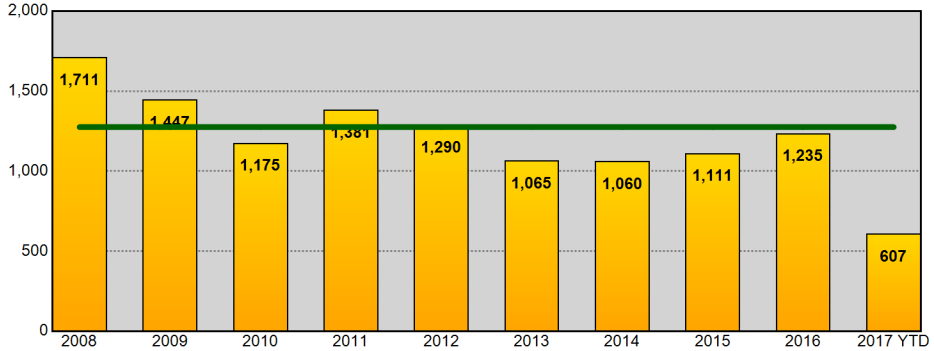

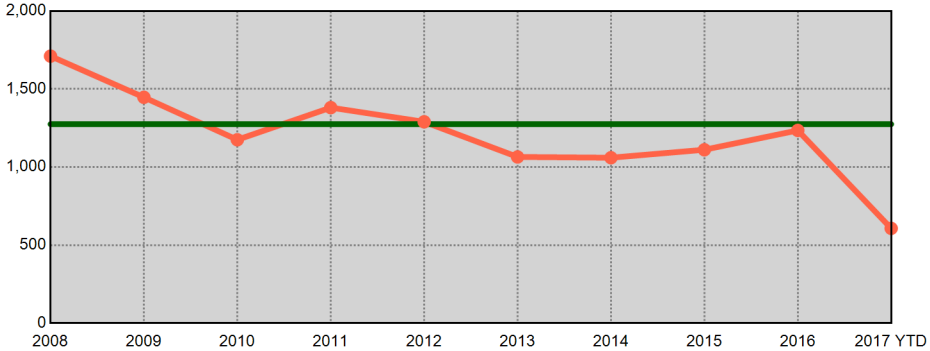

Information summarized for CompStat week ending 06/17/2017. Current year statistics are summarized for 2017 YTD. The horizontal line on each chart represents the average of the prior 9 year end offense totals.

Sourced from MNPD ARMS on 6/21/2017 8:58:28 AM. The figures above were sourced from incident reports using Uniform Crime Reporting definitions and reporting guidelines, based on the date when the crime was reported. This report is intended to be a management and planning tool and does not reflect the official UCR counts for the department. Incidents where a location is unknown or unspecified are included in the countywide totals.

Hermitage Precinct UCR Incidents - Annual Comparisons

METROPOLITAN POLICE DEPARTMENT
of Nashville and Davidson County

Aggregated by precinct (incident location). Based on date when each incident was reported.

Year End Total Part 1 Incidents - Prior 9 Year Annual Avg: 6,263

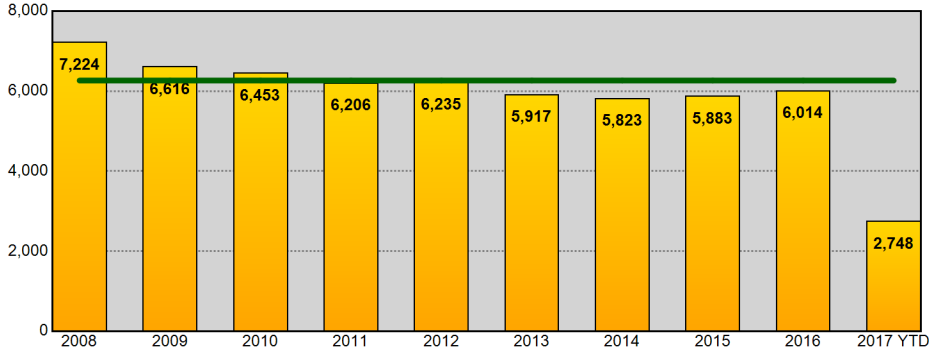

Year End Total Part 1 Incidents - Prior 9 Year Annual Avg: 6,263

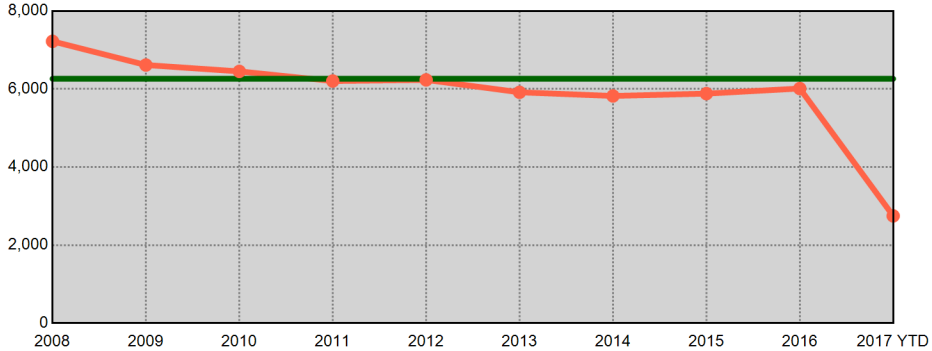

Year End Total Violent Part 1 Incidents - Prior 9 Year Annual Avg: 1,234

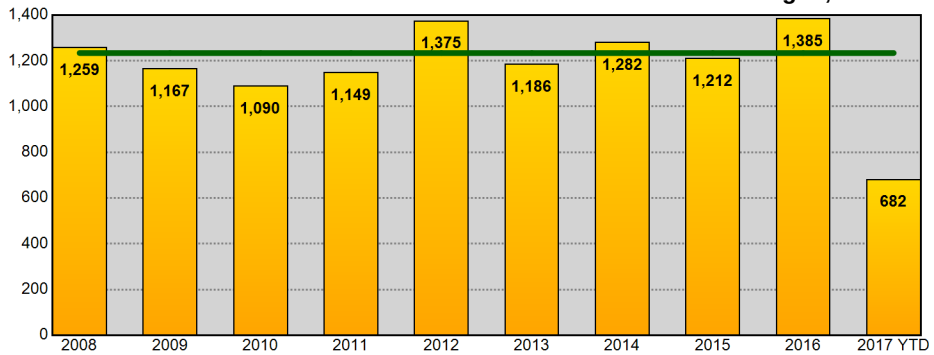

Year End Total Violent Part 1 Incidents - Prior 9 Year Annual Avg: 1,234

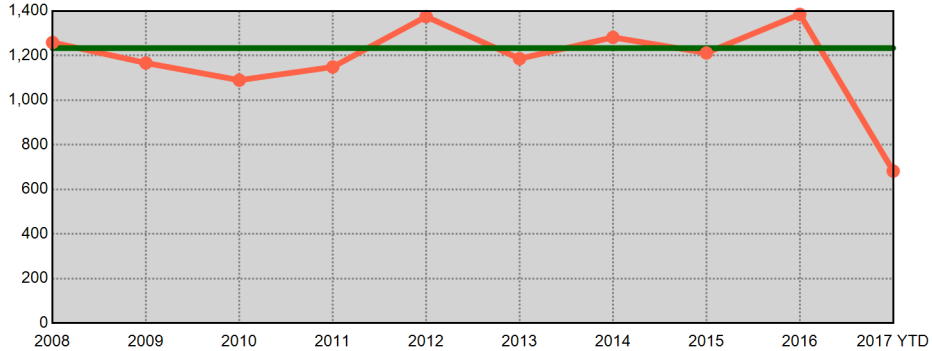

Year End Total Property Part 1 Incidents - Prior 9 Year Annual Avg: 5,030

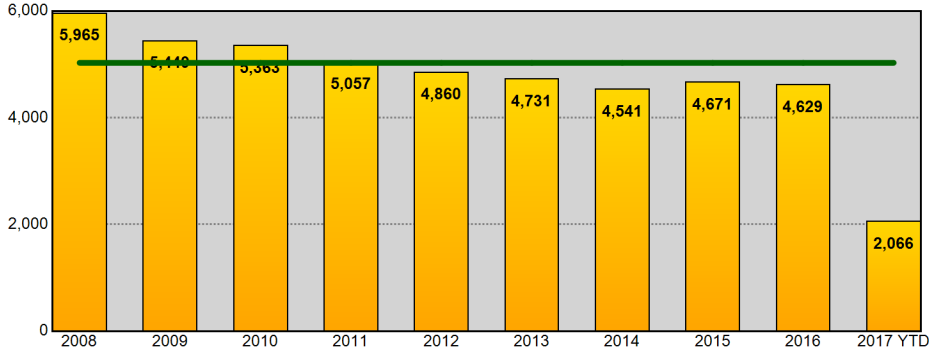

Year End Total Property Part 1 Incidents - Prior 9 Year Annual Avg: 5,030

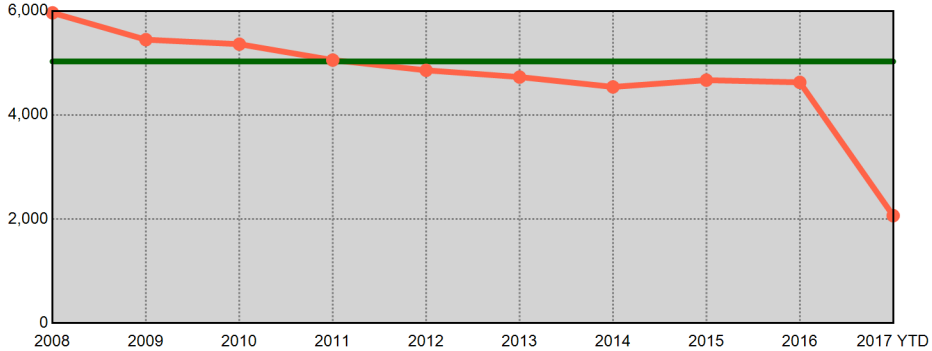

Information summarized for CompStat week ending 06/17/2017. Current year statistics are summarized for 2017 YTD. The horizontal line on each chart represents the average of the prior 9 year end offense totals.

Sourced from MNPD ARMS on 6/21/2017 8:58:29 AM. The figures above were sourced from incident reports using Uniform Crime Reporting definitions and reporting guidelines, based on the date when the crime was reported. This report is intended to be a management and planning tool and does not reflect the official UCR counts for the department. Incidents where a location is unknown or unspecified are included in the countywide totals.

North Precinct UCR Incidents - Annual Comparisons

Aggregated by precinct (incident location). Based on date when each incident was reported.

METROPOLITAN POLICE DEPARTMENT
of Nashville and Davidson County

Year End Total Part 1 Incidents - Prior 9 Year Annual Avg: 4,206

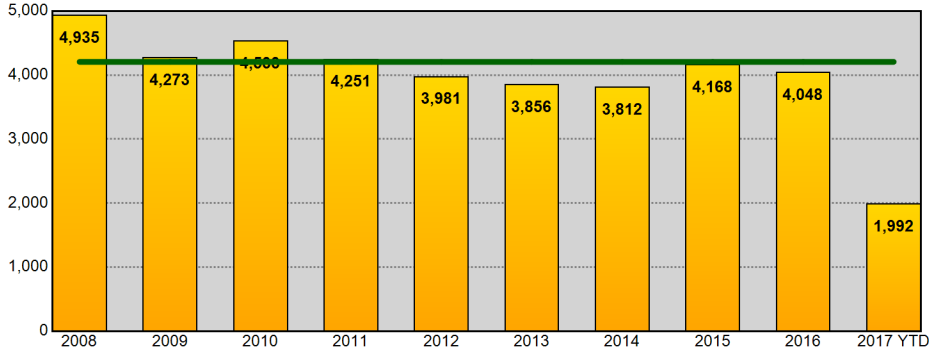

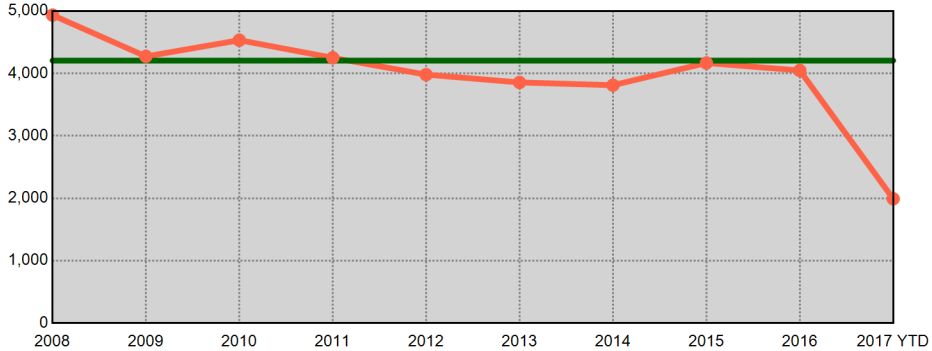

Year End Total Violent Part 1 Incidents - Prior 9 Year Annual Avg: 1,283

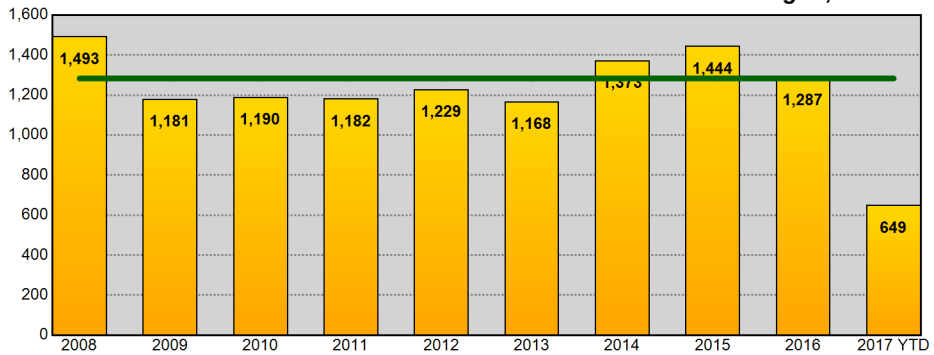

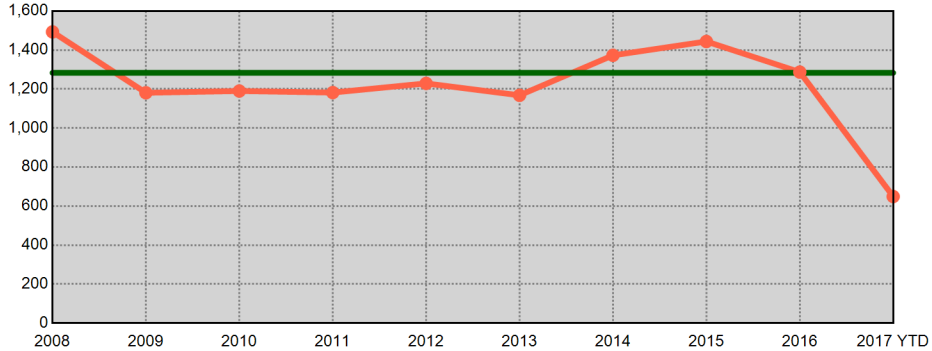

Year End Total Property Part 1 Incidents - Prior 9 Year Annual Avg: 2,923

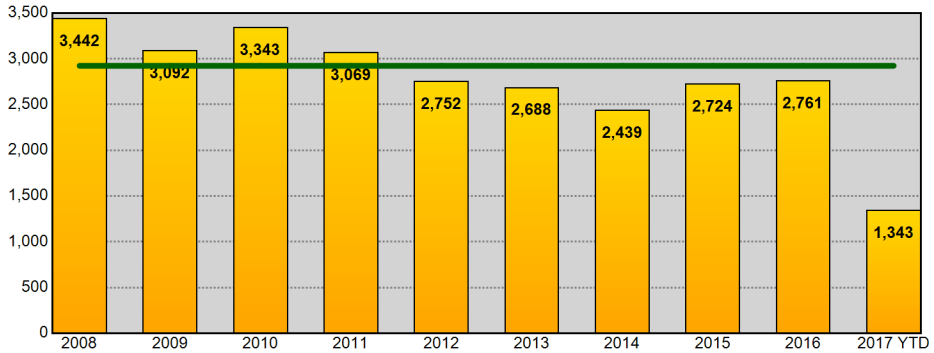

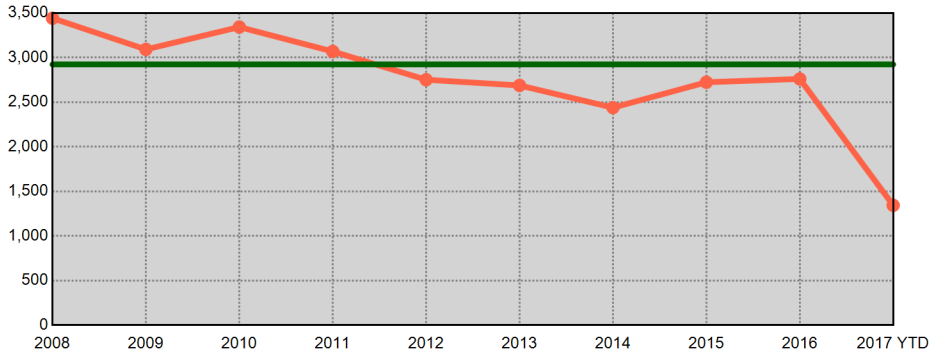

Information summarized for CompStat week ending 06/17/2017. Current year statistics are summarized for 2017 YTD. The horizontal line on each chart represents the average of the prior 9 year end offense totals.

Sourced from MNPD ARMS on 6/21/2017 8:58:30 AM. The figures above were sourced from incident reports using Uniform Crime Reporting definitions and reporting guidelines, based on the date when the crime was reported. This report is intended to be a management and planning tool and does not reflect the official UCR counts for the department. Incidents where a location is unknown or unspecified are included in the countywide totals.

Madison Precinct UCR Incidents - Annual Comparisons

Aggregated by precinct (incident location). Based on date when each incident was reported.

METROPOLITAN POLICE DEPARTMENT
of Nashville and Davidson County

Year End Total Part 1 Incidents - Prior 9 Year Annual Avg: 3,985

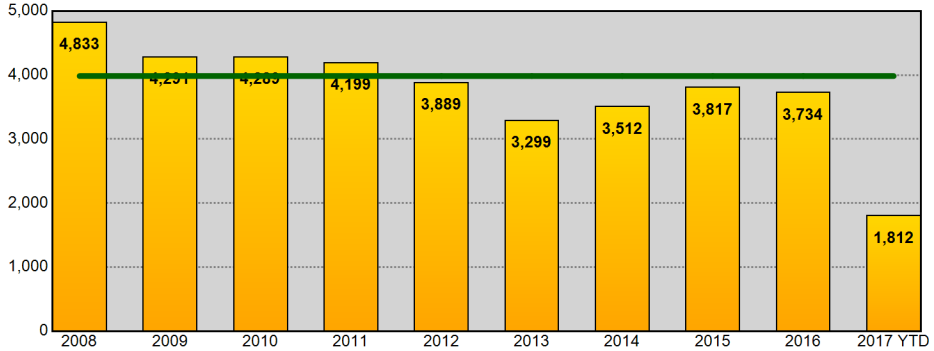

Year End Total Part 1 Incidents - Prior 9 Year Annual Avg: 3,985

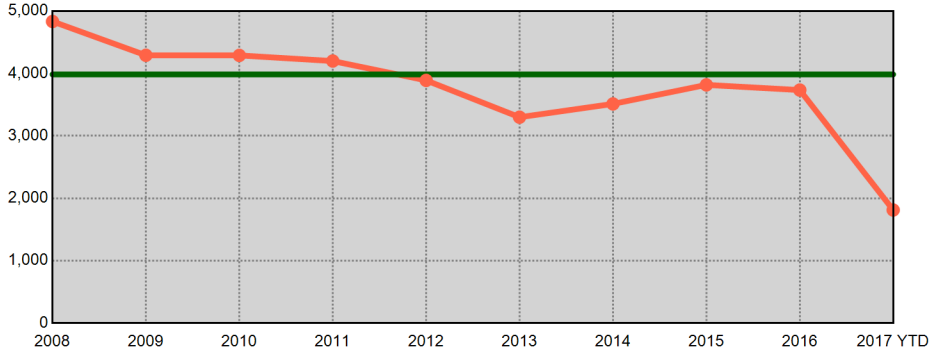

Year End Total Violent Part 1 Incidents - Prior 9 Year Annual Avg: 803

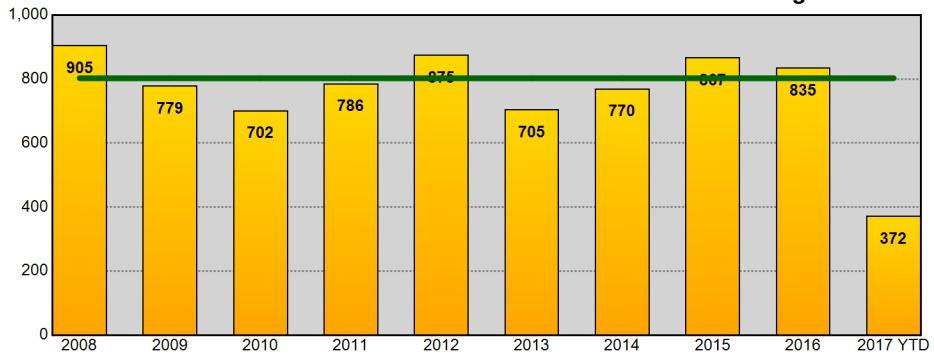

Year End Total Violent Part 1 Incidents - Prior 9 Year Annual Avg: 803

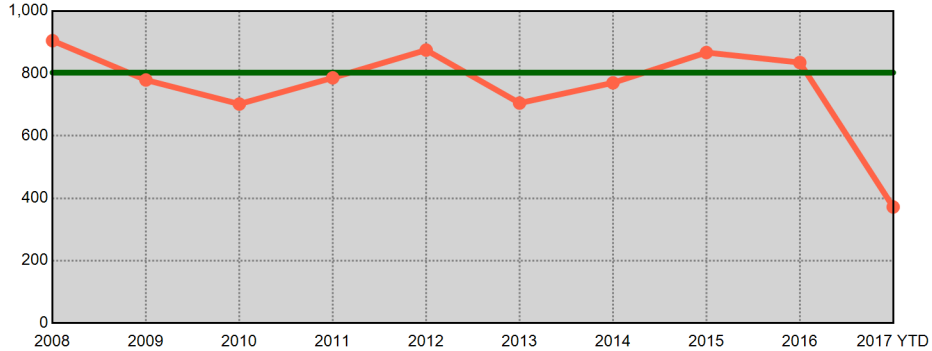

Year End Total Property Part 1 Incidents - Prior 9 Year Annual Avg: 3,182

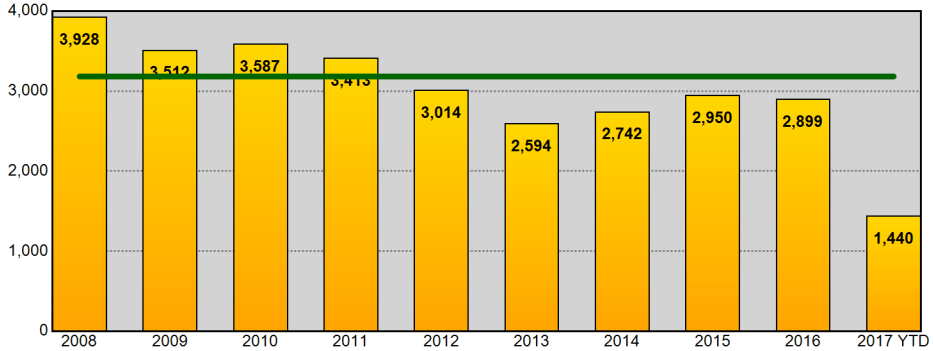

Year End Total Property Part 1 Incidents - Prior 9 Year Annual Avg: 3,182

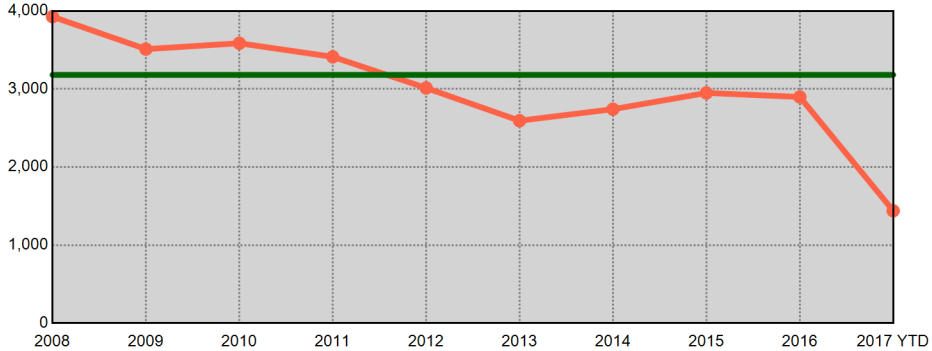

Information summarized for CompStat week ending 06/17/2017. Current year statistics are summarized for 2017 YTD. The horizontal line on each chart represents the average of the prior 9 year end offense totals.

Sourced from MNPD ARMS on 6/21/2017 8:58:31 AM. The figures above were sourced from incident reports using Uniform Crime Reporting definitions and reporting guidelines, based on the date when the crime was reported. This report is intended to be a management and planning tool and does not reflect the official UCR counts for the department. Incidents where a location is unknown or unspecified are included in the countywide totals.

Midtown Hills Precinct UCR Incidents - Annual Comparisons

METROPOLITAN POLICE DEPARTMENT
of Nashville and Davidson County

Aggregated by precinct (incident location). Based on date when each incident was reported.

Year End Total Part 1 Incidents - Prior 9 Year Annual Avg: 4,346

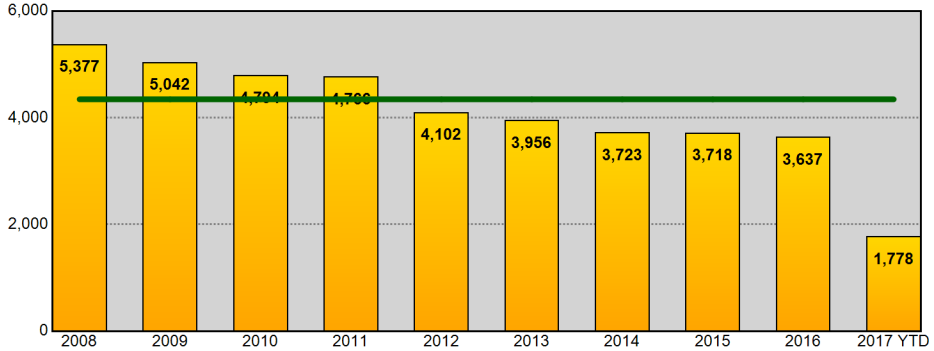

Year End Total Part 1 Incidents - Prior 9 Year Annual Avg: 4,346

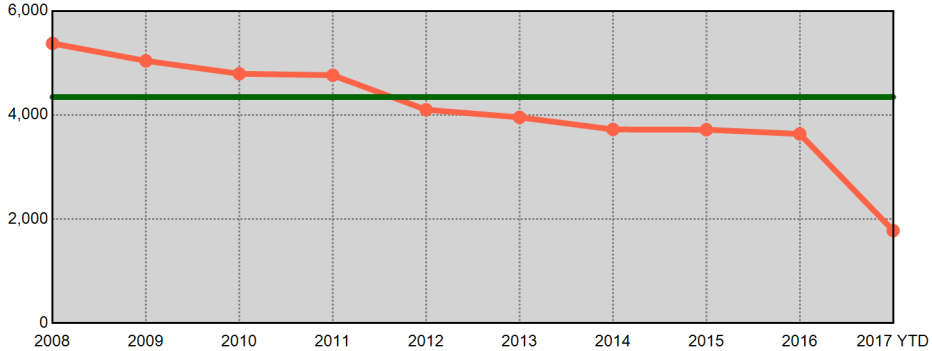

Year End Total Violent Part 1 Incidents - Prior 9 Year Annual Avg: 664

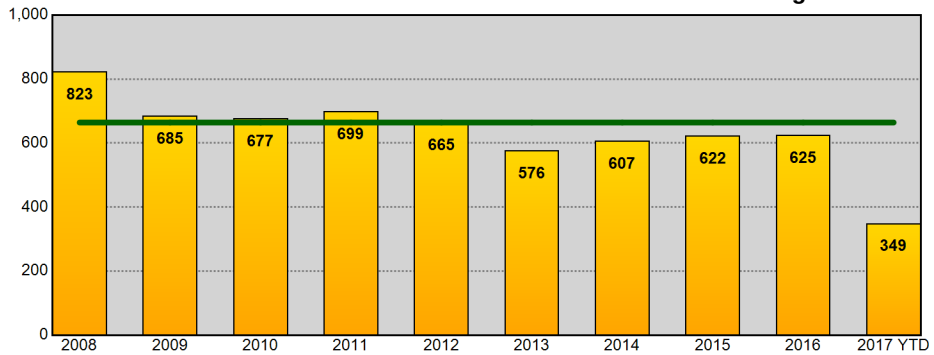

Year End Total Violent Part 1 Incidents - Prior 9 Year Annual Avg: 664

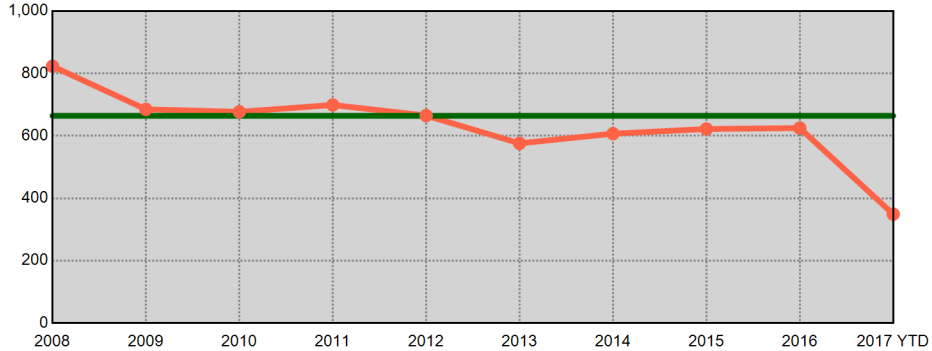

Year End Total Property Part 1 Incidents - Prior 9 Year Annual Avg: 3,682

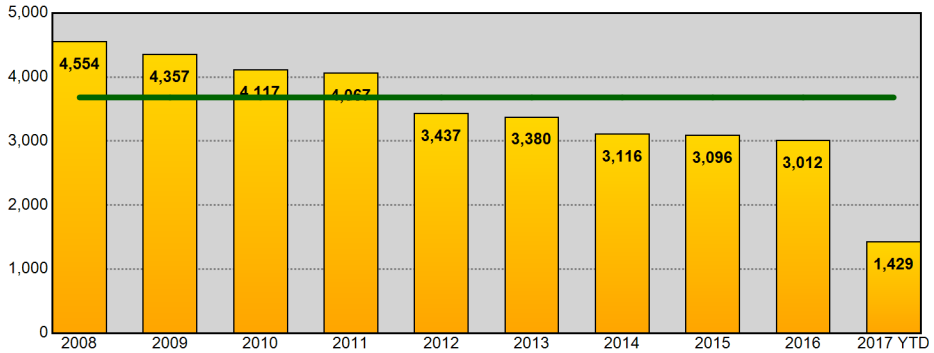

Year End Total Property Part 1 Incidents - Prior 9 Year Annual Avg: 3,682

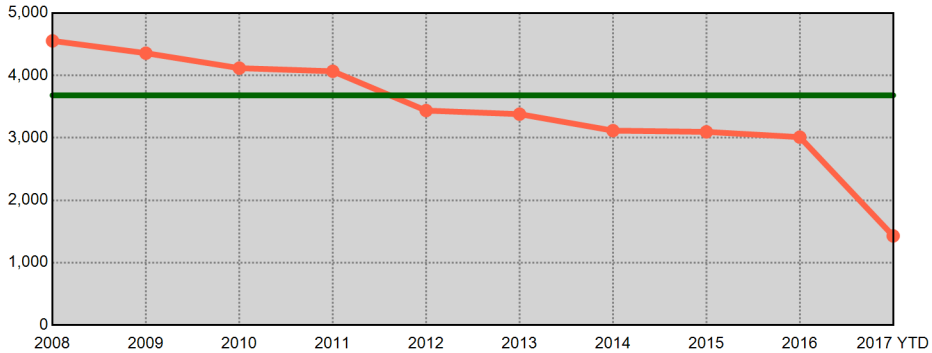

Information summarized for CompStat week ending 06/17/2017. Current year statistics are summarized for 2017 YTD. The horizontal line on each chart represents the average of the prior 9 year end offense totals.

Sourced from MNPD ARMS on 6/21/2017 8:58:31 AM. The figures above were sourced from incident reports using Uniform Crime Reporting definitions and reporting guidelines, based on the date when the crime was reported. This report is intended to be a management and planning tool and does not reflect the official UCR counts for the department. Incidents where a location is unknown or unspecified are included in the countywide totals.

County UCR Incidents - YTD Comparisons

METROPOLITAN POLICE DEPARTMENT
of Nashville and Davidson County

Aggregated by precinct (incident location). Based on date when each incident was reported.

	Homicide	Forcible Rape	Commercial Robbery	Street Robbery	Total Robbery	Aggravated Assault	Commercial Burglary	Residential Burglary	Total Burglary	Larceny	Auto Theft	Violent Offenses	Property Offenses	Part I Offenses
2016 YTD	33	276	133	679	812	2,293	358	1,842	2,200	8,427	672	3,414	11,299	14,713
2017 YTD	47	257	143	837	980	2,386	497	1,314	1,811	8,541	1,259	3,670	11,611	15,281
% Change	42.4%	-6.9%	7.5%	23.3%	20.7%	4.1%	38.8%	-28.7%	-17.7%	1.4%	87.4%	7.5%	2.8%	3.9%
2015 YTD	27	258	107	649	756	2,155	345	1,796	2,141	7,851	604	3,196	10,596	13,792
2017 YTD	47	257	143	837	980	2,386	497	1,314	1,811	8,541	1,259	3,670	11,611	15,281
% Change	74.1%	-0.4%	33.6%	29.0%	29.6%	10.7%	44.1%	-26.8%	-15.4%	8.8%	108.4%	14.8%	9.6%	10.8%
2014 YTD	21	287	72	518	590	2,341	404	1,713	2,117	7,824	440	3,239	10,381	13,620
2017 YTD	47	257	143	837	980	2,386	497	1,314	1,811	8,541	1,259	3,670	11,611	15,281
% Change	123.8%	-10.5%	98.6%	61.6%	66.1%	1.9%	23.0%	-23.3%	-14.5%	9.2%	186.1%	13.3%	11.8%	12.2%
2013 YTD	18	235	99	652	751	2,192	383	2,150	2,533	8,549	550	3,196	11,632	14,828
2017 YTD	47	257	143	837	980	2,386	497	1,314	1,811	8,541	1,259	3,670	11,611	15,281
% Change	161.1%	9.4%	44.4%	28.4%	30.5%	8.9%	29.8%	-38.9%	-28.5%	-0.1%	128.9%	14.8%	-0.2%	3.1%
2012 YTD	26	255	96	637	733	2,497	421	2,131	2,552	8,736	595	3,511	11,883	15,394
2017 YTD	47	257	143	837	980	2,386	497	1,314	1,811	8,541	1,259	3,670	11,611	15,281
% Change	80.8%	0.8%	49.0%	31.4%	33.7%	-4.4%	18.1%	-38.3%	-29.0%	-2.2%	111.6%	4.5%	-2.3%	-0.7%
2011 YTD	22	238	139	563	702	2,034	465	2,765	3,230	8,987	760	2,996	12,977	15,973
2017 YTD	47	257	143	837	980	2,386	497	1,314	1,811	8,541	1,259	3,670	11,611	15,281
% Change	113.6%	8.0%	2.9%	48.7%	39.6%	17.3%	6.9%	-52.5%	-43.9%	-5.0%	65.7%	22.5%	-10.5%	-4.3%
2010 YTD	27	239	130	642	772	2,031	498	2,481	2,979	9,299	689	3,069	12,967	16,036
2017 YTD	47	257	143	837	980	2,386	497	1,314	1,811	8,541	1,259	3,670	11,611	15,281
% Change	74.1%	7.5%	10.0%	30.4%	26.9%	17.5%	-0.2%	-47.0%	-39.2%	-8.2%	82.7%	19.6%	-10.5%	-4.7%
2009 YTD	32	222	123	798	921	2,317	533	2,270	2,803	9,797	766	3,492	13,366	16,858
2017 YTD	47	257	143	837	980	2,386	497	1,314	1,811	8,541	1,259	3,670	11,611	15,281
% Change	46.9%	15.8%	16.3%	4.9%	6.4%	3.0%	-6.8%	-42.1%	-35.4%	-12.8%	64.4%	5.1%	-13.1%	-9.4%
8 YTD Avg	26	251	112	642	755	2,233	426	2,144	2,569	8,684	635	3,264	11,888	15,152
2017 YTD	47	257	143	837	980	2,386	497	1,314	1,811	8,541	1,259	3,670	11,611	15,281
% Change	88.0%	2.4%	27.7%	30.4%	30.0%	6.9%	16.9%	-38.7%	-29.5%	-1.6%	98.6%	12.4%	-2.3%	0.9%
5 YTD Avg	25	262	101	627	728	2,296	382	1,926	2,309	8,277	572	3,311	11,158	14,469
2017 YTD	47	257	143	837	980	2,386	497	1,314	1,811	8,541	1,259	3,670	11,611	15,281
% Change	88.0%	-1.9%	41.6%	33.5%	34.6%	4.0%	30.1%	-31.8%	-21.5%	3.2%	120.1%	10.8%	4.1%	5.6%

Information summarized for CompStat week ending 06/17/2017.

'8 YTD Avg' refers to the computed 2009 - 2016 YTD average.
'5 YTD Avg' refers to the computed 2012 - 2016 YTD average.

Sourced from MNPD ARMS on 6/21/2017 8:58:32 AM. The figures above were sourced from incident reports using Uniform Crime Reporting definitions and reporting guidelines, based on the date when the crime was reported. This report is intended to be a management and planning tool and does not reflect the official UCR counts for the department. Incidents where a location is unknown or unspecified are included in the countywide totals. 'Unknown' refers to records in which the address is listed as 'Unknown' on the incident report. 'Not Validated' refers to records that were entered in with an invalid addresses.

West Precinct UCR Incidents - YTD Comparisons

METROPOLITAN POLICE DEPARTMENT
of Nashville and Davidson County

Aggregated by precinct (incident location). Based on date when each incident was reported.

	Homicide	Forcible Rape	Commercial Robbery	Street Robbery	Total Robbery	Aggravated Assault	Commercial Burglary	Residential Burglary	Total Burglary	Larceny	Auto Theft	Violent Offenses	Property Offenses	Part I Offenses
2016 YTD	2	12	9	21	30	156	42	181	223	1,134	59	200	1,416	1,616
2017 YTD	3	21	8	40	48	139	42	147	189	1,252	115	211	1,556	1,767
% Change	50.0%	75.0%	-11.1%	90.5%	60.0%	-10.9%	0.0%	-18.8%	-15.2%	10.4%	94.9%	5.5%	9.9%	9.3%
2015 YTD	0	14	14	38	52	135	31	193	224	1,072	55	201	1,351	1,552
2017 YTD	3	21	8	40	48	139	42	147	189	1,252	115	211	1,556	1,767
% Change	-	50.0%	-42.9%	5.3%	-7.7%	3.0%	35.5%	-23.8%	-15.6%	16.8%	109.1%	5.0%	15.2%	13.9%
2014 YTD	1	33	6	25	31	135	46	169	215	1,133	43	200	1,391	1,591
2017 YTD	3	21	8	40	48	139	42	147	189	1,252	115	211	1,556	1,767
% Change	200.0%	-36.4%	33.3%	60.0%	54.8%	3.0%	-8.7%	-13.0%	-12.1%	10.5%	167.4%	5.5%	11.9%	11.1%
2013 YTD	2	24	12	30	42	162	66	232	298	1,404	52	230	1,754	1,984
2017 YTD	3	21	8	40	48	139	42	147	189	1,252	115	211	1,556	1,767
% Change	50.0%	-12.5%	-33.3%	33.3%	14.3%	-14.2%	-36.4%	-36.6%	-36.6%	-10.8%	121.2%	-8.3%	-11.3%	-10.9%
2012 YTD	2	16	14	21	35	152	33	255	288	1,143	54	205	1,485	1,690
2017 YTD	3	21	8	40	48	139	42	147	189	1,252	115	211	1,556	1,767
% Change	50.0%	31.3%	-42.9%	90.5%	37.1%	-8.6%	27.3%	-42.4%	-34.4%	9.5%	113.0%	2.9%	4.8%	4.6%
2011 YTD	1	16	11	34	45	140	50	267	317	1,089	48	202	1,454	1,656
2017 YTD	3	21	8	40	48	139	42	147	189	1,252	115	211	1,556	1,767
% Change	200.0%	31.3%	-27.3%	17.6%	6.7%	-0.7%	-16.0%	-44.9%	-40.4%	15.0%	139.6%	4.5%	7.0%	6.7%
2010 YTD	3	19	20	53	73	171	67	246	313	1,217	58	266	1,588	1,854
2017 YTD	3	21	8	40	48	139	42	147	189	1,252	115	211	1,556	1,767
% Change	0.0%	10.5%	-60.0%	-24.5%	-34.2%	-18.7%	-37.3%	-40.2%	-39.6%	2.9%	98.3%	-20.7%	-2.0%	-4.7%
2009 YTD	3	17	17	59	76	157	55	285	340	1,081	61	253	1,482	1,735
2017 YTD	3	21	8	40	48	139	42	147	189	1,252	115	211	1,556	1,767
% Change	0.0%	23.5%	-52.9%	-32.2%	-36.8%	-11.5%	-23.6%	-48.4%	-44.4%	15.8%	88.5%	-16.6%	5.0%	1.8%
8 YTD Avg	2	19	13	35	48	151	49	229	277	1,159	54	220	1,490	1,710
2017 YTD	3	21	8	40	48	139	42	147	189	1,252	115	211	1,556	1,767
% Change	200.0%	16.7%	-33.3%	14.3%	0.0%	-7.9%	-12.5%	-35.5%	-31.8%	8.0%	117.0%	-3.7%	4.4%	3.4%
5 YTD Avg	1	20	11	27	38	148	44	206	250	1,177	53	207	1,479	1,687
2017 YTD	3	21	8	40	48	139	42	147	189	1,252	115	211	1,556	1,767
% Change	200.0%	10.5%	-27.3%	48.1%	26.3%	-6.1%	-2.3%	-28.6%	-24.1%	6.4%	121.2%	1.9%	5.2%	4.8%

Information summarized for CompStat week ending 06/17/2017.

'8 YTD Avg' refers to the computed 2009 - 2016 YTD average.
'5 YTD Avg' refers to the computed 2012 - 2016 YTD average.

Sourced from MNPD ARMS on 6/21/2017 8:58:32 AM. The figures above were sourced from incident reports using Uniform Crime Reporting definitions and reporting guidelines, based on the date when the crime was reported. This report is intended to be a management and planning tool and does not reflect the official UCR counts for the department. Incidents where a location is unknown or unspecified are included in the countywide totals. 'Unknown' refers to records in which the address is listed as 'Unknown' on the incident report. 'Not Validated' refers to records that were entered in with an invalid addresses.

East Precinct UCR Incidents - YTD Comparisons

METROPOLITAN POLICE DEPARTMENT
of Nashville and Davidson County

Aggregated by precinct (incident location). Based on date when each incident was reported.

	Homicide	Forcible Rape	Commercial Robbery	Street Robbery	Total Robbery	Aggravated Assault	Commercial Burglary	Residential Burglary	Total Burglary	Larceny	Auto Theft	Violent Offenses	Property Offenses	Part I Offenses
2016 YTD	3	31	9	86	95	315	41	222	263	877	96	444	1,236	1,680
2017 YTD	14	28	17	86	103	360	51	169	220	820	141	505	1,181	1,686
% Change	366.7%	-9.7%	88.9%	0.0%	8.4%	14.3%	24.4%	-23.9%	-16.3%	-6.5%	46.9%	13.7%	-4.4%	0.4%
2015 YTD	5	36	22	88	110	349	36	227	263	808	78	500	1,149	1,649
2017 YTD	14	28	17	86	103	360	51	169	220	820	141	505	1,181	1,686
% Change	180.0%	-22.2%	-22.7%	-2.3%	-6.4%	3.2%	41.7%	-25.6%	-16.3%	1.5%	80.8%	1.0%	2.8%	2.2%
2014 YTD	2	32	8	68	76	374	35	183	218	744	53	484	1,015	1,499
2017 YTD	14	28	17	86	103	360	51	169	220	820	141	505	1,181	1,686
% Change	600.0%	-12.5%	112.5%	26.5%	35.5%	-3.7%	45.7%	-7.7%	0.9%	10.2%	166.0%	4.3%	16.4%	12.5%
2013 YTD	4	30	11	113	124	368	18	327	345	824	71	526	1,240	1,766
2017 YTD	14	28	17	86	103	360	51	169	220	820	141	505	1,181	1,686
% Change	250.0%	-6.7%	54.5%	-23.9%	-16.9%	-2.2%	183.3%	-48.3%	-36.2%	-0.5%	98.6%	-4.0%	-4.8%	-4.5%
2012 YTD	3	36	13	116	129	438	47	318	365	1,007	71	606	1,443	2,049
2017 YTD	14	28	17	86	103	360	51	169	220	820	141	505	1,181	1,686
% Change	366.7%	-22.2%	30.8%	-25.9%	-20.2%	-17.8%	8.5%	-46.9%	-39.7%	-18.6%	98.6%	-16.7%	-18.2%	-17.7%
2011 YTD	1	34	21	108	129	334	53	506	559	1,098	114	498	1,771	2,269
2017 YTD	14	28	17	86	103	360	51	169	220	820	141	505	1,181	1,686
% Change	>1,000%	-17.6%	-19.0%	-20.4%	-20.2%	7.8%	-3.8%	-66.6%	-60.6%	-25.3%	23.7%	1.4%	-33.3%	-25.7%
2010 YTD	5	28	11	101	112	358	52	434	486	959	107	503	1,552	2,055
2017 YTD	14	28	17	86	103	360	51	169	220	820	141	505	1,181	1,686
% Change	180.0%	0.0%	54.5%	-14.9%	-8.0%	0.6%	-1.9%	-61.1%	-54.7%	-14.5%	31.8%	0.4%	-23.9%	-18.0%
2009 YTD	4	28	23	151	174	455	57	341	398	951	108	661	1,457	2,118
2017 YTD	14	28	17	86	103	360	51	169	220	820	141	505	1,181	1,686
% Change	250.0%	0.0%	-26.1%	-43.0%	-40.8%	-20.9%	-10.5%	-50.4%	-44.7%	-13.8%	30.6%	-23.6%	-18.9%	-20.4%
8 YTD Avg	3	32	15	104	119	374	42	320	362	909	87	528	1,358	1,886
2017 YTD	14	28	17	86	103	360	51	169	220	820	141	505	1,181	1,686
% Change	366.7%	-9.7%	21.4%	-16.5%	-12.7%	-3.5%	21.4%	-47.0%	-39.2%	-9.7%	62.1%	-4.2%	-13.0%	-10.6%
5 YTD Avg	3	33	13	94	107	369	35	255	291	852	74	512	1,217	1,729
2017 YTD	14	28	17	86	103	360	51	169	220	820	141	505	1,181	1,686
% Change	366.7%	-15.2%	41.7%	-8.5%	-2.8%	-2.2%	45.7%	-33.7%	-24.1%	-3.8%	93.2%	-1.4%	-2.9%	-2.4%

Information summarized for CompStat week ending 06/17/2017.

'8 YTD Avg' refers to the computed 2009 - 2016 YTD average.
'5 YTD Avg' refers to the computed 2012 - 2016 YTD average.

Sourced from MNPD ARMS on 6/21/2017 8:58:32 AM. The figures above were sourced from incident reports using Uniform Crime Reporting definitions and reporting guidelines, based on the date when the crime was reported. This report is intended to be a management and planning tool and does not reflect the official UCR counts for the department. Incidents where a location is unknown or unspecified are included in the countywide totals. 'Unknown' refers to records in which the address is listed as 'Unknown' on the incident report. 'Not Validated' refers to records that were entered in with an invalid addresses.

South Precinct UCR Incidents - YTD Comparisons

METROPOLITAN POLICE DEPARTMENT
of Nashville and Davidson County

Aggregated by precinct (incident location). Based on date when each incident was reported.

	Homicide	Forcible Rape	Commercial Robbery	Street Robbery	Total Robbery	Aggravated Assault	Commercial Burglary	Residential Burglary	Total Burglary	Larceny	Auto Theft	Violent Offenses	Property Offenses	Part I Offenses
2016 YTD	11	50	28	173	201	438	56	489	545	1,499	159	700	2,203	2,903
2017 YTD	8	35	29	184	213	442	85	273	358	1,344	285	698	1,987	2,685
% Change	-27.3%	-30.0%	3.6%	6.4%	6.0%	0.9%	51.8%	-44.2%	-34.3%	-10.3%	79.2%	-0.3%	-9.8%	-7.5%
2015 YTD	5	45	19	139	158	356	82	462	544	1,441	102	564	2,087	2,651
2017 YTD	8	35	29	184	213	442	85	273	358	1,344	285	698	1,987	2,685
% Change	60.0%	-22.2%	52.6%	32.4%	34.8%	24.2%	3.7%	-40.9%	-34.2%	-6.7%	179.4%	23.8%	-4.8%	1.3%
2014 YTD	2	49	24	110	134	440	73	361	434	1,447	83	625	1,964	2,589
2017 YTD	8	35	29	184	213	442	85	273	358	1,344	285	698	1,987	2,685
% Change	300.0%	-28.6%	20.8%	67.3%	59.0%	0.5%	16.4%	-24.4%	-17.5%	-7.1%	243.4%	11.7%	1.2%	3.7%
2013 YTD	2	38	11	153	164	389	92	453	545	1,384	109	593	2,038	2,631
2017 YTD	8	35	29	184	213	442	85	273	358	1,344	285	698	1,987	2,685
% Change	300.0%	-7.9%	163.6%	20.3%	29.9%	13.6%	-7.6%	-39.7%	-34.3%	-2.9%	161.5%	17.7%	-2.5%	2.1%
2012 YTD	1	46	17	124	141	465	83	332	415	1,388	149	653	1,952	2,605
2017 YTD	8	35	29	184	213	442	85	273	358	1,344	285	698	1,987	2,685
% Change	700.0%	-23.9%	70.6%	48.4%	51.1%	-4.9%	2.4%	-17.8%	-13.7%	-3.2%	91.3%	6.9%	1.8%	3.1%
2011 YTD	4	52	34	118	152	410	80	628	708	1,577	170	618	2,455	3,073
2017 YTD	8	35	29	184	213	442	85	273	358	1,344	285	698	1,987	2,685
% Change	100.0%	-32.7%	-14.7%	55.9%	40.1%	7.8%	6.3%	-56.5%	-49.4%	-14.8%	67.6%	12.9%	-19.1%	-12.6%
2010 YTD	6	43	13	138	151	356	74	484	558	1,597	144	556	2,299	2,855
2017 YTD	8	35	29	184	213	442	85	273	358	1,344	285	698	1,987	2,685
% Change	33.3%	-18.6%	123.1%	33.3%	41.1%	24.2%	14.9%	-43.6%	-35.8%	-15.8%	97.9%	25.5%	-13.6%	-6.0%
2009 YTD	5	29	24	148	172	352	143	412	555	1,801	160	558	2,516	3,074
2017 YTD	8	35	29	184	213	442	85	273	358	1,344	285	698	1,987	2,685
% Change	60.0%	20.7%	20.8%	24.3%	23.8%	25.6%	-40.6%	-33.7%	-35.5%	-25.4%	78.1%	25.1%	-21.0%	-12.7%
8 YTD Avg	5	44	21	138	159	401	85	453	538	1,517	135	608	2,189	2,798
2017 YTD	8	35	29	184	213	442	85	273	358	1,344	285	698	1,987	2,685
% Change	100.0%	-20.5%	38.1%	34.3%	34.0%	10.5%	0.0%	-39.6%	-33.5%	-11.3%	112.7%	14.8%	-9.2%	-4.0%
5 YTD Avg	4	46	20	140	160	418	77	419	497	1,432	120	627	2,049	2,676
2017 YTD	8	35	29	184	213	442	85	273	358	1,344	285	698	1,987	2,685
% Change	100.0%	-22.2%	52.6%	32.4%	34.0%	6.0%	10.4%	-34.8%	-27.8%	-6.1%	137.5%	11.3%	-3.0%	0.4%

Information summarized for CompStat week ending 06/17/2017.

'8 YTD Avg' refers to the computed 2009 - 2016 YTD average.
'5 YTD Avg' refers to the computed 2012 - 2016 YTD average.

Sourced from MNPD ARMS on 6/21/2017 8:58:32 AM. The figures above were sourced from incident reports using Uniform Crime Reporting definitions and reporting guidelines, based on the date when the crime was reported. This report is intended to be a management and planning tool and does not reflect the official UCR counts for the department. Incidents where a location is unknown or unspecified are included in the countywide totals. 'Unknown' refers to records in which the address is listed as 'Unknown' on the incident report. 'Not Validated' refers to records that were entered in with an invalid addresses.

Central Precinct UCR Incidents - YTD Comparisons

METROPOLITAN POLICE DEPARTMENT
of Nashville and Davidson County

Aggregated by precinct (incident location). Based on date when each incident was reported.

	Homicide	Forcible Rape	Commercial Robbery	Street Robbery	Total Robbery	Aggravated Assault	Commercial Burglary	Residential Burglary	Total Burglary	Larceny	Auto Theft	Violent Offenses	Property Offenses	Part I Offenses
2016 YTD	0	29	1	47	48	81	11	8	19	418	29	158	466	624
2017 YTD	1	19	3	59	62	122	23	5	28	517	62	204	607	811
% Change	-	-34.5%	200.0%	25.5%	29.2%	50.6%	109.1%	-37.5%	47.4%	23.7%	113.8%	29.1%	30.3%	30.0%
2015 YTD	0	27	0	37	37	76	24	6	30	403	19	140	452	592
2017 YTD	1	19	3	59	62	122	23	5	28	517	62	204	607	811
% Change	-	-29.6%	-	59.5%	67.6%	60.5%	-4.2%	-16.7%	-6.7%	28.3%	226.3%	45.7%	34.3%	37.0%
2014 YTD	0	29	1	30	31	88	21	10	31	392	22	148	445	593
2017 YTD	1	19	3	59	62	122	23	5	28	517	62	204	607	811
% Change	-	-34.5%	200.0%	96.7%	100.0%	38.6%	9.5%	-50.0%	-9.7%	31.9%	181.8%	37.8%	36.4%	36.8%
2013 YTD	0	20	0	22	22	88	26	10	36	420	19	130	475	605
2017 YTD	1	19	3	59	62	122	23	5	28	517	62	204	607	811
% Change	-	-5.0%	-	168.2%	181.8%	38.6%	-11.5%	-50.0%	-22.2%	23.1%	226.3%	56.9%	27.8%	34.0%
2012 YTD	0	25	1	40	41	95	19	10	29	568	29	161	626	787
2017 YTD	1	19	3	59	62	122	23	5	28	517	62	204	607	811
% Change	-	-24.0%	200.0%	47.5%	51.2%	28.4%	21.1%	-50.0%	-3.4%	-9.0%	113.8%	26.7%	-3.0%	3.0%
2011 YTD	1	20	1	47	48	90	23	10	33	527	27	159	587	746
2017 YTD	1	19	3	59	62	122	23	5	28	517	62	204	607	811
% Change	0.0%	-5.0%	200.0%	25.5%	29.2%	35.6%	0.0%	-50.0%	-15.2%	-1.9%	129.6%	28.3%	3.4%	8.7%
2010 YTD	1	17	7	47	54	102	19	8	27	430	29	174	486	660
2017 YTD	1	19	3	59	62	122	23	5	28	517	62	204	607	811
% Change	0.0%	11.8%	-57.1%	25.5%	14.8%	19.6%	21.1%	-37.5%	3.7%	20.2%	113.8%	17.2%	24.9%	22.9%
2009 YTD	0	12	3	38	41	89	18	10	28	622	35	142	685	827
2017 YTD	1	19	3	59	62	122	23	5	28	517	62	204	607	811
% Change	-	58.3%	0.0%	55.3%	51.2%	37.1%	27.8%	-50.0%	0.0%	-16.9%	77.1%	43.7%	-11.4%	-1.9%
8 YTD Avg	0	22	2	39	40	89	20	9	29	473	26	152	528	679
2017 YTD	1	19	3	59	62	122	23	5	28	517	62	204	607	811
% Change	-	-13.6%	200.0%	55.3%	55.0%	38.6%	15.0%	-44.4%	-3.4%	9.5%	138.5%	35.1%	15.2%	19.4%
5 YTD Avg	0	26	1	35	36	86	20	9	29	440	24	147	493	640
2017 YTD	1	19	3	59	62	122	23	5	28	517	62	204	607	811
% Change	-	-26.9%	-	68.6%	77.1%	43.5%	15.0%	-37.5%	-3.4%	17.5%	169.6%	38.8%	23.4%	26.7%

Information summarized for CompStat week ending 06/17/2017.

'8 YTD Avg' refers to the computed 2009 - 2016 YTD average.
'5 YTD Avg' refers to the computed 2012 - 2016 YTD average.

Sourced from MNPD ARMS on 6/21/2017 8:58:32 AM. The figures above were sourced from incident reports using Uniform Crime Reporting definitions and reporting guidelines, based on the date when the crime was reported. This report is intended to be a management and planning tool and does not reflect the official UCR counts for the department. Incidents where a location is unknown or unspecified are included in the countywide totals. 'Unknown' refers to records in which the address is listed as 'Unknown' on the incident report. 'Not Validated' refers to records that were entered in with an invalid addresses.

Hermitage Precinct UCR Incidents - YTD Comparisons

METROPOLITAN POLICE DEPARTMENT
of Nashville and Davidson County

Aggregated by precinct (incident location). Based on date when each incident was reported.

	Homicide	Forcible Rape	Commercial Robbery	Street Robbery	Total Robbery	Aggravated Assault	Commercial Burglary	Residential Burglary	Total Burglary	Larceny	Auto Theft	Violent Offenses	Property Offenses	Part I Offenses
2016 YTD	5	49	40	115	155	432	66	302	368	1,655	107	641	2,130	2,771
2017 YTD	7	67	34	174	208	400	68	239	307	1,515	244	682	2,066	2,748
% Change	40.0%	36.7%	-15.0%	51.3%	34.2%	-7.4%	3.0%	-20.9%	-16.6%	-8.5%	128.0%	6.4%	-3.0%	-0.8%
2015 YTD	1	52	16	128	144	328	56	287	343	1,474	102	525	1,919	2,444
2017 YTD	7	67	34	174	208	400	68	239	307	1,515	244	682	2,066	2,748
% Change	600.0%	28.8%	112.5%	35.9%	44.4%	22.0%	21.4%	-16.7%	-10.5%	2.8%	139.2%	29.9%	7.7%	12.4%
2014 YTD	3	33	14	108	122	375	86	337	423	1,476	80	533	1,979	2,512
2017 YTD	7	67	34	174	208	400	68	239	307	1,515	244	682	2,066	2,748
% Change	133.3%	103.0%	142.9%	61.1%	70.5%	6.7%	-20.9%	-29.1%	-27.4%	2.6%	205.0%	28.0%	4.4%	9.4%
2013 YTD	2	44	22	114	136	372	47	337	384	1,679	108	554	2,171	2,725
2017 YTD	7	67	34	174	208	400	68	239	307	1,515	244	682	2,066	2,748
% Change	250.0%	52.3%	54.5%	52.6%	52.9%	7.5%	44.7%	-29.1%	-20.1%	-9.8%	125.9%	23.1%	-4.8%	0.8%
2012 YTD	7	46	16	100	116	463	80	333	413	1,606	92	632	2,111	2,743
2017 YTD	7	67	34	174	208	400	68	239	307	1,515	244	682	2,066	2,748
% Change	0.0%	45.7%	112.5%	74.0%	79.3%	-13.6%	-15.0%	-28.2%	-25.7%	-5.7%	165.2%	7.9%	-2.1%	0.2%
2011 YTD	5	37	24	74	98	328	74	422	496	1,611	104	468	2,211	2,679
2017 YTD	7	67	34	174	208	400	68	239	307	1,515	244	682	2,066	2,748
% Change	40.0%	81.1%	41.7%	135.1%	112.2%	22.0%	-8.1%	-43.4%	-38.1%	-6.0%	134.6%	45.7%	-6.6%	2.6%
2010 YTD	3	29	26	97	123	307	66	334	400	1,873	145	462	2,418	2,880
2017 YTD	7	67	34	174	208	400	68	239	307	1,515	244	682	2,066	2,748
% Change	133.3%	131.0%	30.8%	79.4%	69.1%	30.3%	3.0%	-28.4%	-23.3%	-19.1%	68.3%	47.6%	-14.6%	-4.6%
2009 YTD	3	30	19	105	124	374	71	304	375	1,819	107	531	2,301	2,832
2017 YTD	7	67	34	174	208	400	68	239	307	1,515	244	682	2,066	2,748
% Change	133.3%	123.3%	78.9%	65.7%	67.7%	7.0%	-4.2%	-21.4%	-18.1%	-16.7%	128.0%	28.4%	-10.2%	-3.0%
8 YTD Avg	4	40	22	105	127	372	68	332	400	1,649	106	543	2,155	2,698
2017 YTD	7	67	34	174	208	400	68	239	307	1,515	244	682	2,066	2,748
% Change	133.3%	67.5%	54.5%	65.7%	63.8%	7.5%	0.0%	-28.0%	-23.3%	-8.1%	132.4%	25.6%	-4.1%	1.9%
5 YTD Avg	4	45	22	113	135	394	67	319	386	1,578	98	577	2,062	2,639
2017 YTD	7	67	34	174	208	400	68	239	307	1,515	244	682	2,066	2,748
% Change	133.3%	52.3%	61.9%	54.0%	55.2%	1.5%	1.5%	-25.1%	-20.5%	-4.0%	151.5%	18.2%	0.2%	4.1%

Information summarized for CompStat week ending 06/17/2017.

'8 YTD Avg' refers to the computed 2009 - 2016 YTD average.
'5 YTD Avg' refers to the computed 2012 - 2016 YTD average.

Sourced from MNPD ARMS on 6/21/2017 8:58:32 AM. The figures above were sourced from incident reports using Uniform Crime Reporting definitions and reporting guidelines, based on the date when the crime was reported. This report is intended to be a management and planning tool and does not reflect the official UCR counts for the department. Incidents where a location is unknown or unspecified are included in the countywide totals. 'Unknown' refers to records in which the address is listed as 'Unknown' on the incident report. 'Not Validated' refers to records that were entered in with an invalid addresses.

North Precinct UCR Incidents - YTD Comparisons

METROPOLITAN POLICE DEPARTMENT
of Nashville and Davidson County

Aggregated by precinct (incident location). Based on date when each incident was reported.

	Homicide	Forcible Rape	Commercial Robbery	Street Robbery	Total Robbery	Aggravated Assault	Commercial Burglary	Residential Burglary	Total Burglary	Larceny	Auto Theft	Violent Offenses	Property Offenses	Part I Offenses
2016 YTD	7	36	11	112	123	425	49	210	259	847	105	591	1,211	1,802
2017 YTD	9	29	26	138	164	447	74	209	283	900	160	649	1,343	1,992
% Change	28.6%	-19.4%	136.4%	23.2%	33.3%	5.2%	51.0%	-0.5%	9.3%	6.3%	52.4%	9.8%	10.9%	10.5%
2015 YTD	12	35	9	113	122	443	42	227	269	696	100	612	1,065	1,677
2017 YTD	9	29	26	138	164	447	74	209	283	900	160	649	1,343	1,992
% Change	-25.0%	-17.1%	188.9%	22.1%	34.4%	0.9%	76.2%	-7.9%	5.2%	29.3%	60.0%	6.0%	26.1%	18.8%
2014 YTD	7	45	2	83	85	493	37	226	263	721	62	630	1,046	1,676
2017 YTD	9	29	26	138	164	447	74	209	283	900	160	649	1,343	1,992
% Change	28.6%	-35.6%	>1,000%	66.3%	92.9%	-9.3%	100.0%	-7.5%	7.6%	24.8%	158.1%	3.0%	28.4%	18.9%
2013 YTD	6	22	9	116	125	395	38	322	360	804	67	548	1,231	1,779
2017 YTD	9	29	26	138	164	447	74	209	283	900	160	649	1,343	1,992
% Change	50.0%	31.8%	188.9%	19.0%	31.2%	13.2%	94.7%	-35.1%	-21.4%	11.9%	138.8%	18.4%	9.1%	12.0%
2012 YTD	5	31	6	105	111	380	42	312	354	861	78	527	1,293	1,820
2017 YTD	9	29	26	138	164	447	74	209	283	900	160	649	1,343	1,992
% Change	80.0%	-6.5%	333.3%	31.4%	47.7%	17.6%	76.2%	-33.0%	-20.1%	4.5%	105.1%	23.1%	3.9%	9.5%
2011 YTD	5	24	18	73	91	345	81	334	415	829	94	465	1,338	1,803
2017 YTD	9	29	26	138	164	447	74	209	283	900	160	649	1,343	1,992
% Change	80.0%	20.8%	44.4%	89.0%	80.2%	29.6%	-8.6%	-37.4%	-31.8%	8.6%	70.2%	39.6%	0.4%	10.5%
2010 YTD	6	35	21	87	108	349	56	338	394	831	74	498	1,299	1,797
2017 YTD	9	29	26	138	164	447	74	209	283	900	160	649	1,343	1,992
% Change	50.0%	-17.1%	23.8%	58.6%	51.9%	28.1%	32.1%	-38.2%	-28.2%	8.3%	116.2%	30.3%	3.4%	10.9%
2009 YTD	11	31	4	110	114	407	65	345	410	912	111	563	1,433	1,996
2017 YTD	9	29	26	138	164	447	74	209	283	900	160	649	1,343	1,992
% Change	-18.2%	-6.5%	550.0%	25.5%	43.9%	9.8%	13.8%	-39.4%	-31.0%	-1.3%	44.1%	15.3%	-6.3%	-0.2%
8 YTD Avg	7	32	10	100	110	405	51	289	341	813	86	554	1,240	1,794
2017 YTD	9	29	26	138	164	447	74	209	283	900	160	649	1,343	1,992
% Change	28.6%	-9.4%	160.0%	39.4%	50.5%	10.6%	45.1%	-27.7%	-16.8%	10.8%	86.0%	17.1%	8.4%	11.1%
5 YTD Avg	7	34	7	106	113	427	42	259	301	786	82	582	1,169	1,751
2017 YTD	9	29	26	138	164	447	74	209	283	900	160	649	1,343	1,992
% Change	28.6%	-12.1%	271.4%	31.4%	45.1%	4.7%	80.5%	-19.3%	-6.0%	14.6%	95.1%	11.7%	14.9%	13.8%

Information summarized for CompStat week ending 06/17/2017.

'8 YTD Avg' refers to the computed 2009 - 2016 YTD average.
'5 YTD Avg' refers to the computed 2012 - 2016 YTD average.

Sourced from MNPD ARMS on 6/21/2017 8:58:32 AM. The figures above were sourced from incident reports using Uniform Crime Reporting definitions and reporting guidelines, based on the date when the crime was reported. This report is intended to be a management and planning tool and does not reflect the official UCR counts for the department. Incidents where a location is unknown or unspecified are included in the countywide totals. 'Unknown' refers to records in which the address is listed as 'Unknown' on the incident report. 'Not Validated' refers to records that were entered in with an invalid addresses.

Madison Precinct UCR Incidents - YTD Comparisons

METROPOLITAN POLICE DEPARTMENT
of Nashville and Davidson County

Aggregated by precinct (incident location). Based on date when each incident was reported.

	Homicide	Forcible Rape	Commercial Robbery	Street Robbery	Total Robbery	Aggravated Assault	Commercial Burglary	Residential Burglary	Total Burglary	Larceny	Auto Theft	Violent Offenses	Property Offenses	Part I Offenses
2016 YTD	4	36	16	65	81	252	34	232	266	1,009	48	373	1,323	1,696
2017 YTD	2	22	14	79	93	255	48	163	211	1,100	129	372	1,440	1,812
% Change	-50.0%	-38.9%	-12.5%	21.5%	14.8%	1.2%	41.2%	-29.7%	-20.7%	9.0%	168.8%	-0.3%	8.8%	6.8%
2015 YTD	2	19	16	62	78	273	25	234	259	968	96	372	1,323	1,695
2017 YTD	2	22	14	79	93	255	48	163	211	1,100	129	372	1,440	1,812
% Change	0.0%	15.8%	-12.5%	27.4%	19.2%	-6.6%	92.0%	-30.3%	-18.5%	13.6%	34.4%	0.0%	8.8%	6.9%
2014 YTD	5	30	8	52	60	253	27	214	241	886	49	348	1,176	1,524
2017 YTD	2	22	14	79	93	255	48	163	211	1,100	129	372	1,440	1,812
% Change	-60.0%	-26.7%	75.0%	51.9%	55.0%	0.8%	77.8%	-23.8%	-12.4%	24.2%	163.3%	6.9%	22.4%	18.9%
2013 YTD	1	28	15	60	75	246	35	224	259	868	64	350	1,191	1,541
2017 YTD	2	22	14	79	93	255	48	163	211	1,100	129	372	1,440	1,812
% Change	100.0%	-21.4%	-6.7%	31.7%	24.0%	3.7%	37.1%	-27.2%	-18.5%	26.7%	101.6%	6.3%	20.9%	17.6%
2012 YTD	6	27	10	81	91	300	44	311	355	1,040	67	424	1,462	1,886
2017 YTD	2	22	14	79	93	255	48	163	211	1,100	129	372	1,440	1,812
% Change	-66.7%	-18.5%	40.0%	-2.5%	2.2%	-15.0%	9.1%	-47.6%	-40.6%	5.8%	92.5%	-12.3%	-1.5%	-3.9%
2011 YTD	3	27	14	48	62	211	33	254	287	1,003	103	303	1,393	1,696
2017 YTD	2	22	14	79	93	255	48	163	211	1,100	129	372	1,440	1,812
% Change	-33.3%	-18.5%	0.0%	64.6%	50.0%	20.9%	45.5%	-35.8%	-26.5%	9.7%	25.2%	22.8%	3.4%	6.8%
2010 YTD	1	20	8	59	67	199	43	356	399	1,122	71	287	1,592	1,879
2017 YTD	2	22	14	79	93	255	48	163	211	1,100	129	372	1,440	1,812
% Change	100.0%	10.0%	75.0%	33.9%	38.8%	28.1%	11.6%	-54.2%	-47.1%	-2.0%	81.7%	29.6%	-9.5%	-3.6%
2009 YTD	3	18	10	77	87	277	43	321	364	1,140	92	385	1,596	1,981
2017 YTD	2	22	14	79	93	255	48	163	211	1,100	129	372	1,440	1,812
% Change	-33.3%	22.2%	40.0%	2.6%	6.9%	-7.9%	11.6%	-49.2%	-42.0%	-3.5%	40.2%	-3.4%	-9.8%	-8.5%
8 YTD Avg	3	26	12	63	75	251	36	268	304	1,005	74	355	1,382	1,737
2017 YTD	2	22	14	79	93	255	48	163	211	1,100	129	372	1,440	1,812
% Change	-33.3%	-12.0%	16.7%	25.4%	24.0%	1.6%	37.1%	-39.2%	-30.4%	9.6%	76.7%	4.8%	4.2%	4.3%
5 YTD Avg	4	28	13	64	77	265	33	243	276	954	65	373	1,295	1,668
2017 YTD	2	22	14	79	93	255	48	163	211	1,100	129	372	1,440	1,812
% Change	-33.3%	-21.4%	7.7%	23.4%	20.8%	-3.4%	45.5%	-32.9%	-23.6%	15.3%	101.6%	-0.3%	11.2%	8.6%

Information summarized for CompStat week ending 06/17/2017.

'8 YTD Avg' refers to the computed 2009 - 2016 YTD average.
'5 YTD Avg' refers to the computed 2012 - 2016 YTD average.

Sourced from MNPD ARMS on 6/21/2017 8:58:32 AM. The figures above were sourced from incident reports using Uniform Crime Reporting definitions and reporting guidelines, based on the date when the crime was reported. This report is intended to be a management and planning tool and does not reflect the official UCR counts for the department. Incidents where a location is unknown or unspecified are included in the countywide totals. 'Unknown' refers to records in which the address is listed as 'Unknown' on the incident report. 'Not Validated' refers to records that were entered in with an invalid addresses.

Midtown Hills Precinct UCR Incidents - YTD Comparisons

METROPOLITAN POLICE DEPARTMENT
of Nashville and Davidson County

Aggregated by precinct (incident location). Based on date when each incident was reported.

	Homicide	Forcible Rape	Commercial Robbery	Street Robbery	Total Robbery	Aggravated Assault	Commercial Burglary	Residential Burglary	Total Burglary	Larceny	Auto Theft	Violent Offenses	Property Offenses	Part I Offenses
2016 YTD	1	33	19	60	79	194	59	198	257	988	69	307	1,314	1,621
2017 YTD	3	36	12	77	89	221	106	109	215	1,091	123	349	1,429	1,778
% Change	200.0%	9.1%	-36.8%	28.3%	12.7%	13.9%	79.7%	-44.9%	-16.3%	10.4%	78.3%	13.7%	8.8%	9.7%
2015 YTD	2	30	11	44	55	194	49	160	209	985	52	281	1,246	1,527
2017 YTD	3	36	12	77	89	221	106	109	215	1,091	123	349	1,429	1,778
% Change	50.0%	20.0%	9.1%	75.0%	61.8%	13.9%	116.3%	-31.9%	2.9%	10.8%	136.5%	24.2%	14.7%	16.4%
2014 YTD	1	36	9	42	51	183	79	213	292	1,025	48	271	1,365	1,636
2017 YTD	3	36	12	77	89	221	106	109	215	1,091	123	349	1,429	1,778
% Change	200.0%	0.0%	33.3%	83.3%	74.5%	20.8%	34.2%	-48.8%	-26.4%	6.4%	156.3%	28.8%	4.7%	8.7%
2013 YTD	1	29	19	44	63	172	61	245	306	1,165	60	265	1,531	1,796
2017 YTD	3	36	12	77	89	221	106	109	215	1,091	123	349	1,429	1,778
% Change	200.0%	24.1%	-36.8%	75.0%	41.3%	28.5%	73.8%	-55.5%	-29.7%	-6.4%	105.0%	31.7%	-6.7%	-1.0%
2012 YTD	2	27	19	50	69	204	73	260	333	1,122	55	302	1,510	1,812
2017 YTD	3	36	12	77	89	221	106	109	215	1,091	123	349	1,429	1,778
% Change	50.0%	33.3%	-36.8%	54.0%	29.0%	8.3%	45.2%	-58.1%	-35.4%	-2.8%	123.6%	15.6%	-5.4%	-1.9%
2011 YTD	2	28	16	60	76	176	71	344	415	1,253	100	282	1,768	2,050
2017 YTD	3	36	12	77	89	221	106	109	215	1,091	123	349	1,429	1,778
% Change	50.0%	28.6%	-25.0%	28.3%	17.1%	25.6%	49.3%	-68.3%	-48.2%	-12.9%	23.0%	23.8%	-19.2%	-13.3%
2010 YTD	2	29	24	60	84	188	121	280	401	1,270	61	303	1,732	2,035
2017 YTD	3	36	12	77	89	221	106	109	215	1,091	123	349	1,429	1,778
% Change	50.0%	24.1%	-50.0%	28.3%	6.0%	17.6%	-12.4%	-61.1%	-46.4%	-14.1%	101.6%	15.2%	-17.5%	-12.6%
2009 YTD	3	15	23	105	128	193	80	245	325	1,430	92	339	1,847	2,186
2017 YTD	3	36	12	77	89	221	106	109	215	1,091	123	349	1,429	1,778
% Change	0.0%	140.0%	-47.8%	-26.7%	-30.5%	14.5%	32.5%	-55.5%	-33.8%	-23.7%	33.7%	2.9%	-22.6%	-18.7%
8 YTD Avg	2	28	18	58	76	188	74	243	317	1,155	67	294	1,539	1,833
2017 YTD	3	36	12	77	89	221	106	109	215	1,091	123	349	1,429	1,778
% Change	200.0%	28.6%	-29.4%	32.8%	18.7%	17.6%	43.2%	-55.1%	-32.2%	-5.5%	83.6%	19.1%	-7.1%	-2.9%
5 YTD Avg	1	31	15	48	63	189	64	215	279	1,057	57	285	1,393	1,678
2017 YTD	3	36	12	77	89	221	106	109	215	1,091	123	349	1,429	1,778
% Change	200.0%	16.1%	-20.0%	60.4%	41.3%	16.9%	65.6%	-49.3%	-22.9%	3.2%	119.6%	22.5%	2.6%	6.0%

Information summarized for CompStat week ending 06/17/2017.

'8 YTD Avg' refers to the computed 2009 - 2016 YTD average.
'5 YTD Avg' refers to the computed 2012 - 2016 YTD average.

Sourced from MNPD ARMS on 6/21/2017 8:58:32 AM. The figures above were sourced from incident reports using Uniform Crime Reporting definitions and reporting guidelines, based on the date when the crime was reported. This report is intended to be a management and planning tool and does not reflect the official UCR counts for the department. Incidents where a location is unknown or unspecified are included in the countywide totals. 'Unknown' refers to records in which the address is listed as 'Unknown' on the incident report. 'Not Validated' refers to records that were entered in with an invalid addresses.

YTD Homicide Report

Demographic information for homicide incidents occurring during the current year.

METROPOLITAN POLICE DEPARTMENT
of Nashville and Davidson County

Race of Victim		
Black	29	61.7 %
White	18	38.3 %
Total	47	100.0 %

Ethnicity of Victim		
Non-Hispanic	41	87.2 %
Hispanic	6	12.8 %
Total	47	100.0 %

Gender of Victim		
Male	42	89.4 %
Female	5	10.6 %
Total	47	100.0 %

Age of Victim		
0 to 12	1	2.1 %
13 to 17	4	8.5 %
18 to 24	17	36.2 %
25 to 34	15	31.9 %
35 to 44	5	10.6 %
55 to 64	1	2.1 %
Unk	4	8.5 %
Total	47	100.0 %

Domestic Related		
No	44	93.6 %
Yes	3	6.4 %
Total	47	100.0 %

Race - Ethnicity - Gender of Victim		
Black Non-Hispanic Male	27	57.4 %
White Non-Hispanic Male	9	19.1 %
White Hispanic Male	6	12.8 %
White Non-Hispanic Female	3	6.4 %
Black Non-Hispanic Female	2	4.3 %
Total	47	100.0 %

Time of Incident		
12:00 am - 3:59 am	5	10.6 %
4:00 am - 7:59 am	11	23.4 %
8:00 am - 11:59 am	6	12.8 %
12:00 pm - 3:59 pm	8	17.0 %
4:00 pm - 7:59 pm	7	14.9 %
8:00 pm - 11:59 pm	10	21.3 %
Total	47	100.0 %

Monthly Homicide Count (Year-to-Year Comparison)

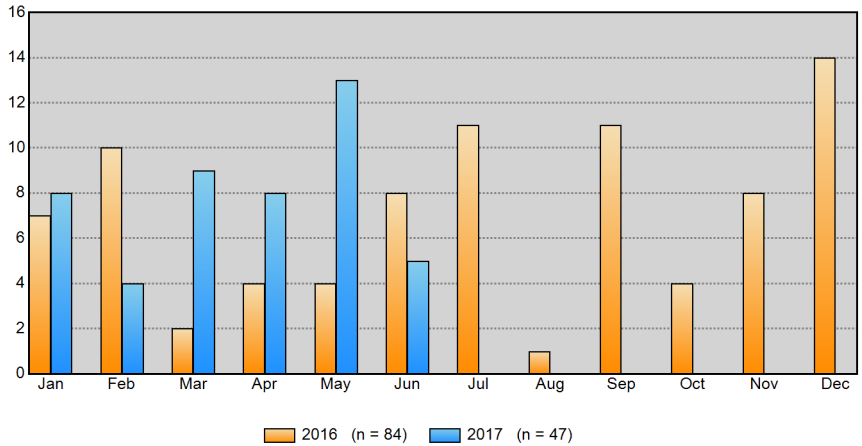

Monthly Homicide Cumulative Count (Year-to-Year Comparison)

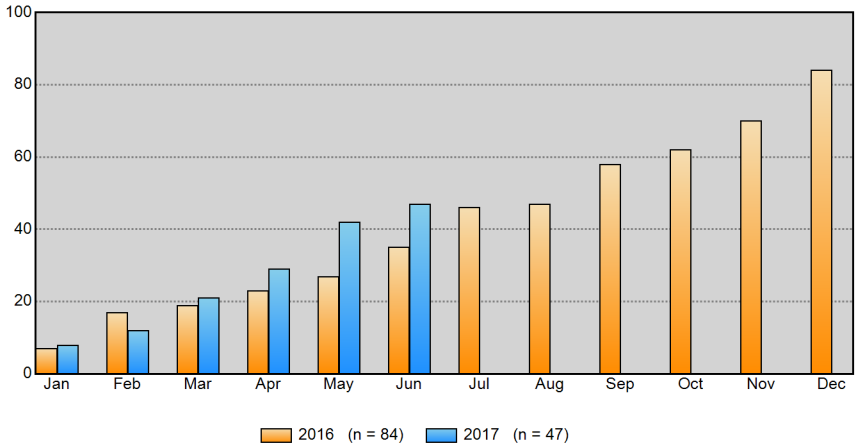

Information summarized for CompStat week ending 6/17/2017.

Sourced from MNPD ARMS on 6/21/2017 8:58:32 AM. The figures above were sourced from incident reports using Uniform Crime Reporting definitions and reporting guidelines, based on the date when the crime was reported. This report is intended to be a management and planning tool and does not reflect the official UCR counts for the department.

County Year-to-Year Weekly Chart

METROPOLITAN POLICE DEPARTMENT
of Nashville and Davidson County

	Homicide	Forcible Rape	Commercial Robbery	Street Robbery	Total Robbery	Aggravated Assault	Commercial Burglary	Residential Burglary	Total Burglary	Larceny	Auto Theft	Violent Offenses	Property Offenses	Part I Offenses
ending 07/02/2016 Next Week	1	10	7	24	31	98	15	59	74	350	25	140	449	589
ending 06/25/2016 Current Week	1	14	1	40	41	104	7	75	82	372	31	160	485	645
ending 06/18/2016	2	12	6	27	33	121	6	49	55	370	20	168	445	613
ending 06/17/2017	3	23	3	40	43	97	34	51	85	379	55	166	519	685
% Change	50.0%	91.7%	-50.0%	48.1%	30.3%	-19.8%	466.7%	4.1%	54.5%	2.4%	175.0%	-1.2%	16.6%	11.7%
ending 06/11/2016	3	10	5	40	45	109	19	53	72	403	26	167	501	668
ending 06/10/2017	2	6	6	34	40	128	31	51	82	365	62	176	509	685
% Change	-33.3%	-40.0%	20.0%	-15.0%	-11.1%	17.4%	63.2%	-3.8%	13.9%	-9.4%	138.5%	5.4%	1.6%	2.5%
ending 06/04/2016	2	9	6	26	32	111	14	74	88	376	24	154	488	642
ending 06/03/2017	3	12	9	38	47	112	35	47	82	370	58	174	510	684
% Change	50.0%	33.3%	50.0%	46.2%	46.9%	0.9%	150.0%	-36.5%	-6.8%	-1.6%	141.7%	13.0%	4.5%	6.5%

Part I Incidents - Year-to-Year Weekly Comparisons

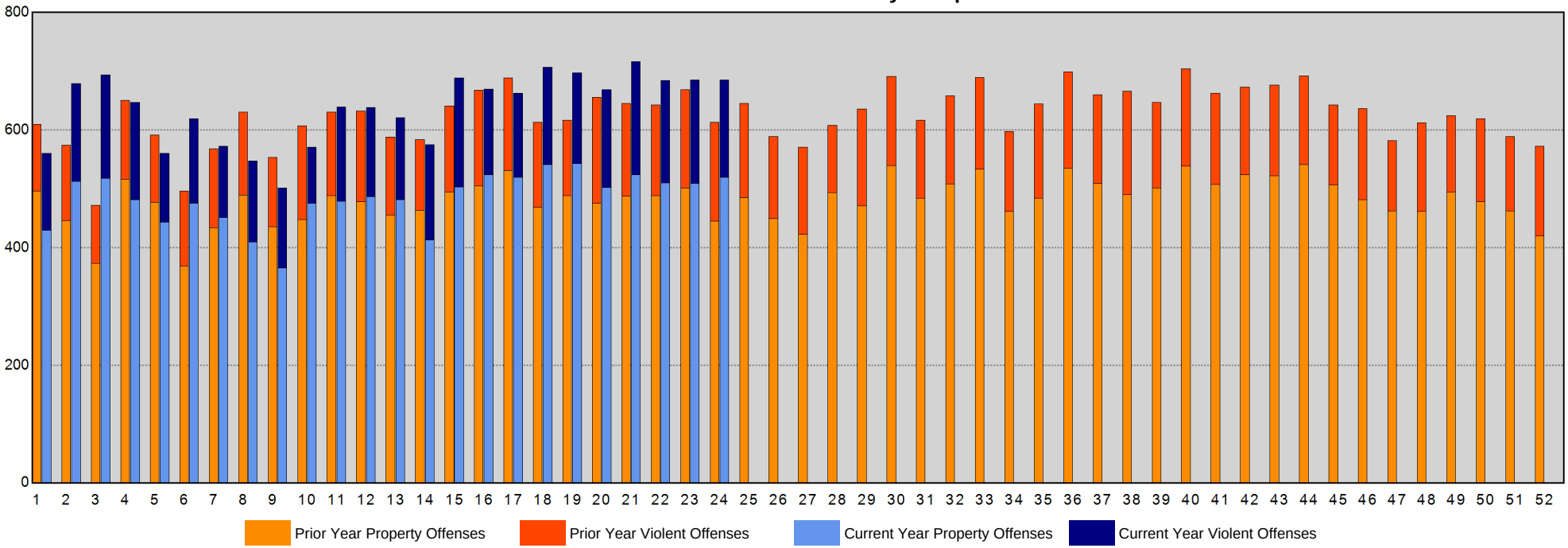

Sourced from MNPD ARMS on 6/21/2017 8:58:33 AM. The figures above were sourced from incident reports using Uniform Crime Reporting definitions and reporting guidelines, based on the date when the crime was reported. This report is intended to be a management and planning tool and does not reflect the official UCR counts for the department. Incidents where a location is unknown or unspecified are included in the countywide totals. 'Unknown' refers to records in which the address is listed as 'Unknown' on the incident report. 'Not Validated' refers to records that were entered in with an invalid addresses.

West Precinct Year-to-Year Weekly Chart

METROPOLITAN POLICE DEPARTMENT
of Nashville and Davidson County

	Homicide	Forcible Rape	Commercial Robbery	Street Robbery	Total Robbery	Aggravated Assault	Commercial Burglary	Residential Burglary	Total Burglary	Larceny	Auto Theft	Violent Offenses	Property Offenses	Part I Offenses
ending 07/02/2016 Next Week	0	1	0	2	2	6	0	5	5	40	1	9	46	55
ending 06/25/2016 Current Week	1	2	1	3	4	4	2	11	13	46	1	11	60	71
ending 06/18/2016	0	0	0	1	1	15	0	8	8	48	1	16	57	73
ending 06/17/2017	0	2	1	3	4	4	5	2	7	55	4	10	66	76
% Change	-	-	-	200.0%	300.0%	-73.3%	-	-75.0%	-12.5%	14.6%	300.0%	-37.5%	15.8%	4.1%
ending 06/11/2016	0	0	1	0	1	7	4	5	9	51	2	8	62	70
ending 06/10/2017	0	0	1	3	4	9	0	7	7	58	7	13	72	85
% Change	-	-	0.0%	-	300.0%	28.6%	-100.0%	40.0%	-22.2%	13.7%	250.0%	62.5%	16.1%	21.4%
ending 06/04/2016	0	1	0	0	0	12	0	4	4	43	2	13	49	62
ending 06/03/2017	0	0	1	5	6	11	4	1	5	57	4	17	66	83
% Change	-	-100.0%	-	-	-	-8.3%	-	-75.0%	25.0%	32.6%	100.0%	30.8%	34.7%	33.9%

Part I Incidents - Year-to-Year Weekly Comparisons

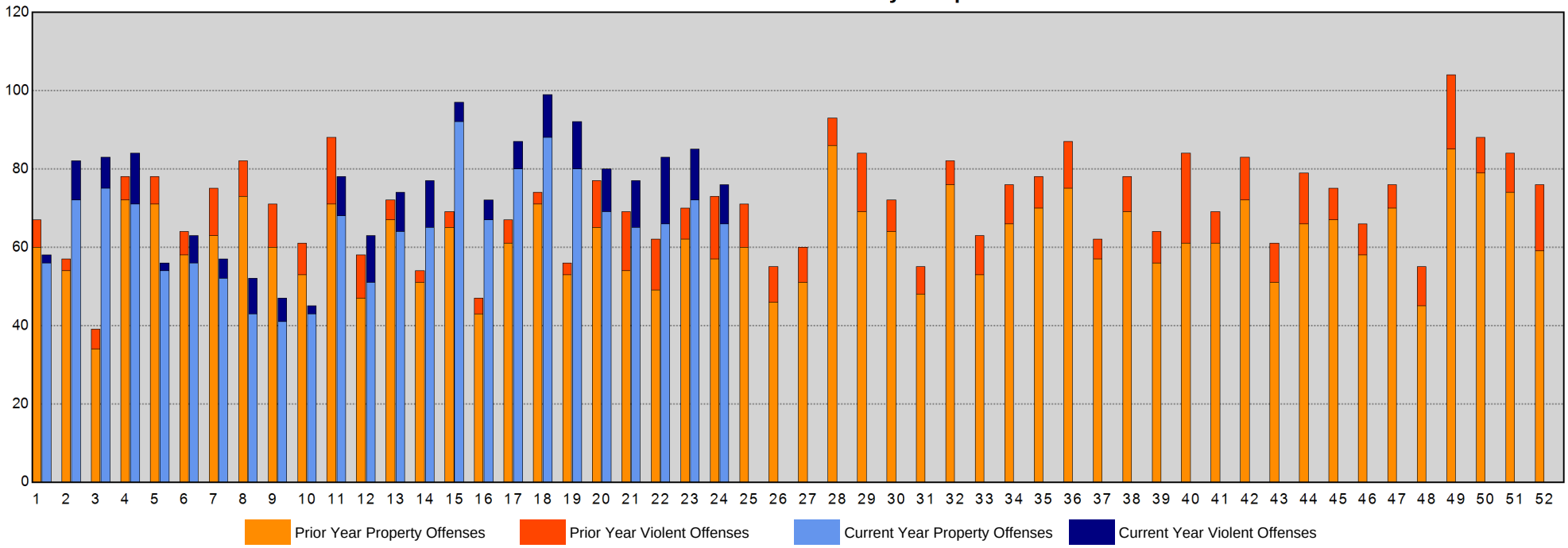

Sourced from MNPD ARMS on 6/21/2017 8:58:33 AM. The figures above were sourced from incident reports using Uniform Crime Reporting definitions and reporting guidelines, based on the date when the crime was reported. This report is intended to be a management and planning tool and does not reflect the official UCR counts for the department. Incidents where a location is unknown or unspecified are included in the countywide totals. 'Unknown' refers to records in which the address is listed as 'Unknown' on the incident report. 'Not Validated' refers to records that were entered in with an invalid addresses.

East Precinct Year-to-Year Weekly Chart

METROPOLITAN POLICE DEPARTMENT
of Nashville and Davidson County

	Homicide	Forcible Rape	Commercial Robbery	Street Robbery	Total Robbery	Aggravated Assault	Commercial Burglary	Residential Burglary	Total Burglary	Larceny	Auto Theft	Violent Offenses	Property Offenses	Part I Offenses
ending 07/02/2016 Next Week	0	0	1	3	4	16	1	6	7	26	4	20	37	57
ending 06/25/2016 Current Week	0	0	0	4	4	8	0	10	10	42	3	12	55	67
ending 06/18/2016	0	0	0	4	4	15	1	11	12	41	2	19	55	74
ending 06/17/2017	1	3	1	2	3	14	5	11	16	42	8	21	66	87
% Change	-	-	-	-50.0%	-25.0%	-6.7%	400.0%	0.0%	33.3%	2.4%	300.0%	10.5%	20.0%	17.6%
ending 06/11/2016	0	2	1	5	6	17	1	3	4	53	5	25	62	87
ending 06/10/2017	0	0	1	8	9	26	3	8	11	45	7	35	63	98
% Change	-	-100.0%	0.0%	60.0%	50.0%	52.9%	200.0%	166.7%	175.0%	-15.1%	40.0%	40.0%	1.6%	12.6%
ending 06/04/2016	0	2	0	6	6	17	1	7	8	37	2	25	47	72
ending 06/03/2017	0	3	2	6	8	22	3	3	6	37	5	33	48	81
% Change	-	50.0%	-	0.0%	33.3%	29.4%	200.0%	-57.1%	-25.0%	0.0%	150.0%	32.0%	2.1%	12.5%

Part I Incidents - Year-to-Year Weekly Comparisons

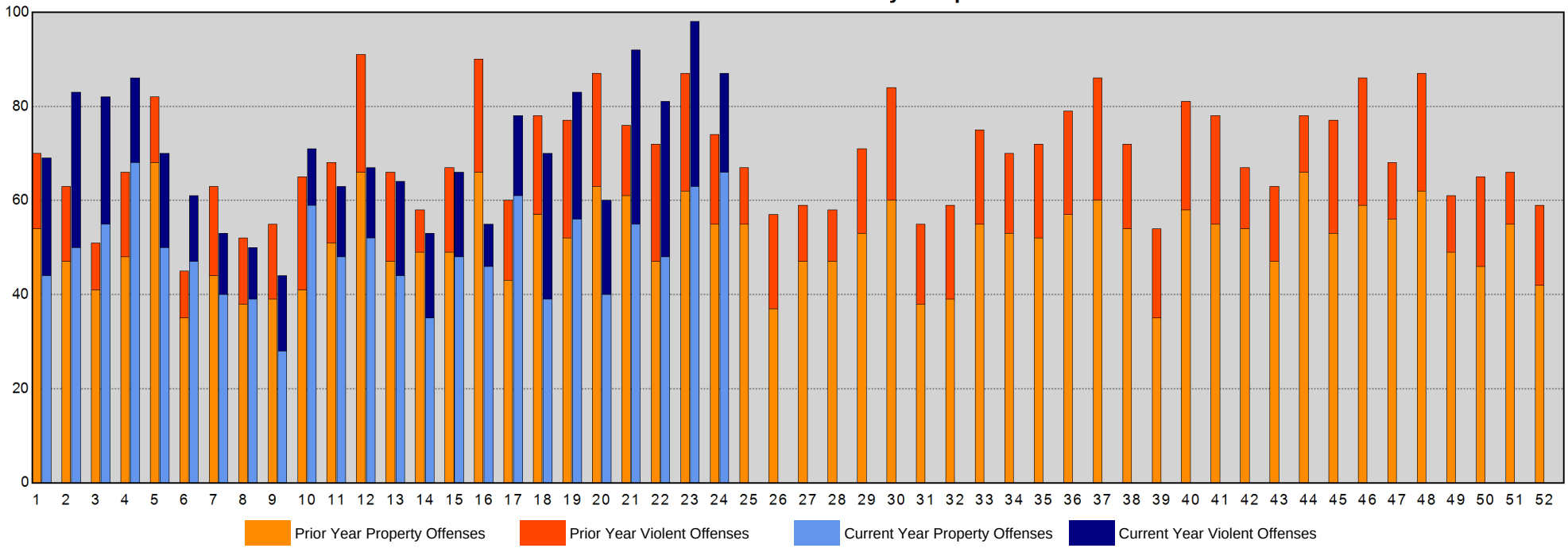

Sourced from MNPD ARMS on 6/21/2017 8:58:34 AM. The figures above were sourced from incident reports using Uniform Crime Reporting definitions and reporting guidelines, based on the date when the crime was reported. This report is intended to be a management and planning tool and does not reflect the official UCR counts for the department. Incidents where a location is unknown or unspecified are included in the countywide totals. 'Unknown' refers to records in which the address is listed as 'Unknown' on the incident report. 'Not Validated' refers to records that were entered in with an invalid addresses.

South Precinct Year-to-Year Weekly Chart

METROPOLITAN POLICE DEPARTMENT
of Nashville and Davidson County

	Homicide	Forcible Rape	Commercial Robbery	Street Robbery	Total Robbery	Aggravated Assault	Commercial Burglary	Residential Burglary	Total Burglary	Larceny	Auto Theft	Violent Offenses	Property Offenses	Part I Offenses
ending 07/02/2016 Next Week	0	1	2	6	8	24	5	10	15	38	3	33	56	89
ending 06/25/2016 Current Week	0	1	0	9	9	22	0	26	26	62	7	32	95	127
ending 06/18/2016	1	2	1	3	4	20	2	8	10	54	2	27	66	93
ending 06/17/2017	1	6	0	13	13	9	4	5	9	47	11	29	67	96
% Change	0.0%	200.0%	-100.0%	333.3%	225.0%	-55.0%	100.0%	-37.5%	-10.0%	-13.0%	450.0%	7.4%	1.5%	3.2%
ending 06/11/2016	0	1	0	9	9	14	4	13	17	74	4	24	95	119
ending 06/10/2017	0	2	1	4	5	16	2	7	9	48	10	23	67	90
% Change	-	100.0%	-	-55.6%	-44.4%	14.3%	-50.0%	-46.2%	-47.1%	-35.1%	150.0%	-4.2%	-29.5%	-24.4%
ending 06/04/2016	0	0	3	7	10	19	3	16	19	51	5	29	75	104
ending 06/03/2017	1	2	0	4	4	9	4	18	22	57	12	16	91	107
% Change	-	-	-100.0%	-42.9%	-60.0%	-52.6%	33.3%	12.5%	15.8%	11.8%	140.0%	-44.8%	21.3%	2.9%

Part I Incidents - Year-to-Year Weekly Comparisons

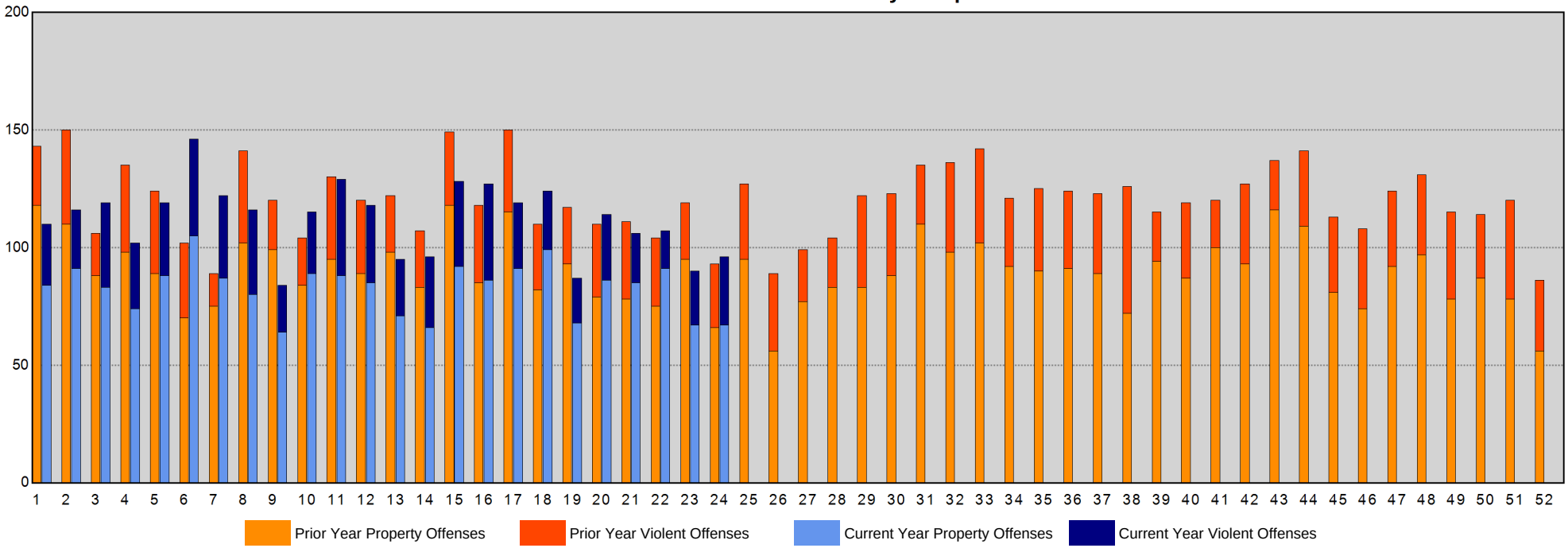

Sourced from MNPD ARMS on 6/21/2017 8:58:34 AM. The figures above were sourced from incident reports using Uniform Crime Reporting definitions and reporting guidelines, based on the date when the crime was reported. This report is intended to be a management and planning tool and does not reflect the official UCR counts for the department. Incidents where a location is unknown or unspecified are included in the countywide totals. 'Unknown' refers to records in which the address is listed as 'Unknown' on the incident report. 'Not Validated' refers to records that were entered in with an invalid addresses.

Central Precinct Year-to-Year Weekly Chart

METROPOLITAN POLICE DEPARTMENT
of Nashville and Davidson County

	Homicide	Forcible Rape	Commercial Robbery	Street Robbery	Total Robbery	Aggravated Assault	Commercial Burglary	Residential Burglary	Total Burglary	Larceny	Auto Theft	Violent Offenses	Property Offenses	Part I Offenses
ending 07/02/2016 Next Week	1	2	0	1	1	1	0	0	0	26	2	5	28	33
ending 06/25/2016 Current Week	0	0	0	4	4	9	2	0	2	22	1	13	25	38
ending 06/18/2016	0	3	0	1	1	5	1	0	1	19	1	9	21	30
ending 06/17/2017	0	0	0	4	4	9	1	0	1	23	1	13	25	38
% Change	-	-100.0%	-	300.0%	300.0%	80.0%	0.0%	-	0.0%	21.1%	0.0%	44.4%	19.0%	26.7%
ending 06/11/2016	0	1	0	5	5	5	0	0	0	18	1	11	19	30
ending 06/10/2017	0	1	0	5	5	9	3	0	3	21	2	15	26	41
% Change	-	0.0%	-	0.0%	0.0%	80.0%	-	-	-	16.7%	100.0%	36.4%	36.8%	36.7%
ending 06/04/2016	0	2	0	1	1	3	0	0	0	20	1	6	21	27
ending 06/03/2017	0	1	0	1	1	6	1	0	1	18	4	8	23	31
% Change	-	-50.0%	-	0.0%	0.0%	100.0%	-	-	-	-10.0%	300.0%	33.3%	9.5%	14.8%

Part I Incidents - Year-to-Year Weekly Comparisons

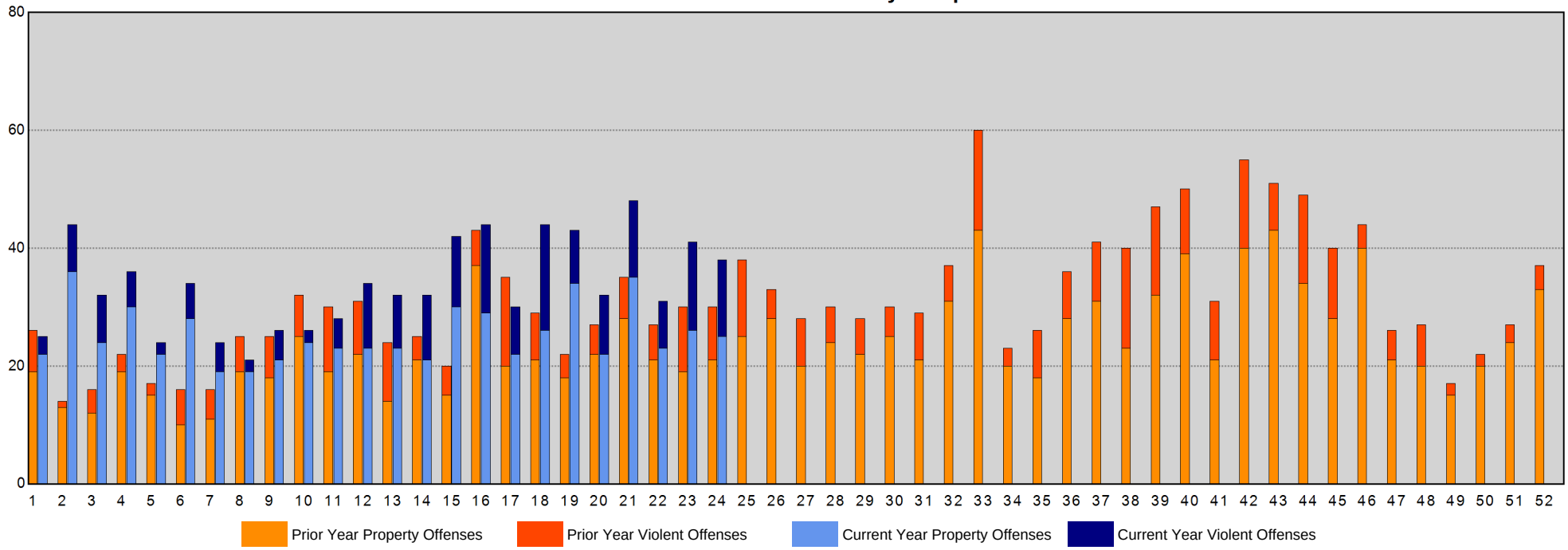

Sourced from MNPD ARMS on 6/21/2017 8:58:34 AM. The figures above were sourced from incident reports using Uniform Crime Reporting definitions and reporting guidelines, based on the date when the crime was reported. This report is intended to be a management and planning tool and does not reflect the official UCR counts for the department. Incidents where a location is unknown or unspecified are included in the countywide totals. 'Unknown' refers to records in which the address is listed as 'Unknown' on the incident report. 'Not Validated' refers to records that were entered in with an invalid addresses.

Hermitage Precinct Year-to-Year Weekly Chart

METROPOLITAN POLICE DEPARTMENT
of Nashville and Davidson County

	Homicide	Forcible Rape	Commercial Robbery	Street Robbery	Total Robbery	Aggravated Assault	Commercial Burglary	Residential Burglary	Total Burglary	Larceny	Auto Theft	Violent Offenses	Property Offenses	Part I Offenses
ending 07/02/2016 Next Week	0	1	4	1	5	10	6	8	14	78	4	16	96	112
ending 06/25/2016 Current Week	0	4	0	10	10	14	1	9	10	58	5	28	73	101
ending 06/18/2016	1	2	3	6	9	17	1	2	3	83	6	29	92	121
ending 06/17/2017	1	2	0	8	8	26	2	5	7	58	18	37	83	120
% Change	0.0%	0.0%	-100.0%	33.3%	-11.1%	52.9%	100.0%	150.0%	133.3%	-30.1%	200.0%	27.6%	-9.8%	-0.8%
ending 06/11/2016	0	2	3	7	10	12	0	12	12	87	7	24	106	130
ending 06/10/2017	0	2	1	6	7	18	2	10	12	64	14	27	90	117
% Change	-	0.0%	-66.7%	-14.3%	-30.0%	50.0%	-	-16.7%	0.0%	-26.4%	100.0%	12.5%	-15.1%	-10.0%
ending 06/04/2016	0	1	1	4	5	27	3	18	21	79	5	33	105	138
ending 06/03/2017	2	5	3	9	12	25	6	11	17	69	12	44	98	142
% Change	-	400.0%	200.0%	125.0%	140.0%	-7.4%	100.0%	-38.9%	-19.0%	-12.7%	140.0%	33.3%	-6.7%	2.9%

Part I Incidents - Year-to-Year Weekly Comparisons

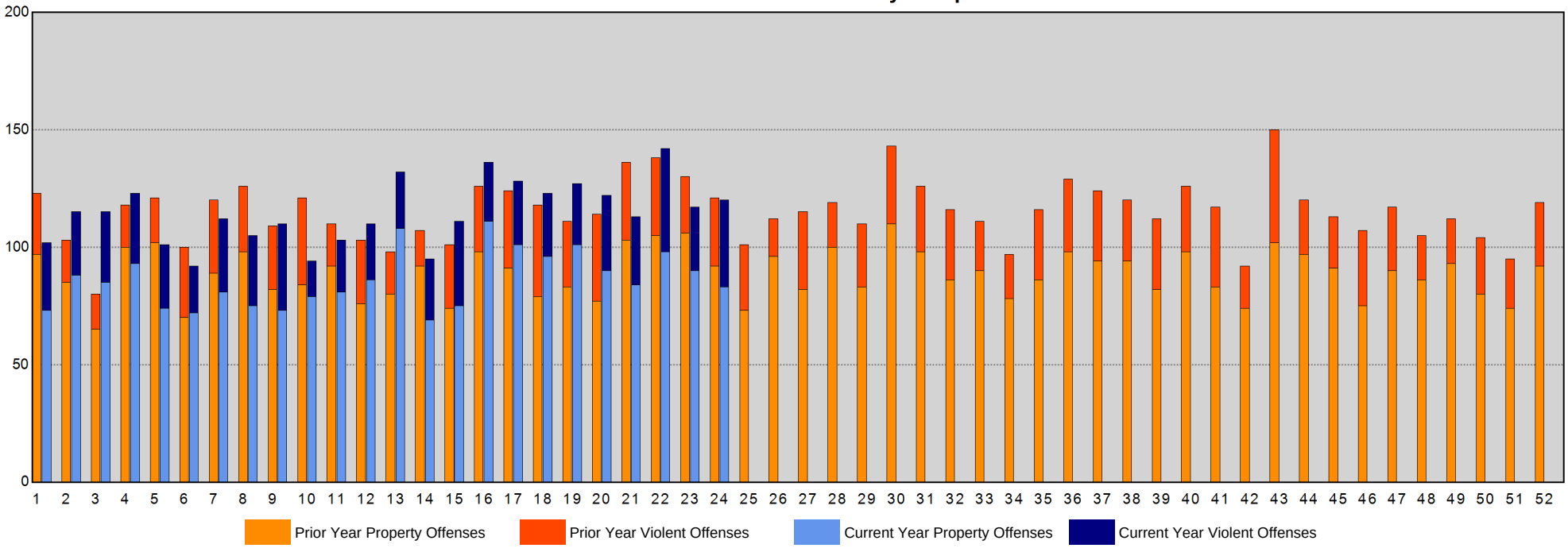

Sourced from MNPD ARMS on 6/21/2017 8:58:34 AM. The figures above were sourced from incident reports using Uniform Crime Reporting definitions and reporting guidelines, based on the date when the crime was reported. This report is intended to be a management and planning tool and does not reflect the official UCR counts for the department. Incidents where a location is unknown or unspecified are included in the countywide totals. 'Unknown' refers to records in which the address is listed as 'Unknown' on the incident report. 'Not Validated' refers to records that were entered in with an invalid addresses.

North Precinct Year-to-Year Weekly Chart

METROPOLITAN POLICE DEPARTMENT
of Nashville and Davidson County

	Homicide	Forcible Rape	Commercial Robbery	Street Robbery	Total Robbery	Aggravated Assault	Commercial Burglary	Residential Burglary	Total Burglary	Larceny	Auto Theft	Violent Offenses	Property Offenses	Part I Offenses
ending 07/02/2016 Next Week	0	1	0	4	4	16	1	13	14	39	5	21	58	79
ending 06/25/2016 Current Week	0	2	0	3	3	21	0	11	11	50	6	26	67	93
ending 06/18/2016	0	2	1	3	4	17	0	12	12	40	2	23	54	77
ending 06/17/2017	0	4	1	7	8	13	5	21	26	55	5	25	86	111
% Change	-	100.0%	0.0%	133.3%	100.0%	-23.5%	-	75.0%	116.7%	37.5%	150.0%	8.7%	59.3%	44.2%
ending 06/11/2016	2	0	0	9	9	31	3	7	10	36	4	42	50	92
ending 06/10/2017	2	0	1	4	5	23	5	7	12	35	11	30	58	88
% Change	0.0%	-	-	-55.6%	-44.4%	-25.8%	66.7%	0.0%	20.0%	-2.8%	175.0%	-28.6%	16.0%	-4.3%
ending 06/04/2016	0	1	0	5	5	18	2	12	14	54	3	24	71	95
ending 06/03/2017	0	1	2	3	5	23	4	4	8	35	8	29	51	80
% Change	-	0.0%	-	-40.0%	0.0%	27.8%	100.0%	-66.7%	-42.9%	-35.2%	166.7%	20.8%	-28.2%	-15.8%

Part I Incidents - Year-to-Year Weekly Comparisons

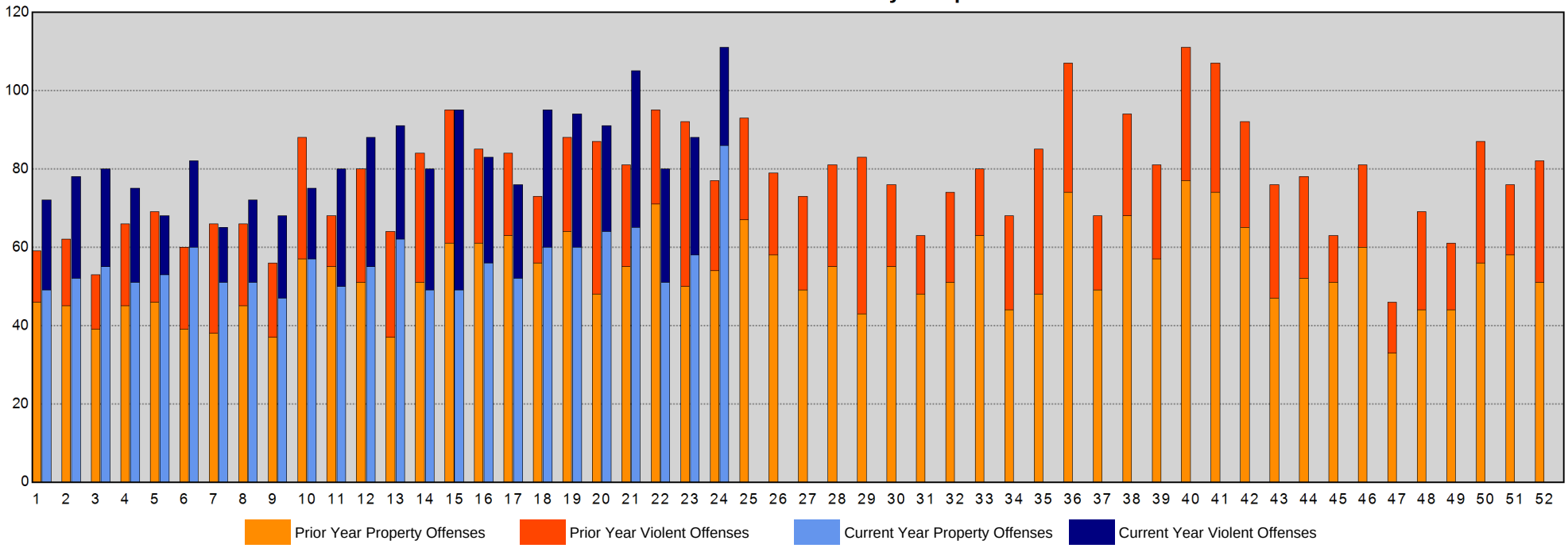

Sourced from MNPD ARMS on 6/21/2017 8:58:35 AM. The figures above were sourced from incident reports using Uniform Crime Reporting definitions and reporting guidelines, based on the date when the crime was reported. This report is intended to be a management and planning tool and does not reflect the official UCR counts for the department. Incidents where a location is unknown or unspecified are included in the countywide totals. 'Unknown' refers to records in which the address is listed as 'Unknown' on the incident report. 'Not Validated' refers to records that were entered in with an invalid addresses.

Madison Precinct Year-to-Year Weekly Chart

METROPOLITAN POLICE DEPARTMENT
of Nashville and Davidson County

	Homicide	Forcible Rape	Commercial Robbery	Street Robbery	Total Robbery	Aggravated Assault	Commercial Burglary	Residential Burglary	Total Burglary	Larceny	Auto Theft	Violent Offenses	Property Offenses	Part I Offenses
ending 07/02/2016 Next Week	0	2	0	5	5	16	0	7	7	48	2	23	57	80
ending 06/25/2016 Current Week	0	4	0	2	2	23	0	6	6	50	4	29	60	89
ending 06/18/2016	0	1	0	8	8	17	1	6	7	35	3	26	45	71
ending 06/17/2017	0	4	0	0	0	13	4	4	8	49	4	17	61	78
% Change	-	300.0%	-	-100.0%	-100.0%	-23.5%	300.0%	-33.3%	14.3%	40.0%	33.3%	-34.6%	35.6%	9.9%
ending 06/11/2016	1	2	0	3	3	17	5	9	14	36	2	23	52	75
ending 06/10/2017	0	0	0	2	2	21	7	4	11	47	4	23	62	85
% Change	-100.0%	-100.0%	-	-33.3%	-33.3%	23.5%	40.0%	-55.6%	-21.4%	30.6%	100.0%	0.0%	19.2%	13.3%
ending 06/04/2016	2	1	2	1	3	7	1	11	12	41	3	13	56	69
ending 06/03/2017	0	0	1	7	8	9	1	6	7	52	9	17	68	85
% Change	-100.0%	-100.0%	-50.0%	600.0%	166.7%	28.6%	0.0%	-45.5%	-41.7%	26.8%	200.0%	30.8%	21.4%	23.2%

Part I Incidents - Year-to-Year Weekly Comparisons

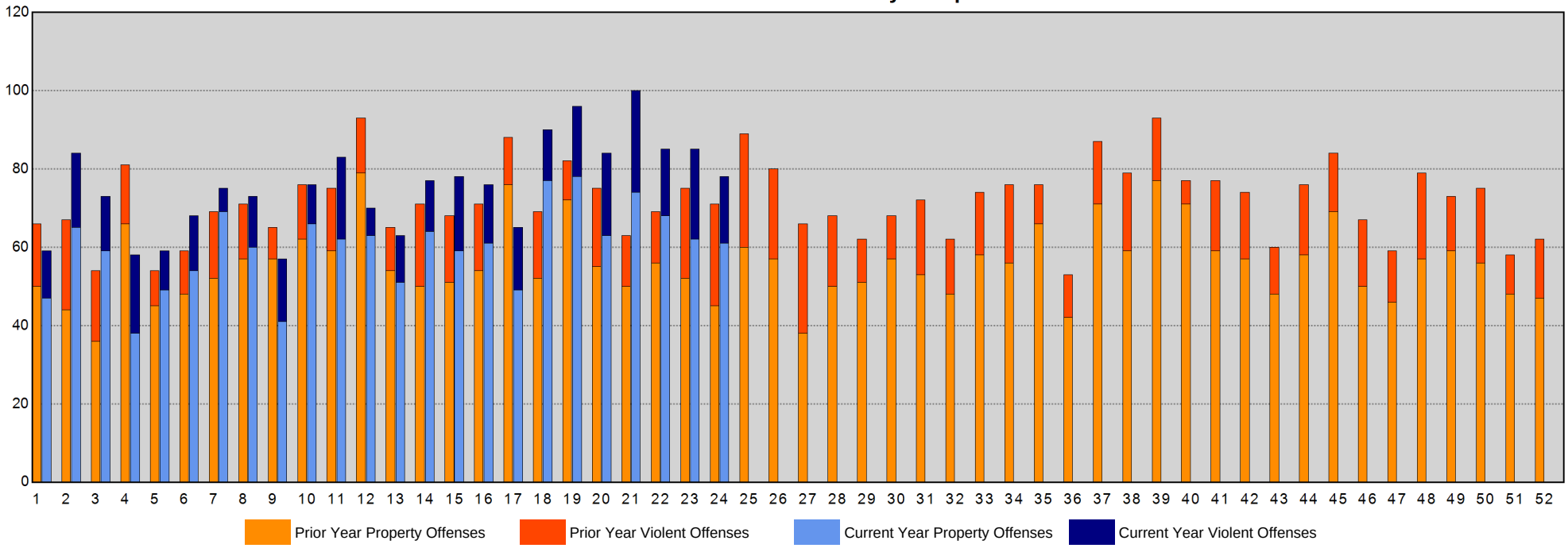

Sourced from MNPD ARMS on 6/21/2017 8:58:36 AM. The figures above were sourced from incident reports using Uniform Crime Reporting definitions and reporting guidelines, based on the date when the crime was reported. This report is intended to be a management and planning tool and does not reflect the official UCR counts for the department. Incidents where a location is unknown or unspecified are included in the countywide totals. 'Unknown' refers to records in which the address is listed as 'Unknown' on the incident report. 'Not Validated' refers to records that were entered in with an invalid addresses.

Midtown Hills Precinct Year-to-Year Weekly Chart

METROPOLITAN POLICE DEPARTMENT
of Nashville and Davidson County

	Homicide	Forcible Rape	Commercial Robbery	Street Robbery	Total Robbery	Aggravated Assault	Commercial Burglary	Residential Burglary	Total Burglary	Larceny	Auto Theft	Violent Offenses	Property Offenses	Part I Offenses
ending 07/02/2016 Next Week	0	2	0	2	2	8	2	10	12	55	4	12	71	83
ending 06/25/2016 Current Week	0	1	0	5	5	3	2	2	4	42	4	9	50	59
ending 06/18/2016	0	2	1	1	2	15	0	2	2	50	3	19	55	74
ending 06/17/2017	0	2	0	3	3	9	8	3	11	49	4	14	64	78
% Change	-	0.0%	-100.0%	200.0%	50.0%	-40.0%	-	50.0%	450.0%	-2.0%	33.3%	-26.3%	16.4%	5.4%
ending 06/11/2016	0	2	0	2	2	6	2	4	6	48	1	10	55	65
ending 06/10/2017	0	1	1	2	3	6	9	8	17	47	7	10	71	81
% Change	-	-50.0%	-	0.0%	50.0%	0.0%	350.0%	100.0%	183.3%	-2.1%	600.0%	0.0%	29.1%	24.6%
ending 06/04/2016	0	1	0	2	2	8	4	6	10	51	3	11	64	75
ending 06/03/2017	0	0	0	3	3	7	12	4	16	45	4	10	65	75
% Change	-	-100.0%	-	50.0%	50.0%	-12.5%	200.0%	-33.3%	60.0%	-11.8%	33.3%	-9.1%	1.6%	0.0%

Part I Incidents - Year-to-Year Weekly Comparisons

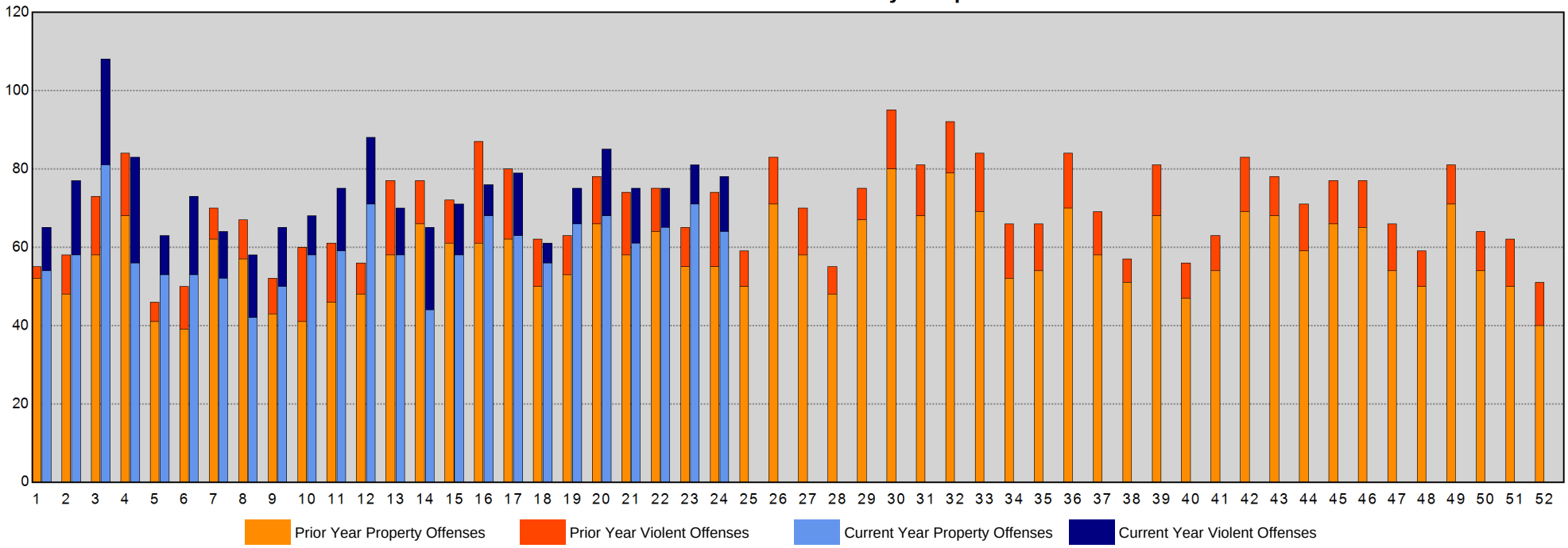

Sourced from MNPD ARMS on 6/21/2017 8:58:36 AM. The figures above were sourced from incident reports using Uniform Crime Reporting definitions and reporting guidelines, based on the date when the crime was reported. This report is intended to be a management and planning tool and does not reflect the official UCR counts for the department. Incidents where a location is unknown or unspecified are included in the countywide totals. 'Unknown' refers to records in which the address is listed as 'Unknown' on the incident report. 'Not Validated' refers to records that were entered in with an invalid addresses.

Arrests Section

CompStat Weekly Analysis is provided by the Metropolitan Nashville Police Department Crime Analysis Section. This report is intended to be a management and planning tool and does not reflect the official UCR counts for the department.

"I don't pity any man who does hard work worth doing. I admire him. I pity the creature who does not work, at whichever end of the social scale he may regard himself as being."
- Theodore Roosevelt

Begin Date: 06/11/2017
End Date: 06/17/2017
Week: 24

Physical and Citation Arrests - Adult

Aggregated by component of arresting officer.

METROPOLITAN POLICE DEPARTMENT

of Nashville and Davidson County

			Prior Week	Last Week	Change*	Prior 4Wks	Last 4Wks	Change*	Prior YTD	YTD	Change*	Prior 52Wks	Last 52Wks	Change*
West Precinct	Patrol A	Felony	0	1	-	5	4	-20.0%	30	20	-33.3%	57	61	7.0%
		Misdemeanor	2	7	250.0%	11	10	-9.1%	95	70	-26.3%	177	160	-9.6%
		Citation	6	4	-33.3%	26	28	7.7%	195	159	-18.5%	413	371	-10.2%
		Subtotal	8	12	50.0%	42	42	0.0%	320	249	-22.2%	647	592	-8.5%
	Patrol B	Felony	2	7	250.0%	10	19	90.0%	46	70	52.2%	125	128	2.4%
		Misdemeanor	10	9	-10.0%	21	37	76.2%	149	184	23.5%	387	296	-23.5%
		Citation	6	14	133.3%	50	44	-12.0%	218	248	13.8%	459	474	3.3%
		Subtotal	18	30	66.7%	81	100	23.5%	413	502	21.5%	971	898	-7.5%
	Patrol C	Felony	3	1	-66.7%	4	5	25.0%	38	31	-18.4%	85	75	-11.8%
		Misdemeanor	3	9	200.0%	28	20	-28.6%	138	138	0.0%	292	273	-6.5%
		Citation	2	0	-100.0%	20	10	-50.0%	146	114	-21.9%	313	269	-14.1%
		Subtotal	8	10	25.0%	52	35	-32.7%	322	283	-12.1%	690	617	-10.6%
	Flex A	Felony	1	0	-100.0%	3	3	0.0%	20	28	40.0%	62	54	-12.9%
		Misdemeanor	1	2	100.0%	5	5	0.0%	57	41	-28.1%	112	70	-37.5%
		Citation	4	6	50.0%	19	18	-5.3%	150	147	-2.0%	306	326	6.5%
		Subtotal	6	8	33.3%	27	26	-3.7%	227	216	-4.8%	480	450	-6.3%
	Flex B	Felony	1	4	300.0%	5	9	80.0%	53	55	3.8%	136	105	-22.8%
		Misdemeanor	0	0	-	8	3	-62.5%	67	56	-16.4%	167	118	-29.3%
		Citation	6	2	-66.7%	13	12	-7.7%	126	98	-22.2%	423	218	-48.5%
		Subtotal	7	6	-14.3%	26	24	-7.7%	246	209	-15.0%	726	441	-39.3%
	Flex C	Felony	0	0	-	7	4	-42.9%	48	31	-35.4%	84	54	-35.7%
		Misdemeanor	0	3	-	6	6	0.0%	33	34	3.0%	86	69	-19.8%
		Citation	8	7	-12.5%	23	22	-4.3%	214	128	-40.2%	441	271	-38.5%
		Subtotal	8	10	25.0%	36	32	-11.1%	295	193	-34.6%	611	394	-35.5%
	CSU	Felony	0	0	-	6	0	-100.0%	20	19	-5.0%	26	67	157.7%
		Misdemeanor	1	0	-100.0%	3	2	-33.3%	21	28	33.3%	21	61	190.5%
		Citation	2	2	0.0%	12	21	75.0%	254	136	-46.5%	566	344	-39.2%
		Subtotal	3	2	-33.3%	21	23	9.5%	295	183	-38.0%	613	472	-23.0%
	Other	Felony	0	0	-	0	0	-	0	1	-	1	3	200.0%
		Misdemeanor	0	0	-	0	0	-	0	2	-	0	4	-
		Citation	0	0	-	0	0	-	3	3	0.0%	6	8	33.3%
		Subtotal	0	0	-	0	0	-	3	6	100.0%	7	15	114.3%
Totals		Felony	7	13	85.7%	40	44	10.0%	255	255	0.0%	576	547	-5.0%
		Misdemeanor	17	30	76.5%	82	83	1.2%	560	553	-1.3%	1,242	1,051	-15.4%
		Citation	34	35	2.9%	163	155	-4.9%	1,306	1,033	-20.9%	2,927	2,281	-22.1%
Precinct Total			58	78	34.5%	285	282	-1.1%	2,121	1,841	-13.2%	4,745	3,879	-18.3%

Physical and Citation Arrests - Adult

Aggregated by component of arresting officer.

METROPOLITAN POLICE DEPARTMENT
of Nashville and Davidson County

			Prior Week	Last Week	Change*	Prior 4Wks	Last 4Wks	Change*	Prior YTD	YTD	Change*	Prior 52Wks	Last 52Wks	Change*
East Precinct	Patrol A	Felony	3	4	33.3%	15	12	-20.0%	83	93	12.0%	192	204	6.3%
		Misdemeanor	5	7	40.0%	41	27	-34.1%	232	223	-3.9%	536	426	-20.5%
		Citation	10	18	80.0%	102	63	-38.2%	437	528	20.8%	927	922	-0.5%
		Subtotal	18	29	61.1%	158	102	-35.4%	752	844	12.2%	1,655	1,552	-6.2%
	Patrol B	Felony	6	3	-50.0%	7	16	128.6%	132	71	-46.2%	250	210	-16.0%
		Misdemeanor	19	14	-26.3%	43	63	46.5%	310	282	-9.0%	795	546	-31.3%
		Citation	17	10	-41.2%	37	39	5.4%	237	252	6.3%	572	533	-6.8%
		Subtotal	42	27	-35.7%	87	118	35.6%	679	605	-10.9%	1,617	1,289	-20.3%
	Patrol C	Felony	3	7	133.3%	18	16	-11.1%	148	117	-20.9%	272	254	-6.6%
		Misdemeanor	21	12	-42.9%	62	67	8.1%	442	383	-13.3%	938	819	-12.7%
		Citation	21	9	-57.1%	57	60	5.3%	632	427	-32.4%	1,006	1,074	6.8%
		Subtotal	45	28	-37.8%	137	143	4.4%	1,222	927	-24.1%	2,216	2,147	-3.1%
	Flex A	Felony	1	0	-100.0%	2	5	150.0%	60	34	-43.3%	150	86	-42.7%
		Misdemeanor	4	0	-100.0%	23	11	-52.2%	102	79	-22.5%	251	194	-22.7%
		Citation	1	4	300.0%	32	12	-62.5%	268	185	-31.0%	637	420	-34.1%
		Subtotal	6	4	-33.3%	57	28	-50.9%	430	298	-30.7%	1,038	700	-32.6%
	Flex B	Felony	3	2	-33.3%	5	7	40.0%	51	30	-41.2%	148	85	-42.6%
		Misdemeanor	1	2	100.0%	10	7	-30.0%	69	47	-31.9%	212	127	-40.1%
		Citation	0	2	-	16	7	-56.3%	162	77	-52.5%	468	237	-49.4%
		Subtotal	4	6	50.0%	31	21	-32.3%	282	154	-45.4%	828	449	-45.8%
	Flex C	Felony	0	1	-	7	5	-28.6%	39	42	7.7%	116	72	-37.9%
		Misdemeanor	3	3	0.0%	15	14	-6.7%	55	72	30.9%	148	146	-1.4%
		Citation	5	7	40.0%	53	40	-24.5%	149	286	91.9%	430	506	17.7%
		Subtotal	8	11	37.5%	75	59	-21.3%	243	400	64.6%	694	724	4.3%
	CSU	Felony	3	1	-66.7%	14	8	-42.9%	89	68	-23.6%	179	156	-12.8%
		Misdemeanor	2	2	0.0%	9	7	-22.2%	42	43	2.4%	93	96	3.2%
		Citation	4	3	-25.0%	28	36	28.6%	183	168	-8.2%	427	413	-3.3%
		Subtotal	9	6	-33.3%	51	51	0.0%	314	279	-11.1%	699	665	-4.9%
	Other	Felony	1	0	-100.0%	0	1	-	2	1	-50.0%	3	3	0.0%
		Misdemeanor	1	0	-100.0%	1	1	0.0%	5	6	20.0%	12	8	-33.3%
		Citation	2	0	-100.0%	0	2	-	15	4	-73.3%	22	13	-40.9%
		Subtotal	4	0	-100.0%	1	4	300.0%	22	11	-50.0%	37	24	-35.1%
Totals		Felony	20	18	-10.0%	68	70	2.9%	604	456	-24.5%	1,310	1,070	-18.3%
		Misdemeanor	56	40	-28.6%	204	197	-3.4%	1,257	1,135	-9.7%	2,985	2,362	-20.9%
		Citation	60	53	-11.7%	325	259	-20.3%	2,083	1,927	-7.5%	4,489	4,118	-8.3%
Precinct Total			136	111	-18.4%	597	526	-11.9%	3,944	3,518	-10.8%	8,784	7,550	-14.0%

Physical and Citation Arrests - Adult

Aggregated by component of arresting officer.

METROPOLITAN POLICE DEPARTMENT

of Nashville and Davidson County

			Prior Week	Last Week	Change*	Prior 4Wks	Last 4Wks	Change*	Prior YTD	YTD	Change*	Prior 52Wks	Last 52Wks	Change*
South Precinct	Patrol A	Felony	2	3	50.0%	9	11	22.2%	87	79	-9.2%	173	184	6.4%
		Misdemeanor	5	7	40.0%	28	38	35.7%	209	206	-1.4%	470	455	-3.2%
		Citation	16	11	-31.3%	79	61	-22.8%	535	412	-23.0%	1,197	959	-19.9%
		Subtotal	23	21	-8.7%	116	110	-5.2%	831	697	-16.1%	1,840	1,598	-13.2%
	Patrol B	Felony	4	7	75.0%	20	21	5.0%	139	136	-2.2%	299	281	-6.0%
		Misdemeanor	14	13	-7.1%	56	58	3.6%	446	271	-39.2%	815	678	-16.8%
		Citation	22	21	-4.5%	129	95	-26.4%	686	572	-16.6%	1,407	1,264	-10.2%
		Subtotal	40	41	2.5%	205	174	-15.1%	1,271	979	-23.0%	2,521	2,223	-11.8%
	Patrol C	Felony	3	6	100.0%	17	19	11.8%	126	92	-27.0%	238	201	-15.5%
		Misdemeanor	10	13	30.0%	51	52	2.0%	427	358	-16.2%	789	789	0.0%
		Citation	2	8	300.0%	39	33	-15.4%	337	243	-27.9%	532	523	-1.7%
		Subtotal	15	27	80.0%	107	104	-2.8%	890	693	-22.1%	1,559	1,513	-3.0%
	Flex A	Felony	0	0	-	2	3	50.0%	13	12	-7.7%	25	15	-40.0%
		Misdemeanor	0	0	-	1	0	-100.0%	11	1	-90.9%	26	15	-42.3%
		Citation	1	1	0.0%	0	2	-	29	11	-62.1%	46	31	-32.6%
		Subtotal	1	1	0.0%	3	5	66.7%	53	24	-54.7%	97	61	-37.1%
	Flex B	Felony	0	0	-	3	0	-100.0%	40	27	-32.5%	89	56	-37.1%
		Misdemeanor	2	1	-50.0%	11	11	0.0%	55	61	10.9%	120	133	10.8%
		Citation	5	2	-60.0%	17	19	11.8%	310	102	-67.1%	673	314	-53.3%
		Subtotal	7	3	-57.1%	31	30	-3.2%	405	190	-53.1%	882	503	-43.0%
	Flex C	Felony	0	0	-	2	0	-100.0%	29	21	-27.6%	56	58	3.6%
		Misdemeanor	0	2	-	7	6	-14.3%	47	42	-10.6%	103	98	-4.9%
		Citation	12	12	0.0%	50	50	0.0%	162	267	64.8%	351	500	42.5%
		Subtotal	12	14	16.7%	59	56	-5.1%	238	330	38.7%	510	656	28.6%
	CSU	Felony	1	1	0.0%	4	7	75.0%	28	29	3.6%	57	44	-22.8%
		Misdemeanor	1	1	0.0%	5	6	20.0%	13	17	30.8%	27	25	-7.4%
		Citation	17	7	-58.8%	59	49	-16.9%	221	264	19.5%	375	541	44.3%
		Subtotal	19	9	-52.6%	68	62	-8.8%	262	310	18.3%	459	610	32.9%
	Other	Felony	0	0	-	0	0	-	1	1	0.0%	2	5	150.0%
		Misdemeanor	0	2	-	1	2	100.0%	8	5	-37.5%	15	10	-33.3%
		Citation	1	0	-100.0%	10	2	-80.0%	46	29	-37.0%	68	58	-14.7%
		Subtotal	1	2	100.0%	11	4	-63.6%	55	35	-36.4%	85	73	-14.1%
Totals		Felony	10	17	70.0%	57	61	7.0%	463	397	-14.3%	939	844	-10.1%
		Misdemeanor	32	39	21.9%	160	173	8.1%	1,216	961	-21.0%	2,365	2,203	-6.8%
		Citation	76	62	-18.4%	383	311	-18.8%	2,326	1,900	-18.3%	4,649	4,190	-9.9%
Precinct Total			118	118	0.0%	600	545	-9.2%	4,005	3,258	-18.7%	7,953	7,237	-9.0%

Physical and Citation Arrests - Adult

Aggregated by component of arresting officer.

METROPOLITAN POLICE DEPARTMENT
of Nashville and Davidson County

			Prior Week	Last Week	Change*	Prior 4Wks	Last 4Wks	Change*	Prior YTD	YTD	Change*	Prior 52Wks	Last 52Wks	Change*
Central Precinct	**Patrol A**	Felony	3	0	-100.0%	7	11	57.1%	53	62	17.0%	96	142	47.9%
		Misdemeanor	30	18	-40.0%	95	102	7.4%	315	509	61.6%	717	915	27.6%
		Citation	33	21	-36.4%	103	102	-1.0%	389	564	45.0%	729	1,033	41.7%
		Subtotal	66	39	-40.9%	205	215	4.9%	757	1,135	49.9%	1,542	2,090	35.5%
	Patrol B	Felony	3	4	33.3%	10	11	10.0%	39	50	28.2%	102	108	5.9%
		Misdemeanor	18	11	-38.9%	52	54	3.8%	309	305	-1.3%	738	645	-12.6%
		Citation	14	13	-7.1%	56	42	-25.0%	247	275	11.3%	700	591	-15.6%
		Subtotal	35	28	-20.0%	118	107	-9.3%	595	630	5.9%	1,540	1,344	-12.7%
	Patrol C	Felony	2	1	-50.0%	17	6	-64.7%	63	44	-30.2%	151	102	-32.5%
		Misdemeanor	15	15	0.0%	68	78	14.7%	425	362	-14.8%	882	734	-16.8%
		Citation	10	10	0.0%	49	32	-34.7%	190	174	-8.4%	376	385	2.4%
		Subtotal	27	26	-3.7%	134	116	-13.4%	678	580	-14.5%	1,409	1,221	-13.3%
	Flex A	Felony	3	0	-100.0%	3	4	33.3%	22	35	59.1%	55	56	1.8%
		Misdemeanor	31	9	-71.0%	29	61	110.3%	158	213	34.8%	286	371	29.7%
		Citation	18	20	11.1%	90	77	-14.4%	239	444	85.8%	528	774	46.6%
		Subtotal	52	29	-44.2%	122	142	16.4%	419	692	65.2%	869	1,201	38.2%
	Flex B	Felony	1	3	200.0%	3	7	133.3%	63	19	-69.8%	131	53	-59.5%
		Misdemeanor	4	13	225.0%	31	37	19.4%	385	215	-44.2%	825	594	-28.0%
		Citation	0	7	-	24	12	-50.0%	337	99	-70.6%	671	234	-65.1%
		Subtotal	5	23	360.0%	58	56	-3.4%	785	333	-57.6%	1,627	881	-45.9%
	Flex C	Felony	1	0	-100.0%	7	4	-42.9%	42	24	-42.9%	83	50	-39.8%
		Misdemeanor	9	7	-22.2%	30	37	23.3%	260	158	-39.2%	629	318	-49.4%
		Citation	8	11	37.5%	53	52	-1.9%	376	318	-15.4%	829	556	-32.9%
		Subtotal	18	18	0.0%	90	93	3.3%	678	500	-26.3%	1,541	924	-40.0%
	CSU	Felony	1	2	100.0%	1	7	600.0%	4	14	250.0%	35	40	14.3%
		Misdemeanor	4	3	-25.0%	14	11	-21.4%	30	51	70.0%	71	111	56.3%
		Citation	12	7	-41.7%	46	35	-23.9%	219	218	-0.5%	391	531	35.8%
		Subtotal	17	12	-29.4%	61	53	-13.1%	253	283	11.9%	497	682	37.2%
		Citation	2	0	-100.0%	5	2	-60.0%	3	19	533.3%	6	40	566.7%
		Subtotal	2	0	-100.0%	5	2	-60.0%	3	19	533.3%	6	40	566.7%
Totals		Felony	14	10	-28.6%	48	50	4.2%	286	248	-13.3%	653	551	-15.6%
		Misdemeanor	111	76	-31.5%	319	380	19.1%	1,882	1,813	-3.7%	4,148	3,688	-11.1%
		Citation	97	89	-8.2%	426	354	-16.9%	2,000	2,111	5.6%	4,230	4,144	-2.0%
Precinct Total			222	175	-21.2%	793	784	-1.1%	4,168	4,172	0.1%	9,031	8,383	-7.2%

Physical and Citation Arrests - Adult

Aggregated by component of arresting officer.

METROPOLITAN POLICE DEPARTMENT
of Nashville and Davidson County

			Prior Week	Last Week	Change*	Prior 4Wks	Last 4Wks	Change*	Prior YTD	YTD	Change*	Prior 52Wks	Last 52Wks	Change*
Hermitage Precinct	Patrol A	Felony	3	2	-33.3%	14	11	-21.4%	77	79	2.6%	180	178	-1.1%
		Misdemeanor	7	6	-14.3%	23	25	8.7%	200	172	-14.0%	442	405	-8.4%
		Citation	18	7	-61.1%	75	63	-16.0%	392	356	-9.2%	812	700	-13.8%
		Subtotal	28	15	-46.4%	112	99	-11.6%	669	607	-9.3%	1,434	1,283	-10.5%
	Patrol B	Felony	4	8	100.0%	34	24	-29.4%	161	153	-5.0%	292	321	9.9%
		Misdemeanor	13	17	30.8%	62	68	9.7%	450	411	-8.7%	797	900	12.9%
		Citation	23	13	-43.5%	60	63	5.0%	616	376	-39.0%	1,119	901	-19.5%
		Subtotal	40	38	-5.0%	156	155	-0.6%	1,227	940	-23.4%	2,208	2,122	-3.9%
	Patrol C	Felony	2	4	100.0%	10	13	30.0%	140	106	-24.3%	288	248	-13.9%
		Misdemeanor	13	12	-7.7%	43	42	-2.3%	374	314	-16.0%	795	694	-12.7%
		Citation	5	4	-20.0%	37	23	-37.8%	375	237	-36.8%	820	557	-32.1%
		Subtotal	20	20	0.0%	90	78	-13.3%	889	657	-26.1%	1,903	1,499	-21.2%
	Flex A	Felony	0	4	-	3	7	133.3%	46	34	-26.1%	78	72	-7.7%
		Misdemeanor	1	3	200.0%	7	10	42.9%	49	49	0.0%	91	101	11.0%
		Citation	17	11	-35.3%	45	67	48.9%	499	327	-34.5%	926	729	-21.3%
		Subtotal	18	18	0.0%	55	84	52.7%	594	410	-31.0%	1,095	902	-17.6%
	Flex B	Felony	3	5	66.7%	16	19	18.8%	127	129	1.6%	247	244	-1.2%
		Misdemeanor	12	5	-58.3%	27	34	25.9%	195	207	6.2%	369	425	15.2%
		Citation	5	5	0.0%	27	24	-11.1%	410	190	-53.7%	802	435	-45.8%
		Subtotal	20	15	-25.0%	70	77	10.0%	732	526	-28.1%	1,418	1,104	-22.1%
	Flex C	Felony	0	0	-	7	1	-85.7%	27	20	-25.9%	70	47	-32.9%
		Misdemeanor	1	3	200.0%	11	10	-9.1%	59	57	-3.4%	119	111	-6.7%
		Citation	26	7	-73.1%	52	58	11.5%	357	331	-7.3%	667	752	12.7%
		Subtotal	27	10	-63.0%	70	69	-1.4%	443	408	-7.9%	856	910	6.3%
	CSU	Felony	0	0	-	6	1	-83.3%	57	15	-73.7%	114	38	-66.7%
		Misdemeanor	0	0	-	0	0	-	2	0	-100.0%	12	2	-83.3%
		Citation	10	7	-30.0%	33	31	-6.1%	171	238	39.2%	391	517	32.2%
		Subtotal	10	7	-30.0%	39	32	-17.9%	230	253	10.0%	517	557	7.7%
	Other	Felony	0	0	-	0	0	-	0	0	-	2	3	50.0%
		Misdemeanor	0	0	-	1	0	-100.0%	5	4	-20.0%	8	5	-37.5%
		Citation	1	1	0.0%	2	4	100.0%	30	21	-30.0%	48	45	-6.3%
		Subtotal	1	1	0.0%	3	4	33.3%	35	25	-28.6%	58	53	-8.6%
Totals		Felony	12	23	91.7%	90	76	-15.6%	635	536	-15.6%	1,271	1,151	-9.4%
		Misdemeanor	47	46	-2.1%	174	189	8.6%	1,334	1,214	-9.0%	2,633	2,643	0.4%
		Citation	105	55	-47.6%	331	333	0.6%	2,850	2,076	-27.2%	5,585	4,636	-17.0%
Precinct Total			164	124	-24.4%	595	598	0.5%	4,819	3,826	-20.6%	9,489	8,430	-11.2%

Physical and Citation Arrests - Adult

Aggregated by component of arresting officer.

METROPOLITAN POLICE DEPARTMENT
of Nashville and Davidson County

			Prior Week	Last Week	Change*	Prior 4Wks	Last 4Wks	Change*	Prior YTD	YTD	Change*	Prior 52Wks	Last 52Wks	Change*
North Precinct	Patrol A	Felony	2	3	50.0%	16	9	-43.8%	108	73	-32.4%	204	188	-7.8%
		Misdemeanor	11	6	-45.5%	45	35	-22.2%	242	260	7.4%	501	519	3.6%
		Citation	9	6	-33.3%	57	32	-43.9%	306	273	-10.8%	483	649	34.4%
		Subtotal	22	15	-31.8%	118	76	-35.6%	656	606	-7.6%	1,188	1,356	14.1%
	Patrol B	Felony	3	3	0.0%	12	16	33.3%	111	86	-22.5%	218	212	-2.8%
		Misdemeanor	7	7	0.0%	36	32	-11.1%	338	220	-34.9%	617	632	2.4%
		Citation	8	5	-37.5%	31	33	6.5%	369	303	-17.9%	639	710	11.1%
		Subtotal	18	15	-16.7%	79	81	2.5%	818	609	-25.6%	1,474	1,554	5.4%
	Patrol C	Felony	5	5	0.0%	21	18	-14.3%	108	112	3.7%	230	239	3.9%
		Misdemeanor	17	17	0.0%	40	60	50.0%	254	282	11.0%	527	568	7.8%
		Citation	8	4	-50.0%	22	20	-9.1%	151	99	-34.4%	300	290	-3.3%
		Subtotal	30	26	-13.3%	83	98	18.1%	513	493	-3.9%	1,057	1,097	3.8%
	Flex A	Felony	1	2	100.0%	5	5	0.0%	58	34	-41.4%	115	77	-33.0%
		Misdemeanor	1	2	100.0%	10	8	-20.0%	76	54	-28.9%	160	129	-19.4%
		Citation	8	4	-50.0%	42	29	-31.0%	252	258	2.4%	482	603	25.1%
		Subtotal	10	8	-20.0%	57	42	-26.3%	386	346	-10.4%	757	809	6.9%
	Flex B	Felony	5	4	-20.0%	6	21	250.0%	105	87	-17.1%	161	214	32.9%
		Misdemeanor	12	14	16.7%	26	33	26.9%	154	147	-4.5%	291	328	12.7%
		Citation	10	12	20.0%	31	43	38.7%	266	274	3.0%	504	714	41.7%
		Subtotal	27	30	11.1%	63	97	54.0%	525	508	-3.2%	956	1,256	31.4%
	Flex C	Felony	4	4	0.0%	8	11	37.5%	87	57	-34.5%	214	99	-53.7%
		Misdemeanor	4	4	0.0%	16	20	25.0%	123	127	3.3%	241	232	-3.7%
		Citation	14	7	-50.0%	50	34	-32.0%	226	271	19.9%	479	519	8.4%
		Subtotal	22	15	-31.8%	74	65	-12.2%	436	455	4.4%	934	850	-9.0%
	CSU	Felony	1	2	100.0%	8	4	-50.0%	36	37	2.8%	95	95	0.0%
		Misdemeanor	0	1	-	3	3	0.0%	34	22	-35.3%	80	59	-26.3%
		Citation	11	8	-27.3%	26	34	30.8%	197	189	-4.1%	385	405	5.2%
		Subtotal	12	11	-8.3%	37	41	10.8%	267	248	-7.1%	560	559	-0.2%
	Other	Felony	0	0	-	0	0	-	3	1	-66.7%	6	4	-33.3%
		Misdemeanor	0	0	-	0	4	-	16	10	-37.5%	31	21	-32.3%
		Citation	0	0	-	1	1	0.0%	23	5	-78.3%	44	14	-68.2%
		Subtotal	0	0	-	1	5	400.0%	42	16	-61.9%	81	39	-51.9%
Totals		Felony	21	23	9.5%	76	84	10.5%	616	487	-20.9%	1,243	1,128	-9.3%
		Misdemeanor	52	51	-1.9%	176	195	10.8%	1,237	1,122	-9.3%	2,448	2,488	1.6%
		Citation	68	46	-32.4%	260	226	-13.1%	1,790	1,672	-6.6%	3,316	3,904	17.7%
Precinct Total			141	120	-14.9%	512	505	-1.4%	3,643	3,281	-9.9%	7,007	7,520	7.3%

Physical and Citation Arrests - Adult

Aggregated by component of arresting officer.

METROPOLITAN POLICE DEPARTMENT
of Nashville and Davidson County

			Prior Week	Last Week	Change*	Prior 4Wks	Last 4Wks	Change*	Prior YTD	YTD	Change*	Prior 52Wks	Last 52Wks	Change*
Madison Precinct	Patrol A	Felony	1	1	0.0%	8	6	-25.0%	46	49	6.5%	86	105	22.1%
		Misdemeanor	5	6	20.0%	22	17	-22.7%	117	120	2.6%	260	269	3.5%
		Citation	9	7	-22.2%	45	37	-17.8%	229	229	0.0%	497	477	-4.0%
		Subtotal	15	14	-6.7%	75	60	-20.0%	392	398	1.5%	843	851	0.9%
	Patrol B	Felony	2	6	200.0%	18	16	-11.1%	86	87	1.2%	195	211	8.2%
		Misdemeanor	4	5	25.0%	45	26	-42.2%	231	254	10.0%	526	521	-1.0%
		Citation	9	15	66.7%	52	55	5.8%	429	307	-28.4%	890	673	-24.4%
		Subtotal	15	26	73.3%	115	97	-15.7%	746	648	-13.1%	1,611	1,405	-12.8%
	Patrol C	Felony	4	4	0.0%	16	13	-18.8%	85	105	23.5%	232	189	-18.5%
		Misdemeanor	12	19	58.3%	75	67	-10.7%	351	488	39.0%	826	830	0.5%
		Citation	9	14	55.6%	58	46	-20.7%	326	349	7.1%	929	614	-33.9%
		Subtotal	25	37	48.0%	149	126	-15.4%	762	942	23.6%	1,987	1,633	-17.8%
	Flex A	Felony	1	1	0.0%	2	3	50.0%	24	23	-4.2%	62	50	-19.4%
		Misdemeanor	1	0	-100.0%	6	5	-16.7%	39	28	-28.2%	69	56	-18.8%
		Citation	4	4	0.0%	33	20	-39.4%	54	133	146.3%	161	189	17.4%
		Subtotal	6	5	-16.7%	41	28	-31.7%	117	184	57.3%	292	295	1.0%
	Flex B	Felony	3	2	-33.3%	5	10	100.0%	60	38	-36.7%	127	89	-29.9%
		Misdemeanor	3	5	66.7%	19	17	-10.5%	103	88	-14.6%	175	171	-2.3%
		Citation	11	9	-18.2%	39	42	7.7%	288	260	-9.7%	557	552	-0.9%
		Subtotal	17	16	-5.9%	63	69	9.5%	451	386	-14.4%	859	812	-5.5%
	Flex C	Felony	0	2	-	4	4	0.0%	56	32	-42.9%	91	106	16.5%
		Misdemeanor	0	3	-	15	3	-80.0%	170	83	-51.2%	242	307	26.9%
		Citation	5	3	-40.0%	22	18	-18.2%	504	187	-62.9%	832	620	-25.5%
		Subtotal	5	8	60.0%	41	25	-39.0%	730	302	-58.6%	1,165	1,033	-11.3%
	CSU	Felony	0	1	-	3	3	0.0%	14	21	50.0%	45	42	-6.7%
		Misdemeanor	0	1	-	2	3	50.0%	15	12	-20.0%	23	19	-17.4%
		Citation	0	0	-	17	11	-35.3%	136	82	-39.7%	288	272	-5.6%
		Subtotal	0	2	-	22	17	-22.7%	165	115	-30.3%	356	333	-6.5%
	Other	Felony	0	0	-	0	0	-	0	1	-	0	2	-
		Misdemeanor	0	0	-	1	0	-100.0%	4	2	-50.0%	4	4	0.0%
		Citation	0	0	-	0	0	-	5	2	-60.0%	9	3	-66.7%
		Subtotal	0	0	-	1	0	-100.0%	9	5	-44.4%	13	9	-30.8%
Totals		Felony	11	17	54.5%	56	55	-1.8%	371	356	-4.0%	838	794	-5.3%
		Misdemeanor	25	39	56.0%	185	138	-25.4%	1,030	1,075	4.4%	2,125	2,177	2.4%
		Citation	47	52	10.6%	266	229	-13.9%	1,971	1,549	-21.4%	4,163	3,400	-18.3%
Precinct Total			83	108	30.1%	507	422	-16.8%	3,372	2,980	-11.6%	7,126	6,371	-10.6%

Physical and Citation Arrests - Adult

Aggregated by component of arresting officer.

METROPOLITAN POLICE DEPARTMENT
of Nashville and Davidson County

			Prior Week	Last Week	Change*	Prior 4Wks	Last 4Wks	Change*	Prior YTD	YTD	Change*	Prior 52Wks	Last 52Wks	Change*
Midtown Hills Precinct	**Patrol A**	Felony	2	2	0.0%	8	10	25.0%	33	48	45.5%	90	96	6.7%
		Misdemeanor	7	3	-57.1%	19	22	15.8%	98	134	36.7%	284	243	-14.4%
		Citation	3	14	366.7%	42	34	-19.0%	292	279	-4.5%	583	583	0.0%
		Subtotal	12	19	58.3%	69	66	-4.3%	423	461	9.0%	957	922	-3.7%
	Patrol B	Felony	0	2	-	10	4	-60.0%	53	57	7.5%	118	118	0.0%
		Misdemeanor	6	8	33.3%	40	33	-17.5%	215	248	15.3%	425	512	20.5%
		Citation	15	12	-20.0%	44	46	4.5%	289	281	-2.8%	701	600	-14.4%
		Subtotal	21	22	4.8%	94	83	-11.7%	557	586	5.2%	1,244	1,230	-1.1%
	Patrol C	Felony	1	2	100.0%	8	9	12.5%	73	69	-5.5%	168	137	-18.5%
		Misdemeanor	14	12	-14.3%	45	47	4.4%	333	282	-15.3%	894	604	-32.4%
		Citation	7	13	85.7%	62	44	-29.0%	383	341	-11.0%	960	627	-34.7%
		Subtotal	22	27	22.7%	115	100	-13.0%	789	692	-12.3%	2,022	1,368	-32.3%
	Flex A	Felony	1	0	-100.0%	4	2	-50.0%	15	19	26.7%	43	31	-27.9%
		Misdemeanor	3	7	133.3%	18	18	0.0%	26	62	138.5%	41	77	87.8%
		Citation	6	7	16.7%	40	25	-37.5%	121	111	-8.3%	237	185	-21.9%
		Subtotal	10	14	40.0%	62	45	-27.4%	162	192	18.5%	321	293	-8.7%
	Flex B	Felony	1	2	100.0%	7	5	-28.6%	54	46	-14.8%	90	96	6.7%
		Misdemeanor	6	7	16.7%	15	19	26.7%	99	93	-6.1%	188	180	-4.3%
		Citation	5	13	160.0%	42	32	-23.8%	418	262	-37.3%	899	550	-38.8%
		Subtotal	12	22	83.3%	64	56	-12.5%	571	401	-29.8%	1,177	826	-29.8%
	Flex C	Felony	4	3	-25.0%	6	10	66.7%	56	54	-3.6%	89	109	22.5%
		Misdemeanor	4	3	-25.0%	15	11	-26.7%	94	86	-8.5%	181	174	-3.9%
		Citation	15	11	-26.7%	59	57	-3.4%	375	366	-2.4%	857	805	-6.1%
		Subtotal	23	17	-26.1%	80	78	-2.5%	525	506	-3.6%	1,127	1,088	-3.5%
	CSU	Felony	2	2	0.0%	11	7	-36.4%	14	55	292.9%	30	76	153.3%
		Misdemeanor	0	1	-	6	3	-50.0%	8	33	312.5%	17	58	241.2%
		Citation	7	6	-14.3%	39	33	-15.4%	128	213	66.4%	366	389	6.3%
		Subtotal	9	9	0.0%	56	43	-23.2%	150	301	100.7%	413	523	26.6%
	Other	Felony	1	0	-100.0%	0	1	-	2	2	0.0%	3	3	0.0%
		Misdemeanor	0	0	-	0	1	-	3	2	-33.3%	4	4	0.0%
		Citation	0	0	-	1	0	-100.0%	5	6	20.0%	10	16	60.0%
		Subtotal	1	0	-100.0%	1	2	100.0%	10	10	0.0%	17	23	35.3%
Totals		Felony	12	13	8.3%	54	48	-11.1%	300	350	16.7%	631	666	5.5%
		Misdemeanor	40	41	2.5%	158	154	-2.5%	876	940	7.3%	2,034	1,852	-8.9%
		Citation	58	76	31.0%	329	271	-17.6%	2,011	1,859	-7.6%	4,613	3,755	-18.6%
Precinct Total			110	130	18.2%	541	473	-12.6%	3,187	3,149	-1.2%	7,278	6,273	-13.8%

Physical and Citation Arrests - Adult

Aggregated by component of arresting officer.

METROPOLITAN POLICE DEPARTMENT
of Nashville and Davidson County

		Prior Week	Last Week	Change*	Prior 4Wks	Last 4Wks	Change*	Prior YTD	YTD	Change*	Prior 52Wks	Last 52Wks	Change*
SID	Felony	1	5	400.0%	16	19	18.8%	137	81	-40.9%	254	178	-29.9%
	Misdemeanor	0	0	-	5	3	-40.0%	58	33	-43.1%	84	73	-13.1%
	Citation	6	4	-33.3%	67	34	-49.3%	543	382	-29.7%	1,092	963	-11.8%
	Division Total	7	9	28.6%	88	56	-36.4%	738	496	-32.8%	1,430	1,214	-15.1%
SOD (Excludes SRT)	Felony	1	1	0.0%	7	3	-57.1%	26	19	-26.9%	61	38	-37.7%
	Misdemeanor	20	15	-25.0%	64	71	10.9%	314	356	13.4%	639	675	5.6%
	Citation	33	20	-39.4%	71	111	56.3%	623	556	-10.8%	1,230	1,160	-5.7%
	Division Total	54	36	-33.3%	142	185	30.3%	963	931	-3.3%	1,930	1,873	-3.0%
SRT	Felony	0	3	-	3	7	133.3%	44	24	-45.5%	123	61	-50.4%
	Misdemeanor	0	0	-	0	0	-	7	4	-42.9%	27	9	-66.7%
	Citation	0	0	-	0	0	-	0	0	-	3	0	-100.0%
	Division Total	0	3	-	3	7	133.3%	51	28	-45.1%	153	70	-54.2%
Warrants	Felony	46	39	-15.2%	194	160	-17.5%	1,033	1,067	3.3%	2,143	2,171	1.3%
	Misdemeanor	65	72	10.8%	242	251	3.7%	1,609	1,468	-8.8%	3,270	3,088	-5.6%
	Citation	2	2	0.0%	8	6	-25.0%	47	29	-38.3%	100	71	-29.0%
	Division Total	113	113	0.0%	444	417	-6.1%	2,689	2,564	-4.6%	5,513	5,330	-3.3%
Other Components	Felony	3	0	-100.0%	2	7	250.0%	42	25	-40.5%	119	56	-52.9%
	Misdemeanor	1	4	300.0%	6	7	16.7%	70	33	-52.9%	268	86	-67.9%
	Citation	8	7	-12.5%	33	27	-18.2%	313	181	-42.2%	535	370	-30.8%
	Division Total	12	11	-8.3%	41	41	0.0%	425	239	-43.8%	922	512	-44.5%
All	Felony	158	182	15.2%	711	684	-3.8%	4,812	4,301	-10.6%	10,161	9,255	-8.9%
	Misdemeanor	466	453	-2.8%	1,775	1,841	3.7%	11,450	10,707	-6.5%	24,268	22,395	-7.7%
	Citation	594	501	-15.7%	2,662	2,316	-13.0%	17,863	15,275	-14.5%	36,932	32,992	-10.7%
Grand Total		1,218	1,136	-6.7%	5,148	4,841	-6.0%	34,125	30,283	-11.3%	71,361	64,642	-9.4%

Information summarized for CompStat week ending 6/17/2017.

* Change for % Served is the difference in percents. Sourced from MNPD ARMS on 6/21/2017 8:58:37 AM. This report is not a count of arrest charges. 1 arrest = 1 body. Adult arrests only.

Arrests categorized by order of seriousness as follows: If an arrest citation is not issued, and any of the charges are felony charges, count the arrest as a felony arrest; if an arrest citation is not issued, and none of the charges are felony charges, count the arrest as a misdemeanor arrest; count all remaining arrests as a citation arrest. Shift / Detail totals are calculated based upon officer assignment for the date when the arrest was made (i.e. if the arresting officer's primary assignment is 'East CSU' for the date when the arrest was made, it will be counted as 1 'East CSU' arrest). Arrests made by officers working Mission 1 duties are counted toward their primary assignment.

Metro citations are not counted in this report, since they are issued for civil matters (i.e. violations of Davidson County Metropolitan Ordinances).

Arrests: Part I, Weapons Law, Drug-Related, DUI, and All Other

METROPOLITAN POLICE DEPARTMENT
of Nashville and Davidson County

Aggregated by component of arresting officer. Includes adult and juvenile arrests.

		Part I Arrests				Weapons Law Violation Arrests				Drug-Related Arrests				DUI Arrests			
		Week	4 Weeks	YTD	52 Weeks	Week	4 Weeks	YTD	52 Weeks	Week	4 Weeks	YTD	52 Weeks	Week	4 Weeks	YTD	52 Weeks
West	Prior	24	57	453	1,040	1	6	18	40	5	59	413	806	1	5	72	126
	Last	24	90	435	890	3	5	32	59	14	45	328	663	3	6	49	91
	% Change	0.0 %	57.9 %	-4.0 %	-14.4 %	200.0 %	-16.7 %	77.8 %	47.5 %	180.0 %	-23.7 %	-20.6 %	-17.7 %	200.0 %	20.0 %	-31.9 %	-27.8 %
East	Prior	31	56	390	877	2	10	70	140	18	94	729	1,634	4	13	106	276
	Last	15	72	400	869	3	10	52	132	19	92	532	1,244	1	13	95	193
	% Change	-51.6 %	28.6 %	2.6 %	-0.9 %	50.0 %	0.0 %	-25.7 %	-5.7 %	5.6 %	-2.1 %	-27.0 %	-23.9 %	-75.0 %	0.0 %	-10.4 %	-30.1 %
South	Prior	17	59	578	1,201	0	7	43	108	26	99	604	1,091	3	24	146	296
	Last	15	67	405	897	3	9	45	80	16	103	538	1,098	7	25	143	301
	% Change	-11.8 %	13.6 %	-29.9 %	-25.3 %	Infinity	28.6 %	4.7 %	-25.9 %	-38.5 %	4.0 %	-10.9 %	0.6 %	133.3 %	4.2 %	-2.1 %	1.7 %
Central	Prior	10	30	219	439	1	2	13	52	18	99	458	910	2	4	53	128
	Last	10	41	210	479	2	4	26	47	21	78	489	920	1	4	28	70
	% Change	0.0 %	36.7 %	-4.1 %	9.1 %	100.0 %	100.0 %	100.0 %	-9.6 %	16.7 %	-21.2 %	6.8 %	1.1 %	-50.0 %	0.0 %	-47.2 %	-45.3 %
Hermitage	Prior	16	102	596	1,225	1	12	49	102	33	95	1,007	1,988	4	18	121	206
	Last	18	65	526	1,133	3	10	48	90	19	105	696	1,525	2	15	101	202
	% Change	12.5 %	-36.3 %	-11.7 %	-7.5 %	200.0 %	-16.7 %	-2.0 %	-11.8 %	-42.4 %	10.5 %	-30.9 %	-23.3 %	-50.0 %	-16.7 %	-16.5 %	-1.9 %
North	Prior	14	60	462	912	1	11	62	124	30	107	801	1,504	2	1	60	108
	Last	24	79	433	926	2	9	62	145	23	102	696	1,559	1	4	27	73
	% Change	71.4 %	31.7 %	-6.3 %	1.5 %	100.0 %	-18.2 %	0.0 %	16.9 %	-23.3 %	-4.7 %	-13.1 %	3.7 %	-50.0 %	300.0 %	-55.0 %	-32.4 %
Madison	Prior	23	118	560	1,192	0	8	35	74	2	72	459	985	3	31	79	185
	Last	31	114	590	1,181	2	4	48	83	7	40	387	753	3	11	127	225
	% Change	34.8 %	-3.4 %	5.4 %	-0.9 %	Infinity	-50.0 %	37.1 %	12.2 %	250.0 %	-44.4 %	-15.7 %	-23.6 %	0.0 %	-64.5 %	60.8 %	21.6 %
Midtown Hills	Prior	13	56	264	607	2	8	30	57	26	116	763	1,464	3	13	79	163
	Last	13	52	332	659	1	7	58	95	34	124	782	1,403	1	12	85	165
	% Change	0.0 %	-7.1 %	25.8 %	8.6 %	-50.0 %	-12.5 %	93.3 %	66.7 %	30.8 %	6.9 %	2.5 %	-4.2 %	-66.7 %	-7.7 %	7.6 %	1.2 %
Other	Prior	19	69	497	1,019	0	2	45	101	12	84	554	1,076	16	54	256	548
	Last	19	79	435	958	0	5	24	78	15	62	407	867	12	57	299	546
	% Change	0.0 %	14.5 %	-12.5 %	-6.0 %	0.0 %	150.0 %	-46.7 %	-22.8 %	25.0 %	-26.2 %	-26.5 %	-19.4 %	-25.0 %	5.6 %	16.8 %	-0.4 %
County	Prior	167	607	4,019	8,512	8	66	365	798	170	825	5,788	11,458	38	163	972	2,036
	Last	169	659	3,766	7,992	19	63	395	809	168	751	4,855	10,032	31	147	954	1,866
	% Change	1.2 %	8.6 %	-6.3 %	-6.1 %	137.5 %	-4.5 %	8.2 %	1.4 %	-1.2 %	-9.0 %	-16.1 %	-12.4 %	-18.4 %	-9.8 %	-1.9 %	-8.3 %

Information summarized for CompStat week ending 06/17/2017.

Sourced from MNPD ARMS on 6/21/2017 8:58:37 AM. This report is not a count of arrest charges. 1 arrest = 1 body. Includes adult and juvenile arrests. Arrests categorized by order of seriousness as follows: if an arrest includes one or more Part I UCR charges, it is counted as a Part I arrest. If an arrest includes one or weapons law violation charges but no Part I charges, it is counted as a weapons law violation arrest. The same hierarchical categorization is applicable for the remaining arrest categories (drug, DUI, and all other arrests).

Arrests: Part I, Weapons Law, Drug-Related, DUI, and All Other

Aggregated by component of arresting officer. Includes adult and juvenile arrests.

METROPOLITAN POLICE DEPARTMENT

of Nashville and Davidson County

		All Other Arrests				Total Arrests			
		Week	4 Weeks	YTD	52 Weeks	Week	4 Weeks	YTD	52 Weeks
West	Prior	34	206	1,460	3,354	65	333	2,416	5,366
	Last	43	162	1,230	2,689	87	308	2,074	4,392
	% Change	26.5 %	-21.4 %	-15.8 %	-19.8 %	33.8 %	-7.5 %	-14.2 %	-18.2 %
East	Prior	98	503	3,113	6,890	153	676	4,408	9,817
	Last	85	410	2,912	5,998	123	597	3,991	8,436
	% Change	-13.3 %	-18.5 %	-6.5 %	-12.9 %	-19.6 %	-11.7 %	-9.5 %	-14.1 %
South	Prior	81	511	3,133	6,280	127	700	4,504	8,976
	Last	84	397	2,635	5,833	125	601	3,766	8,209
	% Change	3.7 %	-22.3 %	-15.9 %	-7.1 %	-1.6 %	-14.1 %	-16.4 %	-8.5 %
Central	Prior	197	682	3,577	7,787	228	817	4,320	9,316
	Last	146	676	3,569	7,167	180	803	4,322	8,683
	% Change	-25.9 %	-0.9 %	-0.2 %	-8.0 %	-21.1 %	-1.7 %	0.0 %	-6.8 %
Hermitage	Prior	118	438	3,481	6,896	172	665	5,254	10,417
	Last	93	447	2,847	6,259	135	642	4,218	9,209
	% Change	-21.2 %	2.1 %	-18.2 %	-9.2 %	-21.5 %	-3.5 %	-19.7 %	-11.6 %
North	Prior	109	394	2,614	5,012	156	573	3,999	7,660
	Last	80	363	2,424	5,564	130	557	3,642	8,267
	% Change	-26.6 %	-7.9 %	-7.3 %	11.0 %	-16.7 %	-2.8 %	-8.9 %	7.9 %
Madison	Prior	59	333	2,546	5,343	87	562	3,679	7,779
	Last	84	302	2,130	4,706	127	471	3,282	6,948
	% Change	42.4 %	-9.3 %	-16.3 %	-11.9 %	46.0 %	-16.2 %	-10.8 %	-10.7 %
Midtown Hills	Prior	81	386	2,344	5,601	125	579	3,480	7,892
	Last	85	329	2,171	4,485	134	524	3,428	6,807
	% Change	4.9 %	-14.8 %	-7.4 %	-19.9 %	7.2 %	-9.5 %	-1.5 %	-13.7 %
Other	Prior	142	518	3,575	7,323	189	727	4,927	10,067
	Last	127	515	3,127	6,625	173	718	4,292	9,074
	% Change	-10.6 %	-0.6 %	-12.5 %	-9.5 %	-8.5 %	-1.2 %	-12.9 %	-9.9 %
County	Prior	919	3,971	25,843	54,486	1,302	5,632	36,987	77,290
	Last	827	3,601	23,045	49,326	1,214	5,221	33,015	70,025
	% Change	-10.0 %	-9.3 %	-10.8 %	-9.5 %	-6.8 %	-7.3 %	-10.7 %	-9.4 %

Information summarized for CompStat week ending 06/17/2017.

Sourced from MNPD ARMS on 6/21/2017 8:58:37 AM. This report is not a count of arrest charges. 1 arrest = 1 body. Includes adult and juvenile arrests. Arrests categorized by order of seriousness as follows: if an arrest includes one or more Part I UCR charges, it is counted as a Part I arrest. If an arrest includes one or weapons law violation charges but no Part I charges, it is counted as a weapons law violation arrest. The same hierarchical categorization is applicable for the remaining arrest categories (drug, DUI, and all other arrests).

Outstanding Warrants: Served

Aggregated by component of arresting officer.

METROPOLITAN POLICE DEPARTMENT

of Nashville and Davidson County

		Rolling Two Week				Rolling Eight Week				YTD				Rolling Twenty-Four Month			
		Prior Week	Last Week	Change	% Change	Prior 4 Weeks	Last 4 Weeks	Change	% Change	Prior YTD	YTD	Change	% Change	Prior 52 Weeks	Last 52 Weeks	Change	% Change
West	Felony	6	5	-1	-16.7%	30	41	11	36.7%	168	168	0	0.0%	367	425	58	15.8%
	Misdemeanor	16	30	14	87.5%	69	94	25	36.2%	478	466	-12	-2.5%	996	930	-66	-6.6%
	Juvenile	0	1	1	-	0	1	1	-	3	6	3	100.0%	8	20	12	150.0%
	Subtotal	22	36	14	63.6%	99	136	37	37.4%	649	640	-9	-1.4%	1,371	1,375	4	0.3%
East	Felony	12	10	-2	-16.7%	52	52	0	0.0%	447	355	-92	-20.6%	912	864	-48	-5.3%
	Misdemeanor	33	34	1	3.0%	152	176	24	15.8%	977	936	-41	-4.2%	2,183	2,041	-142	-6.5%
	Juvenile	0	1	1	-	1	1	0	0.0%	19	13	-6	-31.6%	37	25	-12	-32.4%
	Subtotal	45	45	0	0.0%	205	229	24	11.7%	1,443	1,304	-139	-9.6%	3,132	2,930	-202	-6.4%
South	Felony	3	12	9	300.0%	37	49	12	32.4%	249	250	1	0.4%	514	587	73	14.2%
	Misdemeanor	24	23	-1	-4.2%	96	105	9	9.4%	835	654	-181	-21.7%	1,577	1,550	-27	-1.7%
	Juvenile	0	0	0	-	4	1	-3	-75.0%	23	14	-9	-39.1%	50	28	-22	-44.0%
	Subtotal	27	35	8	29.6%	137	155	18	13.1%	1,107	918	-189	-17.1%	2,141	2,165	24	1.1%
Central	Felony	6	4	-2	-33.3%	34	28	-6	-17.6%	203	150	-53	-26.1%	456	395	-61	-13.4%
	Misdemeanor	33	42	9	27.3%	140	142	2	1.4%	629	709	80	12.7%	1,442	1,408	-34	-2.4%
	Juvenile	0	0	0	-	0	0	0	-	16	5	-11	-68.8%	35	18	-17	-48.6%
	Subtotal	39	46	7	17.9%	174	170	-4	-2.3%	848	864	16	1.9%	1,933	1,821	-112	-5.8%
Hermitage	Felony	8	16	8	100.0%	67	48	-19	-28.4%	396	372	-24	-6.1%	790	876	86	10.9%
	Misdemeanor	47	38	-9	-19.1%	178	172	-6	-3.4%	1,195	1,146	-49	-4.1%	2,287	2,468	181	7.9%
	Juvenile	0	1	1	-	2	3	1	50.0%	14	11	-3	-21.4%	49	29	-20	-40.8%
	Subtotal	55	55	0	0.0%	247	223	-24	-9.7%	1,605	1,529	-76	-4.7%	3,126	3,373	247	7.9%
North	Felony	16	21	5	31.3%	59	75	16	27.1%	458	379	-79	-17.2%	955	822	-133	-13.9%
	Misdemeanor	43	47	4	9.3%	177	193	16	9.0%	931	1,072	141	15.1%	1,813	2,136	323	17.8%
	Juvenile	1	3	2	200.0%	2	7	5	250.0%	38	20	-18	-47.4%	74	47	-27	-36.5%
	Subtotal	60	71	11	18.3%	238	275	37	15.5%	1,427	1,471	44	3.1%	2,842	3,005	163	5.7%
Madison	Felony	9	18	9	100.0%	41	41	0	0.0%	234	256	22	9.4%	575	601	26	4.5%
	Misdemeanor	17	34	17	100.0%	124	105	-19	-15.3%	786	719	-67	-8.5%	1,613	1,479	-134	-8.3%
	Juvenile	0	0	0	-	2	0	-2	-100.0%	13	9	-4	-30.8%	41	16	-25	-61.0%
	Subtotal	26	52	26	100.0%	167	146	-21	-12.6%	1,033	984	-49	-4.7%	2,229	2,096	-133	-6.0%
Midtown Hills	Felony	9	14	5	55.6%	49	67	18	36.7%	161	277	116	72.0%	379	469	90	23.7%
	Misdemeanor	21	15	-6	-28.6%	69	69	0	0.0%	554	511	-43	-7.8%	1,226	1,078	-148	-12.1%
	Juvenile	0	0	0	-	0	1	1	-	7	4	-3	-42.9%	18	10	-8	-44.4%
	Subtotal	30	29	-1	-3.3%	118	137	19	16.1%	722	792	70	9.7%	1,623	1,557	-66	-4.1%
County	Felony	152	186	34	22.4%	696	720	24	3.4%	4,205	4,195	-10	-0.2%	8,981	9,060	79	0.9%
	Misdemeanor	340	372	32	9.4%	1,425	1,459	34	2.4%	9,100	8,736	-364	-4.0%	18,763	18,532	-231	-1.2%
	Juvenile	1	6	5	500.0%	12	14	2	16.7%	137	85	-52	-38.0%	319	210	-109	-34.2%
	Total	493	564	71	14.4%	2,133	2,193	60	2.8%	13,442	13,016	-426	-3.2%	28,063	27,802	-261	-0.9%

Information summarized for CompStat week ending 6/17/2017.

* Countywide totals include outstanding warrants served by all other divisions. Sourced from MNPD ARMS on 6/21/2017 8:58:37 AM.
Statistics provided above consider 1 count for each outstanding warrant served.

Outstanding Warrants: Attempts/Served

Aggregated by component of arresting officer.

METROPOLITAN POLICE DEPARTMENT
of Nashville and Davidson County

			Prior Week	Last Week	Change*	Prior 4Wks	Last 4Wks	Change*	Prior YTD	Current YTD	Change*	Prior 52Wks	Last 52Wks	Change*
West	Patrol-A	Served	4	8	100.0 %	12	16	33.3 %	108	62	-42.6 %	157	188	19.7 %
		Attempts	17	25	47.1 %	51	86	68.6 %	623	452	-27.4 %	834	1,011	21.2 %
		% Served	23.5 %	32.0 %	8.5 %	23.5 %	18.6 %	-4.9 %	17.3 %	13.7 %	-3.6 %	18.8 %	18.6 %	-0.2 %
	Patrol-B	Served	9	14	55.6 %	28	48	71.4 %	135	172	27.4 %	359	320	-10.9 %
		Attempts	39	51	30.8 %	87	159	82.8 %	531	869	63.7 %	1,672	1,516	-9.3 %
		% Served	23.1 %	27.5 %	4.4 %	32.2 %	30.2 %	-2.0 %	25.4 %	19.8 %	-5.6 %	21.5 %	21.1 %	-0.4 %
	Patrol-C	Served	3	3	0.0 %	9	17	88.9 %	94	89	-5.3 %	239	204	-14.6 %
		Attempts	6	0	-100.0 %	35	13	-62.9 %	299	153	-48.8 %	717	342	-52.3 %
		% Served	50.0 %	Infinity	Infinity	25.7 %	130.8 %	105.1 %	31.4 %	58.2 %	26.7 %	33.3 %	59.6 %	26.3 %
	Other	Served	6	11	83.3 %	50	55	10.0 %	312	317	1.6 %	616	663	7.6 %
		Attempts	11	32	190.9 %	173	96	-44.5 %	782	738	-5.6 %	1,373	1,595	16.2 %
		% Served	54.5 %	34.4 %	-20.2 %	28.9 %	57.3 %	28.4 %	39.9 %	43.0 %	3.1 %	44.9 %	41.6 %	-3.3 %
	Totals	**Served**	**22**	**36**	**63.6 %**	**99**	**136**	**37.4 %**	**649**	**640**	**-1.4 %**	**1,371**	**1,375**	**0.3 %**
		Attempts	**73**	**108**	**47.9 %**	**346**	**354**	**2.3 %**	**2,235**	**2,212**	**-1.0 %**	**4,596**	**4,464**	**-2.9 %**
		% Served	**30.1 %**	**33.3 %**	**3.2 %**	**28.6 %**	**38.4 %**	**9.8 %**	**29.0 %**	**28.9 %**	**-0.1 %**	**29.8 %**	**30.8 %**	**1.0 %**
East	Patrol-A	Served	6	8	33.3 %	62	36	-41.9 %	279	333	19.4 %	610	611	0.2 %
		Attempts	39	46	17.9 %	264	162	-38.6 %	1,086	1,264	16.4 %	2,345	2,078	-11.4 %
		% Served	15.4 %	17.4 %	2.0 %	23.5 %	22.2 %	-1.3 %	25.7 %	26.3 %	0.7 %	26.0 %	29.4 %	3.4 %
	Patrol-B	Served	9	17	88.9 %	26	61	134.6 %	359	219	-39.0 %	721	580	-19.6 %
		Attempts	39	54	38.5 %	106	135	27.4 %	1,078	682	-36.7 %	2,358	1,621	-31.3 %
		% Served	23.1 %	31.5 %	8.4 %	24.5 %	45.2 %	20.7 %	33.3 %	32.1 %	-1.2 %	30.6 %	35.8 %	5.2 %
	Patrol-C	Served	21	9	-57.1 %	57	55	-3.5 %	445	375	-15.7 %	858	888	3.5 %
		Attempts	44	14	-68.2 %	155	122	-21.3 %	1,285	895	-30.4 %	2,432	2,195	-9.7 %
		% Served	47.7 %	64.3 %	16.6 %	36.8 %	45.1 %	8.3 %	34.6 %	41.9 %	7.3 %	35.3 %	40.5 %	5.2 %
	Other	Served	9	11	22.2 %	60	77	28.3 %	360	377	4.7 %	943	851	-9.8 %
		Attempts	14	13	-7.1 %	76	67	-11.8 %	441	421	-4.5 %	1,143	1,025	-10.3 %
		% Served	64.3 %	84.6 %	20.3 %	78.9 %	114.9 %	36.0 %	81.6 %	89.5 %	7.9 %	82.5 %	83.0 %	0.5 %
	Totals	**Served**	**45**	**45**	**0.0 %**	**205**	**229**	**11.7 %**	**1,443**	**1,304**	**-9.6 %**	**3,132**	**2,930**	**-6.4 %**
		Attempts	**136**	**127**	**-6.6 %**	**601**	**486**	**-19.1 %**	**3,890**	**3,262**	**-16.1 %**	**8,278**	**6,919**	**-16.4 %**
		% Served	**33.1 %**	**35.4 %**	**2.3 %**	**34.1 %**	**47.1 %**	**13.0 %**	**37.1 %**	**40.0 %**	**2.9 %**	**37.8 %**	**42.3 %**	**4.5 %**

Outstanding Warrants: Attempts/Served

Aggregated by component of arresting officer.

METROPOLITAN POLICE DEPARTMENT

of Nashville and Davidson County

			Prior Week	Last Week	Change*	Prior 4Wks	Last 4Wks	Change*	Prior YTD	Current YTD	Change*	Prior 52Wks	Last 52Wks	Change*
South	Patrol-A	Served	6	5	-16.7 %	29	38	31.0 %	218	232	6.4 %	425	497	16.9 %
		Attempts	23	7	-69.6 %	67	66	-1.5 %	412	448	8.7 %	1,021	1,103	8.0 %
		% Served	26.1 %	71.4 %	45.3 %	43.3 %	57.6 %	14.3 %	52.9 %	51.8 %	-1.1 %	41.6 %	45.1 %	3.4 %
	Patrol-B	Served	8	13	62.5 %	53	47	-11.3 %	319	272	-14.7 %	625	669	7.0 %
		Attempts	9	9	0.0 %	52	63	21.2 %	543	432	-20.4 %	1,070	929	-13.2 %
		% Served	88.9 %	144.4 %	55.6 %	101.9 %	74.6 %	-27.3 %	58.7 %	63.0 %	4.2 %	58.4 %	72.0 %	13.6 %
	Patrol-C	Served	8	12	50.0 %	30	36	20.0 %	360	235	-34.7 %	637	552	-13.3 %
		Attempts	18	8	-55.6 %	47	42	-10.6 %	591	296	-49.9 %	1,013	723	-28.6 %
		% Served	44.4 %	150.0 %	105.6 %	63.8 %	85.7 %	21.9 %	60.9 %	79.4 %	18.5 %	62.9 %	76.3 %	13.5 %
	Other	Served	5	5	0.0 %	25	34	36.0 %	210	179	-14.8 %	454	447	-1.5 %
		Attempts	9	7	-22.2 %	30	31	3.3 %	278	215	-22.7 %	626	525	-16.1 %
		% Served	55.6 %	71.4 %	15.9 %	83.3 %	109.7 %	26.3 %	75.5 %	83.3 %	7.7 %	72.5 %	85.1 %	12.6 %
	Totals	**Served**	**27**	**35**	**29.6 %**	**137**	**155**	**13.1 %**	**1,107**	**918**	**-17.1 %**	**2,141**	**2,165**	**1.1 %**
		Attempts	**59**	**31**	**-47.5 %**	**196**	**202**	**3.1 %**	**1,824**	**1,391**	**-23.7 %**	**3,730**	**3,280**	**-12.1 %**
		% Served	**45.8 %**	**112.9 %**	**67.1 %**	**69.9 %**	**76.7 %**	**6.8 %**	**60.7 %**	**66.0 %**	**5.3 %**	**57.4 %**	**66.0 %**	**8.6 %**
Central	Patrol-A	Served	9	21	133.3 %	42	55	31.0 %	166	242	45.8 %	304	470	54.6 %
		Attempts	7	37	428.6 %	46	60	30.4 %	403	294	-27.0 %	674	684	1.5 %
		% Served	128.6 %	56.8 %	-71.8 %	91.3 %	91.7 %	0.4 %	41.2 %	82.3 %	41.1 %	45.1 %	68.7 %	23.6 %
	Patrol-B	Served	6	7	16.7 %	32	29	-9.4 %	130	155	19.2 %	362	331	-8.6 %
		Attempts	3	1	-66.7 %	68	34	-50.0 %	82	158	92.7 %	621	306	-50.7 %
		% Served	200.0 %	700.0 %	500.0 %	47.1 %	85.3 %	38.2 %	158.5 %	98.1 %	-60.4 %	58.3 %	108.2 %	49.9 %
	Patrol-C	Served	5	4	-20.0 %	34	20	-41.2 %	194	130	-33.0 %	437	325	-25.6 %
		Attempts	0	6	Infinity	17	6	-64.7 %	224	136	-39.3 %	354	244	-31.1 %
		% Served	Infinity	66.7 %	-Infinity	200.0 %	333.3 %	133.3 %	86.6 %	95.6 %	9.0 %	123.4 %	133.2 %	9.8 %
	Other	Served	19	14	-26.3 %	66	66	0.0 %	358	337	-5.9 %	830	695	-16.3 %
		Attempts	33	43	30.3 %	158	146	-7.6 %	754	1,031	36.7 %	1,633	1,921	17.6 %
		% Served	57.6 %	32.6 %	-25.0 %	41.8 %	45.2 %	3.4 %	47.5 %	32.7 %	-14.8 %	50.8 %	36.2 %	-14.6 %
	Totals	**Served**	**39**	**46**	**17.9 %**	**174**	**170**	**-2.3 %**	**848**	**864**	**1.9 %**	**1,933**	**1,821**	**-5.8 %**
		Attempts	**43**	**87**	**102.3 %**	**289**	**246**	**-14.9 %**	**1,463**	**1,619**	**10.7 %**	**3,282**	**3,155**	**-3.9 %**
		% Served	**90.7 %**	**52.9 %**	**-37.8 %**	**60.2 %**	**69.1 %**	**8.9 %**	**58.0 %**	**53.4 %**	**-4.6 %**	**58.9 %**	**57.7 %**	**-1.2 %**

Outstanding Warrants: Attempts/Served

Aggregated by component of arresting officer.

METROPOLITAN POLICE DEPARTMENT

of Nashville and Davidson County

			Prior Week	Last Week	Change*	Prior 4Wks	Last 4Wks	Change*	Prior YTD	Current YTD	Change*	Prior 52Wks	Last 52Wks	Change*
Hermitage	Patrol-A	Served	10	7	-30.0 %	32	32	0.0 %	174	190	9.2 %	476	471	-1.1 %
		Attempts	45	26	-42.2 %	205	154	-24.9 %	802	1,085	35.3 %	2,388	2,162	-9.5 %
		% Served	22.2 %	26.9 %	4.7 %	15.6 %	20.8 %	5.2 %	21.7 %	17.5 %	-4.2 %	19.9 %	21.8 %	1.9 %
	Patrol-B	Served	19	18	-5.3 %	98	71	-27.6 %	449	467	4.0 %	704	1,053	49.6 %
		Attempts	14	26	85.7 %	74	79	6.8 %	1,022	512	-49.9 %	1,773	1,326	-25.2 %
		% Served	135.7 %	69.2 %	-66.5 %	132.4 %	89.9 %	-42.6 %	43.9 %	91.2 %	47.3 %	39.7 %	79.4 %	39.7 %
	Patrol-C	Served	2	6	200.0 %	34	25	-26.5 %	371	278	-25.1 %	818	621	-24.1 %
		Attempts	8	2	-75.0 %	83	30	-63.9 %	1,161	582	-49.9 %	2,425	1,448	-40.3 %
		% Served	25.0 %	300.0 %	275.0 %	41.0 %	83.3 %	42.4 %	32.0 %	47.8 %	15.8 %	33.7 %	42.9 %	9.2 %
	Other	Served	24	24	0.0 %	83	94	13.3 %	611	594	-2.8 %	1,128	1,228	8.9 %
		Attempts	31	17	-45.2 %	79	95	20.3 %	923	554	-40.0 %	2,273	1,379	-39.3 %
		% Served	77.4 %	141.2 %	63.8 %	105.1 %	98.9 %	-6.1 %	66.2 %	107.2 %	41.0 %	49.6 %	89.1 %	39.4 %
	Totals	**Served**	**55**	**55**	**0.0 %**	**247**	**222**	**-10.1 %**	**1,605**	**1,529**	**-4.7 %**	**3,126**	**3,373**	**7.9 %**
		Attempts	**98**	**71**	**-27.6 %**	**441**	**358**	**-18.8 %**	**3,908**	**2,733**	**-30.1 %**	**8,859**	**6,315**	**-28.7 %**
		% Served	**56.1 %**	**77.5 %**	**21.3 %**	**56.0 %**	**62.0 %**	**6.0 %**	**41.1 %**	**55.9 %**	**14.9 %**	**35.3 %**	**53.4 %**	**18.1 %**
North	Patrol-A	Served	8	7	-12.5 %	62	27	-56.5 %	257	283	10.1 %	592	529	-10.6 %
		Attempts	14	21	50.0 %	121	90	-25.6 %	944	814	-13.8 %	2,584	1,578	-38.9 %
		% Served	57.1 %	33.3 %	-23.8 %	51.2 %	30.0 %	-21.2 %	27.2 %	34.8 %	7.5 %	22.9 %	33.5 %	10.6 %
	Patrol-B	Served	7	6	-14.3 %	27	32	18.5 %	282	214	-24.1 %	507	536	5.7 %
		Attempts	28	37	32.1 %	116	120	3.4 %	695	907	30.5 %	1,026	1,875	82.7 %
		% Served	25.0 %	16.2 %	-8.8 %	23.3 %	26.7 %	3.4 %	40.6 %	23.6 %	-17.0 %	49.4 %	28.6 %	-20.8 %
	Patrol-C	Served	18	22	22.2 %	65	98	50.8 %	241	346	43.6 %	484	671	38.6 %
		Attempts	9	23	155.6 %	82	99	20.7 %	634	480	-24.3 %	1,209	1,035	-14.4 %
		% Served	200.0 %	95.7 %	-104.3 %	79.3 %	99.0 %	19.7 %	38.0 %	72.1 %	34.1 %	40.0 %	64.8 %	24.8 %
	Other	Served	27	36	33.3 %	84	118	40.5 %	648	631	-2.6 %	1,260	1,272	1.0 %
		Attempts	67	36	-46.3 %	137	171	24.8 %	1,169	815	-30.3 %	2,204	1,916	-13.1 %
		% Served	40.3 %	100.0 %	59.7 %	61.3 %	69.0 %	7.7 %	55.4 %	77.4 %	22.0 %	57.2 %	66.4 %	9.2 %
	Totals	**Served**	**60**	**71**	**18.3 %**	**238**	**275**	**15.5 %**	**1,428**	**1,474**	**3.2 %**	**2,843**	**3,008**	**5.8 %**
		Attempts	**118**	**117**	**-0.8 %**	**456**	**480**	**5.3 %**	**3,442**	**3,016**	**-12.4 %**	**7,023**	**6,404**	**-8.8 %**
		% Served	**50.8 %**	**60.7 %**	**9.8 %**	**52.2 %**	**57.3 %**	**5.1 %**	**41.5 %**	**48.9 %**	**7.4 %**	**40.5 %**	**47.0 %**	**6.5 %**

Outstanding Warrants: Attempts/Served

Aggregated by component of arresting officer.

METROPOLITAN POLICE DEPARTMENT

of Nashville and Davidson County

			Prior Week	Last Week	Change*	Prior 4Wks	Last 4Wks	Change*	Prior YTD	Current YTD	Change*	Prior 52Wks	Last 52Wks	Change*
Madison	Patrol-A	Served	4	4	0.0 %	22	18	-18.2 %	107	149	39.3 %	226	304	34.5 %
		Attempts	12	17	41.7 %	84	51	-39.3 %	388	435	12.1 %	864	787	-8.9 %
		% Served	33.3 %	23.5 %	-9.8 %	26.2 %	35.3 %	9.1 %	27.6 %	34.3 %	6.7 %	26.2 %	38.6 %	12.5 %
	Patrol-B	Served	8	24	200.0 %	47	43	-8.5 %	187	199	6.4 %	415	419	1.0 %
		Attempts	7	6	-14.3 %	28	26	-7.1 %	258	232	-10.1 %	524	415	-20.8 %
		% Served	114.3 %	400.0 %	285.7 %	167.9 %	165.4 %	-2.5 %	72.5 %	85.8 %	13.3 %	79.2 %	101.0 %	21.8 %
	Patrol-C	Served	5	7	40.0 %	50	35	-30.0 %	316	287	-9.2 %	759	532	-29.9 %
		Attempts	30	23	-23.3 %	198	125	-36.9 %	895	1,028	14.9 %	2,765	1,771	-35.9 %
		% Served	16.7 %	30.4 %	13.8 %	25.3 %	28.0 %	2.7 %	35.3 %	27.9 %	-7.4 %	27.5 %	30.0 %	2.6 %
	Other	Served	9	17	88.9 %	48	50	4.2 %	423	349	-17.5 %	829	841	1.4 %
		Attempts	6	26	333.3 %	74	64	-13.5 %	836	597	-28.6 %	1,751	1,917	9.5 %
		% Served	150.0 %	65.4 %	-84.6 %	64.9 %	78.1 %	13.3 %	50.6 %	58.5 %	7.9 %	47.3 %	43.9 %	-3.5 %
	Totals	**Served**	**26**	**52**	**100.0 %**	**167**	**146**	**-12.6 %**	**1,033**	**984**	**-4.7 %**	**2,229**	**2,096**	**-6.0 %**
		Attempts	**55**	**72**	**30.9 %**	**384**	**266**	**-30.7 %**	**2,377**	**2,292**	**-3.6 %**	**5,904**	**4,890**	**-17.2 %**
		% Served	**47.3 %**	**72.2 %**	**24.9 %**	**43.5 %**	**54.9 %**	**11.4 %**	**43.5 %**	**42.9 %**	**-0.5 %**	**37.8 %**	**42.9 %**	**5.1 %**
Midtown Hills	Patrol-A	Served	1	4	300.0 %	17	49	188.2 %	94	169	79.8 %	286	297	3.8 %
		Attempts	5	6	20.0 %	68	127	86.8 %	266	543	104.1 %	799	869	8.8 %
		% Served	20.0 %	66.7 %	46.7 %	25.0 %	38.6 %	13.6 %	35.3 %	31.1 %	-4.2 %	35.8 %	34.2 %	-1.6 %
	Patrol-B	Served	2	2	0.0 %	24	17	-29.2 %	149	131	-12.1 %	287	275	-4.2 %
		Attempts	1	7	600.0 %	23	19	-17.4 %	353	222	-37.1 %	595	449	-24.5 %
		% Served	200.0 %	28.6 %	-171.4 %	104.3 %	89.5 %	-14.9 %	42.2 %	59.0 %	16.8 %	48.2 %	61.2 %	13.0 %
	Patrol-C	Served	8	3	-62.5 %	12	17	41.7 %	166	153	-7.8 %	424	336	-20.8 %
		Attempts	7	2	-71.4 %	34	20	-41.2 %	248	244	-1.6 %	747	423	-43.4 %
		% Served	114.3 %	150.0 %	35.7 %	35.3 %	85.0 %	49.7 %	66.9 %	62.7 %	-4.2 %	56.8 %	79.4 %	22.7 %
	Other	Served	19	20	5.3 %	65	54	-16.9 %	313	339	8.3 %	626	649	3.7 %
		Attempts	23	24	4.3 %	46	71	54.3 %	512	367	-28.3 %	1,139	871	-23.5 %
		% Served	82.6 %	83.3 %	0.7 %	141.3 %	76.1 %	-65.2 %	61.1 %	92.4 %	31.2 %	55.0 %	74.5 %	19.6 %
	Totals	**Served**	**30**	**29**	**-3.3 %**	**118**	**137**	**16.1 %**	**722**	**792**	**9.7 %**	**1,623**	**1,557**	**-4.1 %**
		Attempts	**36**	**39**	**8.3 %**	**171**	**237**	**38.6 %**	**1,379**	**1,376**	**-0.2 %**	**3,280**	**2,612**	**-20.4 %**
		% Served	**83.3 %**	**74.4 %**	**-9.0 %**	**69.0 %**	**57.8 %**	**-11.2 %**	**52.4 %**	**57.6 %**	**5.2 %**	**49.5 %**	**59.6 %**	**10.1 %**

Outstanding Warrants: Attempts/Served

Aggregated by component of arresting officer.

METROPOLITAN POLICE DEPARTMENT

of Nashville and Davidson County

		Prior Week	Last Week	Change*	Prior 4Wks	Last 4Wks	Change*	Prior YTD	Current YTD	Change*	Prior 52Wks	Last 52Wks	Change*
SID	Served	0	1	Infinity	8	12	50.0 %	148	84	-43.2 %	248	212	-14.5 %
	Attempts	0	0	NaN	11	0	-100.0 %	70	18	-74.3 %	130	102	-21.5 %
	% Served	NaN	Infinity	NaN	72.7 %	Infinity	Infinity	211.4 %	466.7 %	255.2 %	190.8 %	207.8 %	17.1 %
SOD	Served	1	0	-100.0 %	18	4	-77.8 %	59	54	-8.5 %	116	114	-1.7 %
	Attempts	0	1	Infinity	5	5	0.0 %	11	24	118.2 %	30	39	30.0 %
	% Served	Infinity	0.0 %	-Infinity	360.0 %	80.0 %	-280.0 %	536.4 %	225.0 %	-311.4 %	386.7 %	292.3 %	-94.4 %
SRT	Served	0	20	Infinity	8	40	400.0 %	164	102	-37.8 %	405	216	-46.7 %
	Attempts	12	19	58.3 %	17	51	200.0 %	280	276	-1.4 %	890	531	-40.3 %
	% Served	0.0 %	105.3 %	105.3 %	47.1 %	78.4 %	31.4 %	58.6 %	37.0 %	-21.6 %	45.5 %	40.7 %	-4.8 %
Warrants	Served	187	171	-8.6 %	707	660	-6.6 %	4,121	4,225	2.5 %	8,532	8,773	2.8 %
	Attempts	21	26	23.8 %	86	86	0.0 %	1,122	691	-38.4 %	2,304	1,629	-29.3 %
	% Served	890.5 %	657.7 %	-232.8 %	822.1 %	767.4 %	-54.7 %	367.3 %	611.4 %	244.1 %	370.3 %	538.6 %	168.2 %
Other	Served	1	3	200.0 %	7	7	0.0 %	116	51	-56.0 %	365	168	-54.0 %
	Attempts	12	6	-50.0 %	18	55	205.6 %	366	189	-48.4 %	746	471	-36.9 %
	% Served	8.3 %	50.0 %	41.7 %	38.9 %	12.7 %	-26.2 %	31.7 %	27.0 %	-4.7 %	48.9 %	35.7 %	-13.3 %
County Total	**Served**	**493**	**564**	**14.4 %**	**2,133**	**2,193**	**2.8 %**	**13,443**	**13,021**	**-3.1 %**	**28,064**	**27,808**	**-0.9 %**
	Attempts	**663**	**704**	**6.2 %**	**3,021**	**2,826**	**-6.5 %**	**22,367**	**19,099**	**-14.6 %**	**49,052**	**40,811**	**-16.8 %**
	% Served	**74.4 %**	**80.1 %**	**5.8 %**	**70.6 %**	**77.6 %**	**7.0 %**	**60.1 %**	**68.2 %**	**8.1 %**	**57.2 %**	**68.1 %**	**10.9 %**

Information summarized for CompStat week ending 6/17/2017.

* Change for % Served is the difference in percents. Sourced from MNPD ARMS on 6/21/2017 8:58:37 AM. Statistics provided above consider 1 count for each outstanding warrant served.

Crooks With Guns / School Zone Report

Aggregated by component of arresting officer.

METROPOLITAN POLICE DEPARTMENT

of Nashville and Davidson County

		Crooks With Guns - Arrests				Drugs in School Zones - Arrests				Drugs in School Zones - Charges			
		YTD	52 Weeks	4 Weeks	Last 4 Wks to Same Period Last Year	YTD	52 Weeks	4 Weeks	Last 4 Wks to Same Period Last Year	YTD	52 Weeks	4 Weeks	Last 4 Wks to Same Period Last Year
West	Prior	7	15	0	0	5	8	0	0	7	11	0	0
	Last	14	25	3	3	0	3	0	0	0	3	0	0
	% Change	100.0 %	66.7 %	Infinity	Infinity	-100.0 %	-62.5 %	0.0 %	0.0 %	-100.0 %	-72.7 %	0.0 %	0.0 %
East	Prior	23	51	4	2	3	21	2	0	3	27	3	0
	Last	17	50	3	3	9	22	0	0	10	30	0	0
	% Change	-26.1 %	-2.0 %	-25.0 %	50.0 %	200.0 %	4.8 %	-100.0 %	0.0 %	233.3 %	11.1 %	-100.0 %	0.0 %
South	Prior	15	42	5	3	4	13	1	0	5	41	1	0
	Last	32	61	4	4	3	5	1	1	4	6	1	1
	% Change	113.3 %	45.2 %	-20.0 %	33.3 %	-25.0 %	-61.5 %	0.0 %	Infinity	-20.0 %	-85.4 %	0.0 %	Infinity
Central	Prior	1	5	0	1	1	2	0	0	1	2	0	0
	Last	2	5	1	1	1	2	0	0	1	3	0	0
	% Change	100.0 %	0.0 %	Infinity	0.0 %	0.0 %	0.0 %	0.0 %	0.0 %	0.0 %	50.0 %	0.0 %	0.0 %
Hermitage	Prior	20	48	6	2	8	26	2	0	13	33	2	0
	Last	22	39	4	4	12	16	2	2	14	18	2	2
	% Change	10.0 %	-18.8 %	-33.3 %	100.0 %	50.0 %	-38.5 %	0.0 %	Infinity	7.7 %	-45.5 %	0.0 %	Infinity
North	Prior	30	64	5	7	17	43	2	0	23	61	2	0
	Last	26	59	4	4	7	19	2	2	9	26	2	2
	% Change	-13.3 %	-7.8 %	-20.0 %	-42.9 %	-58.8 %	-55.8 %	0.0 %	Infinity	-60.9 %	-57.4 %	0.0 %	Infinity
Madison	Prior	7	24	1	1	1	2	0	0	1	2	0	0
	Last	11	26	0	0	1	5	0	0	2	8	0	0
	% Change	57.1 %	8.3 %	-100.0 %	-100.0 %	0.0 %	150.0 %	0.0 %	0.0 %	100.0 %	300.0 %	0.0 %	0.0 %
Midtown Hills	Prior	10	16	1	3	5	8	1	0	5	10	1	0
	Last	13	30	2	2	6	8	2	2	8	10	4	4
	% Change	30.0 %	87.5 %	100.0 %	-33.3 %	20.0 %	0.0 %	100.0 %	Infinity	60.0 %	0.0 %	300.0 %	Infinity
Other	Prior	26	55	2	5	12	29	1	1	18	38	1	1
	Last	11	34	5	5	4	17	1	1	7	22	2	2
	% Change	-57.7 %	-38.2 %	150.0 %	0.0 %	-66.7 %	-41.4 %	0.0 %	0.0 %	-61.1 %	-42.1 %	100.0 %	100.0 %
County	Prior	139	320	24	24	56	152	9	1	76	225	10	1
	Last	148	329	26	26	43	97	8	8	55	126	11	11
	% Change	6.5 %	2.8 %	8.3 %	8.3 %	-23.2 %	-36.2 %	-11.1 %	700.0 %	-27.6 %	-44.0 %	10.0 %	1,000.0 %

Information summarized for CompStat week ending 06/17/2017.

Sourced from MNPD ARMS on 6/21/2017 8:58:38 AM. Arrest totals do not count charges. 1 arrest = 1 body.

Juvenile Section

CompStat Weekly Analysis is provided by the Metropolitan Nashville Police Department Crime Analysis Section. This report is intended to be a management and planning tool and does not reflect the official UCR counts for the department.

"I don't pity any man who does hard work worth doing. I admire him. I pity the creature who does not work, at whichever end of the social scale he may regard himself as being."
- Theodore Roosevelt

Begin Date: 06/11/2017
End Date: 06/17/2017
Week: 24

Juvenile Arrests

Aggregated by component of arresting officer.

METROPOLITAN POLICE DEPARTMENT

of Nashville and Davidson County

		Rolling 2 Weeks				Rolling 8 Weeks				YTD				Rolling 104 Weeks			
		Prior Week	Last Week	Change	Percent Change	Prior 4 Weeks	Last 4 Weeks	Change	Percent Change	Prior YTD	Current YTD	Change	Percent Change	Prior 52 Weeks	Last 52 Weeks	Change	Percent Change
West	Curfew	0	2	2	Infinity	1	4	3	300.0 %	25	15	-10	-40.0 %	83	59	-24	-28.9 %
	Truancy	0	0	0	NaN	5	0	-5	-100.0 %	41	7	-34	-82.9 %	66	20	-46	-69.7 %
	Other	7	7	0	0.0 %	42	22	-20	-47.6 %	229	211	-18	-7.9 %	472	434	-38	-8.1 %
	Subtotal	**7**	**9**	**2**	**28.6 %**	**48**	**26**	**-22**	**-45.8 %**	**295**	**233**	**-62**	**-21.0 %**	**621**	**513**	**-108**	**-17.4 %**
East	Curfew	4	1	-3	-75.0 %	4	23	19	475.0 %	58	52	-6	-10.3 %	157	111	-46	-29.3 %
	Truancy	0	0	0	NaN	18	0	-18	-100.0 %	46	64	18	39.1 %	101	101	0	0.0 %
	Other	13	11	-2	-15.4 %	57	48	-9	-15.8 %	360	357	-3	-0.8 %	775	674	-101	-13.0 %
	Subtotal	**17**	**12**	**-5**	**-29.4 %**	**79**	**71**	**-8**	**-10.1 %**	**464**	**473**	**9**	**1.9 %**	**1,033**	**886**	**-147**	**-14.2 %**
South	Curfew	0	0	0	NaN	3	8	5	166.7 %	63	29	-34	-54.0 %	166	82	-84	-50.6 %
	Truancy	0	0	0	NaN	12	0	-12	-100.0 %	48	70	22	45.8 %	89	112	23	25.8 %
	Other	9	7	-2	-22.2 %	85	48	-37	-43.5 %	388	409	21	5.4 %	768	778	10	1.3 %
	Subtotal	**9**	**7**	**-2**	**-22.2 %**	**100**	**56**	**-44**	**-44.0 %**	**499**	**508**	**9**	**1.8 %**	**1,023**	**972**	**-51**	**-5.0 %**
Central	Curfew	0	4	4	Infinity	2	4	2	100.0 %	26	19	-7	-26.9 %	66	40	-26	-39.4 %
	Truancy	0	0	0	NaN	5	0	-5	-100.0 %	20	22	2	10.0 %	30	28	-2	-6.7 %
	Other	6	1	-5	-83.3 %	17	15	-2	-11.8 %	106	109	3	2.8 %	189	232	43	22.8 %
	Subtotal	**6**	**5**	**-1**	**-16.7 %**	**24**	**19**	**-5**	**-20.8 %**	**152**	**150**	**-2**	**-1.3 %**	**285**	**300**	**15**	**5.3 %**
Hermitage	Curfew	1	0	-1	-100.0 %	7	10	3	42.9 %	49	44	-5	-10.2 %	110	86	-24	-21.8 %
	Truancy	0	0	0	NaN	6	0	-6	-100.0 %	55	26	-29	-52.7 %	109	56	-53	-48.6 %
	Other	7	11	4	57.1 %	57	34	-23	-40.4 %	331	322	-9	-2.7 %	709	637	-72	-10.2 %
	Subtotal	**8**	**11**	**3**	**37.5 %**	**70**	**44**	**-26**	**-37.1 %**	**435**	**392**	**-43**	**-9.9 %**	**928**	**779**	**-149**	**-16.1 %**
North	Curfew	2	0	-2	-100.0 %	3	2	-1	-33.3 %	31	15	-16	-51.6 %	70	52	-18	-25.7 %
	Truancy	0	0	0	NaN	5	0	-5	-100.0 %	35	32	-3	-8.6 %	66	42	-24	-36.4 %
	Other	13	10	-3	-23.1 %	53	50	-3	-5.7 %	290	314	24	8.3 %	517	653	136	26.3 %
	Subtotal	**15**	**10**	**-5**	**-33.3 %**	**61**	**52**	**-9**	**-14.8 %**	**356**	**361**	**5**	**1.4 %**	**653**	**747**	**94**	**14.4 %**
Madison	Curfew	1	4	3	300.0 %	6	12	6	100.0 %	42	35	-7	-16.7 %	110	92	-18	-16.4 %
	Truancy	0	0	0	NaN	1	0	-1	-100.0 %	25	11	-14	-56.0 %	35	21	-14	-40.0 %
	Other	3	15	12	400.0 %	48	37	-11	-22.9 %	240	256	16	6.7 %	508	464	-44	-8.7 %
	Subtotal	**4**	**19**	**15**	**375.0 %**	**55**	**49**	**-6**	**-10.9 %**	**307**	**302**	**-5**	**-1.6 %**	**653**	**577**	**-76**	**-11.6 %**
Midtown Hills	Curfew	2	0	-2	-100.0 %	2	4	2	100.0 %	52	18	-34	-65.4 %	141	46	-95	-67.4 %
	Truancy	0	0	0	NaN	2	0	-2	-100.0 %	32	12	-20	-62.5 %	76	19	-57	-75.0 %
	Other	13	4	-9	-69.2 %	34	47	13	38.2 %	209	249	40	19.1 %	397	469	72	18.1 %
	Subtotal	**15**	**4**	**-11**	**-73.3 %**	**38**	**51**	**13**	**34.2 %**	**293**	**279**	**-14**	**-4.8 %**	**614**	**534**	**-80**	**-13.0 %**
Youth Services	Other	0	0	0	NaN	0	0	0	NaN	1	0	-1	-100.0 %	1	0	-1	-100.0 %
	Subtotal	**0**	**0**	**0**	**NaN**	**0**	**0**	**0**	**NaN**	**1**	**0**	**-1**	**-100.0 %**	**1**	**0**	**-1**	**-100.0 %**
County*	Curfew	10	11	1	10.0 %	28	67	39	139.3 %	349	227	-122	-35.0 %	914	572	-342	-37.4 %
	Truancy	0	0	0	NaN	56	0	-56	-100.0 %	310	246	-64	-20.6 %	587	405	-182	-31.0 %
	Other	74	67	-7	-9.5 %	400	313	-87	-21.8 %	2,203	2,259	56	2.5 %	4,428	4,406	-22	-0.5 %
	Total	**84**	**78**	**-6**	**-7.1 %**	**484**	**380**	**-104**	**-21.5 %**	**2,862**	**2,732**	**-130**	**-4.5 %**	**5,929**	**5,383**	**-546**	**-9.2 %**

Information summarized for CompStat week ending 6/17/2017.

* Countywide totals include arrests made by ALL OTHER DIVISIONS, which are not provided above for the sake of space. Sourced from MNPD ARMS on 6/21/2017 8:58:38 AM. This report does not take into account the number of charges. 1 arrest = 1 body.

Juvenile Victims - Rolling Two Week Analysis

METROPOLITAN POLICE DEPARTMENT
of Nashville and Davidson County

Aggregated by precinct (incident location). Based on date when each incident was reported.

		Homicide	Forcible Rape	Robbery	Aggravated Assault	Burglary	Larceny	Motor Vehicle Theft	All Part I Offenses	Sexual Assault	Statuatory Rape	Simple Assault / Intimidation / Stalking	Other Offenses	All Part II Offenses	All Offenses
West	Prior Week	0	0	0	0	0	0	0	0	0	0	1	0	1	1
	CompStat Week	0	1	1	1	0	1	0	4	0	0	3	1	4	8
	% Change	0.0 %	Infinity	Infinity	Infinity	0.0 %	Infinity	0.0 %	Infinity	0.0 %	0.0 %	200.0 %	Infinity	300.0 %	700.0 %
East	Prior Week	0	0	1	4	0	0	0	5	0	0	1	0	1	6
	CompStat Week	0	0	0	0	0	1	0	1	1	0	1	2	4	5
	% Change	0.0 %	0.0 %	-100.0 %	-100.0 %	0.0 %	Infinity	0.0 %	-80.0 %	Infinity	0.0 %	0.0 %	Infinity	300.0 %	-16.7 %
South	Prior Week	0	0	0	0	0	1	0	1	0	0	5	1	6	7
	CompStat Week	0	3	1	0	0	0	0	4	2	0	5	4	11	15
	% Change	0.0 %	Infinity	Infinity	0.0 %	0.0 %	-100.0 %	0.0 %	300.0 %	Infinity	0.0 %	0.0 %	300.0 %	83.3 %	114.3 %
Central	Prior Week	0	0	0	0	0	1	0	1	0	0	0	0	0	1
	CompStat Week	0	0	0	0	0	0	0	0	0	0	0	2	2	2
	% Change	0.0 %	0.0 %	0.0 %	0.0 %	0.0 %	-100.0 %	0.0 %	-100.0 %	0.0 %	0.0 %	0.0 %	Infinity	Infinity	100.0 %
Hermitage	Prior Week	0	1	1	2	0	0	0	4	0	0	8	3	11	15
	CompStat Week	0	2	0	6	0	0	0	8	1	0	4	3	8	16
	% Change	0.0 %	100.0 %	-100.0 %	200.0 %	0.0 %	0.0 %	0.0 %	100.0 %	Infinity	0.0 %	-50.0 %	0.0 %	-27.3 %	6.7 %
North	Prior Week	1	0	0	4	0	1	0	6	0	0	6	0	6	12
	CompStat Week	0	3	0	3	0	0	0	6	0	0	3	1	4	10
	% Change	-100.0 %	Infinity	0.0 %	-25.0 %	0.0 %	-100.0 %	0.0 %	0.0 %	0.0 %	0.0 %	-50.0 %	Infinity	-33.3 %	-16.7 %
Madison	Prior Week	0	0	0	4	0	1	0	5	0	0	6	2	8	13
	CompStat Week	0	2	0	0	0	0	0	2	0	0	3	1	4	6
	% Change	0.0 %	Infinity	0.0 %	-100.0 %	0.0 %	-100.0 %	0.0 %	-60.0 %	0.0 %	0.0 %	-50.0 %	-50.0 %	-50.0 %	-53.8 %
Midtown Hills	Prior Week	0	0	3	0	0	0	0	3	0	0	0	2	2	5
	CompStat Week	0	0	0	0	0	0	0	0	2	0	2	0	4	4
	% Change	0.0 %	0.0 %	-100.0 %	0.0 %	0.0 %	0.0 %	0.0 %	-100.0 %	Infinity	0.0 %	Infinity	-100.0 %	100.0 %	-20.0 %
County	Prior Week	1	1	5	14	0	4	0	25	0	0	27	8	35	60
	CompStat Week	0	11	2	10	0	2	0	25	6	0	21	14	41	66
	% Change	-100.0 %	1,000.0 %	-60.0 %	-28.6 %	0.0 %	-50.0 %	0.0 %	0.0 %	Infinity	0.0 %	-22.2 %	75.0 %	17.1 %	10.0 %

Prior Week	**Begin Date**	06/04/2017	**End Date**	06/10/2017
CompStat Week	**Begin Date**	06/11/2017	**End Date**	06/17/2017

Sourced from MNPD ARMS on 6/21/2017 8:58:38 AM. The figures above were sourced from incident reports using NIBRS definitions and reporting guidelines, based on the date when the crime was reported. This report is intended to be a management and planning tool and does not reflect the official NIBRS counts for the department. Incidents where a location is unknown or unspecified are included in the countywide totals. 'Unknown' refers to records in which the address is listed as 'Unknown' on the incident report. 'Not Validated' refers to records that were entered in with an invalid addresses.

Juvenile Victims - Rolling Eight Week Analysis

METROPOLITAN POLICE DEPARTMENT
of Nashville and Davidson County

Aggregated by precinct (incident location). Based on date when each incident was reported.

		Homicide	Forcible Rape	Robbery	Aggravated Assault	Burglary	Larceny	Motor Vehicle Theft	All Part I Offenses	Sexual Assault	Statuatory Rape	Simple Assault / Intimidation / Stalking	Other Offenses	All Part II Offenses	All Offenses
West	Prior 4 Weeks	0	4	2	5	1	2	0	14	5	0	13	9	27	41
	Last 4 Weeks	0	1	3	3	1	1	0	9	1	0	7	3	11	20
	% Change	0.0 %	-75.0 %	50.0 %	-40.0 %	0.0 %	-50.0 %	0.0 %	-35.7 %	-80.0 %	0.0 %	-46.2 %	-66.7 %	-59.3 %	-51.2 %
East	Prior 4 Weeks	0	0	1	6	0	3	0	10	2	0	21	8	31	41
	Last 4 Weeks	0	0	1	19	0	2	3	25	2	0	19	5	26	51
	% Change	0.0 %	0.0 %	0.0 %	216.7 %	0.0 %	-33.3 %	Infinity	150.0 %	0.0 %	0.0 %	-9.5 %	-37.5 %	-16.1 %	24.4 %
South	Prior 4 Weeks	0	4	2	7	5	7	0	25	2	1	40	18	61	86
	Last 4 Weeks	0	5	1	2	1	8	0	17	4	0	19	11	34	51
	% Change	0.0 %	25.0 %	-50.0 %	-71.4 %	-80.0 %	14.3 %	0.0 %	-32.0 %	100.0 %	-100.0 %	-52.5 %	-38.9 %	-44.3 %	-40.7 %
Central	Prior 4 Weeks	0	0	0	0	0	2	0	2	0	0	3	2	5	7
	Last 4 Weeks	0	0	0	0	0	1	0	1	0	0	0	6	6	7
	% Change	0.0 %	0.0 %	0.0 %	0.0 %	0.0 %	-50.0 %	0.0 %	-50.0 %	0.0 %	0.0 %	-100.0 %	200.0 %	20.0 %	0.0 %
Hermitage	Prior 4 Weeks	0	1	1	5	0	7	0	14	4	0	37	9	50	64
	Last 4 Weeks	0	7	2	17	0	1	0	27	2	0	26	10	38	65
	% Change	0.0 %	600.0 %	100.0 %	240.0 %	0.0 %	-85.7 %	0.0 %	92.9 %	-50.0 %	0.0 %	-29.7 %	11.1 %	-24.0 %	1.6 %
North	Prior 4 Weeks	0	0	3	10	0	2	0	15	3	0	17	8	28	43
	Last 4 Weeks	1	4	0	14	0	3	0	22	1	1	20	2	24	46
	% Change	Infinity	Infinity	-100.0 %	40.0 %	0.0 %	50.0 %	0.0 %	46.7 %	-66.7 %	Infinity	17.6 %	-75.0 %	-14.3 %	7.0 %
Madison	Prior 4 Weeks	0	3	1	6	1	5	0	16	2	3	29	6	40	56
	Last 4 Weeks	0	2	6	5	2	1	0	16	0	0	18	6	24	40
	% Change	0.0 %	-33.3 %	500.0 %	-16.7 %	100.0 %	-80.0 %	0.0 %	0.0 %	-100.0 %	-100.0 %	-37.9 %	0.0 %	-40.0 %	-28.6 %
Midtown Hills	Prior 4 Weeks	0	0	1	3	0	4	0	8	2	0	22	7	31	39
	Last 4 Weeks	0	0	5	1	0	6	0	12	3	1	8	4	16	28
	% Change	0.0 %	0.0 %	400.0 %	-66.7 %	0.0 %	50.0 %	0.0 %	50.0 %	50.0 %	Infinity	-63.6 %	-42.9 %	-48.4 %	-28.2 %
Not Validated	Prior 4 Weeks	0	0	0	0	0	0	0	0	0	0	1	0	1	1
	Last 4 Weeks	0	0	0	0	0	0	0	0	0	0	0	0	0	0
	% Change	0.0 %	0.0 %	0.0 %	0.0 %	0.0 %	0.0 %	0.0 %	0.0 %	0.0 %	0.0 %	-100.0 %	0.0 %	-100.0 %	-100.0 %
County	Prior 4 Weeks	0	12	11	42	7	32	0	104	20	4	183	67	274	378
	Last 4 Weeks	1	19	18	61	4	23	3	129	13	2	117	47	179	308
	% Change	Infinity	58.3 %	63.6 %	45.2 %	-42.9 %	-28.1 %	Infinity	24.0 %	-35.0 %	-50.0 %	-36.1 %	-29.9 %	-34.7 %	-18.5 %

Prior 4 Weeks	**Begin Date**	04/23/2017	**End Date**	05/20/2017
Last 4 Weeks	**Begin Date**	05/21/2017	**End Date**	06/17/2017

Sourced from MNPD ARMS on 6/21/2017 8:58:38 AM. The figures above were sourced from incident reports using NIBRS definitions and reporting guidelines, based on the date when the crime was reported. This report is intended to be a management and planning tool and does not reflect the official NIBRS counts for the department. Incidents where a location is unknown or unspecified are included in the countywide totals. 'Unknown' refers to records in which the address is listed as 'Unknown' on the incident report. 'Not Validated' refers to records that were entered in with an invalid addresses.

Juvenile Victims - Year-to-Date Analysis

METROPOLITAN POLICE DEPARTMENT
of Nashville and Davidson County

Aggregated by precinct (incident location). Based on date when each incident was reported.

		Homicide	Forcible Rape	Robbery	Aggravated Assault	Burglary	Larceny	Motor Vehicle Theft	All Part I Offenses	Sexual Assault	Statuatory Rape	Simple Assault / Intimidation / Stalking	Other Offenses	All Part II Offenses	All Offenses
West	Prior YTD	0	3	0	22	3	13	0	41	4	2	62	36	104	145
	YTD	0	8	9	16	4	20	0	57	11	0	55	30	96	153
	% Change	0.0 %	166.7 %	Infinity	-27.3 %	33.3 %	53.8 %	0.0 %	39.0 %	175.0 %	-100.0 %	-11.3 %	-16.7 %	-7.7 %	5.5 %
East	Prior YTD	0	14	7	48	4	30	0	103	17	1	139	48	205	308
	YTD	0	4	4	58	4	31	5	106	9	3	145	42	199	305
	% Change	0.0 %	-71.4 %	-42.9 %	20.8 %	0.0 %	3.3 %	Infinity	2.9 %	-47.1 %	200.0 %	4.3 %	-12.5 %	-2.9 %	-1.0 %
South	Prior YTD	0	17	16	78	22	27	0	160	22	4	171	89	286	446
	YTD	3	11	12	67	12	68	1	174	24	1	201	61	287	461
	% Change	Infinity	-35.3 %	-25.0 %	-14.1 %	-45.5 %	151.9 %	Infinity	8.8 %	9.1 %	-75.0 %	17.5 %	-31.5 %	0.3 %	3.4 %
Central	Prior YTD	0	20	1	4	0	7	0	32	11	4	17	23	55	87
	YTD	0	5	1	0	0	6	0	12	2	0	12	16	30	42
	% Change	0.0 %	-75.0 %	0.0 %	-100.0 %	0.0 %	-14.3 %	0.0 %	-62.5 %	-81.8 %	-100.0 %	-29.4 %	-30.4 %	-45.5 %	-51.7 %
Hermitage	Prior YTD	0	9	19	51	7	48	0	134	20	5	153	63	241	375
	YTD	0	33	10	44	1	38	0	126	20	4	165	68	257	383
	% Change	0.0 %	266.7 %	-47.4 %	-13.7 %	-85.7 %	-20.8 %	0.0 %	-6.0 %	0.0 %	-20.0 %	7.8 %	7.9 %	6.6 %	2.1 %
North	Prior YTD	0	21	17	59	9	11	0	117	15	3	133	45	196	313
	YTD	1	12	13	61	3	16	0	106	17	3	135	33	188	294
	% Change	Infinity	-42.9 %	-23.5 %	3.4 %	-66.7 %	45.5 %	0.0 %	-9.4 %	13.3 %	0.0 %	1.5 %	-26.7 %	-4.1 %	-6.1 %
Madison	Prior YTD	2	13	8	29	0	12	0	64	21	3	150	53	227	291
	YTD	0	7	12	34	4	15	0	72	14	10	121	32	177	249
	% Change	-100.0 %	-46.2 %	50.0 %	17.2 %	Infinity	25.0 %	0.0 %	12.5 %	-33.3 %	233.3 %	-19.3 %	-39.6 %	-22.0 %	-14.4 %
Midtown Hills	Prior YTD	0	11	6	33	4	10	0	64	6	1	78	40	125	189
	YTD	1	4	9	23	1	29	0	67	16	4	88	25	133	200
	% Change	Infinity	-63.6 %	50.0 %	-30.3 %	-75.0 %	190.0 %	0.0 %	4.7 %	166.7 %	300.0 %	12.8 %	-37.5 %	6.4 %	5.8 %
Not Validated	Prior YTD	0	0	0	0	0	0	0	0	0	0	0	0	0	0
	YTD	0	0	0	0	0	0	0	0	0	0	1	0	1	1
	% Change	0.0 %	0.0 %	0.0 %	0.0 %	0.0 %	0.0 %	0.0 %	0.0 %	0.0 %	0.0 %	Infinity	0.0 %	Infinity	Infinity
County	Prior YTD	2	108	74	324	49	158	0	715	116	23	903	397	1,439	2,154
	YTD	5	84	70	303	29	223	6	720	113	25	923	307	1,368	2,088
	% Change	150.0 %	-22.2 %	-5.4 %	-6.5 %	-40.8 %	41.1 %	Infinity	0.7 %	-2.6 %	8.7 %	2.2 %	-22.7 %	-4.9 %	-3.1 %

Prior YTD	**Begin Date**	01/01/2016	**End Date**	06/17/2016
YTD	**Begin Date**	01/01/2017	**End Date**	06/17/2017

Sourced from MNPD ARMS on 6/21/2017 8:58:38 AM. The figures above were sourced from incident reports using NIBRS definitions and reporting guidelines, based on the date when the crime was reported. This report is intended to be a management and planning tool and does not reflect the official NIBRS counts for the department. Incidents where a location is unknown or unspecified are included in the countywide totals. 'Unknown' refers to records in which the address is listed as 'Unknown' on the incident report. 'Not Validated' refers to records that were entered in with an invalid addresses.

Juvenile Victims

METROPOLITAN POLICE DEPARTMENT
of Nashville and Davidson County

Aggregated by precinct (incident location). Based on date when each incident was reported.

		Rolling 2 Weeks				Rolling 8 Weeks				YTD				Rolling 104 Weeks			
		Prior Week	Last Week	Change	Percent Change	Prior 4 Weeks	Last 4 Weeks	Change	Percent Change	Prior YTD	Current YTD	Change	Percent Change	Prior 52 Weeks	Last 52 Weeks	Change	Percent Change
West	Part I-Violent	0	3	3	Infinity	11	7	-4	-36.4 %	25	33	8	32.0 %	67	71	4	6.0 %
	Part I-Property	0	1	1	Infinity	3	2	-1	-33.3 %	16	24	8	50.0 %	49	56	7	14.3 %
	Part II	1	4	3	300.0 %	27	11	-16	-59.3 %	104	96	-8	-7.7 %	217	193	-24	-11.1 %
	Subtotal	**1**	**8**	**7**	**700.0 %**	**41**	**20**	**-21**	**-51.2 %**	**145**	**153**	**8**	**5.5 %**	**333**	**320**	**-13**	**-3.9 %**
East	Part I-Violent	5	0	-5	-100.0 %	7	20	13	185.7 %	69	66	-3	-4.3 %	141	134	-7	-5.0 %
	Part I-Property	0	1	1	Infinity	3	5	2	66.7 %	34	40	6	17.6 %	88	74	-14	-15.9 %
	Part II	1	4	3	300.0 %	31	26	-5	-16.1 %	205	199	-6	-2.9 %	513	384	-129	-25.1 %
	Subtotal	**6**	**5**	**-1**	**-16.7 %**	**41**	**51**	**10**	**24.4 %**	**308**	**305**	**-3**	**-1.0 %**	**742**	**592**	**-150**	**-20.2 %**
South	Part I-Violent	0	4	4	Infinity	13	8	-5	-38.5 %	111	93	-18	-16.2 %	226	208	-18	-8.0 %
	Part I-Property	1	0	-1	-100.0 %	12	9	-3	-25.0 %	49	81	32	65.3 %	112	150	38	33.9 %
	Part II	6	11	5	83.3 %	61	34	-27	-44.3 %	286	287	1	0.3 %	589	562	-27	-4.6 %
	Subtotal	**7**	**15**	**8**	**114.3 %**	**86**	**51**	**-35**	**-40.7 %**	**446**	**461**	**15**	**3.4 %**	**927**	**920**	**-7**	**-0.8 %**
Central	Part I-Violent	0	0	0	NaN	0	0	0	NaN	25	6	-19	-76.0 %	39	20	-19	-48.7 %
	Part I-Property	1	0	-1	-100.0 %	2	1	-1	-50.0 %	7	6	-1	-14.3 %	19	32	13	68.4 %
	Part II	0	2	2	Infinity	5	6	1	20.0 %	55	30	-25	-45.5 %	116	54	-62	-53.4 %
	Subtotal	**1**	**2**	**1**	**100.0 %**	**7**	**7**	**0**	**0.0 %**	**87**	**42**	**-45**	**-51.7 %**	**174**	**106**	**-68**	**-39.1 %**
Hermitage	Part I-Violent	4	8	4	100.0 %	7	26	19	271.4 %	79	87	8	10.1 %	150	183	33	22.0 %
	Part I-Property	0	0	0	NaN	7	1	-6	-85.7 %	55	39	-16	-29.1 %	127	89	-38	-29.9 %
	Part II	11	8	-3	-27.3 %	50	38	-12	-24.0 %	241	257	16	6.6 %	521	532	11	2.1 %
	Subtotal	**15**	**16**	**1**	**6.7 %**	**64**	**65**	**1**	**1.6 %**	**375**	**383**	**8**	**2.1 %**	**798**	**804**	**6**	**0.8 %**
North	Part I-Violent	5	6	1	20.0 %	13	19	6	46.2 %	97	87	-10	-10.3 %	215	179	-36	-16.7 %
	Part I-Property	1	0	-1	-100.0 %	2	3	1	50.0 %	20	19	-1	-5.0 %	64	50	-14	-21.9 %
	Part II	6	4	-2	-33.3 %	28	24	-4	-14.3 %	196	188	-8	-4.1 %	410	385	-25	-6.1 %
	Subtotal	**12**	**10**	**-2**	**-16.7 %**	**43**	**46**	**3**	**7.0 %**	**313**	**294**	**-19**	**-6.1 %**	**689**	**614**	**-75**	**-10.9 %**
Madison	Part I-Violent	4	2	-2	-50.0 %	10	13	3	30.0 %	52	53	1	1.9 %	155	104	-51	-32.9 %
	Part I-Property	1	0	-1	-100.0 %	6	3	-3	-50.0 %	12	19	7	58.3 %	37	31	-6	-16.2 %
	Part II	8	4	-4	-50.0 %	40	24	-16	-40.0 %	227	177	-50	-22.0 %	475	360	-115	-24.2 %
	Subtotal	**13**	**6**	**-7**	**-53.8 %**	**56**	**40**	**-16**	**-28.6 %**	**291**	**249**	**-42**	**-14.4 %**	**667**	**495**	**-172**	**-25.8 %**
Midtown Hills	Part I-Violent	3	0	-3	-100.0 %	4	6	2	50.0 %	50	37	-13	-26.0 %	92	65	-27	-29.3 %
	Part I-Property	0	0	0	NaN	4	6	2	50.0 %	14	30	16	114.3 %	52	66	14	26.9 %
	Part II	2	4	2	100.0 %	31	16	-15	-48.4 %	125	133	8	6.4 %	283	235	-48	-17.0 %
	Subtotal	**5**	**4**	**-1**	**-20.0 %**	**39**	**28**	**-11**	**-28.2 %**	**189**	**200**	**11**	**5.8 %**	**427**	**366**	**-61**	**-14.3 %**
County*	Part I-Violent	21	23	2	9.5 %	65	99	34	52.3 %	508	462	-46	-9.1 %	1,085	964	-121	-11.2 %
	Part I-Property	4	2	-2	-50.0 %	39	30	-9	-23.1 %	207	258	51	24.6 %	548	548	0	0.0 %
	Part II	35	41	6	17.1 %	273	179	-94	-34.4 %	1,439	1,367	-72	-5.0 %	3,124	2,705	-419	-13.4 %
	Total	**60**	**66**	**6**	**10.0 %**	**377**	**308**	**-69**	**-18.3 %**	**2,154**	**2,087**	**-67**	**-3.1 %**	**4,757**	**4,217**	**-540**	**-11.4 %**

Information summarized for CompStat week ending 06/17/2017.

Sourced from MNPD ARMS on 6/21/2017 8:58:38 AM. The figures above were sourced from incident reports using NIBRS definitions and reporting guidelines, based on the date when the crime was reported. This report is intended to be a management and planning tool and does not reflect the official NIBRS counts for the department. Incidents where a location is unknown or unspecified are included in the countywide totals. 'Unknown' refers to records in which the address is listed as 'Unknown' on the incident report. 'Not Validated' refers to records that were entered in with an invalid addresses.

Efficiencies Section

CompStat Weekly Analysis is provided by the Metropolitan Nashville Police Department Crime Analysis Section. This report is intended to be a management and planning tool and does not reflect the official UCR counts for the department.

"I don't pity any man who does hard work worth doing. I admire him. I pity the creature who does not work, at whichever end of the social scale he may regard himself as being."
- Theodore Roosevelt

Begin Date: 06/11/2017
End Date: 06/17/2017
Week: 24

Self Initiated CAD

Aggregated by component of officer initiating call.

METROPOLITAN POLICE DEPARTMENT

of Nashville and Davidson County

		Rolling Two Week				Rolling Eight Week				YTD				Rolling Twenty-Four Month			
		Prior Week	Last Week	Change	Percent Change	Prior 4 Weeks	Last 4 Weeks	Change	Percent Change	Prior YTD	Current YTD	Change	Percent Change	Prior 52 Weeks	Last 52 Weeks	Change	Percent Change
West	Vehicle Stop	519	534	15	2.9 %	2,254	2,070	-184	-8.2 %	15,766	13,860	-1,906	-12.1 %	32,031	28,883	-3,148	-9.8 %
	Business Check	885	985	100	11.3 %	3,706	4,067	361	9.7 %	15,230	23,057	7,827	51.4 %	29,595	43,625	14,030	47.4 %
	All Other SI	432	417	-15	-3.5 %	1,559	1,666	107	6.9 %	7,734	10,664	2,930	37.9 %	14,829	19,912	5,083	34.3 %
	Subtotal	**1,836**	**1,936**	**100**	**5.4 %**	**7,519**	**7,803**	**284**	**3.8 %**	**38,730**	**47,581**	**8,851**	**22.9 %**	**76,455**	**92,420**	**15,965**	**20.9 %**
East	Vehicle Stop	429	432	3	0.7 %	2,523	1,767	-756	-30.0 %	15,608	14,714	-894	-5.7 %	34,314	30,666	-3,648	-10.6 %
	Business Check	153	104	-49	-32.0 %	713	488	-225	-31.6 %	6,449	4,259	-2,190	-34.0 %	12,872	10,129	-2,743	-21.3 %
	All Other SI	301	311	10	3.3 %	1,142	1,100	-42	-3.7 %	7,437	6,695	-742	-10.0 %	15,646	14,427	-1,219	-7.8 %
	Subtotal	**883**	**847**	**-36**	**-4.1 %**	**4,378**	**3,355**	**-1,023**	**-23.4 %**	**29,494**	**25,668**	**-3,826**	**-13.0 %**	**62,832**	**55,222**	**-7,610**	**-12.1 %**
South	Vehicle Stop	647	572	-75	-11.6 %	2,360	2,574	214	9.1 %	21,023	15,087	-5,936	-28.2 %	43,158	35,028	-8,130	-18.8 %
	Business Check	197	203	6	3.0 %	1,170	1,112	-58	-5.0 %	8,595	7,329	-1,266	-14.7 %	15,705	15,978	273	1.7 %
	All Other SI	315	266	-49	-15.6 %	1,181	1,192	11	0.9 %	7,482	6,979	-503	-6.7 %	14,395	14,954	559	3.9 %
	Subtotal	**1,159**	**1,041**	**-118**	**-10.2 %**	**4,711**	**4,878**	**167**	**3.5 %**	**37,100**	**29,395**	**-7,705**	**-20.8 %**	**73,258**	**65,960**	**-7,298**	**-10.0 %**
Central	Vehicle Stop	388	331	-57	-14.7 %	1,756	1,428	-328	-18.7 %	12,065	10,279	-1,786	-14.8 %	28,915	21,691	-7,224	-25.0 %
	Business Check	618	681	63	10.2 %	3,323	2,940	-383	-11.5 %	11,261	19,355	8,094	71.9 %	20,258	41,536	21,278	105.0 %
	All Other SI	479	386	-93	-19.4 %	2,111	1,932	-179	-8.5 %	8,935	11,399	2,464	27.6 %	19,691	24,390	4,699	23.9 %
	Subtotal	**1,485**	**1,398**	**-87**	**-5.9 %**	**7,190**	**6,300**	**-890**	**-12.4 %**	**32,261**	**41,033**	**8,772**	**27.2 %**	**68,864**	**87,617**	**18,753**	**27.2 %**
Hermitage	Vehicle Stop	653	596	-57	-8.7 %	2,866	2,612	-254	-8.9 %	25,078	17,444	-7,634	-30.4 %	49,719	39,719	-10,000	-20.1 %
	Business Check	277	272	-5	-1.8 %	1,541	1,235	-306	-19.9 %	13,482	10,043	-3,439	-25.5 %	27,494	21,876	-5,618	-20.4 %
	All Other SI	379	340	-39	-10.3 %	1,460	1,440	-20	-1.4 %	9,783	8,797	-986	-10.1 %	20,023	18,455	-1,568	-7.8 %
	Subtotal	**1,309**	**1,208**	**-101**	**-7.7 %**	**5,867**	**5,287**	**-580**	**-9.9 %**	**48,343**	**36,284**	**-12,059**	**-24.9 %**	**97,236**	**80,050**	**-17,186**	**-17.7 %**
North	Vehicle Stop	308	279	-29	-9.4 %	1,083	1,140	57	5.3 %	10,492	8,688	-1,804	-17.2 %	20,455	21,490	1,035	5.1 %
	Business Check	443	591	148	33.4 %	1,234	1,729	495	40.1 %	9,908	8,629	-1,279	-12.9 %	18,213	20,726	2,513	13.8 %
	All Other SI	242	260	18	7.4 %	1,152	1,083	-69	-6.0 %	7,105	6,969	-136	-1.9 %	15,369	15,778	409	2.7 %
	Subtotal	**993**	**1,130**	**137**	**13.8 %**	**3,469**	**3,952**	**483**	**13.9 %**	**27,505**	**24,286**	**-3,219**	**-11.7 %**	**54,037**	**57,994**	**3,957**	**7.3 %**
Madison	Vehicle Stop	248	310	62	25.0 %	1,415	1,227	-188	-13.3 %	10,467	8,468	-1,999	-19.1 %	21,743	18,033	-3,710	-17.1 %
	Business Check	545	487	-58	-10.6 %	2,044	2,096	52	2.5 %	15,416	12,275	-3,141	-20.4 %	35,226	26,774	-8,452	-24.0 %
	All Other SI	152	211	59	38.8 %	804	793	-11	-1.4 %	5,444	4,526	-918	-16.9 %	12,518	10,271	-2,247	-18.0 %
	Subtotal	**945**	**1,008**	**63**	**6.7 %**	**4,263**	**4,116**	**-147**	**-3.4 %**	**31,327**	**25,269**	**-6,058**	**-19.3 %**	**69,487**	**55,078**	**-14,409**	**-20.7 %**
Midtown Hills	Vehicle Stop	418	471	53	12.7 %	2,058	1,837	-221	-10.7 %	15,477	12,738	-2,739	-17.7 %	35,569	27,422	-8,147	-22.9 %
	Business Check	534	625	91	17.0 %	2,196	2,396	200	9.1 %	11,618	14,358	2,740	23.6 %	25,311	27,590	2,279	9.0 %
	All Other SI	296	325	29	9.8 %	1,352	1,325	-27	-2.0 %	10,431	7,896	-2,535	-24.3 %	21,541	16,595	-4,946	-23.0 %
	Subtotal	**1,248**	**1,421**	**173**	**13.9 %**	**5,606**	**5,558**	**-48**	**-0.9 %**	**37,526**	**34,992**	**-2,534**	**-6.8 %**	**82,421**	**71,607**	**-10,814**	**-13.1 %**
County*	Vehicle Stop	3,908	3,810	-98	-2.5 %	17,496	15,916	-1,580	-9.0 %	135,231	109,952	-25,279	-18.7 %	284,316	241,982	-42,334	-14.9 %
	Business Check	3,721	4,043	322	8.7 %	16,414	16,510	96	0.6 %	95,116	102,360	7,244	7.6 %	190,709	214,488	23,779	12.5 %
	All Other SI	3,180	3,206	26	0.8 %	13,444	13,099	-345	-2.6 %	81,989	80,331	-1,658	-2.0 %	172,108	169,796	-2,312	-1.3 %
	Total	**10,809**	**11,059**	**250**	**2.3 %**	**47,354**	**45,525**	**-1,829**	**-3.9 %**	**312,336**	**292,643**	**-19,693**	**-6.3 %**	**647,133**	**626,266**	**-20,867**	**-3.2 %**

Information summarized for CompStat week ending 6/17/2017.

* Countywide totals include CFS with unknown locations. Sourced from MNPD ARMS on 6/21/2017 8:58:38 AM. 'Vehicle Stops' refer to 10-93 calls. 'Business Checks' refer to 10-96 calls. Only includes calls initiated by an officer (call type 2 or 3). Excludes CFS with a disposition code of 6 or 11.

Dispatched Calls for Service

Aggregated by component of officer responding to call.

METROPOLITAN POLICE DEPARTMENT

of Nashville and Davidson County

		Rolling 2 Weeks				Rolling 8 Weeks				YTD				Rolling 104 Weeks			
		Prior Week	Last Week	Change	Percent Change	Prior 4 Weeks	Last 4 Weeks	Change	Percent Change	Prior YTD	Current YTD	Change	Percent Change	Prior 52 Weeks	Last 52 Weeks	Change	Percent Change
West	Part I	136	135	-1	-0.7 %	616	550	-66	-10.7 %	2,936	3,074	138	4.7 %	6,196	6,597	401	6.5 %
	Vehicle Crash	49	43	-6	-12.2 %	225	205	-20	-8.9 %	1,363	1,283	-80	-5.9 %	2,895	2,900	5	0.2 %
	All Other CFS	240	236	-4	-1.7 %	979	1,017	38	3.9 %	5,483	5,636	153	2.8 %	11,953	12,168	215	1.8 %
	Subtotal	**425**	**414**	**-11**	**-2.6 %**	**1,820**	**1,772**	**-48**	**-2.6 %**	**9,782**	**9,993**	**211**	**2.2 %**	**21,044**	**21,665**	**621**	**3.0 %**
East	Part I	140	122	-18	-12.9 %	478	504	26	5.4 %	2,851	2,719	-132	-4.6 %	6,135	5,908	-227	-3.7 %
	Vehicle Crash	46	39	-7	-15.2 %	170	155	-15	-8.8 %	885	935	50	5.6 %	1,994	1,990	-4	-0.2 %
	All Other CFS	343	304	-39	-11.4 %	1,177	1,332	155	13.2 %	7,030	6,894	-136	-1.9 %	15,412	14,963	-449	-2.9 %
	Subtotal	**529**	**465**	**-64**	**-12.1 %**	**1,825**	**1,991**	**166**	**9.1 %**	**10,766**	**10,548**	**-218**	**-2.0 %**	**23,541**	**22,861**	**-680**	**-2.9 %**
South	Part I	176	177	1	0.6 %	779	762	-17	-2.2 %	4,505	4,570	65	1.4 %	9,941	10,141	200	2.0 %
	Vehicle Crash	105	118	13	12.4 %	471	423	-48	-10.2 %	2,518	2,468	-50	-2.0 %	5,419	5,589	170	3.1 %
	All Other CFS	457	454	-3	-0.7 %	1,793	1,830	37	2.1 %	10,488	10,771	283	2.7 %	23,049	23,372	323	1.4 %
	Subtotal	**738**	**749**	**11**	**1.5 %**	**3,043**	**3,015**	**-28**	**-0.9 %**	**17,511**	**17,809**	**298**	**1.7 %**	**38,409**	**39,102**	**693**	**1.8 %**
Central	Part I	76	86	10	13.2 %	324	327	3	0.9 %	1,426	1,612	186	13.0 %	3,162	3,471	309	9.8 %
	Vehicle Crash	69	42	-27	-39.1 %	195	203	8	4.1 %	1,071	1,044	-27	-2.5 %	2,185	2,220	35	1.6 %
	All Other CFS	260	273	13	5.0 %	927	1,028	101	10.9 %	4,689	5,228	539	11.5 %	10,127	10,998	871	8.6 %
	Subtotal	**405**	**401**	**-4**	**-1.0 %**	**1,446**	**1,558**	**112**	**7.7 %**	**7,186**	**7,884**	**698**	**9.7 %**	**15,474**	**16,689**	**1,215**	**7.9 %**
Hermitage	Part I	210	193	-17	-8.1 %	763	775	12	1.6 %	3,837	4,220	383	10.0 %	8,325	8,969	644	7.7 %
	Vehicle Crash	91	87	-4	-4.4 %	352	352	0	0.0 %	1,971	1,975	4	0.2 %	4,410	4,515	105	2.4 %
	All Other CFS	459	473	14	3.1 %	1,859	1,896	37	2.0 %	10,003	10,269	266	2.7 %	21,851	22,686	835	3.8 %
	Subtotal	**760**	**753**	**-7**	**-0.9 %**	**2,974**	**3,023**	**49**	**1.6 %**	**15,811**	**16,464**	**653**	**4.1 %**	**34,586**	**36,170**	**1,584**	**4.6 %**
North	Part I	142	189	47	33.1 %	539	630	91	16.9 %	2,946	3,100	154	5.2 %	6,392	6,748	356	5.6 %
	Vehicle Crash	65	45	-20	-30.8 %	244	213	-31	-12.7 %	1,215	1,227	12	1.0 %	2,587	2,721	134	5.2 %
	All Other CFS	375	362	-13	-3.5 %	1,387	1,456	69	5.0 %	7,790	8,086	296	3.8 %	16,887	17,311	424	2.5 %
	Subtotal	**582**	**596**	**14**	**2.4 %**	**2,170**	**2,299**	**129**	**5.9 %**	**11,951**	**12,413**	**462**	**3.9 %**	**25,866**	**26,780**	**914**	**3.5 %**
Madison	Part I	113	129	16	14.2 %	418	480	62	14.8 %	2,408	2,430	22	0.9 %	5,307	5,376	69	1.3 %
	Vehicle Crash	49	49	0	0.0 %	170	158	-12	-7.1 %	1,003	898	-105	-10.5 %	2,352	2,095	-257	-10.9 %
	All Other CFS	281	278	-3	-1.1 %	982	1,083	101	10.3 %	6,068	5,843	-225	-3.7 %	13,252	13,271	19	0.1 %
	Subtotal	**443**	**456**	**13**	**2.9 %**	**1,570**	**1,721**	**151**	**9.6 %**	**9,479**	**9,171**	**-308**	**-3.2 %**	**20,911**	**20,742**	**-169**	**-0.8 %**
Midtown Hills	Part I	181	157	-24	-13.3 %	667	661	-6	-0.9 %	3,441	3,777	336	9.8 %	7,709	8,247	538	7.0 %
	Vehicle Crash	95	115	20	21.1 %	468	393	-75	-16.0 %	2,477	2,662	185	7.5 %	5,403	5,871	468	8.7 %
	All Other CFS	338	331	-7	-2.1 %	1,543	1,381	-162	-10.5 %	7,591	8,507	916	12.1 %	16,202	18,282	2,080	12.8 %
	Subtotal	**614**	**603**	**-11**	**-1.8 %**	**2,678**	**2,435**	**-243**	**-9.1 %**	**13,509**	**14,946**	**1,437**	**10.6 %**	**29,314**	**32,400**	**3,086**	**10.5 %**
County*	Part I	1,216	1,262	46	3.8 %	4,812	4,908	96	2.0 %	25,818	27,053	1,235	4.8 %	57,903	59,105	1,202	2.1 %
	Vehicle Crash	586	543	-43	-7.3 %	2,338	2,158	-180	-7.7 %	12,803	12,828	25	0.2 %	27,903	28,509	606	2.2 %
	All Other CFS	2,876	2,842	-34	-1.2 %	11,208	11,564	356	3.2 %	62,181	64,719	2,538	4.1 %	137,144	140,417	3,273	2.4 %
	Total	**4,678**	**4,647**	**-31**	**-0.7 %**	**18,358**	**18,630**	**272**	**1.5 %**	**100,802**	**104,600**	**3,798**	**3.8 %**	**222,950**	**228,031**	**5,081**	**2.3 %**

Information summarized for CompStat week ending 6/17/2017.

* Countywide totals include CFS with unknown locations. 'Part I CFS' refer to dispatched CAD calls with a ten code of 50, 51, 52, 53, 54, 57, 70, 71, 72, 67, or 1000. 'Vehicle Crash CFS' refer to dispatched CAD calls with a ten code of 45 or 46. Only includes calls initiated by the citizenry (call type 0 or 1). Report only includes CFS with ten codes 10 through 89 and all thousand codes. Excludes CFS with a disposition code of 6 or 11.

Vehicle Stop Analysis (Form 252)

Aggregated by component of officer making stop.

METROPOLITAN POLICE DEPARTMENT

of Nashville and Davidson County

		Rolling Two Week				Rolling Eight Week				YTD				Rolling Twenty-Four Month			
		Prior Week	Last Week	Change	% Change	Prior 4 Weeks	Last 4 Weeks	Change	% Change	Prior YTD	YTD	Change	% Change	Prior 52 Weeks	Last 52 Weeks	Change	% Change
West	Vehicle Stops	605	534	-71	-11.7%	2,418	2,314	-104	-4.3%	19,083	15,124	-3,959	-20.7%	38,901	32,014	-6,887	-17.7%
	Warnings Issued	85.0 %	91.9 %	7.0 %		88.3 %	87.2 %	-1.2 %		82.0 %	87.0 %	5.0 %		83.3 %	86.0 %	2.7 %	
	Arrests Made	14	13	-1	-7.1%	109	65	-44	-40.4%	848	593	-255	-30.1%	1,826	1,283	-543	-29.7%
East	Vehicle Stops	407	385	-22	-5.4%	2,577	1,749	-828	-32.1%	16,385	15,309	-1,076	-6.6%	35,221	32,082	-3,139	-8.9%
	Warnings Issued	85.7 %	87.5 %	1.8 %		82.7 %	82.9 %	0.3 %		83.4 %	83.2 %	-0.1 %		83.6 %	83.3 %	-0.4 %	
	Arrests Made	30	27	-3	-10.0%	266	142	-124	-46.6%	1,639	1,391	-248	-15.1%	3,467	3,001	-466	-13.4%
South	Vehicle Stops	650	668	18	2.8%	2,707	2,870	163	6.0%	23,741	17,345	-6,396	-26.9%	49,297	39,239	-10,058	-20.4%
	Warnings Issued	82.8 %	72.0 %	-10.8 %		74.7 %	74.3 %	-0.3 %		87.6 %	75.0 %	-12.6 %		87.0 %	81.7 %	-5.3 %	
	Arrests Made	29	33	4	13.8%	171	150	-21	-12.3%	1,383	978	-405	-29.3%	2,769	2,219	-550	-19.9%
Central	Vehicle Stops	368	304	-64	-17.4%	1,770	1,342	-428	-24.2%	12,615	10,303	-2,312	-18.3%	29,736	22,291	-7,445	-25.0%
	Warnings Issued	63.3 %	68.8 %	5.4 %		62.8 %	67.1 %	4.3 %		62.1 %	62.4 %	0.4 %		67.7 %	61.6 %	-6.2 %	
	Arrests Made	19	20	1	5.3%	122	77	-45	-36.9%	911	638	-273	-30.0%	1,979	1,318	-661	-33.4%
Hermitage	Vehicle Stops	581	528	-53	-9.1%	2,744	2,416	-328	-12.0%	23,925	16,479	-7,446	-31.1%	48,067	36,681	-11,386	-23.7%
	Warnings Issued	78.0 %	85.2 %	7.3 %		81.9 %	81.2 %	-0.7 %		85.5 %	84.3 %	-1.1 %		85.3 %	86.3 %	1.0 %	
	Arrests Made	44	32	-12	-27.3%	197	186	-11	-5.6%	2,018	1,276	-742	-36.8%	3,770	2,812	-958	-25.4%
North	Vehicle Stops	290	273	-17	-5.9%	1,092	1,110	18	1.6%	11,219	8,625	-2,594	-23.1%	22,694	21,508	-1,186	-5.2%
	Warnings Issued	72.8 %	74.0 %	1.2 %		74.9 %	72.6 %	-2.3 %		75.9 %	75.5 %	-0.4 %		76.9 %	76.7 %	-0.2 %	
	Arrests Made	33	26	-7	-21.2%	119	129	10	8.4%	1,054	900	-154	-14.6%	2,018	2,209	191	9.5%
Madison	Vehicle Stops	203	254	51	25.1%	1,254	1,060	-194	-15.5%	10,292	7,839	-2,453	-23.8%	21,680	16,777	-4,903	-22.6%
	Warnings Issued	80.3 %	80.7 %	0.4 %		80.1 %	82.1 %	2.0 %		75.9 %	80.2 %	4.3 %		76.4 %	81.0 %	4.7 %	
	Arrests Made	28	37	9	32.1%	188	144	-44	-23.4%	1,483	1,186	-297	-20.0%	2,943	2,427	-516	-17.5%
Midtown Hills	Vehicle Stops	444	504	60	13.5%	2,217	1,874	-343	-15.5%	17,055	13,513	-3,542	-20.8%	38,880	29,003	-9,877	-25.4%
	Warnings Issued	78.6 %	78.0 %	-0.6 %		77.1 %	79.1 %	2.0 %		83.0 %	80.8 %	-2.2 %		82.5 %	82.0 %	-0.5 %	
	Arrests Made	35	44	9	25.7%	183	151	-32	-17.5%	1,275	995	-280	-22.0%	2,950	2,119	-831	-28.2%
SOD	Vehicle Stops	556	455	-101	-18.2%	2,133	2,096	-37	-1.7%	14,775	12,181	-2,594	-17.6%	29,742	27,493	-2,249	-7.6%
	Warnings Issued	37.6 %	42.0 %	4.4 %		36.5 %	42.5 %	6.0 %		39.5 %	41.9 %	2.3 %		38.2 %	41.1 %	2.9 %	
	Arrests Made	23	22	-1	-4.3%	90	101	11	12.2%	616	583	-33	-5.4%	1,172	1,176	4	0.3%
Other	Vehicle Stops	41	108	67	163.4%	378	297	-81	-21.4%	4,072	2,998	-1,074	-26.4%	8,887	6,613	-2,274	-25.6%
	Warnings Issued	78.0 %	84.3 %	6.2 %		80.7 %	80.8 %	0.1 %		91.5 %	83.6 %	-7.9 %		92.7 %	87.1 %	-5.5 %	
	Arrests Made	5	12	7	140.0%	44	38	-6	-13.6%	280	362	82	29.3%	516	622	106	20.5%
Total	Vehicle Stops	4,145	4,013	-132	-3.2%	19,290	17,128	-2,162	-11.2%	153,162	119,716	-33,446	-21.8%	323,105	263,701	-59,404	-18.4%
	Warnings Issued	73.6 %	76.0 %	2.4 %		73.9 %	74.4 %	0.5 %		77.3 %	75.6 %	-1.7 %		77.9 %	76.8 %	-1.0 %	
	Arrests Made	260	266	6	2.3%	1,489	1,183	-306	-20.6%	11,507	8,902	-2,605	-22.6%	23,410	19,186	-4,224	-18.0%

Information summarized for CompStat week ending 06/17/2017.

Sourced from MNPD ARMS on 6/21/2017 8:58:38 AM. The figures above were sourced from MNPD's Vehicle Stop (Form 252) Database. Vehicle stop totals count all reports electronically entered via AFR. Hardcopy reports not entered into ARMS will affect accuracy of totals. This report is intended to be a management and planning tool and does not reflect the official vehicle stop counts for the department.

Field Interview Report (Form 114)

Aggregated by component of officer conducting interview.

METROPOLITAN POLICE DEPARTMENT
of Nashville and Davidson County

		Rolling Two Week				Rolling Eight Week				YTD				Rolling Twenty-Four Month			
		Prior Week	Last Week	Change	% Change	Prior 4 Weeks	Last 4 Weeks	Change	% Change	Prior YTD	YTD	Change	% Change	Prior 52 Weeks	Last 52 Weeks	Change	% Change
West	Field Interview	43	52	9	20.9%	211	192	-19	-9.0%	1,142	1,160	18	1.6%	2,144	2,214	70	3.3%
	Arrest Made	7	13	6	85.7%	58	30	-28	-48.3%	302	262	-40	-13.2%	521	496	-25	-4.8%
East	Field Interview	34	35	1	2.9%	164	142	-22	-13.4%	1,167	1,078	-89	-7.6%	3,238	2,238	-1,000	-30.9%
	Arrest Made	10	5	-5	-50.0%	32	22	-10	-31.3%	239	210	-29	-12.1%	689	425	-264	-38.3%
South	Field Interview	49	42	-7	-14.3%	155	180	25	16.1%	1,318	1,090	-228	-17.3%	2,572	2,319	-253	-9.8%
	Arrest Made	1	3	2	200.0%	14	12	-2	-14.3%	236	106	-130	-55.1%	451	313	-138	-30.6%
Central	Field Interview	62	102	40	64.5%	490	389	-101	-20.6%	962	1,655	693	72.0%	2,268	2,997	729	32.1%
	Arrest Made	24	31	7	29.2%	129	118	-11	-8.5%	222	458	236	106.3%	497	780	283	56.9%
Hermitage	Field Interview	49	49	0	0.0%	287	228	-59	-20.6%	1,721	1,388	-333	-19.3%	3,415	2,791	-624	-18.3%
	Arrest Made	12	7	-5	-41.7%	53	44	-9	-17.0%	353	246	-107	-30.3%	666	525	-141	-21.2%
North	Field Interview	34	32	-2	-5.9%	131	155	24	18.3%	813	747	-66	-8.1%	1,449	1,664	215	14.8%
	Arrest Made	5	3	-2	-40.0%	24	21	-3	-12.5%	152	125	-27	-17.8%	264	314	50	18.9%
Madison	Field Interview	12	29	17	141.7%	108	100	-8	-7.4%	779	740	-39	-5.0%	1,637	1,475	-162	-9.9%
	Arrest Made	2	12	10	500.0%	43	29	-14	-32.6%	291	242	-49	-16.8%	630	444	-186	-29.5%
Midtown	Field Interview	44	28	-16	-36.4%	138	166	28	20.3%	1,034	991	-43	-4.2%	2,314	1,988	-326	-14.1%
Hills	Arrest Made	8	2	-6	-75.0%	33	32	-1	-3.0%	224	188	-36	-16.1%	514	377	-137	-26.7%
SID	Field Interview	3	5	2	66.7%	22	15	-7	-31.8%	130	155	25	19.2%	271	258	-13	-4.8%
	Arrest Made	1	0	-1	-100.0%	9	3	-6	-66.7%	68	32	-36	-52.9%	126	77	-49	-38.9%
SOD	Field Interview	0	0	0	-	2	0	-2	-100.0%	4	5	1	25.0%	13	20	7	53.8%
	Arrest Made	0	0	0	-	0	0	0	-	2	1	-1	-50.0%	3	3	0	0.0%
Other	Field Interview	6	2	-4	-66.7%	8	13	5	62.5%	87	54	-33	-37.9%	181	136	-45	-24.9%
	Arrest Made	1	0	-1	-100.0%	2	4	2	100.0%	31	16	-15	-48.4%	67	51	-16	-23.9%
County	Field Interview	336	376	40	11.9%	1,716	1,580	-136	-7.9%	9,157	9,063	-94	-1.0%	19,502	18,100	-1,402	-7.2%
	Arrest Made	71	76	5	7.0%	397	315	-82	-20.7%	2,120	1,886	-234	-11.0%	4,428	3,805	-623	-14.1%

Information summarized for CompStat week ending 06/17/2017.

Sourced from MNPD ARMS on 6/21/2017 8:58:39 AM. The numbers above are sourced from MNPD's Field Interview (Form 114) Database. This report includes all FI types (field interviews, terry stops, and homeless welfare checks). "Arrest Made" indicates that an individual in the FI database was also arrested. For an arrest to be counted, the Form 114 complaint number must match a Form 106 Arrest Report, Form 106A State Misdemeanor Citation Report, or Form 219 Juvenile Citation incident number and the master name record must match in each as well. This report is intended to be a management and planning tool and does not reflect official counts for the department.

County Efficiency Charts

METROPOLITAN POLICE DEPARTMENT
of Nashville and Davidson County

Summarized by CompStat week for past eight weeks.
Aggregated by component of officer initiating call / arresting officer.

All Self-Initiated CAD - 52wk Avg: 12,036

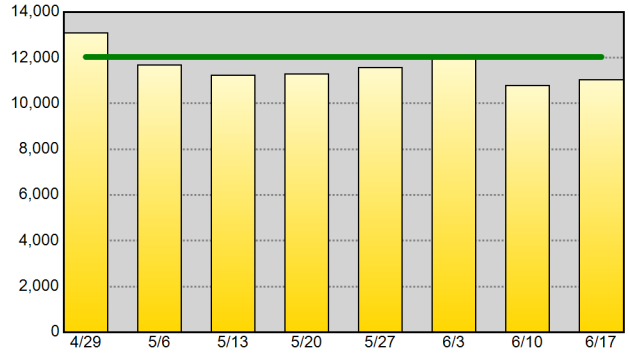

Self-Initiated Terry Stops - 52wk Avg: 355

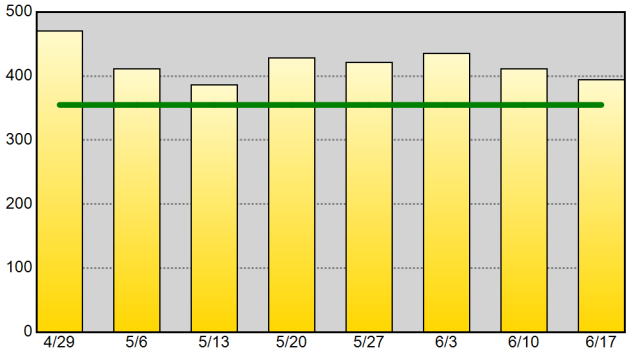

Self-Initiated Vehicle Stops (10-93) - 52wk Avg: 4,651

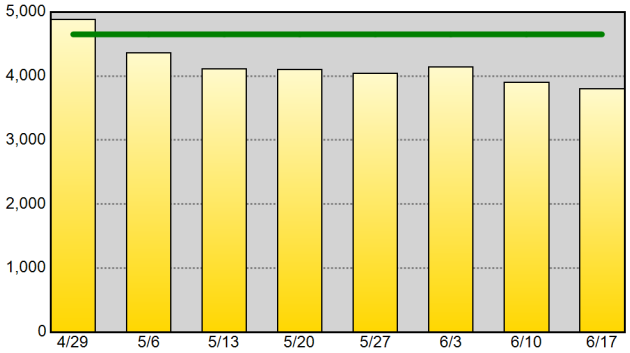

Self-Initiated Business Checks (10-96) - 52wk Avg: 4,122

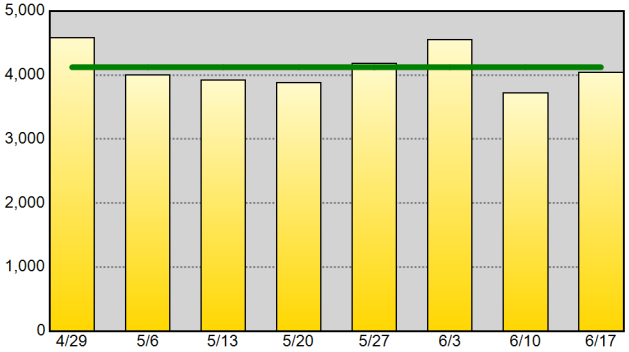

Self-Initiated Community Policing (10-15) - 52wk Avg: 958

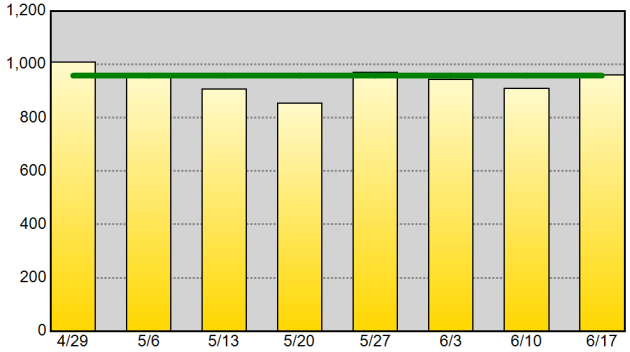

Self-Initiated Criminal Vice Activity (10-78) - 52wk Avg: 56

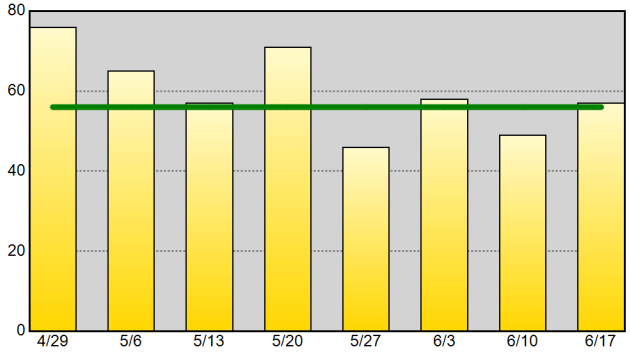

Part I Arrests - 52wk Avg: 153

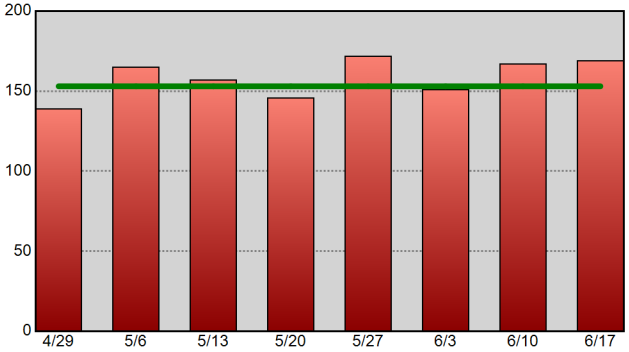

Drug-Related Arrests - 52wk Avg: 202

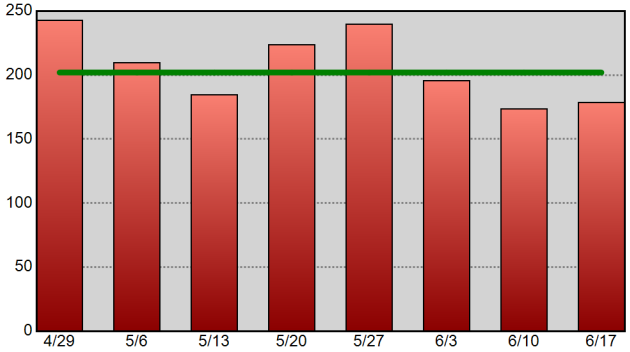

Warrants Served - 52wk Avg: 530

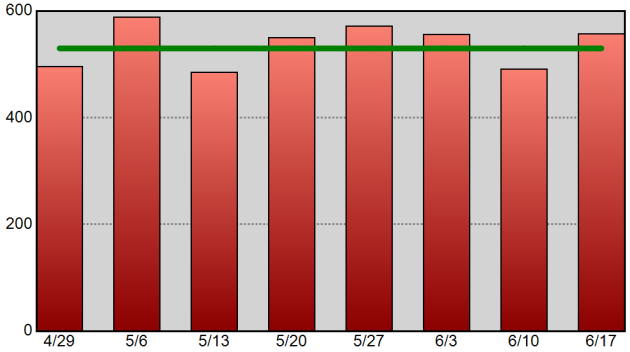

Information summarized for CompStat week ending 6/17/2017. The horizontal line on each chart represents the data set's 52-week weekly average.

Sourced from MNPD ARMS on 6/21/2017 8:58:39 AM. CAD reports only include calls initiated by an officer (call type 2 or 3). Excludes CFS with a disposition code of 6 or 11. Arrest reports do not take into account the number of charges. 1 arrest = 1 body.

West Precinct Precinct Efficiency Charts

METROPOLITAN POLICE DEPARTMENT
of Nashville and Davidson County

Summarized by CompStat week for past eight weeks.
Aggregated by component of officer initiating call / arresting officer.

All Self-Initiated CAD - 52wk Avg: 1,748

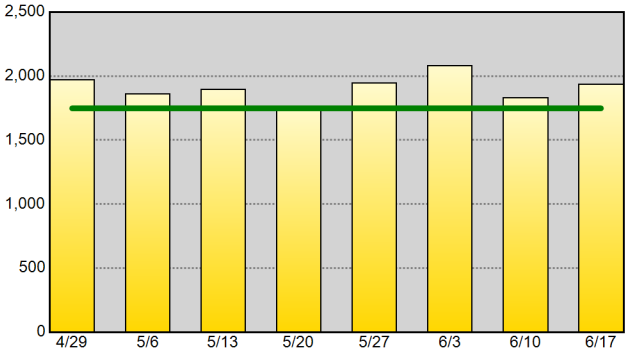

Self-Initiated Terry Stops - 52wk Avg: 27

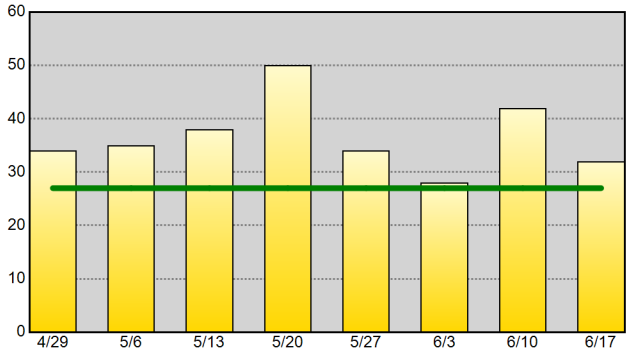

Self-Initiated Vehicle Stops (10-93) - 52wk Avg: 546

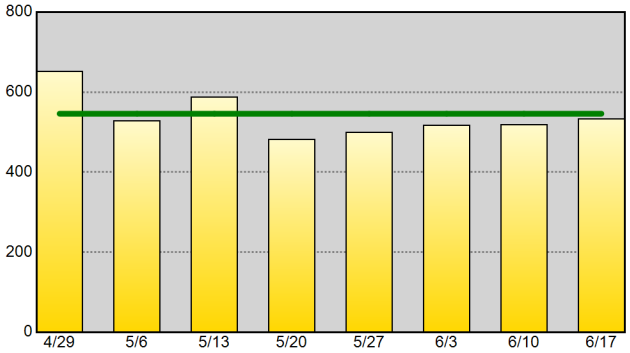

Self-Initiated Business Checks (10-96) - 52wk Avg: 825

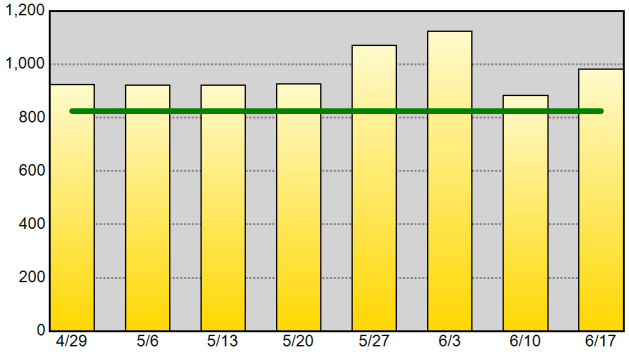

Self-Initiated Community Policing (10-15) - 52wk Avg: 250

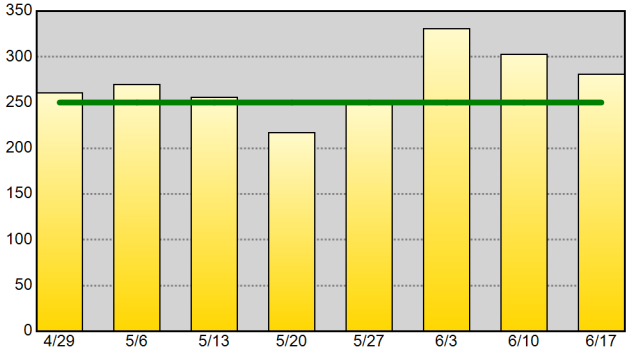

Self-Initiated Criminal Vice Activity (10-78) - 52wk Avg: 1

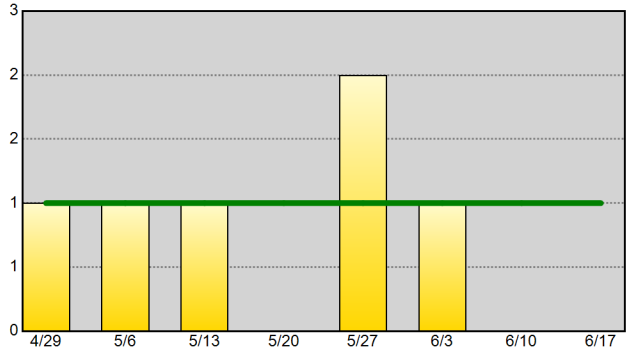

Part I Arrests - 52wk Avg: 17

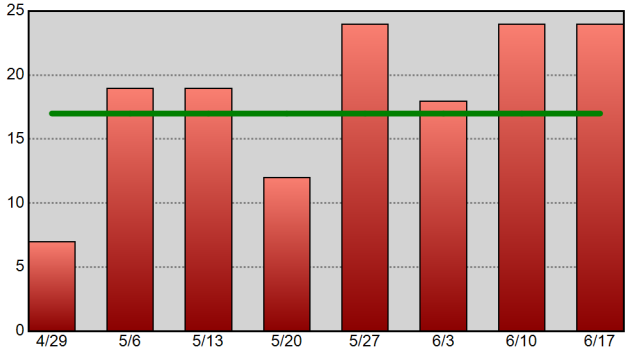

Drug-Related Arrests - 52wk Avg: 13

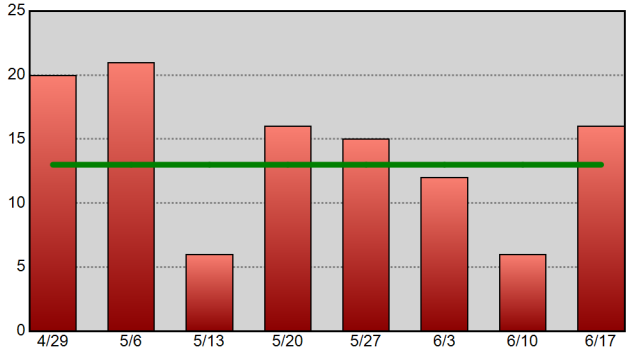

Warrants Served - 52wk Avg: 26

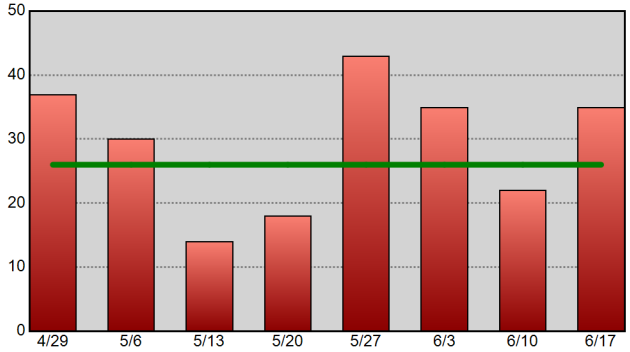

Information summarized for CompStat week ending 6/17/2017. The horizontal line on each chart represents the data set's 52-week weekly average.

Sourced from MNPD ARMS on 6/21/2017 8:58:39 AM. CAD reports only include calls initiated by an officer (call type 2 or 3). Excludes CFS with a disposition code of 6 or 11. Arrest reports do not take into account the number of charges. 1 arrest = 1 body.

East Precinct Precinct Efficiency Charts

METROPOLITAN POLICE DEPARTMENT
of Nashville and Davidson County

Summarized by CompStat week for past eight weeks.
Aggregated by component of officer initiating call / arresting officer.

All Self-Initiated CAD - 52wk Avg: 1,042

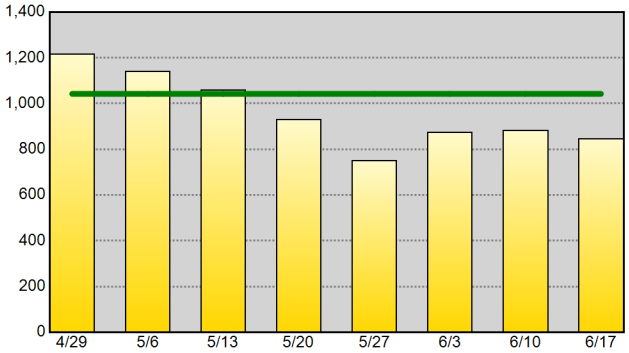

Self-Initiated Terry Stops - 52wk Avg: 46

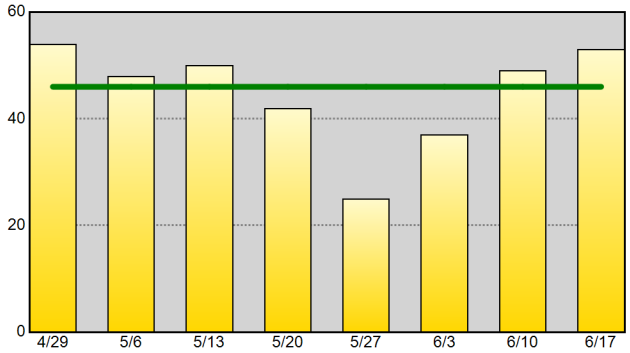

Self-Initiated Vehicle Stops (10-93) - 52wk Avg: 578

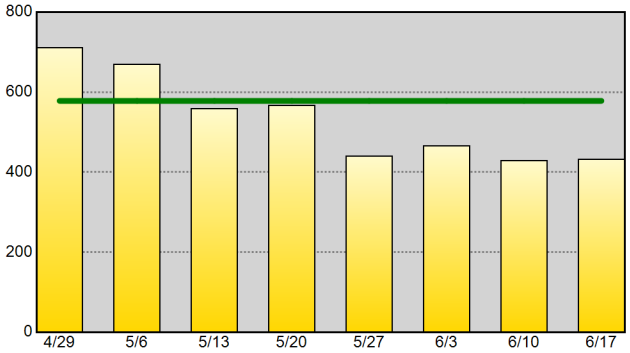

Self-Initiated Business Checks (10-96) - 52wk Avg: 191

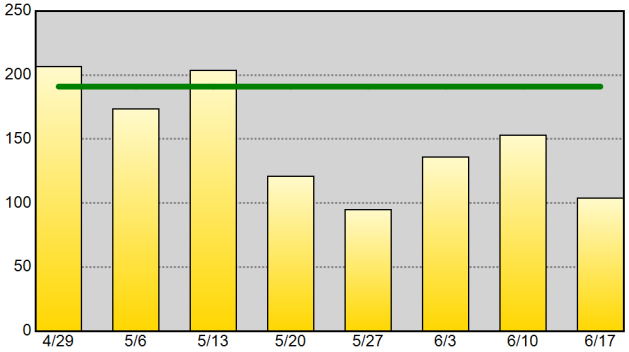

Self-Initiated Community Policing (10-15) - 52wk Avg: 39

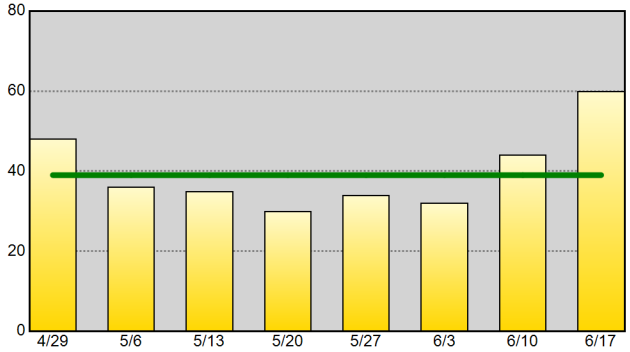

Self-Initiated Criminal Vice Activity (10-78) - 52wk Avg: 3

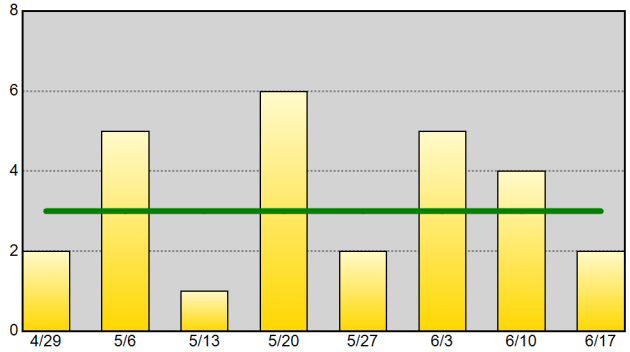

Part I Arrests - 52wk Avg: 16

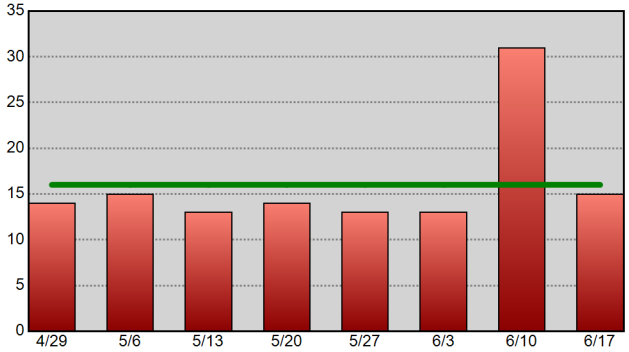

Drug-Related Arrests - 52wk Avg: 25

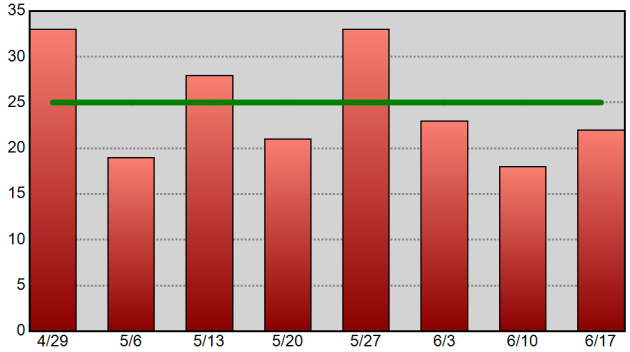

Warrants Served - 52wk Avg: 55

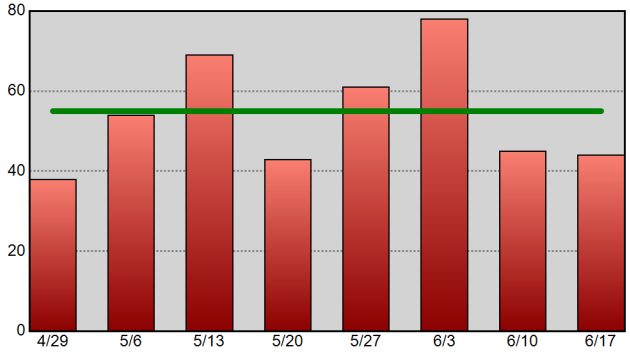

Information summarized for CompStat week ending 6/17/2017. The horizontal line on each chart represents the data set's 52-week weekly average.

Sourced from MNPD ARMS on 6/21/2017 8:58:40 AM. CAD reports only include calls initiated by an officer (call type 2 or 3). Excludes CFS with a disposition code of 6 or 11. Arrest reports do not take into account the number of charges. 1 arrest = 1 body.

South Precinct Precinct Efficiency Charts

METROPOLITAN POLICE DEPARTMENT
of Nashville and Davidson County

Summarized by CompStat week for past eight weeks.
Aggregated by component of officer initiating call / arresting officer.

All Self-Initiated CAD - 52wk Avg: 1,243

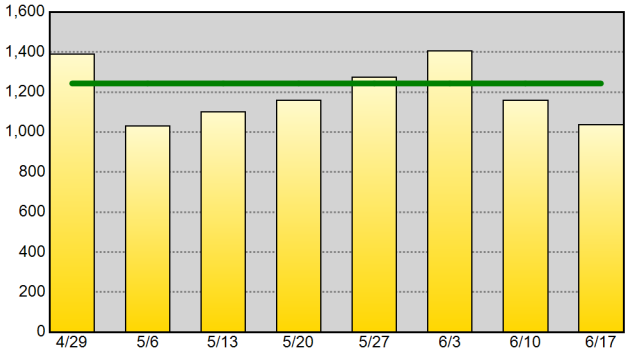

Self-Initiated Terry Stops - 52wk Avg: 28

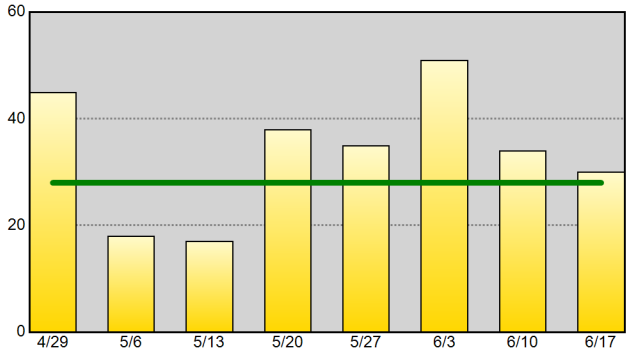

Self-Initiated Vehicle Stops (10-93) - 52wk Avg: 660

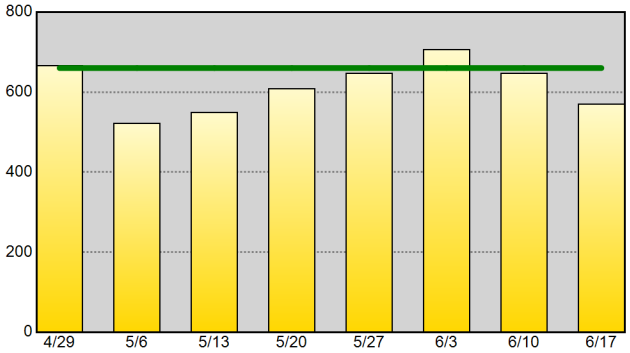

Self-Initiated Business Checks (10-96) - 52wk Avg: 301

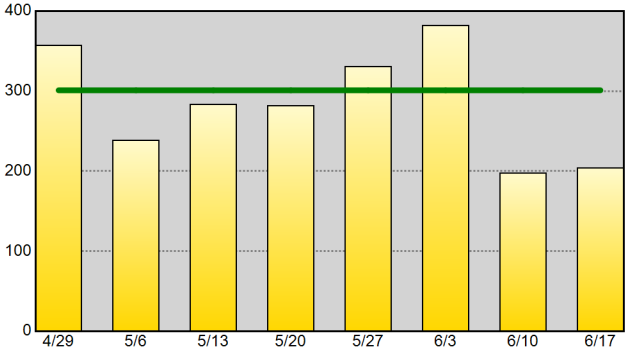

Self-Initiated Community Policing (10-15) - 52wk Avg: 32

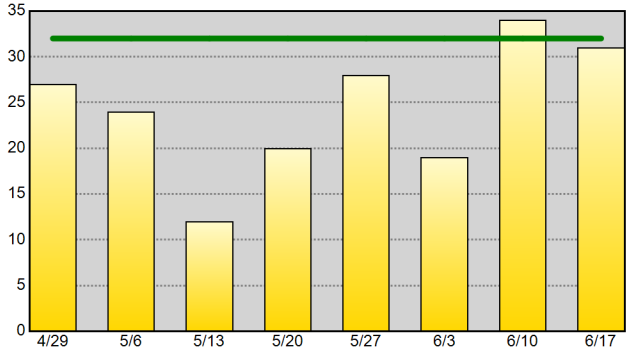

Self-Initiated Criminal Vice Activity (10-78) - 52wk Avg: 2

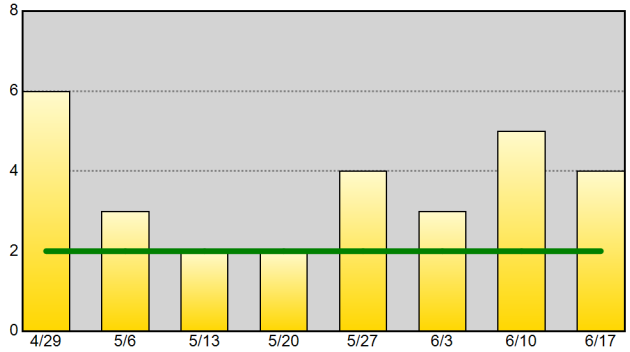

Part I Arrests - 52wk Avg: 17

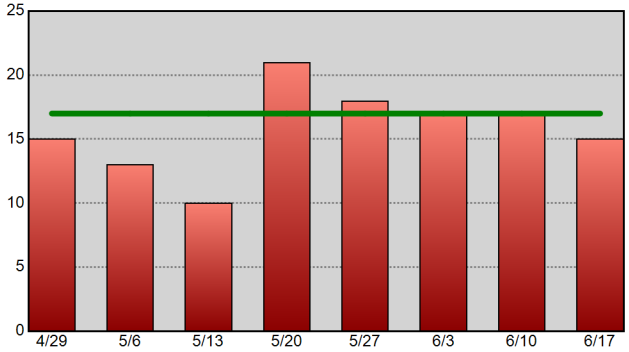

Drug-Related Arrests - 52wk Avg: 21

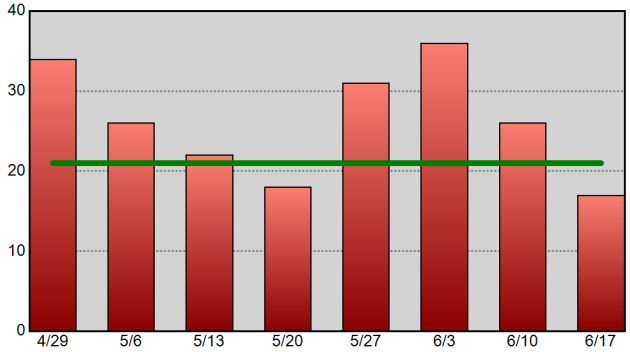

Warrants Served - 52wk Avg: 41

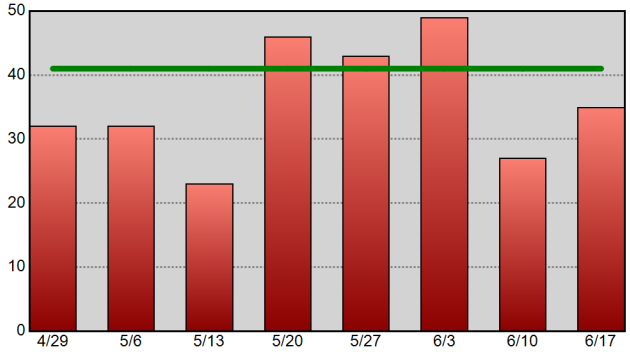

Information summarized for CompStat week ending 6/17/2017. The horizontal line on each chart represents the data set's 52-week weekly average.

Sourced from MNPD ARMS on 6/21/2017 8:58:41 AM. CAD reports only include calls initiated by an officer (call type 2 or 3). Excludes CFS with a disposition code of 6 or 11. Arrest reports do not take into account the number of charges. 1 arrest = 1 body.

Central Precinct Precinct Efficiency Charts

METROPOLITAN POLICE DEPARTMENT
of Nashville and Davidson County

Summarized by CompStat week for past eight weeks.
Aggregated by component of officer initiating call / arresting officer.

All Self-Initiated CAD - 52wk Avg: 1,649

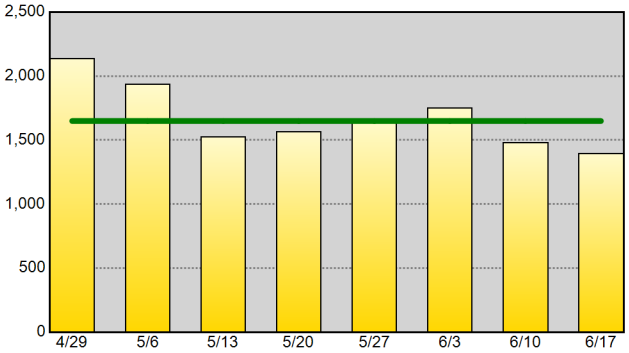

Self-Initiated Terry Stops - 52wk Avg: 125

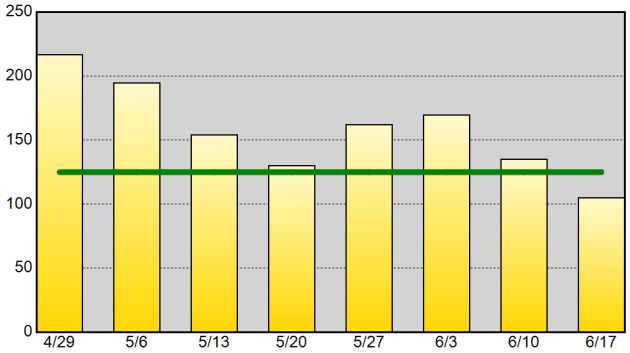

Self-Initiated Vehicle Stops (10-93) - 52wk Avg: 409

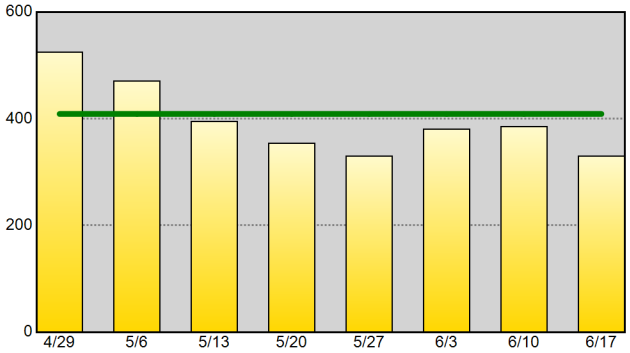

Self-Initiated Business Checks (10-96) - 52wk Avg: 781

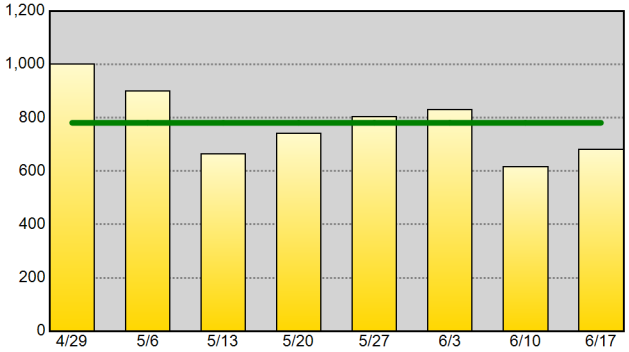

Self-Initiated Community Policing (10-15) - 52wk Avg: 78

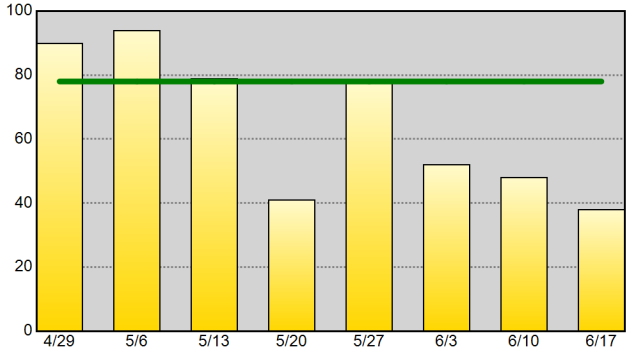

Self-Initiated Criminal Vice Activity (10-78) - 52wk Avg: 2

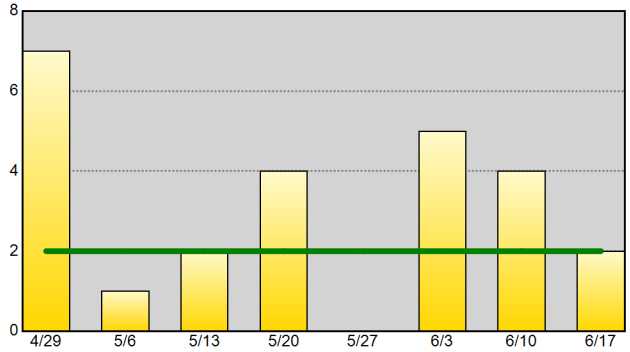

Part I Arrests - 52wk Avg: 9

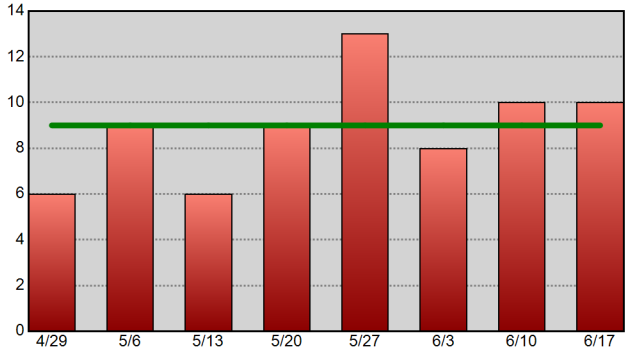

Drug-Related Arrests - 52wk Avg: 18

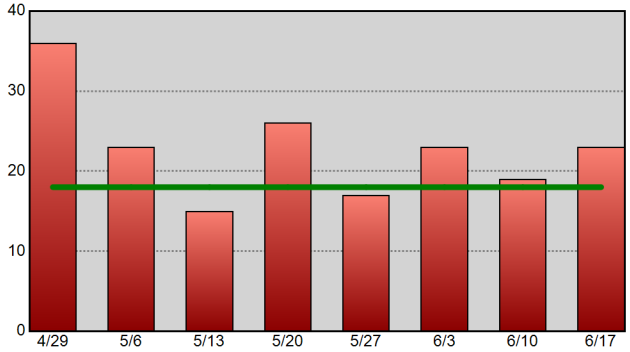

Warrants Served - 52wk Avg: 34

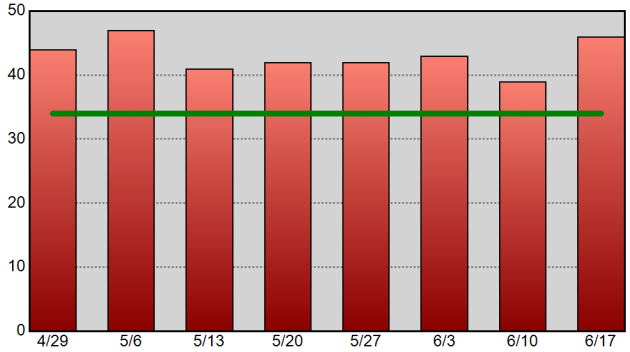

Information summarized for CompStat week ending 6/17/2017. The horizontal line on each chart represents the data set's 52-week weekly average.

Sourced from MNPD ARMS on 6/21/2017 8:58:42 AM. CAD reports only include calls initiated by an officer (call type 2 or 3). Excludes CFS with a disposition code of 6 or 11. Arrest reports do not take into account the number of charges. 1 arrest = 1 body.

Hermitage Precinct Precinct Efficiency Charts

METROPOLITAN POLICE DEPARTMENT
of Nashville and Davidson County

Summarized by CompStat week for past eight weeks.

Aggregated by component of officer initiating call / arresting officer.

All Self-Initiated CAD - 52wk Avg: 1,511

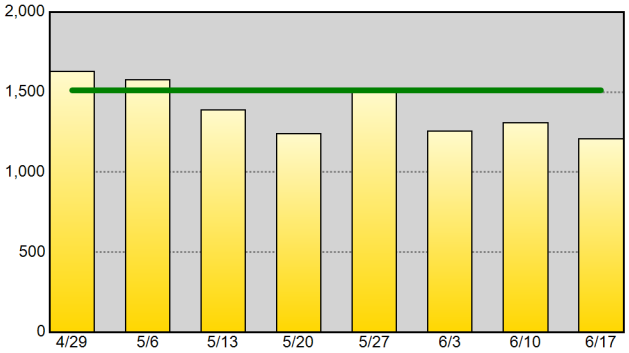

Self-Initiated Terry Stops - 52wk Avg: 29

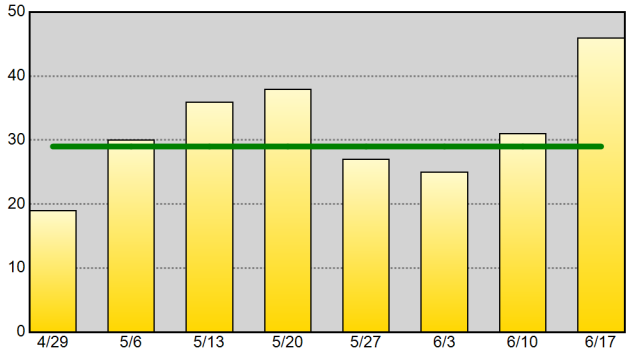

Self-Initiated Vehicle Stops (10-93) - 52wk Avg: 751

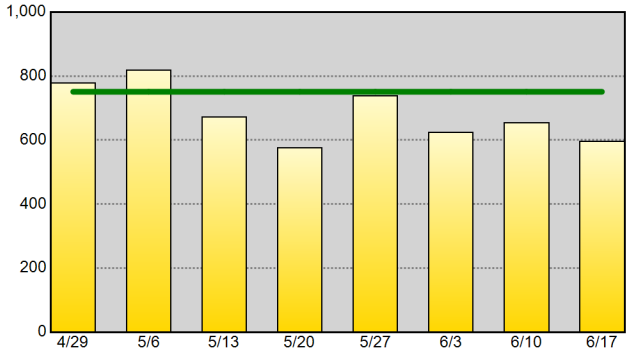

Self-Initiated Business Checks (10-96) - 52wk Avg: 413

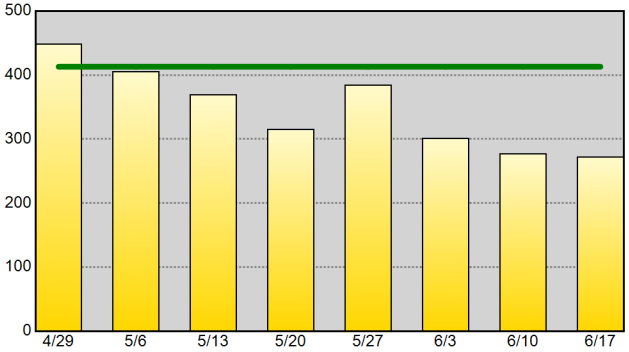

Self-Initiated Community Policing (10-15) - 52wk Avg: 41

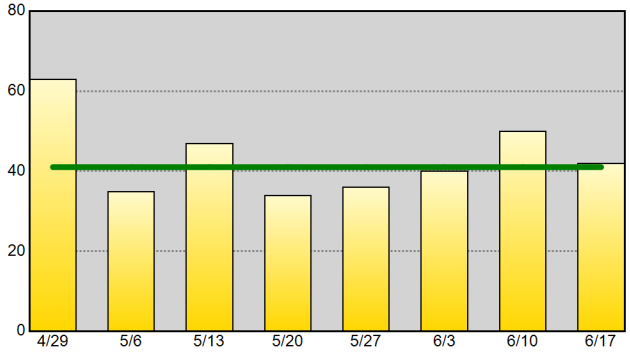

Self-Initiated Criminal Vice Activity (10-78) - 52wk Avg: 2

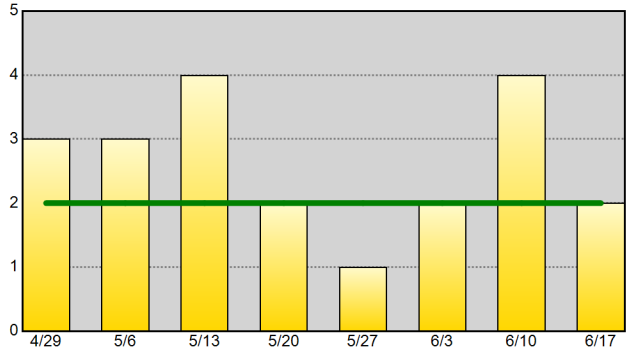

Part I Arrests - 52wk Avg: 21

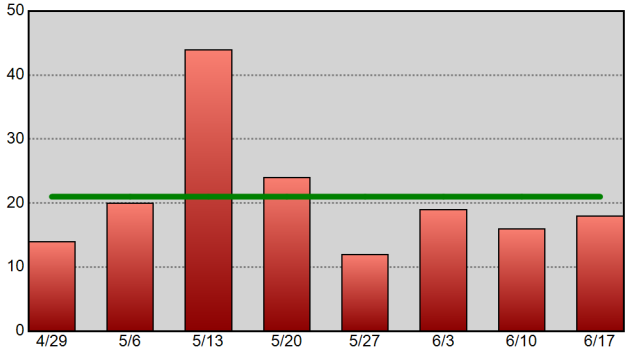

Drug-Related Arrests - 52wk Avg: 30

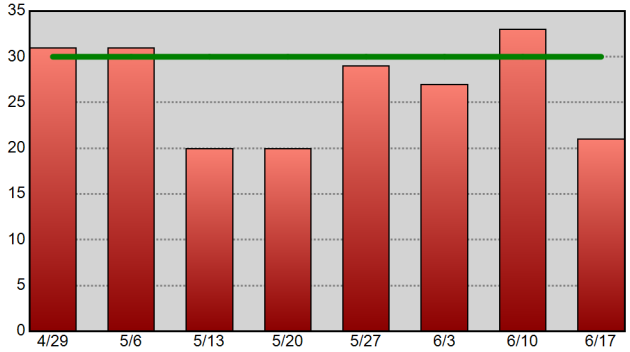

Warrants Served - 52wk Avg: 64

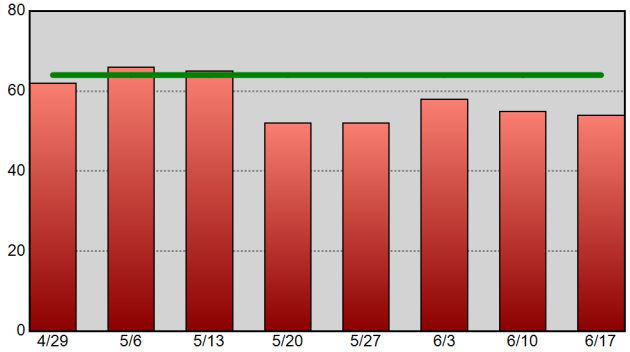

Information summarized for CompStat week ending 6/17/2017. The horizontal line on each chart represents the data set's 52-week weekly average.

Sourced from MNPD ARMS on 6/21/2017 8:58:42 AM. CAD reports only include calls initiated by an officer (call type 2 or 3). Excludes CFS with a disposition code of 6 or 11. Arrest reports do not take into account the number of charges. 1 arrest = 1 body.

North Precinct Precinct Efficiency Charts

METROPOLITAN POLICE DEPARTMENT
of Nashville and Davidson County

Summarized by CompStat week for past eight weeks.
Aggregated by component of officer initiating call / arresting officer.

All Self-Initiated CAD - 52wk Avg: 1,089

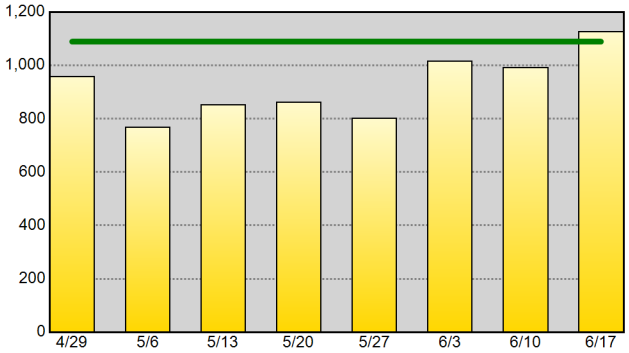

Self-Initiated Terry Stops - 52wk Avg: 38

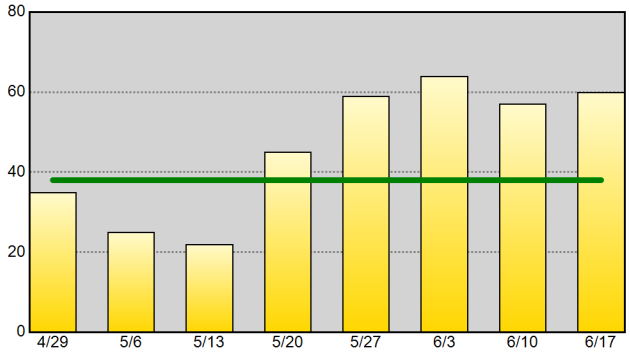

Self-Initiated Vehicle Stops (10-93) - 52wk Avg: 403

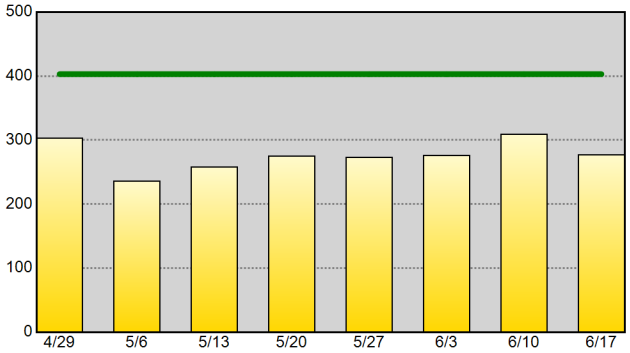

Self-Initiated Business Checks (10-96) - 52wk Avg: 389

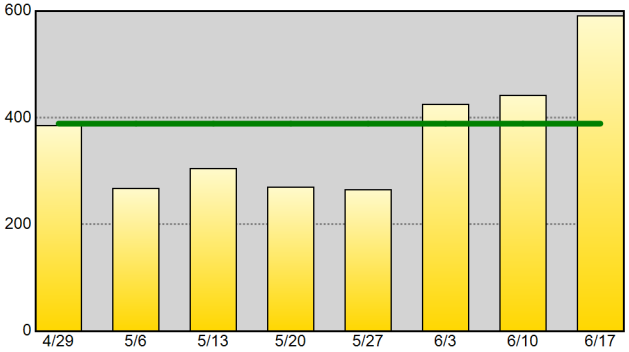

Self-Initiated Community Policing (10-15) - 52wk Avg: 42

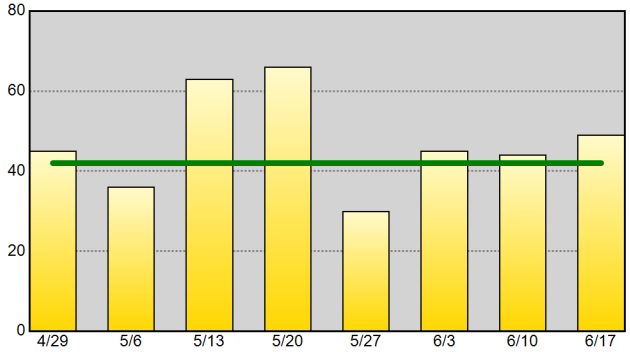

Self-Initiated Criminal Vice Activity (10-78) - 52wk Avg: 3

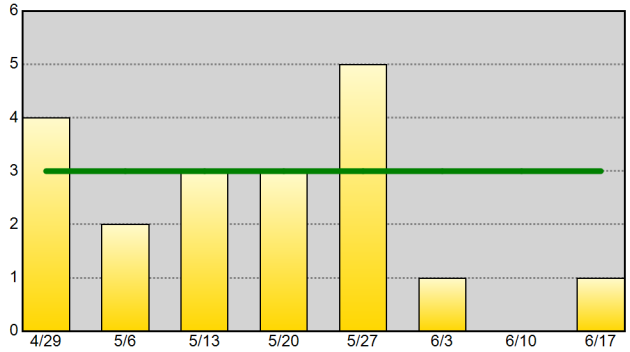

Part I Arrests - 52wk Avg: 17

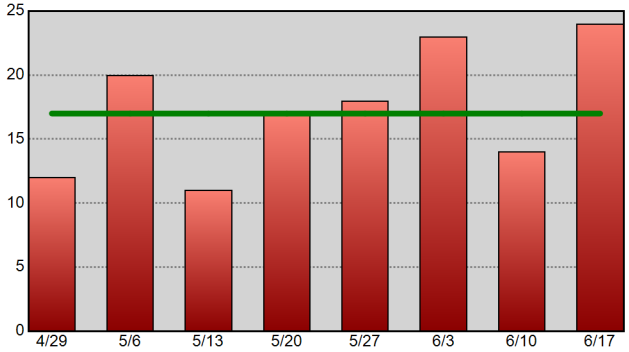

Drug-Related Arrests - 52wk Avg: 31

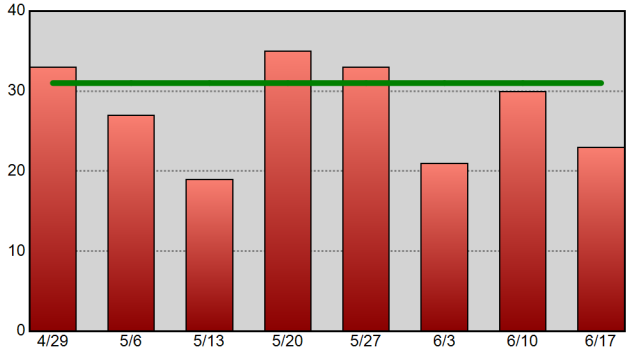

Warrants Served - 52wk Avg: 56

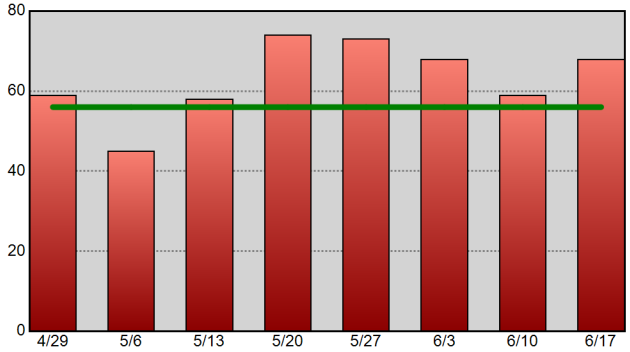

Information summarized for CompStat week ending 6/17/2017.
The horizontal line on each chart represents the data set's 52-week weekly average.

Sourced from MNPD ARMS on 6/21/2017 8:58:43 AM. CAD reports only include calls initiated by an officer (call type 2 or 3). Excludes CFS with a disposition code of 6 or 11. Arrest reports do not take into account the number of charges. 1 arrest = 1 body.

Madison Precinct Precinct Efficiency Charts

METROPOLITAN POLICE DEPARTMENT
of Nashville and Davidson County

Summarized by CompStat week for past eight weeks.
Aggregated by component of officer initiating call / arresting officer.

All Self-Initiated CAD - 52wk Avg: 1,034

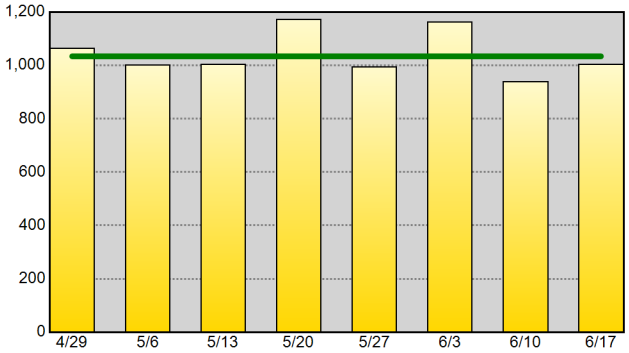

Self-Initiated Terry Stops - 52wk Avg: 17

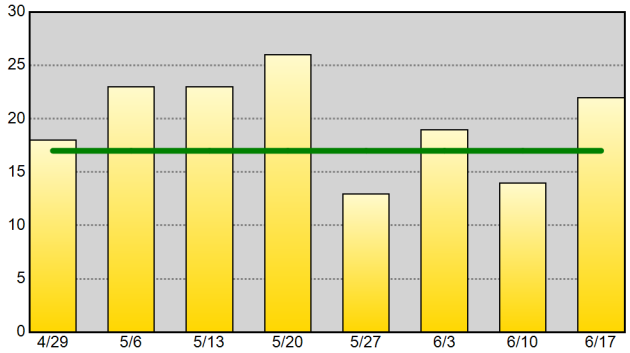

Self-Initiated Vehicle Stops (10-93) - 52wk Avg: 339

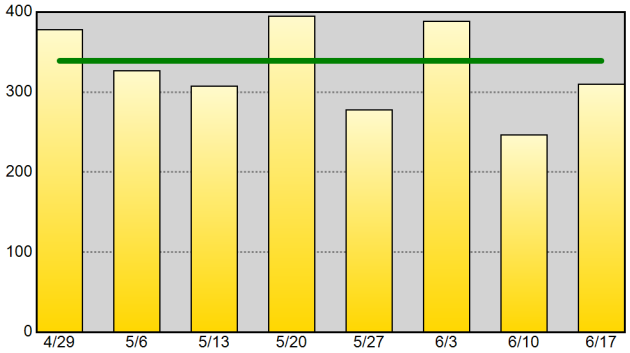

Self-Initiated Business Checks (10-96) - 52wk Avg: 502

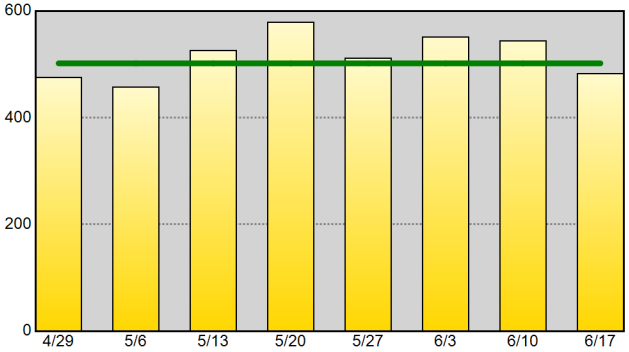

Self-Initiated Community Policing (10-15) - 52wk Avg: 40

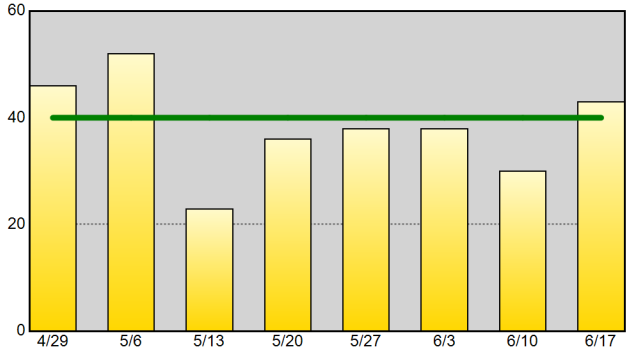

Self-Initiated Criminal Vice Activity (10-78) - 52wk Avg: 1

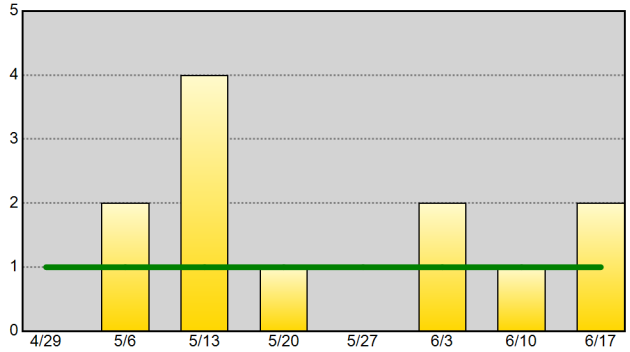

Part I Arrests - 52wk Avg: 22

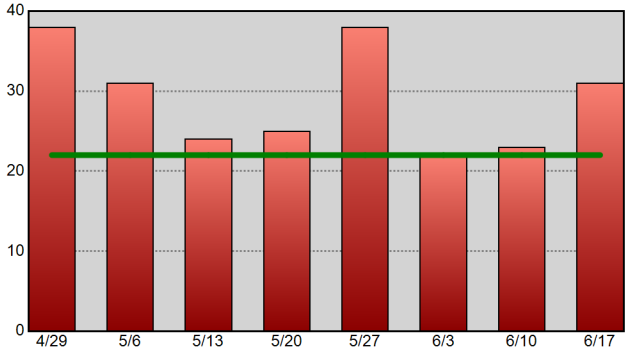

Drug-Related Arrests - 52wk Avg: 15

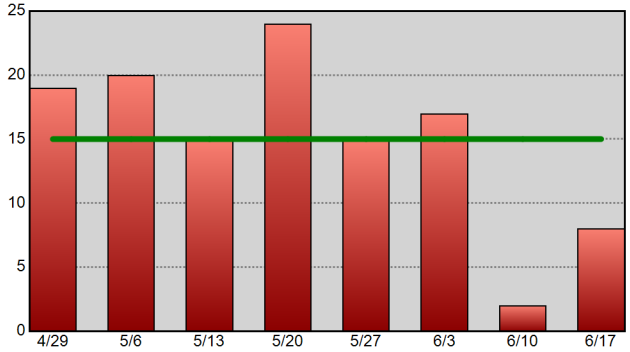

Warrants Served - 52wk Avg: 40

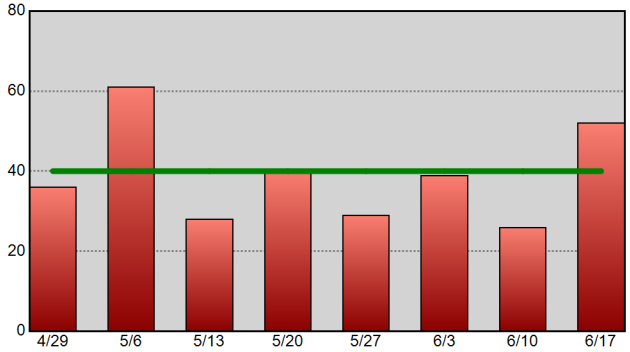

Information summarized for CompStat week ending 6/17/2017. The horizontal line on each chart represents the data set's 52-week weekly average.

Sourced from MNPD ARMS on 6/21/2017 8:58:44 AM. CAD reports only include calls initiated by an officer (call type 2 or 3). Excludes CFS with a disposition code of 6 or 11. Arrest reports do not take into account the number of charges. 1 arrest = 1 body.

Midtown Hills Precinct Precinct Efficiency Charts

METROPOLITAN POLICE DEPARTMENT
of Nashville and Davidson County

Summarized by CompStat week for past eight weeks.
Aggregated by component of officer initiating call / arresting officer.

All Self-Initiated CAD - 52wk Avg: 1,348

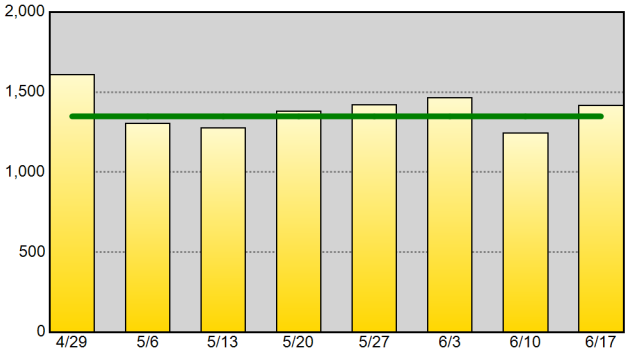

Self-Initiated Terry Stops - 52wk Avg: 27

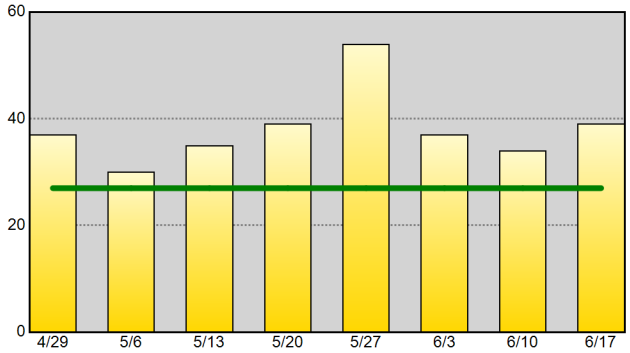

Self-Initiated Vehicle Stops (10-93) - 52wk Avg: 517

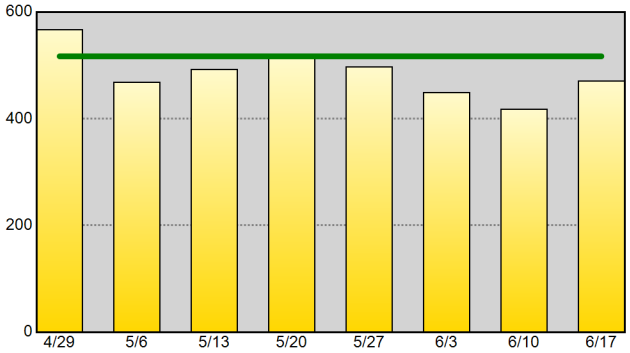

Self-Initiated Business Checks (10-96) - 52wk Avg: 519

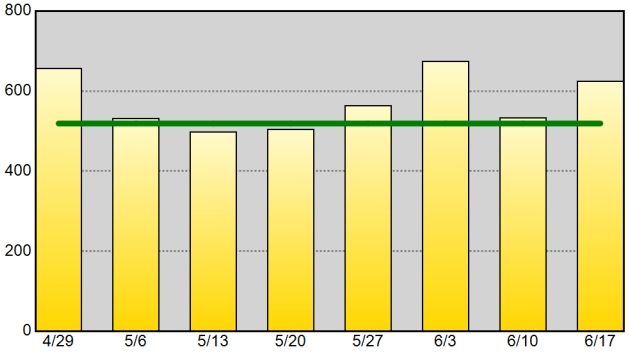

Self-Initiated Community Policing (10-15) - 52wk Avg: 63

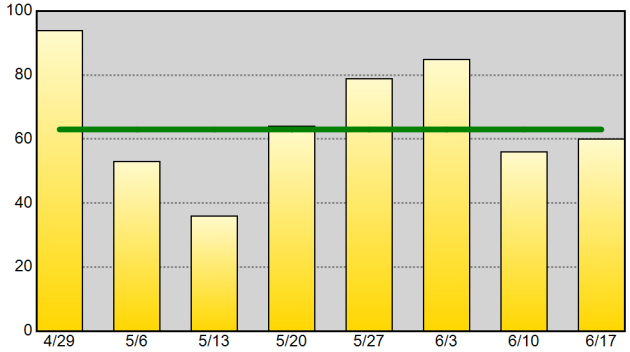

Self-Initiated Criminal Vice Activity (10-78) - 52wk Avg: 2

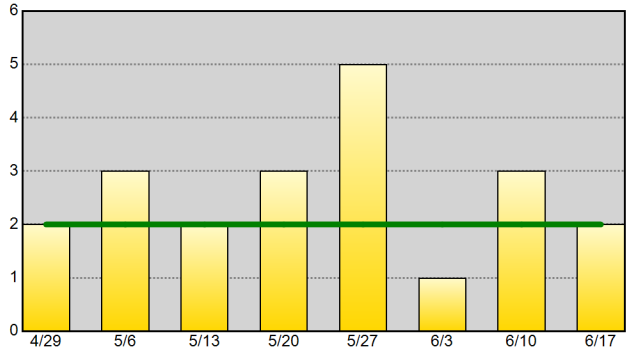

Part I Arrests - 52wk Avg: 12

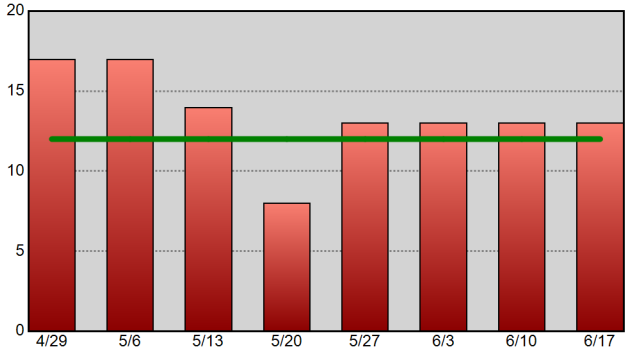

Drug-Related Arrests - 52wk Avg: 28

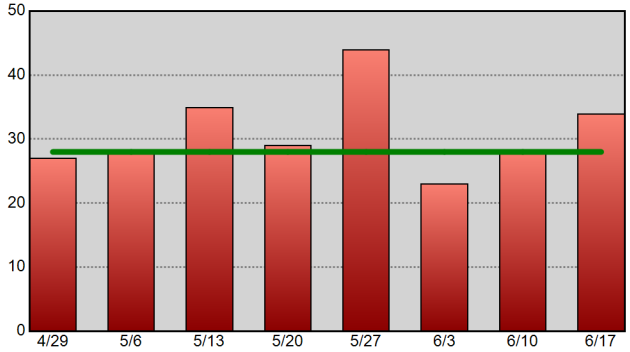

Warrants Served - 52wk Avg: 29

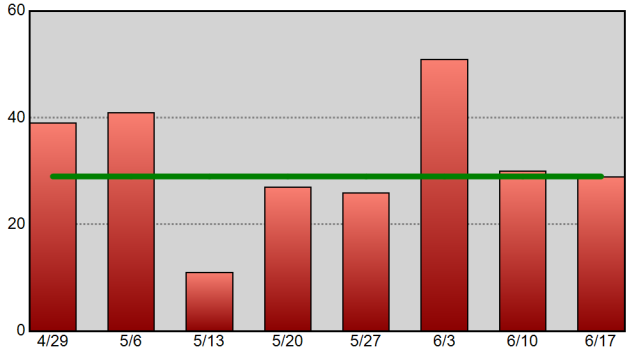

Information summarized for CompStat week ending 6/17/2017. The horizontal line on each chart represents the data set's 52-week weekly average.

Sourced from MNPD ARMS on 6/21/2017 8:58:44 AM. CAD reports only include calls initiated by an officer (call type 2 or 3). Excludes CFS with a disposition code of 6 or 11. Arrest reports do not take into account the number of charges. 1 arrest = 1 body.

High Crime Intersections and Hot Addresses Section

CompStat Weekly Analysis is provided by the Metropolitan Nashville Police Department Crime Analysis Section. This report is intended to be a management and planning tool and does not reflect the official UCR counts for the department.

"I don't pity any man who does hard work worth doing. I admire him. I pity the creature who does not work, at whichever end of the social scale he may regard himself as being."
- Theodore Roosevelt

Begin Date: 06/11/2017
End Date: 06/17/2017
Week: 24

County High Crime Intersections

Intersections with the highest concentrations of crime & traffic crashes - past 12 weeks.

METROPOLITAN POLICE DEPARTMENT
of Nashville and Davidson County

Violent Crime

Rank	Intersection	Precinct	ZIP	Count
1	2ND AV S & MCCANN ST	South	37210	19
2	EAST THOMPSON LN & MURFREESBORO PKE	South	37211	15
3	ELM HILL PKE &	Hermitage	37210	13
3	HIGHLAND TRACE DR & WOODALE LN	North	37207	13
5	26TH AV N & 25TH AV N	North	37208	12
6	CARROLL ST & 1ST AV S	Hermitage	37210	11
7	3RD AV S & BROADWAY	Central	37201	10
7	S 8TH ST & S 8TH CT	East	37206	10
9	PLUS PARK BLVD & PAVILION BLVD	South	37217	9
10	GORDON TER & GERALD ST	East	37207	8
10	GRACE ST & JOSEPH AV	East	37207	8
10	4TH AV N & BROADWAY	Central	37219	8
10	COFFEE ST & 11TH AV N	North	37208	8

Property Crime

Rank	Intersection	Precinct	ZIP	Count
1	OPRY MILLS DR & OPRYLAND DR	Hermitage	37214	120
2	SKYLINE MEMORIAL CT & DICKERSON PKE	Madison	37115	87
3	CHARLOTTE PKE & RIVER RD	West	37209	82
4	N GALLATIN PKE & NORTHSIDE DR	Madison	37115	81
5	WELCH RD & TRAVIS DR	South	37211	42
6	CHARLOTTE PKE & OLD CHARLOTTE PKE	West	37209	37
7	OLD HICKORY BLVD W & GALLATIN PKE	Madison	37115	31
8	SHUTE LN & LEBANON PKE	Hermitage	37076	28
9	POWELL AV & BRANSFORD AV	Midtown	37204	25
9	BANDYWOOD DR & ABBOTT MARTIN RD	West	37215	25
11	3RD AV S & BROADWAY	Central	37201	24
12	3RD AV N & COMMERCE ST	Central	37201	23
12	N GALLATIN PKE & RIVERCHASE BLVD	Madison	37115	23

Traffic Crashes - Personal Injury

Rank	Intersection	Precinct	ZIP	Count
1	BELL RD & BLUE HOLE RD	South	37013	7
2	HARDING PL & I24 E	South	37211	5
2	I65 S & W TRINITY LN	North	37207	5
2	28TH AV N & JOHN A MERRITT BLVD	North	37209	5
5	I40 W ENT RAMP & I40 W EXIT RAMP	Central	37203	4
5	HARDING PL & TAMPA DR	South	37211	4
5	I24 E & I440 W ENT RAMP	South	37210	4
5	BELL RD & I24 E	South	37013	4
5	I24 W & I440 W ENT RAMP	South	37210	4
5	BELL RD & MURFREESBORO PKE	South	37013	4
11	MURFREESBORO PKE & HAMILTON CHURCH RD	South	37013	3
11	FOREST VIEW DR & MURFREESBORO PKE	South	37013	3
11	ELM HILL PKE & MCGAVOCK PKE	Hermitage	37214	3

Traffic Crashes - Non-Injury

Rank	Intersection	Precinct	ZIP	Count
1	OLD HICKORY BLVD & NOLENSVILLE PKE	South	37211	27
2	POWELL AV & POWELL PL	Midtown	37204	26
3	I65 S & W TRINITY LN	North	37207	22
4	ANTIOCH PKE & HARDING PL	South	37211	20
4	BELL RD & MURFREESBORO PKE	South	37013	20
6	DONELSON PKE & MURFREESBORO PKE	South	37217	17
6	HARDING PL & NOLENSVILLE PKE	South	37211	17
6	THOMPSON LN & EAST THOMPSON LN	South	37211	17
9	WEDGEWOOD AV & 8TH AV S	Midtown	37203	16
9	W TRINITY LN & BRICK CHURCH PKE	North	37207	16
9	MYATT DR & RIVERGATE PKWY	Madison	37115	16
9	MAIN ST & S 5TH ST	East	37207	16
9	CANE RIDGE RD & BELL RD	South	37013	16

Information summarized for CompStat week ending 06-17-17. (past 12 weeks of data). For each report, point data were plotted in a GIS and assigned to the nearest street intersection. Summary counts were then calculated for each intersection.

Sourced from MNPD ARMS on 6/21/2017 8:58:45 AM. Violent and property crime information sourced from incident reports using Uniform Crime Reporting definitions and reporting guidelines, based on the date when the crime was reported. Personal injury traffic crashes (10-46) and non-injury traffic crashes (10-45) retrieved from MNPD's CAD database. Excludes CFS with a disposition code of 6 or 11. For each incident or CAD record, the incident or dispatch location was assigned to the nearest street intersection.

West Precinct High Crime Intersections

Intersections with the highest concentrations of crime & traffic crashes - past 12 weeks.

METROPOLITAN POLICE DEPARTMENT
of Nashville and Davidson County

Violent Crime

Rank	Intersection	Precinct	ZIP	Count
1	40TH AV N & DELAWARE AV	West	37209	7
2	CHARLOTTE AV & 53RD AV N	West	37209	6
3	PREMIER DR & WILCLAY DR	West	37209	4
4	BURGESS AV & WHITE BRIDGE PKE	West	37209	3
4	TENNESSEE AV & 44TH AV N	West	37209	3
4	MAUDINA AV & DEMOSS RD	West	37209	3
4	40TH AV N & ALBION ST	West	37209	3
8	OLD HICKORY BLVD & HIGHWAY 70 S	West	37221	2
8	ANNEX AV & CHARLOTTE PKE	West	37209	2
8	COLICE JEANNE RD &	West	37221	2
8	MICHIGAN AV & 46TH AV N	West	37209	2
8	INDIANA AV & 40TH AV N	West	37209	2
8	39TH AV N & DELAWARE AV	West	37209	2

Property Crime

Rank	Intersection	Precinct	ZIP	Count
1	CHARLOTTE PKE & RIVER RD	West	37209	82
2	CHARLOTTE PKE & OLD CHARLOTTE PKE	West	37209	37
3	BANDYWOOD DR & ABBOTT MARTIN RD	West	37215	25
4	CHARLOTTE PKE & BROOKMEADE GRNWY ACCESS RD	West	37209	17
5	CABOT DR & CHARLOTTE PKE	West	37205	10
6	42ND AV N & CHARLOTTE AV	West	37209	9
6	WHITE BRIDGE PKE & NES ACCESS RD	West	37205	9
8	CHARLOTTE PKE & OCEOLA AV	West	37209	8
8	CHARLOTTE PKE &	West	37205	8
10	POST RD & WHITE BRIDGE PKE	West	37205	7
10	BURGESS AV & WHITE BRIDGE PKE	West	37209	7
10	VAUGHN RD & HICKS RD ACCESS RD	West	37221	7
13	HARDING PKE & WOODLAWN DR	West	37205	6

Traffic Crashes - Personal Injury

Rank	Intersection	Precinct	ZIP	Count
1	WHITE BRIDGE PKE & FOUNTAIN PL	West	37205	3
2	HIGHWAY 100 & COLLINS RD	West	37221	2
2	OLD HICKORY BLVD & HIGHWAY 100	West	37221	2
2	OLD HICKORY BLVD & HIGHWAY 70 S	West	37221	2
2	BRILEY PKWY S EXT RAMP & I40 E ENT RAMP	West	37209	2
2	MCCRORY LN & HIGHWAY 70	West	37221	2
7	POPLAR CREEK RD & GRIFFITH RD	West	37221	1
7	CHARLOTTE PKE & BREWBOCK CT	West	37221	1
7	CHARLOTTE PKE & QUAIL CREEK RD	West	37221	1
7	NEWSOM STATION RD & RIVERVALLEY DR	West	37221	1
7	RIVER ROAD PKE & INDIAN CREEK RD	West	37209	1
7	CHARLOTTE PKE & I40 W	West	37209	1
7	SAWYER BROWN RD & CHARLOTTE PKE	West	37209	1

Traffic Crashes - Non-Injury

Rank	Intersection	Precinct	ZIP	Count
1	CABOT DR & CHARLOTTE PKE	West	37205	15
2	HILLSBORO PKE & ABBOTT MARTIN RD	West	37215	14
3	ANNEX AV & CHARLOTTE PKE	West	37209	12
4	OLD HICKORY BLVD & HIGHWAY 70 S	West	37221	11
5	CHARLOTTE PKE & WHITE BRIDGE PKE	West	37209	10
6	CHARLOTTE AV & 46TH AV N	West	37209	6
6	46TH AV N & ALABAMA AV	West	37209	6
6	HILLSBORO PKE & WOODMONT BLVD	West	37215	6
9	HILLSBORO PKE & GRAYBAR LN	West	37215	5
9	BANDYWOOD DR & ABBOTT MARTIN RD	West	37215	5
9	HARDING PL & HILLSBORO PKE	West	37215	5
9	WEST END AV & CRAIGHEAD AV	West	37205	5
9	CHARLOTTE PKE & BROOK HOLLOW RD	West	37205	5

Information summarized for CompStat week ending 06-17-17. (past 12 weeks of data). For each report, point data were plotted in a GIS and assigned to the nearest street intersection. Summary counts were then calculated for each intersection.

Sourced from MNPD ARMS on 6/21/2017 8:58:45 AM. Violent and property crime information sourced from incident reports using Uniform Crime Reporting definitions and reporting guidelines, based on the date when the crime was reported. Personal injury traffic crashes (10-46) and non-injury traffic crashes (10-45) retrieved from MNPD's CAD database. Excludes CFS with a disposition code of 6 or 11. For each incident or CAD record, the incident or dispatch location was assigned to the nearest street intersection.

East Precinct High Crime Intersections

Intersections with the highest concentrations of crime & traffic crashes - past 12 weeks.

METROPOLITAN POLICE DEPARTMENT
of Nashville and Davidson County

Violent Crime

Rank	Intersection	Precinct	ZIP	Count
1	S 8TH ST & S 8TH CT	East	37206	10
2	GRACE ST & JOSEPH AV	East	37207	8
2	GORDON TER & GERALD ST	East	37207	8
4	DICKERSON PKE & EWING DR	East	37207	7
5	JONES VIEW DR & JONES PL	East	37207	6
5	DICKERSON PKE & ROCK ST	East	37207	6
5	FATHERLAND ST & S 4TH ST	East	37206	6
8	DEW ST & S 7TH ST	East	37206	5
8	S 8TH ST & SHELBY AV	East	37206	5
8	DICKERSON PKE & OAK VALLEY DR	East	37207	5
8	POPLAR PL & POPLAR CT	East	37216	5
8	N 7TH ST & RAMSEY ST	East	37206	5
13	ELLINGTON PKWY RAMP & DOUGLAS AV	East	37206	4

Property Crime

Rank	Intersection	Precinct	ZIP	Count
1	HOME RD & GALLATIN PKE	East	37216	22
2	DICKERSON PKE & HANCOCK ST	East	37207	18
3	DICKERSON PKE & HILLHURST DR	East	37207	12
4	DICKERSON PKE & OAK VALLEY DR	East	37207	11
5	SHELBY AV & S 6TH ST	East	37206	9
6	DICKERSON PKE & LORRAINE AV	East	37207	7
6	JOYCE LN & GRINSTEAD PL	East	37216	7
8	DICKERSON PKE & MAPLEWOOD TRC	East	37207	5
8	GALLATIN PKE & VIRGINIA AV	East	37216	5
8	DONALD ST & DICKERSON PKE	East	37207	5
8	DICKERSON PKE & MARIE ST	East	37207	5
8	GATEWOOD AV & DICKERSON PKE	East	37207	5
8	GALLATIN AV & CHESTER AV / MCCLURKAN AV	East	37206	5

Traffic Crashes - Personal Injury

Rank	Intersection	Precinct	ZIP	Count
1	TRINITY LN & DICKERSON PKE	East	37207	2
1	W TRINITY LN & LUCAS LN	East	37207	2
1	GALLATIN PKE & E TRINITY LN	East	37216	2
1	GALLATIN AV & CHICAMAUGA AV	East	37206	2
1	S 5TH ST & WOODLAND ST	East	37206	2
6	I24 W & JAMES ROBERTSON PKWY	East	37207	1
6	I24 W & I24 W ENT RAMP	East	37206	1
6	I24 W & I24 W EXIT RAMP	East	37207	1
6	SHELBY AV & S 11TH ST	East	37206	1
6	I24 W & SHELBY AV	East	37206	1
6	I24 W ENT RAMP & I24 W	East	37213	1
6	SYLVAN ST & S 6TH ST	East	37206	1
6	S 12TH ST & DAVIDSON ST	East	37206	1

Traffic Crashes - Non-Injury

Rank	Intersection	Precinct	ZIP	Count
1	MAIN ST & S 5TH ST	East	37207	16
2	MAIN ST & N 7TH ST	East	37206	8
2	W TRINITY LN & LUCAS LN	East	37207	8
4	DR RICHARD G ADAMS DR & E TRINITY LN	East	37207	6
4	TRINITY LN & DICKERSON PKE	East	37207	6
4	DICKERSON PKE & HOMESTEAD RD	East	37207	6
4	DICKERSON PKE & EWING DR	East	37207	6
4	GALLATIN AV & DOUGLAS AV	East	37206	6
4	S 5TH ST & WOODLAND ST	East	37206	6
4	I24 W EXIT RAMP & I24 W	East	37213	6
11	I24 W &	East	37213	5
11	I24 W & I24 W ENT RAMP	East	37206	5
11	S 5TH ST & SHELBY AV	East	37206	5

Information summarized for CompStat week ending 06-17-17. (past 12 weeks of data). For each report, point data were plotted in a GIS and assigned to the nearest street intersection. Summary counts were then calculated for each intersection.

Sourced from MNPD ARMS on 6/21/2017 8:58:45 AM. Violent and property crime information sourced from incident reports using Uniform Crime Reporting definitions and reporting guidelines, based on the date when the crime was reported. Personal injury traffic crashes (10-46) and non-injury traffic crashes (10-45) retrieved from MNPD's CAD database. Excludes CFS with a disposition code of 6 or 11. For each incident or CAD record, the incident or dispatch location was assigned to the nearest street intersection.

South Precinct High Crime Intersections

Intersections with the highest concentrations of crime & traffic crashes - past 12 weeks.

METROPOLITAN POLICE DEPARTMENT
of Nashville and Davidson County

Violent Crime

Rank	Intersection	Precinct	ZIP	Count
1	2ND AV S & MCCANN ST	South	37210	19
2	EAST THOMPSON LN & MURFREESBORO PKE	South	37211	15
3	PLUS PARK BLVD & PAVILION BLVD	South	37217	9
4	VULTEE BLVD & MURFREESBORO PKE	South	37217	6
5	BELL RD & HICKORY HOLLOW PL	South	37013	5
5	PICCADILLY ROW & BISHOPSGATE RD	South	37013	5
5	BELL RD & BELL FORGE LN E	South	37013	5
5	RURAL HILL RD & TOOK DR	South	37013	5
5	MURFREESBORO PKE & GLENGARRY DR	South	37217	5
5	LEWIS ST & LAFAYETTE ST	South	37210	5
11	HARDING PL & NOLENSVILLE PKE	South	37211	4
11	MURFREESBORO PKE & PHILFRE CT	South	37211	4
11	APACHE TR & HAYWOOD LN	South	37211	4

Property Crime

Rank	Intersection	Precinct	ZIP	Count
1	WELCH RD & TRAVIS DR	South	37211	42
2	PLUS PARK BLVD & PAVILION BLVD	South	37217	13
2	EAST THOMPSON LN & MURFREESBORO PKE	South	37211	13
4	MURFREESBORO PKE & HAMILTON CHURCH RD	South	37013	12
4	CANE RIDGE RD & BELL RD	South	37013	12
6	NOLENSVILLE PKE & ELYSIAN FIELDS CT	South	37211	11
7	NOLENSVILLE PKE & WELSHWOOD DR	South	37211	10
8	I24 E & I24 E ENT RAMP	South	37211	9
8	NOLENSVILLE PKE & HICKORYVIEW DR	South	37211	9
8	NOLENSVILLE PKE & GLENROSE AV	South	37210	9
11	POLK AV & MURFREESBORO PKE	South	37210	8
11	APACHE TR & HAYWOOD LN	South	37211	8
11	BELL RD & EAGLE VIEW BLVD	South	37013	8

Traffic Crashes - Personal Injury

Rank	Intersection	Precinct	ZIP	Count
1	BELL RD & BLUE HOLE RD	South	37013	7
2	HARDING PL & I24 E	South	37211	5
3	HARDING PL & TAMPA DR	South	37211	4
3	BELL RD & I24 E	South	37013	4
3	I24 E & I440 W ENT RAMP	South	37210	4
3	I24 W & I440 W ENT RAMP	South	37210	4
3	BELL RD & MURFREESBORO PKE	South	37013	4
8	MURFREESBORO PKE & HAMILTON CHURCH RD	South	37013	3
8	FOREST VIEW DR & MURFREESBORO PKE	South	37013	3
8	BELL RD & BELL FORGE LN E	South	37013	3
8	MT VIEW PKWY & CROSSINGS BLVD	South	37013	3
8	HAMILTON CHURCH RD & HAMILTON CROSSINGS	South	37013	3
8	HICKORY HOLLOW PKWY & BELL RD	South	37013	3

Traffic Crashes - Non-Injury

Rank	Intersection	Precinct	ZIP	Count
1	OLD HICKORY BLVD & NOLENSVILLE PKE	South	37211	27
2	ANTIOCH PKE & HARDING PL	South	37211	20
2	BELL RD & MURFREESBORO PKE	South	37013	20
4	DONELSON PKE & MURFREESBORO PKE	South	37217	17
4	THOMPSON LN & EAST THOMPSON LN	South	37211	17
4	HARDING PL & NOLENSVILLE PKE	South	37211	17
7	CANE RIDGE RD & BELL RD	South	37013	16
8	APACHE TR & HAYWOOD LN	South	37211	14
8	I24 E & I24 E ENT RAMP	South	37210	14
10	ANTIOCH PKE & PERIMETER HILL DR	South	37211	13
10	I24 W EXIT RAMP &	South	37086	13
12	MURFREESBORO PKE & HAMILTON CHURCH RD	South	37013	12
12	BELL RD & BLUE HOLE RD	South	37013	12

Information summarized for CompStat week ending 06-17-17. (past 12 weeks of data). For each report, point data were plotted in a GIS and assigned to the nearest street intersection. Summary counts were then calculated for each intersection.

Sourced from MNPD ARMS on 6/21/2017 8:58:45 AM. Violent and property crime information sourced from incident reports using Uniform Crime Reporting definitions and reporting guidelines, based on the date when the crime was reported. Personal injury traffic crashes (10-46) and non-injury traffic crashes (10-45) retrieved from MNPD's CAD database. Excludes CFS with a disposition code of 6 or 11. For each incident or CAD record, the incident or dispatch location was assigned to the nearest street intersection.

Central Precinct High Crime Intersections

Intersections with the highest concentrations of crime & traffic crashes - past 12 weeks.

METROPOLITAN POLICE DEPARTMENT
of Nashville and Davidson County

Violent Crime

Rank	Intersection	Precinct	ZIP	Count
1	3RD AV S & BROADWAY	Central	37201	10
2	4TH AV N & BROADWAY	Central	37219	8
3	BROADWAY & OPRY PL	Central	37203	7
4	CHURCH ST &	Central	37219	6
5	CHARLOTTE AV & 5TH AV N	Central	37219	5
5	2ND AV N & COMMERCE ST	Central	37201	5
5	2ND AV N & BROADWAY	Central	37201	5
5	LEA AV & 7TH AV S	Central	37203	5
9	VICTORY AV & S 1ST ST	Central	37213	4
10	INTERSTATE DR &	Central	37213	3
10	INTERSTATE DR & HOWERTON AV	Central	37213	3
10	5TH AV S & ASH ST	Central	37203	3
10	11TH AV N & BROADWAY	Central	37203	3

Property Crime

Rank	Intersection	Precinct	ZIP	Count
1	3RD AV S & BROADWAY	Central	37201	24
2	3RD AV N & COMMERCE ST	Central	37201	23
3	ROSA L PARKS BLVD & JEFFERSON ST	Central	37208	22
4	4TH AV N & COMMERCE ST	Central	37219	18
5	VICTORY AV & S 1ST ST	Central	37213	14
6	HERMITAGE AV & PEABODY ST	Central	37201	9
7	4TH AV N & BROADWAY	Central	37219	8
7	2ND AV N & COMMERCE ST	Central	37201	8
9	CHURCH ST & ARCADE ALY	Central	37219	7
9	SHELBY AV & INTERSTATE DR	Central	37213	7
11	1ST AV S & MOLLOY ST	Central	37201	6
12	4TH AV S & SYMPHONY PL	Central	37203	5
12	GAY ST & 1ST AV N	Central	37201	5

Traffic Crashes - Personal Injury

Rank	Intersection	Precinct	ZIP	Count
1	I40 W ENT RAMP & I40 W EXIT RAMP	Central	37203	4
2	2ND AV N & COMMERCE ST	Central	37201	3
3	4TH AV S & KOREAN VETERANS BLVD	Central	37203	2
3	2ND AV S & LINDSLEY AV	Central	37210	2
3	11TH AV N & CHARLOTTE AV	Central	37203	2
3	10TH AV N & CHARLOTTE AV	Central	37203	2
3	CHARLOTTE AV & 4TH AV N	Central	37219	2
3	I40 W ENT RAMP & I40 W	Central	37203	2
3	ROSA L PARKS BLVD & JEFFERSON ST	Central	37208	2
3	I65 N & ROSA L PARKS BLVD	Central	37208	2
3	JEFFERSON ST &	Central	37207	2
3	I24 E & I24 E ENT RAMP	Central	37206	2
3	INTERSTATE DR & JAMES ROBERTSON PKWY	Central	37213	2

Traffic Crashes - Non-Injury

Rank	Intersection	Precinct	ZIP	Count
1	8TH AV S & LAFAYETTE ST	Central	37203	15
2	4TH AV N & BROADWAY	Central	37219	14
3	12TH AV N & BROADWAY	Central	37203	11
4	I40 W ENT RAMP & BROADWAY	Central	37203	10
4	BROADWAY & OPRY PL	Central	37203	10
4	2ND AV S & LINDSLEY AV	Central	37210	10
4	I24 E & I24 E EXIT RAMP	Central	37213	10
4	INTERSTATE DR & JAMES ROBERTSON PKWY	Central	37213	10
9	SPRING ST & N 1ST ST	Central	37207	9
9	MCGAVOCK ST & 8TH AV S	Central	37203	9
9	I65 N & ROSA L PARKS BLVD	Central	37208	9
12	I40 W ENT RAMP & I40 W EXIT RAMP	Central	37203	8
12	WOODLAND ST & INTERSTATE DR	Central	37213	8

Information summarized for CompStat week ending 06-17-17. (past 12 weeks of data). For each report, point data were plotted in a GIS and assigned to the nearest street intersection. Summary counts were then calculated for each intersection.

Sourced from MNPD ARMS on 6/21/2017 8:58:45 AM. Violent and property crime information sourced from incident reports using Uniform Crime Reporting definitions and reporting guidelines, based on the date when the crime was reported. Personal injury traffic crashes (10-46) and non-injury traffic crashes (10-45) retrieved from MNPD's CAD database. Excludes CFS with a disposition code of 6 or 11. For each incident or CAD record, the incident or dispatch location was assigned to the nearest street intersection.

Hermitage Precinct High Crime Intersections

Intersections with the highest concentrations of crime & traffic crashes - past 12 weeks.

METROPOLITAN POLICE DEPARTMENT
of Nashville and Davidson County

Violent Crime

Rank	Intersection	Precinct	ZIP	Count
1	ELM HILL PKE &	Hermitage	37210	13
2	CARROLL ST & 1ST AV S	Hermitage	37210	11
3	UNIVERSITY CT &	Hermitage	37210	7
3	MILLWOOD DR & MURFREESBORO PKE	Hermitage	37217	7
5	MURFREESBORO PKE & MURFREESBORO ENT RAMP	Hermitage	37217	6
5	VULTEE BLVD &	Hermitage	37217	6
5	ROCKWOOD DR & TULIP GROVE RD	Hermitage	37076	6
5	GRANWOOD BLVD & 2ND ST	Hermitage	37138	6
9	CENTRAL VALLEY DR & GINA BROOKE DR	Hermitage	37076	5
9	GREEN ST & CHARLES E DAVIS BLVD	Hermitage	37210	5
9	ROBERTSON ST & FAIRFIELD AV	Hermitage	37210	5
12	CARROLL ST & UNIVERSITY CT	Hermitage	37210	4
12	CHARLES E DAVIS BLVD & CANNON ST	Hermitage	37210	4

Property Crime

Rank	Intersection	Precinct	ZIP	Count
1	OPRY MILLS DR & OPRYLAND DR	Hermitage	37214	120
2	SHUTE LN & LEBANON PKE	Hermitage	37076	28
3	MCGAVOCK PKE &	Hermitage	37214	17
3	KOHLS PVT DR & STONES RIVER GRNWY	Hermitage	37214	17
3	MURFREESBORO PKE & UNA ANTIOCH PKE	Hermitage	37013	17
6	PARK DR & MCGAVOCK PKE	Hermitage	37214	13
7	FAIRWAY DR & LEBANON PKE	Hermitage	37214	12
7	CHARLES E DAVIS BLVD & J C NAPIER CT	Hermitage	37210	12
9	WANDA DR & ELM HILL PKE	Hermitage	37210	11
10	BELL RD & ARBOR LAKE BLVD	Hermitage	37076	10
10	NASHBORO BLVD & VILLAGE GREEN DR	Hermitage	37217	10
12	MILLWOOD DR & MURFREESBORO PKE	Hermitage	37217	9
13	LARIMORE DR & ADAIR RD	Hermitage	37214	8

Traffic Crashes - Personal Injury

Rank	Intersection	Precinct	ZIP	Count
1	MURFREESBORO PKE & SMITH SPRINGS RD	Hermitage	37217	3
1	EZELL PKE & MURFREESBORO PKE	Hermitage	37217	3
1	RURAL HILL RD & MURFREESBORO PKE	Hermitage	37217	3
1	ELM HILL PKE & MCGAVOCK PKE	Hermitage	37214	3
1	SHUTE LN & SAUNDERSVILLE RD	Hermitage	37138	3
6	LEBANON PKE & OLD HICKORY BLVD	Hermitage	37076	2
6	SHUTE LN & LEBANON PKE	Hermitage	37076	2
6	DONELSON PKE & I40 W ENT RAMP	Hermitage	37214	2
6	I40 W & I40 W EXIT RAMP	Hermitage	37210	2
6	ROYAL PKWY & DONELSON PKE	Hermitage	37214	2
6	BLACKWOOD DR & BELL RD	Hermitage	37214	2
6	STEWARTS FERRY PKE & I40 E	Hermitage	37214	2
6	TRAILS CIR & BELL RD	Hermitage	37214	2

Traffic Crashes - Non-Injury

Rank	Intersection	Precinct	ZIP	Count
1	I40 W & I40 W EXIT RAMP	Hermitage	37210	15
2	LEBANON PKE & OLD HICKORY BLVD	Hermitage	37076	14
2	I40 E & I40 E EXIT RAMP	Hermitage	37210	14
4	SPENCE LN & MURFREESBORO PKE	Hermitage	37210	13
5	DONELSON PKE & I40 W ENT RAMP	Hermitage	37214	12
6	I24 W & ARLINGTON AV	Hermitage	37210	11
6	CENTRAL PKE & OLD HICKORY BLVD	Hermitage	37076	11
8	I40 E & I40 E ENT RAMP	Hermitage	37210	10
8	MURFREESBORO PKE & UNA ANTIOCH PKE	Hermitage	37013	10
10	JUAREZ DR & OLD HICKORY BLVD	Hermitage	37076	9
10	BRILEY PKWY N & ELM HILL PKE	Hermitage	37214	9
10	I40 E ENT RAMP & I40 W	Hermitage	37210	9
13	I40 E &	Hermitage	37210	8

Information summarized for CompStat week ending 06-17-17. (past 12 weeks of data). For each report, point data were plotted in a GIS and assigned to the nearest street intersection. Summary counts were then calculated for each intersection.

Sourced from MNPD ARMS on 6/21/2017 8:58:45 AM. Violent and property crime information sourced from incident reports using Uniform Crime Reporting definitions and reporting guidelines, based on the date when the crime was reported. Personal injury traffic crashes (10-46) and non-injury traffic crashes (10-45) retrieved from MNPD's CAD database. Excludes CFS with a disposition code of 6 or 11. For each incident or CAD record, the incident or dispatch location was assigned to the nearest street intersection.

North Precinct High Crime Intersections

METROPOLITAN POLICE DEPARTMENT
of Nashville and Davidson County

Intersections with the highest concentrations of crime & traffic crashes - past 12 weeks.

Violent Crime

Rank	Intersection	Precinct	ZIP	Count
1	HIGHLAND TRACE DR & WOODALE LN	North	37207	13
2	26TH AV N & 25TH AV N	North	37208	12
3	COFFEE ST & 11TH AV N	North	37208	8
3	GREGGWOOD DR & GWYNNWOOD DR	North	37207	8
5	HERMAN ST & 28TH AV N	North	37209	7
6	COCKRILL ST & 16TH AV N	North	37208	6
7	FORMOSA ST & DR D B TODD JR BLVD	North	37208	5
7	ROSA L PARKS BLVD & DOMINICAN DR	North	37228	5
7	I65 S & I65 S ENT RAMP	North	37207	5
10	W TRINITY LN & HAMPTON ST	North	37207	4
10	W TRINITY LN & SCRUGGS LN	North	37207	4
10	DOWLAN ST & 25TH AV N	North	37208	4
10	BUCHANAN ST & 16TH AV N	North	37208	4

Property Crime

Rank	Intersection	Precinct	ZIP	Count
1	ROSA L PARKS BLVD & MONROE ST	North	37208	17
2	26TH AV N & JEFFERSON ST	North	37208	15
3	17TH AV N & DR D B TODD JR BLVD	North	37208	10
3	SUMMITT AV & CLARKSVILLE PKE	North	37218	10
5	ROSA L PARKS BLVD & DOMINICAN DR	North	37228	9
5	REVELS DR & WHITES CREEK PKE	North	37207	9
7	JEFFERSON ST & WARREN ST	North	37208	8
7	DR DB TODD JR BLVD & JEFFERSON ST	North	37208	8
9	CHARLOTTE AV & 31ST AV N	North	37209	7
9	S HAMILTON RD & BUENA VISTA PKE	North	37218	7
9	BRICK CHURCH PKE & AVONDALE CIR	North	37207	7
12	BAPTIST WORLD CENTER DR & W TRINITY LN	North	37207	6
12	W TRINITY LN & HAMPTON ST	North	37207	6

Traffic Crashes - Personal Injury

Rank	Intersection	Precinct	ZIP	Count
1	I65 S & W TRINITY LN	North	37207	5
1	28TH AV N & JOHN A MERRITT BLVD	North	37209	5
3	ROSA L PARKS BLVD & DOMINICAN DR	North	37228	3
3	I65 S & I24 E	North	37207	3
3	W TRINITY LN & BRICK CHURCH PKE	North	37207	3
3	I24 E & CLAY LICK RD	North	37189	3
7	I24 E & CLAY LICK CT	North	37189	2
7	I24 E & I24 E EXIT RAMP	North	37189	2
7	READ AV & BRICK CHURCH PKE	North	37207	2
7	CLAY LICK RD & CLAY LICK RD ACCESS RD	North	37189	2
7	ASHLAND CITY HWY & CLARKSVILLE PKE	North	37218	2
7	KINGS LN & CLARKSVILLE PKE	North	37218	2
7	S HAMILTON RD & BUENA VISTA PKE	North	37218	2

Traffic Crashes - Non-Injury

Rank	Intersection	Precinct	ZIP	Count
1	I65 S & W TRINITY LN	North	37207	22
2	W TRINITY LN & BRICK CHURCH PKE	North	37207	16
3	ROSA L PARKS BLVD & DOMINICAN DR	North	37228	15
4	S HAMILTON RD & BUENA VISTA PKE	North	37218	11
5	VANTAGE WAY & ROSA L PARKS BLVD	North	37208	10
6	28TH AV N & JOHN A MERRITT BLVD	North	37209	9
7	DR DB TODD JR BLVD & JEFFERSON ST	North	37208	8
8	READ AV & BRICK CHURCH PKE	North	37207	7
9	WHITES CREEK PKE & MOORMANS ARM RD	North	37207	6
9	I24 E & I24 E EXIT RAMP	North	37189	6
9	I24 E & CLAY LICK CT	North	37189	6
12	OLD HICKORY BLVD & WHITES CREEK PKE	North	37189	5
12	I40 W & I40 W ENT RAMP	North	37209	5

Information summarized for CompStat week ending 06-17-17. (past 12 weeks of data). For each report, point data were plotted in a GIS and assigned to the nearest street intersection. Summary counts were then calculated for each intersection.

Sourced from MNPD ARMS on 6/21/2017 8:58:45 AM. Violent and property crime information sourced from incident reports using Uniform Crime Reporting definitions and reporting guidelines, based on the date when the crime was reported. Personal injury traffic crashes (10-46) and non-injury traffic crashes (10-45) retrieved from MNPD's CAD database. Excludes CFS with a disposition code of 6 or 11. For each incident or CAD record, the incident or dispatch location was assigned to the nearest street intersection.

Madison Precinct High Crime Intersections

Intersections with the highest concentrations of crime & traffic crashes - past 12 weeks.

METROPOLITAN POLICE DEPARTMENT
of Nashville and Davidson County

Violent Crime

Rank	Intersection	Precinct	ZIP	Count
1	ARCHWOOD DR & ROOSEVELT AV	Madison	37115	7
2	FLORENCE AV & MCKINLEY ST	Madison	37115	5
2	WELWORTH ST & FLORENCE AV	Madison	37115	5
2	NEELYS BEND RD & S GALLATIN PKE	Madison	37115	5
2	CHESAPEAKE DR & WOODSTOCK DR	Madison	37207	5
2	WESTCHESTER DR & BROOKWAY DR	Madison	37207	5
7	SKYLINE MEMORIAL CT & DICKERSON PKE	Madison	37115	4
8	DICKERSON PKE & BARNETT DR	Madison	37207	3
8	DUE WEST AV N & OLD DUE WEST AV	Madison	37115	3
8	KATE ST & DULING AV	Madison	37115	3
8	FOREST PARK RD & COVENTRY WOODS DR	Madison	37115	3
8	E OLD HICKORY BLVD & ARCHWOOD DR	Madison	37115	3
8	S GALLATIN PKE &	Madison	37115	3

Property Crime

Rank	Intersection	Precinct	ZIP	Count
1	SKYLINE MEMORIAL CT & DICKERSON PKE	Madison	37115	87
2	N GALLATIN PKE & NORTHSIDE DR	Madison	37115	81
3	OLD HICKORY BLVD W & GALLATIN PKE	Madison	37115	31
4	N GALLATIN PKE & RIVERCHASE BLVD	Madison	37115	23
5	TWIN HILLS DR & N GALLATIN PKE	Madison	37072	20
6	CONFERENCE DR & N GALLATIN PKE	Madison	37072	17
7	S GALLATIN PKE RAMP & S GALLATIN PKE	Madison	37115	16
8	ALTA LOMA RD & N GALLATIN PKE	Madison	37115	14
9	N GALLATIN PKE & ONE MILE PKWY	Madison	37115	12
10	DUE WEST AV N & OLD DUE WEST AV	Madison	37115	8
11	N GALLATIN PKE & LIBERTY LN	Madison	37072	7
12	BELL GRIMES LN & DICKERSON PKE	Madison	37207	6
13	RHINE DR & PORT DR	Madison	37115	5

Traffic Crashes - Personal Injury

Rank	Intersection	Precinct	ZIP	Count
1	E PALESTINE AV & S GALLATIN PKE	Madison	37115	3
1	MYATT DR & RIVERGATE PKWY	Madison	37115	3
1	OLD HICKORY BLVD W & GALLATIN PKE	Madison	37115	3
4	I24 W ENT RAMP & I24 W	Madison	37207	2
4	DICKERSON PKE & OLD HICKORY BLVD	Madison	37207	2
4	CAMPBELL RD & DICKERSON PKE S	Madison	37072	2
4	RICHMOND HILL DR & BRICK CHURCH PKE	Madison	37207	2
4	ROOSEVELT AV & MYATT DR	Madison	37115	2
4	N GALLATIN PKE & RIVERCHASE BLVD	Madison	37115	2
4	OLD HICKORY BLVD W & I65 N	Madison	37207	2
4	N GALLATIN PKE & CUDE LN	Madison	37072	2
4	SHEPHERD HILLS DR & N GALLATIN PKE	Madison	37072	2
4	VIETNAM VETERANS BLVD N & CONFERENCE DR	Madison	37072	2

Traffic Crashes - Non-Injury

Rank	Intersection	Precinct	ZIP	Count
1	MYATT DR & RIVERGATE PKWY	Madison	37115	16
2	DICKERSON PKE & OLD HICKORY BLVD	Madison	37207	11
2	OLD HICKORY BLVD W & GALLATIN PKE	Madison	37115	11
4	CONFERENCE DR & N GALLATIN PKE	Madison	37072	10
4	E PALESTINE AV & S GALLATIN PKE	Madison	37115	10
6	SKYLINE MEMORIAL CT & DICKERSON PKE	Madison	37115	8
7	BRILEY PKWY W & BRILEY PKWY W ENT RAMP	Madison	37207	7
7	OLD HICKORY BLVD W & N GRAYCROFT AV	Madison	37115	7
7	OLD HICKORY BLVD W & I65 N	Madison	37207	7
10	CONFERENCE DR & VIETNAM VETERANS BLVD EXT	Madison	37072	6
10	MYATT DR & ANDERSON LN	Madison	37115	6
10	DUE WEST AV E & S GALLATIN PKE	Madison	37115	6
10	EMMITT AV & S GALLATIN PKE	Madison	37115	6

Information summarized for CompStat week ending 06-17-17. (past 12 weeks of data). For each report, point data were plotted in a GIS and assigned to the nearest street intersection. Summary counts were then calculated for each intersection.

Sourced from MNPD ARMS on 6/21/2017 8:58:46 AM. Violent and property crime information sourced from incident reports using Uniform Crime Reporting definitions and reporting guidelines, based on the date when the crime was reported. Personal injury traffic crashes (10-46) and non-injury traffic crashes (10-45) retrieved from MNPD's CAD database. Excludes CFS with a disposition code of 6 or 11. For each incident or CAD record, the incident or dispatch location was assigned to the nearest street intersection.

Midtown Hills Precinct High Crime Intersections

Intersections with the highest concentrations of crime & traffic crashes - past 12 weeks.

METROPOLITAN POLICE DEPARTMENT
of Nashville and Davidson County

Violent Crime

Rank	Intersection	Precinct	ZIP	Count
1	17TH AV N & CHURCH ST	Midtown	37203	6
2	28TH AV N &	Midtown	37203	5
2	WEST END AV & 23RD AV N	Midtown	37203	5
2	OLD HICKORY BLVD & HICKORY TRACE DR	Midtown	37211	5
5	HAMILTON AV & RIDLEY BLVD	Midtown	37203	4
5	18TH AV S & WEST END AV	Midtown	37203	4
5	WEST END AV & 17TH AV N	Midtown	37203	4
8	14TH AV S & DEMONBREUN ST	Midtown	37203	3
8	14TH AV S & EDGEHILL AV	Midtown	37212	3
8	LYLE AV & DIVISION ST	Midtown	37203	3
8	NOLENSVILLE PKE & NORTHCREST DR	Midtown	37211	3
12	MCMURRAY DR & WILKERSON DR	Midtown	37211	2
12	HICKORY POINT PVT DR &	Midtown	37211	2

Property Crime

Rank	Intersection	Precinct	ZIP	Count
1	POWELL AV & BRANSFORD AV	Midtown	37204	25
2	CHARLOTTE AV &	Midtown	37203	14
3	MURPHY RD & WEST END AV	Midtown	37203	13
3	8TH AV S & ROYCROFT PL	Midtown	37204	13
3	NOLENSVILLE PKE & SWISS AV	Midtown	37211	13
6	20TH AV N & STATE ST	Midtown	37203	9
7	14TH AV S & DEMONBREUN ST	Midtown	37203	8
7	OLD HICKORY BLVD & FRANKLIN PIKE CIR	Midtown	37027	8
9	NOLENSVILLE PKE & LENOX VILLAGE DR	Midtown	37211	7
9	NOLENSVILLE PKE & APRIL LN	Midtown	37211	7
9	16TH AV N & CHURCH ST	Midtown	37203	7
9	21ST AV N & CHARLOTTE AV	Midtown	37203	7
13	24TH AV N & PARMAN PL	Midtown	37203	5

Traffic Crashes - Personal Injury

Rank	Intersection	Precinct	ZIP	Count
1	OLD HICKORY BLVD & FRANKLIN PKE	Midtown	37027	3
1	4TH AV S & CHESTNUT ST	Midtown	37210	3
1	GRANNY WHITE PKE & I440 E	Midtown	37212	3
1	HARDING PL & DANBY DR	Midtown	37211	3
1	HARDING PL & I65 N ENT RAMP	Midtown	37204	3
6	OLD HICKORY BLVD & EDMONDSON PKE	Midtown	37211	2
6	OLD HICKORY BLVD & HILL RD	Midtown	37027	2
6	NOLENSVILLE PKE & HOLT RD	Midtown	37013	2
6	I65 N & OLD HICKORY BLVD	Midtown	37027	2
6	OLD HICKORY BLVD & I65 N EXIT RAMP	Midtown	37027	2
6	STERLING CROSS & REDCASTLE RDG	Midtown	37211	2
6	ASHLAWN PL & EDMONDSON PKE	Midtown	37211	2
6	I65 N & HARDING PL	Midtown	37220	2

Traffic Crashes - Non-Injury

Rank	Intersection	Precinct	ZIP	Count
1	POWELL AV & POWELL PL	Midtown	37204	26
2	WEDGEWOOD AV & 8TH AV S	Midtown	37203	16
3	OLD HICKORY BLVD & FRANKLIN PKE	Midtown	37027	14
3	I440 E & I440 ENT RAMP	Midtown	37204	14
5	HARDING PL & I65 N ENT RAMP	Midtown	37204	13
5	HARDING PL & TROUSDALE DR	Midtown	37211	13
5	I40 E EXIT RAMP & BROADWAY	Midtown	37203	13
8	14TH AV N & CHARLOTTE AV	Midtown	37203	10
8	THOMPSON LN & NOLENSVILLE PKE	Midtown	37211	10
8	I65 S & OLD HICKORY BLVD	Midtown	37027	10
11	HARDING PL & I65 S	Midtown	37220	9
11	MEDICAL CENTER DR & VANDERBILT HOSPITAL	Midtown	37212	9
13	14TH AV S & DEMONBREUN ST	Midtown	37203	8

Information summarized for CompStat week ending 06-17-17. (past 12 weeks of data). For each report, point data were plotted in a GIS and assigned to the nearest street intersection. Summary counts were then calculated for each intersection.

Sourced from MNPD ARMS on 6/21/2017 8:58:46 AM. Violent and property crime information sourced from incident reports using Uniform Crime Reporting definitions and reporting guidelines, based on the date when the crime was reported. Personal injury traffic crashes (10-46) and non-injury traffic crashes (10-45) retrieved from MNPD's CAD database. Excludes CFS with a disposition code of 6 or 11. For each incident or CAD record, the incident or dispatch location was assigned to the nearest street intersection.

County High Crime Intersections - Arrests

Intersections with the highest concentrations of arrests - past 12 weeks.

METROPOLITAN POLICE DEPARTMENT
of Nashville and Davidson County

DUI Arrests

Rank	Intersection	Precinct	ZIP	Count
1	BRILEY PKWY E EXT RAMP & DICKERSON PKE	Madison	37207	10
2	12TH AV N & BROADWAY	Central	37203	9
3	GALLATIN AV & SEYMOUR AV	East	37206	7
4	PETWAY AV & GALLATIN AV	East	37206	6
4	EASTLAND AV & GALLATIN AV	East	37206	6
4	GALLATIN AV & CHICAMAUGA AV	East	37206	6
4	MEDICAL CENTER DR & VANDERBILT HOSPITAL	Midtown	37212	6
8	ALBION ST & DR D B TODD JR BLVD	North	37208	5
8	BRICK CHURCH PKE & FERNCO DR	North	37207	5
10	GRANADA AV & GALLATIN AV	East	37206	4
10	BRILEY PKWY W & BRICK CHURCH PKE	Madison	37207	4
10	N 12TH ST & GARTLAND AV	East	37206	4
10	11TH AV N & BROADWAY	Central	37203	4

Drug-Related Arrests

Rank	Intersection	Precinct	ZIP	Count
1	MURFREESBORO PKE & PARRIS AV	South	37210	34
2	LAFAYETTE ST & 5TH AV S	Central	37203	24
2	UNIVERSITY CT & 1ST AV S	Hermitage	37210	24
4	GAY ST & 2ND AV N	Central	37201	17
5	N GALLATIN PKE & NORTHSIDE DR	Madison	37115	13
5	W TRINITY LN & HAMPTON ST	North	37207	13
5	NOLENSVILLE PKE & WELSHWOOD DR	South	37211	13
8	VICTORIA STATION CT & GONDOLA DR	South	37013	12
8	DREXEL ST & 7TH AV S	Central	37203	12
8	JOHN A MERRITT BLVD & 33RD AV N	North	37209	12
11	31ST AV N & ALAMEDA ST	North	37209	11
11	ELLISTON PL & LOUISE AV	Midtown	37203	11
11	WEST END AV & 25TH AV S	Midtown	37203	11

Felony Arrests

Rank	Intersection	Precinct	ZIP	Count
1	2ND AV N & JAMES ROBERTSON PKWY	Central	37201	88
2	GAY ST & 2ND AV N	Central	37201	18
3	COCKRILL BEND BLVD & COCKRILL BEND CIR	West	37209	17
4	DELAWARE AV & 31ST AV N	North	37209	16
5	ALBION ST & DR D B TODD JR BLVD	North	37208	15
6	HILL AV & BLANTON AV	South	37210	14
7	BRILEY PKWY E EXT RAMP & DICKERSON PKE	Madison	37207	13
8	MURFREESBORO PKE & PARRIS AV	South	37210	12
9	3RD AV S & BROADWAY	Central	37201	10
9	W TRINITY LN & HAMPTON ST	North	37207	10
11	LEA AV & 7TH AV S	Central	37203	9
11	OPRY MILLS DR & OPRYLAND DR	Hermitage	37214	9
13	CHARLES E DAVIS BLVD & CANNON ST	Hermitage	37210	8

Weapons Law Violation Arrests

Rank	Intersection	Precinct	ZIP	Count
1	N GALLATIN PKE & NORTHSIDE DR	Madison	37115	3
1	MORROW RD & MARILYN RD	West	37209	3
1	24TH AV N & CHARLOTTE AV	North	37209	3
1	PARAGON MILLS RD & VALLEY RIDGE DR	South	37211	3
1	CEDAR DR & APPLE CT	South	37211	3
6	GLASTONBURY RD & SOUTHWOOD PARK PL	Hermitage	37217	2
6	MCGAVOCK PKE &	South	37217	2
6	HARDING PL & METROPLEX DR	South	37211	2
6	IRMA DR & PRESTON CT	South	37013	2
6	PERCY PRIEST DR & STEWARTS FERRY PKE	Hermitage	37214	2
6	KNOLLS PL & OLD HICKORY BLVD	Midtown	37211	2
6	LEXINGTON DR & SPARTAN DR	South	37211	2
6	CRYSTAL SPRING LN & CENTRAL PKE	Hermitage	37076	2

Information summarized for CompStat week ending 06-17-17. (past 12 weeks of data). For each report, point data were plotted in a GIS and assigned to the nearest street intersection. Summary counts were then calculated for each intersection.

Sourced from MNPD ARMS on 6/21/2017 8:58:46 AM. For each arrest, the arrest location was assigned to the nearest street intersection. This report does not take into account the number of charges. 1 arrest = 1 body.

County Hot Addresses
Multiple CFS / Arrests at the Same Location, Past 12 Weeks

METROPOLITAN POLICE DEPARTMENT
of Nashville and Davidson County

CFS Location / Nearby Business	Count	Counts - Top Ten Codes
639 LAFAYETTE ST ***Nashville Rescue Mission***	**188**	74 - Want Officer for Investigation / Assistance (10-43) 56 - Disorderly Person (10-44) 22 - Suicidal Person (10-63)
709 5TH AV S ***Greyhound***	**154**	59 - Want Officer for Investigation / Assistance (10-43) 56 - Disorderly Person (10-44) 5 - Fight / Assault (10-57)
512 1ST AV N	**118**	40 - Want Officer for Investigation / Assistance (10-43) 38 - Domestic Disturbance (10-41) 13 - Disorderly Person (10-44)
1818 ALBION ST ***Nashville General Hospital School***	**108**	47 - Want Officer for Investigation / Assistance (10-43) 20 - Transport Prisoner / Suspect (10-16) 8 - Domestic Disturbance (10-41)
2000 CHURCH ST ***Baptist Hospital***	**101**	28 - Want Officer for Investigation / Assistance (10-43) 24 - Transport Prisoner / Suspect (10-16) 12 - Fight / Assault (10-57)
3458 DICKERSON PIKE ***Walmart Supercenter***	**99**	28 - Transport Prisoner / Suspect (10-16) 21 - Theft (10-50) 16 - Disorderly Person (10-44)
24 LAFAYETTE ST ***Z Mart***	**96**	46 - Disorderly Person (10-44) 11 - Criminal Vice Activity (10-78) 10 - Want Officer for Investigation / Assistance (10-43)
5101 HARDING PL ***MNPD South Precinct***	**95**	36 - Want Officer for Investigation / Assistance (10-43) 22 - Domestic Disturbance (10-41) 14 - Theft (10-50)
5655 FRIST BLVD ***Summit Medical Center***	**95**	41 - Transport Prisoner / Suspect (10-16) 13 - Fight / Assault (10-57) 11 - Want Officer for Investigation / Assistance (10-43)
2232 GALLATIN PIKE N	**85**	42 - Transport Prisoner / Suspect (10-16) 19 - Theft (10-50) 8 - Disorderly Person (10-44)
5500 CHARLOTTE PIKE ***MNPD West Precinct***	**82**	34 - Want Officer for Investigation / Assistance (10-43) 21 - Theft (10-50) 13 - Disorderly Person (10-44)
7044 CHARLOTTE PIKE ***Walmart Supercenter***	**78**	18 - Theft (10-50) 18 - Transport Prisoner / Suspect (10-16) 15 - Want Officer for Investigation / Assistance (10-43)
705 DREXEL ST ***Room In the Inn***	**78**	53 - Want Officer for Investigation / Assistance (10-43) 8 - Disorderly Person (10-44) 6 - Theft (10-50)
2300 PATTERSON ST ***Centennial Medical Center***	**78**	33 - Transport Prisoner / Suspect (10-16) 15 - Want Officer for Investigation / Assistance (10-43) 6 - Fight / Assault (10-57)
4040 NOLENSVILLE PIKE ***Walmart***	**76**	21 - Want Officer for Investigation / Assistance (10-43) 14 - Theft (10-50) 12 - Disorderly Person (10-44)

Arrest Location	Count	Counts - Top Charges
408 2ND AVE N	**259**	66 - Probation violation- misdemeanor 44 - Failure to appear- class b or c misd. 29 - Probation violation- community corrections viol.
512 1ST AV N	**213**	64 - Probation violation- misdemeanor 57 - Failure to appear- class b or c misd. 29 - Probation violation- community corrections viol.
512 1ST AVE N	**179**	52 - Failure to appear- class b or c misd. 32 - Probation violation- misdemeanor 22 - Probation violation- community corrections viol.
2232 N GALLATIN PIKE	**99**	81 - Theft of merchandise- $1,000 or less 13 - Criminal trespass 9 - Drug paraphernalia- unlawful use
512 1ST AVE NORTH	**98**	35 - Assault, aggravated - deadly weapon - reckless 30 - Probation violation- misdemeanor 20 - Failure to appear- class b or c misd.
7044 CHARLOTTE PIKE	**77**	67 - Theft of merchandise- $1,000 or less 7 - Vandalism- $1,000 or less 5 - Theft of property-$1,000 or less
1101 BROADWAY	**76**	45 - Criminal trespass 21 - Public intoxication 4 - Failure to be booked (state citation)
1 TITANS WAY	**74**	21 - Public intoxication 20 - Alcohol- under 21, consumption 11 - Criminal trespass
400 CHARLOTTE AVE	**67**	30 - Criminal trespass 25 - Public intoxication 10 - Resisting stop, frisk, halt, arrest, or search
3458 DICKERSON PIKE	**63**	45 - Theft of merchandise- $1,000 or less 7 - Criminal trespass 6 - Theft of property-$1,000 or less
639 LAFAYETTE ST	**62**	15 - Criminal trespass 15 - Public intoxication 9 - Failure to be booked (state citation)
448 2ND AVE N	**58**	18 - Driv. lic. - no d/l 11 - Poss. or casual exchange-cont.sub. 9 - Driving- revoked license
4040 NOLENSVILLE PIKE	**57**	28 - Theft of merchandise- $1,000 or less 10 - Criminal trespass 6 - Poss. or casual exchange-cont.sub.
3441 DICKERSON PIKE	**56**	10 - Driving- revoked license 8 - Driving under the influence 6 - Failure to appear- class b or c misd.
1417 MURFREESBORO PIKE	**54**	25 - Leaving scene of accident - damage $500 or less 19 - Accident - failure to report 9 - Driving- revoked license

Sourced from MNPD ARMS on 6/21/2017 8:58:46 AM. CAD calls retrieved from Metropolitan Emergency Communications Center's Computer Aided Dispatch system. Includes only calls where an officer response was made. Disposition codes 6 (Backup) and 11 (Signal 9) are excluded. Self-initiated calls are excluded. Calls dispatched to interstate RPAs and intersections are excluded. Teleserve calls are excluded. Arrest information retrieved from the MNPD RMS warrants / arrests database. 1 arrest = 1 body. Includes adult and juvenile arrests. 'Nearby Business' refers to a business establishment in close proximity of the address listed, and is provided for informational purposes only. There is no guarantee that all calls were dispatched to the business listed, because in some cases, multiple business establishments have the same address (e.g. a discount store that also contains a pharmacy). Due to the unique nature of apartment-based reporting, individual unit numbers and the address of the main office for a complex may sometimes both appear in this report.

West Precinct Hot Addresses
Multiple CFS / Arrests at the Same Location, Past 12 Weeks

METROPOLITAN POLICE DEPARTMENT
of Nashville and Davidson County

CFS Location / Nearby Business	Count	Counts - Top Ten Codes
5500 CHARLOTTE PIKE ***MNPD West Precinct***	**82**	34 - Want Officer for Investigation / Assistance (10-43) 21 - Theft (10-50) 13 - Disorderly Person (10-44)
7044 CHARLOTTE PIKE ***Walmart Supercenter***	**78**	18 - Transport Prisoner / Suspect (10-16) 18 - Theft (10-50) 15 - Want Officer for Investigation / Assistance (10-43)
2126 ABBOTT MARTIN RD ***Green Hills Mall***	**26**	8 - Theft (10-50) 7 - Disorderly Person (10-44) 4 - Want Officer for Investigation / Assistance (10-43)
4220 HARDING PIKE ***St Thomas Hospital***	**25**	9 - Transport Prisoner / Suspect (10-16) 7 - Want Officer for Investigation / Assistance (10-43) 2 - Domestic Disturbance (10-41)
6814 CHARLOTTE PIKE ***Target***	**21**	8 - Theft (10-50) 6 - Transport Prisoner / Suspect (10-16) 2 - Disorderly Person (10-44)
7087 HIGHWAY 70 S ***Kroger***	**18**	7 - Disorderly Person (10-44) 3 - Want Officer for Investigation / Assistance (10-43) 2 - Suspicious Person (10-40)
5705 CHARLOTTE PIKE ***Kroger***	**17**	4 - Disorderly Person (10-44) 4 - Want Officer for Investigation / Assistance (10-43) 3 - Theft (10-50)
4711 CHARLOTTE AV	**17**	14 - Investigate 911 Hang-Up Call (10-88) 3 - Disorderly Person (10-44)
925 40TH AV N	**16**	14 - Burglary - Non-Residence (10-71) 1 - Shots Fired (10-83) 1 - Disorderly Person (10-44)
50 VAUGHN RD ***Warner Park***	**15**	4 - Theft (10-50) 3 - Disorderly Person (10-44) 3 - Want Officer for Investigation / Assistance (10-43)
3900 CLIFTON AV	**15**	9 - Burglary - Non-Residence (10-71) 2 - Want Officer for Investigation / Assistance (10-43) 2 - Disorderly Person (10-44)
6418 CENTENNIAL BLVD	**14**	7 - Want Officer for Investigation / Assistance (10-43) 4 - Vehicle Accident - Property Damage (10-45) 1 - Domestic Disturbance (10-41)
6311 CENTENNIAL BLVD	**13**	10 - Theft (10-50) 2 - Want Officer for Investigation / Assistance (10-43) 1 - Disorderly Person (10-44)
5708 CHARLOTTE PIKE	**12**	5 - Theft (10-50) 2 - Vehicle Accident - Property Damage (10-45) 2 - Want Officer for Investigation / Assistance (10-43)
4211 CHARLOTTE AV	**11**	7 - Theft (10-50) 2 - Want Officer for Investigation / Assistance (10-43) 1 - Disorderly Person (10-44)

Arrest Location	Count	Counts - Top Charges
7044 CHARLOTTE PIKE	**77**	67 - Theft of merchandise- $1,000 or less 7 - Vandalism- $1,000 or less 5 - Theft of property-$1,000 or less
6814 CHARLOTTE PIKE	**27**	28 - Theft of merchandise- $1,000 or less 3 - Failure to be booked (state citation) 2 - Driving- revoked license
7475 COCKRILL BEND BLVD	**19**	9 - Probation violation- felony 5 - Sex offender registration violation - 1st offense 4 - Monitoring device tampering/removal/vandalism
5200 DELAWARE AVE	**12**	5 - Disorderly conduct 4 - Assault 4 - Poss. or casual exchange-cont.sub.
6535 PREMIER DR	**11**	3 - Delivery -cont.sub.- cocaine 300 gr. or more 3 - Delivery -cont.sub.- heroin 150 gr. or more 2 - Drug paraphernalia- unlawful use
CABOT DR & CHARLOTTE PIKE	**11**	4 - Driving- revoked license 3 - Driving- suspended license 2 - Poss. or casual exchange-cont.sub.
5500 CHARLOTTE PIKE	**9**	20 - Burglary- motor vehicle 1 - Burglary- aggravated 1 - Credit card, fraudulent use - $500 or less
408 CENTURY CT	**9**	6 - Probation violation- community corrections viol. 4 - Probation violation- felony 4 - Probation violation- misdemeanor
45TH AVE N & ALABAMA AVE	**8**	3 - Driving- revoked license 2 - Driving- suspended license 2 - Poss. or casual exchange-cont.sub.
150 DAVIDSON RD	**8**	4 - Assault- simple - bodily injury 3 - Disorderly conduct 1 - Theft of property-$1,000 or less
7034 CHARLOTTE PIKE	**8**	3 - Theft of merchandise- $1,000 or less 2 - Driving- suspended license 2 - Driving- revoked license
626 40TH AVE N	**7**	2 - Assault, aggravated - deadly weapon - int/kn 2 - Driv. lic. - no d/l 2 - Driving- suspended license
40TH AVE N & CLIFTON AVE	**7**	2 - Juvenile, loitering during school hours 2 - Theft of property-$2,500 or > but < $10,000 2 - Burglary- motor vehicle
400 DAVIDSON RD	**7**	6 - Disorderly conduct 2 - Intimidation 1 - Juvenile, runaway
I 40 E & WHITE BRIDGE PIKE	**7**	2 - Driving- suspended license 2 - Driv. lic. - no d/l 1 - Controlled access- use by non-mot. veh.

Sourced from MNPD ARMS on 6/21/2017 8:58:46 AM. CAD calls retrieved from Metropolitan Emergency Communications Center's Computer Aided Dispatch system. Includes only calls where an officer response was made. Disposition codes 6 (Backup) and 11 (Signal 9) are excluded. Self-initiated calls are excluded. Calls dispatched to interstate RPAs and intersections are excluded. Teleserve calls are excluded. Arrest information retrieved from the MNPD RMS warrants / arrests database. 1 arrest = 1 body. Includes adult and juvenile arrests. 'Nearby Business' refers to a business establishment in close proximity of the address listed, and is provided for informational purposes only. There is no guarantee that all calls were dispatched to the business listed, because in some cases, multiple business establishments have the same address (e.g. a discount store that also contains a pharmacy). Due to the unique nature of apartment-based reporting, individual unit numbers and the address of the main office for a complex may sometimes both appear in this report.

East Precinct Hot Addresses
Multiple CFS / Arrests at the Same Location, Past 12 Weeks

METROPOLITAN POLICE DEPARTMENT
of Nashville and Davidson County

CFS Location / Nearby Business	Count	Counts - Top Ten Codes
936 E TRINITY LN ***MNPD East Precinct***	**63**	30 - Want Officer for Investigation / Assistance (10-43) 13 - Domestic Disturbance (10-41) 6 - Theft (10-50)
600 SHELBY AV	**39**	13 - Disorderly Person (10-44) 11 - Theft (10-50) 5 - Want Officer for Investigation / Assistance (10-43)
130 W TRINITY LN ***Love's Truck Stop***	**35**	9 - Want Officer for Investigation / Assistance (10-43) 8 - Vehicle Accident - Property Damage (10-45) 6 - Disorderly Person (10-44)
711 GALLATIN AV ***Kroger***	**30**	8 - Disorderly Person (10-44) 7 - Want Officer for Investigation / Assistance (10-43) 5 - Theft (10-50)
3410 GALLATIN PIKE ***Kroger***	**29**	10 - Theft (10-50) 7 - Transport Prisoner / Suspect (10-16) 4 - Disorderly Person (10-44)
500 MAIN ST	**28**	9 - Disorderly Person (10-44) 6 - Vehicle Accident - Property Damage (10-45) 3 - Want Officer for Investigation / Assistance (10-43)
2600 GALLATIN PIKE	**24**	14 - Disorderly Person (10-44) 3 - Want Officer for Investigation / Assistance (10-43) 2 - Domestic Disturbance (10-41)
803 DICKERSON PIKE ***Z Mart***	**21**	14 - Disorderly Person (10-44) 2 - Fight / Assault (10-57) 2 - Theft (10-50)
SHELBY PARK	**19**	5 - Disorderly Person (10-44) 5 - Want Officer for Investigation / Assistance (10-43) 4 - Safety Hazard (10-87)
2904 GALLATIN PIKE	**19**	12 - Disorderly Person (10-44) 3 - Fight / Assault (10-57) 1 - Theft (10-50)
3144 DICKERSON PIKE ***Exxon***	**18**	7 - Theft (10-50) 5 - Disorderly Person (10-44) 3 - Want Officer for Investigation / Assistance (10-43)
836 DICKERSON PIKE ***Family Dollar Store***	**18**	12 - Theft (10-50) 3 - Disorderly Person (10-44) 1 - Want Officer for Investigation / Assistance (10-43)
824 MAIN ST ***Weiss Liquors Inc***	**17**	4 - Disorderly Person (10-44) 3 - Want Officer for Investigation / Assistance (10-43) 3 - Fight / Assault (10-57)
618 S 6TH ST	**17**	10 - Missing Person (10-75) 4 - Want Officer for Investigation / Assistance (10-43) 2 - Domestic Disturbance (10-41)
701 DICKERSON PIKE	**15**	10 - Disorderly Person (10-44) 3 - Want Officer for Investigation / Assistance (10-43) 1 - Theft (10-50)

Arrest Location	Count	Counts - Top Charges
401 WALTON LN	**30**	17 - Disorderly conduct 9 - Resisting stop, frisk, halt, arrest, or search 7 - Juvenile, runaway
CLEVELAND ST & DICKERSON PIKE	**24**	7 - Driving- suspended license 6 - Driving- revoked license 4 - Driv. lic. - no d/l
1500 PORTER RD	**20**	7 - Drug paraphernalia- unlawful use 5 - Poss. or casual exchange-cont.sub. 4 - Failure to appear- class b or c misd.
DICKERSON PIKE & W TRINITY LN	**20**	4 - Poss. or casual exchange-cont.sub. 4 - Driving- revoked license 3 - Driv. lic. - no d/l
S 5TH ST & WOODLAND ST	**18**	8 - Identity theft 7 - Forgery- $1,000 or > but < $10,000 6 - Driving- revoked license
S 5TH ST & SHELBY AVE	**18**	11 - Driving- suspended license 4 - Driv. lic. - no d/l 3 - Driv. lic. - poss. of revoked, susp. or altered
DICKERSON PIKE & GRACE ST	**18**	8 - Driving- revoked license 8 - Driv. lic. - no d/l 2 - Driving- suspended license
3410 GALLATIN PIKE	**17**	11 - Theft of merchandise- $1,000 or less 3 - Poss. or casual exchange-cont.sub. 2 - Public intoxication
500 MAIN ST	**16**	6 - Public intoxication 5 - Failure to be booked (state citation) 2 - Failure to appear- class b or c misd.
S 8TH ST & SHELBY AVE	**16**	7 - Driving- revoked license 4 - Driving- suspended license 2 - Drug paraphernalia- unlawful use
S 4TH ST & SHELBY AVE	**16**	5 - Driving- revoked license 4 - Driving- suspended license 2 - Driving- revoked license, 2nd offense
DICKERSON PIKE & SPRING ST	**16**	7 - Driving- revoked license 3 - Driving- suspended license 2 - Driving- revoked license, 2nd offense
S 7TH ST & SHELBY AVE	**15**	7 - Driving- revoked license 2 - Child neglect - aggravated - child 8 or under, or disabled
S 5TH ST & MAIN ST	**15**	7 - Public intoxication 3 - Failure to be booked (state citation) 2 - Failure to appear - felony or class a misd.
DICKERSON PIKE & GATEWOOD AVE	**15**	4 - Driv. lic. - no d/l 4 - Driving- suspended license 3 - Driving- revoked license

Sourced from MNPD ARMS on 6/21/2017 8:58:46 AM. CAD calls retrieved from Metropolitan Emergency Communications Center's Computer Aided Dispatch system. Includes only calls where an officer response was made. Disposition codes 6 (Backup) and 11 (Signal 9) are excluded. Self-initiated calls are excluded. Calls dispatched to interstate RPAs and intersections are excluded. Teleserve calls are excluded. Arrest information retrieved from the MNPD RMS warrants / arrests database. 1 arrest = 1 body. Includes adult and juvenile arrests. 'Nearby Business' refers to a business establishment in close proximity of the address listed, and is provided for informational purposes only. There is no guarantee that all calls were dispatched to the business listed, because in some cases, multiple business establishments have the same address (e.g. a discount store that also contains a pharmacy). Due to the unique nature of apartment-based reporting, individual unit numbers and the address of the main office for a complex may sometimes both appear in this report.

South Precinct Hot Addresses
Multiple CFS / Arrests at the Same Location, Past 12 Weeks

METROPOLITAN POLICE DEPARTMENT
of Nashville and Davidson County

CFS Location / Nearby Business	Count	Counts - Top Ten Codes
5101 HARDING PL ***MNPD South Precinct***	**95**	36 - Want Officer for Investigation / Assistance (10-43) 22 - Domestic Disturbance (10-41) 14 - Theft (10-50)
4040 NOLENSVILLE PIKE ***Walmart***	**76**	21 - Want Officer for Investigation / Assistance (10-43) 14 - Theft (10-50) 12 - Disorderly Person (10-44)
391 WALLACE RD ***Southern Hills Medical Center***	**74**	37 - Transport Prisoner / Suspect (10-16) 10 - Domestic Disturbance (10-41) 9 - Want Officer for Investigation / Assistance (10-43)
5824 NOLENSVILLE PIKE ***Walmart***	**39**	7 - Disorderly Person (10-44) 6 - Want Officer for Investigation / Assistance (10-43) 6 - Theft (10-50)
411 MURFREESBORO PIKE ***Mercury Courts***	**35**	9 - Suspicious Person (10-40) 7 - Want Officer for Investigation / Assistance (10-43) 5 - Criminal Vice Activity (10-78)
3035 HAMILTON CHURCH RD ***Walmart***	**33**	8 - Want Officer for Investigation / Assistance (10-43) 5 - Disorderly Person (10-44) 5 - Vehicle Accident - Property Damage (10-45)
2212 NOLENSVILLE PIKE	**27**	9 - Disorderly Person (10-44) 4 - Vehicle Accident - Property Damage (10-45) 4 - Suspicious Person (10-40)
13011 OLD HICKORY BLVD ***BP***	**24**	13 - Vehicle Accident - Property Damage (10-45) 4 - Disorderly Person (10-44) 4 - Domestic Disturbance (10-41)
5319 MT VIEW RD ***Kroger***	**23**	9 - Want Officer for Investigation / Assistance (10-43) 8 - Disorderly Person (10-44) 2 - Theft (10-50)
5113 HARDING PL	**23**	12 - Want Officer for Investigation / Assistance (10-43) 4 - Disorderly Person (10-44) 3 - Fight / Assault (10-57)
331 PLUS PARK BLVD	**21**	9 - Criminal Vice Activity (10-78) 4 - Want Officer for Investigation / Assistance (10-43) 4 - Disorderly Person (10-44)
61 EAST THOMPSON LN ***Kroger***	**20**	6 - Vehicle Accident - Property Damage (10-45) 5 - Want Officer for Investigation / Assistance (10-43) 4 - Disorderly Person (10-44)
340 HARDING PL ***Exxon***	**20**	10 - Disorderly Person (10-44) 4 - Want Officer for Investigation / Assistance (10-43) 3 - Theft (10-50)
331 HARDING PL	**18**	7 - Disorderly Person (10-44) 5 - Want Officer for Investigation / Assistance (10-43) 3 - Vehicle Accident - Property Damage (10-45)
1300 ANTIOCH PIKE	**17**	7 - Vehicle Accident - Property Damage (10-45) 3 - Want Officer for Investigation / Assistance (10-43) 2 - Disorderly Person (10-44)

Arrest Location	Count	Counts - Top Charges
4040 NOLENSVILLE PIKE	**57**	28 - Theft of merchandise- $1,000 or less 10 - Criminal trespass 6 - Poss. or casual exchange-cont.sub.
1417 MURFREESBORO PIKE	**54**	25 - Leaving scene of accident - damage $500 or less 19 - Accident - failure to report 9 - Driving- revoked license
419 MURFREESBORO PIKE	**43**	14 - Criminal trespass 13 - Drug paraphernalia- unlawful use 8 - Poss. or casual exchange-cont.sub.
MURFREESBORO PIKE & THOMPSON PL	**36**	17 - Driv. lic. - no d/l 6 - Driving- suspended license 4 - Driving- revoked license
1900 HOBSON PIKE	**34**	13 - Assault- simple - bodily injury 8 - Juvenile, loitering during school hours 6 - Disorderly conduct
1200 2ND AVE S	**29**	18 - Disorderly conduct 5 - Resisting stop, frisk, halt, arrest, or search 4 - Intimidation
HARDING PL & NOLENSVILLE PIKE	**27**	9 - Driv. lic. - no d/l 6 - Pedestrian sol. ride or business 3 - Poss. or casual exchange-cont.sub.
2ND AVE S & LAFAYETTE ST	**24**	8 - Criminal trespass 5 - Failure to be booked (state citation) 3 - Public intoxication
391 WALLACE RD	**23**	4 - Criminal trespass 3 - Disorderly conduct 3 - Public intoxication
5050 BLUE HOLE RD	**21**	14 - Disorderly conduct 2 - Drug paraphernalia- unlawful use 2 - Driv. lic. - no d/l
411 MURFREESBORO PIKE	**20**	6 - Failure to be booked (state citation) 5 - Criminal trespass 4 - Failure to appear- class b or c misd.
311 HARDING PL	**20**	19 - Driv. lic. - no d/l 1 - Driving- revoked license
331 PLUS PARK BLVD	**19**	8 - Drug paraphernalia- unlawful use 4 - Failure to be booked (state citation) 2 - Failure to appear- class b or c misd.
220 BLANTON AVE	**18**	9 - Probation violation- felony 3 - Sex offender registration violation - 1st offense 2 - Fugitive from justice- without warrant
95 WALLACE RD	**18**	7 - Poss. or casual exchange-cont.sub. 6 - Drug paraphernalia- unlawful use 4 - Failure to be booked (state citation)

Sourced from MNPD ARMS on 6/21/2017 8:58:46 AM. CAD calls retrieved from Metropolitan Emergency Communications Center's Computer Aided Dispatch system. Includes only calls where an officer response was made. Disposition codes 6 (Backup) and 11 (Signal 9) are excluded. Self-initiated calls are excluded. Calls dispatched to interstate RPAs and intersections are excluded. Teleserve calls are excluded. Arrest information retrieved from the MNPD RMS warrants / arrests database. 1 arrest = 1 body. Includes adult and juvenile arrests. 'Nearby Business' refers to a business establishment in close proximity of the address listed, and is provided for informational purposes only. There is no guarantee that all calls were dispatched to the business listed, because in some cases, multiple business establishments have the same address (e.g. a discount store that also contains a pharmacy). Due to the unique nature of apartment-based reporting, individual unit numbers and the address of the main office for a complex may sometimes both appear in this report.

Central Precinct Hot Addresses
Multiple CFS / Arrests at the Same Location, Past 12 Weeks

METROPOLITAN POLICE DEPARTMENT
of Nashville and Davidson County

CFS Location / Nearby Business	Count	Counts - Top Ten Codes
639 LAFAYETTE ST ***Nashville Rescue Mission***	**188**	74 - Want Officer for Investigation / Assistance (10-43) 56 - Disorderly Person (10-44) 22 - Suicidal Person (10-63)
709 5TH AV S ***Greyhound***	**154**	59 - Want Officer for Investigation / Assistance (10-43) 56 - Disorderly Person (10-44) 5 - Theft (10-50)
512 1ST AV N	**117**	40 - Want Officer for Investigation / Assistance (10-43) 38 - Domestic Disturbance (10-41) 12 - Disorderly Person (10-44)
705 DREXEL ST ***Room In the Inn***	**78**	53 - Want Officer for Investigation / Assistance (10-43) 8 - Disorderly Person (10-44) 6 - Theft (10-50)
9 HERMITAGE AV	**59**	33 - Disorderly Person (10-44) 10 - Theft (10-50) 4 - Fight / Assault (10-57)
1201 BROADWAY	**58**	35 - Disorderly Person (10-44) 14 - Want Officer for Investigation / Assistance (10-43) 2 - Vehicle Accident - Property Damage (10-45)
601 KOREAN VETERANS BLVD	**57**	39 - Want Officer for Investigation / Assistance (10-43) 5 - Theft (10-50) 3 - Fight / Assault (10-57)
400 CHARLOTTE AV ***Tennessee Public Transportation Association***	**53**	26 - Want Officer for Investigation / Assistance (10-43) 8 - Disorderly Person (10-44) 3 - Fight / Assault (10-57)
227 SHELBY AV ***Exxon***	**52**	16 - Disorderly Person (10-44) 11 - Want Officer for Investigation / Assistance (10-43) 7 - Theft (10-50)
1101 BROADWAY ***Exxon***	**43**	15 - Disorderly Person (10-44) 14 - Want Officer for Investigation / Assistance (10-43) 3 - Fight / Assault (10-57)
111 N 1ST ST ***Travel Centers of America***	**41**	16 - Want Officer for Investigation / Assistance (10-43) 8 - Disorderly Person (10-44) 6 - Vehicle Accident - Property Damage (10-45)
150 3RD AV S	**34**	19 - Vehicle Blocking Right of Way (10-49) 4 - Want Officer for Investigation / Assistance (10-43) 3 - Theft (10-50)
329 BROADWAY	**33**	9 - Fight / Assault (10-57) 8 - Theft (10-50) 7 - Disorderly Person (10-44)
920 BROADWAY ***Holiday Inn Express***	**31**	16 - Disorderly Person (10-44) 10 - Want Officer for Investigation / Assistance (10-43) 3 - Theft (10-50)
100 WOODLAND ST ***Davidson County Juvenile Detention***	**30**	14 - Want Officer for Investigation / Assistance (10-43) 5 - Missing Person (10-75) 3 - Disorderly Person (10-44)

Arrest Location	Count	Counts - Top Charges
408 2ND AVE N	**259**	66 - Probation violation- misdemeanor 44 - Failure to appear- class b or c misd. 29 - Probation violation- community corrections viol.
512 1ST AVE N	**179**	52 - Failure to appear- class b or c misd. 32 - Probation violation- misdemeanor 22 - Probation violation- community corrections viol.
1101 BROADWAY	**76**	45 - Criminal trespass 21 - Public intoxication 4 - Failure to be booked (state citation)
1 TITANS WAY	**74**	21 - Public intoxication 20 - Alcohol- under 21, consumption 11 - Criminal trespass
400 CHARLOTTE AVE	**67**	30 - Criminal trespass 25 - Public intoxication 10 - Resisting stop, frisk, halt, arrest, or search
639 LAFAYETTE ST	**60**	14 - Criminal trespass 14 - Public intoxication 9 - Failure to be booked (state citation)
448 2ND AVE N	**58**	18 - Driv. lic. - no d/l 11 - Poss. or casual exchange-cont.sub. 9 - Driving- revoked license
709 5TH AVE S	**41**	13 - Criminal trespass 11 - Poss. or casual exchange-cont.sub. 9 - Public intoxication
310 1ST AVE S	**39**	23 - Criminal trespass 7 - Failure to be booked (state citation) 6 - Public intoxication
BIRCH BUILDING	**38**	12 - Driv. lic. - no d/l 10 - Driving- suspended license 7 - Poss. or casual exchange-cont.sub.
4TH AVE S & LAFAYETTE ST	**36**	10 - Driving- suspended license 9 - Criminal trespass 4 - Driv. lic. - no d/l
227 SHELBY AVE	**33**	7 - Failure to appear- class b or c misd. 6 - Criminal trespass 5 - Driv. lic. - no d/l
1ST AVE N & GAY ST	**29**	11 - Failure to appear- class b or c misd. 6 - Poss. or casual exchange-cont.sub. 3 - Failure to appear - felony or class a misd.
506 2ND AVE N	**28**	6 - Probation violation- felony 6 - Failure to appear- class b or c misd. 5 - Probation violation- misdemeanor
9 HERMITAGE AVE	**26**	6 - Criminal trespass 6 - Public intoxication 3 - Theft of property-$1,000 or less

Sourced from MNPD ARMS on 6/21/2017 8:58:46 AM. CAD calls retrieved from Metropolitan Emergency Communications Center's Computer Aided Dispatch system. Includes only calls where an officer response was made. Disposition codes 6 (Backup) and 11 (Signal 9) are excluded. Self-initiated calls are excluded. Calls dispatched to interstate RPAs and intersections are excluded. Teleserve calls are excluded. Arrest information retrieved from the MNPD RMS warrants / arrests database. 1 arrest = 1 body. Includes adult and juvenile arrests. 'Nearby Business' refers to a business establishment in close proximity of the address listed, and is provided for informational purposes only. There is no guarantee that all calls were dispatched to the business listed, because in some cases, multiple business establishments have the same address (e.g. a discount store that also contains a pharmacy). Due to the unique nature of apartment-based reporting, individual unit numbers and the address of the main office for a complex may sometimes both appear in this report.

Hermitage Precinct Hot Addresses
Multiple CFS / Arrests at the Same Location, Past 12 Weeks

METROPOLITAN POLICE DEPARTMENT
of Nashville and Davidson County

CFS Location / Nearby Business	Count	Counts - Top Ten Codes
24 LAFAYETTE ST ***Z Mart***	**96**	46 - Disorderly Person (10-44) 11 - Criminal Vice Activity (10-78) 10 - Want Officer for Investigation / Assistance (10-43)
5655 FRIST BLVD ***Summit Medical Center***	**95**	41 - Transport Prisoner / Suspect (10-16) 13 - Fight / Assault (10-57) 11 - Want Officer for Investigation / Assistance (10-43)
3701 JAMES KAY LN ***MNPD Hermitage Precinct***	**65**	30 - Want Officer for Investigation / Assistance (10-43) 12 - Domestic Disturbance (10-41) 9 - Theft (10-50)
433 OPRY MILLS DR ***Opry Mills***	**53**	21 - Theft (10-50) 9 - Want Officer for Investigation / Assistance (10-43) 4 - Domestic Disturbance (10-41)
2284 MURFREESBORO PIKE ***Kroger***	**48**	17 - Disorderly Person (10-44) 9 - Theft (10-50) 7 - Want Officer for Investigation / Assistance (10-43)
82 LAFAYETTE ST ***Dollar General***	**35**	20 - Theft (10-50) 10 - Disorderly Person (10-44) 4 - Want Officer for Investigation / Assistance (10-43)
822 MURFREESBORO PIKE	**32**	16 - Disorderly Person (10-44) 4 - Fight / Assault (10-57) 3 - Criminal Vice Activity (10-78)
1090 MURFREESBORO PIKE ***Mapco Express***	**31**	12 - Disorderly Person (10-44) 5 - Theft (10-50) 4 - Fight / Assault (10-57)
5544 OLD HICKORY BLVD ***Kroger***	**30**	11 - Disorderly Person (10-44) 4 - Vehicle Accident - Property Damage (10-45) 3 - Suspicious Person (10-40)
4424 LEBANON PIKE ***Walmart Supercenter***	**30**	11 - Want Officer for Investigation / Assistance (10-43) 8 - Disorderly Person (10-44) 3 - Theft (10-50)
1 TERMINAL DR	**26**	9 - Investigate 911 Hang-Up Call (10-88) 6 - Want Officer for Investigation / Assistance (10-43) 3 - Safety Hazard (10-87)
143 MCGAVOCK PIKE ***Kroger***	**26**	9 - Disorderly Person (10-44) 5 - Theft (10-50) 5 - Transport Prisoner / Suspect (10-16)
3150 MCGAVOCK PIKE ***McGavock High School***	**23**	8 - Theft (10-50) 4 - Suspicious Person (10-40) 2 - Want Officer for Investigation / Assistance (10-43)
2209 MAPLECREST DR	**22**	6 - Want Officer for Investigation / Assistance (10-43) 5 - Disorderly Person (10-44) 5 - Domestic Disturbance (10-41)
2800 OPRYLAND DR ***Gaylord Opryland Resort and Convention Center***	**18**	6 - Want Officer for Investigation / Assistance (10-43) 3 - Disorderly Person (10-44) 2 - Vehicle Accident - Property Damage (10-45)

Arrest Location	Count	Counts - Top Charges
24 LAFAYETTE ST	**39**	13 - Drug paraphernalia- unlawful use 8 - Public intoxication 7 - Failure to be booked (state citation)
20 LAFAYETTE ST	**38**	21 - Criminal trespass 11 - Public intoxication 8 - Drug paraphernalia- unlawful use
433 OPRY MILLS DR	**31**	13 - Theft of merchandise- $1,000 or less 5 - Failure to appear- class b or c misd. 4 - Criminal trespass
DELL PKWY & MURFREESBORO PIKE	**25**	13 - Driv. lic. - no d/l 5 - Driving- revoked license 4 - Driving- suspended license
BRILEY PKWY N & MCGAVOCK PIKE	**21**	7 - Driv. lic. - no d/l 5 - Driving- revoked license 4 - Driving- suspended license
3150 MCGAVOCK PIKE	**19**	5 - Criminal trespass 4 - Assault, domestic fear of bodily injury 4 - Resisting stop, frisk, halt, arrest, or search
5655 FRIST BLVD	**17**	4 - Criminal trespass 3 - Driving- revoked license 3 - Failure to be booked (state citation)
MILLWOOD DR & MURFREESBORO PIKE	**17**	6 - Driv. lic. - no d/l 3 - Driving- revoked license 2 - Failure to appear- class b or c misd.
4424 LEBANON PIKE	**16**	7 - Theft of merchandise- $1,000 or less 3 - Assault, domestic bodily injury 2 - Theft of merchandise- >$1,000 but < $2,500
2330 JACKSON DOWNS BLVD	**15**	14 - Theft of merchandise- $1,000 or less 1 - Theft of property-$1,000 or less 1 - Failure to be booked (state citation)
LEBANON PIKE & OLD HICKORY BLVD	**15**	4 - Driving- revoked license 2 - Driv. lic. - no d/l 2 - Drug paraphernalia- unlawful use
BRILEY PKWY N & LEBANON PIKE	**15**	4 - Driv. lic. - no d/l 4 - Driving- revoked license 4 - Driving- suspended license
FAIRFIELD AVE & GREEN ST	**14**	3 - Driving- suspended license 3 - Failure to appear- class b or c misd. 3 - Driv. lic. - no d/l
MURFREESBORO PIKE & WILHAGAN RD	**14**	7 - Failure to be booked (state citation) 3 - Driv. lic. - no d/l 3 - Drug paraphernalia- unlawful use
420 MURFREESBORO PIKE	**14**	6 - Failure to be booked (state citation) 2 - Failure to appear- class b or c misd. 1 - Driving- revoked license

Sourced from MNPD ARMS on 6/21/2017 8:58:46 AM. CAD calls retrieved from Metropolitan Emergency Communications Center's Computer Aided Dispatch system. Includes only calls where an officer response was made. Disposition codes 6 (Backup) and 11 (Signal 9) are excluded. Self-initiated calls are excluded. Calls dispatched to interstate RPAs and intersections are excluded. Teleserve calls are excluded. Arrest information retrieved from the MNPD RMS warrants / arrests database. 1 arrest = 1 body. Includes adult and juvenile arrests. 'Nearby Business' refers to a business establishment in close proximity of the address listed, and is provided for informational purposes only. There is no guarantee that all calls were dispatched to the business listed, because in some cases, multiple business establishments have the same address (e.g. a discount store that also contains a pharmacy). Due to the unique nature of apartment-based reporting, individual unit numbers and the address of the main office for a complex may sometimes both appear in this report.

North Precinct Hot Addresses
Multiple CFS / Arrests at the Same Location, Past 12 Weeks

METROPOLITAN POLICE DEPARTMENT
of Nashville and Davidson County

CFS Location / Nearby Business	Count	Counts - Top Ten Codes
1818 ALBION ST ***Nashville General Hospital School***	**108**	47 - Want Officer for Investigation / Assistance (10-43) 20 - Transport Prisoner / Suspect (10-16) 8 - Domestic Disturbance (10-41)
801 JEFFERSON ST ***Mapco***	**71**	34 - Disorderly Person (10-44) 17 - Theft (10-50) 13 - Want Officer for Investigation / Assistance (10-43)
2231 26TH AV N ***MNPD North Precinct***	**63**	22 - Want Officer for Investigation / Assistance (10-43) 14 - Domestic Disturbance (10-41) 8 - Theft (10-50)
1716 ROSA L PARKS BLVD ***Nashville Rescue Mission***	**62**	19 - Want Officer for Investigation / Assistance (10-43) 18 - Disorderly Person (10-44) 6 - Fight / Assault (10-57)
800 MONROE ST ***Kroger***	**53**	13 - Disorderly Person (10-44) 10 - Want Officer for Investigation / Assistance (10-43) 7 - Transport Prisoner / Suspect (10-16)
1755 DR D B TODD JR BLVD	**39**	18 - Disorderly Person (10-44) 14 - Theft (10-50) 5 - Want Officer for Investigation / Assistance (10-43)
2022 ROSA L PARKS BLVD ***Exxon***	**36**	12 - Disorderly Person (10-44) 8 - Theft (10-50) 7 - Want Officer for Investigation / Assistance (10-43)
303 W TRINITY LN	**33**	21 - Disorderly Person (10-44) 4 - Want Officer for Investigation / Assistance (10-43) 4 - Criminal Vice Activity (10-78)
2200 BRICK CHURCH PIKE ***Exxon***	**30**	10 - Disorderly Person (10-44) 5 - Domestic Disturbance (10-41) 5 - Theft (10-50)
2801 JOHN A MERRITT BLVD ***BP***	**28**	11 - Disorderly Person (10-44) 6 - Theft (10-50) 5 - Want Officer for Investigation / Assistance (10-43)
237 CUMBERLAND BND	**27**	20 - Transport Prisoner / Suspect (10-16) 4 - Disorderly Person (10-44) 1 - Want Officer for Investigation / Assistance (10-43)
1800 JEFFERSON ST ***Pauls Market***	**26**	12 - Disorderly Person (10-44) 5 - Want Officer for Investigation / Assistance (10-43) 3 - Theft (10-50)
3930 CLARKSVILLE PIKE ***Kroger***	**26**	7 - Disorderly Person (10-44) 5 - Suspicious Person (10-40) 4 - Want Officer for Investigation / Assistance (10-43)
2600 JEFFERSON ST	**21**	15 - Theft (10-50) 2 - Disorderly Person (10-44) 1 - Want Officer for Investigation / Assistance (10-43)
3130 CLARKSVILLE PIKE ***Walgreens Pharmacies***	**18**	7 - Disorderly Person (10-44) 4 - Vehicle Accident - Property Damage (10-45) 3 - Theft (10-50)

Arrest Location	Count	Counts - Top Charges
512 31ST AVE N	**53**	26 - Failure to appear- class b or c misd. 10 - Probation violation- misdemeanor 5 - Probation violation- community corrections viol.
1818 ALBION ST	**35**	7 - Assault, domestic bodily injury 4 - Driving under the influence 4 - Failure to appear- class b or c misd.
5106 OLD HICKORY BLVD	**24**	10 - Failure to be booked (state citation) 9 - Failure to appear- class b or c misd. 2 - Theft of property- $500 or less
7238 WHITES CREEK PIKE	**18**	7 - Failure to be booked (state citation) 6 - Failure to appear- class b or c misd. 4 - Probation violation- felony
1360 BRICK CHURCH PIKE	**16**	5 - Poss. or casual exchange-cont.sub. 3 - Weapon - felon in poss of a handgun 2 - Failure to appear- class b or c misd.
16TH AVE N & WHELESS ST	**14**	5 - Drug paraphernalia- unlawful use 5 - Poss. or casual exchange-cont.sub. 3 - Failure to be booked (state citation)
3500 JOHN A MERRITT BLVD	**14**	12 - Poss. or casual exchange-cont.sub. 1 - False report- incident or offense 1 - Resisting stop, frisk, halt, arrest, or search
BUCHANAN ST & DR D B TODD JR BLVD	**13**	3 - Poss. or casual exchange-cont.sub. 2 - Juvenile, runaway 2 - Driving- revoked license
2400 BUENA VISTA PIKE	**12**	5 - Poss. or casual exchange-cont.sub. 2 - Probation violation- misdemeanor 2 - Assault, domestic bodily injury
16TH AVE N & BUCHANAN ST	**12**	3 - Driving- revoked license 2 - Drug paraphernalia- unlawful use 2 - Failure to be booked (state citation)
2200 BRICK CHURCH PIKE	**12**	3 - Drug paraphernalia- unlawful use 3 - Driving- suspended license 2 - Driving- revoked license
1000 CASS ST	**11**	13 - Disorderly conduct 1 - Assault 1 - Poss. or casual exchange-cont.sub.
31ST AVE N & ALAMEDA ST	**11**	10 - Poss. or casual exchange-cont.sub. 3 - Drug paraphernalia- unlawful use 1 - Legend drug poss. w/out prescription
BRICK CHURCH PIKE & FERNCO DR	**11**	3 - Driving- revoked license, 2nd offense 3 - Driving under the influence 3 - Implied consent - civil
800 MONROE ST	**11**	9 - Theft of merchandise- $1,000 or less 2 - Theft of property-$1,000 or less 1 - Driv. lic. - no d/l

Sourced from MNPD ARMS on 6/21/2017 8:58:46 AM. CAD calls retrieved from Metropolitan Emergency Communications Center's Computer Aided Dispatch system. Includes only calls where an officer response was made. Disposition codes 6 (Backup) and 11 (Signal 9) are excluded. Self-initiated calls are excluded. Calls dispatched to interstate RPAs and intersections are excluded. Teleserve calls are excluded. Arrest information retrieved from the MNPD RMS warrants / arrests database. 1 arrest = 1 body. Includes adult and juvenile arrests. 'Nearby Business' refers to a business establishment in close proximity of the address listed, and is provided for informational purposes only. There is no guarantee that all calls were dispatched to the business listed, because in some cases, multiple business establishments have the same address (e.g. a discount store that also contains a pharmacy). Due to the unique nature of apartment-based reporting, individual unit numbers and the address of the main office for a complex may sometimes both appear in this report.

Madison Precinct Hot Addresses
Multiple CFS / Arrests at the Same Location, Past 12 Weeks

METROPOLITAN POLICE DEPARTMENT
of Nashville and Davidson County

CFS Location / Nearby Business	Count	Counts - Top Ten Codes
3458 DICKERSON PIKE ***Walmart Supercenter***	**99**	28 - Transport Prisoner / Suspect (10-16) 21 - Theft (10-50) 16 - Disorderly Person (10-44)
2232 GALLATIN PIKE N	**85**	42 - Transport Prisoner / Suspect (10-16) 19 - Theft (10-50) 8 - Disorderly Person (10-44)
400 MYATT DR ***Madison Police Precinct***	**67**	25 - Want Officer for Investigation / Assistance (10-43) 20 - Domestic Disturbance (10-41) 9 - Disorderly Person (10-44)
3441 DICKERSON PIKE ***Skyline Medical Center***	**64**	26 - Want Officer for Investigation / Assistance (10-43) 7 - Shooting (10-52) 4 - Theft (10-50)
109 GALLATIN PIKE N	**46**	17 - Transport Prisoner / Suspect (10-16) 16 - Theft (10-50) 3 - Disorderly Person (10-44)
200 GALLATIN PIKE S	**36**	8 - Want Officer for Investigation / Assistance (10-43) 7 - Disorderly Person (10-44) 7 - Transport Prisoner / Suspect (10-16)
2050 GALLATIN PIKE N	**29**	9 - Transport Prisoner / Suspect (10-16) 7 - Theft (10-50) 5 - Vehicle Accident - Property Damage (10-45)
627 GALLATIN PIKE S	**25**	8 - Disorderly Person (10-44) 5 - Want Officer for Investigation / Assistance (10-43) 5 - Theft (10-50)
860 OLD HICKORY BLVD W ***Cedar Hill Park Maintenance***	**19**	6 - Want Officer for Investigation / Assistance (10-43) 4 - Disorderly Person (10-44) 2 - Theft (10-50)
719 MYATT DR	**18**	5 - Want Officer for Investigation / Assistance (10-43) 5 - Fight / Assault (10-57) 3 - Disorderly Person (10-44)
919 GALLATIN PIKE S	**17**	11 - Burglary - Non-Residence (10-71) 4 - Holdup / Robbery (10-53) 1 - Fight / Assault (10-57)
1584 GALLATIN PIKE N	**17**	6 - Theft (10-50) 4 - Want Officer for Investigation / Assistance (10-43) 2 - Fight / Assault (10-57)
3460 DICKERSON PIKE	**17**	6 - Theft (10-50) 3 - Domestic Disturbance (10-41) 2 - Disorderly Person (10-44)
819 GALLATIN PIKE S	**15**	4 - Theft (10-50) 3 - Domestic Disturbance (10-41) 3 - Want Officer for Investigation / Assistance (10-43)
665 MYATT DR ***Crestwood Suites***	**15**	8 - Want Officer for Investigation / Assistance (10-43) 3 - Disorderly Person (10-44) 3 - Investigate 911 Hang-Up Call (10-88)

Arrest Location	Count	Counts - Top Charges
2232 N GALLATIN PIKE	**99**	81 - Theft of merchandise- $1,000 or less 13 - Criminal trespass 9 - Drug paraphernalia- unlawful use
3458 DICKERSON PIKE	**63**	45 - Theft of merchandise- $1,000 or less 7 - Criminal trespass 6 - Theft of property-$1,000 or less
3441 DICKERSON PIKE	**56**	10 - Driving- revoked license 8 - Driving under the influence 6 - Failure to appear- class b or c misd.
117 W SMITH ST	**32**	19 - Failure to appear- class b or c misd. 10 - Failure to be booked (state citation) 8 - Burglary- motor vehicle
860 OLD HICKORY BLVD W	**22**	9 - Criminal trespass 8 - Juvenile, curfew 7 - Drug paraphernalia- unlawful use
109 N GALLATIN PIKE	**19**	8 - Theft of merchandise- $1,000 or less 6 - Theft of property-$1,000 or less 3 - Criminal trespass
2050 N GALLATIN PIKE	**19**	18 - Theft of merchandise- $1,000 or less 2 - Poss. or casual exchange-cont.sub. 1 - Failure to appear- class b or c misd.
333 RIO VISTA DR	**15**	5 - Poss. or casual exchange-cont.sub. 4 - Drug paraphernalia- unlawful use 2 - Failure to appear- class b or c misd.
665 MYATT DR	**13**	6 - Poss. or casual exchange-cont.sub. 6 - Drug paraphernalia- unlawful use 3 - Poss. or casual exchange of meth
523 CHURCH ST	**13**	11 - Criminal trespass 1 - Disorderly conduct 1 - Failure to appear- class b or c misd.
335 FOREST PARK RD	**12**	2 - Burglary- aggravated 2 - Assault, domestic bodily injury 2 - Public intoxication
DICKERSON PIKE & DOVERSIDE DR	**10**	3 - Drug paraphernalia- unlawful use 3 - Driv. lic. - no d/l 2 - Poss. or casual exchange-cont.sub.
BRILEY PKWY W & DICKERSON PIKE	**9**	6 - Child neglect, child 8 or less 4 - Driving- revoked license 4 - Poss. or casual exchange-cont.sub.
3258 BRICK CHURCH PIKE	**9**	6 - Failure to appear- class b or c misd. 2 - Poss. or casual exchange-cont.sub. 2 - Poss.w/int-cont.sub.- sch. ii
S GALLATIN PIKE & E OLD HICKORY BLVD	**9**	4 - Driv. lic. - no d/l 2 - Driving- revoked license 2 - Driving- suspended license

Sourced from MNPD ARMS on 6/21/2017 8:58:46 AM. CAD calls retrieved from Metropolitan Emergency Communications Center's Computer Aided Dispatch system. Includes only calls where an officer response was made. Disposition codes 6 (Backup) and 11 (Signal 9) are excluded. Self-initiated calls are excluded. Calls dispatched to interstate RPAs and intersections are excluded. Teleserve calls are excluded. Arrest information retrieved from the MNPD RMS warrants / arrests database. 1 arrest = 1 body. Includes adult and juvenile arrests. 'Nearby Business' refers to a business establishment in close proximity of the address listed, and is provided for informational purposes only. There is no guarantee that all calls were dispatched to the business listed, because in some cases, multiple business establishments have the same address (e.g. a discount store that also contains a pharmacy). Due to the unique nature of apartment-based reporting, individual unit numbers and the address of the main office for a complex may sometimes both appear in this report.

Midtown Hills Precinct Hot Addresses
Multiple CFS / Arrests at the Same Location, Past 12 Weeks

METROPOLITAN POLICE DEPARTMENT
of Nashville and Davidson County

CFS Location / Nearby Business	Count	Counts - Top Ten Codes
2000 CHURCH ST ***Baptist Hospital***	**101**	28 - Want Officer for Investigation / Assistance (10-43) 24 - Transport Prisoner / Suspect (10-16) 12 - Fight / Assault (10-57)
2300 PATTERSON ST ***Centennial Medical Center***	**78**	33 - Transport Prisoner / Suspect (10-16) 15 - Want Officer for Investigation / Assistance (10-43) 6 - Fight / Assault (10-57)
1441 12TH AV S ***Midtown Hills Police Precinct***	**58**	35 - Want Officer for Investigation / Assistance (10-43) 6 - Disorderly Person (10-44) 5 - Theft (10-50)
1401 CHARLOTTE AV ***Exxon***	**58**	26 - Disorderly Person (10-44) 13 - Theft (10-50) 6 - Want Officer for Investigation / Assistance (10-43)
2500 WEST END AV ***Centennial Park***	**47**	14 - Want Officer for Investigation / Assistance (10-43) 6 - Fight / Assault (10-57) 5 - Theft (10-50)
2421 POWELL AV ***Walmart***	**46**	14 - Theft (10-50) 9 - Transport Prisoner / Suspect (10-16) 8 - Disorderly Person (10-44)
2001 8TH AV S ***Exxon***	**37**	22 - Disorderly Person (10-44) 5 - Theft (10-50) 4 - Vehicle Accident - Property Damage (10-45)
1211 MEDICAL CENTER DR ***Vanderbilt University Medical Center***	**35**	8 - Domestic Disturbance (10-41) 6 - Want Officer for Investigation / Assistance (10-43) 5 - Fight / Assault (10-57)
2700 WEST END AV ***McDonald's***	**24**	11 - Investigate 911 Hang-Up Call (10-88) 9 - Disorderly Person (10-44) 1 - Domestic Disturbance (10-41)
1702 WEST END AV ***Shell Gas Station***	**22**	13 - Disorderly Person (10-44) 3 - Fight / Assault (10-57) 2 - Domestic Disturbance (10-41)
1516 DEMONBREUN ST ***Tin Roof***	**21**	6 - Want Officer for Investigation / Assistance (10-43) 4 - Disorderly Person (10-44) 3 - Burglary - Non-Residence (10-71)
1921 DIVISION ST	**18**	6 - Want Officer for Investigation / Assistance (10-43) 6 - Burglary - Non-Residence (10-71) 2 - Disorderly Person (10-44)
1515 DEMONBREUN ST	**16**	10 - Vehicle Blocking Right of Way (10-49) 3 - Disorderly Person (10-44) 3 - Want Officer for Investigation / Assistance (10-43)
1530 DEMONBREUN ST ***Red Rooster***	**16**	11 - Want Officer for Investigation / Assistance (10-43) 2 - Disorderly Person (10-44) 1 - Domestic Disturbance (10-41)
3400 WEST END AV	**15**	10 - Theft (10-50) 3 - Disorderly Person (10-44) 1 - Domestic Disturbance (10-41)

Arrest Location	Count	Counts - Top Charges
2000 CHURCH ST	**27**	11 - Criminal trespass 3 - Failure to appear- class b or c misd. 3 - Public intoxication
2421 POWELL AVE	**24**	14 - Theft of merchandise- $1,000 or less 7 - Criminal trespass 3 - Drug paraphernalia- unlawful use
1211 MEDICAL CENTER DR	**23**	6 - Homicide- criminal 5 - Driving under the influence 3 - Assault, domestic bodily injury
2500 WEST END AVE	**21**	10 - Poss. or casual exchange-cont.sub. 8 - Drug paraphernalia- unlawful use 4 - Failure to appear- class b or c misd.
2300 PATTERSON ST	**19**	6 - Public intoxication 4 - Criminal trespass 3 - Probation violation- felony
I 65 N & WEDGEWOOD AVE	**15**	6 - Pedestrian sol. ride or business 4 - Driv. lic. - no d/l 3 - Controlled access- use by non-mot. veh.
1000 CLAYTON AVE	**14**	10 - Criminal trespass 3 - Poss. or casual exchange-cont.sub. 2 - Open container viol.
3812 HILLSBORO PIKE	**14**	4 - Assault- simple - bodily injury 4 - Disorderly conduct 3 - Fail to appear, juvenile court order
EDMONDSON PIKE & NOLENSVILLE PIKE	**13**	8 - Driv. lic. - no d/l 2 - Driving- suspended license 1 - Driving- revoked license
8TH AVE S & WEDGEWOOD AVE	**11**	4 - Driving- suspended license 1 - Driving- revoked license 1 - Driv. lic. - no d/l
1220 8TH AVE S	**11**	8 - Assault 5 - Vandalism- $1,000 or less 4 - Disorderly conduct
2001 8TH AVE S	**11**	9 - Criminal trespass 1 - Assault, domestic bodily injury 1 - Drug paraphernalia- unlawful use
12TH AVE S & EDGEHILL AVE	**10**	3 - Driving- suspended license 3 - Poss. or casual exchange-cont.sub. 2 - Driving- revoked license
1401 CHARLOTTE AVE	**10**	3 - Criminal trespass 3 - Evading arrest- misdemeaner 3 - Public intoxication
5621 FRANKLIN PIKE	**10**	5 - Failure to appear- class b or c misd. 1 - Interference w/emergency call 1 - Juvenile, runaway

Sourced from MNPD ARMS on 6/21/2017 8:58:46 AM. CAD calls retrieved from Metropolitan Emergency Communications Center's Computer Aided Dispatch system. Includes only calls where an officer response was made. Disposition codes 6 (Backup) and 11 (Signal 9) are excluded. Self-initiated calls are excluded. Calls dispatched to interstate RPAs and intersections are excluded. Teleserve calls are excluded. Arrest information retrieved from the MNPD RMS warrants / arrests database. 1 arrest = 1 body. Includes adult and juvenile arrests. 'Nearby Business' refers to a business establishment in close proximity of the address listed, and is provided for informational purposes only. There is no guarantee that all calls were dispatched to the business listed, because in some cases, multiple business establishments have the same address (e.g. a discount store that also contains a pharmacy). Due to the unique nature of apartment-based reporting, individual unit numbers and the address of the main office for a complex may sometimes both appear in this report.

Other Reports

CompStat Weekly Analysis is provided by the Metropolitan Nashville Police Department Crime Analysis Section. This report is intended to be a management and planning tool and does not reflect the official UCR counts for the department.

"I don't pity any man who does hard work worth doing. I admire him. I pity the creature who does not work, at whichever end of the social scale he may regard himself as being."
- Theodore Roosevelt

Begin Date: 06/11/2017
End Date: 06/17/2017
Week: 24

APR Data

Precinct Assignment	YTD	Last Week
West	203	38
East	230	19
South	145	0
Central	140	0
Hermitage	284	10
North	0	0
Madison	244	14
Midtown Hills	183	0
County	**1,429**	**81**

APR Initiated by	YTD	Last Week
Referred by Field Supervisor	9	0
Dispatched	784	43
Walk In	438	33
Self Initiated	198	5

Criteria	YTD	Last Week
Pending Over 30 Minutes	71	5
Met APR Criteria	1,353	75
Pending Less Than 30 Minutes	5	1

Result	YTD	Last Week
Complainant Waiting	84	14
Requested Officer Respond	17	1
Complainant Gone	148	4
Reviewed Text of Call With Complainant	1,166	61
No Answer at Call Back	14	1

Action Taken	YTD	Last Week
Sent Back to Pending	31	3
Incident Report Completed	1,329	76
No Police Action Required	62	1
Extra Patrol Broadcast Sent	7	1

Percent of CFS by Precinct Assignment (YTD)

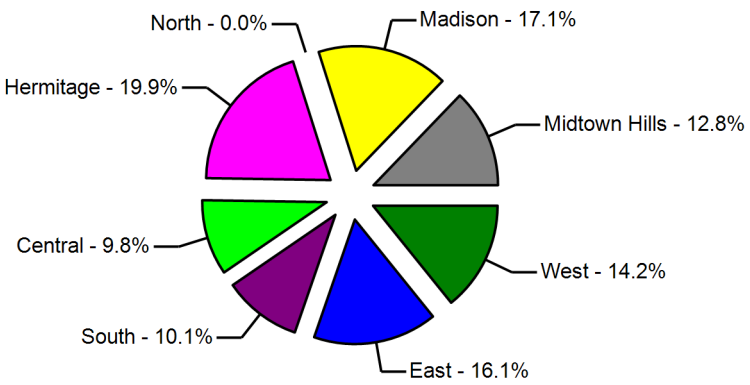

Action Taken (YTD)



Sourced from data entered at each precinct.

Case Preparation Section - Case File Inventory

METROPOLITAN POLICE DEPARTMENT
of Nashville and Davidson County

Status	Prior Week	Compstat Week	Change	Same Week Last Year	Compstat Week	Change
Case Backlog	65		-Infinity	64		-100.0 %
Average Number of Days to Complete	15		-15	11		-11

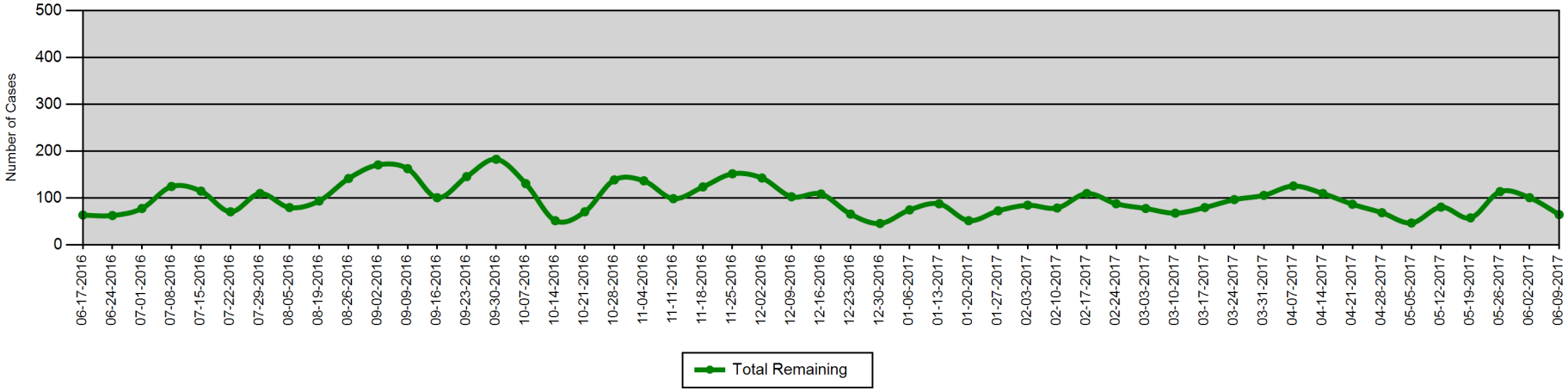

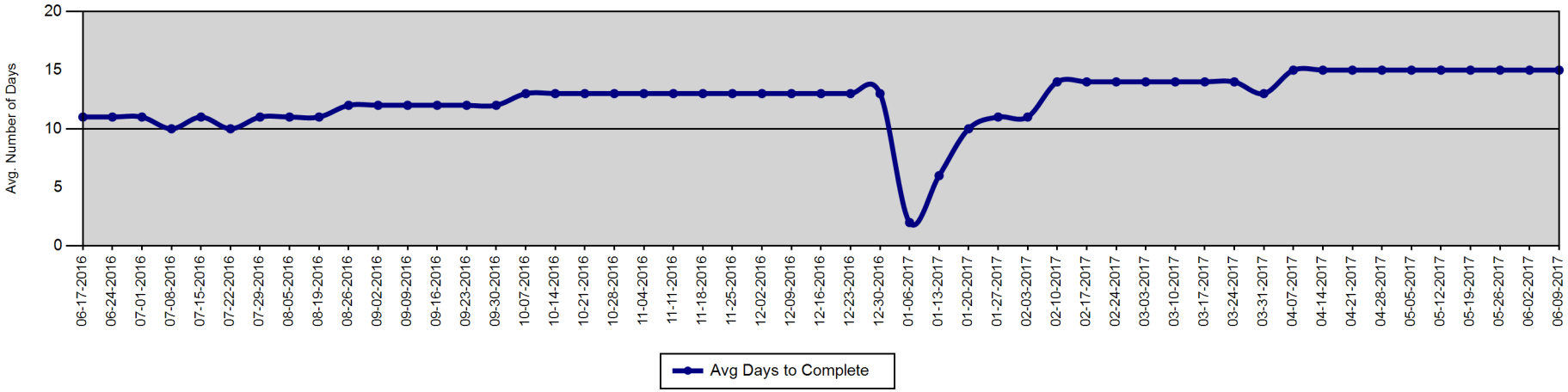

Report created on 6/21/2017 8:58:46 AM. Sources information provided by Case Preparation Division. This report is intended to be a management and planning tool and is not an exact representation of workload.

Court Attendance - 310s Issued by Month

METROPOLITAN POLICE DEPARTMENT

of Nashville and Davidson County

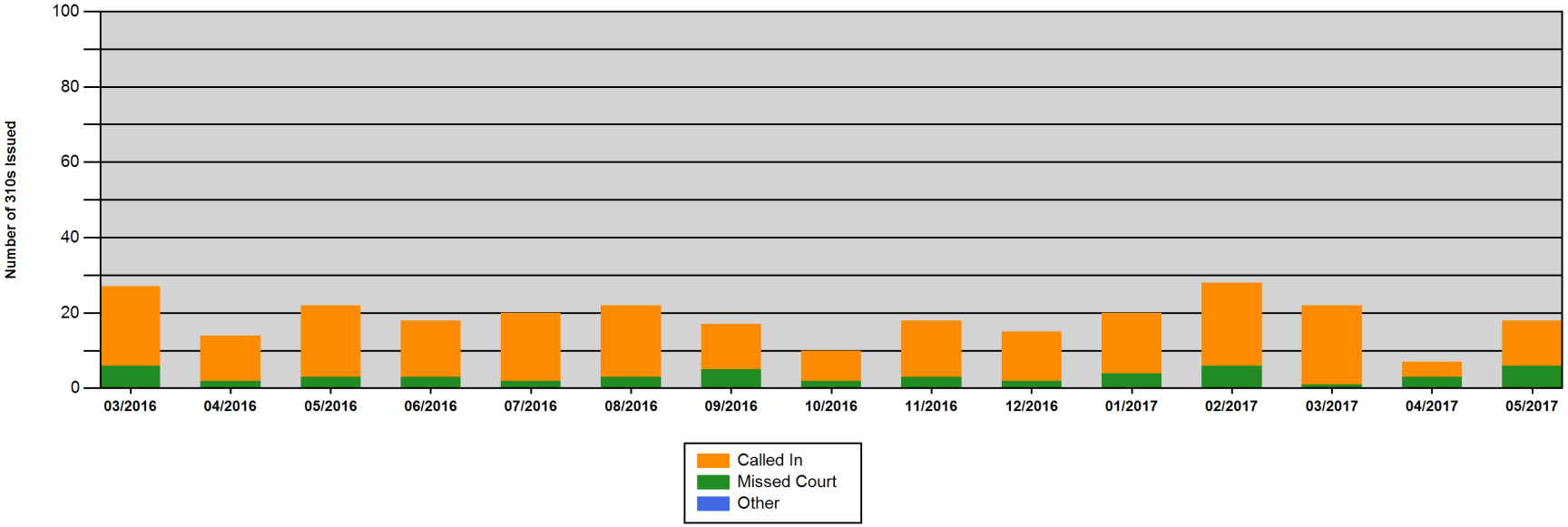

	03/2016	04/2016	05/2016	06/2016	07/2016	08/2016	09/2016	10/2016	11/2016	12/2016	01/2017	02/2017	03/2017	04/2017	05/2017
Called In	21	12	19	15	18	19	12	8	15	13	16	22	21	4	12
Missed Court	6	2	3	3	2	3	5	2	3	2	4	6	1	3	6
Other	0	0	0	0	0	0	0	0	0	0	0	0	0	0	0
Total	**27**	**14**	**22**	**18**	**20**	**22**	**17**	**10**	**18**	**15**	**20**	**28**	**22**	**7**	**18**

Report created on 6/21/2017 8:58:47 AM. MNPD Form 310 is a Notification of Violation of Court Appearance Procedures.

Violations include 'improperly dressed,' 'failed to appear,' 'clocked in, but didn't go to court,' 'late for court,' and 'called with excuse.'

Percentage of Incident Reports Included in CompStat Analysis

METROPOLITAN POLICE DEPARTMENT
of Nashville and Davidson County

Percentage of incident reports entered into ARMS by the following wednesday of each week.

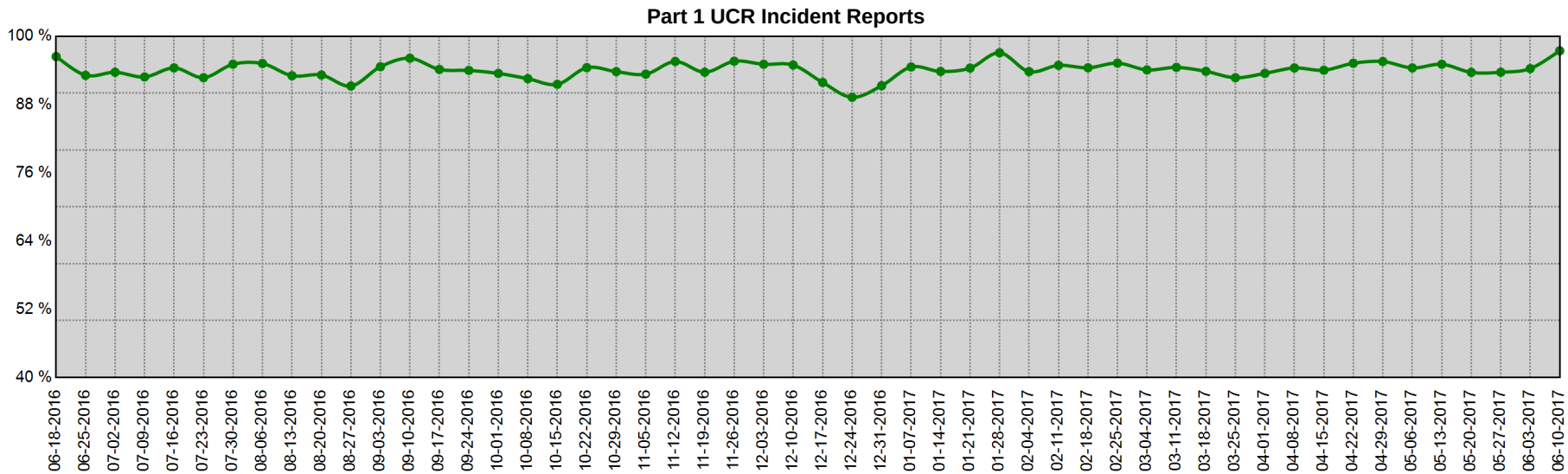

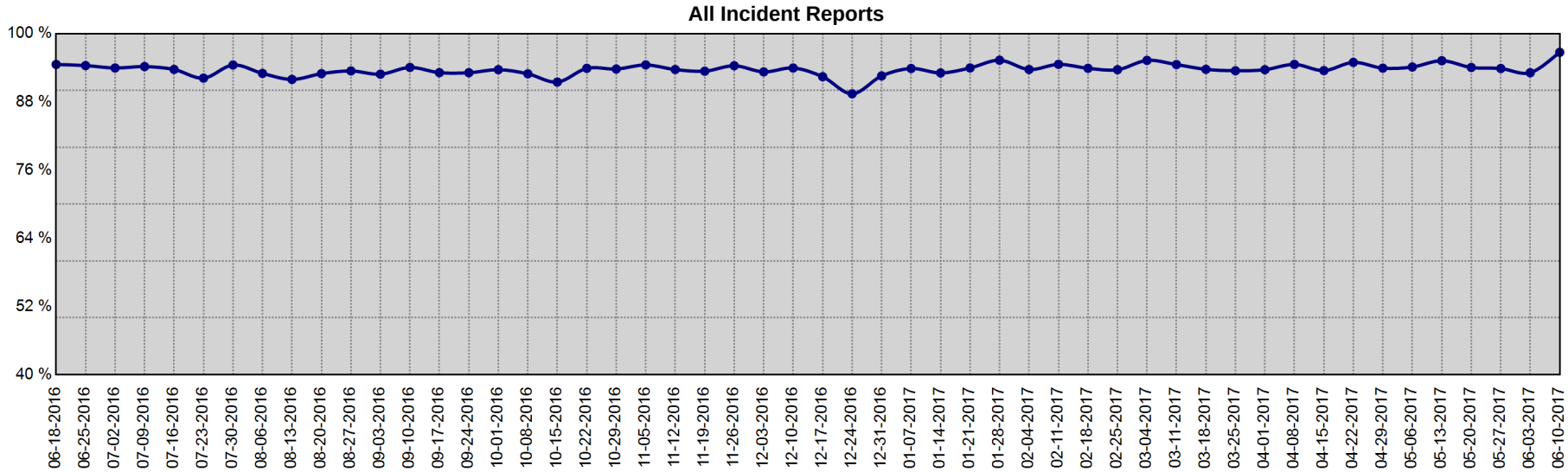

Date Range	Part I UCR Incident Reports			All Incident Reports		
	Min	Max	Mean	Min	Max	Mean
6-12-2016 to 6-10-2017	89.3 %	97.4 %	94.1 %	89.4 %	96.7 %	93.7 %

Information summarized for CompStat week ending 6/17/2017

Sourced from MNPD ARMS on 6/21/2017 8:58:47 AM. The figures above were sourced from incident reports using Uniform Crime Reporting definitions and reporting guidelines, based on the date when the crime was reported. This report is intended to be a management and planning tool and does not reflect the official UCR counts for the department.

Map Section

CompStat Weekly Analysis is provided by the Metropolitan Nashville Police Department Crime Analysis Section. This report is intended to be a management and planning tool and does not reflect the official UCR counts for the department.

"I don't pity any man who does hard work worth doing. I admire him. I pity the creature who does not work, at whichever end of the social scale he may regard himself as being."
- Theodore Roosevelt

Begin Date: 06/11/2017
End Date: 06/17/2017
Week: 24

YTD Gunshot Victims - Countywide

Gunshot Homicides / Injuries

Zone	Prior YTD	YTD	Change	Percent Change
111	6	3	-3	-50.0%
113	1	1	0	0.0%
115	0	0	0	-
117	0	0	0	-
121	0	0	0	-
123	0	2	2	-
125	1	1	0	0.0%
211	7	11	4	57.1%
213	0	1	1	-
215	9	3	-6	-66.7%
217	1	2	1	100.0%
221	2	12	10	500.0%
223	2	6	4	200.0%
225	1	3	2	200.0%
227	0	1	1	-
311	3	0	-3	-100.0%
313	0	1	1	-
315	1	4	3	300.0%
317	1	3	2	200.0%
321	3	4	1	33.3%
323	2	8	6	300.0%
325	4	5	1	25.0%
331	1	4	3	300.0%
333	1	2	1	100.0%
335	0	1	1	-
411	4	1	-3	-75.0%
413	0	2	2	-
415	0	0	0	-
421	0	0	0	-
423	0	0	0	-
425	0	0	0	-
511	10	18	8	80.0%
513	0	2	2	-

Zone	Prior YTD	YTD	Change	Percent Change
515	0	0	0	-
517	0	1	1	-
521	2	4	2	100.0%
523	0	1	1	-
525	0	1	1	-
531	1	2	1	100.0%
533	0	0	0	-
535	3	1	-2	-66.7%
611	3	7	4	133.3%
613	8	20	12	150.0%
615	7	8	1	14.3%
617	0	2	2	-
621	4	4	0	0.0%
623	5	1	-4	-80.0%
625	0	5	5	-
627	1	0	-1	-100.0%
711	4	1	-3	-75.0%
713	0	1	1	-
715	0	5	5	-
721	9	7	-2	-22.2%
723	1	1	0	0.0%
725	2	3	1	50.0%
727	1	0	-1	-100.0%
811	2	3	1	50.0%
813	0	2	2	-
815	0	0	0	-
821	5	2	-3	-60.0%
823	0	0	0	-
825	1	0	-1	-100.0%
831	1	1	0	0.0%
833	0	0	0	-
835	0	2	2	-
Total	**120**	**186**	**66**	**55.0%**

YTD, 75.8% of all gunshot homicides and injuries have occurred in 20 MNPD zones, an area that covers 17.1% of the total area of Davidson County.

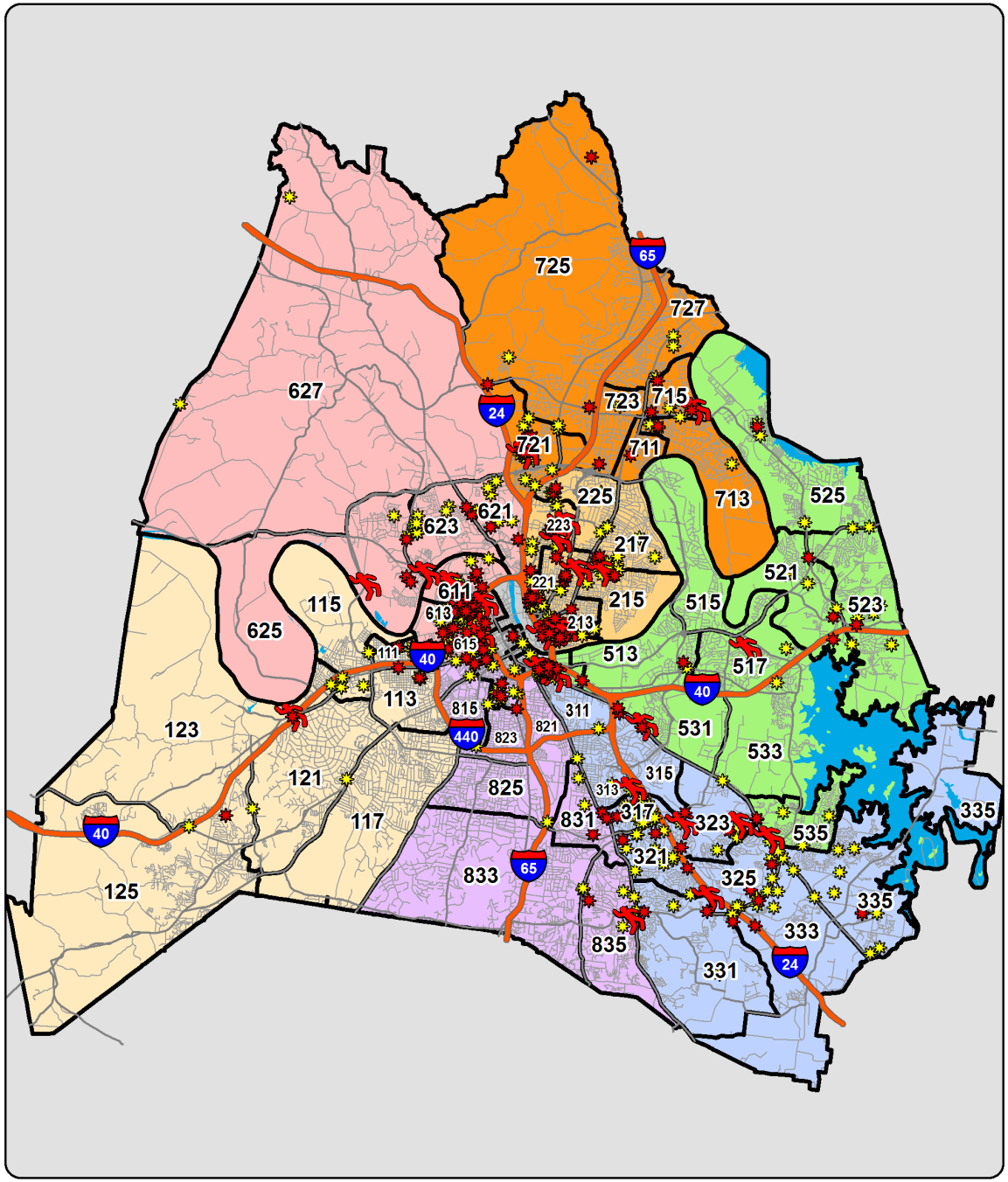

YTD Shootings Gunshot Homicide Gunshot Injury Property Damage Involving Firearm

Sourced from MNPD ARMS on 6/21/2017 8:58:48 AM. The information in this report is sourced from incident reports using UCR definitions and reporting guidelines, based on the date when the crime was reported, and aggregated by incident location. 'Gunshot Homicide / Injury' counts include only violent incidents (homicide, rape, robbery, and aggravated assault) in which one or more victims received a fatal or non-fatal gunshot wound. Suicides, suicide attempts, and accidental shootings are excluded. 'Property Damage' counts include all incidents that (1) include a 'Damage to Property' (NIBRS 290) offense, and (2) list a firearm in the Weapons/Tool' section of the incident report. Unfounded incidents are excluded from these counts. MNPD splits the geography of Davidson County into 1,500+ Reporting Areas (RPA's), ranging in size from 0.003 square miles to 14.9 square miles. The average RPA size is 0.34 square miles.

Gunshot Victims - Countywide (Homicides and Injuries)

Based on date when each incident was reported.

METROPOLITAN POLICE DEPARTMENT
of Nashville and Davidson County

Gunshot Victims (Homicides and Injuries), Annual Totals - Green Line Represents the Previous 13 Year Average

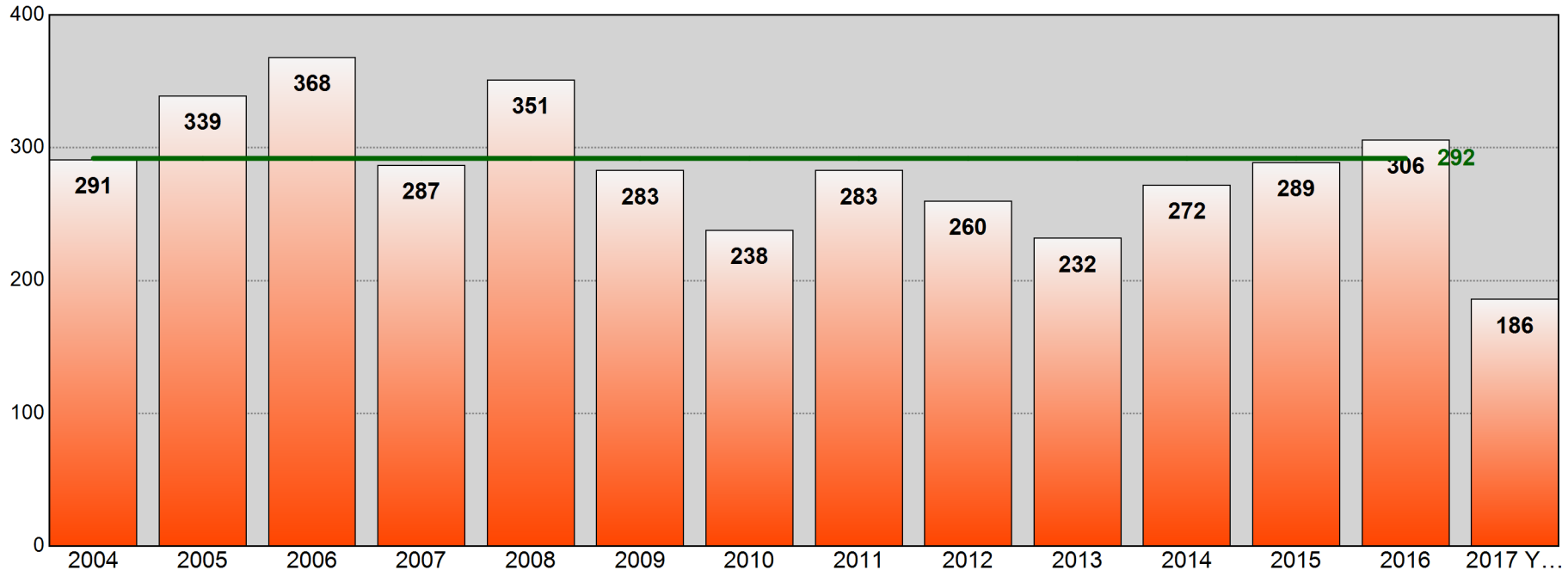

Age of Gunshot Victim
Annual Totals, Past 5 Years

Age	2012	Percent of Total	2013	Percent of Total	2014	Percent of Total	2015	Percent of Total	2016	Percent of Total
0-12	6	2.3%	1	0.4%	2	0.7%	2	0.7%	3	1.0%
13-17	16	6.2%	19	8.2%	20	7.4%	32	11.1%	27	8.8%
18-24	116	44.6%	87	37.5%	99	36.4%	114	39.4%	93	30.4%
25-34	77	29.6%	81	34.9%	84	30.9%	81	28.0%	90	29.4%
35-44	24	9.2%	27	11.6%	39	14.3%	31	10.7%	49	16.0%
45-54	15	5.8%	12	5.2%	18	6.6%	13	4.5%	23	7.5%
55-64	4	1.5%	3	1.3%	1	0.4%	13	4.5%	11	3.6%
65+	2	0.8%	1	0.4%	3	1.1%	2	0.7%	6	2.0%
Unk	0	0.0%	1	0.4%	6	2.2%	1	0.3%	4	1.3%

Age of Gunshot Victim
YTD Comparison

Age	Prior YTD	Percent of Total	YTD	Percent of Total	Change	Percent Change
0-12	2	1.7%	2	1.1%	0	0.0%
13-17	13	10.8%	20	10.8%	7	53.8%
18-24	37	30.8%	60	32.3%	23	62.2%
25-34	38	31.7%	66	35.5%	28	73.7%
35-44	17	14.2%	18	9.7%	1	5.9%
45-54	5	4.2%	13	7.0%	8	160.0%
55-64	2	1.7%	4	2.2%	2	100.0%
65+	4	3.3%	1	0.5%	-3	-75.0%
Unk	2	1.7%	2	1.1%	0	0.0%

Information summarized for CompStat week ending 06/17/2017.

Sourced from MNPD ARMS on 6/21/2017 8:58:49 AM. The information in this report is sourced from incident reports using UCR definitions and reporting guidelines, based on report date, aggregated by incident location. Only includes violent incidents (homicide, rape, robbery, and aggravated assault) in which one or more victims received a fatal or non-fatal gunshot wound. Suicides, suicide attempts, and accidental shootings are excluded.

Gunshot Victims (Homicides, Injuries, and Property Damage)

METROPOLITAN POLICE DEPARTMENT
of Nashville and Davidson County

Aggregated by precinct (incident location). Based on date when each incident was reported.

		Rolling Two Week				Rolling Eight Week				YTD				Rolling Twenty-Four Month			
		Prior Week	Last Week	Change	% Change	Prior 4 Weeks	Last 4 Weeks	Change	% Change	Prior YTD	YTD	Change	% Change	Prior 52 Weeks	Last 52 Weeks	Change	% Change
West	Gunshot Homicide	0	0	0	-	1	0	-1	-100.0%	1	1	0	0.0%	2	4	2	100.0%
	Gunshot Injury	0	0	0	-	1	0	-1	-100.0%	7	6	-1	-14.3%	16	17	1	6.3%
	Property Damage	2	0	-2	-100.0%	6	4	-2	-33.3%	8	17	9	112.5%	19	29	10	52.6%
	Subtotal	2	0	-2	-100.0%	8	4	-4	-50.0%	16	24	8	50.0%	37	50	13	35.1%
East	Gunshot Homicide	0	0	0	-	2	3	1	50.0%	2	8	6	300.0%	10	16	6	60.0%
	Gunshot Injury	1	0	-1	-100.0%	6	6	0	0.0%	20	31	11	55.0%	40	50	10	25.0%
	Property Damage	4	2	-2	-50.0%	14	13	-1	-7.1%	34	64	30	88.2%	59	120	61	103.4%
	Subtotal	5	2	-3	-60.0%	22	22	0	0.0%	56	103	47	83.9%	109	186	77	70.6%
South	Gunshot Homicide	0	0	0	-	0	1	1	-	3	7	4	133.3%	8	12	4	50.0%
	Gunshot Injury	1	0	-1	-100.0%	6	4	-2	-33.3%	13	25	12	92.3%	36	54	18	50.0%
	Property Damage	2	1	-1	-50.0%	9	9	0	0.0%	45	74	29	64.4%	97	144	47	48.5%
	Subtotal	3	1	-2	-66.7%	15	14	-1	-6.7%	61	106	45	73.8%	141	210	69	48.9%
Central	Gunshot Homicide	0	0	0	-	0	0	0	-	0	1	1	-	0	3	3	-
	Gunshot Injury	0	0	0	-	0	0	0	-	4	2	-2	-50.0%	5	3	-2	-40.0%
	Property Damage	0	0	0	-	0	0	0	-	0	3	3	-	5	5	0	0.0%
	Subtotal	0	0	0	-	0	0	0	-	4	6	2	50.0%	10	11	1	10.0%
Hermitage	Gunshot Homicide	0	1	1	-	0	3	3	-	3	6	3	100.0%	9	13	4	44.4%
	Gunshot Injury	0	2	2	-	3	6	3	100.0%	13	24	11	84.6%	36	53	17	47.2%
	Property Damage	3	4	1	33.3%	6	11	5	83.3%	33	45	12	36.4%	64	78	14	21.9%
	Subtotal	3	7	4	133.3%	9	20	11	122.2%	49	75	26	53.1%	109	144	35	32.1%
North	Gunshot Homicide	0	0	0	-	1	1	0	0.0%	5	6	1	20.0%	16	17	1	6.3%
	Gunshot Injury	1	1	0	0.0%	5	10	5	100.0%	23	41	18	78.3%	63	79	16	25.4%
	Property Damage	6	0	-6	-100.0%	5	11	6	120.0%	42	69	27	64.3%	125	142	17	13.6%
	Subtotal	7	1	-6	-85.7%	11	22	11	100.0%	70	116	46	65.7%	204	238	34	16.7%
Madison	Gunshot Homicide	0	0	0	-	0	0	0	-	3	2	-1	-33.3%	3	3	0	0.0%
	Gunshot Injury	2	3	1	50.0%	4	9	5	125.0%	14	16	2	14.3%	32	27	-5	-15.6%
	Property Damage	4	4	0	0.0%	6	12	6	100.0%	24	38	14	58.3%	57	69	12	21.1%
	Subtotal	6	7	1	16.7%	10	21	11	110.0%	41	56	15	36.6%	92	99	7	7.6%
Midtown Hills	Gunshot Homicide	0	0	0	-	0	1	1	-	1	1	0	0.0%	3	2	-1	-33.3%
	Gunshot Injury	0	1	1	-	1	2	1	100.0%	8	9	1	12.5%	14	19	5	35.7%
	Property Damage	0	3	3	-	2	5	3	150.0%	6	29	23	383.3%	20	45	25	125.0%
	Subtotal	0	4	4	-	3	8	5	166.7%	15	39	24	160.0%	37	66	29	78.4%

Information summarized for CompStat week ending 06/17/2017.

Sourced from MNPD ARMS on 6/21/2017 8:58:49 AM. The information in this report is sourced from incident reports using UCR definitions and reporting guidelines, based on report date, aggregated by incident location. Only includes violent incidents (homicide, rape, robbery, and aggravated assault) in which one or more victims received a fatal or non-fatal gunshot wound. Suicides, suicide attempts, and accidental shootings are excluded.

YTD Gunshot Victims - West Precinct

Gunshot Homicides / Injuries				
Zone	Prior YTD	YTD	Change	Percent Change
111	6	3	-3	-50.0%
113	1	1	0	0.0%
115	0	0	0	-
117	0	0	0	-
121	0	0	0	-
123	0	2	2	-
125	1	1	0	0.0%
Total	**8**	**7**	**-1**	**-12.5%**

Property Damage with Firearm				
Zone	Prior YTD	YTD	Change	Percent Change
111	3	7	4	133.3%
113	3	2	-1	-33.3%
115	0	3	3	-
117	0	0	0	-
121	1	1	0	0.0%
123	1	2	1	100.0%
125	0	2	2	-
Total	**8**	**17**	**9**	**112.5%**

Age of Victim - Gunshot Homicides / Injuries						
Age	Prior YTD	Percent of Total	YTD	Percent of Total	Change	Percent Change
0-12	0	0.0%	0	0.0%	0	-
13-17	0	0.0%	0	0.0%	0	-
18-24	4	50.0%	4	57.1%	0	0.0%
25-34	3	37.5%	1	14.3%	-2	-66.7%
35-44	0	0.0%	1	14.3%	1	-
45-54	0	0.0%	0	0.0%	0	-
55-64	0	0.0%	1	14.3%	1	-
65+	0	0.0%	0	0.0%	0	-
Unk	1	12.5%	0	0.0%	-1	-100.0%

Annual Totals - Gunshot Homicides / Injuries

Green Line Represents the Previous 13 Year Average

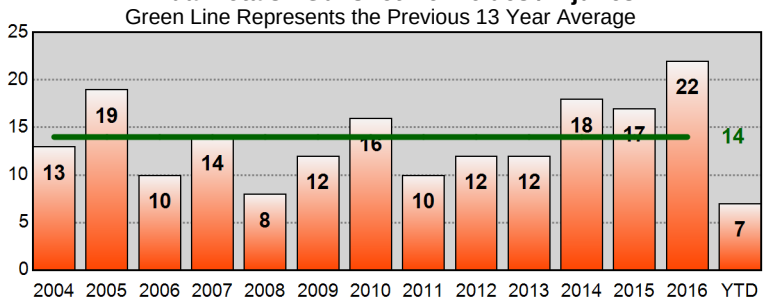

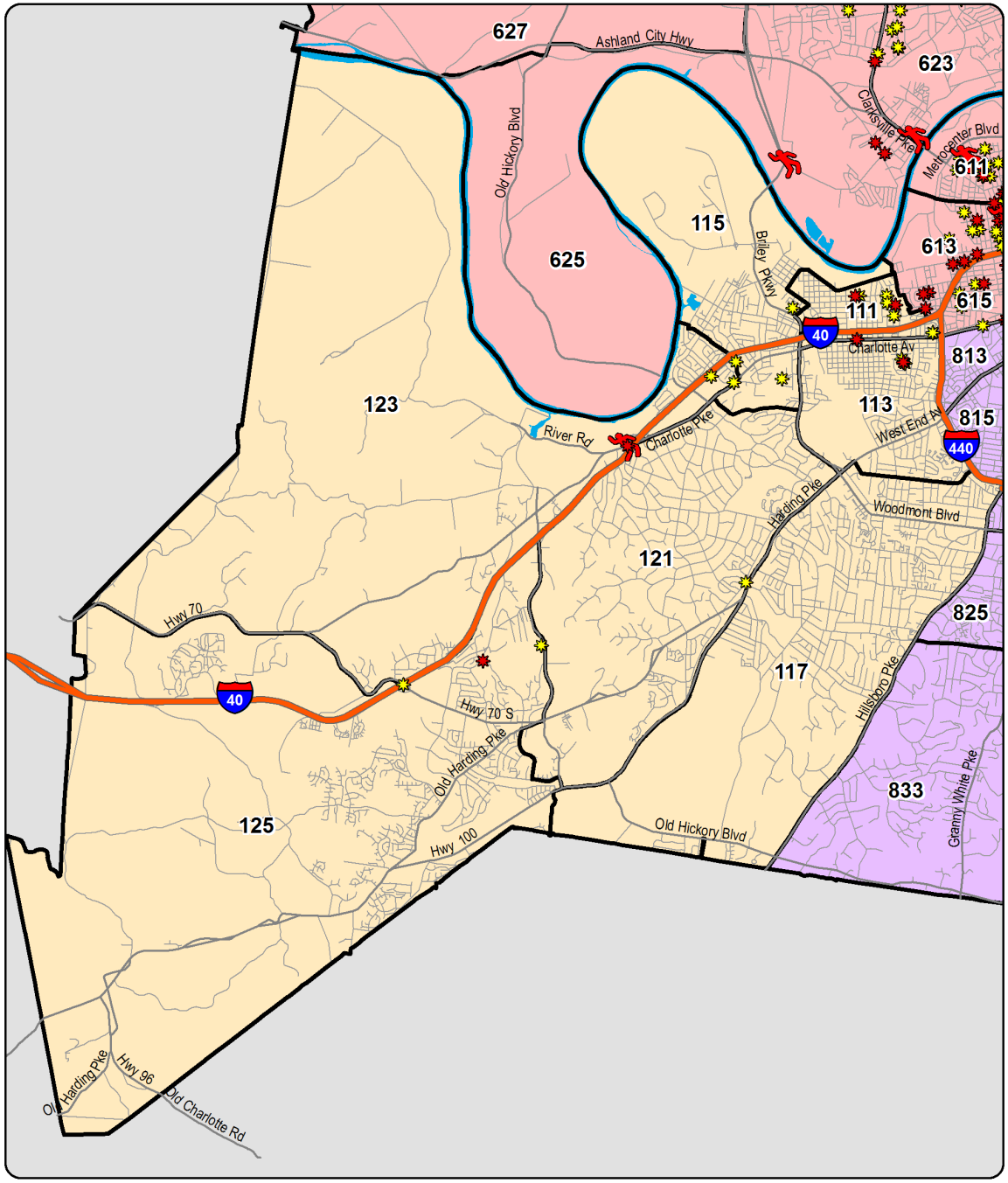

YTD Shootings Gunshot Homicide Gunshot Injury Property Damage Involving Firearm

Sourced from MNPD ARMS on 6/21/2017 8:58:49 AM. The information in this report is sourced from incident reports using UCR definitions and reporting guidelines, based on the date when the crime was reported, and aggregated by incident location. 'Gunshot Homicide / Injury' counts include only violent incidents (homicide, rape, robbery, and aggravated assault) in which one or more victims received a fatal or non-fatal gunshot wound. Suicides, suicide attempts, and accidental shootings are excluded. 'Property Damage' counts include all incidents that (1) include a 'Damage to Property' (NIBRS 290) offense, and (2) list a firearm in the Weapons/Tool' section of the incident report. Unfounded incidents are excluded from these counts.

YTD Gunshot Victims - East Precinct

Gunshot Homicides / Injuries				
Zone	Prior YTD	YTD	Change	Percent Change
211	7	11	4	57.1%
213	0	1	1	-
215	9	3	-6	-66.7%
217	1	2	1	100.0%
221	2	12	10	500.0%
223	2	6	4	200.0%
225	1	3	2	200.0%
227	0	1	1	-
Total	**22**	**39**	**17**	**77.3%**

Property Damage with Firearm				
Zone	Prior YTD	YTD	Change	Percent Change
211	9	16	7	77.8%
213	2	2	0	0.0%
215	7	3	-4	-57.1%
217	3	12	9	300.0%
221	5	14	9	180.0%
223	4	7	3	75.0%
225	3	7	4	133.3%
227	1	3	2	200.0%
Total	**34**	**64**	**30**	**88.2%**

Age of Victim - Gunshot Homicides / Injuries						
Age	Prior YTD	Percent of Total	YTD	Percent of Total	Change	Percent Change
0-12	2	9.1%	0	0.0%	-2	-100.0%
13-17	0	0.0%	5	12.8%	5	-
18-24	4	18.2%	12	30.8%	8	200.0%
25-34	9	40.9%	14	35.9%	5	55.6%
35-44	2	9.1%	5	12.8%	3	150.0%
45-54	1	4.5%	1	2.6%	0	0.0%
55-64	0	0.0%	1	2.6%	1	-
65+	3	13.6%	0	0.0%	-3	-100.0%
Unk	1	4.5%	1	2.6%	0	0.0%

Annual Totals - Gunshot Homicides / Injuries

Green Line Represents the Previous 13 Year Average

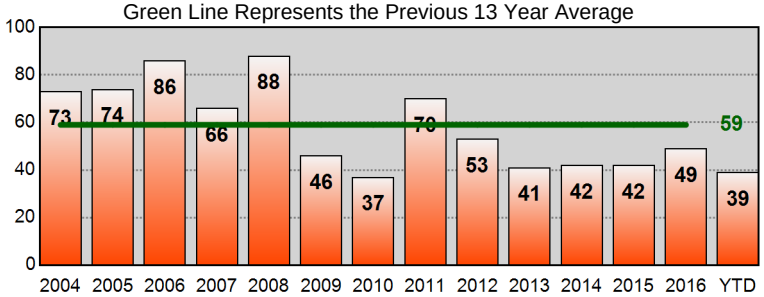

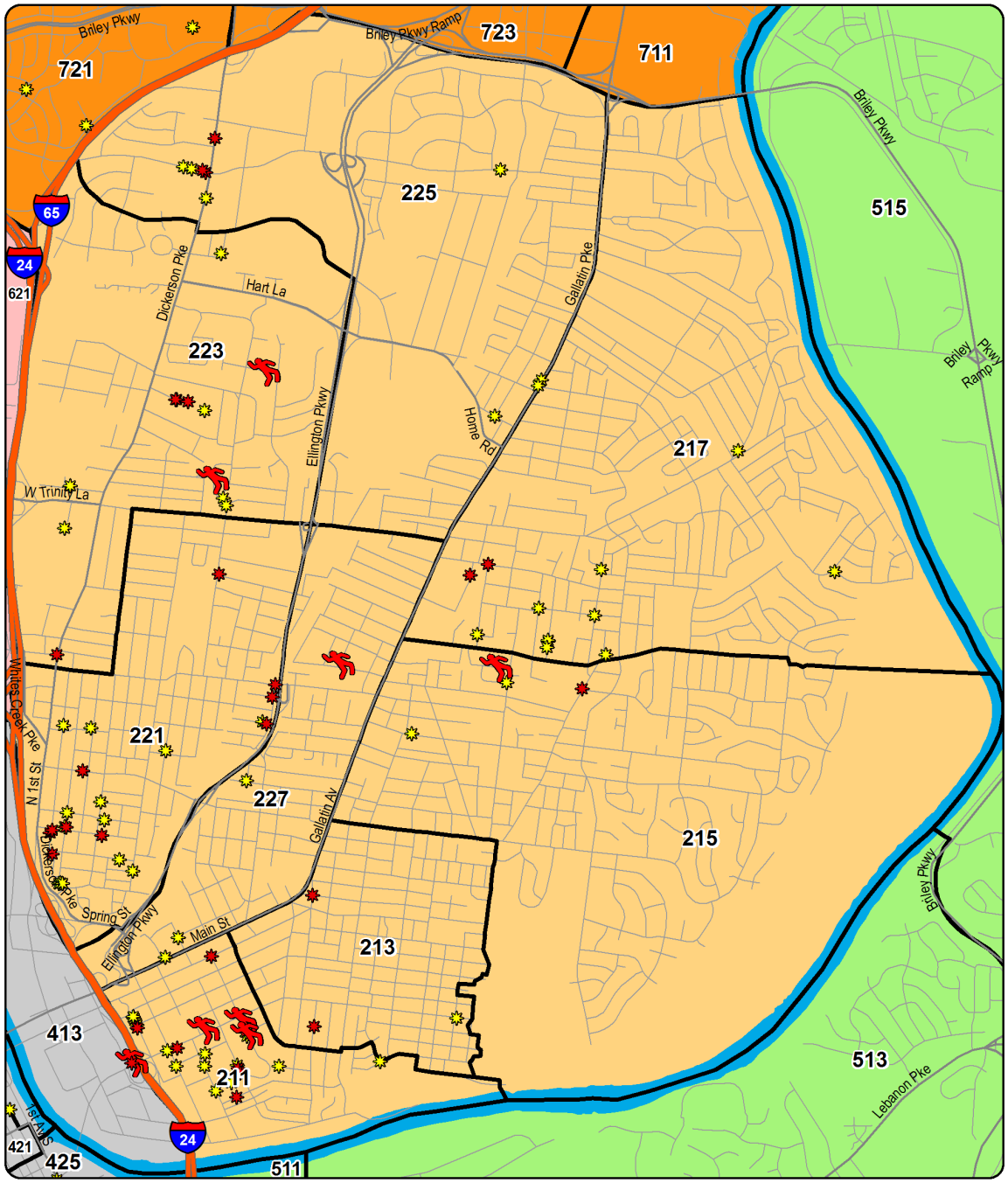

YTD Shootings Gunshot Homicide Gunshot Injury Property Damage Involving Firearm

Sourced from MNPD ARMS on 6/21/2017 8:58:50 AM. The information in this report is sourced from incident reports using UCR definitions and reporting guidelines, based on the date when the crime was reported, and aggregated by incident location. 'Gunshot Homicide / Injury' counts include only violent incidents (homicide, rape, robbery, and aggravated assault) in which one or more victims received a fatal or non-fatal gunshot wound. Suicides, suicide attempts, and accidental shootings are excluded. 'Property Damage' counts include all incidents that (1) include a 'Damage to Property' (NIBRS 290) offense, and (2) list a firearm in the Weapons/Tool' section of the incident report. Unfounded incidents are excluded from these counts.

YTD Gunshot Victims - South Precinct

Gunshot Homicides / Injuries				
Zone	Prior YTD	YTD	Change	Percent Change
311	3	0	-3	-100.0%
313	0	1	1	-
315	1	4	3	300.0%
317	1	3	2	200.0%
321	3	4	1	33.3%
323	2	8	6	300.0%
325	4	5	1	25.0%
331	1	4	3	300.0%
333	1	2	1	100.0%
335	0	1	1	-
Total	**16**	**32**	**16**	**100.0%**

Property Damage with Firearm				
Zone	Prior YTD	YTD	Change	Percent Change
311	2	4	2	100.0%
313	3	2	-1	-33.3%
315	3	0	-3	-100.0%
317	4	18	14	350.0%
321	7	12	5	71.4%
323	2	7	5	250.0%
325	7	9	2	28.6%
331	3	5	2	66.7%
333	8	7	-1	-12.5%
335	6	10	4	66.7%
Total	**45**	**74**	**29**	**64.4%**

Age of Victim - Gunshot Homicides / Injuries						
Age	Prior YTD	Percent of Total	YTD	Percent of Total	Change	Percent Change
0-12	0	0.0%	2	6.3%	2	-
13-17	1	6.3%	7	21.9%	6	600.0%
18-24	6	37.5%	10	31.3%	4	66.7%
25-34	6	37.5%	6	18.8%	0	0.0%
35-44	1	6.3%	5	15.6%	4	400.0%
45-54	1	6.3%	2	6.3%	1	100.0%
55-64	0	0.0%	0	0.0%	0	-
65+	1	6.3%	0	0.0%	-1	-100.0%

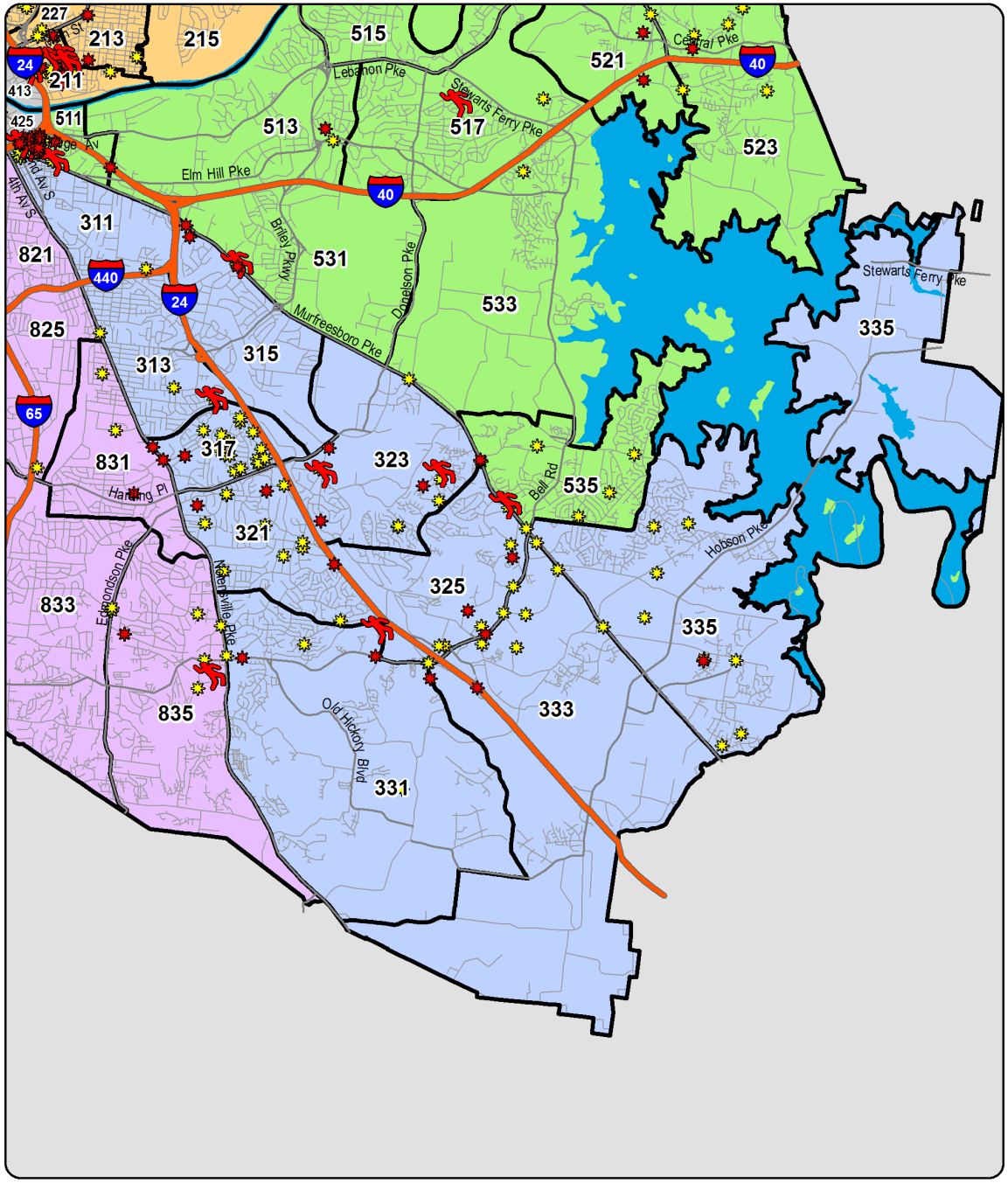

YTD Shootings Gunshot Homicide Gunshot Injury Property Damage Involving Firearm

Annual Totals - Gunshot Homicides / Injuries

Green Line Represents the Previous 13 Year Average

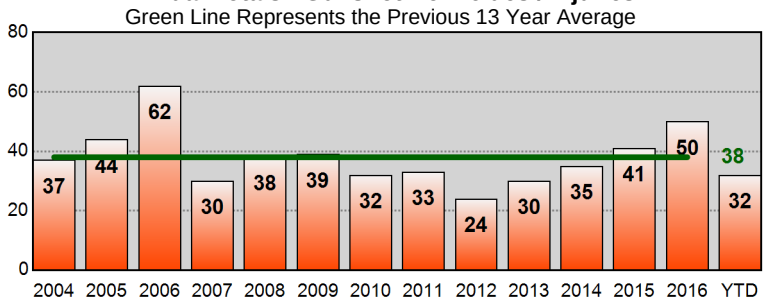

Sourced from MNPD ARMS on 6/21/2017 8:58:51 AM. The information in this report is sourced from incident reports using UCR definitions and reporting guidelines, based on the date when the crime was reported, and aggregated by incident location. 'Gunshot Homicide / Injury' counts include only violent incidents (homicide, rape, robbery, and aggravated assault) in which one or more victims received a fatal or non-fatal gunshot wound. Suicides, suicide attempts, and accidental shootings are excluded. 'Property Damage' counts include all incidents that (1) include a 'Damage to Property' (NIBRS 290) offense, and (2) list a firearm in the Weapons/Tool' section of the incident report. Unfounded incidents are excluded from these counts.

YTD Gunshot Victims - Central Precinct

Gunshot Homicides / Injuries				
Zone	Prior YTD	YTD	Change	Percent Change
411	4	1	-3	-75.0%
413	0	2	2	-
415	0	0	0	-
421	0	0	0	-
423	0	0	0	-
425	0	0	0	-
Total	**4**	**3**	**-1**	**-25.0%**

Property Damage with Firearm				
Zone	Prior YTD	YTD	Change	Percent Change
411	0	0	0	-
413	0	0	0	-
415	0	0	0	-
421	0	1	1	-
423	0	1	1	-
425	0	1	1	-
Total	**0**	**3**	**3**	**-**

Age of Victim - Gunshot Homicides / Injuries						
Age	Prior YTD	Percent of Total	YTD	Percent of Total	Change	Percent Change
0-12	0	0.0%	0	0.0%	0	-
13-17	3	75.0%	0	0.0%	-3	-100.0%
18-24	1	25.0%	1	33.3%	0	0.0%
25-34	0	0.0%	2	66.7%	2	-
35-44	0	0.0%	0	0.0%	0	-
45-54	0	0.0%	0	0.0%	0	-
55-64	0	0.0%	0	0.0%	0	-
65+	0	0.0%	0	0.0%	0	-

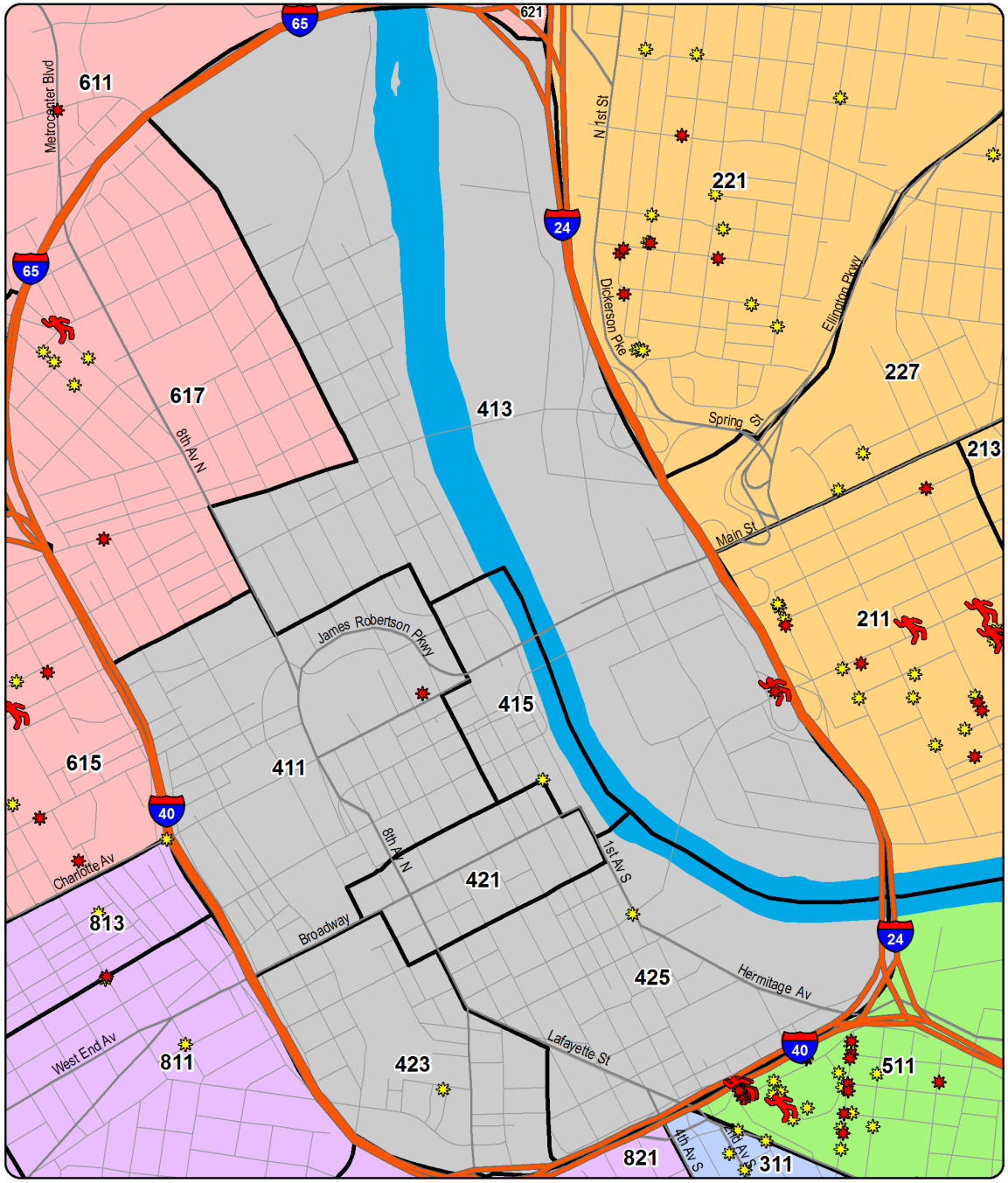

Annual Totals - Gunshot Homicides / Injuries

Green Line Represents the Previous 13 Year Average

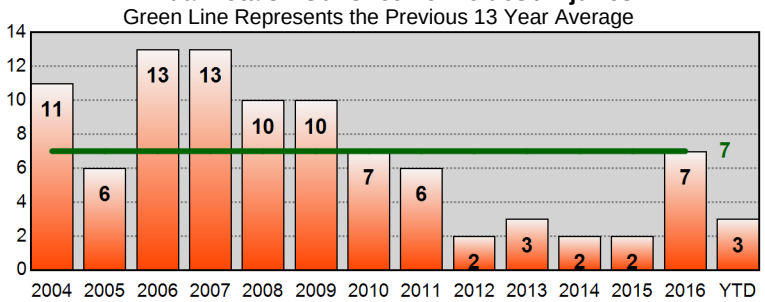

Sourced from MNPD ARMS on 6/21/2017 8:58:52 AM. The information in this report is sourced from incident reports using UCR definitions and reporting guidelines, based on the date when the crime was reported, and aggregated by incident location. 'Gunshot Homicide / Injury' counts include only violent incidents (homicide, rape, robbery, and aggravated assault) in which one or more victims received a fatal or non-fatal gunshot wound. Suicides, suicide attempts, and accidental shootings are excluded. 'Property Damage' counts include all incidents that (1) include a 'Damage to Property' (NIBRS 290) offense, and (2) list a firearm in the Weapons/Tool' section of the incident report. Unfounded incidents are excluded from these counts.

YTD Gunshot Victims - Hermitage Precinct

Gunshot Homicides / Injuries				
Zone	Prior YTD	YTD	Change	Percent Change
511	10	18	8	80.0%
513	0	2	2	-
515	0	0	0	-
517	0	1	1	-
521	2	4	2	100.0%
523	0	1	1	-
525	0	1	1	-
531	1	2	1	100.0%
533	0	0	0	-
535	3	1	-2	-66.7%
Total	**16**	**30**	**14**	**87.5%**

Property Damage with Firearm				
Zone	Prior YTD	YTD	Change	Percent Change
511	9	21	12	133.3%
513	1	1	0	0.0%
515	2	0	-2	-100.0%
517	2	1	-1	-50.0%
521	3	3	0	0.0%
523	3	8	5	166.7%
525	2	4	2	100.0%
531	2	1	-1	-50.0%
533	2	1	-1	-50.0%
535	7	5	-2	-28.6%
Total	**33**	**45**	**12**	**36.4%**

Age of Victim - Gunshot Homicides / Injuries						
Age	Prior YTD	Percent of Total	YTD	Percent of Total	Change	Percent Change
0-12	0	0.0%	0	0.0%	0	-
13-17	1	6.3%	3	10.0%	2	200.0%
18-24	5	31.3%	10	33.3%	5	100.0%
25-34	2	12.5%	11	36.7%	9	450.0%
35-44	7	43.8%	2	6.7%	-5	-71.4%
45-54	0	0.0%	2	6.7%	2	-
55-64	1	6.3%	0	0.0%	-1	-100.0%
65+	0	0.0%	1	3.3%	1	-
Unk	0	0.0%	1	3.3%	1	-

Annual Totals - Gunshot Homicides / Injuries

Green Line Represents the Previous 13 Year Average

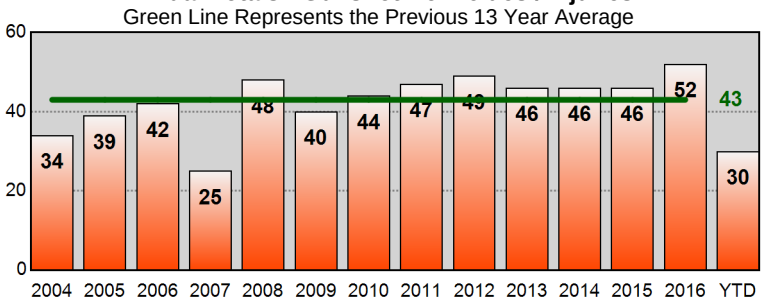

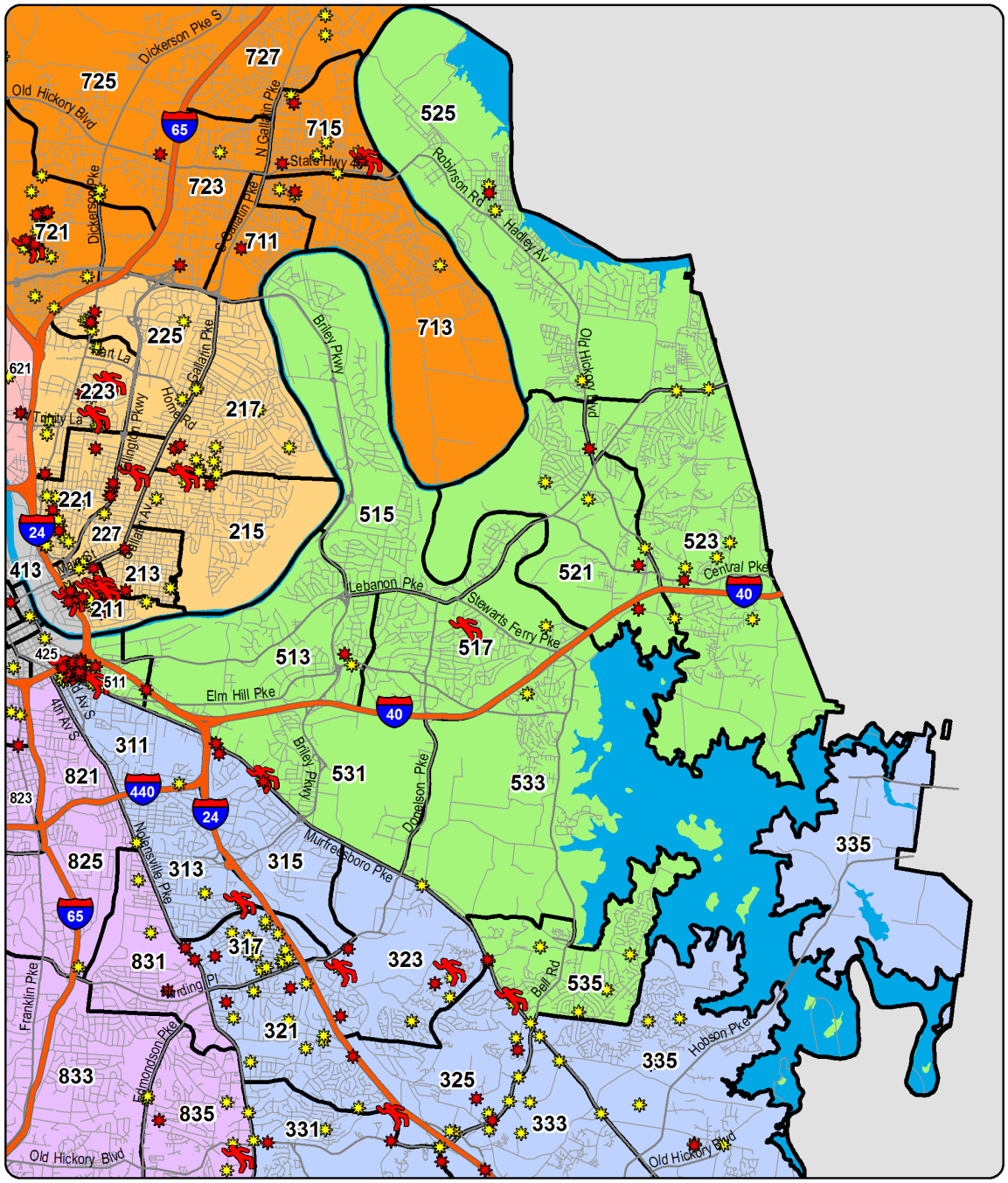

YTD Shootings Gunshot Homicide Gunshot Injury Property Damage Involving Firearm

Sourced from MNPD ARMS on 6/21/2017 8:58:52 AM. The information in this report is sourced from incident reports using UCR definitions and reporting guidelines, based on the date when the crime was reported, and aggregated by incident location. 'Gunshot Homicide / Injury' counts include only violent incidents (homicide, rape, robbery, and aggravated assault) in which one or more victims received a fatal or non-fatal gunshot wound. Suicides, suicide attempts, and accidental shootings are excluded. 'Property Damage' counts include all incidents that (1) include a 'Damage to Property' (NIBRS 290) offense, and (2) list a firearm in the Weapons/Tool' section of the incident report. Unfounded incidents are excluded from these counts.

YTD Gunshot Victims - North Precinct

Gunshot Homicides / Injuries

Zone	Prior YTD	YTD	Change	Percent Change
611	3	7	4	133.3%
613	8	20	12	150.0%
615	7	8	1	14.3%
617	0	2	2	-
621	4	4	0	0.0%
623	5	1	-4	-80.0%
625	0	5	5	-
627	1	0	-1	-100.0%
Total	**28**	**47**	**19**	**67.9%**

Property Damage with Firearm

Zone	Prior YTD	YTD	Change	Percent Change
611	9	20	11	122.2%
613	8	13	5	62.5%
615	9	13	4	44.4%
617	0	4	4	-
621	6	7	1	16.7%
623	4	9	5	125.0%
625	3	1	-2	-66.7%
627	3	2	-1	-33.3%
Total	**42**	**69**	**27**	**64.3%**

Age of Victim - Gunshot Homicides / Injuries

Age	Prior YTD	Percent of Total	YTD	Percent of Total	Change	Percent Change
0-12	0	0.0%	0	0.0%	0	-
13-17	7	25.0%	2	4.3%	-5	-71.4%
18-24	7	25.0%	14	29.8%	7	100.0%
25-34	9	32.1%	21	44.7%	12	133.3%
35-44	4	14.3%	4	8.5%	0	0.0%
45-54	1	3.6%	4	8.5%	3	300.0%
55-64	0	0.0%	2	4.3%	2	-
65+	0	0.0%	0	0.0%	0	-

Annual Totals - Gunshot Homicides / Injuries

Green Line Represents the Previous 13 Year Average

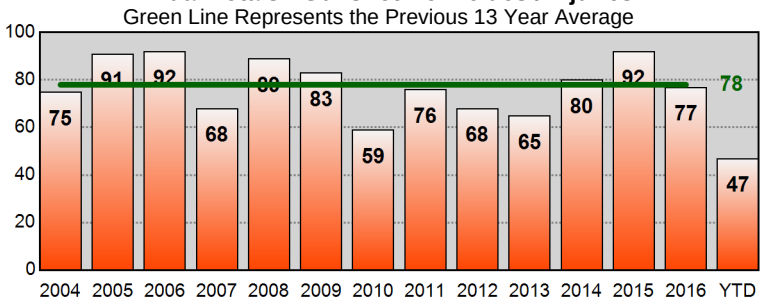

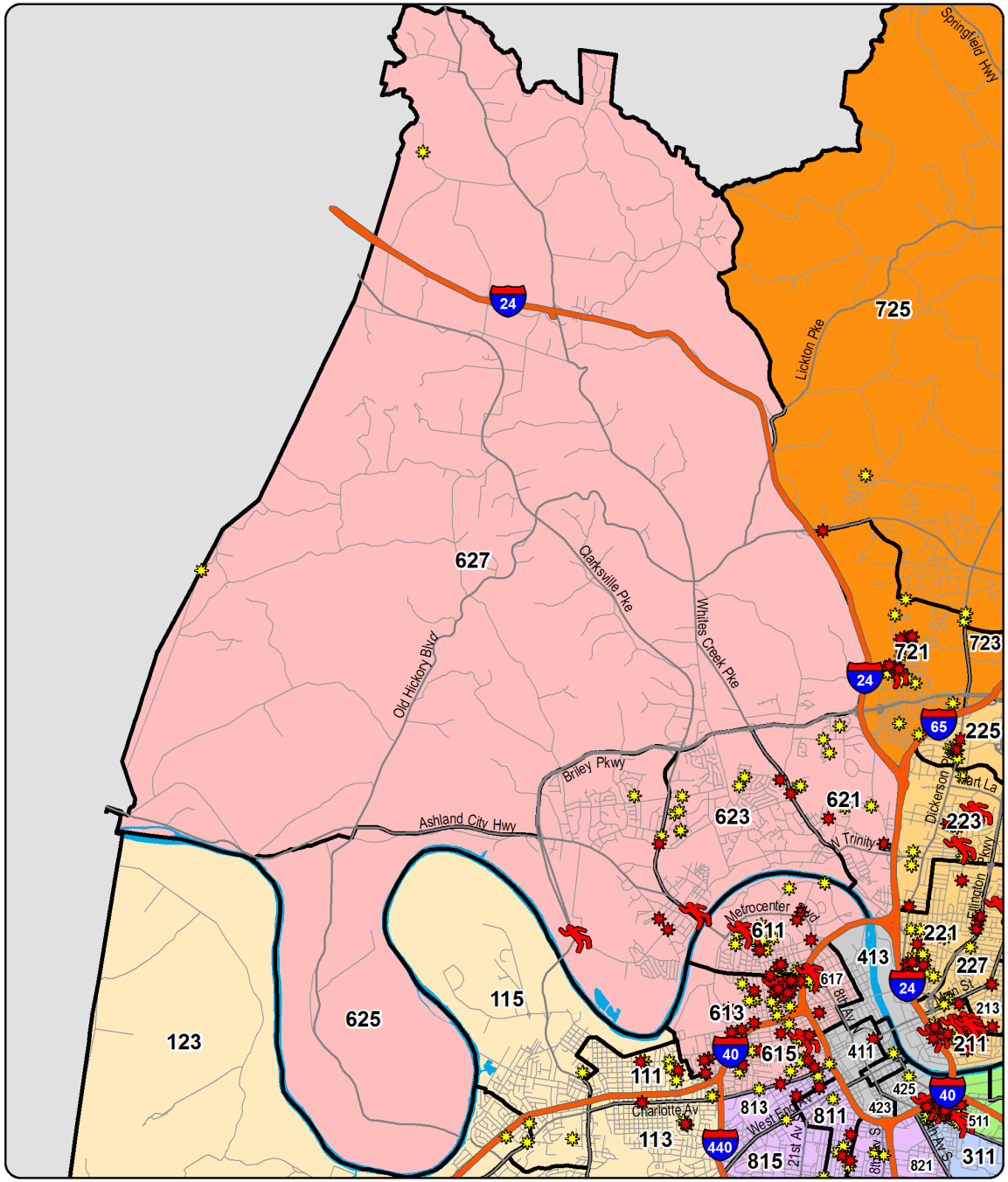

YTD Shootings Gunshot Homicide Gunshot Injury Property Damage Involving Firearm

Sourced from MNPD ARMS on 6/21/2017 8:58:52 AM. The information in this report is sourced from incident reports using UCR definitions and reporting guidelines, based on the date when the crime was reported, and aggregated by incident location. 'Gunshot Homicide / Injury' counts include only violent incidents (homicide, rape, robbery, and aggravated assault) in which one or more victims received a fatal or non-fatal gunshot wound. Suicides, suicide attempts, and accidental shootings are excluded. 'Property Damage' counts include all incidents that (1) include a 'Damage to Property' (NIBRS 290) offense, and (2) list a firearm in the Weapons/Tool' section of the incident report. Unfounded incidents are excluded from these counts.

YTD Gunshot Victims - Madison Precinct

Gunshot Homicides / Injuries

Zone	Prior YTD	YTD	Change	Percent Change
711	4	1	-3	-75.0%
713	0	1	1	-
715	0	5	5	-
721	9	7	-2	-22.2%
723	1	1	0	0.0%
725	2	3	1	50.0%
727	1	0	-1	-100.0%
Total	**17**	**18**	**1**	**5.9%**

Property Damage with Firearm

Zone	Prior YTD	YTD	Change	Percent Change
711	1	0	-1	-100.0%
713	1	3	2	200.0%
715	6	6	0	0.0%
721	13	22	9	69.2%
723	1	1	0	0.0%
725	1	4	3	300.0%
727	1	2	1	100.0%
Total	**24**	**38**	**14**	**58.3%**

Age of Victim - Gunshot Homicides / Injuries

Age	Prior YTD	Percent of Total	YTD	Percent of Total	Change	Percent Change
0-12	0	0.0%	0	0.0%	0	-
13-17	1	5.9%	2	11.1%	1	100.0%
18-24	7	41.2%	5	27.8%	-2	-28.6%
25-34	5	29.4%	7	38.9%	2	40.0%
35-44	2	11.8%	1	5.6%	-1	-50.0%
45-54	1	5.9%	3	16.7%	2	200.0%
55-64	1	5.9%	0	0.0%	-1	-100.0%
65+	0	0.0%	0	0.0%	0	-

Annual Totals - Gunshot Homicides / Injuries

Green Line Represents the Previous 13 Year Average

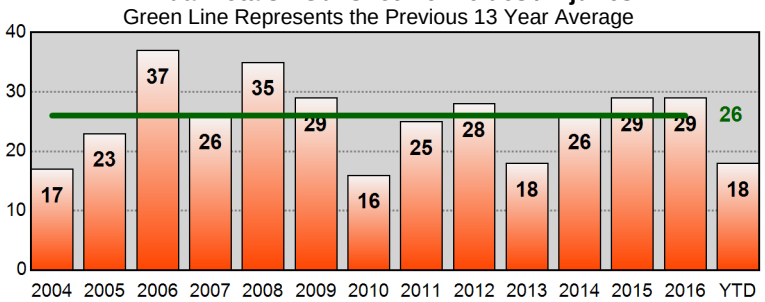

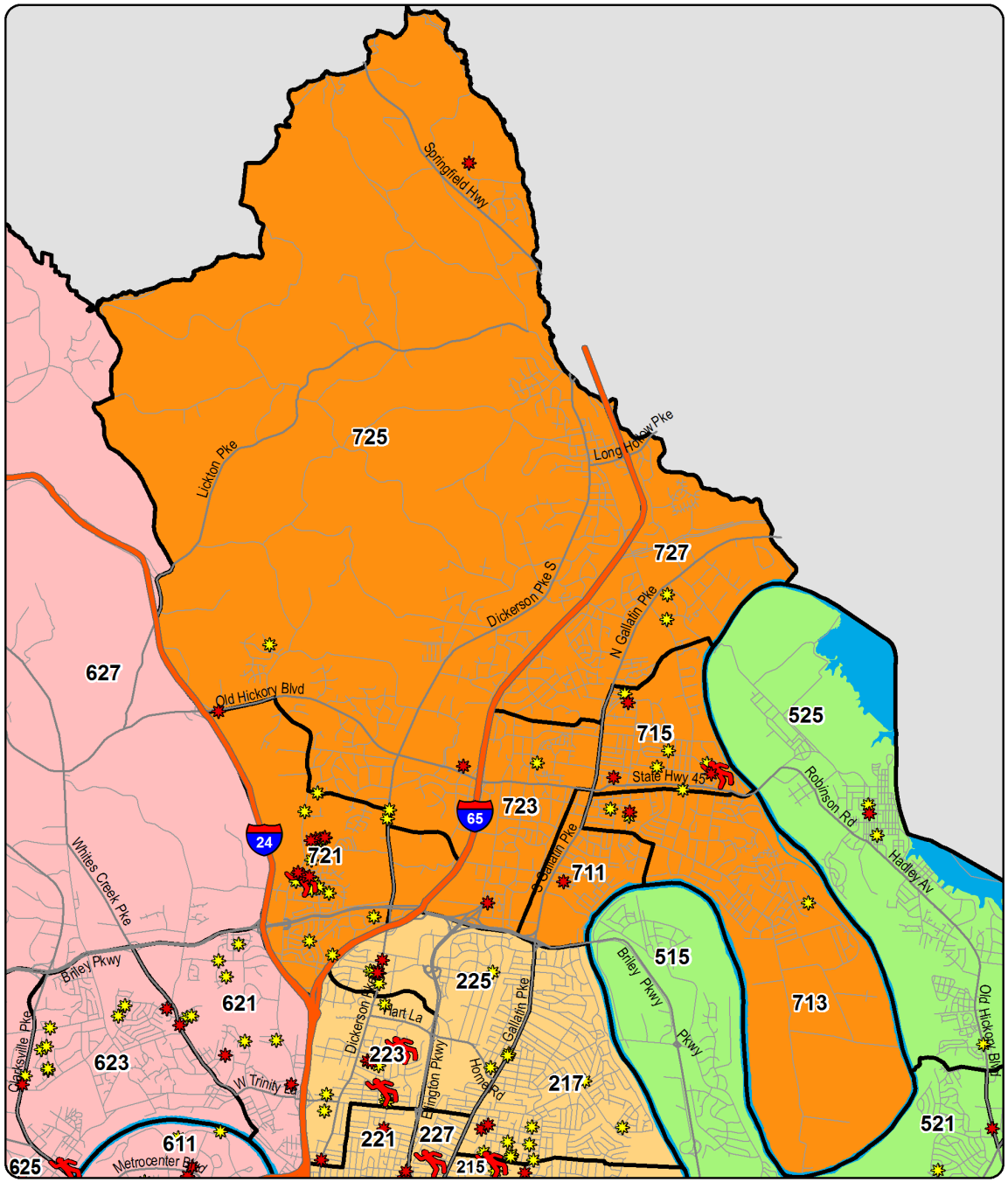

YTD Shootings Gunshot Homicide Gunshot Injury Property Damage Involving Firearm

Sourced from MNPD ARMS on 6/21/2017 8:58:54 AM. The information in this report is sourced from incident reports using UCR definitions and reporting guidelines, based on the date when the crime was reported, and aggregated by incident location. 'Gunshot Homicide / Injury' counts include only violent incidents (homicide, rape, robbery, and aggravated assault) in which one or more victims received a fatal or non-fatal gunshot wound. Suicides, suicide attempts, and accidental shootings are excluded. 'Property Damage' counts include all incidents that (1) include a 'Damage to Property' (NIBRS 290) offense, and (2) list a firearm in the Weapons/Tool' section of the incident report. Unfounded incidents are excluded from these counts.

YTD Gunshot Victims - Midtown Hills Precinct

Gunshot Homicides / Injuries				
Zone	Prior YTD	YTD	Change	Percent Change
811	2	3	1	50.0%
813	0	2	2	-
815	0	0	0	-
821	5	2	-3	-60.0%
823	0	0	0	-
825	1	0	-1	-100.0%
831	1	1	0	0.0%
833	0	0	0	-
835	0	2	2	-
Total	**9**	**10**	**1**	**11.1%**

Property Damage with Firearm				
Zone	Prior YTD	YTD	Change	Percent Change
811	2	8	6	300.0%
813	0	2	2	-
815	0	1	1	-
821	1	2	1	100.0%
823	0	2	2	-
825	1	1	0	0.0%
831	2	6	4	200.0%
833	0	0	0	-
835	0	7	7	-
Total	**6**	**29**	**23**	**383.3%**

Age of Victim - Gunshot Homicides / Injuries						
Age	Prior YTD	Percent of Total	YTD	Percent of Total	Change	Percent Change
0-12	0	0.0%	0	0.0%	0	-
13-17	0	0.0%	1	10.0%	1	-
18-24	3	33.3%	4	40.0%	1	33.3%
25-34	4	44.4%	4	40.0%	0	0.0%
35-44	1	11.1%	0	0.0%	-1	-100.0%
45-54	1	11.1%	1	10.0%	0	0.0%
55-64	0	0.0%	0	0.0%	0	-
65+	0	0.0%	0	0.0%	0	-

Annual Totals - Gunshot Homicides / Injuries

Green Line Represents the Previous 13 Year Average

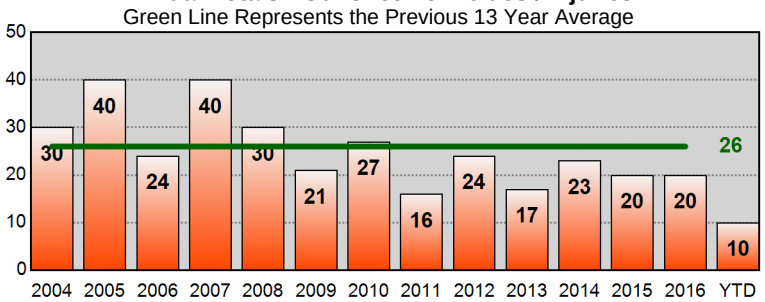

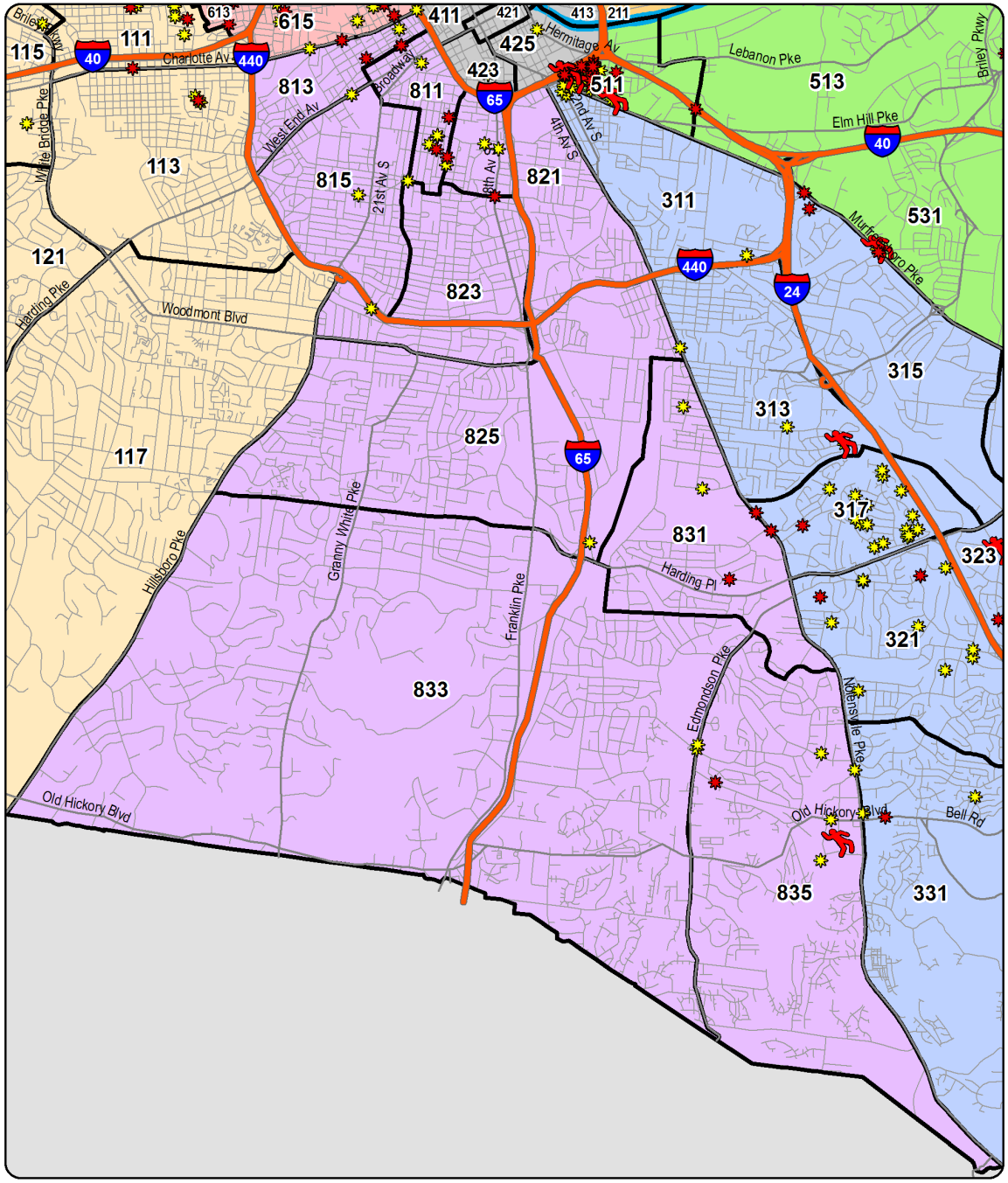

YTD Shootings Gunshot Homicide Gunshot Injury Property Damage Involving Firearm

Sourced from MNPD ARMS on 6/21/2017 8:58:55 AM. The information in this report is sourced from incident reports using UCR definitions and reporting guidelines, based on the date when the crime was reported, and aggregated by incident location. 'Gunshot Homicide / Injury' counts include only violent incidents (homicide, rape, robbery, and aggravated assault) in which one or more victims received a fatal or non-fatal gunshot wound. Suicides, suicide attempts, and accidental shootings are excluded. 'Property Damage' counts include all incidents that (1) include a 'Damage to Property' (NIBRS 290) offense, and (2) list a firearm in the Weapons/Tool' section of the incident report. Unfounded incidents are excluded from these counts.

West Precinct - Burglary and Theft from Vehicle Counts for the Past Two Weeks

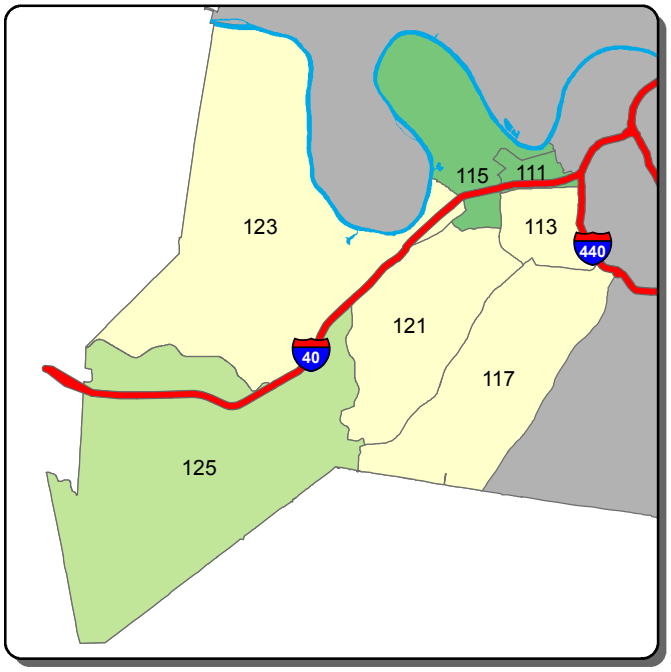

Burglary - A Shift

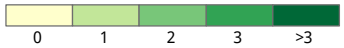

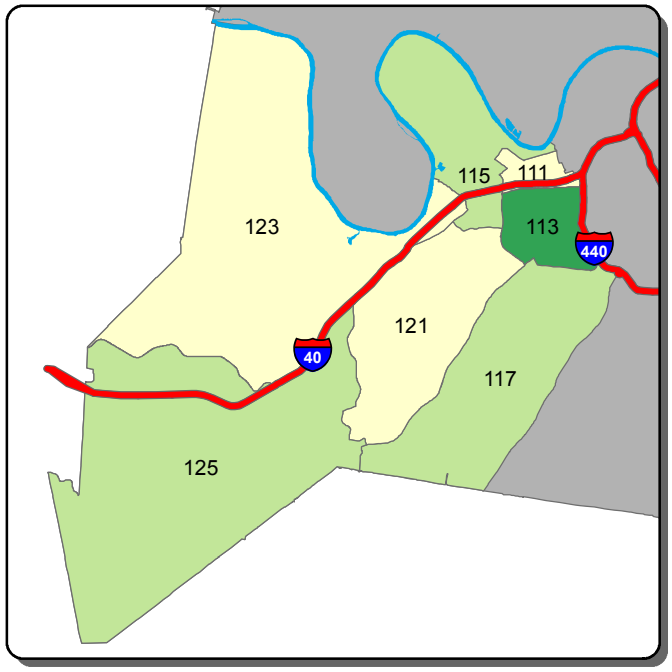

Burglary - B Shift

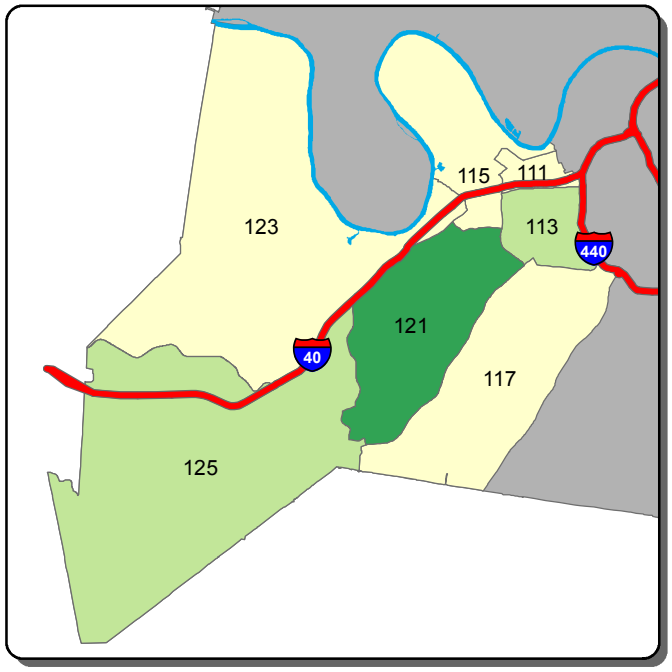

Burglary - C Shift

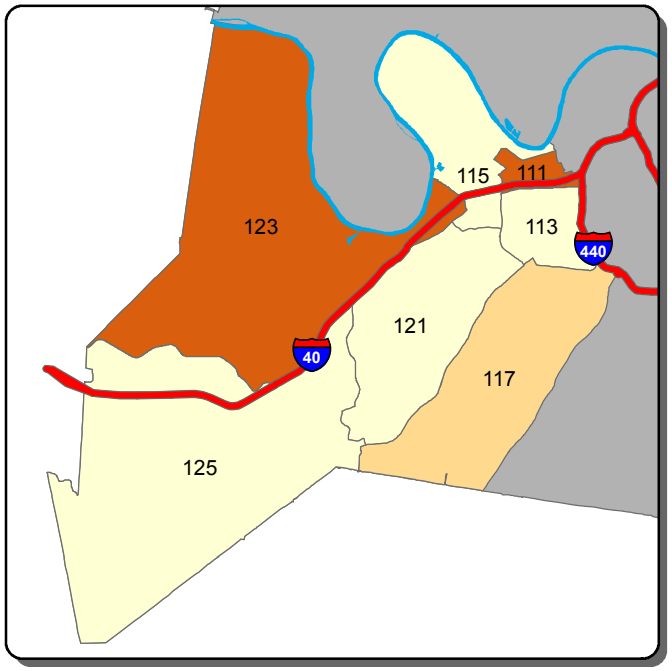

Theft from Vehicle - A Shift

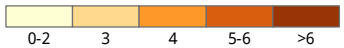

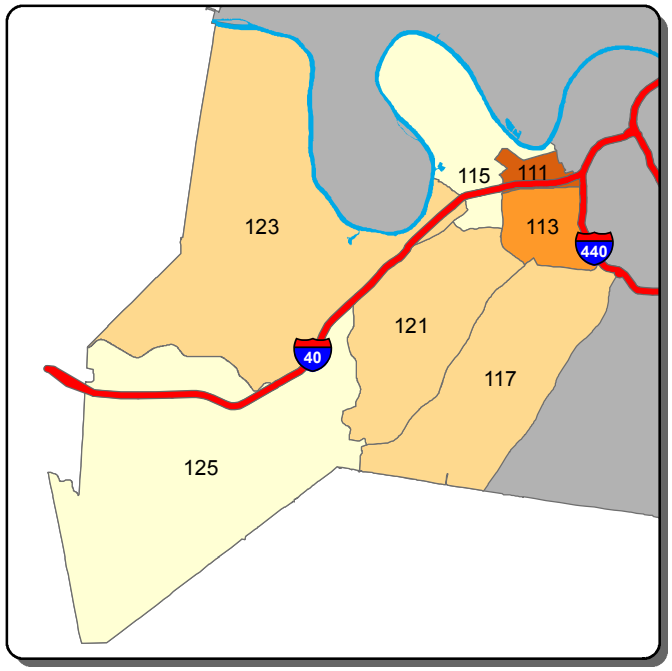

Theft from Vehicle - B Shift

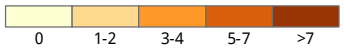

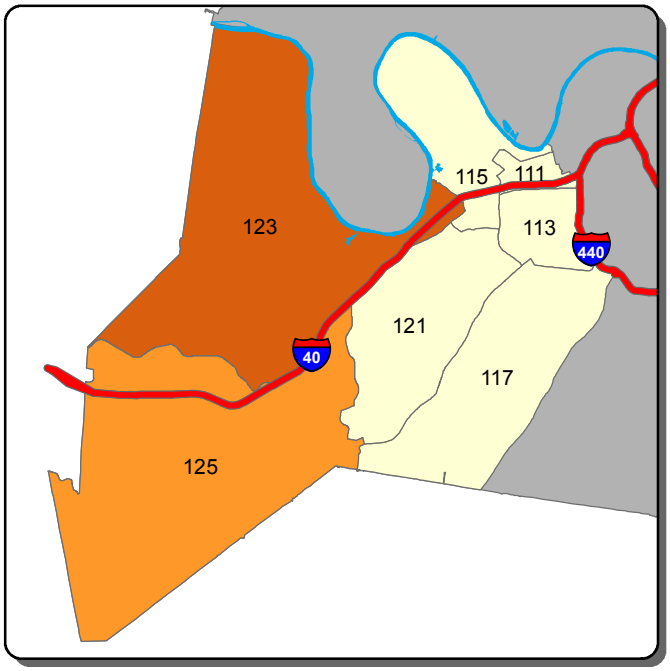

Theft from Vehicle - C Shift

Information summarized for CompStat week ending 6/17/2017

Sourced from MNPD ARMS on 6/21/2017. Data taken from incident reports using Uniform Crime Reporting definitions and guidelines, based on the date and time when the inicident was reported. 'A, B, and C Shift' refer to the following time periods: A Shift = 0700 - 1500; B Shift = 1500 - 2300; C Shift = 2300 - 0700.

West Precinct - Aggravated Assault and Self Initiated CAD Counts for the Past Two Weeks

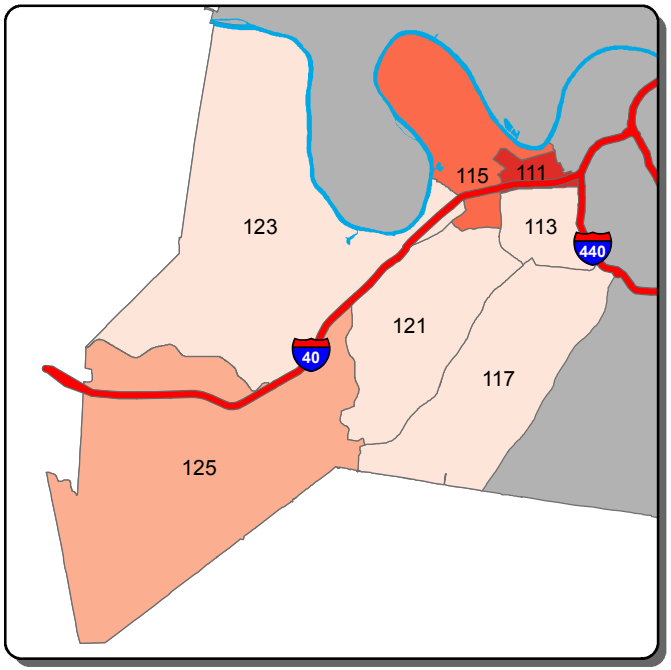

Aggravated Assault - A Shift

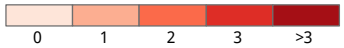

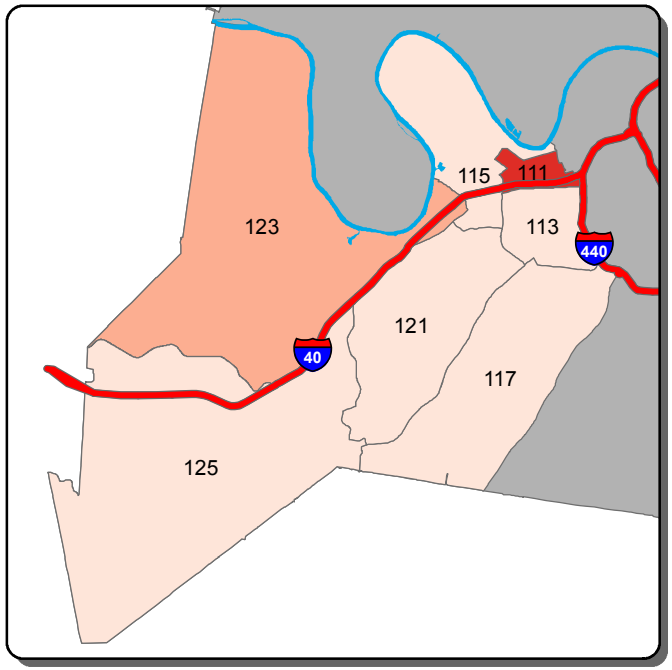

Aggravated Assault - B Shift

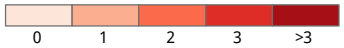

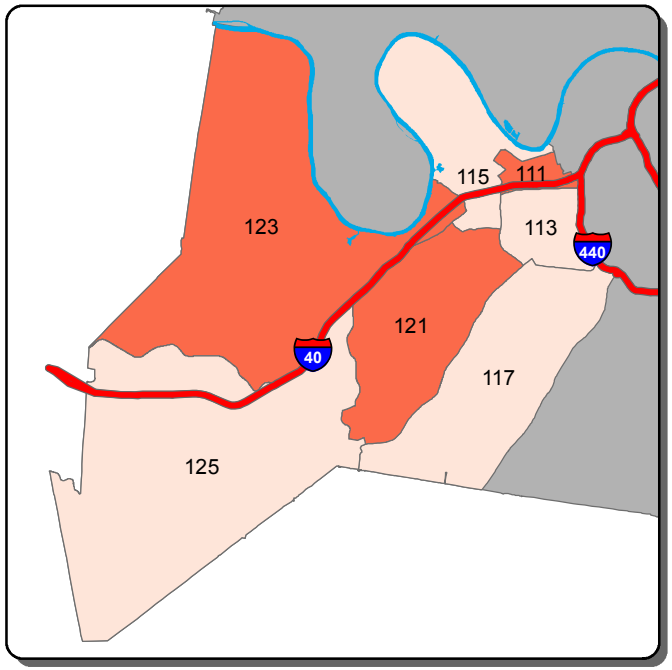

Aggravated Assault - C Shift

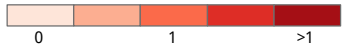

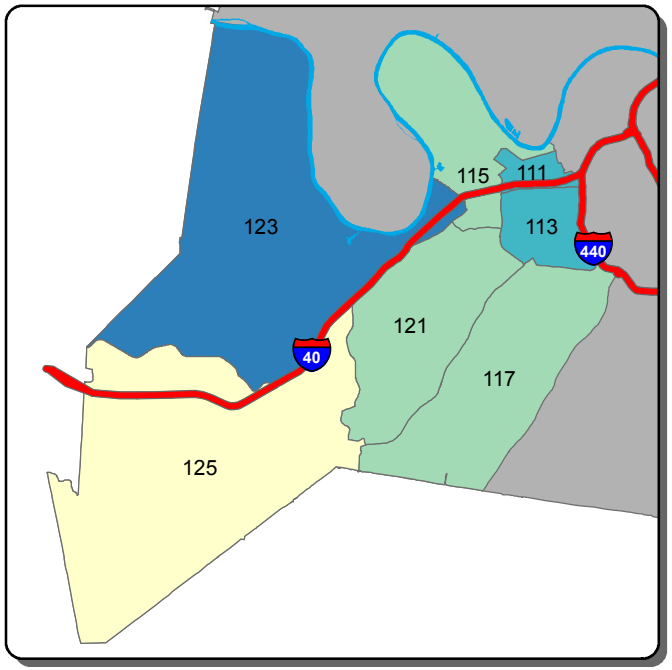

Self Initiated CAD - A Shift

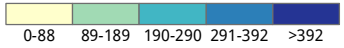

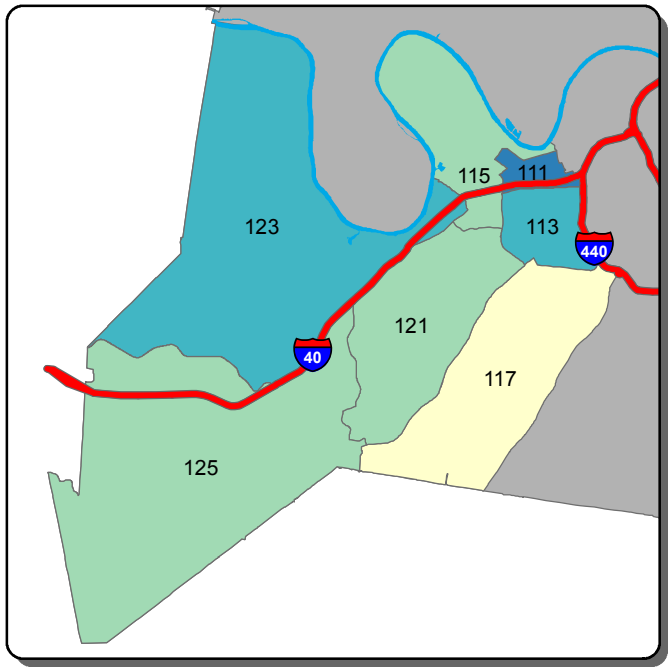

Self Initiated CAD - B Shift

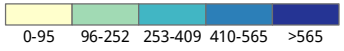

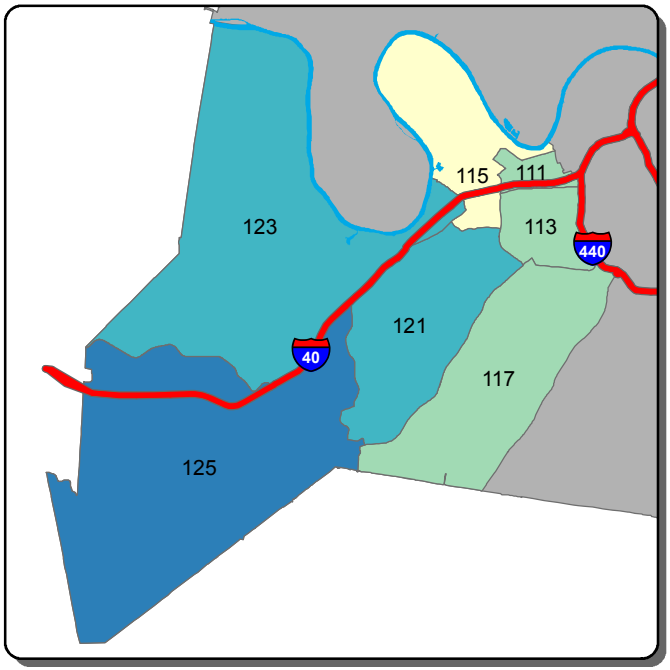

Self Initiated CAD - C Shift

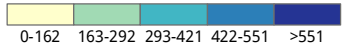

Information summarized for CompStat week ending 6/17/2017

Sourced from MNPD ARMS on 6/21/2017. Data taken from incident reports using Uniform Crime Reporting definitions and guidelines, based on the date and time when the inicident was reported. 'A, B, and C Shift' refer to the following time periods: A Shift = 0700 - 1500; B Shift = 1500 - 2300; C Shift = 2300 - 0700.

East Precinct - Burglary and Theft from Vehicle Counts for the Past Two Weeks

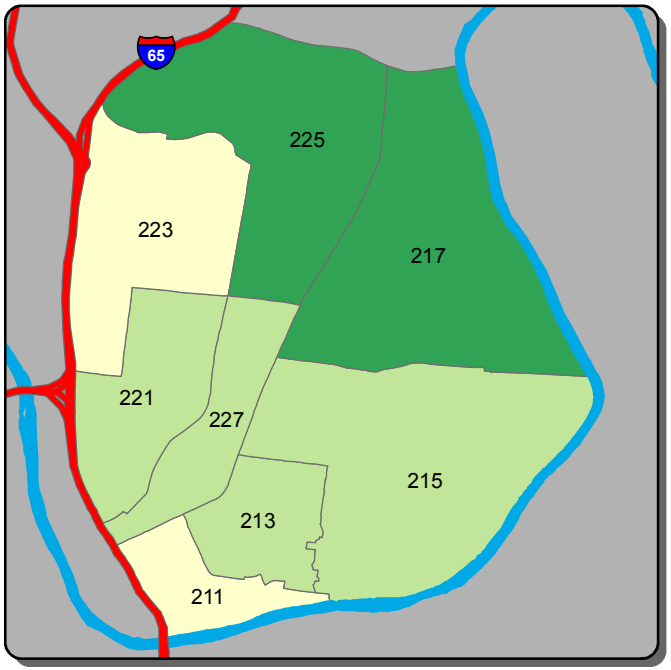

Burglary - A Shift

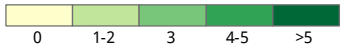

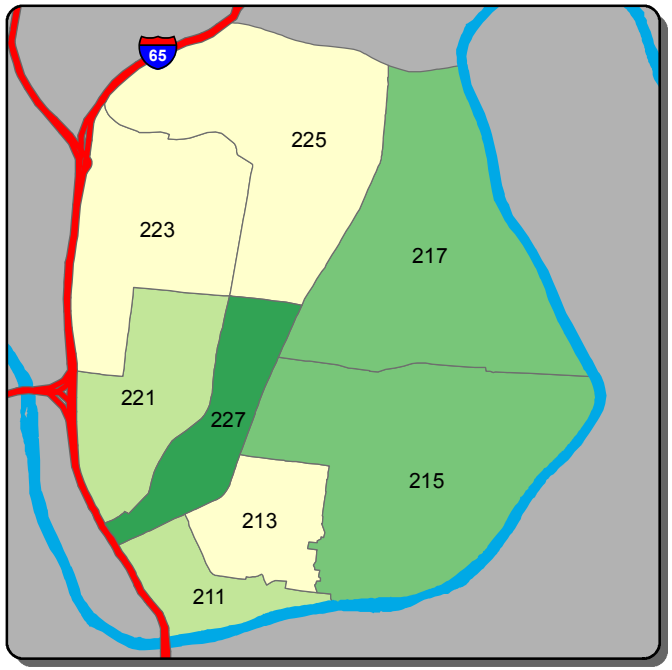

Burglary - B Shift

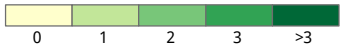

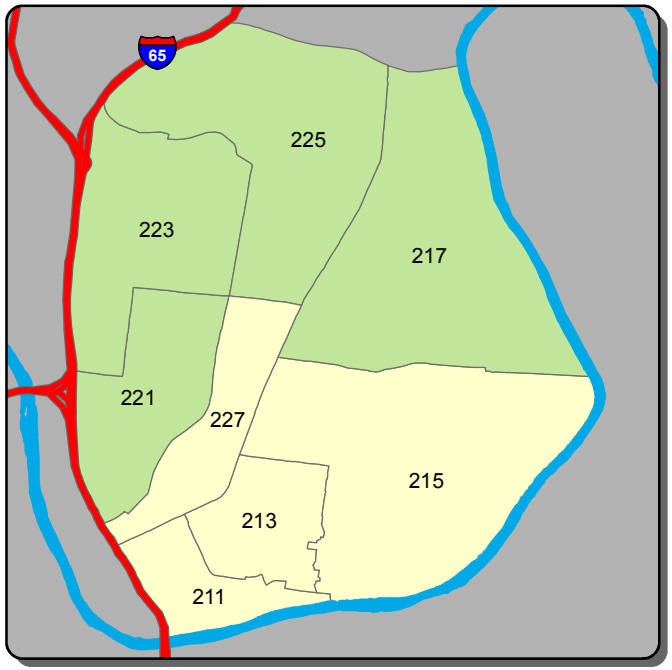

Burglary - C Shift

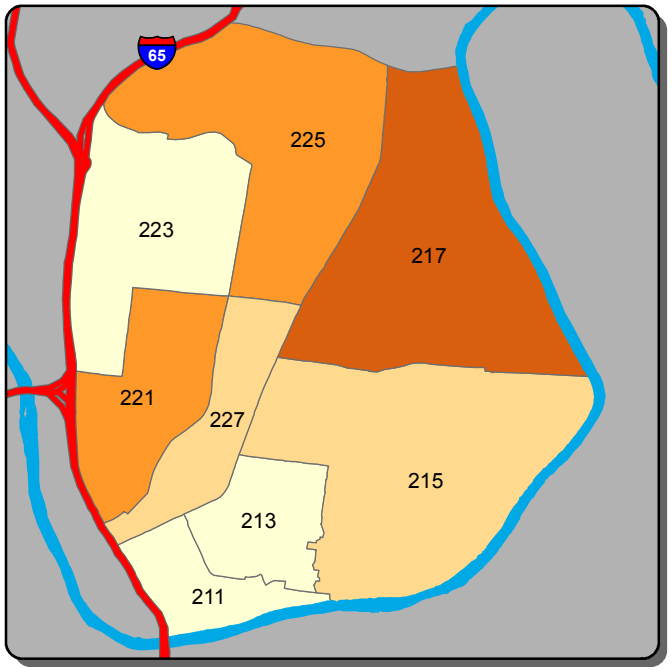

Theft from Vehicle - A Shift

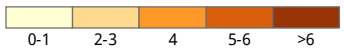

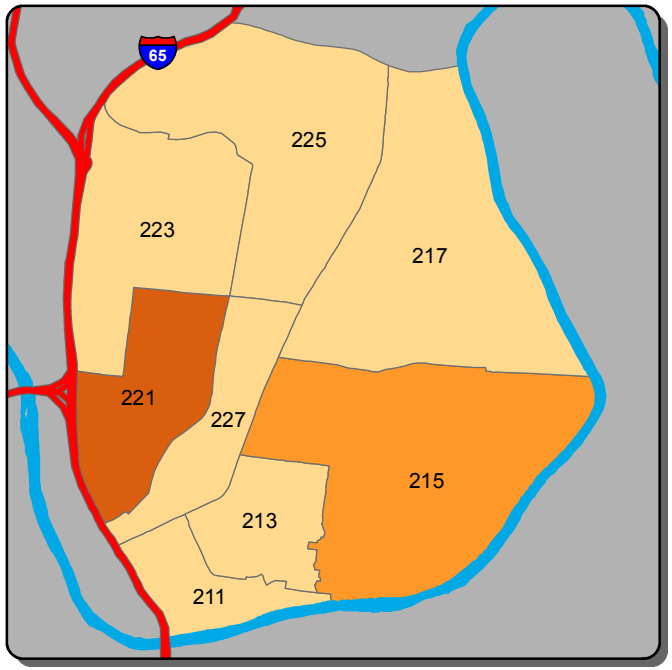

Theft from Vehicle - B Shift

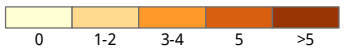

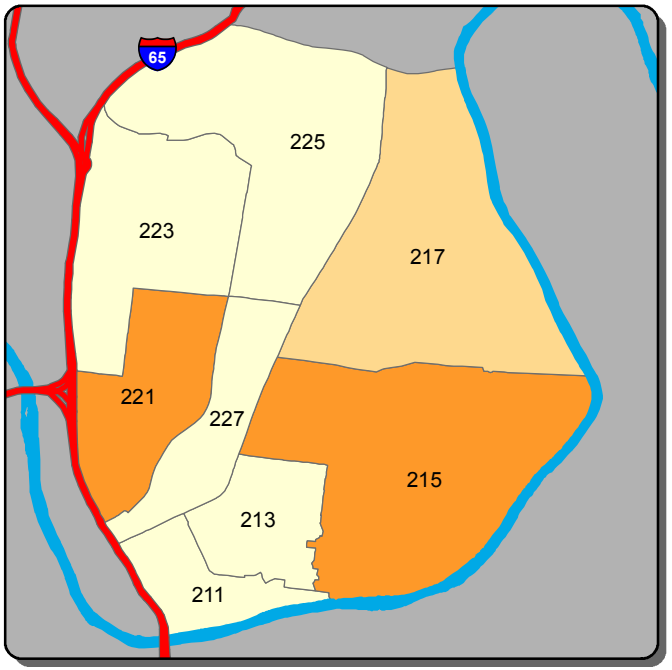

Theft from Vehicle - C Shift

Information summarized for CompStat week ending 6/17/2017

Sourced from MNPD ARMS on 6/21/2017. Data taken from incident reports using Uniform Crime Reporting definitions and guidelines, based on the date and time when the inicident was reported. 'A, B, and C Shift' refer to the following time periods: A Shift = 0700 - 1500; B Shift = 1500 - 2300; C Shift = 2300 - 0700.

East Precinct - Aggravated Assault and Self Initiated CAD Counts for the Past Two Weeks

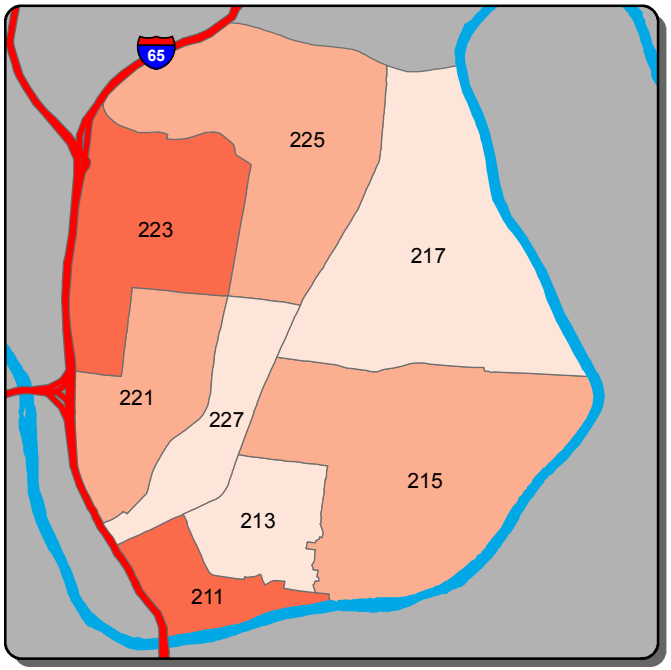

Aggravated Assault - A Shift

0	1	2	3	>3

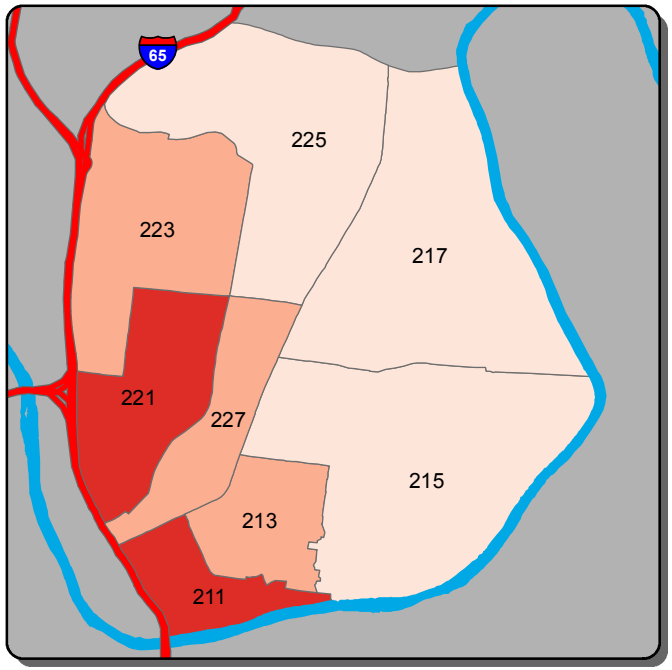

Aggravated Assault - B Shift

0	1-2	3-4	5-7	>7

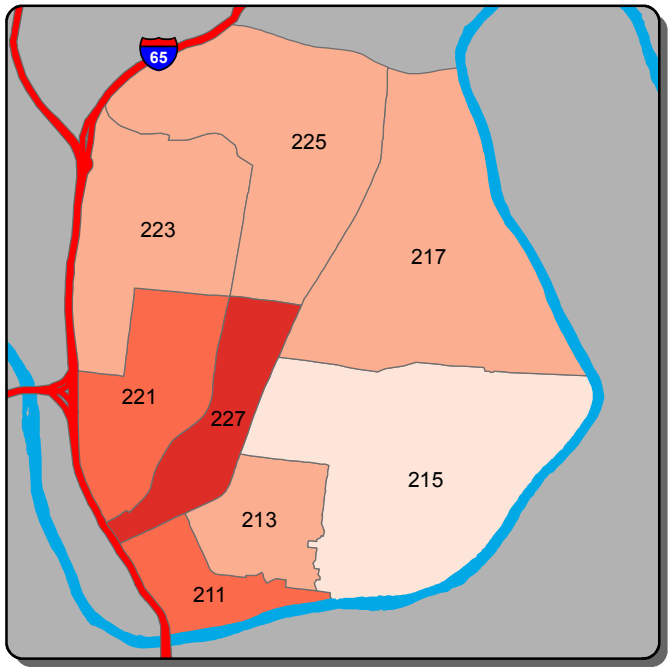

Aggravated Assault - C Shift

0	1-2	3-4	5-6	>6

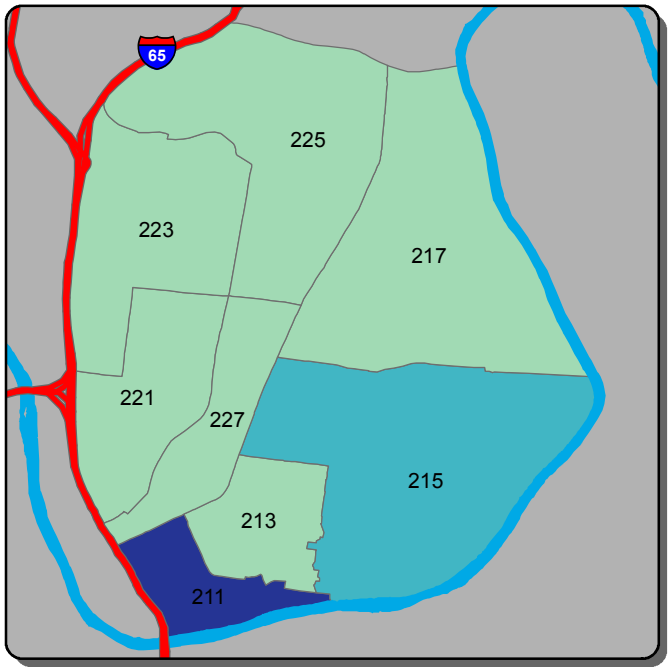

Self Initiated CAD - A Shift

0-45	46-80	81-115	116-150	>150

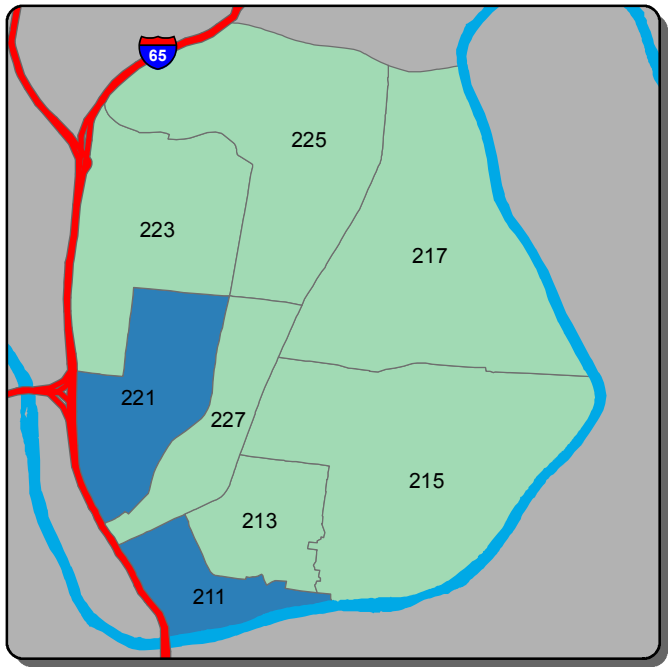

Self Initiated CAD - B Shift

0-52	53-90	91-128	129-166	>166

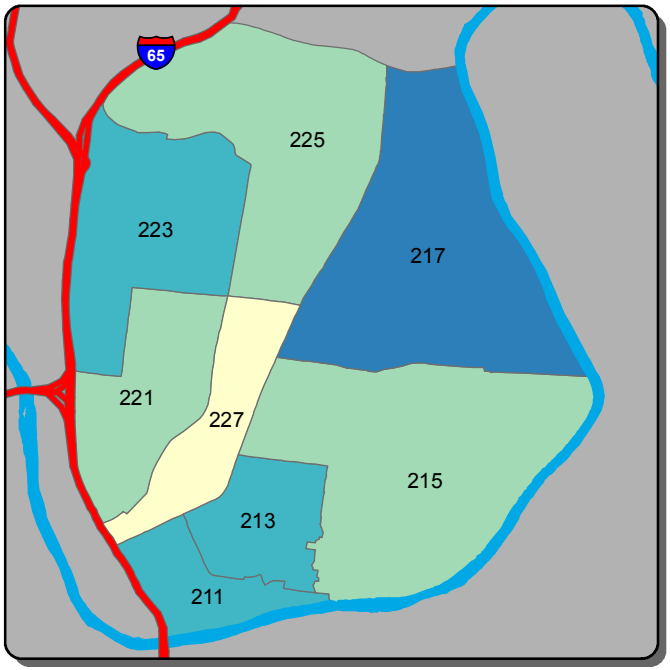

Self Initiated CAD - C Shift

0-79	80-105	106-132	133-158	>158

Information summarized for CompStat week ending 6/17/2017

Sourced from MNPD ARMS on 6/21/2017. Data taken from incident reports using Uniform Crime Reporting definitions and guidelines, based on the date and time when the inicident was reported. 'A, B, and C Shift' refer to the following time periods: A Shift = 0700 - 1500; B Shift = 1500 - 2300; C Shift = 2300 - 0700.

South Precinct - Burglary and Theft from Vehicle Counts for the Past Two Weeks

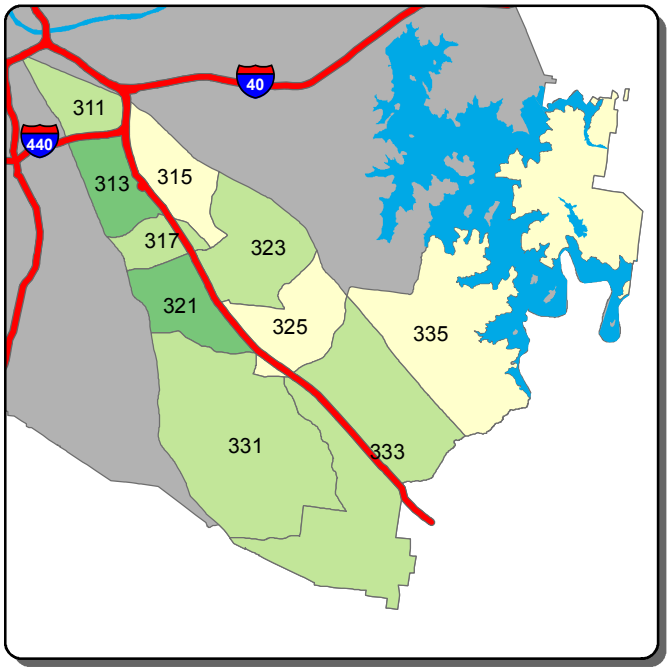

Burglary - A Shift

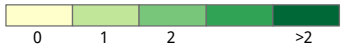

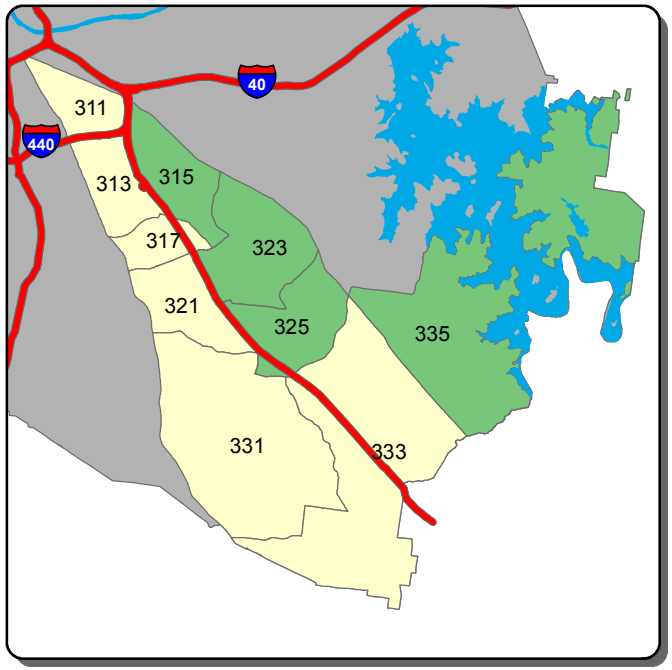

Burglary - B Shift

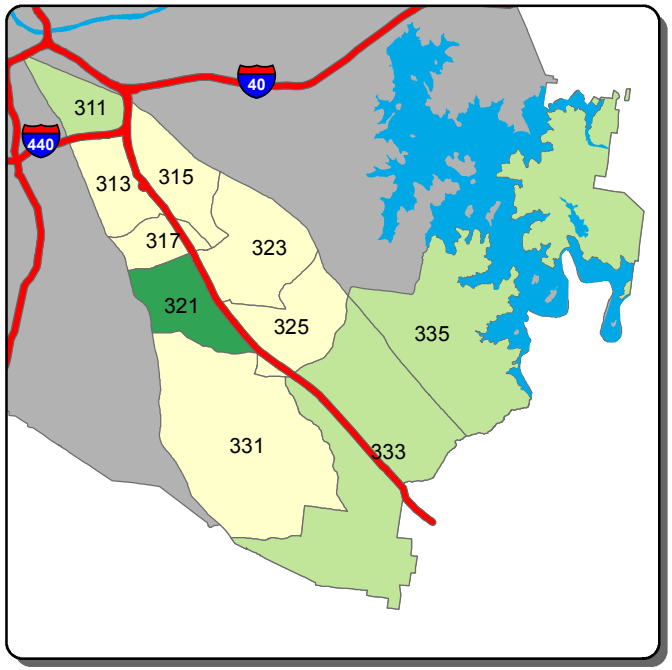

Burglary - C Shift

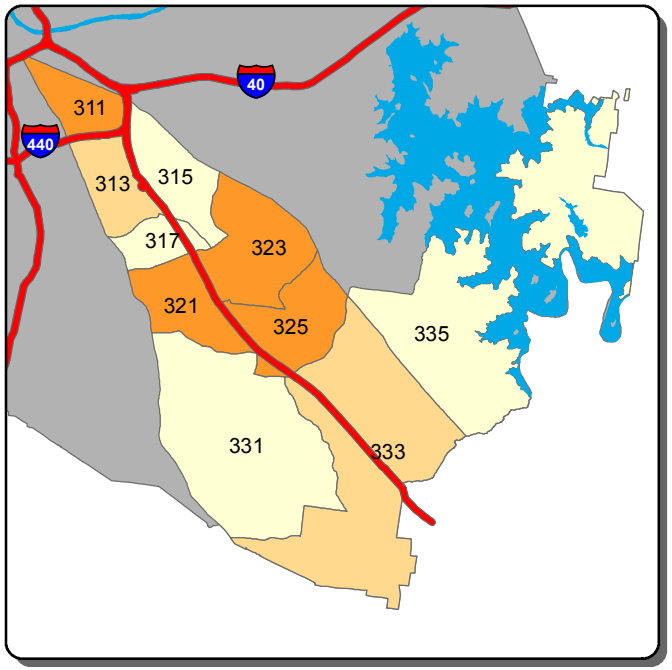

Theft from Vehicle - A Shift

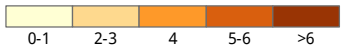

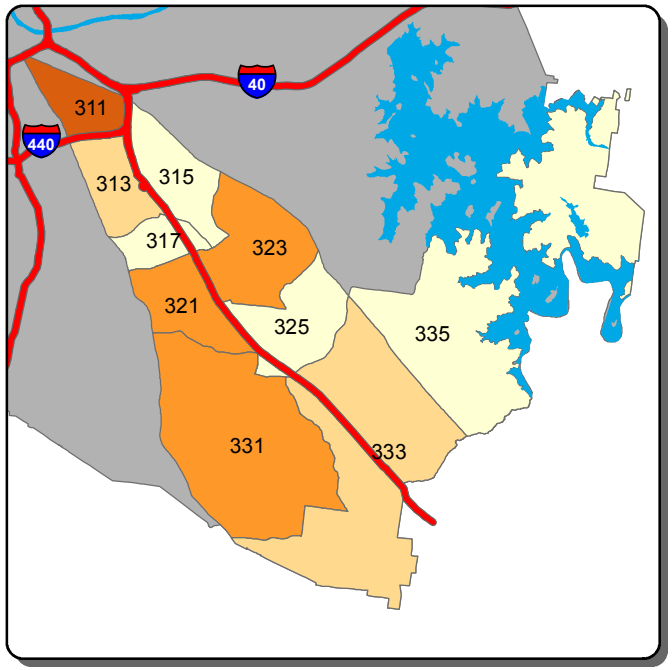

Theft from Vehicle - B Shift

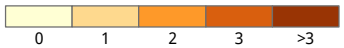

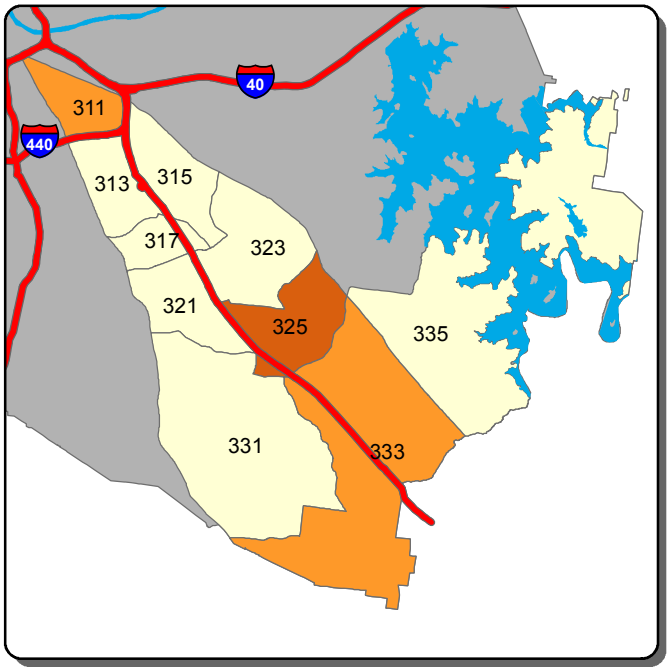

Theft from Vehicle - C Shift

Information summarized for CompStat week ending 6/17/2017

Sourced from MNPD ARMS on 6/21/2017. Data taken from incident reports using Uniform Crime Reporting definitions and guidelines, based on the date and time when the inicident was reported. 'A, B, and C Shift' refer to the following time periods: A Shift = 0700 - 1500; B Shift = 1500 - 2300; C Shift = 2300 - 0700.

South Precinct - Aggravated Assault and Self Initiated CAD Counts for the Past Two Weeks

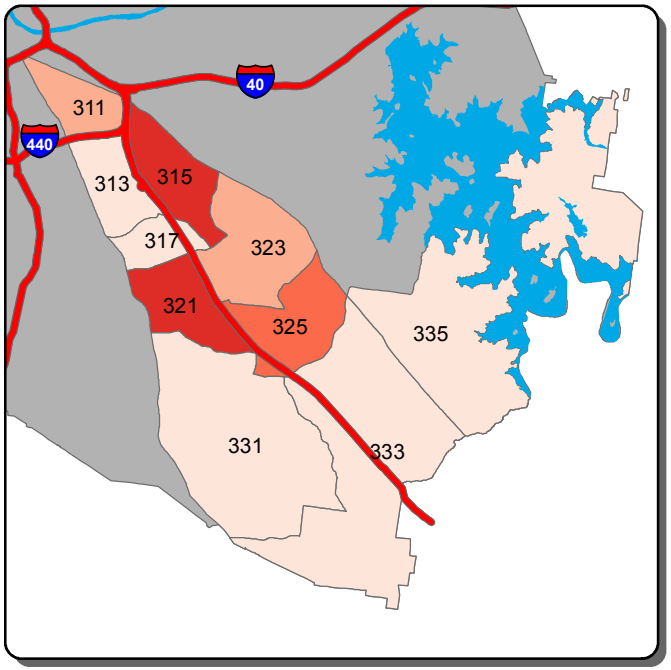

Aggravated Assault - A Shift

0 1 2 3 >3

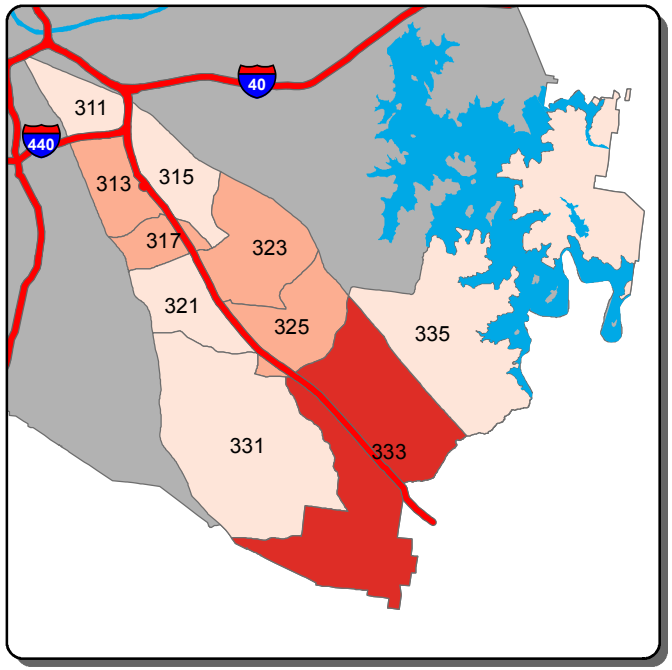

Aggravated Assault - B Shift

0 1 2 3 >3

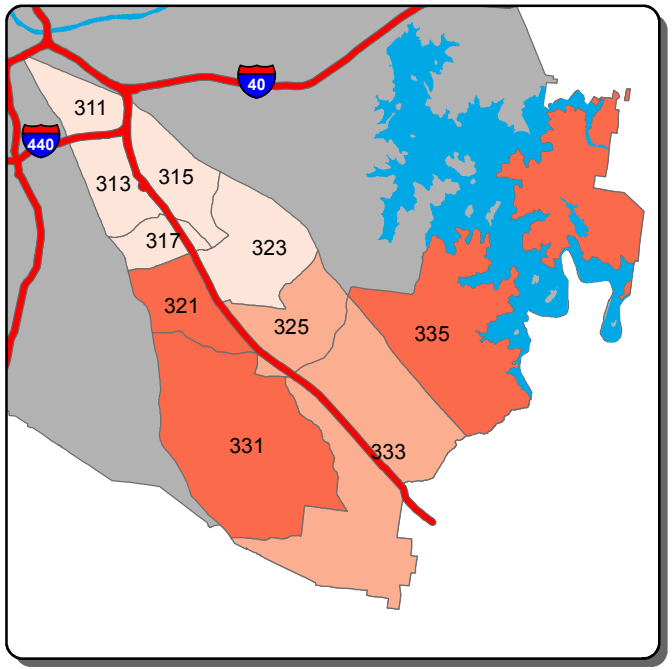

Aggravated Assault - C Shift

0 1 2 3 >3

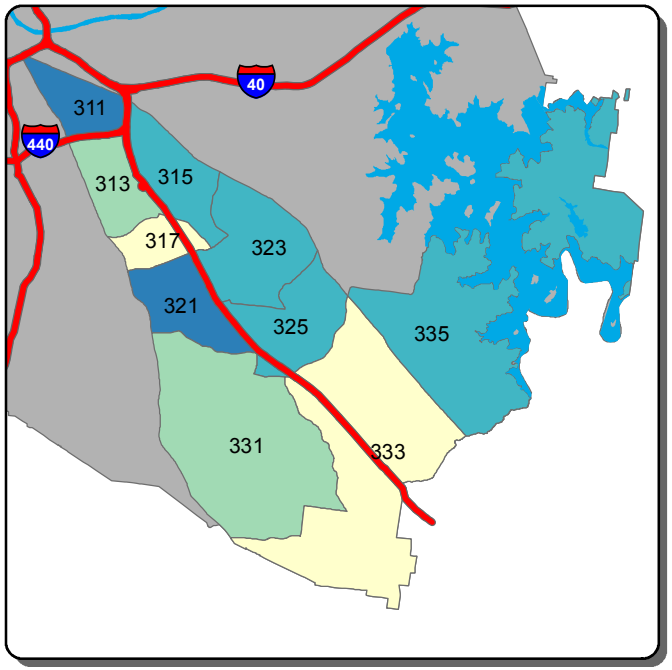

Self Initiated CAD - A Shift

0-44 45-66 67-88 89-110 >110

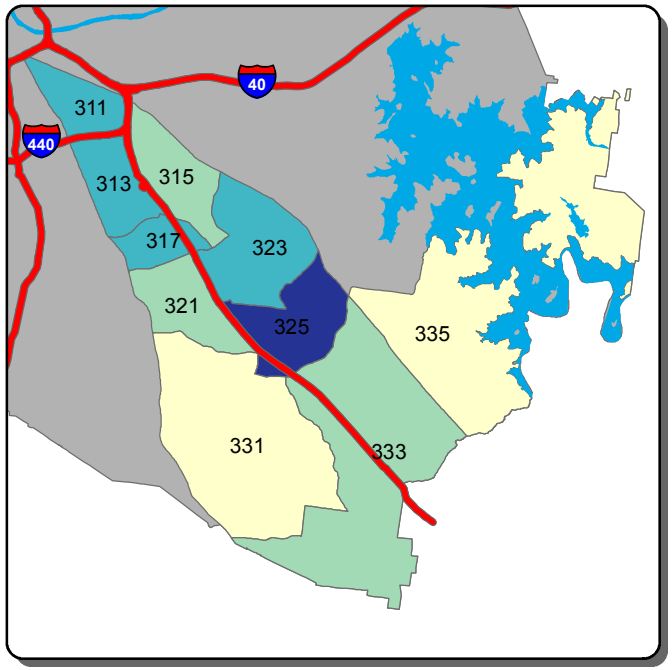

Self Initiated CAD - B Shift

0-65 66-106 107-147 148-187 >187

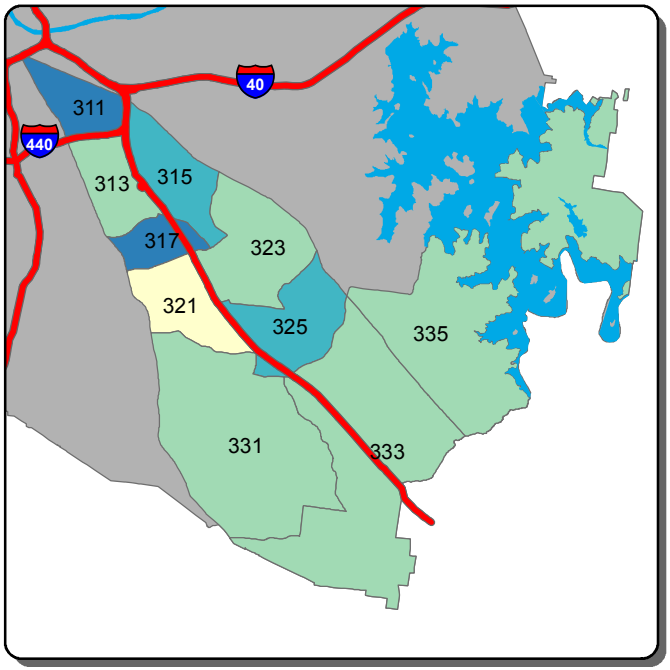

Self Initiated CAD - C Shift

0-43 44-70 71-97 98-124 >124

Information summarized for CompStat week ending 6/17/2017

Sourced from MNPD ARMS on 6/21/2017. Data taken from incident reports using Uniform Crime Reporting definitions and guidelines, based on the date and time when the inicident was reported. 'A, B, and C Shift' refer to the following time periods: A Shift = 0700 - 1500; B Shift = 1500 - 2300; C Shift = 2300 - 0700.

Central Precinct - Burglary and Theft from Vehicle Counts for the Past Two Weeks

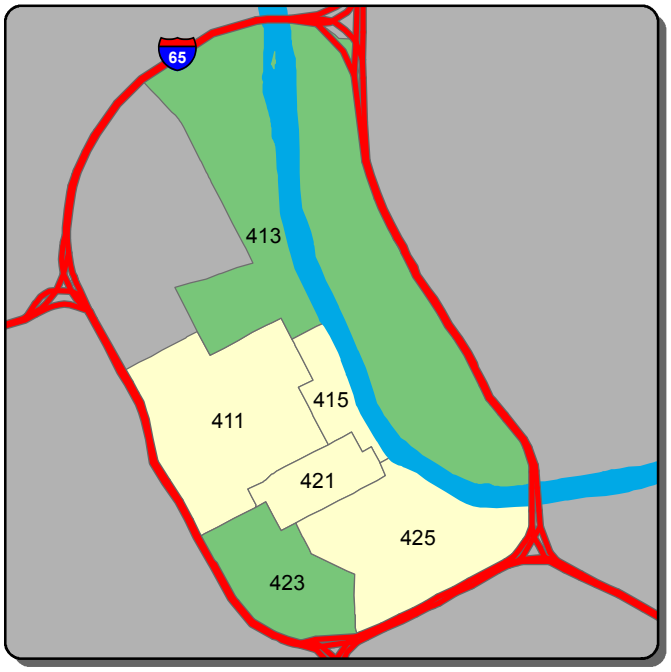

Burglary - A Shift

Burglary - B Shift

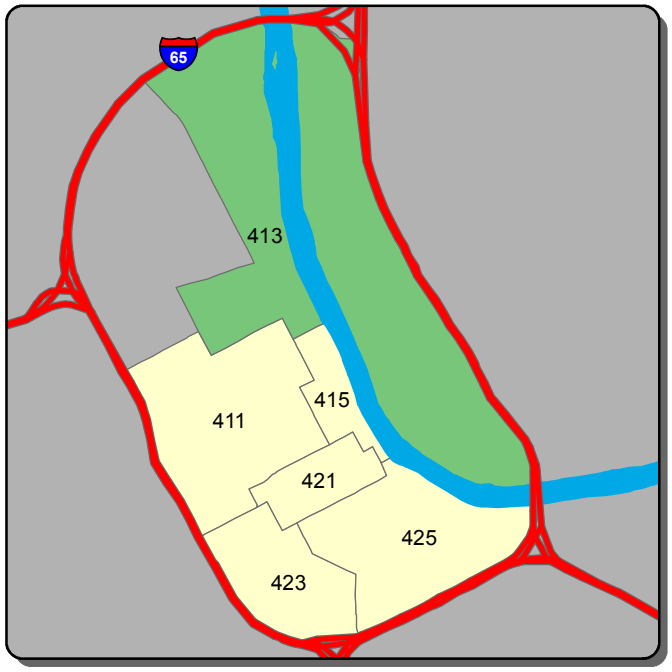

Burglary - C Shift

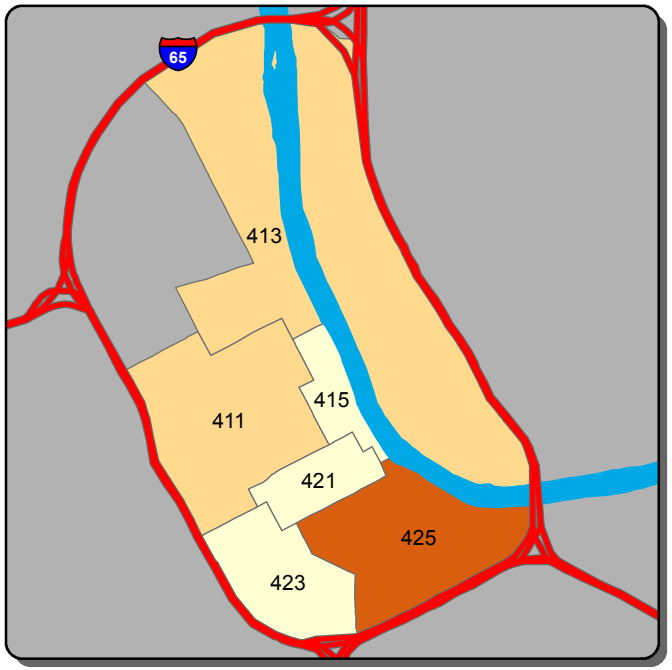

Theft from Vehicle - A Shift

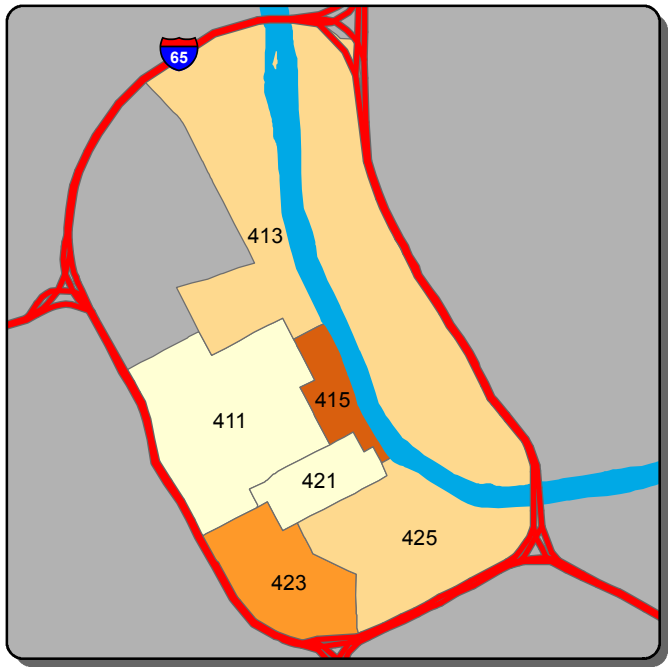

Theft from Vehicle - B Shift

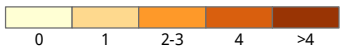

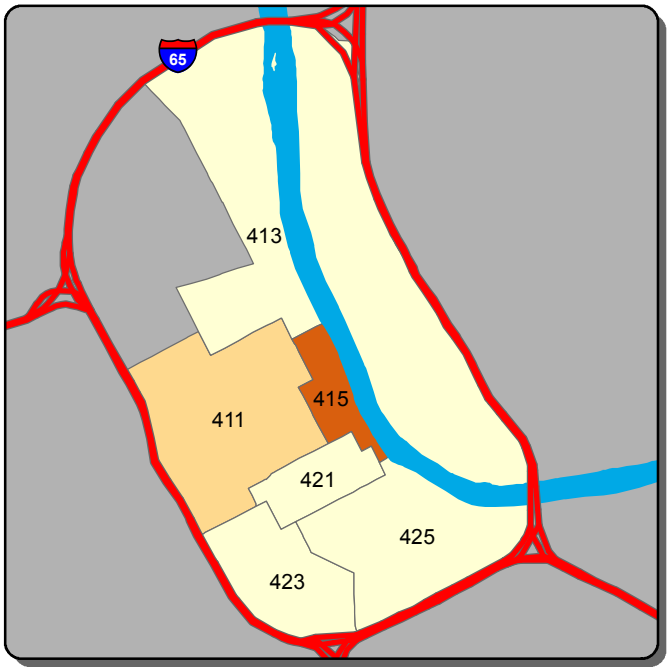

Theft from Vehicle - C Shift

Information summarized for CompStat week ending 6/17/2017

Sourced from MNPD ARMS on 6/21/2017. Data taken from incident reports using Uniform Crime Reporting definitions and guidelines, based on the date and time when the inicident was reported. 'A, B, and C Shift' refer to the following time periods: A Shift = 0700 - 1500; B Shift = 1500 - 2300; C Shift = 2300 - 0700.

Central Precinct - Aggravated Assault and Self Initiated CAD Counts for the Past Two Weeks

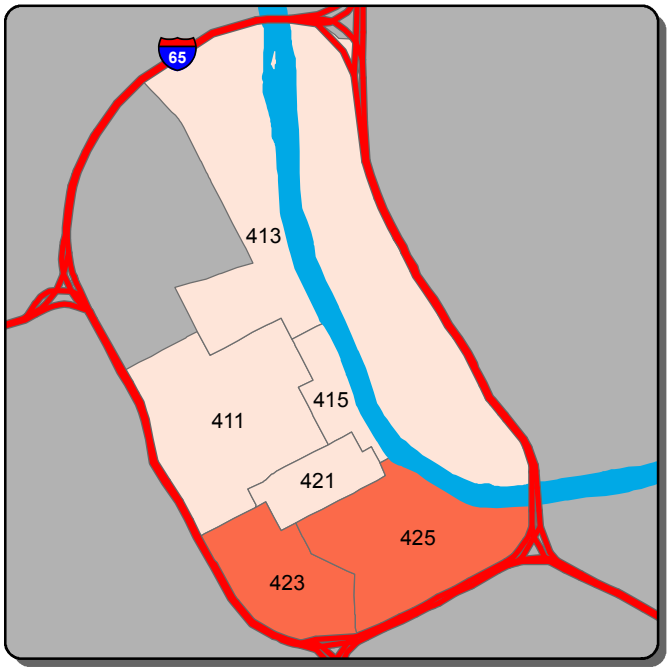

Aggravated Assault - A Shift

0 | 1 | >1

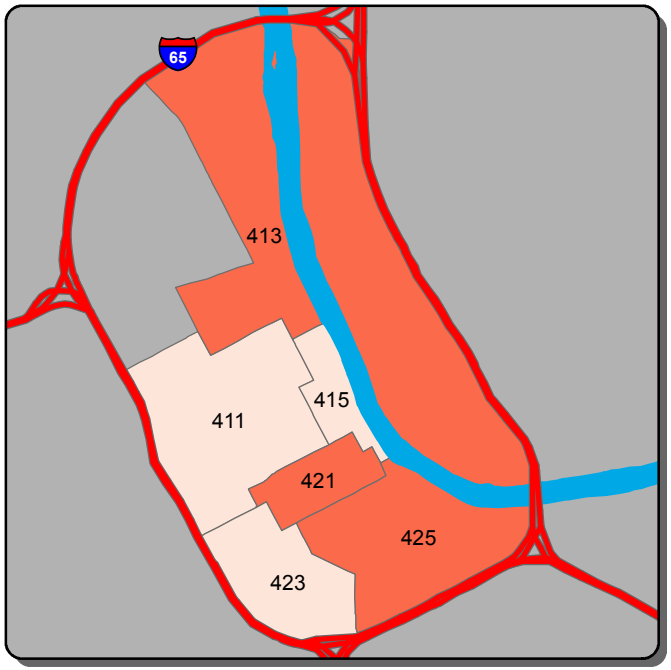

Aggravated Assault - B Shift

0-1 | 2 | 3 | >3

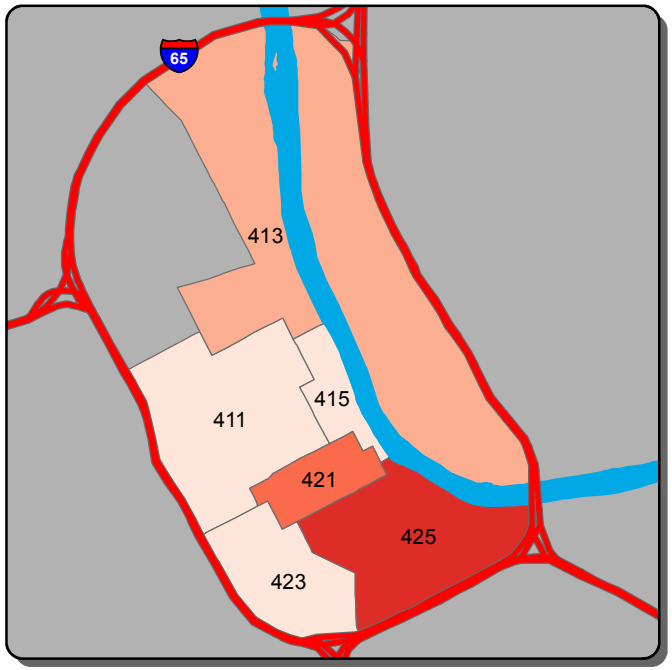

Aggravated Assault - C Shift

0 | 1 | 2-3 | 4-5 | >5

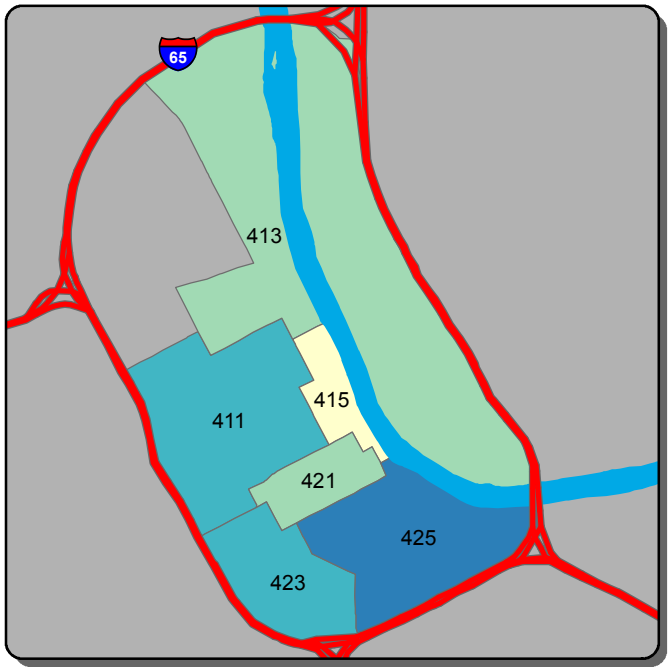

Self Initiated CAD - A Shift

0-124 | 125-174 | 175-223 | 224-273 | >273

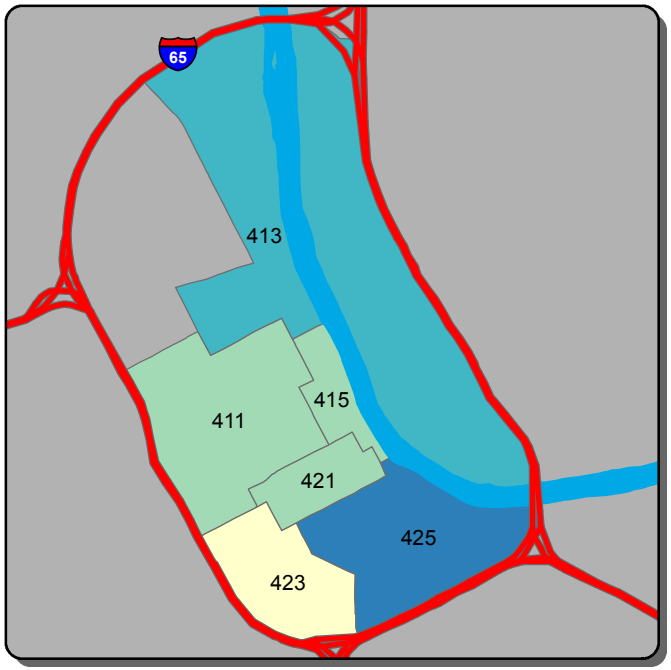

Self Initiated CAD - B Shift

0-97 | 98-213 | 214-330 | 331-446 | >446

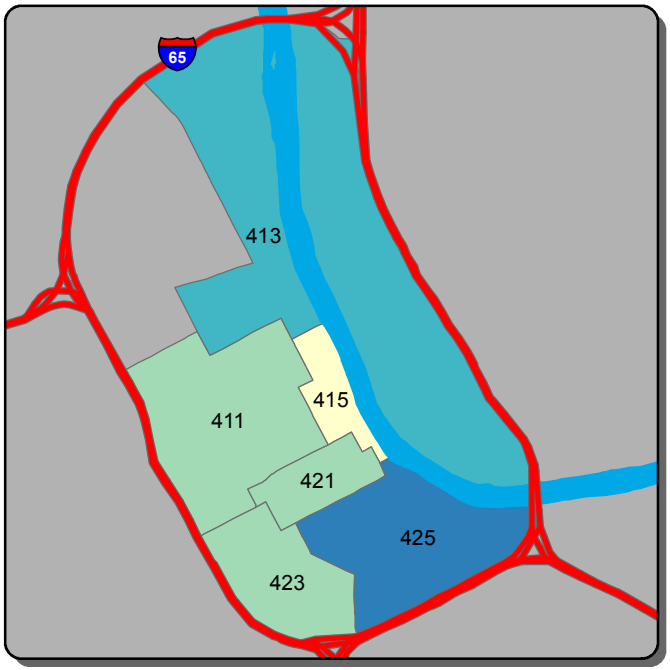

Self Initiated CAD - C Shift

0-109 | 110-169 | 170-228 | 229-287 | >287

Information summarized for CompStat week ending 6/17/2017

Sourced from MNPD ARMS on 6/21/2017. Data taken from incident reports using Uniform Crime Reporting definitions and guidelines, based on the date and time when the inicident was reported. 'A, B, and C Shift' refer to the following time periods: A Shift = 0700 - 1500; B Shift = 1500 - 2300; C Shift = 2300 - 0700.

Hermitage Precinct - Burglary and Theft from Vehicle Counts for the Past Two Weeks

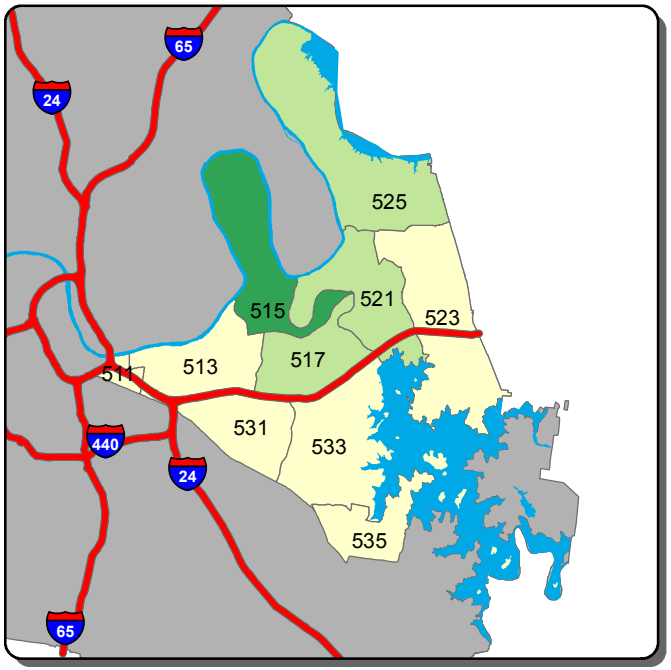

Burglary - A Shift

0 1 2 >2

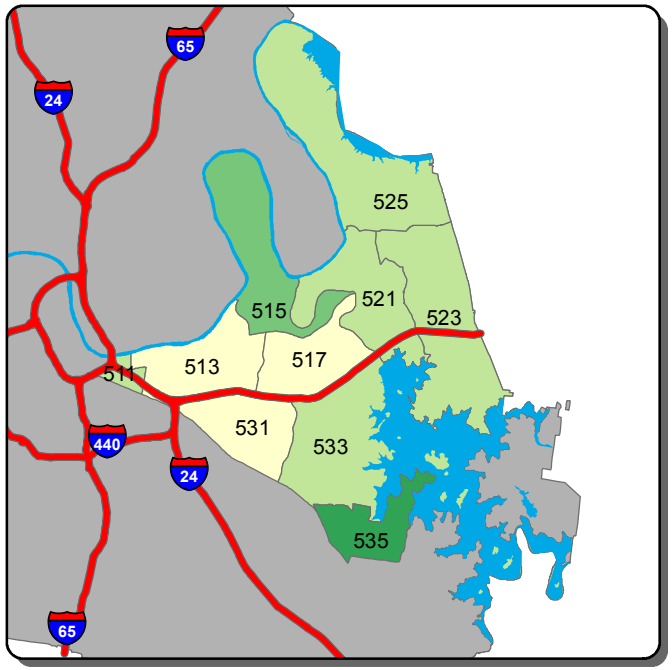

Burglary - B Shift

0 1 2 3 >3

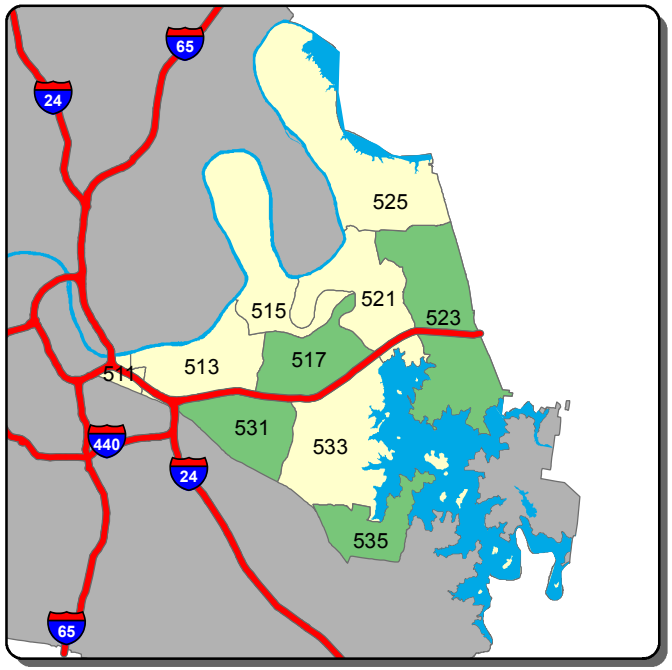

Burglary - C Shift

0 1 >1

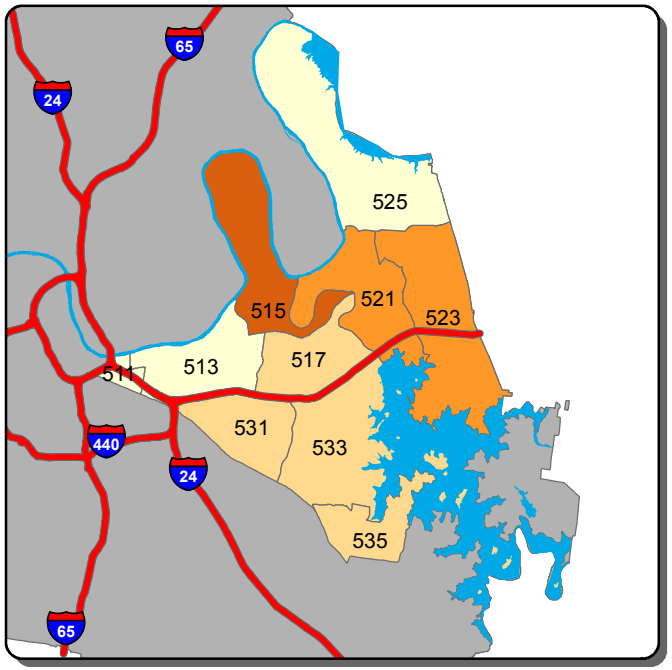

Theft from Vehicle - A Shift

0 1-2 3 4-5 >5

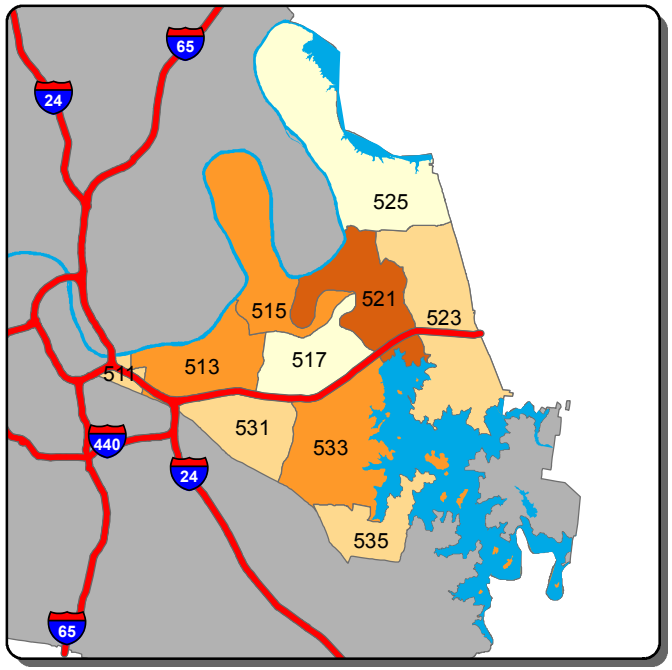

Theft from Vehicle - B Shift

0 1 2-3 4 >4

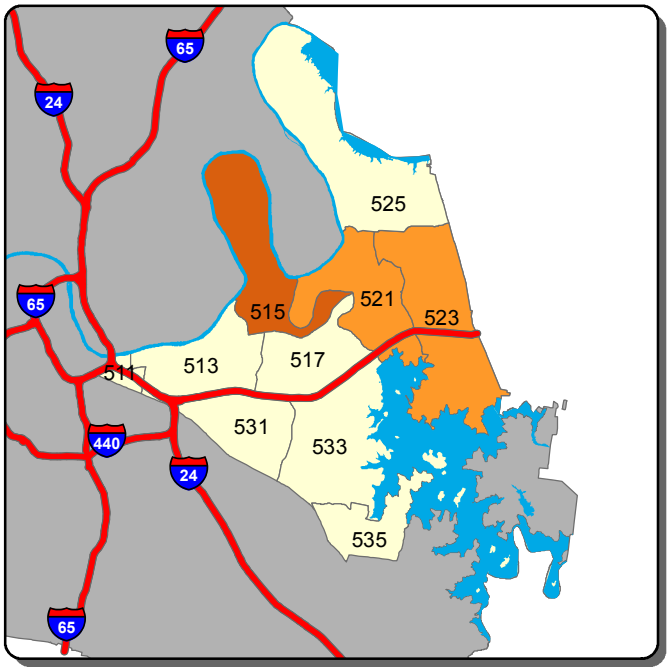

Theft from Vehicle - C Shift

0 1 2 >2

Information summarized for CompStat week ending 6/17/2017

Sourced from MNPD ARMS on 6/21/2017. Data taken from incident reports using Uniform Crime Reporting definitions and guidelines, based on the date and time when the inicident was reported. 'A, B, and C Shift' refer to the following time periods: A Shift = 0700 - 1500; B Shift = 1500 - 2300; C Shift = 2300 - 0700.

Hermitage Precinct - Aggravated Assault and Self Initiated CAD Counts for the Past Two Weeks

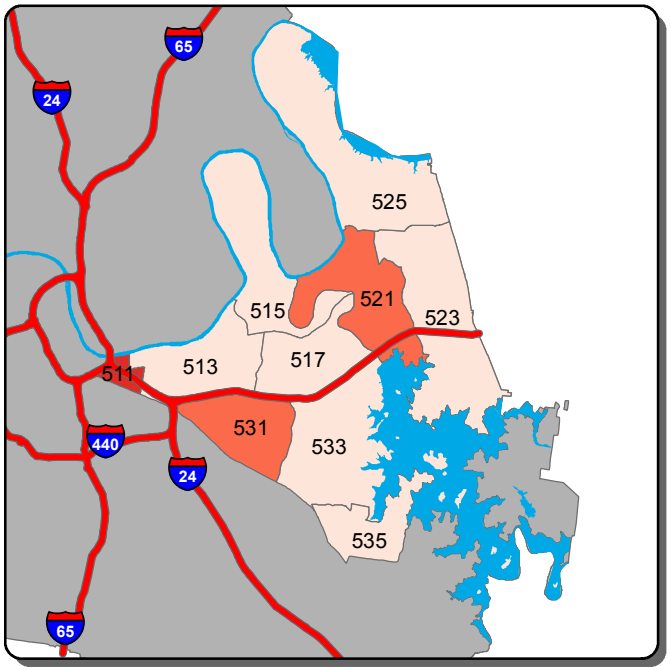

Aggravated Assault - A Shift

0	1	2	3	>3

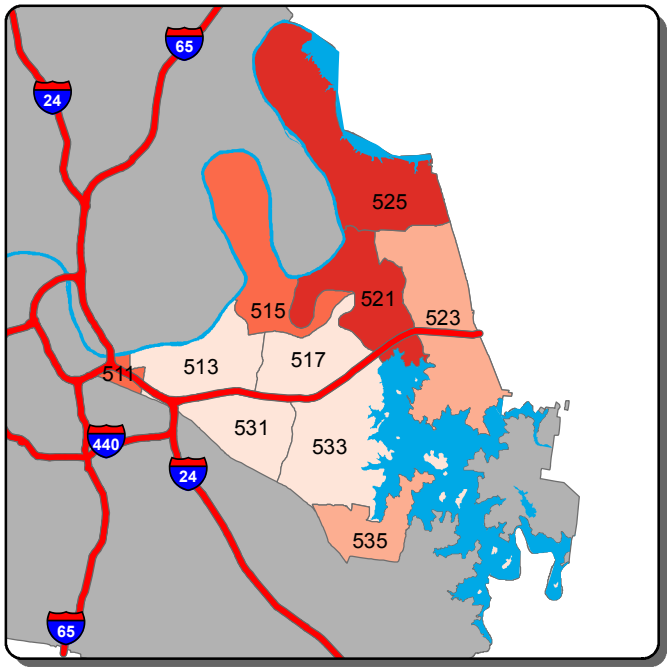

Aggravated Assault - B Shift

0-1	2	3-4	5-6	>6

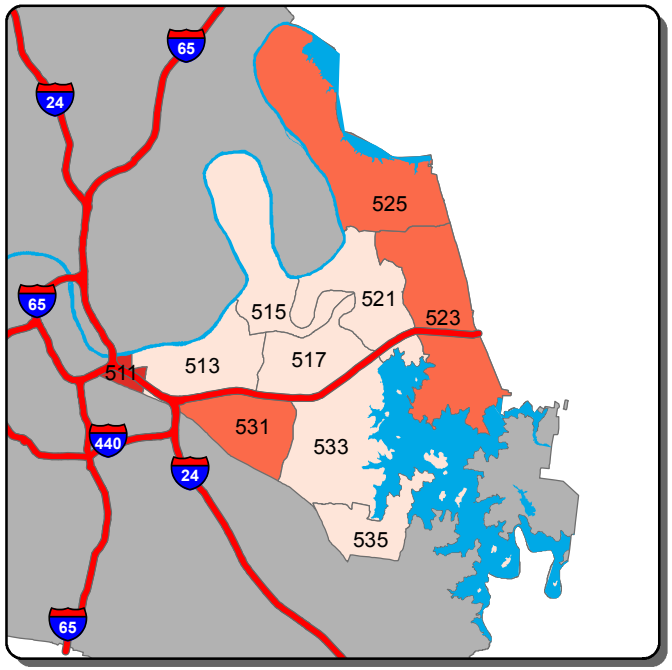

Aggravated Assault - C Shift

0	1	2-3	4-5	>5

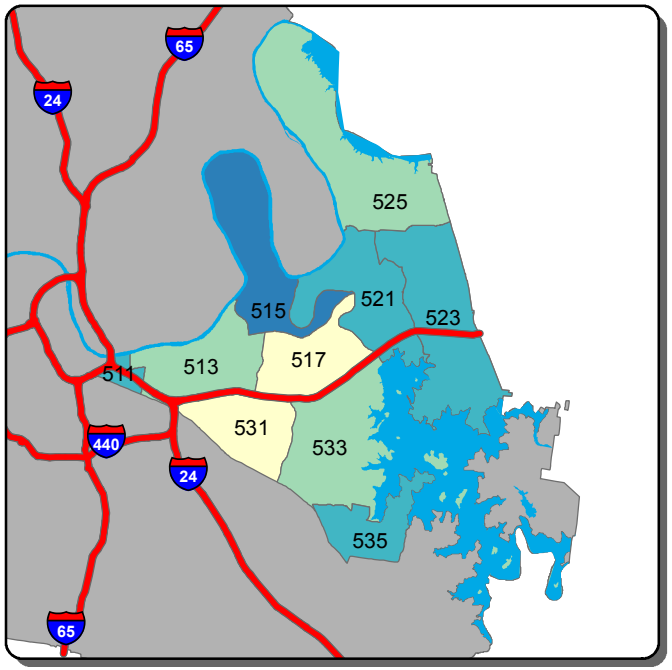

Self Initiated CAD - A Shift

0-72	73-121	122-169	170-218	>218

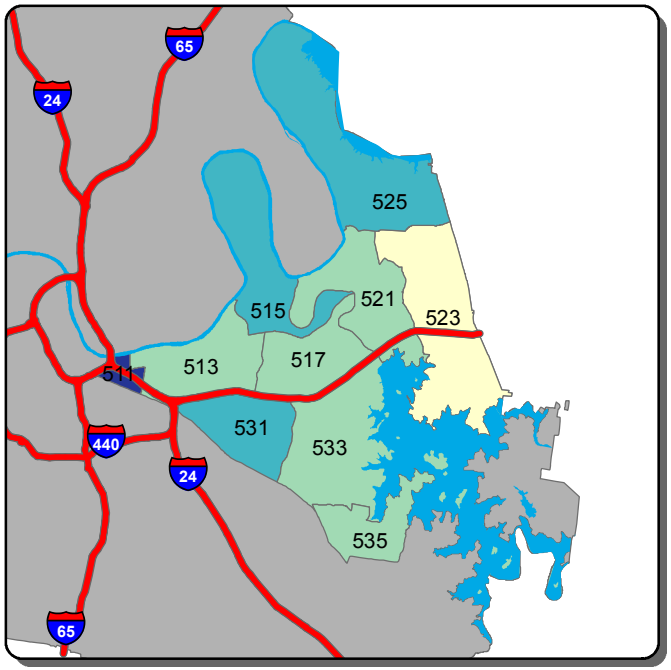

Self Initiated CAD - B Shift

0-74	75-126	127-178	179-230	>230

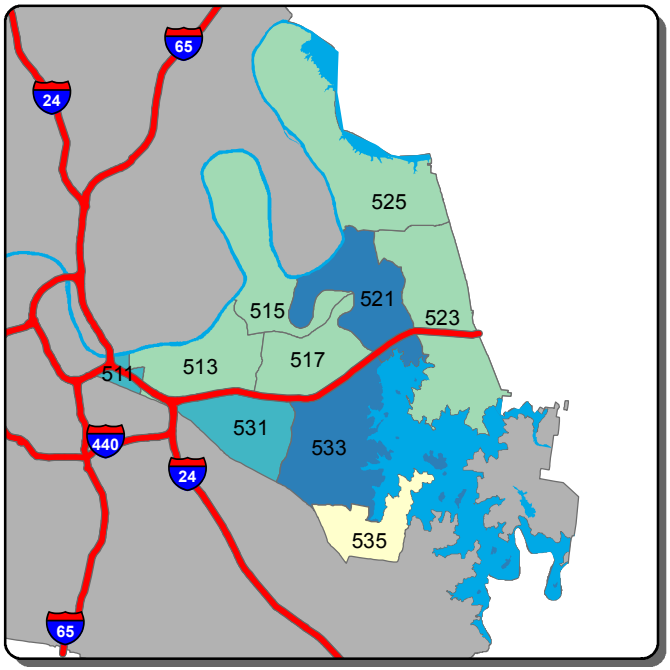

Self Initiated CAD - C Shift

0-38	39-58	59-77	78-97	>97

Information summarized for CompStat week ending 6/17/2017

Sourced from MNPD ARMS on 6/21/2017. Data taken from incident reports using Uniform Crime Reporting definitions and guidelines, based on the date and time when the inicident was reported. 'A, B, and C Shift' refer to the following time periods: A Shift = 0700 - 1500; B Shift = 1500 - 2300; C Shift = 2300 - 0700.

North Precinct - Burglary and Theft from Vehicle Counts for the Past Two Weeks

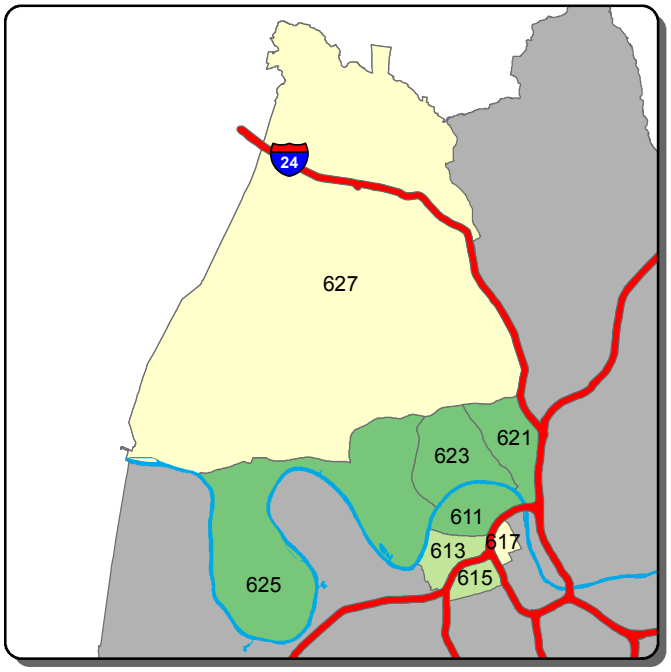

Burglary - A Shift

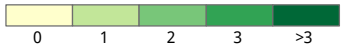

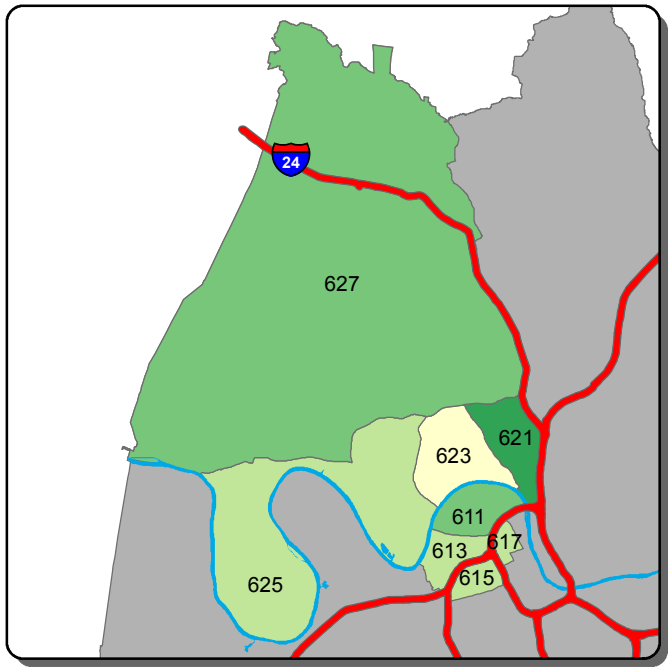

Burglary - B Shift

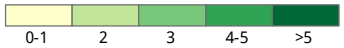

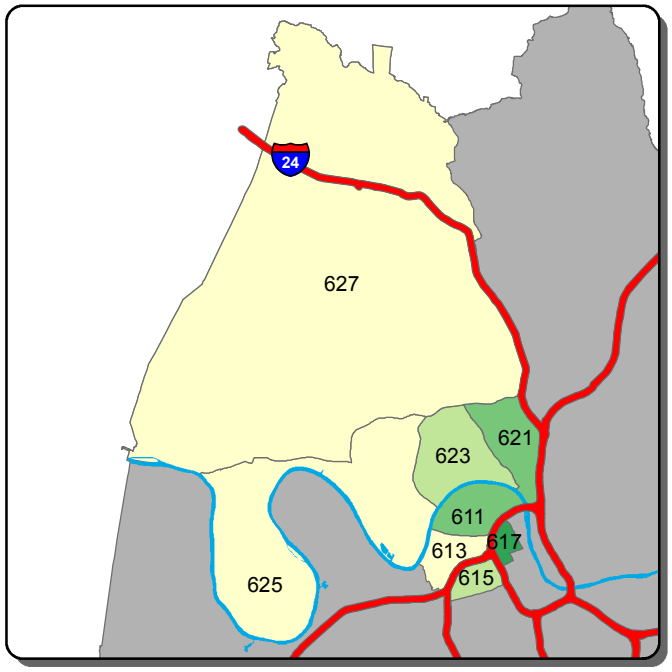

Burglary - C Shift

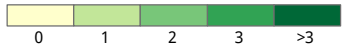

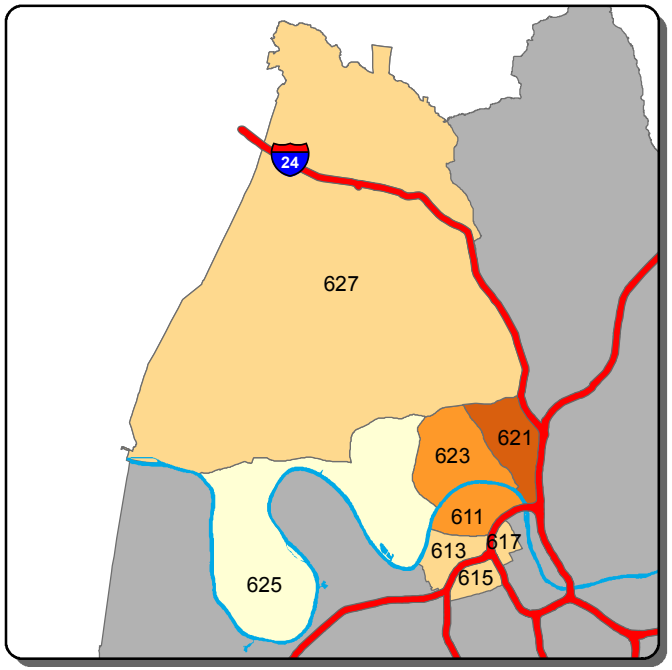

Theft from Vehicle - A Shift

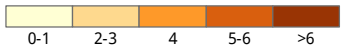

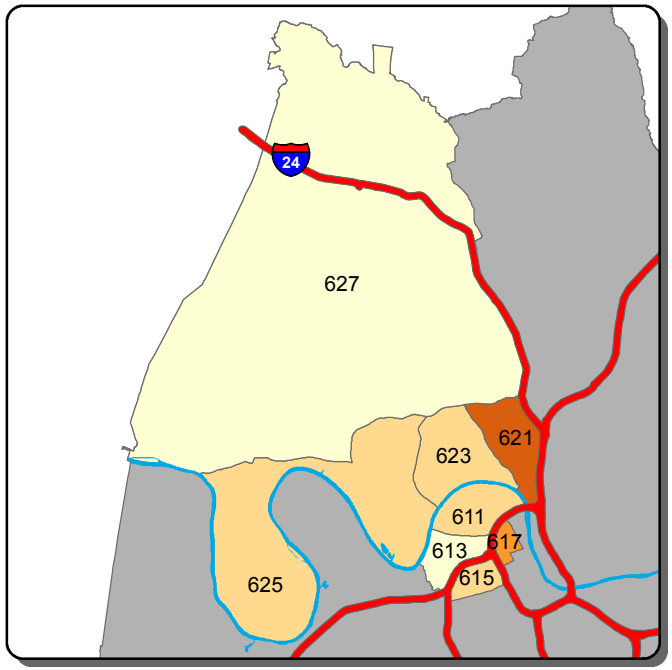

Theft from Vehicle - B Shift

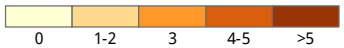

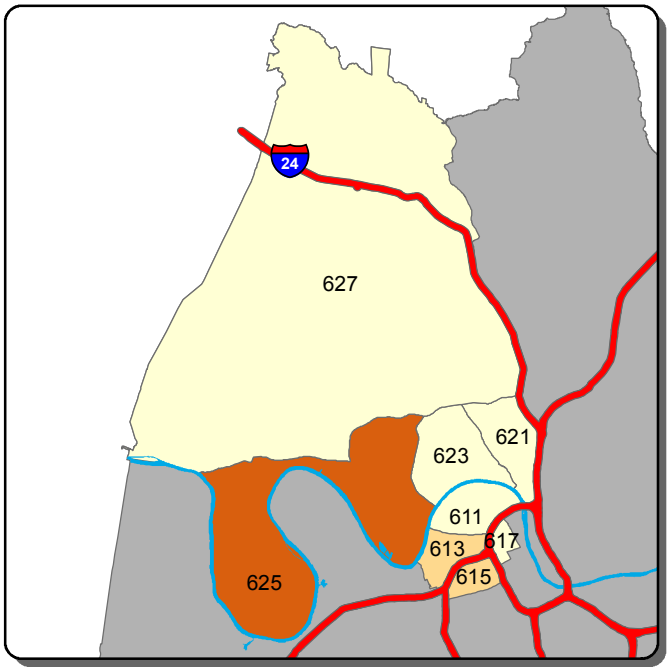

Theft from Vehicle - C Shift

Information summarized for CompStat week ending 6/17/2017

Sourced from MNPD ARMS on 6/21/2017. Data taken from incident reports using Uniform Crime Reporting definitions and guidelines, based on the date and time when the inicident was reported. 'A, B, and C Shift' refer to the following time periods: A Shift = 0700 - 1500; B Shift = 1500 - 2300; C Shift = 2300 - 0700.

North Precinct - Aggravated Assault and Self Initiated CAD Counts for the Past Two Weeks

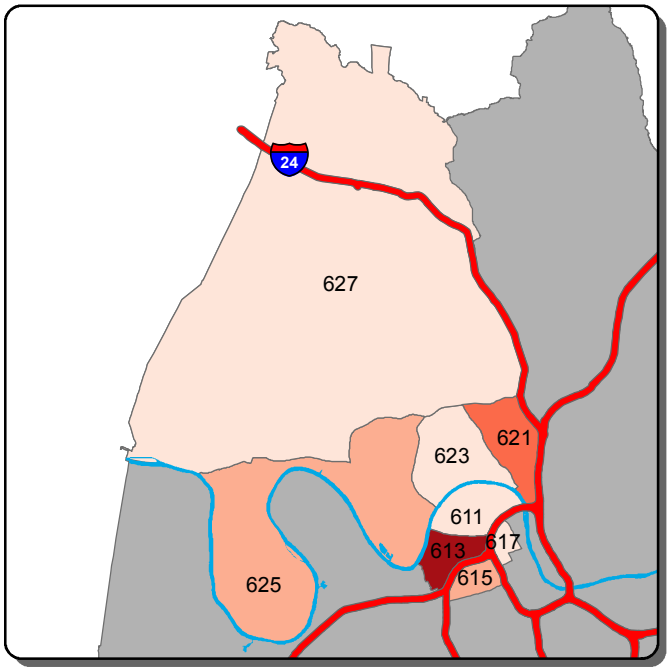

Aggravated Assault - A Shift

0	1-2	3-5	6-8	>8

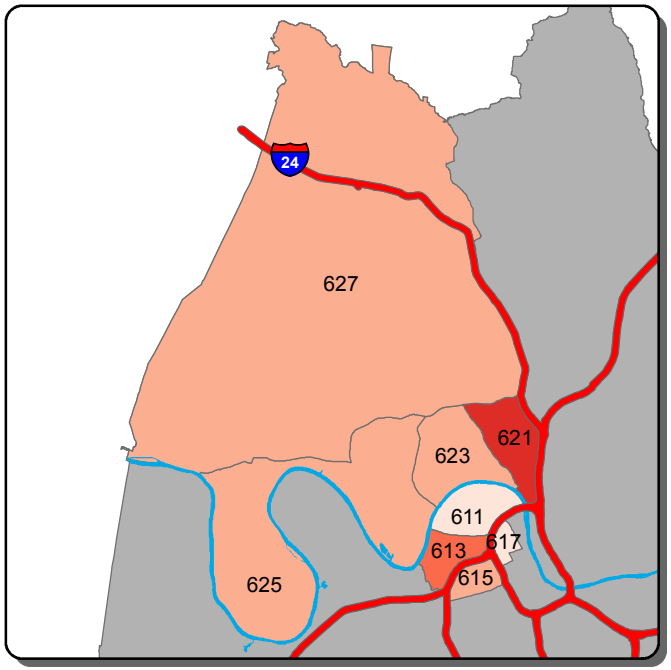

Aggravated Assault - B Shift

0	1-2	3	4	>4

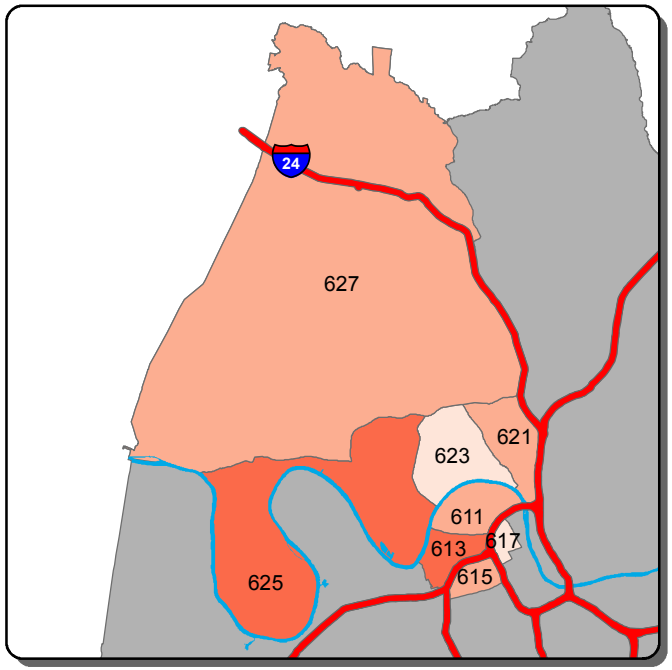

Aggravated Assault - C Shift

0	1	2	3	>3

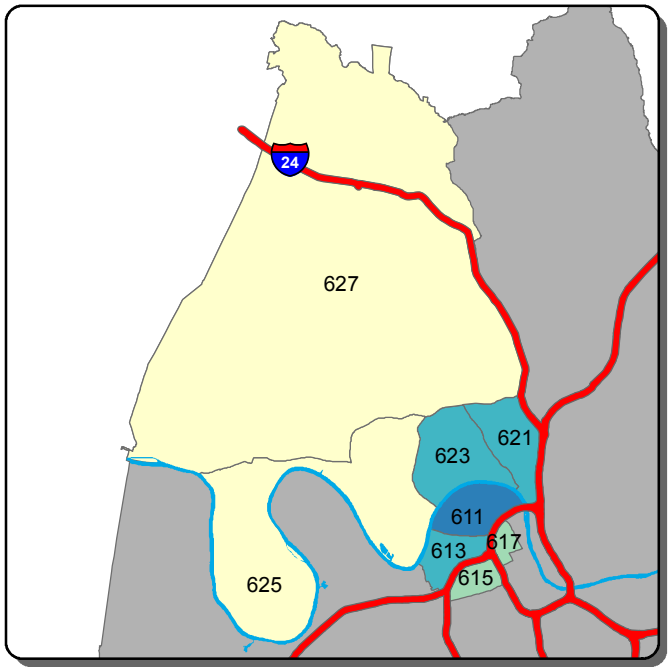

Self Initiated CAD - A Shift

0-42	43-71	72-100	101-129	>129

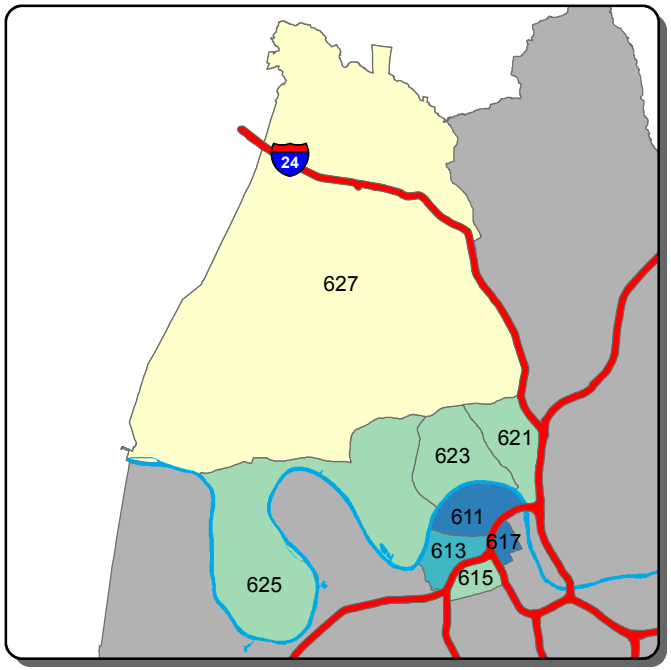

Self Initiated CAD - B Shift

0-39	40-84	85-130	131-175	>175

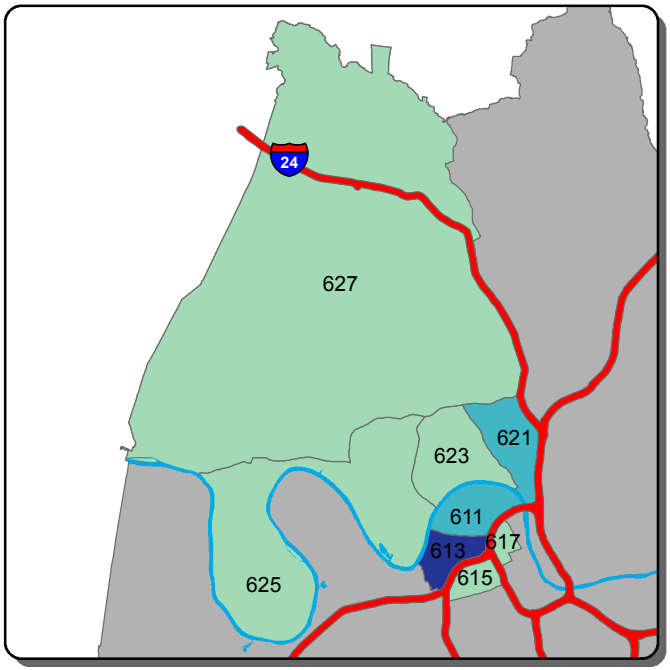

Self Initiated CAD - C Shift

0-26	27-152	153-278	279-405	>405

Information summarized for CompStat week ending 6/17/2017

Sourced from MNPD ARMS on 6/21/2017. Data taken from incident reports using Uniform Crime Reporting definitions and guidelines, based on the date and time when the inicident was reported. 'A, B, and C Shift' refer to the following time periods: A Shift = 0700 - 1500; B Shift = 1500 - 2300; C Shift = 2300 - 0700.

Madison Precinct - Burglary and Theft from Vehicle Counts for the Past Two Weeks

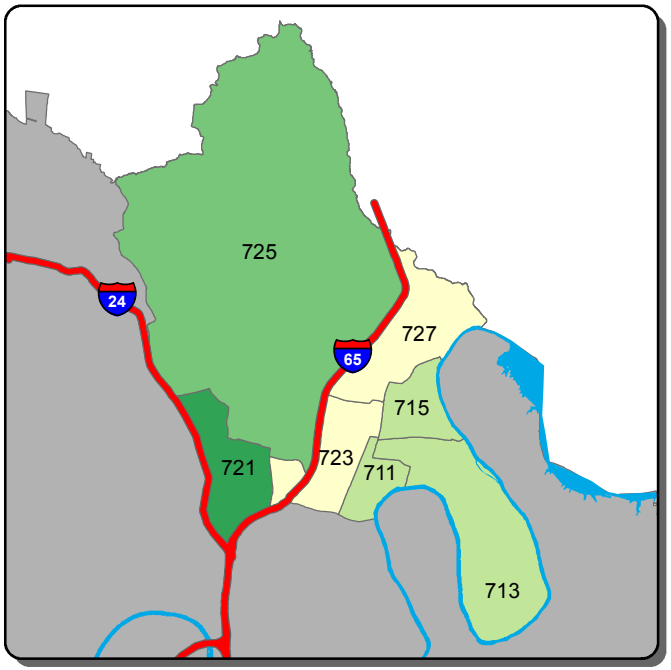

Burglary - A Shift

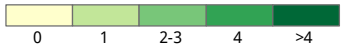

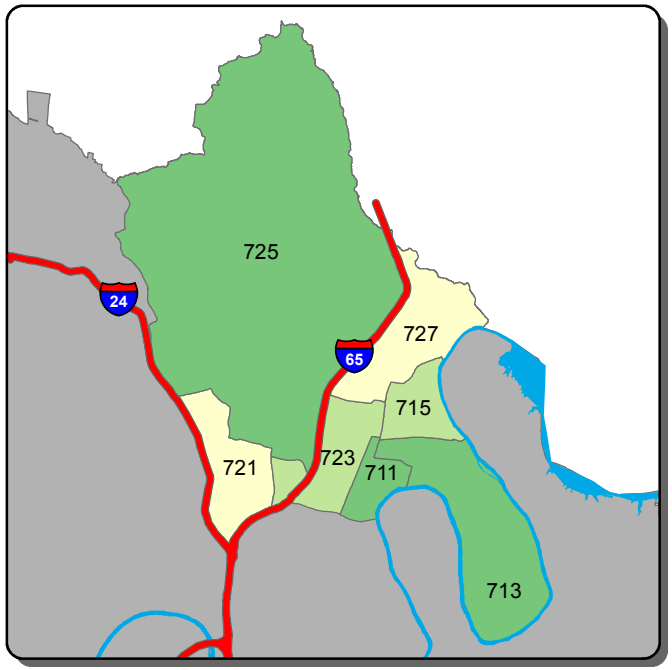

Burglary - B Shift

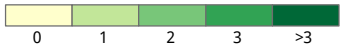

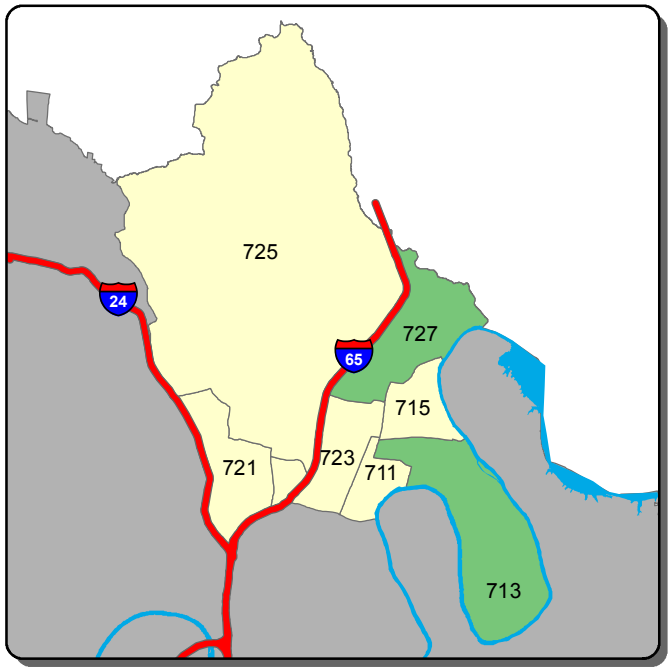

Burglary - C Shift

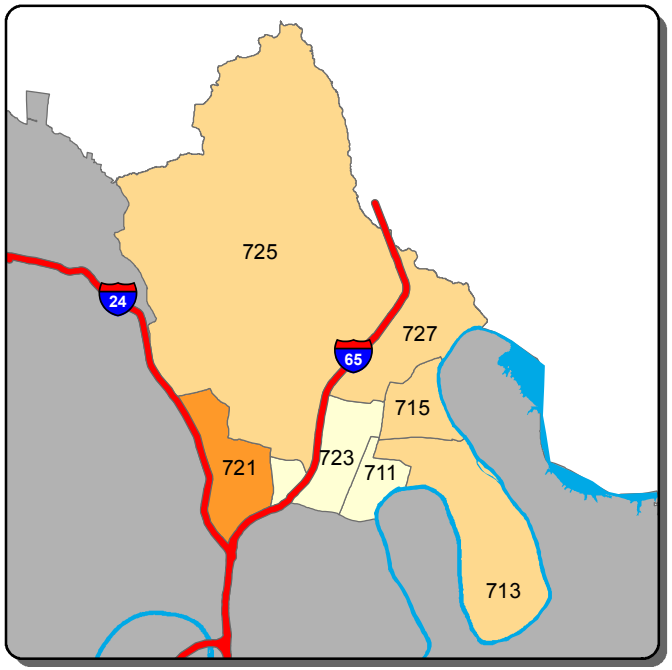

Theft from Vehicle - A Shift

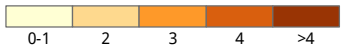

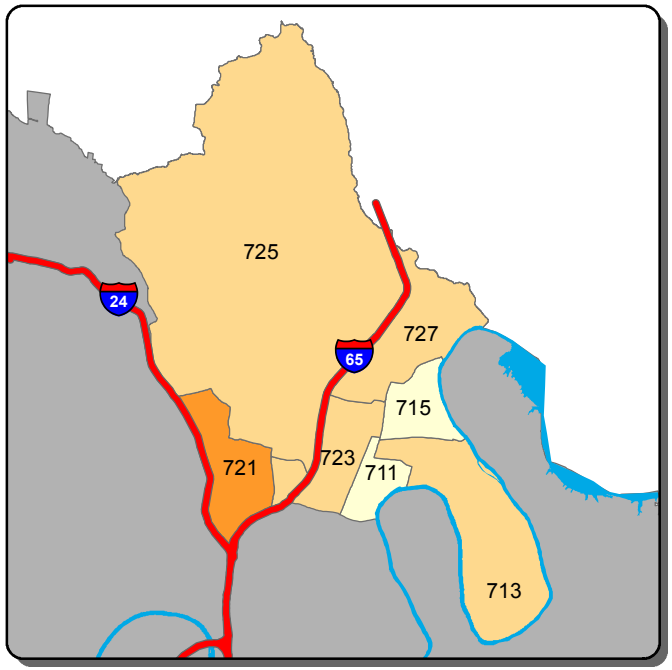

Theft from Vehicle - B Shift

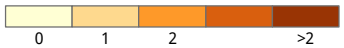

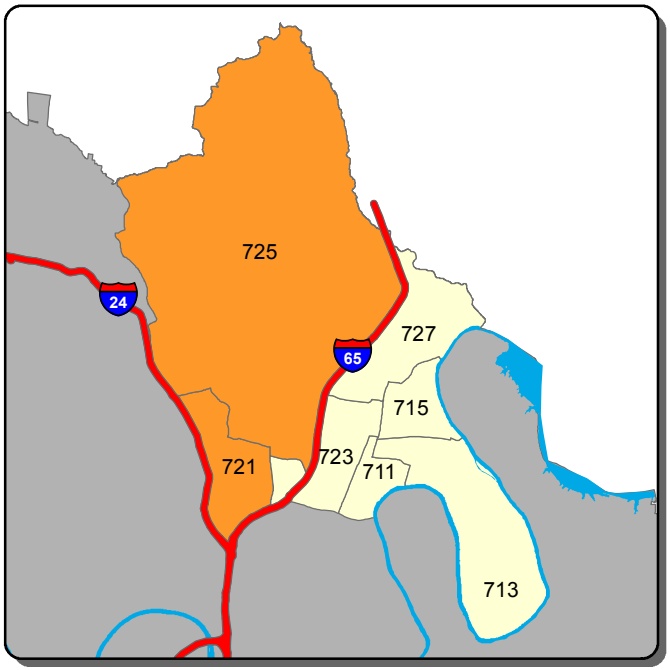

Theft from Vehicle - C Shift

Information summarized for CompStat week ending 6/17/2017

Sourced from MNPD ARMS on 6/21/2017. Data taken from incident reports using Uniform Crime Reporting definitions and guidelines, based on the date and time when the inicident was reported. 'A, B, and C Shift' refer to the following time periods: A Shift = 0700 - 1500; B Shift = 1500 - 2300; C Shift = 2300 - 0700.

Madison Precinct - Aggravated Assault and Self Initiated CAD Counts for the Past Two Weeks

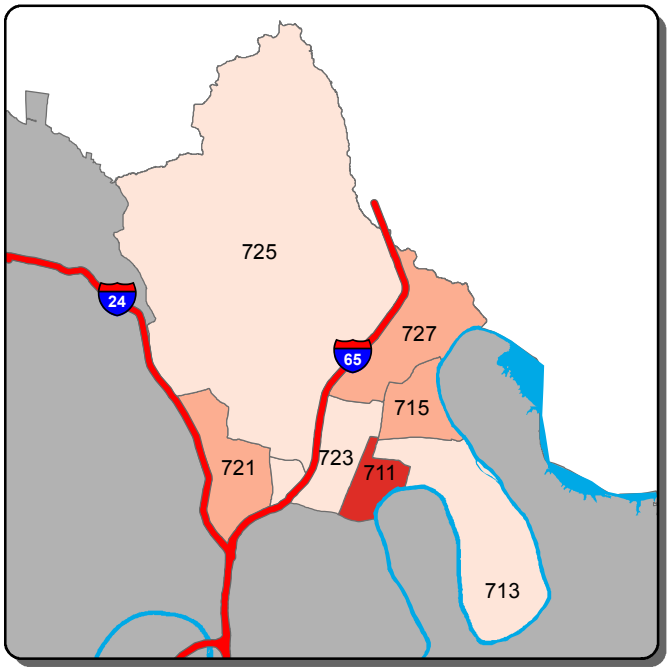

Aggravated Assault - A Shift

0	1	2	>2

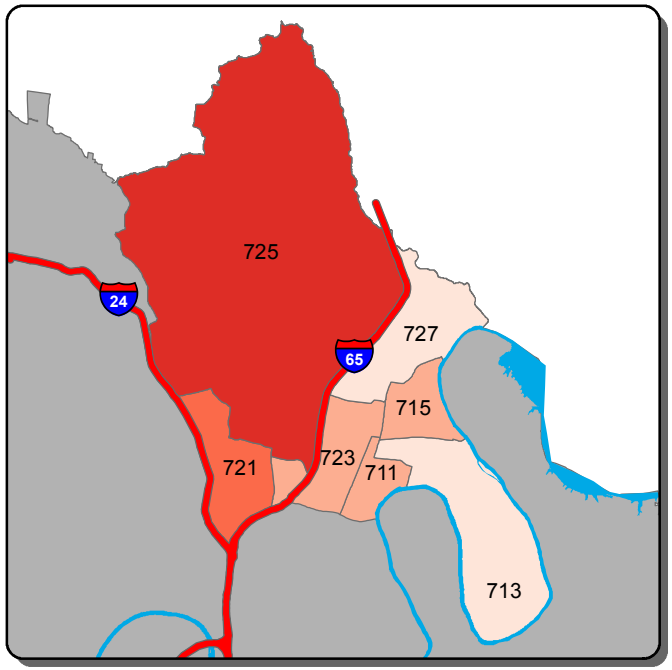

Aggravated Assault - B Shift

0	1-2	3-5	6-7	>7

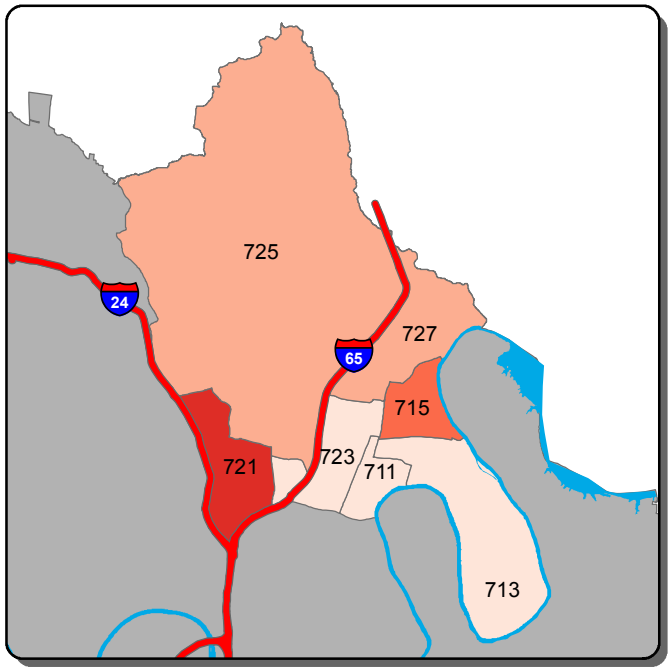

Aggravated Assault - C Shift

0	1-2	3-4	5-7	>7

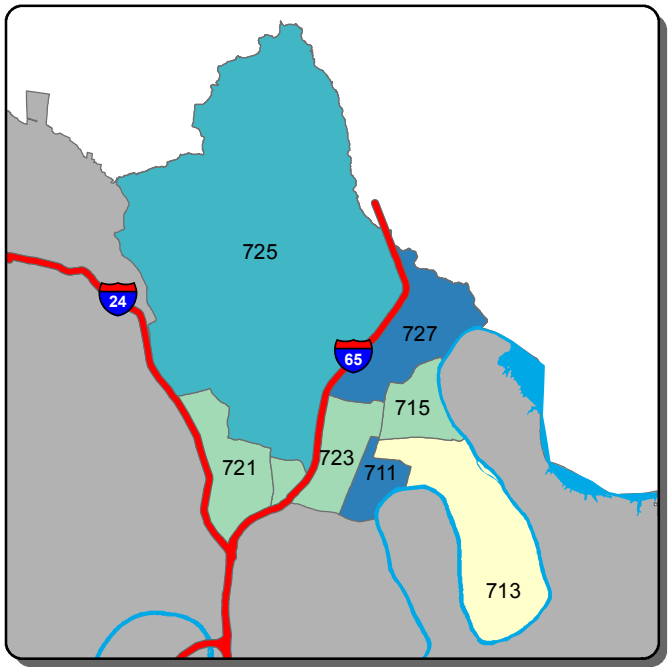

Self Initiated CAD - A Shift

0-102	103-118	119-134	135-150	>150

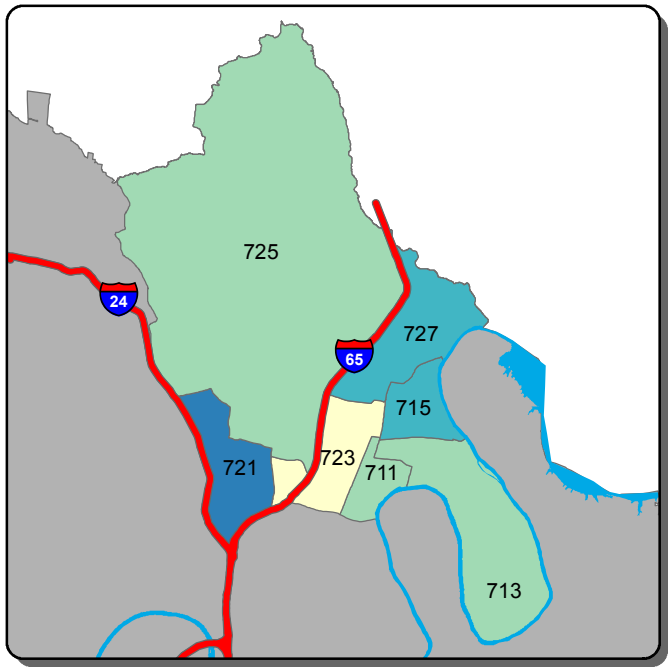

Self Initiated CAD - B Shift

0-44	45-64	65-84	85-104	>104

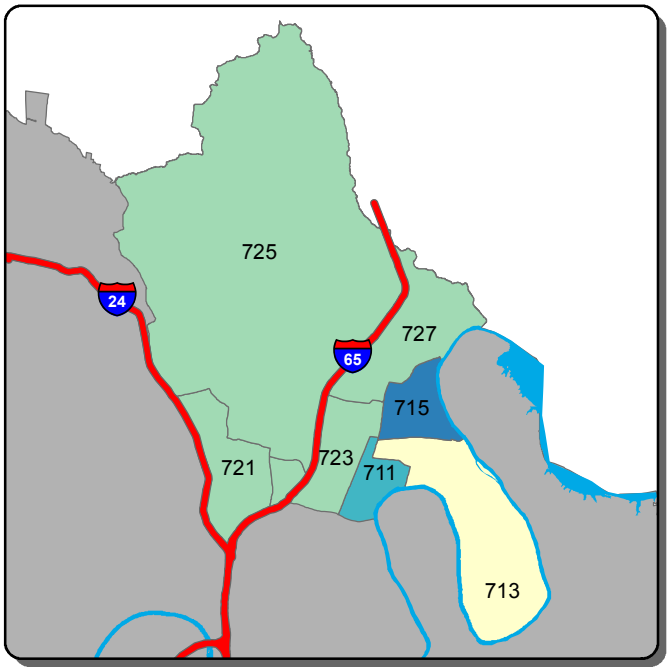

Self Initiated CAD - C Shift

0-71	72-115	116-159	160-202	>202

Information summarized for CompStat week ending 6/17/2017

Sourced from MNPD ARMS on 6/21/2017. Data taken from incident reports using Uniform Crime Reporting definitions and guidelines, based on the date and time when the inicident was reported. 'A, B, and C Shift' refer to the following time periods: A Shift = 0700 - 1500; B Shift = 1500 - 2300; C Shift = 2300 - 0700.

Midtown Hills Precinct - Burglary and Theft from Vehicle Counts for the Past Two Weeks

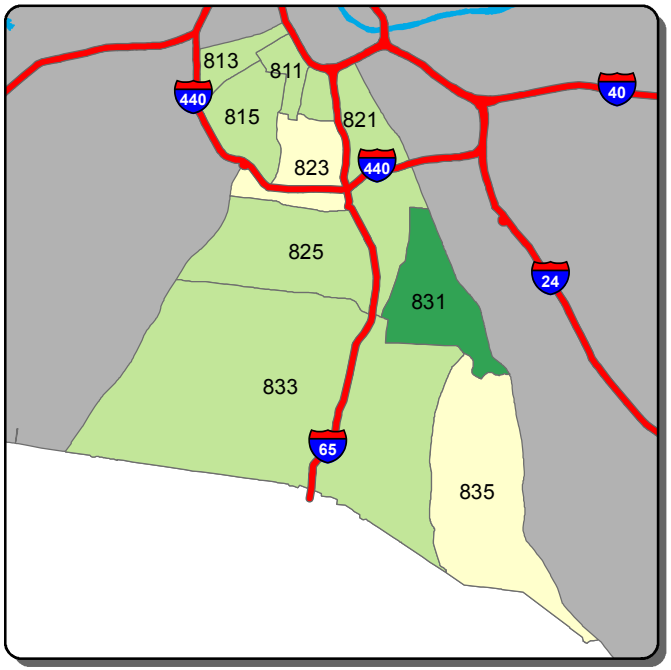

Burglary - A Shift

0 | 1-2 | 3 | 4-5 | >5

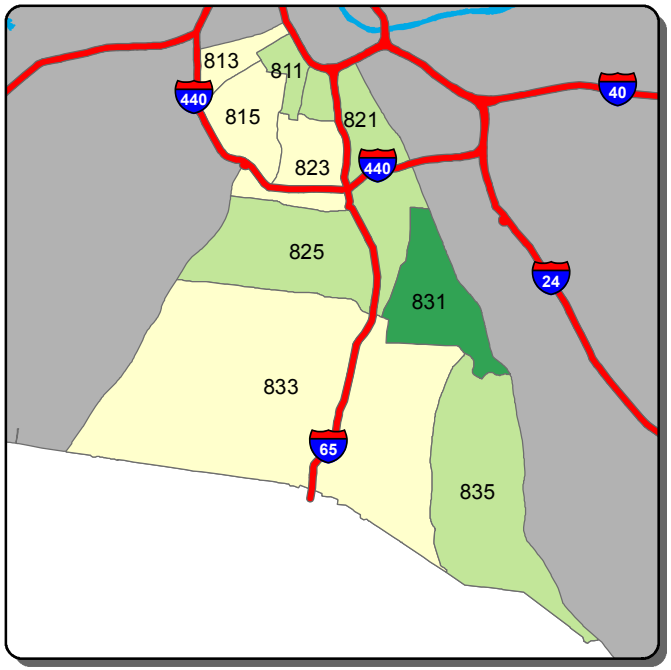

Burglary - B Shift

0 | 1 | 2 | >2

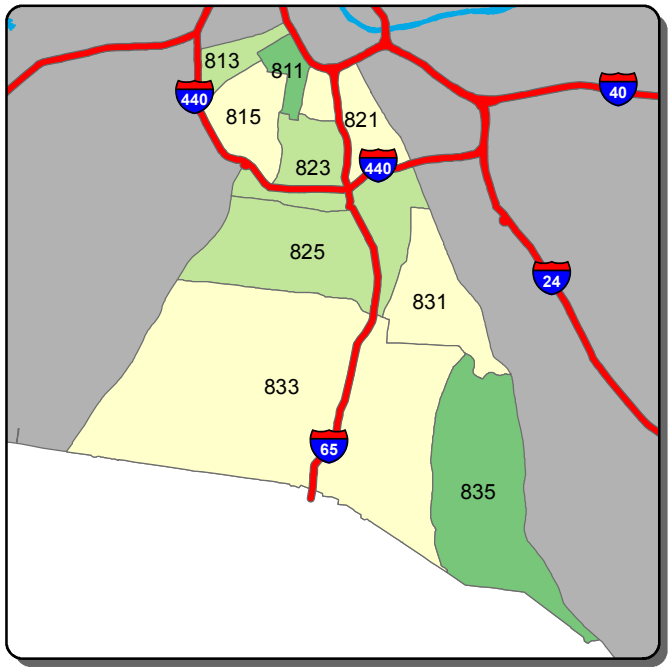

Burglary - C Shift

0 | 1 | 2 | >2

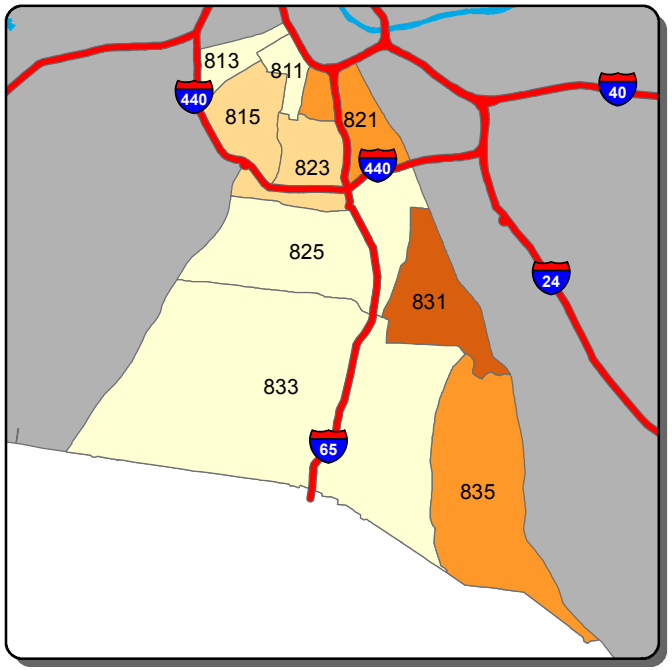

Theft from Vehicle - A Shift

0-1 | 2 | 3-4 | 5-6 | >6

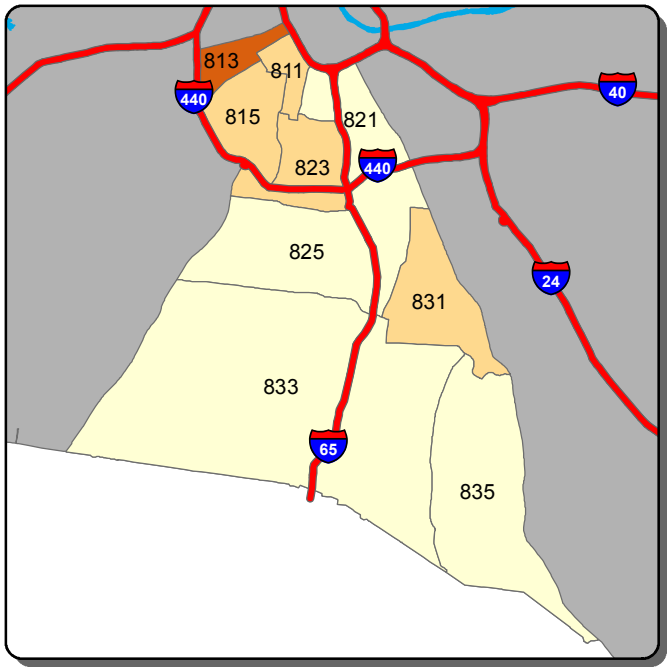

Theft from Vehicle - B Shift

0 | 1 | 2 | 3 | >3

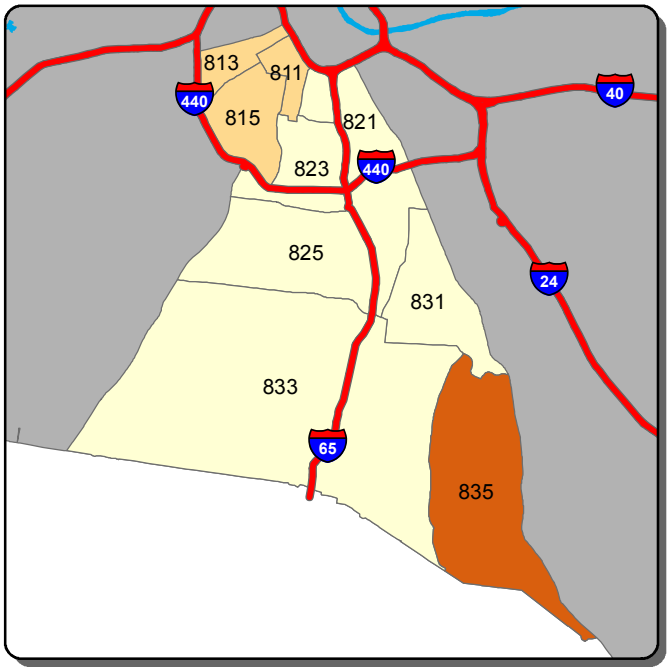

Theft from Vehicle - C Shift

0 | 1 | 2 | >2

Information summarized for CompStat week ending 6/17/2017

Sourced from MNPD ARMS on 6/21/2017. Data taken from incident reports using Uniform Crime Reporting definitions and guidelines, based on the date and time when the inicident was reported. 'A, B, and C Shift' refer to the following time periods: A Shift = 0700 - 1500; B Shift = 1500 - 2300; C Shift = 2300 - 0700.

Midtown Hills Precinct - Aggravated Assault and Self Initiated CAD Counts for the Past Two Weeks

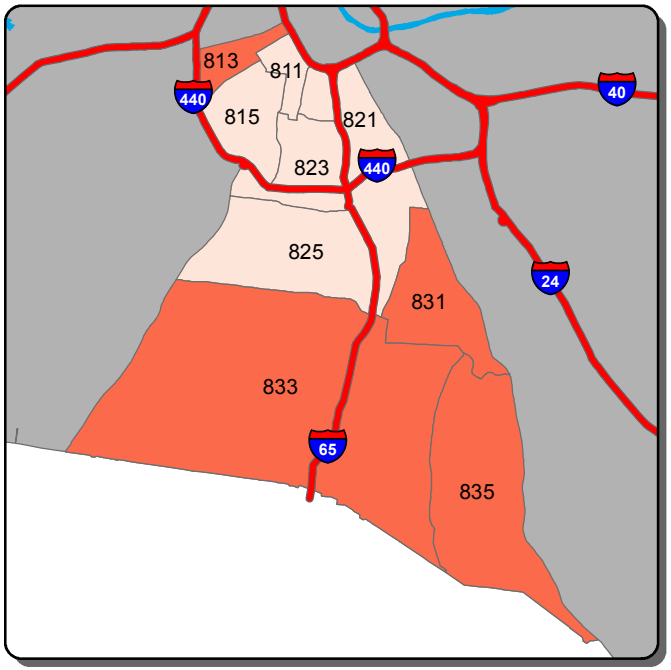

Aggravated Assault - A Shift

0 | 1 | >1

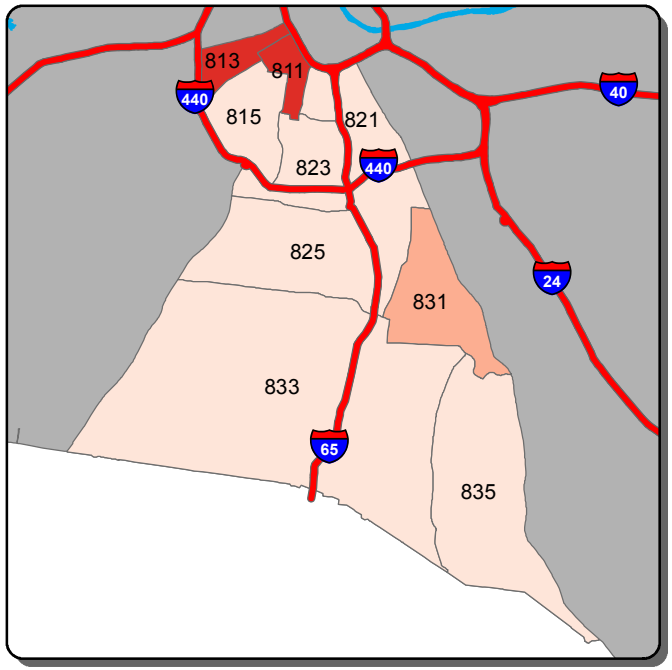

Aggravated Assault - B Shift

0 | 1 | 2 | >2

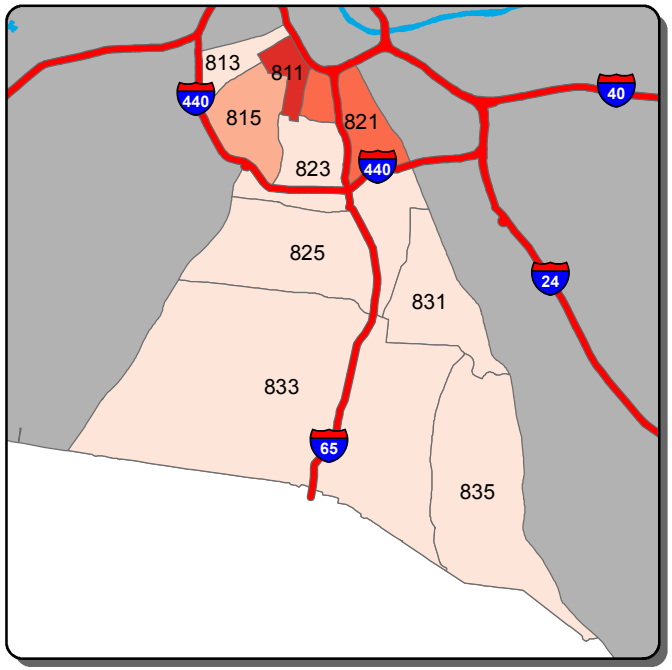

Aggravated Assault - C Shift

0 | 1 | 2 | 3 | >3

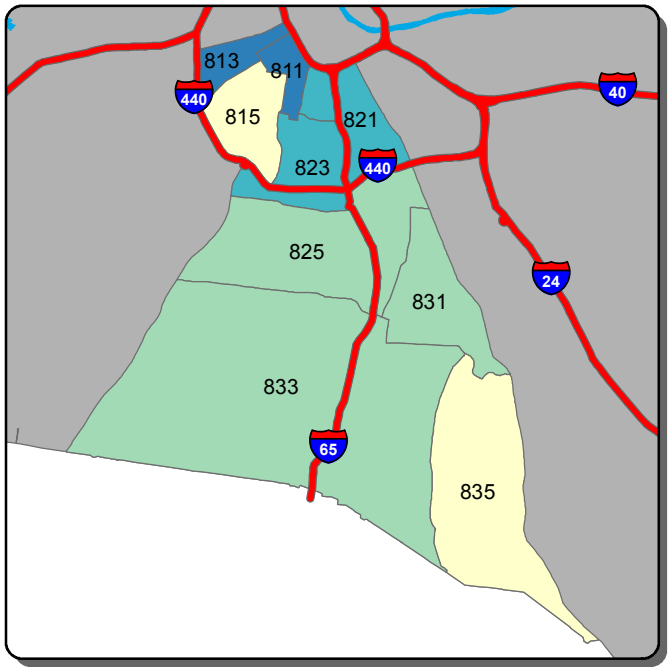

Self Initiated CAD - A Shift

0-62 | 63-88 | 89-115 | 116-142 | >142

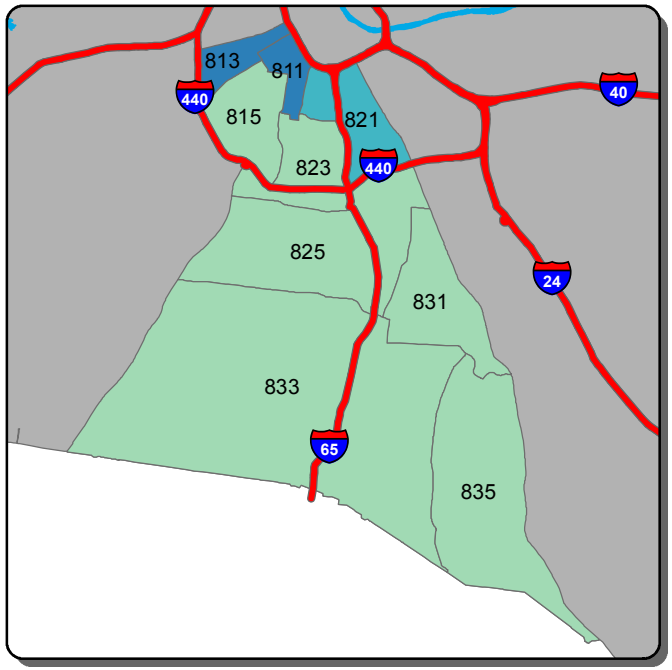

Self Initiated CAD - B Shift

0-53 | 54-127 | 128-200 | 201-274 | >274

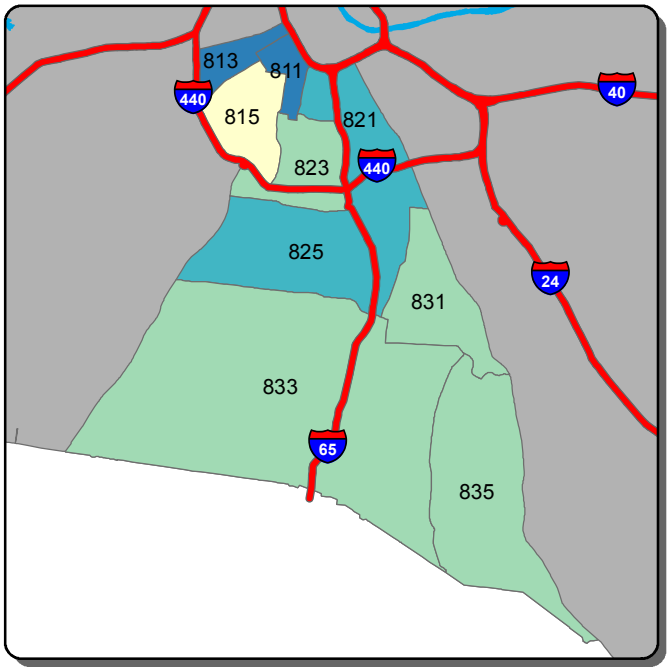

Self Initiated CAD - C Shift

0-82 | 83-136 | 137-190 | 191-244 | >244

Information summarized for CompStat week ending 6/17/2017

Sourced from MNPD ARMS on 6/21/2017. Data taken from incident reports using Uniform Crime Reporting definitions and guidelines, based on the date and time when the inicident was reported. 'A, B, and C Shift' refer to the following time periods: A Shift = 0700 - 1500; B Shift = 1500 - 2300; C Shift = 2300 - 0700.