CompStat Weekly Analysis

CompStat Weekly Analysis is provided by the Metropolitan Nashville Police Department Crime Analysis Section. This report is intended to be a management and planning tool and does not reflect the official UCR counts for the department.

"It is hard to fail, but it is worse never to have tried to succeed."
- Theodore Roosevelt

Begin Date: 06/18/2017
End Date: 06/24/2017
Week: 25

Table of Contents

Incidents Section **1**
Rolling Two Week Analysis 2
Rolling Weekly Year-to-Year Analysis 3
Rolling Eight Week Analysis 4
Rolling Four Week Year-to-Year Analysis 5
Rolling Sixteen Week Analysis 6
Rolling Eight Week Year-to-Year 7
Year-to-Date Analysis 8
Rolling Twenty-Four Month 9
2 Week, 8 Week, 16 Week, YTD, and 24 Month Summary 10
Incident and Efficiency Report Summary* 11
UCR Incident Charts* 30
UCR Incidents - Annual Totals 39
UCR Incidents - YTD Comparisons: All Incidents 40
UCR Incidents - YTD Comparison Charts* 41
UCR Incidents - Calendar Year to Calendar Year Comparison 50
UCR Incidents - Annual Comparison Charts* 51
UCR Incidents - YTD Comparisons* 60
YTD Homicide Report 69
Year-to-Year Weekly Chart* 70

Arrests Section **79**
Physical and Citation Arrests - Adult 80
Arrests: Part I, Weapons Law, Drug-Related, DUI, and All Other 89
Outstanding Warrants: Served 91
Outstanding Warrants: Attempts / Served 92
Crooks With Guns / School Zone Report 97

Juvenile Section **98**
Juvenile Arrests 99
Juvenile Victims - Rolling Two Week Analysis 100
Juvenile Victims - Rolling Eight Week Analysis 101
Juvenile Victims - Year-to-Date Analysis 102
Juvenile Victims 103

Efficiencies Section **104**
Self-Initiated CAD 105
Dispatched Calls for Service 106
Vehicle Stop Analysis (Form 252) 107
Field Interview Report (Form 114) 108
Efficiency Charts* 109

High Crime Intersections and Hot Addresses Section **118**
High Crime Street Intersections* 119
County High Crime Street Intersections - Arrests 128
Hot Addresses* 129

Other Reports **138**
APR Data 139
Case Preparation Division - Case File Inventory 140
Court Attendance - 310s Issued by Month 141
Percentage of Incident Reports Included in CompStat Analysis 142

Map Section **143**
YTD Gunshot Victims - Countywide 144
Gunshot Victims - Countywide (Homicides and Injuries) 145
Gunshot Victims (Homicides, Injuries, and Property Damage) 146
YTD Gunshot Victims** 147
UCR Incident and Self-Initiated CAD Zone Maps** 155

* - Set of countywide and precinct reports
** - Set of precinct reports

Incidents Section

CompStat Weekly Analysis is provided by the Metropolitan Nashville Police Department Crime Analysis Section. This report is intended to be a management and planning tool and does not reflect the official UCR counts for the department.

"It is hard to fail, but it is worse never to have tried to succeed."
- Theodore Roosevelt

Begin Date:	06/18/2017
End Date:	06/24/2017
Week:	25

Rolling Two Week Analysis

METROPOLITAN POLICE DEPARTMENT
of Nashville and Davidson County

Aggregated by precinct (incident location). Based on date when each incident was reported.

		Homicide	Forcible Rape	Commercial Robbery	Street Robbery	Total Robbery	Aggravated Assault	Commercial Burglary	Residential Burglary	Total Burglary	Larceny	Auto Theft	Violent Offenses	Property Offenses	Part I Offenses
West	Prior Week	0	2	1	3	4	4	5	2	7	56	4	10	67	77
	CompStat Week	1	0	0	0	0	4	2	4	6	37	4	5	47	52
	% Change	Infinity	-100.0 %	-100.0 %	-100.0 %	-100.0 %	0.0 %	-60.0 %	100.0 %	-14.3 %	-33.9 %	0.0 %	-50.0 %	-29.9 %	-32.5 %
East	Prior Week	1	3	1	2	3	14	5	11	16	43	8	21	67	88
	CompStat Week	1	3	1	4	5	18	2	4	6	33	6	27	45	72
	% Change	0.0 %	0.0 %	0.0 %	100.0 %	66.7 %	28.6 %	-60.0 %	-63.6 %	-62.5 %	-23.3 %	-25.0 %	28.6 %	-32.8 %	-18.2 %
South	Prior Week	1	6	0	13	13	9	4	5	9	49	11	29	69	98
	CompStat Week	0	0	0	10	10	11	7	10	17	53	16	21	86	107
	% Change	-100.0 %	-100.0 %	0.0 %	-23.1 %	-23.1 %	22.2 %	75.0 %	100.0 %	88.9 %	8.2 %	45.5 %	-27.6 %	24.6 %	9.2 %
Central	Prior Week	0	0	0	4	4	9	2	0	2	24	1	13	27	40
	CompStat Week	0	1	0	3	3	4	4	0	4	15	0	8	19	27
	% Change	0.0 %	Infinity	0.0 %	-25.0 %	-25.0 %	-55.6 %	100.0 %	0.0 %	100.0 %	-37.5 %	-100.0 %	-38.5 %	-29.6 %	-32.5 %
Hermitage	Prior Week	1	1	0	8	8	26	2	6	8	59	18	36	85	121
	CompStat Week	2	0	1	4	5	18	1	9	10	67	15	25	92	117
	% Change	100.0 %	-100.0 %	Infinity	-50.0 %	-37.5 %	-30.8 %	-50.0 %	50.0 %	25.0 %	13.6 %	-16.7 %	-30.6 %	8.2 %	-3.3 %
North	Prior Week	0	4	1	7	8	16	5	23	28	56	5	28	89	117
	CompStat Week	0	2	0	5	5	27	1	13	14	41	9	34	64	98
	% Change	0.0 %	-50.0 %	-100.0 %	-28.6 %	-37.5 %	68.8 %	-80.0 %	-43.5 %	-50.0 %	-26.8 %	80.0 %	21.4 %	-28.1 %	-16.2 %
Madison	Prior Week	0	4	0	1	1	14	4	5	9	51	4	19	64	83
	CompStat Week	0	0	0	2	2	10	1	5	6	47	10	12	63	75
	% Change	0.0 %	-100.0 %	0.0 %	100.0 %	100.0 %	-28.6 %	-75.0 %	0.0 %	-33.3 %	-7.8 %	150.0 %	-36.8 %	-1.6 %	-9.6 %
Midtown Hills	Prior Week	0	2	0	3	3	9	8	3	11	50	4	14	65	79
	CompStat Week	0	2	0	6	6	5	7	9	16	56	3	13	75	88
	% Change	0.0 %	0.0 %	0.0 %	100.0 %	100.0 %	-44.4 %	-12.5 %	200.0 %	45.5 %	12.0 %	-25.0 %	-7.1 %	15.4 %	11.4 %
Not Validated	Prior Week	0	0	0	0	0	0	0	0	0	0	0	0	0	0
	CompStat Week	0	0	0	0	0	0	0	0	0	3	0	0	3	3
	% Change	0.0 %	0.0 %	0.0 %	0.0 %	0.0 %	0.0 %	0.0 %	0.0 %	0.0 %	Infinity	0.0 %	0.0 %	Infinity	Infinity
County	Prior Week	3	22	3	41	44	101	35	55	90	388	55	170	533	703
	CompStat Week	4	8	2	34	36	97	25	54	79	352	63	145	494	639
	% Change	33.3 %	-63.6 %	-33.3 %	-17.1 %	-18.2 %	-4.0 %	-28.6 %	-1.8 %	-12.2 %	-9.3 %	14.5 %	-14.7 %	-7.3 %	-9.1 %

Prior Week	**Begin Date**	06/11/2017	**End Date**	06/17/2017
CompStat Week	**Begin Date**	06/18/2017	**End Date**	06/24/2017

Sourced from MNPD ARMS on 6/28/2017 7:26:28 AM. The figures above were sourced from incident reports using Uniform Crime Reporting definitions and reporting guidelines, based on the date when the crime was reported. This report is intended to be a management and planning tool and does not reflect the official UCR counts for the department. Incidents where a location is unknown or unspecified are included in the countywide totals. 'Unknown' refers to records in which the address is listed as 'Unknown' on the incident report. 'Not Validated' refers to records that were entered in with an invalid addresses.

Rolling Weekly Year-to-Year Analysis

METROPOLITAN POLICE DEPARTMENT
of Nashville and Davidson County

Aggregated by precinct (incident location). Based on date when each incident was reported.

		Homicide	Forcible Rape	Commercial Robbery	Street Robbery	Total Robbery	Aggravated Assault	Commercial Burglary	Residential Burglary	Total Burglary	Larceny	Auto Theft	Violent Offenses	Property Offenses	Part I Offenses
West	Prior Year	1	2	1	3	4	4	2	11	13	46	1	11	60	71
	Last Week	1	0	0	0	0	4	2	4	6	37	4	5	47	52
	% Change	0.0 %	-100.0 %	-100.0 %	-100.0 %	-100.0 %	0.0 %	0.0 %	-63.6 %	-53.8 %	-19.6 %	300.0 %	-54.5 %	-21.7 %	-26.8 %
East	Prior Year	0	0	0	4	4	8	0	10	10	42	3	12	55	67
	Last Week	1	3	1	4	5	18	2	4	6	33	6	27	45	72
	% Change	Infinity	Infinity	Infinity	0.0 %	25.0 %	125.0 %	Infinity	-60.0 %	-40.0 %	-21.4 %	100.0 %	125.0 %	-18.2 %	7.5 %
South	Prior Year	0	1	0	9	9	22	0	26	26	62	7	32	95	127
	Last Week	0	0	0	10	10	11	7	10	17	53	16	21	86	107
	% Change	0.0 %	-100.0 %	0.0 %	11.1 %	11.1 %	-50.0 %	Infinity	-61.5 %	-34.6 %	-14.5 %	128.6 %	-34.4 %	-9.5 %	-15.7 %
Central	Prior Year	0	0	0	4	4	9	2	0	2	22	1	13	25	38
	Last Week	0	1	0	3	3	4	4	0	4	15	0	8	19	27
	% Change	0.0 %	Infinity	0.0 %	-25.0 %	-25.0 %	-55.6 %	100.0 %	0.0 %	100.0 %	-31.8 %	-100.0 %	-38.5 %	-24.0 %	-28.9 %
Hermitage	Prior Year	0	4	0	10	10	14	1	9	10	58	5	28	73	101
	Last Week	2	0	1	4	5	18	1	9	10	67	15	25	92	117
	% Change	Infinity	-100.0 %	Infinity	-60.0 %	-50.0 %	28.6 %	0.0 %	0.0 %	0.0 %	15.5 %	200.0 %	-10.7 %	26.0 %	15.8 %
North	Prior Year	0	2	0	3	3	21	0	11	11	50	6	26	67	93
	Last Week	0	2	0	5	5	27	1	13	14	41	9	34	64	98
	% Change	0.0 %	0.0 %	0.0 %	66.7 %	66.7 %	28.6 %	Infinity	18.2 %	27.3 %	-18.0 %	50.0 %	30.8 %	-4.5 %	5.4 %
Madison	Prior Year	0	4	0	2	2	23	0	6	6	50	4	29	60	89
	Last Week	0	0	0	2	2	10	1	5	6	47	10	12	63	75
	% Change	0.0 %	-100.0 %	0.0 %	0.0 %	0.0 %	-56.5 %	Infinity	-16.7 %	0.0 %	-6.0 %	150.0 %	-58.6 %	5.0 %	-15.7 %
Midtown Hills	Prior Year	0	1	0	5	5	3	2	2	4	42	4	9	50	59
	Last Week	0	2	0	6	6	5	7	9	16	56	3	13	75	88
	% Change	0.0 %	100.0 %	0.0 %	20.0 %	20.0 %	66.7 %	250.0 %	350.0 %	300.0 %	33.3 %	-25.0 %	44.4 %	50.0 %	49.2 %
Not Validated	Prior Year	0	0	0	0	0	0	0	0	0	0	0	0	0	0
	Last Week	0	0	0	0	0	0	0	0	0	3	0	0	3	3
	% Change	0.0 %	0.0 %	0.0 %	0.0 %	0.0 %	0.0 %	0.0 %	0.0 %	0.0 %	Infinity	0.0 %	0.0 %	Infinity	Infinity
County	Prior Year	1	14	1	40	41	104	7	75	82	372	31	160	485	645
	Last Week	4	8	2	34	36	97	25	54	79	352	63	145	494	639
	% Change	300.0 %	-42.9 %	100.0 %	-15.0 %	-12.2 %	-6.7 %	257.1 %	-28.0 %	-3.7 %	-5.4 %	103.2 %	-9.4 %	1.9 %	-0.9 %

Prior Year	**Begin Date**	06/19/2016	**End Date**	06/25/2016
Last Week	**Begin Date**	06/18/2017	**End Date**	06/24/2017

Sourced from MNPD ARMS on 6/28/2017 7:26:28 AM. The figures above were sourced from incident reports using Uniform Crime Reporting definitions and reporting guidelines, based on the date when the crime was reported. This report is intended to be a management and planning tool and does not reflect the official UCR counts for the department. Incidents where a location is unknown or unspecified are included in the countywide totals. 'Unknown' refers to records in which the address is listed as 'Unknown' on the incident report. 'Not Validated' refers to records that were entered in with an invalid addresses.

Rolling Eight Week Analysis

METROPOLITAN POLICE DEPARTMENT
of Nashville and Davidson County

Aggregated by precinct (incident location). Based on date when each incident was reported.

		Homicide	Forcible Rape	Commercial Robbery	Street Robbery	Total Robbery	Aggravated Assault	Commercial Burglary	Residential Burglary	Total Burglary	Larceny	Auto Theft	Violent Offenses	Property Offenses	Part I Offenses
West	Prior 4 Weeks	1	7	2	8	10	29	5	37	42	232	29	47	303	350
	Last 4 Weeks	1	2	3	11	14	29	11	14	25	208	19	46	252	298
	% Change	0.0 %	-71.4 %	50.0 %	37.5 %	40.0 %	0.0 %	120.0 %	-62.2 %	-40.5 %	-10.3 %	-34.5 %	-2.1 %	-16.8 %	-14.9 %
East	Prior 4 Weeks	7	2	2	23	25	81	11	25	36	132	22	115	190	305
	Last 4 Weeks	2	9	5	20	25	80	13	26	39	158	26	116	223	339
	% Change	-71.4 %	350.0 %	150.0 %	-13.0 %	0.0 %	-1.2 %	18.2 %	4.0 %	8.3 %	19.7 %	18.2 %	0.9 %	17.4 %	11.1 %
South	Prior 4 Weeks	0	4	7	27	34	55	20	52	72	224	42	93	338	431
	Last 4 Weeks	2	10	1	31	32	45	17	40	57	209	49	89	315	404
	% Change	Infinity	150.0 %	-85.7 %	14.8 %	-5.9 %	-18.2 %	-15.0 %	-23.1 %	-20.8 %	-6.7 %	16.7 %	-4.3 %	-6.8 %	-6.3 %
Central	Prior 4 Weeks	0	3	0	14	14	33	7	0	7	99	11	50	117	167
	Last 4 Weeks	0	3	0	13	13	28	10	0	10	78	7	44	95	139
	% Change	0.0 %	0.0 %	0.0 %	-7.1 %	-7.1 %	-15.2 %	42.9 %	0.0 %	42.9 %	-21.2 %	-36.4 %	-12.0 %	-18.8 %	-16.8 %
Hermitage	Prior 4 Weeks	0	9	6	32	38	67	9	49	58	266	48	114	372	486
	Last 4 Weeks	5	8	5	27	32	87	11	36	47	260	59	132	366	498
	% Change	Infinity	-11.1 %	-16.7 %	-15.6 %	-15.8 %	29.9 %	22.2 %	-26.5 %	-19.0 %	-2.3 %	22.9 %	15.8 %	-1.6 %	2.5 %
North	Prior 4 Weeks	2	5	4	27	31	98	10	48	58	164	28	136	250	386
	Last 4 Weeks	2	7	4	19	23	89	15	47	62	167	33	121	262	383
	% Change	0.0 %	40.0 %	0.0 %	-29.6 %	-25.8 %	-9.2 %	50.0 %	-2.1 %	6.9 %	1.8 %	17.9 %	-11.0 %	4.8 %	-0.8 %
Madison	Prior 4 Weeks	0	4	3	16	19	57	14	31	45	232	17	80	294	374
	Last 4 Weeks	0	4	1	12	13	54	13	22	35	197	27	71	259	330
	% Change	0.0 %	0.0 %	-66.7 %	-25.0 %	-31.6 %	-5.3 %	-7.1 %	-29.0 %	-22.2 %	-15.1 %	58.8 %	-11.3 %	-11.9 %	-11.8 %
Midtown Hills	Prior 4 Weeks	1	6	2	8	10	29	26	22	48	185	18	46	251	297
	Last 4 Weeks	0	5	1	14	15	28	36	24	60	199	18	48	277	325
	% Change	-100.0 %	-16.7 %	-50.0 %	75.0 %	50.0 %	-3.4 %	38.5 %	9.1 %	25.0 %	7.6 %	0.0 %	4.3 %	10.4 %	9.4 %
Not Validated	Prior 4 Weeks	0	0	0	0	0	0	0	0	0	0	0	0	0	0
	Last 4 Weeks	0	0	0	0	0	0	0	0	0	3	0	0	3	3
	% Change	0.0 %	0.0 %	0.0 %	0.0 %	0.0 %	0.0 %	0.0 %	0.0 %	0.0 %	Infinity	0.0 %	0.0 %	Infinity	Infinity
County	Prior 4 Weeks	11	40	26	155	181	449	102	264	366	1,534	215	681	2,115	2,796
	Last 4 Weeks	12	48	20	147	167	440	126	209	335	1,479	238	667	2,052	2,719
	% Change	9.1 %	20.0 %	-23.1 %	-5.2 %	-7.7 %	-2.0 %	23.5 %	-20.8 %	-8.5 %	-3.6 %	10.7 %	-2.1 %	-3.0 %	-2.8 %

Prior 4 Weeks	**Begin Date**	04/30/2017	**End Date**	05/27/2017
Last 4 Weeks	**Begin Date**	05/28/2017	**End Date**	06/24/2017

Sourced from MNPD ARMS on 6/28/2017 7:26:28 AM. The figures above were sourced from incident reports using Uniform Crime Reporting definitions and reporting guidelines, based on the date when the crime was reported. This report is intended to be a management and planning tool and does not reflect the official UCR counts for the department. Incidents where a location is unknown or unspecified are included in the countywide totals. 'Unknown' refers to records in which the address is listed as 'Unknown' on the incident report. 'Not Validated' refers to records that were entered in with an invalid addresses.

Rolling Four Week Year-to-Year Analysis

METROPOLITAN POLICE DEPARTMENT
of Nashville and Davidson County

Aggregated by precinct (incident location). Based on date when each incident was reported.

		Homicide	Forcible Rape	Commercial Robbery	Street Robbery	Total Robbery	Aggravated Assault	Commercial Burglary	Residential Burglary	Total Burglary	Larceny	Auto Theft	Violent Offenses	Property Offenses	Part I Offenses
West	Prior Year	1	3	2	4	6	38	6	28	34	188	6	48	228	276
	Last 4 Weeks	1	2	3	11	14	29	11	14	25	208	19	46	252	298
	% Change	0.0 %	-33.3 %	50.0 %	175.0 %	133.3 %	-23.7 %	83.3 %	-50.0 %	-26.5 %	10.6 %	216.7 %	-4.2 %	10.5 %	8.0 %
East	Prior Year	0	4	1	19	20	57	3	31	34	173	12	81	219	300
	Last 4 Weeks	2	9	5	20	25	80	13	26	39	158	26	116	223	339
	% Change	Infinity	125.0 %	400.0 %	5.3 %	25.0 %	40.4 %	333.3 %	-16.1 %	14.7 %	-8.7 %	116.7 %	43.2 %	1.8 %	13.0 %
South	Prior Year	1	4	4	28	32	75	9	63	72	241	18	112	331	443
	Last 4 Weeks	2	10	1	31	32	45	17	40	57	209	49	89	315	404
	% Change	100.0 %	150.0 %	-75.0 %	10.7 %	0.0 %	-40.0 %	88.9 %	-36.5 %	-20.8 %	-13.3 %	172.2 %	-20.5 %	-4.8 %	-8.8 %
Central	Prior Year	0	6	0	11	11	22	3	0	3	79	4	39	86	125
	Last 4 Weeks	0	3	0	13	13	28	10	0	10	78	7	44	95	139
	% Change	0.0 %	-50.0 %	0.0 %	18.2 %	18.2 %	27.3 %	233.3 %	0.0 %	233.3 %	-1.3 %	75.0 %	12.8 %	10.5 %	11.2 %
Hermitage	Prior Year	1	9	7	27	34	70	5	41	46	307	23	114	376	490
	Last 4 Weeks	5	8	5	27	32	87	11	36	47	260	59	132	366	498
	% Change	400.0 %	-11.1 %	-28.6 %	0.0 %	-5.9 %	24.3 %	120.0 %	-12.2 %	2.2 %	-15.3 %	156.5 %	15.8 %	-2.7 %	1.6 %
North	Prior Year	2	5	1	20	21	87	5	42	47	180	15	115	242	357
	Last 4 Weeks	2	7	4	19	23	89	15	47	62	167	33	121	262	383
	% Change	0.0 %	40.0 %	300.0 %	-5.0 %	9.5 %	2.3 %	200.0 %	11.9 %	31.9 %	-7.2 %	120.0 %	5.2 %	8.3 %	7.3 %
Madison	Prior Year	3	8	2	14	16	64	7	32	39	162	12	91	213	304
	Last 4 Weeks	0	4	1	12	13	54	13	22	35	197	27	71	259	330
	% Change	-100.0 %	-50.0 %	-50.0 %	-14.3 %	-18.8 %	-15.6 %	85.7 %	-31.3 %	-10.3 %	21.6 %	125.0 %	-22.0 %	21.6 %	8.6 %
Midtown Hills	Prior Year	0	6	1	10	11	32	8	14	22	191	11	49	224	273
	Last 4 Weeks	0	5	1	14	15	28	36	24	60	199	18	48	277	325
	% Change	0.0 %	-16.7 %	0.0 %	40.0 %	36.4 %	-12.5 %	350.0 %	71.4 %	172.7 %	4.2 %	63.6 %	-2.0 %	23.7 %	19.0 %
Not Validated	Prior Year	0	0	0	0	0	0	0	0	0	0	0	0	0	0
	Last 4 Weeks	0	0	0	0	0	0	0	0	0	3	0	0	3	3
	% Change	0.0 %	0.0 %	0.0 %	0.0 %	0.0 %	0.0 %	0.0 %	0.0 %	0.0 %	Infinity	0.0 %	0.0 %	Infinity	Infinity
County	Prior Year	8	45	18	133	151	445	46	251	297	1,521	101	649	1,919	2,568
	Last 4 Weeks	12	48	20	147	167	440	126	209	335	1,479	238	667	2,052	2,719
	% Change	50.0 %	6.7 %	11.1 %	10.5 %	10.6 %	-1.1 %	173.9 %	-16.7 %	12.8 %	-2.8 %	135.6 %	2.8 %	6.9 %	5.9 %

Prior Year	**Begin Date**	05/29/2016	**End Date**	06/25/2016
Last 4 Weeks	**Begin Date**	05/28/2017	**End Date**	06/24/2017

Sourced from MNPD ARMS on 6/28/2017 7:26:28 AM. The figures above were sourced from incident reports using Uniform Crime Reporting definitions and reporting guidelines, based on the date when the crime was reported. This report is intended to be a management and planning tool and does not reflect the official UCR counts for the department. Incidents where a location is unknown or unspecified are included in the countywide totals. 'Unknown' refers to records in which the address is listed as 'Unknown' on the incident report. 'Not Validated' refers to records that were entered in with an invalid addresses.

Rolling Sixteen Week Analysis

METROPOLITAN POLICE DEPARTMENT
of Nashville and Davidson County

Aggregated by precinct (incident location). Based on date when each incident was reported.

		Homicide	Forcible Rape	Commercial Robbery	Street Robbery	Total Robbery	Aggravated Assault	Commercial Burglary	Residential Burglary	Total Burglary	Larceny	Auto Theft	Violent Offenses	Property Offenses	Part I Offenses
West	Prior 8 Weeks	1	4	0	10	10	48	12	50	62	421	47	63	530	593
	Last 8 Weeks	2	9	5	19	24	58	16	51	67	440	48	93	555	648
	% Change	100.0 %	125.0 %	Infinity	90.0 %	140.0 %	20.8 %	33.3 %	2.0 %	8.1 %	4.5 %	2.1 %	47.6 %	4.7 %	9.3 %
East	Prior 8 Weeks	3	8	3	25	28	85	13	52	65	272	56	124	393	517
	Last 8 Weeks	9	11	7	43	50	161	24	51	75	290	48	231	413	644
	% Change	200.0 %	37.5 %	133.3 %	72.0 %	78.6 %	89.4 %	84.6 %	-1.9 %	15.4 %	6.6 %	-14.3 %	86.3 %	5.1 %	24.6 %
South	Prior 8 Weeks	4	13	5	64	69	173	30	97	127	440	101	259	668	927
	Last 8 Weeks	2	14	8	58	66	100	37	92	129	433	91	182	653	835
	% Change	-50.0 %	7.7 %	60.0 %	-9.4 %	-4.3 %	-42.2 %	23.3 %	-5.2 %	1.6 %	-1.6 %	-9.9 %	-29.7 %	-2.2 %	-9.9 %
Central	Prior 8 Weeks	1	11	2	21	23	38	4	1	5	165	25	73	195	268
	Last 8 Weeks	0	6	0	27	27	61	17	0	17	177	18	94	212	306
	% Change	-100.0 %	-45.5 %	-100.0 %	28.6 %	17.4 %	60.5 %	325.0 %	-100.0 %	240.0 %	7.3 %	-28.0 %	28.8 %	8.7 %	14.2 %
Hermitage	Prior 8 Weeks	2	23	7	56	63	112	21	75	96	523	91	200	710	910
	Last 8 Weeks	5	17	11	59	70	154	20	85	105	526	107	246	738	984
	% Change	150.0 %	-26.1 %	57.1 %	5.4 %	11.1 %	37.5 %	-4.8 %	13.3 %	9.4 %	0.6 %	17.6 %	23.0 %	3.9 %	8.1 %
North	Prior 8 Weeks	3	10	9	43	52	173	15	57	72	309	49	238	430	668
	Last 8 Weeks	4	12	8	46	54	187	25	95	120	331	61	257	512	769
	% Change	33.3 %	20.0 %	-11.1 %	7.0 %	3.8 %	8.1 %	66.7 %	66.7 %	66.7 %	7.1 %	24.5 %	8.0 %	19.1 %	15.1 %
Madison	Prior 8 Weeks	0	10	4	28	32	71	10	52	62	367	46	113	475	588
	Last 8 Weeks	0	8	4	28	32	111	27	53	80	429	44	151	553	704
	% Change	0.0 %	-20.0 %	0.0 %	0.0 %	0.0 %	56.3 %	170.0 %	1.9 %	29.0 %	16.9 %	-4.3 %	33.6 %	16.4 %	19.7 %
Midtown Hills	Prior 8 Weeks	0	14	3	33	36	63	19	40	59	376	44	113	479	592
	Last 8 Weeks	1	11	3	22	25	57	62	46	108	384	36	94	528	622
	% Change	Infinity	-21.4 %	0.0 %	-33.3 %	-30.6 %	-9.5 %	226.3 %	15.0 %	83.1 %	2.1 %	-18.2 %	-16.8 %	10.2 %	5.1 %
Not Validated	Prior 8 Weeks	0	0	0	0	0	0	0	0	0	0	0	0	0	0
	Last 8 Weeks	0	0	0	0	0	0	0	0	0	3	0	0	3	3
	% Change	0.0 %	0.0 %	0.0 %	0.0 %	0.0 %	0.0 %	0.0 %	0.0 %	0.0 %	Infinity	0.0 %	0.0 %	Infinity	Infinity
County	Prior 8 Weeks	14	93	33	280	313	763	124	424	548	2,873	459	1,183	3,880	5,063
	Last 8 Weeks	23	88	46	302	348	889	228	473	701	3,013	453	1,348	4,167	5,515
	% Change	64.3 %	-5.4 %	39.4 %	7.9 %	11.2 %	16.5 %	83.9 %	11.6 %	27.9 %	4.9 %	-1.3 %	13.9 %	7.4 %	8.9 %

Prior 8 Weeks	**Begin Date**	03/05/2017	**End Date**	04/29/2017
Last 8 Weeks	**Begin Date**	04/30/2017	**End Date**	06/24/2017

Sourced from MNPD ARMS on 6/28/2017 7:26:28 AM. The figures above were sourced from incident reports using Uniform Crime Reporting definitions and reporting guidelines, based on the date when the crime was reported. This report is intended to be a management and planning tool and does not reflect the official UCR counts for the department. Incidents where a location is unknown or unspecified are included in the countywide totals. 'Unknown' refers to records in which the address is listed as 'Unknown' on the incident report. 'Not Validated' refers to records that were entered in with an invalid addresses.

Rolling Eight Week Year-to-Year Analysis

METROPOLITAN POLICE DEPARTMENT
of Nashville and Davidson County

Aggregated by precinct (incident location). Based on date when each incident was reported.

		Homicide	Forcible Rape	Commercial Robbery	Street Robbery	Total Robbery	Aggravated Assault	Commercial Burglary	Residential Burglary	Total Burglary	Larceny	Auto Theft	Violent Offenses	Property Offenses	Part I Offenses
West	Prior Year	1	4	5	10	15	61	12	57	69	389	13	81	471	552
	Last 8 Weeks	2	9	5	19	24	58	16	51	67	440	48	93	555	648
	% Change	100.0 %	125.0 %	0.0 %	90.0 %	60.0 %	-4.9 %	33.3 %	-10.5 %	-2.9 %	13.1 %	269.2 %	14.8 %	17.8 %	17.4 %
East	Prior Year	1	12	6	33	39	114	11	75	86	341	25	166	452	618
	Last 8 Weeks	9	11	7	43	50	161	24	51	75	290	48	231	413	644
	% Change	800.0 %	-8.3 %	16.7 %	30.3 %	28.2 %	41.2 %	118.2 %	-32.0 %	-12.8 %	-15.0 %	92.0 %	39.2 %	-8.6 %	4.2 %
South	Prior Year	3	12	10	59	69	144	19	132	151	474	38	228	663	891
	Last 8 Weeks	2	14	8	58	66	100	37	92	129	433	91	182	653	835
	% Change	-33.3 %	16.7 %	-20.0 %	-1.7 %	-4.3 %	-30.6 %	94.7 %	-30.3 %	-14.6 %	-8.6 %	139.5 %	-20.2 %	-1.5 %	-6.3 %
Central	Prior Year	0	7	0	16	16	40	5	1	6	156	13	63	175	238
	Last 8 Weeks	0	6	0	27	27	61	17	0	17	177	18	94	212	306
	% Change	0.0 %	-14.3 %	0.0 %	68.8 %	68.8 %	52.5 %	240.0 %	-100.0 %	183.3 %	13.5 %	38.5 %	49.2 %	21.1 %	28.6 %
Hermitage	Prior Year	1	21	19	48	67	162	18	91	109	567	42	251	718	969
	Last 8 Weeks	5	17	11	59	70	154	20	85	105	526	107	246	738	984
	% Change	400.0 %	-19.0 %	-42.1 %	22.9 %	4.5 %	-4.9 %	11.1 %	-6.6 %	-3.7 %	-7.2 %	154.8 %	-2.0 %	2.8 %	1.5 %
North	Prior Year	2	12	4	36	40	167	13	79	92	337	36	221	465	686
	Last 8 Weeks	4	12	8	46	54	187	25	95	120	331	61	257	512	769
	% Change	100.0 %	0.0 %	100.0 %	27.8 %	35.0 %	12.0 %	92.3 %	20.3 %	30.4 %	-1.8 %	69.4 %	16.3 %	10.1 %	12.1 %
Madison	Prior Year	3	14	3	26	29	105	15	85	100	325	17	151	442	593
	Last 8 Weeks	0	8	4	28	32	111	27	53	80	429	44	151	553	704
	% Change	-100.0 %	-42.9 %	33.3 %	7.7 %	10.3 %	5.7 %	80.0 %	-37.6 %	-20.0 %	32.0 %	158.8 %	0.0 %	25.1 %	18.7 %
Midtown Hills	Prior Year	0	10	9	18	27	62	15	54	69	354	28	99	451	550
	Last 8 Weeks	1	11	3	22	25	57	62	46	108	384	36	94	528	622
	% Change	Infinity	10.0 %	-66.7 %	22.2 %	-7.4 %	-8.1 %	313.3 %	-14.8 %	56.5 %	8.5 %	28.6 %	-5.1 %	17.1 %	13.1 %
Not Validated	Prior Year	0	0	0	0	0	0	0	0	0	0	0	0	0	0
	Last 8 Weeks	0	0	0	0	0	0	0	0	0	3	0	0	3	3
	% Change	0.0 %	0.0 %	0.0 %	0.0 %	0.0 %	0.0 %	0.0 %	0.0 %	0.0 %	Infinity	0.0 %	0.0 %	Infinity	Infinity
County	Prior Year	11	92	56	246	302	855	108	574	682	2,943	212	1,260	3,837	5,097
	Last 8 Weeks	23	88	46	302	348	889	228	473	701	3,013	453	1,348	4,167	5,515
	% Change	109.1 %	-4.3 %	-17.9 %	22.8 %	15.2 %	4.0 %	111.1 %	-17.6 %	2.8 %	2.4 %	113.7 %	7.0 %	8.6 %	8.2 %

Prior Year	**Begin Date**	05/01/2016	**End Date**	06/25/2016
Last 8 Weeks	**Begin Date**	04/30/2017	**End Date**	06/24/2017

Sourced from MNPD ARMS on 6/28/2017 7:26:28 AM. The figures above were sourced from incident reports using Uniform Crime Reporting definitions and reporting guidelines, based on the date when the crime was reported. This report is intended to be a management and planning tool and does not reflect the official UCR counts for the department. Incidents where a location is unknown or unspecified are included in the countywide totals. 'Unknown' refers to records in which the address is listed as 'Unknown' on the incident report. 'Not Validated' refers to records that were entered in with an invalid addresses.

Year-to-Date Analysis

METROPOLITAN POLICE DEPARTMENT
of Nashville and Davidson County

Aggregated by precinct (incident location). Based on date when each incident was reported.

		Homicide	Forcible Rape	Commercial Robbery	Street Robbery	Total Robbery	Aggravated Assault	Commercial Burglary	Residential Burglary	Total Burglary	Larceny	Auto Theft	Violent Offenses	Property Offenses	Part I Offenses
West	Prior YTD	3	13	9	24	33	159	44	192	236	1,184	60	208	1,480	1,688
	YTD	4	21	9	40	49	144	44	151	195	1,291	119	218	1,605	1,823
	% Change	33.3 %	61.5 %	0.0 %	66.7 %	48.5 %	-9.4 %	0.0 %	-21.4 %	-17.4 %	9.0 %	98.3 %	4.8 %	8.4 %	8.0 %
East	Prior YTD	3	31	9	90	99	321	41	230	271	921	98	454	1,290	1,744
	YTD	15	31	18	90	108	378	53	173	226	854	147	532	1,227	1,759
	% Change	400.0 %	0.0 %	100.0 %	0.0 %	9.1 %	17.8 %	29.3 %	-24.8 %	-16.6 %	-7.3 %	50.0 %	17.2 %	-4.9 %	0.9 %
South	Prior YTD	11	50	28	181	209	462	56	511	567	1,562	166	732	2,295	3,027
	YTD	8	35	29	194	223	453	92	283	375	1,401	301	719	2,077	2,796
	% Change	-27.3 %	-30.0 %	3.6 %	7.2 %	6.7 %	-1.9 %	64.3 %	-44.6 %	-33.9 %	-10.3 %	81.3 %	-1.8 %	-9.5 %	-7.6 %
Central	Prior YTD	0	29	1	50	51	91	13	8	21	437	30	171	488	659
	YTD	1	20	3	62	65	126	28	5	33	533	62	212	628	840
	% Change	Infinity	-31.0 %	200.0 %	24.0 %	27.5 %	38.5 %	115.4 %	-37.5 %	57.1 %	22.0 %	106.7 %	24.0 %	28.7 %	27.5 %
Hermitage	Prior YTD	5	52	40	123	163	446	68	312	380	1,720	112	666	2,212	2,878
	YTD	9	66	35	178	213	419	69	249	318	1,585	259	707	2,162	2,869
	% Change	80.0 %	26.9 %	-12.5 %	44.7 %	30.7 %	-6.1 %	1.5 %	-20.2 %	-16.3 %	-7.8 %	131.3 %	6.2 %	-2.3 %	-0.3 %
North	Prior YTD	7	38	11	116	127	444	49	225	274	899	111	616	1,284	1,900
	YTD	9	31	26	143	169	477	75	224	299	943	169	686	1,411	2,097
	% Change	28.6 %	-18.4 %	136.4 %	23.3 %	33.1 %	7.4 %	53.1 %	-0.4 %	9.1 %	4.9 %	52.3 %	11.4 %	9.9 %	10.4 %
Madison	Prior YTD	4	40	16	67	83	273	34	238	272	1,062	52	400	1,386	1,786
	YTD	2	21	14	82	96	269	49	172	221	1,150	139	388	1,510	1,898
	% Change	-50.0 %	-47.5 %	-12.5 %	22.4 %	15.7 %	-1.5 %	44.1 %	-27.7 %	-18.8 %	8.3 %	167.3 %	-3.0 %	8.9 %	6.3 %
Midtown Hills	Prior YTD	1	34	19	65	84	200	61	200	261	1,036	74	319	1,371	1,690
	YTD	3	38	12	83	95	228	113	118	231	1,149	126	364	1,506	1,870
	% Change	200.0 %	11.8 %	-36.8 %	27.7 %	13.1 %	14.0 %	85.2 %	-41.0 %	-11.5 %	10.9 %	70.3 %	14.1 %	9.8 %	10.7 %
Not Validated	Prior YTD	0	0	0	0	0	0	0	0	0	0	0	0	0	0
	YTD	0	0	0	0	0	0	0	0	0	4	0	0	4	4
	% Change	0.0 %	0.0 %	0.0 %	0.0 %	0.0 %	0.0 %	0.0 %	0.0 %	0.0 %	Infinity	0.0 %	0.0 %	Infinity	Infinity
County	Prior YTD	34	287	133	716	849	2,396	366	1,916	2,282	8,821	703	3,566	11,806	15,372
	YTD	51	263	146	872	1,018	2,494	523	1,375	1,898	8,910	1,322	3,826	12,130	15,956
	% Change	50.0 %	-8.4 %	9.8 %	21.8 %	19.9 %	4.1 %	42.9 %	-28.2 %	-16.8 %	1.0 %	88.1 %	7.3 %	2.7 %	3.8 %

Prior YTD	**Begin Date**	01/01/2016	**End Date**	06/24/2016
YTD	**Begin Date**	01/01/2017	**End Date**	06/24/2017

Sourced from MNPD ARMS on 6/28/2017 7:26:28 AM. The figures above were sourced from incident reports using Uniform Crime Reporting definitions and reporting guidelines, based on the date when the crime was reported. This report is intended to be a management and planning tool and does not reflect the official UCR counts for the department. Incidents where a location is unknown or unspecified are included in the countywide totals. 'Unknown' refers to records in which the address is listed as 'Unknown' on the incident report. 'Not Validated' refers to records that were entered in with an invalid addresses.

Rolling Twenty-Four Month Analysis

METROPOLITAN POLICE DEPARTMENT
of Nashville and Davidson County

Aggregated by precinct (incident location). Based on date when each incident was reported.

		Homicide	Forcible Rape	Commercial Robbery	Street Robbery	Total Robbery	Aggravated Assault	Commercial Burglary	Residential Burglary	Total Burglary	Larceny	Auto Theft	Violent Offenses	Property Offenses	Part I Offenses
West	Prior 52 Weeks	4	41	27	67	94	317	115	405	520	2,548	140	456	3,208	3,664
	Last 52 Weeks	7	41	23	100	123	322	118	321	439	2,680	220	493	3,339	3,832
	% Change	75.0 %	0.0 %	-14.8 %	49.3 %	30.9 %	1.6 %	2.6 %	-20.7 %	-15.6 %	5.2 %	57.1 %	8.1 %	4.1 %	4.6 %
East	Prior 52 Weeks	16	69	24	229	253	682	80	589	669	2,044	211	1,020	2,924	3,944
	Last 52 Weeks	24	61	38	181	219	726	110	382	492	1,837	287	1,030	2,616	3,646
	% Change	50.0 %	-11.6 %	58.3 %	-21.0 %	-13.4 %	6.5 %	37.5 %	-35.1 %	-26.5 %	-10.1 %	36.0 %	1.0 %	-10.5 %	-7.6 %
South	Prior 52 Weeks	20	111	49	444	493	966	158	1,043	1,201	3,358	306	1,590	4,865	6,455
	Last 52 Weeks	15	88	71	463	534	948	218	689	907	3,039	504	1,585	4,450	6,035
	% Change	-25.0 %	-20.7 %	44.9 %	4.3 %	8.3 %	-1.9 %	38.0 %	-33.9 %	-24.5 %	-9.5 %	64.7 %	-0.3 %	-8.5 %	-6.5 %
Central	Prior 52 Weeks	0	67	1	107	108	204	33	20	53	999	63	379	1,115	1,494
	Last 52 Weeks	3	46	3	140	143	240	45	16	61	1,191	120	432	1,372	1,804
	% Change	Infinity	-31.3 %	200.0 %	30.8 %	32.4 %	17.6 %	36.4 %	-20.0 %	15.1 %	19.2 %	90.5 %	14.0 %	23.0 %	20.7 %
Hermitage	Prior 52 Weeks	12	101	65	259	324	874	155	648	803	3,764	251	1,311	4,818	6,129
	Last 52 Weeks	22	121	64	358	422	857	166	509	675	3,460	439	1,422	4,574	5,996
	% Change	83.3 %	19.8 %	-1.5 %	38.2 %	30.2 %	-1.9 %	7.1 %	-21.5 %	-15.9 %	-8.1 %	74.9 %	8.5 %	-5.1 %	-2.2 %
North	Prior 52 Weeks	23	86	30	292	322	976	125	547	672	1,949	243	1,407	2,864	4,271
	Last 52 Weeks	21	77	43	300	343	912	145	493	638	1,925	322	1,353	2,885	4,238
	% Change	-8.7 %	-10.5 %	43.3 %	2.7 %	6.5 %	-6.6 %	16.0 %	-9.9 %	-5.1 %	-1.2 %	32.5 %	-3.8 %	0.7 %	-0.8 %
Madison	Prior 52 Weeks	5	80	41	150	191	606	77	526	603	2,186	138	882	2,927	3,809
	Last 52 Weeks	5	41	36	167	203	568	85	375	460	2,298	260	817	3,018	3,835
	% Change	0.0 %	-48.8 %	-12.2 %	11.3 %	6.3 %	-6.3 %	10.4 %	-28.7 %	-23.7 %	5.1 %	88.4 %	-7.4 %	3.1 %	0.7 %
Midtown Hills	Prior 52 Weeks	3	61	33	142	175	406	166	454	620	2,361	155	645	3,136	3,781
	Last 52 Weeks	4	64	39	146	185	417	230	296	526	2,411	209	670	3,146	3,816
	% Change	33.3 %	4.9 %	18.2 %	2.8 %	5.7 %	2.7 %	38.6 %	-34.8 %	-15.2 %	2.1 %	34.8 %	3.9 %	0.3 %	0.9 %
Not Validated	Prior 52 Weeks	0	0	0	0	0	0	1	0	1	3	0	0	4	4
	Last 52 Weeks	0	0	0	0	0	1	0	0	0	5	0	1	5	6
	% Change	0.0 %	0.0 %	0.0 %	0.0 %	0.0 %	Infinity	-100.0 %	0.0 %	-100.0 %	66.7 %	0.0 %	Infinity	25.0 %	50.0 %
County	Prior 52 Weeks	83	616	270	1,690	1,960	5,031	910	4,232	5,142	19,212	1,507	7,690	25,861	33,551
	Last 52 Weeks	101	539	317	1,855	2,172	4,991	1,117	3,081	4,198	18,846	2,361	7,803	25,405	33,208
	% Change	21.7 %	-12.5 %	17.4 %	9.8 %	10.8 %	-0.8 %	22.7 %	-27.2 %	-18.4 %	-1.9 %	56.7 %	1.5 %	-1.8 %	-1.0 %

Prior 52 Weeks	**Begin Date**	06/28/2015	**End Date**	06/25/2016
Last 52 Weeks	**Begin Date**	06/26/2016	**End Date**	06/24/2017

Sourced from MNPD ARMS on 6/28/2017 7:26:28 AM. The figures above were sourced from incident reports using Uniform Crime Reporting definitions and reporting guidelines, based on the date when the crime was reported. This report is intended to be a management and planning tool and does not reflect the official UCR counts for the department. Incidents where a location is unknown or unspecified are included in the countywide totals. 'Unknown' refers to records in which the address is listed as 'Unknown' on the incident report. 'Not Validated' refers to records that were entered in with an invalid addresses.

2 Week, 8 Week, 16 Week, YTD, and 24 Month Summary

METROPOLITAN POLICE DEPARTMENT
of Nashville and Davidson County

Aggregated by precinct (incident location). Based on date when each incident was reported.

		Rolling Two Week			Rolling Eight Week			Rolling Sixteen Week			YTD			Rolling Twenty-Four Month		
		Last Week to Prior Week			Last 4 Weeks to Prior 4 Weeks			Last 8 Weeks to Prior 8 Weeks			Current YTD to Prior YTD			Last 52 Weeks to Prior 52 Weeks		
		Violent Offenses	Property Offenses	Part I Offenses	Violent Offenses	Property Offenses	Part I Offenses	Violent Offenses	Property Offenses	Part I Offenses	Violent Offenses	Property Offenses	Part I Offenses	Violent Offenses	Property Offenses	Part I Offenses
West	Prior	10	67	77	47	303	350	63	530	593	208	1,480	1,688	456	3,208	3,664
	Last	5	47	52	46	252	298	93	555	648	218	1,605	1,823	493	3,339	3,832
	% Change	-50.0 %	-29.9 %	-32.5 %	-2.1 %	-16.8 %	-14.9 %	47.6 %	4.7 %	9.3 %	4.8 %	8.4 %	8.0 %	8.1 %	4.1 %	4.6 %
East	Prior	21	67	88	115	190	305	124	393	517	454	1,290	1,744	1,020	2,924	3,944
	Last	27	45	72	116	223	339	231	413	644	532	1,227	1,759	1,030	2,616	3,646
	% Change	28.6 %	-32.8 %	-18.2 %	0.9 %	17.4 %	11.1 %	86.3 %	5.1 %	24.6 %	17.2 %	-4.9 %	0.9 %	1.0 %	-10.5 %	-7.6 %
South	Prior	29	69	98	93	338	431	259	668	927	732	2,295	3,027	1,590	4,865	6,455
	Last	21	86	107	89	315	404	182	653	835	719	2,077	2,796	1,585	4,450	6,035
	% Change	-27.6 %	24.6 %	9.2 %	-4.3 %	-6.8 %	-6.3 %	-29.7 %	-2.2 %	-9.9 %	-1.8 %	-9.5 %	-7.6 %	-0.3 %	-8.5 %	-6.5 %
Central	Prior	13	27	40	50	117	167	73	195	268	171	488	659	379	1,115	1,494
	Last	8	19	27	44	95	139	94	212	306	212	628	840	432	1,372	1,804
	% Change	-38.5 %	-29.6 %	-32.5 %	-12.0 %	-18.8 %	-16.8 %	28.8 %	8.7 %	14.2 %	24.0 %	28.7 %	27.5 %	14.0 %	23.0 %	20.7 %
Hermitage	Prior	36	85	121	114	372	486	200	710	910	666	2,212	2,878	1,311	4,818	6,129
	Last	25	92	117	132	366	498	246	738	984	707	2,162	2,869	1,422	4,574	5,996
	% Change	-30.6 %	8.2 %	-3.3 %	15.8 %	-1.6 %	2.5 %	23.0 %	3.9 %	8.1 %	6.2 %	-2.3 %	-0.3 %	8.5 %	-5.1 %	-2.2 %
North	Prior	28	89	117	136	250	386	238	430	668	616	1,284	1,900	1,407	2,864	4,271
	Last	34	64	98	121	262	383	257	512	769	686	1,411	2,097	1,353	2,885	4,238
	% Change	21.4 %	-28.1 %	-16.2 %	-11.0 %	4.8 %	-0.8 %	8.0 %	19.1 %	15.1 %	11.4 %	9.9 %	10.4 %	-3.8 %	0.7 %	-0.8 %
Madison	Prior	19	64	83	80	294	374	113	475	588	400	1,386	1,786	882	2,927	3,809
	Last	12	63	75	71	259	330	151	553	704	388	1,510	1,898	817	3,018	3,835
	% Change	-36.8 %	-1.6 %	-9.6 %	-11.3 %	-11.9 %	-11.8 %	33.6 %	16.4 %	19.7 %	-3.0 %	8.9 %	6.3 %	-7.4 %	3.1 %	0.7 %
Midtown Hills	Prior	14	65	79	46	251	297	113	479	592	319	1,371	1,690	645	3,136	3,781
	Last	13	75	88	48	277	325	94	528	622	364	1,506	1,870	670	3,146	3,816
	% Change	-7.1 %	15.4 %	11.4 %	4.3 %	10.4 %	9.4 %	-16.8 %	10.2 %	5.1 %	14.1 %	9.8 %	10.7 %	3.9 %	0.3 %	0.9 %
Not Validated	Prior	0	0	0	0	0	0	0	0	0	0	0	0	0	4	4
	Last	0	3	3	0	3	3	0	3	3	0	4	4	1	5	6
	% Change	0.0 %	Infinity	Infinity	0.0 %	Infinity	Infinity	0.0 %	Infinity	Infinity	0.0 %	Infinity	Infinity	Infinity	25.0 %	50.0 %
County	Prior	170	533	703	681	2,115	2,796	1,183	3,880	5,063	3,566	11,806	15,372	7,690	25,861	33,551
	Last	145	494	639	667	2,052	2,719	1,348	4,167	5,515	3,826	12,130	15,956	7,803	25,405	33,208
	% Change	-14.7 %	-7.3 %	-9.1 %	-2.1 %	-3.0 %	-2.8 %	13.9 %	7.4 %	8.9 %	7.3 %	2.7 %	3.8 %	1.5 %	-1.8 %	-1.0 %

Information summarized for CompStat week ending 06/24/2017.

Sourced from MNPD ARMS on 6/28/2017 7:26:28 AM. The figures above were sourced from incident reports using Uniform Crime Reporting definitions and reporting guidelines, based on the date when the crime was reported. This report is intended to be a management and planning tool and does not reflect the official UCR counts for the department. Incidents where a location is unknown or unspecified are included in the countywide totals. 'Unknown' refers to records in which the address is listed as 'Unknown' on the incident report. 'Not Validated' refers to records that were entered in with an invalid addresses.

County Incident Report Summary

METROPOLITAN POLICE DEPARTMENT
of Nashville and Davidson County

Two Week, Eight Week, Sixteen Week, YTD, and 24 Month Analyses

Aggregated by precinct (incident location). Based on date when each incident was reported.

		Homicide	Forcible Rape	Commercial Robbery	Street Robbery	Total Robbery	Aggravated Assault	Commercial Burglary	Residential Burglary	Total Burglary	Larceny	Auto Theft	Violent Offenses	Property Offenses	Part I Offenses
Two Week	Prior Week	3	22	3	41	44	101	35	55	90	388	55	170	533	703
	Last Week	4	8	2	34	36	97	25	54	79	352	63	145	494	639
	% Change	33.3%	-63.6%	-33.3%	-17.1%	-18.2%	-4.0%	-28.6%	-1.8%	-12.2%	-9.3%	14.5%	-14.7%	-7.3%	-9.1%
Eight Week	Prior 4 Weeks	11	40	26	155	181	449	102	264	366	1,534	215	681	2,115	2,796
	Last 4 Weeks	12	48	20	147	167	440	126	209	335	1,479	238	667	2,052	2,719
	% Change	9.1%	20.0%	-23.1%	-5.2%	-7.7%	-2.0%	23.5%	-20.8%	-8.5%	-3.6%	10.7%	-2.1%	-3.0%	-2.8%
Sixteen Week	Prior 8 Weeks	14	93	33	280	313	763	124	424	548	2,873	459	1,183	3,880	5,063
	Last 8 Weeks	23	88	46	302	348	889	228	473	701	3,013	453	1,348	4,167	5,515
	% Change	64.3%	-5.4%	39.4%	7.9%	11.2%	16.5%	83.9%	11.6%	27.9%	4.9%	-1.3%	13.9%	7.4%	8.9%
YTD 2016	2016 YTD	34	287	133	716	849	2,396	366	1,916	2,282	8,821	703	3,566	11,806	15,372
	2017 YTD	51	263	146	872	1,018	2,494	523	1,375	1,898	8,910	1,322	3,826	12,130	15,956
	% Change	50.0%	-8.4%	9.8%	21.8%	19.9%	4.1%	42.9%	-28.2%	-16.8%	1.0%	88.1%	7.3%	2.7%	3.8%
Rolling 24 Month	Prior 52 Weeks	83	616	270	1,690	1,960	5,031	910	4,232	5,142	19,212	1,507	7,690	25,861	33,551
	Last 52 Weeks	101	539	317	1,855	2,172	4,991	1,117	3,081	4,198	18,846	2,361	7,803	25,405	33,208
	% Change	21.7%	-12.5%	17.4%	9.8%	10.8%	-0.8%	22.7%	-27.2%	-18.4%	-1.9%	56.7%	1.5%	-1.8%	-1.0%
YTD 2015	2015 YTD	30	275	113	671	784	2,270	357	1,880	2,237	8,221	632	3,359	11,090	14,449
	2017 YTD	51	263	146	872	1,018	2,494	523	1,375	1,898	8,910	1,322	3,826	12,130	15,956
	% Change	70.0%	-4.4%	29.2%	30.0%	29.8%	9.9%	46.5%	-26.9%	-15.2%	8.4%	109.2%	13.9%	9.4%	10.4%
YTD 2014	2014 YTD	21	298	77	540	617	2,473	422	1,813	2,235	8,187	468	3,409	10,890	14,299
	2017 YTD	51	263	146	872	1,018	2,494	523	1,375	1,898	8,910	1,322	3,826	12,130	15,956
	% Change	142.9%	-11.7%	89.6%	61.5%	65.0%	0.8%	23.9%	-24.2%	-15.1%	8.8%	182.5%	12.2%	11.4%	11.6%
YTD 2013	2013 YTD	20	250	103	680	783	2,301	399	2,258	2,657	8,962	579	3,354	12,198	15,552
	2017 YTD	51	263	146	872	1,018	2,494	523	1,375	1,898	8,910	1,322	3,826	12,130	15,956
	% Change	155.0%	5.2%	41.7%	28.2%	30.0%	8.4%	31.1%	-39.1%	-28.6%	-0.6%	128.3%	14.1%	-0.6%	2.6%
YTD 2012	2012 YTD	27	265	98	681	779	2,617	440	2,206	2,646	9,118	622	3,688	12,386	16,074
	2017 YTD	51	263	146	872	1,018	2,494	523	1,375	1,898	8,910	1,322	3,826	12,130	15,956
	% Change	88.9%	-0.8%	49.0%	28.0%	30.7%	-4.7%	18.9%	-37.7%	-28.3%	-2.3%	112.5%	3.7%	-2.1%	-0.7%

Information summarized for CompStat week ending 06/24/2017.

Sourced from MNPD ARMS on 6/28/2017 7:26:29 AM. The figures above were sourced from incident reports using Uniform Crime Reporting definitions and reporting guidelines, based on the date when the crime was reported. This report is intended to be a management and planning tool and does not reflect the official UCR counts for the department. Incidents where a location is unknown or unspecified are included in the countywide totals.

County Incident Report Summary

METROPOLITAN POLICE DEPARTMENT
of Nashville and Davidson County

Additional YTD Analyses

Aggregated by precinct (incident location). Based on date when each incident was reported.

		Homicide	Forcible Rape	Commercial Robbery	Street Robbery	Total Robbery	Aggravated Assault	Commercial Burglary	Residential Burglary	Total Burglary	Larceny	Auto Theft	Violent Offenses	Property Offenses	Part I Offenses
YTD 2011	2011 YTD	22	253	144	605	749	2,143	496	2,922	3,418	9,492	801	3,167	13,711	16,878
	2017 YTD	51	263	146	872	1,018	2,494	523	1,375	1,898	8,910	1,322	3,826	12,130	15,956
	% Change	131.8%	4.0%	1.4%	44.1%	35.9%	16.4%	5.4%	-52.9%	-44.5%	-6.1%	65.0%	20.8%	-11.5%	-5.5%
YTD 2010	2010 YTD	27	255	134	672	806	2,138	520	2,615	3,135	9,735	720	3,226	13,590	16,816
	2017 YTD	51	263	146	872	1,018	2,494	523	1,375	1,898	8,910	1,322	3,826	12,130	15,956
	% Change	88.9%	3.1%	9.0%	29.8%	26.3%	16.7%	0.6%	-47.4%	-39.5%	-8.5%	83.6%	18.6%	-10.7%	-5.1%
YTD 2009	2009 YTD	32	233	128	827	955	2,425	553	2,385	2,938	10,261	801	3,645	14,000	17,645
	2017 YTD	51	263	146	872	1,018	2,494	523	1,375	1,898	8,910	1,322	3,826	12,130	15,956
	% Change	59.4%	12.9%	14.1%	5.4%	6.6%	2.8%	-5.4%	-42.3%	-35.4%	-13.2%	65.0%	5.0%	-13.4%	-9.6%
YTD 2008	2008 YTD	36	240	150	863	1,013	2,825	546	2,134	2,680	11,135	1,062	4,114	14,877	18,991
	2017 YTD	51	263	146	872	1,018	2,494	523	1,375	1,898	8,910	1,322	3,826	12,130	15,956
	% Change	41.7%	9.6%	-2.7%	1.0%	0.5%	-11.7%	-4.2%	-35.6%	-29.2%	-20.0%	24.5%	-7.0%	-18.5%	-16.0%
YTD 2007	2007 YTD	24	238	199	989	1,188	2,908	805	2,269	3,074	11,491	1,449	4,358	16,014	20,372
	2017 YTD	51	263	146	872	1,018	2,494	523	1,375	1,898	8,910	1,322	3,826	12,130	15,956
	% Change	112.5%	10.5%	-26.6%	-11.8%	-14.3%	-14.2%	-35.0%	-39.4%	-38.3%	-22.5%	-8.8%	-12.2%	-24.3%	-21.7%
YTD 2006	2006 YTD	42	252	236	932	1,168	2,763	888	2,070	2,958	11,450	1,445	4,225	15,853	20,078
	2017 YTD	51	263	146	872	1,018	2,494	523	1,375	1,898	8,910	1,322	3,826	12,130	15,956
	% Change	21.4%	4.4%	-38.1%	-6.4%	-12.8%	-9.7%	-41.1%	-33.6%	-35.8%	-22.2%	-8.5%	-9.4%	-23.5%	-20.5%
YTD 2005	2005 YTD	39	269	223	847	1,070	2,998	901	2,138	3,039	12,635	1,738	4,376	17,412	21,788
	2017 YTD	51	263	146	872	1,018	2,494	523	1,375	1,898	8,910	1,322	3,826	12,130	15,956
	% Change	30.8%	-2.2%	-34.5%	3.0%	-4.9%	-16.8%	-42.0%	-35.7%	-37.5%	-29.5%	-23.9%	-12.6%	-30.3%	-26.8%
YTD 2004	2004 YTD	25	253	158	738	896	2,896	765	2,412	3,177	12,367	2,104	4,070	17,648	21,718
	2017 YTD	51	263	146	872	1,018	2,494	523	1,375	1,898	8,910	1,322	3,826	12,130	15,956
	% Change	104.0%	4.0%	-7.6%	18.2%	13.6%	-13.9%	-31.6%	-43.0%	-40.3%	-28.0%	-37.2%	-6.0%	-31.3%	-26.5%
YTD 2003	2003 YTD	32	234	121	841	962	2,835	779	2,399	3,178	12,167	2,230	4,063	17,575	21,638
	2017 YTD	51	263	146	872	1,018	2,494	523	1,375	1,898	8,910	1,322	3,826	12,130	15,956
	% Change	59.4%	12.4%	20.7%	3.7%	5.8%	-12.0%	-32.9%	-42.7%	-40.3%	-26.8%	-40.7%	-5.8%	-31.0%	-26.3%
YTD 2002	2002 YTD	27	272	160	815	975	3,080	995	2,670	3,665	11,311	2,347	4,354	17,323	21,677
	2017 YTD	51	263	146	872	1,018	2,494	523	1,375	1,898	8,910	1,322	3,826	12,130	15,956
	% Change	88.9%	-3.3%	-8.8%	7.0%	4.4%	-19.0%	-47.4%	-48.5%	-48.2%	-21.2%	-43.7%	-12.1%	-30.0%	-26.4%

Information summarized for CompStat week ending 06/24/2017.

Sourced from MNPD ARMS on 6/28/2017 7:26:29 AM. The figures above were sourced from incident reports using Uniform Crime Reporting definitions and reporting guidelines, based on the date when the crime was reported. This report is intended to be a management and planning tool and does not reflect the official UCR counts for the department. Incidents where a location is unknown or unspecified are included in the countywide totals..

County Efficiency Report Summary

METROPOLITAN POLICE DEPARTMENT
of Nashville and Davidson County

Two Week, Eight Week, Sixteen Week, YTD, and 24 Month Analyses

Aggregated by component of arresting officer / officer making stop.

		Adults Only				Adults and Juveniles						
		Felony Arrests	Misdemeanor Arrests	Citation Arrests	Total Arrests	Part I Arrests	Weapons Law Violation Arrests	Drug-Related Arrests	DUI Arrests	Warrant Service Attempts	Warrants Served	Vehicle Stops
Two Week	Prior Week	182	453	555	1,190	169	20	196	31	704	564	4,133
	Last Week	190	485	522	1,197	190	15	154	30	668	587	4,720
	% Change	4.4%	7.1%	-5.9%	0.6%	12.4%	-25.0%	-21.4%	-3.2%	-5.1%	4.1%	14.2%
Eight Week	Prior 4 Weeks	732	1,772	2,571	5,075	645	68	820	162	2,807	2,207	18,184
	Last 4 Weeks	686	1,887	2,271	4,844	677	57	715	137	2,833	2,207	17,587
	% Change	-6.3%	6.5%	-11.7%	-4.6%	5.0%	-16.2%	-12.8%	-15.4%	0.9%	0.0%	-3.3%
Sixteen Week	Prior 8 Weeks	1,384	3,528	5,106	10,018	1,186	139	1,671	323	6,433	4,292	40,746
	Last 8 Weeks	1,418	3,659	4,842	9,919	1,322	125	1,535	299	5,640	4,414	35,771
	% Change	2.5%	3.7%	-5.2%	-1.0%	11.5%	-10.1%	-8.1%	-7.4%	-12.3%	2.8%	-12.2%
YTD	2016 YTD	4,992	11,897	18,579	35,468	4,148	383	5,978	1,002	23,171	13,976	159,575
	2017 YTD	4,491	11,193	15,869	31,553	3,958	410	5,046	984	19,767	13,608	124,599
	% Change	-10.0%	-5.9%	-14.6%	-11.0%	-4.6%	7.0%	-15.6%	-1.8%	-14.7%	-2.6%	-21.9%
Rolling 24 Month	Prior 52 Weeks	10,171	24,171	36,970	71,312	8,487	804	11,481	2,017	48,754	28,108	321,802
	Last 52 Weeks	9,257	22,440	32,826	64,523	8,052	807	10,033	1,872	40,677	27,832	262,177
	% Change	-9.0%	-7.2%	-11.2%	-9.5%	-5.1%	0.4%	-12.6%	-7.2%	-16.6%	-1.0%	-18.5%
YTD 2015	2015 YTD	4,895	12,415	19,789	37,099	3,973	368	5,463	1,123	27,751	13,278	192,105
	2017 YTD	4,491	11,193	15,869	31,553	3,958	410	5,046	984	19,767	13,608	124,599
	% Change	-8.3%	-9.8%	-19.8%	-14.9%	-0.4%	11.4%	-7.6%	-12.4%	-28.8%	2.5%	-35.1%
YTD 2014	2014 YTD	5,250	12,604	21,793	39,647	3,852	436	6,201	1,295	29,860	13,499	217,347
	2017 YTD	4,491	11,193	15,869	31,553	3,958	410	5,046	984	19,767	13,608	124,599
	% Change	-14.5%	-11.2%	-27.2%	-20.4%	2.8%	-6.0%	-18.6%	-24.0%	-33.8%	0.8%	-42.7%
YTD 2013	2013 YTD	5,884	12,080	22,508	40,472	3,890	479	6,596	1,545	31,904	13,246	212,635
	2017 YTD	4,491	11,193	15,869	31,553	3,958	410	5,046	984	19,767	13,608	124,599
	% Change	-23.7%	-7.3%	-29.5%	-22.0%	1.7%	-14.4%	-23.5%	-36.3%	-38.0%	2.7%	-41.4%
YTD 2012	2012 YTD	6,465	12,916	22,263	41,644	4,284	495	6,612	1,866	34,333	14,310	232,018
	2017 YTD	4,491	11,193	15,869	31,553	3,958	410	5,046	984	19,767	13,608	124,599
	% Change	-30.5%	-13.3%	-28.7%	-24.2%	-7.6%	-17.2%	-23.7%	-47.3%	-42.4%	-4.9%	-46.3%

Information summarized for CompStat week ending 06/24/2017.

Sourced from MNPD ARMS on 6/28/2017 7:26:29 AM. Arrest summaries are not a count of arrest charges. 1 arrest = 1 body. Warrant Service summary considers 1 count for each service attempt and 1 count for each outstanding warrant served. Vehicle Stop summary sources MNPD's Vehicle Stop (Form 252) Database. Vehicle stop totals count all reports electronically entered via AFR. Hardcopy reports not entered into ARMS will affect accuracy of totals.

West Precinct Incident Report Summary

METROPOLITAN POLICE DEPARTMENT
of Nashville and Davidson County

Two Week, Eight Week, Sixteen Week, YTD, and 24 Month Analyses

Aggregated by precinct (incident location). Based on date when each incident was reported.

		Homicide	Forcible Rape	Commercial Robbery	Street Robbery	Total Robbery	Aggravated Assault	Commercial Burglary	Residential Burglary	Total Burglary	Larceny	Auto Theft	Violent Offenses	Property Offenses	Part I Offenses
Two Week	Prior Week	0	2	1	3	4	4	5	2	7	56	4	10	67	77
	Last Week	1	0	0	0	0	4	2	4	6	37	4	5	47	52
	% Change	-	-100.0%	-100.0%	-100.0%	-100.0%	0.0%	-60.0%	100.0%	-14.3%	-33.9%	0.0%	-50.0%	-29.9%	-32.5%
Eight Week	Prior 4 Weeks	1	7	2	8	10	29	5	37	42	232	29	47	303	350
	Last 4 Weeks	1	2	3	11	14	29	11	14	25	208	19	46	252	298
	% Change	0.0%	-71.4%	50.0%	37.5%	40.0%	0.0%	120.0%	-62.2%	-40.5%	-10.3%	-34.5%	-2.1%	-16.8%	-14.9%
Sixteen Week	Prior 8 Weeks	1	4	0	10	10	48	12	50	62	421	47	63	530	593
	Last 8 Weeks	2	9	5	19	24	58	16	51	67	440	48	93	555	648
	% Change	100.0%	125.0%	-	90.0%	140.0%	20.8%	33.3%	2.0%	8.1%	4.5%	2.1%	47.6%	4.7%	9.3%
YTD 2016	2016 YTD	3	13	9	24	33	159	44	192	236	1,184	60	208	1,480	1,688
	2017 YTD	4	21	9	40	49	144	44	151	195	1,291	119	218	1,605	1,823
	% Change	33.3%	61.5%	0.0%	66.7%	48.5%	-9.4%	0.0%	-21.4%	-17.4%	9.0%	98.3%	4.8%	8.4%	8.0%
Rolling 24 Month	Prior 52 Weeks	4	41	27	67	94	317	115	405	520	2,548	140	456	3,208	3,664
	Last 52 Weeks	7	41	23	100	123	322	118	321	439	2,680	220	493	3,339	3,832
	% Change	75.0%	0.0%	-14.8%	49.3%	30.9%	1.6%	2.6%	-20.7%	-15.6%	5.2%	57.1%	8.1%	4.1%	4.6%
YTD 2015	2015 YTD	0	15	14	39	53	144	31	200	231	1,116	56	212	1,403	1,615
	2017 YTD	4	21	9	40	49	144	44	151	195	1,291	119	218	1,605	1,823
	% Change	-	40.0%	-35.7%	2.6%	-7.5%	0.0%	41.9%	-24.5%	-15.6%	15.7%	112.5%	2.8%	14.4%	12.9%
YTD 2014	2014 YTD	1	35	8	25	33	144	48	175	223	1,180	46	213	1,449	1,662
	2017 YTD	4	21	9	40	49	144	44	151	195	1,291	119	218	1,605	1,823
	% Change	300.0%	-40.0%	12.5%	60.0%	48.5%	0.0%	-8.3%	-13.7%	-12.6%	9.4%	158.7%	2.3%	10.8%	9.7%
YTD 2013	2013 YTD	2	25	12	33	45	173	66	241	307	1,462	53	245	1,822	2,067
	2017 YTD	4	21	9	40	49	144	44	151	195	1,291	119	218	1,605	1,823
	% Change	100.0%	-16.0%	-25.0%	21.2%	8.9%	-16.8%	-33.3%	-37.3%	-36.5%	-11.7%	124.5%	-11.0%	-11.9%	-11.8%
YTD 2012	2012 YTD	2	17	14	23	37	161	37	264	301	1,185	56	217	1,542	1,759
	2017 YTD	4	21	9	40	49	144	44	151	195	1,291	119	218	1,605	1,823
	% Change	100.0%	23.5%	-35.7%	73.9%	32.4%	-10.6%	18.9%	-42.8%	-35.2%	8.9%	112.5%	0.5%	4.1%	3.6%

Information summarized for CompStat week ending 06/24/2017.

Sourced from MNPD ARMS on 6/28/2017 7:26:29 AM. The figures above were sourced from incident reports using Uniform Crime Reporting definitions and reporting guidelines, based on the date when the crime was reported. This report is intended to be a management and planning tool and does not reflect the official UCR counts for the department. Incidents where a location is unknown or unspecified are included in the countywide totals.

West Precinct Efficiency Report Summary

METROPOLITAN POLICE DEPARTMENT
of Nashville and Davidson County

Two Week, Eight Week, Sixteen Week, YTD, and 24 Month Analyses

Aggregated by component of arresting officer / officer making stop.

		Adults Only				Adults and Juveniles						
		Felony Arrests	Misdemeanor Arrests	Citation Arrests	Total Arrests	Part I Arrests	Weapons Law Violation Arrests	Drug-Related Arrests	DUI Arrests	Warrant Service Attempts	Warrants Served	Vehicle Stops
Two Week	Prior Week	13	30	36	79	24	3	14	3	108	36	534
	Last Week	11	22	30	63	17	0	9	2	74	17	557
	% Change	-15.4%	-26.7%	-16.7%	-20.3%	-29.2%	-100.0%	-35.7%	-33.3%	-31.5%	-52.8%	4.3%
Eight Week	Prior 4 Weeks	43	83	177	303	74	6	53	5	298	105	2,289
	Last 4 Weeks	38	86	137	261	83	4	40	7	363	110	2,283
	% Change	-11.6%	3.6%	-22.6%	-13.9%	12.2%	-33.3%	-24.5%	40.0%	21.8%	4.8%	-0.3%
Sixteen Week	Prior 8 Weeks	94	165	314	573	128	12	99	22	679	212	5,111
	Last 8 Weeks	81	169	314	564	157	10	93	12	661	215	4,572
	% Change	-13.8%	2.4%	0.0%	-1.6%	22.7%	-16.7%	-6.1%	-45.5%	-2.7%	1.4%	-10.5%
YTD	2016 YTD	265	583	1,374	2,222	463	21	429	73	2,323	679	20,017
	2017 YTD	266	575	1,065	1,906	452	32	337	51	2,286	657	15,681
	% Change	0.4%	-1.4%	-22.5%	-14.2%	-2.4%	52.4%	-21.4%	-30.1%	-1.6%	-3.2%	-21.7%
Rolling 24 Month	Prior 52 Weeks	578	1,246	2,915	4,739	1,027	41	799	124	4,604	1,387	38,876
	Last 52 Weeks	547	1,051	2,247	3,845	898	57	657	92	4,448	1,360	31,645
	% Change	-5.4%	-15.7%	-22.9%	-18.9%	-12.6%	39.0%	-17.8%	-25.8%	-3.4%	-1.9%	-18.6%
YTD 2015	2015 YTD	275	703	1,769	2,747	525	19	418	64	2,646	729	23,047
	2017 YTD	266	575	1,065	1,906	452	32	337	51	2,286	657	15,681
	% Change	-3.3%	-18.2%	-39.8%	-30.6%	-13.9%	68.4%	-19.4%	-20.3%	-13.6%	-9.9%	-32.0%
YTD 2014	2014 YTD	488	1,244	2,695	4,427	543	32	831	143	4,074	1,069	33,553
	2017 YTD	266	575	1,065	1,906	452	32	337	51	2,286	657	15,681
	% Change	-45.5%	-53.8%	-60.5%	-56.9%	-16.8%	0.0%	-59.4%	-64.3%	-43.9%	-38.5%	-53.3%
YTD 2013	2013 YTD	454	1,166	2,485	4,105	539	31	625	203	4,107	924	35,312
	2017 YTD	266	575	1,065	1,906	452	32	337	51	2,286	657	15,681
	% Change	-41.4%	-50.7%	-57.1%	-53.6%	-16.1%	3.2%	-46.1%	-74.9%	-44.3%	-28.9%	-55.6%
YTD 2012	2012 YTD	680	1,615	2,766	5,061	671	61	889	251	4,417	1,277	36,935
	2017 YTD	266	575	1,065	1,906	452	32	337	51	2,286	657	15,681
	% Change	-60.9%	-64.4%	-61.5%	-62.3%	-32.6%	-47.5%	-62.1%	-79.7%	-48.2%	-48.6%	-57.5%

Information summarized for CompStat week ending 06/24/2017.

Sourced from MNPD ARMS on 6/28/2017 7:26:29 AM. Arrest summaries are not a count of arrest charges. 1 arrest = 1 body. Warrant Service summary considers 1 count for each service attempt and 1 count for each outstanding warrant served. Vehicle Stop summary sources MNPD's Vehicle Stop (Form 252) Database. Vehicle stop totals count all reports electronically entered via AFR. Hardcopy reports not entered into ARMS will affect accuracy of totals.

East Precinct Incident Report Summary

METROPOLITAN POLICE DEPARTMENT
of Nashville and Davidson County

Two Week, Eight Week, Sixteen Week, YTD, and 24 Month Analyses

Aggregated by precinct (incident location). Based on date when each incident was reported.

		Homicide	Forcible Rape	Commercial Robbery	Street Robbery	Total Robbery	Aggravated Assault	Commercial Burglary	Residential Burglary	Total Burglary	Larceny	Auto Theft	Violent Offenses	Property Offenses	Part I Offenses
Two Week	Prior Week	1	3	1	2	3	14	5	11	16	43	8	21	67	88
	Last Week	1	3	1	4	5	18	2	4	6	33	6	27	45	72
	% Change	0.0%	0.0%	0.0%	100.0%	66.7%	28.6%	-60.0%	-63.6%	-62.5%	-23.3%	-25.0%	28.6%	-32.8%	-18.2%
Eight Week	Prior 4 Weeks	7	2	2	23	25	81	11	25	36	132	22	115	190	305
	Last 4 Weeks	2	9	5	20	25	80	13	26	39	158	26	116	223	339
	% Change	-71.4%	350.0%	150.0%	-13.0%	0.0%	-1.2%	18.2%	4.0%	8.3%	19.7%	18.2%	0.9%	17.4%	11.1%
Sixteen Week	Prior 8 Weeks	3	8	3	25	28	85	13	52	65	272	56	124	393	517
	Last 8 Weeks	9	11	7	43	50	161	24	51	75	290	48	231	413	644
	% Change	200.0%	37.5%	133.3%	72.0%	78.6%	89.4%	84.6%	-1.9%	15.4%	6.6%	-14.3%	86.3%	5.1%	24.6%
YTD 2016	2016 YTD	3	31	9	90	99	321	41	230	271	921	98	454	1,290	1,744
	2017 YTD	15	31	18	90	108	378	53	173	226	854	147	532	1,227	1,759
	% Change	400.0%	0.0%	100.0%	0.0%	9.1%	17.8%	29.3%	-24.8%	-16.6%	-7.3%	50.0%	17.2%	-4.9%	0.9%
Rolling 24 Month	Prior 52 Weeks	16	69	24	229	253	682	80	589	669	2,044	211	1,020	2,924	3,944
	Last 52 Weeks	24	61	38	181	219	726	110	382	492	1,837	287	1,030	2,616	3,646
	% Change	50.0%	-11.6%	58.3%	-21.0%	-13.4%	6.5%	37.5%	-35.1%	-26.5%	-10.1%	36.0%	1.0%	-10.5%	-7.6%
YTD 2015	2015 YTD	5	38	23	91	114	356	37	241	278	840	81	513	1,199	1,712
	2017 YTD	15	31	18	90	108	378	53	173	226	854	147	532	1,227	1,759
	% Change	200.0%	-18.4%	-21.7%	-1.1%	-5.3%	6.2%	43.2%	-28.2%	-18.7%	1.7%	81.5%	3.7%	2.3%	2.7%
YTD 2014	2014 YTD	2	32	8	73	81	397	37	196	233	777	56	512	1,066	1,578
	2017 YTD	15	31	18	90	108	378	53	173	226	854	147	532	1,227	1,759
	% Change	650.0%	-3.1%	125.0%	23.3%	33.3%	-4.8%	43.2%	-11.7%	-3.0%	9.9%	162.5%	3.9%	15.1%	11.5%
YTD 2013	2013 YTD	5	33	12	115	127	390	18	337	355	871	73	555	1,299	1,854
	2017 YTD	15	31	18	90	108	378	53	173	226	854	147	532	1,227	1,759
	% Change	200.0%	-6.1%	50.0%	-21.7%	-15.0%	-3.1%	194.4%	-48.7%	-36.3%	-2.0%	101.4%	-4.1%	-5.5%	-5.1%
YTD 2012	2012 YTD	3	37	13	122	135	461	48	329	377	1,046	76	636	1,499	2,135
	2017 YTD	15	31	18	90	108	378	53	173	226	854	147	532	1,227	1,759
	% Change	400.0%	-16.2%	38.5%	-26.2%	-20.0%	-18.0%	10.4%	-47.4%	-40.1%	-18.4%	93.4%	-16.4%	-18.1%	-17.6%

Information summarized for CompStat week ending 06/24/2017.

Sourced from MNPD ARMS on 6/28/2017 7:26:29 AM. The figures above were sourced from incident reports using Uniform Crime Reporting definitions and reporting guidelines, based on the date when the crime was reported. This report is intended to be a management and planning tool and does not reflect the official UCR counts for the department. Incidents where a location is unknown or unspecified are included in the countywide totals.

East Precinct Efficiency Report Summary

METROPOLITAN POLICE DEPARTMENT
of Nashville and Davidson County

Two Week, Eight Week, Sixteen Week, YTD, and 24 Month Analyses

Aggregated by component of arresting officer / officer making stop.

		Adults Only				Adults and Juveniles						
		Felony Arrests	Misdemeanor Arrests	Citation Arrests	Total Arrests	Part I Arrests	Weapons Law Violation Arrests	Drug-Related Arrests	DUI Arrests	Warrant Service Attempts	Warrants Served	Vehicle Stops
Two Week	Prior Week	18	40	55	113	15	3	20	1	127	45	490
	Last Week	16	53	70	139	11	2	27	1	102	45	552
	% Change	-11.1%	32.5%	27.3%	23.0%	-26.7%	-33.3%	35.0%	0.0%	-19.7%	0.0%	12.7%
Eight Week	Prior 4 Weeks	66	199	304	569	55	7	98	15	543	228	2,297
	Last 4 Weeks	74	199	250	523	70	10	87	8	487	213	1,942
	% Change	12.1%	0.0%	-17.8%	-8.1%	27.3%	42.9%	-11.2%	-46.7%	-10.3%	-6.6%	-15.5%
Sixteen Week	Prior 8 Weeks	158	375	650	1,183	134	18	185	27	1,201	447	5,494
	Last 8 Weeks	140	398	554	1,092	125	17	185	23	1,030	441	4,239
	% Change	-11.4%	6.1%	-14.8%	-7.7%	-6.7%	-5.6%	0.0%	-14.8%	-14.2%	-1.3%	-22.8%
YTD	2016 YTD	627	1,306	2,171	4,104	396	75	761	109	4,031	1,487	17,121
	2017 YTD	472	1,188	2,000	3,660	411	54	560	96	3,364	1,349	15,966
	% Change	-24.7%	-9.0%	-7.9%	-10.8%	3.8%	-28.0%	-26.4%	-11.9%	-16.5%	-9.3%	-6.7%
Rolling 24 Month	Prior 52 Weeks	1,304	2,958	4,500	8,762	870	143	1,643	273	8,271	3,110	35,212
	Last 52 Weeks	1,060	2,368	4,092	7,520	871	128	1,241	192	6,876	2,934	31,978
	% Change	-18.7%	-19.9%	-9.1%	-14.2%	0.1%	-10.5%	-24.5%	-29.7%	-16.9%	-5.7%	-9.2%
YTD 2015	2015 YTD	676	1,654	2,594	4,924	445	78	861	73	4,242	1,555	20,442
	2017 YTD	472	1,188	2,000	3,660	411	54	560	96	3,364	1,349	15,966
	% Change	-30.2%	-28.2%	-22.9%	-25.7%	-7.6%	-30.8%	-35.0%	31.5%	-20.7%	-13.2%	-21.9%
YTD 2014	2014 YTD	727	1,637	2,810	5,174	407	75	937	103	4,554	1,581	27,102
	2017 YTD	472	1,188	2,000	3,660	411	54	560	96	3,364	1,349	15,966
	% Change	-35.1%	-27.4%	-28.8%	-29.3%	1.0%	-28.0%	-40.2%	-6.8%	-26.1%	-14.7%	-41.1%
YTD 2013	2013 YTD	909	1,710	3,138	5,757	438	98	1,062	94	4,672	1,655	25,562
	2017 YTD	472	1,188	2,000	3,660	411	54	560	96	3,364	1,349	15,966
	% Change	-48.1%	-30.5%	-36.3%	-36.4%	-6.2%	-44.9%	-47.3%	2.1%	-28.0%	-18.5%	-37.5%
YTD 2012	2012 YTD	921	1,804	2,679	5,404	562	76	880	78	5,613	1,873	30,030
	2017 YTD	472	1,188	2,000	3,660	411	54	560	96	3,364	1,349	15,966
	% Change	-48.8%	-34.1%	-25.3%	-32.3%	-26.9%	-28.9%	-36.4%	23.1%	-40.1%	-28.0%	-46.8%

Information summarized for CompStat week ending 06/24/2017.

Sourced from MNPD ARMS on 6/28/2017 7:26:29 AM. Arrest summaries are not a count of arrest charges. 1 arrest = 1 body. Warrant Service summary considers 1 count for each service attempt and 1 count for each outstanding warrant served. Vehicle Stop summary sources MNPD's Vehicle Stop (Form 252) Database. Vehicle stop totals count all reports electronically entered via AFR. Hardcopy reports not entered into ARMS will affect accuracy of totals.

South Precinct Incident Report Summary

METROPOLITAN POLICE DEPARTMENT
of Nashville and Davidson County

Two Week, Eight Week, Sixteen Week, YTD, and 24 Month Analyses

Aggregated by precinct (incident location). Based on date when each incident was reported.

		Homicide	Forcible Rape	Commercial Robbery	Street Robbery	Total Robbery	Aggravated Assault	Commercial Burglary	Residential Burglary	Total Burglary	Larceny	Auto Theft	Violent Offenses	Property Offenses	Part I Offenses
Two Week	Prior Week	1	6	0	13	13	9	4	5	9	49	11	29	69	98
	Last Week	0	0	0	10	10	11	7	10	17	53	16	21	86	107
	% Change	-100.0%	-100.0%	-	-23.1%	-23.1%	22.2%	75.0%	100.0%	88.9%	8.2%	45.5%	-27.6%	24.6%	9.2%
Eight Week	Prior 4 Weeks	0	4	7	27	34	55	20	52	72	224	42	93	338	431
	Last 4 Weeks	2	10	1	31	32	45	17	40	57	209	49	89	315	404
	% Change	-	150.0%	-85.7%	14.8%	-5.9%	-18.2%	-15.0%	-23.1%	-20.8%	-6.7%	16.7%	-4.3%	-6.8%	-6.3%
Sixteen Week	Prior 8 Weeks	4	13	5	64	69	173	30	97	127	440	101	259	668	927
	Last 8 Weeks	2	14	8	58	66	100	37	92	129	433	91	182	653	835
	% Change	-50.0%	7.7%	60.0%	-9.4%	-4.3%	-42.2%	23.3%	-5.2%	1.6%	-1.6%	-9.9%	-29.7%	-2.2%	-9.9%
YTD 2016	2016 YTD	11	50	28	181	209	462	56	511	567	1,562	166	732	2,295	3,027
	2017 YTD	8	35	29	194	223	453	92	283	375	1,401	301	719	2,077	2,796
	% Change	-27.3%	-30.0%	3.6%	7.2%	6.7%	-1.9%	64.3%	-44.6%	-33.9%	-10.3%	81.3%	-1.8%	-9.5%	-7.6%
Rolling 24 Month	Prior 52 Weeks	20	111	49	444	493	966	158	1,043	1,201	3,358	306	1,590	4,865	6,455
	Last 52 Weeks	15	88	71	463	534	948	218	689	907	3,039	504	1,585	4,450	6,035
	% Change	-25.0%	-20.7%	44.9%	4.3%	8.3%	-1.9%	38.0%	-33.9%	-24.5%	-9.5%	64.7%	-0.3%	-8.5%	-6.5%
YTD 2015	2015 YTD	6	46	20	141	161	378	85	481	566	1,506	104	591	2,176	2,767
	2017 YTD	8	35	29	194	223	453	92	283	375	1,401	301	719	2,077	2,796
	% Change	33.3%	-23.9%	45.0%	37.6%	38.5%	19.8%	8.2%	-41.2%	-33.7%	-7.0%	189.4%	21.7%	-4.5%	1.0%
YTD 2014	2014 YTD	2	52	24	113	137	452	75	377	452	1,500	86	643	2,038	2,681
	2017 YTD	8	35	29	194	223	453	92	283	375	1,401	301	719	2,077	2,796
	% Change	300.0%	-32.7%	20.8%	71.7%	62.8%	0.2%	22.7%	-24.9%	-17.0%	-6.6%	250.0%	11.8%	1.9%	4.3%
YTD 2013	2013 YTD	2	40	13	159	172	416	102	475	577	1,459	112	630	2,148	2,778
	2017 YTD	8	35	29	194	223	453	92	283	375	1,401	301	719	2,077	2,796
	% Change	300.0%	-12.5%	123.1%	22.0%	29.7%	8.9%	-9.8%	-40.4%	-35.0%	-4.0%	168.8%	14.1%	-3.3%	0.6%
YTD 2012	2012 YTD	1	48	19	133	152	487	87	346	433	1,450	150	688	2,033	2,721
	2017 YTD	8	35	29	194	223	453	92	283	375	1,401	301	719	2,077	2,796
	% Change	700.0%	-27.1%	52.6%	45.9%	46.7%	-7.0%	5.7%	-18.2%	-13.4%	-3.4%	100.7%	4.5%	2.2%	2.8%

Information summarized for CompStat week ending 06/24/2017.

Sourced from MNPD ARMS on 6/28/2017 7:26:29 AM. The figures above were sourced from incident reports using Uniform Crime Reporting definitions and reporting guidelines, based on the date when the crime was reported. This report is intended to be a management and planning tool and does not reflect the official UCR counts for the department. Incidents where a location is unknown or unspecified are included in the countywide totals.

South Precinct Efficiency Report Summary

METROPOLITAN POLICE DEPARTMENT
of Nashville and Davidson County

Two Week, Eight Week, Sixteen Week, YTD, and 24 Month Analyses

Aggregated by component of arresting officer / officer making stop.

		Adults Only				Adults and Juveniles						
		Felony Arrests	Misdemeanor Arrests	Citation Arrests	Total Arrests	Part I Arrests	Weapons Law Violation Arrests	Drug-Related Arrests	DUI Arrests	Warrant Service Attempts	Warrants Served	Vehicle Stops
Two Week	Prior Week	17	39	64	120	15	3	16	7	31	35	668
	Last Week	14	50	70	134	23	0	13	3	49	46	740
	% Change	-17.6%	28.2%	9.4%	11.7%	53.3%	-100.0%	-18.8%	-57.1%	58.1%	31.4%	10.8%
Eight Week	Prior 4 Weeks	64	166	373	603	65	10	92	22	177	148	2,618
	Last 4 Weeks	60	175	298	533	72	5	89	20	210	158	2,883
	% Change	-6.3%	5.4%	-20.1%	-11.6%	10.8%	-50.0%	-3.3%	-9.1%	18.6%	6.8%	10.1%
Sixteen Week	Prior 8 Weeks	119	295	586	1,000	133	7	183	56	460	291	5,757
	Last 8 Weeks	124	341	671	1,136	137	15	181	42	387	306	5,501
	% Change	4.2%	15.6%	14.5%	13.6%	3.0%	114.3%	-1.1%	-25.0%	-15.9%	5.2%	-4.4%
YTD	2016 YTD	483	1,270	2,440	4,193	603	44	632	152	1,861	1,143	24,710
	2017 YTD	411	1,012	1,975	3,398	429	45	551	146	1,440	964	18,085
	% Change	-14.9%	-20.3%	-19.1%	-19.0%	-28.9%	2.3%	-12.8%	-3.9%	-22.6%	-15.7%	-26.8%
Rolling 24 Month	Prior 52 Weeks	945	2,383	4,681	8,009	1,210	107	1,111	298	3,650	2,143	48,953
	Last 52 Weeks	838	2,197	4,155	7,190	896	79	1,083	298	3,292	2,173	39,033
	% Change	-11.3%	-7.8%	-11.2%	-10.2%	-26.0%	-26.2%	-2.5%	0.0%	-9.8%	1.4%	-20.3%
YTD 2015	2015 YTD	413	1,113	2,059	3,585	487	48	416	97	2,899	1,022	26,404
	2017 YTD	411	1,012	1,975	3,398	429	45	551	146	1,440	964	18,085
	% Change	-0.5%	-9.1%	-4.1%	-5.2%	-11.9%	-6.3%	32.5%	50.5%	-50.3%	-5.7%	-31.5%
YTD 2014	2014 YTD	528	1,369	3,634	5,531	805	69	696	113	3,019	1,205	42,012
	2017 YTD	411	1,012	1,975	3,398	429	45	551	146	1,440	964	18,085
	% Change	-22.2%	-26.1%	-45.7%	-38.6%	-46.7%	-34.8%	-20.8%	29.2%	-52.3%	-20.0%	-57.0%
YTD 2013	2013 YTD	638	1,379	3,485	5,502	693	50	780	126	5,187	1,353	36,830
	2017 YTD	411	1,012	1,975	3,398	429	45	551	146	1,440	964	18,085
	% Change	-35.6%	-26.6%	-43.3%	-38.2%	-38.1%	-10.0%	-29.4%	15.9%	-72.2%	-28.8%	-50.9%
YTD 2012	2012 YTD	780	1,641	4,024	6,445	720	42	701	150	6,054	1,629	43,555
	2017 YTD	411	1,012	1,975	3,398	429	45	551	146	1,440	964	18,085
	% Change	-47.3%	-38.3%	-50.9%	-47.3%	-40.4%	7.1%	-21.4%	-2.7%	-76.2%	-40.8%	-58.5%

Information summarized for CompStat week ending 06/24/2017.

Sourced from MNPD ARMS on 6/28/2017 7:26:29 AM. Arrest summaries are not a count of arrest charges. 1 arrest = 1 body. Warrant Service summary considers 1 count for each service attempt and 1 count for each outstanding warrant served. Vehicle Stop summary sources MNPD's Vehicle Stop (Form 252) Database. Vehicle stop totals count all reports electronically entered via AFR. Hardcopy reports not entered into ARMS will affect accuracy of totals.

Central Precinct Incident Report Summary

METROPOLITAN POLICE DEPARTMENT
of Nashville and Davidson County

Two Week, Eight Week, Sixteen Week, YTD, and 24 Month Analyses

Aggregated by precinct (incident location). Based on date when each incident was reported.

		Homicide	Forcible Rape	Commercial Robbery	Street Robbery	Total Robbery	Aggravated Assault	Commercial Burglary	Residential Burglary	Total Burglary	Larceny	Auto Theft	Violent Offenses	Property Offenses	Part I Offenses
Two Week	Prior Week	0	0	0	4	4	9	2	0	2	24	1	13	27	40
	Last Week	0	1	0	3	3	4	4	0	4	15	0	8	19	27
	% Change	-	-	-	-25.0%	-25.0%	-55.6%	100.0%	-	100.0%	-37.5%	-100.0%	-38.5%	-29.6%	-32.5%
Eight Week	Prior 4 Weeks	0	3	0	14	14	33	7	0	7	99	11	50	117	167
	Last 4 Weeks	0	3	0	13	13	28	10	0	10	78	7	44	95	139
	% Change	-	0.0%	-	-7.1%	-7.1%	-15.2%	42.9%	-	42.9%	-21.2%	-36.4%	-12.0%	-18.8%	-16.8%
Sixteen Week	Prior 8 Weeks	1	11	2	21	23	38	4	1	5	165	25	73	195	268
	Last 8 Weeks	0	6	0	27	27	61	17	0	17	177	18	94	212	306
	% Change	-100.0%	-45.5%	-100.0%	28.6%	17.4%	60.5%	325.0%	-100.0%	240.0%	7.3%	-28.0%	28.8%	8.7%	14.2%
YTD 2016	2016 YTD	0	29	1	50	51	91	13	8	21	437	30	171	488	659
	2017 YTD	1	20	3	62	65	126	28	5	33	533	62	212	628	840
	% Change	-	-31.0%	200.0%	24.0%	27.5%	38.5%	115.4%	-37.5%	57.1%	22.0%	106.7%	24.0%	28.7%	27.5%
Rolling 24 Month	Prior 52 Weeks	0	67	1	107	108	204	33	20	53	999	63	379	1,115	1,494
	Last 52 Weeks	3	46	3	140	143	240	45	16	61	1,191	120	432	1,372	1,804
	% Change	-	-31.3%	200.0%	30.8%	32.4%	17.6%	36.4%	-20.0%	15.1%	19.2%	90.5%	14.0%	23.0%	20.7%
YTD 2015	2015 YTD	0	30	0	39	39	88	24	7	31	423	19	157	473	630
	2017 YTD	1	20	3	62	65	126	28	5	33	533	62	212	628	840
	% Change	-	-33.3%	-	59.0%	66.7%	43.2%	16.7%	-28.6%	6.5%	26.0%	226.3%	35.0%	32.8%	33.3%
YTD 2014	2014 YTD	0	30	1	31	32	89	21	11	32	411	22	151	465	616
	2017 YTD	1	20	3	62	65	126	28	5	33	533	62	212	628	840
	% Change	-	-33.3%	200.0%	100.0%	103.1%	41.6%	33.3%	-54.5%	3.1%	29.7%	181.8%	40.4%	35.1%	36.4%
YTD 2013	2013 YTD	0	21	0	25	25	92	26	10	36	445	19	138	500	638
	2017 YTD	1	20	3	62	65	126	28	5	33	533	62	212	628	840
	% Change	-	-4.8%	-	148.0%	160.0%	37.0%	7.7%	-50.0%	-8.3%	19.8%	226.3%	53.6%	25.6%	31.7%
YTD 2012	2012 YTD	0	26	1	44	45	98	20	10	30	586	31	169	647	816
	2017 YTD	1	20	3	62	65	126	28	5	33	533	62	212	628	840
	% Change	-	-23.1%	200.0%	40.9%	44.4%	28.6%	40.0%	-50.0%	10.0%	-9.0%	100.0%	25.4%	-2.9%	2.9%

Information summarized for CompStat week ending 06/24/2017.

Sourced from MNPD ARMS on 6/28/2017 7:26:29 AM. The figures above were sourced from incident reports using Uniform Crime Reporting definitions and reporting guidelines, based on the date when the crime was reported. This report is intended to be a management and planning tool and does not reflect the official UCR counts for the department. Incidents where a location is unknown or unspecified are included in the countywide totals.

Central Precinct Efficiency Report Summary

METROPOLITAN POLICE DEPARTMENT
of Nashville and Davidson County

Two Week, Eight Week, Sixteen Week, YTD, and 24 Month Analyses

Aggregated by component of arresting officer / officer making stop.

		Adults Only				Adults and Juveniles						
		Felony Arrests	Misdemeanor Arrests	Citation Arrests	Total Arrests	Part I Arrests	Weapons Law Violation Arrests	Drug-Related Arrests	DUI Arrests	Warrant Service Attempts	Warrants Served	Vehicle Stops
Two Week	Prior Week	10	76	93	179	10	2	22	1	87	46	312
	Last Week	8	69	74	151	12	1	14	4	73	35	337
	% Change	-20.0%	-9.2%	-20.4%	-15.6%	20.0%	-50.0%	-36.4%	300.0%	-16.1%	-23.9%	8.0%
Eight Week	Prior 4 Weeks	53	315	362	730	37	1	81	4	242	172	1,556
	Last 4 Weeks	45	371	357	773	40	5	78	8	259	163	1,412
	% Change	-15.1%	17.8%	-1.4%	5.9%	8.1%	400.0%	-3.7%	100.0%	7.0%	-5.2%	-9.3%
Sixteen Week	Prior 8 Weeks	61	563	730	1,354	55	9	181	5	560	300	3,364
	Last 8 Weeks	98	686	719	1,503	77	6	159	12	501	335	2,968
	% Change	60.7%	21.8%	-1.5%	11.0%	40.0%	-33.3%	-12.2%	140.0%	-10.5%	11.7%	-11.8%
YTD	2016 YTD	296	1,952	2,095	4,343	225	14	474	57	1,545	886	13,168
	2017 YTD	256	1,882	2,191	4,329	222	27	506	32	1,692	899	10,686
	% Change	-13.5%	-3.6%	4.6%	-0.3%	-1.3%	92.9%	6.8%	-43.9%	9.5%	1.5%	-18.8%
Rolling 24 Month	Prior 52 Weeks	648	4,138	4,227	9,013	441	52	905	125	3,259	1,929	29,546
	Last 52 Weeks	553	3,687	4,125	8,365	485	48	923	71	3,151	1,820	22,126
	% Change	-14.7%	-10.9%	-2.4%	-7.2%	10.0%	-7.7%	2.0%	-43.2%	-3.3%	-5.7%	-25.1%
YTD 2015	2015 YTD	335	2,088	2,432	4,855	194	27	467	108	2,785	1,020	20,298
	2017 YTD	256	1,882	2,191	4,329	222	27	506	32	1,692	899	10,686
	% Change	-23.6%	-9.9%	-9.9%	-10.8%	14.4%	0.0%	8.4%	-70.4%	-39.2%	-11.9%	-47.4%
YTD 2014	2014 YTD	354	2,017	2,299	4,670	226	26	357	90	3,607	952	22,856
	2017 YTD	256	1,882	2,191	4,329	222	27	506	32	1,692	899	10,686
	% Change	-27.7%	-6.7%	-4.7%	-7.3%	-1.8%	3.8%	41.7%	-64.4%	-53.1%	-5.6%	-53.2%
YTD 2013	2013 YTD	391	2,117	2,271	4,779	239	30	445	69	4,130	928	21,214
	2017 YTD	256	1,882	2,191	4,329	222	27	506	32	1,692	899	10,686
	% Change	-34.5%	-11.1%	-3.5%	-9.4%	-7.1%	-10.0%	13.7%	-53.6%	-59.0%	-3.1%	-49.6%
YTD 2012	2012 YTD	433	1,941	2,098	4,472	284	40	488	86	4,375	1,063	18,928
	2017 YTD	256	1,882	2,191	4,329	222	27	506	32	1,692	899	10,686
	% Change	-40.9%	-3.0%	4.4%	-3.2%	-21.8%	-32.5%	3.7%	-62.8%	-61.3%	-15.4%	-43.5%

Information summarized for CompStat week ending 06/24/2017.

Sourced from MNPD ARMS on 6/28/2017 7:26:29 AM. Arrest summaries are not a count of arrest charges. 1 arrest = 1 body. Warrant Service summary considers 1 count for each service attempt and 1 count for each outstanding warrant served. Vehicle Stop summary sources MNPD's Vehicle Stop (Form 252) Database. Vehicle stop totals count all reports electronically entered via AFR. Hardcopy reports not entered into ARMS will affect accuracy of totals.

Hermitage Precinct Incident Report Summary

METROPOLITAN POLICE DEPARTMENT
of Nashville and Davidson County

Two Week, Eight Week, Sixteen Week, YTD, and 24 Month Analyses

Aggregated by precinct (incident location). Based on date when each incident was reported.

		Homicide	Forcible Rape	Commercial Robbery	Street Robbery	Total Robbery	Aggravated Assault	Commercial Burglary	Residential Burglary	Total Burglary	Larceny	Auto Theft	Violent Offenses	Property Offenses	Part I Offenses
Two Week	Prior Week	1	1	0	8	8	26	2	6	8	59	18	36	85	121
	Last Week	2	0	1	4	5	18	1	9	10	67	15	25	92	117
	% Change	100.0%	-100.0%	-	-50.0%	-37.5%	-30.8%	-50.0%	50.0%	25.0%	13.6%	-16.7%	-30.6%	8.2%	-3.3%
Eight Week	Prior 4 Weeks	0	9	6	32	38	67	9	49	58	266	48	114	372	486
	Last 4 Weeks	5	8	5	27	32	87	11	36	47	260	59	132	366	498
	% Change	-	-11.1%	-16.7%	-15.6%	-15.8%	29.9%	22.2%	-26.5%	-19.0%	-2.3%	22.9%	15.8%	-1.6%	2.5%
Sixteen Week	Prior 8 Weeks	2	23	7	56	63	112	21	75	96	523	91	200	710	910
	Last 8 Weeks	5	17	11	59	70	154	20	85	105	526	107	246	738	984
	% Change	150.0%	-26.1%	57.1%	5.4%	11.1%	37.5%	-4.8%	13.3%	9.4%	0.6%	17.6%	23.0%	3.9%	8.1%
YTD 2016	2016 YTD	5	52	40	123	163	446	68	312	380	1,720	112	666	2,212	2,878
	2017 YTD	9	66	35	178	213	419	69	249	318	1,585	259	707	2,162	2,869
	% Change	80.0%	26.9%	-12.5%	44.7%	30.7%	-6.1%	1.5%	-20.2%	-16.3%	-7.8%	131.3%	6.2%	-2.3%	-0.3%
Rolling 24 Month	Prior 52 Weeks	12	101	65	259	324	874	155	648	803	3,764	251	1,311	4,818	6,129
	Last 52 Weeks	22	121	64	358	422	857	166	509	675	3,460	439	1,422	4,574	5,996
	% Change	83.3%	19.8%	-1.5%	38.2%	30.2%	-1.9%	7.1%	-21.5%	-15.9%	-8.1%	74.9%	8.5%	-5.1%	-2.2%
YTD 2015	2015 YTD	1	56	19	132	151	351	59	310	369	1,547	109	559	2,025	2,584
	2017 YTD	9	66	35	178	213	419	69	249	318	1,585	259	707	2,162	2,869
	% Change	800.0%	17.9%	84.2%	34.8%	41.1%	19.4%	16.9%	-19.7%	-13.8%	2.5%	137.6%	26.5%	6.8%	11.0%
YTD 2014	2014 YTD	3	37	15	115	130	400	89	364	453	1,561	85	570	2,099	2,669
	2017 YTD	9	66	35	178	213	419	69	249	318	1,585	259	707	2,162	2,869
	% Change	200.0%	78.4%	133.3%	54.8%	63.8%	4.8%	-22.5%	-31.6%	-29.8%	1.5%	204.7%	24.0%	3.0%	7.5%
YTD 2013	2013 YTD	2	46	22	118	140	389	49	364	413	1,754	114	577	2,281	2,858
	2017 YTD	9	66	35	178	213	419	69	249	318	1,585	259	707	2,162	2,869
	% Change	350.0%	43.5%	59.1%	50.8%	52.1%	7.7%	40.8%	-31.6%	-23.0%	-9.6%	127.2%	22.5%	-5.2%	0.4%
YTD 2012	2012 YTD	8	47	16	105	121	484	81	344	425	1,701	98	660	2,224	2,884
	2017 YTD	9	66	35	178	213	419	69	249	318	1,585	259	707	2,162	2,869
	% Change	12.5%	40.4%	118.8%	69.5%	76.0%	-13.4%	-14.8%	-27.6%	-25.2%	-6.8%	164.3%	7.1%	-2.8%	-0.5%

Information summarized for CompStat week ending 06/24/2017.

Sourced from MNPD ARMS on 6/28/2017 7:26:29 AM. The figures above were sourced from incident reports using Uniform Crime Reporting definitions and reporting guidelines, based on the date when the crime was reported. This report is intended to be a management and planning tool and does not reflect the official UCR counts for the department. Incidents where a location is unknown or unspecified are included in the countywide totals.

Hermitage Precinct Efficiency Report Summary

METROPOLITAN POLICE DEPARTMENT
of Nashville and Davidson County

Two Week, Eight Week, Sixteen Week, YTD, and 24 Month Analyses

Aggregated by component of arresting officer / officer making stop.

		Adults Only				Adults and Juveniles						
		Felony Arrests	Misdemeanor Arrests	Citation Arrests	Total Arrests	Part I Arrests	Weapons Law Violation Arrests	Drug-Related Arrests	DUI Arrests	Warrant Service Attempts	Warrants Served	Vehicle Stops
Two Week	Prior Week	23	46	57	126	18	3	19	2	71	55	531
	Last Week	25	59	59	143	21	2	21	5	125	60	722
	% Change	8.7%	28.3%	3.5%	13.5%	16.7%	-33.3%	10.5%	150.0%	76.1%	9.1%	36.0%
Eight Week	Prior 4 Weeks	89	171	330	590	100	11	94	19	437	237	2,682
	Last 4 Weeks	78	203	306	587	74	7	99	16	368	230	2,482
	% Change	-12.4%	18.7%	-7.3%	-0.5%	-26.0%	-36.4%	5.3%	-15.8%	-15.8%	-3.0%	-7.5%
Sixteen Week	Prior 8 Weeks	170	420	676	1,266	158	22	232	36	979	504	5,437
	Last 8 Weeks	167	374	636	1,177	174	18	193	35	805	467	5,164
	% Change	-1.8%	-11.0%	-5.9%	-7.0%	10.1%	-18.2%	-16.8%	-2.8%	-17.8%	-7.3%	-5.0%
YTD	2016 YTD	661	1,389	2,952	5,002	622	51	1,037	125	4,081	1,700	24,852
	2017 YTD	561	1,273	2,138	3,972	547	50	717	106	2,858	1,589	17,205
	% Change	-15.1%	-8.4%	-27.6%	-20.6%	-12.1%	-2.0%	-30.9%	-15.2%	-30.0%	-6.5%	-30.8%
Rolling 24 Month	Prior 52 Weeks	1,270	2,640	5,576	9,486	1,221	104	1,985	206	8,827	3,161	47,952
	Last 52 Weeks	1,151	2,646	4,598	8,395	1,127	90	1,518	204	6,280	3,326	36,473
	% Change	-9.4%	0.2%	-17.5%	-11.5%	-7.7%	-13.5%	-23.5%	-1.0%	-28.9%	5.2%	-23.9%
YTD 2015	2015 YTD	574	1,290	2,989	4,853	515	34	905	77	4,774	1,443	27,616
	2017 YTD	561	1,273	2,138	3,972	547	50	717	106	2,858	1,589	17,205
	% Change	-2.3%	-1.3%	-28.5%	-18.2%	6.2%	47.1%	-20.8%	37.7%	-40.1%	10.1%	-37.7%
YTD 2014	2014 YTD	665	1,595	3,690	5,950	513	69	1,178	105	5,441	1,685	32,441
	2017 YTD	561	1,273	2,138	3,972	547	50	717	106	2,858	1,589	17,205
	% Change	-15.6%	-20.2%	-42.1%	-33.2%	6.6%	-27.5%	-39.1%	1.0%	-47.5%	-5.7%	-47.0%
YTD 2013	2013 YTD	675	1,341	3,762	5,778	622	84	1,363	122	4,544	1,401	28,099
	2017 YTD	561	1,273	2,138	3,972	547	50	717	106	2,858	1,589	17,205
	% Change	-16.9%	-5.1%	-43.2%	-31.3%	-12.1%	-40.5%	-47.4%	-13.1%	-37.1%	13.4%	-38.8%
YTD 2012	2012 YTD	787	1,333	3,218	5,338	615	84	1,272	100	3,785	1,607	28,415
	2017 YTD	561	1,273	2,138	3,972	547	50	717	106	2,858	1,589	17,205
	% Change	-28.7%	-4.5%	-33.6%	-25.6%	-11.1%	-40.5%	-43.6%	6.0%	-24.5%	-1.1%	-39.5%

Information summarized for CompStat week ending 06/24/2017.

Sourced from MNPD ARMS on 6/28/2017 7:26:29 AM. Arrest summaries are not a count of arrest charges. 1 arrest = 1 body. Warrant Service summary considers 1 count for each service attempt and 1 count for each outstanding warrant served. Vehicle Stop summary sources MNPD's Vehicle Stop (Form 252) Database. Vehicle stop totals count all reports electronically entered via AFR. Hardcopy reports not entered into ARMS will affect accuracy of totals.

North Precinct Incident Report Summary

METROPOLITAN POLICE DEPARTMENT
of Nashville and Davidson County

Two Week, Eight Week, Sixteen Week, YTD, and 24 Month Analyses

Aggregated by precinct (incident location). Based on date when each incident was reported.

		Homicide	Forcible Rape	Commercial Robbery	Street Robbery	Total Robbery	Aggravated Assault	Commercial Burglary	Residential Burglary	Total Burglary	Larceny	Auto Theft	Violent Offenses	Property Offenses	Part I Offenses
Two Week	Prior Week	0	4	1	7	8	16	5	23	28	56	5	28	89	117
	Last Week	0	2	0	5	5	27	1	13	14	41	9	34	64	98
	% Change	-	-50.0%	-100.0%	-28.6%	-37.5%	68.8%	-80.0%	-43.5%	-50.0%	-26.8%	80.0%	21.4%	-28.1%	-16.2%
Eight Week	Prior 4 Weeks	2	5	4	27	31	98	10	48	58	164	28	136	250	386
	Last 4 Weeks	2	7	4	19	23	89	15	47	62	167	33	121	262	383
	% Change	0.0%	40.0%	0.0%	-29.6%	-25.8%	-9.2%	50.0%	-2.1%	6.9%	1.8%	17.9%	-11.0%	4.8%	-0.8%
Sixteen Week	Prior 8 Weeks	3	10	9	43	52	173	15	57	72	309	49	238	430	668
	Last 8 Weeks	4	12	8	46	54	187	25	95	120	331	61	257	512	769
	% Change	33.3%	20.0%	-11.1%	7.0%	3.8%	8.1%	66.7%	66.7%	66.7%	7.1%	24.5%	8.0%	19.1%	15.1%
YTD 2016	2016 YTD	7	38	11	116	127	444	49	225	274	899	111	616	1,284	1,900
	2017 YTD	9	31	26	143	169	477	75	224	299	943	169	686	1,411	2,097
	% Change	28.6%	-18.4%	136.4%	23.3%	33.1%	7.4%	53.1%	-0.4%	9.1%	4.9%	52.3%	11.4%	9.9%	10.4%
Rolling 24 Month	Prior 52 Weeks	23	86	30	292	322	976	125	547	672	1,949	243	1,407	2,864	4,271
	Last 52 Weeks	21	77	43	300	343	912	145	493	638	1,925	322	1,353	2,885	4,238
	% Change	-8.7%	-10.5%	43.3%	2.7%	6.5%	-6.6%	16.0%	-9.9%	-5.1%	-1.2%	32.5%	-3.8%	0.7%	-0.8%
YTD 2015	2015 YTD	14	37	9	117	126	473	46	232	278	742	107	650	1,127	1,777
	2017 YTD	9	31	26	143	169	477	75	224	299	943	169	686	1,411	2,097
	% Change	-35.7%	-16.2%	188.9%	22.2%	34.1%	0.8%	63.0%	-3.4%	7.6%	27.1%	57.9%	5.5%	25.2%	18.0%
YTD 2014	2014 YTD	7	45	3	86	89	532	40	237	277	759	71	673	1,107	1,780
	2017 YTD	9	31	26	143	169	477	75	224	299	943	169	686	1,411	2,097
	% Change	28.6%	-31.1%	766.7%	66.3%	89.9%	-10.3%	87.5%	-5.5%	7.9%	24.2%	138.0%	1.9%	27.5%	17.8%
YTD 2013	2013 YTD	6	24	10	121	131	409	40	343	383	845	78	570	1,306	1,876
	2017 YTD	9	31	26	143	169	477	75	224	299	943	169	686	1,411	2,097
	% Change	50.0%	29.2%	160.0%	18.2%	29.0%	16.6%	87.5%	-34.7%	-21.9%	11.6%	116.7%	20.4%	8.0%	11.8%
YTD 2012	2012 YTD	5	33	6	109	115	403	44	325	369	892	79	556	1,340	1,896
	2017 YTD	9	31	26	143	169	477	75	224	299	943	169	686	1,411	2,097
	% Change	80.0%	-6.1%	333.3%	31.2%	47.0%	18.4%	70.5%	-31.1%	-19.0%	5.7%	113.9%	23.4%	5.3%	10.6%

Information summarized for CompStat week ending 06/24/2017.

Sourced from MNPD ARMS on 6/28/2017 7:26:29 AM. The figures above were sourced from incident reports using Uniform Crime Reporting definitions and reporting guidelines, based on the date when the crime was reported. This report is intended to be a management and planning tool and does not reflect the official UCR counts for the department. Incidents where a location is unknown or unspecified are included in the countywide totals.

North Precinct Efficiency Report Summary

METROPOLITAN POLICE DEPARTMENT
of Nashville and Davidson County

Two Week, Eight Week, Sixteen Week, YTD, and 24 Month Analyses

Aggregated by component of arresting officer / officer making stop.

		Adults Only				Adults and Juveniles						
		Felony Arrests	Misdemeanor Arrests	Citation Arrests	Total Arrests	Part I Arrests	Weapons Law Violation Arrests	Drug-Related Arrests	DUI Arrests	Warrant Service Attempts	Warrants Served	Vehicle Stops
Two Week	Prior Week	23	51	51	125	24	2	27	1	117	71	275
	Last Week	27	37	38	102	27	5	22	1	60	69	210
	% Change	17.4%	-27.5%	-25.5%	-18.4%	12.5%	150.0%	-18.5%	0.0%	-48.7%	-2.8%	-23.6%
Eight Week	Prior 4 Weeks	81	178	247	506	66	13	105	1	458	252	1,070
	Last 4 Weeks	90	188	207	485	88	10	98	5	412	270	1,052
	% Change	11.1%	5.6%	-16.2%	-4.2%	33.3%	-23.1%	-6.7%	400.0%	-10.0%	7.1%	-1.7%
Sixteen Week	Prior 8 Weeks	168	352	571	1,091	151	24	247	4	986	498	2,608
	Last 8 Weeks	171	366	454	991	154	23	203	6	870	522	2,122
	% Change	1.8%	4.0%	-20.5%	-9.2%	2.0%	-4.2%	-17.8%	50.0%	-11.8%	4.8%	-18.6%
YTD	2016 YTD	644	1,281	1,841	3,766	476	65	819	62	3,567	1,478	11,679
	2017 YTD	514	1,159	1,715	3,388	460	67	722	28	3,076	1,543	8,837
	% Change	-20.2%	-9.5%	-6.8%	-10.0%	-3.4%	3.1%	-11.8%	-54.8%	-13.8%	4.4%	-24.3%
Rolling 24 Month	Prior 52 Weeks	1,255	2,410	3,335	7,000	912	126	1,502	109	6,972	2,849	22,481
	Last 52 Weeks	1,125	2,480	3,886	7,491	937	147	1,567	72	6,341	3,012	21,232
	% Change	-10.4%	2.9%	16.5%	7.0%	2.7%	16.7%	4.3%	-33.9%	-9.1%	5.7%	-5.6%
YTD 2015	2015 YTD	554	1,105	1,743	3,402	367	64	709	43	4,264	1,168	14,910
	2017 YTD	514	1,159	1,715	3,388	460	67	722	28	3,076	1,543	8,837
	% Change	-7.2%	4.9%	-1.6%	-0.4%	25.3%	4.7%	1.8%	-34.9%	-27.9%	32.1%	-40.7%
YTD 2014	2014 YTD	670	1,179	2,597	4,446	341	61	812	43	3,960	1,402	20,926
	2017 YTD	514	1,159	1,715	3,388	460	67	722	28	3,076	1,543	8,837
	% Change	-23.3%	-1.7%	-34.0%	-23.8%	34.9%	9.8%	-11.1%	-34.9%	-22.3%	10.1%	-57.8%
YTD 2013	2013 YTD	639	1,035	3,026	4,700	340	51	923	56	3,141	1,289	23,464
	2017 YTD	514	1,159	1,715	3,388	460	67	722	28	3,076	1,543	8,837
	% Change	-19.6%	12.0%	-43.3%	-27.9%	35.3%	31.4%	-21.8%	-50.0%	-2.1%	19.7%	-62.3%
YTD 2012	2012 YTD	714	954	3,249	4,917	434	65	979	45	3,177	1,394	27,673
	2017 YTD	514	1,159	1,715	3,388	460	67	722	28	3,076	1,543	8,837
	% Change	-28.0%	21.5%	-47.2%	-31.1%	6.0%	3.1%	-26.3%	-37.8%	-3.2%	10.7%	-68.1%

Information summarized for CompStat week ending 06/24/2017.

Sourced from MNPD ARMS on 6/28/2017 7:26:29 AM. Arrest summaries are not a count of arrest charges. 1 arrest = 1 body. Warrant Service summary considers 1 count for each service attempt and 1 count for each outstanding warrant served. Vehicle Stop summary sources MNPD's Vehicle Stop (Form 252) Database. Vehicle stop totals count all reports electronically entered via AFR. Hardcopy reports not entered into ARMS will affect accuracy of totals.

Madison Precinct Incident Report Summary

METROPOLITAN POLICE DEPARTMENT
of Nashville and Davidson County

Two Week, Eight Week, Sixteen Week, YTD, and 24 Month Analyses

Aggregated by precinct (incident location). Based on date when each incident was reported.

		Homicide	Forcible Rape	Commercial Robbery	Street Robbery	Total Robbery	Aggravated Assault	Commercial Burglary	Residential Burglary	Total Burglary	Larceny	Auto Theft	Violent Offenses	Property Offenses	Part I Offenses
Two Week	Prior Week	0	4	0	1	1	14	4	5	9	51	4	19	64	83
	Last Week	0	0	0	2	2	10	1	5	6	47	10	12	63	75
	% Change	-	-100.0%	-	100.0%	100.0%	-28.6%	-75.0%	0.0%	-33.3%	-7.8%	150.0%	-36.8%	-1.6%	-9.6%
Eight Week	Prior 4 Weeks	0	4	3	16	19	57	14	31	45	232	17	80	294	374
	Last 4 Weeks	0	4	1	12	13	54	13	22	35	197	27	71	259	330
	% Change	-	0.0%	-66.7%	-25.0%	-31.6%	-5.3%	-7.1%	-29.0%	-22.2%	-15.1%	58.8%	-11.3%	-11.9%	-11.8%
Sixteen Week	Prior 8 Weeks	0	10	4	28	32	71	10	52	62	367	46	113	475	588
	Last 8 Weeks	0	8	4	28	32	111	27	53	80	429	44	151	553	704
	% Change	-	-20.0%	0.0%	0.0%	0.0%	56.3%	170.0%	1.9%	29.0%	16.9%	-4.3%	33.6%	16.4%	19.7%
YTD 2016	2016 YTD	4	40	16	67	83	273	34	238	272	1,062	52	400	1,386	1,786
	2017 YTD	2	21	14	82	96	269	49	172	221	1,150	139	388	1,510	1,898
	% Change	-50.0%	-47.5%	-12.5%	22.4%	15.7%	-1.5%	44.1%	-27.7%	-18.8%	8.3%	167.3%	-3.0%	8.9%	6.3%
Rolling 24 Month	Prior 52 Weeks	5	80	41	150	191	606	77	526	603	2,186	138	882	2,927	3,809
	Last 52 Weeks	5	41	36	167	203	568	85	375	460	2,298	260	817	3,018	3,835
	% Change	0.0%	-48.8%	-12.2%	11.3%	6.3%	-6.3%	10.4%	-28.7%	-23.7%	5.1%	88.4%	-7.4%	3.1%	0.7%
YTD 2015	2015 YTD	2	21	17	62	79	280	25	243	268	1,019	101	382	1,388	1,770
	2017 YTD	2	21	14	82	96	269	49	172	221	1,150	139	388	1,510	1,898
	% Change	0.0%	0.0%	-17.6%	32.3%	21.5%	-3.9%	96.0%	-29.2%	-17.5%	12.9%	37.6%	1.6%	8.8%	7.2%
YTD 2014	2014 YTD	5	31	8	55	63	265	30	223	253	923	51	364	1,227	1,591
	2017 YTD	2	21	14	82	96	269	49	172	221	1,150	139	388	1,510	1,898
	% Change	-60.0%	-32.3%	75.0%	49.1%	52.4%	1.5%	63.3%	-22.9%	-12.6%	24.6%	172.5%	6.6%	23.1%	19.3%
YTD 2013	2013 YTD	2	30	15	64	79	253	35	231	266	903	69	364	1,238	1,602
	2017 YTD	2	21	14	82	96	269	49	172	221	1,150	139	388	1,510	1,898
	% Change	0.0%	-30.0%	-6.7%	28.1%	21.5%	6.3%	40.0%	-25.5%	-16.9%	27.4%	101.4%	6.6%	22.0%	18.5%
YTD 2012	2012 YTD	6	28	10	91	101	314	45	321	366	1,077	70	449	1,513	1,962
	2017 YTD	2	21	14	82	96	269	49	172	221	1,150	139	388	1,510	1,898
	% Change	-66.7%	-25.0%	40.0%	-9.9%	-5.0%	-14.3%	8.9%	-46.4%	-39.6%	6.8%	98.6%	-13.6%	-0.2%	-3.3%

Information summarized for CompStat week ending 06/24/2017.

Sourced from MNPD ARMS on 6/28/2017 7:26:29 AM. The figures above were sourced from incident reports using Uniform Crime Reporting definitions and reporting guidelines, based on the date when the crime was reported. This report is intended to be a management and planning tool and does not reflect the official UCR counts for the department. Incidents where a location is unknown or unspecified are included in the countywide totals.

Madison Precinct Efficiency Report Summary

METROPOLITAN POLICE DEPARTMENT
of Nashville and Davidson County

Two Week, Eight Week, Sixteen Week, YTD, and 24 Month Analyses

Aggregated by component of arresting officer / officer making stop.

		Adults Only				Adults and Juveniles						
		Felony Arrests	Misdemeanor Arrests	Citation Arrests	Total Arrests	Part I Arrests	Weapons Law Violation Arrests	Drug-Related Arrests	DUI Arrests	Warrant Service Attempts	Warrants Served	Vehicle Stops
Two Week	Prior Week	17	39	62	118	31	3	9	3	72	52	254
	Last Week	13	36	72	121	31	2	12	4	71	37	342
	% Change	-23.5%	-7.7%	16.1%	2.5%	0.0%	-33.3%	33.3%	33.3%	-1.4%	-28.8%	34.6%
Eight Week	Prior 4 Weeks	56	163	249	468	118	8	68	27	347	158	1,154
	Last 4 Weeks	55	142	258	455	107	5	45	12	283	154	1,153
	% Change	-1.8%	-12.9%	3.6%	-2.8%	-9.3%	-37.5%	-33.8%	-55.6%	-18.4%	-2.5%	-0.1%
Sixteen Week	Prior 8 Weeks	103	399	536	1,038	181	18	155	56	739	318	2,687
	Last 8 Weeks	111	305	507	923	225	13	113	39	630	312	2,307
	% Change	7.8%	-23.6%	-5.4%	-11.1%	24.3%	-27.8%	-27.1%	-30.4%	-14.7%	-1.9%	-14.1%
YTD	2016 YTD	380	1,069	2,037	3,486	577	35	475	80	2,436	1,066	10,651
	2017 YTD	369	1,111	1,638	3,118	622	50	406	131	2,363	1,021	8,181
	% Change	-2.9%	3.9%	-19.6%	-10.6%	7.8%	42.9%	-14.5%	63.8%	-3.0%	-4.2%	-23.2%
Rolling 24 Month	Prior 52 Weeks	826	2,109	4,124	7,059	1,180	71	987	178	5,802	2,214	21,371
	Last 52 Weeks	797	2,174	3,419	6,390	1,198	85	755	229	4,891	2,097	16,761
	% Change	-3.5%	3.1%	-17.1%	-9.5%	1.5%	19.7%	-23.5%	28.7%	-15.7%	-5.3%	-21.6%
YTD 2015	2015 YTD	422	1,023	2,297	3,742	690	33	492	96	2,747	1,058	13,458
	2017 YTD	369	1,111	1,638	3,118	622	50	406	131	2,363	1,021	8,181
	% Change	-12.6%	8.6%	-28.7%	-16.7%	-9.9%	51.5%	-17.5%	36.5%	-14.0%	-3.5%	-39.2%
YTD 2014	2014 YTD	434	1,118	2,372	3,924	540	54	711	81	2,619	1,052	14,937
	2017 YTD	369	1,111	1,638	3,118	622	50	406	131	2,363	1,021	8,181
	% Change	-15.0%	-0.6%	-30.9%	-20.5%	15.2%	-7.4%	-42.9%	61.7%	-9.8%	-2.9%	-45.2%
YTD 2013	2013 YTD	484	857	2,423	3,764	563	40	699	67	3,196	981	14,546
	2017 YTD	369	1,111	1,638	3,118	622	50	406	131	2,363	1,021	8,181
	% Change	-23.8%	29.6%	-32.4%	-17.2%	10.5%	25.0%	-41.9%	95.5%	-26.1%	4.1%	-43.8%
YTD 2012	2012 YTD	636	967	2,197	3,800	558	50	749	54	4,084	1,200	18,375
	2017 YTD	369	1,111	1,638	3,118	622	50	406	131	2,363	1,021	8,181
	% Change	-42.0%	14.9%	-25.4%	-17.9%	11.5%	0.0%	-45.8%	142.6%	-42.1%	-14.9%	-55.5%

Information summarized for CompStat week ending 06/24/2017.

Sourced from MNPD ARMS on 6/28/2017 7:26:29 AM. Arrest summaries are not a count of arrest charges. 1 arrest = 1 body. Warrant Service summary considers 1 count for each service attempt and 1 count for each outstanding warrant served. Vehicle Stop summary sources MNPD's Vehicle Stop (Form 252) Database. Vehicle stop totals count all reports electronically entered via AFR. Hardcopy reports not entered into ARMS will affect accuracy of totals.

Midtown Hills Precinct Incident Report Summary

METROPOLITAN POLICE DEPARTMENT
of Nashville and Davidson County

Two Week, Eight Week, Sixteen Week, YTD, and 24 Month Analyses

Aggregated by precinct (incident location). Based on date when each incident was reported.

		Homicide	Forcible Rape	Commercial Robbery	Street Robbery	Total Robbery	Aggravated Assault	Commercial Burglary	Residential Burglary	Total Burglary	Larceny	Auto Theft	Violent Offenses	Property Offenses	Part I Offenses
Two Week	Prior Week	0	2	0	3	3	9	8	3	11	50	4	14	65	79
	Last Week	0	2	0	6	6	5	7	9	16	56	3	13	75	88
	% Change	-	0.0%	-	100.0%	100.0%	-44.4%	-12.5%	200.0%	45.5%	12.0%	-25.0%	-7.1%	15.4%	11.4%
Eight Week	Prior 4 Weeks	1	6	2	8	10	29	26	22	48	185	18	46	251	297
	Last 4 Weeks	0	5	1	14	15	28	36	24	60	199	18	48	277	325
	% Change	-100.0%	-16.7%	-50.0%	75.0%	50.0%	-3.4%	38.5%	9.1%	25.0%	7.6%	0.0%	4.3%	10.4%	9.4%
Sixteen Week	Prior 8 Weeks	0	14	3	33	36	63	19	40	59	376	44	113	479	592
	Last 8 Weeks	1	11	3	22	25	57	62	46	108	384	36	94	528	622
	% Change	-	-21.4%	0.0%	-33.3%	-30.6%	-9.5%	226.3%	15.0%	83.1%	2.1%	-18.2%	-16.8%	10.2%	5.1%
YTD 2016	2016 YTD	1	34	19	65	84	200	61	200	261	1,036	74	319	1,371	1,690
	2017 YTD	3	38	12	83	95	228	113	118	231	1,149	126	364	1,506	1,870
	% Change	200.0%	11.8%	-36.8%	27.7%	13.1%	14.0%	85.2%	-41.0%	-11.5%	10.9%	70.3%	14.1%	9.8%	10.7%
Rolling 24 Month	Prior 52 Weeks	3	61	33	142	175	406	166	454	620	2,361	155	645	3,136	3,781
	Last 52 Weeks	4	64	39	146	185	417	230	296	526	2,411	209	670	3,146	3,816
	% Change	33.3%	4.9%	18.2%	2.8%	5.7%	2.7%	38.6%	-34.8%	-15.2%	2.1%	34.8%	3.9%	0.3%	0.9%
YTD 2015	2015 YTD	2	32	11	50	61	199	50	166	216	1,024	55	294	1,295	1,589
	2017 YTD	3	38	12	83	95	228	113	118	231	1,149	126	364	1,506	1,870
	% Change	50.0%	18.8%	9.1%	66.0%	55.7%	14.6%	126.0%	-28.9%	6.9%	12.2%	129.1%	23.8%	16.3%	17.7%
YTD 2014	2014 YTD	1	36	10	42	52	194	82	230	312	1,076	51	283	1,439	1,722
	2017 YTD	3	38	12	83	95	228	113	118	231	1,149	126	364	1,506	1,870
	% Change	200.0%	5.6%	20.0%	97.6%	82.7%	17.5%	37.8%	-48.7%	-26.0%	6.8%	147.1%	28.6%	4.7%	8.6%
YTD 2013	2013 YTD	1	31	19	45	64	179	63	257	320	1,222	61	275	1,603	1,878
	2017 YTD	3	38	12	83	95	228	113	118	231	1,149	126	364	1,506	1,870
	% Change	200.0%	22.6%	-36.8%	84.4%	48.4%	27.4%	79.4%	-54.1%	-27.8%	-6.0%	106.6%	32.4%	-6.1%	-0.4%
YTD 2012	2012 YTD	2	28	19	54	73	209	78	267	345	1,180	62	312	1,587	1,899
	2017 YTD	3	38	12	83	95	228	113	118	231	1,149	126	364	1,506	1,870
	% Change	50.0%	35.7%	-36.8%	53.7%	30.1%	9.1%	44.9%	-55.8%	-33.0%	-2.6%	103.2%	16.7%	-5.1%	-1.5%

Information summarized for CompStat week ending 06/24/2017.

Sourced from MNPD ARMS on 6/28/2017 7:26:29 AM. The figures above were sourced from incident reports using Uniform Crime Reporting definitions and reporting guidelines, based on the date when the crime was reported. This report is intended to be a management and planning tool and does not reflect the official UCR counts for the department. Incidents where a location is unknown or unspecified are included in the countywide totals.

Midtown Hills Precinct Efficiency Report Summary

METROPOLITAN POLICE DEPARTMENT
of Nashville and Davidson County

Two Week, Eight Week, Sixteen Week, YTD, and 24 Month Analyses

Aggregated by component of arresting officer / officer making stop.

		Adults Only				Adults and Juveniles						
		Felony Arrests	Misdemeanor Arrests	Citation Arrests	Total Arrests	Part I Arrests	Weapons Law Violation Arrests	Drug-Related Arrests	DUI Arrests	Warrant Service Attempts	Warrants Served	Vehicle Stops
Two Week	Prior Week	13	41	85	139	13	1	40	1	39	29	504
	Last Week	11	45	78	134	21	2	28	2	56	42	628
	% Change	-15.4%	9.8%	-8.2%	-3.6%	61.5%	100.0%	-30.0%	100.0%	43.6%	44.8%	24.6%
Eight Week	Prior 4 Weeks	51	156	336	543	54	7	133	12	145	105	2,023
	Last 4 Weeks	47	161	274	482	60	8	115	11	249	153	2,042
	% Change	-7.8%	3.2%	-18.5%	-11.2%	11.1%	14.3%	-13.5%	-8.3%	71.7%	45.7%	0.9%
Sixteen Week	Prior 8 Weeks	116	326	658	1,100	104	18	273	29	445	296	4,713
	Last 8 Weeks	98	317	610	1,025	114	15	248	23	394	258	4,065
	% Change	-15.5%	-2.8%	-7.3%	-6.8%	9.6%	-16.7%	-9.2%	-20.7%	-11.5%	-12.8%	-13.7%
YTD	2016 YTD	310	909	2,092	3,311	275	33	790	81	1,416	760	17,714
	2017 YTD	361	985	1,947	3,293	353	60	816	87	1,432	834	14,141
	% Change	16.5%	8.4%	-6.9%	-0.5%	28.4%	81.8%	3.3%	7.4%	1.1%	9.7%	-20.2%
Rolling 24 Month	Prior 52 Weeks	633	2,022	4,652	7,307	604	60	1,482	163	3,255	1,633	38,923
	Last 52 Weeks	666	1,863	3,743	6,272	671	94	1,407	165	2,628	1,559	28,950
	% Change	5.2%	-7.9%	-19.5%	-14.2%	11.1%	56.7%	-5.1%	1.2%	-19.3%	-4.5%	-25.6%
YTD 2015	2015 YTD	288	1,185	2,381	3,854	270	25	622	95	1,722	742	23,953
	2017 YTD	361	985	1,947	3,293	353	60	816	87	1,432	834	14,141
	% Change	25.3%	-16.9%	-18.2%	-14.6%	30.7%	140.0%	31.2%	-8.4%	-16.8%	12.4%	-41.0%
YTD 2014	2014 YTD	0	0	0	0	0	0	0	0	0	0	0
	2017 YTD	361	985	1,947	3,293	353	60	816	87	1,432	834	14,141
	% Change	-	-	-	-	-	-	-	-	-	-	-
YTD 2013	2013 YTD	0	0	0	0	0	0	0	0	0	0	0
	2017 YTD	361	985	1,947	3,293	353	60	816	87	1,432	834	14,141
	% Change	-	-	-	-	-	-	-	-	-	-	-
YTD 2012	2012 YTD	0	0	0	0	0	0	0	0	0	0	0
	2017 YTD	361	985	1,947	3,293	353	60	816	87	1,432	834	14,141
	% Change	-	-	-	-	-	-	-	-	-	-	-

Information summarized for CompStat week ending 06/24/2017.

Sourced from MNPD ARMS on 6/28/2017 7:26:29 AM. Arrest summaries are not a count of arrest charges. 1 arrest = 1 body. Warrant Service summary considers 1 count for each service attempt and 1 count for each outstanding warrant served. Vehicle Stop summary sources MNPD's Vehicle Stop (Form 252) Database. Vehicle stop totals count all reports electronically entered via AFR. Hardcopy reports not entered into ARMS will affect accuracy of totals.

County UCR Incident Charts

Aggregated by precinct (incident location).

Summarized by CompStat week for past eight weeks.

METROPOLITAN POLICE DEPARTMENT

of Nashville and Davidson County

All Part 1 Incidents - 52wk Avg: 637

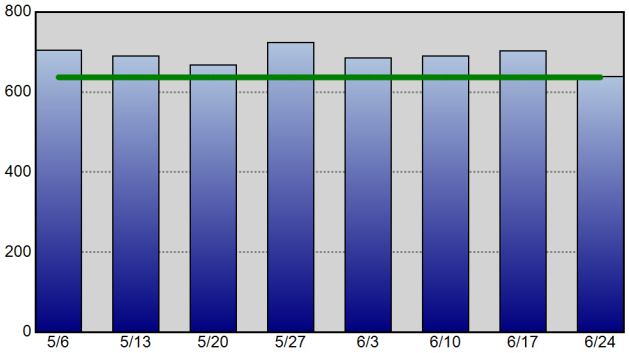

Violent Crime - 52wk Avg: 150

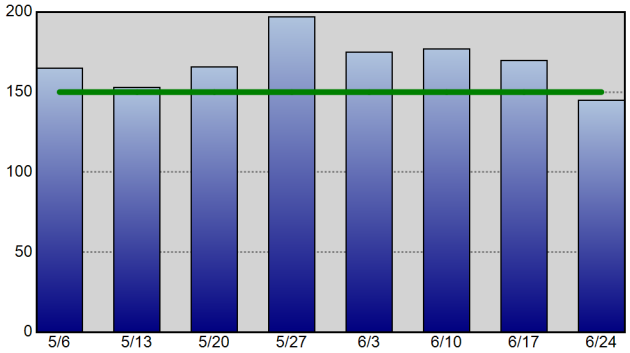

Property Crime - 52wk Avg: 488

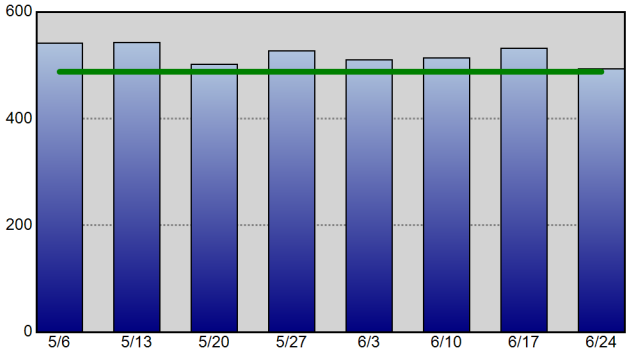

Robbery - 52wk Avg: 41

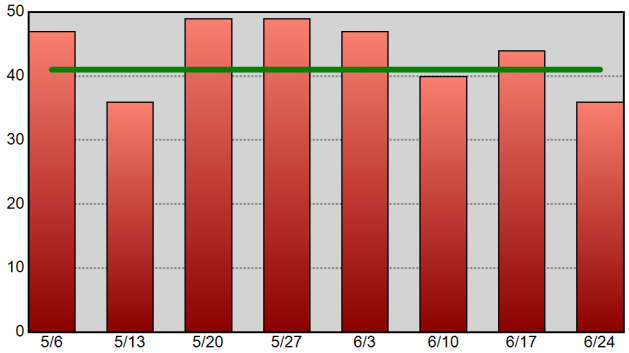

Commercial Burglary - 52wk Avg: 21

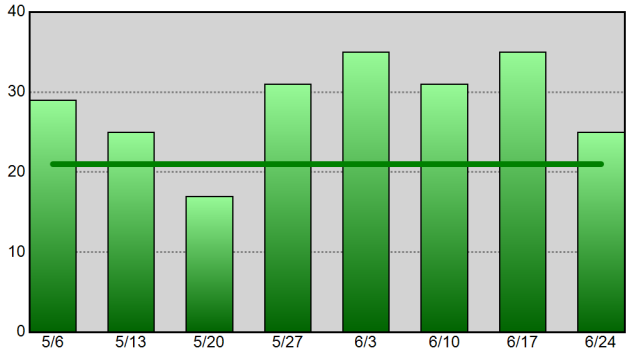

Residential Burglary - 52wk Avg: 59

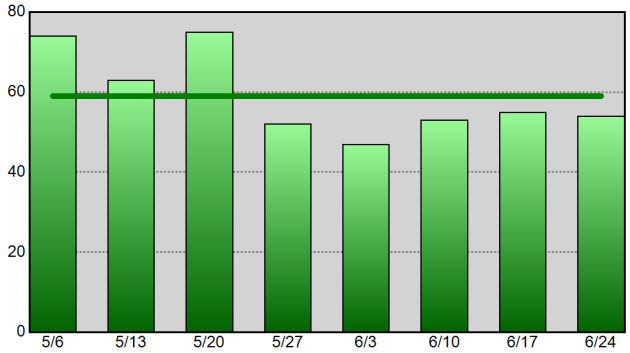

Aggravated Assault - 52wk Avg: 95

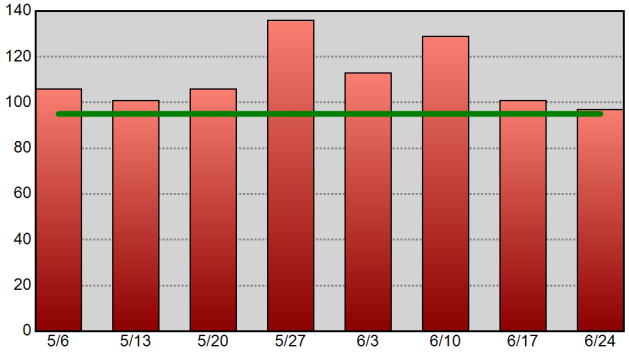

Theft From Vehicle - 52wk Avg: 112

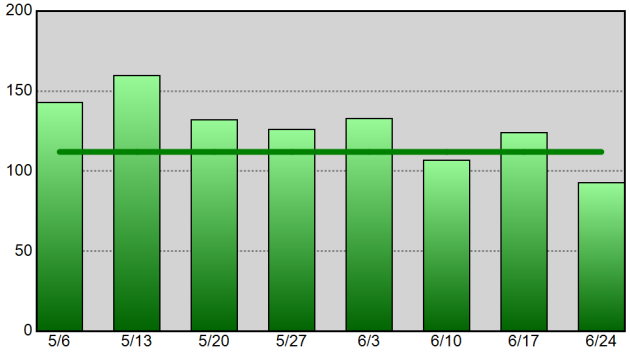

Vehicle Theft - 52wk Avg: 45

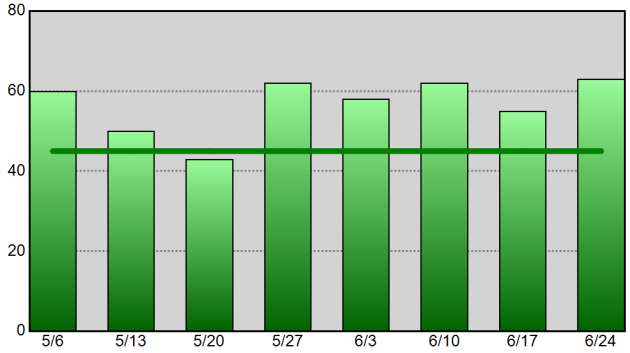

Information summarized for CompStat week ending 06-24-17.
The horizontal line on each chart represents the data set's 52-week weekly average.

Sourced from MNPD ARMS on 6/28/2017 7:26:30 AM. The figures above were sourced from incident reports using Uniform Crime Reporting definitions and reporting guidelines, based on the date when the crime was reported. This report is intended to be a management and planning tool and does not reflect the official UCR counts for the department. Incidents where a location is unknown or unspecified are included in the countywide totals.

West Precinct UCR Incident Charts

METROPOLITAN POLICE DEPARTMENT
of Nashville and Davidson County

Aggregated by precinct (incident location).
Summarized by CompStat week for past eight weeks.

All Part 1 Incidents - 52wk Avg: 73

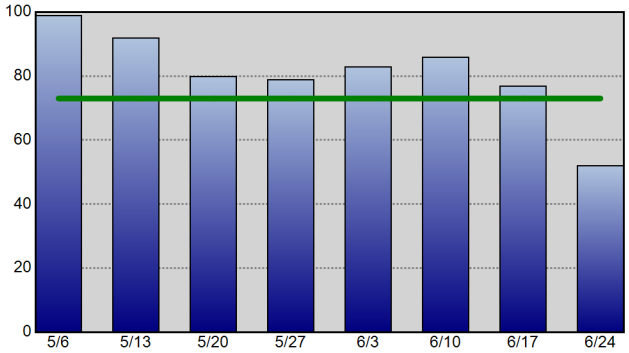

Violent Crime - 52wk Avg: 9

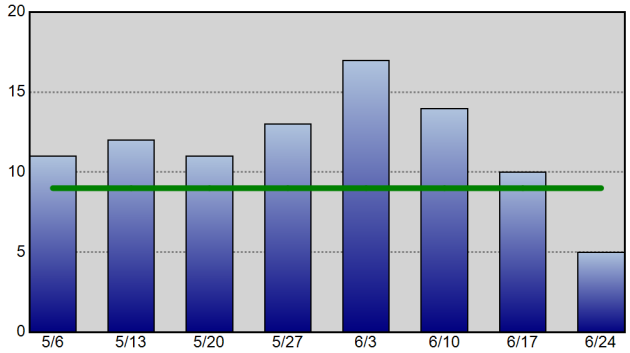

Property Crime - 52wk Avg: 64

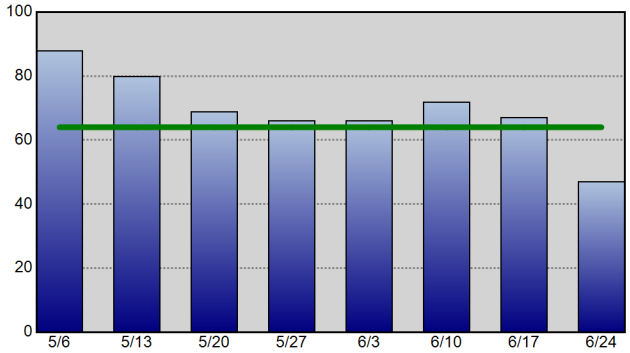

Robbery - 52wk Avg: 2

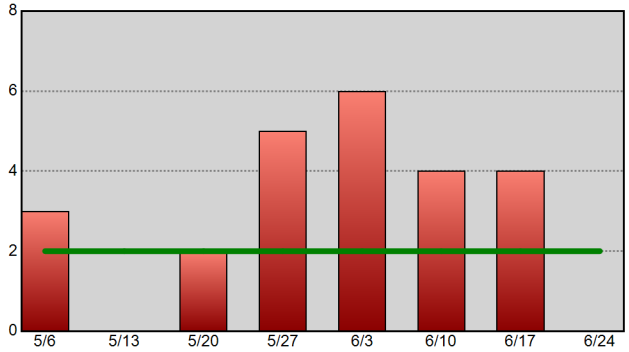

Commercial Burglary - 52wk Avg: 2

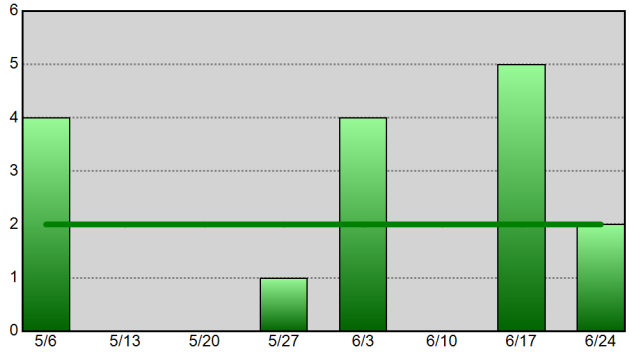

Residential Burglary - 52wk Avg: 6

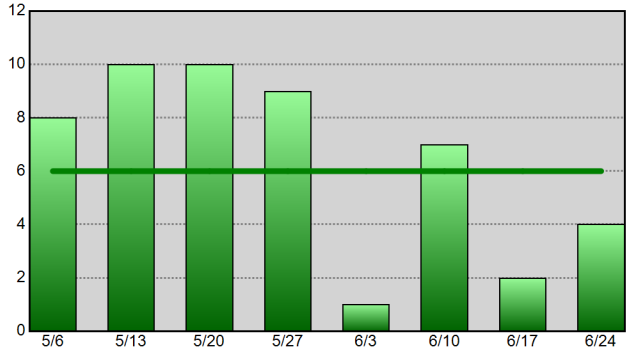

Aggravated Assault - 52wk Avg: 6

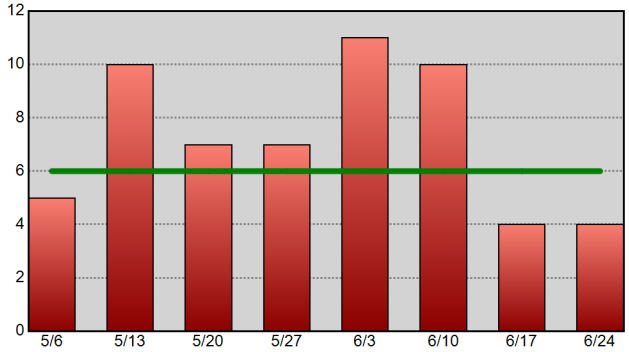

Theft From Vehicle - 52wk Avg: 17

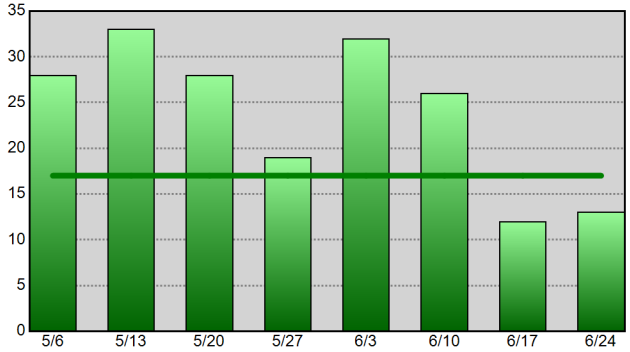

Vehicle Theft - 52wk Avg: 4

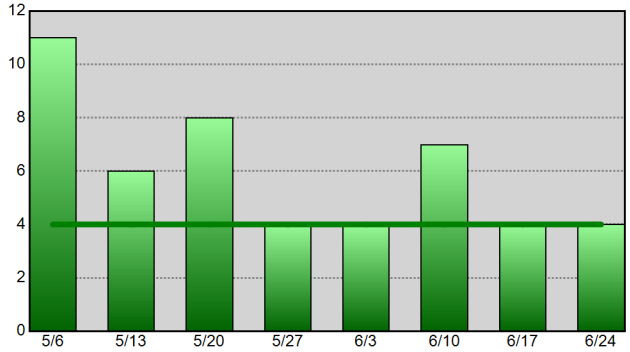

Information summarized for CompStat week ending 06-24-17.
The horizontal line on each chart represents the data set's 52-week weekly average.

Sourced from MNPD ARMS on 6/28/2017 7:26:32 AM. The figures above were sourced from incident reports using Uniform Crime Reporting definitions and reporting guidelines, based on the date when the crime was reported. This report is intended to be a management and planning tool and does not reflect the official UCR counts for the department. Incidents where a location is unknown or unspecified are included in the countywide totals.

East Precinct UCR Incident Charts

Aggregated by precinct (incident location).

Summarized by CompStat week for past eight weeks.

METROPOLITAN POLICE DEPARTMENT

of Nashville and Davidson County

All Part 1 Incidents - 52wk Avg: 70

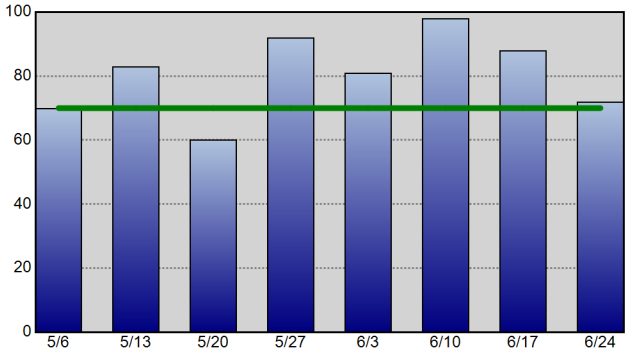

Violent Crime - 52wk Avg: 19

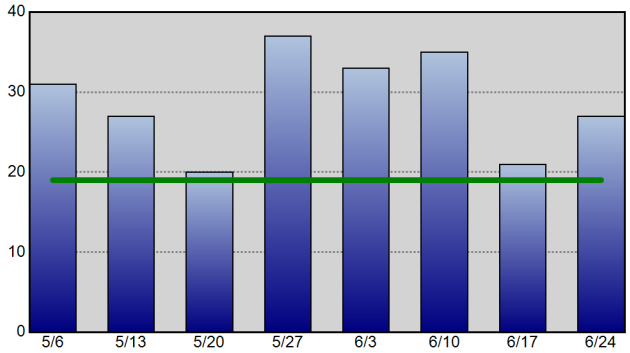

Property Crime - 52wk Avg: 50

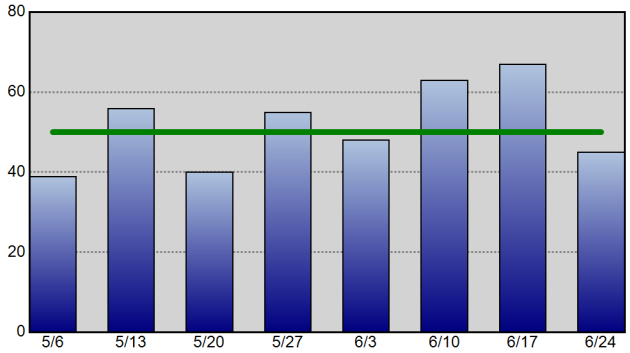

Robbery - 52wk Avg: 4

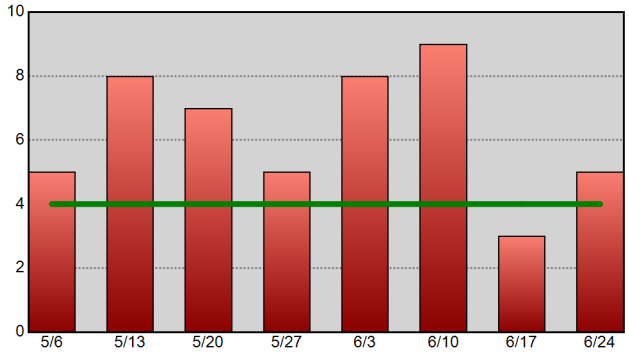

Commercial Burglary - 52wk Avg: 2

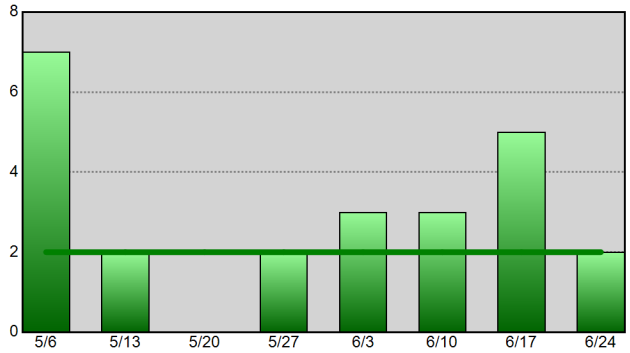

Residential Burglary - 52wk Avg: 7

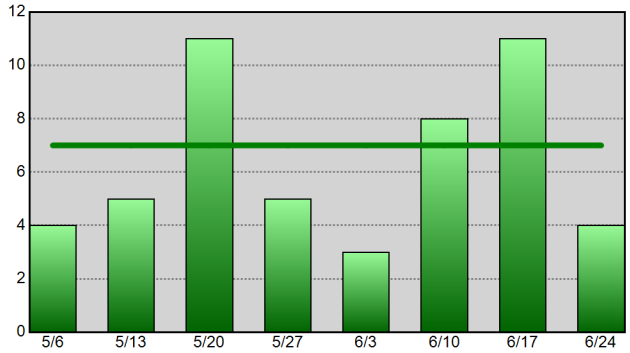

Aggravated Assault - 52wk Avg: 13

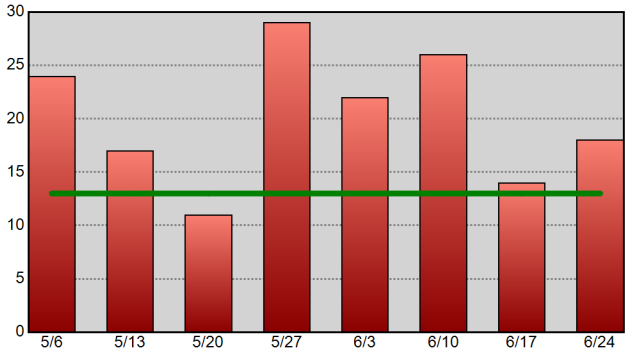

Theft From Vehicle - 52wk Avg: 12

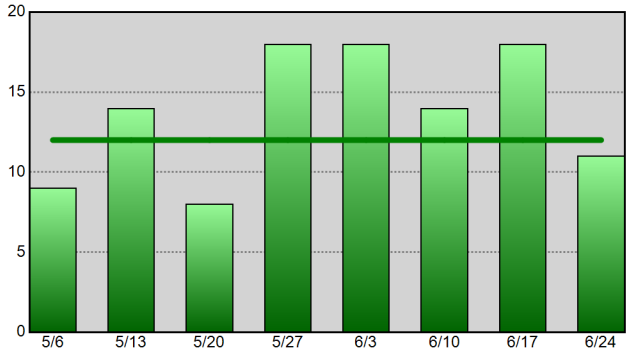

Vehicle Theft - 52wk Avg: 5

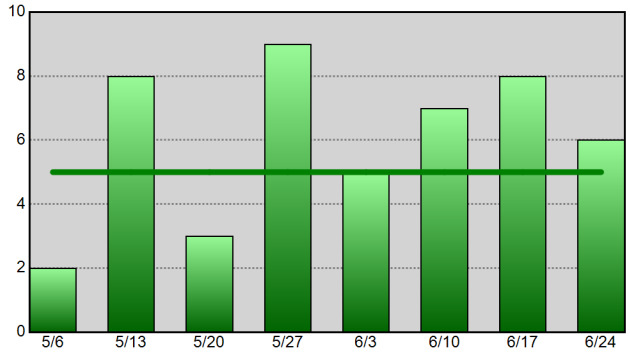

Information summarized for CompStat week ending 06-24-17. The horizontal line on each chart represents the data set's 52-week weekly average.

Sourced from MNPD ARMS on 6/28/2017 7:26:34 AM. The figures above were sourced from incident reports using Uniform Crime Reporting definitions and reporting guidelines, based on the date when the crime was reported. This report is intended to be a management and planning tool and does not reflect the official UCR counts for the department. Incidents where a location is unknown or unspecified are included in the countywide totals.

South Precinct UCR Incident Charts

Aggregated by precinct (incident location).

Summarized by CompStat week for past eight weeks.

METROPOLITAN POLICE DEPARTMENT

of Nashville and Davidson County

All Part 1 Incidents - 52wk Avg: 115

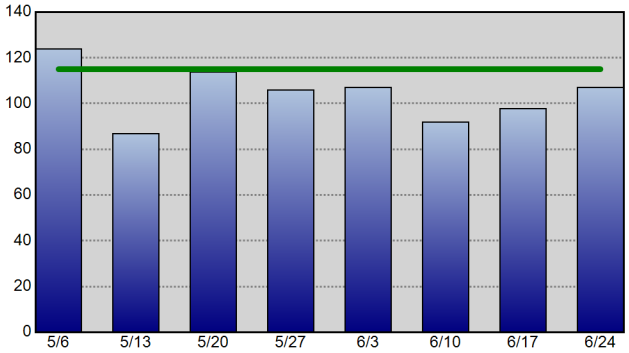

Violent Crime - 52wk Avg: 30

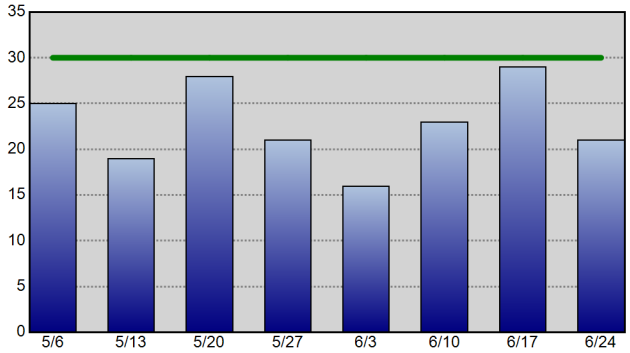

Property Crime - 52wk Avg: 85

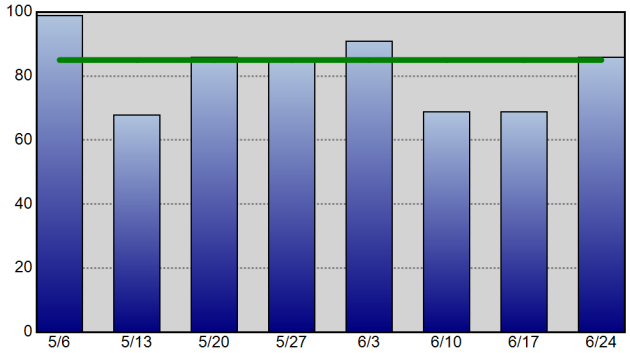

Robbery - 52wk Avg: 10

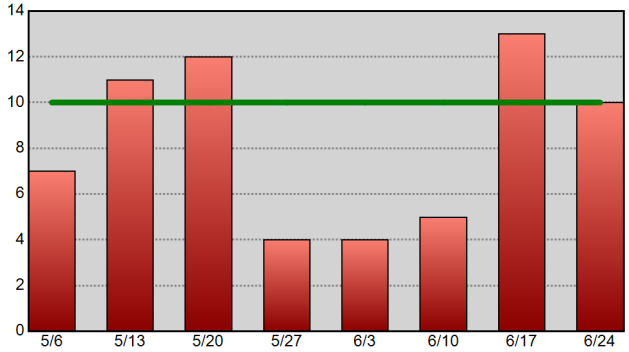

Commercial Burglary - 52wk Avg: 4

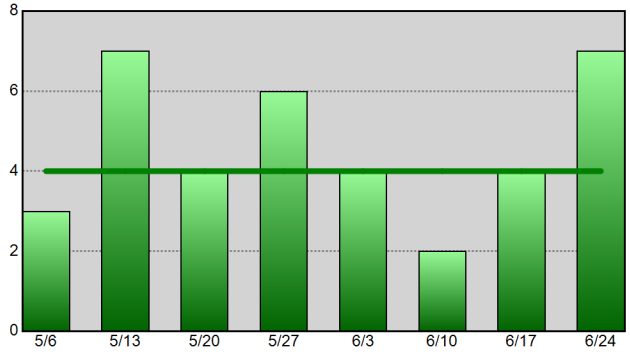

Residential Burglary - 52wk Avg: 13

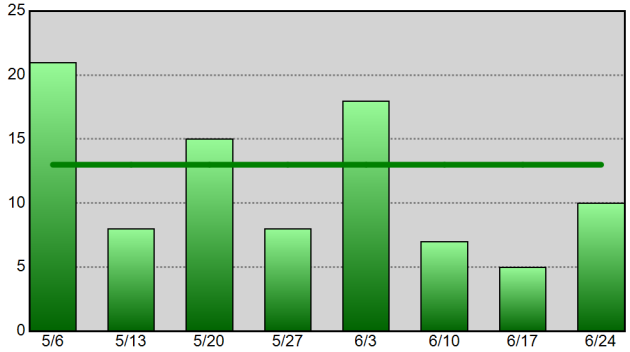

Aggravated Assault - 52wk Avg: 18

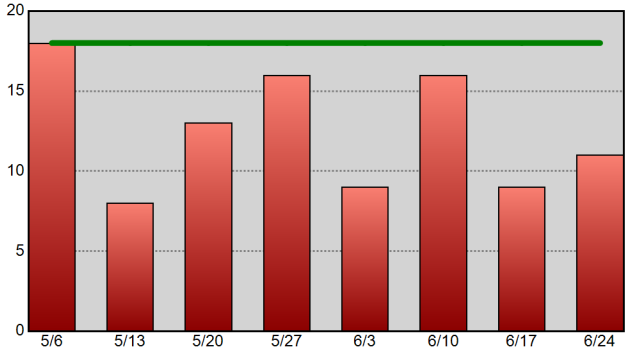

Theft From Vehicle - 52wk Avg: 20

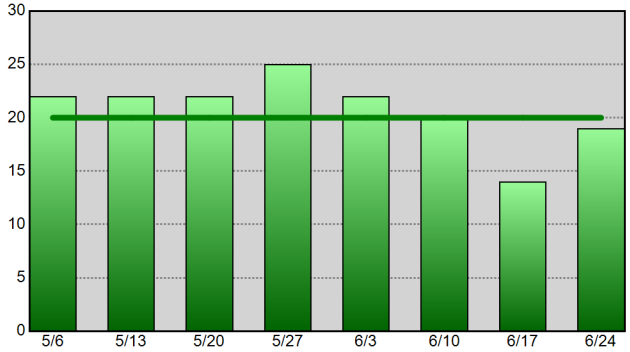

Vehicle Theft - 52wk Avg: 9

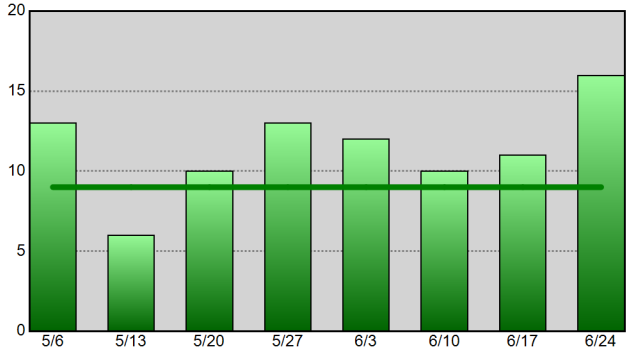

Information summarized for CompStat week ending 06-24-17.
The horizontal line on each chart represents the data set's 52-week weekly average.

Sourced from MNPD ARMS on 6/28/2017 7:26:35 AM. The figures above were sourced from incident reports using Uniform Crime Reporting definitions and reporting guidelines, based on the date when the crime was reported. This report is intended to be a management and planning tool and does not reflect the official UCR counts for the department. Incidents where a location is unknown or unspecified are included in the countywide totals.

Central Precinct UCR Incident Charts

METROPOLITAN POLICE DEPARTMENT
of Nashville and Davidson County

Aggregated by precinct (incident location).
Summarized by CompStat week for past eight weeks.

All Part 1 Incidents - 52wk Avg: 34

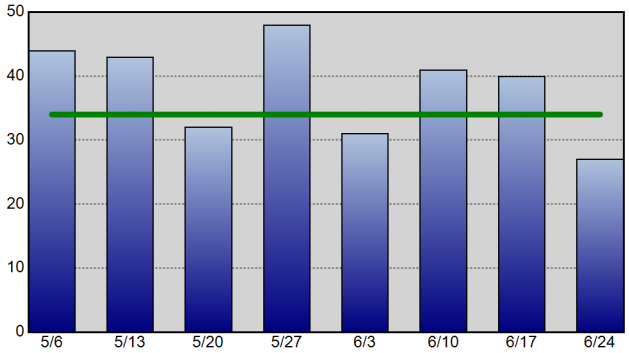

Violent Crime - 52wk Avg: 8

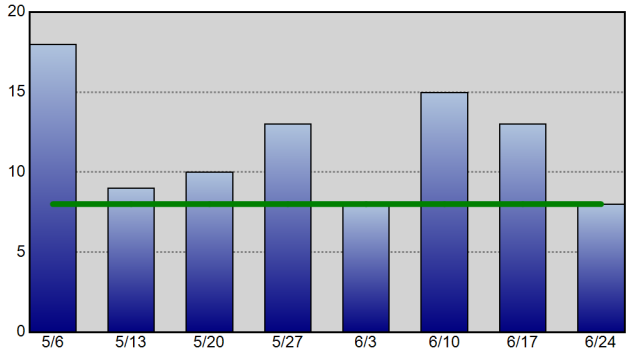

Property Crime - 52wk Avg: 26

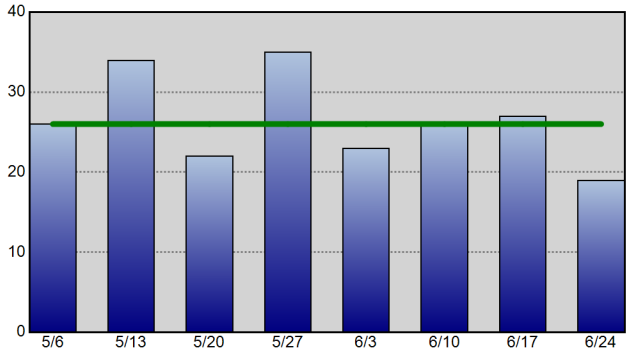

Robbery - 52wk Avg: 2

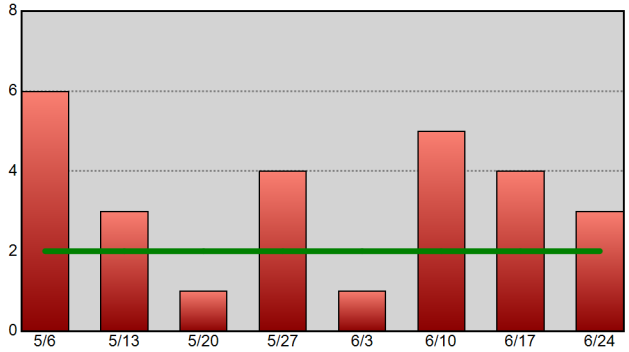

Commercial Burglary - 52wk Avg: 0

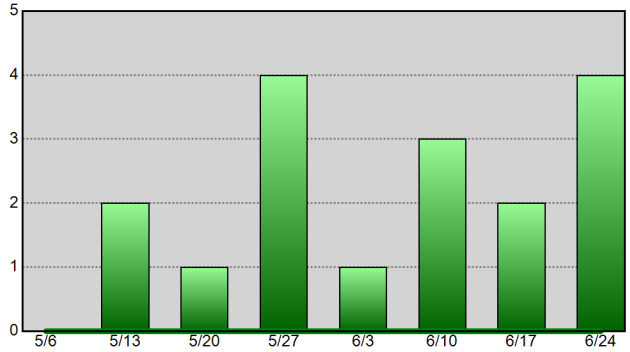

Residential Burglary - 52wk Avg: 0

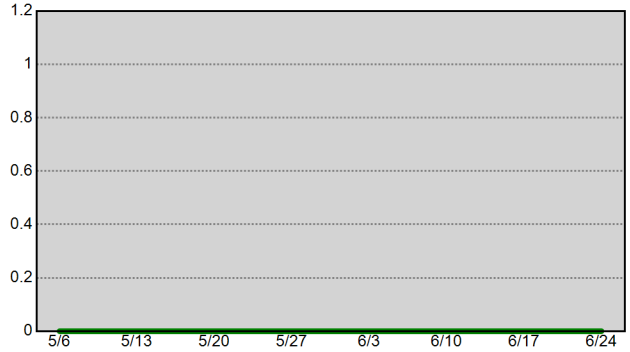

Aggravated Assault - 52wk Avg: 4

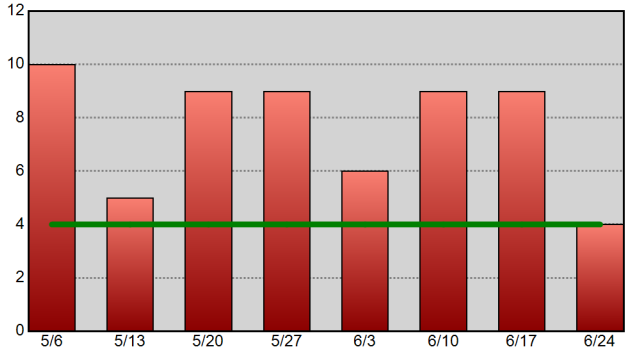

Theft From Vehicle - 52wk Avg: 8

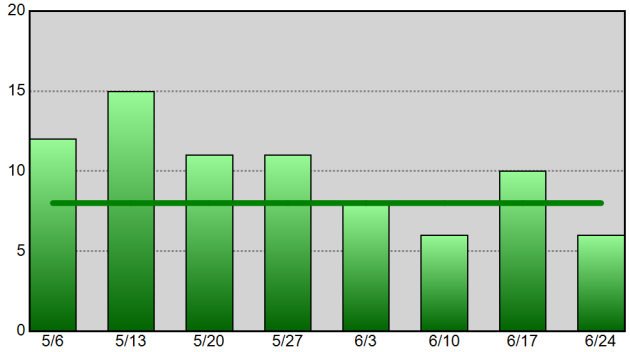

Vehicle Theft - 52wk Avg: 2

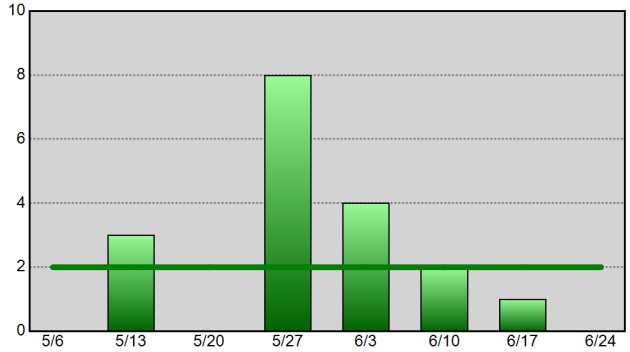

Information summarized for CompStat week ending 06-24-17.
The horizontal line on each chart represents the data set's 52-week weekly average.

Sourced from MNPD ARMS on 6/28/2017 7:26:37 AM. The figures above were sourced from incident reports using Uniform Crime Reporting definitions and reporting guidelines, based on the date when the crime was reported. This report is intended to be a management and planning tool and does not reflect the official UCR counts for the department. Incidents where a location is unknown or unspecified are included in the countywide totals.

Hermitage Precinct UCR Incident Charts

METROPOLITAN POLICE DEPARTMENT
of Nashville and Davidson County

Aggregated by precinct (incident location).
Summarized by CompStat week for past eight weeks.

All Part 1 Incidents - 52wk Avg: 115

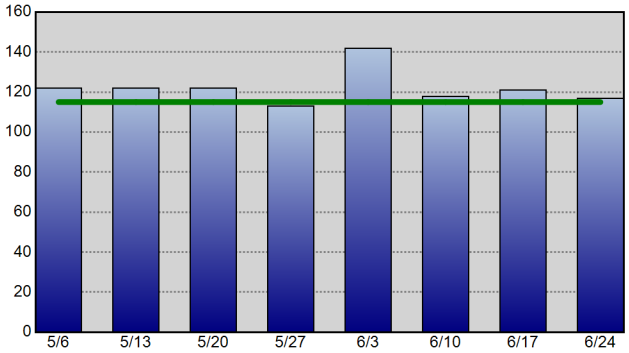

Violent Crime - 52wk Avg: 27

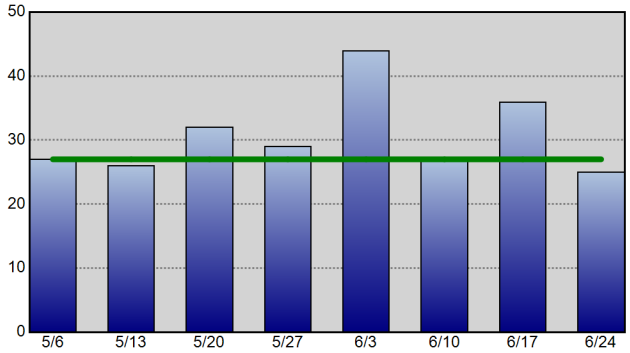

Property Crime - 52wk Avg: 87

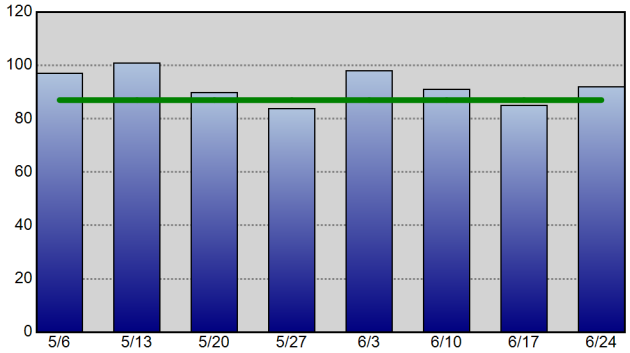

Robbery - 52wk Avg: 8

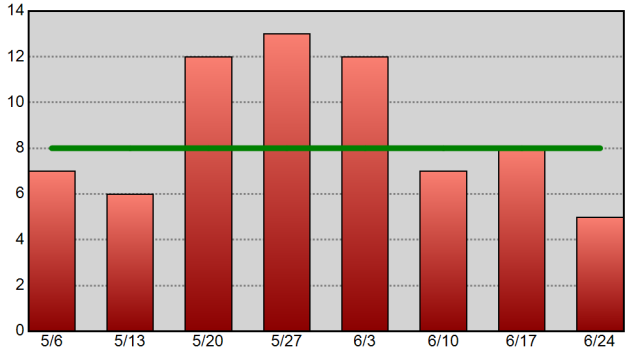

Commercial Burglary - 52wk Avg: 3

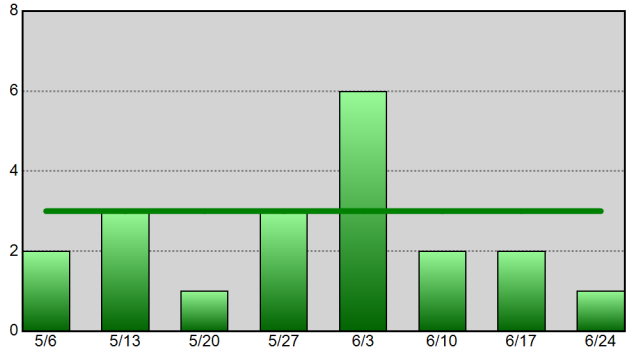

Residential Burglary - 52wk Avg: 9

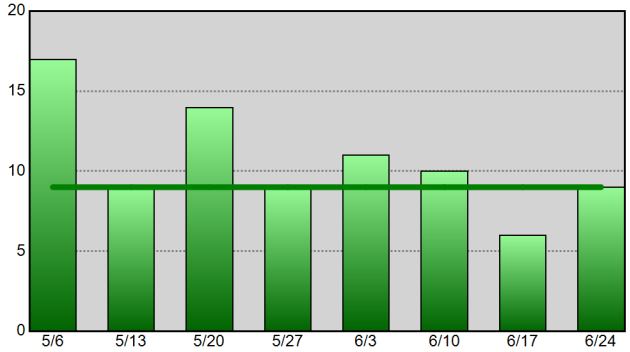

Aggravated Assault - 52wk Avg: 16

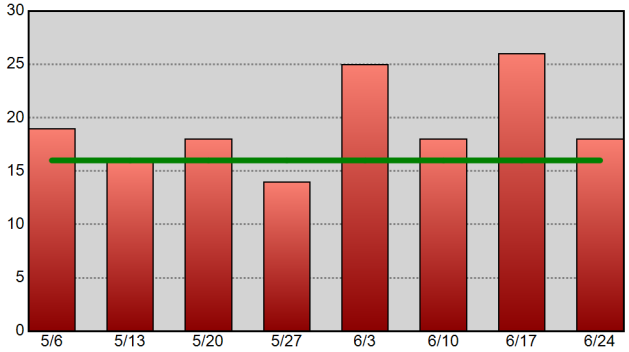

Theft From Vehicle - 52wk Avg: 18

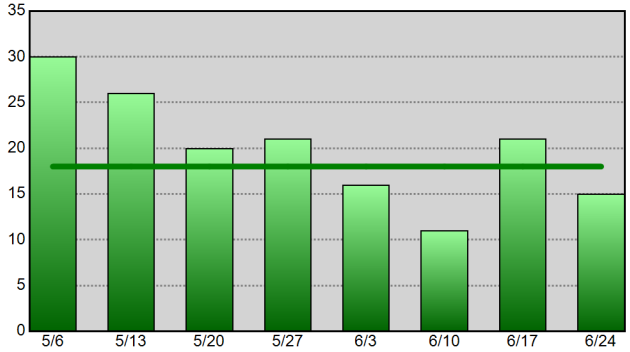

Vehicle Theft - 52wk Avg: 8

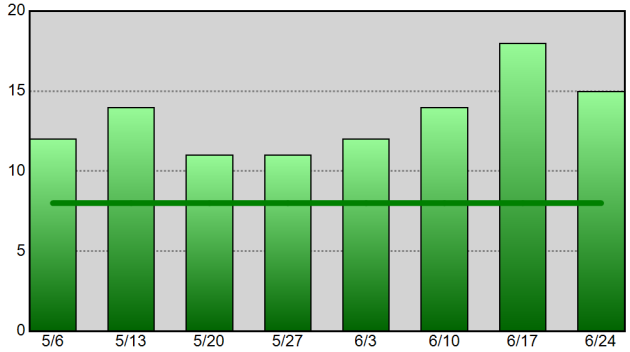

Information summarized for CompStat week ending 06-24-17.
The horizontal line on each chart represents the data set's 52-week weekly average.

Sourced from MNPD ARMS on 6/28/2017 7:26:38 AM. The figures above were sourced from incident reports using Uniform Crime Reporting definitions and reporting guidelines, based on the date when the crime was reported. This report is intended to be a management and planning tool and does not reflect the official UCR counts for the department. Incidents where a location is unknown or unspecified are included in the countywide totals.

North Precinct UCR Incident Charts

METROPOLITAN POLICE DEPARTMENT
of Nashville and Davidson County

Aggregated by precinct (incident location).
Summarized by CompStat week for past eight weeks.

All Part 1 Incidents - 52wk Avg: 81

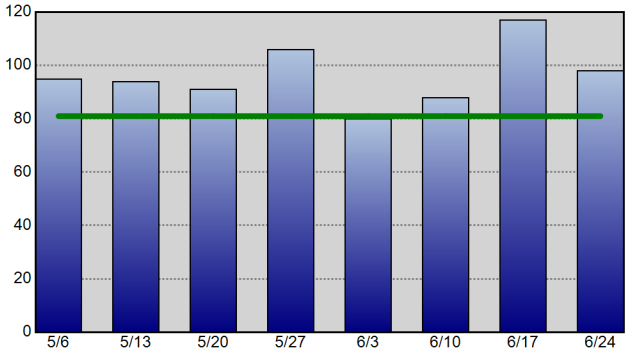

Violent Crime - 52wk Avg: 26

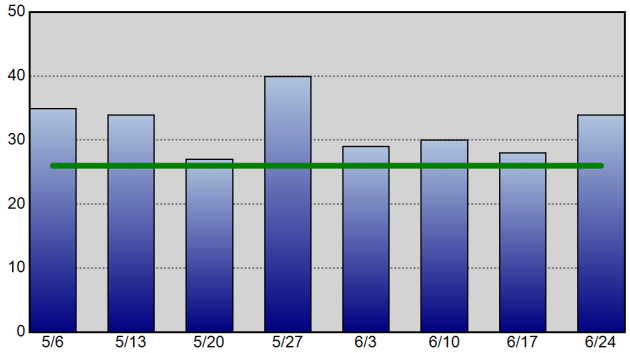

Property Crime - 52wk Avg: 55

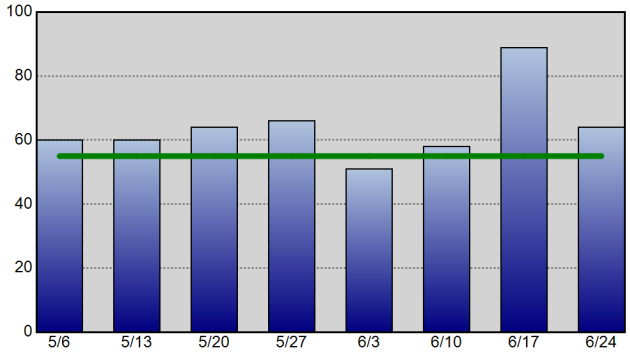

Robbery - 52wk Avg: 6

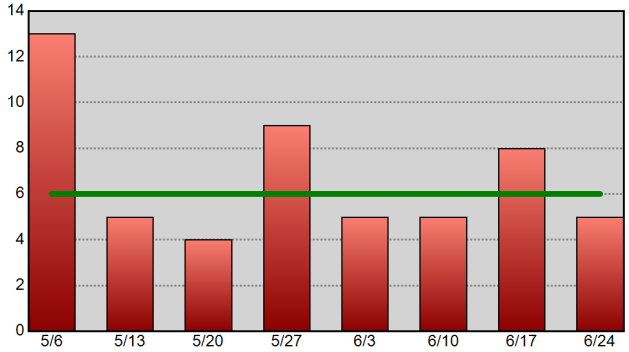

Commercial Burglary - 52wk Avg: 2

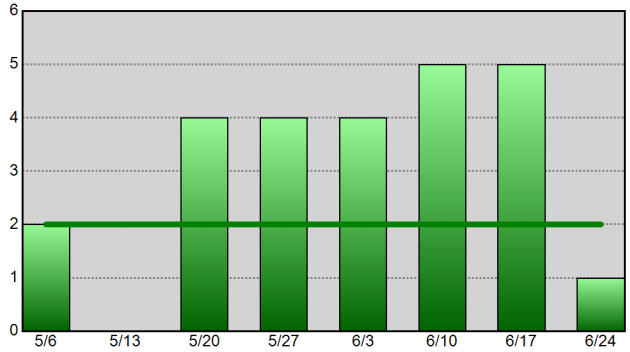

Residential Burglary - 52wk Avg: 9

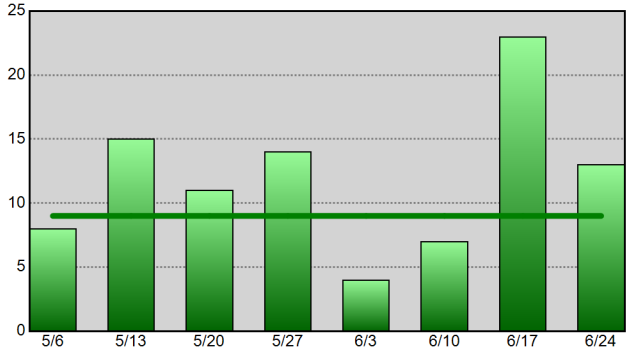

Aggravated Assault - 52wk Avg: 17

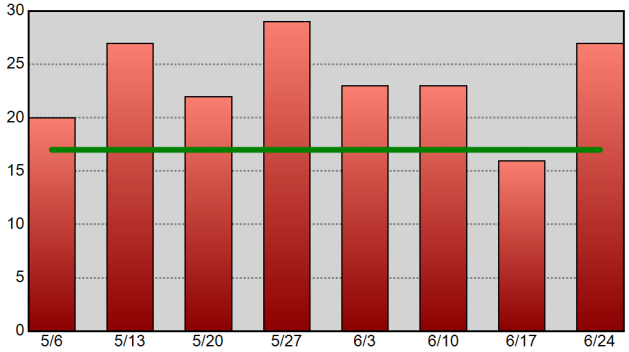

Theft From Vehicle - 52wk Avg: 9

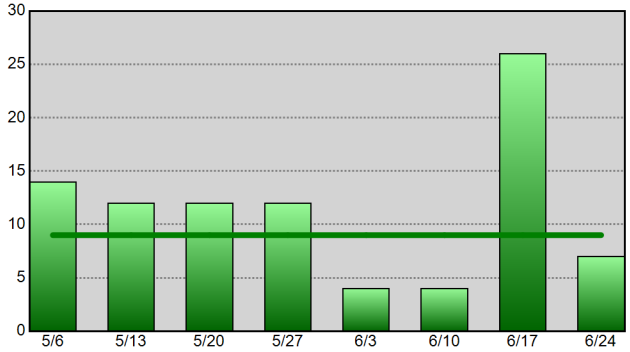

Vehicle Theft - 52wk Avg: 6

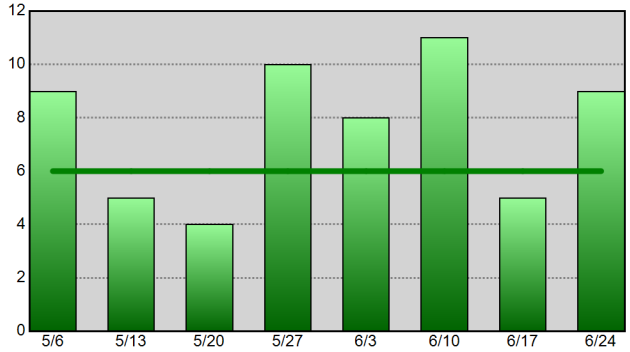

Information summarized for CompStat week ending 06-24-17.
The horizontal line on each chart represents the data set's 52-week weekly average.

Sourced from MNPD ARMS on 6/28/2017 7:26:39 AM. The figures above were sourced from incident reports using Uniform Crime Reporting definitions and reporting guidelines, based on the date when the crime was reported. This report is intended to be a management and planning tool and does not reflect the official UCR counts for the department. Incidents where a location is unknown or unspecified are included in the countywide totals.

Madison Precinct UCR Incident Charts

Aggregated by precinct (incident location).

Summarized by CompStat week for past eight weeks.

METROPOLITAN POLICE DEPARTMENT

of Nashville and Davidson County

All Part 1 Incidents - 52wk Avg: 73

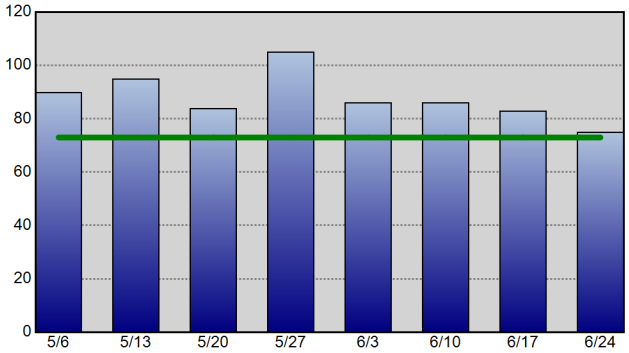

Violent Crime - 52wk Avg: 15

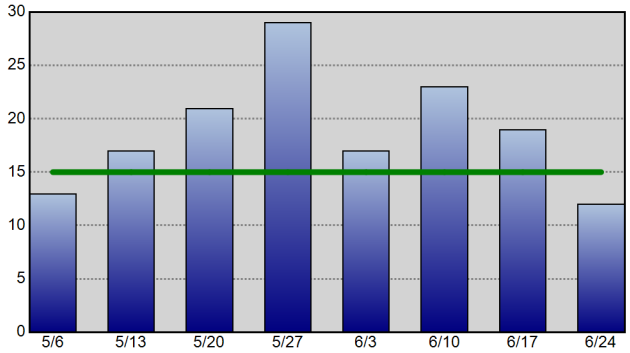

Property Crime - 52wk Avg: 58

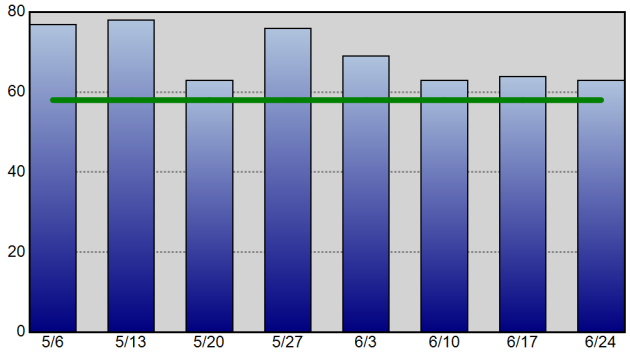

Robbery - 52wk Avg: 3

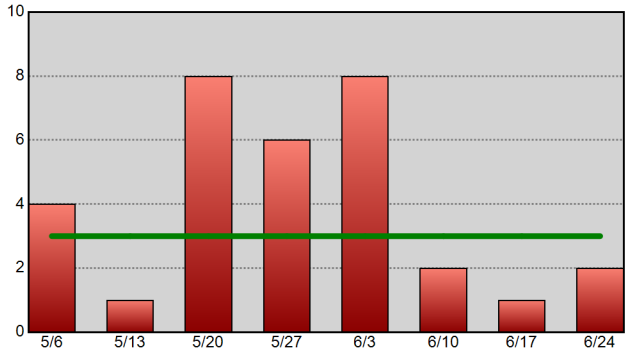

Commercial Burglary - 52wk Avg: 1

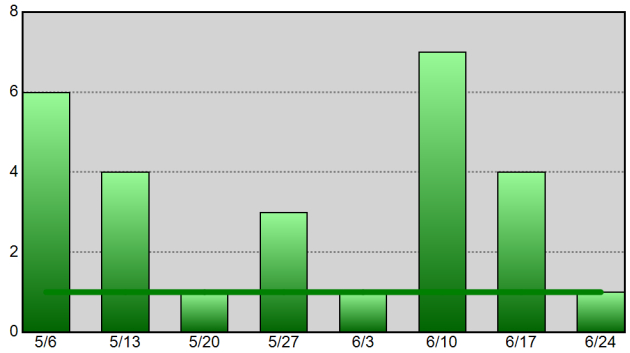

Residential Burglary - 52wk Avg: 7

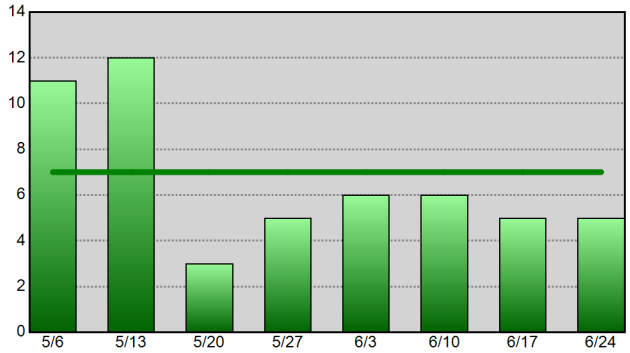

Aggravated Assault - 52wk Avg: 10

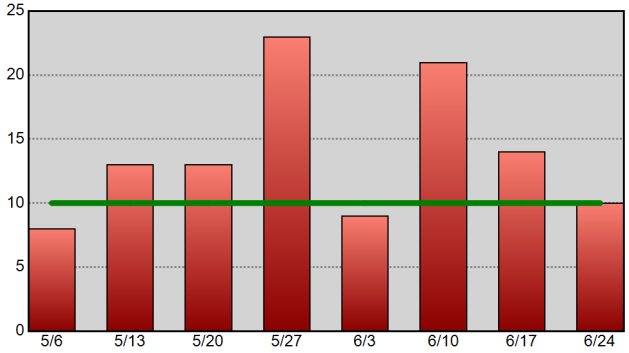

Theft From Vehicle - 52wk Avg: 7

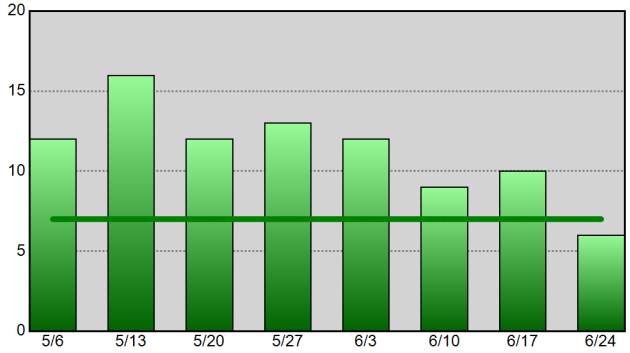

Vehicle Theft - 52wk Avg: 5

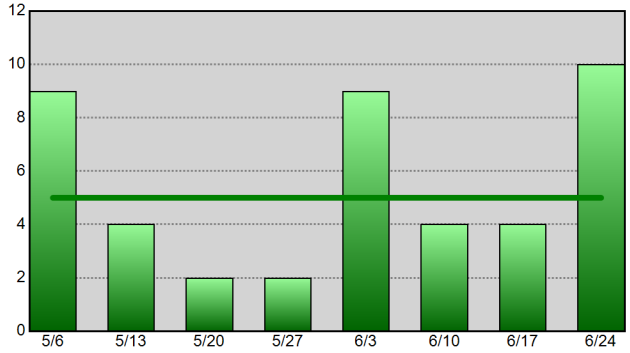

Information summarized for CompStat week ending 06-24-17.
The horizontal line on each chart represents the data set's 52-week weekly average.

Sourced from MNPD ARMS on 6/28/2017 7:26:40 AM. The figures above were sourced from incident reports using Uniform Crime Reporting definitions and reporting guidelines, based on the date when the crime was reported. This report is intended to be a management and planning tool and does not reflect the official UCR counts for the department. Incidents where a location is unknown or unspecified are included in the countywide totals.

Midtown Hills Precinct UCR Incident Charts

METROPOLITAN POLICE DEPARTMENT
of Nashville and Davidson County

Aggregated by precinct (incident location).
Summarized by CompStat week for past eight weeks.

All Part 1 Incidents - 52wk Avg: 73

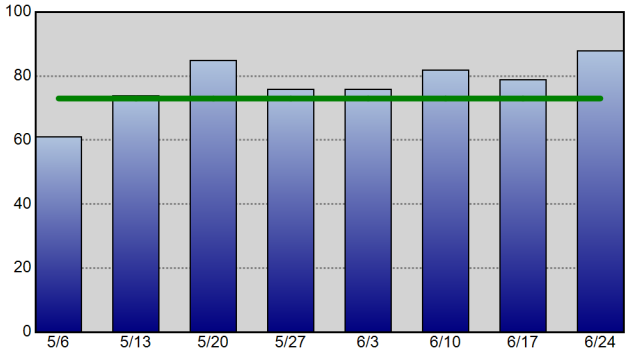

Violent Crime - 52wk Avg: 12

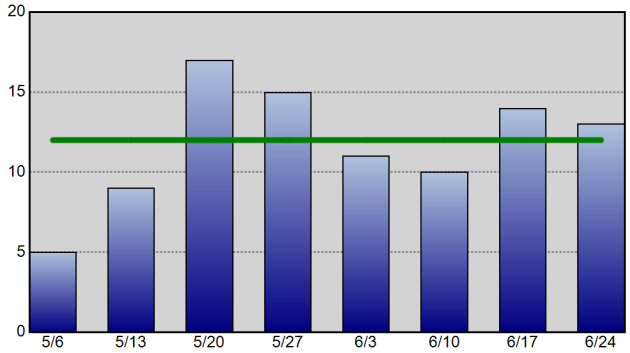

Property Crime - 52wk Avg: 60

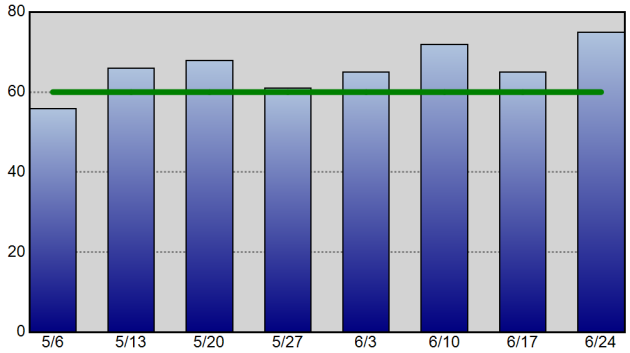

Robbery - 52wk Avg: 3

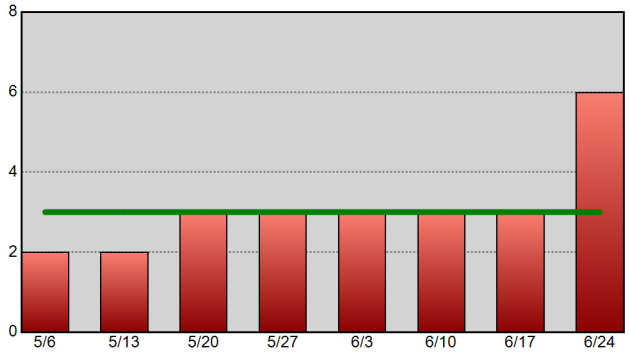

Commercial Burglary - 52wk Avg: 4

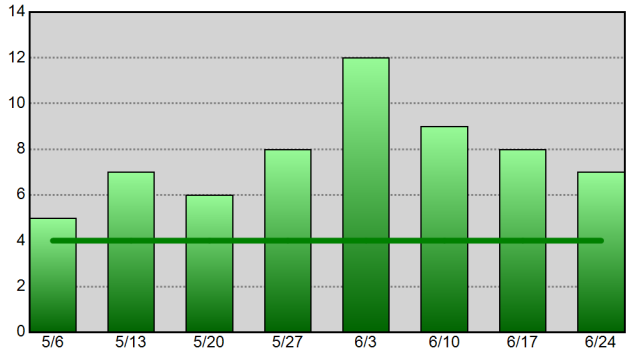

Residential Burglary - 52wk Avg: 5

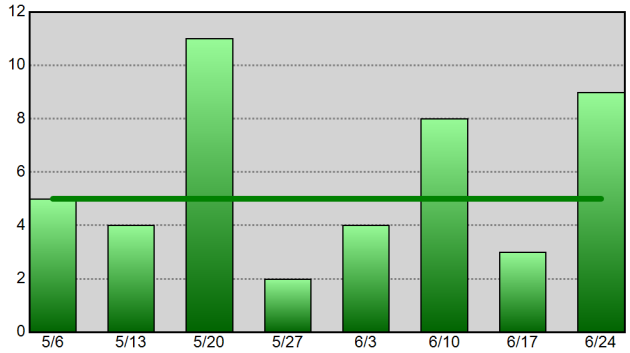

Aggravated Assault - 52wk Avg: 8

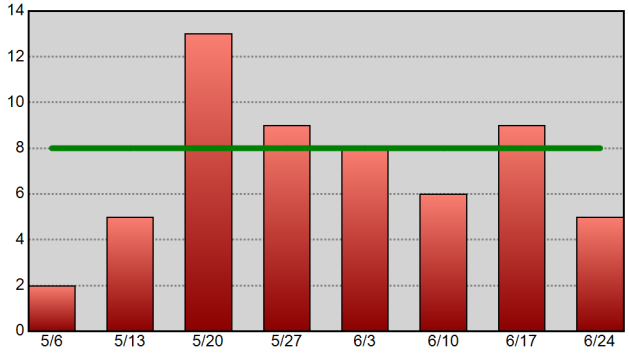

Theft From Vehicle - 52wk Avg: 16

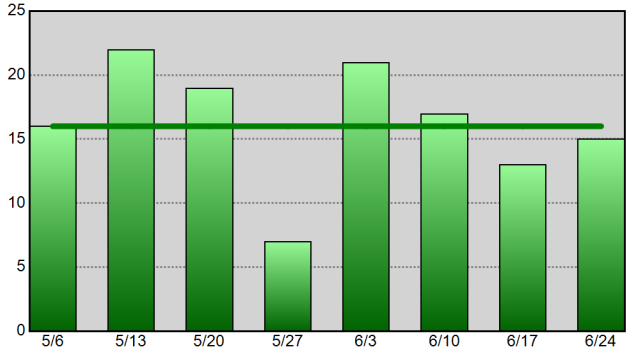

Vehicle Theft - 52wk Avg: 4

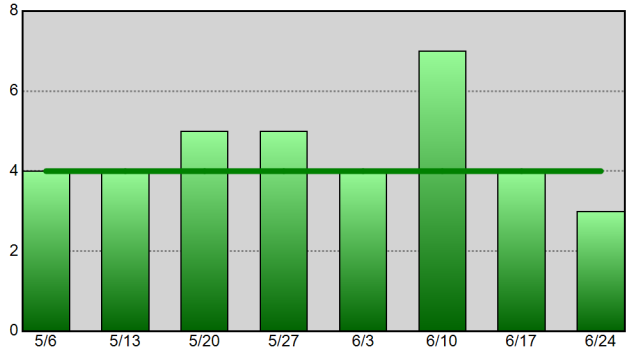

Information summarized for CompStat week ending 06-24-17.
The horizontal line on each chart represents the data set's 52-week weekly average.

Sourced from MNPD ARMS on 6/28/2017 7:26:42 AM. The figures above were sourced from incident reports using Uniform Crime Reporting definitions and reporting guidelines, based on the date when the crime was reported. This report is intended to be a management and planning tool and does not reflect the official UCR counts for the department. Incidents where a location is unknown or unspecified are included in the countywide totals.

UCR Incidents - Annual Totals

Based on date when each incident was reported.

METROPOLITAN POLICE DEPARTMENT

of Nashville and Davidson County

Year End Totals - All Part 1 Incidents (Prior 9 Year Annual Avg: 35,133)

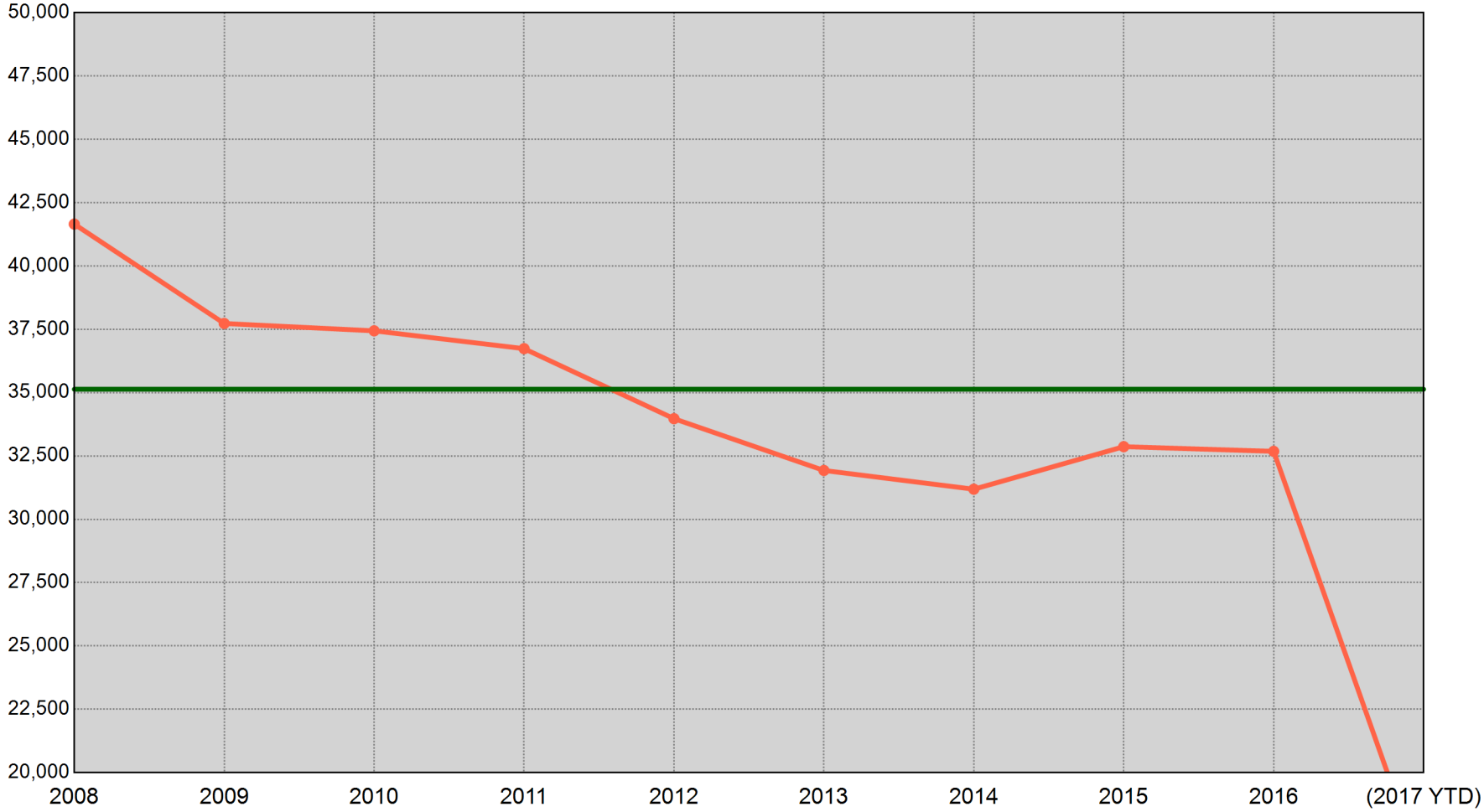

2008	2009	2010	2011	2012	2013	2014	2015	2016	(2017 YTD)
41,653 Incidents	37,730 Incidents	37,440 Incidents	36,736 Incidents	33,972 Incidents	31,927 Incidents	31,187 Incidents	32,867 Incidents	32,682 Incidents	15,956 Incidents

"(2017 YTD)" is a count of UCR incidents reported between 01/01/2017 and 06/24/2017. The green horizontal line represents the average of the nine prior annual totals.

Sourced from MNPD ARMS on 6/28/2017 7:26:43 AM. The figures above were sourced from incident reports using Uniform Crime Reporting definitions and reporting guidelines, based on the date when the crime was reported. This report is intended to be a management and planning tool and does not reflect the official UCR counts for the department. Incidents where a location is unknown or unspecified are included in the countywide totals.

UCR Incidents - YTD Comparisons: All Incidents

METROPOLITAN POLICE DEPARTMENT
of Nashville and Davidson County

Aggregated by precinct (incident location). Based on date when each incident was reported.

		2009 YTD to 2017 YTD	2010 YTD to 2017 YTD	2011 YTD to 2017 YTD	2012 YTD to 2017 YTD	2013 YTD to 2017 YTD	2014 YTD to 2017 YTD	2015 YTD to 2017 YTD	2016 YTD to 2017 YTD	8 YTD Avg to 2017 YTD	5 YTD Avg to 2017 YTD
West	Prior YTD	1,824	1,930	1,765	1,759	2,067	1,662	1,615	1,688	1,788	1,758
	YTD	1,823	1,823	1,823	1,823	1,823	1,823	1,823	1,823	1,823	1,823
	% Change	-0.1%	-5.5%	3.3%	3.6%	-11.8%	9.7%	12.9%	8.0%	2.0%	3.7%
East	Prior YTD	2,235	2,124	2,390	2,135	1,854	1,578	1,712	1,744	1,971	1,804
	YTD	1,759	1,759	1,759	1,759	1,759	1,759	1,759	1,759	1,759	1,759
	% Change	-21.3%	-17.2%	-26.4%	-17.6%	-5.1%	11.5%	2.7%	0.9%	-10.8%	-2.5%
South	Prior YTD	3,212	3,013	3,206	2,721	2,778	2,681	2,767	3,027	2,925	2,794
	YTD	2,796	2,796	2,796	2,796	2,796	2,796	2,796	2,796	2,796	2,796
	% Change	-13.0%	-7.2%	-12.8%	2.8%	0.6%	4.3%	1.0%	-7.6%	-4.4%	0.1%
Central	Prior YTD	866	692	790	816	638	616	630	659	713	671
	YTD	840	840	840	840	840	840	840	840	840	840
	% Change	-3.0%	21.4%	6.3%	2.9%	31.7%	36.4%	33.3%	27.5%	17.8%	25.2%
Hermitage	Prior YTD	2,969	3,024	2,843	2,884	2,858	2,669	2,584	2,878	2,838	2,774
	YTD	2,869	2,869	2,869	2,869	2,869	2,869	2,869	2,869	2,869	2,869
	% Change	-3.4%	-5.1%	0.9%	-0.5%	0.4%	7.5%	11.0%	-0.3%	1.1%	3.4%
North	Prior YTD	2,085	1,902	1,933	1,896	1,876	1,780	1,777	1,900	1,893	1,845
	YTD	2,097	2,097	2,097	2,097	2,097	2,097	2,097	2,097	2,097	2,097
	% Change	0.6%	10.3%	8.5%	10.6%	11.8%	17.8%	18.0%	10.4%	10.8%	13.7%
Madison	Prior YTD	2,059	1,984	1,795	1,962	1,602	1,591	1,770	1,786	1,818	1,742
	YTD	1,898	1,898	1,898	1,898	1,898	1,898	1,898	1,898	1,898	1,898
	% Change	-7.8%	-4.3%	5.7%	-3.3%	18.5%	19.3%	7.2%	6.3%	4.4%	9.0%
Midtown Hills	Prior YTD	2,282	2,126	2,155	1,899	1,878	1,722	1,589	1,690	1,917	1,755
	YTD	1,870	1,870	1,870	1,870	1,870	1,870	1,870	1,870	1,870	1,870
	% Change	-18.1%	-12.0%	-13.2%	-1.5%	-0.4%	8.6%	17.7%	10.7%	-2.5%	6.6%
Not Validated	Prior YTD	113	21	1	2	1	0	5	0	17	1
	YTD	4	4	4	4	4	4	4	4	4	4
	% Change	-96.5%	-81.0%	300.0%	100.0%	300.0%	-	-20.0%	-	-76.5%	300.0%
County	Prior YTD	17,645	16,816	16,878	16,074	15,552	14,299	14,449	15,372	15,885	15,149
	YTD	15,956	15,956	15,956	15,956	15,956	15,956	15,956	15,956	15,956	15,956
	% Change	-9.6%	-5.1%	-5.5%	-0.7%	2.6%	11.6%	10.4%	3.8%	0.4%	5.3%

Information summarized for CompStat week ending 06/24/2017.

Sourced from MNPD ARMS on 6/28/2017 7:26:44 AM. The figures above were sourced from incident reports using Uniform Crime Reporting definitions and reporting guidelines, based on the date when the crime was reported. This report is intended to be a management and planning tool and does not reflect the official UCR counts for the department. Incidents where a location is unknown or unspecified are included in the countywide totals. 'Unknown' refers to records in which the address is listed as 'Unknown' on the incident report. 'Not Validated' refers to records that were entered in with an invalid addresses.

County UCR Incidents - YTD Comparison Charts

Aggregated by precinct (incident location). Based on date when each incident was reported.

METROPOLITAN POLICE DEPARTMENT
of Nashville and Davidson County

All Part 1 Incidents - Annual YTD Avg: 16,203 (Bar Chart)

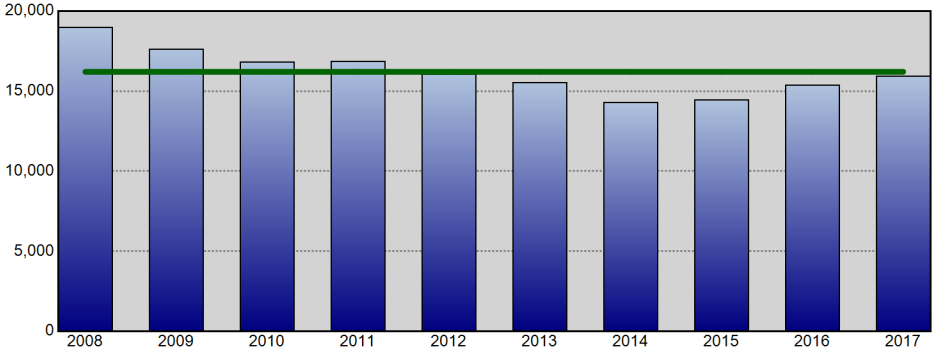

All Part 1 Incidents - Annual YTD Avg: 16,203 (Line Chart)

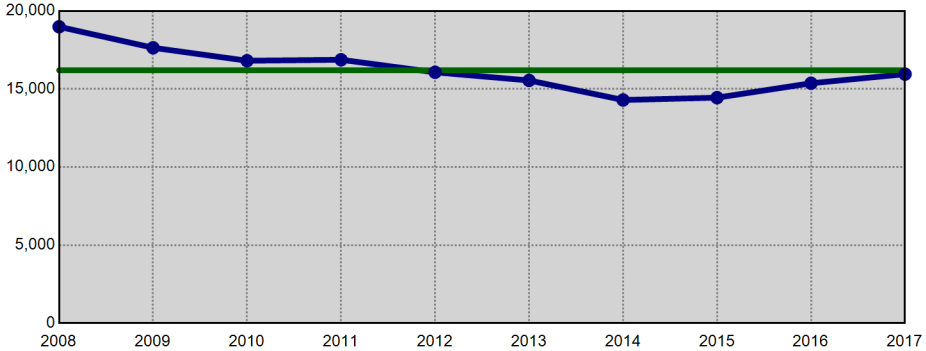

Violent Crime - Annual YTD Avg: 3,535 (Bar Chart)

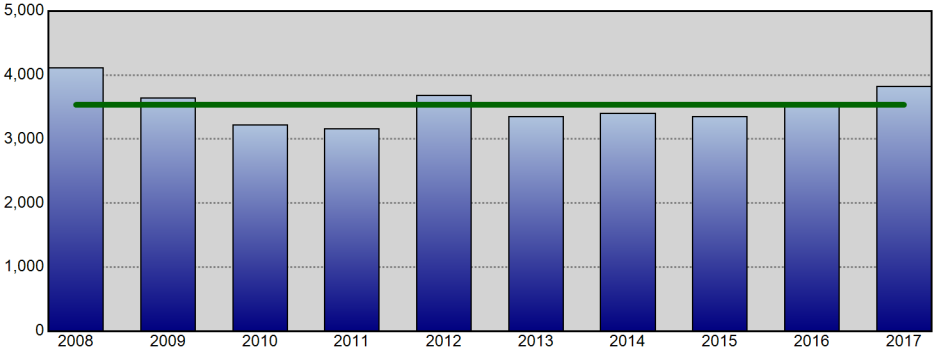

Violent Crime - Annual YTD Avg: 3,535 (Line Chart)

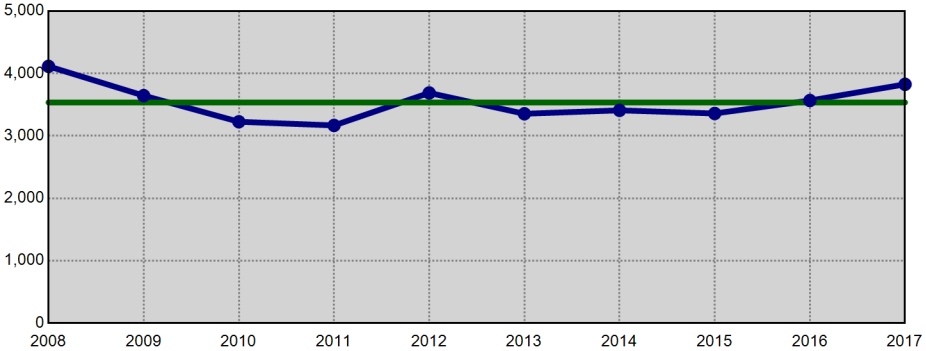

Property Crime - Annual YTD Avg: 12,668 (Bar Chart)

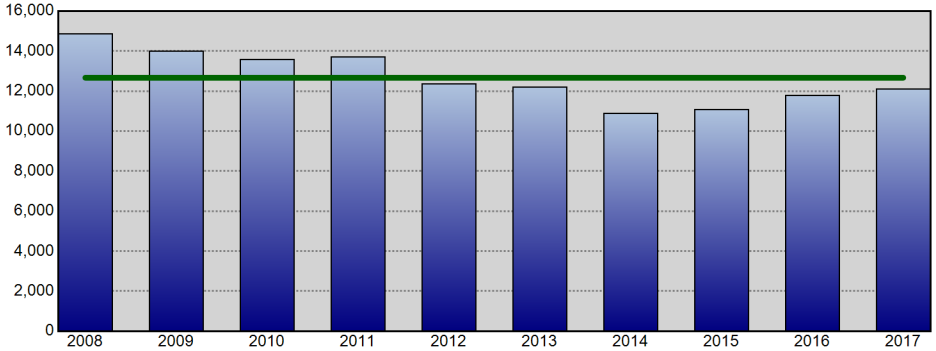

Property Crime - Annual YTD Avg: 12,668 (Line Chart)

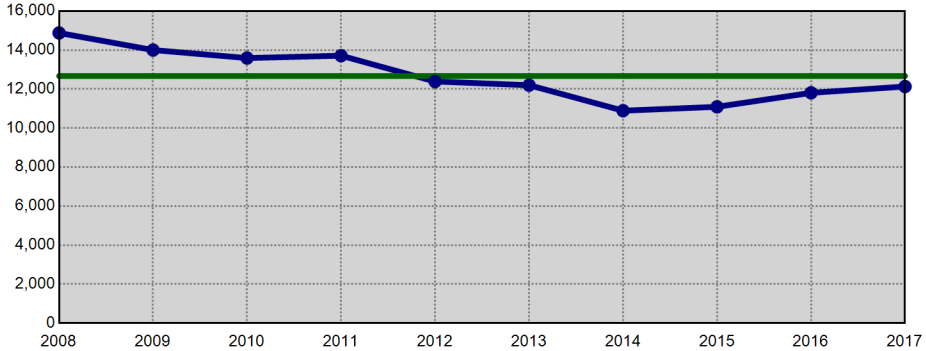

Information summarized for CompStat week ending 06/24/2017. The horizontal line on each chart represents the average of the prior 9 YTD offense totals.

Sourced from MNPD ARMS on 6/28/2017 7:26:44 AM. The figures above were sourced from incident reports using Uniform Crime Reporting definitions and reporting guidelines, based on the date when the crime was reported. This report is intended to be a management and planning tool and does not reflect the official UCR counts for the department. Incidents where a location is unknown or unspecified are included in the countywide totals.

West Precinct UCR Incidents - YTD Comparisons

Aggregated by precinct (incident location). Based on date when each incident was reported.

METROPOLITAN POLICE DEPARTMENT
of Nashville and Davidson County

All Part 1 Incidents - Annual YTD Avg: 1,816 (Bar Chart)

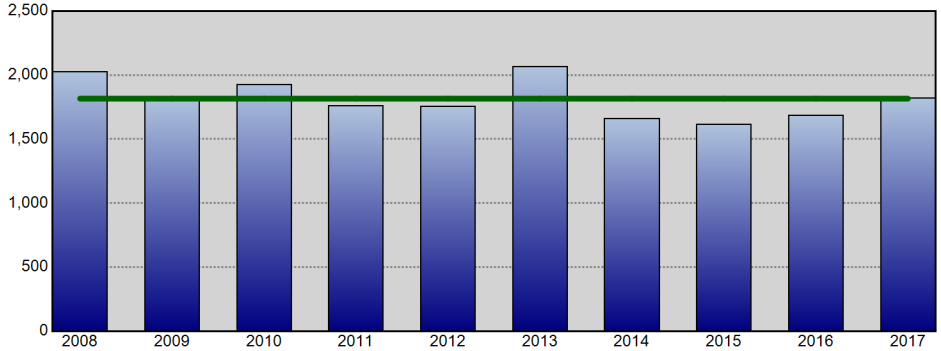

All Part 1 Incidents - Annual YTD Avg: 1,816 (Line Chart)

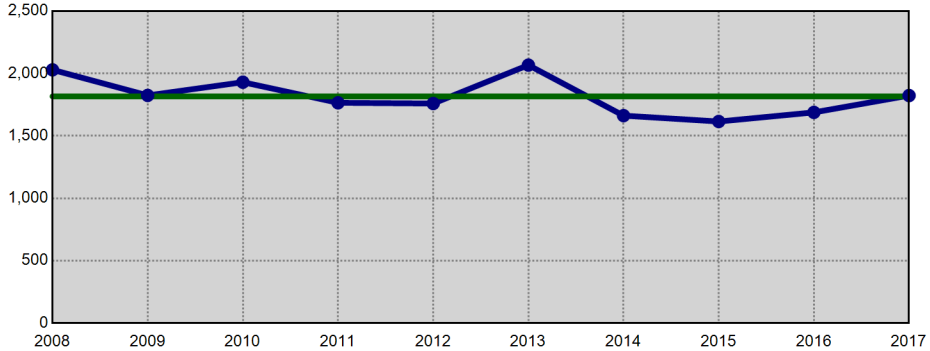

Violent Crime - Annual YTD Avg: 240 (Bar Chart)

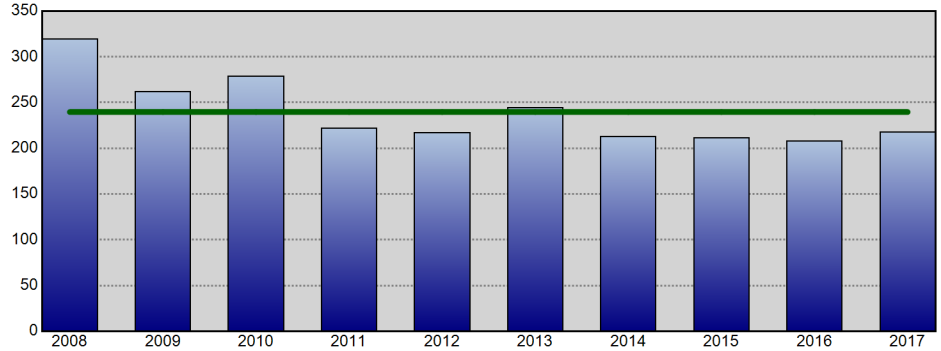

Violent Crime - Annual YTD Avg: 240 (Line Chart)

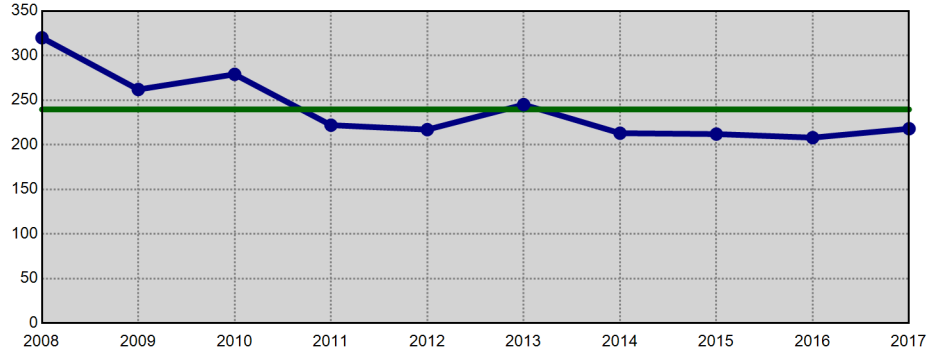

Property Crime - Annual YTD Avg: 1,577 (Bar Chart)

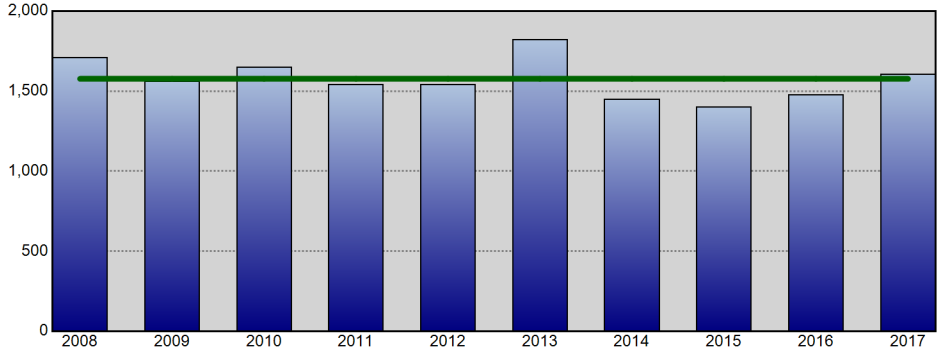

Property Crime - Annual YTD Avg: 1,577 (Line Chart)

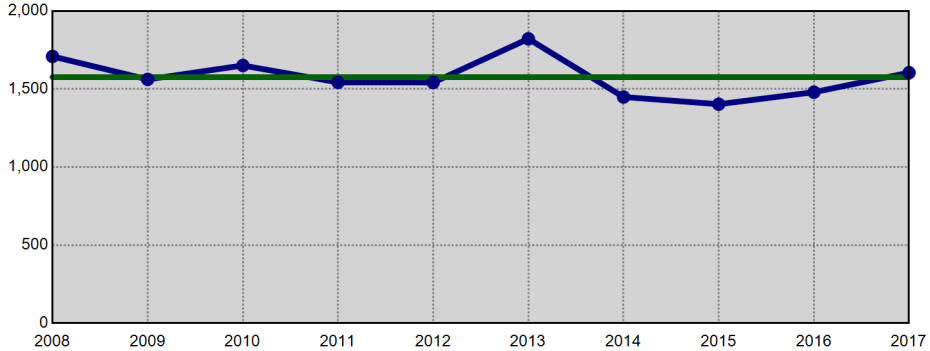

Information summarized for CompStat week ending 06/24/2017. The horizontal line on each chart represents the average of the prior 9 YTD offense totals.

Sourced from MNPD ARMS on 6/28/2017 7:26:45 AM. The figures above were sourced from incident reports using Uniform Crime Reporting definitions and reporting guidelines, based on the date when the crime was reported. This report is intended to be a management and planning tool and does not reflect the official UCR counts for the department. Incidents where a location is unknown or unspecified are included in the countywide totals.

East Precinct UCR Incidents - YTD Comparisons

Aggregated by precinct (incident location). Based on date when each incident was reported.

METROPOLITAN POLICE DEPARTMENT
of Nashville and Davidson County

All Part 1 Incidents - Annual YTD Avg: 1,992 (Bar Chart)

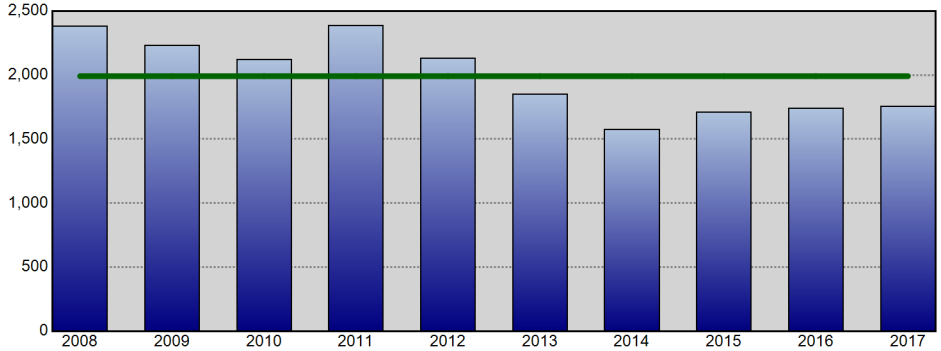

All Part 1 Incidents - Annual YTD Avg: 1,992 (Line Chart)

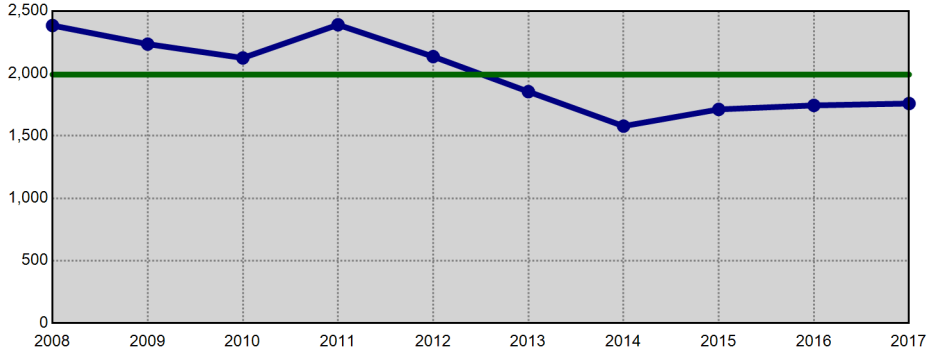

Violent Crime - Annual YTD Avg: 564 (Bar Chart)

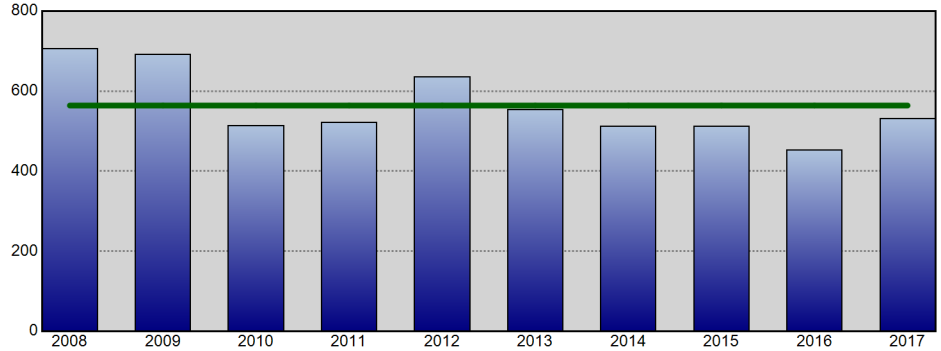

Violent Crime - Annual YTD Avg: 564 (Line Chart)

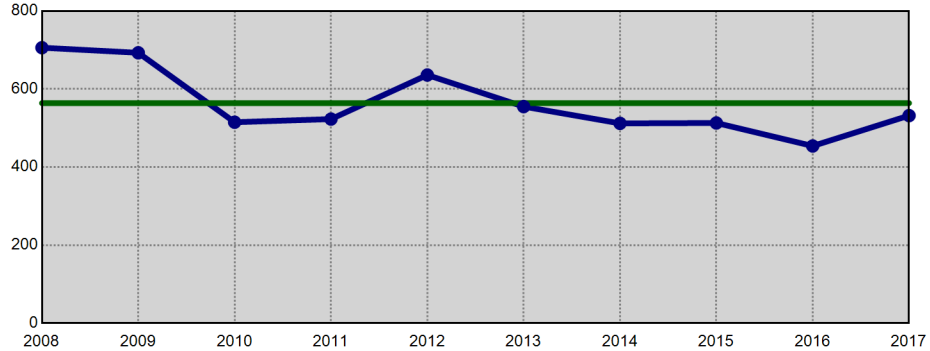

Property Crime - Annual YTD Avg: 1,428 (Bar Chart)

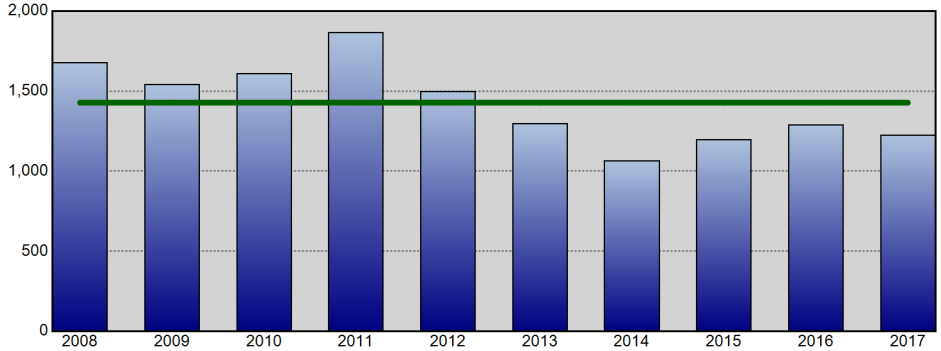

Property Crime - Annual YTD Avg: 1,428 (Line Chart)

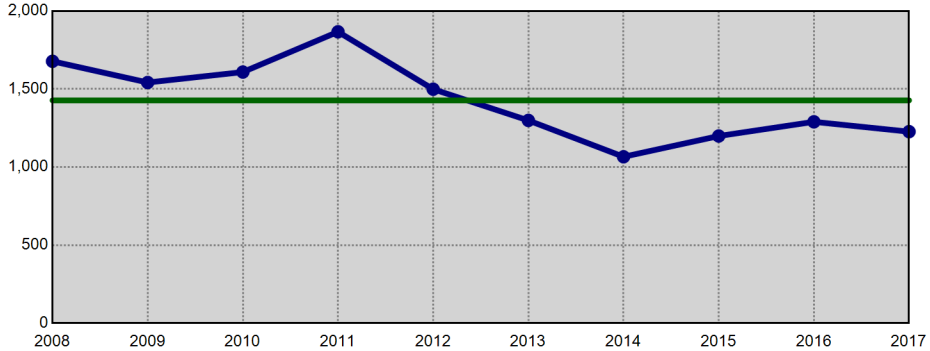

Information summarized for CompStat week ending 06/24/2017. The horizontal line on each chart represents the average of the prior 9 YTD offense totals.

Sourced from MNPD ARMS on 6/28/2017 7:26:47 AM. The figures above were sourced from incident reports using Uniform Crime Reporting definitions and reporting guidelines, based on the date when the crime was reported. This report is intended to be a management and planning tool and does not reflect the official UCR counts for the department. Incidents where a location is unknown or unspecified are included in the countywide totals.

South Precinct UCR Incidents - YTD Comparisons

Aggregated by precinct (incident location). Based on date when each incident was reported.

METROPOLITAN POLICE DEPARTMENT
of Nashville and Davidson County

All Part 1 Incidents - Annual YTD Avg: 2,963 (Bar Chart)

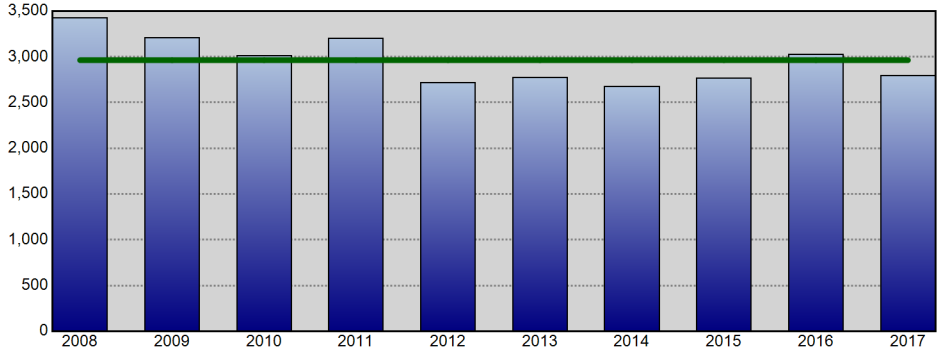

All Part 1 Incidents - Annual YTD Avg: 2,963 (Line Chart)

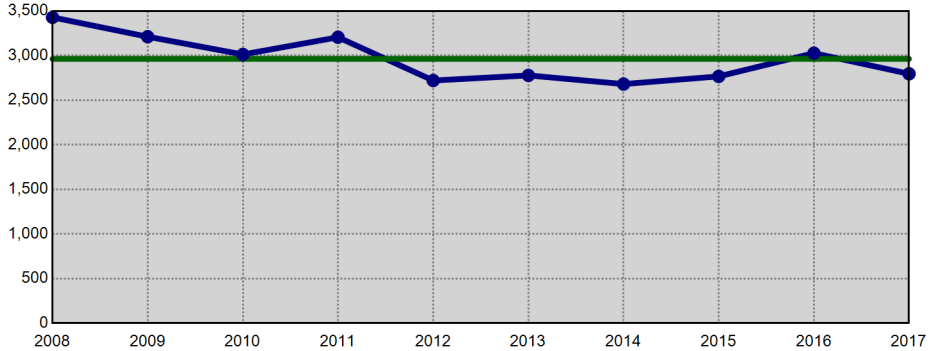

Violent Crime - Annual YTD Avg: 650 (Bar Chart)

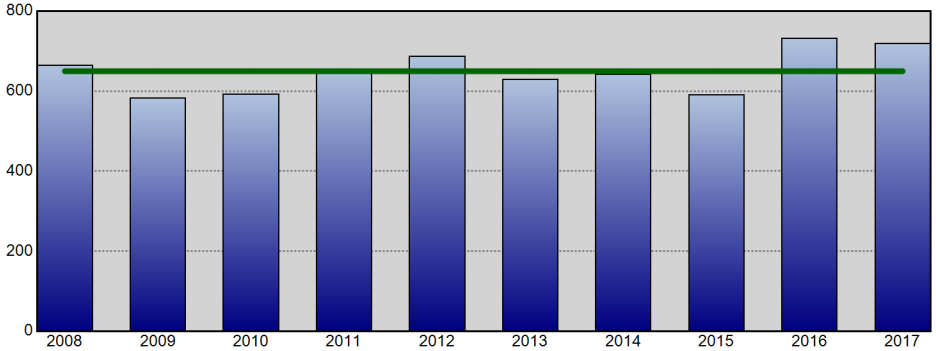

Violent Crime - Annual YTD Avg: 650 (Line Chart)

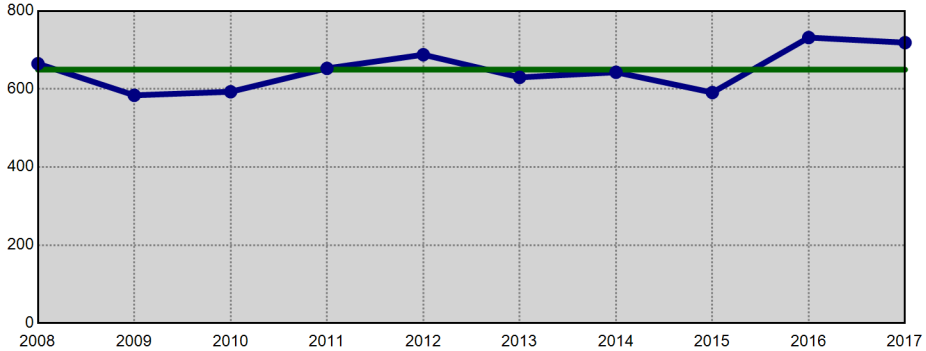

Property Crime - Annual YTD Avg: 2,313 (Bar Chart)

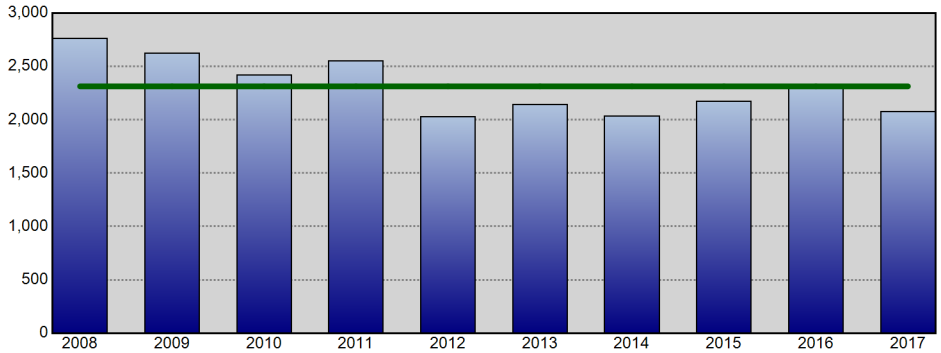

Property Crime - Annual YTD Avg: 2,313 (Line Chart)

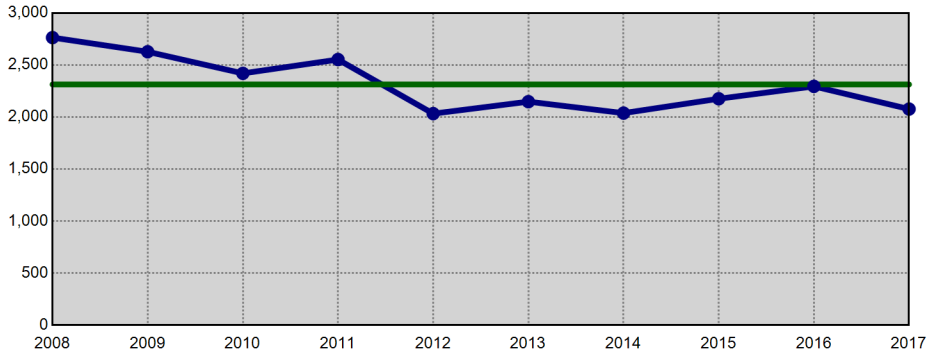

Information summarized for CompStat week ending 06/24/2017. The horizontal line on each chart represents the average of the prior 9 YTD offense totals.

Sourced from MNPD ARMS on 6/28/2017 7:26:48 AM. The figures above were sourced from incident reports using Uniform Crime Reporting definitions and reporting guidelines, based on the date when the crime was reported. This report is intended to be a management and planning tool and does not reflect the official UCR counts for the department. Incidents where a location is unknown or unspecified are included in the countywide totals.

Central Precinct UCR Incidents - YTD Comparisons

METROPOLITAN POLICE DEPARTMENT
of Nashville and Davidson County

Aggregated by precinct (incident location). Based on date when each incident was reported.

All Part 1 Incidents - Annual YTD Avg: 759 (Bar Chart)

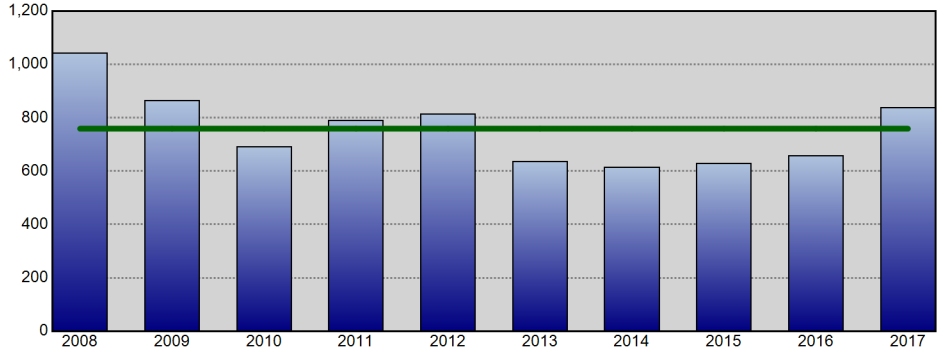

All Part 1 Incidents - Annual YTD Avg: 759 (Line Chart)

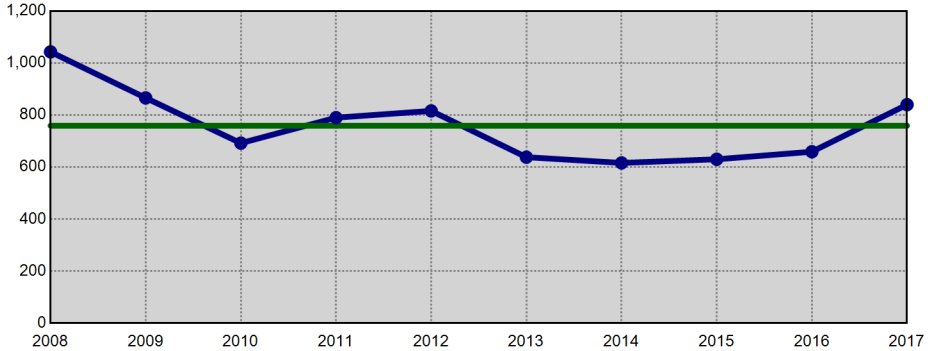

Violent Crime - Annual YTD Avg: 173 (Bar Chart)

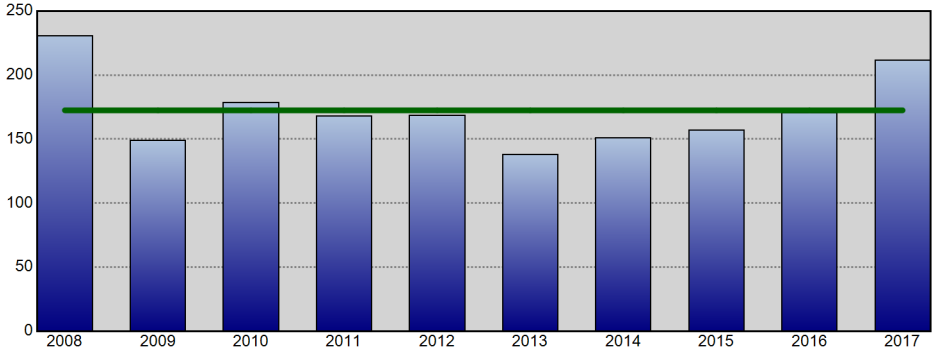

Violent Crime - Annual YTD Avg: 173 (Line Chart)

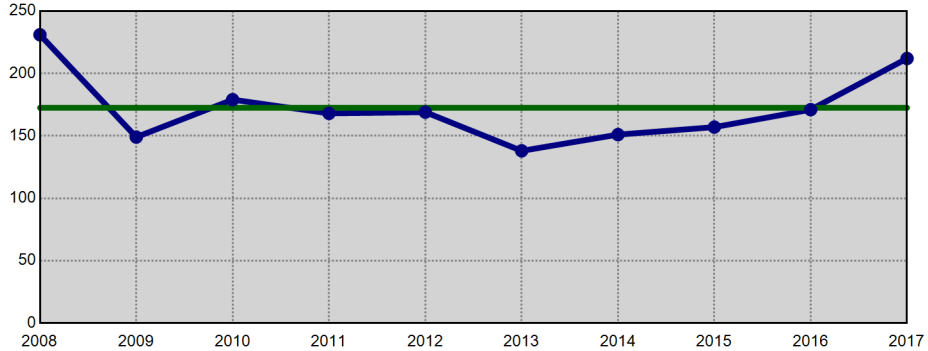

Property Crime - Annual YTD Avg: 587 (Bar Chart)

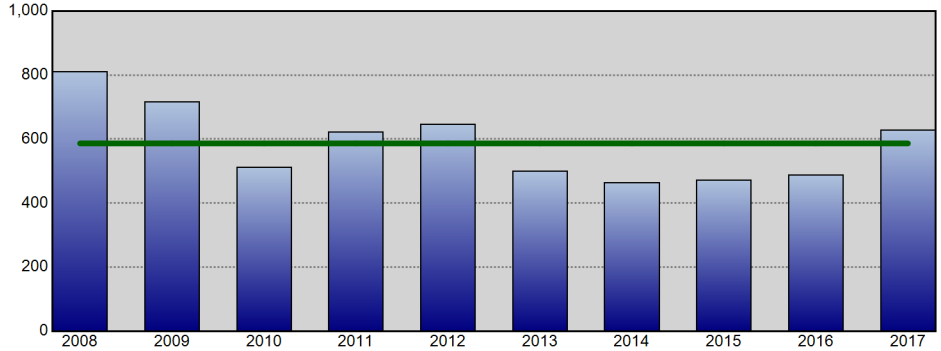

Property Crime - Annual YTD Avg: 587 (Line Chart)

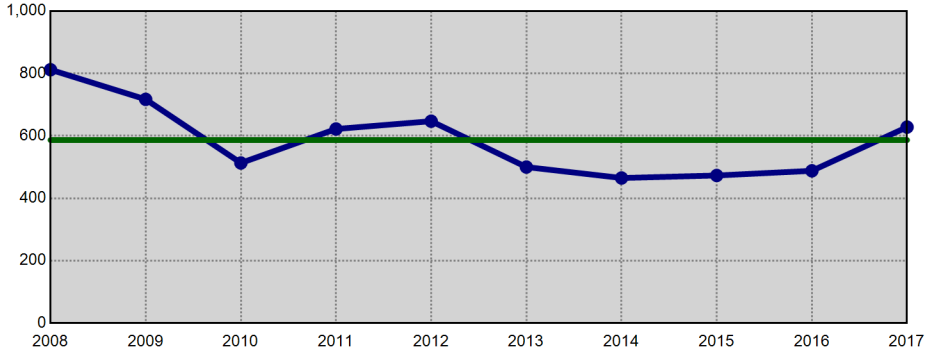

Information summarized for CompStat week ending 06/24/2017. The horizontal line on each chart represents the average of the prior 9 YTD offense totals.

Sourced from MNPD ARMS on 6/28/2017 7:26:49 AM. The figures above were sourced from incident reports using Uniform Crime Reporting definitions and reporting guidelines, based on the date when the crime was reported. This report is intended to be a management and planning tool and does not reflect the official UCR counts for the department. Incidents where a location is unknown or unspecified are included in the countywide totals.

Hermitage Precinct UCR Incidents - YTD Comparisons

METROPOLITAN POLICE DEPARTMENT
of Nashville and Davidson County

Aggregated by precinct (incident location). Based on date when each incident was reported.

All Part 1 Incidents - Annual YTD Avg: 2,880 (Bar Chart)

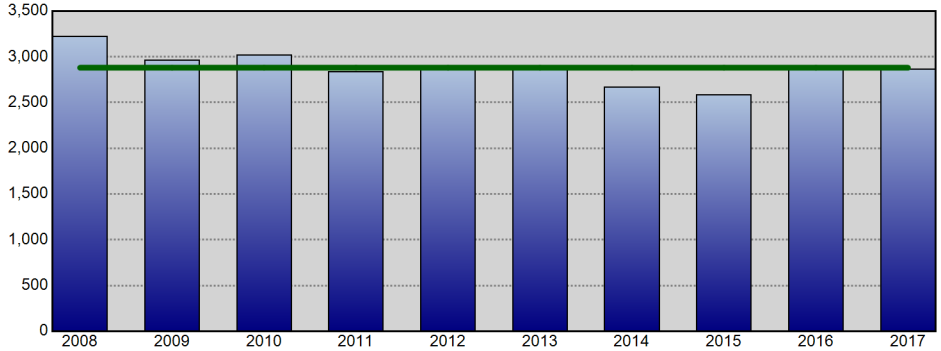

All Part 1 Incidents - Annual YTD Avg: 2,880 (Line Chart)

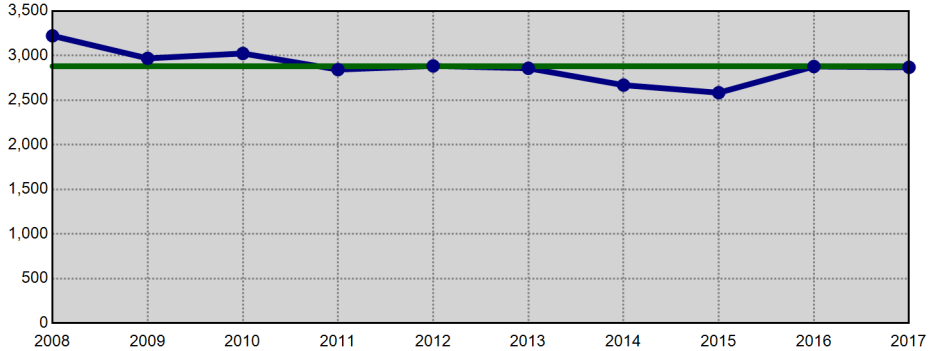

Violent Crime - Annual YTD Avg: 586 (Bar Chart)

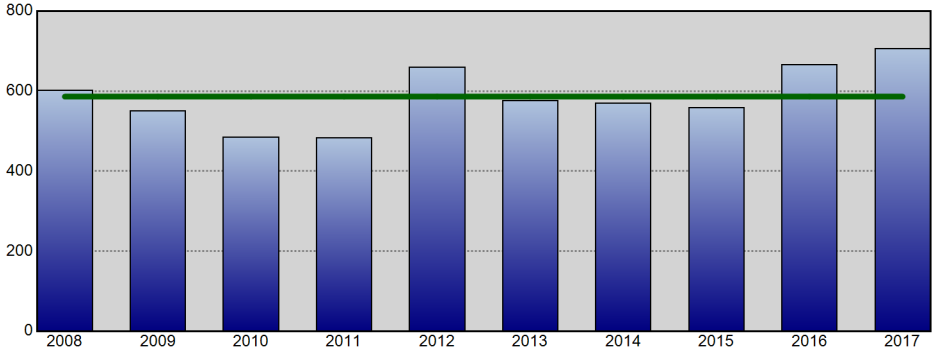

Violent Crime - Annual YTD Avg: 586 (Line Chart)

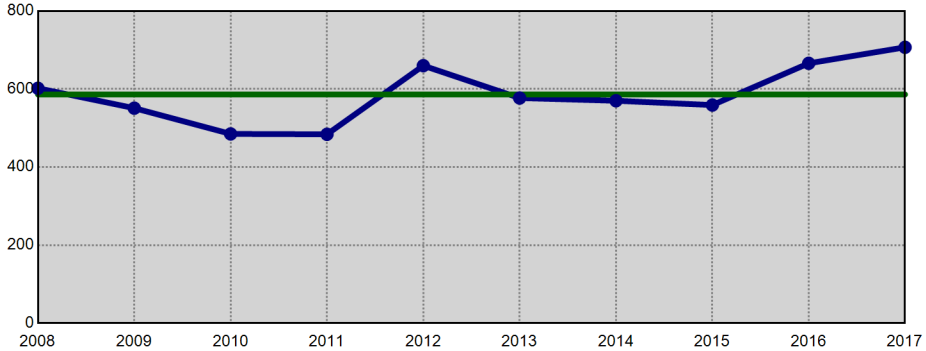

Property Crime - Annual YTD Avg: 2,294 (Bar Chart)

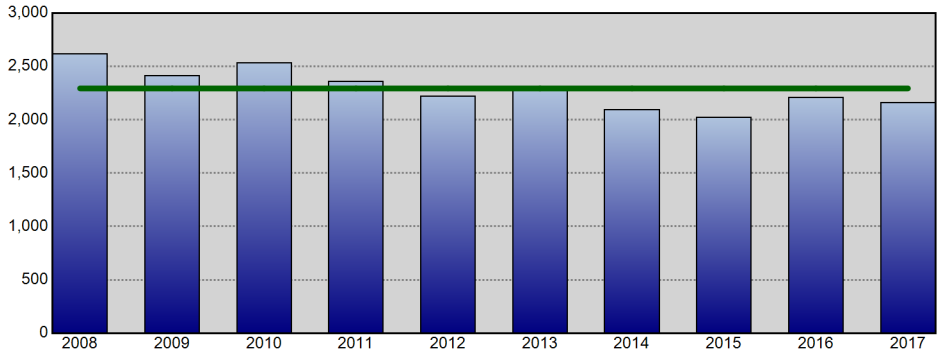

Property Crime - Annual YTD Avg: 2,294 (Line Chart)

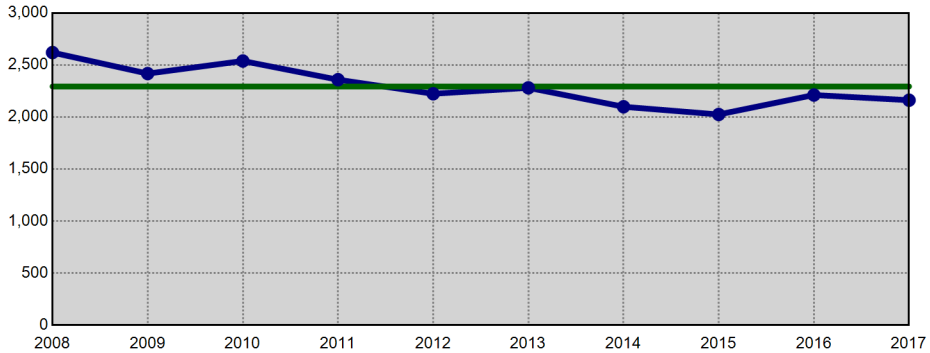

Information summarized for CompStat week ending 06/24/2017. The horizontal line on each chart represents the average of the prior 9 YTD offense totals.

Sourced from MNPD ARMS on 6/28/2017 7:26:51 AM. The figures above were sourced from incident reports using Uniform Crime Reporting definitions and reporting guidelines, based on the date when the crime was reported. This report is intended to be a management and planning tool and does not reflect the official UCR counts for the department. Incidents where a location is unknown or unspecified are included in the countywide totals.

North Precinct UCR Incidents - YTD Comparisons

METROPOLITAN POLICE DEPARTMENT
of Nashville and Davidson County

Aggregated by precinct (incident location). Based on date when each incident was reported.

All Part 1 Incidents - Annual YTD Avg: 1,944 (Bar Chart)

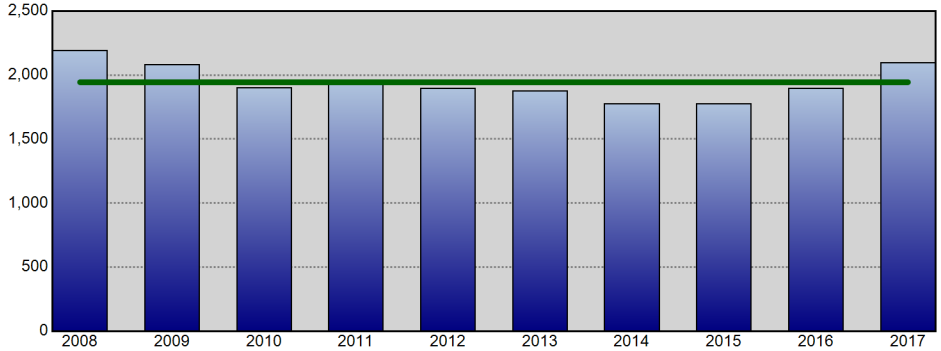

All Part 1 Incidents - Annual YTD Avg: 1,944 (Line Chart)

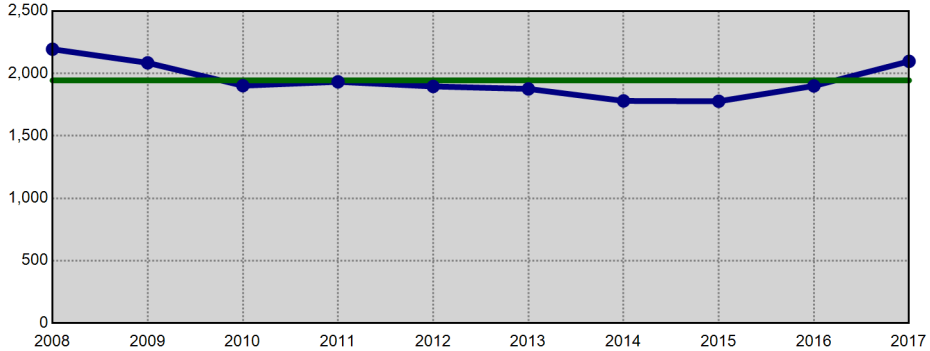

Violent Crime - Annual YTD Avg: 610 (Bar Chart)

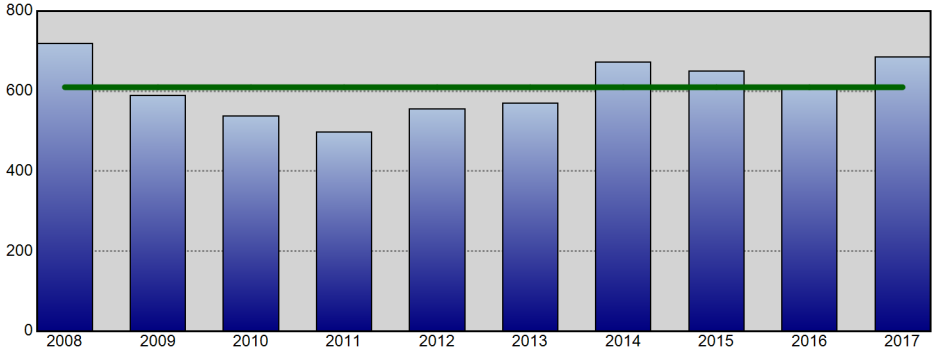

Violent Crime - Annual YTD Avg: 610 (Line Chart)

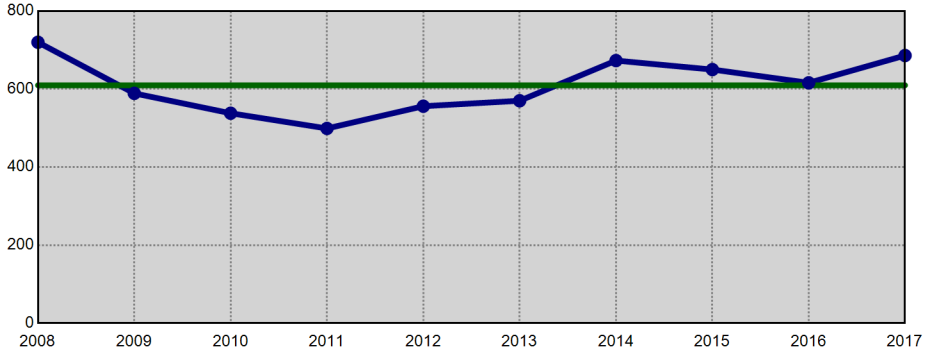

Property Crime - Annual YTD Avg: 1,334 (Bar Chart)

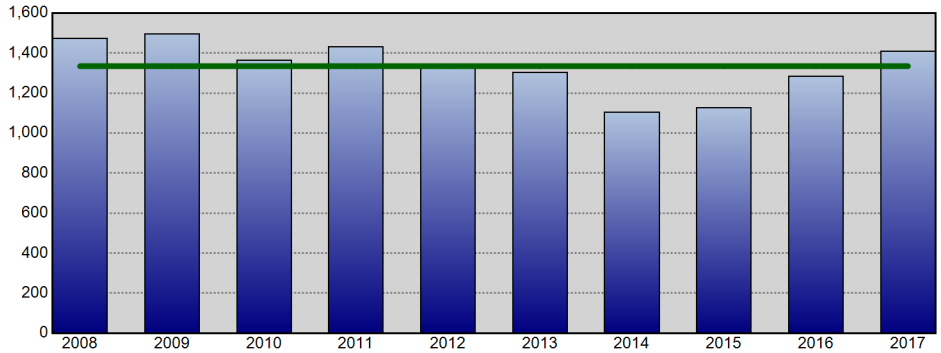

Property Crime - Annual YTD Avg: 1,334 (Line Chart)

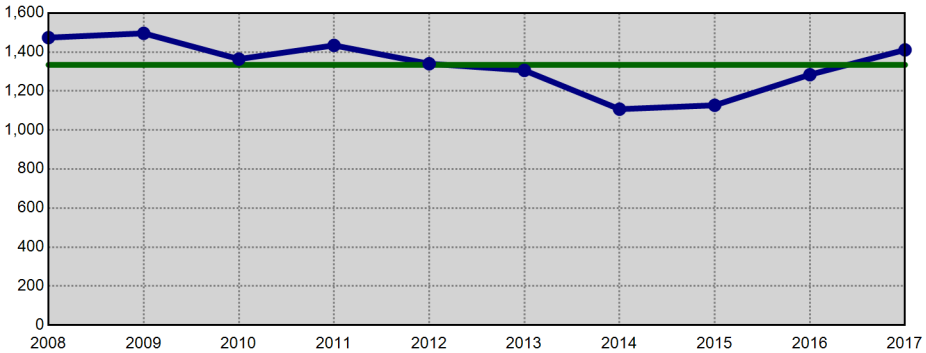

Information summarized for CompStat week ending 06/24/2017. The horizontal line on each chart represents the average of the prior 9 YTD offense totals.

Sourced from MNPD ARMS on 6/28/2017 7:26:52 AM. The figures above were sourced from incident reports using Uniform Crime Reporting definitions and reporting guidelines, based on the date when the crime was reported. This report is intended to be a management and planning tool and does not reflect the official UCR counts for the department. Incidents where a location is unknown or unspecified are included in the countywide totals.

Madison Precinct UCR Incidents - YTD Comparisons

METROPOLITAN POLICE DEPARTMENT
of Nashville and Davidson County

Aggregated by precinct (incident location). Based on date when each incident was reported.

All Part 1 Incidents - Annual YTD Avg: 1,866 (Bar Chart)

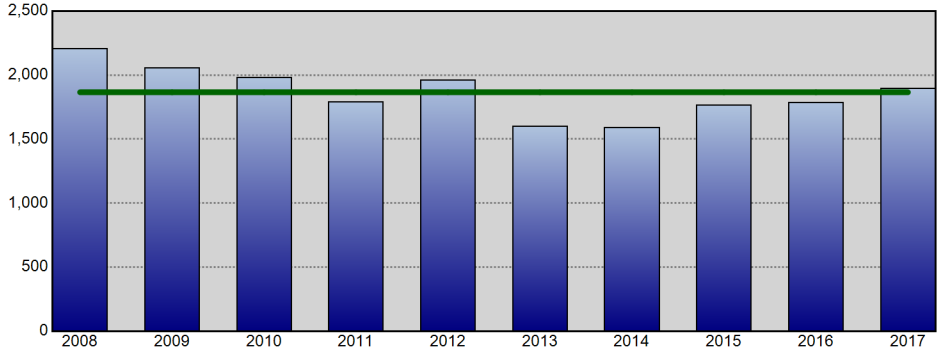

All Part 1 Incidents - Annual YTD Avg: 1,866 (Line Chart)

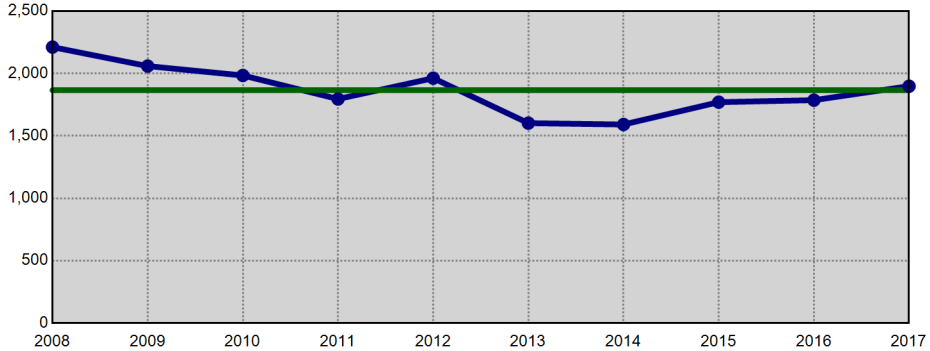

Violent Crime - Annual YTD Avg: 379 (Bar Chart)

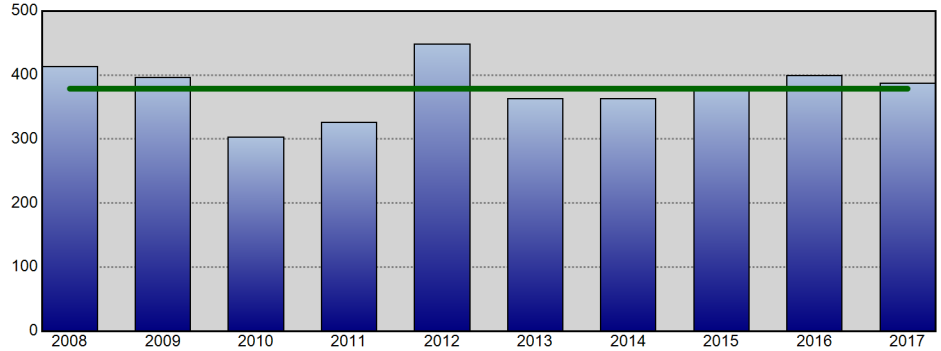

Violent Crime - Annual YTD Avg: 379 (Line Chart)

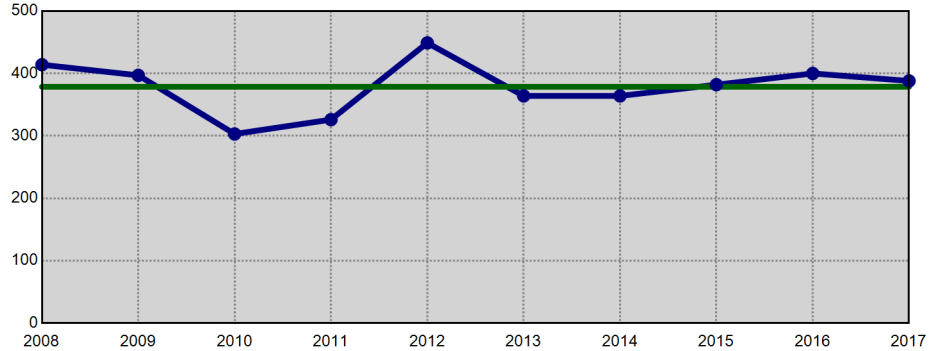

Property Crime - Annual YTD Avg: 1,487 (Bar Chart)

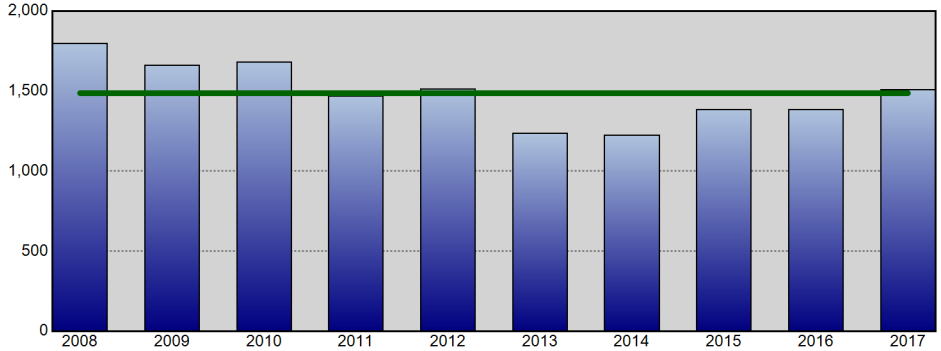

Property Crime - Annual YTD Avg: 1,487 (Line Chart)

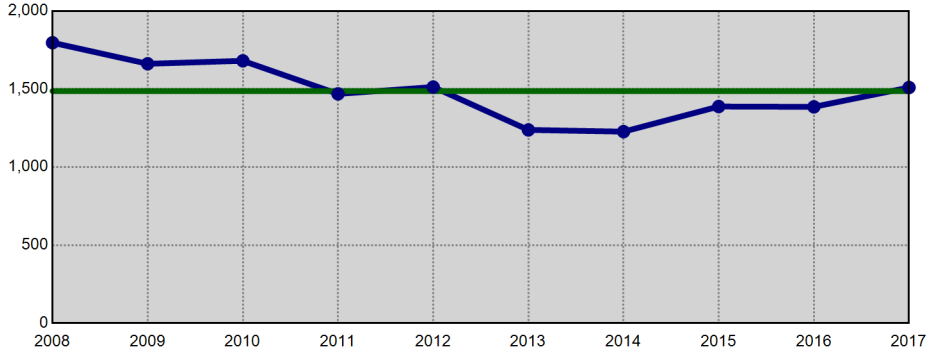

Information summarized for CompStat week ending 06/24/2017. The horizontal line on each chart represents the average of the prior 9 YTD offense totals.

Sourced from MNPD ARMS on 6/28/2017 7:26:54 AM. The figures above were sourced from incident reports using Uniform Crime Reporting definitions and reporting guidelines, based on the date when the crime was reported. This report is intended to be a management and planning tool and does not reflect the official UCR counts for the department. Incidents where a location is unknown or unspecified are included in the countywide totals.

Midtown Hills Precinct UCR Incidents - YTD Comparisons

Aggregated by precinct (incident location). Based on date when each incident was reported.

METROPOLITAN POLICE DEPARTMENT
of Nashville and Davidson County

All Part 1 Incidents - Annual YTD Avg: 1,959 (Bar Chart)

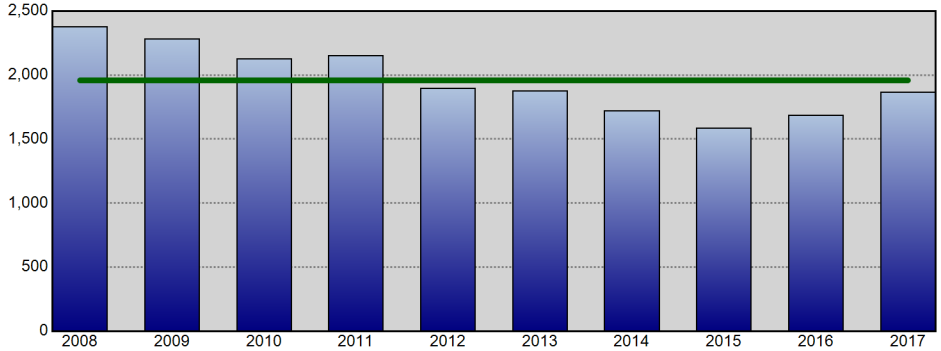

All Part 1 Incidents - Annual YTD Avg: 1,959 (Line Chart)

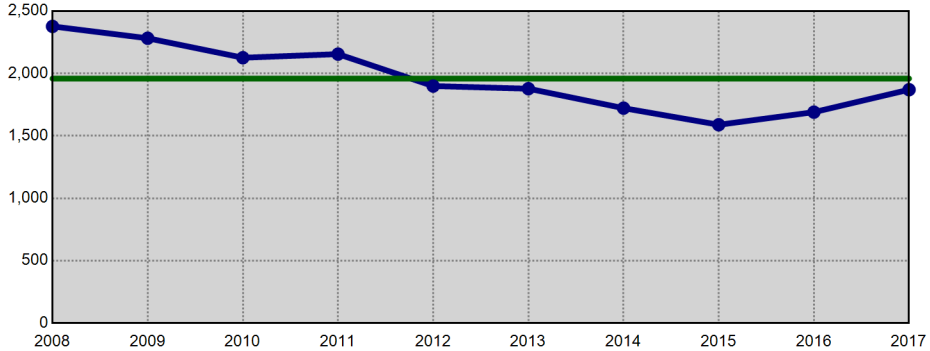

Violent Crime - Annual YTD Avg: 320 (Bar Chart)

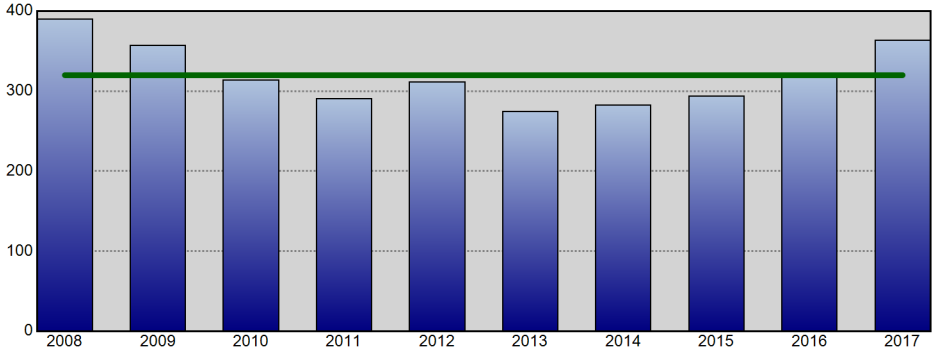

Violent Crime - Annual YTD Avg: 320 (Line Chart)

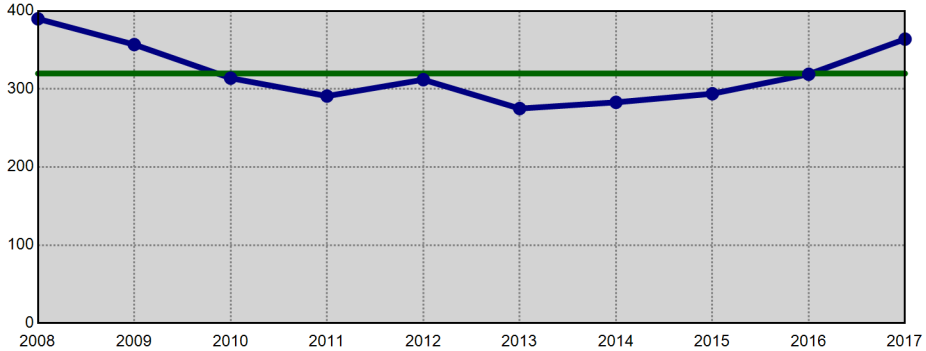

Property Crime - Annual YTD Avg: 1,639 (Bar Chart)

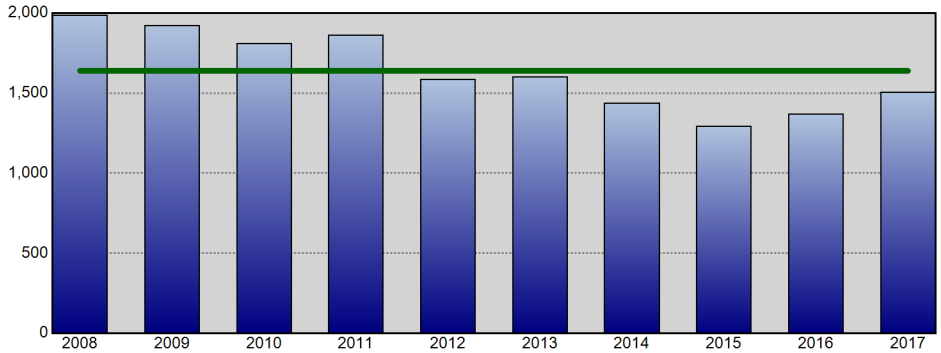

Property Crime - Annual YTD Avg: 1,639 (Line Chart)

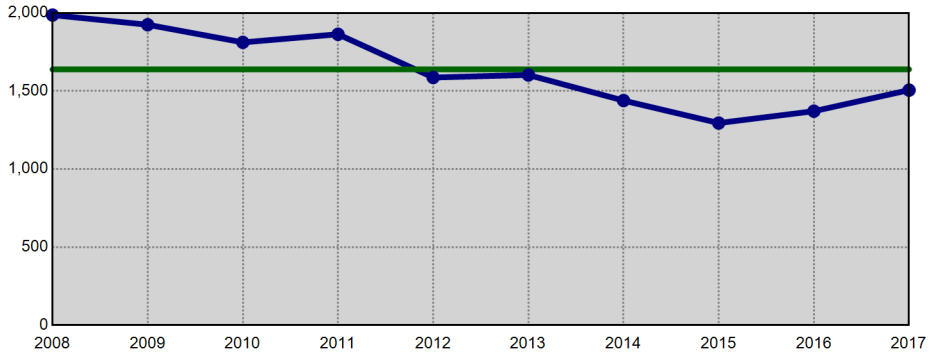

Information summarized for CompStat week ending 06/24/2017. The horizontal line on each chart represents the average of the prior 9 YTD offense totals.

Sourced from MNPD ARMS on 6/28/2017 7:26:55 AM. The figures above were sourced from incident reports using Uniform Crime Reporting definitions and reporting guidelines, based on the date when the crime was reported. This report is intended to be a management and planning tool and does not reflect the official UCR counts for the department. Incidents where a location is unknown or unspecified are included in the countywide totals.

County Calendar Year to Calendar Year Comparison

METROPOLITAN POLICE DEPARTMENT
of Nashville and Davidson County

Comparisons of Annual Totals for the Past Ten Years

Aggregated by precinct (incident location). Based on date when each incident was reported.

		Homicide	Forcible Rape	Commercial Robbery	Street Robbery	Total Robbery	Aggravated Assault	Commercial Burglary	Residential Burglary	Total Burglary	Larceny	Auto Theft	Violent Offenses	Property Offenses	Part I Offenses
2015 to	2015	80	604	251	1,649	1,900	4,932	909	4,210	5,119	18,789	1,443	7,516	25,351	32,867
2016	2016	84	566	305	1,703	2,008	4,911	960	3,630	4,590	18,778	1,745	7,569	25,113	32,682
	% Change	5.0%	-6.3%	21.5%	3.3%	5.7%	-0.4%	5.6%	-13.8%	-10.3%	-0.1%	20.9%	0.7%	-0.9%	-0.6%
2014 to	2014	43	600	209	1,328	1,537	5,252	933	3,826	4,759	17,883	1,113	7,432	23,755	31,187
2016	2016	84	566	305	1,703	2,008	4,911	960	3,630	4,590	18,778	1,745	7,569	25,113	32,682
	% Change	95.3%	-5.7%	45.9%	28.2%	30.6%	-6.5%	2.9%	-5.1%	-3.6%	5.0%	56.8%	1.8%	5.7%	4.8%
2013 to	2013	42	528	224	1,407	1,631	4,798	883	4,781	5,664	18,065	1,199	6,999	24,928	31,927
2016	2016	84	566	305	1,703	2,008	4,911	960	3,630	4,590	18,778	1,745	7,569	25,113	32,682
	% Change	100.0%	7.2%	36.2%	21.0%	23.1%	2.4%	8.7%	-24.1%	-19.0%	3.9%	45.5%	8.1%	0.7%	2.4%
2012 to	2012	62	544	236	1,477	1,713	5,367	1,002	4,723	5,725	19,186	1,375	7,686	26,286	33,972
2016	2016	84	566	305	1,703	2,008	4,911	960	3,630	4,590	18,778	1,745	7,569	25,113	32,682
	% Change	35.5%	4.0%	29.2%	15.3%	17.2%	-8.5%	-4.2%	-23.1%	-19.8%	-2.1%	26.9%	-1.5%	-4.5%	-3.8%
2011 to	2011	51	551	291	1,583	1,874	4,917	1,107	6,292	7,399	20,195	1,749	7,393	29,343	36,736
2016	2016	84	566	305	1,703	2,008	4,911	960	3,630	4,590	18,778	1,745	7,569	25,113	32,682
	% Change	64.7%	2.7%	4.8%	7.6%	7.2%	-0.1%	-13.3%	-42.3%	-38.0%	-7.0%	-0.2%	2.4%	-14.4%	-11.0%
2010 to	2010	60	493	296	1,503	1,799	4,734	1,144	6,641	7,785	20,951	1,618	7,086	30,354	37,440
2016	2016	84	566	305	1,703	2,008	4,911	960	3,630	4,590	18,778	1,745	7,569	25,113	32,682
	% Change	40.0%	14.8%	3.0%	13.3%	11.6%	3.7%	-16.1%	-45.3%	-41.0%	-10.4%	7.8%	6.8%	-17.3%	-12.7%
2009 to	2009	80	499	304	1,721	2,025	4,754	1,185	5,591	6,776	21,849	1,747	7,358	30,372	37,730
2016	2016	84	566	305	1,703	2,008	4,911	960	3,630	4,590	18,778	1,745	7,569	25,113	32,682
	% Change	5.0%	13.4%	0.3%	-1.0%	-0.8%	3.3%	-19.0%	-35.1%	-32.3%	-14.1%	-0.1%	2.9%	-17.3%	-13.4%
2008 to	2008	74	485	353	2,043	2,396	5,655	1,308	4,963	6,271	24,481	2,291	8,610	33,043	41,653
2016	2016	84	566	305	1,703	2,008	4,911	960	3,630	4,590	18,778	1,745	7,569	25,113	32,682
	% Change	13.5%	16.7%	-13.6%	-16.6%	-16.2%	-13.2%	-26.6%	-26.9%	-26.8%	-23.3%	-23.8%	-12.1%	-24.0%	-21.5%
2007 to	2007	72	523	456	2,145	2,601	5,883	1,551	4,680	6,231	24,539	2,806	9,079	33,576	42,655
2016	2016	84	566	305	1,703	2,008	4,911	960	3,630	4,590	18,778	1,745	7,569	25,113	32,682
	% Change	16.7%	8.2%	-33.1%	-20.6%	-22.8%	-16.5%	-38.1%	-22.4%	-26.3%	-23.5%	-37.8%	-16.6%	-25.2%	-23.4%
2006 to	2006	81	501	450	2,052	2,502	5,946	2,000	4,580	6,580	24,810	3,161	9,030	34,551	43,581
2016	2016	84	566	305	1,703	2,008	4,911	960	3,630	4,590	18,778	1,745	7,569	25,113	32,682
	% Change	3.7%	13.0%	-32.2%	-17.0%	-19.7%	-17.4%	-52.0%	-20.7%	-30.2%	-24.3%	-44.8%	-16.2%	-27.3%	-25.0%

Information summarized for CompStat week ending 06/24/2017.

Sourced from MNPD ARMS on 6/28/2017 7:26:56 AM. The figures above were sourced from incident reports using Uniform Crime Reporting definitions and reporting guidelines, based on the date when the crime was reported. This report is intended to be a management and planning tool and does not reflect the official UCR counts for the department. Incidents where a location is unknown or unspecified are included in the countywide totals..

County UCR Incidents - Annual Comparison Charts

Aggregated by precinct (incident location). Based on date when each incident was reported.

METROPOLITAN POLICE DEPARTMENT
of Nashville and Davidson County

Year End Total Part 1 Incidents - Prior 9 Year Annual Avg: 35,133

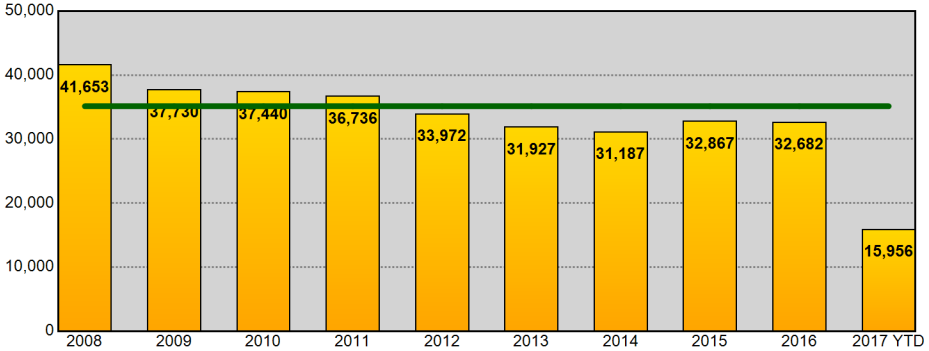

Year End Total Part 1 Incidents - Prior 9 Year Annual Avg: 35,133

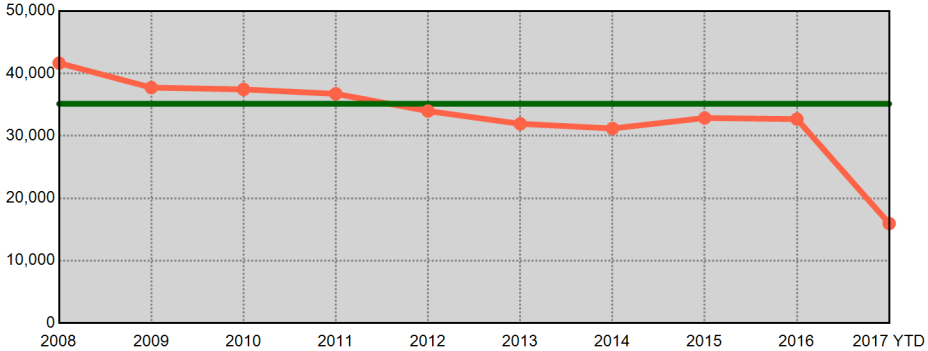

Year End Total Violent Part 1 Incidents - Prior 9 Year Annual Avg: 7,517

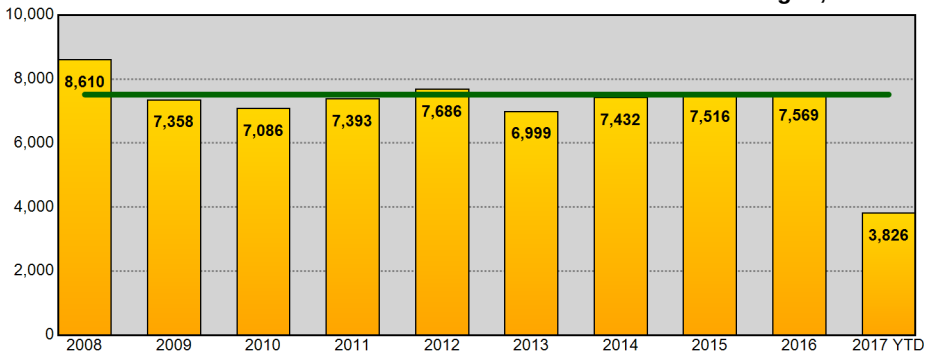

Year End Total Violent Part 1 Incidents - Prior 9 Year Annual Avg: 7,517

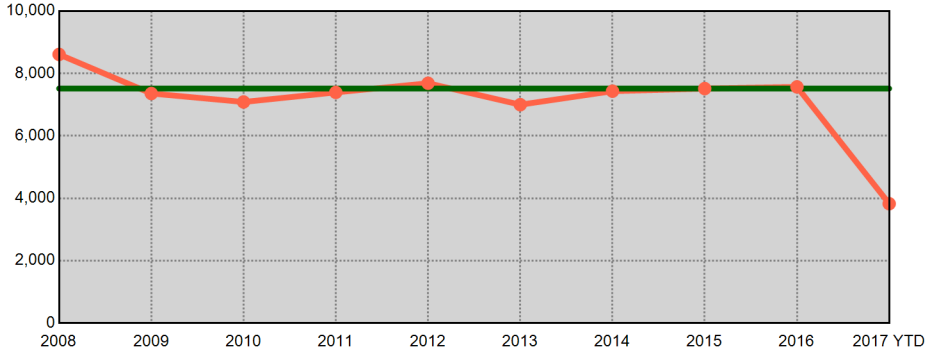

Year End Total Property Part 1 Incidents - Prior 9 Year Annual Avg: 27,616

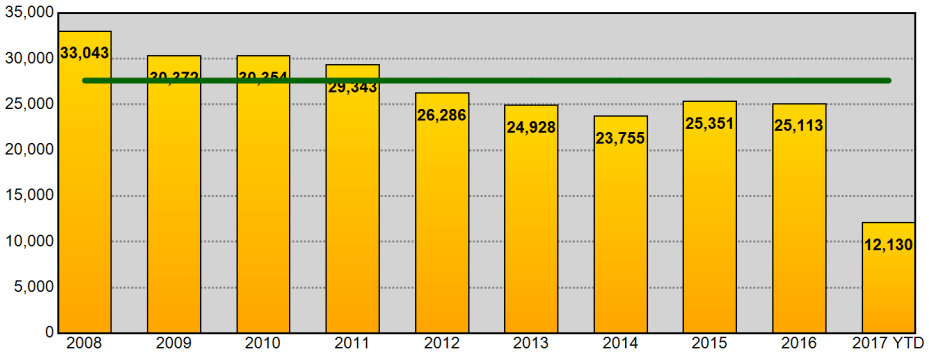

Year End Total Property Part 1 Incidents - Prior 9 Year Annual Avg: 27,616

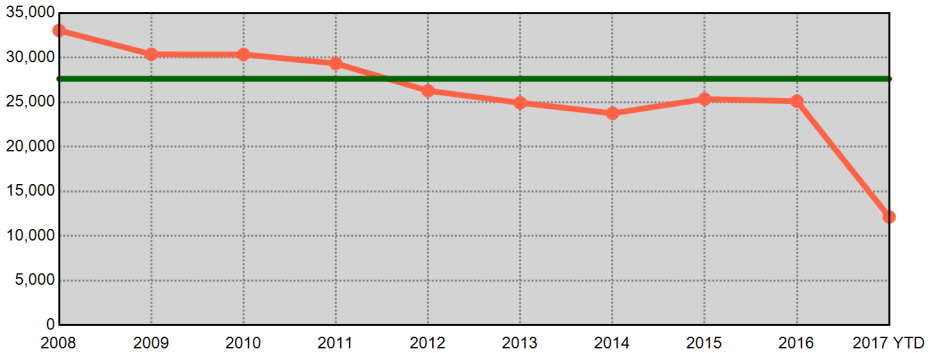

Information summarized for CompStat week ending 06/24/2017. Current year statistics are summarized for 2017 YTD. The horizontal line on each chart represents the average of the prior 9 year end offense totals.

Sourced from MNPD ARMS on 6/28/2017 7:26:57 AM. The figures above were sourced from incident reports using Uniform Crime Reporting definitions and reporting guidelines, based on the date when the crime was reported. This report is intended to be a management and planning tool and does not reflect the official UCR counts for the department. Incidents where a location is unknown or unspecified are included in the countywide totals.

West Precinct UCR Incidents - Annual Comparisons

Aggregated by precinct (incident location). Based on date when each incident was reported.

METROPOLITAN POLICE DEPARTMENT
of Nashville and Davidson County

Year End Total Part 1 Incidents - Prior 9 Year Annual Avg: 3,868

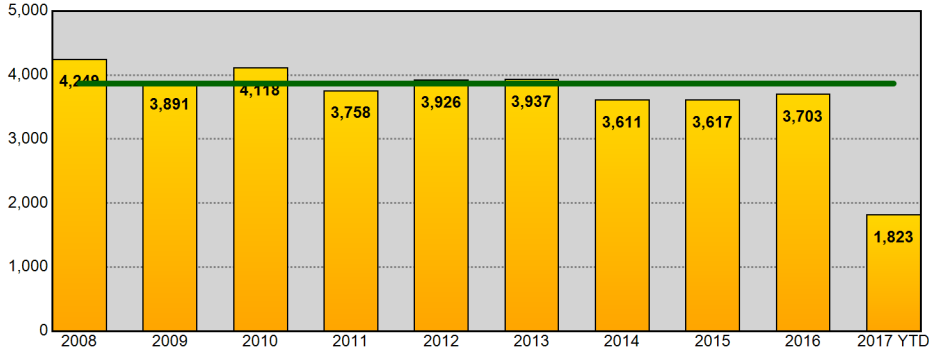

Year End Total Part 1 Incidents - Prior 9 Year Annual Avg: 3,868

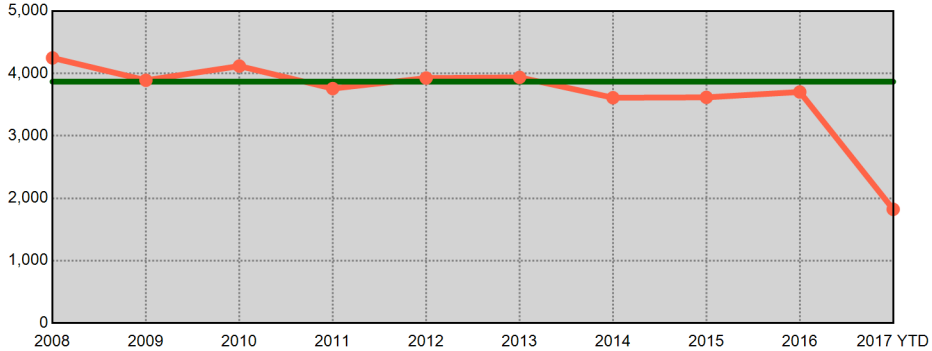

Year End Total Violent Part 1 Incidents - Prior 9 Year Annual Avg: 522

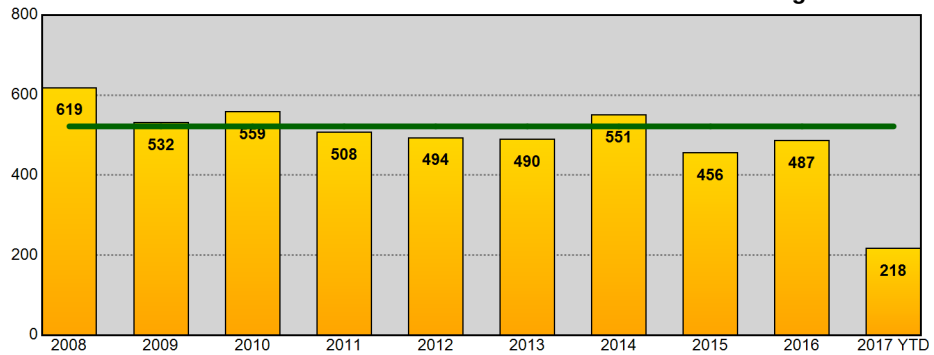

Year End Total Violent Part 1 Incidents - Prior 9 Year Annual Avg: 522

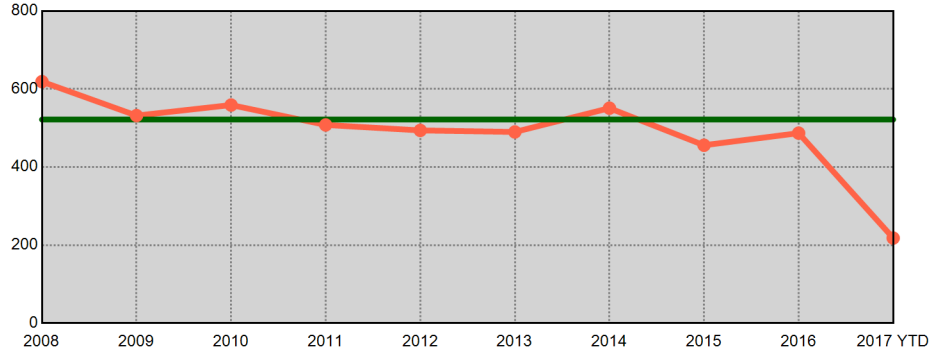

Year End Total Property Part 1 Incidents - Prior 9 Year Annual Avg: 3,346

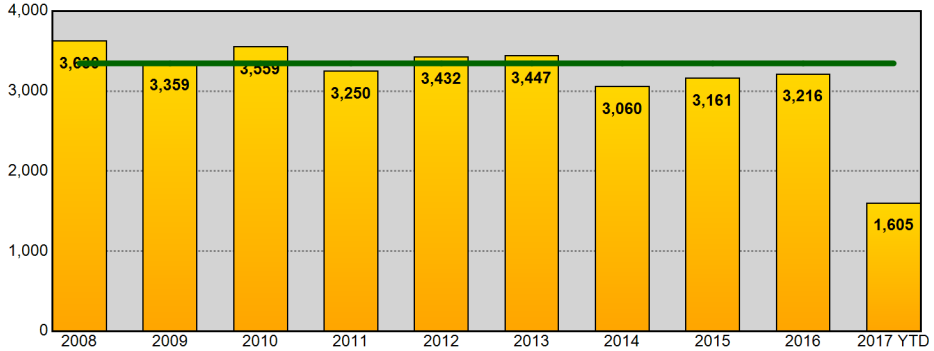

Year End Total Property Part 1 Incidents - Prior 9 Year Annual Avg: 3,346

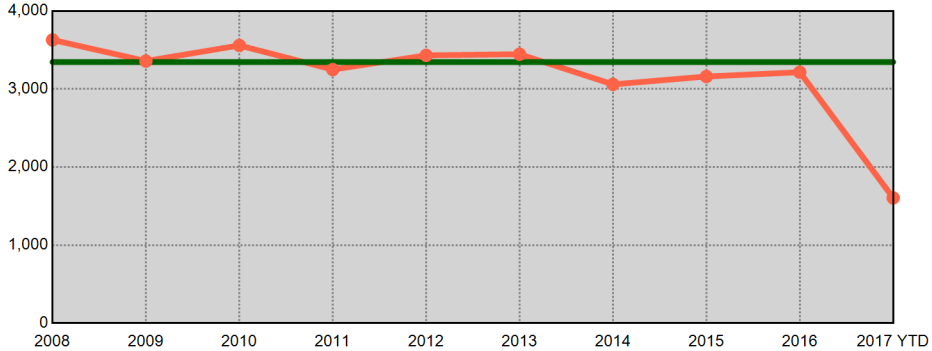

Information summarized for CompStat week ending 06/24/2017. Current year statistics are summarized for 2017 YTD. The horizontal line on each chart represents the average of the prior 9 year end offense totals.

Sourced from MNPD ARMS on 6/28/2017 7:26:58 AM. The figures above were sourced from incident reports using Uniform Crime Reporting definitions and reporting guidelines, based on the date when the crime was reported. This report is intended to be a management and planning tool and does not reflect the official UCR counts for the department. Incidents where a location is unknown or unspecified are included in the countywide totals.

East Precinct UCR Incidents - Annual Comparisons

Aggregated by precinct (incident location). Based on date when each incident was reported.

METROPOLITAN POLICE DEPARTMENT
of Nashville and Davidson County

Year End Total Part 1 Incidents - Prior 9 Year Annual Avg: 4,326

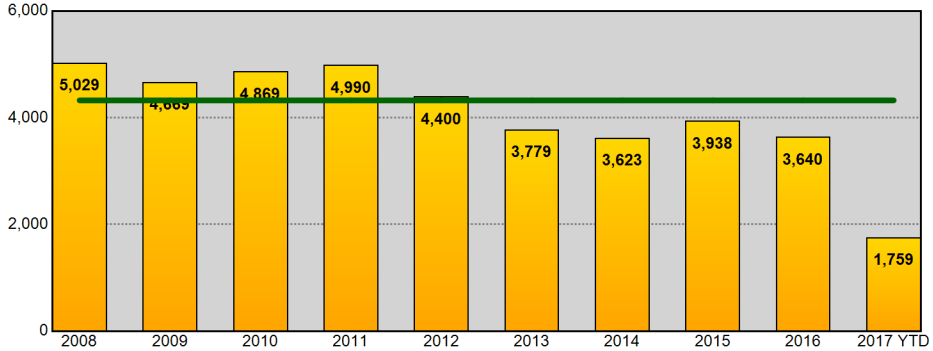

Year End Total Part 1 Incidents - Prior 9 Year Annual Avg: 4,326

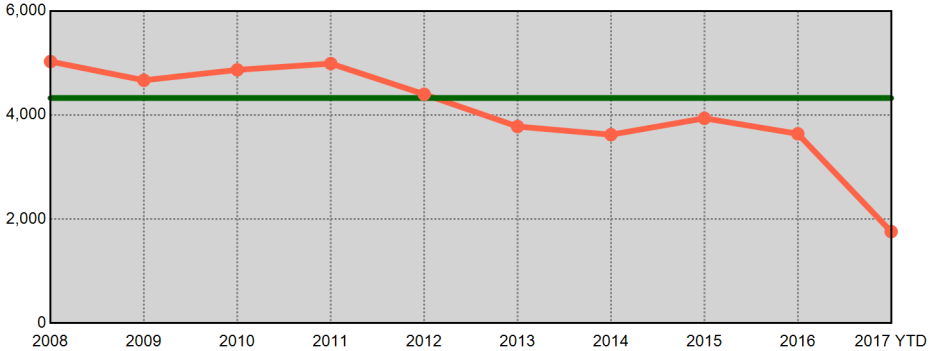

Year End Total Violent Part 1 Incidents - Prior 9 Year Annual Avg: 1,209

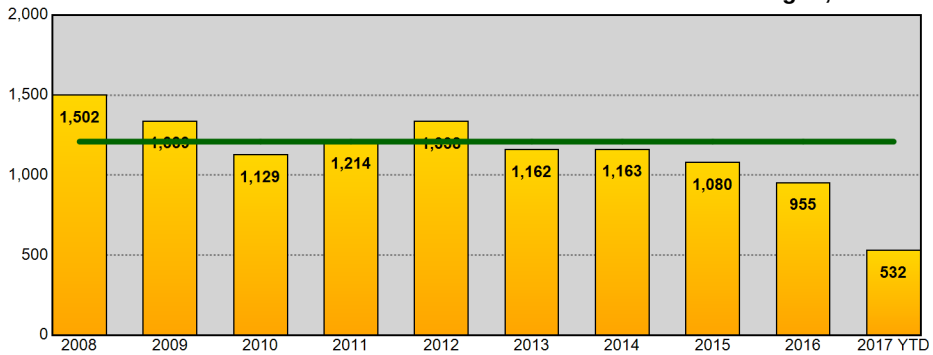

Year End Total Violent Part 1 Incidents - Prior 9 Year Annual Avg: 1,209

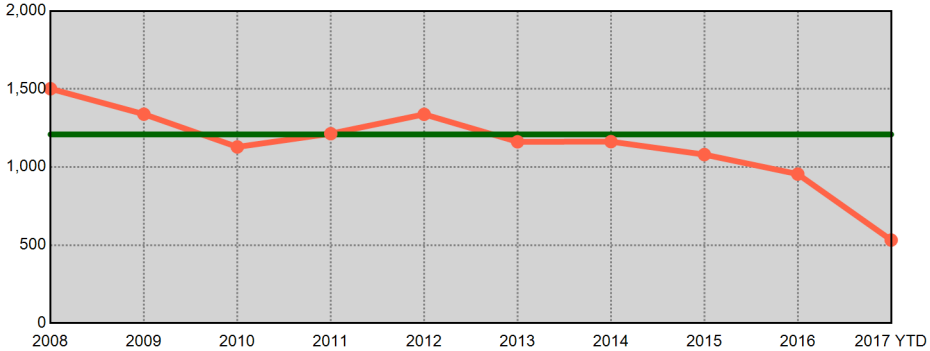

Year End Total Property Part 1 Incidents - Prior 9 Year Annual Avg: 3,117

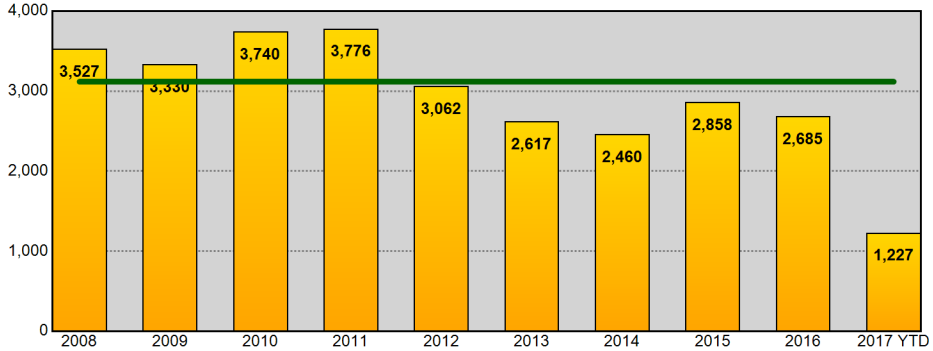

Year End Total Property Part 1 Incidents - Prior 9 Year Annual Avg: 3,117

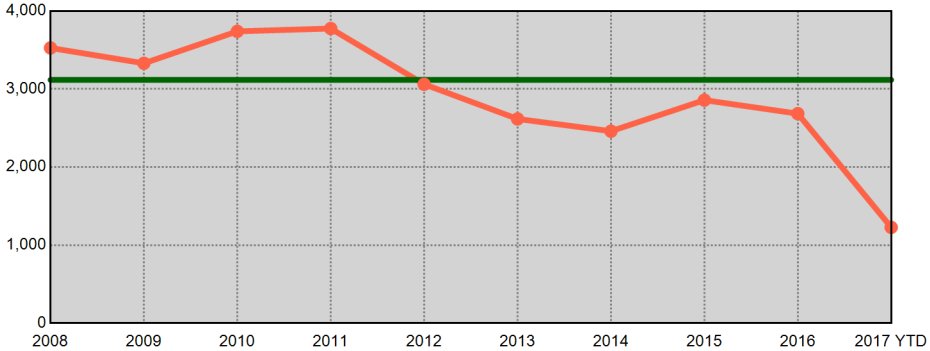

Information summarized for CompStat week ending 06/24/2017. Current year statistics are summarized for 2017 YTD. The horizontal line on each chart represents the average of the prior 9 year end offense totals.

Sourced from MNPD ARMS on 6/28/2017 7:26:59 AM. The figures above were sourced from incident reports using Uniform Crime Reporting definitions and reporting guidelines, based on the date when the crime was reported. This report is intended to be a management and planning tool and does not reflect the official UCR counts for the department. Incidents where a location is unknown or unspecified are included in the countywide totals.

South Precinct UCR Incidents - Annual Comparisons

Aggregated by precinct (incident location). Based on date when each incident was reported.

METROPOLITAN POLICE DEPARTMENT
of Nashville and Davidson County

Year End Total Part 1 Incidents - Prior 9 Year Annual Avg: 6,441

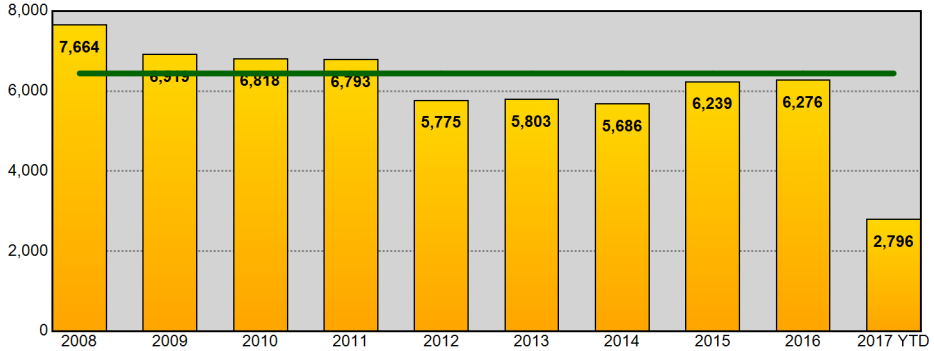

Year End Total Part 1 Incidents - Prior 9 Year Annual Avg: 6,441

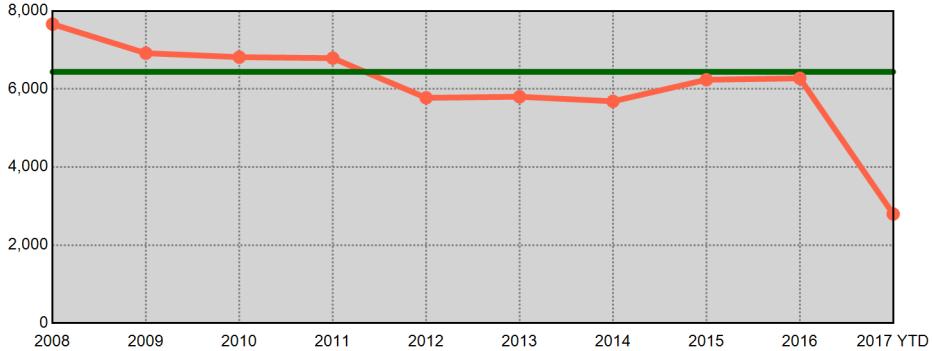

Year End Total Violent Part 1 Incidents - Prior 9 Year Annual Avg: 1,406

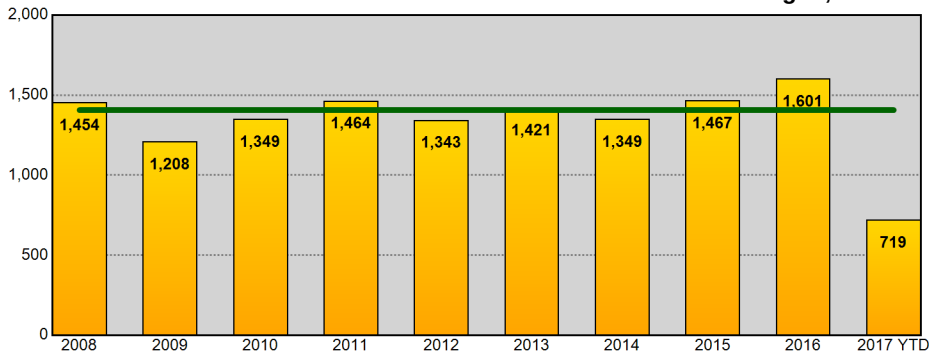

Year End Total Violent Part 1 Incidents - Prior 9 Year Annual Avg: 1,406

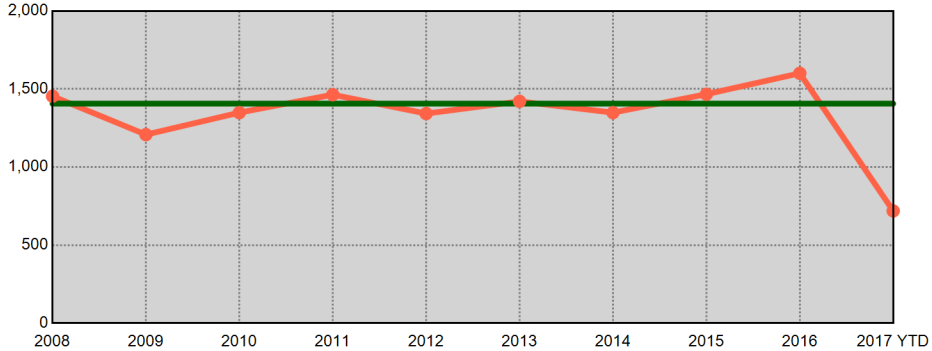

Year End Total Property Part 1 Incidents - Prior 9 Year Annual Avg: 5,035

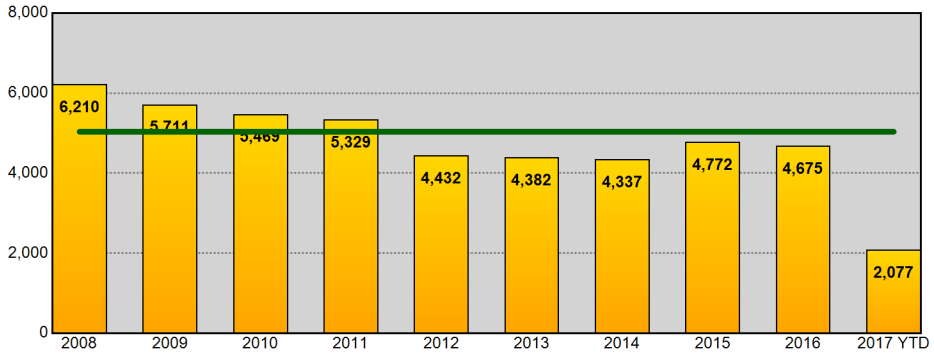

Year End Total Property Part 1 Incidents - Prior 9 Year Annual Avg: 5,035

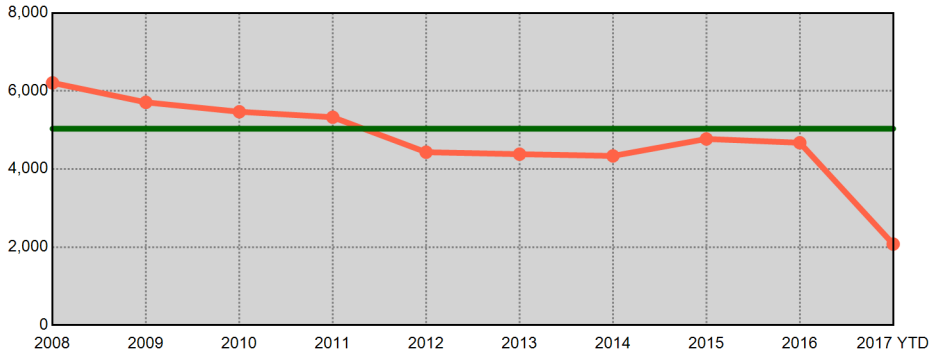

Information summarized for CompStat week ending 06/24/2017. Current year statistics are summarized for 2017 YTD. The horizontal line on each chart represents the average of the prior 9 year end offense totals.

Sourced from MNPD ARMS on 6/28/2017 7:27:00 AM. The figures above were sourced from incident reports using Uniform Crime Reporting definitions and reporting guidelines, based on the date when the crime was reported. This report is intended to be a management and planning tool and does not reflect the official UCR counts for the department. Incidents where a location is unknown or unspecified are included in the countywide totals.

Central Precinct UCR Incidents - Annual Comparisons

Aggregated by precinct (incident location). Based on date when each incident was reported.

METROPOLITAN POLICE DEPARTMENT
of Nashville and Davidson County

Year End Total Part 1 Incidents - Prior 9 Year Annual Avg: 1,638

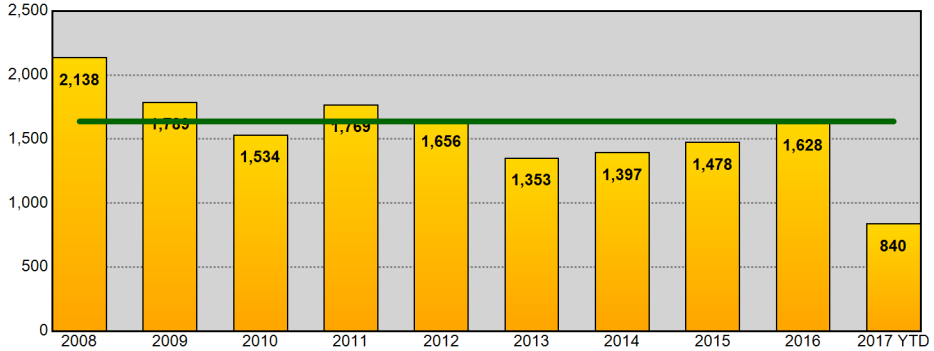

Year End Total Part 1 Incidents - Prior 9 Year Annual Avg: 1,638

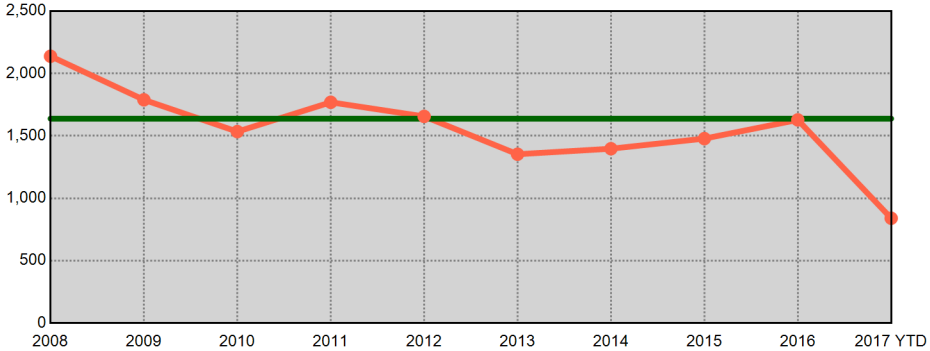

Year End Total Violent Part 1 Incidents - Prior 9 Year Annual Avg: 363

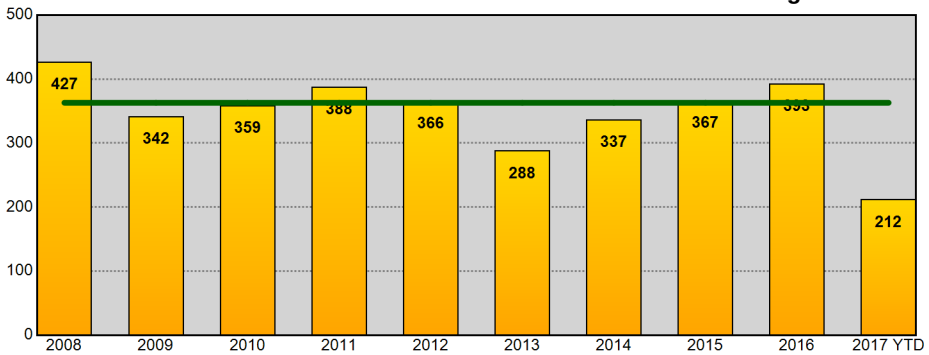

Year End Total Violent Part 1 Incidents - Prior 9 Year Annual Avg: 363

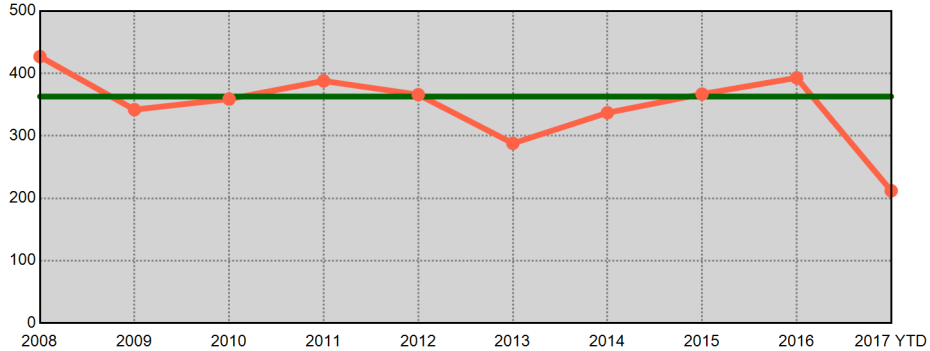

Year End Total Property Part 1 Incidents - Prior 9 Year Annual Avg: 1,275

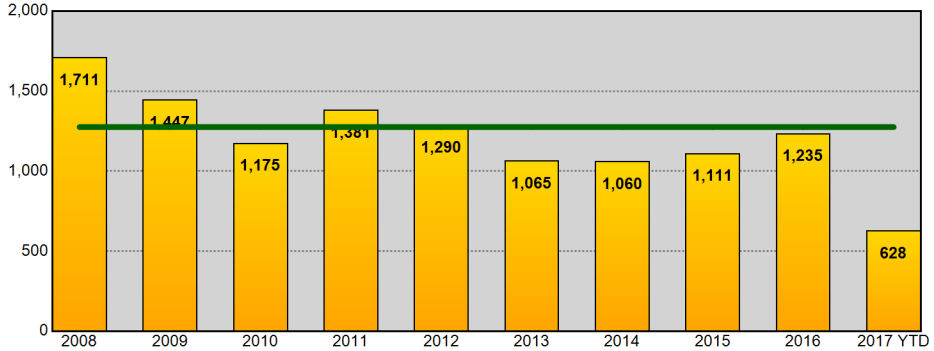

Year End Total Property Part 1 Incidents - Prior 9 Year Annual Avg: 1,275

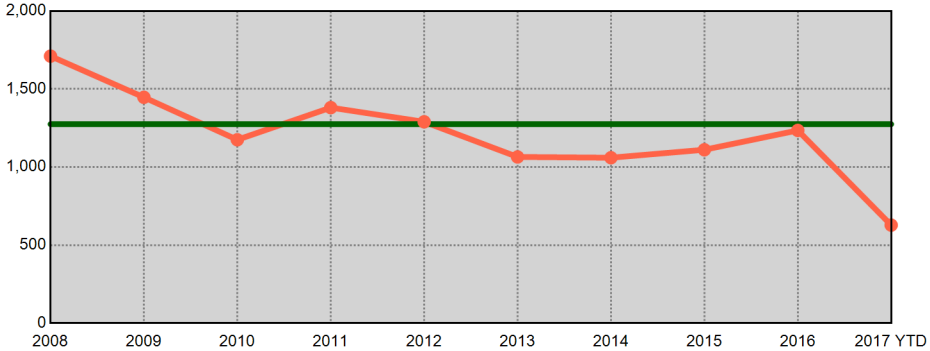

Information summarized for CompStat week ending 06/24/2017. Current year statistics are summarized for 2017 YTD. The horizontal line on each chart represents the average of the prior 9 year end offense totals.

Sourced from MNPD ARMS on 6/28/2017 7:27:02 AM. The figures above were sourced from incident reports using Uniform Crime Reporting definitions and reporting guidelines, based on the date when the crime was reported. This report is intended to be a management and planning tool and does not reflect the official UCR counts for the department. Incidents where a location is unknown or unspecified are included in the countywide totals.

Hermitage Precinct UCR Incidents - Annual Comparisons

Aggregated by precinct (incident location). Based on date when each incident was reported.

METROPOLITAN POLICE DEPARTMENT

of Nashville and Davidson County

Year End Total Part 1 Incidents - Prior 9 Year Annual Avg: 6,263

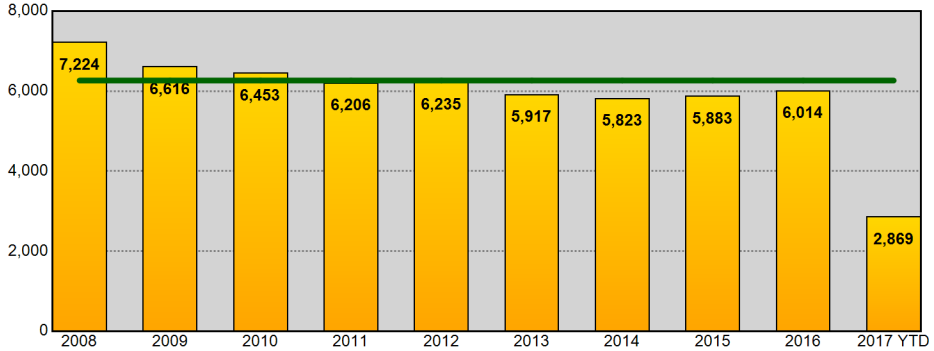

Year End Total Part 1 Incidents - Prior 9 Year Annual Avg: 6,263

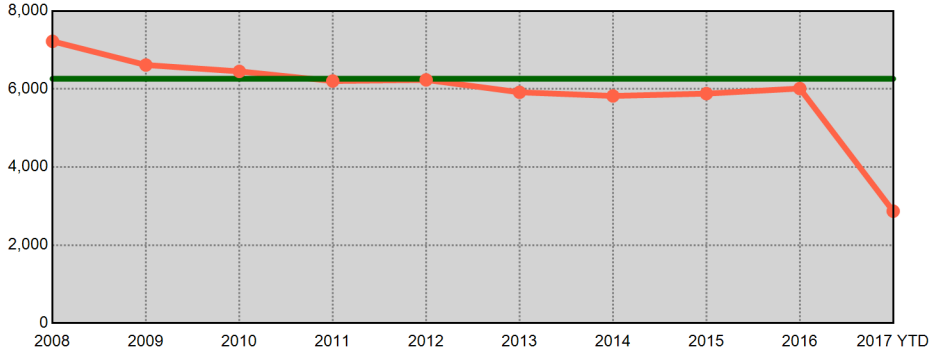

Year End Total Violent Part 1 Incidents - Prior 9 Year Annual Avg: 1,234

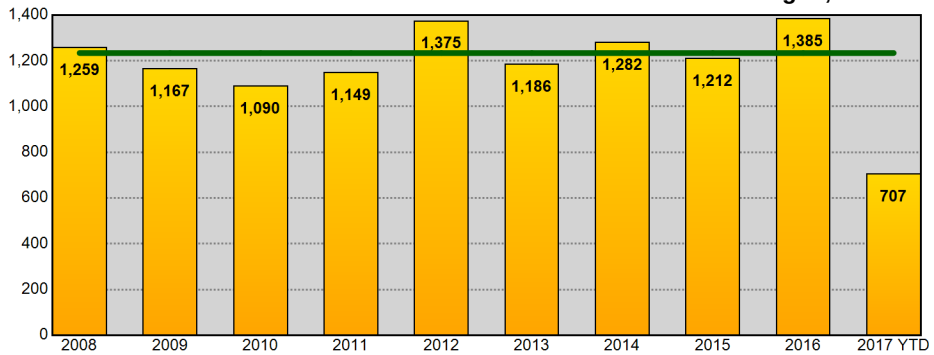

Year End Total Violent Part 1 Incidents - Prior 9 Year Annual Avg: 1,234

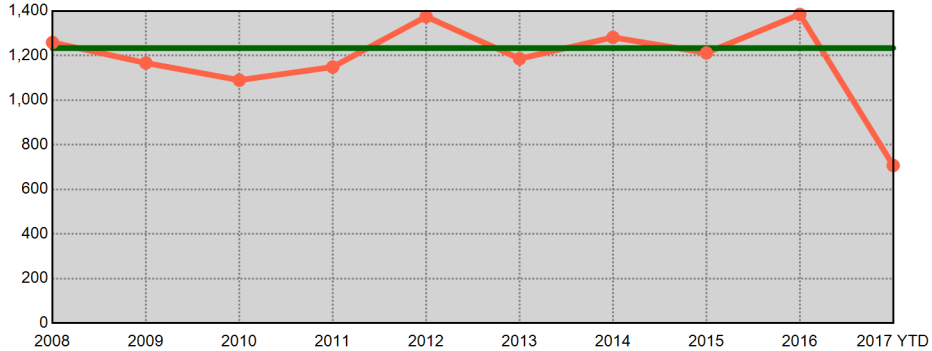

Year End Total Property Part 1 Incidents - Prior 9 Year Annual Avg: 5,030

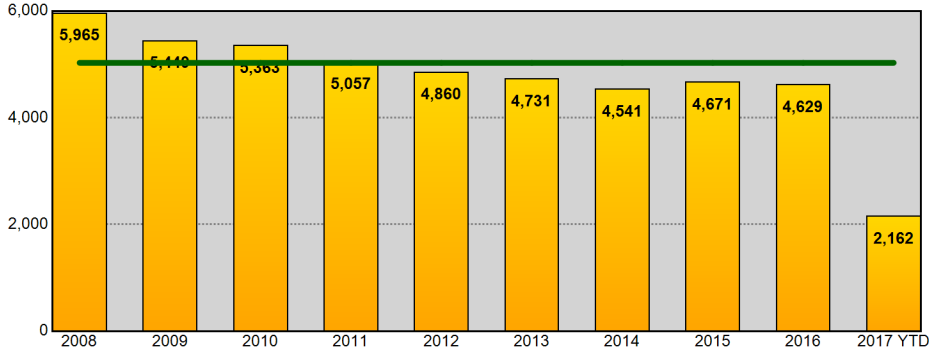

Year End Total Property Part 1 Incidents - Prior 9 Year Annual Avg: 5,030

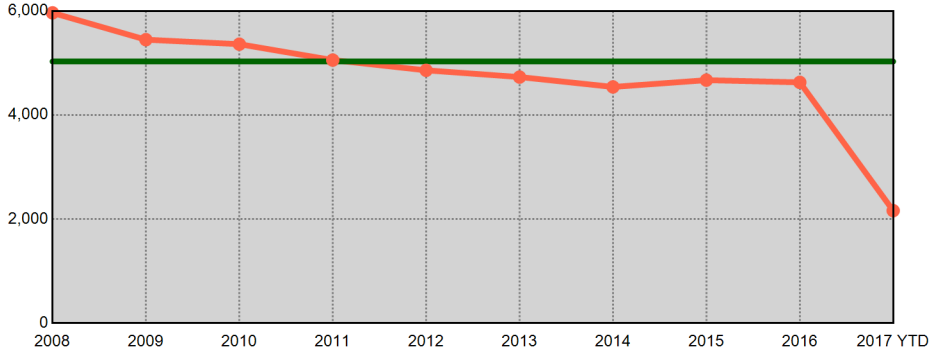

Information summarized for CompStat week ending 06/24/2017. Current year statistics are summarized for 2017 YTD. The horizontal line on each chart represents the average of the prior 9 year end offense totals.

Sourced from MNPD ARMS on 6/28/2017 7:27:03 AM. The figures above were sourced from incident reports using Uniform Crime Reporting definitions and reporting guidelines, based on the date when the crime was reported. This report is intended to be a management and planning tool and does not reflect the official UCR counts for the department. Incidents where a location is unknown or unspecified are included in the countywide totals.

North Precinct UCR Incidents - Annual Comparisons

Aggregated by precinct (incident location). Based on date when each incident was reported.

METROPOLITAN POLICE DEPARTMENT

of Nashville and Davidson County

Year End Total Part 1 Incidents - Prior 9 Year Annual Avg: 4,206

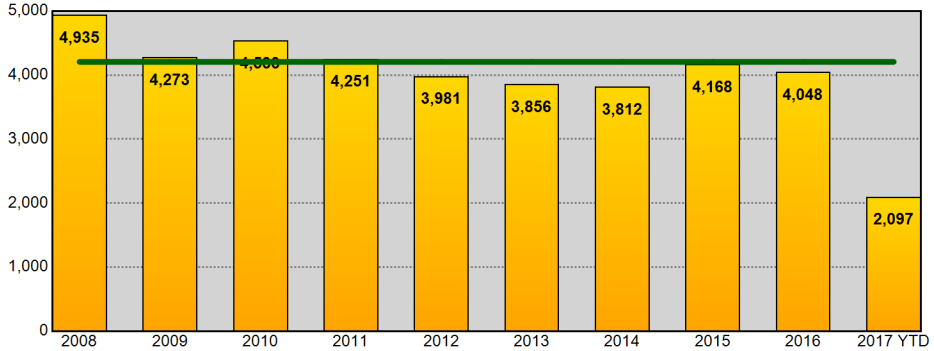

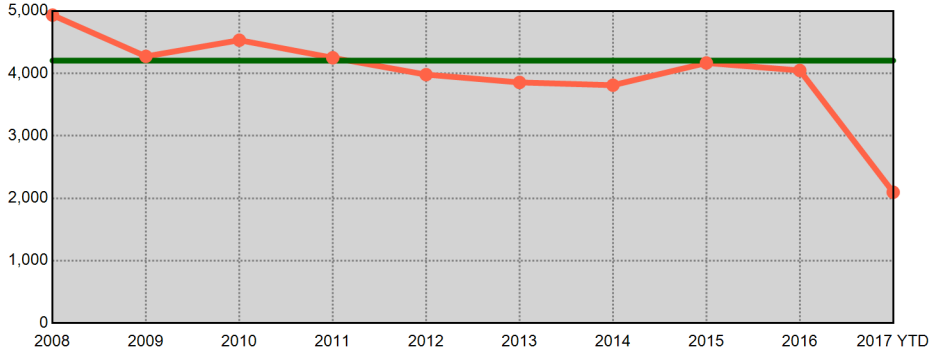

Year End Total Violent Part 1 Incidents - Prior 9 Year Annual Avg: 1,283

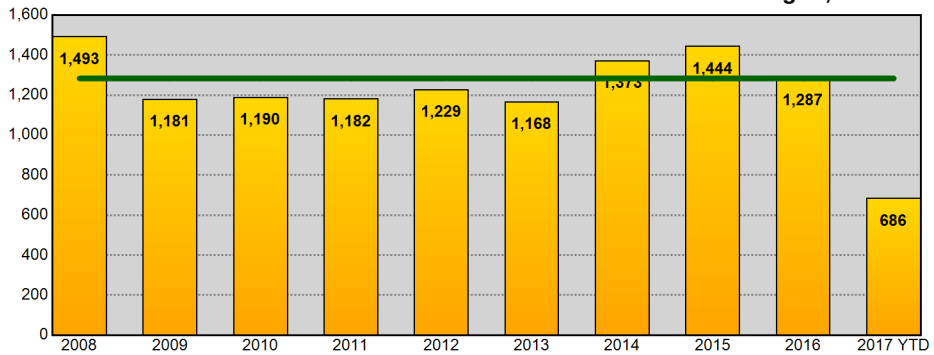

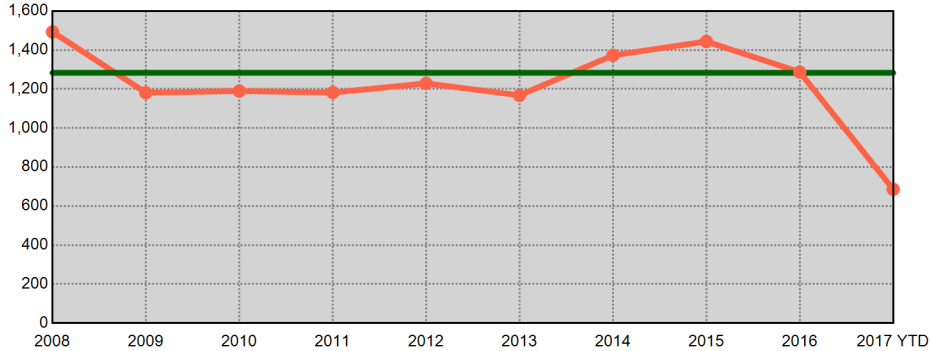

Year End Total Property Part 1 Incidents - Prior 9 Year Annual Avg: 2,923

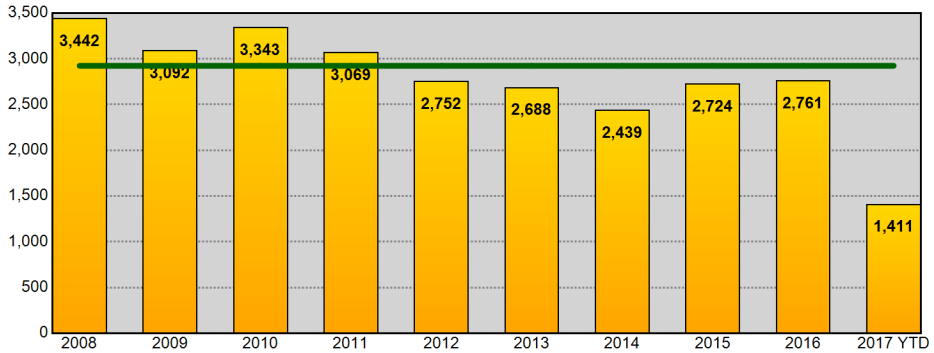

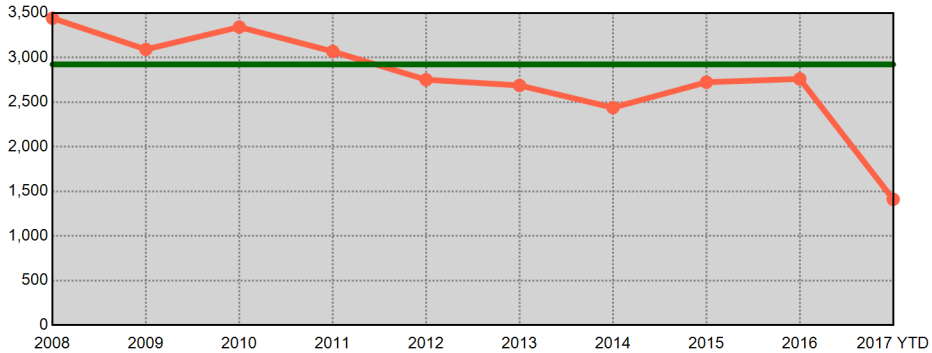

Information summarized for CompStat week ending 06/24/2017. Current year statistics are summarized for 2017 YTD. The horizontal line on each chart represents the average of the prior 9 year end offense totals.

Sourced from MNPD ARMS on 6/28/2017 7:27:05 AM. The figures above were sourced from incident reports using Uniform Crime Reporting definitions and reporting guidelines, based on the date when the crime was reported. This report is intended to be a management and planning tool and does not reflect the official UCR counts for the department. Incidents where a location is unknown or unspecified are included in the countywide totals.

Madison Precinct UCR Incidents - Annual Comparisons

METROPOLITAN POLICE DEPARTMENT
of Nashville and Davidson County

Aggregated by precinct (incident location). Based on date when each incident was reported.

Year End Total Part 1 Incidents - Prior 9 Year Annual Avg: 3,985

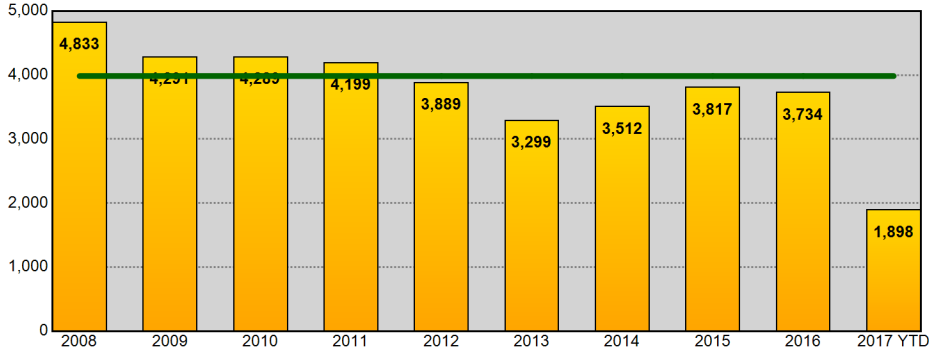

Year End Total Part 1 Incidents - Prior 9 Year Annual Avg: 3,985

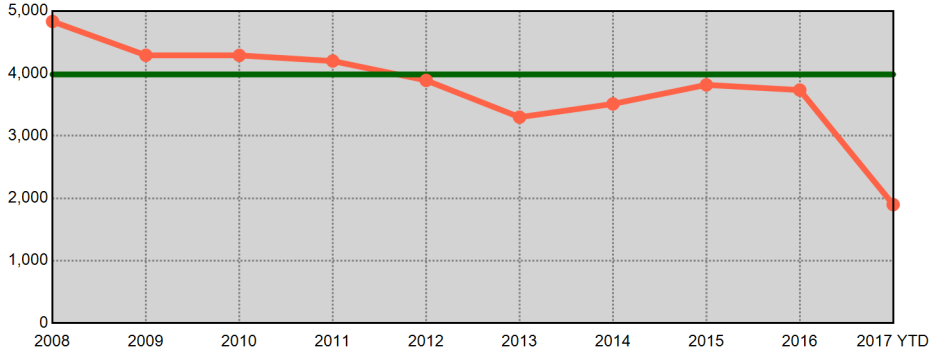

Year End Total Violent Part 1 Incidents - Prior 9 Year Annual Avg: 803

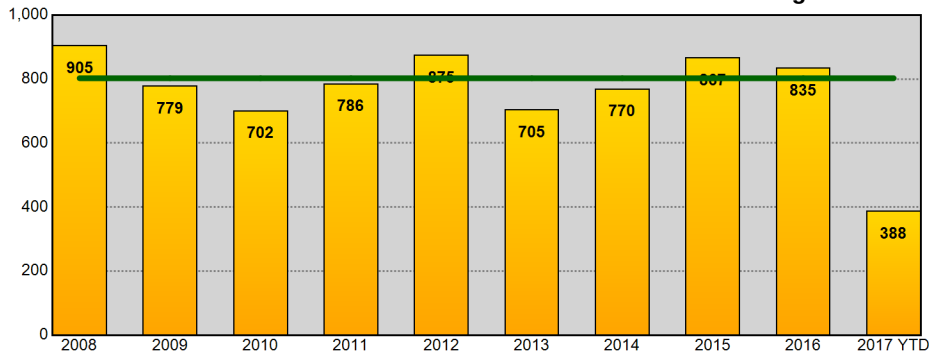

Year End Total Violent Part 1 Incidents - Prior 9 Year Annual Avg: 803

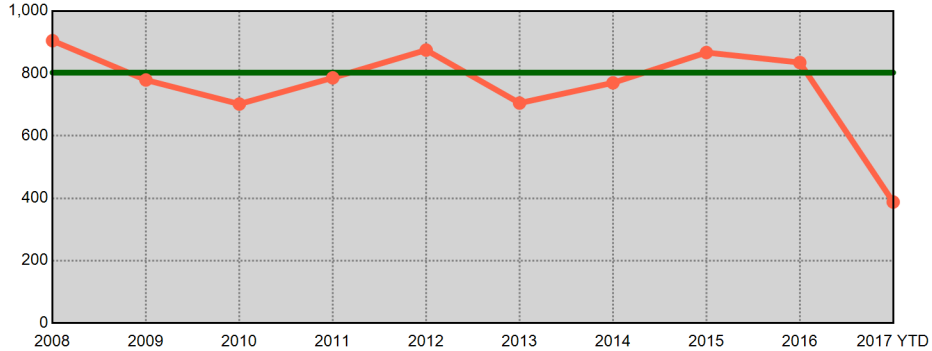

Year End Total Property Part 1 Incidents - Prior 9 Year Annual Avg: 3,182

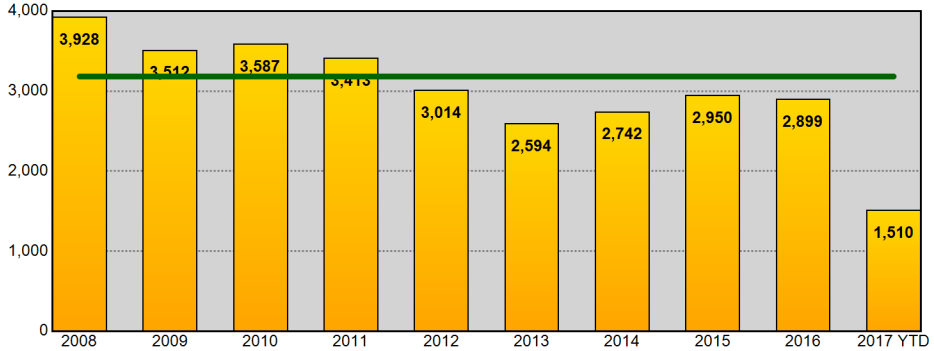

Year End Total Property Part 1 Incidents - Prior 9 Year Annual Avg: 3,182

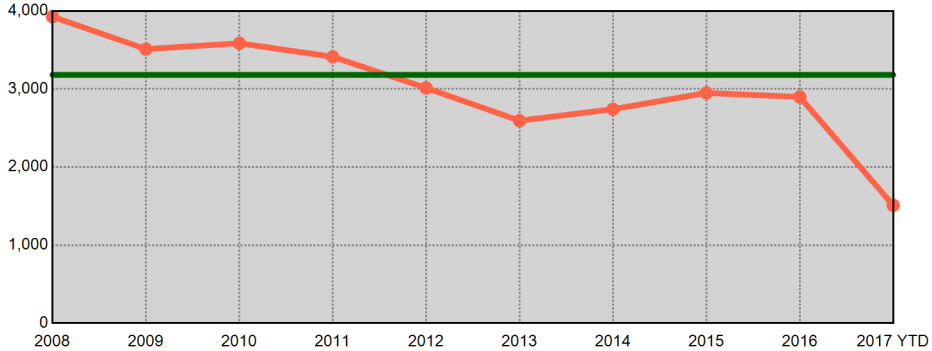

Information summarized for CompStat week ending 06/24/2017. Current year statistics are summarized for 2017 YTD. The horizontal line on each chart represents the average of the prior 9 year end offense totals.

Sourced from MNPD ARMS on 6/28/2017 7:27:08 AM. The figures above were sourced from incident reports using Uniform Crime Reporting definitions and reporting guidelines, based on the date when the crime was reported. This report is intended to be a management and planning tool and does not reflect the official UCR counts for the department. Incidents where a location is unknown or unspecified are included in the countywide totals.

Midtown Hills Precinct UCR Incidents - Annual Comparisons

METROPOLITAN POLICE DEPARTMENT
of Nashville and Davidson County

Aggregated by precinct (incident location). Based on date when each incident was reported.

Year End Total Part 1 Incidents - Prior 9 Year Annual Avg: 4,346

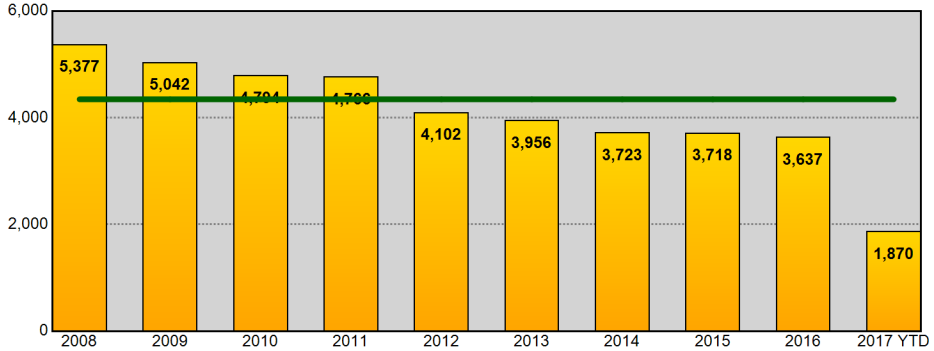

Year End Total Part 1 Incidents - Prior 9 Year Annual Avg: 4,346

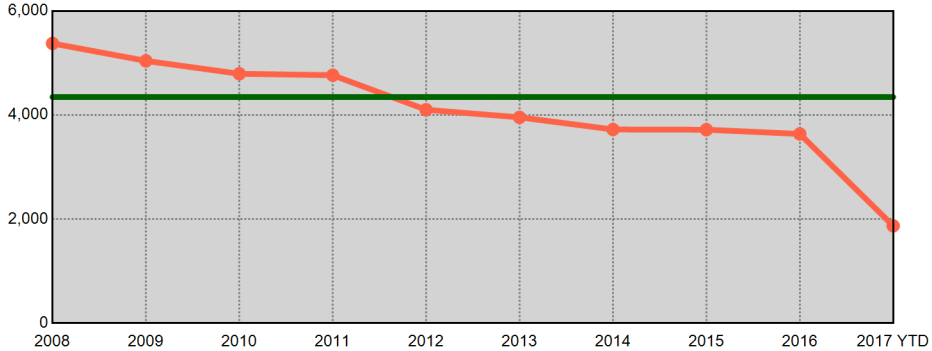

Year End Total Violent Part 1 Incidents - Prior 9 Year Annual Avg: 664

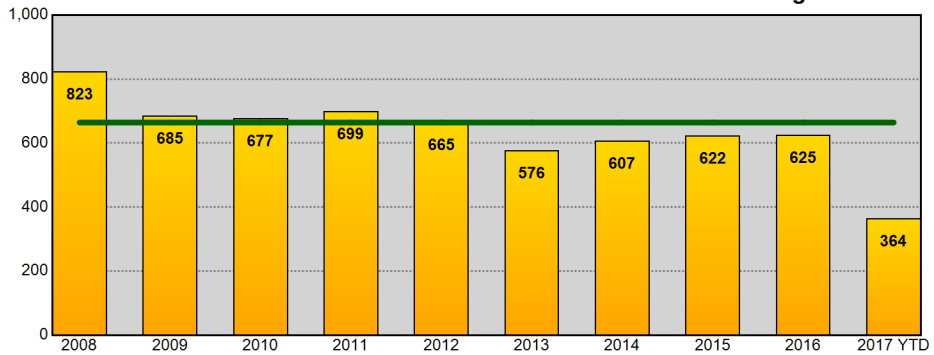

Year End Total Violent Part 1 Incidents - Prior 9 Year Annual Avg: 664

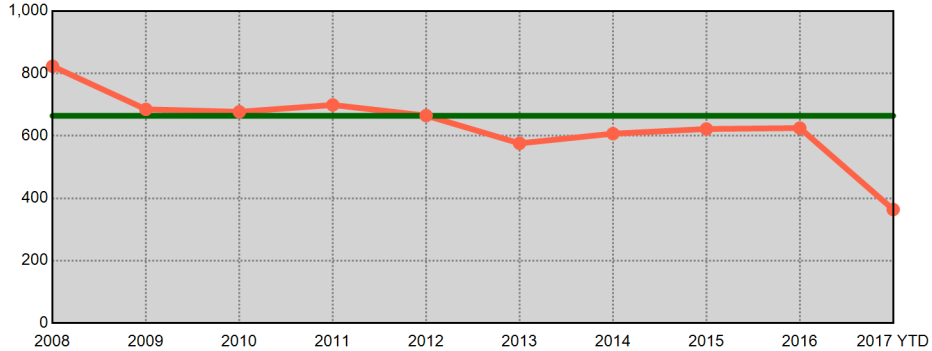

Year End Total Property Part 1 Incidents - Prior 9 Year Annual Avg: 3,682

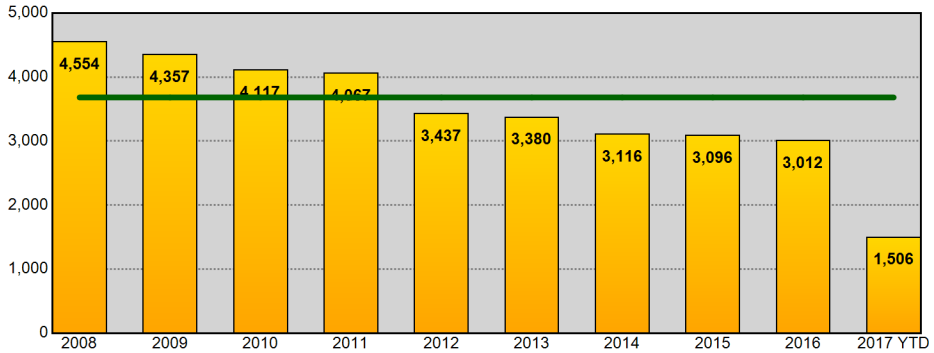

Year End Total Property Part 1 Incidents - Prior 9 Year Annual Avg: 3,682

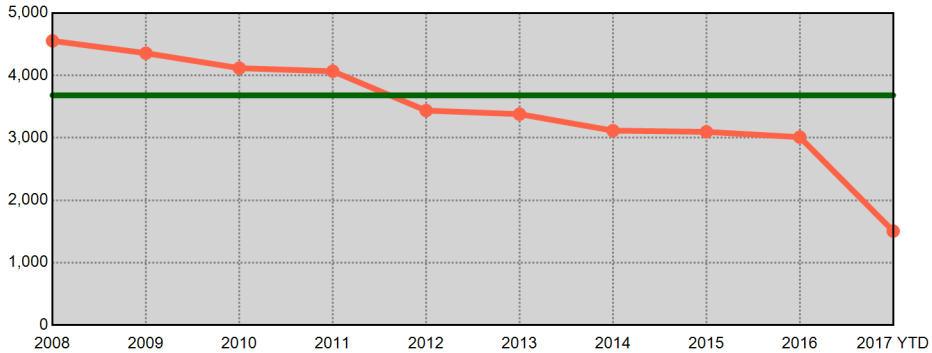

Information summarized for CompStat week ending 06/24/2017. Current year statistics are summarized for 2017 YTD. The horizontal line on each chart represents the average of the prior 9 year end offense totals.

Sourced from MNPD ARMS on 6/28/2017 7:27:09 AM. The figures above were sourced from incident reports using Uniform Crime Reporting definitions and reporting guidelines, based on the date when the crime was reported. This report is intended to be a management and planning tool and does not reflect the official UCR counts for the department. Incidents where a location is unknown or unspecified are included in the countywide totals.

County UCR Incidents - YTD Comparisons

METROPOLITAN POLICE DEPARTMENT
of Nashville and Davidson County

Aggregated by precinct (incident location). Based on date when each incident was reported.

	Homicide	Forcible Rape	Commercial Robbery	Street Robbery	Total Robbery	Aggravated Assault	Commercial Burglary	Residential Burglary	Total Burglary	Larceny	Auto Theft	Violent Offenses	Property Offenses	Part I Offenses
2016 YTD	34	287	133	716	849	2,396	366	1,916	2,282	8,821	703	3,566	11,806	15,372
2017 YTD	51	263	146	872	1,018	2,494	523	1,375	1,898	8,910	1,322	3,826	12,130	15,956
% Change	50.0%	-8.4%	9.8%	21.8%	19.9%	4.1%	42.9%	-28.2%	-16.8%	1.0%	88.1%	7.3%	2.7%	3.8%
2015 YTD	30	275	113	671	784	2,270	357	1,880	2,237	8,221	632	3,359	11,090	14,449
2017 YTD	51	263	146	872	1,018	2,494	523	1,375	1,898	8,910	1,322	3,826	12,130	15,956
% Change	70.0%	-4.4%	29.2%	30.0%	29.8%	9.9%	46.5%	-26.9%	-15.2%	8.4%	109.2%	13.9%	9.4%	10.4%
2014 YTD	21	298	77	540	617	2,473	422	1,813	2,235	8,187	468	3,409	10,890	14,299
2017 YTD	51	263	146	872	1,018	2,494	523	1,375	1,898	8,910	1,322	3,826	12,130	15,956
% Change	142.9%	-11.7%	89.6%	61.5%	65.0%	0.8%	23.9%	-24.2%	-15.1%	8.8%	182.5%	12.2%	11.4%	11.6%
2013 YTD	20	250	103	680	783	2,301	399	2,258	2,657	8,962	579	3,354	12,198	15,552
2017 YTD	51	263	146	872	1,018	2,494	523	1,375	1,898	8,910	1,322	3,826	12,130	15,956
% Change	155.0%	5.2%	41.7%	28.2%	30.0%	8.4%	31.1%	-39.1%	-28.6%	-0.6%	128.3%	14.1%	-0.6%	2.6%
2012 YTD	27	265	98	681	779	2,617	440	2,206	2,646	9,118	622	3,688	12,386	16,074
2017 YTD	51	263	146	872	1,018	2,494	523	1,375	1,898	8,910	1,322	3,826	12,130	15,956
% Change	88.9%	-0.8%	49.0%	28.0%	30.7%	-4.7%	18.9%	-37.7%	-28.3%	-2.3%	112.5%	3.7%	-2.1%	-0.7%
2011 YTD	22	253	144	605	749	2,143	496	2,922	3,418	9,492	801	3,167	13,711	16,878
2017 YTD	51	263	146	872	1,018	2,494	523	1,375	1,898	8,910	1,322	3,826	12,130	15,956
% Change	131.8%	4.0%	1.4%	44.1%	35.9%	16.4%	5.4%	-52.9%	-44.5%	-6.1%	65.0%	20.8%	-11.5%	-5.5%
2010 YTD	27	255	134	672	806	2,138	520	2,615	3,135	9,735	720	3,226	13,590	16,816
2017 YTD	51	263	146	872	1,018	2,494	523	1,375	1,898	8,910	1,322	3,826	12,130	15,956
% Change	88.9%	3.1%	9.0%	29.8%	26.3%	16.7%	0.6%	-47.4%	-39.5%	-8.5%	83.6%	18.6%	-10.7%	-5.1%
2009 YTD	32	233	128	827	955	2,425	553	2,385	2,938	10,261	801	3,645	14,000	17,645
2017 YTD	51	263	146	872	1,018	2,494	523	1,375	1,898	8,910	1,322	3,826	12,130	15,956
% Change	59.4%	12.9%	14.1%	5.4%	6.6%	2.8%	-5.4%	-42.3%	-35.4%	-13.2%	65.0%	5.0%	-13.4%	-9.6%
8 YTD Avg	27	265	116	674	790	2,345	444	2,249	2,694	9,100	666	3,427	12,459	15,886
2017 YTD	51	263	146	872	1,018	2,494	523	1,375	1,898	8,910	1,322	3,826	12,130	15,956
% Change	96.2%	-0.4%	25.9%	29.4%	28.9%	6.4%	17.8%	-38.9%	-29.5%	-2.1%	98.8%	11.7%	-2.6%	0.4%
5 YTD Avg	26	275	105	658	762	2,411	397	2,015	2,411	8,662	601	3,475	11,674	15,149
2017 YTD	51	263	146	872	1,018	2,494	523	1,375	1,898	8,910	1,322	3,826	12,130	15,956
% Change	96.2%	-4.4%	40.4%	32.7%	33.6%	3.4%	32.1%	-31.7%	-21.3%	2.9%	120.3%	10.1%	3.9%	5.3%

Information summarized for CompStat week ending 06/24/2017.

'8 YTD Avg' refers to the computed 2009 - 2016 YTD average.
'5 YTD Avg' refers to the computed 2012 - 2016 YTD average.

Sourced from MNPD ARMS on 6/28/2017 7:27:11 AM. The figures above were sourced from incident reports using Uniform Crime Reporting definitions and reporting guidelines, based on the date when the crime was reported. This report is intended to be a management and planning tool and does not reflect the official UCR counts for the department. Incidents where a location is unknown or unspecified are included in the countywide totals. 'Unknown' refers to records in which the address is listed as 'Unknown' on the incident report. 'Not Validated' refers to records that were entered in with an invalid addresses.

West Precinct UCR Incidents - YTD Comparisons

METROPOLITAN POLICE DEPARTMENT
of Nashville and Davidson County

Aggregated by precinct (incident location). Based on date when each incident was reported.

	Homicide	Forcible Rape	Commercial Robbery	Street Robbery	Total Robbery	Aggravated Assault	Commercial Burglary	Residential Burglary	Total Burglary	Larceny	Auto Theft	Violent Offenses	Property Offenses	Part I Offenses
2016 YTD	3	13	9	24	33	159	44	192	236	1,184	60	208	1,480	1,688
2017 YTD	4	21	9	40	49	144	44	151	195	1,291	119	218	1,605	1,823
% Change	33.3%	61.5%	0.0%	66.7%	48.5%	-9.4%	0.0%	-21.4%	-17.4%	9.0%	98.3%	4.8%	8.4%	8.0%
2015 YTD	0	15	14	39	53	144	31	200	231	1,116	56	212	1,403	1,615
2017 YTD	4	21	9	40	49	144	44	151	195	1,291	119	218	1,605	1,823
% Change	-	40.0%	-35.7%	2.6%	-7.5%	0.0%	41.9%	-24.5%	-15.6%	15.7%	112.5%	2.8%	14.4%	12.9%
2014 YTD	1	35	8	25	33	144	48	175	223	1,180	46	213	1,449	1,662
2017 YTD	4	21	9	40	49	144	44	151	195	1,291	119	218	1,605	1,823
% Change	300.0%	-40.0%	12.5%	60.0%	48.5%	0.0%	-8.3%	-13.7%	-12.6%	9.4%	158.7%	2.3%	10.8%	9.7%
2013 YTD	2	25	12	33	45	173	66	241	307	1,462	53	245	1,822	2,067
2017 YTD	4	21	9	40	49	144	44	151	195	1,291	119	218	1,605	1,823
% Change	100.0%	-16.0%	-25.0%	21.2%	8.9%	-16.8%	-33.3%	-37.3%	-36.5%	-11.7%	124.5%	-11.0%	-11.9%	-11.8%
2012 YTD	2	17	14	23	37	161	37	264	301	1,185	56	217	1,542	1,759
2017 YTD	4	21	9	40	49	144	44	151	195	1,291	119	218	1,605	1,823
% Change	100.0%	23.5%	-35.7%	73.9%	32.4%	-10.6%	18.9%	-42.8%	-35.2%	8.9%	112.5%	0.5%	4.1%	3.6%
2011 YTD	1	20	13	36	49	152	53	287	340	1,149	54	222	1,543	1,765
2017 YTD	4	21	9	40	49	144	44	151	195	1,291	119	218	1,605	1,823
% Change	300.0%	5.0%	-30.8%	11.1%	0.0%	-5.3%	-17.0%	-47.4%	-42.6%	12.4%	120.4%	-1.8%	4.0%	3.3%
2010 YTD	3	21	20	57	77	178	71	257	328	1,261	62	279	1,651	1,930
2017 YTD	4	21	9	40	49	144	44	151	195	1,291	119	218	1,605	1,823
% Change	33.3%	0.0%	-55.0%	-29.8%	-36.4%	-19.1%	-38.0%	-41.2%	-40.5%	2.4%	91.9%	-21.9%	-2.8%	-5.5%
2009 YTD	3	17	19	60	79	163	56	297	353	1,143	66	262	1,562	1,824
2017 YTD	4	21	9	40	49	144	44	151	195	1,291	119	218	1,605	1,823
% Change	33.3%	23.5%	-52.6%	-33.3%	-38.0%	-11.7%	-21.4%	-49.2%	-44.8%	12.9%	80.3%	-16.8%	2.8%	-0.1%
8 YTD Avg	2	20	14	37	51	159	51	239	290	1,210	57	232	1,557	1,789
2017 YTD	4	21	9	40	49	144	44	151	195	1,291	119	218	1,605	1,823
% Change	300.0%	5.0%	-30.8%	8.1%	-2.0%	-9.4%	-12.0%	-36.8%	-32.5%	6.7%	112.5%	-6.0%	3.1%	2.0%
5 YTD Avg	2	21	11	29	40	156	45	214	260	1,225	54	219	1,539	1,758
2017 YTD	4	21	9	40	49	144	44	151	195	1,291	119	218	1,605	1,823
% Change	300.0%	0.0%	-18.2%	42.9%	22.5%	-7.7%	-2.2%	-29.4%	-24.7%	5.4%	120.4%	-0.5%	4.3%	3.7%

Information summarized for CompStat week ending 06/24/2017.

'8 YTD Avg' refers to the computed 2009 - 2016 YTD average.
'5 YTD Avg' refers to the computed 2012 - 2016 YTD average.

Sourced from MNPD ARMS on 6/28/2017 7:27:11 AM. The figures above were sourced from incident reports using Uniform Crime Reporting definitions and reporting guidelines, based on the date when the crime was reported. This report is intended to be a management and planning tool and does not reflect the official UCR counts for the department. Incidents where a location is unknown or unspecified are included in the countywide totals. 'Unknown' refers to records in which the address is listed as 'Unknown' on the incident report. 'Not Validated' refers to records that were entered in with an invalid addresses.

East Precinct UCR Incidents - YTD Comparisons

METROPOLITAN POLICE DEPARTMENT
of Nashville and Davidson County

Aggregated by precinct (incident location). Based on date when each incident was reported.

	Homicide	Forcible Rape	Commercial Robbery	Street Robbery	Total Robbery	Aggravated Assault	Commercial Burglary	Residential Burglary	Total Burglary	Larceny	Auto Theft	Violent Offenses	Property Offenses	Part I Offenses
2016 YTD	3	31	9	90	99	321	41	230	271	921	98	454	1,290	1,744
2017 YTD	15	31	18	90	108	378	53	173	226	854	147	532	1,227	1,759
% Change	400.0%	0.0%	100.0%	0.0%	9.1%	17.8%	29.3%	-24.8%	-16.6%	-7.3%	50.0%	17.2%	-4.9%	0.9%
2015 YTD	5	38	23	91	114	356	37	241	278	840	81	513	1,199	1,712
2017 YTD	15	31	18	90	108	378	53	173	226	854	147	532	1,227	1,759
% Change	200.0%	-18.4%	-21.7%	-1.1%	-5.3%	6.2%	43.2%	-28.2%	-18.7%	1.7%	81.5%	3.7%	2.3%	2.7%
2014 YTD	2	32	8	73	81	397	37	196	233	777	56	512	1,066	1,578
2017 YTD	15	31	18	90	108	378	53	173	226	854	147	532	1,227	1,759
% Change	650.0%	-3.1%	125.0%	23.3%	33.3%	-4.8%	43.2%	-11.7%	-3.0%	9.9%	162.5%	3.9%	15.1%	11.5%
2013 YTD	5	33	12	115	127	390	18	337	355	871	73	555	1,299	1,854
2017 YTD	15	31	18	90	108	378	53	173	226	854	147	532	1,227	1,759
% Change	200.0%	-6.1%	50.0%	-21.7%	-15.0%	-3.1%	194.4%	-48.7%	-36.3%	-2.0%	101.4%	-4.1%	-5.5%	-5.1%
2012 YTD	3	37	13	122	135	461	48	329	377	1,046	76	636	1,499	2,135
2017 YTD	15	31	18	90	108	378	53	173	226	854	147	532	1,227	1,759
% Change	400.0%	-16.2%	38.5%	-26.2%	-20.0%	-18.0%	10.4%	-47.4%	-40.1%	-18.4%	93.4%	-16.4%	-18.1%	-17.6%
2011 YTD	1	34	21	112	133	355	55	535	590	1,159	118	523	1,867	2,390
2017 YTD	15	31	18	90	108	378	53	173	226	854	147	532	1,227	1,759
% Change	>1,000%	-8.8%	-14.3%	-19.6%	-18.8%	6.5%	-3.6%	-67.7%	-61.7%	-26.3%	24.6%	1.7%	-34.3%	-26.4%
2010 YTD	5	29	11	102	113	368	52	454	506	994	109	515	1,609	2,124
2017 YTD	15	31	18	90	108	378	53	173	226	854	147	532	1,227	1,759
% Change	200.0%	6.9%	63.6%	-11.8%	-4.4%	2.7%	1.9%	-61.9%	-55.3%	-14.1%	34.9%	3.3%	-23.7%	-17.2%
2009 YTD	4	30	24	155	179	480	60	362	422	1,007	113	693	1,542	2,235
2017 YTD	15	31	18	90	108	378	53	173	226	854	147	532	1,227	1,759
% Change	275.0%	3.3%	-25.0%	-41.9%	-39.7%	-21.3%	-11.7%	-52.2%	-46.4%	-15.2%	30.1%	-23.2%	-20.4%	-21.3%
8 YTD Avg	4	33	15	108	123	391	44	336	379	952	91	550	1,421	1,972
2017 YTD	15	31	18	90	108	378	53	173	226	854	147	532	1,227	1,759
% Change	400.0%	-6.1%	20.0%	-15.9%	-11.5%	-3.3%	23.3%	-48.4%	-40.4%	-10.2%	63.3%	-3.3%	-13.7%	-10.8%
5 YTD Avg	4	34	13	98	111	385	36	267	303	891	77	534	1,271	1,805
2017 YTD	15	31	18	90	108	378	53	173	226	854	147	532	1,227	1,759
% Change	400.0%	-8.8%	38.5%	-8.2%	-2.7%	-1.8%	47.2%	-35.0%	-25.2%	-4.2%	93.4%	-0.4%	-3.4%	-2.5%

Information summarized for CompStat week ending 06/24/2017.

'8 YTD Avg' refers to the computed 2009 - 2016 YTD average.
'5 YTD Avg' refers to the computed 2012 - 2016 YTD average.

Sourced from MNPD ARMS on 6/28/2017 7:27:11 AM. The figures above were sourced from incident reports using Uniform Crime Reporting definitions and reporting guidelines, based on the date when the crime was reported. This report is intended to be a management and planning tool and does not reflect the official UCR counts for the department. Incidents where a location is unknown or unspecified are included in the countywide totals. 'Unknown' refers to records in which the address is listed as 'Unknown' on the incident report. 'Not Validated' refers to records that were entered in with an invalid addresses.

South Precinct UCR Incidents - YTD Comparisons

METROPOLITAN POLICE DEPARTMENT
of Nashville and Davidson County

Aggregated by precinct (incident location). Based on date when each incident was reported.

	Homicide	Forcible Rape	Commercial Robbery	Street Robbery	Total Robbery	Aggravated Assault	Commercial Burglary	Residential Burglary	Total Burglary	Larceny	Auto Theft	Violent Offenses	Property Offenses	Part I Offenses
2016 YTD	11	50	28	181	209	462	56	511	567	1,562	166	732	2,295	3,027
2017 YTD	8	35	29	194	223	453	92	283	375	1,401	301	719	2,077	2,796
% Change	-27.3%	-30.0%	3.6%	7.2%	6.7%	-1.9%	64.3%	-44.6%	-33.9%	-10.3%	81.3%	-1.8%	-9.5%	-7.6%
2015 YTD	6	46	20	141	161	378	85	481	566	1,506	104	591	2,176	2,767
2017 YTD	8	35	29	194	223	453	92	283	375	1,401	301	719	2,077	2,796
% Change	33.3%	-23.9%	45.0%	37.6%	38.5%	19.8%	8.2%	-41.2%	-33.7%	-7.0%	189.4%	21.7%	-4.5%	1.0%
2014 YTD	2	52	24	113	137	452	75	377	452	1,500	86	643	2,038	2,681
2017 YTD	8	35	29	194	223	453	92	283	375	1,401	301	719	2,077	2,796
% Change	300.0%	-32.7%	20.8%	71.7%	62.8%	0.2%	22.7%	-24.9%	-17.0%	-6.6%	250.0%	11.8%	1.9%	4.3%
2013 YTD	2	40	13	159	172	416	102	475	577	1,459	112	630	2,148	2,778
2017 YTD	8	35	29	194	223	453	92	283	375	1,401	301	719	2,077	2,796
% Change	300.0%	-12.5%	123.1%	22.0%	29.7%	8.9%	-9.8%	-40.4%	-35.0%	-4.0%	168.8%	14.1%	-3.3%	0.6%
2012 YTD	1	48	19	133	152	487	87	346	433	1,450	150	688	2,033	2,721
2017 YTD	8	35	29	194	223	453	92	283	375	1,401	301	719	2,077	2,796
% Change	700.0%	-27.1%	52.6%	45.9%	46.7%	-7.0%	5.7%	-18.2%	-13.4%	-3.4%	100.7%	4.5%	2.2%	2.8%
2011 YTD	4	55	35	134	169	425	82	644	726	1,645	182	653	2,553	3,206
2017 YTD	8	35	29	194	223	453	92	283	375	1,401	301	719	2,077	2,796
% Change	100.0%	-36.4%	-17.1%	44.8%	32.0%	6.6%	12.2%	-56.1%	-48.3%	-14.8%	65.4%	10.1%	-18.6%	-12.8%
2010 YTD	6	50	16	145	161	376	76	510	586	1,682	152	593	2,420	3,013
2017 YTD	8	35	29	194	223	453	92	283	375	1,401	301	719	2,077	2,796
% Change	33.3%	-30.0%	81.3%	33.8%	38.5%	20.5%	21.1%	-44.5%	-36.0%	-16.7%	98.0%	21.2%	-14.2%	-7.2%
2009 YTD	5	33	24	152	176	370	151	436	587	1,874	167	584	2,628	3,212
2017 YTD	8	35	29	194	223	453	92	283	375	1,401	301	719	2,077	2,796
% Change	60.0%	6.1%	20.8%	27.6%	26.7%	22.4%	-39.1%	-35.1%	-36.1%	-25.2%	80.2%	23.1%	-21.0%	-13.0%
8 YTD Avg	5	47	22	145	167	421	89	473	562	1,585	140	639	2,286	2,926
2017 YTD	8	35	29	194	223	453	92	283	375	1,401	301	719	2,077	2,796
% Change	100.0%	-23.9%	31.8%	34.7%	33.5%	7.9%	3.4%	-40.0%	-33.2%	-11.6%	116.5%	12.5%	-9.1%	-4.4%
5 YTD Avg	4	47	21	145	166	439	81	438	519	1,495	124	657	2,138	2,795
2017 YTD	8	35	29	194	223	453	92	283	375	1,401	301	719	2,077	2,796
% Change	100.0%	-25.5%	45.0%	33.8%	34.3%	3.2%	13.6%	-35.4%	-27.7%	-6.3%	144.7%	9.6%	-2.9%	0.1%

Information summarized for CompStat week ending 06/24/2017.

'8 YTD Avg' refers to the computed 2009 - 2016 YTD average.
'5 YTD Avg' refers to the computed 2012 - 2016 YTD average.

Sourced from MNPD ARMS on 6/28/2017 7:27:11 AM. The figures above were sourced from incident reports using Uniform Crime Reporting definitions and reporting guidelines, based on the date when the crime was reported. This report is intended to be a management and planning tool and does not reflect the official UCR counts for the department. Incidents where a location is unknown or unspecified are included in the countywide totals. 'Unknown' refers to records in which the address is listed as 'Unknown' on the incident report. 'Not Validated' refers to records that were entered in with an invalid addresses.

Central Precinct UCR Incidents - YTD Comparisons

METROPOLITAN POLICE DEPARTMENT
of Nashville and Davidson County

Aggregated by precinct (incident location). Based on date when each incident was reported.

	Homicide	Forcible Rape	Commercial Robbery	Street Robbery	Total Robbery	Aggravated Assault	Commercial Burglary	Residential Burglary	Total Burglary	Larceny	Auto Theft	Violent Offenses	Property Offenses	Part I Offenses
2016 YTD	0	29	1	50	51	91	13	8	21	437	30	171	488	659
2017 YTD	1	20	3	62	65	126	28	5	33	533	62	212	628	840
% Change	-	-31.0%	200.0%	24.0%	27.5%	38.5%	115.4%	-37.5%	57.1%	22.0%	106.7%	24.0%	28.7%	27.5%
2015 YTD	0	30	0	39	39	88	24	7	31	423	19	157	473	630
2017 YTD	1	20	3	62	65	126	28	5	33	533	62	212	628	840
% Change	-	-33.3%	-	59.0%	66.7%	43.2%	16.7%	-28.6%	6.5%	26.0%	226.3%	35.0%	32.8%	33.3%
2014 YTD	0	30	1	31	32	89	21	11	32	411	22	151	465	616
2017 YTD	1	20	3	62	65	126	28	5	33	533	62	212	628	840
% Change	-	-33.3%	200.0%	100.0%	103.1%	41.6%	33.3%	-54.5%	3.1%	29.7%	181.8%	40.4%	35.1%	36.4%
2013 YTD	0	21	0	25	25	92	26	10	36	445	19	138	500	638
2017 YTD	1	20	3	62	65	126	28	5	33	533	62	212	628	840
% Change	-	-4.8%	-	148.0%	160.0%	37.0%	7.7%	-50.0%	-8.3%	19.8%	226.3%	53.6%	25.6%	31.7%
2012 YTD	0	26	1	44	45	98	20	10	30	586	31	169	647	816
2017 YTD	1	20	3	62	65	126	28	5	33	533	62	212	628	840
% Change	-	-23.1%	200.0%	40.9%	44.4%	28.6%	40.0%	-50.0%	10.0%	-9.0%	100.0%	25.4%	-2.9%	2.9%
2011 YTD	1	21	1	51	52	94	25	10	35	559	28	168	622	790
2017 YTD	1	20	3	62	65	126	28	5	33	533	62	212	628	840
% Change	0.0%	-4.8%	200.0%	21.6%	25.0%	34.0%	12.0%	-50.0%	-5.7%	-4.7%	121.4%	26.2%	1.0%	6.3%
2010 YTD	1	17	7	49	56	105	20	8	28	456	29	179	513	692
2017 YTD	1	20	3	62	65	126	28	5	33	533	62	212	628	840
% Change	0.0%	17.6%	-57.1%	26.5%	16.1%	20.0%	40.0%	-37.5%	17.9%	16.9%	113.8%	18.4%	22.4%	21.4%
2009 YTD	0	14	3	40	43	92	18	10	28	653	36	149	717	866
2017 YTD	1	20	3	62	65	126	28	5	33	533	62	212	628	840
% Change	-	42.9%	0.0%	55.0%	51.2%	37.0%	55.6%	-50.0%	17.9%	-18.4%	72.2%	42.3%	-12.4%	-3.0%
8 YTD Avg	0	24	2	41	43	94	21	9	30	496	27	160	553	713
2017 YTD	1	20	3	62	65	126	28	5	33	533	62	212	628	840
% Change	-	-13.0%	200.0%	51.2%	54.8%	35.5%	40.0%	-44.4%	10.0%	7.5%	138.5%	32.5%	13.6%	17.8%
5 YTD Avg	0	27	1	38	38	92	21	9	30	460	24	157	515	672
2017 YTD	1	20	3	62	65	126	28	5	33	533	62	212	628	840
% Change	-	-25.9%	-	67.6%	71.1%	38.5%	40.0%	-44.4%	10.0%	15.9%	158.3%	35.0%	22.2%	25.2%

Information summarized for CompStat week ending 06/24/2017.

'8 YTD Avg' refers to the computed 2009 - 2016 YTD average.
'5 YTD Avg' refers to the computed 2012 - 2016 YTD average.

Sourced from MNPD ARMS on 6/28/2017 7:27:11 AM. The figures above were sourced from incident reports using Uniform Crime Reporting definitions and reporting guidelines, based on the date when the crime was reported. This report is intended to be a management and planning tool and does not reflect the official UCR counts for the department. Incidents where a location is unknown or unspecified are included in the countywide totals. 'Unknown' refers to records in which the address is listed as 'Unknown' on the incident report. 'Not Validated' refers to records that were entered in with an invalid addresses.

Hermitage Precinct UCR Incidents - YTD Comparisons

METROPOLITAN POLICE DEPARTMENT
of Nashville and Davidson County

Aggregated by precinct (incident location). Based on date when each incident was reported.

	Homicide	Forcible Rape	Commercial Robbery	Street Robbery	Total Robbery	Aggravated Assault	Commercial Burglary	Residential Burglary	Total Burglary	Larceny	Auto Theft	Violent Offenses	Property Offenses	Part I Offenses
2016 YTD	5	52	40	123	163	446	68	312	380	1,720	112	666	2,212	2,878
2017 YTD	9	66	35	178	213	419	69	249	318	1,585	259	707	2,162	2,869
% Change	80.0%	26.9%	-12.5%	44.7%	30.7%	-6.1%	1.5%	-20.2%	-16.3%	-7.8%	131.3%	6.2%	-2.3%	-0.3%
2015 YTD	1	56	19	132	151	351	59	310	369	1,547	109	559	2,025	2,584
2017 YTD	9	66	35	178	213	419	69	249	318	1,585	259	707	2,162	2,869
% Change	800.0%	17.9%	84.2%	34.8%	41.1%	19.4%	16.9%	-19.7%	-13.8%	2.5%	137.6%	26.5%	6.8%	11.0%
2014 YTD	3	37	15	115	130	400	89	364	453	1,561	85	570	2,099	2,669
2017 YTD	9	66	35	178	213	419	69	249	318	1,585	259	707	2,162	2,869
% Change	200.0%	78.4%	133.3%	54.8%	63.8%	4.8%	-22.5%	-31.6%	-29.8%	1.5%	204.7%	24.0%	3.0%	7.5%
2013 YTD	2	46	22	118	140	389	49	364	413	1,754	114	577	2,281	2,858
2017 YTD	9	66	35	178	213	419	69	249	318	1,585	259	707	2,162	2,869
% Change	350.0%	43.5%	59.1%	50.8%	52.1%	7.7%	40.8%	-31.6%	-23.0%	-9.6%	127.2%	22.5%	-5.2%	0.4%
2012 YTD	8	47	16	105	121	484	81	344	425	1,701	98	660	2,224	2,884
2017 YTD	9	66	35	178	213	419	69	249	318	1,585	259	707	2,162	2,869
% Change	12.5%	40.4%	118.8%	69.5%	76.0%	-13.4%	-14.8%	-27.6%	-25.2%	-6.8%	164.3%	7.1%	-2.8%	-0.5%
2011 YTD	5	41	25	80	105	333	78	441	519	1,732	108	484	2,359	2,843
2017 YTD	9	66	35	178	213	419	69	249	318	1,585	259	707	2,162	2,869
% Change	80.0%	61.0%	40.0%	122.5%	102.9%	25.8%	-11.5%	-43.5%	-38.7%	-8.5%	139.8%	46.1%	-8.4%	0.9%
2010 YTD	3	33	26	99	125	324	71	355	426	1,959	154	485	2,539	3,024
2017 YTD	9	66	35	178	213	419	69	249	318	1,585	259	707	2,162	2,869
% Change	200.0%	100.0%	34.6%	79.8%	70.4%	29.3%	-2.8%	-29.9%	-25.4%	-19.1%	68.2%	45.8%	-14.8%	-5.1%
2009 YTD	3	30	20	111	131	387	73	320	393	1,913	112	551	2,418	2,969
2017 YTD	9	66	35	178	213	419	69	249	318	1,585	259	707	2,162	2,869
% Change	200.0%	120.0%	75.0%	60.4%	62.6%	8.3%	-5.5%	-22.2%	-19.1%	-17.1%	131.3%	28.3%	-10.6%	-3.4%
8 YTD Avg	4	43	23	110	133	389	71	351	422	1,736	112	569	2,270	2,839
2017 YTD	9	66	35	178	213	419	69	249	318	1,585	259	707	2,162	2,869
% Change	200.0%	57.1%	59.1%	61.8%	60.2%	7.7%	-2.8%	-29.1%	-24.6%	-8.6%	133.3%	24.3%	-4.7%	1.1%
5 YTD Avg	4	48	22	119	141	414	69	339	408	1,657	104	606	2,168	2,775
2017 YTD	9	66	35	178	213	419	69	249	318	1,585	259	707	2,162	2,869
% Change	200.0%	40.4%	59.1%	50.8%	51.1%	1.2%	0.0%	-26.3%	-22.1%	-4.3%	151.5%	16.7%	-0.3%	3.4%

Information summarized for CompStat week ending 06/24/2017.

'8 YTD Avg' refers to the computed 2009 - 2016 YTD average.
'5 YTD Avg' refers to the computed 2012 - 2016 YTD average.

Sourced from MNPD ARMS on 6/28/2017 7:27:11 AM. The figures above were sourced from incident reports using Uniform Crime Reporting definitions and reporting guidelines, based on the date when the crime was reported. This report is intended to be a management and planning tool and does not reflect the official UCR counts for the department. Incidents where a location is unknown or unspecified are included in the countywide totals. 'Unknown' refers to records in which the address is listed as 'Unknown' on the incident report. 'Not Validated' refers to records that were entered in with an invalid addresses.

North Precinct UCR Incidents - YTD Comparisons

METROPOLITAN POLICE DEPARTMENT
of Nashville and Davidson County

Aggregated by precinct (incident location). Based on date when each incident was reported.

	Homicide	Forcible Rape	Commercial Robbery	Street Robbery	Total Robbery	Aggravated Assault	Commercial Burglary	Residential Burglary	Total Burglary	Larceny	Auto Theft	Violent Offenses	Property Offenses	Part I Offenses
2016 YTD	7	38	11	116	127	444	49	225	274	899	111	616	1,284	1,900
2017 YTD	9	31	26	143	169	477	75	224	299	943	169	686	1,411	2,097
% Change	28.6%	-18.4%	136.4%	23.3%	33.1%	7.4%	53.1%	-0.4%	9.1%	4.9%	52.3%	11.4%	9.9%	10.4%
2015 YTD	14	37	9	117	126	473	46	232	278	742	107	650	1,127	1,777
2017 YTD	9	31	26	143	169	477	75	224	299	943	169	686	1,411	2,097
% Change	-35.7%	-16.2%	188.9%	22.2%	34.1%	0.8%	63.0%	-3.4%	7.6%	27.1%	57.9%	5.5%	25.2%	18.0%
2014 YTD	7	45	3	86	89	532	40	237	277	759	71	673	1,107	1,780
2017 YTD	9	31	26	143	169	477	75	224	299	943	169	686	1,411	2,097
% Change	28.6%	-31.1%	766.7%	66.3%	89.9%	-10.3%	87.5%	-5.5%	7.9%	24.2%	138.0%	1.9%	27.5%	17.8%
2013 YTD	6	24	10	121	131	409	40	343	383	845	78	570	1,306	1,876
2017 YTD	9	31	26	143	169	477	75	224	299	943	169	686	1,411	2,097
% Change	50.0%	29.2%	160.0%	18.2%	29.0%	16.6%	87.5%	-34.7%	-21.9%	11.6%	116.7%	20.4%	8.0%	11.8%
2012 YTD	5	33	6	109	115	403	44	325	369	892	79	556	1,340	1,896
2017 YTD	9	31	26	143	169	477	75	224	299	943	169	686	1,411	2,097
% Change	80.0%	-6.1%	333.3%	31.2%	47.0%	18.4%	70.5%	-31.1%	-19.0%	5.7%	113.9%	23.4%	5.3%	10.6%
2011 YTD	5	24	18	80	98	372	88	372	460	874	100	499	1,434	1,933
2017 YTD	9	31	26	143	169	477	75	224	299	943	169	686	1,411	2,097
% Change	80.0%	29.2%	44.4%	78.8%	72.4%	28.2%	-14.8%	-39.8%	-35.0%	7.9%	69.0%	37.5%	-1.6%	8.5%
2010 YTD	6	37	21	95	116	379	61	357	418	867	79	538	1,364	1,902
2017 YTD	9	31	26	143	169	477	75	224	299	943	169	686	1,411	2,097
% Change	50.0%	-16.2%	23.8%	50.5%	45.7%	25.9%	23.0%	-37.3%	-28.5%	8.8%	113.9%	27.5%	3.4%	10.3%
2009 YTD	11	31	4	118	122	425	66	359	425	955	116	589	1,496	2,085
2017 YTD	9	31	26	143	169	477	75	224	299	943	169	686	1,411	2,097
% Change	-18.2%	0.0%	550.0%	21.2%	38.5%	12.2%	13.6%	-37.6%	-29.6%	-1.3%	45.7%	16.5%	-5.7%	0.6%
8 YTD Avg	8	34	10	105	116	430	54	306	361	854	93	586	1,307	1,894
2017 YTD	9	31	26	143	169	477	75	224	299	943	169	686	1,411	2,097
% Change	28.6%	-6.1%	160.0%	36.2%	47.0%	11.2%	38.9%	-26.8%	-16.9%	10.4%	83.7%	17.1%	8.0%	10.8%
5 YTD Avg	8	35	8	110	118	452	44	272	316	827	89	613	1,233	1,846
2017 YTD	9	31	26	143	169	477	75	224	299	943	169	686	1,411	2,097
% Change	28.6%	-11.4%	271.4%	31.2%	44.4%	5.5%	74.4%	-17.6%	-5.4%	14.0%	89.9%	11.9%	14.5%	13.7%

Information summarized for CompStat week ending 06/24/2017.

'8 YTD Avg' refers to the computed 2009 - 2016 YTD average.
'5 YTD Avg' refers to the computed 2012 - 2016 YTD average.

Sourced from MNPD ARMS on 6/28/2017 7:27:11 AM. The figures above were sourced from incident reports using Uniform Crime Reporting definitions and reporting guidelines, based on the date when the crime was reported. This report is intended to be a management and planning tool and does not reflect the official UCR counts for the department. Incidents where a location is unknown or unspecified are included in the countywide totals. 'Unknown' refers to records in which the address is listed as 'Unknown' on the incident report. 'Not Validated' refers to records that were entered in with an invalid addresses.

Madison Precinct UCR Incidents - YTD Comparisons

METROPOLITAN POLICE DEPARTMENT
of Nashville and Davidson County

Aggregated by precinct (incident location). Based on date when each incident was reported.

	Homicide	Forcible Rape	Commercial Robbery	Street Robbery	Total Robbery	Aggravated Assault	Commercial Burglary	Residential Burglary	Total Burglary	Larceny	Auto Theft	Violent Offenses	Property Offenses	Part I Offenses
2016 YTD	4	40	16	67	83	273	34	238	272	1,062	52	400	1,386	1,786
2017 YTD	2	21	14	82	96	269	49	172	221	1,150	139	388	1,510	1,898
% Change	-50.0%	-47.5%	-12.5%	22.4%	15.7%	-1.5%	44.1%	-27.7%	-18.8%	8.3%	167.3%	-3.0%	8.9%	6.3%
2015 YTD	2	21	17	62	79	280	25	243	268	1,019	101	382	1,388	1,770
2017 YTD	2	21	14	82	96	269	49	172	221	1,150	139	388	1,510	1,898
% Change	0.0%	0.0%	-17.6%	32.3%	21.5%	-3.9%	96.0%	-29.2%	-17.5%	12.9%	37.6%	1.6%	8.8%	7.2%
2014 YTD	5	31	8	55	63	265	30	223	253	923	51	364	1,227	1,591
2017 YTD	2	21	14	82	96	269	49	172	221	1,150	139	388	1,510	1,898
% Change	-60.0%	-32.3%	75.0%	49.1%	52.4%	1.5%	63.3%	-22.9%	-12.6%	24.6%	172.5%	6.6%	23.1%	19.3%
2013 YTD	2	30	15	64	79	253	35	231	266	903	69	364	1,238	1,602
2017 YTD	2	21	14	82	96	269	49	172	221	1,150	139	388	1,510	1,898
% Change	0.0%	-30.0%	-6.7%	28.1%	21.5%	6.3%	40.0%	-25.5%	-16.9%	27.4%	101.4%	6.6%	22.0%	18.5%
2012 YTD	6	28	10	91	101	314	45	321	366	1,077	70	449	1,513	1,962
2017 YTD	2	21	14	82	96	269	49	172	221	1,150	139	388	1,510	1,898
% Change	-66.7%	-25.0%	40.0%	-9.9%	-5.0%	-14.3%	8.9%	-46.4%	-39.6%	6.8%	98.6%	-13.6%	-0.2%	-3.3%
2011 YTD	3	29	14	51	65	229	38	267	305	1,056	108	326	1,469	1,795
2017 YTD	2	21	14	82	96	269	49	172	221	1,150	139	388	1,510	1,898
% Change	-33.3%	-27.6%	0.0%	60.8%	47.7%	17.5%	28.9%	-35.6%	-27.5%	8.9%	28.7%	19.0%	2.8%	5.7%
2010 YTD	1	20	9	62	71	211	45	380	425	1,184	72	303	1,681	1,984
2017 YTD	2	21	14	82	96	269	49	172	221	1,150	139	388	1,510	1,898
% Change	100.0%	5.0%	55.6%	32.3%	35.2%	27.5%	8.9%	-54.7%	-48.0%	-2.9%	93.1%	28.1%	-10.2%	-4.3%
2009 YTD	3	18	11	79	90	286	44	333	377	1,192	93	397	1,662	2,059
2017 YTD	2	21	14	82	96	269	49	172	221	1,150	139	388	1,510	1,898
% Change	-33.3%	16.7%	27.3%	3.8%	6.7%	-5.9%	11.4%	-48.3%	-41.4%	-3.5%	49.5%	-2.3%	-9.1%	-7.8%
8 YTD Avg	3	27	13	66	79	264	37	280	317	1,052	77	373	1,446	1,819
2017 YTD	2	21	14	82	96	269	49	172	221	1,150	139	388	1,510	1,898
% Change	-33.3%	-22.2%	16.7%	24.2%	23.1%	2.3%	32.4%	-38.4%	-30.1%	9.3%	80.5%	4.0%	4.5%	4.4%
5 YTD Avg	4	30	13	68	81	277	34	251	285	997	69	392	1,350	1,742
2017 YTD	2	21	14	82	96	269	49	172	221	1,150	139	388	1,510	1,898
% Change	-33.3%	-30.0%	7.7%	22.4%	18.5%	-2.9%	48.5%	-31.5%	-22.5%	15.5%	104.4%	-0.8%	11.9%	9.0%

Information summarized for CompStat week ending 06/24/2017.

'8 YTD Avg' refers to the computed 2009 - 2016 YTD average.
'5 YTD Avg' refers to the computed 2012 - 2016 YTD average.

Sourced from MNPD ARMS on 6/28/2017 7:27:12 AM. The figures above were sourced from incident reports using Uniform Crime Reporting definitions and reporting guidelines, based on the date when the crime was reported. This report is intended to be a management and planning tool and does not reflect the official UCR counts for the department. Incidents where a location is unknown or unspecified are included in the countywide totals. 'Unknown' refers to records in which the address is listed as 'Unknown' on the incident report. 'Not Validated' refers to records that were entered in with an invalid addresses.

Midtown Hills Precinct UCR Incidents - YTD Comparisons

METROPOLITAN POLICE DEPARTMENT
of Nashville and Davidson County

Aggregated by precinct (incident location). Based on date when each incident was reported.

	Homicide	Forcible Rape	Commercial Robbery	Street Robbery	Total Robbery	Aggravated Assault	Commercial Burglary	Residential Burglary	Total Burglary	Larceny	Auto Theft	Violent Offenses	Property Offenses	Part I Offenses
2016 YTD	1	34	19	65	84	200	61	200	261	1,036	74	319	1,371	1,690
2017 YTD	3	38	12	83	95	228	113	118	231	1,149	126	364	1,506	1,870
% Change	200.0%	11.8%	-36.8%	27.7%	13.1%	14.0%	85.2%	-41.0%	-11.5%	10.9%	70.3%	14.1%	9.8%	10.7%
2015 YTD	2	32	11	50	61	199	50	166	216	1,024	55	294	1,295	1,589
2017 YTD	3	38	12	83	95	228	113	118	231	1,149	126	364	1,506	1,870
% Change	50.0%	18.8%	9.1%	66.0%	55.7%	14.6%	126.0%	-28.9%	6.9%	12.2%	129.1%	23.8%	16.3%	17.7%
2014 YTD	1	36	10	42	52	194	82	230	312	1,076	51	283	1,439	1,722
2017 YTD	3	38	12	83	95	228	113	118	231	1,149	126	364	1,506	1,870
% Change	200.0%	5.6%	20.0%	97.6%	82.7%	17.5%	37.8%	-48.7%	-26.0%	6.8%	147.1%	28.6%	4.7%	8.6%
2013 YTD	1	31	19	45	64	179	63	257	320	1,222	61	275	1,603	1,878
2017 YTD	3	38	12	83	95	228	113	118	231	1,149	126	364	1,506	1,870
% Change	200.0%	22.6%	-36.8%	84.4%	48.4%	27.4%	79.4%	-54.1%	-27.8%	-6.0%	106.6%	32.4%	-6.1%	-0.4%
2012 YTD	2	28	19	54	73	209	78	267	345	1,180	62	312	1,587	1,899
2017 YTD	3	38	12	83	95	228	113	118	231	1,149	126	364	1,506	1,870
% Change	50.0%	35.7%	-36.8%	53.7%	30.1%	9.1%	44.9%	-55.8%	-33.0%	-2.6%	103.2%	16.7%	-5.1%	-1.5%
2011 YTD	2	29	17	60	77	183	77	366	443	1,318	103	291	1,864	2,155
2017 YTD	3	38	12	83	95	228	113	118	231	1,149	126	364	1,506	1,870
% Change	50.0%	31.0%	-29.4%	38.3%	23.4%	24.6%	46.8%	-67.8%	-47.9%	-12.8%	22.3%	25.1%	-19.2%	-13.2%
2010 YTD	2	29	24	63	87	196	124	293	417	1,332	63	314	1,812	2,126
2017 YTD	3	38	12	83	95	228	113	118	231	1,149	126	364	1,506	1,870
% Change	50.0%	31.0%	-50.0%	31.7%	9.2%	16.3%	-8.9%	-59.7%	-44.6%	-13.7%	100.0%	15.9%	-16.9%	-12.0%
2009 YTD	3	15	23	107	130	209	84	261	345	1,482	98	357	1,925	2,282
2017 YTD	3	38	12	83	95	228	113	118	231	1,149	126	364	1,506	1,870
% Change	0.0%	153.3%	-47.8%	-22.4%	-26.9%	9.1%	34.5%	-54.8%	-33.0%	-22.5%	28.6%	2.0%	-21.8%	-18.1%
8 YTD Avg	2	29	18	61	79	196	77	255	332	1,209	71	306	1,612	1,918
2017 YTD	3	38	12	83	95	228	113	118	231	1,149	126	364	1,506	1,870
% Change	200.0%	31.0%	-29.4%	38.3%	21.8%	16.3%	46.8%	-53.7%	-30.4%	-4.9%	80.0%	19.3%	-6.6%	-2.5%
5 YTD Avg	1	32	16	51	67	196	67	224	291	1,108	61	297	1,459	1,756
2017 YTD	3	38	12	83	95	228	113	118	231	1,149	126	364	1,506	1,870
% Change	200.0%	18.8%	-20.0%	62.7%	43.9%	16.3%	71.2%	-47.3%	-20.3%	3.8%	110.0%	23.0%	3.2%	6.6%

Information summarized for CompStat week ending 06/24/2017.

'8 YTD Avg' refers to the computed 2009 - 2016 YTD average.
'5 YTD Avg' refers to the computed 2012 - 2016 YTD average.

Sourced from MNPD ARMS on 6/28/2017 7:27:12 AM. The figures above were sourced from incident reports using Uniform Crime Reporting definitions and reporting guidelines, based on the date when the crime was reported. This report is intended to be a management and planning tool and does not reflect the official UCR counts for the department. Incidents where a location is unknown or unspecified are included in the countywide totals. 'Unknown' refers to records in which the address is listed as 'Unknown' on the incident report. 'Not Validated' refers to records that were entered in with an invalid addresses.

YTD Homicide Report

Demographic information for homicide incidents occurring during the current year.

METROPOLITAN POLICE DEPARTMENT
of Nashville and Davidson County

Race of Victim		
Black	31	60.8 %
White	20	39.2 %
Total	51	100.0 %

Ethnicity of Victim		
Non-Hispanic	45	88.2 %
Hispanic	6	11.8 %
Total	51	100.0 %

Gender of Victim		
Male	45	88.2 %
Female	6	11.8 %
Total	51	100.0 %

Age of Victim		
0 to 12	1	2.0 %
13 to 17	4	7.8 %
18 to 24	18	35.3 %
25 to 34	16	31.4 %
35 to 44	7	13.7 %
55 to 64	1	2.0 %
Unk	4	7.8 %
Total	51	100.0 %

Domestic Related		
No	47	92.2 %
Yes	4	7.8 %
Total	51	100.0 %

Race - Ethnicity - Gender of Victim		
Black Non-Hispanic Male	29	56.9 %
White Non-Hispanic Male	10	19.6 %
White Hispanic Male	6	11.8 %
White Non-Hispanic Female	4	7.8 %
Black Non-Hispanic Female	2	3.9 %
Total	51	100.0 %

Time of Incident		
12:00 am - 3:59 am	6	11.8 %
4:00 am - 7:59 am	12	23.5 %
8:00 am - 11:59 am	8	15.7 %
12:00 pm - 3:59 pm	8	15.7 %
4:00 pm - 7:59 pm	7	13.7 %
8:00 pm - 11:59 pm	10	19.6 %
Total	51	100.0 %

Monthly Homicide Count (Year-to-Year Comparison)

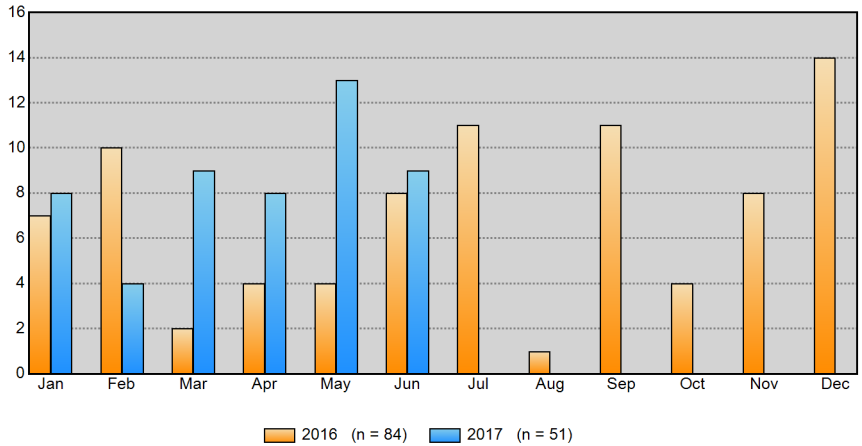

Monthly Homicide Cumulative Count (Year-to-Year Comparison)

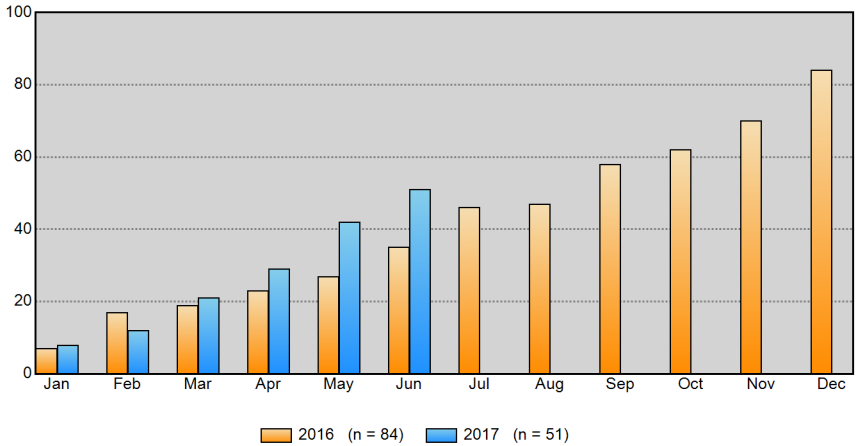

Information summarized for CompStat week ending 6/24/2017.

Sourced from MNPD ARMS on 6/28/2017 7:27:12 AM. The figures above were sourced from incident reports using Uniform Crime Reporting definitions and reporting guidelines, based on the date when the crime was reported. This report is intended to be a management and planning tool and does not reflect the official UCR counts for the department.

County Year-to-Year Weekly Chart

METROPOLITAN POLICE DEPARTMENT
of Nashville and Davidson County

	Homicide	Forcible Rape	Commercial Robbery	Street Robbery	Total Robbery	Aggravated Assault	Commercial Burglary	Residential Burglary	Total Burglary	Larceny	Auto Theft	Violent Offenses	Property Offenses	Part I Offenses
ending 07/09/2016 Next Week	4	12	4	39	43	89	17	61	78	325	19	148	422	570
ending 07/02/2016 Current Week	1	10	7	24	31	98	15	59	74	350	25	140	449	589
ending 06/25/2016	1	14	1	40	41	104	7	75	82	372	31	160	485	645
ending 06/24/2017	4	8	2	34	36	97	25	54	79	352	63	145	494	639
% Change	300.0%	-42.9%	100.0%	-15.0%	-12.2%	-6.7%	257.1%	-28.0%	-3.7%	-5.4%	103.2%	-9.4%	1.9%	-0.9%
ending 06/18/2016	2	12	6	27	33	121	6	49	55	370	20	168	445	613
ending 06/17/2017	3	22	3	41	44	101	35	55	90	388	55	170	533	703
% Change	50.0%	83.3%	-50.0%	51.9%	33.3%	-16.5%	483.3%	12.2%	63.6%	4.9%	175.0%	1.2%	19.8%	14.7%
ending 06/11/2016	3	10	5	40	45	109	19	53	72	403	26	167	501	668
ending 06/10/2017	2	6	6	34	40	129	31	53	84	368	62	177	514	691
% Change	-33.3%	-40.0%	20.0%	-15.0%	-11.1%	18.3%	63.2%	0.0%	16.7%	-8.7%	138.5%	6.0%	2.6%	3.4%

Part I Incidents - Year-to-Year Weekly Comparisons

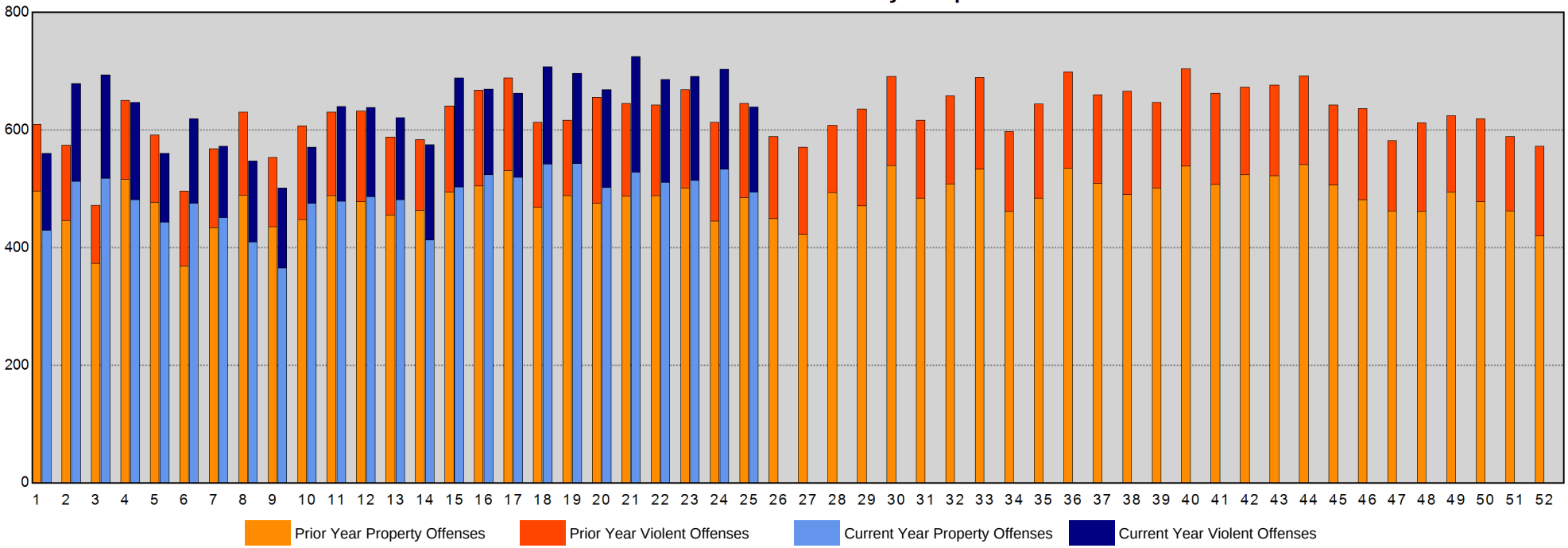

Sourced from MNPD ARMS on 6/28/2017 7:27:12 AM. The figures above were sourced from incident reports using Uniform Crime Reporting definitions and reporting guidelines, based on the date when the crime was reported. This report is intended to be a management and planning tool and does not reflect the official UCR counts for the department. Incidents where a location is unknown or unspecified are included in the countywide totals. 'Unknown' refers to records in which the address is listed as 'Unknown' on the incident report. 'Not Validated' refers to records that were entered in with an invalid addresses.

West Precinct Year-to-Year Weekly Chart

METROPOLITAN POLICE DEPARTMENT
of Nashville and Davidson County

	Homicide	Forcible Rape	Commercial Robbery	Street Robbery	Total Robbery	Aggravated Assault	Commercial Burglary	Residential Burglary	Total Burglary	Larceny	Auto Theft	Violent Offenses	Property Offenses	Part I Offenses
ending 07/09/2016 Next Week	0	0	0	5	5	4	2	7	9	39	3	9	51	60
ending 07/02/2016 Current Week	0	1	0	2	2	6	0	5	5	40	1	9	46	55
ending 06/25/2016	1	2	1	3	4	4	2	11	13	46	1	11	60	71
ending 06/24/2017	1	0	0	0	0	4	2	4	6	37	4	5	47	52
% Change	0.0%	-100.0%	-100.0%	-100.0%	-100.0%	0.0%	0.0%	-63.6%	-53.8%	-19.6%	300.0%	-54.5%	-21.7%	-26.8%
ending 06/18/2016	0	0	0	1	1	15	0	8	8	48	1	16	57	73
ending 06/17/2017	0	2	1	3	4	4	5	2	7	56	4	10	67	77
% Change	-	-	-	200.0%	300.0%	-73.3%	-	-75.0%	-12.5%	16.7%	300.0%	-37.5%	17.5%	5.5%
ending 06/11/2016	0	0	1	0	1	7	4	5	9	51	2	8	62	70
ending 06/10/2017	0	0	1	3	4	10	0	7	7	58	7	14	72	86
% Change	-	-	0.0%	-	300.0%	42.9%	-100.0%	40.0%	-22.2%	13.7%	250.0%	75.0%	16.1%	22.9%

Part I Incidents - Year-to-Year Weekly Comparisons

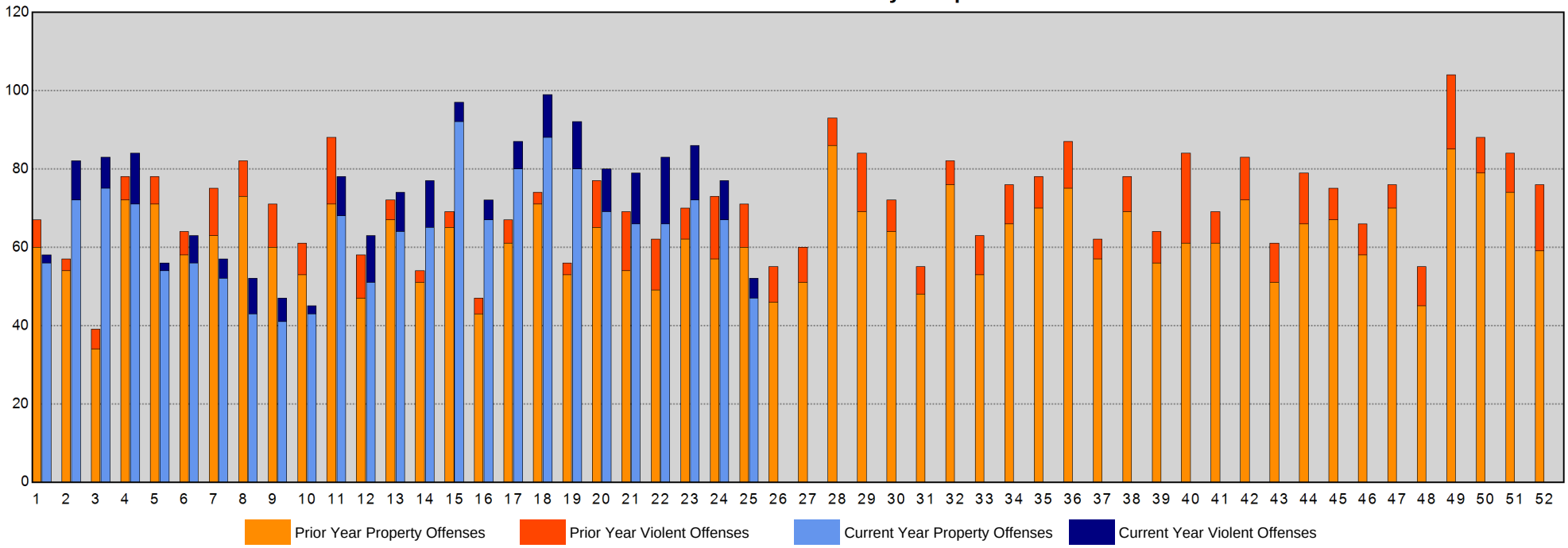

Sourced from MNPD ARMS on 6/28/2017 7:27:13 AM. The figures above were sourced from incident reports using Uniform Crime Reporting definitions and reporting guidelines, based on the date when the crime was reported. This report is intended to be a management and planning tool and does not reflect the official UCR counts for the department. Incidents where a location is unknown or unspecified are included in the countywide totals. 'Unknown' refers to records in which the address is listed as 'Unknown' on the incident report. 'Not Validated' refers to records that were entered in with an invalid addresses.

East Precinct Year-to-Year Weekly Chart

METROPOLITAN POLICE DEPARTMENT
of Nashville and Davidson County

	Homicide	Forcible Rape	Commercial Robbery	Street Robbery	Total Robbery	Aggravated Assault	Commercial Burglary	Residential Burglary	Total Burglary	Larceny	Auto Theft	Violent Offenses	Property Offenses	Part I Offenses
ending 07/09/2016 Next Week	0	1	1	3	4	7	1	6	7	39	1	12	47	59
ending 07/02/2016 Current Week	0	0	1	3	4	16	1	6	7	26	4	20	37	57
ending 06/25/2016	0	0	0	4	4	8	0	10	10	42	3	12	55	67
ending 06/24/2017	1	3	1	4	5	18	2	4	6	33	6	27	45	72
% Change	-	-	-	0.0%	25.0%	125.0%	-	-60.0%	-40.0%	-21.4%	100.0%	125.0%	-18.2%	7.5%
ending 06/18/2016	0	0	0	4	4	15	1	11	12	41	2	19	55	74
ending 06/17/2017	1	3	1	2	3	14	5	11	16	43	8	21	67	88
% Change	-	-	-	-50.0%	-25.0%	-6.7%	400.0%	0.0%	33.3%	4.9%	300.0%	10.5%	21.8%	18.9%
ending 06/11/2016	0	2	1	5	6	17	1	3	4	53	5	25	62	87
ending 06/10/2017	0	0	1	8	9	26	3	8	11	45	7	35	63	98
% Change	-	-100.0%	0.0%	60.0%	50.0%	52.9%	200.0%	166.7%	175.0%	-15.1%	40.0%	40.0%	1.6%	12.6%

Part I Incidents - Year-to-Year Weekly Comparisons

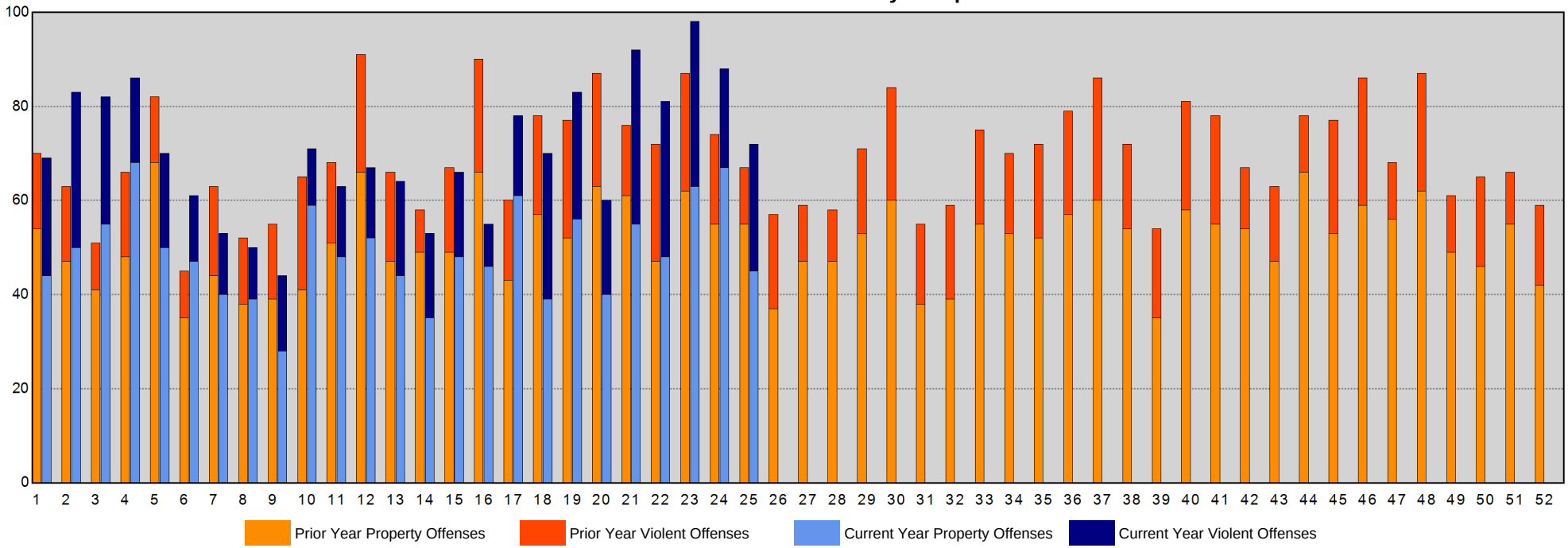

Sourced from MNPD ARMS on 6/28/2017 7:27:13 AM. The figures above were sourced from incident reports using Uniform Crime Reporting definitions and reporting guidelines, based on the date when the crime was reported. This report is intended to be a management and planning tool and does not reflect the official UCR counts for the department. Incidents where a location is unknown or unspecified are included in the countywide totals. 'Unknown' refers to records in which the address is listed as 'Unknown' on the incident report. 'Not Validated' refers to records that were entered in with an invalid addresses.

South Precinct Year-to-Year Weekly Chart

METROPOLITAN POLICE DEPARTMENT
of Nashville and Davidson County

	Homicide	Forcible Rape	Commercial Robbery	Street Robbery	Total Robbery	Aggravated Assault	Commercial Burglary	Residential Burglary	Total Burglary	Larceny	Auto Theft	Violent Offenses	Property Offenses	Part I Offenses
ending 07/09/2016 Next Week	0	3	0	5	5	14	4	12	16	56	5	22	77	99
ending 07/02/2016 Current Week	0	1	2	6	8	24	5	10	15	38	3	33	56	89
ending 06/25/2016	0	1	0	9	9	22	0	26	26	62	7	32	95	127
ending 06/24/2017	0	0	0	10	10	11	7	10	17	53	16	21	86	107
% Change	-	-100.0%	-	11.1%	11.1%	-50.0%	-	-61.5%	-34.6%	-14.5%	128.6%	-34.4%	-9.5%	-15.7%
ending 06/18/2016	1	2	1	3	4	20	2	8	10	54	2	27	66	93
ending 06/17/2017	1	6	0	13	13	9	4	5	9	49	11	29	69	98
% Change	0.0%	200.0%	-100.0%	333.3%	225.0%	-55.0%	100.0%	-37.5%	-10.0%	-9.3%	450.0%	7.4%	4.5%	5.4%
ending 06/11/2016	0	1	0	9	9	14	4	13	17	74	4	24	95	119
ending 06/10/2017	0	2	1	4	5	16	2	7	9	50	10	23	69	92
% Change	-	100.0%	-	-55.6%	-44.4%	14.3%	-50.0%	-46.2%	-47.1%	-32.4%	150.0%	-4.2%	-27.4%	-22.7%

Part I Incidents - Year-to-Year Weekly Comparisons

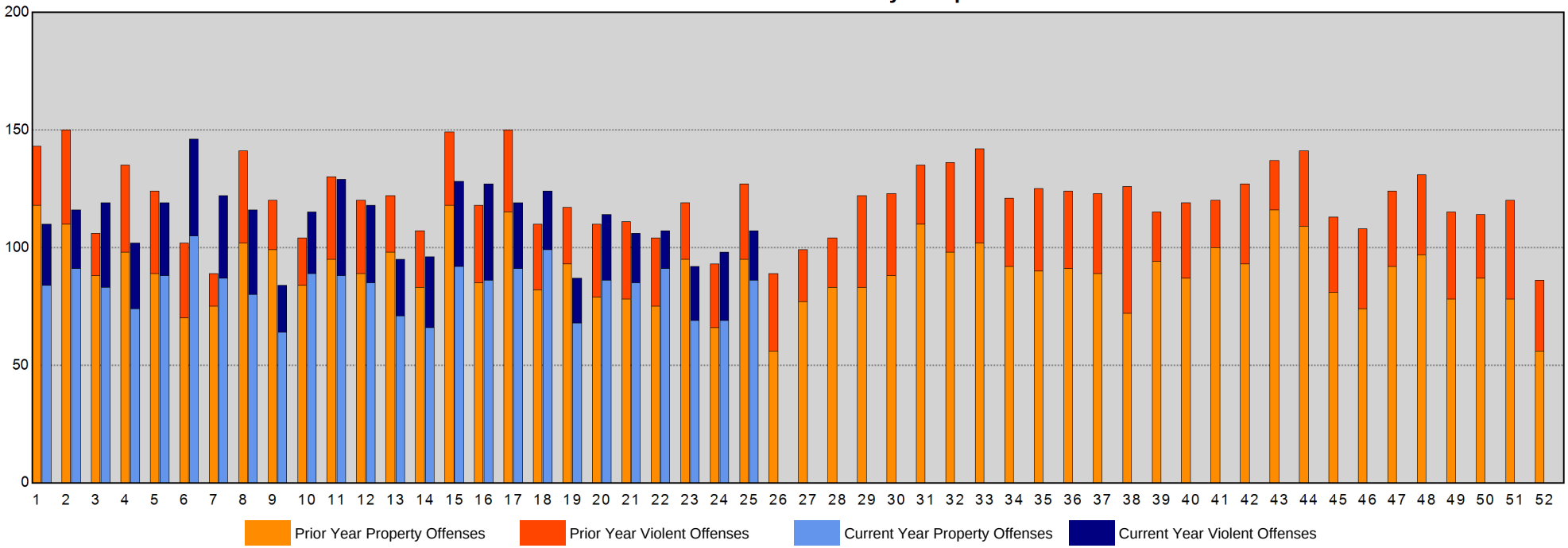

Sourced from MNPD ARMS on 6/28/2017 7:27:14 AM. The figures above were sourced from incident reports using Uniform Crime Reporting definitions and reporting guidelines, based on the date when the crime was reported. This report is intended to be a management and planning tool and does not reflect the official UCR counts for the department. Incidents where a location is unknown or unspecified are included in the countywide totals. 'Unknown' refers to records in which the address is listed as 'Unknown' on the incident report. 'Not Validated' refers to records that were entered in with an invalid addresses.

Central Precinct Year-to-Year Weekly Chart

METROPOLITAN POLICE DEPARTMENT
of Nashville and Davidson County

	Homicide	Forcible Rape	Commercial Robbery	Street Robbery	Total Robbery	Aggravated Assault	Commercial Burglary	Residential Burglary	Total Burglary	Larceny	Auto Theft	Violent Offenses	Property Offenses	Part I Offenses
ending 07/09/2016 Next Week	0	1	0	5	5	2	1	0	1	18	1	8	20	28
ending 07/02/2016 Current Week	1	2	0	1	1	1	0	0	0	26	2	5	28	33
ending 06/25/2016	0	0	0	4	4	9	2	0	2	22	1	13	25	38
ending 06/24/2017	0	1	0	3	3	4	4	0	4	15	0	8	19	27
% Change	-	-	-	-25.0%	-25.0%	-55.6%	100.0%	-	100.0%	-31.8%	-100.0%	-38.5%	-24.0%	-28.9%
ending 06/18/2016	0	3	0	1	1	5	1	0	1	19	1	9	21	30
ending 06/17/2017	0	0	0	4	4	9	2	0	2	24	1	13	27	40
% Change	-	-100.0%	-	300.0%	300.0%	80.0%	100.0%	-	100.0%	26.3%	0.0%	44.4%	28.6%	33.3%
ending 06/11/2016	0	1	0	5	5	5	0	0	0	18	1	11	19	30
ending 06/10/2017	0	1	0	5	5	9	3	0	3	21	2	15	26	41
% Change	-	0.0%	-	0.0%	0.0%	80.0%	-	-	-	16.7%	100.0%	36.4%	36.8%	36.7%

Part I Incidents - Year-to-Year Weekly Comparisons

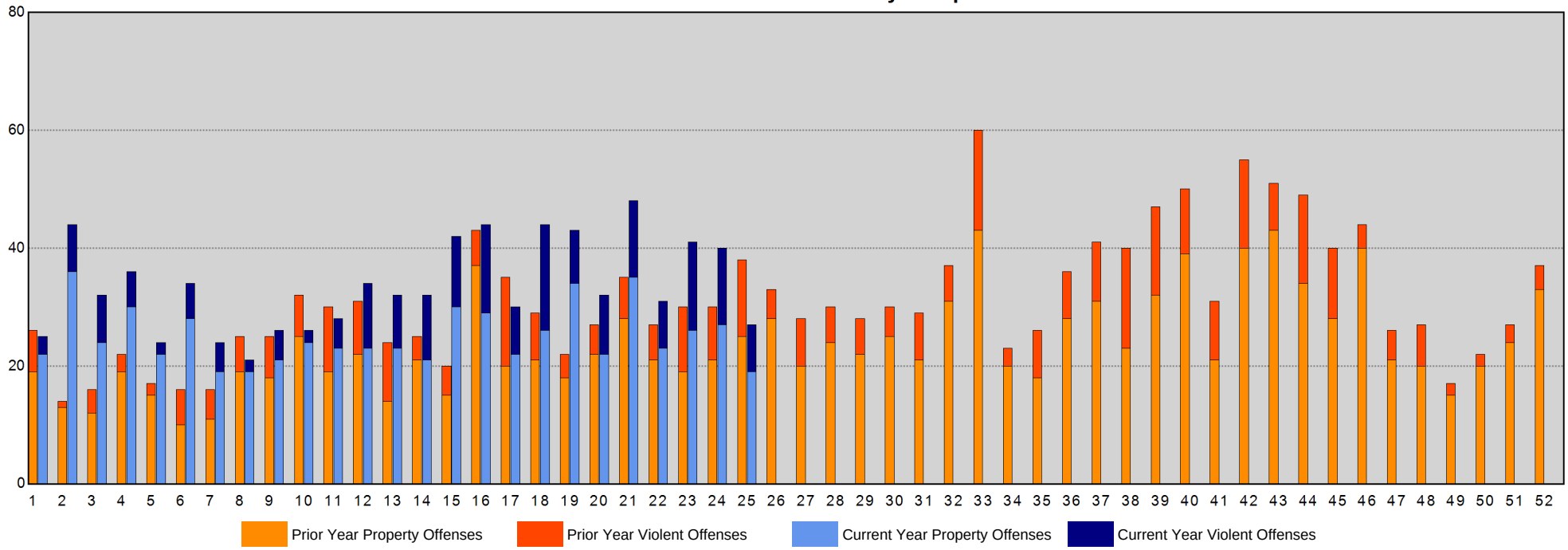

Sourced from MNPD ARMS on 6/28/2017 7:27:14 AM. The figures above were sourced from incident reports using Uniform Crime Reporting definitions and reporting guidelines, based on the date when the crime was reported. This report is intended to be a management and planning tool and does not reflect the official UCR counts for the department. Incidents where a location is unknown or unspecified are included in the countywide totals. 'Unknown' refers to records in which the address is listed as 'Unknown' on the incident report. 'Not Validated' refers to records that were entered in with an invalid addresses.

Hermitage Precinct Year-to-Year Weekly Chart

METROPOLITAN POLICE DEPARTMENT
of Nashville and Davidson County

	Homicide	Forcible Rape	Commercial Robbery	Street Robbery	Total Robbery	Aggravated Assault	Commercial Burglary	Residential Burglary	Total Burglary	Larceny	Auto Theft	Violent Offenses	Property Offenses	Part I Offenses
ending 07/09/2016 Next Week	4	3	0	9	9	17	3	8	11	66	5	33	82	115
ending 07/02/2016 Current Week	0	1	4	1	5	10	6	8	14	78	4	16	96	112
ending 06/25/2016	0	4	0	10	10	14	1	9	10	58	5	28	73	101
ending 06/24/2017	2	0	1	4	5	18	1	9	10	67	15	25	92	117
% Change	-	-100.0%	-	-60.0%	-50.0%	28.6%	0.0%	0.0%	0.0%	15.5%	200.0%	-10.7%	26.0%	15.8%
ending 06/18/2016	1	2	3	6	9	17	1	2	3	83	6	29	92	121
ending 06/17/2017	1	1	0	8	8	26	2	6	8	59	18	36	85	121
% Change	0.0%	-50.0%	-100.0%	33.3%	-11.1%	52.9%	100.0%	200.0%	166.7%	-28.9%	200.0%	24.1%	-7.6%	0.0%
ending 06/11/2016	0	2	3	7	10	12	0	12	12	87	7	24	106	130
ending 06/10/2017	0	2	1	6	7	18	2	10	12	65	14	27	91	118
% Change	-	0.0%	-66.7%	-14.3%	-30.0%	50.0%	-	-16.7%	0.0%	-25.3%	100.0%	12.5%	-14.2%	-9.2%

Part I Incidents - Year-to-Year Weekly Comparisons

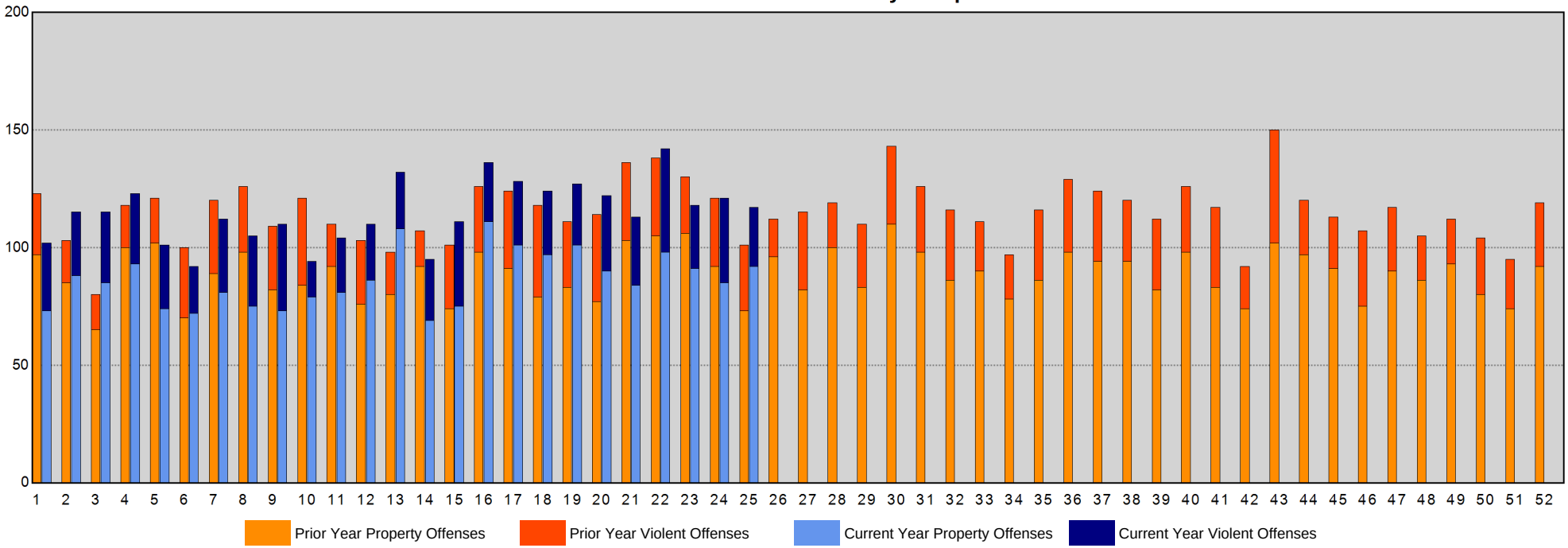

Sourced from MNPD ARMS on 6/28/2017 7:27:14 AM. The figures above were sourced from incident reports using Uniform Crime Reporting definitions and reporting guidelines, based on the date when the crime was reported. This report is intended to be a management and planning tool and does not reflect the official UCR counts for the department. Incidents where a location is unknown or unspecified are included in the countywide totals. 'Unknown' refers to records in which the address is listed as 'Unknown' on the incident report. 'Not Validated' refers to records that were entered in with an invalid addresses.

North Precinct Year-to-Year Weekly Chart

METROPOLITAN POLICE DEPARTMENT
of Nashville and Davidson County

	Homicide	Forcible Rape	Commercial Robbery	Street Robbery	Total Robbery	Aggravated Assault	Commercial Burglary	Residential Burglary	Total Burglary	Larceny	Auto Theft	Violent Offenses	Property Offenses	Part I Offenses
ending 07/09/2016 Next Week	0	2	0	7	7	15	2	11	13	34	2	24	49	73
ending 07/02/2016 Current Week	0	1	0	4	4	16	1	13	14	39	5	21	58	79
ending 06/25/2016	0	2	0	3	3	21	0	11	11	50	6	26	67	93
ending 06/24/2017	0	2	0	5	5	27	1	13	14	41	9	34	64	98
% Change	-	0.0%	-	66.7%	66.7%	28.6%	-	18.2%	27.3%	-18.0%	50.0%	30.8%	-4.5%	5.4%
ending 06/18/2016	0	2	1	3	4	17	0	12	12	40	2	23	54	77
ending 06/17/2017	0	4	1	7	8	16	5	23	28	56	5	28	89	117
% Change	-	100.0%	0.0%	133.3%	100.0%	-5.9%	-	91.7%	133.3%	40.0%	150.0%	21.7%	64.8%	51.9%
ending 06/11/2016	2	0	0	9	9	31	3	7	10	36	4	42	50	92
ending 06/10/2017	2	0	1	4	5	23	5	7	12	35	11	30	58	88
% Change	0.0%	-	-	-55.6%	-44.4%	-25.8%	66.7%	0.0%	20.0%	-2.8%	175.0%	-28.6%	16.0%	-4.3%

Part I Incidents - Year-to-Year Weekly Comparisons

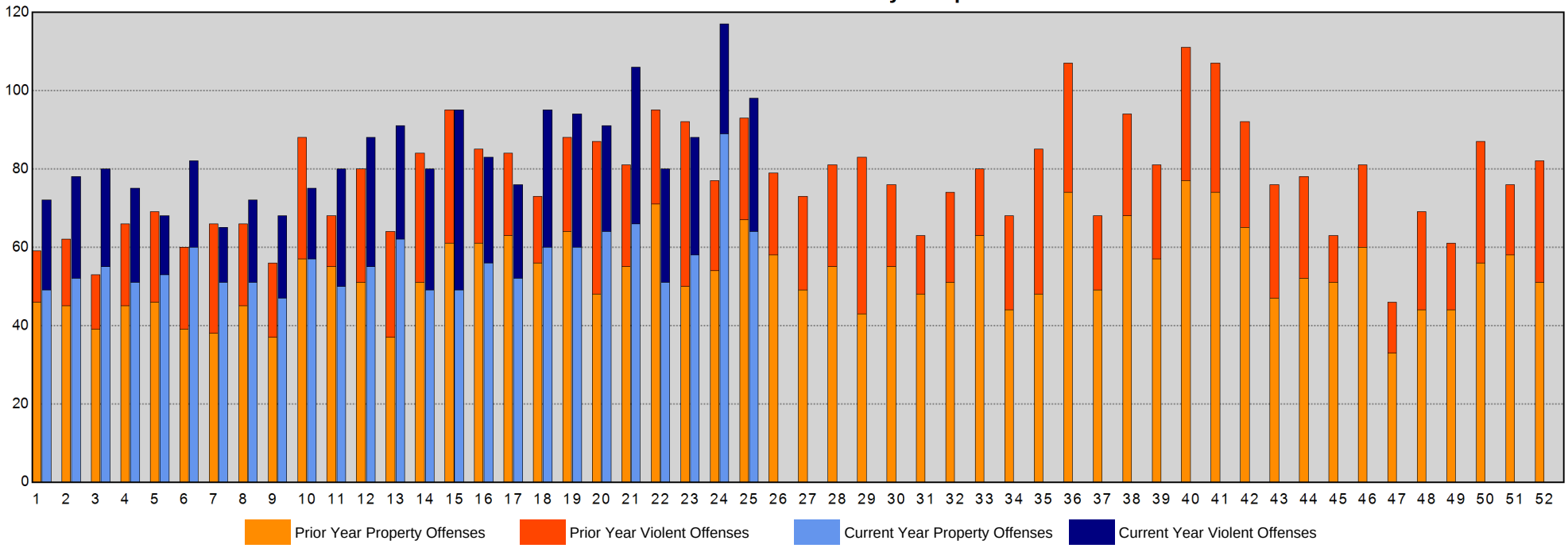

Sourced from MNPD ARMS on 6/28/2017 7:27:15 AM. The figures above were sourced from incident reports using Uniform Crime Reporting definitions and reporting guidelines, based on the date when the crime was reported. This report is intended to be a management and planning tool and does not reflect the official UCR counts for the department. Incidents where a location is unknown or unspecified are included in the countywide totals. 'Unknown' refers to records in which the address is listed as 'Unknown' on the incident report. 'Not Validated' refers to records that were entered in with an invalid addresses.

Madison Precinct Year-to-Year Weekly Chart

METROPOLITAN POLICE DEPARTMENT
of Nashville and Davidson County

	Homicide	Forcible Rape	Commercial Robbery	Street Robbery	Total Robbery	Aggravated Assault	Commercial Burglary	Residential Burglary	Total Burglary	Larceny	Auto Theft	Violent Offenses	Property Offenses	Part I Offenses
ending 07/09/2016 Next Week	0	1	1	3	4	23	2	6	8	29	1	28	38	66
ending 07/02/2016 Current Week	0	2	0	5	5	16	0	7	7	48	2	23	57	80
ending 06/25/2016	0	4	0	2	2	23	0	6	6	50	4	29	60	89
ending 06/24/2017	0	0	0	2	2	10	1	5	6	47	10	12	63	75
% Change	-	-100.0%	-	0.0%	0.0%	-56.5%	-	-16.7%	0.0%	-6.0%	150.0%	-58.6%	5.0%	-15.7%
ending 06/18/2016	0	1	0	8	8	17	1	6	7	35	3	26	45	71
ending 06/17/2017	0	4	0	1	1	14	4	5	9	51	4	19	64	83
% Change	-	300.0%	-	-87.5%	-87.5%	-17.6%	300.0%	-16.7%	28.6%	45.7%	33.3%	-26.9%	42.2%	16.9%
ending 06/11/2016	1	2	0	3	3	17	5	9	14	36	2	23	52	75
ending 06/10/2017	0	0	0	2	2	21	7	6	13	46	4	23	63	86
% Change	-100.0%	-100.0%	-	-33.3%	-33.3%	23.5%	40.0%	-33.3%	-7.1%	27.8%	100.0%	0.0%	21.2%	14.7%

Part I Incidents - Year-to-Year Weekly Comparisons

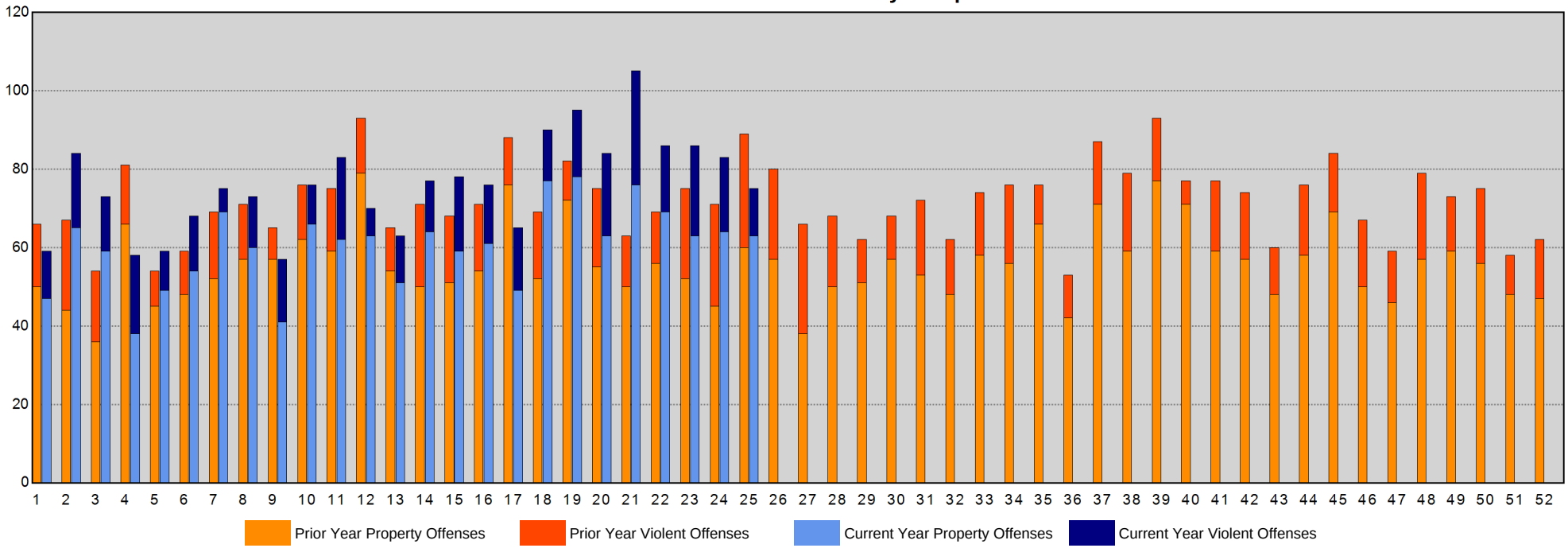

Sourced from MNPD ARMS on 6/28/2017 7:27:16 AM. The figures above were sourced from incident reports using Uniform Crime Reporting definitions and reporting guidelines, based on the date when the crime was reported. This report is intended to be a management and planning tool and does not reflect the official UCR counts for the department. Incidents where a location is unknown or unspecified are included in the countywide totals. 'Unknown' refers to records in which the address is listed as 'Unknown' on the incident report. 'Not Validated' refers to records that were entered in with an invalid addresses.

Midtown Hills Precinct Year-to-Year Weekly Chart

METROPOLITAN POLICE DEPARTMENT
of Nashville and Davidson County

	Homicide	Forcible Rape	Commercial Robbery	Street Robbery	Total Robbery	Aggravated Assault	Commercial Burglary	Residential Burglary	Total Burglary	Larceny	Auto Theft	Violent Offenses	Property Offenses	Part I Offenses
ending 07/09/2016 Next Week	0	1	2	2	4	7	2	11	13	44	1	12	58	70
ending 07/02/2016 Current Week	0	2	0	2	2	8	2	10	12	55	4	12	71	83
ending 06/25/2016	0	1	0	5	5	3	2	2	4	42	4	9	50	59
ending 06/24/2017	0	2	0	6	6	5	7	9	16	56	3	13	75	88
% Change	-	100.0%	-	20.0%	20.0%	66.7%	250.0%	350.0%	300.0%	33.3%	-25.0%	44.4%	50.0%	49.2%
ending 06/18/2016	0	2	1	1	2	15	0	2	2	50	3	19	55	74
ending 06/17/2017	0	2	0	3	3	9	8	3	11	50	4	14	65	79
% Change	-	0.0%	-100.0%	200.0%	50.0%	-40.0%	-	50.0%	450.0%	0.0%	33.3%	-26.3%	18.2%	6.8%
ending 06/11/2016	0	2	0	2	2	6	2	4	6	48	1	10	55	65
ending 06/10/2017	0	1	1	2	3	6	9	8	17	48	7	10	72	82
% Change	-	-50.0%	-	0.0%	50.0%	0.0%	350.0%	100.0%	183.3%	0.0%	600.0%	0.0%	30.9%	26.2%

Part I Incidents - Year-to-Year Weekly Comparisons

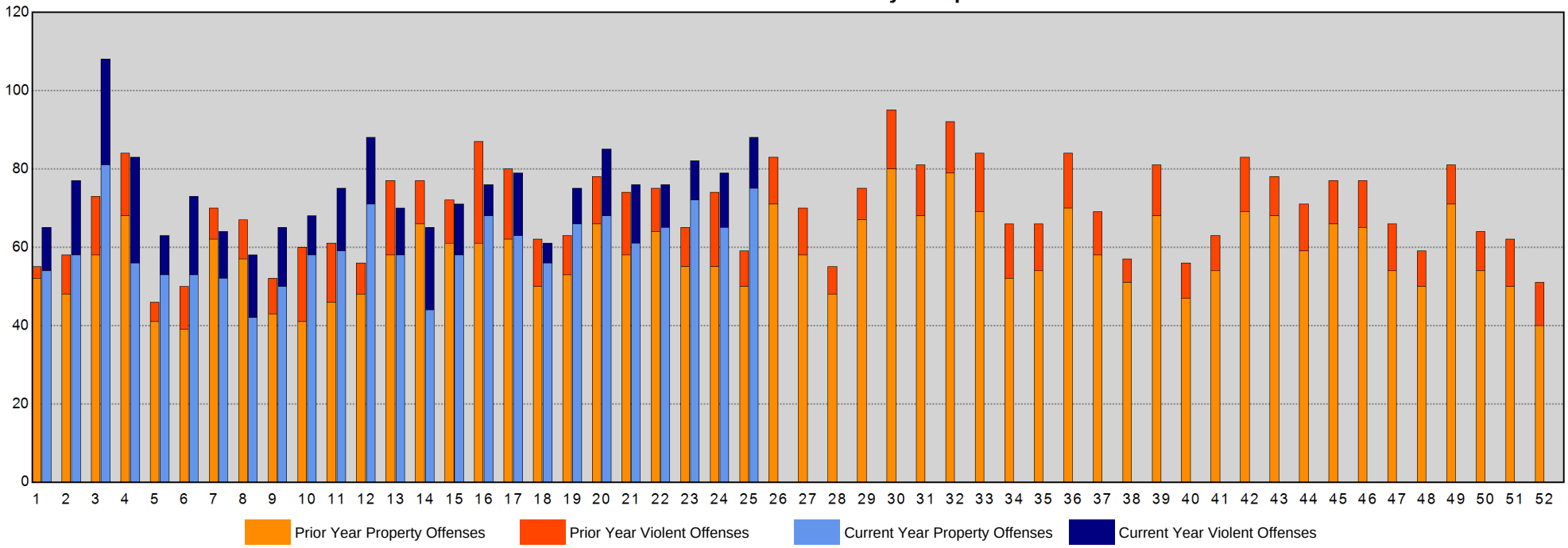

Sourced from MNPD ARMS on 6/28/2017 7:27:16 AM. The figures above were sourced from incident reports using Uniform Crime Reporting definitions and reporting guidelines, based on the date when the crime was reported. This report is intended to be a management and planning tool and does not reflect the official UCR counts for the department. Incidents where a location is unknown or unspecified are included in the countywide totals. 'Unknown' refers to records in which the address is listed as 'Unknown' on the incident report. 'Not Validated' refers to records that were entered in with an invalid addresses.

Arrests Section

CompStat Weekly Analysis is provided by the Metropolitan Nashville Police Department Crime Analysis Section. This report is intended to be a management and planning tool and does not reflect the official UCR counts for the department.

"It is hard to fail, but it is worse never to have tried to succeed."
- Theodore Roosevelt

Begin Date: 06/18/2017
End Date: 06/24/2017
Week: 25

Physical and Citation Arrests - Adult

Aggregated by component of arresting officer.

METROPOLITAN POLICE DEPARTMENT
of Nashville and Davidson County

			Prior Week	Last Week	Change*	Prior 4Wks	Last 4Wks	Change*	Prior YTD	YTD	Change*	Prior 52Wks	Last 52Wks	Change*
West Precinct	Patrol A	Felony	1	2	100.0%	3	5	66.7%	33	22	-33.3%	60	60	0.0%
		Misdemeanor	7	2	-71.4%	11	11	0.0%	102	72	-29.4%	184	155	-15.8%
		Citation	4	4	0.0%	30	22	-26.7%	201	164	-18.4%	411	371	-9.7%
		Subtotal	12	8	-33.3%	44	38	-13.6%	336	258	-23.2%	655	586	-10.5%
	Patrol B	Felony	7	3	-57.1%	16	14	-12.5%	46	73	58.7%	124	131	5.6%
		Misdemeanor	9	10	11.1%	24	40	66.7%	154	194	26.0%	384	302	-21.4%
		Citation	15	9	-40.0%	52	42	-19.2%	228	258	13.2%	456	473	3.7%
		Subtotal	31	22	-29.0%	92	96	4.3%	428	525	22.7%	964	906	-6.0%
	Patrol C	Felony	1	4	300.0%	4	8	100.0%	39	35	-10.3%	87	77	-11.5%
		Misdemeanor	9	4	-55.6%	27	19	-29.6%	145	142	-2.1%	296	271	-8.4%
		Citation	0	3	-	19	12	-36.8%	153	117	-23.5%	312	266	-14.7%
		Subtotal	10	11	10.0%	50	39	-22.0%	337	294	-12.8%	695	614	-11.7%
	Flex A	Felony	0	2	-	4	3	-25.0%	20	30	50.0%	62	56	-9.7%
		Misdemeanor	2	2	0.0%	5	5	0.0%	58	43	-25.9%	111	70	-36.9%
		Citation	6	8	33.3%	22	19	-13.6%	165	155	-6.1%	315	318	1.0%
		Subtotal	8	12	50.0%	31	27	-12.9%	243	228	-6.2%	488	444	-9.0%
	Flex B	Felony	4	0	-100.0%	7	7	0.0%	56	55	-1.8%	132	102	-22.7%
		Misdemeanor	0	4	-	7	6	-14.3%	69	60	-13.0%	166	120	-27.7%
		Citation	2	4	100.0%	14	13	-7.1%	134	102	-23.9%	414	216	-47.8%
		Subtotal	6	8	33.3%	28	26	-7.1%	259	217	-16.2%	712	438	-38.5%
	Flex C	Felony	0	0	-	5	1	-80.0%	48	31	-35.4%	83	54	-34.9%
		Misdemeanor	3	0	-100.0%	5	4	-20.0%	33	34	3.0%	83	69	-16.9%
		Citation	7	2	-71.4%	16	22	37.5%	222	130	-41.4%	437	265	-39.4%
		Subtotal	10	2	-80.0%	26	27	3.8%	303	195	-35.6%	603	388	-35.7%
	CSU	Felony	0	0	-	4	0	-100.0%	22	19	-13.6%	28	65	132.1%
		Misdemeanor	0	0	-	4	1	-75.0%	22	28	27.3%	22	60	172.7%
		Citation	2	0	-100.0%	24	7	-70.8%	268	136	-49.3%	564	330	-41.5%
		Subtotal	2	0	-100.0%	32	8	-75.0%	312	183	-41.3%	614	455	-25.9%
	Other	Felony	0	0	-	0	0	-	1	1	0.0%	2	2	0.0%
		Misdemeanor	0	0	-	0	0	-	0	2	-	0	4	-
		Citation	0	0	-	0	0	-	3	3	0.0%	6	8	33.3%
		Subtotal	0	0	-	0	0	-	4	6	50.0%	8	14	75.0%
Totals		Felony	13	11	-15.4%	43	38	-11.6%	265	266	0.4%	578	547	-5.4%
		Misdemeanor	30	22	-26.7%	83	86	3.6%	583	575	-1.4%	1,246	1,051	-15.7%
		Citation	36	30	-16.7%	177	137	-22.6%	1,374	1,065	-22.5%	2,915	2,247	-22.9%
Precinct Total			79	63	-20.3%	303	261	-13.9%	2,222	1,906	-14.2%	4,739	3,845	-18.9%

Physical and Citation Arrests - Adult

Aggregated by component of arresting officer.

METROPOLITAN POLICE DEPARTMENT
of Nashville and Davidson County

			Prior Week	Last Week	Change*	Prior 4Wks	Last 4Wks	Change*	Prior YTD	YTD	Change*	Prior 52Wks	Last 52Wks	Change*
East Precinct	Patrol A	Felony	4	2	-50.0%	13	13	0.0%	86	95	10.5%	193	203	5.2%
		Misdemeanor	7	6	-14.3%	42	26	-38.1%	246	229	-6.9%	543	419	-22.8%
		Citation	19	13	-31.6%	94	59	-37.2%	456	543	19.1%	931	915	-1.7%
		Subtotal	30	21	-30.0%	149	98	-34.2%	788	867	10.0%	1,667	1,537	-7.8%
	Patrol B	Felony	3	4	33.3%	9	18	100.0%	139	75	-46.0%	252	205	-18.7%
		Misdemeanor	14	13	-7.1%	47	59	25.5%	314	295	-6.1%	765	555	-27.5%
		Citation	10	11	10.0%	32	45	40.6%	255	263	3.1%	575	528	-8.2%
		Subtotal	27	28	3.7%	88	122	38.6%	708	633	-10.6%	1,592	1,288	-19.1%
	Patrol C	Felony	7	2	-71.4%	18	16	-11.1%	153	119	-22.2%	272	251	-7.7%
		Misdemeanor	12	18	50.0%	57	71	24.6%	452	401	-11.3%	930	828	-11.0%
		Citation	9	9	0.0%	52	54	3.8%	651	436	-33.0%	1,024	1,059	3.4%
		Subtotal	28	29	3.6%	127	141	11.0%	1,256	956	-23.9%	2,226	2,138	-4.0%
	Flex A	Felony	0	2	-	5	4	-20.0%	62	36	-41.9%	145	86	-40.7%
		Misdemeanor	0	3	-	22	11	-50.0%	110	82	-25.5%	252	189	-25.0%
		Citation	4	4	0.0%	26	12	-53.8%	279	189	-32.3%	628	413	-34.2%
		Subtotal	4	9	125.0%	53	27	-49.1%	451	307	-31.9%	1,025	688	-32.9%
	Flex B	Felony	2	2	0.0%	1	9	800.0%	53	32	-39.6%	146	85	-41.8%
		Misdemeanor	2	6	200.0%	11	10	-9.1%	76	53	-30.3%	212	126	-40.6%
		Citation	2	6	200.0%	16	8	-50.0%	170	83	-51.2%	461	234	-49.2%
		Subtotal	6	14	133.3%	28	27	-3.6%	299	168	-43.8%	819	445	-45.7%
	Flex C	Felony	1	2	100.0%	7	5	-28.6%	39	44	12.8%	116	73	-37.1%
		Misdemeanor	3	5	66.7%	10	13	30.0%	58	77	32.8%	150	148	-1.3%
		Citation	7	24	242.9%	47	49	4.3%	152	310	103.9%	428	527	23.1%
		Subtotal	11	31	181.8%	64	67	4.7%	249	431	73.1%	694	748	7.8%
	CSU	Felony	1	1	0.0%	13	7	-46.2%	93	69	-25.8%	177	153	-13.6%
		Misdemeanor	2	0	-100.0%	10	6	-40.0%	45	43	-4.4%	94	93	-1.1%
		Citation	4	3	-25.0%	37	21	-43.2%	193	172	-10.9%	432	403	-6.7%
		Subtotal	7	4	-42.9%	60	34	-43.3%	331	284	-14.2%	703	649	-7.7%
	Other	Felony	0	1	-	0	2	-	2	2	0.0%	3	4	33.3%
		Misdemeanor	0	2	-	0	3	-	5	8	60.0%	12	10	-16.7%
		Citation	0	0	-	0	2	-	15	4	-73.3%	21	13	-38.1%
		Subtotal	0	3	-	0	7	-	22	14	-36.4%	36	27	-25.0%
Totals		Felony	18	16	-11.1%	66	74	12.1%	627	472	-24.7%	1,304	1,060	-18.7%
		Misdemeanor	40	53	32.5%	199	199	0.0%	1,306	1,188	-9.0%	2,958	2,368	-19.9%
		Citation	55	70	27.3%	304	250	-17.8%	2,171	2,000	-7.9%	4,500	4,092	-9.1%
Precinct Total			113	139	23.0%	569	523	-8.1%	4,104	3,660	-10.8%	8,762	7,520	-14.2%

Physical and Citation Arrests - Adult

Aggregated by component of arresting officer.

METROPOLITAN POLICE DEPARTMENT
of Nashville and Davidson County

			Prior Week	Last Week	Change*	Prior 4Wks	Last 4Wks	Change*	Prior YTD	YTD	Change*	Prior 52Wks	Last 52Wks	Change*
South Precinct	Patrol A	Felony	3	4	33.3%	10	13	30.0%	90	83	-7.8%	173	185	6.9%
		Misdemeanor	7	7	0.0%	35	35	0.0%	218	213	-2.3%	469	451	-3.8%
		Citation	11	14	27.3%	77	57	-26.0%	563	427	-24.2%	1,190	950	-20.2%
		Subtotal	21	25	19.0%	122	105	-13.9%	871	723	-17.0%	1,832	1,586	-13.4%
	Patrol B	Felony	7	5	-28.6%	19	23	21.1%	150	141	-6.0%	307	274	-10.7%
		Misdemeanor	13	18	38.5%	49	61	24.5%	472	289	-38.8%	832	668	-19.7%
		Citation	21	24	14.3%	126	97	-23.0%	727	598	-17.7%	1,420	1,251	-11.9%
		Subtotal	41	47	14.6%	194	181	-6.7%	1,349	1,028	-23.8%	2,559	2,193	-14.3%
	Patrol C	Felony	6	2	-66.7%	21	15	-28.6%	128	94	-26.6%	238	202	-15.1%
		Misdemeanor	13	22	69.2%	57	59	3.5%	441	381	-13.6%	793	799	0.8%
		Citation	8	6	-25.0%	34	30	-11.8%	349	249	-28.7%	540	516	-4.4%
		Subtotal	27	30	11.1%	112	104	-7.1%	918	724	-21.1%	1,571	1,517	-3.4%
	Flex A	Felony	0	0	-	3	2	-33.3%	13	12	-7.7%	24	15	-37.5%
		Misdemeanor	0	1	-	1	1	0.0%	11	2	-81.8%	25	16	-36.0%
		Citation	1	0	-100.0%	0	2	-	29	11	-62.1%	44	31	-29.5%
		Subtotal	1	1	0.0%	4	5	25.0%	53	25	-52.8%	93	62	-33.3%
	Flex B	Felony	0	3	-	2	3	50.0%	41	30	-26.8%	88	58	-34.1%
		Misdemeanor	1	0	-100.0%	11	7	-36.4%	59	61	3.4%	120	129	7.5%
		Citation	2	2	0.0%	23	11	-52.2%	318	104	-67.3%	676	307	-54.6%
		Subtotal	3	5	66.7%	36	21	-41.7%	418	195	-53.3%	884	494	-44.1%
	Flex C	Felony	0	0	-	2	0	-100.0%	32	21	-34.4%	58	55	-5.2%
		Misdemeanor	2	2	0.0%	4	7	75.0%	47	44	-6.4%	101	100	-1.0%
		Citation	12	17	41.7%	54	54	0.0%	171	284	66.1%	356	508	42.7%
		Subtotal	14	19	35.7%	60	61	1.7%	250	349	39.6%	515	663	28.7%
	CSU	Felony	1	0	-100.0%	7	4	-42.9%	28	29	3.6%	56	44	-21.4%
		Misdemeanor	1	0	-100.0%	8	3	-62.5%	13	17	30.8%	27	25	-7.4%
		Citation	7	4	-42.9%	52	40	-23.1%	236	268	13.6%	386	530	37.3%
		Subtotal	9	4	-55.6%	67	47	-29.9%	277	314	13.4%	469	599	27.7%
	Other	Felony	0	0	-	0	0	-	1	1	0.0%	1	5	400.0%
		Misdemeanor	2	0	-100.0%	1	2	100.0%	9	5	-44.4%	16	9	-43.8%
		Citation	2	3	50.0%	7	7	0.0%	47	34	-27.7%	69	62	-10.1%
		Subtotal	4	3	-25.0%	8	9	12.5%	57	40	-29.8%	86	76	-11.6%
Totals		Felony	17	14	-17.6%	64	60	-6.3%	483	411	-14.9%	945	838	-11.3%
		Misdemeanor	39	50	28.2%	166	175	5.4%	1,270	1,012	-20.3%	2,383	2,197	-7.8%
		Citation	64	70	9.4%	373	298	-20.1%	2,440	1,975	-19.1%	4,681	4,155	-11.2%
Precinct Total			120	134	11.7%	603	533	-11.6%	4,193	3,398	-19.0%	8,009	7,190	-10.2%

Physical and Citation Arrests - Adult

Aggregated by component of arresting officer.

METROPOLITAN POLICE DEPARTMENT

of Nashville and Davidson County

			Prior Week	Last Week	Change*	Prior 4Wks	Last 4Wks	Change*	Prior YTD	YTD	Change*	Prior 52Wks	Last 52Wks	Change*
Central Precinct	**Patrol A**	Felony	0	1	-	12	7	-41.7%	55	63	14.5%	97	141	45.4%
		Misdemeanor	18	19	5.6%	97	96	-1.0%	333	528	58.6%	722	916	26.9%
		Citation	21	18	-14.3%	85	105	23.5%	417	582	39.6%	745	1,022	37.2%
		Subtotal	39	38	-2.6%	194	208	7.2%	805	1,173	45.7%	1,564	2,079	32.9%
	Patrol B	Felony	4	2	-50.0%	9	11	22.2%	40	52	30.0%	101	109	7.9%
		Misdemeanor	11	12	9.1%	45	60	33.3%	317	317	0.0%	736	647	-12.1%
		Citation	14	8	-42.9%	43	46	7.0%	254	284	11.8%	686	591	-13.8%
		Subtotal	29	22	-24.1%	97	117	20.6%	611	653	6.9%	1,523	1,347	-11.6%
	Patrol C	Felony	1	1	0.0%	16	5	-68.8%	63	45	-28.6%	152	102	-32.9%
		Misdemeanor	15	10	-33.3%	76	65	-14.5%	440	372	-15.5%	873	731	-16.3%
		Citation	10	6	-40.0%	35	34	-2.9%	197	180	-8.6%	374	383	2.4%
		Subtotal	26	17	-34.6%	127	104	-18.1%	700	597	-14.7%	1,399	1,216	-13.1%
	Flex A	Felony	0	1	-	2	5	150.0%	23	36	56.5%	53	56	5.7%
		Misdemeanor	9	4	-55.6%	27	57	111.1%	164	217	32.3%	282	369	30.9%
		Citation	21	12	-42.9%	86	69	-19.8%	253	457	80.6%	525	773	47.2%
		Subtotal	30	17	-43.3%	115	131	13.9%	440	710	61.4%	860	1,198	39.3%
	Flex B	Felony	3	1	-66.7%	4	7	75.0%	67	20	-70.1%	128	53	-58.6%
		Misdemeanor	13	13	0.0%	30	43	43.3%	402	228	-43.3%	826	591	-28.5%
		Citation	7	7	0.0%	15	15	0.0%	345	106	-69.3%	666	236	-64.6%
		Subtotal	23	21	-8.7%	49	65	32.7%	814	354	-56.5%	1,620	880	-45.7%
	Flex C	Felony	0	1	-	7	4	-42.9%	42	25	-40.5%	82	51	-37.8%
		Misdemeanor	7	8	14.3%	28	37	32.1%	266	166	-37.6%	629	320	-49.1%
		Citation	11	21	90.9%	58	53	-8.6%	391	339	-13.3%	824	559	-32.2%
		Subtotal	18	30	66.7%	93	94	1.1%	699	530	-24.2%	1,535	930	-39.4%
	CSU	Felony	2	1	-50.0%	3	6	100.0%	6	15	150.0%	35	41	17.1%
		Misdemeanor	3	3	0.0%	12	13	8.3%	30	54	80.0%	70	113	61.4%
		Citation	9	2	-77.8%	36	33	-8.3%	234	224	-4.3%	400	522	30.5%
		Subtotal	14	6	-57.1%	51	52	2.0%	270	293	8.5%	505	676	33.9%
		Citation	0	0	-	4	2	-50.0%	4	19	375.0%	7	39	457.1%
		Subtotal	0	0	-	4	2	-50.0%	4	19	375.0%	7	39	457.1%
Totals		Felony	10	8	-20.0%	53	45	-15.1%	296	256	-13.5%	648	553	-14.7%
		Misdemeanor	76	69	-9.2%	315	371	17.8%	1,952	1,882	-3.6%	4,138	3,687	-10.9%
		Citation	93	74	-20.4%	362	357	-1.4%	2,095	2,191	4.6%	4,227	4,125	-2.4%
Precinct Total			179	151	-15.6%	730	773	5.9%	4,343	4,329	-0.3%	9,013	8,365	-7.2%

Physical and Citation Arrests - Adult

Aggregated by component of arresting officer.

METROPOLITAN POLICE DEPARTMENT
of Nashville and Davidson County

			Prior Week	Last Week	Change*	Prior 4Wks	Last 4Wks	Change*	Prior YTD	YTD	Change*	Prior 52Wks	Last 52Wks	Change*
Hermitage Precinct	**Patrol A**	Felony	2	5	150.0%	10	15	50.0%	82	84	2.4%	176	179	1.7%
		Misdemeanor	6	13	116.7%	23	33	43.5%	205	185	-9.8%	440	414	-5.9%
		Citation	7	13	85.7%	82	50	-39.0%	396	369	-6.8%	807	708	-12.3%
		Subtotal	15	31	106.7%	115	98	-14.8%	683	638	-6.6%	1,423	1,301	-8.6%
	Patrol B	Felony	8	5	-37.5%	36	20	-44.4%	167	158	-5.4%	293	320	9.2%
		Misdemeanor	17	19	11.8%	67	66	-1.5%	467	430	-7.9%	801	902	12.6%
		Citation	13	12	-7.7%	59	65	10.2%	643	388	-39.7%	1,117	888	-20.5%
		Subtotal	38	36	-5.3%	162	151	-6.8%	1,277	976	-23.6%	2,211	2,110	-4.6%
	Patrol C	Felony	4	4	0.0%	12	14	16.7%	145	110	-24.1%	292	246	-15.8%
		Misdemeanor	12	16	33.3%	43	50	16.3%	386	330	-14.5%	794	695	-12.5%
		Citation	4	10	150.0%	32	26	-18.8%	387	247	-36.2%	809	555	-31.4%
		Subtotal	20	30	50.0%	87	90	3.4%	918	687	-25.2%	1,895	1,496	-21.1%
	Flex A	Felony	4	2	-50.0%	4	8	100.0%	49	36	-26.5%	81	71	-12.3%
		Misdemeanor	3	0	-100.0%	7	9	28.6%	52	49	-5.8%	93	98	5.4%
		Citation	11	12	9.1%	55	60	9.1%	517	340	-34.2%	925	724	-21.7%
		Subtotal	18	14	-22.2%	66	77	16.7%	618	425	-31.2%	1,099	893	-18.7%
	Flex B	Felony	5	2	-60.0%	19	13	-31.6%	132	131	-0.8%	244	242	-0.8%
		Misdemeanor	5	7	40.0%	21	34	61.9%	211	214	1.4%	377	417	10.6%
		Citation	5	5	0.0%	27	21	-22.2%	419	195	-53.5%	805	432	-46.3%
		Subtotal	15	14	-6.7%	67	68	1.5%	762	540	-29.1%	1,426	1,091	-23.5%
	Flex C	Felony	0	3	-	5	4	-20.0%	29	23	-20.7%	69	48	-30.4%
		Misdemeanor	3	2	-33.3%	9	9	0.0%	61	59	-3.3%	119	111	-6.7%
		Citation	9	5	-44.4%	46	55	19.6%	379	338	-10.8%	671	737	9.8%
		Subtotal	12	10	-16.7%	60	68	13.3%	469	420	-10.4%	859	896	4.3%
	CSU	Felony	0	2	-	3	2	-33.3%	57	17	-70.2%	113	40	-64.6%
		Misdemeanor	0	0	-	0	0	-	2	0	-100.0%	10	2	-80.0%
		Citation	7	1	-85.7%	25	26	4.0%	180	239	32.8%	394	509	29.2%
		Subtotal	7	3	-57.1%	28	28	0.0%	239	256	7.1%	517	551	6.6%
	Other	Felony	0	2	-	0	2	-	0	2	-	2	5	150.0%
		Misdemeanor	0	2	-	1	2	100.0%	5	6	20.0%	6	7	16.7%
		Citation	1	1	0.0%	4	3	-25.0%	31	22	-29.0%	48	45	-6.3%
		Subtotal	1	5	400.0%	5	7	40.0%	36	30	-16.7%	56	57	1.8%
Totals		Felony	23	25	8.7%	89	78	-12.4%	661	561	-15.1%	1,270	1,151	-9.4%
		Misdemeanor	46	59	28.3%	171	203	18.7%	1,389	1,273	-8.4%	2,640	2,646	0.2%
		Citation	57	59	3.5%	330	306	-7.3%	2,952	2,138	-27.6%	5,576	4,598	-17.5%
Precinct Total			126	143	13.5%	590	587	-0.5%	5,002	3,972	-20.6%	9,486	8,395	-11.5%

Physical and Citation Arrests - Adult

Aggregated by component of arresting officer.

METROPOLITAN POLICE DEPARTMENT
of Nashville and Davidson County

			Prior Week	Last Week	Change*	Prior 4Wks	Last 4Wks	Change*	Prior YTD	YTD	Change*	Prior 52Wks	Last 52Wks	Change*
North Precinct	Patrol A	Felony	3	4	33.3%	15	10	-33.3%	113	77	-31.9%	205	187	-8.8%
		Misdemeanor	6	7	16.7%	43	31	-27.9%	248	267	7.7%	491	517	5.3%
		Citation	6	4	-33.3%	41	31	-24.4%	317	277	-12.6%	491	638	29.9%
		Subtotal	15	15	0.0%	99	72	-27.3%	678	621	-8.4%	1,187	1,342	13.1%
	Patrol B	Felony	3	8	166.7%	14	20	42.9%	120	94	-21.7%	224	212	-5.4%
		Misdemeanor	7	8	14.3%	36	31	-13.9%	356	228	-36.0%	612	623	1.8%
		Citation	6	9	50.0%	35	33	-5.7%	375	313	-16.5%	637	710	11.5%
		Subtotal	16	25	56.3%	85	84	-1.2%	851	635	-25.4%	1,473	1,545	4.9%
	Patrol C	Felony	5	3	-40.0%	22	15	-31.8%	117	115	-1.7%	238	230	-3.4%
		Misdemeanor	17	12	-29.4%	44	61	38.6%	263	294	11.8%	521	572	9.8%
		Citation	4	3	-25.0%	22	19	-13.6%	152	102	-32.9%	301	290	-3.7%
		Subtotal	26	18	-30.8%	88	95	8.0%	532	511	-3.9%	1,060	1,092	3.0%
	Flex A	Felony	2	1	-50.0%	3	6	100.0%	58	35	-39.7%	114	78	-31.6%
		Misdemeanor	2	1	-50.0%	9	9	0.0%	81	55	-32.1%	158	125	-20.9%
		Citation	4	12	200.0%	36	32	-11.1%	269	270	0.4%	496	598	20.6%
		Subtotal	8	14	75.0%	48	47	-2.1%	408	360	-11.8%	768	801	4.3%
	Flex B	Felony	4	6	50.0%	10	21	110.0%	106	93	-12.3%	160	219	36.9%
		Misdemeanor	14	6	-57.1%	20	36	80.0%	157	153	-2.5%	289	331	14.5%
		Citation	12	4	-66.7%	35	30	-14.3%	270	278	3.0%	504	714	41.7%
		Subtotal	30	16	-46.7%	65	87	33.8%	533	524	-1.7%	953	1,264	32.6%
	Flex C	Felony	4	2	-50.0%	9	12	33.3%	90	59	-34.4%	215	98	-54.4%
		Misdemeanor	4	3	-25.0%	22	14	-36.4%	125	130	4.0%	233	233	0.0%
		Citation	7	3	-57.1%	48	32	-33.3%	233	274	17.6%	477	515	8.0%
		Subtotal	15	8	-46.7%	79	58	-26.6%	448	463	3.3%	925	846	-8.5%
	CSU	Felony	2	3	50.0%	8	6	-25.0%	37	40	8.1%	93	97	4.3%
		Misdemeanor	1	0	-100.0%	3	3	0.0%	35	22	-37.1%	75	58	-22.7%
		Citation	12	3	-75.0%	30	29	-3.3%	202	196	-3.0%	386	407	5.4%
		Subtotal	15	6	-60.0%	41	38	-7.3%	274	258	-5.8%	554	562	1.4%
	Other	Felony	0	0	-	0	0	-	3	1	-66.7%	6	4	-33.3%
		Misdemeanor	0	0	-	1	3	200.0%	16	10	-37.5%	31	21	-32.3%
		Citation	0	0	-	0	1	-	23	5	-78.3%	43	14	-67.4%
		Subtotal	0	0	-	1	4	300.0%	42	16	-61.9%	80	39	-51.3%
Totals		Felony	23	27	17.4%	81	90	11.1%	644	514	-20.2%	1,255	1,125	-10.4%
		Misdemeanor	51	37	-27.5%	178	188	5.6%	1,281	1,159	-9.5%	2,410	2,480	2.9%
		Citation	51	38	-25.5%	247	207	-16.2%	1,841	1,715	-6.8%	3,335	3,886	16.5%
Precinct Total			125	102	-18.4%	506	485	-4.2%	3,766	3,388	-10.0%	7,000	7,491	7.0%

Physical and Citation Arrests - Adult

Aggregated by component of arresting officer.

METROPOLITAN POLICE DEPARTMENT
of Nashville and Davidson County

			Prior Week	Last Week	Change*	Prior 4Wks	Last 4Wks	Change*	Prior YTD	YTD	Change*	Prior 52Wks	Last 52Wks	Change*
Madison Precinct	**Patrol A**	Felony	1	2	100.0%	7	7	0.0%	47	51	8.5%	85	106	24.7%
		Misdemeanor	6	4	-33.3%	22	18	-18.2%	125	124	-0.8%	259	267	3.1%
		Citation	7	13	85.7%	46	36	-21.7%	243	242	-0.4%	503	475	-5.6%
		Subtotal	14	19	35.7%	75	61	-18.7%	415	417	0.5%	847	848	0.1%
	Patrol B	Felony	6	1	-83.3%	17	14	-17.6%	91	88	-3.3%	197	207	5.1%
		Misdemeanor	5	9	80.0%	40	27	-32.5%	245	263	7.3%	525	515	-1.9%
		Citation	15	15	0.0%	64	48	-25.0%	439	322	-26.7%	881	677	-23.2%
		Subtotal	26	25	-3.8%	121	89	-26.4%	775	673	-13.2%	1,603	1,399	-12.7%
	Patrol C	Felony	4	5	25.0%	16	15	-6.3%	86	110	27.9%	224	192	-14.3%
		Misdemeanor	19	15	-21.1%	60	69	15.0%	363	503	38.6%	813	832	2.3%
		Citation	15	21	40.0%	47	64	36.2%	331	372	12.4%	893	631	-29.3%
		Subtotal	38	41	7.9%	123	148	20.3%	780	985	26.3%	1,930	1,655	-14.2%
	Flex A	Felony	1	1	0.0%	3	3	0.0%	24	24	0.0%	60	51	-15.0%
		Misdemeanor	0	1	-	8	3	-62.5%	39	29	-25.6%	68	57	-16.2%
		Citation	4	4	0.0%	24	23	-4.2%	58	137	136.2%	160	189	18.1%
		Subtotal	5	6	20.0%	35	29	-17.1%	121	190	57.0%	288	297	3.1%
	Flex B	Felony	2	3	50.0%	5	11	120.0%	61	41	-32.8%	125	91	-27.2%
		Misdemeanor	5	4	-20.0%	18	17	-5.6%	106	92	-13.2%	174	172	-1.1%
		Citation	10	6	-40.0%	36	40	11.1%	306	267	-12.7%	559	541	-3.2%
		Subtotal	17	13	-23.5%	59	68	15.3%	473	400	-15.4%	858	804	-6.3%
	Flex C	Felony	2	1	-50.0%	4	3	-25.0%	57	33	-42.1%	91	106	16.5%
		Misdemeanor	3	3	0.0%	11	6	-45.5%	172	86	-50.0%	243	308	26.7%
		Citation	4	13	225.0%	16	28	75.0%	513	201	-60.8%	830	624	-24.8%
		Subtotal	9	17	88.9%	31	37	19.4%	742	320	-56.9%	1,164	1,038	-10.8%
	CSU	Felony	1	0	-100.0%	4	2	-50.0%	14	21	50.0%	44	42	-4.5%
		Misdemeanor	1	0	-100.0%	3	2	-33.3%	15	12	-20.0%	23	19	-17.4%
		Citation	7	0	-100.0%	16	19	18.8%	142	95	-33.1%	289	279	-3.5%
		Subtotal	9	0	-100.0%	23	23	0.0%	171	128	-25.1%	356	340	-4.5%
	Other	Felony	0	0	-	0	0	-	0	1	-	0	2	-
		Misdemeanor	0	0	-	1	0	-100.0%	4	2	-50.0%	4	4	0.0%
		Citation	0	0	-	0	0	-	5	2	-60.0%	9	3	-66.7%
		Subtotal	0	0	-	1	0	-100.0%	9	5	-44.4%	13	9	-30.8%
Totals		Felony	17	13	-23.5%	56	55	-1.8%	380	369	-2.9%	826	797	-3.5%
		Misdemeanor	39	36	-7.7%	163	142	-12.9%	1,069	1,111	3.9%	2,109	2,174	3.1%
		Citation	62	72	16.1%	249	258	3.6%	2,037	1,638	-19.6%	4,124	3,419	-17.1%
Precinct Total			118	121	2.5%	468	455	-2.8%	3,486	3,118	-10.6%	7,059	6,390	-9.5%

Physical and Citation Arrests - Adult

Aggregated by component of arresting officer.

METROPOLITAN POLICE DEPARTMENT
of Nashville and Davidson County

			Prior Week	Last Week	Change*	Prior 4Wks	Last 4Wks	Change*	Prior YTD	YTD	Change*	Prior 52Wks	Last 52Wks	Change*
Midtown Hills Precinct	**Patrol A**	Felony	2	0	-100.0%	8	8	0.0%	34	48	41.2%	89	95	6.7%
		Misdemeanor	3	4	33.3%	18	22	22.2%	104	138	32.7%	286	240	-16.1%
		Citation	14	13	-7.1%	35	39	11.4%	302	292	-3.3%	597	578	-3.2%
		Subtotal	19	17	-10.5%	61	69	13.1%	440	478	8.6%	972	913	-6.1%
	Patrol B	Felony	2	3	50.0%	10	6	-40.0%	57	59	3.5%	118	116	-1.7%
		Misdemeanor	8	16	100.0%	41	37	-9.8%	219	264	20.5%	419	523	24.8%
		Citation	13	8	-38.5%	42	45	7.1%	295	290	-1.7%	688	602	-12.5%
		Subtotal	23	27	17.4%	93	88	-5.4%	571	613	7.4%	1,225	1,241	1.3%
	Patrol C	Felony	2	3	50.0%	9	8	-11.1%	75	72	-4.0%	171	137	-19.9%
		Misdemeanor	12	13	8.3%	42	50	19.0%	345	295	-14.5%	878	606	-31.0%
		Citation	13	16	23.1%	65	45	-30.8%	398	357	-10.3%	962	628	-34.7%
		Subtotal	27	32	18.5%	116	103	-11.2%	818	724	-11.5%	2,011	1,371	-31.8%
	Flex A	Felony	0	1	-	3	3	0.0%	15	20	33.3%	40	32	-20.0%
		Misdemeanor	7	4	-42.9%	18	16	-11.1%	27	66	144.4%	42	80	90.5%
		Citation	7	5	-28.6%	35	25	-28.6%	124	117	-5.6%	239	187	-21.8%
		Subtotal	14	10	-28.6%	56	44	-21.4%	166	203	22.3%	321	299	-6.9%
	Flex B	Felony	2	3	50.0%	7	7	0.0%	54	50	-7.4%	90	100	11.1%
		Misdemeanor	7	7	0.0%	15	22	46.7%	104	100	-3.8%	191	182	-4.7%
		Citation	13	19	46.2%	37	41	10.8%	434	281	-35.3%	908	552	-39.2%
		Subtotal	22	29	31.8%	59	70	18.6%	592	431	-27.2%	1,189	834	-29.9%
	Flex C	Felony	3	1	-66.7%	5	10	100.0%	58	55	-5.2%	91	108	18.7%
		Misdemeanor	3	0	-100.0%	14	11	-21.4%	97	86	-11.3%	183	171	-6.6%
		Citation	12	16	33.3%	72	55	-23.6%	399	383	-4.0%	882	790	-10.4%
		Subtotal	18	17	-5.6%	91	76	-16.5%	554	524	-5.4%	1,156	1,069	-7.5%
	CSU	Felony	2	0	-100.0%	9	4	-55.6%	15	55	266.7%	31	75	141.9%
		Misdemeanor	1	1	0.0%	7	3	-57.1%	10	34	240.0%	19	57	200.0%
		Citation	13	1	-92.3%	49	24	-51.0%	135	221	63.7%	366	390	6.6%
		Subtotal	16	2	-87.5%	65	31	-52.3%	160	310	93.8%	416	522	25.5%
	Other	Felony	0	0	-	0	1	-	2	2	0.0%	3	3	0.0%
		Misdemeanor	0	0	-	1	0	-100.0%	3	2	-33.3%	4	4	0.0%
		Citation	0	0	-	1	0	-100.0%	5	6	20.0%	10	16	60.0%
		Subtotal	0	0	-	2	1	-50.0%	10	10	0.0%	17	23	35.3%
Totals		Felony	13	11	-15.4%	51	47	-7.8%	310	361	16.5%	633	666	5.2%
		Misdemeanor	41	45	9.8%	156	161	3.2%	909	985	8.4%	2,022	1,863	-7.9%
		Citation	85	78	-8.2%	336	274	-18.5%	2,092	1,947	-6.9%	4,652	3,743	-19.5%
Precinct Total			139	134	-3.6%	543	482	-11.2%	3,311	3,293	-0.5%	7,307	6,272	-14.2%

Physical and Citation Arrests - Adult

Aggregated by component of arresting officer.

METROPOLITAN POLICE DEPARTMENT
of Nashville and Davidson County

		Prior Week	Last Week	Change*	Prior 4Wks	Last 4Wks	Change*	Prior YTD	YTD	Change*	Prior 52Wks	Last 52Wks	Change*
SID	Felony	5	4	-20.0%	20	15	-25.0%	138	85	-38.4%	253	181	-28.5%
	Misdemeanor	0	2	-	7	3	-57.1%	60	35	-41.7%	83	74	-10.8%
	Citation	21	4	-81.0%	69	43	-37.7%	553	405	-26.8%	1,083	972	-10.2%
	Division Total	26	10	-61.5%	96	61	-36.5%	751	525	-30.1%	1,419	1,227	-13.5%
SOD (Excludes SRT)	Felony	1	3	200.0%	7	6	-14.3%	27	22	-18.5%	61	39	-36.1%
	Misdemeanor	15	9	-40.0%	69	59	-14.5%	325	365	12.3%	633	675	6.6%
	Citation	22	20	-9.1%	81	110	35.8%	646	578	-10.5%	1,235	1,155	-6.5%
	Division Total	38	32	-15.8%	157	175	11.5%	998	965	-3.3%	1,929	1,869	-3.1%
SRT	Felony	3	0	-100.0%	3	5	66.7%	44	24	-45.5%	118	61	-48.3%
	Misdemeanor	0	0	-	0	0	-	7	4	-42.9%	25	9	-64.0%
	Citation	0	0	-	0	0	-	0	0	-	3	0	-100.0%
	Division Total	3	0	-100.0%	3	5	66.7%	51	28	-45.1%	146	70	-52.1%
Warrants	Felony	39	56	43.6%	196	165	-15.8%	1,075	1,123	4.5%	2,161	2,182	1.0%
	Misdemeanor	72	100	38.9%	260	290	11.5%	1,674	1,568	-6.3%	3,258	3,128	-4.0%
	Citation	2	2	0.0%	7	6	-14.3%	50	31	-38.0%	97	70	-27.8%
	Division Total	113	158	39.8%	463	461	-0.4%	2,799	2,722	-2.8%	5,516	5,380	-2.5%
Other Components	Felony	0	2	-	3	8	166.7%	42	27	-35.7%	119	57	-52.1%
	Misdemeanor	4	3	-25.0%	5	10	100.0%	72	36	-50.0%	266	88	-66.9%
	Citation	7	5	-28.6%	36	25	-30.6%	328	186	-43.3%	542	364	-32.8%
	Division Total	11	10	-9.1%	44	43	-2.3%	442	249	-43.7%	927	509	-45.1%
All	Felony	182	190	4.4%	732	686	-6.3%	4,992	4,491	-10.0%	10,171	9,257	-9.0%
	Misdemeanor	453	485	7.1%	1,772	1,887	6.5%	11,897	11,193	-5.9%	24,171	22,440	-7.2%
	Citation	555	522	-5.9%	2,571	2,271	-11.7%	18,579	15,869	-14.6%	36,970	32,826	-11.2%
Grand Total		1,190	1,197	0.6%	5,075	4,844	-4.6%	35,468	31,553	-11.0%	71,312	64,523	-9.5%

Information summarized for CompStat week ending 6/24/2017.

* Change for % Served is the difference in percents. Sourced from MNPD ARMS on 6/28/2017 7:27:17 AM. This report is not a count of arrest charges. 1 arrest = 1 body. Adult arrests only.

Arrests categorized by order of seriousness as follows: If an arrest citation is not issued, and any of the charges are felony charges, count the arrest as a felony arrest; if an arrest citation is not issued, and none of the charges are felony charges, count the arrest as a misdemeanor arrest; count all remaining arrests as a citation arrest. Shift / Detail totals are calculated based upon officer assignment for the date when the arrest was made (i.e. if the arresting officer's primary assignment is 'East CSU' for the date when the arrest was made, it will be counted as 1 'East CSU' arrest). Arrests made by officers working Mission 1 duties are counted toward their primary assignment.

Metro citations are not counted in this report, since they are issued for civil matters (i.e. violations of Davidson County Metropolitan Ordinances).

Arrests: Part I, Weapons Law, Drug-Related, DUI, and All Other

METROPOLITAN POLICE DEPARTMENT
of Nashville and Davidson County

Aggregated by component of arresting officer. Includes adult and juvenile arrests.

		Part I Arrests				Weapons Law Violation Arrests				Drug-Related Arrests				DUI Arrests			
		Week	4 Weeks	YTD	52 Weeks	Week	4 Weeks	YTD	52 Weeks	Week	4 Weeks	YTD	52 Weeks	Week	4 Weeks	YTD	52 Weeks
West	Prior	24	74	463	1,027	3	6	21	41	14	53	429	799	3	5	73	124
	Last	17	83	452	898	0	4	32	57	9	40	337	657	2	7	51	92
	% Change	-29.2 %	12.2 %	-2.4 %	-12.6 %	-100.0 %	-33.3 %	52.4 %	39.0 %	-35.7 %	-24.5 %	-21.4 %	-17.8 %	-33.3 %	40.0 %	-30.1 %	-25.8 %
East	Prior	15	55	396	870	3	7	75	143	20	98	761	1,643	1	15	109	273
	Last	11	70	411	871	2	10	54	128	27	87	560	1,241	1	8	96	192
	% Change	-26.7 %	27.3 %	3.8 %	0.1 %	-33.3 %	42.9 %	-28.0 %	-10.5 %	35.0 %	-11.2 %	-26.4 %	-24.5 %	0.0 %	-46.7 %	-11.9 %	-29.7 %
South	Prior	15	65	603	1,210	3	10	44	107	16	92	632	1,111	7	22	152	298
	Last	23	72	429	896	0	5	45	79	13	89	551	1,083	3	20	146	298
	% Change	53.3 %	10.8 %	-28.9 %	-26.0 %	-100.0 %	-50.0 %	2.3 %	-26.2 %	-18.8 %	-3.3 %	-12.8 %	-2.5 %	-57.1 %	-9.1 %	-3.9 %	0.0 %
Central	Prior	10	37	225	441	2	1	14	52	22	81	474	905	1	4	57	125
	Last	12	40	222	485	1	5	27	48	14	78	506	923	4	8	32	71
	% Change	20.0 %	8.1 %	-1.3 %	10.0 %	-50.0 %	400.0 %	92.9 %	-7.7 %	-36.4 %	-3.7 %	6.8 %	2.0 %	300.0 %	100.0 %	-43.9 %	-43.2 %
Hermitage	Prior	18	100	622	1,221	3	11	51	104	19	94	1,037	1,985	2	19	125	206
	Last	21	74	547	1,127	2	7	50	90	21	99	717	1,518	5	16	106	204
	% Change	16.7 %	-26.0 %	-12.1 %	-7.7 %	-33.3 %	-36.4 %	-2.0 %	-13.5 %	10.5 %	5.3 %	-30.9 %	-23.5 %	150.0 %	-15.8 %	-15.2 %	-1.0 %
North	Prior	24	66	476	912	2	13	65	126	27	105	819	1,502	1	1	62	109
	Last	27	88	460	937	5	10	67	147	22	98	722	1,567	1	5	28	72
	% Change	12.5 %	33.3 %	-3.4 %	2.7 %	150.0 %	-23.1 %	3.1 %	16.7 %	-18.5 %	-6.7 %	-11.8 %	4.3 %	0.0 %	400.0 %	-54.8 %	-33.9 %
Madison	Prior	31	118	577	1,180	3	8	35	71	9	68	475	987	3	27	80	178
	Last	31	107	622	1,198	2	5	50	85	12	45	406	755	4	12	131	229
	% Change	0.0 %	-9.3 %	7.8 %	1.5 %	-33.3 %	-37.5 %	42.9 %	19.7 %	33.3 %	-33.8 %	-14.5 %	-23.5 %	33.3 %	-55.6 %	63.8 %	28.7 %
Midtown Hills	Prior	13	54	275	604	1	7	33	60	40	133	790	1,482	1	12	81	163
	Last	21	60	353	671	2	8	60	94	28	115	816	1,407	2	11	87	165
	% Change	61.5 %	11.1 %	28.4 %	11.1 %	100.0 %	14.3 %	81.8 %	56.7 %	-30.0 %	-13.5 %	3.3 %	-5.1 %	100.0 %	-8.3 %	7.4 %	1.2 %
Other	Prior	19	76	511	1,022	0	5	45	100	29	96	561	1,067	12	57	263	541
	Last	27	83	462	969	1	3	25	79	8	64	431	882	8	50	307	549
	% Change	42.1 %	9.2 %	-9.6 %	-5.2 %	Infinity	-40.0 %	-44.4 %	-21.0 %	-72.4 %	-33.3 %	-23.2 %	-17.3 %	-33.3 %	-12.3 %	16.7 %	1.5 %
County	Prior	169	645	4,148	8,487	20	68	383	804	196	820	5,978	11,481	31	162	1,002	2,017
	Last	190	677	3,958	8,052	15	57	410	807	154	715	5,046	10,033	30	137	984	1,872
	% Change	12.4 %	5.0 %	-4.6 %	-5.1 %	-25.0 %	-16.2 %	7.0 %	0.4 %	-21.4 %	-12.8 %	-15.6 %	-12.6 %	-3.2 %	-15.4 %	-1.8 %	-7.2 %

Information summarized for CompStat week ending 06/24/2017.

Sourced from MNPD ARMS on 6/28/2017 7:27:17 AM. This report is not a count of arrest charges. 1 arrest = 1 body. Includes adult and juvenile arrests. Arrests categorized by order of seriousness as follows: if an arrest includes one or more Part I UCR charges, it is counted as a Part I arrest. If an arrest includes one or weapons law violation charges but no Part I charges, it is counted as a weapons law violation arrest. The same hierarchical categorization is applicable for the remaining arrest categories (drug, DUI, and all other arrests).

Arrests: Part I, Weapons Law, Drug-Related, DUI, and All Other

METROPOLITAN POLICE DEPARTMENT
of Nashville and Davidson County

Aggregated by component of arresting officer. Includes adult and juvenile arrests.

		All Other Arrests				Total Arrests			
		Week	4 Weeks	YTD	52 Weeks	Week	4 Weeks	YTD	52 Weeks
West	Prior	44	211	1,540	3,361	88	349	2,526	5,352
	Last	40	154	1,272	2,649	68	288	2,144	4,353
	% Change	-9.1 %	-27.0 %	-17.4 %	-21.2 %	-22.7 %	-17.5 %	-15.1 %	-18.7 %
East	Prior	86	467	3,232	6,861	125	642	4,573	9,790
	Last	102	404	3,016	5,972	143	579	4,137	8,404
	% Change	18.6 %	-13.5 %	-6.7 %	-13.0 %	14.4 %	-9.8 %	-9.5 %	-14.2 %
South	Prior	86	504	3,269	6,299	127	693	4,700	9,025
	Last	107	395	2,747	5,811	146	581	3,918	8,167
	% Change	24.4 %	-21.6 %	-16.0 %	-7.7 %	15.0 %	-16.2 %	-16.6 %	-9.5 %
Central	Prior	149	631	3,727	7,771	184	754	4,497	9,294
	Last	131	666	3,703	7,146	162	797	4,490	8,673
	% Change	-12.1 %	5.5 %	-0.6 %	-8.0 %	-12.0 %	5.7 %	-0.2 %	-6.7 %
Hermitage	Prior	95	438	3,612	6,902	137	662	5,447	10,418
	Last	102	430	2,952	6,228	151	626	4,372	9,167
	% Change	7.4 %	-1.8 %	-18.3 %	-9.8 %	10.2 %	-5.4 %	-19.7 %	-12.0 %
North	Prior	81	377	2,712	5,006	135	562	4,134	7,655
	Last	57	336	2,482	5,513	112	537	3,759	8,236
	% Change	-29.6 %	-10.9 %	-8.5 %	10.1 %	-17.0 %	-4.4 %	-9.1 %	7.6 %
Madison	Prior	91	302	2,643	5,290	137	523	3,810	7,706
	Last	80	326	2,219	4,701	129	495	3,428	6,968
	% Change	-12.1 %	7.9 %	-16.0 %	-11.1 %	-5.8 %	-5.4 %	-10.0 %	-9.6 %
Midtown Hills	Prior	88	381	2,433	5,606	143	587	3,612	7,915
	Last	89	333	2,264	4,472	142	527	3,580	6,809
	% Change	1.1 %	-12.6 %	-6.9 %	-20.2 %	-0.7 %	-10.2 %	-0.9 %	-14.0 %
Other	Prior	132	536	3,722	7,325	192	770	5,102	10,055
	Last	166	555	3,298	6,651	210	755	4,523	9,130
	% Change	25.8 %	3.5 %	-11.4 %	-9.2 %	9.4 %	-1.9 %	-11.3 %	-9.2 %
County	Prior	852	3,847	26,890	54,421	1,268	5,542	38,401	77,210
	Last	874	3,599	23,953	49,143	1,263	5,185	34,351	69,907
	% Change	2.6 %	-6.4 %	-10.9 %	-9.7 %	-0.4 %	-6.4 %	-10.5 %	-9.5 %

Information summarized for CompStat week ending 06/24/2017.

Sourced from MNPD ARMS on 6/28/2017 7:27:17 AM. This report is not a count of arrest charges. 1 arrest = 1 body. Includes adult and juvenile arrests. Arrests categorized by order of seriousness as follows: if an arrest includes one or more Part I UCR charges, it is counted as a Part I arrest. If an arrest includes one or weapons law violation charges but no Part I charges, it is counted as a weapons law violation arrest. The same hierarchical categorization is applicable for the remaining arrest categories (drug, DUI, and all other arrests).

Outstanding Warrants: Served

Aggregated by component of arresting officer.

METROPOLITAN POLICE DEPARTMENT

of Nashville and Davidson County

		Rolling Two Week				Rolling Eight Week				YTD				Rolling Twenty-Four Month			
		Prior Week	Last Week	Change	% Change	Prior 4 Weeks	Last 4 Weeks	Change	% Change	Prior YTD	YTD	Change	% Change	Prior 52 Weeks	Last 52 Weeks	Change	% Change
West	Felony	5	4	-1	-20.0%	31	32	1	3.2%	182	172	-10	-5.5%	378	414	36	9.5%
	Misdemeanor	30	15	-15	-50.0%	74	79	5	6.8%	494	479	-15	-3.0%	1,001	926	-75	-7.5%
	Juvenile	1	0	-1	-100.0%	0	1	1	-	3	6	3	100.0%	8	20	12	150.0%
	Subtotal	36	19	-17	-47.2%	105	112	7	6.7%	679	657	-22	-3.2%	1,387	1,360	-27	-1.9%
East	Felony	10	11	1	10.0%	54	56	2	3.7%	458	366	-92	-20.1%	904	861	-43	-4.8%
	Misdemeanor	34	34	0	0.0%	173	156	-17	-9.8%	1,010	970	-40	-4.0%	2,169	2,048	-121	-5.6%
	Juvenile	1	0	-1	-100.0%	1	1	0	0.0%	19	13	-6	-31.6%	37	25	-12	-32.4%
	Subtotal	45	45	0	0.0%	228	213	-15	-6.6%	1,487	1,349	-138	-9.3%	3,110	2,934	-176	-5.7%
South	Felony	12	10	-2	-16.7%	39	49	10	25.6%	259	260	1	0.4%	521	586	65	12.5%
	Misdemeanor	23	35	12	52.2%	105	107	2	1.9%	861	689	-172	-20.0%	1,577	1,558	-19	-1.2%
	Juvenile	0	1	1	-	4	2	-2	-50.0%	23	15	-8	-34.8%	45	29	-16	-35.6%
	Subtotal	35	46	11	31.4%	148	158	10	6.8%	1,143	964	-179	-15.7%	2,143	2,173	30	1.4%
Central	Felony	4	5	1	25.0%	41	22	-19	-46.3%	213	155	-58	-27.2%	456	391	-65	-14.3%
	Misdemeanor	42	30	-12	-28.6%	131	141	10	7.6%	656	739	83	12.7%	1,440	1,412	-28	-1.9%
	Juvenile	0	0	0	-	0	0	0	-	17	5	-12	-70.6%	33	17	-16	-48.5%
	Subtotal	46	35	-11	-23.9%	172	163	-9	-5.2%	886	899	13	1.5%	1,929	1,820	-109	-5.7%
Hermitage	Felony	16	16	0	0.0%	61	55	-6	-9.8%	426	388	-38	-8.9%	797	857	60	7.5%
	Misdemeanor	38	44	6	15.8%	175	172	-3	-1.7%	1,260	1,190	-70	-5.6%	2,319	2,440	121	5.2%
	Juvenile	1	0	-1	-100.0%	2	3	1	50.0%	14	11	-3	-21.4%	45	29	-16	-35.6%
	Subtotal	55	60	5	9.1%	238	230	-8	-3.4%	1,700	1,589	-111	-6.5%	3,161	3,326	165	5.2%
North	Felony	21	29	8	38.1%	68	84	16	23.5%	476	408	-68	-14.3%	970	826	-144	-14.8%
	Misdemeanor	47	40	-7	-14.9%	182	180	-2	-1.1%	963	1,112	149	15.5%	1,807	2,136	329	18.2%
	Juvenile	3	0	-3	-100.0%	2	6	4	200.0%	38	20	-18	-47.4%	71	47	-24	-33.8%
	Subtotal	71	69	-2	-2.8%	252	270	18	7.1%	1,477	1,540	63	4.3%	2,848	3,009	161	5.7%
Madison	Felony	18	8	-10	-55.6%	41	42	1	2.4%	242	264	22	9.1%	571	600	29	5.1%
	Misdemeanor	34	29	-5	-14.7%	117	112	-5	-4.3%	811	748	-63	-7.8%	1,602	1,481	-121	-7.6%
	Juvenile	0	0	0	-	0	0	0	-	13	9	-4	-30.8%	41	16	-25	-61.0%
	Subtotal	52	37	-15	-28.8%	158	154	-4	-2.5%	1,066	1,021	-45	-4.2%	2,214	2,097	-117	-5.3%
Midtown Hills	Felony	14	10	-4	-28.6%	32	73	41	128.1%	167	287	120	71.9%	380	472	92	24.2%
	Misdemeanor	15	32	17	113.3%	73	79	6	8.2%	586	543	-43	-7.3%	1,236	1,077	-159	-12.9%
	Juvenile	0	0	0	-	0	1	1	-	7	4	-3	-42.9%	17	10	-7	-41.2%
	Subtotal	29	42	13	44.8%	105	153	48	45.7%	760	834	74	9.7%	1,633	1,559	-74	-4.5%
County	Felony	186	175	-11	-5.9%	723	718	-5	-0.7%	4,377	4,370	-7	-0.2%	9,032	9,038	6	0.1%
	Misdemeanor	372	411	39	10.5%	1,474	1,475	1	0.1%	9,460	9,145	-315	-3.3%	18,771	18,576	-195	-1.0%
	Juvenile	6	1	-5	-83.3%	10	14	4	40.0%	138	86	-52	-37.7%	304	210	-94	-30.9%
	Total	564	587	23	4.1%	2,207	2,207	0	0.0%	13,975	13,601	-374	-2.7%	28,107	27,824	-283	-1.0%

Information summarized for CompStat week ending 6/24/2017.

* Countywide totals include outstanding warrants served by all other divisions. Sourced from MNPD ARMS on 6/28/2017 7:27:17 AM.
Statistics provided above consider 1 count for each outstanding warrant served.

Outstanding Warrants: Attempts/Served

Aggregated by component of arresting officer.

METROPOLITAN POLICE DEPARTMENT

of Nashville and Davidson County

			Prior Week	Last Week	Change*	Prior 4Wks	Last 4Wks	Change*	Prior YTD	Current YTD	Change*	Prior 52Wks	Last 52Wks	Change*
West	Patrol-A	Served	8	1	-87.5 %	8	16	100.0 %	118	63	-46.6 %	167	179	7.2 %
		Attempts	25	4	-84.0 %	46	81	76.1 %	653	456	-30.2 %	861	984	14.3 %
		% Served	32.0 %	25.0 %	-7.0 %	17.4 %	19.8 %	2.4 %	18.1 %	13.8 %	-4.3 %	19.4 %	18.2 %	-1.2 %
	Patrol-B	Served	14	8	-42.9 %	35	43	22.9 %	137	180	31.4 %	360	326	-9.4 %
		Attempts	51	25	-51.0 %	89	162	82.0 %	558	894	60.2 %	1,649	1,514	-8.2 %
		% Served	27.5 %	32.0 %	4.5 %	39.3 %	26.5 %	-12.8 %	24.6 %	20.1 %	-4.4 %	21.8 %	21.5 %	-0.3 %
	Patrol-C	Served	3	2	-33.3 %	14	11	-21.4 %	101	91	-9.9 %	246	198	-19.5 %
		Attempts	0	2	Infinity	37	9	-75.7 %	308	155	-49.7 %	722	334	-53.7 %
		% Served	Infinity	100.0 %	-Infinity	37.8 %	122.2 %	84.4 %	32.8 %	58.7 %	25.9 %	34.1 %	59.3 %	25.2 %
	Other	Served	11	6	-45.5 %	48	40	-16.7 %	323	323	0.0 %	614	657	7.0 %
		Attempts	32	43	34.4 %	126	111	-11.9 %	804	781	-2.9 %	1,372	1,616	17.8 %
		% Served	34.4 %	14.0 %	-20.4 %	38.1 %	36.0 %	-2.1 %	40.2 %	41.4 %	1.2 %	44.8 %	40.7 %	-4.1 %
	Totals	**Served**	**36**	**17**	**-52.8 %**	**105**	**110**	**4.8 %**	**679**	**657**	**-3.2 %**	**1,387**	**1,360**	**-1.9 %**
		Attempts	**108**	**74**	**-31.5 %**	**298**	**363**	**21.8 %**	**2,323**	**2,286**	**-1.6 %**	**4,604**	**4,448**	**-3.4 %**
		% Served	**33.3 %**	**23.0 %**	**-10.4 %**	**35.2 %**	**30.3 %**	**-4.9 %**	**29.2 %**	**28.7 %**	**-0.5 %**	**30.1 %**	**30.6 %**	**0.4 %**
East	Patrol-A	Served	8	6	-25.0 %	61	34	-44.3 %	286	339	18.5 %	609	610	0.2 %
		Attempts	46	23	-50.0 %	257	157	-38.9 %	1,126	1,287	14.3 %	2,343	2,064	-11.9 %
		% Served	17.4 %	26.1 %	8.7 %	23.7 %	21.7 %	-2.1 %	25.4 %	26.3 %	0.9 %	26.0 %	29.6 %	3.6 %
	Patrol-B	Served	17	8	-52.9 %	26	61	134.6 %	372	227	-39.0 %	713	578	-18.9 %
		Attempts	54	30	-44.4 %	92	144	56.5 %	1,125	712	-36.7 %	2,363	1,603	-32.2 %
		% Served	31.5 %	26.7 %	-4.8 %	28.3 %	42.4 %	14.1 %	33.1 %	31.9 %	-1.2 %	30.2 %	36.1 %	5.9 %
	Patrol-C	Served	9	15	66.7 %	61	59	-3.3 %	457	390	-14.7 %	855	891	4.2 %
		Attempts	14	33	135.7 %	128	127	-0.8 %	1,323	928	-29.9 %	2,425	2,184	-9.9 %
		% Served	64.3 %	45.5 %	-18.8 %	47.7 %	46.5 %	-1.2 %	34.5 %	42.0 %	7.5 %	35.3 %	40.8 %	5.5 %
	Other	Served	11	16	45.5 %	80	59	-26.3 %	372	393	5.6 %	933	855	-8.4 %
		Attempts	13	16	23.1 %	66	59	-10.6 %	457	437	-4.4 %	1,140	1,025	-10.1 %
		% Served	84.6 %	100.0 %	15.4 %	121.2 %	100.0 %	-21.2 %	81.4 %	89.9 %	8.5 %	81.8 %	83.4 %	1.6 %
	Totals	**Served**	**45**	**45**	**0.0 %**	**228**	**213**	**-6.6 %**	**1,487**	**1,349**	**-9.3 %**	**3,110**	**2,934**	**-5.7 %**
		Attempts	**127**	**102**	**-19.7 %**	**543**	**487**	**-10.3 %**	**4,031**	**3,364**	**-16.5 %**	**8,271**	**6,876**	**-16.9 %**
		% Served	**35.4 %**	**44.1 %**	**8.7 %**	**42.0 %**	**43.7 %**	**1.7 %**	**36.9 %**	**40.1 %**	**3.2 %**	**37.6 %**	**42.7 %**	**5.1 %**

Outstanding Warrants: Attempts/Served

Aggregated by component of arresting officer.

METROPOLITAN POLICE DEPARTMENT

of Nashville and Davidson County

			Prior Week	Last Week	Change*	Prior 4Wks	Last 4Wks	Change*	Prior YTD	Current YTD	Change*	Prior 52Wks	Last 52Wks	Change*
South	Patrol-A	Served	5	12	140.0 %	38	38	0.0 %	224	244	8.9 %	424	501	18.2 %
		Attempts	7	21	200.0 %	58	68	17.2 %	418	469	12.2 %	968	1,118	15.5 %
		% Served	71.4 %	57.1 %	-14.3 %	65.5 %	55.9 %	-9.6 %	53.6 %	52.0 %	-1.6 %	43.8 %	44.8 %	1.0 %
	Patrol-B	Served	13	10	-23.1 %	51	43	-15.7 %	334	282	-15.6 %	632	663	4.9 %
		Attempts	9	15	66.7 %	54	66	22.2 %	562	447	-20.5 %	1,061	927	-12.6 %
		% Served	144.4 %	66.7 %	-77.8 %	94.4 %	65.2 %	-29.3 %	59.4 %	63.1 %	3.7 %	59.6 %	71.5 %	12.0 %
	Patrol-C	Served	12	14	16.7 %	32	44	37.5 %	370	249	-32.7 %	640	557	-13.0 %
		Attempts	8	9	12.5 %	40	46	15.0 %	601	305	-49.3 %	1,009	720	-28.6 %
		% Served	150.0 %	155.6 %	5.6 %	80.0 %	95.7 %	15.7 %	61.6 %	81.6 %	20.1 %	63.4 %	77.4 %	13.9 %
	Other	Served	5	10	100.0 %	27	33	22.2 %	215	189	-12.1 %	447	452	1.1 %
		Attempts	7	4	-42.9 %	25	30	20.0 %	280	219	-21.8 %	612	527	-13.9 %
		% Served	71.4 %	250.0 %	178.6 %	108.0 %	110.0 %	2.0 %	76.8 %	86.3 %	9.5 %	73.0 %	85.8 %	12.7 %
	Totals	**Served**	**35**	**46**	**31.4 %**	**148**	**158**	**6.8 %**	**1,143**	**964**	**-15.7 %**	**2,143**	**2,173**	**1.4 %**
		Attempts	**31**	**49**	**58.1 %**	**177**	**210**	**18.6 %**	**1,861**	**1,440**	**-22.6 %**	**3,650**	**3,292**	**-9.8 %**
		% Served	**112.9 %**	**93.9 %**	**-19.0 %**	**83.6 %**	**75.2 %**	**-8.4 %**	**61.4 %**	**66.9 %**	**5.5 %**	**58.7 %**	**66.0 %**	**7.3 %**
Central	Patrol-A	Served	21	8	-61.9 %	52	48	-7.7 %	174	250	43.7 %	307	470	53.1 %
		Attempts	37	5	-86.5 %	38	57	50.0 %	424	299	-29.5 %	659	671	1.8 %
		% Served	56.8 %	160.0 %	103.2 %	136.8 %	84.2 %	-52.6 %	41.0 %	83.6 %	42.6 %	46.6 %	70.0 %	23.5 %
	Patrol-B	Served	7	10	42.9 %	24	37	54.2 %	137	165	20.4 %	365	334	-8.5 %
		Attempts	1	4	300.0 %	51	34	-33.3 %	91	162	78.0 %	618	301	-51.3 %
		% Served	700.0 %	250.0 %	-450.0 %	47.1 %	108.8 %	61.8 %	150.5 %	101.9 %	-48.7 %	59.1 %	111.0 %	51.9 %
	Patrol-C	Served	4	4	0.0 %	36	15	-58.3 %	201	134	-33.3 %	440	322	-26.8 %
		Attempts	6	0	-100.0 %	13	6	-53.8 %	229	136	-40.6 %	351	239	-31.9 %
		% Served	66.7 %	Infinity	Infinity	276.9 %	250.0 %	-26.9 %	87.8 %	98.5 %	10.8 %	125.4 %	134.7 %	9.4 %
	Other	Served	14	13	-7.1 %	60	63	5.0 %	374	350	-6.4 %	817	694	-15.1 %
		Attempts	43	64	48.8 %	140	162	15.7 %	801	1,095	36.7 %	1,631	1,940	18.9 %
		% Served	32.6 %	20.3 %	-12.2 %	42.9 %	38.9 %	-4.0 %	46.7 %	32.0 %	-14.7 %	50.1 %	35.8 %	-14.3 %
	Totals	**Served**	**46**	**35**	**-23.9 %**	**172**	**163**	**-5.2 %**	**886**	**899**	**1.5 %**	**1,929**	**1,820**	**-5.7 %**
		Attempts	**87**	**73**	**-16.1 %**	**242**	**259**	**7.0 %**	**1,545**	**1,692**	**9.5 %**	**3,259**	**3,151**	**-3.3 %**
		% Served	**52.9 %**	**47.9 %**	**-4.9 %**	**71.1 %**	**62.9 %**	**-8.1 %**	**57.3 %**	**53.1 %**	**-4.2 %**	**59.2 %**	**57.8 %**	**-1.4 %**

Outstanding Warrants: Attempts/Served

Aggregated by component of arresting officer.

METROPOLITAN POLICE DEPARTMENT

of Nashville and Davidson County

			Prior Week	Last Week	Change*	Prior 4Wks	Last 4Wks	Change*	Prior YTD	Current YTD	Change*	Prior 52Wks	Last 52Wks	Change*
Hermitage	Patrol-A	Served	7	10	42.9 %	24	40	66.7 %	181	200	10.5 %	461	476	3.3 %
		Attempts	26	39	50.0 %	191	137	-28.3 %	837	1,124	34.3 %	2,342	2,160	-7.8 %
		% Served	26.9 %	25.6 %	-1.3 %	12.6 %	29.2 %	16.6 %	21.6 %	17.8 %	-3.8 %	19.7 %	22.0 %	2.4 %
	Patrol-B	Served	18	13	-27.8 %	103	58	-43.7 %	482	480	-0.4 %	741	1,019	37.5 %
		Attempts	26	29	11.5 %	91	81	-11.0 %	1,064	541	-49.2 %	1,786	1,327	-25.7 %
		% Served	69.2 %	44.8 %	-24.4 %	113.2 %	71.6 %	-41.6 %	45.3 %	88.7 %	43.4 %	41.5 %	76.8 %	35.3 %
	Patrol-C	Served	6	8	33.3 %	39	25	-35.9 %	379	286	-24.5 %	811	620	-23.6 %
		Attempts	2	26	1,200.0 %	80	44	-45.0 %	1,198	608	-49.2 %	2,423	1,441	-40.5 %
		% Served	300.0 %	30.8 %	-269.2 %	48.8 %	56.8 %	8.1 %	31.6 %	47.0 %	15.4 %	33.5 %	43.0 %	9.6 %
	Other	Served	24	29	20.8 %	71	107	50.7 %	658	623	-5.3 %	1,148	1,211	5.5 %
		Attempts	17	31	82.4 %	75	106	41.3 %	982	585	-40.4 %	2,276	1,352	-40.6 %
		% Served	141.2 %	93.5 %	-47.6 %	94.7 %	100.9 %	6.3 %	67.0 %	106.5 %	39.5 %	50.4 %	89.6 %	39.1 %
	Totals	**Served**	**55**	**60**	**9.1 %**	**237**	**230**	**-3.0 %**	**1,700**	**1,589**	**-6.5 %**	**3,161**	**3,326**	**5.2 %**
		Attempts	**71**	**125**	**76.1 %**	**437**	**368**	**-15.8 %**	**4,081**	**2,858**	**-30.0 %**	**8,827**	**6,280**	**-28.9 %**
		% Served	**77.5 %**	**48.0 %**	**-29.5 %**	**54.2 %**	**62.5 %**	**8.3 %**	**41.7 %**	**55.6 %**	**13.9 %**	**35.8 %**	**53.0 %**	**17.2 %**
North	Patrol-A	Served	7	4	-42.9 %	49	28	-42.9 %	261	287	10.0 %	584	523	-10.4 %
		Attempts	21	7	-66.7 %	85	74	-12.9 %	964	821	-14.8 %	2,506	1,566	-37.5 %
		% Served	33.3 %	57.1 %	23.8 %	57.6 %	37.8 %	-19.8 %	27.1 %	35.0 %	7.9 %	23.3 %	33.4 %	10.1 %
	Patrol-B	Served	6	20	233.3 %	35	41	17.1 %	301	234	-22.3 %	515	542	5.2 %
		Attempts	37	14	-62.2 %	138	102	-26.1 %	733	921	25.6 %	1,053	1,852	75.9 %
		% Served	16.2 %	142.9 %	126.6 %	25.4 %	40.2 %	14.8 %	41.1 %	25.4 %	-15.7 %	48.9 %	29.3 %	-19.6 %
	Patrol-C	Served	22	8	-63.6 %	82	65	-20.7 %	259	354	36.7 %	506	647	27.9 %
		Attempts	23	10	-56.5 %	93	67	-28.0 %	654	490	-25.1 %	1,204	1,025	-14.9 %
		% Served	95.7 %	80.0 %	-15.7 %	88.2 %	97.0 %	8.8 %	39.6 %	72.2 %	32.6 %	42.0 %	63.1 %	21.1 %
	Other	Served	36	37	2.8 %	86	136	58.1 %	657	668	1.7 %	1,244	1,300	4.5 %
		Attempts	36	29	-19.4 %	142	169	19.0 %	1,216	844	-30.6 %	2,209	1,898	-14.1 %
		% Served	100.0 %	127.6 %	27.6 %	60.6 %	80.5 %	19.9 %	54.0 %	79.1 %	25.1 %	56.3 %	68.5 %	12.2 %
	Totals	**Served**	**71**	**69**	**-2.8 %**	**252**	**270**	**7.1 %**	**1,478**	**1,543**	**4.4 %**	**2,849**	**3,012**	**5.7 %**
		Attempts	**117**	**60**	**-48.7 %**	**458**	**412**	**-10.0 %**	**3,567**	**3,076**	**-13.8 %**	**6,972**	**6,341**	**-9.1 %**
		% Served	**60.7 %**	**115.0 %**	**54.3 %**	**55.0 %**	**65.5 %**	**10.5 %**	**41.4 %**	**50.2 %**	**8.7 %**	**40.9 %**	**47.5 %**	**6.6 %**

Outstanding Warrants: Attempts/Served

Aggregated by component of arresting officer.

METROPOLITAN POLICE DEPARTMENT

of Nashville and Davidson County

			Prior Week	Last Week	Change*	Prior 4Wks	Last 4Wks	Change*	Prior YTD	Current YTD	Change*	Prior 52Wks	Last 52Wks	Change*
Madison	Patrol-A	Served	4	14	250.0 %	20	29	45.0 %	111	163	46.8 %	229	315	37.6 %
		Attempts	17	15	-11.8 %	68	57	-16.2 %	396	450	13.6 %	869	791	-9.0 %
		% Served	23.5 %	93.3 %	69.8 %	29.4 %	50.9 %	21.5 %	28.0 %	36.2 %	8.2 %	26.4 %	39.8 %	13.5 %
	Patrol-B	Served	24	5	-79.2 %	45	44	-2.2 %	202	204	1.0 %	421	408	-3.1 %
		Attempts	6	6	0.0 %	28	30	7.1 %	260	238	-8.5 %	513	419	-18.3 %
		% Served	400.0 %	83.3 %	-316.7 %	160.7 %	146.7 %	-14.0 %	77.7 %	85.7 %	8.0 %	82.1 %	97.4 %	15.3 %
	Patrol-C	Served	7	8	14.3 %	41	38	-7.3 %	323	295	-8.7 %	745	530	-28.9 %
		Attempts	23	31	34.8 %	177	128	-27.7 %	904	1,059	17.1 %	2,680	1,785	-33.4 %
		% Served	30.4 %	25.8 %	-4.6 %	23.2 %	29.7 %	6.5 %	35.7 %	27.9 %	-7.9 %	27.8 %	29.7 %	1.9 %
	Other	Served	17	10	-41.2 %	52	43	-17.3 %	430	359	-16.5 %	819	844	3.1 %
		Attempts	26	19	-26.9 %	74	68	-8.1 %	876	616	-29.7 %	1,740	1,896	9.0 %
		% Served	65.4 %	52.6 %	-12.8 %	70.3 %	63.2 %	-7.0 %	49.1 %	58.3 %	9.2 %	47.1 %	44.5 %	-2.6 %
	Totals	**Served**	**52**	**37**	**-28.8 %**	**158**	**154**	**-2.5 %**	**1,066**	**1,021**	**-4.2 %**	**2,214**	**2,097**	**-5.3 %**
		Attempts	**72**	**71**	**-1.4 %**	**347**	**283**	**-18.4 %**	**2,436**	**2,363**	**-3.0 %**	**5,802**	**4,891**	**-15.7 %**
		% Served	**72.2 %**	**52.1 %**	**-20.1 %**	**45.5 %**	**54.4 %**	**8.9 %**	**43.8 %**	**43.2 %**	**-0.6 %**	**38.2 %**	**42.9 %**	**4.7 %**
Midtown Hills	Patrol-A	Served	4	4	0.0 %	22	46	109.1 %	100	173	73.0 %	292	294	0.7 %
		Attempts	6	12	100.0 %	56	120	114.3 %	279	555	98.9 %	807	866	7.3 %
		% Served	66.7 %	33.3 %	-33.3 %	39.3 %	38.3 %	-1.0 %	35.8 %	31.2 %	-4.7 %	36.2 %	33.9 %	-2.2 %
	Patrol-B	Served	2	11	450.0 %	29	20	-31.0 %	167	142	-15.0 %	294	268	-8.8 %
		Attempts	7	16	128.6 %	27	27	0.0 %	364	238	-34.6 %	592	454	-23.3 %
		% Served	28.6 %	68.8 %	40.2 %	107.4 %	74.1 %	-33.3 %	45.9 %	59.7 %	13.8 %	49.7 %	59.0 %	9.4 %
	Patrol-C	Served	3	6	100.0 %	11	18	63.6 %	174	159	-8.6 %	426	333	-21.8 %
		Attempts	2	5	150.0 %	19	18	-5.3 %	257	249	-3.1 %	734	422	-42.5 %
		% Served	150.0 %	120.0 %	-30.0 %	57.9 %	100.0 %	42.1 %	67.7 %	63.9 %	-3.8 %	58.0 %	78.9 %	20.9 %
	Other	Served	20	21	5.0 %	43	69	60.5 %	319	360	12.9 %	621	664	6.9 %
		Attempts	24	23	-4.2 %	43	84	95.3 %	516	390	-24.4 %	1,122	886	-21.0 %
		% Served	83.3 %	91.3 %	8.0 %	100.0 %	82.1 %	-17.9 %	61.8 %	92.3 %	30.5 %	55.3 %	74.9 %	19.6 %
	Totals	**Served**	**29**	**42**	**44.8 %**	**105**	**153**	**45.7 %**	**760**	**834**	**9.7 %**	**1,633**	**1,559**	**-4.5 %**
		Attempts	**39**	**56**	**43.6 %**	**145**	**249**	**71.7 %**	**1,416**	**1,432**	**1.1 %**	**3,255**	**2,628**	**-19.3 %**
		% Served	**74.4 %**	**75.0 %**	**0.6 %**	**72.4 %**	**61.4 %**	**-11.0 %**	**53.7 %**	**58.2 %**	**4.6 %**	**50.2 %**	**59.3 %**	**9.2 %**

Outstanding Warrants: Attempts/Served

Aggregated by component of arresting officer.

METROPOLITAN POLICE DEPARTMENT

of Nashville and Davidson County

		Prior Week	Last Week	Change*	Prior 4Wks	Last 4Wks	Change*	Prior YTD	Current YTD	Change*	Prior 52Wks	Last 52Wks	Change*
SID	Served	1	3	200.0 %	11	12	9.1 %	150	87	-42.0 %	247	214	-13.4 %
	Attempts	0	1	Infinity	11	1	-90.9 %	80	19	-76.3 %	140	93	-33.6 %
	% Served	Infinity	300.0 %	-Infinity	100.0 %	1,200.0 %	1,100.0 %	187.5 %	457.9 %	270.4 %	176.4 %	230.1 %	53.7 %
SOD	Served	0	1	Infinity	17	3	-82.4 %	62	55	-11.3 %	112	112	0.0 %
	Attempts	1	1	0.0 %	7	4	-42.9 %	12	25	108.3 %	25	39	56.0 %
	% Served	0.0 %	100.0 %	100.0 %	242.9 %	75.0 %	-167.9 %	516.7 %	220.0 %	-296.7 %	448.0 %	287.2 %	-160.8 %
SRT	Served	20	0	-100.0 %	6	35	483.3 %	164	102	-37.8 %	398	216	-45.7 %
	Attempts	19	0	-100.0 %	13	44	238.5 %	287	276	-3.8 %	876	524	-40.2 %
	% Served	105.3 %	NaN	NaN	46.2 %	79.5 %	33.4 %	57.1 %	37.0 %	-20.2 %	45.4 %	41.2 %	-4.2 %
Warrants	Served	171	222	29.8 %	761	690	-9.3 %	4,283	4,447	3.8 %	8,561	8,836	3.2 %
	Attempts	26	31	19.2 %	90	98	8.9 %	1,149	722	-37.2 %	2,313	1,638	-29.2 %
	% Served	657.7 %	716.1 %	58.4 %	845.6 %	704.1 %	-141.5 %	372.8 %	615.9 %	243.2 %	370.1 %	539.4 %	169.3 %
Other	Served	3	10	233.3 %	7	16	128.6 %	118	61	-48.3 %	364	173	-52.5 %
	Attempts	6	25	316.7 %	39	55	41.0 %	383	214	-44.1 %	760	476	-37.4 %
	% Served	50.0 %	40.0 %	-10.0 %	17.9 %	29.1 %	11.1 %	30.8 %	28.5 %	-2.3 %	47.9 %	36.3 %	-11.6 %
County Total	**Served**	**564**	**587**	**4.1 %**	**2,207**	**2,207**	**0.0 %**	**13,976**	**13,608**	**-2.6 %**	**28,108**	**27,832**	**-1.0 %**
	Attempts	**704**	**668**	**-5.1 %**	**2,807**	**2,833**	**0.9 %**	**23,171**	**19,767**	**-14.7 %**	**48,754**	**40,677**	**-16.6 %**
	% Served	**80.1 %**	**87.9 %**	**7.8 %**	**78.6 %**	**77.9 %**	**-0.7 %**	**60.3 %**	**68.8 %**	**8.5 %**	**57.7 %**	**68.4 %**	**10.8 %**

Information summarized for CompStat week ending 6/24/2017.

* Change for % Served is the difference in percents. Sourced from MNPD ARMS on 6/28/2017 7:27:17 AM. Statistics provided above consider 1 count for each outstanding warrant served.

Crooks With Guns / School Zone Report

Aggregated by component of arresting officer.

METROPOLITAN POLICE DEPARTMENT

of Nashville and Davidson County

		Crooks With Guns - Arrests				Drugs in School Zones - Arrests				Drugs in School Zones - Charges			
		YTD	52 Weeks	4 Weeks	Last 4 Wks to Same Period Last Year	YTD	52 Weeks	4 Weeks	Last 4 Wks to Same Period Last Year	YTD	52 Weeks	4 Weeks	Last 4 Wks to Same Period Last Year
West	Prior	7	14	0	0	5	8	0	0	7	11	0	0
	Last	14	25	3	3	0	3	0	0	0	3	0	0
	% Change	100.0 %	78.6 %	Infinity	Infinity	-100.0 %	-62.5 %	0.0 %	0.0 %	-100.0 %	-72.7 %	0.0 %	0.0 %
East	Prior	24	48	2	4	3	21	1	0	3	27	2	0
	Last	18	48	4	4	10	23	1	1	11	31	1	1
	% Change	-25.0 %	0.0 %	100.0 %	0.0 %	233.3 %	9.5 %	0.0 %	Infinity	266.7 %	14.8 %	-50.0 %	Infinity
South	Prior	16	41	3	3	5	14	1	1	6	42	1	1
	Last	34	62	6	6	3	4	1	1	4	5	1	1
	% Change	112.5 %	51.2 %	100.0 %	100.0 %	-40.0 %	-71.4 %	0.0 %	0.0 %	-33.3 %	-88.1 %	0.0 %	0.0 %
Central	Prior	2	6	0	1	1	2	0	0	1	2	0	0
	Last	2	5	1	1	1	2	0	0	1	3	0	0
	% Change	0.0 %	-16.7 %	Infinity	0.0 %	0.0 %	0.0 %	0.0 %	0.0 %	0.0 %	50.0 %	0.0 %	0.0 %
Hermitage	Prior	20	48	5	0	8	26	3	0	13	33	3	0
	Last	25	42	4	4	12	16	1	1	14	18	1	1
	% Change	25.0 %	-12.5 %	-20.0 %	Infinity	50.0 %	-38.5 %	-66.7 %	Infinity	7.7 %	-45.5 %	-66.7 %	Infinity
North	Prior	30	64	4	3	18	44	2	1	24	62	2	1
	Last	27	60	5	5	7	18	2	2	9	25	2	2
	% Change	-10.0 %	-6.3 %	25.0 %	66.7 %	-61.1 %	-59.1 %	0.0 %	100.0 %	-62.5 %	-59.7 %	0.0 %	100.0 %
Madison	Prior	7	23	1	1	1	2	0	0	1	2	0	0
	Last	11	26	0	0	1	5	0	0	2	8	0	0
	% Change	57.1 %	13.0 %	-100.0 %	-100.0 %	0.0 %	150.0 %	0.0 %	0.0 %	100.0 %	300.0 %	0.0 %	0.0 %
Midtown Hills	Prior	11	17	1	3	5	8	3	0	5	10	5	0
	Last	15	31	4	4	6	8	0	0	8	10	0	0
	% Change	36.4 %	82.4 %	300.0 %	33.3 %	20.0 %	0.0 %	-100.0 %	0.0 %	60.0 %	0.0 %	-100.0 %	0.0 %
Other	Prior	26	54	2	3	12	29	2	0	18	38	3	0
	Last	12	35	6	6	5	18	1	1	8	23	1	1
	% Change	-53.8 %	-35.2 %	200.0 %	100.0 %	-58.3 %	-37.9 %	-50.0 %	Infinity	-55.6 %	-39.5 %	-66.7 %	Infinity
County	Prior	143	315	18	18	58	154	12	2	78	227	16	2
	Last	158	334	33	33	45	97	6	6	57	126	6	6
	% Change	10.5 %	6.0 %	83.3 %	83.3 %	-22.4 %	-37.0 %	-50.0 %	200.0 %	-26.9 %	-44.5 %	-62.5 %	200.0 %

Information summarized for CompStat week ending 06/24/2017.

Sourced from MNPD ARMS on 6/28/2017 7:27:18 AM. Arrest totals do not count charges. 1 arrest = 1 body.

Juvenile Section

CompStat Weekly Analysis is provided by the Metropolitan Nashville Police Department Crime Analysis Section. This report is intended to be a management and planning tool and does not reflect the official UCR counts for the department.

"It is hard to fail, but it is worse never to have tried to succeed."
- Theodore Roosevelt

Begin Date: 06/18/2017
End Date: 06/24/2017
Week: 25

Juvenile Arrests

Aggregated by component of arresting officer.

METROPOLITAN POLICE DEPARTMENT

of Nashville and Davidson County

		Rolling 2 Weeks				Rolling 8 Weeks				YTD				Rolling 104 Weeks			
		Prior Week	Last Week	Change	Percent Change	Prior 4 Weeks	Last 4 Weeks	Change	Percent Change	Prior YTD	Current YTD	Change	Percent Change	Prior 52 Weeks	Last 52 Weeks	Change	Percent Change
West	Curfew	2	0	-2	-100.0 %	2	3	1	50.0 %	32	15	-17	-53.1 %	78	53	-25	-32.1 %
	Truancy	0	0	0	NaN	4	0	-4	-100.0 %	41	7	-34	-82.9 %	66	20	-46	-69.7 %
	Other	7	5	-2	-28.6 %	40	24	-16	-40.0 %	231	216	-15	-6.5 %	469	435	-34	-7.2 %
	Subtotal	**9**	**5**	**-4**	**-44.4 %**	**46**	**27**	**-19**	**-41.3 %**	**304**	**238**	**-66**	**-21.7 %**	**613**	**508**	**-105**	**-17.1 %**
East	Curfew	1	0	-1	-100.0 %	5	21	16	320.0 %	59	52	-7	-11.9 %	154	110	-44	-28.6 %
	Truancy	0	0	0	NaN	12	0	-12	-100.0 %	46	64	18	39.1 %	101	101	0	0.0 %
	Other	11	4	-7	-63.6 %	56	35	-21	-37.5 %	364	361	-3	-0.8 %	773	673	-100	-12.9 %
	Subtotal	**12**	**4**	**-8**	**-66.7 %**	**73**	**56**	**-17**	**-23.3 %**	**469**	**477**	**8**	**1.7 %**	**1,028**	**884**	**-144**	**-14.0 %**
South	Curfew	0	4	4	Infinity	4	11	7	175.0 %	63	33	-30	-47.6 %	163	86	-77	-47.2 %
	Truancy	0	0	0	NaN	10	0	-10	-100.0 %	48	70	22	45.8 %	89	112	23	25.8 %
	Other	7	8	1	14.3 %	76	37	-39	-51.3 %	396	417	21	5.3 %	764	779	15	2.0 %
	Subtotal	**7**	**12**	**5**	**71.4 %**	**90**	**48**	**-42**	**-46.7 %**	**507**	**520**	**13**	**2.6 %**	**1,016**	**977**	**-39**	**-3.8 %**
Central	Curfew	4	1	-3	-75.0 %	1	5	4	400.0 %	27	20	-7	-25.9 %	67	39	-28	-41.8 %
	Truancy	0	0	0	NaN	5	0	-5	-100.0 %	20	22	2	10.0 %	30	28	-2	-6.7 %
	Other	1	10	9	900.0 %	18	19	1	5.6 %	107	119	12	11.2 %	184	241	57	31.0 %
	Subtotal	**5**	**11**	**6**	**120.0 %**	**24**	**24**	**0**	**0.0 %**	**154**	**161**	**7**	**4.5 %**	**281**	**308**	**27**	**9.6 %**
Hermitage	Curfew	0	1	1	Infinity	9	7	-2	-22.2 %	51	45	-6	-11.8 %	109	85	-24	-22.0 %
	Truancy	0	0	0	NaN	6	0	-6	-100.0 %	55	26	-29	-52.7 %	109	56	-53	-48.6 %
	Other	11	7	-4	-36.4 %	57	32	-25	-43.9 %	339	329	-10	-2.9 %	714	631	-83	-11.6 %
	Subtotal	**11**	**8**	**-3**	**-27.3 %**	**72**	**39**	**-33**	**-45.8 %**	**445**	**400**	**-45**	**-10.1 %**	**932**	**772**	**-160**	**-17.2 %**
North	Curfew	0	0	0	NaN	2	2	0	0.0 %	31	15	-16	-51.6 %	67	52	-15	-22.4 %
	Truancy	0	0	0	NaN	4	0	-4	-100.0 %	35	32	-3	-8.6 %	66	42	-24	-36.4 %
	Other	10	10	0	0.0 %	50	50	0	0.0 %	302	324	22	7.3 %	522	651	129	24.7 %
	Subtotal	**10**	**10**	**0**	**0.0 %**	**56**	**52**	**-4**	**-7.1 %**	**368**	**371**	**3**	**0.8 %**	**655**	**745**	**90**	**13.7 %**
Madison	Curfew	4	1	-3	-75.0 %	13	6	-7	-53.8 %	50	36	-14	-28.0 %	106	93	-13	-12.3 %
	Truancy	0	0	0	NaN	1	0	-1	-100.0 %	25	11	-14	-56.0 %	35	21	-14	-40.0 %
	Other	15	7	-8	-53.3 %	41	34	-7	-17.1 %	249	263	14	5.6 %	506	464	-42	-8.3 %
	Subtotal	**19**	**8**	**-11**	**-57.9 %**	**55**	**40**	**-15**	**-27.3 %**	**324**	**310**	**-14**	**-4.3 %**	**647**	**578**	**-69**	**-10.7 %**
Midtown Hills	Curfew	0	1	1	Infinity	4	3	-1	-25.0 %	52	19	-33	-63.5 %	137	47	-90	-65.7 %
	Truancy	0	0	0	NaN	2	0	-2	-100.0 %	32	12	-20	-62.5 %	76	19	-57	-75.0 %
	Other	4	7	3	75.0 %	38	42	4	10.5 %	217	256	39	18.0 %	395	471	76	19.2 %
	Subtotal	**4**	**8**	**4**	**100.0 %**	**44**	**45**	**1**	**2.3 %**	**301**	**287**	**-14**	**-4.7 %**	**608**	**537**	**-71**	**-11.7 %**
Youth Services	Other	0	0	0	NaN	0	0	0	NaN	1	0	-1	-100.0 %	1	0	-1	-100.0 %
	Subtotal	**0**	**0**	**0**	**NaN**	**0**	**0**	**0**	**NaN**	**1**	**0**	**-1**	**-100.0 %**	**1**	**0**	**-1**	**-100.0 %**
County*	Curfew	11	8	-3	-27.3 %	40	58	18	45.0 %	368	235	-133	-36.1 %	892	569	-323	-36.2 %
	Truancy	0	0	0	NaN	44	0	-44	-100.0 %	310	246	-64	-20.6 %	587	405	-182	-31.0 %
	Other	67	58	-9	-13.4 %	383	283	-100	-26.1 %	2,255	2,317	62	2.7 %	4,419	4,410	-9	-0.2 %
	Total	**78**	**66**	**-12**	**-15.4 %**	**467**	**341**	**-126**	**-27.0 %**	**2,933**	**2,798**	**-135**	**-4.6 %**	**5,898**	**5,384**	**-514**	**-8.7 %**

Information summarized for CompStat week ending 6/24/2017.

* Countywide totals include arrests made by ALL OTHER DIVISIONS, which are not provided above for the sake of space. Sourced from MNPD ARMS on 6/28/2017 7:27:18 AM. This report does not take into account the number of charges. 1 arrest = 1 body.

Juvenile Victims - Rolling Two Week Analysis

METROPOLITAN POLICE DEPARTMENT
of Nashville and Davidson County

Aggregated by precinct (incident location). Based on date when each incident was reported.

		Homicide	Forcible Rape	Robbery	Aggravated Assault	Burglary	Larceny	Motor Vehicle Theft	All Part I Offenses	Sexual Assault	Statuatory Rape	Simple Assault / Intimidation / Stalking	Other Offenses	All Part II Offenses	All Offenses
West	Prior Week	0	1	1	1	0	1	0	4	0	0	3	1	4	8
	CompStat Week	0	0	0	0	0	0	0	0	0	0	5	0	5	5
	% Change	0.0 %	-100.0 %	-100.0 %	-100.0 %	0.0 %	-100.0 %	0.0 %	-100.0 %	0.0 %	0.0 %	66.7 %	-100.0 %	25.0 %	-37.5 %
East	Prior Week	0	0	0	0	0	1	0	1	1	0	2	2	5	6
	CompStat Week	0	1	0	3	0	0	0	4	0	0	3	2	5	9
	% Change	0.0 %	Infinity	0.0 %	Infinity	0.0 %	-100.0 %	0.0 %	300.0 %	-100.0 %	0.0 %	50.0 %	0.0 %	0.0 %	50.0 %
South	Prior Week	0	3	1	0	0	0	0	4	2	0	5	4	11	15
	CompStat Week	0	0	5	0	1	0	0	6	1	0	3	2	6	12
	% Change	0.0 %	-100.0 %	400.0 %	0.0 %	Infinity	0.0 %	0.0 %	50.0 %	-50.0 %	0.0 %	-40.0 %	-50.0 %	-45.5 %	-20.0 %
Central	Prior Week	0	0	0	0	0	0	0	0	0	0	0	2	2	2
	CompStat Week	0	0	0	0	0	0	0	0	0	0	0	0	0	0
	% Change	0.0 %	0.0 %	0.0 %	0.0 %	0.0 %	0.0 %	0.0 %	0.0 %	0.0 %	0.0 %	0.0 %	-100.0 %	-100.0 %	-100.0 %
Hermitage	Prior Week	0	1	0	6	0	0	0	7	1	0	4	4	9	16
	CompStat Week	0	0	0	4	0	0	0	4	0	0	8	8	16	20
	% Change	0.0 %	-100.0 %	0.0 %	-33.3 %	0.0 %	0.0 %	0.0 %	-42.9 %	-100.0 %	0.0 %	100.0 %	100.0 %	77.8 %	25.0 %
North	Prior Week	0	3	0	3	0	0	0	6	0	0	3	1	4	10
	CompStat Week	0	0	1	1	0	0	0	2	0	0	1	1	2	4
	% Change	0.0 %	-100.0 %	Infinity	-66.7 %	0.0 %	0.0 %	0.0 %	-66.7 %	0.0 %	0.0 %	-66.7 %	0.0 %	-50.0 %	-60.0 %
Madison	Prior Week	0	2	0	0	1	0	0	3	0	0	5	1	6	9
	CompStat Week	0	0	0	1	0	0	0	1	3	0	2	0	5	6
	% Change	0.0 %	-100.0 %	0.0 %	Infinity	-100.0 %	0.0 %	0.0 %	-66.7 %	Infinity	0.0 %	-60.0 %	-100.0 %	-16.7 %	-33.3 %
Midtown Hills	Prior Week	0	0	0	0	0	0	0	0	2	0	3	0	5	5
	CompStat Week	0	0	0	0	0	1	0	1	0	0	1	0	1	2
	% Change	0.0 %	0.0 %	0.0 %	0.0 %	0.0 %	Infinity	0.0 %	Infinity	-100.0 %	0.0 %	-66.7 %	0.0 %	-80.0 %	-60.0 %
County	Prior Week	0	10	2	10	1	2	0	25	6	0	25	15	46	71
	CompStat Week	0	1	6	9	1	1	0	18	4	0	23	13	40	58
	% Change	0.0 %	-90.0 %	200.0 %	-10.0 %	0.0 %	-50.0 %	0.0 %	-28.0 %	-33.3 %	0.0 %	-8.0 %	-13.3 %	-13.0 %	-18.3 %

Prior Week **Begin Date** 06/11/2017 **End Date** 06/17/2017

CompStat Week **Begin Date** 06/18/2017 **End Date** 06/24/2017

Sourced from MNPD ARMS on 6/28/2017 7:27:18 AM. The figures above were sourced from incident reports using NIBRS definitions and reporting guidelines, based on the date when the crime was reported. This report is intended to be a management and planning tool and does not reflect the official NIBRS counts for the department. Incidents where a location is unknown or unspecified are included in the countywide totals. 'Unknown' refers to records in which the address is listed as 'Unknown' on the incident report. 'Not Validated' refers to records that were entered in with an invalid addresses.

Juvenile Victims - Rolling Eight Week Analysis

METROPOLITAN POLICE DEPARTMENT
of Nashville and Davidson County

Aggregated by precinct (incident location). Based on date when each incident was reported.

		Homicide	Forcible Rape	Robbery	Aggravated Assault	Burglary	Larceny	Motor Vehicle Theft	All Part I Offenses	Sexual Assault	Statuatory Rape	Simple Assault / Intimidation / Stalking	Other Offenses	All Part II Offenses	All Offenses
West	Prior 4 Weeks	0	4	2	6	2	2	0	16	6	0	9	8	23	39
	Last 4 Weeks	0	1	3	1	0	1	0	6	0	0	12	1	13	19
	% Change	0.0 %	-75.0 %	50.0 %	-83.3 %	-100.0 %	-50.0 %	0.0 %	-62.5 %	-100.0 %	0.0 %	33.3 %	-87.5 %	-43.5 %	-51.3 %
East	Prior 4 Weeks	0	0	1	17	0	1	3	22	1	0	26	10	37	59
	Last 4 Weeks	0	1	1	10	0	2	0	14	2	0	11	4	17	31
	% Change	0.0 %	Infinity	0.0 %	-41.2 %	0.0 %	100.0 %	-100.0 %	-36.4 %	100.0 %	0.0 %	-57.7 %	-60.0 %	-54.1 %	-47.5 %
South	Prior 4 Weeks	0	2	2	7	4	10	0	25	2	1	37	18	58	83
	Last 4 Weeks	0	5	6	0	2	3	0	16	4	0	16	9	29	45
	% Change	0.0 %	150.0 %	200.0 %	-100.0 %	-50.0 %	-70.0 %	0.0 %	-36.0 %	100.0 %	-100.0 %	-56.8 %	-50.0 %	-50.0 %	-45.8 %
Central	Prior 4 Weeks	0	0	0	0	0	2	0	2	0	0	2	2	4	6
	Last 4 Weeks	0	0	0	0	0	1	0	1	0	0	0	6	6	7
	% Change	0.0 %	0.0 %	0.0 %	0.0 %	0.0 %	-50.0 %	0.0 %	-50.0 %	0.0 %	0.0 %	-100.0 %	200.0 %	50.0 %	16.7 %
Hermitage	Prior 4 Weeks	0	1	2	9	0	7	0	19	4	0	37	8	49	68
	Last 4 Weeks	0	6	1	16	0	0	0	23	2	0	27	19	48	71
	% Change	0.0 %	500.0 %	-50.0 %	77.8 %	0.0 %	-100.0 %	0.0 %	21.1 %	-50.0 %	0.0 %	-27.0 %	137.5 %	-2.0 %	4.4 %
North	Prior 4 Weeks	0	0	2	14	0	2	0	18	4	0	18	7	29	47
	Last 4 Weeks	1	4	1	10	0	3	0	19	0	1	17	3	21	40
	% Change	Infinity	Infinity	-50.0 %	-28.6 %	0.0 %	50.0 %	0.0 %	5.6 %	-100.0 %	Infinity	-5.6 %	-57.1 %	-27.6 %	-14.9 %
Madison	Prior 4 Weeks	0	1	1	7	1	4	0	14	0	1	29	5	35	49
	Last 4 Weeks	0	2	6	5	3	1	0	17	3	0	18	4	25	42
	% Change	0.0 %	100.0 %	500.0 %	-28.6 %	200.0 %	-75.0 %	0.0 %	21.4 %	Infinity	-100.0 %	-37.9 %	-20.0 %	-28.6 %	-14.3 %
Midtown Hills	Prior 4 Weeks	0	0	1	3	0	5	0	9	3	0	18	6	27	36
	Last 4 Weeks	0	0	4	0	0	6	0	10	2	1	5	3	11	21
	% Change	0.0 %	0.0 %	300.0 %	-100.0 %	0.0 %	20.0 %	0.0 %	11.1 %	-33.3 %	Infinity	-72.2 %	-50.0 %	-59.3 %	-41.7 %
Not Validated	Prior 4 Weeks	0	0	0	0	0	0	0	0	0	0	1	0	1	1
	Last 4 Weeks	0	0	0	0	0	0	0	0	0	0	0	0	0	0
	% Change	0.0 %	0.0 %	0.0 %	0.0 %	0.0 %	0.0 %	0.0 %	0.0 %	0.0 %	0.0 %	-100.0 %	0.0 %	-100.0 %	-100.0 %
County	Prior 4 Weeks	0	8	11	63	7	33	3	125	20	2	177	64	263	388
	Last 4 Weeks	1	19	22	42	5	17	0	106	13	2	106	49	170	276
	% Change	Infinity	137.5 %	100.0 %	-33.3 %	-28.6 %	-48.5 %	-100.0 %	-15.2 %	-35.0 %	0.0 %	-40.1 %	-23.4 %	-35.4 %	-28.9 %

Prior 4 Weeks	**Begin Date**	04/30/2017	**End Date**	05/27/2017
Last 4 Weeks	**Begin Date**	05/28/2017	**End Date**	06/24/2017

Sourced from MNPD ARMS on 6/28/2017 7:27:18 AM. The figures above were sourced from incident reports using NIBRS definitions and reporting guidelines, based on the date when the crime was reported. This report is intended to be a management and planning tool and does not reflect the official NIBRS counts for the department. Incidents where a location is unknown or unspecified are included in the countywide totals. 'Unknown' refers to records in which the address is listed as 'Unknown' on the incident report. 'Not Validated' refers to records that were entered in with an invalid addresses.

Juvenile Victims - Year-to-Date Analysis

METROPOLITAN POLICE DEPARTMENT
of Nashville and Davidson County

Aggregated by precinct (incident location). Based on date when each incident was reported.

		Homicide	Forcible Rape	Robbery	Aggravated Assault	Burglary	Larceny	Motor Vehicle Theft	All Part I Offenses	Sexual Assault	Statuatory Rape	Simple Assault / Intimidation / Stalking	Other Offenses	All Part II Offenses	All Offenses
West	Prior YTD	0	3	0	22	3	19	0	47	4	2	62	36	104	151
	YTD	0	8	9	16	4	20	0	57	11	0	60	30	101	158
	% Change	0.0 %	166.7 %	Infinity	-27.3 %	33.3 %	5.3 %	0.0 %	21.3 %	175.0 %	-100.0 %	-3.2 %	-16.7 %	-2.9 %	4.6 %
East	Prior YTD	0	14	7	48	4	33	0	106	17	1	141	54	213	319
	YTD	0	5	4	61	4	31	5	110	9	3	149	44	205	315
	% Change	0.0 %	-64.3 %	-42.9 %	27.1 %	0.0 %	-6.1 %	Infinity	3.8 %	-47.1 %	200.0 %	5.7 %	-18.5 %	-3.8 %	-1.3 %
South	Prior YTD	0	17	16	84	23	27	0	167	23	5	175	91	294	461
	YTD	3	11	17	67	13	68	1	180	25	1	204	63	293	473
	% Change	Infinity	-35.3 %	6.3 %	-20.2 %	-43.5 %	151.9 %	Infinity	7.8 %	8.7 %	-80.0 %	16.6 %	-30.8 %	-0.3 %	2.6 %
Central	Prior YTD	0	20	1	5	0	8	0	34	11	4	17	24	56	90
	YTD	0	5	1	0	0	6	0	12	2	0	12	16	30	42
	% Change	0.0 %	-75.0 %	0.0 %	-100.0 %	0.0 %	-25.0 %	0.0 %	-64.7 %	-81.8 %	-100.0 %	-29.4 %	-33.3 %	-46.4 %	-53.3 %
Hermitage	Prior YTD	0	11	20	52	7	53	0	143	20	5	156	66	247	390
	YTD	0	32	10	48	1	38	0	129	20	3	173	77	273	402
	% Change	0.0 %	190.9 %	-50.0 %	-7.7 %	-85.7 %	-28.3 %	0.0 %	-9.8 %	0.0 %	-40.0 %	10.9 %	16.7 %	10.5 %	3.1 %
North	Prior YTD	0	22	17	62	9	12	0	122	15	3	137	48	203	325
	YTD	1	12	14	62	3	16	0	108	17	3	136	34	190	298
	% Change	Infinity	-45.5 %	-17.6 %	0.0 %	-66.7 %	33.3 %	0.0 %	-11.5 %	13.3 %	0.0 %	-0.7 %	-29.2 %	-6.4 %	-8.3 %
Madison	Prior YTD	2	14	9	32	0	12	0	69	21	3	153	54	231	300
	YTD	0	6	12	35	5	15	0	73	17	10	125	30	182	255
	% Change	-100.0 %	-57.1 %	33.3 %	9.4 %	Infinity	25.0 %	0.0 %	5.8 %	-19.0 %	233.3 %	-18.3 %	-44.4 %	-21.2 %	-15.0 %
Midtown Hills	Prior YTD	0	11	6	33	4	11	0	65	7	1	78	41	127	192
	YTD	1	4	9	23	1	30	0	68	16	4	88	25	133	201
	% Change	Infinity	-63.6 %	50.0 %	-30.3 %	-75.0 %	172.7 %	0.0 %	4.6 %	128.6 %	300.0 %	12.8 %	-39.0 %	4.7 %	4.7 %
Not Validated	Prior YTD	0	0	0	0	0	0	0	0	0	0	0	0	0	0
	YTD	0	0	0	0	0	0	0	0	0	0	1	0	1	1
	% Change	0.0 %	0.0 %	0.0 %	0.0 %	0.0 %	0.0 %	0.0 %	0.0 %	0.0 %	0.0 %	Infinity	0.0 %	Infinity	Infinity
County	Prior YTD	2	112	76	338	50	175	0	753	118	24	919	414	1,475	2,228
	YTD	5	83	76	312	31	224	6	737	117	24	948	319	1,408	2,145
	% Change	150.0 %	-25.9 %	0.0 %	-7.7 %	-38.0 %	28.0 %	Infinity	-2.1 %	-0.8 %	0.0 %	3.2 %	-22.9 %	-4.5 %	-3.7 %

Prior YTD **Begin Date** 01/01/2016 **End Date** 06/24/2016

YTD **Begin Date** 01/01/2017 **End Date** 06/24/2017

Sourced from MNPD ARMS on 6/28/2017 7:27:18 AM. The figures above were sourced from incident reports using NIBRS definitions and reporting guidelines, based on the date when the crime was reported. This report is intended to be a management and planning tool and does not reflect the official NIBRS counts for the department. Incidents where a location is unknown or unspecified are included in the countywide totals. 'Unknown' refers to records in which the address is listed as 'Unknown' on the incident report. 'Not Validated' refers to records that were entered in with an invalid addresses.

Juvenile Victims

METROPOLITAN POLICE DEPARTMENT
of Nashville and Davidson County

Aggregated by precinct (incident location). Based on date when each incident was reported.

		Rolling 2 Weeks				Rolling 8 Weeks				YTD				Rolling 104 Weeks			
		Prior Week	Last Week	Change	Percent Change	Prior 4 Weeks	Last 4 Weeks	Change	Percent Change	Prior YTD	Current YTD	Change	Percent Change	Prior 52 Weeks	Last 52 Weeks	Change	Percent Change
West	Part I-Violent	3	0	-3	-100.0 %	12	5	-7	-58.3 %	25	33	8	32.0 %	68	70	2	2.9 %
	Part I-Property	1	0	-1	-100.0 %	4	1	-3	-75.0 %	22	24	2	9.1 %	55	50	-5	-9.1 %
	Part II	4	5	1	25.0 %	23	13	-10	-43.5 %	104	101	-3	-2.9 %	208	198	-10	-4.8 %
	Subtotal	**8**	**5**	**-3**	**-37.5 %**	**39**	**19**	**-20**	**-51.3 %**	**151**	**158**	**7**	**4.6 %**	**331**	**318**	**-13**	**-3.9 %**
East	Part I-Violent	0	4	4	Infinity	18	12	-6	-33.3 %	69	70	1	1.4 %	139	138	-1	-0.7 %
	Part I-Property	1	0	-1	-100.0 %	4	2	-2	-50.0 %	37	40	3	8.1 %	89	72	-17	-19.1 %
	Part II	5	5	0	0.0 %	37	17	-20	-54.1 %	213	205	-8	-3.8 %	511	384	-127	-24.9 %
	Subtotal	**6**	**9**	**3**	**50.0 %**	**59**	**31**	**-28**	**-47.5 %**	**319**	**315**	**-4**	**-1.3 %**	**739**	**594**	**-145**	**-19.6 %**
South	Part I-Violent	4	5	1	25.0 %	11	11	0	0.0 %	117	98	-19	-16.2 %	225	207	-18	-8.0 %
	Part I-Property	0	1	1	Infinity	14	5	-9	-64.3 %	50	82	32	64.0 %	113	150	37	32.7 %
	Part II	11	6	-5	-45.5 %	58	29	-29	-50.0 %	294	293	-1	-0.3 %	592	558	-34	-5.7 %
	Subtotal	**15**	**12**	**-3**	**-20.0 %**	**83**	**45**	**-38**	**-45.8 %**	**461**	**473**	**12**	**2.6 %**	**930**	**915**	**-15**	**-1.6 %**
Central	Part I-Violent	0	0	0	NaN	0	0	0	NaN	26	6	-20	-76.9 %	40	19	-21	-52.5 %
	Part I-Property	0	0	0	NaN	2	1	-1	-50.0 %	8	6	-2	-25.0 %	20	31	11	55.0 %
	Part II	2	0	-2	-100.0 %	4	6	2	50.0 %	56	30	-26	-46.4 %	117	53	-64	-54.7 %
	Subtotal	**2**	**0**	**-2**	**-100.0 %**	**6**	**7**	**1**	**16.7 %**	**90**	**42**	**-48**	**-53.3 %**	**177**	**103**	**-74**	**-41.8 %**
Hermitage	Part I-Violent	7	4	-3	-42.9 %	12	23	11	91.7 %	83	90	7	8.4 %	152	182	30	19.7 %
	Part I-Property	0	0	0	NaN	7	0	-7	-100.0 %	60	39	-21	-35.0 %	131	84	-47	-35.9 %
	Part II	9	16	7	77.8 %	49	48	-1	-2.0 %	247	273	26	10.5 %	522	540	18	3.4 %
	Subtotal	**16**	**20**	**4**	**25.0 %**	**68**	**71**	**3**	**4.4 %**	**390**	**402**	**12**	**3.1 %**	**805**	**806**	**1**	**0.1 %**
North	Part I-Violent	6	2	-4	-66.7 %	16	16	0	0.0 %	101	89	-12	-11.9 %	209	178	-31	-14.8 %
	Part I-Property	0	0	0	NaN	2	3	1	50.0 %	21	19	-2	-9.5 %	64	49	-15	-23.4 %
	Part II	4	2	-2	-50.0 %	29	21	-8	-27.6 %	203	190	-13	-6.4 %	408	380	-28	-6.9 %
	Subtotal	**10**	**4**	**-6**	**-60.0 %**	**47**	**40**	**-7**	**-14.9 %**	**325**	**298**	**-27**	**-8.3 %**	**681**	**607**	**-74**	**-10.9 %**
Madison	Part I-Violent	2	1	-1	-50.0 %	9	13	4	44.4 %	57	53	-4	-7.0 %	157	99	-58	-36.9 %
	Part I-Property	1	0	-1	-100.0 %	5	4	-1	-20.0 %	12	20	8	66.7 %	37	32	-5	-13.5 %
	Part II	6	5	-1	-16.7 %	35	25	-10	-28.6 %	231	182	-49	-21.2 %	468	361	-107	-22.9 %
	Subtotal	**9**	**6**	**-3**	**-33.3 %**	**49**	**42**	**-7**	**-14.3 %**	**300**	**255**	**-45**	**-15.0 %**	**662**	**492**	**-170**	**-25.7 %**
Midtown Hills	Part I-Violent	0	0	0	NaN	4	4	0	0.0 %	50	37	-13	-26.0 %	91	65	-26	-28.6 %
	Part I-Property	0	1	1	Infinity	5	6	1	20.0 %	15	31	16	106.7 %	52	66	14	26.9 %
	Part II	5	1	-4	-80.0 %	27	11	-16	-59.3 %	127	133	6	4.7 %	278	233	-45	-16.2 %
	Subtotal	**5**	**2**	**-3**	**-60.0 %**	**36**	**21**	**-15**	**-41.7 %**	**192**	**201**	**9**	**4.7 %**	**421**	**364**	**-57**	**-13.5 %**
County*	Part I-Violent	22	16	-6	-27.3 %	82	84	2	2.4 %	528	476	-52	-9.8 %	1,081	958	-123	-11.4 %
	Part I-Property	3	2	-1	-33.3 %	43	22	-21	-48.8 %	225	261	36	16.0 %	561	534	-27	-4.8 %
	Part II	46	40	-6	-13.0 %	262	170	-92	-35.1 %	1,475	1,407	-68	-4.6 %	3,104	2,707	-397	-12.8 %
	Total	**71**	**58**	**-13**	**-18.3 %**	**387**	**276**	**-111**	**-28.7 %**	**2,228**	**2,144**	**-84**	**-3.8 %**	**4,746**	**4,199**	**-547**	**-11.5 %**

Information summarized for CompStat week ending 06/24/2017.

Sourced from MNPD ARMS on 6/28/2017 7:27:18 AM. The figures above were sourced from incident reports using NIBRS definitions and reporting guidelines, based on the date when the crime was reported. This report is intended to be a management and planning tool and does not reflect the official NIBRS counts for the department. Incidents where a location is unknown or unspecified are included in the countywide totals. 'Unknown' refers to records in which the address is listed as 'Unknown' on the incident report. 'Not Validated' refers to records that were entered in with an invalid addresses.

Efficiencies Section

CompStat Weekly Analysis is provided by the Metropolitan Nashville Police Department Crime Analysis Section. This report is intended to be a management and planning tool and does not reflect the official UCR counts for the department.

"It is hard to fail, but it is worse never to have tried to succeed."
- Theodore Roosevelt

Begin Date: 06/18/2017
End Date: 06/24/2017
Week: 25

Self Initiated CAD

Aggregated by component of officer initiating call.

METROPOLITAN POLICE DEPARTMENT

of Nashville and Davidson County

		Rolling Two Week				Rolling Eight Week				YTD				Rolling Twenty-Four Month			
		Prior Week	Last Week	Change	Percent Change	Prior 4 Weeks	Last 4 Weeks	Change	Percent Change	Prior YTD	Current YTD	Change	Percent Change	Prior 52 Weeks	Last 52 Weeks	Change	Percent Change
West	Vehicle Stop	534	533	-1	-0.2 %	2,105	2,103	-2	-0.1 %	16,574	14,393	-2,181	-13.2 %	31,973	28,620	-3,353	-10.5 %
	Business Check	985	1,057	72	7.3 %	3,854	4,050	196	5.1 %	16,128	24,114	7,986	49.5 %	29,724	43,841	14,117	47.5 %
	All Other SI	417	413	-4	-1.0 %	1,536	1,706	170	11.1 %	8,182	11,077	2,895	35.4 %	14,845	19,921	5,076	34.2 %
	Subtotal	**1,936**	**2,003**	**67**	**3.5 %**	**7,495**	**7,859**	**364**	**4.9 %**	**40,884**	**49,584**	**8,700**	**21.3 %**	**76,542**	**92,382**	**15,840**	**20.7 %**
East	Vehicle Stop	432	533	101	23.4 %	2,251	1,860	-391	-17.4 %	16,332	15,247	-1,085	-6.6 %	34,264	30,447	-3,817	-11.1 %
	Business Check	104	156	52	50.0 %	599	549	-50	-8.3 %	6,629	4,415	-2,214	-33.4 %	12,817	10,104	-2,713	-21.2 %
	All Other SI	311	300	-11	-3.5 %	1,057	1,184	127	12.0 %	7,744	6,995	-749	-9.7 %	15,628	14,416	-1,212	-7.8 %
	Subtotal	**847**	**989**	**142**	**16.8 %**	**3,907**	**3,593**	**-314**	**-8.0 %**	**30,705**	**26,657**	**-4,048**	**-13.2 %**	**62,709**	**54,967**	**-7,742**	**-12.3 %**
South	Vehicle Stop	572	613	41	7.2 %	2,343	2,539	196	8.4 %	21,915	15,700	-6,215	-28.4 %	42,913	34,782	-8,131	-18.9 %
	Business Check	203	258	55	27.1 %	1,144	1,039	-105	-9.2 %	8,875	7,587	-1,288	-14.5 %	15,637	15,963	326	2.1 %
	All Other SI	266	328	62	23.3 %	1,107	1,227	120	10.8 %	7,785	7,307	-478	-6.1 %	14,416	14,972	556	3.9 %
	Subtotal	**1,041**	**1,199**	**158**	**15.2 %**	**4,594**	**4,805**	**211**	**4.6 %**	**38,575**	**30,594**	**-7,981**	**-20.7 %**	**72,966**	**65,717**	**-7,249**	**-9.9 %**
Central	Vehicle Stop	331	358	27	8.2 %	1,562	1,456	-106	-6.8 %	12,610	10,637	-1,973	-15.6 %	28,683	21,510	-7,173	-25.0 %
	Business Check	681	696	15	2.2 %	3,127	2,830	-297	-9.5 %	12,074	20,051	7,977	66.1 %	20,797	41,379	20,582	99.0 %
	All Other SI	386	362	-24	-6.2 %	2,028	1,769	-259	-12.8 %	9,443	11,761	2,318	24.5 %	19,777	24,247	4,470	22.6 %
	Subtotal	**1,398**	**1,416**	**18**	**1.3 %**	**6,717**	**6,055**	**-662**	**-9.9 %**	**34,127**	**42,449**	**8,322**	**24.4 %**	**69,257**	**87,136**	**17,879**	**25.8 %**
Hermitage	Vehicle Stop	596	784	188	31.5 %	2,824	2,659	-165	-5.8 %	26,081	18,228	-7,853	-30.1 %	49,698	39,498	-10,200	-20.5 %
	Business Check	272	343	71	26.1 %	1,477	1,193	-284	-19.2 %	13,844	10,386	-3,458	-25.0 %	27,427	21,850	-5,577	-20.3 %
	All Other SI	340	363	23	6.8 %	1,447	1,415	-32	-2.2 %	10,140	9,160	-980	-9.7 %	19,988	18,485	-1,503	-7.5 %
	Subtotal	**1,208**	**1,490**	**282**	**23.3 %**	**5,748**	**5,267**	**-481**	**-8.4 %**	**50,065**	**37,774**	**-12,291**	**-24.6 %**	**97,113**	**79,833**	**-17,280**	**-17.8 %**
North	Vehicle Stop	279	216	-63	-22.6 %	1,052	1,082	30	2.9 %	10,930	8,904	-2,026	-18.5 %	20,293	21,237	944	4.7 %
	Business Check	591	442	-149	-25.2 %	1,115	1,903	788	70.7 %	10,254	9,071	-1,183	-11.5 %	18,098	20,774	2,676	14.8 %
	All Other SI	260	223	-37	-14.2 %	1,145	1,042	-103	-9.0 %	7,395	7,192	-203	-2.7 %	15,204	15,735	531	3.5 %
	Subtotal	**1,130**	**881**	**-249**	**-22.0 %**	**3,312**	**4,027**	**715**	**21.6 %**	**28,579**	**25,167**	**-3,412**	**-11.9 %**	**53,595**	**57,746**	**4,151**	**7.7 %**
Madison	Vehicle Stop	310	396	86	27.7 %	1,313	1,346	33	2.5 %	10,858	8,864	-1,994	-18.4 %	21,451	18,040	-3,411	-15.9 %
	Business Check	487	485	-2	-0.4 %	2,082	2,068	-14	-0.7 %	15,952	12,760	-3,192	-20.0 %	34,608	26,721	-7,887	-22.8 %
	All Other SI	211	187	-24	-11.4 %	798	774	-24	-3.0 %	5,708	4,713	-995	-17.4 %	12,522	10,188	-2,334	-18.6 %
	Subtotal	**1,008**	**1,068**	**60**	**6.0 %**	**4,193**	**4,188**	**-5**	**-0.1 %**	**32,518**	**26,337**	**-6,181**	**-19.0 %**	**68,581**	**54,949**	**-13,632**	**-19.9 %**
Midtown Hills	Vehicle Stop	471	635	164	34.8 %	1,989	1,973	-16	-0.8 %	16,111	13,373	-2,738	-17.0 %	35,589	27,391	-8,198	-23.0 %
	Business Check	625	786	161	25.8 %	2,100	2,620	520	24.8 %	12,030	15,144	3,114	25.9 %	25,268	27,948	2,680	10.6 %
	All Other SI	325	438	113	34.8 %	1,326	1,403	77	5.8 %	10,890	8,334	-2,556	-23.5 %	21,565	16,546	-5,019	-23.3 %
	Subtotal	**1,421**	**1,859**	**438**	**30.8 %**	**5,415**	**5,996**	**581**	**10.7 %**	**39,031**	**36,851**	**-2,180**	**-5.6 %**	**82,422**	**71,885**	**-10,537**	**-12.8 %**
County*	Vehicle Stop	3,810	4,426	616	16.2 %	16,641	16,306	-335	-2.0 %	141,036	114,378	-26,658	-18.9 %	283,214	240,565	-42,649	-15.1 %
	Business Check	4,043	4,345	302	7.5 %	16,011	16,669	658	4.1 %	99,054	106,705	7,651	7.7 %	190,445	214,847	24,402	12.8 %
	All Other SI	3,206	3,249	43	1.3 %	13,175	12,990	-185	-1.4 %	85,700	83,580	-2,120	-2.5 %	172,123	169,381	-2,742	-1.6 %
	Total	**11,059**	**12,020**	**961**	**8.7 %**	**45,827**	**45,965**	**138**	**0.3 %**	**325,790**	**304,663**	**-21,127**	**-6.5 %**	**645,782**	**624,793**	**-20,989**	**-3.3 %**

Information summarized for CompStat week ending 6/24/2017.

* Countywide totals include CFS with unknown locations. Sourced from MNPD ARMS on 6/28/2017 7:27:18 AM. 'Vehicle Stops' refer to 10-93 calls. 'Business Checks' refer to 10-96 calls. Only includes calls initiated by an officer (call type 2 or 3). Excludes CFS with a disposition code of 6 or 11.

Dispatched Calls for Service

Aggregated by component of officer responding to call.

METROPOLITAN POLICE DEPARTMENT

of Nashville and Davidson County

		Rolling 2 Weeks				Rolling 8 Weeks				YTD				Rolling 104 Weeks			
		Prior Week	Last Week	Change	Percent Change	Prior 4 Weeks	Last 4 Weeks	Change	Percent Change	Prior YTD	Current YTD	Change	Percent Change	Prior 52 Weeks	Last 52 Weeks	Change	Percent Change
West	Part I	135	99	-36	-26.7 %	614	501	-113	-18.4 %	3,068	3,173	105	3.4 %	6,220	6,560	340	5.5 %
	Vehicle Crash	43	52	9	20.9 %	234	197	-37	-15.8 %	1,413	1,335	-78	-5.5 %	2,887	2,902	15	0.5 %
	All Other CFS	236	241	5	2.1 %	1,013	974	-39	-3.8 %	5,715	5,877	162	2.8 %	11,945	12,166	221	1.9 %
	Subtotal	**414**	**392**	**-22**	**-5.3 %**	**1,861**	**1,672**	**-189**	**-10.2 %**	**10,196**	**10,385**	**189**	**1.9 %**	**21,052**	**21,628**	**576**	**2.7 %**
East	Part I	122	131	9	7.4 %	487	505	18	3.7 %	2,977	2,850	-127	-4.3 %	6,149	5,907	-242	-3.9 %
	Vehicle Crash	39	27	-12	-30.8 %	158	151	-7	-4.4 %	910	962	52	5.7 %	1,975	1,994	19	1.0 %
	All Other CFS	304	309	5	1.6 %	1,234	1,288	54	4.4 %	7,344	7,203	-141	-1.9 %	15,439	14,957	-482	-3.1 %
	Subtotal	**465**	**467**	**2**	**0.4 %**	**1,879**	**1,944**	**65**	**3.5 %**	**11,231**	**11,015**	**-216**	**-1.9 %**	**23,563**	**22,858**	**-705**	**-3.0 %**
South	Part I	177	215	38	21.5 %	787	765	-22	-2.8 %	4,717	4,785	68	1.4 %	9,987	10,130	143	1.4 %
	Vehicle Crash	118	110	-8	-6.8 %	478	422	-56	-11.7 %	2,587	2,578	-9	-0.3 %	5,379	5,633	254	4.7 %
	All Other CFS	454	492	38	8.4 %	1,768	1,883	115	6.5 %	10,974	11,263	289	2.6 %	23,075	23,383	308	1.3 %
	Subtotal	**749**	**817**	**68**	**9.1 %**	**3,033**	**3,070**	**37**	**1.2 %**	**18,278**	**18,626**	**348**	**1.9 %**	**38,441**	**39,146**	**705**	**1.8 %**
Central	Part I	86	66	-20	-23.3 %	348	301	-47	-13.5 %	1,485	1,678	193	13.0 %	3,170	3,473	303	9.6 %
	Vehicle Crash	42	54	12	28.6 %	195	207	12	6.2 %	1,117	1,098	-19	-1.7 %	2,179	2,232	53	2.4 %
	All Other CFS	273	223	-50	-18.3 %	962	996	34	3.5 %	4,923	5,451	528	10.7 %	10,185	10,976	791	7.8 %
	Subtotal	**401**	**343**	**-58**	**-14.5 %**	**1,505**	**1,504**	**-1**	**-0.1 %**	**7,525**	**8,227**	**702**	**9.3 %**	**15,534**	**16,681**	**1,147**	**7.4 %**
Hermitage	Part I	193	202	9	4.7 %	750	791	41	5.5 %	3,987	4,422	435	10.9 %	8,297	9,018	721	8.7 %
	Vehicle Crash	87	73	-14	-16.1 %	349	340	-9	-2.6 %	2,044	2,048	4	0.2 %	4,405	4,510	105	2.4 %
	All Other CFS	473	520	47	9.9 %	1,864	1,972	108	5.8 %	10,486	10,789	303	2.9 %	21,871	22,725	854	3.9 %
	Subtotal	**753**	**795**	**42**	**5.6 %**	**2,963**	**3,103**	**140**	**4.7 %**	**16,517**	**17,259**	**742**	**4.5 %**	**34,573**	**36,253**	**1,680**	**4.9 %**
North	Part I	189	151	-38	-20.1 %	579	617	38	6.6 %	3,096	3,251	155	5.0 %	6,420	6,749	329	5.1 %
	Vehicle Crash	45	47	2	4.4 %	240	208	-32	-13.3 %	1,262	1,274	12	1.0 %	2,590	2,719	129	5.0 %
	All Other CFS	362	342	-20	-5.5 %	1,399	1,451	52	3.7 %	8,181	8,428	247	3.0 %	16,951	17,252	301	1.8 %
	Subtotal	**596**	**540**	**-56**	**-9.4 %**	**2,218**	**2,276**	**58**	**2.6 %**	**12,539**	**12,953**	**414**	**3.3 %**	**25,961**	**26,720**	**759**	**2.9 %**
Madison	Part I	129	120	-9	-7.0 %	454	478	24	5.3 %	2,538	2,550	12	0.5 %	5,325	5,367	42	0.8 %
	Vehicle Crash	49	48	-1	-2.0 %	158	180	22	13.9 %	1,051	946	-105	-10.0 %	2,365	2,091	-274	-11.6 %
	All Other CFS	278	279	1	0.4 %	994	1,101	107	10.8 %	6,401	6,122	-279	-4.4 %	13,317	13,215	-102	-0.8 %
	Subtotal	**456**	**447**	**-9**	**-2.0 %**	**1,606**	**1,759**	**153**	**9.5 %**	**9,990**	**9,618**	**-372**	**-3.7 %**	**21,007**	**20,673**	**-334**	**-1.6 %**
Midtown Hills	Part I	157	192	35	22.3 %	672	676	4	0.6 %	3,635	3,970	335	9.2 %	7,729	8,251	522	6.8 %
	Vehicle Crash	115	123	8	7.0 %	466	417	-49	-10.5 %	2,581	2,785	204	7.9 %	5,395	5,887	492	9.1 %
	All Other CFS	331	391	60	18.1 %	1,551	1,401	-150	-9.7 %	7,969	8,898	929	11.7 %	16,225	18,309	2,084	12.8 %
	Subtotal	**603**	**706**	**103**	**17.1 %**	**2,689**	**2,494**	**-195**	**-7.3 %**	**14,185**	**15,653**	**1,468**	**10.3 %**	**29,349**	**32,447**	**3,098**	**10.6 %**
County*	Part I	1,262	1,247	-15	-1.2 %	4,923	4,864	-59	-1.2 %	27,026	28,301	1,275	4.7 %	57,966	59,128	1,162	2.0 %
	Vehicle Crash	543	548	5	0.9 %	2,338	2,172	-166	-7.1 %	13,271	13,376	105	0.8 %	27,828	28,582	754	2.7 %
	All Other CFS	2,842	2,952	110	3.9 %	11,348	11,630	282	2.5 %	65,157	67,671	2,514	3.9 %	137,356	140,380	3,024	2.2 %
	Total	**4,647**	**4,747**	**100**	**2.2 %**	**18,609**	**18,666**	**57**	**0.3 %**	**105,454**	**109,348**	**3,894**	**3.7 %**	**223,150**	**228,090**	**4,940**	**2.2 %**

Information summarized for CompStat week ending 6/24/2017.

* Countywide totals include CFS with unknown locations. 'Part I CFS' refer to dispatched CAD calls with a ten code of 50, 51, 52, 53, 54, 57, 70, 71, 72, 67, or 1000. 'Vehicle Crash CFS' refer to dispatched CAD calls with a ten code of 45 or 46. Only includes calls initiated by the citizenry (call type 0 or 1). Report only includes CFS with ten codes 10 through 89 and all thousand codes. Excludes CFS with a disposition code of 6 or 11.

Vehicle Stop Analysis (Form 252)

Aggregated by component of officer making stop.

METROPOLITAN POLICE DEPARTMENT

of Nashville and Davidson County

		Rolling Two Week				Rolling Eight Week				YTD				Rolling Twenty-Four Month			
		Prior Week	Last Week	Change	% Change	Prior 4 Weeks	Last 4 Weeks	Change	% Change	Prior YTD	YTD	Change	% Change	Prior 52 Weeks	Last 52 Weeks	Change	% Change
West	Vehicle Stops	534	557	23	4.3%	2,289	2,283	-6	-0.3%	20,017	15,681	-4,336	-21.7%	38,876	31,645	-7,231	-18.6%
	Warnings Issued	91.9 %	91.9 %	0.0 %		87.9 %	88.8 %	0.9 %		82.2 %	87.2 %	5.0 %		83.2 %	86.1 %	2.9 %	
	Arrests Made	13	22	9	69.2%	95	67	-28	-29.5%	889	615	-274	-30.8%	1,820	1,262	-558	-30.7%
East	Vehicle Stops	490	552	62	12.7%	2,297	1,942	-355	-15.5%	17,121	15,966	-1,155	-6.7%	35,212	31,978	-3,234	-9.2%
	Warnings Issued	77.1 %	84.8 %	7.6 %		81.6 %	82.7 %	1.2 %		83.5 %	83.0 %	-0.5 %		83.6 %	83.1 %	-0.4 %	
	Arrests Made	31	43	12	38.7%	233	142	-91	-39.1%	1,698	1,438	-260	-15.3%	3,467	2,984	-483	-13.9%
South	Vehicle Stops	668	740	72	10.8%	2,618	2,883	265	10.1%	24,710	18,085	-6,625	-26.8%	48,953	39,033	-9,920	-20.3%
	Warnings Issued	72.0 %	70.3 %	-1.7 %		74.0 %	74.1 %	0.1 %		87.5 %	74.8 %	-12.7 %		87.0 %	81.4 %	-5.6 %	
	Arrests Made	33	38	5	15.2%	176	148	-28	-15.9%	1,440	1,016	-424	-29.4%	2,765	2,201	-564	-20.4%
Central	Vehicle Stops	312	337	25	8.0%	1,556	1,412	-144	-9.3%	13,168	10,686	-2,482	-18.8%	29,546	22,126	-7,420	-25.1%
	Warnings Issued	67.6 %	73.0 %	5.4 %		65.2 %	66.1 %	0.9 %		62.1 %	62.6 %	0.5 %		67.4 %	61.6 %	-5.8 %	
	Arrests Made	23	18	-5	-21.7%	100	89	-11	-11.0%	939	660	-279	-29.7%	1,952	1,313	-639	-32.7%
Hermitage	Vehicle Stops	531	722	191	36.0%	2,682	2,482	-200	-7.5%	24,852	17,205	-7,647	-30.8%	47,952	36,473	-11,479	-23.9%
	Warnings Issued	84.7 %	85.9 %	1.1 %		81.9 %	82.6 %	0.7 %		85.6 %	84.4 %	-1.2 %		85.5 %	86.3 %	0.8 %	
	Arrests Made	32	40	8	25.0%	204	163	-41	-20.1%	2,076	1,316	-760	-36.6%	3,759	2,795	-964	-25.6%
North	Vehicle Stops	275	210	-65	-23.6%	1,070	1,052	-18	-1.7%	11,679	8,837	-2,842	-24.3%	22,481	21,232	-1,249	-5.6%
	Warnings Issued	73.8 %	72.4 %	-1.4 %		72.4 %	73.8 %	1.3 %		75.9 %	75.5 %	-0.4 %		76.7 %	76.7 %	0.0 %	
	Arrests Made	27	19	-8	-29.6%	131	108	-23	-17.6%	1,090	920	-170	-15.6%	2,033	2,189	156	7.7%
Madison	Vehicle Stops	254	342	88	34.6%	1,154	1,153	-1	-0.1%	10,651	8,181	-2,470	-23.2%	21,371	16,761	-4,610	-21.6%
	Warnings Issued	80.7 %	70.8 %	-9.9 %		80.8 %	78.3 %	-2.4 %		76.2 %	79.8 %	3.6 %		76.5 %	80.7 %	4.2 %	
	Arrests Made	37	49	12	32.4%	166	164	-2	-1.2%	1,518	1,235	-283	-18.6%	2,899	2,439	-460	-15.9%
Midtown Hills	Vehicle Stops	504	628	124	24.6%	2,023	2,042	19	0.9%	17,714	14,141	-3,573	-20.2%	38,923	28,950	-9,973	-25.6%
	Warnings Issued	78.0 %	80.7 %	2.8 %		79.1 %	79.1 %	0.0 %		83.1 %	80.8 %	-2.3 %		82.6 %	81.9 %	-0.7 %	
	Arrests Made	44	49	5	11.4%	173	158	-15	-8.7%	1,330	1,044	-286	-21.5%	2,973	2,104	-869	-29.2%
SOD	Vehicle Stops	455	535	80	17.6%	2,139	2,007	-132	-6.2%	15,391	12,719	-2,672	-17.4%	29,693	27,439	-2,254	-7.6%
	Warnings Issued	42.0 %	45.2 %	3.3 %		38.5 %	42.9 %	4.5 %		39.5 %	42.0 %	2.5 %		38.3 %	41.4 %	3.1 %	
	Arrests Made	22	21	-1	-4.5%	101	92	-9	-8.9%	643	604	-39	-6.1%	1,179	1,168	-11	-0.9%
Other	Vehicle Stops	110	97	-13	-11.8%	356	331	-25	-7.0%	4,272	3,098	-1,174	-27.5%	8,795	6,540	-2,255	-25.6%
	Warnings Issued	84.5 %	83.5 %	-1.0 %		79.8 %	82.8 %	3.0 %		91.6 %	83.6 %	-8.0 %		92.7 %	86.9 %	-5.8 %	
	Arrests Made	12	9	-3	-25.0%	44	39	-5	-11.4%	289	371	82	28.4%	514	622	108	21.0%
Total	Vehicle Stops	4,133	4,720	587	14.2%	18,184	17,587	-597	-3.3%	159,575	124,599	-34,976	-21.9%	321,802	262,177	-59,625	-18.5%
	Warnings Issued	74.9 %	76.1 %	1.2 %		74.0 %	75.0 %	1.0 %		77.4 %	75.6 %	-1.8 %		77.8 %	76.8 %	-1.1 %	
	Arrests Made	274	308	34	12.4%	1,423	1,170	-253	-17.8%	11,912	9,219	-2,693	-22.6%	23,361	19,077	-4,284	-18.3%

Information summarized for CompStat week ending 06/24/2017.

Sourced from MNPD ARMS on 6/28/2017 7:27:18 AM. The figures above were sourced from MNPD's Vehicle Stop (Form 252) Database. Vehicle stop totals count all reports electronically entered via AFR. Hardcopy reports not entered into ARMS will affect accuracy of totals. This report is intended to be a management and planning tool and does not reflect the official vehicle stop counts for the department.

Field Interview Report (Form 114)

Aggregated by component of officer conducting interview.

METROPOLITAN POLICE DEPARTMENT

of Nashville and Davidson County

		Rolling Two Week				Rolling Eight Week				YTD				Rolling Twenty-Four Month			
		Prior Week	Last Week	Change	% Change	Prior 4 Weeks	Last 4 Weeks	Change	% Change	Prior YTD	YTD	Change	% Change	Prior 52 Weeks	Last 52 Weeks	Change	% Change
West	Field Interview	52	46	-6	-11.5%	196	191	-5	-2.6%	1,180	1,206	26	2.2%	2,128	2,227	99	4.7%
	Arrest Made	13	8	-5	-38.5%	41	38	-3	-7.3%	312	273	-39	-12.5%	519	498	-21	-4.0%
East	Field Interview	35	49	14	40.0%	146	158	12	8.2%	1,215	1,127	-88	-7.2%	3,184	2,239	-945	-29.7%
	Arrest Made	5	10	5	100.0%	30	28	-2	-6.7%	247	220	-27	-10.9%	682	424	-258	-37.8%
South	Field Interview	42	28	-14	-33.3%	153	167	14	9.2%	1,366	1,118	-248	-18.2%	2,557	2,303	-254	-9.9%
	Arrest Made	3	0	-3	-100.0%	13	8	-5	-38.5%	238	106	-132	-55.5%	449	308	-141	-31.4%
Central	Field Interview	102	76	-26	-25.5%	470	341	-129	-27.4%	1,011	1,731	720	71.2%	2,275	3,025	750	33.0%
	Arrest Made	31	20	-11	-35.5%	126	115	-11	-8.7%	234	489	255	109.0%	504	802	298	59.1%
Hermitage	Field Interview	49	85	36	73.5%	290	251	-39	-13.4%	1,776	1,473	-303	-17.1%	3,389	2,826	-563	-16.6%
	Arrest Made	7	13	6	85.7%	52	49	-3	-5.8%	361	264	-97	-26.9%	667	535	-132	-19.8%
North	Field Interview	32	25	-7	-21.9%	145	135	-10	-6.9%	849	772	-77	-9.1%	1,465	1,650	185	12.6%
	Arrest Made	3	4	1	33.3%	27	16	-11	-40.7%	162	129	-33	-20.4%	270	310	40	14.8%
Madison	Field Interview	29	22	-7	-24.1%	104	97	-7	-6.7%	794	762	-32	-4.0%	1,612	1,478	-134	-8.3%
	Arrest Made	12	6	-6	-50.0%	36	30	-6	-16.7%	293	249	-44	-15.0%	616	447	-169	-27.4%
Midtown	Field Interview	28	50	22	78.6%	148	169	21	14.2%	1,071	1,041	-30	-2.8%	2,304	2,000	-304	-13.2%
Hills	Arrest Made	2	6	4	200.0%	34	28	-6	-17.6%	233	194	-39	-16.7%	516	374	-142	-27.5%
SID	Field Interview	5	6	1	20.0%	15	19	4	26.7%	136	161	25	18.4%	274	256	-18	-6.6%
	Arrest Made	0	2	2	-	8	4	-4	-50.0%	71	34	-37	-52.1%	129	75	-54	-41.9%
SOD	Field Interview	0	0	0	-	2	0	-2	-100.0%	4	5	1	25.0%	9	20	11	122.2%
	Arrest Made	0	0	0	-	0	0	0	-	2	1	-1	-50.0%	2	3	1	50.0%
Other	Field Interview	2	4	2	100.0%	4	16	12	300.0%	87	58	-29	-33.3%	177	140	-37	-20.9%
	Arrest Made	0	2	2	-	0	6	6	-	31	18	-13	-41.9%	66	53	-13	-19.7%
County	Field Interview	376	391	15	4.0%	1,673	1,544	-129	-7.7%	9,489	9,454	-35	-0.4%	19,374	18,164	-1,210	-6.2%
	Arrest Made	76	71	-5	-6.6%	367	322	-45	-12.3%	2,184	1,977	-207	-9.5%	4,420	3,829	-591	-13.4%

Information summarized for CompStat week ending 06/24/2017.

Sourced from MNPD ARMS on 6/28/2017 7:27:18 AM. The numbers above are sourced from MNPD's Field Interview (Form 114) Database. This report includes all FI types (field interviews, terry stops, and homeless welfare checks). "Arrest Made" indicates that an individual in the FI database was also arrested. For an arrest to be counted, the Form 114 complaint number must match a Form 106 Arrest Report, Form 106A State Misdemeanor Citation Report, or Form 219 Juvenile Citation incident number and the master name record must match in each as well. This report is intended to be a management and planning tool and does not reflect official counts for the department.

County Efficiency Charts

METROPOLITAN POLICE DEPARTMENT
of Nashville and Davidson County

Summarized by CompStat week for past eight weeks.
Aggregated by component of officer initiating call / arresting officer.

All Self-Initiated CAD - 52wk Avg: 12,007

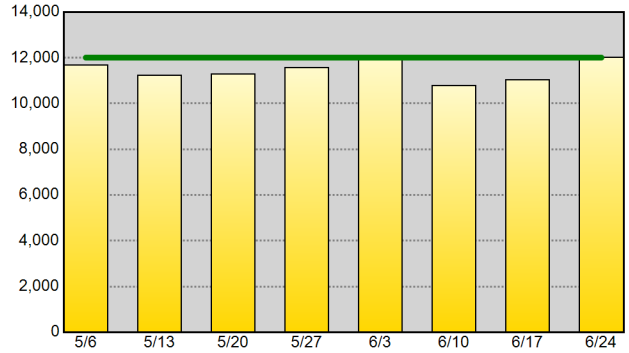

Self-Initiated Terry Stops - 52wk Avg: 356

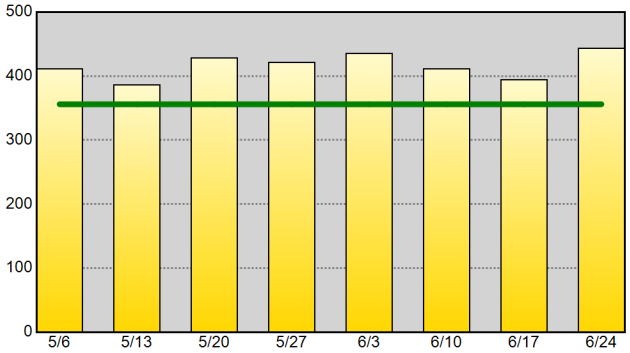

Self-Initiated Vehicle Stops (10-93) - 52wk Avg: 4,623

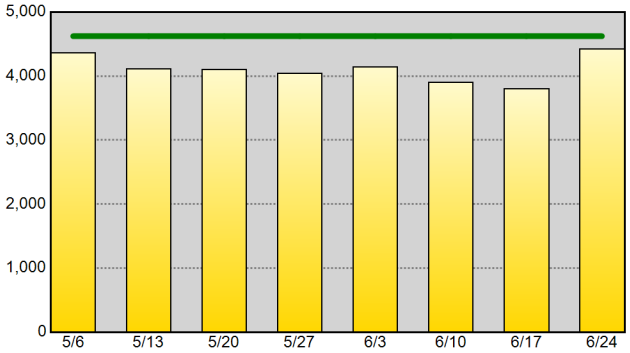

Self-Initiated Business Checks (10-96) - 52wk Avg: 4,129

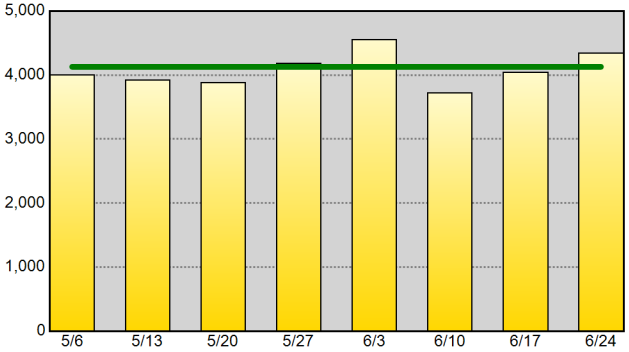

Self-Initiated Community Policing (10-15) - 52wk Avg: 953

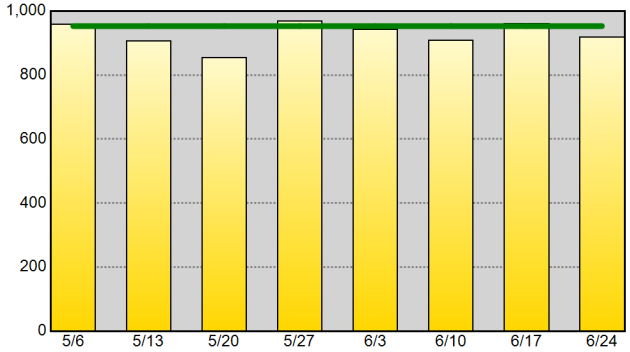

Self-Initiated Criminal Vice Activity (10-78) - 52wk Avg: 56

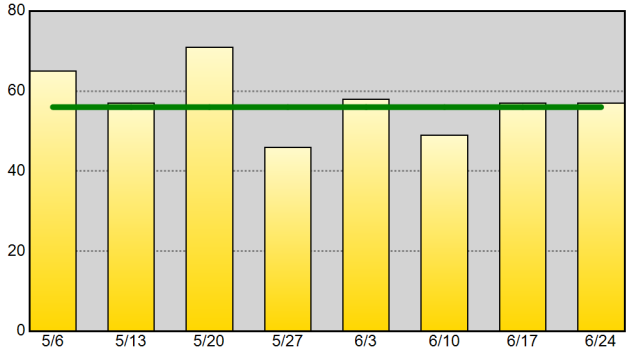

Part I Arrests - 52wk Avg: 154

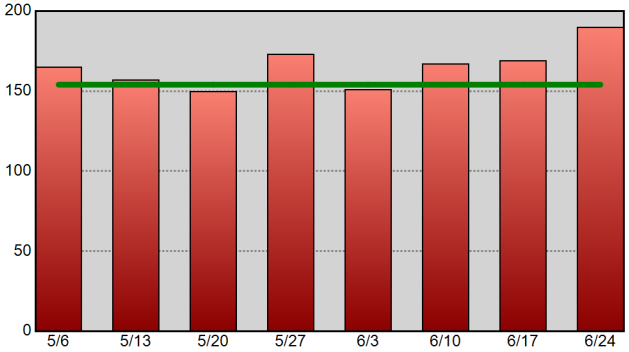

Drug-Related Arrests - 52wk Avg: 202

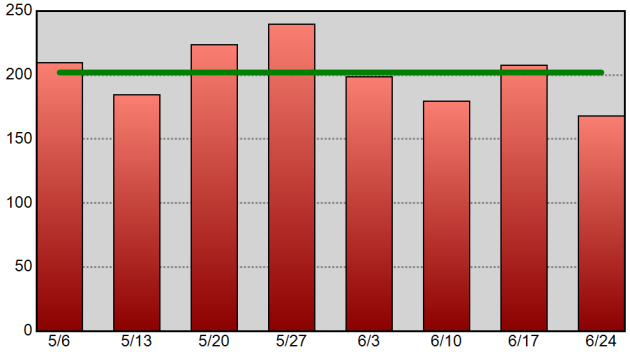

Warrants Served - 52wk Avg: 531

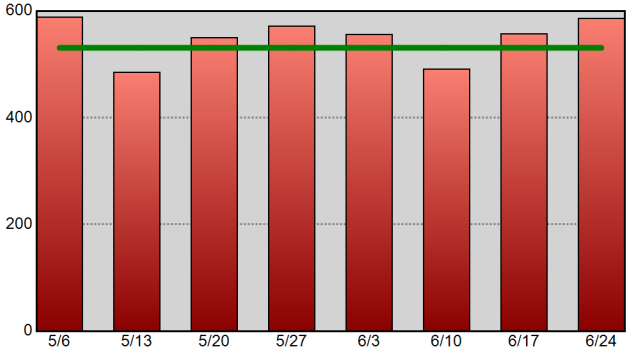

Information summarized for CompStat week ending 6/24/2017.
The horizontal line on each chart represents the data set's 52-week weekly average.

Sourced from MNPD ARMS on 6/28/2017 7:27:18 AM. CAD reports only include calls initiated by an officer (call type 2 or 3). Excludes CFS with a disposition code of 6 or 11. Arrest reports do not take into account the number of charges. 1 arrest = 1 body.

West Precinct Precinct Efficiency Charts

METROPOLITAN POLICE DEPARTMENT
of Nashville and Davidson County

Summarized by CompStat week for past eight weeks.
Aggregated by component of officer initiating call / arresting officer.

All Self-Initiated CAD - 52wk Avg: 1,748

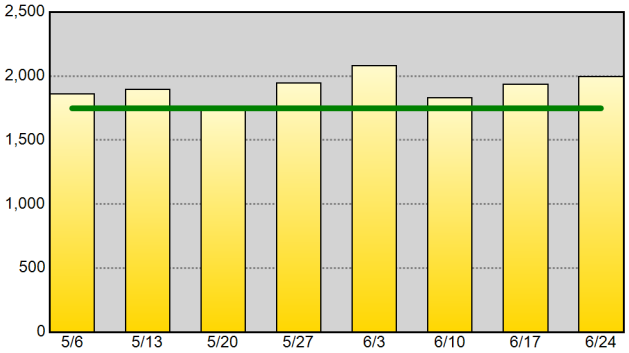

Self-Initiated Terry Stops - 52wk Avg: 27

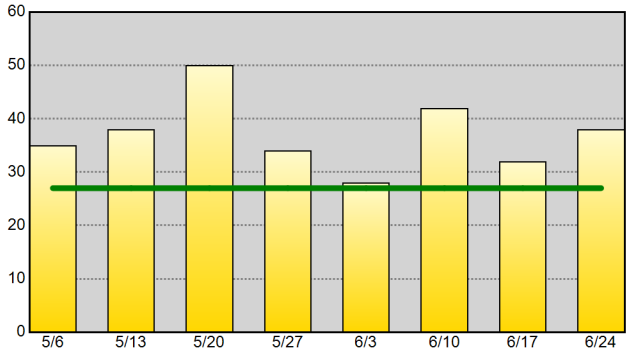

Self-Initiated Vehicle Stops (10-93) - 52wk Avg: 541

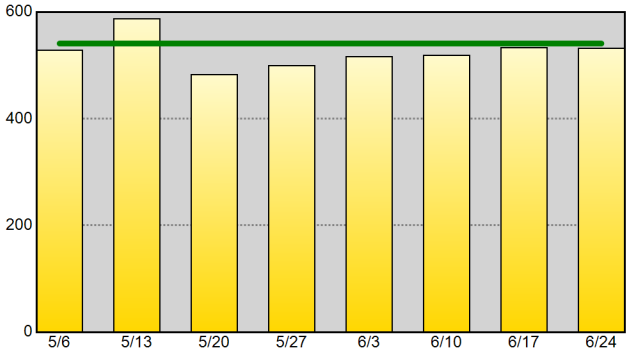

Self-Initiated Business Checks (10-96) - 52wk Avg: 829

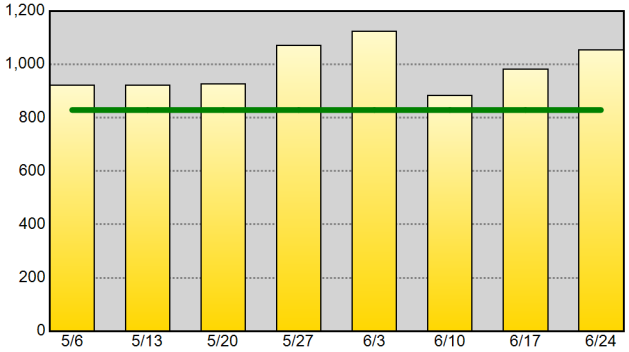

Self-Initiated Community Policing (10-15) - 52wk Avg: 250

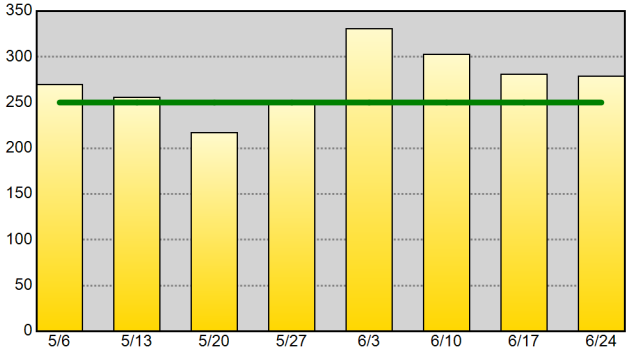

Self-Initiated Criminal Vice Activity (10-78) - 52wk Avg: 1

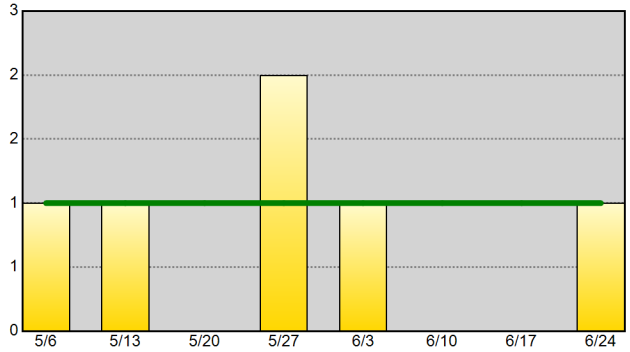

Part I Arrests - 52wk Avg: 17

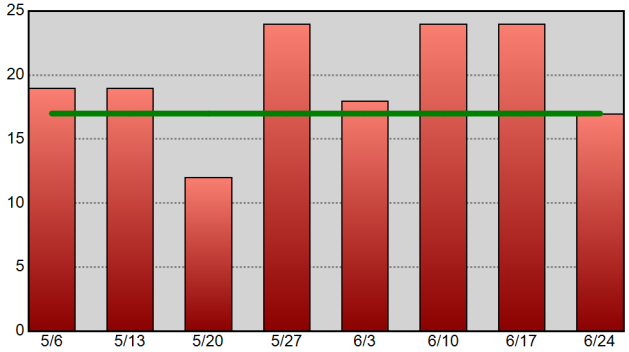

Drug-Related Arrests - 52wk Avg: 13

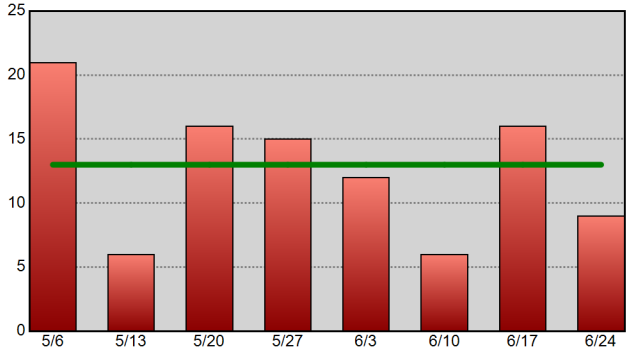

Warrants Served - 52wk Avg: 25

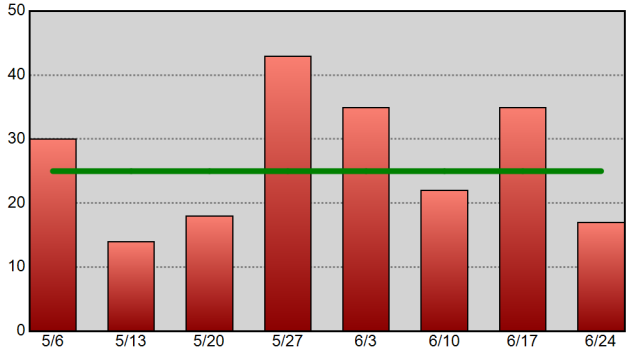

Information summarized for CompStat week ending 6/24/2017. The horizontal line on each chart represents the data set's 52-week weekly average.

Sourced from MNPD ARMS on 6/28/2017 7:27:20 AM. CAD reports only include calls initiated by an officer (call type 2 or 3). Excludes CFS with a disposition code of 6 or 11. Arrest reports do not take into account the number of charges. 1 arrest = 1 body.

East Precinct Precinct Efficiency Charts

METROPOLITAN POLICE DEPARTMENT
of Nashville and Davidson County

Summarized by CompStat week for past eight weeks.
Aggregated by component of officer initiating call / arresting officer.

All Self-Initiated CAD - 52wk Avg: 1,037

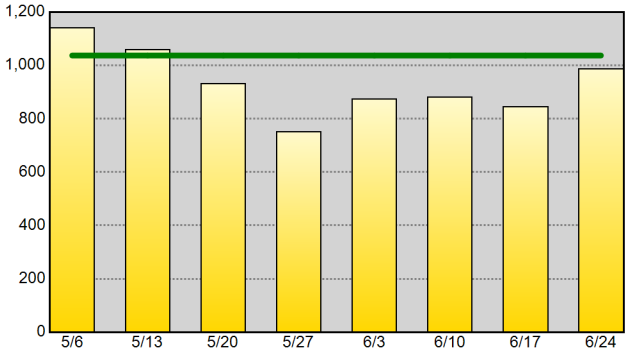

Self-Initiated Terry Stops - 52wk Avg: 46

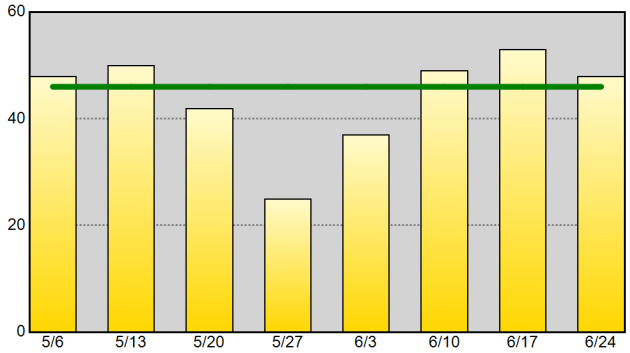

Self-Initiated Vehicle Stops (10-93) - 52wk Avg: 574

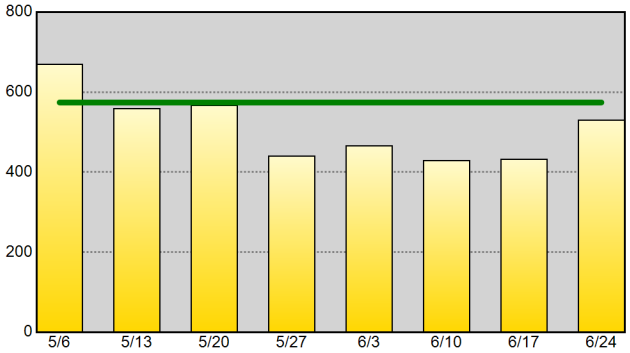

Self-Initiated Business Checks (10-96) - 52wk Avg: 191

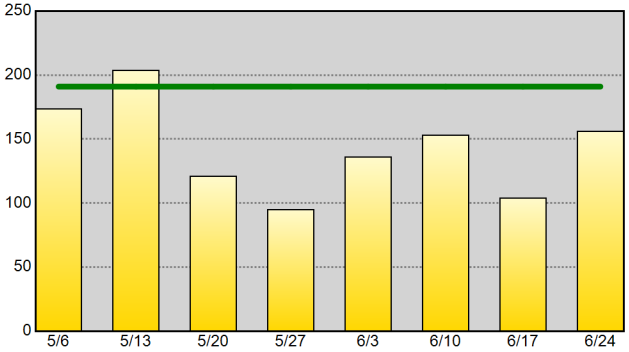

Self-Initiated Community Policing (10-15) - 52wk Avg: 39

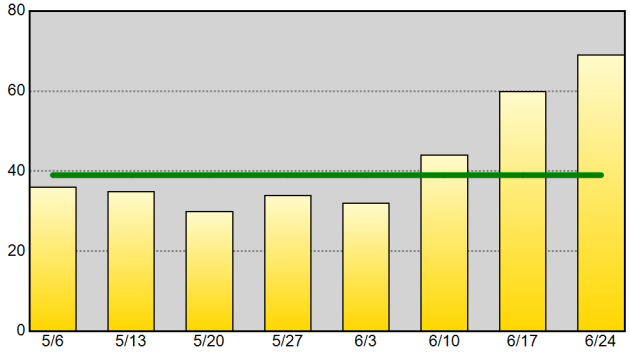

Self-Initiated Criminal Vice Activity (10-78) - 52wk Avg: 3

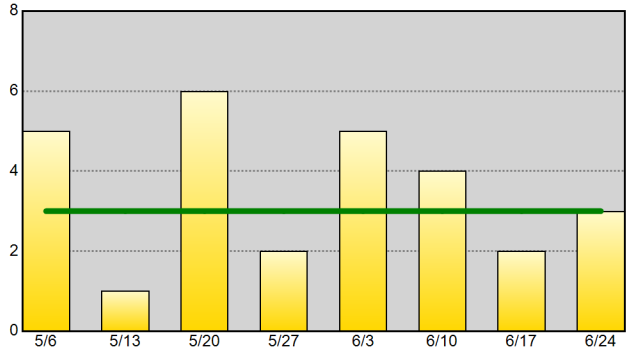

Part I Arrests - 52wk Avg: 16

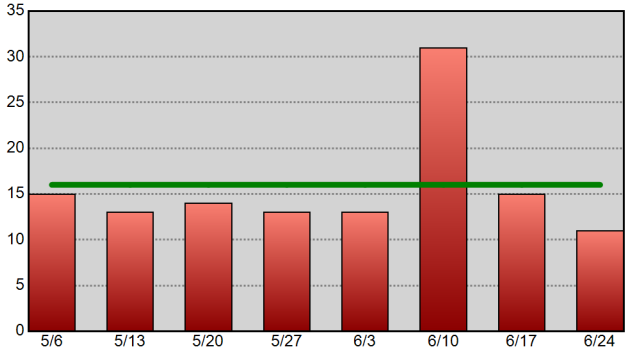

Drug-Related Arrests - 52wk Avg: 25

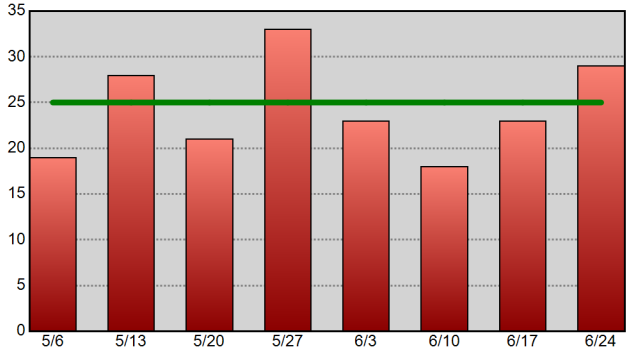

Warrants Served - 52wk Avg: 55

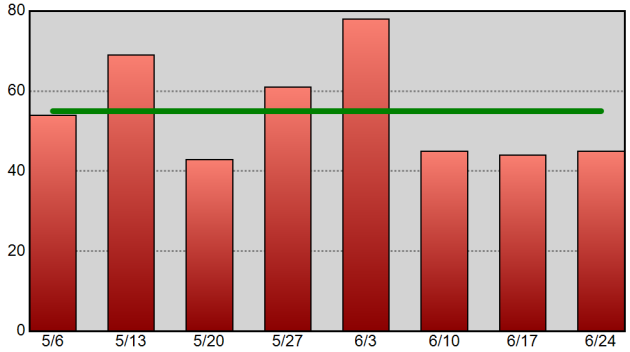

Information summarized for CompStat week ending 6/24/2017. The horizontal line on each chart represents the data set's 52-week weekly average.

Sourced from MNPD ARMS on 6/28/2017 7:27:21 AM. CAD reports only include calls initiated by an officer (call type 2 or 3). Excludes CFS with a disposition code of 6 or 11. Arrest reports do not take into account the number of charges. 1 arrest = 1 body.

South Precinct Precinct Efficiency Charts

METROPOLITAN POLICE DEPARTMENT
of Nashville and Davidson County

Summarized by CompStat week for past eight weeks.
Aggregated by component of officer initiating call / arresting officer.

All Self-Initiated CAD - 52wk Avg: 1,238

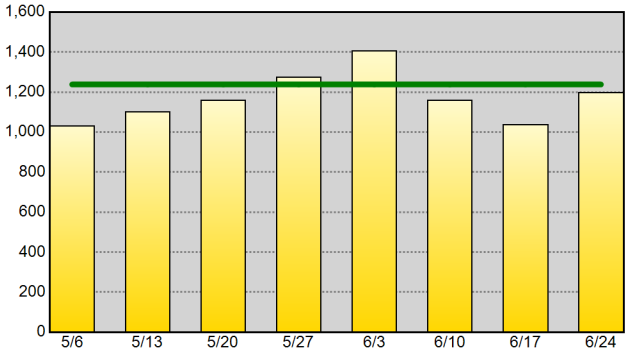

Self-Initiated Terry Stops - 52wk Avg: 28

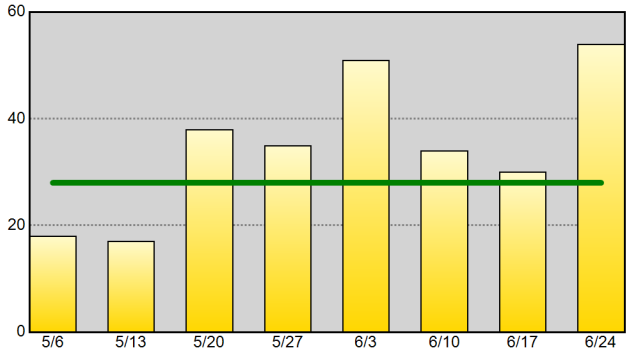

Self-Initiated Vehicle Stops (10-93) - 52wk Avg: 656

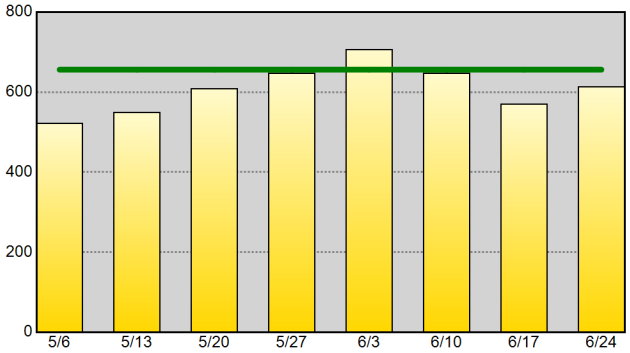

Self-Initiated Business Checks (10-96) - 52wk Avg: 300

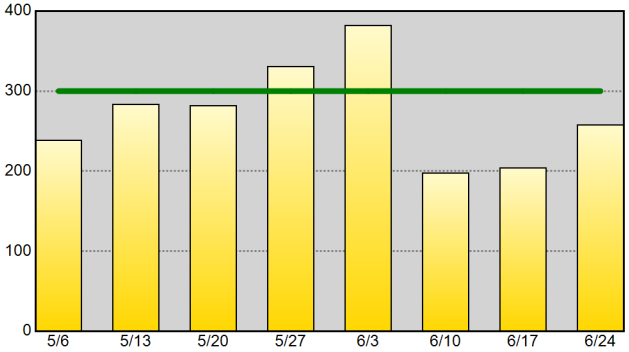

Self-Initiated Community Policing (10-15) - 52wk Avg: 31

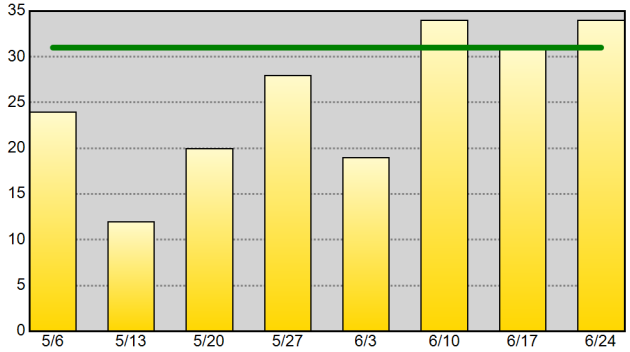

Self-Initiated Criminal Vice Activity (10-78) - 52wk Avg: 2

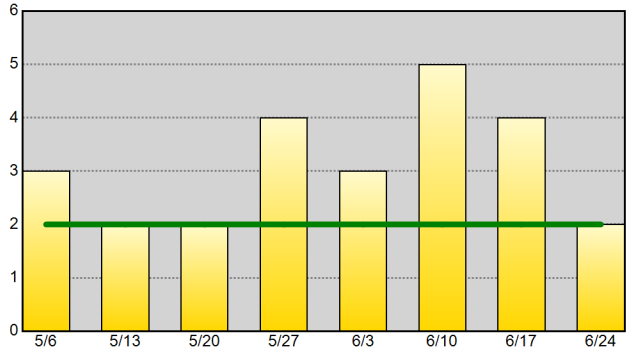

Part I Arrests - 52wk Avg: 17

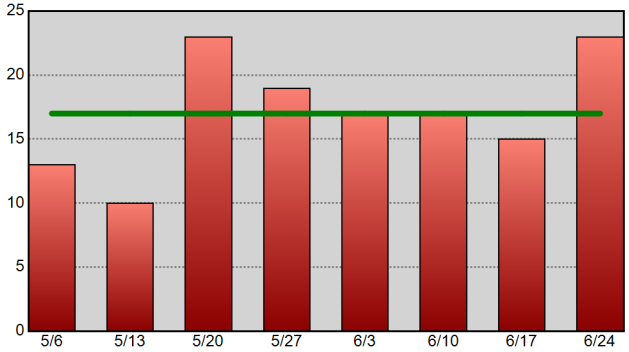

Drug-Related Arrests - 52wk Avg: 21

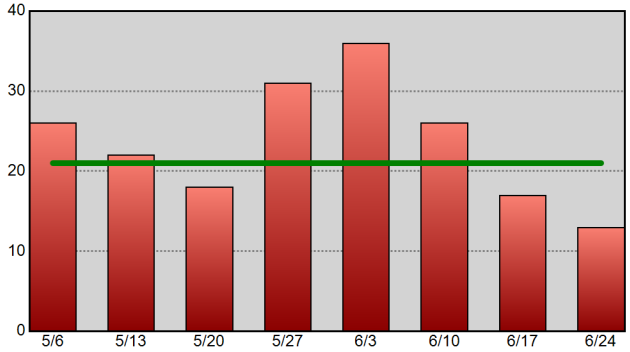

Warrants Served - 52wk Avg: 41

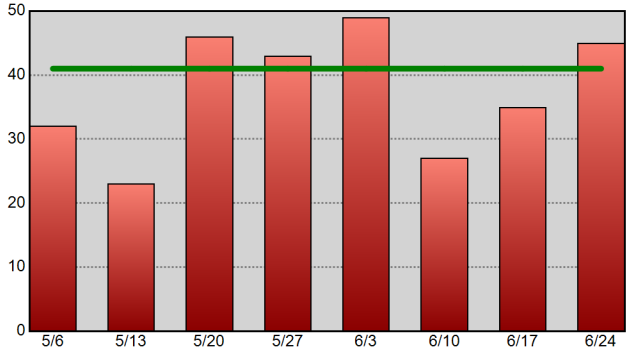

Information summarized for CompStat week ending 6/24/2017. The horizontal line on each chart represents the data set's 52-week weekly average.

Sourced from MNPD ARMS on 6/28/2017 7:27:22 AM. CAD reports only include calls initiated by an officer (call type 2 or 3). Excludes CFS with a disposition code of 6 or 11. Arrest reports do not take into account the number of charges. 1 arrest = 1 body.

Central Precinct Precinct Efficiency Charts

METROPOLITAN POLICE DEPARTMENT
of Nashville and Davidson County

Summarized by CompStat week for past eight weeks.
Aggregated by component of officer initiating call / arresting officer.

All Self-Initiated CAD - 52wk Avg: 1,640

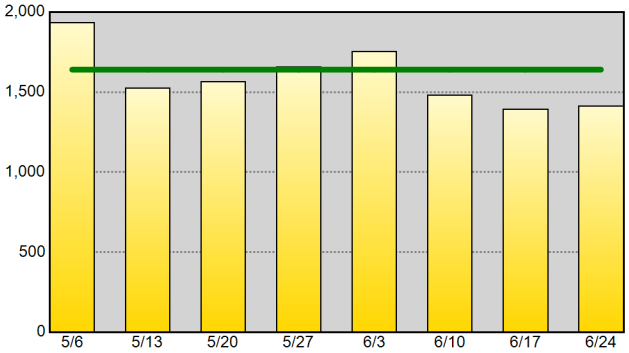

Self-Initiated Terry Stops - 52wk Avg: 125

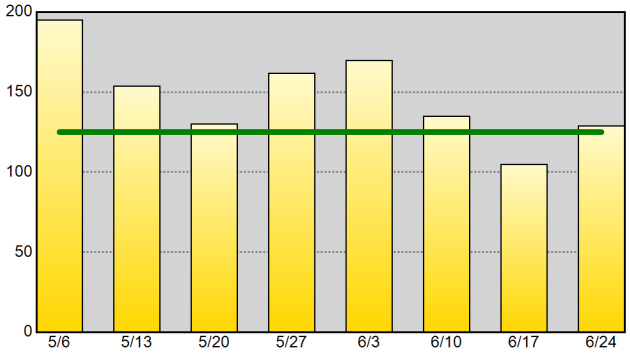

Self-Initiated Vehicle Stops (10-93) - 52wk Avg: 405

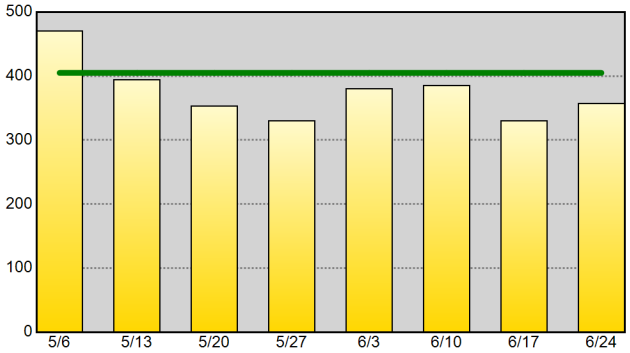

Self-Initiated Business Checks (10-96) - 52wk Avg: 778

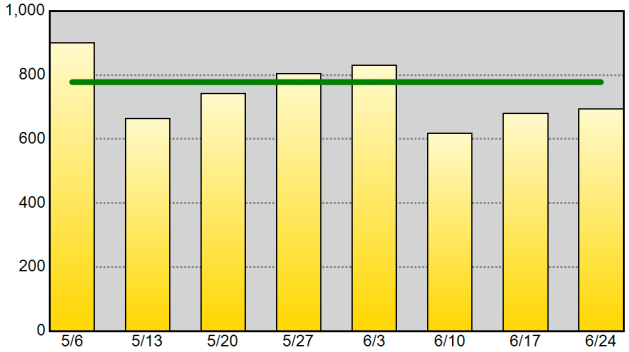

Self-Initiated Community Policing (10-15) - 52wk Avg: 77

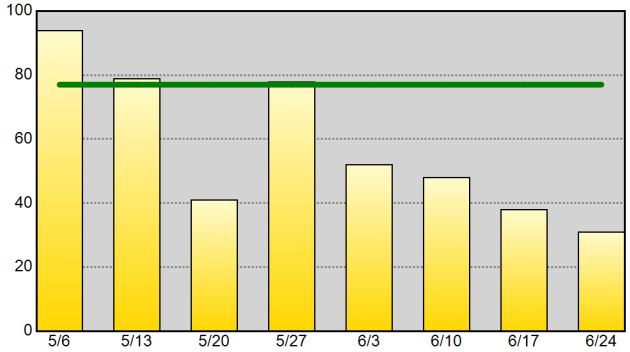

Self-Initiated Criminal Vice Activity (10-78) - 52wk Avg: 2

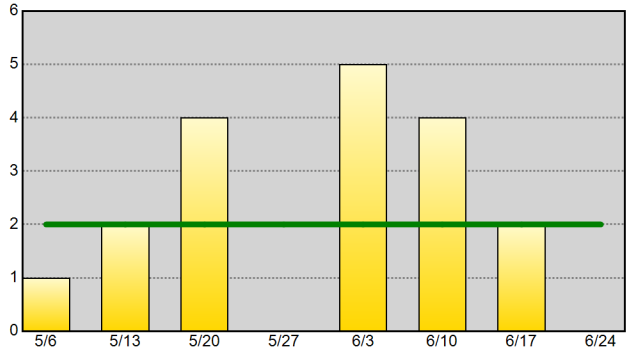

Part I Arrests - 52wk Avg: 9

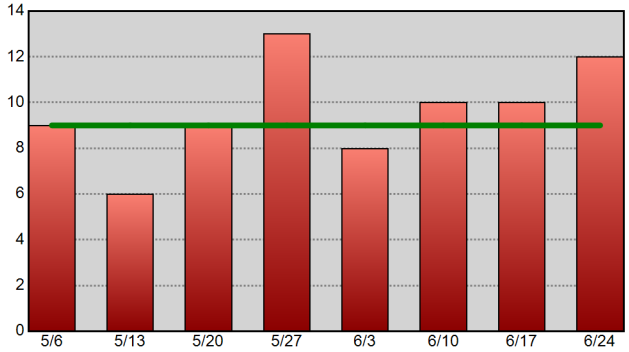

Drug-Related Arrests - 52wk Avg: 18

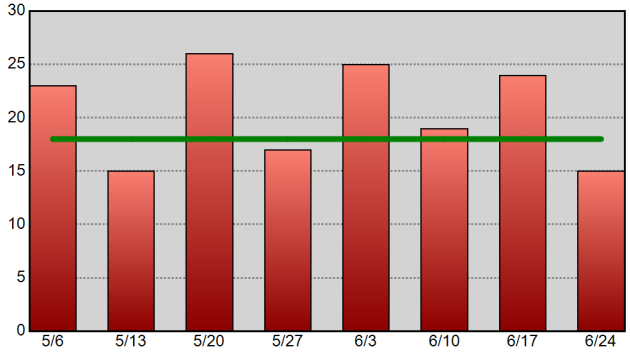

Warrants Served - 52wk Avg: 34

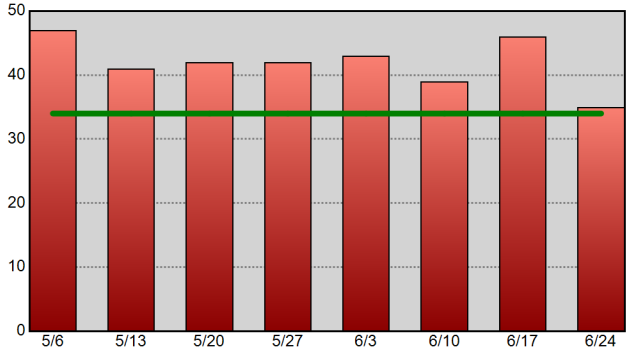

Information summarized for CompStat week ending 6/24/2017. The horizontal line on each chart represents the data set's 52-week weekly average.

Sourced from MNPD ARMS on 6/28/2017 7:27:23 AM. CAD reports only include calls initiated by an officer (call type 2 or 3). Excludes CFS with a disposition code of 6 or 11. Arrest reports do not take into account the number of charges. 1 arrest = 1 body.

Hermitage Precinct Precinct Efficiency Charts

METROPOLITAN POLICE DEPARTMENT
of Nashville and Davidson County

Summarized by CompStat week for past eight weeks.
Aggregated by component of officer initiating call / arresting officer.

All Self-Initiated CAD - 52wk Avg: 1,507

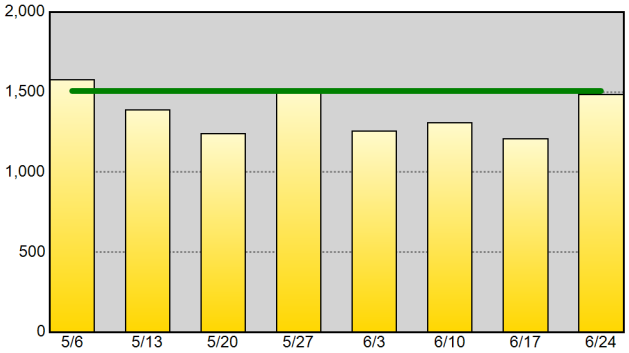

Self-Initiated Terry Stops - 52wk Avg: 29

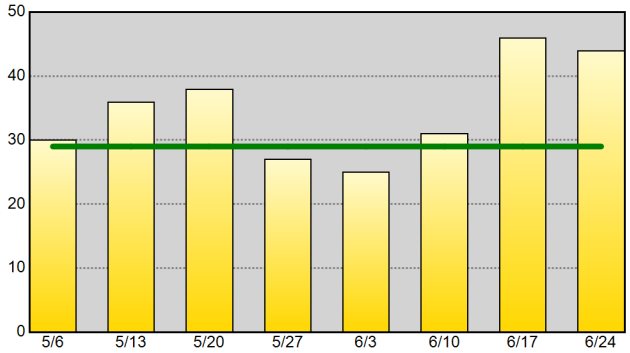

Self-Initiated Vehicle Stops (10-93) - 52wk Avg: 746

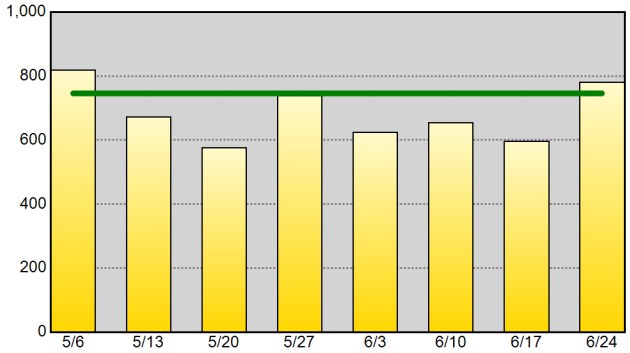

Self-Initiated Business Checks (10-96) - 52wk Avg: 413

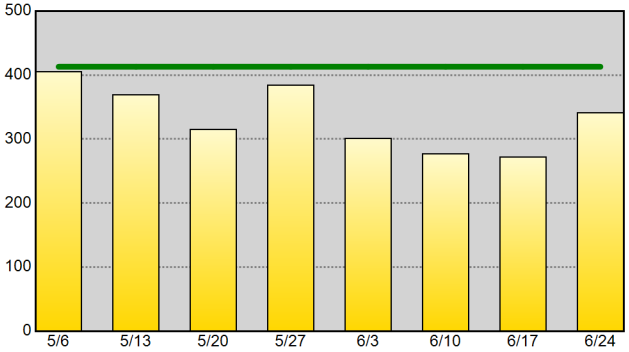

Self-Initiated Community Policing (10-15) - 52wk Avg: 41

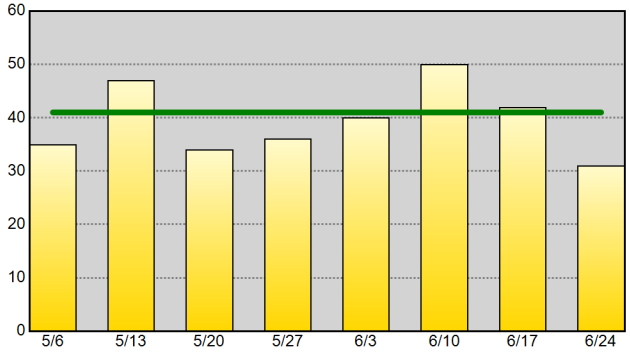

Self-Initiated Criminal Vice Activity (10-78) - 52wk Avg: 2

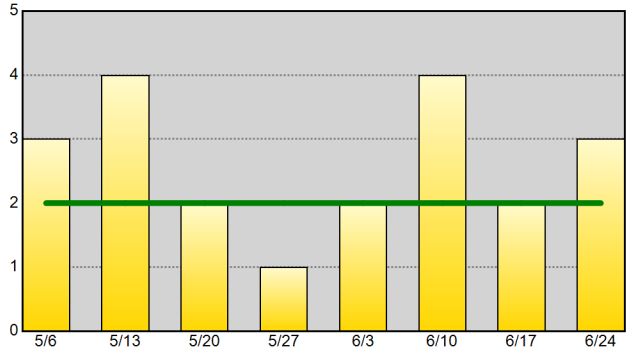

Part I Arrests - 52wk Avg: 21

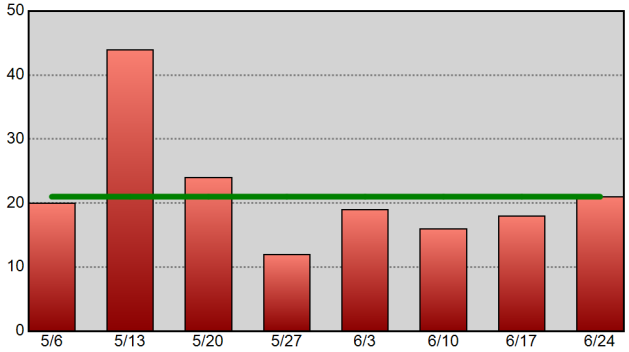

Drug-Related Arrests - 52wk Avg: 30

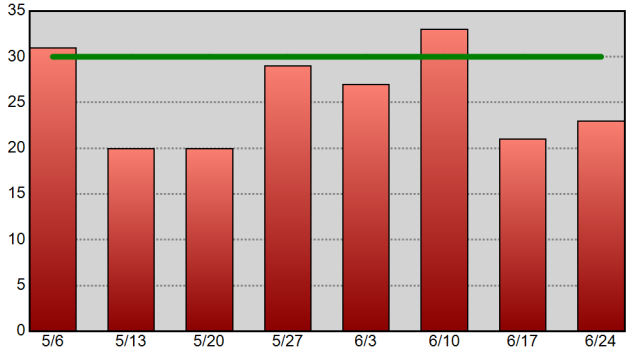

Warrants Served - 52wk Avg: 63

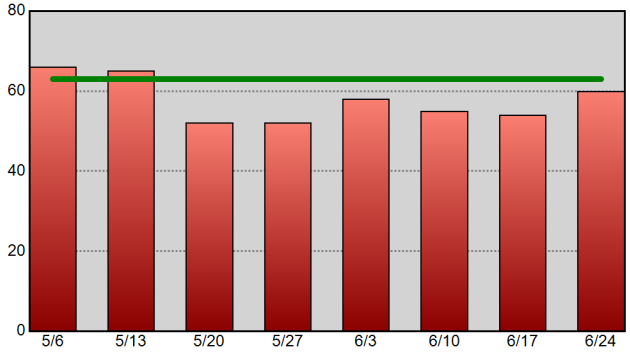

Information summarized for CompStat week ending 6/24/2017.
The horizontal line on each chart represents the data set's 52-week weekly average.

Sourced from MNPD ARMS on 6/28/2017 7:27:24 AM. CAD reports only include calls initiated by an officer (call type 2 or 3). Excludes CFS with a disposition code of 6 or 11. Arrest reports do not take into account the number of charges. 1 arrest = 1 body.

North Precinct Precinct Efficiency Charts

METROPOLITAN POLICE DEPARTMENT
of Nashville and Davidson County

Summarized by CompStat week for past eight weeks.
Aggregated by component of officer initiating call / arresting officer.

All Self-Initiated CAD - 52wk Avg: 1,084

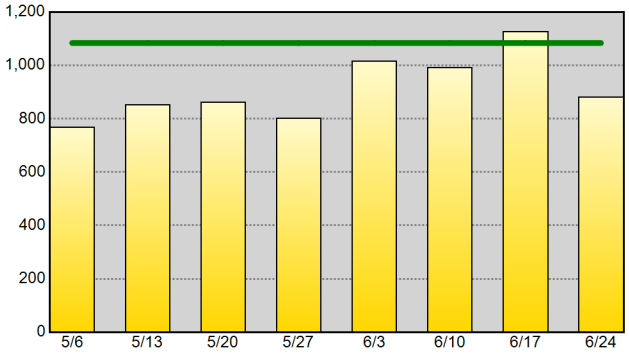

Self-Initiated Terry Stops - 52wk Avg: 38

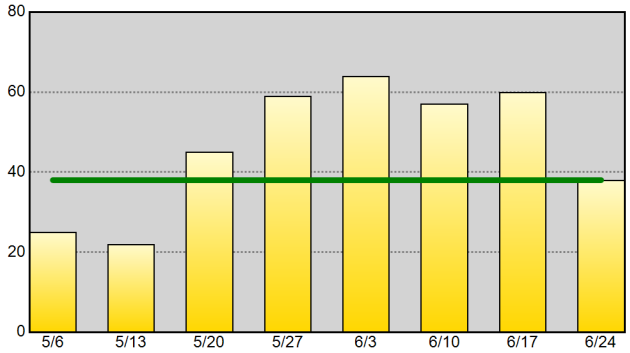

Self-Initiated Vehicle Stops (10-93) - 52wk Avg: 398

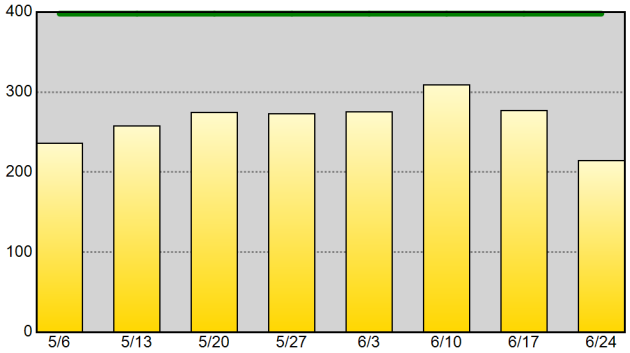

Self-Initiated Business Checks (10-96) - 52wk Avg: 390

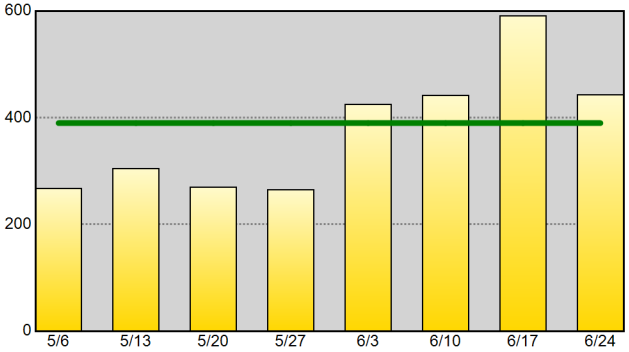

Self-Initiated Community Policing (10-15) - 52wk Avg: 43

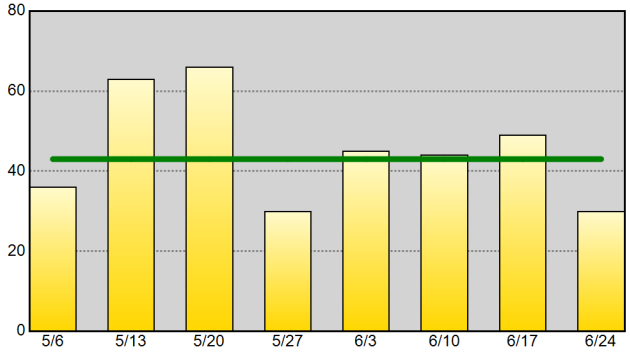

Self-Initiated Criminal Vice Activity (10-78) - 52wk Avg: 3

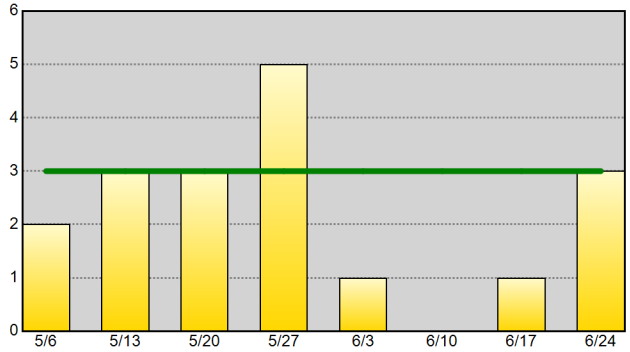

Part I Arrests - 52wk Avg: 18

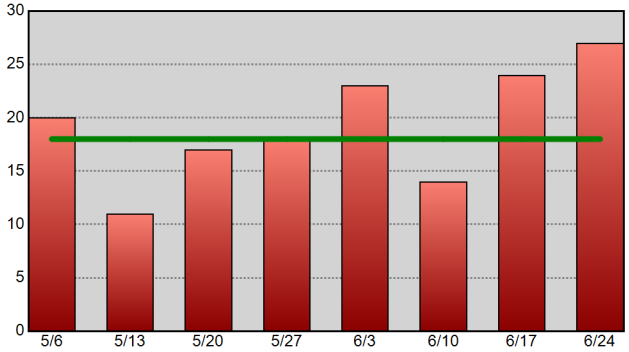

Drug-Related Arrests - 52wk Avg: 32

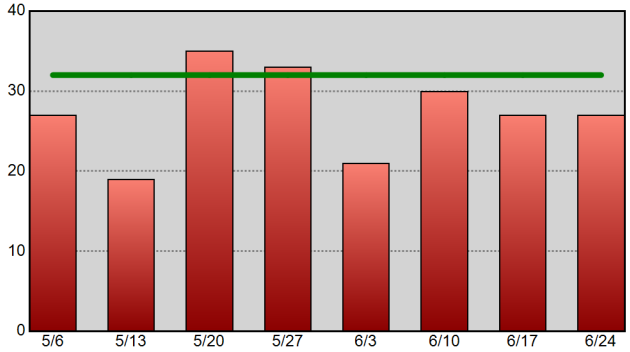

Warrants Served - 52wk Avg: 56

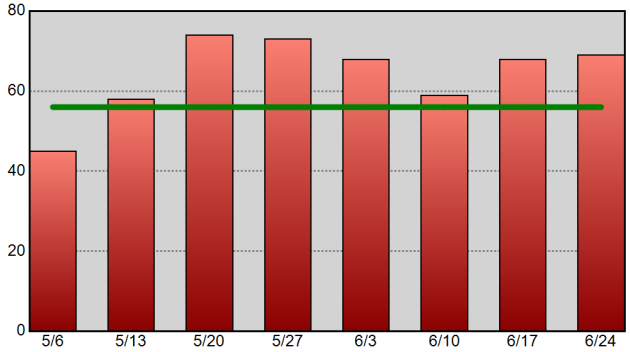

Information summarized for CompStat week ending 6/24/2017.
The horizontal line on each chart represents the data set's 52-week weekly average.

Sourced from MNPD ARMS on 6/28/2017 7:27:25 AM. CAD reports only include calls initiated by an officer (call type 2 or 3). Excludes CFS with a disposition code of 6 or 11. Arrest reports do not take into account the number of charges. 1 arrest = 1 body.

Madison Precinct Precinct Efficiency Charts

METROPOLITAN POLICE DEPARTMENT
of Nashville and Davidson County

Summarized by CompStat week for past eight weeks.
Aggregated by component of officer initiating call / arresting officer.

All Self-Initiated CAD - 52wk Avg: 1,032

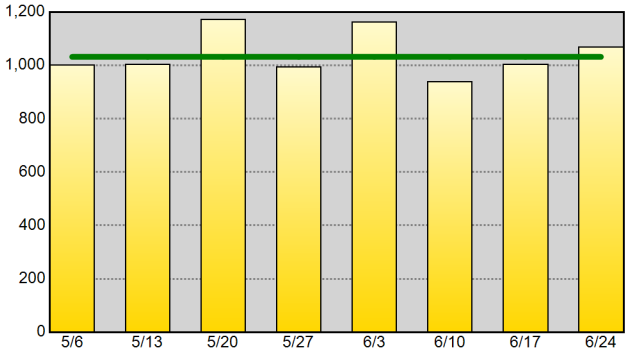

Self-Initiated Terry Stops - 52wk Avg: 17

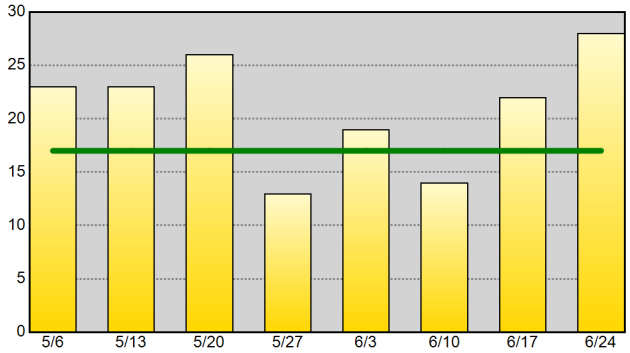

Self-Initiated Vehicle Stops (10-93) - 52wk Avg: 339

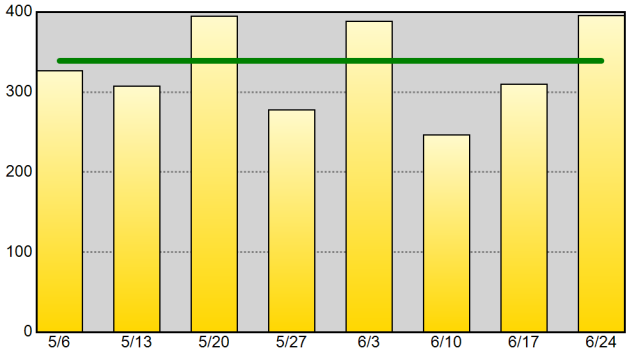

Self-Initiated Business Checks (10-96) - 52wk Avg: 501

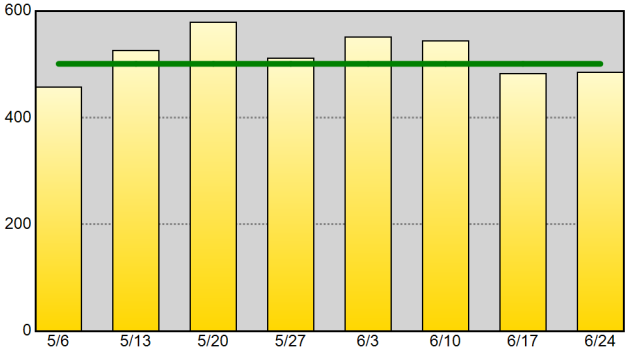

Self-Initiated Community Policing (10-15) - 52wk Avg: 40

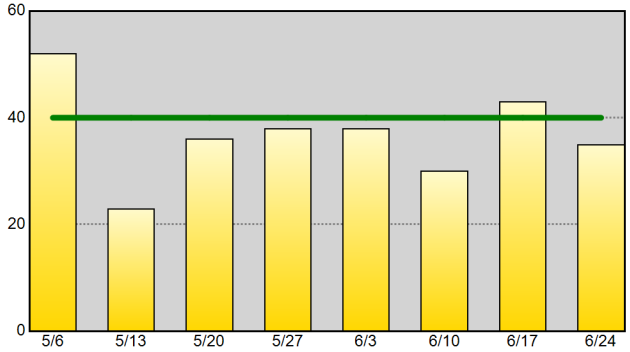

Self-Initiated Criminal Vice Activity (10-78) - 52wk Avg: 1

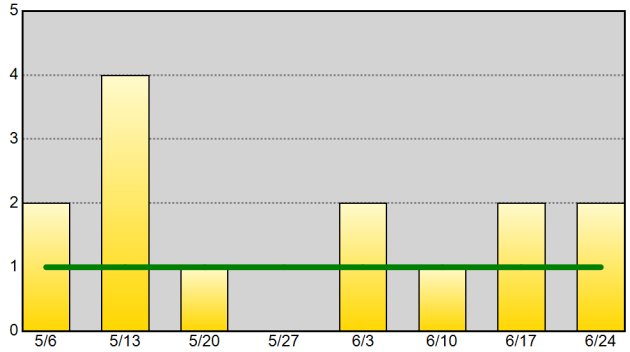

Part I Arrests - 52wk Avg: 23

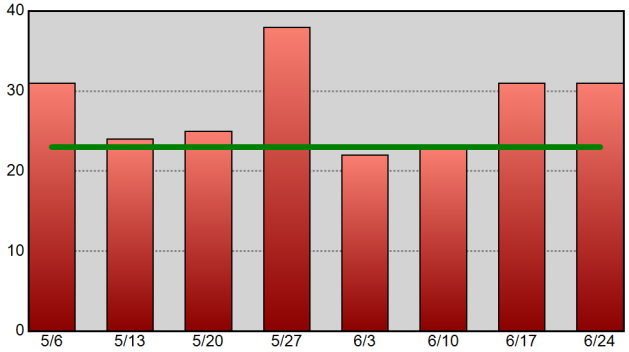

Drug-Related Arrests - 52wk Avg: 15

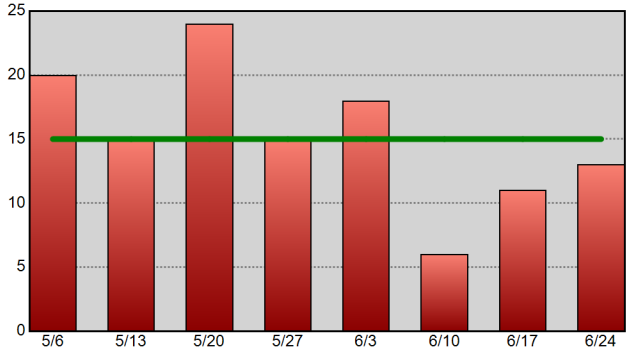

Warrants Served - 52wk Avg: 40

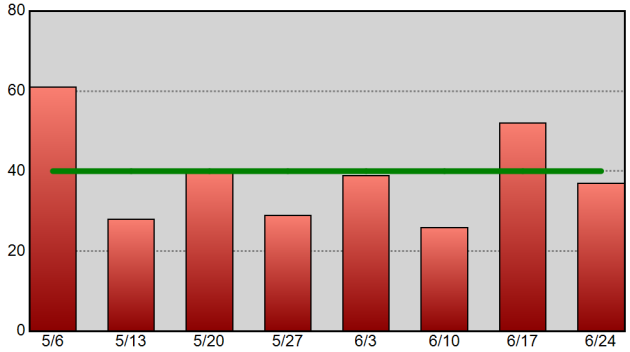

Information summarized for CompStat week ending 6/24/2017.
The horizontal line on each chart represents the data set's 52-week weekly average.

Sourced from MNPD ARMS on 6/28/2017 7:27:26 AM. CAD reports only include calls initiated by an officer (call type 2 or 3). Excludes CFS with a disposition code of 6 or 11. Arrest reports do not take into account the number of charges. 1 arrest = 1 body.

Midtown Hills Precinct Precinct Efficiency Charts

METROPOLITAN POLICE DEPARTMENT
of Nashville and Davidson County

Summarized by CompStat week for past eight weeks.
Aggregated by component of officer initiating call / arresting officer.

All Self-Initiated CAD - 52wk Avg: 1,353

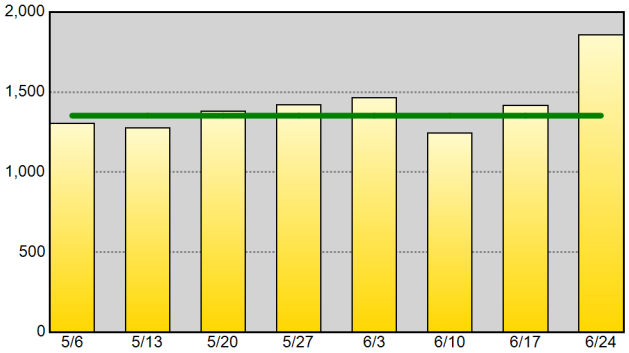

Self-Initiated Terry Stops - 52wk Avg: 28

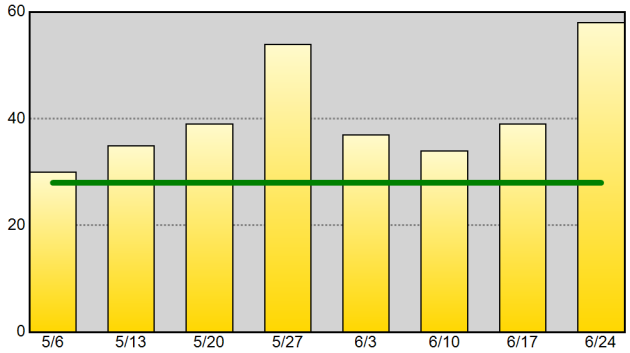

Self-Initiated Vehicle Stops (10-93) - 52wk Avg: 516

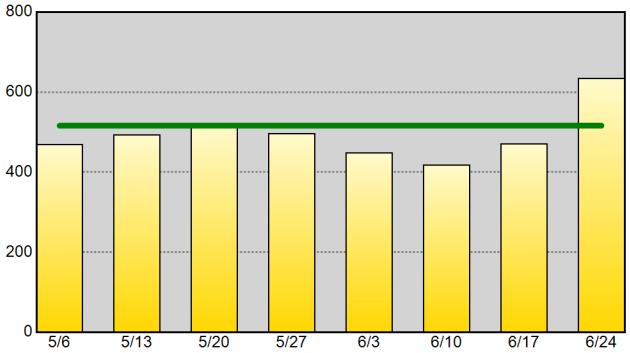

Self-Initiated Business Checks (10-96) - 52wk Avg: 526

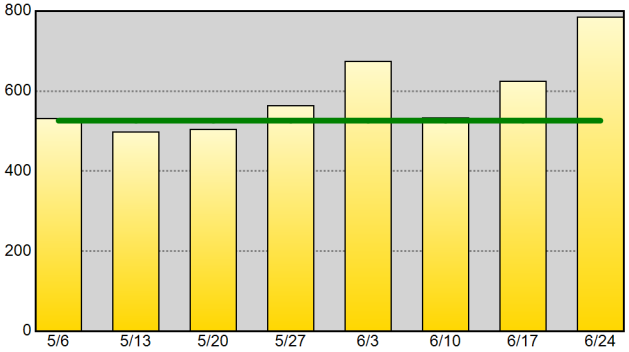

Self-Initiated Community Policing (10-15) - 52wk Avg: 62

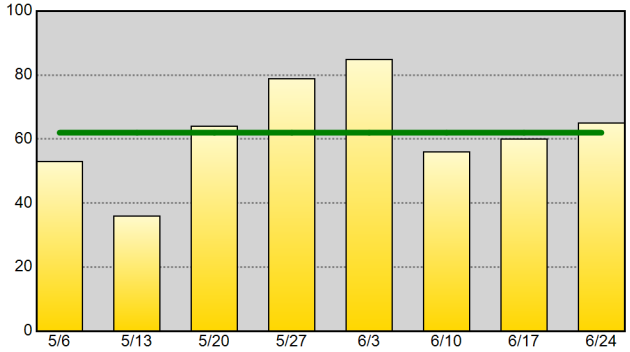

Self-Initiated Criminal Vice Activity (10-78) - 52wk Avg: 2

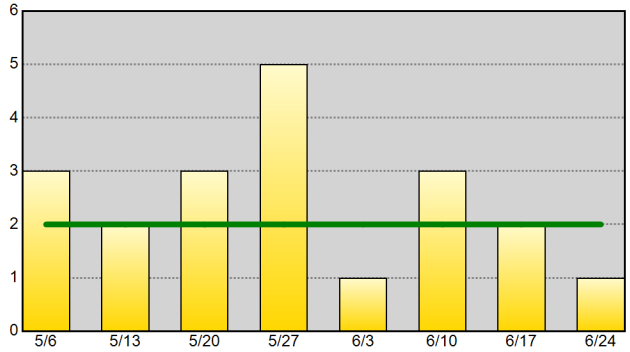

Part I Arrests - 52wk Avg: 12

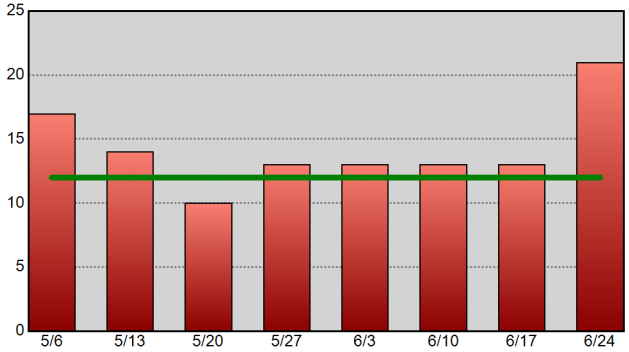

Drug-Related Arrests - 52wk Avg: 28

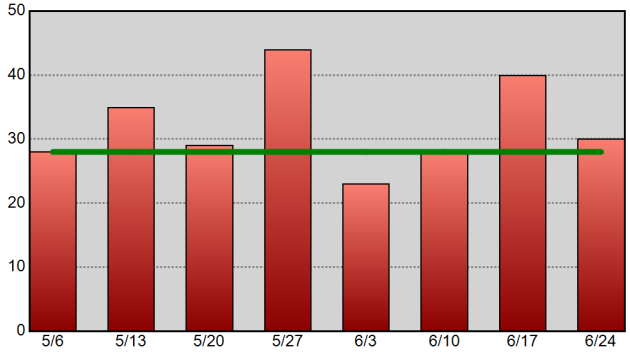

Warrants Served - 52wk Avg: 29

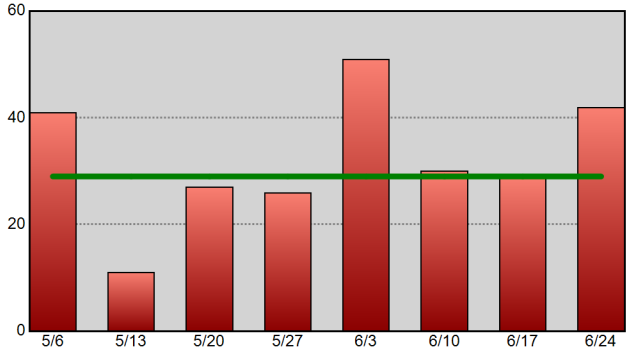

Information summarized for CompStat week ending 6/24/2017.
The horizontal line on each chart represents the data set's 52-week weekly average.

Sourced from MNPD ARMS on 6/28/2017 7:27:26 AM. CAD reports only include calls initiated by an officer (call type 2 or 3). Excludes CFS with a disposition code of 6 or 11. Arrest reports do not take into account the number of charges. 1 arrest = 1 body.

High Crime Intersections and Hot Addresses Section

CompStat Weekly Analysis is provided by the Metropolitan Nashville Police Department Crime Analysis Section. This report is intended to be a management and planning tool and does not reflect the official UCR counts for the department.

"It is hard to fail, but it is worse never to have tried to succeed."
- Theodore Roosevelt

Begin Date: 06/18/2017
End Date: 06/24/2017
Week: 25

County High Crime Intersections

Intersections with the highest concentrations of crime & traffic crashes - past 12 weeks.

METROPOLITAN POLICE DEPARTMENT
of Nashville and Davidson County

Violent Crime

Rank	Intersection	Precinct	ZIP	Count
1	2ND AV S & MCCANN ST	South	37210	17
1	EAST THOMPSON LN & MURFREESBORO PKE	South	37211	17
3	HIGHLAND TRACE DR & WOODALE LN	North	37207	13
4	26TH AV N & 25TH AV N	North	37208	12
5	3RD AV S & BROADWAY	Central	37201	11
5	CARROLL ST & 1ST AV S	Hermitage	37210	11
7	ELM HILL PKE &	Hermitage	37210	10
8	MILLWOOD DR & MURFREESBORO PKE	Hermitage	37217	9
9	PLUS PARK BLVD & PAVILION BLVD	South	37217	8
9	UNIVERSITY CT &	Hermitage	37210	8
9	4TH AV N & BROADWAY	Central	37219	8
9	AUGUSTA DR & WOODWARD DR	North	37207	8
9	GREGGWOOD DR & GWYNNWOOD DR	North	37207	8

Property Crime

Rank	Intersection	Precinct	ZIP	Count
1	OPRY MILLS DR & OPRYLAND DR	Hermitage	37214	118
2	SKYLINE MEMORIAL CT & DICKERSON PKE	Madison	37115	95
3	N GALLATIN PKE & NORTHSIDE DR	Madison	37115	86
4	CHARLOTTE PKE & RIVER RD	West	37209	81
5	WELCH RD & TRAVIS DR	South	37211	45
6	CHARLOTTE PKE & OLD CHARLOTTE PKE	West	37209	42
7	OLD HICKORY BLVD W & GALLATIN PKE	Madison	37115	34
8	SHUTE LN & LEBANON PKE	Hermitage	37076	29
9	POWELL AV & BRANSFORD AV	Midtown	37204	27
10	3RD AV S & BROADWAY	Central	37201	26
11	BANDYWOOD DR & ABBOTT MARTIN RD	West	37215	25
12	ROSA L PARKS BLVD & JEFFERSON ST	Central	37208	24
12	N GALLATIN PKE & RIVERCHASE BLVD	Madison	37115	24

Traffic Crashes - Personal Injury

Rank	Intersection	Precinct	ZIP	Count
1	BELL RD & BLUE HOLE RD	South	37013	7
2	I65 S & W TRINITY LN	North	37207	5
2	28TH AV N & JOHN A MERRITT BLVD	North	37209	5
4	I24 E & HAYWOOD LN	South	37211	4
4	HARDING PL & I24 E	South	37211	4
4	I24 E & I440 W ENT RAMP	South	37210	4
4	I24 W & I440 W ENT RAMP	South	37210	4
4	BLACKWOOD DR & BELL RD	Hermitage	37214	4
4	BELL RD & MURFREESBORO PKE	South	37013	4
10	EZELL PKE & MURFREESBORO PKE	Hermitage	37217	3
10	FOREST VIEW DR & MURFREESBORO PKE	South	37013	3
10	ELM HILL PKE & MCGAVOCK PKE	Hermitage	37214	3
10	I24 W & I24 W ENT RAMP	South	37210	3

Traffic Crashes - Non-Injury

Rank	Intersection	Precinct	ZIP	Count
1	POWELL AV & POWELL PL	Midtown	37204	28
2	OLD HICKORY BLVD & NOLENSVILLE PKE	South	37211	27
3	I65 S & W TRINITY LN	North	37207	20
4	HARDING PL & NOLENSVILLE PKE	South	37211	19
5	BELL RD & MURFREESBORO PKE	South	37013	18
6	ANTIOCH PKE & HARDING PL	South	37211	17
6	WEDGEWOOD AV & 8TH AV S	Midtown	37203	17
6	MAIN ST & S 5TH ST	East	37207	17
9	8TH AV S & LAFAYETTE ST	Central	37203	16
9	I440 E & I440 ENT RAMP	Midtown	37204	16
9	THOMPSON LN & EAST THOMPSON LN	South	37211	16
9	CANE RIDGE RD & BELL RD	South	37013	16
13	DONELSON PKE & MURFREESBORO PKE	South	37217	15

Information summarized for CompStat week ending 06-24-17. (past 12 weeks of data). For each report, point data were plotted in a GIS and assigned to the nearest street intersection. Summary counts were then calculated for each intersection.

Sourced from MNPD ARMS on 6/28/2017 7:27:27 AM. Violent and property crime information sourced from incident reports using Uniform Crime Reporting definitions and reporting guidelines, based on the date when the crime was reported. Personal injury traffic crashes (10-46) and non-injury traffic crashes (10-45) retrieved from MNPD's CAD database. Excludes CFS with a disposition code of 6 or 11. For each incident or CAD record, the incident or dispatch location was assigned to the nearest street intersection.

West Precinct High Crime Intersections

Intersections with the highest concentrations of crime & traffic crashes - past 12 weeks.

METROPOLITAN POLICE DEPARTMENT
of Nashville and Davidson County

Violent Crime

Rank	Intersection	Precinct	ZIP	Count
1	40TH AV N & DELAWARE AV	West	37209	7
2	CHARLOTTE AV & 53RD AV N	West	37209	6
3	PREMIER DR & WILCLAY DR	West	37209	4
4	MAUDINA AV & DEMOSS RD	West	37209	3
4	SUSANNAH DR & SUSANNAH CT	West	37209	3
4	40TH AV N & ALBION ST	West	37209	3
4	TENNESSEE AV & 44TH AV N	West	37209	3
8	39TH AV N & DELAWARE AV	West	37209	2
8	41ST AV N & INDIANA AV	West	37209	2
8	INDIANA AV & 40TH AV N	West	37209	2
8	MICHIGAN AV & 46TH AV N	West	37209	2
8	CHARLOTTE PKE & RIVER RD	West	37209	2
8	RIVERWALK GRNWY & WATERVALE DR CONNECTOR	West	37221	2

Property Crime

Rank	Intersection	Precinct	ZIP	Count
1	CHARLOTTE PKE & RIVER RD	West	37209	81
2	CHARLOTTE PKE & OLD CHARLOTTE PKE	West	37209	42
3	BANDYWOOD DR & ABBOTT MARTIN RD	West	37215	25
4	CHARLOTTE PKE & BROOKMEADE GRNWY ACCESS RD	West	37209	18
5	CABOT DR & CHARLOTTE PKE	West	37205	9
5	42ND AV N & CHARLOTTE AV	West	37209	9
7	CHARLOTTE PKE & OCEOLA AV	West	37209	8
7	WHITE BRIDGE PKE & NES ACCESS RD	West	37205	8
7	VAUGHN RD & HICKS RD ACCESS RD	West	37221	8
10	CHARLOTTE PKE & WHITE BRIDGE PKE	West	37209	7
10	BURGESS AV & WHITE BRIDGE PKE	West	37209	7
10	CHARLOTTE PKE &	West	37205	7
13	ANNEX AV & CHARLOTTE PKE	West	37209	6

Traffic Crashes - Personal Injury

Rank	Intersection	Precinct	ZIP	Count
1	WHITE BRIDGE PKE & FOUNTAIN PL	West	37205	3
2	MCCRORY LN & HIGHWAY 70	West	37221	2
2	OLD HICKORY BLVD & HIGHWAY 100	West	37221	2
2	HIGHWAY 100 & OLD HICKORY BLVD	West	37221	2
2	BRILEY PKWY S EXT RAMP & I40 E ENT RAMP	West	37209	2
6	BRILEY PKWY N & CENTENNIAL BLVD	West	37209	1
6	OHIO AV & 57TH AV N	West	37209	1
6	SNYDER AV & ROBERTSON AV	West	37209	1
6	LOVELL ST & ROBERTSON AV	West	37209	1
6	40TH AV N & 43RD AV N	West	37209	1
6	BRILEY PKWY S & CENTENNIAL BLVD	West	37209	1
6	CABOT DR & UPTON LN	West	37209	1
6	ANNEX AV & ROBERTSON AV	West	37209	1

Traffic Crashes - Non-Injury

Rank	Intersection	Precinct	ZIP	Count
1	CABOT DR & CHARLOTTE PKE	West	37205	15
2	HILLSBORO PKE & ABBOTT MARTIN RD	West	37215	14
3	ANNEX AV & CHARLOTTE PKE	West	37209	12
4	CHARLOTTE PKE & WHITE BRIDGE PKE	West	37209	9
4	OLD HICKORY BLVD & HIGHWAY 70 S	West	37221	9
6	CHARLOTTE AV & 46TH AV N	West	37209	6
6	HIGHWAY 70 S & COLEY DAVIS RD	West	37221	6
6	HILLSBORO PKE & RICHARD JONES RD	West	37215	6
6	HILLSBORO PKE & WOODMONT BLVD	West	37215	6
10	OLD HICKORY BLVD & CHARLOTTE PKE	West	37209	5
10	46TH AV N & ALABAMA AV	West	37209	5
10	CHARLOTTE PKE &	West	37209	5
10	CHARLOTTE PKE & BROOK HOLLOW RD	West	37205	5

Information summarized for CompStat week ending 06-24-17. (past 12 weeks of data). For each report, point data were plotted in a GIS and assigned to the nearest street intersection. Summary counts were then calculated for each intersection.

Sourced from MNPD ARMS on 6/28/2017 7:27:27 AM. Violent and property crime information sourced from incident reports using Uniform Crime Reporting definitions and reporting guidelines, based on the date when the crime was reported. Personal injury traffic crashes (10-46) and non-injury traffic crashes (10-45) retrieved from MNPD's CAD database. Excludes CFS with a disposition code of 6 or 11. For each incident or CAD record, the incident or dispatch location was assigned to the nearest street intersection.

East Precinct High Crime Intersections

Intersections with the highest concentrations of crime & traffic crashes - past 12 weeks.

METROPOLITAN POLICE DEPARTMENT
of Nashville and Davidson County

Violent Crime

Rank	Intersection	Precinct	ZIP	Count
1	GRACE ST & JOSEPH AV	East	37207	8
1	GORDON TER & GERALD ST	East	37207	8
1	DICKERSON PKE & ROCK ST	East	37207	8
4	DICKERSON PKE & EWING DR	East	37207	7
5	JONES VIEW DR & JONES PL	East	37207	6
5	DEW ST & S 7TH ST	East	37206	6
5	FATHERLAND ST & S 4TH ST	East	37206	6
8	SYLVAN ST & S 6TH ST	East	37206	5
8	S 8TH ST & SHELBY AV	East	37206	5
8	DICKERSON PKE & OAK VALLEY DR	East	37207	5
8	POPLAR PL & POPLAR CT	East	37216	5
12	GATEWOOD AV & DICKERSON PKE	East	37207	4
12	JONES AV & JONES CIR	East	37207	4

Property Crime

Rank	Intersection	Precinct	ZIP	Count
1	HOME RD & GALLATIN PKE	East	37216	21
1	DICKERSON PKE & HANCOCK ST	East	37207	21
3	DICKERSON PKE & HILLHURST DR	East	37207	12
4	DICKERSON PKE & OAK VALLEY DR	East	37207	11
5	SHELBY AV & S 6TH ST	East	37206	9
6	JOYCE LN & GRINSTEAD PL	East	37216	7
6	DICKERSON PKE & LORRAINE AV	East	37207	7
8	GALLATIN PKE & VIRGINIA AV	East	37216	5
8	DICKERSON PKE & MARIE ST	East	37207	5
8	GATEWOOD AV & DICKERSON PKE	East	37207	5
8	GALLATIN AV & CHESTER AV / MCCLURKAN AV	East	37206	5
8	S 7TH ST & SYLVAN ST	East	37206	5
8	DAVIDSON ST & SHELBY BOTTOMS GRNWY	East	37206	5

Traffic Crashes - Personal Injury

Rank	Intersection	Precinct	ZIP	Count
1	W TRINITY LN & LUCAS LN	East	37207	2
1	TRINITY LN & DICKERSON PKE	East	37207	2
1	GALLATIN AV & CHICAMAUGA AV	East	37206	2
1	S 5TH ST & WOODLAND ST	East	37206	2
1	I24 W & I24 W EXIT RAMP	East	37207	2
1	I65 S EXIT RAMP & I65 S	East	37207	2
7	SHELBY AV & S 11TH ST	East	37206	1
7	I24 W & JAMES ROBERTSON PKWY	East	37207	1
7	I24 W & I24 W ENT RAMP	East	37206	1
7	S 12TH ST & DAVIDSON ST	East	37206	1
7	S 7TH ST & SHELBY AV	East	37206	1
7	S 8TH ST & SHELBY AV	East	37206	1
7	I24 W & SHELBY AV	East	37206	1

Traffic Crashes - Non-Injury

Rank	Intersection	Precinct	ZIP	Count
1	MAIN ST & S 5TH ST	East	37207	17
2	MAIN ST & N 7TH ST	East	37206	8
2	W TRINITY LN & LUCAS LN	East	37207	8
4	I65 N & W TRINITY LN	East	37207	7
4	S 5TH ST & WOODLAND ST	East	37206	7
6	I24 W EXIT RAMP & I24 W	East	37213	6
6	GALLATIN AV & DOUGLAS AV	East	37206	6
8	DICKERSON PKE & HOMESTEAD RD	East	37207	5
8	DICKERSON PKE & EWING DR	East	37207	5
8	DICKERSON PKE & HART LN	East	37207	5
8	ELLINGTON PKWY & E TRINITY LN	East	37207	5
8	I24 W & I24 W ENT RAMP	East	37206	5
8	I24 W &	East	37213	5

Information summarized for CompStat week ending 06-24-17. (past 12 weeks of data). For each report, point data were plotted in a GIS and assigned to the nearest street intersection. Summary counts were then calculated for each intersection.

Sourced from MNPD ARMS on 6/28/2017 7:27:27 AM. Violent and property crime information sourced from incident reports using Uniform Crime Reporting definitions and reporting guidelines, based on the date when the crime was reported. Personal injury traffic crashes (10-46) and non-injury traffic crashes (10-45) retrieved from MNPD's CAD database. Excludes CFS with a disposition code of 6 or 11. For each incident or CAD record, the incident or dispatch location was assigned to the nearest street intersection.

South Precinct High Crime Intersections

Intersections with the highest concentrations of crime & traffic crashes - past 12 weeks.

METROPOLITAN POLICE DEPARTMENT
of Nashville and Davidson County

Violent Crime

Rank	Intersection	Precinct	ZIP	Count
1	2ND AV S & MCCANN ST	South	37210	17
1	EAST THOMPSON LN & MURFREESBORO PKE	South	37211	17
3	PLUS PARK BLVD & PAVILION BLVD	South	37217	8
4	VULTEE BLVD & MURFREESBORO PKE	South	37217	6
5	PICCADILLY ROW & BISHOPSGATE RD	South	37013	5
5	BELL RD & BELL FORGE LN E	South	37013	5
5	RURAL HILL RD & TOOK DR	South	37013	5
5	BELL RD & HICKORY HOLLOW PL	South	37013	5
5	MURFREESBORO PKE & GLENGARRY DR	South	37217	5
10	MURFREESBORO PKE &	South	37211	4
10	MURFREESBORO PKE & PHILFRE CT	South	37211	4
10	NOLENSVILLE PKE & OCALA DR	South	37211	4
10	APACHE TR & HAYWOOD LN	South	37211	4

Property Crime

Rank	Intersection	Precinct	ZIP	Count
1	WELCH RD & TRAVIS DR	South	37211	45
2	EAST THOMPSON LN & MURFREESBORO PKE	South	37211	15
3	PLUS PARK BLVD & PAVILION BLVD	South	37217	14
3	NOLENSVILLE PKE & GLENROSE AV	South	37210	14
5	CANE RIDGE RD & BELL RD	South	37013	11
6	NOLENSVILLE PKE & ELYSIAN FIELDS CT	South	37211	10
6	MURFREESBORO PKE & HAMILTON CHURCH RD	South	37013	10
8	NOLENSVILLE PKE & WELSHWOOD DR	South	37211	9
8	RICE RD & RURAL HILL RD	South	37013	9
10	BELL RD & EAGLE VIEW BLVD	South	37013	8
10	APPLE DR & CEDAR DR	South	37211	8
10	NOLENSVILLE PKE & EDMONDSON PKE	South	37211	8
10	WALLACE RD & LINBAR DR	South	37211	8

Traffic Crashes - Personal Injury

Rank	Intersection	Precinct	ZIP	Count
1	BELL RD & BLUE HOLE RD	South	37013	7
2	I24 E & HAYWOOD LN	South	37211	4
2	HARDING PL & I24 E	South	37211	4
2	I24 E & I440 W ENT RAMP	South	37210	4
2	BELL RD & MURFREESBORO PKE	South	37013	4
2	I24 W & I440 W ENT RAMP	South	37210	4
7	I24 W & I24 W ENT RAMP	South	37210	3
7	I24 E EXIT RAMP & I24 E	South	37013	3
7	HICKORY HOLLOW PKWY & BELL RD	South	37013	3
7	HAMILTON CHURCH RD & HAMILTON CROSSINGS	South	37013	3
7	FOREST VIEW DR & MURFREESBORO PKE	South	37013	3
7	I440 E & NOLENSVILLE PKE	South	37210	3
7	HARDING PL & JONQUIL DR	South	37211	3

Traffic Crashes - Non-Injury

Rank	Intersection	Precinct	ZIP	Count
1	OLD HICKORY BLVD & NOLENSVILLE PKE	South	37211	27
2	HARDING PL & NOLENSVILLE PKE	South	37211	19
3	BELL RD & MURFREESBORO PKE	South	37013	18
4	ANTIOCH PKE & HARDING PL	South	37211	17
5	CANE RIDGE RD & BELL RD	South	37013	16
5	THOMPSON LN & EAST THOMPSON LN	South	37211	16
7	DONELSON PKE & MURFREESBORO PKE	South	37217	15
8	I24 W EXIT RAMP &	South	37086	14
8	I24 E & I24 E ENT RAMP	South	37210	14
10	HARDING PL & I24 E	South	37211	13
10	MURFREESBORO PKE & HAMILTON CHURCH RD	South	37013	13
10	BELL RD & BLUE HOLE RD	South	37013	13
10	APACHE TR & HAYWOOD LN	South	37211	13

Information summarized for CompStat week ending 06-24-17. (past 12 weeks of data). For each report, point data were plotted in a GIS and assigned to the nearest street intersection. Summary counts were then calculated for each intersection.

Sourced from MNPD ARMS on 6/28/2017 7:27:27 AM. Violent and property crime information sourced from incident reports using Uniform Crime Reporting definitions and reporting guidelines, based on the date when the crime was reported. Personal injury traffic crashes (10-46) and non-injury traffic crashes (10-45) retrieved from MNPD's CAD database. Excludes CFS with a disposition code of 6 or 11. For each incident or CAD record, the incident or dispatch location was assigned to the nearest street intersection.

Central Precinct High Crime Intersections

Intersections with the highest concentrations of crime & traffic crashes - past 12 weeks.

METROPOLITAN POLICE DEPARTMENT
of Nashville and Davidson County

Violent Crime

Rank	Intersection	Precinct	ZIP	Count
1	3RD AV S & BROADWAY	Central	37201	11
2	4TH AV N & BROADWAY	Central	37219	8
3	BROADWAY & OPRY PL	Central	37203	6
3	CHURCH ST &	Central	37219	6
3	CHARLOTTE AV & 5TH AV N	Central	37219	6
6	2ND AV N & COMMERCE ST	Central	37201	5
6	LEA AV & 7TH AV S	Central	37203	5
8	2ND AV N & BROADWAY	Central	37201	4
9	11TH AV N & BROADWAY	Central	37203	3
9	11TH AV N & CHURCH ST	Central	37203	3
9	5TH AV S & ASH ST	Central	37203	3
9	INTERSTATE DR & HOWERTON AV	Central	37213	3
9	VICTORY AV & S 1ST ST	Central	37213	3

Property Crime

Rank	Intersection	Precinct	ZIP	Count
1	3RD AV S & BROADWAY	Central	37201	26
2	ROSA L PARKS BLVD & JEFFERSON ST	Central	37208	24
3	3RD AV N & COMMERCE ST	Central	37201	22
4	4TH AV N & COMMERCE ST	Central	37219	17
5	VICTORY AV & S 1ST ST	Central	37213	15
6	4TH AV N & BROADWAY	Central	37219	8
6	CHURCH ST & ARCADE ALY	Central	37219	8
6	HERMITAGE AV & PEABODY ST	Central	37201	8
9	1ST AV S & MOLLOY ST	Central	37201	7
9	2ND AV N & COMMERCE ST	Central	37201	7
9	SHELBY AV & INTERSTATE DR	Central	37213	7
12	CHARLOTTE AV & 5TH AV N	Central	37219	5
12	GAY ST & 1ST AV N	Central	37201	5

Traffic Crashes - Personal Injury

Rank	Intersection	Precinct	ZIP	Count
1	2ND AV N & COMMERCE ST	Central	37201	3
1	I40 W ENT RAMP & I40 W EXIT RAMP	Central	37203	3
3	11TH AV N & CHARLOTTE AV	Central	37203	2
3	10TH AV N & CHARLOTTE AV	Central	37203	2
3	I40 W ENT RAMP & I40 W	Central	37203	2
3	ROSA L PARKS BLVD & JEFFERSON ST	Central	37208	2
3	I65 N & ROSA L PARKS BLVD	Central	37208	2
3	2ND AV S & LINDSLEY AV	Central	37210	2
3	4TH AV S & KOREAN VETERANS BLVD	Central	37203	2
3	I24 E & I24 E ENT RAMP	Central	37206	2
3	INTERSTATE DR & JAMES ROBERTSON PKWY	Central	37213	2
3	I24 E & I24 E ENT RAMP	Central	37207	2
3	N 2ND ST & MAIN ST	Central	37213	2

Traffic Crashes - Non-Injury

Rank	Intersection	Precinct	ZIP	Count
1	8TH AV S & LAFAYETTE ST	Central	37203	16
2	4TH AV N & BROADWAY	Central	37219	14
3	BROADWAY & OPRY PL	Central	37203	11
4	2ND AV S & LINDSLEY AV	Central	37210	10
4	I24 E & I24 E EXIT RAMP	Central	37213	10
4	INTERSTATE DR & JAMES ROBERTSON PKWY	Central	37213	10
4	SPRING ST & N 1ST ST	Central	37207	10
8	WOODLAND ST & INTERSTATE DR	Central	37213	9
8	I65 N & ROSA L PARKS BLVD	Central	37208	9
10	I40 W ENT RAMP & BROADWAY	Central	37203	8
10	12TH AV N & BROADWAY	Central	37203	8
10	MCGAVOCK ST & 8TH AV S	Central	37203	8
10	2ND AV N & COMMERCE ST	Central	37201	8

Information summarized for CompStat week ending 06-24-17. (past 12 weeks of data). For each report, point data were plotted in a GIS and assigned to the nearest street intersection. Summary counts were then calculated for each intersection.

Sourced from MNPD ARMS on 6/28/2017 7:27:27 AM. Violent and property crime information sourced from incident reports using Uniform Crime Reporting definitions and reporting guidelines, based on the date when the crime was reported. Personal injury traffic crashes (10-46) and non-injury traffic crashes (10-45) retrieved from MNPD's CAD database. Excludes CFS with a disposition code of 6 or 11. For each incident or CAD record, the incident or dispatch location was assigned to the nearest street intersection.

Hermitage Precinct High Crime Intersections

Intersections with the highest concentrations of crime & traffic crashes - past 12 weeks.

METROPOLITAN POLICE DEPARTMENT
of Nashville and Davidson County

Violent Crime

Rank	Intersection	Precinct	ZIP	Count
1	CARROLL ST & 1ST AV S	Hermitage	37210	11
2	ELM HILL PKE &	Hermitage	37210	10
3	MILLWOOD DR & MURFREESBORO PKE	Hermitage	37217	9
4	UNIVERSITY CT &	Hermitage	37210	8
5	MURFREESBORO PKE & MURFREESBORO ENT RAMP	Hermitage	37217	6
5	VULTEE BLVD &	Hermitage	37217	6
5	GRANWOOD BLVD & 2ND ST	Hermitage	37138	6
8	ROCKWOOD DR & TULIP GROVE RD	Hermitage	37076	5
8	ROBERTSON ST & FAIRFIELD AV	Hermitage	37210	5
10	CARROLL ST & UNIVERSITY CT	Hermitage	37210	4
10	CHARLES E DAVIS BLVD & CANNON ST	Hermitage	37210	4
10	GREEN ST & CHARLES E DAVIS BLVD	Hermitage	37210	4
10	PANAMA DR &	Hermitage	37076	4

Property Crime

Rank	Intersection	Precinct	ZIP	Count
1	OPRY MILLS DR & OPRYLAND DR	Hermitage	37214	118
2	SHUTE LN & LEBANON PKE	Hermitage	37076	29
3	KOHLS PVT DR & STONES RIVER GRNWY	Hermitage	37214	17
4	MCGAVOCK PKE &	Hermitage	37214	16
4	CHARLES E DAVIS BLVD & J C NAPIER CT	Hermitage	37210	16
6	PARK DR & MCGAVOCK PKE	Hermitage	37214	15
7	MURFREESBORO PKE & UNA ANTIOCH PKE	Hermitage	37013	13
8	BELL RD & ARBOR LAKE BLVD	Hermitage	37076	12
9	WANDA DR & ELM HILL PKE	Hermitage	37210	10
9	NASHBORO BLVD & VILLAGE GREEN DR	Hermitage	37217	10
9	MILLWOOD DR & MURFREESBORO PKE	Hermitage	37217	10
12	BLACKWOOD DR & BELL RD	Hermitage	37214	9
12	FAIRWAY DR & LEBANON PKE	Hermitage	37214	9

Traffic Crashes - Personal Injury

Rank	Intersection	Precinct	ZIP	Count
1	BLACKWOOD DR & BELL RD	Hermitage	37214	4
2	MURFREESBORO PKE & DOVER GLEN DR	Hermitage	37217	3
2	MURFREESBORO PKE & SMITH SPRINGS RD	Hermitage	37217	3
2	EZELL PKE & MURFREESBORO PKE	Hermitage	37217	3
2	ELM HILL PKE & MCGAVOCK PKE	Hermitage	37214	3
2	I40 E & I40 E EXIT RAMP	Hermitage	37210	3
2	RURAL HILL RD & MURFREESBORO PKE	Hermitage	37217	3
2	SHUTE LN & SAUNDERSVILLE RD	Hermitage	37138	3
9	LEBANON PKE & OLD HICKORY BLVD	Hermitage	37076	2
9	SHUTE LN & LEBANON PKE	Hermitage	37076	2
9	OLD HICKORY BLVD & MILLS RD	Hermitage	37076	2
9	BELL RD & SMITH SPRINGS RD	Hermitage	37217	2
9	MURFREESBORO PKE & UNA ANTIOCH PKE	Hermitage	37013	2

Traffic Crashes - Non-Injury

Rank	Intersection	Precinct	ZIP	Count
1	I40 W & I40 W EXIT RAMP	Hermitage	37210	14
2	SPENCE LN & MURFREESBORO PKE	Hermitage	37210	13
2	I40 E & I40 E EXIT RAMP	Hermitage	37210	13
4	I24 W & ARLINGTON AV	Hermitage	37210	12
4	DONELSON PKE & I40 W ENT RAMP	Hermitage	37214	12
4	LEBANON PKE & OLD HICKORY BLVD	Hermitage	37076	12
7	BRILEY PKWY N & ELM HILL PKE	Hermitage	37214	10
7	CENTRAL PKE & OLD HICKORY BLVD	Hermitage	37076	10
7	I40 E & I40 E ENT RAMP	Hermitage	37210	10
10	BELL RD & SMITH SPRINGS RD	Hermitage	37217	9
10	MURFREESBORO PKE & UNA ANTIOCH PKE	Hermitage	37013	9
10	I40 E ENT RAMP & I40 W	Hermitage	37210	9
13	BLACKWOOD DR & BELL RD	Hermitage	37214	8

Information summarized for CompStat week ending 06-24-17. (past 12 weeks of data). For each report, point data were plotted in a GIS and assigned to the nearest street intersection. Summary counts were then calculated for each intersection.

Sourced from MNPD ARMS on 6/28/2017 7:27:27 AM. Violent and property crime information sourced from incident reports using Uniform Crime Reporting definitions and reporting guidelines, based on the date when the crime was reported. Personal injury traffic crashes (10-46) and non-injury traffic crashes (10-45) retrieved from MNPD's CAD database. Excludes CFS with a disposition code of 6 or 11. For each incident or CAD record, the incident or dispatch location was assigned to the nearest street intersection.

North Precinct High Crime Intersections

Intersections with the highest concentrations of crime & traffic crashes - past 12 weeks.

METROPOLITAN POLICE DEPARTMENT
of Nashville and Davidson County

Violent Crime

Rank	Intersection	Precinct	ZIP	Count
1	HIGHLAND TRACE DR & WOODALE LN	North	37207	13
2	26TH AV N & 25TH AV N	North	37208	12
3	AUGUSTA DR & WOODWARD DR	North	37207	8
3	GREGGWOOD DR & GWYNNWOOD DR	North	37207	8
5	HERMAN ST & 28TH AV N	North	37209	7
6	DOWLAN ST & 25TH AV N	North	37208	6
6	COCKRILL ST & 16TH AV N	North	37208	6
8	FORMOSA ST & DR D B TODD JR BLVD	North	37208	5
8	BUCHANAN ST & 16TH AV N	North	37208	5
8	ROSA L PARKS BLVD & DOMINICAN DR	North	37228	5
11	11TH AV N & JENNINGS ST	North	37208	4
11	14TH AV N & JENNINGS ST	North	37208	4
11	W TRINITY LN & HAMPTON ST	North	37207	4

Property Crime

Rank	Intersection	Precinct	ZIP	Count
1	ROSA L PARKS BLVD & MONROE ST	North	37208	18
2	26TH AV N & JEFFERSON ST	North	37208	15
3	REVELS DR & WHITES CREEK PKE	North	37207	11
4	17TH AV N & DR D B TODD JR BLVD	North	37208	10
5	SUMMITT AV & CLARKSVILLE PKE	North	37218	9
6	JEFFERSON ST & WARREN ST	North	37208	8
6	BRICK CHURCH PKE & AVONDALE CIR	North	37207	8
8	BUENA VISTA PKE & TRINITY LN	North	37218	7
8	ROSA L PARKS BLVD & DOMINICAN DR	North	37228	7
8	S HAMILTON RD & BUENA VISTA PKE	North	37218	7
8	CHARLOTTE AV & 31ST AV N	North	37209	7
12	DR DB TODD JR BLVD & JEFFERSON ST	North	37208	6
12	9TH AV N & JEFFERSON ST	North	37208	6

Traffic Crashes - Personal Injury

Rank	Intersection	Precinct	ZIP	Count
1	I65 S & W TRINITY LN	North	37207	5
1	28TH AV N & JOHN A MERRITT BLVD	North	37209	5
3	ROSA L PARKS BLVD & DOMINICAN DR	North	37228	3
3	I65 S & I24 E	North	37207	3
3	READ AV & BRICK CHURCH PKE	North	37207	3
3	W TRINITY LN & BRICK CHURCH PKE	North	37207	3
3	I24 E & CLAY LICK RD	North	37189	3
8	I24 E & CLAY LICK CT	North	37189	2
8	I24 E & I24 E EXIT RAMP	North	37189	2
8	BRILEY PKWY S & ASHLAND CITY HWY	North	37218	2
8	KINGS LN & CLARKSVILLE PKE	North	37218	2
8	ASHLAND CITY HWY & CLARKSVILLE PKE	North	37218	2
8	S HAMILTON RD & BUENA VISTA PKE	North	37218	2

Traffic Crashes - Non-Injury

Rank	Intersection	Precinct	ZIP	Count
1	I65 S & W TRINITY LN	North	37207	20
2	W TRINITY LN & BRICK CHURCH PKE	North	37207	14
2	S HAMILTON RD & BUENA VISTA PKE	North	37218	14
2	ROSA L PARKS BLVD & DOMINICAN DR	North	37228	14
5	VANTAGE WAY & ROSA L PARKS BLVD	North	37208	11
6	28TH AV N & JOHN A MERRITT BLVD	North	37209	9
6	DR DB TODD JR BLVD & JEFFERSON ST	North	37208	9
8	I24 E & I24 E EXIT RAMP	North	37189	6
8	READ AV & BRICK CHURCH PKE	North	37207	6
10	I24 W & I24 W EXIT RAMP	North	37080	5
10	WHITES CREEK PKE & MOORMANS ARM RD	North	37207	5
10	OLD HICKORY BLVD & WHITES CREEK PKE	North	37189	5
10	I24 E & CLAY LICK CT	North	37189	5

Information summarized for CompStat week ending 06-24-17. (past 12 weeks of data). For each report, point data were plotted in a GIS and assigned to the nearest street intersection. Summary counts were then calculated for each intersection.

Sourced from MNPD ARMS on 6/28/2017 7:27:27 AM. Violent and property crime information sourced from incident reports using Uniform Crime Reporting definitions and reporting guidelines, based on the date when the crime was reported. Personal injury traffic crashes (10-46) and non-injury traffic crashes (10-45) retrieved from MNPD's CAD database. Excludes CFS with a disposition code of 6 or 11. For each incident or CAD record, the incident or dispatch location was assigned to the nearest street intersection.

Madison Precinct High Crime Intersections

Intersections with the highest concentrations of crime & traffic crashes - past 12 weeks.

METROPOLITAN POLICE DEPARTMENT
of Nashville and Davidson County

Violent Crime

Rank	Intersection	Precinct	ZIP	Count
1	NEELYS BEND RD & S GALLATIN PKE	Madison	37115	5
1	ARCHWOOD DR & ROOSEVELT AV	Madison	37115	5
1	WELWORTH ST & FLORENCE AV	Madison	37115	5
1	FLORENCE AV & MCKINLEY ST	Madison	37115	5
1	SKYLINE MEMORIAL CT & DICKERSON PKE	Madison	37115	5
1	CHESAPEAKE DR & WOODSTOCK DR	Madison	37207	5
1	WESTCHESTER DR & BROOKWAY DR	Madison	37207	5
8	FOREST PARK RD & COVENTRY WOODS DR	Madison	37115	4
8	KATE ST & DULING AV	Madison	37115	4
10	E OLD HICKORY BLVD & ARCHWOOD DR	Madison	37115	3
10	SCHOOL PASS & BERWICK TR	Madison	37115	3
10	S GALLATIN PKE &	Madison	37115	3
10	EDENWOLD RD & N GALLATIN PKE	Madison	37115	3

Property Crime

Rank	Intersection	Precinct	ZIP	Count
1	SKYLINE MEMORIAL CT & DICKERSON PKE	Madison	37115	95
2	N GALLATIN PKE & NORTHSIDE DR	Madison	37115	86
3	OLD HICKORY BLVD W & GALLATIN PKE	Madison	37115	34
4	N GALLATIN PKE & RIVERCHASE BLVD	Madison	37115	24
5	TWIN HILLS DR & N GALLATIN PKE	Madison	37072	21
6	CONFERENCE DR & N GALLATIN PKE	Madison	37072	17
7	S GALLATIN PKE RAMP & S GALLATIN PKE	Madison	37115	16
8	ALTA LOMA RD & N GALLATIN PKE	Madison	37115	12
9	N GALLATIN PKE & ONE MILE PKWY	Madison	37115	10
10	DUE WEST AV N & OLD DUE WEST AV	Madison	37115	9
11	BELL GRIMES LN & DICKERSON PKE	Madison	37207	6
11	MYATT DR & SPRING BRANCH DR	Madison	37115	6
11	DULING AV & N GALLATIN PKE	Madison	37115	6

Traffic Crashes - Personal Injury

Rank	Intersection	Precinct	ZIP	Count
1	E PALESTINE AV & S GALLATIN PKE	Madison	37115	3
1	MYATT DR & RIVERGATE PKWY	Madison	37115	3
1	OLD HICKORY BLVD W & GALLATIN PKE	Madison	37115	3
4	RIVERGATE PKWY & BLUEBIRD DR	Madison	37072	2
4	N GALLATIN PKE & CUDE LN	Madison	37072	2
4	SHEPHERD HILLS DR & N GALLATIN PKE	Madison	37072	2
4	OLD HICKORY BLVD W & I65 N	Madison	37207	2
4	VIETNAM VETERANS BLVD N & CONFERENCE DR	Madison	37072	2
4	N GALLATIN PKE & RIVERCHASE BLVD	Madison	37115	2
4	LONG HOLLOW PKE & I65 N	Madison	37072	2
4	ROOSEVELT AV & MYATT DR	Madison	37115	2
4	S GALLATIN PKE & MOVING CENTER CT	Madison	37115	2
4	S GALLATIN PKE & HARRIS ST	Madison	37115	2

Traffic Crashes - Non-Injury

Rank	Intersection	Precinct	ZIP	Count
1	MYATT DR & RIVERGATE PKWY	Madison	37115	14
2	SKYLINE MEMORIAL CT & DICKERSON PKE	Madison	37115	12
3	DICKERSON PKE & OLD HICKORY BLVD	Madison	37207	11
3	E PALESTINE AV & S GALLATIN PKE	Madison	37115	11
5	EMMITT AV & S GALLATIN PKE	Madison	37115	10
5	OLD HICKORY BLVD W & GALLATIN PKE	Madison	37115	10
7	CONFERENCE DR & N GALLATIN PKE	Madison	37072	9
8	OLD HICKORY BLVD W & I65 N	Madison	37207	7
8	OLD HICKORY BLVD W & N GRAYCROFT AV	Madison	37115	7
8	DUE WEST AV N & OLD DUE WEST AV	Madison	37115	7
8	BRILEY PKWY W & BRILEY PKWY W ENT RAMP	Madison	37207	7
12	MYATT DR & ANDERSON LN	Madison	37115	6
12	DUE WEST AV E & S GALLATIN PKE	Madison	37115	6

Information summarized for CompStat week ending 06-24-17. (past 12 weeks of data). For each report, point data were plotted in a GIS and assigned to the nearest street intersection. Summary counts were then calculated for each intersection.

Sourced from MNPD ARMS on 6/28/2017 7:27:27 AM. Violent and property crime information sourced from incident reports using Uniform Crime Reporting definitions and reporting guidelines, based on the date when the crime was reported. Personal injury traffic crashes (10-46) and non-injury traffic crashes (10-45) retrieved from MNPD's CAD database. Excludes CFS with a disposition code of 6 or 11. For each incident or CAD record, the incident or dispatch location was assigned to the nearest street intersection.

Midtown Hills Precinct High Crime Intersections

Intersections with the highest concentrations of crime & traffic crashes - past 12 weeks.

METROPOLITAN POLICE DEPARTMENT
of Nashville and Davidson County

Violent Crime

Rank	Intersection	Precinct	ZIP	Count
1	17TH AV N & CHURCH ST	Midtown	37203	6
1	WEST END AV & 23RD AV N	Midtown	37203	6
3	OLD HICKORY BLVD & HICKORY TRACE DR	Midtown	37211	5
3	28TH AV N &	Midtown	37203	5
5	HAMILTON AV & RIDLEY BLVD	Midtown	37203	4
5	18TH AV S & WEST END AV	Midtown	37203	4
5	WEST END AV & 17TH AV N	Midtown	37203	4
5	MCMURRAY DR & WILKERSON DR	Midtown	37211	4
9	NOLENSVILLE PKE & NORTHCREST DR	Midtown	37211	3
9	14TH AV S & DEMONBREUN ST	Midtown	37203	3
9	LYLE AV & DIVISION ST	Midtown	37203	3
12	DIVISION ST & 19TH AV S	Midtown	37203	2
12	HORTON AV & 12TH AV S	Midtown	37203	2

Property Crime

Rank	Intersection	Precinct	ZIP	Count
1	POWELL AV & BRANSFORD AV	Midtown	37204	27
2	8TH AV S & ROYCROFT PL	Midtown	37204	17
2	MURPHY RD & WEST END AV	Midtown	37203	17
4	CHARLOTTE AV &	Midtown	37203	14
5	NOLENSVILLE PKE & SWISS AV	Midtown	37211	12
6	20TH AV N & STATE ST	Midtown	37203	11
7	14TH AV S & DEMONBREUN ST	Midtown	37203	9
8	16TH AV N & CHURCH ST	Midtown	37203	8
8	NOLENSVILLE PKE & LENOX VILLAGE DR	Midtown	37211	8
10	NOLENSVILLE PKE & APRIL LN	Midtown	37211	7
11	BELMONT BLVD & BERNARD AV	Midtown	37212	6
12	ORIOLE PL & RICHARD JONES RD	Midtown	37215	5
12	21ST AV N & CHARLOTTE AV	Midtown	37203	5

Traffic Crashes - Personal Injury

Rank	Intersection	Precinct	ZIP	Count
1	OLD HICKORY BLVD & FRANKLIN PKE	Midtown	37027	3
1	I65 S & OLD HICKORY BLVD	Midtown	37027	3
1	HARDING PL & DANBY DR	Midtown	37211	3
1	HARDING PL & I65 N ENT RAMP	Midtown	37204	3
5	OLD HICKORY BLVD & HILL RD	Midtown	37027	2
5	OLD HICKORY BLVD & EDMONDSON PKE	Midtown	37211	2
5	I65 N & OLD HICKORY BLVD	Midtown	37027	2
5	OLD HICKORY BLVD & I65 N EXIT RAMP	Midtown	37027	2
5	NOLENSVILLE PKE & HOLT RD	Midtown	37013	2
5	ASHLAWN PL & EDMONDSON PKE	Midtown	37211	2
5	NOLENSVILLE PKE & TUSCULUM RD	Midtown	37211	2
5	I65 N & HARDING PL	Midtown	37220	2
5	FRANKLIN PKE & TYNE BLVD	Midtown	37220	2

Traffic Crashes - Non-Injury

Rank	Intersection	Precinct	ZIP	Count
1	POWELL AV & POWELL PL	Midtown	37204	28
2	WEDGEWOOD AV & 8TH AV S	Midtown	37203	17
3	I440 E & I440 ENT RAMP	Midtown	37204	16
4	I40 E EXIT RAMP & BROADWAY	Midtown	37203	14
5	OLD HICKORY BLVD & FRANKLIN PKE	Midtown	37027	13
6	HARDING PL & TROUSDALE DR	Midtown	37211	12
7	HARDING PL & I65 N ENT RAMP	Midtown	37204	11
8	OLD HICKORY BLVD & EDMONDSON PKE	Midtown	37211	10
8	I65 S & OLD HICKORY BLVD	Midtown	37027	10
8	I440 W & I440 W ENT RAMP	Midtown	37204	10
8	14TH AV N & CHARLOTTE AV	Midtown	37203	10
12	MEDICAL CENTER DR & VANDERBILT HOSPITAL	Midtown	37212	9
12	BRANSFORD AV & THOMPSON LN	Midtown	37204	9

Information summarized for CompStat week ending 06-24-17. (past 12 weeks of data). For each report, point data were plotted in a GIS and assigned to the nearest street intersection. Summary counts were then calculated for each intersection.

Sourced from MNPD ARMS on 6/28/2017 7:27:27 AM. Violent and property crime information sourced from incident reports using Uniform Crime Reporting definitions and reporting guidelines, based on the date when the crime was reported. Personal injury traffic crashes (10-46) and non-injury traffic crashes (10-45) retrieved from MNPD's CAD database. Excludes CFS with a disposition code of 6 or 11. For each incident or CAD record, the incident or dispatch location was assigned to the nearest street intersection.

County High Crime Intersections - Arrests

Intersections with the highest concentrations of arrests - past 12 weeks.

METROPOLITAN POLICE DEPARTMENT
of Nashville and Davidson County

DUI Arrests

Rank	Intersection	Precinct	ZIP	Count
1	BRILEY PKWY E EXT RAMP & DICKERSON PKE	Madison	37207	10
2	12TH AV N & BROADWAY	Central	37203	9
3	GALLATIN AV & SEYMOUR AV	East	37206	7
4	PETWAY AV & GALLATIN AV	East	37206	6
4	GRANADA AV & GALLATIN AV	East	37206	6
4	EASTLAND AV & GALLATIN AV	East	37206	6
4	GALLATIN AV & CHICAMAUGA AV	East	37206	6
8	BRICK CHURCH PKE & FERNCO DR	North	37207	5
8	ALBION ST & DR D B TODD JR BLVD	North	37208	5
8	MEDICAL CENTER DR & VANDERBILT HOSPITAL	Midtown	37212	5
11	BRILEY PKWY W & BRICK CHURCH PKE	Madison	37207	4
11	HARDING PL & NOLENSVILLE PKE	South	37211	4
11	BLACKWOOD DR & BELL RD	Hermitage	37214	4

Drug-Related Arrests

Rank	Intersection	Precinct	ZIP	Count
1	MURFREESBORO PKE & PARRIS AV	South	37210	34
2	UNIVERSITY CT & 1ST AV S	Hermitage	37210	26
3	LAFAYETTE ST & 5TH AV S	Central	37203	23
4	W TRINITY LN & HAMPTON ST	North	37207	17
5	GAY ST & 2ND AV N	Central	37201	16
6	N GALLATIN PKE & NORTHSIDE DR	Madison	37115	13
7	JOHN A MERRITT BLVD & 33RD AV N	North	37209	12
7	NOLENSVILLE PKE & WELSHWOOD DR	South	37211	12
9	OLD HICKORY BLVD & PRINCETON PL	Hermitage	37076	11
9	WEST END AV & 25TH AV S	Midtown	37203	11
11	DREXEL ST & 7TH AV S	Central	37203	10
11	5TH AV S & ASH ST	Central	37203	10
11	OLD HICKORY BLVD W &	Madison	37207	10

Felony Arrests

Rank	Intersection	Precinct	ZIP	Count
1	2ND AV N & JAMES ROBERTSON PKWY	Central	37201	87
2	COCKRILL BEND BLVD & COCKRILL BEND CIR	West	37209	17
3	DELAWARE AV & 31ST AV N	North	37209	15
3	ALBION ST & DR D B TODD JR BLVD	North	37208	15
5	GAY ST & 2ND AV N	Central	37201	14
6	BRILEY PKWY E EXT RAMP & DICKERSON PKE	Madison	37207	13
6	JACKMAN RD & WHITES CREEK PKE	North	37080	13
8	MURFREESBORO PKE & PARRIS AV	South	37210	12
9	3RD AV S & BROADWAY	Central	37201	11
9	HILL AV & BLANTON AV	South	37210	11
11	W TRINITY LN & HAMPTON ST	North	37207	10
12	COUNTY HOSPITAL RD & CAMILLA CALDWELL LN	North	37218	9
12	LEA AV & 7TH AV S	Central	37203	9

Weapons Law Violation Arrests

Rank	Intersection	Precinct	ZIP	Count
1	N GALLATIN PKE & NORTHSIDE DR	Madison	37115	3
1	MORROW RD & MARILYN RD	West	37209	3
1	24TH AV N & CHARLOTTE AV	North	37209	3
1	PARAGON MILLS RD & VALLEY RIDGE DR	South	37211	3
1	CEDAR DR & APPLE CT	South	37211	3
6	FOXGLOVE DR & WELCH RD	South	37211	2
6	KNOLLS PL & OLD HICKORY BLVD	Midtown	37211	2
6	GLASTONBURY RD & SOUTHWOOD PARK PL	Hermitage	37217	2
6	HARDING PL & METROPLEX DR	South	37211	2
6	IRMA DR & PRESTON CT	South	37013	2
6	CRYSTAL SPRING LN & CENTRAL PKE	Hermitage	37076	2
6	HAMILTON CHURCH RD & OWENDALE DR	South	37013	2
6	CENTRAL PKE & OLD HICKORY BLVD	Hermitage	37076	2

Information summarized for CompStat week ending 06-24-17. (past 12 weeks of data). For each report, point data were plotted in a GIS and assigned to the nearest street intersection. Summary counts were then calculated for each intersection.

Sourced from MNPD ARMS on 6/28/2017 7:27:27 AM. For each arrest, the arrest location was assigned to the nearest street intersection. This report does not take into account the number of charges. 1 arrest = 1 body.

County Hot Addresses
Multiple CFS / Arrests at the Same Location, Past 12 Weeks

METROPOLITAN POLICE DEPARTMENT
of Nashville and Davidson County

CFS Location / Nearby Business	Count	Counts - Top Ten Codes
639 LAFAYETTE ST ***Nashville Rescue Mission***	**177**	69 - Want Officer for Investigation / Assistance (10-43) 55 - Disorderly Person (10-44) 20 - Suicidal Person (10-63)
709 5TH AV S ***Greyhound***	**158**	60 - Disorderly Person (10-44) 58 - Want Officer for Investigation / Assistance (10-43) 6 - Fight / Assault (10-57)
512 1ST AV N	**121**	42 - Want Officer for Investigation / Assistance (10-43) 39 - Domestic Disturbance (10-41) 13 - Disorderly Person (10-44)
1818 ALBION ST ***Nashville General Hospital School***	**106**	46 - Want Officer for Investigation / Assistance (10-43) 21 - Transport Prisoner / Suspect (10-16) 8 - Domestic Disturbance (10-41)
3458 DICKERSON PIKE ***Walmart Supercenter***	**106**	33 - Transport Prisoner / Suspect (10-16) 23 - Theft (10-50) 15 - Disorderly Person (10-44)
5655 FRIST BLVD ***Summit Medical Center***	**98**	41 - Transport Prisoner / Suspect (10-16) 14 - Want Officer for Investigation / Assistance (10-43) 12 - Fight / Assault (10-57)
2000 CHURCH ST ***Baptist Hospital***	**97**	23 - Transport Prisoner / Suspect (10-16) 23 - Want Officer for Investigation / Assistance (10-43) 12 - Fight / Assault (10-57)
24 LAFAYETTE ST ***Z Mart***	**95**	45 - Disorderly Person (10-44) 11 - Want Officer for Investigation / Assistance (10-43) 11 - Criminal Vice Activity (10-78)
5101 HARDING PL ***MNPD South Precinct***	**94**	37 - Want Officer for Investigation / Assistance (10-43) 23 - Domestic Disturbance (10-41) 13 - Theft (10-50)
5500 CHARLOTTE PIKE ***MNPD West Precinct***	**90**	42 - Want Officer for Investigation / Assistance (10-43) 23 - Theft (10-50) 11 - Disorderly Person (10-44)
4040 NOLENSVILLE PIKE ***Walmart***	**84**	21 - Want Officer for Investigation / Assistance (10-43) 17 - Theft (10-50) 13 - Disorderly Person (10-44)
2232 GALLATIN PIKE N	**84**	44 - Transport Prisoner / Suspect (10-16) 17 - Theft (10-50) 8 - Disorderly Person (10-44)
2300 PATTERSON ST ***Centennial Medical Center***	**81**	33 - Transport Prisoner / Suspect (10-16) 16 - Want Officer for Investigation / Assistance (10-43) 6 - Fight / Assault (10-57)
7044 CHARLOTTE PIKE ***Walmart Supercenter***	**77**	19 - Transport Prisoner / Suspect (10-16) 17 - Theft (10-50) 16 - Want Officer for Investigation / Assistance (10-43)
705 DREXEL ST ***Room In the Inn***	**77**	55 - Want Officer for Investigation / Assistance (10-43) 6 - Disorderly Person (10-44) 5 - Theft (10-50)

Arrest Location	Count	Counts - Top Charges
408 2ND AVE N	**250**	61 - Probation violation- misdemeanor 42 - Failure to appear- class b or c misd. 28 - Probation violation- community corrections viol.
512 1ST AV N	**220**	70 - Failure to appear- class b or c misd. 59 - Probation violation- misdemeanor 32 - Probation violation- community corrections viol.
512 1ST AVE N	**189**	59 - Failure to appear- class b or c misd. 38 - Probation violation- misdemeanor 23 - Probation violation- community corrections viol.
2232 N GALLATIN PIKE	**106**	86 - Theft of merchandise- $1,000 or less 12 - Criminal trespass 8 - Drug paraphernalia- unlawful use
512 1ST AVE NORTH	**104**	35 - Assault, aggravated - deadly weapon - reckless 35 - Probation violation- misdemeanor 20 - Failure to appear- class b or c misd.
7044 CHARLOTTE PIKE	**79**	68 - Theft of merchandise- $1,000 or less 6 - Theft of property-$1,000 or less 6 - Vandalism- $1,000 or less
1 TITANS WAY	**79**	23 - Public intoxication 20 - Alcohol- under 21, consumption 11 - Criminal trespass
1101 BROADWAY	**77**	47 - Criminal trespass 23 - Public intoxication 4 - Failure to be booked (state citation)
400 CHARLOTTE AVE	**69**	28 - Criminal trespass 24 - Public intoxication 8 - Resisting stop, frisk, halt, arrest, or search
3458 DICKERSON PIKE	**66**	50 - Theft of merchandise- $1,000 or less 9 - Criminal trespass 6 - Theft of property-$1,000 or less
4040 NOLENSVILLE PIKE	**61**	32 - Theft of merchandise- $1,000 or less 13 - Criminal trespass 6 - Poss. or casual exchange-cont.sub.
639 LAFAYETTE ST	**60**	16 - Criminal trespass 13 - Public intoxication 7 - Obstructing a passageway
3441 DICKERSON PIKE	**57**	10 - Driving- revoked license 7 - Driving under the influence 6 - Failure to appear- class b or c misd.
1417 MURFREESBORO PIKE	**56**	27 - Leaving scene of accident - damage $500 or less 19 - Accident - failure to report 10 - Driving- revoked license
448 2ND AVE N	**51**	15 - Driv. lic. - no d/l 9 - Driving- suspended license 8 - Driving- revoked license

Sourced from MNPD ARMS on 6/28/2017 7:27:27 AM. CAD calls retrieved from Metropolitan Emergency Communications Center's Computer Aided Dispatch system. Includes only calls where an officer response was made. Disposition codes 6 (Backup) and 11 (Signal 9) are excluded. Self-initiated calls are excluded. Calls dispatched to interstate RPAs and intersections are excluded. Teleserve calls are excluded. Arrest information retrieved from the MNPD RMS warrants / arrests database. 1 arrest = 1 body. Includes adult and juvenile arrests. 'Nearby Business' refers to a business establishment in close proximity of the address listed, and is provided for informational purposes only. There is no guarantee that all calls were dispatched to the business listed, because in some cases, multiple business establishments have the same address (e.g. a discount store that also contains a pharmacy). Due to the unique nature of apartment-based reporting, individual unit numbers and the address of the main office for a complex may sometimes both appear in this report.

West Precinct Hot Addresses
Multiple CFS / Arrests at the Same Location, Past 12 Weeks

METROPOLITAN POLICE DEPARTMENT
of Nashville and Davidson County

CFS Location / Nearby Business	Count	Counts - Top Ten Codes
5500 CHARLOTTE PIKE ***MNPD West Precinct***	**90**	42 - Want Officer for Investigation / Assistance (10-43) 23 - Theft (10-50) 11 - Disorderly Person (10-44)
7044 CHARLOTTE PIKE ***Walmart Supercenter***	**77**	19 - Transport Prisoner / Suspect (10-16) 17 - Theft (10-50) 16 - Want Officer for Investigation / Assistance (10-43)
2126 ABBOTT MARTIN RD ***Green Hills Mall***	**26**	8 - Theft (10-50) 6 - Disorderly Person (10-44) 3 - Vehicle Accident - Property Damage (10-45)
4220 HARDING PIKE ***St Thomas Hospital***	**24**	8 - Want Officer for Investigation / Assistance (10-43) 8 - Transport Prisoner / Suspect (10-16) 2 - Domestic Disturbance (10-41)
6814 CHARLOTTE PIKE ***Target***	**22**	8 - Theft (10-50) 6 - Transport Prisoner / Suspect (10-16) 2 - Disorderly Person (10-44)
5705 CHARLOTTE PIKE ***Kroger***	**18**	5 - Disorderly Person (10-44) 4 - Want Officer for Investigation / Assistance (10-43) 3 - Theft (10-50)
50 VAUGHN RD ***Warner Park***	**17**	6 - Theft (10-50) 3 - Disorderly Person (10-44) 3 - Want Officer for Investigation / Assistance (10-43)
7087 HIGHWAY 70 S ***Kroger***	**17**	7 - Disorderly Person (10-44) 3 - Want Officer for Investigation / Assistance (10-43) 2 - Suspicious Person (10-40)
4711 CHARLOTTE AV	**15**	12 - Investigate 911 Hang-Up Call (10-88) 3 - Disorderly Person (10-44)
3900 CLIFTON AV	**15**	9 - Burglary - Non-Residence (10-71) 2 - Want Officer for Investigation / Assistance (10-43) 2 - Disorderly Person (10-44)
925 40TH AV N	**14**	12 - Burglary - Non-Residence (10-71) 1 - Shots Fired (10-83) 1 - Disorderly Person (10-44)
6418 CENTENNIAL BLVD	**13**	7 - Want Officer for Investigation / Assistance (10-43) 4 - Vehicle Accident - Property Damage (10-45) 1 - Domestic Disturbance (10-41)
301 WHITE BRIDGE PIKE	**12**	8 - Theft (10-50) 2 - Suspicious Person (10-40) 2 - Want Officer for Investigation / Assistance (10-43)
7034 CHARLOTTE PIKE	**12**	2 - Burglary - Non-Residence (10-71) 2 - Fight / Assault (10-57) 2 - Disorderly Person (10-44)
6931 CHARLOTTE PIKE	**11**	6 - Theft (10-50) 4 - Disorderly Person (10-44) 1 - Want Officer for Investigation / Assistance (10-43)

Arrest Location	Count	Counts - Top Charges
7044 CHARLOTTE PIKE	**79**	68 - Theft of merchandise- $1,000 or less 6 - Theft of property-$1,000 or less 6 - Vandalism- $1,000 or less
6814 CHARLOTTE PIKE	**29**	29 - Theft of merchandise- $1,000 or less 3 - Failure to be booked (state citation) 2 - Failure to appear- class b or c misd.
7475 COCKRILL BEND BLVD	**19**	9 - Probation violation- felony 5 - Sex offender registration violation - 1st offense 4 - Probation violation- community corrections viol.
CABOT DR & CHARLOTTE PIKE	**11**	4 - Driving- revoked license 3 - Driving- suspended license 2 - Poss. or casual exchange-cont.sub.
5200 DELAWARE AVE	**11**	5 - Disorderly conduct 4 - Assault 4 - Resisting stop, frisk, halt, arrest, or search
5500 CHARLOTTE PIKE	**10**	21 - Burglary- motor vehicle 1 - Credit card, fraudulent use - $500 or less 1 - Burglary- aggravated
408 CENTURY CT	**10**	6 - Probation violation- misdemeanor 6 - Probation violation- community corrections viol. 4 - Probation violation- felony
150 DAVIDSON RD	**9**	4 - Assault- simple - bodily injury 3 - Disorderly conduct 1 - Driv. lic. - no d/l
6535 PREMIER DR	**9**	3 - Delivery -cont.sub.- cocaine 300 gr. or more 3 - Delivery -cont.sub.- heroin 150 gr. or more 2 - Drug paraphernalia- unlawful use
7034 CHARLOTTE PIKE	**8**	4 - Theft of merchandise- $1,000 or less 2 - Driving- suspended license 1 - Drug paraphernalia- unlawful use
626 40TH AVE N	**8**	2 - Assault, aggravated - deadly weapon - int/kn 2 - Driv. lic. - no d/l 2 - Driving- suspended license
45TH AVE N & ALABAMA AVE	**8**	3 - Driving- revoked license 2 - Driving- suspended license 2 - Poss. or casual exchange-cont.sub.
5800 MAUDINA AVE	**7**	3 - Poss. or casual exchange-cont.sub. 2 - Public intoxication 2 - Vandalism- $1,000 or less
51ST AVE N & CENTENNIAL BLVD	**7**	3 - Driving- suspended license 2 - Poss. or casual exchange-cont.sub. 1 - Implied consent - civil
50 VAUGHN RD	**6**	6 - Driv. lic. - no d/l

Sourced from MNPD ARMS on 6/28/2017 7:27:27 AM. CAD calls retrieved from Metropolitan Emergency Communications Center's Computer Aided Dispatch system. Includes only calls where an officer response was made. Disposition codes 6 (Backup) and 11 (Signal 9) are excluded. Self-initiated calls are excluded. Calls dispatched to interstate RPAs and intersections are excluded. Teleserve calls are excluded. Arrest information retrieved from the MNPD RMS warrants / arrests database. 1 arrest = 1 body. Includes adult and juvenile arrests. 'Nearby Business' refers to a business establishment in close proximity of the address listed, and is provided for informational purposes only. There is no guarantee that all calls were dispatched to the business listed, because in some cases, multiple business establishments have the same address (e.g. a discount store that also contains a pharmacy). Due to the unique nature of apartment-based reporting, individual unit numbers and the address of the main office for a complex may sometimes both appear in this report.

East Precinct Hot Addresses
Multiple CFS / Arrests at the Same Location, Past 12 Weeks

METROPOLITAN POLICE DEPARTMENT
of Nashville and Davidson County

CFS Location / Nearby Business	Count	Counts - Top Ten Codes
936 E TRINITY LN ***MNPD East Precinct***	**68**	34 - Want Officer for Investigation / Assistance (10-43) 14 - Domestic Disturbance (10-41) 7 - Theft (10-50)
130 W TRINITY LN ***Love's Truck Stop***	**39**	10 - Want Officer for Investigation / Assistance (10-43) 8 - Vehicle Accident - Property Damage (10-45) 7 - Disorderly Person (10-44)
600 SHELBY AV	**35**	11 - Theft (10-50) 10 - Disorderly Person (10-44) 4 - Want Officer for Investigation / Assistance (10-43)
500 MAIN ST	**30**	10 - Disorderly Person (10-44) 6 - Vehicle Accident - Property Damage (10-45) 3 - Theft (10-50)
3410 GALLATIN PIKE ***Kroger***	**30**	8 - Theft (10-50) 6 - Transport Prisoner / Suspect (10-16) 4 - Disorderly Person (10-44)
2600 GALLATIN PIKE	**24**	14 - Disorderly Person (10-44) 3 - Want Officer for Investigation / Assistance (10-43) 2 - Domestic Disturbance (10-41)
711 GALLATIN AV ***Kroger***	**24**	7 - Want Officer for Investigation / Assistance (10-43) 4 - Disorderly Person (10-44) 4 - Theft (10-50)
803 DICKERSON PIKE ***Z Mart***	**21**	15 - Disorderly Person (10-44) 2 - Theft (10-50) 1 - Intoxicated Person (10-42)
836 DICKERSON PIKE ***Family Dollar Store***	**21**	15 - Theft (10-50) 4 - Disorderly Person (10-44) 1 - Fight / Assault (10-57)
SHELBY PARK	**20**	5 - Disorderly Person (10-44) 5 - Want Officer for Investigation / Assistance (10-43) 4 - Safety Hazard (10-87)
3144 DICKERSON PIKE ***Exxon***	**19**	7 - Theft (10-50) 6 - Disorderly Person (10-44) 3 - Want Officer for Investigation / Assistance (10-43)
824 MAIN ST ***Weiss Liquors Inc***	**18**	6 - Disorderly Person (10-44) 3 - Want Officer for Investigation / Assistance (10-43) 2 - Fight / Assault (10-57)
618 S 6TH ST	**17**	10 - Missing Person (10-75) 4 - Want Officer for Investigation / Assistance (10-43) 2 - Domestic Disturbance (10-41)
2904 GALLATIN PIKE	**17**	12 - Disorderly Person (10-44) 2 - Fight / Assault (10-57) 1 - Theft (10-50)
701 DICKERSON PIKE	**15**	10 - Disorderly Person (10-44) 3 - Want Officer for Investigation / Assistance (10-43) 1 - Theft (10-50)

Arrest Location	Count	Counts - Top Charges
401 WALTON LN	**24**	9 - Disorderly conduct 6 - Juvenile, runaway 5 - Juvenile, loitering during school hours
CLEVELAND ST & DICKERSON PIKE	**21**	8 - Driving- suspended license 6 - Driving- revoked license 3 - Driv. lic. - no d/l
DICKERSON PIKE & W TRINITY LN	**20**	5 - Driving- revoked license 4 - Poss. or casual exchange-cont.sub. 3 - Driv. lic. - no d/l
DICKERSON PIKE & GRACE ST	**17**	8 - Driving- revoked license 8 - Driv. lic. - no d/l 1 - Driving- suspended license
510 WOODLAND ST	**17**	14 - Criminal trespass 2 - Poss. or casual exchange-cont.sub. 2 - Public intoxication
3410 GALLATIN PIKE	**17**	11 - Theft of merchandise- $1,000 or less 3 - Poss. or casual exchange-cont.sub. 2 - Probation violation- misdemeanor
1500 PORTER RD	**16**	5 - Drug paraphernalia- unlawful use 5 - Poss. or casual exchange-cont.sub. 3 - Vandalism- $500 or less
DICKERSON PIKE & GATEWOOD AVE	**16**	4 - Driv. lic. - no d/l 4 - Driving- suspended license 3 - Driving- revoked license
DICKERSON PIKE & SPRING ST	**16**	7 - Driving- revoked license 3 - Driving- suspended license 2 - Driving- revoked license, 2nd offense
S 8TH ST & SHELBY AVE	**16**	7 - Driving- revoked license 4 - Driving- suspended license 2 - Drug paraphernalia- unlawful use
S 4TH ST & SHELBY AVE	**15**	4 - Driving- suspended license 3 - Driving- revoked license 2 - Driv. lic. - no d/l
S 5TH ST & SHELBY AVE	**15**	10 - Driving- suspended license 3 - Driv. lic. - poss. of revoked, susp. or altered 2 - Driving- revoked license
S 5TH ST & WOODLAND ST	**15**	4 - Driving- suspended license 4 - Driving- revoked license 3 - Failure to be booked (state citation)
130 W TRINITY LN	**15**	4 - Poss. or casual exchange-cont.sub. 3 - Driving- revoked license 2 - Failure to appear- class b or c misd.
500 MAIN ST	**14**	5 - Public intoxication 4 - Failure to be booked (state citation) 2 - Failure to appear- class b or c misd.

Sourced from MNPD ARMS on 6/28/2017 7:27:27 AM. CAD calls retrieved from Metropolitan Emergency Communications Center's Computer Aided Dispatch system. Includes only calls where an officer response was made. Disposition codes 6 (Backup) and 11 (Signal 9) are excluded. Self-initiated calls are excluded. Calls dispatched to interstate RPAs and intersections are excluded. Teleserve calls are excluded. Arrest information retrieved from the MNPD RMS warrants / arrests database. 1 arrest = 1 body. Includes adult and juvenile arrests. 'Nearby Business' refers to a business establishment in close proximity of the address listed, and is provided for informational purposes only. There is no guarantee that all calls were dispatched to the business listed, because in some cases, multiple business establishments have the same address (e.g. a discount store that also contains a pharmacy). Due to the unique nature of apartment-based reporting, individual unit numbers and the address of the main office for a complex may sometimes both appear in this report.

South Precinct Hot Addresses
Multiple CFS / Arrests at the Same Location, Past 12 Weeks

METROPOLITAN POLICE DEPARTMENT
of Nashville and Davidson County

CFS Location / Nearby Business	Count	Counts - Top Ten Codes
5101 HARDING PL ***MNPD South Precinct***	**94**	37 - Want Officer for Investigation / Assistance (10-43) 23 - Domestic Disturbance (10-41) 13 - Theft (10-50)
4040 NOLENSVILLE PIKE ***Walmart***	**84**	21 - Want Officer for Investigation / Assistance (10-43) 17 - Theft (10-50) 13 - Disorderly Person (10-44)
391 WALLACE RD ***Southern Hills Medical Center***	**74**	36 - Transport Prisoner / Suspect (10-16) 10 - Domestic Disturbance (10-41) 9 - Want Officer for Investigation / Assistance (10-43)
5824 NOLENSVILLE PIKE ***Walmart***	**41**	7 - Disorderly Person (10-44) 6 - Theft (10-50) 5 - Vehicle Accident - Property Damage (10-45)
3035 HAMILTON CHURCH RD ***Walmart***	**35**	11 - Want Officer for Investigation / Assistance (10-43) 5 - Disorderly Person (10-44) 5 - Vehicle Accident - Property Damage (10-45)
411 MURFREESBORO PIKE ***Mercury Courts***	**33**	8 - Suspicious Person (10-40) 6 - Want Officer for Investigation / Assistance (10-43) 6 - Criminal Vice Activity (10-78)
2212 NOLENSVILLE PIKE	**29**	10 - Disorderly Person (10-44) 5 - Vehicle Accident - Property Damage (10-45) 4 - Suspicious Person (10-40)
13011 OLD HICKORY BLVD ***BP***	**25**	14 - Vehicle Accident - Property Damage (10-45) 4 - Disorderly Person (10-44) 4 - Domestic Disturbance (10-41)
5113 HARDING PL	**24**	13 - Want Officer for Investigation / Assistance (10-43) 4 - Disorderly Person (10-44) 3 - Fight / Assault (10-57)
5319 MT VIEW RD ***Kroger***	**24**	11 - Disorderly Person (10-44) 7 - Want Officer for Investigation / Assistance (10-43) 2 - Theft (10-50)
61 EAST THOMPSON LN ***Kroger***	**22**	6 - Want Officer for Investigation / Assistance (10-43) 5 - Vehicle Accident - Property Damage (10-45) 4 - Disorderly Person (10-44)
331 PLUS PARK BLVD	**20**	8 - Criminal Vice Activity (10-78) 4 - Disorderly Person (10-44) 4 - Want Officer for Investigation / Assistance (10-43)
2200 NOLENSVILLE PIKE	**19**	11 - Theft (10-50) 3 - Vehicle Accident - Property Damage (10-45) 2 - Want Officer for Investigation / Assistance (10-43)
5252 HICKORY HOLLOW PKWY ***Hickory Hollow Mall***	**19**	3 - Disorderly Person (10-44) 2 - Theft (10-50) 2 - Suspicious Person (10-40)
553 MURFREESBORO PIKE	**18**	8 - Theft (10-50) 4 - Disorderly Person (10-44) 1 - Want Officer for Investigation / Assistance (10-43)

Arrest Location	Count	Counts - Top Charges
4040 NOLENSVILLE PIKE	**61**	32 - Theft of merchandise- $1,000 or less 13 - Criminal trespass 6 - Poss. or casual exchange-cont.sub.
1417 MURFREESBORO PIKE	**56**	27 - Leaving scene of accident - damage $500 or less 19 - Accident - failure to report 10 - Driving- revoked license
419 MURFREESBORO PIKE	**42**	14 - Drug paraphernalia- unlawful use 12 - Criminal trespass 8 - Poss. or casual exchange-cont.sub.
1900 HOBSON PIKE	**34**	13 - Assault- simple - bodily injury 8 - Juvenile, loitering during school hours 6 - Disorderly conduct
MURFREESBORO PIKE & THOMPSON PL	**34**	15 - Driv. lic. - no d/l 5 - Driving- suspended license 5 - Failure to be booked (state citation)
1200 2ND AVE S	**28**	16 - Disorderly conduct 5 - Resisting stop, frisk, halt, arrest, or search 4 - Intimidation
2ND AVE S & LAFAYETTE ST	**24**	8 - Criminal trespass 3 - Failure to be booked (state citation) 3 - Public intoxication
HARDING PL & NOLENSVILLE PIKE	**24**	9 - Driv. lic. - no d/l 4 - Pedestrian sol. ride or business 3 - Public intoxication
BELL RD & MURFREESBORO PIKE	**23**	8 - Driv. lic. - no d/l 4 - Driving- revoked license 3 - Poss. or casual exchange-cont.sub.
391 WALLACE RD	**23**	4 - Criminal trespass 3 - Driv. lic. - no d/l 3 - Disorderly conduct
5050 BLUE HOLE RD	**22**	12 - Disorderly conduct 3 - Juvenile, curfew 2 - Poss. or casual exchange-cont.sub.
95 WALLACE RD	**19**	7 - Poss. or casual exchange-cont.sub. 6 - Drug paraphernalia- unlawful use 4 - Failure to be booked (state citation)
ANTIOCH PIKE & RICHARDS RD	**18**	10 - Driv. lic. - no d/l 2 - Driving- revoked license 2 - Failure to be booked (state citation)
311 HARDING PL	**18**	16 - Driv. lic. - no d/l 1 - Driving- revoked license 1 - Driving- suspended license
411 MURFREESBORO PIKE	**17**	5 - Criminal trespass 4 - Failure to be booked (state citation) 3 - Failure to appear- class b or c misd.

Sourced from MNPD ARMS on 6/28/2017 7:27:27 AM. CAD calls retrieved from Metropolitan Emergency Communications Center's Computer Aided Dispatch system. Includes only calls where an officer response was made. Disposition codes 6 (Backup) and 11 (Signal 9) are excluded. Self-initiated calls are excluded. Calls dispatched to interstate RPAs and intersections are excluded. Teleserve calls are excluded. Arrest information retrieved from the MNPD RMS warrants / arrests database. 1 arrest = 1 body. Includes adult and juvenile arrests. 'Nearby Business' refers to a business establishment in close proximity of the address listed, and is provided for informational purposes only. There is no guarantee that all calls were dispatched to the business listed, because in some cases, multiple business establishments have the same address (e.g. a discount store that also contains a pharmacy). Due to the unique nature of apartment-based reporting, individual unit numbers and the address of the main office for a complex may sometimes both appear in this report.

Central Precinct Hot Addresses
Multiple CFS / Arrests at the Same Location, Past 12 Weeks

METROPOLITAN POLICE DEPARTMENT
of Nashville and Davidson County

CFS Location / Nearby Business	Count	Counts - Top Ten Codes
639 LAFAYETTE ST ***Nashville Rescue Mission***	**177**	69 - Want Officer for Investigation / Assistance (10-43) 55 - Disorderly Person (10-44) 20 - Suicidal Person (10-63)
709 5TH AV S ***Greyhound***	**158**	60 - Disorderly Person (10-44) 58 - Want Officer for Investigation / Assistance (10-43) 6 - Theft (10-50)
512 1ST AV N	**120**	42 - Want Officer for Investigation / Assistance (10-43) 39 - Domestic Disturbance (10-41) 12 - Disorderly Person (10-44)
705 DREXEL ST ***Room In the Inn***	**77**	55 - Want Officer for Investigation / Assistance (10-43) 6 - Disorderly Person (10-44) 5 - Theft (10-50)
1201 BROADWAY	**58**	34 - Disorderly Person (10-44) 13 - Want Officer for Investigation / Assistance (10-43) 3 - Domestic Disturbance (10-41)
9 HERMITAGE AV	**57**	34 - Disorderly Person (10-44) 9 - Theft (10-50) 3 - Fight / Assault (10-57)
601 KOREAN VETERANS BLVD	**56**	39 - Want Officer for Investigation / Assistance (10-43) 4 - Fight / Assault (10-57) 3 - Theft (10-50)
227 SHELBY AV ***Exxon***	**54**	17 - Disorderly Person (10-44) 11 - Want Officer for Investigation / Assistance (10-43) 7 - Vehicle Accident - Property Damage (10-45)
400 CHARLOTTE AV ***Tennessee Public Transportation Association***	**47**	24 - Want Officer for Investigation / Assistance (10-43) 8 - Disorderly Person (10-44) 2 - Suicidal Person (10-63)
111 N 1ST ST ***Travel Centers of America***	**45**	17 - Want Officer for Investigation / Assistance (10-43) 9 - Disorderly Person (10-44) 7 - Vehicle Accident - Property Damage (10-45)
1101 BROADWAY ***Exxon***	**42**	14 - Disorderly Person (10-44) 12 - Want Officer for Investigation / Assistance (10-43) 4 - Domestic Disturbance (10-41)
329 BROADWAY	**37**	9 - Fight / Assault (10-57) 9 - Theft (10-50) 8 - Disorderly Person (10-44)
150 3RD AV S	**35**	19 - Vehicle Blocking Right of Way (10-49) 4 - Want Officer for Investigation / Assistance (10-43) 3 - Disorderly Person (10-44)
100 WOODLAND ST ***Davidson County Juvenile Detention***	**33**	17 - Want Officer for Investigation / Assistance (10-43) 6 - Missing Person (10-75) 3 - Disorderly Person (10-44)
920 BROADWAY ***Holiday Inn Express***	**30**	16 - Disorderly Person (10-44) 10 - Want Officer for Investigation / Assistance (10-43) 2 - Theft (10-50)

Arrest Location	Count	Counts - Top Charges
408 2ND AVE N	**250**	61 - Probation violation- misdemeanor 42 - Failure to appear- class b or c misd. 28 - Probation violation- community corrections viol.
512 1ST AVE N	**189**	59 - Failure to appear- class b or c misd. 38 - Probation violation- misdemeanor 23 - Probation violation- community corrections viol.
1 TITANS WAY	**79**	23 - Public intoxication 20 - Alcohol- under 21, consumption 11 - Criminal trespass
1101 BROADWAY	**77**	47 - Criminal trespass 23 - Public intoxication 4 - Failure to be booked (state citation)
400 CHARLOTTE AVE	**69**	28 - Criminal trespass 24 - Public intoxication 8 - Resisting stop, frisk, halt, arrest, or search
639 LAFAYETTE ST	**58**	15 - Criminal trespass 12 - Public intoxication 7 - Failure to be booked (state citation)
448 2ND AVE N	**51**	15 - Driv. lic. - no d/l 9 - Driving- suspended license 8 - Poss. or casual exchange-cont.sub.
310 1ST AVE S	**45**	25 - Criminal trespass 9 - Failure to be booked (state citation) 8 - Public intoxication
4TH AVE S & LAFAYETTE ST	**39**	10 - Criminal trespass 10 - Driving- suspended license 6 - Poss. or casual exchange-cont.sub.
709 5TH AVE S	**37**	13 - Criminal trespass 10 - Public intoxication 9 - Poss. or casual exchange-cont.sub.
BIRCH BUILDING	**36**	10 - Driving- suspended license 10 - Driv. lic. - no d/l 7 - Poss. or casual exchange-cont.sub.
227 SHELBY AVE	**33**	7 - Failure to appear- class b or c misd. 6 - Criminal trespass 5 - Driv. lic. - no d/l
9 HERMITAGE AVE	**26**	6 - Criminal trespass 6 - Public intoxication 3 - Theft of property-$1,000 or less
660 LAFAYETTE ST	**26**	24 - Criminal trespass 2 - Poss. or casual exchange-cont.sub. 1 - Failure to appear- class b or c misd.
506 2ND AVE N	**26**	6 - Probation violation- felony 5 - Failure to appear- class b or c misd. 5 - Probation violation- misdemeanor

Sourced from MNPD ARMS on 6/28/2017 7:27:27 AM. CAD calls retrieved from Metropolitan Emergency Communications Center's Computer Aided Dispatch system. Includes only calls where an officer response was made. Disposition codes 6 (Backup) and 11 (Signal 9) are excluded. Self-initiated calls are excluded. Calls dispatched to interstate RPAs and intersections are excluded. Teleserve calls are excluded. Arrest information retrieved from the MNPD RMS warrants / arrests database. 1 arrest = 1 body. Includes adult and juvenile arrests. 'Nearby Business' refers to a business establishment in close proximity of the address listed, and is provided for informational purposes only. There is no guarantee that all calls were dispatched to the business listed, because in some cases, multiple business establishments have the same address (e.g. a discount store that also contains a pharmacy). Due to the unique nature of apartment-based reporting, individual unit numbers and the address of the main office for a complex may sometimes both appear in this report.

Hermitage Precinct Hot Addresses
Multiple CFS / Arrests at the Same Location, Past 12 Weeks

METROPOLITAN POLICE DEPARTMENT
of Nashville and Davidson County

CFS Location / Nearby Business	Count	Counts - Top Ten Codes
5655 FRIST BLVD ***Summit Medical Center***	**98**	41 - Transport Prisoner / Suspect (10-16) 14 - Want Officer for Investigation / Assistance (10-43) 12 - Fight / Assault (10-57)
24 LAFAYETTE ST ***Z Mart***	**95**	45 - Disorderly Person (10-44) 11 - Want Officer for Investigation / Assistance (10-43) 11 - Criminal Vice Activity (10-78)
3701 JAMES KAY LN ***MNPD Hermitage Precinct***	**67**	32 - Want Officer for Investigation / Assistance (10-43) 12 - Domestic Disturbance (10-41) 11 - Theft (10-50)
433 OPRY MILLS DR ***Opry Mills***	**53**	21 - Theft (10-50) 10 - Want Officer for Investigation / Assistance (10-43) 4 - Disorderly Person (10-44)
2284 MURFREESBORO PIKE ***Kroger***	**48**	19 - Disorderly Person (10-44) 9 - Theft (10-50) 6 - Want Officer for Investigation / Assistance (10-43)
82 LAFAYETTE ST ***Dollar General***	**37**	23 - Theft (10-50) 9 - Disorderly Person (10-44) 4 - Want Officer for Investigation / Assistance (10-43)
822 MURFREESBORO PIKE	**34**	15 - Disorderly Person (10-44) 5 - Fight / Assault (10-57) 3 - Want Officer for Investigation / Assistance (10-43)
4424 LEBANON PIKE ***Walmart Supercenter***	**30**	10 - Want Officer for Investigation / Assistance (10-43) 8 - Disorderly Person (10-44) 3 - Theft (10-50)
1090 MURFREESBORO PIKE ***Mapco Express***	**30**	11 - Disorderly Person (10-44) 5 - Theft (10-50) 4 - Fight / Assault (10-57)
143 MCGAVOCK PIKE ***Kroger***	**27**	9 - Disorderly Person (10-44) 6 - Theft (10-50) 5 - Transport Prisoner / Suspect (10-16)
5544 OLD HICKORY BLVD ***Kroger***	**26**	11 - Disorderly Person (10-44) 4 - Vehicle Accident - Property Damage (10-45) 2 - Suspicious Person (10-40)
1 TERMINAL DR	**25**	9 - Investigate 911 Hang-Up Call (10-88) 6 - Want Officer for Investigation / Assistance (10-43) 3 - Safety Hazard (10-87)
2209 MAPLECREST DR	**22**	6 - Want Officer for Investigation / Assistance (10-43) 5 - Disorderly Person (10-44) 5 - Domestic Disturbance (10-41)
3150 MCGAVOCK PIKE ***McGavock High School***	**22**	8 - Theft (10-50) 3 - Suspicious Person (10-40) 2 - Want Officer for Investigation / Assistance (10-43)
710 MURFREESBORO PIKE	**20**	8 - Disorderly Person (10-44) 6 - Want Officer for Investigation / Assistance (10-43) 5 - Theft (10-50)

Arrest Location	Count	Counts - Top Charges
24 LAFAYETTE ST	**42**	13 - Drug paraphernalia- unlawful use 8 - Public intoxication 7 - Failure to be booked (state citation)
20 LAFAYETTE ST	**38**	22 - Criminal trespass 11 - Public intoxication 7 - Drug paraphernalia- unlawful use
433 OPRY MILLS DR	**25**	11 - Theft of merchandise- $1,000 or less 4 - Criminal trespass 3 - Criminal trespass- aggravated - home/school
BRILEY PKWY N & MCGAVOCK PIKE	**19**	7 - Driv. lic. - no d/l 4 - Driving- revoked license 4 - Poss. or casual exchange-cont.sub.
DELL PKWY & MURFREESBORO PIKE	**19**	9 - Driv. lic. - no d/l 4 - Driving- revoked license 3 - Driving- suspended license
MILLWOOD DR & MURFREESBORO PIKE	**18**	6 - Driv. lic. - no d/l 3 - Driving- revoked license 3 - Driving- suspended license
3150 MCGAVOCK PIKE	**18**	5 - Criminal trespass 4 - Assault, domestic fear of bodily injury 4 - Resisting stop, frisk, halt, arrest, or search
420 MURFREESBORO PIKE	**17**	7 - Failure to be booked (state citation) 2 - Poss. or casual exchange-cont.sub. 2 - Failure to appear- class b or c misd.
5655 FRIST BLVD	**17**	4 - Criminal trespass 3 - Driving- revoked license 3 - Failure to be booked (state citation)
4424 LEBANON PIKE	**16**	7 - Theft of merchandise- $1,000 or less 3 - Assault, domestic bodily injury 2 - Theft of merchandise- >$1,000 but < $2,500
BRILEY PKWY N & LEBANON PIKE	**15**	4 - Driv. lic. - no d/l 4 - Driving- revoked license 3 - Driving- suspended license
FAIRFIELD AVE & GREEN ST	**14**	3 - Driving- suspended license 3 - Failure to appear- class b or c misd. 3 - Driv. lic. - no d/l
LEBANON PIKE & OLD HICKORY BLVD	**14**	4 - Driving- revoked license 2 - Driv. lic. - no d/l 2 - Drug paraphernalia- unlawful use
LEWIS ST & ROBERTSON ST	**14**	5 - Poss. or casual exchange-cont.sub. 4 - Drug paraphernalia- unlawful use 1 - Failure to appear- class b or c misd.
MURFREESBORO PIKE & WILHAGAN RD	**14**	7 - Failure to be booked (state citation) 3 - Driv. lic. - no d/l 3 - Drug paraphernalia- unlawful use

Sourced from MNPD ARMS on 6/28/2017 7:27:27 AM. CAD calls retrieved from Metropolitan Emergency Communications Center's Computer Aided Dispatch system. Includes only calls where an officer response was made. Disposition codes 6 (Backup) and 11 (Signal 9) are excluded. Self-initiated calls are excluded. Calls dispatched to interstate RPAs and intersections are excluded. Teleserve calls are excluded. Arrest information retrieved from the MNPD RMS warrants / arrests database. 1 arrest = 1 body. Includes adult and juvenile arrests. 'Nearby Business' refers to a business establishment in close proximity of the address listed, and is provided for informational purposes only. There is no guarantee that all calls were dispatched to the business listed, because in some cases, multiple business establishments have the same address (e.g. a discount store that also contains a pharmacy). Due to the unique nature of apartment-based reporting, individual unit numbers and the address of the main office for a complex may sometimes both appear in this report.

North Precinct Hot Addresses
Multiple CFS / Arrests at the Same Location, Past 12 Weeks

METROPOLITAN POLICE DEPARTMENT
of Nashville and Davidson County

CFS Location / Nearby Business	Count	Counts - Top Ten Codes
1818 ALBION ST ***Nashville General Hospital School***	**106**	46 - Want Officer for Investigation / Assistance (10-43) 21 - Transport Prisoner / Suspect (10-16) 8 - Domestic Disturbance (10-41)
801 JEFFERSON ST ***Mapco***	**77**	38 - Disorderly Person (10-44) 19 - Theft (10-50) 12 - Want Officer for Investigation / Assistance (10-43)
2231 26TH AV N ***MNPD North Precinct***	**64**	23 - Want Officer for Investigation / Assistance (10-43) 13 - Domestic Disturbance (10-41) 8 - Disorderly Person (10-44)
1716 ROSA L PARKS BLVD ***Nashville Rescue Mission***	**61**	21 - Want Officer for Investigation / Assistance (10-43) 17 - Disorderly Person (10-44) 5 - Domestic Disturbance (10-41)
800 MONROE ST ***Kroger***	**53**	14 - Disorderly Person (10-44) 10 - Want Officer for Investigation / Assistance (10-43) 7 - Transport Prisoner / Suspect (10-16)
1755 DR D B TODD JR BLVD	**37**	18 - Disorderly Person (10-44) 13 - Theft (10-50) 4 - Want Officer for Investigation / Assistance (10-43)
2200 BRICK CHURCH PIKE ***Exxon***	**32**	10 - Disorderly Person (10-44) 7 - Theft (10-50) 4 - Fight / Assault (10-57)
2022 ROSA L PARKS BLVD ***Exxon***	**32**	9 - Disorderly Person (10-44) 7 - Want Officer for Investigation / Assistance (10-43) 6 - Theft (10-50)
303 W TRINITY LN	**32**	20 - Disorderly Person (10-44) 4 - Want Officer for Investigation / Assistance (10-43) 4 - Criminal Vice Activity (10-78)
237 CUMBERLAND BND	**30**	22 - Transport Prisoner / Suspect (10-16) 4 - Disorderly Person (10-44) 1 - Want Officer for Investigation / Assistance (10-43)
2801 JOHN A MERRITT BLVD ***BP***	**26**	9 - Disorderly Person (10-44) 6 - Theft (10-50) 4 - Want Officer for Investigation / Assistance (10-43)
1800 JEFFERSON ST ***Pauls Market***	**26**	13 - Disorderly Person (10-44) 6 - Want Officer for Investigation / Assistance (10-43) 3 - Vehicle Accident - Property Damage (10-45)
3930 CLARKSVILLE PIKE ***Kroger***	**25**	7 - Disorderly Person (10-44) 4 - Want Officer for Investigation / Assistance (10-43) 4 - Suspicious Person (10-40)
2600 JEFFERSON ST	**20**	15 - Theft (10-50) 1 - Fight / Assault (10-57) 1 - Person with Weapon (10-54)
2012 S HAMILTON RD ***Bordeaux Shopping Center***	**19**	18 - Disorderly Person (10-44) 1 - Person with Weapon (10-54)

Arrest Location	Count	Counts - Top Charges
512 31ST AVE N	**48**	22 - Failure to appear- class b or c misd. 8 - Failure to be booked (state citation) 6 - Probation violation- misdemeanor
1818 ALBION ST	**34**	6 - Assault, domestic bodily injury 5 - Evading arrest- misdemeaner 4 - Driving under the influence
7906 WHITES CREEK PIKE	**32**	12 - Failure to appear- class b or c misd. 4 - Failure to be booked (state citation) 3 - Probation violation- misdemeanor
5106 OLD HICKORY BLVD	**24**	10 - Failure to be booked (state citation) 9 - Failure to appear- class b or c misd. 2 - Theft of property- $500 or less
7238 WHITES CREEK PIKE	**18**	7 - Failure to be booked (state citation) 6 - Failure to appear- class b or c misd. 4 - Probation violation- felony
1360 BRICK CHURCH PIKE	**16**	5 - Poss. or casual exchange-cont.sub. 3 - Weapon - felon in poss of a handgun 2 - Failure to appear- class b or c misd.
16TH AVE N & WHELESS ST	**16**	6 - Drug paraphernalia- unlawful use 5 - Poss. or casual exchange-cont.sub. 3 - Failure to be booked (state citation)
16TH AVE N & BUCHANAN ST	**14**	3 - Failure to be booked (state citation) 3 - Driving- revoked license 3 - Juvenile, runaway
3500 JOHN A MERRITT BLVD	**14**	12 - Poss. or casual exchange-cont.sub. 1 - False report- incident or offense 1 - Resisting stop, frisk, halt, arrest, or search
800 MONROE ST	**14**	15 - Theft of merchandise- $1,000 or less 3 - Drug paraphernalia- unlawful use 1 - Probation violation- misdemeanor
BUCHANAN ST & DR D B TODD JR BLVD	**13**	4 - Poss. or casual exchange-cont.sub. 2 - Juvenile, runaway 2 - Driving- revoked license
2400 BUENA VISTA PIKE	**13**	5 - Poss. or casual exchange-cont.sub. 2 - Probation violation- misdemeanor 2 - Vandalism- $1,000 or less
2200 BRICK CHURCH PIKE	**13**	4 - Drug paraphernalia- unlawful use 3 - Driving- suspended license 1 - Driving- suspended license, 2nd offense
BRICK CHURCH PIKE & FERNCO DR	**12**	3 - Driving under the influence 3 - Driving- revoked license, 2nd offense 3 - Implied consent - civil
ARTHUR AVE & GARFIELD ST	**11**	5 - Driving- revoked license 2 - Driving- suspended license 1 - Failure to appear- class b or c misd.

Sourced from MNPD ARMS on 6/28/2017 7:27:27 AM. CAD calls retrieved from Metropolitan Emergency Communications Center's Computer Aided Dispatch system. Includes only calls where an officer response was made. Disposition codes 6 (Backup) and 11 (Signal 9) are excluded. Self-initiated calls are excluded. Calls dispatched to interstate RPAs and intersections are excluded. Teleserve calls are excluded. Arrest information retrieved from the MNPD RMS warrants / arrests database. 1 arrest = 1 body. Includes adult and juvenile arrests. 'Nearby Business' refers to a business establishment in close proximity of the address listed, and is provided for informational purposes only. There is no guarantee that all calls were dispatched to the business listed, because in some cases, multiple business establishments have the same address (e.g. a discount store that also contains a pharmacy). Due to the unique nature of apartment-based reporting, individual unit numbers and the address of the main office for a complex may sometimes both appear in this report.

Madison Precinct Hot Addresses
Multiple CFS / Arrests at the Same Location, Past 12 Weeks

METROPOLITAN POLICE DEPARTMENT
of Nashville and Davidson County

CFS Location / Nearby Business	Count	Counts - Top Ten Codes
3458 DICKERSON PIKE ***Walmart Supercenter***	**106**	33 - Transport Prisoner / Suspect (10-16) 23 - Theft (10-50) 15 - Disorderly Person (10-44)
2232 GALLATIN PIKE N	**84**	44 - Transport Prisoner / Suspect (10-16) 17 - Theft (10-50) 8 - Disorderly Person (10-44)
3441 DICKERSON PIKE ***Skyline Medical Center***	**69**	28 - Want Officer for Investigation / Assistance (10-43) 8 - Shooting (10-52) 5 - Fight / Assault (10-57)
400 MYATT DR ***Madison Police Precinct***	**66**	23 - Want Officer for Investigation / Assistance (10-43) 19 - Domestic Disturbance (10-41) 9 - Disorderly Person (10-44)
109 GALLATIN PIKE N	**49**	18 - Transport Prisoner / Suspect (10-16) 17 - Theft (10-50) 3 - Disorderly Person (10-44)
200 GALLATIN PIKE S	**35**	9 - Want Officer for Investigation / Assistance (10-43) 7 - Transport Prisoner / Suspect (10-16) 6 - Disorderly Person (10-44)
2050 GALLATIN PIKE N	**28**	10 - Transport Prisoner / Suspect (10-16) 6 - Theft (10-50) 5 - Want Officer for Investigation / Assistance (10-43)
627 GALLATIN PIKE S	**27**	10 - Disorderly Person (10-44) 6 - Theft (10-50) 5 - Want Officer for Investigation / Assistance (10-43)
919 GALLATIN PIKE S	**23**	17 - Burglary - Non-Residence (10-71) 4 - Holdup / Robbery (10-53) 1 - Vehicle Accident - Personal Injury (10-46)
719 MYATT DR	**19**	5 - Want Officer for Investigation / Assistance (10-43) 5 - Fight / Assault (10-57) 4 - Disorderly Person (10-44)
860 OLD HICKORY BLVD W ***Cedar Hill Park Maintenance***	**18**	5 - Want Officer for Investigation / Assistance (10-43) 4 - Disorderly Person (10-44) 2 - Vehicle Accident - Property Damage (10-45)
3460 DICKERSON PIKE	**17**	5 - Theft (10-50) 3 - Domestic Disturbance (10-41) 3 - Disorderly Person (10-44)
819 GALLATIN PIKE S	**16**	4 - Disorderly Person (10-44) 4 - Theft (10-50) 3 - Domestic Disturbance (10-41)
665 MYATT DR ***Crestwood Suites***	**15**	7 - Want Officer for Investigation / Assistance (10-43) 3 - Disorderly Person (10-44) 3 - Investigate 911 Hang-Up Call (10-88)
1584 GALLATIN PIKE N	**15**	5 - Want Officer for Investigation / Assistance (10-43) 4 - Theft (10-50) 2 - Fight / Assault (10-57)

Arrest Location	Count	Counts - Top Charges
2232 N GALLATIN PIKE	**106**	86 - Theft of merchandise- $1,000 or less 12 - Criminal trespass 8 - Poss. or casual exchange-cont.sub.
3458 DICKERSON PIKE	**66**	50 - Theft of merchandise- $1,000 or less 9 - Criminal trespass 6 - Theft of property-$1,000 or less
3441 DICKERSON PIKE	**57**	10 - Driving- revoked license 7 - Driving under the influence 6 - Failure to appear- class b or c misd.
117 W SMITH ST	**34**	19 - Failure to appear- class b or c misd. 10 - Failure to be booked (state citation) 8 - Burglary- motor vehicle
860 OLD HICKORY BLVD W	**23**	9 - Criminal trespass 8 - Juvenile, curfew 8 - Drug paraphernalia- unlawful use
2050 N GALLATIN PIKE	**22**	20 - Theft of merchandise- $1,000 or less 2 - Failure to appear- class b or c misd. 2 - Poss. or casual exchange-cont.sub.
109 N GALLATIN PIKE	**19**	8 - Theft of merchandise- $1,000 or less 6 - Theft of property-$1,000 or less 3 - Criminal trespass
335 FOREST PARK RD	**13**	3 - Assault, domestic bodily injury 2 - Burglary- aggravated 2 - Public intoxication
333 RIO VISTA DR	**11**	3 - Drug paraphernalia- unlawful use 2 - Failure to appear- class b or c misd. 2 - Driving- suspended license
665 MYATT DR	**11**	6 - Poss. or casual exchange-cont.sub. 3 - Drug paraphernalia- unlawful use 2 - Failure to be booked (state citation)
523 CHURCH ST	**10**	9 - Criminal trespass 1 - Failure to appear- class b or c misd.
DICKERSON PIKE & DOVERSIDE DR	**10**	3 - Driv. lic. - no d/l 2 - Driving- revoked license 2 - Poss. or casual exchange-cont.sub.
HERITAGE DR & OLD HICKORY BLVD W	**9**	3 - Driving- suspended license 2 - Legend drug poss. w/out prescription 2 - Driving- revoked license
S GALLATIN PIKE & E OLD HICKORY BLVD	**9**	4 - Driv. lic. - no d/l 2 - Driving- revoked license 2 - Driving- suspended license
S GALLATIN PIKE & EMMITT AVE	**9**	3 - Driv. lic. - no d/l 2 - Driving- revoked license 2 - Probation violation- misdemeanor

Sourced from MNPD ARMS on 6/28/2017 7:27:27 AM. CAD calls retrieved from Metropolitan Emergency Communications Center's Computer Aided Dispatch system. Includes only calls where an officer response was made. Disposition codes 6 (Backup) and 11 (Signal 9) are excluded. Self-initiated calls are excluded. Calls dispatched to interstate RPAs and intersections are excluded. Teleserve calls are excluded. Arrest information retrieved from the MNPD RMS warrants / arrests database. 1 arrest = 1 body. Includes adult and juvenile arrests. 'Nearby Business' refers to a business establishment in close proximity of the address listed, and is provided for informational purposes only. There is no guarantee that all calls were dispatched to the business listed, because in some cases, multiple business establishments have the same address (e.g. a discount store that also contains a pharmacy). Due to the unique nature of apartment-based reporting, individual unit numbers and the address of the main office for a complex may sometimes both appear in this report.

Midtown Hills Precinct Hot Addresses
Multiple CFS / Arrests at the Same Location, Past 12 Weeks

METROPOLITAN POLICE DEPARTMENT
of Nashville and Davidson County

CFS Location / Nearby Business	Count	Counts - Top Ten Codes
2000 CHURCH ST ***Baptist Hospital***	**97**	23 - Want Officer for Investigation / Assistance (10-43) 23 - Transport Prisoner / Suspect (10-16) 12 - Fight / Assault (10-57)
2300 PATTERSON ST ***Centennial Medical Center***	**81**	33 - Transport Prisoner / Suspect (10-16) 16 - Want Officer for Investigation / Assistance (10-43) 6 - Fight / Assault (10-57)
1401 CHARLOTTE AV ***Exxon***	**61**	26 - Disorderly Person (10-44) 14 - Theft (10-50) 7 - Want Officer for Investigation / Assistance (10-43)
1441 12TH AV S ***Midtown Hills Police Precinct***	**59**	35 - Want Officer for Investigation / Assistance (10-43) 6 - Disorderly Person (10-44) 5 - Theft (10-50)
2421 POWELL AV ***Walmart***	**46**	14 - Theft (10-50) 11 - Transport Prisoner / Suspect (10-16) 7 - Disorderly Person (10-44)
2500 WEST END AV ***Centennial Park***	**43**	13 - Want Officer for Investigation / Assistance (10-43) 6 - Fight / Assault (10-57) 4 - Vehicle Accident - Property Damage (10-45)
2001 8TH AV S ***Exxon***	**37**	19 - Disorderly Person (10-44) 6 - Theft (10-50) 4 - Vehicle Accident - Property Damage (10-45)
1211 MEDICAL CENTER DR ***Vanderbilt University Medical Center***	**34**	8 - Domestic Disturbance (10-41) 7 - Want Officer for Investigation / Assistance (10-43) 5 - Fight / Assault (10-57)
2700 WEST END AV ***McDonald's***	**23**	10 - Disorderly Person (10-44) 10 - Investigate 911 Hang-Up Call (10-88) 1 - Intoxicated Person (10-42)
1516 DEMONBREUN ST ***Tin Roof***	**21**	6 - Want Officer for Investigation / Assistance (10-43) 4 - Disorderly Person (10-44) 3 - Burglary - Non-Residence (10-71)
1702 WEST END AV ***Shell Gas Station***	**20**	13 - Disorderly Person (10-44) 3 - Fight / Assault (10-57) 1 - Vehicle Accident - Property Damage (10-45)
1921 DIVISION ST	**20**	9 - Want Officer for Investigation / Assistance (10-43) 6 - Burglary - Non-Residence (10-71) 2 - Disorderly Person (10-44)
3400 WEST END AV	**19**	13 - Theft (10-50) 3 - Disorderly Person (10-44) 2 - Want Officer for Investigation / Assistance (10-43)
1515 DEMONBREUN ST	**16**	10 - Vehicle Blocking Right of Way (10-49) 3 - Want Officer for Investigation / Assistance (10-43) 2 - Disorderly Person (10-44)
2615 FRANKLIN PIKE ***Kroger***	**15**	5 - Disorderly Person (10-44) 4 - Want Officer for Investigation / Assistance (10-43) 1 - Domestic Disturbance (10-41)

Arrest Location	Count	Counts - Top Charges
2421 POWELL AVE	**28**	18 - Theft of merchandise- $1,000 or less 7 - Criminal trespass 3 - Drug paraphernalia- unlawful use
2000 CHURCH ST	**24**	10 - Criminal trespass 3 - Failure to appear- class b or c misd. 3 - Public intoxication
1211 MEDICAL CENTER DR	**22**	6 - Homicide- criminal 4 - Driving under the influence 3 - Assault, domestic bodily injury
2500 WEST END AVE	**21**	10 - Poss. or casual exchange-cont.sub. 8 - Drug paraphernalia- unlawful use 4 - Failure to appear- class b or c misd.
2300 PATTERSON ST	**20**	6 - Public intoxication 4 - Criminal trespass 3 - Probation violation- felony
1000 CLAYTON AVE	**18**	14 - Criminal trespass 3 - Poss. or casual exchange-cont.sub. 2 - Open container viol.
2001 8TH AVE S	**15**	10 - Criminal trespass 4 - Theft of merchandise- $1,000 or less 2 - Public intoxication
I 65 N & WEDGEWOOD AVE	**15**	6 - Pedestrian sol. ride or business 4 - Driv. lic. - no d/l 3 - Controlled access- use by non-mot. veh.
3812 HILLSBORO PIKE	**14**	4 - Assault- simple - bodily injury 4 - Disorderly conduct 3 - Fail to appear, juvenile court order
8TH AVE S & WEDGEWOOD AVE	**12**	4 - Driving- suspended license 2 - Driv. lic. - no d/l 1 - Assault, domestic bodily injury
EDMONDSON PIKE & NOLENSVILLE PIKE	**12**	9 - Driv. lic. - no d/l 1 - Driving- suspended license 1 - Driving- revoked license
1641 PATTERSON ST	**11**	6 - Drug paraphernalia- unlawful use 5 - Poss. or casual exchange-cont.sub. 3 - Criminal trespass
1220 8TH AVE S	**10**	5 - Vandalism- $1,000 or less 4 - Disorderly conduct 4 - Assault
12TH AVE S & EDGEHILL AVE	**10**	3 - Driving- suspended license 3 - Poss. or casual exchange-cont.sub. 2 - Driving- revoked license
12TH AVE S & WEDGEWOOD AVE	**9**	6 - Driving- revoked license 1 - Poss. or casual exchange-cont.sub. 1 - Public intoxication

Sourced from MNPD ARMS on 6/28/2017 7:27:27 AM. CAD calls retrieved from Metropolitan Emergency Communications Center's Computer Aided Dispatch system. Includes only calls where an officer response was made. Disposition codes 6 (Backup) and 11 (Signal 9) are excluded. Self-initiated calls are excluded. Calls dispatched to interstate RPAs and intersections are excluded. Teleserve calls are excluded. Arrest information retrieved from the MNPD RMS warrants / arrests database. 1 arrest = 1 body. Includes adult and juvenile arrests. 'Nearby Business' refers to a business establishment in close proximity of the address listed, and is provided for informational purposes only. There is no guarantee that all calls were dispatched to the business listed, because in some cases, multiple business establishments have the same address (e.g. a discount store that also contains a pharmacy). Due to the unique nature of apartment-based reporting, individual unit numbers and the address of the main office for a complex may sometimes both appear in this report.

Other Reports

CompStat Weekly Analysis is provided by the Metropolitan Nashville Police Department Crime Analysis Section. This report is intended to be a management and planning tool and does not reflect the official UCR counts for the department.

"It is hard to fail, but it is worse never to have tried to succeed."
- Theodore Roosevelt

Begin Date: 06/18/2017
End Date: 06/24/2017
Week: 25

APR Data

Precinct Assignment	YTD	Last Week
West	203	0
East	250	20
South	145	0
Central	140	0
Hermitage	299	15
North	0	0
Madison	244	0
Midtown Hills	183	0
County	**1,464**	**35**

APR Initiated by	YTD	Last Week
Self Initiated	198	0
Dispatched	808	24
Referred by Field Supervisor	9	0
Walk In	449	11

Criteria	YTD	Last Week
Pending Less Than 30 Minutes	5	0
Pending Over 30 Minutes	71	0
Met APR Criteria	1,388	35

Result	YTD	Last Week
No Answer at Call Back	15	1
Complainant Waiting	103	19
Requested Officer Respond	17	0
Complainant Gone	148	0
Reviewed Text of Call With Complainant	1,181	15

Action Taken	YTD	Last Week
Extra Patrol Broadcast Sent	7	0
Sent Back to Pending	33	2
Incident Report Completed	1,360	31
No Police Action Required	64	2

Percent of CFS by Precinct Assignment (YTD)

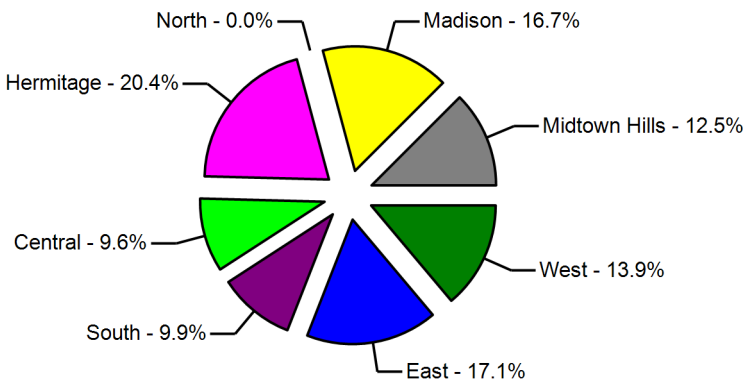

Action Taken (YTD)

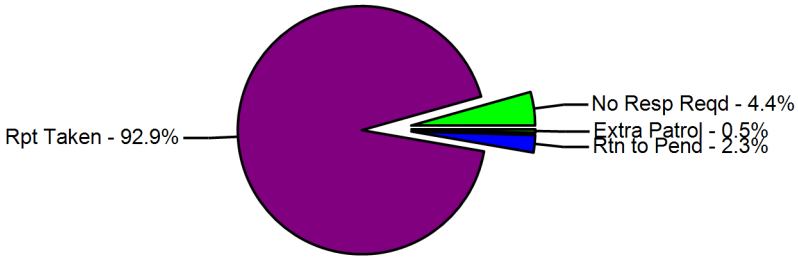

Sourced from data entered at each precinct.

Case Preparation Section - Case File Inventory

METROPOLITAN POLICE DEPARTMENT
of Nashville and Davidson County

Status	Prior Week	Compstat Week	Change	Same Week Last Year	Compstat Week	Change
Case Backlog	91	139	34.5 %	63	139	120.6 %
Average Number of Days to Complete	15	15	0	11	15	4

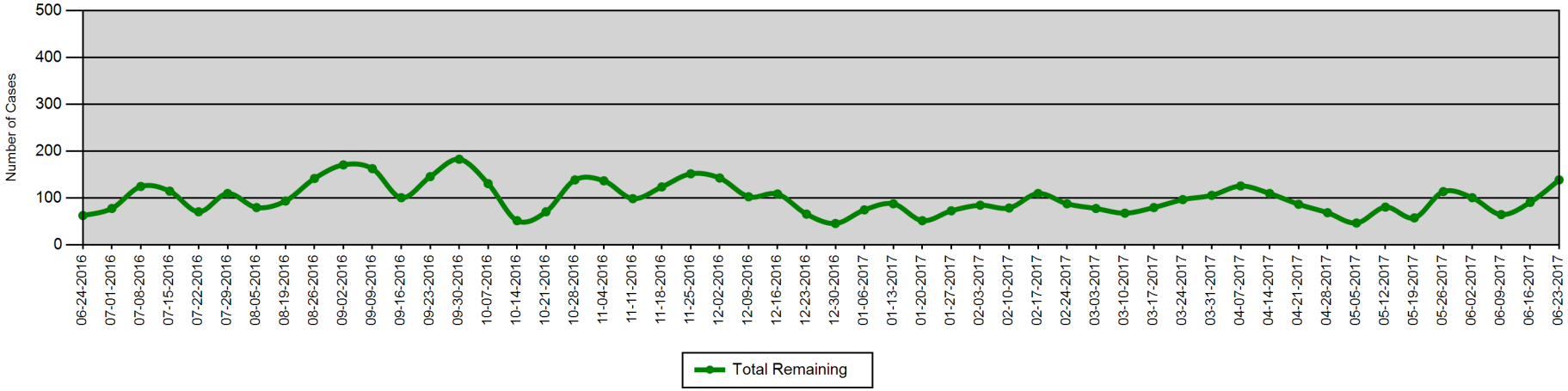

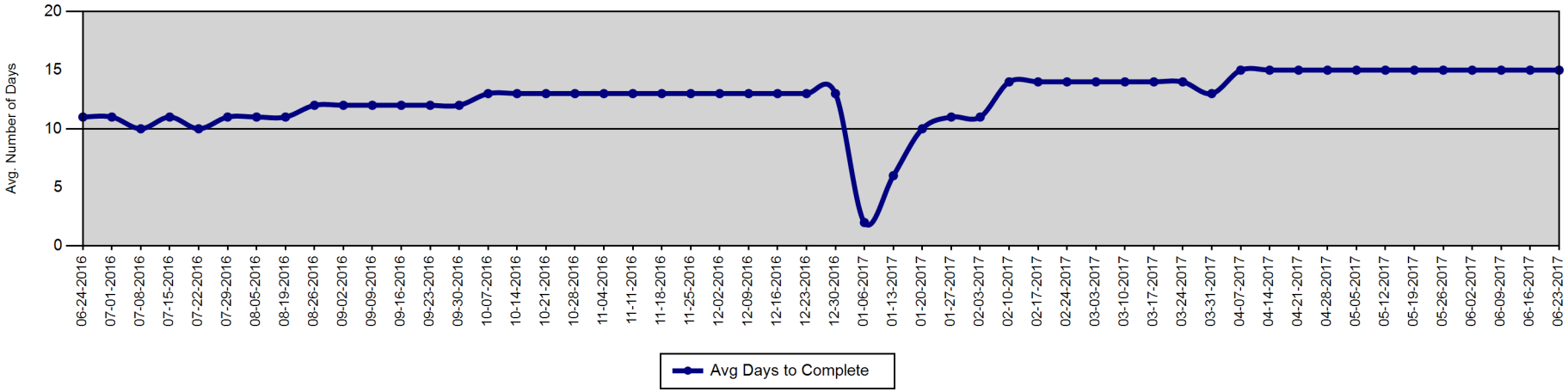

Report created on 6/28/2017 7:27:28 AM. Sources information provided by Case Preparation Division. This report is intended to be a management and planning tool and is not an exact representation of workload.

Court Attendance - 310s Issued by Month

METROPOLITAN POLICE DEPARTMENT

of Nashville and Davidson County

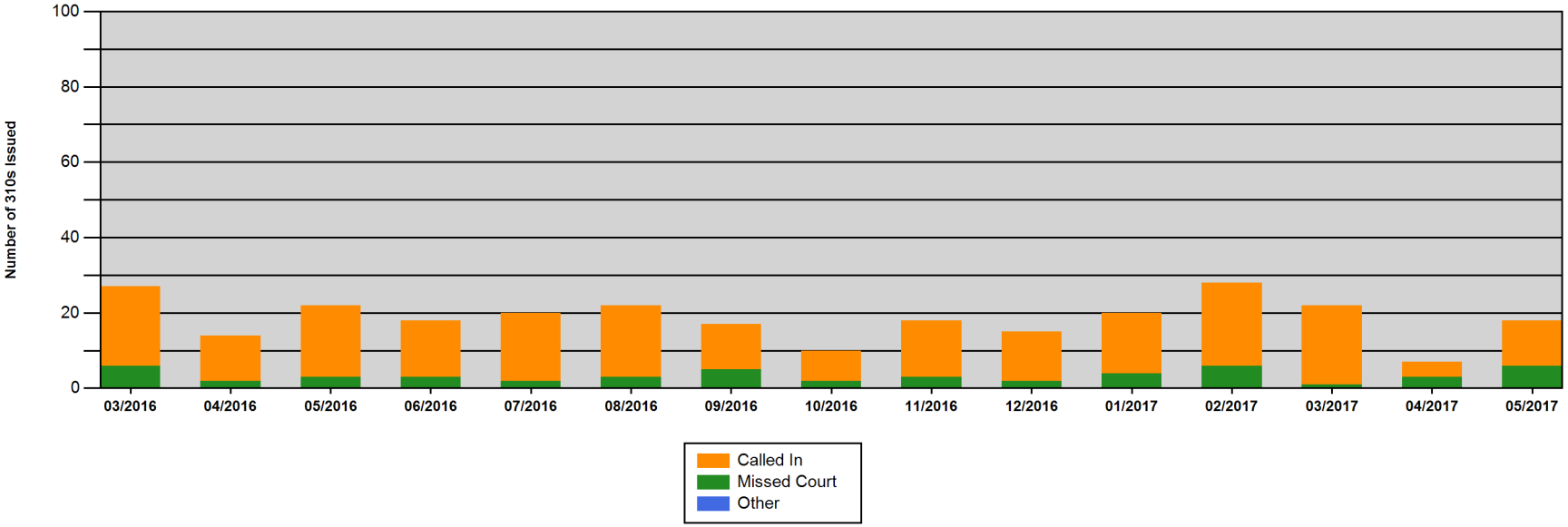

	03/2016	04/2016	05/2016	06/2016	07/2016	08/2016	09/2016	10/2016	11/2016	12/2016	01/2017	02/2017	03/2017	04/2017	05/2017
Called In	21	12	19	15	18	19	12	8	15	13	16	22	21	4	12
Missed Court	6	2	3	3	2	3	5	2	3	2	4	6	1	3	6
Other	0	0	0	0	0	0	0	0	0	0	0	0	0	0	0
Total	**27**	**14**	**22**	**18**	**20**	**22**	**17**	**10**	**18**	**15**	**20**	**28**	**22**	**7**	**18**

Report created on 6/28/2017 7:27:29 AM. MNPD Form 310 is a Notification of Violation of Court Appearance Procedures.

Violations include 'improperly dressed,' 'failed to appear,' 'clocked in, but didn't go to court,' 'late for court,' and 'called with excuse.'

Percentage of Incident Reports Included in CompStat Analysis

METROPOLITAN POLICE DEPARTMENT
of Nashville and Davidson County

Percentage of incident reports entered into ARMS by the following wednesday of each week.

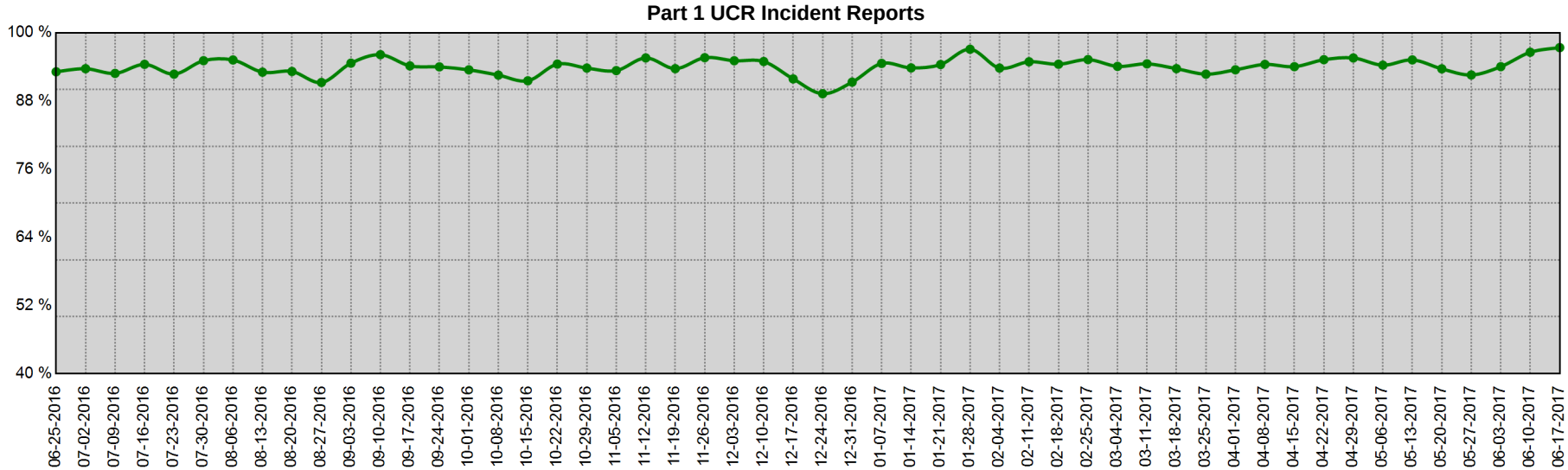

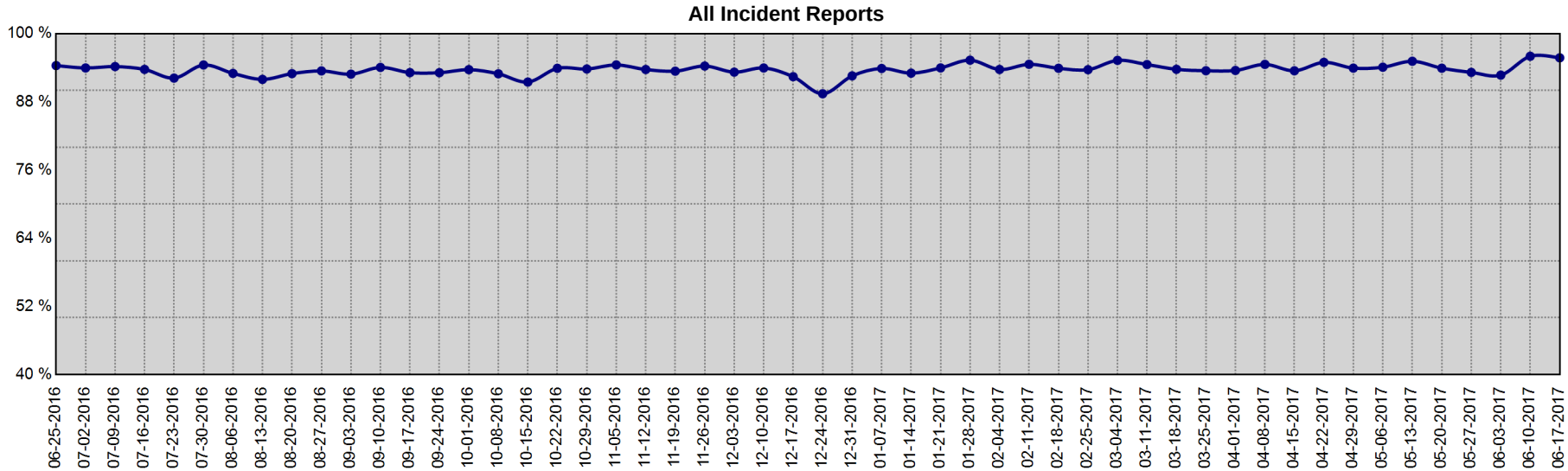

Date Range	Part I UCR Incident Reports			All Incident Reports		
	Min	Max	Mean	Min	Max	Mean
6-19-2016 to 6-17-2017	89.3 %	97.4 %	94.0 %	89.4 %	96.0 %	93.7 %

Information summarized for CompStat week ending 6/24/2017

Sourced from MNPD ARMS on 6/28/2017 7:27:29 AM. The figures above were sourced from incident reports using Uniform Crime Reporting definitions and reporting guidelines, based on the date when the crime was reported. This report is intended to be a management and planning tool and does not reflect the official UCR counts for the department.

Map Section

CompStat Weekly Analysis is provided by the Metropolitan Nashville Police Department Crime Analysis Section. This report is intended to be a management and planning tool and does not reflect the official UCR counts for the department.

"It is hard to fail, but it is worse never to have tried to succeed."
- Theodore Roosevelt

Begin Date: 06/18/2017
End Date: 06/24/2017
Week: 25

YTD Gunshot Victims - Countywide

Gunshot Homicides / Injuries

Zone	Prior YTD	YTD	Change	Percent Change
111	7	4	-3	-42.9%
113	1	1	0	0.0%
115	1	0	-1	-100.0%
117	1	0	-1	-100.0%
121	0	0	0	-
123	0	2	2	-
125	1	1	0	0.0%
211	7	11	4	57.1%
213	0	2	2	-
215	10	3	-7	-70.0%
217	1	2	1	100.0%
221	2	14	12	600.0%
223	2	6	4	200.0%
225	1	3	2	200.0%
227	0	1	1	-
311	3	0	-3	-100.0%
313	0	1	1	-
315	1	4	3	300.0%
317	1	3	2	200.0%
321	3	4	1	33.3%
323	2	8	6	300.0%
325	4	5	1	25.0%
331	1	4	3	300.0%
333	1	2	1	100.0%
335	0	1	1	-
411	4	1	-3	-75.0%
413	0	2	2	-
415	0	0	0	-
421	0	0	0	-
423	0	0	0	-
425	0	0	0	-
511	10	20	10	100.0%
513	0	2	2	-

Zone	Prior YTD	YTD	Change	Percent Change
515	0	0	0	-
517	0	1	1	-
521	2	4	2	100.0%
523	0	1	1	-
525	0	1	1	-
531	1	2	1	100.0%
533	0	0	0	-
535	3	1	-2	-66.7%
611	3	7	4	133.3%
613	8	22	14	175.0%
615	7	8	1	14.3%
617	0	2	2	-
621	4	4	0	0.0%
623	5	1	-4	-80.0%
625	0	6	6	-
627	1	0	-1	-100.0%
711	4	1	-3	-75.0%
713	0	1	1	-
715	0	5	5	-
721	9	8	-1	-11.1%
723	1	2	1	100.0%
725	2	3	1	50.0%
727	1	0	-1	-100.0%
811	2	3	1	50.0%
813	0	2	2	-
815	0	0	0	-
821	5	2	-3	-60.0%
823	0	0	0	-
825	1	0	-1	-100.0%
831	1	1	0	0.0%
833	0	0	0	-
835	0	2	2	-
Total	**124**	**197**	**73**	**58.9%**

YTD, 76.1% of all gunshot homicides and injuries have occurred in 20 MNPD zones, an area that covers 16.7% of the total area of Davidson County.

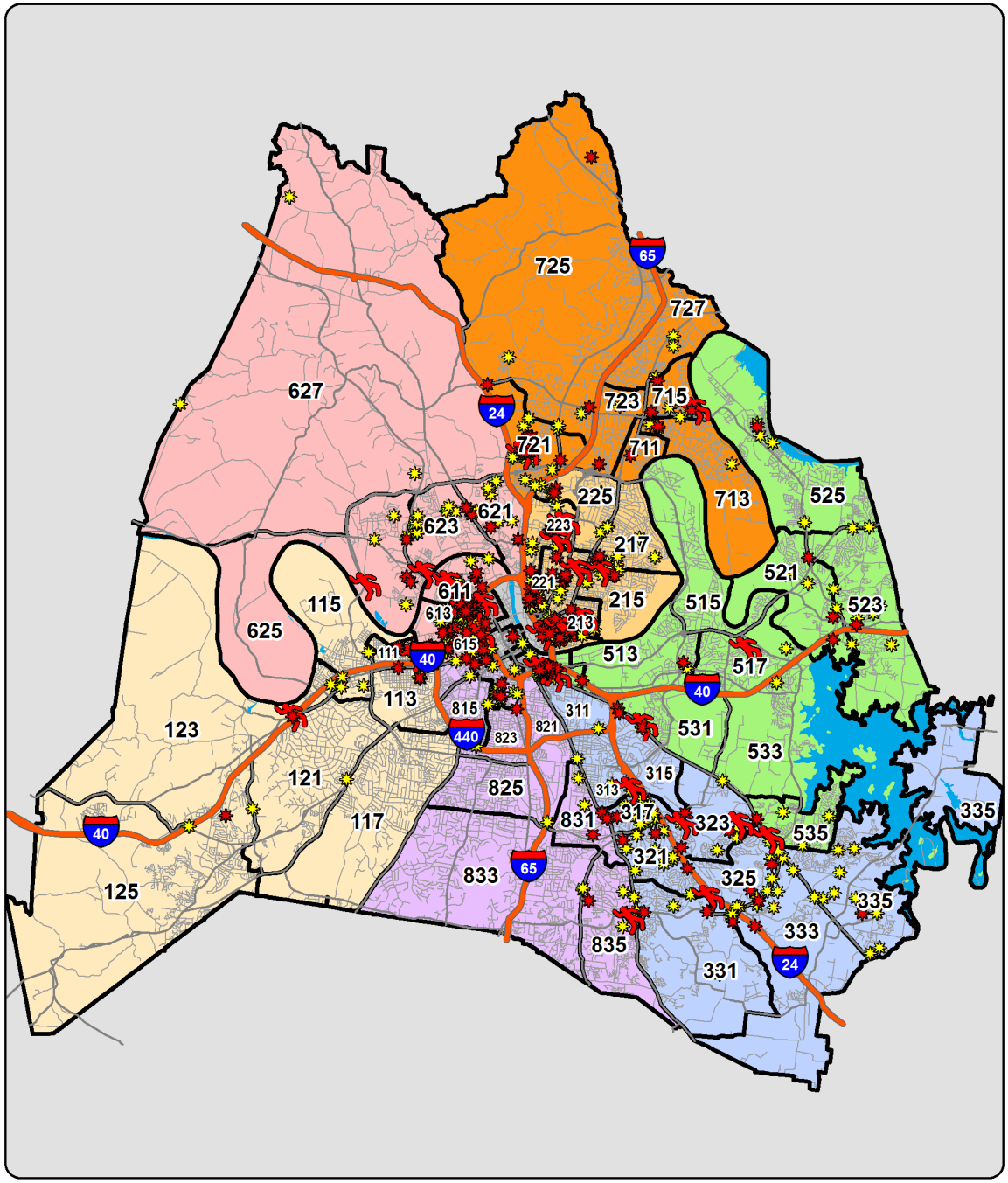

YTD Shootings Gunshot Homicide Gunshot Injury Property Damage Involving Firearm

Sourced from MNPD ARMS on 6/28/2017 7:27:30 AM. The information in this report is sourced from incident reports using UCR definitions and reporting guidelines, based on the date when the crime was reported, and aggregated by incident location. 'Gunshot Homicide / Injury' counts include only violent incidents (homicide, rape, robbery, and aggravated assault) in which one or more victims received a fatal or non-fatal gunshot wound. Suicides, suicide attempts, and accidental shootings are excluded. 'Property Damage' counts include all incidents that (1) include a 'Damage to Property' (NIBRS 290) offense, and (2) list a firearm in the Weapons/Tool' section of the incident report. Unfounded incidents are excluded from these counts. MNPD splits the geography of Davidson County into 1,500+ Reporting Areas (RPA's), ranging in size from 0.003 square miles to 14.9 square miles. The average RPA size is 0.34 square miles.

Gunshot Victims - Countywide (Homicides and Injuries)

Based on date when each incident was reported.

METROPOLITAN POLICE DEPARTMENT
of Nashville and Davidson County

Gunshot Victims (Homicides and Injuries), Annual Totals - Green Line Represents the Previous 13 Year Average

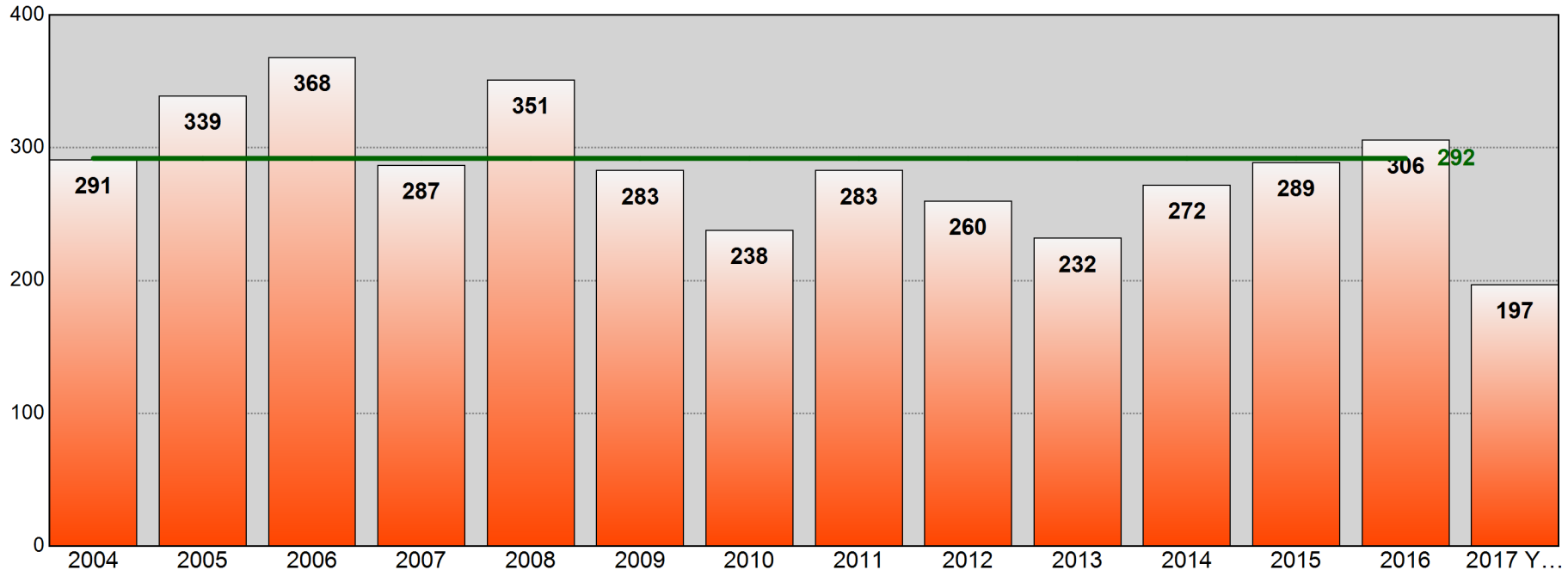

Age of Gunshot Victim
Annual Totals, Past 5 Years

Age	2012	Percent of Total	2013	Percent of Total	2014	Percent of Total	2015	Percent of Total	2016	Percent of Total
0-12	6	2.3%	1	0.4%	2	0.7%	2	0.7%	3	1.0%
13-17	16	6.2%	19	8.2%	20	7.4%	32	11.1%	27	8.8%
18-24	116	44.6%	87	37.5%	99	36.4%	114	39.4%	93	30.4%
25-34	77	29.6%	81	34.9%	84	30.9%	81	28.0%	90	29.4%
35-44	24	9.2%	27	11.6%	39	14.3%	31	10.7%	49	16.0%
45-54	15	5.8%	12	5.2%	18	6.6%	13	4.5%	23	7.5%
55-64	4	1.5%	3	1.3%	1	0.4%	13	4.5%	11	3.6%
65+	2	0.8%	1	0.4%	3	1.1%	2	0.7%	6	2.0%
Unk	0	0.0%	1	0.4%	6	2.2%	1	0.3%	4	1.3%

Age of Gunshot Victim
YTD Comparison

Age	Prior YTD	Percent of Total	YTD	Percent of Total	Change	Percent Change
0-12	2	1.6%	2	1.0%	0	0.0%
13-17	13	10.5%	21	10.7%	8	61.5%
18-24	38	30.6%	64	32.5%	26	68.4%
25-34	39	31.5%	68	34.5%	29	74.4%
35-44	17	13.7%	22	11.2%	5	29.4%
45-54	6	4.8%	13	6.6%	7	116.7%
55-64	3	2.4%	4	2.0%	1	33.3%
65+	4	3.2%	1	0.5%	-3	-75.0%
Unk	2	1.6%	2	1.0%	0	0.0%

Information summarized for CompStat week ending 06/24/2017.

Sourced from MNPD ARMS on 6/28/2017 7:27:30 AM. The information in this report is sourced from incident reports using UCR definitions and reporting guidelines, based on report date, aggregated by incident location. Only includes violent incidents (homicide, rape, robbery, and aggravated assault) in which one or more victims received a fatal or non-fatal gunshot wound. Suicides, suicide attempts, and accidental shootings are excluded.

Gunshot Victims (Homicides, Injuries, and Property Damage)

METROPOLITAN POLICE DEPARTMENT
of Nashville and Davidson County

Aggregated by precinct (incident location). Based on date when each incident was reported.

		Rolling Two Week				Rolling Eight Week				YTD				Rolling Twenty-Four Month			
		Prior Week	Last Week	Change	% Change	Prior 4 Weeks	Last 4 Weeks	Change	% Change	Prior YTD	YTD	Change	% Change	Prior 52 Weeks	Last 52 Weeks	Change	% Change
West	Gunshot Homicide	0	1	1	-	1	1	0	0.0%	2	2	0	0.0%	3	4	1	33.3%
	Gunshot Injury	0	0	0	-	1	0	-1	-100.0%	9	6	-3	-33.3%	18	15	-3	-16.7%
	Property Damage	0	0	0	-	5	3	-2	-40.0%	9	17	8	88.9%	20	28	8	40.0%
	Subtotal	0	1	1	-	7	4	-3	-42.9%	20	25	5	25.0%	41	47	6	14.6%
East	Gunshot Homicide	0	1	1	-	5	1	-4	-80.0%	2	9	7	350.0%	10	17	7	70.0%
	Gunshot Injury	0	2	2	-	8	5	-3	-37.5%	21	33	12	57.1%	41	51	10	24.4%
	Property Damage	2	2	0	0.0%	16	10	-6	-37.5%	35	66	31	88.6%	57	121	64	112.3%
	Subtotal	2	5	3	150.0%	29	16	-13	-44.8%	58	108	50	86.2%	108	189	81	75.0%
South	Gunshot Homicide	0	0	0	-	0	1	1	-	3	7	4	133.3%	8	12	4	50.0%
	Gunshot Injury	0	0	0	-	8	1	-7	-87.5%	13	25	12	92.3%	34	54	20	58.8%
	Property Damage	1	3	2	200.0%	10	9	-1	-10.0%	48	77	29	60.4%	97	144	47	48.5%
	Subtotal	1	3	2	200.0%	18	11	-7	-38.9%	64	109	45	70.3%	139	210	71	51.1%
Central	Gunshot Homicide	0	0	0	-	0	0	0	-	0	1	1	-	0	3	3	-
	Gunshot Injury	0	0	0	-	0	0	0	-	4	2	-2	-50.0%	5	3	-2	-40.0%
	Property Damage	0	0	0	-	0	0	0	-	0	3	3	-	5	5	0	0.0%
	Subtotal	0	0	0	-	0	0	0	-	4	6	2	50.0%	10	11	1	10.0%
Hermitage	Gunshot Homicide	1	1	0	0.0%	0	4	4	-	3	7	4	133.3%	9	14	5	55.6%
	Gunshot Injury	2	1	-1	-50.0%	6	4	-2	-33.3%	13	25	12	92.3%	36	54	18	50.0%
	Property Damage	4	3	-1	-25.0%	8	10	2	25.0%	36	48	12	33.3%	63	79	16	25.4%
	Subtotal	7	5	-2	-28.6%	14	18	4	28.6%	52	80	28	53.8%	108	147	39	36.1%
North	Gunshot Homicide	0	0	0	-	2	0	-2	-100.0%	5	6	1	20.0%	15	17	2	13.3%
	Gunshot Injury	1	3	2	200.0%	9	9	0	0.0%	23	44	21	91.3%	61	82	21	34.4%
	Property Damage	0	7	7	-	7	15	8	114.3%	52	76	24	46.2%	131	139	8	6.1%
	Subtotal	1	10	9	900.0%	18	24	6	33.3%	80	126	46	57.5%	207	238	31	15.0%
Madison	Gunshot Homicide	0	0	0	-	0	0	0	-	3	2	-1	-33.3%	3	3	0	0.0%
	Gunshot Injury	3	2	-1	-33.3%	5	8	3	60.0%	14	18	4	28.6%	30	29	-1	-3.3%
	Property Damage	4	2	-2	-50.0%	7	11	4	57.1%	26	40	14	53.8%	58	69	11	19.0%
	Subtotal	7	4	-3	-42.9%	12	19	7	58.3%	43	60	17	39.5%	91	101	10	11.0%
Midtown Hills	Gunshot Homicide	0	0	0	-	1	0	-1	-100.0%	1	1	0	0.0%	3	2	-1	-33.3%
	Gunshot Injury	1	0	-1	-100.0%	2	1	-1	-50.0%	8	9	1	12.5%	14	19	5	35.7%
	Property Damage	3	0	-3	-100.0%	2	5	3	150.0%	6	29	23	383.3%	20	45	25	125.0%
	Subtotal	4	0	-4	-100.0%	5	6	1	20.0%	15	39	24	160.0%	37	66	29	78.4%

Information summarized for CompStat week ending 06/24/2017.

Sourced from MNPD ARMS on 6/28/2017 7:27:31 AM. The information in this report is sourced from incident reports using UCR definitions and reporting guidelines, based on report date, aggregated by incident location. Only includes violent incidents (homicide, rape, robbery, and aggravated assault) in which one or more victims received a fatal or non-fatal gunshot wound. Suicides, suicide attempts, and accidental shootings are excluded.

YTD Gunshot Victims - West Precinct

Gunshot Homicides / Injuries				
Zone	Prior YTD	YTD	Change	Percent Change
111	7	4	-3	-42.9%
113	1	1	0	0.0%
115	1	0	-1	-100.0%
117	1	0	-1	-100.0%
121	0	0	0	-
123	0	2	2	-
125	1	1	0	0.0%
Total	**11**	**8**	**-3**	**-27.3%**

Property Damage with Firearm				
Zone	Prior YTD	YTD	Change	Percent Change
111	3	7	4	133.3%
113	3	2	-1	-33.3%
115	0	3	3	-
117	0	0	0	-
121	1	1	0	0.0%
123	1	2	1	100.0%
125	1	2	1	100.0%
Total	**9**	**17**	**8**	**88.9%**

Age of Victim - Gunshot Homicides / Injuries						
Age	Prior YTD	Percent of Total	YTD	Percent of Total	Change	Percent Change
0-12	0	0.0%	0	0.0%	0	-
13-17	0	0.0%	0	0.0%	0	-
18-24	5	45.5%	4	50.0%	-1	-20.0%
25-34	3	27.3%	1	12.5%	-2	-66.7%
35-44	0	0.0%	2	25.0%	2	-
45-54	1	9.1%	0	0.0%	-1	-100.0%
55-64	1	9.1%	1	12.5%	0	0.0%
65+	0	0.0%	0	0.0%	0	-
Unk	1	9.1%	0	0.0%	-1	-100.0%

Annual Totals - Gunshot Homicides / Injuries

Green Line Represents the Previous 13 Year Average

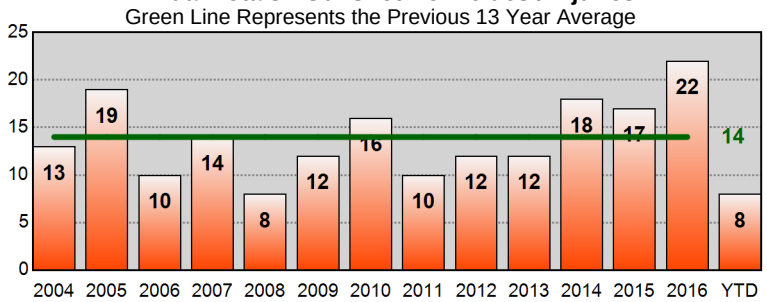

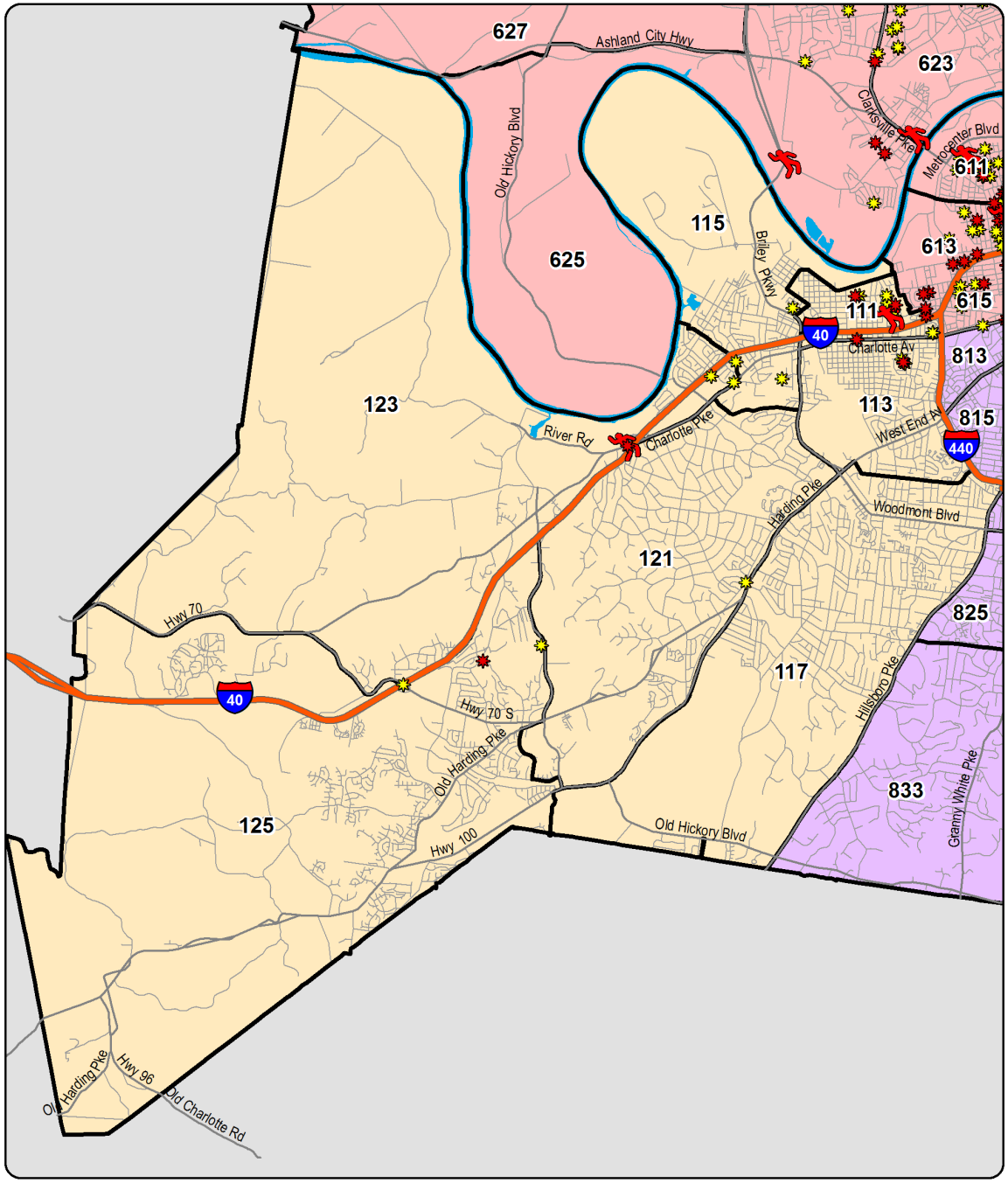

YTD Shootings Gunshot Homicide Gunshot Injury Property Damage Involving Firearm

Sourced from MNPD ARMS on 6/28/2017 7:27:31 AM. The information in this report is sourced from incident reports using UCR definitions and reporting guidelines, based on the date when the crime was reported, and aggregated by incident location. 'Gunshot Homicide / Injury' counts include only violent incidents (homicide, rape, robbery, and aggravated assault) in which one or more victims received a fatal or non-fatal gunshot wound. Suicides, suicide attempts, and accidental shootings are excluded. 'Property Damage' counts include all incidents that (1) include a 'Damage to Property' (NIBRS 290) offense, and (2) list a firearm in the Weapons/Tool' section of the incident report. Unfounded incidents are excluded from these counts.

YTD Gunshot Victims - East Precinct

Gunshot Homicides / Injuries				
Zone	Prior YTD	YTD	Change	Percent Change
211	7	11	4	57.1%
213	0	2	2	-
215	10	3	-7	-70.0%
217	1	2	1	100.0%
221	2	14	12	600.0%
223	2	6	4	200.0%
225	1	3	2	200.0%
227	0	1	1	-
Total	**23**	**42**	**19**	**82.6%**

Property Damage with Firearm				
Zone	Prior YTD	YTD	Change	Percent Change
211	9	16	7	77.8%
213	2	2	0	0.0%
215	7	3	-4	-57.1%
217	3	12	9	300.0%
221	5	14	9	180.0%
223	4	7	3	75.0%
225	3	8	5	166.7%
227	2	4	2	100.0%
Total	**35**	**66**	**31**	**88.6%**

Age of Victim - Gunshot Homicides / Injuries						
Age	Prior YTD	Percent of Total	YTD	Percent of Total	Change	Percent Change
0-12	2	8.7%	0	0.0%	-2	-100.0%
13-17	0	0.0%	6	14.3%	6	-
18-24	4	17.4%	12	28.6%	8	200.0%
25-34	10	43.5%	15	35.7%	5	50.0%
35-44	2	8.7%	6	14.3%	4	200.0%
45-54	1	4.3%	1	2.4%	0	0.0%
55-64	0	0.0%	1	2.4%	1	-
65+	3	13.0%	0	0.0%	-3	-100.0%
Unk	1	4.3%	1	2.4%	0	0.0%

Annual Totals - Gunshot Homicides / Injuries

Green Line Represents the Previous 13 Year Average

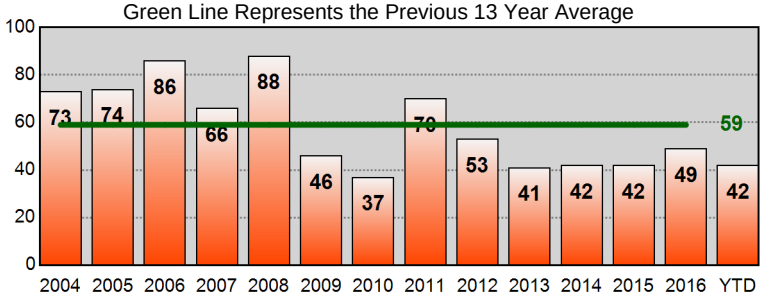

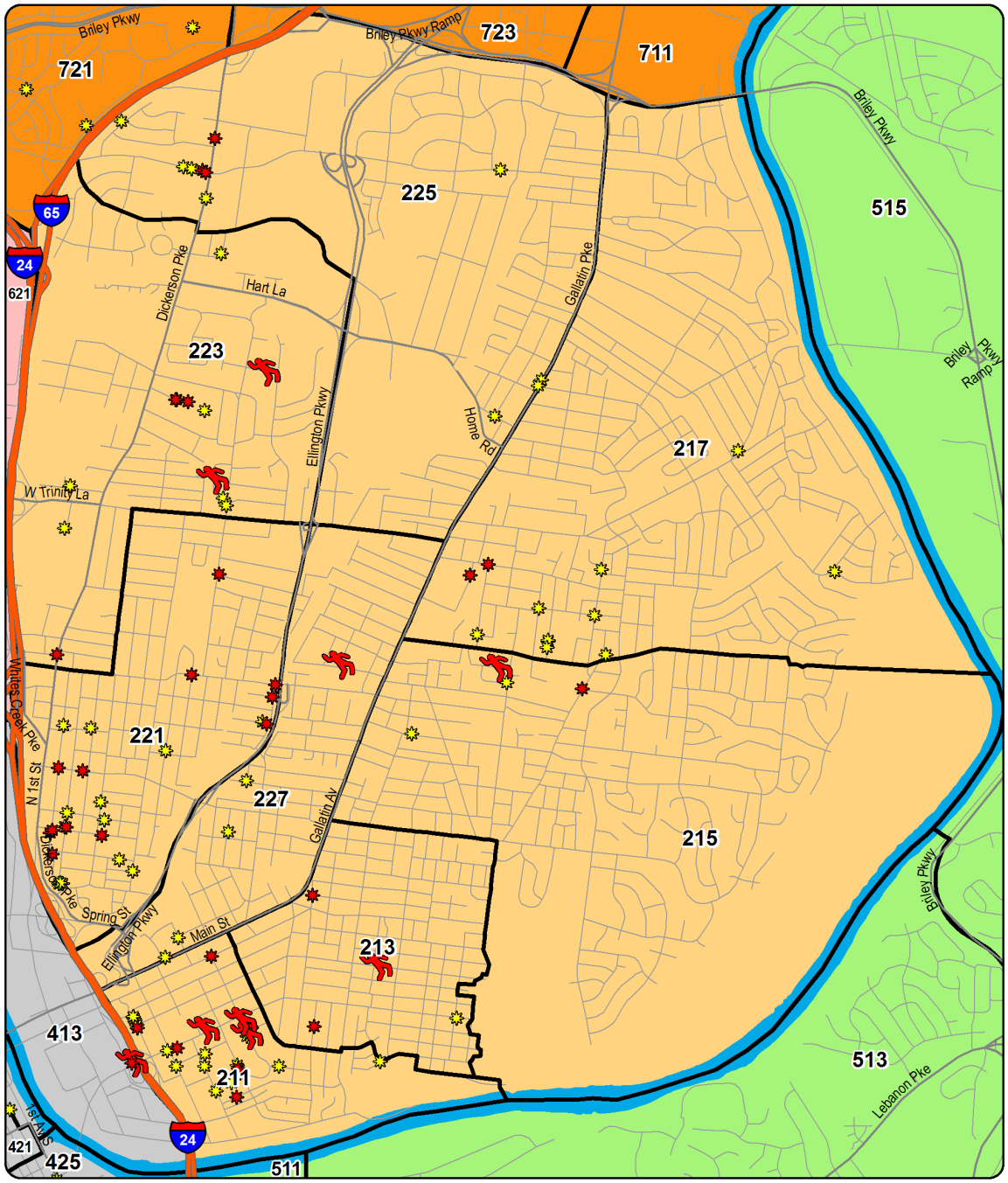

YTD Shootings Gunshot Homicide Gunshot Injury Property Damage Involving Firearm

Sourced from MNPD ARMS on 6/28/2017 7:27:32 AM. The information in this report is sourced from incident reports using UCR definitions and reporting guidelines, based on the date when the crime was reported, and aggregated by incident location. 'Gunshot Homicide / Injury' counts include only violent incidents (homicide, rape, robbery, and aggravated assault) in which one or more victims received a fatal or non-fatal gunshot wound. Suicides, suicide attempts, and accidental shootings are excluded. 'Property Damage' counts include all incidents that (1) include a 'Damage to Property' (NIBRS 290) offense, and (2) list a firearm in the Weapons/Tool' section of the incident report. Unfounded incidents are excluded from these counts.

YTD Gunshot Victims - South Precinct

Gunshot Homicides / Injuries				
Zone	Prior YTD	YTD	Change	Percent Change
311	3	0	-3	-100.0%
313	0	1	1	-
315	1	4	3	300.0%
317	1	3	2	200.0%
321	3	4	1	33.3%
323	2	8	6	300.0%
325	4	5	1	25.0%
331	1	4	3	300.0%
333	1	2	1	100.0%
335	0	1	1	-
Total	**16**	**32**	**16**	**100.0%**

Property Damage with Firearm				
Zone	Prior YTD	YTD	Change	Percent Change
311	2	4	2	100.0%
313	3	2	-1	-33.3%
315	3	0	-3	-100.0%
317	4	18	14	350.0%
321	8	12	4	50.0%
323	2	7	5	250.0%
325	8	10	2	25.0%
331	3	5	2	66.7%
333	9	7	-2	-22.2%
335	6	12	6	100.0%
Total	**48**	**77**	**29**	**60.4%**

Age of Victim - Gunshot Homicides / Injuries						
Age	Prior YTD	Percent of Total	YTD	Percent of Total	Change	Percent Change
0-12	0	0.0%	2	6.3%	2	-
13-17	1	6.3%	7	21.9%	6	600.0%
18-24	6	37.5%	10	31.3%	4	66.7%
25-34	6	37.5%	6	18.8%	0	0.0%
35-44	1	6.3%	5	15.6%	4	400.0%
45-54	1	6.3%	2	6.3%	1	100.0%
55-64	0	0.0%	0	0.0%	0	-
65+	1	6.3%	0	0.0%	-1	-100.0%

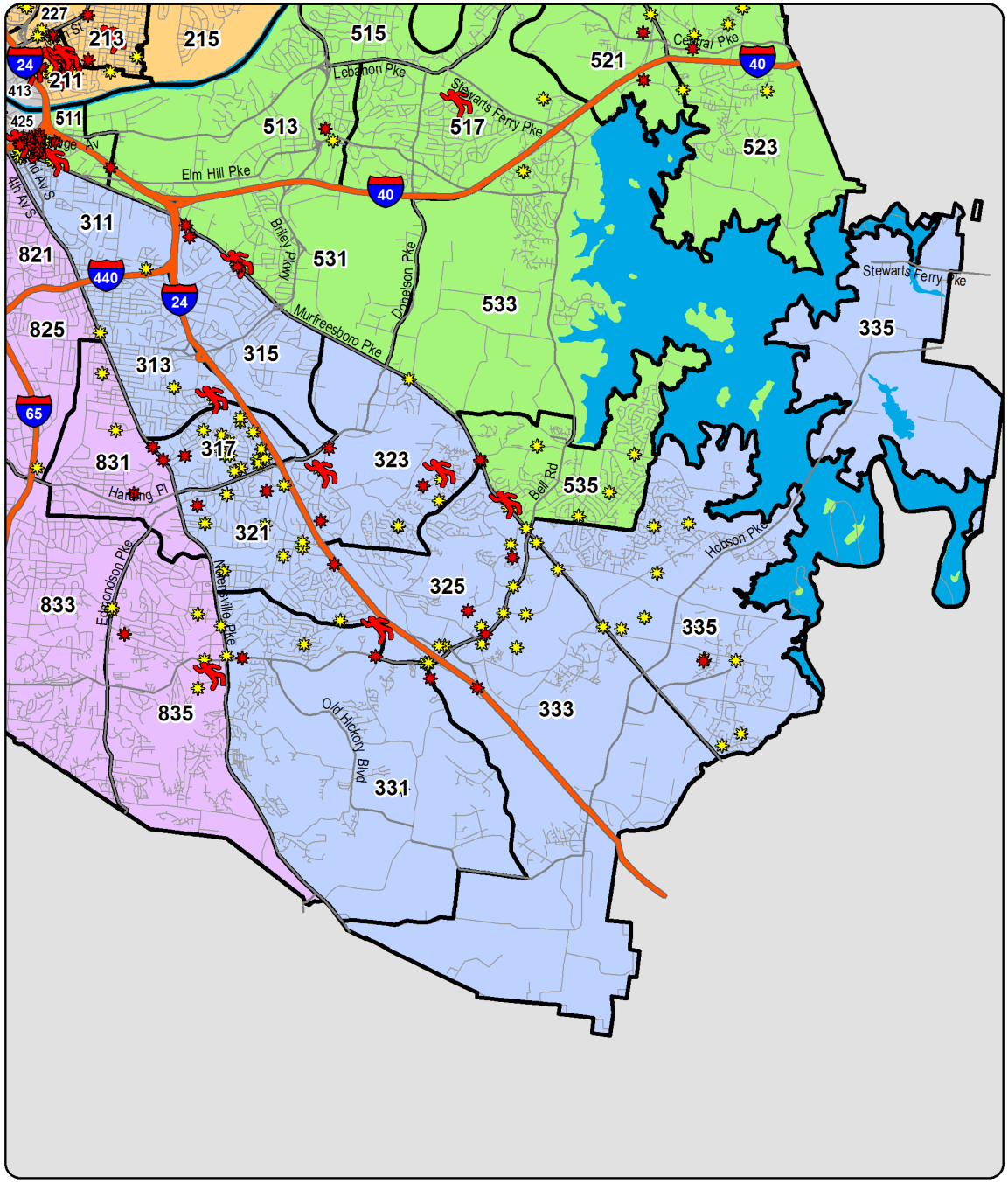

YTD Shootings Gunshot Homicide Gunshot Injury Property Damage Involving Firearm

Annual Totals - Gunshot Homicides / Injuries
Green Line Represents the Previous 13 Year Average

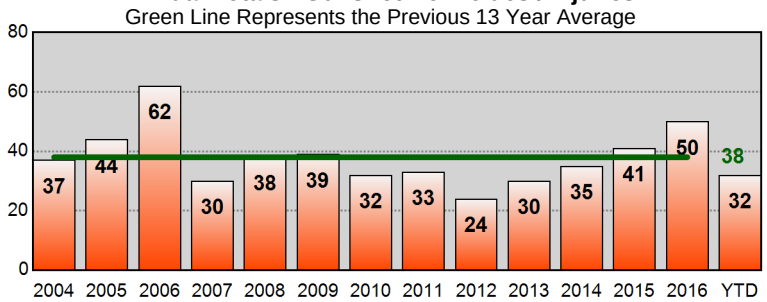

Sourced from MNPD ARMS on 6/28/2017 7:27:32 AM. The information in this report is sourced from incident reports using UCR definitions and reporting guidelines, based on the date when the crime was reported, and aggregated by incident location. 'Gunshot Homicide / Injury' counts include only violent incidents (homicide, rape, robbery, and aggravated assault) in which one or more victims received a fatal or non-fatal gunshot wound. Suicides, suicide attempts, and accidental shootings are excluded. 'Property Damage' counts include all incidents that (1) include a 'Damage to Property' (NIBRS 290) offense, and (2) list a firearm in the Weapons/Tool' section of the incident report. Unfounded incidents are excluded from these counts.

YTD Gunshot Victims - Central Precinct

Gunshot Homicides / Injuries				
Zone	Prior YTD	YTD	Change	Percent Change
411	4	1	-3	-75.0%
413	0	2	2	-
415	0	0	0	-
421	0	0	0	-
423	0	0	0	-
425	0	0	0	-
Total	**4**	**3**	**-1**	**-25.0%**

Property Damage with Firearm				
Zone	Prior YTD	YTD	Change	Percent Change
411	0	0	0	-
413	0	0	0	-
415	0	0	0	-
421	0	1	1	-
423	0	1	1	-
425	0	1	1	-
Total	**0**	**3**	**3**	**-**

Age of Victim - Gunshot Homicides / Injuries						
Age	Prior YTD	Percent of Total	YTD	Percent of Total	Change	Percent Change
0-12	0	0.0%	0	0.0%	0	-
13-17	3	75.0%	0	0.0%	-3	-100.0%
18-24	1	25.0%	1	33.3%	0	0.0%
25-34	0	0.0%	2	66.7%	2	-
35-44	0	0.0%	0	0.0%	0	-
45-54	0	0.0%	0	0.0%	0	-
55-64	0	0.0%	0	0.0%	0	-
65+	0	0.0%	0	0.0%	0	-

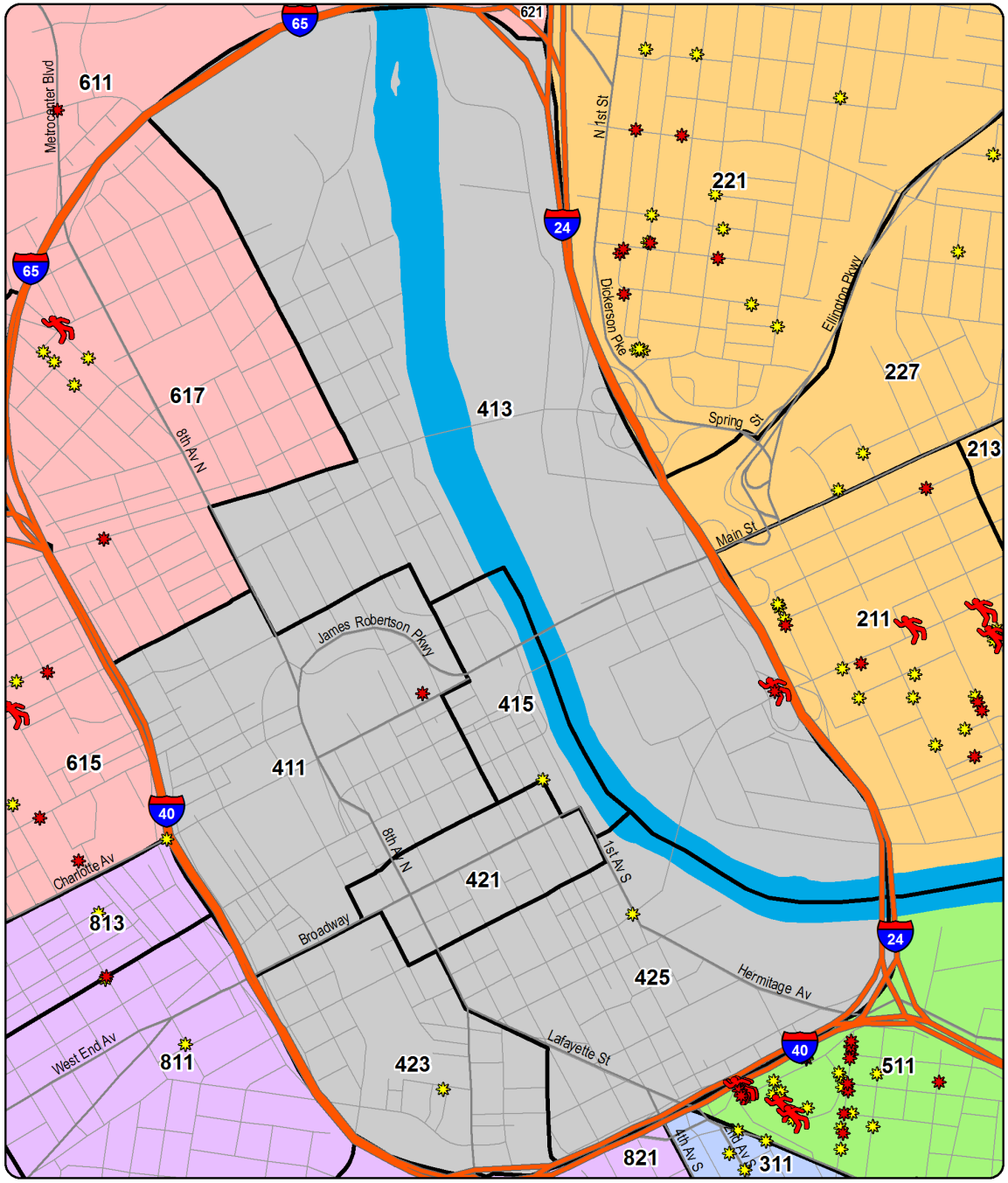

Annual Totals - Gunshot Homicides / Injuries

Green Line Represents the Previous 13 Year Average

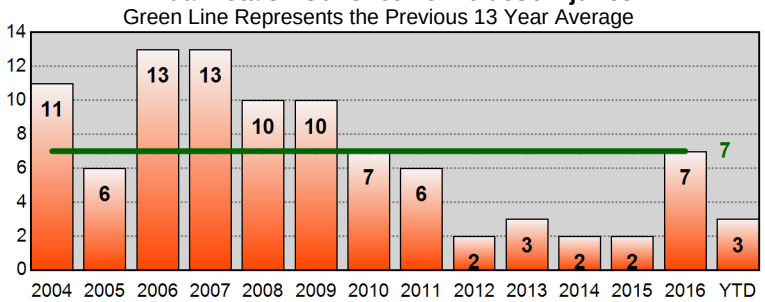

Sourced from MNPD ARMS on 6/28/2017 7:27:33 AM. The information in this report is sourced from incident reports using UCR definitions and reporting guidelines, based on the date when the crime was reported, and aggregated by incident location. 'Gunshot Homicide / Injury' counts include only violent incidents (homicide, rape, robbery, and aggravated assault) in which one or more victims received a fatal or non-fatal gunshot wound. Suicides, suicide attempts, and accidental shootings are excluded. 'Property Damage' counts include all incidents that (1) include a 'Damage to Property' (NIBRS 290) offense, and (2) list a firearm in the Weapons/Tool' section of the incident report. Unfounded incidents are excluded from these counts.

YTD Gunshot Victims - Hermitage Precinct

Gunshot Homicides / Injuries				
Zone	Prior YTD	YTD	Change	Percent Change
511	10	20	10	100.0%
513	0	2	2	-
515	0	0	0	-
517	0	1	1	-
521	2	4	2	100.0%
523	0	1	1	-
525	0	1	1	-
531	1	2	1	100.0%
533	0	0	0	-
535	3	1	-2	-66.7%
Total	**16**	**32**	**16**	**100.0%**

Property Damage with Firearm				
Zone	Prior YTD	YTD	Change	Percent Change
511	9	22	13	144.4%
513	1	1	0	0.0%
515	2	0	-2	-100.0%
517	3	1	-2	-66.7%
521	3	4	1	33.3%
523	3	8	5	166.7%
525	2	5	3	150.0%
531	3	1	-2	-66.7%
533	2	1	-1	-50.0%
535	8	5	-3	-37.5%
Total	**36**	**48**	**12**	**33.3%**

Age of Victim - Gunshot Homicides / Injuries						
Age	Prior YTD	Percent of Total	YTD	Percent of Total	Change	Percent Change
0-12	0	0.0%	0	0.0%	0	-
13-17	1	6.3%	3	9.4%	2	200.0%
18-24	5	31.3%	11	34.4%	6	120.0%
25-34	2	12.5%	12	37.5%	10	500.0%
35-44	7	43.8%	2	6.3%	-5	-71.4%
45-54	0	0.0%	2	6.3%	2	-
55-64	1	6.3%	0	0.0%	-1	-100.0%
65+	0	0.0%	1	3.1%	1	-
Unk	0	0.0%	1	3.1%	1	-

Annual Totals - Gunshot Homicides / Injuries

Green Line Represents the Previous 13 Year Average

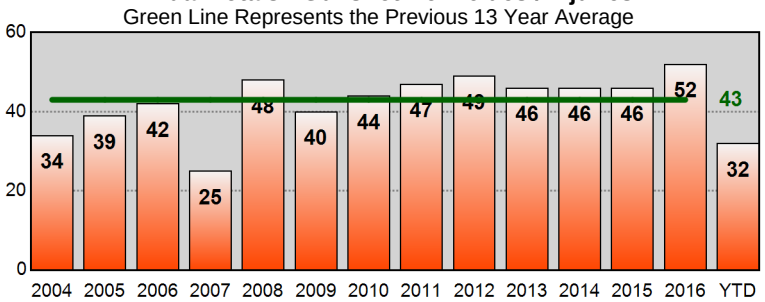

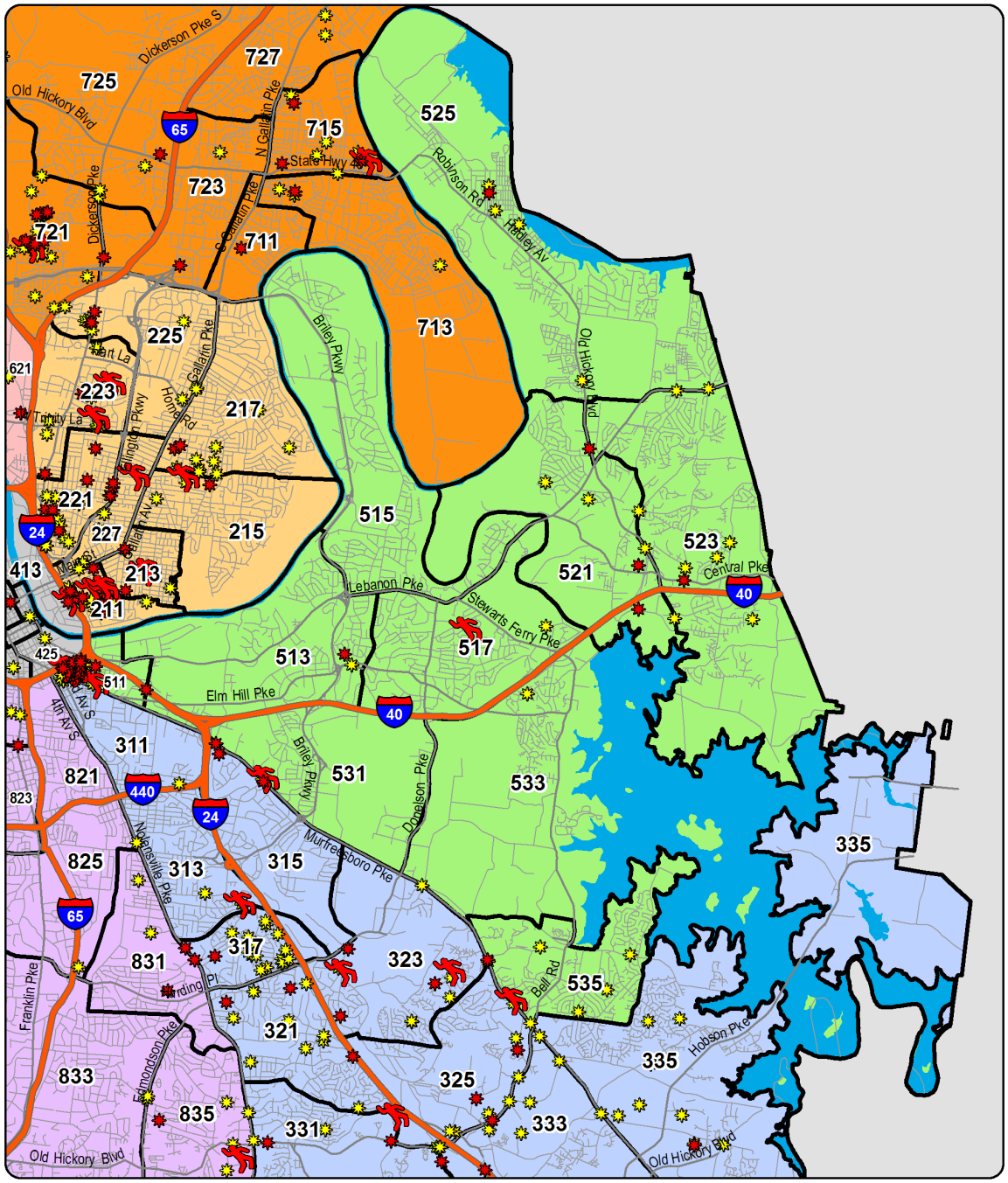

YTD Shootings Gunshot Homicide Gunshot Injury Property Damage Involving Firearm

Sourced from MNPD ARMS on 6/28/2017 7:27:34 AM. The information in this report is sourced from incident reports using UCR definitions and reporting guidelines, based on the date when the crime was reported, and aggregated by incident location. 'Gunshot Homicide / Injury' counts include only violent incidents (homicide, rape, robbery, and aggravated assault) in which one or more victims received a fatal or non-fatal gunshot wound. Suicides, suicide attempts, and accidental shootings are excluded. 'Property Damage' counts include all incidents that (1) include a 'Damage to Property' (NIBRS 290) offense, and (2) list a firearm in the Weapons/Tool' section of the incident report. Unfounded incidents are excluded from these counts.

YTD Gunshot Victims - North Precinct

Gunshot Homicides / Injuries				
Zone	Prior YTD	YTD	Change	Percent Change
611	3	7	4	133.3%
613	8	22	14	175.0%
615	7	8	1	14.3%
617	0	2	2	-
621	4	4	0	0.0%
623	5	1	-4	-80.0%
625	0	6	6	-
627	1	0	-1	-100.0%
Total	**28**	**50**	**22**	**78.6%**

Property Damage with Firearm				
Zone	Prior YTD	YTD	Change	Percent Change
611	9	20	11	122.2%
613	16	13	-3	-18.8%
615	11	14	3	27.3%
617	0	4	4	-
621	6	7	1	16.7%
623	4	12	8	200.0%
625	3	3	0	0.0%
627	3	3	0	0.0%
Total	**52**	**76**	**24**	**46.2%**

Age of Victim - Gunshot Homicides / Injuries						
Age	Prior YTD	Percent of Total	YTD	Percent of Total	Change	Percent Change
0-12	0	0.0%	0	0.0%	0	-
13-17	7	25.0%	2	4.0%	-5	-71.4%
18-24	7	25.0%	16	32.0%	9	128.6%
25-34	9	32.1%	21	42.0%	12	133.3%
35-44	4	14.3%	5	10.0%	1	25.0%
45-54	1	3.6%	4	8.0%	3	300.0%
55-64	0	0.0%	2	4.0%	2	-
65+	0	0.0%	0	0.0%	0	-

Annual Totals - Gunshot Homicides / Injuries

Green Line Represents the Previous 13 Year Average

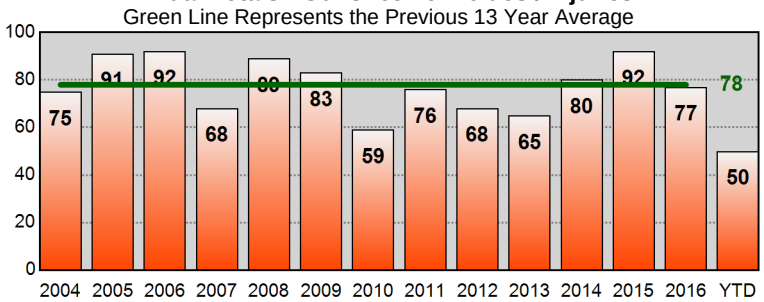

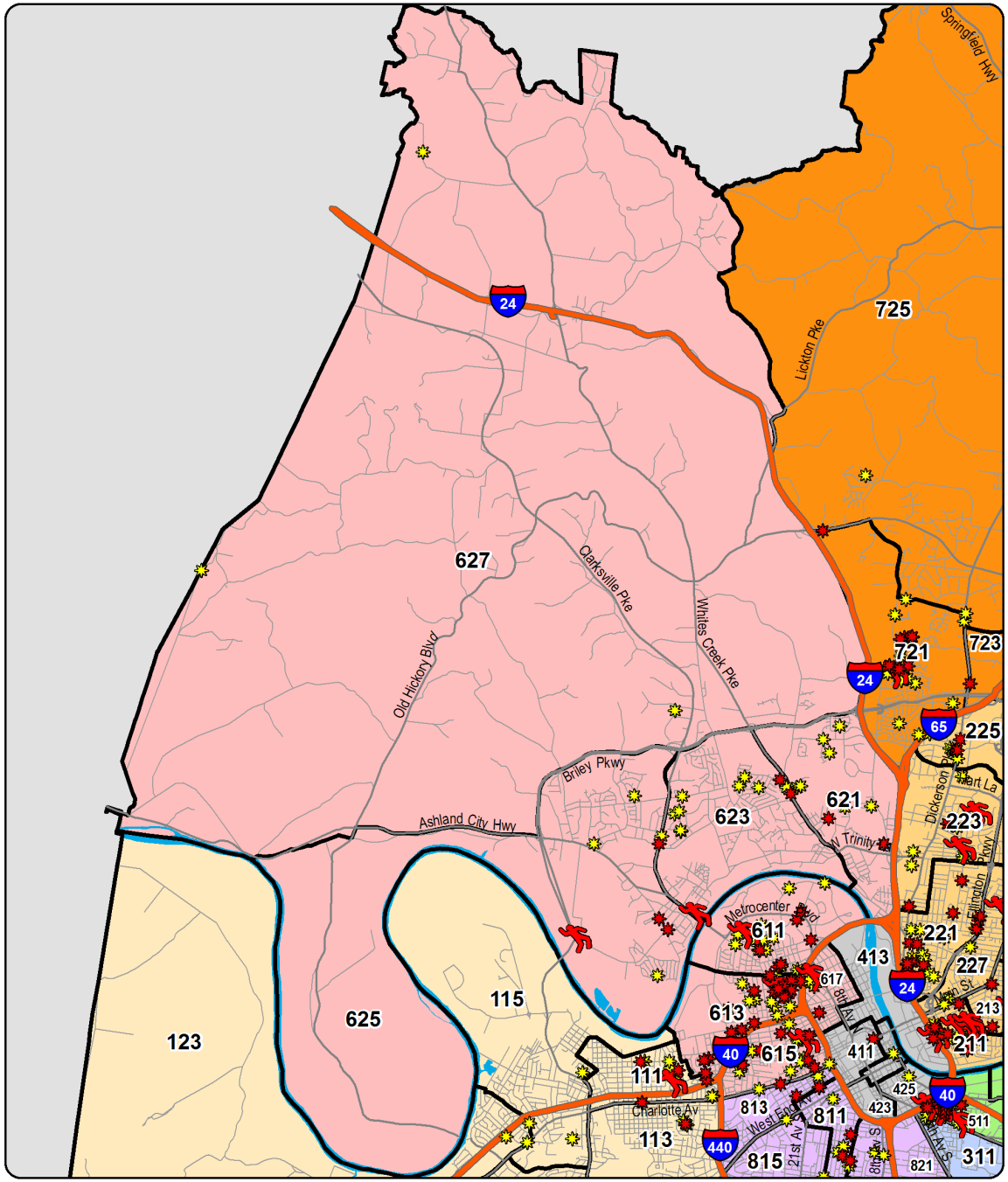

YTD Shootings Gunshot Homicide Gunshot Injury Property Damage Involving Firearm

Sourced from MNPD ARMS on 6/28/2017 7:27:34 AM. The information in this report is sourced from incident reports using UCR definitions and reporting guidelines, based on the date when the crime was reported, and aggregated by incident location. 'Gunshot Homicide / Injury' counts include only violent incidents (homicide, rape, robbery, and aggravated assault) in which one or more victims received a fatal or non-fatal gunshot wound. Suicides, suicide attempts, and accidental shootings are excluded. 'Property Damage' counts include all incidents that (1) include a 'Damage to Property' (NIBRS 290) offense, and (2) list a firearm in the Weapons/Tool' section of the incident report. Unfounded incidents are excluded from these counts.

YTD Gunshot Victims - Madison Precinct

Gunshot Homicides / Injuries

Zone	Prior YTD	YTD	Change	Percent Change
711	4	1	-3	-75.0%
713	0	1	1	-
715	0	5	5	-
721	9	8	-1	-11.1%
723	1	2	1	100.0%
725	2	3	1	50.0%
727	1	0	-1	-100.0%
Total	**17**	**20**	**3**	**17.6%**

Property Damage with Firearm

Zone	Prior YTD	YTD	Change	Percent Change
711	1	0	-1	-100.0%
713	1	3	2	200.0%
715	7	6	-1	-14.3%
721	14	23	9	64.3%
723	1	1	0	0.0%
725	1	5	4	400.0%
727	1	2	1	100.0%
Total	**26**	**40**	**14**	**53.8%**

Age of Victim - Gunshot Homicides / Injuries

Age	Prior YTD	Percent of Total	YTD	Percent of Total	Change	Percent Change
0-12	0	0.0%	0	0.0%	0	-
13-17	1	5.9%	2	10.0%	1	100.0%
18-24	7	41.2%	6	30.0%	-1	-14.3%
25-34	5	29.4%	7	35.0%	2	40.0%
35-44	2	11.8%	2	10.0%	0	0.0%
45-54	1	5.9%	3	15.0%	2	200.0%
55-64	1	5.9%	0	0.0%	-1	-100.0%
65+	0	0.0%	0	0.0%	0	-

Annual Totals - Gunshot Homicides / Injuries

Green Line Represents the Previous 13 Year Average

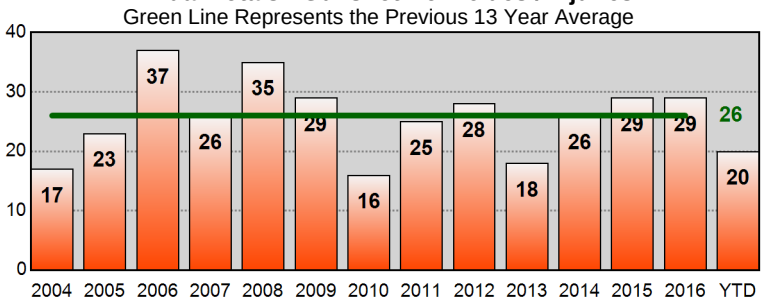

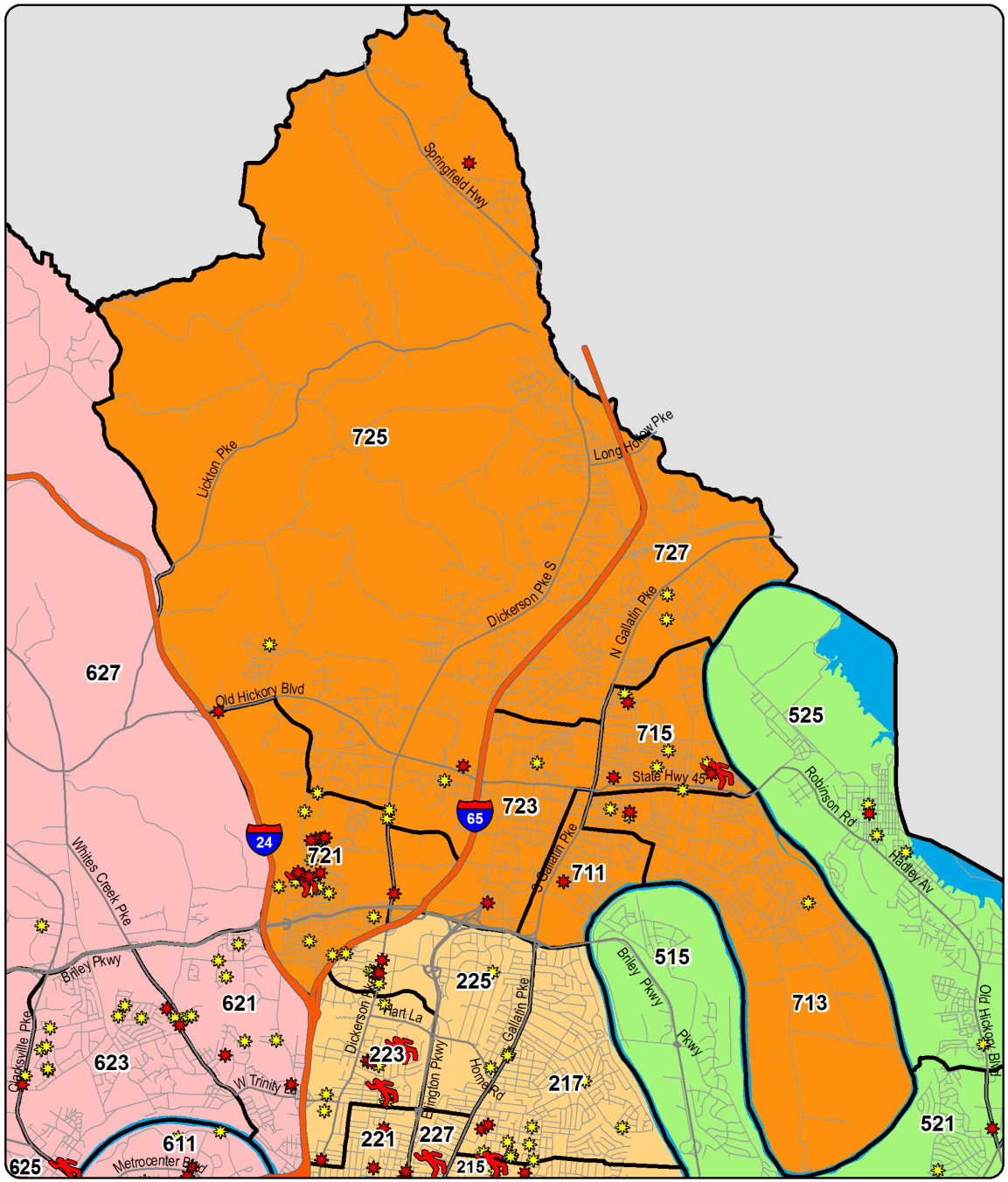

YTD Shootings Gunshot Homicide Gunshot Injury Property Damage Involving Firearm

Sourced from MNPD ARMS on 6/28/2017 7:27:36 AM. The information in this report is sourced from incident reports using UCR definitions and reporting guidelines, based on the date when the crime was reported, and aggregated by incident location. 'Gunshot Homicide / Injury' counts include only violent incidents (homicide, rape, robbery, and aggravated assault) in which one or more victims received a fatal or non-fatal gunshot wound. Suicides, suicide attempts, and accidental shootings are excluded. 'Property Damage' counts include all incidents that (1) include a 'Damage to Property' (NIBRS 290) offense, and (2) list a firearm in the Weapons/Tool' section of the incident report. Unfounded incidents are excluded from these counts.

YTD Gunshot Victims - Midtown Hills Precinct

Gunshot Homicides / Injuries

Zone	Prior YTD	YTD	Change	Percent Change
811	2	3	1	50.0%
813	0	2	2	-
815	0	0	0	-
821	5	2	-3	-60.0%
823	0	0	0	-
825	1	0	-1	-100.0%
831	1	1	0	0.0%
833	0	0	0	-
835	0	2	2	-
Total	**9**	**10**	**1**	**11.1%**

Property Damage with Firearm

Zone	Prior YTD	YTD	Change	Percent Change
811	2	8	6	300.0%
813	0	2	2	-
815	0	1	1	-
821	1	2	1	100.0%
823	0	2	2	-
825	1	1	0	0.0%
831	2	6	4	200.0%
833	0	0	0	-
835	0	7	7	-
Total	**6**	**29**	**23**	**383.3%**

Age of Victim - Gunshot Homicides / Injuries

Age	Prior YTD	Percent of Total	YTD	Percent of Total	Change	Percent Change
0-12	0	0.0%	0	0.0%	0	-
13-17	0	0.0%	1	10.0%	1	-
18-24	3	33.3%	4	40.0%	1	33.3%
25-34	4	44.4%	4	40.0%	0	0.0%
35-44	1	11.1%	0	0.0%	-1	-100.0%
45-54	1	11.1%	1	10.0%	0	0.0%
55-64	0	0.0%	0	0.0%	0	-
65+	0	0.0%	0	0.0%	0	-

Annual Totals - Gunshot Homicides / Injuries

Green Line Represents the Previous 13 Year Average

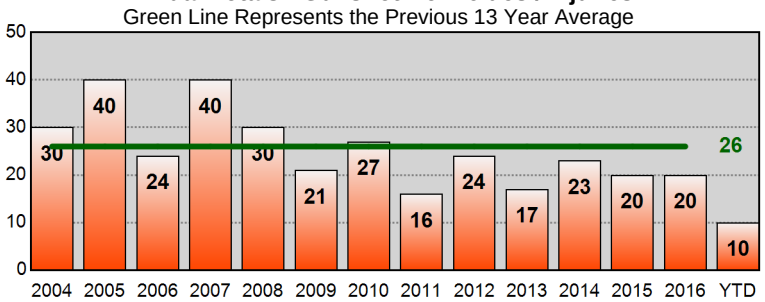

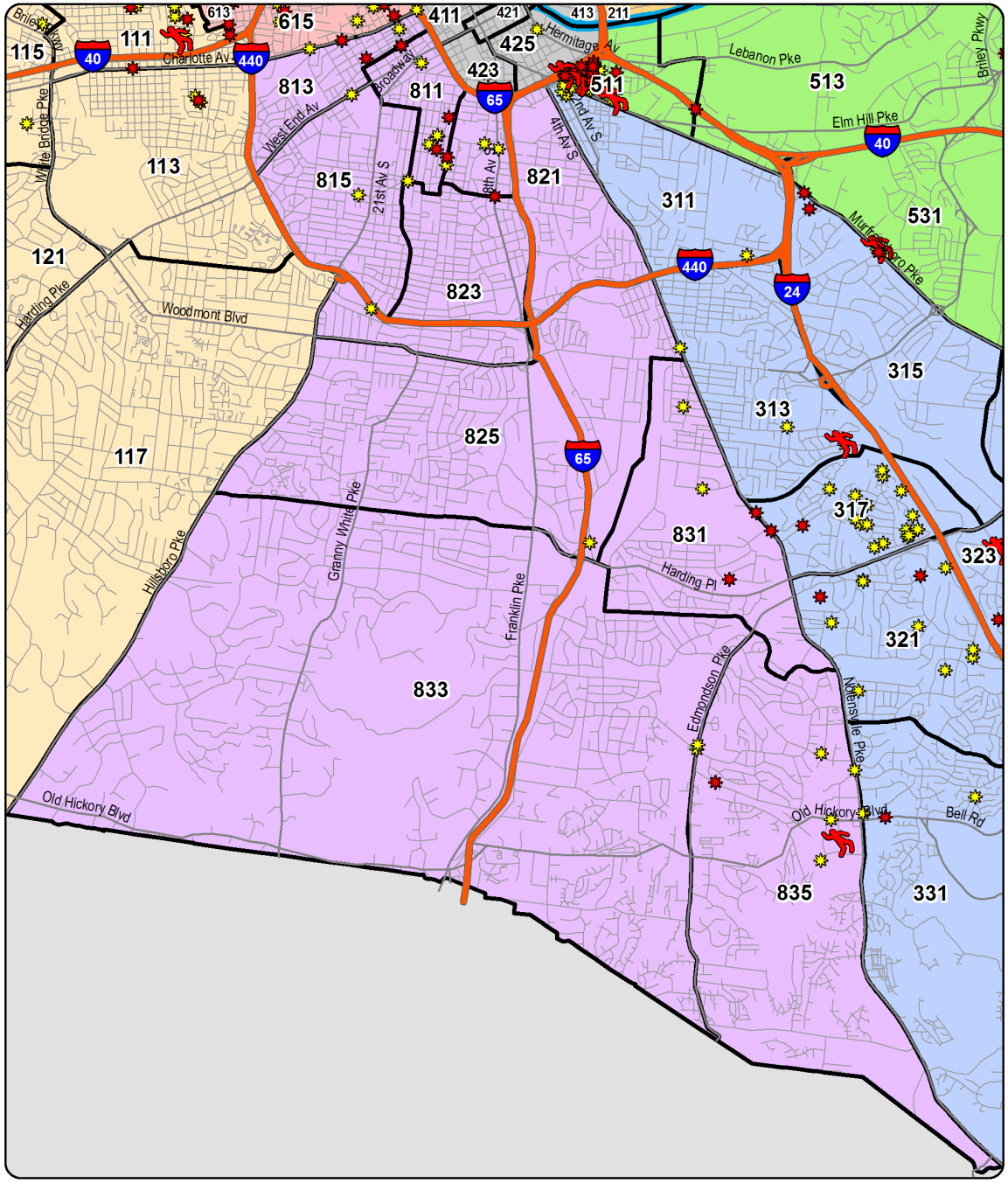

YTD Shootings Gunshot Homicide Gunshot Injury Property Damage Involving Firearm

Sourced from MNPD ARMS on 6/28/2017 7:27:37 AM. The information in this report is sourced from incident reports using UCR definitions and reporting guidelines, based on the date when the crime was reported, and aggregated by incident location. 'Gunshot Homicide / Injury' counts include only violent incidents (homicide, rape, robbery, and aggravated assault) in which one or more victims received a fatal or non-fatal gunshot wound. Suicides, suicide attempts, and accidental shootings are excluded. 'Property Damage' counts include all incidents that (1) include a 'Damage to Property' (NIBRS 290) offense, and (2) list a firearm in the Weapons/Tool' section of the incident report. Unfounded incidents are excluded from these counts.

West Precinct - Burglary and Theft from Vehicle Counts for the Past Two Weeks

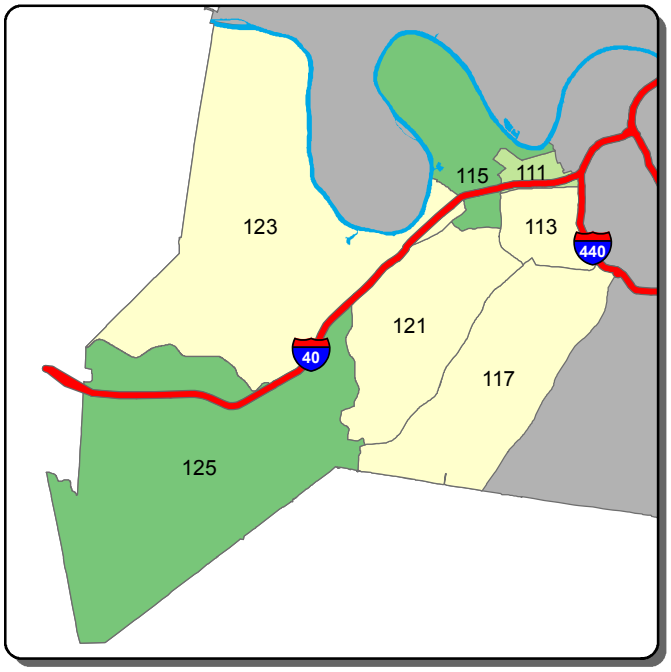

Burglary - A Shift



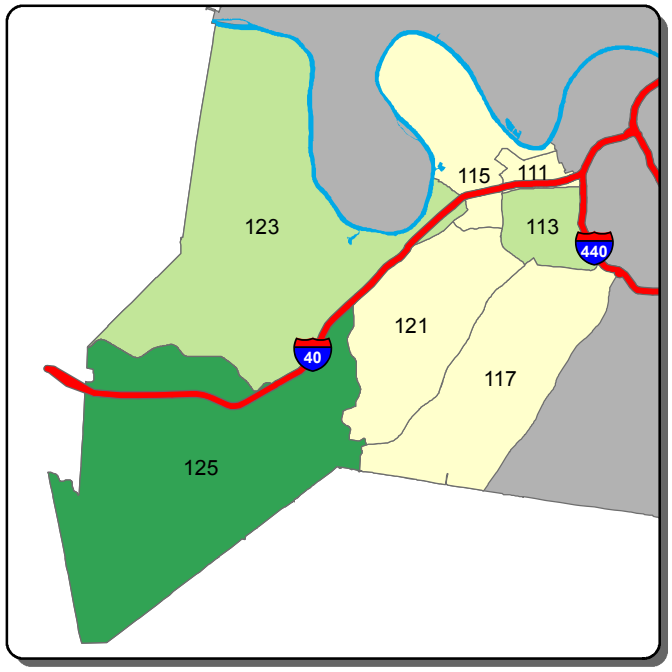

Burglary - B Shift

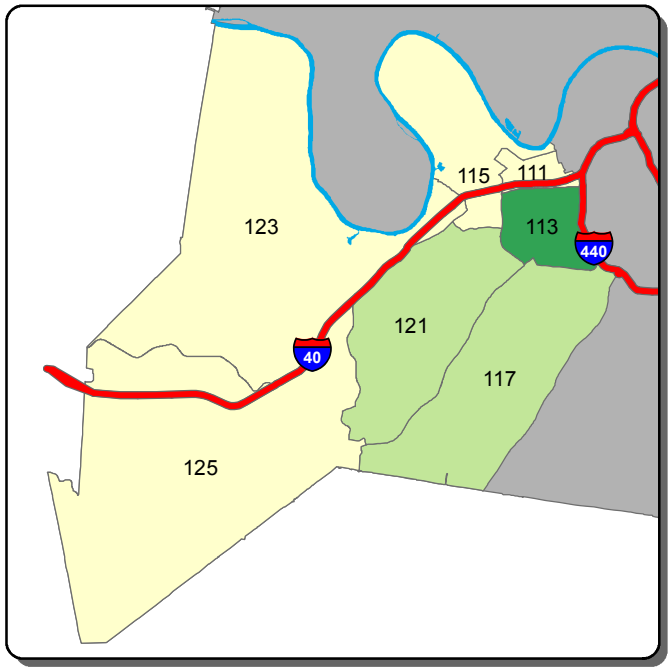

Burglary - C Shift

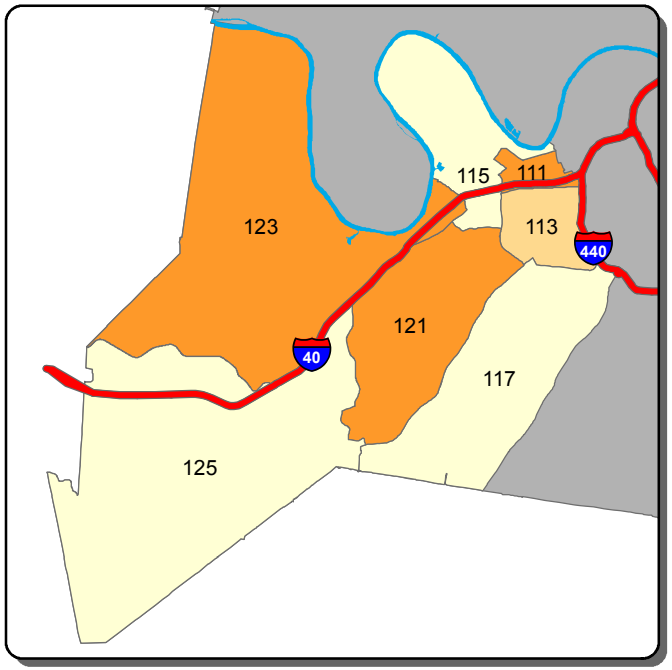

Theft from Vehicle - A Shift

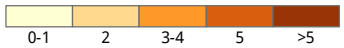

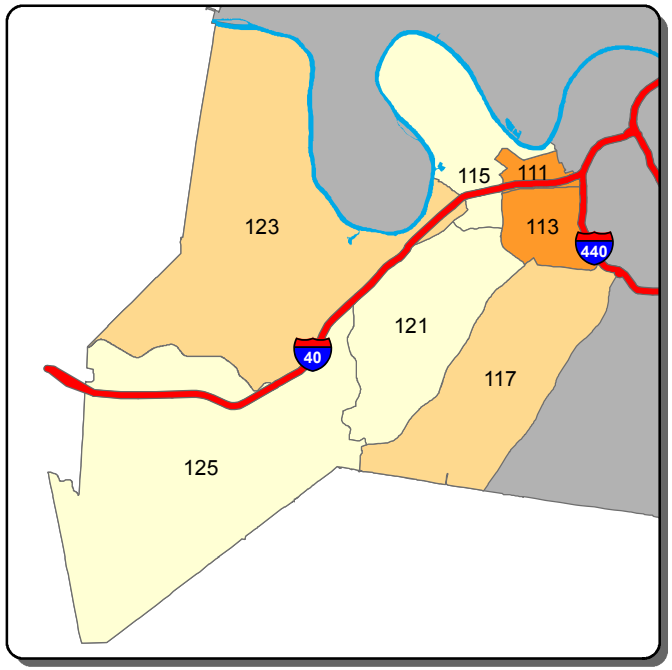

Theft from Vehicle - B Shift

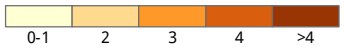

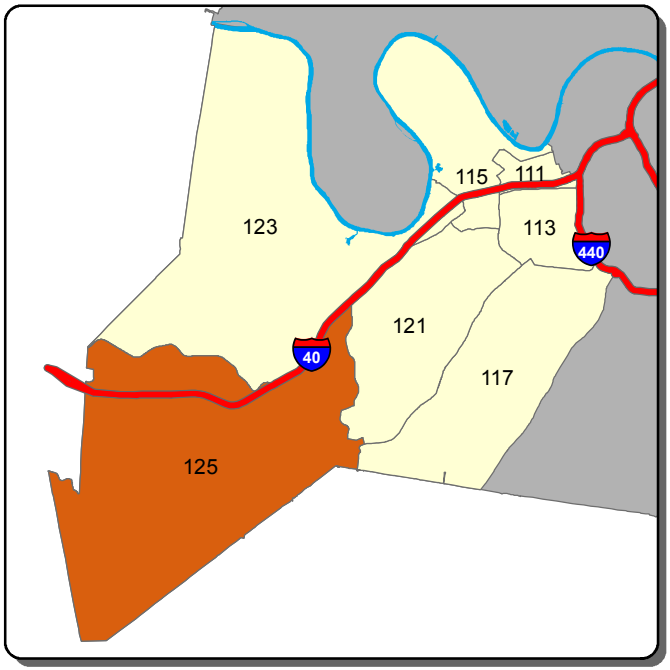

Theft from Vehicle - C Shift

Information summarized for CompStat week ending 6/24/2017

Sourced from MNPD ARMS on 6/28/2017. Data taken from incident reports using Uniform Crime Reporting definitions and guidelines, based on the date and time when the inicident was reported. 'A, B, and C Shift' refer to the following time periods: A Shift = 0700 - 1500; B Shift = 1500 - 2300; C Shift = 2300 - 0700.

West Precinct - Aggravated Assault and Self Initiated CAD Counts for the Past Two Weeks

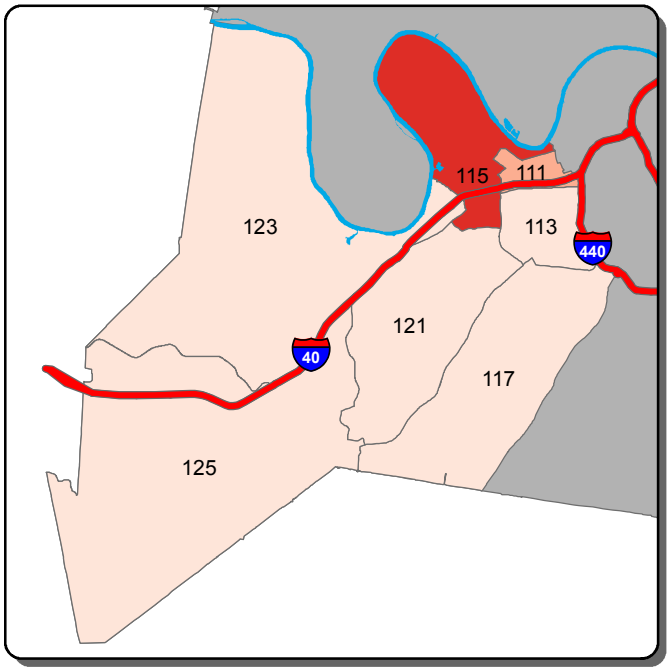

Aggravated Assault - A Shift

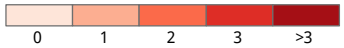

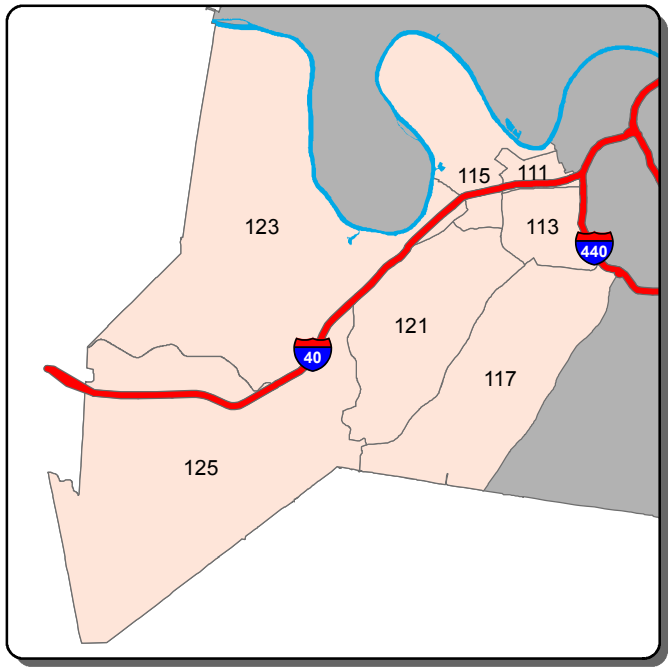

Aggravated Assault - B Shift

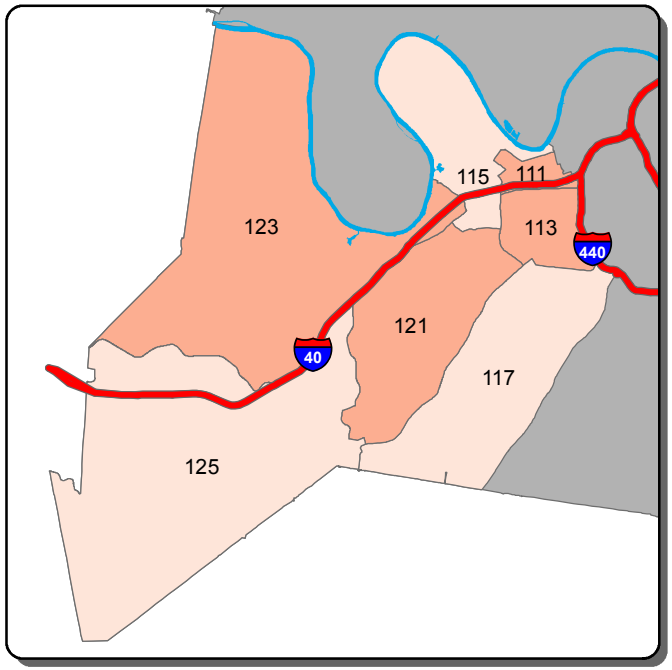

Aggravated Assault - C Shift

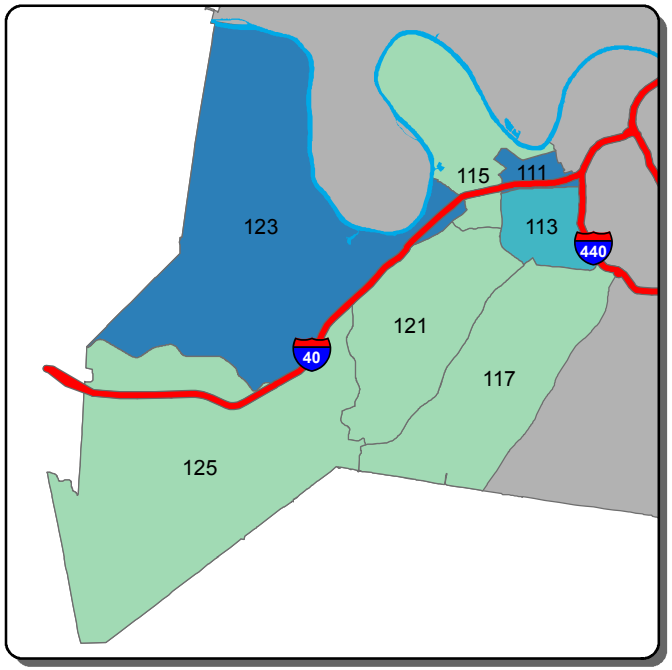

Self Initiated CAD - A Shift

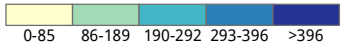

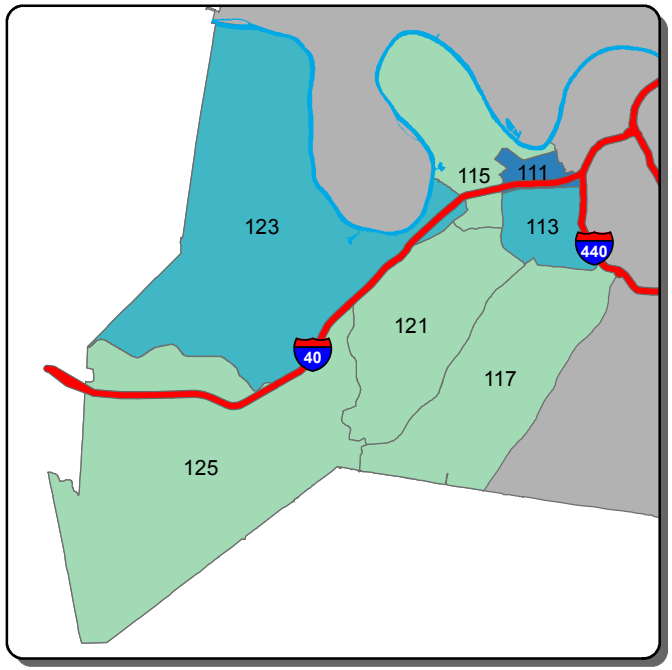

Self Initiated CAD - B Shift

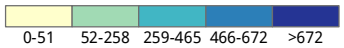

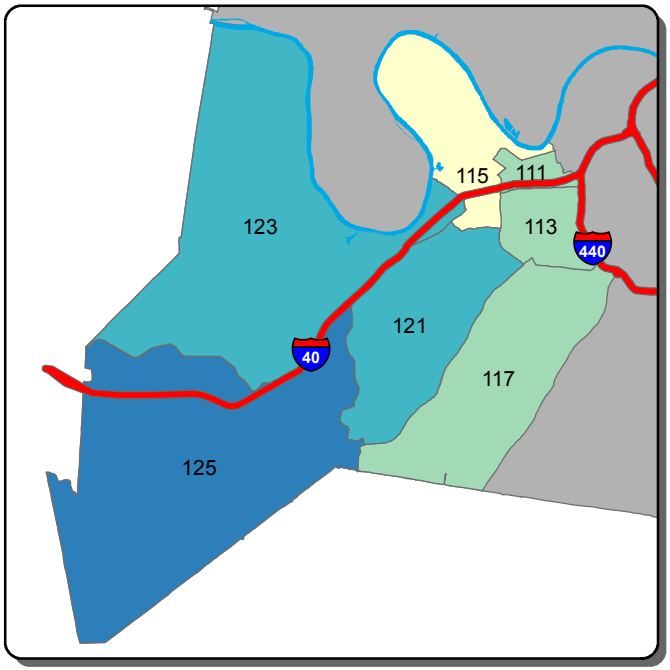

Self Initiated CAD - C Shift

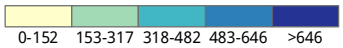

Information summarized for CompStat week ending 6/24/2017

Sourced from MNPD ARMS on 6/28/2017. Data taken from incident reports using Uniform Crime Reporting definitions and guidelines, based on the date and time when the inicident was reported. 'A, B, and C Shift' refer to the following time periods: A Shift = 0700 - 1500; B Shift = 1500 - 2300; C Shift = 2300 - 0700.

East Precinct - Burglary and Theft from Vehicle Counts for the Past Two Weeks

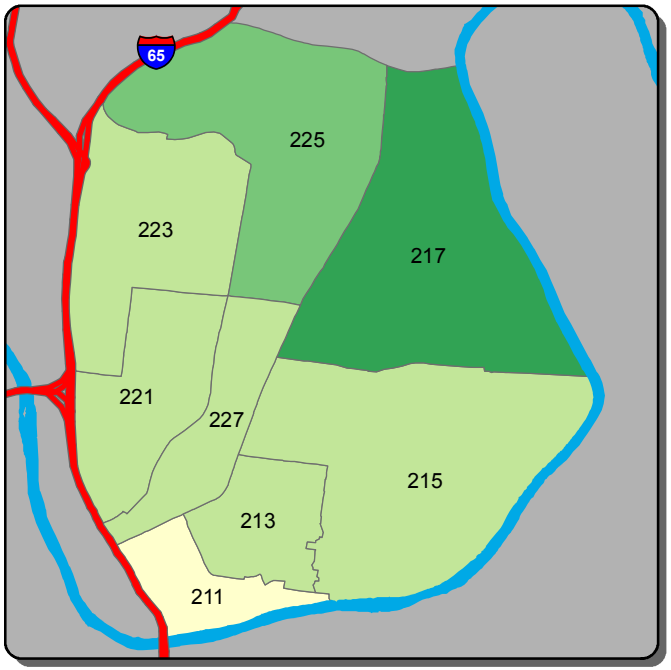

Burglary - A Shift



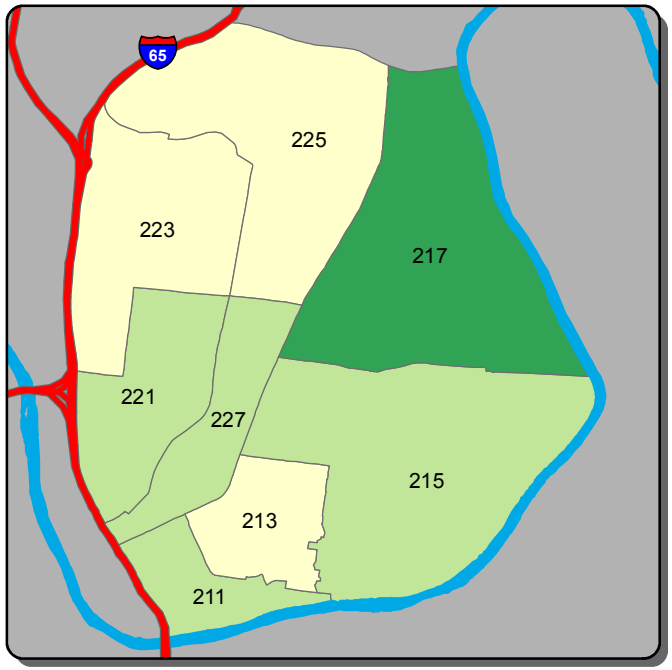

Burglary - B Shift

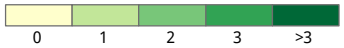

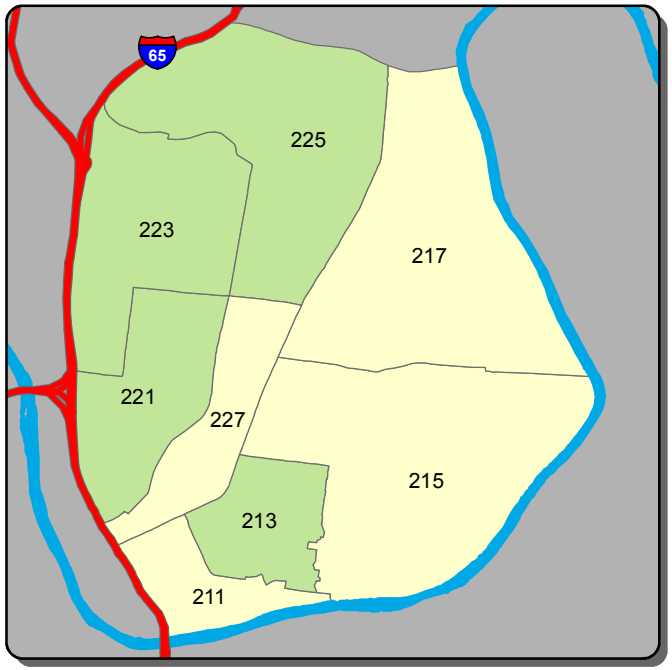

Burglary - C Shift

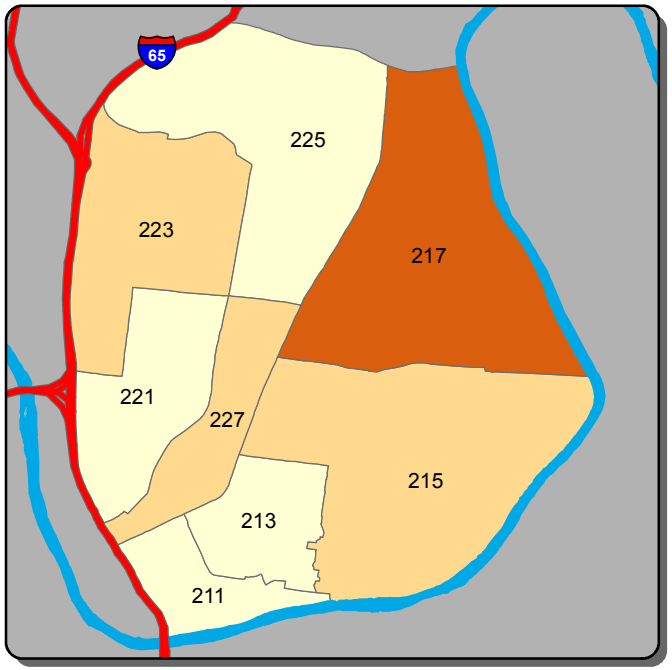

Theft from Vehicle - A Shift

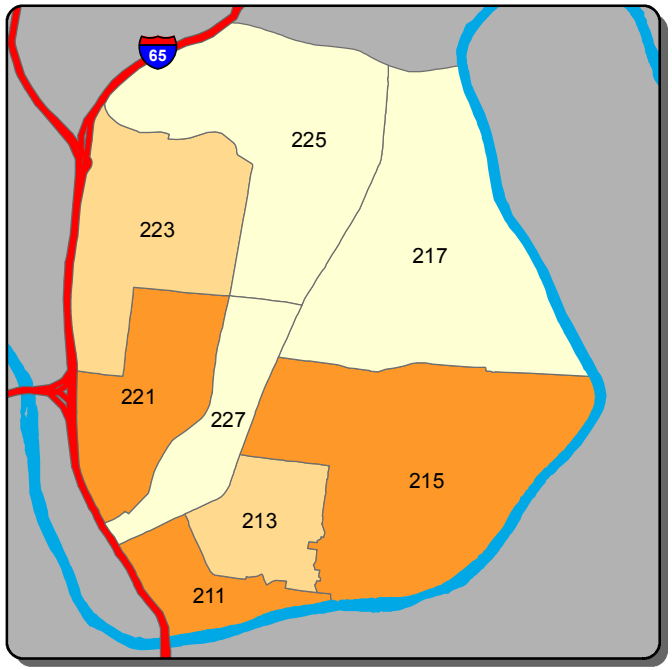

Theft from Vehicle - B Shift

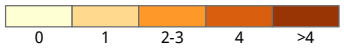

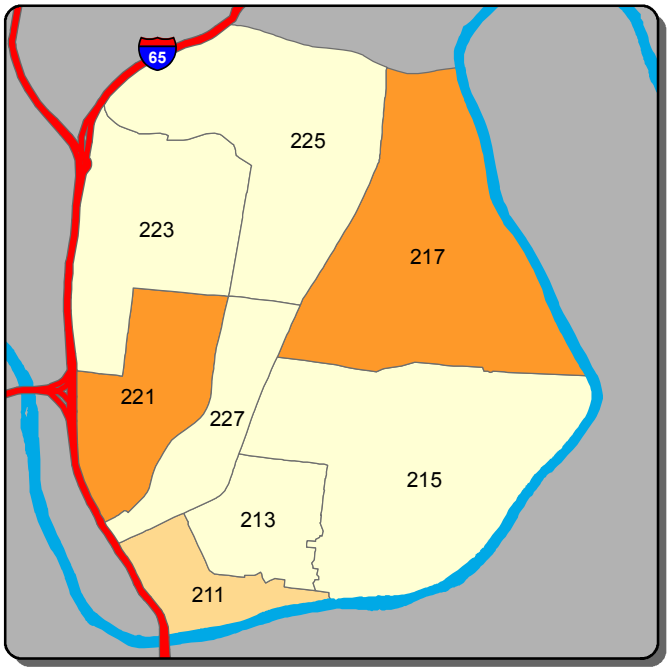

Theft from Vehicle - C Shift

Information summarized for CompStat week ending 6/24/2017

Sourced from MNPD ARMS on 6/28/2017. Data taken from incident reports using Uniform Crime Reporting definitions and guidelines, based on the date and time when the inicident was reported. 'A, B, and C Shift' refer to the following time periods: A Shift = 0700 - 1500; B Shift = 1500 - 2300; C Shift = 2300 - 0700.

East Precinct - Aggravated Assault and Self Initiated CAD Counts for the Past Two Weeks

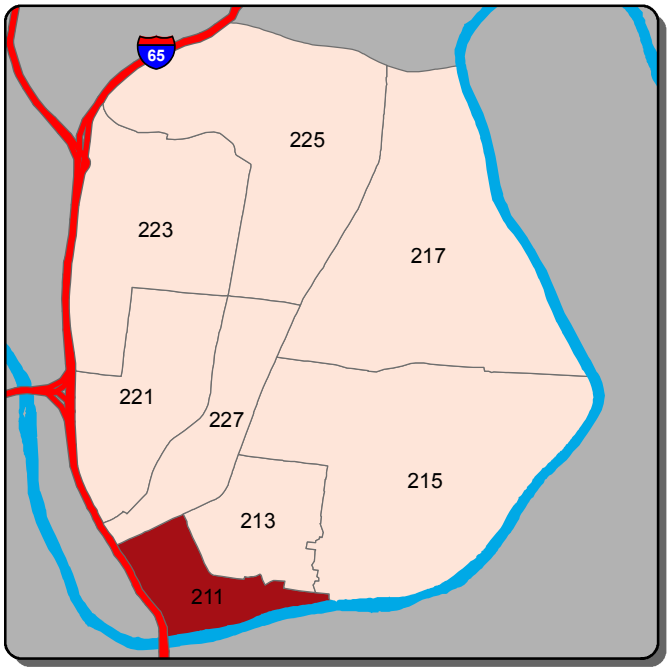

Aggravated Assault - A Shift

0 | 1 | 2 | >2

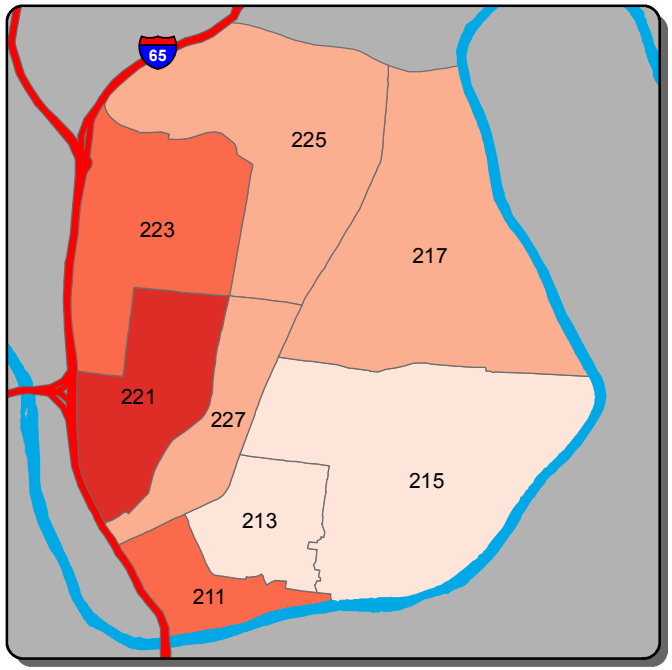

Aggravated Assault - B Shift

0 | 1-3 | 4-5 | 6-7 | >7

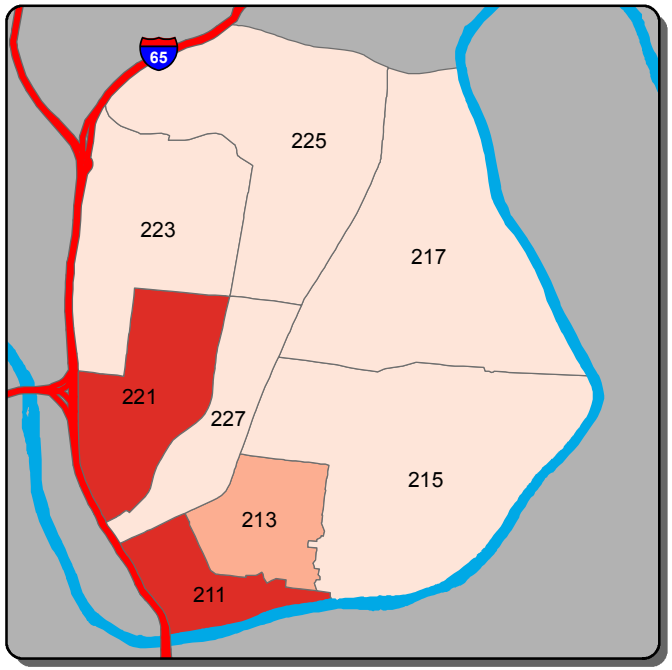

Aggravated Assault - C Shift

0 | 1 | 2-3 | 4-5 | >5

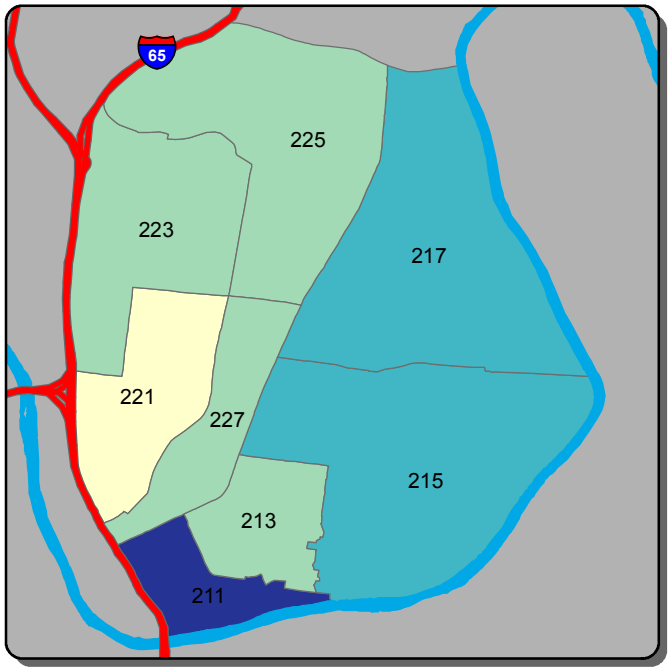

Self Initiated CAD - A Shift

0-47 | 48-76 | 77-105 | 106-134 | >134

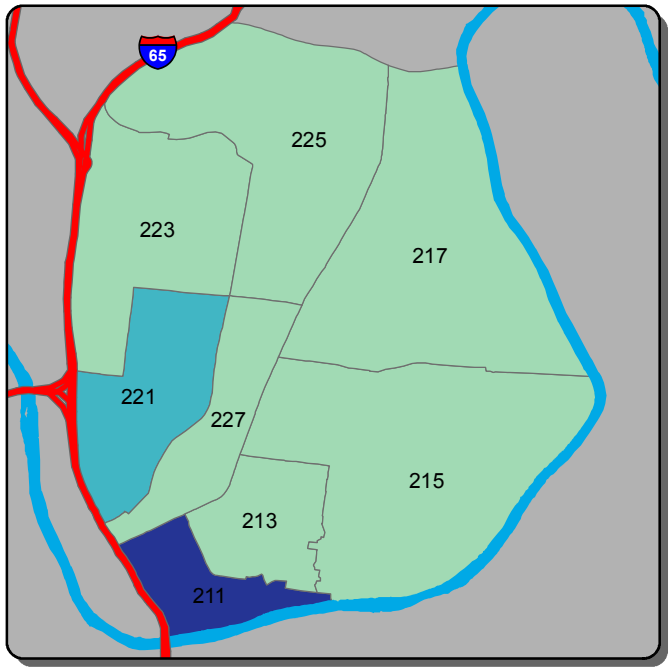

Self Initiated CAD - B Shift

0-52 | 53-100 | 101-147 | 148-195 | >195

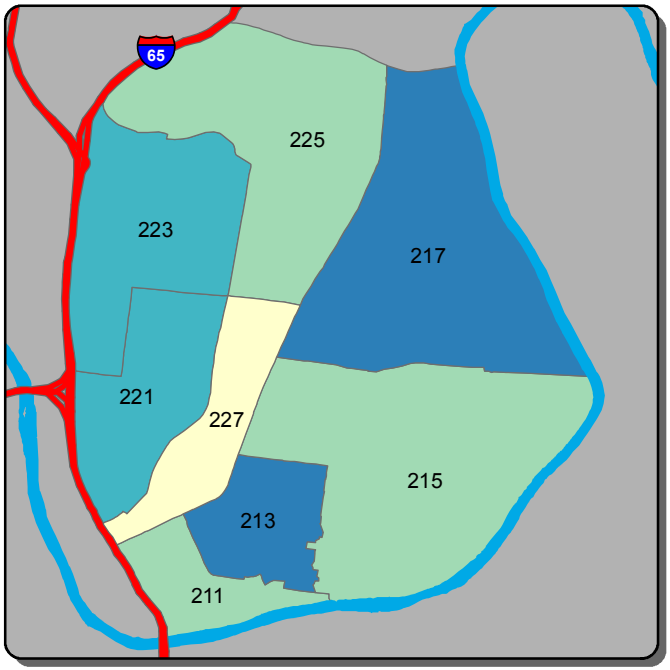

Self Initiated CAD - C Shift

0-93 | 94-121 | 122-149 | 150-178 | >178

Information summarized for CompStat week ending 6/24/2017

Sourced from MNPD ARMS on 6/28/2017. Data taken from incident reports using Uniform Crime Reporting definitions and guidelines, based on the date and time when the inicident was reported. 'A, B, and C Shift' refer to the following time periods: A Shift = 0700 - 1500; B Shift = 1500 - 2300; C Shift = 2300 - 0700.

South Precinct - Burglary and Theft from Vehicle Counts for the Past Two Weeks

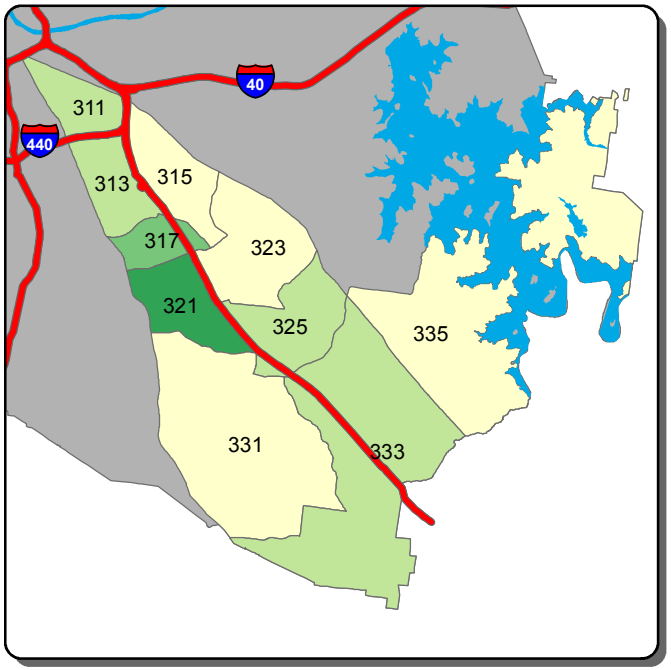

Burglary - A Shift



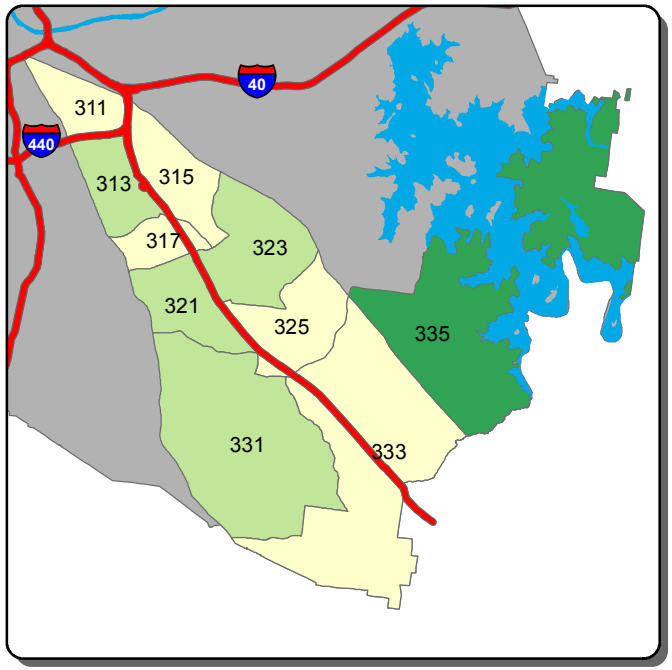

Burglary - B Shift

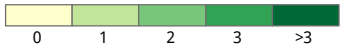

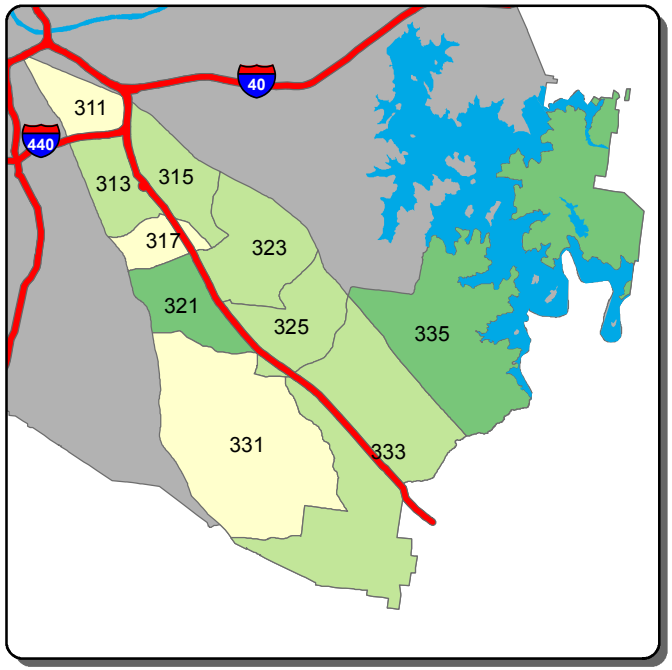

Burglary - C Shift

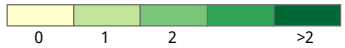

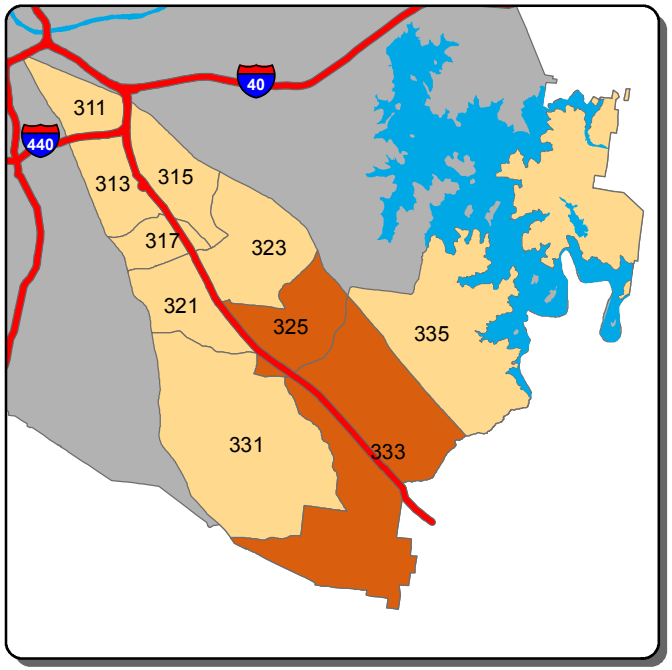

Theft from Vehicle - A Shift

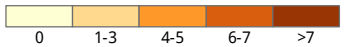

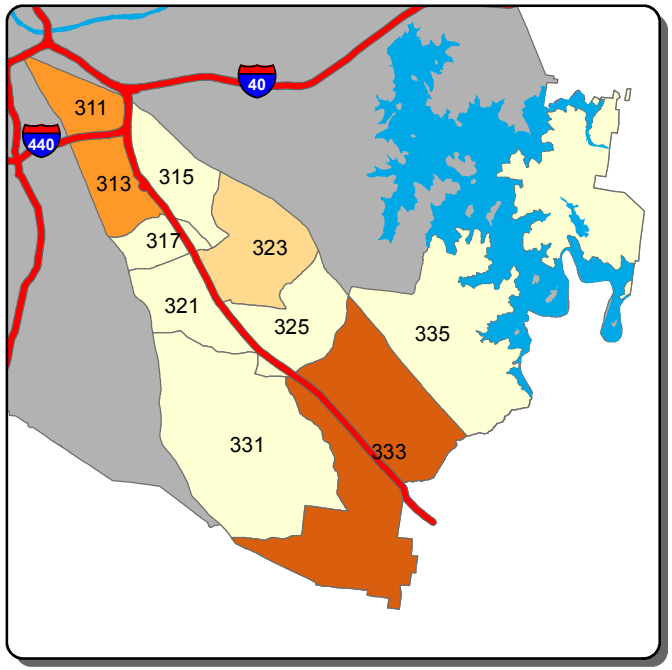

Theft from Vehicle - B Shift

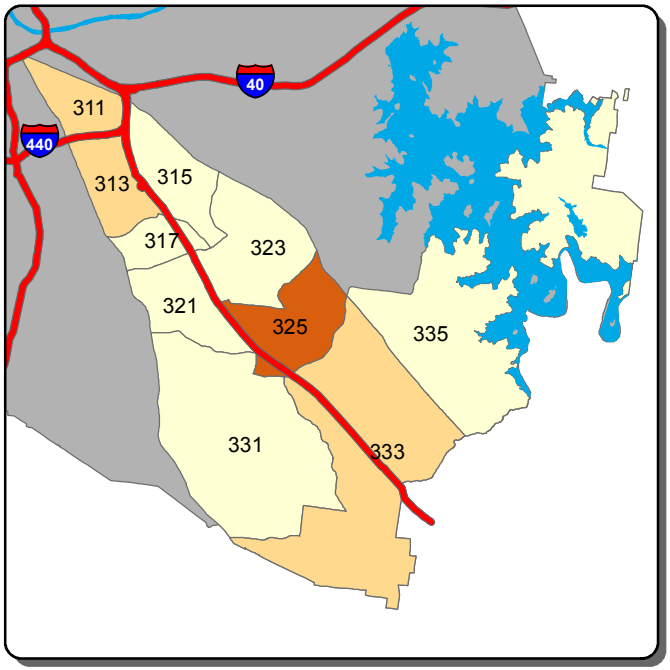

Theft from Vehicle - C Shift

Information summarized for CompStat week ending 6/24/2017

Sourced from MNPD ARMS on 6/28/2017. Data taken from incident reports using Uniform Crime Reporting definitions and guidelines, based on the date and time when the inicident was reported. 'A, B, and C Shift' refer to the following time periods: A Shift = 0700 - 1500; B Shift = 1500 - 2300; C Shift = 2300 - 0700.

South Precinct - Aggravated Assault and Self Initiated CAD Counts for the Past Two Weeks

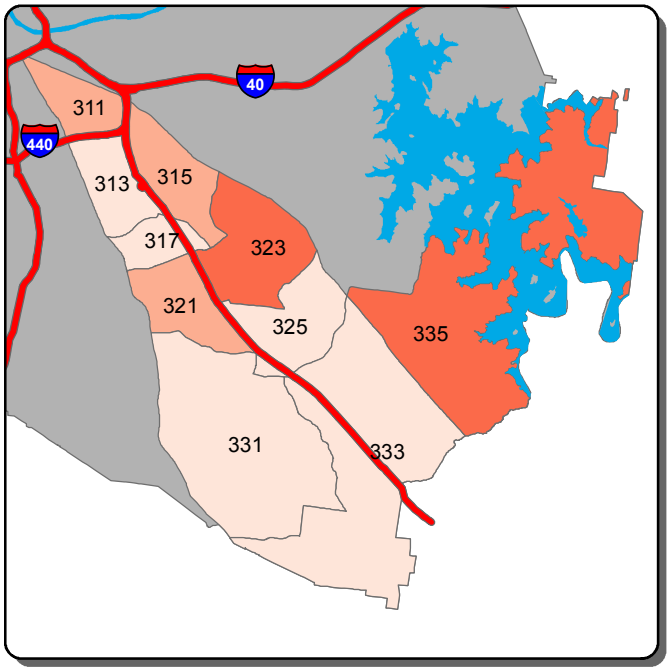

Aggravated Assault - A Shift

0 1 2 >2

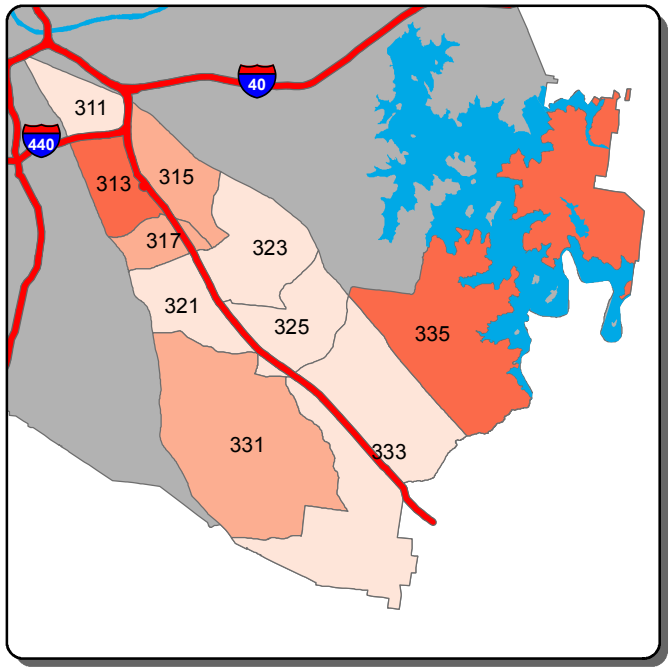

Aggravated Assault - B Shift

0 1 2 >2

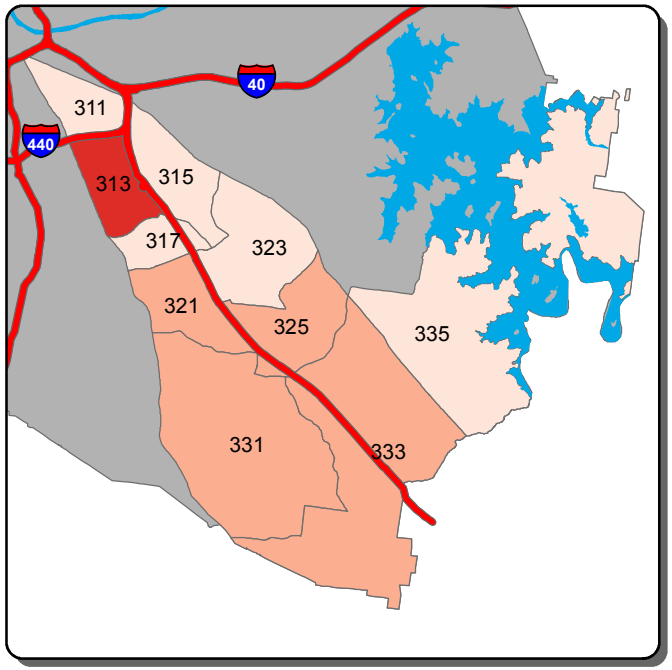

Aggravated Assault - C Shift

0 1 2 >2

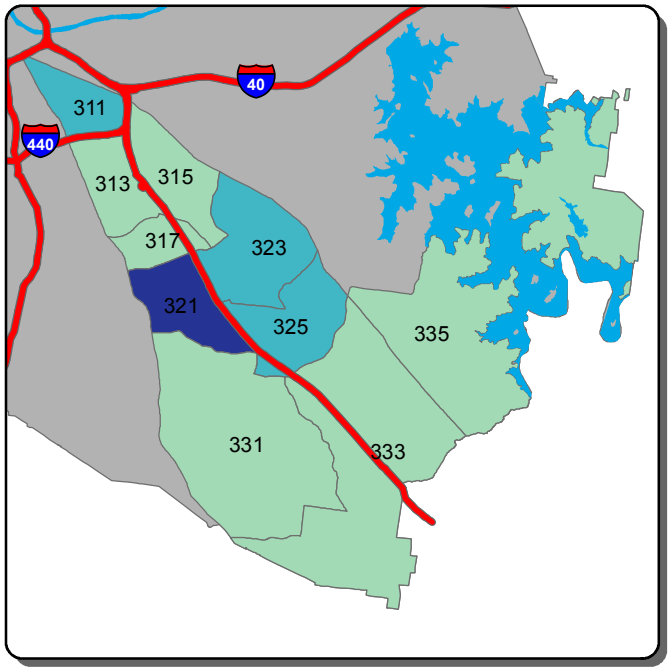

Self Initiated CAD - A Shift

0-45 46-69 70-93 94-117 >117

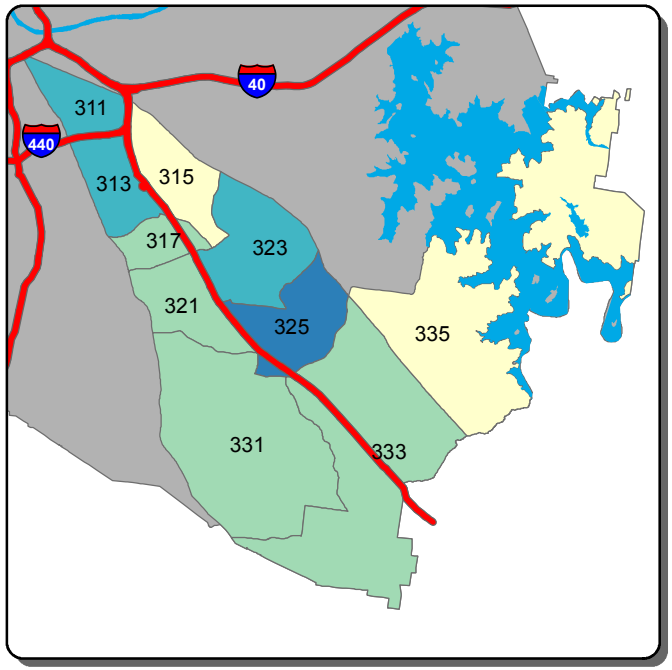

Self Initiated CAD - B Shift

0-62 63-104 105-146 147-188 >188

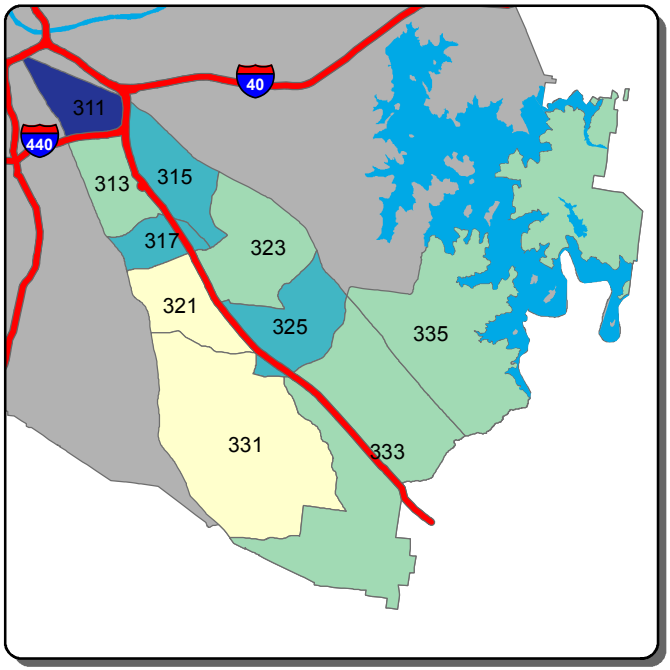

Self Initiated CAD - C Shift

0-44 45-80 81-115 116-151 >151

Information summarized for CompStat week ending 6/24/2017

Sourced from MNPD ARMS on 6/28/2017. Data taken from incident reports using Uniform Crime Reporting definitions and guidelines, based on the date and time when the inicident was reported. 'A, B, and C Shift' refer to the following time periods: A Shift = 0700 - 1500; B Shift = 1500 - 2300; C Shift = 2300 - 0700.

Central Precinct - Burglary and Theft from Vehicle Counts for the Past Two Weeks

Burglary - A Shift

Burglary - B Shift

Burglary - C Shift

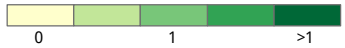

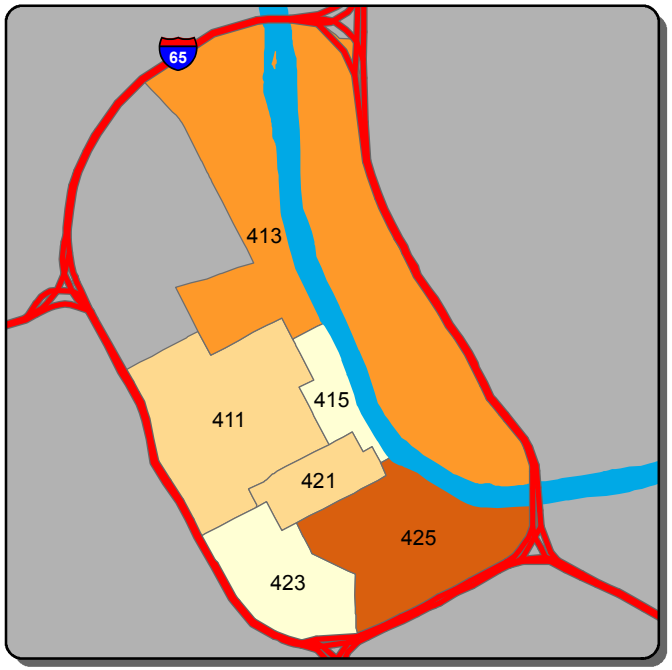

Theft from Vehicle - A Shift

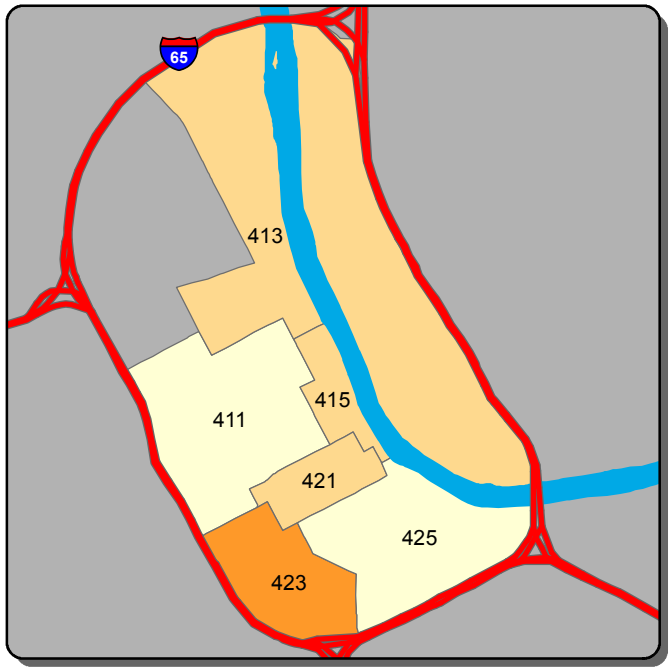

Theft from Vehicle - B Shift

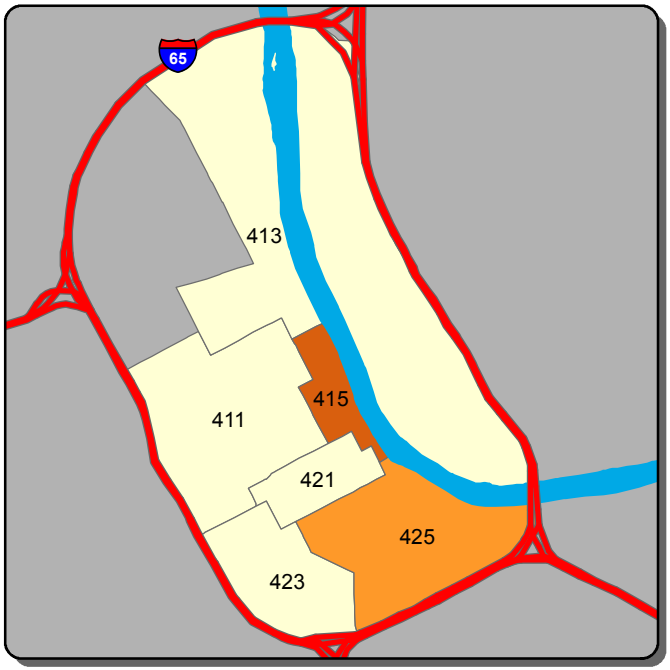

Theft from Vehicle - C Shift

Information summarized for CompStat week ending 6/24/2017

Sourced from MNPD ARMS on 6/28/2017. Data taken from incident reports using Uniform Crime Reporting definitions and guidelines, based on the date and time when the inicident was reported. 'A, B, and C Shift' refer to the following time periods: A Shift = 0700 - 1500; B Shift = 1500 - 2300; C Shift = 2300 - 0700.

Central Precinct - Aggravated Assault and Self Initiated CAD Counts for the Past Two Weeks

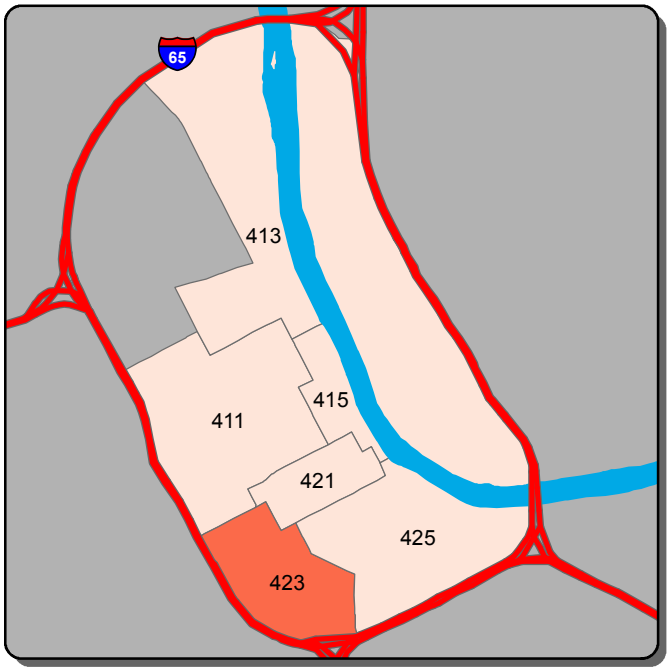

Aggravated Assault - A Shift

0 | 1 | >1

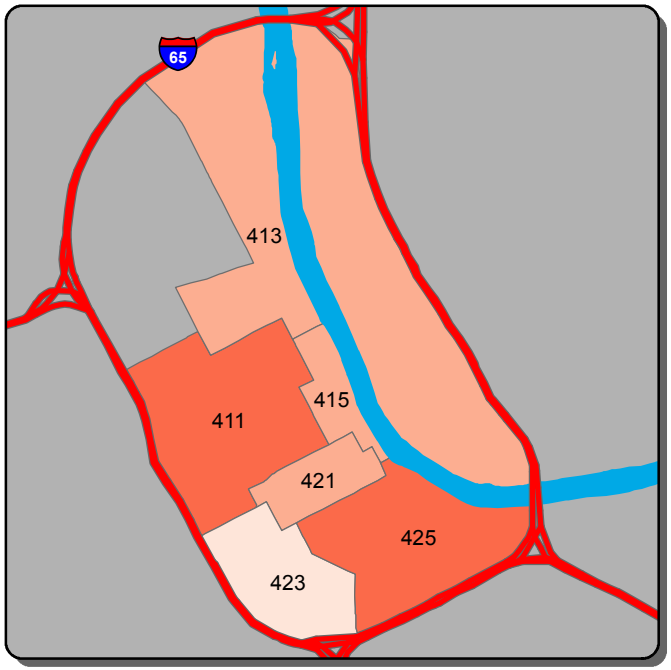

Aggravated Assault - B Shift

0 | 1 | 2 | 3 | >3

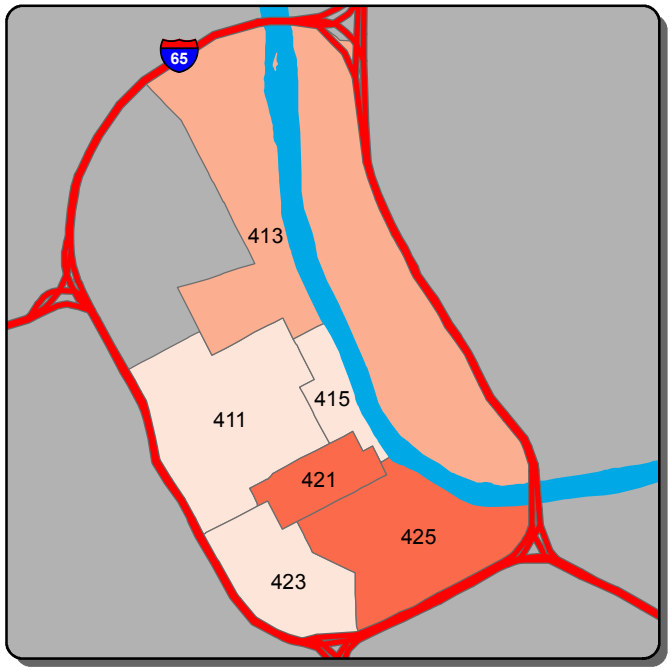

Aggravated Assault - C Shift

0 | 1 | 2 | 3 | >3

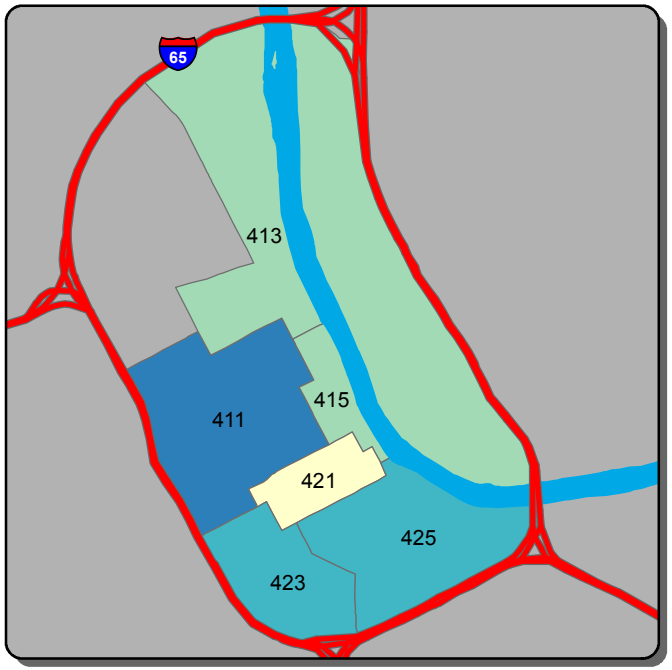

Self Initiated CAD - A Shift

0-128 | 129-167 | 168-205 | 206-243 | >243

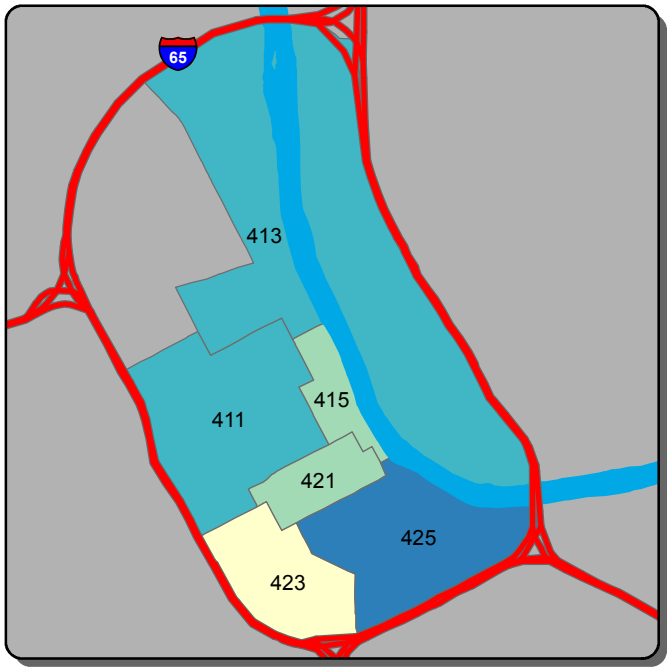

Self Initiated CAD - B Shift

0-103 | 104-223 | 224-342 | 343-462 | >462

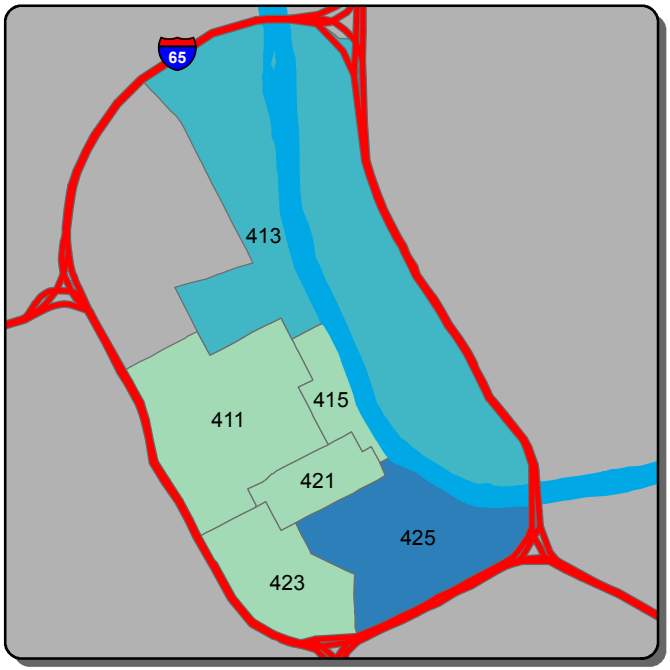

Self Initiated CAD - C Shift

0-92 | 93-163 | 164-234 | 235-305 | >305

Information summarized for CompStat week ending 6/24/2017

Sourced from MNPD ARMS on 6/28/2017. Data taken from incident reports using Uniform Crime Reporting definitions and guidelines, based on the date and time when the inicident was reported. 'A, B, and C Shift' refer to the following time periods: A Shift = 0700 - 1500; B Shift = 1500 - 2300; C Shift = 2300 - 0700.

Hermitage Precinct - Burglary and Theft from Vehicle Counts for the Past Two Weeks

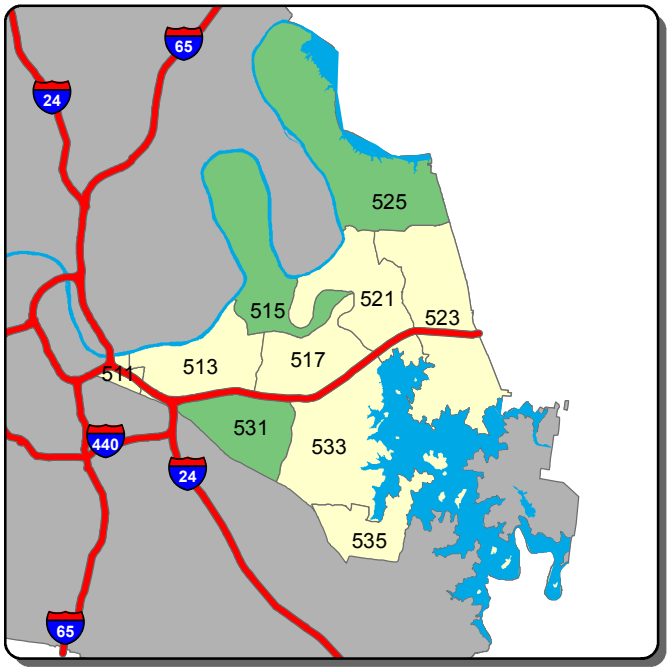

Burglary - A Shift

0 | 1 | >1

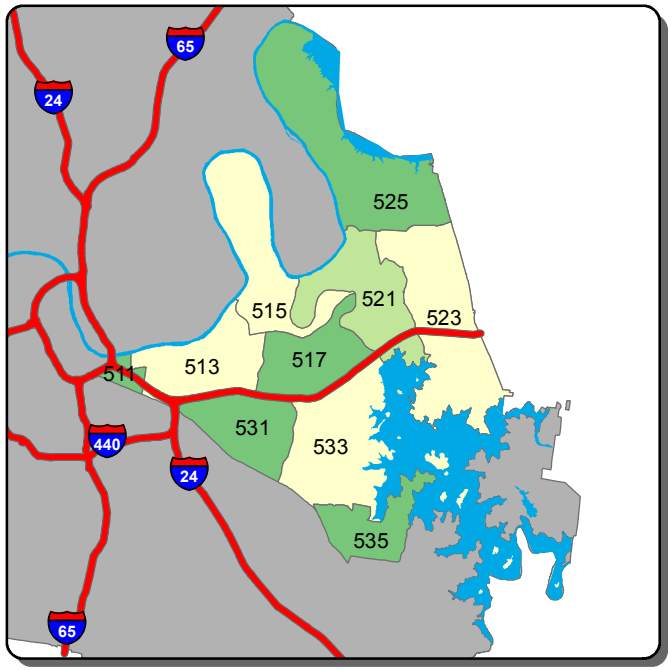

Burglary - B Shift

0 | 1 | 2 | 3 | >3

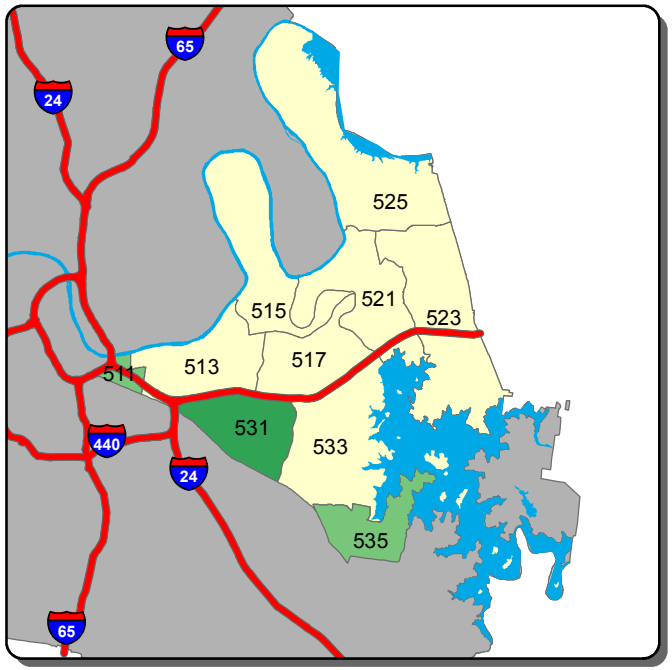

Burglary - C Shift

0 | 1 | 2 | >2

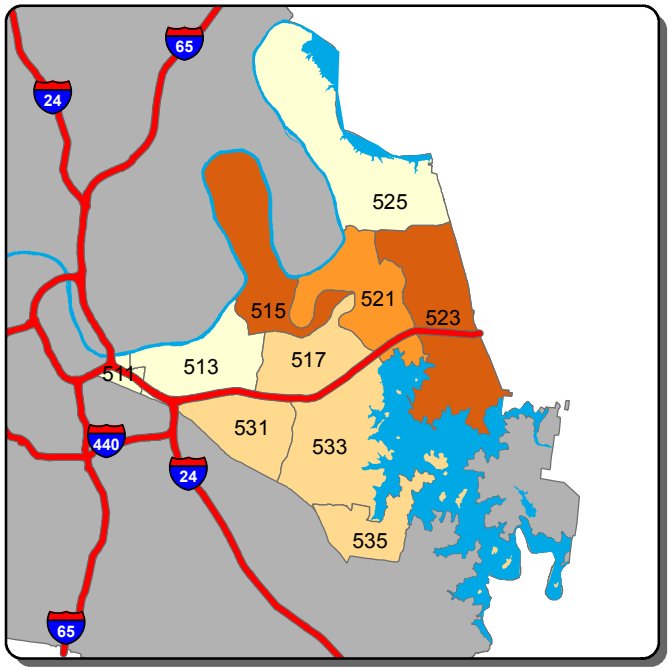

Theft from Vehicle - A Shift

0 | 1-2 | 3-4 | 5-6 | >6

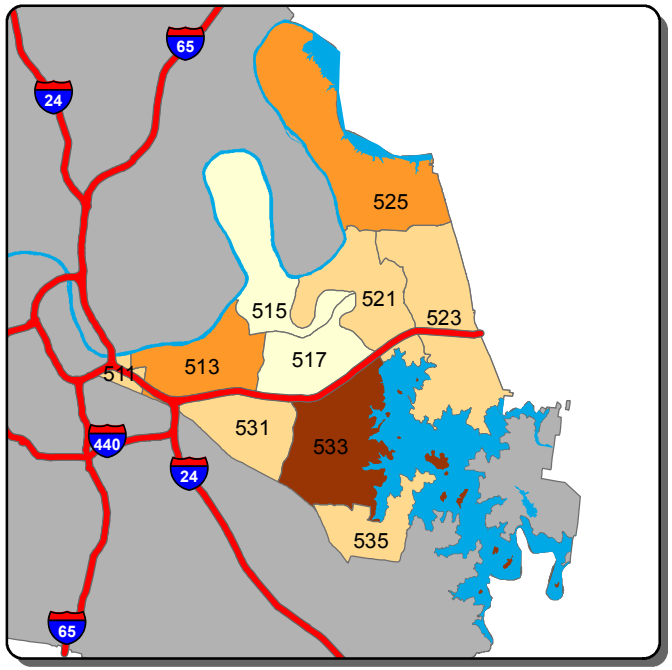

Theft from Vehicle - B Shift

0 | 1-2 | 3-4 | 5-6 | >6

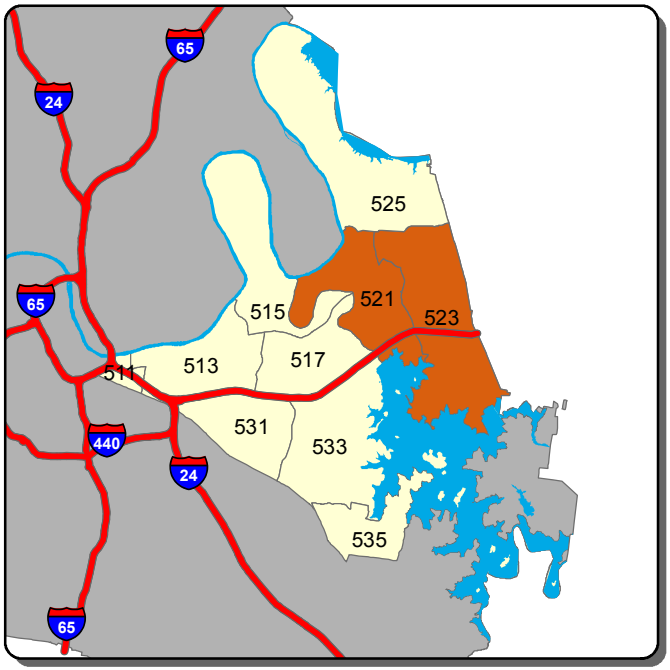

Theft from Vehicle - C Shift

0 | 1 | 2 | >2

Information summarized for CompStat week ending 6/24/2017

Sourced from MNPD ARMS on 6/28/2017. Data taken from incident reports using Uniform Crime Reporting definitions and guidelines, based on the date and time when the inicident was reported. 'A, B, and C Shift' refer to the following time periods: A Shift = 0700 - 1500; B Shift = 1500 - 2300; C Shift = 2300 - 0700.

Hermitage Precinct - Aggravated Assault and Self Initiated CAD Counts for the Past Two Weeks

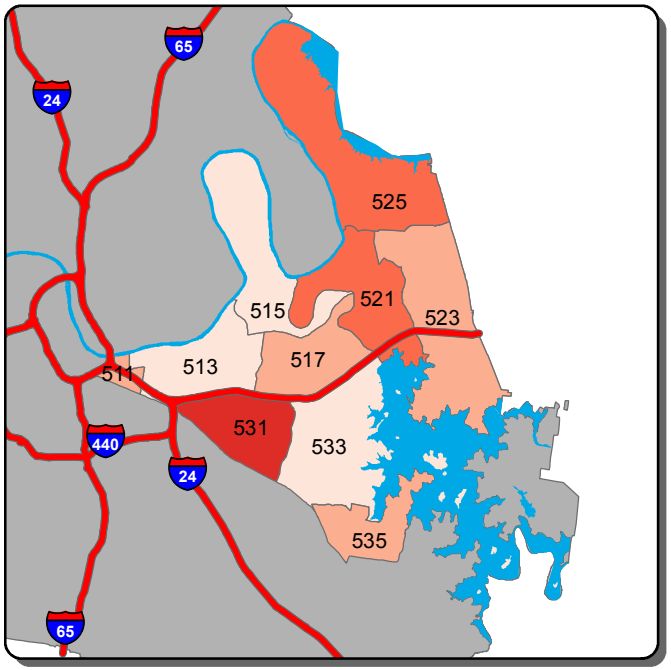

Aggravated Assault - A Shift

0	1	2	3-4	>4

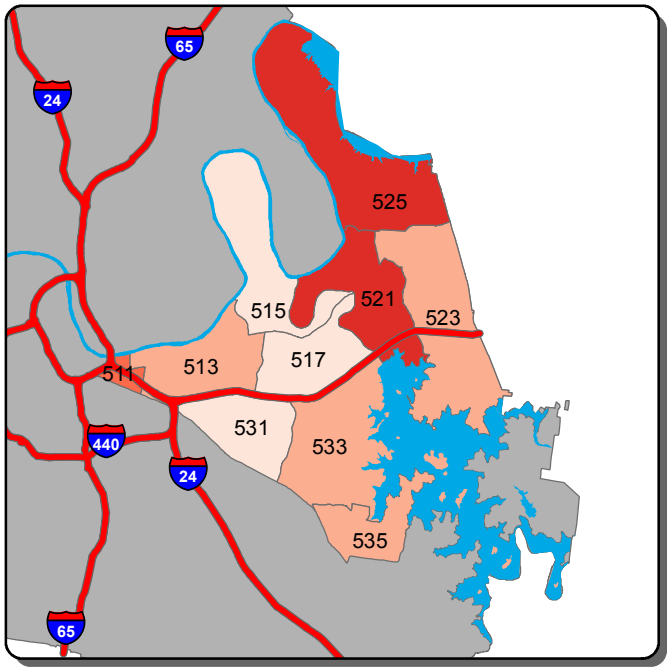

Aggravated Assault - B Shift

0	1-2	3-4	5-6	>6

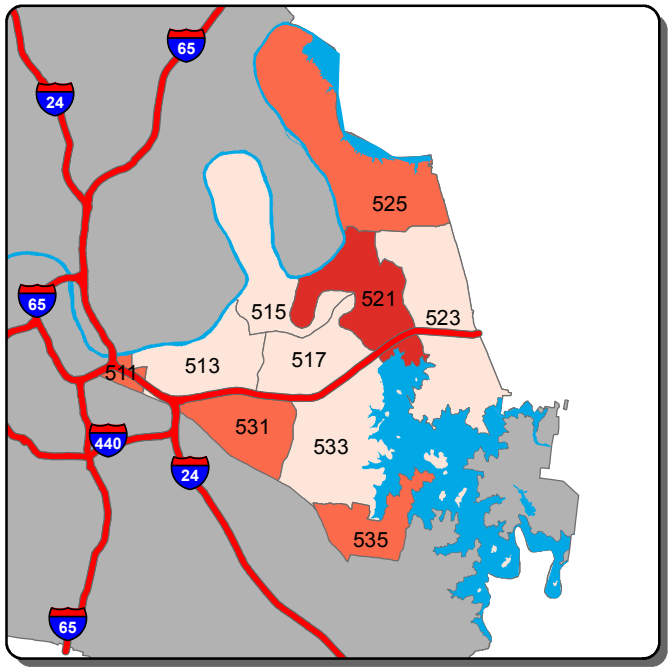

Aggravated Assault - C Shift

0	1	2-3	4	>4

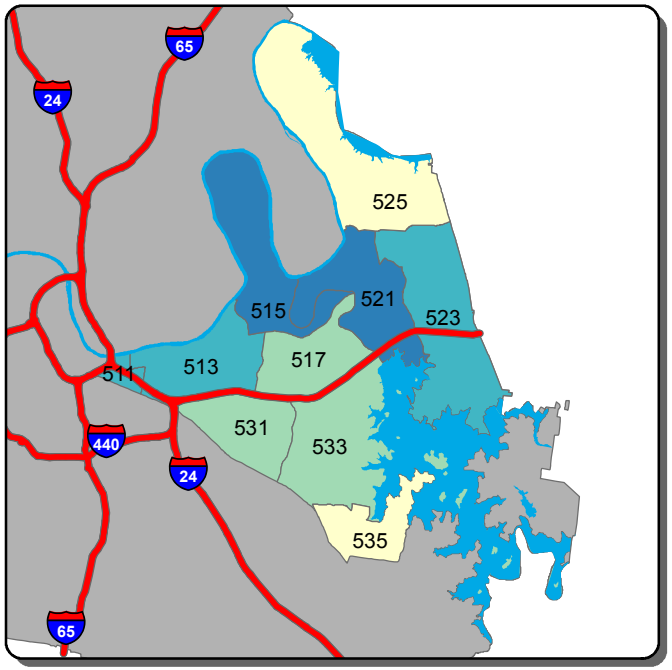

Self Initiated CAD - A Shift

0-53	54-115	116-178	179-240	>240

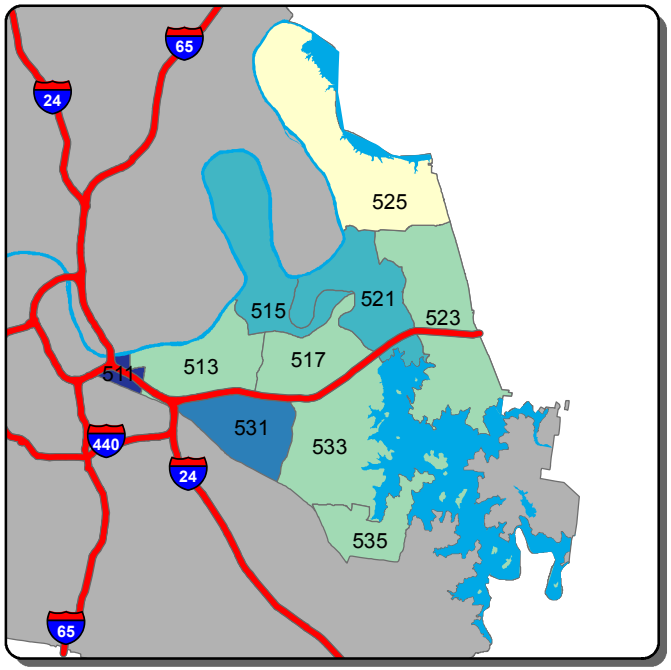

Self Initiated CAD - B Shift

0-69	70-145	146-222	223-299	>299

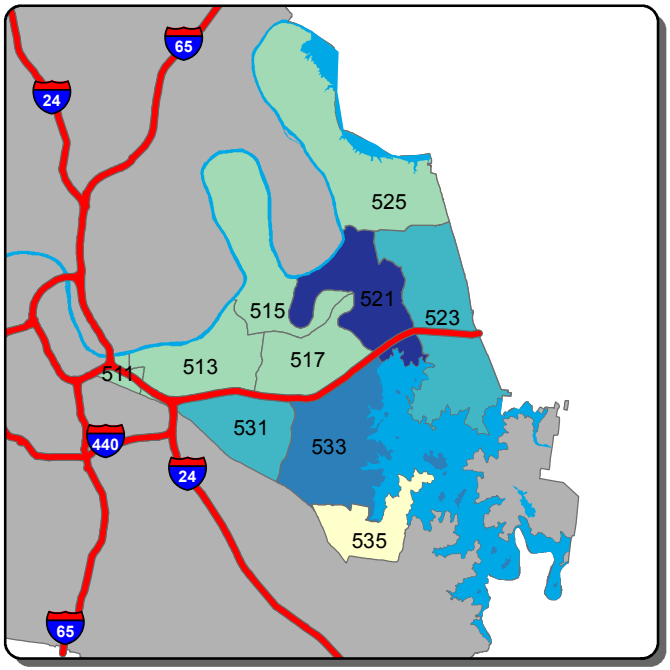

Self Initiated CAD - C Shift

0-41	42-69	70-96	97-123	>123

Information summarized for CompStat week ending 6/24/2017

Sourced from MNPD ARMS on 6/28/2017. Data taken from incident reports using Uniform Crime Reporting definitions and guidelines, based on the date and time when the inicident was reported. 'A, B, and C Shift' refer to the following time periods: A Shift = 0700 - 1500; B Shift = 1500 - 2300; C Shift = 2300 - 0700.

North Precinct - Burglary and Theft from Vehicle Counts for the Past Two Weeks

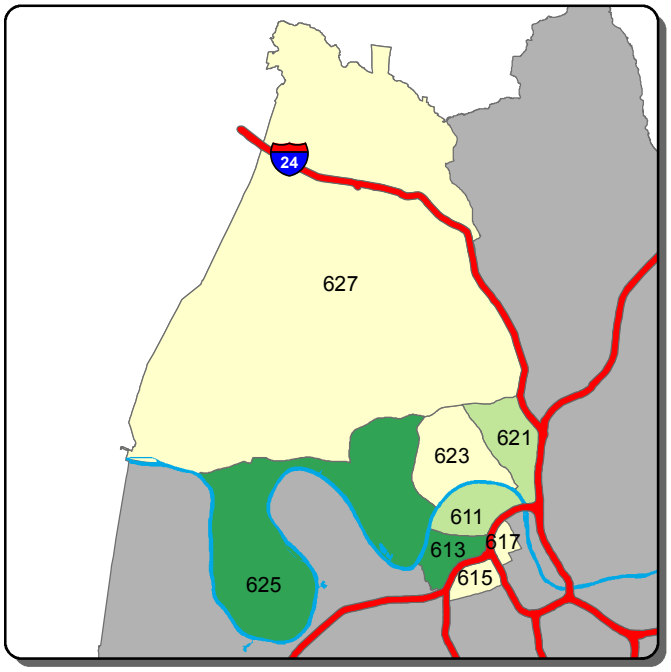

Burglary - A Shift

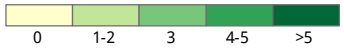

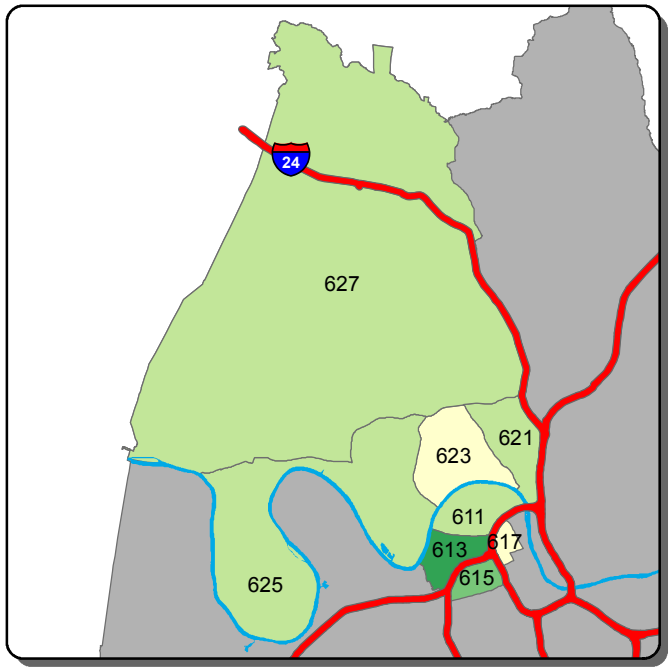

Burglary - B Shift



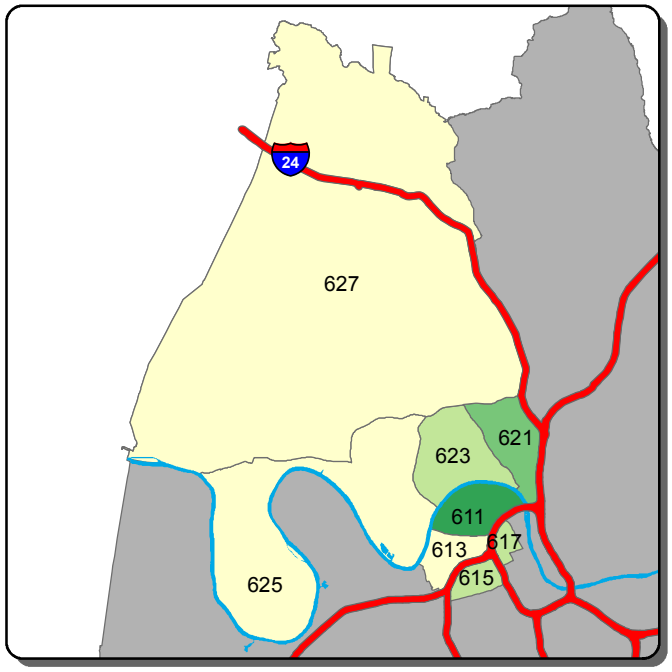

Burglary - C Shift

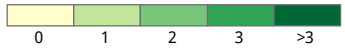

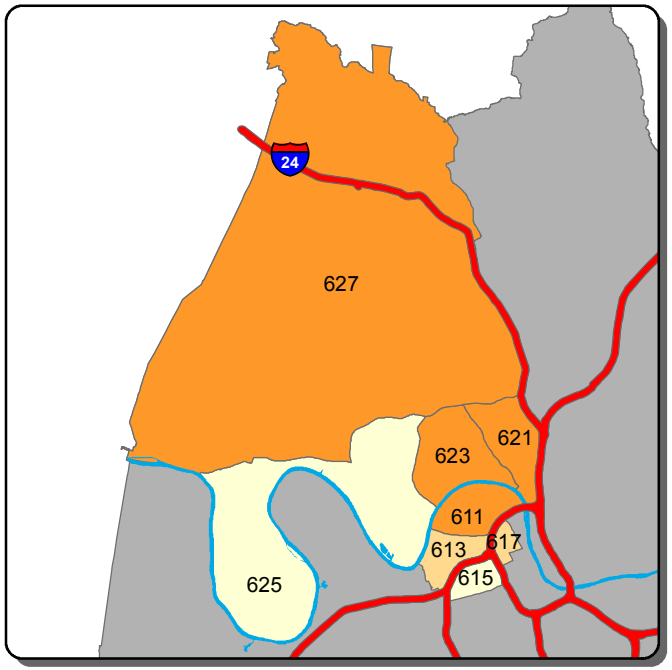

Theft from Vehicle - A Shift

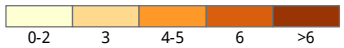

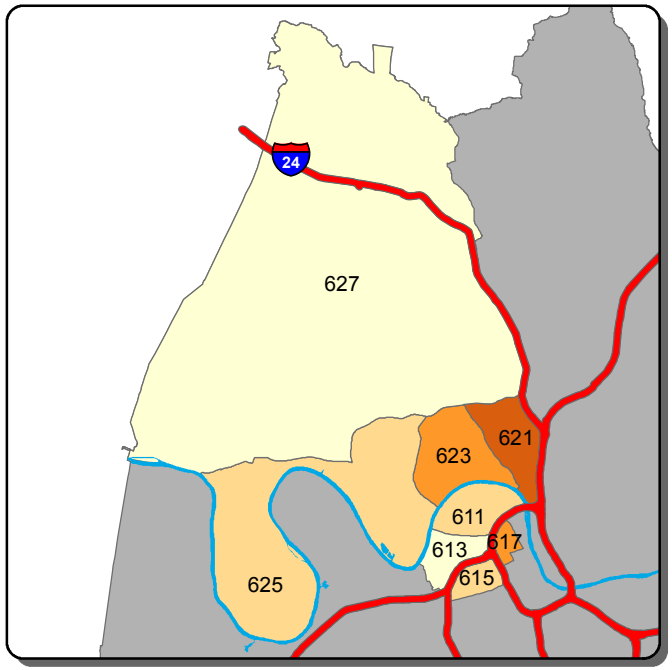

Theft from Vehicle - B Shift

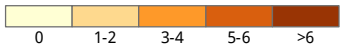

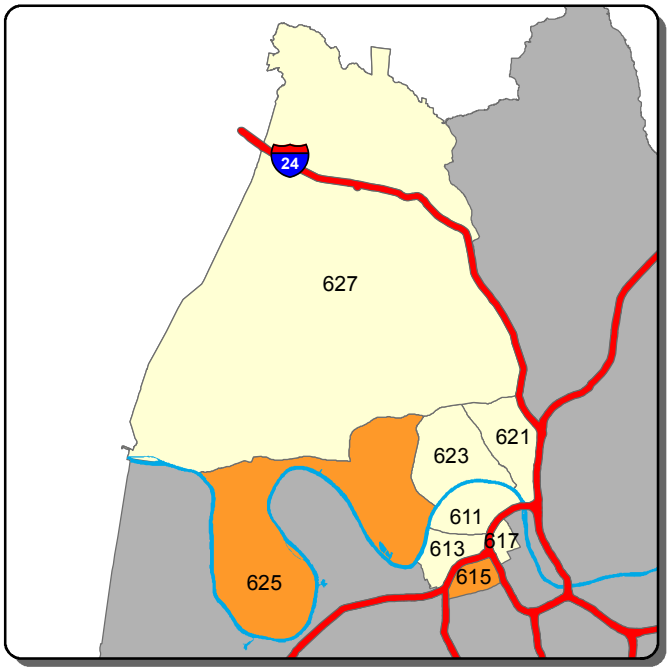

Theft from Vehicle - C Shift

Information summarized for CompStat week ending 6/24/2017

Sourced from MNPD ARMS on 6/28/2017. Data taken from incident reports using Uniform Crime Reporting definitions and guidelines, based on the date and time when the inicident was reported. 'A, B, and C Shift' refer to the following time periods: A Shift = 0700 - 1500; B Shift = 1500 - 2300; C Shift = 2300 - 0700.

North Precinct - Aggravated Assault and Self Initiated CAD Counts for the Past Two Weeks

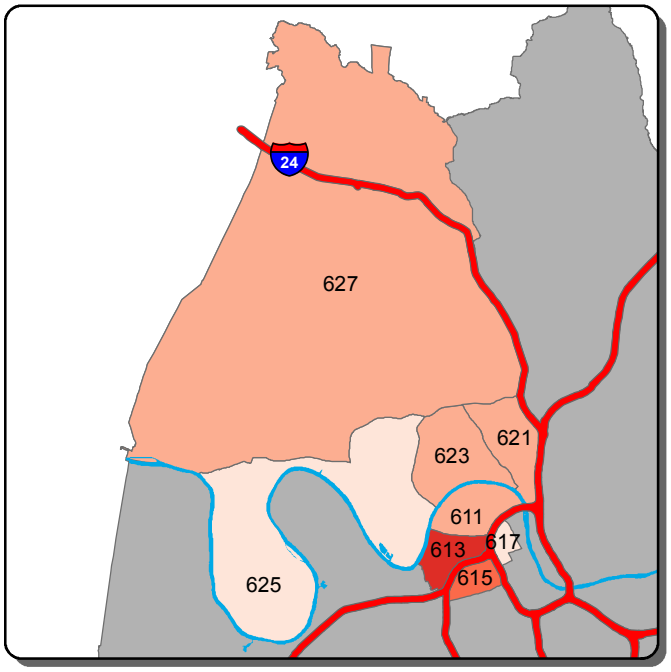

Aggravated Assault - A Shift

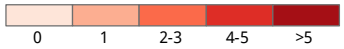

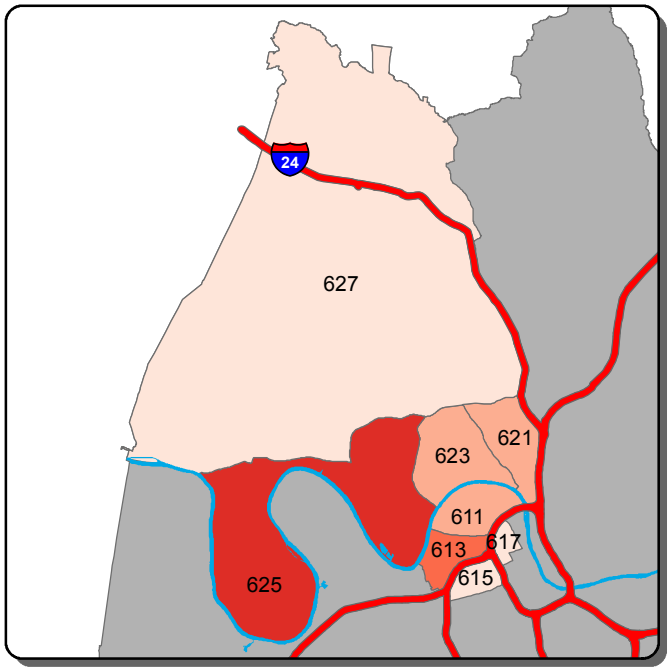

Aggravated Assault - B Shift

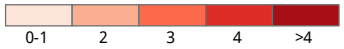

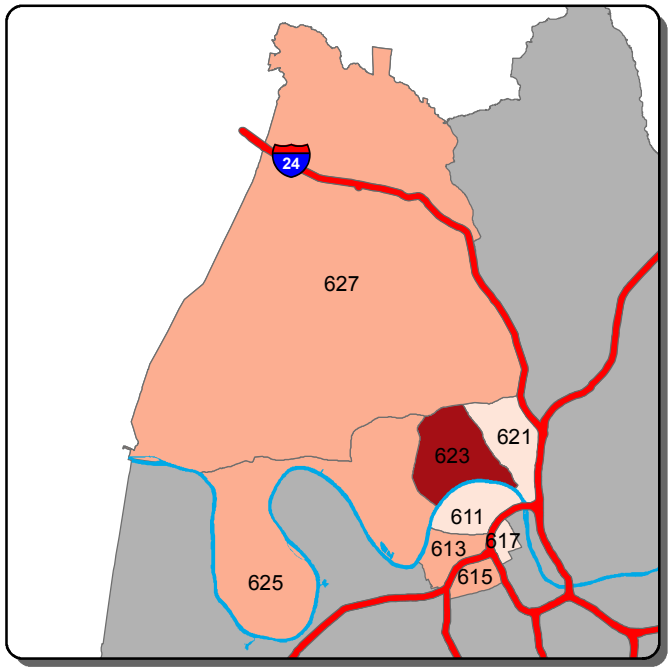

Aggravated Assault - C Shift

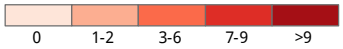

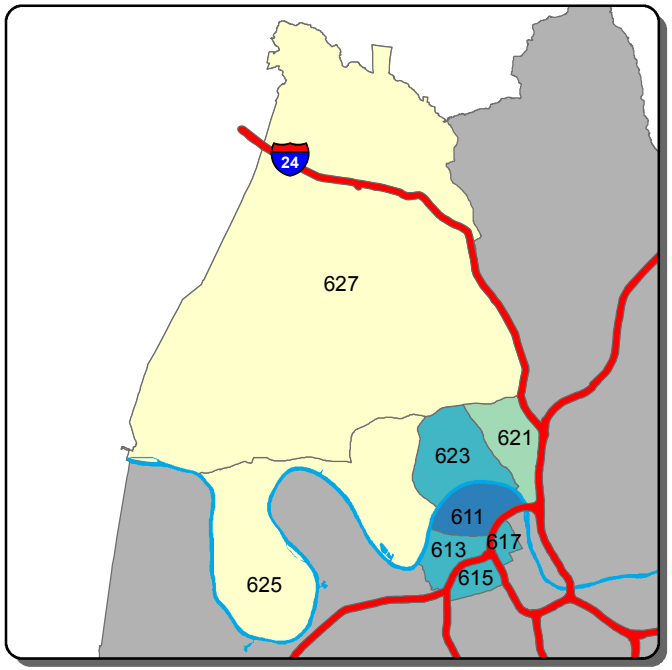

Self Initiated CAD - A Shift

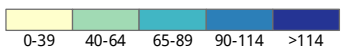

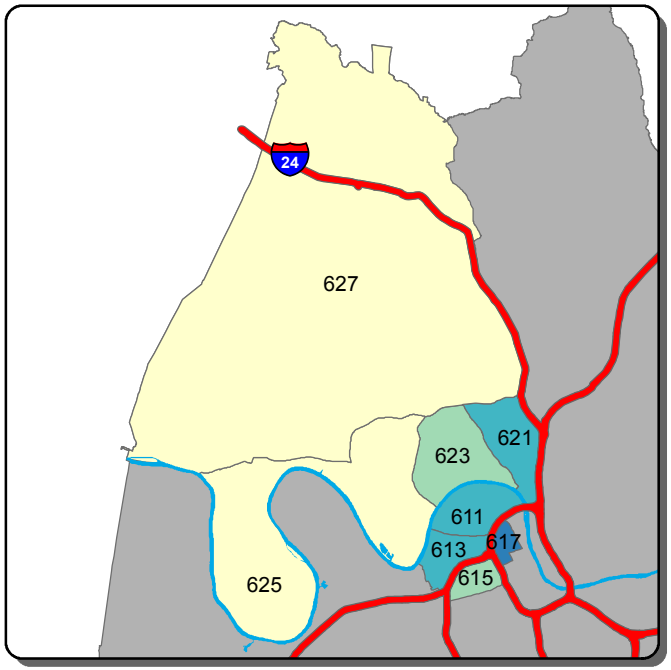

Self Initiated CAD - B Shift



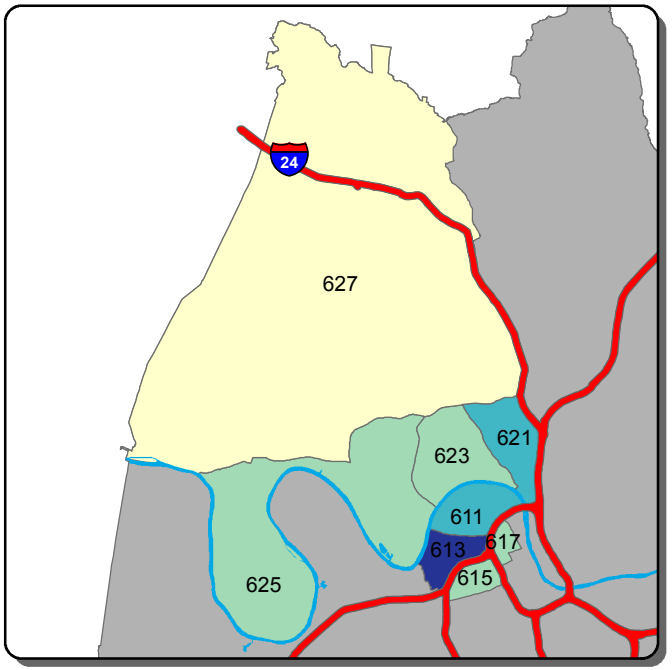

Self Initiated CAD - C Shift

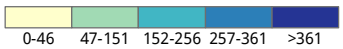

Information summarized for CompStat week ending 6/24/2017

Sourced from MNPD ARMS on 6/28/2017. Data taken from incident reports using Uniform Crime Reporting definitions and guidelines, based on the date and time when the inicident was reported. 'A, B, and C Shift' refer to the following time periods: A Shift = 0700 - 1500; B Shift = 1500 - 2300; C Shift = 2300 - 0700.

Madison Precinct - Burglary and Theft from Vehicle Counts for the Past Two Weeks

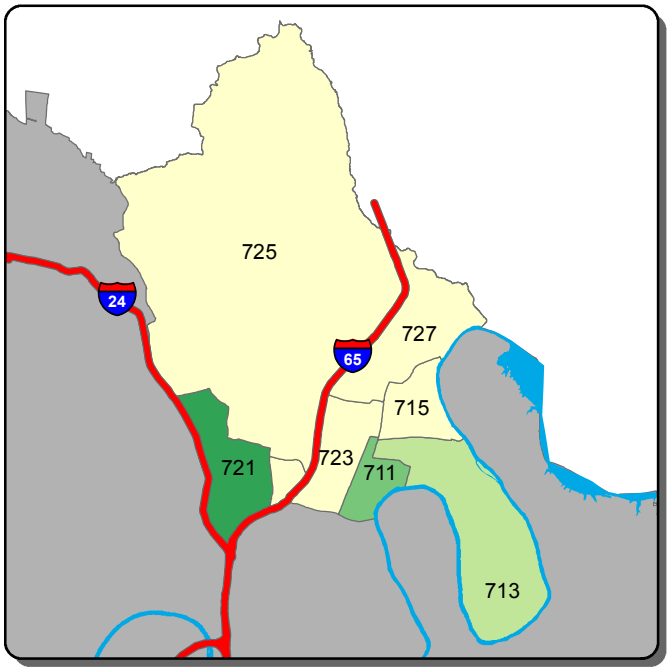

Burglary - A Shift



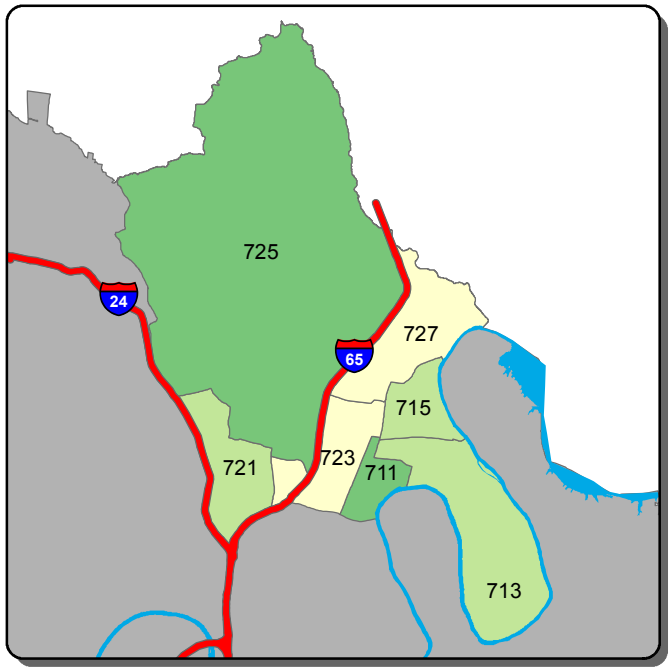

Burglary - B Shift

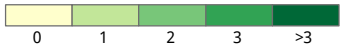

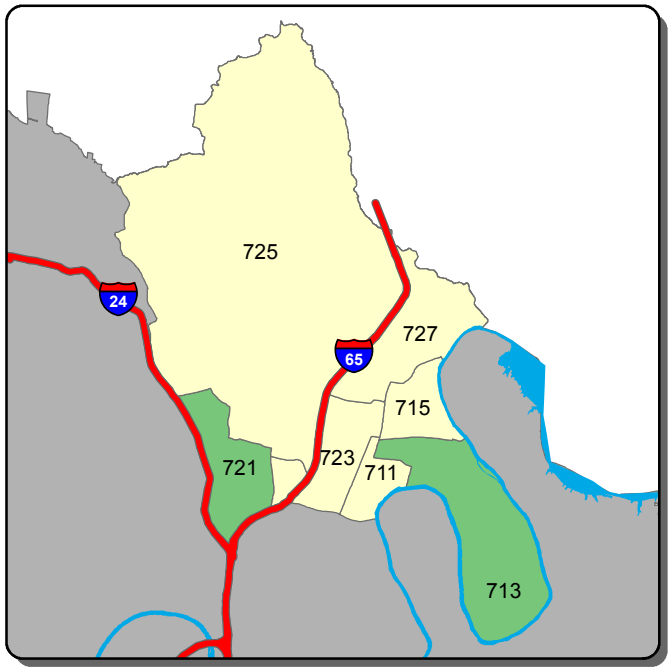

Burglary - C Shift

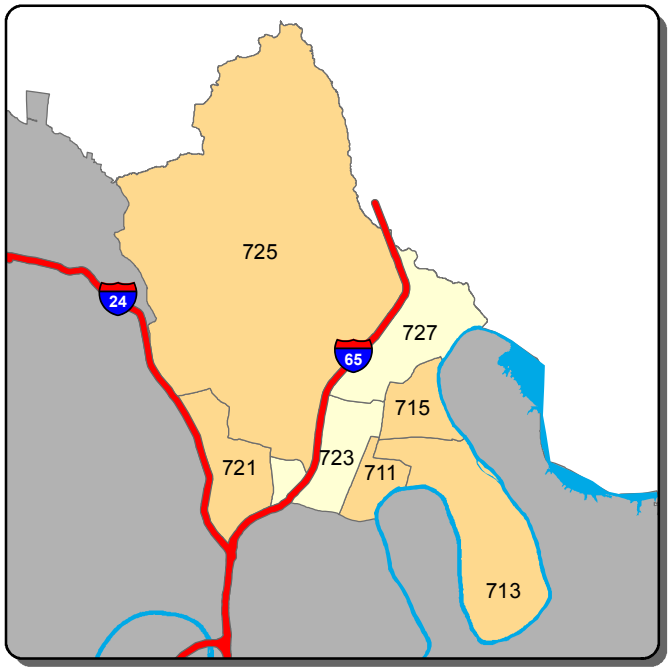

Theft from Vehicle - A Shift

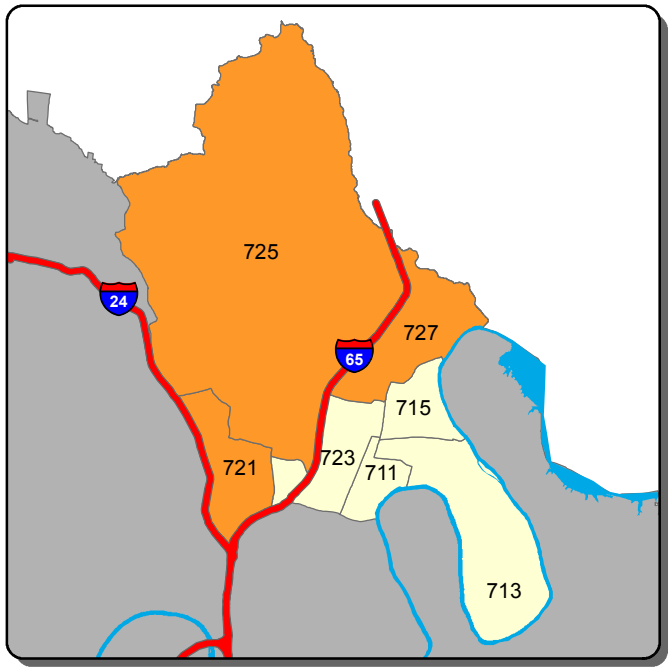

Theft from Vehicle - B Shift

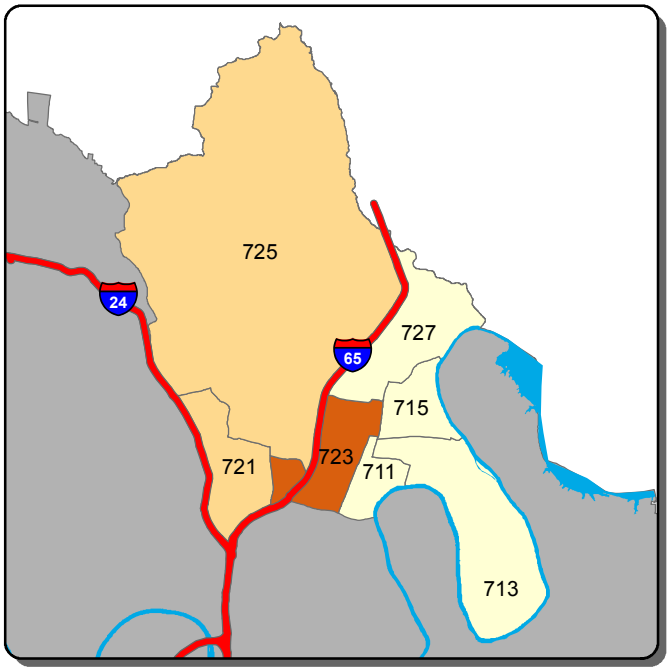

Theft from Vehicle - C Shift

Information summarized for CompStat week ending 6/24/2017

Sourced from MNPD ARMS on 6/28/2017. Data taken from incident reports using Uniform Crime Reporting definitions and guidelines, based on the date and time when the inicident was reported. 'A, B, and C Shift' refer to the following time periods: A Shift = 0700 - 1500; B Shift = 1500 - 2300; C Shift = 2300 - 0700.

Madison Precinct - Aggravated Assault and Self Initiated CAD Counts for the Past Two Weeks

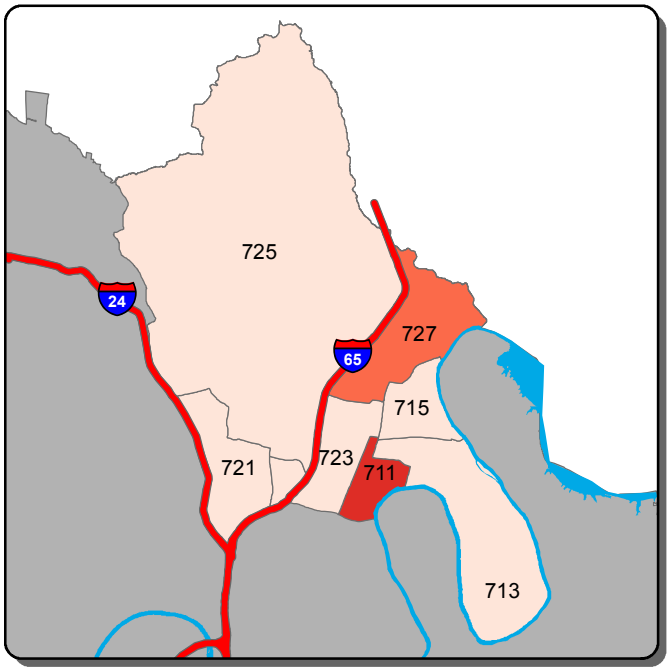

Aggravated Assault - A Shift

0	1	2	>2

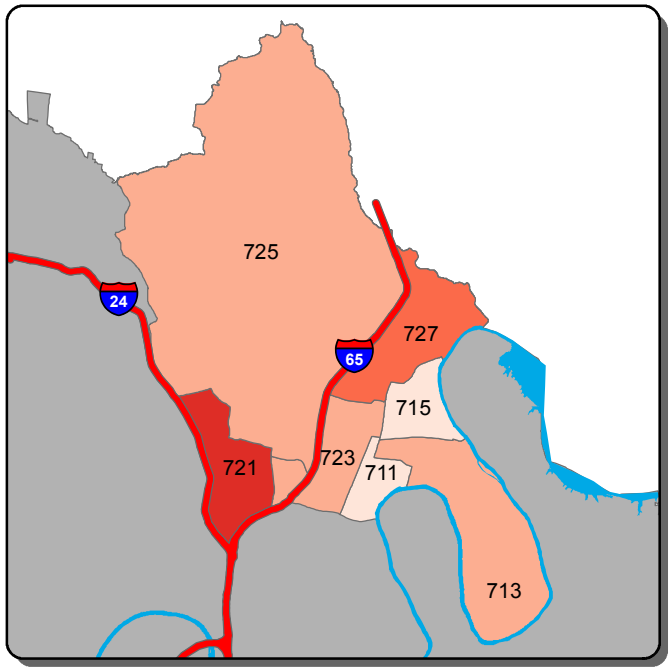

Aggravated Assault - B Shift

0	1-2	3-4	5	>5

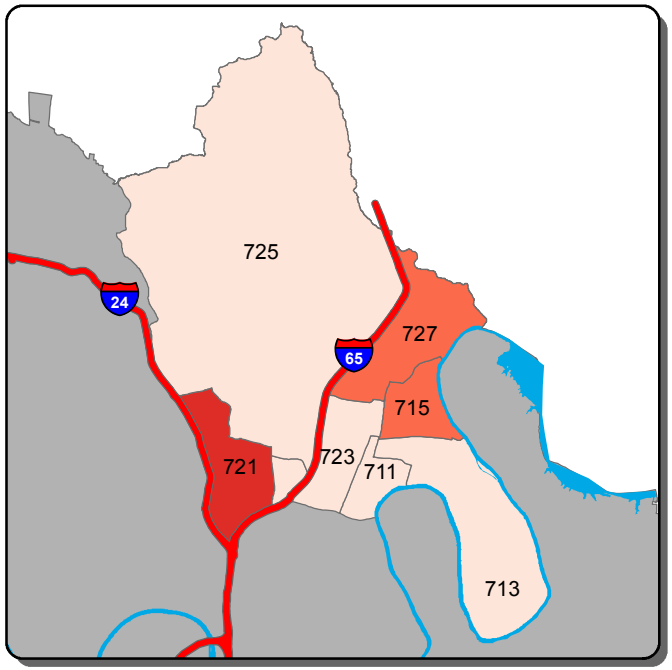

Aggravated Assault - C Shift

0	1	2-3	4	>4

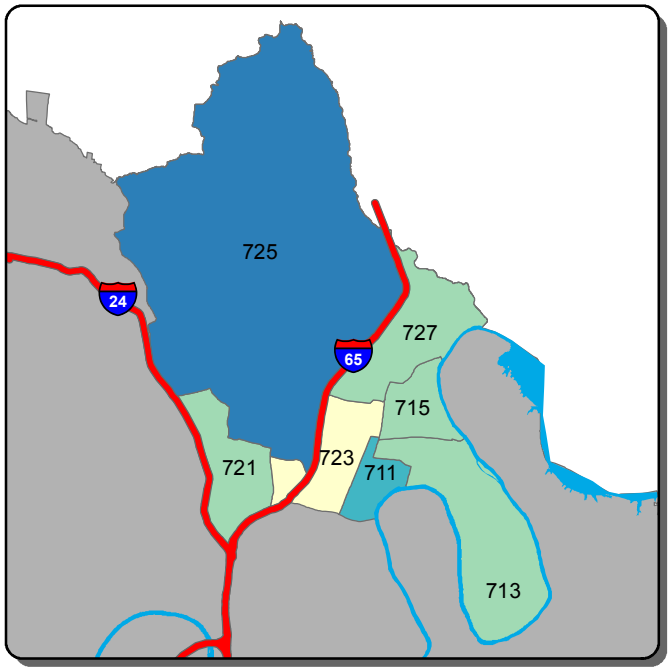

Self Initiated CAD - A Shift

0-94	95-116	117-138	139-160	>160

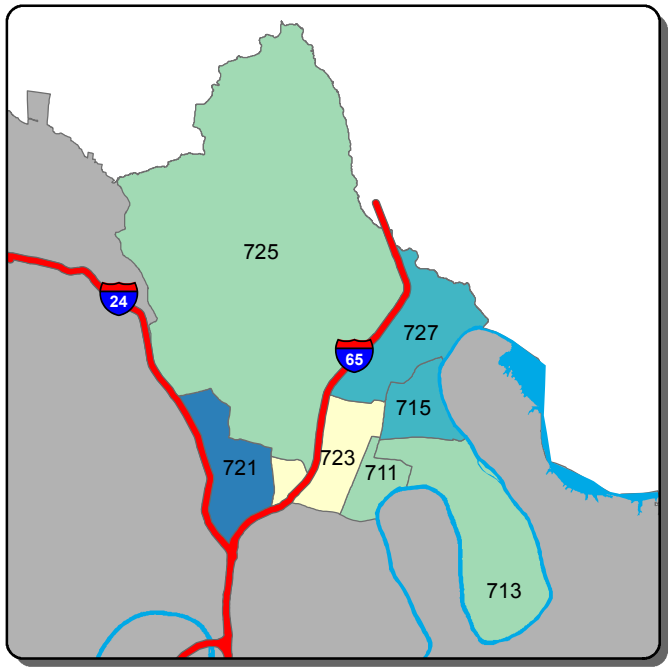

Self Initiated CAD - B Shift

0-50	51-80	81-109	110-139	>139

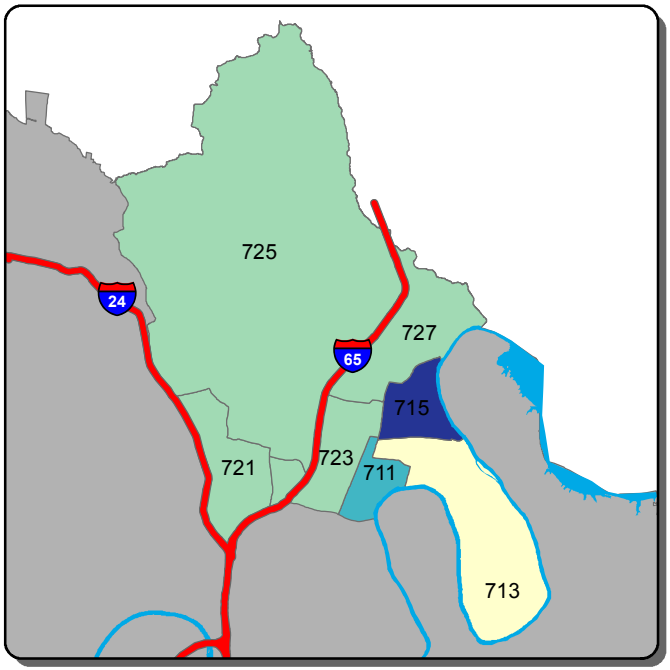

Self Initiated CAD - C Shift

0-72	73-115	116-158	159-201	>201

Information summarized for CompStat week ending 6/24/2017

Sourced from MNPD ARMS on 6/28/2017. Data taken from incident reports using Uniform Crime Reporting definitions and guidelines, based on the date and time when the inicident was reported. 'A, B, and C Shift' refer to the following time periods: A Shift = 0700 - 1500; B Shift = 1500 - 2300; C Shift = 2300 - 0700.

Midtown Hills Precinct - Burglary and Theft from Vehicle Counts for the Past Two Weeks

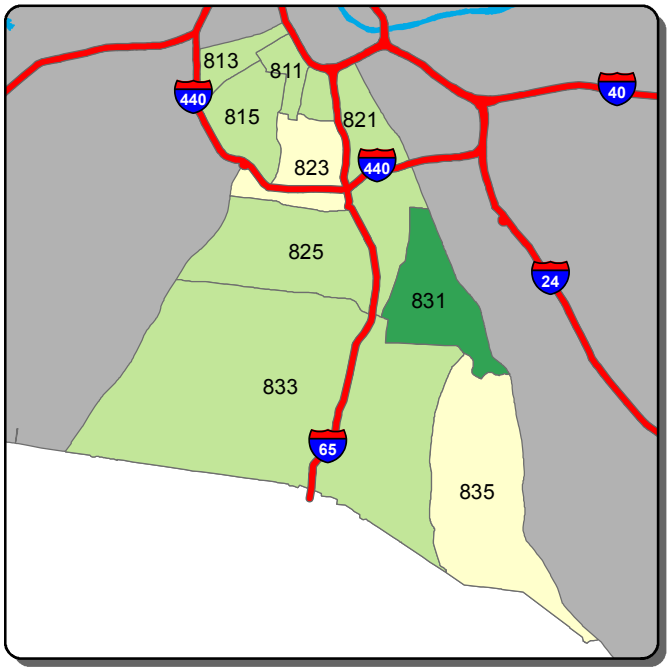

Burglary - A Shift

0 | 1-2 | 3 | 4-5 | >5

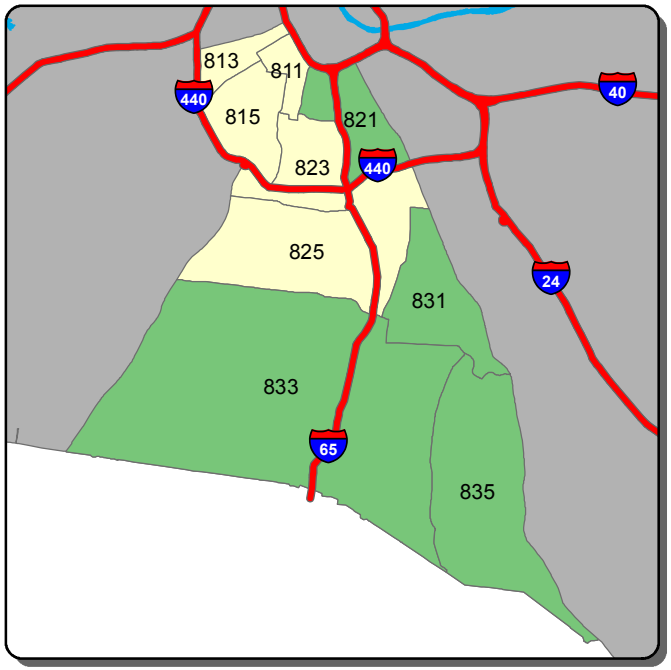

Burglary - B Shift

0 | 1 | >1

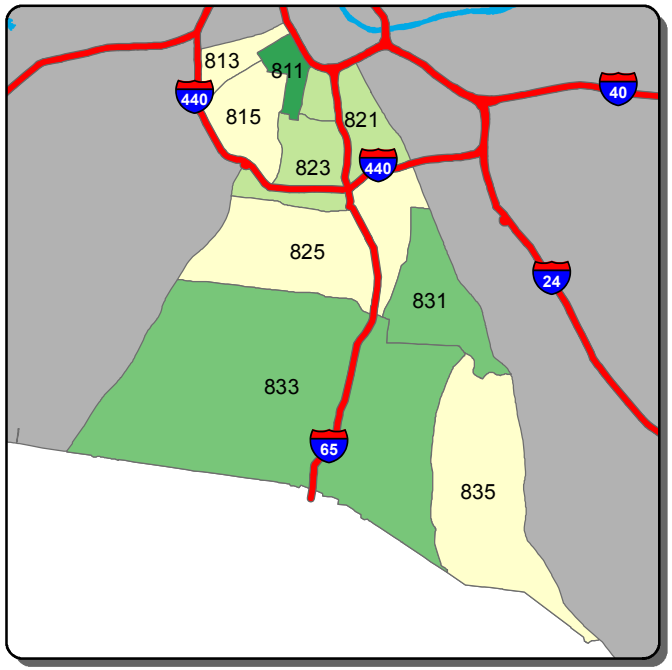

Burglary - C Shift

0 | 1 | 2 | 3 | >3

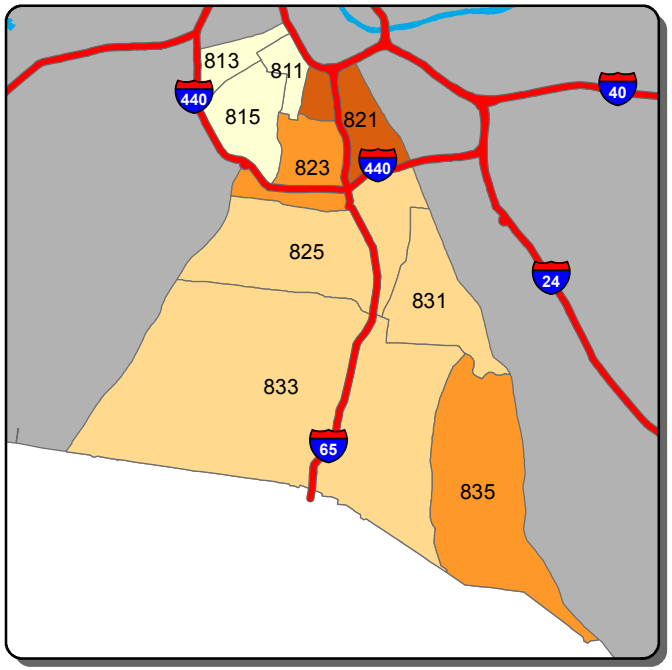

Theft from Vehicle - A Shift

0-1 | 2 | 3-4 | 5-6 | >6

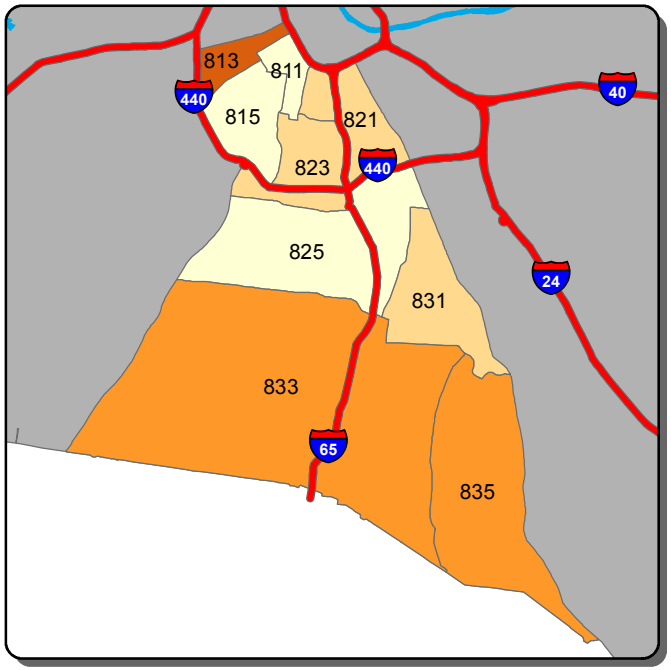

Theft from Vehicle - B Shift

0 | 1 | 2 | 3 | >3

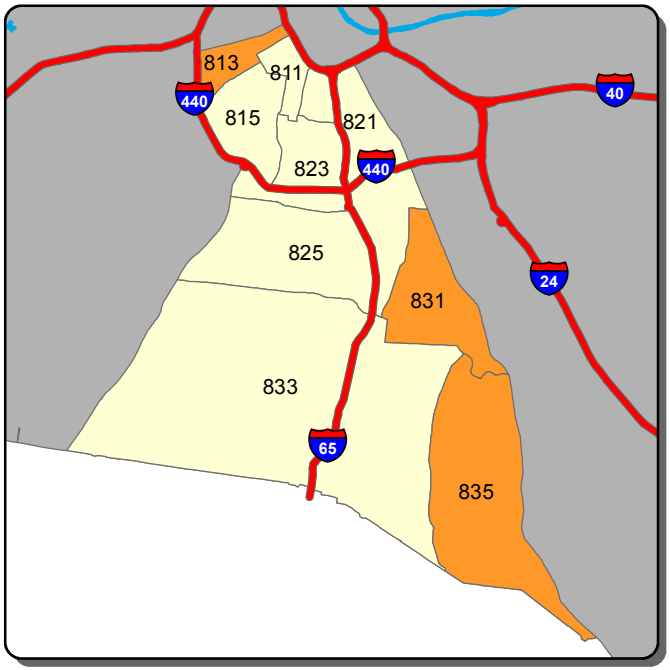

Theft from Vehicle - C Shift

0 | 1 | >1

Information summarized for CompStat week ending 6/24/2017

Sourced from MNPD ARMS on 6/28/2017. Data taken from incident reports using Uniform Crime Reporting definitions and guidelines, based on the date and time when the inicident was reported. 'A, B, and C Shift' refer to the following time periods: A Shift = 0700 - 1500; B Shift = 1500 - 2300; C Shift = 2300 - 0700.

Midtown Hills Precinct - Aggravated Assault and Self Initiated CAD Counts for the Past Two Weeks

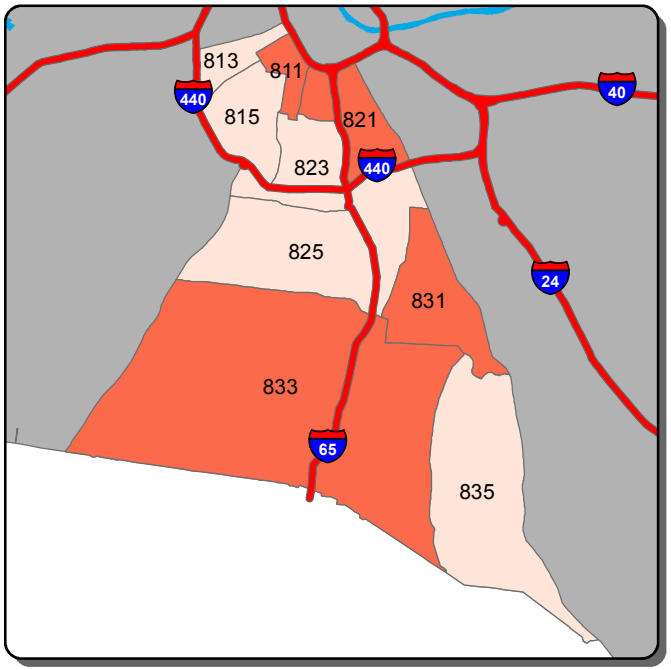

Aggravated Assault - A Shift

0 | 1 | >1

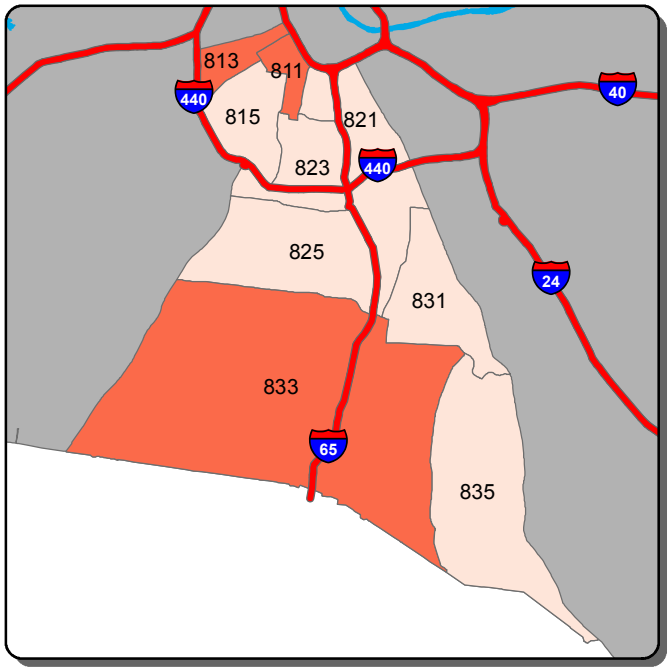

Aggravated Assault - B Shift

0 | 1 | 2 | 3 | >3

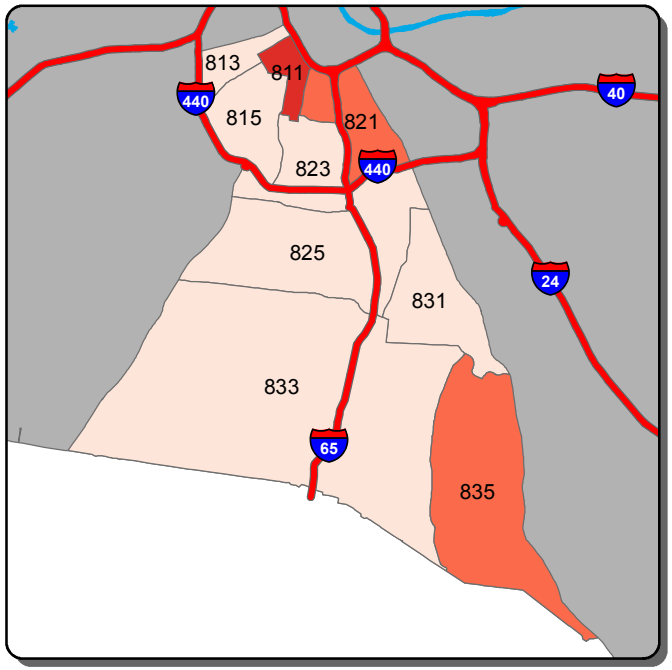

Aggravated Assault - C Shift

0 | 1 | 2 | >2

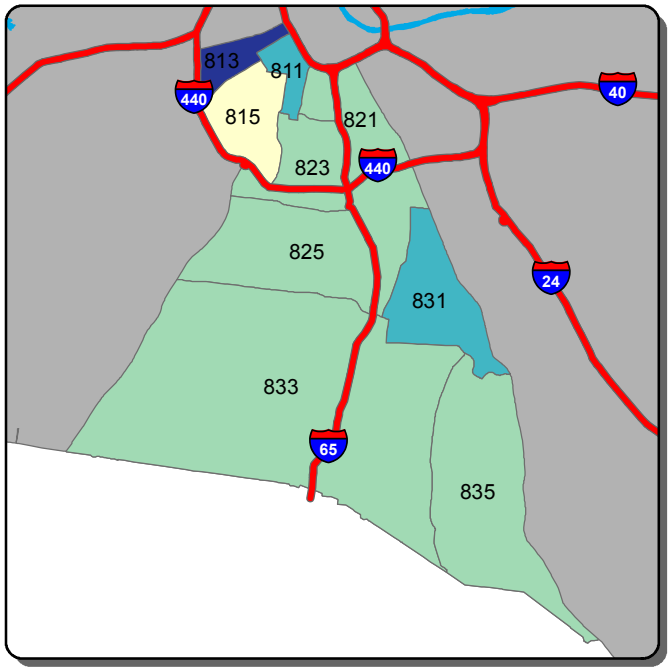

Self Initiated CAD - A Shift

0-64 | 65-88 | 89-113 | 114-137 | >137

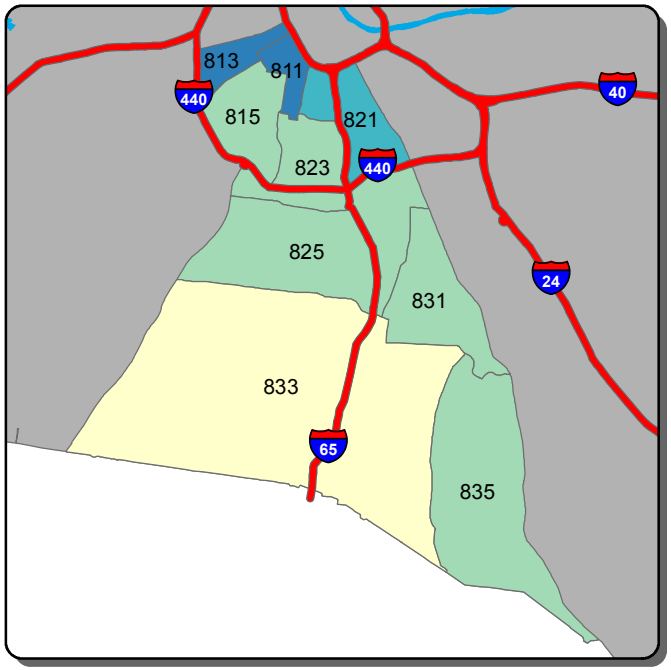

Self Initiated CAD - B Shift

0-72 | 73-157 | 158-243 | 244-329 | >329

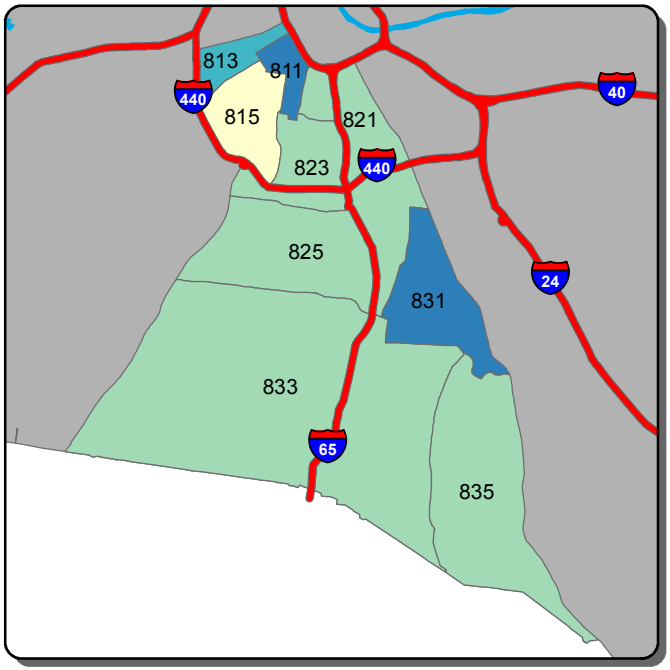

Self Initiated CAD - C Shift

0-97 | 98-155 | 156-213 | 214-270 | >270

Information summarized for CompStat week ending 6/24/2017

Sourced from MNPD ARMS on 6/28/2017. Data taken from incident reports using Uniform Crime Reporting definitions and guidelines, based on the date and time when the inicident was reported. 'A, B, and C Shift' refer to the following time periods: A Shift = 0700 - 1500; B Shift = 1500 - 2300; C Shift = 2300 - 0700.