CompStat Weekly Analysis

CompStat Weekly Analysis is provided by the Metropolitan Nashville Police Department Crime Analysis Section. This report is intended to be a management and planning tool and does not reflect the official UCR counts for the department.

"The best executive is one who has sense enough to pick good people to do what he wants done, and self-restraint enough to keep from meddling with them while they do it."
- Theodore Roosevelt

Begin Date: 07/09/2017
End Date: 07/15/2017
Week: 28

Table of Contents

Incidents Section **1**
Rolling Two Week Analysis 2
Rolling Weekly Year-to-Year Analysis 3
Rolling Eight Week Analysis 4
Rolling Four Week Year-to-Year Analysis 5
Rolling Sixteen Week Analysis 6
Rolling Eight Week Year-to-Year 7
Year-to-Date Analysis 8
Rolling Twenty-Four Month 9
2 Week, 8 Week, 16 Week, YTD, and 24 Month Summary 10
Incident and Efficiency Report Summary* 11
UCR Incident Charts* 30
UCR Incidents - Annual Totals 39
UCR Incidents - YTD Comparisons: All Incidents 40
UCR Incidents - YTD Comparison Charts* 41
UCR Incidents - Calendar Year to Calendar Year Comparison 50
UCR Incidents - Annual Comparison Charts* 51
UCR Incidents - YTD Comparisons* 60
YTD Homicide Report 69
Year-to-Year Weekly Chart* 70

Arrests Section **79**
Physical and Citation Arrests - Adult 80
Arrests: Part I, Weapons Law, Drug-Related, DUI, and All Other 89
Outstanding Warrants: Served 91
Outstanding Warrants: Attempts / Served 92
Crooks With Guns / School Zone Report 97

Juvenile Section **98**
Juvenile Arrests 99
Juvenile Victims - Rolling Two Week Analysis 100
Juvenile Victims - Rolling Eight Week Analysis 101
Juvenile Victims - Year-to-Date Analysis 102
Juvenile Victims 103

Efficiencies Section **104**
Self-Initiated CAD 105
Dispatched Calls for Service 106
Vehicle Stop Analysis (Form 252) 107
Field Interview Report (Form 114) 108
Efficiency Charts* 109

High Crime Intersections and Hot Addresses Section **118**
High Crime Street Intersections* 119
County High Crime Street Intersections - Arrests 128
Hot Addresses* 129

Other Reports **138**
APR Data 139
Case Preparation Division - Case File Inventory 140
Court Attendance - 310s Issued by Month 141
Percentage of Incident Reports Included in CompStat Analysis 142

Map Section **143**
YTD Gunshot Victims - Countywide 144
Gunshot Victims - Countywide (Homicides and Injuries) 145
Gunshot Victims (Homicides, Injuries, and Property Damage) 146
YTD Gunshot Victims** 147
UCR Incident and Self-Initiated CAD Zone Maps** 155

* - Set of countywide and precinct reports
** - Set of precinct reports

Incidents Section

CompStat Weekly Analysis is provided by the Metropolitan Nashville Police Department Crime Analysis Section. This report is intended to be a management and planning tool and does not reflect the official UCR counts for the department.

"The best executive is one who has sense enough to pick good people to do what he wants done, and self-restraint enough to keep from meddling with them while they do it."
- Theodore Roosevelt

Begin Date: 07/09/2017
End Date: 07/15/2017
Week: 28

Rolling Two Week Analysis

METROPOLITAN POLICE DEPARTMENT
of Nashville and Davidson County

Aggregated by precinct (incident location). Based on date when each incident was reported.

		Homicide	Forcible Rape	Commercial Robbery	Street Robbery	Total Robbery	Aggravated Assault	Commercial Burglary	Residential Burglary	Total Burglary	Larceny	Auto Theft	Violent Offenses	Property Offenses	Part I Offenses
West	Prior Week	0	1	0	3	3	8	2	6	8	35	4	12	47	59
	CompStat Week	0	2	0	2	2	8	2	0	2	36	0	12	38	50
	% Change	0.0 %	100.0 %	0.0 %	-33.3 %	-33.3 %	0.0 %	0.0 %	-100.0 %	-75.0 %	2.9 %	-100.0 %	0.0 %	-19.1 %	-15.3 %
East	Prior Week	0	1	0	5	5	15	4	12	16	46	10	21	72	93
	CompStat Week	0	0	1	4	5	19	4	14	18	42	6	24	66	90
	% Change	0.0 %	-100.0 %	Infinity	-20.0 %	0.0 %	26.7 %	0.0 %	16.7 %	12.5 %	-8.7 %	-40.0 %	14.3 %	-8.3 %	-3.2 %
South	Prior Week	0	3	1	9	10	16	7	21	28	63	8	29	99	128
	CompStat Week	1	0	0	5	5	11	2	16	18	60	7	17	85	102
	% Change	Infinity	-100.0 %	-100.0 %	-44.4 %	-50.0 %	-31.3 %	-71.4 %	-23.8 %	-35.7 %	-4.8 %	-12.5 %	-41.4 %	-14.1 %	-20.3 %
Central	Prior Week	0	0	0	4	4	8	0	2	2	26	4	12	32	44
	CompStat Week	0	0	0	2	2	6	1	0	1	23	2	8	26	34
	% Change	0.0 %	0.0 %	0.0 %	-50.0 %	-50.0 %	-25.0 %	Infinity	-100.0 %	-50.0 %	-11.5 %	-50.0 %	-33.3 %	-18.8 %	-22.7 %
Hermitage	Prior Week	0	4	2	6	8	22	9	12	21	80	6	34	107	141
	CompStat Week	0	0	1	2	3	13	3	11	14	66	10	16	90	106
	% Change	0.0 %	-100.0 %	-50.0 %	-66.7 %	-62.5 %	-40.9 %	-66.7 %	-8.3 %	-33.3 %	-17.5 %	66.7 %	-52.9 %	-15.9 %	-24.8 %
North	Prior Week	1	2	0	10	10	27	4	7	11	36	4	40	51	91
	CompStat Week	0	3	3	3	6	22	4	6	10	39	3	31	52	83
	% Change	-100.0 %	50.0 %	Infinity	-70.0 %	-40.0 %	-18.5 %	0.0 %	-14.3 %	-9.1 %	8.3 %	-25.0 %	-22.5 %	2.0 %	-8.8 %
Madison	Prior Week	0	0	1	8	9	10	1	4	5	58	3	19	66	85
	CompStat Week	0	0	0	2	2	9	1	4	5	36	4	11	45	56
	% Change	0.0 %	0.0 %	-100.0 %	-75.0 %	-77.8 %	-10.0 %	0.0 %	0.0 %	0.0 %	-37.9 %	33.3 %	-42.1 %	-31.8 %	-34.1 %
Midtown Hills	Prior Week	0	1	0	2	2	10	8	10	18	69	3	13	90	103
	CompStat Week	0	0	0	0	0	13	7	5	12	40	1	13	53	66
	% Change	0.0 %	-100.0 %	0.0 %	-100.0 %	-100.0 %	30.0 %	-12.5 %	-50.0 %	-33.3 %	-42.0 %	-66.7 %	0.0 %	-41.1 %	-35.9 %
Not Validated	Prior Week	0	0	0	0	0	0	0	0	0	1	0	0	1	1
	CompStat Week	0	0	0	0	0	0	0	0	0	0	0	0	0	0
	% Change	0.0 %	0.0 %	0.0 %	0.0 %	0.0 %	0.0 %	0.0 %	0.0 %	0.0 %	-100.0 %	0.0 %	0.0 %	-100.0 %	-100.0 %
County	Prior Week	1	12	4	47	51	116	35	74	109	414	42	180	565	745
	CompStat Week	1	5	5	20	25	101	24	56	80	342	33	132	455	587
	% Change	0.0 %	-58.3 %	25.0 %	-57.4 %	-51.0 %	-12.9 %	-31.4 %	-24.3 %	-26.6 %	-17.4 %	-21.4 %	-26.7 %	-19.5 %	-21.2 %

Prior Week	**Begin Date**	07/02/2017	**End Date**	07/08/2017
CompStat Week	**Begin Date**	07/09/2017	**End Date**	07/15/2017

Sourced from MNPD ARMS on 7/19/2017 8:39:20 AM. The figures above were sourced from incident reports using Uniform Crime Reporting definitions and reporting guidelines, based on the date when the crime was reported. This report is intended to be a management and planning tool and does not reflect the official UCR counts for the department. Incidents where a location is unknown or unspecified are included in the countywide totals. 'Unknown' refers to records in which the address is listed as 'Unknown' on the incident report. 'Not Validated' refers to records that were entered in with an invalid addresses.

Rolling Weekly Year-to-Year Analysis

METROPOLITAN POLICE DEPARTMENT
of Nashville and Davidson County

Aggregated by precinct (incident location). Based on date when each incident was reported.

		Homicide	Forcible Rape	Commercial Robbery	Street Robbery	Total Robbery	Aggravated Assault	Commercial Burglary	Residential Burglary	Total Burglary	Larceny	Auto Theft	Violent Offenses	Property Offenses	Part I Offenses
West	Prior Year	0	1	0	0	0	6	4	10	14	68	4	7	86	93
	Last Week	0	2	0	2	2	8	2	0	2	36	0	12	38	50
	% Change	0.0 %	100.0 %	0.0 %	Infinity	Infinity	33.3 %	-50.0 %	-100.0 %	-85.7 %	-47.1 %	-100.0 %	71.4 %	-55.8 %	-46.2 %
East	Prior Year	1	0	0	2	2	8	0	5	5	40	2	11	47	58
	Last Week	0	0	1	4	5	19	4	14	18	42	6	24	66	90
	% Change	-100.0 %	0.0 %	Infinity	100.0 %	150.0 %	137.5 %	Infinity	180.0 %	260.0 %	5.0 %	200.0 %	118.2 %	40.4 %	55.2 %
South	Prior Year	0	0	0	6	6	15	2	9	11	67	5	21	83	104
	Last Week	1	0	0	5	5	11	2	16	18	60	7	17	85	102
	% Change	Infinity	0.0 %	0.0 %	-16.7 %	-16.7 %	-26.7 %	0.0 %	77.8 %	63.6 %	-10.4 %	40.0 %	-19.0 %	2.4 %	-1.9 %
Central	Prior Year	0	1	0	2	2	3	0	0	0	22	2	6	24	30
	Last Week	0	0	0	2	2	6	1	0	1	23	2	8	26	34
	% Change	0.0 %	-100.0 %	0.0 %	0.0 %	0.0 %	100.0 %	Infinity	0.0 %	Infinity	4.5 %	0.0 %	33.3 %	8.3 %	13.3 %
Hermitage	Prior Year	0	1	0	2	2	16	3	8	11	88	1	19	100	119
	Last Week	0	0	1	2	3	13	3	11	14	66	10	16	90	106
	% Change	0.0 %	-100.0 %	Infinity	0.0 %	50.0 %	-18.8 %	0.0 %	37.5 %	27.3 %	-25.0 %	900.0 %	-15.8 %	-10.0 %	-10.9 %
North	Prior Year	0	3	2	3	5	18	5	10	15	38	2	26	55	81
	Last Week	0	3	3	3	6	22	4	6	10	39	3	31	52	83
	% Change	0.0 %	0.0 %	50.0 %	0.0 %	20.0 %	22.2 %	-20.0 %	-40.0 %	-33.3 %	2.6 %	50.0 %	19.2 %	-5.5 %	2.5 %
Madison	Prior Year	0	1	1	1	2	15	1	8	9	37	4	18	50	68
	Last Week	0	0	0	2	2	9	1	4	5	36	4	11	45	56
	% Change	0.0 %	-100.0 %	-100.0 %	100.0 %	0.0 %	-40.0 %	0.0 %	-50.0 %	-44.4 %	-2.7 %	0.0 %	-38.9 %	-10.0 %	-17.6 %
Midtown Hills	Prior Year	0	1	0	2	2	4	2	3	5	41	2	7	48	55
	Last Week	0	0	0	0	0	13	7	5	12	40	1	13	53	66
	% Change	0.0 %	-100.0 %	0.0 %	-100.0 %	-100.0 %	225.0 %	250.0 %	66.7 %	140.0 %	-2.4 %	-50.0 %	85.7 %	10.4 %	20.0 %
County	Prior Year	1	8	3	18	21	85	17	53	70	401	22	115	493	608
	Last Week	1	5	5	20	25	101	24	56	80	342	33	132	455	587
	% Change	0.0 %	-37.5 %	66.7 %	11.1 %	19.0 %	18.8 %	41.2 %	5.7 %	14.3 %	-14.7 %	50.0 %	14.8 %	-7.7 %	-3.5 %

Prior Year	**Begin Date**	07/10/2016	**End Date**	07/16/2016
Last Week	**Begin Date**	07/09/2017	**End Date**	07/15/2017

Sourced from MNPD ARMS on 7/19/2017 8:39:21 AM. The figures above were sourced from incident reports using Uniform Crime Reporting definitions and reporting guidelines, based on the date when the crime was reported. This report is intended to be a management and planning tool and does not reflect the official UCR counts for the department. Incidents where a location is unknown or unspecified are included in the countywide totals. 'Unknown' refers to records in which the address is listed as 'Unknown' on the incident report. 'Not Validated' refers to records that were entered in with an invalid addresses.

Rolling Eight Week Analysis

METROPOLITAN POLICE DEPARTMENT
of Nashville and Davidson County

Aggregated by precinct (incident location). Based on date when each incident was reported.

		Homicide	Forcible Rape	Commercial Robbery	Street Robbery	Total Robbery	Aggravated Assault	Commercial Burglary	Residential Burglary	Total Burglary	Larceny	Auto Theft	Violent Offenses	Property Offenses	Part I Offenses
West	Prior 4 Weeks	0	3	4	13	17	32	10	19	29	226	19	52	274	326
	Last 4 Weeks	1	4	1	6	7	24	7	13	20	157	11	36	188	224
	% Change	Infinity	33.3 %	-75.0 %	-53.8 %	-58.8 %	-25.0 %	-30.0 %	-31.6 %	-31.0 %	-30.5 %	-42.1 %	-30.8 %	-31.4 %	-31.3 %
East	Prior 4 Weeks	4	6	4	20	24	91	13	27	40	164	29	125	233	358
	Last 4 Weeks	1	4	4	13	17	72	12	36	48	160	33	94	241	335
	% Change	-75.0 %	-33.3 %	0.0 %	-35.0 %	-29.2 %	-20.9 %	-7.7 %	33.3 %	20.0 %	-2.4 %	13.8 %	-24.8 %	3.4 %	-6.4 %
South	Prior 4 Weeks	2	11	2	24	26	50	16	38	54	214	46	89	314	403
	Last 4 Weeks	1	3	1	33	34	52	17	61	78	225	39	90	342	432
	% Change	-50.0 %	-72.7 %	-50.0 %	37.5 %	30.8 %	4.0 %	6.3 %	60.5 %	44.4 %	5.1 %	-15.2 %	1.1 %	8.9 %	7.2 %
Central	Prior 4 Weeks	0	2	0	14	14	33	10	0	10	86	15	49	111	160
	Last 4 Weeks	0	1	0	10	10	21	5	2	7	91	12	32	110	142
	% Change	0.0 %	-50.0 %	0.0 %	-28.6 %	-28.6 %	-36.4 %	-50.0 %	Infinity	-30.0 %	5.8 %	-20.0 %	-34.7 %	-0.9 %	-11.3 %
Hermitage	Prior 4 Weeks	3	10	4	36	40	92	13	36	49	255	55	145	359	504
	Last 4 Weeks	7	6	6	16	22	72	19	41	60	271	39	107	370	477
	% Change	133.3 %	-40.0 %	50.0 %	-55.6 %	-45.0 %	-21.7 %	46.2 %	13.9 %	22.4 %	6.3 %	-29.1 %	-26.2 %	3.1 %	-5.4 %
North	Prior 4 Weeks	3	6	6	21	27	94	18	48	66	166	34	130	266	396
	Last 4 Weeks	1	8	6	21	27	104	12	38	50	152	24	140	226	366
	% Change	-66.7 %	33.3 %	0.0 %	0.0 %	0.0 %	10.6 %	-33.3 %	-20.8 %	-24.2 %	-8.4 %	-29.4 %	7.7 %	-15.0 %	-7.6 %
Madison	Prior 4 Weeks	0	4	4	13	17	67	15	22	37	219	19	88	275	363
	Last 4 Weeks	0	1	1	15	16	41	6	16	22	191	20	58	233	291
	% Change	0.0 %	-75.0 %	-75.0 %	15.4 %	-5.9 %	-38.8 %	-60.0 %	-27.3 %	-40.5 %	-12.8 %	5.3 %	-34.1 %	-15.3 %	-19.8 %
Midtown Hills	Prior 4 Weeks	1	5	2	10	12	32	37	17	54	193	19	50	266	316
	Last 4 Weeks	0	3	0	8	8	37	29	30	59	211	19	48	289	337
	% Change	-100.0 %	-40.0 %	-100.0 %	-20.0 %	-33.3 %	15.6 %	-21.6 %	76.5 %	9.3 %	9.3 %	0.0 %	-4.0 %	8.6 %	6.6 %
Not Validated	Prior 4 Weeks	0	0	0	0	0	0	0	0	0	0	0	0	0	0
	Last 4 Weeks	0	0	0	0	0	0	0	0	0	1	0	0	1	1
	% Change	0.0 %	0.0 %	0.0 %	0.0 %	0.0 %	0.0 %	0.0 %	0.0 %	0.0 %	Infinity	0.0 %	0.0 %	Infinity	Infinity
County	Prior 4 Weeks	13	47	26	151	177	491	132	207	339	1,523	236	728	2,098	2,826
	Last 4 Weeks	11	30	19	122	141	423	107	237	344	1,459	197	605	2,000	2,605
	% Change	-15.4 %	-36.2 %	-26.9 %	-19.2 %	-20.3 %	-13.8 %	-18.9 %	14.5 %	1.5 %	-4.2 %	-16.5 %	-16.9 %	-4.7 %	-7.8 %

Prior 4 Weeks	**Begin Date**	05/21/2017	**End Date**	06/17/2017
Last 4 Weeks	**Begin Date**	06/18/2017	**End Date**	07/15/2017

Sourced from MNPD ARMS on 7/19/2017 8:39:21 AM. The figures above were sourced from incident reports using Uniform Crime Reporting definitions and reporting guidelines, based on the date when the crime was reported. This report is intended to be a management and planning tool and does not reflect the official UCR counts for the department. Incidents where a location is unknown or unspecified are included in the countywide totals. 'Unknown' refers to records in which the address is listed as 'Unknown' on the incident report. 'Not Validated' refers to records that were entered in with an invalid addresses.

Rolling Four Week Year-to-Year Analysis

METROPOLITAN POLICE DEPARTMENT
of Nashville and Davidson County

Aggregated by precinct (incident location). Based on date when each incident was reported.

		Homicide	Forcible Rape	Commercial Robbery	Street Robbery	Total Robbery	Aggravated Assault	Commercial Burglary	Residential Burglary	Total Burglary	Larceny	Auto Theft	Violent Offenses	Property Offenses	Part I Offenses
West	Prior Year	1	4	1	10	11	20	8	33	41	193	9	36	243	279
	Last 4 Weeks	1	4	1	6	7	24	7	13	20	157	11	36	188	224
	% Change	0.0 %	0.0 %	0.0 %	-40.0 %	-36.4 %	20.0 %	-12.5 %	-60.6 %	-51.2 %	-18.7 %	22.2 %	0.0 %	-22.6 %	-19.7 %
East	Prior Year	1	1	2	12	14	39	2	27	29	147	10	55	186	241
	Last 4 Weeks	1	4	4	13	17	72	12	36	48	160	33	94	241	335
	% Change	0.0 %	300.0 %	100.0 %	8.3 %	21.4 %	84.6 %	500.0 %	33.3 %	65.5 %	8.8 %	230.0 %	70.9 %	29.6 %	39.0 %
South	Prior Year	0	5	2	26	28	75	11	57	68	223	20	108	311	419
	Last 4 Weeks	1	3	1	33	34	52	17	61	78	225	39	90	342	432
	% Change	Infinity	-40.0 %	-50.0 %	26.9 %	21.4 %	-30.7 %	54.5 %	7.0 %	14.7 %	0.9 %	95.0 %	-16.7 %	10.0 %	3.1 %
Central	Prior Year	1	4	0	12	12	15	3	0	3	88	6	32	97	129
	Last 4 Weeks	0	1	0	10	10	21	5	2	7	91	12	32	110	142
	% Change	-100.0 %	-75.0 %	0.0 %	-16.7 %	-16.7 %	40.0 %	66.7 %	Infinity	133.3 %	3.4 %	100.0 %	0.0 %	13.4 %	10.1 %
Hermitage	Prior Year	4	9	4	22	26	57	13	33	46	290	15	96	351	447
	Last 4 Weeks	7	6	6	16	22	72	19	41	60	271	39	107	370	477
	% Change	75.0 %	-33.3 %	50.0 %	-27.3 %	-15.4 %	26.3 %	46.2 %	24.2 %	30.4 %	-6.6 %	160.0 %	11.5 %	5.4 %	6.7 %
North	Prior Year	0	8	2	17	19	70	8	45	53	161	15	97	229	326
	Last 4 Weeks	1	8	6	21	27	104	12	38	50	152	24	140	226	366
	% Change	Infinity	0.0 %	200.0 %	23.5 %	42.1 %	48.6 %	50.0 %	-15.6 %	-5.7 %	-5.6 %	60.0 %	44.3 %	-1.3 %	12.3 %
Madison	Prior Year	0	8	2	11	13	77	3	27	30	164	11	98	205	303
	Last 4 Weeks	0	1	1	15	16	41	6	16	22	191	20	58	233	291
	% Change	0.0 %	-87.5 %	-50.0 %	36.4 %	23.1 %	-46.8 %	100.0 %	-40.7 %	-26.7 %	16.5 %	81.8 %	-40.8 %	13.7 %	-4.0 %
Midtown Hills	Prior Year	0	5	2	11	13	22	8	26	34	182	11	40	227	267
	Last 4 Weeks	0	3	0	8	8	37	29	30	59	211	19	48	289	337
	% Change	0.0 %	-40.0 %	-100.0 %	-27.3 %	-38.5 %	68.2 %	262.5 %	15.4 %	73.5 %	15.9 %	72.7 %	20.0 %	27.3 %	26.2 %
Not Validated	Prior Year	0	0	0	0	0	1	0	0	0	0	0	1	0	1
	Last 4 Weeks	0	0	0	0	0	0	0	0	0	1	0	0	1	1
	% Change	0.0 %	0.0 %	0.0 %	0.0 %	0.0 %	-100.0 %	0.0 %	0.0 %	0.0 %	Infinity	0.0 %	-100.0 %	Infinity	0.0 %
County	Prior Year	7	44	15	121	136	376	56	248	304	1,448	97	563	1,849	2,412
	Last 4 Weeks	11	30	19	122	141	423	107	237	344	1,459	197	605	2,000	2,605
	% Change	57.1 %	-31.8 %	26.7 %	0.8 %	3.7 %	12.5 %	91.1 %	-4.4 %	13.2 %	0.8 %	103.1 %	7.5 %	8.2 %	8.0 %

Prior Year	**Begin Date**	06/19/2016	**End Date**	07/16/2016
Last 4 Weeks	**Begin Date**	06/18/2017	**End Date**	07/15/2017

Sourced from MNPD ARMS on 7/19/2017 8:39:21 AM. The figures above were sourced from incident reports using Uniform Crime Reporting definitions and reporting guidelines, based on the date when the crime was reported. This report is intended to be a management and planning tool and does not reflect the official UCR counts for the department. Incidents where a location is unknown or unspecified are included in the countywide totals. 'Unknown' refers to records in which the address is listed as 'Unknown' on the incident report. 'Not Validated' refers to records that were entered in with an invalid addresses.

Rolling Sixteen Week Analysis

METROPOLITAN POLICE DEPARTMENT
of Nashville and Davidson County

Aggregated by precinct (incident location). Based on date when each incident was reported.

		Homicide	Forcible Rape	Commercial Robbery	Street Robbery	Total Robbery	Aggravated Assault	Commercial Burglary	Residential Burglary	Total Burglary	Larceny	Auto Theft	Violent Offenses	Property Offenses	Part I Offenses
West	Prior 8 Weeks	1	7	1	10	11	54	12	64	76	468	60	73	604	677
	Last 8 Weeks	1	7	5	19	24	56	17	32	49	383	30	88	462	550
	% Change	0.0 %	0.0 %	400.0 %	90.0 %	118.2 %	3.7 %	41.7 %	-50.0 %	-35.5 %	-18.2 %	-50.0 %	20.5 %	-23.5 %	-18.8 %
East	Prior 8 Weeks	7	8	4	31	35	110	20	53	73	251	45	160	369	529
	Last 8 Weeks	5	10	8	33	41	163	25	63	88	324	62	219	474	693
	% Change	-28.6 %	25.0 %	100.0 %	6.5 %	17.1 %	48.2 %	25.0 %	18.9 %	20.5 %	29.1 %	37.8 %	36.9 %	28.5 %	31.0 %
South	Prior 8 Weeks	3	14	10	59	69	145	36	100	136	441	82	231	659	890
	Last 8 Weeks	3	14	3	57	60	102	33	99	132	439	85	179	656	835
	% Change	0.0 %	0.0 %	-70.0 %	-3.4 %	-13.0 %	-29.7 %	-8.3 %	-1.0 %	-2.9 %	-0.5 %	3.7 %	-22.5 %	-0.5 %	-6.2 %
Central	Prior 8 Weeks	1	12	2	26	28	51	6	0	6	181	20	92	207	299
	Last 8 Weeks	0	3	0	24	24	54	15	2	17	177	27	81	221	302
	% Change	-100.0 %	-75.0 %	-100.0 %	-7.7 %	-14.3 %	5.9 %	150.0 %	Infinity	183.3 %	-2.2 %	35.0 %	-12.0 %	6.8 %	1.0 %
Hermitage	Prior 8 Weeks	1	22	9	58	67	133	23	91	114	542	97	223	753	976
	Last 8 Weeks	10	16	10	52	62	164	32	77	109	526	94	252	729	981
	% Change	900.0 %	-27.3 %	11.1 %	-10.3 %	-7.5 %	23.3 %	39.1 %	-15.4 %	-4.4 %	-3.0 %	-3.1 %	13.0 %	-3.2 %	0.5 %
North	Prior 8 Weeks	2	10	10	50	60	181	17	74	91	311	50	253	452	705
	Last 8 Weeks	4	14	12	42	54	198	30	86	116	318	58	270	492	762
	% Change	100.0 %	40.0 %	20.0 %	-16.0 %	-10.0 %	9.4 %	76.5 %	16.2 %	27.5 %	2.3 %	16.0 %	6.7 %	8.8 %	8.1 %
Madison	Prior 8 Weeks	0	11	3	26	29	86	17	59	76	386	40	126	502	628
	Last 8 Weeks	0	5	5	28	33	108	21	38	59	410	39	146	508	654
	% Change	0.0 %	-54.5 %	66.7 %	7.7 %	13.8 %	25.6 %	23.5 %	-35.6 %	-22.4 %	6.2 %	-2.5 %	15.9 %	1.2 %	4.1 %
Midtown Hills	Prior 8 Weeks	0	13	3	27	30	60	31	48	79	363	40	103	482	585
	Last 8 Weeks	1	8	2	18	20	69	66	47	113	404	38	98	555	653
	% Change	Infinity	-38.5 %	-33.3 %	-33.3 %	-33.3 %	15.0 %	112.9 %	-2.1 %	43.0 %	11.3 %	-5.0 %	-4.9 %	15.1 %	11.6 %
Not Validated	Prior 8 Weeks	0	0	0	0	0	0	0	0	0	0	0	0	0	0
	Last 8 Weeks	0	0	0	0	0	0	0	0	0	1	0	0	1	1
	% Change	0.0 %	0.0 %	0.0 %	0.0 %	0.0 %	0.0 %	0.0 %	0.0 %	0.0 %	Infinity	0.0 %	0.0 %	Infinity	Infinity
County	Prior 8 Weeks	15	97	42	287	329	820	162	489	651	2,943	434	1,261	4,028	5,289
	Last 8 Weeks	24	77	45	273	318	914	239	444	683	2,982	433	1,333	4,098	5,431
	% Change	60.0 %	-20.6 %	7.1 %	-4.9 %	-3.3 %	11.5 %	47.5 %	-9.2 %	4.9 %	1.3 %	-0.2 %	5.7 %	1.7 %	2.7 %

Prior 8 Weeks	**Begin Date**	03/26/2017	**End Date**	05/20/2017
Last 8 Weeks	**Begin Date**	05/21/2017	**End Date**	07/15/2017

Sourced from MNPD ARMS on 7/19/2017 8:39:21 AM. The figures above were sourced from incident reports using Uniform Crime Reporting definitions and reporting guidelines, based on the date when the crime was reported. This report is intended to be a management and planning tool and does not reflect the official UCR counts for the department. Incidents where a location is unknown or unspecified are included in the countywide totals. 'Unknown' refers to records in which the address is listed as 'Unknown' on the incident report. 'Not Validated' refers to records that were entered in with an invalid addresses.

Rolling Eight Week Year-to-Year Analysis

METROPOLITAN POLICE DEPARTMENT
of Nashville and Davidson County

Aggregated by precinct (incident location). Based on date when each incident was reported.

		Homicide	Forcible Rape	Commercial Robbery	Street Robbery	Total Robbery	Aggravated Assault	Commercial Burglary	Residential Burglary	Total Burglary	Larceny	Auto Theft	Violent Offenses	Property Offenses	Part I Offenses
West	Prior Year	1	5	4	14	18	64	12	57	69	379	17	88	465	553
	Last 8 Weeks	1	7	5	19	24	56	17	32	49	383	30	88	462	550
	% Change	0.0 %	40.0 %	25.0 %	35.7 %	33.3 %	-12.5 %	41.7 %	-43.9 %	-29.0 %	1.1 %	76.5 %	0.0 %	-0.6 %	-0.5 %
East	Prior Year	1	5	4	33	37	96	8	56	64	326	21	139	411	550
	Last 8 Weeks	5	10	8	33	41	163	25	63	88	324	62	219	474	693
	% Change	400.0 %	100.0 %	100.0 %	0.0 %	10.8 %	69.8 %	212.5 %	12.5 %	37.5 %	-0.6 %	195.2 %	57.6 %	15.3 %	26.0 %
South	Prior Year	1	9	7	52	59	152	24	109	133	455	37	221	625	846
	Last 8 Weeks	3	14	3	57	60	102	33	99	132	439	85	179	656	835
	% Change	200.0 %	55.6 %	-57.1 %	9.6 %	1.7 %	-32.9 %	37.5 %	-9.2 %	-0.8 %	-3.5 %	129.7 %	-19.0 %	5.0 %	-1.3 %
Central	Prior Year	1	10	0	20	20	34	5	0	5	168	13	65	186	251
	Last 8 Weeks	0	3	0	24	24	54	15	2	17	177	27	81	221	302
	% Change	-100.0 %	-70.0 %	0.0 %	20.0 %	20.0 %	58.8 %	200.0 %	Infinity	240.0 %	5.4 %	107.7 %	24.6 %	18.8 %	20.3 %
Hermitage	Prior Year	5	18	12	41	53	139	23	80	103	616	38	215	757	972
	Last 8 Weeks	10	16	10	52	62	164	32	77	109	526	94	252	729	981
	% Change	100.0 %	-11.1 %	-16.7 %	26.8 %	17.0 %	18.0 %	39.1 %	-3.8 %	5.8 %	-14.6 %	147.4 %	17.2 %	-3.7 %	0.9 %
North	Prior Year	2	14	4	39	43	153	18	82	100	330	29	212	459	671
	Last 8 Weeks	4	14	12	42	54	198	30	86	116	318	58	270	492	762
	% Change	100.0 %	0.0 %	200.0 %	7.7 %	25.6 %	29.4 %	66.7 %	4.9 %	16.0 %	-3.6 %	100.0 %	27.4 %	7.2 %	13.6 %
Madison	Prior Year	3	12	5	26	31	127	11	66	77	311	20	173	408	581
	Last 8 Weeks	0	5	5	28	33	108	21	38	59	410	39	146	508	654
	% Change	-100.0 %	-58.3 %	0.0 %	7.7 %	6.5 %	-15.0 %	90.9 %	-42.4 %	-23.4 %	31.8 %	95.0 %	-15.6 %	24.5 %	12.6 %
Midtown Hills	Prior Year	0	10	4	17	21	65	17	49	66	373	20	96	459	555
	Last 8 Weeks	1	8	2	18	20	69	66	47	113	404	38	98	555	653
	% Change	Infinity	-20.0 %	-50.0 %	5.9 %	-4.8 %	6.2 %	288.2 %	-4.1 %	71.2 %	8.3 %	90.0 %	2.1 %	20.9 %	17.7 %
Not Validated	Prior Year	0	0	0	0	0	1	0	0	0	0	0	1	0	1
	Last 8 Weeks	0	0	0	0	0	0	0	0	0	1	0	0	1	1
	% Change	0.0 %	0.0 %	0.0 %	0.0 %	0.0 %	-100.0 %	0.0 %	0.0 %	0.0 %	Infinity	0.0 %	-100.0 %	Infinity	0.0 %
County	Prior Year	14	83	40	242	282	831	118	499	617	2,958	195	1,210	3,770	4,980
	Last 8 Weeks	24	77	45	273	318	914	239	444	683	2,982	433	1,333	4,098	5,431
	% Change	71.4 %	-7.2 %	12.5 %	12.8 %	12.8 %	10.0 %	102.5 %	-11.0 %	10.7 %	0.8 %	122.1 %	10.2 %	8.7 %	9.1 %

Prior Year	**Begin Date**	05/22/2016	**End Date**	07/16/2016
Last 8 Weeks	**Begin Date**	05/21/2017	**End Date**	07/15/2017

Sourced from MNPD ARMS on 7/19/2017 8:39:21 AM. The figures above were sourced from incident reports using Uniform Crime Reporting definitions and reporting guidelines, based on the date when the crime was reported. This report is intended to be a management and planning tool and does not reflect the official UCR counts for the department. Incidents where a location is unknown or unspecified are included in the countywide totals. 'Unknown' refers to records in which the address is listed as 'Unknown' on the incident report. 'Not Validated' refers to records that were entered in with an invalid addresses.

Year-to-Date Analysis

METROPOLITAN POLICE DEPARTMENT
of Nashville and Davidson County

Aggregated by precinct (incident location). Based on date when each incident was reported.

		Homicide	Forcible Rape	Commercial Robbery	Street Robbery	Total Robbery	Aggravated Assault	Commercial Burglary	Residential Burglary	Total Burglary	Larceny	Auto Theft	Violent Offenses	Property Offenses	Part I Offenses
West	Prior YTD	3	16	10	31	41	176	50	211	261	1,330	68	236	1,659	1,895
	YTD	4	25	10	44	54	164	49	159	208	1,413	126	247	1,747	1,994
	% Change	33.3 %	56.3 %	0.0 %	41.9 %	31.7 %	-6.8 %	-2.0 %	-24.6 %	-20.3 %	6.2 %	85.3 %	4.7 %	5.3 %	5.2 %
East	Prior YTD	4	32	11	97	108	351	43	248	291	1,024	105	495	1,420	1,915
	YTD	15	32	21	98	119	432	63	205	268	981	174	598	1,423	2,021
	% Change	275.0 %	0.0 %	90.9 %	1.0 %	10.2 %	23.1 %	46.5 %	-17.3 %	-7.9 %	-4.2 %	65.7 %	20.8 %	0.2 %	5.5 %
South	Prior YTD	11	55	30	197	227	514	67	545	612	1,718	178	807	2,508	3,315
	YTD	9	38	30	217	247	494	102	334	436	1,573	324	788	2,333	3,121
	% Change	-18.2 %	-30.9 %	0.0 %	10.2 %	8.8 %	-3.9 %	52.2 %	-38.7 %	-28.8 %	-8.4 %	82.0 %	-2.4 %	-7.0 %	-5.9 %
Central	Prior YTD	1	33	1	59	60	98	14	8	22	502	34	192	558	750
	YTD	1	20	3	69	72	143	29	7	36	609	74	236	719	955
	% Change	0.0 %	-39.4 %	200.0 %	16.9 %	20.0 %	45.9 %	107.1 %	-12.5 %	63.6 %	21.3 %	117.6 %	22.9 %	28.9 %	27.3 %
Hermitage	Prior YTD	9	57	44	137	181	488	80	333	413	1,946	123	735	2,482	3,217
	YTD	14	72	40	190	230	482	87	282	369	1,789	284	798	2,442	3,240
	% Change	55.6 %	26.3 %	-9.1 %	38.7 %	27.1 %	-1.2 %	8.8 %	-15.3 %	-10.7 %	-8.1 %	130.9 %	8.6 %	-1.6 %	0.7 %
North	Prior YTD	7	43	13	130	143	495	57	257	314	1,008	120	688	1,442	2,130
	YTD	10	37	32	159	191	557	86	249	335	1,056	184	795	1,575	2,370
	% Change	42.9 %	-14.0 %	146.2 %	22.3 %	33.6 %	12.5 %	50.9 %	-3.1 %	6.7 %	4.8 %	53.3 %	15.6 %	9.2 %	11.3 %
Madison	Prior YTD	4	44	18	75	93	324	37	258	295	1,177	60	465	1,532	1,997
	YTD	2	22	15	95	110	300	54	183	237	1,297	149	434	1,683	2,117
	% Change	-50.0 %	-50.0 %	-16.7 %	26.7 %	18.3 %	-7.4 %	45.9 %	-29.1 %	-19.7 %	10.2 %	148.3 %	-6.7 %	9.9 %	6.0 %
Midtown Hills	Prior YTD	1	37	21	71	92	219	67	224	291	1,173	81	349	1,545	1,894
	YTD	3	39	12	85	97	262	136	139	275	1,308	140	401	1,723	2,124
	% Change	200.0 %	5.4 %	-42.9 %	19.7 %	5.4 %	19.6 %	103.0 %	-37.9 %	-5.5 %	11.5 %	72.8 %	14.9 %	11.5 %	12.1 %
Not Validated	Prior YTD	0	0	0	0	0	1	0	0	0	0	0	1	0	1
	YTD	0	0	0	0	0	0	0	0	0	2	0	0	2	2
	% Change	0.0 %	0.0 %	0.0 %	0.0 %	0.0 %	-100.0 %	0.0 %	0.0 %	0.0 %	Infinity	0.0 %	-100.0 %	Infinity	100.0 %
County	Prior YTD	40	317	148	797	945	2,666	415	2,084	2,499	9,878	769	3,968	13,146	17,114
	YTD	58	285	163	957	1,120	2,834	606	1,558	2,164	10,028	1,455	4,297	13,647	17,944
	% Change	45.0 %	-10.1 %	10.1 %	20.1 %	18.5 %	6.3 %	46.0 %	-25.2 %	-13.4 %	1.5 %	89.2 %	8.3 %	3.8 %	4.8 %

Prior YTD	**Begin Date**	01/01/2016	**End Date**	07/15/2016
YTD	**Begin Date**	01/01/2017	**End Date**	07/15/2017

Sourced from MNPD ARMS on 7/19/2017 8:39:21 AM. The figures above were sourced from incident reports using Uniform Crime Reporting definitions and reporting guidelines, based on the date when the crime was reported. This report is intended to be a management and planning tool and does not reflect the official UCR counts for the department. Incidents where a location is unknown or unspecified are included in the countywide totals. 'Unknown' refers to records in which the address is listed as 'Unknown' on the incident report. 'Not Validated' refers to records that were entered in with an invalid addresses.

Rolling Twenty-Four Month Analysis

METROPOLITAN POLICE DEPARTMENT
of Nashville and Davidson County

Aggregated by precinct (incident location). Based on date when each incident was reported.

		Homicide	Forcible Rape	Commercial Robbery	Street Robbery	Total Robbery	Aggravated Assault	Commercial Burglary	Residential Burglary	Total Burglary	Larceny	Auto Theft	Violent Offenses	Property Offenses	Part I Offenses
West	Prior 52 Weeks	4	39	26	66	92	319	112	415	527	2,546	142	454	3,215	3,669
	Last 52 Weeks	7	43	24	97	121	326	117	307	424	2,655	219	497	3,298	3,795
	% Change	75.0 %	10.3 %	-7.7 %	47.0 %	31.5 %	2.2 %	4.5 %	-26.0 %	-19.5 %	4.3 %	54.2 %	9.5 %	2.6 %	3.4 %
East	Prior 52 Weeks	16	64	23	225	248	657	76	574	650	2,012	204	985	2,866	3,851
	Last 52 Weeks	23	61	39	181	220	749	118	397	515	1,859	307	1,053	2,681	3,734
	% Change	43.8 %	-4.7 %	69.6 %	-19.6 %	-11.3 %	14.0 %	55.3 %	-30.8 %	-20.8 %	-7.6 %	50.5 %	6.9 %	-6.5 %	-3.0 %
South	Prior 52 Weeks	18	106	49	427	476	951	165	1,012	1,177	3,341	301	1,551	4,819	6,370
	Last 52 Weeks	16	87	70	469	539	936	217	709	926	3,050	514	1,578	4,490	6,068
	% Change	-11.1 %	-17.9 %	42.9 %	9.8 %	13.2 %	-1.6 %	31.5 %	-29.9 %	-21.3 %	-8.7 %	70.8 %	1.7 %	-6.8 %	-4.7 %
Central	Prior 52 Weeks	1	65	1	110	111	194	32	18	50	1,004	66	371	1,120	1,491
	Last 52 Weeks	2	42	3	139	142	251	45	18	63	1,201	127	437	1,391	1,828
	% Change	100.0 %	-35.4 %	200.0 %	26.4 %	27.9 %	29.4 %	40.6 %	0.0 %	26.0 %	19.6 %	92.4 %	17.8 %	24.2 %	22.6 %
Hermitage	Prior 52 Weeks	14	103	66	254	320	849	161	651	812	3,748	244	1,286	4,804	6,090
	Last 52 Weeks	23	122	65	358	423	877	172	518	690	3,432	454	1,445	4,576	6,021
	% Change	64.3 %	18.4 %	-1.5 %	40.9 %	32.2 %	3.3 %	6.8 %	-20.4 %	-15.0 %	-8.4 %	86.1 %	12.4 %	-4.7 %	-1.1 %
North	Prior 52 Weeks	23	89	31	277	308	962	131	552	683	1,937	236	1,382	2,856	4,238
	Last 52 Weeks	22	77	47	302	349	943	148	484	632	1,927	328	1,391	2,887	4,278
	% Change	-4.3 %	-13.5 %	51.6 %	9.0 %	13.3 %	-2.0 %	13.0 %	-12.3 %	-7.5 %	-0.5 %	39.0 %	0.7 %	1.1 %	0.9 %
Madison	Prior 52 Weeks	5	82	42	150	192	614	75	510	585	2,175	134	893	2,894	3,787
	Last 52 Weeks	5	38	35	171	206	545	87	365	452	2,331	263	794	3,046	3,840
	% Change	0.0 %	-53.7 %	-16.7 %	14.0 %	7.3 %	-11.2 %	16.0 %	-28.4 %	-22.7 %	7.2 %	96.3 %	-11.1 %	5.3 %	1.4 %
Midtown Hills	Prior 52 Weeks	3	62	30	137	167	402	164	457	621	2,352	155	634	3,128	3,762
	Last 52 Weeks	4	61	37	142	179	432	247	293	540	2,429	216	676	3,185	3,861
	% Change	33.3 %	-1.6 %	23.3 %	3.6 %	7.2 %	7.5 %	50.6 %	-35.9 %	-13.0 %	3.3 %	39.4 %	6.6 %	1.8 %	2.6 %
Not Validated	Prior 52 Weeks	0	0	0	0	0	1	1	0	1	3	0	1	4	5
	Last 52 Weeks	0	0	0	0	0	0	0	0	0	3	0	0	3	3
	% Change	0.0 %	0.0 %	0.0 %	0.0 %	0.0 %	-100.0 %	-100.0 %	0.0 %	-100.0 %	0.0 %	0.0 %	-100.0 %	-25.0 %	-40.0 %
County	Prior 52 Weeks	84	610	268	1,646	1,914	4,949	917	4,189	5,106	19,118	1,482	7,557	25,706	33,263
	Last 52 Weeks	102	531	320	1,859	2,179	5,059	1,151	3,091	4,242	18,887	2,428	7,871	25,557	33,428
	% Change	21.4 %	-13.0 %	19.4 %	12.9 %	13.8 %	2.2 %	25.5 %	-26.2 %	-16.9 %	-1.2 %	63.8 %	4.2 %	-0.6 %	0.5 %

Prior 52 Weeks	**Begin Date**	07/19/2015	**End Date**	07/16/2016
Last 52 Weeks	**Begin Date**	07/17/2016	**End Date**	07/15/2017

Sourced from MNPD ARMS on 7/19/2017 8:39:21 AM. The figures above were sourced from incident reports using Uniform Crime Reporting definitions and reporting guidelines, based on the date when the crime was reported. This report is intended to be a management and planning tool and does not reflect the official UCR counts for the department. Incidents where a location is unknown or unspecified are included in the countywide totals. 'Unknown' refers to records in which the address is listed as 'Unknown' on the incident report. 'Not Validated' refers to records that were entered in with an invalid addresses.

2 Week, 8 Week, 16 Week, YTD, and 24 Month Summary

METROPOLITAN POLICE DEPARTMENT
of Nashville and Davidson County

Aggregated by precinct (incident location). Based on date when each incident was reported.

		Rolling Two Week			Rolling Eight Week			Rolling Sixteen Week			YTD			Rolling Twenty-Four Month		
		Last Week to Prior Week			Last 4 Weeks to Prior 4 Weeks			Last 8 Weeks to Prior 8 Weeks			Current YTD to Prior YTD			Last 52 Weeks to Prior 52 Weeks		
		Violent Offenses	Property Offenses	Part I Offenses	Violent Offenses	Property Offenses	Part I Offenses	Violent Offenses	Property Offenses	Part I Offenses	Violent Offenses	Property Offenses	Part I Offenses	Violent Offenses	Property Offenses	Part I Offenses
West	Prior	12	47	59	52	274	326	73	604	677	236	1,659	1,895	454	3,215	3,669
	Last	12	38	50	36	188	224	88	462	550	247	1,747	1,994	497	3,298	3,795
	% Change	0.0 %	-19.1 %	-15.3 %	-30.8 %	-31.4 %	-31.3 %	20.5 %	-23.5 %	-18.8 %	4.7 %	5.3 %	5.2 %	9.5 %	2.6 %	3.4 %
East	Prior	21	72	93	125	233	358	160	369	529	495	1,420	1,915	985	2,866	3,851
	Last	24	66	90	94	241	335	219	474	693	598	1,423	2,021	1,053	2,681	3,734
	% Change	14.3 %	-8.3 %	-3.2 %	-24.8 %	3.4 %	-6.4 %	36.9 %	28.5 %	31.0 %	20.8 %	0.2 %	5.5 %	6.9 %	-6.5 %	-3.0 %
South	Prior	29	99	128	89	314	403	231	659	890	807	2,508	3,315	1,551	4,819	6,370
	Last	17	85	102	90	342	432	179	656	835	788	2,333	3,121	1,578	4,490	6,068
	% Change	-41.4 %	-14.1 %	-20.3 %	1.1 %	8.9 %	7.2 %	-22.5 %	-0.5 %	-6.2 %	-2.4 %	-7.0 %	-5.9 %	1.7 %	-6.8 %	-4.7 %
Central	Prior	12	32	44	49	111	160	92	207	299	192	558	750	371	1,120	1,491
	Last	8	26	34	32	110	142	81	221	302	236	719	955	437	1,391	1,828
	% Change	-33.3 %	-18.8 %	-22.7 %	-34.7 %	-0.9 %	-11.3 %	-12.0 %	6.8 %	1.0 %	22.9 %	28.9 %	27.3 %	17.8 %	24.2 %	22.6 %
Hermitage	Prior	34	107	141	145	359	504	223	753	976	735	2,482	3,217	1,286	4,804	6,090
	Last	16	90	106	107	370	477	252	729	981	798	2,442	3,240	1,445	4,576	6,021
	% Change	-52.9 %	-15.9 %	-24.8 %	-26.2 %	3.1 %	-5.4 %	13.0 %	-3.2 %	0.5 %	8.6 %	-1.6 %	0.7 %	12.4 %	-4.7 %	-1.1 %
North	Prior	40	51	91	130	266	396	253	452	705	688	1,442	2,130	1,382	2,856	4,238
	Last	31	52	83	140	226	366	270	492	762	795	1,575	2,370	1,391	2,887	4,278
	% Change	-22.5 %	2.0 %	-8.8 %	7.7 %	-15.0 %	-7.6 %	6.7 %	8.8 %	8.1 %	15.6 %	9.2 %	11.3 %	0.7 %	1.1 %	0.9 %
Madison	Prior	19	66	85	88	275	363	126	502	628	465	1,532	1,997	893	2,894	3,787
	Last	11	45	56	58	233	291	146	508	654	434	1,683	2,117	794	3,046	3,840
	% Change	-42.1 %	-31.8 %	-34.1 %	-34.1 %	-15.3 %	-19.8 %	15.9 %	1.2 %	4.1 %	-6.7 %	9.9 %	6.0 %	-11.1 %	5.3 %	1.4 %
Midtown Hills	Prior	13	90	103	50	266	316	103	482	585	349	1,545	1,894	634	3,128	3,762
	Last	13	53	66	48	289	337	98	555	653	401	1,723	2,124	676	3,185	3,861
	% Change	0.0 %	-41.1 %	-35.9 %	-4.0 %	8.6 %	6.6 %	-4.9 %	15.1 %	11.6 %	14.9 %	11.5 %	12.1 %	6.6 %	1.8 %	2.6 %
Not Validated	Prior	0	1	1	0	0	0	0	0	0	1	0	1	1	4	5
	Last	0	0	0	0	1	1	0	1	1	0	2	2	0	3	3
	% Change	0.0 %	-100.0 %	-100.0 %	0.0 %	Infinity	Infinity	0.0 %	Infinity	Infinity	-100.0 %	Infinity	100.0 %	-100.0 %	-25.0 %	-40.0 %
County	Prior	180	565	745	728	2,098	2,826	1,261	4,028	5,289	3,968	13,146	17,114	7,557	25,706	33,263
	Last	132	455	587	605	2,000	2,605	1,333	4,098	5,431	4,297	13,647	17,944	7,871	25,557	33,428
	% Change	-26.7 %	-19.5 %	-21.2 %	-16.9 %	-4.7 %	-7.8 %	5.7 %	1.7 %	2.7 %	8.3 %	3.8 %	4.8 %	4.2 %	-0.6 %	0.5 %

Information summarized for CompStat week ending 07/15/2017.

Sourced from MNPD ARMS on 7/19/2017 8:39:21 AM. The figures above were sourced from incident reports using Uniform Crime Reporting definitions and reporting guidelines, based on the date when the crime was reported. This report is intended to be a management and planning tool and does not reflect the official UCR counts for the department. Incidents where a location is unknown or unspecified are included in the countywide totals. 'Unknown' refers to records in which the address is listed as 'Unknown' on the incident report. 'Not Validated' refers to records that were entered in with an invalid addresses.

County Incident Report Summary

METROPOLITAN POLICE DEPARTMENT
of Nashville and Davidson County

Two Week, Eight Week, Sixteen Week, YTD, and 24 Month Analyses

Aggregated by precinct (incident location). Based on date when each incident was reported.

		Homicide	Forcible Rape	Commercial Robbery	Street Robbery	Total Robbery	Aggravated Assault	Commercial Burglary	Residential Burglary	Total Burglary	Larceny	Auto Theft	Violent Offenses	Property Offenses	Part I Offenses
Two Week	Prior Week	1	12	4	47	51	116	35	74	109	414	42	180	565	745
	Last Week	1	5	5	20	25	101	24	56	80	342	33	132	455	587
	% Change	0.0%	-58.3%	25.0%	-57.4%	-51.0%	-12.9%	-31.4%	-24.3%	-26.6%	-17.4%	-21.4%	-26.7%	-19.5%	-21.2%
Eight Week	Prior 4 Weeks	13	47	26	151	177	491	132	207	339	1,523	236	728	2,098	2,826
	Last 4 Weeks	11	30	19	122	141	423	107	237	344	1,459	197	605	2,000	2,605
	% Change	-15.4%	-36.2%	-26.9%	-19.2%	-20.3%	-13.8%	-18.9%	14.5%	1.5%	-4.2%	-16.5%	-16.9%	-4.7%	-7.8%
Sixteen Week	Prior 8 Weeks	15	97	42	287	329	820	162	489	651	2,943	434	1,261	4,028	5,289
	Last 8 Weeks	24	77	45	273	318	914	239	444	683	2,982	433	1,333	4,098	5,431
	% Change	60.0%	-20.6%	7.1%	-4.9%	-3.3%	11.5%	47.5%	-9.2%	4.9%	1.3%	-0.2%	5.7%	1.7%	2.7%
YTD 2016	2016 YTD	40	317	148	797	945	2,666	415	2,084	2,499	9,878	769	3,968	13,146	17,114
	2017 YTD	58	285	163	957	1,120	2,834	606	1,558	2,164	10,028	1,455	4,297	13,647	17,944
	% Change	45.0%	-10.1%	10.1%	20.1%	18.5%	6.3%	46.0%	-25.2%	-13.4%	1.5%	89.2%	8.3%	3.8%	4.8%
Rolling 24 Month	Prior 52 Weeks	84	610	268	1,646	1,914	4,949	917	4,189	5,106	19,118	1,482	7,557	25,706	33,263
	Last 52 Weeks	102	531	320	1,859	2,179	5,059	1,151	3,091	4,242	18,887	2,428	7,871	25,557	33,428
	% Change	21.4%	-13.0%	19.4%	12.9%	13.8%	2.2%	25.5%	-26.2%	-16.9%	-1.2%	63.8%	4.2%	-0.6%	0.5%
YTD 2015	2015 YTD	34	308	131	797	928	2,622	402	2,095	2,497	9,435	722	3,892	12,654	16,546
	2017 YTD	58	285	163	957	1,120	2,834	606	1,558	2,164	10,028	1,455	4,297	13,647	17,944
	% Change	70.6%	-7.5%	24.4%	20.1%	20.7%	8.1%	50.7%	-25.6%	-13.3%	6.3%	101.5%	10.4%	7.8%	8.4%
YTD 2014	2014 YTD	22	327	82	618	700	2,838	475	2,055	2,530	9,288	526	3,887	12,344	16,231
	2017 YTD	58	285	163	957	1,120	2,834	606	1,558	2,164	10,028	1,455	4,297	13,647	17,944
	% Change	163.6%	-12.8%	98.8%	54.9%	60.0%	-0.1%	27.6%	-24.2%	-14.5%	8.0%	176.6%	10.5%	10.6%	10.6%
YTD 2013	2013 YTD	22	282	118	762	880	2,651	453	2,564	3,017	10,098	649	3,835	13,764	17,599
	2017 YTD	58	285	163	957	1,120	2,834	606	1,558	2,164	10,028	1,455	4,297	13,647	17,944
	% Change	163.6%	1.1%	38.1%	25.6%	27.3%	6.9%	33.8%	-39.2%	-28.3%	-0.7%	124.2%	12.0%	-0.9%	2.0%
YTD 2012	2012 YTD	31	306	113	780	893	2,929	501	2,487	2,988	10,155	720	4,159	13,863	18,022
	2017 YTD	58	285	163	957	1,120	2,834	606	1,558	2,164	10,028	1,455	4,297	13,647	17,944
	% Change	87.1%	-6.9%	44.2%	22.7%	25.4%	-3.2%	21.0%	-37.4%	-27.6%	-1.3%	102.1%	3.3%	-1.6%	-0.4%

Information summarized for CompStat week ending 07/15/2017.

Sourced from MNPD ARMS on 7/19/2017 8:39:21 AM. The figures above were sourced from incident reports using Uniform Crime Reporting definitions and reporting guidelines, based on the date when the crime was reported. This report is intended to be a management and planning tool and does not reflect the official UCR counts for the department. Incidents where a location is unknown or unspecified are included in the countywide totals.

County Incident Report Summary

METROPOLITAN POLICE DEPARTMENT
of Nashville and Davidson County

Additional YTD Analyses

Aggregated by precinct (incident location). Based on date when each incident was reported.

		Homicide	Forcible Rape	Commercial Robbery	Street Robbery	Total Robbery	Aggravated Assault	Commercial Burglary	Residential Burglary	Total Burglary	Larceny	Auto Theft	Violent Offenses	Property Offenses	Part I Offenses
YTD	2011 YTD	27	284	153	702	855	2,506	570	3,294	3,864	10,680	897	3,672	15,441	19,113
2011	2017 YTD	58	285	163	957	1,120	2,834	606	1,558	2,164	10,028	1,455	4,297	13,647	17,944
	% Change	114.8%	0.4%	6.5%	36.3%	31.0%	13.1%	6.3%	-52.7%	-44.0%	-6.1%	62.2%	17.0%	-11.6%	-6.1%
YTD	2010 YTD	30	286	140	767	907	2,453	590	3,002	3,592	11,207	817	3,676	15,616	19,292
2010	2017 YTD	58	285	163	957	1,120	2,834	606	1,558	2,164	10,028	1,455	4,297	13,647	17,944
	% Change	93.3%	-0.3%	16.4%	24.8%	23.5%	15.5%	2.7%	-48.1%	-39.8%	-10.5%	78.1%	16.9%	-12.6%	-7.0%
YTD	2009 YTD	40	262	135	944	1,079	2,751	611	2,696	3,307	11,570	888	4,132	15,765	19,897
2009	2017 YTD	58	285	163	957	1,120	2,834	606	1,558	2,164	10,028	1,455	4,297	13,647	17,944
	% Change	45.0%	8.8%	20.7%	1.4%	3.8%	3.0%	-0.8%	-42.2%	-34.6%	-13.3%	63.9%	4.0%	-13.4%	-9.8%
YTD	2008 YTD	40	274	174	993	1,167	3,206	620	2,466	3,086	12,685	1,216	4,687	16,987	21,674
2008	2017 YTD	58	285	163	957	1,120	2,834	606	1,558	2,164	10,028	1,455	4,297	13,647	17,944
	% Change	45.0%	4.0%	-6.3%	-3.6%	-4.0%	-11.6%	-2.3%	-36.8%	-29.9%	-20.9%	19.7%	-8.3%	-19.7%	-17.2%
YTD	2007 YTD	27	268	217	1,131	1,348	3,324	883	2,503	3,386	12,928	1,630	4,967	17,944	22,911
2007	2017 YTD	58	285	163	957	1,120	2,834	606	1,558	2,164	10,028	1,455	4,297	13,647	17,944
	% Change	114.8%	6.3%	-24.9%	-15.4%	-16.9%	-14.7%	-31.4%	-37.8%	-36.1%	-22.4%	-10.7%	-13.5%	-23.9%	-21.7%
YTD	2006 YTD	45	277	260	1,052	1,312	3,155	999	2,375	3,374	13,103	1,655	4,789	18,132	22,921
2006	2017 YTD	58	285	163	957	1,120	2,834	606	1,558	2,164	10,028	1,455	4,297	13,647	17,944
	% Change	28.9%	2.9%	-37.3%	-9.0%	-14.6%	-10.2%	-39.3%	-34.4%	-35.9%	-23.5%	-12.1%	-10.3%	-24.7%	-21.7%
YTD	2005 YTD	46	303	254	949	1,203	3,394	1,008	2,424	3,432	14,064	1,922	4,946	19,418	24,364
2005	2017 YTD	58	285	163	957	1,120	2,834	606	1,558	2,164	10,028	1,455	4,297	13,647	17,944
	% Change	26.1%	-5.9%	-35.8%	0.8%	-6.9%	-16.5%	-39.9%	-35.7%	-36.9%	-28.7%	-24.3%	-13.1%	-29.7%	-26.4%
YTD	2004 YTD	32	285	182	844	1,026	3,297	910	2,738	3,648	13,967	2,357	4,640	19,972	24,612
2004	2017 YTD	58	285	163	957	1,120	2,834	606	1,558	2,164	10,028	1,455	4,297	13,647	17,944
	% Change	81.3%	0.0%	-10.4%	13.4%	9.2%	-14.0%	-33.4%	-43.1%	-40.7%	-28.2%	-38.3%	-7.4%	-31.7%	-27.1%
YTD	2003 YTD	33	261	141	937	1,078	3,222	885	2,730	3,615	13,770	2,511	4,594	19,896	24,490
2003	2017 YTD	58	285	163	957	1,120	2,834	606	1,558	2,164	10,028	1,455	4,297	13,647	17,944
	% Change	75.8%	9.2%	15.6%	2.1%	3.9%	-12.0%	-31.5%	-42.9%	-40.1%	-27.2%	-42.1%	-6.5%	-31.4%	-26.7%
YTD	2002 YTD	41	311	185	935	1,120	3,478	1,143	2,959	4,102	12,889	2,679	4,950	19,670	24,620
2002	2017 YTD	58	285	163	957	1,120	2,834	606	1,558	2,164	10,028	1,455	4,297	13,647	17,944
	% Change	41.5%	-8.4%	-11.9%	2.4%	0.0%	-18.5%	-47.0%	-47.3%	-47.2%	-22.2%	-45.7%	-13.2%	-30.6%	-27.1%

Information summarized for CompStat week ending 07/15/2017.

Sourced from MNPD ARMS on 7/19/2017 8:39:21 AM. The figures above were sourced from incident reports using Uniform Crime Reporting definitions and reporting guidelines, based on the date when the crime was reported. This report is intended to be a management and planning tool and does not reflect the official UCR counts for the department. Incidents where a location is unknown or unspecified are included in the countywide totals..

County Efficiency Report Summary

METROPOLITAN POLICE DEPARTMENT
of Nashville and Davidson County

Two Week, Eight Week, Sixteen Week, YTD, and 24 Month Analyses

Aggregated by component of arresting officer / officer making stop.

		Adults Only				Adults and Juveniles						
		Felony Arrests	Misdemeanor Arrests	Citation Arrests	Total Arrests	Part I Arrests	Weapons Law Violation Arrests	Drug-Related Arrests	DUI Arrests	Warrant Service Attempts	Warrants Served	Vehicle Stops
Two Week	Prior Week	163	456	590	1,209	156	20	170	33	767	470	4,884
	Last Week	179	485	554	1,218	167	15	143	36	815	592	5,447
	% Change	9.8%	6.4%	-6.1%	0.7%	7.1%	-25.0%	-15.9%	9.1%	6.3%	26.0%	11.5%
Eight Week	Prior 4 Weeks	684	1,843	2,428	4,955	662	64	805	147	2,826	2,197	17,300
	Last 4 Weeks	723	1,880	2,455	5,058	668	68	707	154	3,061	2,140	20,256
	% Change	5.7%	2.0%	1.1%	2.1%	0.9%	6.3%	-12.2%	4.8%	8.3%	-2.6%	17.1%
Sixteen Week	Prior 8 Weeks	1,431	3,543	5,274	10,248	1,194	137	1,683	328	6,252	4,380	40,128
	Last 8 Weeks	1,407	3,723	4,883	10,013	1,330	132	1,512	301	5,887	4,337	37,556
	% Change	-1.7%	5.1%	-7.4%	-2.3%	11.4%	-3.6%	-10.2%	-8.2%	-5.8%	-1.0%	-6.4%
YTD	2016 YTD	5,505	13,235	20,747	39,487	4,525	417	6,564	1,102	25,437	15,492	177,624
	2017 YTD	5,024	12,589	17,844	35,457	4,438	463	5,616	1,108	22,160	15,169	140,146
	% Change	-8.7%	-4.9%	-14.0%	-10.2%	-1.9%	11.0%	-14.4%	0.5%	-12.9%	-2.1%	-21.1%
Rolling 24 Month	Prior 52 Weeks	10,106	24,014	36,929	71,049	8,381	801	11,465	2,023	48,115	28,006	319,203
	Last 52 Weeks	9,281	22,502	32,681	64,464	8,162	827	10,023	1,895	40,809	27,909	259,738
	% Change	-8.2%	-6.3%	-11.5%	-9.3%	-2.6%	3.2%	-12.6%	-6.3%	-15.2%	-0.3%	-18.6%
YTD 2015	2015 YTD	5,473	13,961	21,967	41,401	4,462	400	6,069	1,230	30,808	14,900	213,373
	2017 YTD	5,024	12,589	17,844	35,457	4,438	463	5,616	1,108	22,160	15,169	140,146
	% Change	-8.2%	-9.8%	-18.8%	-14.4%	-0.5%	15.8%	-7.5%	-9.9%	-28.1%	1.8%	-34.3%
YTD 2014	2014 YTD	5,864	14,140	23,989	43,993	4,363	468	6,765	1,448	32,700	15,051	239,038
	2017 YTD	5,024	12,589	17,844	35,457	4,438	463	5,616	1,108	22,160	15,169	140,146
	% Change	-14.3%	-11.0%	-25.6%	-19.4%	1.7%	-1.1%	-17.0%	-23.5%	-32.2%	0.8%	-41.4%
YTD 2013	2013 YTD	6,534	13,562	25,133	45,229	4,396	526	7,320	1,699	35,653	14,798	236,639
	2017 YTD	5,024	12,589	17,844	35,457	4,438	463	5,616	1,108	22,160	15,169	140,146
	% Change	-23.1%	-7.2%	-29.0%	-21.6%	1.0%	-12.0%	-23.3%	-34.8%	-37.8%	2.5%	-40.8%
YTD 2012	2012 YTD	7,228	14,311	24,781	46,320	4,762	549	7,301	2,051	38,083	15,893	255,364
	2017 YTD	5,024	12,589	17,844	35,457	4,438	463	5,616	1,108	22,160	15,169	140,146
	% Change	-30.5%	-12.0%	-28.0%	-23.5%	-6.8%	-15.7%	-23.1%	-46.0%	-41.8%	-4.6%	-45.1%

Information summarized for CompStat week ending 07/15/2017.

Sourced from MNPD ARMS on 7/19/2017 8:39:21 AM. Arrest summaries are not a count of arrest charges. 1 arrest = 1 body. Warrant Service summary considers 1 count for each service attempt and 1 count for each outstanding warrant served. Vehicle Stop summary sources MNPD's Vehicle Stop (Form 252) Database. Vehicle stop totals count all reports electronically entered via AFR. Hardcopy reports not entered into ARMS will affect accuracy of totals.

West Precinct Incident Report Summary

METROPOLITAN POLICE DEPARTMENT
of Nashville and Davidson County

Two Week, Eight Week, Sixteen Week, YTD, and 24 Month Analyses

Aggregated by precinct (incident location). Based on date when each incident was reported.

		Homicide	Forcible Rape	Commercial Robbery	Street Robbery	Total Robbery	Aggravated Assault	Commercial Burglary	Residential Burglary	Total Burglary	Larceny	Auto Theft	Violent Offenses	Property Offenses	Part I Offenses
Two Week	Prior Week	0	1	0	3	3	8	2	6	8	35	4	12	47	59
	Last Week	0	2	0	2	2	8	2	0	2	36	0	12	38	50
	% Change	-	100.0%	-	-33.3%	-33.3%	0.0%	0.0%	-100.0%	-75.0%	2.9%	-100.0%	0.0%	-19.1%	-15.3%
Eight Week	Prior 4 Weeks	0	3	4	13	17	32	10	19	29	226	19	52	274	326
	Last 4 Weeks	1	4	1	6	7	24	7	13	20	157	11	36	188	224
	% Change	-	33.3%	-75.0%	-53.8%	-58.8%	-25.0%	-30.0%	-31.6%	-31.0%	-30.5%	-42.1%	-30.8%	-31.4%	-31.3%
Sixteen Week	Prior 8 Weeks	1	7	1	10	11	54	12	64	76	468	60	73	604	677
	Last 8 Weeks	1	7	5	19	24	56	17	32	49	383	30	88	462	550
	% Change	0.0%	0.0%	400.0%	90.0%	118.2%	3.7%	41.7%	-50.0%	-35.5%	-18.2%	-50.0%	20.5%	-23.5%	-18.8%
YTD 2016	2016 YTD	3	16	10	31	41	176	50	211	261	1,330	68	236	1,659	1,895
	2017 YTD	4	25	10	44	54	164	49	159	208	1,413	126	247	1,747	1,994
	% Change	33.3%	56.3%	0.0%	41.9%	31.7%	-6.8%	-2.0%	-24.6%	-20.3%	6.2%	85.3%	4.7%	5.3%	5.2%
Rolling 24 Month	Prior 52 Weeks	4	39	26	66	92	319	112	415	527	2,546	142	454	3,215	3,669
	Last 52 Weeks	7	43	24	97	121	326	117	307	424	2,655	219	497	3,298	3,795
	% Change	75.0%	10.3%	-7.7%	47.0%	31.5%	2.2%	4.5%	-26.0%	-19.5%	4.3%	54.2%	9.5%	2.6%	3.4%
YTD 2015	2015 YTD	0	19	15	47	62	153	38	210	248	1,275	62	234	1,585	1,819
	2017 YTD	4	25	10	44	54	164	49	159	208	1,413	126	247	1,747	1,994
	% Change	-	31.6%	-33.3%	-6.4%	-12.9%	7.2%	28.9%	-24.3%	-16.1%	10.8%	103.2%	5.6%	10.2%	9.6%
YTD 2014	2014 YTD	1	38	9	29	38	195	53	195	248	1,299	55	272	1,602	1,874
	2017 YTD	4	25	10	44	54	164	49	159	208	1,413	126	247	1,747	1,994
	% Change	300.0%	-34.2%	11.1%	51.7%	42.1%	-15.9%	-7.5%	-18.5%	-16.1%	8.8%	129.1%	-9.2%	9.1%	6.4%
YTD 2013	2013 YTD	2	32	12	38	50	193	73	266	339	1,623	61	277	2,023	2,300
	2017 YTD	4	25	10	44	54	164	49	159	208	1,413	126	247	1,747	1,994
	% Change	100.0%	-21.9%	-16.7%	15.8%	8.0%	-15.0%	-32.9%	-40.2%	-38.6%	-12.9%	106.6%	-10.8%	-13.6%	-13.3%
YTD 2012	2012 YTD	3	18	15	28	43	175	47	302	349	1,337	67	239	1,753	1,992
	2017 YTD	4	25	10	44	54	164	49	159	208	1,413	126	247	1,747	1,994
	% Change	33.3%	38.9%	-33.3%	57.1%	25.6%	-6.3%	4.3%	-47.4%	-40.4%	5.7%	88.1%	3.3%	-0.3%	0.1%

Information summarized for CompStat week ending 07/15/2017.

Sourced from MNPD ARMS on 7/19/2017 8:39:21 AM. The figures above were sourced from incident reports using Uniform Crime Reporting definitions and reporting guidelines, based on the date when the crime was reported. This report is intended to be a management and planning tool and does not reflect the official UCR counts for the department. Incidents where a location is unknown or unspecified are included in the countywide totals.

West Precinct Efficiency Report Summary

METROPOLITAN POLICE DEPARTMENT
of Nashville and Davidson County

Two Week, Eight Week, Sixteen Week, YTD, and 24 Month Analyses

Aggregated by component of arresting officer / officer making stop.

		Adults Only				Adults and Juveniles						
		Felony Arrests	Misdemeanor Arrests	Citation Arrests	Total Arrests	Part I Arrests	Weapons Law Violation Arrests	Drug-Related Arrests	DUI Arrests	Warrant Service Attempts	Warrants Served	Vehicle Stops
Two Week	Prior Week	1	25	33	59	9	1	15	2	52	14	480
	Last Week	11	23	37	71	18	2	5	0	106	41	659
	% Change	>1,000%	-8.0%	12.1%	20.3%	100.0%	100.0%	-66.7%	-100.0%	103.8%	192.9%	37.3%
Eight Week	Prior 4 Weeks	44	83	158	285	90	5	46	6	354	137	2,314
	Last 4 Weeks	33	87	140	260	60	3	39	6	289	93	2,295
	% Change	-25.0%	4.8%	-11.4%	-8.8%	-33.3%	-40.0%	-15.2%	0.0%	-18.4%	-32.1%	-0.8%
Sixteen Week	Prior 8 Weeks	76	163	339	578	118	9	114	16	724	191	5,017
	Last 8 Weeks	77	170	298	545	150	8	85	12	643	230	4,609
	% Change	1.3%	4.3%	-12.1%	-5.7%	27.1%	-11.1%	-25.4%	-25.0%	-11.2%	20.4%	-8.1%
YTD	2016 YTD	296	648	1,525	2,469	494	21	468	78	2,485	747	22,152
	2017 YTD	288	640	1,176	2,104	495	35	368	55	2,501	734	17,419
	% Change	-2.7%	-1.2%	-22.9%	-14.8%	0.2%	66.7%	-21.4%	-29.5%	0.6%	-1.7%	-21.4%
Rolling 24 Month	Prior 52 Weeks	578	1,226	2,865	4,669	997	39	794	121	4,511	1,371	38,475
	Last 52 Weeks	539	1,053	2,207	3,799	912	60	649	91	4,502	1,371	31,245
	% Change	-6.7%	-14.1%	-23.0%	-18.6%	-8.5%	53.8%	-18.3%	-24.8%	-0.2%	0.0%	-18.8%
YTD 2015	2015 YTD	302	783	1,971	3,056	587	21	471	72	2,889	804	25,617
	2017 YTD	288	640	1,176	2,104	495	35	368	55	2,501	734	17,419
	% Change	-4.6%	-18.3%	-40.3%	-31.2%	-15.7%	66.7%	-21.9%	-23.6%	-13.4%	-8.7%	-32.0%
YTD 2014	2014 YTD	546	1,439	3,011	4,996	616	36	930	162	4,392	1,179	36,551
	2017 YTD	288	640	1,176	2,104	495	35	368	55	2,501	734	17,419
	% Change	-47.3%	-55.5%	-60.9%	-57.9%	-19.6%	-2.8%	-60.4%	-66.0%	-43.1%	-37.7%	-52.3%
YTD 2013	2013 YTD	513	1,315	2,783	4,611	607	33	710	231	4,698	1,027	39,524
	2017 YTD	288	640	1,176	2,104	495	35	368	55	2,501	734	17,419
	% Change	-43.9%	-51.3%	-57.7%	-54.4%	-18.5%	6.1%	-48.2%	-76.2%	-46.8%	-28.5%	-55.9%
YTD 2012	2012 YTD	746	1,780	3,075	5,601	755	67	977	273	4,768	1,395	40,162
	2017 YTD	288	640	1,176	2,104	495	35	368	55	2,501	734	17,419
	% Change	-61.4%	-64.0%	-61.8%	-62.4%	-34.4%	-47.8%	-62.3%	-79.9%	-47.5%	-47.4%	-56.6%

Information summarized for CompStat week ending 07/15/2017.

Sourced from MNPD ARMS on 7/19/2017 8:39:21 AM. Arrest summaries are not a count of arrest charges. 1 arrest = 1 body. Warrant Service summary considers 1 count for each service attempt and 1 count for each outstanding warrant served. Vehicle Stop summary sources MNPD's Vehicle Stop (Form 252) Database. Vehicle stop totals count all reports electronically entered via AFR. Hardcopy reports not entered into ARMS will affect accuracy of totals.

East Precinct Incident Report Summary

METROPOLITAN POLICE DEPARTMENT
of Nashville and Davidson County

Two Week, Eight Week, Sixteen Week, YTD, and 24 Month Analyses

Aggregated by precinct (incident location). Based on date when each incident was reported.

		Homicide	Forcible Rape	Commercial Robbery	Street Robbery	Total Robbery	Aggravated Assault	Commercial Burglary	Residential Burglary	Total Burglary	Larceny	Auto Theft	Violent Offenses	Property Offenses	Part I Offenses
Two Week	Prior Week	0	1	0	5	5	15	4	12	16	46	10	21	72	93
	Last Week	0	0	1	4	5	19	4	14	18	42	6	24	66	90
	% Change	-	-100.0%	-	-20.0%	0.0%	26.7%	0.0%	16.7%	12.5%	-8.7%	-40.0%	14.3%	-8.3%	-3.2%
Eight Week	Prior 4 Weeks	4	6	4	20	24	91	13	27	40	164	29	125	233	358
	Last 4 Weeks	1	4	4	13	17	72	12	36	48	160	33	94	241	335
	% Change	-75.0%	-33.3%	0.0%	-35.0%	-29.2%	-20.9%	-7.7%	33.3%	20.0%	-2.4%	13.8%	-24.8%	3.4%	-6.4%
Sixteen Week	Prior 8 Weeks	7	8	4	31	35	110	20	53	73	251	45	160	369	529
	Last 8 Weeks	5	10	8	33	41	163	25	63	88	324	62	219	474	693
	% Change	-28.6%	25.0%	100.0%	6.5%	17.1%	48.2%	25.0%	18.9%	20.5%	29.1%	37.8%	36.9%	28.5%	31.0%
YTD 2016	2016 YTD	4	32	11	97	108	351	43	248	291	1,024	105	495	1,420	1,915
	2017 YTD	15	32	21	98	119	432	63	205	268	981	174	598	1,423	2,021
	% Change	275.0%	0.0%	90.9%	1.0%	10.2%	23.1%	46.5%	-17.3%	-7.9%	-4.2%	65.7%	20.8%	0.2%	5.5%
Rolling 24 Month	Prior 52 Weeks	16	64	23	225	248	657	76	574	650	2,012	204	985	2,866	3,851
	Last 52 Weeks	23	61	39	181	220	749	118	397	515	1,859	307	1,053	2,681	3,734
	% Change	43.8%	-4.7%	69.6%	-19.6%	-11.3%	14.0%	55.3%	-30.8%	-20.8%	-7.6%	50.5%	6.9%	-6.5%	-3.0%
YTD 2015	2015 YTD	6	42	26	101	127	413	44	275	319	984	92	588	1,395	1,983
	2017 YTD	15	32	21	98	119	432	63	205	268	981	174	598	1,423	2,021
	% Change	150.0%	-23.8%	-19.2%	-3.0%	-6.3%	4.6%	43.2%	-25.5%	-16.0%	-0.3%	89.1%	1.7%	2.0%	1.9%
YTD 2014	2014 YTD	2	37	8	81	89	457	44	228	272	876	59	585	1,207	1,792
	2017 YTD	15	32	21	98	119	432	63	205	268	981	174	598	1,423	2,021
	% Change	650.0%	-13.5%	162.5%	21.0%	33.7%	-5.5%	43.2%	-10.1%	-1.5%	12.0%	194.9%	2.2%	17.9%	12.8%
YTD 2013	2013 YTD	5	38	14	127	141	448	20	391	411	974	77	632	1,462	2,094
	2017 YTD	15	32	21	98	119	432	63	205	268	981	174	598	1,423	2,021
	% Change	200.0%	-15.8%	50.0%	-22.8%	-15.6%	-3.6%	215.0%	-47.6%	-34.8%	0.7%	126.0%	-5.4%	-2.7%	-3.5%
YTD 2012	2012 YTD	3	39	15	146	161	526	60	373	433	1,147	88	729	1,668	2,397
	2017 YTD	15	32	21	98	119	432	63	205	268	981	174	598	1,423	2,021
	% Change	400.0%	-17.9%	40.0%	-32.9%	-26.1%	-17.9%	5.0%	-45.0%	-38.1%	-14.5%	97.7%	-18.0%	-14.7%	-15.7%

Information summarized for CompStat week ending 07/15/2017.

Sourced from MNPD ARMS on 7/19/2017 8:39:21 AM. The figures above were sourced from incident reports using Uniform Crime Reporting definitions and reporting guidelines, based on the date when the crime was reported. This report is intended to be a management and planning tool and does not reflect the official UCR counts for the department. Incidents where a location is unknown or unspecified are included in the countywide totals.

East Precinct Efficiency Report Summary

METROPOLITAN POLICE DEPARTMENT
of Nashville and Davidson County

Two Week, Eight Week, Sixteen Week, YTD, and 24 Month Analyses

Aggregated by component of arresting officer / officer making stop.

		Adults Only				Adults and Juveniles						
		Felony Arrests	Misdemeanor Arrests	Citation Arrests	Total Arrests	Part I Arrests	Weapons Law Violation Arrests	Drug-Related Arrests	DUI Arrests	Warrant Service Attempts	Warrants Served	Vehicle Stops
Two Week	Prior Week	28	49	88	165	19	4	21	4	88	68	612
	Last Week	21	61	93	175	25	0	23	1	146	68	620
	% Change	-25.0%	24.5%	5.7%	6.1%	31.6%	-100.0%	9.5%	-75.0%	65.9%	0.0%	1.3%
Eight Week	Prior 4 Weeks	70	198	265	533	72	10	96	13	486	230	1,854
	Last 4 Weeks	89	225	331	645	82	9	97	12	479	240	2,380
	% Change	27.1%	13.6%	24.9%	21.0%	13.9%	-10.0%	1.0%	-7.7%	-1.4%	4.3%	28.4%
Sixteen Week	Prior 8 Weeks	154	390	640	1,184	130	22	175	24	1,191	423	5,235
	Last 8 Weeks	159	423	596	1,178	154	19	193	25	965	470	4,234
	% Change	3.2%	8.5%	-6.9%	-0.5%	18.5%	-13.6%	10.3%	4.2%	-19.0%	11.1%	-19.1%
YTD	2016 YTD	692	1,454	2,422	4,568	444	85	837	118	4,503	1,687	18,968
	2017 YTD	545	1,361	2,265	4,171	482	61	633	107	3,741	1,545	17,794
	% Change	-21.2%	-6.4%	-6.5%	-8.7%	8.6%	-28.2%	-24.4%	-9.3%	-16.9%	-8.4%	-6.2%
Rolling 24 Month	Prior 52 Weeks	1,281	2,901	4,481	8,663	865	144	1,627	268	8,320	3,109	34,878
	Last 52 Weeks	1,069	2,389	4,117	7,575	897	126	1,238	194	6,778	2,933	31,985
	% Change	-16.5%	-17.6%	-8.1%	-12.6%	3.7%	-12.5%	-23.9%	-27.6%	-18.5%	-5.7%	-8.3%
YTD 2015	2015 YTD	773	1,864	2,856	5,493	500	84	950	89	4,677	1,771	22,665
	2017 YTD	545	1,361	2,265	4,171	482	61	633	107	3,741	1,545	17,794
	% Change	-29.5%	-27.0%	-20.7%	-24.1%	-3.6%	-27.4%	-33.4%	20.2%	-20.0%	-12.8%	-21.5%
YTD 2014	2014 YTD	827	1,825	3,086	5,738	463	82	1,036	116	5,037	1,808	29,992
	2017 YTD	545	1,361	2,265	4,171	482	61	633	107	3,741	1,545	17,794
	% Change	-34.1%	-25.4%	-26.6%	-27.3%	4.1%	-25.6%	-38.9%	-7.8%	-25.7%	-14.5%	-40.7%
YTD 2013	2013 YTD	1,025	1,962	3,538	6,525	497	106	1,199	108	5,256	1,893	28,822
	2017 YTD	545	1,361	2,265	4,171	482	61	633	107	3,741	1,545	17,794
	% Change	-46.8%	-30.6%	-36.0%	-36.1%	-3.0%	-42.5%	-47.2%	-0.9%	-28.8%	-18.4%	-38.3%
YTD 2012	2012 YTD	1,034	2,016	2,968	6,018	627	79	1,002	83	6,277	2,101	32,476
	2017 YTD	545	1,361	2,265	4,171	482	61	633	107	3,741	1,545	17,794
	% Change	-47.3%	-32.5%	-23.7%	-30.7%	-23.1%	-22.8%	-36.8%	28.9%	-40.4%	-26.5%	-45.2%

Information summarized for CompStat week ending 07/15/2017.

Sourced from MNPD ARMS on 7/19/2017 8:39:21 AM. Arrest summaries are not a count of arrest charges. 1 arrest = 1 body. Warrant Service summary considers 1 count for each service attempt and 1 count for each outstanding warrant served. Vehicle Stop summary sources MNPD's Vehicle Stop (Form 252) Database. Vehicle stop totals count all reports electronically entered via AFR. Hardcopy reports not entered into ARMS will affect accuracy of totals.

South Precinct Incident Report Summary

METROPOLITAN POLICE DEPARTMENT
of Nashville and Davidson County

Two Week, Eight Week, Sixteen Week, YTD, and 24 Month Analyses

Aggregated by precinct (incident location). Based on date when each incident was reported.

		Homicide	Forcible Rape	Commercial Robbery	Street Robbery	Total Robbery	Aggravated Assault	Commercial Burglary	Residential Burglary	Total Burglary	Larceny	Auto Theft	Violent Offenses	Property Offenses	Part I Offenses
Two Week	Prior Week	0	3	1	9	10	16	7	21	28	63	8	29	99	128
	Last Week	1	0	0	5	5	11	2	16	18	60	7	17	85	102
	% Change	-	-100.0%	-100.0%	-44.4%	-50.0%	-31.3%	-71.4%	-23.8%	-35.7%	-4.8%	-12.5%	-41.4%	-14.1%	-20.3%
Eight Week	Prior 4 Weeks	2	11	2	24	26	50	16	38	54	214	46	89	314	403
	Last 4 Weeks	1	3	1	33	34	52	17	61	78	225	39	90	342	432
	% Change	-50.0%	-72.7%	-50.0%	37.5%	30.8%	4.0%	6.3%	60.5%	44.4%	5.1%	-15.2%	1.1%	8.9%	7.2%
Sixteen Week	Prior 8 Weeks	3	14	10	59	69	145	36	100	136	441	82	231	659	890
	Last 8 Weeks	3	14	3	57	60	102	33	99	132	439	85	179	656	835
	% Change	0.0%	0.0%	-70.0%	-3.4%	-13.0%	-29.7%	-8.3%	-1.0%	-2.9%	-0.5%	3.7%	-22.5%	-0.5%	-6.2%
YTD 2016	2016 YTD	11	55	30	197	227	514	67	545	612	1,718	178	807	2,508	3,315
	2017 YTD	9	38	30	217	247	494	102	334	436	1,573	324	788	2,333	3,121
	% Change	-18.2%	-30.9%	0.0%	10.2%	8.8%	-3.9%	52.2%	-38.7%	-28.8%	-8.4%	82.0%	-2.4%	-7.0%	-5.9%
Rolling 24 Month	Prior 52 Weeks	18	106	49	427	476	951	165	1,012	1,177	3,341	301	1,551	4,819	6,370
	Last 52 Weeks	16	87	70	469	539	936	217	709	926	3,050	514	1,578	4,490	6,068
	% Change	-11.1%	-17.9%	42.9%	9.8%	13.2%	-1.6%	31.5%	-29.9%	-21.3%	-8.7%	70.8%	1.7%	-6.8%	-4.7%
YTD 2015	2015 YTD	7	56	22	177	199	451	90	541	631	1,682	122	713	2,435	3,148
	2017 YTD	9	38	30	217	247	494	102	334	436	1,573	324	788	2,333	3,121
	% Change	28.6%	-32.1%	36.4%	22.6%	24.1%	9.5%	13.3%	-38.3%	-30.9%	-6.5%	165.6%	10.5%	-4.2%	-0.9%
YTD 2014	2014 YTD	3	57	26	138	164	508	79	427	506	1,681	102	732	2,289	3,021
	2017 YTD	9	38	30	217	247	494	102	334	436	1,573	324	788	2,333	3,121
	% Change	200.0%	-33.3%	15.4%	57.2%	50.6%	-2.8%	29.1%	-21.8%	-13.8%	-6.4%	217.6%	7.7%	1.9%	3.3%
YTD 2013	2013 YTD	3	44	13	178	191	481	115	545	660	1,646	124	719	2,430	3,149
	2017 YTD	9	38	30	217	247	494	102	334	436	1,573	324	788	2,333	3,121
	% Change	200.0%	-13.6%	130.8%	21.9%	29.3%	2.7%	-11.3%	-38.7%	-33.9%	-4.4%	161.3%	9.6%	-4.0%	-0.9%
YTD 2012	2012 YTD	1	56	21	154	175	535	96	398	494	1,640	171	767	2,305	3,072
	2017 YTD	9	38	30	217	247	494	102	334	436	1,573	324	788	2,333	3,121
	% Change	800.0%	-32.1%	42.9%	40.9%	41.1%	-7.7%	6.3%	-16.1%	-11.7%	-4.1%	89.5%	2.7%	1.2%	1.6%

Information summarized for CompStat week ending 07/15/2017.

Sourced from MNPD ARMS on 7/19/2017 8:39:21 AM. The figures above were sourced from incident reports using Uniform Crime Reporting definitions and reporting guidelines, based on the date when the crime was reported. This report is intended to be a management and planning tool and does not reflect the official UCR counts for the department. Incidents where a location is unknown or unspecified are included in the countywide totals.

South Precinct Efficiency Report Summary

METROPOLITAN POLICE DEPARTMENT
of Nashville and Davidson County

Two Week, Eight Week, Sixteen Week, YTD, and 24 Month Analyses

Aggregated by component of arresting officer / officer making stop.

		Adults Only				Adults and Juveniles						
		Felony Arrests	Misdemeanor Arrests	Citation Arrests	Total Arrests	Part I Arrests	Weapons Law Violation Arrests	Drug-Related Arrests	DUI Arrests	Warrant Service Attempts	Warrants Served	Vehicle Stops
Two Week	Prior Week	18	45	66	129	16	1	18	8	68	33	708
	Last Week	16	41	69	126	18	0	13	5	73	44	772
	% Change	-11.1%	-8.9%	4.5%	-2.3%	12.5%	-100.0%	-27.8%	-37.5%	7.4%	33.3%	9.0%
Eight Week	Prior 4 Weeks	61	174	318	553	69	9	104	25	202	155	2,871
	Last 4 Weeks	61	185	316	562	80	2	76	23	330	178	2,957
	% Change	0.0%	6.3%	-0.6%	1.6%	15.9%	-77.8%	-26.9%	-8.0%	63.4%	14.8%	3.0%
Sixteen Week	Prior 8 Weeks	128	299	672	1,099	131	11	186	49	416	287	5,719
	Last 8 Weeks	122	359	634	1,115	149	11	180	48	532	333	5,828
	% Change	-4.7%	20.1%	-5.7%	1.5%	13.7%	0.0%	-3.2%	-2.0%	27.9%	16.0%	1.9%
YTD	2016 YTD	525	1,398	2,750	4,673	653	46	718	168	2,002	1,255	27,622
	2017 YTD	458	1,147	2,224	3,829	487	47	615	166	1,721	1,096	20,303
	% Change	-12.8%	-18.0%	-19.1%	-18.1%	-25.4%	2.2%	-14.3%	-1.2%	-14.0%	-12.7%	-26.5%
Rolling 24 Month	Prior 52 Weeks	934	2,385	4,718	8,037	1,199	100	1,161	301	3,623	2,166	48,383
	Last 52 Weeks	840	2,203	4,098	7,141	901	79	1,061	303	3,431	2,187	38,345
	% Change	-10.1%	-7.6%	-13.1%	-11.1%	-24.9%	-21.0%	-8.6%	0.7%	-5.3%	1.0%	-20.7%
YTD 2015	2015 YTD	467	1,238	2,332	4,037	549	54	453	111	3,082	1,114	29,968
	2017 YTD	458	1,147	2,224	3,829	487	47	615	166	1,721	1,096	20,303
	% Change	-1.9%	-7.4%	-4.6%	-5.2%	-11.3%	-13.0%	35.8%	49.5%	-44.2%	-1.6%	-32.3%
YTD 2014	2014 YTD	600	1,548	3,942	6,090	901	75	750	131	3,340	1,372	46,497
	2017 YTD	458	1,147	2,224	3,829	487	47	615	166	1,721	1,096	20,303
	% Change	-23.7%	-25.9%	-43.6%	-37.1%	-45.9%	-37.3%	-18.0%	26.7%	-48.5%	-20.1%	-56.3%
YTD 2013	2013 YTD	708	1,541	3,903	6,152	788	55	872	132	5,762	1,500	40,791
	2017 YTD	458	1,147	2,224	3,829	487	47	615	166	1,721	1,096	20,303
	% Change	-35.3%	-25.6%	-43.0%	-37.8%	-38.2%	-14.5%	-29.5%	25.8%	-70.1%	-26.9%	-50.2%
YTD 2012	2012 YTD	867	1,809	4,456	7,132	797	46	787	171	6,702	1,781	47,869
	2017 YTD	458	1,147	2,224	3,829	487	47	615	166	1,721	1,096	20,303
	% Change	-47.2%	-36.6%	-50.1%	-46.3%	-38.9%	2.2%	-21.9%	-2.9%	-74.3%	-38.5%	-57.6%

Information summarized for CompStat week ending 07/15/2017.

Sourced from MNPD ARMS on 7/19/2017 8:39:21 AM. Arrest summaries are not a count of arrest charges. 1 arrest = 1 body. Warrant Service summary considers 1 count for each service attempt and 1 count for each outstanding warrant served. Vehicle Stop summary sources MNPD's Vehicle Stop (Form 252) Database. Vehicle stop totals count all reports electronically entered via AFR. Hardcopy reports not entered into ARMS will affect accuracy of totals.

Central Precinct Incident Report Summary

METROPOLITAN POLICE DEPARTMENT
of Nashville and Davidson County

Two Week, Eight Week, Sixteen Week, YTD, and 24 Month Analyses

Aggregated by precinct (incident location). Based on date when each incident was reported.

		Homicide	Forcible Rape	Commercial Robbery	Street Robbery	Total Robbery	Aggravated Assault	Commercial Burglary	Residential Burglary	Total Burglary	Larceny	Auto Theft	Violent Offenses	Property Offenses	Part I Offenses
Two Week	Prior Week	0	0	0	4	4	8	0	2	2	26	4	12	32	44
	Last Week	0	0	0	2	2	6	1	0	1	23	2	8	26	34
	% Change	-	-	-	-50.0%	-50.0%	-25.0%	-	-100.0%	-50.0%	-11.5%	-50.0%	-33.3%	-18.8%	-22.7%
Eight Week	Prior 4 Weeks	0	2	0	14	14	33	10	0	10	86	15	49	111	160
	Last 4 Weeks	0	1	0	10	10	21	5	2	7	91	12	32	110	142
	% Change	-	-50.0%	-	-28.6%	-28.6%	-36.4%	-50.0%	-	-30.0%	5.8%	-20.0%	-34.7%	-0.9%	-11.3%
Sixteen Week	Prior 8 Weeks	1	12	2	26	28	51	6	0	6	181	20	92	207	299
	Last 8 Weeks	0	3	0	24	24	54	15	2	17	177	27	81	221	302
	% Change	-100.0%	-75.0%	-100.0%	-7.7%	-14.3%	5.9%	150.0%	-	183.3%	-2.2%	35.0%	-12.0%	6.8%	1.0%
YTD 2016	2016 YTD	1	33	1	59	60	98	14	8	22	502	34	192	558	750
	2017 YTD	1	20	3	69	72	143	29	7	36	609	74	236	719	955
	% Change	0.0%	-39.4%	200.0%	16.9%	20.0%	45.9%	107.1%	-12.5%	63.6%	21.3%	117.6%	22.9%	28.9%	27.3%
Rolling 24 Month	Prior 52 Weeks	1	65	1	110	111	194	32	18	50	1,004	66	371	1,120	1,491
	Last 52 Weeks	2	42	3	139	142	251	45	18	63	1,201	127	437	1,391	1,828
	% Change	100.0%	-35.4%	200.0%	26.4%	27.9%	29.4%	40.6%	0.0%	26.0%	19.6%	92.4%	17.8%	24.2%	22.6%
YTD 2015	2015 YTD	0	37	0	45	45	103	26	8	34	492	23	185	549	734
	2017 YTD	1	20	3	69	72	143	29	7	36	609	74	236	719	955
	% Change	-	-45.9%	-	53.3%	60.0%	38.8%	11.5%	-12.5%	5.9%	23.8%	221.7%	27.6%	31.0%	30.1%
YTD 2014	2014 YTD	0	32	1	33	34	107	21	12	33	475	23	173	531	704
	2017 YTD	1	20	3	69	72	143	29	7	36	609	74	236	719	955
	% Change	-	-37.5%	200.0%	109.1%	111.8%	33.6%	38.1%	-41.7%	9.1%	28.2%	221.7%	36.4%	35.4%	35.7%
YTD 2013	2013 YTD	0	24	1	29	30	104	29	13	42	521	20	158	583	741
	2017 YTD	1	20	3	69	72	143	29	7	36	609	74	236	719	955
	% Change	-	-16.7%	200.0%	137.9%	140.0%	37.5%	0.0%	-46.2%	-14.3%	16.9%	270.0%	49.4%	23.3%	28.9%
YTD 2012	2012 YTD	0	36	1	49	50	114	20	10	30	641	35	200	706	906
	2017 YTD	1	20	3	69	72	143	29	7	36	609	74	236	719	955
	% Change	-	-44.4%	200.0%	40.8%	44.0%	25.4%	45.0%	-30.0%	20.0%	-5.0%	111.4%	18.0%	1.8%	5.4%

Information summarized for CompStat week ending 07/15/2017.

Sourced from MNPD ARMS on 7/19/2017 8:39:22 AM. The figures above were sourced from incident reports using Uniform Crime Reporting definitions and reporting guidelines, based on the date when the crime was reported. This report is intended to be a management and planning tool and does not reflect the official UCR counts for the department. Incidents where a location is unknown or unspecified are included in the countywide totals.

Central Precinct Efficiency Report Summary

METROPOLITAN POLICE DEPARTMENT
of Nashville and Davidson County

Two Week, Eight Week, Sixteen Week, YTD, and 24 Month Analyses

Aggregated by component of arresting officer / officer making stop.

		Adults Only				Adults and Juveniles						
		Felony Arrests	Misdemeanor Arrests	Citation Arrests	Total Arrests	Part I Arrests	Weapons Law Violation Arrests	Drug-Related Arrests	DUI Arrests	Warrant Service Attempts	Warrants Served	Vehicle Stops
Two Week	Prior Week	20	76	106	202	14	3	27	0	106	55	423
	Last Week	8	82	98	188	8	0	16	1	46	31	482
	% Change	-60.0%	7.9%	-7.5%	-6.9%	-42.9%	-100.0%	-40.7%	-	-56.6%	-43.6%	13.9%
Eight Week	Prior 4 Weeks	50	380	361	791	41	4	81	4	246	170	1,393
	Last 4 Weeks	49	304	395	748	47	5	70	7	295	158	1,727
	% Change	-2.0%	-20.0%	9.4%	-5.4%	14.6%	25.0%	-13.6%	75.0%	19.9%	-7.1%	24.0%
Sixteen Week	Prior 8 Weeks	82	581	783	1,446	64	6	186	6	531	329	3,364
	Last 8 Weeks	99	684	756	1,539	88	9	151	11	541	328	3,120
	% Change	20.7%	17.7%	-3.4%	6.4%	37.5%	50.0%	-18.8%	83.3%	1.9%	-0.3%	-7.3%
YTD	2016 YTD	323	2,202	2,385	4,910	252	15	534	63	1,614	984	14,643
	2017 YTD	297	2,117	2,513	4,927	257	31	562	35	1,914	1,024	12,082
	% Change	-8.0%	-3.9%	5.4%	0.3%	2.0%	106.7%	5.2%	-44.4%	18.6%	4.1%	-17.5%
Rolling 24 Month	Prior 52 Weeks	635	4,097	4,231	8,963	444	53	914	127	3,113	1,898	28,982
	Last 52 Weeks	567	3,670	4,164	8,401	493	51	918	67	3,302	1,847	22,061
	% Change	-10.7%	-10.4%	-1.6%	-6.3%	11.0%	-3.8%	0.4%	-47.2%	6.1%	-2.7%	-23.9%
YTD 2015	2015 YTD	375	2,370	2,724	5,469	217	27	529	115	3,024	1,136	22,380
	2017 YTD	297	2,117	2,513	4,927	257	31	562	35	1,914	1,024	12,082
	% Change	-20.8%	-10.7%	-7.7%	-9.9%	18.4%	14.8%	6.2%	-69.6%	-36.7%	-9.9%	-46.0%
YTD 2014	2014 YTD	409	2,288	2,574	5,271	256	27	408	97	3,930	1,098	25,355
	2017 YTD	297	2,117	2,513	4,927	257	31	562	35	1,914	1,024	12,082
	% Change	-27.4%	-7.5%	-2.4%	-6.5%	0.4%	14.8%	37.7%	-63.9%	-51.3%	-6.7%	-52.3%
YTD 2013	2013 YTD	438	2,398	2,586	5,422	281	33	491	79	4,654	1,041	24,020
	2017 YTD	297	2,117	2,513	4,927	257	31	562	35	1,914	1,024	12,082
	% Change	-32.2%	-11.7%	-2.8%	-9.1%	-8.5%	-6.1%	14.5%	-55.7%	-58.9%	-1.6%	-49.7%
YTD 2012	2012 YTD	475	2,153	2,360	4,988	305	45	519	96	4,841	1,179	21,629
	2017 YTD	297	2,117	2,513	4,927	257	31	562	35	1,914	1,024	12,082
	% Change	-37.5%	-1.7%	6.5%	-1.2%	-15.7%	-31.1%	8.3%	-63.5%	-60.5%	-13.1%	-44.1%

Information summarized for CompStat week ending 07/15/2017.

Sourced from MNPD ARMS on 7/19/2017 8:39:22 AM. Arrest summaries are not a count of arrest charges. 1 arrest = 1 body. Warrant Service summary considers 1 count for each service attempt and 1 count for each outstanding warrant served. Vehicle Stop summary sources MNPD's Vehicle Stop (Form 252) Database. Vehicle stop totals count all reports electronically entered via AFR. Hardcopy reports not entered into ARMS will affect accuracy of totals.

Hermitage Precinct Incident Report Summary

METROPOLITAN POLICE DEPARTMENT
of Nashville and Davidson County

Two Week, Eight Week, Sixteen Week, YTD, and 24 Month Analyses

Aggregated by precinct (incident location). Based on date when each incident was reported.

		Homicide	Forcible Rape	Commercial Robbery	Street Robbery	Total Robbery	Aggravated Assault	Commercial Burglary	Residential Burglary	Total Burglary	Larceny	Auto Theft	Violent Offenses	Property Offenses	Part I Offenses
Two Week	Prior Week	0	4	2	6	8	22	9	12	21	80	6	34	107	141
	Last Week	0	0	1	2	3	13	3	11	14	66	10	16	90	106
	% Change	-	-100.0%	-50.0%	-66.7%	-62.5%	-40.9%	-66.7%	-8.3%	-33.3%	-17.5%	66.7%	-52.9%	-15.9%	-24.8%
Eight Week	Prior 4 Weeks	3	10	4	36	40	92	13	36	49	255	55	145	359	504
	Last 4 Weeks	7	6	6	16	22	72	19	41	60	271	39	107	370	477
	% Change	133.3%	-40.0%	50.0%	-55.6%	-45.0%	-21.7%	46.2%	13.9%	22.4%	6.3%	-29.1%	-26.2%	3.1%	-5.4%
Sixteen Week	Prior 8 Weeks	1	22	9	58	67	133	23	91	114	542	97	223	753	976
	Last 8 Weeks	10	16	10	52	62	164	32	77	109	526	94	252	729	981
	% Change	900.0%	-27.3%	11.1%	-10.3%	-7.5%	23.3%	39.1%	-15.4%	-4.4%	-3.0%	-3.1%	13.0%	-3.2%	0.5%
YTD 2016	2016 YTD	9	57	44	137	181	488	80	333	413	1,946	123	735	2,482	3,217
	2017 YTD	14	72	40	190	230	482	87	282	369	1,789	284	798	2,442	3,240
	% Change	55.6%	26.3%	-9.1%	38.7%	27.1%	-1.2%	8.8%	-15.3%	-10.7%	-8.1%	130.9%	8.6%	-1.6%	0.7%
Rolling 24 Month	Prior 52 Weeks	14	103	66	254	320	849	161	651	812	3,748	244	1,286	4,804	6,090
	Last 52 Weeks	23	122	65	358	423	877	172	518	690	3,432	454	1,445	4,576	6,021
	% Change	64.3%	18.4%	-1.5%	40.9%	32.2%	3.3%	6.8%	-20.4%	-15.0%	-8.4%	86.1%	12.4%	-4.7%	-1.1%
YTD 2015	2015 YTD	3	57	24	150	174	415	66	334	400	1,800	127	649	2,327	2,976
	2017 YTD	14	72	40	190	230	482	87	282	369	1,789	284	798	2,442	3,240
	% Change	366.7%	26.3%	66.7%	26.7%	32.2%	16.1%	31.8%	-15.6%	-7.8%	-0.6%	123.6%	23.0%	4.9%	8.9%
YTD 2014	2014 YTD	3	41	17	127	144	472	102	405	507	1,820	93	660	2,420	3,080
	2017 YTD	14	72	40	190	230	482	87	282	369	1,789	284	798	2,442	3,240
	% Change	366.7%	75.6%	135.3%	49.6%	59.7%	2.1%	-14.7%	-30.4%	-27.2%	-1.7%	205.4%	20.9%	0.9%	5.2%
YTD 2013	2013 YTD	3	49	29	133	162	448	55	415	470	2,005	129	662	2,604	3,266
	2017 YTD	14	72	40	190	230	482	87	282	369	1,789	284	798	2,442	3,240
	% Change	366.7%	46.9%	37.9%	42.9%	42.0%	7.6%	58.2%	-32.0%	-21.5%	-10.8%	120.2%	20.5%	-6.2%	-0.8%
YTD 2012	2012 YTD	10	54	16	115	131	534	90	389	479	1,915	110	729	2,504	3,233
	2017 YTD	14	72	40	190	230	482	87	282	369	1,789	284	798	2,442	3,240
	% Change	40.0%	33.3%	150.0%	65.2%	75.6%	-9.7%	-3.3%	-27.5%	-23.0%	-6.6%	158.2%	9.5%	-2.5%	0.2%

Information summarized for CompStat week ending 07/15/2017.

Sourced from MNPD ARMS on 7/19/2017 8:39:22 AM. The figures above were sourced from incident reports using Uniform Crime Reporting definitions and reporting guidelines, based on the date when the crime was reported. This report is intended to be a management and planning tool and does not reflect the official UCR counts for the department. Incidents where a location is unknown or unspecified are included in the countywide totals.

Hermitage Precinct Efficiency Report Summary

METROPOLITAN POLICE DEPARTMENT
of Nashville and Davidson County

Two Week, Eight Week, Sixteen Week, YTD, and 24 Month Analyses

Aggregated by component of arresting officer / officer making stop.

		Adults Only				Adults and Juveniles						
		Felony Arrests	Misdemeanor Arrests	Citation Arrests	Total Arrests	Part I Arrests	Weapons Law Violation Arrests	Drug-Related Arrests	DUI Arrests	Warrant Service Attempts	Warrants Served	Vehicle Stops
Two Week	Prior Week	17	60	63	140	17	1	13	2	139	87	784
	Last Week	21	63	60	144	23	1	19	4	117	70	825
	% Change	23.5%	5.0%	-4.8%	2.9%	35.3%	0.0%	46.2%	100.0%	-15.8%	-19.5%	5.2%
Eight Week	Prior 4 Weeks	76	189	345	610	65	10	107	15	358	223	2,420
	Last 4 Weeks	78	234	268	580	75	6	86	17	506	263	3,129
	% Change	2.6%	23.8%	-22.3%	-4.9%	15.4%	-40.0%	-19.6%	13.3%	41.3%	17.9%	29.3%
Sixteen Week	Prior 8 Weeks	169	381	690	1,240	171	21	218	31	894	468	5,565
	Last 8 Weeks	154	423	613	1,190	140	16	193	32	864	486	5,549
	% Change	-8.9%	11.0%	-11.2%	-4.0%	-18.1%	-23.8%	-11.5%	3.2%	-3.4%	3.8%	-0.3%
YTD	2016 YTD	720	1,548	3,206	5,474	670	55	1,116	146	4,442	1,855	27,275
	2017 YTD	614	1,448	2,356	4,418	601	54	784	118	3,239	1,793	19,612
	% Change	-14.7%	-6.5%	-26.5%	-19.3%	-10.3%	-1.8%	-29.7%	-19.2%	-27.1%	-3.3%	-28.1%
Rolling 24 Month	Prior 52 Weeks	1,268	2,631	5,498	9,397	1,200	105	1,962	220	8,621	3,118	47,360
	Last 52 Weeks	1,146	2,667	4,559	8,372	1,135	90	1,507	195	6,293	3,383	36,404
	% Change	-9.6%	1.4%	-17.1%	-10.9%	-5.4%	-14.3%	-23.2%	-11.4%	-27.0%	8.5%	-23.1%
YTD 2015	2015 YTD	638	1,452	3,332	5,422	586	37	1,005	83	5,362	1,647	30,734
	2017 YTD	614	1,448	2,356	4,418	601	54	784	118	3,239	1,793	19,612
	% Change	-3.8%	-0.3%	-29.3%	-18.5%	2.6%	45.9%	-22.0%	42.2%	-39.6%	8.9%	-36.2%
YTD 2014	2014 YTD	741	1,783	4,040	6,564	599	74	1,292	123	6,065	1,860	35,606
	2017 YTD	614	1,448	2,356	4,418	601	54	784	118	3,239	1,793	19,612
	% Change	-17.1%	-18.8%	-41.7%	-32.7%	0.3%	-27.0%	-39.3%	-4.1%	-46.6%	-3.6%	-44.9%
YTD 2013	2013 YTD	743	1,495	4,194	6,432	698	92	1,488	128	5,057	1,579	31,286
	2017 YTD	614	1,448	2,356	4,418	601	54	784	118	3,239	1,793	19,612
	% Change	-17.4%	-3.1%	-43.8%	-31.3%	-13.9%	-41.3%	-47.3%	-7.8%	-36.0%	13.6%	-37.3%
YTD 2012	2012 YTD	873	1,493	3,630	5,996	675	95	1,395	116	4,233	1,810	31,677
	2017 YTD	614	1,448	2,356	4,418	601	54	784	118	3,239	1,793	19,612
	% Change	-29.7%	-3.0%	-35.1%	-26.3%	-11.0%	-43.2%	-43.8%	1.7%	-23.5%	-0.9%	-38.1%

Information summarized for CompStat week ending 07/15/2017.

Sourced from MNPD ARMS on 7/19/2017 8:39:22 AM. Arrest summaries are not a count of arrest charges. 1 arrest = 1 body. Warrant Service summary considers 1 count for each service attempt and 1 count for each outstanding warrant served. Vehicle Stop summary sources MNPD's Vehicle Stop (Form 252) Database. Vehicle stop totals count all reports electronically entered via AFR. Hardcopy reports not entered into ARMS will affect accuracy of totals.

North Precinct Incident Report Summary

METROPOLITAN POLICE DEPARTMENT
of Nashville and Davidson County

Two Week, Eight Week, Sixteen Week, YTD, and 24 Month Analyses

Aggregated by precinct (incident location). Based on date when each incident was reported.

		Homicide	Forcible Rape	Commercial Robbery	Street Robbery	Total Robbery	Aggravated Assault	Commercial Burglary	Residential Burglary	Total Burglary	Larceny	Auto Theft	Violent Offenses	Property Offenses	Part I Offenses
Two Week	Prior Week	1	2	0	10	10	27	4	7	11	36	4	40	51	91
	Last Week	0	3	3	3	6	22	4	6	10	39	3	31	52	83
	% Change	-100.0%	50.0%	-	-70.0%	-40.0%	-18.5%	0.0%	-14.3%	-9.1%	8.3%	-25.0%	-22.5%	2.0%	-8.8%
Eight Week	Prior 4 Weeks	3	6	6	21	27	94	18	48	66	166	34	130	266	396
	Last 4 Weeks	1	8	6	21	27	104	12	38	50	152	24	140	226	366
	% Change	-66.7%	33.3%	0.0%	0.0%	0.0%	10.6%	-33.3%	-20.8%	-24.2%	-8.4%	-29.4%	7.7%	-15.0%	-7.6%
Sixteen Week	Prior 8 Weeks	2	10	10	50	60	181	17	74	91	311	50	253	452	705
	Last 8 Weeks	4	14	12	42	54	198	30	86	116	318	58	270	492	762
	% Change	100.0%	40.0%	20.0%	-16.0%	-10.0%	9.4%	76.5%	16.2%	27.5%	2.3%	16.0%	6.7%	8.8%	8.1%
YTD 2016	2016 YTD	7	43	13	130	143	495	57	257	314	1,008	120	688	1,442	2,130
	2017 YTD	10	37	32	159	191	557	86	249	335	1,056	184	795	1,575	2,370
	% Change	42.9%	-14.0%	146.2%	22.3%	33.6%	12.5%	50.9%	-3.1%	6.7%	4.8%	53.3%	15.6%	9.2%	11.3%
Rolling 24 Month	Prior 52 Weeks	23	89	31	277	308	962	131	552	683	1,937	236	1,382	2,856	4,238
	Last 52 Weeks	22	77	47	302	349	943	148	484	632	1,927	328	1,391	2,887	4,278
	% Change	-4.3%	-13.5%	51.6%	9.0%	13.3%	-2.0%	13.0%	-12.3%	-7.5%	-0.5%	39.0%	0.7%	1.1%	0.9%
YTD 2015	2015 YTD	14	40	10	145	155	532	49	261	310	863	122	741	1,295	2,036
	2017 YTD	10	37	32	159	191	557	86	249	335	1,056	184	795	1,575	2,370
	% Change	-28.6%	-7.5%	220.0%	9.7%	23.2%	4.7%	75.5%	-4.6%	8.1%	22.4%	50.8%	7.3%	21.6%	16.4%
YTD 2014	2014 YTD	7	49	3	102	105	576	44	272	316	865	83	737	1,264	2,001
	2017 YTD	10	37	32	159	191	557	86	249	335	1,056	184	795	1,575	2,370
	% Change	42.9%	-24.5%	966.7%	55.9%	81.9%	-3.3%	95.5%	-8.5%	6.0%	22.1%	121.7%	7.9%	24.6%	18.4%
YTD 2013	2013 YTD	6	28	12	135	147	461	49	385	434	947	87	642	1,468	2,110
	2017 YTD	10	37	32	159	191	557	86	249	335	1,056	184	795	1,575	2,370
	% Change	66.7%	32.1%	166.7%	17.8%	29.9%	20.8%	75.5%	-35.3%	-22.8%	11.5%	111.5%	23.8%	7.3%	12.3%
YTD 2012	2012 YTD	5	41	9	122	131	448	51	358	409	973	89	625	1,471	2,096
	2017 YTD	10	37	32	159	191	557	86	249	335	1,056	184	795	1,575	2,370
	% Change	100.0%	-9.8%	255.6%	30.3%	45.8%	24.3%	68.6%	-30.4%	-18.1%	8.5%	106.7%	27.2%	7.1%	13.1%

Information summarized for CompStat week ending 07/15/2017.

Sourced from MNPD ARMS on 7/19/2017 8:39:22 AM. The figures above were sourced from incident reports using Uniform Crime Reporting definitions and reporting guidelines, based on the date when the crime was reported. This report is intended to be a management and planning tool and does not reflect the official UCR counts for the department. Incidents where a location is unknown or unspecified are included in the countywide totals.

North Precinct Efficiency Report Summary

METROPOLITAN POLICE DEPARTMENT
of Nashville and Davidson County

Two Week, Eight Week, Sixteen Week, YTD, and 24 Month Analyses

Aggregated by component of arresting officer / officer making stop.

		Adults Only				Adults and Juveniles						
		Felony Arrests	Misdemeanor Arrests	Citation Arrests	Total Arrests	Part I Arrests	Weapons Law Violation Arrests	Drug-Related Arrests	DUI Arrests	Warrant Service Attempts	Warrants Served	Vehicle Stops
Two Week	Prior Week	21	38	47	106	15	2	24	1	111	35	284
	Last Week	17	55	38	110	18	7	19	0	87	66	225
	% Change	-19.0%	44.7%	-19.1%	3.8%	20.0%	250.0%	-20.8%	-100.0%	-21.6%	88.6%	-20.8%
Eight Week	Prior 4 Weeks	84	195	239	518	80	9	111	4	480	276	1,112
	Last 4 Weeks	95	170	204	469	79	16	97	3	362	227	1,024
	% Change	13.1%	-12.8%	-14.6%	-9.5%	-1.3%	77.8%	-12.6%	-25.0%	-24.6%	-17.8%	-7.9%
Sixteen Week	Prior 8 Weeks	157	340	555	1,052	126	24	239	4	974	500	2,442
	Last 8 Weeks	179	365	443	987	159	25	208	7	842	503	2,136
	% Change	14.0%	7.4%	-20.2%	-6.2%	26.2%	4.2%	-13.0%	75.0%	-13.6%	0.6%	-12.5%
YTD	2016 YTD	711	1,439	2,101	4,251	519	76	912	66	3,952	1,642	13,123
	2017 YTD	582	1,292	1,889	3,763	513	78	802	30	3,378	1,702	9,651
	% Change	-18.1%	-10.2%	-10.1%	-11.5%	-1.2%	2.6%	-12.1%	-54.5%	-14.5%	3.7%	-26.5%
Rolling 24 Month	Prior 52 Weeks	1,261	2,431	3,437	7,129	904	132	1,517	108	6,958	2,856	22,653
	Last 52 Weeks	1,127	2,458	3,806	7,391	948	147	1,555	70	6,261	3,025	20,626
	% Change	-10.6%	1.1%	10.7%	3.7%	4.9%	11.4%	2.5%	-35.2%	-10.0%	5.9%	-8.9%
YTD 2015	2015 YTD	617	1,273	1,901	3,791	422	68	794	49	4,703	1,320	16,302
	2017 YTD	582	1,292	1,889	3,763	513	78	802	30	3,378	1,702	9,651
	% Change	-5.7%	1.5%	-0.6%	-0.7%	21.6%	14.7%	1.0%	-38.8%	-28.2%	28.9%	-40.8%
YTD 2014	2014 YTD	732	1,304	2,818	4,854	383	64	858	47	4,360	1,542	22,630
	2017 YTD	582	1,292	1,889	3,763	513	78	802	30	3,378	1,702	9,651
	% Change	-20.5%	-0.9%	-33.0%	-22.5%	33.9%	21.9%	-6.5%	-36.2%	-22.5%	10.4%	-57.4%
YTD 2013	2013 YTD	705	1,173	3,340	5,218	395	57	993	61	3,523	1,416	25,624
	2017 YTD	582	1,292	1,889	3,763	513	78	802	30	3,378	1,702	9,651
	% Change	-17.4%	10.1%	-43.4%	-27.9%	29.9%	36.8%	-19.2%	-50.8%	-4.1%	20.2%	-62.3%
YTD 2012	2012 YTD	796	1,053	3,564	5,413	481	77	1,058	53	3,459	1,531	30,513
	2017 YTD	582	1,292	1,889	3,763	513	78	802	30	3,378	1,702	9,651
	% Change	-26.9%	22.7%	-47.0%	-30.5%	6.7%	1.3%	-24.2%	-43.4%	-2.3%	11.2%	-68.4%

Information summarized for CompStat week ending 07/15/2017.

Sourced from MNPD ARMS on 7/19/2017 8:39:22 AM. Arrest summaries are not a count of arrest charges. 1 arrest = 1 body. Warrant Service summary considers 1 count for each service attempt and 1 count for each outstanding warrant served. Vehicle Stop summary sources MNPD's Vehicle Stop (Form 252) Database. Vehicle stop totals count all reports electronically entered via AFR. Hardcopy reports not entered into ARMS will affect accuracy of totals.

Madison Precinct Incident Report Summary

METROPOLITAN POLICE DEPARTMENT
of Nashville and Davidson County

Two Week, Eight Week, Sixteen Week, YTD, and 24 Month Analyses

Aggregated by precinct (incident location). Based on date when each incident was reported.

		Homicide	Forcible Rape	Commercial Robbery	Street Robbery	Total Robbery	Aggravated Assault	Commercial Burglary	Residential Burglary	Total Burglary	Larceny	Auto Theft	Violent Offenses	Property Offenses	Part I Offenses
Two Week	Prior Week	0	0	1	8	9	10	1	4	5	58	3	19	66	85
	Last Week	0	0	0	2	2	9	1	4	5	36	4	11	45	56
	% Change	-	-	-100.0%	-75.0%	-77.8%	-10.0%	0.0%	0.0%	0.0%	-37.9%	33.3%	-42.1%	-31.8%	-34.1%
Eight Week	Prior 4 Weeks	0	4	4	13	17	67	15	22	37	219	19	88	275	363
	Last 4 Weeks	0	1	1	15	16	41	6	16	22	191	20	58	233	291
	% Change	-	-75.0%	-75.0%	15.4%	-5.9%	-38.8%	-60.0%	-27.3%	-40.5%	-12.8%	5.3%	-34.1%	-15.3%	-19.8%
Sixteen Week	Prior 8 Weeks	0	11	3	26	29	86	17	59	76	386	40	126	502	628
	Last 8 Weeks	0	5	5	28	33	108	21	38	59	410	39	146	508	654
	% Change	-	-54.5%	66.7%	7.7%	13.8%	25.6%	23.5%	-35.6%	-22.4%	6.2%	-2.5%	15.9%	1.2%	4.1%
YTD 2016	2016 YTD	4	44	18	75	93	324	37	258	295	1,177	60	465	1,532	1,997
	2017 YTD	2	22	15	95	110	300	54	183	237	1,297	149	434	1,683	2,117
	% Change	-50.0%	-50.0%	-16.7%	26.7%	18.3%	-7.4%	45.9%	-29.1%	-19.7%	10.2%	148.3%	-6.7%	9.9%	6.0%
Rolling 24 Month	Prior 52 Weeks	5	82	42	150	192	614	75	510	585	2,175	134	893	2,894	3,787
	Last 52 Weeks	5	38	35	171	206	545	87	365	452	2,331	263	794	3,046	3,840
	% Change	0.0%	-53.7%	-16.7%	14.0%	7.3%	-11.2%	16.0%	-28.4%	-22.7%	7.2%	96.3%	-11.1%	5.3%	1.4%
YTD 2015	2015 YTD	2	22	18	71	89	331	30	279	309	1,151	112	444	1,572	2,016
	2017 YTD	2	22	15	95	110	300	54	183	237	1,297	149	434	1,683	2,117
	% Change	0.0%	0.0%	-16.7%	33.8%	23.6%	-9.4%	80.0%	-34.4%	-23.3%	12.7%	33.0%	-2.3%	7.1%	5.0%
YTD 2014	2014 YTD	5	34	8	62	70	289	35	253	288	1,048	58	398	1,394	1,792
	2017 YTD	2	22	15	95	110	300	54	183	237	1,297	149	434	1,683	2,117
	% Change	-60.0%	-35.3%	87.5%	53.2%	57.1%	3.8%	54.3%	-27.7%	-17.7%	23.8%	156.9%	9.0%	20.7%	18.1%
YTD 2013	2013 YTD	2	31	18	67	85	301	38	253	291	1,023	78	419	1,392	1,811
	2017 YTD	2	22	15	95	110	300	54	183	237	1,297	149	434	1,683	2,117
	% Change	0.0%	-29.0%	-16.7%	41.8%	29.4%	-0.3%	42.1%	-27.7%	-18.6%	26.8%	91.0%	3.6%	20.9%	16.9%
YTD 2012	2012 YTD	7	31	13	99	112	357	51	356	407	1,194	81	507	1,682	2,189
	2017 YTD	2	22	15	95	110	300	54	183	237	1,297	149	434	1,683	2,117
	% Change	-71.4%	-29.0%	15.4%	-4.0%	-1.8%	-16.0%	5.9%	-48.6%	-41.8%	8.6%	84.0%	-14.4%	0.1%	-3.3%

Information summarized for CompStat week ending 07/15/2017.

Sourced from MNPD ARMS on 7/19/2017 8:39:22 AM. The figures above were sourced from incident reports using Uniform Crime Reporting definitions and reporting guidelines, based on the date when the crime was reported. This report is intended to be a management and planning tool and does not reflect the official UCR counts for the department. Incidents where a location is unknown or unspecified are included in the countywide totals.

Madison Precinct Efficiency Report Summary

METROPOLITAN POLICE DEPARTMENT
of Nashville and Davidson County

Two Week, Eight Week, Sixteen Week, YTD, and 24 Month Analyses

Aggregated by component of arresting officer / officer making stop.

		Adults Only				Adults and Juveniles						
		Felony Arrests	Misdemeanor Arrests	Citation Arrests	Total Arrests	Part I Arrests	Weapons Law Violation Arrests	Drug-Related Arrests	DUI Arrests	Warrant Service Attempts	Warrants Served	Vehicle Stops
Two Week	Prior Week	13	43	83	139	33	2	15	2	80	33	333
	Last Week	16	54	65	135	19	1	24	9	84	65	451
	% Change	23.1%	25.6%	-21.7%	-2.9%	-42.4%	-50.0%	60.0%	350.0%	5.0%	97.0%	35.4%
Eight Week	Prior 4 Weeks	55	138	248	441	114	5	48	11	266	146	1,060
	Last 4 Weeks	61	174	298	533	100	10	74	23	306	170	1,454
	% Change	10.9%	26.1%	20.2%	20.9%	-12.3%	100.0%	54.2%	109.1%	15.0%	16.4%	37.2%
Sixteen Week	Prior 8 Weeks	115	391	561	1,067	189	17	157	64	775	352	2,674
	Last 8 Weeks	116	312	546	974	214	15	122	34	572	316	2,514
	% Change	0.9%	-20.2%	-2.7%	-8.7%	13.2%	-11.8%	-22.3%	-46.9%	-26.2%	-10.2%	-6.0%
YTD	2016 YTD	426	1,181	2,234	3,841	623	35	515	85	2,739	1,182	11,726
	2017 YTD	417	1,249	1,866	3,532	691	58	469	150	2,598	1,154	9,293
	% Change	-2.1%	5.8%	-16.5%	-8.0%	10.9%	65.7%	-8.9%	76.5%	-5.1%	-2.4%	-20.7%
Rolling 24 Month	Prior 52 Weeks	823	2,094	4,052	6,969	1,155	66	957	173	5,768	2,198	21,067
	Last 52 Weeks	800	2,201	3,450	6,451	1,221	93	779	243	4,832	2,119	16,805
	% Change	-2.8%	5.1%	-14.9%	-7.4%	5.7%	40.9%	-18.6%	40.5%	-16.2%	-3.6%	-20.2%
YTD 2015	2015 YTD	469	1,164	2,572	4,205	764	39	555	109	3,157	1,196	14,984
	2017 YTD	417	1,249	1,866	3,532	691	58	469	150	2,598	1,154	9,293
	% Change	-11.1%	7.3%	-27.4%	-16.0%	-9.6%	48.7%	-15.5%	37.6%	-17.7%	-3.5%	-38.0%
YTD 2014	2014 YTD	476	1,250	2,650	4,376	617	56	758	94	2,824	1,166	16,423
	2017 YTD	417	1,249	1,866	3,532	691	58	469	150	2,598	1,154	9,293
	% Change	-12.4%	-0.1%	-29.6%	-19.3%	12.0%	3.6%	-38.1%	59.6%	-8.0%	-1.0%	-43.4%
YTD 2013	2013 YTD	539	962	2,671	4,172	621	45	781	73	3,566	1,124	15,980
	2017 YTD	417	1,249	1,866	3,532	691	58	469	150	2,598	1,154	9,293
	% Change	-22.6%	29.8%	-30.1%	-15.3%	11.3%	28.9%	-39.9%	105.5%	-27.1%	2.7%	-41.8%
YTD 2012	2012 YTD	722	1,065	2,476	4,263	627	52	830	59	4,535	1,345	20,299
	2017 YTD	417	1,249	1,866	3,532	691	58	469	150	2,598	1,154	9,293
	% Change	-42.2%	17.3%	-24.6%	-17.1%	10.2%	11.5%	-43.5%	154.2%	-42.7%	-14.2%	-54.2%

Information summarized for CompStat week ending 07/15/2017.

Sourced from MNPD ARMS on 7/19/2017 8:39:22 AM. Arrest summaries are not a count of arrest charges. 1 arrest = 1 body. Warrant Service summary considers 1 count for each service attempt and 1 count for each outstanding warrant served. Vehicle Stop summary sources MNPD's Vehicle Stop (Form 252) Database. Vehicle stop totals count all reports electronically entered via AFR. Hardcopy reports not entered into ARMS will affect accuracy of totals.

Midtown Hills Precinct Incident Report Summary

METROPOLITAN POLICE DEPARTMENT
of Nashville and Davidson County

Two Week, Eight Week, Sixteen Week, YTD, and 24 Month Analyses

Aggregated by precinct (incident location). Based on date when each incident was reported.

		Homicide	Forcible Rape	Commercial Robbery	Street Robbery	Total Robbery	Aggravated Assault	Commercial Burglary	Residential Burglary	Total Burglary	Larceny	Auto Theft	Violent Offenses	Property Offenses	Part I Offenses
Two Week	Prior Week	0	1	0	2	2	10	8	10	18	69	3	13	90	103
	Last Week	0	0	0	0	0	13	7	5	12	40	1	13	53	66
	% Change	-	-100.0%	-	-100.0%	-100.0%	30.0%	-12.5%	-50.0%	-33.3%	-42.0%	-66.7%	0.0%	-41.1%	-35.9%
Eight Week	Prior 4 Weeks	1	5	2	10	12	32	37	17	54	193	19	50	266	316
	Last 4 Weeks	0	3	0	8	8	37	29	30	59	211	19	48	289	337
	% Change	-100.0%	-40.0%	-100.0%	-20.0%	-33.3%	15.6%	-21.6%	76.5%	9.3%	9.3%	0.0%	-4.0%	8.6%	6.6%
Sixteen Week	Prior 8 Weeks	0	13	3	27	30	60	31	48	79	363	40	103	482	585
	Last 8 Weeks	1	8	2	18	20	69	66	47	113	404	38	98	555	653
	% Change	-	-38.5%	-33.3%	-33.3%	-33.3%	15.0%	112.9%	-2.1%	43.0%	11.3%	-5.0%	-4.9%	15.1%	11.6%
YTD 2016	2016 YTD	1	37	21	71	92	219	67	224	291	1,173	81	349	1,545	1,894
	2017 YTD	3	39	12	85	97	262	136	139	275	1,308	140	401	1,723	2,124
	% Change	200.0%	5.4%	-42.9%	19.7%	5.4%	19.6%	103.0%	-37.9%	-5.5%	11.5%	72.8%	14.9%	11.5%	12.1%
Rolling 24 Month	Prior 52 Weeks	3	62	30	137	167	402	164	457	621	2,352	155	634	3,128	3,762
	Last 52 Weeks	4	61	37	142	179	432	247	293	540	2,429	216	676	3,185	3,861
	% Change	33.3%	-1.6%	23.3%	3.6%	7.2%	7.5%	50.6%	-35.9%	-13.0%	3.3%	39.4%	6.6%	1.8%	2.6%
YTD 2015	2015 YTD	2	35	16	61	77	223	59	187	246	1,184	62	337	1,492	1,829
	2017 YTD	3	39	12	85	97	262	136	139	275	1,308	140	401	1,723	2,124
	% Change	50.0%	11.4%	-25.0%	39.3%	26.0%	17.5%	130.5%	-25.7%	11.8%	10.5%	125.8%	19.0%	15.5%	16.1%
YTD 2014	2014 YTD	1	39	10	46	56	234	97	263	360	1,224	53	330	1,637	1,967
	2017 YTD	3	39	12	85	97	262	136	139	275	1,308	140	401	1,723	2,124
	% Change	200.0%	0.0%	20.0%	84.8%	73.2%	12.0%	40.2%	-47.1%	-23.6%	6.9%	164.2%	21.5%	5.3%	8.0%
YTD 2013	2013 YTD	1	36	19	55	74	215	74	296	370	1,358	73	326	1,801	2,127
	2017 YTD	3	39	12	85	97	262	136	139	275	1,308	140	401	1,723	2,124
	% Change	200.0%	8.3%	-36.8%	54.5%	31.1%	21.9%	83.8%	-53.0%	-25.7%	-3.7%	91.8%	23.0%	-4.3%	-0.1%
YTD 2012	2012 YTD	2	30	23	67	90	240	86	301	387	1,307	79	362	1,773	2,135
	2017 YTD	3	39	12	85	97	262	136	139	275	1,308	140	401	1,723	2,124
	% Change	50.0%	30.0%	-47.8%	26.9%	7.8%	9.2%	58.1%	-53.8%	-28.9%	0.1%	77.2%	10.8%	-2.8%	-0.5%

Information summarized for CompStat week ending 07/15/2017.

Sourced from MNPD ARMS on 7/19/2017 8:39:22 AM. The figures above were sourced from incident reports using Uniform Crime Reporting definitions and reporting guidelines, based on the date when the crime was reported. This report is intended to be a management and planning tool and does not reflect the official UCR counts for the department. Incidents where a location is unknown or unspecified are included in the countywide totals.

Midtown Hills Precinct Efficiency Report Summary

METROPOLITAN POLICE DEPARTMENT
of Nashville and Davidson County

Two Week, Eight Week, Sixteen Week, YTD, and 24 Month Analyses

Aggregated by component of arresting officer / officer making stop.

		Adults Only				Adults and Juveniles						
		Felony Arrests	Misdemeanor Arrests	Citation Arrests	Total Arrests	Part I Arrests	Weapons Law Violation Arrests	Drug-Related Arrests	DUI Arrests	Warrant Service Attempts	Warrants Served	Vehicle Stops
Two Week	Prior Week	12	65	71	148	20	5	25	3	87	40	607
	Last Week	17	39	70	126	18	4	12	5	66	32	712
	% Change	41.7%	-40.0%	-1.4%	-14.9%	-10.0%	-20.0%	-52.0%	66.7%	-24.1%	-20.0%	17.3%
Eight Week	Prior 4 Weeks	48	154	284	486	52	7	131	12	237	137	1,874
	Last 4 Weeks	56	194	324	574	68	14	109	18	251	141	2,569
	% Change	16.7%	26.0%	14.1%	18.1%	30.8%	100.0%	-16.8%	50.0%	5.9%	2.9%	37.1%
Sixteen Week	Prior 8 Weeks	117	322	653	1,092	109	18	254	31	395	270	4,570
	Last 8 Weeks	104	348	608	1,060	120	21	240	30	488	278	4,443
	% Change	-11.1%	8.1%	-6.9%	-2.9%	10.1%	16.7%	-5.5%	-3.2%	23.5%	3.0%	-2.8%
YTD	2016 YTD	339	1,018	2,359	3,716	302	36	851	89	1,611	836	19,950
	2017 YTD	406	1,134	2,196	3,736	400	72	898	103	1,627	934	16,082
	% Change	19.8%	11.4%	-6.9%	0.5%	32.5%	100.0%	5.5%	15.7%	1.0%	11.7%	-19.4%
Rolling 24 Month	Prior 52 Weeks	624	2,016	4,655	7,295	602	62	1,465	161	3,189	1,603	38,659
	Last 52 Weeks	680	1,905	3,741	6,326	690	103	1,431	173	2,632	1,585	28,703
	% Change	9.0%	-5.5%	-19.6%	-13.3%	14.6%	66.1%	-2.3%	7.5%	-17.5%	-1.1%	-25.8%
YTD 2015	2015 YTD	327	1,300	2,611	4,238	301	26	685	103	1,978	847	26,326
	2017 YTD	406	1,134	2,196	3,736	400	72	898	103	1,627	934	16,082
	% Change	24.2%	-12.8%	-15.9%	-11.8%	32.9%	176.9%	31.1%	0.0%	-17.7%	10.3%	-38.9%
YTD 2014	2014 YTD	0	0	0	0	0	0	0	0	0	0	0
	2017 YTD	406	1,134	2,196	3,736	400	72	898	103	1,627	934	16,082
	% Change	-	-	-	-	-	-	-	-	-	-	-
YTD 2013	2013 YTD	0	0	0	0	0	0	0	0	0	0	0
	2017 YTD	406	1,134	2,196	3,736	400	72	898	103	1,627	934	16,082
	% Change	-	-	-	-	-	-	-	-	-	-	-
YTD 2012	2012 YTD	0	0	0	0	0	0	0	0	0	0	0
	2017 YTD	406	1,134	2,196	3,736	400	72	898	103	1,627	934	16,082
	% Change	-	-	-	-	-	-	-	-	-	-	-

Information summarized for CompStat week ending 07/15/2017.

Sourced from MNPD ARMS on 7/19/2017 8:39:22 AM. Arrest summaries are not a count of arrest charges. 1 arrest = 1 body. Warrant Service summary considers 1 count for each service attempt and 1 count for each outstanding warrant served. Vehicle Stop summary sources MNPD's Vehicle Stop (Form 252) Database. Vehicle stop totals count all reports electronically entered via AFR. Hardcopy reports not entered into ARMS will affect accuracy of totals.

County UCR Incident Charts

Aggregated by precinct (incident location).

Summarized by CompStat week for past eight weeks.

METROPOLITAN POLICE DEPARTMENT

of Nashville and Davidson County

All Part 1 Incidents - 52wk Avg: 642

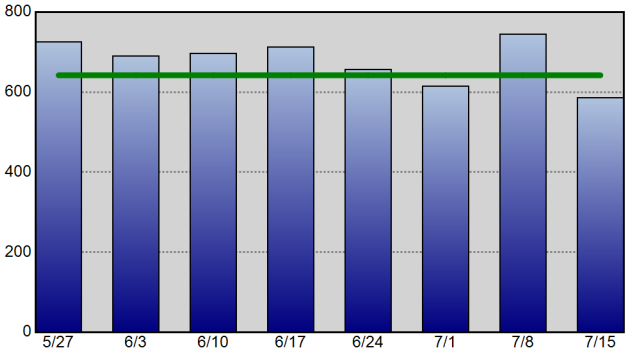

Violent Crime - 52wk Avg: 151

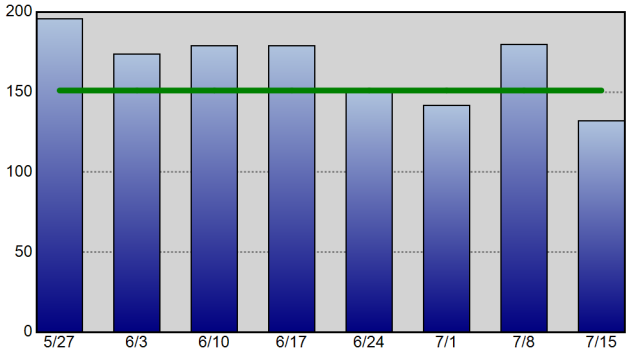

Property Crime - 52wk Avg: 491

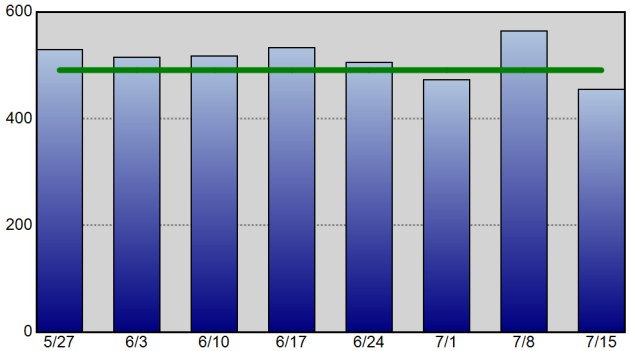

Robbery - 52wk Avg: 41

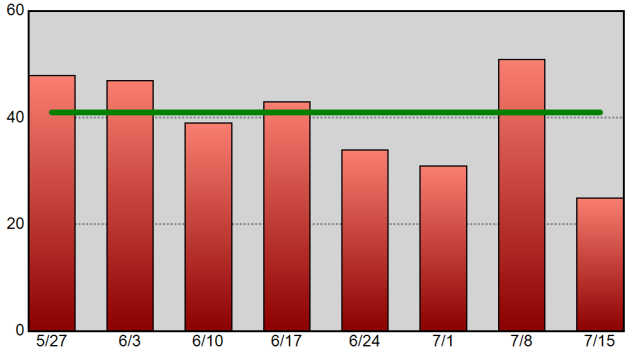

Commercial Burglary - 52wk Avg: 22

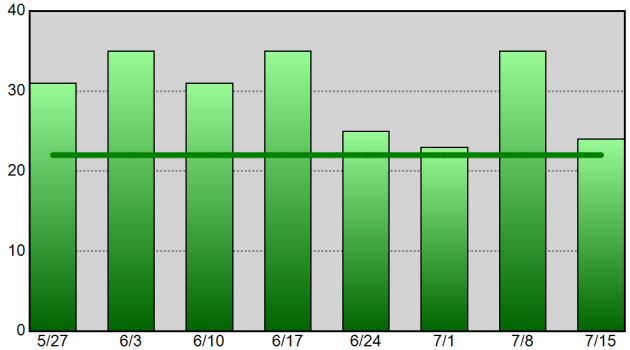

Residential Burglary - 52wk Avg: 59

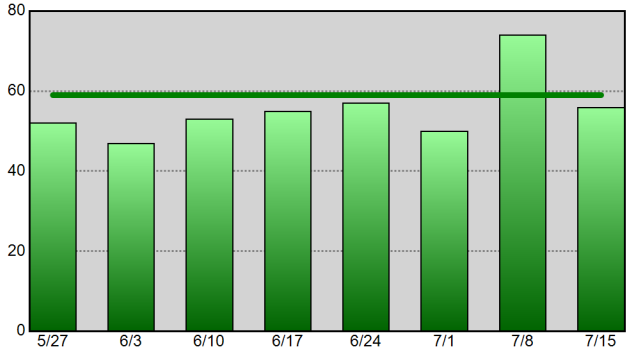

Aggravated Assault - 52wk Avg: 97

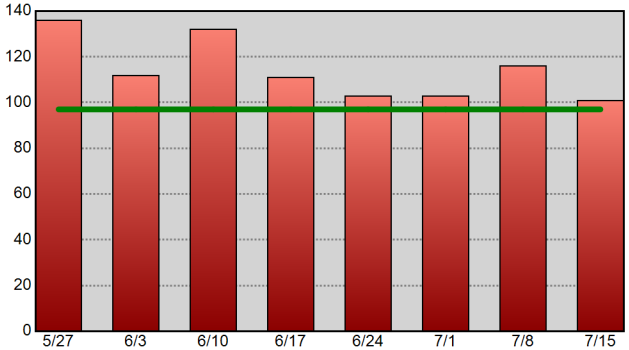

Theft From Vehicle - 52wk Avg: 113

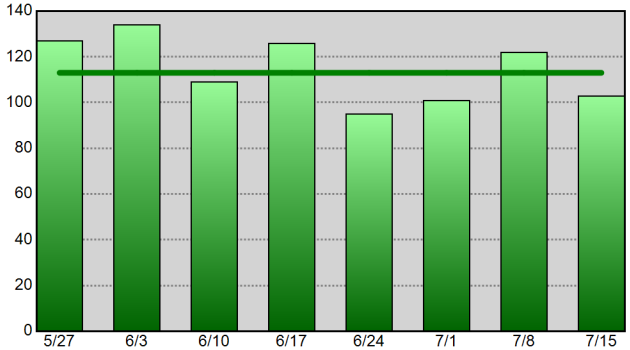

Vehicle Theft - 52wk Avg: 46

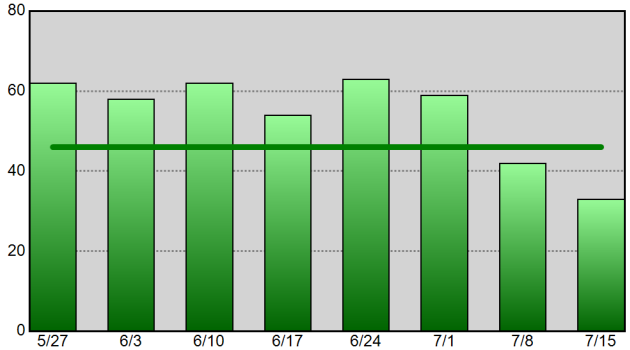

Information summarized for CompStat week ending 07-15-17. The horizontal line on each chart represents the data set's 52-week weekly average.

Sourced from MNPD ARMS on 7/19/2017 8:39:22 AM. The figures above were sourced from incident reports using Uniform Crime Reporting definitions and reporting guidelines, based on the date when the crime was reported. This report is intended to be a management and planning tool and does not reflect the official UCR counts for the department. Incidents where a location is unknown or unspecified are included in the countywide totals.

West Precinct UCR Incident Charts

Aggregated by precinct (incident location).

Summarized by CompStat week for past eight weeks.

METROPOLITAN POLICE DEPARTMENT

of Nashville and Davidson County

All Part 1 Incidents - 52wk Avg: 72

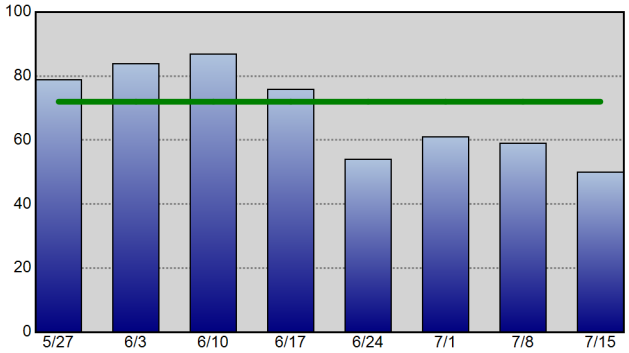

Violent Crime - 52wk Avg: 9

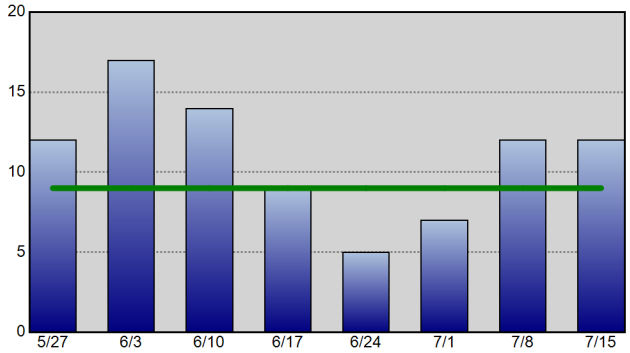

Property Crime - 52wk Avg: 63

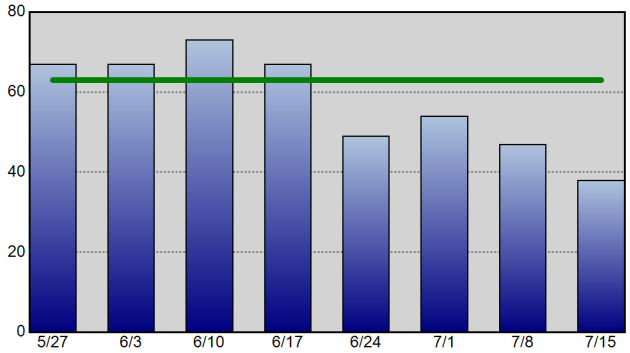

Robbery - 52wk Avg: 2

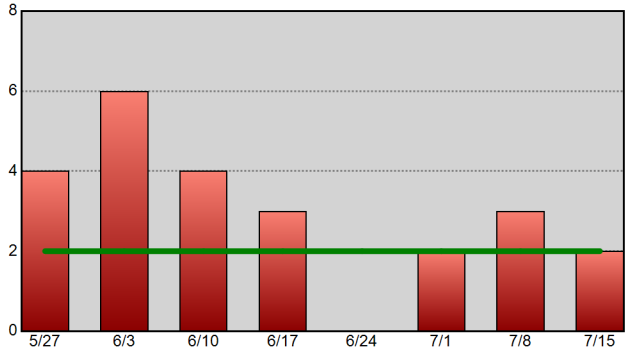

Commercial Burglary - 52wk Avg: 2

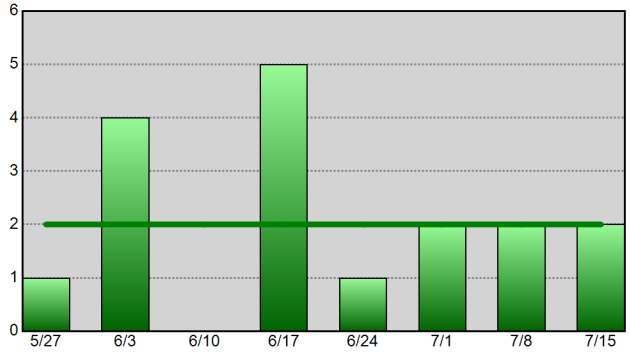

Residential Burglary - 52wk Avg: 5

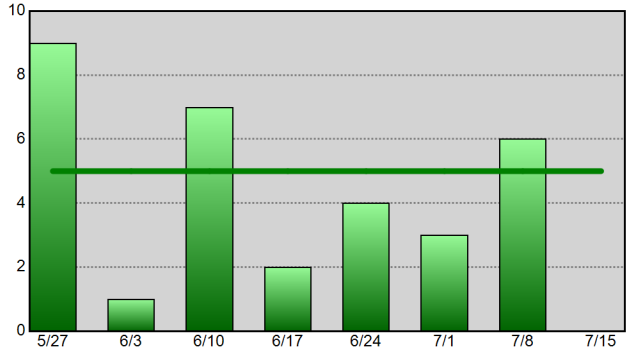

Aggravated Assault - 52wk Avg: 6

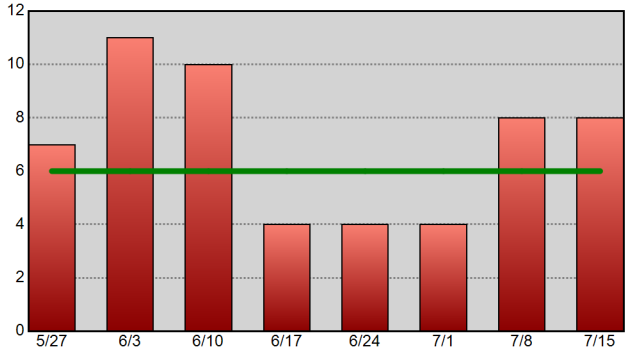

Theft From Vehicle - 52wk Avg: 17

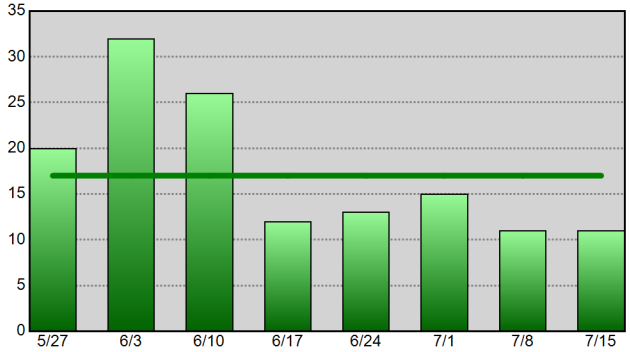

Vehicle Theft - 52wk Avg: 4

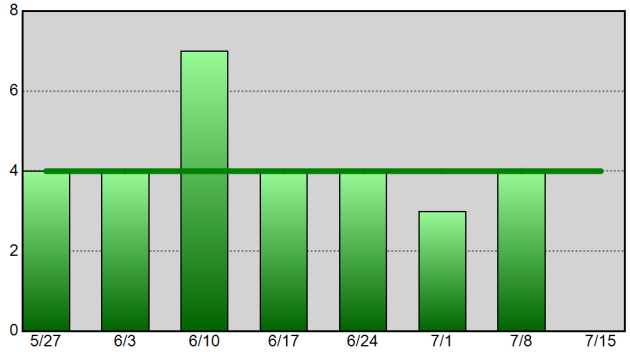

Information summarized for CompStat week ending 07-15-17. The horizontal line on each chart represents the data set's 52-week weekly average.

Sourced from MNPD ARMS on 7/19/2017 8:39:25 AM. The figures above were sourced from incident reports using Uniform Crime Reporting definitions and reporting guidelines, based on the date when the crime was reported. This report is intended to be a management and planning tool and does not reflect the official UCR counts for the department. Incidents where a location is unknown or unspecified are included in the countywide totals.

East Precinct UCR Incident Charts

Aggregated by precinct (incident location).

Summarized by CompStat week for past eight weeks.

METROPOLITAN POLICE DEPARTMENT

of Nashville and Davidson County

All Part 1 Incidents - 52wk Avg: 71

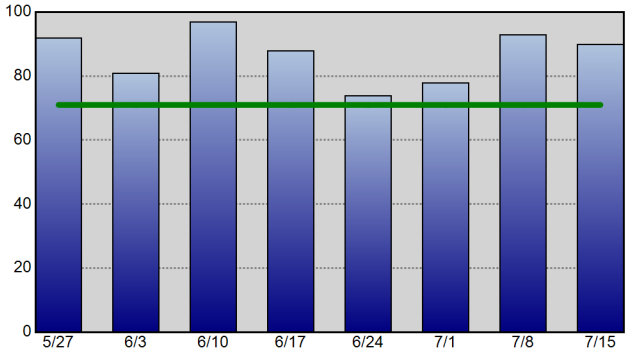

Violent Crime - 52wk Avg: 20

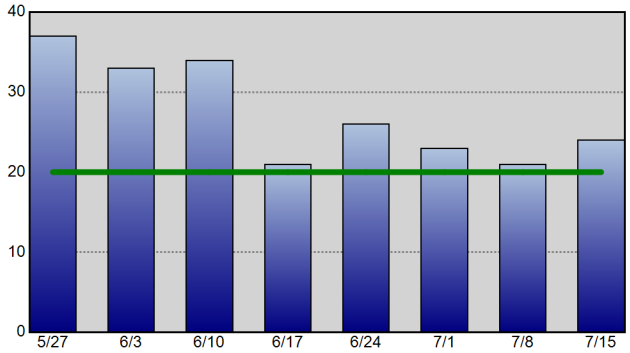

Property Crime - 52wk Avg: 51

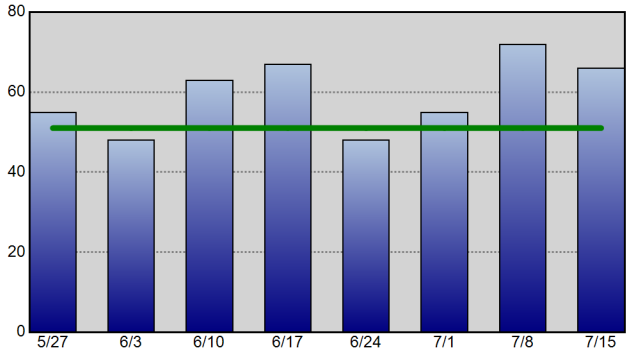

Robbery - 52wk Avg: 4

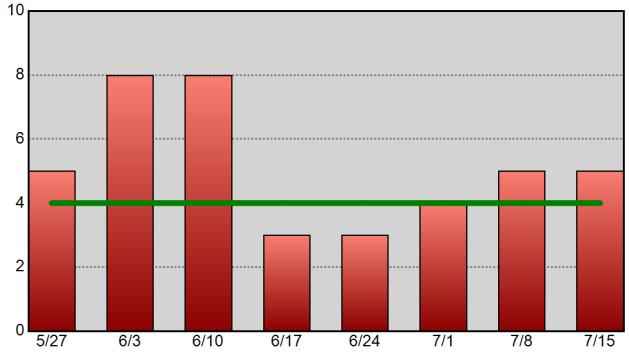

Commercial Burglary - 52wk Avg: 2

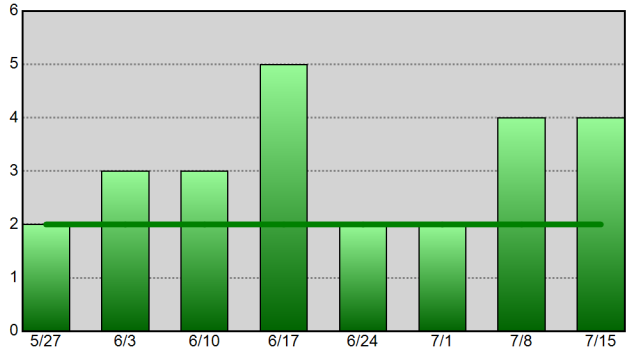

Residential Burglary - 52wk Avg: 7

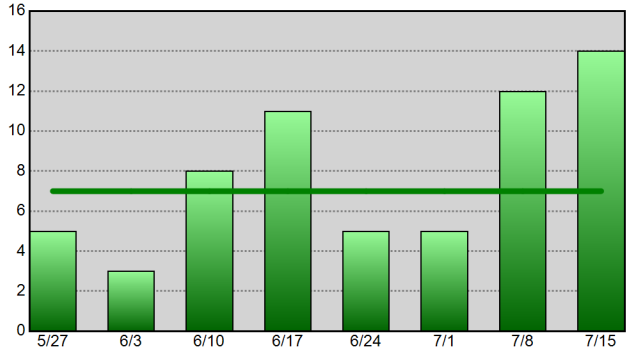

Aggravated Assault - 52wk Avg: 14

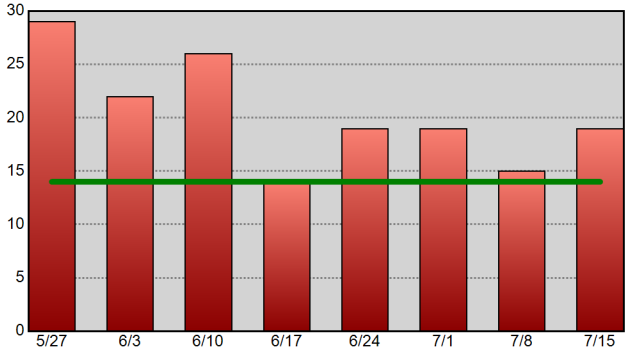

Theft From Vehicle - 52wk Avg: 12

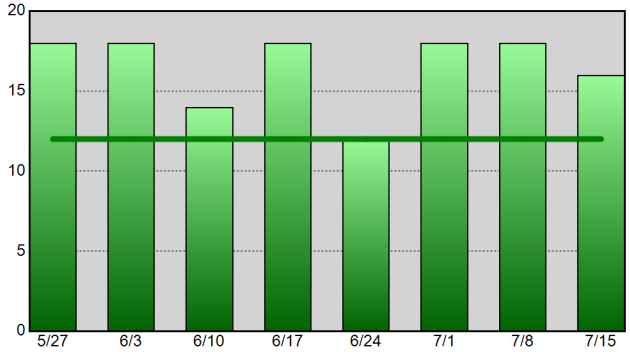

Vehicle Theft - 52wk Avg: 5

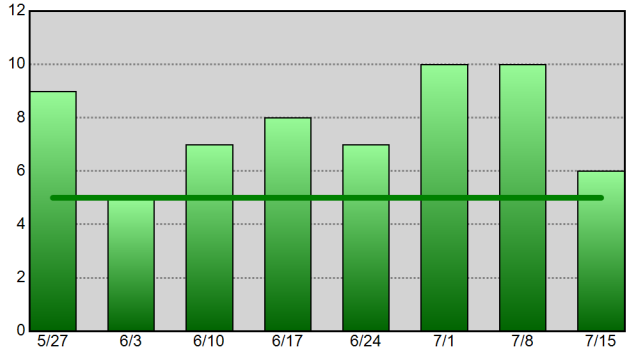

Information summarized for CompStat week ending 07-15-17. The horizontal line on each chart represents the data set's 52-week weekly average.

Sourced from MNPD ARMS on 7/19/2017 8:39:25 AM. The figures above were sourced from incident reports using Uniform Crime Reporting definitions and reporting guidelines, based on the date when the crime was reported. This report is intended to be a management and planning tool and does not reflect the official UCR counts for the department. Incidents where a location is unknown or unspecified are included in the countywide totals.

South Precinct UCR Incident Charts

Aggregated by precinct (incident location).

Summarized by CompStat week for past eight weeks.

METROPOLITAN POLICE DEPARTMENT

of Nashville and Davidson County

All Part 1 Incidents - 52wk Avg: 116

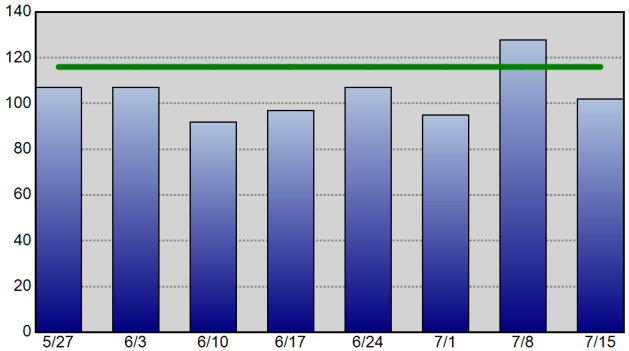

Violent Crime - 52wk Avg: 30

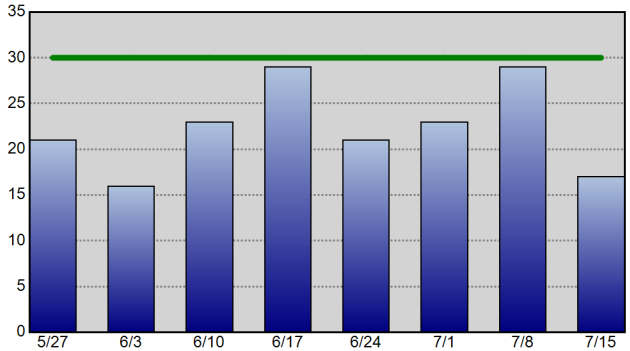

Property Crime - 52wk Avg: 86

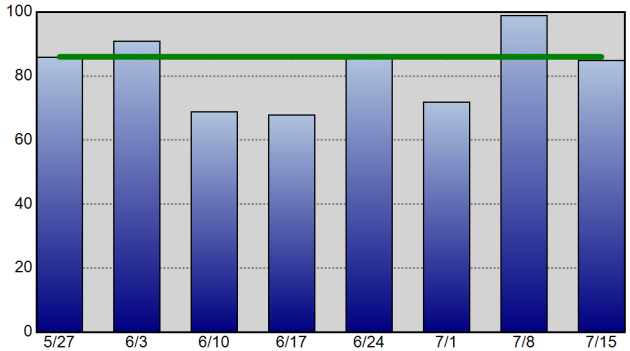

Robbery - 52wk Avg: 10

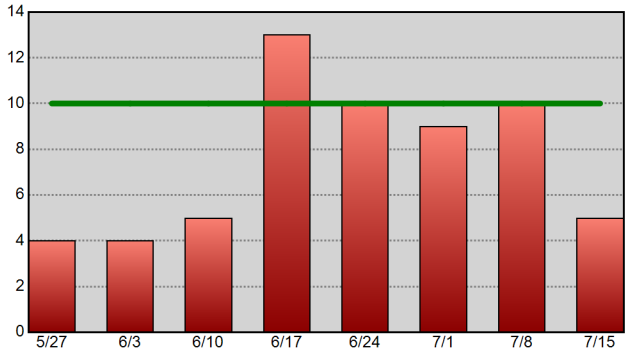

Commercial Burglary - 52wk Avg: 4

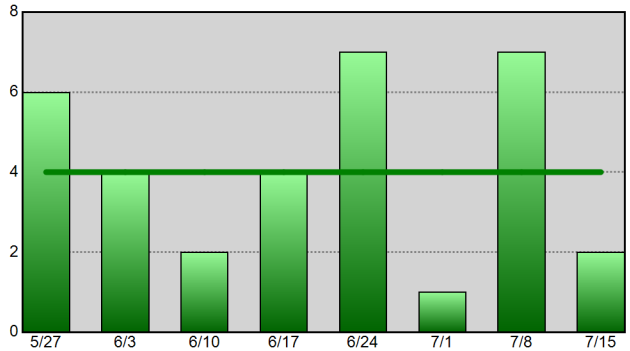

Residential Burglary - 52wk Avg: 13

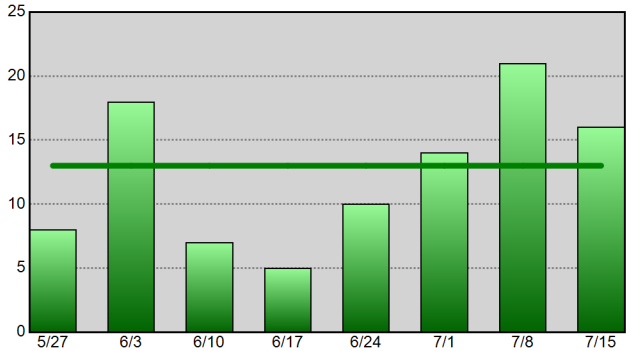

Aggravated Assault - 52wk Avg: 18

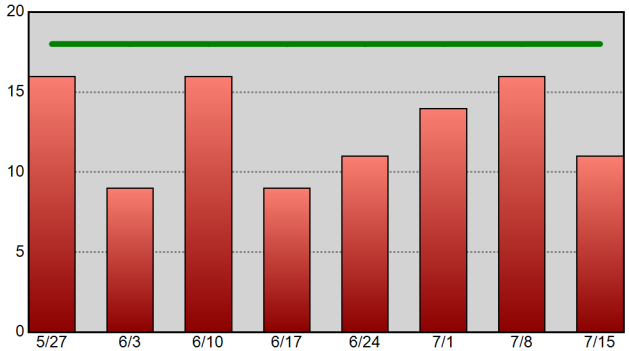

Theft From Vehicle - 52wk Avg: 20

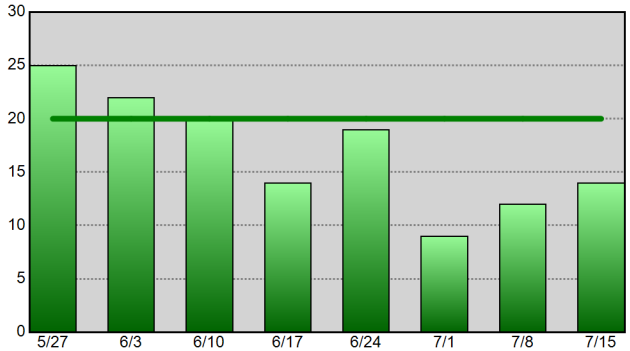

Vehicle Theft - 52wk Avg: 9

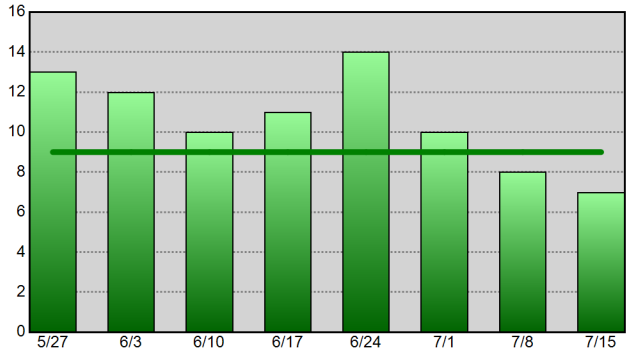

Information summarized for CompStat week ending 07-15-17. The horizontal line on each chart represents the data set's 52-week weekly average.

Sourced from MNPD ARMS on 7/19/2017 8:39:26 AM. The figures above were sourced from incident reports using Uniform Crime Reporting definitions and reporting guidelines, based on the date when the crime was reported. This report is intended to be a management and planning tool and does not reflect the official UCR counts for the department. Incidents where a location is unknown or unspecified are included in the countywide totals.

Central Precinct UCR Incident Charts

METROPOLITAN POLICE DEPARTMENT
of Nashville and Davidson County

Aggregated by precinct (incident location).
Summarized by CompStat week for past eight weeks.

All Part 1 Incidents - 52wk Avg: 35

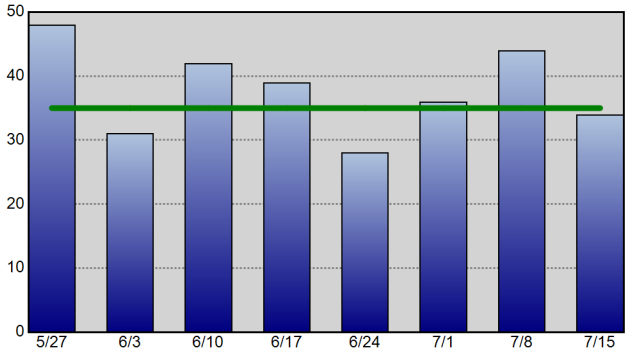

Violent Crime - 52wk Avg: 8

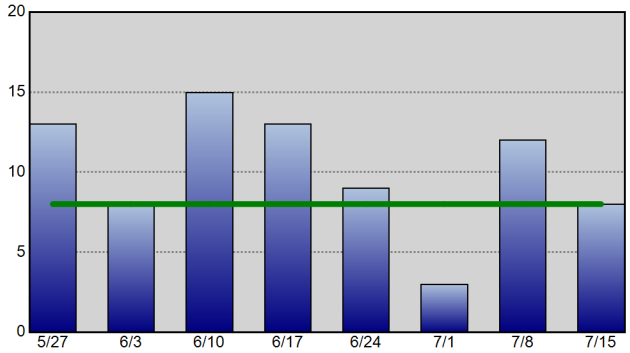

Property Crime - 52wk Avg: 26

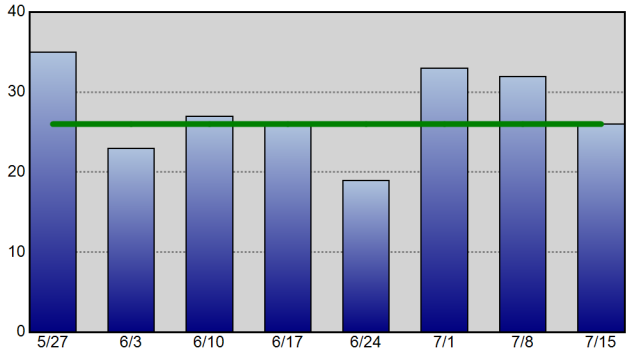

Robbery - 52wk Avg: 2

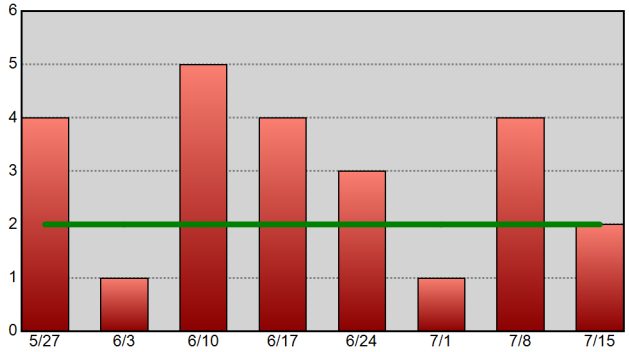

Commercial Burglary - 52wk Avg: 0

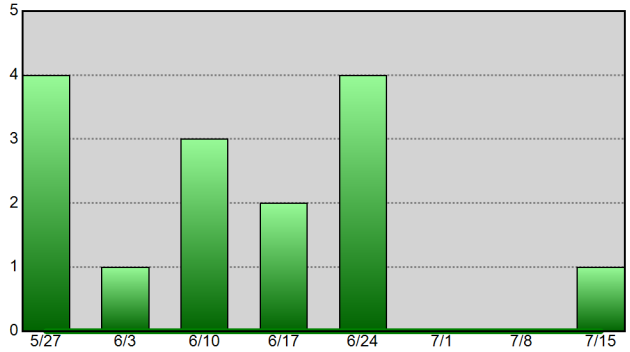

Residential Burglary - 52wk Avg: 0

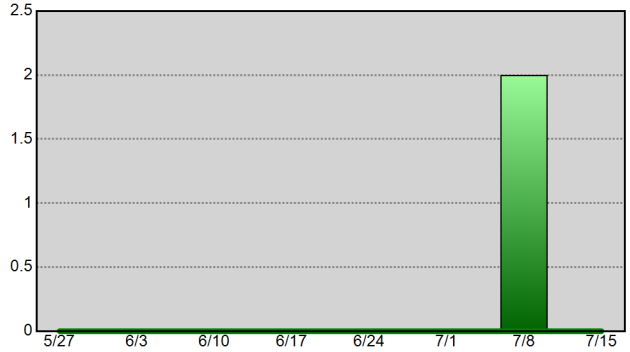

Aggravated Assault - 52wk Avg: 4

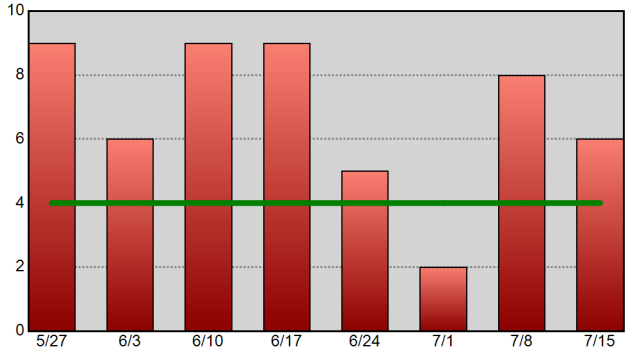

Theft From Vehicle - 52wk Avg: 8

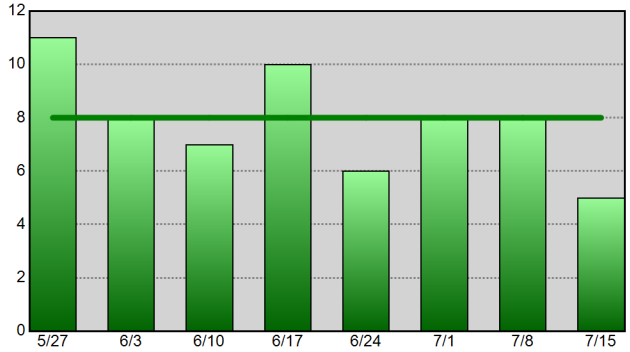

Vehicle Theft - 52wk Avg: 2

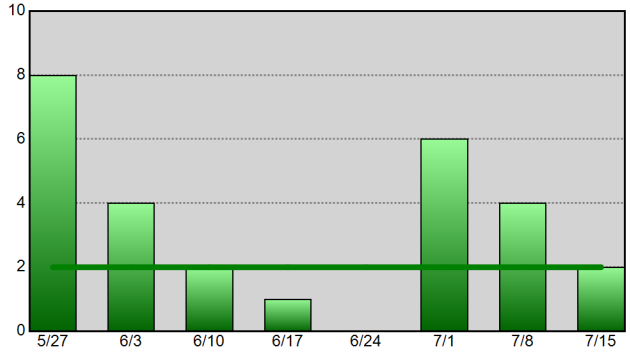

Information summarized for CompStat week ending 07-15-17.
The horizontal line on each chart represents the data set's 52-week weekly average.

Sourced from MNPD ARMS on 7/19/2017 8:39:27 AM. The figures above were sourced from incident reports using Uniform Crime Reporting definitions and reporting guidelines, based on the date when the crime was reported. This report is intended to be a management and planning tool and does not reflect the official UCR counts for the department. Incidents where a location is unknown or unspecified are included in the countywide totals.

Hermitage Precinct UCR Incident Charts

METROPOLITAN POLICE DEPARTMENT
of Nashville and Davidson County

Aggregated by precinct (incident location).
Summarized by CompStat week for past eight weeks.

All Part 1 Incidents - 52wk Avg: 115

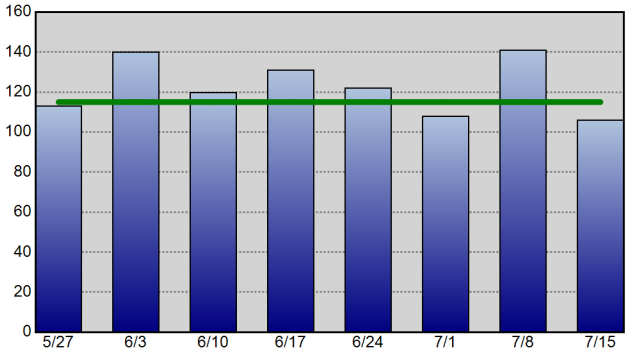

Violent Crime - 52wk Avg: 27

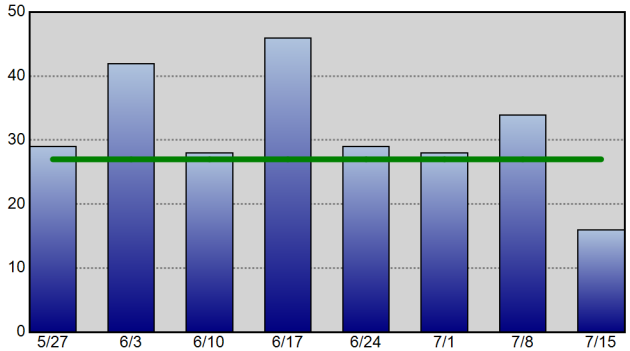

Property Crime - 52wk Avg: 88

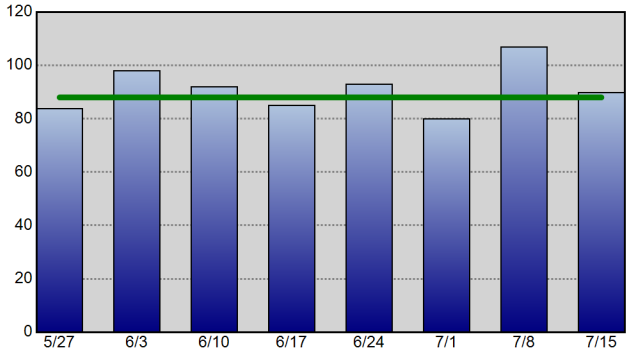

Robbery - 52wk Avg: 8

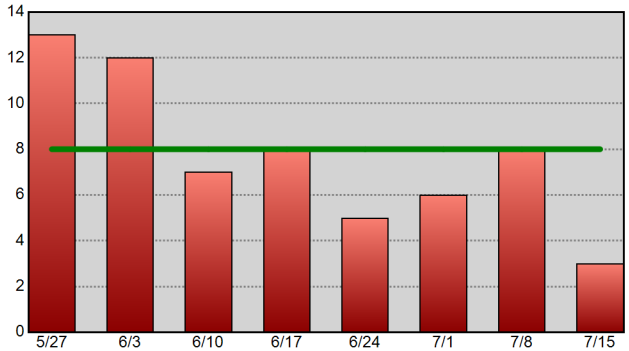

Commercial Burglary - 52wk Avg: 3

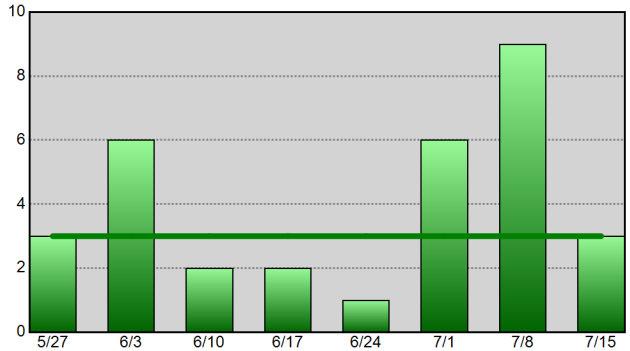

Residential Burglary - 52wk Avg: 9

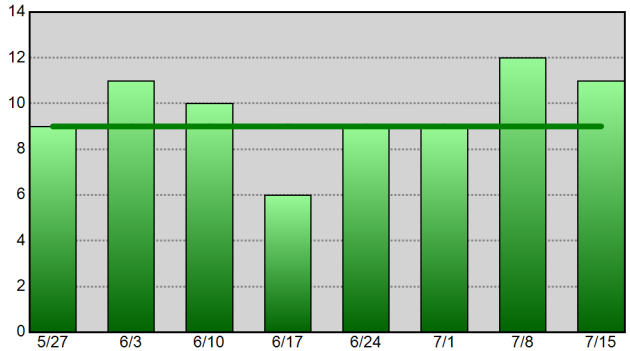

Aggravated Assault - 52wk Avg: 16

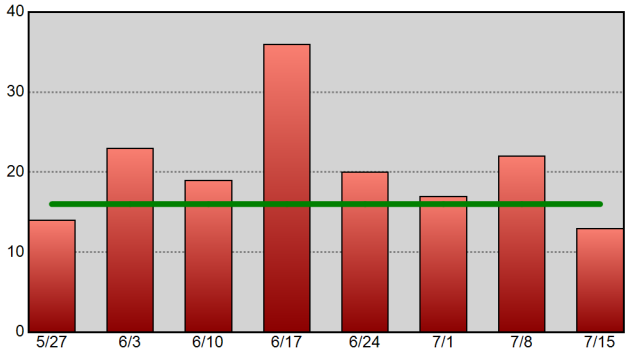

Theft From Vehicle - 52wk Avg: 18

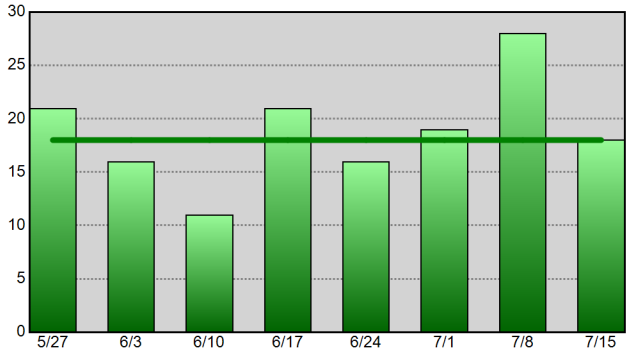

Vehicle Theft - 52wk Avg: 8

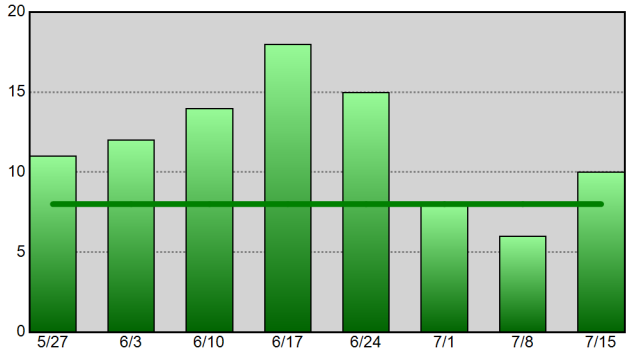

Information summarized for CompStat week ending 07-15-17.
The horizontal line on each chart represents the data set's 52-week weekly average.

Sourced from MNPD ARMS on 7/19/2017 8:39:29 AM. The figures above were sourced from incident reports using Uniform Crime Reporting definitions and reporting guidelines, based on the date when the crime was reported. This report is intended to be a management and planning tool and does not reflect the official UCR counts for the department. Incidents where a location is unknown or unspecified are included in the countywide totals.

North Precinct UCR Incident Charts

Aggregated by precinct (incident location).

Summarized by CompStat week for past eight weeks.

METROPOLITAN POLICE DEPARTMENT

of Nashville and Davidson County

All Part 1 Incidents - 52wk Avg: 82

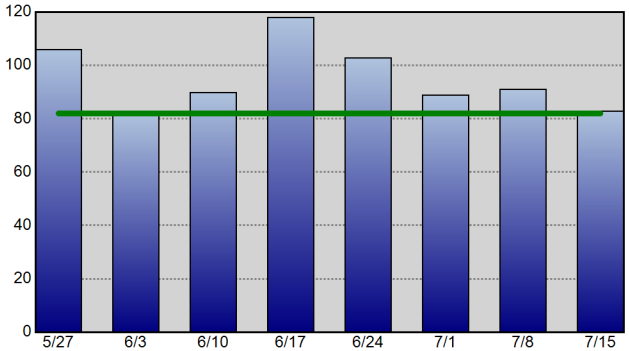

Violent Crime - 52wk Avg: 26

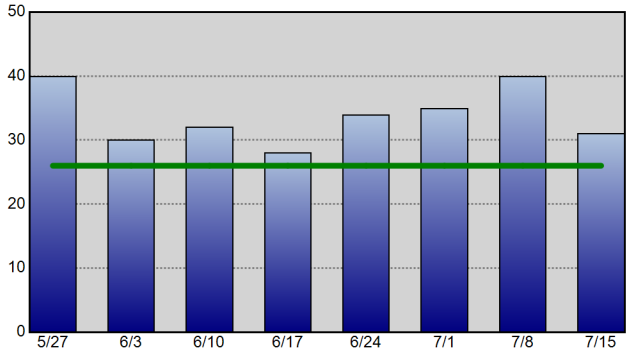

Property Crime - 52wk Avg: 55

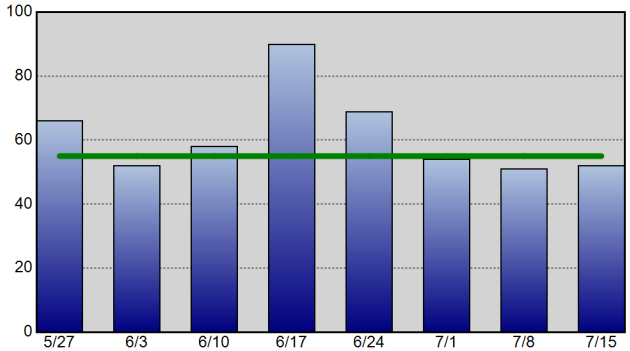

Robbery - 52wk Avg: 6

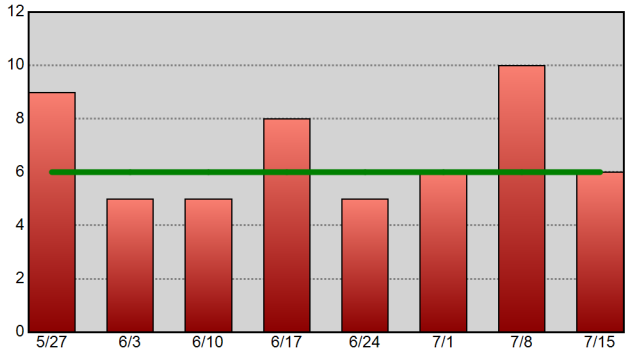

Commercial Burglary - 52wk Avg: 2

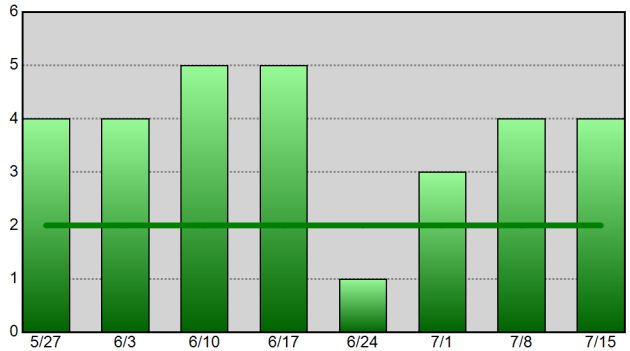

Residential Burglary - 52wk Avg: 9

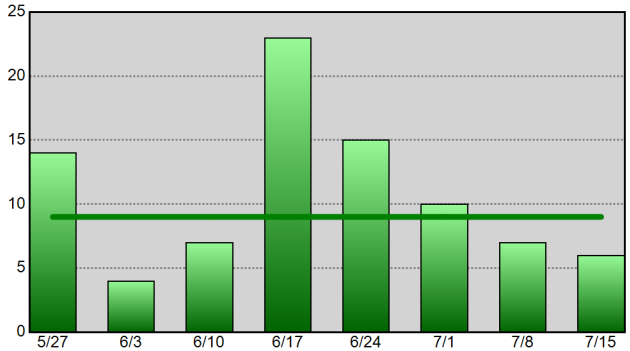

Aggravated Assault - 52wk Avg: 18

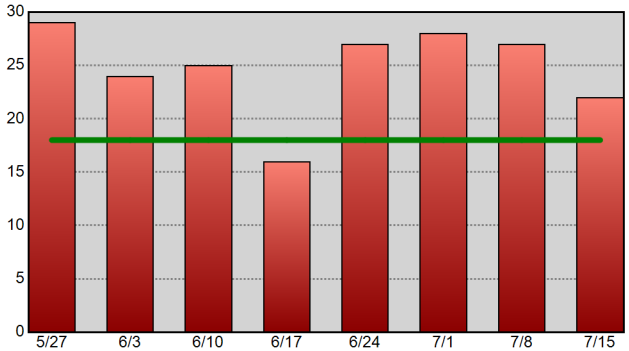

Theft From Vehicle - 52wk Avg: 9

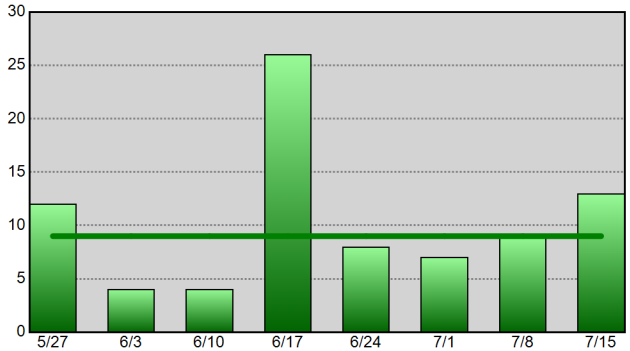

Vehicle Theft - 52wk Avg: 6

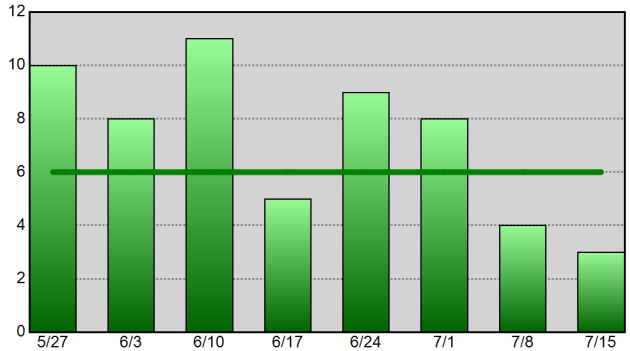

Information summarized for CompStat week ending 07-15-17. The horizontal line on each chart represents the data set's 52-week weekly average.

Sourced from MNPD ARMS on 7/19/2017 8:39:30 AM. The figures above were sourced from incident reports using Uniform Crime Reporting definitions and reporting guidelines, based on the date when the crime was reported. This report is intended to be a management and planning tool and does not reflect the official UCR counts for the department. Incidents where a location is unknown or unspecified are included in the countywide totals.

Madison Precinct UCR Incident Charts

Aggregated by precinct (incident location).

Summarized by CompStat week for past eight weeks.

METROPOLITAN POLICE DEPARTMENT

of Nashville and Davidson County

All Part 1 Incidents - 52wk Avg: 73

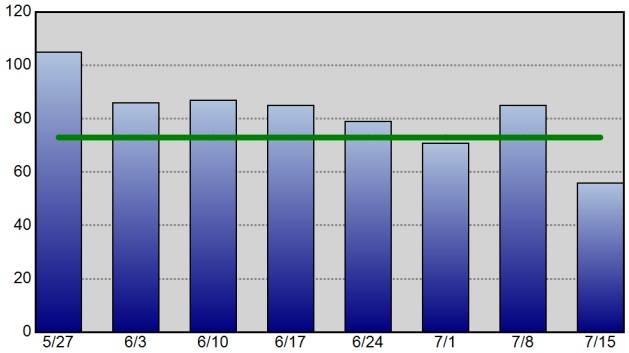

Violent Crime - 52wk Avg: 15

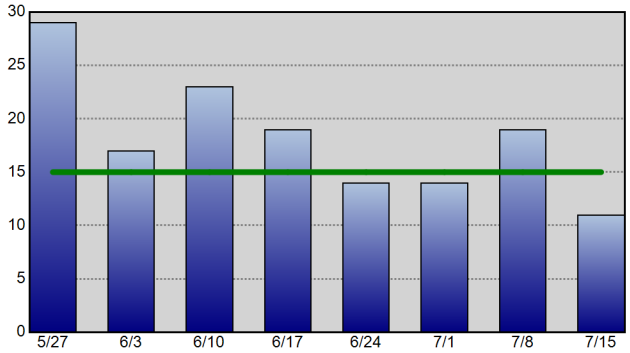

Property Crime - 52wk Avg: 58

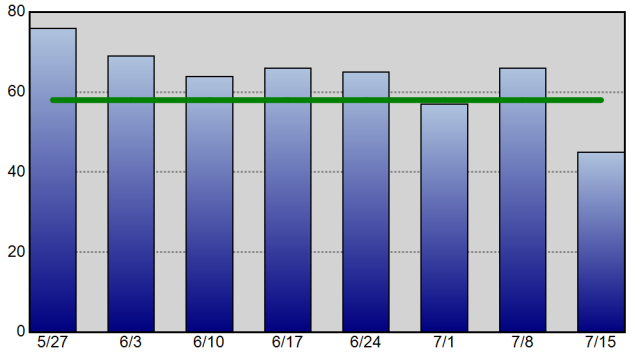

Robbery - 52wk Avg: 3

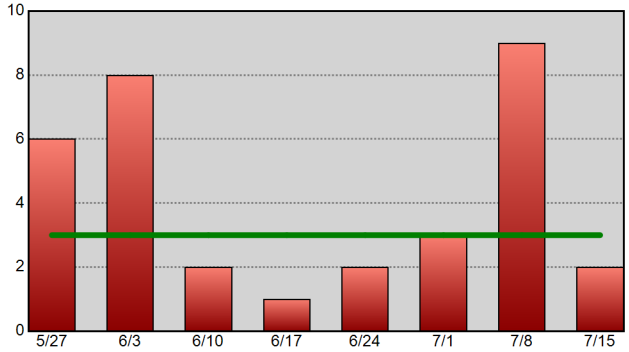

Commercial Burglary - 52wk Avg: 1

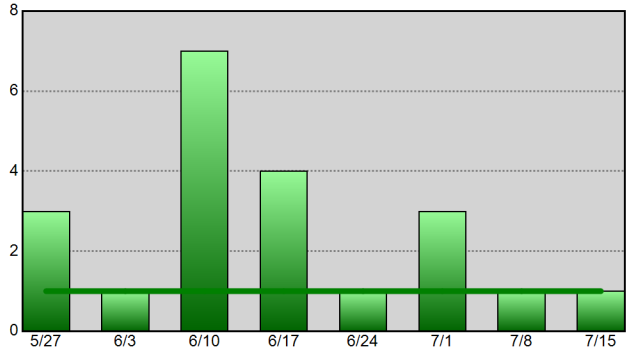

Residential Burglary - 52wk Avg: 7

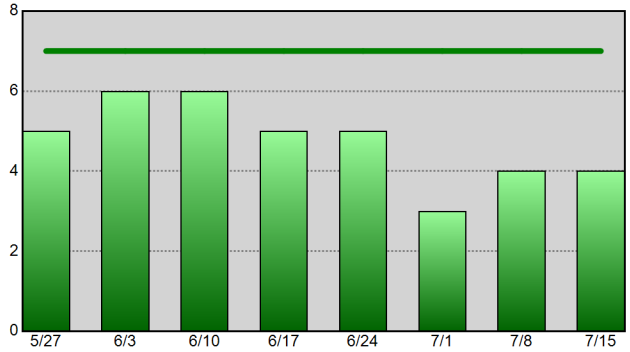

Aggravated Assault - 52wk Avg: 10

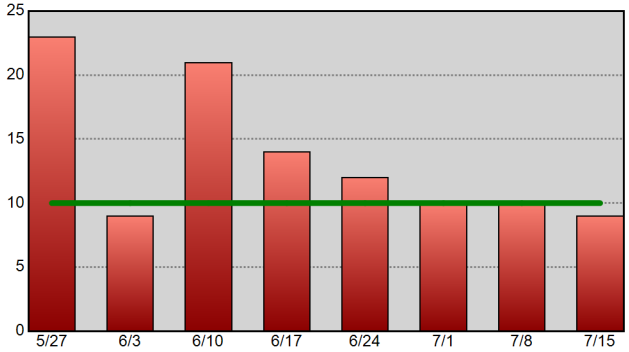

Theft From Vehicle - 52wk Avg: 8

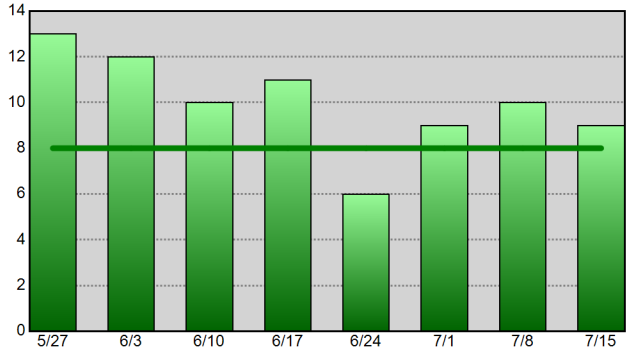

Vehicle Theft - 52wk Avg: 5

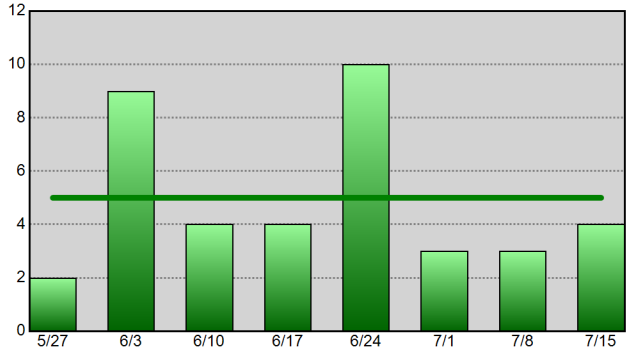

Information summarized for CompStat week ending 07-15-17.
The horizontal line on each chart represents the data set's 52-week weekly average.

Sourced from MNPD ARMS on 7/19/2017 8:39:31 AM. The figures above were sourced from incident reports using Uniform Crime Reporting definitions and reporting guidelines, based on the date when the crime was reported. This report is intended to be a management and planning tool and does not reflect the official UCR counts for the department. Incidents where a location is unknown or unspecified are included in the countywide totals.

Midtown Hills Precinct UCR Incident Charts

METROPOLITAN POLICE DEPARTMENT
of Nashville and Davidson County

Aggregated by precinct (incident location).
Summarized by CompStat week for past eight weeks.

All Part 1 Incidents - 52wk Avg: 74

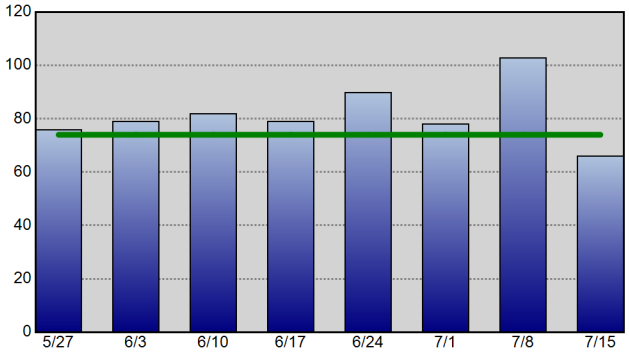

Violent Crime - 52wk Avg: 13

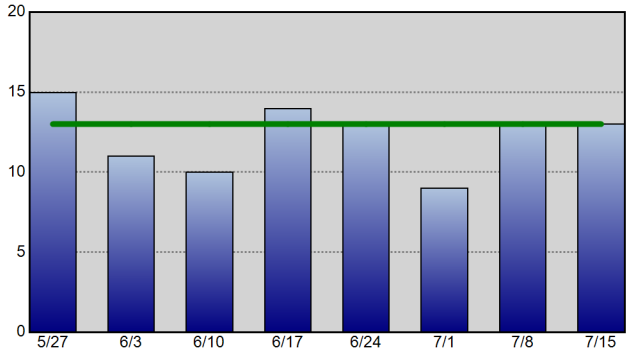

Property Crime - 52wk Avg: 61

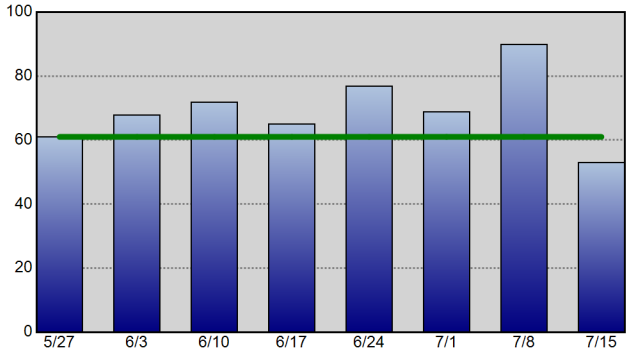

Robbery - 52wk Avg: 3

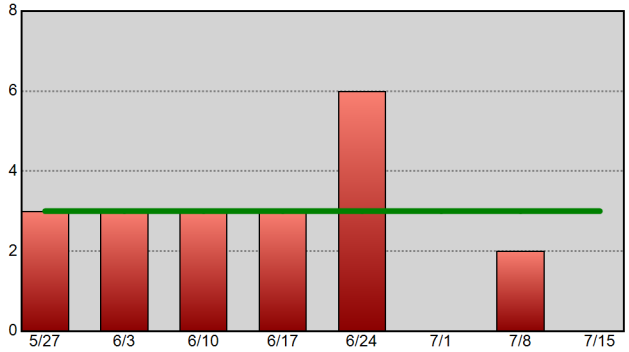

Commercial Burglary - 52wk Avg: 4

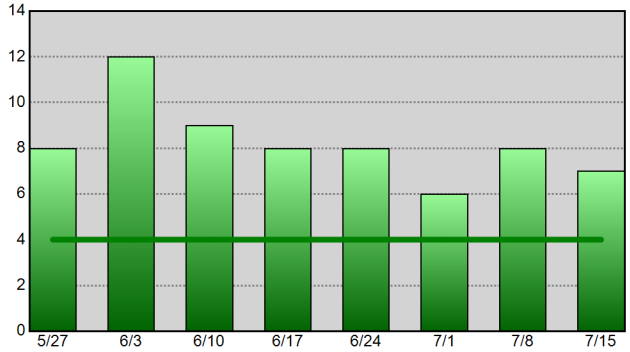

Residential Burglary - 52wk Avg: 5

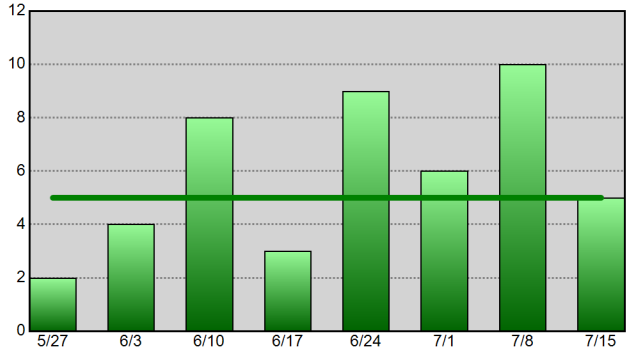

Aggravated Assault - 52wk Avg: 8

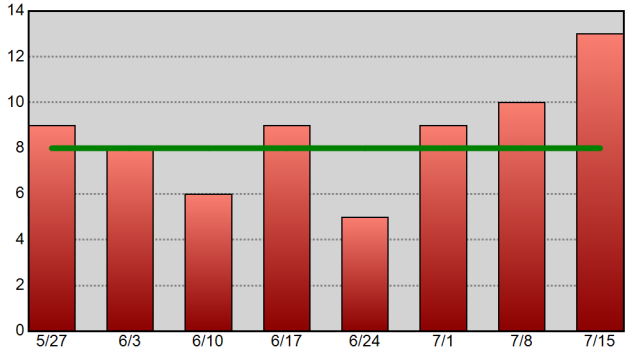

Theft From Vehicle - 52wk Avg: 16

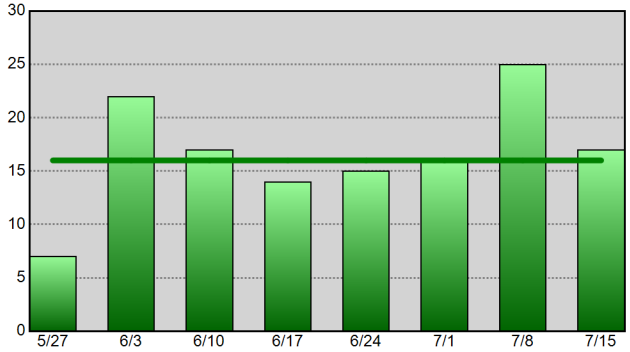

Vehicle Theft - 52wk Avg: 4

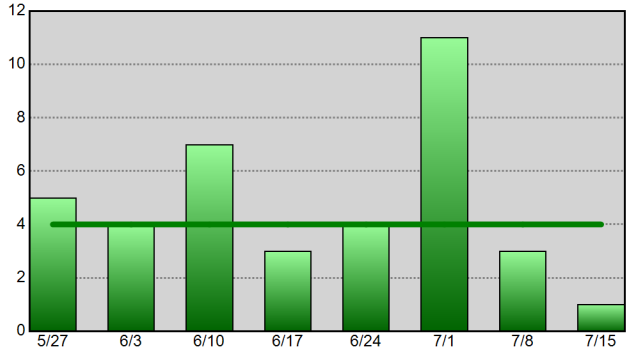

Information summarized for CompStat week ending 07-15-17.
The horizontal line on each chart represents the data set's 52-week weekly average.

Sourced from MNPD ARMS on 7/19/2017 8:39:32 AM. The figures above were sourced from incident reports using Uniform Crime Reporting definitions and reporting guidelines, based on the date when the crime was reported. This report is intended to be a management and planning tool and does not reflect the official UCR counts for the department. Incidents where a location is unknown or unspecified are included in the countywide totals.

UCR Incidents - Annual Totals

Based on date when each incident was reported.

METROPOLITAN POLICE DEPARTMENT

of Nashville and Davidson County

Year End Totals - All Part 1 Incidents (Prior 9 Year Annual Avg: 35,133)

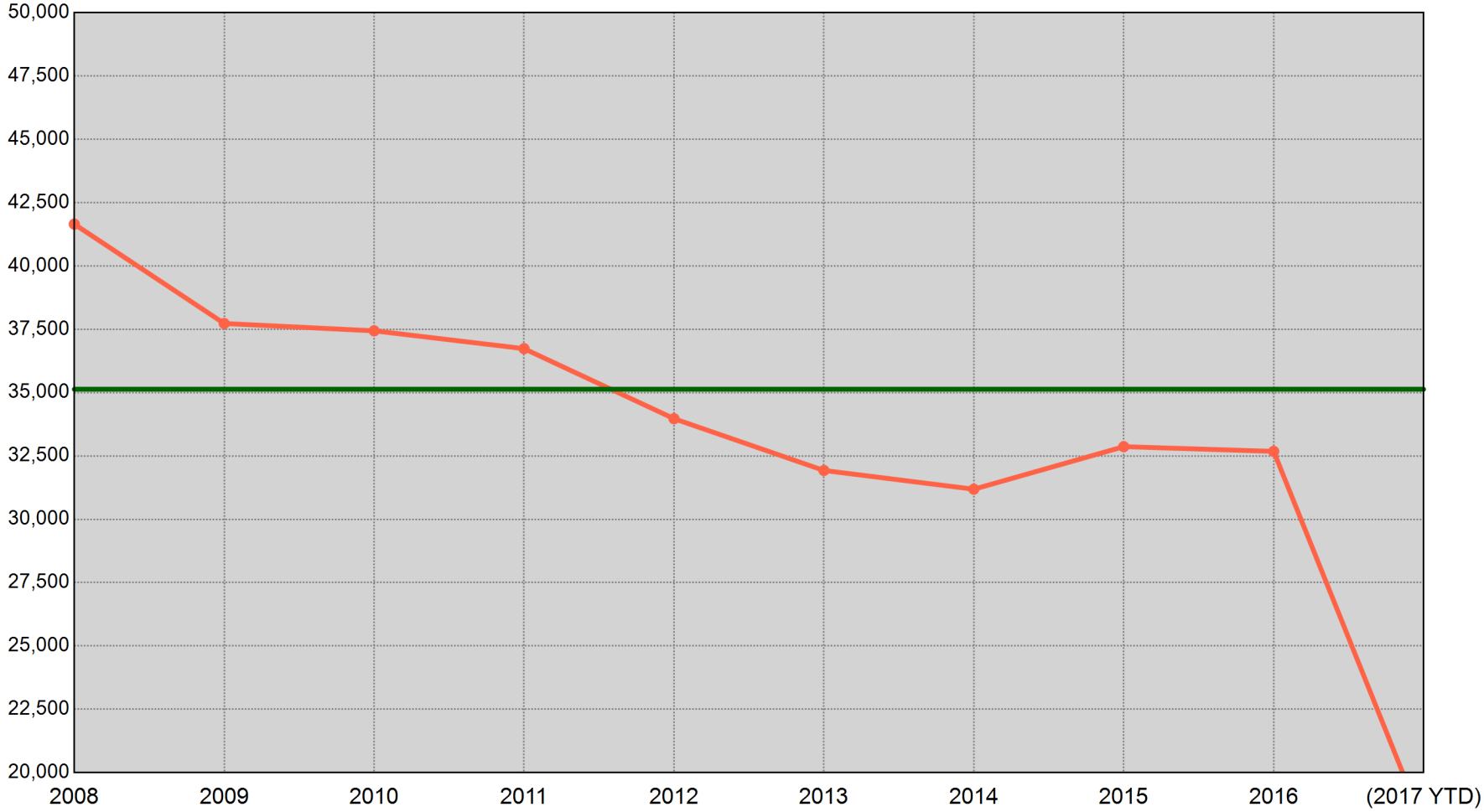

2008	2009	2010	2011	2012	2013	2014	2015	2016	(2017 YTD)
41,653 Incidents	37,730 Incidents	37,440 Incidents	36,736 Incidents	33,972 Incidents	31,927 Incidents	31,187 Incidents	32,867 Incidents	32,681 Incidents	17,944 Incidents

"(2017 YTD)" is a count of UCR incidents reported between 01/01/2017 and 07/15/2017. The green horizontal line represents the average of the nine prior annual totals.

Sourced from MNPD ARMS on 7/19/2017 8:39:33 AM. The figures above were sourced from incident reports using Uniform Crime Reporting definitions and reporting guidelines, based on the date when the crime was reported. This report is intended to be a management and planning tool and does not reflect the official UCR counts for the department. Incidents where a location is unknown or unspecified are included in the countywide totals.

UCR Incidents - YTD Comparisons: All Incidents

METROPOLITAN POLICE DEPARTMENT
of Nashville and Davidson County

Aggregated by precinct (incident location). Based on date when each incident was reported.

		2009 YTD to 2017 YTD	2010 YTD to 2017 YTD	2011 YTD to 2017 YTD	2012 YTD to 2017 YTD	2013 YTD to 2017 YTD	2014 YTD to 2017 YTD	2015 YTD to 2017 YTD	2016 YTD to 2017 YTD	8 YTD Avg to 2017 YTD	5 YTD Avg to 2017 YTD
West	Prior YTD	2,042	2,178	1,961	1,992	2,300	1,874	1,819	1,895	2,007	1,976
	YTD	1,994	1,994	1,994	1,994	1,994	1,994	1,994	1,994	1,994	1,994
	% Change	-2.4%	-8.4%	1.7%	0.1%	-13.3%	6.4%	9.6%	5.2%	-0.6%	0.9%
East	Prior YTD	2,515	2,423	2,680	2,397	2,094	1,792	1,983	1,915	2,224	2,036
	YTD	2,021	2,021	2,021	2,021	2,021	2,021	2,021	2,021	2,021	2,021
	% Change	-19.6%	-16.6%	-24.6%	-15.7%	-3.5%	12.8%	1.9%	5.5%	-9.1%	-0.7%
South	Prior YTD	3,677	3,463	3,620	3,072	3,149	3,021	3,148	3,315	3,308	3,141
	YTD	3,121	3,121	3,121	3,121	3,121	3,121	3,121	3,121	3,121	3,121
	% Change	-15.1%	-9.9%	-13.8%	1.6%	-0.9%	3.3%	-0.9%	-5.9%	-5.7%	-0.6%
Central	Prior YTD	961	792	882	906	741	704	734	750	808	767
	YTD	955	955	955	955	955	955	955	955	955	955
	% Change	-0.6%	20.6%	8.3%	5.4%	28.9%	35.7%	30.1%	27.3%	18.2%	24.5%
Hermitage	Prior YTD	3,367	3,461	3,263	3,233	3,266	3,080	2,976	3,217	3,232	3,154
	YTD	3,240	3,240	3,240	3,240	3,240	3,240	3,240	3,240	3,240	3,240
	% Change	-3.8%	-6.4%	-0.7%	0.2%	-0.8%	5.2%	8.9%	0.7%	0.2%	2.7%
North	Prior YTD	2,331	2,207	2,193	2,096	2,110	2,001	2,036	2,130	2,138	2,074
	YTD	2,370	2,370	2,370	2,370	2,370	2,370	2,370	2,370	2,370	2,370
	% Change	1.7%	7.4%	8.1%	13.1%	12.3%	18.4%	16.4%	11.3%	10.9%	14.3%
Madison	Prior YTD	2,315	2,272	2,079	2,189	1,811	1,792	2,016	1,997	2,058	1,961
	YTD	2,117	2,117	2,117	2,117	2,117	2,117	2,117	2,117	2,117	2,117
	% Change	-8.6%	-6.8%	1.8%	-3.3%	16.9%	18.1%	5.0%	6.0%	2.9%	8.0%
Midtown Hills	Prior YTD	2,566	2,473	2,434	2,135	2,127	1,967	1,829	1,894	2,178	1,990
	YTD	2,124	2,124	2,124	2,124	2,124	2,124	2,124	2,124	2,124	2,124
	% Change	-17.2%	-14.1%	-12.7%	-0.5%	-0.1%	8.0%	16.1%	12.1%	-2.5%	6.7%
Not Validated	Prior YTD	123	23	1	2	1	0	5	1	19	1
	YTD	2	2	2	2	2	2	2	2	2	2
	% Change	-98.4%	-91.3%	100.0%	0.0%	100.0%	-	-60.0%	100.0%	-89.5%	100.0%
County	Prior YTD	19,897	19,292	19,113	18,022	17,599	16,231	16,546	17,114	17,976	17,102
	YTD	17,944	17,944	17,944	17,944	17,944	17,944	17,944	17,944	17,944	17,944
	% Change	-9.8%	-7.0%	-6.1%	-0.4%	2.0%	10.6%	8.4%	4.8%	-0.2%	4.9%

Information summarized for CompStat week ending 07/15/2017.

Sourced from MNPD ARMS on 7/19/2017 8:39:33 AM. The figures above were sourced from incident reports using Uniform Crime Reporting definitions and reporting guidelines, based on the date when the crime was reported. This report is intended to be a management and planning tool and does not reflect the official UCR counts for the department. Incidents where a location is unknown or unspecified are included in the countywide totals. 'Unknown' refers to records in which the address is listed as 'Unknown' on the incident report. 'Not Validated' refers to records that were entered in with an invalid addresses.

County UCR Incidents - YTD Comparison Charts

Aggregated by precinct (incident location). Based on date when each incident was reported.

METROPOLITAN POLICE DEPARTMENT
of Nashville and Davidson County

All Part 1 Incidents - Annual YTD Avg: 18,343 (Bar Chart)

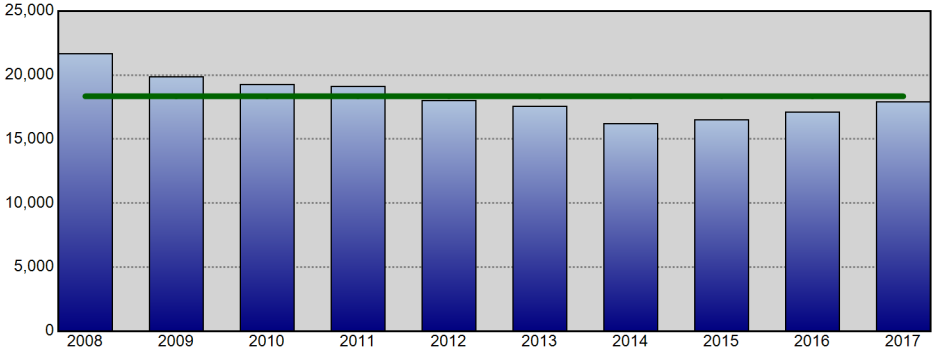

All Part 1 Incidents - Annual YTD Avg: 18,343 (Line Chart)

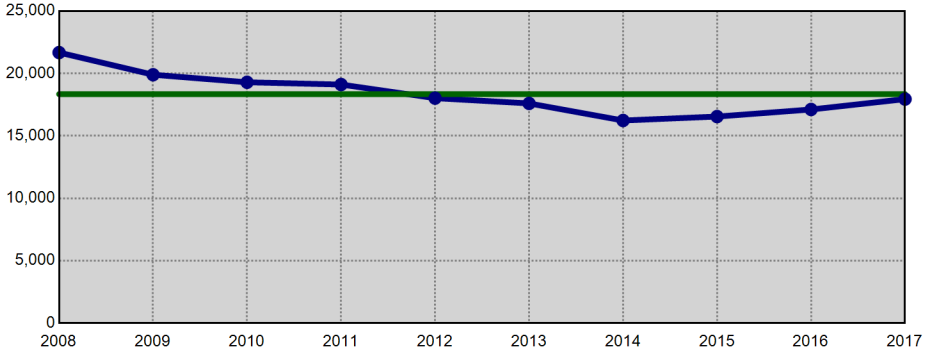

Violent Crime - Annual YTD Avg: 4,021 (Bar Chart)

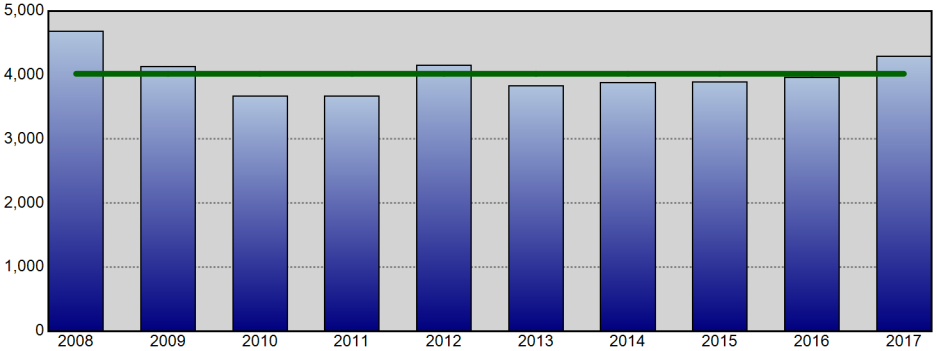

Violent Crime - Annual YTD Avg: 4,021 (Line Chart)

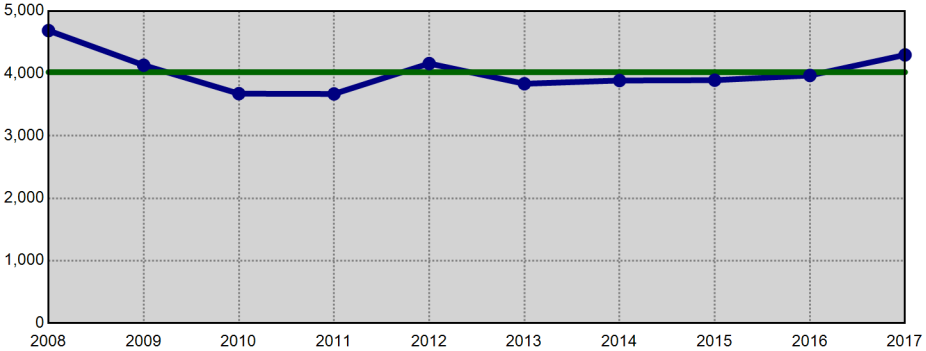

Property Crime - Annual YTD Avg: 14,323 (Bar Chart)

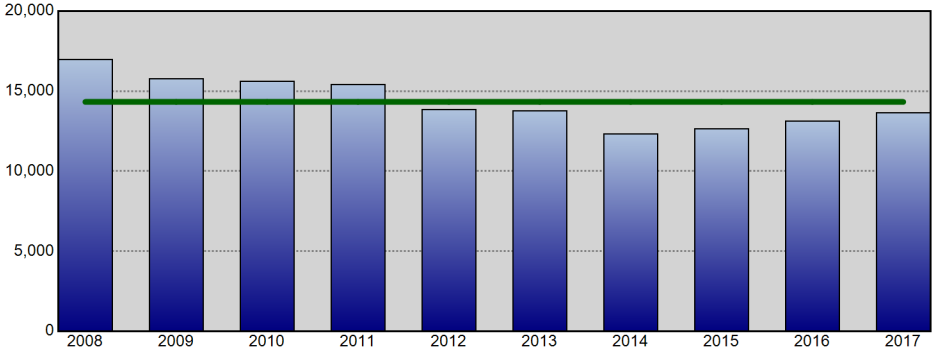

Property Crime - Annual YTD Avg: 14,323 (Line Chart)

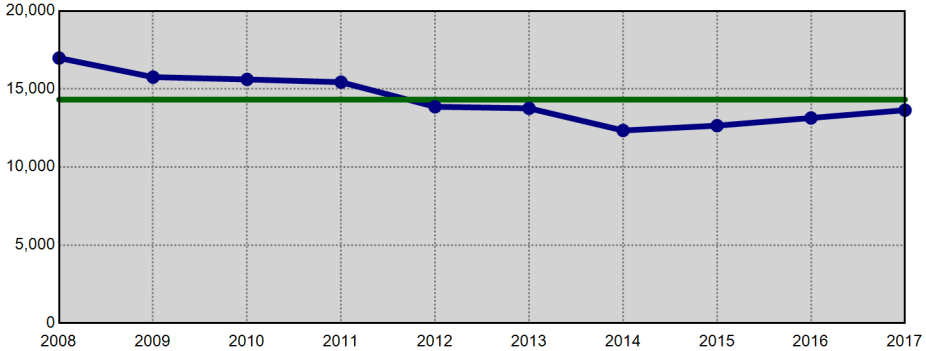

Information summarized for CompStat week ending 07/15/2017. The horizontal line on each chart represents the average of the prior 9 YTD offense totals.

Sourced from MNPD ARMS on 7/19/2017 8:39:34 AM. The figures above were sourced from incident reports using Uniform Crime Reporting definitions and reporting guidelines, based on the date when the crime was reported. This report is intended to be a management and planning tool and does not reflect the official UCR counts for the department. Incidents where a location is unknown or unspecified are included in the countywide totals.

West Precinct UCR Incidents - YTD Comparisons

Aggregated by precinct (incident location). Based on date when each incident was reported.

METROPOLITAN POLICE DEPARTMENT
of Nashville and Davidson County

All Part 1 Incidents - Annual YTD Avg: 2,032 (Bar Chart)

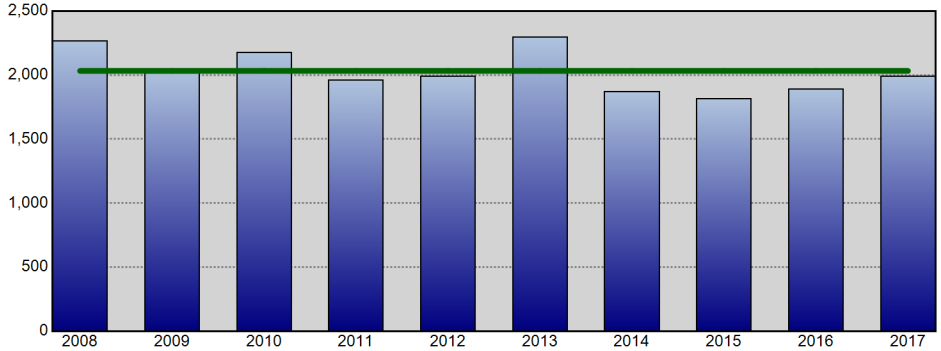

All Part 1 Incidents - Annual YTD Avg: 2,032 (Line Chart)

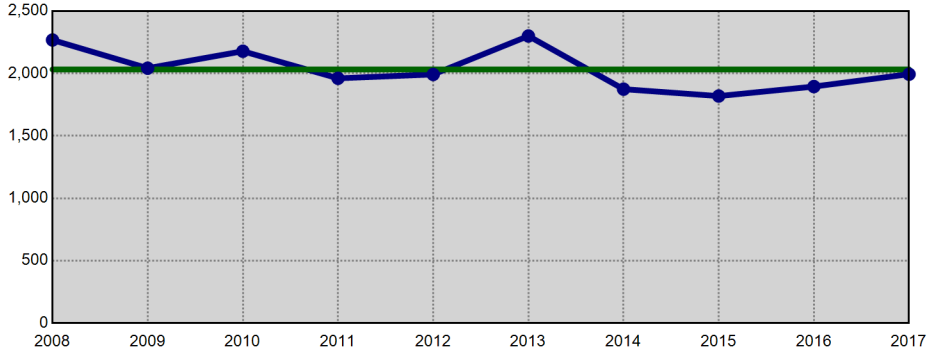

Violent Crime - Annual YTD Avg: 271 (Bar Chart)

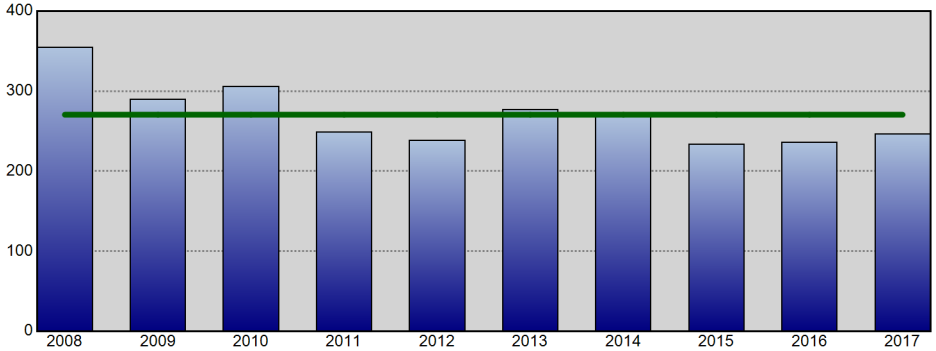

Violent Crime - Annual YTD Avg: 271 (Line Chart)

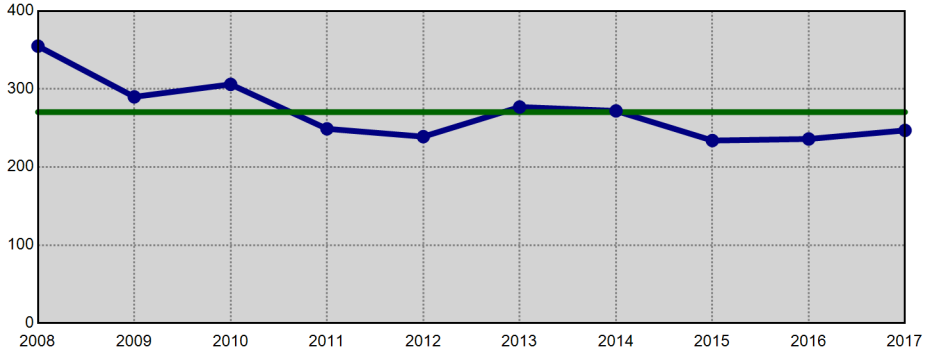

Property Crime - Annual YTD Avg: 1,762 (Bar Chart)

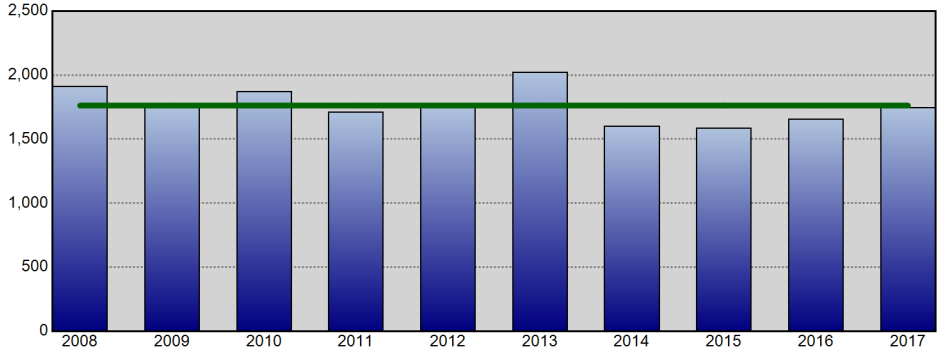

Property Crime - Annual YTD Avg: 1,762 (Line Chart)

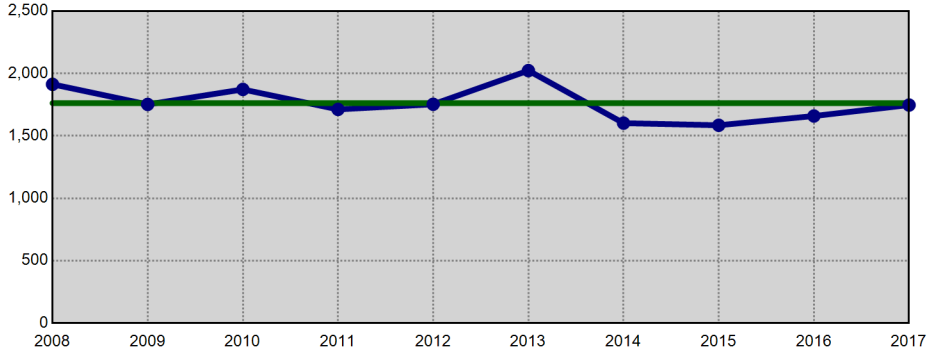

Information summarized for CompStat week ending 07/15/2017. The horizontal line on each chart represents the average of the prior 9 YTD offense totals.

Sourced from MNPD ARMS on 7/19/2017 8:39:35 AM. The figures above were sourced from incident reports using Uniform Crime Reporting definitions and reporting guidelines, based on the date when the crime was reported. This report is intended to be a management and planning tool and does not reflect the official UCR counts for the department. Incidents where a location is unknown or unspecified are included in the countywide totals.

East Precinct UCR Incidents - YTD Comparisons

Aggregated by precinct (incident location). Based on date when each incident was reported.

METROPOLITAN POLICE DEPARTMENT
of Nashville and Davidson County

All Part 1 Incidents - Annual YTD Avg: 2,259 (Bar Chart)

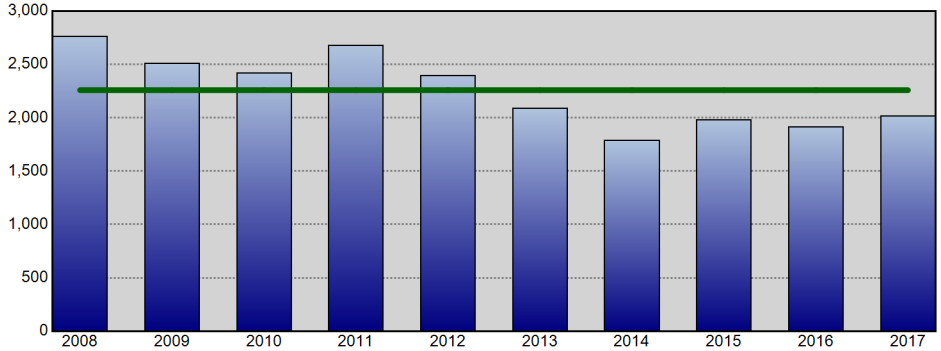

All Part 1 Incidents - Annual YTD Avg: 2,259 (Line Chart)

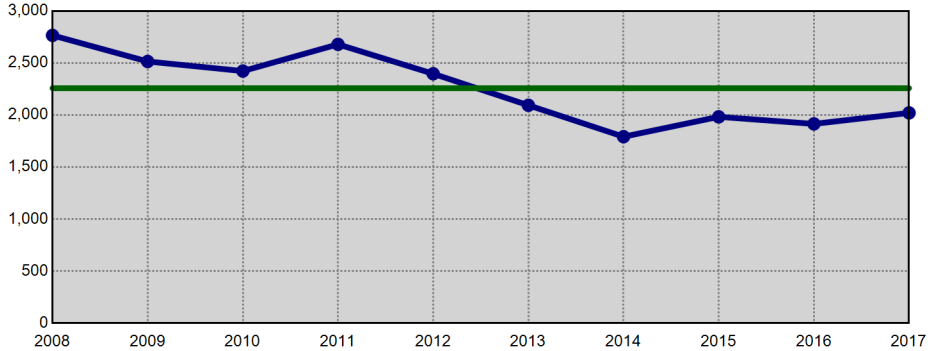

Violent Crime - Annual YTD Avg: 642 (Bar Chart)

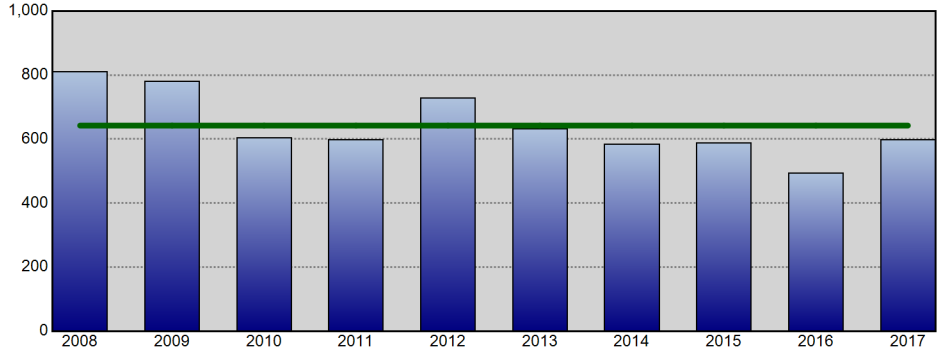

Violent Crime - Annual YTD Avg: 642 (Line Chart)

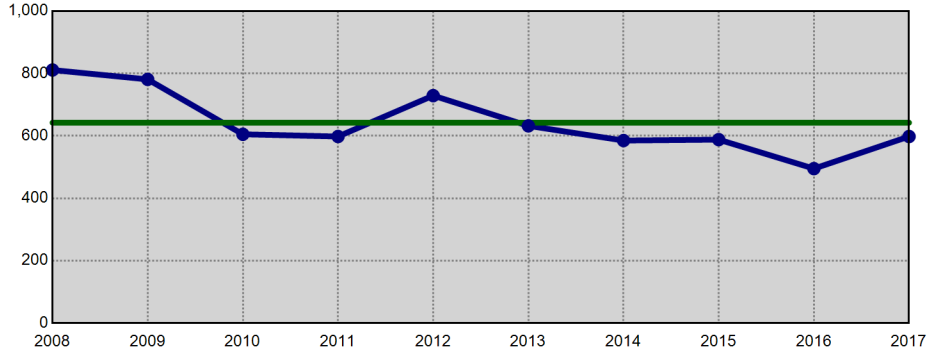

Property Crime - Annual YTD Avg: 1,616 (Bar Chart)

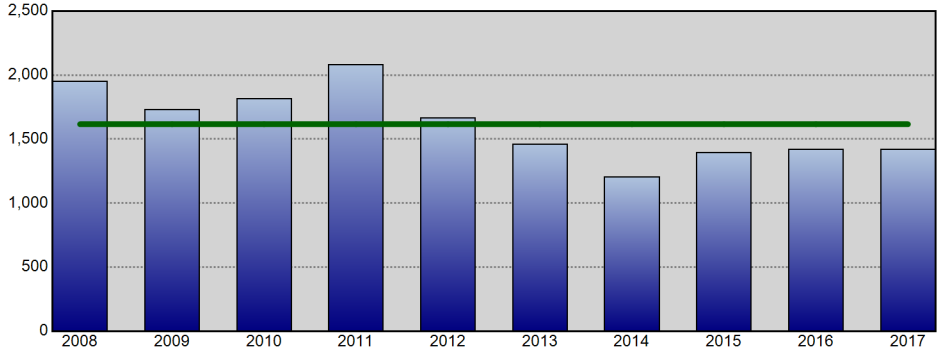

Property Crime - Annual YTD Avg: 1,616 (Line Chart)

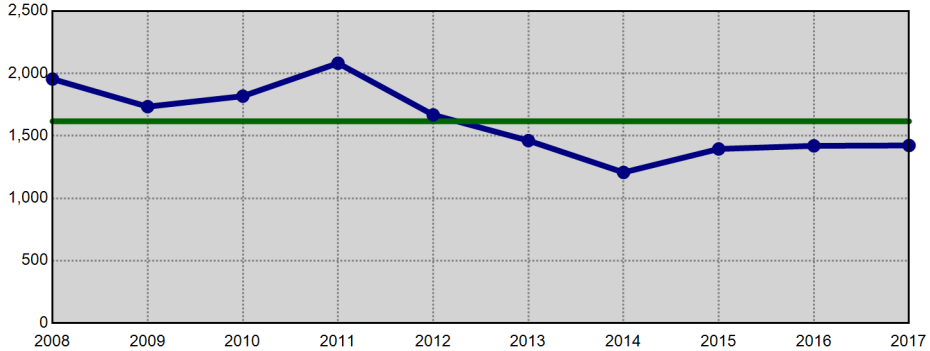

Information summarized for CompStat week ending 07/15/2017. The horizontal line on each chart represents the average of the prior 9 YTD offense totals.

Sourced from MNPD ARMS on 7/19/2017 8:39:36 AM. The figures above were sourced from incident reports using Uniform Crime Reporting definitions and reporting guidelines, based on the date when the crime was reported. This report is intended to be a management and planning tool and does not reflect the official UCR counts for the department. Incidents where a location is unknown or unspecified are included in the countywide totals.

South Precinct UCR Incidents - YTD Comparisons

Aggregated by precinct (incident location). Based on date when each incident was reported.

METROPOLITAN POLICE DEPARTMENT
of Nashville and Davidson County

All Part 1 Incidents - Annual YTD Avg: 3,348 (Bar Chart)

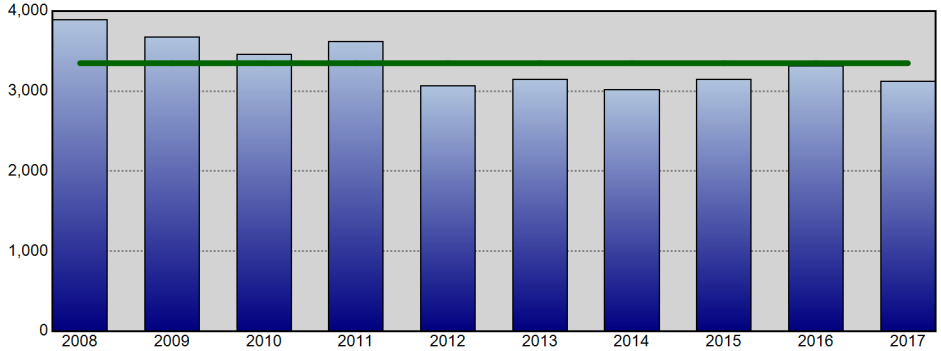

All Part 1 Incidents - Annual YTD Avg: 3,348 (Line Chart)

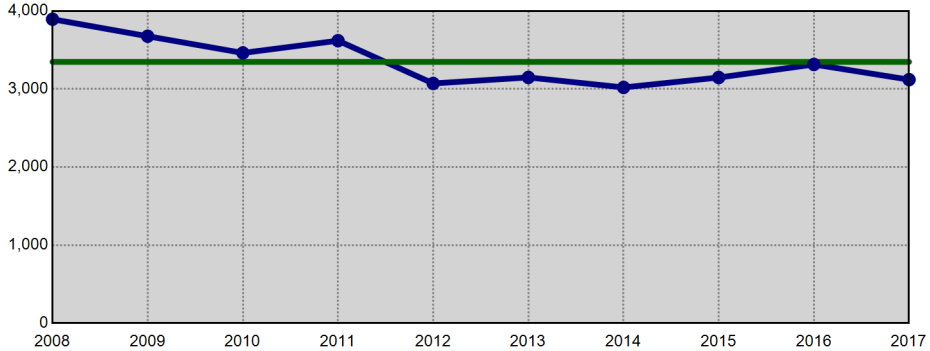

Violent Crime - Annual YTD Avg: 741 (Bar Chart)

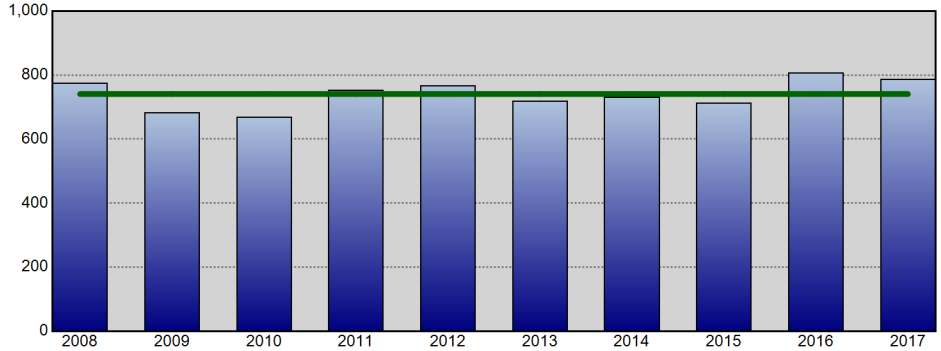

Violent Crime - Annual YTD Avg: 741 (Line Chart)

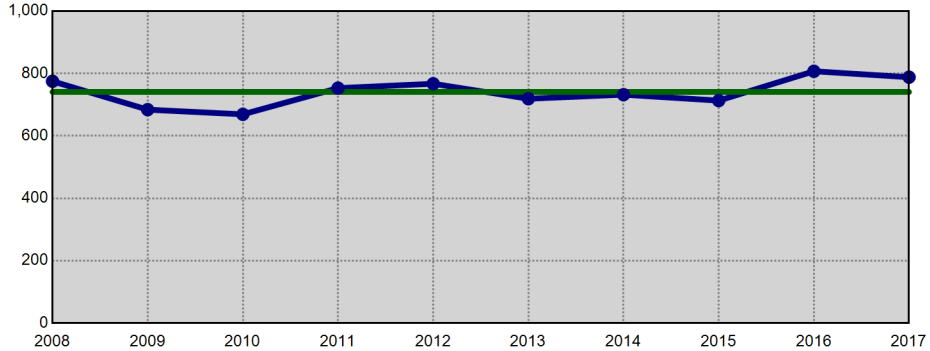

Property Crime - Annual YTD Avg: 2,607 (Bar Chart)

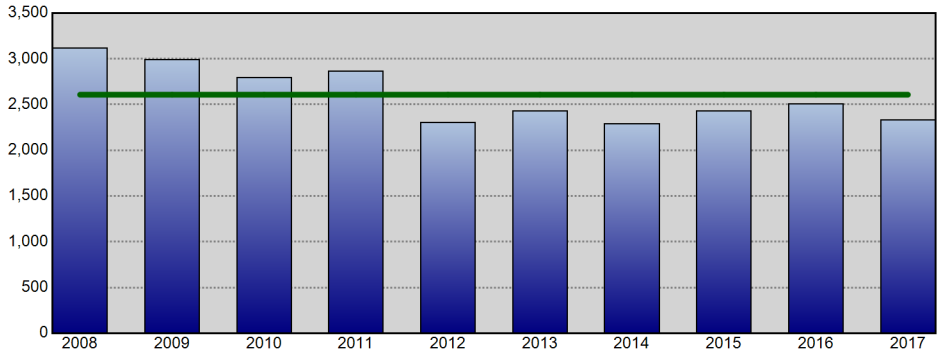

Property Crime - Annual YTD Avg: 2,607 (Line Chart)

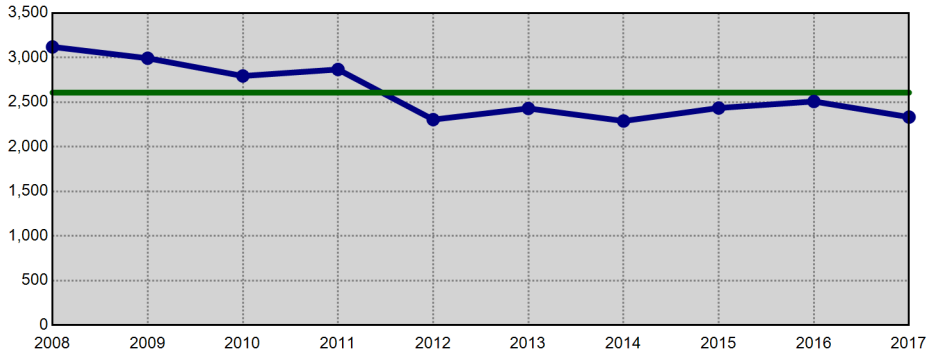

Information summarized for CompStat week ending 07/15/2017. The horizontal line on each chart represents the average of the prior 9 YTD offense totals.

Sourced from MNPD ARMS on 7/19/2017 8:39:37 AM. The figures above were sourced from incident reports using Uniform Crime Reporting definitions and reporting guidelines, based on the date when the crime was reported. This report is intended to be a management and planning tool and does not reflect the official UCR counts for the department. Incidents where a location is unknown or unspecified are included in the countywide totals.

Central Precinct UCR Incidents - YTD Comparisons

Aggregated by precinct (incident location). Based on date when each incident was reported.

METROPOLITAN POLICE DEPARTMENT
of Nashville and Davidson County

All Part 1 Incidents - Annual YTD Avg: 859 (Bar Chart)

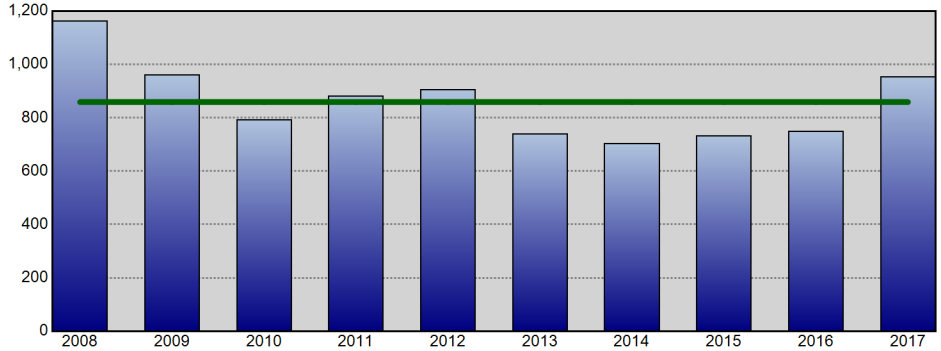

All Part 1 Incidents - Annual YTD Avg: 859 (Line Chart)

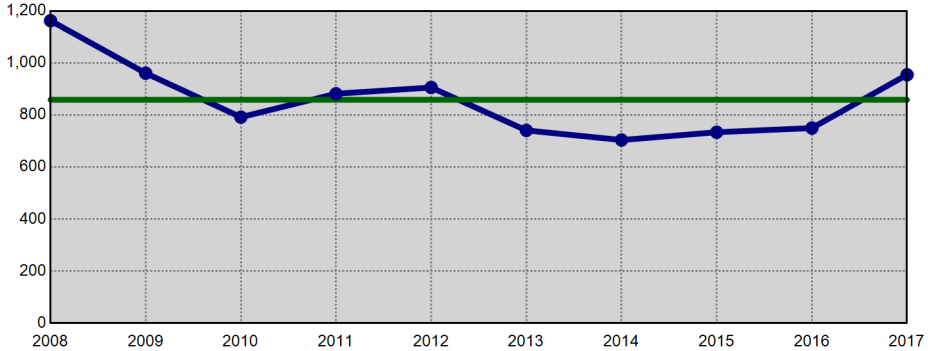

Violent Crime - Annual YTD Avg: 196 (Bar Chart)

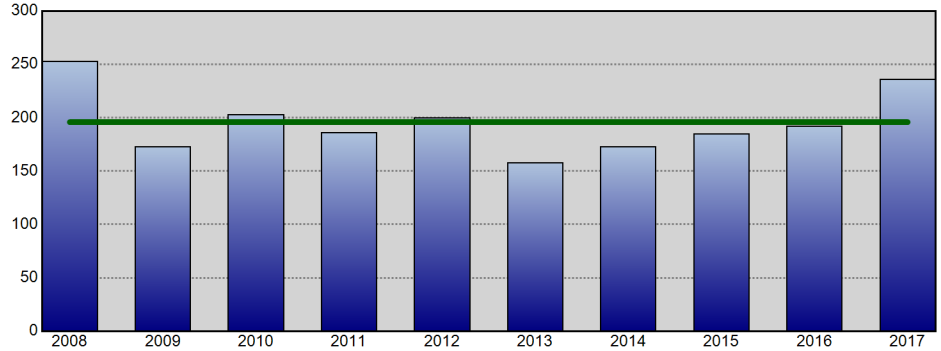

Violent Crime - Annual YTD Avg: 196 (Line Chart)

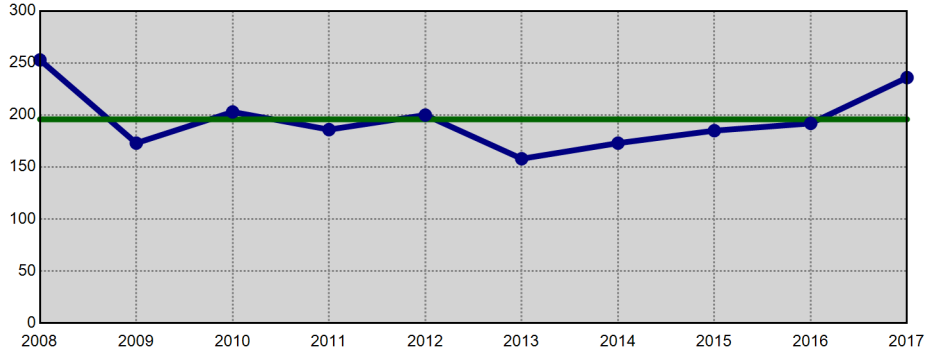

Property Crime - Annual YTD Avg: 663 (Bar Chart)

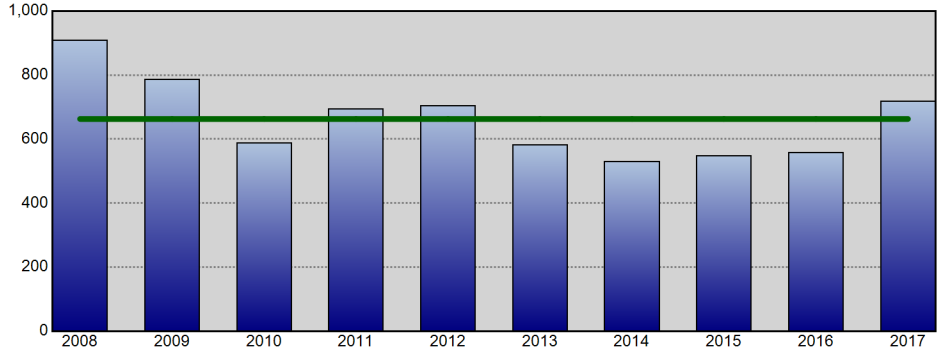

Property Crime - Annual YTD Avg: 663 (Line Chart)

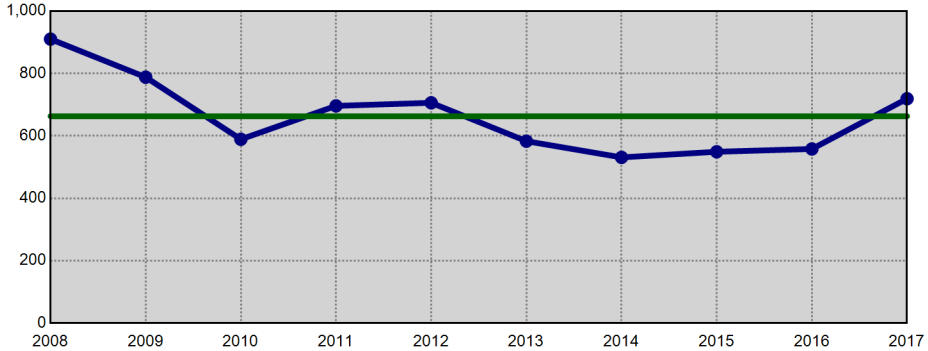

Information summarized for CompStat week ending 07/15/2017. The horizontal line on each chart represents the average of the prior 9 YTD offense totals.

Sourced from MNPD ARMS on 7/19/2017 8:39:38 AM. The figures above were sourced from incident reports using Uniform Crime Reporting definitions and reporting guidelines, based on the date when the crime was reported. This report is intended to be a management and planning tool and does not reflect the official UCR counts for the department. Incidents where a location is unknown or unspecified are included in the countywide totals.

Hermitage Precinct UCR Incidents - YTD Comparisons

METROPOLITAN POLICE DEPARTMENT
of Nashville and Davidson County

Aggregated by precinct (incident location). Based on date when each incident was reported.

All Part 1 Incidents - Annual YTD Avg: 3,281 (Bar Chart)

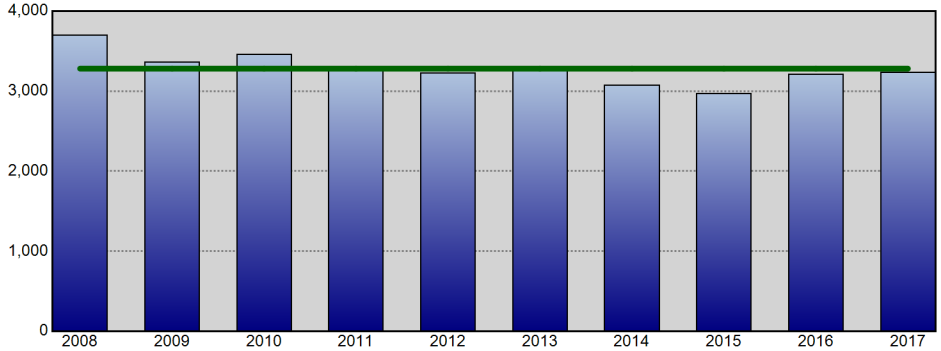

All Part 1 Incidents - Annual YTD Avg: 3,281 (Line Chart)

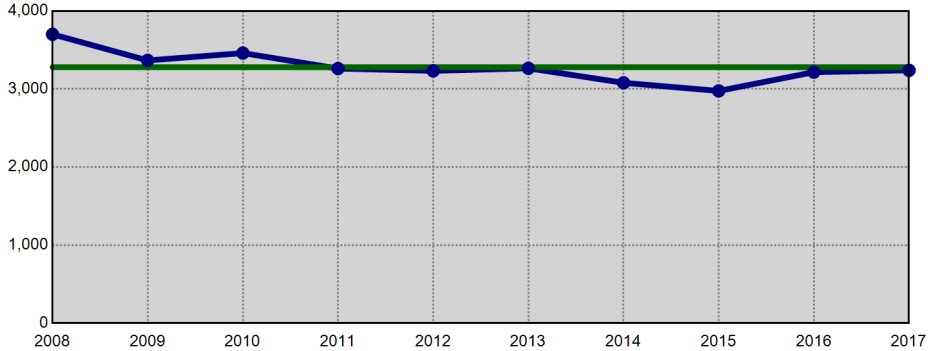

Violent Crime - Annual YTD Avg: 665 (Bar Chart)

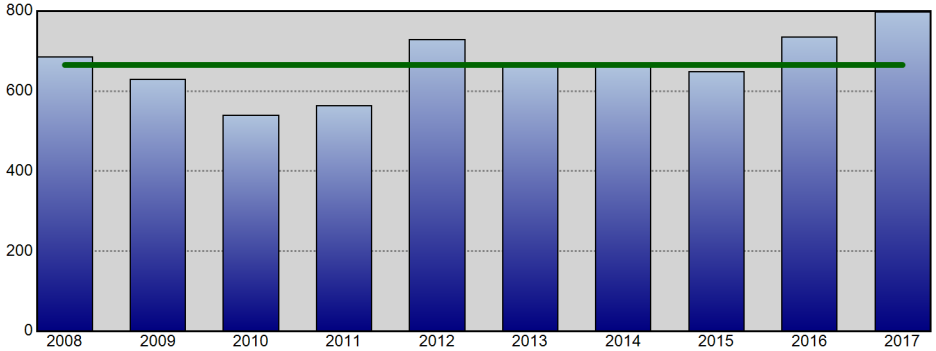

Violent Crime - Annual YTD Avg: 665 (Line Chart)

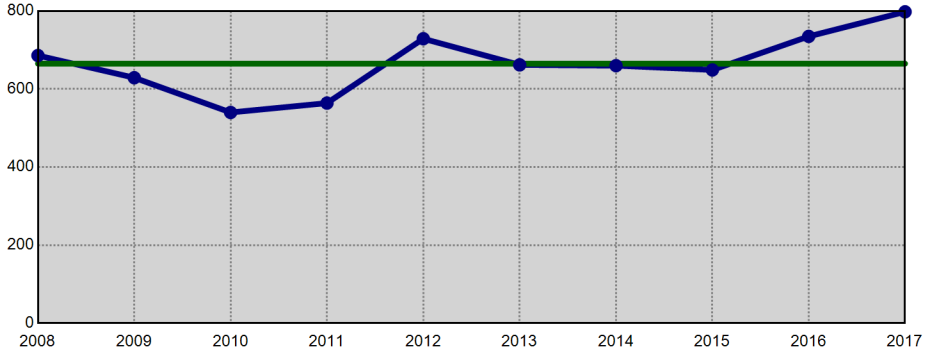

Property Crime - Annual YTD Avg: 2,615 (Bar Chart)

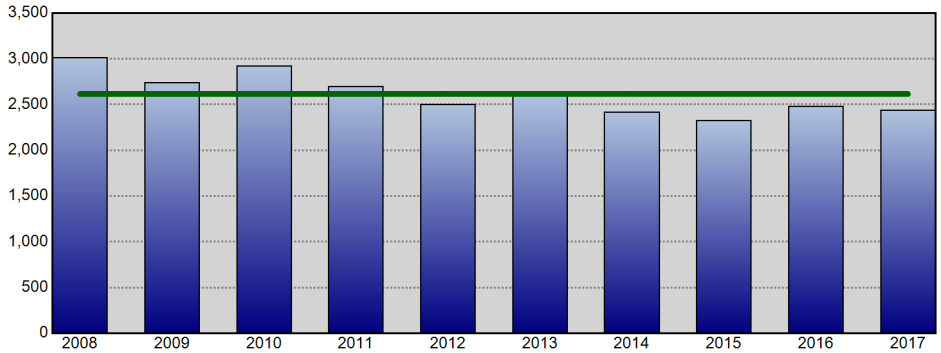

Property Crime - Annual YTD Avg: 2,615 (Line Chart)

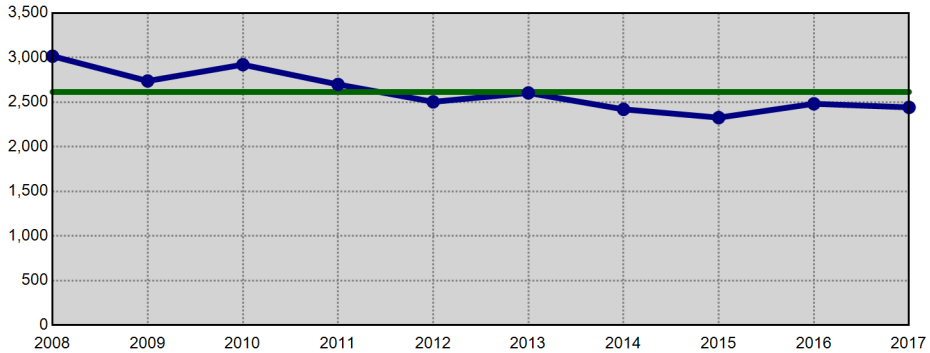

Information summarized for CompStat week ending 07/15/2017. The horizontal line on each chart represents the average of the prior 9 YTD offense totals.

Sourced from MNPD ARMS on 7/19/2017 8:39:39 AM. The figures above were sourced from incident reports using Uniform Crime Reporting definitions and reporting guidelines, based on the date when the crime was reported. This report is intended to be a management and planning tool and does not reflect the official UCR counts for the department. Incidents where a location is unknown or unspecified are included in the countywide totals.

North Precinct UCR Incidents - YTD Comparisons

Aggregated by precinct (incident location). Based on date when each incident was reported.

METROPOLITAN POLICE DEPARTMENT
of Nashville and Davidson County

All Part 1 Incidents - Annual YTD Avg: 2,201 (Bar Chart)

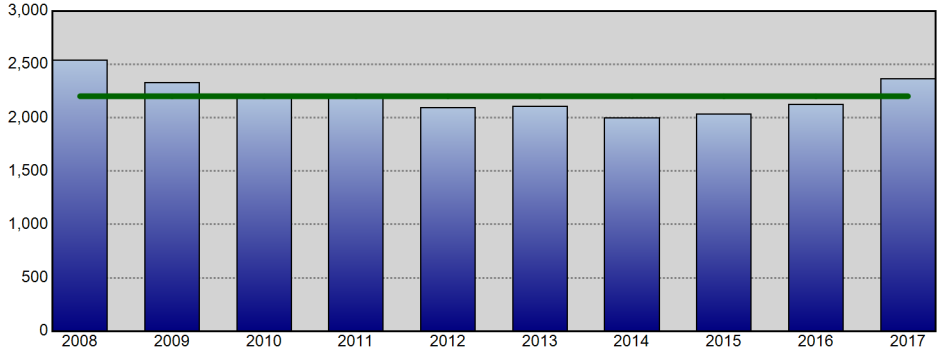

All Part 1 Incidents - Annual YTD Avg: 2,201 (Line Chart)

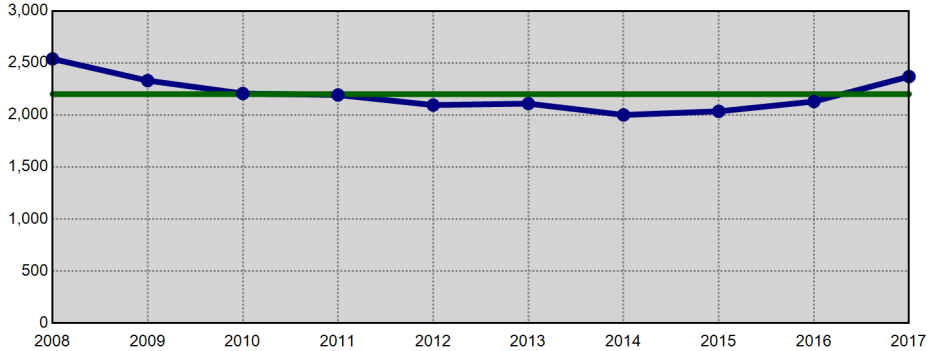

Violent Crime - Annual YTD Avg: 693 (Bar Chart)

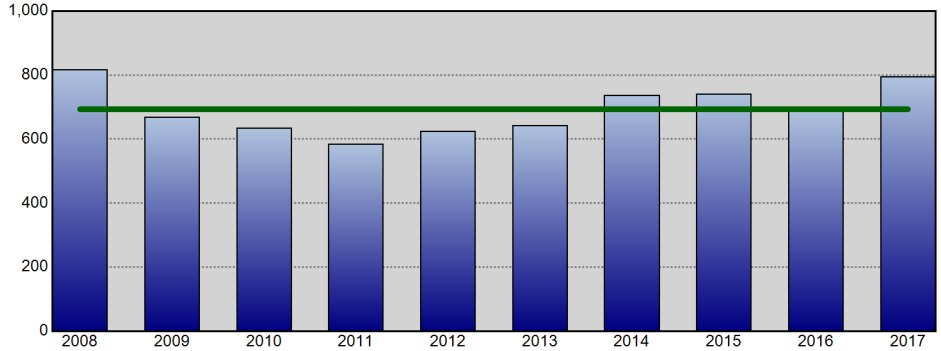

Violent Crime - Annual YTD Avg: 693 (Line Chart)

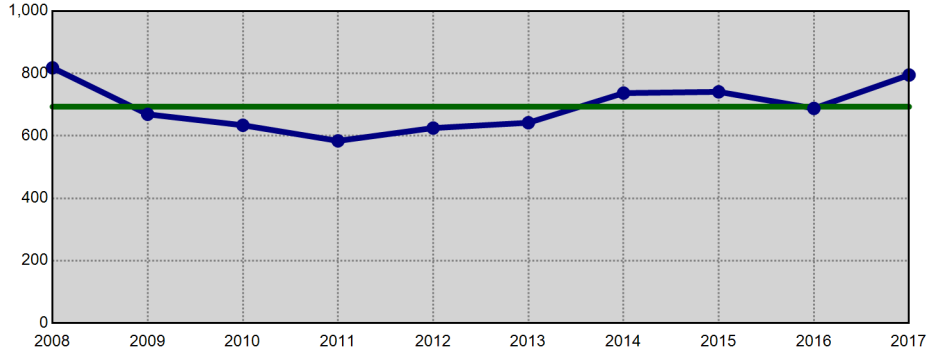

Property Crime - Annual YTD Avg: 1,508 (Bar Chart)

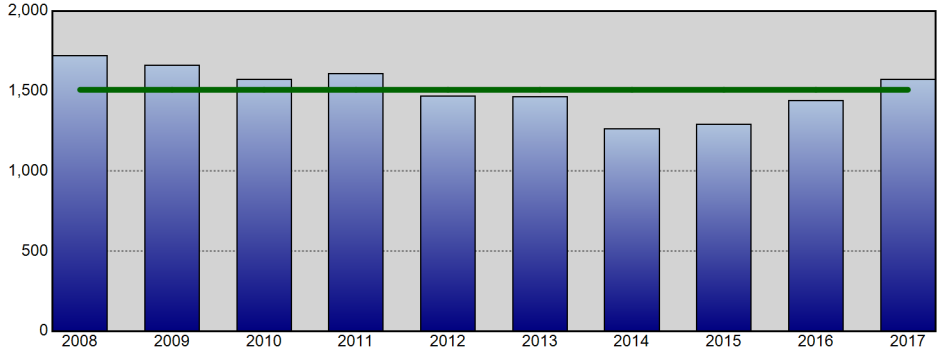

Property Crime - Annual YTD Avg: 1,508 (Line Chart)

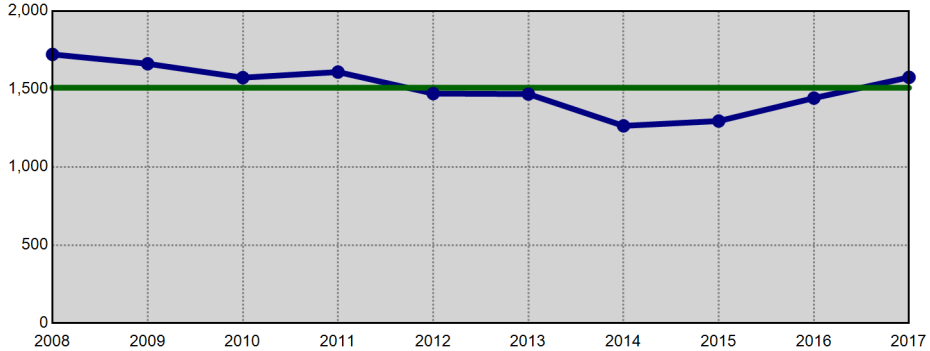

Information summarized for CompStat week ending 07/15/2017. The horizontal line on each chart represents the average of the prior 9 YTD offense totals.

Sourced from MNPD ARMS on 7/19/2017 8:39:42 AM. The figures above were sourced from incident reports using Uniform Crime Reporting definitions and reporting guidelines, based on the date when the crime was reported. This report is intended to be a management and planning tool and does not reflect the official UCR counts for the department. Incidents where a location is unknown or unspecified are included in the countywide totals.

Madison Precinct UCR Incidents - YTD Comparisons

METROPOLITAN POLICE DEPARTMENT
of Nashville and Davidson County

Aggregated by precinct (incident location). Based on date when each incident was reported.

All Part 1 Incidents - Annual YTD Avg: 2,114 (Bar Chart)

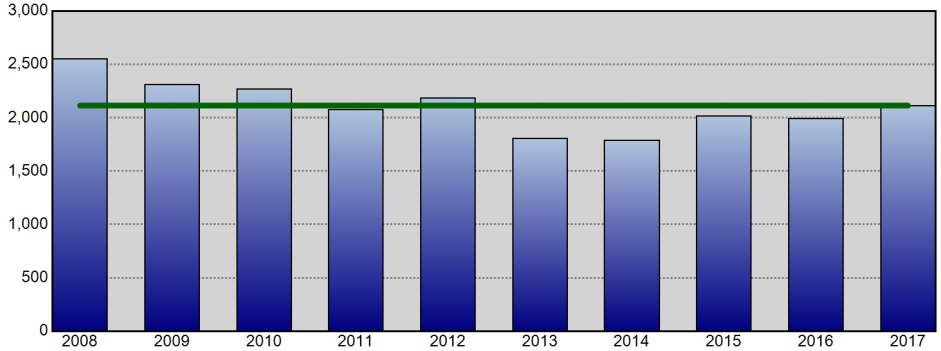

All Part 1 Incidents - Annual YTD Avg: 2,114 (Line Chart)

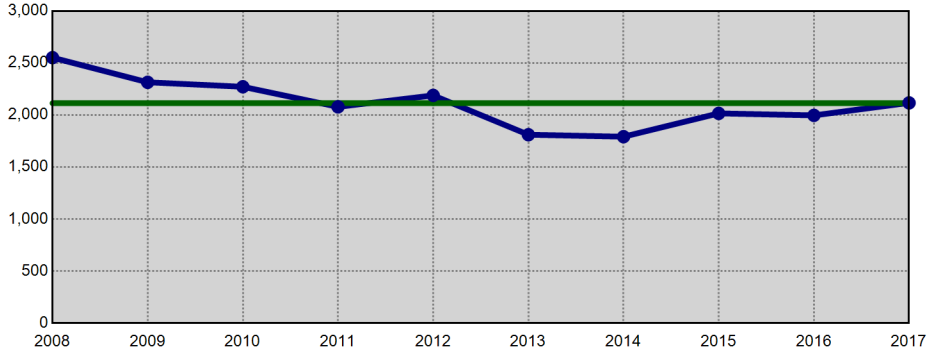

Violent Crime - Annual YTD Avg: 433 (Bar Chart)

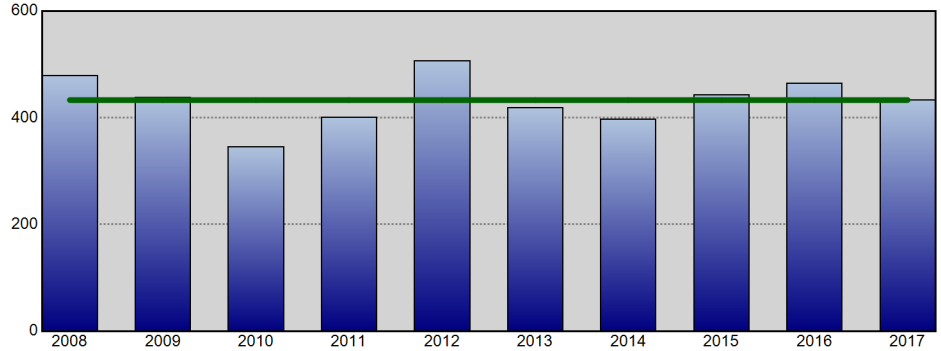

Violent Crime - Annual YTD Avg: 433 (Line Chart)

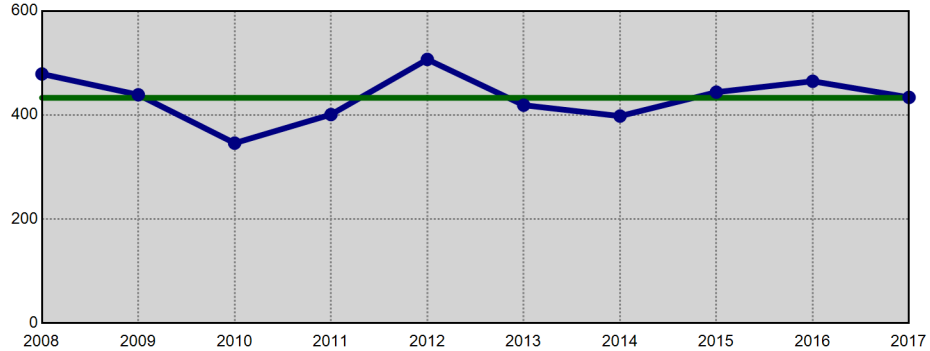

Property Crime - Annual YTD Avg: 1,681 (Bar Chart)

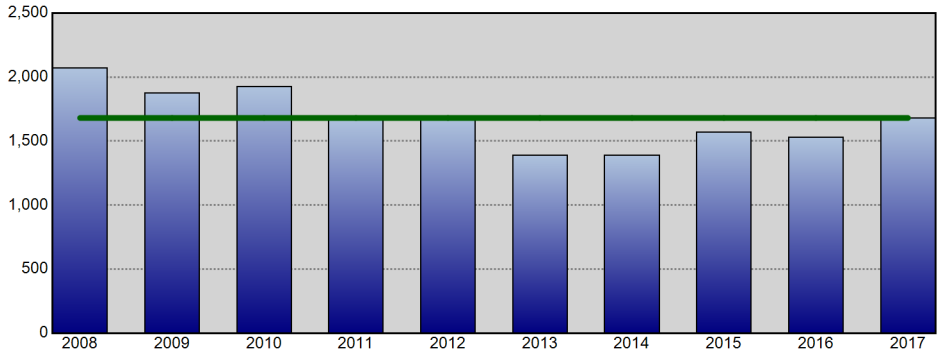

Property Crime - Annual YTD Avg: 1,681 (Line Chart)

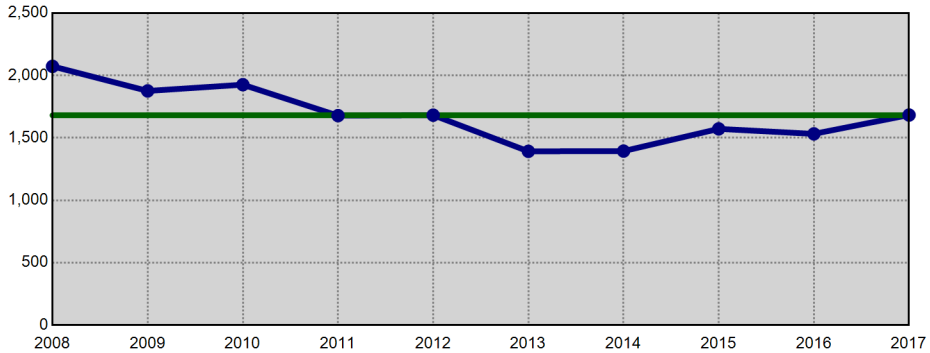

Information summarized for CompStat week ending 07/15/2017. The horizontal line on each chart represents the average of the prior 9 YTD offense totals.

Sourced from MNPD ARMS on 7/19/2017 8:39:43 AM. The figures above were sourced from incident reports using Uniform Crime Reporting definitions and reporting guidelines, based on the date when the crime was reported. This report is intended to be a management and planning tool and does not reflect the official UCR counts for the department. Incidents where a location is unknown or unspecified are included in the countywide totals.

Midtown Hills Precinct UCR Incidents - YTD Comparisons

Aggregated by precinct (incident location). Based on date when each incident was reported.

METROPOLITAN POLICE DEPARTMENT
of Nashville and Davidson County

All Part 1 Incidents - Annual YTD Avg: 2,222 (Bar Chart)

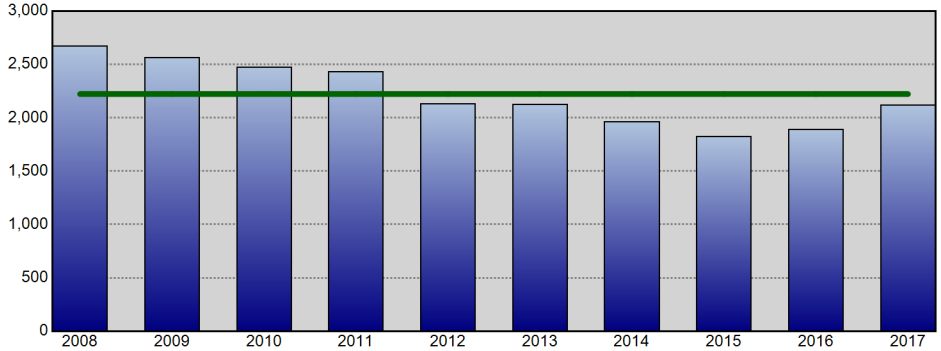

All Part 1 Incidents - Annual YTD Avg: 2,222 (Line Chart)

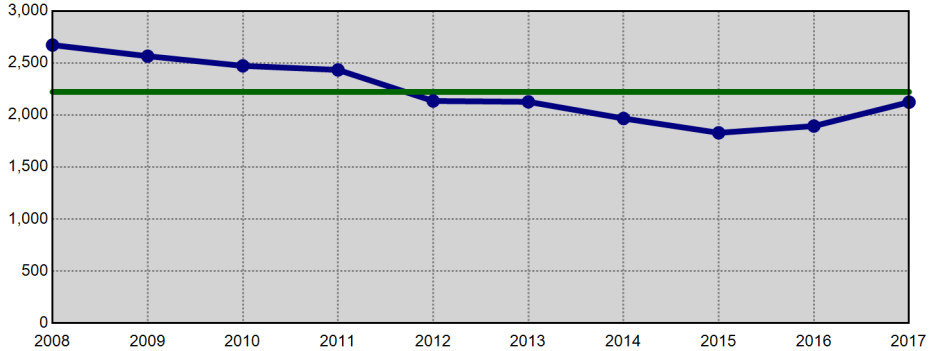

Violent Crime - Annual YTD Avg: 362 (Bar Chart)

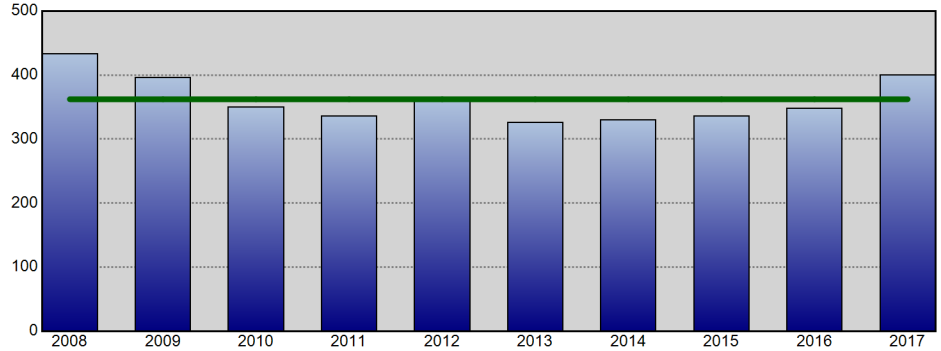

Violent Crime - Annual YTD Avg: 362 (Line Chart)

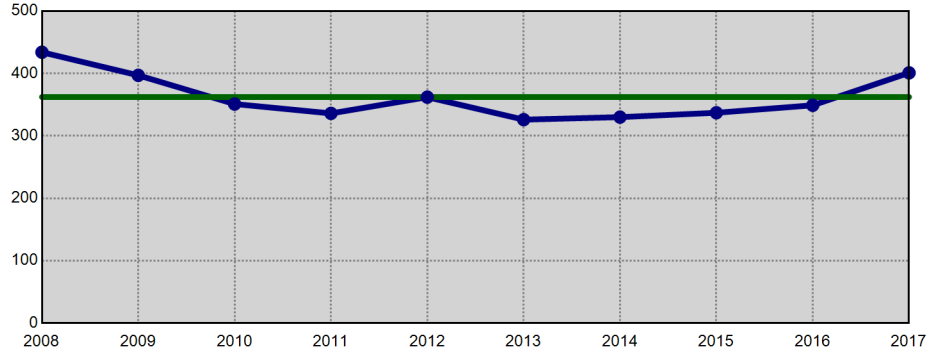

Property Crime - Annual YTD Avg: 1,860 (Bar Chart)

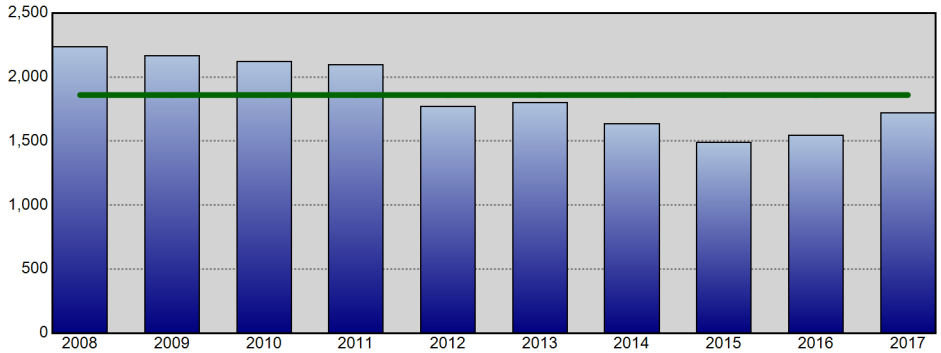

Property Crime - Annual YTD Avg: 1,860 (Line Chart)

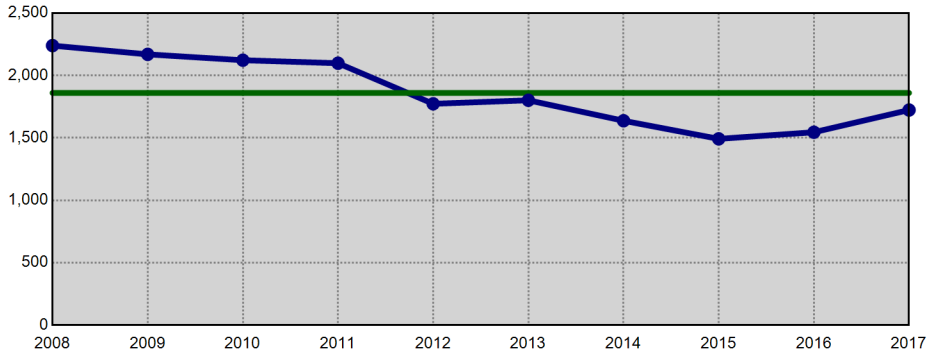

Information summarized for CompStat week ending 07/15/2017. The horizontal line on each chart represents the average of the prior 9 YTD offense totals.

Sourced from MNPD ARMS on 7/19/2017 8:39:44 AM. The figures above were sourced from incident reports using Uniform Crime Reporting definitions and reporting guidelines, based on the date when the crime was reported. This report is intended to be a management and planning tool and does not reflect the official UCR counts for the department. Incidents where a location is unknown or unspecified are included in the countywide totals.

County Calendar Year to Calendar Year Comparison

METROPOLITAN POLICE DEPARTMENT
of Nashville and Davidson County

Comparisons of Annual Totals for the Past Ten Years

Aggregated by precinct (incident location). Based on date when each incident was reported.

		Homicide	Forcible Rape	Commercial Robbery	Street Robbery	Total Robbery	Aggravated Assault	Commercial Burglary	Residential Burglary	Total Burglary	Larceny	Auto Theft	Violent Offenses	Property Offenses	Part I Offenses
2015 to	2015	80	604	251	1,649	1,900	4,932	909	4,210	5,119	18,789	1,443	7,516	25,351	32,867
2016	2016	84	566	305	1,703	2,008	4,911	960	3,630	4,590	18,777	1,745	7,569	25,112	32,681
	% Change	5.0%	-6.3%	21.5%	3.3%	5.7%	-0.4%	5.6%	-13.8%	-10.3%	-0.1%	20.9%	0.7%	-0.9%	-0.6%
2014 to	2014	43	600	209	1,328	1,537	5,252	933	3,826	4,759	17,883	1,113	7,432	23,755	31,187
2016	2016	84	566	305	1,703	2,008	4,911	960	3,630	4,590	18,777	1,745	7,569	25,112	32,681
	% Change	95.3%	-5.7%	45.9%	28.2%	30.6%	-6.5%	2.9%	-5.1%	-3.6%	5.0%	56.8%	1.8%	5.7%	4.8%
2013 to	2013	42	528	224	1,407	1,631	4,798	883	4,781	5,664	18,065	1,199	6,999	24,928	31,927
2016	2016	84	566	305	1,703	2,008	4,911	960	3,630	4,590	18,777	1,745	7,569	25,112	32,681
	% Change	100.0%	7.2%	36.2%	21.0%	23.1%	2.4%	8.7%	-24.1%	-19.0%	3.9%	45.5%	8.1%	0.7%	2.4%
2012 to	2012	62	544	236	1,477	1,713	5,367	1,002	4,723	5,725	19,186	1,375	7,686	26,286	33,972
2016	2016	84	566	305	1,703	2,008	4,911	960	3,630	4,590	18,777	1,745	7,569	25,112	32,681
	% Change	35.5%	4.0%	29.2%	15.3%	17.2%	-8.5%	-4.2%	-23.1%	-19.8%	-2.1%	26.9%	-1.5%	-4.5%	-3.8%
2011 to	2011	51	551	291	1,583	1,874	4,917	1,107	6,292	7,399	20,195	1,749	7,393	29,343	36,736
2016	2016	84	566	305	1,703	2,008	4,911	960	3,630	4,590	18,777	1,745	7,569	25,112	32,681
	% Change	64.7%	2.7%	4.8%	7.6%	7.2%	-0.1%	-13.3%	-42.3%	-38.0%	-7.0%	-0.2%	2.4%	-14.4%	-11.0%
2010 to	2010	60	493	296	1,503	1,799	4,734	1,144	6,641	7,785	20,951	1,618	7,086	30,354	37,440
2016	2016	84	566	305	1,703	2,008	4,911	960	3,630	4,590	18,777	1,745	7,569	25,112	32,681
	% Change	40.0%	14.8%	3.0%	13.3%	11.6%	3.7%	-16.1%	-45.3%	-41.0%	-10.4%	7.8%	6.8%	-17.3%	-12.7%
2009 to	2009	80	499	304	1,721	2,025	4,754	1,185	5,591	6,776	21,849	1,747	7,358	30,372	37,730
2016	2016	84	566	305	1,703	2,008	4,911	960	3,630	4,590	18,777	1,745	7,569	25,112	32,681
	% Change	5.0%	13.4%	0.3%	-1.0%	-0.8%	3.3%	-19.0%	-35.1%	-32.3%	-14.1%	-0.1%	2.9%	-17.3%	-13.4%
2008 to	2008	74	485	353	2,043	2,396	5,655	1,308	4,963	6,271	24,481	2,291	8,610	33,043	41,653
2016	2016	84	566	305	1,703	2,008	4,911	960	3,630	4,590	18,777	1,745	7,569	25,112	32,681
	% Change	13.5%	16.7%	-13.6%	-16.6%	-16.2%	-13.2%	-26.6%	-26.9%	-26.8%	-23.3%	-23.8%	-12.1%	-24.0%	-21.5%
2007 to	2007	72	523	456	2,145	2,601	5,883	1,551	4,680	6,231	24,539	2,806	9,079	33,576	42,655
2016	2016	84	566	305	1,703	2,008	4,911	960	3,630	4,590	18,777	1,745	7,569	25,112	32,681
	% Change	16.7%	8.2%	-33.1%	-20.6%	-22.8%	-16.5%	-38.1%	-22.4%	-26.3%	-23.5%	-37.8%	-16.6%	-25.2%	-23.4%
2006 to	2006	81	501	450	2,052	2,502	5,946	2,000	4,580	6,580	24,810	3,161	9,030	34,551	43,581
2016	2016	84	566	305	1,703	2,008	4,911	960	3,630	4,590	18,777	1,745	7,569	25,112	32,681
	% Change	3.7%	13.0%	-32.2%	-17.0%	-19.7%	-17.4%	-52.0%	-20.7%	-30.2%	-24.3%	-44.8%	-16.2%	-27.3%	-25.0%

Information summarized for CompStat week ending 07/15/2017.

Sourced from MNPD ARMS on 7/19/2017 8:39:45 AM. The figures above were sourced from incident reports using Uniform Crime Reporting definitions and reporting guidelines, based on the date when the crime was reported. This report is intended to be a management and planning tool and does not reflect the official UCR counts for the department. Incidents where a location is unknown or unspecified are included in the countywide totals..

County UCR Incidents - Annual Comparison Charts

Aggregated by precinct (incident location). Based on date when each incident was reported.

METROPOLITAN POLICE DEPARTMENT
of Nashville and Davidson County

Year End Total Part 1 Incidents - Prior 9 Year Annual Avg: 35,133

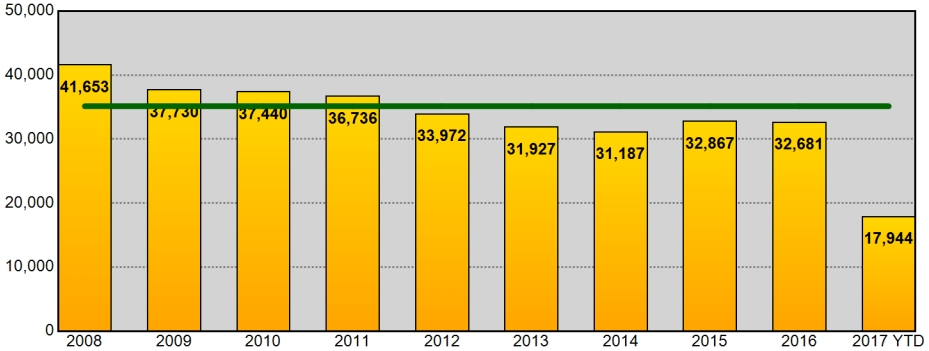

Year End Total Part 1 Incidents - Prior 9 Year Annual Avg: 35,133

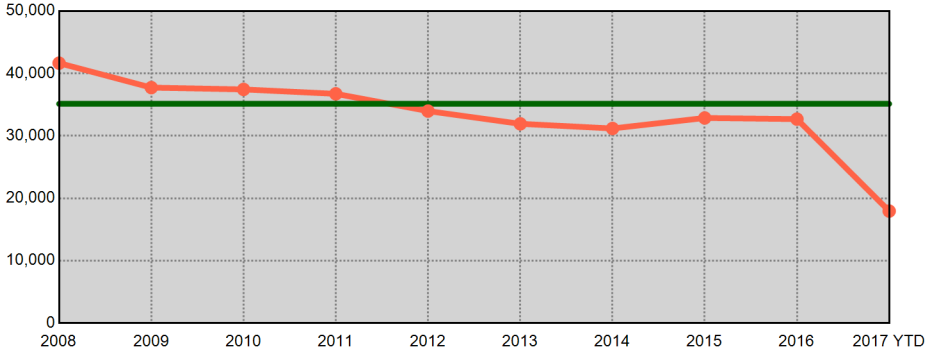

Year End Total Violent Part 1 Incidents - Prior 9 Year Annual Avg: 7,517

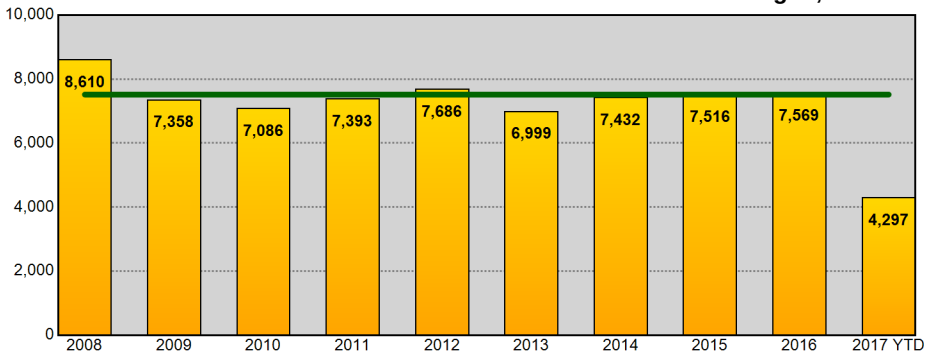

Year End Total Violent Part 1 Incidents - Prior 9 Year Annual Avg: 7,517

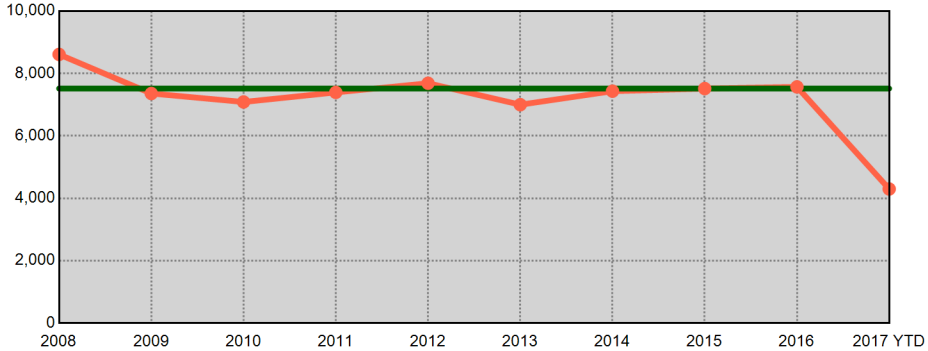

Year End Total Property Part 1 Incidents - Prior 9 Year Annual Avg: 27,616

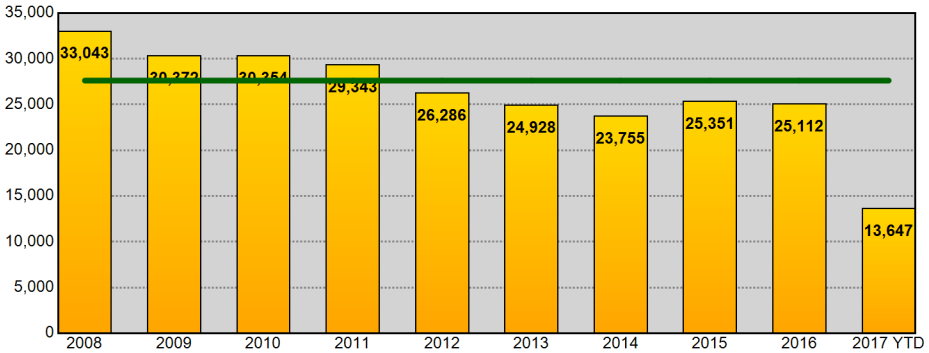

Year End Total Property Part 1 Incidents - Prior 9 Year Annual Avg: 27,616

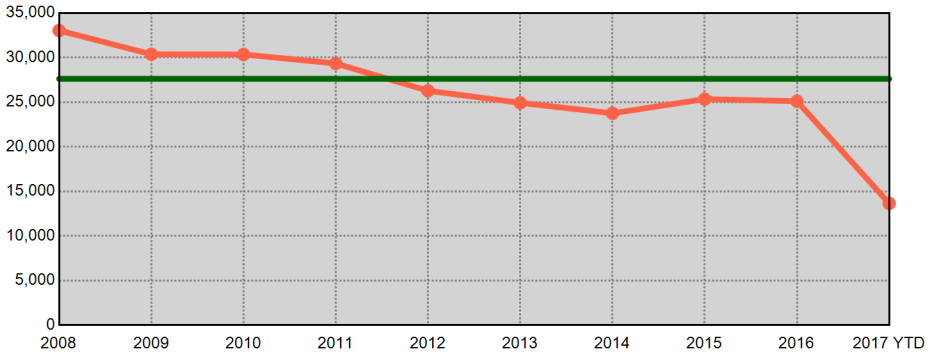

Information summarized for CompStat week ending 07/15/2017. Current year statistics are summarized for 2017 YTD. The horizontal line on each chart represents the average of the prior 9 year end offense totals.

Sourced from MNPD ARMS on 7/19/2017 8:39:46 AM. The figures above were sourced from incident reports using Uniform Crime Reporting definitions and reporting guidelines, based on the date when the crime was reported. This report is intended to be a management and planning tool and does not reflect the official UCR counts for the department. Incidents where a location is unknown or unspecified are included in the countywide totals.

West Precinct UCR Incidents - Annual Comparisons

Aggregated by precinct (incident location). Based on date when each incident was reported.

METROPOLITAN POLICE DEPARTMENT
of Nashville and Davidson County

Year End Total Part 1 Incidents - Prior 9 Year Annual Avg: 3,868

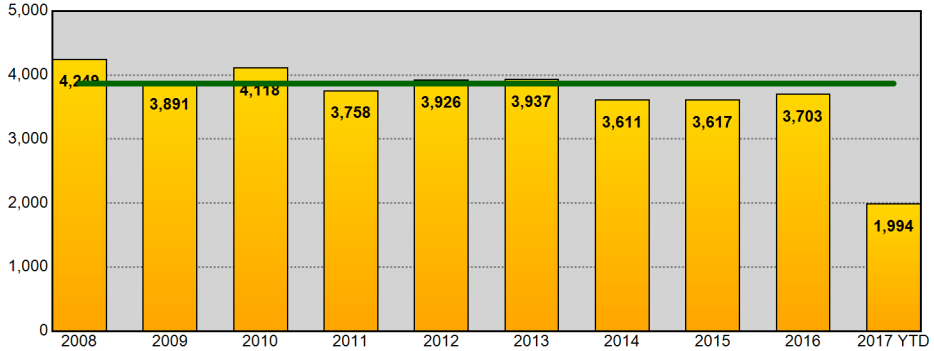

Year End Total Part 1 Incidents - Prior 9 Year Annual Avg: 3,868

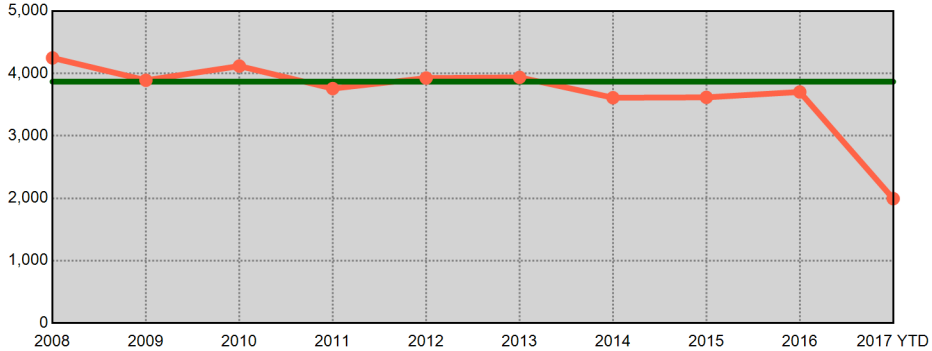

Year End Total Violent Part 1 Incidents - Prior 9 Year Annual Avg: 522

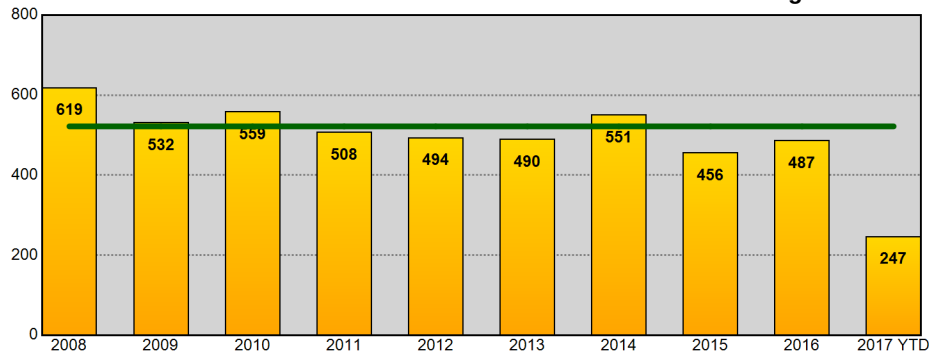

Year End Total Violent Part 1 Incidents - Prior 9 Year Annual Avg: 522

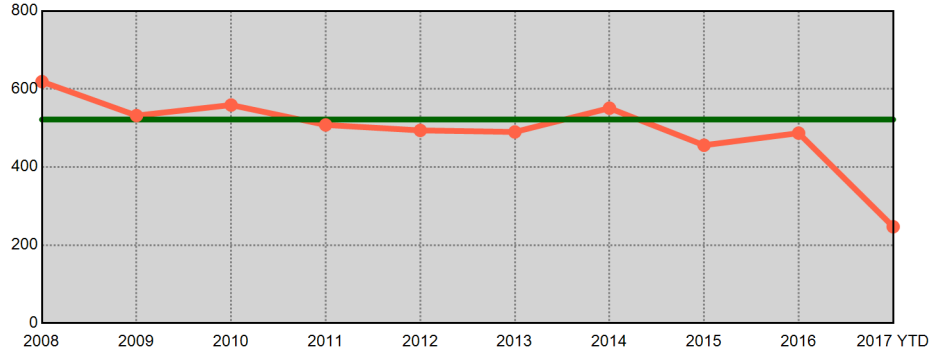

Year End Total Property Part 1 Incidents - Prior 9 Year Annual Avg: 3,346

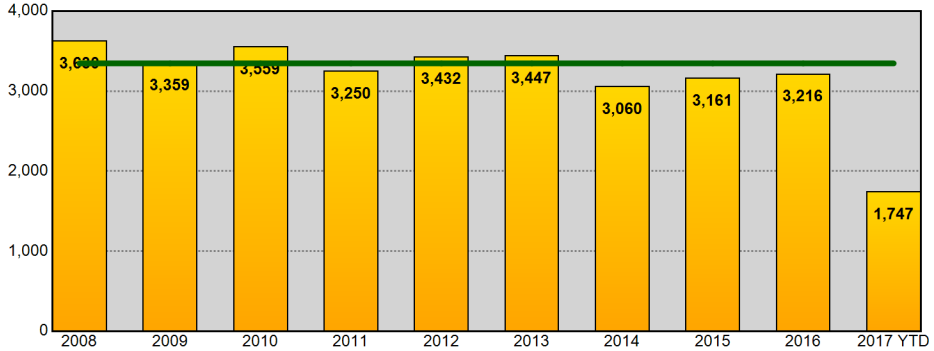

Year End Total Property Part 1 Incidents - Prior 9 Year Annual Avg: 3,346

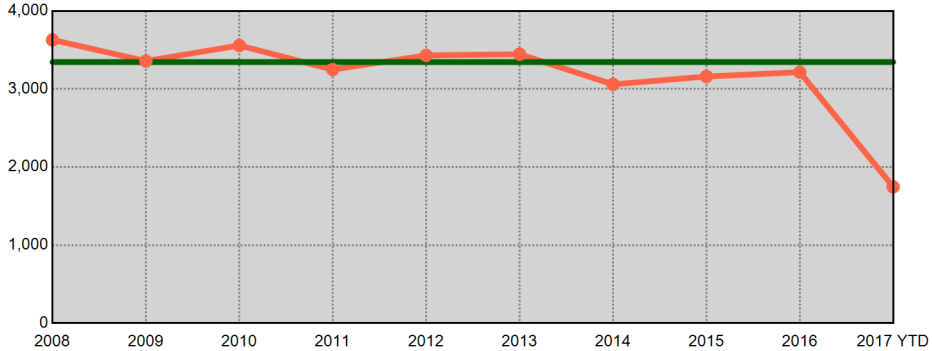

Information summarized for CompStat week ending 07/15/2017. Current year statistics are summarized for 2017 YTD. The horizontal line on each chart represents the average of the prior 9 year end offense totals.

Sourced from MNPD ARMS on 7/19/2017 8:39:47 AM. The figures above were sourced from incident reports using Uniform Crime Reporting definitions and reporting guidelines, based on the date when the crime was reported. This report is intended to be a management and planning tool and does not reflect the official UCR counts for the department. Incidents where a location is unknown or unspecified are included in the countywide totals.

East Precinct UCR Incidents - Annual Comparisons

Aggregated by precinct (incident location). Based on date when each incident was reported.

METROPOLITAN POLICE DEPARTMENT
of Nashville and Davidson County

Year End Total Part 1 Incidents - Prior 9 Year Annual Avg: 4,326

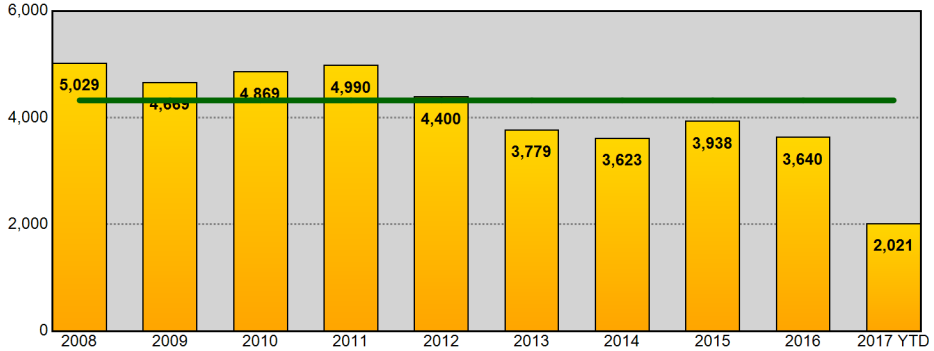

Year End Total Part 1 Incidents - Prior 9 Year Annual Avg: 4,326

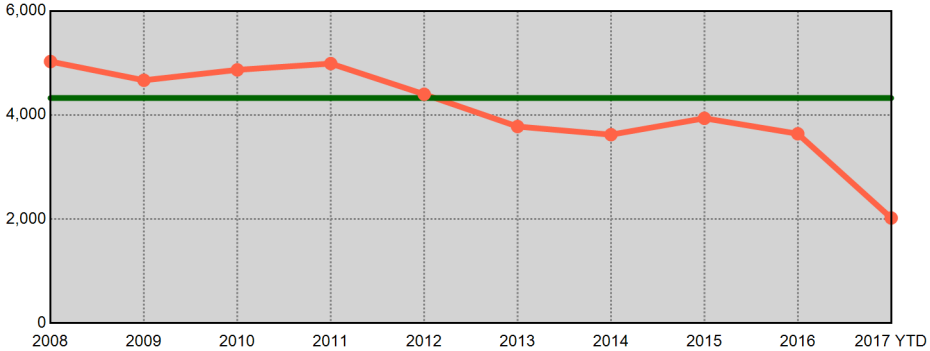

Year End Total Violent Part 1 Incidents - Prior 9 Year Annual Avg: 1,209

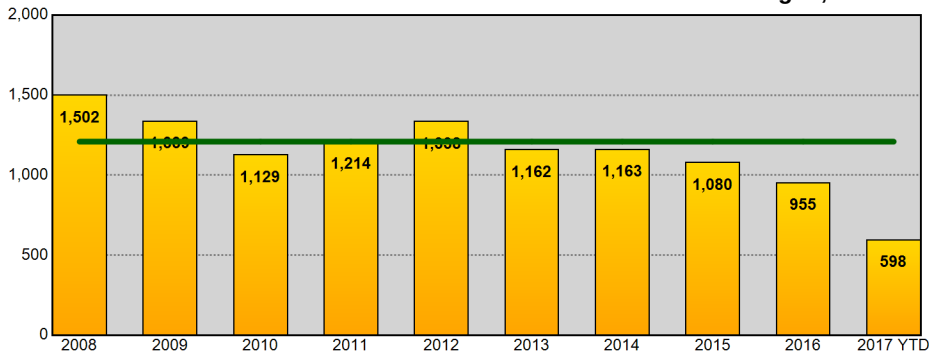

Year End Total Violent Part 1 Incidents - Prior 9 Year Annual Avg: 1,209

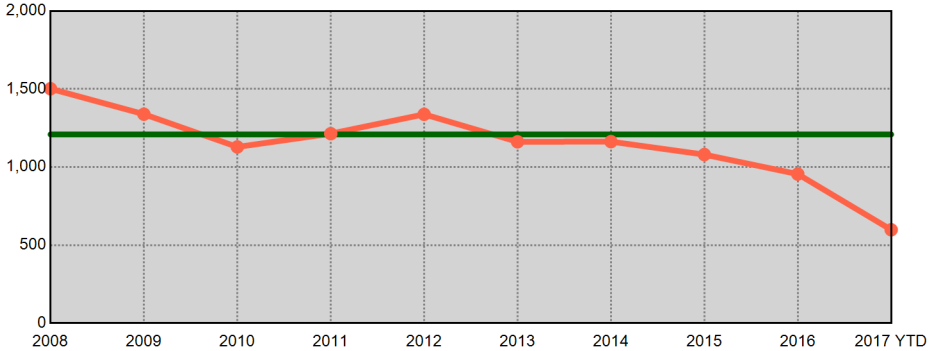

Year End Total Property Part 1 Incidents - Prior 9 Year Annual Avg: 3,117

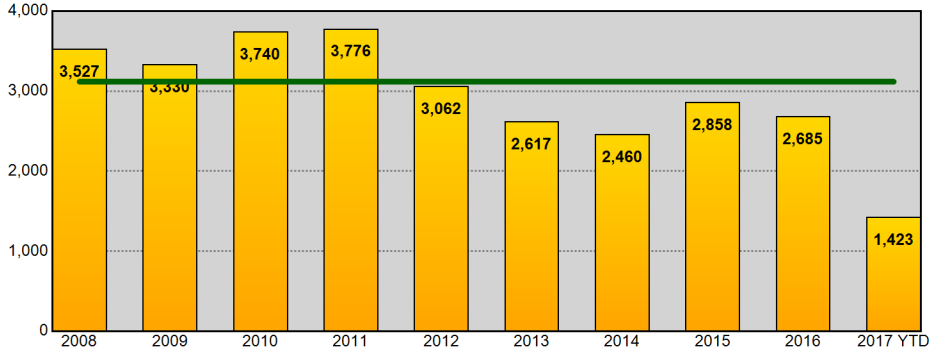

Year End Total Property Part 1 Incidents - Prior 9 Year Annual Avg: 3,117

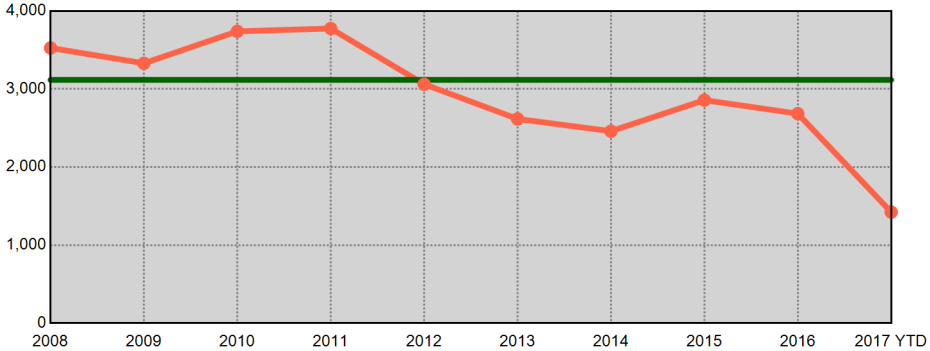

Information summarized for CompStat week ending 07/15/2017. Current year statistics are summarized for 2017 YTD. The horizontal line on each chart represents the average of the prior 9 year end offense totals.

Sourced from MNPD ARMS on 7/19/2017 8:39:48 AM. The figures above were sourced from incident reports using Uniform Crime Reporting definitions and reporting guidelines, based on the date when the crime was reported. This report is intended to be a management and planning tool and does not reflect the official UCR counts for the department. Incidents where a location is unknown or unspecified are included in the countywide totals.

South Precinct UCR Incidents - Annual Comparisons

METROPOLITAN POLICE DEPARTMENT
of Nashville and Davidson County

Aggregated by precinct (incident location). Based on date when each incident was reported.

Year End Total Part 1 Incidents - Prior 9 Year Annual Avg: 6,441

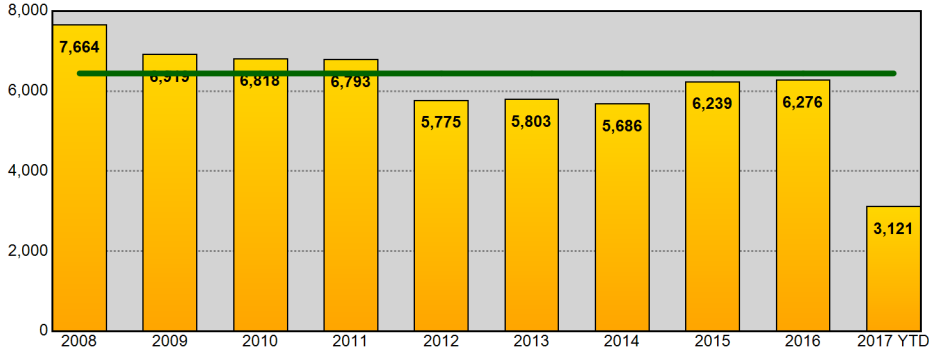

Year End Total Part 1 Incidents - Prior 9 Year Annual Avg: 6,441

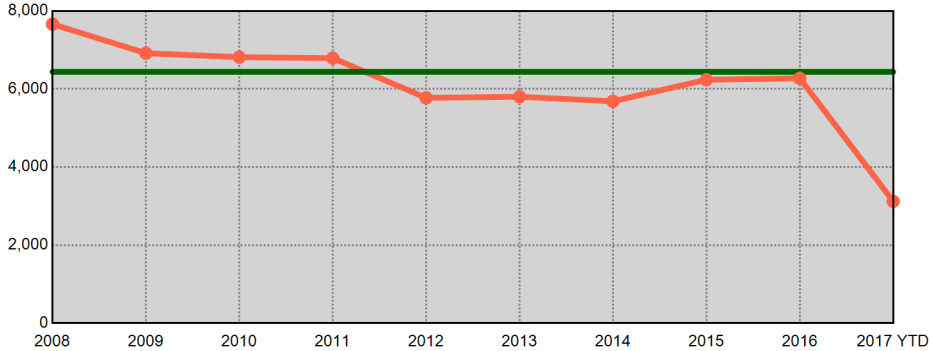

Year End Total Violent Part 1 Incidents - Prior 9 Year Annual Avg: 1,406

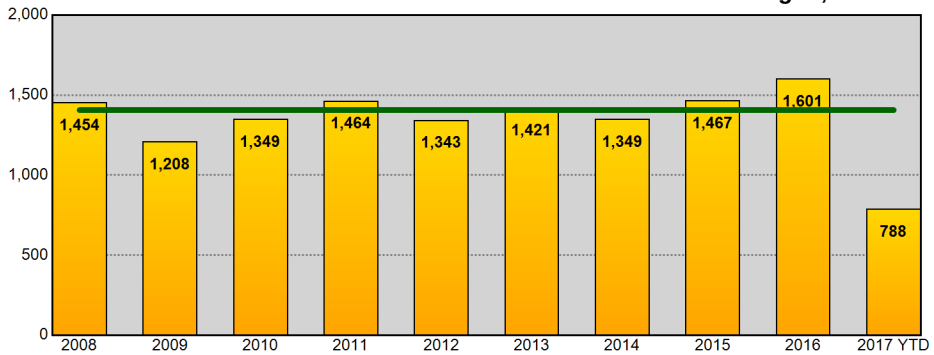

Year End Total Violent Part 1 Incidents - Prior 9 Year Annual Avg: 1,406

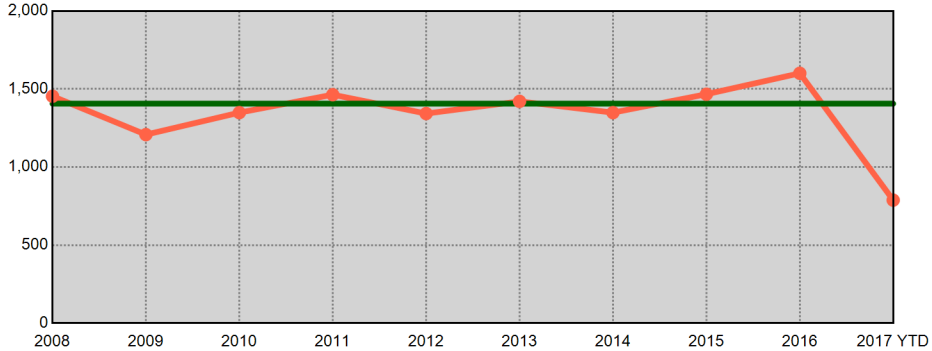

Year End Total Property Part 1 Incidents - Prior 9 Year Annual Avg: 5,035

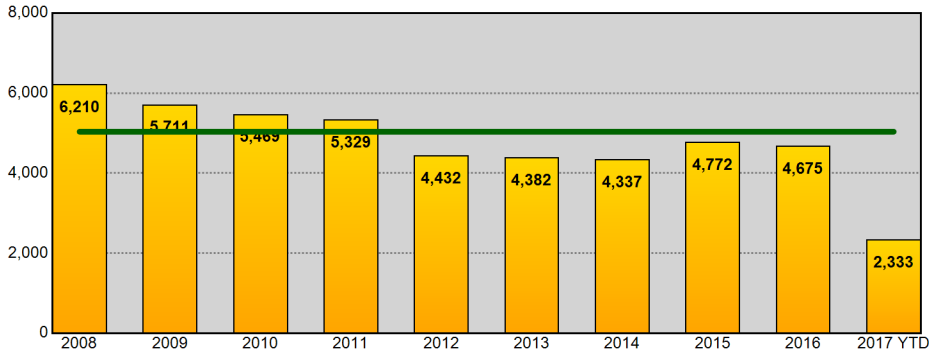

Year End Total Property Part 1 Incidents - Prior 9 Year Annual Avg: 5,035

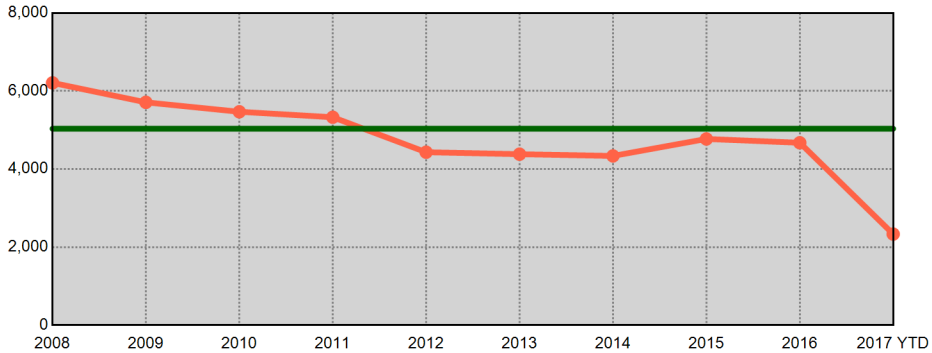

Information summarized for CompStat week ending 07/15/2017. Current year statistics are summarized for 2017 YTD. The horizontal line on each chart represents the average of the prior 9 year end offense totals.

Sourced from MNPD ARMS on 7/19/2017 8:39:49 AM. The figures above were sourced from incident reports using Uniform Crime Reporting definitions and reporting guidelines, based on the date when the crime was reported. This report is intended to be a management and planning tool and does not reflect the official UCR counts for the department. Incidents where a location is unknown or unspecified are included in the countywide totals.

Central Precinct UCR Incidents - Annual Comparisons

METROPOLITAN POLICE DEPARTMENT
of Nashville and Davidson County

Aggregated by precinct (incident location). Based on date when each incident was reported.

Year End Total Part 1 Incidents - Prior 9 Year Annual Avg: 1,638

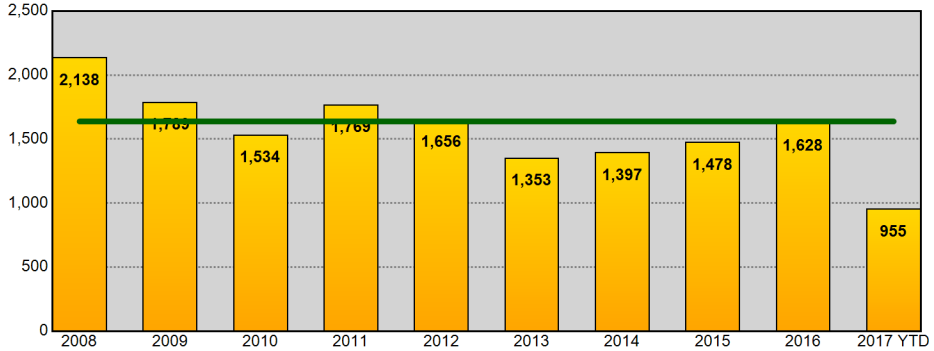

Year End Total Part 1 Incidents - Prior 9 Year Annual Avg: 1,638

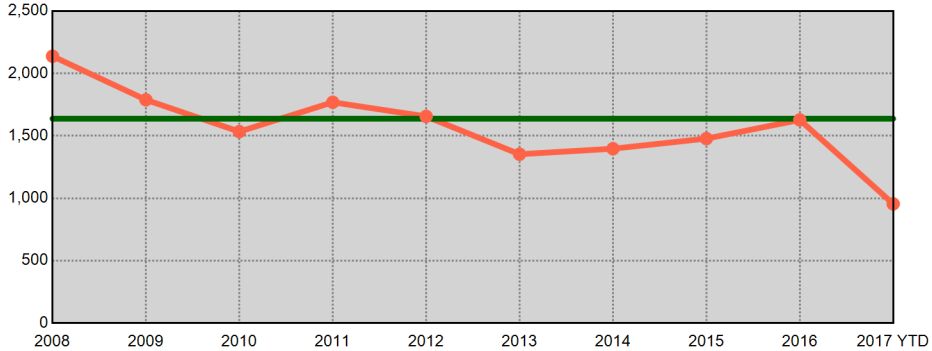

Year End Total Violent Part 1 Incidents - Prior 9 Year Annual Avg: 363

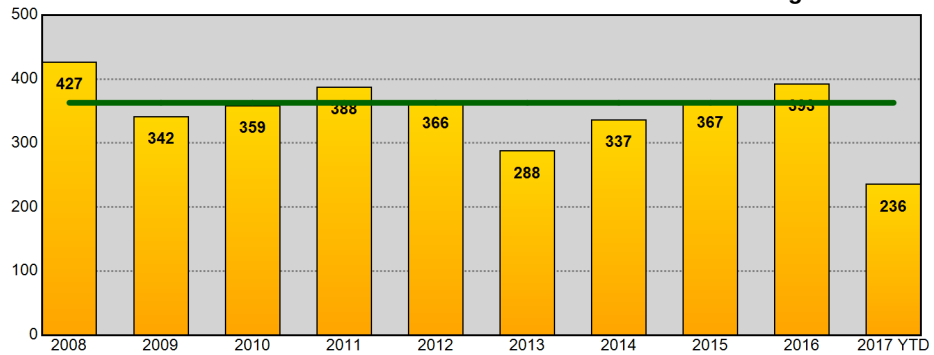

Year End Total Violent Part 1 Incidents - Prior 9 Year Annual Avg: 363

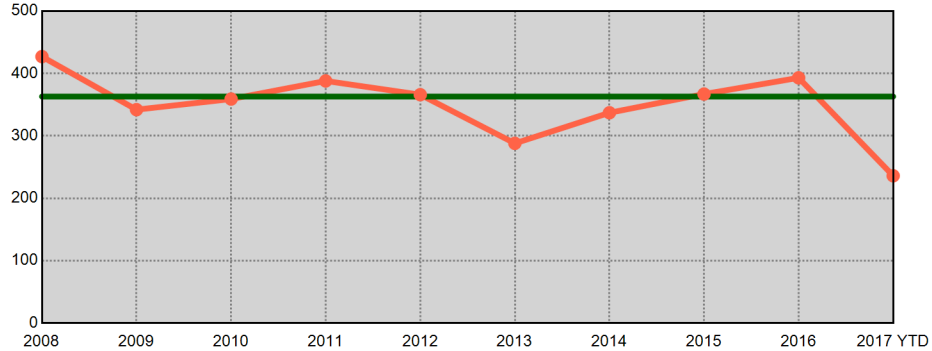

Year End Total Property Part 1 Incidents - Prior 9 Year Annual Avg: 1,275

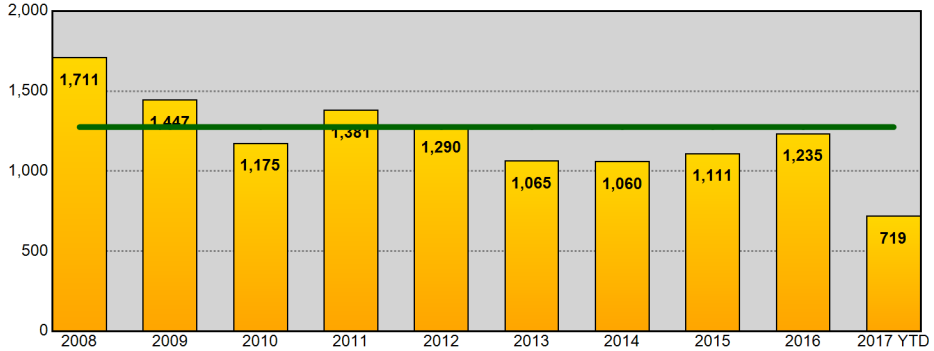

Year End Total Property Part 1 Incidents - Prior 9 Year Annual Avg: 1,275

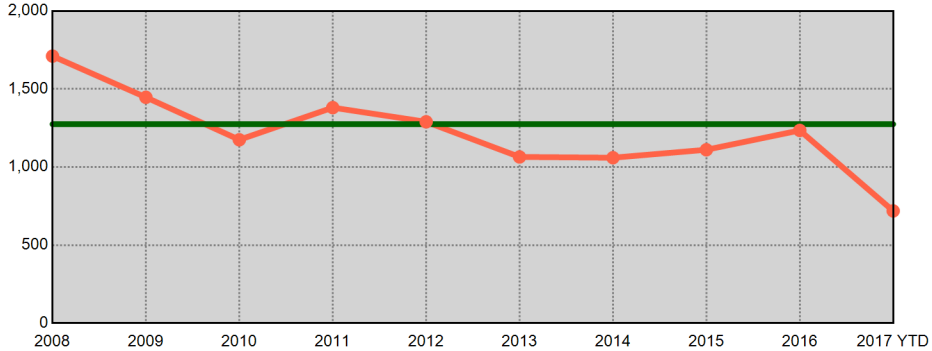

Information summarized for CompStat week ending 07/15/2017. Current year statistics are summarized for 2017 YTD. The horizontal line on each chart represents the average of the prior 9 year end offense totals.

Sourced from MNPD ARMS on 7/19/2017 8:39:50 AM. The figures above were sourced from incident reports using Uniform Crime Reporting definitions and reporting guidelines, based on the date when the crime was reported. This report is intended to be a management and planning tool and does not reflect the official UCR counts for the department. Incidents where a location is unknown or unspecified are included in the countywide totals.

Hermitage Precinct UCR Incidents - Annual Comparisons

METROPOLITAN POLICE DEPARTMENT
of Nashville and Davidson County

Aggregated by precinct (incident location). Based on date when each incident was reported.

Year End Total Part 1 Incidents - Prior 9 Year Annual Avg: 6,263

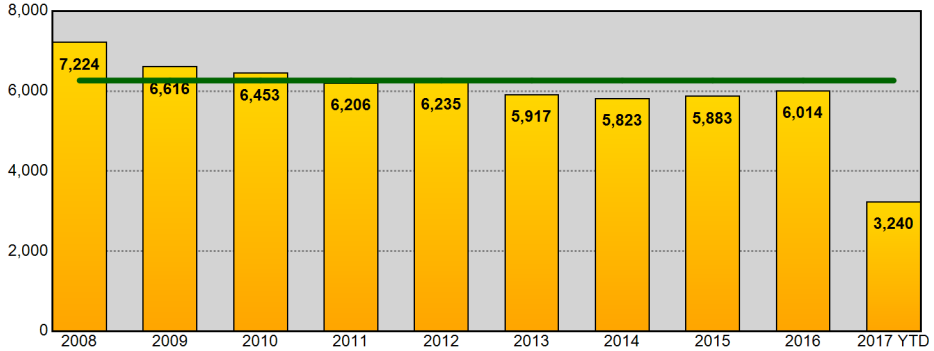

Year End Total Part 1 Incidents - Prior 9 Year Annual Avg: 6,263

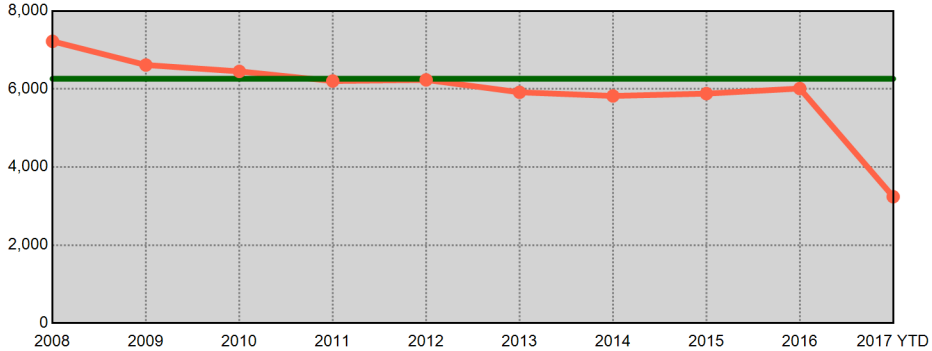

Year End Total Violent Part 1 Incidents - Prior 9 Year Annual Avg: 1,234

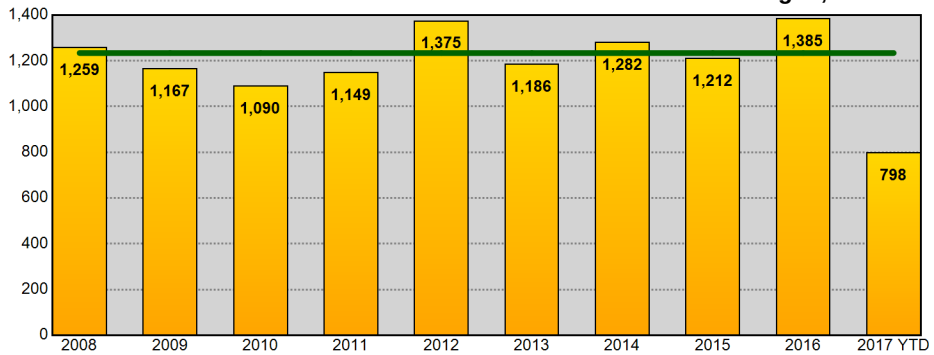

Year End Total Violent Part 1 Incidents - Prior 9 Year Annual Avg: 1,234

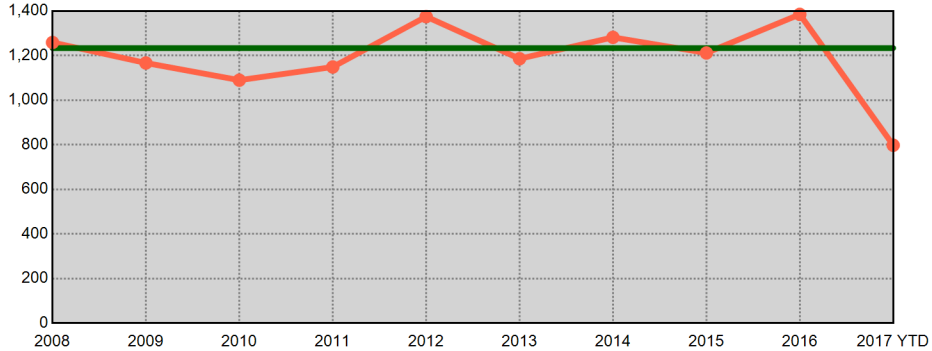

Year End Total Property Part 1 Incidents - Prior 9 Year Annual Avg: 5,030

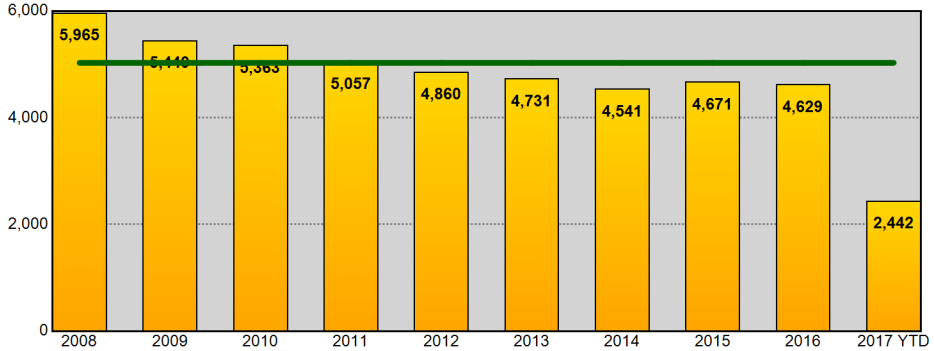

Year End Total Property Part 1 Incidents - Prior 9 Year Annual Avg: 5,030

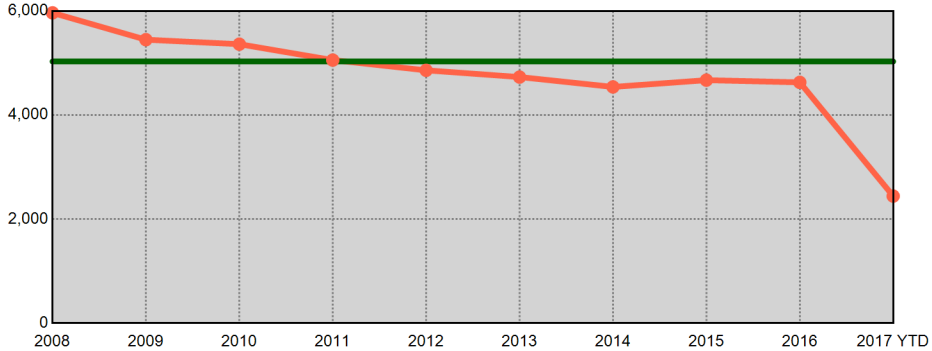

Information summarized for CompStat week ending 07/15/2017. Current year statistics are summarized for 2017 YTD. The horizontal line on each chart represents the average of the prior 9 year end offense totals.

Sourced from MNPD ARMS on 7/19/2017 8:39:51 AM. The figures above were sourced from incident reports using Uniform Crime Reporting definitions and reporting guidelines, based on the date when the crime was reported. This report is intended to be a management and planning tool and does not reflect the official UCR counts for the department. Incidents where a location is unknown or unspecified are included in the countywide totals.

North Precinct UCR Incidents - Annual Comparisons

Aggregated by precinct (incident location). Based on date when each incident was reported.

METROPOLITAN POLICE DEPARTMENT

of Nashville and Davidson County

Year End Total Part 1 Incidents - Prior 9 Year Annual Avg: 4,206

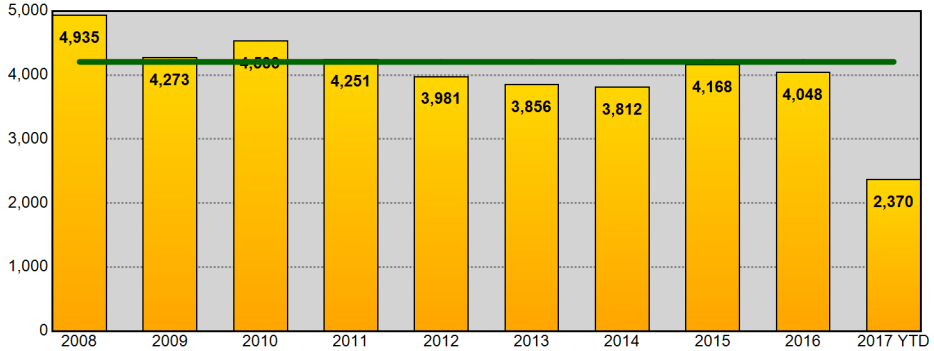

Year End Total Part 1 Incidents - Prior 9 Year Annual Avg: 4,206

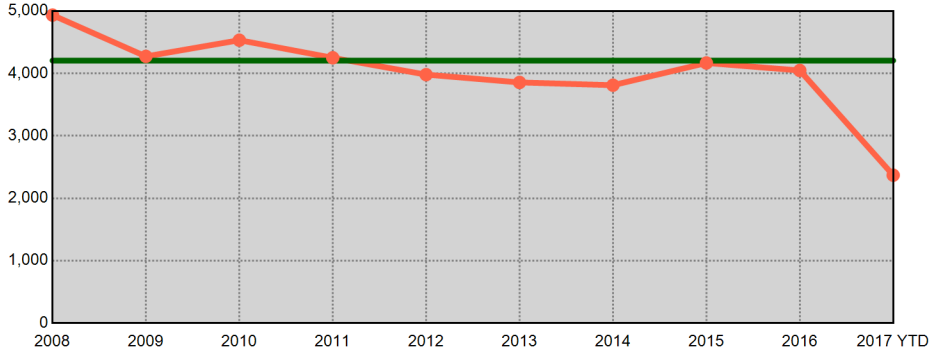

Year End Total Violent Part 1 Incidents - Prior 9 Year Annual Avg: 1,283

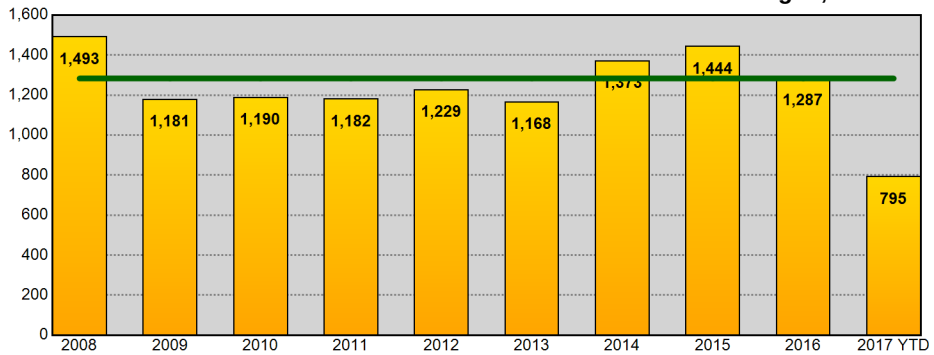

Year End Total Violent Part 1 Incidents - Prior 9 Year Annual Avg: 1,283

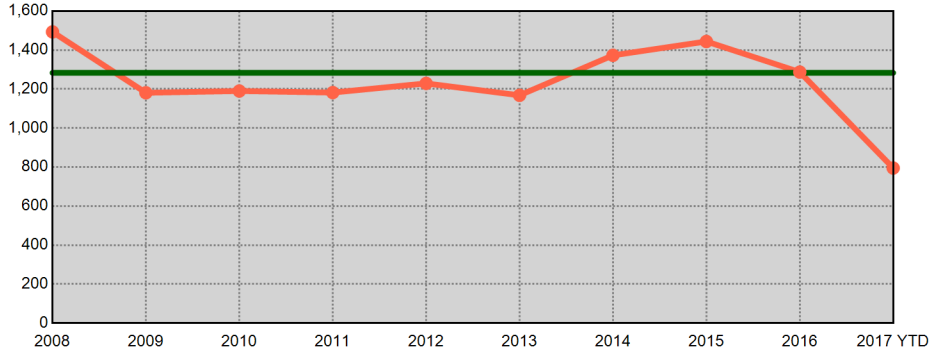

Year End Total Property Part 1 Incidents - Prior 9 Year Annual Avg: 2,923

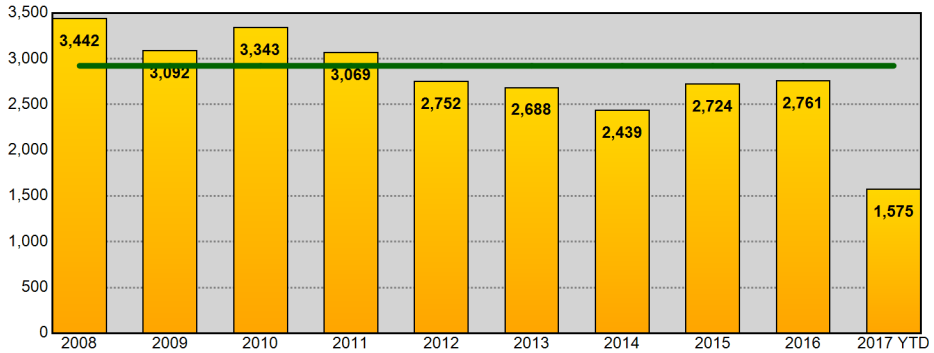

Year End Total Property Part 1 Incidents - Prior 9 Year Annual Avg: 2,923

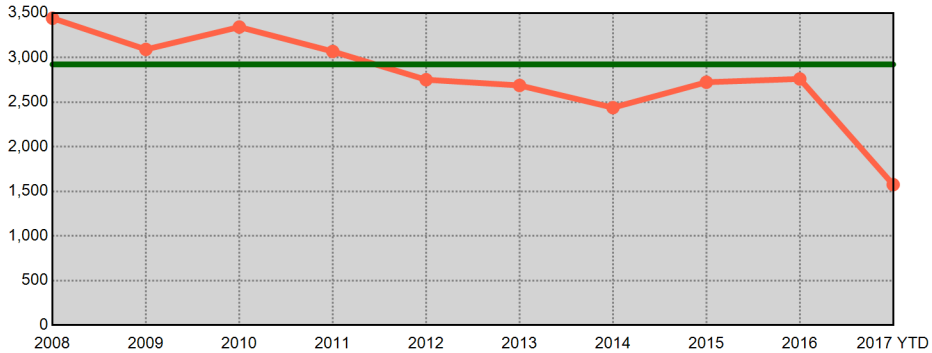

Information summarized for CompStat week ending 07/15/2017. Current year statistics are summarized for 2017 YTD. The horizontal line on each chart represents the average of the prior 9 year end offense totals.

Sourced from MNPD ARMS on 7/19/2017 8:39:52 AM. The figures above were sourced from incident reports using Uniform Crime Reporting definitions and reporting guidelines, based on the date when the crime was reported. This report is intended to be a management and planning tool and does not reflect the official UCR counts for the department. Incidents where a location is unknown or unspecified are included in the countywide totals.

Madison Precinct UCR Incidents - Annual Comparisons

METROPOLITAN POLICE DEPARTMENT
of Nashville and Davidson County

Aggregated by precinct (incident location). Based on date when each incident was reported.

Year End Total Part 1 Incidents - Prior 9 Year Annual Avg: 3,985

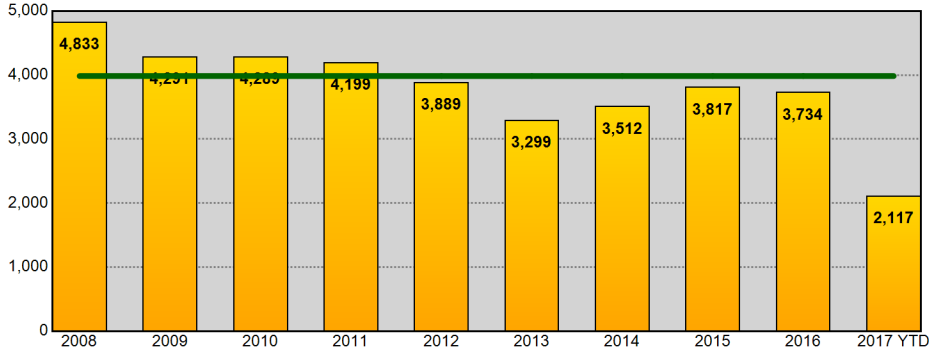

Year End Total Part 1 Incidents - Prior 9 Year Annual Avg: 3,985

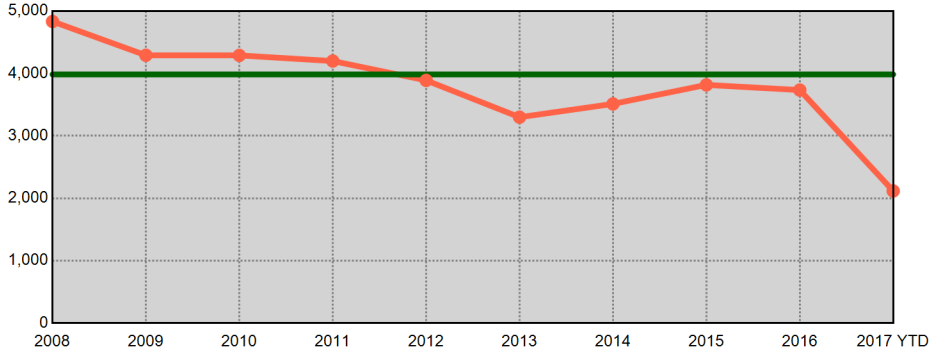

Year End Total Violent Part 1 Incidents - Prior 9 Year Annual Avg: 803

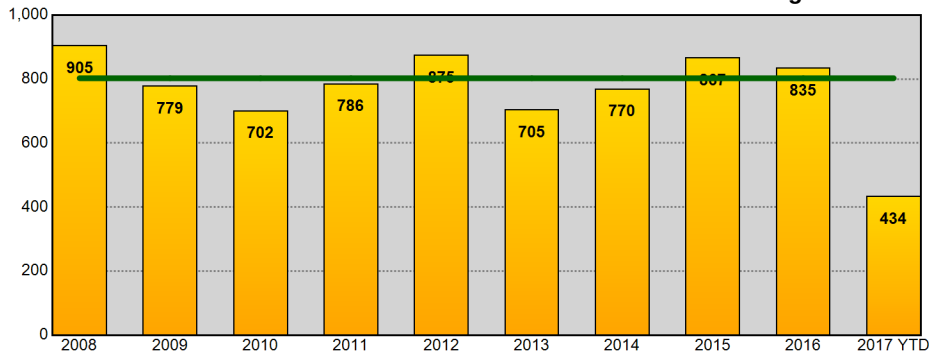

Year End Total Violent Part 1 Incidents - Prior 9 Year Annual Avg: 803

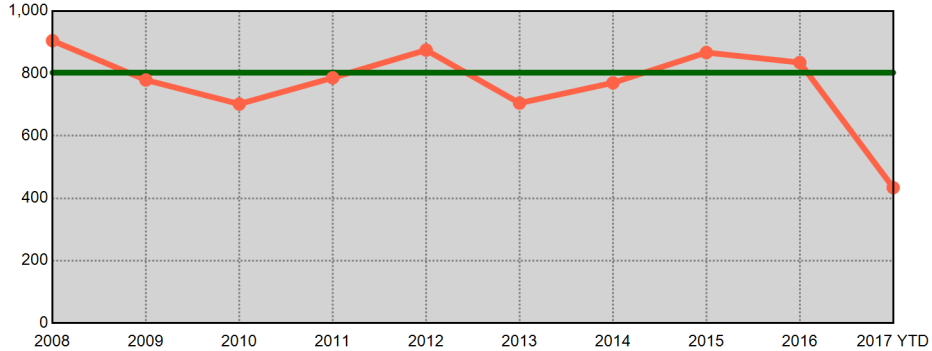

Year End Total Property Part 1 Incidents - Prior 9 Year Annual Avg: 3,182

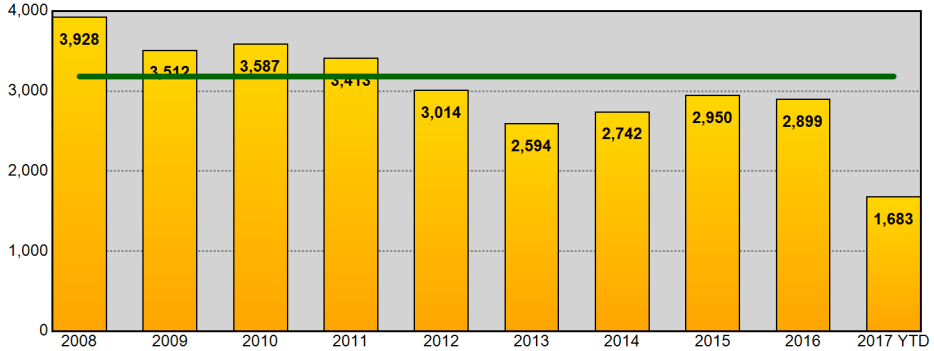

Year End Total Property Part 1 Incidents - Prior 9 Year Annual Avg: 3,182

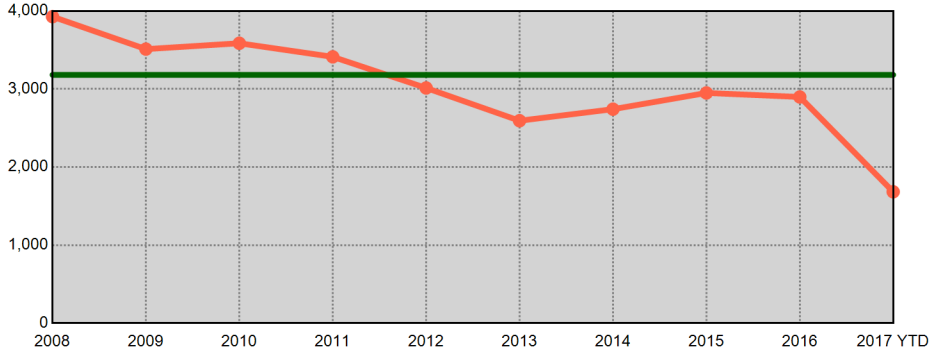

Information summarized for CompStat week ending 07/15/2017. Current year statistics are summarized for 2017 YTD. The horizontal line on each chart represents the average of the prior 9 year end offense totals.

Sourced from MNPD ARMS on 7/19/2017 8:39:54 AM. The figures above were sourced from incident reports using Uniform Crime Reporting definitions and reporting guidelines, based on the date when the crime was reported. This report is intended to be a management and planning tool and does not reflect the official UCR counts for the department. Incidents where a location is unknown or unspecified are included in the countywide totals.

Midtown Hills Precinct UCR Incidents - Annual Comparisons

METROPOLITAN POLICE DEPARTMENT
of Nashville and Davidson County

Aggregated by precinct (incident location). Based on date when each incident was reported.

Year End Total Part 1 Incidents - Prior 9 Year Annual Avg: 4,346

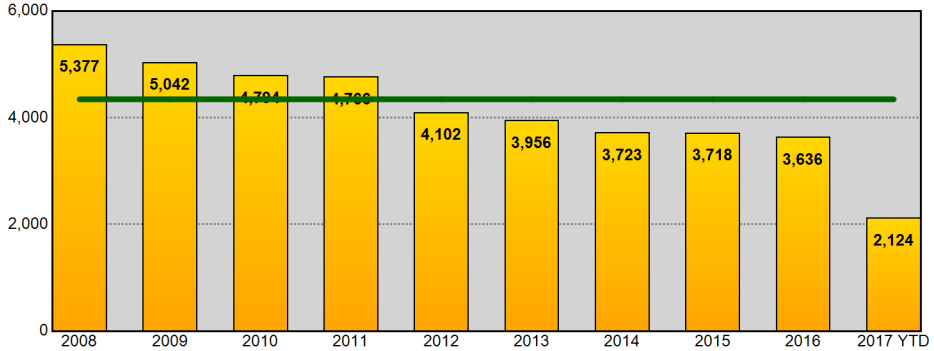

Year End Total Part 1 Incidents - Prior 9 Year Annual Avg: 4,346

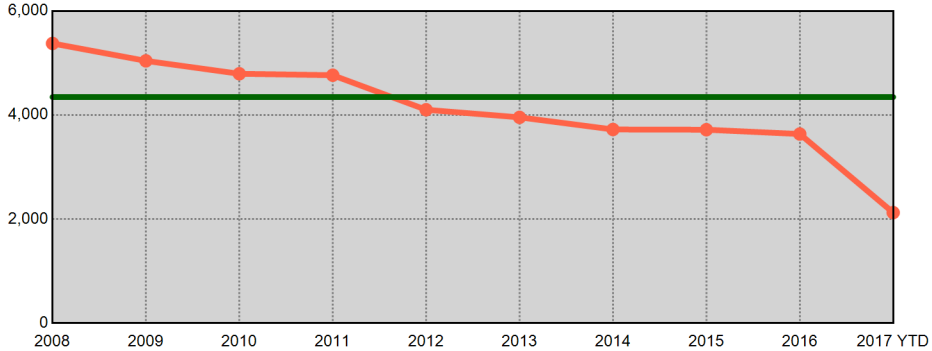

Year End Total Violent Part 1 Incidents - Prior 9 Year Annual Avg: 664

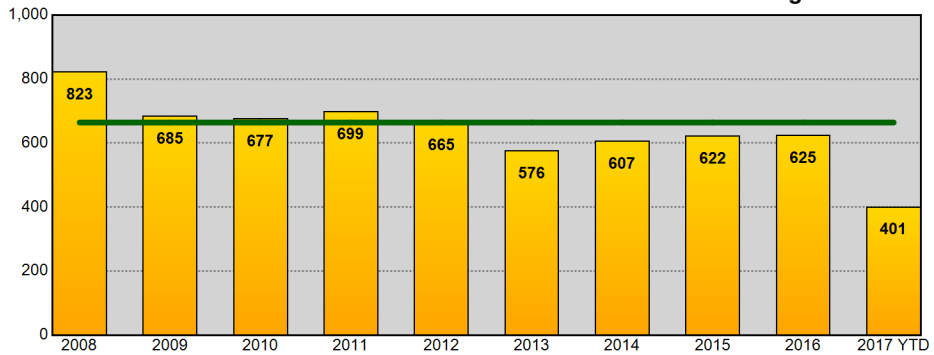

Year End Total Violent Part 1 Incidents - Prior 9 Year Annual Avg: 664

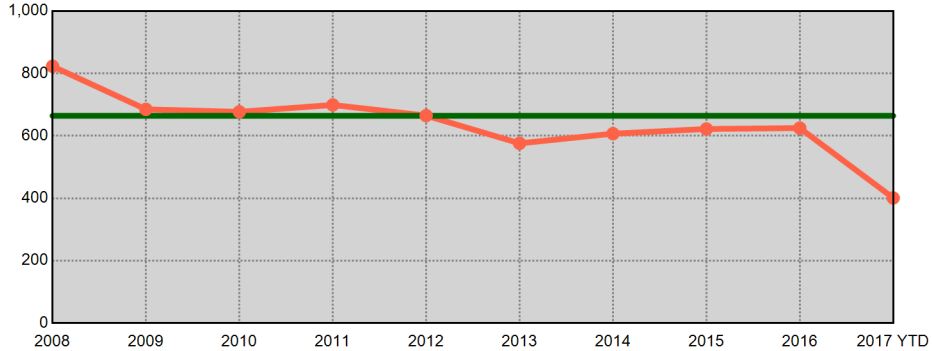

Year End Total Property Part 1 Incidents - Prior 9 Year Annual Avg: 3,682

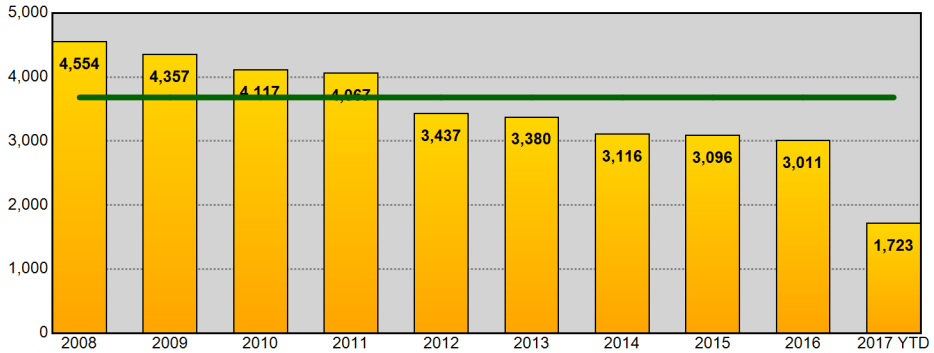

Year End Total Property Part 1 Incidents - Prior 9 Year Annual Avg: 3,682

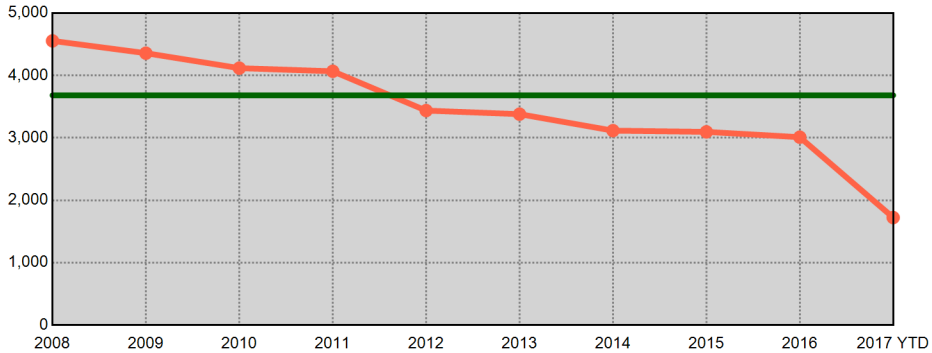

Information summarized for CompStat week ending 07/15/2017. Current year statistics are summarized for 2017 YTD. The horizontal line on each chart represents the average of the prior 9 year end offense totals.

Sourced from MNPD ARMS on 7/19/2017 8:39:55 AM. The figures above were sourced from incident reports using Uniform Crime Reporting definitions and reporting guidelines, based on the date when the crime was reported. This report is intended to be a management and planning tool and does not reflect the official UCR counts for the department. Incidents where a location is unknown or unspecified are included in the countywide totals.

County UCR Incidents - YTD Comparisons

METROPOLITAN POLICE DEPARTMENT
of Nashville and Davidson County

Aggregated by precinct (incident location). Based on date when each incident was reported.

	Homicide	Forcible Rape	Commercial Robbery	Street Robbery	Total Robbery	Aggravated Assault	Commercial Burglary	Residential Burglary	Total Burglary	Larceny	Auto Theft	Violent Offenses	Property Offenses	Part I Offenses
2016 YTD	40	317	148	797	945	2,666	415	2,084	2,499	9,878	769	3,968	13,146	17,114
2017 YTD	58	285	163	957	1,120	2,834	606	1,558	2,164	10,028	1,455	4,297	13,647	17,944
% Change	45.0%	-10.1%	10.1%	20.1%	18.5%	6.3%	46.0%	-25.2%	-13.4%	1.5%	89.2%	8.3%	3.8%	4.8%
2015 YTD	34	308	131	797	928	2,622	402	2,095	2,497	9,435	722	3,892	12,654	16,546
2017 YTD	58	285	163	957	1,120	2,834	606	1,558	2,164	10,028	1,455	4,297	13,647	17,944
% Change	70.6%	-7.5%	24.4%	20.1%	20.7%	8.1%	50.7%	-25.6%	-13.3%	6.3%	101.5%	10.4%	7.8%	8.4%
2014 YTD	22	327	82	618	700	2,838	475	2,055	2,530	9,288	526	3,887	12,344	16,231
2017 YTD	58	285	163	957	1,120	2,834	606	1,558	2,164	10,028	1,455	4,297	13,647	17,944
% Change	163.6%	-12.8%	98.8%	54.9%	60.0%	-0.1%	27.6%	-24.2%	-14.5%	8.0%	176.6%	10.5%	10.6%	10.6%
2013 YTD	22	282	118	762	880	2,651	453	2,564	3,017	10,098	649	3,835	13,764	17,599
2017 YTD	58	285	163	957	1,120	2,834	606	1,558	2,164	10,028	1,455	4,297	13,647	17,944
% Change	163.6%	1.1%	38.1%	25.6%	27.3%	6.9%	33.8%	-39.2%	-28.3%	-0.7%	124.2%	12.0%	-0.9%	2.0%
2012 YTD	31	306	113	780	893	2,929	501	2,487	2,988	10,155	720	4,159	13,863	18,022
2017 YTD	58	285	163	957	1,120	2,834	606	1,558	2,164	10,028	1,455	4,297	13,647	17,944
% Change	87.1%	-6.9%	44.2%	22.7%	25.4%	-3.2%	21.0%	-37.4%	-27.6%	-1.3%	102.1%	3.3%	-1.6%	-0.4%
2011 YTD	27	284	153	702	855	2,506	570	3,294	3,864	10,680	897	3,672	15,441	19,113
2017 YTD	58	285	163	957	1,120	2,834	606	1,558	2,164	10,028	1,455	4,297	13,647	17,944
% Change	114.8%	0.4%	6.5%	36.3%	31.0%	13.1%	6.3%	-52.7%	-44.0%	-6.1%	62.2%	17.0%	-11.6%	-6.1%
2010 YTD	30	286	140	767	907	2,453	590	3,002	3,592	11,207	817	3,676	15,616	19,292
2017 YTD	58	285	163	957	1,120	2,834	606	1,558	2,164	10,028	1,455	4,297	13,647	17,944
% Change	93.3%	-0.3%	16.4%	24.8%	23.5%	15.5%	2.7%	-48.1%	-39.8%	-10.5%	78.1%	16.9%	-12.6%	-7.0%
2009 YTD	40	262	135	944	1,079	2,751	611	2,696	3,307	11,570	888	4,132	15,765	19,897
2017 YTD	58	285	163	957	1,120	2,834	606	1,558	2,164	10,028	1,455	4,297	13,647	17,944
% Change	45.0%	8.8%	20.7%	1.4%	3.8%	3.0%	-0.8%	-42.2%	-34.6%	-13.3%	63.9%	4.0%	-13.4%	-9.8%
8 YTD Avg	31	297	128	771	898	2,677	502	2,535	3,037	10,289	749	3,903	14,074	17,977
2017 YTD	58	285	163	957	1,120	2,834	606	1,558	2,164	10,028	1,455	4,297	13,647	17,944
% Change	93.3%	-3.7%	28.3%	24.3%	24.7%	5.9%	20.7%	-38.5%	-28.7%	-2.5%	94.5%	10.1%	-3.0%	-0.2%
5 YTD Avg	30	308	118	751	869	2,741	449	2,257	2,706	9,771	677	3,948	13,154	17,102
2017 YTD	58	285	163	957	1,120	2,834	606	1,558	2,164	10,028	1,455	4,297	13,647	17,944
% Change	100.0%	-7.5%	38.1%	27.6%	28.9%	3.4%	35.0%	-31.0%	-20.0%	2.6%	114.9%	8.8%	3.7%	4.9%

Information summarized for CompStat week ending 07/15/2017.

'8 YTD Avg' refers to the computed 2009 - 2016 YTD average.
'5 YTD Avg' refers to the computed 2012 - 2016 YTD average.

Sourced from MNPD ARMS on 7/19/2017 8:39:56 AM. The figures above were sourced from incident reports using Uniform Crime Reporting definitions and reporting guidelines, based on the date when the crime was reported. This report is intended to be a management and planning tool and does not reflect the official UCR counts for the department. Incidents where a location is unknown or unspecified are included in the countywide totals. 'Unknown' refers to records in which the address is listed as 'Unknown' on the incident report. 'Not Validated' refers to records that were entered in with an invalid addresses.

West Precinct UCR Incidents - YTD Comparisons

METROPOLITAN POLICE DEPARTMENT
of Nashville and Davidson County

Aggregated by precinct (incident location). Based on date when each incident was reported.

	Homicide	Forcible Rape	Commercial Robbery	Street Robbery	Total Robbery	Aggravated Assault	Commercial Burglary	Residential Burglary	Total Burglary	Larceny	Auto Theft	Violent Offenses	Property Offenses	Part I Offenses
2016 YTD	3	16	10	31	41	176	50	211	261	1,330	68	236	1,659	1,895
2017 YTD	4	25	10	44	54	164	49	159	208	1,413	126	247	1,747	1,994
% Change	33.3%	56.3%	0.0%	41.9%	31.7%	-6.8%	-2.0%	-24.6%	-20.3%	6.2%	85.3%	4.7%	5.3%	5.2%
2015 YTD	0	19	15	47	62	153	38	210	248	1,275	62	234	1,585	1,819
2017 YTD	4	25	10	44	54	164	49	159	208	1,413	126	247	1,747	1,994
% Change	-	31.6%	-33.3%	-6.4%	-12.9%	7.2%	28.9%	-24.3%	-16.1%	10.8%	103.2%	5.6%	10.2%	9.6%
2014 YTD	1	38	9	29	38	195	53	195	248	1,299	55	272	1,602	1,874
2017 YTD	4	25	10	44	54	164	49	159	208	1,413	126	247	1,747	1,994
% Change	300.0%	-34.2%	11.1%	51.7%	42.1%	-15.9%	-7.5%	-18.5%	-16.1%	8.8%	129.1%	-9.2%	9.1%	6.4%
2013 YTD	2	32	12	38	50	193	73	266	339	1,623	61	277	2,023	2,300
2017 YTD	4	25	10	44	54	164	49	159	208	1,413	126	247	1,747	1,994
% Change	100.0%	-21.9%	-16.7%	15.8%	8.0%	-15.0%	-32.9%	-40.2%	-38.6%	-12.9%	106.6%	-10.8%	-13.6%	-13.3%
2012 YTD	3	18	15	28	43	175	47	302	349	1,337	67	239	1,753	1,992
2017 YTD	4	25	10	44	54	164	49	159	208	1,413	126	247	1,747	1,994
% Change	33.3%	38.9%	-33.3%	57.1%	25.6%	-6.3%	4.3%	-47.4%	-40.4%	5.7%	88.1%	3.3%	-0.3%	0.1%
2011 YTD	1	21	14	42	56	171	58	331	389	1,265	58	249	1,712	1,961
2017 YTD	4	25	10	44	54	164	49	159	208	1,413	126	247	1,747	1,994
% Change	300.0%	19.0%	-28.6%	4.8%	-3.6%	-4.1%	-15.5%	-52.0%	-46.5%	11.7%	117.2%	-0.8%	2.0%	1.7%
2010 YTD	3	23	20	63	83	197	75	300	375	1,426	71	306	1,872	2,178
2017 YTD	4	25	10	44	54	164	49	159	208	1,413	126	247	1,747	1,994
% Change	33.3%	8.7%	-50.0%	-30.2%	-34.9%	-16.8%	-34.7%	-47.0%	-44.5%	-0.9%	77.5%	-19.3%	-6.7%	-8.4%
2009 YTD	3	21	19	67	86	180	62	325	387	1,290	75	290	1,752	2,042
2017 YTD	4	25	10	44	54	164	49	159	208	1,413	126	247	1,747	1,994
% Change	33.3%	19.0%	-47.4%	-34.3%	-37.2%	-8.9%	-21.0%	-51.1%	-46.3%	9.5%	68.0%	-14.8%	-0.3%	-2.4%
8 YTD Avg	2	24	14	43	57	180	57	268	325	1,356	65	263	1,745	2,008
2017 YTD	4	25	10	44	54	164	49	159	208	1,413	126	247	1,747	1,994
% Change	100.0%	8.7%	-28.6%	2.3%	-5.3%	-8.9%	-14.0%	-40.4%	-35.8%	4.3%	96.9%	-5.7%	0.2%	-0.6%
5 YTD Avg	2	25	12	35	47	178	52	237	289	1,373	63	252	1,724	1,976
2017 YTD	4	25	10	44	54	164	49	159	208	1,413	126	247	1,747	1,994
% Change	300.0%	4.2%	-16.7%	29.4%	17.4%	-7.9%	-5.8%	-32.6%	-28.0%	3.0%	103.2%	-1.6%	1.3%	0.9%

Information summarized for CompStat week ending 07/15/2017.

'8 YTD Avg' refers to the computed 2009 - 2016 YTD average.
'5 YTD Avg' refers to the computed 2012 - 2016 YTD average.

Sourced from MNPD ARMS on 7/19/2017 8:39:56 AM. The figures above were sourced from incident reports using Uniform Crime Reporting definitions and reporting guidelines, based on the date when the crime was reported. This report is intended to be a management and planning tool and does not reflect the official UCR counts for the department. Incidents where a location is unknown or unspecified are included in the countywide totals. 'Unknown' refers to records in which the address is listed as 'Unknown' on the incident report. 'Not Validated' refers to records that were entered in with an invalid addresses.

East Precinct UCR Incidents - YTD Comparisons

METROPOLITAN POLICE DEPARTMENT
of Nashville and Davidson County

Aggregated by precinct (incident location). Based on date when each incident was reported.

	Homicide	Forcible Rape	Commercial Robbery	Street Robbery	Total Robbery	Aggravated Assault	Commercial Burglary	Residential Burglary	Total Burglary	Larceny	Auto Theft	Violent Offenses	Property Offenses	Part I Offenses
2016 YTD	4	32	11	97	108	351	43	248	291	1,024	105	495	1,420	1,915
2017 YTD	15	32	21	98	119	432	63	205	268	981	174	598	1,423	2,021
% Change	275.0%	0.0%	90.9%	1.0%	10.2%	23.1%	46.5%	-17.3%	-7.9%	-4.2%	65.7%	20.8%	0.2%	5.5%
2015 YTD	6	42	26	101	127	413	44	275	319	984	92	588	1,395	1,983
2017 YTD	15	32	21	98	119	432	63	205	268	981	174	598	1,423	2,021
% Change	150.0%	-23.8%	-19.2%	-3.0%	-6.3%	4.6%	43.2%	-25.5%	-16.0%	-0.3%	89.1%	1.7%	2.0%	1.9%
2014 YTD	2	37	8	81	89	457	44	228	272	876	59	585	1,207	1,792
2017 YTD	15	32	21	98	119	432	63	205	268	981	174	598	1,423	2,021
% Change	650.0%	-13.5%	162.5%	21.0%	33.7%	-5.5%	43.2%	-10.1%	-1.5%	12.0%	194.9%	2.2%	17.9%	12.8%
2013 YTD	5	38	14	127	141	448	20	391	411	974	77	632	1,462	2,094
2017 YTD	15	32	21	98	119	432	63	205	268	981	174	598	1,423	2,021
% Change	200.0%	-15.8%	50.0%	-22.8%	-15.6%	-3.6%	215.0%	-47.6%	-34.8%	0.7%	126.0%	-5.4%	-2.7%	-3.5%
2012 YTD	3	39	15	146	161	526	60	373	433	1,147	88	729	1,668	2,397
2017 YTD	15	32	21	98	119	432	63	205	268	981	174	598	1,423	2,021
% Change	400.0%	-17.9%	40.0%	-32.9%	-26.1%	-17.9%	5.0%	-45.0%	-38.1%	-14.5%	97.7%	-18.0%	-14.7%	-15.7%
2011 YTD	1	38	22	123	145	414	64	599	663	1,294	125	598	2,082	2,680
2017 YTD	15	32	21	98	119	432	63	205	268	981	174	598	1,423	2,021
% Change	>1,000%	-15.8%	-4.5%	-20.3%	-17.9%	4.3%	-1.6%	-65.8%	-59.6%	-24.2%	39.2%	0.0%	-31.7%	-24.6%
2010 YTD	6	36	11	117	128	435	55	516	571	1,125	122	605	1,818	2,423
2017 YTD	15	32	21	98	119	432	63	205	268	981	174	598	1,423	2,021
% Change	150.0%	-11.1%	90.9%	-16.2%	-7.0%	-0.7%	14.5%	-60.3%	-53.1%	-12.8%	42.6%	-1.2%	-21.7%	-16.6%
2009 YTD	5	34	24	176	200	542	67	417	484	1,124	126	781	1,734	2,515
2017 YTD	15	32	21	98	119	432	63	205	268	981	174	598	1,423	2,021
% Change	200.0%	-5.9%	-12.5%	-44.3%	-40.5%	-20.3%	-6.0%	-50.8%	-44.6%	-12.7%	38.1%	-23.4%	-17.9%	-19.6%
8 YTD Avg	4	37	16	121	137	448	50	381	431	1,069	99	627	1,598	2,225
2017 YTD	15	32	21	98	119	432	63	205	268	981	174	598	1,423	2,021
% Change	275.0%	-13.5%	31.3%	-19.0%	-13.1%	-3.6%	28.6%	-46.1%	-37.7%	-8.1%	75.8%	-4.5%	-11.0%	-9.1%
5 YTD Avg	4	38	15	110	125	439	42	303	345	1,001	84	606	1,430	2,036
2017 YTD	15	32	21	98	119	432	63	205	268	981	174	598	1,423	2,021
% Change	275.0%	-13.5%	50.0%	-10.9%	-4.8%	-1.6%	50.0%	-32.3%	-22.3%	-2.0%	107.1%	-1.2%	-0.5%	-0.7%

Information summarized for CompStat week ending 07/15/2017.

'8 YTD Avg' refers to the computed 2009 - 2016 YTD average.
'5 YTD Avg' refers to the computed 2012 - 2016 YTD average.

Sourced from MNPD ARMS on 7/19/2017 8:39:56 AM. The figures above were sourced from incident reports using Uniform Crime Reporting definitions and reporting guidelines, based on the date when the crime was reported. This report is intended to be a management and planning tool and does not reflect the official UCR counts for the department. Incidents where a location is unknown or unspecified are included in the countywide totals. 'Unknown' refers to records in which the address is listed as 'Unknown' on the incident report. 'Not Validated' refers to records that were entered in with an invalid addresses.

South Precinct UCR Incidents - YTD Comparisons

METROPOLITAN POLICE DEPARTMENT
of Nashville and Davidson County

Aggregated by precinct (incident location). Based on date when each incident was reported.

	Homicide	Forcible Rape	Commercial Robbery	Street Robbery	Total Robbery	Aggravated Assault	Commercial Burglary	Residential Burglary	Total Burglary	Larceny	Auto Theft	Violent Offenses	Property Offenses	Part I Offenses
2016 YTD	11	55	30	197	227	514	67	545	612	1,718	178	807	2,508	3,315
2017 YTD	9	38	30	217	247	494	102	334	436	1,573	324	788	2,333	3,121
% Change	-18.2%	-30.9%	0.0%	10.2%	8.8%	-3.9%	52.2%	-38.7%	-28.8%	-8.4%	82.0%	-2.4%	-7.0%	-5.9%
2015 YTD	7	56	22	177	199	451	90	541	631	1,682	122	713	2,435	3,148
2017 YTD	9	38	30	217	247	494	102	334	436	1,573	324	788	2,333	3,121
% Change	28.6%	-32.1%	36.4%	22.6%	24.1%	9.5%	13.3%	-38.3%	-30.9%	-6.5%	165.6%	10.5%	-4.2%	-0.9%
2014 YTD	3	57	26	138	164	508	79	427	506	1,681	102	732	2,289	3,021
2017 YTD	9	38	30	217	247	494	102	334	436	1,573	324	788	2,333	3,121
% Change	200.0%	-33.3%	15.4%	57.2%	50.6%	-2.8%	29.1%	-21.8%	-13.8%	-6.4%	217.6%	7.7%	1.9%	3.3%
2013 YTD	3	44	13	178	191	481	115	545	660	1,646	124	719	2,430	3,149
2017 YTD	9	38	30	217	247	494	102	334	436	1,573	324	788	2,333	3,121
% Change	200.0%	-13.6%	130.8%	21.9%	29.3%	2.7%	-11.3%	-38.7%	-33.9%	-4.4%	161.3%	9.6%	-4.0%	-0.9%
2012 YTD	1	56	21	154	175	535	96	398	494	1,640	171	767	2,305	3,072
2017 YTD	9	38	30	217	247	494	102	334	436	1,573	324	788	2,333	3,121
% Change	800.0%	-32.1%	42.9%	40.9%	41.1%	-7.7%	6.3%	-16.1%	-11.7%	-4.1%	89.5%	2.7%	1.2%	1.6%
2011 YTD	4	60	38	167	205	484	95	715	810	1,854	203	753	2,867	3,620
2017 YTD	9	38	30	217	247	494	102	334	436	1,573	324	788	2,333	3,121
% Change	125.0%	-36.7%	-21.1%	29.9%	20.5%	2.1%	7.4%	-53.3%	-46.2%	-15.2%	59.6%	4.6%	-18.6%	-13.8%
2010 YTD	6	54	17	165	182	427	96	561	657	1,970	167	669	2,794	3,463
2017 YTD	9	38	30	217	247	494	102	334	436	1,573	324	788	2,333	3,121
% Change	50.0%	-29.6%	76.5%	31.5%	35.7%	15.7%	6.3%	-40.5%	-33.6%	-20.2%	94.0%	17.8%	-16.5%	-9.9%
2009 YTD	6	38	27	178	205	435	166	498	664	2,144	185	684	2,993	3,677
2017 YTD	9	38	30	217	247	494	102	334	436	1,573	324	788	2,333	3,121
% Change	50.0%	0.0%	11.1%	21.9%	20.5%	13.6%	-38.6%	-32.9%	-34.3%	-26.6%	75.1%	15.2%	-22.1%	-15.1%
8 YTD Avg	5	53	24	169	194	479	101	529	629	1,792	157	731	2,578	3,308
2017 YTD	9	38	30	217	247	494	102	334	436	1,573	324	788	2,333	3,121
% Change	80.0%	-26.9%	25.0%	28.4%	28.0%	3.1%	2.0%	-36.7%	-30.7%	-12.2%	107.7%	7.9%	-9.5%	-5.7%
5 YTD Avg	5	54	22	169	191	498	89	491	581	1,673	139	748	2,393	3,141
2017 YTD	9	38	30	217	247	494	102	334	436	1,573	324	788	2,333	3,121
% Change	80.0%	-28.3%	36.4%	29.2%	29.3%	-0.6%	14.6%	-32.0%	-24.8%	-6.0%	133.1%	5.5%	-2.5%	-0.6%

Information summarized for CompStat week ending 07/15/2017.

'8 YTD Avg' refers to the computed 2009 - 2016 YTD average.
'5 YTD Avg' refers to the computed 2012 - 2016 YTD average.

Sourced from MNPD ARMS on 7/19/2017 8:39:56 AM. The figures above were sourced from incident reports using Uniform Crime Reporting definitions and reporting guidelines, based on the date when the crime was reported. This report is intended to be a management and planning tool and does not reflect the official UCR counts for the department. Incidents where a location is unknown or unspecified are included in the countywide totals. 'Unknown' refers to records in which the address is listed as 'Unknown' on the incident report. 'Not Validated' refers to records that were entered in with an invalid addresses.

Central Precinct UCR Incidents - YTD Comparisons

METROPOLITAN POLICE DEPARTMENT
of Nashville and Davidson County

Aggregated by precinct (incident location). Based on date when each incident was reported.

	Homicide	Forcible Rape	Commercial Robbery	Street Robbery	Total Robbery	Aggravated Assault	Commercial Burglary	Residential Burglary	Total Burglary	Larceny	Auto Theft	Violent Offenses	Property Offenses	Part I Offenses
2016 YTD	1	33	1	59	60	98	14	8	22	502	34	192	558	750
2017 YTD	1	20	3	69	72	143	29	7	36	609	74	236	719	955
% Change	0.0%	-39.4%	200.0%	16.9%	20.0%	45.9%	107.1%	-12.5%	63.6%	21.3%	117.6%	22.9%	28.9%	27.3%
2015 YTD	0	37	0	45	45	103	26	8	34	492	23	185	549	734
2017 YTD	1	20	3	69	72	143	29	7	36	609	74	236	719	955
% Change	-	-45.9%	-	53.3%	60.0%	38.8%	11.5%	-12.5%	5.9%	23.8%	221.7%	27.6%	31.0%	30.1%
2014 YTD	0	32	1	33	34	107	21	12	33	475	23	173	531	704
2017 YTD	1	20	3	69	72	143	29	7	36	609	74	236	719	955
% Change	-	-37.5%	200.0%	109.1%	111.8%	33.6%	38.1%	-41.7%	9.1%	28.2%	221.7%	36.4%	35.4%	35.7%
2013 YTD	0	24	1	29	30	104	29	13	42	521	20	158	583	741
2017 YTD	1	20	3	69	72	143	29	7	36	609	74	236	719	955
% Change	-	-16.7%	200.0%	137.9%	140.0%	37.5%	0.0%	-46.2%	-14.3%	16.9%	270.0%	49.4%	23.3%	28.9%
2012 YTD	0	36	1	49	50	114	20	10	30	641	35	200	706	906
2017 YTD	1	20	3	69	72	143	29	7	36	609	74	236	719	955
% Change	-	-44.4%	200.0%	40.8%	44.0%	25.4%	45.0%	-30.0%	20.0%	-5.0%	111.4%	18.0%	1.8%	5.4%
2011 YTD	1	21	1	55	56	108	29	13	42	621	33	186	696	882
2017 YTD	1	20	3	69	72	143	29	7	36	609	74	236	719	955
% Change	0.0%	-4.8%	200.0%	25.5%	28.6%	32.4%	0.0%	-46.2%	-14.3%	-1.9%	124.2%	26.9%	3.3%	8.3%
2010 YTD	1	19	7	59	66	117	23	8	31	527	31	203	589	792
2017 YTD	1	20	3	69	72	143	29	7	36	609	74	236	719	955
% Change	0.0%	5.3%	-57.1%	16.9%	9.1%	22.2%	26.1%	-12.5%	16.1%	15.6%	138.7%	16.3%	22.1%	20.6%
2009 YTD	1	15	4	43	47	110	20	11	31	719	38	173	788	961
2017 YTD	1	20	3	69	72	143	29	7	36	609	74	236	719	955
% Change	0.0%	33.3%	-25.0%	60.5%	53.2%	30.0%	45.0%	-36.4%	16.1%	-15.3%	94.7%	36.4%	-8.8%	-0.6%
8 YTD Avg	1	27	2	47	49	108	23	10	33	562	30	184	625	809
2017 YTD	1	20	3	69	72	143	29	7	36	609	74	236	719	955
% Change	-	-25.9%	50.0%	50.0%	50.0%	33.6%	31.8%	-30.0%	9.1%	8.4%	155.2%	29.0%	15.0%	18.2%
5 YTD Avg	0	32	1	43	44	105	22	10	32	526	27	182	585	767
2017 YTD	1	20	3	69	72	143	29	7	36	609	74	236	719	955
% Change	-	-37.5%	-	60.5%	67.4%	36.2%	31.8%	-30.0%	12.5%	15.8%	174.1%	30.4%	22.9%	24.5%

Information summarized for CompStat week ending 07/15/2017.

'8 YTD Avg' refers to the computed 2009 - 2016 YTD average.
'5 YTD Avg' refers to the computed 2012 - 2016 YTD average.

Sourced from MNPD ARMS on 7/19/2017 8:39:56 AM. The figures above were sourced from incident reports using Uniform Crime Reporting definitions and reporting guidelines, based on the date when the crime was reported. This report is intended to be a management and planning tool and does not reflect the official UCR counts for the department. Incidents where a location is unknown or unspecified are included in the countywide totals. 'Unknown' refers to records in which the address is listed as 'Unknown' on the incident report. 'Not Validated' refers to records that were entered in with an invalid addresses.

Hermitage Precinct UCR Incidents - YTD Comparisons

METROPOLITAN POLICE DEPARTMENT
of Nashville and Davidson County

Aggregated by precinct (incident location). Based on date when each incident was reported.

	Homicide	Forcible Rape	Commercial Robbery	Street Robbery	Total Robbery	Aggravated Assault	Commercial Burglary	Residential Burglary	Total Burglary	Larceny	Auto Theft	Violent Offenses	Property Offenses	Part I Offenses
2016 YTD	9	57	44	137	181	488	80	333	413	1,946	123	735	2,482	3,217
2017 YTD	14	72	40	190	230	482	87	282	369	1,789	284	798	2,442	3,240
% Change	55.6%	26.3%	-9.1%	38.7%	27.1%	-1.2%	8.8%	-15.3%	-10.7%	-8.1%	130.9%	8.6%	-1.6%	0.7%
2015 YTD	3	57	24	150	174	415	66	334	400	1,800	127	649	2,327	2,976
2017 YTD	14	72	40	190	230	482	87	282	369	1,789	284	798	2,442	3,240
% Change	366.7%	26.3%	66.7%	26.7%	32.2%	16.1%	31.8%	-15.6%	-7.8%	-0.6%	123.6%	23.0%	4.9%	8.9%
2014 YTD	3	41	17	127	144	472	102	405	507	1,820	93	660	2,420	3,080
2017 YTD	14	72	40	190	230	482	87	282	369	1,789	284	798	2,442	3,240
% Change	366.7%	75.6%	135.3%	49.6%	59.7%	2.1%	-14.7%	-30.4%	-27.2%	-1.7%	205.4%	20.9%	0.9%	5.2%
2013 YTD	3	49	29	133	162	448	55	415	470	2,005	129	662	2,604	3,266
2017 YTD	14	72	40	190	230	482	87	282	369	1,789	284	798	2,442	3,240
% Change	366.7%	46.9%	37.9%	42.9%	42.0%	7.6%	58.2%	-32.0%	-21.5%	-10.8%	120.2%	20.5%	-6.2%	-0.8%
2012 YTD	10	54	16	115	131	534	90	389	479	1,915	110	729	2,504	3,233
2017 YTD	14	72	40	190	230	482	87	282	369	1,789	284	798	2,442	3,240
% Change	40.0%	33.3%	150.0%	65.2%	75.6%	-9.7%	-3.3%	-27.5%	-23.0%	-6.6%	158.2%	9.5%	-2.5%	0.2%
2011 YTD	5	46	25	93	118	395	90	487	577	2,001	121	564	2,699	3,263
2017 YTD	14	72	40	190	230	482	87	282	369	1,789	284	798	2,442	3,240
% Change	180.0%	56.5%	60.0%	104.3%	94.9%	22.0%	-3.3%	-42.1%	-36.0%	-10.6%	134.7%	41.5%	-9.5%	-0.7%
2010 YTD	3	36	26	111	137	364	82	415	497	2,249	175	540	2,921	3,461
2017 YTD	14	72	40	190	230	482	87	282	369	1,789	284	798	2,442	3,240
% Change	366.7%	100.0%	53.8%	71.2%	67.9%	32.4%	6.1%	-32.0%	-25.8%	-20.5%	62.3%	47.8%	-16.4%	-6.4%
2009 YTD	6	34	20	131	151	438	83	365	448	2,166	124	629	2,738	3,367
2017 YTD	14	72	40	190	230	482	87	282	369	1,789	284	798	2,442	3,240
% Change	133.3%	111.8%	100.0%	45.0%	52.3%	10.0%	4.8%	-22.7%	-17.6%	-17.4%	129.0%	26.9%	-10.8%	-3.8%
8 YTD Avg	5	47	25	125	150	444	81	393	474	1,988	125	646	2,587	3,233
2017 YTD	14	72	40	190	230	482	87	282	369	1,789	284	798	2,442	3,240
% Change	180.0%	56.5%	60.0%	53.2%	54.4%	8.6%	7.4%	-28.1%	-22.0%	-10.0%	127.2%	23.5%	-5.6%	0.2%
5 YTD Avg	6	52	26	132	158	471	79	375	454	1,897	116	687	2,467	3,154
2017 YTD	14	72	40	190	230	482	87	282	369	1,789	284	798	2,442	3,240
% Change	180.0%	41.2%	53.8%	43.9%	45.6%	2.3%	11.5%	-24.8%	-18.5%	-5.7%	144.8%	16.2%	-1.0%	2.7%

Information summarized for CompStat week ending 07/15/2017.

'8 YTD Avg' refers to the computed 2009 - 2016 YTD average.
'5 YTD Avg' refers to the computed 2012 - 2016 YTD average.

Sourced from MNPD ARMS on 7/19/2017 8:39:56 AM. The figures above were sourced from incident reports using Uniform Crime Reporting definitions and reporting guidelines, based on the date when the crime was reported. This report is intended to be a management and planning tool and does not reflect the official UCR counts for the department. Incidents where a location is unknown or unspecified are included in the countywide totals. 'Unknown' refers to records in which the address is listed as 'Unknown' on the incident report. 'Not Validated' refers to records that were entered in with an invalid addresses.

North Precinct UCR Incidents - YTD Comparisons

METROPOLITAN POLICE DEPARTMENT
of Nashville and Davidson County

Aggregated by precinct (incident location). Based on date when each incident was reported.

	Homicide	Forcible Rape	Commercial Robbery	Street Robbery	Total Robbery	Aggravated Assault	Commercial Burglary	Residential Burglary	Total Burglary	Larceny	Auto Theft	Violent Offenses	Property Offenses	Part I Offenses
2016 YTD	7	43	13	130	143	495	57	257	314	1,008	120	688	1,442	2,130
2017 YTD	10	37	32	159	191	557	86	249	335	1,056	184	795	1,575	2,370
% Change	42.9%	-14.0%	146.2%	22.3%	33.6%	12.5%	50.9%	-3.1%	6.7%	4.8%	53.3%	15.6%	9.2%	11.3%
2015 YTD	14	40	10	145	155	532	49	261	310	863	122	741	1,295	2,036
2017 YTD	10	37	32	159	191	557	86	249	335	1,056	184	795	1,575	2,370
% Change	-28.6%	-7.5%	220.0%	9.7%	23.2%	4.7%	75.5%	-4.6%	8.1%	22.4%	50.8%	7.3%	21.6%	16.4%
2014 YTD	7	49	3	102	105	576	44	272	316	865	83	737	1,264	2,001
2017 YTD	10	37	32	159	191	557	86	249	335	1,056	184	795	1,575	2,370
% Change	42.9%	-24.5%	966.7%	55.9%	81.9%	-3.3%	95.5%	-8.5%	6.0%	22.1%	121.7%	7.9%	24.6%	18.4%
2013 YTD	6	28	12	135	147	461	49	385	434	947	87	642	1,468	2,110
2017 YTD	10	37	32	159	191	557	86	249	335	1,056	184	795	1,575	2,370
% Change	66.7%	32.1%	166.7%	17.8%	29.9%	20.8%	75.5%	-35.3%	-22.8%	11.5%	111.5%	23.8%	7.3%	12.3%
2012 YTD	5	41	9	122	131	448	51	358	409	973	89	625	1,471	2,096
2017 YTD	10	37	32	159	191	557	86	249	335	1,056	184	795	1,575	2,370
% Change	100.0%	-9.8%	255.6%	30.3%	45.8%	24.3%	68.6%	-30.4%	-18.1%	8.5%	106.7%	27.2%	7.1%	13.1%
2011 YTD	7	30	19	92	111	436	95	430	525	975	109	584	1,609	2,193
2017 YTD	10	37	32	159	191	557	86	249	335	1,056	184	795	1,575	2,370
% Change	42.9%	23.3%	68.4%	72.8%	72.1%	27.8%	-9.5%	-42.1%	-36.2%	8.3%	68.8%	36.1%	-2.1%	8.1%
2010 YTD	8	45	23	110	133	448	69	423	492	991	90	634	1,573	2,207
2017 YTD	10	37	32	159	191	557	86	249	335	1,056	184	795	1,575	2,370
% Change	25.0%	-17.8%	39.1%	44.5%	43.6%	24.3%	24.6%	-41.1%	-31.9%	6.6%	104.4%	25.4%	0.1%	7.4%
2009 YTD	13	33	4	137	141	482	75	403	478	1,059	125	669	1,662	2,331
2017 YTD	10	37	32	159	191	557	86	249	335	1,056	184	795	1,575	2,370
% Change	-23.1%	12.1%	700.0%	16.1%	35.5%	15.6%	14.7%	-38.2%	-29.9%	-0.3%	47.2%	18.8%	-5.2%	1.7%
8 YTD Avg	8	39	12	122	133	485	61	349	410	960	103	665	1,473	2,138
2017 YTD	10	37	32	159	191	557	86	249	335	1,056	184	795	1,575	2,370
% Change	25.0%	-2.6%	190.9%	31.4%	43.6%	15.1%	41.0%	-28.4%	-18.1%	10.0%	78.6%	19.5%	6.9%	10.9%
5 YTD Avg	8	40	9	127	136	502	50	307	357	931	100	687	1,388	2,075
2017 YTD	10	37	32	159	191	557	86	249	335	1,056	184	795	1,575	2,370
% Change	42.9%	-7.5%	255.6%	26.2%	40.4%	11.0%	72.0%	-18.6%	-5.9%	13.4%	84.0%	15.9%	13.5%	14.3%

Information summarized for CompStat week ending 07/15/2017.

'8 YTD Avg' refers to the computed 2009 - 2016 YTD average.
'5 YTD Avg' refers to the computed 2012 - 2016 YTD average.

Sourced from MNPD ARMS on 7/19/2017 8:39:56 AM. The figures above were sourced from incident reports using Uniform Crime Reporting definitions and reporting guidelines, based on the date when the crime was reported. This report is intended to be a management and planning tool and does not reflect the official UCR counts for the department. Incidents where a location is unknown or unspecified are included in the countywide totals. 'Unknown' refers to records in which the address is listed as 'Unknown' on the incident report. 'Not Validated' refers to records that were entered in with an invalid addresses.

Madison Precinct UCR Incidents - YTD Comparisons

METROPOLITAN POLICE DEPARTMENT
of Nashville and Davidson County

Aggregated by precinct (incident location). Based on date when each incident was reported.

	Homicide	Forcible Rape	Commercial Robbery	Street Robbery	Total Robbery	Aggravated Assault	Commercial Burglary	Residential Burglary	Total Burglary	Larceny	Auto Theft	Violent Offenses	Property Offenses	Part I Offenses
2016 YTD	4	44	18	75	93	324	37	258	295	1,177	60	465	1,532	1,997
2017 YTD	2	22	15	95	110	300	54	183	237	1,297	149	434	1,683	2,117
% Change	-50.0%	-50.0%	-16.7%	26.7%	18.3%	-7.4%	45.9%	-29.1%	-19.7%	10.2%	148.3%	-6.7%	9.9%	6.0%
2015 YTD	2	22	18	71	89	331	30	279	309	1,151	112	444	1,572	2,016
2017 YTD	2	22	15	95	110	300	54	183	237	1,297	149	434	1,683	2,117
% Change	0.0%	0.0%	-16.7%	33.8%	23.6%	-9.4%	80.0%	-34.4%	-23.3%	12.7%	33.0%	-2.3%	7.1%	5.0%
2014 YTD	5	34	8	62	70	289	35	253	288	1,048	58	398	1,394	1,792
2017 YTD	2	22	15	95	110	300	54	183	237	1,297	149	434	1,683	2,117
% Change	-60.0%	-35.3%	87.5%	53.2%	57.1%	3.8%	54.3%	-27.7%	-17.7%	23.8%	156.9%	9.0%	20.7%	18.1%
2013 YTD	2	31	18	67	85	301	38	253	291	1,023	78	419	1,392	1,811
2017 YTD	2	22	15	95	110	300	54	183	237	1,297	149	434	1,683	2,117
% Change	0.0%	-29.0%	-16.7%	41.8%	29.4%	-0.3%	42.1%	-27.7%	-18.6%	26.8%	91.0%	3.6%	20.9%	16.9%
2012 YTD	7	31	13	99	112	357	51	356	407	1,194	81	507	1,682	2,189
2017 YTD	2	22	15	95	110	300	54	183	237	1,297	149	434	1,683	2,117
% Change	-71.4%	-29.0%	15.4%	-4.0%	-1.8%	-16.0%	5.9%	-48.6%	-41.8%	8.6%	84.0%	-14.4%	0.1%	-3.3%
2011 YTD	5	36	17	59	76	284	45	305	350	1,198	130	401	1,678	2,079
2017 YTD	2	22	15	95	110	300	54	183	237	1,297	149	434	1,683	2,117
% Change	-60.0%	-38.9%	-11.8%	61.0%	44.7%	5.6%	20.0%	-40.0%	-32.3%	8.3%	14.6%	8.2%	0.3%	1.8%
2010 YTD	1	23	12	71	83	239	55	435	490	1,355	81	346	1,926	2,272
2017 YTD	2	22	15	95	110	300	54	183	237	1,297	149	434	1,683	2,117
% Change	100.0%	-4.3%	25.0%	33.8%	32.5%	25.5%	-1.8%	-57.9%	-51.6%	-4.3%	84.0%	25.4%	-12.6%	-6.8%
2009 YTD	3	20	12	88	100	316	48	379	427	1,344	105	439	1,876	2,315
2017 YTD	2	22	15	95	110	300	54	183	237	1,297	149	434	1,683	2,117
% Change	-33.3%	10.0%	25.0%	8.0%	10.0%	-5.1%	12.5%	-51.7%	-44.5%	-3.5%	41.9%	-1.1%	-10.3%	-8.6%
8 YTD Avg	4	30	15	74	89	305	42	315	357	1,186	88	427	1,632	2,059
2017 YTD	2	22	15	95	110	300	54	183	237	1,297	149	434	1,683	2,117
% Change	-33.3%	-26.7%	7.1%	28.4%	25.0%	-1.6%	28.6%	-41.7%	-33.6%	9.4%	69.3%	1.6%	3.2%	2.9%
5 YTD Avg	4	32	15	75	90	320	38	280	318	1,119	78	447	1,514	1,961
2017 YTD	2	22	15	95	110	300	54	183	237	1,297	149	434	1,683	2,117
% Change	-50.0%	-31.3%	0.0%	28.4%	23.6%	-6.3%	42.1%	-34.4%	-25.5%	16.0%	93.5%	-2.7%	11.2%	8.0%

Information summarized for CompStat week ending 07/15/2017.

'8 YTD Avg' refers to the computed 2009 - 2016 YTD average.
'5 YTD Avg' refers to the computed 2012 - 2016 YTD average.

Sourced from MNPD ARMS on 7/19/2017 8:39:56 AM. The figures above were sourced from incident reports using Uniform Crime Reporting definitions and reporting guidelines, based on the date when the crime was reported. This report is intended to be a management and planning tool and does not reflect the official UCR counts for the department. Incidents where a location is unknown or unspecified are included in the countywide totals. 'Unknown' refers to records in which the address is listed as 'Unknown' on the incident report. 'Not Validated' refers to records that were entered in with an invalid addresses.

Midtown Hills Precinct UCR Incidents - YTD Comparisons

METROPOLITAN POLICE DEPARTMENT
of Nashville and Davidson County

Aggregated by precinct (incident location). Based on date when each incident was reported.

	Homicide	Forcible Rape	Commercial Robbery	Street Robbery	Total Robbery	Aggravated Assault	Commercial Burglary	Residential Burglary	Total Burglary	Larceny	Auto Theft	Violent Offenses	Property Offenses	Part I Offenses
2016 YTD	1	37	21	71	92	219	67	224	291	1,173	81	349	1,545	1,894
2017 YTD	3	39	12	85	97	262	136	139	275	1,308	140	401	1,723	2,124
% Change	200.0%	5.4%	-42.9%	19.7%	5.4%	19.6%	103.0%	-37.9%	-5.5%	11.5%	72.8%	14.9%	11.5%	12.1%
2015 YTD	2	35	16	61	77	223	59	187	246	1,184	62	337	1,492	1,829
2017 YTD	3	39	12	85	97	262	136	139	275	1,308	140	401	1,723	2,124
% Change	50.0%	11.4%	-25.0%	39.3%	26.0%	17.5%	130.5%	-25.7%	11.8%	10.5%	125.8%	19.0%	15.5%	16.1%
2014 YTD	1	39	10	46	56	234	97	263	360	1,224	53	330	1,637	1,967
2017 YTD	3	39	12	85	97	262	136	139	275	1,308	140	401	1,723	2,124
% Change	200.0%	0.0%	20.0%	84.8%	73.2%	12.0%	40.2%	-47.1%	-23.6%	6.9%	164.2%	21.5%	5.3%	8.0%
2013 YTD	1	36	19	55	74	215	74	296	370	1,358	73	326	1,801	2,127
2017 YTD	3	39	12	85	97	262	136	139	275	1,308	140	401	1,723	2,124
% Change	200.0%	8.3%	-36.8%	54.5%	31.1%	21.9%	83.8%	-53.0%	-25.7%	-3.7%	91.8%	23.0%	-4.3%	-0.1%
2012 YTD	2	30	23	67	90	240	86	301	387	1,307	79	362	1,773	2,135
2017 YTD	3	39	12	85	97	262	136	139	275	1,308	140	401	1,723	2,124
% Change	50.0%	30.0%	-47.8%	26.9%	7.8%	9.2%	58.1%	-53.8%	-28.9%	0.1%	77.2%	10.8%	-2.8%	-0.5%
2011 YTD	3	32	17	70	87	214	94	414	508	1,472	118	336	2,098	2,434
2017 YTD	3	39	12	85	97	262	136	139	275	1,308	140	401	1,723	2,124
% Change	0.0%	21.9%	-29.4%	21.4%	11.5%	22.4%	44.7%	-66.4%	-45.9%	-11.1%	18.6%	19.3%	-17.9%	-12.7%
2010 YTD	2	29	24	71	95	225	135	343	478	1,564	80	351	2,122	2,473
2017 YTD	3	39	12	85	97	262	136	139	275	1,308	140	401	1,723	2,124
% Change	50.0%	34.5%	-50.0%	19.7%	2.1%	16.4%	0.7%	-59.5%	-42.5%	-16.4%	75.0%	14.2%	-18.8%	-14.1%
2009 YTD	3	19	25	118	143	232	89	291	380	1,679	110	397	2,169	2,566
2017 YTD	3	39	12	85	97	262	136	139	275	1,308	140	401	1,723	2,124
% Change	0.0%	105.3%	-52.0%	-28.0%	-32.2%	12.9%	52.8%	-52.2%	-27.6%	-22.1%	27.3%	1.0%	-20.6%	-17.2%
8 YTD Avg	2	32	19	70	89	225	88	290	378	1,370	82	349	1,830	2,178
2017 YTD	3	39	12	85	97	262	136	139	275	1,308	140	401	1,723	2,124
% Change	200.0%	21.9%	-36.8%	23.2%	9.0%	16.4%	56.3%	-51.9%	-27.1%	-4.5%	70.7%	15.2%	-5.8%	-2.5%
5 YTD Avg	1	35	18	60	78	226	77	254	331	1,249	70	341	1,650	1,990
2017 YTD	3	39	12	85	97	262	136	139	275	1,308	140	401	1,723	2,124
% Change	200.0%	11.4%	-29.4%	41.7%	26.0%	15.9%	78.9%	-45.3%	-16.7%	4.7%	102.9%	17.9%	4.5%	6.7%

Information summarized for CompStat week ending 07/15/2017.

'8 YTD Avg' refers to the computed 2009 - 2016 YTD average.
'5 YTD Avg' refers to the computed 2012 - 2016 YTD average.

Sourced from MNPD ARMS on 7/19/2017 8:39:56 AM. The figures above were sourced from incident reports using Uniform Crime Reporting definitions and reporting guidelines, based on the date when the crime was reported. This report is intended to be a management and planning tool and does not reflect the official UCR counts for the department. Incidents where a location is unknown or unspecified are included in the countywide totals. 'Unknown' refers to records in which the address is listed as 'Unknown' on the incident report. 'Not Validated' refers to records that were entered in with an invalid addresses.

YTD Homicide Report

Demographic information for homicide incidents occurring during the current year.

METROPOLITAN POLICE DEPARTMENT
of Nashville and Davidson County

Race of Victim		
Black	35	60.3 %
White	23	39.7 %
Total	58	100.0 %

Ethnicity of Victim		
Non-Hispanic	52	89.7 %
Hispanic	6	10.3 %
Total	58	100.0 %

Age of Victim		
0 to 12	2	3.4 %
13 to 17	5	8.6 %
18 to 24	19	32.8 %
25 to 34	19	32.8 %
35 to 44	7	12.1 %
55 to 64	1	1.7 %
Unk	5	8.6 %
Total	58	100.0 %

Race - Ethnicity - Gender of Victim		
Black Non-Hispanic Male	33	56.9 %
White Non-Hispanic Male	11	19.0 %
White Hispanic Male	6	10.3 %
White Non-Hispanic Female	6	10.3 %
Black Non-Hispanic Female	2	3.4 %
Total	58	100.0 %

Time of Incident		
12:00 am - 3:59 am	7	12.1 %
4:00 am - 7:59 am	13	22.4 %
8:00 am - 11:59 am	8	13.8 %
12:00 pm - 3:59 pm	9	15.5 %
4:00 pm - 7:59 pm	8	13.8 %
8:00 pm - 11:59 pm	13	22.4 %
Total	58	100.0 %

Gender of Victim		
Male	50	86.2 %
Female	8	13.8 %
Total	58	100.0 %

Domestic Related		
No	52	89.7 %
Yes	6	10.3 %
Total	58	100.0 %

Monthly Homicide Count (Year-to-Year Comparison)

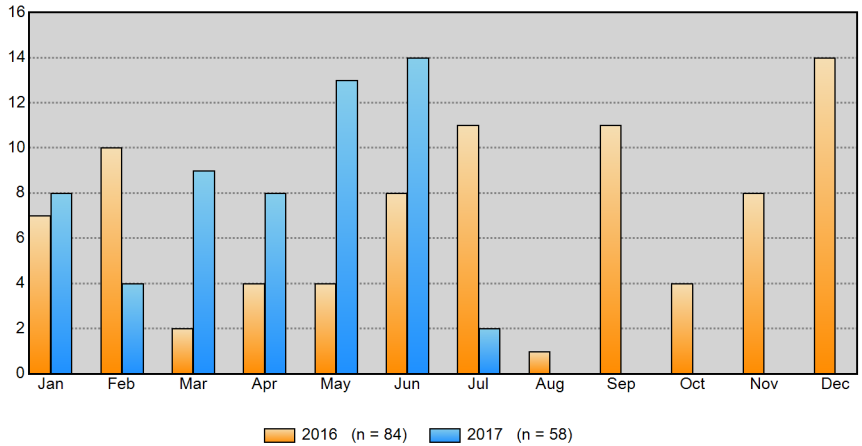

Monthly Homicide Cumulative Count (Year-to-Year Comparison)

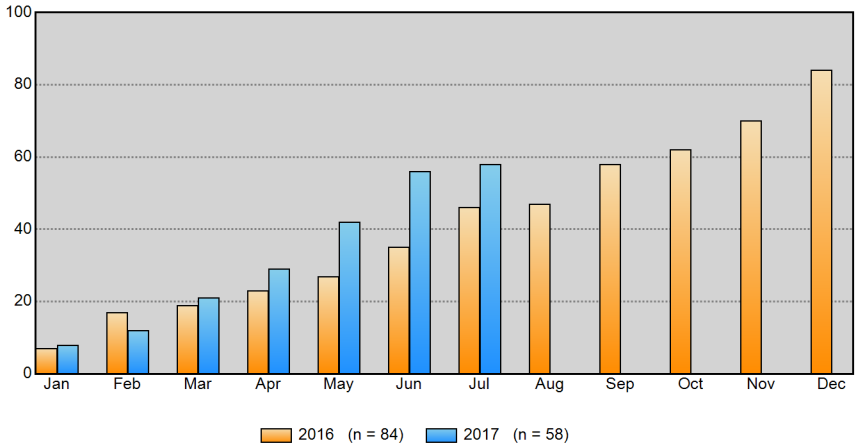

Information summarized for CompStat week ending 7/15/2017.

Sourced from MNPD ARMS on 7/19/2017 8:39:56 AM. The figures above were sourced from incident reports using Uniform Crime Reporting definitions and reporting guidelines, based on the date when the crime was reported. This report is intended to be a management and planning tool and does not reflect the official UCR counts for the department.

County Year-to-Year Weekly Chart

METROPOLITAN POLICE DEPARTMENT
of Nashville and Davidson County

	Homicide	Forcible Rape	Commercial Robbery	Street Robbery	Total Robbery	Aggravated Assault	Commercial Burglary	Residential Burglary	Total Burglary	Larceny	Auto Theft	Violent Offenses	Property Offenses	Part I Offenses
ending 07/30/2016 Next Week	2	14	5	36	41	95	20	73	93	409	37	152	539	691
ending 07/23/2016 Current Week	3	9	7	40	47	105	21	72	93	347	31	164	471	635
ending 07/16/2016	1	8	3	18	21	85	17	53	70	401	22	115	493	608
ending 07/15/2017	1	5	5	20	25	101	24	56	80	342	33	132	455	587
% Change	0.0%	-37.5%	66.7%	11.1%	19.0%	18.8%	41.2%	5.7%	14.3%	-14.7%	50.0%	14.8%	-7.7%	-3.5%
ending 07/09/2016	4	12	4	39	43	89	17	61	78	325	19	148	422	570
ending 07/08/2017	1	12	4	47	51	116	35	74	109	414	42	180	565	745
% Change	-75.0%	0.0%	0.0%	20.5%	18.6%	30.3%	105.9%	21.3%	39.7%	27.4%	121.1%	21.6%	33.9%	30.7%
ending 07/02/2016	1	10	7	24	31	98	15	59	74	350	25	140	449	589
ending 07/01/2017	3	5	8	23	31	103	23	50	73	342	59	142	474	616
% Change	200.0%	-50.0%	14.3%	-4.2%	0.0%	5.1%	53.3%	-15.3%	-1.4%	-2.3%	136.0%	1.4%	5.6%	4.6%

Part I Incidents - Year-to-Year Weekly Comparisons

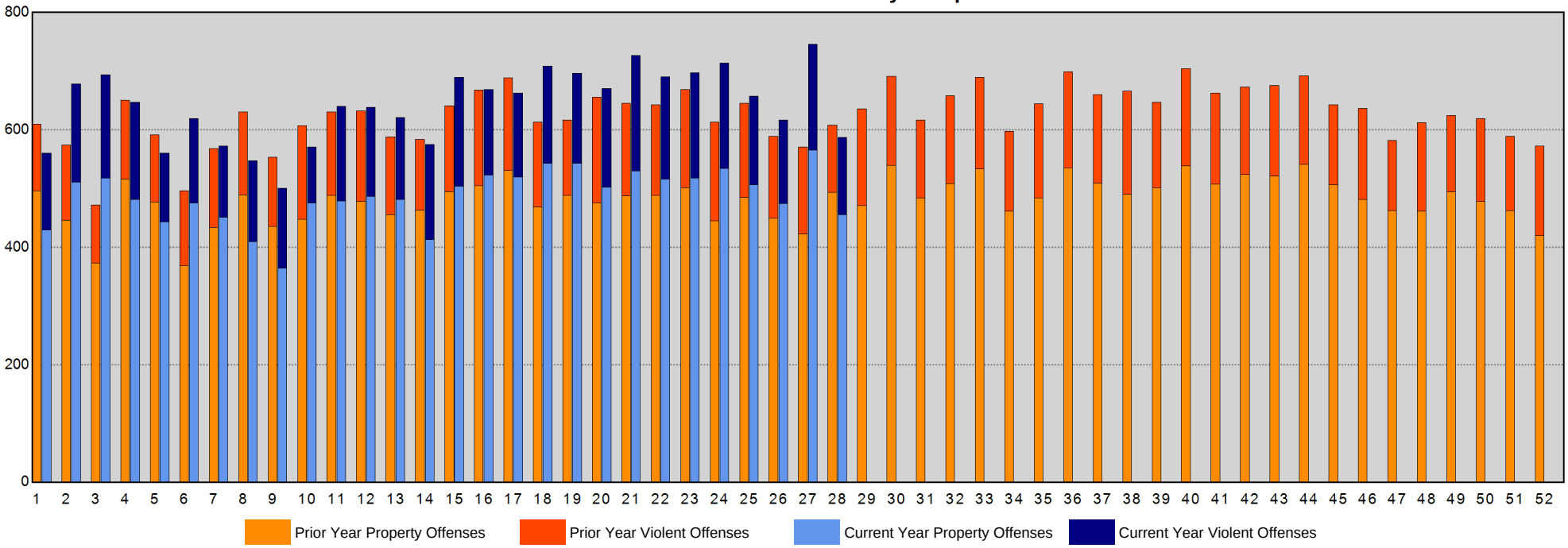

Sourced from MNPD ARMS on 7/19/2017 8:39:57 AM. The figures above were sourced from incident reports using Uniform Crime Reporting definitions and reporting guidelines, based on the date when the crime was reported. This report is intended to be a management and planning tool and does not reflect the official UCR counts for the department. Incidents where a location is unknown or unspecified are included in the countywide totals. 'Unknown' refers to records in which the address is listed as 'Unknown' on the incident report. 'Not Validated' refers to records that were entered in with an invalid addresses.

West Precinct Year-to-Year Weekly Chart

METROPOLITAN POLICE DEPARTMENT
of Nashville and Davidson County

	Homicide	Forcible Rape	Commercial Robbery	Street Robbery	Total Robbery	Aggravated Assault	Commercial Burglary	Residential Burglary	Total Burglary	Larceny	Auto Theft	Violent Offenses	Property Offenses	Part I Offenses
ending 07/30/2016 Next Week	0	1	0	5	5	2	4	6	10	46	8	8	64	72
ending 07/23/2016 Current Week	1	0	0	4	4	10	4	13	17	51	1	15	69	84
ending 07/16/2016	0	1	0	0	0	6	4	10	14	68	4	7	86	93
ending 07/15/2017	0	2	0	2	2	8	2	0	2	36	0	12	38	50
% Change	-	100.0%	-	-	-	33.3%	-50.0%	-100.0%	-85.7%	-47.1%	-100.0%	71.4%	-55.8%	-46.2%
ending 07/09/2016	0	0	0	5	5	4	2	7	9	39	3	9	51	60
ending 07/08/2017	0	1	0	3	3	8	2	6	8	35	4	12	47	59
% Change	-	-	-	-40.0%	-40.0%	100.0%	0.0%	-14.3%	-11.1%	-10.3%	33.3%	33.3%	-7.8%	-1.7%
ending 07/02/2016	0	1	0	2	2	6	0	5	5	40	1	9	46	55
ending 07/01/2017	0	1	1	1	2	4	2	3	5	46	3	7	54	61
% Change	-	0.0%	-	-50.0%	0.0%	-33.3%	-	-40.0%	0.0%	15.0%	200.0%	-22.2%	17.4%	10.9%

Part I Incidents - Year-to-Year Weekly Comparisons

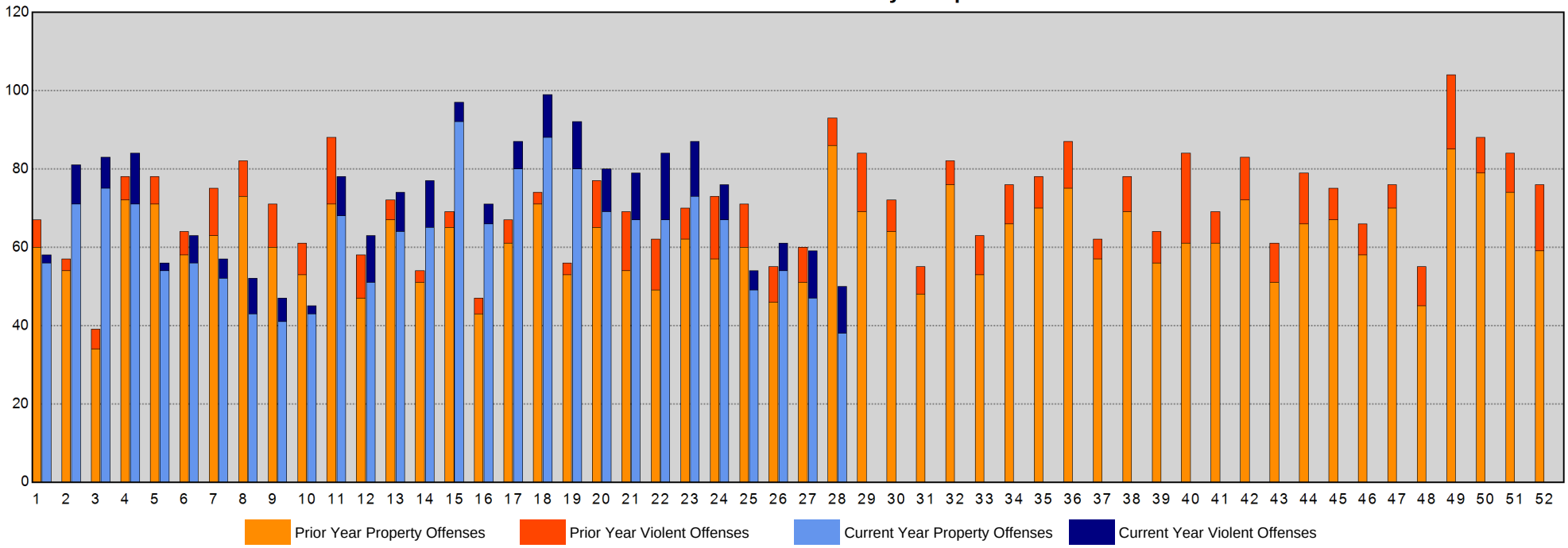

Sourced from MNPD ARMS on 7/19/2017 8:39:57 AM. The figures above were sourced from incident reports using Uniform Crime Reporting definitions and reporting guidelines, based on the date when the crime was reported. This report is intended to be a management and planning tool and does not reflect the official UCR counts for the department. Incidents where a location is unknown or unspecified are included in the countywide totals. 'Unknown' refers to records in which the address is listed as 'Unknown' on the incident report. 'Not Validated' refers to records that were entered in with an invalid addresses.

East Precinct Year-to-Year Weekly Chart

METROPOLITAN POLICE DEPARTMENT
of Nashville and Davidson County

	Homicide	Forcible Rape	Commercial Robbery	Street Robbery	Total Robbery	Aggravated Assault	Commercial Burglary	Residential Burglary	Total Burglary	Larceny	Auto Theft	Violent Offenses	Property Offenses	Part I Offenses
ending 07/30/2016 Next Week	1	4	1	1	2	17	2	7	9	49	2	24	60	84
ending 07/23/2016 Current Week	0	1	0	2	2	15	4	10	14	34	5	18	53	71
ending 07/16/2016	1	0	0	2	2	8	0	5	5	40	2	11	47	58
ending 07/15/2017	0	0	1	4	5	19	4	14	18	42	6	24	66	90
% Change	-100.0%	-	-	100.0%	150.0%	137.5%	-	180.0%	260.0%	5.0%	200.0%	118.2%	40.4%	55.2%
ending 07/09/2016	0	1	1	3	4	7	1	6	7	39	1	12	47	59
ending 07/08/2017	0	1	0	5	5	15	4	12	16	46	10	21	72	93
% Change	-	0.0%	-100.0%	66.7%	25.0%	114.3%	300.0%	100.0%	128.6%	17.9%	900.0%	75.0%	53.2%	57.6%
ending 07/02/2016	0	0	1	3	4	16	1	6	7	26	4	20	37	57
ending 07/01/2017	0	0	2	2	4	19	2	5	7	38	10	23	55	78
% Change	-	-	100.0%	-33.3%	0.0%	18.8%	100.0%	-16.7%	0.0%	46.2%	150.0%	15.0%	48.6%	36.8%

Part I Incidents - Year-to-Year Weekly Comparisons

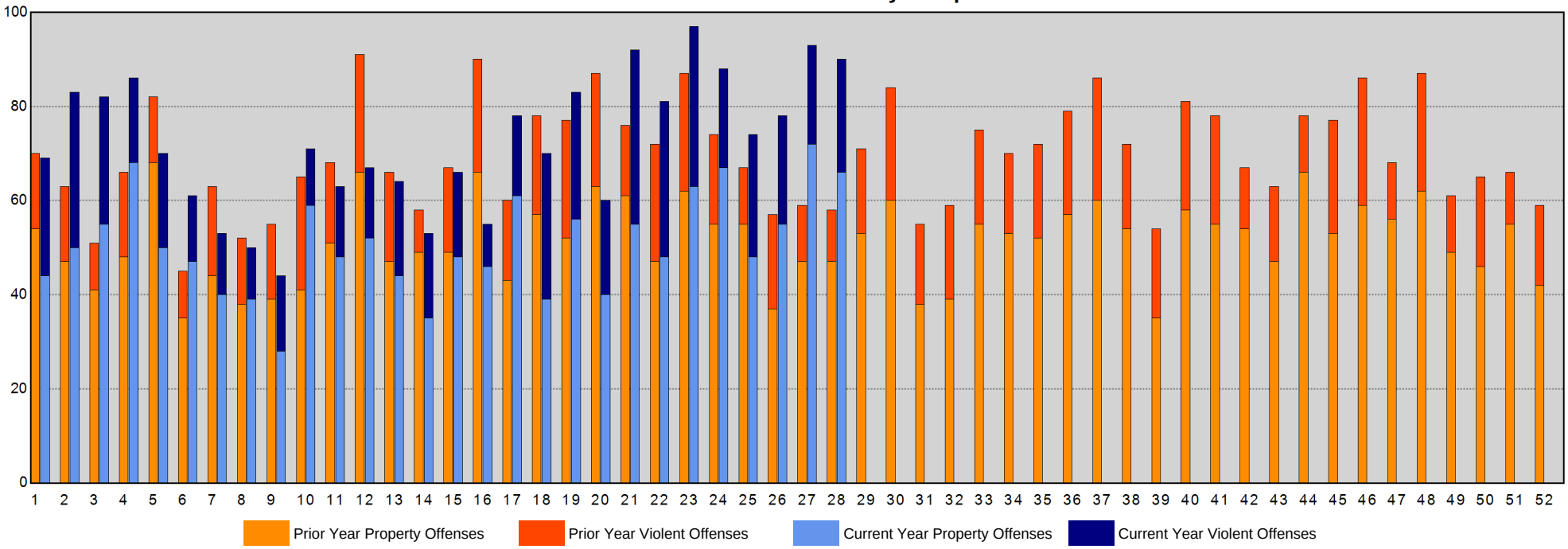

Sourced from MNPD ARMS on 7/19/2017 8:39:58 AM. The figures above were sourced from incident reports using Uniform Crime Reporting definitions and reporting guidelines, based on the date when the crime was reported. This report is intended to be a management and planning tool and does not reflect the official UCR counts for the department. Incidents where a location is unknown or unspecified are included in the countywide totals. 'Unknown' refers to records in which the address is listed as 'Unknown' on the incident report. 'Not Validated' refers to records that were entered in with an invalid addresses.

South Precinct Year-to-Year Weekly Chart

METROPOLITAN POLICE DEPARTMENT
of Nashville and Davidson County

	Homicide	Forcible Rape	Commercial Robbery	Street Robbery	Total Robbery	Aggravated Assault	Commercial Burglary	Residential Burglary	Total Burglary	Larceny	Auto Theft	Violent Offenses	Property Offenses	Part I Offenses
ending 07/30/2016 Next Week	1	4	2	12	14	16	1	20	21	58	9	35	88	123
ending 07/23/2016 Current Week	0	2	2	12	14	23	4	18	22	55	6	39	83	122
ending 07/16/2016	0	0	0	6	6	15	2	9	11	67	5	21	83	104
ending 07/15/2017	1	0	0	5	5	11	2	16	18	60	7	17	85	102
% Change	-	-	-	-16.7%	-16.7%	-26.7%	0.0%	77.8%	63.6%	-10.4%	40.0%	-19.0%	2.4%	-1.9%
ending 07/09/2016	0	3	0	5	5	14	4	12	16	56	5	22	77	99
ending 07/08/2017	0	3	1	9	10	16	7	21	28	63	8	29	99	128
% Change	-	0.0%	-	80.0%	100.0%	14.3%	75.0%	75.0%	75.0%	12.5%	60.0%	31.8%	28.6%	29.3%
ending 07/02/2016	0	1	2	6	8	24	5	10	15	38	3	33	56	89
ending 07/01/2017	0	0	0	9	9	14	1	14	15	47	10	23	72	95
% Change	-	-100.0%	-100.0%	50.0%	12.5%	-41.7%	-80.0%	40.0%	0.0%	23.7%	233.3%	-30.3%	28.6%	6.7%

Part I Incidents - Year-to-Year Weekly Comparisons

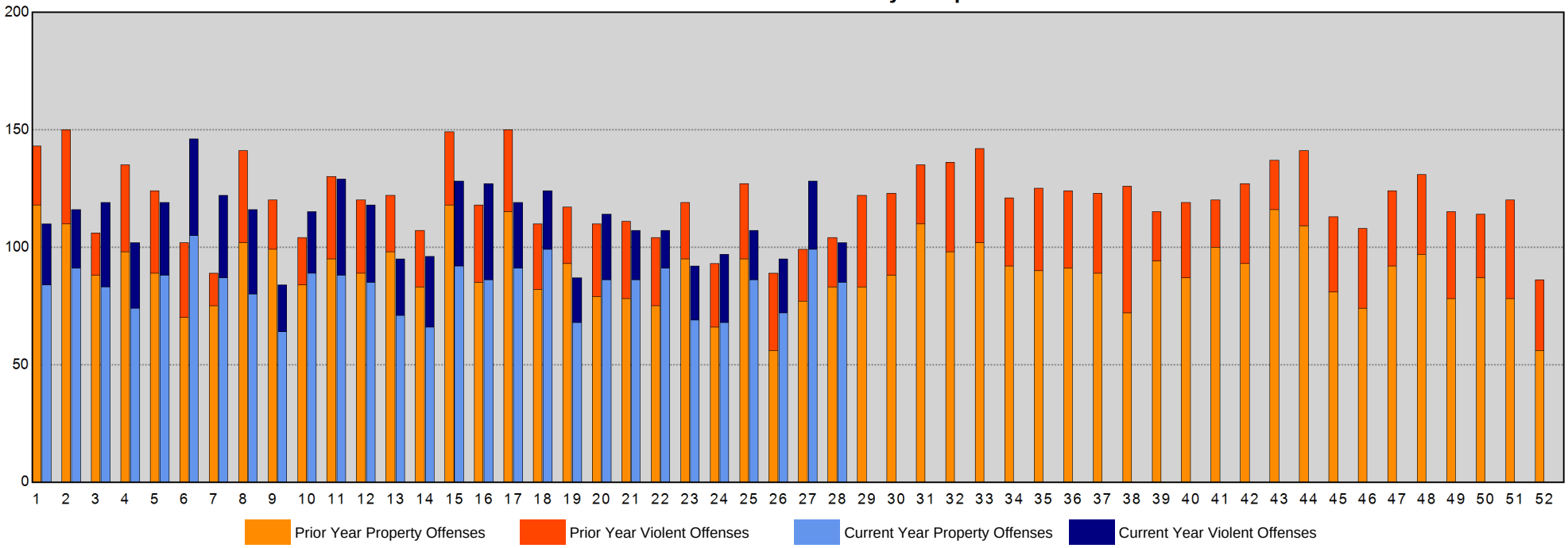

Sourced from MNPD ARMS on 7/19/2017 8:39:59 AM. The figures above were sourced from incident reports using Uniform Crime Reporting definitions and reporting guidelines, based on the date when the crime was reported. This report is intended to be a management and planning tool and does not reflect the official UCR counts for the department. Incidents where a location is unknown or unspecified are included in the countywide totals. 'Unknown' refers to records in which the address is listed as 'Unknown' on the incident report. 'Not Validated' refers to records that were entered in with an invalid addresses.

Central Precinct Year-to-Year Weekly Chart

METROPOLITAN POLICE DEPARTMENT
of Nashville and Davidson County

	Homicide	Forcible Rape	Commercial Robbery	Street Robbery	Total Robbery	Aggravated Assault	Commercial Burglary	Residential Burglary	Total Burglary	Larceny	Auto Theft	Violent Offenses	Property Offenses	Part I Offenses
ending 07/30/2016 Next Week	0	1	0	2	2	2	0	0	0	24	1	5	25	30
ending 07/23/2016 Current Week	0	0	0	4	4	2	0	0	0	22	0	6	22	28
ending 07/16/2016	0	1	0	2	2	3	0	0	0	22	2	6	24	30
ending 07/15/2017	0	0	0	2	2	6	1	0	1	23	2	8	26	34
% Change	-	-100.0%	-	0.0%	0.0%	100.0%	-	-	-	4.5%	0.0%	33.3%	8.3%	13.3%
ending 07/09/2016	0	1	0	5	5	2	1	0	1	18	1	8	20	28
ending 07/08/2017	0	0	0	4	4	8	0	2	2	26	4	12	32	44
% Change	-	-100.0%	-	-20.0%	-20.0%	300.0%	-100.0%	-	100.0%	44.4%	300.0%	50.0%	60.0%	57.1%
ending 07/02/2016	1	2	0	1	1	1	0	0	0	26	2	5	28	33
ending 07/01/2017	0	0	0	1	1	2	0	0	0	27	6	3	33	36
% Change	-100.0%	-100.0%	-	0.0%	0.0%	100.0%	-	-	-	3.8%	200.0%	-40.0%	17.9%	9.1%

Part I Incidents - Year-to-Year Weekly Comparisons

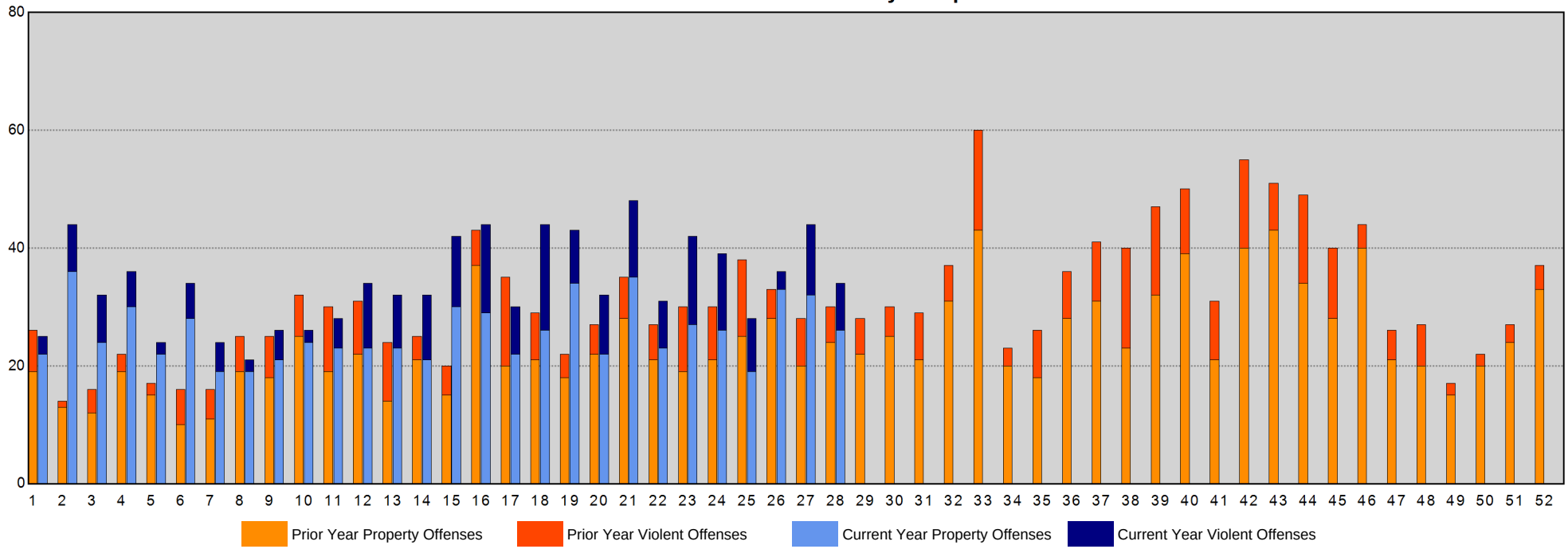

Sourced from MNPD ARMS on 7/19/2017 8:39:59 AM. The figures above were sourced from incident reports using Uniform Crime Reporting definitions and reporting guidelines, based on the date when the crime was reported. This report is intended to be a management and planning tool and does not reflect the official UCR counts for the department. Incidents where a location is unknown or unspecified are included in the countywide totals. 'Unknown' refers to records in which the address is listed as 'Unknown' on the incident report. 'Not Validated' refers to records that were entered in with an invalid addresses.

Hermitage Precinct Year-to-Year Weekly Chart

METROPOLITAN POLICE DEPARTMENT
of Nashville and Davidson County

	Homicide	Forcible Rape	Commercial Robbery	Street Robbery	Total Robbery	Aggravated Assault	Commercial Burglary	Residential Burglary	Total Burglary	Larceny	Auto Theft	Violent Offenses	Property Offenses	Part I Offenses
ending 07/30/2016 Next Week	0	1	2	7	9	23	5	12	17	86	7	33	110	143
ending 07/23/2016 Current Week	1	3	0	7	7	16	2	6	8	66	9	27	83	110
ending 07/16/2016	0	1	0	2	2	16	3	8	11	88	1	19	100	119
ending 07/15/2017	0	0	1	2	3	13	3	11	14	66	10	16	90	106
% Change	-	-100.0%	-	0.0%	50.0%	-18.8%	0.0%	37.5%	27.3%	-25.0%	900.0%	-15.8%	-10.0%	-10.9%
ending 07/09/2016	4	3	0	9	9	17	3	8	11	66	5	33	82	115
ending 07/08/2017	0	4	2	6	8	22	9	12	21	80	6	34	107	141
% Change	-100.0%	33.3%	-	-33.3%	-11.1%	29.4%	200.0%	50.0%	90.9%	21.2%	20.0%	3.0%	30.5%	22.6%
ending 07/02/2016	0	1	4	1	5	10	6	8	14	78	4	16	96	112
ending 07/01/2017	3	2	2	4	6	17	6	9	15	57	8	28	80	108
% Change	-	100.0%	-50.0%	300.0%	20.0%	70.0%	0.0%	12.5%	7.1%	-26.9%	100.0%	75.0%	-16.7%	-3.6%

Part I Incidents - Year-to-Year Weekly Comparisons

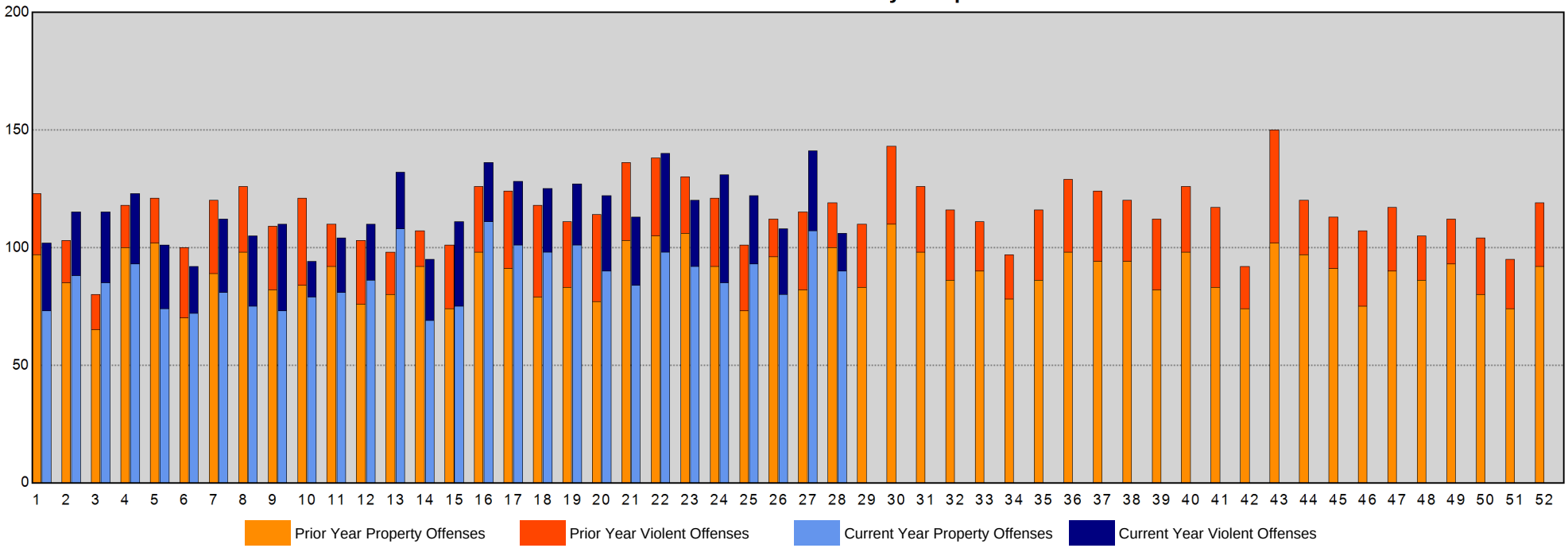

Sourced from MNPD ARMS on 7/19/2017 8:39:59 AM. The figures above were sourced from incident reports using Uniform Crime Reporting definitions and reporting guidelines, based on the date when the crime was reported. This report is intended to be a management and planning tool and does not reflect the official UCR counts for the department. Incidents where a location is unknown or unspecified are included in the countywide totals. 'Unknown' refers to records in which the address is listed as 'Unknown' on the incident report. 'Not Validated' refers to records that were entered in with an invalid addresses.

North Precinct Year-to-Year Weekly Chart

METROPOLITAN POLICE DEPARTMENT
of Nashville and Davidson County

	Homicide	Forcible Rape	Commercial Robbery	Street Robbery	Total Robbery	Aggravated Assault	Commercial Burglary	Residential Burglary	Total Burglary	Larceny	Auto Theft	Violent Offenses	Property Offenses	Part I Offenses
ending 07/30/2016 Next Week	0	2	0	5	5	14	2	12	14	36	5	21	55	76
ending 07/23/2016 Current Week	0	2	2	9	11	27	1	11	12	27	4	40	43	83
ending 07/16/2016	0	3	2	3	5	18	5	10	15	38	2	26	55	81
ending 07/15/2017	0	3	3	3	6	22	4	6	10	39	3	31	52	83
% Change	-	0.0%	50.0%	0.0%	20.0%	22.2%	-20.0%	-40.0%	-33.3%	2.6%	50.0%	19.2%	-5.5%	2.5%
ending 07/09/2016	0	2	0	7	7	15	2	11	13	34	2	24	49	73
ending 07/08/2017	1	2	0	10	10	27	4	7	11	36	4	40	51	91
% Change	-	0.0%	-	42.9%	42.9%	80.0%	100.0%	-36.4%	-15.4%	5.9%	100.0%	66.7%	4.1%	24.7%
ending 07/02/2016	0	1	0	4	4	16	1	13	14	39	5	21	58	79
ending 07/01/2017	0	1	3	3	6	28	3	10	13	33	8	35	54	89
% Change	-	0.0%	-	-25.0%	50.0%	75.0%	200.0%	-23.1%	-7.1%	-15.4%	60.0%	66.7%	-6.9%	12.7%

Part I Incidents - Year-to-Year Weekly Comparisons

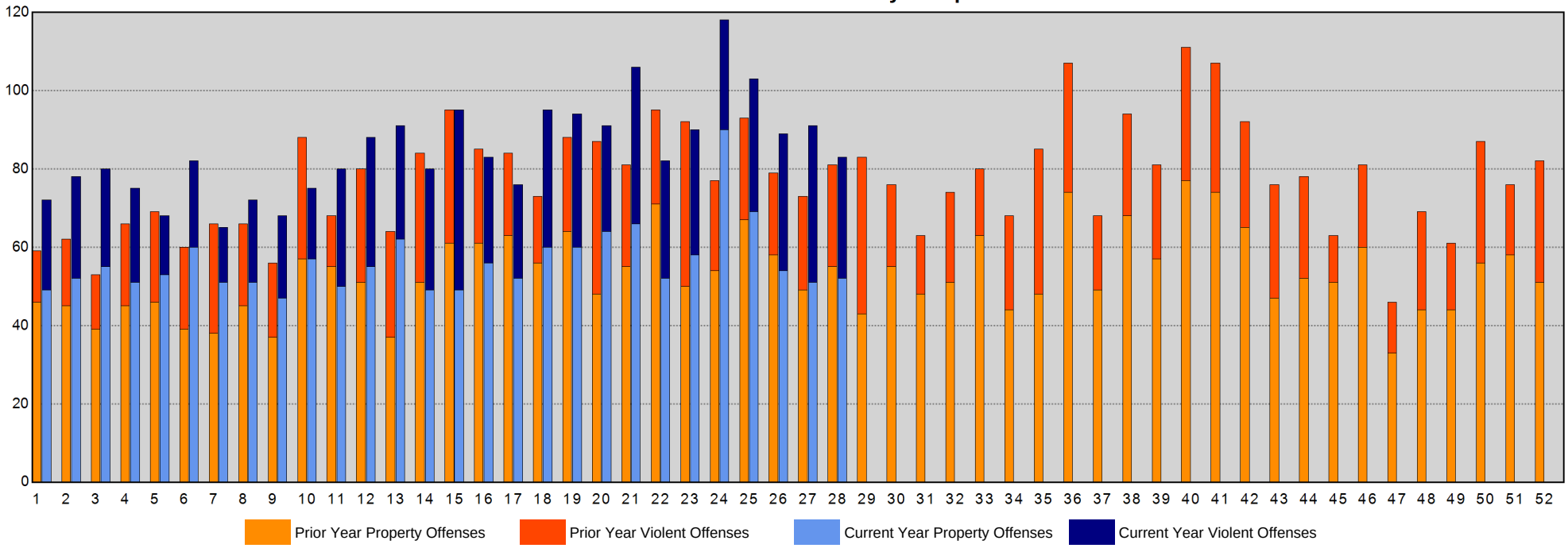

Sourced from MNPD ARMS on 7/19/2017 8:40:00 AM. The figures above were sourced from incident reports using Uniform Crime Reporting definitions and reporting guidelines, based on the date when the crime was reported. This report is intended to be a management and planning tool and does not reflect the official UCR counts for the department. Incidents where a location is unknown or unspecified are included in the countywide totals. 'Unknown' refers to records in which the address is listed as 'Unknown' on the incident report. 'Not Validated' refers to records that were entered in with an invalid addresses.

Madison Precinct Year-to-Year Weekly Chart

METROPOLITAN POLICE DEPARTMENT
of Nashville and Davidson County

	Homicide	Forcible Rape	Commercial Robbery	Street Robbery	Total Robbery	Aggravated Assault	Commercial Burglary	Residential Burglary	Total Burglary	Larceny	Auto Theft	Violent Offenses	Property Offenses	Part I Offenses
ending 07/30/2016 Next Week	0	0	0	1	1	10	1	6	7	48	2	11	57	68
ending 07/23/2016 Current Week	1	1	2	1	3	6	0	4	4	43	4	11	51	62
ending 07/16/2016	0	1	1	1	2	15	1	8	9	37	4	18	50	68
ending 07/15/2017	0	0	0	2	2	9	1	4	5	36	4	11	45	56
% Change	-	-100.0%	-100.0%	100.0%	0.0%	-40.0%	0.0%	-50.0%	-44.4%	-2.7%	0.0%	-38.9%	-10.0%	-17.6%
ending 07/09/2016	0	1	1	3	4	23	2	6	8	29	1	28	38	66
ending 07/08/2017	0	0	1	8	9	10	1	4	5	58	3	19	66	85
% Change	-	-100.0%	0.0%	166.7%	125.0%	-56.5%	-50.0%	-33.3%	-37.5%	100.0%	200.0%	-32.1%	73.7%	28.8%
ending 07/02/2016	0	2	0	5	5	16	0	7	7	48	2	23	57	80
ending 07/01/2017	0	1	0	3	3	10	3	3	6	48	3	14	57	71
% Change	-	-50.0%	-	-40.0%	-40.0%	-37.5%	-	-57.1%	-14.3%	0.0%	50.0%	-39.1%	0.0%	-11.3%

Part I Incidents - Year-to-Year Weekly Comparisons

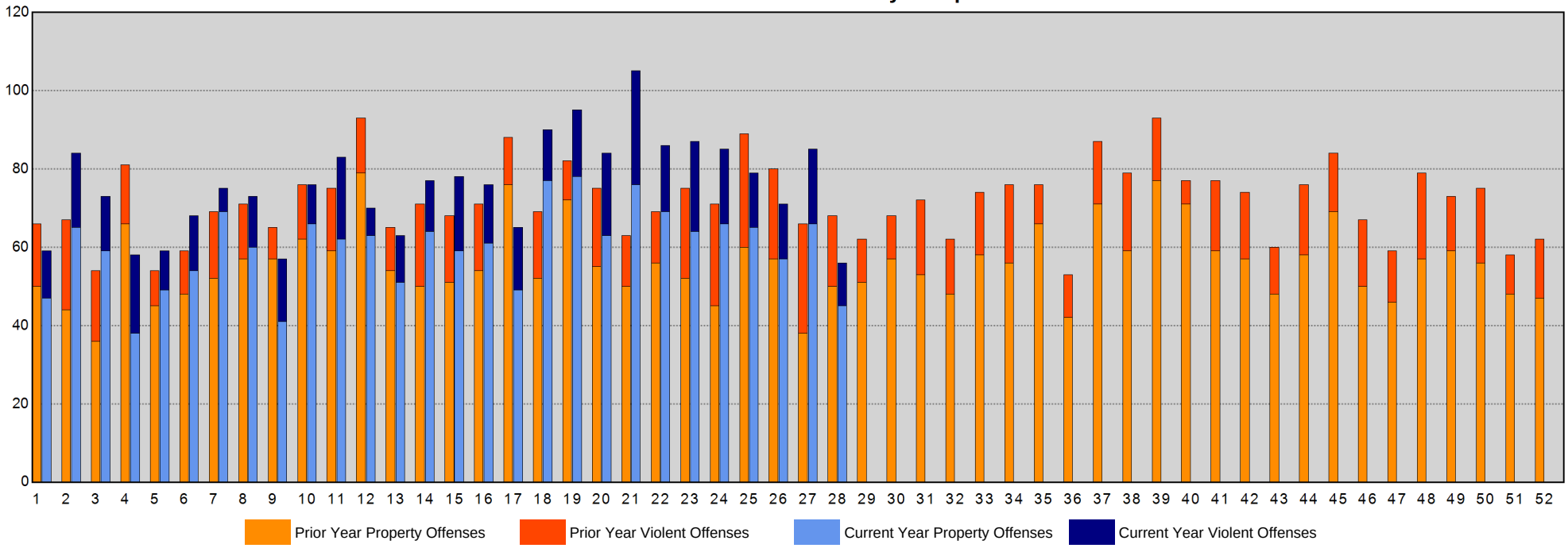

Sourced from MNPD ARMS on 7/19/2017 8:40:01 AM. The figures above were sourced from incident reports using Uniform Crime Reporting definitions and reporting guidelines, based on the date when the crime was reported. This report is intended to be a management and planning tool and does not reflect the official UCR counts for the department. Incidents where a location is unknown or unspecified are included in the countywide totals. 'Unknown' refers to records in which the address is listed as 'Unknown' on the incident report. 'Not Validated' refers to records that were entered in with an invalid addresses.

Midtown Hills Precinct Year-to-Year Weekly Chart

METROPOLITAN POLICE DEPARTMENT
of Nashville and Davidson County

	Homicide	Forcible Rape	Commercial Robbery	Street Robbery	Total Robbery	Aggravated Assault	Commercial Burglary	Residential Burglary	Total Burglary	Larceny	Auto Theft	Violent Offenses	Property Offenses	Part I Offenses
ending 07/30/2016 Next Week	0	1	0	3	3	11	5	10	15	62	3	15	80	95
ending 07/23/2016 Current Week	0	0	1	1	2	6	6	10	16	49	2	8	67	75
ending 07/16/2016	0	1	0	2	2	4	2	3	5	41	2	7	48	55
ending 07/15/2017	0	0	0	0	0	13	7	5	12	40	1	13	53	66
% Change	-	-100.0%	-	-100.0%	-100.0%	225.0%	250.0%	66.7%	140.0%	-2.4%	-50.0%	85.7%	10.4%	20.0%
ending 07/09/2016	0	1	2	2	4	7	2	11	13	44	1	12	58	70
ending 07/08/2017	0	1	0	2	2	10	8	10	18	69	3	13	90	103
% Change	-	0.0%	-100.0%	0.0%	-50.0%	42.9%	300.0%	-9.1%	38.5%	56.8%	200.0%	8.3%	55.2%	47.1%
ending 07/02/2016	0	2	0	2	2	8	2	10	12	55	4	12	71	83
ending 07/01/2017	0	0	0	0	0	9	6	6	12	46	11	9	69	78
% Change	-	-100.0%	-	-100.0%	-100.0%	12.5%	200.0%	-40.0%	0.0%	-16.4%	175.0%	-25.0%	-2.8%	-6.0%

Part I Incidents - Year-to-Year Weekly Comparisons

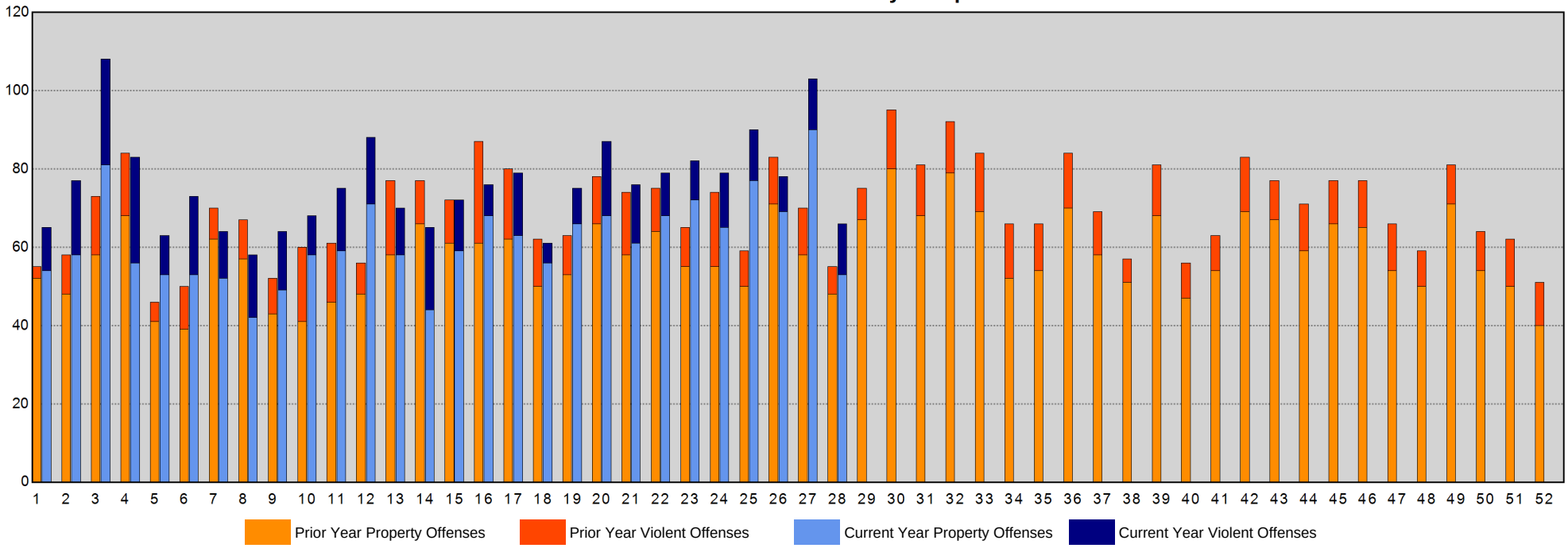

Sourced from MNPD ARMS on 7/19/2017 8:40:01 AM. The figures above were sourced from incident reports using Uniform Crime Reporting definitions and reporting guidelines, based on the date when the crime was reported. This report is intended to be a management and planning tool and does not reflect the official UCR counts for the department. Incidents where a location is unknown or unspecified are included in the countywide totals. 'Unknown' refers to records in which the address is listed as 'Unknown' on the incident report. 'Not Validated' refers to records that were entered in with an invalid addresses.

Arrests Section

CompStat Weekly Analysis is provided by the Metropolitan Nashville Police Department Crime Analysis Section. This report is intended to be a management and planning tool and does not reflect the official UCR counts for the department.

"The best executive is one who has sense enough to pick good people to do what he wants done, and self-restraint enough to keep from meddling with them while they do it."
- Theodore Roosevelt

Begin Date: 07/09/2017
End Date: 07/15/2017
Week: 28

Physical and Citation Arrests - Adult

Aggregated by component of arresting officer.

METROPOLITAN POLICE DEPARTMENT

of Nashville and Davidson County

			Prior Week	Last Week	Change*	Prior 4Wks	Last 4Wks	Change*	Prior YTD	YTD	Change*	Prior 52Wks	Last 52Wks	Change*
West Precinct	Patrol A	Felony	0	2	-	4	5	25.0%	33	25	-24.2%	56	63	12.5%
		Misdemeanor	4	4	0.0%	10	13	30.0%	111	83	-25.2%	184	159	-13.6%
		Citation	6	2	-66.7%	29	19	-34.5%	227	179	-21.1%	400	361	-9.8%
		Subtotal	10	8	-20.0%	43	37	-14.0%	371	287	-22.6%	640	583	-8.9%
	Patrol B	Felony	1	2	100.0%	19	8	-57.9%	55	78	41.8%	124	126	1.6%
		Misdemeanor	12	9	-25.0%	37	34	-8.1%	170	218	28.2%	368	310	-15.8%
		Citation	3	10	233.3%	45	30	-33.3%	243	279	14.8%	455	477	4.8%
		Subtotal	16	21	31.3%	101	72	-28.7%	468	575	22.9%	947	913	-3.6%
	Patrol C	Felony	0	3	-	5	9	80.0%	44	40	-9.1%	89	79	-11.2%
		Misdemeanor	7	6	-14.3%	20	21	5.0%	162	159	-1.9%	298	270	-9.4%
		Citation	10	8	-20.0%	10	28	180.0%	173	142	-17.9%	310	271	-12.6%
		Subtotal	17	17	0.0%	35	58	65.7%	379	341	-10.0%	697	620	-11.0%
	Flex A	Felony	0	1	-	3	3	0.0%	20	31	55.0%	56	57	1.8%
		Misdemeanor	0	1	-	5	4	-20.0%	62	45	-27.4%	110	69	-37.3%
		Citation	2	4	100.0%	18	18	0.0%	194	165	-14.9%	330	300	-9.1%
		Subtotal	2	6	200.0%	26	25	-3.8%	276	241	-12.7%	496	426	-14.1%
	Flex B	Felony	0	1	-	9	4	-55.6%	63	59	-6.3%	133	99	-25.6%
		Misdemeanor	1	1	0.0%	3	10	233.3%	78	66	-15.4%	164	117	-28.7%
		Citation	0	4	-	12	11	-8.3%	142	109	-23.2%	382	215	-43.7%
		Subtotal	1	6	500.0%	24	25	4.2%	283	234	-17.3%	679	431	-36.5%
	Flex C	Felony	0	0	-	4	1	-75.0%	49	32	-34.7%	82	54	-34.1%
		Misdemeanor	0	1	-	6	2	-66.7%	36	36	0.0%	73	68	-6.8%
		Citation	4	9	125.0%	22	19	-13.6%	245	147	-40.0%	429	259	-39.6%
		Subtotal	4	10	150.0%	32	22	-31.3%	330	215	-34.8%	584	381	-34.8%
	CSU	Felony	0	2	-	0	3	-	31	22	-29.0%	36	59	63.9%
		Misdemeanor	1	1	0.0%	2	3	50.0%	28	31	10.7%	28	57	103.6%
		Citation	8	0	-100.0%	22	15	-31.8%	298	152	-49.0%	554	316	-43.0%
		Subtotal	9	3	-66.7%	24	21	-12.5%	357	205	-42.6%	618	432	-30.1%
	Other	Felony	0	0	-	0	0	-	1	1	0.0%	2	2	0.0%
		Misdemeanor	0	0	-	0	0	-	1	2	100.0%	1	3	200.0%
		Citation	0	0	-	0	0	-	3	3	0.0%	5	8	60.0%
		Subtotal	0	0	-	0	0	-	5	6	20.0%	8	13	62.5%
Totals		Felony	1	11	>1,000%	44	33	-25.0%	296	288	-2.7%	578	539	-6.7%
		Misdemeanor	25	23	-8.0%	83	87	4.8%	648	640	-1.2%	1,226	1,053	-14.1%
		Citation	33	37	12.1%	158	140	-11.4%	1,525	1,176	-22.9%	2,865	2,207	-23.0%
Precinct Total			59	71	20.3%	285	260	-8.8%	2,469	2,104	-14.8%	4,669	3,799	-18.6%

Physical and Citation Arrests - Adult

Aggregated by component of arresting officer.

METROPOLITAN POLICE DEPARTMENT

of Nashville and Davidson County

			Prior Week	Last Week	Change*	Prior 4Wks	Last 4Wks	Change*	Prior YTD	YTD	Change*	Prior 52Wks	Last 52Wks	Change*
East Precinct	Patrol A	Felony	7	8	14.3%	12	19	58.3%	103	112	8.7%	195	203	4.1%
		Misdemeanor	14	10	-28.6%	27	39	44.4%	267	262	-1.9%	524	431	-17.7%
		Citation	18	16	-11.1%	64	67	4.7%	494	597	20.9%	909	931	2.4%
		Subtotal	39	34	-12.8%	103	125	21.4%	864	971	12.4%	1,628	1,565	-3.9%
	Patrol B	Felony	3	2	-33.3%	16	15	-6.3%	155	86	-44.5%	254	202	-20.5%
		Misdemeanor	10	16	60.0%	63	60	-4.8%	341	342	0.3%	737	575	-22.0%
		Citation	10	25	150.0%	40	61	52.5%	287	314	9.4%	566	549	-3.0%
		Subtotal	23	43	87.0%	119	136	14.3%	783	742	-5.2%	1,557	1,326	-14.8%
	Patrol C	Felony	2	3	50.0%	16	12	-25.0%	169	129	-23.7%	268	243	-9.3%
		Misdemeanor	15	18	20.0%	68	66	-2.9%	513	450	-12.3%	935	812	-13.2%
		Citation	26	19	-26.9%	61	69	13.1%	716	497	-30.6%	1,055	1,059	0.4%
		Subtotal	43	40	-7.0%	145	147	1.4%	1,398	1,076	-23.0%	2,258	2,114	-6.4%
	Flex A	Felony	1	2	100.0%	5	6	20.0%	63	40	-36.5%	137	89	-35.0%
		Misdemeanor	2	10	400.0%	11	20	81.8%	122	99	-18.9%	249	194	-22.1%
		Citation	4	4	0.0%	12	16	33.3%	308	201	-34.7%	621	396	-36.2%
		Subtotal	7	16	128.6%	28	42	50.0%	493	340	-31.0%	1,007	679	-32.6%
	Flex B	Felony	3	1	-66.7%	7	10	42.9%	57	40	-29.8%	136	89	-34.6%
		Misdemeanor	1	0	-100.0%	7	11	57.1%	90	58	-35.6%	205	117	-42.9%
		Citation	4	7	75.0%	7	19	171.4%	207	96	-53.6%	466	211	-54.7%
		Subtotal	8	8	0.0%	21	40	90.5%	354	194	-45.2%	807	417	-48.3%
	Flex C	Felony	4	1	-75.0%	5	8	60.0%	42	50	19.0%	111	77	-30.6%
		Misdemeanor	5	6	20.0%	14	21	50.0%	66	93	40.9%	144	156	8.3%
		Citation	20	20	0.0%	40	78	95.0%	168	364	116.7%	417	565	35.5%
		Subtotal	29	27	-6.9%	59	107	81.4%	276	507	83.7%	672	798	18.8%
	CSU	Felony	7	2	-71.4%	8	15	87.5%	100	83	-17.0%	176	160	-9.1%
		Misdemeanor	1	1	0.0%	7	4	-42.9%	49	47	-4.1%	94	93	-1.1%
		Citation	5	2	-60.0%	39	20	-48.7%	225	191	-15.1%	425	394	-7.3%
		Subtotal	13	5	-61.5%	54	39	-27.8%	374	321	-14.2%	695	647	-6.9%
	Other	Felony	1	2	100.0%	1	4	300.0%	3	5	66.7%	4	6	50.0%
		Misdemeanor	1	0	-100.0%	1	4	300.0%	6	10	66.7%	13	11	-15.4%
		Citation	1	0	-100.0%	2	1	-50.0%	17	5	-70.6%	22	12	-45.5%
		Subtotal	3	2	-33.3%	4	9	125.0%	26	20	-23.1%	39	29	-25.6%
Totals		Felony	28	21	-25.0%	70	89	27.1%	692	545	-21.2%	1,281	1,069	-16.5%
		Misdemeanor	49	61	24.5%	198	225	13.6%	1,454	1,361	-6.4%	2,901	2,389	-17.6%
		Citation	88	93	5.7%	265	331	24.9%	2,422	2,265	-6.5%	4,481	4,117	-8.1%
Precinct Total			165	175	6.1%	533	645	21.0%	4,568	4,171	-8.7%	8,663	7,575	-12.6%

Physical and Citation Arrests - Adult

Aggregated by component of arresting officer.

METROPOLITAN POLICE DEPARTMENT

of Nashville and Davidson County

			Prior Week	Last Week	Change*	Prior 4Wks	Last 4Wks	Change*	Prior YTD	YTD	Change*	Prior 52Wks	Last 52Wks	Change*
South Precinct	Patrol A	Felony	4	2	-50.0%	11	12	9.1%	103	91	-11.7%	179	178	-0.6%
		Misdemeanor	6	14	133.3%	38	38	0.0%	241	244	1.2%	458	460	0.4%
		Citation	16	12	-25.0%	64	68	6.3%	625	483	-22.7%	1,181	943	-20.2%
		Subtotal	26	28	7.7%	113	118	4.4%	969	818	-15.6%	1,818	1,581	-13.0%
	Patrol B	Felony	8	5	-37.5%	21	25	19.0%	167	161	-3.6%	302	277	-8.3%
		Misdemeanor	12	10	-16.7%	58	61	5.2%	525	332	-36.8%	839	662	-21.1%
		Citation	26	31	19.2%	96	109	13.5%	810	683	-15.7%	1,404	1,255	-10.6%
		Subtotal	46	46	0.0%	175	195	11.4%	1,502	1,176	-21.7%	2,545	2,194	-13.8%
	Patrol C	Felony	2	4	100.0%	19	8	-57.9%	137	100	-27.0%	238	198	-16.8%
		Misdemeanor	22	13	-40.9%	53	69	30.2%	474	428	-9.7%	792	807	1.9%
		Citation	4	11	175.0%	33	33	0.0%	385	276	-28.3%	558	509	-8.8%
		Subtotal	28	28	0.0%	105	110	4.8%	996	804	-19.3%	1,588	1,514	-4.7%
	Flex A	Felony	1	1	0.0%	3	2	-33.3%	13	14	7.7%	22	17	-22.7%
		Misdemeanor	0	0	-	0	2	-	11	3	-72.7%	25	17	-32.0%
		Citation	0	0	-	2	1	-50.0%	32	12	-62.5%	47	29	-38.3%
		Subtotal	1	1	0.0%	5	5	0.0%	56	29	-48.2%	94	63	-33.0%
	Flex B	Felony	1	1	0.0%	0	5	-	42	32	-23.8%	79	59	-25.3%
		Misdemeanor	1	2	100.0%	11	3	-72.7%	71	64	-9.9%	127	120	-5.5%
		Citation	1	1	0.0%	19	5	-73.7%	360	107	-70.3%	677	269	-60.3%
		Subtotal	3	4	33.3%	30	13	-56.7%	473	203	-57.1%	883	448	-49.3%
	Flex C	Felony	0	1	-	0	3	-	33	24	-27.3%	56	57	1.8%
		Misdemeanor	1	1	0.0%	6	6	0.0%	53	48	-9.4%	100	98	-2.0%
		Citation	7	14	100.0%	50	52	4.0%	213	319	49.8%	365	501	37.3%
		Subtotal	8	16	100.0%	56	61	8.9%	299	391	30.8%	521	656	25.9%
	CSU	Felony	2	2	0.0%	7	6	-14.3%	29	35	20.7%	57	49	-14.0%
		Misdemeanor	1	1	0.0%	6	3	-50.0%	14	20	42.9%	28	27	-3.6%
		Citation	10	0	-100.0%	50	40	-20.0%	275	305	10.9%	417	528	26.6%
		Subtotal	13	3	-76.9%	63	49	-22.2%	318	360	13.2%	502	604	20.3%
	Other	Felony	0	0	-	0	0	-	1	1	0.0%	1	5	400.0%
		Misdemeanor	2	0	-100.0%	2	3	50.0%	9	8	-11.1%	16	12	-25.0%
		Citation	2	0	-100.0%	4	8	100.0%	50	39	-22.0%	69	64	-7.2%
		Subtotal	4	0	-100.0%	6	11	83.3%	60	48	-20.0%	86	81	-5.8%
Totals		Felony	18	16	-11.1%	61	61	0.0%	525	458	-12.8%	934	840	-10.1%
		Misdemeanor	45	41	-8.9%	174	185	6.3%	1,398	1,147	-18.0%	2,385	2,203	-7.6%
		Citation	66	69	4.5%	318	316	-0.6%	2,750	2,224	-19.1%	4,718	4,098	-13.1%
Precinct Total			129	126	-2.3%	553	562	1.6%	4,673	3,829	-18.1%	8,037	7,141	-11.1%

Physical and Citation Arrests - Adult

Aggregated by component of arresting officer.

METROPOLITAN POLICE DEPARTMENT
of Nashville and Davidson County

			Prior Week	Last Week	Change*	Prior 4Wks	Last 4Wks	Change*	Prior YTD	YTD	Change*	Prior 52Wks	Last 52Wks	Change*
Central Precinct	**Patrol A**	Felony	7	2	-71.4%	11	13	18.2%	61	72	18.0%	101	143	41.6%
		Misdemeanor	19	23	21.1%	94	81	-13.8%	388	545	40.5%	726	878	20.9%
		Citation	17	13	-23.5%	97	76	-21.6%	483	627	29.8%	773	1,004	29.9%
		Subtotal	43	38	-11.6%	202	170	-15.8%	932	1,244	33.5%	1,600	2,025	26.6%
	Patrol B	Felony	1	2	100.0%	11	8	-27.3%	44	58	31.8%	100	111	11.0%
		Misdemeanor	8	7	-12.5%	54	34	-37.0%	352	339	-3.7%	729	636	-12.8%
		Citation	7	9	28.6%	43	47	9.3%	303	323	6.6%	662	583	-11.9%
		Subtotal	16	18	12.5%	108	89	-17.6%	699	720	3.0%	1,491	1,330	-10.8%
	Patrol C	Felony	2	1	-50.0%	6	6	0.0%	73	50	-31.5%	152	98	-35.5%
		Misdemeanor	15	11	-26.7%	78	53	-32.1%	497	415	-16.5%	875	716	-18.2%
		Citation	9	4	-55.6%	33	27	-18.2%	231	202	-12.6%	378	372	-1.6%
		Subtotal	26	16	-38.5%	117	86	-26.5%	801	667	-16.7%	1,405	1,186	-15.6%
	Flex A	Felony	0	1	-	4	4	0.0%	25	39	56.0%	52	57	9.6%
		Misdemeanor	6	9	50.0%	61	26	-57.4%	176	239	35.8%	279	378	35.5%
		Citation	29	31	6.9%	78	84	7.7%	283	529	86.9%	519	815	57.0%
		Subtotal	35	41	17.1%	143	114	-20.3%	484	807	66.7%	850	1,250	47.1%
	Flex B	Felony	3	1	-66.7%	7	7	0.0%	70	29	-58.6%	122	59	-51.6%
		Misdemeanor	14	22	57.1%	45	59	31.1%	460	319	-30.7%	822	624	-24.1%
		Citation	20	18	-10.0%	17	53	211.8%	363	165	-54.5%	655	275	-58.0%
		Subtotal	37	41	10.8%	69	119	72.5%	893	513	-42.6%	1,599	958	-40.1%
	Flex C	Felony	3	1	-66.7%	4	6	50.0%	44	30	-31.8%	78	54	-30.8%
		Misdemeanor	11	8	-27.3%	37	39	5.4%	291	197	-32.3%	593	323	-45.5%
		Citation	21	15	-28.6%	52	87	67.3%	425	405	-4.7%	798	594	-25.6%
		Subtotal	35	24	-31.4%	93	132	41.9%	760	632	-16.8%	1,469	971	-33.9%
	CSU	Felony	4	0	-100.0%	7	5	-28.6%	6	19	216.7%	30	45	50.0%
		Misdemeanor	3	2	-33.3%	11	12	9.1%	38	63	65.8%	73	115	57.5%
		Citation	3	8	166.7%	39	21	-46.2%	291	243	-16.5%	437	484	10.8%
		Subtotal	10	10	0.0%	57	38	-33.3%	335	325	-3.0%	540	644	19.3%
		Citation	0	0	-	2	0	-100.0%	6	19	216.7%	9	37	311.1%
		Subtotal	0	0	-	2	0	-100.0%	6	19	216.7%	9	37	311.1%
Totals		Felony	20	8	-60.0%	50	49	-2.0%	323	297	-8.0%	635	567	-10.7%
		Misdemeanor	76	82	7.9%	380	304	-20.0%	2,202	2,117	-3.9%	4,097	3,670	-10.4%
		Citation	106	98	-7.5%	361	395	9.4%	2,385	2,513	5.4%	4,231	4,164	-1.6%
Precinct Total			202	188	-6.9%	791	748	-5.4%	4,910	4,927	0.3%	8,963	8,401	-6.3%

Physical and Citation Arrests - Adult

Aggregated by component of arresting officer.

METROPOLITAN POLICE DEPARTMENT

of Nashville and Davidson County

			Prior Week	Last Week	Change*	Prior 4Wks	Last 4Wks	Change*	Prior YTD	YTD	Change*	Prior 52Wks	Last 52Wks	Change*
Hermitage Precinct	Patrol A	Felony	2	5	150.0%	11	13	18.2%	91	92	1.1%	178	177	-0.6%
		Misdemeanor	9	7	-22.2%	25	36	44.0%	224	208	-7.1%	431	418	-3.0%
		Citation	14	9	-35.7%	63	50	-20.6%	436	406	-6.9%	804	702	-12.7%
		Subtotal	25	21	-16.0%	99	99	0.0%	751	706	-6.0%	1,413	1,297	-8.2%
	Patrol B	Felony	6	7	16.7%	24	26	8.3%	183	179	-2.2%	296	326	10.1%
		Misdemeanor	24	19	-20.8%	68	83	22.1%	529	494	-6.6%	817	906	10.9%
		Citation	19	24	26.3%	63	86	36.5%	692	462	-33.2%	1,103	913	-17.2%
		Subtotal	49	50	2.0%	155	195	25.8%	1,404	1,135	-19.2%	2,216	2,145	-3.2%
	Patrol C	Felony	2	4	100.0%	13	14	7.7%	158	120	-24.1%	291	244	-16.2%
		Misdemeanor	9	18	100.0%	42	58	38.1%	429	372	-13.3%	795	697	-12.3%
		Citation	10	7	-30.0%	24	31	29.2%	417	269	-35.5%	791	547	-30.8%
		Subtotal	21	29	38.1%	79	103	30.4%	1,004	761	-24.2%	1,877	1,488	-20.7%
	Flex A	Felony	1	0	-100.0%	7	3	-57.1%	52	37	-28.8%	83	69	-16.9%
		Misdemeanor	1	2	100.0%	10	5	-50.0%	57	54	-5.3%	89	98	10.1%
		Citation	4	4	0.0%	68	23	-66.2%	556	351	-36.9%	910	696	-23.5%
		Subtotal	6	6	0.0%	85	31	-63.5%	665	442	-33.5%	1,082	863	-20.2%
	Flex B	Felony	3	5	66.7%	19	11	-42.1%	145	140	-3.4%	245	238	-2.9%
		Misdemeanor	12	12	0.0%	34	35	2.9%	230	242	5.2%	360	426	18.3%
		Citation	4	8	100.0%	24	23	-4.2%	454	213	-53.1%	781	415	-46.9%
		Subtotal	19	25	31.6%	77	69	-10.4%	829	595	-28.2%	1,386	1,079	-22.2%
	Flex C	Felony	1	0	-100.0%	1	4	300.0%	30	24	-20.0%	64	48	-25.0%
		Misdemeanor	2	5	150.0%	10	11	10.0%	71	68	-4.2%	123	110	-10.6%
		Citation	8	7	-12.5%	64	33	-48.4%	412	370	-10.2%	664	736	10.8%
		Subtotal	11	12	9.1%	75	48	-36.0%	513	462	-9.9%	851	894	5.1%
	CSU	Felony	2	0	-100.0%	1	5	400.0%	60	20	-66.7%	109	40	-63.3%
		Misdemeanor	0	0	-	0	1	-	3	1	-66.7%	10	2	-80.0%
		Citation	0	0	-	33	14	-57.6%	201	254	26.4%	392	503	28.3%
		Subtotal	2	0	-100.0%	34	20	-41.2%	264	275	4.2%	511	545	6.7%
	Other	Felony	0	0	-	0	2	-	1	2	100.0%	2	4	100.0%
		Misdemeanor	3	0	-100.0%	0	5	-	5	9	80.0%	6	10	66.7%
		Citation	4	1	-75.0%	6	8	33.3%	38	31	-18.4%	53	47	-11.3%
		Subtotal	7	1	-85.7%	6	15	150.0%	44	42	-4.5%	61	61	0.0%
Totals		Felony	17	21	23.5%	76	78	2.6%	720	614	-14.7%	1,268	1,146	-9.6%
		Misdemeanor	60	63	5.0%	189	234	23.8%	1,548	1,448	-6.5%	2,631	2,667	1.4%
		Citation	63	60	-4.8%	345	268	-22.3%	3,206	2,356	-26.5%	5,498	4,559	-17.1%
Precinct Total			140	144	2.9%	610	580	-4.9%	5,474	4,418	-19.3%	9,397	8,372	-10.9%

Physical and Citation Arrests - Adult

Aggregated by component of arresting officer.

METROPOLITAN POLICE DEPARTMENT

of Nashville and Davidson County

			Prior Week	Last Week	Change*	Prior 4Wks	Last 4Wks	Change*	Prior YTD	YTD	Change*	Prior 52Wks	Last 52Wks	Change*
North Precinct	Patrol A	Felony	4	0	-100.0%	9	20	122.2%	125	93	-25.6%	212	189	-10.8%
		Misdemeanor	9	11	22.2%	35	35	0.0%	291	295	1.4%	500	505	1.0%
		Citation	7	12	71.4%	32	32	0.0%	375	305	-18.7%	534	610	14.2%
		Subtotal	20	23	15.0%	76	87	14.5%	791	693	-12.4%	1,246	1,304	4.7%
	Patrol B	Felony	3	5	66.7%	16	19	18.8%	128	105	-18.0%	224	215	-4.0%
		Misdemeanor	14	18	28.6%	32	51	59.4%	406	271	-33.3%	635	617	-2.8%
		Citation	8	5	-37.5%	34	37	8.8%	408	341	-16.4%	638	709	11.1%
		Subtotal	25	28	12.0%	82	107	30.5%	942	717	-23.9%	1,497	1,541	2.9%
	Patrol C	Felony	3	2	-33.3%	18	13	-27.8%	136	125	-8.1%	240	224	-6.7%
		Misdemeanor	7	7	0.0%	60	38	-36.7%	288	320	11.1%	513	572	11.5%
		Citation	2	4	100.0%	21	14	-33.3%	190	114	-40.0%	331	264	-20.2%
		Subtotal	12	13	8.3%	99	65	-34.3%	614	559	-9.0%	1,084	1,060	-2.2%
	Flex A	Felony	3	2	-33.3%	5	9	80.0%	64	43	-32.8%	117	80	-31.6%
		Misdemeanor	2	4	100.0%	8	9	12.5%	86	63	-26.7%	155	128	-17.4%
		Citation	12	3	-75.0%	29	42	44.8%	309	300	-2.9%	510	588	15.3%
		Subtotal	17	9	-47.1%	42	60	42.9%	459	406	-11.5%	782	796	1.8%
	Flex B	Felony	2	4	100.0%	21	17	-19.0%	121	104	-14.0%	171	215	25.7%
		Misdemeanor	4	9	125.0%	33	26	-21.2%	171	173	1.2%	290	337	16.2%
		Citation	10	6	-40.0%	44	36	-18.2%	305	311	2.0%	516	712	38.0%
		Subtotal	16	19	18.8%	98	79	-19.4%	597	588	-1.5%	977	1,264	29.4%
	Flex C	Felony	2	2	0.0%	11	6	-45.5%	92	63	-31.5%	202	100	-50.5%
		Misdemeanor	0	5	-	20	8	-60.0%	138	135	-2.2%	231	225	-2.6%
		Citation	5	5	0.0%	34	20	-41.2%	262	291	11.1%	471	503	6.8%
		Subtotal	7	12	71.4%	65	34	-47.7%	492	489	-0.6%	904	828	-8.4%
	CSU	Felony	4	2	-50.0%	4	11	175.0%	41	48	17.1%	89	101	13.5%
		Misdemeanor	0	0	-	3	0	-100.0%	39	22	-43.6%	74	54	-27.0%
		Citation	3	3	0.0%	44	22	-50.0%	228	221	-3.1%	394	406	3.0%
		Subtotal	7	5	-28.6%	51	33	-35.3%	308	291	-5.5%	557	561	0.7%
	Other	Felony	0	0	-	0	0	-	4	1	-75.0%	6	3	-50.0%
		Misdemeanor	2	1	-50.0%	4	3	-25.0%	20	13	-35.0%	33	20	-39.4%
		Citation	0	0	-	1	1	0.0%	24	6	-75.0%	43	14	-67.4%
		Subtotal	2	1	-50.0%	5	4	-20.0%	48	20	-58.3%	82	37	-54.9%
Totals		Felony	21	17	-19.0%	84	95	13.1%	711	582	-18.1%	1,261	1,127	-10.6%
		Misdemeanor	38	55	44.7%	195	170	-12.8%	1,439	1,292	-10.2%	2,431	2,458	1.1%
		Citation	47	38	-19.1%	239	204	-14.6%	2,101	1,889	-10.1%	3,437	3,806	10.7%
Precinct Total			106	110	3.8%	518	469	-9.5%	4,251	3,763	-11.5%	7,129	7,391	3.7%

Physical and Citation Arrests - Adult

Aggregated by component of arresting officer.

METROPOLITAN POLICE DEPARTMENT

of Nashville and Davidson County

			Prior Week	Last Week	Change*	Prior 4Wks	Last 4Wks	Change*	Prior YTD	YTD	Change*	Prior 52Wks	Last 52Wks	Change*
Madison Precinct	Patrol A	Felony	4	2	-50.0%	6	10	66.7%	55	59	7.3%	88	106	20.5%
		Misdemeanor	8	10	25.0%	17	24	41.2%	144	144	0.0%	263	269	2.3%
		Citation	19	6	-68.4%	37	50	35.1%	261	279	6.9%	489	496	1.4%
		Subtotal	31	18	-41.9%	60	84	40.0%	460	482	4.8%	840	871	3.7%
	Patrol B	Felony	4	3	-25.0%	16	14	-12.5%	104	101	-2.9%	194	207	6.7%
		Misdemeanor	16	8	-50.0%	26	37	42.3%	270	291	7.8%	523	519	-0.8%
		Citation	19	13	-31.6%	55	58	5.5%	488	365	-25.2%	882	671	-23.9%
		Subtotal	39	24	-38.5%	97	109	12.4%	862	757	-12.2%	1,599	1,397	-12.6%
	Patrol C	Felony	2	5	150.0%	13	18	38.5%	97	123	26.8%	220	195	-11.4%
		Misdemeanor	12	24	100.0%	67	72	7.5%	415	560	34.9%	795	838	5.4%
		Citation	17	11	-35.3%	48	64	33.3%	350	415	18.6%	818	653	-20.2%
		Subtotal	31	40	29.0%	128	154	20.3%	862	1,098	27.4%	1,833	1,686	-8.0%
	Flex A	Felony	0	0	-	3	2	-33.3%	26	25	-3.8%	59	50	-15.3%
		Misdemeanor	2	2	0.0%	5	6	20.0%	42	34	-19.0%	63	59	-6.3%
		Citation	9	6	-33.3%	21	21	0.0%	60	155	158.3%	146	205	40.4%
		Subtotal	11	8	-27.3%	29	29	0.0%	128	214	67.2%	268	314	17.2%
	Flex B	Felony	1	4	300.0%	10	10	0.0%	66	48	-27.3%	124	93	-25.0%
		Misdemeanor	2	7	250.0%	17	21	23.5%	112	109	-2.7%	176	183	4.0%
		Citation	13	15	15.4%	44	50	13.6%	346	312	-9.8%	563	546	-3.0%
		Subtotal	16	26	62.5%	71	81	14.1%	524	469	-10.5%	863	822	-4.8%
	Flex C	Felony	2	0	-100.0%	4	4	0.0%	61	36	-41.0%	93	105	12.9%
		Misdemeanor	3	3	0.0%	3	14	366.7%	177	97	-45.2%	246	312	26.8%
		Citation	5	12	140.0%	19	37	94.7%	553	225	-59.3%	840	608	-27.6%
		Subtotal	10	15	50.0%	26	55	111.5%	791	358	-54.7%	1,179	1,025	-13.1%
	CSU	Felony	0	2	-	3	3	0.0%	16	24	50.0%	44	43	-2.3%
		Misdemeanor	0	0	-	3	0	-100.0%	16	12	-25.0%	23	18	-21.7%
		Citation	1	2	100.0%	24	18	-25.0%	171	113	-33.9%	306	268	-12.4%
		Subtotal	1	4	300.0%	30	21	-30.0%	203	149	-26.6%	373	329	-11.8%
	Other	Felony	0	0	-	0	0	-	1	1	0.0%	1	1	0.0%
		Misdemeanor	0	0	-	0	0	-	5	2	-60.0%	5	3	-40.0%
		Citation	0	0	-	0	0	-	5	2	-60.0%	8	3	-62.5%
		Subtotal	0	0	-	0	0	-	11	5	-54.5%	14	7	-50.0%
Totals		Felony	13	16	23.1%	55	61	10.9%	426	417	-2.1%	823	800	-2.8%
		Misdemeanor	43	54	25.6%	138	174	26.1%	1,181	1,249	5.8%	2,094	2,201	5.1%
		Citation	83	65	-21.7%	248	298	20.2%	2,234	1,866	-16.5%	4,052	3,450	-14.9%
Precinct Total			139	135	-2.9%	441	533	20.9%	3,841	3,532	-8.0%	6,969	6,451	-7.4%

Physical and Citation Arrests - Adult

Aggregated by component of arresting officer.

METROPOLITAN POLICE DEPARTMENT

of Nashville and Davidson County

			Prior Week	Last Week	Change*	Prior 4Wks	Last 4Wks	Change*	Prior YTD	YTD	Change*	Prior 52Wks	Last 52Wks	Change*
Midtown Hills Precinct	Patrol A	Felony	1	1	0.0%	10	6	-40.0%	40	54	35.0%	93	93	0.0%
		Misdemeanor	12	4	-66.7%	22	26	18.2%	122	160	31.1%	287	246	-14.3%
		Citation	5	15	200.0%	34	43	26.5%	352	322	-8.5%	628	565	-10.0%
		Subtotal	18	20	11.1%	66	75	13.6%	514	536	4.3%	1,008	904	-10.3%
	Patrol B	Felony	3	2	-33.3%	4	10	150.0%	61	66	8.2%	113	119	5.3%
		Misdemeanor	13	12	-7.7%	33	54	63.6%	246	302	22.8%	422	534	26.5%
		Citation	14	8	-42.9%	47	48	2.1%	337	330	-2.1%	691	600	-13.2%
		Subtotal	30	22	-26.7%	84	112	33.3%	644	698	8.4%	1,226	1,253	2.2%
	Patrol C	Felony	1	3	200.0%	9	10	11.1%	78	79	1.3%	161	141	-12.4%
		Misdemeanor	23	10	-56.5%	47	60	27.7%	377	342	-9.3%	861	621	-27.9%
		Citation	12	16	33.3%	45	63	40.0%	435	405	-6.9%	933	639	-31.5%
		Subtotal	36	29	-19.4%	101	133	31.7%	890	826	-7.2%	1,955	1,401	-28.3%
	Flex A	Felony	2	3	50.0%	2	7	250.0%	16	26	62.5%	40	37	-7.5%
		Misdemeanor	4	3	-25.0%	18	13	-27.8%	30	75	150.0%	44	86	95.5%
		Citation	7	1	-85.7%	26	18	-30.8%	139	130	-6.5%	241	186	-22.8%
		Subtotal	13	7	-46.2%	46	38	-17.4%	185	231	24.9%	325	309	-4.9%
	Flex B	Felony	4	2	-50.0%	5	11	120.0%	57	58	1.8%	84	105	25.0%
		Misdemeanor	7	4	-42.9%	19	20	5.3%	115	113	-1.7%	187	184	-1.6%
		Citation	16	8	-50.0%	32	53	65.6%	470	315	-33.0%	882	551	-37.5%
		Subtotal	27	14	-48.1%	56	84	50.0%	642	486	-24.3%	1,153	840	-27.1%
	Flex C	Felony	1	3	200.0%	10	8	-20.0%	66	62	-6.1%	98	107	9.2%
		Misdemeanor	5	4	-20.0%	11	13	18.2%	113	99	-12.4%	192	168	-12.5%
		Citation	12	22	83.3%	58	71	22.4%	481	438	-8.9%	920	771	-16.2%
		Subtotal	18	29	61.1%	79	92	16.5%	660	599	-9.2%	1,210	1,046	-13.6%
	CSU	Felony	0	3	-	7	4	-42.9%	19	59	210.5%	32	75	134.4%
		Misdemeanor	1	2	100.0%	3	8	166.7%	12	41	241.7%	19	62	226.3%
		Citation	5	0	-100.0%	41	28	-31.7%	140	249	77.9%	352	412	17.0%
		Subtotal	6	5	-16.7%	51	40	-21.6%	171	349	104.1%	403	549	36.2%
	Other	Felony	0	0	-	1	0	-100.0%	2	2	0.0%	3	3	0.0%
		Misdemeanor	0	0	-	1	0	-100.0%	3	2	-33.3%	4	4	0.0%
		Citation	0	0	-	1	0	-100.0%	5	7	40.0%	8	17	112.5%
		Subtotal	0	0	-	3	0	-100.0%	10	11	10.0%	15	24	60.0%
Totals		Felony	12	17	41.7%	48	56	16.7%	339	406	19.8%	624	680	9.0%
		Misdemeanor	65	39	-40.0%	154	194	26.0%	1,018	1,134	11.4%	2,016	1,905	-5.5%
		Citation	71	70	-1.4%	284	324	14.1%	2,359	2,196	-6.9%	4,655	3,741	-19.6%
Precinct Total			148	126	-14.9%	486	574	18.1%	3,716	3,736	0.5%	7,295	6,326	-13.3%

Physical and Citation Arrests - Adult

Aggregated by component of arresting officer.

METROPOLITAN POLICE DEPARTMENT
of Nashville and Davidson County

		Prior Week	Last Week	Change*	Prior 4Wks	Last 4Wks	Change*	Prior YTD	YTD	Change*	Prior 52Wks	Last 52Wks	Change*
SID	Felony	2	7	250.0%	19	16	-15.8%	143	97	-32.2%	244	188	-23.0%
	Misdemeanor	3	2	-33.3%	3	8	166.7%	62	41	-33.9%	78	78	0.0%
	Citation	12	1	-91.7%	58	51	-12.1%	639	457	-28.5%	1,109	943	-15.0%
	Division Total	17	10	-41.2%	80	75	-6.3%	844	595	-29.5%	1,431	1,209	-15.5%
SOD	Felony	0	1	-	3	5	66.7%	29	24	-17.2%	57	40	-29.8%
(Excludes SRT)	Misdemeanor	15	15	0.0%	71	56	-21.1%	362	412	13.8%	635	684	7.7%
	Citation	9	18	100.0%	119	86	-27.7%	718	650	-9.5%	1,241	1,157	-6.8%
	Division Total	24	34	41.7%	193	147	-23.8%	1,109	1,086	-2.1%	1,933	1,881	-2.7%
SRT	Felony	1	2	100.0%	7	3	-57.1%	49	27	-44.9%	107	59	-44.9%
	Misdemeanor	0	1	-	0	1	-	7	5	-28.6%	21	10	-52.4%
	Citation	0	0	-	0	0	-	0	0	-	2	0	-100.0%
	Division Total	1	3	200.0%	7	4	-42.9%	56	32	-42.9%	130	69	-46.9%
Warrants	Felony	30	42	40.0%	160	172	7.5%	1,206	1,239	2.7%	2,174	2,169	-0.2%
	Misdemeanor	37	46	24.3%	251	235	-6.4%	1,836	1,703	-7.2%	3,239	3,100	-4.3%
	Citation	1	1	0.0%	6	10	66.7%	54	39	-27.8%	100	73	-27.0%
	Division Total	68	89	30.9%	417	417	0.0%	3,096	2,981	-3.7%	5,513	5,342	-3.1%
Other	Felony	0	0	-	7	5	-28.6%	46	30	-34.8%	120	57	-52.5%
Components	Misdemeanor	0	3	-	7	7	0.0%	80	40	-50.0%	260	84	-67.7%
	Citation	11	4	-63.6%	27	32	18.5%	354	213	-39.8%	540	366	-32.2%
	Division Total	11	7	-36.4%	41	44	7.3%	480	283	-41.0%	920	507	-44.9%
All	Felony	163	179	9.8%	684	723	5.7%	5,505	5,024	-8.7%	10,106	9,281	-8.2%
	Misdemeanor	456	485	6.4%	1,843	1,880	2.0%	13,235	12,589	-4.9%	24,014	22,502	-6.3%
	Citation	590	554	-6.1%	2,428	2,455	1.1%	20,747	17,844	-14.0%	36,929	32,681	-11.5%
Grand Total		1,209	1,218	0.7%	4,955	5,058	2.1%	39,487	35,457	-10.2%	71,049	64,464	-9.3%

Information summarized for CompStat week ending 7/15/2017.

* Change for % Served is the difference in percents. Sourced from MNPD ARMS on 7/19/2017 8:40:02 AM. This report is not a count of arrest charges. 1 arrest = 1 body. Adult arrests only.

Arrests categorized by order of seriousness as follows: If an arrest citation is not issued, and any of the charges are felony charges, count the arrest as a felony arrest; if an arrest citation is not issued, and none of the charges are felony charges, count the arrest as a misdemeanor arrest; count all remaining arrests as a citation arrest. Shift / Detail totals are calculated based upon officer assignment for the date when the arrest was made (i.e. if the arresting officer's primary assignment is 'East CSU' for the date when the arrest was made, it will be counted as 1 'East CSU' arrest). Arrests made by officers working Mission 1 duties are counted toward their primary assignment.

Metro citations are not counted in this report, since they are issued for civil matters (i.e. violations of Davidson County Metropolitan Ordinances).

Arrests: Part I, Weapons Law, Drug-Related, DUI, and All Other

METROPOLITAN POLICE DEPARTMENT
of Nashville and Davidson County

Aggregated by component of arresting officer. Includes adult and juvenile arrests.

		Part I Arrests				Weapons Law Violation Arrests				Drug-Related Arrests				DUI Arrests			
		Week	4 Weeks	YTD	52 Weeks	Week	4 Weeks	YTD	52 Weeks	Week	4 Weeks	YTD	52 Weeks	Week	4 Weeks	YTD	52 Weeks
West	Prior	9	90	494	997	1	5	21	39	15	46	468	794	2	6	78	121
	Last	18	60	495	912	2	3	35	60	5	39	368	649	0	6	55	91
	% Change	100.0 %	-33.3 %	0.2 %	-8.5 %	100.0 %	-40.0 %	66.7 %	53.8 %	-66.7 %	-15.2 %	-21.4 %	-18.3 %	-100.0 %	0.0 %	-29.5 %	-24.8 %
East	Prior	19	72	444	865	4	10	85	144	21	96	837	1,627	4	13	118	268
	Last	25	82	482	897	0	9	61	126	23	97	633	1,238	1	12	107	194
	% Change	31.6 %	13.9 %	8.6 %	3.7 %	-100.0 %	-10.0 %	-28.2 %	-12.5 %	9.5 %	1.0 %	-24.4 %	-23.9 %	-75.0 %	-7.7 %	-9.3 %	-27.6 %
South	Prior	16	69	653	1,199	1	9	46	100	18	104	718	1,161	8	25	168	301
	Last	18	80	487	901	0	2	47	79	13	76	615	1,061	5	23	166	303
	% Change	12.5 %	15.9 %	-25.4 %	-24.9 %	-100.0 %	-77.8 %	2.2 %	-21.0 %	-27.8 %	-26.9 %	-14.3 %	-8.6 %	-37.5 %	-8.0 %	-1.2 %	0.7 %
Central	Prior	14	41	252	444	3	4	15	53	27	81	534	914	0	4	63	127
	Last	8	47	257	493	0	5	31	51	16	70	562	918	1	7	35	67
	% Change	-42.9 %	14.6 %	2.0 %	11.0 %	-100.0 %	25.0 %	106.7 %	-3.8 %	-40.7 %	-13.6 %	5.2 %	0.4 %	Infinity	75.0 %	-44.4 %	-47.2 %
Hermitage	Prior	17	65	670	1,200	1	10	55	105	13	107	1,116	1,962	2	15	146	220
	Last	23	75	601	1,135	1	6	54	90	19	86	784	1,507	4	17	118	195
	% Change	35.3 %	15.4 %	-10.3 %	-5.4 %	0.0 %	-40.0 %	-1.8 %	-14.3 %	46.2 %	-19.6 %	-29.7 %	-23.2 %	100.0 %	13.3 %	-19.2 %	-11.4 %
North	Prior	15	80	519	904	2	9	76	132	24	111	912	1,517	1	4	66	108
	Last	18	79	513	948	7	16	78	147	19	97	802	1,555	0	3	30	70
	% Change	20.0 %	-1.3 %	-1.2 %	4.9 %	250.0 %	77.8 %	2.6 %	11.4 %	-20.8 %	-12.6 %	-12.1 %	2.5 %	-100.0 %	-25.0 %	-54.5 %	-35.2 %
Madison	Prior	33	114	623	1,155	2	5	35	66	15	48	515	957	2	11	85	173
	Last	19	100	691	1,221	1	10	58	93	24	74	469	779	9	23	150	243
	% Change	-42.4 %	-12.3 %	10.9 %	5.7 %	-50.0 %	100.0 %	65.7 %	40.9 %	60.0 %	54.2 %	-8.9 %	-18.6 %	350.0 %	109.1 %	76.5 %	40.5 %
Midtown Hills	Prior	20	52	302	602	5	7	36	62	25	131	851	1,465	3	12	89	161
	Last	18	68	400	690	4	14	72	103	12	109	898	1,431	5	18	103	173
	% Change	-10.0 %	30.8 %	32.5 %	14.6 %	-20.0 %	100.0 %	100.0 %	66.1 %	-52.0 %	-16.8 %	5.5 %	-2.3 %	66.7 %	50.0 %	15.7 %	7.5 %
Other	Prior	13	79	568	1,015	1	5	48	100	12	81	613	1,068	11	57	289	544
	Last	20	77	512	965	0	3	27	78	12	59	485	885	11	45	344	559
	% Change	53.8 %	-2.5 %	-9.9 %	-4.9 %	-100.0 %	-40.0 %	-43.8 %	-22.0 %	0.0 %	-27.2 %	-20.9 %	-17.1 %	0.0 %	-21.1 %	19.0 %	2.8 %
County	Prior	156	662	4,525	8,381	20	64	417	801	170	805	6,564	11,465	33	147	1,102	2,023
	Last	167	668	4,438	8,162	15	68	463	827	143	707	5,616	10,023	36	154	1,108	1,895
	% Change	7.1 %	0.9 %	-1.9 %	-2.6 %	-25.0 %	6.3 %	11.0 %	3.2 %	-15.9 %	-12.2 %	-14.4 %	-12.6 %	9.1 %	4.8 %	0.5 %	-6.3 %

Information summarized for CompStat week ending 07/15/2017.

Sourced from MNPD ARMS on 7/19/2017 8:40:02 AM. This report is not a count of arrest charges. 1 arrest = 1 body. Includes adult and juvenile arrests. Arrests categorized by order of seriousness as follows: if an arrest includes one or more Part I UCR charges, it is counted as a Part I arrest. If an arrest includes one or weapons law violation charges but no Part I charges, it is counted as a weapons law violation arrest. The same hierarchical categorization is applicable for the remaining arrest categories (drug, DUI, and all other arrests).

Arrests: Part I, Weapons Law, Drug-Related, DUI, and All Other

Aggregated by component of arresting officer. Includes adult and juvenile arrests.

METROPOLITAN POLICE DEPARTMENT

of Nashville and Davidson County

		All Other Arrests				Total Arrests			
		Week	4 Weeks	YTD	52 Weeks	Week	4 Weeks	YTD	52 Weeks
West	Prior	**37**	**165**	**1,739**	**3,332**	**64**	**312**	**2,800**	**5,283**
	Last	**47**	**171**	**1,404**	**2,582**	**72**	**279**	**2,357**	**4,294**
	% Change	**27.0 %**	**3.6 %**	**-19.3 %**	**-22.5 %**	**12.5 %**	**-10.6 %**	**-15.8 %**	**-18.7 %**
East	Prior	**127**	**413**	**3,570**	**6,753**	**175**	**604**	**5,054**	**9,657**
	Last	**140**	**501**	**3,417**	**6,040**	**189**	**701**	**4,700**	**8,495**
	% Change	**10.2 %**	**21.3 %**	**-4.3 %**	**-10.6 %**	**8.0 %**	**16.1 %**	**-7.0 %**	**-12.0 %**
South	Prior	**94**	**402**	**3,633**	**6,285**	**137**	**609**	**5,218**	**9,046**
	Last	**99**	**423**	**3,064**	**5,765**	**135**	**604**	**4,379**	**8,109**
	% Change	**5.3 %**	**5.2 %**	**-15.7 %**	**-8.3 %**	**-1.5 %**	**-0.8 %**	**-16.1 %**	**-10.4 %**
Central	Prior	**165**	**680**	**4,209**	**7,702**	**209**	**810**	**5,073**	**9,240**
	Last	**167**	**653**	**4,226**	**7,195**	**192**	**782**	**5,111**	**8,724**
	% Change	**1.2 %**	**-4.0 %**	**0.4 %**	**-6.6 %**	**-8.1 %**	**-3.5 %**	**0.7 %**	**-5.6 %**
Hermitage	Prior	**130**	**457**	**3,961**	**6,825**	**163**	**654**	**5,948**	**10,312**
	Last	**103**	**443**	**3,300**	**6,231**	**150**	**627**	**4,857**	**9,158**
	% Change	**-20.8 %**	**-3.1 %**	**-16.7 %**	**-8.7 %**	**-8.0 %**	**-4.1 %**	**-18.3 %**	**-11.2 %**
North	Prior	**68**	**366**	**3,079**	**5,129**	**110**	**570**	**4,652**	**7,790**
	Last	**79**	**309**	**2,736**	**5,408**	**123**	**504**	**4,159**	**8,128**
	% Change	**16.2 %**	**-15.6 %**	**-11.1 %**	**5.4 %**	**11.8 %**	**-11.6 %**	**-10.6 %**	**4.3 %**
Madison	Prior	**97**	**312**	**2,926**	**5,249**	**149**	**490**	**4,184**	**7,600**
	Last	**86**	**358**	**2,498**	**4,698**	**139**	**565**	**3,866**	**7,034**
	% Change	**-11.3 %**	**14.7 %**	**-14.6 %**	**-10.5 %**	**-6.7 %**	**15.3 %**	**-7.6 %**	**-7.4 %**
Midtown Hills	Prior	**108**	**336**	**2,758**	**5,600**	**161**	**538**	**4,036**	**7,890**
	Last	**99**	**410**	**2,588**	**4,485**	**138**	**619**	**4,061**	**6,882**
	% Change	**-8.3 %**	**22.0 %**	**-6.2 %**	**-19.9 %**	**-14.3 %**	**15.1 %**	**0.6 %**	**-12.8 %**
Other	Prior	**87**	**528**	**4,132**	**7,314**	**124**	**750**	**5,650**	**10,041**
	Last	**103**	**513**	**3,653**	**6,602**	**146**	**697**	**5,021**	**9,089**
	% Change	**18.4 %**	**-2.8 %**	**-11.6 %**	**-9.7 %**	**17.7 %**	**-7.1 %**	**-11.1 %**	**-9.5 %**
County	Prior	**913**	**3,659**	**30,007**	**54,189**	**1,292**	**5,337**	**42,615**	**76,859**
	Last	**923**	**3,781**	**26,886**	**49,006**	**1,284**	**5,378**	**38,511**	**69,913**
	% Change	**1.1 %**	**3.3 %**	**-10.4 %**	**-9.6 %**	**-0.6 %**	**0.8 %**	**-9.6 %**	**-9.0 %**

Information summarized for CompStat week ending 07/15/2017.

Sourced from MNPD ARMS on 7/19/2017 8:40:02 AM. This report is not a count of arrest charges. 1 arrest = 1 body. Includes adult and juvenile arrests. Arrests categorized by order of seriousness as follows: if an arrest includes one or more Part I UCR charges, it is counted as a Part I arrest. If an arrest includes one or weapons law violation charges but no Part I charges, it is counted as a weapons law violation arrest. The same hierarchical categorization is applicable for the remaining arrest categories (drug, DUI, and all other arrests).

Outstanding Warrants: Served

Aggregated by component of arresting officer.

METROPOLITAN POLICE DEPARTMENT

of Nashville and Davidson County

		Rolling Two Week				Rolling Eight Week				YTD				Rolling Twenty-Four Month			
		Prior Week	Last Week	Change	% Change	Prior 4 Weeks	Last 4 Weeks	Change	% Change	Prior YTD	YTD	Change	% Change	Prior 52 Weeks	Last 52 Weeks	Change	% Change
West	Felony	3	17	14	466.7%	41	30	-11	-26.8%	199	198	-1	-0.5%	369	423	54	14.6%
	Misdemeanor	11	24	13	118.2%	95	65	-30	-31.6%	539	530	-9	-1.7%	988	934	-54	-5.5%
	Juvenile	0	0	0	-	1	0	-1	-100.0%	9	6	-3	-33.3%	14	14	0	0.0%
	Subtotal	14	41	27	192.9%	137	95	-42	-30.7%	747	734	-13	-1.7%	1,371	1,371	0	0.0%
East	Felony	22	18	-4	-18.2%	52	62	10	19.2%	523	417	-106	-20.3%	915	848	-67	-7.3%
	Misdemeanor	46	50	4	8.7%	177	178	1	0.6%	1,144	1,115	-29	-2.5%	2,158	2,061	-97	-4.5%
	Juvenile	0	0	0	-	1	0	-1	-100.0%	20	13	-7	-35.0%	36	24	-12	-33.3%
	Subtotal	68	68	0	0.0%	230	240	10	4.3%	1,687	1,545	-142	-8.4%	3,109	2,933	-176	-5.7%
South	Felony	9	12	3	33.3%	49	42	-7	-14.3%	290	292	2	0.7%	529	587	58	11.0%
	Misdemeanor	23	31	8	34.8%	105	132	27	25.7%	941	786	-155	-16.5%	1,592	1,572	-20	-1.3%
	Juvenile	1	1	0	0.0%	1	4	3	300.0%	24	18	-6	-25.0%	45	28	-17	-37.8%
	Subtotal	33	44	11	33.3%	155	178	23	14.8%	1,255	1,096	-159	-12.7%	2,166	2,187	21	1.0%
Central	Felony	17	4	-13	-76.5%	28	32	4	14.3%	230	182	-48	-20.9%	445	401	-44	-9.9%
	Misdemeanor	38	27	-11	-28.9%	142	126	-16	-11.3%	734	837	103	14.0%	1,424	1,432	8	0.6%
	Juvenile	0	0	0	-	0	0	0	-	20	5	-15	-75.0%	29	14	-15	-51.7%
	Subtotal	55	31	-24	-43.6%	170	158	-12	-7.1%	984	1,024	40	4.1%	1,898	1,847	-51	-2.7%
Hermitage	Felony	19	16	-3	-15.8%	48	62	14	29.2%	463	434	-29	-6.3%	797	869	72	9.0%
	Misdemeanor	68	54	-14	-20.6%	173	200	27	15.6%	1,377	1,347	-30	-2.2%	2,274	2,489	215	9.5%
	Juvenile	0	0	0	-	3	1	-2	-66.7%	15	12	-3	-20.0%	47	25	-22	-46.8%
	Subtotal	87	70	-17	-19.5%	224	263	39	17.4%	1,855	1,793	-62	-3.3%	3,118	3,383	265	8.5%
North	Felony	15	17	2	13.3%	75	86	11	14.7%	521	465	-56	-10.7%	963	845	-118	-12.3%
	Misdemeanor	20	49	29	145.0%	194	141	-53	-27.3%	1,078	1,214	136	12.6%	1,819	2,134	315	17.3%
	Juvenile	0	0	0	-	7	0	-7	-100.0%	42	20	-22	-52.4%	73	43	-30	-41.1%
	Subtotal	35	66	31	88.6%	276	227	-49	-17.8%	1,641	1,699	58	3.5%	2,855	3,022	167	5.8%
Madison	Felony	5	11	6	120.0%	41	34	-7	-17.1%	278	290	12	4.3%	575	591	16	2.8%
	Misdemeanor	28	54	26	92.9%	105	135	30	28.6%	891	854	-37	-4.2%	1,584	1,511	-73	-4.6%
	Juvenile	0	0	0	-	0	1	1	-	13	10	-3	-23.1%	39	17	-22	-56.4%
	Subtotal	33	65	32	97.0%	146	170	24	16.4%	1,182	1,154	-28	-2.4%	2,198	2,119	-79	-3.6%
Midtown Hills	Felony	8	12	4	50.0%	67	37	-30	-44.8%	177	314	137	77.4%	365	489	124	34.0%
	Misdemeanor	31	20	-11	-35.5%	69	103	34	49.3%	650	615	-35	-5.4%	1,223	1,087	-136	-11.1%
	Juvenile	1	0	-1	-100.0%	1	1	0	0.0%	9	5	-4	-44.4%	15	9	-6	-40.0%
	Subtotal	40	32	-8	-20.0%	137	141	4	2.9%	836	934	98	11.7%	1,603	1,585	-18	-1.1%
County	Felony	139	191	52	37.4%	720	655	-65	-9.0%	4,867	4,850	-17	-0.3%	9,013	9,045	32	0.4%
	Misdemeanor	329	400	71	21.6%	1,463	1,478	15	1.0%	10,466	10,220	-246	-2.4%	18,685	18,667	-18	-0.1%
	Juvenile	2	1	-1	-50.0%	14	7	-7	-50.0%	157	92	-65	-41.4%	306	190	-116	-37.9%
	Total	470	592	122	26.0%	2,197	2,140	-57	-2.6%	15,490	15,162	-328	-2.1%	28,004	27,902	-102	-0.4%

Information summarized for CompStat week ending 7/15/2017.

* Countywide totals include outstanding warrants served by all other divisions. Sourced from MNPD ARMS on 7/19/2017 8:40:03 AM.
Statistics provided above consider 1 count for each outstanding warrant served.

Outstanding Warrants: Attempts/Served

Aggregated by component of arresting officer.

METROPOLITAN POLICE DEPARTMENT

of Nashville and Davidson County

			Prior Week	Last Week	Change*	Prior 4Wks	Last 4Wks	Change*	Prior YTD	Current YTD	Change*	Prior 52Wks	Last 52Wks	Change*
West	Patrol-A	Served	0	8	Infinity	17	12	-29.4 %	120	75	-37.5 %	166	189	13.9 %
		Attempts	12	20	66.7 %	86	44	-48.8 %	701	496	-29.2 %	891	978	9.8 %
		% Served	0.0 %	40.0 %	40.0 %	19.8 %	27.3 %	7.5 %	17.1 %	15.1 %	-2.0 %	18.6 %	19.3 %	0.7 %
	Patrol-B	Served	11	5	-54.5 %	48	26	-45.8 %	152	198	30.3 %	347	329	-5.2 %
		Attempts	27	26	-3.7 %	159	112	-29.6 %	603	981	62.7 %	1,538	1,554	1.0 %
		% Served	40.7 %	19.2 %	-21.5 %	30.2 %	23.2 %	-7.0 %	25.2 %	20.2 %	-5.0 %	22.6 %	21.2 %	-1.4 %
	Patrol-C	Served	0	6	Infinity	17	10	-41.2 %	113	99	-12.4 %	248	195	-21.4 %
		Attempts	1	5	400.0 %	13	11	-15.4 %	329	164	-50.2 %	709	323	-54.4 %
		% Served	0.0 %	120.0 %	120.0 %	130.8 %	90.9 %	-39.9 %	34.3 %	60.4 %	26.0 %	35.0 %	60.4 %	25.4 %
	Other	Served	3	22	633.3 %	55	45	-18.2 %	362	362	0.0 %	610	658	7.9 %
		Attempts	12	55	358.3 %	96	122	27.1 %	852	860	0.9 %	1,373	1,647	20.0 %
		% Served	25.0 %	40.0 %	15.0 %	57.3 %	36.9 %	-20.4 %	42.5 %	42.1 %	-0.4 %	44.4 %	40.0 %	-4.5 %
	Totals	**Served**	**14**	**41**	**192.9 %**	**137**	**93**	**-32.1 %**	**747**	**734**	**-1.7 %**	**1,371**	**1,371**	**0.0 %**
		Attempts	**52**	**106**	**103.8 %**	**354**	**289**	**-18.4 %**	**2,485**	**2,501**	**0.6 %**	**4,511**	**4,502**	**-0.2 %**
		% Served	**26.9 %**	**38.7 %**	**11.8 %**	**38.7 %**	**32.2 %**	**-6.5 %**	**30.1 %**	**29.3 %**	**-0.7 %**	**30.4 %**	**30.5 %**	**0.1 %**
East	Patrol-A	Served	17	18	5.9 %	36	48	33.3 %	323	381	18.0 %	606	614	1.3 %
		Attempts	48	51	6.3 %	162	169	4.3 %	1,238	1,433	15.8 %	2,348	2,087	-11.1 %
		% Served	35.4 %	35.3 %	-0.1 %	22.2 %	28.4 %	6.2 %	26.1 %	26.6 %	0.5 %	25.8 %	29.4 %	3.6 %
	Patrol-B	Served	9	5	-44.4 %	62	37	-40.3 %	426	257	-39.7 %	721	558	-22.6 %
		Attempts	12	23	91.7 %	135	113	-16.3 %	1,252	795	-36.5 %	2,329	1,565	-32.8 %
		% Served	75.0 %	21.7 %	-53.3 %	45.9 %	32.7 %	-13.2 %	34.0 %	32.3 %	-1.7 %	31.0 %	35.7 %	4.7 %
	Patrol-C	Served	14	11	-21.4 %	55	55	0.0 %	524	430	-17.9 %	881	862	-2.2 %
		Attempts	20	48	140.0 %	122	127	4.1 %	1,504	1,022	-32.0 %	2,504	2,099	-16.2 %
		% Served	70.0 %	22.9 %	-47.1 %	45.1 %	43.3 %	-1.8 %	34.8 %	42.1 %	7.2 %	35.2 %	41.1 %	5.9 %
	Other	Served	28	34	21.4 %	77	100	29.9 %	414	477	15.2 %	901	899	-0.2 %
		Attempts	8	24	200.0 %	67	70	4.5 %	509	491	-3.5 %	1,139	1,027	-9.8 %
		% Served	350.0 %	141.7 %	-208.3 %	114.9 %	142.9 %	27.9 %	81.3 %	97.1 %	15.8 %	79.1 %	87.5 %	8.4 %
	Totals	**Served**	**68**	**68**	**0.0 %**	**230**	**240**	**4.3 %**	**1,687**	**1,545**	**-8.4 %**	**3,109**	**2,933**	**-5.7 %**
		Attempts	**88**	**146**	**65.9 %**	**486**	**479**	**-1.4 %**	**4,503**	**3,741**	**-16.9 %**	**8,320**	**6,778**	**-18.5 %**
		% Served	**77.3 %**	**46.6 %**	**-30.7 %**	**47.3 %**	**50.1 %**	**2.8 %**	**37.5 %**	**41.3 %**	**3.8 %**	**37.4 %**	**43.3 %**	**5.9 %**

Outstanding Warrants: Attempts/Served

Aggregated by component of arresting officer.

METROPOLITAN POLICE DEPARTMENT

of Nashville and Davidson County

			Prior Week	Last Week	Change*	Prior 4Wks	Last 4Wks	Change*	Prior YTD	Current YTD	Change*	Prior 52Wks	Last 52Wks	Change*
South	Patrol-A	Served	3	12	300.0 %	38	39	2.6 %	252	271	7.5 %	425	501	17.9 %
		Attempts	29	31	6.9 %	66	191	189.4 %	459	639	39.2 %	954	1,247	30.7 %
		% Served	10.3 %	38.7 %	28.4 %	57.6 %	20.4 %	-37.2 %	54.9 %	42.4 %	-12.5 %	44.5 %	40.2 %	-4.4 %
	Patrol-B	Served	18	10	-44.4 %	47	62	31.9 %	378	334	-11.6 %	653	669	2.5 %
		Attempts	30	27	-10.0 %	63	84	33.3 %	603	516	-14.4 %	1,050	952	-9.3 %
		% Served	60.0 %	37.0 %	-23.0 %	74.6 %	73.8 %	-0.8 %	62.7 %	64.7 %	2.0 %	62.2 %	70.3 %	8.1 %
	Patrol-C	Served	2	9	350.0 %	36	32	-11.1 %	393	267	-32.1 %	641	547	-14.7 %
		Attempts	1	13	1,200.0 %	42	36	-14.3 %	642	332	-48.3 %	1,005	708	-29.6 %
		% Served	200.0 %	69.2 %	-130.8 %	85.7 %	88.9 %	3.2 %	61.2 %	80.4 %	19.2 %	63.8 %	77.3 %	13.5 %
	Other	Served	10	13	30.0 %	34	45	32.4 %	232	224	-3.4 %	447	470	5.1 %
		Attempts	8	2	-75.0 %	31	19	-38.7 %	298	234	-21.5 %	614	524	-14.7 %
		% Served	125.0 %	650.0 %	525.0 %	109.7 %	236.8 %	127.2 %	77.9 %	95.7 %	17.9 %	72.8 %	89.7 %	16.9 %
	Totals	**Served**	**33**	**44**	**33.3 %**	**155**	**178**	**14.8 %**	**1,255**	**1,096**	**-12.7 %**	**2,166**	**2,187**	**1.0 %**
		Attempts	**68**	**73**	**7.4 %**	**202**	**330**	**63.4 %**	**2,002**	**1,721**	**-14.0 %**	**3,623**	**3,431**	**-5.3 %**
		% Served	**48.5 %**	**60.3 %**	**11.7 %**	**76.7 %**	**53.9 %**	**-22.8 %**	**62.7 %**	**63.7 %**	**1.0 %**	**59.8 %**	**63.7 %**	**4.0 %**
Central	Patrol-A	Served	10	5	-50.0 %	53	29	-45.3 %	206	260	26.2 %	329	447	35.9 %
		Attempts	37	1	-97.3 %	57	54	-5.3 %	428	331	-22.7 %	636	698	9.7 %
		% Served	27.0 %	500.0 %	473.0 %	93.0 %	53.7 %	-39.3 %	48.1 %	78.5 %	30.4 %	51.7 %	64.0 %	12.3 %
	Patrol-B	Served	8	4	-50.0 %	29	26	-10.3 %	150	181	20.7 %	360	337	-6.4 %
		Attempts	6	13	116.7 %	34	41	20.6 %	103	199	93.2 %	579	326	-43.7 %
		% Served	133.3 %	30.8 %	-102.6 %	85.3 %	63.4 %	-21.9 %	145.6 %	91.0 %	-54.7 %	62.2 %	103.4 %	41.2 %
	Patrol-C	Served	11	5	-54.5 %	20	29	45.0 %	217	159	-26.7 %	438	331	-24.4 %
		Attempts	10	0	-100.0 %	6	12	100.0 %	234	148	-36.8 %	339	246	-27.4 %
		% Served	110.0 %	Infinity	Infinity	333.3 %	241.7 %	-91.7 %	92.7 %	107.4 %	14.7 %	129.2 %	134.6 %	5.3 %
	Other	Served	26	17	-34.6 %	68	74	8.8 %	411	424	3.2 %	771	732	-5.1 %
		Attempts	53	32	-39.6 %	149	188	26.2 %	849	1,236	45.6 %	1,559	2,032	30.3 %
		% Served	49.1 %	53.1 %	4.1 %	45.6 %	39.4 %	-6.3 %	48.4 %	34.3 %	-14.1 %	49.5 %	36.0 %	-13.4 %
	Totals	**Served**	**55**	**31**	**-43.6 %**	**170**	**158**	**-7.1 %**	**984**	**1,024**	**4.1 %**	**1,898**	**1,847**	**-2.7 %**
		Attempts	**106**	**46**	**-56.6 %**	**246**	**295**	**19.9 %**	**1,614**	**1,914**	**18.6 %**	**3,113**	**3,302**	**6.1 %**
		% Served	**51.9 %**	**67.4 %**	**15.5 %**	**69.1 %**	**53.6 %**	**-15.5 %**	**61.0 %**	**53.5 %**	**-7.5 %**	**61.0 %**	**55.9 %**	**-5.0 %**

Outstanding Warrants: Attempts/Served

Aggregated by component of arresting officer.

METROPOLITAN POLICE DEPARTMENT

of Nashville and Davidson County

			Prior Week	Last Week	Change*	Prior 4Wks	Last 4Wks	Change*	Prior YTD	Current YTD	Change*	Prior 52Wks	Last 52Wks	Change*
Hermitage	Patrol-A	Served	8	12	50.0 %	32	34	6.3 %	201	224	11.4 %	446	475	6.5 %
		Attempts	56	42	-25.0 %	154	178	15.6 %	928	1,263	36.1 %	2,160	2,210	2.3 %
		% Served	14.3 %	28.6 %	14.3 %	20.8 %	19.1 %	-1.7 %	21.7 %	17.7 %	-3.9 %	20.6 %	21.5 %	0.8 %
	Patrol-B	Served	34	21	-38.2 %	71	94	32.4 %	545	561	2.9 %	771	1,050	36.2 %
		Attempts	31	15	-51.6 %	79	118	49.4 %	1,152	630	-45.3 %	1,829	1,323	-27.7 %
		% Served	109.7 %	140.0 %	30.3 %	89.9 %	79.7 %	-10.2 %	47.3 %	89.0 %	41.7 %	42.2 %	79.4 %	37.2 %
	Patrol-C	Served	7	15	114.3 %	26	37	42.3 %	402	316	-21.4 %	793	627	-20.9 %
		Attempts	19	40	110.5 %	30	109	263.3 %	1,260	691	-45.2 %	2,396	1,458	-39.1 %
		% Served	36.8 %	37.5 %	0.7 %	86.7 %	33.9 %	-52.7 %	31.9 %	45.7 %	13.8 %	33.1 %	43.0 %	9.9 %
	Other	Served	38	22	-42.1 %	94	98	4.3 %	707	692	-2.1 %	1,108	1,231	11.1 %
		Attempts	33	20	-39.4 %	95	101	6.3 %	1,102	655	-40.6 %	2,236	1,302	-41.8 %
		% Served	115.2 %	110.0 %	-5.2 %	98.9 %	97.0 %	-1.9 %	64.2 %	105.6 %	41.5 %	49.6 %	94.5 %	45.0 %
	Totals	**Served**	**87**	**70**	**-19.5 %**	**223**	**263**	**17.9 %**	**1,855**	**1,793**	**-3.3 %**	**3,118**	**3,383**	**8.5 %**
		Attempts	**139**	**117**	**-15.8 %**	**358**	**506**	**41.3 %**	**4,442**	**3,239**	**-27.1 %**	**8,621**	**6,293**	**-27.0 %**
		% Served	**62.6 %**	**59.8 %**	**-2.8 %**	**62.3 %**	**52.0 %**	**-10.3 %**	**41.8 %**	**55.4 %**	**13.6 %**	**36.2 %**	**53.8 %**	**17.6 %**
North	Patrol-A	Served	9	9	0.0 %	27	40	48.1 %	292	323	10.6 %	580	533	-8.1 %
		Attempts	46	28	-39.1 %	90	119	32.2 %	1,044	933	-10.6 %	2,403	1,602	-33.3 %
		% Served	19.6 %	32.1 %	12.6 %	30.0 %	33.6 %	3.6 %	28.0 %	34.6 %	6.7 %	24.1 %	33.3 %	9.1 %
	Patrol-B	Served	8	15	87.5 %	32	58	81.3 %	331	272	-17.8 %	528	550	4.2 %
		Attempts	23	27	17.4 %	120	96	-20.0 %	836	1,003	20.0 %	1,130	1,833	62.2 %
		% Served	34.8 %	55.6 %	20.8 %	26.7 %	60.4 %	33.8 %	39.6 %	27.1 %	-12.5 %	46.7 %	30.0 %	-16.7 %
	Patrol-C	Served	3	5	66.7 %	98	26	-73.5 %	298	372	24.8 %	503	639	27.0 %
		Attempts	5	4	-20.0 %	99	37	-62.6 %	697	517	-25.8 %	1,211	1,006	-16.9 %
		% Served	60.0 %	125.0 %	65.0 %	99.0 %	70.3 %	-28.7 %	42.8 %	72.0 %	29.2 %	41.5 %	63.5 %	22.0 %
	Other	Served	15	37	146.7 %	119	103	-13.4 %	721	735	1.9 %	1,245	1,303	4.7 %
		Attempts	37	28	-24.3 %	171	110	-35.7 %	1,375	925	-32.7 %	2,214	1,820	-17.8 %
		% Served	40.5 %	132.1 %	91.6 %	69.6 %	93.6 %	24.0 %	52.4 %	79.5 %	27.0 %	56.2 %	71.6 %	15.4 %
	Totals	**Served**	**35**	**66**	**88.6 %**	**276**	**227**	**-17.8 %**	**1,642**	**1,702**	**3.7 %**	**2,856**	**3,025**	**5.9 %**
		Attempts	**111**	**87**	**-21.6 %**	**480**	**362**	**-24.6 %**	**3,952**	**3,378**	**-14.5 %**	**6,958**	**6,261**	**-10.0 %**
		% Served	**31.5 %**	**75.9 %**	**44.3 %**	**57.5 %**	**62.7 %**	**5.2 %**	**41.5 %**	**50.4 %**	**8.8 %**	**41.0 %**	**48.3 %**	**7.3 %**

Outstanding Warrants: Attempts/Served

Aggregated by component of arresting officer.

METROPOLITAN POLICE DEPARTMENT

of Nashville and Davidson County

			Prior Week	Last Week	Change*	Prior 4Wks	Last 4Wks	Change*	Prior YTD	Current YTD	Change*	Prior 52Wks	Last 52Wks	Change*
Madison	Patrol-A	Served	12	8	-33.3 %	18	38	111.1 %	134	187	39.6 %	232	316	36.2 %
		Attempts	18	8	-55.6 %	51	46	-9.8 %	439	481	9.6 %	875	782	-10.6 %
		% Served	66.7 %	100.0 %	33.3 %	35.3 %	82.6 %	47.3 %	30.5 %	38.9 %	8.4 %	26.5 %	40.4 %	13.9 %
	Patrol-B	Served	8	10	25.0 %	43	29	-32.6 %	219	228	4.1 %	416	416	0.0 %
		Attempts	2	13	550.0 %	26	22	-15.4 %	296	254	-14.2 %	516	398	-22.9 %
		% Served	400.0 %	76.9 %	-323.1 %	165.4 %	131.8 %	-33.6 %	74.0 %	89.8 %	15.8 %	80.6 %	104.5 %	23.9 %
	Patrol-C	Served	10	23	130.0 %	35	50	42.9 %	364	337	-7.4 %	731	535	-26.8 %
		Attempts	14	39	178.6 %	125	120	-4.0 %	1,012	1,148	13.4 %	2,584	1,773	-31.4 %
		% Served	71.4 %	59.0 %	-12.5 %	28.0 %	41.7 %	13.7 %	36.0 %	29.4 %	-6.6 %	28.3 %	30.2 %	1.9 %
	Other	Served	3	24	700.0 %	50	53	6.0 %	465	402	-13.5 %	819	852	4.0 %
		Attempts	46	24	-47.8 %	64	118	84.4 %	992	715	-27.9 %	1,793	1,879	4.8 %
		% Served	6.5 %	100.0 %	93.5 %	78.1 %	44.9 %	-33.2 %	46.9 %	56.2 %	9.3 %	45.7 %	45.3 %	-0.3 %
	Totals	**Served**	**33**	**65**	**97.0 %**	**146**	**170**	**16.4 %**	**1,182**	**1,154**	**-2.4 %**	**2,198**	**2,119**	**-3.6 %**
		Attempts	**80**	**84**	**5.0 %**	**266**	**306**	**15.0 %**	**2,739**	**2,598**	**-5.1 %**	**5,768**	**4,832**	**-16.2 %**
		% Served	**41.3 %**	**77.4 %**	**36.1 %**	**54.9 %**	**55.6 %**	**0.7 %**	**43.2 %**	**44.4 %**	**1.3 %**	**38.1 %**	**43.9 %**	**5.7 %**
Midtown Hills	Patrol-A	Served	7	1	-85.7 %	49	17	-65.3 %	117	186	59.0 %	296	291	-1.7 %
		Attempts	33	10	-69.7 %	127	71	-44.1 %	337	614	82.2 %	786	870	10.7 %
		% Served	21.2 %	10.0 %	-11.2 %	38.6 %	23.9 %	-14.6 %	34.7 %	30.3 %	-4.4 %	37.7 %	33.4 %	-4.2 %
	Patrol-B	Served	7	7	0.0 %	17	32	88.2 %	174	164	-5.7 %	289	283	-2.1 %
		Attempts	25	24	-4.0 %	19	75	294.7 %	397	297	-25.2 %	606	480	-20.8 %
		% Served	28.0 %	29.2 %	1.2 %	89.5 %	42.7 %	-46.8 %	43.8 %	55.2 %	11.4 %	47.7 %	59.0 %	11.3 %
	Patrol-C	Served	9	4	-55.6 %	17	23	35.3 %	179	176	-1.7 %	397	346	-12.8 %
		Attempts	7	1	-85.7 %	20	22	10.0 %	273	266	-2.6 %	692	423	-38.9 %
		% Served	128.6 %	400.0 %	271.4 %	85.0 %	104.5 %	19.5 %	65.6 %	66.2 %	0.6 %	57.4 %	81.8 %	24.4 %
	Other	Served	17	20	17.6 %	54	69	27.8 %	366	408	11.5 %	621	665	7.1 %
		Attempts	22	31	40.9 %	71	83	16.9 %	604	450	-25.5 %	1,105	859	-22.3 %
		% Served	77.3 %	64.5 %	-12.8 %	76.1 %	83.1 %	7.1 %	60.6 %	90.7 %	30.1 %	56.2 %	77.4 %	21.2 %
	Totals	**Served**	**40**	**32**	**-20.0 %**	**137**	**141**	**2.9 %**	**836**	**934**	**11.7 %**	**1,603**	**1,585**	**-1.1 %**
		Attempts	**87**	**66**	**-24.1 %**	**237**	**251**	**5.9 %**	**1,611**	**1,627**	**1.0 %**	**3,189**	**2,632**	**-17.5 %**
		% Served	**46.0 %**	**48.5 %**	**2.5 %**	**57.8 %**	**56.2 %**	**-1.6 %**	**51.9 %**	**57.4 %**	**5.5 %**	**50.3 %**	**60.2 %**	**10.0 %**

Outstanding Warrants: Attempts/Served

Aggregated by component of arresting officer.

METROPOLITAN POLICE DEPARTMENT

of Nashville and Davidson County

		Prior Week	Last Week	Change*	Prior 4Wks	Last 4Wks	Change*	Prior YTD	Current YTD	Change*	Prior 52Wks	Last 52Wks	Change*
SID	Served	0	23	Infinity	12	26	116.7 %	168	111	-33.9 %	255	220	-13.7 %
	Attempts	0	0	NaN	0	6	Infinity	89	24	-73.0 %	147	89	-39.5 %
	% Served	NaN	Infinity	NaN	Infinity	433.3 %	-Infinity	188.8 %	462.5 %	273.7 %	173.5 %	247.2 %	73.7 %
SOD	Served	0	5	Infinity	4	7	75.0 %	69	61	-11.6 %	112	111	-0.9 %
	Attempts	0	6	Infinity	5	7	40.0 %	15	31	106.7 %	28	42	50.0 %
	% Served	NaN	83.3 %	NaN	80.0 %	100.0 %	20.0 %	460.0 %	196.8 %	-263.2 %	400.0 %	264.3 %	-135.7 %
SRT	Served	1	18	1,700.0 %	40	19	-52.5 %	178	121	-32.0 %	385	221	-42.6 %
	Attempts	1	26	2,500.0 %	51	27	-47.1 %	314	303	-3.5 %	837	524	-37.4 %
	% Served	100.0 %	69.2 %	-30.8 %	78.4 %	70.4 %	-8.1 %	56.7 %	39.9 %	-16.8 %	46.0 %	42.2 %	-3.8 %
Warrants	Served	104	126	21.2 %	660	596	-9.7 %	4,751	4,821	1.5 %	8,564	8,738	2.0 %
	Attempts	23	38	65.2 %	86	132	53.5 %	1,255	823	-34.4 %	2,258	1,630	-27.8 %
	% Served	452.2 %	331.6 %	-120.6 %	767.4 %	451.5 %	-315.9 %	378.6 %	585.8 %	207.2 %	379.3 %	536.1 %	156.8 %
Other	Served	0	3	Infinity	7	22	214.3 %	138	73	-47.1 %	371	169	-54.4 %
	Attempts	12	20	66.7 %	55	71	29.1 %	416	260	-37.5 %	742	493	-33.6 %
	% Served	0.0 %	15.0 %	15.0 %	12.7 %	31.0 %	18.3 %	33.2 %	28.1 %	-5.1 %	50.0 %	34.3 %	-15.7 %
County Total	**Served**	**470**	**592**	**26.0 %**	**2,197**	**2,140**	**-2.6 %**	**15,492**	**15,169**	**-2.1 %**	**28,006**	**27,909**	**-0.3 %**
	Attempts	**767**	**815**	**6.3 %**	**2,826**	**3,061**	**8.3 %**	**25,437**	**22,160**	**-12.9 %**	**48,115**	**40,809**	**-15.2 %**
	% Served	**61.3 %**	**72.6 %**	**11.4 %**	**77.7 %**	**69.9 %**	**-7.8 %**	**60.9 %**	**68.5 %**	**7.5 %**	**58.2 %**	**68.4 %**	**10.2 %**

Information summarized for CompStat week ending 7/15/2017.

* Change for % Served is the difference in percents. Sourced from MNPD ARMS on 7/19/2017 8:40:03 AM. Statistics provided above consider 1 count for each outstanding warrant served.

Crooks With Guns / School Zone Report

Aggregated by component of arresting officer.

METROPOLITAN POLICE DEPARTMENT

of Nashville and Davidson County

		Crooks With Guns - Arrests				Drugs in School Zones - Arrests				Drugs in School Zones - Charges			
		YTD	52 Weeks	4 Weeks	Last 4 Wks to Same Period Last Year	YTD	52 Weeks	4 Weeks	Last 4 Wks to Same Period Last Year	YTD	52 Weeks	4 Weeks	Last 4 Wks to Same Period Last Year
West	Prior	7	14	3	0	5	8	0	0	7	11	0	0
	Last	14	25	0	0	0	3	0	0	0	3	0	0
	% Change	100.0 %	78.6 %	-100.0 %	0.0 %	-100.0 %	-62.5 %	0.0 %	0.0 %	-100.0 %	-72.7 %	0.0 %	0.0 %
East	Prior	28	49	3	5	3	19	0	0	3	22	0	0
	Last	26	54	9	9	10	23	1	1	11	31	1	1
	% Change	-7.1 %	10.2 %	200.0 %	80.0 %	233.3 %	21.1 %	Infinity	Infinity	266.7 %	40.9 %	Infinity	Infinity
South	Prior	17	37	4	2	5	14	1	1	6	42	1	1
	Last	36	63	4	4	3	4	0	0	4	5	0	0
	% Change	111.8 %	70.3 %	0.0 %	100.0 %	-40.0 %	-71.4 %	-100.0 %	-100.0 %	-33.3 %	-88.1 %	-100.0 %	-100.0 %
Central	Prior	2	6	1	0	1	2	0	0	1	2	0	0
	Last	2	5	0	0	1	2	0	0	1	3	0	0
	% Change	0.0 %	-16.7 %	-100.0 %	0.0 %	0.0 %	0.0 %	0.0 %	0.0 %	0.0 %	50.0 %	0.0 %	0.0 %
Hermitage	Prior	21	45	4	1	8	21	2	0	13	27	2	0
	Last	28	44	5	5	12	16	0	0	14	18	0	0
	% Change	33.3 %	-2.2 %	25.0 %	400.0 %	50.0 %	-23.8 %	-100.0 %	0.0 %	7.7 %	-33.3 %	-100.0 %	0.0 %
North	Prior	34	66	4	4	20	46	2	3	27	65	2	4
	Last	30	59	4	4	8	17	1	1	10	23	1	1
	% Change	-11.8 %	-10.6 %	0.0 %	0.0 %	-60.0 %	-63.0 %	-50.0 %	-66.7 %	-63.0 %	-64.6 %	-50.0 %	-75.0 %
Madison	Prior	7	20	0	0	2	3	0	1	3	4	0	2
	Last	11	26	0	0	1	4	0	0	2	6	0	0
	% Change	57.1 %	30.0 %	0.0 %	0.0 %	-50.0 %	33.3 %	0.0 %	-100.0 %	-33.3 %	50.0 %	0.0 %	-100.0 %
Midtown Hills	Prior	14	20	2	4	5	8	2	0	5	10	4	0
	Last	16	29	3	3	7	9	1	1	9	11	1	1
	% Change	14.3 %	45.0 %	50.0 %	-25.0 %	40.0 %	12.5 %	-50.0 %	Infinity	80.0 %	10.0 %	-75.0 %	Infinity
Other	Prior	26	52	5	0	12	27	1	0	18	36	2	0
	Last	14	37	3	3	7	20	3	3	10	25	3	3
	% Change	-46.2 %	-28.8 %	-40.0 %	Infinity	-41.7 %	-25.9 %	200.0 %	Infinity	-44.4 %	-30.6 %	50.0 %	Infinity
County	Prior	156	309	26	16	61	148	8	5	83	219	11	7
	Last	177	342	28	28	49	98	6	6	61	125	6	6
	% Change	13.5 %	10.7 %	7.7 %	75.0 %	-19.7 %	-33.8 %	-25.0 %	20.0 %	-26.5 %	-42.9 %	-45.5 %	-14.3 %

Information summarized for CompStat week ending 07/15/2017.

Sourced from MNPD ARMS on 7/19/2017 8:40:03 AM. Arrest totals do not count charges. 1 arrest = 1 body.

Juvenile Section

CompStat Weekly Analysis is provided by the Metropolitan Nashville Police Department Crime Analysis Section. This report is intended to be a management and planning tool and does not reflect the official UCR counts for the department.

"The best executive is one who has sense enough to pick good people to do what he wants done, and self-restraint enough to keep from meddling with them while they do it."
- Theodore Roosevelt

Begin Date: 07/09/2017
End Date: 07/15/2017
Week: 28

Juvenile Arrests

Aggregated by component of arresting officer.

METROPOLITAN POLICE DEPARTMENT

of Nashville and Davidson County

		Rolling 2 Weeks				Rolling 8 Weeks				YTD				Rolling 104 Weeks			
		Prior Week	Last Week	Change	Percent Change	Prior 4 Weeks	Last 4 Weeks	Change	Percent Change	Prior YTD	Current YTD	Change	Percent Change	Prior 52 Weeks	Last 52 Weeks	Change	Percent Change
West	Curfew	0	0	0	NaN	4	3	-1	-25.0 %	40	18	-22	-55.0 %	75	45	-30	-40.0 %
	Truancy	0	0	0	NaN	0	0	0	NaN	41	7	-34	-82.9 %	66	20	-46	-69.7 %
	Other	5	1	-4	-80.0 %	23	16	-7	-30.4 %	250	228	-22	-8.8 %	473	430	-43	-9.1 %
	Subtotal	**5**	**1**	**-4**	**-80.0 %**	**27**	**19**	**-8**	**-29.6 %**	**331**	**253**	**-78**	**-23.6 %**	**614**	**495**	**-119**	**-19.4 %**
East	Curfew	1	1	0	0.0 %	23	15	-8	-34.8 %	64	67	3	4.7 %	132	120	-12	-9.1 %
	Truancy	0	0	0	NaN	0	0	0	NaN	46	64	18	39.1 %	101	101	0	0.0 %
	Other	9	13	4	44.4 %	48	41	-7	-14.6 %	376	398	22	5.9 %	761	699	-62	-8.1 %
	Subtotal	**10**	**14**	**4**	**40.0 %**	**71**	**56**	**-15**	**-21.1 %**	**486**	**529**	**43**	**8.8 %**	**994**	**920**	**-74**	**-7.4 %**
South	Curfew	1	3	2	200.0 %	8	9	1	12.5 %	73	38	-35	-47.9 %	158	81	-77	-48.7 %
	Truancy	0	0	0	NaN	0	0	0	NaN	48	70	22	45.8 %	89	112	23	25.8 %
	Other	7	6	-1	-14.3 %	48	33	-15	-31.3 %	424	442	18	4.2 %	762	775	13	1.7 %
	Subtotal	**8**	**9**	**1**	**12.5 %**	**56**	**42**	**-14**	**-25.0 %**	**545**	**550**	**5**	**0.9 %**	**1,009**	**968**	**-41**	**-4.1 %**
Central	Curfew	4	1	-3	-75.0 %	4	8	4	100.0 %	29	27	-2	-6.9 %	63	45	-18	-28.6 %
	Truancy	0	0	0	NaN	0	0	0	NaN	20	22	2	10.0 %	30	28	-2	-6.7 %
	Other	3	3	0	0.0 %	15	26	11	73.3 %	114	135	21	18.4 %	184	250	66	35.9 %
	Subtotal	**7**	**4**	**-3**	**-42.9 %**	**19**	**34**	**15**	**78.9 %**	**163**	**184**	**21**	**12.9 %**	**277**	**323**	**46**	**16.6 %**
Hermitage	Curfew	8	1	-7	-87.5 %	10	11	1	10.0 %	56	55	-1	-1.8 %	101	90	-11	-10.9 %
	Truancy	0	0	0	NaN	0	0	0	NaN	55	26	-29	-52.7 %	109	56	-53	-48.6 %
	Other	15	5	-10	-66.7 %	34	36	2	5.9 %	363	358	-5	-1.4 %	705	640	-65	-9.2 %
	Subtotal	**23**	**6**	**-17**	**-73.9 %**	**44**	**47**	**3**	**6.8 %**	**474**	**439**	**-35**	**-7.4 %**	**915**	**786**	**-129**	**-14.1 %**
North	Curfew	0	0	0	NaN	2	0	-2	-100.0 %	38	15	-23	-60.5 %	73	44	-29	-39.7 %
	Truancy	0	0	0	NaN	0	0	0	NaN	35	32	-3	-8.6 %	66	42	-24	-36.4 %
	Other	4	13	9	225.0 %	50	35	-15	-30.0 %	328	349	21	6.4 %	522	651	129	24.7 %
	Subtotal	**4**	**13**	**9**	**225.0 %**	**52**	**35**	**-17**	**-32.7 %**	**401**	**396**	**-5**	**-1.2 %**	**661**	**737**	**76**	**11.5 %**
Madison	Curfew	0	2	2	Infinity	12	5	-7	-58.3 %	56	40	-16	-28.6 %	95	91	-4	-4.2 %
	Truancy	0	0	0	NaN	0	0	0	NaN	25	11	-14	-56.0 %	35	21	-14	-40.0 %
	Other	10	2	-8	-80.0 %	37	27	-10	-27.0 %	262	283	21	8.0 %	501	471	-30	-6.0 %
	Subtotal	**10**	**4**	**-6**	**-60.0 %**	**49**	**32**	**-17**	**-34.7 %**	**343**	**334**	**-9**	**-2.6 %**	**631**	**583**	**-48**	**-7.6 %**
Midtown Hills	Curfew	2	4	2	100.0 %	4	9	5	125.0 %	55	27	-28	-50.9 %	122	52	-70	-57.4 %
	Truancy	0	0	0	NaN	0	0	0	NaN	32	12	-20	-62.5 %	76	19	-57	-75.0 %
	Other	11	8	-3	-27.3 %	48	36	-12	-25.0 %	233	286	53	22.7 %	397	485	88	22.2 %
	Subtotal	**13**	**12**	**-1**	**-7.7 %**	**52**	**45**	**-7**	**-13.5 %**	**320**	**325**	**5**	**1.6 %**	**595**	**556**	**-39**	**-6.6 %**
Youth Services	Other	1	0	-1	-100.0 %	0	1	1	Infinity	1	1	0	0.0 %	1	1	0	0.0 %
	Subtotal	**1**	**0**	**-1**	**-100.0 %**	**0**	**1**	**1**	**Infinity**	**1**	**1**	**0**	**0.0 %**	**1**	**1**	**0**	**0.0 %**
County*	Curfew	17	12	-5	-29.4 %	67	61	-6	-9.0 %	414	288	-126	-30.4 %	830	573	-257	-31.0 %
	Truancy	0	0	0	NaN	0	0	0	NaN	310	246	-64	-20.6 %	587	405	-182	-31.0 %
	Other	66	54	-12	-18.2 %	315	259	-56	-17.8 %	2,404	2,520	116	4.8 %	4,393	4,471	78	1.8 %
	Total	**83**	**66**	**-17**	**-20.5 %**	**382**	**320**	**-62**	**-16.2 %**	**3,128**	**3,054**	**-74**	**-2.4 %**	**5,810**	**5,449**	**-361**	**-6.2 %**

Information summarized for CompStat week ending 7/15/2017.

* Countywide totals include arrests made by ALL OTHER DIVISIONS, which are not provided above for the sake of space. Sourced from MNPD ARMS on 7/19/2017 8:40:03 AM. This report does not take into account the number of charges. 1 arrest = 1 body.

Juvenile Victims - Rolling Two Week Analysis

METROPOLITAN POLICE DEPARTMENT
of Nashville and Davidson County

Aggregated by precinct (incident location). Based on date when each incident was reported.

		Homicide	Forcible Rape	Robbery	Aggravated Assault	Burglary	Larceny	Motor Vehicle Theft	All Part I Offenses	Sexual Assault	Statuatory Rape	Simple Assault / Intimidation / Stalking	Other Offenses	All Part II Offenses	All Offenses
West	Prior Week	0	0	1	1	0	1	0	3	0	1	2	2	5	8
	CompStat Week	0	0	0	0	0	0	0	0	0	0	2	2	4	4
	% Change	0.0 %	0.0 %	-100.0 %	-100.0 %	0.0 %	-100.0 %	0.0 %	-100.0 %	0.0 %	-100.0 %	0.0 %	0.0 %	-20.0 %	-50.0 %
East	Prior Week	0	0	1	3	0	1	0	5	1	0	6	2	9	14
	CompStat Week	0	0	1	5	1	2	0	9	1	1	8	6	16	25
	% Change	0.0 %	0.0 %	0.0 %	66.7 %	Infinity	100.0 %	0.0 %	80.0 %	0.0 %	Infinity	33.3 %	200.0 %	77.8 %	78.6 %
South	Prior Week	0	0	0	1	1	2	0	4	0	0	6	1	7	11
	CompStat Week	0	0	0	0	0	0	0	0	2	0	7	2	11	11
	% Change	0.0 %	0.0 %	0.0 %	-100.0 %	-100.0 %	-100.0 %	0.0 %	-100.0 %	Infinity	0.0 %	16.7 %	100.0 %	57.1 %	0.0 %
Central	Prior Week	0	0	0	1	1	0	0	2	0	0	0	4	4	6
	CompStat Week	0	0	0	0	0	0	0	0	0	0	2	0	2	2
	% Change	0.0 %	0.0 %	0.0 %	-100.0 %	-100.0 %	0.0 %	0.0 %	-100.0 %	0.0 %	0.0 %	Infinity	-100.0 %	-50.0 %	-66.7 %
Hermitage	Prior Week	0	1	0	1	0	3	0	5	0	0	5	1	6	11
	CompStat Week	0	0	0	0	0	0	0	0	2	1	7	3	13	13
	% Change	0.0 %	-100.0 %	0.0 %	-100.0 %	0.0 %	-100.0 %	0.0 %	-100.0 %	Infinity	Infinity	40.0 %	200.0 %	116.7 %	18.2 %
North	Prior Week	0	1	3	4	2	0	0	10	2	0	4	5	11	21
	CompStat Week	0	1	0	2	2	0	0	5	0	0	7	3	10	15
	% Change	0.0 %	0.0 %	-100.0 %	-50.0 %	0.0 %	0.0 %	0.0 %	-50.0 %	-100.0 %	0.0 %	75.0 %	-40.0 %	-9.1 %	-28.6 %
Madison	Prior Week	0	0	0	1	0	0	0	1	0	0	1	1	2	3
	CompStat Week	0	0	0	2	0	0	0	2	0	0	3	2	5	7
	% Change	0.0 %	0.0 %	0.0 %	100.0 %	0.0 %	0.0 %	0.0 %	100.0 %	0.0 %	0.0 %	200.0 %	100.0 %	150.0 %	133.3 %
Midtown Hills	Prior Week	0	1	0	0	0	1	0	2	0	0	5	2	7	9
	CompStat Week	0	0	0	0	0	0	0	0	2	0	2	1	5	5
	% Change	0.0 %	-100.0 %	0.0 %	0.0 %	0.0 %	-100.0 %	0.0 %	-100.0 %	Infinity	0.0 %	-60.0 %	-50.0 %	-28.6 %	-44.4 %
County	Prior Week	0	3	5	12	4	8	0	32	3	1	29	18	51	83
	CompStat Week	0	1	1	9	3	2	0	16	7	2	38	19	66	82
	% Change	0.0 %	-66.7 %	-80.0 %	-25.0 %	-25.0 %	-75.0 %	0.0 %	-50.0 %	133.3 %	100.0 %	31.0 %	5.6 %	29.4 %	-1.2 %

Prior Week **Begin Date** 07/02/2017 **End Date** 07/08/2017

CompStat Week **Begin Date** 07/09/2017 **End Date** 07/15/2017

Sourced from MNPD ARMS on 7/19/2017 8:40:03 AM. The figures above were sourced from incident reports using NIBRS definitions and reporting guidelines, based on the date when the crime was reported. This report is intended to be a management and planning tool and does not reflect the official NIBRS counts for the department. Incidents where a location is unknown or unspecified are included in the countywide totals. 'Unknown' refers to records in which the address is listed as 'Unknown' on the incident report. 'Not Validated' refers to records that were entered in with an invalid addresses.

Juvenile Victims - Rolling Eight Week Analysis

METROPOLITAN POLICE DEPARTMENT
of Nashville and Davidson County

Aggregated by precinct (incident location). Based on date when each incident was reported.

		Homicide	Forcible Rape	Robbery	Aggravated Assault	Burglary	Larceny	Motor Vehicle Theft	All Part I Offenses	Sexual Assault	Statuatory Rape	Simple Assault / Intimidation / Stalking	Other Offenses	All Part II Offenses	All Offenses
West	Prior 4 Weeks	0	1	3	3	1	1	0	9	1	0	7	2	10	19
	Last 4 Weeks	0	1	1	1	0	1	0	4	0	1	10	5	16	20
	% Change	0.0 %	0.0 %	-66.7 %	-66.7 %	-100.0 %	0.0 %	0.0 %	-55.6 %	-100.0 %	Infinity	42.9 %	150.0 %	60.0 %	5.3 %
East	Prior 4 Weeks	0	0	1	19	0	2	3	25	2	0	20	5	27	52
	Last 4 Weeks	0	0	2	12	1	3	0	18	3	1	22	10	36	54
	% Change	0.0 %	0.0 %	100.0 %	-36.8 %	Infinity	50.0 %	-100.0 %	-28.0 %	50.0 %	Infinity	10.0 %	100.0 %	33.3 %	3.8 %
South	Prior 4 Weeks	0	5	1	2	1	8	0	17	4	0	19	10	33	50
	Last 4 Weeks	0	0	5	2	5	4	0	16	4	0	21	6	31	47
	% Change	0.0 %	-100.0 %	400.0 %	0.0 %	400.0 %	-50.0 %	0.0 %	-5.9 %	0.0 %	0.0 %	10.5 %	-40.0 %	-6.1 %	-6.0 %
Central	Prior 4 Weeks	0	0	0	0	0	1	0	1	0	0	0	6	6	7
	Last 4 Weeks	0	0	0	1	1	0	0	2	0	0	4	4	8	10
	% Change	0.0 %	0.0 %	0.0 %	Infinity	Infinity	-100.0 %	0.0 %	100.0 %	0.0 %	0.0 %	Infinity	-33.3 %	33.3 %	42.9 %
Hermitage	Prior 4 Weeks	0	6	2	17	0	1	0	26	2	0	26	11	39	65
	Last 4 Weeks	2	3	0	9	0	3	0	17	2	2	31	16	51	68
	% Change	Infinity	-50.0 %	-100.0 %	-47.1 %	0.0 %	200.0 %	0.0 %	-34.6 %	0.0 %	Infinity	19.2 %	45.5 %	30.8 %	4.6 %
North	Prior 4 Weeks	1	4	0	14	0	3	0	22	1	1	20	2	24	46
	Last 4 Weeks	0	3	4	12	4	0	0	23	3	1	15	10	29	52
	% Change	-100.0 %	-25.0 %	Infinity	-14.3 %	Infinity	-100.0 %	0.0 %	4.5 %	200.0 %	0.0 %	-25.0 %	400.0 %	20.8 %	13.0 %
Madison	Prior 4 Weeks	0	2	6	5	3	1	0	17	0	0	20	5	25	42
	Last 4 Weeks	0	0	0	5	0	0	0	5	4	0	8	5	17	22
	% Change	0.0 %	-100.0 %	-100.0 %	0.0 %	-100.0 %	-100.0 %	0.0 %	-70.6 %	Infinity	0.0 %	-60.0 %	0.0 %	-32.0 %	-47.6 %
Midtown Hills	Prior 4 Weeks	0	0	5	1	0	6	0	12	3	1	7	4	15	27
	Last 4 Weeks	0	1	0	0	1	3	0	5	3	0	10	7	20	25
	% Change	0.0 %	Infinity	-100.0 %	-100.0 %	Infinity	-50.0 %	0.0 %	-58.3 %	0.0 %	-100.0 %	42.9 %	75.0 %	33.3 %	-7.4 %
County	Prior 4 Weeks	1	18	18	61	5	23	3	129	13	2	119	45	179	308
	Last 4 Weeks	2	8	12	42	12	14	0	90	19	5	121	63	208	298
	% Change	100.0 %	-55.6 %	-33.3 %	-31.1 %	140.0 %	-39.1 %	-100.0 %	-30.2 %	46.2 %	150.0 %	1.7 %	40.0 %	16.2 %	-3.2 %

Prior 4 Weeks	**Begin Date**	05/21/2017	**End Date**	06/17/2017
Last 4 Weeks	**Begin Date**	06/18/2017	**End Date**	07/15/2017

Sourced from MNPD ARMS on 7/19/2017 8:40:03 AM. The figures above were sourced from incident reports using NIBRS definitions and reporting guidelines, based on the date when the crime was reported. This report is intended to be a management and planning tool and does not reflect the official NIBRS counts for the department. Incidents where a location is unknown or unspecified are included in the countywide totals. 'Unknown' refers to records in which the address is listed as 'Unknown' on the incident report. 'Not Validated' refers to records that were entered in with an invalid addresses.

Juvenile Victims - Year-to-Date Analysis

METROPOLITAN POLICE DEPARTMENT
of Nashville and Davidson County

Aggregated by precinct (incident location). Based on date when each incident was reported.

		Homicide	Forcible Rape	Robbery	Aggravated Assault	Burglary	Larceny	Motor Vehicle Theft	All Part I Offenses	Sexual Assault	Statuatory Rape	Simple Assault / Intimidation / Stalking	Other Offenses	All Part II Offenses	All Offenses
West	Prior YTD	0	4	0	22	3	22	0	51	5	2	70	46	123	174
	YTD	0	9	10	17	4	21	0	61	11	1	64	33	109	170
	% Change	0.0 %	125.0 %	Infinity	-22.7 %	33.3 %	-4.5 %	0.0 %	19.6 %	120.0 %	-50.0 %	-8.6 %	-28.3 %	-11.4 %	-2.3 %
East	Prior YTD	0	14	10	52	4	33	0	113	19	1	148	57	225	338
	YTD	0	4	6	70	5	34	5	124	12	4	168	52	236	360
	% Change	0.0 %	-71.4 %	-40.0 %	34.6 %	25.0 %	3.0 %	Infinity	9.7 %	-36.8 %	300.0 %	13.5 %	-8.8 %	4.9 %	6.5 %
South	Prior YTD	0	17	17	92	25	27	0	178	27	6	191	95	319	497
	YTD	3	11	17	69	17	72	1	190	28	1	221	65	315	505
	% Change	Infinity	-35.3 %	0.0 %	-25.0 %	-32.0 %	166.7 %	Infinity	6.7 %	3.7 %	-83.3 %	15.7 %	-31.6 %	-1.3 %	1.6 %
Central	Prior YTD	0	20	1	5	0	10	0	36	12	4	20	24	60	96
	YTD	0	5	1	1	1	6	0	14	2	0	16	20	38	52
	% Change	0.0 %	-75.0 %	0.0 %	-80.0 %	Infinity	-40.0 %	0.0 %	-61.1 %	-83.3 %	-100.0 %	-20.0 %	-16.7 %	-36.7 %	-45.8 %
Hermitage	Prior YTD	0	11	20	58	7	63	0	159	23	6	170	75	274	433
	YTD	2	35	10	53	1	41	0	142	22	5	196	87	310	452
	% Change	Infinity	218.2 %	-50.0 %	-8.6 %	-85.7 %	-34.9 %	0.0 %	-10.7 %	-4.3 %	-16.7 %	15.3 %	16.0 %	13.1 %	4.4 %
North	Prior YTD	0	24	18	67	9	12	0	130	19	3	147	58	227	357
	YTD	1	15	17	73	7	16	0	129	20	4	151	43	218	347
	% Change	Infinity	-37.5 %	-5.6 %	9.0 %	-22.2 %	33.3 %	0.0 %	-0.8 %	5.3 %	33.3 %	2.7 %	-25.9 %	-4.0 %	-2.8 %
Madison	Prior YTD	2	17	10	33	0	13	0	75	23	3	156	54	236	311
	YTD	0	6	12	39	5	15	0	77	18	10	131	36	195	272
	% Change	-100.0 %	-64.7 %	20.0 %	18.2 %	Infinity	15.4 %	0.0 %	2.7 %	-21.7 %	233.3 %	-16.0 %	-33.3 %	-17.4 %	-12.5 %
Midtown Hills	Prior YTD	0	11	6	33	9	14	0	73	7	2	81	42	132	205
	YTD	1	5	9	24	2	32	0	73	19	4	97	32	152	225
	% Change	Infinity	-54.5 %	50.0 %	-27.3 %	-77.8 %	128.6 %	0.0 %	0.0 %	171.4 %	100.0 %	19.8 %	-23.8 %	15.2 %	9.8 %
Not Validated	Prior YTD	0	0	0	0	0	0	0	0	0	0	0	0	0	0
	YTD	0	0	0	0	0	0	0	0	0	0	1	0	1	1
	% Change	0.0 %	0.0 %	0.0 %	0.0 %	0.0 %	0.0 %	0.0 %	0.0 %	0.0 %	0.0 %	Infinity	0.0 %	Infinity	Infinity
County	Prior YTD	2	118	82	362	57	194	0	815	135	27	983	451	1,596	2,411
	YTD	7	90	82	346	42	237	6	810	132	29	1,045	368	1,574	2,384
	% Change	250.0 %	-23.7 %	0.0 %	-4.4 %	-26.3 %	22.2 %	Infinity	-0.6 %	-2.2 %	7.4 %	6.3 %	-18.4 %	-1.4 %	-1.1 %

Prior YTD	**Begin Date**	01/01/2016	**End Date**	07/15/2016
YTD	**Begin Date**	01/01/2017	**End Date**	07/15/2017

Sourced from MNPD ARMS on 7/19/2017 8:40:03 AM. The figures above were sourced from incident reports using NIBRS definitions and reporting guidelines, based on the date when the crime was reported. This report is intended to be a management and planning tool and does not reflect the official NIBRS counts for the department. Incidents where a location is unknown or unspecified are included in the countywide totals. 'Unknown' refers to records in which the address is listed as 'Unknown' on the incident report. 'Not Validated' refers to records that were entered in with an invalid addresses.

Juvenile Victims

METROPOLITAN POLICE DEPARTMENT
of Nashville and Davidson County

Aggregated by precinct (incident location). Based on date when each incident was reported.

		Rolling 2 Weeks				Rolling 8 Weeks				YTD				Rolling 104 Weeks			
		Prior Week	Last Week	Change	Percent Change	Prior 4 Weeks	Last 4 Weeks	Change	Percent Change	Prior YTD	Current YTD	Change	Percent Change	Prior 52 Weeks	Last 52 Weeks	Change	Percent Change
West	Part I-Violent	2	0	-2	-100.0 %	7	3	-4	-57.1 %	26	36	10	38.5 %	64	73	9	14.1 %
	Part I-Property	1	0	-1	-100.0 %	2	1	-1	-50.0 %	25	25	0	0.0 %	54	48	-6	-11.1 %
	Part II	5	4	-1	-20.0 %	10	16	6	60.0 %	123	109	-14	-11.4 %	211	187	-24	-11.4 %
	Subtotal	**8**	**4**	**-4**	**-50.0 %**	**19**	**20**	**1**	**5.3 %**	**174**	**170**	**-4**	**-2.3 %**	**329**	**308**	**-21**	**-6.4 %**
East	Part I-Violent	4	6	2	50.0 %	20	14	-6	-30.0 %	76	80	4	5.3 %	132	141	9	6.8 %
	Part I-Property	1	3	2	200.0 %	5	4	-1	-20.0 %	37	44	7	18.9 %	87	76	-11	-12.6 %
	Part II	9	16	7	77.8 %	27	36	9	33.3 %	225	236	11	4.9 %	502	401	-101	-20.1 %
	Subtotal	**14**	**25**	**11**	**78.6 %**	**52**	**54**	**2**	**3.8 %**	**338**	**360**	**22**	**6.5 %**	**721**	**618**	**-103**	**-14.3 %**
South	Part I-Violent	1	0	-1	-100.0 %	8	7	-1	-12.5 %	126	100	-26	-20.6 %	215	200	-15	-7.0 %
	Part I-Property	3	0	-3	-100.0 %	9	9	0	0.0 %	52	90	38	73.1 %	111	156	45	40.5 %
	Part II	7	11	4	57.1 %	33	31	-2	-6.1 %	319	315	-4	-1.3 %	599	556	-43	-7.2 %
	Subtotal	**11**	**11**	**0**	**0.0 %**	**50**	**47**	**-3**	**-6.0 %**	**497**	**505**	**8**	**1.6 %**	**925**	**912**	**-13**	**-1.4 %**
Central	Part I-Violent	1	0	-1	-100.0 %	0	1	1	Infinity	26	7	-19	-73.1 %	39	20	-19	-48.7 %
	Part I-Property	1	0	-1	-100.0 %	1	1	0	0.0 %	10	7	-3	-30.0 %	21	30	9	42.9 %
	Part II	4	2	-2	-50.0 %	6	8	2	33.3 %	60	38	-22	-36.7 %	112	57	-55	-49.1 %
	Subtotal	**6**	**2**	**-4**	**-66.7 %**	**7**	**10**	**3**	**42.9 %**	**96**	**52**	**-44**	**-45.8 %**	**172**	**107**	**-65**	**-37.8 %**
Hermitage	Part I-Violent	2	0	-2	-100.0 %	25	14	-11	-44.0 %	89	100	11	12.4 %	144	186	42	29.2 %
	Part I-Property	3	0	-3	-100.0 %	1	3	2	200.0 %	70	42	-28	-40.0 %	138	77	-61	-44.2 %
	Part II	6	13	7	116.7 %	39	51	12	30.8 %	274	310	36	13.1 %	527	551	24	4.6 %
	Subtotal	**11**	**13**	**2**	**18.2 %**	**65**	**68**	**3**	**4.6 %**	**433**	**452**	**19**	**4.4 %**	**809**	**814**	**5**	**0.6 %**
North	Part I-Violent	8	3	-5	-62.5 %	19	19	0	0.0 %	109	106	-3	-2.8 %	210	186	-24	-11.4 %
	Part I-Property	2	2	0	0.0 %	3	4	1	33.3 %	21	23	2	9.5 %	63	53	-10	-15.9 %
	Part II	11	10	-1	-9.1 %	24	29	5	20.8 %	227	218	-9	-4.0 %	410	383	-27	-6.6 %
	Subtotal	**21**	**15**	**-6**	**-28.6 %**	**46**	**52**	**6**	**13.0 %**	**357**	**347**	**-10**	**-2.8 %**	**683**	**622**	**-61**	**-8.9 %**
Madison	Part I-Violent	1	2	1	100.0 %	13	5	-8	-61.5 %	62	57	-5	-8.1 %	145	96	-49	-33.8 %
	Part I-Property	0	0	0	NaN	4	0	-4	-100.0 %	13	20	7	53.8 %	35	31	-4	-11.4 %
	Part II	2	5	3	150.0 %	25	17	-8	-32.0 %	236	195	-41	-17.4 %	462	366	-96	-20.8 %
	Subtotal	**3**	**7**	**4**	**133.3 %**	**42**	**22**	**-20**	**-47.6 %**	**311**	**272**	**-39**	**-12.5 %**	**642**	**493**	**-149**	**-23.2 %**
Midtown Hills	Part I-Violent	1	0	-1	-100.0 %	6	1	-5	-83.3 %	50	39	-11	-22.0 %	90	66	-24	-26.7 %
	Part I-Property	1	0	-1	-100.0 %	6	4	-2	-33.3 %	23	34	11	47.8 %	59	61	2	3.4 %
	Part II	7	5	-2	-28.6 %	15	20	5	33.3 %	132	152	20	15.2 %	272	247	-25	-9.2 %
	Subtotal	**9**	**5**	**-4**	**-44.4 %**	**27**	**25**	**-2**	**-7.4 %**	**205**	**225**	**20**	**9.8 %**	**421**	**374**	**-47**	**-11.2 %**
County*	Part I-Violent	20	11	-9	-45.0 %	98	64	-34	-34.7 %	564	525	-39	-6.9 %	1,039	968	-71	-6.8 %
	Part I-Property	12	5	-7	-58.3 %	31	26	-5	-16.1 %	251	285	34	13.5 %	568	532	-36	-6.3 %
	Part II	51	66	15	29.4 %	179	208	29	16.2 %	1,596	1,573	-23	-1.4 %	3,095	2,748	-347	-11.2 %
	Total	**83**	**82**	**-1**	**-1.2 %**	**308**	**298**	**-10**	**-3.2 %**	**2,411**	**2,383**	**-28**	**-1.2 %**	**4,702**	**4,248**	**-454**	**-9.7 %**

Information summarized for CompStat week ending 07/15/2017.

Sourced from MNPD ARMS on 7/19/2017 8:40:03 AM. The figures above were sourced from incident reports using NIBRS definitions and reporting guidelines, based on the date when the crime was reported. This report is intended to be a management and planning tool and does not reflect the official NIBRS counts for the department. Incidents where a location is unknown or unspecified are included in the countywide totals. 'Unknown' refers to records in which the address is listed as 'Unknown' on the incident report. 'Not Validated' refers to records that were entered in with an invalid addresses.

Efficiencies Section

CompStat Weekly Analysis is provided by the Metropolitan Nashville Police Department Crime Analysis Section. This report is intended to be a management and planning tool and does not reflect the official UCR counts for the department.

"The best executive is one who has sense enough to pick good people to do what he wants done, and self-restraint enough to keep from meddling with them while they do it."
- Theodore Roosevelt

Begin Date: 07/09/2017
End Date: 07/15/2017
Week: 28

Self Initiated CAD

Aggregated by component of officer initiating call.

METROPOLITAN POLICE DEPARTMENT

of Nashville and Davidson County

		Rolling Two Week				Rolling Eight Week				YTD				Rolling Twenty-Four Month			
		Prior Week	Last Week	Change	Percent Change	Prior 4 Weeks	Last 4 Weeks	Change	Percent Change	Prior YTD	Current YTD	Change	Percent Change	Prior 52 Weeks	Last 52 Weeks	Change	Percent Change
West	Vehicle Stop	432	621	189	43.8 %	2,070	2,144	74	3.6 %	18,278	16,004	-2,274	-12.4 %	31,667	28,528	-3,139	-9.9 %
	Business Check	1,069	1,071	2	0.2 %	4,067	4,337	270	6.6 %	18,075	27,394	9,319	51.6 %	30,088	45,168	15,080	50.1 %
	All Other SI	318	370	52	16.4 %	1,666	1,419	-247	-14.8 %	9,266	12,083	2,817	30.4 %	15,072	19,841	4,769	31.6 %
	Subtotal	**1,819**	**2,062**	**243**	**13.4 %**	**7,803**	**7,900**	**97**	**1.2 %**	**45,619**	**55,481**	**9,862**	**21.6 %**	**76,827**	**93,537**	**16,710**	**21.8 %**
East	Vehicle Stop	628	667	39	6.2 %	1,767	2,430	663	37.5 %	18,165	17,144	-1,021	-5.6 %	33,909	30,543	-3,366	-9.9 %
	Business Check	144	152	8	5.6 %	488	626	138	28.3 %	7,244	4,885	-2,359	-32.6 %	12,787	9,958	-2,829	-22.1 %
	All Other SI	304	352	48	15.8 %	1,100	1,233	133	12.1 %	8,593	7,928	-665	-7.7 %	15,447	14,507	-940	-6.1 %
	Subtotal	**1,076**	**1,171**	**95**	**8.8 %**	**3,355**	**4,289**	**934**	**27.8 %**	**34,002**	**29,957**	**-4,045**	**-11.9 %**	**62,143**	**55,008**	**-7,135**	**-11.5 %**
South	Vehicle Stop	656	588	-68	-10.4 %	2,574	2,533	-41	-1.6 %	24,564	17,620	-6,944	-28.3 %	42,572	34,063	-8,509	-20.0 %
	Business Check	275	308	33	12.0 %	1,112	1,116	4	0.4 %	10,057	8,445	-1,612	-16.0 %	15,944	15,648	-296	-1.9 %
	All Other SI	352	333	-19	-5.4 %	1,192	1,339	147	12.3 %	8,744	8,318	-426	-4.9 %	14,573	15,032	459	3.1 %
	Subtotal	**1,283**	**1,229**	**-54**	**-4.2 %**	**4,878**	**4,988**	**110**	**2.3 %**	**43,365**	**34,383**	**-8,982**	**-20.7 %**	**73,089**	**64,743**	**-8,346**	**-11.4 %**
Central	Vehicle Stop	400	463	63	15.8 %	1,428	1,733	305	21.4 %	14,085	12,012	-2,073	-14.7 %	28,211	21,423	-6,788	-24.1 %
	Business Check	707	700	-7	-1.0 %	2,940	2,959	19	0.6 %	14,347	22,314	7,967	55.5 %	22,150	41,428	19,278	87.0 %
	All Other SI	432	437	5	1.2 %	1,932	1,727	-205	-10.6 %	10,959	13,126	2,167	19.8 %	19,942	24,116	4,174	20.9 %
	Subtotal	**1,539**	**1,600**	**61**	**4.0 %**	**6,300**	**6,419**	**119**	**1.9 %**	**39,391**	**47,452**	**8,061**	**20.5 %**	**70,303**	**86,967**	**16,664**	**23.7 %**
Hermitage	Vehicle Stop	798	843	45	5.6 %	2,612	3,228	616	23.6 %	28,725	20,672	-8,053	-28.0 %	49,255	39,240	-10,015	-20.3 %
	Business Check	352	383	31	8.8 %	1,235	1,500	265	21.5 %	15,180	11,543	-3,637	-24.0 %	27,288	21,662	-5,626	-20.6 %
	All Other SI	472	373	-99	-21.0 %	1,440	1,662	222	15.4 %	11,098	10,459	-639	-5.8 %	19,856	18,785	-1,071	-5.4 %
	Subtotal	**1,622**	**1,599**	**-23**	**-1.4 %**	**5,287**	**6,390**	**1,103**	**20.9 %**	**55,003**	**42,674**	**-12,329**	**-22.4 %**	**96,399**	**79,687**	**-16,712**	**-17.3 %**
North	Vehicle Stop	272	229	-43	-15.8 %	1,140	1,016	-124	-10.9 %	12,312	9,704	-2,608	-21.2 %	20,485	20,679	194	0.9 %
	Business Check	474	398	-76	-16.0 %	1,729	1,892	163	9.4 %	11,658	10,521	-1,137	-9.8 %	18,832	20,831	1,999	10.6 %
	All Other SI	251	218	-33	-13.1 %	1,083	978	-105	-9.7 %	8,344	7,947	-397	-4.8 %	15,349	15,533	184	1.2 %
	Subtotal	**997**	**845**	**-152**	**-15.2 %**	**3,952**	**3,886**	**-66**	**-1.7 %**	**32,314**	**28,172**	**-4,142**	**-12.8 %**	**54,666**	**57,043**	**2,377**	**4.3 %**
Madison	Vehicle Stop	356	450	94	26.4 %	1,227	1,525	298	24.3 %	12,023	9,993	-2,030	-16.9 %	21,287	18,013	-3,274	-15.4 %
	Business Check	507	527	20	3.9 %	2,096	1,952	-144	-6.9 %	17,704	14,227	-3,477	-19.6 %	34,159	26,457	-7,702	-22.5 %
	All Other SI	242	181	-61	-25.2 %	793	825	32	4.0 %	6,426	5,351	-1,075	-16.7 %	12,462	10,109	-2,353	-18.9 %
	Subtotal	**1,105**	**1,158**	**53**	**4.8 %**	**4,116**	**4,302**	**186**	**4.5 %**	**36,153**	**29,571**	**-6,582**	**-18.2 %**	**67,908**	**54,579**	**-13,329**	**-19.6 %**
Midtown Hills	Vehicle Stop	593	648	55	9.3 %	1,837	2,500	663	36.1 %	18,233	15,238	-2,995	-16.4 %	35,365	27,179	-8,186	-23.1 %
	Business Check	1,046	888	-158	-15.1 %	2,396	3,714	1,318	55.0 %	13,375	18,072	4,697	35.1 %	25,264	29,555	4,291	17.0 %
	All Other SI	448	394	-54	-12.1 %	1,325	1,663	338	25.5 %	12,059	9,559	-2,500	-20.7 %	21,589	16,641	-4,948	-22.9 %
	Subtotal	**2,087**	**1,930**	**-157**	**-7.5 %**	**5,558**	**7,877**	**2,319**	**41.7 %**	**43,667**	**42,869**	**-798**	**-1.8 %**	**82,218**	**73,375**	**-8,843**	**-10.8 %**
County*	Vehicle Stop	4,568	4,967	399	8.7 %	15,916	18,682	2,766	17.4 %	157,288	128,634	-28,654	-18.2 %	281,422	238,665	-42,757	-15.2 %
	Business Check	4,690	4,561	-129	-2.8 %	16,510	18,588	2,078	12.6 %	111,347	120,948	9,601	8.6 %	192,704	216,906	24,202	12.6 %
	All Other SI	3,475	3,258	-217	-6.2 %	13,099	13,429	330	2.5 %	95,948	93,760	-2,188	-2.3 %	172,249	169,400	-2,849	-1.7 %
	Total	**12,733**	**12,786**	**53**	**0.4 %**	**45,525**	**50,699**	**5,174**	**11.4 %**	**364,583**	**343,342**	**-21,241**	**-5.8 %**	**646,375**	**624,971**	**-21,404**	**-3.3 %**

Information summarized for CompStat week ending 7/15/2017.

* Countywide totals include CFS with unknown locations. Sourced from MNPD ARMS on 7/19/2017 8:40:04 AM. 'Vehicle Stops' refer to 10-93 calls. 'Business Checks' refer to 10-96 calls. Only includes calls initiated by an officer (call type 2 or 3). Excludes CFS with a disposition code of 6 or 11.

Dispatched Calls for Service

Aggregated by component of officer responding to call.

METROPOLITAN POLICE DEPARTMENT

of Nashville and Davidson County

		Rolling 2 Weeks				Rolling 8 Weeks				YTD				Rolling 104 Weeks			
		Prior Week	Last Week	Change	Percent Change	Prior 4 Weeks	Last 4 Weeks	Change	Percent Change	Prior YTD	Current YTD	Change	Percent Change	Prior 52 Weeks	Last 52 Weeks	Change	Percent Change
West	Part I	125	117	-8	-6.4 %	550	450	-100	-18.2 %	3,497	3,524	27	0.8 %	6,293	6,476	183	2.9 %
	Vehicle Crash	37	58	21	56.8 %	205	201	-4	-2.0 %	1,564	1,484	-80	-5.1 %	2,936	2,899	-37	-1.3 %
	All Other CFS	273	239	-34	-12.5 %	1,017	1,018	1	0.1 %	6,553	6,654	101	1.5 %	12,040	12,111	71	0.6 %
	Subtotal	**435**	**414**	**-21**	**-4.8 %**	**1,772**	**1,669**	**-103**	**-5.8 %**	**11,614**	**11,662**	**48**	**0.4 %**	**21,269**	**21,486**	**217**	**1.0 %**
East	Part I	140	137	-3	-2.1 %	504	531	27	5.4 %	3,332	3,250	-82	-2.5 %	6,124	5,955	-169	-2.8 %
	Vehicle Crash	40	29	-11	-27.5 %	155	125	-30	-19.4 %	1,023	1,060	37	3.6 %	1,983	1,976	-7	-0.4 %
	All Other CFS	374	323	-51	-13.6 %	1,332	1,319	-13	-1.0 %	8,397	8,213	-184	-2.2 %	15,567	14,922	-645	-4.1 %
	Subtotal	**554**	**489**	**-65**	**-11.7 %**	**1,991**	**1,975**	**-16**	**-0.8 %**	**12,752**	**12,523**	**-229**	**-1.8 %**	**23,674**	**22,853**	**-821**	**-3.5 %**
South	Part I	214	195	-19	-8.9 %	762	821	59	7.7 %	5,283	5,391	108	2.0 %	9,940	10,177	237	2.4 %
	Vehicle Crash	121	102	-19	-15.7 %	423	443	20	4.7 %	2,865	2,911	46	1.6 %	5,410	5,686	276	5.1 %
	All Other CFS	478	433	-45	-9.4 %	1,830	1,870	40	2.2 %	12,451	12,641	190	1.5 %	23,085	23,277	192	0.8 %
	Subtotal	**813**	**730**	**-83**	**-10.2 %**	**3,015**	**3,134**	**119**	**3.9 %**	**20,599**	**20,943**	**344**	**1.7 %**	**38,435**	**39,140**	**705**	**1.8 %**
Central	Part I	99	64	-35	-35.4 %	327	307	-20	-6.1 %	1,691	1,919	228	13.5 %	3,178	3,508	330	10.4 %
	Vehicle Crash	49	46	-3	-6.1 %	203	193	-10	-4.9 %	1,221	1,237	16	1.3 %	2,160	2,269	109	5.0 %
	All Other CFS	276	266	-10	-3.6 %	1,028	1,005	-23	-2.2 %	5,559	6,233	674	12.1 %	10,148	11,136	988	9.7 %
	Subtotal	**424**	**376**	**-48**	**-11.3 %**	**1,558**	**1,505**	**-53**	**-3.4 %**	**8,471**	**9,389**	**918**	**10.8 %**	**15,486**	**16,913**	**1,427**	**9.2 %**
Hermitage	Part I	195	143	-52	-26.7 %	775	715	-60	-7.7 %	4,497	4,935	438	9.7 %	8,289	9,012	723	8.7 %
	Vehicle Crash	61	93	32	52.5 %	352	309	-43	-12.2 %	2,286	2,284	-2	-0.1 %	4,387	4,509	122	2.8 %
	All Other CFS	512	495	-17	-3.3 %	1,896	2,000	104	5.5 %	11,918	12,269	351	2.9 %	21,909	22,768	859	3.9 %
	Subtotal	**768**	**731**	**-37**	**-4.8 %**	**3,023**	**3,024**	**1**	**0.0 %**	**18,701**	**19,488**	**787**	**4.2 %**	**34,585**	**36,289**	**1,704**	**4.9 %**
North	Part I	118	157	39	33.1 %	630	561	-69	-11.0 %	3,507	3,661	154	4.4 %	6,421	6,748	327	5.1 %
	Vehicle Crash	46	52	6	13.0 %	213	190	-23	-10.8 %	1,417	1,417	0	0.0 %	2,599	2,710	111	4.3 %
	All Other CFS	368	376	8	2.2 %	1,456	1,440	-16	-1.1 %	9,321	9,526	205	2.2 %	16,969	17,238	269	1.6 %
	Subtotal	**532**	**585**	**53**	**10.0 %**	**2,299**	**2,191**	**-108**	**-4.7 %**	**14,245**	**14,604**	**359**	**2.5 %**	**25,989**	**26,696**	**707**	**2.7 %**
Madison	Part I	108	100	-8	-7.4 %	480	437	-43	-9.0 %	2,844	2,867	23	0.8 %	5,295	5,379	84	1.6 %
	Vehicle Crash	34	36	2	5.9 %	158	166	8	5.1 %	1,166	1,064	-102	-8.7 %	2,345	2,096	-249	-10.6 %
	All Other CFS	285	250	-35	-12.3 %	1,083	1,104	21	1.9 %	7,323	6,947	-376	-5.1 %	13,403	13,130	-273	-2.0 %
	Subtotal	**427**	**386**	**-41**	**-9.6 %**	**1,721**	**1,707**	**-14**	**-0.8 %**	**11,333**	**10,878**	**-455**	**-4.0 %**	**21,043**	**20,605**	**-438**	**-2.1 %**
Midtown Hills	Part I	192	177	-15	-7.8 %	662	753	91	13.7 %	4,165	4,531	366	8.8 %	7,785	8,283	498	6.4 %
	Vehicle Crash	77	80	3	3.9 %	393	375	-18	-4.6 %	2,907	3,037	130	4.5 %	5,461	5,809	348	6.4 %
	All Other CFS	364	385	21	5.8 %	1,381	1,505	124	9.0 %	9,039	10,012	973	10.8 %	16,325	18,344	2,019	12.4 %
	Subtotal	**633**	**642**	**9**	**1.4 %**	**2,436**	**2,633**	**197**	**8.1 %**	**16,111**	**17,580**	**1,469**	**9.1 %**	**29,571**	**32,436**	**2,865**	**9.7 %**
County*	Part I	1,245	1,142	-103	-8.3 %	4,909	4,822	-87	-1.8 %	30,598	31,876	1,278	4.2 %	57,821	59,114	1,293	2.2 %
	Vehicle Crash	477	506	29	6.1 %	2,158	2,055	-103	-4.8 %	14,777	14,883	106	0.7 %	27,917	28,586	669	2.4 %
	All Other CFS	3,047	2,921	-126	-4.1 %	11,564	11,827	263	2.3 %	74,170	76,546	2,376	3.2 %	137,468	140,286	2,818	2.0 %
	Total	**4,769**	**4,569**	**-200**	**-4.2 %**	**18,631**	**18,704**	**73**	**0.4 %**	**119,545**	**123,305**	**3,760**	**3.1 %**	**223,206**	**227,986**	**4,780**	**2.1 %**

Information summarized for CompStat week ending 7/15/2017.

* Countywide totals include CFS with unknown locations. 'Part I CFS' refer to dispatched CAD calls with a ten code of 50, 51, 52, 53, 54, 57, 70, 71, 72, 67, or 1000. 'Vehicle Crash CFS' refer to dispatched CAD calls with a ten code of 45 or 46. Only includes calls initiated by the citizenry (call type 0 or 1). Report only includes CFS with ten codes 10 through 89 and all thousand codes. Excludes CFS with a disposition code of 6 or 11.

Vehicle Stop Analysis (Form 252)

Aggregated by component of officer making stop.

METROPOLITAN POLICE DEPARTMENT

of Nashville and Davidson County

		Rolling Two Week				Rolling Eight Week				YTD				Rolling Twenty-Four Month			
		Prior Week	Last Week	Change	% Change	Prior 4 Weeks	Last 4 Weeks	Change	% Change	Prior YTD	YTD	Change	% Change	Prior 52 Weeks	Last 52 Weeks	Change	% Change
West	Vehicle Stops	480	659	179	37.3%	2,314	2,295	-19	-0.8%	22,152	17,419	-4,733	-21.4%	38,475	31,245	-7,230	-18.8%
	Warnings Issued	87.5 %	86.2 %	-1.3 %		87.2 %	88.8 %	1.6 %		81.9 %	87.2 %	5.4 %		82.9 %	86.7 %	3.7 %	
	Arrests Made	16	32	16	100.0%	65	95	30	46.2%	981	688	-293	-29.9%	1,796	1,245	-551	-30.7%
East	Vehicle Stops	612	620	8	1.3%	1,854	2,380	526	28.4%	18,968	17,794	-1,174	-6.2%	34,878	31,985	-2,893	-8.3%
	Warnings Issued	79.7 %	88.4 %	8.6 %		80.4 %	83.3 %	2.9 %		83.7 %	83.0 %	-0.7 %		83.6 %	83.0 %	-0.6 %	
	Arrests Made	69	60	-9	-13.0%	146	227	81	55.5%	1,865	1,622	-243	-13.0%	3,441	3,003	-438	-12.7%
South	Vehicle Stops	708	772	64	9.0%	2,871	2,957	86	3.0%	27,622	20,303	-7,319	-26.5%	48,383	38,345	-10,038	-20.7%
	Warnings Issued	80.2 %	68.4 %	-11.8 %		74.3 %	74.6 %	0.3 %		87.6 %	74.9 %	-12.7 %		87.0 %	80.5 %	-6.5 %	
	Arrests Made	27	34	7	25.9%	150	139	-11	-7.3%	1,612	1,117	-495	-30.7%	2,764	2,134	-630	-22.8%
Central	Vehicle Stops	423	482	59	13.9%	1,393	1,727	334	24.0%	14,643	12,082	-2,561	-17.5%	28,982	22,061	-6,921	-23.9%
	Warnings Issued	63.8 %	54.6 %	-9.3 %		65.6 %	62.1 %	-3.5 %		61.6 %	62.2 %	0.7 %		66.8 %	61.8 %	-4.9 %	
	Arrests Made	28	30	2	7.1%	81	112	31	38.3%	1,016	754	-262	-25.8%	1,903	1,332	-571	-30.0%
Hermitage	Vehicle Stops	784	825	41	5.2%	2,420	3,129	709	29.3%	27,275	19,612	-7,663	-28.1%	47,360	36,404	-10,956	-23.1%
	Warnings Issued	86.5 %	82.8 %	-3.7 %		81.1 %	84.9 %	3.8 %		85.7 %	84.4 %	-1.3 %		85.5 %	86.1 %	0.5 %	
	Arrests Made	42	45	3	7.1%	186	176	-10	-5.4%	2,259	1,452	-807	-35.7%	3,714	2,746	-968	-26.1%
North	Vehicle Stops	284	225	-59	-20.8%	1,112	1,024	-88	-7.9%	13,123	9,651	-3,472	-26.5%	22,653	20,626	-2,027	-8.9%
	Warnings Issued	76.1 %	76.0 %	-0.1 %		72.6 %	74.2 %	1.6 %		76.1 %	75.4 %	-0.7 %		76.5 %	76.5 %	0.0 %	
	Arrests Made	28	22	-6	-21.4%	130	106	-24	-18.5%	1,236	1,007	-229	-18.5%	2,079	2,133	54	2.6%
Madison	Vehicle Stops	333	451	118	35.4%	1,060	1,454	394	37.2%	11,726	9,293	-2,433	-20.7%	21,067	16,805	-4,262	-20.2%
	Warnings Issued	71.2 %	71.0 %	-0.2 %		82.1 %	69.3 %	-12.8 %		77.1 %	78.5 %	1.4 %		76.8 %	79.6 %	2.8 %	
	Arrests Made	47	54	7	14.9%	144	203	59	41.0%	1,634	1,389	-245	-15.0%	2,838	2,475	-363	-12.8%
Midtown Hills	Vehicle Stops	607	712	105	17.3%	1,874	2,569	695	37.1%	19,950	16,082	-3,868	-19.4%	38,659	28,703	-9,956	-25.8%
	Warnings Issued	81.1 %	79.2 %	-1.8 %		79.1 %	80.2 %	1.1 %		83.1 %	80.7 %	-2.4 %		82.7 %	81.7 %	-1.0 %	
	Arrests Made	42	64	22	52.4%	151	203	52	34.4%	1,498	1,198	-300	-20.0%	2,967	2,099	-868	-29.3%
SOD	Vehicle Stops	550	557	7	1.3%	2,099	2,243	144	6.9%	17,444	14,428	-3,016	-17.3%	29,984	27,084	-2,900	-9.7%
	Warnings Issued	53.8 %	37.5 %	-16.3 %		42.5 %	42.0 %	-0.5 %		39.7 %	41.9 %	2.2 %		38.9 %	41.3 %	2.5 %	
	Arrests Made	15	28	13	86.7%	101	87	-14	-13.9%	723	670	-53	-7.3%	1,189	1,155	-34	-2.9%
Other	Vehicle Stops	103	144	41	39.8%	303	478	175	57.8%	4,721	3,482	-1,239	-26.2%	8,762	6,480	-2,282	-26.0%
	Warnings Issued	89.3 %	88.2 %	-1.1 %		81.2 %	85.6 %	4.4 %		91.8 %	83.9 %	-7.8 %		92.6 %	86.5 %	-6.1 %	
	Arrests Made	9	17	8	88.9%	38	51	13	34.2%	307	413	106	34.5%	516	647	131	25.4%
Total	Vehicle Stops	4,884	5,447	563	11.5%	17,300	20,256	2,956	17.1%	177,624	140,146	-37,478	-21.1%	319,203	259,738	-59,465	-18.6%
	Warnings Issued	76.9 %	73.1 %	-3.8 %		74.1 %	74.7 %	0.6 %		77.4 %	75.5 %	-1.9 %		77.8 %	76.6 %	-1.2 %	
	Arrests Made	323	386	63	19.5%	1,192	1,399	207	17.4%	13,131	10,310	-2,821	-21.5%	23,207	18,969	-4,238	-18.3%

Information summarized for CompStat week ending 07/15/2017.

Sourced from MNPD ARMS on 7/19/2017 8:40:04 AM. The figures above were sourced from MNPD's Vehicle Stop (Form 252) Database. Vehicle stop totals count all reports electronically entered via AFR. Hardcopy reports not entered into ARMS will affect accuracy of totals. This report is intended to be a management and planning tool and does not reflect the official vehicle stop counts for the department.

Field Interview Report (Form 114)

Aggregated by component of officer conducting interview.

METROPOLITAN POLICE DEPARTMENT
of Nashville and Davidson County

		Rolling Two Week				Rolling Eight Week				YTD				Rolling Twenty-Four Month			
		Prior Week	Last Week	Change	% Change	Prior 4 Weeks	Last 4 Weeks	Change	% Change	Prior YTD	YTD	Change	% Change	Prior 52 Weeks	Last 52 Weeks	Change	% Change
West	Field Interview	41	55	14	34.1%	192	189	-3	-1.6%	1,322	1,349	27	2.0%	2,130	2,227	97	4.6%
	Arrest Made	7	11	4	57.1%	34	32	-2	-5.9%	342	299	-43	-12.6%	530	493	-37	-7.0%
East	Field Interview	86	72	-14	-16.3%	142	260	118	83.1%	1,344	1,338	-6	-0.4%	3,051	2,326	-725	-23.8%
	Arrest Made	15	14	-1	-6.7%	23	48	25	108.7%	273	259	-14	-5.1%	659	440	-219	-33.2%
South	Field Interview	42	31	-11	-26.2%	180	137	-43	-23.9%	1,511	1,227	-284	-18.8%	2,539	2,272	-267	-10.5%
	Arrest Made	1	1	0	0.0%	12	6	-6	-50.0%	264	112	-152	-57.6%	458	290	-168	-36.7%
Central	Field Interview	96	128	32	33.3%	389	427	38	9.8%	1,143	2,082	939	82.2%	2,246	3,246	1,000	44.5%
	Arrest Made	35	35	0	0.0%	135	134	-1	-0.7%	268	616	348	129.9%	513	894	381	74.3%
Hermitage	Field Interview	64	79	15	23.4%	228	311	83	36.4%	1,931	1,699	-232	-12.0%	3,346	2,891	-455	-13.6%
	Arrest Made	8	13	5	62.5%	46	41	-5	-10.9%	396	294	-102	-25.8%	673	527	-146	-21.7%
North	Field Interview	32	22	-10	-31.3%	155	117	-38	-24.5%	970	864	-106	-10.9%	1,516	1,622	106	7.0%
	Arrest Made	2	4	2	100.0%	23	15	-8	-34.8%	184	143	-41	-22.3%	282	301	19	6.7%
Madison	Field Interview	40	20	-20	-50.0%	100	102	2	2.0%	898	842	-56	-6.2%	1,591	1,458	-133	-8.4%
	Arrest Made	12	6	-6	-50.0%	32	34	2	6.3%	320	279	-41	-12.8%	588	450	-138	-23.5%
Midtown	Field Interview	37	49	12	32.4%	166	186	20	12.0%	1,196	1,177	-19	-1.6%	2,263	2,008	-255	-11.3%
Hills	Arrest Made	8	8	0	0.0%	33	32	-1	-3.0%	247	221	-26	-10.5%	495	387	-108	-21.8%
SID	Field Interview	5	4	-1	-20.0%	15	20	5	33.3%	145	175	30	20.7%	267	263	-4	-1.5%
	Arrest Made	3	0	-3	-100.0%	3	7	4	133.3%	75	40	-35	-46.7%	125	78	-47	-37.6%
SOD	Field Interview	2	0	-2	-100.0%	0	2	2	-	5	7	2	40.0%	9	21	12	133.3%
	Arrest Made	0	0	0	-	0	0	0	-	2	1	-1	-50.0%	2	3	1	50.0%
Other	Field Interview	1	0	-1	-100.0%	13	12	-1	-7.7%	103	66	-37	-35.9%	182	132	-50	-27.5%
	Arrest Made	1	0	-1	-100.0%	5	7	2	40.0%	36	24	-12	-33.3%	67	54	-13	-19.4%
County	Field Interview	446	460	14	3.1%	1,580	1,763	183	11.6%	10,568	10,826	258	2.4%	19,140	18,466	-674	-3.5%
	Arrest Made	92	92	0	0.0%	346	356	10	2.9%	2,407	2,288	-119	-4.9%	4,392	3,917	-475	-10.8%

Information summarized for CompStat week ending 07/15/2017.

Sourced from MNPD ARMS on 7/19/2017 8:40:04 AM. The numbers above are sourced from MNPD's Field Interview (Form 114) Database. This report includes all FI types (field interviews, terry stops, and homeless welfare checks). "Arrest Made" indicates that an individual in the FI database was also arrested. For an arrest to be counted, the Form 114 complaint number must match a Form 106 Arrest Report, Form 106A State Misdemeanor Citation Report, or Form 219 Juvenile Citation incident number and the master name record must match in each as well. This report is intended to be a management and planning tool and does not reflect official counts for the department.

County Efficiency Charts

METROPOLITAN POLICE DEPARTMENT
of Nashville and Davidson County

Summarized by CompStat week for past eight weeks.
Aggregated by component of officer initiating call / arresting officer.

All Self-Initiated CAD - 52wk Avg: 12,011

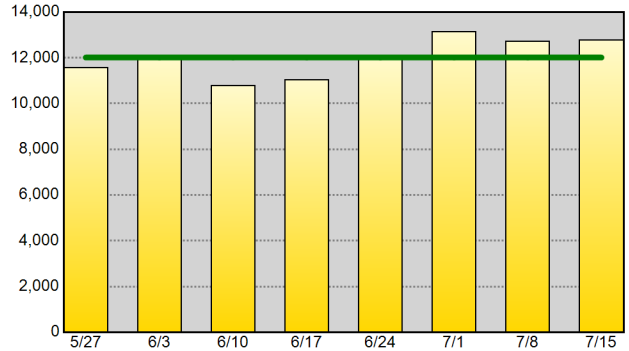

Self-Initiated Terry Stops - 52wk Avg: 359

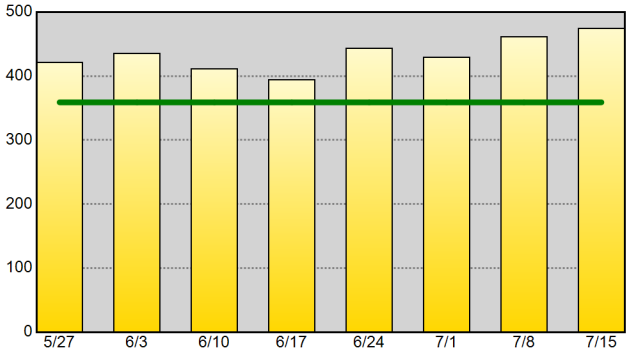

Self-Initiated Vehicle Stops (10-93) - 52wk Avg: 4,587

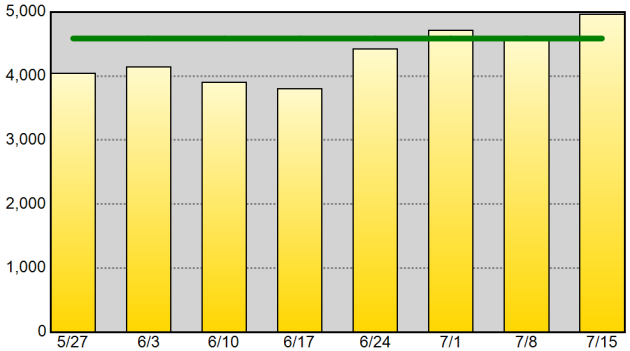

Self-Initiated Business Checks (10-96) - 52wk Avg: 4,169

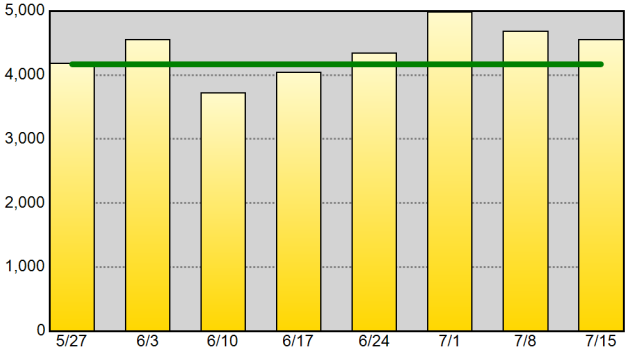

Self-Initiated Community Policing (10-15) - 52wk Avg: 945

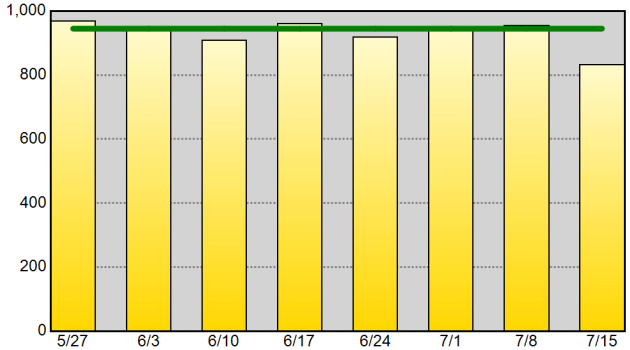

Self-Initiated Criminal Vice Activity (10-78) - 52wk Avg: 57

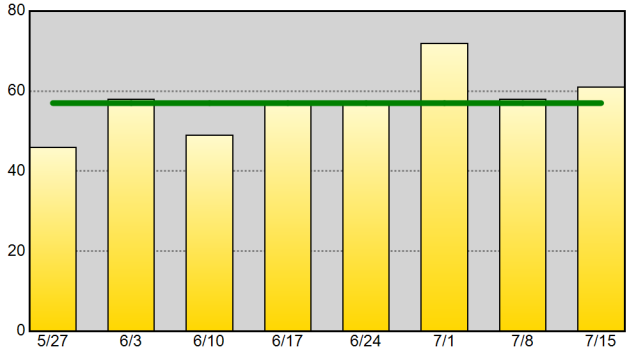

Part I Arrests - 52wk Avg: 156

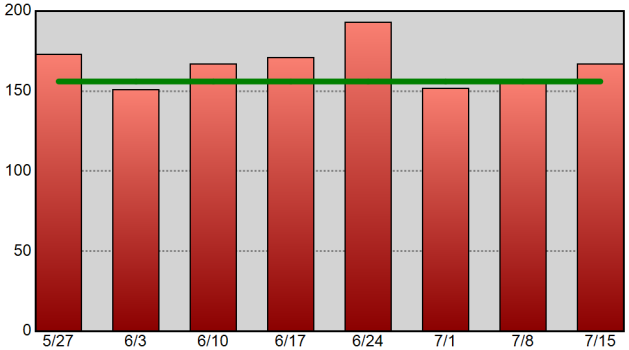

Drug-Related Arrests - 52wk Avg: 202

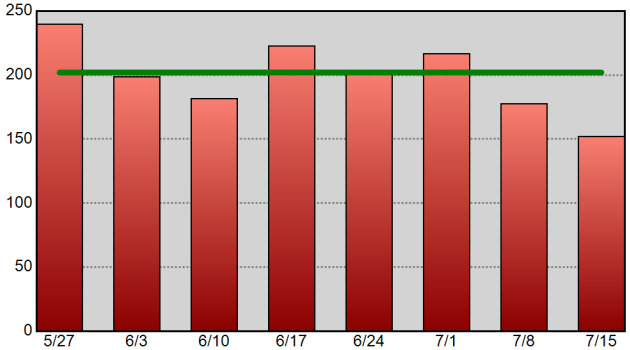

Warrants Served - 52wk Avg: 533

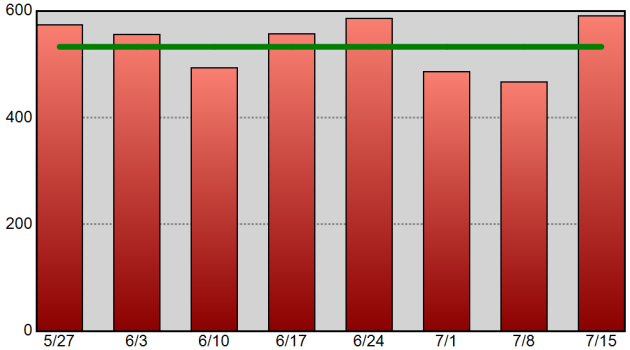

Information summarized for CompStat week ending 7/15/2017.
The horizontal line on each chart represents the data set's 52-week weekly average.

Sourced from MNPD ARMS on 7/19/2017 8:40:04 AM. CAD reports only include calls initiated by an officer (call type 2 or 3). Excludes CFS with a disposition code of 6 or 11. Arrest reports do not take into account the number of charges. 1 arrest = 1 body.

West Precinct Precinct Efficiency Charts

METROPOLITAN POLICE DEPARTMENT
of Nashville and Davidson County

Summarized by CompStat week for past eight weeks.
Aggregated by component of officer initiating call / arresting officer.

All Self-Initiated CAD - 52wk Avg: 1,769

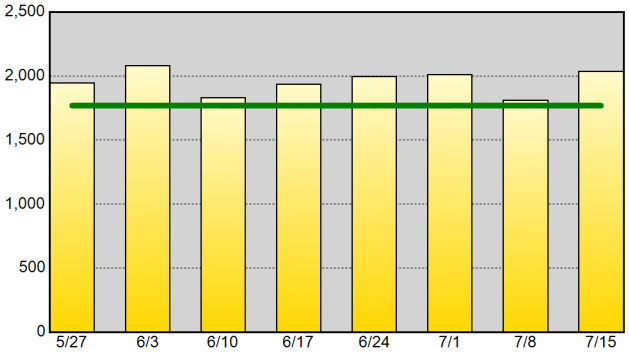

Self-Initiated Terry Stops - 52wk Avg: 27

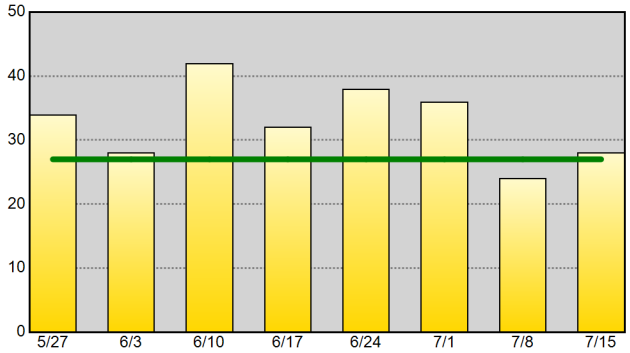

Self-Initiated Vehicle Stops (10-93) - 52wk Avg: 539

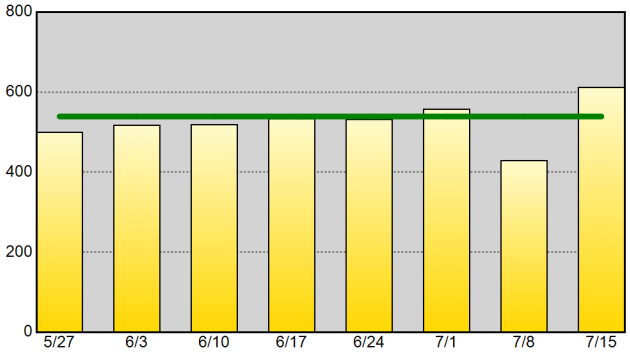

Self-Initiated Business Checks (10-96) - 52wk Avg: 854

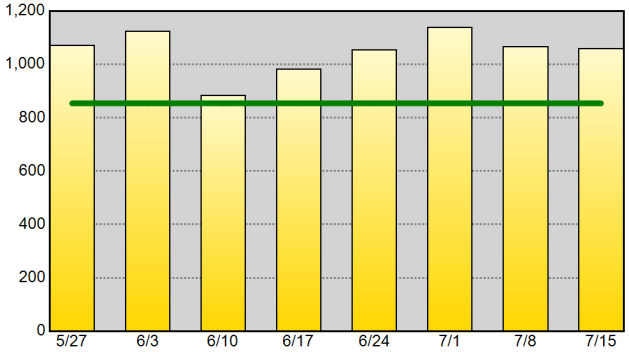

Self-Initiated Community Policing (10-15) - 52wk Avg: 248

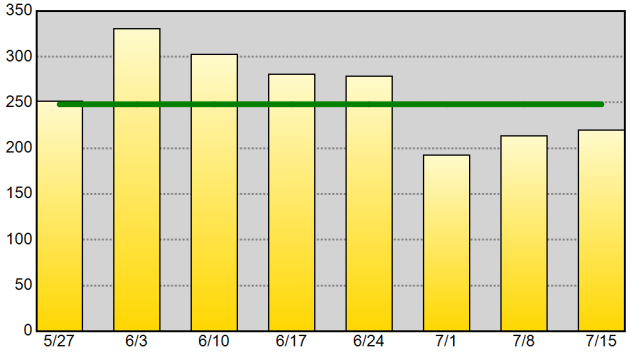

Self-Initiated Criminal Vice Activity (10-78) - 52wk Avg: 1

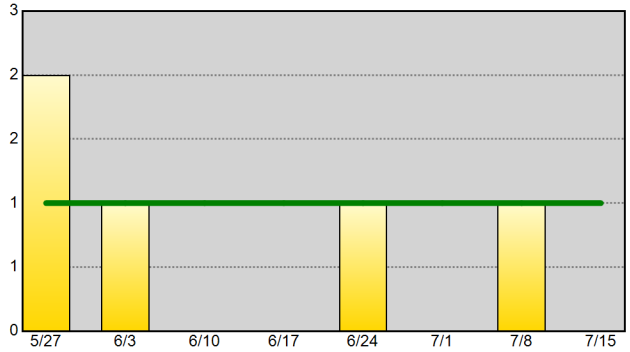

Part I Arrests - 52wk Avg: 17

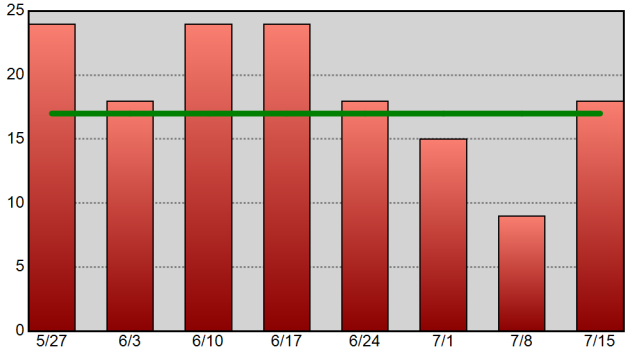

Drug-Related Arrests - 52wk Avg: 13

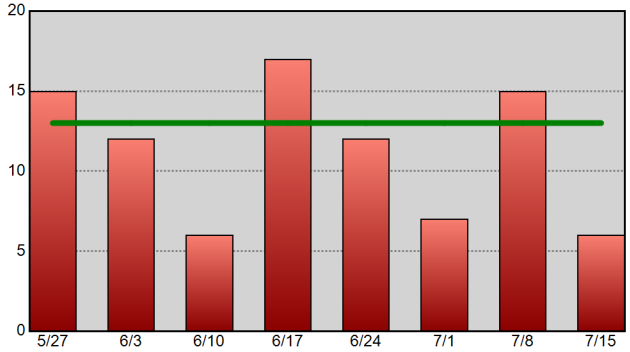

Warrants Served - 52wk Avg: 26

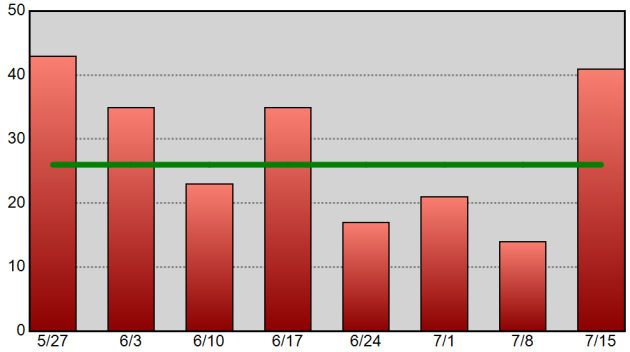

Information summarized for CompStat week ending 7/15/2017. The horizontal line on each chart represents the data set's 52-week weekly average.

Sourced from MNPD ARMS on 7/19/2017 8:40:06 AM. CAD reports only include calls initiated by an officer (call type 2 or 3). Excludes CFS with a disposition code of 6 or 11. Arrest reports do not take into account the number of charges. 1 arrest = 1 body.

East Precinct Precinct Efficiency Charts

METROPOLITAN POLICE DEPARTMENT
of Nashville and Davidson County

Summarized by CompStat week for past eight weeks.
Aggregated by component of officer initiating call / arresting officer.

All Self-Initiated CAD - 52wk Avg: 1,037

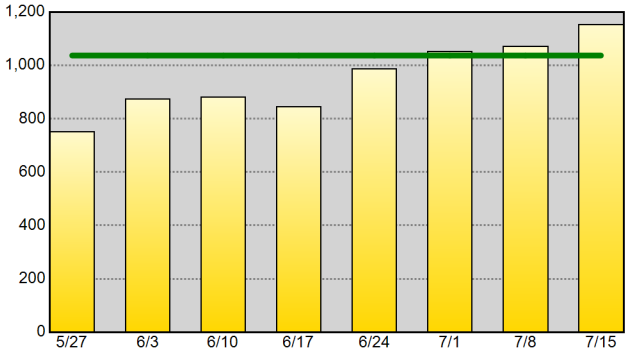

Self-Initiated Terry Stops - 52wk Avg: 45

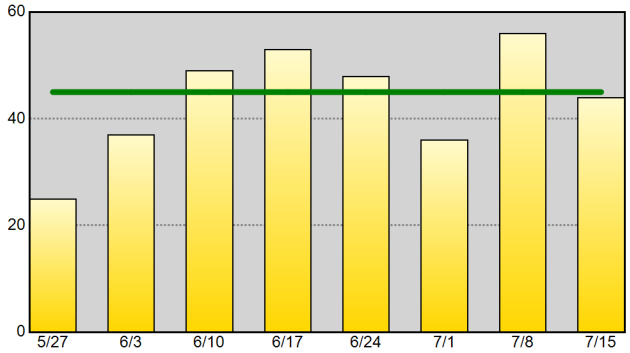

Self-Initiated Vehicle Stops (10-93) - 52wk Avg: 576

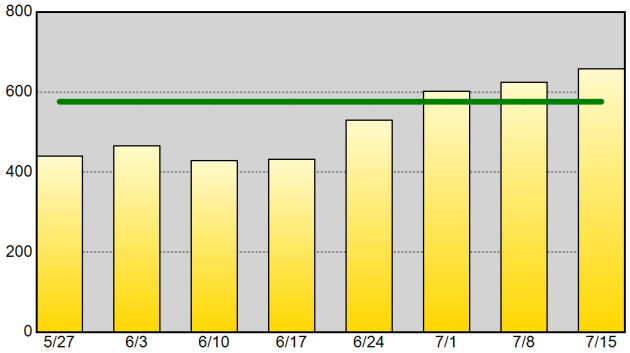

Self-Initiated Business Checks (10-96) - 52wk Avg: 188

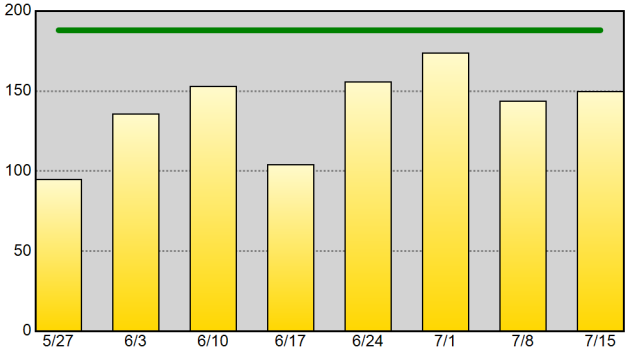

Self-Initiated Community Policing (10-15) - 52wk Avg: 40

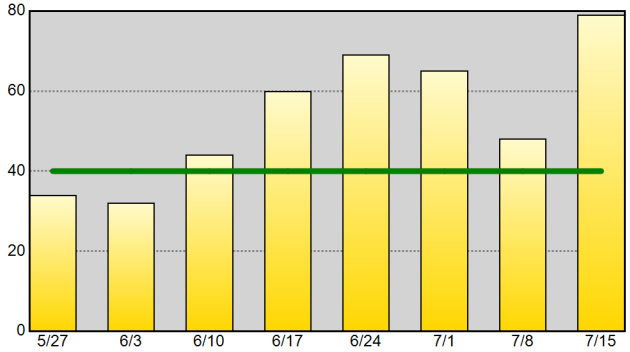

Self-Initiated Criminal Vice Activity (10-78) - 52wk Avg: 3

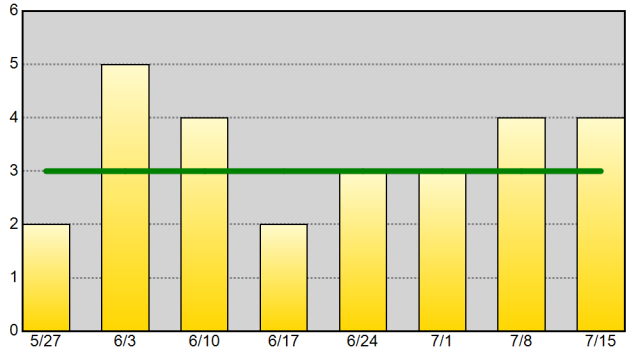

Part I Arrests - 52wk Avg: 17

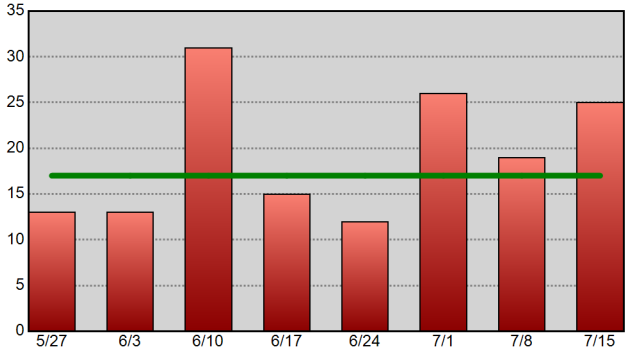

Drug-Related Arrests - 52wk Avg: 25

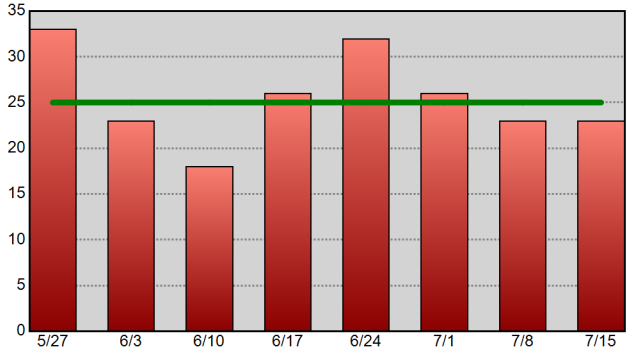

Warrants Served - 52wk Avg: 55

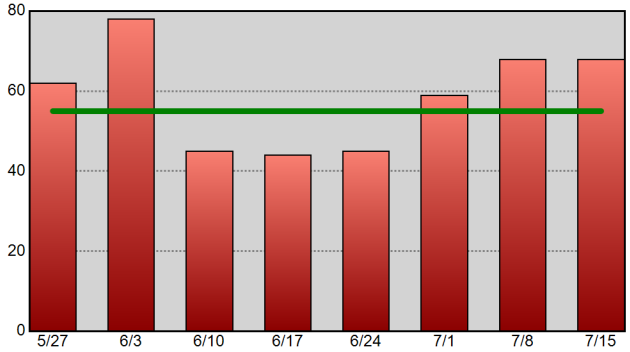

Information summarized for CompStat week ending 7/15/2017. The horizontal line on each chart represents the data set's 52-week weekly average.

Sourced from MNPD ARMS on 7/19/2017 8:40:07 AM. CAD reports only include calls initiated by an officer (call type 2 or 3). Excludes CFS with a disposition code of 6 or 11. Arrest reports do not take into account the number of charges. 1 arrest = 1 body.

South Precinct Precinct Efficiency Charts

METROPOLITAN POLICE DEPARTMENT
of Nashville and Davidson County

Summarized by CompStat week for past eight weeks.
Aggregated by component of officer initiating call / arresting officer.

All Self-Initiated CAD - 52wk Avg: 1,219

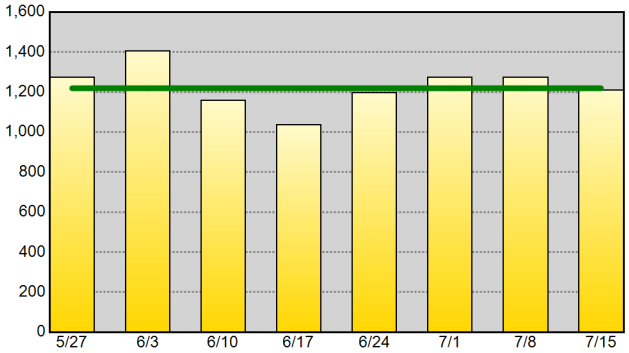

Self-Initiated Terry Stops - 52wk Avg: 28

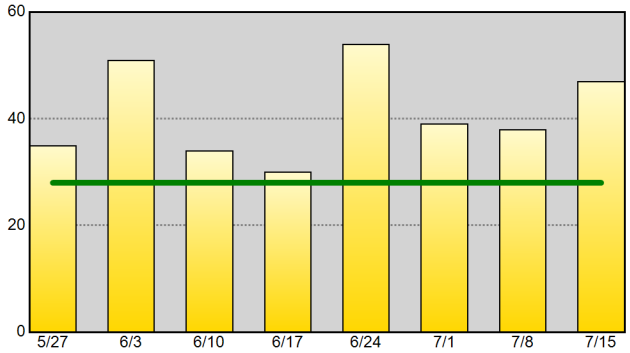

Self-Initiated Vehicle Stops (10-93) - 52wk Avg: 642

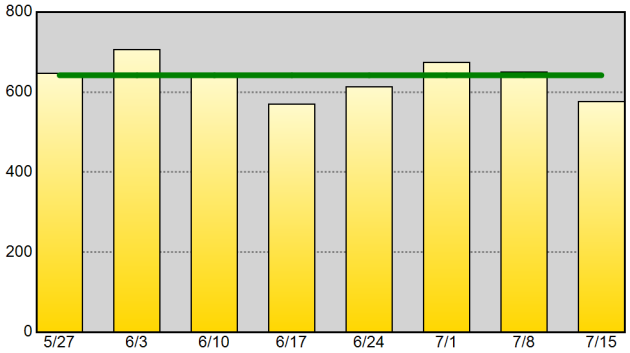

Self-Initiated Business Checks (10-96) - 52wk Avg: 294

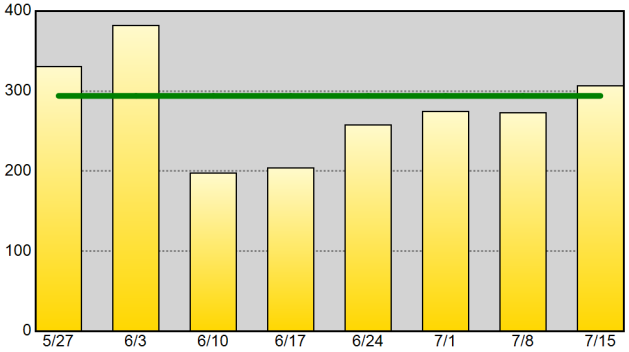

Self-Initiated Community Policing (10-15) - 52wk Avg: 29

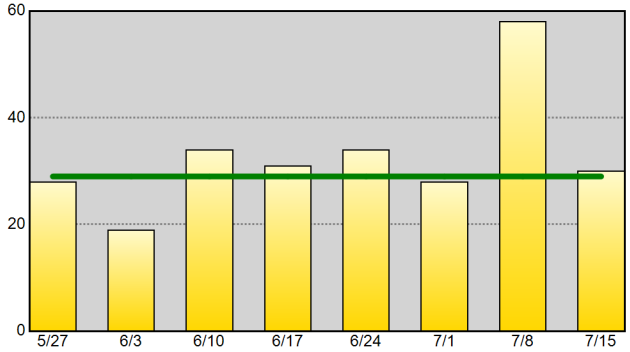

Self-Initiated Criminal Vice Activity (10-78) - 52wk Avg: 2

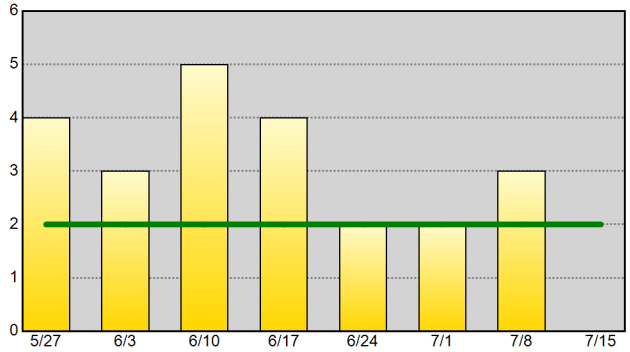

Part I Arrests - 52wk Avg: 17

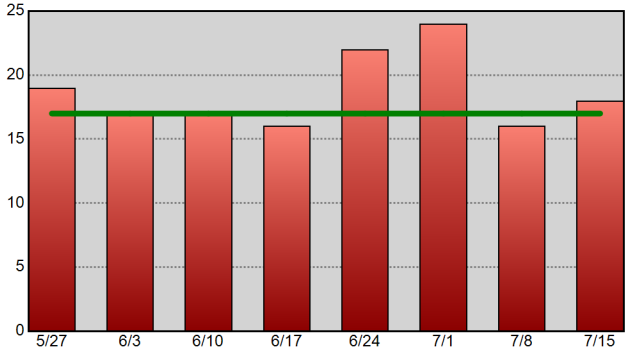

Drug-Related Arrests - 52wk Avg: 21

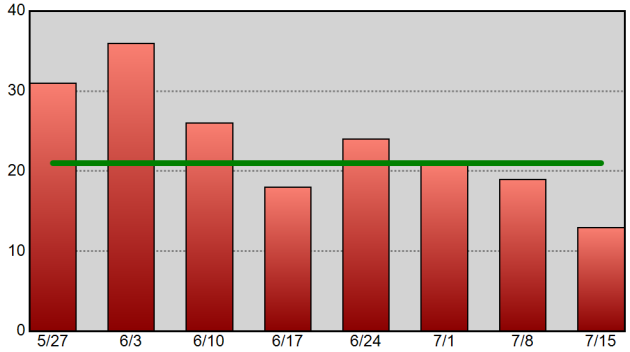

Warrants Served - 52wk Avg: 41

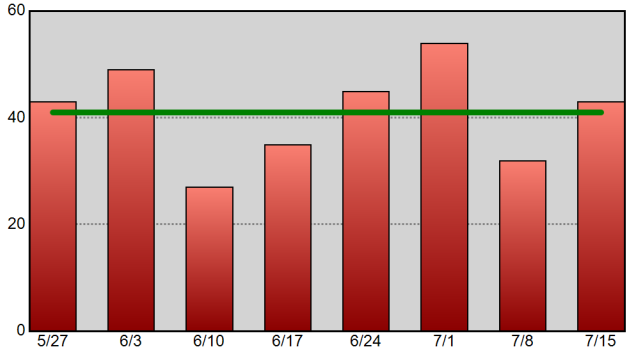

Information summarized for CompStat week ending 7/15/2017. The horizontal line on each chart represents the data set's 52-week weekly average.

Sourced from MNPD ARMS on 7/19/2017 8:40:08 AM. CAD reports only include calls initiated by an officer (call type 2 or 3). Excludes CFS with a disposition code of 6 or 11. Arrest reports do not take into account the number of charges. 1 arrest = 1 body.

Central Precinct Precinct Efficiency Charts

METROPOLITAN POLICE DEPARTMENT
of Nashville and Davidson County

Summarized by CompStat week for past eight weeks.
Aggregated by component of officer initiating call / arresting officer.

All Self-Initiated CAD - 52wk Avg: 1,636

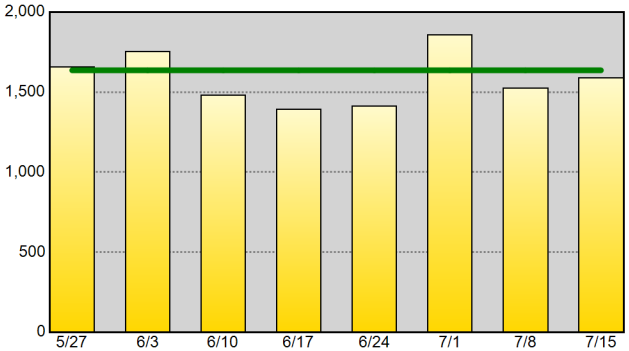

Self-Initiated Terry Stops - 52wk Avg: 127

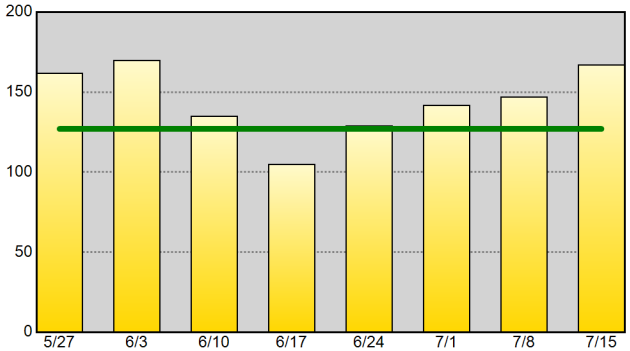

Self-Initiated Vehicle Stops (10-93) - 52wk Avg: 403

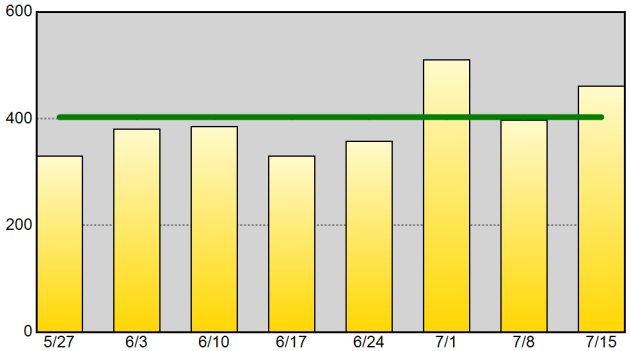

Self-Initiated Business Checks (10-96) - 52wk Avg: 779

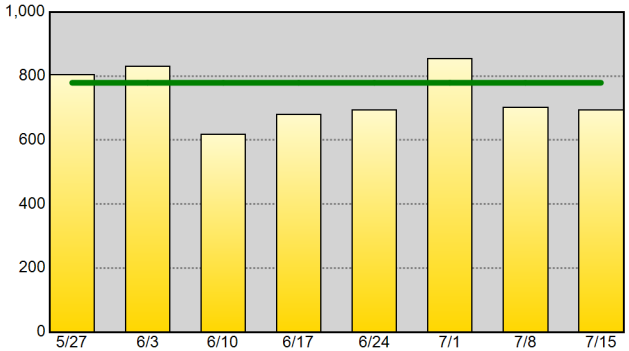

Self-Initiated Community Policing (10-15) - 52wk Avg: 72

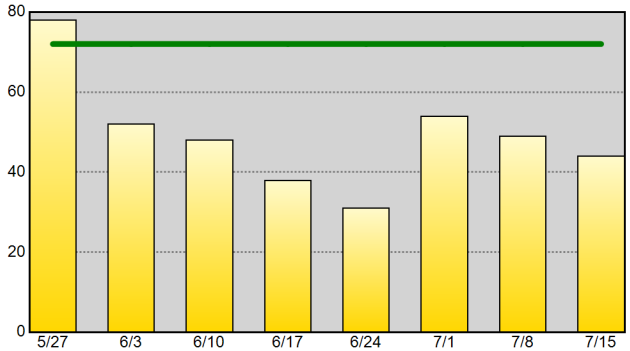

Self-Initiated Criminal Vice Activity (10-78) - 52wk Avg: 2

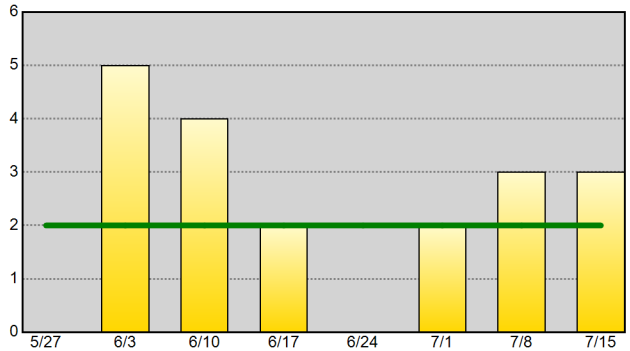

Part I Arrests - 52wk Avg: 9

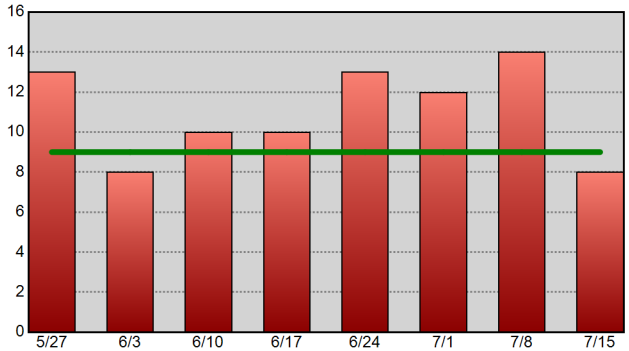

Drug-Related Arrests - 52wk Avg: 18

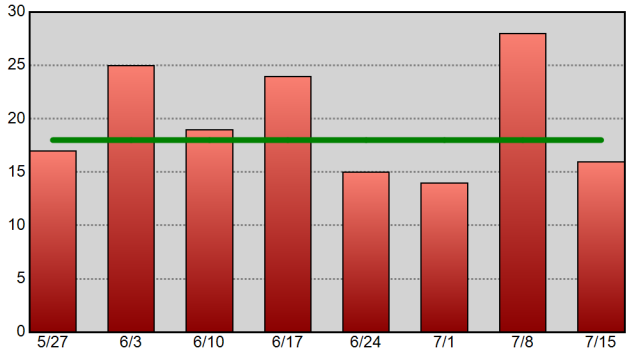

Warrants Served - 52wk Avg: 35

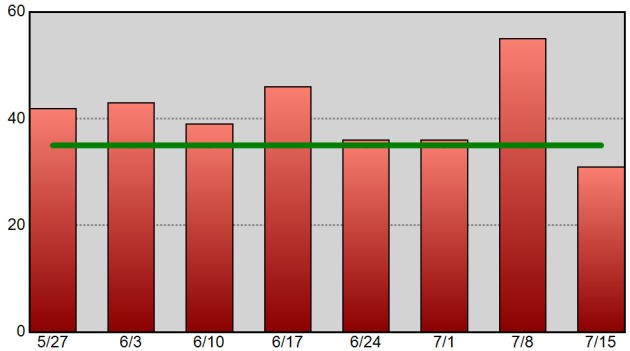

Information summarized for CompStat week ending 7/15/2017. The horizontal line on each chart represents the data set's 52-week weekly average.

Sourced from MNPD ARMS on 7/19/2017 8:40:09 AM. CAD reports only include calls initiated by an officer (call type 2 or 3). Excludes CFS with a disposition code of 6 or 11. Arrest reports do not take into account the number of charges. 1 arrest = 1 body.

Hermitage Precinct Precinct Efficiency Charts

METROPOLITAN POLICE DEPARTMENT
of Nashville and Davidson County

Summarized by CompStat week for past eight weeks.
Aggregated by component of officer initiating call / arresting officer.

All Self-Initiated CAD - 52wk Avg: 1,504

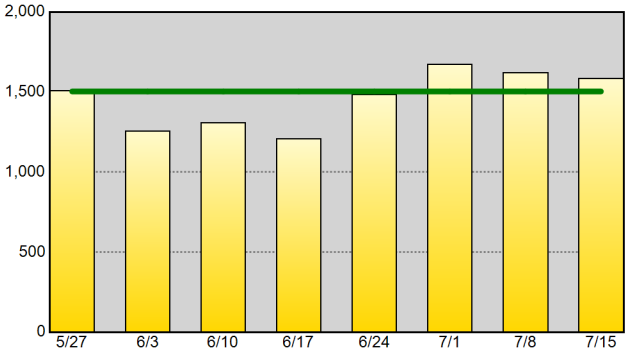

Self-Initiated Terry Stops - 52wk Avg: 29

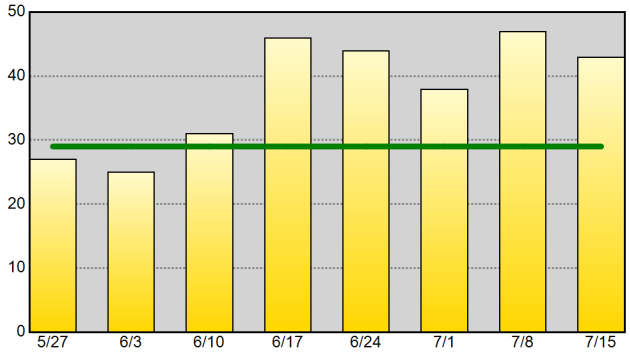

Self-Initiated Vehicle Stops (10-93) - 52wk Avg: 741

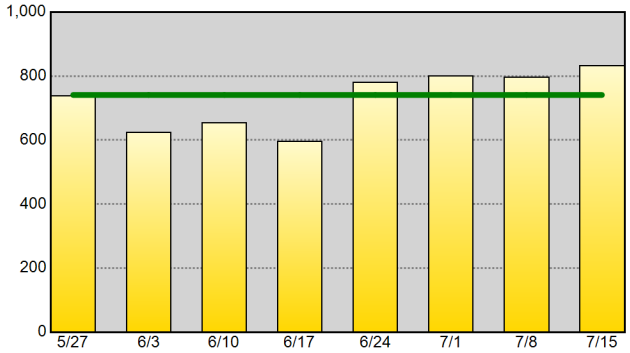

Self-Initiated Business Checks (10-96) - 52wk Avg: 409

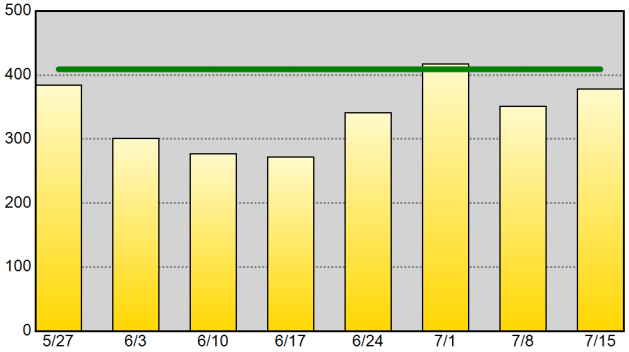

Self-Initiated Community Policing (10-15) - 52wk Avg: 41

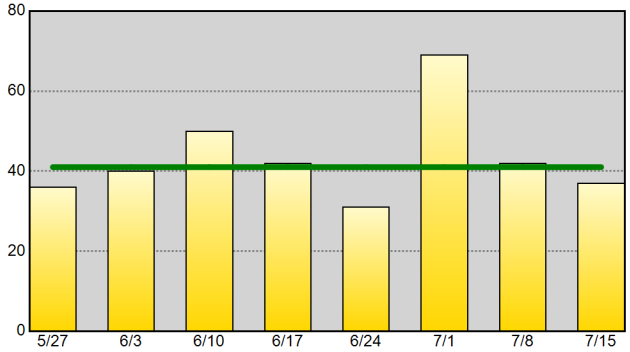

Self-Initiated Criminal Vice Activity (10-78) - 52wk Avg: 2

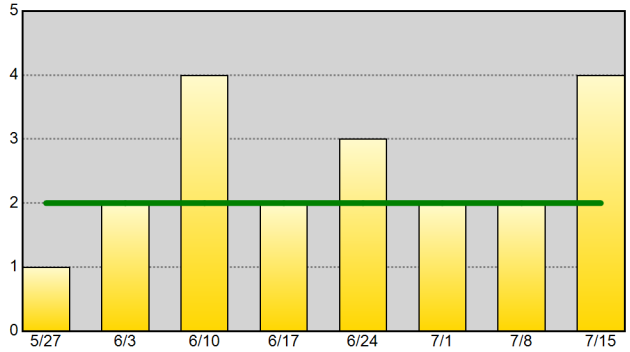

Part I Arrests - 52wk Avg: 21

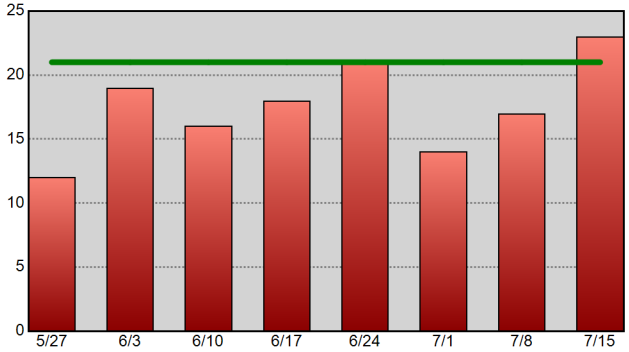

Drug-Related Arrests - 52wk Avg: 29

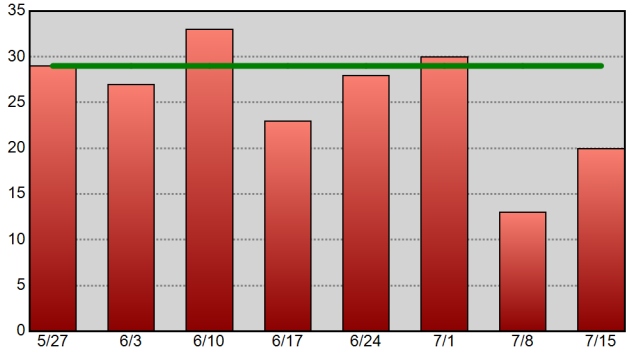

Warrants Served - 52wk Avg: 64

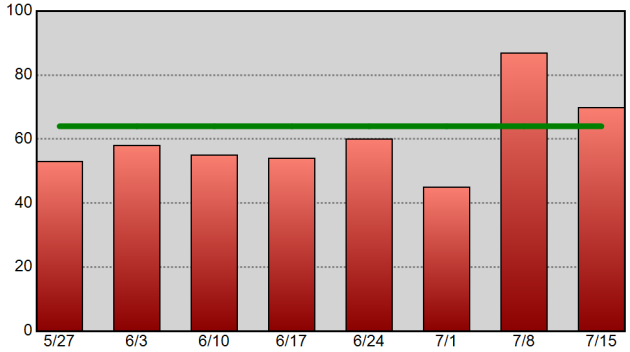

Information summarized for CompStat week ending 7/15/2017. The horizontal line on each chart represents the data set's 52-week weekly average.

Sourced from MNPD ARMS on 7/19/2017 8:40:09 AM. CAD reports only include calls initiated by an officer (call type 2 or 3). Excludes CFS with a disposition code of 6 or 11. Arrest reports do not take into account the number of charges. 1 arrest = 1 body.

North Precinct Precinct Efficiency Charts

METROPOLITAN POLICE DEPARTMENT
of Nashville and Davidson County

Summarized by CompStat week for past eight weeks.
Aggregated by component of officer initiating call / arresting officer.

All Self-Initiated CAD - 52wk Avg: 1,071

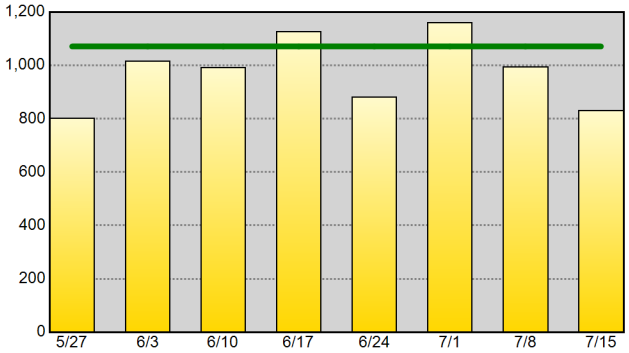

Self-Initiated Terry Stops - 52wk Avg: 37

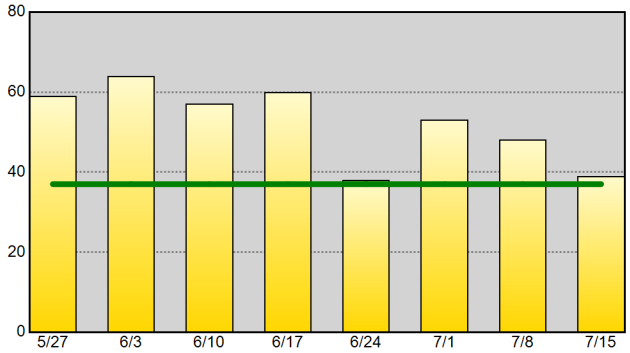

Self-Initiated Vehicle Stops (10-93) - 52wk Avg: 387

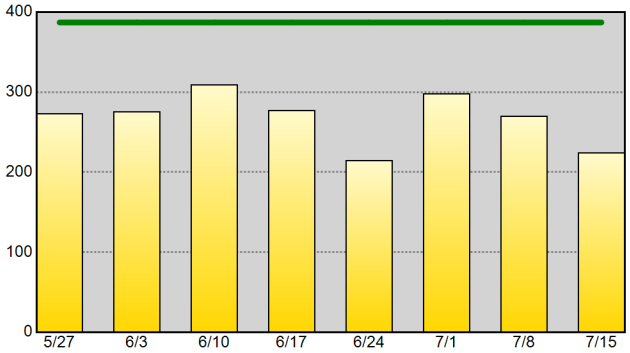

Self-Initiated Business Checks (10-96) - 52wk Avg: 392

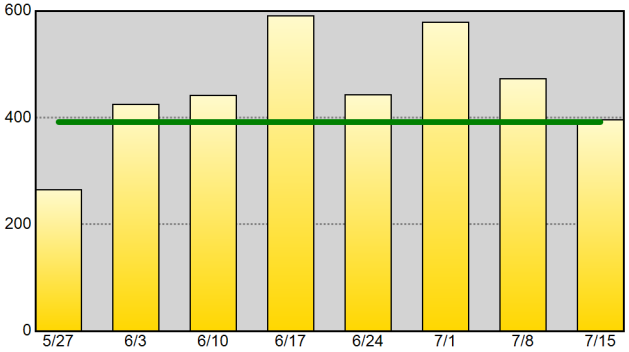

Self-Initiated Community Policing (10-15) - 52wk Avg: 42

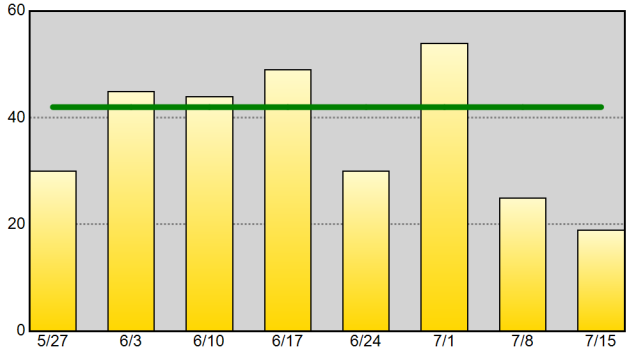

Self-Initiated Criminal Vice Activity (10-78) - 52wk Avg: 3

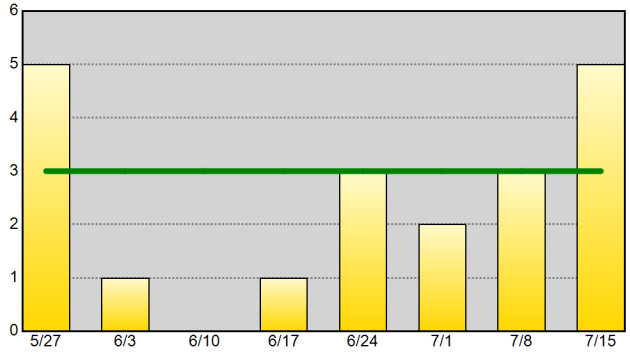

Part I Arrests - 52wk Avg: 18

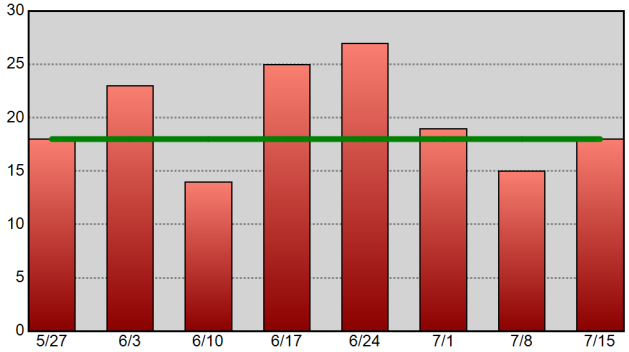

Drug-Related Arrests - 52wk Avg: 31

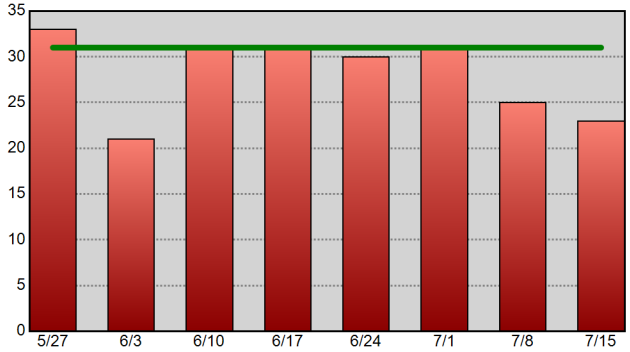

Warrants Served - 52wk Avg: 57

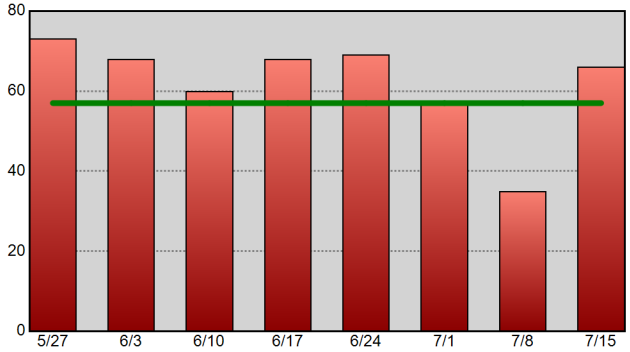

Information summarized for CompStat week ending 7/15/2017. The horizontal line on each chart represents the data set's 52-week weekly average.

Sourced from MNPD ARMS on 7/19/2017 8:40:10 AM. CAD reports only include calls initiated by an officer (call type 2 or 3). Excludes CFS with a disposition code of 6 or 11. Arrest reports do not take into account the number of charges. 1 arrest = 1 body.

Madison Precinct Precinct Efficiency Charts

METROPOLITAN POLICE DEPARTMENT
of Nashville and Davidson County

Summarized by CompStat week for past eight weeks.
Aggregated by component of officer initiating call / arresting officer.

All Self-Initiated CAD - 52wk Avg: 1,024

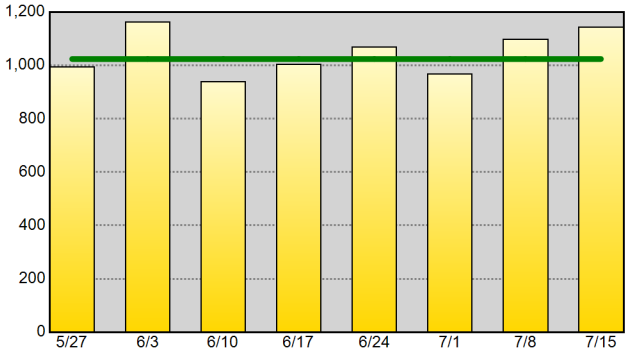

Self-Initiated Terry Stops - 52wk Avg: 18

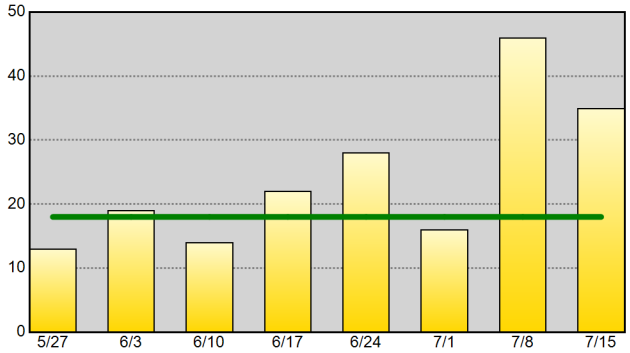

Self-Initiated Vehicle Stops (10-93) - 52wk Avg: 338

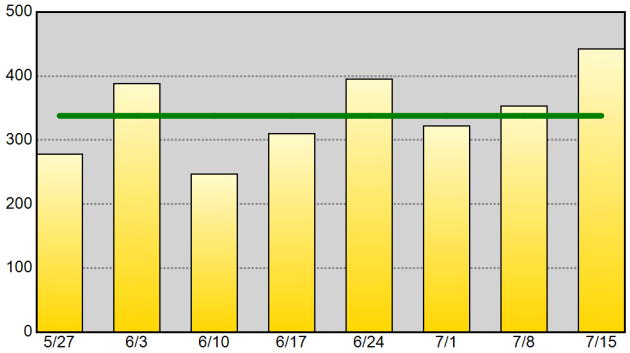

Self-Initiated Business Checks (10-96) - 52wk Avg: 496

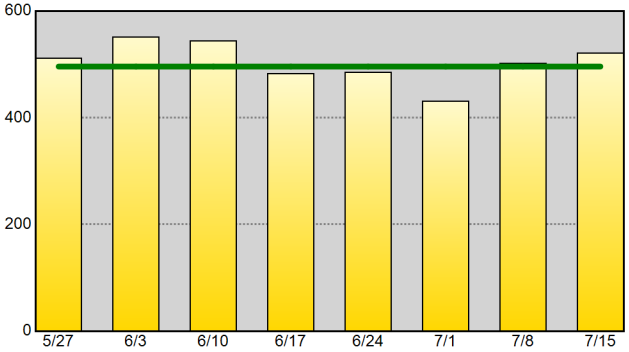

Self-Initiated Community Policing (10-15) - 52wk Avg: 40

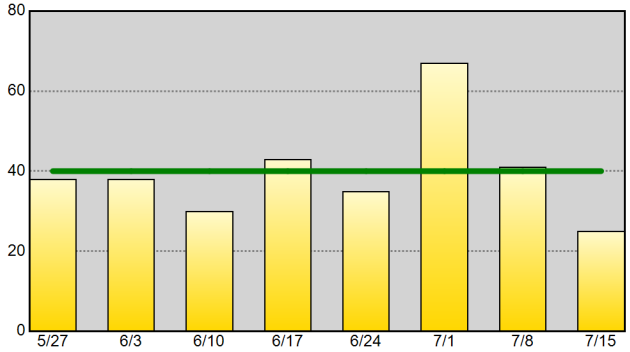

Self-Initiated Criminal Vice Activity (10-78) - 52wk Avg: 1

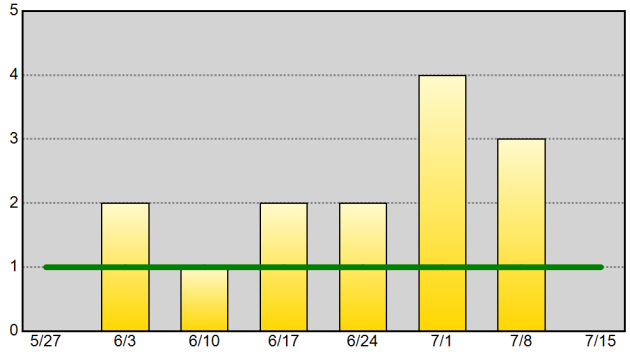

Part I Arrests - 52wk Avg: 23

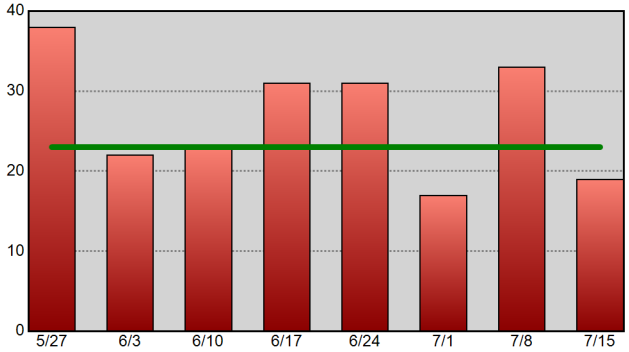

Drug-Related Arrests - 52wk Avg: 16

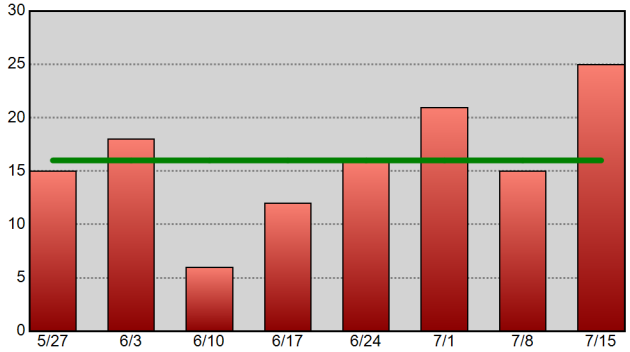

Warrants Served - 52wk Avg: 40

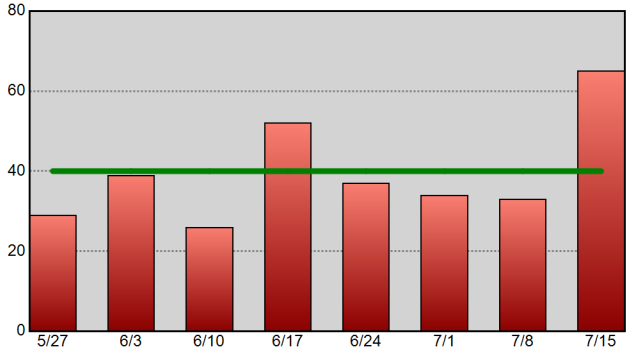

Information summarized for CompStat week ending 7/15/2017. The horizontal line on each chart represents the data set's 52-week weekly average.

Sourced from MNPD ARMS on 7/19/2017 8:40:11 AM. CAD reports only include calls initiated by an officer (call type 2 or 3). Excludes CFS with a disposition code of 6 or 11. Arrest reports do not take into account the number of charges. 1 arrest = 1 body.

Midtown Hills Precinct Precinct Efficiency Charts

METROPOLITAN POLICE DEPARTMENT
of Nashville and Davidson County

Summarized by CompStat week for past eight weeks.
Aggregated by component of officer initiating call / arresting officer.

All Self-Initiated CAD - 52wk Avg: 1,382

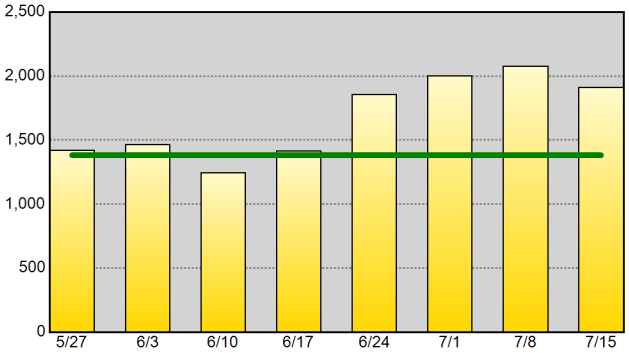

Self-Initiated Terry Stops - 52wk Avg: 29

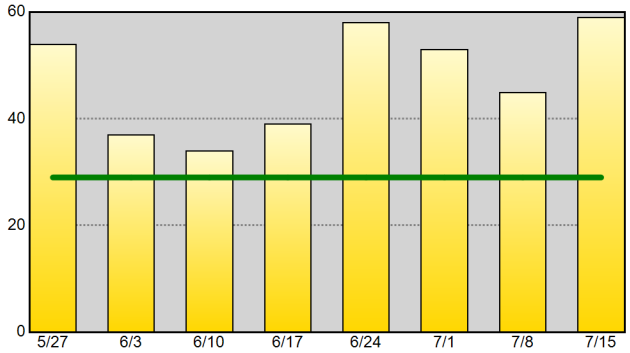

Self-Initiated Vehicle Stops (10-93) - 52wk Avg: 512

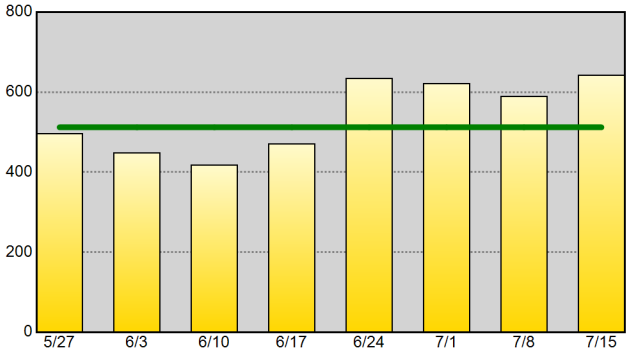

Self-Initiated Business Checks (10-96) - 52wk Avg: 557

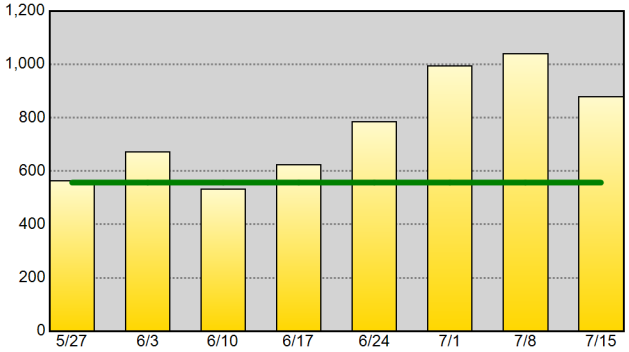

Self-Initiated Community Policing (10-15) - 52wk Avg: 63

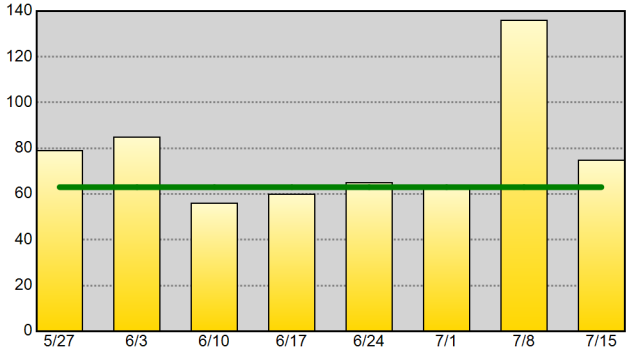

Self-Initiated Criminal Vice Activity (10-78) - 52wk Avg: 2

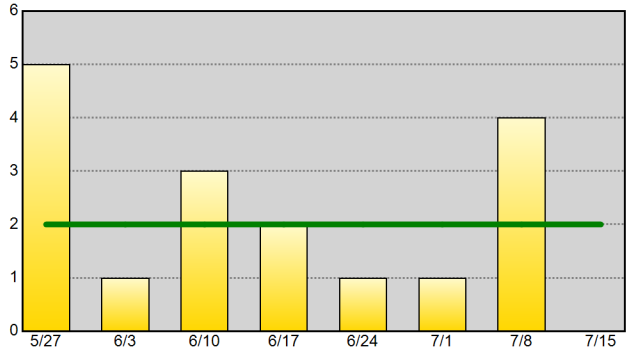

Part I Arrests - 52wk Avg: 13

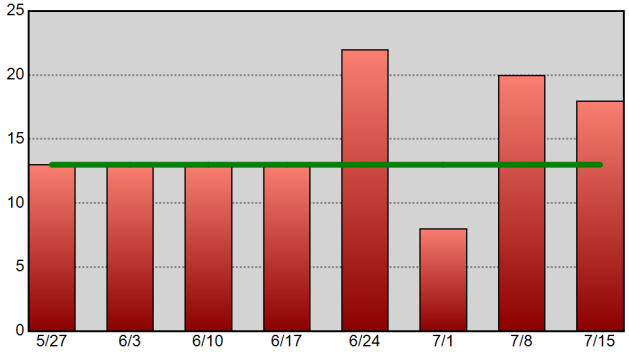

Drug-Related Arrests - 52wk Avg: 28

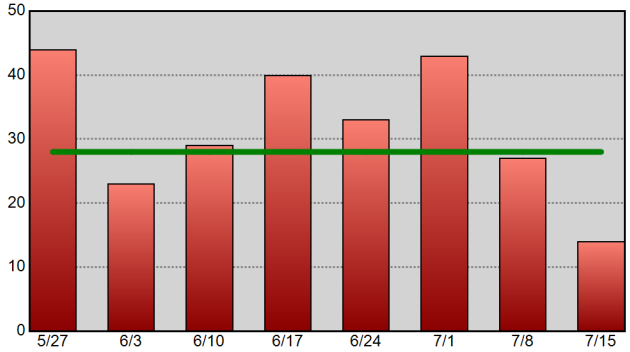

Warrants Served - 52wk Avg: 30

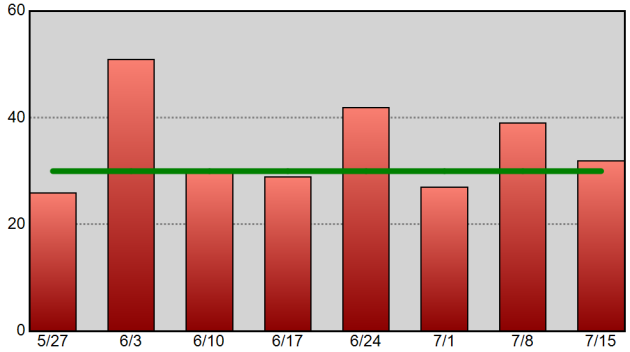

Information summarized for CompStat week ending 7/15/2017. The horizontal line on each chart represents the data set's 52-week weekly average.

Sourced from MNPD ARMS on 7/19/2017 8:40:12 AM. CAD reports only include calls initiated by an officer (call type 2 or 3). Excludes CFS with a disposition code of 6 or 11. Arrest reports do not take into account the number of charges. 1 arrest = 1 body.

High Crime Intersections and Hot Addresses Section

CompStat Weekly Analysis is provided by the Metropolitan Nashville Police Department Crime Analysis Section. This report is intended to be a management and planning tool and does not reflect the official UCR counts for the department.

"The best executive is one who has sense enough to pick good people to do what he wants done, and self-restraint enough to keep from meddling with them while they do it."
- Theodore Roosevelt

Begin Date: 07/09/2017
End Date: 07/15/2017
Week: 28

County High Crime Intersections

Intersections with the highest concentrations of crime & traffic crashes - past 12 weeks.

METROPOLITAN POLICE DEPARTMENT
of Nashville and Davidson County

Violent Crime

Rank	Intersection	Precinct	ZIP	Count
1	2ND AV S & MCCANN ST	South	37210	16
2	EAST THOMPSON LN & MURFREESBORO PKE	South	37211	14
3	HIGHLAND TRACE DR & WOODALE LN	North	37207	13
4	3RD AV S & BROADWAY	Central	37201	12
5	AUGUSTA DR & WOODWARD DR	North	37207	11
6	DICKERSON PKE & ROCK ST	East	37207	10
7	4TH AV N & BROADWAY	Central	37219	9
7	MURFREESBORO PKE & GLENGARRY DR	South	37217	9
7	PANAMA DR &	Hermitage	37076	9
10	PLUS PARK BLVD & PAVILION BLVD	South	37217	8
10	MURFREESBORO PKE & MURFREESBORO ENT RAMP	Hermitage	37217	8
10	MILLWOOD DR & MURFREESBORO PKE	Hermitage	37217	8
10	GREGGWOOD DR & GWYNNWOOD DR	North	37207	8

Property Crime

Rank	Intersection	Precinct	ZIP	Count
1	OPRY MILLS DR & OPRYLAND DR	Hermitage	37214	123
2	SKYLINE MEMORIAL CT & DICKERSON PKE	Madison	37115	102
3	N GALLATIN PKE & NORTHSIDE DR	Madison	37115	82
4	CHARLOTTE PKE & RIVER RD	West	37209	79
5	WELCH RD & TRAVIS DR	South	37211	53
6	CHARLOTTE PKE & OLD CHARLOTTE PKE	West	37209	41
7	OLD HICKORY BLVD W & GALLATIN PKE	Madison	37115	38
8	POWELL AV & BRANSFORD AV	Midtown	37204	32
9	3RD AV S & BROADWAY	Central	37201	29
10	SHUTE LN & LEBANON PKE	Hermitage	37076	28
11	BANDYWOOD DR & ABBOTT MARTIN RD	West	37215	26
12	TWIN HILLS DR & N GALLATIN PKE	Madison	37072	21
12	HOME RD & GALLATIN PKE	East	37216	21

Traffic Crashes - Personal Injury

Rank	Intersection	Precinct	ZIP	Count
1	OLD HICKORY BLVD & NOLENSVILLE PKE	South	37211	5
2	BELL RD & BLUE HOLE RD	South	37013	4
2	HARDING PL & NOLENSVILLE PKE	South	37211	4
2	OLD HICKORY BLVD & FRANKLIN PKE	Midtown	37027	4
2	I24 E & I440 W ENT RAMP	South	37210	4
2	2ND AV S & CHESTNUT ST	South	37210	4
2	I65 S & W TRINITY LN	North	37207	4
2	28TH AV N & JOHN A MERRITT BLVD	North	37209	4
2	I24 E EXIT RAMP & I24 E	South	37013	4
2	RURAL HILL RD & MURFREESBORO PKE	Hermitage	37217	4
2	BLACKWOOD DR & BELL RD	Hermitage	37214	4
12	EZELL PKE & MURFREESBORO PKE	Hermitage	37217	3
12	MURFREESBORO PKE & DOVER GLEN DR	Hermitage	37217	3

Traffic Crashes - Non-Injury

Rank	Intersection	Precinct	ZIP	Count
1	POWELL AV & POWELL PL	Midtown	37204	29
2	OLD HICKORY BLVD & NOLENSVILLE PKE	South	37211	24
3	BELL RD & MURFREESBORO PKE	South	37013	21
4	CANE RIDGE RD & BELL RD	South	37013	20
5	THOMPSON LN & EAST THOMPSON LN	South	37211	19
6	8TH AV S & LAFAYETTE ST	Central	37203	18
7	I65 S & W TRINITY LN	North	37207	17
8	HARDING PL & NOLENSVILLE PKE	South	37211	16
8	I440 E & I440 ENT RAMP	Midtown	37204	16
10	OLD HICKORY BLVD & FRANKLIN PKE	Midtown	37027	15
10	I24 E & I24 E ENT RAMP	South	37210	15
10	HARDING PL & TROUSDALE DR	Midtown	37211	15
10	OLD HICKORY BLVD & EDMONDSON PKE	Midtown	37211	15

Information summarized for CompStat week ending 07-15-17. (past 12 weeks of data). For each report, point data were plotted in a GIS and assigned to the nearest street intersection. Summary counts were then calculated for each intersection.

Sourced from MNPD ARMS on 7/19/2017 8:40:12 AM. Violent and property crime information sourced from incident reports using Uniform Crime Reporting definitions and reporting guidelines, based on the date when the crime was reported. Personal injury traffic crashes (10-46) and non-injury traffic crashes (10-45) retrieved from MNPD's CAD database. Excludes CFS with a disposition code of 6 or 11. For each incident or CAD record, the incident or dispatch location was assigned to the nearest street intersection.

West Precinct High Crime Intersections

Intersections with the highest concentrations of crime & traffic crashes - past 12 weeks.

METROPOLITAN POLICE DEPARTMENT
of Nashville and Davidson County

Violent Crime

Rank	Intersection	Precinct	ZIP	Count
1	CHARLOTTE AV & 53RD AV N	West	37209	6
1	MAUDINA AV & DEMOSS RD	West	37209	6
3	40TH AV N & DELAWARE AV	West	37209	5
4	TENNESSEE AV & 44TH AV N	West	37209	4
4	OLD HICKORY BLVD &	West	37221	4
6	HARPETH BEND DR & HARPETH PKWY E	West	37221	3
6	40TH AV N & ALBION ST	West	37209	3
6	PREMIER DR & WILCLAY DR	West	37209	3
9	ANNEX AV & CHARLOTTE PKE	West	37209	2
9	CHARLOTTE PKE & WESTBORO DR	West	37209	2
9	BELLE FOREST PVT DR &	West	37221	2
9	CHARLOTTE PKE & OCEOLA AV	West	37209	2
9	CHARLOTTE PKE &	West	37209	2

Property Crime

Rank	Intersection	Precinct	ZIP	Count
1	CHARLOTTE PKE & RIVER RD	West	37209	79
2	CHARLOTTE PKE & OLD CHARLOTTE PKE	West	37209	41
3	BANDYWOOD DR & ABBOTT MARTIN RD	West	37215	26
4	CHARLOTTE PKE & BROOKMEADE GRNWY ACCESS RD	West	37209	13
5	VAUGHN RD & HICKS RD ACCESS RD	West	37221	10
6	CHARLOTTE PKE & OCEOLA AV	West	37209	9
6	42ND AV N & CHARLOTTE AV	West	37209	9
8	CABOT DR & CHARLOTTE PKE	West	37205	8
9	INDIANA AV & 40TH AV N	West	37209	7
9	ANNEX AV & CHARLOTTE PKE	West	37209	7
11	46TH AV N & ALABAMA AV	West	37209	6
11	WHITE BRIDGE PKE & NES ACCESS RD	West	37205	6
11	40TH AV N & DELAWARE AV	West	37209	6

Traffic Crashes - Personal Injury

Rank	Intersection	Precinct	ZIP	Count
1	POST RD & WHITE BRIDGE PKE	West	37205	3
2	WHITE BRIDGE PKE & FOUNTAIN PL	West	37205	2
2	CHARLOTTE PKE & I40 E ENT RAMP	West	37209	2
2	MCCRORY LN & HIGHWAY 70	West	37221	2
2	COLEY DAVIS RD & DONA MCPHERSON DR	West	37221	2
2	I40 E & HIGHWAY 70 S	West	37221	2
2	OLD HICKORY BLVD & HIGHWAY 100	West	37221	2
2	HILLSBORO PKE & ABBOTT MARTIN RD	West	37215	2
2	HIGHWAY 100 & OLD HICKORY BLVD	West	37221	2
10	OLD HICKORY BLVD &	West	37221	1
10	PAGE RD &	West	37205	1
10	PAGE RD & FORREST PARK DR	West	37205	1
10	VALLEY BROOK RD & CROSS CREEK RD	West	37215	1

Traffic Crashes - Non-Injury

Rank	Intersection	Precinct	ZIP	Count
1	CABOT DR & CHARLOTTE PKE	West	37205	14
2	ANNEX AV & CHARLOTTE PKE	West	37209	12
2	HILLSBORO PKE & ABBOTT MARTIN RD	West	37215	12
4	OLD HICKORY BLVD & HIGHWAY 70 S	West	37221	10
5	CHARLOTTE PKE & WHITE BRIDGE PKE	West	37209	8
5	HIGHWAY 70 S & COLEY DAVIS RD	West	37221	8
7	CHARLOTTE PKE & RIVER RD	West	37209	6
7	CHARLOTTE AV & 46TH AV N	West	37209	6
9	HARDING PKE & WHITE BRIDGE PKE	West	37205	5
9	CHARLOTTE PKE & BROOK HOLLOW RD	West	37205	5
9	HIGHWAY 100 & OLD HARDING PKE	West	37221	5
9	HILLSBORO PKE & GRAYBAR LN	West	37215	5
9	BANDYWOOD DR & ABBOTT MARTIN RD	West	37215	5

Information summarized for CompStat week ending 07-15-17. (past 12 weeks of data). For each report, point data were plotted in a GIS and assigned to the nearest street intersection. Summary counts were then calculated for each intersection.

Sourced from MNPD ARMS on 7/19/2017 8:40:12 AM. Violent and property crime information sourced from incident reports using Uniform Crime Reporting definitions and reporting guidelines, based on the date when the crime was reported. Personal injury traffic crashes (10-46) and non-injury traffic crashes (10-45) retrieved from MNPD's CAD database. Excludes CFS with a disposition code of 6 or 11. For each incident or CAD record, the incident or dispatch location was assigned to the nearest street intersection.

East Precinct High Crime Intersections

Intersections with the highest concentrations of crime & traffic crashes - past 12 weeks.

METROPOLITAN POLICE DEPARTMENT
of Nashville and Davidson County

Violent Crime

Rank	Intersection	Precinct	ZIP	Count
1	DICKERSON PKE & ROCK ST	East	37207	10
2	JONES VIEW DR & JONES PL	East	37207	7
2	GRACE ST & JOSEPH AV	East	37207	7
4	DICKERSON PKE & EWING DR	East	37207	6
4	DEW ST & S 7TH ST	East	37206	6
6	FATHERLAND ST & S 4TH ST	East	37206	5
6	DICKERSON PKE & OAK VALLEY DR	East	37207	5
6	POPLAR PL & POPLAR CT	East	37216	5
6	MAIN ST & S 5TH ST	East	37207	5
10	N 7TH ST & RAMSEY ST	East	37206	4
10	DUKE ST & SULTANA AV	East	37207	4
10	GATEWOOD AV & DICKERSON PKE	East	37207	4
10	CROCKETT ST & MONTGOMERY AV	East	37207	4

Property Crime

Rank	Intersection	Precinct	ZIP	Count
1	HOME RD & GALLATIN PKE	East	37216	21
2	DICKERSON PKE & HANCOCK ST	East	37207	19
3	DICKERSON PKE & HILLHURST DR	East	37207	13
4	DICKERSON PKE & OAK VALLEY DR	East	37207	7
4	GALLATIN AV & CHESTER AV / MCCLURKAN AV	East	37206	7
4	HOLLY ST & S 11TH ST	East	37206	7
7	SHELBY AV & S 6TH ST	East	37206	6
7	DAVIDSON ST & SHELBY BOTTOMS GRNWY	East	37206	6
7	DICKERSON PKE & MARIE ST	East	37207	6
7	GATEWOOD AV & DICKERSON PKE	East	37207	6
7	MAIN ST & N 7TH ST	East	37206	6
12	DICKERSON PKE & EWING DR	East	37207	5
12	GALLATIN PKE & VIRGINIA AV	East	37216	5

Traffic Crashes - Personal Injury

Rank	Intersection	Precinct	ZIP	Count
1	W TRINITY LN & LUCAS LN	East	37207	2
1	BROADMOOR DR & ELLINGTON PKWY	East	37216	2
1	GALLATIN AV & CHICAMAUGA AV	East	37206	2
1	I65 S EXIT RAMP & I65 S	East	37207	2
5	STRATTON AV & N 14TH ST	East	37206	1
5	S 6TH ST & WOODLAND ST	East	37206	1
5	I24 W & I24 W ENT RAMP	East	37206	1
5	S 5TH ST & WOODLAND ST	East	37206	1
5	I24 W & I24 W EXIT RAMP	East	37207	1
5	SHELBY AV & S 11TH ST	East	37206	1
5	S 12TH ST & DAVIDSON ST	East	37206	1
5	S 7TH ST & SHELBY AV	East	37206	1
5	S 8TH ST & SHELBY AV	East	37206	1

Traffic Crashes - Non-Injury

Rank	Intersection	Precinct	ZIP	Count
1	MAIN ST & S 5TH ST	East	37207	15
2	I65 N & W TRINITY LN	East	37207	9
2	S 5TH ST & WOODLAND ST	East	37206	9
4	I24 W EXIT RAMP & I24 W	East	37213	8
5	DICKERSON PKE & EWING DR	East	37207	7
6	W TRINITY LN & LUCAS LN	East	37207	5
6	MAIN ST & N 7TH ST	East	37206	5
6	I24 W & I24 W ENT RAMP	East	37206	5
6	S 5TH ST & SHELBY AV	East	37206	5
6	EASTLAND AV & GALLATIN AV	East	37206	5
11	EASTLAND AV & CHAPEL AV	East	37206	4
11	SHELBY AV & S 10TH ST	East	37206	4
11	I24 W & SHELBY AV	East	37206	4

Information summarized for CompStat week ending 07-15-17. (past 12 weeks of data). For each report, point data were plotted in a GIS and assigned to the nearest street intersection. Summary counts were then calculated for each intersection.

Sourced from MNPD ARMS on 7/19/2017 8:40:12 AM. Violent and property crime information sourced from incident reports using Uniform Crime Reporting definitions and reporting guidelines, based on the date when the crime was reported. Personal injury traffic crashes (10-46) and non-injury traffic crashes (10-45) retrieved from MNPD's CAD database. Excludes CFS with a disposition code of 6 or 11. For each incident or CAD record, the incident or dispatch location was assigned to the nearest street intersection.

South Precinct High Crime Intersections

Intersections with the highest concentrations of crime & traffic crashes - past 12 weeks.

METROPOLITAN POLICE DEPARTMENT
of Nashville and Davidson County

Violent Crime

Rank	Intersection	Precinct	ZIP	Count
1	2ND AV S & MCCANN ST	South	37210	16
2	EAST THOMPSON LN & MURFREESBORO PKE	South	37211	14
3	MURFREESBORO PKE & GLENGARRY DR	South	37217	9
4	PLUS PARK BLVD & PAVILION BLVD	South	37217	8
5	VULTEE BLVD & MURFREESBORO PKE	South	37217	6
6	BELL RD & HICKORY HOLLOW PL	South	37013	5
6	RURAL HILL RD & TOOK DR	South	37013	5
6	I24 E & I24 E ENT RAMP	South	37211	5
6	BRIDGEWAY DR & BRIDGEWAY CIR	South	37211	5
10	WELCH RD & TRAVIS DR	South	37211	4
10	NOLENSVILLE PKE & OCALA DR	South	37211	4
10	MURFREESBORO PKE &	South	37211	4
10	WINTHORNE DR & MCDONALD DR	South	37217	4

Property Crime

Rank	Intersection	Precinct	ZIP	Count
1	WELCH RD & TRAVIS DR	South	37211	53
2	NOLENSVILLE PKE & GLENROSE AV	South	37210	14
3	POLK AV & MURFREESBORO PKE	South	37210	12
3	EAST THOMPSON LN & MURFREESBORO PKE	South	37211	12
5	MURFREESBORO PKE & HAMILTON CHURCH RD	South	37013	11
5	PLUS PARK BLVD & PAVILION BLVD	South	37217	11
5	RICE RD & RURAL HILL RD	South	37013	11
8	NOLENSVILLE PKE & ELYSIAN FIELDS CT	South	37211	10
9	MURFREESBORO PKE & KERMIT DR	South	37217	9
9	NOLENSVILLE PKE & HICKORYVIEW DR	South	37211	9
9	CANE RIDGE RD & BELL RD	South	37013	9
12	NOLENSVILLE PKE & WELSHWOOD DR	South	37211	8
12	NOLENSVILLE PKE & EDMONDSON PKE	South	37211	8

Traffic Crashes - Personal Injury

Rank	Intersection	Precinct	ZIP	Count
1	OLD HICKORY BLVD & NOLENSVILLE PKE	South	37211	5
2	BELL RD & BLUE HOLE RD	South	37013	4
2	HARDING PL & NOLENSVILLE PKE	South	37211	4
2	2ND AV S & CHESTNUT ST	South	37210	4
2	I24 E & I440 W ENT RAMP	South	37210	4
2	I24 E EXIT RAMP & I24 E	South	37013	4
7	I24 W & I440 W ENT RAMP	South	37210	3
7	ANTIOCH PKE & RICHARDS RD	South	37013	3
7	I24 W & BELL RD	South	37013	3
7	HICKORY HOLLOW PKWY & I24 W	South	37013	3
7	BELL RD & MURFREESBORO PKE	South	37013	3
7	MURFREESBORO PKE & HAMILTON CHURCH RD	South	37013	3
7	FOREST VIEW DR & MURFREESBORO PKE	South	37013	3

Traffic Crashes - Non-Injury

Rank	Intersection	Precinct	ZIP	Count
1	OLD HICKORY BLVD & NOLENSVILLE PKE	South	37211	24
2	BELL RD & MURFREESBORO PKE	South	37013	21
3	CANE RIDGE RD & BELL RD	South	37013	20
4	THOMPSON LN & EAST THOMPSON LN	South	37211	19
5	HARDING PL & NOLENSVILLE PKE	South	37211	16
6	I24 E & I24 E ENT RAMP	South	37210	15
6	DONELSON PKE & MURFREESBORO PKE	South	37217	15
6	ANTIOCH PKE & HARDING PL	South	37211	15
9	BELL RD & BLUE HOLE RD	South	37013	13
9	I24 W EXIT RAMP &	South	37086	13
9	HARDING PL & I24 E	South	37211	13
12	APACHE TR & HAYWOOD LN	South	37211	12
12	I24 W EXIT RAMP & I24 W	South	37211	12

Information summarized for CompStat week ending 07-15-17. (past 12 weeks of data). For each report, point data were plotted in a GIS and assigned to the nearest street intersection. Summary counts were then calculated for each intersection.

Sourced from MNPD ARMS on 7/19/2017 8:40:12 AM. Violent and property crime information sourced from incident reports using Uniform Crime Reporting definitions and reporting guidelines, based on the date when the crime was reported. Personal injury traffic crashes (10-46) and non-injury traffic crashes (10-45) retrieved from MNPD's CAD database. Excludes CFS with a disposition code of 6 or 11. For each incident or CAD record, the incident or dispatch location was assigned to the nearest street intersection.

Central Precinct High Crime Intersections

Intersections with the highest concentrations of crime & traffic crashes - past 12 weeks.

METROPOLITAN POLICE DEPARTMENT
of Nashville and Davidson County

Violent Crime

Rank	Intersection	Precinct	ZIP	Count
1	3RD AV S & BROADWAY	Central	37201	12
2	4TH AV N & BROADWAY	Central	37219	9
3	BROADWAY & OPRY PL	Central	37203	6
3	CHURCH ST &	Central	37219	6
5	CHARLOTTE AV & 5TH AV N	Central	37219	4
5	3RD AV N & DEADERICK ST	Central	37201	4
5	2ND AV N & COMMERCE ST	Central	37201	4
5	2ND AV N & BROADWAY	Central	37201	4
5	2ND AV N & JAMES ROBERTSON PKWY	Central	37201	4
10	DEMONBREUN ST & 3RD AV S	Central	37201	3
10	LEA AV & 7TH AV S	Central	37203	3
10	5TH AV S & ASH ST	Central	37203	3
10	HERMITAGE AV & PEABODY ST	Central	37201	3

Property Crime

Rank	Intersection	Precinct	ZIP	Count
1	3RD AV S & BROADWAY	Central	37201	29
2	ROSA L PARKS BLVD & JEFFERSON ST	Central	37208	20
3	3RD AV N & COMMERCE ST	Central	37201	19
4	4TH AV N & COMMERCE ST	Central	37219	16
5	VICTORY AV & S 1ST ST	Central	37213	13
6	CHURCH ST & ARCADE ALY	Central	37219	9
7	1ST AV S & MOLLOY ST	Central	37201	8
8	SHELBY AV & INTERSTATE DR	Central	37213	7
9	4TH AV N & BROADWAY	Central	37219	6
9	2ND AV N & COMMERCE ST	Central	37201	6
9	GAY ST & 1ST AV N	Central	37201	6
12	3RD AV S & SYMPHONY PL	Central	37201	5
12	HERMITAGE AV & LEA AV	Central	37210	5

Traffic Crashes - Personal Injury

Rank	Intersection	Precinct	ZIP	Count
1	2ND AV N & COMMERCE ST	Central	37201	3
1	JAMES ROBERTSON PKWY & 3RD AV N	Central	37201	3
3	I40 W ENT RAMP & I40 W	Central	37203	2
3	I40 W ENT RAMP & I40 W EXIT RAMP	Central	37203	2
3	11TH AV N & CHARLOTTE AV	Central	37203	2
3	6TH AV N & UNION ST	Central	37219	2
3	I65 N & ROSA L PARKS BLVD	Central	37208	2
3	2ND AV S & LINDSLEY AV	Central	37210	2
3	INTERSTATE DR & JAMES ROBERTSON PKWY	Central	37213	2
3	N 1ST ST & OLDHAM ST	Central	37213	2
11	N 1ST ST & MAIN ST	Central	37213	1
11	INTERSTATE DR & HOWERTON AV	Central	37213	1
11	SPRING ST & COWAN ST	Central	37207	1

Traffic Crashes - Non-Injury

Rank	Intersection	Precinct	ZIP	Count
1	8TH AV S & LAFAYETTE ST	Central	37203	18
2	4TH AV N & BROADWAY	Central	37219	14
3	BROADWAY & OPRY PL	Central	37203	12
3	I24 E & I24 E EXIT RAMP	Central	37213	12
5	SHELBY AV & I24 E ENT RAMP	Central	37213	10
5	SPRING ST & N 1ST ST	Central	37207	10
7	INTERSTATE DR & JAMES ROBERTSON PKWY	Central	37213	8
7	WOODLAND ST & INTERSTATE DR	Central	37213	8
7	2ND AV N & BROADWAY	Central	37201	8
7	I65 N & ROSA L PARKS BLVD	Central	37208	8
7	2ND AV S & LINDSLEY AV	Central	37210	8
12	LAFAYETTE ST & 4TH AV S	Central	37203	7
12	DEMONBREUN ST & 8TH AV S	Central	37203	7

Information summarized for CompStat week ending 07-15-17. (past 12 weeks of data). For each report, point data were plotted in a GIS and assigned to the nearest street intersection. Summary counts were then calculated for each intersection.

Sourced from MNPD ARMS on 7/19/2017 8:40:12 AM. Violent and property crime information sourced from incident reports using Uniform Crime Reporting definitions and reporting guidelines, based on the date when the crime was reported. Personal injury traffic crashes (10-46) and non-injury traffic crashes (10-45) retrieved from MNPD's CAD database. Excludes CFS with a disposition code of 6 or 11. For each incident or CAD record, the incident or dispatch location was assigned to the nearest street intersection.

Hermitage Precinct High Crime Intersections

Intersections with the highest concentrations of crime & traffic crashes - past 12 weeks.

METROPOLITAN POLICE DEPARTMENT
of Nashville and Davidson County

Violent Crime

Rank	Intersection	Precinct	ZIP	Count
1	PANAMA DR &	Hermitage	37076	9
2	MURFREESBORO PKE & MURFREESBORO ENT RAMP	Hermitage	37217	8
2	MILLWOOD DR & MURFREESBORO PKE	Hermitage	37217	8
2	CARROLL ST & 1ST AV S	Hermitage	37210	8
5	ELM HILL PKE &	Hermitage	37210	7
6	GRANWOOD BLVD & 2ND ST	Hermitage	37138	6
7	NORCROSS DR & HAROLD DR	Hermitage	37217	5
7	UNIVERSITY CT &	Hermitage	37210	5
9	CARROLL ST & UNIVERSITY CT	Hermitage	37210	4
9	MURFREESBORO PKE & TRANSIT AV	Hermitage	37210	4
9	ROBERTSON ST & FAIRFIELD AV	Hermitage	37210	4
9	CHARLES E DAVIS BLVD & CANNON ST	Hermitage	37210	4
9	GREEN ST & CHARLES E DAVIS BLVD	Hermitage	37210	4

Property Crime

Rank	Intersection	Precinct	ZIP	Count
1	OPRY MILLS DR & OPRYLAND DR	Hermitage	37214	123
2	SHUTE LN & LEBANON PKE	Hermitage	37076	28
3	KOHLS PVT DR & STONES RIVER GRNWY	Hermitage	37214	19
4	PARK DR & MCGAVOCK PKE	Hermitage	37214	15
4	CHARLES E DAVIS BLVD & J C NAPIER CT	Hermitage	37210	15
6	FAIRWAY DR & LEBANON PKE	Hermitage	37214	14
6	MURFREESBORO PKE & UNA ANTIOCH PKE	Hermitage	37013	14
8	NASHBORO BLVD & VILLAGE GREEN DR	Hermitage	37217	13
8	BELL RD & ARBOR LAKE BLVD	Hermitage	37076	13
10	MILLWOOD DR & MURFREESBORO PKE	Hermitage	37217	11
11	MCGAVOCK PKE &	Hermitage	37214	10
12	SPENCE LN & LEBANON PKE	Hermitage	37210	9
12	JACKSON DOWNS BLVD & LEBANON PKE	Hermitage	37214	9

Traffic Crashes - Personal Injury

Rank	Intersection	Precinct	ZIP	Count
1	RURAL HILL RD & MURFREESBORO PKE	Hermitage	37217	4
1	BLACKWOOD DR & BELL RD	Hermitage	37214	4
3	MURFREESBORO PKE & DOVER GLEN DR	Hermitage	37217	3
3	EZELL PKE & MURFREESBORO PKE	Hermitage	37217	3
3	MURFREESBORO PKE & EDGE O LAKE DR	Hermitage	37013	3
3	MURFREESBORO PKE & SMITH SPRINGS RD	Hermitage	37217	3
3	ELM HILL PKE & MCGAVOCK PKE	Hermitage	37214	3
3	I40 E & I40 E EXIT RAMP	Hermitage	37210	3
3	LEBANON PKE & OLD HICKORY BLVD	Hermitage	37076	3
3	SHUTE LN & LEBANON PKE	Hermitage	37076	3
11	CENTRAL PKE & OLD HICKORY BLVD	Hermitage	37076	2
11	I40 W & DONELSON PKE	Hermitage	37214	2
11	LEBANON PKE & TULIP GROVE RD	Hermitage	37076	2

Traffic Crashes - Non-Injury

Rank	Intersection	Precinct	ZIP	Count
1	SPENCE LN & MURFREESBORO PKE	Hermitage	37210	14
1	DONELSON PKE & I40 W ENT RAMP	Hermitage	37214	14
3	I40 W & I40 W EXIT RAMP	Hermitage	37210	13
4	BRILEY PKWY N & ELM HILL PKE	Hermitage	37214	12
4	LEBANON PKE & OLD HICKORY BLVD	Hermitage	37076	12
6	I40 W & FESSLERS LN	Hermitage	37210	9
6	CENTRAL PKE & OLD HICKORY BLVD	Hermitage	37076	9
6	I40 E & I40 E ENT RAMP	Hermitage	37210	9
6	BELL RD & SMITH SPRINGS RD	Hermitage	37217	9
10	BLACKWOOD DR & BELL RD	Hermitage	37214	8
10	DODSON CHAPEL RD & OLD HICKORY BLVD	Hermitage	37076	8
10	BRILEY PKWY N & LEBANON PKE	Hermitage	37214	8
13	JUAREZ DR & OLD HICKORY BLVD	Hermitage	37076	7

Information summarized for CompStat week ending 07-15-17. (past 12 weeks of data). For each report, point data were plotted in a GIS and assigned to the nearest street intersection. Summary counts were then calculated for each intersection.

Sourced from MNPD ARMS on 7/19/2017 8:40:12 AM. Violent and property crime information sourced from incident reports using Uniform Crime Reporting definitions and reporting guidelines, based on the date when the crime was reported. Personal injury traffic crashes (10-46) and non-injury traffic crashes (10-45) retrieved from MNPD's CAD database. Excludes CFS with a disposition code of 6 or 11. For each incident or CAD record, the incident or dispatch location was assigned to the nearest street intersection.

North Precinct High Crime Intersections

Intersections with the highest concentrations of crime & traffic crashes - past 12 weeks.

METROPOLITAN POLICE DEPARTMENT
of Nashville and Davidson County

Violent Crime

Rank	Intersection	Precinct	ZIP	Count
1	HIGHLAND TRACE DR & WOODALE LN	North	37207	13
2	AUGUSTA DR & WOODWARD DR	North	37207	11
3	GREGGWOOD DR & GWYNNWOOD DR	North	37207	8
4	BRIDGEPOINT DR & BRIDGEDALE CT	North	37207	6
4	W TRINITY LN & SCRUGGS LN	North	37207	6
4	DOWLAN ST & 25TH AV N	North	37208	6
4	HERMAN ST & 28TH AV N	North	37209	6
8	FORMOSA ST & DR D B TODD JR BLVD	North	37208	5
8	16TH AV N & WHELESS ST	North	37208	5
10	COCKRILL ST & 12TH AV N	North	37208	4
10	BUCHANAN ST & 14TH AV N	North	37208	4
10	ROSA L PARKS BLVD & DOMINICAN DR	North	37228	4
10	I24 E ENT RAMP &	North	37080	4

Property Crime

Rank	Intersection	Precinct	ZIP	Count
1	ROSA L PARKS BLVD & MONROE ST	North	37208	16
2	REVELS DR & WHITES CREEK PKE	North	37207	11
2	17TH AV N & DR D B TODD JR BLVD	North	37208	11
4	SUMMITT AV & CLARKSVILLE PKE	North	37218	10
5	W TRINITY LN & HAMPTON ST	North	37207	9
5	26TH AV N & JEFFERSON ST	North	37208	9
7	BRICK CHURCH PKE & AVONDALE CIR	North	37207	8
7	ROSA L PARKS BLVD & DOMINICAN DR	North	37228	8
7	JEFFERSON ST & WARREN ST	North	37208	8
10	9TH AV N & JEFFERSON ST	North	37208	7
10	BUENA VISTA PKE & TRINITY LN	North	37218	7
10	CHARLOTTE AV & 31ST AV N	North	37209	7
13	ATHENS WAY & ROSA L PARKS BLVD	North	37228	6

Traffic Crashes - Personal Injury

Rank	Intersection	Precinct	ZIP	Count
1	I65 S & W TRINITY LN	North	37207	4
1	28TH AV N & JOHN A MERRITT BLVD	North	37209	4
3	READ AV & BRICK CHURCH PKE	North	37207	3
3	W TRINITY LN & BRICK CHURCH PKE	North	37207	3
5	BAPTIST WORLD CENTER DR & W TRINITY LN	North	37207	2
5	W HAMILTON AV & CLARKSVILLE PKE	North	37218	2
5	S HAMILTON RD & BUENA VISTA PKE	North	37218	2
5	CLARKSVILLE PKE & ROSA L PARKS BLVD	North	37208	2
5	ROSA L PARKS BLVD & DOMINICAN DR	North	37228	2
5	CLIFTON AV & I40 E	North	37209	2
11	24TH AV N & MORENA ST	North	37208	1
11	28TH AV N & BATAVIA ST	North	37209	1
11	I40 E & DR DB TODD JR BLVD	North	37208	1

Traffic Crashes - Non-Injury

Rank	Intersection	Precinct	ZIP	Count
1	I65 S & W TRINITY LN	North	37207	17
2	ROSA L PARKS BLVD & DOMINICAN DR	North	37228	15
3	S HAMILTON RD & BUENA VISTA PKE	North	37218	14
4	W TRINITY LN & BRICK CHURCH PKE	North	37207	12
5	VANTAGE WAY & ROSA L PARKS BLVD	North	37208	10
6	I24 E & CLAY LICK CT	North	37189	8
7	I24 E & I24 E EXIT RAMP	North	37189	7
7	READ AV & BRICK CHURCH PKE	North	37207	7
7	28TH AV N & JOHN A MERRITT BLVD	North	37209	7
7	DR DB TODD JR BLVD & JEFFERSON ST	North	37208	7
11	I24 W & I24 W EXIT RAMP	North	37080	6
11	I65 S & I24 E	North	37207	6
11	OLD HICKORY BLVD & WHITES CREEK PKE	North	37189	6

Information summarized for CompStat week ending 07-15-17. (past 12 weeks of data). For each report, point data were plotted in a GIS and assigned to the nearest street intersection. Summary counts were then calculated for each intersection.

Sourced from MNPD ARMS on 7/19/2017 8:40:13 AM. Violent and property crime information sourced from incident reports using Uniform Crime Reporting definitions and reporting guidelines, based on the date when the crime was reported. Personal injury traffic crashes (10-46) and non-injury traffic crashes (10-45) retrieved from MNPD's CAD database. Excludes CFS with a disposition code of 6 or 11. For each incident or CAD record, the incident or dispatch location was assigned to the nearest street intersection.

Madison Precinct High Crime Intersections

Intersections with the highest concentrations of crime & traffic crashes - past 12 weeks.

METROPOLITAN POLICE DEPARTMENT
of Nashville and Davidson County

Violent Crime

Rank	Intersection	Precinct	ZIP	Count
1	FOREST PARK RD & COVENTRY WOODS DR	Madison	37115	6
1	ARCHWOOD DR & ROOSEVELT AV	Madison	37115	6
1	SKYLINE MEMORIAL CT & DICKERSON PKE	Madison	37115	6
4	DUE WEST AV N & OLD DUE WEST AV	Madison	37115	4
4	KATE ST & DULING AV	Madison	37115	4
4	MYATT DR & SPRING BRANCH DR	Madison	37115	4
4	NEELYS BEND RD & S GALLATIN PKE	Madison	37115	4
8	S GALLATIN PKE &	Madison	37115	3
8	E OLD HICKORY BLVD & ARCHWOOD DR	Madison	37115	3
8	SCHOOL PASS & BERWICK TR	Madison	37115	3
8	FLORENCE AV & MCKINLEY ST	Madison	37115	3
8	EDENWOLD RD & N GALLATIN PKE	Madison	37115	3
8	N DUPONT AV & MAY DR	Madison	37115	3

Property Crime

Rank	Intersection	Precinct	ZIP	Count
1	SKYLINE MEMORIAL CT & DICKERSON PKE	Madison	37115	102
2	N GALLATIN PKE & NORTHSIDE DR	Madison	37115	82
3	OLD HICKORY BLVD W & GALLATIN PKE	Madison	37115	38
4	TWIN HILLS DR & N GALLATIN PKE	Madison	37072	21
5	N GALLATIN PKE & RIVERCHASE BLVD	Madison	37115	19
6	S GALLATIN PKE RAMP & S GALLATIN PKE	Madison	37115	16
7	ALTA LOMA RD & N GALLATIN PKE	Madison	37115	15
8	CONFERENCE DR & N GALLATIN PKE	Madison	37072	13
9	N GALLATIN PKE & ONE MILE PKWY	Madison	37115	9
10	DUE WEST AV N & OLD DUE WEST AV	Madison	37115	8
11	MYATT DR & SPRING BRANCH DR	Madison	37115	7
11	DULING AV & N GALLATIN PKE	Madison	37115	7
11	E PALESTINE AV & ARGLE AV	Madison	37115	7

Traffic Crashes - Personal Injury

Rank	Intersection	Precinct	ZIP	Count
1	OLD HICKORY BLVD W & GALLATIN PKE	Madison	37115	3
2	RIVERGATE PKWY & BLUEBIRD DR	Madison	37072	2
2	VIETNAM VETERANS BLVD N & CONFERENCE DR	Madison	37072	2
2	MYATT DR & RIVERGATE PKWY	Madison	37115	2
2	SHEPHERD HILLS DR & N GALLATIN PKE	Madison	37072	2
2	ROOSEVELT AV & MYATT DR	Madison	37115	2
2	N GALLATIN PKE & RIVERCHASE BLVD	Madison	37115	2
2	S GALLATIN PKE & HARRIS ST	Madison	37115	2
2	ELLINGTON PKWY & BRILEY PKWY W	Madison	37216	2
2	E PALESTINE AV & S GALLATIN PKE	Madison	37115	2
2	S GALLATIN PKE & MOVING CENTER CT	Madison	37115	2
2	OLD HICKORY BLVD W & N GRAYCROFT AV	Madison	37115	2
2	RICHMOND HILL DR & BRICK CHURCH PKE	Madison	37207	2

Traffic Crashes - Non-Injury

Rank	Intersection	Precinct	ZIP	Count
1	MYATT DR & RIVERGATE PKWY	Madison	37115	12
1	CONFERENCE DR & N GALLATIN PKE	Madison	37072	12
1	OLD HICKORY BLVD W & GALLATIN PKE	Madison	37115	12
4	SKYLINE MEMORIAL CT & DICKERSON PKE	Madison	37115	10
5	EMMITT AV & S GALLATIN PKE	Madison	37115	9
6	OLD HICKORY BLVD W & I65 N	Madison	37207	8
6	DICKERSON PKE & OLD HICKORY BLVD	Madison	37207	8
8	DUE WEST AV N & OLD DUE WEST AV	Madison	37115	7
8	S GALLATIN PKE & MAPLE ST	Madison	37115	7
8	BRILEY PKWY W & BRILEY PKWY W ENT RAMP	Madison	37207	7
8	CONFERENCE DR & VIETNAM VETERANS BLVD EXT	Madison	37072	7
12	E PALESTINE AV & S GALLATIN PKE	Madison	37115	6
12	FRENCH ST & MCCOIN DR	Madison	37072	6

Information summarized for CompStat week ending 07-15-17. (past 12 weeks of data). For each report, point data were plotted in a GIS and assigned to the nearest street intersection. Summary counts were then calculated for each intersection.

Sourced from MNPD ARMS on 7/19/2017 8:40:13 AM. Violent and property crime information sourced from incident reports using Uniform Crime Reporting definitions and reporting guidelines, based on the date when the crime was reported. Personal injury traffic crashes (10-46) and non-injury traffic crashes (10-45) retrieved from MNPD's CAD database. Excludes CFS with a disposition code of 6 or 11. For each incident or CAD record, the incident or dispatch location was assigned to the nearest street intersection.

Midtown Hills Precinct High Crime Intersections

METROPOLITAN POLICE DEPARTMENT
of Nashville and Davidson County

Intersections with the highest concentrations of crime & traffic crashes - past 12 weeks.

Violent Crime

Rank	Intersection	Precinct	ZIP	Count
1	HILLSIDE AV &	Midtown	37203	8
2	WEST END AV & 17TH AV N	Midtown	37203	6
2	17TH AV N & CHURCH ST	Midtown	37203	6
2	WEST END AV & 23RD AV N	Midtown	37203	6
5	MCMURRAY DR & WILKERSON DR	Midtown	37211	5
6	28TH AV N &	Midtown	37203	4
7	LYLE AV & DIVISION ST	Midtown	37203	3
7	14TH AV S & HORTON AV	Midtown	37212	3
7	OLD HICKORY BLVD & HICKORY TRACE DR	Midtown	37211	3
7	18TH AV S & WEST END AV	Midtown	37203	3
11	21ST AV N & CHARLOTTE AV	Midtown	37203	2
11	CHARLOTTE AV & 23RD AV N	Midtown	37209	2
11	CHURCH ST & I40 E ENT RAMP	Midtown	37203	2

Property Crime

Rank	Intersection	Precinct	ZIP	Count
1	POWELL AV & BRANSFORD AV	Midtown	37204	32
2	8TH AV S & ROYCROFT PL	Midtown	37204	15
2	CHARLOTTE AV &	Midtown	37203	15
4	MURPHY RD & WEST END AV	Midtown	37203	13
4	EDGEHILL AV &	Midtown	37203	13
6	20TH AV N & STATE ST	Midtown	37203	12
6	NOLENSVILLE PKE & LENOX VILLAGE DR	Midtown	37211	12
8	NOLENSVILLE PKE & SWISS AV	Midtown	37211	10
8	14TH AV S & DEMONBREUN ST	Midtown	37203	10
10	WEST END AV & 17TH AV N	Midtown	37203	8
11	16TH AV N & CHURCH ST	Midtown	37203	7
11	21ST AV N & CHARLOTTE AV	Midtown	37203	7
13	28TH AV N &	Midtown	37203	6

Traffic Crashes - Personal Injury

Rank	Intersection	Precinct	ZIP	Count
1	OLD HICKORY BLVD & FRANKLIN PKE	Midtown	37027	4
2	I40 E & I65 S ENT RAMP	Midtown	37203	3
2	HARDING PL & I65 N ENT RAMP	Midtown	37204	3
2	NOLENSVILLE PKE & TUSCULUM RD	Midtown	37211	3
5	I65 N & HARDING PL	Midtown	37220	2
5	OLD HICKORY BLVD & HILL RD	Midtown	37027	2
5	CLOVERLAND DR & VALLEY VIEW RD	Midtown	37027	2
5	NOLENSVILLE PKE & HOLT RD	Midtown	37013	2
5	HARDING PL & DANBY DR	Midtown	37211	2
5	17TH AV S & EDGEHILL AV	Midtown	37212	2
5	DIVISION ST & I40 E ENT RAMP	Midtown	37203	2
5	OLD HICKORY BLVD & BRENTWOOD BLVD	Midtown	37027	2
5	GRANNY WHITE PKE & I440 E	Midtown	37212	2

Traffic Crashes - Non-Injury

Rank	Intersection	Precinct	ZIP	Count
1	POWELL AV & POWELL PL	Midtown	37204	29
2	I440 E & I440 ENT RAMP	Midtown	37204	16
3	OLD HICKORY BLVD & FRANKLIN PKE	Midtown	37027	15
3	HARDING PL & TROUSDALE DR	Midtown	37211	15
3	OLD HICKORY BLVD & EDMONDSON PKE	Midtown	37211	15
6	I440 W & I440 W ENT RAMP	Midtown	37204	11
6	WEDGEWOOD AV & 8TH AV S	Midtown	37203	11
8	HILLSBORO PKE & I440 E	Midtown	37212	10
8	14TH AV N & CHARLOTTE AV	Midtown	37203	10
8	I40 E EXIT RAMP & BROADWAY	Midtown	37203	10
11	THOMPSON LN & NOLENSVILLE PKE	Midtown	37211	9
12	I65 N & OLD HICKORY BLVD	Midtown	37027	8
12	HIGHLAND AV & 25TH AV S	Midtown	37212	8

Information summarized for CompStat week ending 07-15-17. (past 12 weeks of data). For each report, point data were plotted in a GIS and assigned to the nearest street intersection. Summary counts were then calculated for each intersection.

Sourced from MNPD ARMS on 7/19/2017 8:40:13 AM. Violent and property crime information sourced from incident reports using Uniform Crime Reporting definitions and reporting guidelines, based on the date when the crime was reported. Personal injury traffic crashes (10-46) and non-injury traffic crashes (10-45) retrieved from MNPD's CAD database. Excludes CFS with a disposition code of 6 or 11. For each incident or CAD record, the incident or dispatch location was assigned to the nearest street intersection.

County High Crime Intersections - Arrests

Intersections with the highest concentrations of arrests - past 12 weeks.

METROPOLITAN POLICE DEPARTMENT
of Nashville and Davidson County

DUI Arrests

Rank	Intersection	Precinct	ZIP	Count
1	BRILEY PKWY E EXT RAMP & DICKERSON PKE	Madison	37207	9
1	12TH AV N & BROADWAY	Central	37203	9
3	ALBION ST & DR D B TODD JR BLVD	North	37208	7
4	GALLATIN AV & SEYMOUR AV	East	37206	6
4	GRANADA AV & GALLATIN AV	East	37206	6
4	EASTLAND AV & GALLATIN AV	East	37206	6
7	PETWAY AV & GALLATIN AV	East	37206	5
8	CAHAL AV & GALLATIN AV	East	37216	4
8	GALLATIN AV & CHICAMAUGA AV	East	37206	4
8	N 12TH ST & GARTLAND AV	East	37206	4
8	MEDICAL CENTER DR & VANDERBILT HOSPITAL	Midtown	37212	4
8	NOLENSVILLE PKE & EDMONDSON PKE	South	37211	4
13	PLUS PARK BLVD & MURFREESBORO PKE	Hermitage	37217	3

Drug-Related Arrests

Rank	Intersection	Precinct	ZIP	Count
1	UNIVERSITY CT & 1ST AV S	Hermitage	37210	33
2	MURFREESBORO PKE & PARRIS AV	South	37210	25
3	LAFAYETTE ST & 5TH AV S	Central	37203	19
4	W TRINITY LN & HAMPTON ST	North	37207	18
5	GAY ST & 2ND AV N	Central	37201	15
5	OLD HICKORY BLVD & PRINCETON PL	Hermitage	37076	15
7	16TH AV N & WHELESS ST	North	37208	14
8	TITANS WAY & RUSSELL ST	Central	37213	12
9	16TH AV N & BUCHANAN ST	North	37208	11
9	ROBERTSON ST & LEWIS ST	Hermitage	37210	11
9	NOLENSVILLE PKE & WELSHWOOD DR	South	37211	11
12	CARROLL ST & 1ST AV S	Hermitage	37210	10
12	FERN AV & BIRCH AV	North	37207	10

Felony Arrests

Rank	Intersection	Precinct	ZIP	Count
1	2ND AV N & JAMES ROBERTSON PKWY	Central	37201	81
2	COCKRILL BEND BLVD & COCKRILL BEND CIR	West	37209	17
2	BRILEY PKWY E EXT RAMP & DICKERSON PKE	Madison	37207	17
4	DELAWARE AV & 31ST AV N	North	37209	16
5	ALBION ST & DR D B TODD JR BLVD	North	37208	15
6	JACKMAN RD & WHITES CREEK PKE	North	37080	13
7	3RD AV S & BROADWAY	Central	37201	12
8	HARDING PL & NOLENSVILLE PKE	South	37211	11
9	W TRINITY LN & HAMPTON ST	North	37207	10
9	COUNTY HOSPITAL RD & CAMILLA CALDWELL LN	North	37218	10
11	FOREST PARK RD & ELM ST	Madison	37115	9
11	GAY ST & 2ND AV N	Central	37201	9
11	MURFREESBORO PKE & PARRIS AV	South	37210	9

Weapons Law Violation Arrests

Rank	Intersection	Precinct	ZIP	Count
1	E OLD HICKORY BLVD & DELAWARE AV	Madison	37115	5
1	DICKERSON PKE & EWING DR	East	37207	5
3	I65 N & W TRINITY LN	East	37207	3
3	MORROW RD & MARILYN RD	West	37209	3
3	24TH AV N & CHARLOTTE AV	North	37209	3
3	CANE RIDGE RD & BELL RD	South	37013	3
7	KNOLLS PL & OLD HICKORY BLVD	Midtown	37211	2
7	GLASTONBURY RD & SOUTHWOOD PARK PL	Hermitage	37217	2
7	HARDING PL & METROPLEX DR	South	37211	2
7	IRMA DR & PRESTON CT	South	37013	2
7	CRYSTAL SPRING LN & CENTRAL PKE	Hermitage	37076	2
7	HAMILTON CHURCH RD & OWENDALE DR	South	37013	2
7	OLD HICKORY BLVD & HERMITAGE WOODS DR	Hermitage	37076	2

Information summarized for CompStat week ending 07-15-17. (past 12 weeks of data). For each report, point data were plotted in a GIS and assigned to the nearest street intersection. Summary counts were then calculated for each intersection.

Sourced from MNPD ARMS on 7/19/2017 8:40:13 AM. For each arrest, the arrest location was assigned to the nearest street intersection. This report does not take into account the number of charges. 1 arrest = 1 body.

County Hot Addresses
Multiple CFS / Arrests at the Same Location, Past 12 Weeks

METROPOLITAN POLICE DEPARTMENT
of Nashville and Davidson County

CFS Location / Nearby Business	Count	Counts - Top Ten Codes
709 5TH AV S ***Greyhound***	**160**	63 - Disorderly Person (10-44) 56 - Want Officer for Investigation / Assistance (10-43) 8 - Fight / Assault (10-57)
639 LAFAYETTE ST ***Nashville Rescue Mission***	**153**	54 - Want Officer for Investigation / Assistance (10-43) 52 - Disorderly Person (10-44) 18 - Suicidal Person (10-63)
512 1ST AV N	**120**	40 - Domestic Disturbance (10-41) 35 - Want Officer for Investigation / Assistance (10-43) 16 - Disorderly Person (10-44)
3458 DICKERSON PIKE ***Walmart Supercenter***	**111**	30 - Theft (10-50) 25 - Transport Prisoner / Suspect (10-16) 18 - Want Officer for Investigation / Assistance (10-43)
2000 CHURCH ST ***Baptist Hospital***	**99**	24 - Transport Prisoner / Suspect (10-16) 20 - Want Officer for Investigation / Assistance (10-43) 13 - Fight / Assault (10-57)
5655 FRIST BLVD ***Summit Medical Center***	**98**	40 - Transport Prisoner / Suspect (10-16) 14 - Want Officer for Investigation / Assistance (10-43) 14 - Domestic Disturbance (10-41)
24 LAFAYETTE ST ***Z Mart***	**94**	43 - Disorderly Person (10-44) 10 - Want Officer for Investigation / Assistance (10-43) 10 - Criminal Vice Activity (10-78)
1818 ALBION ST ***Nashville General Hospital School***	**90**	34 - Want Officer for Investigation / Assistance (10-43) 21 - Transport Prisoner / Suspect (10-16) 7 - Fight / Assault (10-57)
5101 HARDING PL ***MNPD South Precinct***	**89**	38 - Want Officer for Investigation / Assistance (10-43) 24 - Domestic Disturbance (10-41) 10 - Theft (10-50)
2232 GALLATIN PIKE N	**88**	44 - Transport Prisoner / Suspect (10-16) 15 - Theft (10-50) 12 - Disorderly Person (10-44)
4040 NOLENSVILLE PIKE ***Walmart***	**87**	19 - Theft (10-50) 17 - Disorderly Person (10-44) 13 - Transport Prisoner / Suspect (10-16)
7044 CHARLOTTE PIKE ***Walmart Supercenter***	**78**	19 - Transport Prisoner / Suspect (10-16) 17 - Theft (10-50) 17 - Disorderly Person (10-44)
2300 PATTERSON ST ***Centennial Medical Center***	**77**	33 - Transport Prisoner / Suspect (10-16) 16 - Want Officer for Investigation / Assistance (10-43) 5 - Theft (10-50)
5500 CHARLOTTE PIKE ***MNPD West Precinct***	**75**	32 - Want Officer for Investigation / Assistance (10-43) 17 - Theft (10-50) 13 - Disorderly Person (10-44)
391 WALLACE RD ***Southern Hills Medical Center***	**74**	40 - Transport Prisoner / Suspect (10-16) 10 - Domestic Disturbance (10-41) 8 - Fight / Assault (10-57)

Arrest Location	Count	Counts - Top Charges
408 2ND AVE N	**240**	52 - Probation violation- misdemeanor 37 - Failure to appear- class b or c misd. 27 - Probation violation- felony
512 1ST AVE N	**194**	54 - Failure to appear- class b or c misd. 48 - Probation violation- misdemeanor 26 - Probation violation- community corrections viol.
512 1ST AV N	**192**	53 - Failure to appear- class b or c misd. 49 - Probation violation- misdemeanor 28 - Probation violation- community corrections viol.
2232 N GALLATIN PIKE	**105**	91 - Theft of merchandise- $1,000 or less 15 - Criminal trespass 6 - Drug paraphernalia- unlawful use
512 1ST AVE NORTH	**83**	35 - Assault, aggravated - deadly weapon - reckless 26 - Probation violation- misdemeanor 17 - Failure to appear- class b or c misd.
7044 CHARLOTTE PIKE	**83**	65 - Theft of merchandise- $1,000 or less 12 - Criminal trespass 9 - Theft of property-$1,000 or less
1 TITANS WAY	**76**	21 - Public intoxication 20 - Alcohol- under 21, consumption 11 - Criminal trespass
1101 BROADWAY	**71**	48 - Criminal trespass 21 - Public intoxication 5 - Failure to be booked (state citation)
3458 DICKERSON PIKE	**68**	51 - Theft of merchandise- $1,000 or less 7 - Theft of property-$1,000 or less 5 - Failure to appear- class b or c misd.
4040 NOLENSVILLE PIKE	**67**	38 - Theft of merchandise- $1,000 or less 16 - Criminal trespass 6 - Theft of property-$1,000 or less
1417 MURFREESBORO PIKE	**63**	36 - Leaving scene of accident - damage $500 or less 18 - Accident - failure to report 10 - Driving- revoked license
3441 DICKERSON PIKE	**62**	9 - Driving- revoked license 7 - Driving under the influence 6 - Drug paraphernalia- unlawful use
310 1ST AVE S	**61**	31 - Criminal trespass 12 - Public intoxication 8 - Failure to be booked (state citation)
400 CHARLOTTE AVE	**58**	21 - Criminal trespass 18 - Public intoxication 9 - Disorderly conduct
448 2ND AVE N	**54**	25 - Driv. lic. - no d/l 10 - Driving- suspended license 8 - Poss. or casual exchange-cont.sub.

Sourced from MNPD ARMS on 7/19/2017 8:40:13 AM. CAD calls retrieved from Metropolitan Emergency Communications Center's Computer Aided Dispatch system. Includes only calls where an officer response was made. Disposition codes 6 (Backup) and 11 (Signal 9) are excluded. Self-initiated calls are excluded. Calls dispatched to interstate RPAs and intersections are excluded. Teleserve calls are excluded. Arrest information retrieved from the MNPD RMS warrants / arrests database. 1 arrest = 1 body. Includes adult and juvenile arrests. 'Nearby Business' refers to a business establishment in close proximity of the address listed, and is provided for informational purposes only. There is no guarantee that all calls were dispatched to the business listed, because in some cases, multiple business establishments have the same address (e.g. a discount store that also contains a pharmacy). Due to the unique nature of apartment-based reporting, individual unit numbers and the address of the main office for a complex may sometimes both appear in this report.

West Precinct Hot Addresses
Multiple CFS / Arrests at the Same Location, Past 12 Weeks

METROPOLITAN POLICE DEPARTMENT
of Nashville and Davidson County

CFS Location / Nearby Business	Count	Counts - Top Ten Codes
7044 CHARLOTTE PIKE ***Walmart Supercenter***	**78**	19 - Transport Prisoner / Suspect (10-16) 17 - Theft (10-50) 17 - Disorderly Person (10-44)
5500 CHARLOTTE PIKE ***MNPD West Precinct***	**75**	32 - Want Officer for Investigation / Assistance (10-43) 17 - Theft (10-50) 13 - Disorderly Person (10-44)
6814 CHARLOTTE PIKE ***Target***	**27**	8 - Theft (10-50) 8 - Transport Prisoner / Suspect (10-16) 3 - Disorderly Person (10-44)
4220 HARDING PIKE ***St Thomas Hospital***	**25**	9 - Want Officer for Investigation / Assistance (10-43) 8 - Transport Prisoner / Suspect (10-16) 2 - Disorderly Person (10-44)
2126 ABBOTT MARTIN RD ***Green Hills Mall***	**25**	7 - Theft (10-50) 6 - Disorderly Person (10-44) 5 - Want Officer for Investigation / Assistance (10-43)
5705 CHARLOTTE PIKE ***Kroger***	**20**	7 - Want Officer for Investigation / Assistance (10-43) 4 - Disorderly Person (10-44) 2 - Vehicle Accident - Property Damage (10-45)
5800 MAUDINA AV ***Richland Hills Apartments***	**15**	3 - Domestic Disturbance (10-41) 3 - Want Officer for Investigation / Assistance (10-43) 3 - Fight / Assault (10-57)
6418 CENTENNIAL BLVD	**15**	7 - Want Officer for Investigation / Assistance (10-43) 4 - Vehicle Accident - Property Damage (10-45) 2 - Theft (10-50)
6500 CHARLOTTE PIKE	**15**	7 - Burglary - Non-Residence (10-71) 4 - Want Officer for Investigation / Assistance (10-43) 3 - Holdup / Robbery (10-53)
50 VAUGHN RD ***Warner Park***	**14**	8 - Theft (10-50) 2 - Disorderly Person (10-44) 1 - Suspicious Person (10-40)
925 40TH AV N	**14**	12 - Burglary - Non-Residence (10-71) 1 - Shots Fired (10-83) 1 - Disorderly Person (10-44)
5708 CHARLOTTE PIKE	**13**	7 - Theft (10-50) 2 - Vehicle Accident - Property Damage (10-45) 2 - Suspicious Person (10-40)
7087 HIGHWAY 70 S ***Kroger***	**12**	4 - Want Officer for Investigation / Assistance (10-43) 4 - Disorderly Person (10-44) 1 - Suspicious Person (10-40)
7034 CHARLOTTE PIKE	**12**	2 - Fight / Assault (10-57) 2 - Disorderly Person (10-44) 1 - Suspicious Person (10-40)
4211 CHARLOTTE AV	**11**	7 - Theft (10-50) 2 - Want Officer for Investigation / Assistance (10-43) 1 - Vehicle Accident - Personal Injury (10-46)

Arrest Location	Count	Counts - Top Charges
7044 CHARLOTTE PIKE	**83**	65 - Theft of merchandise- $1,000 or less 12 - Criminal trespass 9 - Theft of property-$1,000 or less
6814 CHARLOTTE PIKE	**27**	25 - Theft of merchandise- $1,000 or less 2 - Failure to appear- class b or c misd. 1 - Inhaling fumes
7475 COCKRILL BEND BLVD	**20**	9 - Probation violation- felony 5 - Sex offender registration violation - 1st offense 4 - Probation violation- community corrections viol.
CABOT DR & CHARLOTTE PIKE	**14**	3 - Driving- revoked license 3 - Driv. lic. - no d/l 3 - Driving- suspended license
5500 CHARLOTTE PIKE	**12**	21 - Burglary- motor vehicle 2 - Failure to appear- class b or c misd. 2 - Robbery- agg.- weapon or object
5200 DELAWARE AVE	**10**	5 - Disorderly conduct 4 - Assault 4 - Resisting stop, frisk, halt, arrest, or search
7034 CHARLOTTE PIKE	**8**	4 - Theft of merchandise- $1,000 or less 2 - Failure to be booked (state citation) 2 - Driving- suspended license
626 40TH AVE N	**8**	2 - Driving- suspended license 2 - Assault, aggravated - deadly weapon - int/kn 2 - Driv. lic. - no d/l
408 CENTURY CT	**8**	6 - Probation violation- community corrections viol. 4 - Probation violation- felony 3 - Probation violation- misdemeanor
42ND AVE N & CHARLOTTE AVE	**8**	3 - Drug paraphernalia- unlawful use 2 - Driving- revoked license 1 - Driv. lic. - no d/l
45TH AVE N & ALABAMA AVE	**8**	3 - Poss. or casual exchange-cont.sub. 2 - Driving- revoked license 1 - Failure to be booked (state citation)
BURGESS AVE & WHITE BRIDGE PIKE	**7**	2 - Driv. lic. - no d/l 2 - Driving- suspended license 2 - Failure to appear- class b or c misd.
HWY 70 S & OLD HICKORY BLVD	**7**	2 - Failure to appear- class b or c misd. 2 - Driv. lic. - no d/l 1 - Driving- suspended license
I 40 E & WHITE BRIDGE PIKE	**6**	2 - Driv. lic. - no d/l 1 - Controlled access- use by non-mot. veh. 1 - Driving- suspended license
7600 OLD HARDING PIKE	**6**	6 - Poss. or casual exchange-cont.sub. 5 - Criminal trespass 5 - Drug paraphernalia- unlawful use

Sourced from MNPD ARMS on 7/19/2017 8:40:13 AM. CAD calls retrieved from Metropolitan Emergency Communications Center's Computer Aided Dispatch system. Includes only calls where an officer response was made. Disposition codes 6 (Backup) and 11 (Signal 9) are excluded. Self-initiated calls are excluded. Calls dispatched to interstate RPAs and intersections are excluded. Teleserve calls are excluded. Arrest information retrieved from the MNPD RMS warrants / arrests database. 1 arrest = 1 body. Includes adult and juvenile arrests. 'Nearby Business' refers to a business establishment in close proximity of the address listed, and is provided for informational purposes only. There is no guarantee that all calls were dispatched to the business listed, because in some cases, multiple business establishments have the same address (e.g. a discount store that also contains a pharmacy). Due to the unique nature of apartment-based reporting, individual unit numbers and the address of the main office for a complex may sometimes both appear in this report.

East Precinct Hot Addresses
Multiple CFS / Arrests at the Same Location, Past 12 Weeks

METROPOLITAN POLICE DEPARTMENT
of Nashville and Davidson County

CFS Location / Nearby Business	Count	Counts - Top Ten Codes
936 E TRINITY LN ***MNPD East Precinct***	**70**	30 - Want Officer for Investigation / Assistance (10-43) 17 - Domestic Disturbance (10-41) 11 - Theft (10-50)
130 W TRINITY LN ***Love's Truck Stop***	**38**	8 - Disorderly Person (10-44) 7 - Want Officer for Investigation / Assistance (10-43) 5 - Fight / Assault (10-57)
3410 GALLATIN PIKE ***Kroger***	**33**	7 - Theft (10-50) 6 - Transport Prisoner / Suspect (10-16) 5 - Want Officer for Investigation / Assistance (10-43)
600 SHELBY AV	**31**	9 - Theft (10-50) 7 - Disorderly Person (10-44) 6 - Domestic Disturbance (10-41)
500 MAIN ST	**29**	11 - Disorderly Person (10-44) 5 - Vehicle Accident - Property Damage (10-45) 3 - Theft (10-50)
803 DICKERSON PIKE ***Z Mart***	**29**	23 - Disorderly Person (10-44) 2 - Fight / Assault (10-57) 1 - Intoxicated Person (10-42)
711 GALLATIN AV ***Kroger***	**26**	7 - Disorderly Person (10-44) 6 - Want Officer for Investigation / Assistance (10-43) 3 - Theft (10-50)
2600 GALLATIN PIKE	**22**	10 - Disorderly Person (10-44) 3 - Want Officer for Investigation / Assistance (10-43) 2 - Domestic Disturbance (10-41)
824 MAIN ST ***Weiss Liquors Inc***	**20**	7 - Disorderly Person (10-44) 2 - Want Officer for Investigation / Assistance (10-43) 2 - Fight / Assault (10-57)
836 DICKERSON PIKE ***Family Dollar Store***	**19**	13 - Theft (10-50) 4 - Disorderly Person (10-44) 1 - Fight / Assault (10-57)
701 DICKERSON PIKE	**19**	12 - Disorderly Person (10-44) 3 - Theft (10-50) 2 - Want Officer for Investigation / Assistance (10-43)
SHELBY PARK	**19**	6 - Want Officer for Investigation / Assistance (10-43) 4 - Safety Hazard (10-87) 3 - Disorderly Person (10-44)
510 WOODLAND ST	**17**	5 - Want Officer for Investigation / Assistance (10-43) 4 - Burglary - Non-Residence (10-71) 2 - Theft (10-50)
2806 GALLATIN PIKE ***McDonald's***	**17**	6 - Disorderly Person (10-44) 2 - Domestic Disturbance (10-41) 2 - Want Officer for Investigation / Assistance (10-43)
618 S 6TH ST	**16**	9 - Missing Person (10-75) 4 - Want Officer for Investigation / Assistance (10-43) 2 - Domestic Disturbance (10-41)

Arrest Location	Count	Counts - Top Charges
510 WOODLAND ST	**30**	18 - Criminal trespass 8 - Public intoxication 6 - Obstructing a passageway
DICKERSON PIKE & W TRINITY LN	**23**	5 - Driv. lic. - no d/l 4 - Driving- revoked license 4 - Poss. or casual exchange-cont.sub.
130 W TRINITY LN	**18**	4 - Poss. or casual exchange-cont.sub. 4 - Theft of merchandise- $1,000 or less 3 - Driving- revoked license
1500 PORTER RD	**17**	5 - Drug paraphernalia- unlawful use 5 - Poss. or casual exchange-cont.sub. 3 - Vandalism- $500 or less
CLEVELAND ST & DICKERSON PIKE	**17**	7 - Driving- suspended license 5 - Driving- revoked license 3 - Failure to appear- class b or c misd.
DICKERSON PIKE & SPRING ST	**17**	10 - Driving- revoked license 3 - Driving- suspended license 2 - Driv. lic. - poss. of revoked, susp. or altered
DICKERSON PIKE & GATEWOOD AVE	**17**	5 - Driv. lic. - no d/l 4 - Driving- suspended license 2 - Drug paraphernalia- unlawful use
S 6TH ST & SHELBY AVE	**16**	5 - Driving- suspended license 5 - Driving- revoked license 3 - Driv. lic. - no d/l
DICKERSON PIKE & GRACE ST	**15**	8 - Driving- revoked license 6 - Driv. lic. - no d/l 1 - Controlled access- enter/exit viol.
401 WALTON LN	**15**	6 - Juvenile, runaway 6 - Disorderly conduct 3 - Juvenile, loitering during school hours
500 MAIN ST	**15**	4 - Public intoxication 4 - Driv. lic. - no d/l 4 - Failure to be booked (state citation)
3410 GALLATIN PIKE	**15**	10 - Theft of merchandise- $1,000 or less 5 - Failure to be booked (state citation) 2 - Poss. or casual exchange-cont.sub.
DICKERSON PIKE & EWING DR	**14**	5 - Driving- revoked license 4 - Drug paraphernalia- unlawful use 3 - Theft of property-$1,000 or less
S 7TH ST & SHELBY AVE	**13**	4 - Driving- revoked license 3 - Driving- suspended license 3 - Juvenile, curfew
MAIN ST & S 5TH ST	**13**	5 - Public intoxication 3 - Driving- suspended license 2 - Driv. lic. - no d/l

Sourced from MNPD ARMS on 7/19/2017 8:40:13 AM. CAD calls retrieved from Metropolitan Emergency Communications Center's Computer Aided Dispatch system. Includes only calls where an officer response was made. Disposition codes 6 (Backup) and 11 (Signal 9) are excluded. Self-initiated calls are excluded. Calls dispatched to interstate RPAs and intersections are excluded. Teleserve calls are excluded. Arrest information retrieved from the MNPD RMS warrants / arrests database. 1 arrest = 1 body. Includes adult and juvenile arrests. 'Nearby Business' refers to a business establishment in close proximity of the address listed, and is provided for informational purposes only. There is no guarantee that all calls were dispatched to the business listed, because in some cases, multiple business establishments have the same address (e.g. a discount store that also contains a pharmacy). Due to the unique nature of apartment-based reporting, individual unit numbers and the address of the main office for a complex may sometimes both appear in this report.

South Precinct Hot Addresses
Multiple CFS / Arrests at the Same Location, Past 12 Weeks

METROPOLITAN POLICE DEPARTMENT
of Nashville and Davidson County

CFS Location / Nearby Business	Count	Counts - Top Ten Codes
5101 HARDING PL ***MNPD South Precinct***	**89**	38 - Want Officer for Investigation / Assistance (10-43) 24 - Domestic Disturbance (10-41) 10 - Theft (10-50)
4040 NOLENSVILLE PIKE ***Walmart***	**87**	19 - Theft (10-50) 17 - Disorderly Person (10-44) 13 - Transport Prisoner / Suspect (10-16)
391 WALLACE RD ***Southern Hills Medical Center***	**74**	40 - Transport Prisoner / Suspect (10-16) 10 - Domestic Disturbance (10-41) 8 - Fight / Assault (10-57)
5824 NOLENSVILLE PIKE ***Walmart***	**42**	7 - Domestic Disturbance (10-41) 7 - Disorderly Person (10-44) 7 - Want Officer for Investigation / Assistance (10-43)
411 MURFREESBORO PIKE ***Mercury Courts***	**39**	9 - Suspicious Person (10-40) 7 - Disorderly Person (10-44) 7 - Criminal Vice Activity (10-78)
2212 NOLENSVILLE PIKE	**35**	15 - Disorderly Person (10-44) 5 - Suspicious Person (10-40) 4 - Vehicle Accident - Property Damage (10-45)
3035 HAMILTON CHURCH RD ***Walmart***	**34**	11 - Want Officer for Investigation / Assistance (10-43) 7 - Theft (10-50) 3 - Vehicle Accident - Property Damage (10-45)
13011 OLD HICKORY BLVD ***BP***	**27**	13 - Vehicle Accident - Property Damage (10-45) 6 - Disorderly Person (10-44) 4 - Domestic Disturbance (10-41)
5319 MT VIEW RD ***Kroger***	**25**	14 - Disorderly Person (10-44) 7 - Want Officer for Investigation / Assistance (10-43) 1 - Theft (10-50)
5252 HICKORY HOLLOW PKWY ***Hickory Hollow Mall***	**24**	5 - Disorderly Person (10-44) 3 - Vehicle Accident - Property Damage (10-45) 3 - Burglary - Non-Residence (10-71)
1191 MURFREESBORO PIKE	**24**	11 - Disorderly Person (10-44) 4 - Domestic Disturbance (10-41) 3 - Theft (10-50)
61 EAST THOMPSON LN ***Kroger***	**23**	6 - Want Officer for Investigation / Assistance (10-43) 4 - Disorderly Person (10-44) 3 - Theft (10-50)
727 BELL RD ***The Overlook Apts***	**21**	8 - Burglary - Non-Residence (10-71) 5 - Investigate 911 Hang-Up Call (10-88) 2 - Disorderly Person (10-44)
5113 HARDING PL	**21**	8 - Want Officer for Investigation / Assistance (10-43) 6 - Disorderly Person (10-44) 3 - Fight / Assault (10-57)
553 MURFREESBORO PIKE	**20**	10 - Theft (10-50) 5 - Disorderly Person (10-44) 1 - Vehicle Accident - Property Damage (10-45)

Arrest Location	Count	Counts - Top Charges
4040 NOLENSVILLE PIKE	**67**	38 - Theft of merchandise- $1,000 or less 16 - Criminal trespass 6 - Theft of property-$1,000 or less
1417 MURFREESBORO PIKE	**63**	36 - Leaving scene of accident - damage $500 or less 18 - Accident - failure to report 10 - Driving- revoked license
MURFREESBORO PIKE & THOMPSON PL	**36**	17 - Driv. lic. - no d/l 6 - Failure to be booked (state citation) 5 - Poss. or casual exchange-cont.sub.
HARDING PL & NOLENSVILLE PIKE	**33**	12 - Driv. lic. - no d/l 5 - Driving- revoked license 4 - Pedestrian sol. ride or business
419 MURFREESBORO PIKE	**27**	10 - Drug paraphernalia- unlawful use 7 - Criminal trespass 5 - Poss. or casual exchange-cont.sub.
1900 HOBSON PIKE	**23**	10 - Assault- simple - bodily injury 6 - Disorderly conduct 3 - Juvenile, loitering during school hours
2ND AVE S & LAFAYETTE ST	**22**	7 - Criminal trespass 3 - Resisting stop, frisk, halt, arrest, or search 3 - Public intoxication
391 WALLACE RD	**22**	4 - Driv. lic. - no d/l 4 - Driving- revoked license 3 - Criminal trespass
5050 BLUE HOLE RD	**22**	12 - Disorderly conduct 5 - Juvenile, curfew 1 - Intimidation
BELL RD & MURFREESBORO PIKE	**21**	6 - Driv. lic. - no d/l 4 - Driving- suspended license 4 - Driving- revoked license
1200 2ND AVE S	**20**	14 - Disorderly conduct 3 - Juvenile, loitering during school hours 3 - Resisting stop, frisk, halt, arrest, or search
411 MURFREESBORO PIKE	**17**	4 - Criminal trespass 4 - Failure to appear- class b or c misd. 4 - Failure to be booked (state citation)
95 WALLACE RD	**17**	7 - Poss. or casual exchange-cont.sub. 5 - Failure to be booked (state citation) 5 - Drug paraphernalia- unlawful use
ANTIOCH PIKE & RICHARDS RD	**17**	8 - Driv. lic. - no d/l 5 - Assault, aggravated - deadly weapon - int/kn 2 - Driving- revoked license
NOLENSVILLE PIKE & THOMPSON LN	**17**	10 - Driv. lic. - no d/l 2 - Probation violation- misdemeanor 2 - Poss. or casual exchange-cont.sub.

Sourced from MNPD ARMS on 7/19/2017 8:40:13 AM. CAD calls retrieved from Metropolitan Emergency Communications Center's Computer Aided Dispatch system. Includes only calls where an officer response was made. Disposition codes 6 (Backup) and 11 (Signal 9) are excluded. Self-initiated calls are excluded. Calls dispatched to interstate RPAs and intersections are excluded. Teleserve calls are excluded. Arrest information retrieved from the MNPD RMS warrants / arrests database. 1 arrest = 1 body. Includes adult and juvenile arrests. 'Nearby Business' refers to a business establishment in close proximity of the address listed, and is provided for informational purposes only. There is no guarantee that all calls were dispatched to the business listed, because in some cases, multiple business establishments have the same address (e.g. a discount store that also contains a pharmacy). Due to the unique nature of apartment-based reporting, individual unit numbers and the address of the main office for a complex may sometimes both appear in this report.

Central Precinct Hot Addresses
Multiple CFS / Arrests at the Same Location, Past 12 Weeks

METROPOLITAN POLICE DEPARTMENT
of Nashville and Davidson County

CFS Location / Nearby Business	Count	Counts - Top Ten Codes
709 5TH AV S ***Greyhound***	**160**	63 - Disorderly Person (10-44) 56 - Want Officer for Investigation / Assistance (10-43) 8 - Fight / Assault (10-57)
639 LAFAYETTE ST ***Nashville Rescue Mission***	**153**	54 - Want Officer for Investigation / Assistance (10-43) 52 - Disorderly Person (10-44) 18 - Suicidal Person (10-63)
512 1ST AV N	**120**	40 - Domestic Disturbance (10-41) 35 - Want Officer for Investigation / Assistance (10-43) 16 - Disorderly Person (10-44)
705 DREXEL ST ***Room In the Inn***	**70**	53 - Want Officer for Investigation / Assistance (10-43) 7 - Disorderly Person (10-44) 3 - Mentally ILL Person (10-35)
9 HERMITAGE AV	**57**	34 - Disorderly Person (10-44) 7 - Theft (10-50) 6 - Fight / Assault (10-57)
227 SHELBY AV ***Exxon***	**52**	17 - Disorderly Person (10-44) 10 - Want Officer for Investigation / Assistance (10-43) 7 - Vehicle Accident - Property Damage (10-45)
111 N 1ST ST ***Travel Centers of America***	**50**	16 - Want Officer for Investigation / Assistance (10-43) 12 - Disorderly Person (10-44) 7 - Vehicle Accident - Property Damage (10-45)
400 CHARLOTTE AV ***Tennessee Public Transportation Association***	**46**	23 - Want Officer for Investigation / Assistance (10-43) 11 - Disorderly Person (10-44) 3 - Intoxicated Person (10-42)
601 KOREAN VETERANS BLVD	**45**	28 - Want Officer for Investigation / Assistance (10-43) 5 - Fight / Assault (10-57) 4 - Theft (10-50)
1201 BROADWAY	**43**	25 - Disorderly Person (10-44) 7 - Want Officer for Investigation / Assistance (10-43) 3 - Domestic Disturbance (10-41)
1101 BROADWAY ***Exxon***	**41**	14 - Disorderly Person (10-44) 10 - Want Officer for Investigation / Assistance (10-43) 4 - Theft (10-50)
329 BROADWAY	**35**	10 - Disorderly Person (10-44) 9 - Fight / Assault (10-57) 8 - Theft (10-50)
100 WOODLAND ST ***Davidson County Juvenile Detention***	**34**	14 - Want Officer for Investigation / Assistance (10-43) 7 - Missing Person (10-75) 4 - Domestic Disturbance (10-41)
1 PUBLIC SQ	**33**	16 - Disorderly Person (10-44) 4 - Want Officer for Investigation / Assistance (10-43) 3 - Theft (10-50)
506 2ND AV N	**30**	10 - Want Officer for Investigation / Assistance (10-43) 5 - Fight / Assault (10-57) 3 - Theft (10-50)

Arrest Location	Count	Counts - Top Charges
408 2ND AVE N	**240**	52 - Probation violation- misdemeanor 37 - Failure to appear- class b or c misd. 27 - Probation violation- felony
512 1ST AVE N	**194**	54 - Failure to appear- class b or c misd. 48 - Probation violation- misdemeanor 26 - Probation violation- community corrections viol.
1 TITANS WAY	**76**	21 - Public intoxication 20 - Alcohol- under 21, consumption 11 - Criminal trespass
1101 BROADWAY	**71**	48 - Criminal trespass 21 - Public intoxication 5 - Failure to be booked (state citation)
310 1ST AVE S	**60**	31 - Criminal trespass 11 - Public intoxication 8 - Failure to be booked (state citation)
400 CHARLOTTE AVE	**58**	21 - Criminal trespass 18 - Public intoxication 9 - Disorderly conduct
448 2ND AVE N	**54**	25 - Driv. lic. - no d/l 10 - Driving- suspended license 8 - Poss. or casual exchange-cont.sub.
639 LAFAYETTE ST	**52**	14 - Criminal trespass 12 - Public intoxication 7 - Failure to be booked (state citation)
4TH AVE S & LAFAYETTE ST	**35**	11 - Criminal trespass 10 - Poss. or casual exchange-cont.sub. 3 - Driving- suspended license
9 HERMITAGE AVE	**32**	12 - Criminal trespass 6 - Public intoxication 5 - Failure to be booked (state citation)
660 LAFAYETTE ST	**31**	29 - Criminal trespass 1 - Failure to appear- class b or c misd. 1 - Poss. or casual exchange-cont.sub.
BIRCH BUILDING	**28**	8 - Driv. lic. - no d/l 7 - Driving- suspended license 5 - Poss. or casual exchange-cont.sub.
709 5TH AVE S	**27**	9 - Public intoxication 7 - Criminal trespass 5 - Poss. or casual exchange-cont.sub.
5TH AVE S & LAFAYETTE ST	**25**	9 - Poss. or casual exchange-cont.sub. 8 - Drug paraphernalia- unlawful use 4 - Public intoxication
600 CHURCH ST	**23**	8 - Criminal trespass 6 - Disorderly conduct 3 - Probation violation- felony

Sourced from MNPD ARMS on 7/19/2017 8:40:13 AM. CAD calls retrieved from Metropolitan Emergency Communications Center's Computer Aided Dispatch system. Includes only calls where an officer response was made. Disposition codes 6 (Backup) and 11 (Signal 9) are excluded. Self-initiated calls are excluded. Calls dispatched to interstate RPAs and intersections are excluded. Teleserve calls are excluded. Arrest information retrieved from the MNPD RMS warrants / arrests database. 1 arrest = 1 body. Includes adult and juvenile arrests. 'Nearby Business' refers to a business establishment in close proximity of the address listed, and is provided for informational purposes only. There is no guarantee that all calls were dispatched to the business listed, because in some cases, multiple business establishments have the same address (e.g. a discount store that also contains a pharmacy). Due to the unique nature of apartment-based reporting, individual unit numbers and the address of the main office for a complex may sometimes both appear in this report.

Hermitage Precinct Hot Addresses
Multiple CFS / Arrests at the Same Location, Past 12 Weeks

METROPOLITAN POLICE DEPARTMENT
of Nashville and Davidson County

CFS Location / Nearby Business	Count	Counts - Top Ten Codes
5655 FRIST BLVD ***Summit Medical Center***	**98**	40 - Transport Prisoner / Suspect (10-16) 14 - Domestic Disturbance (10-41) 14 - Want Officer for Investigation / Assistance (10-43)
24 LAFAYETTE ST ***Z Mart***	**94**	43 - Disorderly Person (10-44) 10 - Want Officer for Investigation / Assistance (10-43) 10 - Criminal Vice Activity (10-78)
3701 JAMES KAY LN ***MNPD Hermitage Precinct***	**67**	35 - Want Officer for Investigation / Assistance (10-43) 12 - Theft (10-50) 9 - Domestic Disturbance (10-41)
433 OPRY MILLS DR ***Opry Mills***	**57**	19 - Theft (10-50) 15 - Want Officer for Investigation / Assistance (10-43) 6 - Disorderly Person (10-44)
2284 MURFREESBORO PIKE ***Kroger***	**50**	23 - Disorderly Person (10-44) 8 - Want Officer for Investigation / Assistance (10-43) 7 - Theft (10-50)
82 LAFAYETTE ST ***Dollar General***	**43**	23 - Theft (10-50) 15 - Disorderly Person (10-44) 4 - Want Officer for Investigation / Assistance (10-43)
5544 OLD HICKORY BLVD ***Kroger***	**38**	14 - Disorderly Person (10-44) 5 - Vehicle Accident - Property Damage (10-45) 5 - Dangerous / Injured Animal (10-65)
822 MURFREESBORO PIKE	**31**	10 - Disorderly Person (10-44) 4 - Want Officer for Investigation / Assistance (10-43) 4 - Fight / Assault (10-57)
1090 MURFREESBORO PIKE ***Mapco Express***	**30**	12 - Disorderly Person (10-44) 5 - Want Officer for Investigation / Assistance (10-43) 4 - Theft (10-50)
4424 LEBANON PIKE ***Walmart Supercenter***	**28**	10 - Want Officer for Investigation / Assistance (10-43) 6 - Disorderly Person (10-44) 3 - Theft (10-50)
1 TERMINAL DR	**27**	11 - Investigate 911 Hang-Up Call (10-88) 5 - Vehicle Accident - Property Damage (10-45) 5 - Want Officer for Investigation / Assistance (10-43)
601 FESSLERS LN ***Dunkin' Donuts***	**25**	9 - Disorderly Person (10-44) 4 - Vehicle Accident - Property Damage (10-45) 3 - Theft (10-50)
710 MURFREESBORO PIKE	**24**	12 - Disorderly Person (10-44) 5 - Theft (10-50) 4 - Want Officer for Investigation / Assistance (10-43)
143 MCGAVOCK PIKE ***Kroger***	**22**	7 - Disorderly Person (10-44) 5 - Transport Prisoner / Suspect (10-16) 4 - Theft (10-50)
2800 OPRYLAND DR ***Gaylord Opryland Resort and Convention Center***	**22**	6 - Want Officer for Investigation / Assistance (10-43) 4 - Theft (10-50) 3 - Disorderly Person (10-44)

Arrest Location	Count	Counts - Top Charges
24 LAFAYETTE ST	**45**	16 - Drug paraphernalia- unlawful use 10 - Poss. or casual exchange-cont.sub. 7 - Failure to be booked (state citation)
20 LAFAYETTE ST	**40**	29 - Criminal trespass 11 - Public intoxication 4 - Poss. or casual exchange-cont.sub.
433 OPRY MILLS DR	**25**	8 - Theft of merchandise- $1,000 or less 6 - Criminal trespass 4 - Sex offender registration violation - 1st offense
DELL PKWY & MURFREESBORO PIKE	**21**	11 - Driv. lic. - no d/l 4 - Driving- revoked license 4 - Driving- suspended license
BRILEY PKWY N & MCGAVOCK PIKE	**19**	9 - Driv. lic. - no d/l 6 - Driving- revoked license 4 - Poss. or casual exchange-cont.sub.
5655 FRIST BLVD	**19**	4 - Criminal trespass 4 - Driving- revoked license 3 - Failure to be booked (state citation)
BRILEY PKWY N & LEBANON PIKE	**18**	5 - Driv. lic. - no d/l 5 - Driving- suspended license 4 - Driving- revoked license
FAIRFIELD AVE & GREEN ST	**17**	4 - Failure to appear- class b or c misd. 4 - Driving- revoked license 3 - Driv. lic. - no d/l
4424 LEBANON PIKE	**16**	7 - Theft of merchandise- $1,000 or less 3 - Assault, domestic bodily injury 2 - Theft of merchandise- >$1,000 but < $2,500
420 MURFREESBORO PIKE	**16**	7 - Failure to be booked (state citation) 4 - Failure to appear- class b or c misd. 1 - Failure to appear - felony or class a misd.
MILLWOOD DR & MURFREESBORO PIKE	**15**	7 - Driv. lic. - no d/l 3 - Driving- revoked license 2 - Failure to appear- class b or c misd.
FESSLERS LN & MURFREESBORO PIKE	**14**	5 - Driving- revoked license 4 - Driving- suspended license 3 - Drug paraphernalia- unlawful use
CENTRAL PIKE & OLD HICKORY BLVD	**14**	3 - Failure to be booked (state citation) 3 - Failure to appear- class b or c misd. 3 - Driving- suspended license
FAIRFIELD AVE & LAFAYETTE ST	**13**	4 - Driving- revoked license 2 - Driv. lic. - no d/l 1 - Criminal trespass
I 40 E & STEWARTS FERRY PIKE	**13**	4 - Driv. lic. - no d/l 3 - Driving- revoked license 2 - Drug paraphernalia- unlawful use

Sourced from MNPD ARMS on 7/19/2017 8:40:13 AM. CAD calls retrieved from Metropolitan Emergency Communications Center's Computer Aided Dispatch system. Includes only calls where an officer response was made. Disposition codes 6 (Backup) and 11 (Signal 9) are excluded. Self-initiated calls are excluded. Calls dispatched to interstate RPAs and intersections are excluded. Teleserve calls are excluded. Arrest information retrieved from the MNPD RMS warrants / arrests database. 1 arrest = 1 body. Includes adult and juvenile arrests. 'Nearby Business' refers to a business establishment in close proximity of the address listed, and is provided for informational purposes only. There is no guarantee that all calls were dispatched to the business listed, because in some cases, multiple business establishments have the same address (e.g. a discount store that also contains a pharmacy). Due to the unique nature of apartment-based reporting, individual unit numbers and the address of the main office for a complex may sometimes both appear in this report.

North Precinct Hot Addresses
Multiple CFS / Arrests at the Same Location, Past 12 Weeks

METROPOLITAN POLICE DEPARTMENT
of Nashville and Davidson County

CFS Location / Nearby Business	Count	Counts - Top Ten Codes
1818 ALBION ST ***Nashville General Hospital School***	**90**	34 - Want Officer for Investigation / Assistance (10-43) 21 - Transport Prisoner / Suspect (10-16) 7 - Fight / Assault (10-57)
801 JEFFERSON ST ***Mapco***	**67**	36 - Disorderly Person (10-44) 14 - Theft (10-50) 9 - Want Officer for Investigation / Assistance (10-43)
1716 ROSA L PARKS BLVD ***Nashville Rescue Mission***	**65**	26 - Want Officer for Investigation / Assistance (10-43) 21 - Disorderly Person (10-44) 6 - Fight / Assault (10-57)
2231 26TH AV N ***MNPD North Precinct***	**63**	25 - Want Officer for Investigation / Assistance (10-43) 11 - Domestic Disturbance (10-41) 7 - Disorderly Person (10-44)
800 MONROE ST ***Kroger***	**58**	22 - Disorderly Person (10-44) 14 - Want Officer for Investigation / Assistance (10-43) 6 - Theft (10-50)
1755 DR D B TODD JR BLVD	**48**	21 - Disorderly Person (10-44) 15 - Theft (10-50) 6 - Want Officer for Investigation / Assistance (10-43)
2200 BRICK CHURCH PIKE ***Exxon***	**33**	11 - Disorderly Person (10-44) 7 - Theft (10-50) 4 - Fight / Assault (10-57)
2022 ROSA L PARKS BLVD ***Exxon***	**33**	9 - Theft (10-50) 7 - Disorderly Person (10-44) 6 - Want Officer for Investigation / Assistance (10-43)
1800 JEFFERSON ST ***Pauls Market***	**32**	24 - Disorderly Person (10-44) 6 - Want Officer for Investigation / Assistance (10-43) 1 - Vehicle Accident - Property Damage (10-45)
3930 CLARKSVILLE PIKE ***Kroger***	**27**	7 - Disorderly Person (10-44) 5 - Want Officer for Investigation / Assistance (10-43) 4 - Suspicious Person (10-40)
303 W TRINITY LN	**25**	15 - Disorderly Person (10-44) 3 - Want Officer for Investigation / Assistance (10-43) 3 - Criminal Vice Activity (10-78)
237 CUMBERLAND BND	**23**	16 - Transport Prisoner / Suspect (10-16) 3 - Disorderly Person (10-44) 1 - Want Officer for Investigation / Assistance (10-43)
2801 JOHN A MERRITT BLVD ***BP***	**22**	11 - Disorderly Person (10-44) 4 - Theft (10-50) 3 - Want Officer for Investigation / Assistance (10-43)
275 CUMBERLAND BND #237	**18**	7 - Transport Prisoner / Suspect (10-16) 2 - Suicidal Person (10-63) 2 - Fight / Assault (10-57)
2715 WHITES CREEK PIKE ***Haynes Garden Apartments***	**17**	5 - Want Officer for Investigation / Assistance (10-43) 4 - Vehicle Accident - Property Damage (10-45) 2 - Disorderly Person (10-44)

Arrest Location	Count	Counts - Top Charges
512 31ST AVE N	**51**	19 - Failure to appear- class b or c misd. 8 - Failure to be booked (state citation) 8 - Probation violation- misdemeanor
1818 ALBION ST	**35**	8 - Evading arrest- misdemeaner 6 - Assault, domestic bodily injury 6 - Resisting stop, frisk, halt, arrest, or search
7906 WHITES CREEK PIKE	**32**	12 - Failure to appear- class b or c misd. 4 - Failure to be booked (state citation) 3 - Probation violation- misdemeanor
5106 OLD HICKORY BLVD	**24**	10 - Failure to be booked (state citation) 9 - Failure to appear- class b or c misd. 2 - Probation violation- felony
16TH AVE N & WHELESS ST	**21**	8 - Drug paraphernalia- unlawful use 8 - Poss. or casual exchange-cont.sub. 4 - Failure to appear- class b or c misd.
7238 WHITES CREEK PIKE	**18**	7 - Failure to be booked (state citation) 6 - Failure to appear- class b or c misd. 4 - Probation violation- felony
800 MONROE ST	**16**	12 - Theft of merchandise- $1,000 or less 4 - Drug paraphernalia- unlawful use 3 - Poss.w/int-cont.sub.- sch. ii
1360 BRICK CHURCH PIKE	**15**	6 - Poss. or casual exchange-cont.sub. 3 - Weapon - felon in poss of a handgun 2 - Drug paraphernalia- unlawful use
16TH AVE N & BUCHANAN ST	**14**	3 - Drug paraphernalia- unlawful use 3 - Juvenile, runaway 3 - Poss. or casual exchange-cont.sub.
1613 BUCHANAN ST	**14**	9 - Criminal trespass 3 - Public intoxication 2 - Driving- revoked license
1601 16TH AVE N	**14**	9 - Criminal trespass 3 - Drug paraphernalia- unlawful use 3 - Resisting stop, frisk, halt, arrest, or search
2200 BRICK CHURCH PIKE	**13**	6 - Drug paraphernalia- unlawful use 3 - Driving- suspended license 1 - Failure to be booked (state citation)
BUCHANAN ST & DR D B TODD JR BLVD	**13**	3 - Poss. or casual exchange-cont.sub. 2 - Juvenile, runaway 2 - Driv. lic. - no d/l
5TH AVE N & JEFFERSON ST	**12**	4 - Driving- revoked license 2 - Driving- revoked license, 2nd offense 1 - Driv. lic. - poss. of revoked, susp. or altered
CLARKSVILLE PIKE & ROSA L PARKS BLVD	**11**	3 - Driving- suspended license 3 - Driving- revoked license 1 - Driv. lic. - no d/l

Sourced from MNPD ARMS on 7/19/2017 8:40:13 AM. CAD calls retrieved from Metropolitan Emergency Communications Center's Computer Aided Dispatch system. Includes only calls where an officer response was made. Disposition codes 6 (Backup) and 11 (Signal 9) are excluded. Self-initiated calls are excluded. Calls dispatched to interstate RPAs and intersections are excluded. Teleserve calls are excluded. Arrest information retrieved from the MNPD RMS warrants / arrests database. 1 arrest = 1 body. Includes adult and juvenile arrests. 'Nearby Business' refers to a business establishment in close proximity of the address listed, and is provided for informational purposes only. There is no guarantee that all calls were dispatched to the business listed, because in some cases, multiple business establishments have the same address (e.g. a discount store that also contains a pharmacy). Due to the unique nature of apartment-based reporting, individual unit numbers and the address of the main office for a complex may sometimes both appear in this report.

Madison Precinct Hot Addresses
Multiple CFS / Arrests at the Same Location, Past 12 Weeks

METROPOLITAN POLICE DEPARTMENT
of Nashville and Davidson County

CFS Location / Nearby Business	Count	Counts - Top Ten Codes
3458 DICKERSON PIKE ***Walmart Supercenter***	**111**	30 - Theft (10-50) 25 - Transport Prisoner / Suspect (10-16) 18 - Want Officer for Investigation / Assistance (10-43)
2232 GALLATIN PIKE N	**88**	44 - Transport Prisoner / Suspect (10-16) 15 - Theft (10-50) 12 - Disorderly Person (10-44)
400 MYATT DR ***Madison Police Precinct***	**73**	28 - Want Officer for Investigation / Assistance (10-43) 18 - Domestic Disturbance (10-41) 11 - Theft (10-50)
3441 DICKERSON PIKE ***Skyline Medical Center***	**70**	26 - Want Officer for Investigation / Assistance (10-43) 9 - Domestic Disturbance (10-41) 8 - Shooting (10-52)
109 GALLATIN PIKE N	**49**	16 - Transport Prisoner / Suspect (10-16) 15 - Theft (10-50) 6 - Disorderly Person (10-44)
200 GALLATIN PIKE S	**43**	12 - Want Officer for Investigation / Assistance (10-43) 7 - Transport Prisoner / Suspect (10-16) 6 - Disorderly Person (10-44)
2050 GALLATIN PIKE N	**24**	9 - Transport Prisoner / Suspect (10-16) 5 - Theft (10-50) 5 - Want Officer for Investigation / Assistance (10-43)
919 GALLATIN PIKE S	**23**	17 - Burglary - Non-Residence (10-71) 4 - Holdup / Robbery (10-53) 1 - Vehicle Accident - Personal Injury (10-46)
627 GALLATIN PIKE S	**21**	9 - Disorderly Person (10-44) 4 - Theft (10-50) 3 - Want Officer for Investigation / Assistance (10-43)
819 GALLATIN PIKE S	**19**	5 - Theft (10-50) 4 - Domestic Disturbance (10-41) 4 - Disorderly Person (10-44)
4600 SETTER CT	**19**	6 - Want Officer for Investigation / Assistance (10-43) 2 - Domestic Disturbance (10-41) 2 - Disorderly Person (10-44)
3460 DICKERSON PIKE	**18**	7 - Theft (10-50) 4 - Disorderly Person (10-44) 2 - Domestic Disturbance (10-41)
1584 GALLATIN PIKE N	**18**	6 - Want Officer for Investigation / Assistance (10-43) 4 - Theft (10-50) 2 - Fight / Assault (10-57)
333 RIO VISTA DR ***Charter Village Apartments***	**16**	4 - Shots Fired (10-83) 3 - Want Officer for Investigation / Assistance (10-43) 2 - Criminal Vice Activity (10-78)
860 OLD HICKORY BLVD W ***Cedar Hill Park Maintenance***	**16**	5 - Disorderly Person (10-44) 4 - Want Officer for Investigation / Assistance (10-43) 2 - Vehicle Accident - Property Damage (10-45)

Arrest Location	Count	Counts - Top Charges
2232 N GALLATIN PIKE	**105**	91 - Theft of merchandise- $1,000 or less 15 - Criminal trespass 6 - Drug paraphernalia- unlawful use
3458 DICKERSON PIKE	**68**	51 - Theft of merchandise- $1,000 or less 7 - Theft of property-$1,000 or less 5 - Criminal trespass
3441 DICKERSON PIKE	**62**	9 - Driving- revoked license 7 - Driving under the influence 6 - Failure to appear- class b or c misd.
860 OLD HICKORY BLVD W	**24**	9 - Criminal trespass 8 - Juvenile, curfew 7 - Poss. or casual exchange-cont.sub.
2050 N GALLATIN PIKE	**22**	19 - Theft of merchandise- $1,000 or less 2 - Poss. or casual exchange-cont.sub. 2 - Failure to be booked (state citation)
109 N GALLATIN PIKE	**18**	9 - Theft of merchandise- $1,000 or less 5 - Theft of property-$1,000 or less 3 - Criminal trespass
335 FOREST PARK RD	**15**	2 - Assault, agg serious bodily injury- int/kn 2 - Burglary- aggravated 1 - Burglary
117 W SMITH ST	**13**	5 - Failure to be booked (state citation) 4 - Failure to appear- class b or c misd. 3 - Theft of merchandise- $1,000 or less
HERITAGE DR & OLD HICKORY BLVD W	**12**	5 - Driving- suspended license 2 - Driving- revoked license 2 - Driv. lic. - no d/l
S GALLATIN PIKE & EMMITT AVE	**12**	3 - Driving- revoked license 3 - Driv. lic. - no d/l 2 - Driving- revoked license, 2nd offense
S GALLATIN PIKE & E OLD HICKORY BLVD	**11**	5 - Driving- revoked license 4 - Driv. lic. - no d/l 2 - Failure to be booked (state citation)
BRICK CHURCH PIKE & EWING DR	**11**	3 - Driving- suspended license 2 - Driving- revoked license 2 - Driv. lic. - no d/l
665 MYATT DR	**11**	7 - Poss. or casual exchange-cont.sub. 3 - Drug paraphernalia- unlawful use 2 - Assault, domestic bodily injury
1200 E OLD HICKORY BLVD	**9**	3 - Driving- suspended license 3 - Failure to be booked (state citation) 2 - Driv. lic. - no d/l
118 EMMITT AVE	**8**	4 - Failure to appear- class b or c misd. 3 - Failure to be booked (state citation) 3 - Poss. or casual exchange-cont.sub.

Sourced from MNPD ARMS on 7/19/2017 8:40:13 AM. CAD calls retrieved from Metropolitan Emergency Communications Center's Computer Aided Dispatch system. Includes only calls where an officer response was made. Disposition codes 6 (Backup) and 11 (Signal 9) are excluded. Self-initiated calls are excluded. Calls dispatched to interstate RPAs and intersections are excluded. Teleserve calls are excluded. Arrest information retrieved from the MNPD RMS warrants / arrests database. 1 arrest = 1 body. Includes adult and juvenile arrests. 'Nearby Business' refers to a business establishment in close proximity of the address listed, and is provided for informational purposes only. There is no guarantee that all calls were dispatched to the business listed, because in some cases, multiple business establishments have the same address (e.g. a discount store that also contains a pharmacy). Due to the unique nature of apartment-based reporting, individual unit numbers and the address of the main office for a complex may sometimes both appear in this report.

Midtown Hills Precinct Hot Addresses
Multiple CFS / Arrests at the Same Location, Past 12 Weeks

METROPOLITAN POLICE DEPARTMENT
of Nashville and Davidson County

CFS Location / Nearby Business	Count	Counts - Top Ten Codes
2000 CHURCH ST ***Baptist Hospital***	**99**	24 - Transport Prisoner / Suspect (10-16) 20 - Want Officer for Investigation / Assistance (10-43) 13 - Fight / Assault (10-57)
2300 PATTERSON ST ***Centennial Medical Center***	**77**	33 - Transport Prisoner / Suspect (10-16) 16 - Want Officer for Investigation / Assistance (10-43) 5 - Fight / Assault (10-57)
1401 CHARLOTTE AV ***Exxon***	**58**	22 - Disorderly Person (10-44) 13 - Theft (10-50) 8 - Want Officer for Investigation / Assistance (10-43)
1441 12TH AV S ***Midtown Hills Police Precinct***	**57**	30 - Want Officer for Investigation / Assistance (10-43) 8 - Theft (10-50) 6 - Disorderly Person (10-44)
2421 POWELL AV ***Walmart***	**52**	14 - Theft (10-50) 14 - Transport Prisoner / Suspect (10-16) 10 - Want Officer for Investigation / Assistance (10-43)
2500 WEST END AV ***Centennial Park***	**38**	14 - Want Officer for Investigation / Assistance (10-43) 6 - Fight / Assault (10-57) 4 - Vehicle Accident - Property Damage (10-45)
2001 8TH AV S ***Exxon***	**37**	15 - Disorderly Person (10-44) 8 - Theft (10-50) 7 - Want Officer for Investigation / Assistance (10-43)
1211 MEDICAL CENTER DR ***Vanderbilt University Medical Center***	**37**	9 - Want Officer for Investigation / Assistance (10-43) 8 - Fight / Assault (10-57) 6 - Shooting (10-52)
1702 WEST END AV ***Shell Gas Station***	**27**	13 - Disorderly Person (10-44) 5 - Want Officer for Investigation / Assistance (10-43) 3 - Fight / Assault (10-57)
1921 DIVISION ST	**26**	12 - Want Officer for Investigation / Assistance (10-43) 6 - Burglary - Non-Residence (10-71) 2 - Disorderly Person (10-44)
1400 CHURCH ST	**25**	13 - Escort / Convoy (10-14) 6 - Want Officer for Investigation / Assistance (10-43) 3 - Disorderly Person (10-44)
2700 WEST END AV ***McDonald's***	**25**	10 - Investigate 911 Hang-Up Call (10-88) 10 - Disorderly Person (10-44) 2 - Theft (10-50)
3400 WEST END AV	**19**	9 - Theft (10-50) 5 - Disorderly Person (10-44) 2 - Want Officer for Investigation / Assistance (10-43)
1000 EDGEHILL AV	**19**	8 - Theft (10-50) 7 - Disorderly Person (10-44) 1 - Suspicious Person (10-40)
2200 CHILDRENS WAY ***Vanderbilt Children's Hospital***	**16**	6 - Rape (10-67) 4 - Fight / Assault (10-57) 3 - Want Officer for Investigation / Assistance (10-43)

Arrest Location	Count	Counts - Top Charges
2421 POWELL AVE	**33**	22 - Theft of merchandise- $1,000 or less 8 - Criminal trespass 4 - Theft of property-$1,000 or less
2000 CHURCH ST	**29**	12 - Criminal trespass 4 - Public intoxication 3 - Failure to appear- class b or c misd.
2300 PATTERSON ST	**23**	6 - Public intoxication 4 - Driving- suspended license 3 - Disorderly conduct
1211 MEDICAL CENTER DR	**20**	6 - Homicide- criminal 4 - Driving- revoked license 3 - Assault, aggravated - serious bodily injury - reckless
1000 CLAYTON AVE	**17**	12 - Criminal trespass 4 - Poss. or casual exchange-cont.sub. 2 - Open container viol.
I 65 N & WEDGEWOOD AVE	**16**	6 - Pedestrian sol. ride or business 4 - Driv. lic. - no d/l 3 - Controlled access- use by non-mot. veh.
2001 8TH AVE S	**15**	8 - Criminal trespass 5 - Theft of merchandise- $1,000 or less 3 - Public intoxication
8TH AVE S & WEDGEWOOD AVE	**15**	5 - Driving- suspended license 4 - Driv. lic. - no d/l 1 - Driving- revoked license
EDMONDSON PIKE & NOLENSVILLE PIKE	**14**	8 - Driv. lic. - no d/l 4 - Driving- suspended license 2 - Driv. lic. - poss. of revoked, susp. or altered
1641 PATTERSON ST	**12**	6 - Drug paraphernalia- unlawful use 5 - Poss. or casual exchange-cont.sub. 4 - Criminal trespass
2500 WEST END AVE	**12**	5 - Poss. or casual exchange-cont.sub. 4 - Drug paraphernalia- unlawful use 3 - Failure to appear- class b or c misd.
12TH AVE S & EDGEHILL AVE	**10**	3 - Driving- revoked license 3 - Driving- suspended license 2 - Criminal trespass
12TH AVE S & WEDGEWOOD AVE	**10**	6 - Driving- revoked license 1 - Driv. lic. - no d/l 1 - Poss. or casual exchange-cont.sub.
ELYSIAN FIELDS RD & NOLENSVILLE PIKE	**10**	4 - Driv. lic. - no d/l 2 - Driving- suspended license 1 - Assault, domestic bodily injury
FRANKLIN PIKE & OLD HICKORY BLVD	**9**	3 - Failure to appear- class b or c misd. 3 - Driv. lic. - no d/l 2 - Pedestrian sol. ride or business

Sourced from MNPD ARMS on 7/19/2017 8:40:13 AM. CAD calls retrieved from Metropolitan Emergency Communications Center's Computer Aided Dispatch system. Includes only calls where an officer response was made. Disposition codes 6 (Backup) and 11 (Signal 9) are excluded. Self-initiated calls are excluded. Calls dispatched to interstate RPAs and intersections are excluded. Teleserve calls are excluded. Arrest information retrieved from the MNPD RMS warrants / arrests database. 1 arrest = 1 body. Includes adult and juvenile arrests. 'Nearby Business' refers to a business establishment in close proximity of the address listed, and is provided for informational purposes only. There is no guarantee that all calls were dispatched to the business listed, because in some cases, multiple business establishments have the same address (e.g. a discount store that also contains a pharmacy). Due to the unique nature of apartment-based reporting, individual unit numbers and the address of the main office for a complex may sometimes both appear in this report.

Other Reports

CompStat Weekly Analysis is provided by the Metropolitan Nashville Police Department Crime Analysis Section. This report is intended to be a management and planning tool and does not reflect the official UCR counts for the department.

"The best executive is one who has sense enough to pick good people to do what he wants done, and self-restraint enough to keep from meddling with them while they do it."
- Theodore Roosevelt

Begin Date: 07/09/2017
End Date: 07/15/2017
Week: 28

APR Data

Precinct Assignment	YTD	Last Week
West	265	28
East	281	16
South	205	13
Central	140	0
Hermitage	349	9
North	0	0
Madison	245	0
Midtown Hills	198	0
County	**1,683**	**66**

APR Initiated by	YTD	Last Week
Self Initiated	212	4
Referred by Field Supervisor	9	0
Dispatched	924	40
Walk In	538	22

Criteria	YTD	Last Week
Pending Over 30 Minutes	79	3
Met APR Criteria	1,599	63
Pending Less Than 30 Minutes	5	0

Result	YTD	Last Week
Requested Officer Respond	17	0
No Answer at Call Back	19	1
Complainant Waiting	132	16
Complainant Gone	149	1
Reviewed Text of Call With Complainant	1,366	48

Action Taken	YTD	Last Week
Sent Back to Pending	41	3
Extra Patrol Broadcast Sent	7	0
Incident Report Completed	1,558	56
No Police Action Required	77	7

Percent of CFS by Precinct Assignment (YTD)

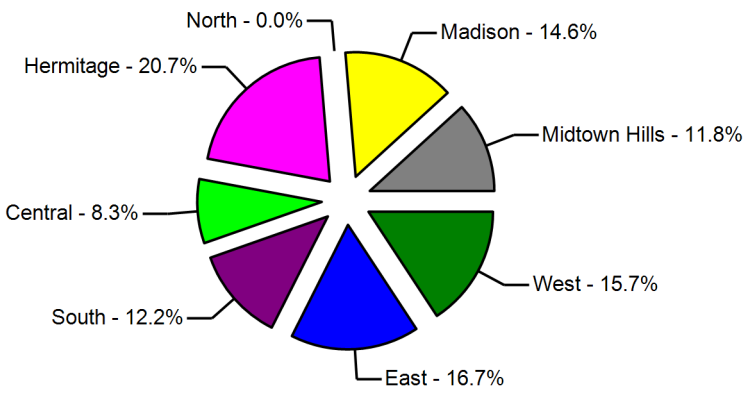

Action Taken (YTD)

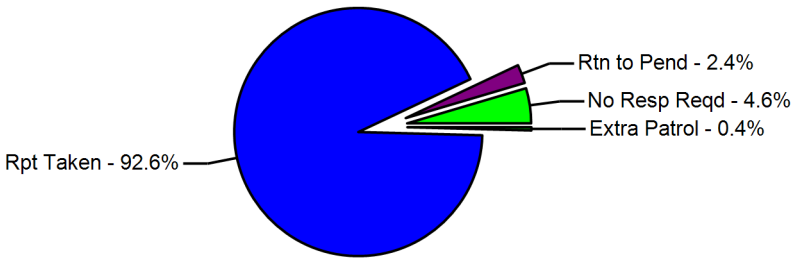

Sourced from data entered at each precinct.

Case Preparation Section - Case File Inventory

METROPOLITAN POLICE DEPARTMENT
of Nashville and Davidson County

Status	Prior Week	Compstat Week	Change	Same Week Last Year	Compstat Week	Change
Case Backlog	89	79	-12.7 %	115	79	-31.3 %
Average Number of Days to Complete	16	16	0	11	16	5

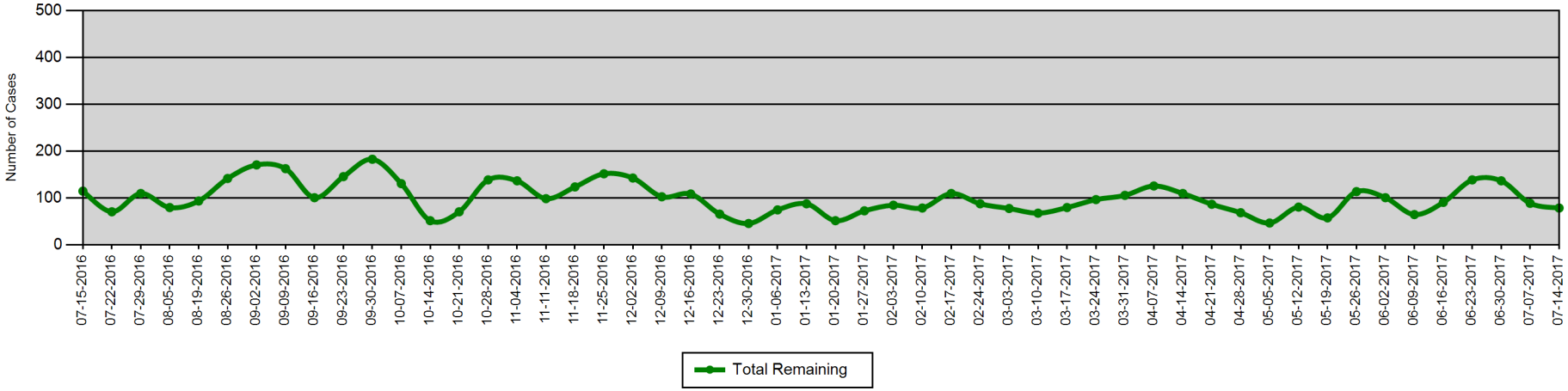

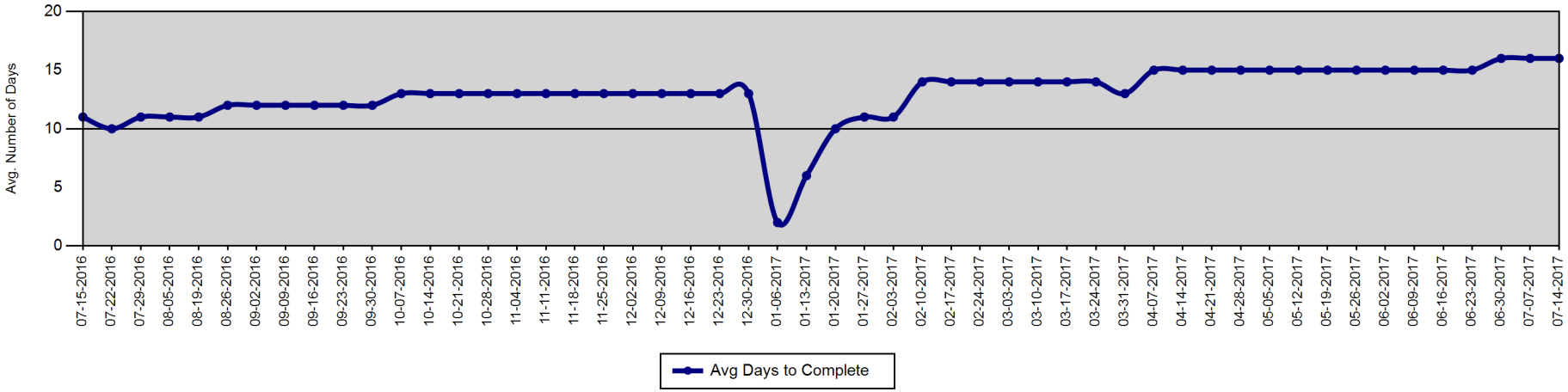

Report created on 7/19/2017 8:40:13 AM. Sources information provided by Case Preparation Division. This report is intended to be a management and planning tool and is not an exact representation of workload.

Court Attendance - 310s Issued by Month

METROPOLITAN POLICE DEPARTMENT
of Nashville and Davidson County

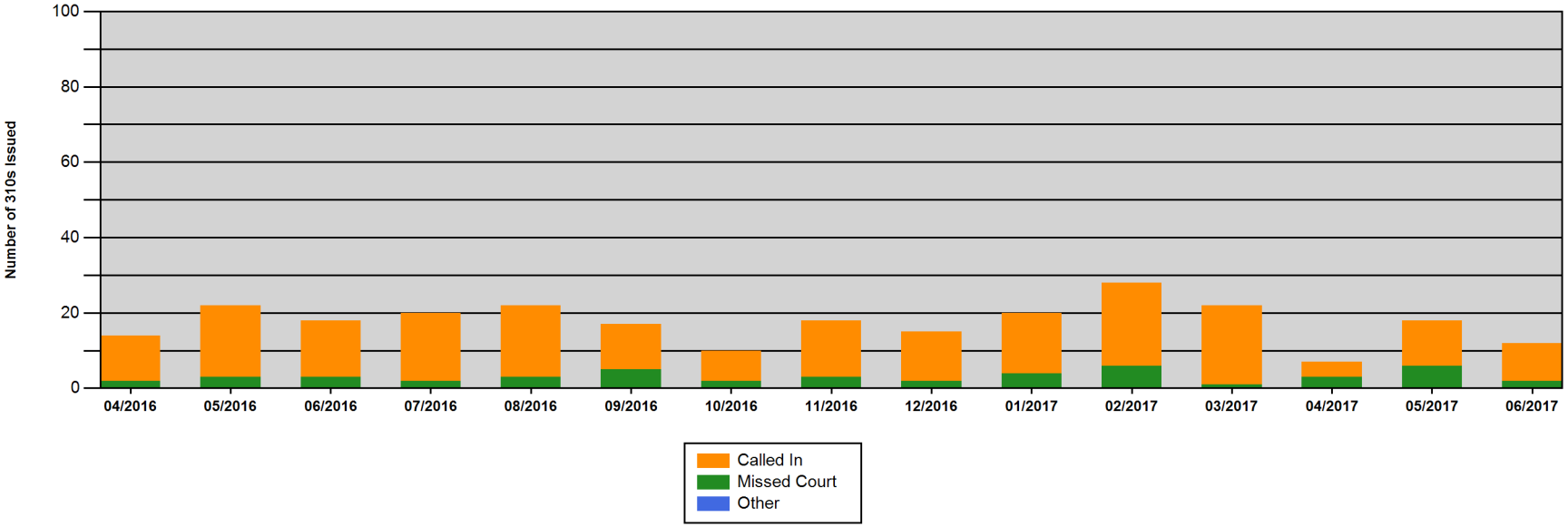

	04/2016	05/2016	06/2016	07/2016	08/2016	09/2016	10/2016	11/2016	12/2016	01/2017	02/2017	03/2017	04/2017	05/2017	06/2017
Called In	12	19	15	18	19	12	8	15	13	16	22	21	4	12	10
Missed Court	2	3	3	2	3	5	2	3	2	4	6	1	3	6	2
Other	0	0	0	0	0	0	0	0	0	0	0	0	0	0	0
Total	**14**	**22**	**18**	**20**	**22**	**17**	**10**	**18**	**15**	**20**	**28**	**22**	**7**	**18**	**12**

Report created on 7/19/2017 8:40:14 AM. MNPD Form 310 is a Notification of Violation of Court Appearance Procedures.

Violations include 'improperly dressed,' 'failed to appear,' 'clocked in, but didn't go to court,' 'late for court,' and 'called with excuse.'

Percentage of Incident Reports Included in CompStat Analysis

METROPOLITAN POLICE DEPARTMENT
of Nashville and Davidson County

Percentage of incident reports entered into ARMS by the following wednesday of each week.

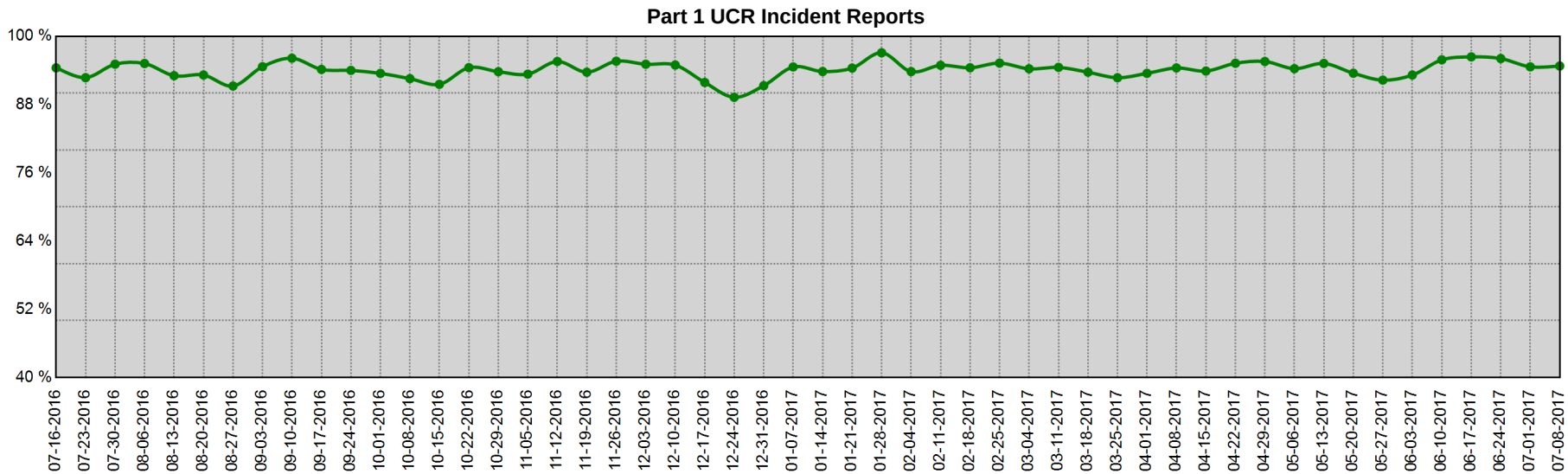

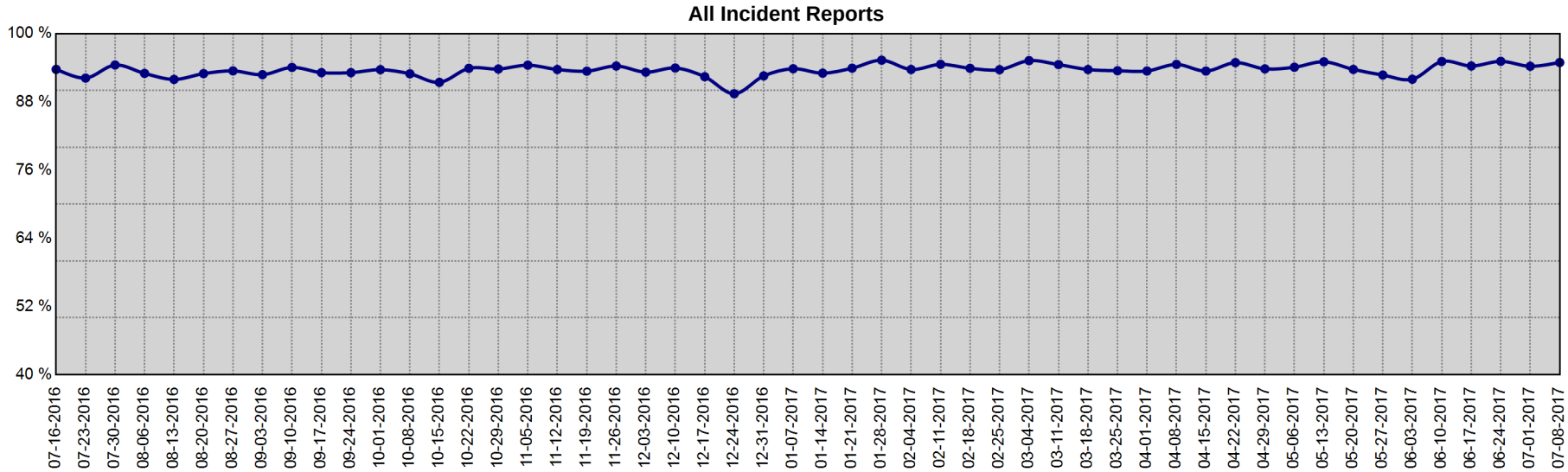

Date Range	Part I UCR Incident Reports			All Incident Reports		
	Min	Max	Mean	Min	Max	Mean
7-10-2016 to 7-8-2017	89.3 %	97.1 %	94.1 %	89.4 %	95.3 %	93.6 %

Information summarized for CompStat week ending 7/15/2017

Sourced from MNPD ARMS on 7/19/2017 8:40:14 AM. The figures above were sourced from incident reports using Uniform Crime Reporting definitions and reporting guidelines, based on the date when the crime was reported. This report is intended to be a management and planning tool and does not reflect the official UCR counts for the department.

Map Section

CompStat Weekly Analysis is provided by the Metropolitan Nashville Police Department Crime Analysis Section. This report is intended to be a management and planning tool and does not reflect the official UCR counts for the department.

"The best executive is one who has sense enough to pick good people to do what he wants done, and self-restraint enough to keep from meddling with them while they do it."
- Theodore Roosevelt

Begin Date: 07/09/2017
End Date: 07/15/2017
Week: 28

YTD Gunshot Victims - Countywide

Gunshot Homicides / Injuries

Zone	Prior YTD	YTD	Change	Percent Change
111	7	4	-3	-42.9%
113	1	1	0	0.0%
115	1	0	-1	-100.0%
117	1	0	-1	-100.0%
121	0	1	1	-
123	0	2	2	-
125	1	1	0	0.0%
211	7	11	4	57.1%
213	0	2	2	-
215	10	3	-7	-70.0%
217	1	2	1	100.0%
221	3	14	11	366.7%
223	2	6	4	200.0%
225	1	3	2	200.0%
227	0	1	1	-
311	3	0	-3	-100.0%
313	0	1	1	-
315	1	5	4	400.0%
317	1	4	3	300.0%
321	3	5	2	66.7%
323	3	8	5	166.7%
325	5	6	1	20.0%
331	1	5	4	400.0%
333	3	3	0	0.0%
335	0	2	2	-
411	4	1	-3	-75.0%
413	0	2	2	-
415	0	0	0	-
421	0	0	0	-
423	0	0	0	-
425	1	1	0	0.0%
511	13	20	7	53.8%
513	0	2	2	-

Zone	Prior YTD	YTD	Change	Percent Change
515	0	0	0	-
517	0	1	1	-
521	2	4	2	100.0%
523	0	1	1	-
525	0	3	3	-
531	1	5	4	400.0%
533	0	0	0	-
535	3	2	-1	-33.3%
611	3	7	4	133.3%
613	8	26	18	225.0%
615	10	9	-1	-10.0%
617	0	4	4	-
621	5	5	0	0.0%
623	5	1	-4	-80.0%
625	0	6	6	-
627	1	0	-1	-100.0%
711	4	2	-2	-50.0%
713	0	1	1	-
715	0	5	5	-
721	11	8	-3	-27.3%
723	1	2	1	100.0%
725	2	3	1	50.0%
727	1	0	-1	-100.0%
811	2	4	2	100.0%
813	0	3	3	-
815	0	1	1	-
821	5	2	-3	-60.0%
823	0	0	0	-
825	1	1	0	0.0%
831	1	1	0	0.0%
833	0	0	0	-
835	0	2	2	-
Total	**139**	**225**	**86**	**61.9%**

YTD, 76.0% of all gunshot homicides and injuries have occurred in 22 MNPD zones, an area that covers 17.1% of the total area of Davidson County.

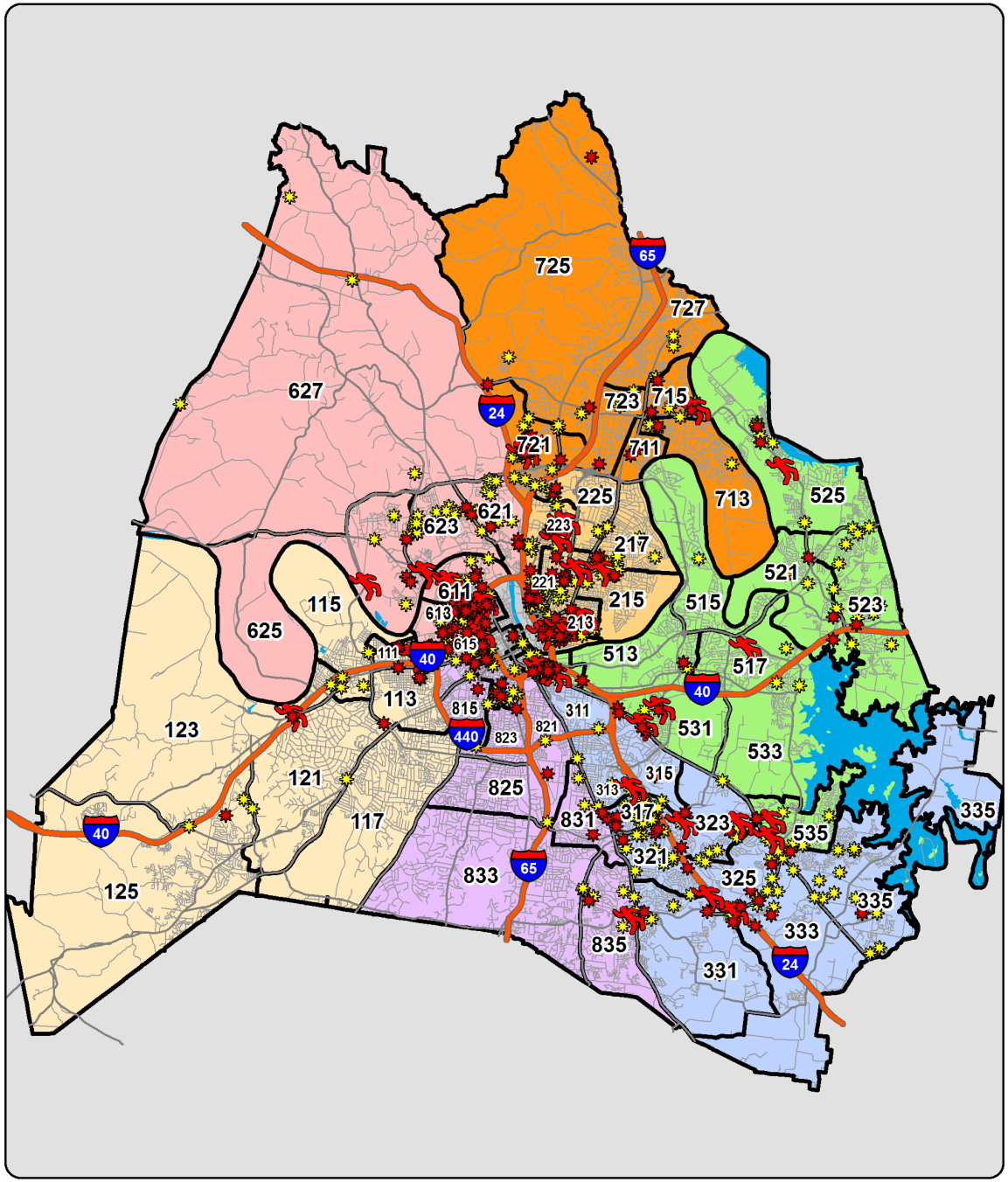

YTD Shootings Gunshot Homicide Gunshot Injury Property Damage Involving Firearm

Sourced from MNPD ARMS on 7/19/2017 8:40:15 AM. The information in this report is sourced from incident reports using UCR definitions and reporting guidelines, based on the date when the crime was reported, and aggregated by incident location. 'Gunshot Homicide / Injury' counts include only violent incidents (homicide, rape, robbery, and aggravated assault) in which one or more victims received a fatal or non-fatal gunshot wound. Suicides, suicide attempts, and accidental shootings are excluded. 'Property Damage' counts include all incidents that (1) include a 'Damage to Property' (NIBRS 290) offense, and (2) list a firearm in the Weapons/Tool' section of the incident report. Unfounded incidents are excluded from these counts. MNPD splits the geography of Davidson County into 1,500+ Reporting Areas (RPA's), ranging in size from 0.003 square miles to 14.9 square miles. The average RPA size is 0.34 square miles.

Gunshot Victims - Countywide (Homicides and Injuries)

Based on date when each incident was reported.

METROPOLITAN POLICE DEPARTMENT
of Nashville and Davidson County

Gunshot Victims (Homicides and Injuries), Annual Totals - Green Line Represents the Previous 13 Year Average

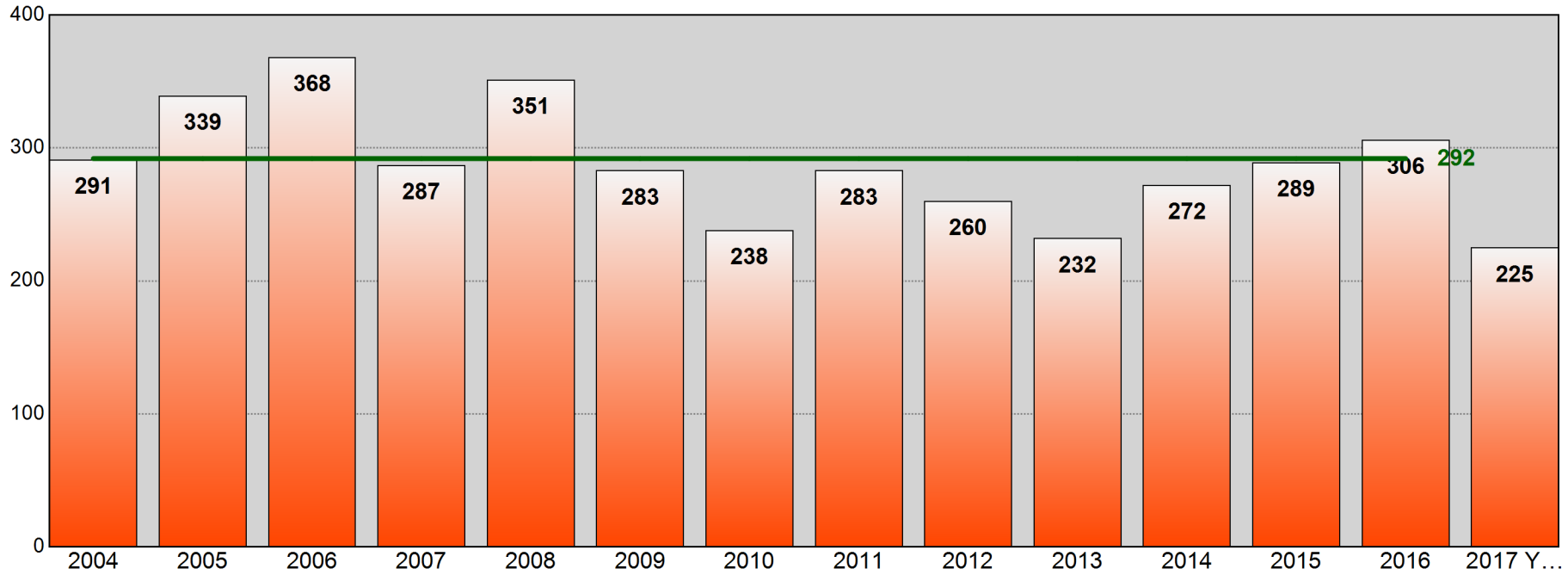

Age of Gunshot Victim
Annual Totals, Past 5 Years

Age	2012	Percent of Total	2013	Percent of Total	2014	Percent of Total	2015	Percent of Total	2016	Percent of Total
0-12	6	2.3%	1	0.4%	2	0.7%	2	0.7%	3	1.0%
13-17	16	6.2%	19	8.2%	20	7.4%	32	11.1%	27	8.8%
18-24	116	44.6%	87	37.5%	99	36.4%	114	39.4%	93	30.4%
25-34	77	29.6%	81	34.9%	84	30.9%	81	28.0%	90	29.4%
35-44	24	9.2%	27	11.6%	39	14.3%	31	10.7%	49	16.0%
45-54	15	5.8%	12	5.2%	18	6.6%	13	4.5%	23	7.5%
55-64	4	1.5%	3	1.3%	1	0.4%	13	4.5%	11	3.6%
65+	2	0.8%	1	0.4%	3	1.1%	2	0.7%	6	2.0%
Unk	0	0.0%	1	0.4%	6	2.2%	1	0.3%	4	1.3%

Age of Gunshot Victim
YTD Comparison

Age	Prior YTD	Percent of Total	YTD	Percent of Total	Change	Percent Change
0-12	2	1.4%	2	0.9%	0	0.0%
13-17	14	10.1%	23	10.2%	9	64.3%
18-24	43	30.9%	73	32.4%	30	69.8%
25-34	44	31.7%	78	34.7%	34	77.3%
35-44	20	14.4%	24	10.7%	4	20.0%
45-54	7	5.0%	15	6.7%	8	114.3%
55-64	3	2.2%	5	2.2%	2	66.7%
65+	4	2.9%	2	0.9%	-2	-50.0%
Unk	2	1.4%	3	1.3%	1	50.0%

Information summarized for CompStat week ending 07/15/2017.

Sourced from MNPD ARMS on 7/19/2017 8:40:16 AM. The information in this report is sourced from incident reports using UCR definitions and reporting guidelines, based on report date, aggregated by incident location. Only includes violent incidents (homicide, rape, robbery, and aggravated assault) in which one or more victims received a fatal or non-fatal gunshot wound. Suicides, suicide attempts, and accidental shootings are excluded.

Gunshot Victims (Homicides, Injuries, and Property Damage)

METROPOLITAN POLICE DEPARTMENT
of Nashville and Davidson County

Aggregated by precinct (incident location). Based on date when each incident was reported.

		Rolling Two Week				Rolling Eight Week				YTD				Rolling Twenty-Four Month			
		Prior Week	Last Week	Change	% Change	Prior 4 Weeks	Last 4 Weeks	Change	% Change	Prior YTD	YTD	Change	% Change	Prior 52 Weeks	Last 52 Weeks	Change	% Change
West	Gunshot Homicide	0	0	0	-	0	1	1	-	2	2	0	0.0%	3	4	1	33.3%
	Gunshot Injury	0	0	0	-	0	1	1	-	9	7	-2	-22.2%	18	16	-2	-11.1%
	Property Damage	2	1	-1	-50.0%	4	4	0	0.0%	11	21	10	90.9%	21	30	9	42.9%
East	Gunshot Homicide	0	0	0	-	3	1	-2	-66.7%	3	9	6	200.0%	10	16	6	60.0%
	Gunshot Injury	0	0	0	-	6	2	-4	-66.7%	21	33	12	57.1%	37	51	14	37.8%
	Property Damage	2	5	3	150.0%	13	11	-2	-15.4%	46	75	29	63.0%	66	119	53	80.3%
South	Gunshot Homicide	0	1	1	-	1	1	0	0.0%	3	8	5	166.7%	7	13	6	85.7%
	Gunshot Injury	5	1	-4	-80.0%	4	6	2	50.0%	17	31	14	82.4%	36	56	20	55.6%
	Property Damage	5	1	-4	-80.0%	10	13	3	30.0%	61	88	27	44.3%	109	140	31	28.4%
Central	Gunshot Homicide	0	0	0	-	0	0	0	-	1	1	0	0.0%	1	2	1	100.0%
	Gunshot Injury	1	0	-1	-100.0%	0	1	1	-	4	3	-1	-25.0%	5	4	-1	-20.0%
	Property Damage	0	1	1	-	0	1	1	-	0	4	4	-	4	6	2	50.0%
Hermitage	Gunshot Homicide	0	0	0	-	3	4	1	33.3%	3	10	7	233.3%	7	17	10	142.9%
	Gunshot Injury	1	0	-1	-100.0%	6	4	-2	-33.3%	16	28	12	75.0%	36	54	18	50.0%
	Property Damage	10	0	-10	-100.0%	11	16	5	45.5%	37	61	24	64.9%	59	91	32	54.2%
North	Gunshot Homicide	1	0	-1	-100.0%	1	1	0	0.0%	5	7	2	40.0%	15	18	3	20.0%
	Gunshot Injury	5	1	-4	-80.0%	10	10	0	0.0%	27	51	24	88.9%	65	84	19	29.2%
	Property Damage	3	6	3	100.0%	12	19	7	58.3%	61	89	28	45.9%	132	143	11	8.3%
Madison	Gunshot Homicide	0	0	0	-	0	0	0	-	3	2	-1	-33.3%	3	3	0	0.0%
	Gunshot Injury	1	0	-1	-100.0%	9	3	-6	-66.7%	16	19	3	18.8%	30	28	-2	-6.7%
	Property Damage	1	2	1	100.0%	12	6	-6	-50.0%	29	44	15	51.7%	57	69	12	21.1%
Midtown Hills	Gunshot Homicide	0	0	0	-	1	0	-1	-100.0%	1	1	0	0.0%	3	2	-1	-33.3%
	Gunshot Injury	1	1	0	0.0%	2	3	1	50.0%	8	13	5	62.5%	14	23	9	64.3%
	Property Damage	1	1	0	0.0%	5	3	-2	-40.0%	8	32	24	300.0%	20	46	26	130.0%
County	Gunshot Homicide	1	1	0	0.0%	9	8	-1	-11.1%	21	40	19	90.5%	49	75	26	53.1%
	Gunshot Injury	14	3	-11	-78.6%	37	30	-7	-18.9%	118	185	67	56.8%	241	316	75	31.1%
	Property Damage	24	17	-7	-29.2%	67	73	6	9.0%	253	414	161	63.6%	468	644	176	37.6%

Information summarized for CompStat week ending 07/15/2017.

Sourced from MNPD ARMS on 7/19/2017 8:40:16 AM. The information in this report is sourced from incident reports using UCR definitions and reporting guidelines, based on report date, aggregated by incident location. Only includes violent incidents (homicide, rape, robbery, and aggravated assault) in which one or more victims received a fatal or non-fatal gunshot wound. Suicides, suicide attempts, and accidental shootings are excluded.

YTD Gunshot Victims - West Precinct

Gunshot Homicides / Injuries				
Zone	Prior YTD	YTD	Change	Percent Change
111	7	4	-3	-42.9%
113	1	1	0	0.0%
115	1	0	-1	-100.0%
117	1	0	-1	-100.0%
121	0	1	1	-
123	0	2	2	-
125	1	1	0	0.0%
Total	**11**	**9**	**-2**	**-18.2%**

Property Damage with Firearm				
Zone	Prior YTD	YTD	Change	Percent Change
111	5	7	2	40.0%
113	3	3	0	0.0%
115	0	4	4	-
117	0	0	0	-
121	1	2	1	100.0%
123	1	2	1	100.0%
125	1	3	2	200.0%
Total	**11**	**21**	**10**	**90.9%**

Age of Victim - Gunshot Homicides / Injuries						
Age	Prior YTD	Percent of Total	YTD	Percent of Total	Change	Percent Change
0-12	0	0.0%	0	0.0%	0	-
13-17	0	0.0%	0	0.0%	0	-
18-24	5	45.5%	5	55.6%	0	0.0%
25-34	3	27.3%	1	11.1%	-2	-66.7%
35-44	0	0.0%	2	22.2%	2	-
45-54	1	9.1%	0	0.0%	-1	-100.0%
55-64	1	9.1%	1	11.1%	0	0.0%
65+	0	0.0%	0	0.0%	0	-
Unk	1	9.1%	0	0.0%	-1	-100.0%

Annual Totals - Gunshot Homicides / Injuries

Green Line Represents the Previous 13 Year Average

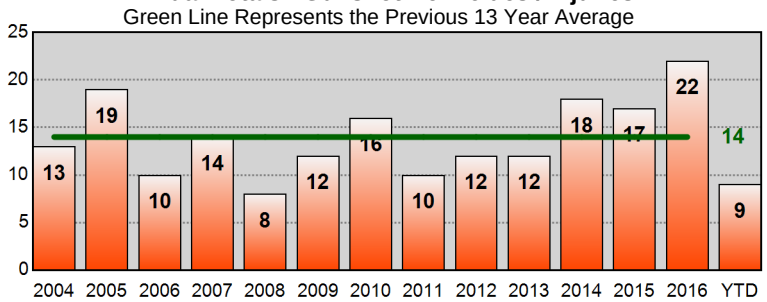

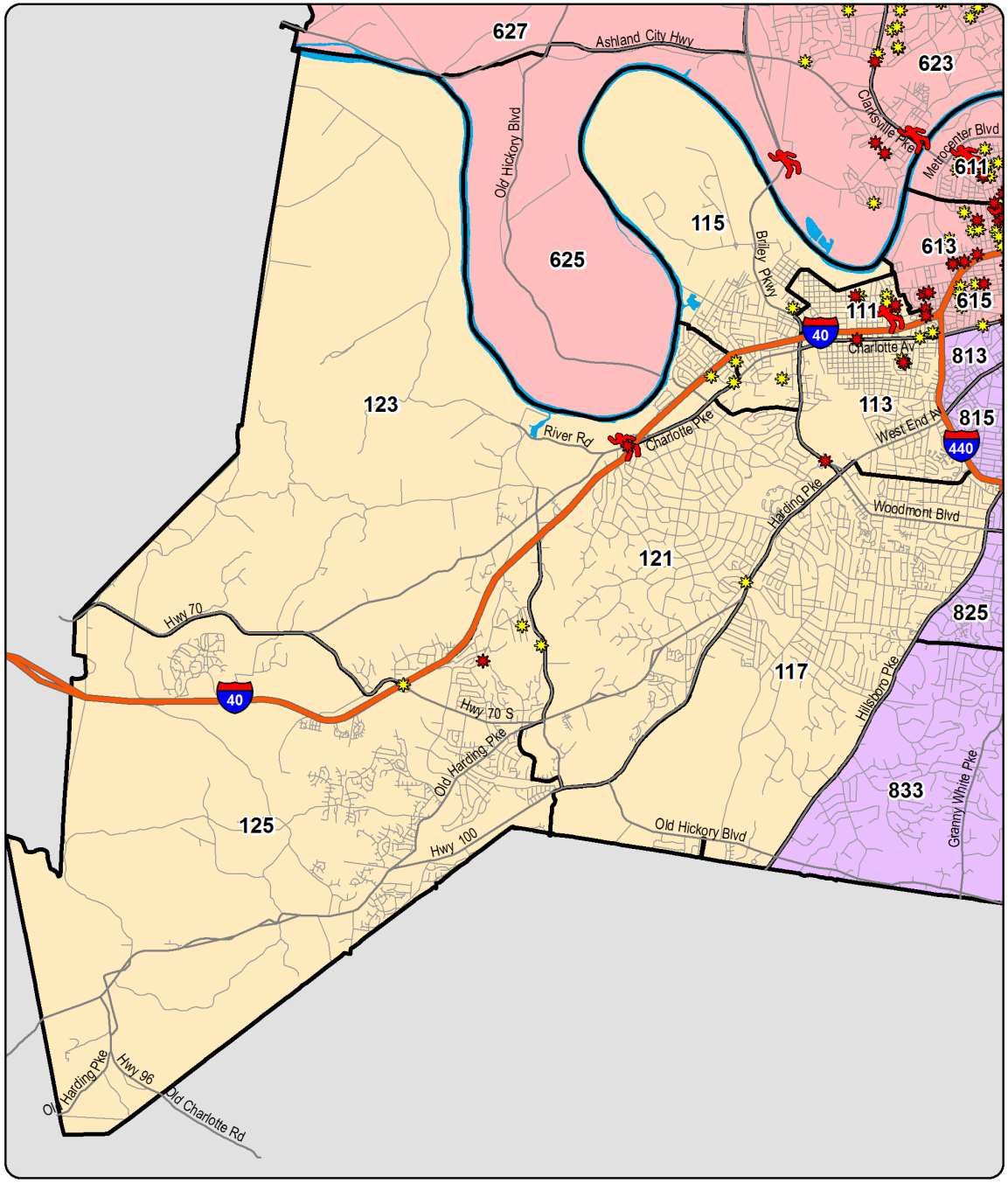

YTD Shootings Gunshot Homicide Gunshot Injury Property Damage Involving Firearm

Sourced from MNPD ARMS on 7/19/2017 8:40:16 AM. The information in this report is sourced from incident reports using UCR definitions and reporting guidelines, based on the date when the crime was reported, and aggregated by incident location. 'Gunshot Homicide / Injury' counts include only violent incidents (homicide, rape, robbery, and aggravated assault) in which one or more victims received a fatal or non-fatal gunshot wound. Suicides, suicide attempts, and accidental shootings are excluded. 'Property Damage' counts include all incidents that (1) include a 'Damage to Property' (NIBRS 290) offense, and (2) list a firearm in the Weapons/Tool' section of the incident report. Unfounded incidents are excluded from these counts.

YTD Gunshot Victims - East Precinct

Gunshot Homicides / Injuries				
Zone	Prior YTD	YTD	Change	Percent Change
211	7	11	4	57.1%
213	0	2	2	-
215	10	3	-7	-70.0%
217	1	2	1	100.0%
221	3	14	11	366.7%
223	2	6	4	200.0%
225	1	3	2	200.0%
227	0	1	1	-
Total	**24**	**42**	**18**	**75.0%**

Property Damage with Firearm				
Zone	Prior YTD	YTD	Change	Percent Change
211	12	18	6	50.0%
213	3	2	-1	-33.3%
215	7	3	-4	-57.1%
217	6	12	6	100.0%
221	8	16	8	100.0%
223	5	8	3	60.0%
225	3	9	6	200.0%
227	2	7	5	250.0%
Total	**46**	**75**	**29**	**63.0%**

Age of Victim - Gunshot Homicides / Injuries						
Age	Prior YTD	Percent of Total	YTD	Percent of Total	Change	Percent Change
0-12	2	8.3%	0	0.0%	-2	-100.0%
13-17	0	0.0%	6	14.3%	6	-
18-24	4	16.7%	12	28.6%	8	200.0%
25-34	11	45.8%	15	35.7%	4	36.4%
35-44	2	8.3%	6	14.3%	4	200.0%
45-54	1	4.2%	1	2.4%	0	0.0%
55-64	0	0.0%	1	2.4%	1	-
65+	3	12.5%	0	0.0%	-3	-100.0%
Unk	1	4.2%	1	2.4%	0	0.0%

Annual Totals - Gunshot Homicides / Injuries

Green Line Represents the Previous 13 Year Average

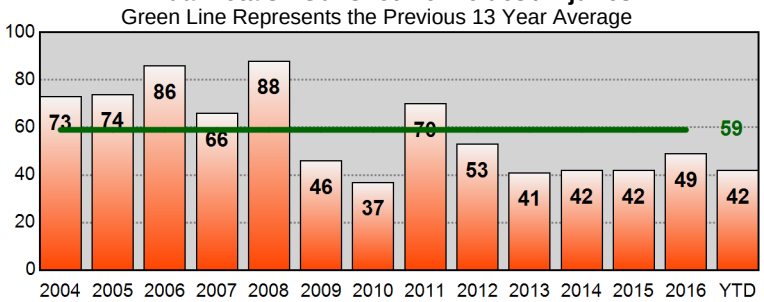

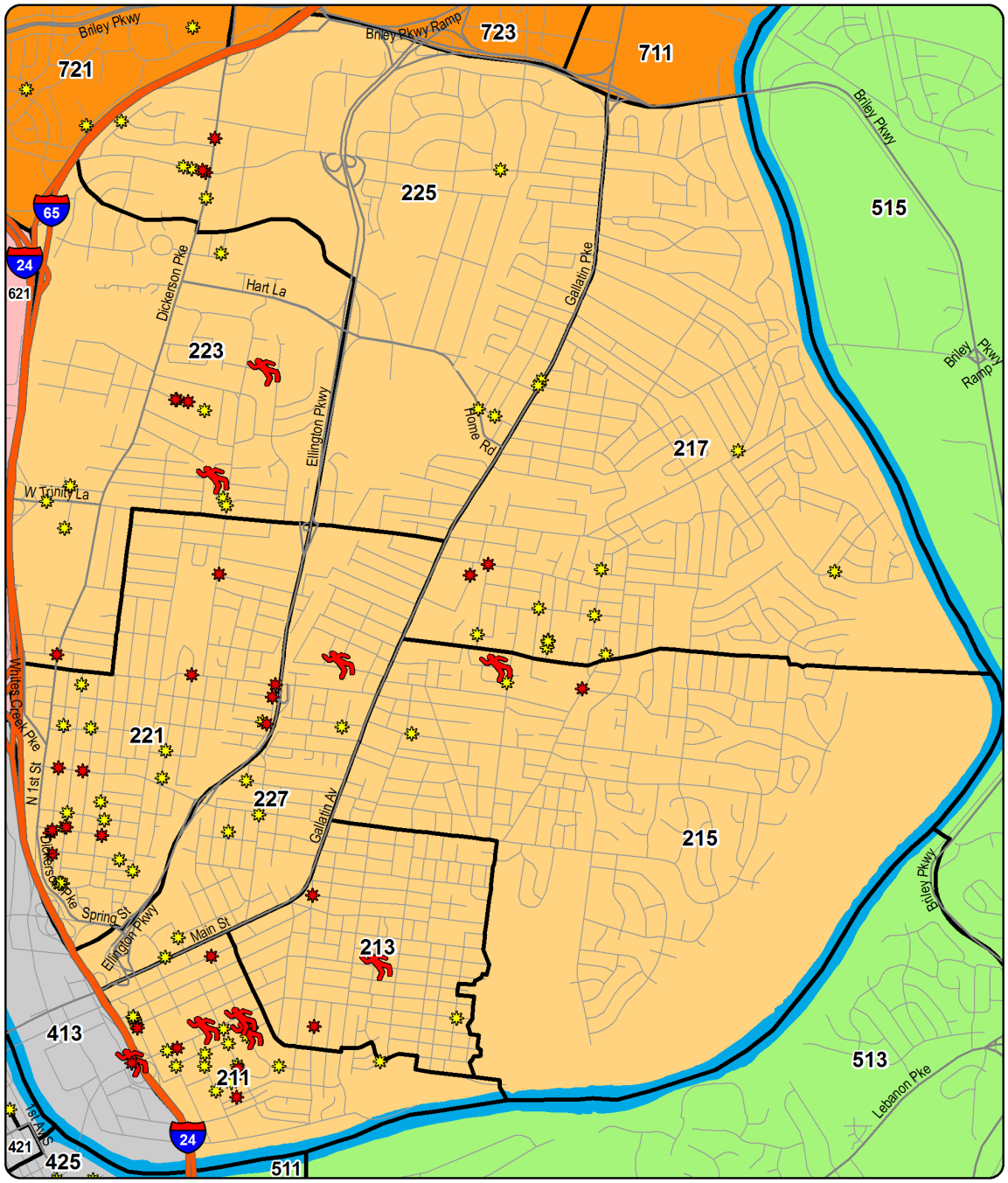

YTD Shootings Gunshot Homicide Gunshot Injury Property Damage Involving Firearm

Sourced from MNPD ARMS on 7/19/2017 8:40:17 AM. The information in this report is sourced from incident reports using UCR definitions and reporting guidelines, based on the date when the crime was reported, and aggregated by incident location. 'Gunshot Homicide / Injury' counts include only violent incidents (homicide, rape, robbery, and aggravated assault) in which one or more victims received a fatal or non-fatal gunshot wound. Suicides, suicide attempts, and accidental shootings are excluded. 'Property Damage' counts include all incidents that (1) include a 'Damage to Property' (NIBRS 290) offense, and (2) list a firearm in the Weapons/Tool' section of the incident report. Unfounded incidents are excluded from these counts.

YTD Gunshot Victims - South Precinct

Gunshot Homicides / Injuries				
Zone	Prior YTD	YTD	Change	Percent Change
311	3	0	-3	-100.0%
313	0	1	1	-
315	1	5	4	400.0%
317	1	4	3	300.0%
321	3	5	2	66.7%
323	3	8	5	166.7%
325	5	6	1	20.0%
331	1	5	4	400.0%
333	3	3	0	0.0%
335	0	2	2	-
Total	**20**	**39**	**19**	**95.0%**

Property Damage with Firearm				
Zone	Prior YTD	YTD	Change	Percent Change
311	3	4	1	33.3%
313	3	3	0	0.0%
315	3	1	-2	-66.7%
317	8	20	12	150.0%
321	10	13	3	30.0%
323	4	9	5	125.0%
325	9	11	2	22.2%
331	3	6	3	100.0%
333	10	7	-3	-30.0%
335	8	14	6	75.0%
Total	**61**	**88**	**27**	**44.3%**

Age of Victim - Gunshot Homicides / Injuries						
Age	Prior YTD	Percent of Total	YTD	Percent of Total	Change	Percent Change
0-12	0	0.0%	2	5.1%	2	-
13-17	1	5.0%	7	17.9%	6	600.0%
18-24	10	50.0%	12	30.8%	2	20.0%
25-34	6	30.0%	9	23.1%	3	50.0%
35-44	1	5.0%	5	12.8%	4	400.0%
45-54	1	5.0%	3	7.7%	2	200.0%
55-64	0	0.0%	0	0.0%	0	-
65+	1	5.0%	1	2.6%	0	0.0%

Annual Totals - Gunshot Homicides / Injuries

Green Line Represents the Previous 13 Year Average

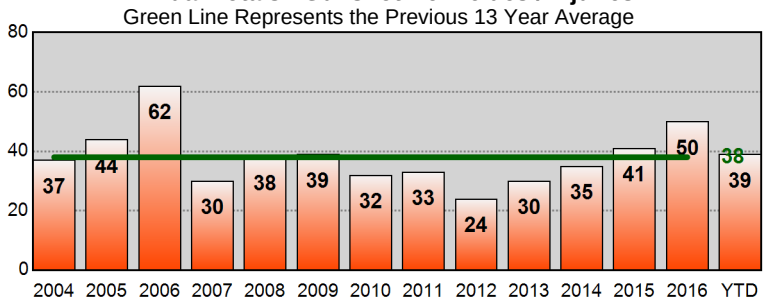

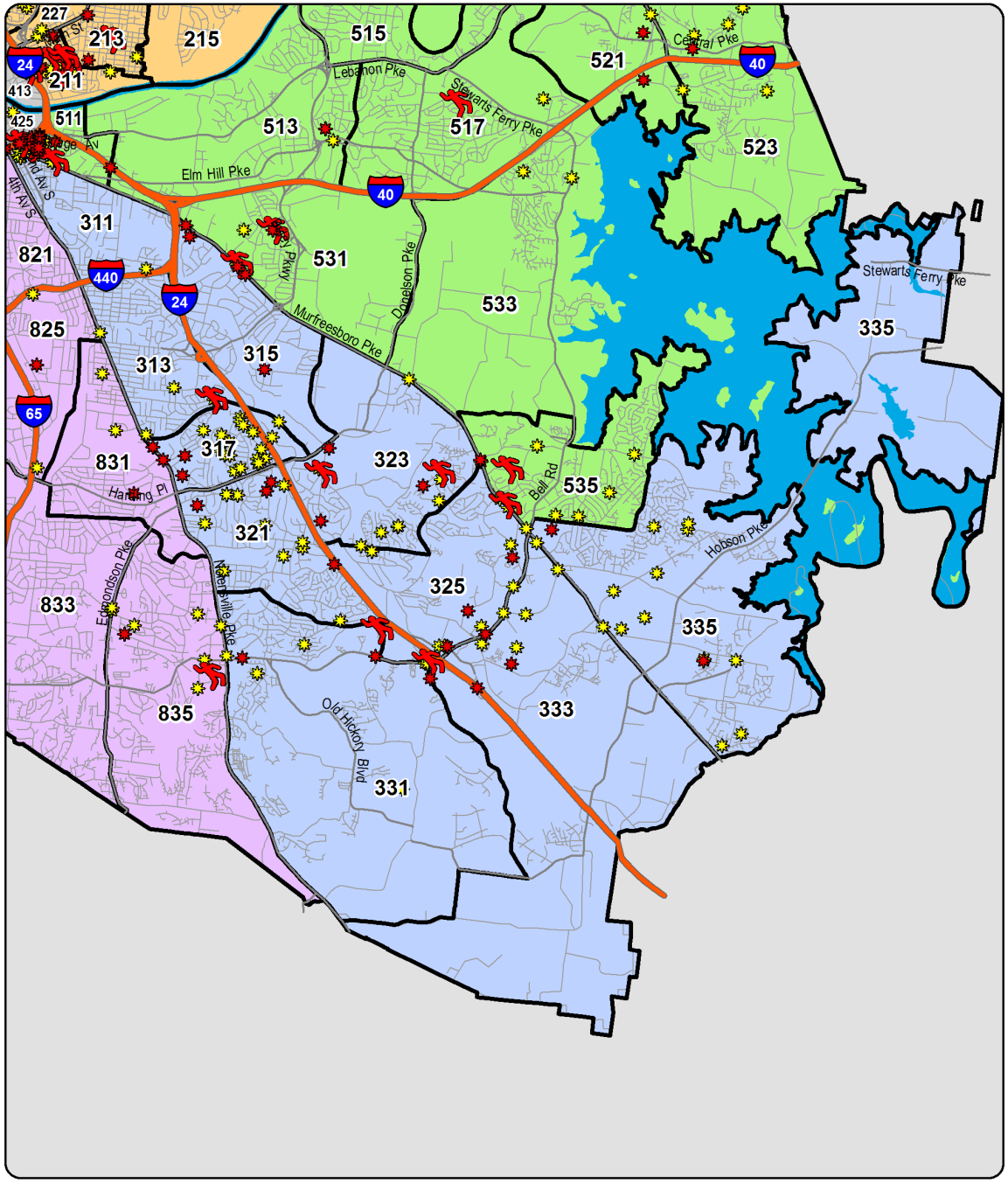

YTD Shootings Gunshot Homicide Gunshot Injury Property Damage Involving Firearm

Sourced from MNPD ARMS on 7/19/2017 8:40:18 AM. The information in this report is sourced from incident reports using UCR definitions and reporting guidelines, based on the date when the crime was reported, and aggregated by incident location. 'Gunshot Homicide / Injury' counts include only violent incidents (homicide, rape, robbery, and aggravated assault) in which one or more victims received a fatal or non-fatal gunshot wound. Suicides, suicide attempts, and accidental shootings are excluded. 'Property Damage' counts include all incidents that (1) include a 'Damage to Property' (NIBRS 290) offense, and (2) list a firearm in the Weapons/Tool' section of the incident report. Unfounded incidents are excluded from these counts.

YTD Gunshot Victims - Central Precinct

Gunshot Homicides / Injuries				
Zone	Prior YTD	YTD	Change	Percent Change
411	4	1	-3	-75.0%
413	0	2	2	-
415	0	0	0	-
421	0	0	0	-
423	0	0	0	-
425	1	1	0	0.0%
Total	**5**	**4**	**-1**	**-20.0%**

Property Damage with Firearm				
Zone	Prior YTD	YTD	Change	Percent Change
411	0	0	0	-
413	0	0	0	-
415	0	0	0	-
421	0	1	1	-
423	0	1	1	-
425	0	2	2	-
Total	**0**	**4**	**4**	**-**

Age of Victim - Gunshot Homicides / Injuries						
Age	Prior YTD	Percent of Total	YTD	Percent of Total	Change	Percent Change
0-12	0	0.0%	0	0.0%	0	-
13-17	3	60.0%	0	0.0%	-3	-100.0%
18-24	1	20.0%	2	50.0%	1	100.0%
25-34	0	0.0%	2	50.0%	2	-
35-44	1	20.0%	0	0.0%	-1	-100.0%
45-54	0	0.0%	0	0.0%	0	-
55-64	0	0.0%	0	0.0%	0	-
65+	0	0.0%	0	0.0%	0	-

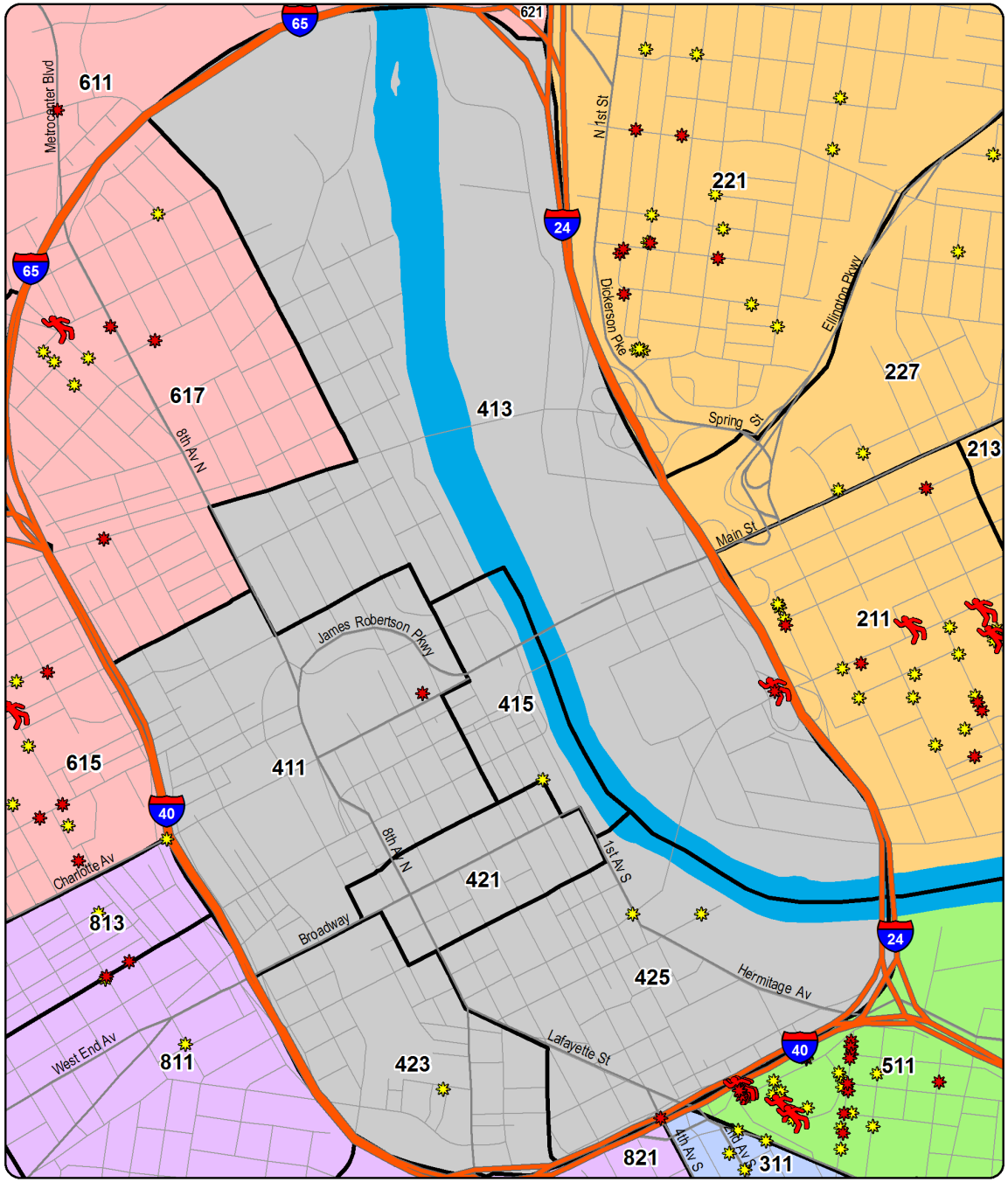

Annual Totals - Gunshot Homicides / Injuries

Green Line Represents the Previous 13 Year Average

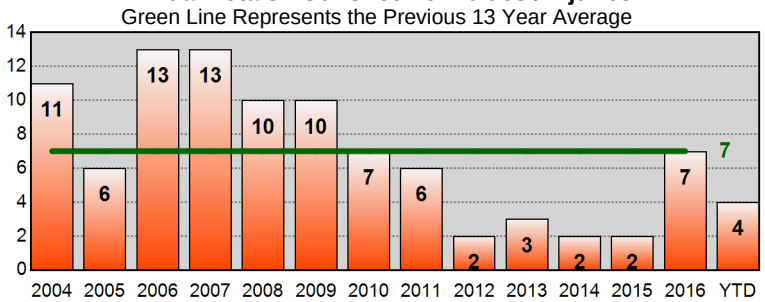

Sourced from MNPD ARMS on 7/19/2017 8:40:19 AM. The information in this report is sourced from incident reports using UCR definitions and reporting guidelines, based on the date when the crime was reported, and aggregated by incident location. 'Gunshot Homicide / Injury' counts include only violent incidents (homicide, rape, robbery, and aggravated assault) in which one or more victims received a fatal or non-fatal gunshot wound. Suicides, suicide attempts, and accidental shootings are excluded. 'Property Damage' counts include all incidents that (1) include a 'Damage to Property' (NIBRS 290) offense, and (2) list a firearm in the Weapons/Tool' section of the incident report. Unfounded incidents are excluded from these counts.

YTD Gunshot Victims - Hermitage Precinct

Gunshot Homicides / Injuries				
Zone	Prior YTD	YTD	Change	Percent Change
511	13	20	7	53.8%
513	0	2	2	-
515	0	0	0	-
517	0	1	1	-
521	2	4	2	100.0%
523	0	1	1	-
525	0	3	3	-
531	1	5	4	400.0%
533	0	0	0	-
535	3	2	-1	-33.3%
Total	**19**	**38**	**19**	**100.0%**

Property Damage with Firearm				
Zone	Prior YTD	YTD	Change	Percent Change
511	9	23	14	155.6%
513	2	1	-1	-50.0%
515	2	1	-1	-50.0%
517	3	1	-2	-66.7%
521	3	4	1	33.3%
523	3	11	8	266.7%
525	2	9	7	350.0%
531	3	2	-1	-33.3%
533	2	2	0	0.0%
535	8	7	-1	-12.5%
Total	**37**	**61**	**24**	**64.9%**

Age of Victim - Gunshot Homicides / Injuries						
Age	Prior YTD	Percent of Total	YTD	Percent of Total	Change	Percent Change
0-12	0	0.0%	0	0.0%	0	-
13-17	2	10.5%	4	10.5%	2	100.0%
18-24	5	26.3%	12	31.6%	7	140.0%
25-34	3	15.8%	14	36.8%	11	366.7%
35-44	8	42.1%	3	7.9%	-5	-62.5%
45-54	0	0.0%	2	5.3%	2	-
55-64	1	5.3%	0	0.0%	-1	-100.0%
65+	0	0.0%	1	2.6%	1	-
Unk	0	0.0%	2	5.3%	2	-

Annual Totals - Gunshot Homicides / Injuries
Green Line Represents the Previous 13 Year Average

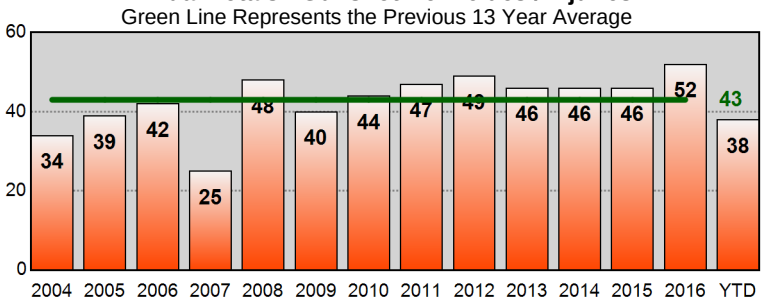

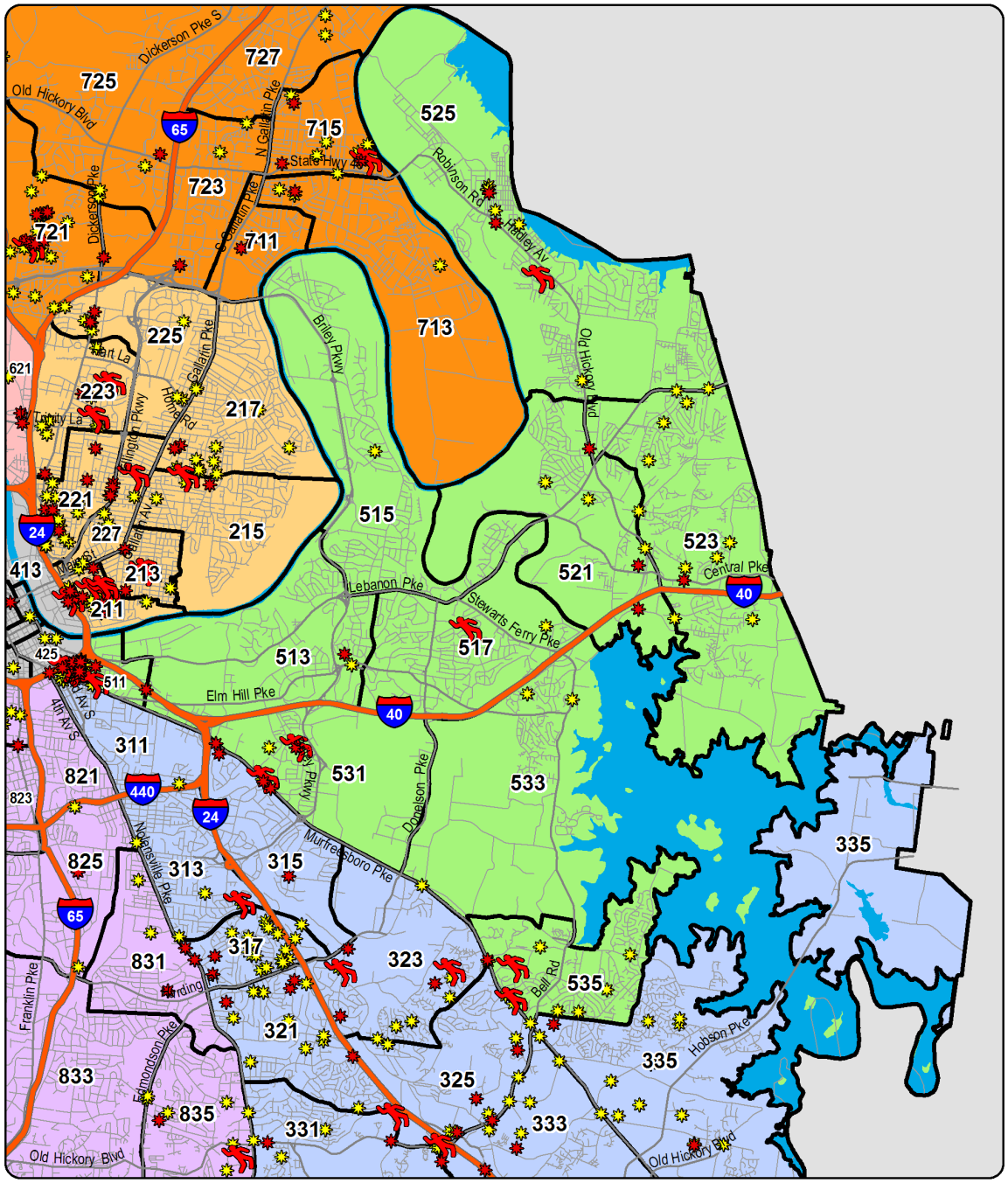

YTD Shootings Gunshot Homicide Gunshot Injury Property Damage Involving Firearm

Sourced from MNPD ARMS on 7/19/2017 8:40:19 AM. The information in this report is sourced from incident reports using UCR definitions and reporting guidelines, based on the date when the crime was reported, and aggregated by incident location. 'Gunshot Homicide / Injury' counts include only violent incidents (homicide, rape, robbery, and aggravated assault) in which one or more victims received a fatal or non-fatal gunshot wound. Suicides, suicide attempts, and accidental shootings are excluded. 'Property Damage' counts include all incidents that (1) include a 'Damage to Property' (NIBRS 290) offense, and (2) list a firearm in the Weapons/Tool' section of the incident report. Unfounded incidents are excluded from these counts.

YTD Gunshot Victims - North Precinct

Gunshot Homicides / Injuries				
Zone	Prior YTD	YTD	Change	Percent Change
611	3	7	4	133.3%
613	8	26	18	225.0%
615	10	9	-1	-10.0%
617	0	4	4	-
621	5	5	0	0.0%
623	5	1	-4	-80.0%
625	0	6	6	-
627	1	0	-1	-100.0%
Total	**32**	**58**	**26**	**81.3%**

Property Damage with Firearm				
Zone	Prior YTD	YTD	Change	Percent Change
611	9	21	12	133.3%
613	16	14	-2	-12.5%
615	13	16	3	23.1%
617	0	5	5	-
621	6	11	5	83.3%
623	9	15	6	66.7%
625	3	3	0	0.0%
627	5	4	-1	-20.0%
Total	**61**	**89**	**28**	**45.9%**

Age of Victim - Gunshot Homicides / Injuries						
Age	Prior YTD	Percent of Total	YTD	Percent of Total	Change	Percent Change
0-12	0	0.0%	0	0.0%	0	-
13-17	7	21.9%	2	3.4%	-5	-71.4%
18-24	8	25.0%	18	31.0%	10	125.0%
25-34	11	34.4%	26	44.8%	15	136.4%
35-44	4	12.5%	5	8.6%	1	25.0%
45-54	2	6.3%	5	8.6%	3	150.0%
55-64	0	0.0%	2	3.4%	2	-
65+	0	0.0%	0	0.0%	0	-

Annual Totals - Gunshot Homicides / Injuries

Green Line Represents the Previous 13 Year Average

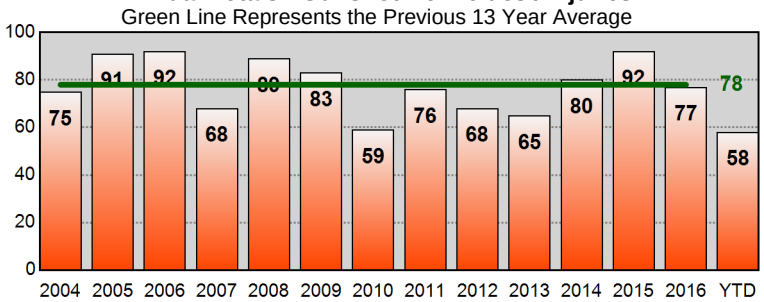

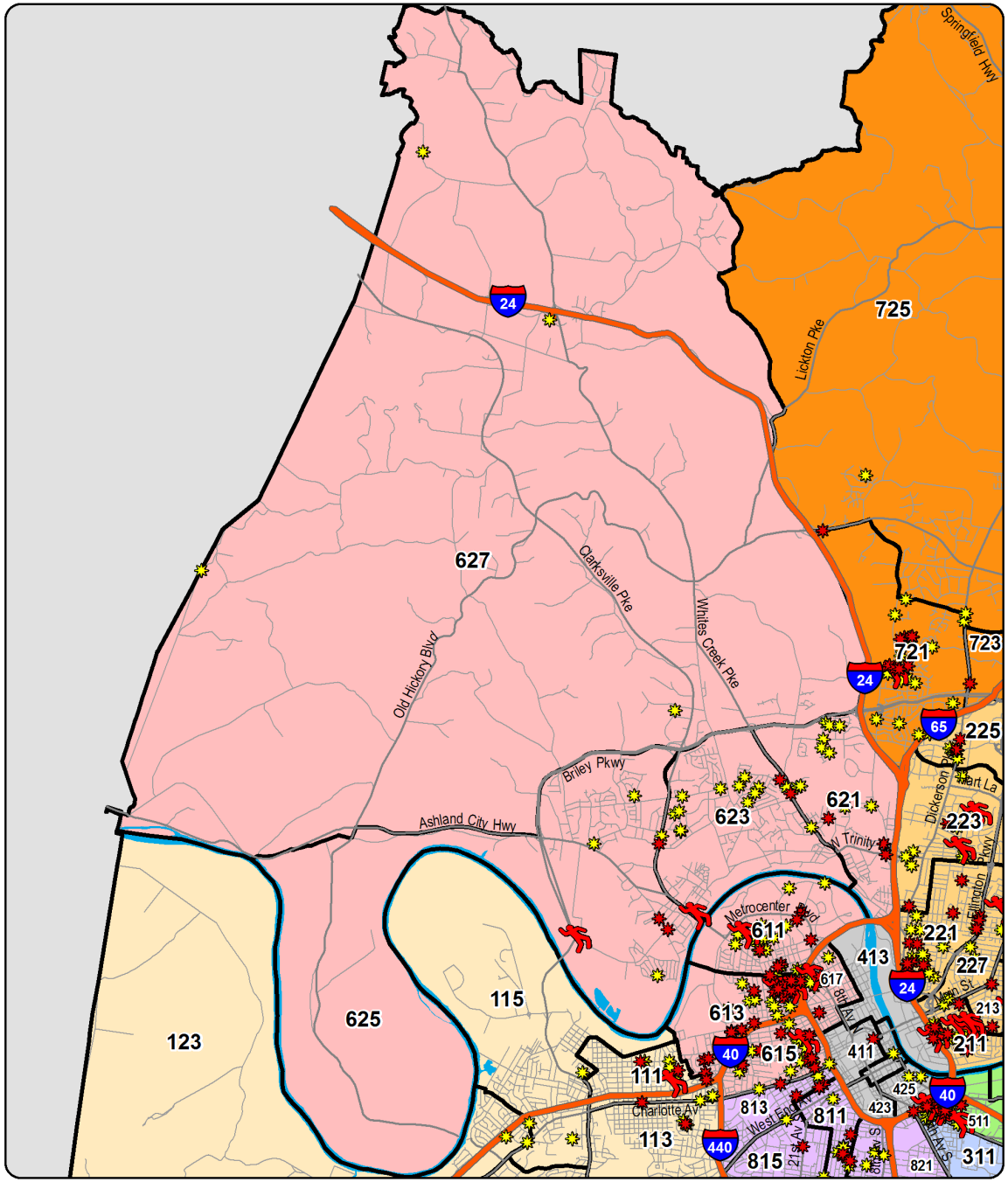

YTD Shootings Gunshot Homicide Gunshot Injury Property Damage Involving Firearm

Sourced from MNPD ARMS on 7/19/2017 8:40:19 AM. The information in this report is sourced from incident reports using UCR definitions and reporting guidelines, based on the date when the crime was reported, and aggregated by incident location. 'Gunshot Homicide / Injury' counts include only violent incidents (homicide, rape, robbery, and aggravated assault) in which one or more victims received a fatal or non-fatal gunshot wound. Suicides, suicide attempts, and accidental shootings are excluded. 'Property Damage' counts include all incidents that (1) include a 'Damage to Property' (NIBRS 290) offense, and (2) list a firearm in the Weapons/Tool' section of the incident report. Unfounded incidents are excluded from these counts.

YTD Gunshot Victims - Madison Precinct

Gunshot Homicides / Injuries

Zone	Prior YTD	YTD	Change	Percent Change
711	4	2	-2	-50.0%
713	0	1	1	-
715	0	5	5	-
721	11	8	-3	-27.3%
723	1	2	1	100.0%
725	2	3	1	50.0%
727	1	0	-1	-100.0%
Total	**19**	**21**	**2**	**10.5%**

Property Damage with Firearm

Zone	Prior YTD	YTD	Change	Percent Change
711	1	0	-1	-100.0%
713	1	3	2	200.0%
715	7	7	0	0.0%
721	17	25	8	47.1%
723	1	2	1	100.0%
725	1	5	4	400.0%
727	1	2	1	100.0%
Total	**29**	**44**	**15**	**51.7%**

Age of Victim - Gunshot Homicides / Injuries

Age	Prior YTD	Percent of Total	YTD	Percent of Total	Change	Percent Change
0-12	0	0.0%	0	0.0%	0	-
13-17	1	5.3%	2	9.5%	1	100.0%
18-24	7	36.8%	7	33.3%	0	0.0%
25-34	6	31.6%	7	33.3%	1	16.7%
35-44	3	15.8%	2	9.5%	-1	-33.3%
45-54	1	5.3%	3	14.3%	2	200.0%
55-64	1	5.3%	0	0.0%	-1	-100.0%
65+	0	0.0%	0	0.0%	0	-

Annual Totals - Gunshot Homicides / Injuries

Green Line Represents the Previous 13 Year Average

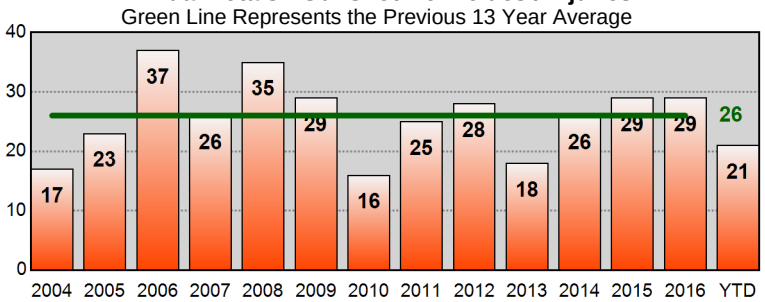

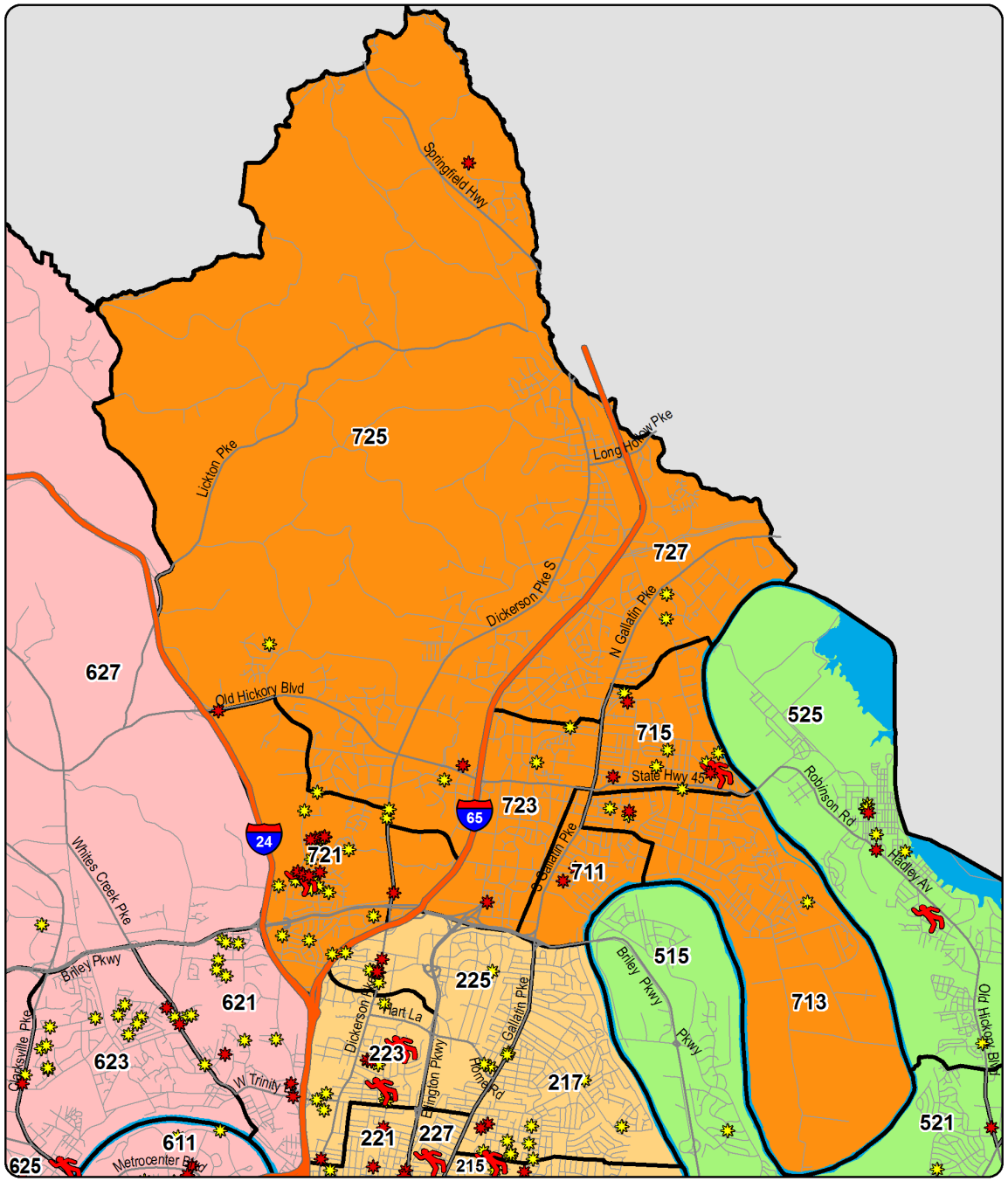

YTD Shootings Gunshot Homicide Gunshot Injury Property Damage Involving Firearm

Sourced from MNPD ARMS on 7/19/2017 8:40:21 AM. The information in this report is sourced from incident reports using UCR definitions and reporting guidelines, based on the date when the crime was reported, and aggregated by incident location. 'Gunshot Homicide / Injury' counts include only violent incidents (homicide, rape, robbery, and aggravated assault) in which one or more victims received a fatal or non-fatal gunshot wound. Suicides, suicide attempts, and accidental shootings are excluded. 'Property Damage' counts include all incidents that (1) include a 'Damage to Property' (NIBRS 290) offense, and (2) list a firearm in the Weapons/Tool' section of the incident report. Unfounded incidents are excluded from these counts.

YTD Gunshot Victims - Midtown Hills Precinct

Gunshot Homicides / Injuries				
Zone	Prior YTD	YTD	Change	Percent Change
811	2	4	2	100.0%
813	0	3	3	-
815	0	1	1	-
821	5	2	-3	-60.0%
823	0	0	0	-
825	1	1	0	0.0%
831	1	1	0	0.0%
833	0	0	0	-
835	0	2	2	-
Total	**9**	**14**	**5**	**55.6%**

Property Damage with Firearm				
Zone	Prior YTD	YTD	Change	Percent Change
811	2	8	6	300.0%
813	0	2	2	-
815	0	1	1	-
821	2	3	1	50.0%
823	0	2	2	-
825	1	2	1	100.0%
831	3	6	3	100.0%
833	0	0	0	-
835	0	8	8	-
Total	**8**	**32**	**24**	**300.0%**

Age of Victim - Gunshot Homicides / Injuries						
Age	Prior YTD	Percent of Total	YTD	Percent of Total	Change	Percent Change
0-12	0	0.0%	0	0.0%	0	-
13-17	0	0.0%	2	14.3%	2	-
18-24	3	33.3%	5	35.7%	2	66.7%
25-34	4	44.4%	4	28.6%	0	0.0%
35-44	1	11.1%	1	7.1%	0	0.0%
45-54	1	11.1%	1	7.1%	0	0.0%
55-64	0	0.0%	1	7.1%	1	-
65+	0	0.0%	0	0.0%	0	-

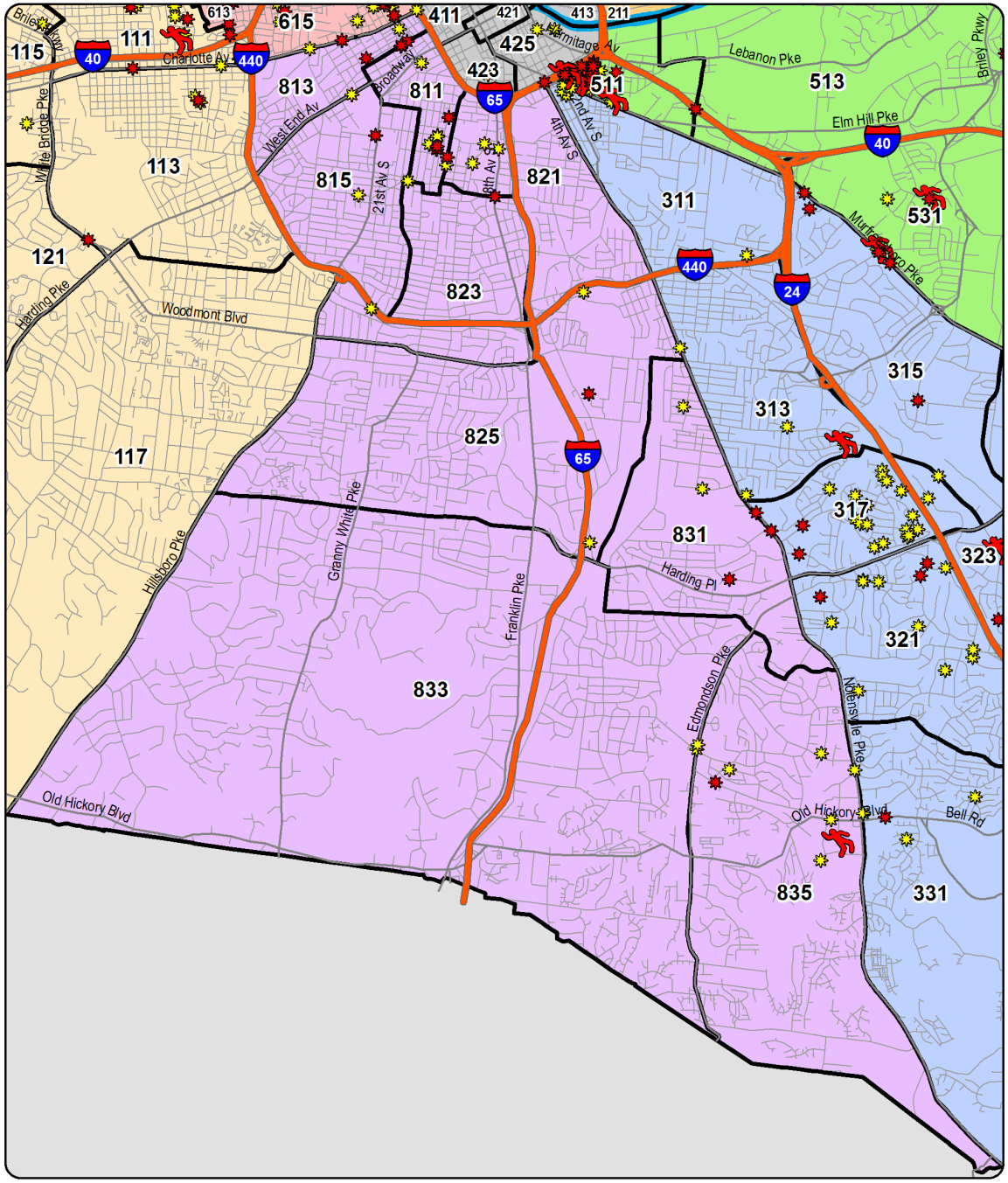

YTD Shootings Gunshot Homicide Gunshot Injury Property Damage Involving Firearm

Annual Totals - Gunshot Homicides / Injuries

Green Line Represents the Previous 13 Year Average

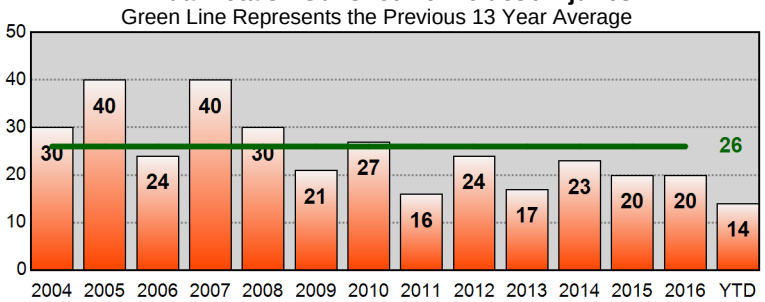

Sourced from MNPD ARMS on 7/19/2017 8:40:22 AM. The information in this report is sourced from incident reports using UCR definitions and reporting guidelines, based on the date when the crime was reported, and aggregated by incident location. 'Gunshot Homicide / Injury' counts include only violent incidents (homicide, rape, robbery, and aggravated assault) in which one or more victims received a fatal or non-fatal gunshot wound. Suicides, suicide attempts, and accidental shootings are excluded. 'Property Damage' counts include all incidents that (1) include a 'Damage to Property' (NIBRS 290) offense, and (2) list a firearm in the Weapons/Tool' section of the incident report. Unfounded incidents are excluded from these counts.

West Precinct - Burglary and Theft from Vehicle Counts for the Past Two Weeks

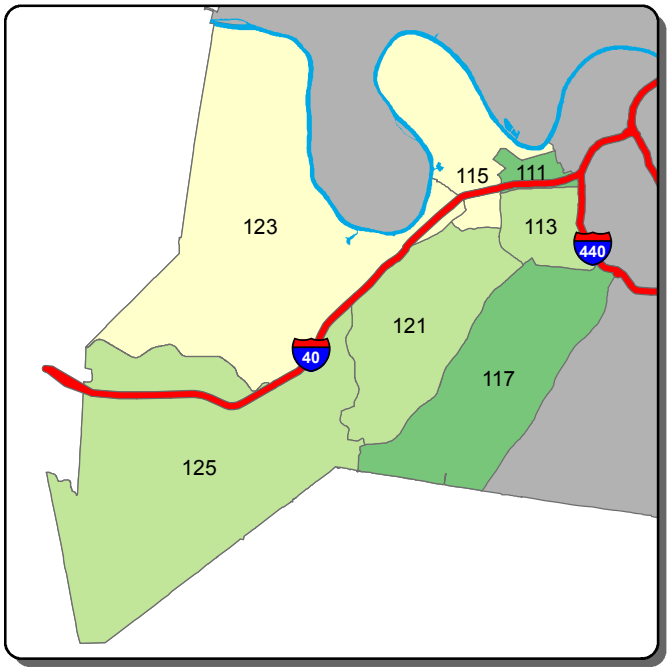

Burglary - A Shift

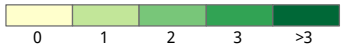

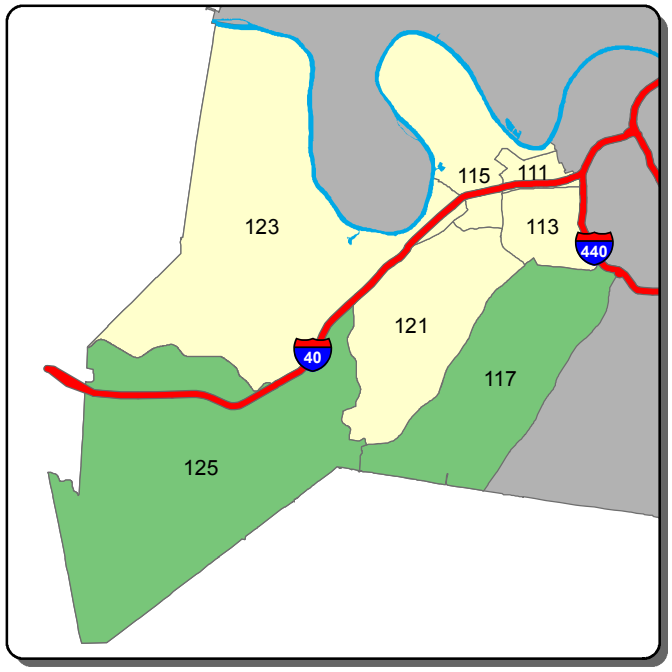

Burglary - B Shift

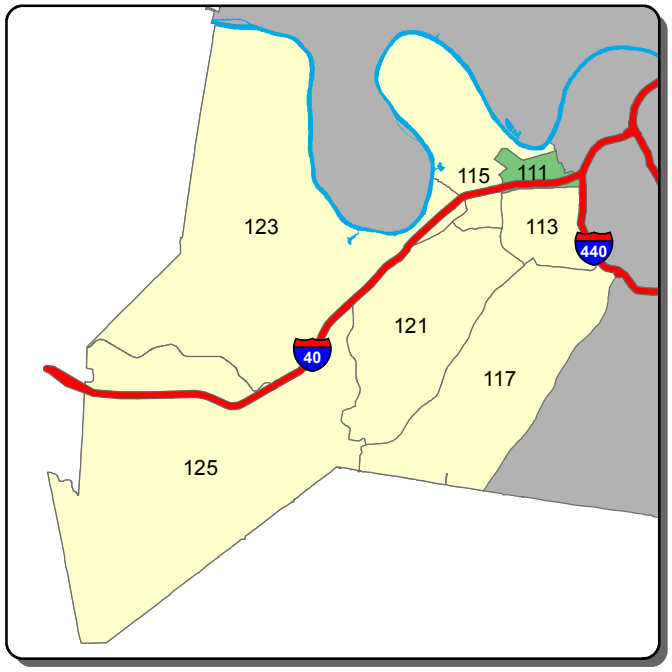

Burglary - C Shift

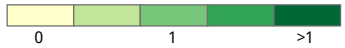

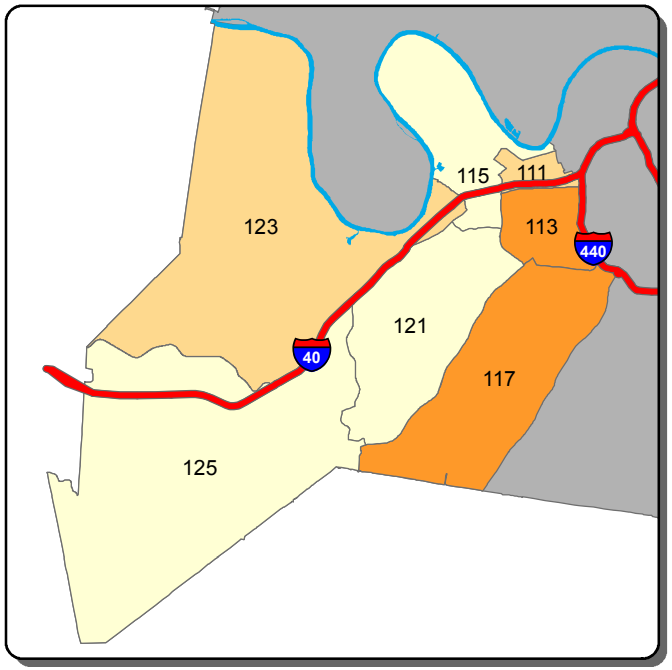

Theft from Vehicle - A Shift

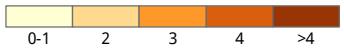

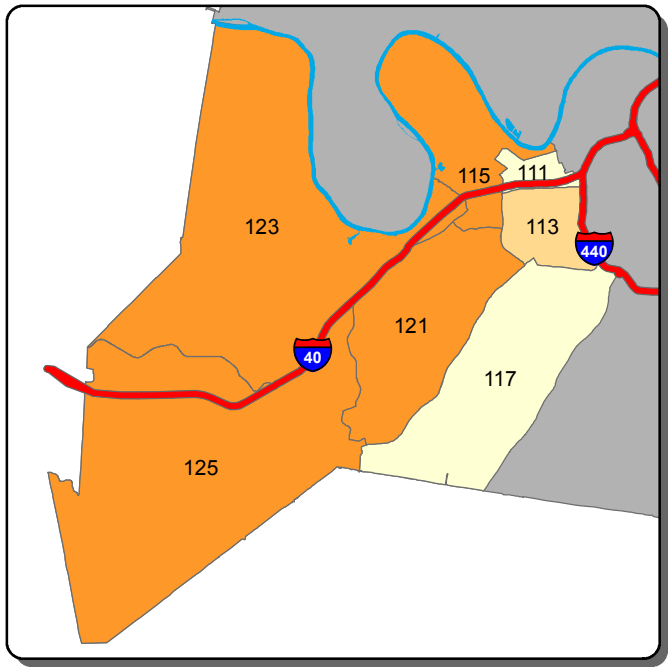

Theft from Vehicle - B Shift

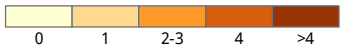

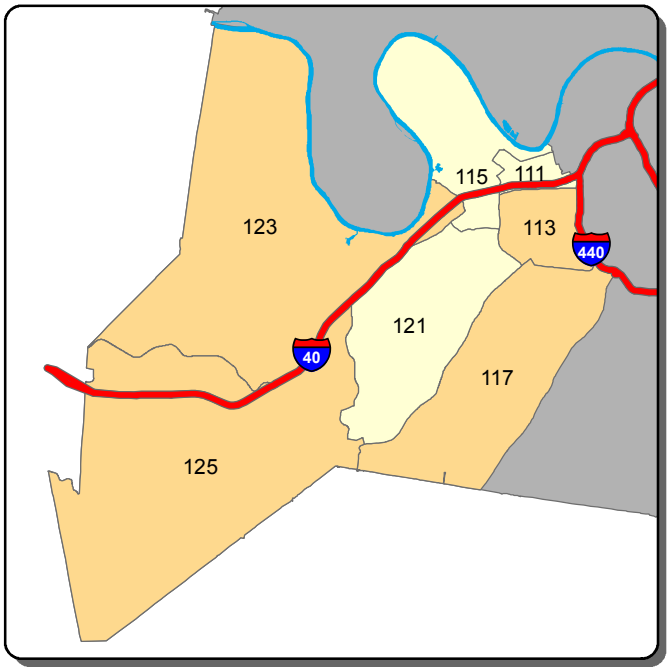

Theft from Vehicle - C Shift

Information summarized for CompStat week ending 7/15/2017

Sourced from MNPD ARMS on 7/19/2017. Data taken from incident reports using Uniform Crime Reporting definitions and guidelines, based on the date and time when the inicident was reported. 'A, B, and C Shift' refer to the following time periods: A Shift = 0700 - 1500; B Shift = 1500 - 2300; C Shift = 2300 - 0700.

West Precinct - Aggravated Assault and Self Initiated CAD Counts for the Past Two Weeks

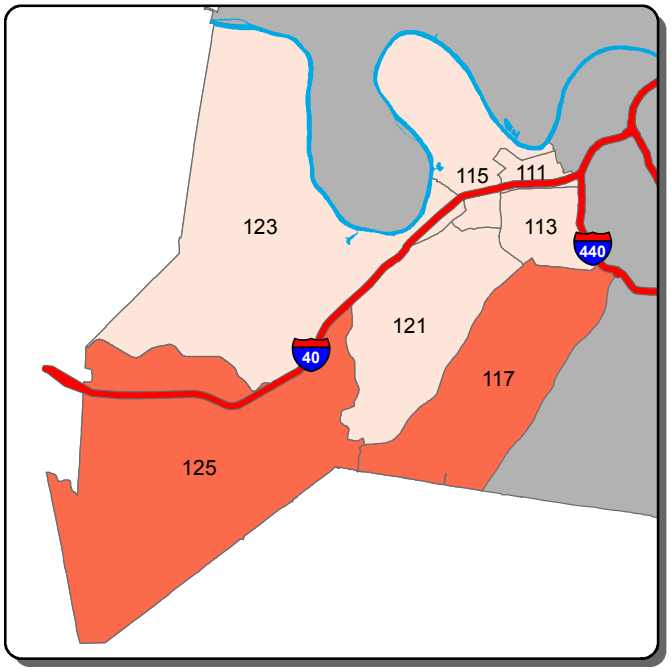

Aggravated Assault - A Shift

0 | 1 | >1

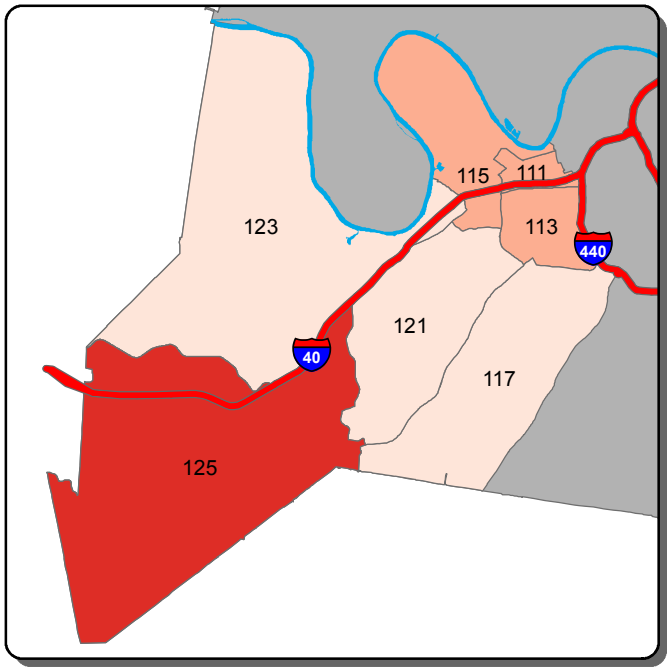

Aggravated Assault - B Shift

0 | 1 | 2 | 3 | >3

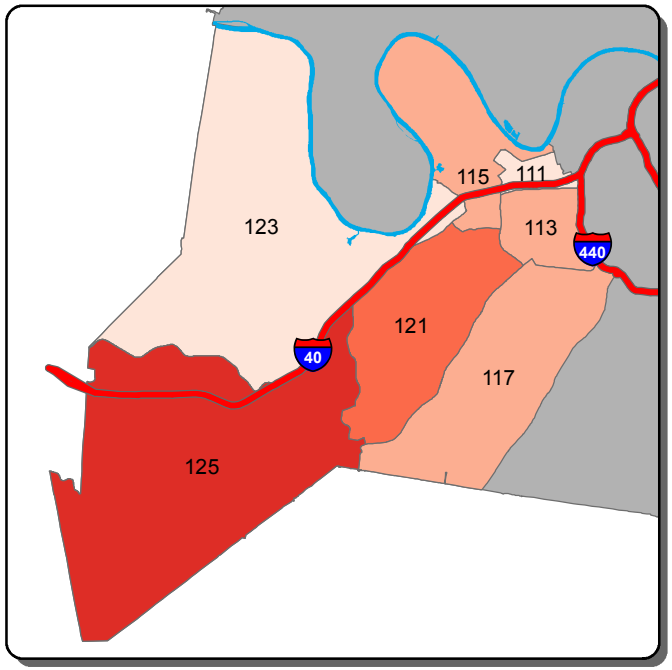

Aggravated Assault - C Shift

0 | 1 | 2 | 3 | >3

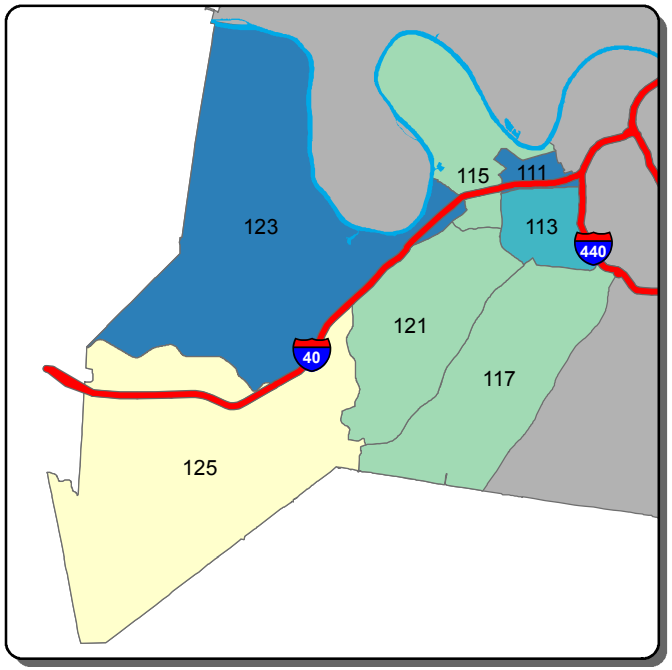

Self Initiated CAD - A Shift

0-99 | 100-187 | 188-276 | 277-364 | >364

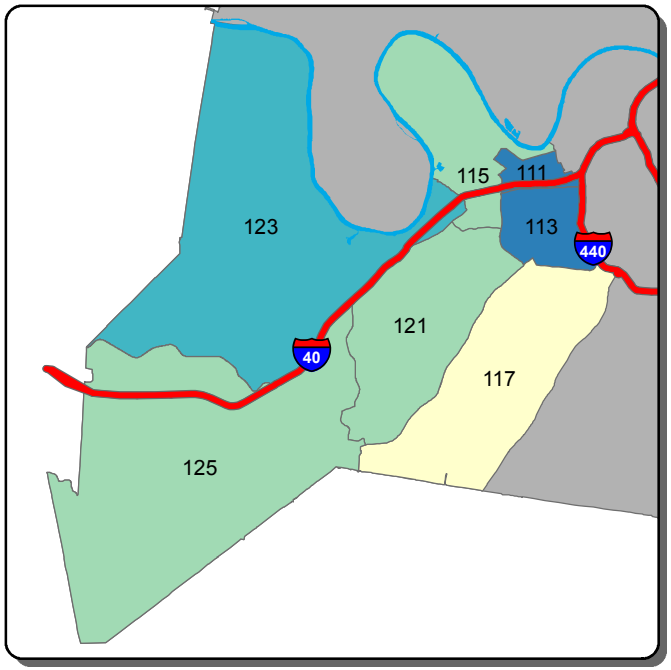

Self Initiated CAD - B Shift

0-103 | 104-201 | 202-299 | 300-396 | >396

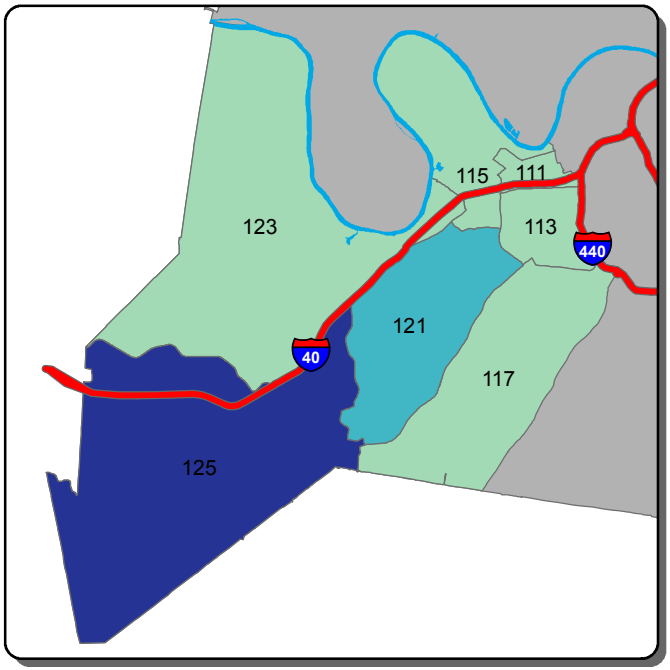

Self Initiated CAD - C Shift

0-236 | 237-351 | 352-465 | 466-580 | >580

Information summarized for CompStat week ending 7/15/2017

Sourced from MNPD ARMS on 7/19/2017. Data taken from incident reports using Uniform Crime Reporting definitions and guidelines, based on the date and time when the inicident was reported. 'A, B, and C Shift' refer to the following time periods: A Shift = 0700 - 1500; B Shift = 1500 - 2300; C Shift = 2300 - 0700.

East Precinct - Burglary and Theft from Vehicle Counts for the Past Two Weeks

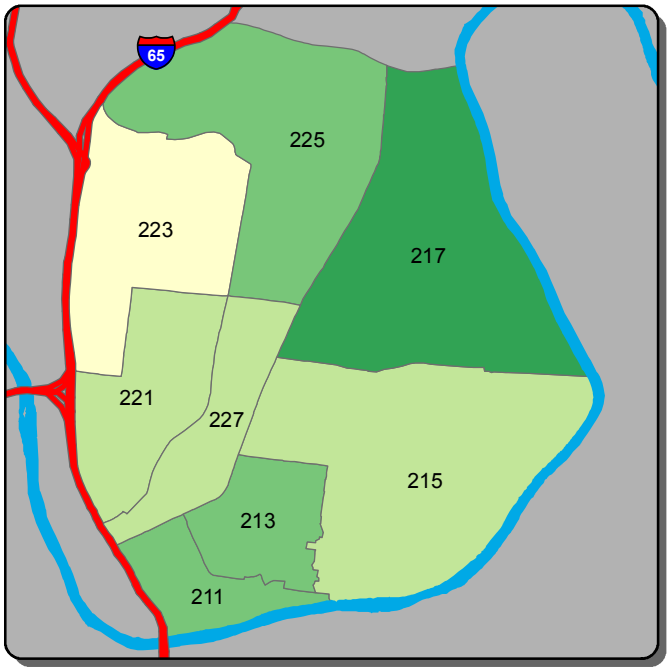

Burglary - A Shift

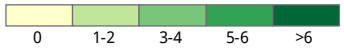

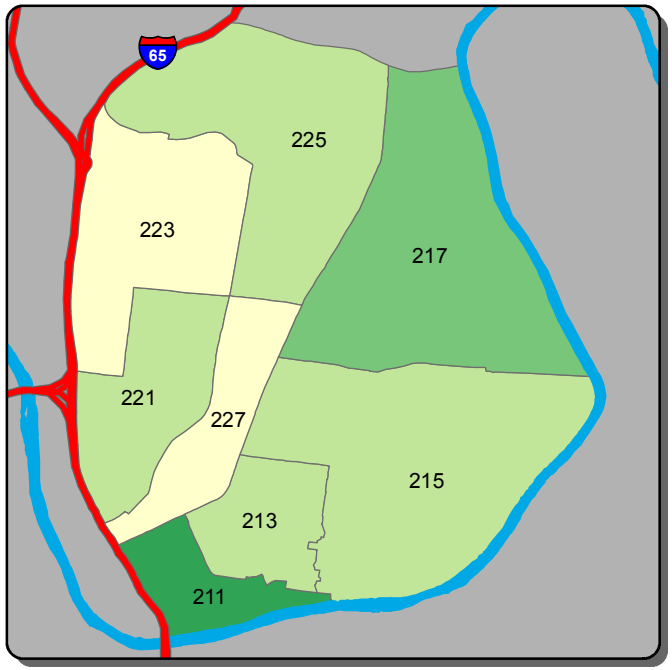

Burglary - B Shift

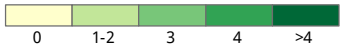

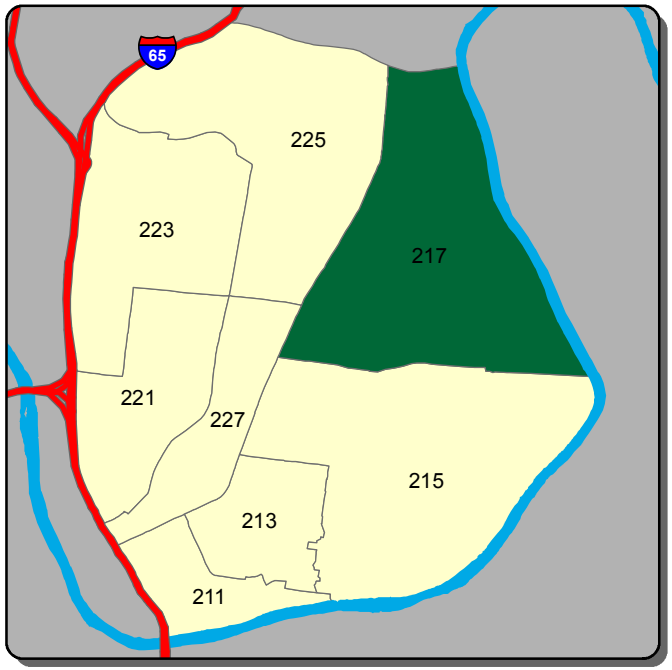

Burglary - C Shift

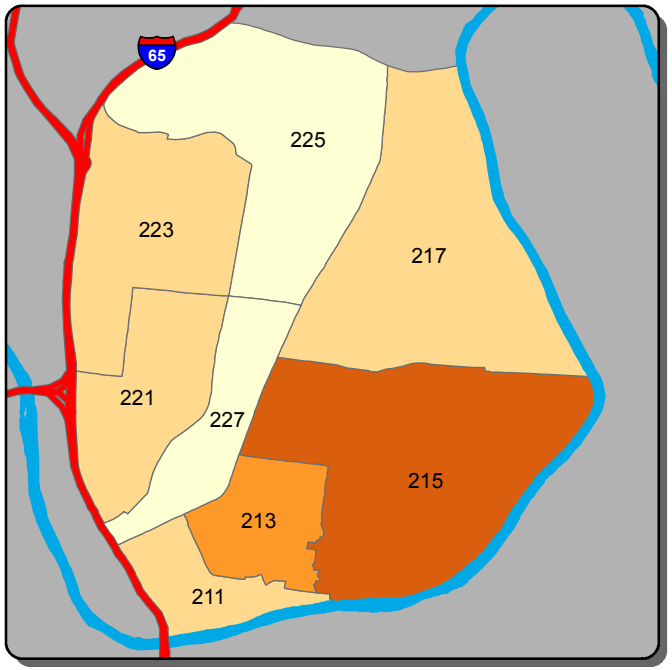

Theft from Vehicle - A Shift

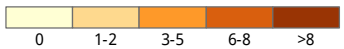

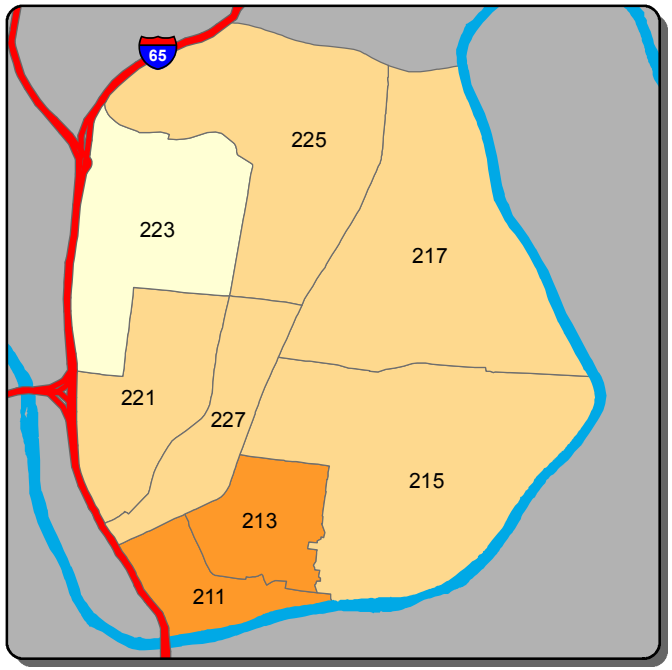

Theft from Vehicle - B Shift

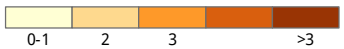

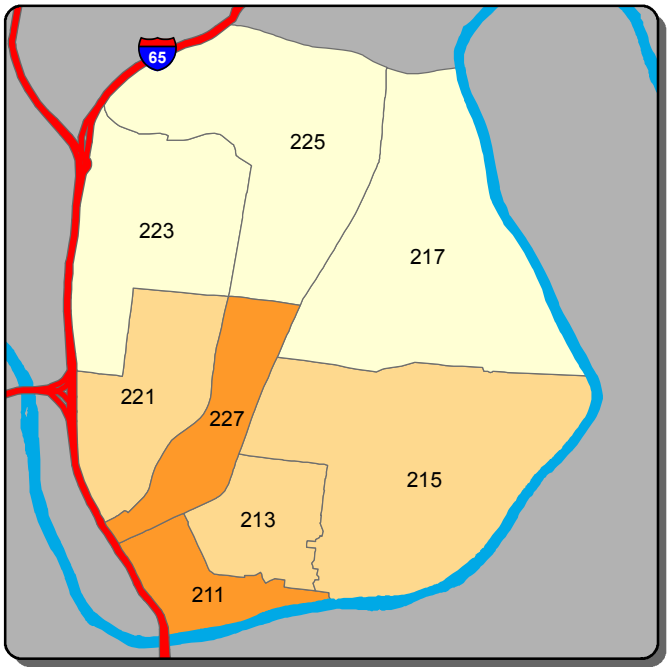

Theft from Vehicle - C Shift

Information summarized for CompStat week ending 7/15/2017

Sourced from MNPD ARMS on 7/19/2017. Data taken from incident reports using Uniform Crime Reporting definitions and guidelines, based on the date and time when the inicident was reported. 'A, B, and C Shift' refer to the following time periods: A Shift = 0700 - 1500; B Shift = 1500 - 2300; C Shift = 2300 - 0700.

East Precinct - Aggravated Assault and Self Initiated CAD Counts for the Past Two Weeks

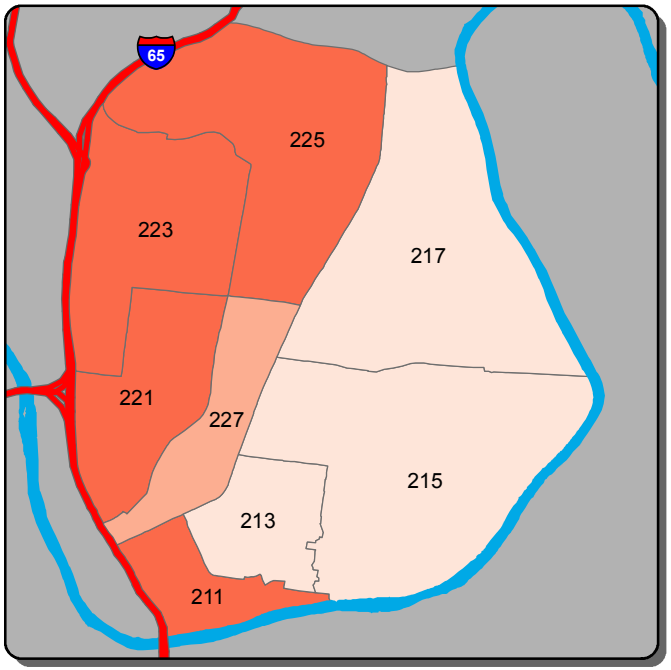

Aggravated Assault - A Shift

0	1	2-3	4	>4

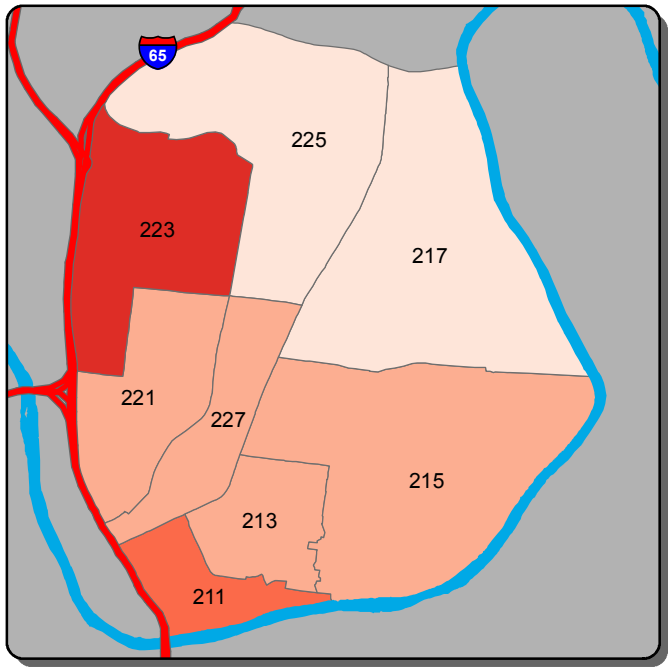

Aggravated Assault - B Shift

0	1-2	3-4	5-6	>6

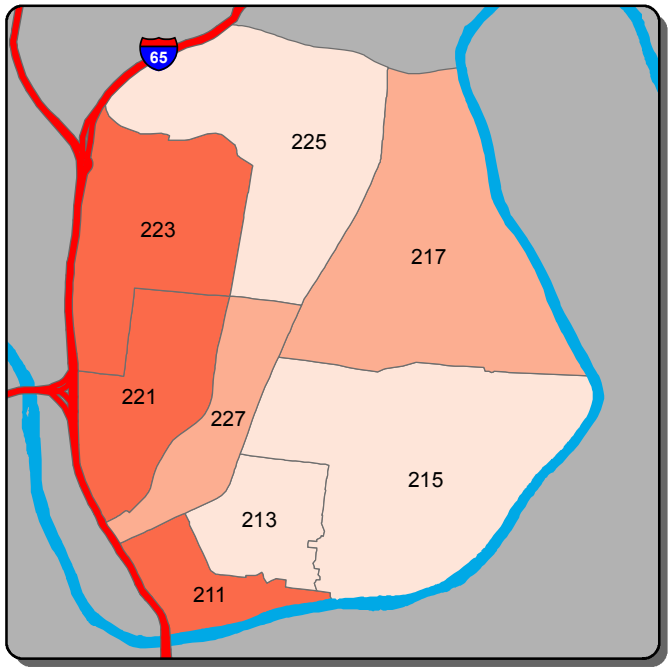

Aggravated Assault - C Shift

0	1	2-3	4	>4

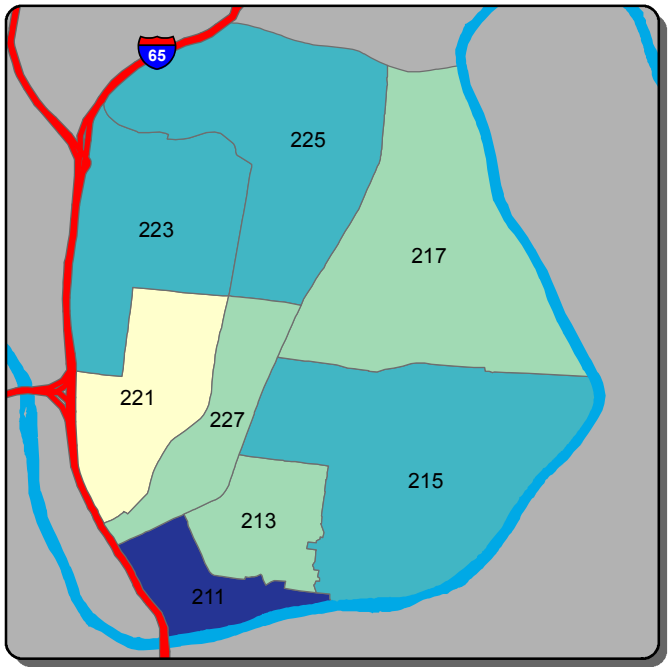

Self Initiated CAD - A Shift

0-50	51-89	90-128	129-166	>166

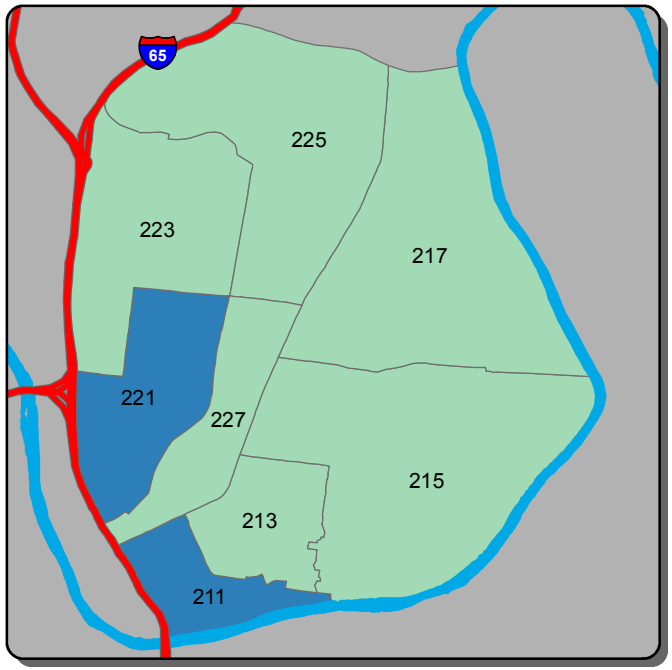

Self Initiated CAD - B Shift

0-64	65-104	105-145	146-186	>186

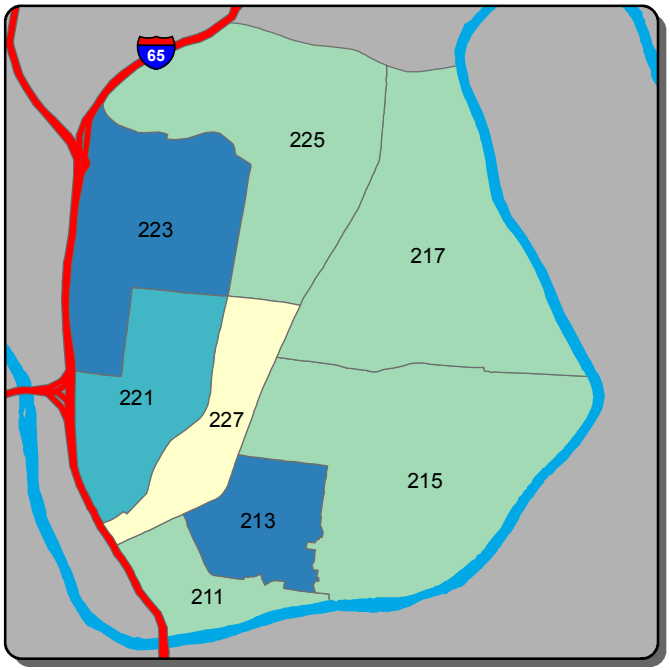

Self Initiated CAD - C Shift

0-100	101-141	142-182	183-222	>222

Information summarized for CompStat week ending 7/15/2017

Sourced from MNPD ARMS on 7/19/2017. Data taken from incident reports using Uniform Crime Reporting definitions and guidelines, based on the date and time when the inicident was reported. 'A, B, and C Shift' refer to the following time periods: A Shift = 0700 - 1500; B Shift = 1500 - 2300; C Shift = 2300 - 0700.

South Precinct - Burglary and Theft from Vehicle Counts for the Past Two Weeks

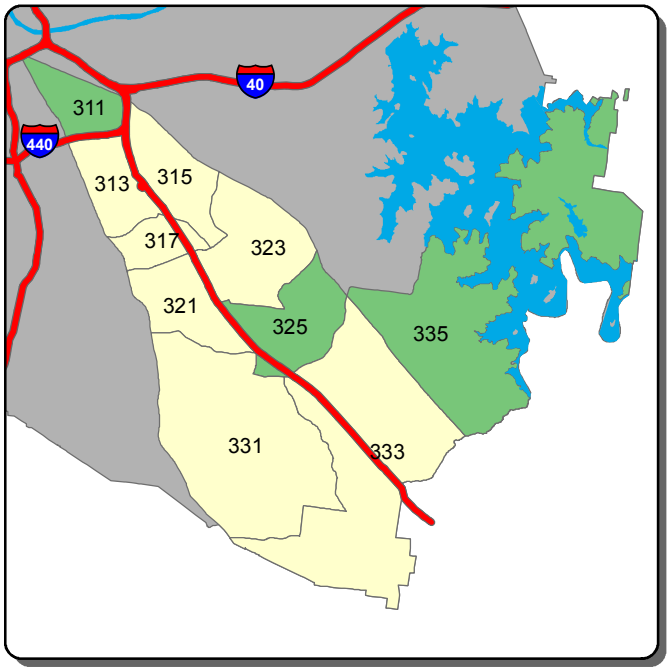

Burglary - A Shift

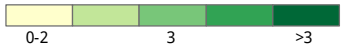

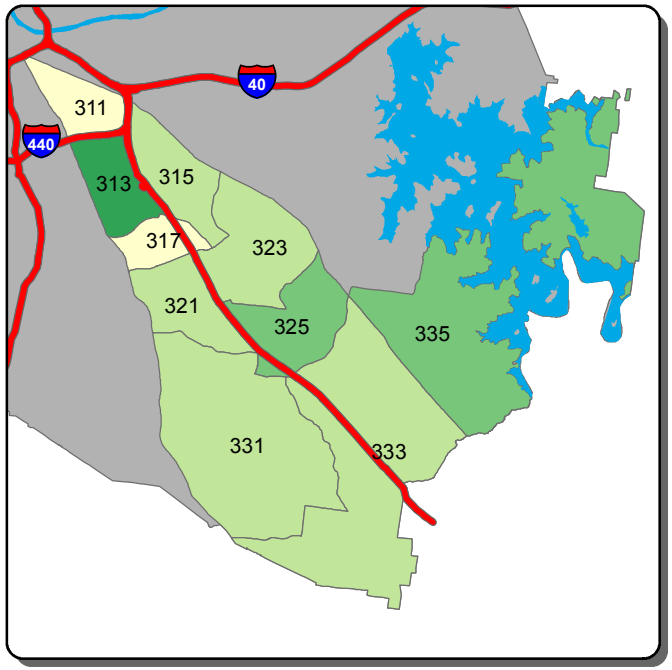

Burglary - B Shift

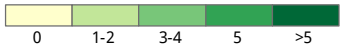

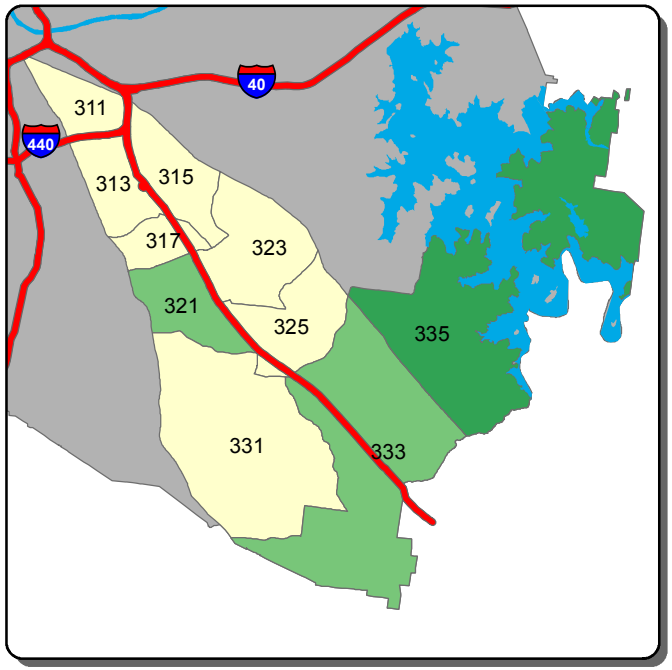

Burglary - C Shift

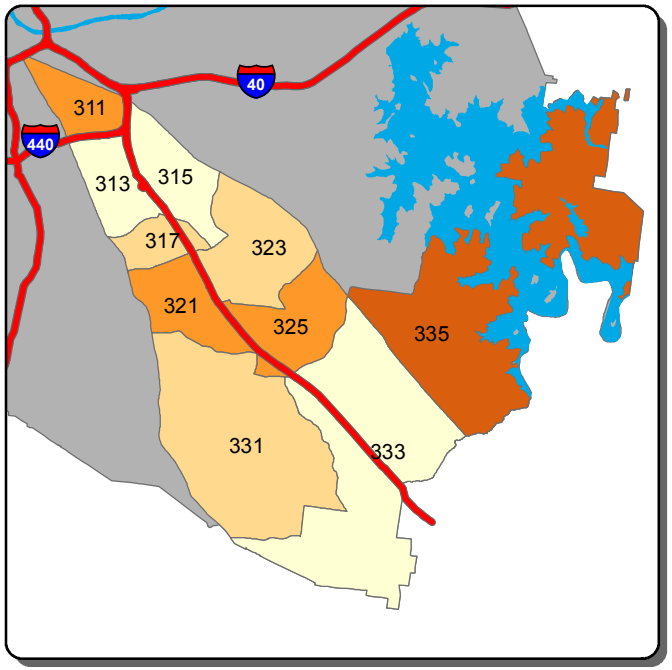

Theft from Vehicle - A Shift

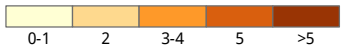

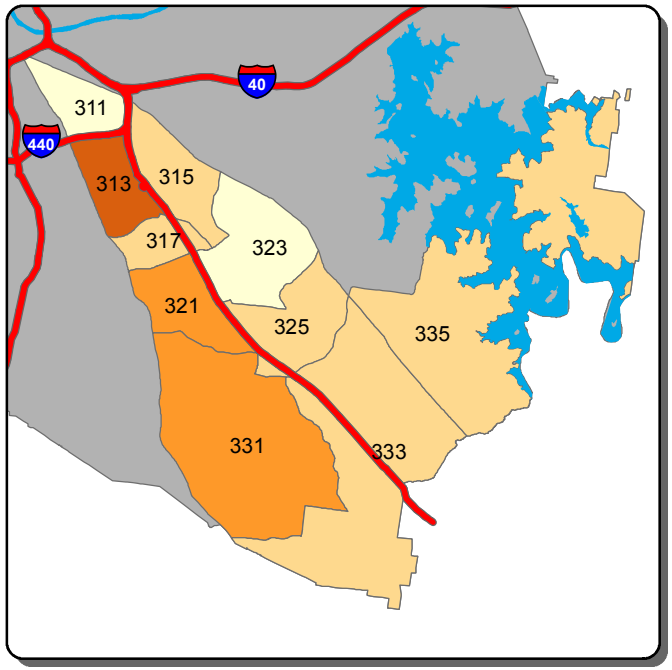

Theft from Vehicle - B Shift

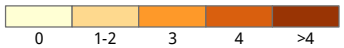

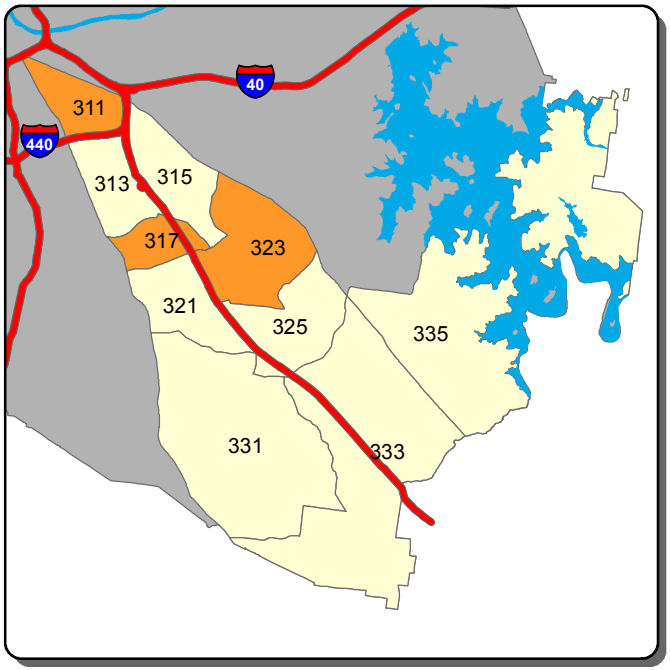

Theft from Vehicle - C Shift

Information summarized for CompStat week ending 7/15/2017

Sourced from MNPD ARMS on 7/19/2017. Data taken from incident reports using Uniform Crime Reporting definitions and guidelines, based on the date and time when the inicident was reported. 'A, B, and C Shift' refer to the following time periods: A Shift = 0700 - 1500; B Shift = 1500 - 2300; C Shift = 2300 - 0700.

South Precinct - Aggravated Assault and Self Initiated CAD Counts for the Past Two Weeks

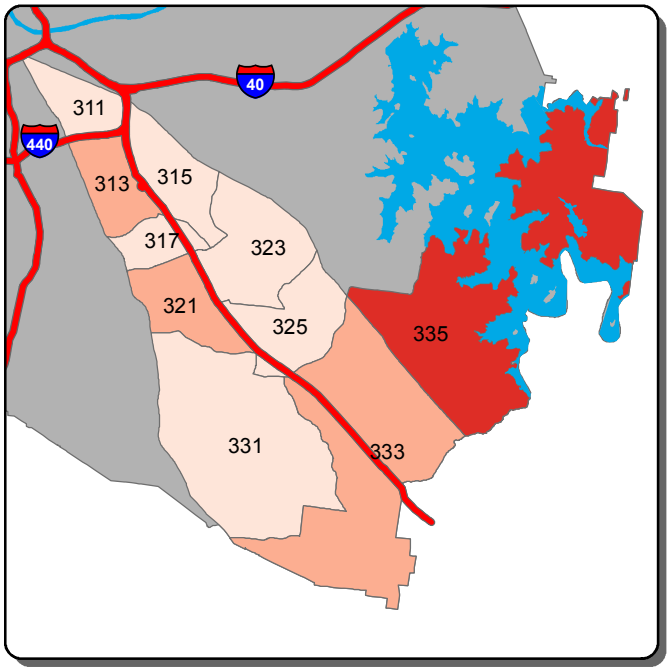

Aggravated Assault - A Shift

0 | 1 | 2 | >2

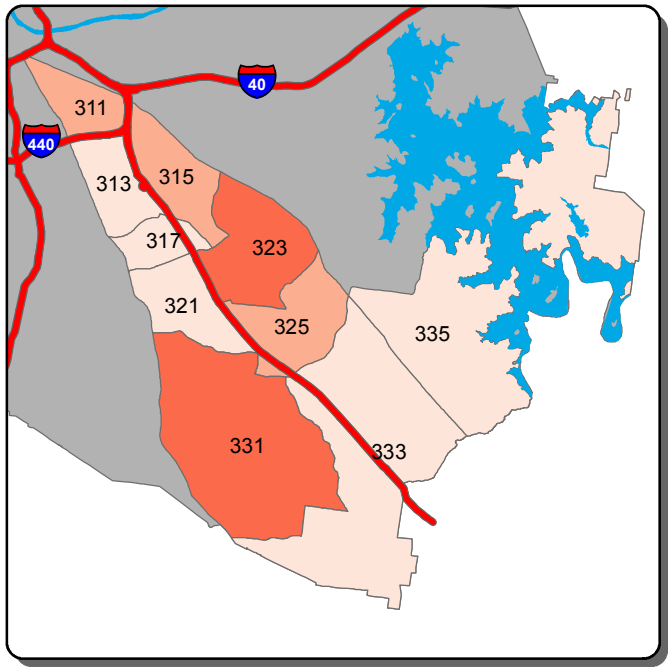

Aggravated Assault - B Shift

0 | 1 | 2 | >2

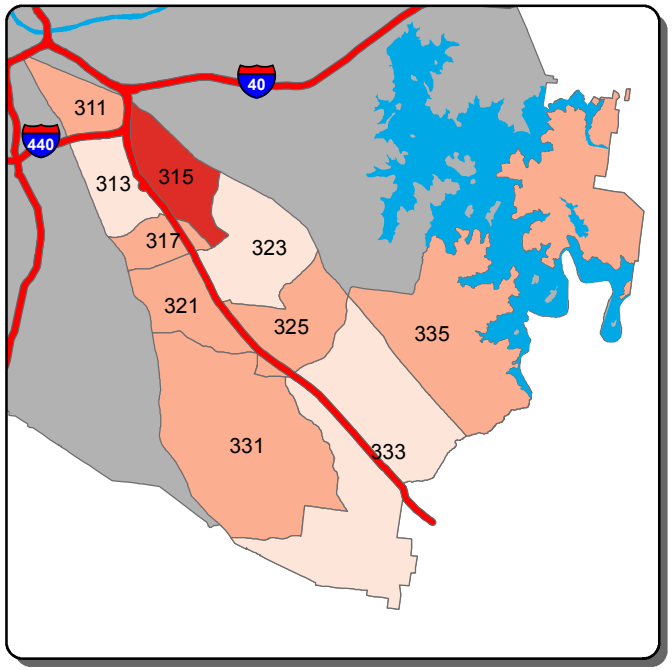

Aggravated Assault - C Shift

0 | 1-2 | 3 | 4-5 | >5

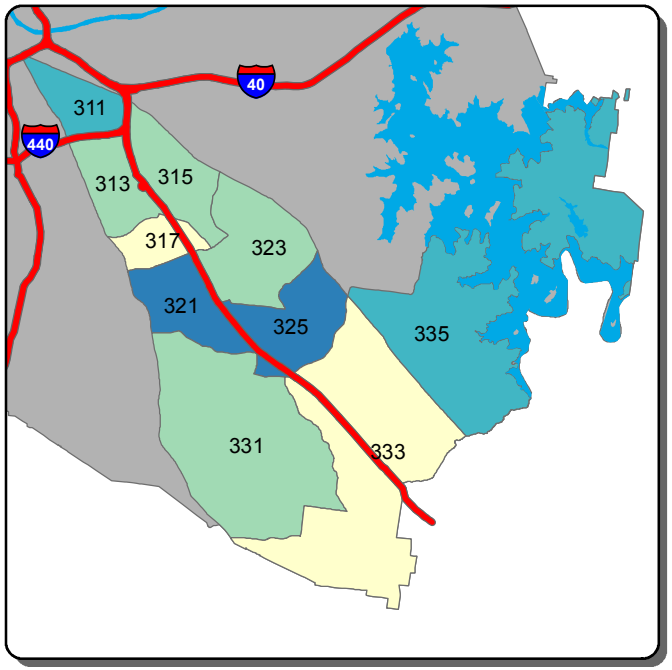

Self Initiated CAD - A Shift

0-62 | 63-96 | 97-130 | 131-163 | >163

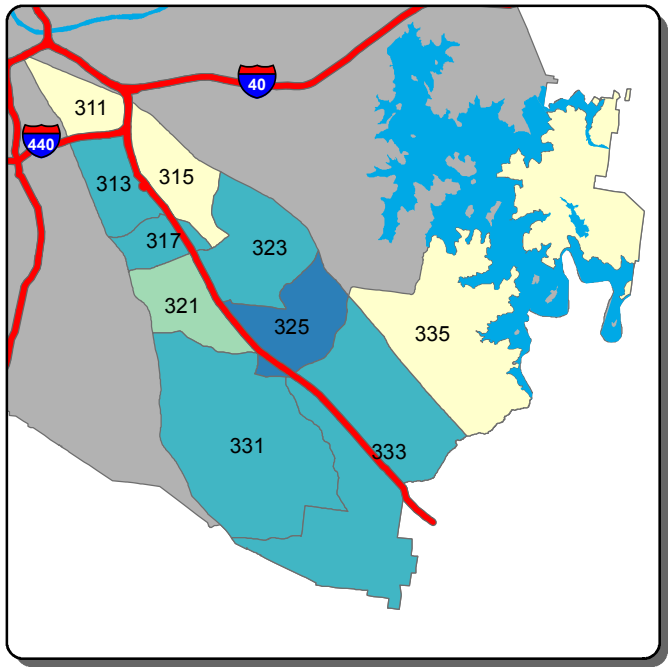

Self Initiated CAD - B Shift

0-76 | 77-111 | 112-146 | 147-181 | >181

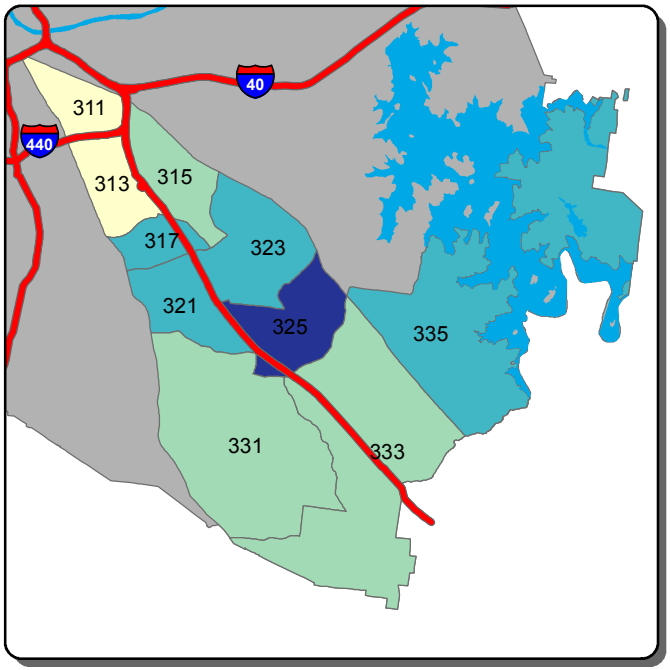

Self Initiated CAD - C Shift

0-40 | 41-78 | 79-115 | 116-152 | >152

Information summarized for CompStat week ending 7/15/2017

Sourced from MNPD ARMS on 7/19/2017. Data taken from incident reports using Uniform Crime Reporting definitions and guidelines, based on the date and time when the inicident was reported. 'A, B, and C Shift' refer to the following time periods: A Shift = 0700 - 1500; B Shift = 1500 - 2300; C Shift = 2300 - 0700.

Central Precinct - Burglary and Theft from Vehicle Counts for the Past Two Weeks

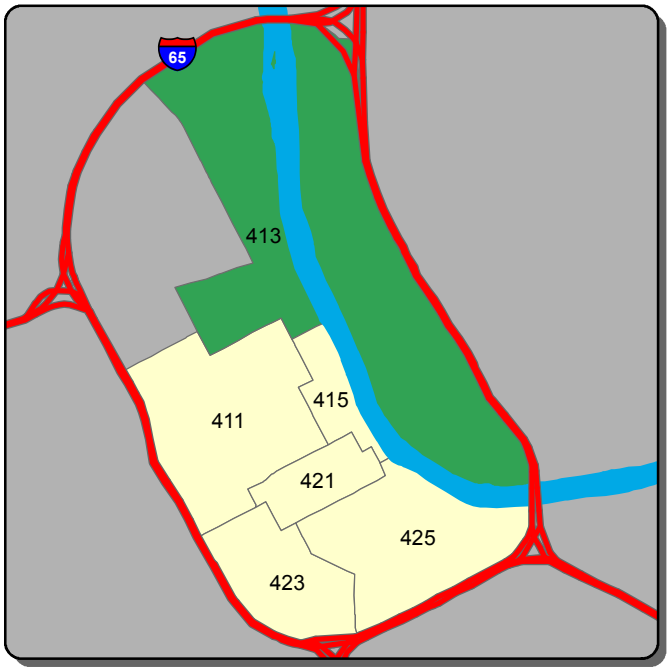

Burglary - A Shift

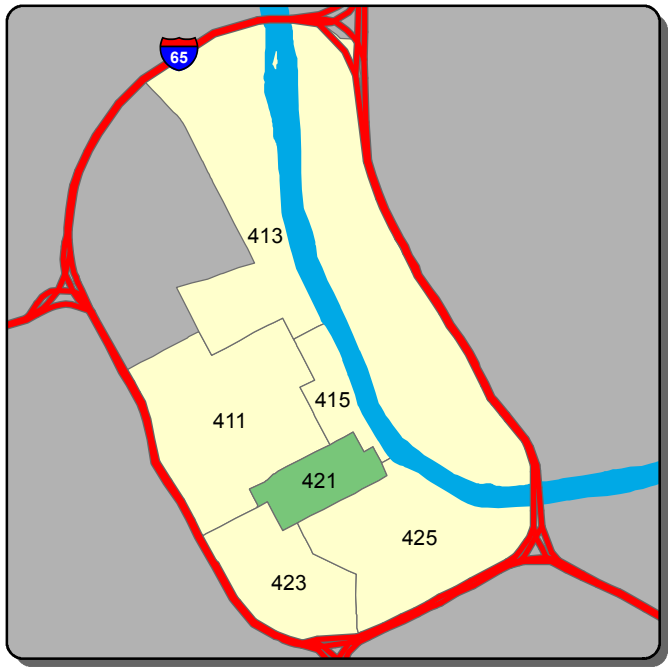

Burglary - B Shift

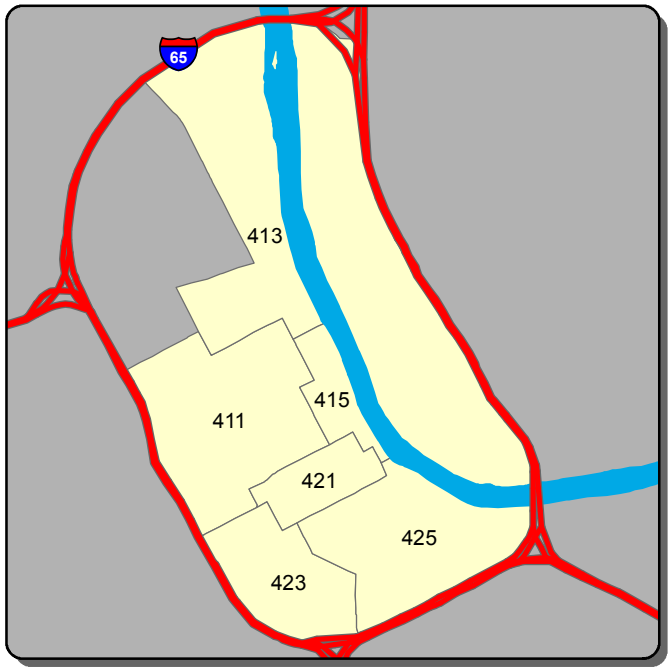

Burglary - C Shift

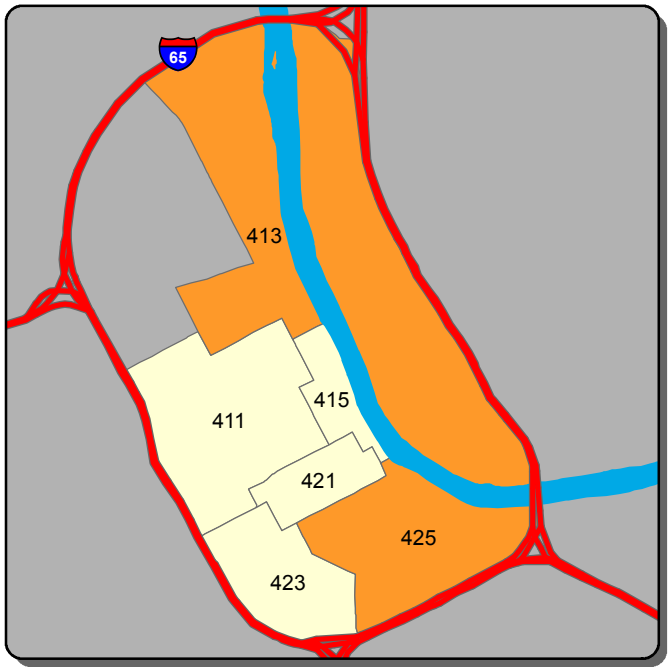

Theft from Vehicle - A Shift

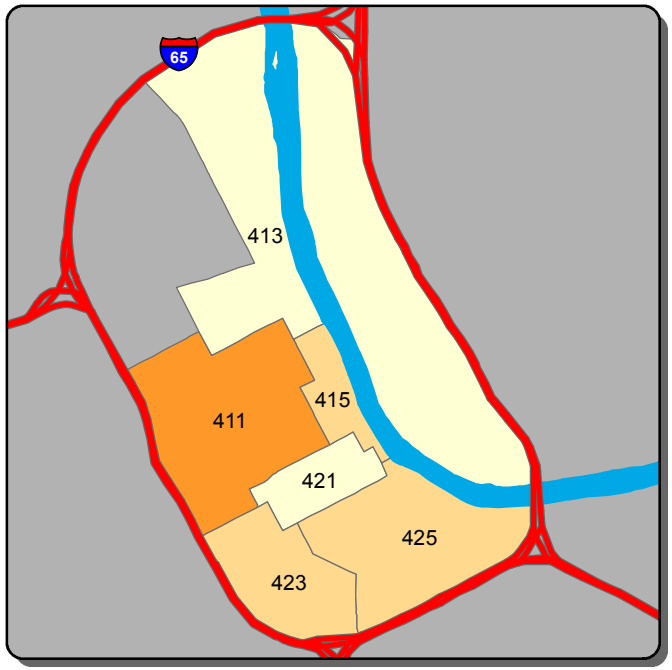

Theft from Vehicle - B Shift

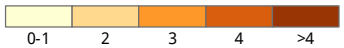

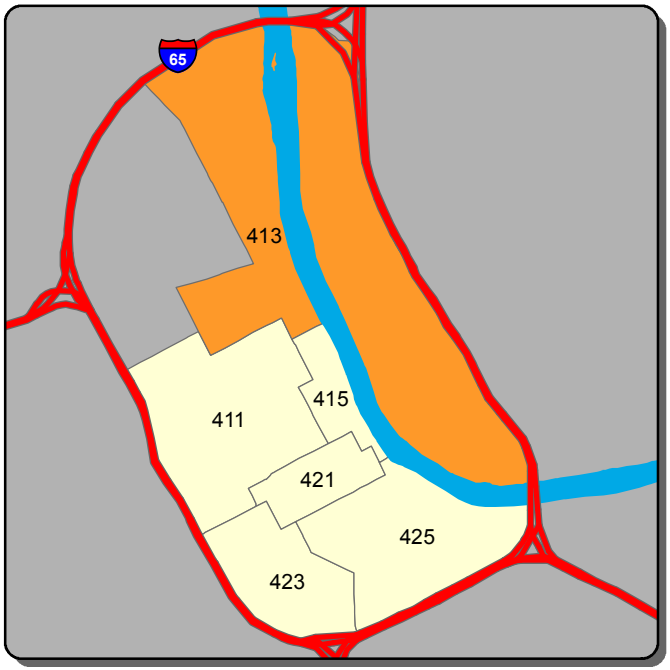

Theft from Vehicle - C Shift

Information summarized for CompStat week ending 7/15/2017

Sourced from MNPD ARMS on 7/19/2017. Data taken from incident reports using Uniform Crime Reporting definitions and guidelines, based on the date and time when the inicident was reported. 'A, B, and C Shift' refer to the following time periods: A Shift = 0700 - 1500; B Shift = 1500 - 2300; C Shift = 2300 - 0700.

Central Precinct - Aggravated Assault and Self Initiated CAD Counts for the Past Two Weeks

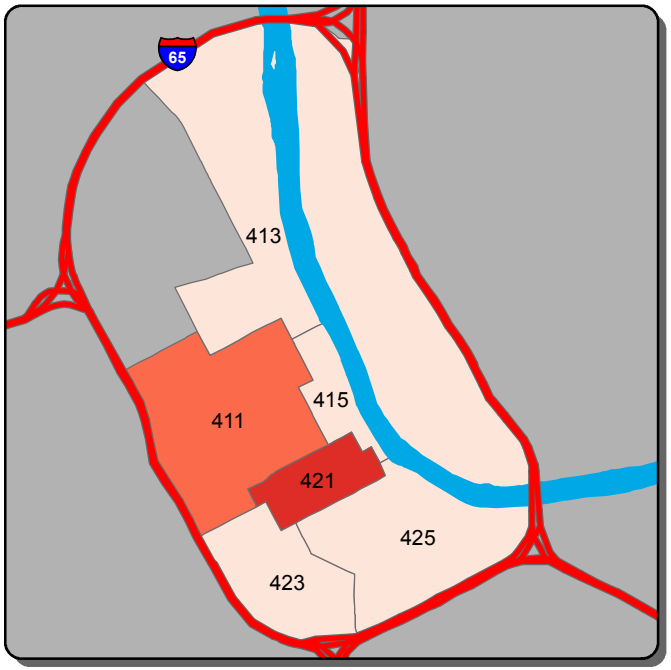

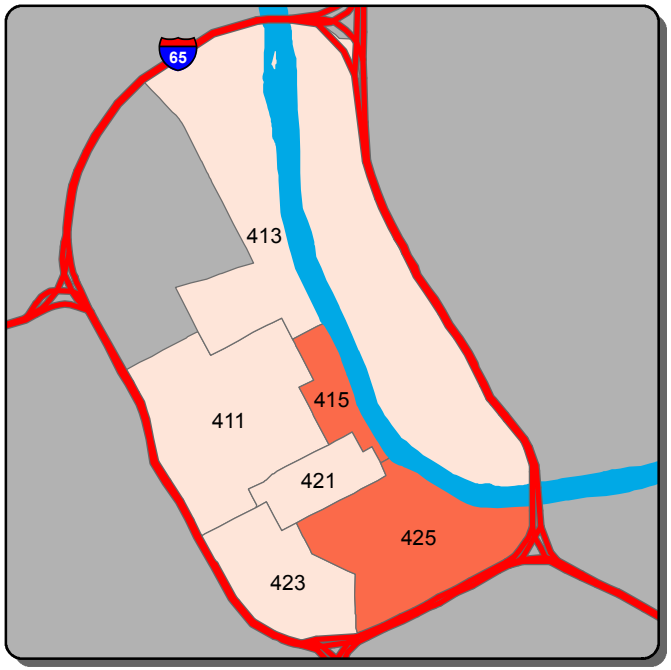

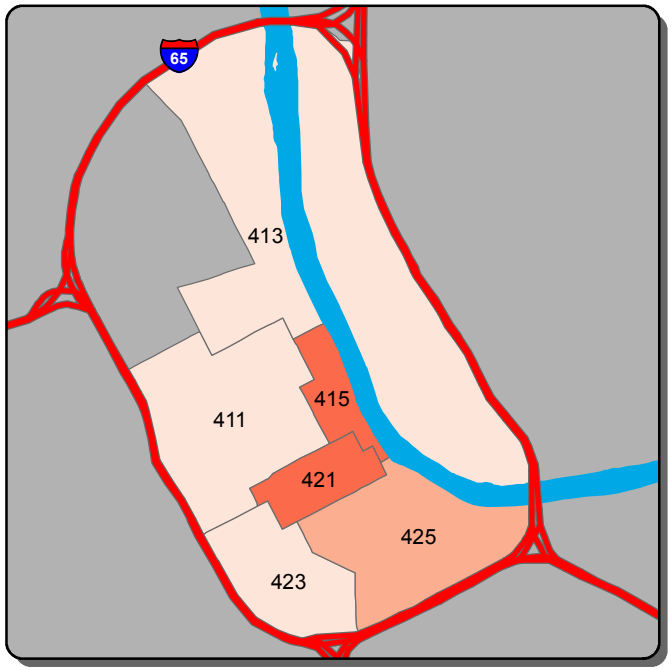

Aggravated Assault - A Shift 0 1 2 3 >3

Aggravated Assault - B Shift 0 1 2 3 >3

Aggravated Assault - C Shift 0 1 2 3 >3

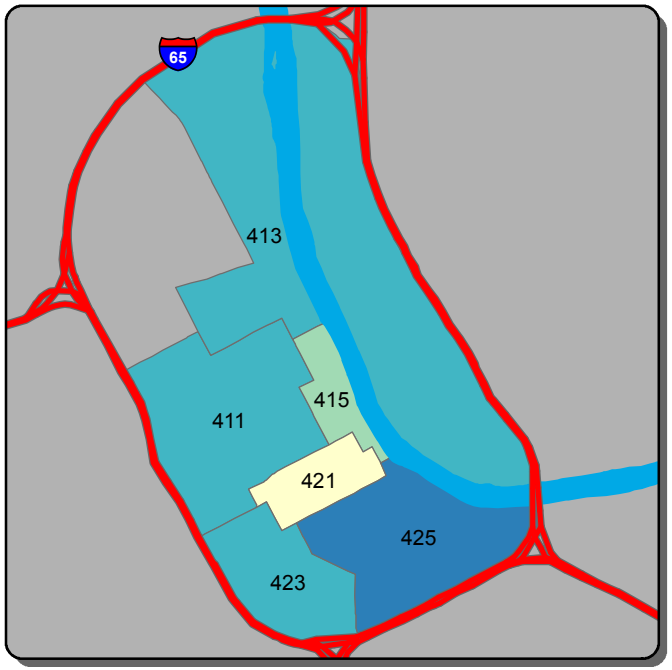

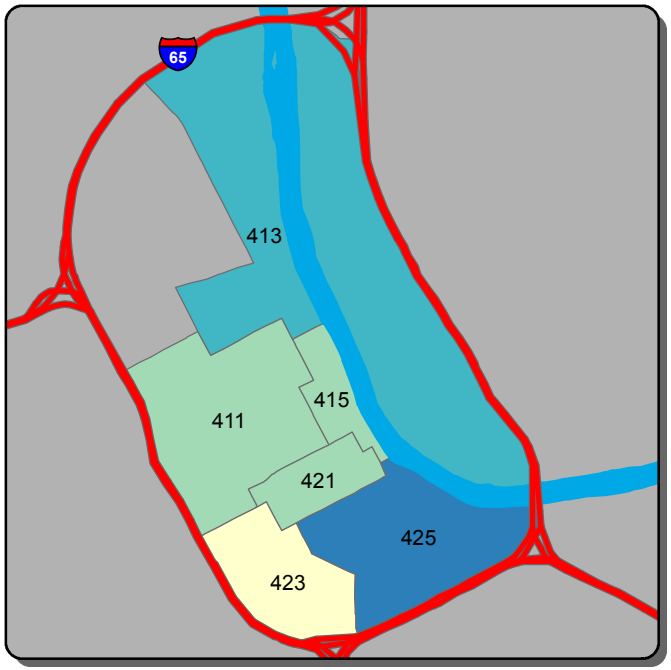

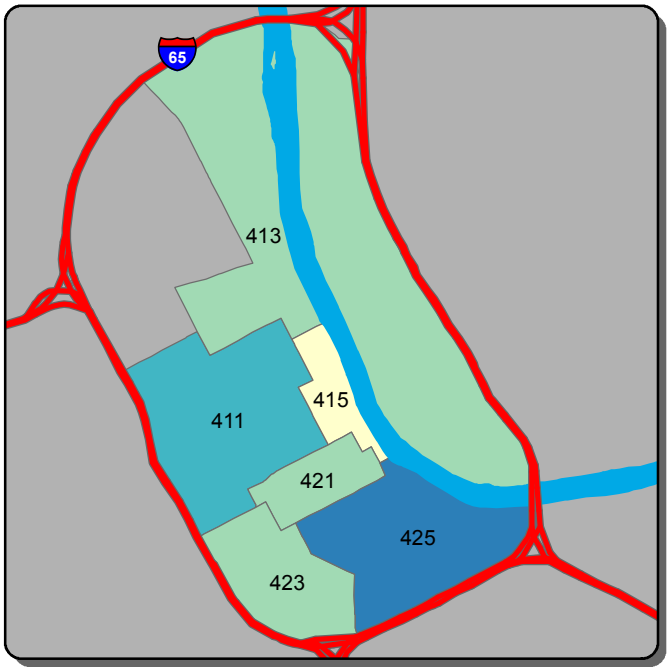

Self Initiated CAD - A Shift 0-142 143-195 196-247 248-300 >300

Self Initiated CAD - B Shift 0-79 80-197 198-314 315-432 >432

Self Initiated CAD - C Shift 0-125 126-203 204-281 282-359 >359

Information summarized for CompStat week ending 7/15/2017

Sourced from MNPD ARMS on 7/19/2017. Data taken from incident reports using Uniform Crime Reporting definitions and guidelines, based on the date and time when the inicident was reported. 'A, B, and C Shift' refer to the following time periods: A Shift = 0700 - 1500; B Shift = 1500 - 2300; C Shift = 2300 - 0700.

Hermitage Precinct - Burglary and Theft from Vehicle Counts for the Past Two Weeks

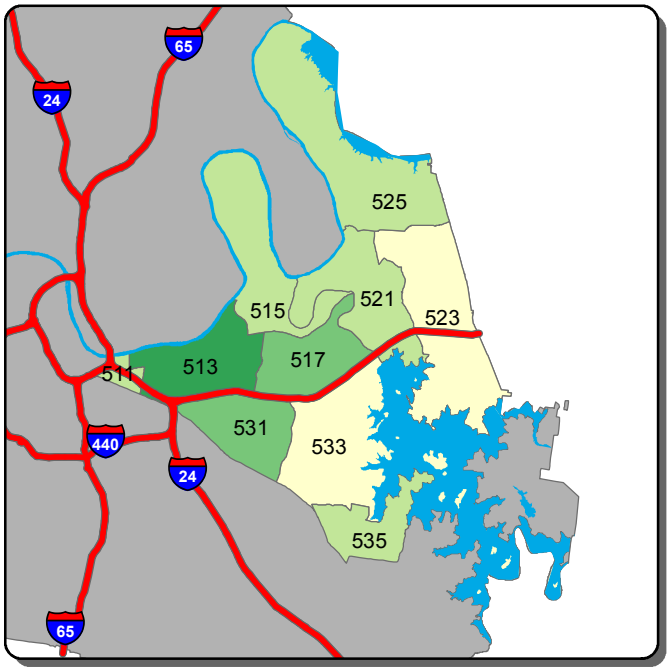

Burglary - A Shift

0 1 2 3-4 >4

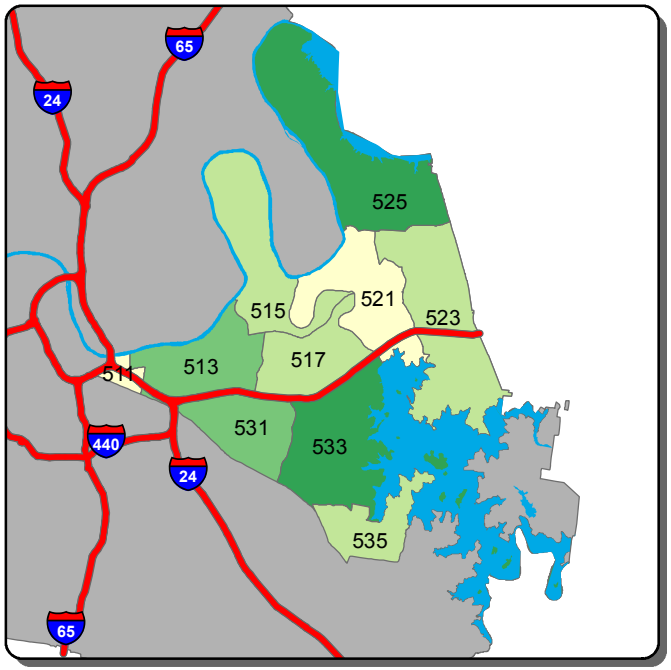

Burglary - B Shift

0 1 2 3-4 >4

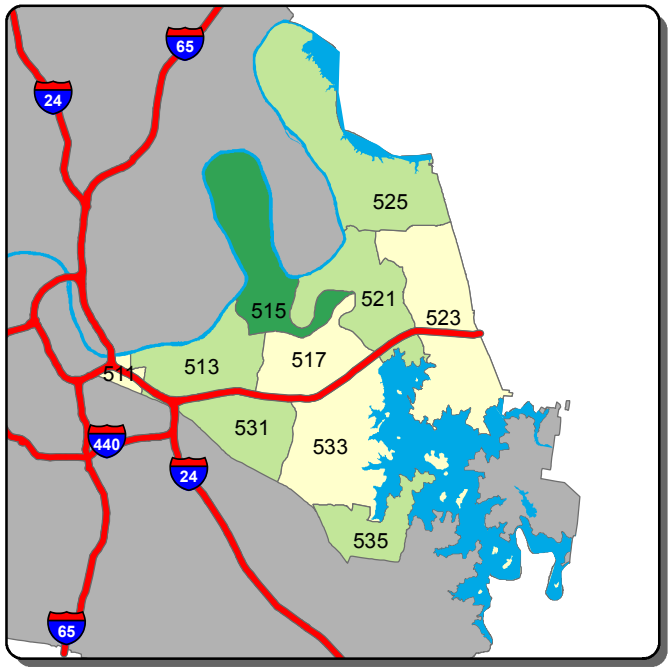

Burglary - C Shift

0 1 2 3 >3

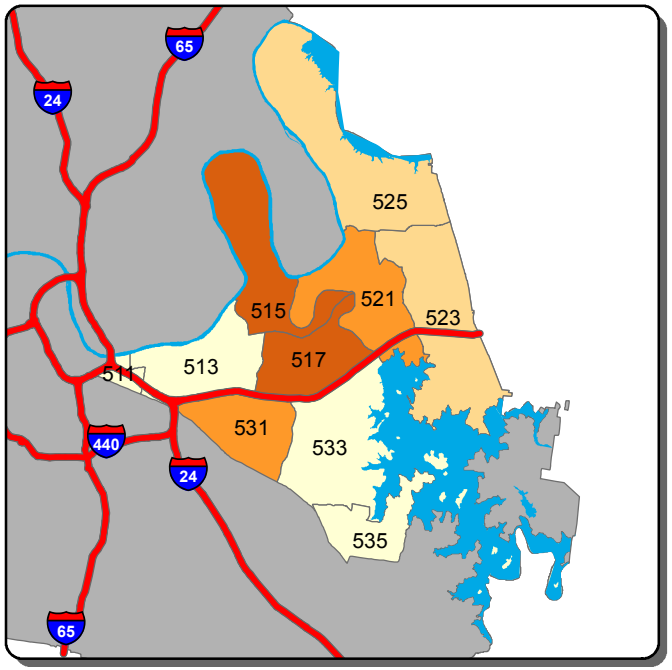

Theft from Vehicle - A Shift

0-1 2-3 4-5 6-8 >8

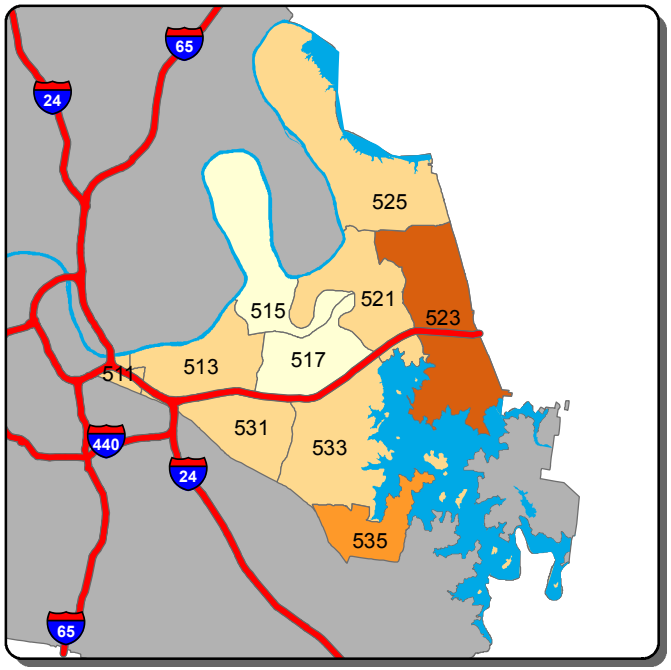

Theft from Vehicle - B Shift

0-1 2 3 4-5 >5

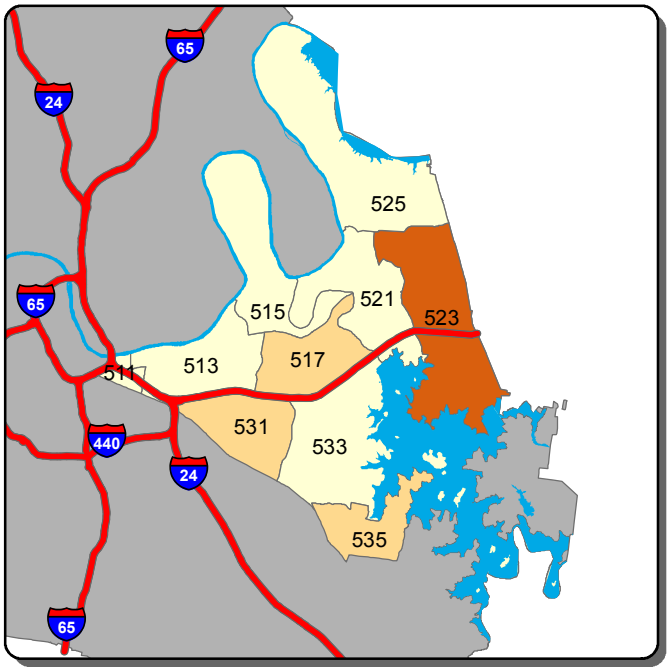

Theft from Vehicle - C Shift

0 1 2 3 >3

Information summarized for CompStat week ending 7/15/2017

Sourced from MNPD ARMS on 7/19/2017. Data taken from incident reports using Uniform Crime Reporting definitions and guidelines, based on the date and time when the inicident was reported. 'A, B, and C Shift' refer to the following time periods: A Shift = 0700 - 1500; B Shift = 1500 - 2300; C Shift = 2300 - 0700.

Hermitage Precinct - Aggravated Assault and Self Initiated CAD Counts for the Past Two Weeks

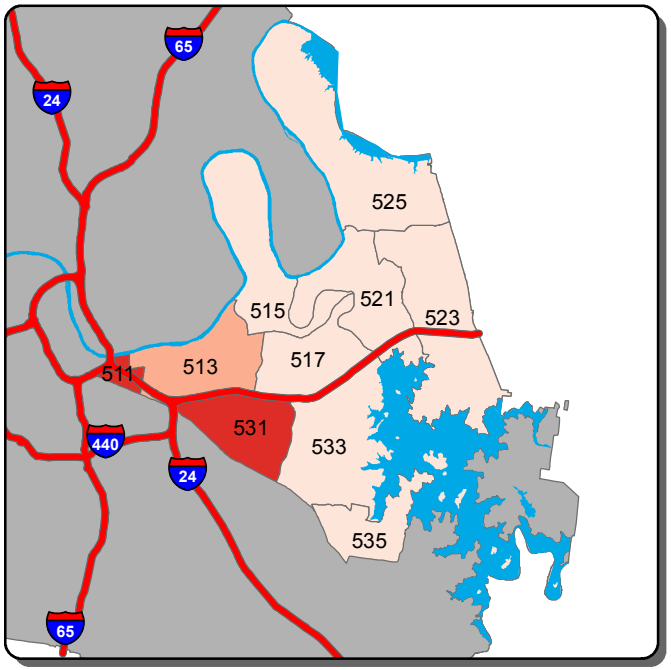

Aggravated Assault - A Shift

0 | 1 | 2-3 | 4-5 | >5

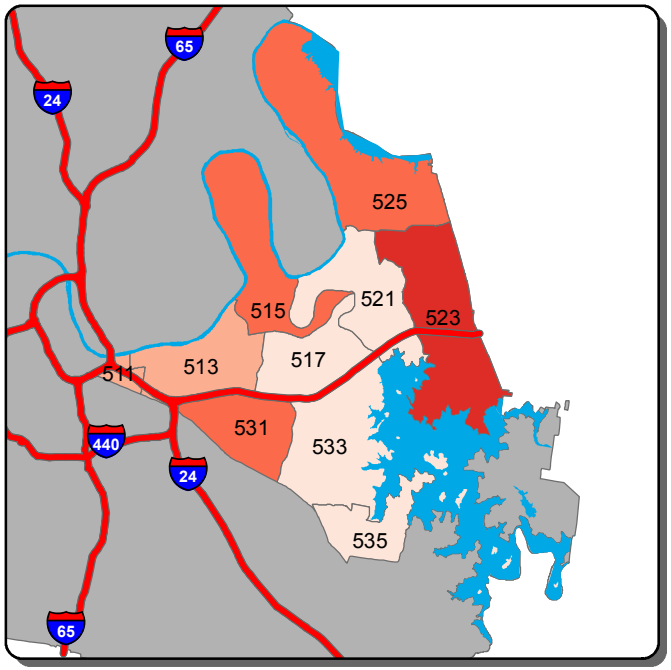

Aggravated Assault - B Shift

0 | 1 | 2-3 | 4 | >4

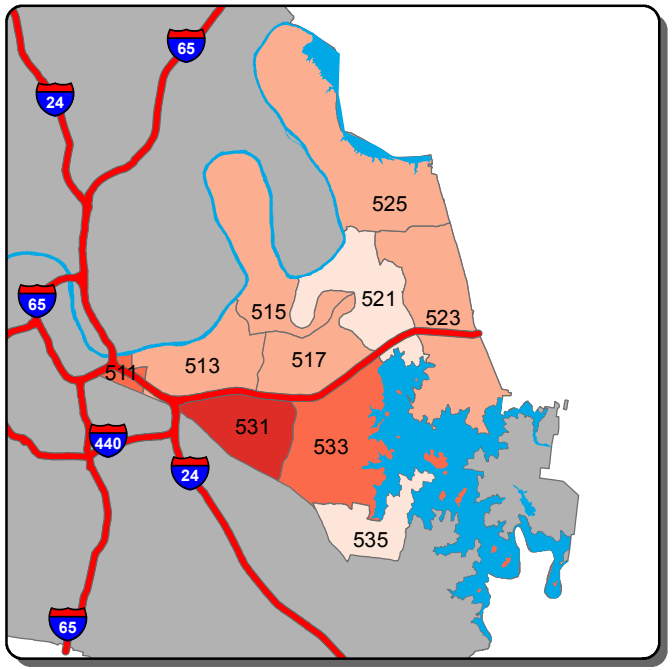

Aggravated Assault - C Shift

0 | 1 | 2 | 3 | >3

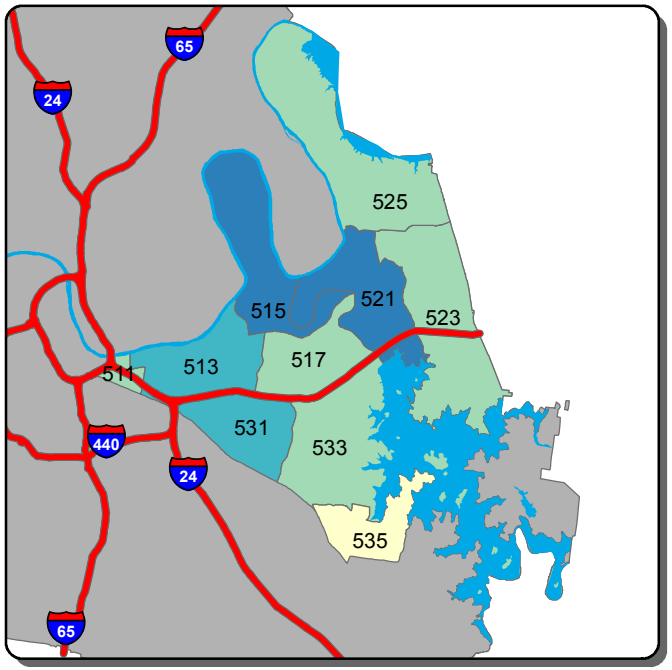

Self Initiated CAD - A Shift

0-58 | 59-127 | 128-196 | 197-266 | >266

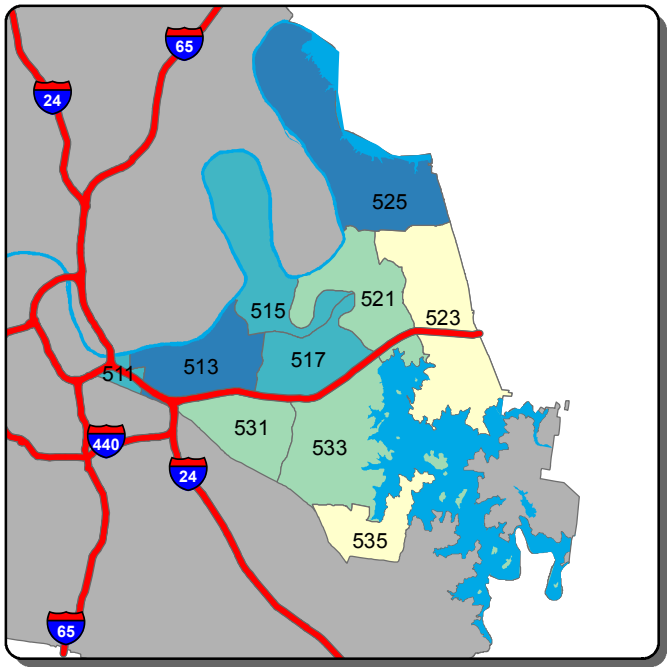

Self Initiated CAD - B Shift

0-117 | 118-162 | 163-207 | 208-253 | >253

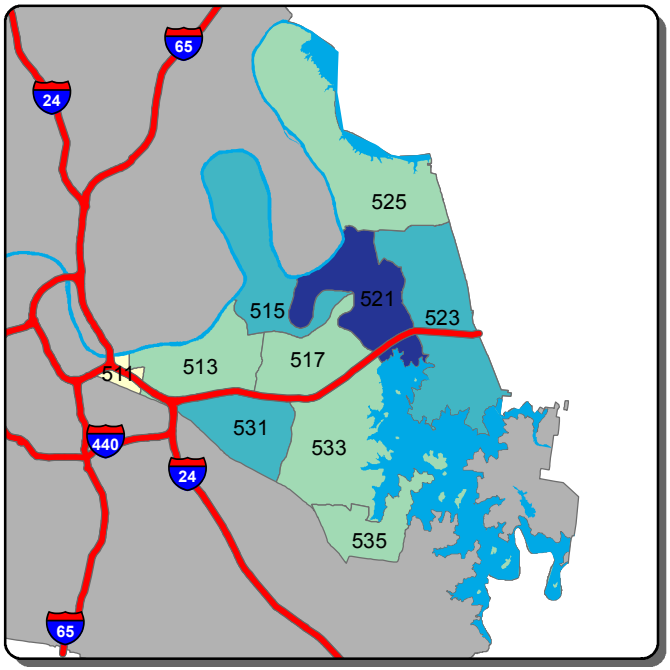

Self Initiated CAD - C Shift

0-57 | 58-100 | 101-142 | 143-185 | >185

Information summarized for CompStat week ending 7/15/2017

Sourced from MNPD ARMS on 7/19/2017. Data taken from incident reports using Uniform Crime Reporting definitions and guidelines, based on the date and time when the inicident was reported. 'A, B, and C Shift' refer to the following time periods: A Shift = 0700 - 1500; B Shift = 1500 - 2300; C Shift = 2300 - 0700.

North Precinct - Burglary and Theft from Vehicle Counts for the Past Two Weeks

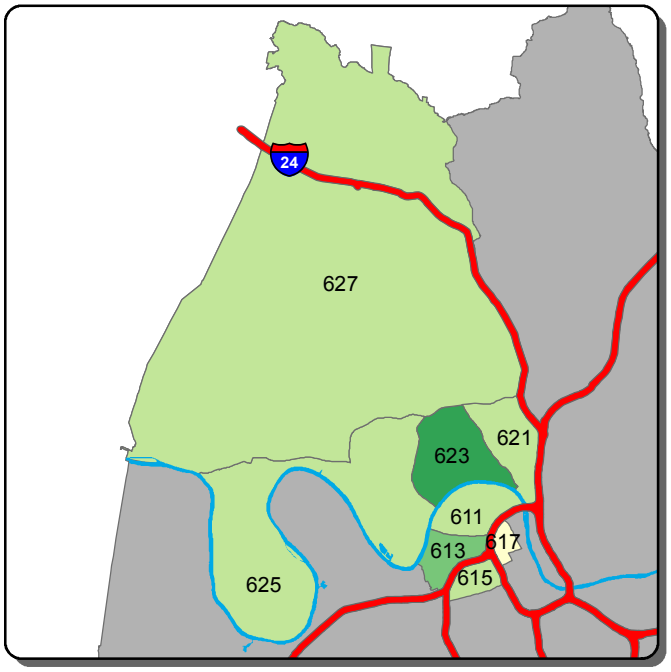

Burglary - A Shift

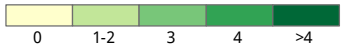

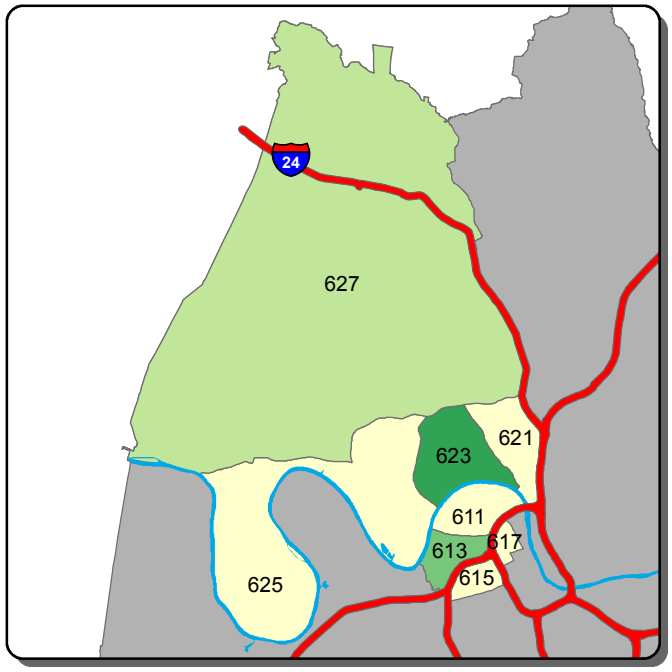

Burglary - B Shift

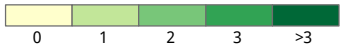

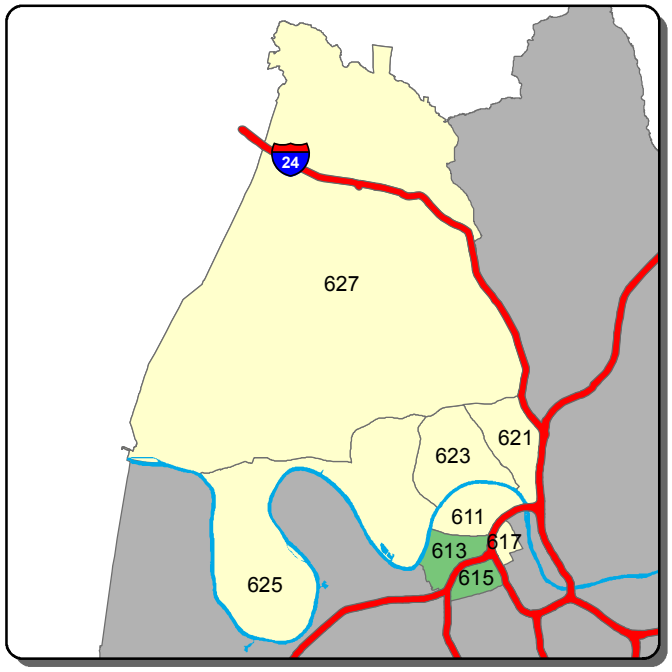

Burglary - C Shift

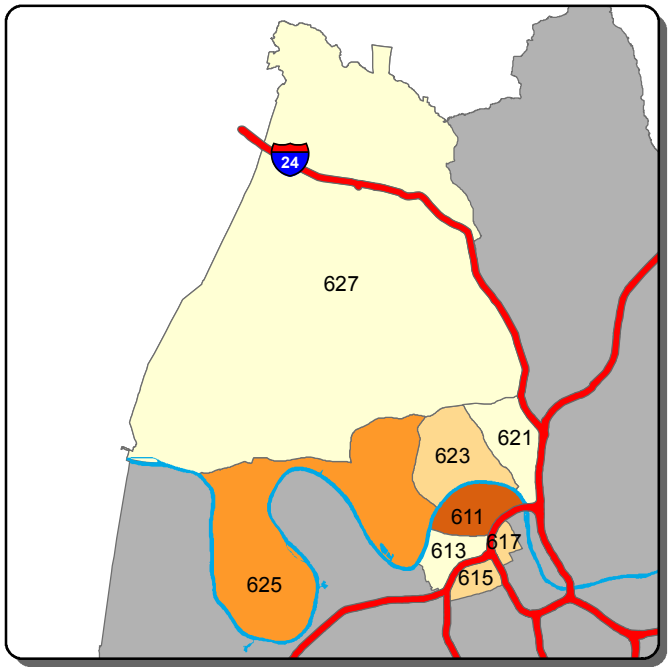

Theft from Vehicle - A Shift

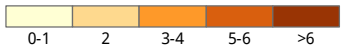

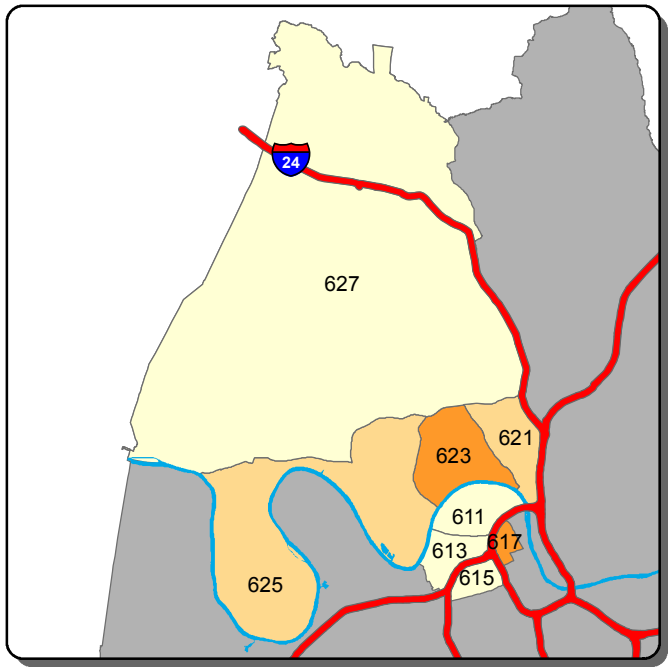

Theft from Vehicle - B Shift

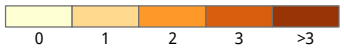

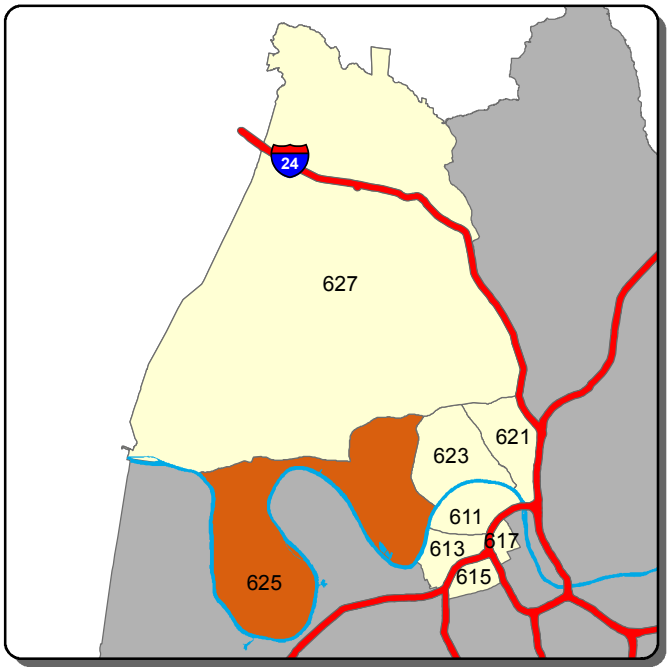

Theft from Vehicle - C Shift

Information summarized for CompStat week ending 7/15/2017

Sourced from MNPD ARMS on 7/19/2017. Data taken from incident reports using Uniform Crime Reporting definitions and guidelines, based on the date and time when the inicident was reported. 'A, B, and C Shift' refer to the following time periods: A Shift = 0700 - 1500; B Shift = 1500 - 2300; C Shift = 2300 - 0700.

North Precinct - Aggravated Assault and Self Initiated CAD Counts for the Past Two Weeks

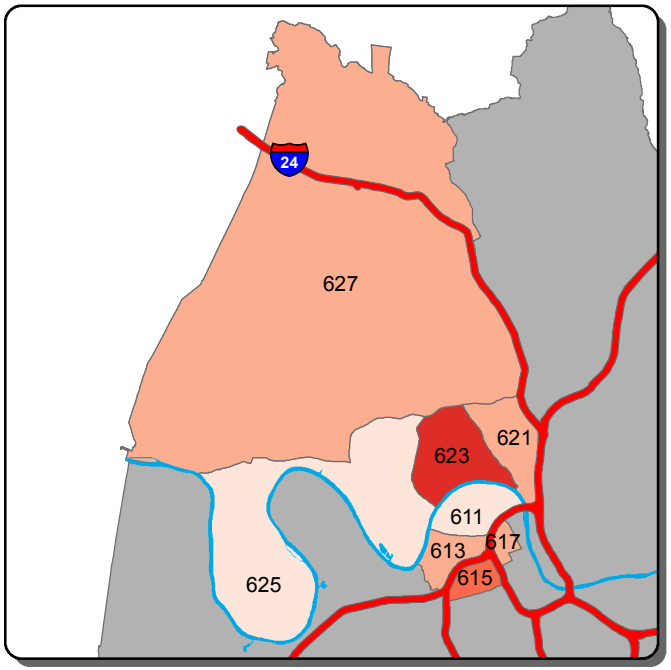

Aggravated Assault - A Shift

0	1-2	3	4	>4

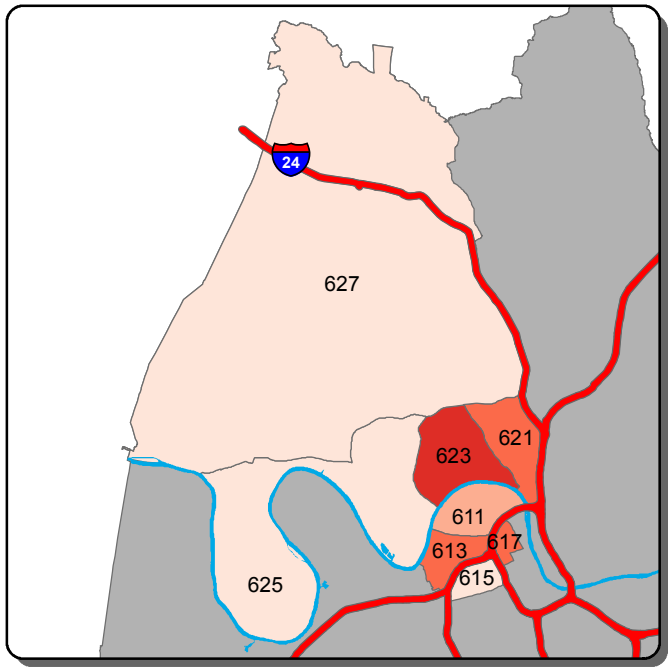

Aggravated Assault - B Shift

0	1-2	3-4	5-7	>7

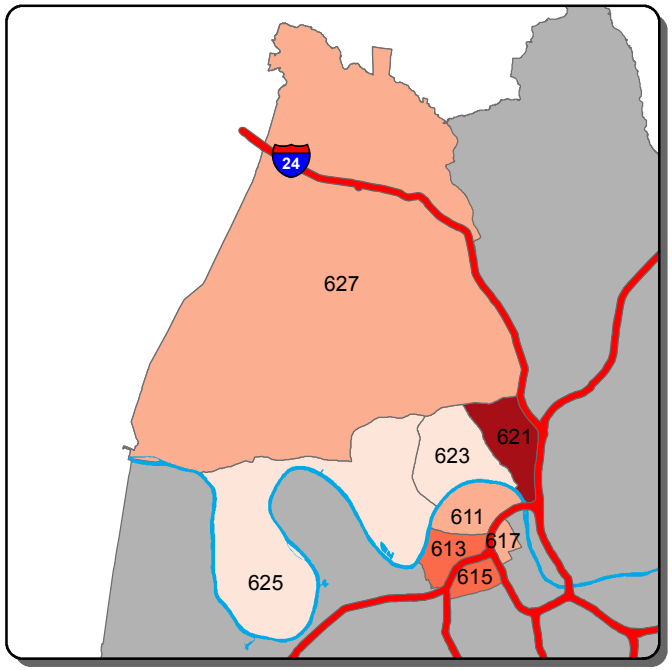

Aggravated Assault - C Shift

0	1-2	3-5	6-8	>8

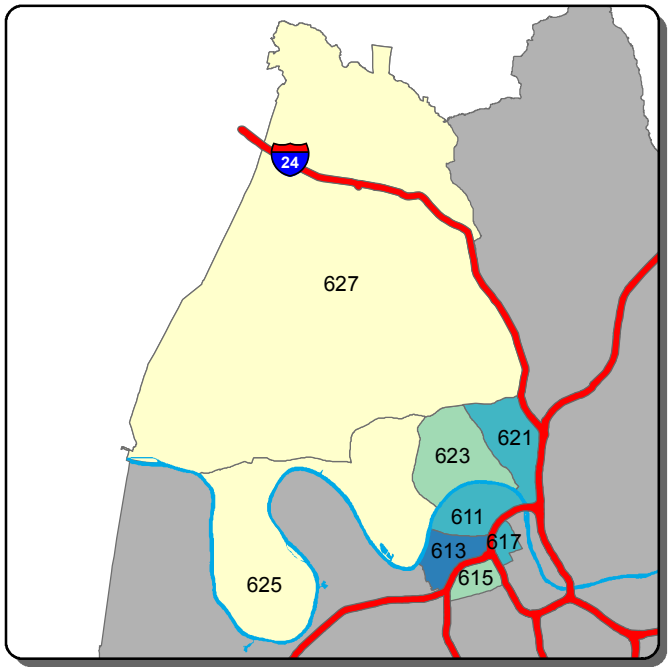

Self Initiated CAD - A Shift

0-57	58-92	93-126	127-160	>160

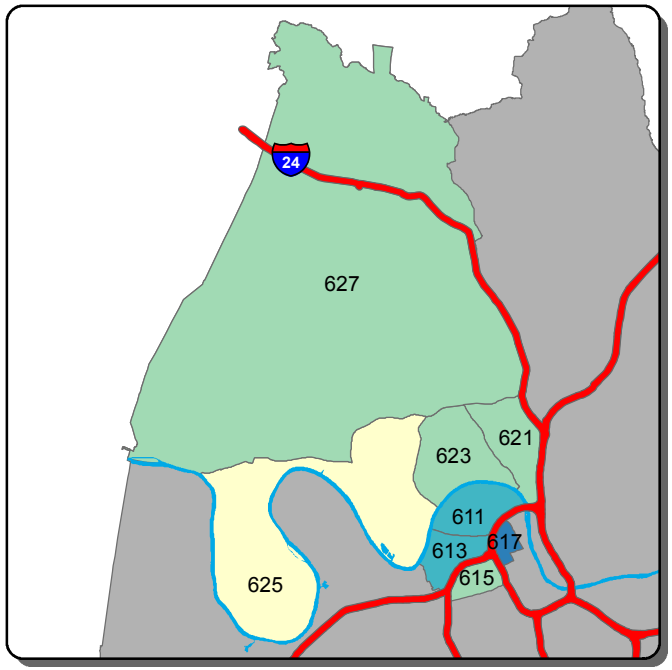

Self Initiated CAD - B Shift

0-38	39-74	75-110	111-146	>146

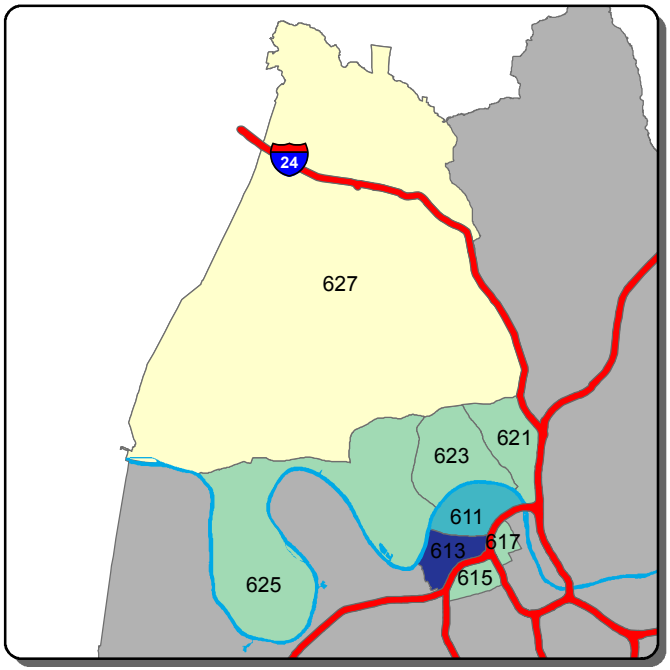

Self Initiated CAD - C Shift

0-33	34-110	111-186	187-262	>262

Information summarized for CompStat week ending 7/15/2017

Sourced from MNPD ARMS on 7/19/2017. Data taken from incident reports using Uniform Crime Reporting definitions and guidelines, based on the date and time when the inicident was reported. 'A, B, and C Shift' refer to the following time periods: A Shift = 0700 - 1500; B Shift = 1500 - 2300; C Shift = 2300 - 0700.

Madison Precinct - Burglary and Theft from Vehicle Counts for the Past Two Weeks

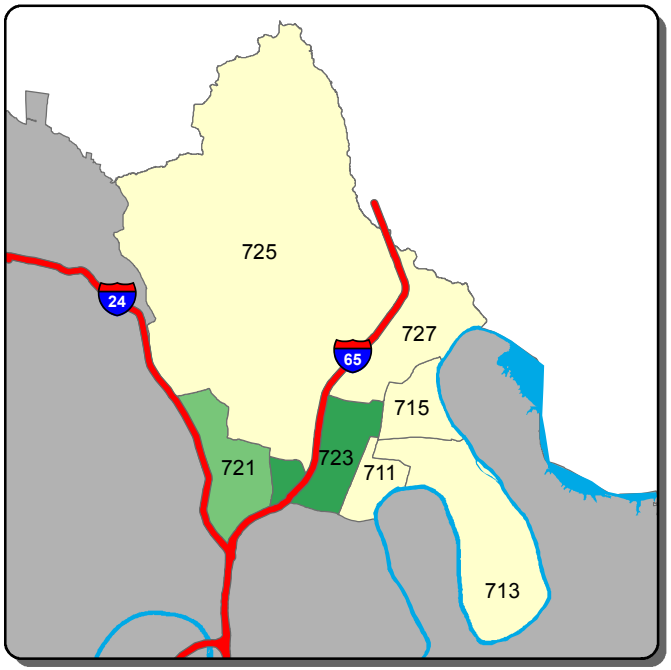

Burglary - A Shift

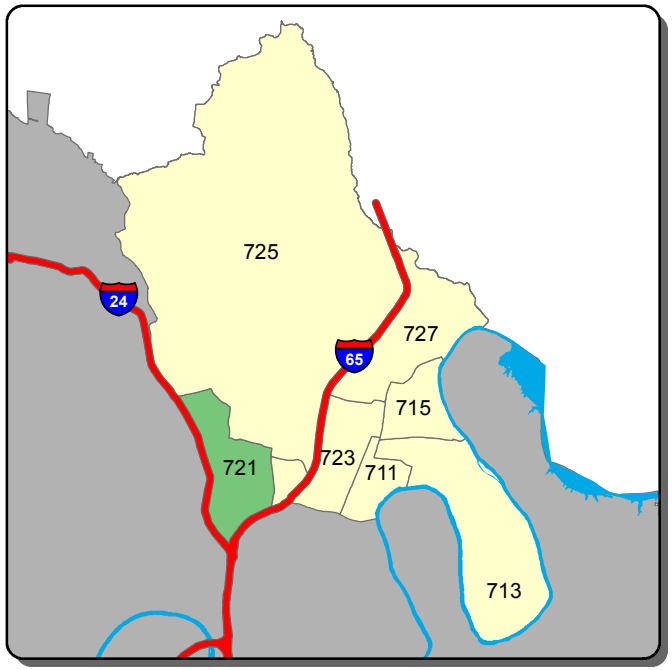

Burglary - B Shift

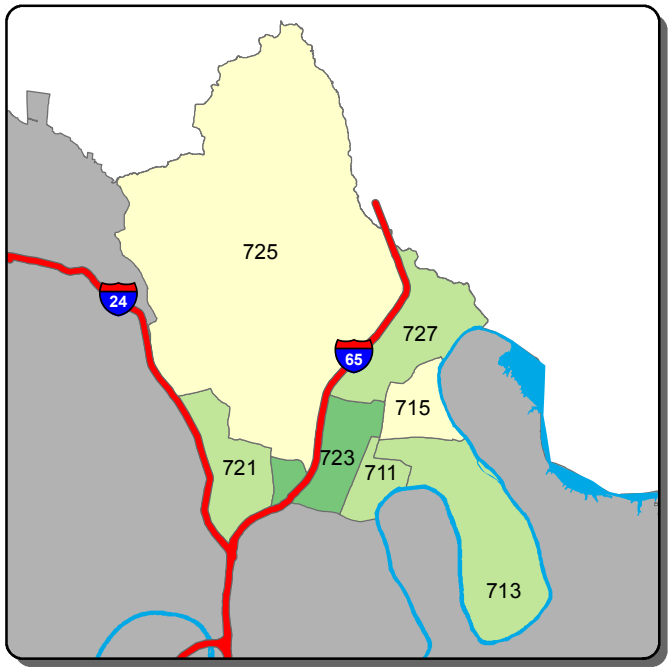

Burglary - C Shift

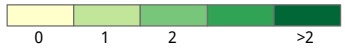

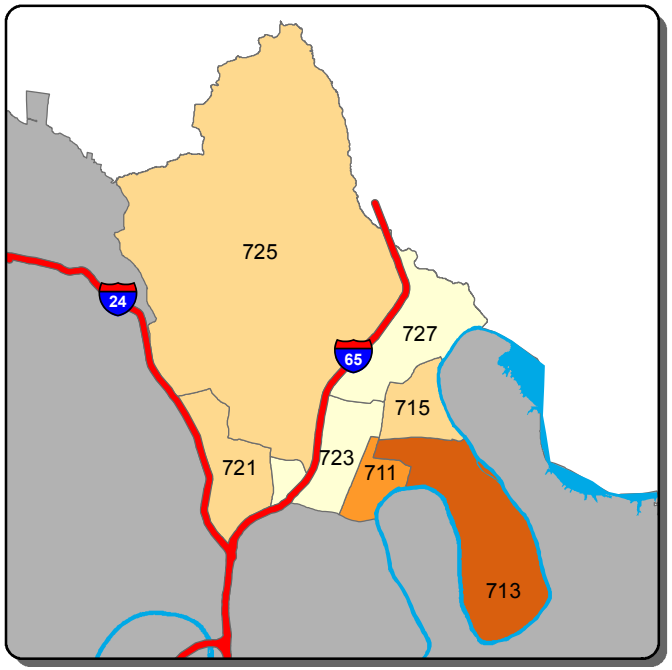

Theft from Vehicle - A Shift

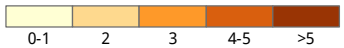

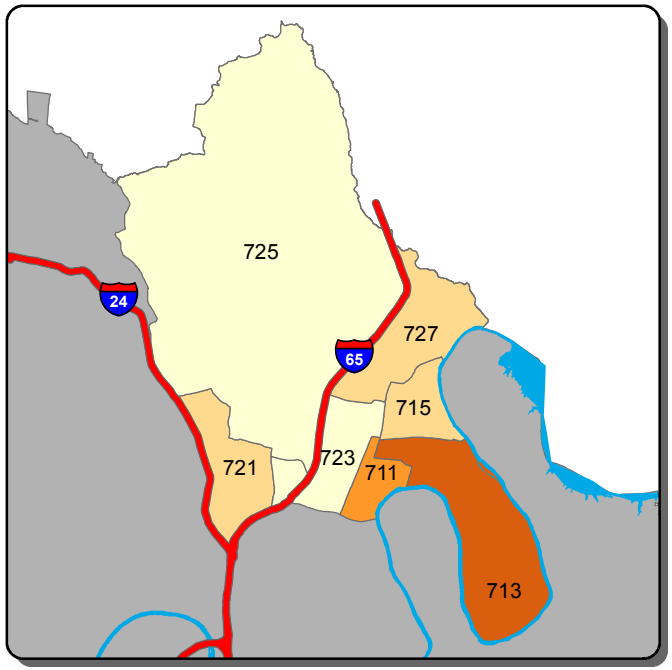

Theft from Vehicle - B Shift

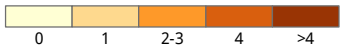

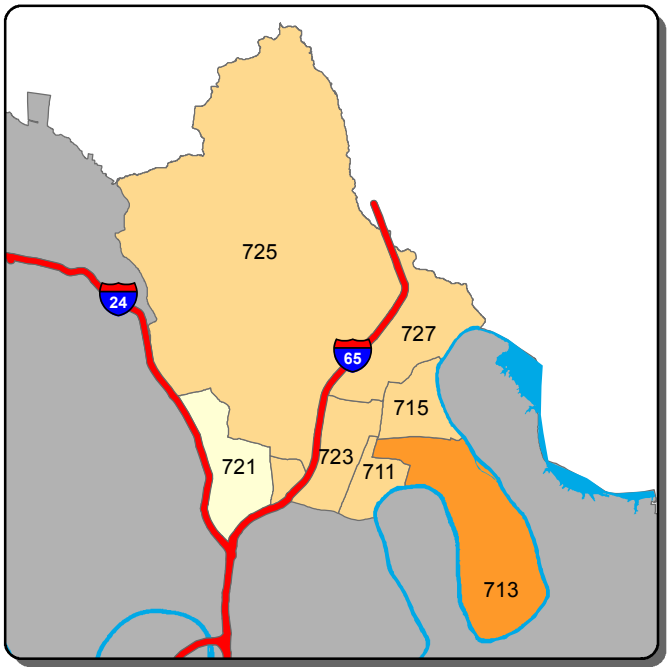

Theft from Vehicle - C Shift

Information summarized for CompStat week ending 7/15/2017

Sourced from MNPD ARMS on 7/19/2017. Data taken from incident reports using Uniform Crime Reporting definitions and guidelines, based on the date and time when the inicident was reported. 'A, B, and C Shift' refer to the following time periods: A Shift = 0700 - 1500; B Shift = 1500 - 2300; C Shift = 2300 - 0700.

Madison Precinct - Aggravated Assault and Self Initiated CAD Counts for the Past Two Weeks

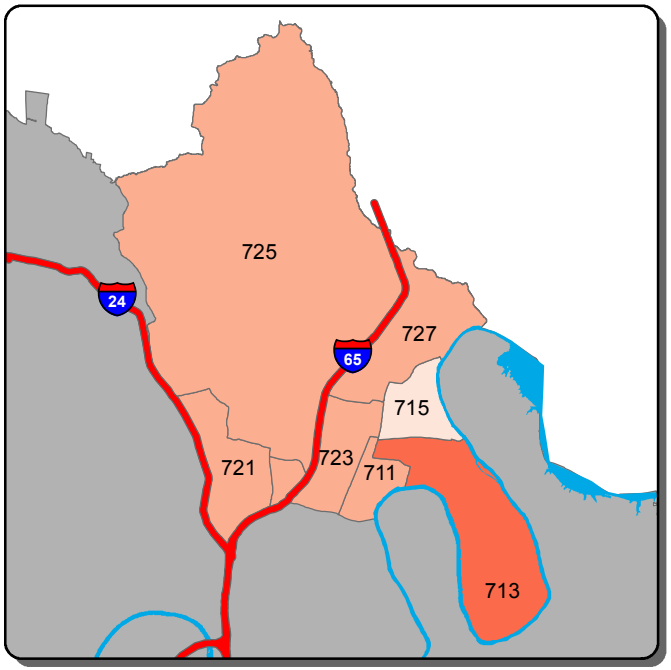

Aggravated Assault - A Shift

0 1 2 >2

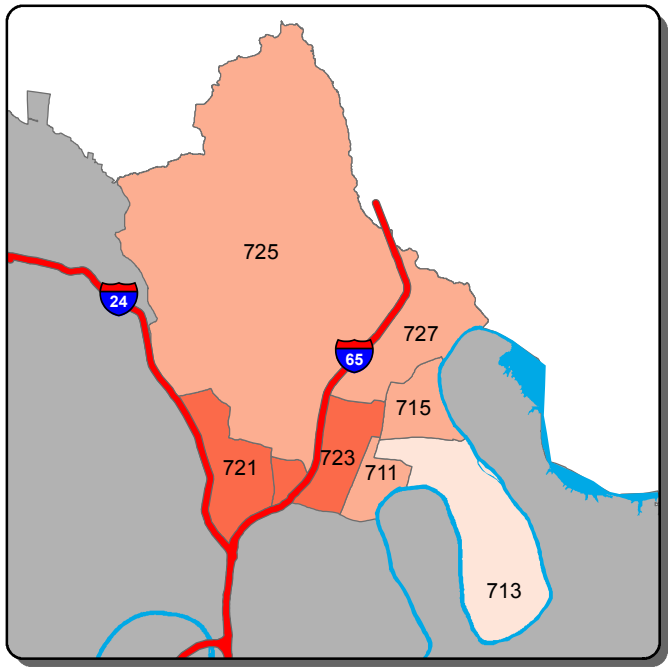

Aggravated Assault - B Shift

0 1 2 3 >3

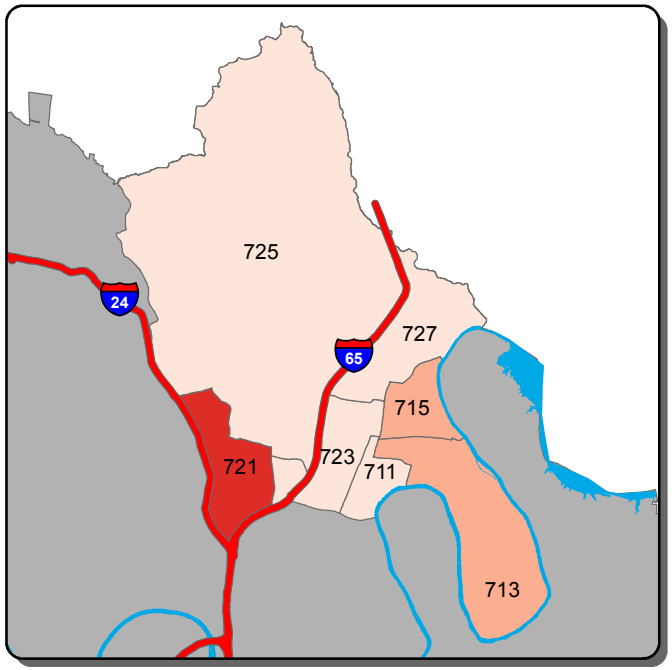

Aggravated Assault - C Shift

0 1 2 >2

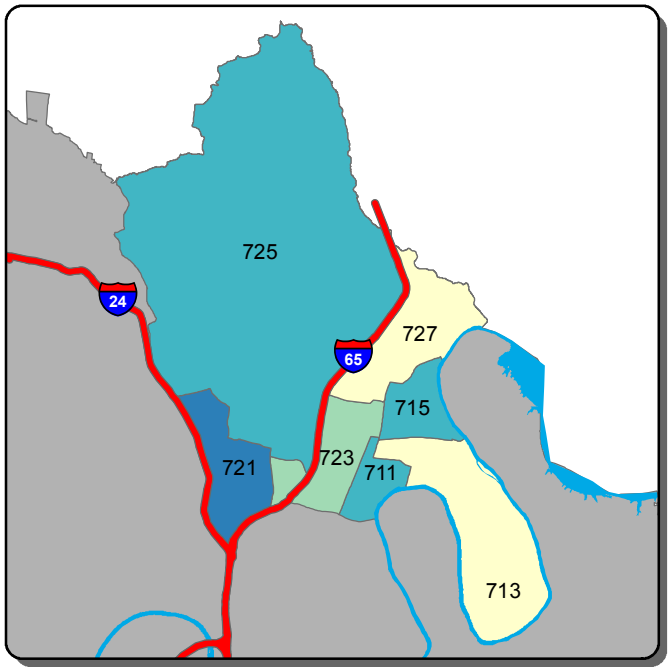

Self Initiated CAD - A Shift

0-82 83-120 121-158 159-196 >196

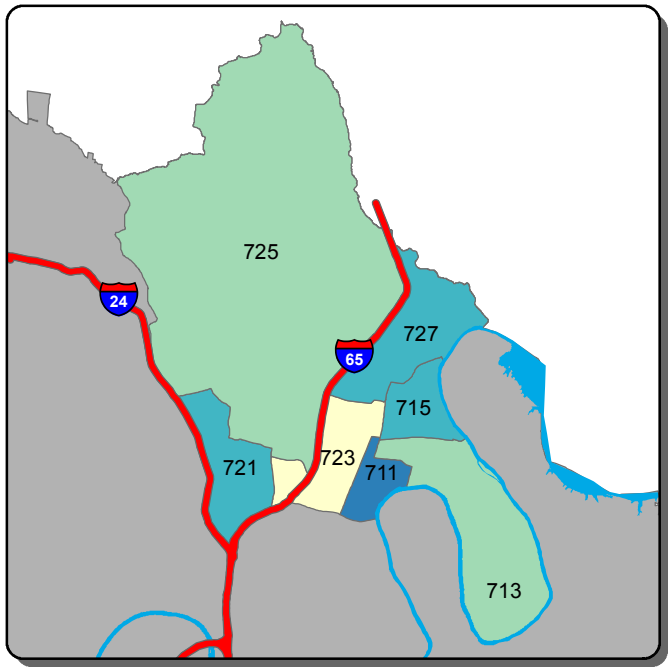

Self Initiated CAD - B Shift

0-54 55-76 77-97 98-119 >119

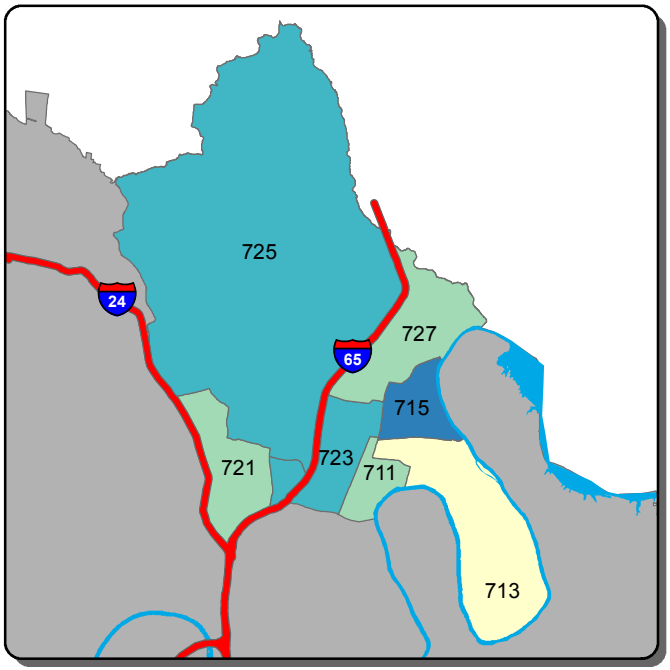

Self Initiated CAD - C Shift

0-92 93-143 144-195 196-246 >246

Information summarized for CompStat week ending 7/15/2017

Sourced from MNPD ARMS on 7/19/2017. Data taken from incident reports using Uniform Crime Reporting definitions and guidelines, based on the date and time when the inicident was reported. 'A, B, and C Shift' refer to the following time periods: A Shift = 0700 - 1500; B Shift = 1500 - 2300; C Shift = 2300 - 0700.

Midtown Hills Precinct - Burglary and Theft from Vehicle Counts for the Past Two Weeks

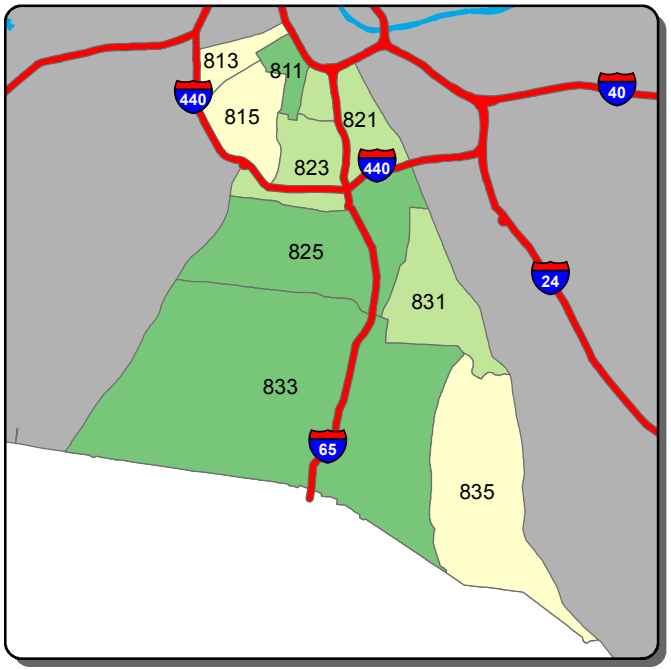

Burglary - A Shift

0 | 1-2 | 3 | 4 | >4

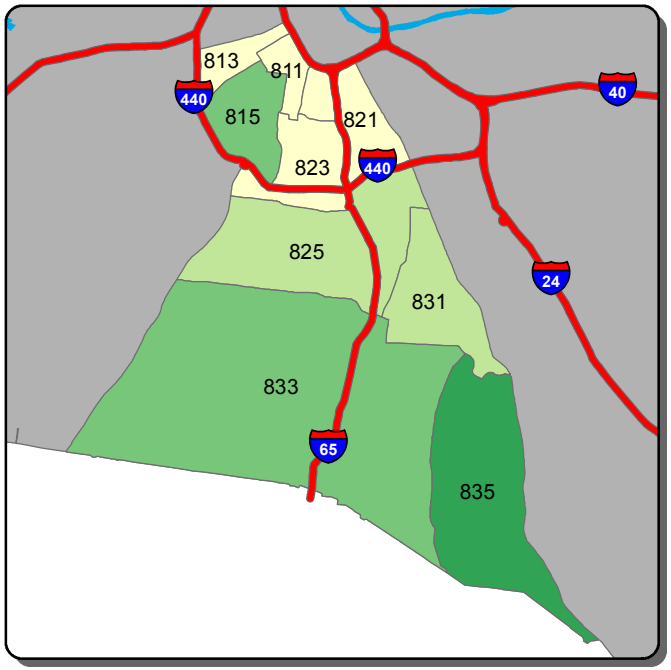

Burglary - B Shift

0 | 1 | 2 | 3 | >3

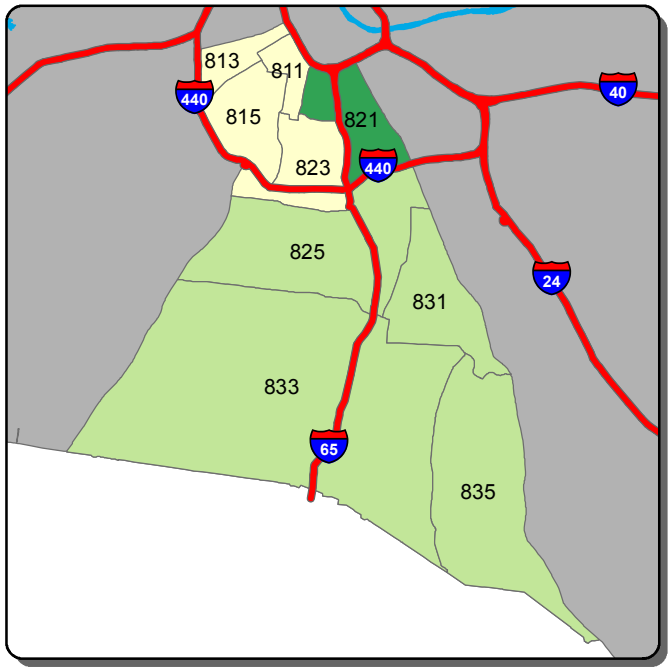

Burglary - C Shift

0 | 1 | 2 | 3 | >3

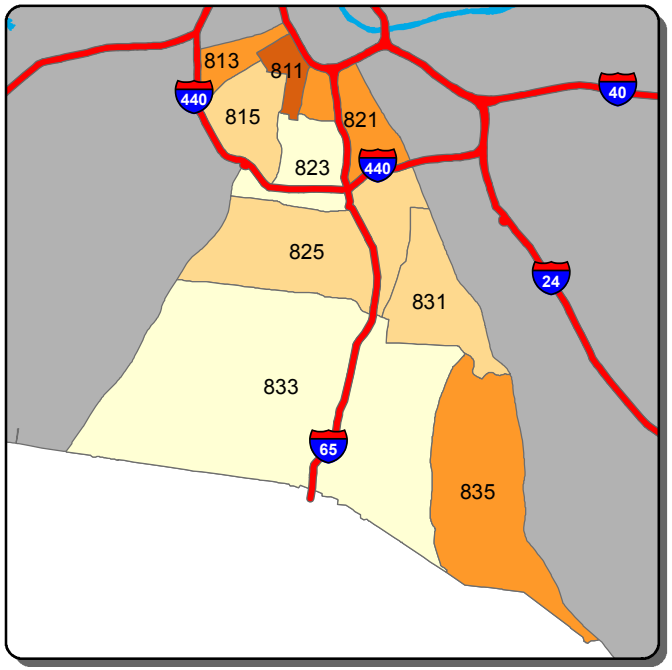

Theft from Vehicle - A Shift

0 | 1-2 | 3-4 | 5-7 | >7

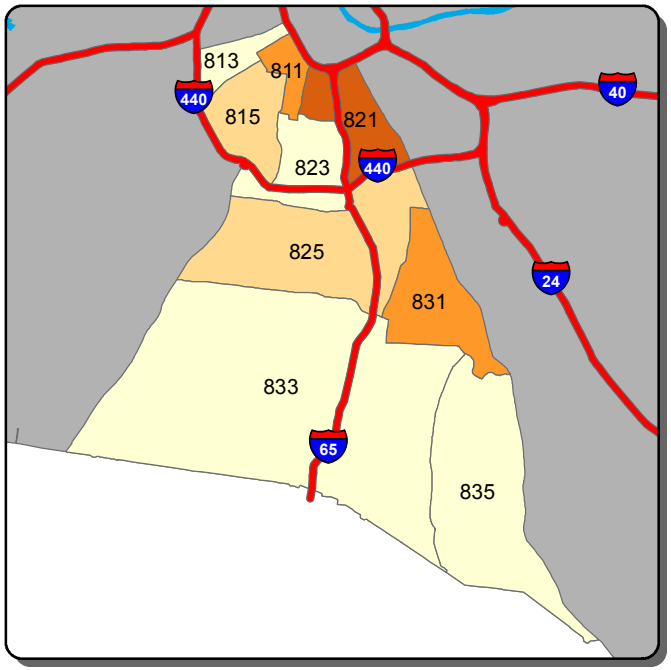

Theft from Vehicle - B Shift

0-1 | 2 | 3 | 4 | >4

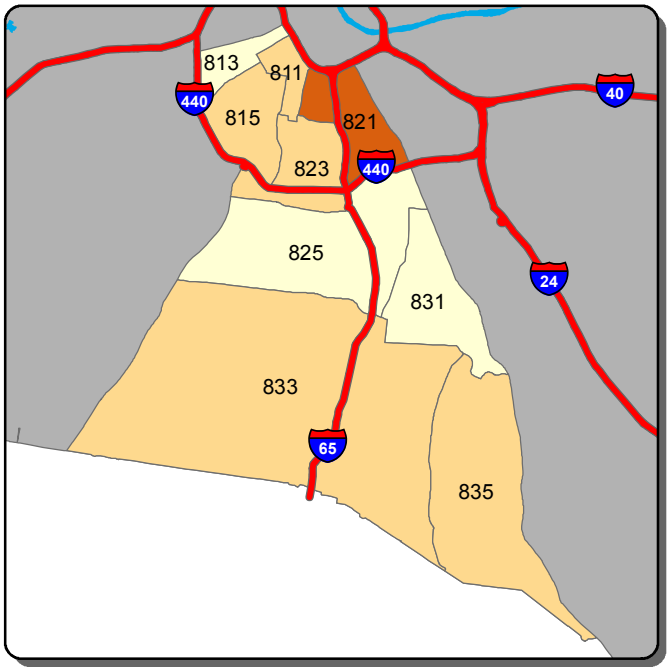

Theft from Vehicle - C Shift

0 | 1 | 2 | >2

Information summarized for CompStat week ending 7/15/2017

Sourced from MNPD ARMS on 7/19/2017. Data taken from incident reports using Uniform Crime Reporting definitions and guidelines, based on the date and time when the inicident was reported. 'A, B, and C Shift' refer to the following time periods: A Shift = 0700 - 1500; B Shift = 1500 - 2300; C Shift = 2300 - 0700.

Midtown Hills Precinct - Aggravated Assault and Self Initiated CAD Counts for the Past Two Weeks

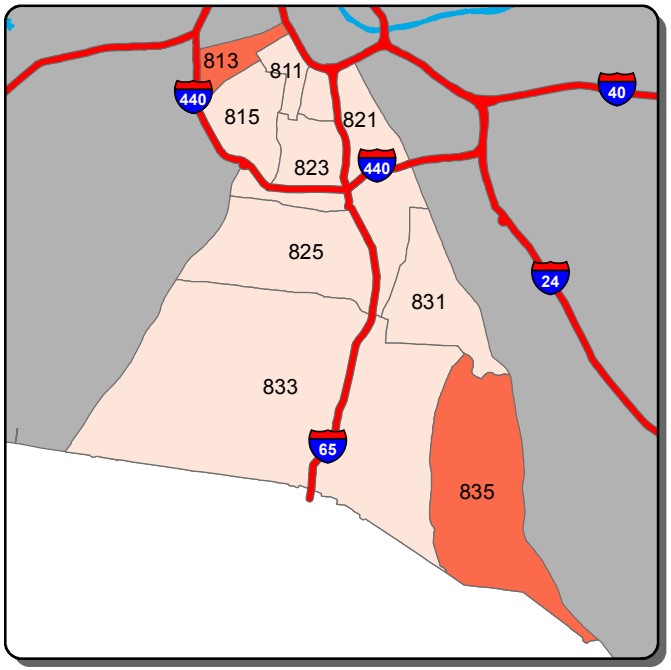

Aggravated Assault - A Shift

0 | 1 | >1

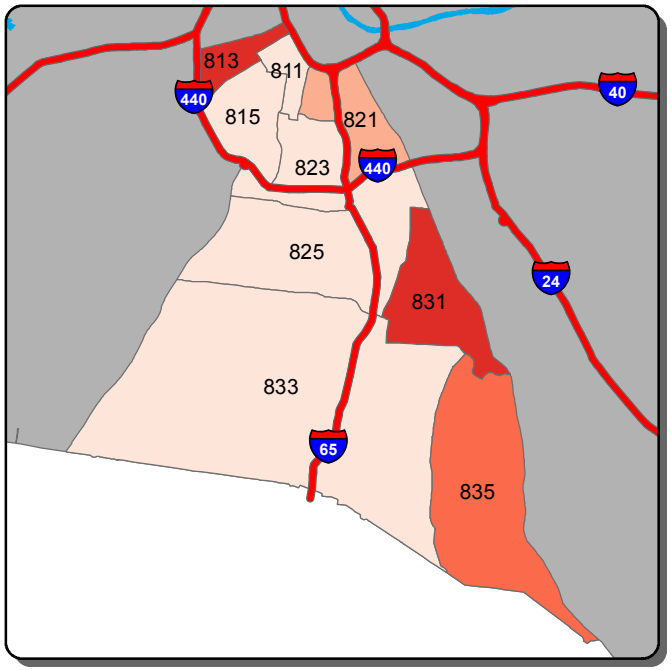

Aggravated Assault - B Shift

0 | 1 | 2 | 3-4 | >4

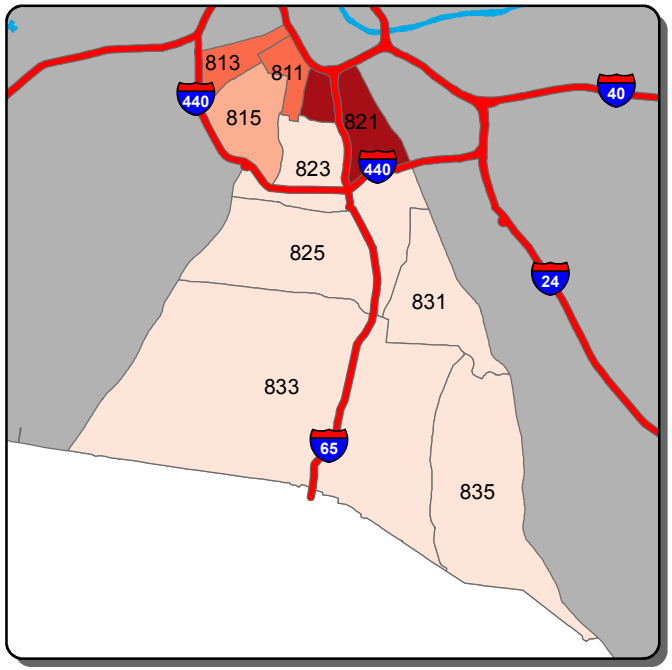

Aggravated Assault - C Shift

0 | 1 | 2-4 | 5-6 | >6

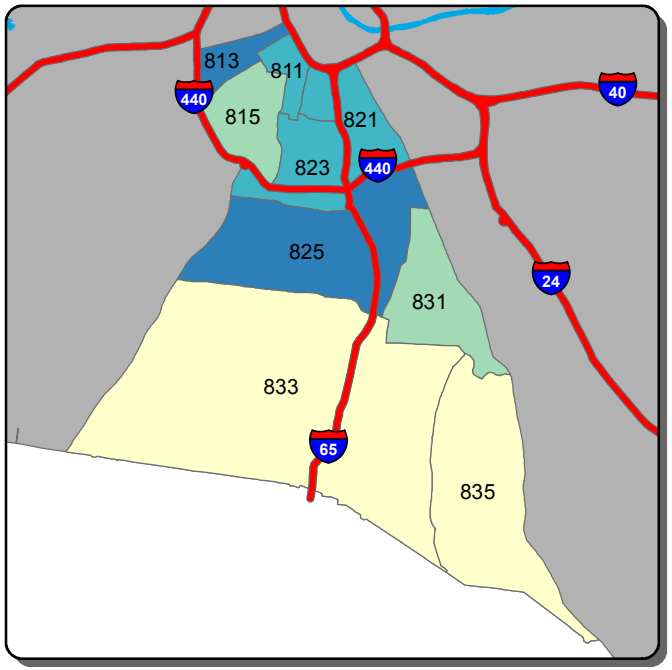

Self Initiated CAD - A Shift

0-86 | 87-122 | 123-159 | 160-196 | >196

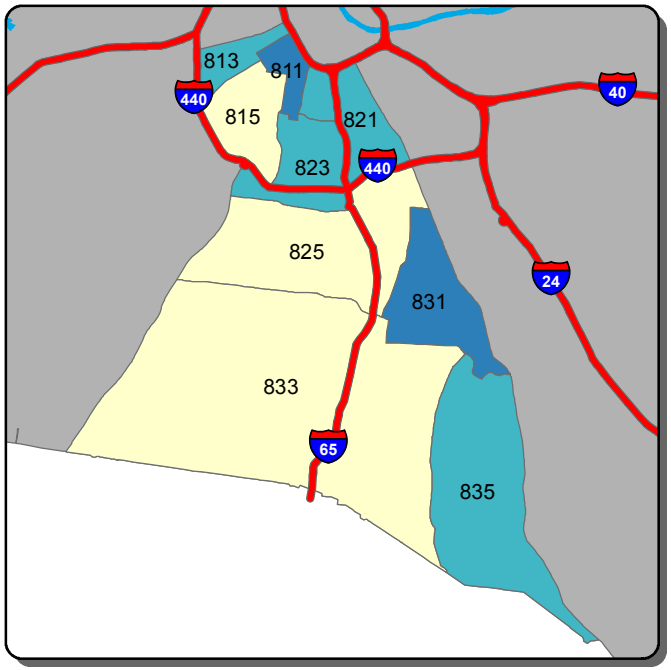

Self Initiated CAD - B Shift

0-129 | 130-180 | 181-231 | 232-282 | >282

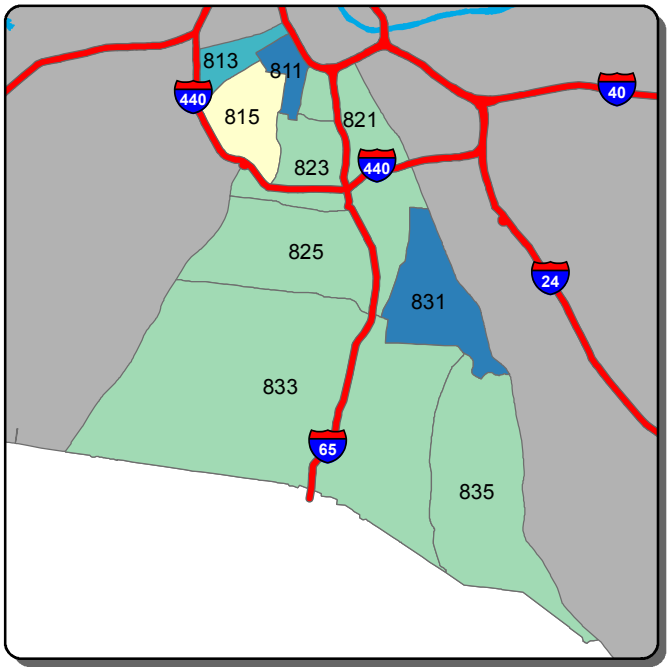

Self Initiated CAD - C Shift

0-112 | 113-196 | 197-280 | 281-364 | >364

Information summarized for CompStat week ending 7/15/2017

Sourced from MNPD ARMS on 7/19/2017. Data taken from incident reports using Uniform Crime Reporting definitions and guidelines, based on the date and time when the inicident was reported. 'A, B, and C Shift' refer to the following time periods: A Shift = 0700 - 1500; B Shift = 1500 - 2300; C Shift = 2300 - 0700.