CompStat Weekly Analysis

CompStat Weekly Analysis is provided by the Metropolitan Nashville Police Department Crime Analysis Section. This report is intended to be a management and planning tool and does not reflect the official UCR counts for the department.

"The most important single ingredient in the formula of success is knowing how to get along with people."
- Theodore Roosevelt

Begin Date: 07/16/2017
End Date: 07/22/2017
Week: 29

Table of Contents

Incidents Section **1**
Rolling Two Week Analysis 2
Rolling Weekly Year-to-Year Analysis 3
Rolling Eight Week Analysis 4
Rolling Four Week Year-to-Year Analysis 5
Rolling Sixteen Week Analysis 6
Rolling Eight Week Year-to-Year 7
Year-to-Date Analysis 8
Rolling Twenty-Four Month 9
2 Week, 8 Week, 16 Week, YTD, and 24 Month Summary 10
Incident and Efficiency Report Summary* 11
UCR Incident Charts* 30
UCR Incidents - Annual Totals 39
UCR Incidents - YTD Comparisons: All Incidents 40
UCR Incidents - YTD Comparison Charts* 41
UCR Incidents - Calendar Year to Calendar Year Comparison 50
UCR Incidents - Annual Comparison Charts* 51
UCR Incidents - YTD Comparisons* 60
YTD Homicide Report 69
Year-to-Year Weekly Chart* 70

Arrests Section **79**
Physical and Citation Arrests - Adult 80
Arrests: Part I, Weapons Law, Drug-Related, DUI, and All Other 89
Outstanding Warrants: Served 91
Outstanding Warrants: Attempts / Served 92
Crooks With Guns / School Zone Report 97

Juvenile Section **98**
Juvenile Arrests 99
Juvenile Victims - Rolling Two Week Analysis 100
Juvenile Victims - Rolling Eight Week Analysis 101
Juvenile Victims - Year-to-Date Analysis 102
Juvenile Victims 103

Efficiencies Section **104**
Self-Initiated CAD 105
Dispatched Calls for Service 106
Vehicle Stop Analysis (Form 252) 107
Field Interview Report (Form 114) 108
Efficiency Charts* 109

High Crime Intersections and Hot Addresses Section **118**
High Crime Street Intersections* 119
County High Crime Street Intersections - Arrests 128
Hot Addresses* 129

Other Reports **138**
APR Data 139
Case Preparation Division - Case File Inventory 140
Court Attendance - 310s Issued by Month 141
Percentage of Incident Reports Included in CompStat Analysis 142

Map Section **143**
YTD Gunshot Victims - Countywide 144
Gunshot Victims - Countywide (Homicides and Injuries) 145
Gunshot Victims (Homicides, Injuries, and Property Damage) 146
YTD Gunshot Victims** 147
UCR Incident and Self-Initiated CAD Zone Maps** 155

* - Set of countywide and precinct reports
** - Set of precinct reports

Incidents Section

CompStat Weekly Analysis is provided by the Metropolitan Nashville Police Department Crime Analysis Section. This report is intended to be a management and planning tool and does not reflect the official UCR counts for the department.

"The most important single ingredient in the formula of success is knowing how to get along with people."
- Theodore Roosevelt

Begin Date: 07/16/2017
End Date: 07/22/2017
Week: 29

Rolling Two Week Analysis

METROPOLITAN POLICE DEPARTMENT
of Nashville and Davidson County

Aggregated by precinct (incident location). Based on date when each incident was reported.

		Homicide	Forcible Rape	Commercial Robbery	Street Robbery	Total Robbery	Aggravated Assault	Commercial Burglary	Residential Burglary	Total Burglary	Larceny	Auto Theft	Violent Offenses	Property Offenses	Part I Offenses
West	Prior Week	0	2	0	2	2	8	2	0	2	36	0	12	38	50
	CompStat Week	0	0	0	2	2	11	1	5	6	54	9	13	69	82
	% Change	0.0 %	-100.0 %	0.0 %	0.0 %	0.0 %	37.5 %	-50.0 %	Infinity	200.0 %	50.0 %	Infinity	8.3 %	81.6 %	64.0 %
East	Prior Week	0	0	1	4	5	19	4	14	18	43	6	24	67	91
	CompStat Week	0	0	1	6	7	13	2	9	11	31	4	20	46	66
	% Change	0.0 %	0.0 %	0.0 %	50.0 %	40.0 %	-31.6 %	-50.0 %	-35.7 %	-38.9 %	-27.9 %	-33.3 %	-16.7 %	-31.3 %	-27.5 %
South	Prior Week	1	0	0	5	5	12	2	16	18	61	7	18	86	104
	CompStat Week	0	1	0	11	11	29	8	14	22	57	13	41	92	133
	% Change	-100.0 %	Infinity	0.0 %	120.0 %	120.0 %	141.7 %	300.0 %	-12.5 %	22.2 %	-6.6 %	85.7 %	127.8 %	7.0 %	27.9 %
Central	Prior Week	0	1	0	2	2	7	1	0	1	23	2	10	26	36
	CompStat Week	0	2	0	1	1	8	3	2	5	15	0	11	20	31
	% Change	0.0 %	100.0 %	0.0 %	-50.0 %	-50.0 %	14.3 %	200.0 %	Infinity	400.0 %	-34.8 %	-100.0 %	10.0 %	-23.1 %	-13.9 %
Hermitage	Prior Week	0	0	1	3	4	13	3	11	14	68	10	17	92	109
	CompStat Week	0	7	5	8	13	16	1	14	15	64	6	36	85	121
	% Change	0.0 %	Infinity	400.0 %	166.7 %	225.0 %	23.1 %	-66.7 %	27.3 %	7.1 %	-5.9 %	-40.0 %	111.8 %	-7.6 %	11.0 %
North	Prior Week	0	3	4	3	7	23	4	7	11	42	3	33	56	89
	CompStat Week	0	1	1	2	3	11	3	15	18	30	7	15	55	70
	% Change	0.0 %	-66.7 %	-75.0 %	-33.3 %	-57.1 %	-52.2 %	-25.0 %	114.3 %	63.6 %	-28.6 %	133.3 %	-54.5 %	-1.8 %	-21.3 %
Madison	Prior Week	0	0	0	2	2	9	1	4	5	39	4	11	48	59
	CompStat Week	1	1	1	3	4	11	0	1	1	51	2	17	54	71
	% Change	Infinity	Infinity	Infinity	50.0 %	100.0 %	22.2 %	-100.0 %	-75.0 %	-80.0 %	30.8 %	-50.0 %	54.5 %	12.5 %	20.3 %
Midtown Hills	Prior Week	0	0	0	0	0	13	9	5	14	43	1	13	58	71
	CompStat Week	1	0	0	3	3	7	9	5	14	46	8	11	68	79
	% Change	Infinity	0.0 %	0.0 %	Infinity	Infinity	-46.2 %	0.0 %	0.0 %	0.0 %	7.0 %	700.0 %	-15.4 %	17.2 %	11.3 %
Not Validated	Prior Week	0	0	0	0	0	0	0	0	0	0	0	0	0	0
	CompStat Week	0	0	0	0	0	0	1	0	1	3	0	0	4	4
	% Change	0.0 %	0.0 %	0.0 %	0.0 %	0.0 %	0.0 %	Infinity	0.0 %	Infinity	Infinity	0.0 %	0.0 %	Infinity	Infinity
County	Prior Week	1	6	6	21	27	104	26	57	83	355	33	138	471	609
	CompStat Week	2	12	8	36	44	106	28	65	93	351	49	164	493	657
	% Change	100.0 %	100.0 %	33.3 %	71.4 %	63.0 %	1.9 %	7.7 %	14.0 %	12.0 %	-1.1 %	48.5 %	18.8 %	4.7 %	7.9 %

Prior Week	**Begin Date**	07/09/2017	**End Date**	07/15/2017
CompStat Week	**Begin Date**	07/16/2017	**End Date**	07/22/2017

Sourced from MNPD ARMS on 7/26/2017 7:15:06 AM. The figures above were sourced from incident reports using Uniform Crime Reporting definitions and reporting guidelines, based on the date when the crime was reported. This report is intended to be a management and planning tool and does not reflect the official UCR counts for the department. Incidents where a location is unknown or unspecified are included in the countywide totals. 'Unknown' refers to records in which the address is listed as 'Unknown' on the incident report. 'Not Validated' refers to records that were entered in with an invalid addresses.

Rolling Weekly Year-to-Year Analysis

METROPOLITAN POLICE DEPARTMENT
of Nashville and Davidson County

Aggregated by precinct (incident location). Based on date when each incident was reported.

		Homicide	Forcible Rape	Commercial Robbery	Street Robbery	Total Robbery	Aggravated Assault	Commercial Burglary	Residential Burglary	Total Burglary	Larceny	Auto Theft	Violent Offenses	Property Offenses	Part I Offenses
West	Prior Year	1	0	0	4	4	10	4	13	17	51	1	15	69	84
	Last Week	0	0	0	2	2	11	1	5	6	54	9	13	69	82
	% Change	-100.0 %	0.0 %	0.0 %	-50.0 %	-50.0 %	10.0 %	-75.0 %	-61.5 %	-64.7 %	5.9 %	800.0 %	-13.3 %	0.0 %	-2.4 %
East	Prior Year	0	1	0	2	2	15	4	10	14	34	5	18	53	71
	Last Week	0	0	1	6	7	13	2	9	11	31	4	20	46	66
	% Change	0.0 %	-100.0 %	Infinity	200.0 %	250.0 %	-13.3 %	-50.0 %	-10.0 %	-21.4 %	-8.8 %	-20.0 %	11.1 %	-13.2 %	-7.0 %
South	Prior Year	0	2	2	12	14	23	4	18	22	55	6	39	83	122
	Last Week	0	1	0	11	11	29	8	14	22	57	13	41	92	133
	% Change	0.0 %	-50.0 %	-100.0 %	-8.3 %	-21.4 %	26.1 %	100.0 %	-22.2 %	0.0 %	3.6 %	116.7 %	5.1 %	10.8 %	9.0 %
Central	Prior Year	0	0	0	4	4	2	0	0	0	22	0	6	22	28
	Last Week	0	2	0	1	1	8	3	2	5	15	0	11	20	31
	% Change	0.0 %	Infinity	0.0 %	-75.0 %	-75.0 %	300.0 %	Infinity	Infinity	Infinity	-31.8 %	0.0 %	83.3 %	-9.1 %	10.7 %
Hermitage	Prior Year	1	3	0	7	7	16	2	6	8	66	9	27	83	110
	Last Week	0	7	5	8	13	16	1	14	15	64	6	36	85	121
	% Change	-100.0 %	133.3 %	Infinity	14.3 %	85.7 %	0.0 %	-50.0 %	133.3 %	87.5 %	-3.0 %	-33.3 %	33.3 %	2.4 %	10.0 %
North	Prior Year	0	2	2	9	11	27	1	11	12	27	4	40	43	83
	Last Week	0	1	1	2	3	11	3	15	18	30	7	15	55	70
	% Change	0.0 %	-50.0 %	-50.0 %	-77.8 %	-72.7 %	-59.3 %	200.0 %	36.4 %	50.0 %	11.1 %	75.0 %	-62.5 %	27.9 %	-15.7 %
Madison	Prior Year	1	1	2	1	3	6	0	4	4	43	4	11	51	62
	Last Week	1	1	1	3	4	11	0	1	1	51	2	17	54	71
	% Change	0.0 %	0.0 %	-50.0 %	200.0 %	33.3 %	83.3 %	0.0 %	-75.0 %	-75.0 %	18.6 %	-50.0 %	54.5 %	5.9 %	14.5 %
Midtown Hills	Prior Year	0	0	1	1	2	6	6	10	16	49	2	8	67	75
	Last Week	1	0	0	3	3	7	9	5	14	46	8	11	68	79
	% Change	Infinity	0.0 %	-100.0 %	200.0 %	50.0 %	16.7 %	50.0 %	-50.0 %	-12.5 %	-6.1 %	300.0 %	37.5 %	1.5 %	5.3 %
Not Validated	Prior Year	0	0	0	0	0	0	0	0	0	0	0	0	0	0
	Last Week	0	0	0	0	0	0	1	0	1	3	0	0	4	4
	% Change	0.0 %	0.0 %	0.0 %	0.0 %	0.0 %	0.0 %	Infinity	0.0 %	Infinity	Infinity	0.0 %	0.0 %	Infinity	Infinity
County	Prior Year	3	9	7	40	47	105	21	72	93	347	31	164	471	635
	Last Week	2	12	8	36	44	106	28	65	93	351	49	164	493	657
	% Change	-33.3 %	33.3 %	14.3 %	-10.0 %	-6.4 %	1.0 %	33.3 %	-9.7 %	0.0 %	1.2 %	58.1 %	0.0 %	4.7 %	3.5 %

Prior Year	**Begin Date**	07/17/2016	**End Date**	07/23/2016
Last Week	**Begin Date**	07/16/2017	**End Date**	07/22/2017

Sourced from MNPD ARMS on 7/26/2017 7:15:06 AM. The figures above were sourced from incident reports using Uniform Crime Reporting definitions and reporting guidelines, based on the date when the crime was reported. This report is intended to be a management and planning tool and does not reflect the official UCR counts for the department. Incidents where a location is unknown or unspecified are included in the countywide totals. 'Unknown' refers to records in which the address is listed as 'Unknown' on the incident report. 'Not Validated' refers to records that were entered in with an invalid addresses.

Rolling Eight Week Analysis

METROPOLITAN POLICE DEPARTMENT
of Nashville and Davidson County

Aggregated by precinct (incident location). Based on date when each incident was reported.

		Homicide	Forcible Rape	Commercial Robbery	Street Robbery	Total Robbery	Aggravated Assault	Commercial Burglary	Residential Burglary	Total Burglary	Larceny	Auto Theft	Violent Offenses	Property Offenses	Part I Offenses
West	Prior 4 Weeks	1	2	3	10	13	29	10	14	24	213	19	45	256	301
	Last 4 Weeks	0	3	1	9	10	31	7	14	21	171	16	44	208	252
	% Change	-100.0 %	50.0 %	-66.7 %	-10.0 %	-23.1 %	6.9 %	-30.0 %	0.0 %	-12.5 %	-19.7 %	-15.8 %	-2.2 %	-18.8 %	-16.3 %
East	Prior 4 Weeks	2	9	5	17	22	80	13	27	40	159	27	113	226	339
	Last 4 Weeks	0	1	4	17	21	65	13	40	53	157	30	87	240	327
	% Change	-100.0 %	-88.9 %	-20.0 %	0.0 %	-4.5 %	-18.8 %	0.0 %	48.1 %	32.5 %	-1.3 %	11.1 %	-23.0 %	6.2 %	-3.5 %
South	Prior 4 Weeks	2	10	1	31	32	45	17	40	57	210	47	89	314	403
	Last 4 Weeks	1	4	1	34	35	70	18	66	84	228	38	110	350	460
	% Change	-50.0 %	-60.0 %	0.0 %	9.7 %	9.4 %	55.6 %	5.9 %	65.0 %	47.4 %	8.6 %	-19.1 %	23.6 %	11.5 %	14.1 %
Central	Prior 4 Weeks	0	3	0	13	13	29	10	0	10	78	7	45	95	140
	Last 4 Weeks	0	3	0	8	8	25	5	4	9	93	10	36	112	148
	% Change	0.0 %	0.0 %	0.0 %	-38.5 %	-38.5 %	-13.8 %	-50.0 %	Infinity	-10.0 %	19.2 %	42.9 %	-20.0 %	17.9 %	5.7 %
Hermitage	Prior 4 Weeks	7	8	5	27	32	98	11	36	47	262	59	145	368	513
	Last 4 Weeks	3	12	10	21	31	68	19	46	65	269	30	114	364	478
	% Change	-57.1 %	50.0 %	100.0 %	-22.2 %	-3.1 %	-30.6 %	72.7 %	27.8 %	38.3 %	2.7 %	-49.2 %	-21.4 %	-1.1 %	-6.8 %
North	Prior 4 Weeks	2	7	4	19	23	92	15	49	64	172	34	124	270	394
	Last 4 Weeks	1	7	8	19	27	89	14	39	53	141	22	124	216	340
	% Change	-50.0 %	0.0 %	100.0 %	0.0 %	17.4 %	-3.3 %	-6.7 %	-20.4 %	-17.2 %	-18.0 %	-35.3 %	0.0 %	-20.0 %	-13.7 %
Madison	Prior 4 Weeks	0	4	1	12	13	56	13	22	35	202	27	73	264	337
	Last 4 Weeks	1	2	2	16	18	40	6	12	18	197	12	61	227	288
	% Change	Infinity	-50.0 %	100.0 %	33.3 %	38.5 %	-28.6 %	-53.8 %	-45.5 %	-48.6 %	-2.5 %	-55.6 %	-16.4 %	-14.0 %	-14.5 %
Midtown Hills	Prior 4 Weeks	0	5	1	14	15	29	37	24	61	203	18	49	282	331
	Last 4 Weeks	1	1	0	5	5	39	32	27	59	204	23	46	286	332
	% Change	Infinity	-80.0 %	-100.0 %	-64.3 %	-66.7 %	34.5 %	-13.5 %	12.5 %	-3.3 %	0.5 %	27.8 %	-6.1 %	1.4 %	0.3 %
Not Validated	Prior 4 Weeks	0	0	0	0	0	0	0	0	0	0	0	0	0	0
	Last 4 Weeks	0	0	0	0	0	0	1	0	1	4	0	0	5	5
	% Change	0.0 %	0.0 %	0.0 %	0.0 %	0.0 %	0.0 %	Infinity	0.0 %	Infinity	Infinity	0.0 %	0.0 %	Infinity	Infinity
County	Prior 4 Weeks	14	48	20	143	163	458	126	212	338	1,499	238	683	2,075	2,758
	Last 4 Weeks	7	33	26	129	155	427	115	248	363	1,464	181	622	2,008	2,630
	% Change	-50.0 %	-31.3 %	30.0 %	-9.8 %	-4.9 %	-6.8 %	-8.7 %	17.0 %	7.4 %	-2.3 %	-23.9 %	-8.9 %	-3.2 %	-4.6 %

Prior 4 Weeks	**Begin Date**	05/28/2017	**End Date**	06/24/2017
Last 4 Weeks	**Begin Date**	06/25/2017	**End Date**	07/22/2017

Sourced from MNPD ARMS on 7/26/2017 7:15:06 AM. The figures above were sourced from incident reports using Uniform Crime Reporting definitions and reporting guidelines, based on the date when the crime was reported. This report is intended to be a management and planning tool and does not reflect the official UCR counts for the department. Incidents where a location is unknown or unspecified are included in the countywide totals. 'Unknown' refers to records in which the address is listed as 'Unknown' on the incident report. 'Not Validated' refers to records that were entered in with an invalid addresses.

Rolling Four Week Year-to-Year Analysis

METROPOLITAN POLICE DEPARTMENT
of Nashville and Davidson County

Aggregated by precinct (incident location). Based on date when each incident was reported.

		Homicide	Forcible Rape	Commercial Robbery	Street Robbery	Total Robbery	Aggravated Assault	Commercial Burglary	Residential Burglary	Total Burglary	Larceny	Auto Theft	Violent Offenses	Property Offenses	Part I Offenses
West	Prior Year	1	2	0	11	11	26	10	35	45	198	9	40	252	292
	Last 4 Weeks	0	3	1	9	10	31	7	14	21	171	16	44	208	252
	% Change	-100.0 %	50.0 %	Infinity	-18.2 %	-9.1 %	19.2 %	-30.0 %	-60.0 %	-53.3 %	-13.6 %	77.8 %	10.0 %	-17.5 %	-13.7 %
East	Prior Year	1	2	2	10	12	46	6	27	33	139	12	61	184	245
	Last 4 Weeks	0	1	4	17	21	65	13	40	53	157	30	87	240	327
	% Change	-100.0 %	-50.0 %	100.0 %	70.0 %	75.0 %	41.3 %	116.7 %	48.1 %	60.6 %	12.9 %	150.0 %	42.6 %	30.4 %	33.5 %
South	Prior Year	0	6	4	29	33	76	15	49	64	216	19	115	299	414
	Last 4 Weeks	1	4	1	34	35	70	18	66	84	228	38	110	350	460
	% Change	Infinity	-33.3 %	-75.0 %	17.2 %	6.1 %	-7.9 %	20.0 %	34.7 %	31.3 %	5.6 %	100.0 %	-4.3 %	17.1 %	11.1 %
Central	Prior Year	1	4	0	12	12	8	1	0	1	88	5	25	94	119
	Last 4 Weeks	0	3	0	8	8	25	5	4	9	93	10	36	112	148
	% Change	-100.0 %	-25.0 %	0.0 %	-33.3 %	-33.3 %	212.5 %	400.0 %	Infinity	800.0 %	5.7 %	100.0 %	44.0 %	19.1 %	24.4 %
Hermitage	Prior Year	5	8	4	19	23	59	14	30	44	298	19	95	361	456
	Last 4 Weeks	3	12	10	21	31	68	19	46	65	269	30	114	364	478
	% Change	-40.0 %	50.0 %	150.0 %	10.5 %	34.8 %	15.3 %	35.7 %	53.3 %	47.7 %	-9.7 %	57.9 %	20.0 %	0.8 %	4.8 %
North	Prior Year	0	8	4	23	27	76	9	45	54	138	13	111	205	316
	Last 4 Weeks	1	7	8	19	27	89	14	39	53	141	22	124	216	340
	% Change	Infinity	-12.5 %	100.0 %	-17.4 %	0.0 %	17.1 %	55.6 %	-13.3 %	-1.9 %	2.2 %	69.2 %	11.7 %	5.4 %	7.6 %
Madison	Prior Year	1	5	4	10	14	60	3	25	28	157	11	80	196	276
	Last 4 Weeks	1	2	2	16	18	40	6	12	18	197	12	61	227	288
	% Change	0.0 %	-60.0 %	-50.0 %	60.0 %	28.6 %	-33.3 %	100.0 %	-52.0 %	-35.7 %	25.5 %	9.1 %	-23.8 %	15.8 %	4.3 %
Midtown Hills	Prior Year	0	4	3	7	10	25	12	34	46	189	9	39	244	283
	Last 4 Weeks	1	1	0	5	5	39	32	27	59	204	23	46	286	332
	% Change	Infinity	-75.0 %	-100.0 %	-28.6 %	-50.0 %	56.0 %	166.7 %	-20.6 %	28.3 %	7.9 %	155.6 %	17.9 %	17.2 %	17.3 %
Not Validated	Prior Year	0	0	0	0	0	1	0	0	0	0	0	1	0	1
	Last 4 Weeks	0	0	0	0	0	0	1	0	1	4	0	0	5	5
	% Change	0.0 %	0.0 %	0.0 %	0.0 %	0.0 %	-100.0 %	Infinity	0.0 %	Infinity	Infinity	0.0 %	-100.0 %	Infinity	400.0 %
County	Prior Year	9	39	21	121	142	377	70	245	315	1,423	97	567	1,835	2,402
	Last 4 Weeks	7	33	26	129	155	427	115	248	363	1,464	181	622	2,008	2,630
	% Change	-22.2 %	-15.4 %	23.8 %	6.6 %	9.2 %	13.3 %	64.3 %	1.2 %	15.2 %	2.9 %	86.6 %	9.7 %	9.4 %	9.5 %

Prior Year	**Begin Date**	06/26/2016	**End Date**	07/23/2016
Last 4 Weeks	**Begin Date**	06/25/2017	**End Date**	07/22/2017

Sourced from MNPD ARMS on 7/26/2017 7:15:06 AM. The figures above were sourced from incident reports using Uniform Crime Reporting definitions and reporting guidelines, based on the date when the crime was reported. This report is intended to be a management and planning tool and does not reflect the official UCR counts for the department. Incidents where a location is unknown or unspecified are included in the countywide totals. 'Unknown' refers to records in which the address is listed as 'Unknown' on the incident report. 'Not Validated' refers to records that were entered in with an invalid addresses.

Rolling Sixteen Week Analysis

METROPOLITAN POLICE DEPARTMENT
of Nashville and Davidson County

Aggregated by precinct (incident location). Based on date when each incident was reported.

		Homicide	Forcible Rape	Commercial Robbery	Street Robbery	Total Robbery	Aggravated Assault	Commercial Burglary	Residential Burglary	Total Burglary	Larceny	Auto Theft	Violent Offenses	Property Offenses	Part I Offenses
West	Prior 8 Weeks	1	9	2	11	13	53	11	61	72	477	58	76	607	683
	Last 8 Weeks	1	5	4	19	23	60	17	28	45	384	35	89	464	553
	% Change	0.0 %	-44.4 %	100.0 %	72.7 %	76.9 %	13.2 %	54.5 %	-54.1 %	-37.5 %	-19.5 %	-39.7 %	17.1 %	-23.6 %	-19.0 %
East	Prior 8 Weeks	9	7	4	35	39	122	21	52	73	257	50	177	380	557
	Last 8 Weeks	2	10	9	34	43	145	26	67	93	316	57	200	466	666
	% Change	-77.8 %	42.9 %	125.0 %	-2.9 %	10.3 %	18.9 %	23.8 %	28.8 %	27.4 %	23.0 %	14.0 %	13.0 %	22.6 %	19.6 %
South	Prior 8 Weeks	2	11	11	60	71	144	41	99	140	452	82	228	674	902
	Last 8 Weeks	3	14	2	65	67	115	35	106	141	438	85	199	664	863
	% Change	50.0 %	27.3 %	-81.8 %	8.3 %	-5.6 %	-20.1 %	-14.6 %	7.1 %	0.7 %	-3.1 %	3.7 %	-12.7 %	-1.5 %	-4.3 %
Central	Prior 8 Weeks	1	11	2	25	27	57	10	0	10	183	26	96	219	315
	Last 8 Weeks	0	6	0	21	21	54	15	4	19	171	17	81	207	288
	% Change	-100.0 %	-45.5 %	-100.0 %	-16.0 %	-22.2 %	-5.3 %	50.0 %	Infinity	90.0 %	-6.6 %	-34.6 %	-15.6 %	-5.5 %	-8.6 %
Hermitage	Prior 8 Weeks	1	22	9	62	71	134	24	93	117	513	99	228	729	957
	Last 8 Weeks	10	20	15	48	63	166	30	82	112	531	89	259	732	991
	% Change	900.0 %	-9.1 %	66.7 %	-22.6 %	-11.3 %	23.9 %	25.0 %	-11.8 %	-4.3 %	3.5 %	-10.1 %	13.6 %	0.4 %	3.6 %
North	Prior 8 Weeks	3	10	12	50	62	189	18	82	100	302	54	264	456	720
	Last 8 Weeks	3	14	12	38	50	181	29	88	117	313	56	248	486	734
	% Change	0.0 %	40.0 %	0.0 %	-24.0 %	-19.4 %	-4.2 %	61.1 %	7.3 %	17.0 %	3.6 %	3.7 %	-6.1 %	6.6 %	1.9 %
Madison	Prior 8 Weeks	0	10	5	27	32	101	20	57	77	412	38	143	527	670
	Last 8 Weeks	1	6	3	28	31	96	19	34	53	399	39	134	491	625
	% Change	Infinity	-40.0 %	-40.0 %	3.7 %	-3.1 %	-5.0 %	-5.0 %	-40.4 %	-31.2 %	-3.2 %	2.6 %	-6.3 %	-6.8 %	-6.7 %
Midtown Hills	Prior 8 Weeks	1	14	3	27	30	61	36	43	79	370	36	106	485	591
	Last 8 Weeks	1	6	1	19	20	68	69	51	120	407	41	95	568	663
	% Change	0.0 %	-57.1 %	-66.7 %	-29.6 %	-33.3 %	11.5 %	91.7 %	18.6 %	51.9 %	10.0 %	13.9 %	-10.4 %	17.1 %	12.2 %
Not Validated	Prior 8 Weeks	0	0	0	0	0	0	0	0	0	0	0	0	0	0
	Last 8 Weeks	0	0	0	0	0	0	1	0	1	4	0	0	5	5
	% Change	0.0 %	0.0 %	0.0 %	0.0 %	0.0 %	0.0 %	Infinity	0.0 %	Infinity	Infinity	0.0 %	0.0 %	Infinity	Infinity
County	Prior 8 Weeks	18	94	48	297	345	861	181	487	668	2,966	443	1,318	4,077	5,395
	Last 8 Weeks	21	81	46	272	318	885	241	460	701	2,963	419	1,305	4,083	5,388
	% Change	16.7 %	-13.8 %	-4.2 %	-8.4 %	-7.8 %	2.8 %	33.1 %	-5.5 %	4.9 %	-0.1 %	-5.4 %	-1.0 %	0.1 %	-0.1 %

Prior 8 Weeks	**Begin Date**	04/02/2017	**End Date**	05/27/2017
Last 8 Weeks	**Begin Date**	05/28/2017	**End Date**	07/22/2017

Sourced from MNPD ARMS on 7/26/2017 7:15:07 AM. The figures above were sourced from incident reports using Uniform Crime Reporting definitions and reporting guidelines, based on the date when the crime was reported. This report is intended to be a management and planning tool and does not reflect the official UCR counts for the department. Incidents where a location is unknown or unspecified are included in the countywide totals. 'Unknown' refers to records in which the address is listed as 'Unknown' on the incident report. 'Not Validated' refers to records that were entered in with an invalid addresses.

Rolling Eight Week Year-to-Year Analysis

METROPOLITAN POLICE DEPARTMENT
of Nashville and Davidson County

Aggregated by precinct (incident location). Based on date when each incident was reported.

		Homicide	Forcible Rape	Commercial Robbery	Street Robbery	Total Robbery	Aggravated Assault	Commercial Burglary	Residential Burglary	Total Burglary	Larceny	Auto Theft	Violent Offenses	Property Offenses	Part I Offenses
West	Prior Year	2	5	2	15	17	64	16	63	79	386	15	88	480	568
	Last 8 Weeks	1	5	4	19	23	60	17	28	45	384	35	89	464	553
	% Change	-50.0 %	0.0 %	100.0 %	26.7 %	35.3 %	-6.3 %	6.3 %	-55.6 %	-43.0 %	-0.5 %	133.3 %	1.1 %	-3.3 %	-2.6 %
East	Prior Year	1	6	3	29	32	103	9	58	67	312	24	142	403	545
	Last 8 Weeks	2	10	9	34	43	145	26	67	93	316	57	200	466	666
	% Change	100.0 %	66.7 %	200.0 %	17.2 %	34.4 %	40.8 %	188.9 %	15.5 %	38.8 %	1.3 %	137.5 %	40.8 %	15.6 %	22.2 %
South	Prior Year	1	10	8	57	65	151	24	112	136	457	37	227	630	857
	Last 8 Weeks	3	14	2	65	67	115	35	106	141	438	85	199	664	863
	% Change	200.0 %	40.0 %	-75.0 %	14.0 %	3.1 %	-23.8 %	45.8 %	-5.4 %	3.7 %	-4.2 %	129.7 %	-12.3 %	5.4 %	0.7 %
Central	Prior Year	1	10	0	23	23	30	4	0	4	167	9	64	180	244
	Last 8 Weeks	0	6	0	21	21	54	15	4	19	171	17	81	207	288
	% Change	-100.0 %	-40.0 %	0.0 %	-8.7 %	-8.7 %	80.0 %	275.0 %	Infinity	375.0 %	2.4 %	88.9 %	26.6 %	15.0 %	18.0 %
Hermitage	Prior Year	6	17	11	46	57	129	19	71	90	605	42	209	737	946
	Last 8 Weeks	10	20	15	48	63	166	30	82	112	531	89	259	732	991
	% Change	66.7 %	17.6 %	36.4 %	4.3 %	10.5 %	28.7 %	57.9 %	15.5 %	24.4 %	-12.2 %	111.9 %	23.9 %	-0.7 %	4.8 %
North	Prior Year	2	13	5	43	48	163	14	87	101	318	28	226	447	673
	Last 8 Weeks	3	14	12	38	50	181	29	88	117	313	56	248	486	734
	% Change	50.0 %	7.7 %	140.0 %	-11.6 %	4.2 %	11.0 %	107.1 %	1.1 %	15.8 %	-1.6 %	100.0 %	9.7 %	8.7 %	9.1 %
Madison	Prior Year	4	13	6	24	30	124	10	57	67	319	23	171	409	580
	Last 8 Weeks	1	6	3	28	31	96	19	34	53	399	39	134	491	625
	% Change	-75.0 %	-53.8 %	-50.0 %	16.7 %	3.3 %	-22.6 %	90.0 %	-40.4 %	-20.9 %	25.1 %	69.6 %	-21.6 %	20.0 %	7.8 %
Midtown Hills	Prior Year	0	10	4	17	21	57	20	48	68	380	20	88	468	556
	Last 8 Weeks	1	6	1	19	20	68	69	51	120	407	41	95	568	663
	% Change	Infinity	-40.0 %	-75.0 %	11.8 %	-4.8 %	19.3 %	245.0 %	6.3 %	76.5 %	7.1 %	105.0 %	8.0 %	21.4 %	19.2 %
Not Validated	Prior Year	0	0	0	0	0	1	0	0	0	0	0	1	0	1
	Last 8 Weeks	0	0	0	0	0	0	1	0	1	4	0	0	5	5
	% Change	0.0 %	0.0 %	0.0 %	0.0 %	0.0 %	-100.0 %	Infinity	0.0 %	Infinity	Infinity	0.0 %	-100.0 %	Infinity	400.0 %
County	Prior Year	17	84	39	254	293	822	116	496	612	2,944	198	1,216	3,754	4,970
	Last 8 Weeks	21	81	46	272	318	885	241	460	701	2,963	419	1,305	4,083	5,388
	% Change	23.5 %	-3.6 %	17.9 %	7.1 %	8.5 %	7.7 %	107.8 %	-7.3 %	14.5 %	0.6 %	111.6 %	7.3 %	8.8 %	8.4 %

Prior Year	**Begin Date**	05/29/2016	**End Date**	07/23/2016
Last 8 Weeks	**Begin Date**	05/28/2017	**End Date**	07/22/2017

Sourced from MNPD ARMS on 7/26/2017 7:15:07 AM. The figures above were sourced from incident reports using Uniform Crime Reporting definitions and reporting guidelines, based on the date when the crime was reported. This report is intended to be a management and planning tool and does not reflect the official UCR counts for the department. Incidents where a location is unknown or unspecified are included in the countywide totals. 'Unknown' refers to records in which the address is listed as 'Unknown' on the incident report. 'Not Validated' refers to records that were entered in with an invalid addresses.

Year-to-Date Analysis

METROPOLITAN POLICE DEPARTMENT
of Nashville and Davidson County

Aggregated by precinct (incident location). Based on date when each incident was reported.

		Homicide	Forcible Rape	Commercial Robbery	Street Robbery	Total Robbery	Aggravated Assault	Commercial Burglary	Residential Burglary	Total Burglary	Larceny	Auto Theft	Violent Offenses	Property Offenses	Part I Offenses
West	Prior YTD	3	16	10	34	44	186	53	227	280	1,378	69	249	1,727	1,976
	YTD	4	25	10	47	57	175	50	164	214	1,468	135	261	1,817	2,078
	% Change	33.3 %	56.3 %	0.0 %	38.2 %	29.5 %	-5.9 %	-5.7 %	-27.8 %	-23.6 %	6.5 %	95.7 %	4.8 %	5.2 %	5.2 %
East	Prior YTD	4	33	11	100	111	368	47	257	304	1,059	110	516	1,473	1,989
	YTD	15	32	22	104	126	443	66	214	280	1,012	178	616	1,470	2,086
	% Change	275.0 %	-3.0 %	100.0 %	4.0 %	13.5 %	20.4 %	40.4 %	-16.7 %	-7.9 %	-4.4 %	61.8 %	19.4 %	-0.2 %	4.9 %
South	Prior YTD	11	57	32	209	241	539	71	562	633	1,777	185	848	2,595	3,443
	YTD	9	39	30	228	258	523	110	349	459	1,631	337	829	2,427	3,256
	% Change	-18.2 %	-31.6 %	-6.3 %	9.1 %	7.1 %	-3.0 %	54.9 %	-37.9 %	-27.5 %	-8.2 %	82.2 %	-2.2 %	-6.5 %	-5.4 %
Central	Prior YTD	1	33	1	63	64	99	14	8	22	521	35	197	578	775
	YTD	1	23	3	70	73	152	33	9	42	626	72	249	740	989
	% Change	0.0 %	-30.3 %	200.0 %	11.1 %	14.1 %	53.5 %	135.7 %	12.5 %	90.9 %	20.2 %	105.7 %	26.4 %	28.0 %	27.6 %
Hermitage	Prior YTD	10	61	44	143	187	505	82	342	424	2,004	129	763	2,557	3,320
	YTD	14	78	45	199	244	498	88	296	384	1,855	290	834	2,529	3,363
	% Change	40.0 %	27.9 %	2.3 %	39.2 %	30.5 %	-1.4 %	7.3 %	-13.5 %	-9.4 %	-7.4 %	124.8 %	9.3 %	-1.1 %	1.3 %
North	Prior YTD	7	46	14	139	153	514	58	268	326	1,036	123	720	1,485	2,205
	YTD	10	38	34	162	196	569	89	265	354	1,089	192	813	1,635	2,448
	% Change	42.9 %	-17.4 %	142.9 %	16.5 %	28.1 %	10.7 %	53.4 %	-1.1 %	8.6 %	5.1 %	56.1 %	12.9 %	10.1 %	11.0 %
Madison	Prior YTD	5	45	20	77	97	337	37	264	301	1,217	63	484	1,581	2,065
	YTD	3	23	16	98	114	311	55	184	239	1,352	150	451	1,741	2,192
	% Change	-40.0 %	-48.9 %	-20.0 %	27.3 %	17.5 %	-7.7 %	48.6 %	-30.3 %	-20.6 %	11.1 %	138.1 %	-6.8 %	10.1 %	6.2 %
Midtown Hills	Prior YTD	1	38	22	72	94	225	71	233	304	1,219	83	358	1,606	1,964
	YTD	4	39	12	88	100	270	147	145	292	1,357	148	413	1,797	2,210
	% Change	300.0 %	2.6 %	-45.5 %	22.2 %	6.4 %	20.0 %	107.0 %	-37.8 %	-3.9 %	11.3 %	78.3 %	15.4 %	11.9 %	12.5 %
Not Validated	Prior YTD	0	0	0	0	0	1	0	0	0	0	0	1	0	1
	YTD	0	0	0	0	0	0	1	0	1	5	0	0	6	6
	% Change	0.0 %	0.0 %	0.0 %	0.0 %	0.0 %	-100.0 %	Infinity	0.0 %	Infinity	Infinity	0.0 %	-100.0 %	Infinity	500.0 %
County	Prior YTD	42	329	154	837	991	2,774	433	2,161	2,594	10,211	797	4,136	13,602	17,738
	YTD	60	297	172	996	1,168	2,941	639	1,626	2,265	10,395	1,502	4,466	14,162	18,628
	% Change	42.9 %	-9.7 %	11.7 %	19.0 %	17.9 %	6.0 %	47.6 %	-24.8 %	-12.7 %	1.8 %	88.5 %	8.0 %	4.1 %	5.0 %

Prior YTD	**Begin Date**	01/01/2016	**End Date**	07/22/2016
YTD	**Begin Date**	01/01/2017	**End Date**	07/22/2017

Sourced from MNPD ARMS on 7/26/2017 7:15:07 AM. The figures above were sourced from incident reports using Uniform Crime Reporting definitions and reporting guidelines, based on the date when the crime was reported. This report is intended to be a management and planning tool and does not reflect the official UCR counts for the department. Incidents where a location is unknown or unspecified are included in the countywide totals. 'Unknown' refers to records in which the address is listed as 'Unknown' on the incident report. 'Not Validated' refers to records that were entered in with an invalid addresses.

Rolling Twenty-Four Month Analysis

METROPOLITAN POLICE DEPARTMENT
of Nashville and Davidson County

Aggregated by precinct (incident location). Based on date when each incident was reported.

		Homicide	Forcible Rape	Commercial Robbery	Street Robbery	Total Robbery	Aggravated Assault	Commercial Burglary	Residential Burglary	Total Burglary	Larceny	Auto Theft	Violent Offenses	Property Offenses	Part I Offenses
West	Prior 52 Weeks	5	39	26	69	95	325	113	424	537	2,545	139	464	3,221	3,685
	Last 52 Weeks	6	43	24	96	120	327	114	299	413	2,659	227	496	3,299	3,795
	% Change	20.0 %	10.3 %	-7.7 %	39.1 %	26.3 %	0.6 %	0.9 %	-29.5 %	-23.1 %	4.5 %	63.3 %	6.9 %	2.4 %	3.0 %
East	Prior 52 Weeks	16	61	23	224	247	654	79	573	652	1,992	204	978	2,848	3,826
	Last 52 Weeks	23	60	40	185	225	745	117	396	513	1,856	306	1,053	2,675	3,728
	% Change	43.8 %	-1.6 %	73.9 %	-17.4 %	-8.9 %	13.9 %	48.1 %	-30.9 %	-21.3 %	-6.8 %	50.0 %	7.7 %	-6.1 %	-2.6 %
South	Prior 52 Weeks	18	100	50	432	482	961	164	1,012	1,176	3,337	302	1,561	4,815	6,376
	Last 52 Weeks	16	85	68	468	536	942	221	706	927	3,053	521	1,579	4,501	6,080
	% Change	-11.1 %	-15.0 %	36.0 %	8.3 %	11.2 %	-2.0 %	34.8 %	-30.2 %	-21.2 %	-8.5 %	72.5 %	1.2 %	-6.5 %	-4.6 %
Central	Prior 52 Weeks	1	64	1	108	109	192	29	17	46	1,001	66	366	1,113	1,479
	Last 52 Weeks	2	45	3	136	139	258	49	20	69	1,196	125	444	1,390	1,834
	% Change	100.0 %	-29.7 %	200.0 %	25.9 %	27.5 %	34.4 %	69.0 %	17.6 %	50.0 %	19.5 %	89.4 %	21.3 %	24.9 %	24.0 %
Hermitage	Prior 52 Weeks	15	105	66	257	323	847	160	640	800	3,737	249	1,290	4,786	6,076
	Last 52 Weeks	22	125	70	360	430	877	171	526	697	3,432	451	1,454	4,580	6,034
	% Change	46.7 %	19.0 %	6.1 %	40.1 %	33.1 %	3.5 %	6.9 %	-17.8 %	-12.9 %	-8.2 %	81.1 %	12.7 %	-4.3 %	-0.7 %
North	Prior 52 Weeks	22	89	33	279	312	971	128	555	683	1,916	233	1,394	2,832	4,226
	Last 52 Weeks	22	76	47	296	343	928	150	489	639	1,933	332	1,369	2,904	4,273
	% Change	0.0 %	-14.6 %	42.4 %	6.1 %	9.9 %	-4.4 %	17.2 %	-11.9 %	-6.4 %	0.9 %	42.5 %	-1.8 %	2.5 %	1.1 %
Madison	Prior 52 Weeks	6	81	43	147	190	608	73	507	580	2,160	132	885	2,872	3,757
	Last 52 Weeks	5	38	34	173	207	550	88	362	450	2,343	260	800	3,053	3,853
	% Change	-16.7 %	-53.1 %	-20.9 %	17.7 %	8.9 %	-9.5 %	20.5 %	-28.6 %	-22.4 %	8.5 %	97.0 %	-9.6 %	6.3 %	2.6 %
Midtown Hills	Prior 52 Weeks	3	62	31	137	168	402	166	461	627	2,345	156	635	3,128	3,763
	Last 52 Weeks	5	61	36	144	180	434	252	289	541	2,429	222	680	3,192	3,872
	% Change	66.7 %	-1.6 %	16.1 %	5.1 %	7.1 %	8.0 %	51.8 %	-37.3 %	-13.7 %	3.6 %	42.3 %	7.1 %	2.0 %	2.9 %
Not Validated	Prior 52 Weeks	0	0	0	0	0	1	1	0	1	3	0	1	4	5
	Last 52 Weeks	0	0	0	0	0	0	1	0	1	6	0	0	7	7
	% Change	0.0 %	0.0 %	0.0 %	0.0 %	0.0 %	-100.0 %	0.0 %	0.0 %	0.0 %	100.0 %	0.0 %	-100.0 %	75.0 %	40.0 %
County	Prior 52 Weeks	86	601	273	1,653	1,926	4,961	913	4,189	5,102	19,036	1,481	7,574	25,619	33,193
	Last 52 Weeks	101	533	322	1,858	2,180	5,061	1,163	3,087	4,250	18,907	2,444	7,875	25,601	33,476
	% Change	17.4 %	-11.3 %	17.9 %	12.4 %	13.2 %	2.0 %	27.4 %	-26.3 %	-16.7 %	-0.7 %	65.0 %	4.0 %	-0.1 %	0.9 %

Prior 52 Weeks	**Begin Date**	07/26/2015	**End Date**	07/23/2016
Last 52 Weeks	**Begin Date**	07/24/2016	**End Date**	07/22/2017

Sourced from MNPD ARMS on 7/26/2017 7:15:07 AM. The figures above were sourced from incident reports using Uniform Crime Reporting definitions and reporting guidelines, based on the date when the crime was reported. This report is intended to be a management and planning tool and does not reflect the official UCR counts for the department. Incidents where a location is unknown or unspecified are included in the countywide totals. 'Unknown' refers to records in which the address is listed as 'Unknown' on the incident report. 'Not Validated' refers to records that were entered in with an invalid addresses.

2 Week, 8 Week, 16 Week, YTD, and 24 Month Summary

METROPOLITAN POLICE DEPARTMENT
of Nashville and Davidson County

Aggregated by precinct (incident location). Based on date when each incident was reported.

		Rolling Two Week			Rolling Eight Week			Rolling Sixteen Week			YTD			Rolling Twenty-Four Month		
		Last Week to Prior Week			Last 4 Weeks to Prior 4 Weeks			Last 8 Weeks to Prior 8 Weeks			Current YTD to Prior YTD			Last 52 Weeks to Prior 52 Weeks		
		Violent Offenses	Property Offenses	Part I Offenses	Violent Offenses	Property Offenses	Part I Offenses	Violent Offenses	Property Offenses	Part I Offenses	Violent Offenses	Property Offenses	Part I Offenses	Violent Offenses	Property Offenses	Part I Offenses
West	Prior	12	38	50	45	256	301	76	607	683	249	1,727	1,976	464	3,221	3,685
	Last	13	69	82	44	208	252	89	464	553	261	1,817	2,078	496	3,299	3,795
	% Change	8.3 %	81.6 %	64.0 %	-2.2 %	-18.8 %	-16.3 %	17.1 %	-23.6 %	-19.0 %	4.8 %	5.2 %	5.2 %	6.9 %	2.4 %	3.0 %
East	Prior	24	67	91	113	226	339	177	380	557	516	1,473	1,989	978	2,848	3,826
	Last	20	46	66	87	240	327	200	466	666	616	1,470	2,086	1,053	2,675	3,728
	% Change	-16.7 %	-31.3 %	-27.5 %	-23.0 %	6.2 %	-3.5 %	13.0 %	22.6 %	19.6 %	19.4 %	-0.2 %	4.9 %	7.7 %	-6.1 %	-2.6 %
South	Prior	18	86	104	89	314	403	228	674	902	848	2,595	3,443	1,561	4,815	6,376
	Last	41	92	133	110	350	460	199	664	863	829	2,427	3,256	1,579	4,501	6,080
	% Change	127.8 %	7.0 %	27.9 %	23.6 %	11.5 %	14.1 %	-12.7 %	-1.5 %	-4.3 %	-2.2 %	-6.5 %	-5.4 %	1.2 %	-6.5 %	-4.6 %
Central	Prior	10	26	36	45	95	140	96	219	315	197	578	775	366	1,113	1,479
	Last	11	20	31	36	112	148	81	207	288	249	740	989	444	1,390	1,834
	% Change	10.0 %	-23.1 %	-13.9 %	-20.0 %	17.9 %	5.7 %	-15.6 %	-5.5 %	-8.6 %	26.4 %	28.0 %	27.6 %	21.3 %	24.9 %	24.0 %
Hermitage	Prior	17	92	109	145	368	513	228	729	957	763	2,557	3,320	1,290	4,786	6,076
	Last	36	85	121	114	364	478	259	732	991	834	2,529	3,363	1,454	4,580	6,034
	% Change	111.8 %	-7.6 %	11.0 %	-21.4 %	-1.1 %	-6.8 %	13.6 %	0.4 %	3.6 %	9.3 %	-1.1 %	1.3 %	12.7 %	-4.3 %	-0.7 %
North	Prior	33	56	89	124	270	394	264	456	720	720	1,485	2,205	1,394	2,832	4,226
	Last	15	55	70	124	216	340	248	486	734	813	1,635	2,448	1,369	2,904	4,273
	% Change	-54.5 %	-1.8 %	-21.3 %	0.0 %	-20.0 %	-13.7 %	-6.1 %	6.6 %	1.9 %	12.9 %	10.1 %	11.0 %	-1.8 %	2.5 %	1.1 %
Madison	Prior	11	48	59	73	264	337	143	527	670	484	1,581	2,065	885	2,872	3,757
	Last	17	54	71	61	227	288	134	491	625	451	1,741	2,192	800	3,053	3,853
	% Change	54.5 %	12.5 %	20.3 %	-16.4 %	-14.0 %	-14.5 %	-6.3 %	-6.8 %	-6.7 %	-6.8 %	10.1 %	6.2 %	-9.6 %	6.3 %	2.6 %
Midtown Hills	Prior	13	58	71	49	282	331	106	485	591	358	1,606	1,964	635	3,128	3,763
	Last	11	68	79	46	286	332	95	568	663	413	1,797	2,210	680	3,192	3,872
	% Change	-15.4 %	17.2 %	11.3 %	-6.1 %	1.4 %	0.3 %	-10.4 %	17.1 %	12.2 %	15.4 %	11.9 %	12.5 %	7.1 %	2.0 %	2.9 %
Not Validated	Prior	0	0	0	0	0	0	0	0	0	1	0	1	1	4	5
	Last	0	4	4	0	5	5	0	5	5	0	6	6	0	7	7
	% Change	0.0 %	Infinity	Infinity	0.0 %	Infinity	Infinity	0.0 %	Infinity	Infinity	-100.0 %	Infinity	500.0 %	-100.0 %	75.0 %	40.0 %
County	Prior	138	471	609	683	2,075	2,758	1,318	4,077	5,395	4,136	13,602	17,738	7,574	25,619	33,193
	Last	164	493	657	622	2,008	2,630	1,305	4,083	5,388	4,466	14,162	18,628	7,875	25,601	33,476
	% Change	18.8 %	4.7 %	7.9 %	-8.9 %	-3.2 %	-4.6 %	-1.0 %	0.1 %	-0.1 %	8.0 %	4.1 %	5.0 %	4.0 %	-0.1 %	0.9 %

Information summarized for CompStat week ending 07/22/2017.

Sourced from MNPD ARMS on 7/26/2017 7:15:07 AM. The figures above were sourced from incident reports using Uniform Crime Reporting definitions and reporting guidelines, based on the date when the crime was reported. This report is intended to be a management and planning tool and does not reflect the official UCR counts for the department. Incidents where a location is unknown or unspecified are included in the countywide totals. 'Unknown' refers to records in which the address is listed as 'Unknown' on the incident report. 'Not Validated' refers to records that were entered in with an invalid addresses.

County Incident Report Summary

METROPOLITAN POLICE DEPARTMENT
of Nashville and Davidson County

Two Week, Eight Week, Sixteen Week, YTD, and 24 Month Analyses

Aggregated by precinct (incident location). Based on date when each incident was reported.

		Homicide	Forcible Rape	Commercial Robbery	Street Robbery	Total Robbery	Aggravated Assault	Commercial Burglary	Residential Burglary	Total Burglary	Larceny	Auto Theft	Violent Offenses	Property Offenses	Part I Offenses
Two Week	Prior Week	1	6	6	21	27	104	26	57	83	355	33	138	471	609
	Last Week	2	12	8	36	44	106	28	65	93	351	49	164	493	657
	% Change	100.0%	100.0%	33.3%	71.4%	63.0%	1.9%	7.7%	14.0%	12.0%	-1.1%	48.5%	18.8%	4.7%	7.9%
Eight Week	Prior 4 Weeks	14	48	20	143	163	458	126	212	338	1,499	238	683	2,075	2,758
	Last 4 Weeks	7	33	26	129	155	427	115	248	363	1,464	181	622	2,008	2,630
	% Change	-50.0%	-31.3%	30.0%	-9.8%	-4.9%	-6.8%	-8.7%	17.0%	7.4%	-2.3%	-23.9%	-8.9%	-3.2%	-4.6%
Sixteen Week	Prior 8 Weeks	18	94	48	297	345	861	181	487	668	2,966	443	1,318	4,077	5,395
	Last 8 Weeks	21	81	46	272	318	885	241	460	701	2,963	419	1,305	4,083	5,388
	% Change	16.7%	-13.8%	-4.2%	-8.4%	-7.8%	2.8%	33.1%	-5.5%	4.9%	-0.1%	-5.4%	-1.0%	0.1%	-0.1%
YTD 2016	2016 YTD	42	329	154	837	991	2,774	433	2,161	2,594	10,211	797	4,136	13,602	17,738
	2017 YTD	60	297	172	996	1,168	2,941	639	1,626	2,265	10,395	1,502	4,466	14,162	18,628
	% Change	42.9%	-9.7%	11.7%	19.0%	17.9%	6.0%	47.6%	-24.8%	-12.7%	1.8%	88.5%	8.0%	4.1%	5.0%
Rolling 24 Month	Prior 52 Weeks	86	601	273	1,653	1,926	4,961	913	4,189	5,102	19,036	1,481	7,574	25,619	33,193
	Last 52 Weeks	101	533	322	1,858	2,180	5,061	1,163	3,087	4,250	18,907	2,444	7,875	25,601	33,476
	% Change	17.4%	-11.3%	17.9%	12.4%	13.2%	2.0%	27.4%	-26.3%	-16.7%	-0.7%	65.0%	4.0%	-0.1%	0.9%
YTD 2015	2015 YTD	37	329	131	818	949	2,725	420	2,159	2,579	9,834	752	4,040	13,165	17,205
	2017 YTD	60	297	172	996	1,168	2,941	639	1,626	2,265	10,395	1,502	4,466	14,162	18,628
	% Change	62.2%	-9.7%	31.3%	21.8%	23.1%	7.9%	52.1%	-24.7%	-12.2%	5.7%	99.7%	10.5%	7.6%	8.3%
YTD 2014	2014 YTD	22	336	83	647	730	2,959	495	2,140	2,635	9,643	554	4,047	12,832	16,879
	2017 YTD	60	297	172	996	1,168	2,941	639	1,626	2,265	10,395	1,502	4,466	14,162	18,628
	% Change	172.7%	-11.6%	107.2%	53.9%	60.0%	-0.6%	29.1%	-24.0%	-14.0%	7.8%	171.1%	10.4%	10.4%	10.4%
YTD 2013	2013 YTD	23	290	124	789	913	2,778	462	2,676	3,138	10,462	688	4,004	14,288	18,292
	2017 YTD	60	297	172	996	1,168	2,941	639	1,626	2,265	10,395	1,502	4,466	14,162	18,628
	% Change	160.9%	2.4%	38.7%	26.2%	27.9%	5.9%	38.3%	-39.2%	-27.8%	-0.6%	118.3%	11.5%	-0.9%	1.8%
YTD 2012	2012 YTD	32	316	116	815	931	3,024	532	2,579	3,111	10,548	749	4,303	14,408	18,711
	2017 YTD	60	297	172	996	1,168	2,941	639	1,626	2,265	10,395	1,502	4,466	14,162	18,628
	% Change	87.5%	-6.0%	48.3%	22.2%	25.5%	-2.7%	20.1%	-37.0%	-27.2%	-1.5%	100.5%	3.8%	-1.7%	-0.4%

Information summarized for CompStat week ending 07/22/2017.

Sourced from MNPD ARMS on 7/26/2017 7:15:08 AM. The figures above were sourced from incident reports using Uniform Crime Reporting definitions and reporting guidelines, based on the date when the crime was reported. This report is intended to be a management and planning tool and does not reflect the official UCR counts for the department. Incidents where a location is unknown or unspecified are included in the countywide totals.

County Incident Report Summary

METROPOLITAN POLICE DEPARTMENT
of Nashville and Davidson County

Additional YTD Analyses

Aggregated by precinct (incident location). Based on date when each incident was reported.

		Homicide	Forcible Rape	Commercial Robbery	Street Robbery	Total Robbery	Aggravated Assault	Commercial Burglary	Residential Burglary	Total Burglary	Larceny	Auto Theft	Violent Offenses	Property Offenses	Part I Offenses
YTD 2011	2011 YTD	28	300	159	733	892	2,618	588	3,410	3,998	11,132	936	3,838	16,066	19,904
	2017 YTD	60	297	172	996	1,168	2,941	639	1,626	2,265	10,395	1,502	4,466	14,162	18,628
	% Change	114.3%	-1.0%	8.2%	35.9%	30.9%	12.3%	8.7%	-52.3%	-43.3%	-6.6%	60.5%	16.4%	-11.9%	-6.4%
YTD 2010	2010 YTD	32	296	143	803	946	2,559	615	3,152	3,767	11,646	843	3,833	16,256	20,089
	2017 YTD	60	297	172	996	1,168	2,941	639	1,626	2,265	10,395	1,502	4,466	14,162	18,628
	% Change	87.5%	0.3%	20.3%	24.0%	23.5%	14.9%	3.9%	-48.4%	-39.9%	-10.7%	78.2%	16.5%	-12.9%	-7.3%
YTD 2009	2009 YTD	43	275	143	978	1,121	2,853	623	2,807	3,430	12,031	926	4,292	16,387	20,679
	2017 YTD	60	297	172	996	1,168	2,941	639	1,626	2,265	10,395	1,502	4,466	14,162	18,628
	% Change	39.5%	8.0%	20.3%	1.8%	4.2%	3.1%	2.6%	-42.1%	-34.0%	-13.6%	62.2%	4.1%	-13.6%	-9.9%
YTD 2008	2008 YTD	40	289	184	1,042	1,226	3,337	635	2,560	3,195	13,197	1,266	4,892	17,658	22,550
	2017 YTD	60	297	172	996	1,168	2,941	639	1,626	2,265	10,395	1,502	4,466	14,162	18,628
	% Change	50.0%	2.8%	-6.5%	-4.4%	-4.7%	-11.9%	0.6%	-36.5%	-29.1%	-21.2%	18.6%	-8.7%	-19.8%	-17.4%
YTD 2007	2007 YTD	31	282	226	1,180	1,406	3,441	911	2,595	3,506	13,505	1,696	5,160	18,707	23,867
	2017 YTD	60	297	172	996	1,168	2,941	639	1,626	2,265	10,395	1,502	4,466	14,162	18,628
	% Change	93.5%	5.3%	-23.9%	-15.6%	-16.9%	-14.5%	-29.9%	-37.3%	-35.4%	-23.0%	-11.4%	-13.4%	-24.3%	-22.0%
YTD 2006	2006 YTD	46	288	267	1,099	1,366	3,275	1,037	2,483	3,520	13,672	1,732	4,975	18,924	23,899
	2017 YTD	60	297	172	996	1,168	2,941	639	1,626	2,265	10,395	1,502	4,466	14,162	18,628
	% Change	30.4%	3.1%	-35.6%	-9.4%	-14.5%	-10.2%	-38.4%	-34.5%	-35.7%	-24.0%	-13.3%	-10.2%	-25.2%	-22.1%
YTD 2005	2005 YTD	47	312	261	995	1,256	3,548	1,043	2,520	3,563	14,602	1,989	5,163	20,154	25,317
	2017 YTD	60	297	172	996	1,168	2,941	639	1,626	2,265	10,395	1,502	4,466	14,162	18,628
	% Change	27.7%	-4.8%	-34.1%	0.1%	-7.0%	-17.1%	-38.7%	-35.5%	-36.4%	-28.8%	-24.5%	-13.5%	-29.7%	-26.4%
YTD 2004	2004 YTD	33	297	193	875	1,068	3,411	940	2,857	3,797	14,524	2,437	4,809	20,758	25,567
	2017 YTD	60	297	172	996	1,168	2,941	639	1,626	2,265	10,395	1,502	4,466	14,162	18,628
	% Change	81.8%	0.0%	-10.9%	13.8%	9.4%	-13.8%	-32.0%	-43.1%	-40.3%	-28.4%	-38.4%	-7.1%	-31.8%	-27.1%
YTD 2003	2003 YTD	35	272	147	968	1,115	3,324	929	2,841	3,770	14,373	2,613	4,746	20,756	25,502
	2017 YTD	60	297	172	996	1,168	2,941	639	1,626	2,265	10,395	1,502	4,466	14,162	18,628
	% Change	71.4%	9.2%	17.0%	2.9%	4.8%	-11.5%	-31.2%	-42.8%	-39.9%	-27.7%	-42.5%	-5.9%	-31.8%	-27.0%
YTD 2002	2002 YTD	42	329	190	981	1,171	3,615	1,199	3,071	4,270	13,463	2,806	5,157	20,539	25,696
	2017 YTD	60	297	172	996	1,168	2,941	639	1,626	2,265	10,395	1,502	4,466	14,162	18,628
	% Change	42.9%	-9.7%	-9.5%	1.5%	-0.3%	-18.6%	-46.7%	-47.1%	-47.0%	-22.8%	-46.5%	-13.4%	-31.0%	-27.5%

Information summarized for CompStat week ending 07/22/2017.

Sourced from MNPD ARMS on 7/26/2017 7:15:08 AM. The figures above were sourced from incident reports using Uniform Crime Reporting definitions and reporting guidelines, based on the date when the crime was reported. This report is intended to be a management and planning tool and does not reflect the official UCR counts for the department. Incidents where a location is unknown or unspecified are included in the countywide totals..

County Efficiency Report Summary

METROPOLITAN POLICE DEPARTMENT
of Nashville and Davidson County

Two Week, Eight Week, Sixteen Week, YTD, and 24 Month Analyses

Aggregated by component of arresting officer / officer making stop.

		Adults Only				Adults and Juveniles						
		Felony Arrests	Misdemeanor Arrests	Citation Arrests	Total Arrests	Part I Arrests	Weapons Law Violation Arrests	Drug-Related Arrests	DUI Arrests	Warrant Service Attempts	Warrants Served	Vehicle Stops
Two Week	Prior Week	179	485	730	1,394	173	20	221	36	815	592	5,573
	Last Week	176	493	508	1,177	148	19	129	32	779	538	5,056
	% Change	-1.7%	1.6%	-30.4%	-15.6%	-14.5%	-5.0%	-41.6%	-11.1%	-4.4%	-9.1%	-9.3%
Eight Week	Prior 4 Weeks	686	1,887	2,431	5,004	682	57	767	137	2,833	2,210	17,643
	Last 4 Weeks	709	1,888	2,536	5,133	630	77	735	156	3,172	2,090	20,728
	% Change	3.4%	0.1%	4.3%	2.6%	-7.6%	35.1%	-4.2%	13.9%	12.0%	-5.4%	17.5%
Sixteen Week	Prior 8 Weeks	1,459	3,550	5,268	10,277	1,232	142	1,697	331	6,121	4,381	39,654
	Last 8 Weeks	1,395	3,775	4,967	10,137	1,312	134	1,502	293	6,005	4,300	38,371
	% Change	-4.4%	6.3%	-5.7%	-1.4%	6.5%	-5.6%	-11.5%	-11.5%	-1.9%	-1.8%	-3.2%
YTD	2016 YTD	5,663	13,641	21,428	40,732	4,647	431	6,750	1,138	26,192	15,983	183,097
	2017 YTD	5,201	13,081	18,568	36,850	4,594	487	5,833	1,139	22,939	15,707	145,386
	% Change	-8.2%	-4.1%	-13.3%	-9.5%	-1.1%	13.0%	-13.6%	0.1%	-12.4%	-1.7%	-20.6%
Rolling 24 Month	Prior 52 Weeks	10,082	23,923	36,933	70,938	8,331	798	11,492	2,022	47,928	27,987	318,584
	Last 52 Weeks	9,302	22,586	32,727	64,615	8,199	835	10,050	1,884	40,818	27,937	259,459
	% Change	-7.7%	-5.6%	-11.4%	-8.9%	-1.6%	4.6%	-12.5%	-6.8%	-14.8%	-0.2%	-18.6%
YTD 2015	2015 YTD	5,667	14,428	22,654	42,749	4,622	415	6,235	1,255	31,796	15,425	219,702
	2017 YTD	5,201	13,081	18,568	36,850	4,594	487	5,833	1,139	22,939	15,707	145,386
	% Change	-8.2%	-9.3%	-18.0%	-13.8%	-0.6%	17.3%	-6.4%	-9.2%	-27.9%	1.8%	-33.8%
YTD 2014	2014 YTD	6,041	14,565	24,684	45,290	4,513	487	6,947	1,484	33,649	15,532	245,567
	2017 YTD	5,201	13,081	18,568	36,850	4,594	487	5,833	1,139	22,939	15,707	145,386
	% Change	-13.9%	-10.2%	-24.8%	-18.6%	1.8%	0.0%	-16.0%	-23.2%	-31.8%	1.1%	-40.8%
YTD 2013	2013 YTD	6,749	14,057	26,021	46,827	4,571	549	7,539	1,745	36,804	15,318	244,371
	2017 YTD	5,201	13,081	18,568	36,850	4,594	487	5,833	1,139	22,939	15,707	145,386
	% Change	-22.9%	-6.9%	-28.6%	-21.3%	0.5%	-11.3%	-22.6%	-34.7%	-37.7%	2.5%	-40.5%
YTD 2012	2012 YTD	7,450	14,808	25,537	47,795	4,930	565	7,516	2,119	39,312	16,428	263,060
	2017 YTD	5,201	13,081	18,568	36,850	4,594	487	5,833	1,139	22,939	15,707	145,386
	% Change	-30.2%	-11.7%	-27.3%	-22.9%	-6.8%	-13.8%	-22.4%	-46.2%	-41.6%	-4.4%	-44.7%

Information summarized for CompStat week ending 07/22/2017.

Sourced from MNPD ARMS on 7/26/2017 7:15:08 AM. Arrest summaries are not a count of arrest charges. 1 arrest = 1 body. Warrant Service summary considers 1 count for each service attempt and 1 count for each outstanding warrant served. Vehicle Stop summary sources MNPD's Vehicle Stop (Form 252) Database. Vehicle stop totals count all reports electronically entered via AFR. Hardcopy reports not entered into ARMS will affect accuracy of totals.

West Precinct Incident Report Summary

METROPOLITAN POLICE DEPARTMENT
of Nashville and Davidson County

Two Week, Eight Week, Sixteen Week, YTD, and 24 Month Analyses

Aggregated by precinct (incident location). Based on date when each incident was reported.

		Homicide	Forcible Rape	Commercial Robbery	Street Robbery	Total Robbery	Aggravated Assault	Commercial Burglary	Residential Burglary	Total Burglary	Larceny	Auto Theft	Violent Offenses	Property Offenses	Part I Offenses
Two Week	Prior Week	0	2	0	2	2	8	2	0	2	36	0	12	38	50
	Last Week	0	0	0	2	2	11	1	5	6	54	9	13	69	82
	% Change	-	-100.0%	-	0.0%	0.0%	37.5%	-50.0%	-	200.0%	50.0%	-	8.3%	81.6%	64.0%
Eight Week	Prior 4 Weeks	1	2	3	10	13	29	10	14	24	213	19	45	256	301
	Last 4 Weeks	0	3	1	9	10	31	7	14	21	171	16	44	208	252
	% Change	-100.0%	50.0%	-66.7%	-10.0%	-23.1%	6.9%	-30.0%	0.0%	-12.5%	-19.7%	-15.8%	-2.2%	-18.8%	-16.3%
Sixteen Week	Prior 8 Weeks	1	9	2	11	13	53	11	61	72	477	58	76	607	683
	Last 8 Weeks	1	5	4	19	23	60	17	28	45	384	35	89	464	553
	% Change	0.0%	-44.4%	100.0%	72.7%	76.9%	13.2%	54.5%	-54.1%	-37.5%	-19.5%	-39.7%	17.1%	-23.6%	-19.0%
YTD 2016	2016 YTD	3	16	10	34	44	186	53	227	280	1,378	69	249	1,727	1,976
	2017 YTD	4	25	10	47	57	175	50	164	214	1,468	135	261	1,817	2,078
	% Change	33.3%	56.3%	0.0%	38.2%	29.5%	-5.9%	-5.7%	-27.8%	-23.6%	6.5%	95.7%	4.8%	5.2%	5.2%
Rolling 24 Month	Prior 52 Weeks	5	39	26	69	95	325	113	424	537	2,545	139	464	3,221	3,685
	Last 52 Weeks	6	43	24	96	120	327	114	299	413	2,659	227	496	3,299	3,795
	% Change	20.0%	10.3%	-7.7%	39.1%	26.3%	0.6%	0.9%	-29.5%	-23.1%	4.5%	63.3%	6.9%	2.4%	3.0%
YTD 2015	2015 YTD	0	19	15	48	63	161	42	217	259	1,328	65	243	1,652	1,895
	2017 YTD	4	25	10	47	57	175	50	164	214	1,468	135	261	1,817	2,078
	% Change	-	31.6%	-33.3%	-2.1%	-9.5%	8.7%	19.0%	-24.4%	-17.4%	10.5%	107.7%	7.4%	10.0%	9.7%
YTD 2014	2014 YTD	1	38	9	32	41	207	57	203	260	1,349	59	287	1,668	1,955
	2017 YTD	4	25	10	47	57	175	50	164	214	1,468	135	261	1,817	2,078
	% Change	300.0%	-34.2%	11.1%	46.9%	39.0%	-15.5%	-12.3%	-19.2%	-17.7%	8.8%	128.8%	-9.1%	8.9%	6.3%
YTD 2013	2013 YTD	2	33	14	38	52	201	74	273	347	1,692	66	288	2,105	2,393
	2017 YTD	4	25	10	47	57	175	50	164	214	1,468	135	261	1,817	2,078
	% Change	100.0%	-24.2%	-28.6%	23.7%	9.6%	-12.9%	-32.4%	-39.9%	-38.3%	-13.2%	104.5%	-9.4%	-13.7%	-13.2%
YTD 2012	2012 YTD	3	21	15	31	46	180	51	307	358	1,401	69	250	1,828	2,078
	2017 YTD	4	25	10	47	57	175	50	164	214	1,468	135	261	1,817	2,078
	% Change	33.3%	19.0%	-33.3%	51.6%	23.9%	-2.8%	-2.0%	-46.6%	-40.2%	4.8%	95.7%	4.4%	-0.6%	0.0%

Information summarized for CompStat week ending 07/22/2017.

Sourced from MNPD ARMS on 7/26/2017 7:15:08 AM. The figures above were sourced from incident reports using Uniform Crime Reporting definitions and reporting guidelines, based on the date when the crime was reported. This report is intended to be a management and planning tool and does not reflect the official UCR counts for the department. Incidents where a location is unknown or unspecified are included in the countywide totals.

West Precinct Efficiency Report Summary

METROPOLITAN POLICE DEPARTMENT
of Nashville and Davidson County

Two Week, Eight Week, Sixteen Week, YTD, and 24 Month Analyses

Aggregated by component of arresting officer / officer making stop.

		Adults Only				Adults and Juveniles						
		Felony Arrests	Misdemeanor Arrests	Citation Arrests	Total Arrests	Part I Arrests	Weapons Law Violation Arrests	Drug-Related Arrests	DUI Arrests	Warrant Service Attempts	Warrants Served	Vehicle Stops
Two Week	Prior Week	11	23	44	78	18	2	6	0	106	41	660
	Last Week	8	16	33	57	14	1	6	1	63	23	575
	% Change	-27.3%	-30.4%	-25.0%	-26.9%	-22.2%	-50.0%	0.0%	-	-40.6%	-43.9%	-12.9%
Eight Week	Prior 4 Weeks	38	86	143	267	84	4	44	7	363	111	2,283
	Last 4 Weeks	30	81	147	258	56	4	35	5	278	99	2,314
	% Change	-21.1%	-5.8%	2.8%	-3.4%	-33.3%	0.0%	-20.5%	-28.6%	-23.4%	-10.8%	1.4%
Sixteen Week	Prior 8 Weeks	86	163	357	606	128	9	122	15	726	212	5,065
	Last 8 Weeks	68	167	290	525	140	8	79	12	641	210	4,597
	% Change	-20.9%	2.5%	-18.8%	-13.4%	9.4%	-11.1%	-35.2%	-20.0%	-11.7%	-0.9%	-9.2%
YTD	2016 YTD	303	663	1,564	2,530	507	21	482	79	2,523	768	22,749
	2017 YTD	296	656	1,218	2,170	509	36	376	56	2,564	757	17,995
	% Change	-2.3%	-1.1%	-22.1%	-14.2%	0.4%	71.4%	-22.0%	-29.1%	1.6%	-1.4%	-20.9%
Rolling 24 Month	Prior 52 Weeks	579	1,210	2,836	4,625	987	39	801	118	4,475	1,365	38,381
	Last 52 Weeks	540	1,051	2,212	3,803	912	61	642	91	4,529	1,371	31,227
	% Change	-6.7%	-13.1%	-22.0%	-17.8%	-7.6%	56.4%	-19.9%	-22.9%	1.2%	0.4%	-18.6%
YTD 2015	2015 YTD	316	814	2,042	3,172	608	21	480	73	2,997	844	26,417
	2017 YTD	296	656	1,218	2,170	509	36	376	56	2,564	757	17,995
	% Change	-6.3%	-19.4%	-40.4%	-31.6%	-16.3%	71.4%	-21.7%	-23.3%	-14.4%	-10.3%	-31.9%
YTD 2014	2014 YTD	562	1,477	3,102	5,141	634	38	962	166	4,516	1,224	37,566
	2017 YTD	296	656	1,218	2,170	509	36	376	56	2,564	757	17,995
	% Change	-47.3%	-55.6%	-60.7%	-57.8%	-19.7%	-5.3%	-60.9%	-66.3%	-43.2%	-38.2%	-52.1%
YTD 2013	2013 YTD	534	1,353	2,893	4,780	635	36	734	242	4,888	1,065	40,776
	2017 YTD	296	656	1,218	2,170	509	36	376	56	2,564	757	17,995
	% Change	-44.6%	-51.5%	-57.9%	-54.6%	-19.8%	0.0%	-48.8%	-76.9%	-47.5%	-28.9%	-55.9%
YTD 2012	2012 YTD	768	1,838	3,170	5,776	787	70	1,000	280	4,896	1,448	41,245
	2017 YTD	296	656	1,218	2,170	509	36	376	56	2,564	757	17,995
	% Change	-61.5%	-64.3%	-61.6%	-62.4%	-35.3%	-48.6%	-62.4%	-80.0%	-47.6%	-47.7%	-56.4%

Information summarized for CompStat week ending 07/22/2017.

Sourced from MNPD ARMS on 7/26/2017 7:15:08 AM. Arrest summaries are not a count of arrest charges. 1 arrest = 1 body. Warrant Service summary considers 1 count for each service attempt and 1 count for each outstanding warrant served. Vehicle Stop summary sources MNPD's Vehicle Stop (Form 252) Database. Vehicle stop totals count all reports electronically entered via AFR. Hardcopy reports not entered into ARMS will affect accuracy of totals.

East Precinct Incident Report Summary

METROPOLITAN POLICE DEPARTMENT
of Nashville and Davidson County

Two Week, Eight Week, Sixteen Week, YTD, and 24 Month Analyses

Aggregated by precinct (incident location). Based on date when each incident was reported.

		Homicide	Forcible Rape	Commercial Robbery	Street Robbery	Total Robbery	Aggravated Assault	Commercial Burglary	Residential Burglary	Total Burglary	Larceny	Auto Theft	Violent Offenses	Property Offenses	Part I Offenses
Two Week	Prior Week	0	0	1	4	5	19	4	14	18	43	6	24	67	91
	Last Week	0	0	1	6	7	13	2	9	11	31	4	20	46	66
	% Change	-	-	0.0%	50.0%	40.0%	-31.6%	-50.0%	-35.7%	-38.9%	-27.9%	-33.3%	-16.7%	-31.3%	-27.5%
Eight Week	Prior 4 Weeks	2	9	5	17	22	80	13	27	40	159	27	113	226	339
	Last 4 Weeks	0	1	4	17	21	65	13	40	53	157	30	87	240	327
	% Change	-100.0%	-88.9%	-20.0%	0.0%	-4.5%	-18.8%	0.0%	48.1%	32.5%	-1.3%	11.1%	-23.0%	6.2%	-3.5%
Sixteen Week	Prior 8 Weeks	9	7	4	35	39	122	21	52	73	257	50	177	380	557
	Last 8 Weeks	2	10	9	34	43	145	26	67	93	316	57	200	466	666
	% Change	-77.8%	42.9%	125.0%	-2.9%	10.3%	18.9%	23.8%	28.8%	27.4%	23.0%	14.0%	13.0%	22.6%	19.6%
YTD 2016	2016 YTD	4	33	11	100	111	368	47	257	304	1,059	110	516	1,473	1,989
	2017 YTD	15	32	22	104	126	443	66	214	280	1,012	178	616	1,470	2,086
	% Change	275.0%	-3.0%	100.0%	4.0%	13.5%	20.4%	40.4%	-16.7%	-7.9%	-4.4%	61.8%	19.4%	-0.2%	4.9%
Rolling 24 Month	Prior 52 Weeks	16	61	23	224	247	654	79	573	652	1,992	204	978	2,848	3,826
	Last 52 Weeks	23	60	40	185	225	745	117	396	513	1,856	306	1,053	2,675	3,728
	% Change	43.8%	-1.6%	73.9%	-17.4%	-8.9%	13.9%	48.1%	-30.9%	-21.3%	-6.8%	50.0%	7.7%	-6.1%	-2.6%
YTD 2015	2015 YTD	6	48	26	104	130	425	44	287	331	1,022	98	609	1,451	2,060
	2017 YTD	15	32	22	104	126	443	66	214	280	1,012	178	616	1,470	2,086
	% Change	150.0%	-33.3%	-15.4%	0.0%	-3.1%	4.2%	50.0%	-25.4%	-15.4%	-1.0%	81.6%	1.1%	1.3%	1.3%
YTD 2014	2014 YTD	2	39	8	84	92	472	45	244	289	908	62	605	1,259	1,864
	2017 YTD	15	32	22	104	126	443	66	214	280	1,012	178	616	1,470	2,086
	% Change	650.0%	-17.9%	175.0%	23.8%	37.0%	-6.1%	46.7%	-12.3%	-3.1%	11.5%	187.1%	1.8%	16.8%	11.9%
YTD 2013	2013 YTD	5	40	14	132	146	467	21	410	431	1,003	80	658	1,514	2,172
	2017 YTD	15	32	22	104	126	443	66	214	280	1,012	178	616	1,470	2,086
	% Change	200.0%	-20.0%	57.1%	-21.2%	-13.7%	-5.1%	214.3%	-47.8%	-35.0%	0.9%	122.5%	-6.4%	-2.9%	-4.0%
YTD 2012	2012 YTD	3	40	15	152	167	545	64	388	452	1,186	91	755	1,729	2,484
	2017 YTD	15	32	22	104	126	443	66	214	280	1,012	178	616	1,470	2,086
	% Change	400.0%	-20.0%	46.7%	-31.6%	-24.6%	-18.7%	3.1%	-44.8%	-38.1%	-14.7%	95.6%	-18.4%	-15.0%	-16.0%

Information summarized for CompStat week ending 07/22/2017.

Sourced from MNPD ARMS on 7/26/2017 7:15:08 AM. The figures above were sourced from incident reports using Uniform Crime Reporting definitions and reporting guidelines, based on the date when the crime was reported. This report is intended to be a management and planning tool and does not reflect the official UCR counts for the department. Incidents where a location is unknown or unspecified are included in the countywide totals.

East Precinct Efficiency Report Summary

METROPOLITAN POLICE DEPARTMENT
of Nashville and Davidson County

Two Week, Eight Week, Sixteen Week, YTD, and 24 Month Analyses

Aggregated by component of arresting officer / officer making stop.

		Adults Only				Adults and Juveniles						
		Felony Arrests	Misdemeanor Arrests	Citation Arrests	Total Arrests	Part I Arrests	Weapons Law Violation Arrests	Drug-Related Arrests	DUI Arrests	Warrant Service Attempts	Warrants Served	Vehicle Stops
Two Week	Prior Week	21	61	113	195	27	0	31	1	146	68	709
	Last Week	22	67	49	138	22	0	20	3	158	53	692
	% Change	4.8%	9.8%	-56.6%	-29.2%	-18.5%	-	-35.5%	200.0%	8.2%	-22.1%	-2.4%
Eight Week	Prior 4 Weeks	74	199	264	537	71	10	93	8	487	213	1,965
	Last 4 Weeks	95	239	323	657	94	7	95	14	535	248	2,629
	% Change	28.4%	20.1%	22.3%	22.3%	32.4%	-30.0%	2.2%	75.0%	9.9%	16.4%	33.8%
Sixteen Week	Prior 8 Weeks	148	392	659	1,199	125	21	193	27	1,103	407	5,032
	Last 8 Weeks	169	438	587	1,194	165	17	188	22	1,022	461	4,594
	% Change	14.2%	11.7%	-10.9%	-0.4%	32.0%	-19.0%	-2.6%	-18.5%	-7.3%	13.3%	-8.7%
YTD	2016 YTD	711	1,505	2,509	4,725	461	88	864	124	4,673	1,750	19,497
	2017 YTD	567	1,428	2,337	4,332	506	61	661	110	3,899	1,598	18,618
	% Change	-20.3%	-5.1%	-6.9%	-8.3%	9.8%	-30.7%	-23.5%	-11.3%	-16.6%	-8.7%	-4.5%
Rolling 24 Month	Prior 52 Weeks	1,264	2,885	4,488	8,637	859	142	1,618	267	8,291	3,094	34,774
	Last 52 Weeks	1,072	2,407	4,101	7,580	904	123	1,239	191	6,779	2,915	32,276
	% Change	-15.2%	-16.6%	-8.6%	-12.2%	5.2%	-13.4%	-23.4%	-28.5%	-18.2%	-5.8%	-7.2%
YTD 2015	2015 YTD	801	1,925	2,937	5,663	514	88	985	92	4,846	1,829	23,329
	2017 YTD	567	1,428	2,337	4,332	506	61	661	110	3,899	1,598	18,618
	% Change	-29.2%	-25.8%	-20.4%	-23.5%	-1.6%	-30.7%	-32.9%	19.6%	-19.5%	-12.6%	-20.2%
YTD 2014	2014 YTD	854	1,886	3,172	5,912	476	83	1,054	119	5,203	1,860	30,943
	2017 YTD	567	1,428	2,337	4,332	506	61	661	110	3,899	1,598	18,618
	% Change	-33.6%	-24.3%	-26.3%	-26.7%	6.3%	-26.5%	-37.3%	-7.6%	-25.1%	-14.1%	-39.8%
YTD 2013	2013 YTD	1,065	2,042	3,649	6,756	526	110	1,231	110	5,434	1,981	29,833
	2017 YTD	567	1,428	2,337	4,332	506	61	661	110	3,899	1,598	18,618
	% Change	-46.8%	-30.1%	-36.0%	-35.9%	-3.8%	-44.5%	-46.3%	0.0%	-28.2%	-19.3%	-37.6%
YTD 2012	2012 YTD	1,064	2,105	3,067	6,236	653	81	1,041	85	6,505	2,183	33,216
	2017 YTD	567	1,428	2,337	4,332	506	61	661	110	3,899	1,598	18,618
	% Change	-46.7%	-32.2%	-23.8%	-30.5%	-22.5%	-24.7%	-36.5%	29.4%	-40.1%	-26.8%	-43.9%

Information summarized for CompStat week ending 07/22/2017.

Sourced from MNPD ARMS on 7/26/2017 7:15:08 AM. Arrest summaries are not a count of arrest charges. 1 arrest = 1 body. Warrant Service summary considers 1 count for each service attempt and 1 count for each outstanding warrant served. Vehicle Stop summary sources MNPD's Vehicle Stop (Form 252) Database. Vehicle stop totals count all reports electronically entered via AFR. Hardcopy reports not entered into ARMS will affect accuracy of totals.

South Precinct Incident Report Summary

METROPOLITAN POLICE DEPARTMENT
of Nashville and Davidson County

Two Week, Eight Week, Sixteen Week, YTD, and 24 Month Analyses

Aggregated by precinct (incident location). Based on date when each incident was reported.

		Homicide	Forcible Rape	Commercial Robbery	Street Robbery	Total Robbery	Aggravated Assault	Commercial Burglary	Residential Burglary	Total Burglary	Larceny	Auto Theft	Violent Offenses	Property Offenses	Part I Offenses
Two Week	Prior Week	1	0	0	5	5	12	2	16	18	61	7	18	86	104
	Last Week	0	1	0	11	11	29	8	14	22	57	13	41	92	133
	% Change	-100.0%	-	-	120.0%	120.0%	141.7%	300.0%	-12.5%	22.2%	-6.6%	85.7%	127.8%	7.0%	27.9%
Eight Week	Prior 4 Weeks	2	10	1	31	32	45	17	40	57	210	47	89	314	403
	Last 4 Weeks	1	4	1	34	35	70	18	66	84	228	38	110	350	460
	% Change	-50.0%	-60.0%	0.0%	9.7%	9.4%	55.6%	5.9%	65.0%	47.4%	8.6%	-19.1%	23.6%	11.5%	14.1%
Sixteen Week	Prior 8 Weeks	2	11	11	60	71	144	41	99	140	452	82	228	674	902
	Last 8 Weeks	3	14	2	65	67	115	35	106	141	438	85	199	664	863
	% Change	50.0%	27.3%	-81.8%	8.3%	-5.6%	-20.1%	-14.6%	7.1%	0.7%	-3.1%	3.7%	-12.7%	-1.5%	-4.3%
YTD 2016	2016 YTD	11	57	32	209	241	539	71	562	633	1,777	185	848	2,595	3,443
	2017 YTD	9	39	30	228	258	523	110	349	459	1,631	337	829	2,427	3,256
	% Change	-18.2%	-31.6%	-6.3%	9.1%	7.1%	-3.0%	54.9%	-37.9%	-27.5%	-8.2%	82.2%	-2.2%	-6.5%	-5.4%
Rolling 24 Month	Prior 52 Weeks	18	100	50	432	482	961	164	1,012	1,176	3,337	302	1,561	4,815	6,376
	Last 52 Weeks	16	85	68	468	536	942	221	706	927	3,053	521	1,579	4,501	6,080
	% Change	-11.1%	-15.0%	36.0%	8.3%	11.2%	-2.0%	34.8%	-30.2%	-21.2%	-8.5%	72.5%	1.2%	-6.5%	-4.6%
YTD 2015	2015 YTD	8	64	22	181	203	473	92	556	648	1,741	129	748	2,518	3,266
	2017 YTD	9	39	30	228	258	523	110	349	459	1,631	337	829	2,427	3,256
	% Change	12.5%	-39.1%	36.4%	26.0%	27.1%	10.6%	19.6%	-37.2%	-29.2%	-6.3%	161.2%	10.8%	-3.6%	-0.3%
YTD 2014	2014 YTD	3	62	26	141	167	535	84	440	524	1,738	106	767	2,368	3,135
	2017 YTD	9	39	30	228	258	523	110	349	459	1,631	337	829	2,427	3,256
	% Change	200.0%	-37.1%	15.4%	61.7%	54.5%	-2.2%	31.0%	-20.7%	-12.4%	-6.2%	217.9%	8.1%	2.5%	3.9%
YTD 2013	2013 YTD	3	45	13	189	202	520	119	561	680	1,714	133	770	2,527	3,297
	2017 YTD	9	39	30	228	258	523	110	349	459	1,631	337	829	2,427	3,256
	% Change	200.0%	-13.3%	130.8%	20.6%	27.7%	0.6%	-7.6%	-37.8%	-32.5%	-4.8%	153.4%	7.7%	-4.0%	-1.2%
YTD 2012	2012 YTD	2	58	22	163	185	550	99	422	521	1,694	175	795	2,390	3,185
	2017 YTD	9	39	30	228	258	523	110	349	459	1,631	337	829	2,427	3,256
	% Change	350.0%	-32.8%	36.4%	39.9%	39.5%	-4.9%	11.1%	-17.3%	-11.9%	-3.7%	92.6%	4.3%	1.5%	2.2%

Information summarized for CompStat week ending 07/22/2017.

Sourced from MNPD ARMS on 7/26/2017 7:15:08 AM. The figures above were sourced from incident reports using Uniform Crime Reporting definitions and reporting guidelines, based on the date when the crime was reported. This report is intended to be a management and planning tool and does not reflect the official UCR counts for the department. Incidents where a location is unknown or unspecified are included in the countywide totals.

South Precinct Efficiency Report Summary

METROPOLITAN POLICE DEPARTMENT
of Nashville and Davidson County

Two Week, Eight Week, Sixteen Week, YTD, and 24 Month Analyses

Aggregated by component of arresting officer / officer making stop.

		Adults Only				Adults and Juveniles						
		Felony Arrests	Misdemeanor Arrests	Citation Arrests	Total Arrests	Part I Arrests	Weapons Law Violation Arrests	Drug-Related Arrests	DUI Arrests	Warrant Service Attempts	Warrants Served	Vehicle Stops
Two Week	Prior Week	16	41	91	148	19	0	30	5	73	44	772
	Last Week	14	39	51	104	13	0	8	2	93	65	826
	% Change	-12.5%	-4.9%	-44.0%	-29.7%	-31.6%	-	-73.3%	-60.0%	27.4%	47.7%	7.0%
Eight Week	Prior 4 Weeks	60	175	315	550	72	5	101	20	210	158	2,885
	Last 4 Weeks	61	174	310	545	72	2	81	22	374	197	3,042
	% Change	1.7%	-0.6%	-1.6%	-0.9%	0.0%	-60.0%	-19.8%	10.0%	78.1%	24.7%	5.4%
Sixteen Week	Prior 8 Weeks	130	315	695	1,140	139	13	197	51	405	304	5,697
	Last 8 Weeks	121	349	625	1,095	144	7	182	42	584	355	5,927
	% Change	-6.9%	10.8%	-10.1%	-3.9%	3.6%	-46.2%	-7.6%	-17.6%	44.2%	16.8%	4.0%
YTD	2016 YTD	547	1,444	2,850	4,841	669	50	736	173	2,110	1,307	28,544
	2017 YTD	473	1,185	2,302	3,960	502	47	644	167	1,814	1,161	21,129
	% Change	-13.5%	-17.9%	-19.2%	-18.2%	-25.0%	-6.0%	-12.5%	-3.5%	-14.0%	-11.2%	-26.0%
Rolling 24 Month	Prior 52 Weeks	943	2,381	4,754	8,078	1,190	103	1,169	305	3,672	2,178	48,387
	Last 52 Weeks	834	2,195	4,071	7,100	901	75	1,072	297	3,412	2,205	38,226
	% Change	-11.6%	-7.8%	-14.4%	-12.1%	-24.3%	-27.2%	-8.3%	-2.6%	-7.1%	1.2%	-21.0%
YTD 2015	2015 YTD	481	1,281	2,399	4,161	577	58	455	112	3,145	1,148	30,879
	2017 YTD	473	1,185	2,302	3,960	502	47	644	167	1,814	1,161	21,129
	% Change	-1.7%	-7.5%	-4.0%	-4.8%	-13.0%	-19.0%	41.5%	49.1%	-42.3%	1.1%	-31.6%
YTD 2014	2014 YTD	615	1,588	4,040	6,243	930	76	765	138	3,401	1,398	47,591
	2017 YTD	473	1,185	2,302	3,960	502	47	644	167	1,814	1,161	21,129
	% Change	-23.1%	-25.4%	-43.0%	-36.6%	-46.0%	-38.2%	-15.8%	21.0%	-46.7%	-17.0%	-55.6%
YTD 2013	2013 YTD	726	1,602	4,043	6,371	810	57	892	135	5,949	1,547	42,138
	2017 YTD	473	1,185	2,302	3,960	502	47	644	167	1,814	1,161	21,129
	% Change	-34.8%	-26.0%	-43.1%	-37.8%	-38.0%	-17.5%	-27.8%	23.7%	-69.5%	-25.0%	-49.9%
YTD 2012	2012 YTD	892	1,869	4,562	7,323	817	47	818	177	6,959	1,829	48,953
	2017 YTD	473	1,185	2,302	3,960	502	47	644	167	1,814	1,161	21,129
	% Change	-47.0%	-36.6%	-49.5%	-45.9%	-38.6%	0.0%	-21.3%	-5.6%	-73.9%	-36.5%	-56.8%

Information summarized for CompStat week ending 07/22/2017.

Sourced from MNPD ARMS on 7/26/2017 7:15:08 AM. Arrest summaries are not a count of arrest charges. 1 arrest = 1 body. Warrant Service summary considers 1 count for each service attempt and 1 count for each outstanding warrant served. Vehicle Stop summary sources MNPD's Vehicle Stop (Form 252) Database. Vehicle stop totals count all reports electronically entered via AFR. Hardcopy reports not entered into ARMS will affect accuracy of totals.

Central Precinct Incident Report Summary

METROPOLITAN POLICE DEPARTMENT
of Nashville and Davidson County

Two Week, Eight Week, Sixteen Week, YTD, and 24 Month Analyses

Aggregated by precinct (incident location). Based on date when each incident was reported.

		Homicide	Forcible Rape	Commercial Robbery	Street Robbery	Total Robbery	Aggravated Assault	Commercial Burglary	Residential Burglary	Total Burglary	Larceny	Auto Theft	Violent Offenses	Property Offenses	Part I Offenses
Two Week	Prior Week	0	1	0	2	2	7	1	0	1	23	2	10	26	36
	Last Week	0	2	0	1	1	8	3	2	5	15	0	11	20	31
	% Change	-	100.0%	-	-50.0%	-50.0%	14.3%	200.0%	-	400.0%	-34.8%	-100.0%	10.0%	-23.1%	-13.9%
Eight Week	Prior 4 Weeks	0	3	0	13	13	29	10	0	10	78	7	45	95	140
	Last 4 Weeks	0	3	0	8	8	25	5	4	9	93	10	36	112	148
	% Change	-	0.0%	-	-38.5%	-38.5%	-13.8%	-50.0%	-	-10.0%	19.2%	42.9%	-20.0%	17.9%	5.7%
Sixteen Week	Prior 8 Weeks	1	11	2	25	27	57	10	0	10	183	26	96	219	315
	Last 8 Weeks	0	6	0	21	21	54	15	4	19	171	17	81	207	288
	% Change	-100.0%	-45.5%	-100.0%	-16.0%	-22.2%	-5.3%	50.0%	-	90.0%	-6.6%	-34.6%	-15.6%	-5.5%	-8.6%
YTD 2016	2016 YTD	1	33	1	63	64	99	14	8	22	521	35	197	578	775
	2017 YTD	1	23	3	70	73	152	33	9	42	626	72	249	740	989
	% Change	0.0%	-30.3%	200.0%	11.1%	14.1%	53.5%	135.7%	12.5%	90.9%	20.2%	105.7%	26.4%	28.0%	27.6%
Rolling 24 Month	Prior 52 Weeks	1	64	1	108	109	192	29	17	46	1,001	66	366	1,113	1,479
	Last 52 Weeks	2	45	3	136	139	258	49	20	69	1,196	125	444	1,390	1,834
	% Change	100.0%	-29.7%	200.0%	25.9%	27.5%	34.4%	69.0%	17.6%	50.0%	19.5%	89.4%	21.3%	24.9%	24.0%
YTD 2015	2015 YTD	0	38	0	47	47	107	28	10	38	506	23	192	567	759
	2017 YTD	1	23	3	70	73	152	33	9	42	626	72	249	740	989
	% Change	-	-39.5%	-	48.9%	55.3%	42.1%	17.9%	-10.0%	10.5%	23.7%	213.0%	29.7%	30.5%	30.3%
YTD 2014	2014 YTD	0	32	1	33	34	107	21	12	33	495	23	173	551	724
	2017 YTD	1	23	3	70	73	152	33	9	42	626	72	249	740	989
	% Change	-	-28.1%	200.0%	112.1%	114.7%	42.1%	57.1%	-25.0%	27.3%	26.5%	213.0%	43.9%	34.3%	36.6%
YTD 2013	2013 YTD	0	25	1	31	32	109	29	13	42	542	22	166	606	772
	2017 YTD	1	23	3	70	73	152	33	9	42	626	72	249	740	989
	% Change	-	-8.0%	200.0%	125.8%	128.1%	39.4%	13.8%	-30.8%	0.0%	15.5%	227.3%	50.0%	22.1%	28.1%
YTD 2012	2012 YTD	0	36	1	52	53	120	24	11	35	662	38	209	735	944
	2017 YTD	1	23	3	70	73	152	33	9	42	626	72	249	740	989
	% Change	-	-36.1%	200.0%	34.6%	37.7%	26.7%	37.5%	-18.2%	20.0%	-5.4%	89.5%	19.1%	0.7%	4.8%

Information summarized for CompStat week ending 07/22/2017.

Sourced from MNPD ARMS on 7/26/2017 7:15:08 AM. The figures above were sourced from incident reports using Uniform Crime Reporting definitions and reporting guidelines, based on the date when the crime was reported. This report is intended to be a management and planning tool and does not reflect the official UCR counts for the department. Incidents where a location is unknown or unspecified are included in the countywide totals.

Central Precinct Efficiency Report Summary

METROPOLITAN POLICE DEPARTMENT
of Nashville and Davidson County

Two Week, Eight Week, Sixteen Week, YTD, and 24 Month Analyses

Aggregated by component of arresting officer / officer making stop.

		Adults Only				Adults and Juveniles						
		Felony Arrests	Misdemeanor Arrests	Citation Arrests	Total Arrests	Part I Arrests	Weapons Law Violation Arrests	Drug-Related Arrests	DUI Arrests	Warrant Service Attempts	Warrants Served	Vehicle Stops
Two Week	Prior Week	8	82	132	222	8	0	23	1	46	31	492
	Last Week	11	89	84	184	8	1	15	1	74	39	454
	% Change	37.5%	8.5%	-36.4%	-17.1%	0.0%	-	-34.8%	0.0%	60.9%	25.8%	-7.7%
Eight Week	Prior 4 Weeks	45	371	377	793	41	5	78	8	259	164	1,419
	Last 4 Weeks	52	324	427	803	43	5	79	4	296	161	1,853
	% Change	15.6%	-12.7%	13.3%	1.3%	4.9%	0.0%	1.3%	-50.0%	14.3%	-1.8%	30.6%
Sixteen Week	Prior 8 Weeks	87	600	785	1,472	71	6	178	6	516	342	3,308
	Last 8 Weeks	97	695	804	1,596	84	10	157	12	555	325	3,272
	% Change	11.5%	15.8%	2.4%	8.4%	18.3%	66.7%	-11.8%	100.0%	7.6%	-5.0%	-1.1%
YTD	2016 YTD	328	2,275	2,458	5,061	259	16	555	67	1,671	1,010	14,984
	2017 YTD	308	2,206	2,640	5,154	266	32	585	36	1,988	1,063	12,546
	% Change	-6.1%	-3.0%	7.4%	1.8%	2.7%	100.0%	5.4%	-46.3%	19.0%	5.2%	-16.3%
Rolling 24 Month	Prior 52 Weeks	623	4,073	4,226	8,922	442	48	926	129	3,051	1,876	28,669
	Last 52 Weeks	572	3,693	4,216	8,481	495	51	920	65	3,321	1,859	22,178
	% Change	-8.2%	-9.3%	-0.2%	-4.9%	12.0%	6.3%	-0.6%	-49.6%	8.8%	-0.9%	-22.6%
YTD 2015	2015 YTD	394	2,459	2,804	5,657	225	28	537	117	3,149	1,198	23,062
	2017 YTD	308	2,206	2,640	5,154	266	32	585	36	1,988	1,063	12,546
	% Change	-21.8%	-10.3%	-5.8%	-8.9%	18.2%	14.3%	8.9%	-69.2%	-36.9%	-11.3%	-45.6%
YTD 2014	2014 YTD	424	2,365	2,631	5,420	261	27	417	98	4,045	1,145	26,112
	2017 YTD	308	2,206	2,640	5,154	266	32	585	36	1,988	1,063	12,546
	% Change	-27.4%	-6.7%	0.3%	-4.9%	1.9%	18.5%	40.3%	-63.3%	-50.9%	-7.2%	-52.0%
YTD 2013	2013 YTD	451	2,495	2,724	5,670	291	36	515	82	4,771	1,071	24,982
	2017 YTD	308	2,206	2,640	5,154	266	32	585	36	1,988	1,063	12,546
	% Change	-31.7%	-11.6%	-3.1%	-9.1%	-8.6%	-11.1%	13.6%	-56.1%	-58.3%	-0.7%	-49.8%
YTD 2012	2012 YTD	498	2,234	2,439	5,171	315	46	528	100	5,014	1,234	22,617
	2017 YTD	308	2,206	2,640	5,154	266	32	585	36	1,988	1,063	12,546
	% Change	-38.2%	-1.3%	8.2%	-0.3%	-15.6%	-30.4%	10.8%	-64.0%	-60.4%	-13.9%	-44.5%

Information summarized for CompStat week ending 07/22/2017.

Sourced from MNPD ARMS on 7/26/2017 7:15:08 AM. Arrest summaries are not a count of arrest charges. 1 arrest = 1 body. Warrant Service summary considers 1 count for each service attempt and 1 count for each outstanding warrant served. Vehicle Stop summary sources MNPD's Vehicle Stop (Form 252) Database. Vehicle stop totals count all reports electronically entered via AFR. Hardcopy reports not entered into ARMS will affect accuracy of totals.

Hermitage Precinct Incident Report Summary

METROPOLITAN POLICE DEPARTMENT
of Nashville and Davidson County

Two Week, Eight Week, Sixteen Week, YTD, and 24 Month Analyses

Aggregated by precinct (incident location). Based on date when each incident was reported.

		Homicide	Forcible Rape	Commercial Robbery	Street Robbery	Total Robbery	Aggravated Assault	Commercial Burglary	Residential Burglary	Total Burglary	Larceny	Auto Theft	Violent Offenses	Property Offenses	Part I Offenses
Two Week	Prior Week	0	0	1	3	4	13	3	11	14	68	10	17	92	109
	Last Week	0	7	5	8	13	16	1	14	15	64	6	36	85	121
	% Change	-	-	400.0%	166.7%	225.0%	23.1%	-66.7%	27.3%	7.1%	-5.9%	-40.0%	111.8%	-7.6%	11.0%
Eight Week	Prior 4 Weeks	7	8	5	27	32	98	11	36	47	262	59	145	368	513
	Last 4 Weeks	3	12	10	21	31	68	19	46	65	269	30	114	364	478
	% Change	-57.1%	50.0%	100.0%	-22.2%	-3.1%	-30.6%	72.7%	27.8%	38.3%	2.7%	-49.2%	-21.4%	-1.1%	-6.8%
Sixteen Week	Prior 8 Weeks	1	22	9	62	71	134	24	93	117	513	99	228	729	957
	Last 8 Weeks	10	20	15	48	63	166	30	82	112	531	89	259	732	991
	% Change	900.0%	-9.1%	66.7%	-22.6%	-11.3%	23.9%	25.0%	-11.8%	-4.3%	3.5%	-10.1%	13.6%	0.4%	3.6%
YTD 2016	2016 YTD	10	61	44	143	187	505	82	342	424	2,004	129	763	2,557	3,320
	2017 YTD	14	78	45	199	244	498	88	296	384	1,855	290	834	2,529	3,363
	% Change	40.0%	27.9%	2.3%	39.2%	30.5%	-1.4%	7.3%	-13.5%	-9.4%	-7.4%	124.8%	9.3%	-1.1%	1.3%
Rolling 24 Month	Prior 52 Weeks	15	105	66	257	323	847	160	640	800	3,737	249	1,290	4,786	6,076
	Last 52 Weeks	22	125	70	360	430	877	171	526	697	3,432	451	1,454	4,580	6,034
	% Change	46.7%	19.0%	6.1%	40.1%	33.1%	3.5%	6.9%	-17.8%	-12.9%	-8.2%	81.1%	12.7%	-4.3%	-0.7%
YTD 2015	2015 YTD	4	60	24	152	176	439	70	343	413	1,881	129	679	2,423	3,102
	2017 YTD	14	78	45	199	244	498	88	296	384	1,855	290	834	2,529	3,363
	% Change	250.0%	30.0%	87.5%	30.9%	38.6%	13.4%	25.7%	-13.7%	-7.0%	-1.4%	124.8%	22.8%	4.4%	8.4%
YTD 2014	2014 YTD	3	41	18	133	151	498	106	420	526	1,887	95	693	2,508	3,201
	2017 YTD	14	78	45	199	244	498	88	296	384	1,855	290	834	2,529	3,363
	% Change	366.7%	90.2%	150.0%	49.6%	61.6%	0.0%	-17.0%	-29.5%	-27.0%	-1.7%	205.3%	20.3%	0.8%	5.1%
YTD 2013	2013 YTD	3	49	32	136	168	466	56	442	498	2,075	136	686	2,709	3,395
	2017 YTD	14	78	45	199	244	498	88	296	384	1,855	290	834	2,529	3,363
	% Change	366.7%	59.2%	40.6%	46.3%	45.2%	6.9%	57.1%	-33.0%	-22.9%	-10.6%	113.2%	21.6%	-6.6%	-0.9%
YTD 2012	2012 YTD	10	57	16	120	136	549	96	402	498	2,008	116	752	2,622	3,374
	2017 YTD	14	78	45	199	244	498	88	296	384	1,855	290	834	2,529	3,363
	% Change	40.0%	36.8%	181.3%	65.8%	79.4%	-9.3%	-8.3%	-26.4%	-22.9%	-7.6%	150.0%	10.9%	-3.5%	-0.3%

Information summarized for CompStat week ending 07/22/2017.

Sourced from MNPD ARMS on 7/26/2017 7:15:08 AM. The figures above were sourced from incident reports using Uniform Crime Reporting definitions and reporting guidelines, based on the date when the crime was reported. This report is intended to be a management and planning tool and does not reflect the official UCR counts for the department. Incidents where a location is unknown or unspecified are included in the countywide totals.

Hermitage Precinct Efficiency Report Summary

METROPOLITAN POLICE DEPARTMENT
of Nashville and Davidson County

Two Week, Eight Week, Sixteen Week, YTD, and 24 Month Analyses

Aggregated by component of arresting officer / officer making stop.

		Adults Only				Adults and Juveniles						
		Felony Arrests	Misdemeanor Arrests	Citation Arrests	Total Arrests	Part I Arrests	Weapons Law Violation Arrests	Drug-Related Arrests	DUI Arrests	Warrant Service Attempts	Warrants Served	Vehicle Stops
Two Week	Prior Week	21	63	80	164	24	2	23	4	117	70	826
	Last Week	20	46	69	135	17	1	14	1	96	53	797
	% Change	-4.8%	-27.0%	-13.8%	-17.7%	-29.2%	-50.0%	-39.1%	-75.0%	-17.9%	-24.3%	-3.5%
Eight Week	Prior 4 Weeks	78	203	332	613	74	7	106	16	368	230	2,482
	Last 4 Weeks	73	221	285	579	72	6	78	13	477	256	3,205
	% Change	-6.4%	8.9%	-14.2%	-5.5%	-2.7%	-14.3%	-26.4%	-18.8%	29.6%	11.3%	29.1%
Sixteen Week	Prior 8 Weeks	172	374	695	1,241	161	22	211	32	931	458	5,644
	Last 8 Weeks	151	424	617	1,192	146	13	184	29	845	486	5,687
	% Change	-12.2%	13.4%	-11.2%	-3.9%	-9.3%	-40.9%	-12.8%	-9.4%	-9.2%	6.1%	0.8%
YTD	2016 YTD	741	1,590	3,292	5,623	685	56	1,141	150	4,532	1,909	28,038
	2017 YTD	634	1,494	2,450	4,578	619	56	802	119	3,335	1,846	20,410
	% Change	-14.4%	-6.0%	-25.6%	-18.6%	-9.6%	0.0%	-29.7%	-20.7%	-26.4%	-3.3%	-27.2%
Rolling 24 Month	Prior 52 Weeks	1,263	2,628	5,491	9,382	1,191	105	1,960	220	8,520	3,123	47,485
	Last 52 Weeks	1,147	2,665	4,572	8,384	1,141	91	1,499	192	6,278	3,379	36,428
	% Change	-9.2%	1.4%	-16.7%	-10.6%	-4.2%	-13.3%	-23.5%	-12.7%	-26.3%	8.2%	-23.3%
YTD 2015	2015 YTD	657	1,505	3,421	5,583	609	38	1,030	85	5,545	1,702	31,496
	2017 YTD	634	1,494	2,450	4,578	619	56	802	119	3,335	1,846	20,410
	% Change	-3.5%	-0.7%	-28.4%	-18.0%	1.6%	47.4%	-22.1%	40.0%	-39.9%	8.5%	-35.2%
YTD 2014	2014 YTD	763	1,830	4,146	6,739	623	77	1,323	126	6,227	1,926	36,525
	2017 YTD	634	1,494	2,450	4,578	619	56	802	119	3,335	1,846	20,410
	% Change	-16.9%	-18.4%	-40.9%	-32.1%	-0.6%	-27.3%	-39.4%	-5.6%	-46.4%	-4.2%	-44.1%
YTD 2013	2013 YTD	766	1,547	4,316	6,629	730	95	1,514	130	5,235	1,643	32,378
	2017 YTD	634	1,494	2,450	4,578	619	56	802	119	3,335	1,846	20,410
	% Change	-17.2%	-3.4%	-43.2%	-30.9%	-15.2%	-41.1%	-47.0%	-8.5%	-36.3%	12.4%	-37.0%
YTD 2012	2012 YTD	895	1,554	3,758	6,207	698	100	1,444	123	4,356	1,868	32,761
	2017 YTD	634	1,494	2,450	4,578	619	56	802	119	3,335	1,846	20,410
	% Change	-29.2%	-3.9%	-34.8%	-26.2%	-11.3%	-44.0%	-44.5%	-3.3%	-23.4%	-1.2%	-37.7%

Information summarized for CompStat week ending 07/22/2017.

Sourced from MNPD ARMS on 7/26/2017 7:15:08 AM. Arrest summaries are not a count of arrest charges. 1 arrest = 1 body. Warrant Service summary considers 1 count for each service attempt and 1 count for each outstanding warrant served. Vehicle Stop summary sources MNPD's Vehicle Stop (Form 252) Database. Vehicle stop totals count all reports electronically entered via AFR. Hardcopy reports not entered into ARMS will affect accuracy of totals.

North Precinct Incident Report Summary

METROPOLITAN POLICE DEPARTMENT
of Nashville and Davidson County

Two Week, Eight Week, Sixteen Week, YTD, and 24 Month Analyses

Aggregated by precinct (incident location). Based on date when each incident was reported.

		Homicide	Forcible Rape	Commercial Robbery	Street Robbery	Total Robbery	Aggravated Assault	Commercial Burglary	Residential Burglary	Total Burglary	Larceny	Auto Theft	Violent Offenses	Property Offenses	Part I Offenses
Two Week	Prior Week	0	3	4	3	7	23	4	7	11	42	3	33	56	89
	Last Week	0	1	1	2	3	11	3	15	18	30	7	15	55	70
	% Change	-	-66.7%	-75.0%	-33.3%	-57.1%	-52.2%	-25.0%	114.3%	63.6%	-28.6%	133.3%	-54.5%	-1.8%	-21.3%
Eight Week	Prior 4 Weeks	2	7	4	19	23	92	15	49	64	172	34	124	270	394
	Last 4 Weeks	1	7	8	19	27	89	14	39	53	141	22	124	216	340
	% Change	-50.0%	0.0%	100.0%	0.0%	17.4%	-3.3%	-6.7%	-20.4%	-17.2%	-18.0%	-35.3%	0.0%	-20.0%	-13.7%
Sixteen Week	Prior 8 Weeks	3	10	12	50	62	189	18	82	100	302	54	264	456	720
	Last 8 Weeks	3	14	12	38	50	181	29	88	117	313	56	248	486	734
	% Change	0.0%	40.0%	0.0%	-24.0%	-19.4%	-4.2%	61.1%	7.3%	17.0%	3.6%	3.7%	-6.1%	6.6%	1.9%
YTD 2016	2016 YTD	7	46	14	139	153	514	58	268	326	1,036	123	720	1,485	2,205
	2017 YTD	10	38	34	162	196	569	89	265	354	1,089	192	813	1,635	2,448
	% Change	42.9%	-17.4%	142.9%	16.5%	28.1%	10.7%	53.4%	-1.1%	8.6%	5.1%	56.1%	12.9%	10.1%	11.0%
Rolling 24 Month	Prior 52 Weeks	22	89	33	279	312	971	128	555	683	1,916	233	1,394	2,832	4,226
	Last 52 Weeks	22	76	47	296	343	928	150	489	639	1,933	332	1,369	2,904	4,273
	% Change	0.0%	-14.6%	42.4%	6.1%	9.9%	-4.4%	17.2%	-11.9%	-6.4%	0.9%	42.5%	-1.8%	2.5%	1.1%
YTD 2015	2015 YTD	15	41	10	151	161	555	51	267	318	913	129	772	1,360	2,132
	2017 YTD	10	38	34	162	196	569	89	265	354	1,089	192	813	1,635	2,448
	% Change	-33.3%	-7.3%	240.0%	7.3%	21.7%	2.5%	74.5%	-0.7%	11.3%	19.3%	48.8%	5.3%	20.2%	14.8%
YTD 2014	2014 YTD	7	49	3	107	110	595	44	285	329	898	92	761	1,319	2,080
	2017 YTD	10	38	34	162	196	569	89	265	354	1,089	192	813	1,635	2,448
	% Change	42.9%	-22.4%	>1,000%	51.4%	78.2%	-4.4%	102.3%	-7.0%	7.6%	21.3%	108.7%	6.8%	24.0%	17.7%
YTD 2013	2013 YTD	7	30	13	138	151	480	50	408	458	977	94	668	1,529	2,197
	2017 YTD	10	38	34	162	196	569	89	265	354	1,089	192	813	1,635	2,448
	% Change	42.9%	26.7%	161.5%	17.4%	29.8%	18.5%	78.0%	-35.0%	-22.7%	11.5%	104.3%	21.7%	6.9%	11.4%
YTD 2012	2012 YTD	5	41	9	125	134	461	55	371	426	1,009	93	641	1,528	2,169
	2017 YTD	10	38	34	162	196	569	89	265	354	1,089	192	813	1,635	2,448
	% Change	100.0%	-7.3%	277.8%	29.6%	46.3%	23.4%	61.8%	-28.6%	-16.9%	7.9%	106.5%	26.8%	7.0%	12.9%

Information summarized for CompStat week ending 07/22/2017.

Sourced from MNPD ARMS on 7/26/2017 7:15:08 AM. The figures above were sourced from incident reports using Uniform Crime Reporting definitions and reporting guidelines, based on the date when the crime was reported. This report is intended to be a management and planning tool and does not reflect the official UCR counts for the department. Incidents where a location is unknown or unspecified are included in the countywide totals.

North Precinct Efficiency Report Summary

METROPOLITAN POLICE DEPARTMENT
of Nashville and Davidson County

Two Week, Eight Week, Sixteen Week, YTD, and 24 Month Analyses

Aggregated by component of arresting officer / officer making stop.

		Adults Only				Adults and Juveniles						
		Felony Arrests	Misdemeanor Arrests	Citation Arrests	Total Arrests	Part I Arrests	Weapons Law Violation Arrests	Drug-Related Arrests	DUI Arrests	Warrant Service Attempts	Warrants Served	Vehicle Stops
Two Week	Prior Week	17	55	49	121	18	7	25	0	87	66	227
	Last Week	25	48	36	109	12	7	20	1	113	49	241
	% Change	47.1%	-12.7%	-26.5%	-9.9%	-33.3%	0.0%	-20.0%	-	29.9%	-25.8%	6.2%
Eight Week	Prior 4 Weeks	90	188	224	502	89	10	106	5	412	271	1,052
	Last 4 Weeks	93	181	210	484	64	18	100	3	415	207	1,057
	% Change	3.3%	-3.7%	-6.3%	-3.6%	-28.1%	80.0%	-5.7%	-40.0%	0.7%	-23.6%	0.5%
Sixteen Week	Prior 8 Weeks	162	337	539	1,038	126	27	238	4	957	492	2,362
	Last 8 Weeks	183	369	434	986	153	28	206	8	827	478	2,109
	% Change	13.0%	9.5%	-19.5%	-5.0%	21.4%	3.7%	-13.4%	100.0%	-13.6%	-2.8%	-10.7%
YTD	2016 YTD	738	1,471	2,177	4,386	535	78	938	70	4,071	1,695	13,541
	2017 YTD	607	1,340	1,942	3,889	525	85	830	31	3,491	1,751	9,894
	% Change	-17.8%	-8.9%	-10.8%	-11.3%	-1.9%	9.0%	-11.5%	-55.7%	-14.2%	3.3%	-26.9%
Rolling 24 Month	Prior 52 Weeks	1,272	2,426	3,460	7,158	905	132	1,521	115	6,968	2,877	22,636
	Last 52 Weeks	1,127	2,474	3,786	7,387	945	152	1,557	64	6,252	3,023	20,465
	% Change	-11.4%	2.0%	9.4%	3.2%	4.4%	15.2%	2.4%	-44.3%	-10.3%	5.1%	-9.6%
YTD 2015	2015 YTD	633	1,304	1,946	3,883	434	69	812	49	4,815	1,349	16,710
	2017 YTD	607	1,340	1,942	3,889	525	85	830	31	3,491	1,751	9,894
	% Change	-4.1%	2.8%	-0.2%	0.2%	21.0%	23.2%	2.2%	-36.7%	-27.5%	29.8%	-40.8%
YTD 2014	2014 YTD	751	1,343	2,905	4,999	404	66	876	47	4,529	1,598	23,181
	2017 YTD	607	1,340	1,942	3,889	525	85	830	31	3,491	1,751	9,894
	% Change	-19.2%	-0.2%	-33.1%	-22.2%	30.0%	28.8%	-5.3%	-34.0%	-22.9%	9.6%	-57.3%
YTD 2013	2013 YTD	742	1,217	3,453	5,412	419	60	1,026	61	3,639	1,486	26,434
	2017 YTD	607	1,340	1,942	3,889	525	85	830	31	3,491	1,751	9,894
	% Change	-18.2%	10.1%	-43.8%	-28.1%	25.3%	41.7%	-19.1%	-49.2%	-4.1%	17.8%	-62.6%
YTD 2012	2012 YTD	826	1,085	3,653	5,564	492	80	1,069	54	3,578	1,586	31,424
	2017 YTD	607	1,340	1,942	3,889	525	85	830	31	3,491	1,751	9,894
	% Change	-26.5%	23.5%	-46.8%	-30.1%	6.7%	6.3%	-22.4%	-42.6%	-2.4%	10.4%	-68.5%

Information summarized for CompStat week ending 07/22/2017.

Sourced from MNPD ARMS on 7/26/2017 7:15:08 AM. Arrest summaries are not a count of arrest charges. 1 arrest = 1 body. Warrant Service summary considers 1 count for each service attempt and 1 count for each outstanding warrant served. Vehicle Stop summary sources MNPD's Vehicle Stop (Form 252) Database. Vehicle stop totals count all reports electronically entered via AFR. Hardcopy reports not entered into ARMS will affect accuracy of totals.

Madison Precinct Incident Report Summary

METROPOLITAN POLICE DEPARTMENT
of Nashville and Davidson County

Two Week, Eight Week, Sixteen Week, YTD, and 24 Month Analyses

Aggregated by precinct (incident location). Based on date when each incident was reported.

		Homicide	Forcible Rape	Commercial Robbery	Street Robbery	Total Robbery	Aggravated Assault	Commercial Burglary	Residential Burglary	Total Burglary	Larceny	Auto Theft	Violent Offenses	Property Offenses	Part I Offenses
Two Week	Prior Week	0	0	0	2	2	9	1	4	5	39	4	11	48	59
	Last Week	1	1	1	3	4	11	0	1	1	51	2	17	54	71
	% Change	-	-	-	50.0%	100.0%	22.2%	-100.0%	-75.0%	-80.0%	30.8%	-50.0%	54.5%	12.5%	20.3%
Eight Week	Prior 4 Weeks	0	4	1	12	13	56	13	22	35	202	27	73	264	337
	Last 4 Weeks	1	2	2	16	18	40	6	12	18	197	12	61	227	288
	% Change	-	-50.0%	100.0%	33.3%	38.5%	-28.6%	-53.8%	-45.5%	-48.6%	-2.5%	-55.6%	-16.4%	-14.0%	-14.5%
Sixteen Week	Prior 8 Weeks	0	10	5	27	32	101	20	57	77	412	38	143	527	670
	Last 8 Weeks	1	6	3	28	31	96	19	34	53	399	39	134	491	625
	% Change	-	-40.0%	-40.0%	3.7%	-3.1%	-5.0%	-5.0%	-40.4%	-31.2%	-3.2%	2.6%	-6.3%	-6.8%	-6.7%
YTD 2016	2016 YTD	5	45	20	77	97	337	37	264	301	1,217	63	484	1,581	2,065
	2017 YTD	3	23	16	98	114	311	55	184	239	1,352	150	451	1,741	2,192
	% Change	-40.0%	-48.9%	-20.0%	27.3%	17.5%	-7.7%	48.6%	-30.3%	-20.6%	11.1%	138.1%	-6.8%	10.1%	6.2%
Rolling 24 Month	Prior 52 Weeks	6	81	43	147	190	608	73	507	580	2,160	132	885	2,872	3,757
	Last 52 Weeks	5	38	34	173	207	550	88	362	450	2,343	260	800	3,053	3,853
	% Change	-16.7%	-53.1%	-20.9%	17.7%	8.9%	-9.5%	20.5%	-28.6%	-22.4%	8.5%	97.0%	-9.6%	6.3%	2.6%
YTD 2015	2015 YTD	2	24	18	74	92	338	31	285	316	1,196	117	456	1,629	2,085
	2017 YTD	3	23	16	98	114	311	55	184	239	1,352	150	451	1,741	2,192
	% Change	50.0%	-4.2%	-11.1%	32.4%	23.9%	-8.0%	77.4%	-35.4%	-24.4%	13.0%	28.2%	-1.1%	6.9%	5.1%
YTD 2014	2014 YTD	5	35	8	66	74	298	35	260	295	1,096	62	412	1,453	1,865
	2017 YTD	3	23	16	98	114	311	55	184	239	1,352	150	451	1,741	2,192
	% Change	-40.0%	-34.3%	100.0%	48.5%	54.1%	4.4%	57.1%	-29.2%	-19.0%	23.4%	141.9%	9.5%	19.8%	17.5%
YTD 2013	2013 YTD	2	32	18	70	88	311	38	261	299	1,055	80	433	1,434	1,867
	2017 YTD	3	23	16	98	114	311	55	184	239	1,352	150	451	1,741	2,192
	% Change	50.0%	-28.1%	-11.1%	40.0%	29.5%	0.0%	44.7%	-29.5%	-20.1%	28.2%	87.5%	4.2%	21.4%	17.4%
YTD 2012	2012 YTD	7	31	13	103	116	369	54	364	418	1,238	84	523	1,740	2,263
	2017 YTD	3	23	16	98	114	311	55	184	239	1,352	150	451	1,741	2,192
	% Change	-57.1%	-25.8%	23.1%	-4.9%	-1.7%	-15.7%	1.9%	-49.5%	-42.8%	9.2%	78.6%	-13.8%	0.1%	-3.1%

Information summarized for CompStat week ending 07/22/2017.

Sourced from MNPD ARMS on 7/26/2017 7:15:08 AM. The figures above were sourced from incident reports using Uniform Crime Reporting definitions and reporting guidelines, based on the date when the crime was reported. This report is intended to be a management and planning tool and does not reflect the official UCR counts for the department. Incidents where a location is unknown or unspecified are included in the countywide totals.

Madison Precinct Efficiency Report Summary

METROPOLITAN POLICE DEPARTMENT
of Nashville and Davidson County

Two Week, Eight Week, Sixteen Week, YTD, and 24 Month Analyses

Aggregated by component of arresting officer / officer making stop.

		Adults Only				Adults and Juveniles						
		Felony Arrests	Misdemeanor Arrests	Citation Arrests	Total Arrests	Part I Arrests	Weapons Law Violation Arrests	Drug-Related Arrests	DUI Arrests	Warrant Service Attempts	Warrants Served	Vehicle Stops
Two Week	Prior Week	16	54	82	152	19	1	31	9	84	65	451
	Last Week	12	54	69	135	26	3	13	6	77	34	246
	% Change	-25.0%	0.0%	-15.9%	-11.2%	36.8%	200.0%	-58.1%	-33.3%	-8.3%	-47.7%	-45.5%
Eight Week	Prior 4 Weeks	55	142	270	467	107	5	49	12	283	154	1,154
	Last 4 Weeks	60	192	303	555	95	11	79	25	312	167	1,357
	% Change	9.1%	35.2%	12.2%	18.8%	-11.2%	120.0%	61.2%	108.3%	10.2%	8.4%	17.6%
Sixteen Week	Prior 8 Weeks	110	376	542	1,028	215	15	143	58	736	331	2,623
	Last 8 Weeks	115	334	573	1,022	202	16	128	37	595	321	2,511
	% Change	4.5%	-11.2%	5.7%	-0.6%	-6.0%	6.7%	-10.5%	-36.2%	-19.2%	-3.0%	-4.3%
YTD	2016 YTD	432	1,210	2,305	3,947	640	36	524	86	2,807	1,205	12,125
	2017 YTD	429	1,303	1,953	3,685	717	61	489	156	2,675	1,188	9,539
	% Change	-0.7%	7.7%	-15.3%	-6.6%	12.0%	69.4%	-6.7%	81.4%	-4.7%	-1.4%	-21.3%
Rolling 24 Month	Prior 52 Weeks	819	2,075	4,021	6,915	1,148	67	943	164	5,752	2,196	20,968
	Last 52 Weeks	804	2,227	3,464	6,495	1,229	95	789	248	4,835	2,127	16,658
	% Change	-1.8%	7.3%	-13.9%	-6.1%	7.1%	41.8%	-16.3%	51.2%	-15.9%	-3.1%	-20.6%
YTD 2015	2015 YTD	488	1,204	2,672	4,364	788	39	581	113	3,246	1,236	15,465
	2017 YTD	429	1,303	1,953	3,685	717	61	489	156	2,675	1,188	9,539
	% Change	-12.1%	8.2%	-26.9%	-15.6%	-9.0%	56.4%	-15.8%	38.1%	-17.6%	-3.9%	-38.3%
YTD 2014	2014 YTD	488	1,290	2,767	4,545	645	59	789	96	2,913	1,212	16,953
	2017 YTD	429	1,303	1,953	3,685	717	61	489	156	2,675	1,188	9,539
	% Change	-12.1%	1.0%	-29.4%	-18.9%	11.2%	3.4%	-38.0%	62.5%	-8.2%	-2.0%	-43.7%
YTD 2013	2013 YTD	548	1,000	2,754	4,302	632	47	810	76	3,671	1,145	16,435
	2017 YTD	429	1,303	1,953	3,685	717	61	489	156	2,675	1,188	9,539
	% Change	-21.7%	30.3%	-29.1%	-14.3%	13.4%	29.8%	-39.6%	105.3%	-27.1%	3.8%	-42.0%
YTD 2012	2012 YTD	743	1,093	2,564	4,400	657	52	852	60	4,651	1,392	20,882
	2017 YTD	429	1,303	1,953	3,685	717	61	489	156	2,675	1,188	9,539
	% Change	-42.3%	19.2%	-23.8%	-16.3%	9.1%	17.3%	-42.6%	160.0%	-42.5%	-14.7%	-54.3%

Information summarized for CompStat week ending 07/22/2017.

Sourced from MNPD ARMS on 7/26/2017 7:15:08 AM. Arrest summaries are not a count of arrest charges. 1 arrest = 1 body. Warrant Service summary considers 1 count for each service attempt and 1 count for each outstanding warrant served. Vehicle Stop summary sources MNPD's Vehicle Stop (Form 252) Database. Vehicle stop totals count all reports electronically entered via AFR. Hardcopy reports not entered into ARMS will affect accuracy of totals.

Midtown Hills Precinct Incident Report Summary

METROPOLITAN POLICE DEPARTMENT
of Nashville and Davidson County

Two Week, Eight Week, Sixteen Week, YTD, and 24 Month Analyses

Aggregated by precinct (incident location). Based on date when each incident was reported.

		Homicide	Forcible Rape	Commercial Robbery	Street Robbery	Total Robbery	Aggravated Assault	Commercial Burglary	Residential Burglary	Total Burglary	Larceny	Auto Theft	Violent Offenses	Property Offenses	Part I Offenses
Two Week	Prior Week	0	0	0	0	0	13	9	5	14	43	1	13	58	71
	Last Week	1	0	0	3	3	7	9	5	14	46	8	11	68	79
	% Change	-	-	-	-	-	-46.2%	0.0%	0.0%	0.0%	7.0%	700.0%	-15.4%	17.2%	11.3%
Eight Week	Prior 4 Weeks	0	5	1	14	15	29	37	24	61	203	18	49	282	331
	Last 4 Weeks	1	1	0	5	5	39	32	27	59	204	23	46	286	332
	% Change	-	-80.0%	-100.0%	-64.3%	-66.7%	34.5%	-13.5%	12.5%	-3.3%	0.5%	27.8%	-6.1%	1.4%	0.3%
Sixteen Week	Prior 8 Weeks	1	14	3	27	30	61	36	43	79	370	36	106	485	591
	Last 8 Weeks	1	6	1	19	20	68	69	51	120	407	41	95	568	663
	% Change	0.0%	-57.1%	-66.7%	-29.6%	-33.3%	11.5%	91.7%	18.6%	51.9%	10.0%	13.9%	-10.4%	17.1%	12.2%
YTD 2016	2016 YTD	1	38	22	72	94	225	71	233	304	1,219	83	358	1,606	1,964
	2017 YTD	4	39	12	88	100	270	147	145	292	1,357	148	413	1,797	2,210
	% Change	300.0%	2.6%	-45.5%	22.2%	6.4%	20.0%	107.0%	-37.8%	-3.9%	11.3%	78.3%	15.4%	11.9%	12.5%
Rolling 24 Month	Prior 52 Weeks	3	62	31	137	168	402	166	461	627	2,345	156	635	3,128	3,763
	Last 52 Weeks	5	61	36	144	180	434	252	289	541	2,429	222	680	3,192	3,872
	% Change	66.7%	-1.6%	16.1%	5.1%	7.1%	8.0%	51.8%	-37.3%	-13.7%	3.6%	42.3%	7.1%	2.0%	2.9%
YTD 2015	2015 YTD	2	35	16	61	77	226	62	194	256	1,243	62	340	1,561	1,901
	2017 YTD	4	39	12	88	100	270	147	145	292	1,357	148	413	1,797	2,210
	% Change	100.0%	11.4%	-25.0%	44.3%	29.9%	19.5%	137.1%	-25.3%	14.1%	9.2%	138.7%	21.5%	15.1%	16.3%
YTD 2014	2014 YTD	1	40	10	51	61	247	103	276	379	1,272	55	349	1,706	2,055
	2017 YTD	4	39	12	88	100	270	147	145	292	1,357	148	413	1,797	2,210
	% Change	300.0%	-2.5%	20.0%	72.5%	63.9%	9.3%	42.7%	-47.5%	-23.0%	6.7%	169.1%	18.3%	5.3%	7.5%
YTD 2013	2013 YTD	1	36	19	55	74	224	75	308	383	1,403	77	335	1,863	2,198
	2017 YTD	4	39	12	88	100	270	147	145	292	1,357	148	413	1,797	2,210
	% Change	300.0%	8.3%	-36.8%	60.0%	35.1%	20.5%	96.0%	-52.9%	-23.8%	-3.3%	92.2%	23.3%	-3.5%	0.5%
YTD 2012	2012 YTD	2	31	25	69	94	250	89	314	403	1,349	83	377	1,835	2,212
	2017 YTD	4	39	12	88	100	270	147	145	292	1,357	148	413	1,797	2,210
	% Change	100.0%	25.8%	-52.0%	27.5%	6.4%	8.0%	65.2%	-53.8%	-27.5%	0.6%	78.3%	9.5%	-2.1%	-0.1%

Information summarized for CompStat week ending 07/22/2017.

Sourced from MNPD ARMS on 7/26/2017 7:15:08 AM. The figures above were sourced from incident reports using Uniform Crime Reporting definitions and reporting guidelines, based on the date when the crime was reported. This report is intended to be a management and planning tool and does not reflect the official UCR counts for the department. Incidents where a location is unknown or unspecified are included in the countywide totals.

Midtown Hills Precinct Efficiency Report Summary

METROPOLITAN POLICE DEPARTMENT
of Nashville and Davidson County

Two Week, Eight Week, Sixteen Week, YTD, and 24 Month Analyses

Aggregated by component of arresting officer / officer making stop.

		Adults Only				Adults and Juveniles						
		Felony Arrests	Misdemeanor Arrests	Citation Arrests	Total Arrests	Part I Arrests	Weapons Law Violation Arrests	Drug-Related Arrests	DUI Arrests	Warrant Service Attempts	Warrants Served	Vehicle Stops
Two Week	Prior Week	17	39	92	148	20	5	27	5	66	32	715
	Last Week	12	57	83	152	14	2	24	4	56	34	577
	% Change	-29.4%	46.2%	-9.8%	2.7%	-30.0%	-60.0%	-11.1%	-20.0%	-15.2%	6.3%	-19.3%
Eight Week	Prior 4 Weeks	47	161	285	493	61	8	119	11	249	153	2,054
	Last 4 Weeks	57	206	345	608	62	15	118	20	251	133	2,509
	% Change	21.3%	28.0%	21.1%	23.3%	1.6%	87.5%	-0.8%	81.8%	0.8%	-13.1%	22.2%
Sixteen Week	Prior 8 Weeks	115	325	634	1,074	109	18	262	31	387	257	4,396
	Last 8 Weeks	104	367	630	1,101	123	23	237	31	500	286	4,563
	% Change	-9.6%	12.9%	-0.6%	2.5%	12.8%	27.8%	-9.5%	0.0%	29.2%	11.3%	3.8%
YTD	2016 YTD	351	1,052	2,432	3,835	313	36	875	94	1,660	868	20,680
	2017 YTD	418	1,191	2,303	3,912	416	75	938	107	1,683	968	16,662
	% Change	19.1%	13.2%	-5.3%	2.0%	32.9%	108.3%	7.2%	13.8%	1.4%	11.5%	-19.4%
Rolling 24 Month	Prior 52 Weeks	625	2,001	4,636	7,262	597	62	1,477	163	3,177	1,597	38,479
	Last 52 Weeks	681	1,927	3,776	6,384	697	105	1,446	171	2,640	1,584	28,544
	% Change	9.0%	-3.7%	-18.6%	-12.1%	16.8%	69.4%	-2.1%	4.9%	-16.9%	-0.8%	-25.8%
YTD 2015	2015 YTD	340	1,348	2,703	4,391	312	27	711	106	2,042	883	27,228
	2017 YTD	418	1,191	2,303	3,912	416	75	938	107	1,683	968	16,662
	% Change	22.9%	-11.6%	-14.8%	-10.9%	33.3%	177.8%	31.9%	0.9%	-17.6%	9.6%	-38.8%
YTD 2014	2014 YTD	0	0	0	0	0	0	0	0	0	0	0
	2017 YTD	418	1,191	2,303	3,912	416	75	938	107	1,683	968	16,662
	% Change	-	-	-	-	-	-	-	-	-	-	-
YTD 2013	2013 YTD	0	0	0	0	0	0	0	0	0	0	0
	2017 YTD	418	1,191	2,303	3,912	416	75	938	107	1,683	968	16,662
	% Change	-	-	-	-	-	-	-	-	-	-	-
YTD 2012	2012 YTD	0	0	0	0	0	0	0	0	0	0	0
	2017 YTD	418	1,191	2,303	3,912	416	75	938	107	1,683	968	16,662
	% Change	-	-	-	-	-	-	-	-	-	-	-

Information summarized for CompStat week ending 07/22/2017.

Sourced from MNPD ARMS on 7/26/2017 7:15:08 AM. Arrest summaries are not a count of arrest charges. 1 arrest = 1 body. Warrant Service summary considers 1 count for each service attempt and 1 count for each outstanding warrant served. Vehicle Stop summary sources MNPD's Vehicle Stop (Form 252) Database. Vehicle stop totals count all reports electronically entered via AFR. Hardcopy reports not entered into ARMS will affect accuracy of totals.

County UCR Incident Charts

Aggregated by precinct (incident location).

Summarized by CompStat week for past eight weeks.

METROPOLITAN POLICE DEPARTMENT

of Nashville and Davidson County

All Part 1 Incidents - 52wk Avg: 642

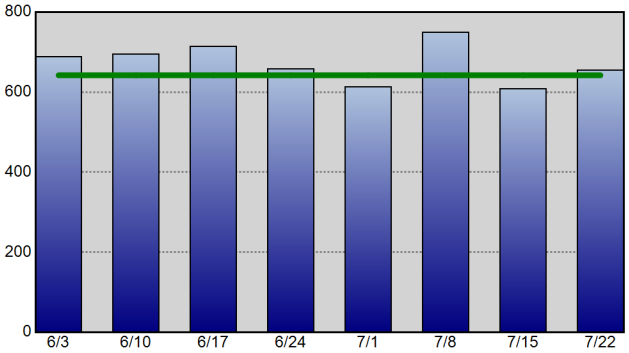

Violent Crime - 52wk Avg: 151

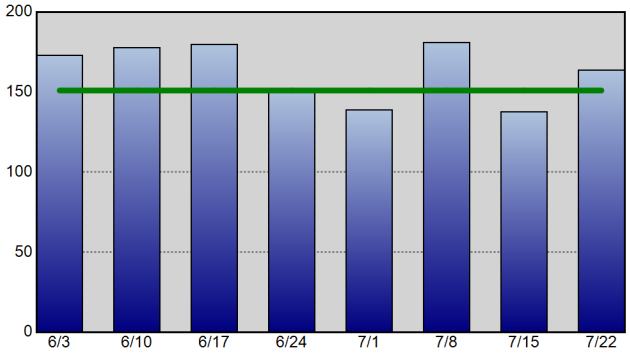

Property Crime - 52wk Avg: 492

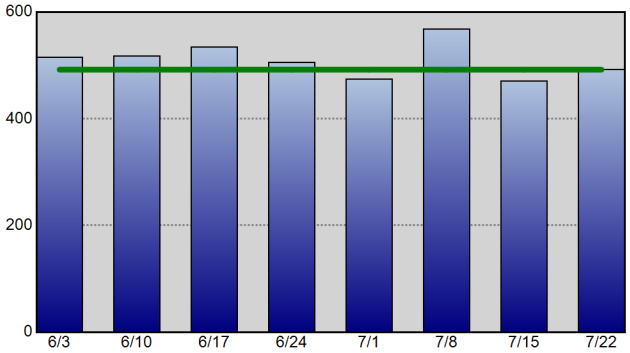

Robbery - 52wk Avg: 41

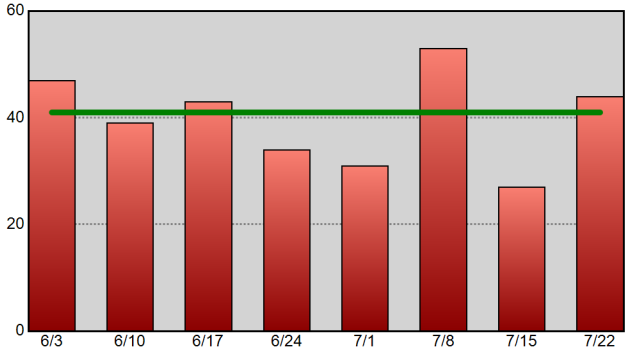

Commercial Burglary - 52wk Avg: 22

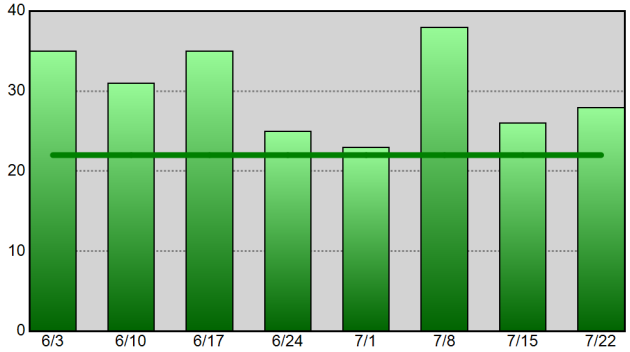

Residential Burglary - 52wk Avg: 59

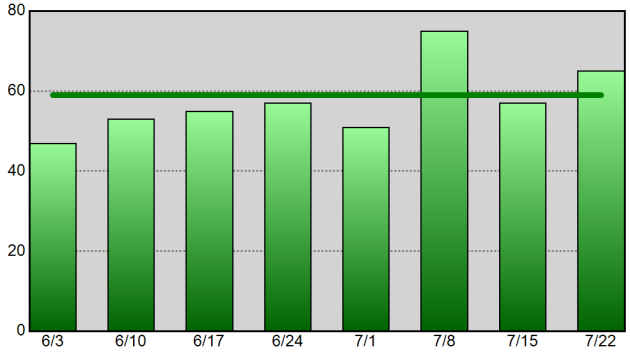

Aggravated Assault - 52wk Avg: 97

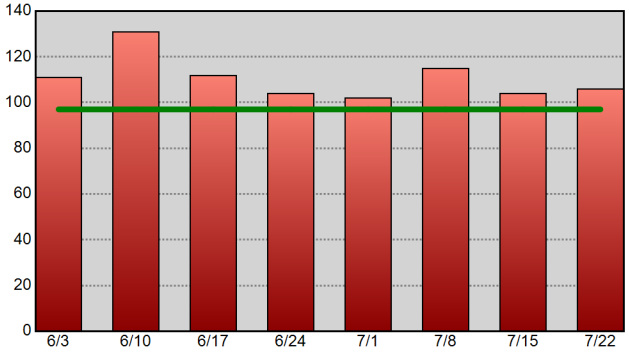

Theft From Vehicle - 52wk Avg: 113

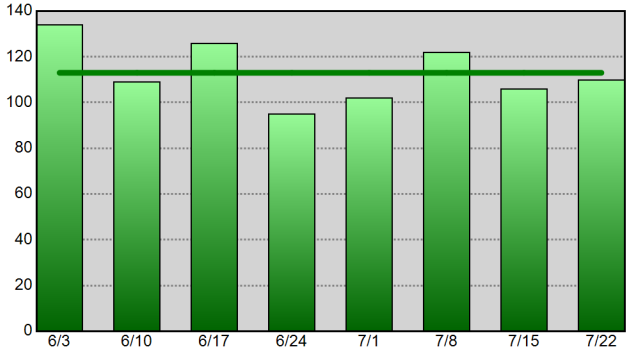

Vehicle Theft - 52wk Avg: 47

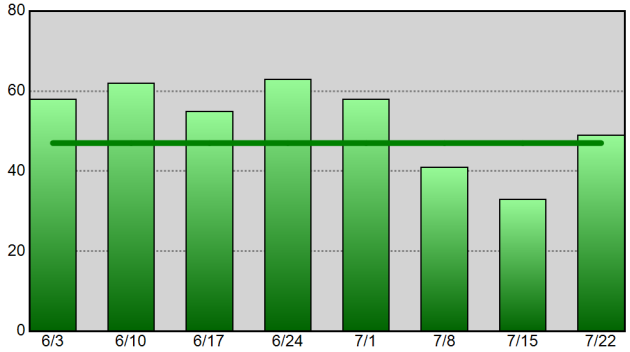

Information summarized for CompStat week ending 07-22-17.
The horizontal line on each chart represents the data set's 52-week weekly average.

Sourced from MNPD ARMS on 7/26/2017 7:15:08 AM. The figures above were sourced from incident reports using Uniform Crime Reporting definitions and reporting guidelines, based on the date when the crime was reported. This report is intended to be a management and planning tool and does not reflect the official UCR counts for the department. Incidents where a location is unknown or unspecified are included in the countywide totals.

West Precinct UCR Incident Charts

Aggregated by precinct (incident location).

Summarized by CompStat week for past eight weeks.

METROPOLITAN POLICE DEPARTMENT

of Nashville and Davidson County

All Part 1 Incidents - 52wk Avg: 72

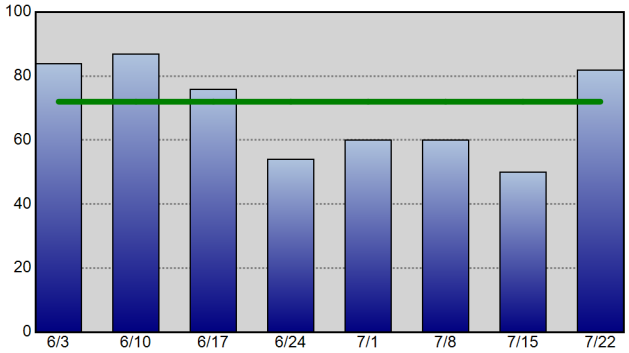

Violent Crime - 52wk Avg: 9

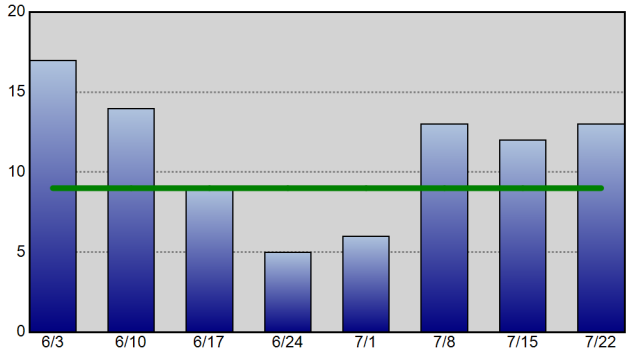

Property Crime - 52wk Avg: 63

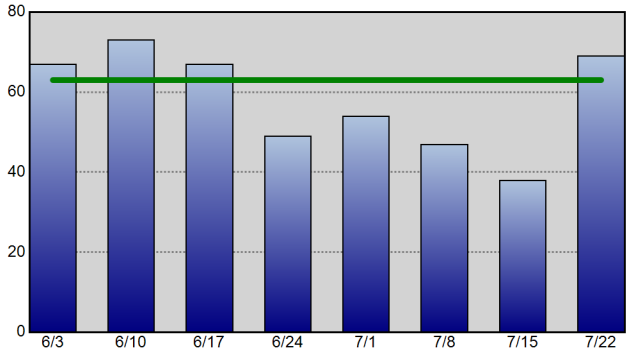

Robbery - 52wk Avg: 2

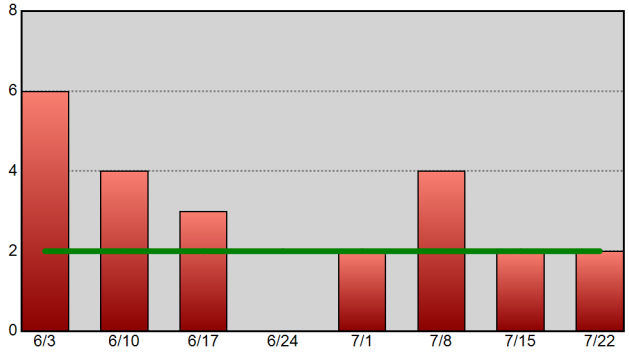

Commercial Burglary - 52wk Avg: 2

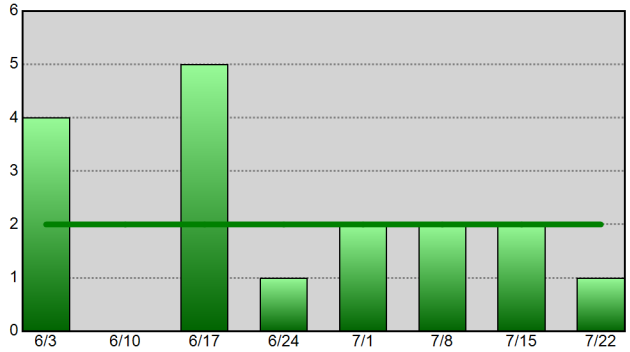

Residential Burglary - 52wk Avg: 5

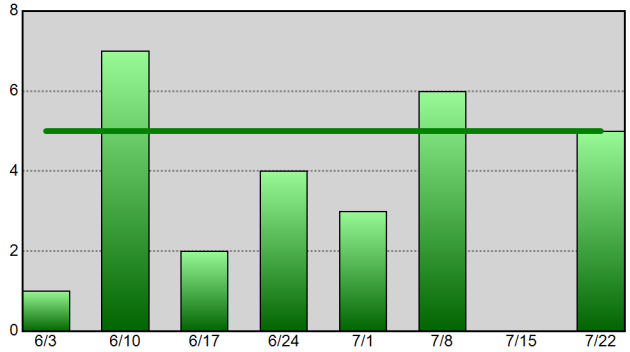

Aggravated Assault - 52wk Avg: 6

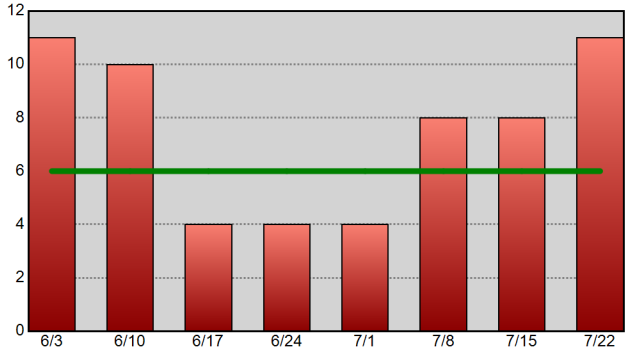

Theft From Vehicle - 52wk Avg: 17

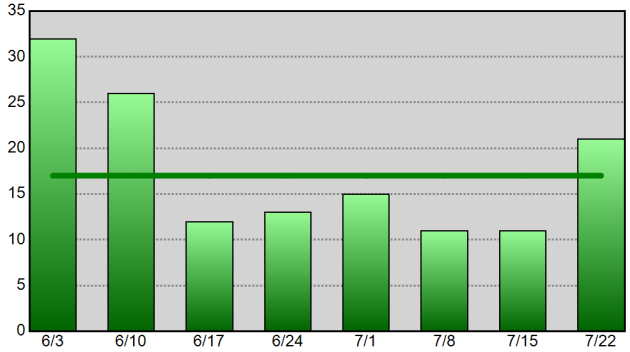

Vehicle Theft - 52wk Avg: 4

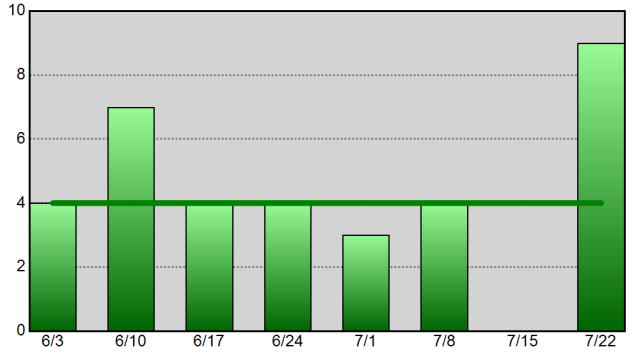

Information summarized for CompStat week ending 07-22-17. The horizontal line on each chart represents the data set's 52-week weekly average.

Sourced from MNPD ARMS on 7/26/2017 7:15:10 AM. The figures above were sourced from incident reports using Uniform Crime Reporting definitions and reporting guidelines, based on the date when the crime was reported. This report is intended to be a management and planning tool and does not reflect the official UCR counts for the department. Incidents where a location is unknown or unspecified are included in the countywide totals.

East Precinct UCR Incident Charts

Aggregated by precinct (incident location).

Summarized by CompStat week for past eight weeks.

METROPOLITAN POLICE DEPARTMENT

of Nashville and Davidson County

All Part 1 Incidents - 52wk Avg: 71

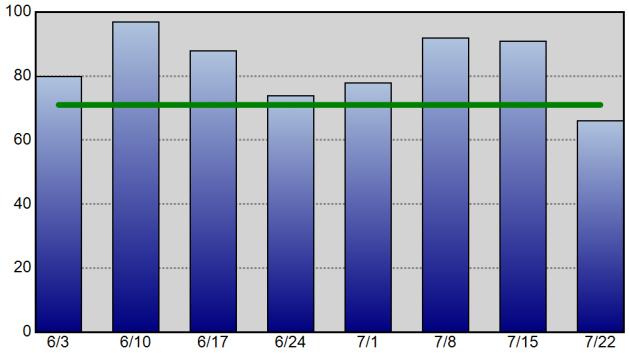

Violent Crime - 52wk Avg: 20

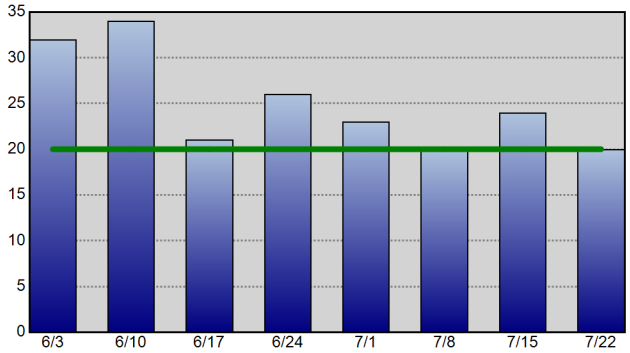

Property Crime - 52wk Avg: 51

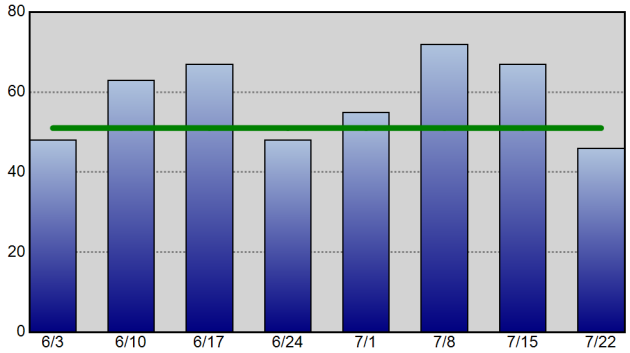

Robbery - 52wk Avg: 4

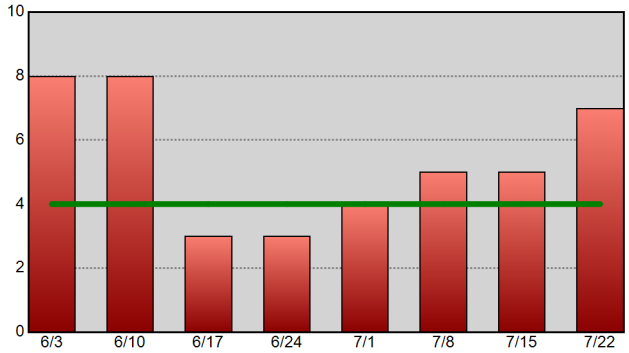

Commercial Burglary - 52wk Avg: 2

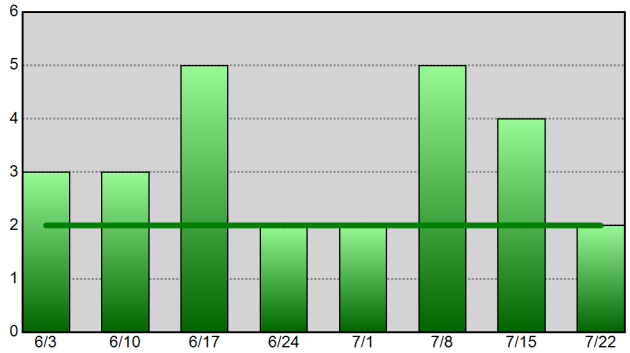

Residential Burglary - 52wk Avg: 7

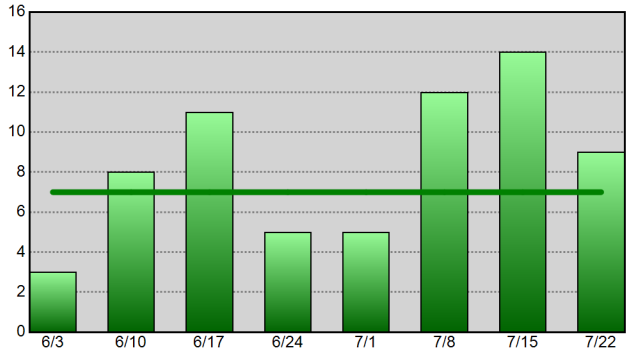

Aggravated Assault - 52wk Avg: 14

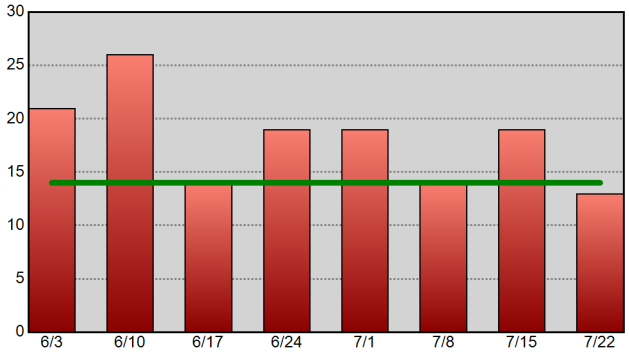

Theft From Vehicle - 52wk Avg: 12

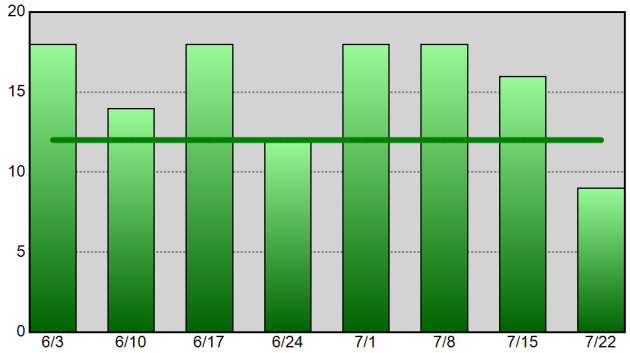

Vehicle Theft - 52wk Avg: 5

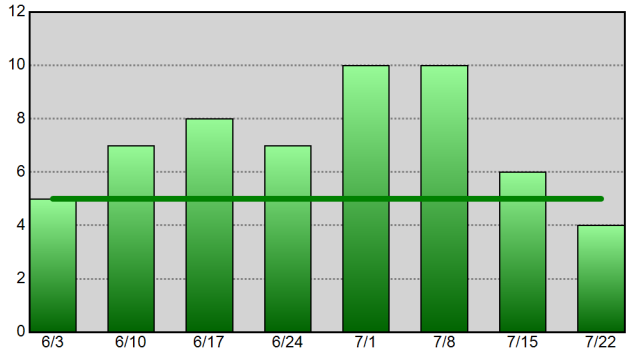

Information summarized for CompStat week ending 07-22-17. The horizontal line on each chart represents the data set's 52-week weekly average.

Sourced from MNPD ARMS on 7/26/2017 7:15:11 AM. The figures above were sourced from incident reports using Uniform Crime Reporting definitions and reporting guidelines, based on the date when the crime was reported. This report is intended to be a management and planning tool and does not reflect the official UCR counts for the department. Incidents where a location is unknown or unspecified are included in the countywide totals.

South Precinct UCR Incident Charts

Aggregated by precinct (incident location).

Summarized by CompStat week for past eight weeks.

METROPOLITAN POLICE DEPARTMENT

of Nashville and Davidson County

All Part 1 Incidents - 52wk Avg: 116

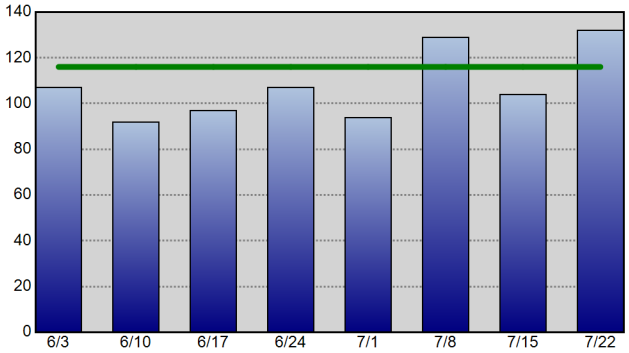

Violent Crime - 52wk Avg: 30

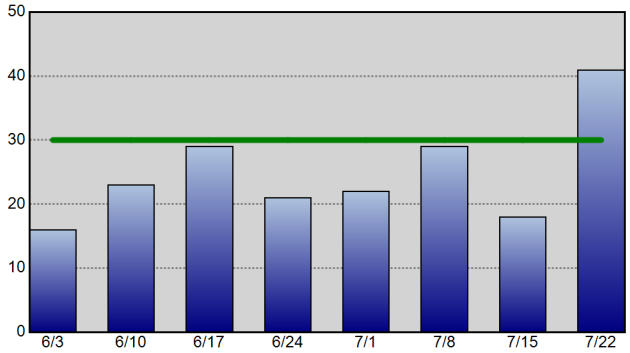

Property Crime - 52wk Avg: 86

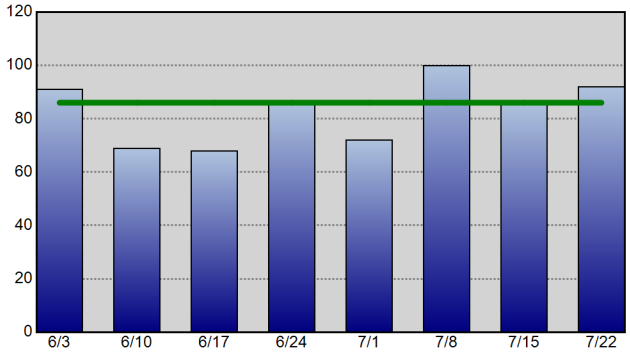

Robbery - 52wk Avg: 10

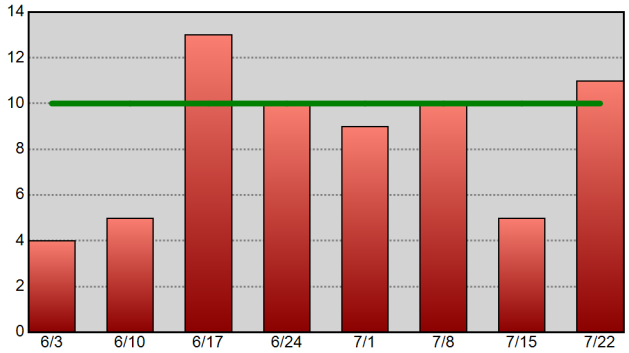

Commercial Burglary - 52wk Avg: 4

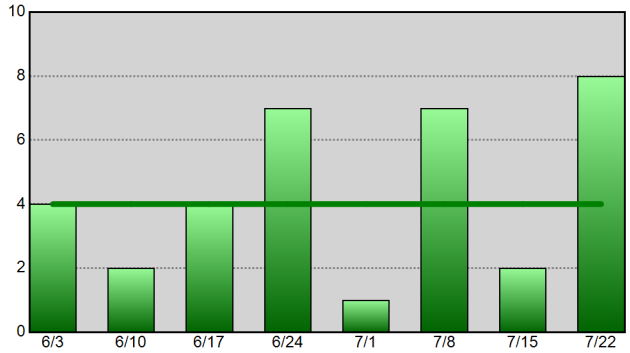

Residential Burglary - 52wk Avg: 13

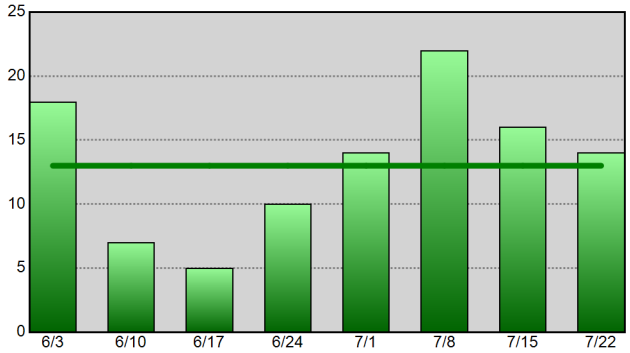

Aggravated Assault - 52wk Avg: 18

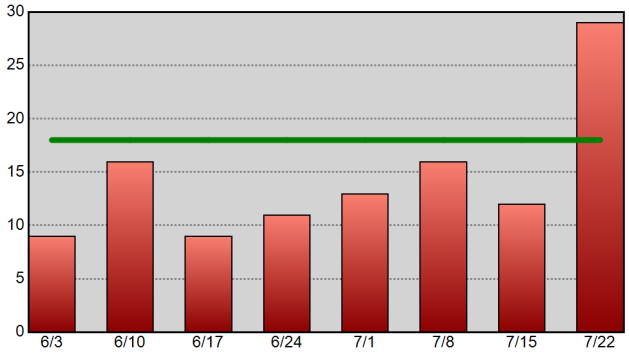

Theft From Vehicle - 52wk Avg: 20

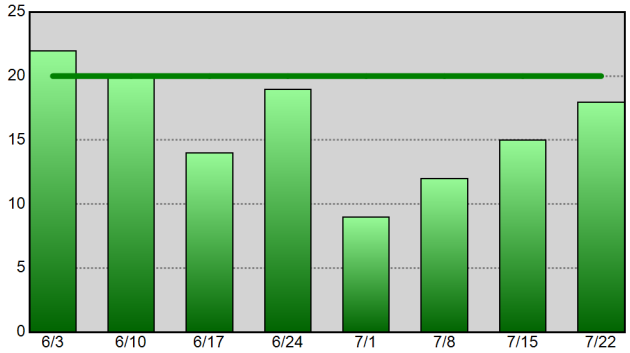

Vehicle Theft - 52wk Avg: 10

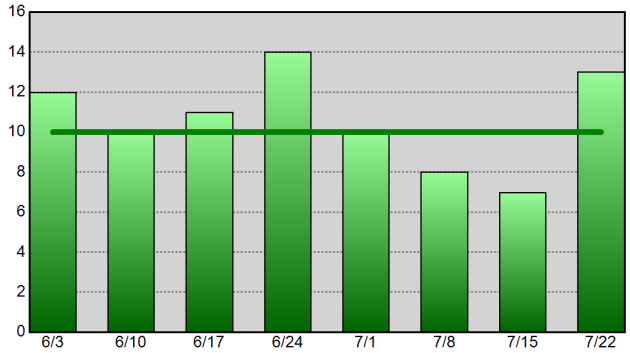

Information summarized for CompStat week ending 07-22-17.
The horizontal line on each chart represents the data set's 52-week weekly average.

Sourced from MNPD ARMS on 7/26/2017 7:15:12 AM. The figures above were sourced from incident reports using Uniform Crime Reporting definitions and reporting guidelines, based on the date when the crime was reported. This report is intended to be a management and planning tool and does not reflect the official UCR counts for the department. Incidents where a location is unknown or unspecified are included in the countywide totals.

Central Precinct UCR Incident Charts

METROPOLITAN POLICE DEPARTMENT
of Nashville and Davidson County

Aggregated by precinct (incident location).
Summarized by CompStat week for past eight weeks.

All Part 1 Incidents - 52wk Avg: 35

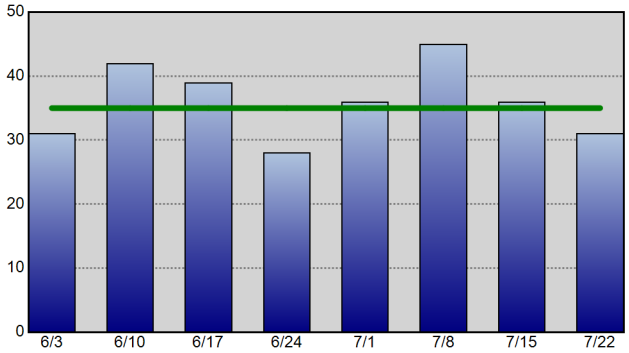

Violent Crime - 52wk Avg: 8

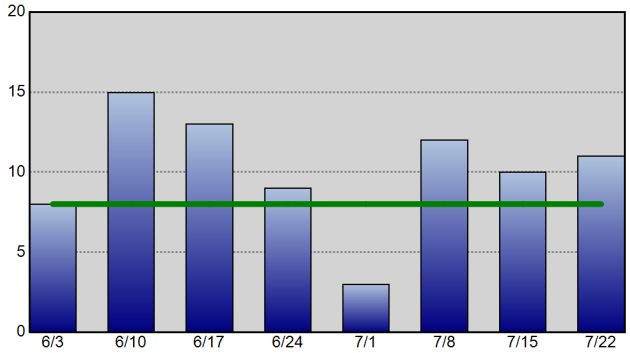

Property Crime - 52wk Avg: 26

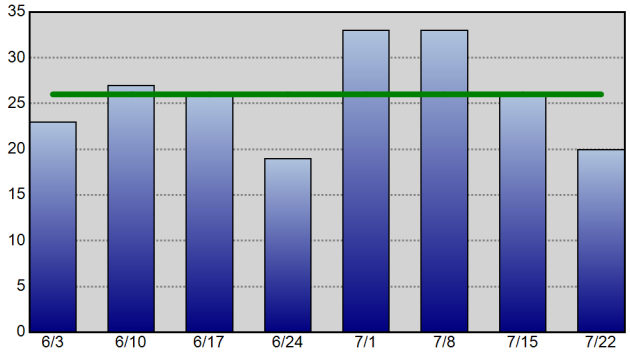

Robbery - 52wk Avg: 2

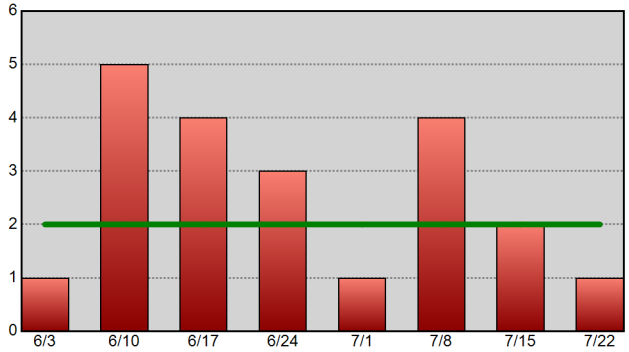

Commercial Burglary - 52wk Avg: 0

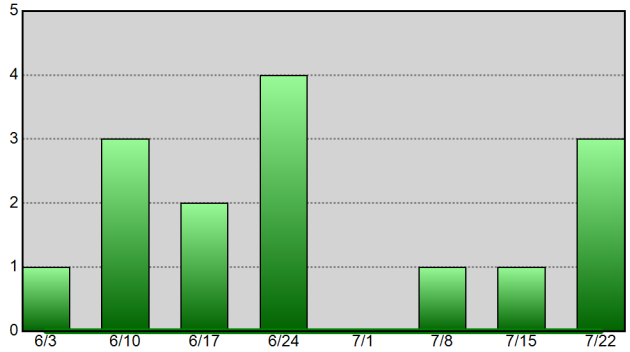

Residential Burglary - 52wk Avg: 0

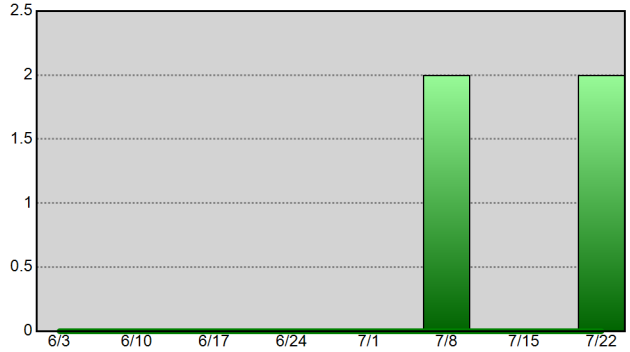

Aggravated Assault - 52wk Avg: 4

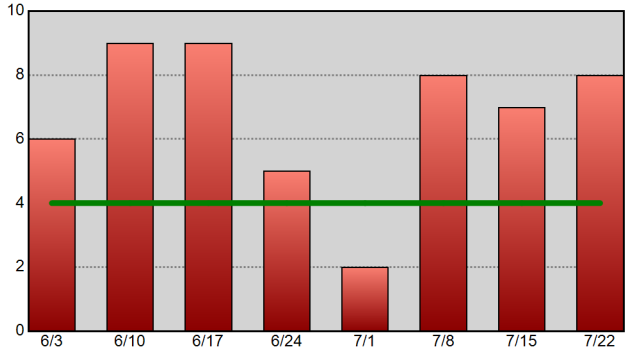

Theft From Vehicle - 52wk Avg: 8

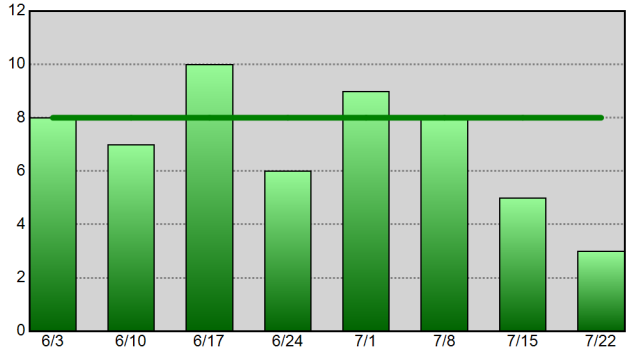

Vehicle Theft - 52wk Avg: 2

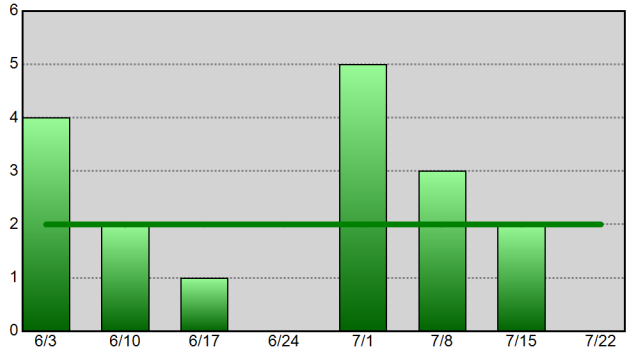

Information summarized for CompStat week ending 07-22-17.
The horizontal line on each chart represents the data set's 52-week weekly average.

Sourced from MNPD ARMS on 7/26/2017 7:15:14 AM. The figures above were sourced from incident reports using Uniform Crime Reporting definitions and reporting guidelines, based on the date when the crime was reported. This report is intended to be a management and planning tool and does not reflect the official UCR counts for the department. Incidents where a location is unknown or unspecified are included in the countywide totals.

Hermitage Precinct UCR Incident Charts

METROPOLITAN POLICE DEPARTMENT
of Nashville and Davidson County

Aggregated by precinct (incident location).
Summarized by CompStat week for past eight weeks.

All Part 1 Incidents - 52wk Avg: 115

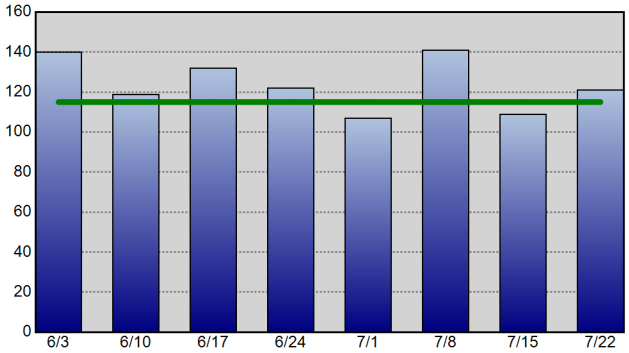

Violent Crime - 52wk Avg: 27

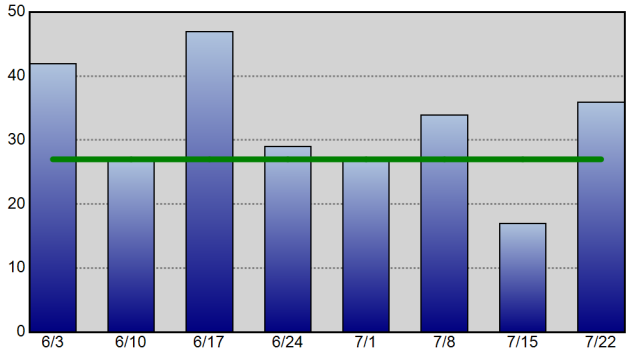

Property Crime - 52wk Avg: 88

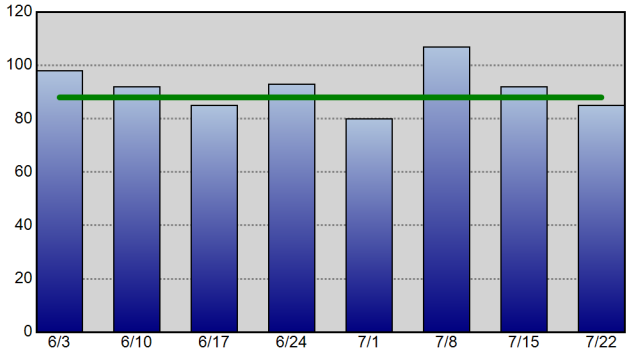

Robbery - 52wk Avg: 8

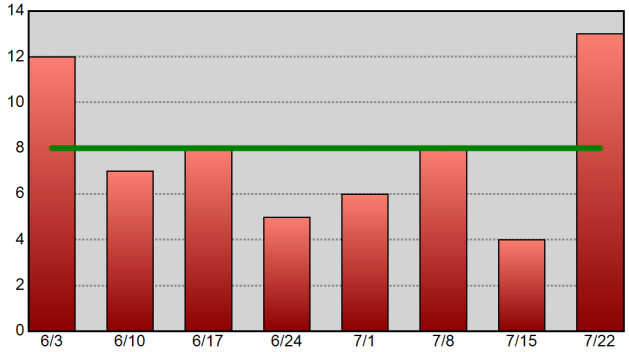

Commercial Burglary - 52wk Avg: 3

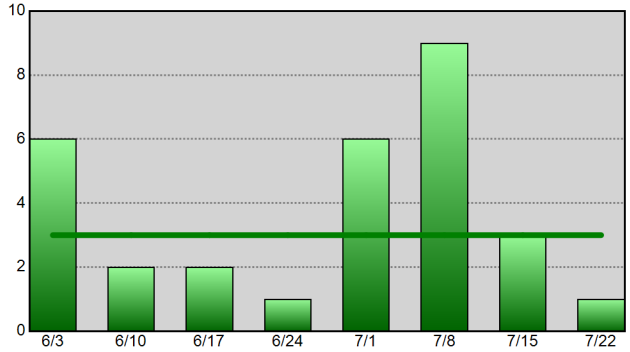

Residential Burglary - 52wk Avg: 10

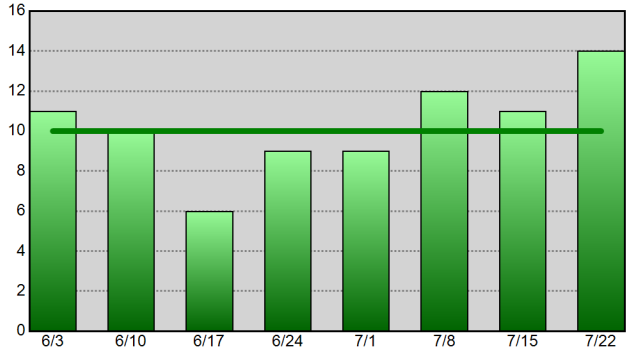

Aggravated Assault - 52wk Avg: 16

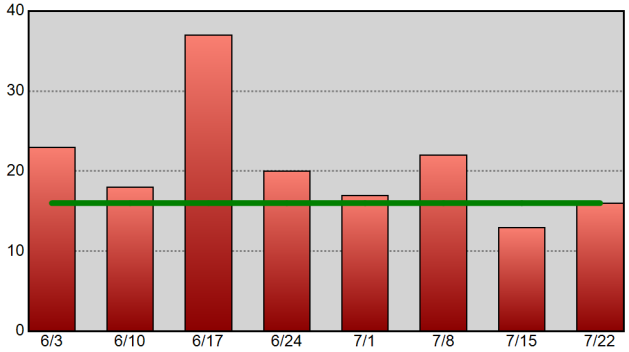

Theft From Vehicle - 52wk Avg: 18

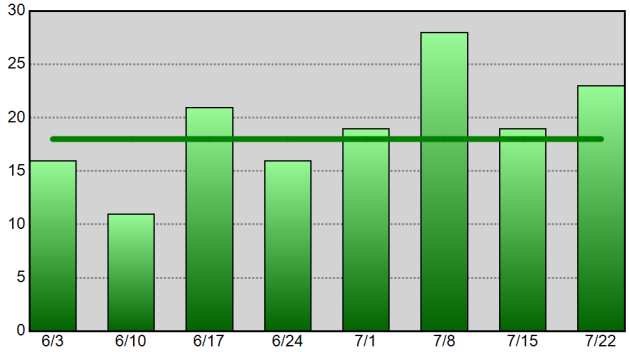

Vehicle Theft - 52wk Avg: 8

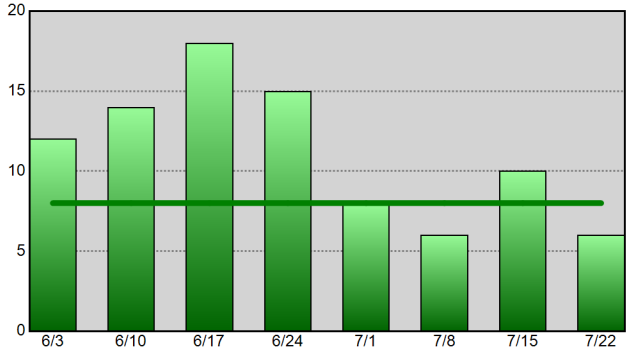

Information summarized for CompStat week ending 07-22-17.
The horizontal line on each chart represents the data set's 52-week weekly average.

Sourced from MNPD ARMS on 7/26/2017 7:15:15 AM. The figures above were sourced from incident reports using Uniform Crime Reporting definitions and reporting guidelines, based on the date when the crime was reported. This report is intended to be a management and planning tool and does not reflect the official UCR counts for the department. Incidents where a location is unknown or unspecified are included in the countywide totals.

North Precinct UCR Incident Charts

Aggregated by precinct (incident location).

Summarized by CompStat week for past eight weeks.

METROPOLITAN POLICE DEPARTMENT

of Nashville and Davidson County

All Part 1 Incidents - 52wk Avg: 82

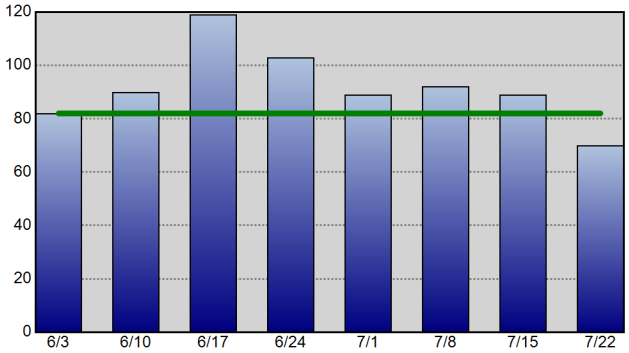

Violent Crime - 52wk Avg: 26

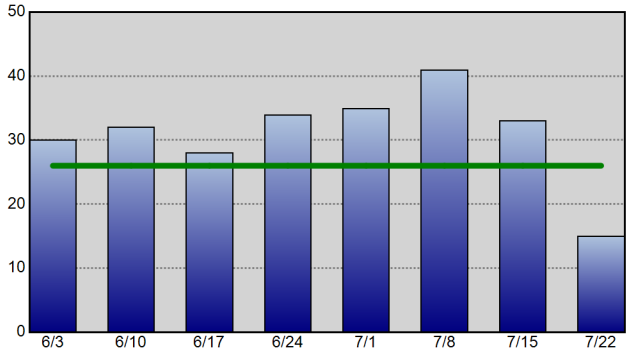

Property Crime - 52wk Avg: 55

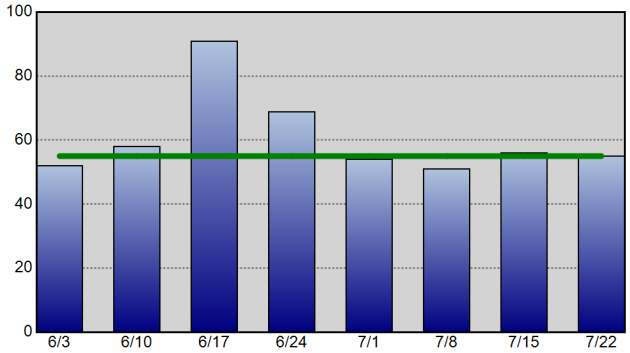

Robbery - 52wk Avg: 6

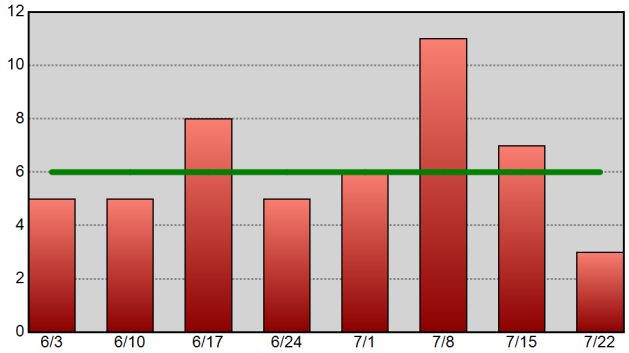

Commercial Burglary - 52wk Avg: 2

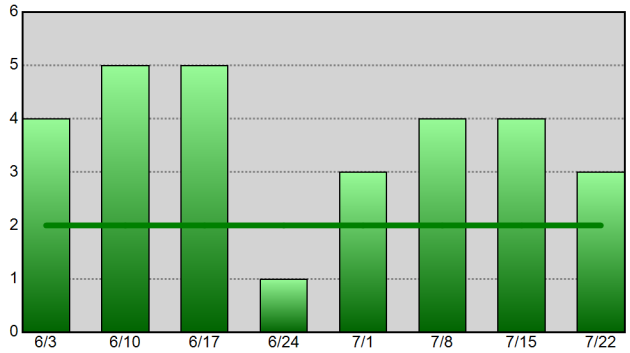

Residential Burglary - 52wk Avg: 9

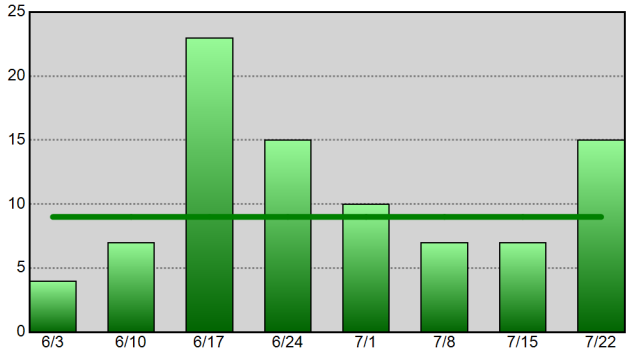

Aggravated Assault - 52wk Avg: 17

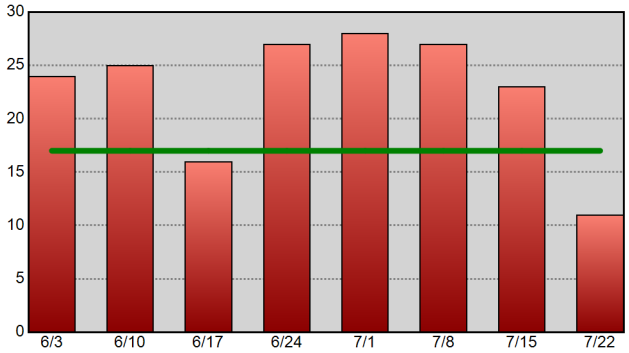

Theft From Vehicle - 52wk Avg: 9

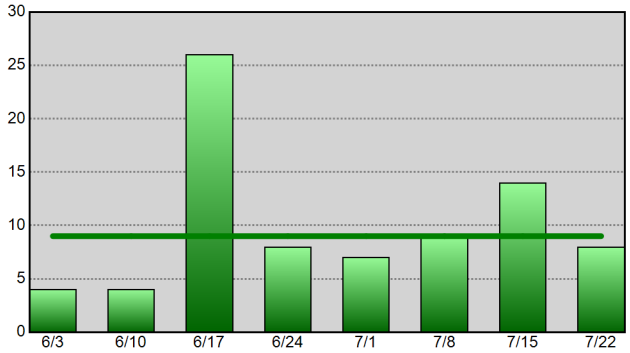

Vehicle Theft - 52wk Avg: 6

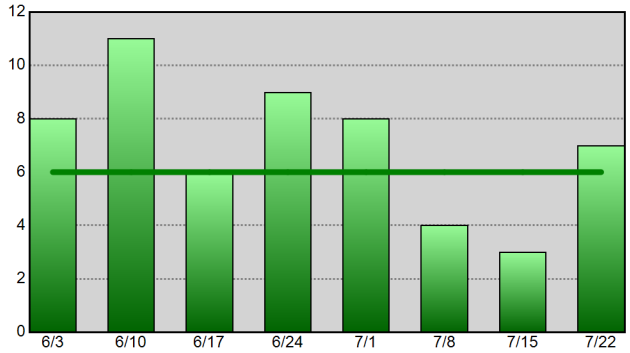

Information summarized for CompStat week ending 07-22-17. The horizontal line on each chart represents the data set's 52-week weekly average.

Sourced from MNPD ARMS on 7/26/2017 7:15:16 AM. The figures above were sourced from incident reports using Uniform Crime Reporting definitions and reporting guidelines, based on the date when the crime was reported. This report is intended to be a management and planning tool and does not reflect the official UCR counts for the department. Incidents where a location is unknown or unspecified are included in the countywide totals.

Madison Precinct UCR Incident Charts

Aggregated by precinct (incident location).

Summarized by CompStat week for past eight weeks.

METROPOLITAN POLICE DEPARTMENT

of Nashville and Davidson County

All Part 1 Incidents - 52wk Avg: 74

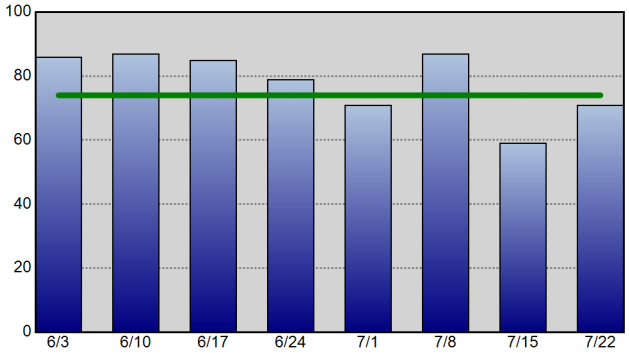

Violent Crime - 52wk Avg: 15

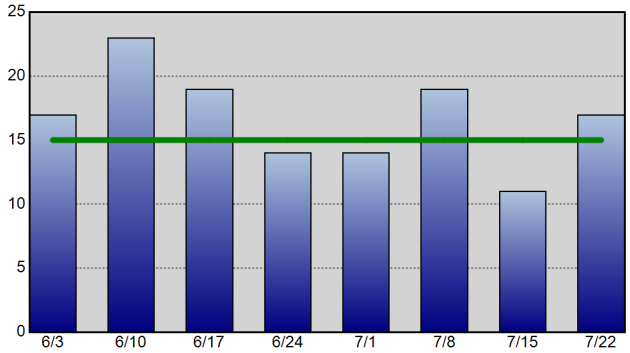

Property Crime - 52wk Avg: 58

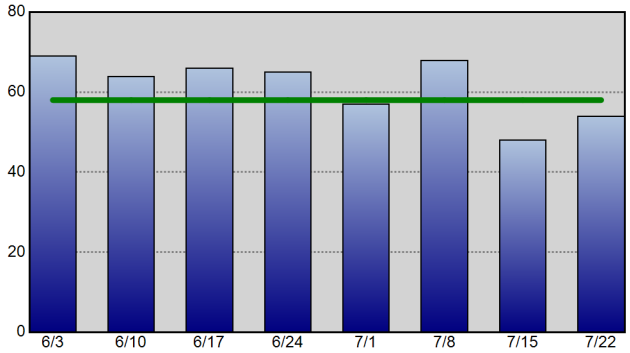

Robbery - 52wk Avg: 3

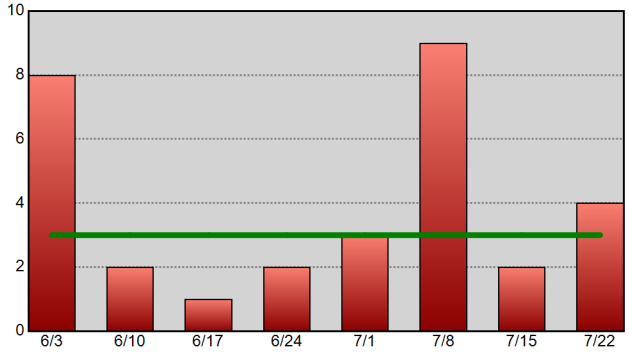

Commercial Burglary - 52wk Avg: 1

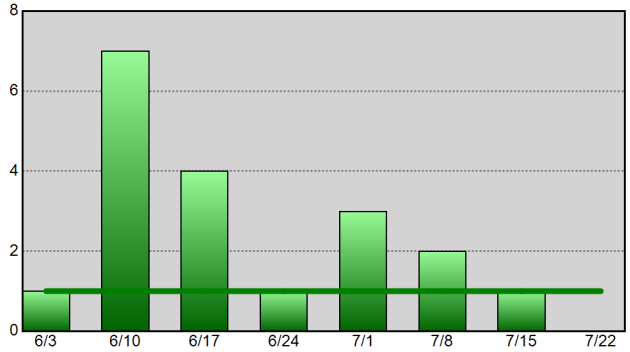

Residential Burglary - 52wk Avg: 6

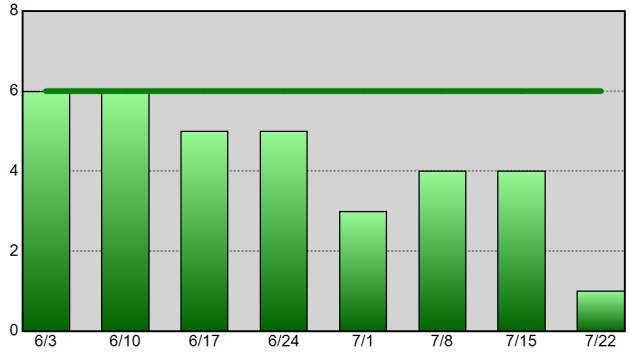

Aggravated Assault - 52wk Avg: 10

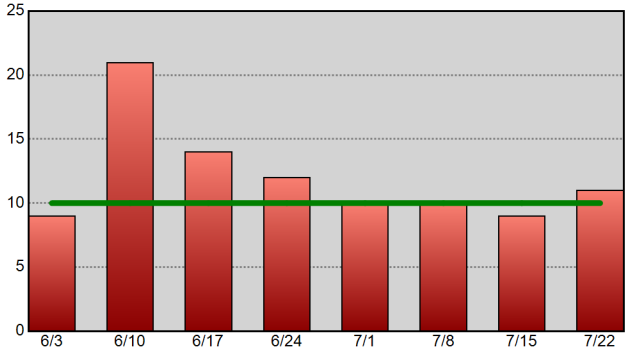

Theft From Vehicle - 52wk Avg: 8

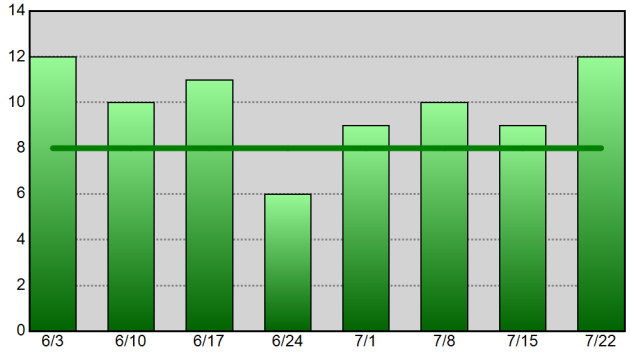

Vehicle Theft - 52wk Avg: 5

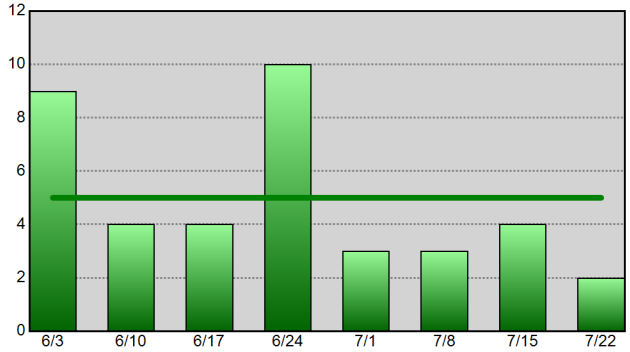

Information summarized for CompStat week ending 07-22-17.
The horizontal line on each chart represents the data set's 52-week weekly average.

Sourced from MNPD ARMS on 7/26/2017 7:15:17 AM. The figures above were sourced from incident reports using Uniform Crime Reporting definitions and reporting guidelines, based on the date when the crime was reported. This report is intended to be a management and planning tool and does not reflect the official UCR counts for the department. Incidents where a location is unknown or unspecified are included in the countywide totals.

Midtown Hills Precinct UCR Incident Charts

METROPOLITAN POLICE DEPARTMENT
of Nashville and Davidson County

Aggregated by precinct (incident location).
Summarized by CompStat week for past eight weeks.

All Part 1 Incidents - 52wk Avg: 74

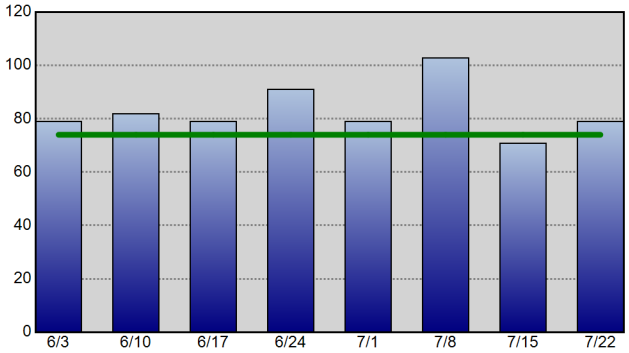

Violent Crime - 52wk Avg: 13

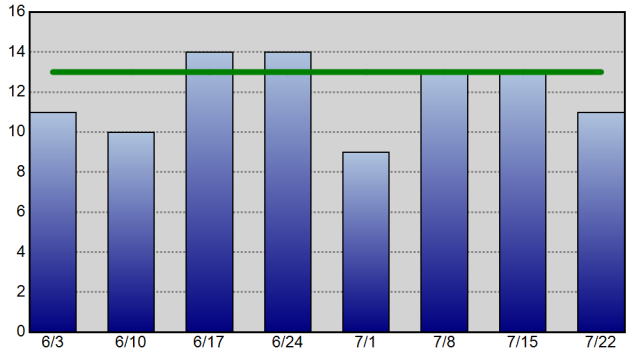

Property Crime - 52wk Avg: 61

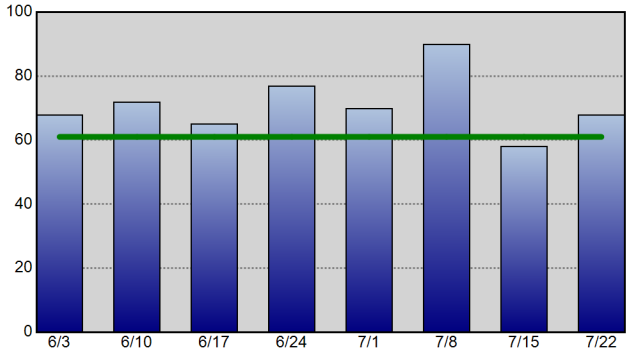

Robbery - 52wk Avg: 3

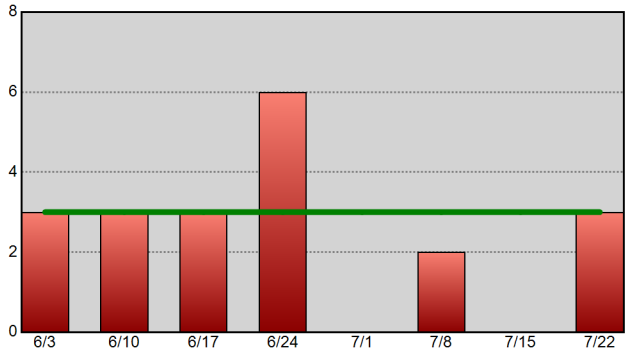

Commercial Burglary - 52wk Avg: 4

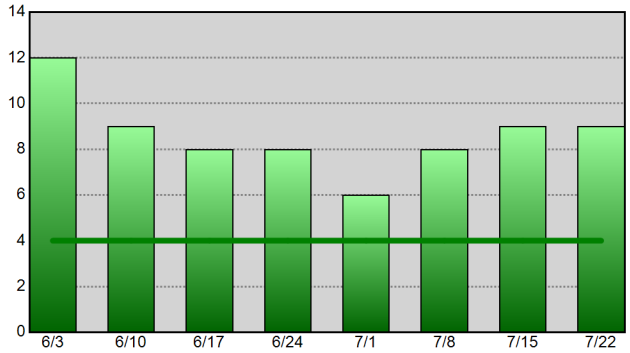

Residential Burglary - 52wk Avg: 5

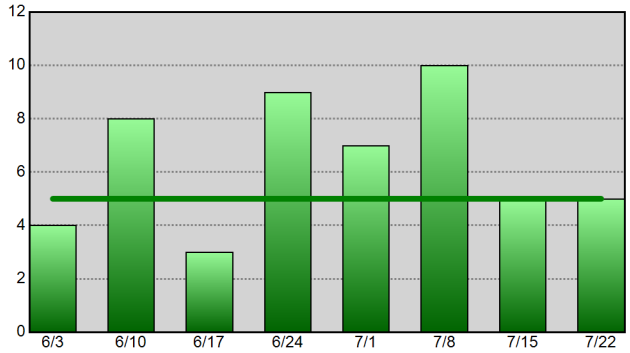

Aggravated Assault - 52wk Avg: 8

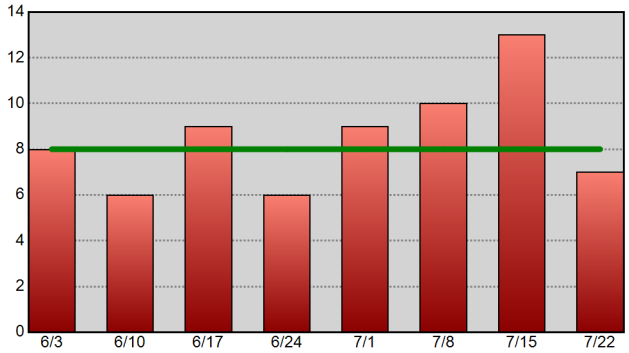

Theft From Vehicle - 52wk Avg: 16

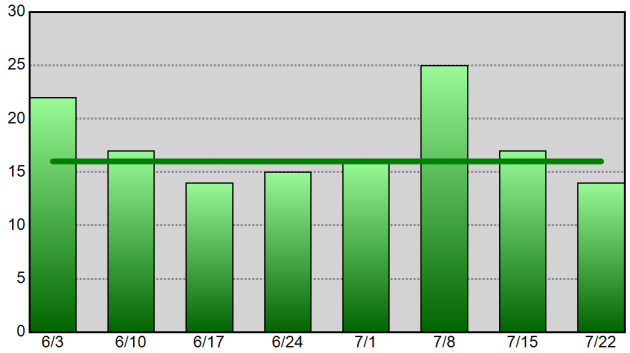

Vehicle Theft - 52wk Avg: 4

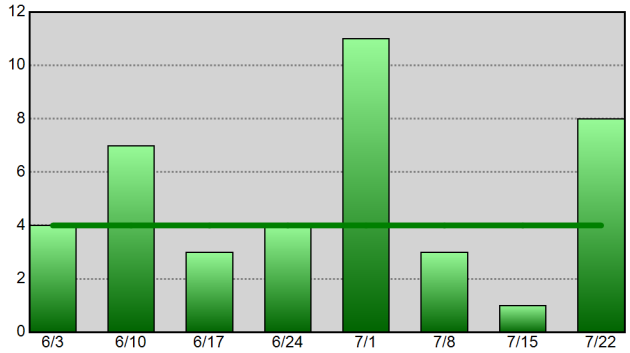

Information summarized for CompStat week ending 07-22-17.
The horizontal line on each chart represents the data set's 52-week weekly average.

Sourced from MNPD ARMS on 7/26/2017 7:15:19 AM. The figures above were sourced from incident reports using Uniform Crime Reporting definitions and reporting guidelines, based on the date when the crime was reported. This report is intended to be a management and planning tool and does not reflect the official UCR counts for the department. Incidents where a location is unknown or unspecified are included in the countywide totals.

UCR Incidents - Annual Totals

Based on date when each incident was reported.

METROPOLITAN POLICE DEPARTMENT

of Nashville and Davidson County

Year End Totals - All Part 1 Incidents (Prior 9 Year Annual Avg: 35,132)

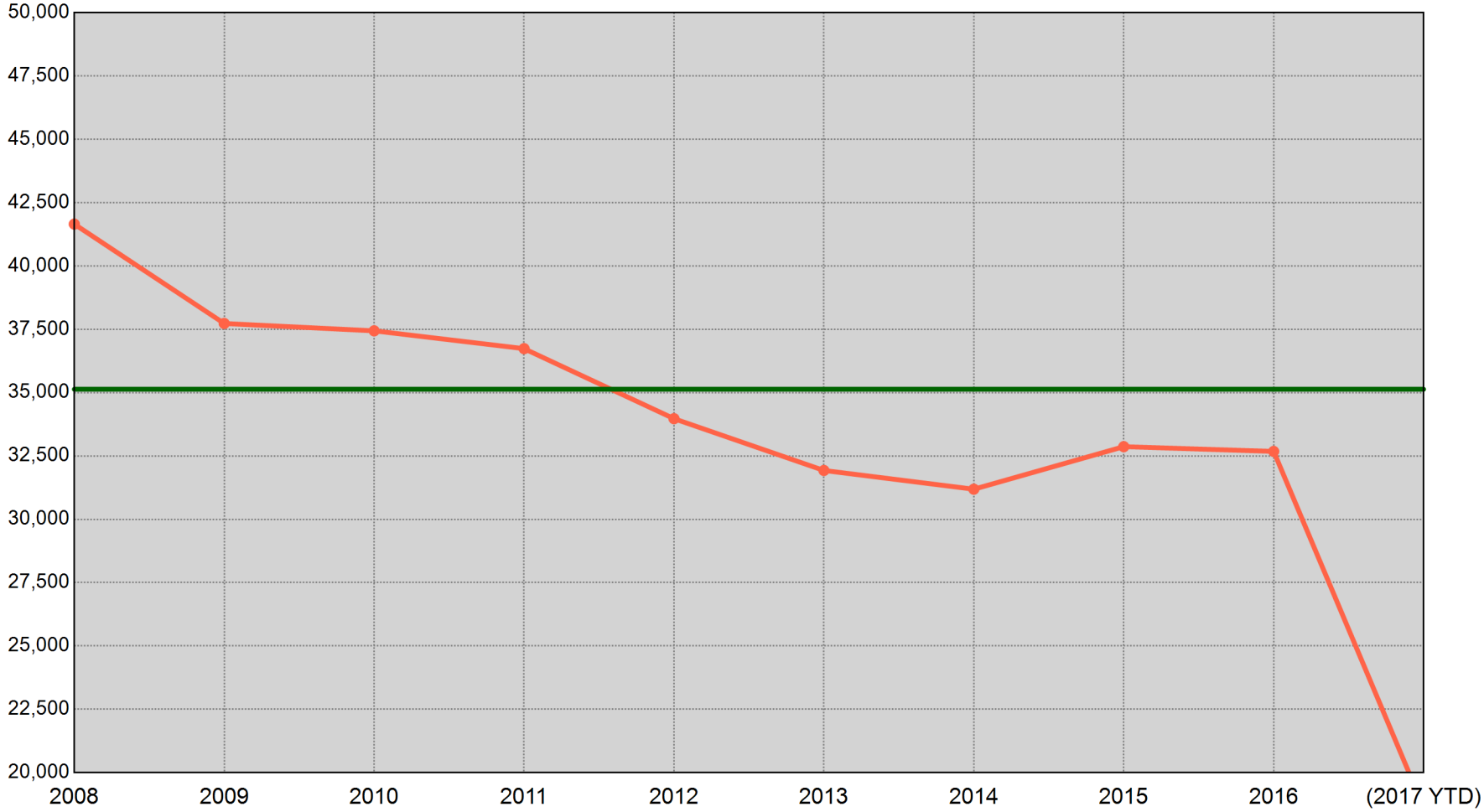

2008	2009	2010	2011	2012	2013	2014	2015	2016	(2017 YTD)
41,653 Incidents	37,730 Incidents	37,440 Incidents	36,736 Incidents	33,972 Incidents	31,927 Incidents	31,187 Incidents	32,867 Incidents	32,680 Incidents	18,628 Incidents

"(2017 YTD)" is a count of UCR incidents reported between 01/01/2017 and 07/22/2017. The green horizontal line represents the average of the nine prior annual totals.

Sourced from MNPD ARMS on 7/26/2017 7:15:20 AM. The figures above were sourced from incident reports using Uniform Crime Reporting definitions and reporting guidelines, based on the date when the crime was reported. This report is intended to be a management and planning tool and does not reflect the official UCR counts for the department. Incidents where a location is unknown or unspecified are included in the countywide totals.

UCR Incidents - YTD Comparisons: All Incidents

METROPOLITAN POLICE DEPARTMENT
of Nashville and Davidson County

Aggregated by precinct (incident location). Based on date when each incident was reported.

		2009 YTD to 2017 YTD	2010 YTD to 2017 YTD	2011 YTD to 2017 YTD	2012 YTD to 2017 YTD	2013 YTD to 2017 YTD	2014 YTD to 2017 YTD	2015 YTD to 2017 YTD	2016 YTD to 2017 YTD	8 YTD Avg to 2017 YTD	5 YTD Avg to 2017 YTD
West	Prior YTD	2,123	2,281	2,038	2,078	2,393	1,955	1,895	1,976	2,092	2,059
	YTD	2,078	2,078	2,078	2,078	2,078	2,078	2,078	2,078	2,078	2,078
	% Change	-2.1%	-8.9%	2.0%	0.0%	-13.2%	6.3%	9.7%	5.2%	-0.7%	0.9%
East	Prior YTD	2,611	2,504	2,793	2,484	2,172	1,864	2,060	1,989	2,309	2,113
	YTD	2,086	2,086	2,086	2,086	2,086	2,086	2,086	2,086	2,086	2,086
	% Change	-20.1%	-16.7%	-25.3%	-16.0%	-4.0%	11.9%	1.3%	4.9%	-9.7%	-1.3%
South	Prior YTD	3,815	3,603	3,739	3,185	3,297	3,135	3,266	3,443	3,435	3,265
	YTD	3,256	3,256	3,256	3,256	3,256	3,256	3,256	3,256	3,256	3,256
	% Change	-14.7%	-9.6%	-12.9%	2.2%	-1.2%	3.9%	-0.3%	-5.4%	-5.2%	-0.3%
Central	Prior YTD	990	829	921	944	772	724	759	775	839	794
	YTD	989	989	989	989	989	989	989	989	989	989
	% Change	-0.1%	19.3%	7.4%	4.8%	28.1%	36.6%	30.3%	27.6%	17.9%	24.6%
Hermitage	Prior YTD	3,509	3,612	3,391	3,374	3,395	3,201	3,102	3,320	3,363	3,278
	YTD	3,363	3,363	3,363	3,363	3,363	3,363	3,363	3,363	3,363	3,363
	% Change	-4.2%	-6.9%	-0.8%	-0.3%	-0.9%	5.1%	8.4%	1.3%	0.0%	2.6%
North	Prior YTD	2,431	2,299	2,284	2,169	2,197	2,080	2,132	2,205	2,224	2,156
	YTD	2,448	2,448	2,448	2,448	2,448	2,448	2,448	2,448	2,448	2,448
	% Change	0.7%	6.5%	7.2%	12.9%	11.4%	17.7%	14.8%	11.0%	10.1%	13.5%
Madison	Prior YTD	2,399	2,360	2,188	2,263	1,867	1,865	2,085	2,065	2,136	2,029
	YTD	2,192	2,192	2,192	2,192	2,192	2,192	2,192	2,192	2,192	2,192
	% Change	-8.6%	-7.1%	0.2%	-3.1%	17.4%	17.5%	5.1%	6.2%	2.6%	8.0%
Midtown Hills	Prior YTD	2,676	2,577	2,549	2,212	2,198	2,055	1,901	1,964	2,266	2,066
	YTD	2,210	2,210	2,210	2,210	2,210	2,210	2,210	2,210	2,210	2,210
	% Change	-17.4%	-14.2%	-13.3%	-0.1%	0.5%	7.5%	16.3%	12.5%	-2.5%	7.0%
Not Validated	Prior YTD	125	24	1	2	1	0	5	1	19	1
	YTD	6	6	6	6	6	6	6	6	6	6
	% Change	-95.2%	-75.0%	500.0%	200.0%	500.0%	-	20.0%	500.0%	-68.4%	500.0%
County	Prior YTD	20,679	20,089	19,904	18,711	18,292	16,879	17,205	17,738	18,687	17,765
	YTD	18,628	18,628	18,628	18,628	18,628	18,628	18,628	18,628	18,628	18,628
	% Change	-9.9%	-7.3%	-6.4%	-0.4%	1.8%	10.4%	8.3%	5.0%	-0.3%	4.9%

Information summarized for CompStat week ending 07/22/2017.

Sourced from MNPD ARMS on 7/26/2017 7:15:21 AM. The figures above were sourced from incident reports using Uniform Crime Reporting definitions and reporting guidelines, based on the date when the crime was reported. This report is intended to be a management and planning tool and does not reflect the official UCR counts for the department. Incidents where a location is unknown or unspecified are included in the countywide totals. 'Unknown' refers to records in which the address is listed as 'Unknown' on the incident report. 'Not Validated' refers to records that were entered in with an invalid addresses.

County UCR Incidents - YTD Comparison Charts

Aggregated by precinct (incident location). Based on date when each incident was reported.

METROPOLITAN POLICE DEPARTMENT
of Nashville and Davidson County

All Part 1 Incidents - Annual YTD Avg: 19,068 (Bar Chart)

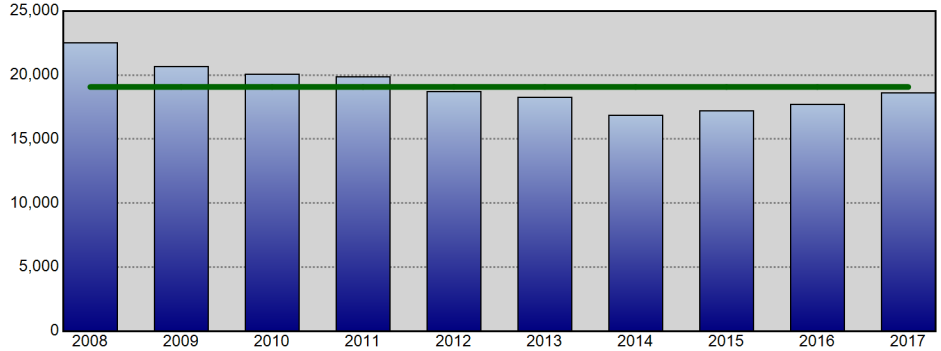

All Part 1 Incidents - Annual YTD Avg: 19,068 (Line Chart)

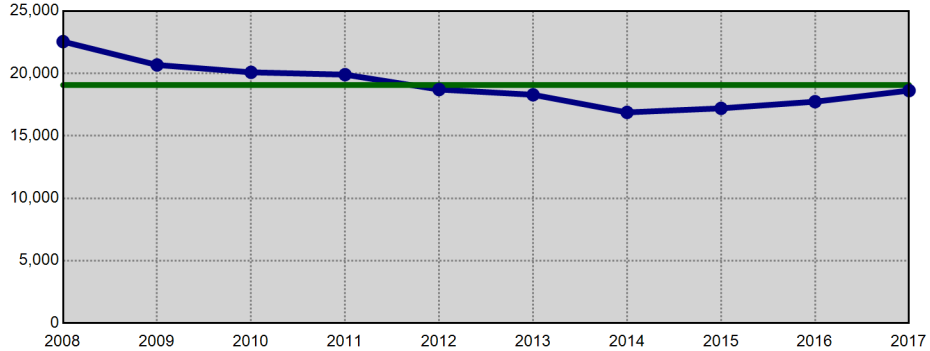

Violent Crime - Annual YTD Avg: 4,185 (Bar Chart)

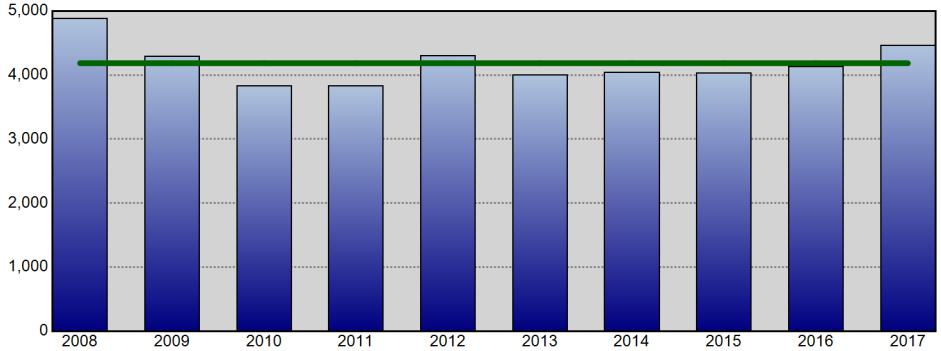

Violent Crime - Annual YTD Avg: 4,185 (Line Chart)

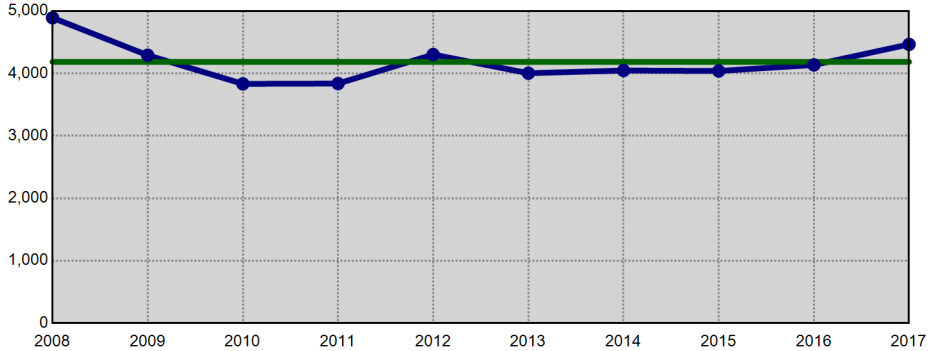

Property Crime - Annual YTD Avg: 14,882 (Bar Chart)

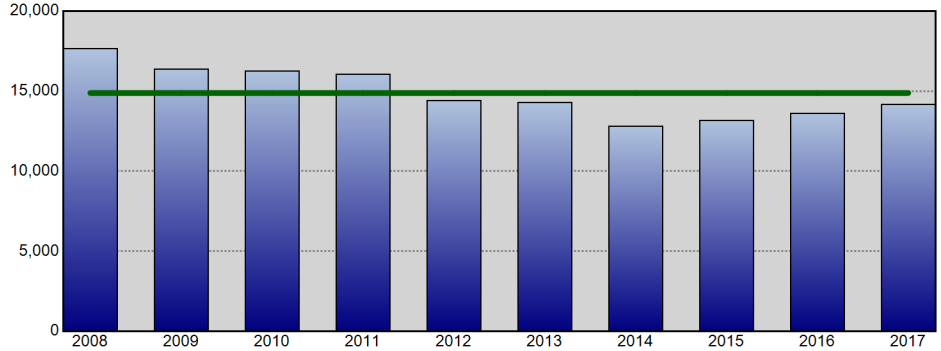

Property Crime - Annual YTD Avg: 14,882 (Line Chart)

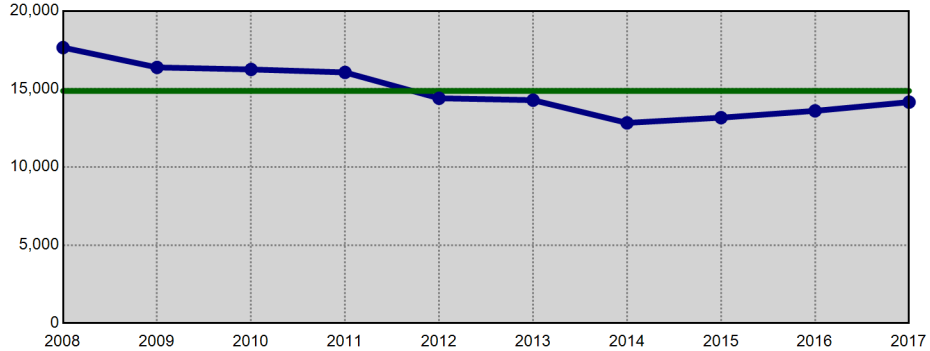

Information summarized for CompStat week ending 07/22/2017. The horizontal line on each chart represents the average of the prior 9 YTD offense totals.

Sourced from MNPD ARMS on 7/26/2017 7:15:21 AM. The figures above were sourced from incident reports using Uniform Crime Reporting definitions and reporting guidelines, based on the date when the crime was reported. This report is intended to be a management and planning tool and does not reflect the official UCR counts for the department. Incidents where a location is unknown or unspecified are included in the countywide totals.

West Precinct UCR Incidents - YTD Comparisons

METROPOLITAN POLICE DEPARTMENT
of Nashville and Davidson County

Aggregated by precinct (incident location). Based on date when each incident was reported.

All Part 1 Incidents - Annual YTD Avg: 2,118 (Bar Chart)

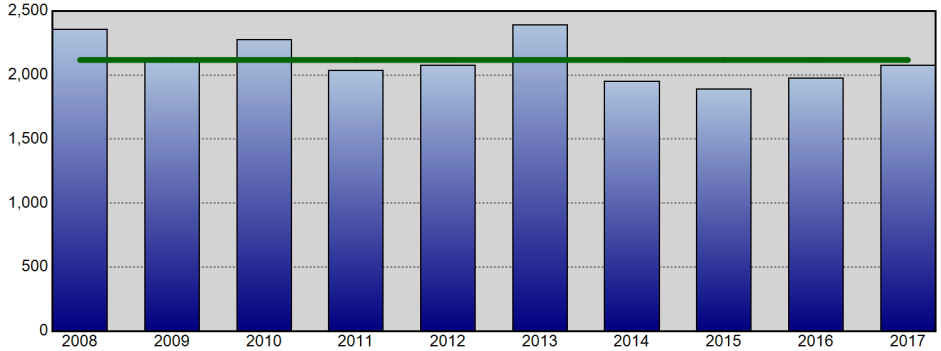

All Part 1 Incidents - Annual YTD Avg: 2,118 (Line Chart)

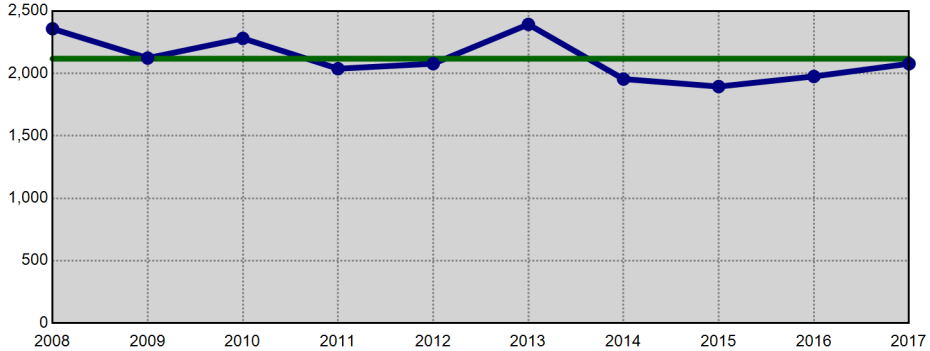

Violent Crime - Annual YTD Avg: 284 (Bar Chart)

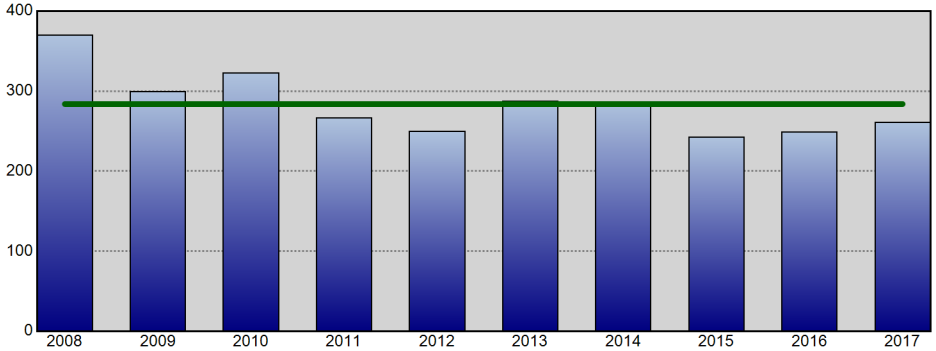

Violent Crime - Annual YTD Avg: 284 (Line Chart)

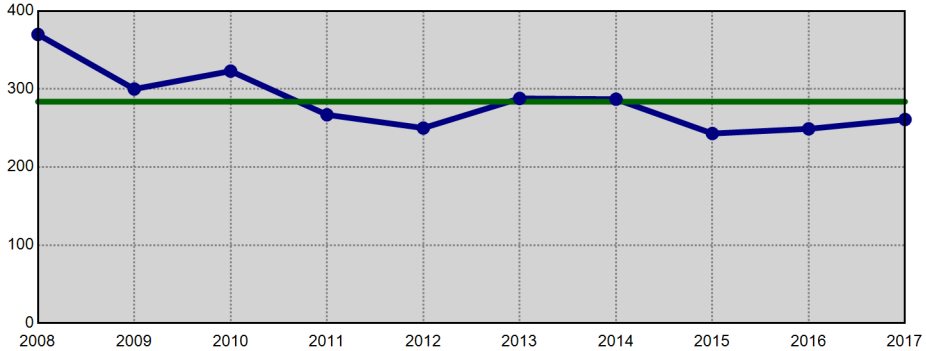

Property Crime - Annual YTD Avg: 1,834 (Bar Chart)

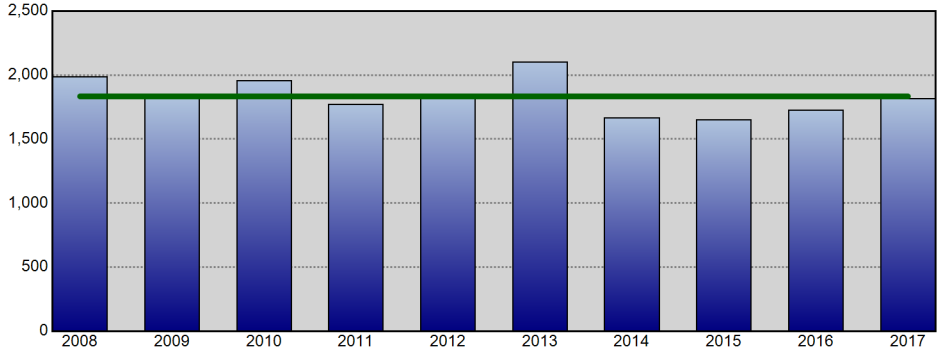

Property Crime - Annual YTD Avg: 1,834 (Line Chart)

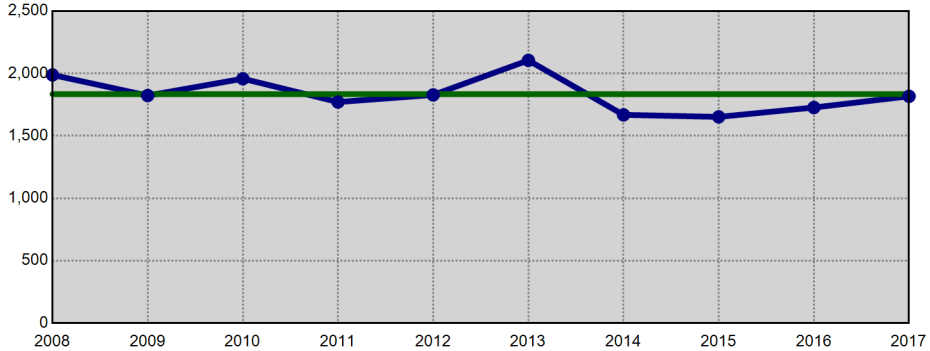

Information summarized for CompStat week ending 07/22/2017. The horizontal line on each chart represents the average of the prior 9 YTD offense totals.

Sourced from MNPD ARMS on 7/26/2017 7:15:21 AM. The figures above were sourced from incident reports using Uniform Crime Reporting definitions and reporting guidelines, based on the date when the crime was reported. This report is intended to be a management and planning tool and does not reflect the official UCR counts for the department. Incidents where a location is unknown or unspecified are included in the countywide totals.

East Precinct UCR Incidents - YTD Comparisons

Aggregated by precinct (incident location). Based on date when each incident was reported.

METROPOLITAN POLICE DEPARTMENT
of Nashville and Davidson County

All Part 1 Incidents - Annual YTD Avg: 2,344 (Bar Chart)

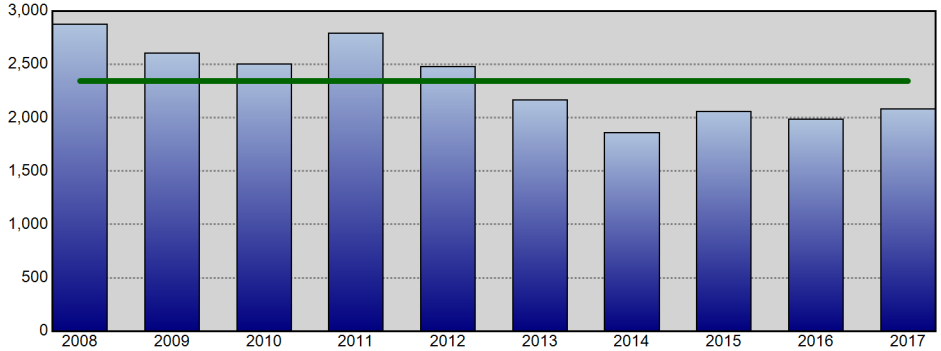

All Part 1 Incidents - Annual YTD Avg: 2,344 (Line Chart)

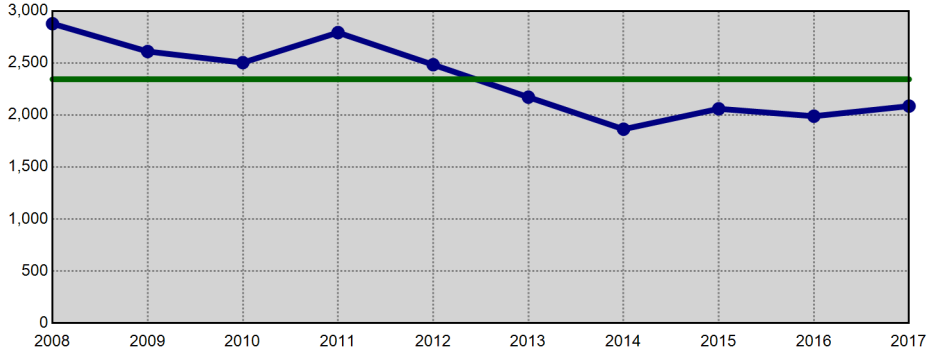

Violent Crime - Annual YTD Avg: 666 (Bar Chart)

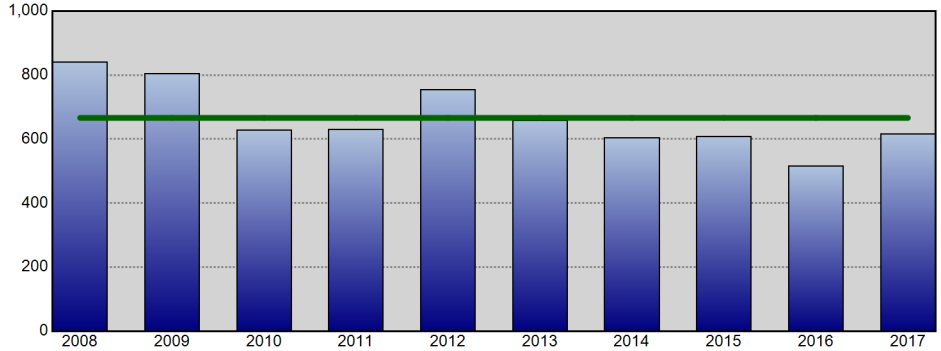

Violent Crime - Annual YTD Avg: 666 (Line Chart)

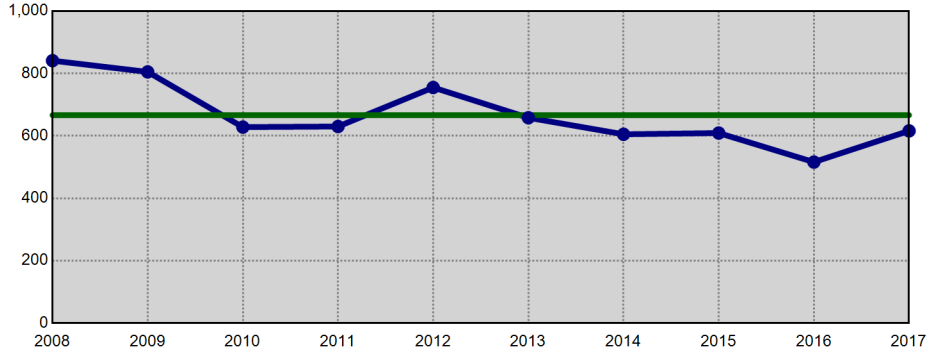

Property Crime - Annual YTD Avg: 1,678 (Bar Chart)

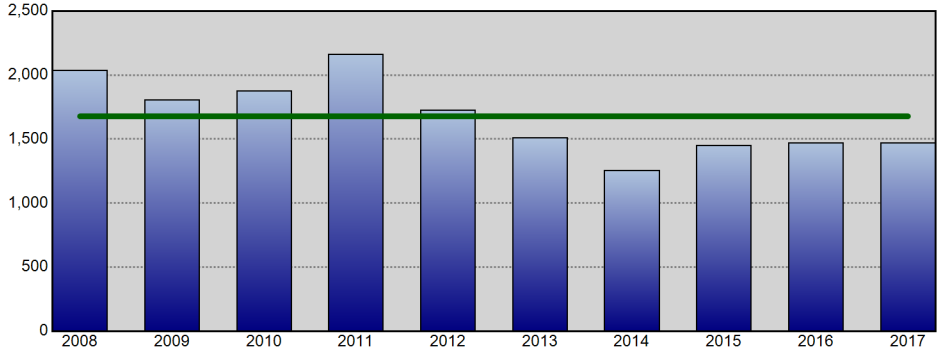

Property Crime - Annual YTD Avg: 1,678 (Line Chart)

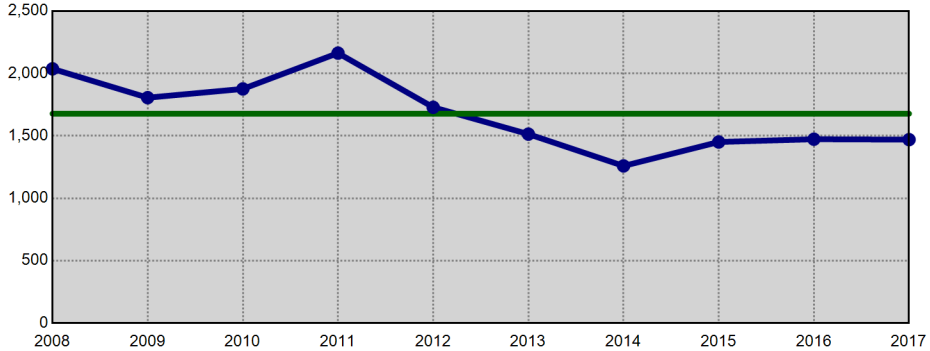

Information summarized for CompStat week ending 07/22/2017. The horizontal line on each chart represents the average of the prior 9 YTD offense totals.

Sourced from MNPD ARMS on 7/26/2017 7:15:23 AM. The figures above were sourced from incident reports using Uniform Crime Reporting definitions and reporting guidelines, based on the date when the crime was reported. This report is intended to be a management and planning tool and does not reflect the official UCR counts for the department. Incidents where a location is unknown or unspecified are included in the countywide totals.

South Precinct UCR Incidents - YTD Comparisons

Aggregated by precinct (incident location). Based on date when each incident was reported.

METROPOLITAN POLICE DEPARTMENT
of Nashville and Davidson County

All Part 1 Incidents - Annual YTD Avg: 3,481 (Bar Chart)

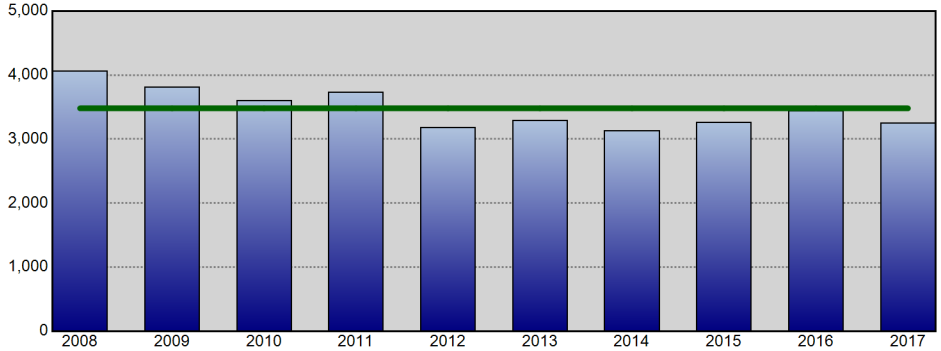

All Part 1 Incidents - Annual YTD Avg: 3,481 (Line Chart)

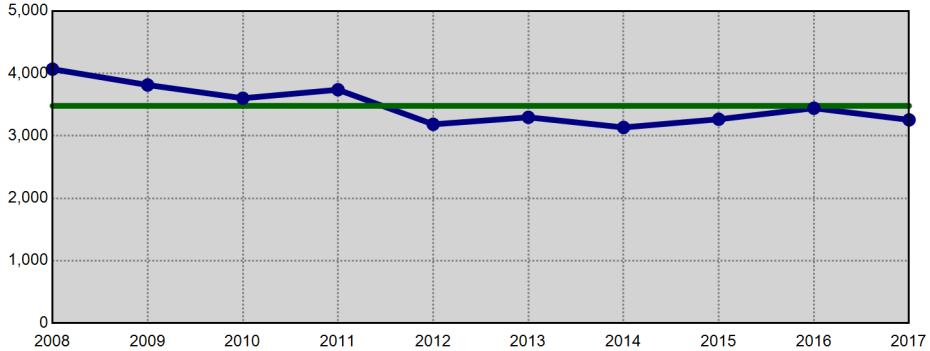

Violent Crime - Annual YTD Avg: 776 (Bar Chart)

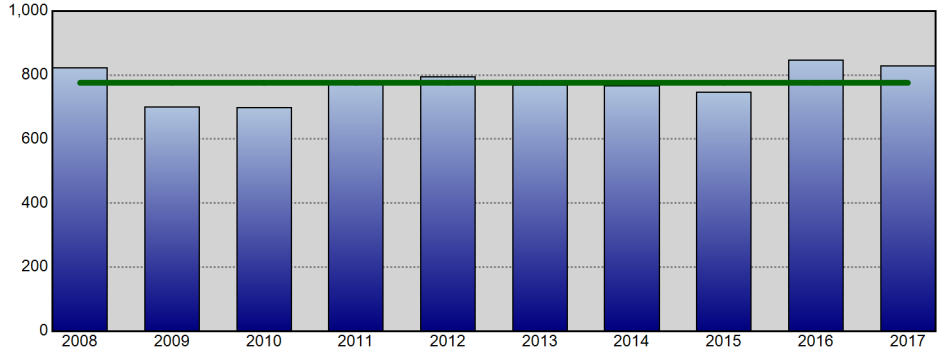

Violent Crime - Annual YTD Avg: 776 (Line Chart)

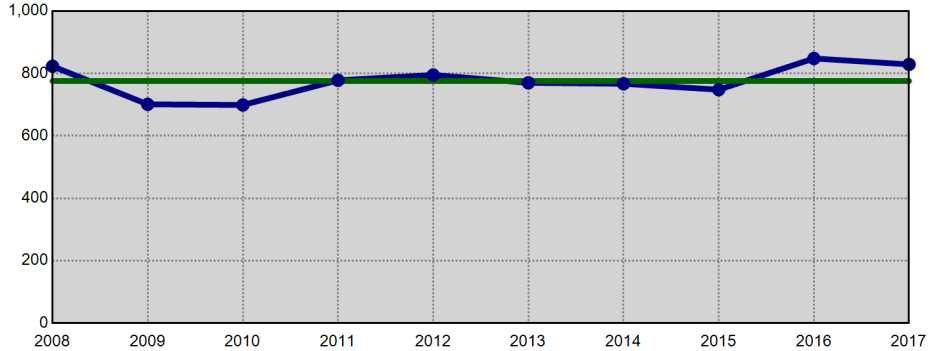

Property Crime - Annual YTD Avg: 2,705 (Bar Chart)

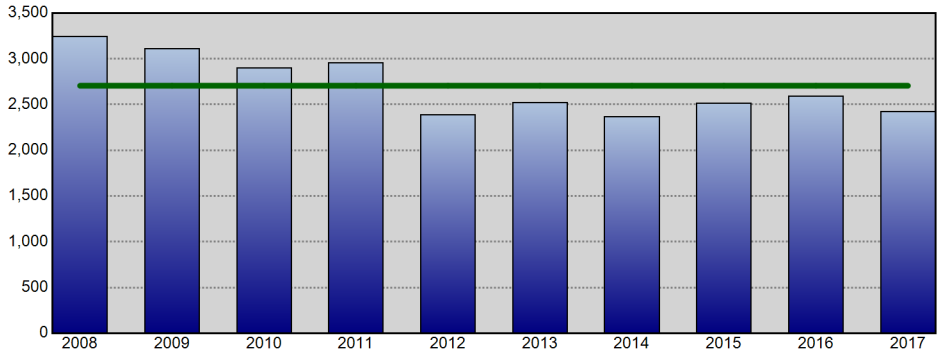

Property Crime - Annual YTD Avg: 2,705 (Line Chart)

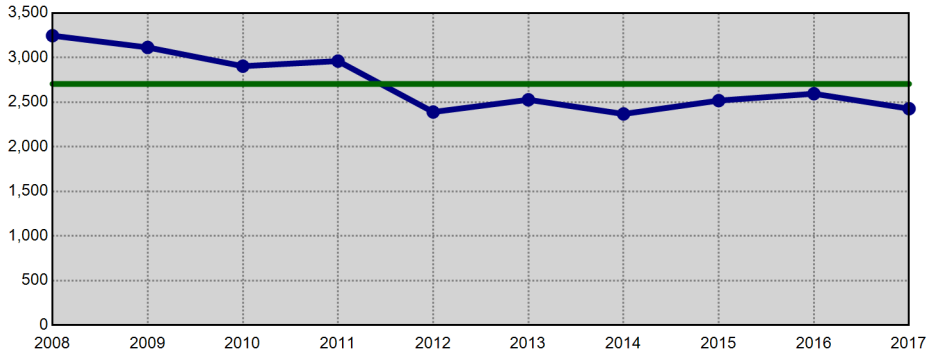

Information summarized for CompStat week ending 07/22/2017. The horizontal line on each chart represents the average of the prior 9 YTD offense totals.

Sourced from MNPD ARMS on 7/26/2017 7:15:24 AM. The figures above were sourced from incident reports using Uniform Crime Reporting definitions and reporting guidelines, based on the date when the crime was reported. This report is intended to be a management and planning tool and does not reflect the official UCR counts for the department. Incidents where a location is unknown or unspecified are included in the countywide totals.

Central Precinct UCR Incidents - YTD Comparisons

METROPOLITAN POLICE DEPARTMENT
of Nashville and Davidson County

Aggregated by precinct (incident location). Based on date when each incident was reported.

All Part 1 Incidents - Annual YTD Avg: 890 (Bar Chart)

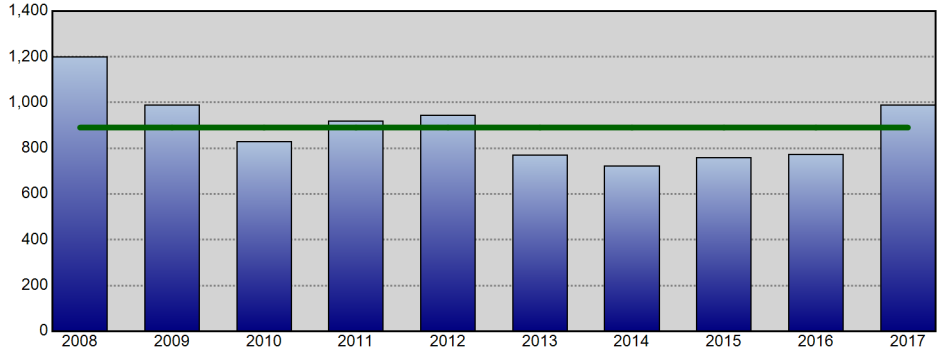

All Part 1 Incidents - Annual YTD Avg: 890 (Line Chart)

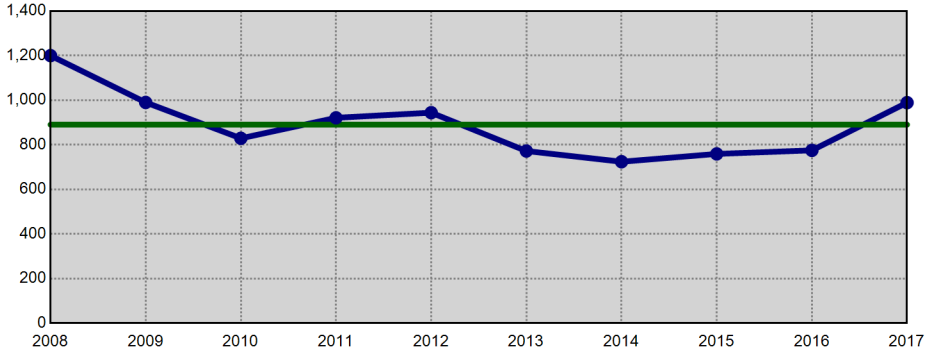

Violent Crime - Annual YTD Avg: 203 (Bar Chart)

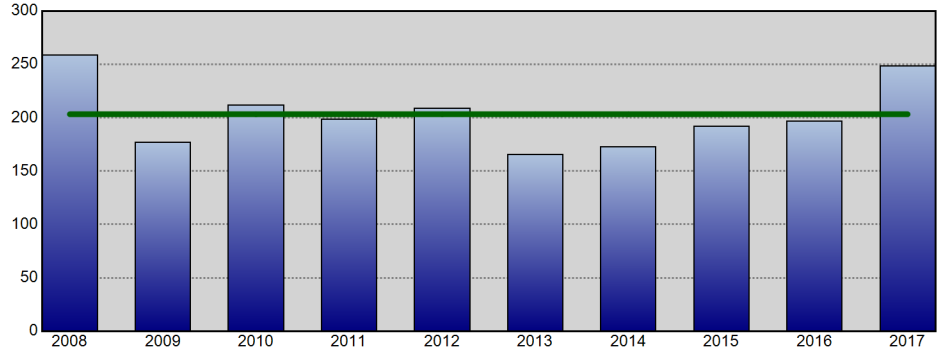

Violent Crime - Annual YTD Avg: 203 (Line Chart)

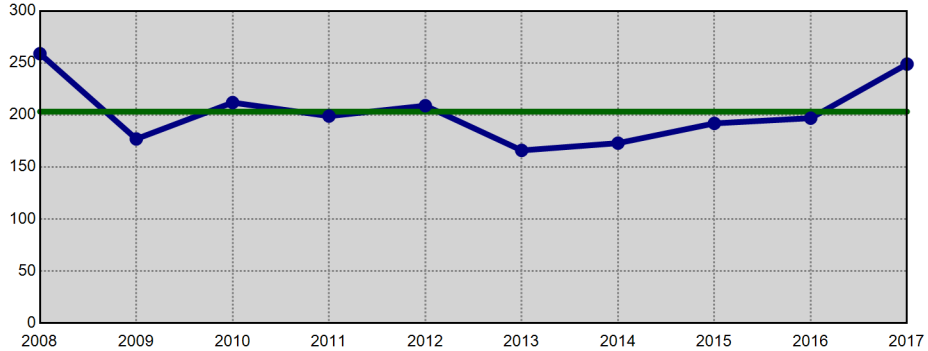

Property Crime - Annual YTD Avg: 687 (Bar Chart)

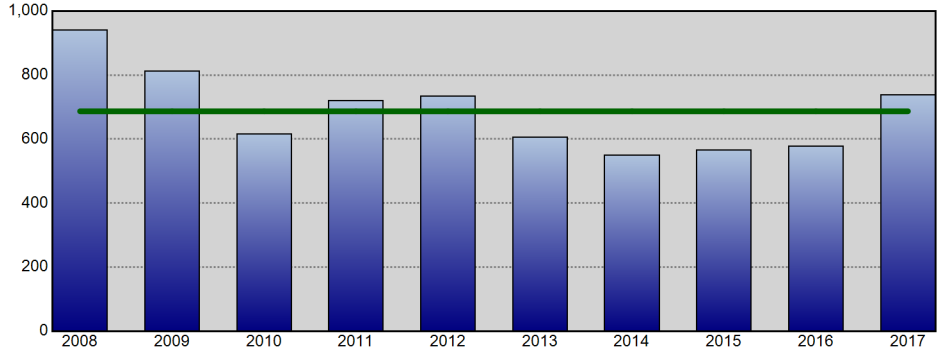

Property Crime - Annual YTD Avg: 687 (Line Chart)

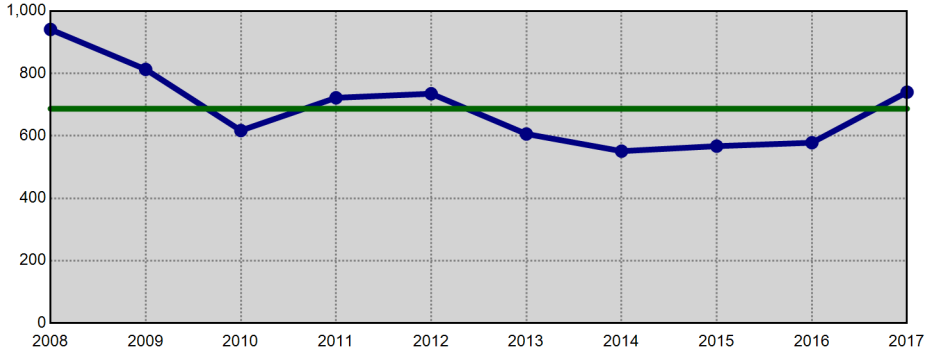

Information summarized for CompStat week ending 07/22/2017. The horizontal line on each chart represents the average of the prior 9 YTD offense totals.

Sourced from MNPD ARMS on 7/26/2017 7:15:26 AM. The figures above were sourced from incident reports using Uniform Crime Reporting definitions and reporting guidelines, based on the date when the crime was reported. This report is intended to be a management and planning tool and does not reflect the official UCR counts for the department. Incidents where a location is unknown or unspecified are included in the countywide totals.

Hermitage Precinct UCR Incidents - YTD Comparisons

METROPOLITAN POLICE DEPARTMENT
of Nashville and Davidson County

Aggregated by precinct (incident location). Based on date when each incident was reported.

All Part 1 Incidents - Annual YTD Avg: 3,410 (Bar Chart)

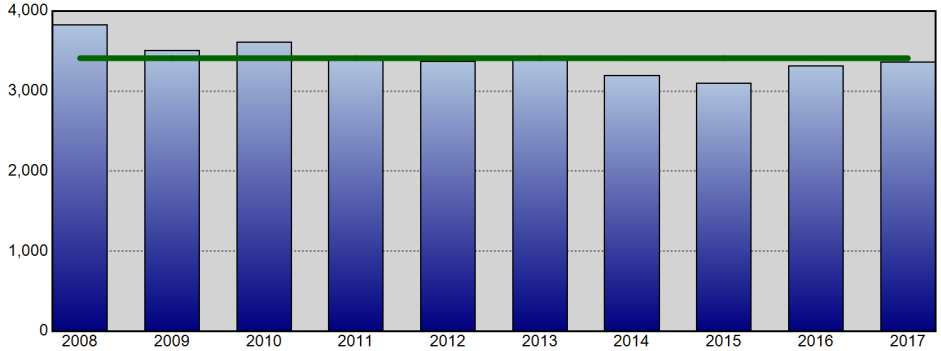

All Part 1 Incidents - Annual YTD Avg: 3,410 (Line Chart)

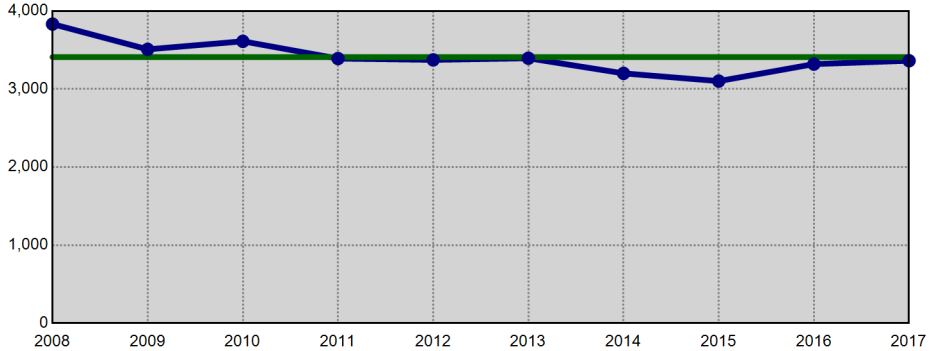

Violent Crime - Annual YTD Avg: 693 (Bar Chart)

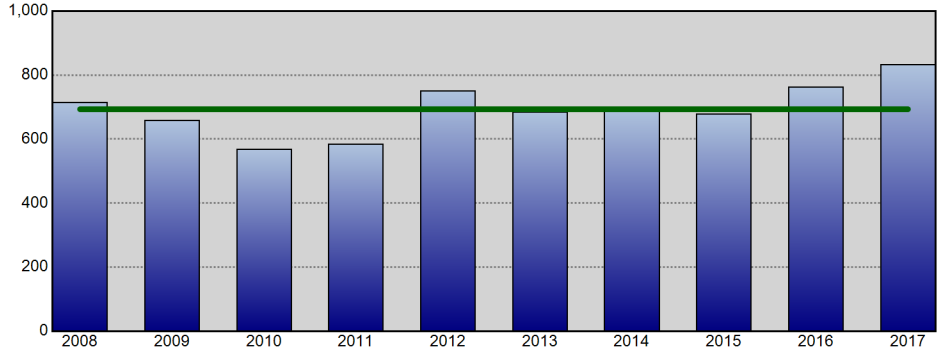

Violent Crime - Annual YTD Avg: 693 (Line Chart)

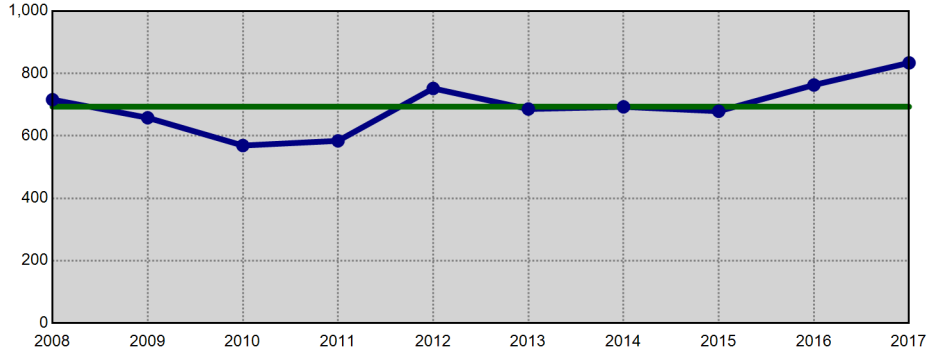

Property Crime - Annual YTD Avg: 2,717 (Bar Chart)

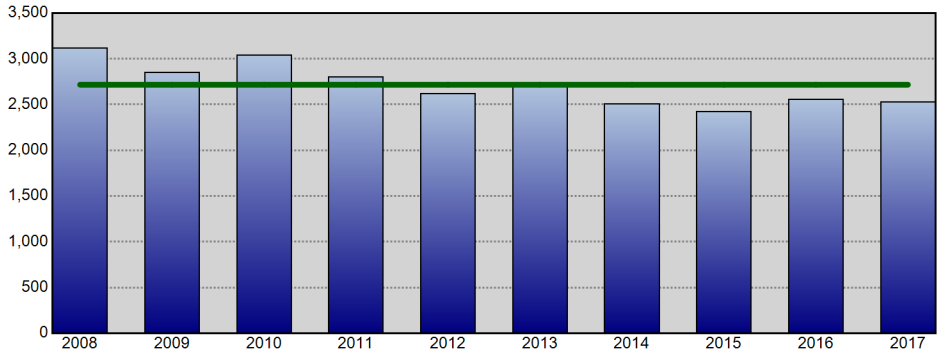

Property Crime - Annual YTD Avg: 2,717 (Line Chart)

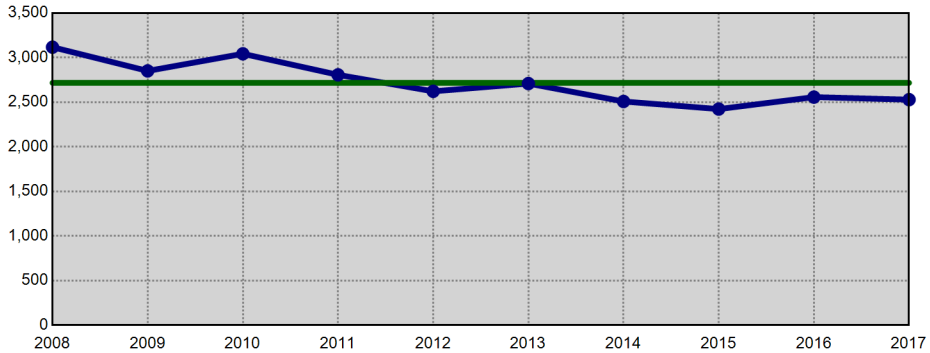

Information summarized for CompStat week ending 07/22/2017. The horizontal line on each chart represents the average of the prior 9 YTD offense totals.

Sourced from MNPD ARMS on 7/26/2017 7:15:27 AM. The figures above were sourced from incident reports using Uniform Crime Reporting definitions and reporting guidelines, based on the date when the crime was reported. This report is intended to be a management and planning tool and does not reflect the official UCR counts for the department. Incidents where a location is unknown or unspecified are included in the countywide totals.

North Precinct UCR Incidents - YTD Comparisons

Aggregated by precinct (incident location). Based on date when each incident was reported.

METROPOLITAN POLICE DEPARTMENT
of Nashville and Davidson County

All Part 1 Incidents - Annual YTD Avg: 2,288 (Bar Chart)

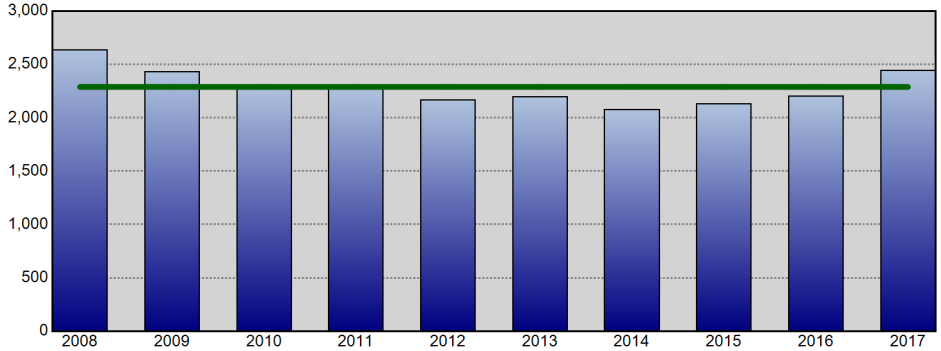

All Part 1 Incidents - Annual YTD Avg: 2,288 (Line Chart)

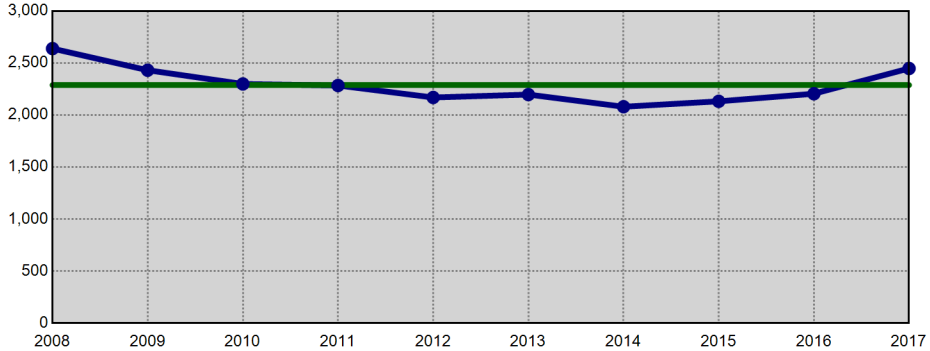

Violent Crime - Annual YTD Avg: 719 (Bar Chart)

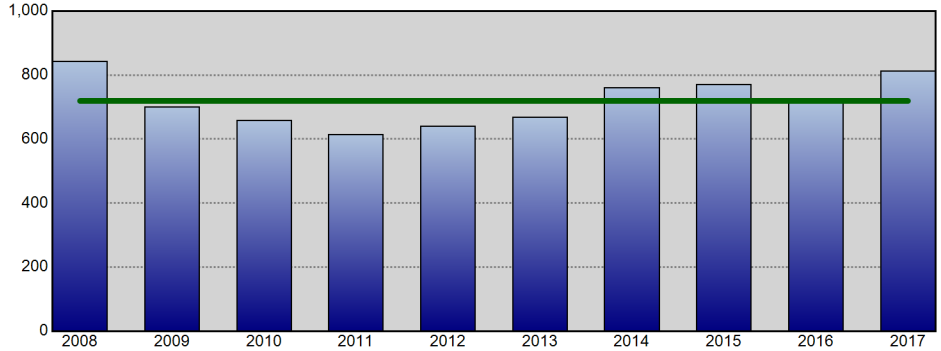

Violent Crime - Annual YTD Avg: 719 (Line Chart)

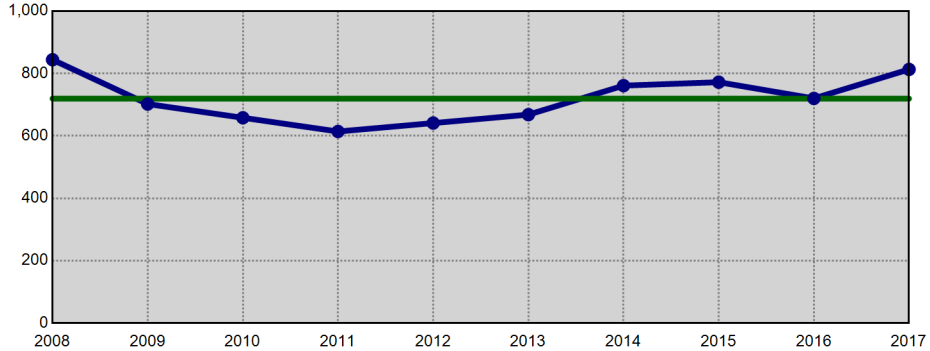

Property Crime - Annual YTD Avg: 1,569 (Bar Chart)

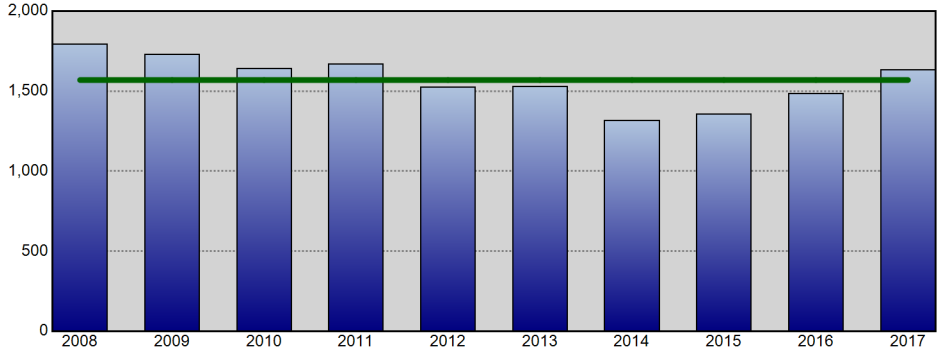

Property Crime - Annual YTD Avg: 1,569 (Line Chart)

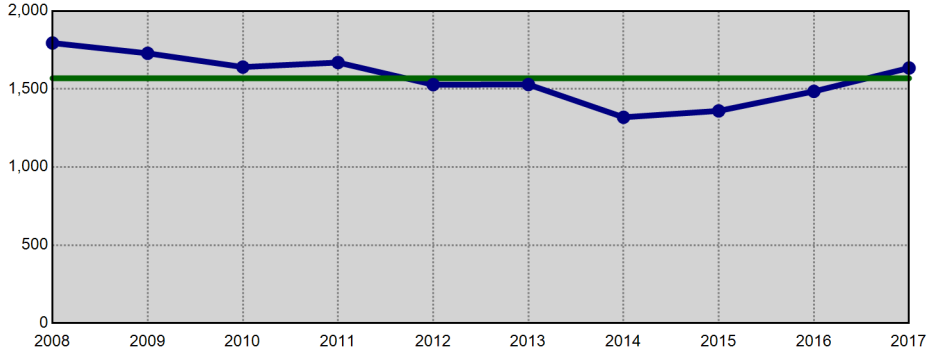

Information summarized for CompStat week ending 07/22/2017. The horizontal line on each chart represents the average of the prior 9 YTD offense totals.

Sourced from MNPD ARMS on 7/26/2017 7:15:28 AM. The figures above were sourced from incident reports using Uniform Crime Reporting definitions and reporting guidelines, based on the date when the crime was reported. This report is intended to be a management and planning tool and does not reflect the official UCR counts for the department. Incidents where a location is unknown or unspecified are included in the countywide totals.

Madison Precinct UCR Incidents - YTD Comparisons

Aggregated by precinct (incident location). Based on date when each incident was reported.

METROPOLITAN POLICE DEPARTMENT
of Nashville and Davidson County

All Part 1 Incidents - Annual YTD Avg: 2,195 (Bar Chart)

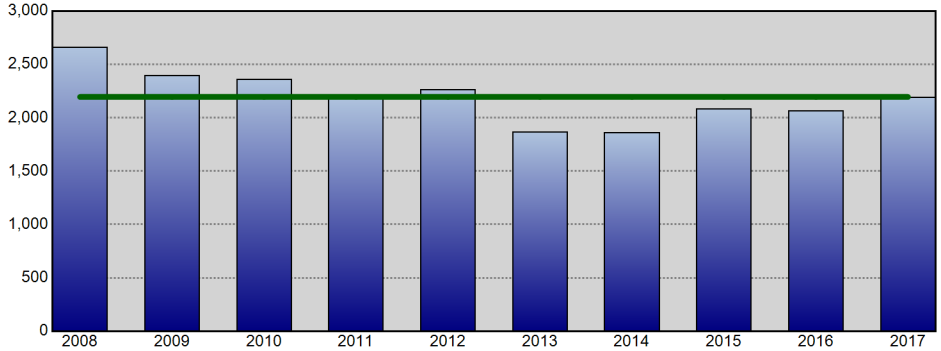

All Part 1 Incidents - Annual YTD Avg: 2,195 (Line Chart)

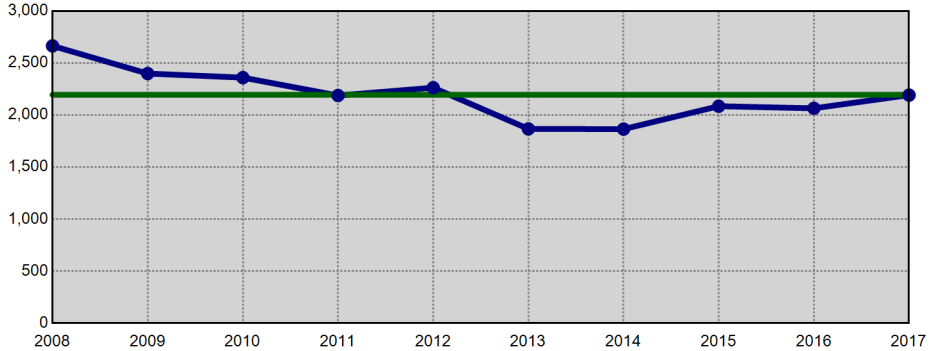

Violent Crime - Annual YTD Avg: 450 (Bar Chart)

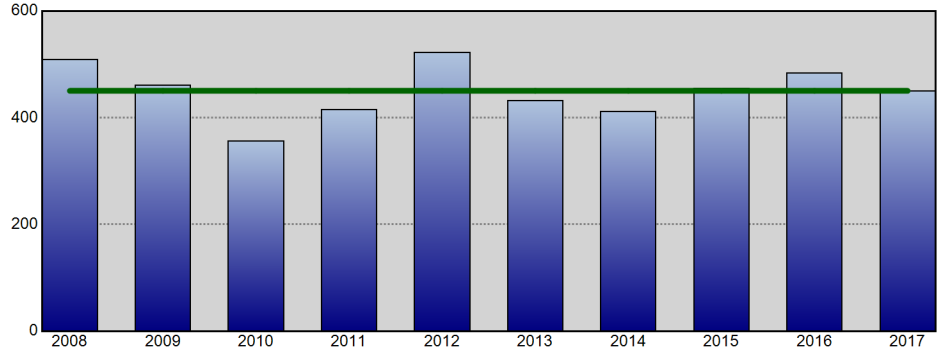

Violent Crime - Annual YTD Avg: 450 (Line Chart)

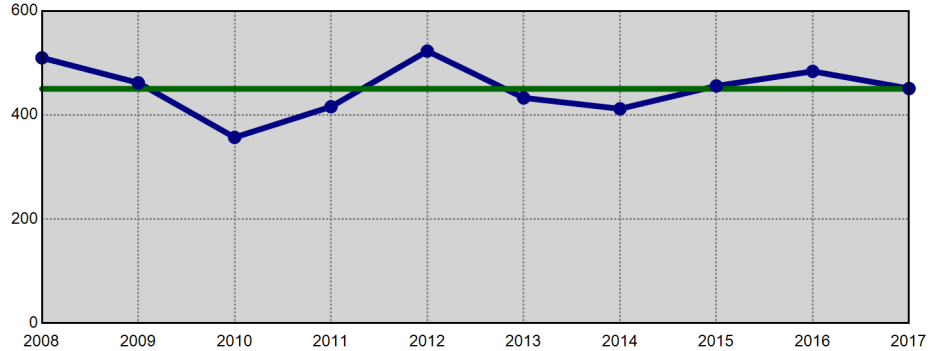

Property Crime - Annual YTD Avg: 1,745 (Bar Chart)

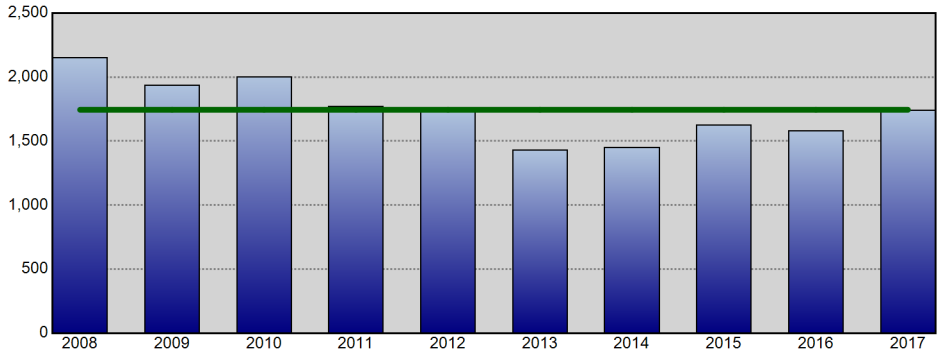

Property Crime - Annual YTD Avg: 1,745 (Line Chart)

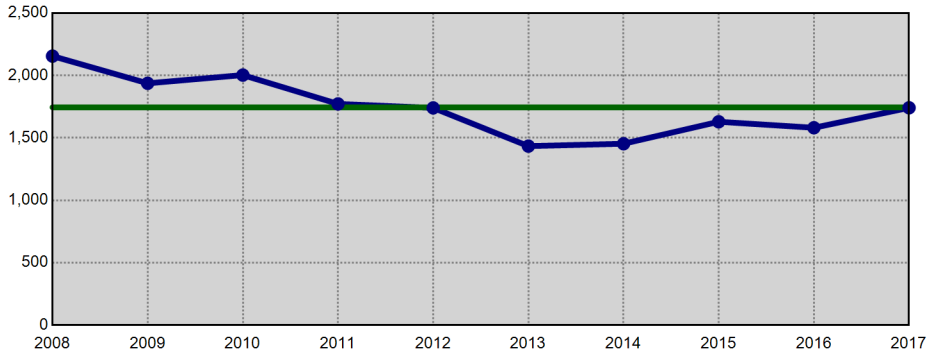

Information summarized for CompStat week ending 07/22/2017. The horizontal line on each chart represents the average of the prior 9 YTD offense totals.

Sourced from MNPD ARMS on 7/26/2017 7:15:29 AM. The figures above were sourced from incident reports using Uniform Crime Reporting definitions and reporting guidelines, based on the date when the crime was reported. This report is intended to be a management and planning tool and does not reflect the official UCR counts for the department. Incidents where a location is unknown or unspecified are included in the countywide totals.

Midtown Hills Precinct UCR Incidents - YTD Comparisons

METROPOLITAN POLICE DEPARTMENT
of Nashville and Davidson County

Aggregated by precinct (incident location). Based on date when each incident was reported.

All Part 1 Incidents - Annual YTD Avg: 2,313 (Bar Chart)

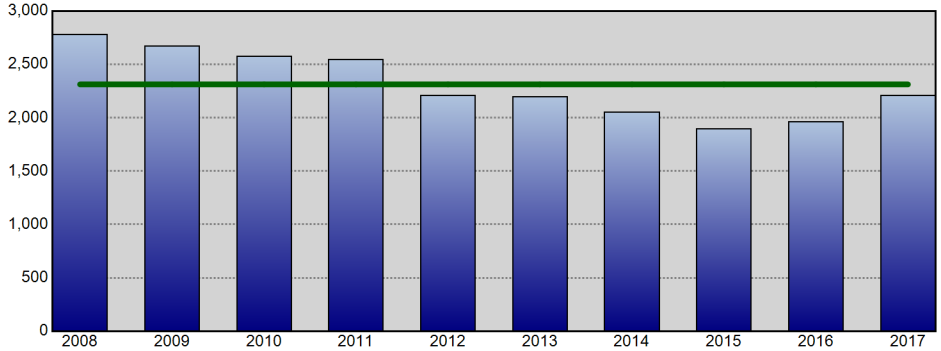

All Part 1 Incidents - Annual YTD Avg: 2,313 (Line Chart)

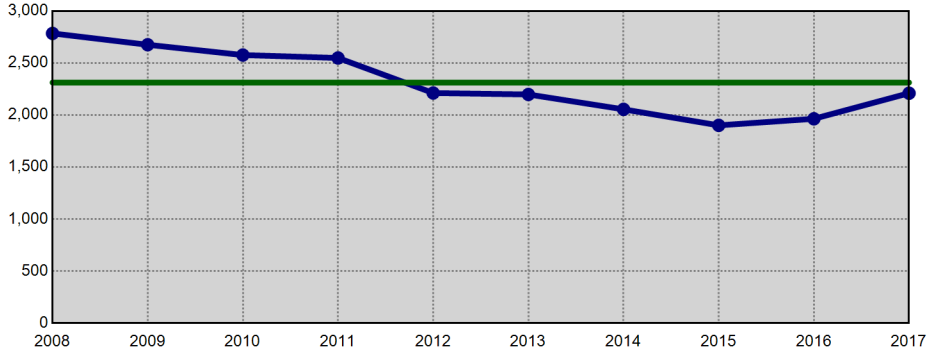

Violent Crime - Annual YTD Avg: 375 (Bar Chart)

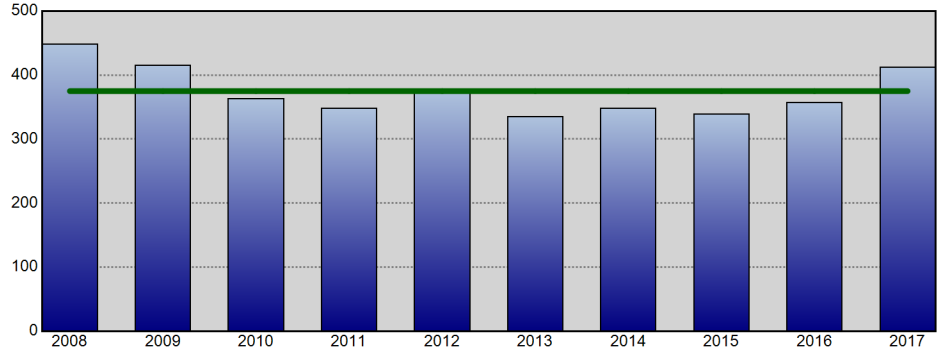

Violent Crime - Annual YTD Avg: 375 (Line Chart)

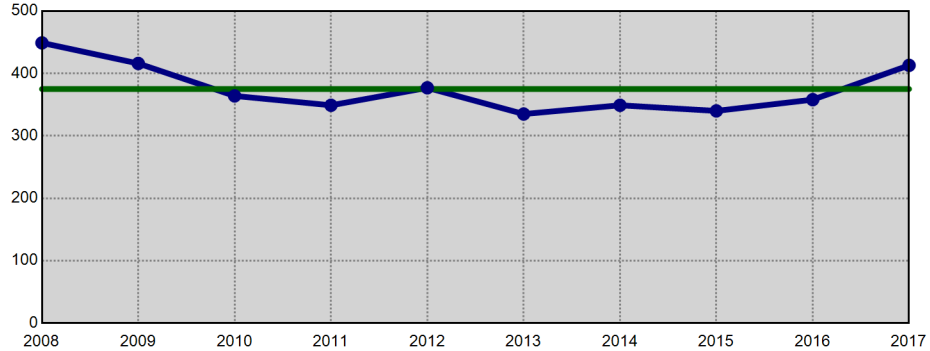

Property Crime - Annual YTD Avg: 1,938 (Bar Chart)

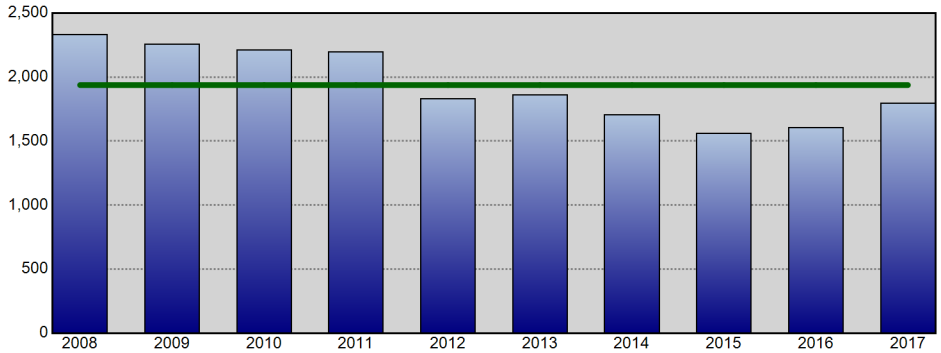

Property Crime - Annual YTD Avg: 1,938 (Line Chart)

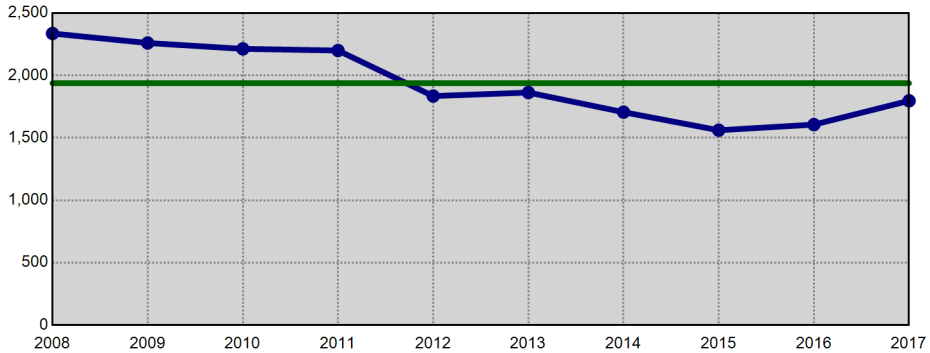

Information summarized for CompStat week ending 07/22/2017. The horizontal line on each chart represents the average of the prior 9 YTD offense totals.

Sourced from MNPD ARMS on 7/26/2017 7:15:30 AM. The figures above were sourced from incident reports using Uniform Crime Reporting definitions and reporting guidelines, based on the date when the crime was reported. This report is intended to be a management and planning tool and does not reflect the official UCR counts for the department. Incidents where a location is unknown or unspecified are included in the countywide totals.

County Calendar Year to Calendar Year Comparison

METROPOLITAN POLICE DEPARTMENT
of Nashville and Davidson County

Comparisons of Annual Totals for the Past Ten Years

Aggregated by precinct (incident location). Based on date when each incident was reported.

		Homicide	Forcible Rape	Commercial Robbery	Street Robbery	Total Robbery	Aggravated Assault	Commercial Burglary	Residential Burglary	Total Burglary	Larceny	Auto Theft	Violent Offenses	Property Offenses	Part I Offenses
2015 to	2015	80	604	251	1,649	1,900	4,932	909	4,210	5,119	18,789	1,443	7,516	25,351	32,867
2016	2016	84	565	305	1,703	2,008	4,911	960	3,630	4,590	18,777	1,745	7,568	25,112	32,680
	% Change	5.0%	-6.5%	21.5%	3.3%	5.7%	-0.4%	5.6%	-13.8%	-10.3%	-0.1%	20.9%	0.7%	-0.9%	-0.6%
2014 to	2014	43	600	209	1,328	1,537	5,252	933	3,826	4,759	17,883	1,113	7,432	23,755	31,187
2016	2016	84	565	305	1,703	2,008	4,911	960	3,630	4,590	18,777	1,745	7,568	25,112	32,680
	% Change	95.3%	-5.8%	45.9%	28.2%	30.6%	-6.5%	2.9%	-5.1%	-3.6%	5.0%	56.8%	1.8%	5.7%	4.8%
2013 to	2013	42	528	224	1,407	1,631	4,798	883	4,781	5,664	18,065	1,199	6,999	24,928	31,927
2016	2016	84	565	305	1,703	2,008	4,911	960	3,630	4,590	18,777	1,745	7,568	25,112	32,680
	% Change	100.0%	7.0%	36.2%	21.0%	23.1%	2.4%	8.7%	-24.1%	-19.0%	3.9%	45.5%	8.1%	0.7%	2.4%
2012 to	2012	62	544	236	1,477	1,713	5,367	1,002	4,723	5,725	19,186	1,375	7,686	26,286	33,972
2016	2016	84	565	305	1,703	2,008	4,911	960	3,630	4,590	18,777	1,745	7,568	25,112	32,680
	% Change	35.5%	3.9%	29.2%	15.3%	17.2%	-8.5%	-4.2%	-23.1%	-19.8%	-2.1%	26.9%	-1.5%	-4.5%	-3.8%
2011 to	2011	51	551	291	1,583	1,874	4,917	1,107	6,292	7,399	20,195	1,749	7,393	29,343	36,736
2016	2016	84	565	305	1,703	2,008	4,911	960	3,630	4,590	18,777	1,745	7,568	25,112	32,680
	% Change	64.7%	2.5%	4.8%	7.6%	7.2%	-0.1%	-13.3%	-42.3%	-38.0%	-7.0%	-0.2%	2.4%	-14.4%	-11.0%
2010 to	2010	60	493	296	1,503	1,799	4,734	1,144	6,641	7,785	20,951	1,618	7,086	30,354	37,440
2016	2016	84	565	305	1,703	2,008	4,911	960	3,630	4,590	18,777	1,745	7,568	25,112	32,680
	% Change	40.0%	14.6%	3.0%	13.3%	11.6%	3.7%	-16.1%	-45.3%	-41.0%	-10.4%	7.8%	6.8%	-17.3%	-12.7%
2009 to	2009	80	499	304	1,721	2,025	4,754	1,185	5,591	6,776	21,849	1,747	7,358	30,372	37,730
2016	2016	84	565	305	1,703	2,008	4,911	960	3,630	4,590	18,777	1,745	7,568	25,112	32,680
	% Change	5.0%	13.2%	0.3%	-1.0%	-0.8%	3.3%	-19.0%	-35.1%	-32.3%	-14.1%	-0.1%	2.9%	-17.3%	-13.4%
2008 to	2008	74	485	353	2,043	2,396	5,655	1,308	4,963	6,271	24,481	2,291	8,610	33,043	41,653
2016	2016	84	565	305	1,703	2,008	4,911	960	3,630	4,590	18,777	1,745	7,568	25,112	32,680
	% Change	13.5%	16.5%	-13.6%	-16.6%	-16.2%	-13.2%	-26.6%	-26.9%	-26.8%	-23.3%	-23.8%	-12.1%	-24.0%	-21.5%
2007 to	2007	72	523	456	2,145	2,601	5,883	1,551	4,680	6,231	24,539	2,806	9,079	33,576	42,655
2016	2016	84	565	305	1,703	2,008	4,911	960	3,630	4,590	18,777	1,745	7,568	25,112	32,680
	% Change	16.7%	8.0%	-33.1%	-20.6%	-22.8%	-16.5%	-38.1%	-22.4%	-26.3%	-23.5%	-37.8%	-16.6%	-25.2%	-23.4%
2006 to	2006	81	501	450	2,052	2,502	5,946	2,000	4,580	6,580	24,810	3,161	9,030	34,551	43,581
2016	2016	84	565	305	1,703	2,008	4,911	960	3,630	4,590	18,777	1,745	7,568	25,112	32,680
	% Change	3.7%	12.8%	-32.2%	-17.0%	-19.7%	-17.4%	-52.0%	-20.7%	-30.2%	-24.3%	-44.8%	-16.2%	-27.3%	-25.0%

Information summarized for CompStat week ending 07/22/2017.

Sourced from MNPD ARMS on 7/26/2017 7:15:31 AM. The figures above were sourced from incident reports using Uniform Crime Reporting definitions and reporting guidelines, based on the date when the crime was reported. This report is intended to be a management and planning tool and does not reflect the official UCR counts for the department. Incidents where a location is unknown or unspecified are included in the countywide totals..

County UCR Incidents - Annual Comparison Charts

Aggregated by precinct (incident location). Based on date when each incident was reported.

METROPOLITAN POLICE DEPARTMENT
of Nashville and Davidson County

Year End Total Part 1 Incidents - Prior 9 Year Annual Avg: 35,132

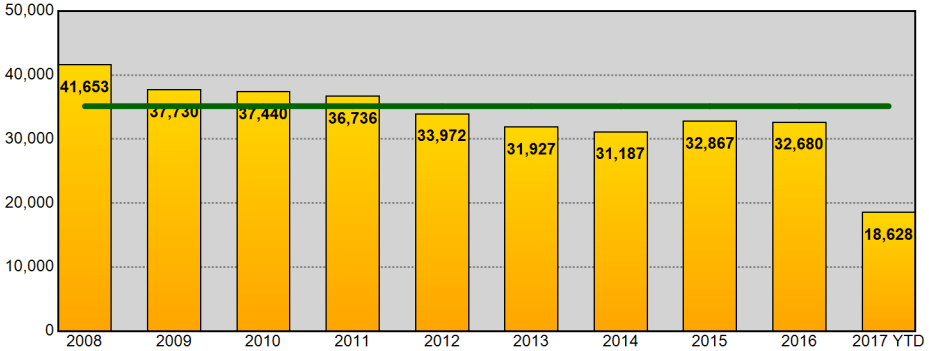

Year End Total Part 1 Incidents - Prior 9 Year Annual Avg: 35,132

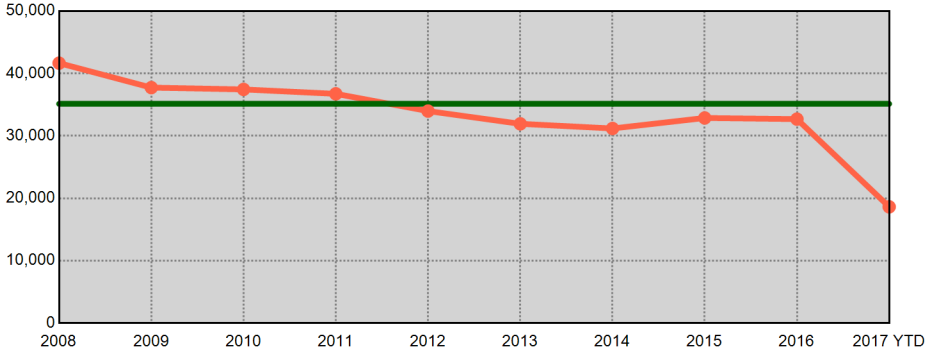

Year End Total Violent Part 1 Incidents - Prior 9 Year Annual Avg: 7,516

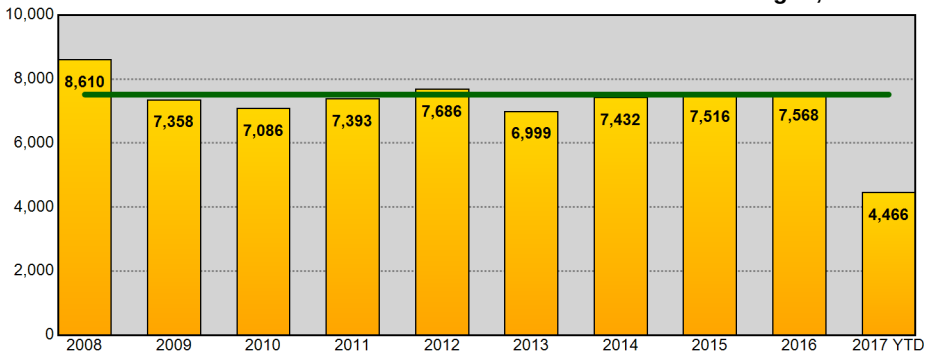

Year End Total Violent Part 1 Incidents - Prior 9 Year Annual Avg: 7,516

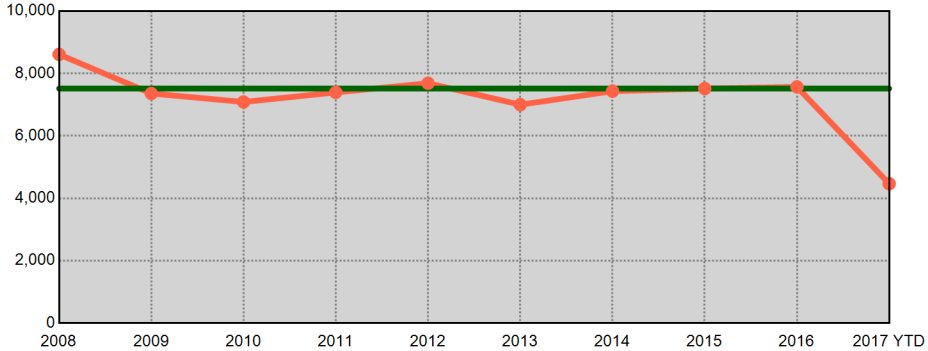

Year End Total Property Part 1 Incidents - Prior 9 Year Annual Avg: 27,616

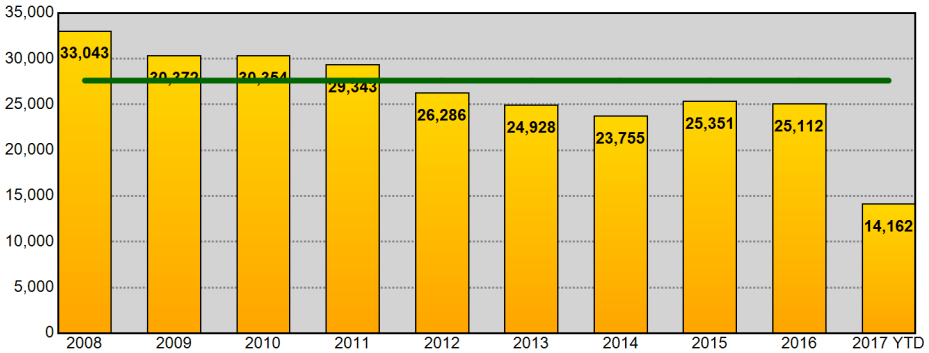

Year End Total Property Part 1 Incidents - Prior 9 Year Annual Avg: 27,616

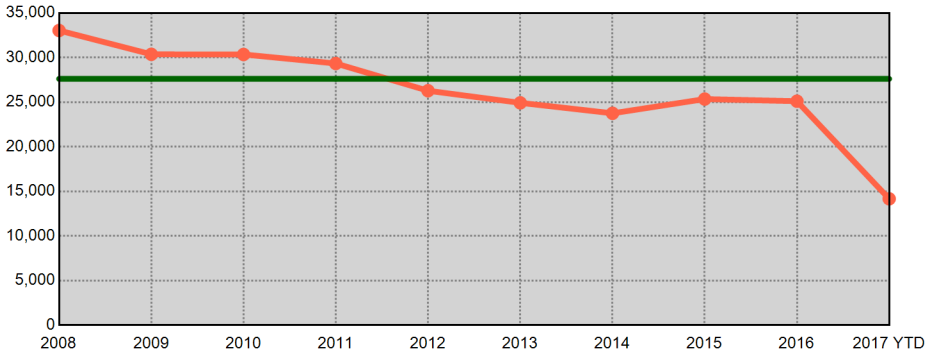

Information summarized for CompStat week ending 07/22/2017. Current year statistics are summarized for 2017 YTD. The horizontal line on each chart represents the average of the prior 9 year end offense totals.

Sourced from MNPD ARMS on 7/26/2017 7:15:32 AM. The figures above were sourced from incident reports using Uniform Crime Reporting definitions and reporting guidelines, based on the date when the crime was reported. This report is intended to be a management and planning tool and does not reflect the official UCR counts for the department. Incidents where a location is unknown or unspecified are included in the countywide totals.

West Precinct UCR Incidents - Annual Comparisons

Aggregated by precinct (incident location). Based on date when each incident was reported.

METROPOLITAN POLICE DEPARTMENT
of Nashville and Davidson County

Year End Total Part 1 Incidents - Prior 9 Year Annual Avg: 3,868

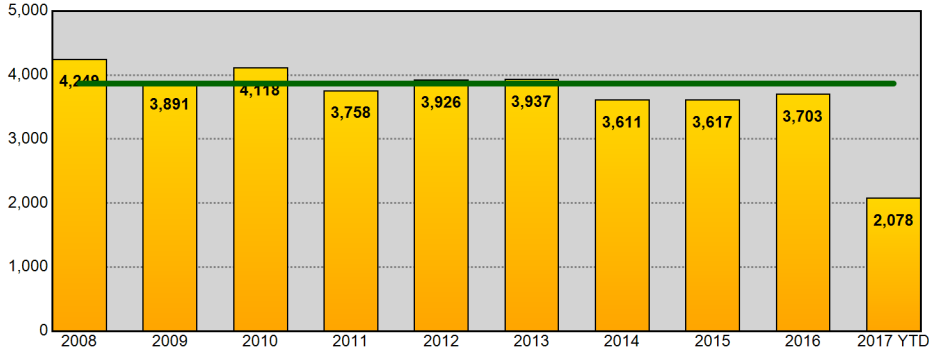

Year End Total Part 1 Incidents - Prior 9 Year Annual Avg: 3,868

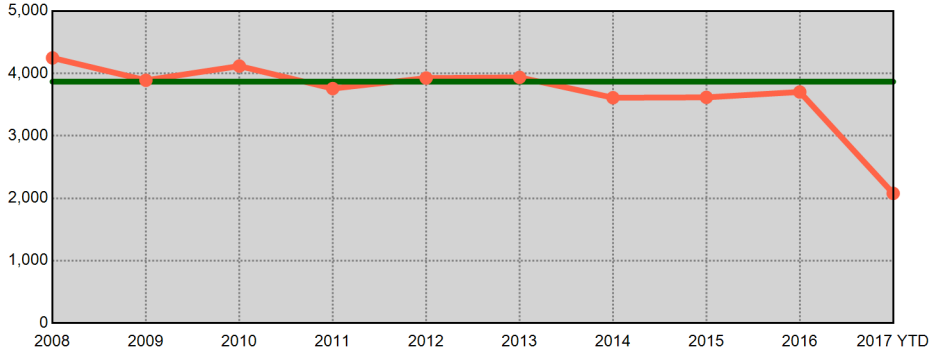

Year End Total Violent Part 1 Incidents - Prior 9 Year Annual Avg: 522

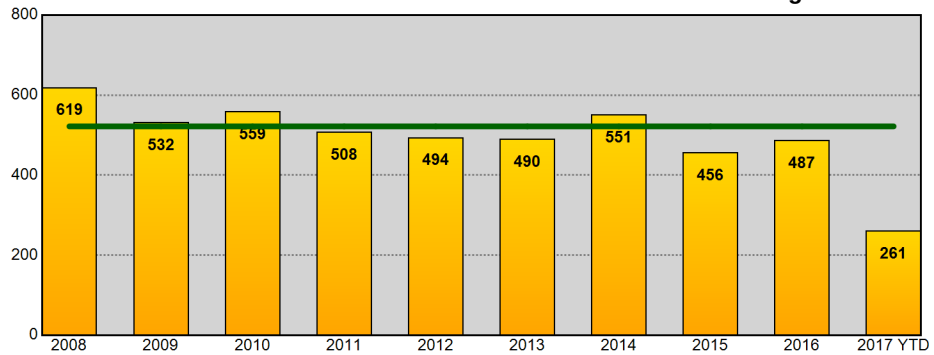

Year End Total Violent Part 1 Incidents - Prior 9 Year Annual Avg: 522

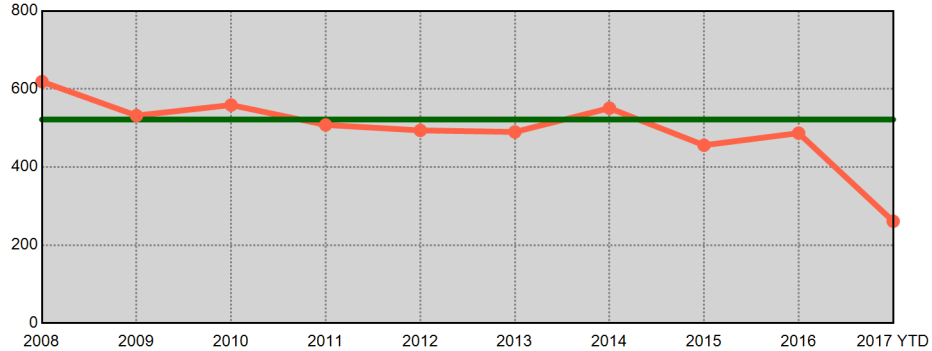

Year End Total Property Part 1 Incidents - Prior 9 Year Annual Avg: 3,346

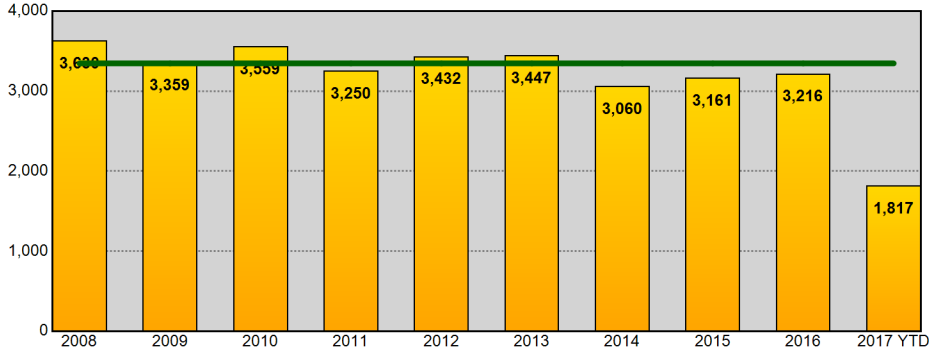

Year End Total Property Part 1 Incidents - Prior 9 Year Annual Avg: 3,346

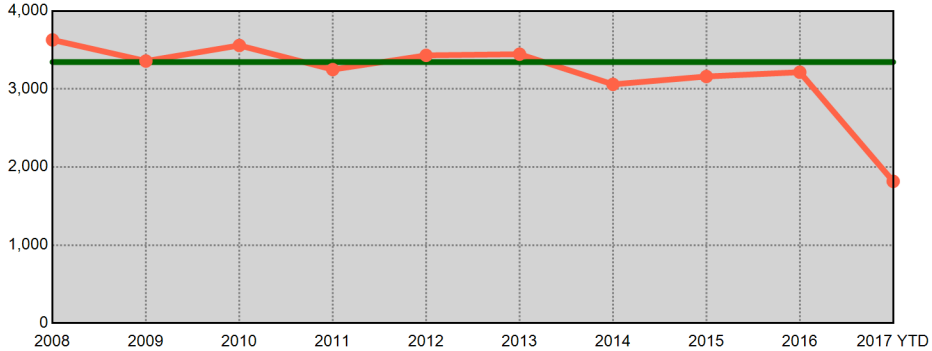

Information summarized for CompStat week ending 07/22/2017. Current year statistics are summarized for 2017 YTD. The horizontal line on each chart represents the average of the prior 9 year end offense totals.

Sourced from MNPD ARMS on 7/26/2017 7:15:34 AM. The figures above were sourced from incident reports using Uniform Crime Reporting definitions and reporting guidelines, based on the date when the crime was reported. This report is intended to be a management and planning tool and does not reflect the official UCR counts for the department. Incidents where a location is unknown or unspecified are included in the countywide totals.

East Precinct UCR Incidents - Annual Comparisons

Aggregated by precinct (incident location). Based on date when each incident was reported.

METROPOLITAN POLICE DEPARTMENT
of Nashville and Davidson County

Year End Total Part 1 Incidents - Prior 9 Year Annual Avg: 4,326

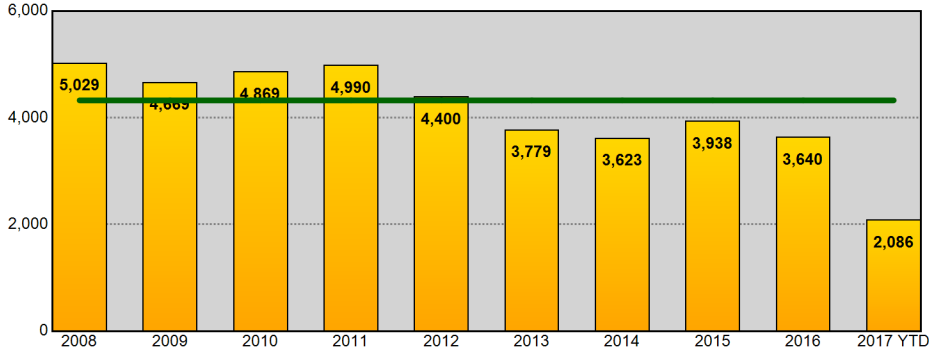

Year End Total Part 1 Incidents - Prior 9 Year Annual Avg: 4,326

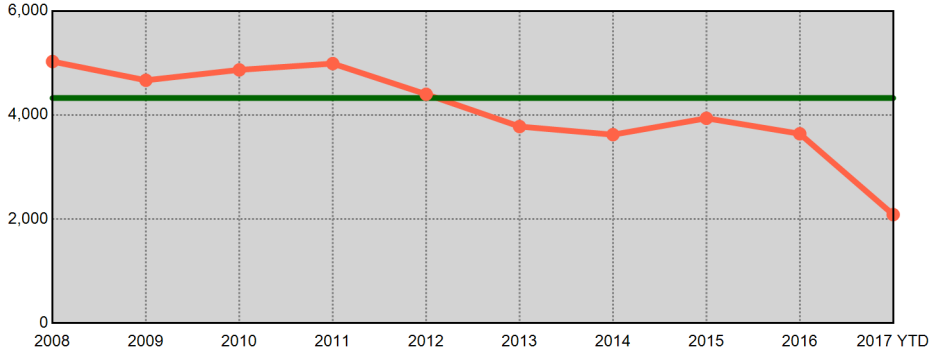

Year End Total Violent Part 1 Incidents - Prior 9 Year Annual Avg: 1,209

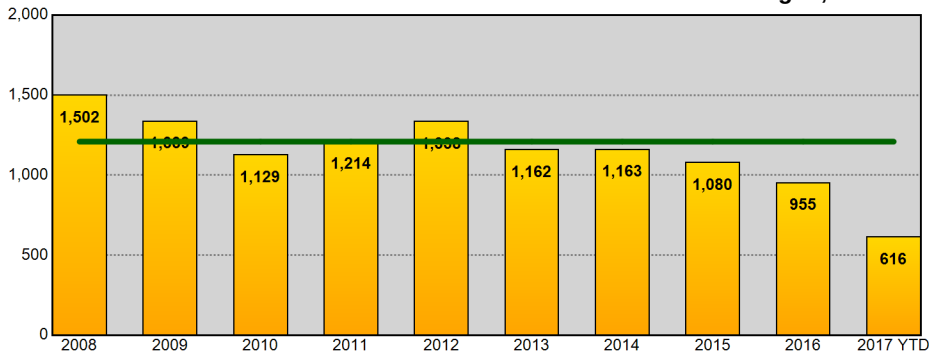

Year End Total Violent Part 1 Incidents - Prior 9 Year Annual Avg: 1,209

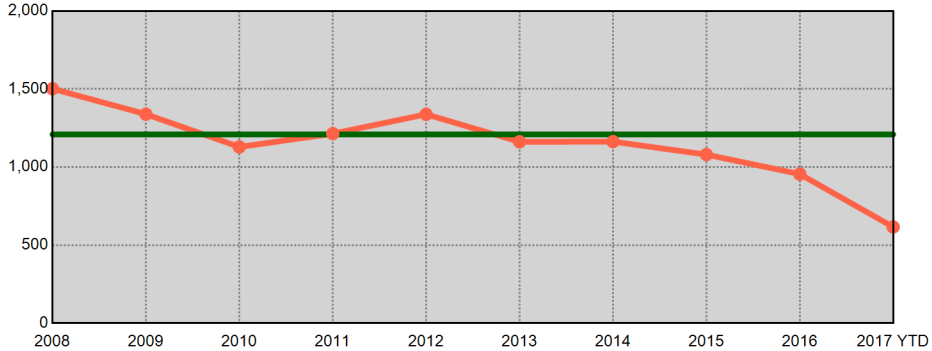

Year End Total Property Part 1 Incidents - Prior 9 Year Annual Avg: 3,117

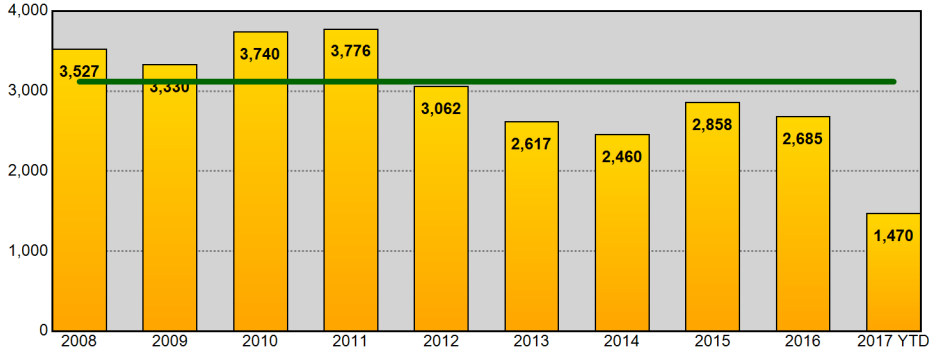

Year End Total Property Part 1 Incidents - Prior 9 Year Annual Avg: 3,117

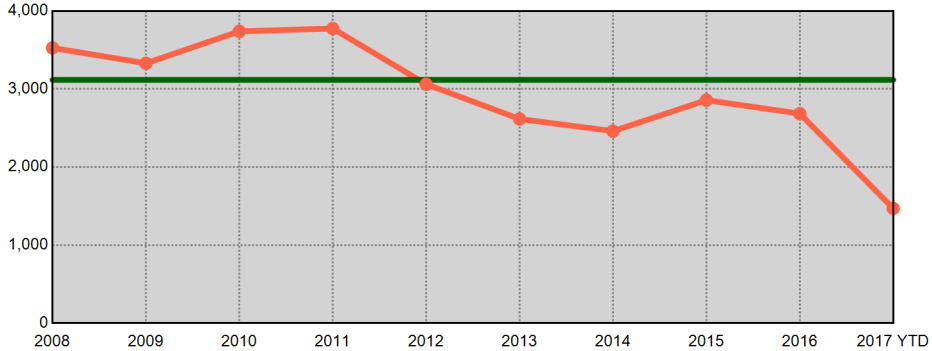

Information summarized for CompStat week ending 07/22/2017. Current year statistics are summarized for 2017 YTD. The horizontal line on each chart represents the average of the prior 9 year end offense totals.

Sourced from MNPD ARMS on 7/26/2017 7:15:35 AM. The figures above were sourced from incident reports using Uniform Crime Reporting definitions and reporting guidelines, based on the date when the crime was reported. This report is intended to be a management and planning tool and does not reflect the official UCR counts for the department. Incidents where a location is unknown or unspecified are included in the countywide totals.

South Precinct UCR Incidents - Annual Comparisons

Aggregated by precinct (incident location). Based on date when each incident was reported.

METROPOLITAN POLICE DEPARTMENT

of Nashville and Davidson County

Year End Total Part 1 Incidents - Prior 9 Year Annual Avg: 6,441

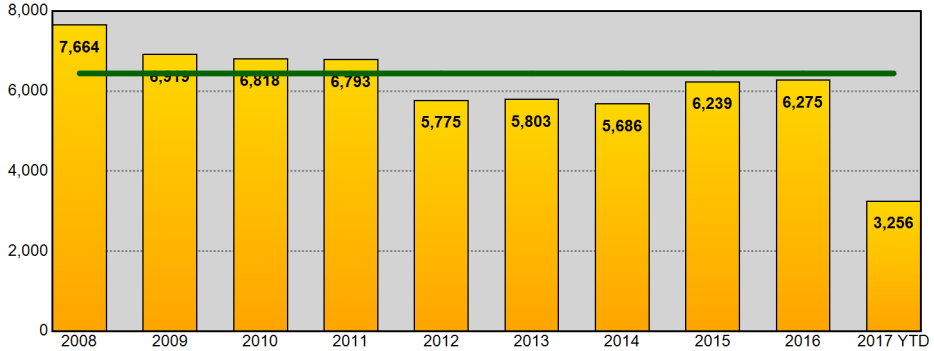

Year End Total Part 1 Incidents - Prior 9 Year Annual Avg: 6,441

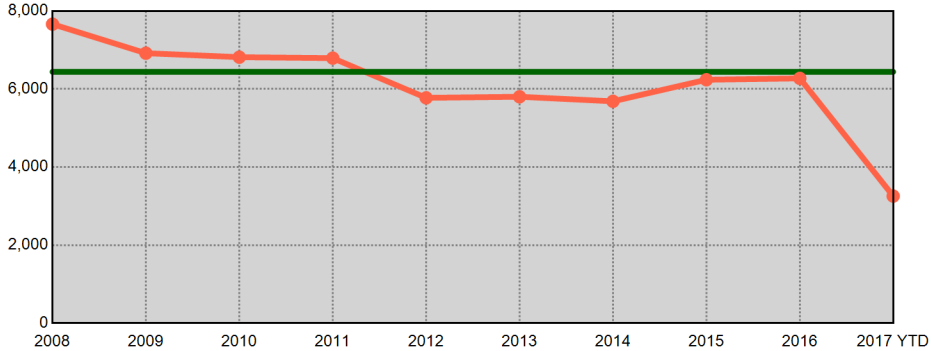

Year End Total Violent Part 1 Incidents - Prior 9 Year Annual Avg: 1,406

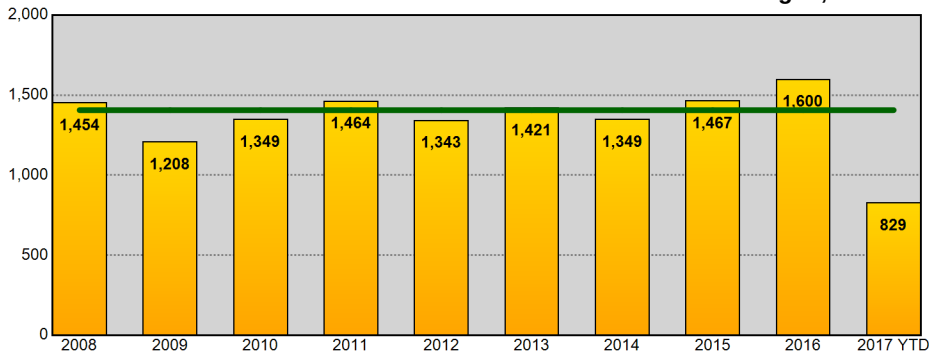

Year End Total Violent Part 1 Incidents - Prior 9 Year Annual Avg: 1,406

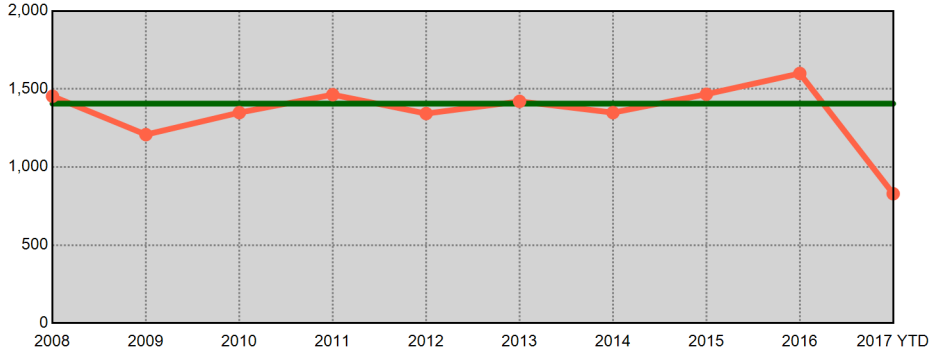

Year End Total Property Part 1 Incidents - Prior 9 Year Annual Avg: 5,035

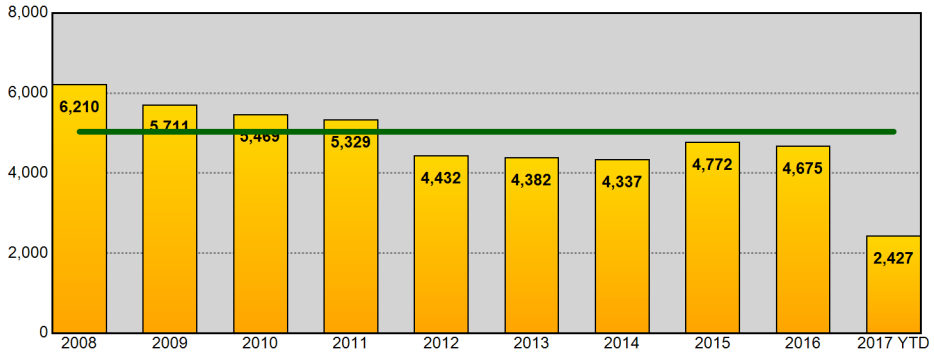

Year End Total Property Part 1 Incidents - Prior 9 Year Annual Avg: 5,035

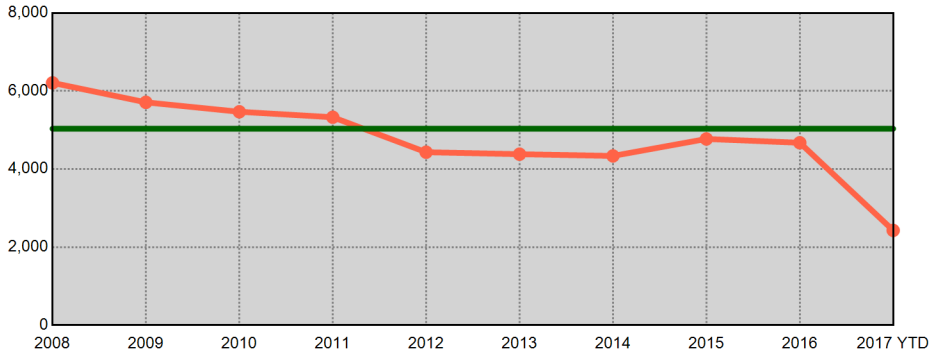

Information summarized for CompStat week ending 07/22/2017. Current year statistics are summarized for 2017 YTD. The horizontal line on each chart represents the average of the prior 9 year end offense totals.

Sourced from MNPD ARMS on 7/26/2017 7:15:37 AM. The figures above were sourced from incident reports using Uniform Crime Reporting definitions and reporting guidelines, based on the date when the crime was reported. This report is intended to be a management and planning tool and does not reflect the official UCR counts for the department. Incidents where a location is unknown or unspecified are included in the countywide totals.

Central Precinct UCR Incidents - Annual Comparisons

METROPOLITAN POLICE DEPARTMENT
of Nashville and Davidson County

Aggregated by precinct (incident location). Based on date when each incident was reported.

Year End Total Part 1 Incidents - Prior 9 Year Annual Avg: 1,638

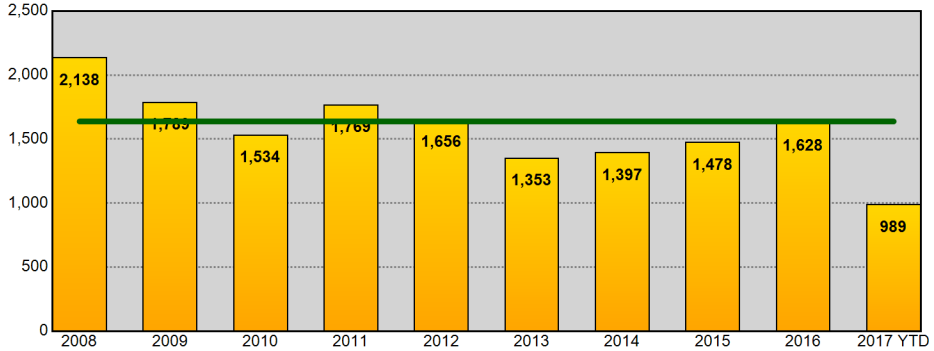

Year End Total Part 1 Incidents - Prior 9 Year Annual Avg: 1,638

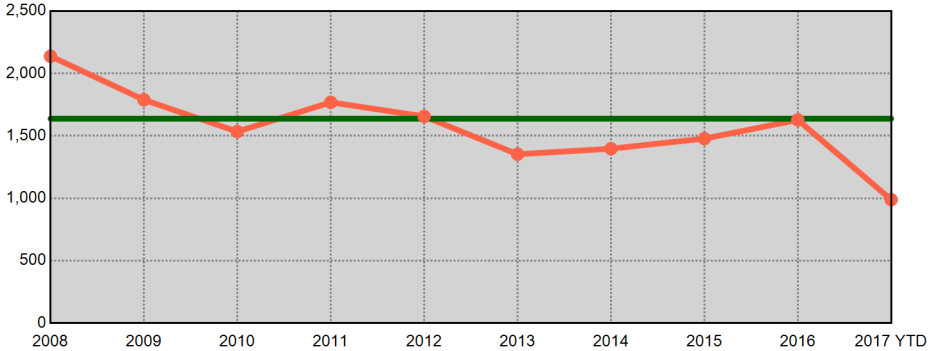

Year End Total Violent Part 1 Incidents - Prior 9 Year Annual Avg: 363

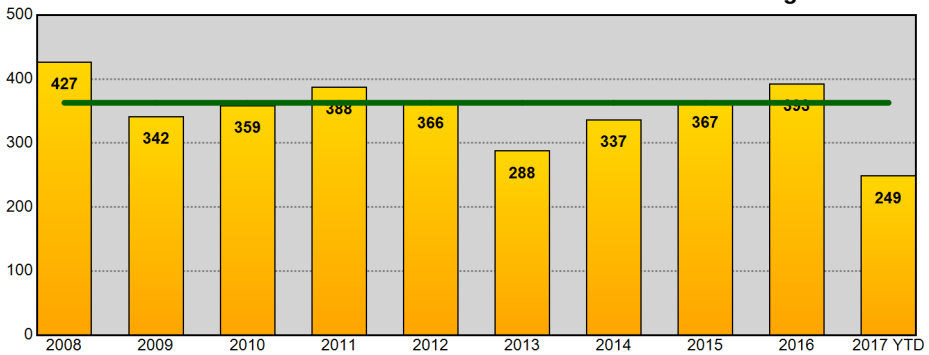

Year End Total Violent Part 1 Incidents - Prior 9 Year Annual Avg: 363

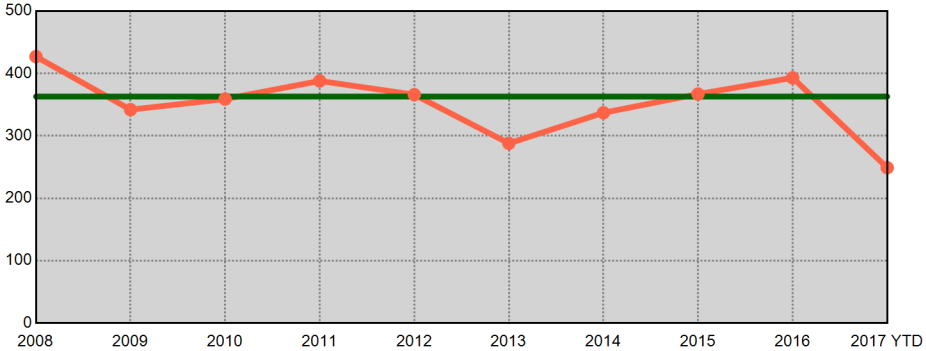

Year End Total Property Part 1 Incidents - Prior 9 Year Annual Avg: 1,275

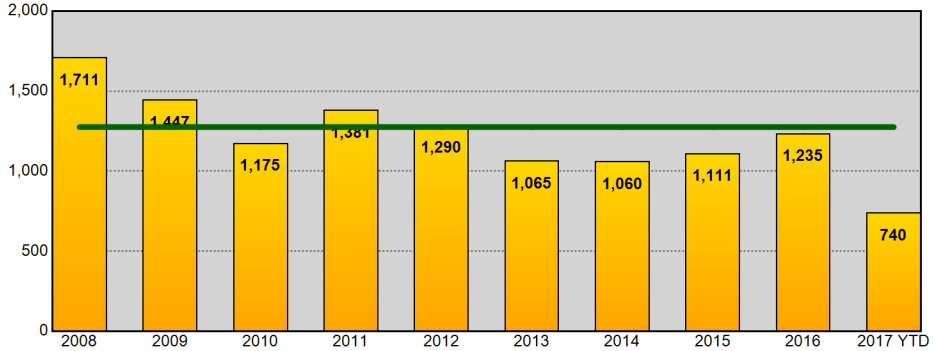

Year End Total Property Part 1 Incidents - Prior 9 Year Annual Avg: 1,275

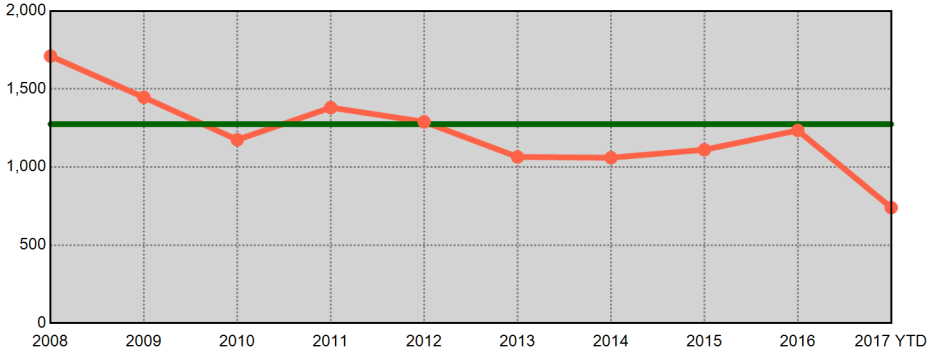

Information summarized for CompStat week ending 07/22/2017. Current year statistics are summarized for 2017 YTD. The horizontal line on each chart represents the average of the prior 9 year end offense totals.

Sourced from MNPD ARMS on 7/26/2017 7:15:38 AM. The figures above were sourced from incident reports using Uniform Crime Reporting definitions and reporting guidelines, based on the date when the crime was reported. This report is intended to be a management and planning tool and does not reflect the official UCR counts for the department. Incidents where a location is unknown or unspecified are included in the countywide totals.

Hermitage Precinct UCR Incidents - Annual Comparisons

METROPOLITAN POLICE DEPARTMENT
of Nashville and Davidson County

Aggregated by precinct (incident location). Based on date when each incident was reported.

Year End Total Part 1 Incidents - Prior 9 Year Annual Avg: 6,263

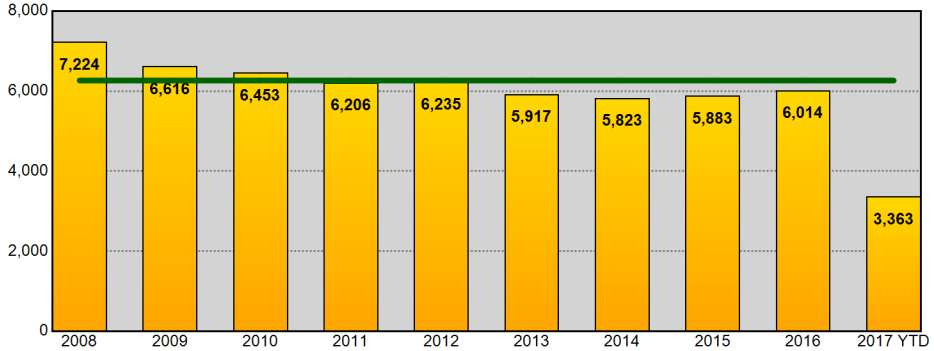

Year End Total Part 1 Incidents - Prior 9 Year Annual Avg: 6,263

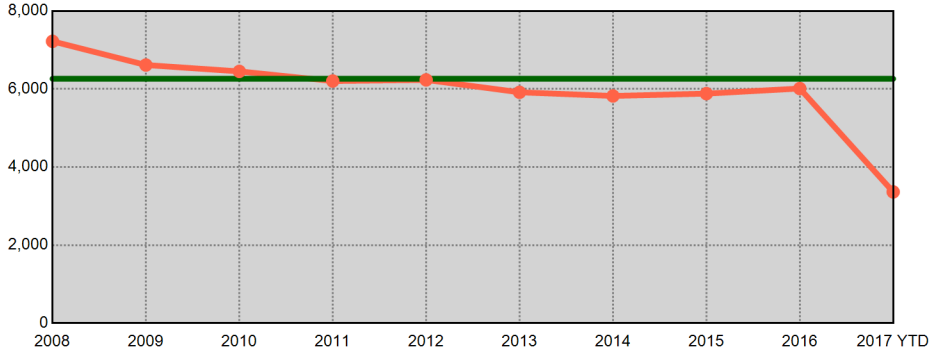

Year End Total Violent Part 1 Incidents - Prior 9 Year Annual Avg: 1,234

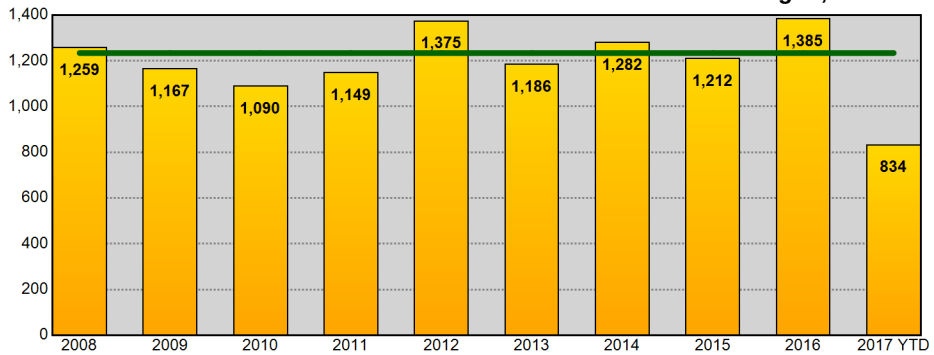

Year End Total Violent Part 1 Incidents - Prior 9 Year Annual Avg: 1,234

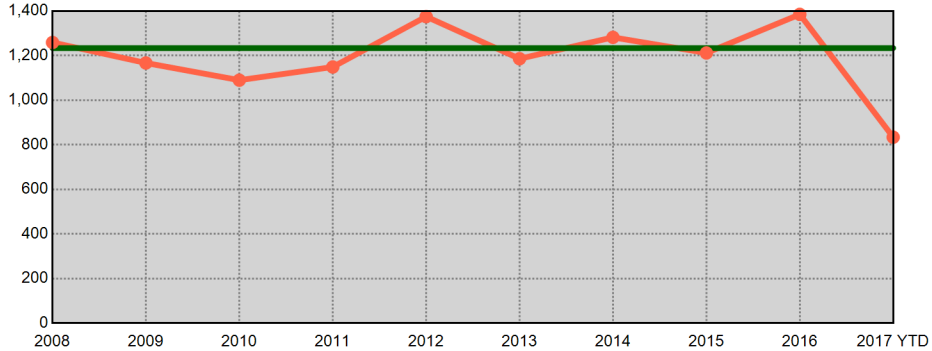

Year End Total Property Part 1 Incidents - Prior 9 Year Annual Avg: 5,030

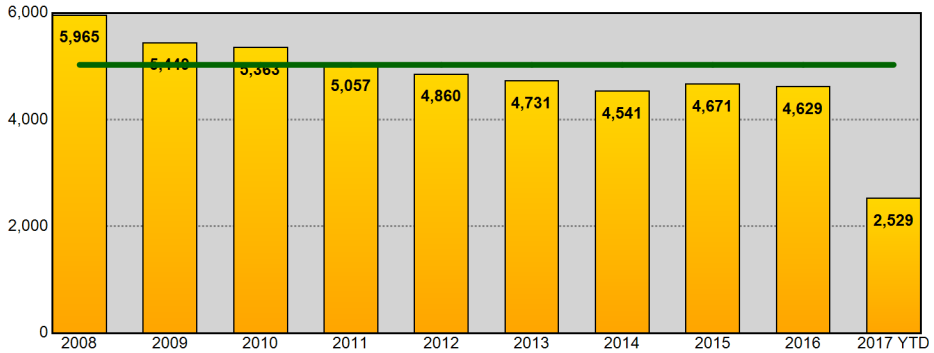

Year End Total Property Part 1 Incidents - Prior 9 Year Annual Avg: 5,030

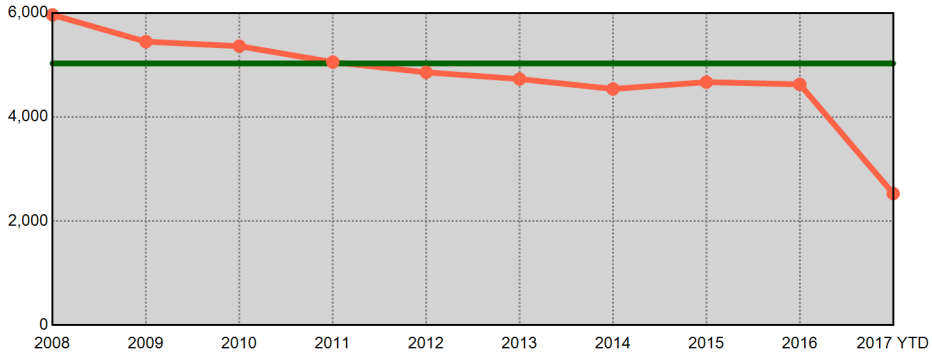

Information summarized for CompStat week ending 07/22/2017. Current year statistics are summarized for 2017 YTD. The horizontal line on each chart represents the average of the prior 9 year end offense totals.

Sourced from MNPD ARMS on 7/26/2017 7:15:39 AM. The figures above were sourced from incident reports using Uniform Crime Reporting definitions and reporting guidelines, based on the date when the crime was reported. This report is intended to be a management and planning tool and does not reflect the official UCR counts for the department. Incidents where a location is unknown or unspecified are included in the countywide totals.

North Precinct UCR Incidents - Annual Comparisons

Aggregated by precinct (incident location). Based on date when each incident was reported.

METROPOLITAN POLICE DEPARTMENT
of Nashville and Davidson County

Year End Total Part 1 Incidents - Prior 9 Year Annual Avg: 4,206

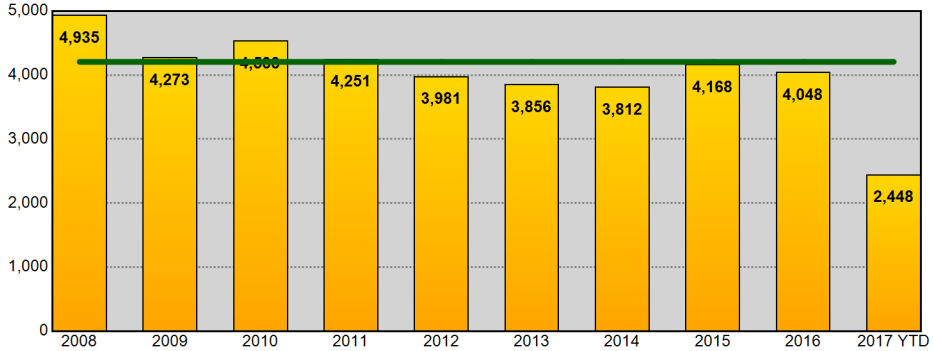

Year End Total Part 1 Incidents - Prior 9 Year Annual Avg: 4,206

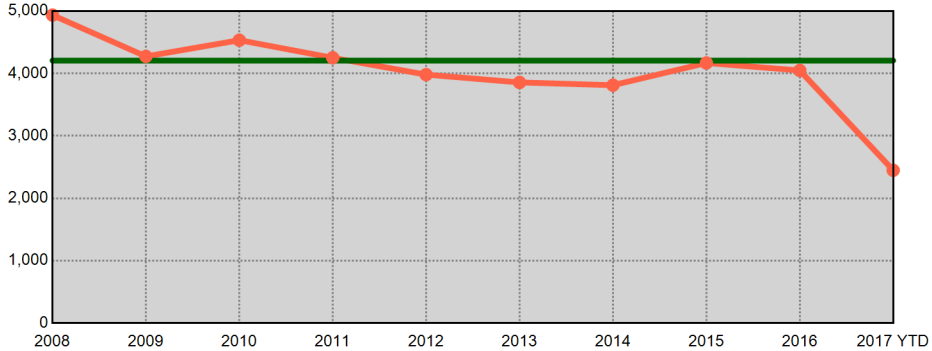

Year End Total Violent Part 1 Incidents - Prior 9 Year Annual Avg: 1,283

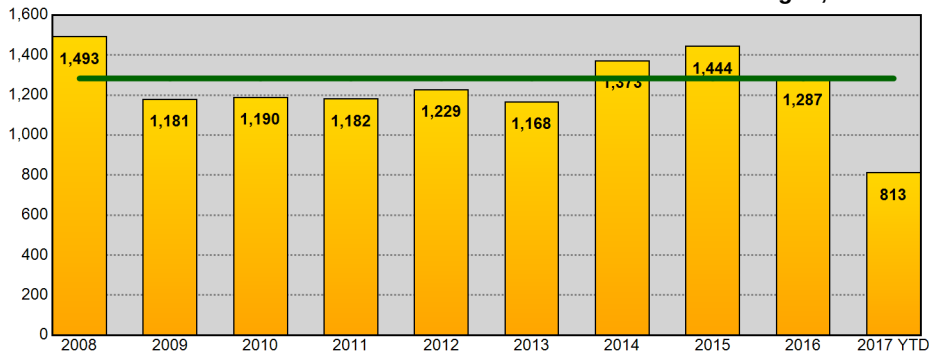

Year End Total Violent Part 1 Incidents - Prior 9 Year Annual Avg: 1,283

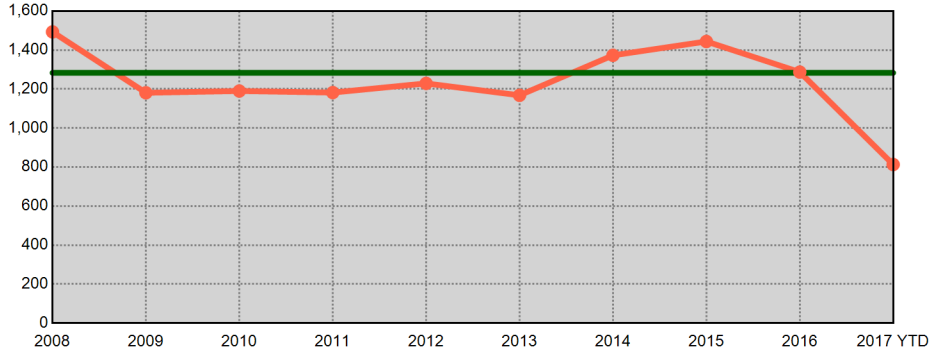

Year End Total Property Part 1 Incidents - Prior 9 Year Annual Avg: 2,923

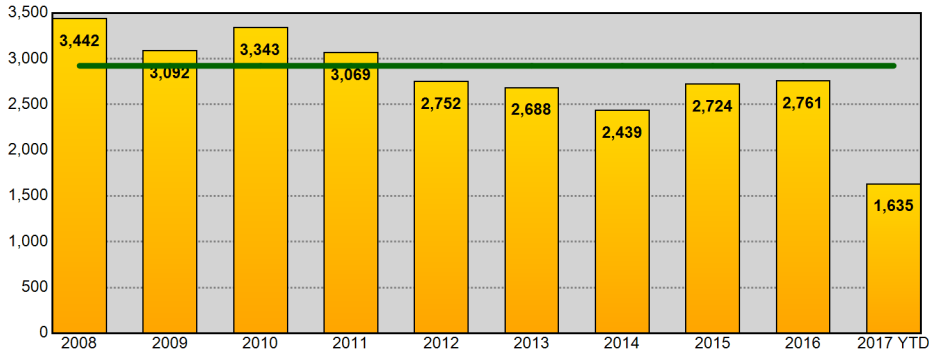

Year End Total Property Part 1 Incidents - Prior 9 Year Annual Avg: 2,923

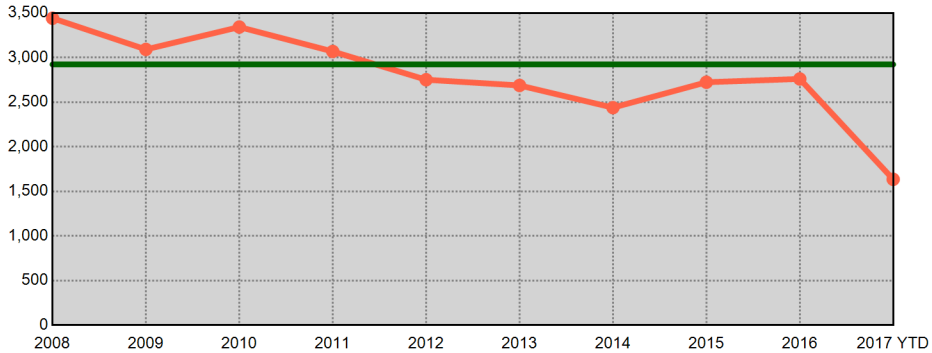

Information summarized for CompStat week ending 07/22/2017. Current year statistics are summarized for 2017 YTD. The horizontal line on each chart represents the average of the prior 9 year end offense totals.

Sourced from MNPD ARMS on 7/26/2017 7:15:41 AM. The figures above were sourced from incident reports using Uniform Crime Reporting definitions and reporting guidelines, based on the date when the crime was reported. This report is intended to be a management and planning tool and does not reflect the official UCR counts for the department. Incidents where a location is unknown or unspecified are included in the countywide totals.

Madison Precinct UCR Incidents - Annual Comparisons

METROPOLITAN POLICE DEPARTMENT
of Nashville and Davidson County

Aggregated by precinct (incident location). Based on date when each incident was reported.

Year End Total Part 1 Incidents - Prior 9 Year Annual Avg: 3,985

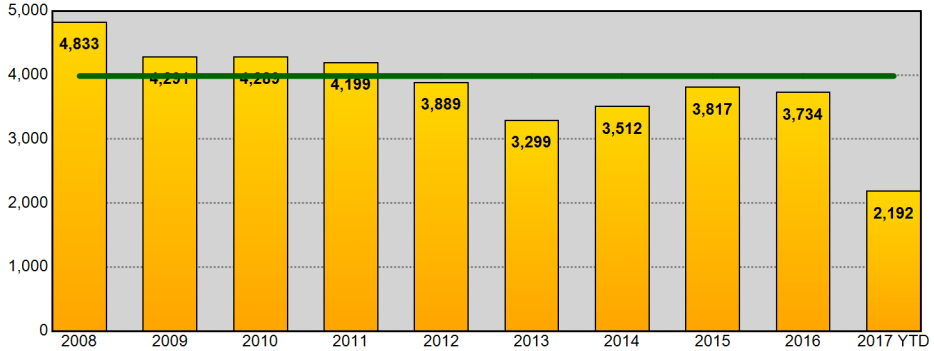

Year End Total Part 1 Incidents - Prior 9 Year Annual Avg: 3,985

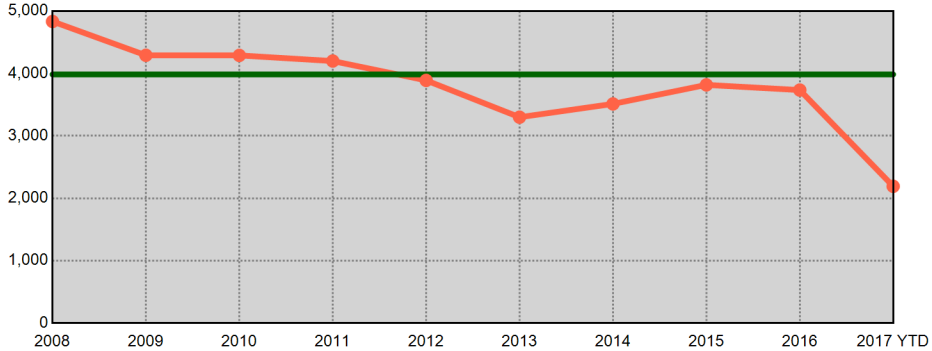

Year End Total Violent Part 1 Incidents - Prior 9 Year Annual Avg: 803

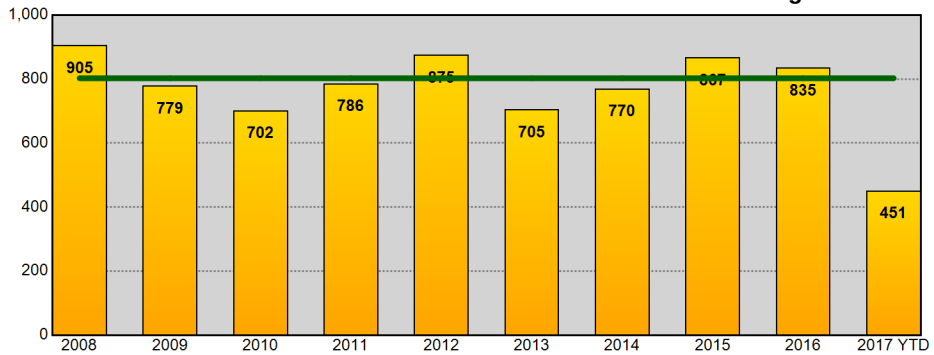

Year End Total Violent Part 1 Incidents - Prior 9 Year Annual Avg: 803

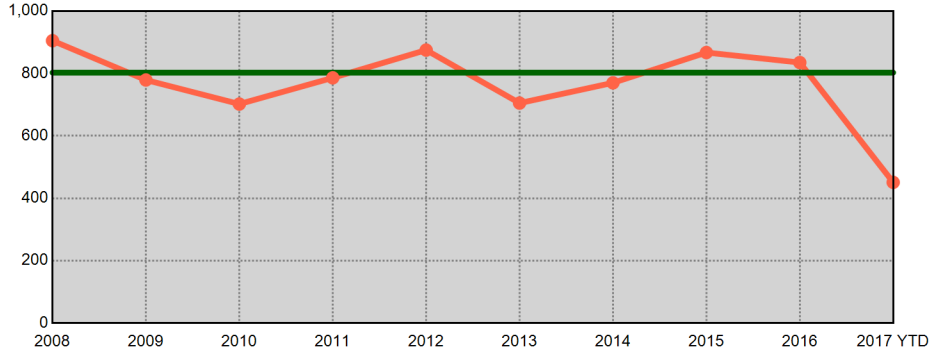

Year End Total Property Part 1 Incidents - Prior 9 Year Annual Avg: 3,182

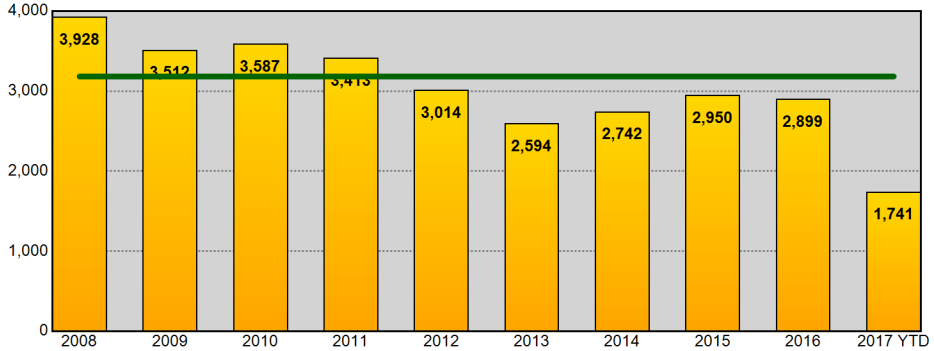

Year End Total Property Part 1 Incidents - Prior 9 Year Annual Avg: 3,182

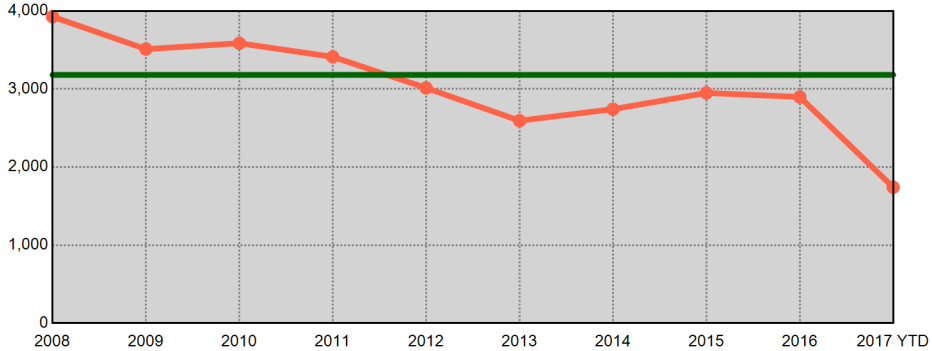

Information summarized for CompStat week ending 07/22/2017. Current year statistics are summarized for 2017 YTD. The horizontal line on each chart represents the average of the prior 9 year end offense totals.

Sourced from MNPD ARMS on 7/26/2017 7:15:42 AM. The figures above were sourced from incident reports using Uniform Crime Reporting definitions and reporting guidelines, based on the date when the crime was reported. This report is intended to be a management and planning tool and does not reflect the official UCR counts for the department. Incidents where a location is unknown or unspecified are included in the countywide totals.

Midtown Hills Precinct UCR Incidents - Annual Comparisons

METROPOLITAN POLICE DEPARTMENT
of Nashville and Davidson County

Aggregated by precinct (incident location). Based on date when each incident was reported.

Year End Total Part 1 Incidents - Prior 9 Year Annual Avg: 4,346

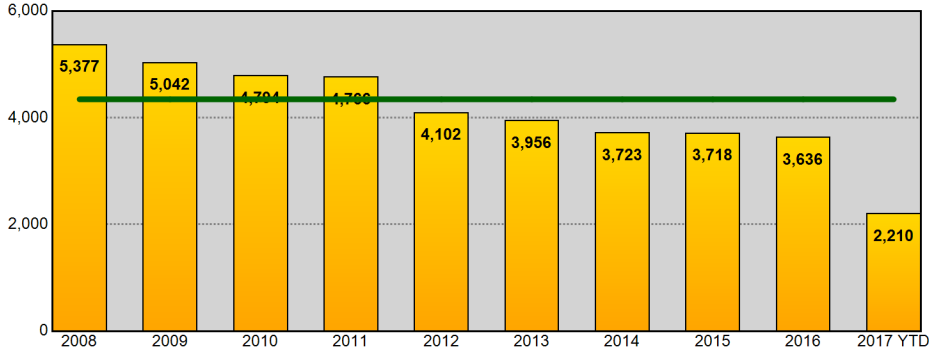

Year End Total Part 1 Incidents - Prior 9 Year Annual Avg: 4,346

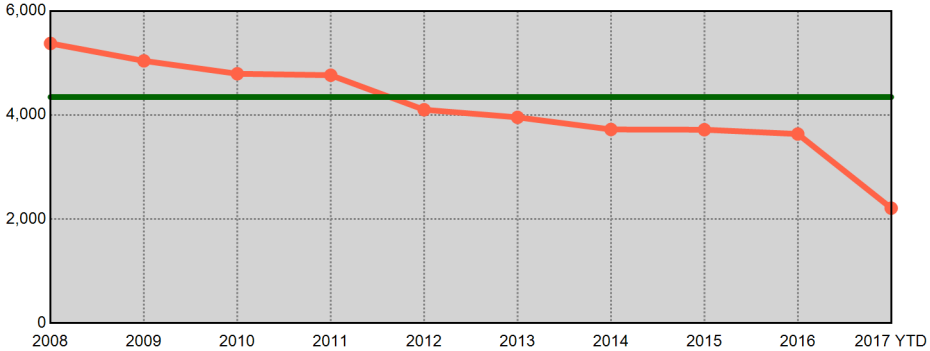

Year End Total Violent Part 1 Incidents - Prior 9 Year Annual Avg: 664

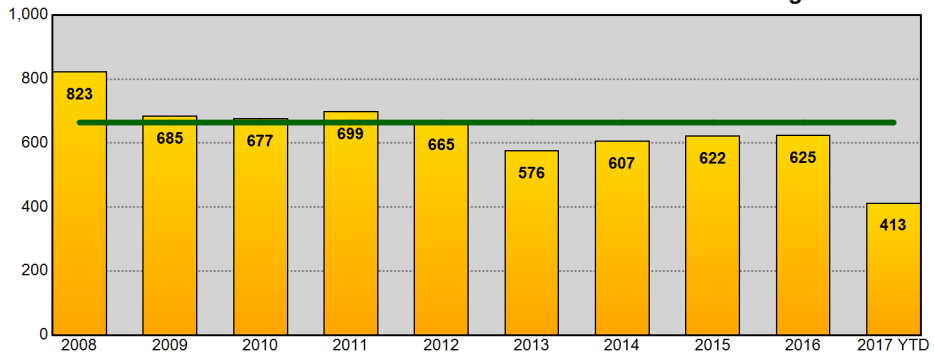

Year End Total Violent Part 1 Incidents - Prior 9 Year Annual Avg: 664

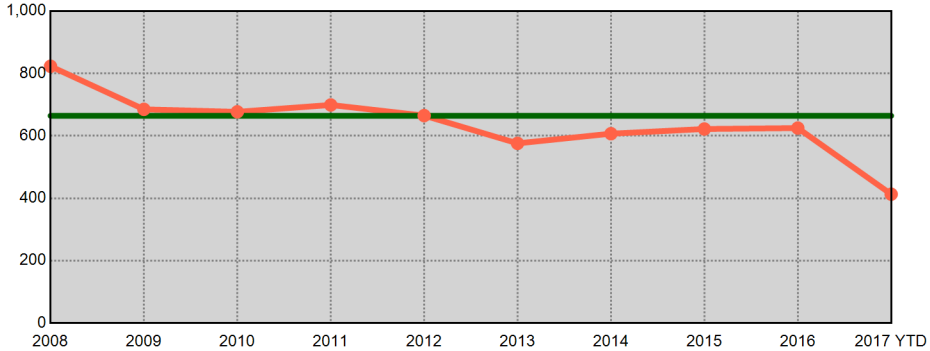

Year End Total Property Part 1 Incidents - Prior 9 Year Annual Avg: 3,682

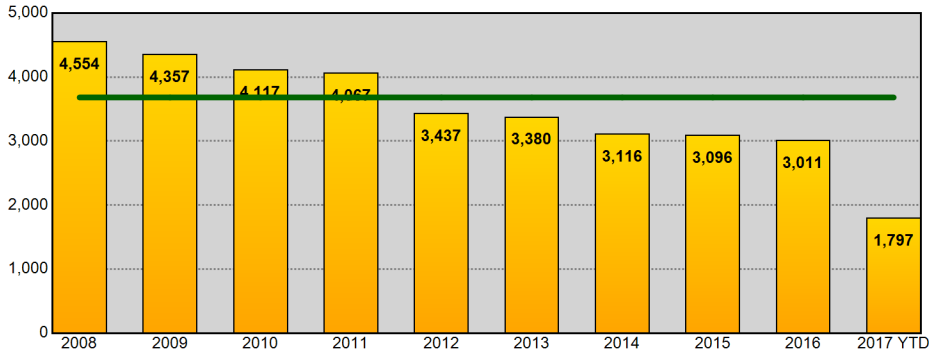

Year End Total Property Part 1 Incidents - Prior 9 Year Annual Avg: 3,682

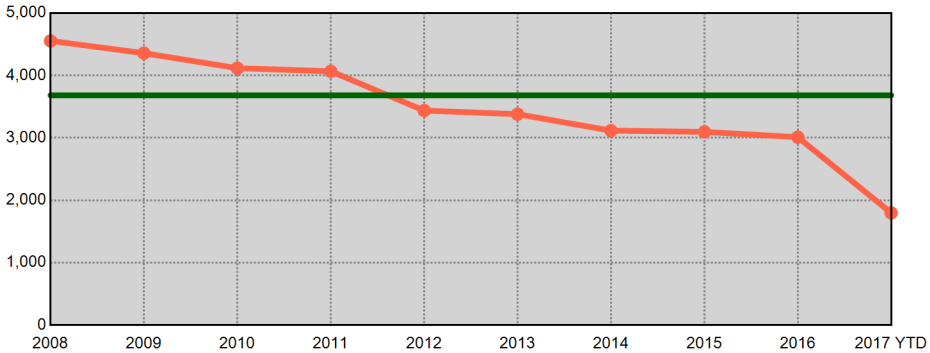

Information summarized for CompStat week ending 07/22/2017. Current year statistics are summarized for 2017 YTD. The horizontal line on each chart represents the average of the prior 9 year end offense totals.

Sourced from MNPD ARMS on 7/26/2017 7:15:43 AM. The figures above were sourced from incident reports using Uniform Crime Reporting definitions and reporting guidelines, based on the date when the crime was reported. This report is intended to be a management and planning tool and does not reflect the official UCR counts for the department. Incidents where a location is unknown or unspecified are included in the countywide totals.

County UCR Incidents - YTD Comparisons

METROPOLITAN POLICE DEPARTMENT
of Nashville and Davidson County

Aggregated by precinct (incident location). Based on date when each incident was reported.

	Homicide	Forcible Rape	Commercial Robbery	Street Robbery	Total Robbery	Aggravated Assault	Commercial Burglary	Residential Burglary	Total Burglary	Larceny	Auto Theft	Violent Offenses	Property Offenses	Part I Offenses
2016 YTD	42	329	154	837	991	2,774	433	2,161	2,594	10,211	797	4,136	13,602	17,738
2017 YTD	60	297	172	996	1,168	2,941	639	1,626	2,265	10,395	1,502	4,466	14,162	18,628
% Change	42.9%	-9.7%	11.7%	19.0%	17.9%	6.0%	47.6%	-24.8%	-12.7%	1.8%	88.5%	8.0%	4.1%	5.0%
2015 YTD	37	329	131	818	949	2,725	420	2,159	2,579	9,834	752	4,040	13,165	17,205
2017 YTD	60	297	172	996	1,168	2,941	639	1,626	2,265	10,395	1,502	4,466	14,162	18,628
% Change	62.2%	-9.7%	31.3%	21.8%	23.1%	7.9%	52.1%	-24.7%	-12.2%	5.7%	99.7%	10.5%	7.6%	8.3%
2014 YTD	22	336	83	647	730	2,959	495	2,140	2,635	9,643	554	4,047	12,832	16,879
2017 YTD	60	297	172	996	1,168	2,941	639	1,626	2,265	10,395	1,502	4,466	14,162	18,628
% Change	172.7%	-11.6%	107.2%	53.9%	60.0%	-0.6%	29.1%	-24.0%	-14.0%	7.8%	171.1%	10.4%	10.4%	10.4%
2013 YTD	23	290	124	789	913	2,778	462	2,676	3,138	10,462	688	4,004	14,288	18,292
2017 YTD	60	297	172	996	1,168	2,941	639	1,626	2,265	10,395	1,502	4,466	14,162	18,628
% Change	160.9%	2.4%	38.7%	26.2%	27.9%	5.9%	38.3%	-39.2%	-27.8%	-0.6%	118.3%	11.5%	-0.9%	1.8%
2012 YTD	32	316	116	815	931	3,024	532	2,579	3,111	10,548	749	4,303	14,408	18,711
2017 YTD	60	297	172	996	1,168	2,941	639	1,626	2,265	10,395	1,502	4,466	14,162	18,628
% Change	87.5%	-6.0%	48.3%	22.2%	25.5%	-2.7%	20.1%	-37.0%	-27.2%	-1.5%	100.5%	3.8%	-1.7%	-0.4%
2011 YTD	28	300	159	733	892	2,618	588	3,410	3,998	11,132	936	3,838	16,066	19,904
2017 YTD	60	297	172	996	1,168	2,941	639	1,626	2,265	10,395	1,502	4,466	14,162	18,628
% Change	114.3%	-1.0%	8.2%	35.9%	30.9%	12.3%	8.7%	-52.3%	-43.3%	-6.6%	60.5%	16.4%	-11.9%	-6.4%
2010 YTD	32	296	143	803	946	2,559	615	3,152	3,767	11,646	843	3,833	16,256	20,089
2017 YTD	60	297	172	996	1,168	2,941	639	1,626	2,265	10,395	1,502	4,466	14,162	18,628
% Change	87.5%	0.3%	20.3%	24.0%	23.5%	14.9%	3.9%	-48.4%	-39.9%	-10.7%	78.2%	16.5%	-12.9%	-7.3%
2009 YTD	43	275	143	978	1,121	2,853	623	2,807	3,430	12,031	926	4,292	16,387	20,679
2017 YTD	60	297	172	996	1,168	2,941	639	1,626	2,265	10,395	1,502	4,466	14,162	18,628
% Change	39.5%	8.0%	20.3%	1.8%	4.2%	3.1%	2.6%	-42.1%	-34.0%	-13.6%	62.2%	4.1%	-13.6%	-9.9%
8 YTD Avg	32	309	132	803	934	2,786	521	2,636	3,157	10,688	781	4,062	14,626	18,687
2017 YTD	60	297	172	996	1,168	2,941	639	1,626	2,265	10,395	1,502	4,466	14,162	18,628
% Change	87.5%	-3.6%	31.3%	24.2%	25.1%	5.6%	22.6%	-38.3%	-28.2%	-2.7%	92.6%	10.0%	-3.2%	-0.3%
5 YTD Avg	31	320	122	781	903	2,852	468	2,343	2,811	10,140	708	4,106	13,659	17,765
2017 YTD	60	297	172	996	1,168	2,941	639	1,626	2,265	10,395	1,502	4,466	14,162	18,628
% Change	93.5%	-7.2%	42.1%	27.5%	29.5%	3.1%	36.5%	-30.6%	-19.4%	2.5%	112.1%	8.8%	3.7%	4.9%

Information summarized for CompStat week ending 07/22/2017.

'8 YTD Avg' refers to the computed 2009 - 2016 YTD average.
'5 YTD Avg' refers to the computed 2012 - 2016 YTD average.

Sourced from MNPD ARMS on 7/26/2017 7:15:44 AM. The figures above were sourced from incident reports using Uniform Crime Reporting definitions and reporting guidelines, based on the date when the crime was reported. This report is intended to be a management and planning tool and does not reflect the official UCR counts for the department. Incidents where a location is unknown or unspecified are included in the countywide totals. 'Unknown' refers to records in which the address is listed as 'Unknown' on the incident report. 'Not Validated' refers to records that were entered in with an invalid addresses.

West Precinct UCR Incidents - YTD Comparisons

METROPOLITAN POLICE DEPARTMENT
of Nashville and Davidson County

Aggregated by precinct (incident location). Based on date when each incident was reported.

	Homicide	Forcible Rape	Commercial Robbery	Street Robbery	Total Robbery	Aggravated Assault	Commercial Burglary	Residential Burglary	Total Burglary	Larceny	Auto Theft	Violent Offenses	Property Offenses	Part I Offenses
2016 YTD	3	16	10	34	44	186	53	227	280	1,378	69	249	1,727	1,976
2017 YTD	4	25	10	47	57	175	50	164	214	1,468	135	261	1,817	2,078
% Change	33.3%	56.3%	0.0%	38.2%	29.5%	-5.9%	-5.7%	-27.8%	-23.6%	6.5%	95.7%	4.8%	5.2%	5.2%
2015 YTD	0	19	15	48	63	161	42	217	259	1,328	65	243	1,652	1,895
2017 YTD	4	25	10	47	57	175	50	164	214	1,468	135	261	1,817	2,078
% Change	-	31.6%	-33.3%	-2.1%	-9.5%	8.7%	19.0%	-24.4%	-17.4%	10.5%	107.7%	7.4%	10.0%	9.7%
2014 YTD	1	38	9	32	41	207	57	203	260	1,349	59	287	1,668	1,955
2017 YTD	4	25	10	47	57	175	50	164	214	1,468	135	261	1,817	2,078
% Change	300.0%	-34.2%	11.1%	46.9%	39.0%	-15.5%	-12.3%	-19.2%	-17.7%	8.8%	128.8%	-9.1%	8.9%	6.3%
2013 YTD	2	33	14	38	52	201	74	273	347	1,692	66	288	2,105	2,393
2017 YTD	4	25	10	47	57	175	50	164	214	1,468	135	261	1,817	2,078
% Change	100.0%	-24.2%	-28.6%	23.7%	9.6%	-12.9%	-32.4%	-39.9%	-38.3%	-13.2%	104.5%	-9.4%	-13.7%	-13.2%
2012 YTD	3	21	15	31	46	180	51	307	358	1,401	69	250	1,828	2,078
2017 YTD	4	25	10	47	57	175	50	164	214	1,468	135	261	1,817	2,078
% Change	33.3%	19.0%	-33.3%	51.6%	23.9%	-2.8%	-2.0%	-46.6%	-40.2%	4.8%	95.7%	4.4%	-0.6%	0.0%
2011 YTD	1	22	16	48	64	180	60	342	402	1,309	60	267	1,771	2,038
2017 YTD	4	25	10	47	57	175	50	164	214	1,468	135	261	1,817	2,078
% Change	300.0%	13.6%	-37.5%	-2.1%	-10.9%	-2.8%	-16.7%	-52.0%	-46.8%	12.1%	125.0%	-2.2%	2.6%	2.0%
2010 YTD	3	26	20	65	85	209	77	315	392	1,492	74	323	1,958	2,281
2017 YTD	4	25	10	47	57	175	50	164	214	1,468	135	261	1,817	2,078
% Change	33.3%	-3.8%	-50.0%	-27.7%	-32.9%	-16.3%	-35.1%	-47.9%	-45.4%	-1.6%	82.4%	-19.2%	-7.2%	-8.9%
2009 YTD	3	23	20	67	87	187	62	331	393	1,350	80	300	1,823	2,123
2017 YTD	4	25	10	47	57	175	50	164	214	1,468	135	261	1,817	2,078
% Change	33.3%	8.7%	-50.0%	-29.9%	-34.5%	-6.4%	-19.4%	-50.5%	-45.5%	8.7%	68.8%	-13.0%	-0.3%	-2.1%
8 YTD Avg	2	25	15	45	60	189	60	277	336	1,412	68	276	1,817	2,092
2017 YTD	4	25	10	47	57	175	50	164	214	1,468	135	261	1,817	2,078
% Change	100.0%	4.2%	-28.6%	4.4%	-5.0%	-6.9%	-15.3%	-40.6%	-36.3%	4.0%	101.5%	-5.1%	0.1%	-0.7%
5 YTD Avg	2	25	13	37	49	187	55	245	301	1,430	66	263	1,796	2,059
2017 YTD	4	25	10	47	57	175	50	164	214	1,468	135	261	1,817	2,078
% Change	300.0%	0.0%	-16.7%	30.6%	16.3%	-6.4%	-9.1%	-33.1%	-28.7%	2.7%	107.7%	-0.8%	1.2%	0.9%

Information summarized for CompStat week ending 07/22/2017.

'8 YTD Avg' refers to the computed 2009 - 2016 YTD average.
'5 YTD Avg' refers to the computed 2012 - 2016 YTD average.

Sourced from MNPD ARMS on 7/26/2017 7:15:45 AM. The figures above were sourced from incident reports using Uniform Crime Reporting definitions and reporting guidelines, based on the date when the crime was reported. This report is intended to be a management and planning tool and does not reflect the official UCR counts for the department. Incidents where a location is unknown or unspecified are included in the countywide totals. 'Unknown' refers to records in which the address is listed as 'Unknown' on the incident report. 'Not Validated' refers to records that were entered in with an invalid addresses.

East Precinct UCR Incidents - YTD Comparisons

METROPOLITAN POLICE DEPARTMENT
of Nashville and Davidson County

Aggregated by precinct (incident location). Based on date when each incident was reported.

	Homicide	Forcible Rape	Commercial Robbery	Street Robbery	Total Robbery	Aggravated Assault	Commercial Burglary	Residential Burglary	Total Burglary	Larceny	Auto Theft	Violent Offenses	Property Offenses	Part I Offenses
2016 YTD	4	33	11	100	111	368	47	257	304	1,059	110	516	1,473	1,989
2017 YTD	15	32	22	104	126	443	66	214	280	1,012	178	616	1,470	2,086
% Change	275.0%	-3.0%	100.0%	4.0%	13.5%	20.4%	40.4%	-16.7%	-7.9%	-4.4%	61.8%	19.4%	-0.2%	4.9%
2015 YTD	6	48	26	104	130	425	44	287	331	1,022	98	609	1,451	2,060
2017 YTD	15	32	22	104	126	443	66	214	280	1,012	178	616	1,470	2,086
% Change	150.0%	-33.3%	-15.4%	0.0%	-3.1%	4.2%	50.0%	-25.4%	-15.4%	-1.0%	81.6%	1.1%	1.3%	1.3%
2014 YTD	2	39	8	84	92	472	45	244	289	908	62	605	1,259	1,864
2017 YTD	15	32	22	104	126	443	66	214	280	1,012	178	616	1,470	2,086
% Change	650.0%	-17.9%	175.0%	23.8%	37.0%	-6.1%	46.7%	-12.3%	-3.1%	11.5%	187.1%	1.8%	16.8%	11.9%
2013 YTD	5	40	14	132	146	467	21	410	431	1,003	80	658	1,514	2,172
2017 YTD	15	32	22	104	126	443	66	214	280	1,012	178	616	1,470	2,086
% Change	200.0%	-20.0%	57.1%	-21.2%	-13.7%	-5.1%	214.3%	-47.8%	-35.0%	0.9%	122.5%	-6.4%	-2.9%	-4.0%
2012 YTD	3	40	15	152	167	545	64	388	452	1,186	91	755	1,729	2,484
2017 YTD	15	32	22	104	126	443	66	214	280	1,012	178	616	1,470	2,086
% Change	400.0%	-20.0%	46.7%	-31.6%	-24.6%	-18.7%	3.1%	-44.8%	-38.1%	-14.7%	95.6%	-18.4%	-15.0%	-16.0%
2011 YTD	1	41	24	127	151	437	66	617	683	1,348	132	630	2,163	2,793
2017 YTD	15	32	22	104	126	443	66	214	280	1,012	178	616	1,470	2,086
% Change	>1,000%	-22.0%	-8.3%	-18.1%	-16.6%	1.4%	0.0%	-65.3%	-59.0%	-24.9%	34.8%	-2.2%	-32.0%	-25.3%
2010 YTD	6	37	11	124	135	450	56	536	592	1,161	123	628	1,876	2,504
2017 YTD	15	32	22	104	126	443	66	214	280	1,012	178	616	1,470	2,086
% Change	150.0%	-13.5%	100.0%	-16.1%	-6.7%	-1.6%	17.9%	-60.1%	-52.7%	-12.8%	44.7%	-1.9%	-21.6%	-16.7%
2009 YTD	6	36	24	182	206	557	70	441	511	1,167	128	805	1,806	2,611
2017 YTD	15	32	22	104	126	443	66	214	280	1,012	178	616	1,470	2,086
% Change	150.0%	-11.1%	-8.3%	-42.9%	-38.8%	-20.5%	-5.7%	-51.5%	-45.2%	-13.3%	39.1%	-23.5%	-18.6%	-20.1%
8 YTD Avg	4	39	17	126	142	465	52	398	449	1,107	103	651	1,659	2,310
2017 YTD	15	32	22	104	126	443	66	214	280	1,012	178	616	1,470	2,086
% Change	275.0%	-17.9%	37.5%	-16.8%	-11.3%	-4.7%	29.4%	-46.1%	-37.6%	-8.5%	72.8%	-5.2%	-11.3%	-9.7%
5 YTD Avg	4	40	15	114	129	455	44	317	361	1,036	88	629	1,485	2,114
2017 YTD	15	32	22	104	126	443	66	214	280	1,012	178	616	1,470	2,086
% Change	275.0%	-20.0%	57.1%	-8.8%	-2.3%	-2.6%	50.0%	-32.5%	-22.4%	-2.2%	102.3%	-1.9%	-1.0%	-1.3%

Information summarized for CompStat week ending 07/22/2017.

'8 YTD Avg' refers to the computed 2009 - 2016 YTD average.
'5 YTD Avg' refers to the computed 2012 - 2016 YTD average.

Sourced from MNPD ARMS on 7/26/2017 7:15:45 AM. The figures above were sourced from incident reports using Uniform Crime Reporting definitions and reporting guidelines, based on the date when the crime was reported. This report is intended to be a management and planning tool and does not reflect the official UCR counts for the department. Incidents where a location is unknown or unspecified are included in the countywide totals. 'Unknown' refers to records in which the address is listed as 'Unknown' on the incident report. 'Not Validated' refers to records that were entered in with an invalid addresses.

South Precinct UCR Incidents - YTD Comparisons

METROPOLITAN POLICE DEPARTMENT
of Nashville and Davidson County

Aggregated by precinct (incident location). Based on date when each incident was reported.

	Homicide	Forcible Rape	Commercial Robbery	Street Robbery	Total Robbery	Aggravated Assault	Commercial Burglary	Residential Burglary	Total Burglary	Larceny	Auto Theft	Violent Offenses	Property Offenses	Part I Offenses
2016 YTD	11	57	32	209	241	539	71	562	633	1,777	185	848	2,595	3,443
2017 YTD	9	39	30	228	258	523	110	349	459	1,631	337	829	2,427	3,256
% Change	-18.2%	-31.6%	-6.3%	9.1%	7.1%	-3.0%	54.9%	-37.9%	-27.5%	-8.2%	82.2%	-2.2%	-6.5%	-5.4%
2015 YTD	8	64	22	181	203	473	92	556	648	1,741	129	748	2,518	3,266
2017 YTD	9	39	30	228	258	523	110	349	459	1,631	337	829	2,427	3,256
% Change	12.5%	-39.1%	36.4%	26.0%	27.1%	10.6%	19.6%	-37.2%	-29.2%	-6.3%	161.2%	10.8%	-3.6%	-0.3%
2014 YTD	3	62	26	141	167	535	84	440	524	1,738	106	767	2,368	3,135
2017 YTD	9	39	30	228	258	523	110	349	459	1,631	337	829	2,427	3,256
% Change	200.0%	-37.1%	15.4%	61.7%	54.5%	-2.2%	31.0%	-20.7%	-12.4%	-6.2%	217.9%	8.1%	2.5%	3.9%
2013 YTD	3	45	13	189	202	520	119	561	680	1,714	133	770	2,527	3,297
2017 YTD	9	39	30	228	258	523	110	349	459	1,631	337	829	2,427	3,256
% Change	200.0%	-13.3%	130.8%	20.6%	27.7%	0.6%	-7.6%	-37.8%	-32.5%	-4.8%	153.4%	7.7%	-4.0%	-1.2%
2012 YTD	2	58	22	163	185	550	99	422	521	1,694	175	795	2,390	3,185
2017 YTD	9	39	30	228	258	523	110	349	459	1,631	337	829	2,427	3,256
% Change	350.0%	-32.8%	36.4%	39.9%	39.5%	-4.9%	11.1%	-17.3%	-11.9%	-3.7%	92.6%	4.3%	1.5%	2.2%
2011 YTD	4	60	39	174	213	501	97	727	824	1,928	209	778	2,961	3,739
2017 YTD	9	39	30	228	258	523	110	349	459	1,631	337	829	2,427	3,256
% Change	125.0%	-35.0%	-23.1%	31.0%	21.1%	4.4%	13.4%	-52.0%	-44.3%	-15.4%	61.2%	6.6%	-18.0%	-12.9%
2010 YTD	6	55	17	176	193	445	102	594	696	2,035	173	699	2,904	3,603
2017 YTD	9	39	30	228	258	523	110	349	459	1,631	337	829	2,427	3,256
% Change	50.0%	-29.1%	76.5%	29.5%	33.7%	17.5%	7.8%	-41.2%	-34.1%	-19.9%	94.8%	18.6%	-16.4%	-9.6%
2009 YTD	6	39	28	182	210	446	170	517	687	2,233	194	701	3,114	3,815
2017 YTD	9	39	30	228	258	523	110	349	459	1,631	337	829	2,427	3,256
% Change	50.0%	0.0%	7.1%	25.3%	22.9%	17.3%	-35.3%	-32.5%	-33.2%	-27.0%	73.7%	18.3%	-22.1%	-14.7%
8 YTD Avg	5	55	25	177	202	501	104	547	652	1,858	163	763	2,672	3,435
2017 YTD	9	39	30	228	258	523	110	349	459	1,631	337	829	2,427	3,256
% Change	80.0%	-29.1%	25.0%	29.5%	28.4%	4.4%	5.8%	-36.2%	-29.5%	-12.2%	106.7%	8.7%	-9.2%	-5.2%
5 YTD Avg	5	57	23	177	200	523	93	508	601	1,733	146	786	2,480	3,265
2017 YTD	9	39	30	228	258	523	110	349	459	1,631	337	829	2,427	3,256
% Change	80.0%	-31.6%	30.4%	29.5%	29.6%	0.0%	18.3%	-31.3%	-23.6%	-5.8%	132.4%	5.6%	-2.1%	-0.3%

Information summarized for CompStat week ending 07/22/2017.

'8 YTD Avg' refers to the computed 2009 - 2016 YTD average.
'5 YTD Avg' refers to the computed 2012 - 2016 YTD average.

Sourced from MNPD ARMS on 7/26/2017 7:15:45 AM. The figures above were sourced from incident reports using Uniform Crime Reporting definitions and reporting guidelines, based on the date when the crime was reported. This report is intended to be a management and planning tool and does not reflect the official UCR counts for the department. Incidents where a location is unknown or unspecified are included in the countywide totals. 'Unknown' refers to records in which the address is listed as 'Unknown' on the incident report. 'Not Validated' refers to records that were entered in with an invalid addresses.

Central Precinct UCR Incidents - YTD Comparisons

METROPOLITAN POLICE DEPARTMENT
of Nashville and Davidson County

Aggregated by precinct (incident location). Based on date when each incident was reported.

	Homicide	Forcible Rape	Commercial Robbery	Street Robbery	Total Robbery	Aggravated Assault	Commercial Burglary	Residential Burglary	Total Burglary	Larceny	Auto Theft	Violent Offenses	Property Offenses	Part I Offenses
2016 YTD	1	33	1	63	64	99	14	8	22	521	35	197	578	775
2017 YTD	1	23	3	70	73	152	33	9	42	626	72	249	740	989
% Change	0.0%	-30.3%	200.0%	11.1%	14.1%	53.5%	135.7%	12.5%	90.9%	20.2%	105.7%	26.4%	28.0%	27.6%
2015 YTD	0	38	0	47	47	107	28	10	38	506	23	192	567	759
2017 YTD	1	23	3	70	73	152	33	9	42	626	72	249	740	989
% Change	-	-39.5%	-	48.9%	55.3%	42.1%	17.9%	-10.0%	10.5%	23.7%	213.0%	29.7%	30.5%	30.3%
2014 YTD	0	32	1	33	34	107	21	12	33	495	23	173	551	724
2017 YTD	1	23	3	70	73	152	33	9	42	626	72	249	740	989
% Change	-	-28.1%	200.0%	112.1%	114.7%	42.1%	57.1%	-25.0%	27.3%	26.5%	213.0%	43.9%	34.3%	36.6%
2013 YTD	0	25	1	31	32	109	29	13	42	542	22	166	606	772
2017 YTD	1	23	3	70	73	152	33	9	42	626	72	249	740	989
% Change	-	-8.0%	200.0%	125.8%	128.1%	39.4%	13.8%	-30.8%	0.0%	15.5%	227.3%	50.0%	22.1%	28.1%
2012 YTD	0	36	1	52	53	120	24	11	35	662	38	209	735	944
2017 YTD	1	23	3	70	73	152	33	9	42	626	72	249	740	989
% Change	-	-36.1%	200.0%	34.6%	37.7%	26.7%	37.5%	-18.2%	20.0%	-5.4%	89.5%	19.1%	0.7%	4.8%
2011 YTD	1	23	1	58	59	116	31	13	44	644	34	199	722	921
2017 YTD	1	23	3	70	73	152	33	9	42	626	72	249	740	989
% Change	0.0%	0.0%	200.0%	20.7%	23.7%	31.0%	6.5%	-30.8%	-4.5%	-2.8%	111.8%	25.1%	2.5%	7.4%
2010 YTD	1	19	7	63	70	122	24	10	34	552	31	212	617	829
2017 YTD	1	23	3	70	73	152	33	9	42	626	72	249	740	989
% Change	0.0%	21.1%	-57.1%	11.1%	4.3%	24.6%	37.5%	-10.0%	23.5%	13.4%	132.3%	17.5%	19.9%	19.3%
2009 YTD	1	16	4	43	47	113	20	12	32	741	40	177	813	990
2017 YTD	1	23	3	70	73	152	33	9	42	626	72	249	740	989
% Change	0.0%	43.8%	-25.0%	62.8%	55.3%	34.5%	65.0%	-25.0%	31.3%	-15.5%	80.0%	40.7%	-9.0%	-0.1%
8 YTD Avg	1	28	2	49	51	112	24	11	35	583	31	191	649	839
2017 YTD	1	23	3	70	73	152	33	9	42	626	72	249	740	989
% Change	-	-14.8%	50.0%	45.8%	46.0%	36.9%	43.5%	-18.2%	20.0%	7.6%	140.0%	31.1%	14.2%	17.9%
5 YTD Avg	0	33	1	45	46	108	23	11	34	545	28	187	607	795
2017 YTD	1	23	3	70	73	152	33	9	42	626	72	249	740	989
% Change	-	-28.1%	-	55.6%	58.7%	40.7%	43.5%	-10.0%	23.5%	14.9%	157.1%	33.2%	21.9%	24.6%

Information summarized for CompStat week ending 07/22/2017.

'8 YTD Avg' refers to the computed 2009 - 2016 YTD average.
'5 YTD Avg' refers to the computed 2012 - 2016 YTD average.

Sourced from MNPD ARMS on 7/26/2017 7:15:45 AM. The figures above were sourced from incident reports using Uniform Crime Reporting definitions and reporting guidelines, based on the date when the crime was reported. This report is intended to be a management and planning tool and does not reflect the official UCR counts for the department. Incidents where a location is unknown or unspecified are included in the countywide totals. 'Unknown' refers to records in which the address is listed as 'Unknown' on the incident report. 'Not Validated' refers to records that were entered in with an invalid addresses.

Hermitage Precinct UCR Incidents - YTD Comparisons

METROPOLITAN POLICE DEPARTMENT
of Nashville and Davidson County

Aggregated by precinct (incident location). Based on date when each incident was reported.

	Homicide	Forcible Rape	Commercial Robbery	Street Robbery	Total Robbery	Aggravated Assault	Commercial Burglary	Residential Burglary	Total Burglary	Larceny	Auto Theft	Violent Offenses	Property Offenses	Part I Offenses
2016 YTD	10	61	44	143	187	505	82	342	424	2,004	129	763	2,557	3,320
2017 YTD	14	78	45	199	244	498	88	296	384	1,855	290	834	2,529	3,363
% Change	40.0%	27.9%	2.3%	39.2%	30.5%	-1.4%	7.3%	-13.5%	-9.4%	-7.4%	124.8%	9.3%	-1.1%	1.3%
2015 YTD	4	60	24	152	176	439	70	343	413	1,881	129	679	2,423	3,102
2017 YTD	14	78	45	199	244	498	88	296	384	1,855	290	834	2,529	3,363
% Change	250.0%	30.0%	87.5%	30.9%	38.6%	13.4%	25.7%	-13.7%	-7.0%	-1.4%	124.8%	22.8%	4.4%	8.4%
2014 YTD	3	41	18	133	151	498	106	420	526	1,887	95	693	2,508	3,201
2017 YTD	14	78	45	199	244	498	88	296	384	1,855	290	834	2,529	3,363
% Change	366.7%	90.2%	150.0%	49.6%	61.6%	0.0%	-17.0%	-29.5%	-27.0%	-1.7%	205.3%	20.3%	0.8%	5.1%
2013 YTD	3	49	32	136	168	466	56	442	498	2,075	136	686	2,709	3,395
2017 YTD	14	78	45	199	244	498	88	296	384	1,855	290	834	2,529	3,363
% Change	366.7%	59.2%	40.6%	46.3%	45.2%	6.9%	57.1%	-33.0%	-22.9%	-10.6%	113.2%	21.6%	-6.6%	-0.9%
2012 YTD	10	57	16	120	136	549	96	402	498	2,008	116	752	2,622	3,374
2017 YTD	14	78	45	199	244	498	88	296	384	1,855	290	834	2,529	3,363
% Change	40.0%	36.8%	181.3%	65.8%	79.4%	-9.3%	-8.3%	-26.4%	-22.9%	-7.6%	150.0%	10.9%	-3.5%	-0.3%
2011 YTD	5	51	25	96	121	407	92	505	597	2,085	125	584	2,807	3,391
2017 YTD	14	78	45	199	244	498	88	296	384	1,855	290	834	2,529	3,363
% Change	180.0%	52.9%	80.0%	107.3%	101.7%	22.4%	-4.3%	-41.4%	-35.7%	-11.0%	132.0%	42.8%	-9.9%	-0.8%
2010 YTD	3	36	26	116	142	388	89	435	524	2,341	178	569	3,043	3,612
2017 YTD	14	78	45	199	244	498	88	296	384	1,855	290	834	2,529	3,363
% Change	366.7%	116.7%	73.1%	71.6%	71.8%	28.4%	-1.1%	-32.0%	-26.7%	-20.8%	62.9%	46.6%	-16.9%	-6.9%
2009 YTD	6	35	22	140	162	455	85	382	467	2,255	129	658	2,851	3,509
2017 YTD	14	78	45	199	244	498	88	296	384	1,855	290	834	2,529	3,363
% Change	133.3%	122.9%	104.5%	42.1%	50.6%	9.5%	3.5%	-22.5%	-17.8%	-17.7%	124.8%	26.7%	-11.3%	-4.2%
8 YTD Avg	6	49	26	130	155	463	85	409	493	2,067	130	673	2,690	3,363
2017 YTD	14	78	45	199	244	498	88	296	384	1,855	290	834	2,529	3,363
% Change	180.0%	62.5%	80.0%	54.3%	57.4%	7.6%	4.8%	-27.5%	-22.1%	-10.3%	124.8%	23.9%	-6.0%	0.0%
5 YTD Avg	6	54	27	137	164	491	82	390	472	1,971	121	715	2,564	3,278
2017 YTD	14	78	45	199	244	498	88	296	384	1,855	290	834	2,529	3,363
% Change	133.3%	47.2%	73.1%	46.3%	49.7%	1.4%	7.3%	-23.9%	-18.5%	-5.9%	139.7%	16.8%	-1.3%	2.6%

Information summarized for CompStat week ending 07/22/2017.

'8 YTD Avg' refers to the computed 2009 - 2016 YTD average.
'5 YTD Avg' refers to the computed 2012 - 2016 YTD average.

Sourced from MNPD ARMS on 7/26/2017 7:15:45 AM. The figures above were sourced from incident reports using Uniform Crime Reporting definitions and reporting guidelines, based on the date when the crime was reported. This report is intended to be a management and planning tool and does not reflect the official UCR counts for the department. Incidents where a location is unknown or unspecified are included in the countywide totals. 'Unknown' refers to records in which the address is listed as 'Unknown' on the incident report. 'Not Validated' refers to records that were entered in with an invalid addresses.

North Precinct UCR Incidents - YTD Comparisons

METROPOLITAN POLICE DEPARTMENT
of Nashville and Davidson County

Aggregated by precinct (incident location). Based on date when each incident was reported.

	Homicide	Forcible Rape	Commercial Robbery	Street Robbery	Total Robbery	Aggravated Assault	Commercial Burglary	Residential Burglary	Total Burglary	Larceny	Auto Theft	Violent Offenses	Property Offenses	Part I Offenses
2016 YTD	7	46	14	139	153	514	58	268	326	1,036	123	720	1,485	2,205
2017 YTD	10	38	34	162	196	569	89	265	354	1,089	192	813	1,635	2,448
% Change	42.9%	-17.4%	142.9%	16.5%	28.1%	10.7%	53.4%	-1.1%	8.6%	5.1%	56.1%	12.9%	10.1%	11.0%
2015 YTD	15	41	10	151	161	555	51	267	318	913	129	772	1,360	2,132
2017 YTD	10	38	34	162	196	569	89	265	354	1,089	192	813	1,635	2,448
% Change	-33.3%	-7.3%	240.0%	7.3%	21.7%	2.5%	74.5%	-0.7%	11.3%	19.3%	48.8%	5.3%	20.2%	14.8%
2014 YTD	7	49	3	107	110	595	44	285	329	898	92	761	1,319	2,080
2017 YTD	10	38	34	162	196	569	89	265	354	1,089	192	813	1,635	2,448
% Change	42.9%	-22.4%	>1,000%	51.4%	78.2%	-4.4%	102.3%	-7.0%	7.6%	21.3%	108.7%	6.8%	24.0%	17.7%
2013 YTD	7	30	13	138	151	480	50	408	458	977	94	668	1,529	2,197
2017 YTD	10	38	34	162	196	569	89	265	354	1,089	192	813	1,635	2,448
% Change	42.9%	26.7%	161.5%	17.4%	29.8%	18.5%	78.0%	-35.0%	-22.7%	11.5%	104.3%	21.7%	6.9%	11.4%
2012 YTD	5	41	9	125	134	461	55	371	426	1,009	93	641	1,528	2,169
2017 YTD	10	38	34	162	196	569	89	265	354	1,089	192	813	1,635	2,448
% Change	100.0%	-7.3%	277.8%	29.6%	46.3%	23.4%	61.8%	-28.6%	-16.9%	7.9%	106.5%	26.8%	7.0%	12.9%
2011 YTD	8	31	20	96	116	459	99	447	546	1,013	111	614	1,670	2,284
2017 YTD	10	38	34	162	196	569	89	265	354	1,089	192	813	1,635	2,448
% Change	25.0%	22.6%	70.0%	68.8%	69.0%	24.0%	-10.1%	-40.7%	-35.2%	7.5%	73.0%	32.4%	-2.1%	7.2%
2010 YTD	9	46	26	115	141	462	71	442	513	1,031	97	658	1,641	2,299
2017 YTD	10	38	34	162	196	569	89	265	354	1,089	192	813	1,635	2,448
% Change	11.1%	-17.4%	30.8%	40.9%	39.0%	23.2%	25.4%	-40.0%	-31.0%	5.6%	97.9%	23.6%	-0.4%	6.5%
2009 YTD	14	35	6	145	151	502	75	420	495	1,101	133	702	1,729	2,431
2017 YTD	10	38	34	162	196	569	89	265	354	1,089	192	813	1,635	2,448
% Change	-28.6%	8.6%	466.7%	11.7%	29.8%	13.3%	18.7%	-36.9%	-28.5%	-1.1%	44.4%	15.8%	-5.4%	0.7%
8 YTD Avg	9	40	13	127	140	504	63	364	426	997	109	692	1,533	2,225
2017 YTD	10	38	34	162	196	569	89	265	354	1,089	192	813	1,635	2,448
% Change	11.1%	-2.6%	183.3%	27.6%	41.0%	13.1%	43.5%	-27.0%	-16.9%	9.2%	76.1%	17.5%	6.7%	10.1%
5 YTD Avg	8	41	10	132	142	521	52	320	371	967	106	712	1,444	2,157
2017 YTD	10	38	34	162	196	569	89	265	354	1,089	192	813	1,635	2,448
% Change	25.0%	-7.3%	277.8%	22.7%	39.0%	9.2%	74.5%	-16.9%	-4.6%	12.7%	81.1%	14.2%	13.2%	13.5%

Information summarized for CompStat week ending 07/22/2017.

'8 YTD Avg' refers to the computed 2009 - 2016 YTD average.
'5 YTD Avg' refers to the computed 2012 - 2016 YTD average.

Sourced from MNPD ARMS on 7/26/2017 7:15:45 AM. The figures above were sourced from incident reports using Uniform Crime Reporting definitions and reporting guidelines, based on the date when the crime was reported. This report is intended to be a management and planning tool and does not reflect the official UCR counts for the department. Incidents where a location is unknown or unspecified are included in the countywide totals. 'Unknown' refers to records in which the address is listed as 'Unknown' on the incident report. 'Not Validated' refers to records that were entered in with an invalid addresses.

Madison Precinct UCR Incidents - YTD Comparisons

METROPOLITAN POLICE DEPARTMENT
of Nashville and Davidson County

Aggregated by precinct (incident location). Based on date when each incident was reported.

	Homicide	Forcible Rape	Commercial Robbery	Street Robbery	Total Robbery	Aggravated Assault	Commercial Burglary	Residential Burglary	Total Burglary	Larceny	Auto Theft	Violent Offenses	Property Offenses	Part I Offenses
2016 YTD	5	45	20	77	97	337	37	264	301	1,217	63	484	1,581	2,065
2017 YTD	3	23	16	98	114	311	55	184	239	1,352	150	451	1,741	2,192
% Change	-40.0%	-48.9%	-20.0%	27.3%	17.5%	-7.7%	48.6%	-30.3%	-20.6%	11.1%	138.1%	-6.8%	10.1%	6.2%
2015 YTD	2	24	18	74	92	338	31	285	316	1,196	117	456	1,629	2,085
2017 YTD	3	23	16	98	114	311	55	184	239	1,352	150	451	1,741	2,192
% Change	50.0%	-4.2%	-11.1%	32.4%	23.9%	-8.0%	77.4%	-35.4%	-24.4%	13.0%	28.2%	-1.1%	6.9%	5.1%
2014 YTD	5	35	8	66	74	298	35	260	295	1,096	62	412	1,453	1,865
2017 YTD	3	23	16	98	114	311	55	184	239	1,352	150	451	1,741	2,192
% Change	-40.0%	-34.3%	100.0%	48.5%	54.1%	4.4%	57.1%	-29.2%	-19.0%	23.4%	141.9%	9.5%	19.8%	17.5%
2013 YTD	2	32	18	70	88	311	38	261	299	1,055	80	433	1,434	1,867
2017 YTD	3	23	16	98	114	311	55	184	239	1,352	150	451	1,741	2,192
% Change	50.0%	-28.1%	-11.1%	40.0%	29.5%	0.0%	44.7%	-29.5%	-20.1%	28.2%	87.5%	4.2%	21.4%	17.4%
2012 YTD	7	31	13	103	116	369	54	364	418	1,238	84	523	1,740	2,263
2017 YTD	3	23	16	98	114	311	55	184	239	1,352	150	451	1,741	2,192
% Change	-57.1%	-25.8%	23.1%	-4.9%	-1.7%	-15.7%	1.9%	-49.5%	-42.8%	9.2%	78.6%	-13.8%	0.1%	-3.1%
2011 YTD	5	39	17	62	79	293	49	324	373	1,261	138	416	1,772	2,188
2017 YTD	3	23	16	98	114	311	55	184	239	1,352	150	451	1,741	2,192
% Change	-40.0%	-41.0%	-5.9%	58.1%	44.3%	6.1%	12.2%	-43.2%	-35.9%	7.2%	8.7%	8.4%	-1.7%	0.2%
2010 YTD	1	25	12	71	83	248	56	456	512	1,406	85	357	2,003	2,360
2017 YTD	3	23	16	98	114	311	55	184	239	1,352	150	451	1,741	2,192
% Change	200.0%	-8.0%	33.3%	38.0%	37.3%	25.4%	-1.8%	-59.6%	-53.3%	-3.8%	76.5%	26.3%	-13.1%	-7.1%
2009 YTD	4	22	13	92	105	331	48	394	442	1,387	108	462	1,937	2,399
2017 YTD	3	23	16	98	114	311	55	184	239	1,352	150	451	1,741	2,192
% Change	-25.0%	4.5%	23.1%	6.5%	8.6%	-6.0%	14.6%	-53.3%	-45.9%	-2.5%	38.9%	-2.4%	-10.1%	-8.6%
8 YTD Avg	4	32	15	77	92	316	44	326	370	1,232	92	443	1,694	2,137
2017 YTD	3	23	16	98	114	311	55	184	239	1,352	150	451	1,741	2,192
% Change	0.0%	-25.8%	14.3%	28.9%	25.3%	-1.3%	27.9%	-43.6%	-35.2%	9.7%	63.0%	2.0%	2.8%	2.6%
5 YTD Avg	4	33	15	78	93	331	39	287	326	1,160	81	462	1,567	2,029
2017 YTD	3	23	16	98	114	311	55	184	239	1,352	150	451	1,741	2,192
% Change	-25.0%	-30.3%	6.7%	25.6%	22.6%	-5.8%	41.0%	-35.7%	-26.5%	16.6%	85.2%	-2.2%	11.1%	8.0%

Information summarized for CompStat week ending 07/22/2017.

'8 YTD Avg' refers to the computed 2009 - 2016 YTD average.
'5 YTD Avg' refers to the computed 2012 - 2016 YTD average.

Sourced from MNPD ARMS on 7/26/2017 7:15:45 AM. The figures above were sourced from incident reports using Uniform Crime Reporting definitions and reporting guidelines, based on the date when the crime was reported. This report is intended to be a management and planning tool and does not reflect the official UCR counts for the department. Incidents where a location is unknown or unspecified are included in the countywide totals. 'Unknown' refers to records in which the address is listed as 'Unknown' on the incident report. 'Not Validated' refers to records that were entered in with an invalid addresses.

Midtown Hills Precinct UCR Incidents - YTD Comparisons

METROPOLITAN POLICE DEPARTMENT
of Nashville and Davidson County

Aggregated by precinct (incident location). Based on date when each incident was reported.

	Homicide	Forcible Rape	Commercial Robbery	Street Robbery	Total Robbery	Aggravated Assault	Commercial Burglary	Residential Burglary	Total Burglary	Larceny	Auto Theft	Violent Offenses	Property Offenses	Part I Offenses
2016 YTD	1	38	22	72	94	225	71	233	304	1,219	83	358	1,606	1,964
2017 YTD	4	39	12	88	100	270	147	145	292	1,357	148	413	1,797	2,210
% Change	300.0%	2.6%	-45.5%	22.2%	6.4%	20.0%	107.0%	-37.8%	-3.9%	11.3%	78.3%	15.4%	11.9%	12.5%
2015 YTD	2	35	16	61	77	226	62	194	256	1,243	62	340	1,561	1,901
2017 YTD	4	39	12	88	100	270	147	145	292	1,357	148	413	1,797	2,210
% Change	100.0%	11.4%	-25.0%	44.3%	29.9%	19.5%	137.1%	-25.3%	14.1%	9.2%	138.7%	21.5%	15.1%	16.3%
2014 YTD	1	40	10	51	61	247	103	276	379	1,272	55	349	1,706	2,055
2017 YTD	4	39	12	88	100	270	147	145	292	1,357	148	413	1,797	2,210
% Change	300.0%	-2.5%	20.0%	72.5%	63.9%	9.3%	42.7%	-47.5%	-23.0%	6.7%	169.1%	18.3%	5.3%	7.5%
2013 YTD	1	36	19	55	74	224	75	308	383	1,403	77	335	1,863	2,198
2017 YTD	4	39	12	88	100	270	147	145	292	1,357	148	413	1,797	2,210
% Change	300.0%	8.3%	-36.8%	60.0%	35.1%	20.5%	96.0%	-52.9%	-23.8%	-3.3%	92.2%	23.3%	-3.5%	0.5%
2012 YTD	2	31	25	69	94	250	89	314	403	1,349	83	377	1,835	2,212
2017 YTD	4	39	12	88	100	270	147	145	292	1,357	148	413	1,797	2,210
% Change	100.0%	25.8%	-52.0%	27.5%	6.4%	8.0%	65.2%	-53.8%	-27.5%	0.6%	78.3%	9.5%	-2.1%	-0.1%
2011 YTD	3	33	17	71	88	225	94	435	529	1,544	127	349	2,200	2,549
2017 YTD	4	39	12	88	100	270	147	145	292	1,357	148	413	1,797	2,210
% Change	33.3%	18.2%	-29.4%	23.9%	13.6%	20.0%	56.4%	-66.7%	-44.8%	-12.1%	16.5%	18.3%	-18.3%	-13.3%
2010 YTD	3	30	24	73	97	234	140	363	503	1,628	82	364	2,213	2,577
2017 YTD	4	39	12	88	100	270	147	145	292	1,357	148	413	1,797	2,210
% Change	33.3%	30.0%	-50.0%	20.5%	3.1%	15.4%	5.0%	-60.1%	-41.9%	-16.6%	80.5%	13.5%	-18.8%	-14.2%
2009 YTD	3	20	26	121	147	246	92	303	395	1,751	114	416	2,260	2,676
2017 YTD	4	39	12	88	100	270	147	145	292	1,357	148	413	1,797	2,210
% Change	33.3%	95.0%	-53.8%	-27.3%	-32.0%	9.8%	59.8%	-52.1%	-26.1%	-22.5%	29.8%	-0.7%	-20.5%	-17.4%
8 YTD Avg	2	33	20	72	92	235	91	303	394	1,426	85	361	1,906	2,267
2017 YTD	4	39	12	88	100	270	147	145	292	1,357	148	413	1,797	2,210
% Change	100.0%	21.9%	-36.8%	23.9%	9.9%	15.4%	63.3%	-52.1%	-25.9%	-4.8%	74.1%	14.4%	-5.7%	-2.5%
5 YTD Avg	1	36	18	62	80	234	80	265	345	1,297	72	352	1,714	2,066
2017 YTD	4	39	12	88	100	270	147	145	292	1,357	148	413	1,797	2,210
% Change	300.0%	8.3%	-33.3%	44.3%	25.0%	15.4%	83.8%	-45.3%	-15.4%	4.6%	105.6%	17.7%	4.8%	7.0%

Information summarized for CompStat week ending 07/22/2017.

'8 YTD Avg' refers to the computed 2009 - 2016 YTD average.
'5 YTD Avg' refers to the computed 2012 - 2016 YTD average.

Sourced from MNPD ARMS on 7/26/2017 7:15:45 AM. The figures above were sourced from incident reports using Uniform Crime Reporting definitions and reporting guidelines, based on the date when the crime was reported. This report is intended to be a management and planning tool and does not reflect the official UCR counts for the department. Incidents where a location is unknown or unspecified are included in the countywide totals. 'Unknown' refers to records in which the address is listed as 'Unknown' on the incident report. 'Not Validated' refers to records that were entered in with an invalid addresses.

YTD Homicide Report

Demographic information for homicide incidents occurring during the current year.

METROPOLITAN POLICE DEPARTMENT
of Nashville and Davidson County

Race of Victim		
Black	37	61.7 %
White	23	38.3 %
Total	60	100.0 %

Ethnicity of Victim		
Non-Hispanic	54	90.0 %
Hispanic	6	10.0 %
Total	60	100.0 %

Gender of Victim		
Male	52	86.7 %
Female	8	13.3 %
Total	60	100.0 %

Age of Victim		
0 to 12	2	3.3 %
13 to 17	5	8.3 %
18 to 24	19	31.7 %
25 to 34	19	31.7 %
35 to 44	8	13.3 %
55 to 64	1	1.7 %
Unk	6	10.0 %
Total	60	100.0 %

Domestic Related		
No	54	90.0 %
Yes	6	10.0 %
Total	60	100.0 %

Race - Ethnicity - Gender of Victim		
Black Non-Hispanic Male	35	58.3 %
White Non-Hispanic Male	11	18.3 %
White Hispanic Male	6	10.0 %
White Non-Hispanic Female	6	10.0 %
Black Non-Hispanic Female	2	3.3 %
Total	60	100.0 %

Time of Incident		
12:00 am - 3:59 am	8	13.3 %
4:00 am - 7:59 am	13	21.7 %
8:00 am - 11:59 am	8	13.3 %
12:00 pm - 3:59 pm	9	15.0 %
4:00 pm - 7:59 pm	8	13.3 %
8:00 pm - 11:59 pm	14	23.3 %
Total	60	100.0 %

Monthly Homicide Count (Year-to-Year Comparison)

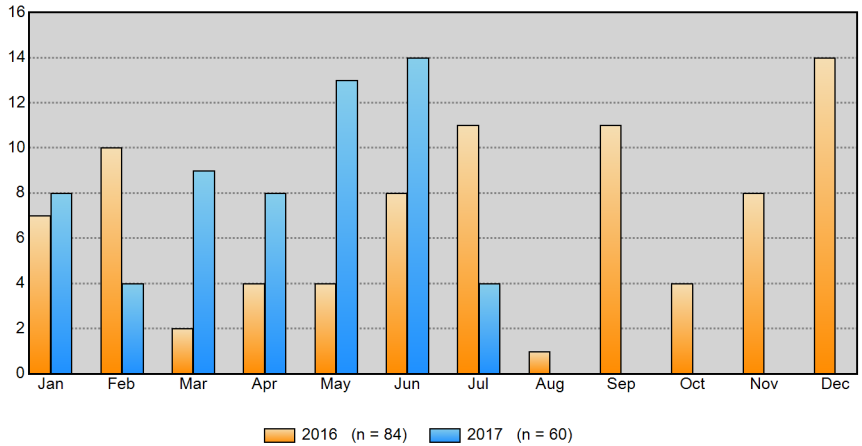

Monthly Homicide Cumulative Count (Year-to-Year Comparison)

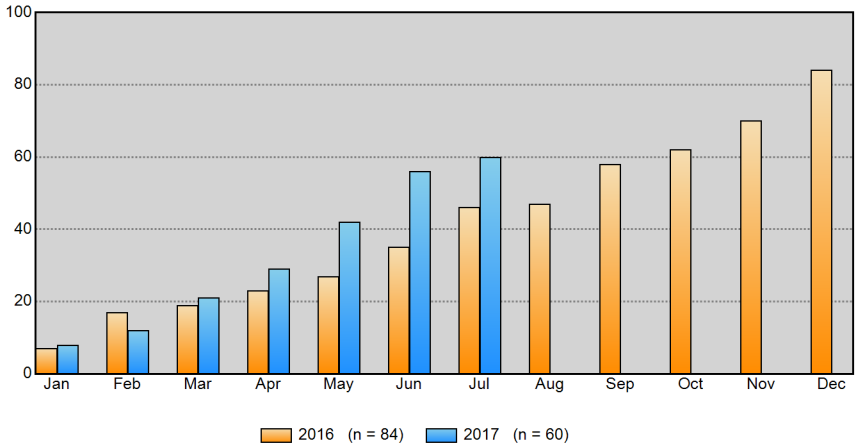

Information summarized for CompStat week ending 7/22/2017.

Sourced from MNPD ARMS on 7/26/2017 7:15:45 AM. The figures above were sourced from incident reports using Uniform Crime Reporting definitions and reporting guidelines, based on the date when the crime was reported. This report is intended to be a management and planning tool and does not reflect the official UCR counts for the department.

County Year-to-Year Weekly Chart

METROPOLITAN POLICE DEPARTMENT
of Nashville and Davidson County

	Homicide	Forcible Rape	Commercial Robbery	Street Robbery	Total Robbery	Aggravated Assault	Commercial Burglary	Residential Burglary	Total Burglary	Larceny	Auto Theft	Violent Offenses	Property Offenses	Part I Offenses
ending 08/06/2016 Next Week	1	10	5	30	35	86	12	61	73	381	30	132	484	616
ending 07/30/2016 Current Week	2	14	5	36	41	95	20	73	93	409	37	152	539	691
ending 07/23/2016	3	9	7	40	47	105	21	72	93	347	31	164	471	635
ending 07/22/2017	2	12	8	36	44	106	28	65	93	351	49	164	493	657
% Change	-33.3%	33.3%	14.3%	-10.0%	-6.4%	1.0%	33.3%	-9.7%	0.0%	1.2%	58.1%	0.0%	4.7%	3.5%
ending 07/16/2016	1	8	3	18	21	85	17	53	70	401	22	115	493	608
ending 07/15/2017	1	6	6	21	27	104	26	57	83	355	33	138	471	609
% Change	0.0%	-25.0%	100.0%	16.7%	28.6%	22.4%	52.9%	7.5%	18.6%	-11.5%	50.0%	20.0%	-4.5%	0.2%
ending 07/09/2016	4	12	4	39	43	89	17	61	78	325	19	148	422	570
ending 07/08/2017	1	12	4	49	53	115	38	75	113	415	41	181	569	750
% Change	-75.0%	0.0%	0.0%	25.6%	23.3%	29.2%	123.5%	23.0%	44.9%	27.7%	115.8%	22.3%	34.8%	31.6%

Part I Incidents - Year-to-Year Weekly Comparisons

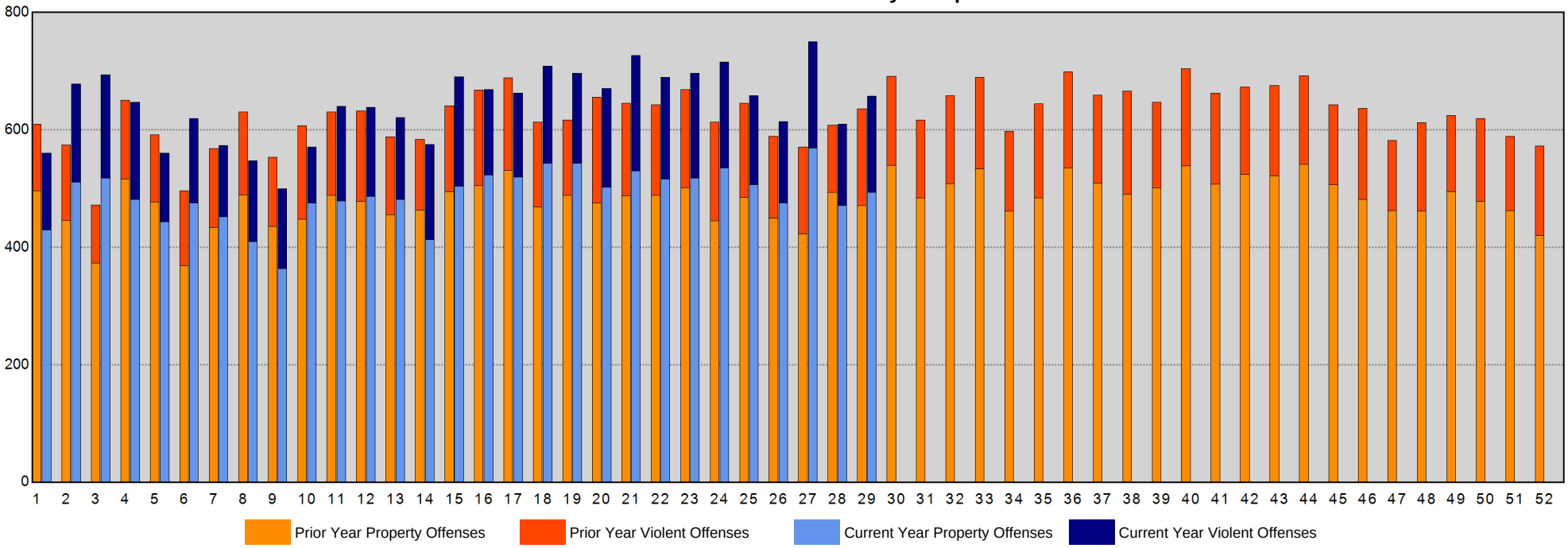

Sourced from MNPD ARMS on 7/26/2017 7:15:46 AM. The figures above were sourced from incident reports using Uniform Crime Reporting definitions and reporting guidelines, based on the date when the crime was reported. This report is intended to be a management and planning tool and does not reflect the official UCR counts for the department. Incidents where a location is unknown or unspecified are included in the countywide totals. 'Unknown' refers to records in which the address is listed as 'Unknown' on the incident report. 'Not Validated' refers to records that were entered in with an invalid addresses.

West Precinct Year-to-Year Weekly Chart

METROPOLITAN POLICE DEPARTMENT
of Nashville and Davidson County

	Homicide	Forcible Rape	Commercial Robbery	Street Robbery	Total Robbery	Aggravated Assault	Commercial Burglary	Residential Burglary	Total Burglary	Larceny	Auto Theft	Violent Offenses	Property Offenses	Part I Offenses
ending 08/06/2016 Next Week	0	1	1	2	3	3	2	3	5	40	3	7	48	55
ending 07/30/2016 Current Week	0	1	0	5	5	2	4	6	10	46	8	8	64	72
ending 07/23/2016	1	0	0	4	4	10	4	13	17	51	1	15	69	84
ending 07/22/2017	0	0	0	2	2	11	1	5	6	54	9	13	69	82
% Change	-100.0%	-	-	-50.0%	-50.0%	10.0%	-75.0%	-61.5%	-64.7%	5.9%	800.0%	-13.3%	0.0%	-2.4%
ending 07/16/2016	0	1	0	0	0	6	4	10	14	68	4	7	86	93
ending 07/15/2017	0	2	0	2	2	8	2	0	2	36	0	12	38	50
% Change	-	100.0%	-	-	-	33.3%	-50.0%	-100.0%	-85.7%	-47.1%	-100.0%	71.4%	-55.8%	-46.2%
ending 07/09/2016	0	0	0	5	5	4	2	7	9	39	3	9	51	60
ending 07/08/2017	0	1	0	4	4	8	2	6	8	35	4	13	47	60
% Change	-	-	-	-20.0%	-20.0%	100.0%	0.0%	-14.3%	-11.1%	-10.3%	33.3%	44.4%	-7.8%	0.0%

Part I Incidents - Year-to-Year Weekly Comparisons

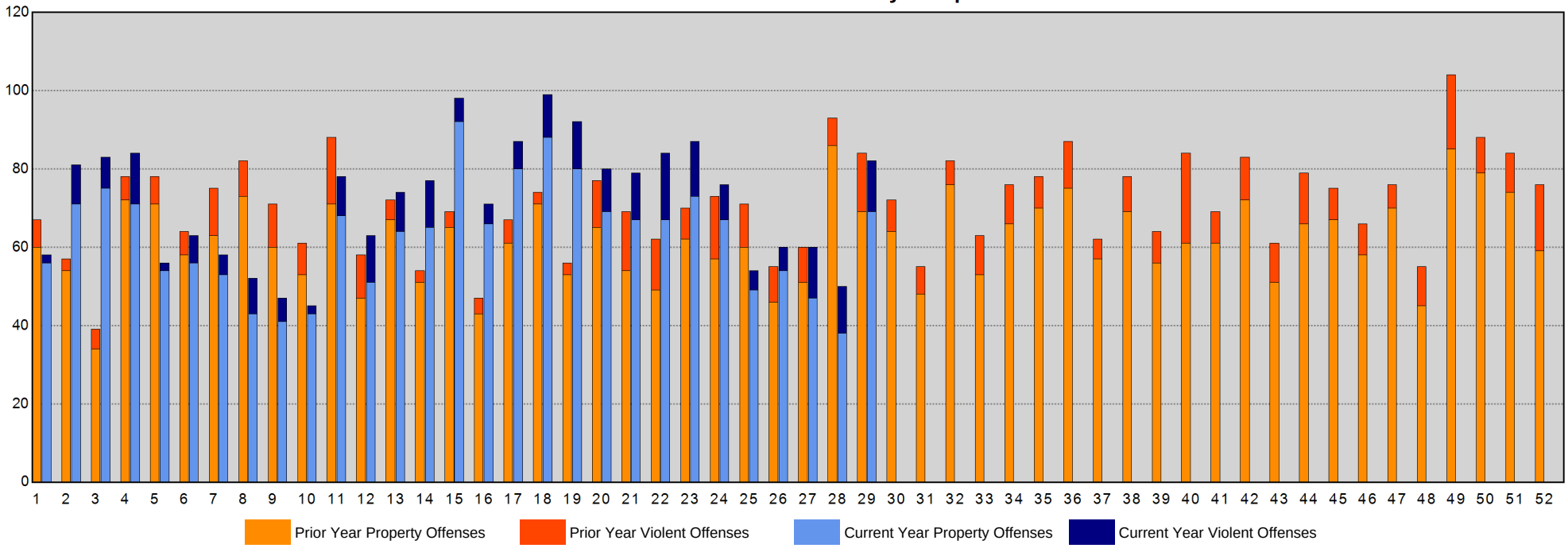

Sourced from MNPD ARMS on 7/26/2017 7:15:46 AM. The figures above were sourced from incident reports using Uniform Crime Reporting definitions and reporting guidelines, based on the date when the crime was reported. This report is intended to be a management and planning tool and does not reflect the official UCR counts for the department. Incidents where a location is unknown or unspecified are included in the countywide totals. 'Unknown' refers to records in which the address is listed as 'Unknown' on the incident report. 'Not Validated' refers to records that were entered in with an invalid addresses.

East Precinct Year-to-Year Weekly Chart

METROPOLITAN POLICE DEPARTMENT
of Nashville and Davidson County

	Homicide	Forcible Rape	Commercial Robbery	Street Robbery	Total Robbery	Aggravated Assault	Commercial Burglary	Residential Burglary	Total Burglary	Larceny	Auto Theft	Violent Offenses	Property Offenses	Part I Offenses
ending 08/06/2016 Next Week	0	0	0	3	3	14	1	9	10	27	1	17	38	55
ending 07/30/2016 Current Week	1	4	1	1	2	17	2	7	9	49	2	24	60	84
ending 07/23/2016	0	1	0	2	2	15	4	10	14	34	5	18	53	71
ending 07/22/2017	0	0	1	6	7	13	2	9	11	31	4	20	46	66
% Change	-	-100.0%	-	200.0%	250.0%	-13.3%	-50.0%	-10.0%	-21.4%	-8.8%	-20.0%	11.1%	-13.2%	-7.0%
ending 07/16/2016	1	0	0	2	2	8	0	5	5	40	2	11	47	58
ending 07/15/2017	0	0	1	4	5	19	4	14	18	43	6	24	67	91
% Change	-100.0%	-	-	100.0%	150.0%	137.5%	-	180.0%	260.0%	7.5%	200.0%	118.2%	42.6%	56.9%
ending 07/09/2016	0	1	1	3	4	7	1	6	7	39	1	12	47	59
ending 07/08/2017	0	1	0	5	5	14	5	12	17	45	10	20	72	92
% Change	-	0.0%	-100.0%	66.7%	25.0%	100.0%	400.0%	100.0%	142.9%	15.4%	900.0%	66.7%	53.2%	55.9%

Part I Incidents - Year-to-Year Weekly Comparisons

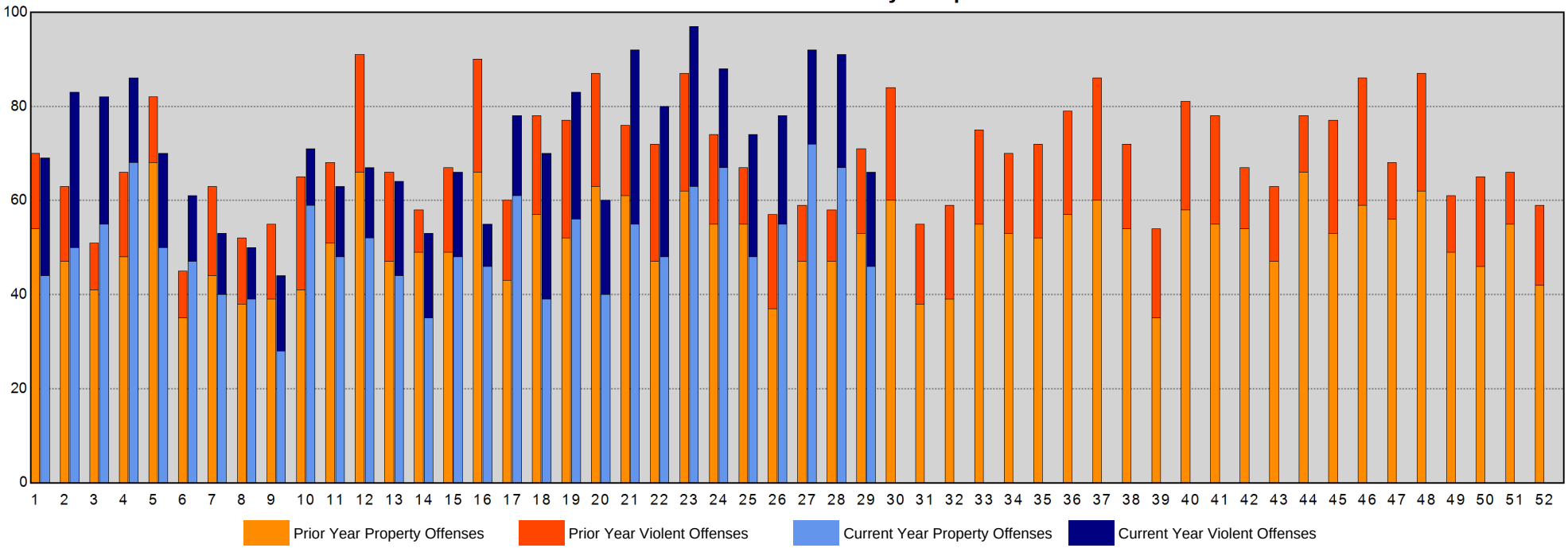

Sourced from MNPD ARMS on 7/26/2017 7:15:47 AM. The figures above were sourced from incident reports using Uniform Crime Reporting definitions and reporting guidelines, based on the date when the crime was reported. This report is intended to be a management and planning tool and does not reflect the official UCR counts for the department. Incidents where a location is unknown or unspecified are included in the countywide totals. 'Unknown' refers to records in which the address is listed as 'Unknown' on the incident report. 'Not Validated' refers to records that were entered in with an invalid addresses.

South Precinct Year-to-Year Weekly Chart

METROPOLITAN POLICE DEPARTMENT
of Nashville and Davidson County

	Homicide	Forcible Rape	Commercial Robbery	Street Robbery	Total Robbery	Aggravated Assault	Commercial Burglary	Residential Burglary	Total Burglary	Larceny	Auto Theft	Violent Offenses	Property Offenses	Part I Offenses
ending 08/06/2016 Next Week	1	2	1	8	9	13	3	14	17	88	5	25	110	135
ending 07/30/2016 Current Week	1	4	2	12	14	16	1	20	21	58	9	35	88	123
ending 07/23/2016	0	2	2	12	14	23	4	18	22	55	6	39	83	122
ending 07/22/2017	0	1	0	11	11	29	8	14	22	57	13	41	92	133
% Change	-	-50.0%	-100.0%	-8.3%	-21.4%	26.1%	100.0%	-22.2%	0.0%	3.6%	116.7%	5.1%	10.8%	9.0%
ending 07/16/2016	0	0	0	6	6	15	2	9	11	67	5	21	83	104
ending 07/15/2017	1	0	0	5	5	12	2	16	18	61	7	18	86	104
% Change	-	-	-	-16.7%	-16.7%	-20.0%	0.0%	77.8%	63.6%	-9.0%	40.0%	-14.3%	3.6%	0.0%
ending 07/09/2016	0	3	0	5	5	14	4	12	16	56	5	22	77	99
ending 07/08/2017	0	3	1	9	10	16	7	22	29	63	8	29	100	129
% Change	-	0.0%	-	80.0%	100.0%	14.3%	75.0%	83.3%	81.3%	12.5%	60.0%	31.8%	29.9%	30.3%

Part I Incidents - Year-to-Year Weekly Comparisons

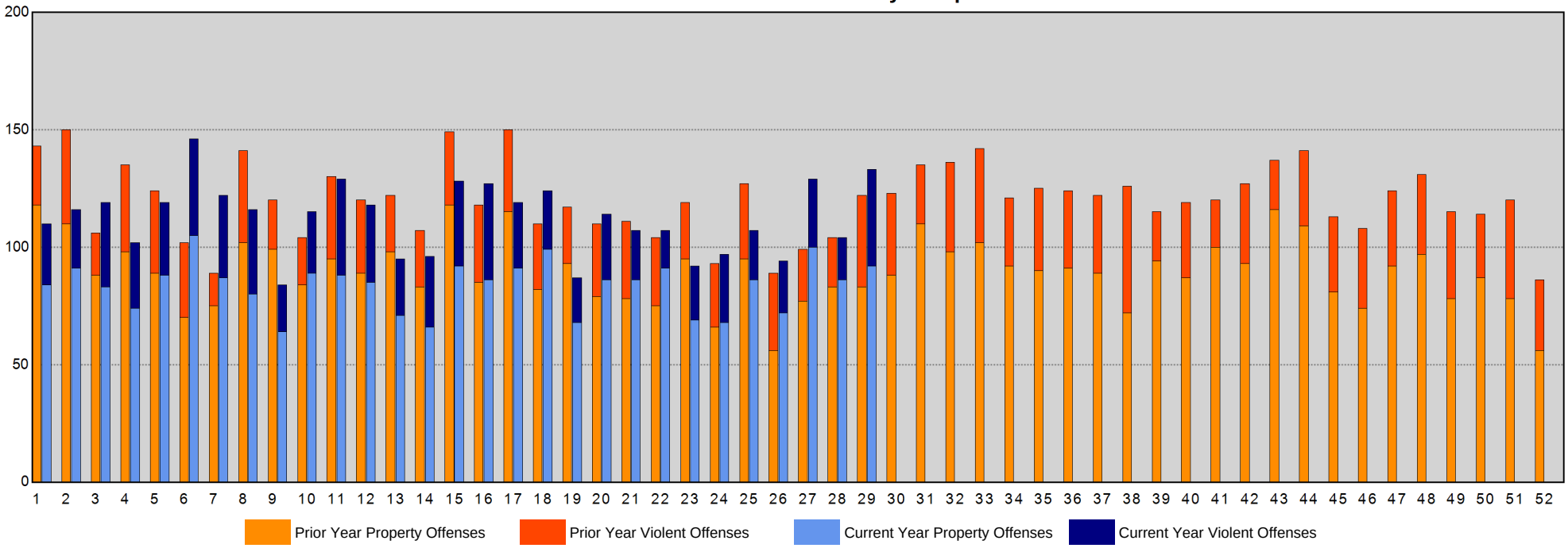

Sourced from MNPD ARMS on 7/26/2017 7:15:47 AM. The figures above were sourced from incident reports using Uniform Crime Reporting definitions and reporting guidelines, based on the date when the crime was reported. This report is intended to be a management and planning tool and does not reflect the official UCR counts for the department. Incidents where a location is unknown or unspecified are included in the countywide totals. 'Unknown' refers to records in which the address is listed as 'Unknown' on the incident report. 'Not Validated' refers to records that were entered in with an invalid addresses.

Central Precinct Year-to-Year Weekly Chart

METROPOLITAN POLICE DEPARTMENT
of Nashville and Davidson County

	Homicide	Forcible Rape	Commercial Robbery	Street Robbery	Total Robbery	Aggravated Assault	Commercial Burglary	Residential Burglary	Total Burglary	Larceny	Auto Theft	Violent Offenses	Property Offenses	Part I Offenses
ending 08/06/2016 Next Week	0	2	0	0	0	6	0	2	2	17	2	8	21	29
ending 07/30/2016 Current Week	0	1	0	2	2	2	0	0	0	24	1	5	25	30
ending 07/23/2016	0	0	0	4	4	2	0	0	0	22	0	6	22	28
ending 07/22/2017	0	2	0	1	1	8	3	2	5	15	0	11	20	31
% Change	-	-	-	-75.0%	-75.0%	300.0%	-	-	-	-31.8%	-	83.3%	-9.1%	10.7%
ending 07/16/2016	0	1	0	2	2	3	0	0	0	22	2	6	24	30
ending 07/15/2017	0	1	0	2	2	7	1	0	1	23	2	10	26	36
% Change	-	0.0%	-	0.0%	0.0%	133.3%	-	-	-	4.5%	0.0%	66.7%	8.3%	20.0%
ending 07/09/2016	0	1	0	5	5	2	1	0	1	18	1	8	20	28
ending 07/08/2017	0	0	0	4	4	8	1	2	3	27	3	12	33	45
% Change	-	-100.0%	-	-20.0%	-20.0%	300.0%	0.0%	-	200.0%	50.0%	200.0%	50.0%	65.0%	60.7%

Part I Incidents - Year-to-Year Weekly Comparisons

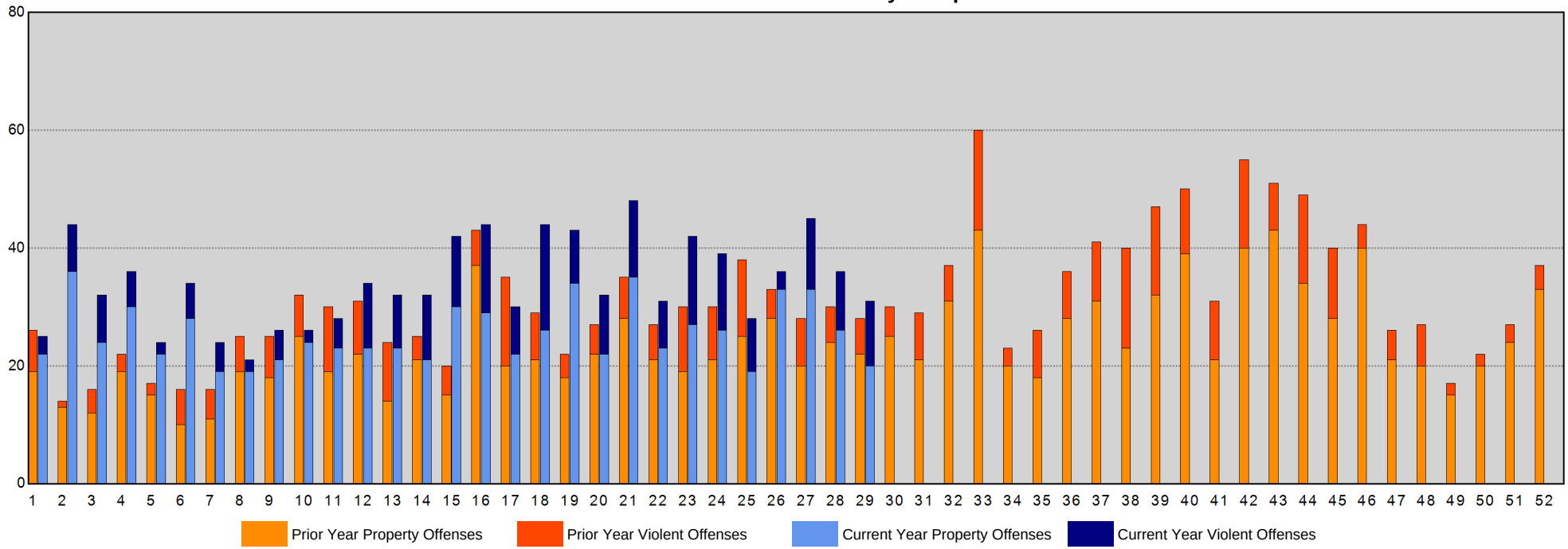

Sourced from MNPD ARMS on 7/26/2017 7:15:47 AM. The figures above were sourced from incident reports using Uniform Crime Reporting definitions and reporting guidelines, based on the date when the crime was reported. This report is intended to be a management and planning tool and does not reflect the official UCR counts for the department. Incidents where a location is unknown or unspecified are included in the countywide totals. 'Unknown' refers to records in which the address is listed as 'Unknown' on the incident report. 'Not Validated' refers to records that were entered in with an invalid addresses.

Hermitage Precinct Year-to-Year Weekly Chart

METROPOLITAN POLICE DEPARTMENT
of Nashville and Davidson County

	Homicide	Forcible Rape	Commercial Robbery	Street Robbery	Total Robbery	Aggravated Assault	Commercial Burglary	Residential Burglary	Total Burglary	Larceny	Auto Theft	Violent Offenses	Property Offenses	Part I Offenses
ending 08/06/2016 Next Week	0	1	1	7	8	19	1	12	13	78	7	28	98	126
ending 07/30/2016 Current Week	0	1	2	7	9	23	5	12	17	86	7	33	110	143
ending 07/23/2016	1	3	0	7	7	16	2	6	8	66	9	27	83	110
ending 07/22/2017	0	7	5	8	13	16	1	14	15	64	6	36	85	121
% Change	-100.0%	133.3%	-	14.3%	85.7%	0.0%	-50.0%	133.3%	87.5%	-3.0%	-33.3%	33.3%	2.4%	10.0%
ending 07/16/2016	0	1	0	2	2	16	3	8	11	88	1	19	100	119
ending 07/15/2017	0	0	1	3	4	13	3	11	14	68	10	17	92	109
% Change	-	-100.0%	-	50.0%	100.0%	-18.8%	0.0%	37.5%	27.3%	-22.7%	900.0%	-10.5%	-8.0%	-8.4%
ending 07/09/2016	4	3	0	9	9	17	3	8	11	66	5	33	82	115
ending 07/08/2017	0	4	2	6	8	22	9	12	21	80	6	34	107	141
% Change	-100.0%	33.3%	-	-33.3%	-11.1%	29.4%	200.0%	50.0%	90.9%	21.2%	20.0%	3.0%	30.5%	22.6%

Part I Incidents - Year-to-Year Weekly Comparisons

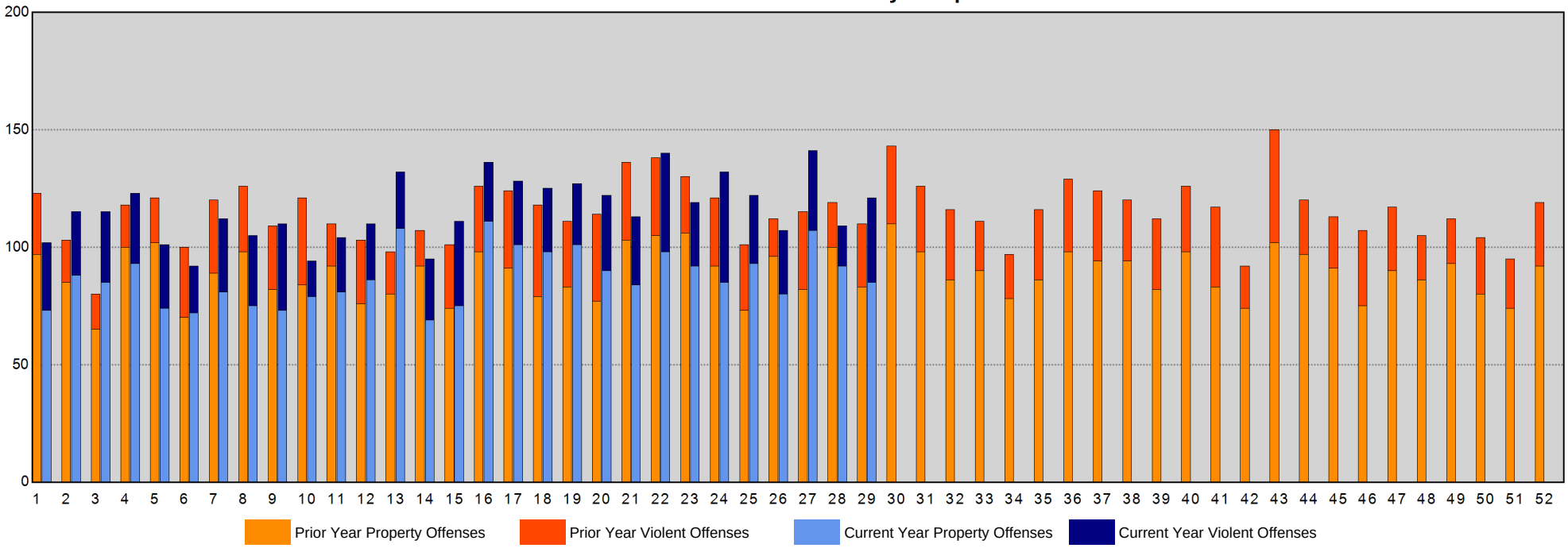

Sourced from MNPD ARMS on 7/26/2017 7:15:47 AM. The figures above were sourced from incident reports using Uniform Crime Reporting definitions and reporting guidelines, based on the date when the crime was reported. This report is intended to be a management and planning tool and does not reflect the official UCR counts for the department. Incidents where a location is unknown or unspecified are included in the countywide totals. 'Unknown' refers to records in which the address is listed as 'Unknown' on the incident report. 'Not Validated' refers to records that were entered in with an invalid addresses.

North Precinct Year-to-Year Weekly Chart

METROPOLITAN POLICE DEPARTMENT
of Nashville and Davidson County

	Homicide	Forcible Rape	Commercial Robbery	Street Robbery	Total Robbery	Aggravated Assault	Commercial Burglary	Residential Burglary	Total Burglary	Larceny	Auto Theft	Violent Offenses	Property Offenses	Part I Offenses
ending 08/06/2016 Next Week	0	3	0	4	4	8	4	8	12	32	4	15	48	63
ending 07/30/2016 Current Week	0	2	0	5	5	14	2	12	14	36	5	21	55	76
ending 07/23/2016	0	2	2	9	11	27	1	11	12	27	4	40	43	83
ending 07/22/2017	0	1	1	2	3	11	3	15	18	30	7	15	55	70
% Change	-	-50.0%	-50.0%	-77.8%	-72.7%	-59.3%	200.0%	36.4%	50.0%	11.1%	75.0%	-62.5%	27.9%	-15.7%
ending 07/16/2016	0	3	2	3	5	18	5	10	15	38	2	26	55	81
ending 07/15/2017	0	3	4	3	7	23	4	7	11	42	3	33	56	89
% Change	-	0.0%	100.0%	0.0%	40.0%	27.8%	-20.0%	-30.0%	-26.7%	10.5%	50.0%	26.9%	1.8%	9.9%
ending 07/09/2016	0	2	0	7	7	15	2	11	13	34	2	24	49	73
ending 07/08/2017	1	2	0	11	11	27	4	7	11	36	4	41	51	92
% Change	-	0.0%	-	57.1%	57.1%	80.0%	100.0%	-36.4%	-15.4%	5.9%	100.0%	70.8%	4.1%	26.0%

Part I Incidents - Year-to-Year Weekly Comparisons

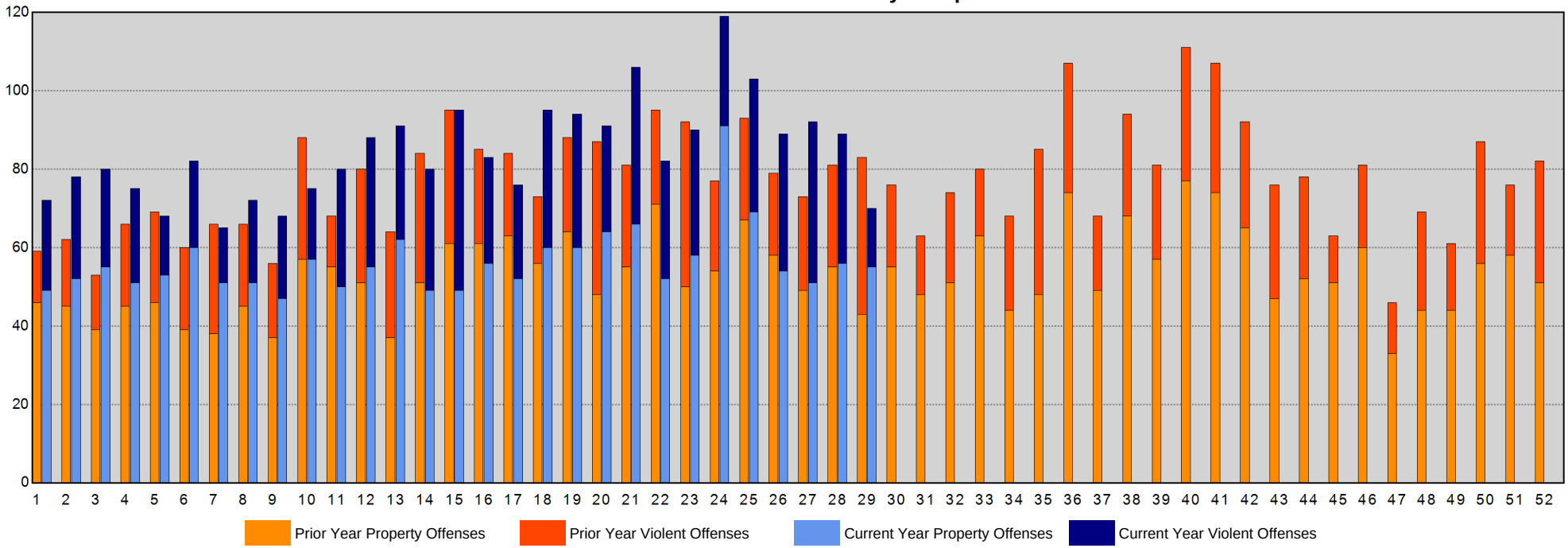

Sourced from MNPD ARMS on 7/26/2017 7:15:48 AM. The figures above were sourced from incident reports using Uniform Crime Reporting definitions and reporting guidelines, based on the date when the crime was reported. This report is intended to be a management and planning tool and does not reflect the official UCR counts for the department. Incidents where a location is unknown or unspecified are included in the countywide totals. 'Unknown' refers to records in which the address is listed as 'Unknown' on the incident report. 'Not Validated' refers to records that were entered in with an invalid addresses.

Madison Precinct Year-to-Year Weekly Chart

METROPOLITAN POLICE DEPARTMENT
of Nashville and Davidson County

	Homicide	Forcible Rape	Commercial Robbery	Street Robbery	Total Robbery	Aggravated Assault	Commercial Burglary	Residential Burglary	Total Burglary	Larceny	Auto Theft	Violent Offenses	Property Offenses	Part I Offenses
ending 08/06/2016 Next Week	0	0	0	5	5	14	0	5	5	43	5	19	53	72
ending 07/30/2016 Current Week	0	0	0	1	1	10	1	6	7	48	2	11	57	68
ending 07/23/2016	1	1	2	1	3	6	0	4	4	43	4	11	51	62
ending 07/22/2017	1	1	1	3	4	11	0	1	1	51	2	17	54	71
% Change	0.0%	0.0%	-50.0%	200.0%	33.3%	83.3%	-	-75.0%	-75.0%	18.6%	-50.0%	54.5%	5.9%	14.5%
ending 07/16/2016	0	1	1	1	2	15	1	8	9	37	4	18	50	68
ending 07/15/2017	0	0	0	2	2	9	1	4	5	39	4	11	48	59
% Change	-	-100.0%	-100.0%	100.0%	0.0%	-40.0%	0.0%	-50.0%	-44.4%	5.4%	0.0%	-38.9%	-4.0%	-13.2%
ending 07/09/2016	0	1	1	3	4	23	2	6	8	29	1	28	38	66
ending 07/08/2017	0	0	1	8	9	10	2	4	6	59	3	19	68	87
% Change	-	-100.0%	0.0%	166.7%	125.0%	-56.5%	0.0%	-33.3%	-25.0%	103.4%	200.0%	-32.1%	78.9%	31.8%

Part I Incidents - Year-to-Year Weekly Comparisons

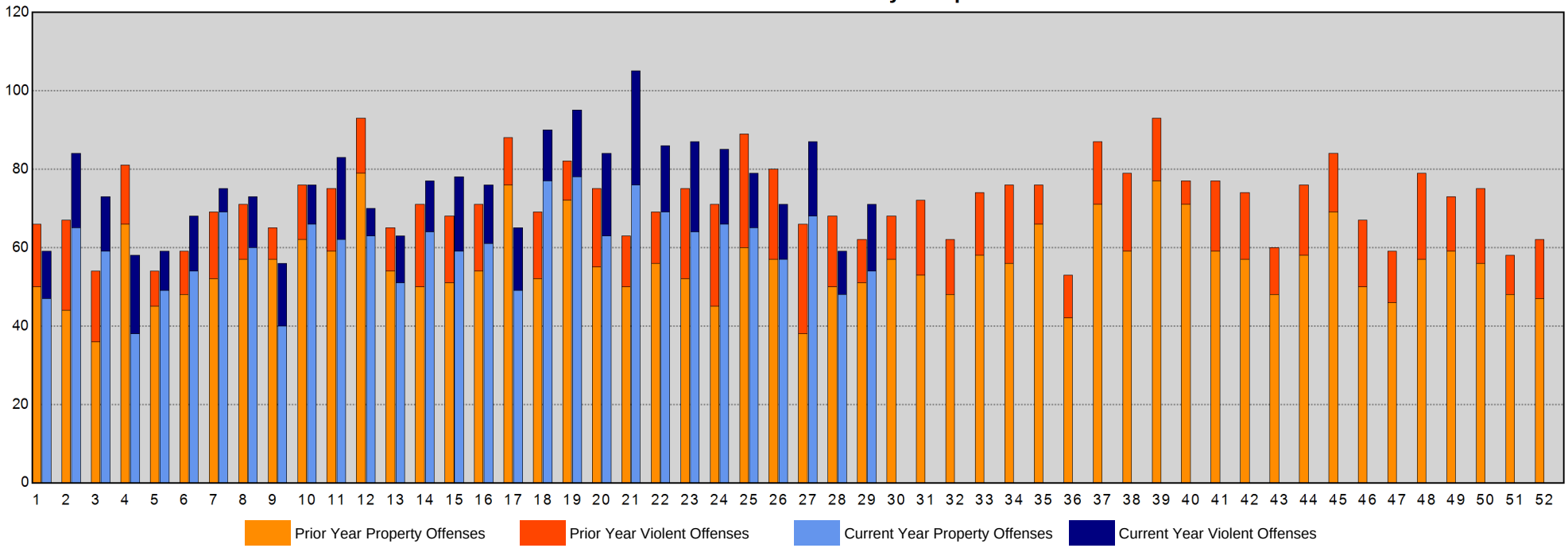

Sourced from MNPD ARMS on 7/26/2017 7:15:49 AM. The figures above were sourced from incident reports using Uniform Crime Reporting definitions and reporting guidelines, based on the date when the crime was reported. This report is intended to be a management and planning tool and does not reflect the official UCR counts for the department. Incidents where a location is unknown or unspecified are included in the countywide totals. 'Unknown' refers to records in which the address is listed as 'Unknown' on the incident report. 'Not Validated' refers to records that were entered in with an invalid addresses.

Midtown Hills Precinct Year-to-Year Weekly Chart

METROPOLITAN POLICE DEPARTMENT
of Nashville and Davidson County

	Homicide	Forcible Rape	Commercial Robbery	Street Robbery	Total Robbery	Aggravated Assault	Commercial Burglary	Residential Burglary	Total Burglary	Larceny	Auto Theft	Violent Offenses	Property Offenses	Part I Offenses
ending 08/06/2016 Next Week	0	1	2	1	3	9	1	8	9	56	3	13	68	81
ending 07/30/2016 Current Week	0	1	0	3	3	11	5	10	15	62	3	15	80	95
ending 07/23/2016	0	0	1	1	2	6	6	10	16	49	2	8	67	75
ending 07/22/2017	1	0	0	3	3	7	9	5	14	46	8	11	68	79
% Change	-	-	-100.0%	200.0%	50.0%	16.7%	50.0%	-50.0%	-12.5%	-6.1%	300.0%	37.5%	1.5%	5.3%
ending 07/16/2016	0	1	0	2	2	4	2	3	5	41	2	7	48	55
ending 07/15/2017	0	0	0	0	0	13	9	5	14	43	1	13	58	71
% Change	-	-100.0%	-	-100.0%	-100.0%	225.0%	350.0%	66.7%	180.0%	4.9%	-50.0%	85.7%	20.8%	29.1%
ending 07/09/2016	0	1	2	2	4	7	2	11	13	44	1	12	58	70
ending 07/08/2017	0	1	0	2	2	10	8	10	18	69	3	13	90	103
% Change	-	0.0%	-100.0%	0.0%	-50.0%	42.9%	300.0%	-9.1%	38.5%	56.8%	200.0%	8.3%	55.2%	47.1%

Part I Incidents - Year-to-Year Weekly Comparisons

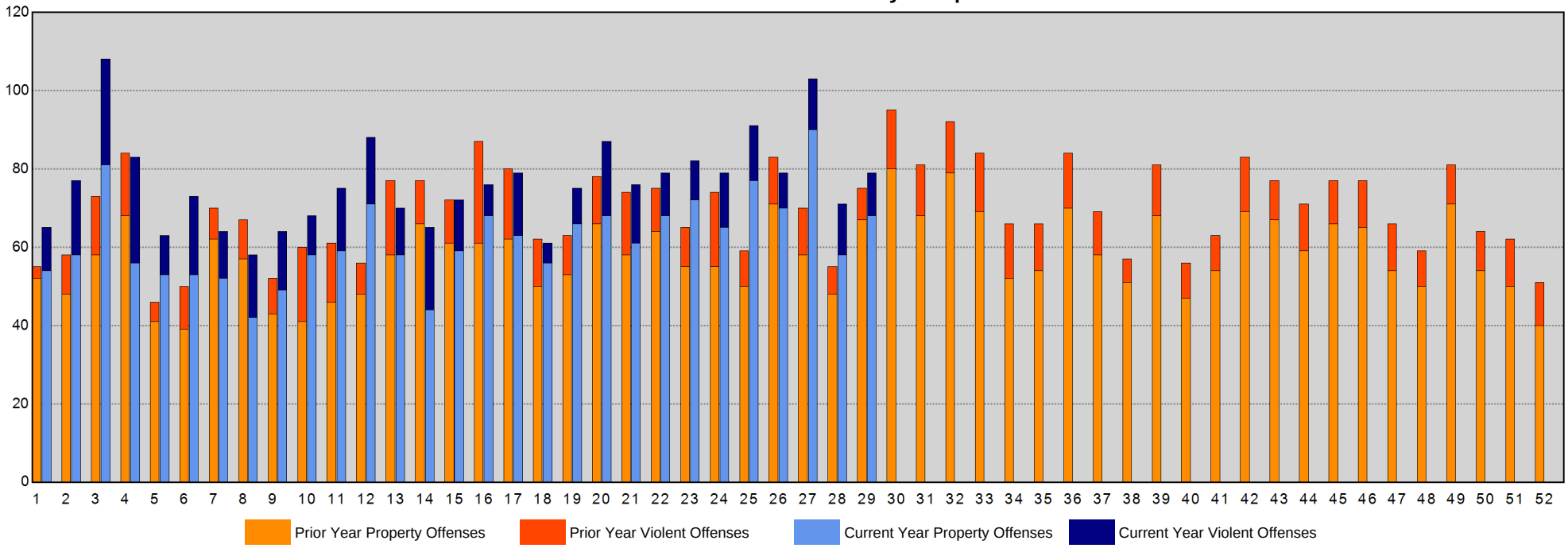

Sourced from MNPD ARMS on 7/26/2017 7:15:49 AM. The figures above were sourced from incident reports using Uniform Crime Reporting definitions and reporting guidelines, based on the date when the crime was reported. This report is intended to be a management and planning tool and does not reflect the official UCR counts for the department. Incidents where a location is unknown or unspecified are included in the countywide totals. 'Unknown' refers to records in which the address is listed as 'Unknown' on the incident report. 'Not Validated' refers to records that were entered in with an invalid addresses.

Arrests Section

CompStat Weekly Analysis is provided by the Metropolitan Nashville Police Department Crime Analysis Section. This report is intended to be a management and planning tool and does not reflect the official UCR counts for the department.

"The most important single ingredient in the formula of success is knowing how to get along with people."
- Theodore Roosevelt

Begin Date: 07/16/2017
End Date: 07/22/2017
Week: 29

Physical and Citation Arrests - Adult

Aggregated by component of arresting officer.

METROPOLITAN POLICE DEPARTMENT

of Nashville and Davidson County

			Prior Week	Last Week	Change*	Prior 4Wks	Last 4Wks	Change*	Prior YTD	YTD	Change*	Prior 52Wks	Last 52Wks	Change*
West Precinct	Patrol A	Felony	2	1	-50.0%	5	4	-20.0%	34	26	-23.5%	57	63	10.5%
		Misdemeanor	4	1	-75.0%	11	12	9.1%	114	84	-26.3%	181	157	-13.3%
		Citation	3	11	266.7%	22	27	22.7%	231	191	-17.3%	397	369	-7.1%
		Subtotal	9	13	44.4%	38	43	13.2%	379	301	-20.6%	635	589	-7.2%
	Patrol B	Felony	2	0	-100.0%	14	5	-64.3%	57	78	36.8%	124	125	0.8%
		Misdemeanor	9	5	-44.4%	40	29	-27.5%	175	223	27.4%	364	310	-14.8%
		Citation	14	7	-50.0%	42	32	-23.8%	250	290	16.0%	454	484	6.6%
		Subtotal	25	12	-52.0%	96	66	-31.3%	482	591	22.6%	942	919	-2.4%
	Patrol C	Felony	3	2	-33.3%	8	7	-12.5%	45	42	-6.7%	89	79	-11.2%
		Misdemeanor	6	4	-33.3%	19	21	10.5%	165	163	-1.2%	296	268	-9.5%
		Citation	8	6	-25.0%	12	31	158.3%	175	148	-15.4%	306	274	-10.5%
		Subtotal	17	12	-29.4%	39	59	51.3%	385	353	-8.3%	691	621	-10.1%
	Flex A	Felony	1	1	0.0%	3	2	-33.3%	20	32	60.0%	55	58	5.5%
		Misdemeanor	1	3	200.0%	5	5	0.0%	62	48	-22.6%	106	72	-32.1%
		Citation	4	2	-50.0%	21	10	-52.4%	199	167	-16.1%	324	297	-8.3%
		Subtotal	6	6	0.0%	29	17	-41.4%	281	247	-12.1%	485	427	-12.0%
	Flex B	Felony	1	0	-100.0%	7	4	-42.9%	63	59	-6.3%	133	99	-25.6%
		Misdemeanor	1	3	200.0%	6	9	50.0%	81	69	-14.8%	164	117	-28.7%
		Citation	4	2	-50.0%	13	9	-30.8%	148	111	-25.0%	380	211	-44.5%
		Subtotal	6	5	-16.7%	26	22	-15.4%	292	239	-18.2%	677	427	-36.9%
	Flex C	Felony	0	0	-	1	1	0.0%	49	32	-34.7%	80	54	-32.5%
		Misdemeanor	1	0	-100.0%	4	2	-50.0%	36	36	0.0%	69	68	-1.4%
		Citation	9	5	-44.4%	22	22	0.0%	249	152	-39.0%	420	260	-38.1%
		Subtotal	10	5	-50.0%	27	25	-7.4%	334	220	-34.1%	569	382	-32.9%
	CSU	Felony	2	4	100.0%	0	7	-	34	26	-23.5%	39	60	53.8%
		Misdemeanor	1	0	-100.0%	1	3	200.0%	29	31	6.9%	29	56	93.1%
		Citation	2	0	-100.0%	11	16	45.5%	309	156	-49.5%	550	309	-43.8%
		Subtotal	5	4	-20.0%	12	26	116.7%	372	213	-42.7%	618	425	-31.2%
	Other	Felony	0	0	-	0	0	-	1	1	0.0%	2	2	0.0%
		Misdemeanor	0	0	-	0	0	-	1	2	100.0%	1	3	200.0%
		Citation	0	0	-	0	0	-	3	3	0.0%	5	8	60.0%
		Subtotal	0	0	-	0	0	-	5	6	20.0%	8	13	62.5%
Totals		Felony	11	8	-27.3%	38	30	-21.1%	303	296	-2.3%	579	540	-6.7%
		Misdemeanor	23	16	-30.4%	86	81	-5.8%	663	656	-1.1%	1,210	1,051	-13.1%
		Citation	44	33	-25.0%	143	147	2.8%	1,564	1,218	-22.1%	2,836	2,212	-22.0%
Precinct Total			78	57	-26.9%	267	258	-3.4%	2,530	2,170	-14.2%	4,625	3,803	-17.8%

Physical and Citation Arrests - Adult

Aggregated by component of arresting officer.

METROPOLITAN POLICE DEPARTMENT

of Nashville and Davidson County

			Prior Week	Last Week	Change*	Prior 4Wks	Last 4Wks	Change*	Prior YTD	YTD	Change*	Prior 52Wks	Last 52Wks	Change*
East Precinct	Patrol A	Felony	8	2	-75.0%	13	19	46.2%	105	114	8.6%	194	202	4.1%
		Misdemeanor	10	10	0.0%	26	43	65.4%	275	272	-1.1%	518	432	-16.6%
		Citation	22	9	-59.1%	64	67	4.7%	503	615	22.3%	900	942	4.7%
		Subtotal	40	21	-47.5%	103	129	25.2%	883	1,001	13.4%	1,612	1,576	-2.2%
	Patrol B	Felony	2	4	100.0%	18	15	-16.7%	158	90	-43.0%	250	202	-19.2%
		Misdemeanor	16	13	-18.8%	59	60	1.7%	349	355	1.7%	725	580	-20.0%
		Citation	25	8	-68.0%	46	58	26.1%	292	322	10.3%	559	550	-1.6%
		Subtotal	43	25	-41.9%	123	133	8.1%	799	767	-4.0%	1,534	1,332	-13.2%
	Patrol C	Felony	3	2	-33.3%	16	12	-25.0%	178	131	-26.4%	270	238	-11.9%
		Misdemeanor	18	30	66.7%	71	78	9.9%	533	480	-9.9%	931	825	-11.4%
		Citation	22	16	-27.3%	55	79	43.6%	744	516	-30.6%	1,063	1,049	-1.3%
		Subtotal	43	48	11.6%	142	169	19.0%	1,455	1,127	-22.5%	2,264	2,112	-6.7%
	Flex A	Felony	2	4	100.0%	4	8	100.0%	64	44	-31.3%	132	92	-30.3%
		Misdemeanor	10	3	-70.0%	11	20	81.8%	126	102	-19.0%	251	193	-23.1%
		Citation	6	1	-83.3%	12	15	25.0%	320	204	-36.3%	626	387	-38.2%
		Subtotal	18	8	-55.6%	27	43	59.3%	510	350	-31.4%	1,009	672	-33.4%
	Flex B	Felony	1	1	0.0%	9	9	0.0%	59	41	-30.5%	134	88	-34.3%
		Misdemeanor	0	2	-	10	7	-30.0%	92	60	-34.8%	206	117	-43.2%
		Citation	7	1	-85.7%	8	14	75.0%	212	97	-54.2%	468	207	-55.8%
		Subtotal	8	4	-50.0%	27	30	11.1%	363	198	-45.5%	808	412	-49.0%
	Flex C	Felony	1	2	100.0%	5	8	60.0%	42	52	23.8%	108	79	-26.9%
		Misdemeanor	6	4	-33.3%	13	20	53.8%	70	97	38.6%	143	156	9.1%
		Citation	20	14	-30.0%	49	68	38.8%	183	378	106.6%	420	564	34.3%
		Subtotal	27	20	-25.9%	67	96	43.3%	295	527	78.6%	671	799	19.1%
	CSU	Felony	2	6	200.0%	7	20	185.7%	102	89	-12.7%	173	164	-5.2%
		Misdemeanor	1	4	300.0%	6	8	33.3%	54	51	-5.6%	98	92	-6.1%
		Citation	11	0	-100.0%	28	21	-25.0%	238	200	-16.0%	430	390	-9.3%
		Subtotal	14	10	-28.6%	41	49	19.5%	394	340	-13.7%	701	646	-7.8%
	Other	Felony	2	1	-50.0%	2	4	100.0%	3	6	100.0%	3	7	133.3%
		Misdemeanor	0	1	-	3	3	0.0%	6	11	83.3%	13	12	-7.7%
		Citation	0	0	-	2	1	-50.0%	17	5	-70.6%	22	12	-45.5%
		Subtotal	2	2	0.0%	7	8	14.3%	26	22	-15.4%	38	31	-18.4%
Totals		Felony	21	22	4.8%	74	95	28.4%	711	567	-20.3%	1,264	1,072	-15.2%
		Misdemeanor	61	67	9.8%	199	239	20.1%	1,505	1,428	-5.1%	2,885	2,407	-16.6%
		Citation	113	49	-56.6%	264	323	22.3%	2,509	2,337	-6.9%	4,488	4,101	-8.6%
Precinct Total			195	138	-29.2%	537	657	22.3%	4,725	4,332	-8.3%	8,637	7,580	-12.2%

Physical and Citation Arrests - Adult

Aggregated by component of arresting officer.

METROPOLITAN POLICE DEPARTMENT

of Nashville and Davidson County

			Prior Week	Last Week	Change*	Prior 4Wks	Last 4Wks	Change*	Prior YTD	YTD	Change*	Prior 52Wks	Last 52Wks	Change*
South Precinct	Patrol A	Felony	2	7	250.0%	13	15	15.4%	107	98	-8.4%	179	182	1.7%
		Misdemeanor	14	10	-28.6%	35	41	17.1%	247	254	2.8%	458	464	1.3%
		Citation	12	17	41.7%	59	71	20.3%	649	500	-23.0%	1,181	937	-20.7%
		Subtotal	28	34	21.4%	107	127	18.7%	1,003	852	-15.1%	1,818	1,583	-12.9%
	Patrol B	Felony	5	3	-40.0%	23	23	0.0%	172	164	-4.7%	300	276	-8.0%
		Misdemeanor	10	12	20.0%	61	55	-9.8%	542	344	-36.5%	839	654	-22.1%
		Citation	35	22	-37.1%	97	112	15.5%	839	710	-15.4%	1,413	1,248	-11.7%
		Subtotal	50	37	-26.0%	181	190	5.0%	1,553	1,218	-21.6%	2,552	2,178	-14.7%
	Patrol C	Felony	4	2	-50.0%	15	8	-46.7%	144	103	-28.5%	244	193	-20.9%
		Misdemeanor	13	10	-23.1%	59	57	-3.4%	493	437	-11.4%	788	801	1.6%
		Citation	14	7	-50.0%	30	37	23.3%	395	286	-27.6%	562	509	-9.4%
		Subtotal	31	19	-38.7%	104	102	-1.9%	1,032	826	-20.0%	1,594	1,503	-5.7%
	Flex A	Felony	1	0	-100.0%	2	2	0.0%	13	14	7.7%	22	17	-22.7%
		Misdemeanor	0	0	-	1	1	0.0%	11	3	-72.7%	24	17	-29.2%
		Citation	0	0	-	2	1	-50.0%	33	12	-63.6%	48	28	-41.7%
		Subtotal	1	0	-100.0%	5	4	-20.0%	57	29	-49.1%	94	62	-34.0%
	Flex B	Felony	1	0	-100.0%	3	2	-33.3%	45	32	-28.9%	81	56	-30.9%
		Misdemeanor	2	0	-100.0%	7	3	-57.1%	71	64	-9.9%	124	120	-3.2%
		Citation	1	0	-100.0%	11	3	-72.7%	367	107	-70.8%	672	262	-61.0%
		Subtotal	4	0	-100.0%	21	8	-61.9%	483	203	-58.0%	877	438	-50.1%
	Flex C	Felony	1	0	-100.0%	0	3	-	36	24	-33.3%	59	54	-8.5%
		Misdemeanor	1	4	300.0%	7	8	14.3%	57	52	-8.8%	104	97	-6.7%
		Citation	14	5	-64.3%	54	40	-25.9%	232	324	39.7%	383	486	26.9%
		Subtotal	16	9	-43.8%	61	51	-16.4%	325	400	23.1%	546	637	16.7%
	CSU	Felony	2	2	0.0%	4	8	100.0%	29	37	27.6%	57	51	-10.5%
		Misdemeanor	1	3	200.0%	3	6	100.0%	14	23	64.3%	28	30	7.1%
		Citation	15	0	-100.0%	55	41	-25.5%	284	324	14.1%	426	538	26.3%
		Subtotal	18	5	-72.2%	62	55	-11.3%	327	384	17.4%	511	619	21.1%
	Other	Felony	0	0	-	0	0	-	1	1	0.0%	1	5	400.0%
		Misdemeanor	0	0	-	2	3	50.0%	9	8	-11.1%	16	12	-25.0%
		Citation	0	0	-	7	5	-28.6%	51	39	-23.5%	69	63	-8.7%
		Subtotal	0	0	-	9	8	-11.1%	61	48	-21.3%	86	80	-7.0%
Totals		Felony	16	14	-12.5%	60	61	1.7%	547	473	-13.5%	943	834	-11.6%
		Misdemeanor	41	39	-4.9%	175	174	-0.6%	1,444	1,185	-17.9%	2,381	2,195	-7.8%
		Citation	91	51	-44.0%	315	310	-1.6%	2,850	2,302	-19.2%	4,754	4,071	-14.4%
Precinct Total			148	104	-29.7%	550	545	-0.9%	4,841	3,960	-18.2%	8,078	7,100	-12.1%

Physical and Citation Arrests - Adult

Aggregated by component of arresting officer.

METROPOLITAN POLICE DEPARTMENT

of Nashville and Davidson County

			Prior Week	Last Week	Change*	Prior 4Wks	Last 4Wks	Change*	Prior YTD	YTD	Change*	Prior 52Wks	Last 52Wks	Change*
Central Precinct	**Patrol A**	Felony	2	3	50.0%	7	15	114.3%	62	75	21.0%	98	146	49.0%
		Misdemeanor	23	20	-13.0%	91	82	-9.9%	400	565	41.3%	716	886	23.7%
		Citation	27	10	-63.0%	111	74	-33.3%	489	652	33.3%	773	1,022	32.2%
		Subtotal	52	33	-36.5%	209	171	-18.2%	951	1,292	35.9%	1,587	2,054	29.4%
	Patrol B	Felony	2	2	0.0%	11	8	-27.3%	44	60	36.4%	98	113	15.3%
		Misdemeanor	7	8	14.3%	60	30	-50.0%	363	347	-4.4%	721	634	-12.1%
		Citation	21	4	-81.0%	54	49	-9.3%	314	341	8.6%	647	589	-9.0%
		Subtotal	30	14	-53.3%	125	87	-30.4%	721	748	3.7%	1,466	1,336	-8.9%
	Patrol C	Felony	1	3	200.0%	5	8	60.0%	73	53	-27.4%	150	100	-33.3%
		Misdemeanor	11	10	-9.1%	65	53	-18.5%	513	425	-17.2%	871	713	-18.1%
		Citation	4	7	75.0%	35	28	-20.0%	236	209	-11.4%	377	374	-0.8%
		Subtotal	16	20	25.0%	105	89	-15.2%	822	687	-16.4%	1,398	1,187	-15.1%
	Flex A	Felony	1	0	-100.0%	5	3	-40.0%	26	39	50.0%	52	56	7.7%
		Misdemeanor	9	6	-33.3%	57	28	-50.9%	180	245	36.1%	278	381	37.1%
		Citation	31	30	-3.2%	69	103	49.3%	291	560	92.4%	512	838	63.7%
		Subtotal	41	36	-12.2%	131	134	2.3%	497	844	69.8%	842	1,275	51.4%
	Flex B	Felony	1	1	0.0%	7	7	0.0%	72	30	-58.3%	120	58	-51.7%
		Misdemeanor	22	29	31.8%	48	75	56.3%	475	348	-26.7%	824	636	-22.8%
		Citation	19	22	15.8%	18	69	283.3%	374	188	-49.7%	653	289	-55.7%
		Subtotal	42	52	23.8%	73	151	106.8%	921	566	-38.5%	1,597	983	-38.4%
	Flex C	Felony	1	1	0.0%	4	6	50.0%	44	31	-29.5%	76	54	-28.9%
		Misdemeanor	8	13	62.5%	37	44	18.9%	304	210	-30.9%	588	327	-44.4%
		Citation	15	11	-26.7%	54	76	40.7%	438	416	-5.0%	805	590	-26.7%
		Subtotal	24	25	4.2%	95	126	32.6%	786	657	-16.4%	1,469	971	-33.9%
	CSU	Felony	0	1	-	6	5	-16.7%	7	20	185.7%	29	45	55.2%
		Misdemeanor	2	3	50.0%	13	12	-7.7%	40	66	65.0%	75	116	54.7%
		Citation	15	0	-100.0%	34	28	-17.6%	310	255	-17.7%	450	477	6.0%
		Subtotal	17	4	-76.5%	53	45	-15.1%	357	341	-4.5%	554	638	15.2%
		Citation	0	0	-	2	0	-100.0%	6	19	216.7%	9	37	311.1%
		Subtotal	0	0	-	2	0	-100.0%	6	19	216.7%	9	37	311.1%
Totals		Felony	8	11	37.5%	45	52	15.6%	328	308	-6.1%	623	572	-8.2%
		Misdemeanor	82	89	8.5%	371	324	-12.7%	2,275	2,206	-3.0%	4,073	3,693	-9.3%
		Citation	132	84	-36.4%	377	427	13.3%	2,458	2,640	7.4%	4,226	4,216	-0.2%
Precinct Total			222	184	-17.1%	793	803	1.3%	5,061	5,154	1.8%	8,922	8,481	-4.9%

Physical and Citation Arrests - Adult

Aggregated by component of arresting officer.

METROPOLITAN POLICE DEPARTMENT
of Nashville and Davidson County

			Prior Week	Last Week	Change*	Prior 4Wks	Last 4Wks	Change*	Prior YTD	YTD	Change*	Prior 52Wks	Last 52Wks	Change*
Hermitage Precinct	**Patrol A**	Felony	5	3	-40.0%	15	11	-26.7%	95	95	0.0%	174	177	1.7%
		Misdemeanor	7	9	28.6%	33	32	-3.0%	230	217	-5.7%	431	420	-2.6%
		Citation	12	10	-16.7%	52	48	-7.7%	456	419	-8.1%	814	700	-14.0%
		Subtotal	24	22	-8.3%	100	91	-9.0%	781	731	-6.4%	1,419	1,297	-8.6%
	Patrol B	Felony	7	9	28.6%	20	30	50.0%	190	188	-1.1%	299	329	10.0%
		Misdemeanor	19	13	-31.6%	66	77	16.7%	544	507	-6.8%	815	903	10.8%
		Citation	28	16	-42.9%	69	90	30.4%	713	482	-32.4%	1,099	912	-17.0%
		Subtotal	54	38	-29.6%	155	197	27.1%	1,447	1,177	-18.7%	2,213	2,144	-3.1%
	Patrol C	Felony	4	2	-50.0%	14	12	-14.3%	162	122	-24.7%	290	242	-16.6%
		Misdemeanor	18	5	-72.2%	50	47	-6.0%	439	377	-14.1%	795	688	-13.5%
		Citation	7	10	42.9%	27	33	22.2%	433	281	-35.1%	785	544	-30.7%
		Subtotal	29	17	-41.4%	91	92	1.1%	1,034	780	-24.6%	1,870	1,474	-21.2%
	Flex A	Felony	0	1	-	8	2	-75.0%	52	38	-26.9%	83	70	-15.7%
		Misdemeanor	2	3	50.0%	9	8	-11.1%	59	57	-3.4%	90	99	10.0%
		Citation	5	9	80.0%	61	21	-65.6%	558	362	-35.1%	898	705	-21.5%
		Subtotal	7	13	85.7%	78	31	-60.3%	669	457	-31.7%	1,071	874	-18.4%
	Flex B	Felony	5	3	-40.0%	13	12	-7.7%	148	143	-3.4%	243	238	-2.1%
		Misdemeanor	12	11	-8.3%	34	39	14.7%	235	253	7.7%	357	432	21.0%
		Citation	8	8	0.0%	22	25	13.6%	459	221	-51.9%	775	417	-46.2%
		Subtotal	25	22	-12.0%	69	76	10.1%	842	617	-26.7%	1,375	1,087	-20.9%
	Flex C	Felony	0	2	-	4	3	-25.0%	30	26	-13.3%	61	50	-18.0%
		Misdemeanor	5	5	0.0%	9	14	55.6%	75	73	-2.7%	124	111	-10.5%
		Citation	10	13	30.0%	63	39	-38.1%	420	386	-8.1%	667	744	11.5%
		Subtotal	15	20	33.3%	76	56	-26.3%	525	485	-7.6%	852	905	6.2%
	CSU	Felony	0	0	-	2	3	50.0%	62	20	-67.7%	110	38	-65.5%
		Misdemeanor	0	0	-	0	1	-	3	1	-66.7%	10	2	-80.0%
		Citation	8	3	-62.5%	33	20	-39.4%	214	266	24.3%	399	502	25.8%
		Subtotal	8	3	-62.5%	35	24	-31.4%	279	287	2.9%	519	542	4.4%
	Other	Felony	0	0	-	2	0	-100.0%	2	2	0.0%	3	3	0.0%
		Misdemeanor	0	0	-	2	3	50.0%	5	9	80.0%	6	10	66.7%
		Citation	2	0	-100.0%	5	9	80.0%	39	33	-15.4%	54	48	-11.1%
		Subtotal	2	0	-100.0%	9	12	33.3%	46	44	-4.3%	63	61	-3.2%
Totals		Felony	21	20	-4.8%	78	73	-6.4%	741	634	-14.4%	1,263	1,147	-9.2%
		Misdemeanor	63	46	-27.0%	203	221	8.9%	1,590	1,494	-6.0%	2,628	2,665	1.4%
		Citation	80	69	-13.8%	332	285	-14.2%	3,292	2,450	-25.6%	5,491	4,572	-16.7%
Precinct Total			164	135	-17.7%	613	579	-5.5%	5,623	4,578	-18.6%	9,382	8,384	-10.6%

Physical and Citation Arrests - Adult

Aggregated by component of arresting officer.

METROPOLITAN POLICE DEPARTMENT

of Nashville and Davidson County

			Prior Week	Last Week	Change*	Prior 4Wks	Last 4Wks	Change*	Prior YTD	YTD	Change*	Prior 52Wks	Last 52Wks	Change*
North Precinct	Patrol A	Felony	0	3	-	10	19	90.0%	131	96	-26.7%	212	188	-11.3%
		Misdemeanor	11	10	-9.1%	31	38	22.6%	295	305	3.4%	498	510	2.4%
		Citation	13	6	-53.8%	33	34	3.0%	390	313	-19.7%	542	605	11.6%
		Subtotal	24	19	-20.8%	74	91	23.0%	816	714	-12.5%	1,252	1,303	4.1%
	Patrol B	Felony	5	5	0.0%	20	16	-20.0%	140	110	-21.4%	232	208	-10.3%
		Misdemeanor	18	12	-33.3%	31	55	77.4%	417	283	-32.1%	635	619	-2.5%
		Citation	6	6	0.0%	34	35	2.9%	412	349	-15.3%	635	713	12.3%
		Subtotal	29	23	-20.7%	85	106	24.7%	969	742	-23.4%	1,502	1,540	2.5%
	Patrol C	Felony	2	9	350.0%	15	19	26.7%	139	134	-3.6%	243	230	-5.3%
		Misdemeanor	7	12	71.4%	61	38	-37.7%	296	332	12.2%	514	577	12.3%
		Citation	4	1	-75.0%	21	11	-47.6%	199	115	-42.2%	335	257	-23.3%
		Subtotal	13	22	69.2%	97	68	-29.9%	634	581	-8.4%	1,092	1,064	-2.6%
	Flex A	Felony	2	1	-50.0%	6	9	50.0%	67	44	-34.3%	119	78	-34.5%
		Misdemeanor	4	1	-75.0%	9	9	0.0%	87	64	-26.4%	152	128	-15.8%
		Citation	5	13	160.0%	32	45	40.6%	326	315	-3.4%	515	586	13.8%
		Subtotal	11	15	36.4%	47	63	34.0%	480	423	-11.9%	786	792	0.8%
	Flex B	Felony	4	5	25.0%	21	16	-23.8%	124	109	-12.1%	172	217	26.2%
		Misdemeanor	9	6	-33.3%	36	26	-27.8%	177	179	1.1%	291	337	15.8%
		Citation	8	4	-50.0%	32	39	21.9%	320	319	-0.3%	524	705	34.5%
		Subtotal	21	15	-28.6%	89	81	-9.0%	621	607	-2.3%	987	1,259	27.6%
	Flex C	Felony	2	1	-50.0%	12	5	-58.3%	92	64	-30.4%	202	101	-50.0%
		Misdemeanor	5	5	0.0%	14	10	-28.6%	140	140	0.0%	230	228	-0.9%
		Citation	5	6	20.0%	33	22	-33.3%	268	297	10.8%	471	503	6.8%
		Subtotal	12	12	0.0%	59	37	-37.3%	500	501	0.2%	903	832	-7.9%
	CSU	Felony	2	1	-50.0%	6	9	50.0%	41	49	19.5%	86	102	18.6%
		Misdemeanor	0	2	-	3	2	-33.3%	39	24	-38.5%	72	56	-22.2%
		Citation	8	0	-100.0%	38	23	-39.5%	237	228	-3.8%	395	404	2.3%
		Subtotal	10	3	-70.0%	47	34	-27.7%	317	301	-5.0%	553	562	1.6%
	Other	Felony	0	0	-	0	0	-	4	1	-75.0%	6	3	-50.0%
		Misdemeanor	1	0	-100.0%	3	3	0.0%	20	13	-35.0%	34	19	-44.1%
		Citation	0	0	-	1	1	0.0%	25	6	-76.0%	43	13	-69.8%
		Subtotal	1	0	-100.0%	4	4	0.0%	49	20	-59.2%	83	35	-57.8%
Totals		Felony	17	25	47.1%	90	93	3.3%	738	607	-17.8%	1,272	1,127	-11.4%
		Misdemeanor	55	48	-12.7%	188	181	-3.7%	1,471	1,340	-8.9%	2,426	2,474	2.0%
		Citation	49	36	-26.5%	224	210	-6.3%	2,177	1,942	-10.8%	3,460	3,786	9.4%
Precinct Total			121	109	-9.9%	502	484	-3.6%	4,386	3,889	-11.3%	7,158	7,387	3.2%

Physical and Citation Arrests - Adult

Aggregated by component of arresting officer.

METROPOLITAN POLICE DEPARTMENT

of Nashville and Davidson County

			Prior Week	Last Week	Change*	Prior 4Wks	Last 4Wks	Change*	Prior YTD	YTD	Change*	Prior 52Wks	Last 52Wks	Change*
Madison Precinct	Patrol A	Felony	2	0	-100.0%	7	8	14.3%	56	59	5.4%	88	105	19.3%
		Misdemeanor	10	5	-50.0%	18	25	38.9%	147	149	1.4%	258	269	4.3%
		Citation	11	5	-54.5%	39	44	12.8%	271	289	6.6%	490	495	1.0%
		Subtotal	23	10	-56.5%	64	77	20.3%	474	497	4.9%	836	869	3.9%
	Patrol B	Felony	3	2	-33.3%	14	15	7.1%	106	103	-2.8%	196	206	5.1%
		Misdemeanor	8	13	62.5%	27	41	51.9%	278	304	9.4%	523	525	0.4%
		Citation	13	17	30.8%	49	59	20.4%	494	382	-22.7%	863	681	-21.1%
		Subtotal	24	32	33.3%	90	115	27.8%	878	789	-10.1%	1,582	1,412	-10.7%
	Patrol C	Felony	5	6	20.0%	15	19	26.7%	98	129	31.6%	217	199	-8.3%
		Misdemeanor	24	18	-25.0%	69	75	8.7%	426	578	35.7%	784	845	7.8%
		Citation	15	15	0.0%	66	60	-9.1%	369	434	17.6%	811	652	-19.6%
		Subtotal	44	39	-11.4%	150	154	2.7%	893	1,141	27.8%	1,812	1,696	-6.4%
	Flex A	Felony	0	1	-	3	2	-33.3%	26	26	0.0%	56	51	-8.9%
		Misdemeanor	2	1	-50.0%	3	6	100.0%	43	35	-18.6%	62	59	-4.8%
		Citation	6	11	83.3%	24	28	16.7%	60	166	176.7%	141	216	53.2%
		Subtotal	8	13	62.5%	30	36	20.0%	129	227	76.0%	259	326	25.9%
	Flex B	Felony	4	2	-50.0%	11	9	-18.2%	67	50	-25.4%	123	94	-23.6%
		Misdemeanor	7	11	57.1%	17	28	64.7%	114	120	5.3%	176	192	9.1%
		Citation	15	14	-6.7%	41	58	41.5%	356	326	-8.4%	561	550	-2.0%
		Subtotal	26	27	3.8%	69	95	37.7%	537	496	-7.6%	860	836	-2.8%
	Flex C	Felony	0	1	-	3	4	33.3%	61	37	-39.3%	93	106	14.0%
		Misdemeanor	3	6	100.0%	6	17	183.3%	181	103	-43.1%	244	316	29.5%
		Citation	13	7	-46.2%	28	32	14.3%	567	233	-58.9%	841	603	-28.3%
		Subtotal	16	14	-12.5%	37	53	43.2%	809	373	-53.9%	1,178	1,025	-13.0%
	CSU	Felony	2	0	-100.0%	2	3	50.0%	17	24	41.2%	45	42	-6.7%
		Misdemeanor	0	0	-	2	0	-100.0%	16	12	-25.0%	23	18	-21.7%
		Citation	9	0	-100.0%	23	22	-4.3%	183	121	-33.9%	306	264	-13.7%
		Subtotal	11	0	-100.0%	27	25	-7.4%	216	157	-27.3%	374	324	-13.4%
	Other	Felony	0	0	-	0	0	-	1	1	0.0%	1	1	0.0%
		Misdemeanor	0	0	-	0	0	-	5	2	-60.0%	5	3	-40.0%
		Citation	0	0	-	0	0	-	5	2	-60.0%	8	3	-62.5%
		Subtotal	0	0	-	0	0	-	11	5	-54.5%	14	7	-50.0%
Totals		Felony	16	12	-25.0%	55	60	9.1%	432	429	-0.7%	819	804	-1.8%
		Misdemeanor	54	54	0.0%	142	192	35.2%	1,210	1,303	7.7%	2,075	2,227	7.3%
		Citation	82	69	-15.9%	270	303	12.2%	2,305	1,953	-15.3%	4,021	3,464	-13.9%
Precinct Total			152	135	-11.2%	467	555	18.8%	3,947	3,685	-6.6%	6,915	6,495	-6.1%

Physical and Citation Arrests - Adult

Aggregated by component of arresting officer.

METROPOLITAN POLICE DEPARTMENT

of Nashville and Davidson County

			Prior Week	Last Week	Change*	Prior 4Wks	Last 4Wks	Change*	Prior YTD	YTD	Change*	Prior 52Wks	Last 52Wks	Change*
Midtown Hills Precinct	**Patrol A**	Felony	1	2	100.0%	8	8	0.0%	44	56	27.3%	95	92	-3.2%
		Misdemeanor	4	8	100.0%	22	30	36.4%	126	168	33.3%	288	250	-13.2%
		Citation	15	11	-26.7%	39	41	5.1%	369	333	-9.8%	641	559	-12.8%
		Subtotal	20	21	5.0%	69	79	14.5%	539	557	3.3%	1,024	901	-12.0%
	Patrol B	Felony	2	3	50.0%	6	10	66.7%	63	69	9.5%	112	119	6.3%
		Misdemeanor	12	15	25.0%	37	53	43.2%	251	317	26.3%	420	544	29.5%
		Citation	9	16	77.8%	47	55	17.0%	346	347	0.3%	688	608	-11.6%
		Subtotal	23	34	47.8%	90	118	31.1%	660	733	11.1%	1,220	1,271	4.2%
	Patrol C	Felony	3	2	-33.3%	8	9	12.5%	80	81	1.3%	161	142	-11.8%
		Misdemeanor	10	23	130.0%	50	70	40.0%	389	365	-6.2%	848	631	-25.6%
		Citation	19	10	-47.4%	47	59	25.5%	442	418	-5.4%	918	646	-29.6%
		Subtotal	32	35	9.4%	105	138	31.4%	911	864	-5.2%	1,927	1,419	-26.4%
	Flex A	Felony	3	0	-100.0%	3	6	100.0%	16	26	62.5%	39	37	-5.1%
		Misdemeanor	3	3	0.0%	16	12	-25.0%	31	78	151.6%	44	88	100.0%
		Citation	1	11	>1,000%	25	24	-4.0%	140	141	0.7%	238	196	-17.6%
		Subtotal	7	14	100.0%	44	42	-4.5%	187	245	31.0%	321	321	0.0%
	Flex B	Felony	2	2	0.0%	7	10	42.9%	57	60	5.3%	82	107	30.5%
		Misdemeanor	4	4	0.0%	22	17	-22.7%	120	117	-2.5%	182	183	0.5%
		Citation	8	19	137.5%	43	51	18.6%	481	334	-30.6%	863	559	-35.2%
		Subtotal	14	25	78.6%	72	78	8.3%	658	511	-22.3%	1,127	849	-24.7%
	Flex C	Felony	3	2	-33.3%	10	9	-10.0%	70	64	-8.6%	101	105	4.0%
		Misdemeanor	4	2	-50.0%	11	15	36.4%	119	101	-15.1%	196	164	-16.3%
		Citation	22	15	-31.8%	55	70	27.3%	504	453	-10.1%	930	762	-18.1%
		Subtotal	29	19	-34.5%	76	94	23.7%	693	618	-10.8%	1,227	1,031	-16.0%
	CSU	Felony	3	1	-66.7%	4	5	25.0%	19	60	215.8%	32	76	137.5%
		Misdemeanor	2	2	0.0%	3	9	200.0%	13	43	230.8%	19	63	231.6%
		Citation	17	1	-94.1%	28	44	57.1%	145	269	85.5%	351	428	21.9%
		Subtotal	22	4	-81.8%	35	58	65.7%	177	372	110.2%	402	567	41.0%
	Other	Felony	0	0	-	1	0	-100.0%	2	2	0.0%	3	3	0.0%
		Misdemeanor	0	0	-	0	0	-	3	2	-33.3%	4	4	0.0%
		Citation	1	0	-100.0%	1	1	0.0%	5	8	60.0%	7	18	157.1%
		Subtotal	1	0	-100.0%	2	1	-50.0%	10	12	20.0%	14	25	78.6%
Totals		Felony	17	12	-29.4%	47	57	21.3%	351	418	19.1%	625	681	9.0%
		Misdemeanor	39	57	46.2%	161	206	28.0%	1,052	1,191	13.2%	2,001	1,927	-3.7%
		Citation	92	83	-9.8%	285	345	21.1%	2,432	2,303	-5.3%	4,636	3,776	-18.6%
Precinct Total			148	152	2.7%	493	608	23.3%	3,835	3,912	2.0%	7,262	6,384	-12.1%

Physical and Citation Arrests - Adult

Aggregated by component of arresting officer.

METROPOLITAN POLICE DEPARTMENT

of Nashville and Davidson County

		Prior Week	Last Week	Change*	Prior 4Wks	Last 4Wks	Change*	Prior YTD	YTD	Change*	Prior 52Wks	Last 52Wks	Change*
SID	Felony	7	3	-57.1%	15	15	0.0%	146	100	-31.5%	245	188	-23.3%
	Misdemeanor	2	2	0.0%	3	8	166.7%	63	43	-31.7%	79	79	0.0%
	Citation	18	2	-88.9%	61	58	-4.9%	661	481	-27.2%	1,118	945	-15.5%
	Division Total	27	7	-74.1%	79	81	2.5%	870	624	-28.3%	1,442	1,212	-16.0%
SOD	Felony	1	0	-100.0%	6	2	-66.7%	30	24	-20.0%	56	39	-30.4%
(Excludes SRT)	Misdemeanor	15	14	-6.7%	59	61	3.4%	369	426	15.4%	633	689	8.8%
	Citation	20	23	15.0%	127	82	-35.4%	757	677	-10.6%	1,251	1,147	-8.3%
	Division Total	36	37	2.8%	192	145	-24.5%	1,156	1,127	-2.5%	1,940	1,875	-3.4%
SRT	Felony	2	1	-50.0%	5	4	-20.0%	49	28	-42.9%	107	60	-43.9%
	Misdemeanor	1	0	-100.0%	0	1	-	7	5	-28.6%	21	10	-52.4%
	Citation	0	0	-	0	0	-	0	0	-	2	0	-100.0%
	Division Total	3	1	-66.7%	5	5	0.0%	56	33	-41.1%	130	70	-46.2%
Warrants	Felony	42	47	11.9%	165	163	-1.2%	1,239	1,286	3.8%	2,165	2,183	0.8%
	Misdemeanor	46	59	28.3%	290	194	-33.1%	1,907	1,762	-7.6%	3,252	3,088	-5.0%
	Citation	2	0	-100.0%	7	8	14.3%	62	40	-35.5%	108	66	-38.9%
	Division Total	90	106	17.8%	462	365	-21.0%	3,208	3,088	-3.7%	5,525	5,337	-3.4%
Other	Felony	0	1	-	8	4	-50.0%	48	31	-35.4%	121	55	-54.5%
Components	Misdemeanor	3	2	-33.3%	10	6	-40.0%	85	42	-50.6%	259	81	-68.7%
	Citation	7	9	28.6%	26	38	46.2%	361	225	-37.7%	542	371	-31.5%
	Division Total	10	12	20.0%	44	48	9.1%	494	298	-39.7%	922	507	-45.0%
All	Felony	179	176	-1.7%	686	709	3.4%	5,663	5,201	-8.2%	10,082	9,302	-7.7%
	Misdemeanor	485	493	1.6%	1,887	1,888	0.1%	13,641	13,081	-4.1%	23,923	22,586	-5.6%
	Citation	730	508	-30.4%	2,431	2,536	4.3%	21,428	18,568	-13.3%	36,933	32,727	-11.4%
Grand Total		1,394	1,177	-15.6%	5,004	5,133	2.6%	40,732	36,850	-9.5%	70,938	64,615	-8.9%

Information summarized for CompStat week ending 7/22/2017.

* Change for % Served is the difference in percents. Sourced from MNPD ARMS on 7/26/2017 7:15:50 AM. This report is not a count of arrest charges. 1 arrest = 1 body. Adult arrests only.

Arrests categorized by order of seriousness as follows: If an arrest citation is not issued, and any of the charges are felony charges, count the arrest as a felony arrest; if an arrest citation is not issued, and none of the charges are felony charges, count the arrest as a misdemeanor arrest; count all remaining arrests as a citation arrest. Shift / Detail totals are calculated based upon officer assignment for the date when the arrest was made (i.e. if the arresting officer's primary assignment is 'East CSU' for the date when the arrest was made, it will be counted as 1 'East CSU' arrest). Arrests made by officers working Mission 1 duties are counted toward their primary assignment.

Metro citations are not counted in this report, since they are issued for civil matters (i.e. violations of Davidson County Metropolitan Ordinances).

Arrests: Part I, Weapons Law, Drug-Related, DUI, and All Other

METROPOLITAN POLICE DEPARTMENT
of Nashville and Davidson County

Aggregated by component of arresting officer. Includes adult and juvenile arrests.

		Part I Arrests				Weapons Law Violation Arrests				Drug-Related Arrests				DUI Arrests			
		Week	4 Weeks	YTD	52 Weeks	Week	4 Weeks	YTD	52 Weeks	Week	4 Weeks	YTD	52 Weeks	Week	4 Weeks	YTD	52 Weeks
West	Prior	18	84	507	987	2	4	21	39	6	44	482	801	0	7	79	118
	Last	14	56	509	912	1	4	36	61	6	35	376	642	1	5	56	91
	% Change	-22.2 %	-33.3 %	0.4 %	-7.6 %	-50.0 %	0.0 %	71.4 %	56.4 %	0.0 %	-20.5 %	-22.0 %	-19.9 %	Infinity	-28.6 %	-29.1 %	-22.9 %
East	Prior	27	71	461	859	0	10	88	142	31	93	864	1,618	1	8	124	267
	Last	22	94	506	904	0	7	61	123	20	95	661	1,239	3	14	110	191
	% Change	-18.5 %	32.4 %	9.8 %	5.2 %	0.0 %	-30.0 %	-30.7 %	-13.4 %	-35.5 %	2.2 %	-23.5 %	-23.4 %	200.0 %	75.0 %	-11.3 %	-28.5 %
South	Prior	19	72	669	1,190	0	5	50	103	30	101	736	1,169	5	20	173	305
	Last	13	72	502	901	0	2	47	75	8	81	644	1,072	2	22	167	297
	% Change	-31.6 %	0.0 %	-25.0 %	-24.3 %	0.0 %	-60.0 %	-6.0 %	-27.2 %	-73.3 %	-19.8 %	-12.5 %	-8.3 %	-60.0 %	10.0 %	-3.5 %	-2.6 %
Central	Prior	8	41	259	442	0	5	16	48	23	78	555	926	1	8	67	129
	Last	8	43	266	495	1	5	32	51	15	79	585	920	1	4	36	65
	% Change	0.0 %	4.9 %	2.7 %	12.0 %	Infinity	0.0 %	100.0 %	6.3 %	-34.8 %	1.3 %	5.4 %	-0.6 %	0.0 %	-50.0 %	-46.3 %	-49.6 %
Hermitage	Prior	24	74	685	1,191	2	7	56	105	23	106	1,141	1,960	4	16	150	220
	Last	17	72	619	1,141	1	6	56	91	14	78	802	1,499	1	13	119	192
	% Change	-29.2 %	-2.7 %	-9.6 %	-4.2 %	-50.0 %	-14.3 %	0.0 %	-13.3 %	-39.1 %	-26.4 %	-29.7 %	-23.5 %	-75.0 %	-18.8 %	-20.7 %	-12.7 %
North	Prior	18	89	535	905	7	10	78	132	25	106	938	1,521	0	5	70	115
	Last	12	64	525	945	7	18	85	152	20	100	830	1,557	1	3	31	64
	% Change	-33.3 %	-28.1 %	-1.9 %	4.4 %	0.0 %	80.0 %	9.0 %	15.2 %	-20.0 %	-5.7 %	-11.5 %	2.4 %	Infinity	-40.0 %	-55.7 %	-44.3 %
Madison	Prior	19	107	640	1,148	1	5	36	67	31	49	524	943	9	12	86	164
	Last	26	95	717	1,229	3	11	61	95	13	79	489	789	6	25	156	248
	% Change	36.8 %	-11.2 %	12.0 %	7.1 %	200.0 %	120.0 %	69.4 %	41.8 %	-58.1 %	61.2 %	-6.7 %	-16.3 %	-33.3 %	108.3 %	81.4 %	51.2 %
Midtown Hills	Prior	20	61	313	597	5	8	36	62	27	119	875	1,477	5	11	94	163
	Last	14	62	416	697	2	15	75	105	24	118	938	1,446	4	20	107	171
	% Change	-30.0 %	1.6 %	32.9 %	16.8 %	-60.0 %	87.5 %	108.3 %	69.4 %	-11.1 %	-0.8 %	7.2 %	-2.1 %	-20.0 %	81.8 %	13.8 %	4.9 %
Other	Prior	20	83	578	1,012	3	3	50	100	25	71	635	1,077	11	50	295	541
	Last	22	72	534	975	4	9	34	82	9	70	508	886	13	50	357	565
	% Change	10.0 %	-13.3 %	-7.6 %	-3.7 %	33.3 %	200.0 %	-32.0 %	-18.0 %	-64.0 %	-1.4 %	-20.0 %	-17.7 %	18.2 %	0.0 %	21.0 %	4.4 %
County	Prior	173	682	4,647	8,331	20	57	431	798	221	767	6,750	11,492	36	137	1,138	2,022
	Last	148	630	4,594	8,199	19	77	487	835	129	735	5,833	10,050	32	156	1,139	1,884
	% Change	-14.5 %	-7.6 %	-1.1 %	-1.6 %	-5.0 %	35.1 %	13.0 %	4.6 %	-41.6 %	-4.2 %	-13.6 %	-12.5 %	-11.1 %	13.9 %	0.1 %	-6.8 %

Information summarized for CompStat week ending 07/22/2017.

Sourced from MNPD ARMS on 7/26/2017 7:15:50 AM. This report is not a count of arrest charges. 1 arrest = 1 body. Includes adult and juvenile arrests. Arrests categorized by order of seriousness as follows: if an arrest includes one or more Part I UCR charges, it is counted as a Part I arrest. If an arrest includes one or weapons law violation charges but no Part I charges, it is counted as a weapons law violation arrest. The same hierarchical categorization is applicable for the remaining arrest categories (drug, DUI, and all other arrests).

Arrests: Part I, Weapons Law, Drug-Related, DUI, and All Other

Aggregated by component of arresting officer. Includes adult and juvenile arrests.

METROPOLITAN POLICE DEPARTMENT
of Nashville and Davidson County

		All Other Arrests				Total Arrests			
		Week	4 Weeks	YTD	52 Weeks	Week	4 Weeks	YTD	52 Weeks
West	Prior	53	156	1,783	3,295	79	295	2,872	5,240
	Last	37	174	1,448	2,586	59	274	2,425	4,292
	% Change	-30.2 %	11.5 %	-18.8 %	-21.5 %	-25.3 %	-7.1 %	-15.6 %	-18.1 %
East	Prior	150	411	3,684	6,737	209	593	5,221	9,623
	Last	103	509	3,533	6,042	148	719	4,871	8,499
	% Change	-31.3 %	23.8 %	-4.1 %	-10.3 %	-29.2 %	21.2 %	-6.7 %	-11.7 %
South	Prior	103	400	3,764	6,313	157	598	5,392	9,080
	Last	96	413	3,165	5,733	119	590	4,525	8,078
	% Change	-6.8 %	3.3 %	-15.9 %	-9.2 %	-24.2 %	-1.3 %	-16.1 %	-11.0 %
Central	Prior	194	685	4,331	7,647	226	817	5,228	9,192
	Last	162	698	4,422	7,272	187	829	5,341	8,803
	% Change	-16.5 %	1.9 %	2.1 %	-4.9 %	-17.3 %	1.5 %	2.2 %	-4.2 %
Hermitage	Prior	117	450	4,081	6,818	170	653	6,113	10,294
	Last	113	459	3,432	6,244	146	628	5,028	9,167
	% Change	-3.4 %	2.0 %	-15.9 %	-8.4 %	-14.1 %	-3.8 %	-17.7 %	-10.9 %
North	Prior	84	344	3,177	5,146	134	554	4,798	7,819
	Last	82	337	2,827	5,409	122	522	4,298	8,127
	% Change	-2.4 %	-2.0 %	-11.0 %	5.1 %	-9.0 %	-5.8 %	-10.4 %	3.9 %
Madison	Prior	96	334	3,016	5,230	156	507	4,302	7,552
	Last	99	381	2,608	4,715	147	591	4,031	7,076
	% Change	3.1 %	14.1 %	-13.5 %	-9.8 %	-5.8 %	16.6 %	-6.3 %	-6.3 %
Midtown Hills	Prior	103	341	2,841	5,554	160	540	4,159	7,853
	Last	117	438	2,710	4,525	161	653	4,246	6,944
	% Change	13.6 %	28.4 %	-4.6 %	-18.5 %	0.6 %	20.9 %	2.1 %	-11.6 %
Other	Prior	111	585	4,291	7,342	170	792	5,849	10,072
	Last	119	458	3,786	6,579	167	659	5,219	9,087
	% Change	7.2 %	-21.7 %	-11.8 %	-10.4 %	-1.8 %	-16.8 %	-10.8 %	-9.8 %
County	Prior	1,011	3,706	30,968	54,082	1,461	5,349	43,934	76,725
	Last	928	3,867	27,931	49,105	1,256	5,465	39,984	70,073
	% Change	-8.2 %	4.3 %	-9.8 %	-9.2 %	-14.0 %	2.2 %	-9.0 %	-8.7 %

Information summarized for CompStat week ending 07/22/2017.

Sourced from MNPD ARMS on 7/26/2017 7:15:50 AM. This report is not a count of arrest charges. 1 arrest = 1 body. Includes adult and juvenile arrests. Arrests categorized by order of seriousness as follows: if an arrest includes one or more Part I UCR charges, it is counted as a Part I arrest. If an arrest includes one or weapons law violation charges but no Part I charges, it is counted as a weapons law violation arrest. The same hierarchical categorization is applicable for the remaining arrest categories (drug, DUI, and all other arrests).

Outstanding Warrants: Served

Aggregated by component of arresting officer.

METROPOLITAN POLICE DEPARTMENT

of Nashville and Davidson County

		Rolling Two Week				Rolling Eight Week				YTD				Rolling Twenty-Four Month			
		Prior Week	Last Week	Change	% Change	Prior 4 Weeks	Last 4 Weeks	Change	% Change	Prior YTD	YTD	Change	% Change	Prior 52 Weeks	Last 52 Weeks	Change	% Change
West	Felony	17	14	-3	-17.6%	32	40	8	25.0%	204	212	8	3.9%	371	432	61	16.4%
	Misdemeanor	24	9	-15	-62.5%	80	59	-21	-26.3%	555	539	-16	-2.9%	982	925	-57	-5.8%
	Juvenile	0	0	0	-	1	0	-1	-100.0%	9	6	-3	-33.3%	12	14	2	16.7%
	Subtotal	41	23	-18	-43.9%	113	99	-14	-12.4%	768	757	-11	-1.4%	1,365	1,371	6	0.4%
East	Felony	18	11	-7	-38.9%	56	62	6	10.7%	543	428	-115	-21.2%	911	838	-73	-8.0%
	Misdemeanor	50	42	-8	-16.0%	156	186	30	19.2%	1,185	1,157	-28	-2.4%	2,145	2,055	-90	-4.2%
	Juvenile	0	0	0	-	1	0	-1	-100.0%	22	13	-9	-40.9%	38	22	-16	-42.1%
	Subtotal	68	53	-15	-22.1%	213	248	35	16.4%	1,750	1,598	-152	-8.7%	3,094	2,915	-179	-5.8%
South	Felony	12	11	-1	-8.3%	49	43	-6	-12.2%	305	303	-2	-0.7%	538	582	44	8.2%
	Misdemeanor	31	53	22	71.0%	107	150	43	40.2%	974	839	-135	-13.9%	1,594	1,595	1	0.1%
	Juvenile	1	1	0	0.0%	2	4	2	100.0%	28	19	-9	-32.1%	46	28	-18	-39.1%
	Subtotal	44	65	21	47.7%	158	197	39	24.7%	1,307	1,161	-146	-11.2%	2,178	2,205	27	1.2%
Central	Felony	4	7	3	75.0%	22	34	12	54.5%	233	189	-44	-18.9%	437	405	-32	-7.3%
	Misdemeanor	27	32	5	18.5%	142	127	-15	-10.6%	756	869	113	14.9%	1,409	1,441	32	2.3%
	Juvenile	0	0	0	-	0	0	0	-	21	5	-16	-76.2%	30	13	-17	-56.7%
	Subtotal	31	39	8	25.8%	164	161	-3	-1.8%	1,010	1,063	53	5.2%	1,876	1,859	-17	-0.9%
Hermitage	Felony	16	17	1	6.3%	55	63	8	14.5%	483	451	-32	-6.6%	802	867	65	8.1%
	Misdemeanor	54	36	-18	-33.3%	172	192	20	11.6%	1,405	1,383	-22	-1.6%	2,273	2,489	216	9.5%
	Juvenile	0	0	0	-	3	1	-2	-66.7%	21	12	-9	-42.9%	48	23	-25	-52.1%
	Subtotal	70	53	-17	-24.3%	230	256	26	11.3%	1,909	1,846	-63	-3.3%	3,123	3,379	256	8.2%
North	Felony	17	19	2	11.8%	84	76	-8	-9.5%	549	484	-65	-11.8%	987	837	-150	-15.2%
	Misdemeanor	49	29	-20	-40.8%	181	130	-51	-28.2%	1,103	1,243	140	12.7%	1,822	2,139	317	17.4%
	Juvenile	0	1	1	-	6	1	-5	-83.3%	42	21	-21	-50.0%	67	44	-23	-34.3%
	Subtotal	66	49	-17	-25.8%	271	207	-64	-23.6%	1,694	1,748	54	3.2%	2,876	3,020	144	5.0%
Madison	Felony	11	8	-3	-27.3%	42	34	-8	-19.0%	283	298	15	5.3%	577	593	16	2.8%
	Misdemeanor	54	26	-28	-51.9%	112	132	20	17.9%	907	880	-27	-3.0%	1,578	1,519	-59	-3.7%
	Juvenile	0	0	0	-	0	1	1	-	15	10	-5	-33.3%	41	15	-26	-63.4%
	Subtotal	65	34	-31	-47.7%	154	167	13	8.4%	1,205	1,188	-17	-1.4%	2,196	2,127	-69	-3.1%
Midtown Hills	Felony	12	6	-6	-50.0%	73	33	-40	-54.8%	184	320	136	73.9%	362	487	125	34.5%
	Misdemeanor	20	28	8	40.0%	79	99	20	25.3%	675	643	-32	-4.7%	1,219	1,089	-130	-10.7%
	Juvenile	0	0	0	-	1	1	0	0.0%	9	5	-4	-44.4%	16	8	-8	-50.0%
	Subtotal	32	34	2	6.3%	153	133	-20	-13.1%	868	968	100	11.5%	1,597	1,584	-13	-0.8%
County	Felony	191	161	-30	-15.7%	718	641	-77	-10.7%	5,016	5,011	-5	-0.1%	9,018	9,051	33	0.4%
	Misdemeanor	400	375	-25	-6.3%	1,478	1,441	-37	-2.5%	10,793	10,595	-198	-1.8%	18,661	18,696	35	0.2%
	Juvenile	1	2	1	100.0%	14	8	-6	-42.9%	172	94	-78	-45.3%	306	183	-123	-40.2%
	Total	592	538	-54	-9.1%	2,210	2,090	-120	-5.4%	15,981	15,700	-281	-1.8%	27,985	27,930	-55	-0.2%

Information summarized for CompStat week ending 7/22/2017.

* Countywide totals include outstanding warrants served by all other divisions. Sourced from MNPD ARMS on 7/26/2017 7:15:50 AM.
Statistics provided above consider 1 count for each outstanding warrant served.

Outstanding Warrants: Attempts/Served

Aggregated by component of arresting officer.

METROPOLITAN POLICE DEPARTMENT
of Nashville and Davidson County

			Prior Week	Last Week	Change*	Prior 4Wks	Last 4Wks	Change*	Prior YTD	Current YTD	Change*	Prior 52Wks	Last 52Wks	Change*
West	Patrol-A	Served	8	3	-62.5 %	17	14	-17.6 %	125	78	-37.6 %	169	187	10.7 %
		Attempts	20	13	-35.0 %	81	53	-34.6 %	717	509	-29.0 %	903	975	8.0 %
		% Served	40.0 %	23.1 %	-16.9 %	21.0 %	26.4 %	5.4 %	17.4 %	15.3 %	-2.1 %	18.7 %	19.2 %	0.5 %
	Patrol-B	Served	5	0	-100.0 %	43	18	-58.1 %	154	198	28.6 %	339	328	-3.2 %
		Attempts	26	18	-30.8 %	162	105	-35.2 %	613	999	63.0 %	1,516	1,565	3.2 %
		% Served	19.2 %	0.0 %	-19.2 %	26.5 %	17.1 %	-9.4 %	25.1 %	19.8 %	-5.3 %	22.4 %	21.0 %	-1.4 %
	Patrol-C	Served	6	3	-50.0 %	11	11	0.0 %	117	102	-12.8 %	247	191	-22.7 %
		Attempts	5	0	-100.0 %	9	9	0.0 %	331	164	-50.5 %	686	320	-53.4 %
		% Served	120.0 %	Infinity	Infinity	122.2 %	122.2 %	0.0 %	35.3 %	62.2 %	26.8 %	36.0 %	59.7 %	23.7 %
	Other	Served	22	17	-22.7 %	40	56	40.0 %	372	379	1.9 %	610	665	9.0 %
		Attempts	55	32	-41.8 %	111	111	0.0 %	862	892	3.5 %	1,370	1,669	21.8 %
		% Served	40.0 %	53.1 %	13.1 %	36.0 %	50.5 %	14.4 %	43.2 %	42.5 %	-0.7 %	44.5 %	39.8 %	-4.7 %
	Totals	**Served**	**41**	**23**	**-43.9 %**	**111**	**99**	**-10.8 %**	**768**	**757**	**-1.4 %**	**1,365**	**1,371**	**0.4 %**
		Attempts	**106**	**63**	**-40.6 %**	**363**	**278**	**-23.4 %**	**2,523**	**2,564**	**1.6 %**	**4,475**	**4,529**	**1.2 %**
		% Served	**38.7 %**	**36.5 %**	**-2.2 %**	**30.6 %**	**35.6 %**	**5.0 %**	**30.4 %**	**29.5 %**	**-0.9 %**	**30.5 %**	**30.3 %**	**-0.2 %**
East	Patrol-A	Served	18	10	-44.4 %	34	52	52.9 %	333	391	17.4 %	609	607	-0.3 %
		Attempts	51	41	-19.6 %	157	187	19.1 %	1,281	1,474	15.1 %	2,311	2,095	-9.3 %
		% Served	35.3 %	24.4 %	-10.9 %	21.7 %	27.8 %	6.2 %	26.0 %	26.5 %	0.5 %	26.4 %	29.0 %	2.6 %
	Patrol-B	Served	5	7	40.0 %	61	36	-41.0 %	444	264	-40.5 %	717	545	-24.0 %
		Attempts	23	51	121.7 %	144	134	-6.9 %	1,297	846	-34.8 %	2,314	1,572	-32.1 %
		% Served	21.7 %	13.7 %	-8.0 %	42.4 %	26.9 %	-15.5 %	34.2 %	31.2 %	-3.0 %	31.0 %	34.7 %	3.7 %
	Patrol-C	Served	11	20	81.8 %	59	60	1.7 %	537	450	-16.2 %	866	870	0.5 %
		Attempts	48	51	6.3 %	127	145	14.2 %	1,553	1,073	-30.9 %	2,516	2,103	-16.4 %
		% Served	22.9 %	39.2 %	16.3 %	46.5 %	41.4 %	-5.1 %	34.6 %	41.9 %	7.4 %	34.4 %	41.4 %	6.9 %
	Other	Served	34	16	-52.9 %	59	100	69.5 %	436	493	13.1 %	902	893	-1.0 %
		Attempts	24	15	-37.5 %	59	69	16.9 %	542	506	-6.6 %	1,150	1,009	-12.3 %
		% Served	141.7 %	106.7 %	-35.0 %	100.0 %	144.9 %	44.9 %	80.4 %	97.4 %	17.0 %	78.4 %	88.5 %	10.1 %
	Totals	**Served**	**68**	**53**	**-22.1 %**	**213**	**248**	**16.4 %**	**1,750**	**1,598**	**-8.7 %**	**3,094**	**2,915**	**-5.8 %**
		Attempts	**146**	**158**	**8.2 %**	**487**	**535**	**9.9 %**	**4,673**	**3,899**	**-16.6 %**	**8,291**	**6,779**	**-18.2 %**
		% Served	**46.6 %**	**33.5 %**	**-13.0 %**	**43.7 %**	**46.4 %**	**2.6 %**	**37.4 %**	**41.0 %**	**3.5 %**	**37.3 %**	**43.0 %**	**5.7 %**

Outstanding Warrants: Attempts/Served

Aggregated by component of arresting officer.

METROPOLITAN POLICE DEPARTMENT

of Nashville and Davidson County

			Prior Week	Last Week	Change*	Prior 4Wks	Last 4Wks	Change*	Prior YTD	Current YTD	Change*	Prior 52Wks	Last 52Wks	Change*
South	Patrol-A	Served	12	22	83.3 %	38	49	28.9 %	258	293	13.6 %	424	518	22.2 %
		Attempts	31	30	-3.2 %	68	200	194.1 %	489	669	36.8 %	975	1,246	27.8 %
		% Served	38.7 %	73.3 %	34.6 %	55.9 %	24.5 %	-31.4 %	52.8 %	43.8 %	-9.0 %	43.5 %	41.6 %	-1.9 %
	Patrol-B	Served	10	25	150.0 %	43	77	79.1 %	394	359	-8.9 %	649	679	4.6 %
		Attempts	27	41	51.9 %	66	110	66.7 %	654	557	-14.8 %	1,067	942	-11.7 %
		% Served	37.0 %	61.0 %	23.9 %	65.2 %	70.0 %	4.8 %	60.2 %	64.5 %	4.2 %	60.8 %	72.1 %	11.3 %
	Patrol-C	Served	9	7	-22.2 %	44	25	-43.2 %	409	274	-33.0 %	648	541	-16.5 %
		Attempts	13	5	-61.5 %	46	32	-30.4 %	662	337	-49.1 %	1,011	690	-31.8 %
		% Served	69.2 %	140.0 %	70.8 %	95.7 %	78.1 %	-17.5 %	61.8 %	81.3 %	19.5 %	64.1 %	78.4 %	14.3 %
	Other	Served	13	11	-15.4 %	33	46	39.4 %	246	235	-4.5 %	457	467	2.2 %
		Attempts	2	17	750.0 %	30	32	6.7 %	305	251	-17.7 %	619	534	-13.7 %
		% Served	650.0 %	64.7 %	-585.3 %	110.0 %	143.8 %	33.8 %	80.7 %	93.6 %	13.0 %	73.8 %	87.5 %	13.6 %
	Totals	**Served**	**44**	**65**	**47.7 %**	**158**	**197**	**24.7 %**	**1,307**	**1,161**	**-11.2 %**	**2,178**	**2,205**	**1.2 %**
		Attempts	**73**	**93**	**27.4 %**	**210**	**374**	**78.1 %**	**2,110**	**1,814**	**-14.0 %**	**3,672**	**3,412**	**-7.1 %**
		% Served	**60.3 %**	**69.9 %**	**9.6 %**	**75.2 %**	**52.7 %**	**-22.6 %**	**61.9 %**	**64.0 %**	**2.1 %**	**59.3 %**	**64.6 %**	**5.3 %**
Central	Patrol-A	Served	5	9	80.0 %	47	30	-36.2 %	209	269	28.7 %	318	454	42.8 %
		Attempts	1	7	600.0 %	55	56	1.8 %	430	338	-21.4 %	617	704	14.1 %
		% Served	500.0 %	128.6 %	-371.4 %	85.5 %	53.6 %	-31.9 %	48.6 %	79.6 %	31.0 %	51.5 %	64.5 %	12.9 %
	Patrol-B	Served	4	8	100.0 %	38	23	-39.5 %	154	189	22.7 %	356	341	-4.2 %
		Attempts	13	4	-69.2 %	34	41	20.6 %	109	203	86.2 %	540	324	-40.0 %
		% Served	30.8 %	200.0 %	169.2 %	111.8 %	56.1 %	-55.7 %	141.3 %	93.1 %	-48.2 %	65.9 %	105.2 %	39.3 %
	Patrol-C	Served	5	5	0.0 %	15	30	100.0 %	219	164	-25.1 %	426	334	-21.6 %
		Attempts	0	2	Infinity	6	14	133.3 %	235	150	-36.2 %	332	247	-25.6 %
		% Served	Infinity	250.0 %	-Infinity	250.0 %	214.3 %	-35.7 %	93.2 %	109.3 %	16.1 %	128.3 %	135.2 %	6.9 %
	Other	Served	17	17	0.0 %	64	78	21.9 %	428	441	3.0 %	776	730	-5.9 %
		Attempts	32	61	90.6 %	164	185	12.8 %	897	1,297	44.6 %	1,562	2,046	31.0 %
		% Served	53.1 %	27.9 %	-25.3 %	39.0 %	42.2 %	3.1 %	47.7 %	34.0 %	-13.7 %	49.7 %	35.7 %	-14.0 %
	Totals	**Served**	**31**	**39**	**25.8 %**	**164**	**161**	**-1.8 %**	**1,010**	**1,063**	**5.2 %**	**1,876**	**1,859**	**-0.9 %**
		Attempts	**46**	**74**	**60.9 %**	**259**	**296**	**14.3 %**	**1,671**	**1,988**	**19.0 %**	**3,051**	**3,321**	**8.8 %**
		% Served	**67.4 %**	**52.7 %**	**-14.7 %**	**63.3 %**	**54.4 %**	**-8.9 %**	**60.4 %**	**53.5 %**	**-7.0 %**	**61.5 %**	**56.0 %**	**-5.5 %**

Outstanding Warrants: Attempts/Served

Aggregated by component of arresting officer.

METROPOLITAN POLICE DEPARTMENT

of Nashville and Davidson County

			Prior Week	Last Week	Change*	Prior 4Wks	Last 4Wks	Change*	Prior YTD	Current YTD	Change*	Prior 52Wks	Last 52Wks	Change*
Hermitage	Patrol-A	Served	12	9	-25.0 %	40	33	-17.5 %	207	233	12.6 %	437	481	10.1 %
		Attempts	42	37	-11.9 %	137	176	28.5 %	944	1,300	37.7 %	2,097	2,216	5.7 %
		% Served	28.6 %	24.3 %	-4.2 %	29.2 %	18.8 %	-10.4 %	21.9 %	17.9 %	-4.0 %	20.8 %	21.7 %	0.9 %
	Patrol-B	Served	21	18	-14.3 %	58	99	70.7 %	559	579	3.6 %	775	1,052	35.7 %
		Attempts	15	14	-6.7 %	81	103	27.2 %	1,184	644	-45.6 %	1,845	1,304	-29.3 %
		% Served	140.0 %	128.6 %	-11.4 %	71.6 %	96.1 %	24.5 %	47.2 %	89.9 %	42.7 %	42.0 %	80.7 %	38.7 %
	Patrol-C	Served	15	2	-86.7 %	25	31	24.0 %	408	318	-22.1 %	793	619	-21.9 %
		Attempts	40	29	-27.5 %	44	112	154.5 %	1,279	720	-43.7 %	2,374	1,463	-38.4 %
		% Served	37.5 %	6.9 %	-30.6 %	56.8 %	27.7 %	-29.1 %	31.9 %	44.2 %	12.3 %	33.4 %	42.3 %	8.9 %
	Other	Served	22	24	9.1 %	107	93	-13.1 %	735	716	-2.6 %	1,118	1,227	9.7 %
		Attempts	20	16	-20.0 %	106	86	-18.9 %	1,125	671	-40.4 %	2,204	1,295	-41.2 %
		% Served	110.0 %	150.0 %	40.0 %	100.9 %	108.1 %	7.2 %	65.3 %	106.7 %	41.4 %	50.7 %	94.7 %	44.0 %
	Totals	**Served**	**70**	**53**	**-24.3 %**	**230**	**256**	**11.3 %**	**1,909**	**1,846**	**-3.3 %**	**3,123**	**3,379**	**8.2 %**
		Attempts	**117**	**96**	**-17.9 %**	**368**	**477**	**29.6 %**	**4,532**	**3,335**	**-26.4 %**	**8,520**	**6,278**	**-26.3 %**
		% Served	**59.8 %**	**55.2 %**	**-4.6 %**	**62.5 %**	**53.7 %**	**-8.8 %**	**42.1 %**	**55.4 %**	**13.2 %**	**36.7 %**	**53.8 %**	**17.2 %**
North	Patrol-A	Served	9	5	-44.4 %	28	41	46.4 %	305	328	7.5 %	583	526	-9.8 %
		Attempts	28	7	-75.0 %	74	119	60.8 %	1,078	940	-12.8 %	2,388	1,576	-34.0 %
		% Served	32.1 %	71.4 %	39.3 %	37.8 %	34.5 %	-3.4 %	28.3 %	34.9 %	6.6 %	24.4 %	33.4 %	9.0 %
	Patrol-B	Served	15	9	-40.0 %	41	47	14.6 %	347	281	-19.0 %	543	543	0.0 %
		Attempts	27	52	92.6 %	102	134	31.4 %	890	1,055	18.5 %	1,178	1,825	54.9 %
		% Served	55.6 %	17.3 %	-38.2 %	40.2 %	35.1 %	-5.1 %	39.0 %	26.6 %	-12.4 %	46.1 %	29.8 %	-16.3 %
	Patrol-C	Served	5	14	180.0 %	65	32	-50.8 %	304	386	27.0 %	499	648	29.9 %
		Attempts	4	14	250.0 %	67	41	-38.8 %	705	531	-24.7 %	1,206	1,014	-15.9 %
		% Served	125.0 %	100.0 %	-25.0 %	97.0 %	78.0 %	-19.0 %	43.1 %	72.7 %	29.6 %	41.4 %	63.9 %	22.5 %
	Other	Served	37	21	-43.2 %	137	87	-36.5 %	739	756	2.3 %	1,252	1,306	4.3 %
		Attempts	28	40	42.9 %	169	121	-28.4 %	1,398	965	-31.0 %	2,196	1,837	-16.3 %
		% Served	132.1 %	52.5 %	-79.6 %	81.1 %	71.9 %	-9.2 %	52.9 %	78.3 %	25.5 %	57.0 %	71.1 %	14.1 %
	Totals	**Served**	**66**	**49**	**-25.8 %**	**271**	**207**	**-23.6 %**	**1,695**	**1,751**	**3.3 %**	**2,877**	**3,023**	**5.1 %**
		Attempts	**87**	**113**	**29.9 %**	**412**	**415**	**0.7 %**	**4,071**	**3,491**	**-14.2 %**	**6,968**	**6,252**	**-10.3 %**
		% Served	**75.9 %**	**43.4 %**	**-32.5 %**	**65.8 %**	**49.9 %**	**-15.9 %**	**41.6 %**	**50.2 %**	**8.5 %**	**41.3 %**	**48.4 %**	**7.1 %**

Outstanding Warrants: Attempts/Served

Aggregated by component of arresting officer.

METROPOLITAN POLICE DEPARTMENT

of Nashville and Davidson County

			Prior Week	Last Week	Change*	Prior 4Wks	Last 4Wks	Change*	Prior YTD	Current YTD	Change*	Prior 52Wks	Last 52Wks	Change*
Madison	Patrol-A	Served	8	5	-37.5 %	29	29	0.0 %	140	192	37.1 %	234	314	34.2 %
		Attempts	8	7	-12.5 %	57	38	-33.3 %	458	488	6.6 %	890	763	-14.3 %
		% Served	100.0 %	71.4 %	-28.6 %	50.9 %	76.3 %	25.4 %	30.6 %	39.3 %	8.8 %	26.3 %	41.2 %	14.9 %
	Patrol-B	Served	10	5	-50.0 %	44	29	-34.1 %	223	233	4.5 %	419	417	-0.5 %
		Attempts	13	4	-69.2 %	30	20	-33.3 %	297	258	-13.1 %	503	402	-20.1 %
		% Served	76.9 %	125.0 %	48.1 %	146.7 %	145.0 %	-1.7 %	75.1 %	90.3 %	15.2 %	83.3 %	103.7 %	20.4 %
	Patrol-C	Served	23	9	-60.9 %	38	51	34.2 %	367	346	-5.7 %	724	539	-25.6 %
		Attempts	39	40	2.6 %	128	129	0.8 %	1,038	1,188	14.5 %	2,558	1,787	-30.1 %
		% Served	59.0 %	22.5 %	-36.5 %	29.7 %	39.5 %	9.8 %	35.4 %	29.1 %	-6.2 %	28.3 %	30.2 %	1.9 %
	Other	Served	24	15	-37.5 %	43	58	34.9 %	475	417	-12.2 %	819	857	4.6 %
		Attempts	24	26	8.3 %	68	125	83.8 %	1,014	741	-26.9 %	1,801	1,883	4.6 %
		% Served	100.0 %	57.7 %	-42.3 %	63.2 %	46.4 %	-16.8 %	46.8 %	56.3 %	9.4 %	45.5 %	45.5 %	0.0 %
	Totals	**Served**	**65**	**34**	**-47.7 %**	**154**	**167**	**8.4 %**	**1,205**	**1,188**	**-1.4 %**	**2,196**	**2,127**	**-3.1 %**
		Attempts	**84**	**77**	**-8.3 %**	**283**	**312**	**10.2 %**	**2,807**	**2,675**	**-4.7 %**	**5,752**	**4,835**	**-15.9 %**
		% Served	**77.4 %**	**44.2 %**	**-33.2 %**	**54.4 %**	**53.5 %**	**-0.9 %**	**42.9 %**	**44.4 %**	**1.5 %**	**38.2 %**	**44.0 %**	**5.8 %**
Midtown Hills	Patrol-A	Served	1	4	300.0 %	46	17	-63.0 %	126	190	50.8 %	304	285	-6.3 %
		Attempts	10	16	60.0 %	120	75	-37.5 %	358	630	76.0 %	802	865	7.9 %
		% Served	10.0 %	25.0 %	15.0 %	38.3 %	22.7 %	-15.7 %	35.2 %	30.2 %	-5.0 %	37.9 %	32.9 %	-5.0 %
	Patrol-B	Served	7	8	14.3 %	20	29	45.0 %	175	172	-1.7 %	278	288	3.6 %
		Attempts	24	17	-29.2 %	27	76	181.5 %	401	314	-21.7 %	608	491	-19.2 %
		% Served	29.2 %	47.1 %	17.9 %	74.1 %	38.2 %	-35.9 %	43.6 %	54.8 %	11.1 %	45.7 %	58.7 %	12.9 %
	Patrol-C	Served	4	7	75.0 %	18	24	33.3 %	184	183	-0.5 %	395	348	-11.9 %
		Attempts	1	5	400.0 %	18	22	22.2 %	276	271	-1.8 %	682	425	-37.7 %
		% Served	400.0 %	140.0 %	-260.0 %	100.0 %	109.1 %	9.1 %	66.7 %	67.5 %	0.9 %	57.9 %	81.9 %	24.0 %
	Other	Served	20	15	-25.0 %	69	63	-8.7 %	383	423	10.4 %	620	663	6.9 %
		Attempts	31	18	-41.9 %	84	78	-7.1 %	625	468	-25.1 %	1,085	859	-20.8 %
		% Served	64.5 %	83.3 %	18.8 %	82.1 %	80.8 %	-1.4 %	61.3 %	90.4 %	29.1 %	57.1 %	77.2 %	20.0 %
	Totals	**Served**	**32**	**34**	**6.3 %**	**153**	**133**	**-13.1 %**	**868**	**968**	**11.5 %**	**1,597**	**1,584**	**-0.8 %**
		Attempts	**66**	**56**	**-15.2 %**	**249**	**251**	**0.8 %**	**1,660**	**1,683**	**1.4 %**	**3,177**	**2,640**	**-16.9 %**
		% Served	**48.5 %**	**60.7 %**	**12.2 %**	**61.4 %**	**53.0 %**	**-8.5 %**	**52.3 %**	**57.5 %**	**5.2 %**	**50.3 %**	**60.0 %**	**9.7 %**

Outstanding Warrants: Attempts/Served

Aggregated by component of arresting officer.

METROPOLITAN POLICE DEPARTMENT

of Nashville and Davidson County

		Prior Week	Last Week	Change*	Prior 4Wks	Last 4Wks	Change*	Prior YTD	Current YTD	Change*	Prior 52Wks	Last 52Wks	Change*
SID	Served	23	1	-95.7 %	12	24	100.0 %	169	112	-33.7 %	255	220	-13.7 %
	Attempts	0	3	Infinity	1	8	700.0 %	90	27	-70.0 %	148	91	-38.5 %
	% Served	Infinity	33.3 %	-Infinity	1,200.0 %	300.0 %	-900.0 %	187.8 %	414.8 %	227.0 %	172.3 %	241.8 %	69.5 %
SOD	Served	5	3	-40.0 %	3	9	200.0 %	70	64	-8.6 %	110	113	2.7 %
	Attempts	6	1	-83.3 %	4	7	75.0 %	15	32	113.3 %	27	43	59.3 %
	% Served	83.3 %	300.0 %	216.7 %	75.0 %	128.6 %	53.6 %	466.7 %	200.0 %	-266.7 %	407.4 %	262.8 %	-144.6 %
SRT	Served	18	4	-77.8 %	35	23	-34.3 %	178	125	-29.8 %	385	225	-41.6 %
	Attempts	26	4	-84.6 %	44	31	-29.5 %	314	307	-2.2 %	827	528	-36.2 %
	% Served	69.2 %	100.0 %	30.8 %	79.5 %	74.2 %	-5.4 %	56.7 %	40.7 %	-16.0 %	46.6 %	42.6 %	-3.9 %
Warrants	Served	126	179	42.1 %	690	553	-19.9 %	4,908	5,000	1.9 %	8,556	8,758	2.4 %
	Attempts	38	26	-31.6 %	98	127	29.6 %	1,297	849	-34.5 %	2,288	1,615	-29.4 %
	% Served	331.6 %	688.5 %	356.9 %	704.1 %	435.4 %	-268.6 %	378.4 %	588.9 %	210.5 %	374.0 %	542.3 %	168.3 %
Other	Served	3	1	-66.7 %	16	13	-18.8 %	146	74	-49.3 %	375	158	-57.9 %
	Attempts	20	15	-25.0 %	55	61	10.9 %	429	275	-35.9 %	732	495	-32.4 %
	% Served	15.0 %	6.7 %	-8.3 %	29.1 %	21.3 %	-7.8 %	34.0 %	26.9 %	-7.1 %	51.2 %	31.9 %	-19.3 %
County Total	**Served**	**592**	**538**	**-9.1 %**	**2,210**	**2,090**	**-5.4 %**	**15,983**	**15,707**	**-1.7 %**	**27,987**	**27,937**	**-0.2 %**
	Attempts	**815**	**779**	**-4.4 %**	**2,833**	**3,172**	**12.0 %**	**26,192**	**22,939**	**-12.4 %**	**47,928**	**40,818**	**-14.8 %**
	% Served	**72.6 %**	**69.1 %**	**-3.6 %**	**78.0 %**	**65.9 %**	**-12.1 %**	**61.0 %**	**68.5 %**	**7.5 %**	**58.4 %**	**68.4 %**	**10.0 %**

Information summarized for CompStat week ending 7/22/2017.

* Change for % Served is the difference in percents. Sourced from MNPD ARMS on 7/26/2017 7:15:50 AM. Statistics provided above consider 1 count for each outstanding warrant served.

Crooks With Guns / School Zone Report

Aggregated by component of arresting officer.

METROPOLITAN POLICE DEPARTMENT
of Nashville and Davidson County

		Crooks With Guns - Arrests				Drugs in School Zones - Arrests				Drugs in School Zones - Charges			
		YTD	52 Weeks	4 Weeks	Last 4 Wks to Same Period Last Year	YTD	52 Weeks	4 Weeks	Last 4 Wks to Same Period Last Year	YTD	52 Weeks	4 Weeks	Last 4 Wks to Same Period Last Year
West	Prior	7	14	3	0	5	8	0	0	7	11	0	0
	Last	17	28	3	3	2	5	2	2	2	5	2	2
	% Change	142.9 %	100.0 %	0.0 %	Infinity	-60.0 %	-37.5 %	Infinity	Infinity	-71.4 %	-54.5 %	Infinity	Infinity
East	Prior	30	48	4	4	3	18	1	0	3	21	1	0
	Last	26	52	8	8	15	28	5	5	19	39	8	8
	% Change	-13.3 %	8.3 %	100.0 %	100.0 %	400.0 %	55.6 %	400.0 %	Infinity	533.3 %	85.7 %	700.0 %	Infinity
South	Prior	20	40	6	4	5	14	1	0	6	42	1	0
	Last	36	60	2	2	3	4	0	0	4	5	0	0
	% Change	80.0 %	50.0 %	-66.7 %	-50.0 %	-40.0 %	-71.4 %	-100.0 %	0.0 %	-33.3 %	-88.1 %	-100.0 %	0.0 %
Central	Prior	2	6	1	0	1	2	0	0	1	2	0	0
	Last	2	5	0	0	1	2	0	0	1	3	0	0
	% Change	0.0 %	-16.7 %	-100.0 %	0.0 %	0.0 %	0.0 %	0.0 %	0.0 %	0.0 %	50.0 %	0.0 %	0.0 %
Hermitage	Prior	22	46	4	2	8	21	1	0	13	27	1	0
	Last	29	44	4	4	12	16	0	0	14	18	0	0
	% Change	31.8 %	-4.3 %	0.0 %	100.0 %	50.0 %	-23.8 %	-100.0 %	0.0 %	7.7 %	-33.3 %	-100.0 %	0.0 %
North	Prior	34	66	5	4	20	46	2	2	27	65	2	3
	Last	32	61	5	5	8	17	1	1	10	23	1	1
	% Change	-5.9 %	-7.6 %	0.0 %	25.0 %	-60.0 %	-63.0 %	-50.0 %	-50.0 %	-63.0 %	-64.6 %	-50.0 %	-66.7 %
Madison	Prior	7	20	0	0	2	3	0	1	3	4	0	2
	Last	11	26	0	0	1	4	0	0	2	6	0	0
	% Change	57.1 %	30.0 %	0.0 %	0.0 %	-50.0 %	33.3 %	0.0 %	-100.0 %	-33.3 %	50.0 %	0.0 %	-100.0 %
Midtown Hills	Prior	14	20	4	3	5	8	0	0	5	10	0	0
	Last	16	29	1	1	7	9	1	1	9	11	1	1
	% Change	14.3 %	45.0 %	-75.0 %	-66.7 %	40.0 %	12.5 %	Infinity	Infinity	80.0 %	10.0 %	Infinity	Infinity
Other	Prior	28	54	6	2	16	31	1	4	22	40	1	4
	Last	16	37	4	4	8	17	3	3	11	22	3	3
	% Change	-42.9 %	-31.5 %	-33.3 %	100.0 %	-50.0 %	-45.2 %	200.0 %	-25.0 %	-50.0 %	-45.0 %	200.0 %	-25.0 %
County	Prior	164	314	33	19	65	151	6	7	87	222	6	9
	Last	185	342	27	27	57	102	12	12	72	132	15	15
	% Change	12.8 %	8.9 %	-18.2 %	42.1 %	-12.3 %	-32.5 %	100.0 %	71.4 %	-17.2 %	-40.5 %	150.0 %	66.7 %

Information summarized for CompStat week ending 07/22/2017.

Sourced from MNPD ARMS on 7/26/2017 7:15:51 AM. Arrest totals do not count charges. 1 arrest = 1 body.

Juvenile Section

CompStat Weekly Analysis is provided by the Metropolitan Nashville Police Department Crime Analysis Section. This report is intended to be a management and planning tool and does not reflect the official UCR counts for the department.

"The most important single ingredient in the formula of success is knowing how to get along with people."
- Theodore Roosevelt

Begin Date: 07/16/2017
End Date: 07/22/2017
Week: 29

Juvenile Arrests

Aggregated by component of arresting officer.

METROPOLITAN POLICE DEPARTMENT

of Nashville and Davidson County

		Rolling 2 Weeks				Rolling 8 Weeks				YTD				Rolling 104 Weeks			
		Prior Week	Last Week	Change	Percent Change	Prior 4 Weeks	Last 4 Weeks	Change	Percent Change	Prior YTD	Current YTD	Change	Percent Change	Prior 52 Weeks	Last 52 Weeks	Change	Percent Change
West	Curfew	0	1	1	Infinity	3	4	1	33.3 %	49	19	-30	-61.2 %	81	40	-41	-50.6 %
	Truancy	0	0	0	NaN	0	0	0	NaN	41	7	-34	-82.9 %	66	20	-46	-69.7 %
	Other	1	1	0	0.0 %	25	12	-13	-52.0 %	252	229	-23	-9.1 %	468	429	-39	-8.3 %
	Subtotal	**1**	**2**	**1**	**100.0 %**	**28**	**16**	**-12**	**-42.9 %**	**342**	**255**	**-87**	**-25.4 %**	**615**	**489**	**-126**	**-20.5 %**
East	Curfew	1	0	-1	-100.0 %	21	15	-6	-28.6 %	68	67	-1	-1.5 %	127	115	-12	-9.4 %
	Truancy	0	0	0	NaN	0	0	0	NaN	46	64	18	39.1 %	101	101	0	0.0 %
	Other	13	10	-3	-23.1 %	35	47	12	34.3 %	382	408	26	6.8 %	758	703	-55	-7.3 %
	Subtotal	**14**	**10**	**-4**	**-28.6 %**	**56**	**62**	**6**	**10.7 %**	**496**	**539**	**43**	**8.7 %**	**986**	**919**	**-67**	**-6.8 %**
South	Curfew	3	6	3	100.0 %	11	11	0	0.0 %	74	44	-30	-40.5 %	154	86	-68	-44.2 %
	Truancy	0	0	0	NaN	0	0	0	NaN	48	70	22	45.8 %	89	112	23	25.8 %
	Other	6	9	3	50.0 %	37	34	-3	-8.1 %	429	451	22	5.1 %	759	780	21	2.8 %
	Subtotal	**9**	**15**	**6**	**66.7 %**	**48**	**45**	**-3**	**-6.3 %**	**551**	**565**	**14**	**2.5 %**	**1,002**	**978**	**-24**	**-2.4 %**
Central	Curfew	1	0	-1	-100.0 %	5	7	2	40.0 %	30	27	-3	-10.0 %	56	44	-12	-21.4 %
	Truancy	0	0	0	NaN	0	0	0	NaN	20	22	2	10.0 %	30	28	-2	-6.7 %
	Other	3	3	0	0.0 %	19	19	0	0.0 %	117	138	21	17.9 %	184	250	66	35.9 %
	Subtotal	**4**	**3**	**-1**	**-25.0 %**	**24**	**26**	**2**	**8.3 %**	**167**	**187**	**20**	**12.0 %**	**270**	**322**	**52**	**19.3 %**
Hermitage	Curfew	1	5	4	400.0 %	7	15	8	114.3 %	58	60	2	3.4 %	92	93	1	1.1 %
	Truancy	0	0	0	NaN	0	0	0	NaN	55	26	-29	-52.7 %	109	56	-53	-48.6 %
	Other	5	6	1	20.0 %	33	34	1	3.0 %	377	364	-13	-3.4 %	711	634	-77	-10.8 %
	Subtotal	**6**	**11**	**5**	**83.3 %**	**40**	**49**	**9**	**22.5 %**	**490**	**450**	**-40**	**-8.2 %**	**912**	**783**	**-129**	**-14.1 %**
North	Curfew	0	0	0	NaN	2	0	-2	-100.0 %	43	15	-28	-65.1 %	75	40	-35	-46.7 %
	Truancy	0	0	0	NaN	0	0	0	NaN	35	32	-3	-8.6 %	66	42	-24	-36.4 %
	Other	13	13	0	0.0 %	50	38	-12	-24.0 %	334	362	28	8.4 %	520	658	138	26.5 %
	Subtotal	**13**	**13**	**0**	**0.0 %**	**52**	**38**	**-14**	**-26.9 %**	**412**	**409**	**-3**	**-0.7 %**	**661**	**740**	**79**	**12.0 %**
Madison	Curfew	2	4	2	100.0 %	6	8	2	33.3 %	61	44	-17	-27.9 %	97	88	-9	-9.3 %
	Truancy	0	0	0	NaN	0	0	0	NaN	25	11	-14	-56.0 %	35	21	-14	-40.0 %
	Other	2	8	6	300.0 %	34	28	-6	-17.6 %	269	291	22	8.2 %	505	472	-33	-6.5 %
	Subtotal	**4**	**12**	**8**	**200.0 %**	**40**	**36**	**-4**	**-10.0 %**	**355**	**346**	**-9**	**-2.5 %**	**637**	**581**	**-56**	**-8.8 %**
Midtown Hills	Curfew	4	3	-1	-25.0 %	3	11	8	266.7 %	58	30	-28	-48.3 %	117	52	-65	-55.6 %
	Truancy	0	0	0	NaN	0	0	0	NaN	32	12	-20	-62.5 %	76	19	-57	-75.0 %
	Other	8	6	-2	-25.0 %	44	34	-10	-22.7 %	234	292	58	24.8 %	398	489	91	22.9 %
	Subtotal	**12**	**9**	**-3**	**-25.0 %**	**47**	**45**	**-2**	**-4.3 %**	**324**	**334**	**10**	**3.1 %**	**591**	**560**	**-31**	**-5.2 %**
Youth Services	Other	0	0	0	NaN	0	1	1	Infinity	1	1	0	0.0 %	1	1	0	0.0 %
	Subtotal	**0**	**0**	**0**	**NaN**	**0**	**1**	**1**	**Infinity**	**1**	**1**	**0**	**0.0 %**	**1**	**1**	**0**	**0.0 %**
County*	Curfew	12	19	7	58.3 %	58	72	14	24.1 %	444	307	-137	-30.9 %	810	563	-247	-30.5 %
	Truancy	0	0	0	NaN	0	0	0	NaN	310	246	-64	-20.6 %	587	405	-182	-31.0 %
	Other	55	60	5	9.1 %	287	260	-27	-9.4 %	2,448	2,581	133	5.4 %	4,390	4,490	100	2.3 %
	Total	**67**	**79**	**12**	**17.9 %**	**345**	**332**	**-13**	**-3.8 %**	**3,202**	**3,134**	**-68**	**-2.1 %**	**5,787**	**5,458**	**-329**	**-5.7 %**

Information summarized for CompStat week ending 7/22/2017.

* Countywide totals include arrests made by ALL OTHER DIVISIONS, which are not provided above for the sake of space. Sourced from MNPD ARMS on 7/26/2017 7:15:51 AM. This report does not take into account the number of charges. 1 arrest = 1 body.

Juvenile Victims - Rolling Two Week Analysis

METROPOLITAN POLICE DEPARTMENT
of Nashville and Davidson County

Aggregated by precinct (incident location). Based on date when each incident was reported.

		Homicide	Forcible Rape	Robbery	Aggravated Assault	Burglary	Larceny	Motor Vehicle Theft	All Part I Offenses	Sexual Assault	Statuatory Rape	Simple Assault / Intimidation / Stalking	Other Offenses	All Part II Offenses	All Offenses
West	Prior Week	0	0	0	0	0	0	0	0	0	0	2	2	4	4
	CompStat Week	0	0	0	0	0	0	0	0	0	0	0	0	0	0
	% Change	0.0 %	0.0 %	0.0 %	0.0 %	0.0 %	0.0 %	0.0 %	0.0 %	0.0 %	0.0 %	-100.0 %	-100.0 %	-100.0 %	-100.0 %
East	Prior Week	0	0	1	5	1	2	0	9	2	1	8	6	17	26
	CompStat Week	0	0	0	0	0	1	0	1	0	0	4	1	5	6
	% Change	0.0 %	0.0 %	-100.0 %	-100.0 %	-100.0 %	-50.0 %	0.0 %	-88.9 %	-100.0 %	-100.0 %	-50.0 %	-83.3 %	-70.6 %	-76.9 %
South	Prior Week	0	0	0	0	0	1	0	1	2	0	7	1	10	11
	CompStat Week	0	0	1	7	0	0	0	8	0	0	2	3	5	13
	% Change	0.0 %	0.0 %	Infinity	Infinity	0.0 %	-100.0 %	0.0 %	700.0 %	-100.0 %	0.0 %	-71.4 %	200.0 %	-50.0 %	18.2 %
Central	Prior Week	0	0	0	0	0	0	0	0	0	0	2	0	2	2
	CompStat Week	0	0	0	0	0	0	0	0	0	0	0	0	0	0
	% Change	0.0 %	0.0 %	0.0 %	0.0 %	0.0 %	0.0 %	0.0 %	0.0 %	0.0 %	0.0 %	-100.0 %	0.0 %	-100.0 %	-100.0 %
Hermitage	Prior Week	0	0	0	0	0	0	0	0	1	1	7	3	12	12
	CompStat Week	0	5	0	0	2	0	0	7	1	1	7	8	17	24
	% Change	0.0 %	Infinity	0.0 %	0.0 %	Infinity	0.0 %	0.0 %	Infinity	0.0 %	0.0 %	0.0 %	166.7 %	41.7 %	100.0 %
North	Prior Week	0	1	0	2	2	0	0	5	0	0	7	3	10	15
	CompStat Week	0	1	0	0	0	0	0	1	1	0	2	3	6	7
	% Change	0.0 %	0.0 %	0.0 %	-100.0 %	-100.0 %	0.0 %	0.0 %	-80.0 %	Infinity	0.0 %	-71.4 %	0.0 %	-40.0 %	-53.3 %
Madison	Prior Week	0	0	0	2	0	0	0	2	0	0	3	2	5	7
	CompStat Week	0	0	1	3	0	1	0	5	1	0	6	5	12	17
	% Change	0.0 %	0.0 %	Infinity	50.0 %	0.0 %	Infinity	0.0 %	150.0 %	Infinity	0.0 %	100.0 %	150.0 %	140.0 %	142.9 %
Midtown Hills	Prior Week	0	0	0	0	0	0	0	0	2	0	2	1	5	5
	CompStat Week	0	0	0	0	0	2	0	2	0	0	1	0	1	3
	% Change	0.0 %	0.0 %	0.0 %	0.0 %	0.0 %	Infinity	0.0 %	Infinity	-100.0 %	0.0 %	-50.0 %	-100.0 %	-80.0 %	-40.0 %
Not Validated	Prior Week	0	0	0	0	0	0	0	0	0	0	0	0	0	0
	CompStat Week	0	0	0	0	0	1	0	1	1	0	0	0	1	2
	% Change	0.0 %	0.0 %	0.0 %	0.0 %	0.0 %	Infinity	0.0 %	Infinity	Infinity	0.0 %	0.0 %	0.0 %	Infinity	Infinity
County	Prior Week	0	1	1	9	3	3	0	17	7	2	38	18	65	82
	CompStat Week	0	6	2	10	2	5	0	25	4	1	22	20	47	72
	% Change	0.0 %	500.0 %	100.0 %	11.1 %	-33.3 %	66.7 %	0.0 %	47.1 %	-42.9 %	-50.0 %	-42.1 %	11.1 %	-27.7 %	-12.2 %

Prior Week	**Begin Date**	07/09/2017	**End Date**	07/15/2017
CompStat Week	**Begin Date**	07/16/2017	**End Date**	07/22/2017

Sourced from MNPD ARMS on 7/26/2017 7:15:51 AM. The figures above were sourced from incident reports using NIBRS definitions and reporting guidelines, based on the date when the crime was reported. This report is intended to be a management and planning tool and does not reflect the official NIBRS counts for the department. Incidents where a location is unknown or unspecified are included in the countywide totals. 'Unknown' refers to records in which the address is listed as 'Unknown' on the incident report. 'Not Validated' refers to records that were entered in with an invalid addresses.

Juvenile Victims - Rolling Eight Week Analysis

METROPOLITAN POLICE DEPARTMENT
of Nashville and Davidson County

Aggregated by precinct (incident location). Based on date when each incident was reported.

		Homicide	Forcible Rape	Robbery	Aggravated Assault	Burglary	Larceny	Motor Vehicle Theft	All Part I Offenses	Sexual Assault	Statuatory Rape	Simple Assault / Intimidation / Stalking	Other Offenses	All Part II Offenses	All Offenses
West	Prior 4 Weeks	0	1	3	1	0	1	0	6	0	0	12	0	12	18
	Last 4 Weeks	0	0	1	1	0	1	0	3	0	1	5	4	10	13
	% Change	0.0 %	-100.0 %	-66.7 %	0.0 %	0.0 %	0.0 %	0.0 %	-50.0 %	0.0 %	Infinity	-58.3 %	Infinity	-16.7 %	-27.8 %
East	Prior 4 Weeks	0	0	1	9	0	2	0	12	2	0	11	2	15	27
	Last 4 Weeks	0	0	2	9	1	4	0	16	4	1	23	9	37	53
	% Change	0.0 %	0.0 %	100.0 %	0.0 %	Infinity	100.0 %	0.0 %	33.3 %	100.0 %	Infinity	109.1 %	350.0 %	146.7 %	96.3 %
South	Prior 4 Weeks	0	5	6	0	2	3	0	16	4	0	14	8	26	42
	Last 4 Weeks	0	0	1	9	4	5	0	19	3	0	19	6	28	47
	% Change	0.0 %	-100.0 %	-83.3 %	Infinity	100.0 %	66.7 %	0.0 %	18.8 %	-25.0 %	0.0 %	35.7 %	-25.0 %	7.7 %	11.9 %
Central	Prior 4 Weeks	0	0	0	0	0	1	0	1	0	0	0	6	6	7
	Last 4 Weeks	0	0	0	1	1	0	0	2	0	0	4	4	8	10
	% Change	0.0 %	0.0 %	0.0 %	Infinity	Infinity	-100.0 %	0.0 %	100.0 %	0.0 %	0.0 %	Infinity	-33.3 %	33.3 %	42.9 %
Hermitage	Prior 4 Weeks	1	6	1	16	0	0	0	24	2	0	27	17	46	70
	Last 4 Weeks	1	7	0	5	2	3	0	18	2	3	27	17	49	67
	% Change	0.0 %	16.7 %	-100.0 %	-68.8 %	Infinity	Infinity	0.0 %	-25.0 %	0.0 %	Infinity	0.0 %	0.0 %	6.5 %	-4.3 %
North	Prior 4 Weeks	1	4	1	10	0	3	0	19	0	2	18	3	23	42
	Last 4 Weeks	0	4	3	11	4	0	0	22	4	0	16	10	30	52
	% Change	-100.0 %	0.0 %	200.0 %	10.0 %	Infinity	-100.0 %	0.0 %	15.8 %	Infinity	-100.0 %	-11.1 %	233.3 %	30.4 %	23.8 %
Madison	Prior 4 Weeks	0	2	6	6	3	1	0	18	3	0	18	3	24	42
	Last 4 Weeks	0	0	1	6	0	1	0	8	2	0	12	9	23	31
	% Change	0.0 %	-100.0 %	-83.3 %	0.0 %	-100.0 %	0.0 %	0.0 %	-55.6 %	-33.3 %	0.0 %	-33.3 %	200.0 %	-4.2 %	-26.2 %
Midtown Hills	Prior 4 Weeks	0	0	4	0	0	6	0	10	2	1	5	3	11	21
	Last 4 Weeks	0	1	0	0	1	4	0	6	3	0	10	7	20	26
	% Change	0.0 %	Infinity	-100.0 %	0.0 %	Infinity	-33.3 %	0.0 %	-40.0 %	50.0 %	-100.0 %	100.0 %	133.3 %	81.8 %	23.8 %
Not Validated	Prior 4 Weeks	0	0	0	0	0	0	0	0	0	0	0	0	0	0
	Last 4 Weeks	0	0	0	0	0	1	0	1	1	0	0	0	1	2
	% Change	0.0 %	0.0 %	0.0 %	0.0 %	0.0 %	Infinity	0.0 %	Infinity	Infinity	0.0 %	0.0 %	0.0 %	Infinity	Infinity
County	Prior 4 Weeks	2	18	22	42	5	17	0	106	13	3	105	42	163	269
	Last 4 Weeks	1	12	8	42	13	19	0	95	19	5	116	66	206	301
	% Change	-50.0 %	-33.3 %	-63.6 %	0.0 %	160.0 %	11.8 %	0.0 %	-10.4 %	46.2 %	66.7 %	10.5 %	57.1 %	26.4 %	11.9 %

Prior 4 Weeks	**Begin Date**	05/28/2017	**End Date**	06/24/2017
Last 4 Weeks	**Begin Date**	06/25/2017	**End Date**	07/22/2017

Sourced from MNPD ARMS on 7/26/2017 7:15:51 AM. The figures above were sourced from incident reports using NIBRS definitions and reporting guidelines, based on the date when the crime was reported. This report is intended to be a management and planning tool and does not reflect the official NIBRS counts for the department. Incidents where a location is unknown or unspecified are included in the countywide totals. 'Unknown' refers to records in which the address is listed as 'Unknown' on the incident report. 'Not Validated' refers to records that were entered in with an invalid addresses.

Juvenile Victims - Year-to-Date Analysis

METROPOLITAN POLICE DEPARTMENT
of Nashville and Davidson County

Aggregated by precinct (incident location). Based on date when each incident was reported.

		Homicide	Forcible Rape	Robbery	Aggravated Assault	Burglary	Larceny	Motor Vehicle Theft	All Part I Offenses	Sexual Assault	Statuatory Rape	Simple Assault / Intimidation / Stalking	Other Offenses	All Part II Offenses	All Offenses
West	Prior YTD	0	4	0	24	3	22	0	53	5	2	73	47	127	180
	YTD	0	9	10	17	4	21	0	61	11	1	63	28	103	164
	% Change	0.0 %	125.0 %	Infinity	-29.2 %	33.3 %	-4.5 %	0.0 %	15.1 %	120.0 %	-50.0 %	-13.7 %	-40.4 %	-18.9 %	-8.9 %
East	Prior YTD	0	14	10	55	4	33	0	116	19	1	154	57	231	347
	YTD	0	4	6	69	5	35	5	124	13	4	171	51	239	363
	% Change	0.0 %	-71.4 %	-40.0 %	25.5 %	25.0 %	6.1 %	Infinity	6.9 %	-31.6 %	300.0 %	11.0 %	-10.5 %	3.5 %	4.6 %
South	Prior YTD	0	17	17	94	26	28	0	182	28	6	194	97	325	507
	YTD	3	11	18	76	17	73	1	199	28	1	220	64	313	512
	% Change	Infinity	-35.3 %	5.9 %	-19.1 %	-34.6 %	160.7 %	Infinity	9.3 %	0.0 %	-83.3 %	13.4 %	-34.0 %	-3.7 %	1.0 %
Central	Prior YTD	0	20	1	5	0	10	0	36	12	4	20	24	60	96
	YTD	0	5	1	1	1	6	0	14	2	0	16	20	38	52
	% Change	0.0 %	-75.0 %	0.0 %	-80.0 %	Infinity	-40.0 %	0.0 %	-61.1 %	-83.3 %	-100.0 %	-20.0 %	-16.7 %	-36.7 %	-45.8 %
Hermitage	Prior YTD	0	12	20	58	7	63	0	160	23	6	174	84	287	447
	YTD	2	39	10	53	3	41	0	148	22	6	198	91	317	465
	% Change	Infinity	225.0 %	-50.0 %	-8.6 %	-57.1 %	-34.9 %	0.0 %	-7.5 %	-4.3 %	0.0 %	13.8 %	8.3 %	10.5 %	4.0 %
North	Prior YTD	0	26	19	70	9	12	0	136	22	3	154	59	238	374
	YTD	1	16	17	73	7	16	0	130	21	4	153	44	222	352
	% Change	Infinity	-38.5 %	-10.5 %	4.3 %	-22.2 %	33.3 %	0.0 %	-4.4 %	-4.5 %	33.3 %	-0.6 %	-25.4 %	-6.7 %	-5.9 %
Madison	Prior YTD	2	17	10	36	0	13	1	79	23	4	157	54	238	317
	YTD	0	6	13	42	5	16	0	82	19	10	136	39	204	286
	% Change	-100.0 %	-64.7 %	30.0 %	16.7 %	Infinity	23.1 %	-100.0 %	3.8 %	-17.4 %	150.0 %	-13.4 %	-27.8 %	-14.3 %	-9.8 %
Midtown Hills	Prior YTD	0	12	6	33	9	15	0	75	7	2	83	41	133	208
	YTD	1	5	9	24	2	34	0	75	19	4	97	32	152	227
	% Change	Infinity	-58.3 %	50.0 %	-27.3 %	-77.8 %	126.7 %	0.0 %	0.0 %	171.4 %	100.0 %	16.9 %	-22.0 %	14.3 %	9.1 %
Not Validated	Prior YTD	0	0	0	0	0	0	0	0	0	0	0	0	0	0
	YTD	0	0	0	0	0	1	0	1	1	0	1	0	2	3
	% Change	0.0 %	0.0 %	0.0 %	0.0 %	0.0 %	Infinity	0.0 %	Infinity	Infinity	0.0 %	Infinity	0.0 %	Infinity	Infinity
County	Prior YTD	2	122	83	375	58	196	1	837	139	28	1,009	463	1,639	2,476
	YTD	7	95	84	355	44	243	6	834	136	30	1,055	369	1,590	2,424
	% Change	250.0 %	-22.1 %	1.2 %	-5.3 %	-24.1 %	24.0 %	500.0 %	-0.4 %	-2.2 %	7.1 %	4.6 %	-20.3 %	-3.0 %	-2.1 %

Prior YTD	**Begin Date**	01/01/2016	**End Date**	07/22/2016
YTD	**Begin Date**	01/01/2017	**End Date**	07/22/2017

Sourced from MNPD ARMS on 7/26/2017 7:15:51 AM. The figures above were sourced from incident reports using NIBRS definitions and reporting guidelines, based on the date when the crime was reported. This report is intended to be a management and planning tool and does not reflect the official NIBRS counts for the department. Incidents where a location is unknown or unspecified are included in the countywide totals. 'Unknown' refers to records in which the address is listed as 'Unknown' on the incident report. 'Not Validated' refers to records that were entered in with an invalid addresses.

Juvenile Victims

METROPOLITAN POLICE DEPARTMENT
of Nashville and Davidson County

Aggregated by precinct (incident location). Based on date when each incident was reported.

		Rolling 2 Weeks				Rolling 8 Weeks				YTD				Rolling 104 Weeks			
		Prior Week	Last Week	Change	Percent Change	Prior 4 Weeks	Last 4 Weeks	Change	Percent Change	Prior YTD	Current YTD	Change	Percent Change	Prior 52 Weeks	Last 52 Weeks	Change	Percent Change
West	Part I-Violent	0	0	0	NaN	5	2	-3	-60.0 %	28	36	8	28.6 %	66	71	5	7.6 %
	Part I-Property	0	0	0	NaN	1	1	0	0.0 %	25	25	0	0.0 %	53	48	-5	-9.4 %
	Part II	4	0	-4	-100.0 %	12	10	-2	-16.7 %	127	103	-24	-18.9 %	214	177	-37	-17.3 %
	Subtotal	**4**	**0**	**-4**	**-100.0 %**	**18**	**13**	**-5**	**-27.8 %**	**180**	**164**	**-16**	**-8.9 %**	**333**	**296**	**-37**	**-11.1 %**
East	Part I-Violent	6	0	-6	-100.0 %	10	11	1	10.0 %	79	79	0	0.0 %	132	137	5	3.8 %
	Part I-Property	3	1	-2	-66.7 %	2	5	3	150.0 %	37	45	8	21.6 %	87	77	-10	-11.5 %
	Part II	17	5	-12	-70.6 %	15	37	22	146.7 %	231	239	8	3.5 %	498	399	-99	-19.9 %
	Subtotal	**26**	**6**	**-20**	**-76.9 %**	**27**	**53**	**26**	**96.3 %**	**347**	**363**	**16**	**4.6 %**	**717**	**613**	**-104**	**-14.5 %**
South	Part I-Violent	0	8	8	Infinity	11	10	-1	-9.1 %	128	108	-20	-15.6 %	214	205	-9	-4.2 %
	Part I-Property	1	0	-1	-100.0 %	5	9	4	80.0 %	54	91	37	68.5 %	113	155	42	37.2 %
	Part II	10	5	-5	-50.0 %	26	28	2	7.7 %	325	313	-12	-3.7 %	603	547	-56	-9.3 %
	Subtotal	**11**	**13**	**2**	**18.2 %**	**42**	**47**	**5**	**11.9 %**	**507**	**512**	**5**	**1.0 %**	**930**	**907**	**-23**	**-2.5 %**
Central	Part I-Violent	0	0	0	NaN	0	1	1	Infinity	26	7	-19	-73.1 %	38	20	-18	-47.4 %
	Part I-Property	0	0	0	NaN	1	1	0	0.0 %	10	7	-3	-30.0 %	21	30	9	42.9 %
	Part II	2	0	-2	-100.0 %	6	8	2	33.3 %	60	38	-22	-36.7 %	110	57	-53	-48.2 %
	Subtotal	**2**	**0**	**-2**	**-100.0 %**	**7**	**10**	**3**	**42.9 %**	**96**	**52**	**-44**	**-45.8 %**	**169**	**107**	**-62**	**-36.7 %**
Hermitage	Part I-Violent	0	5	5	Infinity	24	13	-11	-45.8 %	90	104	14	15.6 %	142	189	47	33.1 %
	Part I-Property	0	2	2	Infinity	0	5	5	Infinity	70	44	-26	-37.1 %	135	77	-58	-43.0 %
	Part II	12	17	5	41.7 %	46	49	3	6.5 %	287	317	30	10.5 %	534	545	11	2.1 %
	Subtotal	**12**	**24**	**12**	**100.0 %**	**70**	**67**	**-3**	**-4.3 %**	**447**	**465**	**18**	**4.0 %**	**811**	**811**	**0**	**0.0 %**
North	Part I-Violent	3	1	-2	-66.7 %	16	18	2	12.5 %	115	107	-8	-7.0 %	209	182	-27	-12.9 %
	Part I-Property	2	0	-2	-100.0 %	3	4	1	33.3 %	21	23	2	9.5 %	61	53	-8	-13.1 %
	Part II	10	6	-4	-40.0 %	23	30	7	30.4 %	238	222	-16	-6.7 %	416	374	-42	-10.1 %
	Subtotal	**15**	**7**	**-8**	**-53.3 %**	**42**	**52**	**10**	**23.8 %**	**374**	**352**	**-22**	**-5.9 %**	**686**	**609**	**-77**	**-11.2 %**
Madison	Part I-Violent	2	4	2	100.0 %	14	7	-7	-50.0 %	65	61	-4	-6.2 %	144	99	-45	-31.3 %
	Part I-Property	0	1	1	Infinity	4	1	-3	-75.0 %	14	21	7	50.0 %	33	31	-2	-6.1 %
	Part II	5	12	7	140.0 %	24	23	-1	-4.2 %	238	204	-34	-14.3 %	460	372	-88	-19.1 %
	Subtotal	**7**	**17**	**10**	**142.9 %**	**42**	**31**	**-11**	**-26.2 %**	**317**	**286**	**-31**	**-9.8 %**	**637**	**502**	**-135**	**-21.2 %**
Midtown Hills	Part I-Violent	0	0	0	NaN	4	1	-3	-75.0 %	51	39	-12	-23.5 %	89	66	-23	-25.8 %
	Part I-Property	0	2	2	Infinity	6	5	-1	-16.7 %	24	36	12	50.0 %	57	62	5	8.8 %
	Part II	5	1	-4	-80.0 %	11	20	9	81.8 %	133	152	19	14.3 %	268	244	-24	-9.0 %
	Subtotal	**5**	**3**	**-2**	**-40.0 %**	**21**	**26**	**5**	**23.8 %**	**208**	**227**	**19**	**9.1 %**	**414**	**372**	**-42**	**-10.1 %**
County*	Part I-Violent	11	18	7	63.6 %	84	63	-21	-25.0 %	582	541	-41	-7.0 %	1,034	969	-65	-6.3 %
	Part I-Property	6	6	0	0.0 %	22	31	9	40.9 %	255	292	37	14.5 %	560	533	-27	-4.8 %
	Part II	65	46	-19	-29.2 %	163	205	42	25.8 %	1,639	1,588	-51	-3.1 %	3,103	2,715	-388	-12.5 %
	Total	**82**	**70**	**-12**	**-14.6 %**	**269**	**299**	**30**	**11.2 %**	**2,476**	**2,421**	**-55**	**-2.2 %**	**4,697**	**4,217**	**-480**	**-10.2 %**

Information summarized for CompStat week ending 07/22/2017.

Sourced from MNPD ARMS on 7/26/2017 7:15:51 AM. The figures above were sourced from incident reports using NIBRS definitions and reporting guidelines, based on the date when the crime was reported. This report is intended to be a management and planning tool and does not reflect the official NIBRS counts for the department. Incidents where a location is unknown or unspecified are included in the countywide totals. 'Unknown' refers to records in which the address is listed as 'Unknown' on the incident report. 'Not Validated' refers to records that were entered in with an invalid addresses.

Efficiencies Section

CompStat Weekly Analysis is provided by the Metropolitan Nashville Police Department Crime Analysis Section. This report is intended to be a management and planning tool and does not reflect the official UCR counts for the department.

"The most important single ingredient in the formula of success is knowing how to get along with people."
- Theodore Roosevelt

Begin Date: 07/16/2017
End Date: 07/22/2017
Week: 29

Self Initiated CAD

Aggregated by component of officer initiating call.

METROPOLITAN POLICE DEPARTMENT

of Nashville and Davidson County

		Rolling Two Week				Rolling Eight Week				YTD				Rolling Twenty-Four Month			
		Prior Week	Last Week	Change	Percent Change	Prior 4 Weeks	Last 4 Weeks	Change	Percent Change	Prior YTD	Current YTD	Change	Percent Change	Prior 52 Weeks	Last 52 Weeks	Change	Percent Change
West	Vehicle Stop	621	498	-123	-19.8 %	2,103	2,109	6	0.3 %	18,816	16,502	-2,314	-12.3 %	31,632	28,487	-3,145	-9.9 %
	Business Check	1,071	814	-257	-24.0 %	4,050	4,094	44	1.1 %	18,685	28,208	9,523	51.0 %	30,170	45,363	15,193	50.4 %
	All Other SI	370	331	-39	-10.5 %	1,706	1,337	-369	-21.6 %	9,596	12,414	2,818	29.4 %	15,154	19,825	4,671	30.8 %
	Subtotal	**2,062**	**1,643**	**-419**	**-20.3 %**	**7,859**	**7,540**	**-319**	**-4.1 %**	**47,097**	**57,124**	**10,027**	**21.3 %**	**76,956**	**93,675**	**16,719**	**21.7 %**
East	Vehicle Stop	667	679	12	1.8 %	1,860	2,576	716	38.5 %	18,680	17,823	-857	-4.6 %	33,802	30,702	-3,100	-9.2 %
	Business Check	152	156	4	2.6 %	549	626	77	14.0 %	7,440	5,041	-2,399	-32.2 %	12,823	9,907	-2,916	-22.7 %
	All Other SI	352	343	-9	-2.6 %	1,184	1,276	92	7.8 %	8,862	8,271	-591	-6.7 %	15,442	14,585	-857	-5.5 %
	Subtotal	**1,171**	**1,178**	**7**	**0.6 %**	**3,593**	**4,478**	**885**	**24.6 %**	**34,982**	**31,135**	**-3,847**	**-11.0 %**	**62,067**	**55,194**	**-6,873**	**-11.1 %**
South	Vehicle Stop	588	633	45	7.7 %	2,539	2,553	14	0.6 %	25,407	18,253	-7,154	-28.2 %	42,631	33,829	-8,802	-20.6 %
	Business Check	308	226	-82	-26.6 %	1,039	1,084	45	4.3 %	10,503	8,671	-1,832	-17.4 %	16,139	15,389	-750	-4.6 %
	All Other SI	333	405	72	21.6 %	1,227	1,416	189	15.4 %	9,109	8,723	-386	-4.2 %	14,701	15,064	363	2.5 %
	Subtotal	**1,229**	**1,264**	**35**	**2.8 %**	**4,805**	**5,053**	**248**	**5.2 %**	**45,019**	**35,647**	**-9,372**	**-20.8 %**	**73,471**	**64,282**	**-9,189**	**-12.5 %**
Central	Vehicle Stop	463	429	-34	-7.3 %	1,456	1,804	348	23.9 %	14,418	12,441	-1,977	-13.7 %	27,887	21,513	-6,374	-22.9 %
	Business Check	700	770	70	10.0 %	2,830	3,033	203	7.2 %	14,946	23,084	8,138	54.4 %	22,487	41,597	19,110	85.0 %
	All Other SI	437	486	49	11.2 %	1,769	1,851	82	4.6 %	11,378	13,612	2,234	19.6 %	20,005	24,150	4,145	20.7 %
	Subtotal	**1,600**	**1,685**	**85**	**5.3 %**	**6,055**	**6,688**	**633**	**10.5 %**	**40,742**	**49,137**	**8,395**	**20.6 %**	**70,379**	**87,260**	**16,881**	**24.0 %**
Hermitage	Vehicle Stop	843	829	-14	-1.7 %	2,659	3,273	614	23.1 %	29,563	21,501	-8,062	-27.3 %	49,451	39,225	-10,226	-20.7 %
	Business Check	383	350	-33	-8.6 %	1,193	1,507	314	26.3 %	15,560	11,893	-3,667	-23.6 %	27,331	21,592	-5,739	-21.0 %
	All Other SI	373	351	-22	-5.9 %	1,415	1,650	235	16.6 %	11,441	10,810	-631	-5.5 %	19,816	18,799	-1,017	-5.1 %
	Subtotal	**1,599**	**1,530**	**-69**	**-4.3 %**	**5,267**	**6,430**	**1,163**	**22.1 %**	**56,564**	**44,204**	**-12,360**	**-21.9 %**	**96,598**	**79,616**	**-16,982**	**-17.6 %**
North	Vehicle Stop	229	235	6	2.6 %	1,082	1,035	-47	-4.3 %	12,762	9,939	-2,823	-22.1 %	20,565	20,481	-84	-0.4 %
	Business Check	398	481	83	20.9 %	1,903	1,931	28	1.5 %	12,033	11,002	-1,031	-8.6 %	19,028	20,966	1,938	10.2 %
	All Other SI	218	231	13	6.0 %	1,042	986	-56	-5.4 %	8,649	8,178	-471	-5.4 %	15,434	15,463	29	0.2 %
	Subtotal	**845**	**947**	**102**	**12.1 %**	**4,027**	**3,952**	**-75**	**-1.9 %**	**33,444**	**29,119**	**-4,325**	**-12.9 %**	**55,027**	**56,910**	**1,883**	**3.4 %**
Madison	Vehicle Stop	450	297	-153	-34.0 %	1,346	1,426	80	5.9 %	12,441	10,290	-2,151	-17.3 %	21,216	17,886	-3,330	-15.7 %
	Business Check	527	411	-116	-22.0 %	2,068	1,878	-190	-9.2 %	18,172	14,638	-3,534	-19.4 %	33,959	26,373	-7,586	-22.3 %
	All Other SI	181	195	14	7.7 %	774	833	59	7.6 %	6,647	5,546	-1,101	-16.6 %	12,462	10,070	-2,392	-19.2 %
	Subtotal	**1,158**	**903**	**-255**	**-22.0 %**	**4,188**	**4,137**	**-51**	**-1.2 %**	**37,260**	**30,474**	**-6,786**	**-18.2 %**	**67,637**	**54,329**	**-13,308**	**-19.7 %**
Midtown Hills	Vehicle Stop	648	545	-103	-15.9 %	1,973	2,410	437	22.1 %	18,891	15,783	-3,108	-16.5 %	35,190	27,055	-8,135	-23.1 %
	Business Check	888	839	-49	-5.5 %	2,620	3,767	1,147	43.8 %	13,866	18,911	5,045	36.4 %	25,234	29,883	4,649	18.4 %
	All Other SI	394	318	-76	-19.3 %	1,403	1,543	140	10.0 %	12,414	9,877	-2,537	-20.4 %	21,467	16,624	-4,843	-22.6 %
	Subtotal	**1,930**	**1,702**	**-228**	**-11.8 %**	**5,996**	**7,720**	**1,724**	**28.8 %**	**45,171**	**44,571**	**-600**	**-1.3 %**	**81,891**	**73,562**	**-8,329**	**-10.2 %**
County*	Vehicle Stop	4,967	4,545	-422	-8.5 %	16,306	18,801	2,495	15.3 %	162,250	133,179	-29,071	-17.9 %	281,049	238,210	-42,839	-15.2 %
	Business Check	4,561	4,139	-422	-9.3 %	16,669	18,382	1,713	10.3 %	115,029	125,087	10,058	8.7 %	193,399	217,206	23,807	12.3 %
	All Other SI	3,258	3,297	39	1.2 %	12,990	13,477	487	3.7 %	99,182	97,057	-2,125	-2.1 %	172,394	169,398	-2,996	-1.7 %
	Total	**12,786**	**11,981**	**-805**	**-6.3 %**	**45,965**	**50,660**	**4,695**	**10.2 %**	**376,461**	**355,323**	**-21,138**	**-5.6 %**	**646,842**	**624,814**	**-22,028**	**-3.4 %**

Information summarized for CompStat week ending 7/22/2017.

* Countywide totals include CFS with unknown locations. Sourced from MNPD ARMS on 7/26/2017 7:15:51 AM. 'Vehicle Stops' refer to 10-93 calls. 'Business Checks' refer to 10-96 calls. Only includes calls initiated by an officer (call type 2 or 3). Excludes CFS with a disposition code of 6 or 11.

Dispatched Calls for Service

Aggregated by component of officer responding to call.

METROPOLITAN POLICE DEPARTMENT

of Nashville and Davidson County

		Rolling 2 Weeks				Rolling 8 Weeks				YTD				Rolling 104 Weeks			
		Prior Week	Last Week	Change	Percent Change	Prior 4 Weeks	Last 4 Weeks	Change	Percent Change	Prior YTD	Current YTD	Change	Percent Change	Prior 52 Weeks	Last 52 Weeks	Change	Percent Change
West	Part I	117	172	55	47.0 %	501	523	22	4.4 %	3,654	3,696	42	1.1 %	6,328	6,501	173	2.7 %
	Vehicle Crash	58	41	-17	-29.3 %	197	190	-7	-3.6 %	1,615	1,525	-90	-5.6 %	2,938	2,886	-52	-1.8 %
	All Other CFS	239	255	16	6.7 %	974	1,032	58	6.0 %	6,797	6,909	112	1.6 %	12,027	12,131	104	0.9 %
	Subtotal	**414**	**468**	**54**	**13.0 %**	**1,672**	**1,745**	**73**	**4.4 %**	**12,066**	**12,130**	**64**	**0.5 %**	**21,293**	**21,518**	**225**	**1.1 %**
East	Part I	137	128	-9	-6.6 %	505	528	23	4.6 %	3,453	3,378	-75	-2.2 %	6,122	5,963	-159	-2.6 %
	Vehicle Crash	29	39	10	34.5 %	151	137	-14	-9.3 %	1,066	1,099	33	3.1 %	1,981	1,976	-5	-0.3 %
	All Other CFS	323	319	-4	-1.2 %	1,288	1,329	41	3.2 %	8,660	8,532	-128	-1.5 %	15,497	14,977	-520	-3.4 %
	Subtotal	**489**	**486**	**-3**	**-0.6 %**	**1,944**	**1,994**	**50**	**2.6 %**	**13,179**	**13,009**	**-170**	**-1.3 %**	**23,600**	**22,916**	**-684**	**-2.9 %**
South	Part I	195	208	13	6.7 %	765	814	49	6.4 %	5,461	5,599	138	2.5 %	9,897	10,212	315	3.2 %
	Vehicle Crash	102	102	0	0.0 %	422	435	13	3.1 %	2,941	3,013	72	2.4 %	5,395	5,721	326	6.0 %
	All Other CFS	433	474	41	9.5 %	1,883	1,852	-31	-1.6 %	12,853	13,115	262	2.0 %	23,057	23,349	292	1.3 %
	Subtotal	**730**	**784**	**54**	**7.4 %**	**3,070**	**3,101**	**31**	**1.0 %**	**21,255**	**21,727**	**472**	**2.2 %**	**38,349**	**39,282**	**933**	**2.4 %**
Central	Part I	64	73	9	14.1 %	301	314	13	4.3 %	1,763	1,992	229	13.0 %	3,177	3,509	332	10.5 %
	Vehicle Crash	46	29	-17	-37.0 %	207	168	-39	-18.8 %	1,272	1,266	-6	-0.5 %	2,167	2,244	77	3.6 %
	All Other CFS	266	244	-22	-8.3 %	996	1,026	30	3.0 %	5,765	6,477	712	12.4 %	10,182	11,165	983	9.7 %
	Subtotal	**376**	**346**	**-30**	**-8.0 %**	**1,504**	**1,508**	**4**	**0.3 %**	**8,800**	**9,735**	**935**	**10.6 %**	**15,526**	**16,918**	**1,392**	**9.0 %**
Hermitage	Part I	143	166	23	16.1 %	791	679	-112	-14.2 %	4,657	5,101	444	9.5 %	8,274	9,021	747	9.0 %
	Vehicle Crash	93	66	-27	-29.0 %	340	302	-38	-11.2 %	2,362	2,350	-12	-0.5 %	4,376	4,503	127	2.9 %
	All Other CFS	495	476	-19	-3.8 %	1,972	1,956	-16	-0.8 %	12,353	12,745	392	3.2 %	21,844	22,825	981	4.5 %
	Subtotal	**731**	**708**	**-23**	**-3.1 %**	**3,103**	**2,937**	**-166**	**-5.3 %**	**19,372**	**20,196**	**824**	**4.3 %**	**34,494**	**36,349**	**1,855**	**5.4 %**
North	Part I	157	151	-6	-3.8 %	617	561	-56	-9.1 %	3,616	3,812	196	5.4 %	6,393	6,781	388	6.1 %
	Vehicle Crash	52	41	-11	-21.2 %	208	184	-24	-11.5 %	1,453	1,458	5	0.3 %	2,578	2,716	138	5.4 %
	All Other CFS	376	366	-10	-2.7 %	1,451	1,464	13	0.9 %	9,665	9,892	227	2.3 %	17,028	17,232	204	1.2 %
	Subtotal	**585**	**558**	**-27**	**-4.6 %**	**2,276**	**2,209**	**-67**	**-2.9 %**	**14,734**	**15,162**	**428**	**2.9 %**	**25,999**	**26,729**	**730**	**2.8 %**
Madison	Part I	100	97	-3	-3.0 %	478	414	-64	-13.4 %	2,940	2,964	24	0.8 %	5,284	5,377	93	1.8 %
	Vehicle Crash	36	34	-2	-5.6 %	180	152	-28	-15.6 %	1,200	1,098	-102	-8.5 %	2,344	2,097	-247	-10.5 %
	All Other CFS	250	267	17	6.8 %	1,101	1,092	-9	-0.8 %	7,581	7,214	-367	-4.8 %	13,356	13,150	-206	-1.5 %
	Subtotal	**386**	**398**	**12**	**3.1 %**	**1,759**	**1,658**	**-101**	**-5.7 %**	**11,721**	**11,276**	**-445**	**-3.8 %**	**20,984**	**20,624**	**-360**	**-1.7 %**
Midtown Hills	Part I	177	171	-6	-3.4 %	676	732	56	8.3 %	4,341	4,702	361	8.3 %	7,836	8,270	434	5.5 %
	Vehicle Crash	80	110	30	37.5 %	417	362	-55	-13.2 %	3,028	3,147	119	3.9 %	5,493	5,804	311	5.7 %
	All Other CFS	385	391	6	1.6 %	1,401	1,505	104	7.4 %	9,389	10,403	1,014	10.8 %	16,365	18,379	2,014	12.3 %
	Subtotal	**642**	**672**	**30**	**4.7 %**	**2,494**	**2,599**	**105**	**4.2 %**	**16,758**	**18,252**	**1,494**	**8.9 %**	**29,694**	**32,453**	**2,759**	**9.3 %**
County*	Part I	1,142	1,221	79	6.9 %	4,864	4,796	-68	-1.4 %	31,757	33,097	1,340	4.2 %	57,741	59,179	1,438	2.5 %
	Vehicle Crash	506	481	-25	-4.9 %	2,172	1,988	-184	-8.5 %	15,276	15,364	88	0.6 %	27,905	28,587	682	2.4 %
	All Other CFS	2,922	2,921	-1	0.0 %	11,630	11,797	167	1.4 %	76,835	79,468	2,633	3.4 %	137,272	140,537	3,265	2.4 %
	Total	**4,570**	**4,623**	**53**	**1.2 %**	**18,666**	**18,581**	**-85**	**-0.5 %**	**123,868**	**127,929**	**4,061**	**3.3 %**	**222,918**	**228,303**	**5,385**	**2.4 %**

Information summarized for CompStat week ending 7/22/2017.

* Countywide totals include CFS with unknown locations. 'Part I CFS' refer to dispatched CAD calls with a ten code of 50, 51, 52, 53, 54, 57, 70, 71, 72, 67, or 1000. 'Vehicle Crash CFS' refer to dispatched CAD calls with a ten code of 45 or 46. Only includes calls initiated by the citizenry (call type 0 or 1). Report only includes CFS with ten codes 10 through 89 and all thousand codes. Excludes CFS with a disposition code of 6 or 11.

Vehicle Stop Analysis (Form 252)

Aggregated by component of officer making stop.

METROPOLITAN POLICE DEPARTMENT

of Nashville and Davidson County

		Rolling Two Week				Rolling Eight Week				YTD				Rolling Twenty-Four Month			
		Prior Week	Last Week	Change	% Change	Prior 4 Weeks	Last 4 Weeks	Change	% Change	Prior YTD	YTD	Change	% Change	Prior 52 Weeks	Last 52 Weeks	Change	% Change
West	Vehicle Stops	660	575	-85	-12.9%	2,283	2,314	31	1.4%	22,749	17,995	-4,754	-20.9%	38,381	31,227	-7,154	-18.6%
	Warnings Issued	86.2 %	81.2 %	-5.0 %		88.8 %	86.1 %	-2.7 %		82.0 %	87.1 %	5.0 %		82.9 %	86.6 %	3.6 %	
	Arrests Made	32	16	-16	-50.0%	67	89	22	32.8%	1,003	704	-299	-29.8%	1,772	1,241	-531	-30.0%
East	Vehicle Stops	709	692	-17	-2.4%	1,965	2,629	664	33.8%	19,497	18,618	-879	-4.5%	34,774	32,276	-2,498	-7.2%
	Warnings Issued	81.2 %	85.5 %	4.3 %		82.1 %	82.5 %	0.5 %		83.7 %	82.9 %	-0.8 %		83.6 %	82.9 %	-0.7 %	
	Arrests Made	68	46	-22	-32.4%	143	238	95	66.4%	1,920	1,677	-243	-12.7%	3,437	3,002	-435	-12.7%
South	Vehicle Stops	772	826	54	7.0%	2,885	3,042	157	5.4%	28,544	21,129	-7,415	-26.0%	48,387	38,226	-10,161	-21.0%
	Warnings Issued	68.4 %	69.1 %	0.7 %		74.1 %	74.2 %	0.1 %		87.6 %	74.7 %	-12.9 %		87.0 %	80.1 %	-6.9 %	
	Arrests Made	34	32	-2	-5.9%	148	133	-15	-10.1%	1,668	1,149	-519	-31.1%	2,774	2,106	-668	-24.1%
Central	Vehicle Stops	492	454	-38	-7.7%	1,419	1,853	434	30.6%	14,984	12,546	-2,438	-16.3%	28,669	22,178	-6,491	-22.6%
	Warnings Issued	53.9 %	64.3 %	10.5 %		65.9 %	60.4 %	-5.4 %		61.5 %	62.3 %	0.8 %		66.7 %	61.9 %	-4.8 %	
	Arrests Made	32	23	-9	-28.1%	89	119	30	33.7%	1,043	779	-264	-25.3%	1,897	1,329	-568	-29.9%
Hermitage	Vehicle Stops	826	797	-29	-3.5%	2,482	3,205	723	29.1%	28,038	20,410	-7,628	-27.2%	47,485	36,428	-11,057	-23.3%
	Warnings Issued	82.7 %	84.3 %	1.6 %		82.6 %	84.5 %	1.9 %		85.8 %	84.4 %	-1.4 %		85.6 %	86.0 %	0.4 %	
	Arrests Made	45	45	0	0.0%	163	181	18	11.0%	2,308	1,497	-811	-35.1%	3,702	2,739	-963	-26.0%
North	Vehicle Stops	227	241	14	6.2%	1,052	1,057	5	0.5%	13,541	9,894	-3,647	-26.9%	22,636	20,465	-2,171	-9.6%
	Warnings Issued	76.2 %	75.9 %	-0.3 %		73.8 %	75.0 %	1.3 %		76.2 %	75.4 %	-0.8 %		76.4 %	76.5 %	0.1 %	
	Arrests Made	22	27	5	22.7%	108	114	6	5.6%	1,278	1,034	-244	-19.1%	2,089	2,120	31	1.5%
Madison	Vehicle Stops	451	246	-205	-45.5%	1,154	1,357	203	17.6%	12,125	9,539	-2,586	-21.3%	20,968	16,658	-4,310	-20.6%
	Warnings Issued	71.0 %	78.5 %	7.5 %		78.2 %	70.6 %	-7.7 %		77.3 %	78.5 %	1.2 %		76.9 %	79.5 %	2.6 %	
	Arrests Made	54	45	-9	-16.7%	164	199	35	21.3%	1,684	1,434	-250	-14.8%	2,813	2,472	-341	-12.1%
Midtown Hills	Vehicle Stops	715	577	-138	-19.3%	2,054	2,509	455	22.2%	20,680	16,662	-4,018	-19.4%	38,479	28,544	-9,935	-25.8%
	Warnings Issued	79.3 %	78.9 %	-0.4 %		78.8 %	80.1 %	1.2 %		83.1 %	80.6 %	-2.4 %		82.6 %	81.6 %	-1.0 %	
	Arrests Made	64	55	-9	-14.1%	158	209	51	32.3%	1,548	1,253	-295	-19.1%	2,951	2,103	-848	-28.7%
SOD	Vehicle Stops	557	582	25	4.5%	2,011	2,287	276	13.7%	18,105	15,010	-3,095	-17.1%	30,081	27,018	-3,063	-10.2%
	Warnings Issued	37.5 %	37.5 %	-0.1 %		42.9 %	40.1 %	-2.8 %		39.6 %	41.7 %	2.1 %		38.9 %	41.3 %	2.4 %	
	Arrests Made	28	24	-4	-14.3%	92	90	-2	-2.2%	752	694	-58	-7.7%	1,192	1,151	-41	-3.4%
Other	Vehicle Stops	164	66	-98	-59.8%	338	475	137	40.5%	4,834	3,583	-1,251	-25.9%	8,724	6,439	-2,285	-26.2%
	Warnings Issued	86.6 %	89.4 %	2.8 %		83.1 %	85.1 %	1.9 %		91.8 %	83.9 %	-7.9 %		92.6 %	86.2 %	-6.4 %	
	Arrests Made	17	6	-11	-64.7%	39	48	9	23.1%	311	419	108	34.7%	513	649	136	26.5%
Total	Vehicle Stops	5,573	5,056	-517	-9.3%	17,643	20,728	3,085	17.5%	183,097	145,386	-37,711	-20.6%	318,584	259,459	-59,125	-18.6%
	Warnings Issued	72.3 %	73.2 %	0.9 %		74.8 %	74.0 %	-0.9 %		77.4 %	75.4 %	-2.0 %		77.8 %	76.5 %	-1.3 %	
	Arrests Made	396	319	-77	-19.4%	1,171	1,420	249	21.3%	13,515	10,640	-2,875	-21.3%	23,140	18,912	-4,228	-18.3%

Information summarized for CompStat week ending 07/22/2017.

Sourced from MNPD ARMS on 7/26/2017 7:15:51 AM. The figures above were sourced from MNPD's Vehicle Stop (Form 252) Database. Vehicle stop totals count all reports electronically entered via AFR. Hardcopy reports not entered into ARMS will affect accuracy of totals. This report is intended to be a management and planning tool and does not reflect the official vehicle stop counts for the department.

Field Interview Report (Form 114)

Aggregated by component of officer conducting interview.

METROPOLITAN POLICE DEPARTMENT

of Nashville and Davidson County

		Rolling Two Week				Rolling Eight Week				YTD				Rolling Twenty-Four Month			
		Prior Week	Last Week	Change	% Change	Prior 4 Weeks	Last 4 Weeks	Change	% Change	Prior YTD	YTD	Change	% Change	Prior 52 Weeks	Last 52 Weeks	Change	% Change
West	Field Interview	55	45	-10	-18.2%	191	188	-3	-1.6%	1,360	1,394	34	2.5%	2,121	2,235	114	5.4%
	Arrest Made	11	5	-6	-54.5%	41	28	-13	-31.7%	350	305	-45	-12.9%	525	492	-33	-6.3%
East	Field Interview	72	66	-6	-8.3%	158	277	119	75.3%	1,377	1,404	27	2.0%	3,032	2,354	-678	-22.4%
	Arrest Made	14	11	-3	-21.4%	29	50	21	72.4%	279	272	-7	-2.5%	650	447	-203	-31.2%
South	Field Interview	31	55	24	77.4%	167	164	-3	-1.8%	1,553	1,282	-271	-17.5%	2,522	2,283	-239	-9.5%
	Arrest Made	1	6	5	500.0%	8	13	5	62.5%	272	119	-153	-56.3%	454	289	-165	-36.3%
Central	Field Interview	128	139	11	8.6%	341	490	149	43.7%	1,179	2,221	1,042	88.4%	2,222	3,349	1,127	50.7%
	Arrest Made	38	24	-14	-36.8%	122	142	20	16.4%	285	648	363	127.4%	522	910	388	74.3%
Hermitage	Field Interview	79	89	10	12.7%	251	315	64	25.5%	1,991	1,788	-203	-10.2%	3,331	2,923	-408	-12.2%
	Arrest Made	13	6	-7	-53.8%	50	35	-15	-30.0%	409	303	-106	-25.9%	666	526	-140	-21.0%
North	Field Interview	22	29	7	31.8%	135	121	-14	-10.4%	1,003	893	-110	-11.0%	1,518	1,621	103	6.8%
	Arrest Made	4	4	0	0.0%	17	16	-1	-5.9%	193	148	-45	-23.3%	285	298	13	4.6%
Madison	Field Interview	20	25	5	25.0%	97	105	8	8.2%	925	867	-58	-6.3%	1,580	1,455	-125	-7.9%
	Arrest Made	7	12	5	71.4%	37	39	2	5.4%	325	296	-29	-8.9%	577	464	-113	-19.6%
Midtown	Field Interview	49	28	-21	-42.9%	172	161	-11	-6.4%	1,235	1,205	-30	-2.4%	2,248	1,997	-251	-11.2%
Hills	Arrest Made	8	1	-7	-87.5%	31	26	-5	-16.1%	258	223	-35	-13.6%	498	379	-119	-23.9%
SID	Field Interview	4	8	4	100.0%	19	22	3	15.8%	148	183	35	23.6%	266	268	2	0.8%
	Arrest Made	0	3	3	-	4	9	5	125.0%	76	44	-32	-42.1%	123	81	-42	-34.1%
SOD	Field Interview	0	0	0	-	0	2	2	-	7	7	0	0.0%	11	19	8	72.7%
	Arrest Made	0	0	0	-	0	0	0	-	2	1	-1	-50.0%	2	3	1	50.0%
Other	Field Interview	0	4	4	-	16	12	-4	-25.0%	111	70	-41	-36.9%	186	128	-58	-31.2%
	Arrest Made	0	2	2	-	7	7	0	0.0%	42	26	-16	-38.1%	70	50	-20	-28.6%
County	Field Interview	460	488	28	6.1%	1,547	1,857	310	20.0%	10,889	11,314	425	3.9%	19,037	18,632	-405	-2.1%
	Arrest Made	96	74	-22	-22.9%	346	365	19	5.5%	2,491	2,385	-106	-4.3%	4,372	3,939	-433	-9.9%

Information summarized for CompStat week ending 07/22/2017.

Sourced from MNPD ARMS on 7/26/2017 7:15:51 AM. The numbers above are sourced from MNPD's Field Interview (Form 114) Database. This report includes all FI types (field interviews, terry stops, and homeless welfare checks). "Arrest Made" indicates that an individual in the FI database was also arrested. For an arrest to be counted, the Form 114 complaint number must match a Form 106 Arrest Report, Form 106A State Misdemeanor Citation Report, or Form 219 Juvenile Citation incident number and the master name record must match in each as well. This report is intended to be a management and planning tool and does not reflect official counts for the department.

County Efficiency Charts

METROPOLITAN POLICE DEPARTMENT
of Nashville and Davidson County

Summarized by CompStat week for past eight weeks.
Aggregated by component of officer initiating call / arresting officer.

All Self-Initiated CAD - 52wk Avg: 12,007

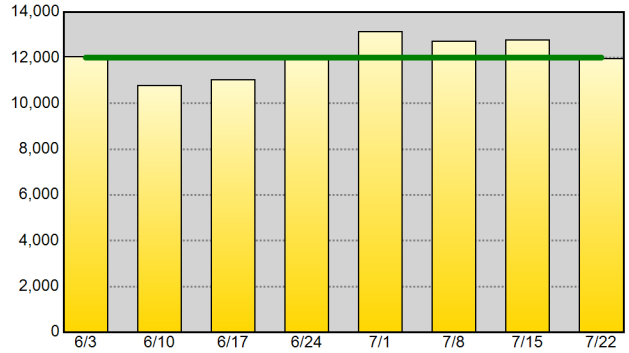

Self-Initiated Terry Stops - 52wk Avg: 361

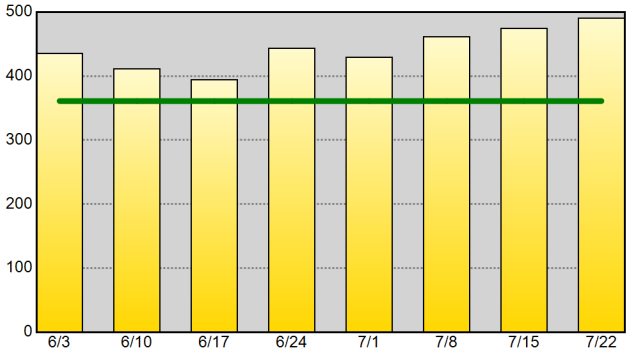

Self-Initiated Vehicle Stops (10-93) - 52wk Avg: 4,578

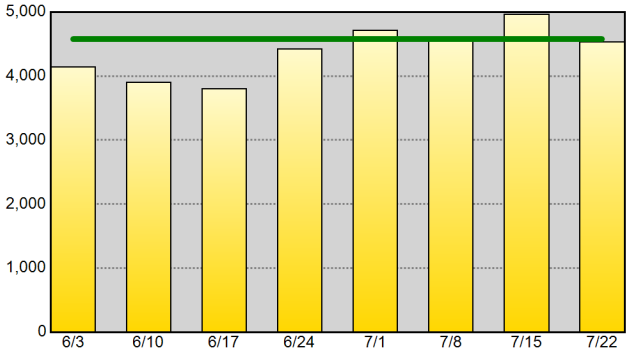

Self-Initiated Business Checks (10-96) - 52wk Avg: 4,174

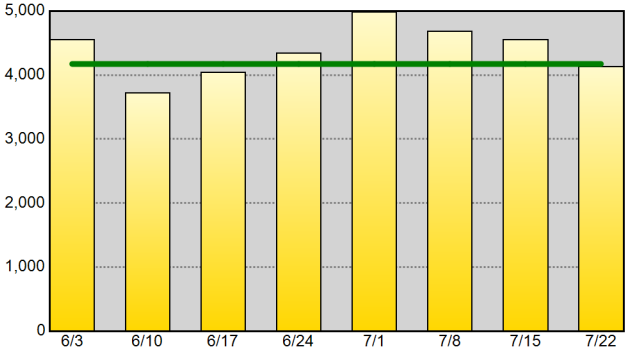

Self-Initiated Community Policing (10-15) - 52wk Avg: 941

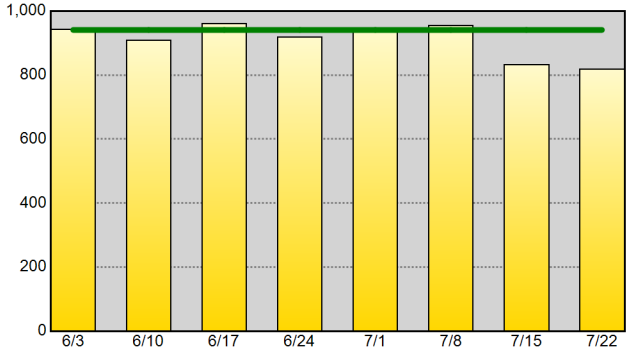

Self-Initiated Criminal Vice Activity (10-78) - 52wk Avg: 57

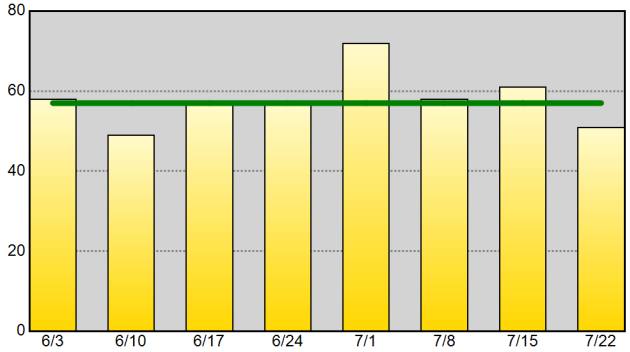

Part I Arrests - 52wk Avg: 157

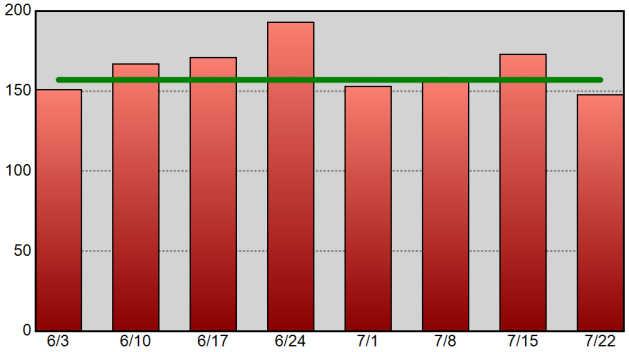

Drug-Related Arrests - 52wk Avg: 202

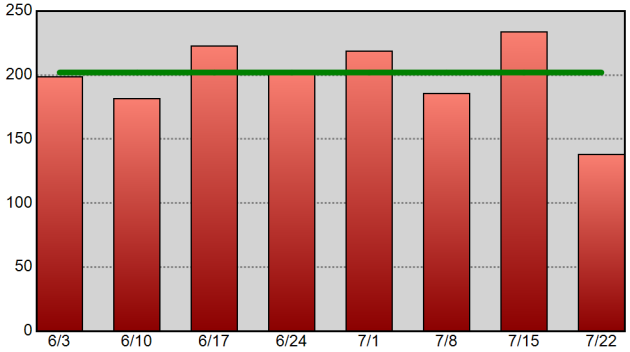

Warrants Served - 52wk Avg: 533

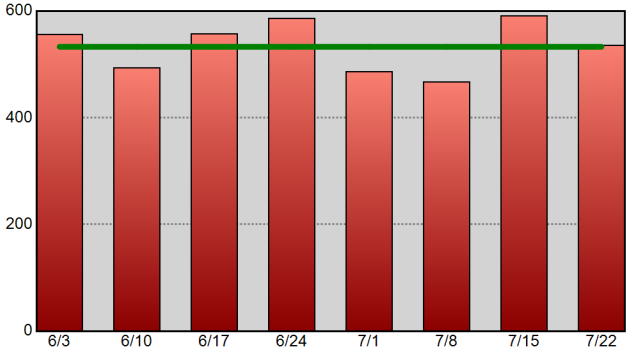

Information summarized for CompStat week ending 7/22/2017. The horizontal line on each chart represents the data set's 52-week weekly average.

Sourced from MNPD ARMS on 7/26/2017 7:15:52 AM. CAD reports only include calls initiated by an officer (call type 2 or 3). Excludes CFS with a disposition code of 6 or 11. Arrest reports do not take into account the number of charges. 1 arrest = 1 body.

West Precinct Precinct Efficiency Charts

METROPOLITAN POLICE DEPARTMENT
of Nashville and Davidson County

Summarized by CompStat week for past eight weeks.
Aggregated by component of officer initiating call / arresting officer.

All Self-Initiated CAD - 52wk Avg: 1,772

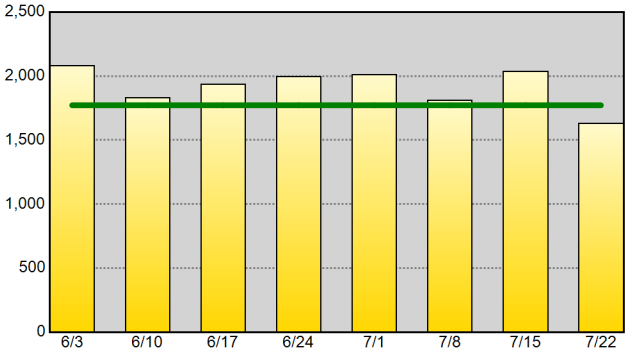

Self-Initiated Terry Stops - 52wk Avg: 27

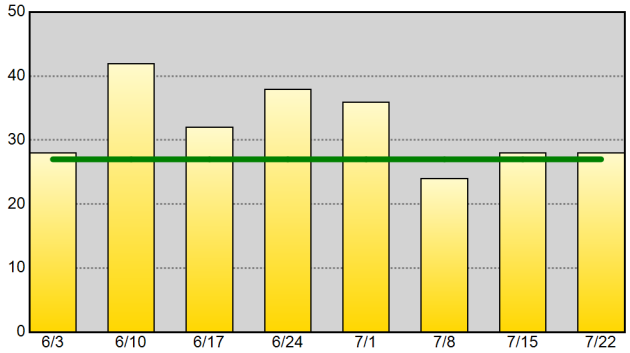

Self-Initiated Vehicle Stops (10-93) - 52wk Avg: 538

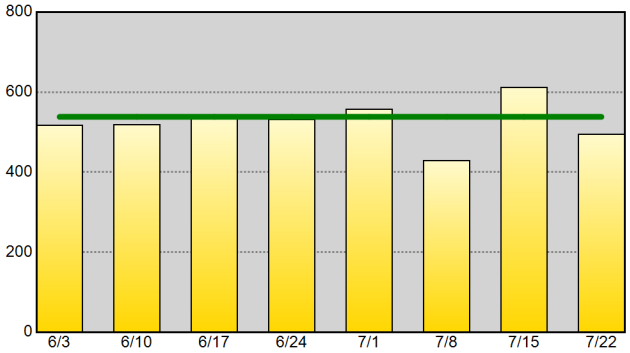

Self-Initiated Business Checks (10-96) - 52wk Avg: 858

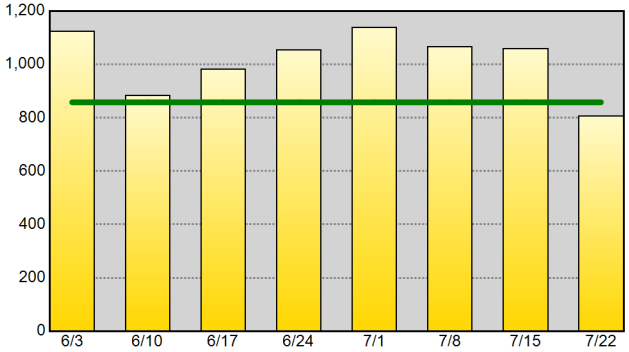

Self-Initiated Community Policing (10-15) - 52wk Avg: 248

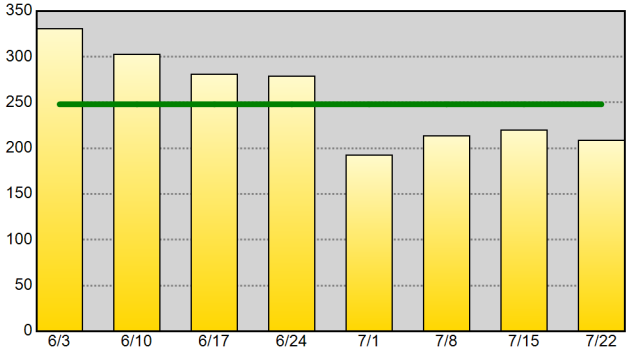

Self-Initiated Criminal Vice Activity (10-78) - 52wk Avg: 1

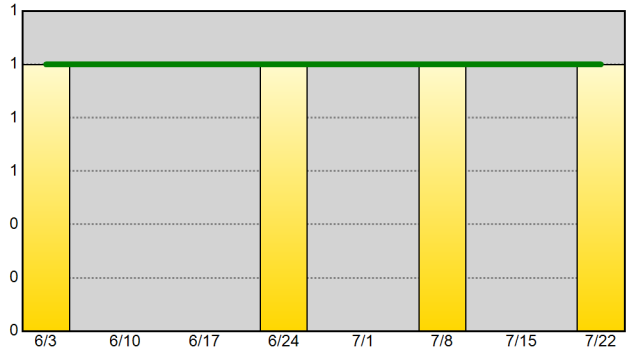

Part I Arrests - 52wk Avg: 17

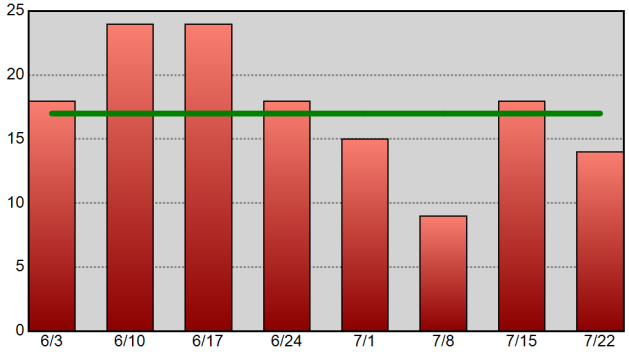

Drug-Related Arrests - 52wk Avg: 13

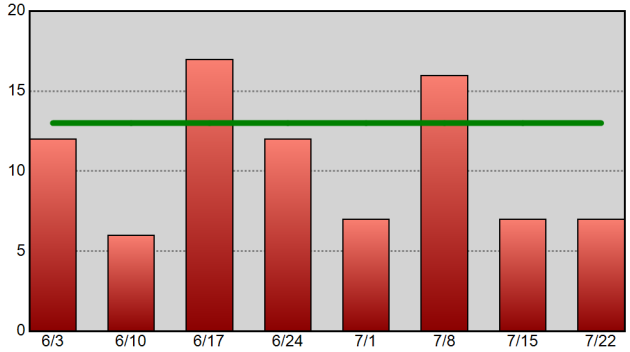

Warrants Served - 52wk Avg: 26

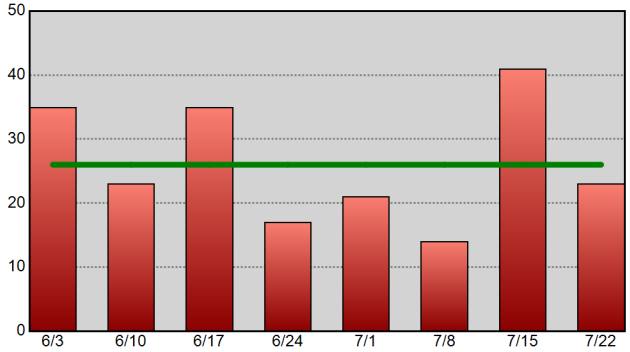

Information summarized for CompStat week ending 7/22/2017. The horizontal line on each chart represents the data set's 52-week weekly average.

Sourced from MNPD ARMS on 7/26/2017 7:15:52 AM. CAD reports only include calls initiated by an officer (call type 2 or 3). Excludes CFS with a disposition code of 6 or 11. Arrest reports do not take into account the number of charges. 1 arrest = 1 body.

East Precinct Precinct Efficiency Charts

METROPOLITAN POLICE DEPARTMENT
of Nashville and Davidson County

Summarized by CompStat week for past eight weeks.
Aggregated by component of officer initiating call / arresting officer.

All Self-Initiated CAD - 52wk Avg: 1,041

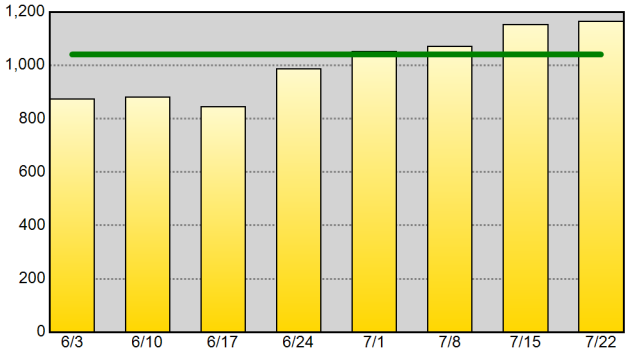

Self-Initiated Terry Stops - 52wk Avg: 45

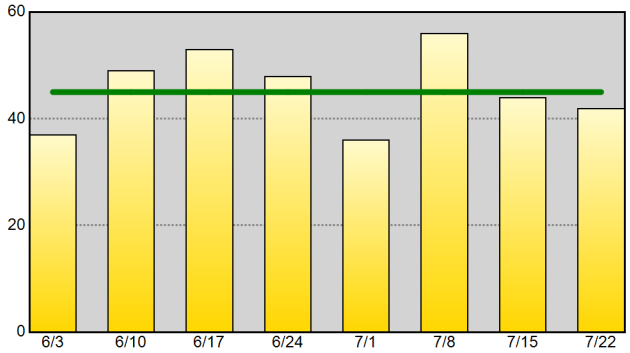

Self-Initiated Vehicle Stops (10-93) - 52wk Avg: 579

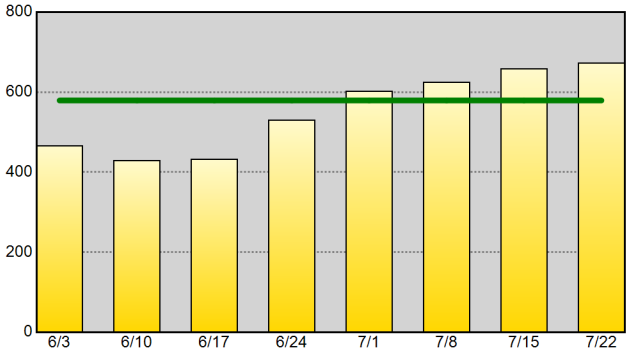

Self-Initiated Business Checks (10-96) - 52wk Avg: 187

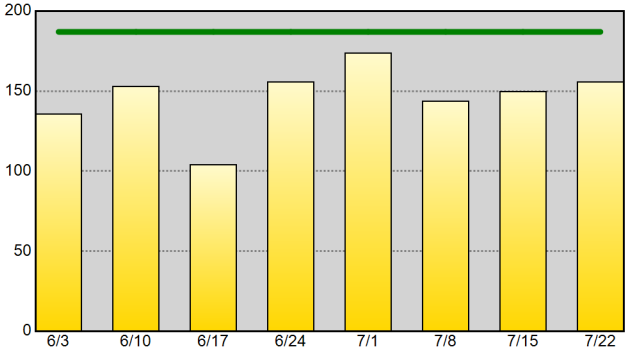

Self-Initiated Community Policing (10-15) - 52wk Avg: 41

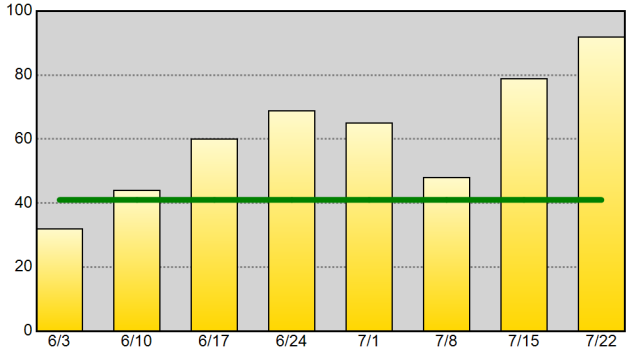

Self-Initiated Criminal Vice Activity (10-78) - 52wk Avg: 3

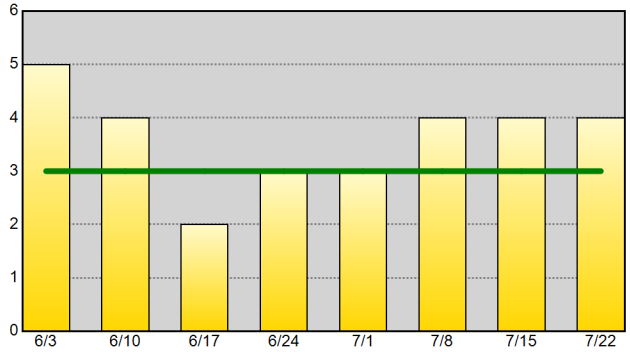

Part I Arrests - 52wk Avg: 17

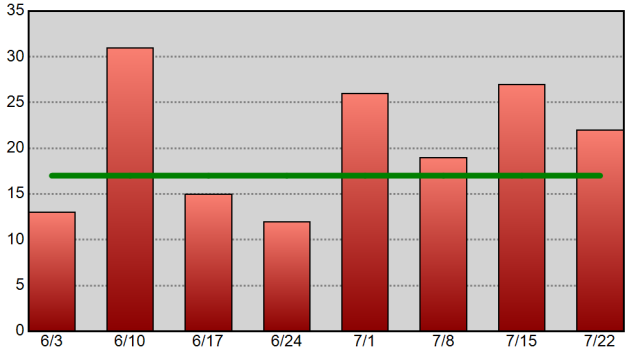

Drug-Related Arrests - 52wk Avg: 25

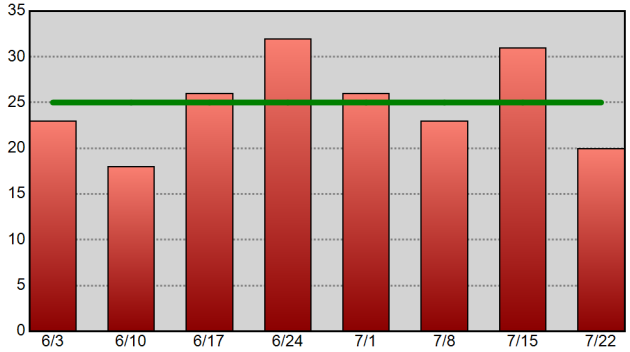

Warrants Served - 52wk Avg: 55

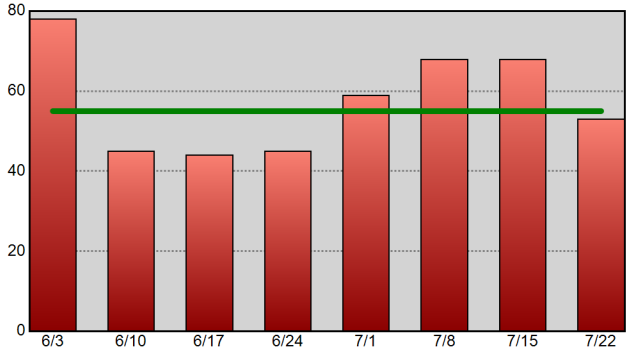

Information summarized for CompStat week ending 7/22/2017. The horizontal line on each chart represents the data set's 52-week weekly average.

Sourced from MNPD ARMS on 7/26/2017 7:15:53 AM. CAD reports only include calls initiated by an officer (call type 2 or 3). Excludes CFS with a disposition code of 6 or 11. Arrest reports do not take into account the number of charges. 1 arrest = 1 body.

South Precinct Precinct Efficiency Charts

METROPOLITAN POLICE DEPARTMENT
of Nashville and Davidson County

Summarized by CompStat week for past eight weeks.
Aggregated by component of officer initiating call / arresting officer.

All Self-Initiated CAD - 52wk Avg: 1,210

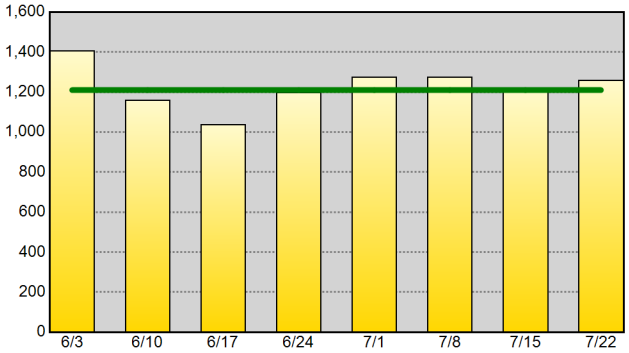

Self-Initiated Terry Stops - 52wk Avg: 28

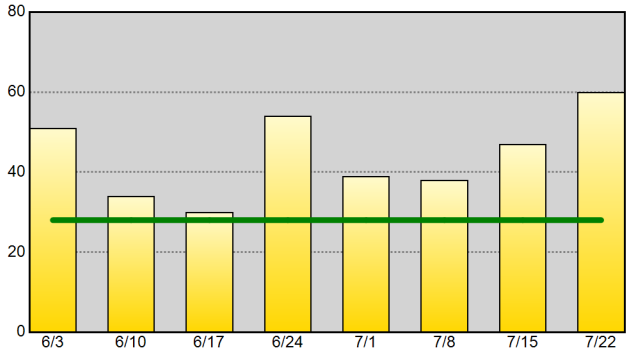

Self-Initiated Vehicle Stops (10-93) - 52wk Avg: 637

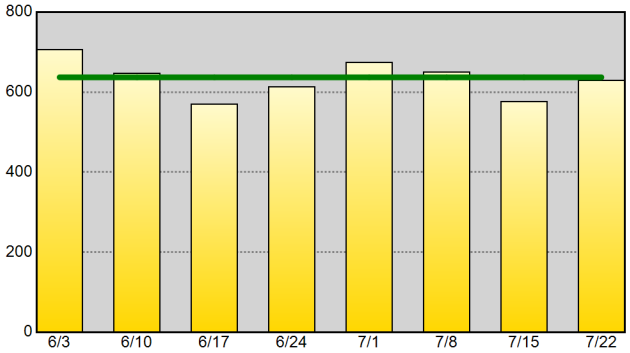

Self-Initiated Business Checks (10-96) - 52wk Avg: 289

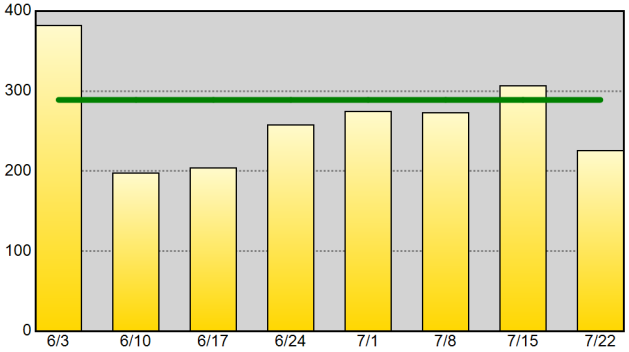

Self-Initiated Community Policing (10-15) - 52wk Avg: 29

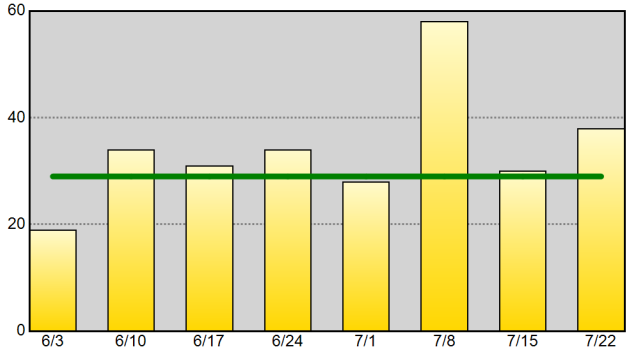

Self-Initiated Criminal Vice Activity (10-78) - 52wk Avg: 2

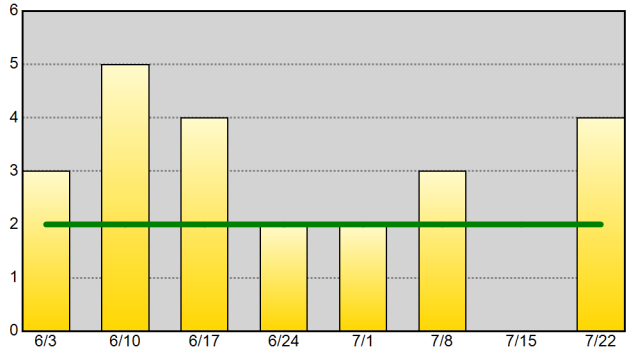

Part I Arrests - 52wk Avg: 17

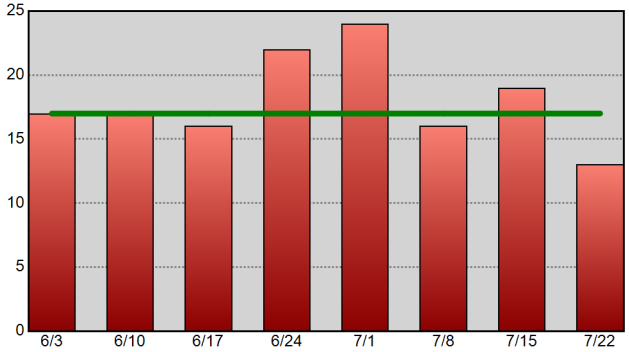

Drug-Related Arrests - 52wk Avg: 21

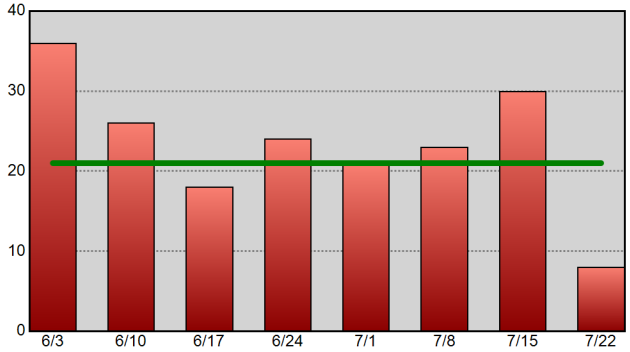

Warrants Served - 52wk Avg: 41

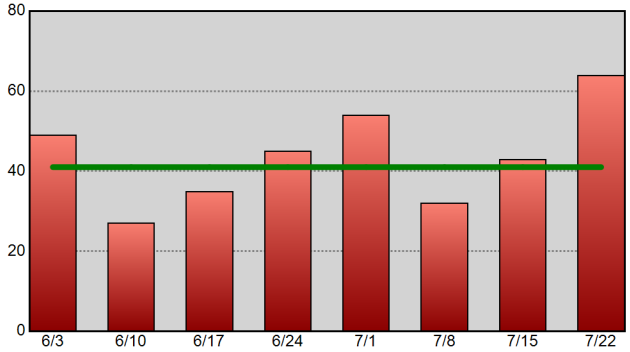

Information summarized for CompStat week ending 7/22/2017. The horizontal line on each chart represents the data set's 52-week weekly average.

Sourced from MNPD ARMS on 7/26/2017 7:15:54 AM. CAD reports only include calls initiated by an officer (call type 2 or 3). Excludes CFS with a disposition code of 6 or 11. Arrest reports do not take into account the number of charges. 1 arrest = 1 body.

Central Precinct Precinct Efficiency Charts

METROPOLITAN POLICE DEPARTMENT
of Nashville and Davidson County

Summarized by CompStat week for past eight weeks.
Aggregated by component of officer initiating call / arresting officer.

All Self-Initiated CAD - 52wk Avg: 1,642

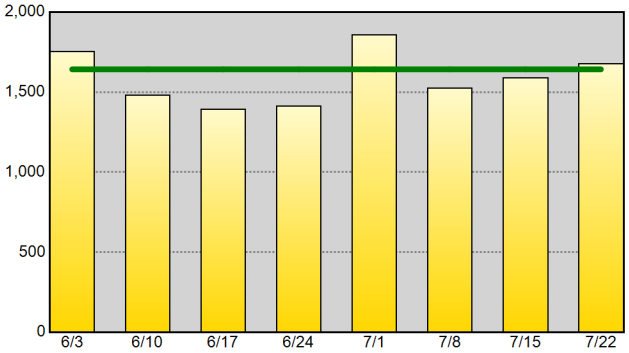

Self-Initiated Terry Stops - 52wk Avg: 129

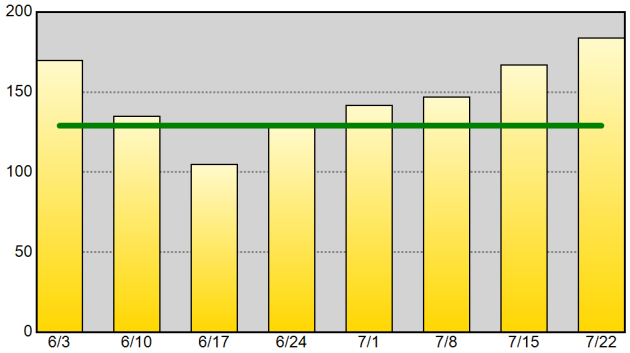

Self-Initiated Vehicle Stops (10-93) - 52wk Avg: 405

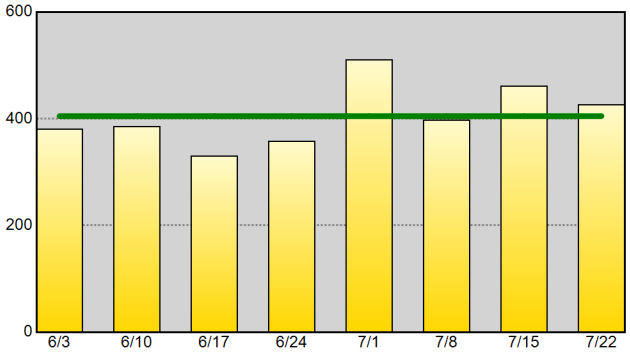

Self-Initiated Business Checks (10-96) - 52wk Avg: 782

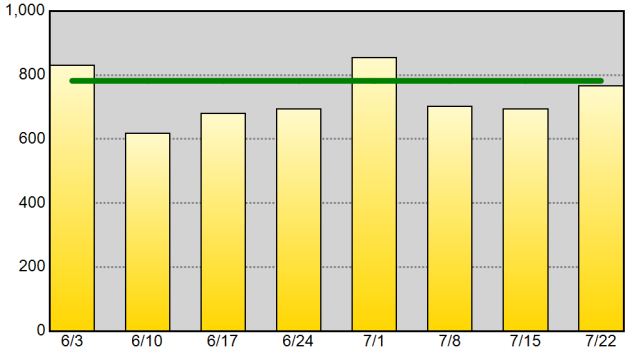

Self-Initiated Community Policing (10-15) - 52wk Avg: 71

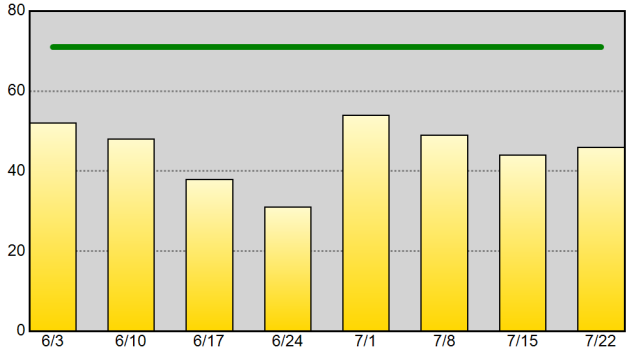

Self-Initiated Criminal Vice Activity (10-78) - 52wk Avg: 2

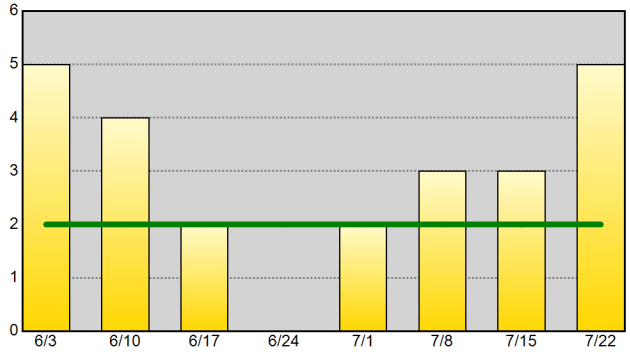

Part I Arrests - 52wk Avg: 9

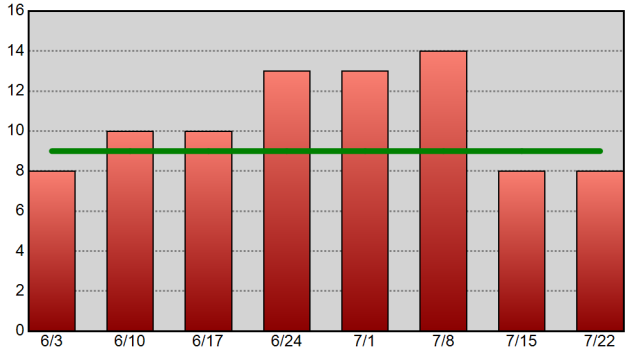

Drug-Related Arrests - 52wk Avg: 18

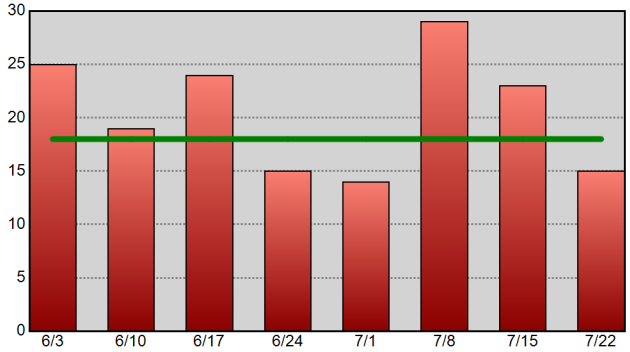

Warrants Served - 52wk Avg: 35

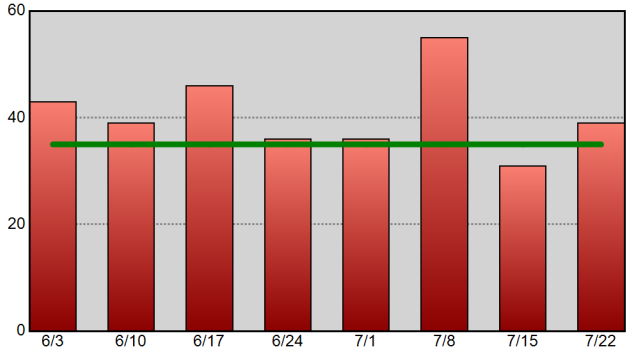

Information summarized for CompStat week ending 7/22/2017. The horizontal line on each chart represents the data set's 52-week weekly average.

Sourced from MNPD ARMS on 7/26/2017 7:15:55 AM. CAD reports only include calls initiated by an officer (call type 2 or 3). Excludes CFS with a disposition code of 6 or 11. Arrest reports do not take into account the number of charges. 1 arrest = 1 body.

Hermitage Precinct Precinct Efficiency Charts

METROPOLITAN POLICE DEPARTMENT
of Nashville and Davidson County

Summarized by CompStat week for past eight weeks.
Aggregated by component of officer initiating call / arresting officer.

All Self-Initiated CAD - 52wk Avg: 1,502

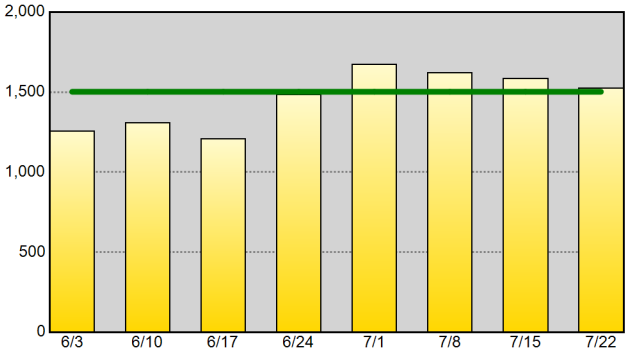

Self-Initiated Terry Stops - 52wk Avg: 29

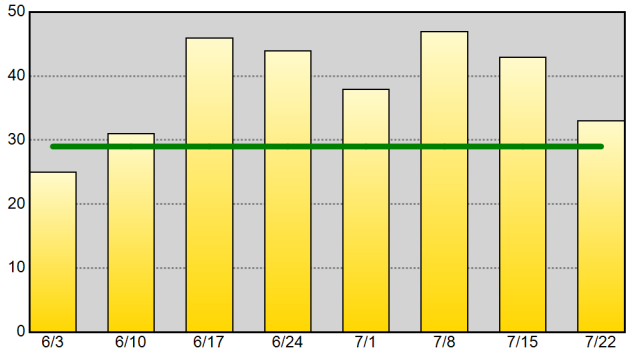

Self-Initiated Vehicle Stops (10-93) - 52wk Avg: 741

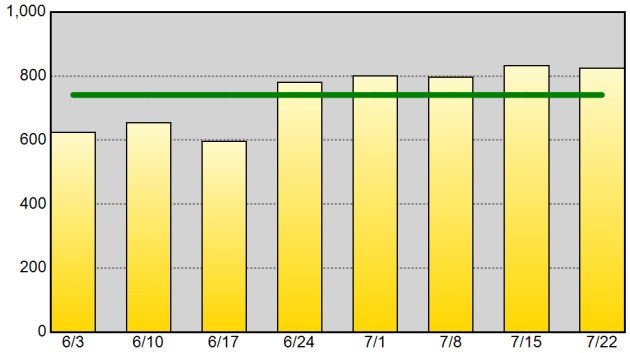

Self-Initiated Business Checks (10-96) - 52wk Avg: 407

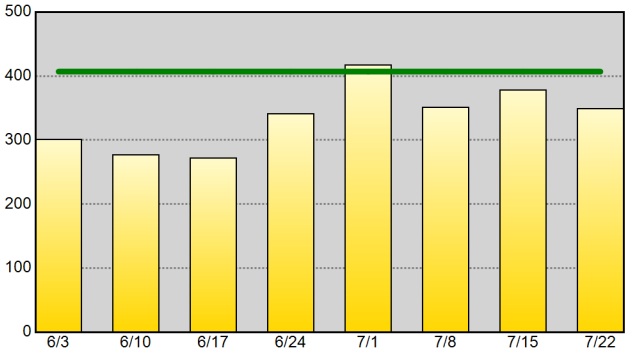

Self-Initiated Community Policing (10-15) - 52wk Avg: 41

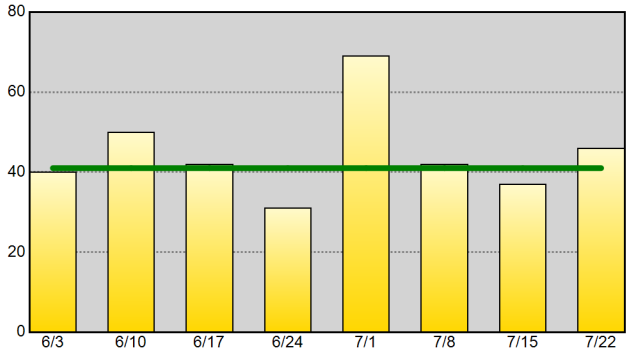

Self-Initiated Criminal Vice Activity (10-78) - 52wk Avg: 2

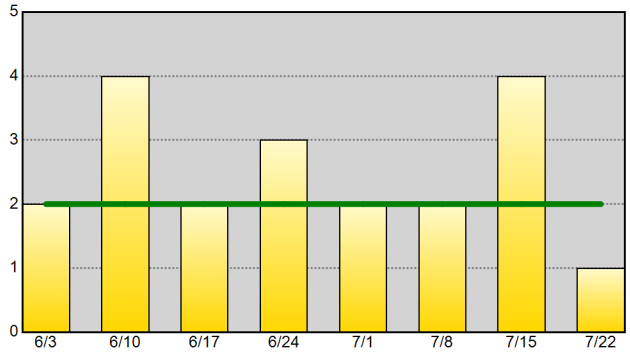

Part I Arrests - 52wk Avg: 21

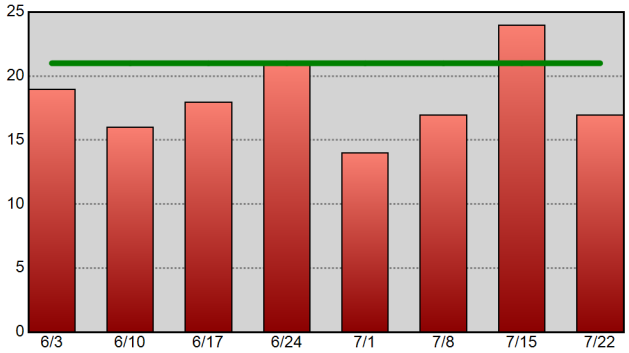

Drug-Related Arrests - 52wk Avg: 29

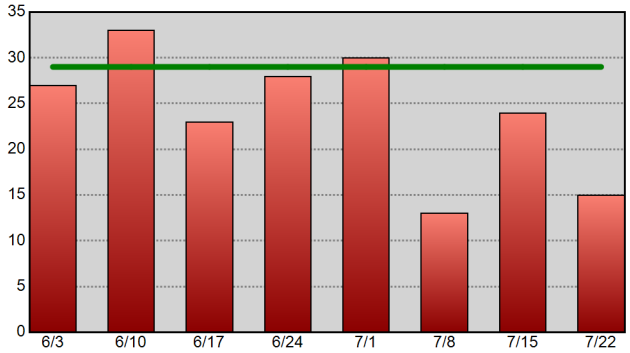

Warrants Served - 52wk Avg: 64

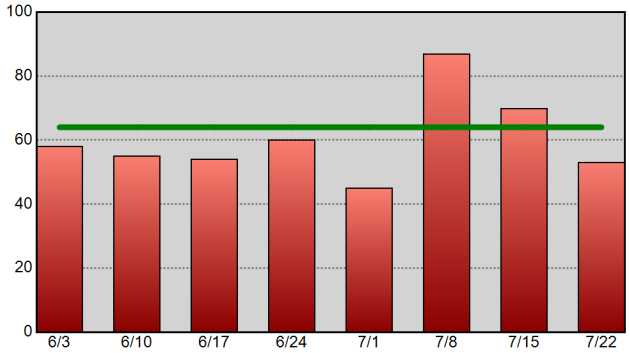

Information summarized for CompStat week ending 7/22/2017. The horizontal line on each chart represents the data set's 52-week weekly average.

Sourced from MNPD ARMS on 7/26/2017 7:15:55 AM. CAD reports only include calls initiated by an officer (call type 2 or 3). Excludes CFS with a disposition code of 6 or 11. Arrest reports do not take into account the number of charges. 1 arrest = 1 body.

North Precinct Precinct Efficiency Charts

METROPOLITAN POLICE DEPARTMENT
of Nashville and Davidson County

Summarized by CompStat week for past eight weeks.
Aggregated by component of officer initiating call / arresting officer.

All Self-Initiated CAD - 52wk Avg: 1,068

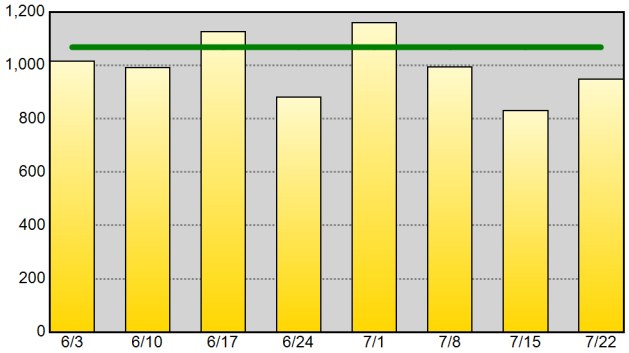

Self-Initiated Terry Stops - 52wk Avg: 37

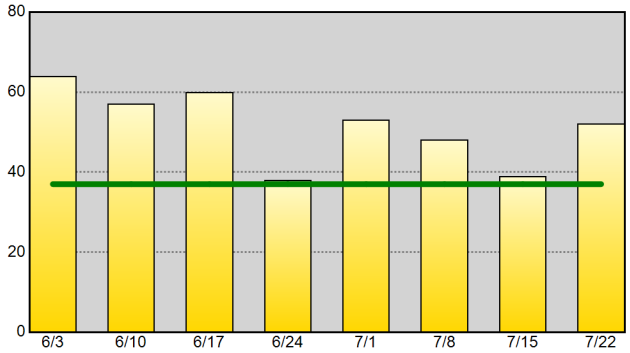

Self-Initiated Vehicle Stops (10-93) - 52wk Avg: 384

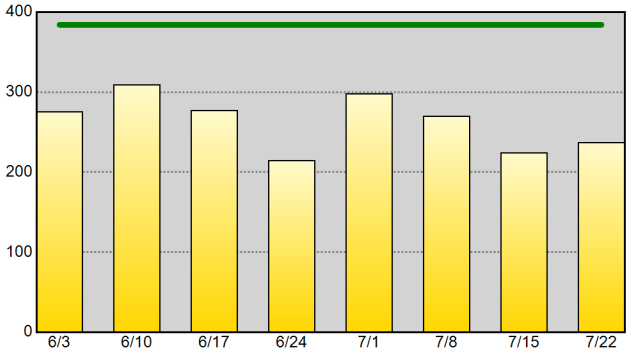

Self-Initiated Business Checks (10-96) - 52wk Avg: 394

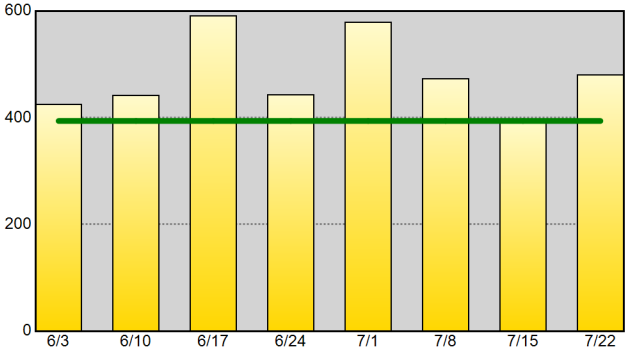

Self-Initiated Community Policing (10-15) - 52wk Avg: 42

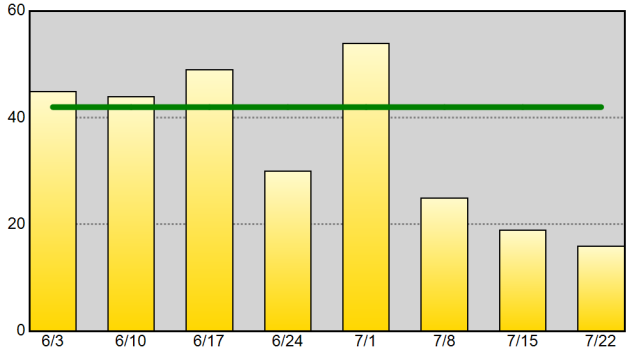

Self-Initiated Criminal Vice Activity (10-78) - 52wk Avg: 3

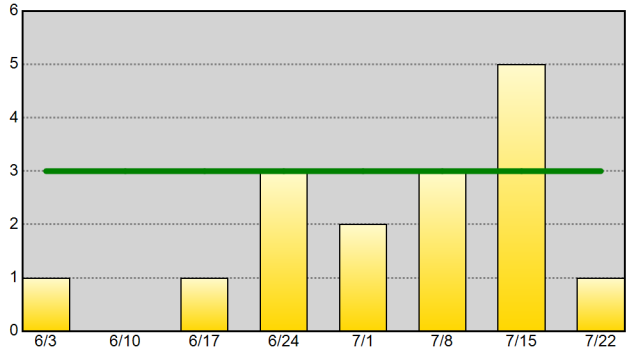

Part I Arrests - 52wk Avg: 18

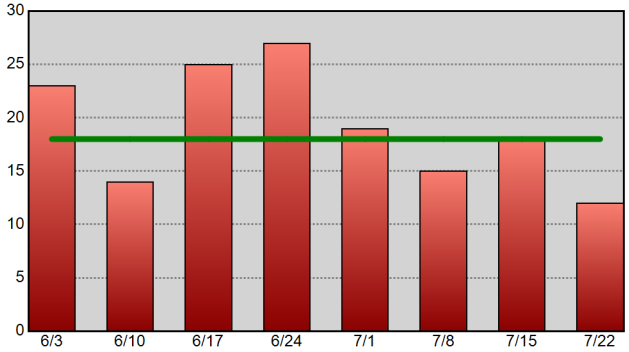

Drug-Related Arrests - 52wk Avg: 31

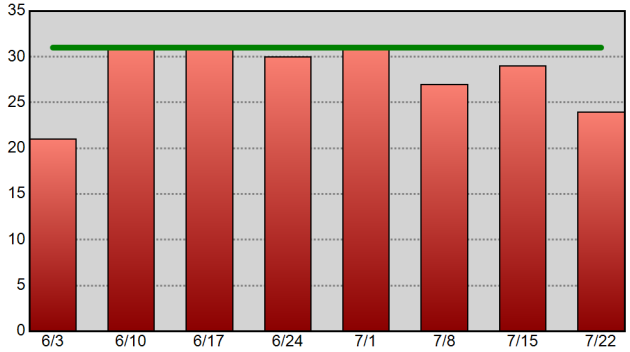

Warrants Served - 52wk Avg: 57

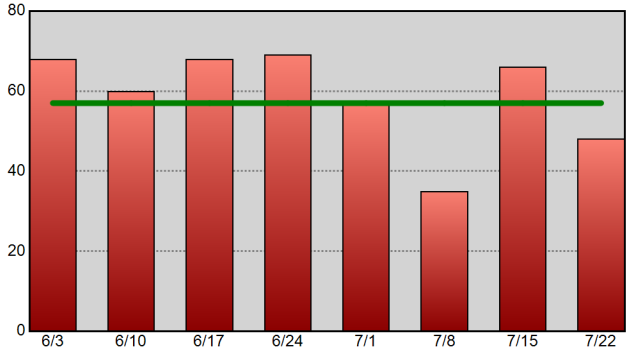

Information summarized for CompStat week ending 7/22/2017.
The horizontal line on each chart represents the data set's 52-week weekly average.

Sourced from MNPD ARMS on 7/26/2017 7:15:56 AM. CAD reports only include calls initiated by an officer (call type 2 or 3). Excludes CFS with a disposition code of 6 or 11. Arrest reports do not take into account the number of charges. 1 arrest = 1 body.

Madison Precinct Precinct Efficiency Charts

METROPOLITAN POLICE DEPARTMENT
of Nashville and Davidson County

Summarized by CompStat week for past eight weeks.
Aggregated by component of officer initiating call / arresting officer.

All Self-Initiated CAD - 52wk Avg: 1,020

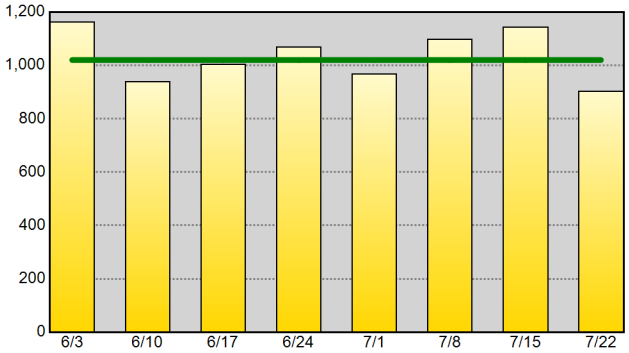

Self-Initiated Terry Stops - 52wk Avg: 18

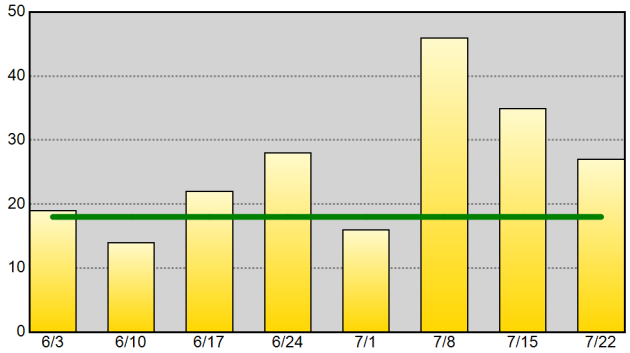

Self-Initiated Vehicle Stops (10-93) - 52wk Avg: 336

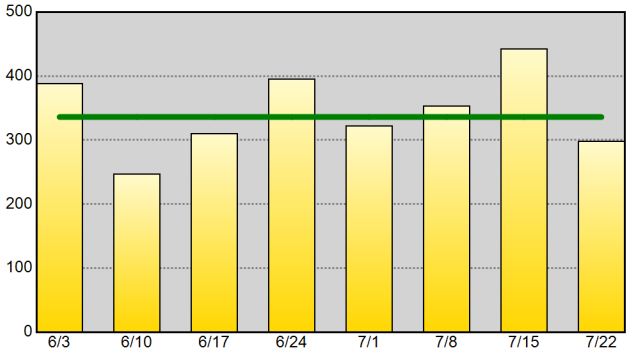

Self-Initiated Business Checks (10-96) - 52wk Avg: 495

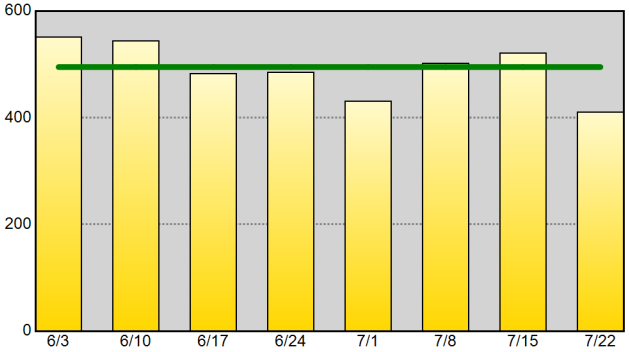

Self-Initiated Community Policing (10-15) - 52wk Avg: 39

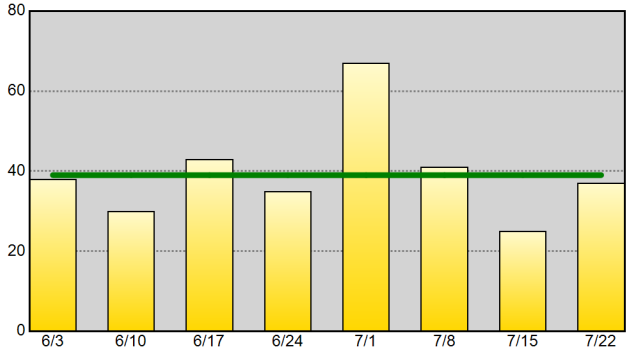

Self-Initiated Criminal Vice Activity (10-78) - 52wk Avg: 1

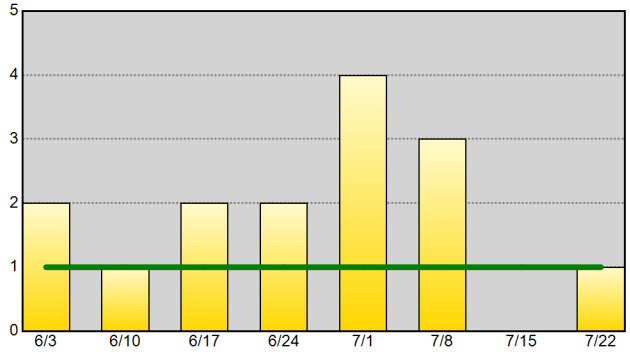

Part I Arrests - 52wk Avg: 23

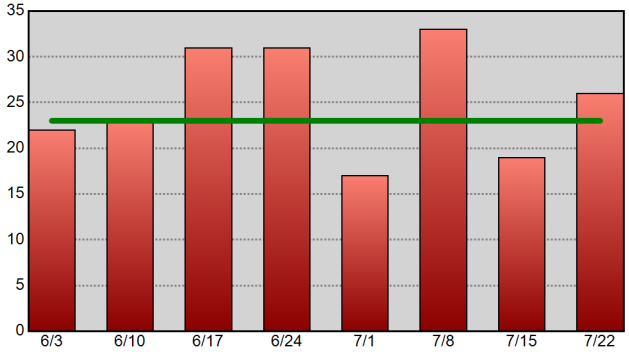

Drug-Related Arrests - 52wk Avg: 16

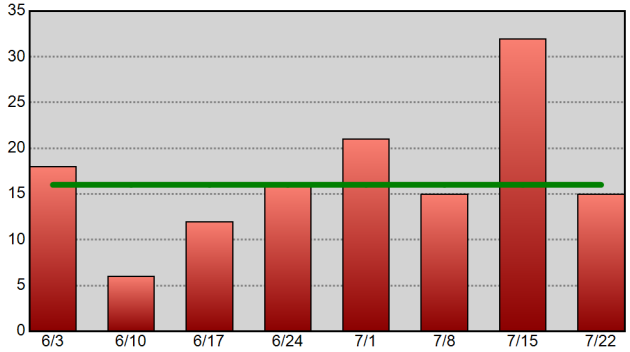

Warrants Served - 52wk Avg: 40

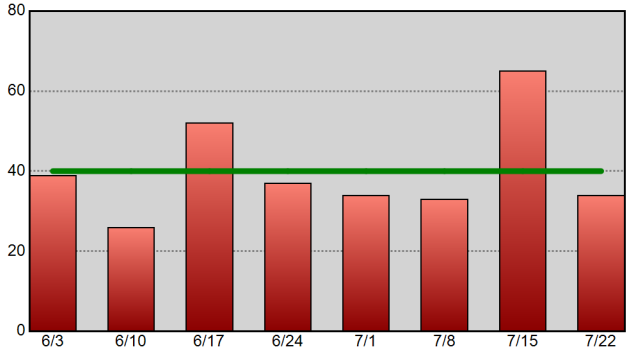

Information summarized for CompStat week ending 7/22/2017.
The horizontal line on each chart represents the data set's 52-week weekly average.

Sourced from MNPD ARMS on 7/26/2017 7:15:57 AM. CAD reports only include calls initiated by an officer (call type 2 or 3). Excludes CFS with a disposition code of 6 or 11. Arrest reports do not take into account the number of charges. 1 arrest = 1 body.

Midtown Hills Precinct Precinct Efficiency Charts

METROPOLITAN POLICE DEPARTMENT
of Nashville and Davidson County

Summarized by CompStat week for past eight weeks.
Aggregated by component of officer initiating call / arresting officer.

All Self-Initiated CAD - 52wk Avg: 1,385

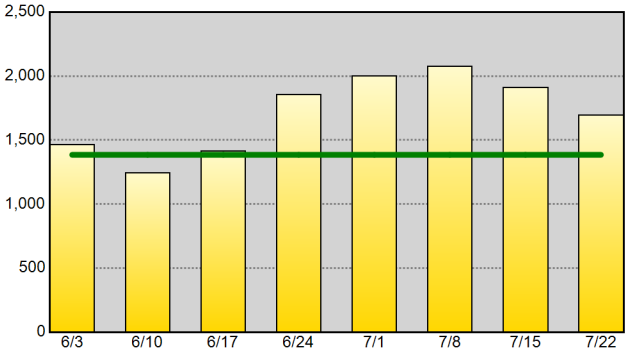

Self-Initiated Terry Stops - 52wk Avg: 29

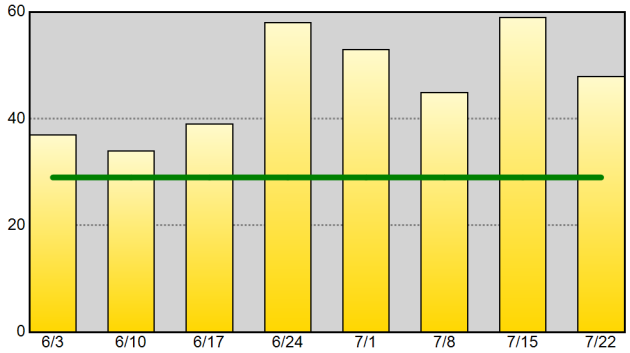

Self-Initiated Vehicle Stops (10-93) - 52wk Avg: 510

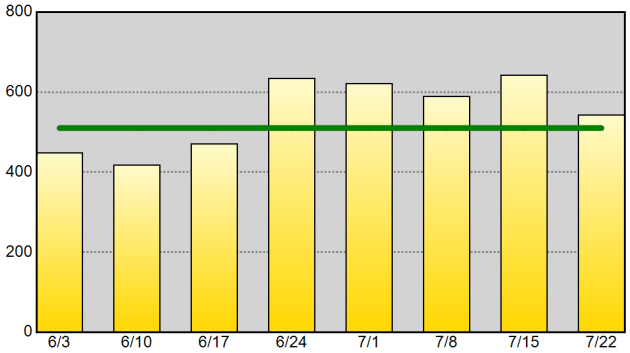

Self-Initiated Business Checks (10-96) - 52wk Avg: 563

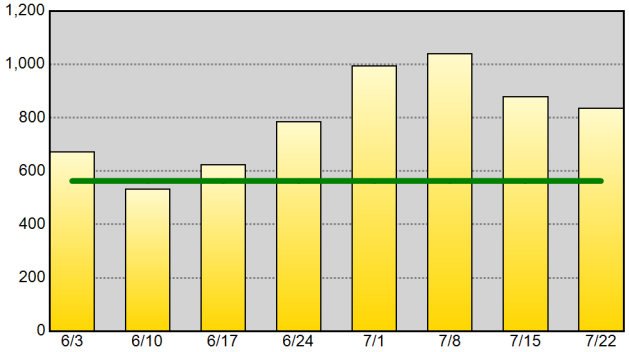

Self-Initiated Community Policing (10-15) - 52wk Avg: 62

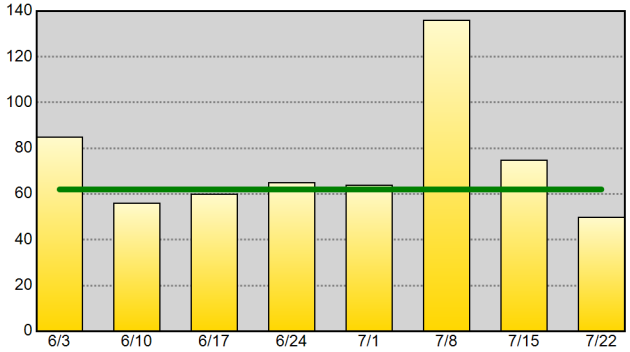

Self-Initiated Criminal Vice Activity (10-78) - 52wk Avg: 2

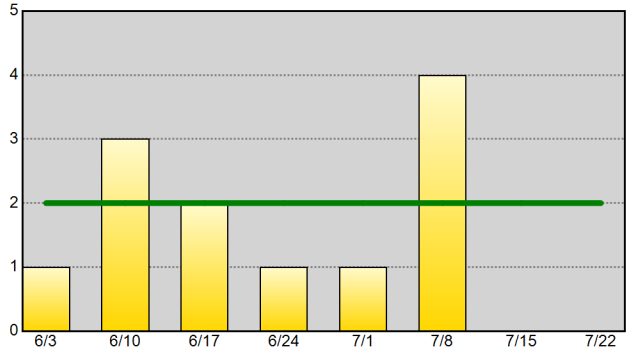

Part I Arrests - 52wk Avg: 13

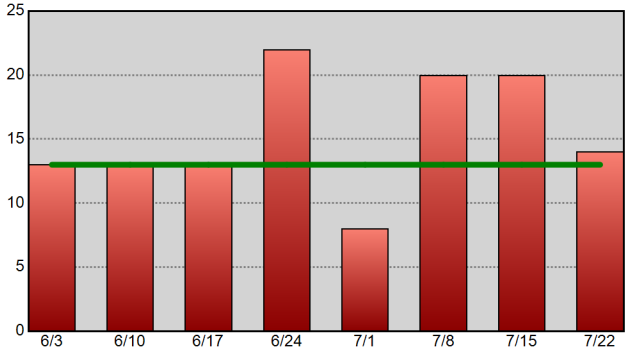

Drug-Related Arrests - 52wk Avg: 29

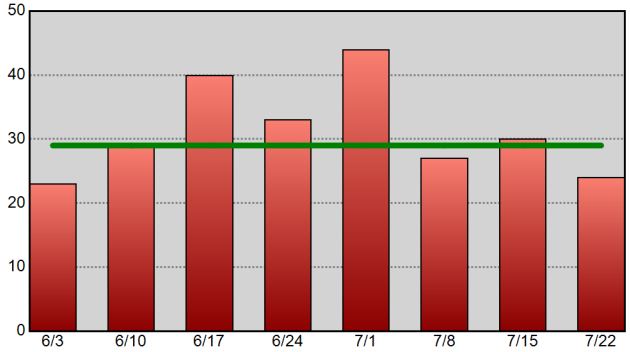

Warrants Served - 52wk Avg: 30

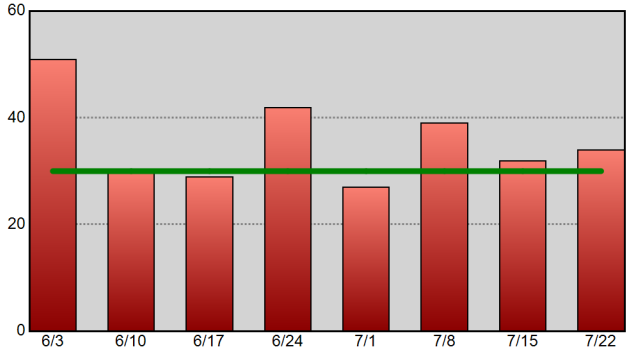

Information summarized for CompStat week ending 7/22/2017. The horizontal line on each chart represents the data set's 52-week weekly average.

Sourced from MNPD ARMS on 7/26/2017 7:15:58 AM. CAD reports only include calls initiated by an officer (call type 2 or 3). Excludes CFS with a disposition code of 6 or 11. Arrest reports do not take into account the number of charges. 1 arrest = 1 body.

High Crime Intersections and Hot Addresses Section

CompStat Weekly Analysis is provided by the Metropolitan Nashville Police Department Crime Analysis Section. This report is intended to be a management and planning tool and does not reflect the official UCR counts for the department.

"The most important single ingredient in the formula of success is knowing how to get along with people."
- Theodore Roosevelt

Begin Date: 07/16/2017
End Date: 07/22/2017
Week: 29

County High Crime Intersections

Intersections with the highest concentrations of crime & traffic crashes - past 12 weeks.

METROPOLITAN POLICE DEPARTMENT
of Nashville and Davidson County

Violent Crime

Rank	Intersection	Precinct	ZIP	Count
1	2ND AV S & MCCANN ST	South	37210	19
2	3RD AV S & BROADWAY	Central	37201	14
2	EAST THOMPSON LN & MURFREESBORO PKE	South	37211	14
4	HIGHLAND TRACE DR & WOODALE LN	North	37207	13
5	DICKERSON PKE & ROCK ST	East	37207	12
5	ELM HILL PKE &	Hermitage	37210	12
7	MILLWOOD DR & MURFREESBORO PKE	Hermitage	37217	11
7	AUGUSTA DR & WOODWARD DR	North	37207	11
9	PANAMA DR &	Hermitage	37076	10
10	MURFREESBORO PKE & GLENGARRY DR	South	37217	9
11	BELL RD & BRITTANY PARK DR	South	37013	8
11	GREGGWOOD DR & GWYNNWOOD DR	North	37207	8
11	4TH AV N & BROADWAY	Central	37219	8

Property Crime

Rank	Intersection	Precinct	ZIP	Count
1	OPRY MILLS DR & OPRYLAND DR	Hermitage	37214	123
2	SKYLINE MEMORIAL CT & DICKERSON PKE	Madison	37115	102
3	N GALLATIN PKE & NORTHSIDE DR	Madison	37115	82
4	CHARLOTTE PKE & RIVER RD	West	37209	81
5	WELCH RD & TRAVIS DR	South	37211	58
6	CHARLOTTE PKE & OLD CHARLOTTE PKE	West	37209	37
6	OLD HICKORY BLVD W & GALLATIN PKE	Madison	37115	37
8	POWELL AV & BRANSFORD AV	Midtown	37204	33
9	3RD AV S & BROADWAY	Central	37201	30
10	BANDYWOOD DR & ABBOTT MARTIN RD	West	37215	29
11	SHUTE LN & LEBANON PKE	Hermitage	37076	26
12	TWIN HILLS DR & N GALLATIN PKE	Madison	37072	22
13	N GALLATIN PKE & RIVERCHASE BLVD	Madison	37115	20

Traffic Crashes - Personal Injury

Rank	Intersection	Precinct	ZIP	Count
1	OLD HICKORY BLVD & NOLENSVILLE PKE	South	37211	6
2	BELL RD & BLUE HOLE RD	South	37013	5
2	HARDING PL & NOLENSVILLE PKE	South	37211	5
4	CANE RIDGE RD & BELL RD	South	37013	4
4	I24 E & I440 W ENT RAMP	South	37210	4
4	2ND AV S & CHESTNUT ST	South	37210	4
4	I65 S & W TRINITY LN	North	37207	4
4	I24 E EXIT RAMP & I24 E	South	37013	4
4	ANTIOCH PKE & RICHARDS RD	South	37013	4
4	RURAL HILL RD & MURFREESBORO PKE	Hermitage	37217	4
11	EZELL PKE & MURFREESBORO PKE	Hermitage	37217	3
11	MURFREESBORO PKE & SMITH SPRINGS RD	Hermitage	37217	3
11	BLACKWOOD DR & BELL RD	Hermitage	37214	3

Traffic Crashes - Non-Injury

Rank	Intersection	Precinct	ZIP	Count
1	POWELL AV & POWELL PL	Midtown	37204	26
2	OLD HICKORY BLVD & NOLENSVILLE PKE	South	37211	24
3	BELL RD & MURFREESBORO PKE	South	37013	23
4	CANE RIDGE RD & BELL RD	South	37013	21
5	8TH AV S & LAFAYETTE ST	Central	37203	19
6	I65 S & W TRINITY LN	North	37207	18
6	DONELSON PKE & MURFREESBORO PKE	South	37217	18
8	THOMPSON LN & EAST THOMPSON LN	South	37211	17
8	I24 E & I24 E ENT RAMP	South	37210	17
10	HARDING PL & TROUSDALE DR	Midtown	37211	16
10	HARDING PL & NOLENSVILLE PKE	South	37211	16
12	OLD HICKORY BLVD & FRANKLIN PKE	Midtown	37027	15
12	CABOT DR & CHARLOTTE PKE	West	37205	15

Information summarized for CompStat week ending 07-22-17. (past 12 weeks of data). For each report, point data were plotted in a GIS and assigned to the nearest street intersection. Summary counts were then calculated for each intersection.

Sourced from MNPD ARMS on 7/26/2017 7:15:58 AM. Violent and property crime information sourced from incident reports using Uniform Crime Reporting definitions and reporting guidelines, based on the date when the crime was reported. Personal injury traffic crashes (10-46) and non-injury traffic crashes (10-45) retrieved from MNPD's CAD database. Excludes CFS with a disposition code of 6 or 11. For each incident or CAD record, the incident or dispatch location was assigned to the nearest street intersection.

West Precinct High Crime Intersections

Intersections with the highest concentrations of crime & traffic crashes - past 12 weeks.

METROPOLITAN POLICE DEPARTMENT
of Nashville and Davidson County

Violent Crime

Rank	Intersection	Precinct	ZIP	Count
1	CHARLOTTE AV & 53RD AV N	West	37209	6
2	MAUDINA AV & DEMOSS RD	West	37209	5
2	40TH AV N & DELAWARE AV	West	37209	5
4	TENNESSEE AV & 44TH AV N	West	37209	4
4	OLD HICKORY BLVD &	West	37221	4
6	HARPETH BEND DR & HARPETH PKWY E	West	37221	3
6	40TH AV N & ALBION ST	West	37209	3
6	AMERICAN RD & HENRY FORD DR	West	37209	3
9	CABOT DR & CHARLOTTE PKE	West	37205	2
9	CHARLOTTE PKE & RIVER RD	West	37209	2
9	61ST AV N & CALIFORNIA AV	West	37209	2
9	WESTBORO DR & THUNDERBIRD DR	West	37209	2
9	INDIANA AV & 40TH AV N	West	37209	2

Property Crime

Rank	Intersection	Precinct	ZIP	Count
1	CHARLOTTE PKE & RIVER RD	West	37209	81
2	CHARLOTTE PKE & OLD CHARLOTTE PKE	West	37209	37
3	BANDYWOOD DR & ABBOTT MARTIN RD	West	37215	29
4	CHARLOTTE PKE & BROOKMEADE GRNWY ACCESS RD	West	37209	12
5	VAUGHN RD & HICKS RD ACCESS RD	West	37221	11
6	ANNEX AV & CHARLOTTE PKE	West	37209	8
6	CHARLOTTE PKE & OCEOLA AV	West	37209	8
8	CABOT DR & CHARLOTTE PKE	West	37205	7
8	INDIANA AV & 40TH AV N	West	37209	7
10	41ST AV N & INDIANA AV	West	37209	6
10	POST RD & WHITE BRIDGE PKE	West	37205	6
10	46TH AV N & ALABAMA AV	West	37209	6
10	42ND AV N & CHARLOTTE AV	West	37209	6

Traffic Crashes - Personal Injury

Rank	Intersection	Precinct	ZIP	Count
1	POST RD & WHITE BRIDGE PKE	West	37205	3
1	HIGHWAY 100 & OLD HICKORY BLVD	West	37221	3
3	CHARLOTTE PKE & I40 E ENT RAMP	West	37209	2
3	COLEY DAVIS RD & DONA MCPHERSON DR	West	37221	2
3	MCCRORY LN & HIGHWAY 70	West	37221	2
3	I40 E & HIGHWAY 70 S	West	37221	2
3	OLD HICKORY BLVD & HIGHWAY 100	West	37221	2
8	POST RD & OLIVE BRANCH RD	West	37205	1
8	OLD HARDING PKE & HARDING PKE	West	37205	1
8	I40 E & OLD HICKORY BLVD	West	37209	1
8	HIGHWAY 70 S & HICKS RD	West	37221	1
8	I40 E EXIT RAMP & I40 E	West	37209	1
8	HIGHWAY 70 S & BELLEVUE RD	West	37221	1

Traffic Crashes - Non-Injury

Rank	Intersection	Precinct	ZIP	Count
1	CABOT DR & CHARLOTTE PKE	West	37205	15
2	ANNEX AV & CHARLOTTE PKE	West	37209	12
3	HILLSBORO PKE & ABBOTT MARTIN RD	West	37215	10
4	OLD HICKORY BLVD & HIGHWAY 70 S	West	37221	9
5	HIGHWAY 70 S & COLEY DAVIS RD	West	37221	8
6	CHARLOTTE PKE & WHITE BRIDGE PKE	West	37209	7
7	CHARLOTTE AV & 46TH AV N	West	37209	6
7	CHARLOTTE PKE & RIVER RD	West	37209	6
7	HILLSBORO PKE & RICHARD JONES RD	West	37215	6
7	HARDING PL & HILLSBORO PKE	West	37215	6
11	HILLSBORO PKE & WARFIELD DR	West	37215	5
11	BANDYWOOD DR & ABBOTT MARTIN RD	West	37215	5
11	HILLSBORO PKE & GRAYBAR LN	West	37215	5

Information summarized for CompStat week ending 07-22-17. (past 12 weeks of data). For each report, point data were plotted in a GIS and assigned to the nearest street intersection. Summary counts were then calculated for each intersection.

Sourced from MNPD ARMS on 7/26/2017 7:15:58 AM. Violent and property crime information sourced from incident reports using Uniform Crime Reporting definitions and reporting guidelines, based on the date when the crime was reported. Personal injury traffic crashes (10-46) and non-injury traffic crashes (10-45) retrieved from MNPD's CAD database. Excludes CFS with a disposition code of 6 or 11. For each incident or CAD record, the incident or dispatch location was assigned to the nearest street intersection.

East Precinct High Crime Intersections

Intersections with the highest concentrations of crime & traffic crashes - past 12 weeks.

METROPOLITAN POLICE DEPARTMENT
of Nashville and Davidson County

Violent Crime

Rank	Intersection	Precinct	ZIP	Count
1	DICKERSON PKE & ROCK ST	East	37207	12
2	S 8TH ST & SHELBY AV	East	37206	8
3	JONES VIEW DR & JONES PL	East	37207	7
3	GRACE ST & JOSEPH AV	East	37207	7
5	DICKERSON PKE & EWING DR	East	37207	6
5	DEW ST & S 7TH ST	East	37206	6
7	FATHERLAND ST & S 4TH ST	East	37206	5
7	MCKENNELL DR & PORTER RD	East	37206	5
7	DICKERSON PKE & OAK VALLEY DR	East	37207	5
7	POPLAR PL & POPLAR CT	East	37216	5
11	DUKE ST & SULTANA AV	East	37207	4
11	GORDON TER & GERALD ST	East	37207	4
11	GATEWOOD AV & DICKERSON PKE	East	37207	4

Property Crime

Rank	Intersection	Precinct	ZIP	Count
1	DICKERSON PKE & HANCOCK ST	East	37207	20
2	HOME RD & GALLATIN PKE	East	37216	19
3	DICKERSON PKE & HILLHURST DR	East	37207	11
4	GATEWOOD AV & DICKERSON PKE	East	37207	7
4	HOLLY ST & S 11TH ST	East	37206	7
4	MAIN ST & N 7TH ST	East	37206	7
7	SYLVAN ST & S 5TH ST	East	37206	6
7	SHELBY AV & S 6TH ST	East	37206	6
7	DAVIDSON ST & SHELBY BOTTOMS GRNWY	East	37206	6
7	GALLATIN AV & CHESTER AV / MCCLURKAN AV	East	37206	6
11	DICKERSON PKE & MARIE ST	East	37207	5
11	GALLATIN PKE & VIRGINIA AV	East	37216	5
11	I65 N & W TRINITY LN	East	37207	5

Traffic Crashes - Personal Injury

Rank	Intersection	Precinct	ZIP	Count
1	I65 S EXIT RAMP & I65 S	East	37207	2
1	W TRINITY LN & LUCAS LN	East	37207	2
1	BROADMOOR DR & ELLINGTON PKWY	East	37216	2
4	TRINITY LN & DICKERSON PKE	East	37207	1
4	GALLATIN PKE & BURCHWOOD AV	East	37216	1
4	DICKERSON PKE & MAPLEWOOD TRC	East	37207	1
4	DOUGLAS AV & STAINBACK AV	East	37207	1
4	GORDON TER & DICKERSON PKE	East	37207	1
4	I65 N & I65 N ENT RAMP	East	37207	1
4	I65 S & I24 W ENT RAMP	East	37207	1
4	I65 N ENT RAMP & DICKERSON PKE	East	37207	1
4	DICKERSON PKE & HILLHURST DR	East	37207	1
4	I65 N & DICKERSON PKE	East	37207	1

Traffic Crashes - Non-Injury

Rank	Intersection	Precinct	ZIP	Count
1	MAIN ST & S 5TH ST	East	37207	14
2	I65 N & W TRINITY LN	East	37207	10
3	DICKERSON PKE & EWING DR	East	37207	8
3	S 5TH ST & WOODLAND ST	East	37206	8
5	S 5TH ST & SHELBY AV	East	37206	5
5	I24 W EXIT RAMP & I24 W	East	37213	5
5	I24 W & I24 W ENT RAMP	East	37206	5
5	W TRINITY LN & LUCAS LN	East	37207	5
5	GALLATIN PKE & E TRINITY LN	East	37216	5
5	MAIN ST & N 7TH ST	East	37206	5
11	SPRING ST ENT RAMP & ELLINGTON PKWY	East	37206	4
11	ELLINGTON PKWY & SPRING ST	East	37207	4
11	MAIN ST & N 6TH ST	East	37206	4

Information summarized for CompStat week ending 07-22-17. (past 12 weeks of data). For each report, point data were plotted in a GIS and assigned to the nearest street intersection. Summary counts were then calculated for each intersection.

Sourced from MNPD ARMS on 7/26/2017 7:15:58 AM. Violent and property crime information sourced from incident reports using Uniform Crime Reporting definitions and reporting guidelines, based on the date when the crime was reported. Personal injury traffic crashes (10-46) and non-injury traffic crashes (10-45) retrieved from MNPD's CAD database. Excludes CFS with a disposition code of 6 or 11. For each incident or CAD record, the incident or dispatch location was assigned to the nearest street intersection.

South Precinct High Crime Intersections

Intersections with the highest concentrations of crime & traffic crashes - past 12 weeks.

METROPOLITAN POLICE DEPARTMENT
of Nashville and Davidson County

Violent Crime

Rank	Intersection	Precinct	ZIP	Count
1	2ND AV S & MCCANN ST	South	37210	19
2	EAST THOMPSON LN & MURFREESBORO PKE	South	37211	14
3	MURFREESBORO PKE & GLENGARRY DR	South	37217	9
4	BELL RD & BRITTANY PARK DR	South	37013	8
5	PLUS PARK BLVD & PAVILION BLVD	South	37217	7
6	MYSTIC VALLEY CT & PEPPERWOOD DR	South	37013	6
7	VULTEE BLVD & MURFREESBORO PKE	South	37217	5
7	BELL RD & HICKORY HOLLOW PL	South	37013	5
7	RURAL HILL RD & TOOK DR	South	37013	5
7	I24 E & I24 E ENT RAMP	South	37211	5
11	BROOKRIDGE TR & WALLACE RD	South	37211	4
11	WINTHORNE DR & MCDONALD DR	South	37217	4
11	MURFREESBORO PKE &	South	37211	4

Property Crime

Rank	Intersection	Precinct	ZIP	Count
1	WELCH RD & TRAVIS DR	South	37211	58
2	EAST THOMPSON LN & MURFREESBORO PKE	South	37211	14
3	NOLENSVILLE PKE & GLENROSE AV	South	37210	12
3	POLK AV & MURFREESBORO PKE	South	37210	12
5	RICE RD & RURAL HILL RD	South	37013	11
6	PLUS PARK BLVD & PAVILION BLVD	South	37217	10
6	CANE RIDGE RD & BELL RD	South	37013	10
6	NOLENSVILLE PKE & ELYSIAN FIELDS CT	South	37211	10
6	NOLENSVILLE PKE & WELSHWOOD DR	South	37211	10
6	MURFREESBORO PKE & HAMILTON CHURCH RD	South	37013	10
11	BELL RD & MURFREESBORO PKE	South	37013	9
11	NOLENSVILLE PKE & EDMONDSON PKE	South	37211	9
11	NOLENSVILLE PKE & HICKORYVIEW DR	South	37211	9

Traffic Crashes - Personal Injury

Rank	Intersection	Precinct	ZIP	Count
1	OLD HICKORY BLVD & NOLENSVILLE PKE	South	37211	6
2	HARDING PL & NOLENSVILLE PKE	South	37211	5
2	BELL RD & BLUE HOLE RD	South	37013	5
4	CANE RIDGE RD & BELL RD	South	37013	4
4	I24 E EXIT RAMP & I24 E	South	37013	4
4	ANTIOCH PKE & RICHARDS RD	South	37013	4
4	I24 E & I440 W ENT RAMP	South	37210	4
4	2ND AV S & CHESTNUT ST	South	37210	4
9	HARDING PL & I24 E	South	37211	3
9	HARDING PL & TAMPA DR	South	37211	3
9	OLD HICKORY BLVD & CEDARMONT DR	South	37211	3
9	NOLENSVILLE PKE & OCALA DR	South	37211	3
9	BART DR & APACHE TR	South	37013	3

Traffic Crashes - Non-Injury

Rank	Intersection	Precinct	ZIP	Count
1	OLD HICKORY BLVD & NOLENSVILLE PKE	South	37211	24
2	BELL RD & MURFREESBORO PKE	South	37013	23
3	CANE RIDGE RD & BELL RD	South	37013	21
4	DONELSON PKE & MURFREESBORO PKE	South	37217	18
5	THOMPSON LN & EAST THOMPSON LN	South	37211	17
5	I24 E & I24 E ENT RAMP	South	37210	17
7	HARDING PL & NOLENSVILLE PKE	South	37211	16
8	BELL RD & BLUE HOLE RD	South	37013	14
8	APACHE TR & HAYWOOD LN	South	37211	14
10	ANTIOCH PKE & HARDING PL	South	37211	13
10	I24 W EXIT RAMP & I24 W	South	37211	13
10	HARDING PL & I24 E	South	37211	13
13	BELL RD & MT VIEW RD	South	37013	12

Information summarized for CompStat week ending 07-22-17. (past 12 weeks of data). For each report, point data were plotted in a GIS and assigned to the nearest street intersection. Summary counts were then calculated for each intersection.

Sourced from MNPD ARMS on 7/26/2017 7:15:58 AM. Violent and property crime information sourced from incident reports using Uniform Crime Reporting definitions and reporting guidelines, based on the date when the crime was reported. Personal injury traffic crashes (10-46) and non-injury traffic crashes (10-45) retrieved from MNPD's CAD database. Excludes CFS with a disposition code of 6 or 11. For each incident or CAD record, the incident or dispatch location was assigned to the nearest street intersection.

Central Precinct High Crime Intersections

Intersections with the highest concentrations of crime & traffic crashes - past 12 weeks.

METROPOLITAN POLICE DEPARTMENT
of Nashville and Davidson County

Violent Crime

Rank	Intersection	Precinct	ZIP	Count
1	3RD AV S & BROADWAY	Central	37201	14
2	4TH AV N & BROADWAY	Central	37219	8
3	CHURCH ST &	Central	37219	6
4	BROADWAY & OPRY PL	Central	37203	5
5	3RD AV N & DEADERICK ST	Central	37201	4
5	2ND AV N & COMMERCE ST	Central	37201	4
5	2ND AV N & BROADWAY	Central	37201	4
5	DEMONBREUN ST & 3RD AV S	Central	37201	4
5	2ND AV N & JAMES ROBERTSON PKWY	Central	37201	4
10	11TH AV N & BROADWAY	Central	37203	3
10	3RD AV S & SYMPHONY PL	Central	37201	3
10	5TH AV S & ASH ST	Central	37203	3
10	HERMITAGE AV & PEABODY ST	Central	37201	3

Property Crime

Rank	Intersection	Precinct	ZIP	Count
1	3RD AV S & BROADWAY	Central	37201	30
2	3RD AV N & COMMERCE ST	Central	37201	18
2	ROSA L PARKS BLVD & JEFFERSON ST	Central	37208	18
4	4TH AV N & COMMERCE ST	Central	37219	17
5	VICTORY AV & S 1ST ST	Central	37213	12
6	CHURCH ST & ARCADE ALY	Central	37219	9
6	1ST AV S & MOLLOY ST	Central	37201	9
8	HERMITAGE AV & LEA AV	Central	37210	7
8	4TH AV N & BROADWAY	Central	37219	7
8	2ND AV N & COMMERCE ST	Central	37201	7
8	SHELBY AV & INTERSTATE DR	Central	37213	7
12	GAY ST & 1ST AV N	Central	37201	6
12	CHARLOTTE AV & 5TH AV N	Central	37219	6

Traffic Crashes - Personal Injury

Rank	Intersection	Precinct	ZIP	Count
1	N 1ST ST & OLDHAM ST	Central	37213	2
1	2ND AV S & LINDSLEY AV	Central	37210	2
1	2ND AV N & COMMERCE ST	Central	37201	2
1	I40 W ENT RAMP & I40 W EXIT RAMP	Central	37203	2
1	11TH AV N & CHARLOTTE AV	Central	37203	2
1	6TH AV N & UNION ST	Central	37219	2
1	JAMES ROBERTSON PKWY & 3RD AV N	Central	37201	2
1	I40 W ENT RAMP & I40 W	Central	37203	2
1	I65 N & ROSA L PARKS BLVD	Central	37208	2
10	CAPITOL BLVD & UNION ST	Central	37219	1
10	JEFFERSON ST &	Central	37207	1
10	YMCA WAY & CHARLOTTE AV	Central	37203	1
10	4TH AV N & JEFFERSON ST	Central	37208	1

Traffic Crashes - Non-Injury

Rank	Intersection	Precinct	ZIP	Count
5	SPRING ST & N 1ST ST	Central	37207	11
6	SHELBY AV & I24 E ENT RAMP	Central	37213	9
7	I24 E & SHELBY AV	Central	37213	8
7	INTERSTATE DR & JAMES ROBERTSON PKWY	Central	37213	8
7	DEMONBREUN ST & 8TH AV S	Central	37203	8
7	I65 N & ROSA L PARKS BLVD	Central	37208	8
7	2ND AV S & LINDSLEY AV	Central	37210	8
7	LAFAYETTE ST & 4TH AV S	Central	37203	8
13	4TH AV S & KOREAN VETERANS BLVD	Central	37203	7
1	8TH AV S & LAFAYETTE ST	Central	37203	19
2	4TH AV N & BROADWAY	Central	37219	14
3	BROADWAY & OPRY PL	Central	37203	12
3	I24 E & I24 E EXIT RAMP	Central	37213	12

Information summarized for CompStat week ending 07-22-17. (past 12 weeks of data). For each report, point data were plotted in a GIS and assigned to the nearest street intersection. Summary counts were then calculated for each intersection.

Sourced from MNPD ARMS on 7/26/2017 7:15:58 AM. Violent and property crime information sourced from incident reports using Uniform Crime Reporting definitions and reporting guidelines, based on the date when the crime was reported. Personal injury traffic crashes (10-46) and non-injury traffic crashes (10-45) retrieved from MNPD's CAD database. Excludes CFS with a disposition code of 6 or 11. For each incident or CAD record, the incident or dispatch location was assigned to the nearest street intersection.

Hermitage Precinct High Crime Intersections

Intersections with the highest concentrations of crime & traffic crashes - past 12 weeks.

METROPOLITAN POLICE DEPARTMENT
of Nashville and Davidson County

Violent Crime

Rank	Intersection	Precinct	ZIP	Count
1	ELM HILL PKE &	Hermitage	37210	12
2	MILLWOOD DR & MURFREESBORO PKE	Hermitage	37217	11
3	PANAMA DR &	Hermitage	37076	10
4	CARROLL ST & 1ST AV S	Hermitage	37210	8
5	MURFREESBORO PKE & MURFREESBORO ENT RAMP	Hermitage	37217	7
6	GRANWOOD BLVD & 2ND ST	Hermitage	37138	6
7	FAIRWAY DR & LEBANON PKE	Hermitage	37214	5
7	NORCROSS DR & HAROLD DR	Hermitage	37217	5
7	CARROLL ST & UNIVERSITY CT	Hermitage	37210	5
10	UNIVERSITY CT &	Hermitage	37210	4
10	GREEN ST & CHARLES E DAVIS BLVD	Hermitage	37210	4
10	MURFREESBORO PKE & TRANSIT AV	Hermitage	37210	4
10	ROBERTSON ST & FAIRFIELD AV	Hermitage	37210	4

Property Crime

Rank	Intersection	Precinct	ZIP	Count
1	OPRY MILLS DR & OPRYLAND DR	Hermitage	37214	123
2	SHUTE LN & LEBANON PKE	Hermitage	37076	26
3	KOHLS PVT DR & STONES RIVER GRNWY	Hermitage	37214	19
4	CHARLES E DAVIS BLVD & J C NAPIER CT	Hermitage	37210	16
5	MURFREESBORO PKE & UNA ANTIOCH PKE	Hermitage	37013	15
6	BELL RD & ARBOR LAKE BLVD	Hermitage	37076	14
6	FAIRWAY DR & LEBANON PKE	Hermitage	37214	14
6	MCGAVOCK PKE &	Hermitage	37214	14
9	NASHBORO BLVD & VILLAGE GREEN DR	Hermitage	37217	13
10	PARK DR & MCGAVOCK PKE	Hermitage	37214	12
11	MILLWOOD DR & MURFREESBORO PKE	Hermitage	37217	11
12	JACKSON DOWNS BLVD & LEBANON PKE	Hermitage	37214	9
12	JUAREZ DR & OLD HICKORY BLVD	Hermitage	37076	9

Traffic Crashes - Personal Injury

Rank	Intersection	Precinct	ZIP	Count
1	RURAL HILL RD & MURFREESBORO PKE	Hermitage	37217	4
2	MURFREESBORO PKE & SMITH SPRINGS RD	Hermitage	37217	3
2	EZELL PKE & MURFREESBORO PKE	Hermitage	37217	3
2	BLACKWOOD DR & BELL RD	Hermitage	37214	3
2	ELM HILL PKE & MCGAVOCK PKE	Hermitage	37214	3
2	I40 E & I40 E EXIT RAMP	Hermitage	37210	3
2	SHUTE LN & LEBANON PKE	Hermitage	37076	3
2	LEBANON PKE & OLD HICKORY BLVD	Hermitage	37076	3
9	JACKSONIAN DR & JUAREZ DR	Hermitage	37076	2
9	32ND ST & OLD HICKORY BLVD	Hermitage	37138	2
9	LEBANON PKE & TULIP GROVE RD	Hermitage	37076	2
9	CENTRAL PKE & I40 E EXIT RAMP	Hermitage	37076	2
9	CENTRAL PKE & FRIST BLVD	Hermitage	37076	2

Traffic Crashes - Non-Injury

Rank	Intersection	Precinct	ZIP	Count
1	SPENCE LN & MURFREESBORO PKE	Hermitage	37210	13
1	DONELSON PKE & I40 W ENT RAMP	Hermitage	37214	13
1	LEBANON PKE & OLD HICKORY BLVD	Hermitage	37076	13
4	BRILEY PKWY N & ELM HILL PKE	Hermitage	37214	12
4	I40 W & I40 W EXIT RAMP	Hermitage	37210	12
6	BELL RD & SMITH SPRINGS RD	Hermitage	37217	11
7	I40 W & FESSLERS LN	Hermitage	37210	10
7	CENTRAL PKE & OLD HICKORY BLVD	Hermitage	37076	10
9	I40 E & I40 E ENT RAMP	Hermitage	37210	9
10	BLACKWOOD DR & BELL RD	Hermitage	37214	8
10	JUAREZ DR & OLD HICKORY BLVD	Hermitage	37076	8
10	BRILEY PKWY N & LEBANON PKE	Hermitage	37214	8
13	DODSON CHAPEL RD & OLD HICKORY BLVD	Hermitage	37076	7

Information summarized for CompStat week ending 07-22-17. (past 12 weeks of data). For each report, point data were plotted in a GIS and assigned to the nearest street intersection. Summary counts were then calculated for each intersection.

Sourced from MNPD ARMS on 7/26/2017 7:15:58 AM. Violent and property crime information sourced from incident reports using Uniform Crime Reporting definitions and reporting guidelines, based on the date when the crime was reported. Personal injury traffic crashes (10-46) and non-injury traffic crashes (10-45) retrieved from MNPD's CAD database. Excludes CFS with a disposition code of 6 or 11. For each incident or CAD record, the incident or dispatch location was assigned to the nearest street intersection.

North Precinct High Crime Intersections

Intersections with the highest concentrations of crime & traffic crashes - past 12 weeks.

METROPOLITAN POLICE DEPARTMENT
of Nashville and Davidson County

Violent Crime

Rank	Intersection	Precinct	ZIP	Count
1	HIGHLAND TRACE DR & WOODALE LN	North	37207	13
2	AUGUSTA DR & WOODWARD DR	North	37207	11
3	GREGGWOOD DR & GWYNNWOOD DR	North	37207	8
4	16TH AV N & WHELESS ST	North	37208	7
4	HERMAN ST & 28TH AV N	North	37209	7
6	W TRINITY LN & SCRUGGS LN	North	37207	6
6	BRIDGEPOINT DR & BRIDGEDALE CT	North	37207	6
8	FORMOSA ST & DR D B TODD JR BLVD	North	37208	5
9	COCKRILL ST & 12TH AV N	North	37208	4
9	BUCHANAN ST & 14TH AV N	North	37208	4
9	DOWLAN ST & 25TH AV N	North	37208	4
9	ROSA L PARKS BLVD & DOMINICAN DR	North	37228	4
9	REVELS DR & WHITES CREEK PKE	North	37207	4

Property Crime

Rank	Intersection	Precinct	ZIP	Count
1	ROSA L PARKS BLVD & MONROE ST	North	37208	19
2	REVELS DR & WHITES CREEK PKE	North	37207	13
3	17TH AV N & DR D B TODD JR BLVD	North	37208	12
4	ROSA L PARKS BLVD & DOMINICAN DR	North	37228	9
4	W TRINITY LN & HAMPTON ST	North	37207	9
4	SUMMITT AV & CLARKSVILLE PKE	North	37218	9
7	BRICK CHURCH PKE & AVONDALE CIR	North	37207	8
7	26TH AV N & JEFFERSON ST	North	37208	8
9	CHARLOTTE AV & 31ST AV N	North	37209	7
9	BUENA VISTA PKE & TRINITY LN	North	37218	7
9	S HAMILTON RD & BUENA VISTA PKE	North	37218	7
9	9TH AV N & JEFFERSON ST	North	37208	7
13	JEFFERSON ST & WARREN ST	North	37208	6

Traffic Crashes - Personal Injury

Rank	Intersection	Precinct	ZIP	Count
1	I65 S & W TRINITY LN	North	37207	4
2	W TRINITY LN & BRICK CHURCH PKE	North	37207	3
2	READ AV & BRICK CHURCH PKE	North	37207	3
4	W HAMILTON AV & CLARKSVILLE PKE	North	37218	2
4	S HAMILTON RD & BUENA VISTA PKE	North	37218	2
4	ROSA L PARKS BLVD & DOMINICAN DR	North	37228	2
4	CLARKSVILLE PKE & ROSA L PARKS BLVD	North	37208	2
4	21ST AV N & OSAGE ST	North	37208	2
4	28TH AV N & JOHN A MERRITT BLVD	North	37209	2
4	CLIFTON AV & I40 E	North	37209	2
11	I40 E EXIT RAMP & JEFFERSON ST	North	37208	1
11	16TH AV N & PHILLIPS ST	North	37208	1
11	28TH AV N & BATAVIA ST	North	37209	1

Traffic Crashes - Non-Injury

Rank	Intersection	Precinct	ZIP	Count
1	I65 S & W TRINITY LN	North	37207	18
2	S HAMILTON RD & BUENA VISTA PKE	North	37218	14
2	ROSA L PARKS BLVD & DOMINICAN DR	North	37228	14
4	W TRINITY LN & BRICK CHURCH PKE	North	37207	11
5	I24 E & CLAY LICK CT	North	37189	9
5	VANTAGE WAY & ROSA L PARKS BLVD	North	37208	9
7	READ AV & BRICK CHURCH PKE	North	37207	8
8	I24 E & I24 E EXIT RAMP	North	37189	7
8	DR DB TODD JR BLVD & JEFFERSON ST	North	37208	7
10	OLD HICKORY BLVD & WHITES CREEK PKE	North	37189	6
10	I65 S & I24 E	North	37207	6
10	I24 W & I24 W EXIT RAMP	North	37080	6
10	28TH AV N & JOHN A MERRITT BLVD	North	37209	6

Information summarized for CompStat week ending 07-22-17. (past 12 weeks of data). For each report, point data were plotted in a GIS and assigned to the nearest street intersection. Summary counts were then calculated for each intersection.

Sourced from MNPD ARMS on 7/26/2017 7:15:58 AM. Violent and property crime information sourced from incident reports using Uniform Crime Reporting definitions and reporting guidelines, based on the date when the crime was reported. Personal injury traffic crashes (10-46) and non-injury traffic crashes (10-45) retrieved from MNPD's CAD database. Excludes CFS with a disposition code of 6 or 11. For each incident or CAD record, the incident or dispatch location was assigned to the nearest street intersection.

Madison Precinct High Crime Intersections

Intersections with the highest concentrations of crime & traffic crashes - past 12 weeks.

METROPOLITAN POLICE DEPARTMENT
of Nashville and Davidson County

Violent Crime

Rank	Intersection	Precinct	ZIP	Count
1	FOREST PARK RD & COVENTRY WOODS DR	Madison	37115	5
2	CHEYENNE BLVD & MANZANO RD	Madison	37115	4
2	KATE ST & DULING AV	Madison	37115	4
2	ARCHWOOD DR & ROOSEVELT AV	Madison	37115	4
2	SKYLINE MEMORIAL CT & DICKERSON PKE	Madison	37115	4
2	DUE WEST AV N & OLD DUE WEST AV	Madison	37115	4
7	DICKERSON PKE & DARBYTOWN DR	Madison	37207	3
7	FLORENCE AV & MCKINLEY ST	Madison	37115	3
7	N DUPONT AV & MAY DR	Madison	37115	3
7	N DUPONT AV & ARCHWOOD PL	Madison	37115	3
7	MYATT DR & SPRING BRANCH DR	Madison	37115	3
7	EDENWOLD RD & N GALLATIN PKE	Madison	37115	3
7	NEELYS BEND RD & S GALLATIN PKE	Madison	37115	3

Property Crime

Rank	Intersection	Precinct	ZIP	Count
1	SKYLINE MEMORIAL CT & DICKERSON PKE	Madison	37115	102
2	N GALLATIN PKE & NORTHSIDE DR	Madison	37115	82
3	OLD HICKORY BLVD W & GALLATIN PKE	Madison	37115	37
4	TWIN HILLS DR & N GALLATIN PKE	Madison	37072	22
5	N GALLATIN PKE & RIVERCHASE BLVD	Madison	37115	20
6	ALTA LOMA RD & N GALLATIN PKE	Madison	37115	18
7	S GALLATIN PKE RAMP & S GALLATIN PKE	Madison	37115	17
8	CONFERENCE DR & N GALLATIN PKE	Madison	37072	12
9	E PALESTINE AV & ARGLE AV	Madison	37115	9
10	N GALLATIN PKE & ONE MILE PKWY	Madison	37115	8
10	DUE WEST AV N & OLD DUE WEST AV	Madison	37115	8
12	BELL GRIMES LN & DICKERSON PKE	Madison	37207	7
12	MYATT DR & SPRING BRANCH DR	Madison	37115	7

Traffic Crashes - Personal Injury

Rank	Intersection	Precinct	ZIP	Count
1	OLD HICKORY BLVD W & GALLATIN PKE	Madison	37115	3
2	RIVERGATE PKWY & BLUEBIRD DR	Madison	37072	2
2	OLD HICKORY BLVD W & N GRAYCROFT AV	Madison	37115	2
2	I65 S & I24 W ENT RAMP	Madison	37207	2
2	RICHMOND HILL DR & BRICK CHURCH PKE	Madison	37207	2
2	HICKORY HILLS BLVD & OLD HICKORY BLVD	Madison	37189	2
2	DICKERSON PKE & OLD HICKORY BLVD	Madison	37207	2
2	I65 S EXIT RAMP & OLD HICKORY BLVD W	Madison	37207	2
2	I65 N & VIETNAM VETERANS BLVD N	Madison	37072	2
2	E PALESTINE AV & S GALLATIN PKE	Madison	37115	2
2	S GALLATIN PKE & MOVING CENTER CT	Madison	37115	2
2	ELLINGTON PKWY & BRILEY PKWY W	Madison	37216	2
2	I65 N & I65 N EXIT RAMP	Madison	37072	2

Traffic Crashes - Non-Injury

Rank	Intersection	Precinct	ZIP	Count
1	CONFERENCE DR & N GALLATIN PKE	Madison	37072	12
2	MYATT DR & RIVERGATE PKWY	Madison	37115	11
3	OLD HICKORY BLVD W & GALLATIN PKE	Madison	37115	10
3	SKYLINE MEMORIAL CT & DICKERSON PKE	Madison	37115	10
5	EMMITT AV & S GALLATIN PKE	Madison	37115	9
6	CONFERENCE DR & VIETNAM VETERANS BLVD EXT	Madison	37072	8
6	OLD HICKORY BLVD W & I65 N	Madison	37207	8
8	S GALLATIN PKE & MAPLE ST	Madison	37115	7
8	BRILEY PKWY W & BRILEY PKWY W ENT RAMP	Madison	37207	7
8	DICKERSON PKE & OLD HICKORY BLVD	Madison	37207	7
8	DUE WEST AV N & OLD DUE WEST AV	Madison	37115	7
12	DOUGLAS ST & OLD HICKORY BLVD W	Madison	37115	6
12	S GALLATIN PKE & WALTON LN	Madison	37115	6

Information summarized for CompStat week ending 07-22-17. (past 12 weeks of data). For each report, point data were plotted in a GIS and assigned to the nearest street intersection. Summary counts were then calculated for each intersection.

Sourced from MNPD ARMS on 7/26/2017 7:15:58 AM. Violent and property crime information sourced from incident reports using Uniform Crime Reporting definitions and reporting guidelines, based on the date when the crime was reported. Personal injury traffic crashes (10-46) and non-injury traffic crashes (10-45) retrieved from MNPD's CAD database. Excludes CFS with a disposition code of 6 or 11. For each incident or CAD record, the incident or dispatch location was assigned to the nearest street intersection.

Midtown Hills Precinct High Crime Intersections

Intersections with the highest concentrations of crime & traffic crashes - past 12 weeks.

METROPOLITAN POLICE DEPARTMENT
of Nashville and Davidson County

Violent Crime

Rank	Intersection	Precinct	ZIP	Count
1	HILLSIDE AV &	Midtown	37203	8
2	17TH AV N & CHURCH ST	Midtown	37203	6
2	WEST END AV & 23RD AV N	Midtown	37203	6
4	WEST END AV & 17TH AV N	Midtown	37203	5
4	MCMURRAY DR & WILKERSON DR	Midtown	37211	5
6	28TH AV N &	Midtown	37203	4
7	14TH AV S & HORTON AV	Midtown	37212	3
7	HORTON AV & 12TH AV S	Midtown	37203	3
7	LYLE AV & DIVISION ST	Midtown	37203	3
7	21ST AV N & CHARLOTTE AV	Midtown	37203	3
11	18TH AV S & WEST END AV	Midtown	37203	2
11	CHARLOTTE AV & 23RD AV N	Midtown	37209	2
11	24TH AV N & PARMAN PL	Midtown	37203	2

Property Crime

Rank	Intersection	Precinct	ZIP	Count
1	POWELL AV & BRANSFORD AV	Midtown	37204	33
2	CHARLOTTE AV &	Midtown	37203	17
3	8TH AV S & ROYCROFT PL	Midtown	37204	15
4	EDGEHILL AV &	Midtown	37203	13
5	20TH AV N & STATE ST	Midtown	37203	11
5	MURPHY RD & WEST END AV	Midtown	37203	11
5	NOLENSVILLE PKE & LENOX VILLAGE DR	Midtown	37211	11
8	14TH AV S & DEMONBREUN ST	Midtown	37203	10
9	WEST END AV & 17TH AV N	Midtown	37203	8
9	NOLENSVILLE PKE & SWISS AV	Midtown	37211	8
11	NOLENSVILLE PKE & APRIL LN	Midtown	37211	7
11	16TH AV N & CHURCH ST	Midtown	37203	7
11	21ST AV N & CHARLOTTE AV	Midtown	37203	7

Traffic Crashes - Personal Injury

Rank	Intersection	Precinct	ZIP	Count
1	OLD HICKORY BLVD & FRANKLIN PKE	Midtown	37027	3
1	HARDING PL & I65 N ENT RAMP	Midtown	37204	3
1	NOLENSVILLE PKE & TUSCULUM RD	Midtown	37211	3
4	CLOVERLAND DR & VALLEY VIEW RD	Midtown	37027	2
4	I65 N & I65 N EXIT RAMP	Midtown	37027	2
4	NOLENSVILLE PKE & CONCORD RD	Midtown	37027	2
4	NOLENSVILLE PKE & HOLT RD	Midtown	37013	2
4	I65 N & HARDING PL	Midtown	37220	2
4	HARDING PL & DANBY DR	Midtown	37211	2
4	OLD HICKORY BLVD & HILL RD	Midtown	37027	2
4	RAGLAND DR & FARRELL RD	Midtown	37220	2
4	OLD HICKORY BLVD & BRENTWOOD BLVD	Midtown	37027	2
4	GRANNY WHITE PKE & I440 E	Midtown	37212	2

Traffic Crashes - Non-Injury

Rank	Intersection	Precinct	ZIP	Count
1	POWELL AV & POWELL PL	Midtown	37204	26
2	HARDING PL & TROUSDALE DR	Midtown	37211	16
3	OLD HICKORY BLVD & FRANKLIN PKE	Midtown	37027	15
4	I440 E & I440 ENT RAMP	Midtown	37204	14
4	OLD HICKORY BLVD & EDMONDSON PKE	Midtown	37211	14
6	I440 W & I440 W ENT RAMP	Midtown	37204	11
6	WEDGEWOOD AV & 8TH AV S	Midtown	37203	11
8	HILLSBORO PKE & I440 E	Midtown	37212	10
9	I65 N & OLD HICKORY BLVD	Midtown	37027	9
9	14TH AV N & CHARLOTTE AV	Midtown	37203	9
9	MURPHY RD & WEST END AV	Midtown	37203	9
9	I40 E EXIT RAMP & BROADWAY	Midtown	37203	9
13	HIGHLAND AV & 25TH AV S	Midtown	37212	8

Information summarized for CompStat week ending 07-22-17. (past 12 weeks of data). For each report, point data were plotted in a GIS and assigned to the nearest street intersection. Summary counts were then calculated for each intersection.

Sourced from MNPD ARMS on 7/26/2017 7:15:59 AM. Violent and property crime information sourced from incident reports using Uniform Crime Reporting definitions and reporting guidelines, based on the date when the crime was reported. Personal injury traffic crashes (10-46) and non-injury traffic crashes (10-45) retrieved from MNPD's CAD database. Excludes CFS with a disposition code of 6 or 11. For each incident or CAD record, the incident or dispatch location was assigned to the nearest street intersection.

County High Crime Intersections - Arrests

Intersections with the highest concentrations of arrests - past 12 weeks.

METROPOLITAN POLICE DEPARTMENT
of Nashville and Davidson County

DUI Arrests

Rank	Intersection	Precinct	ZIP	Count
1	EASTLAND AV & GALLATIN AV	East	37206	8
1	BRILEY PKWY E EXT RAMP & DICKERSON PKE	Madison	37207	8
1	12TH AV N & BROADWAY	Central	37203	8
4	ALBION ST & DR D B TODD JR BLVD	North	37208	6
5	MEDICAL CENTER DR & VANDERBILT HOSPITAL	Midtown	37212	5
5	GALLATIN AV & SEYMOUR AV	East	37206	5
5	PETWAY AV & GALLATIN AV	East	37206	5
5	NOLENSVILLE PKE & EDMONDSON PKE	South	37211	5
9	GRANADA AV & GALLATIN AV	East	37206	4
9	CAHAL AV & GALLATIN AV	East	37216	4
9	N 12TH ST & GARTLAND AV	East	37206	4
12	WOODLAND ST & 11TH ST (5 POINTS)	East	37206	3
12	N 14TH ST & EASTLAND AV	East	37206	3

Drug-Related Arrests

Rank	Intersection	Precinct	ZIP	Count
1	UNIVERSITY CT & 1ST AV S	Hermitage	37210	32
2	MURFREESBORO PKE & PARRIS AV	South	37210	25
3	W TRINITY LN & HAMPTON ST	North	37207	18
4	LAFAYETTE ST & 5TH AV S	Central	37203	16
4	GAY ST & 2ND AV N	Central	37201	16
6	16TH AV N & WHELESS ST	North	37208	14
7	OLD HICKORY BLVD & PRINCETON PL	Hermitage	37076	12
8	LEWIS ST & PERKINS ST	South	37210	11
8	NOLENSVILLE PKE & WELSHWOOD DR	South	37211	11
8	FERN AV & BIRCH AV	North	37207	11
8	TITANS WAY & RUSSELL ST	Central	37213	11
12	CARROLL ST & 1ST AV S	Hermitage	37210	10
13	LARGO DR & WALLACE RD	South	37211	9

Felony Arrests

Rank	Intersection	Precinct	ZIP	Count
1	2ND AV N & JAMES ROBERTSON PKWY	Central	37201	86
2	COCKRILL BEND BLVD & COCKRILL BEND CIR	West	37209	17
3	BRILEY PKWY E EXT RAMP & DICKERSON PKE	Madison	37207	16
4	DELAWARE AV & 31ST AV N	North	37209	15
4	ALBION ST & DR D B TODD JR BLVD	North	37208	15
6	3RD AV S & BROADWAY	Central	37201	14
7	JACKMAN RD & WHITES CREEK PKE	North	37080	13
8	W TRINITY LN & HAMPTON ST	North	37207	11
8	HARDING PL & NOLENSVILLE PKE	South	37211	11
10	HILL AV & BLANTON AV	South	37210	10
10	COUNTY HOSPITAL RD & CAMILLA CALDWELL LN	North	37218	10
10	GAY ST & 2ND AV N	Central	37201	10
13	MEDICAL CENTER DR & VANDERBILT HOSPITAL	Midtown	37212	9

Weapons Law Violation Arrests

Rank	Intersection	Precinct	ZIP	Count
1	E OLD HICKORY BLVD & DELAWARE AV	Madison	37115	5
1	DICKERSON PKE & EWING DR	East	37207	5
3	I65 N & W TRINITY LN	East	37207	3
3	MORROW RD & MARILYN RD	West	37209	3
3	24TH AV N & CHARLOTTE AV	North	37209	3
3	CANE RIDGE RD & BELL RD	South	37013	3
7	HARDING PL & METROPLEX DR	South	37211	2
7	GLASTONBURY RD & SOUTHWOOD PARK PL	Hermitage	37217	2
7	BELL RD & SMITH SPRINGS RD	Hermitage	37217	2
7	IRMA DR & PRESTON CT	South	37013	2
7	HAMILTON CHURCH RD & OWENDALE DR	South	37013	2
7	CRYSTAL SPRING LN & CENTRAL PKE	Hermitage	37076	2
7	OLD HICKORY BLVD & HERMITAGE WOODS DR	Hermitage	37076	2

Information summarized for CompStat week ending 07-22-17. (past 12 weeks of data). For each report, point data were plotted in a GIS and assigned to the nearest street intersection. Summary counts were then calculated for each intersection.

Sourced from MNPD ARMS on 7/26/2017 7:15:59 AM. For each arrest, the arrest location was assigned to the nearest street intersection. This report does not take into account the number of charges. 1 arrest = 1 body.

County Hot Addresses
Multiple CFS / Arrests at the Same Location, Past 12 Weeks

METROPOLITAN POLICE DEPARTMENT
of Nashville and Davidson County

CFS Location / Nearby Business	Count	Counts - Top Ten Codes
709 5TH AV S ***Greyhound***	**161**	61 - Disorderly Person (10-44) 60 - Want Officer for Investigation / Assistance (10-43) 10 - Fight / Assault (10-57)
639 LAFAYETTE ST ***Nashville Rescue Mission***	**149**	55 - Want Officer for Investigation / Assistance (10-43) 48 - Disorderly Person (10-44) 18 - Suicidal Person (10-63)
512 1ST AV N ***Criminal Justice Center Annex***	**120**	40 - Domestic Disturbance (10-41) 36 - Want Officer for Investigation / Assistance (10-43) 16 - Disorderly Person (10-44)
3458 DICKERSON PIKE ***Walmart Supercenter***	**109**	32 - Theft (10-50) 25 - Transport Prisoner / Suspect (10-16) 19 - Want Officer for Investigation / Assistance (10-43)
5655 FRIST BLVD ***Summit Medical Center***	**97**	41 - Transport Prisoner / Suspect (10-16) 14 - Domestic Disturbance (10-41) 13 - Want Officer for Investigation / Assistance (10-43)
4040 NOLENSVILLE PIKE ***Walmart***	**95**	23 - Theft (10-50) 18 - Disorderly Person (10-44) 13 - Transport Prisoner / Suspect (10-16)
2000 CHURCH ST ***Baptist Hospital***	**95**	25 - Transport Prisoner / Suspect (10-16) 19 - Want Officer for Investigation / Assistance (10-43) 12 - Fight / Assault (10-57)
24 LAFAYETTE ST ***Z Mart***	**93**	40 - Disorderly Person (10-44) 11 - Want Officer for Investigation / Assistance (10-43) 10 - Criminal Vice Activity (10-78)
1818 ALBION ST ***Nashville General Hospital School***	**88**	31 - Want Officer for Investigation / Assistance (10-43) 19 - Transport Prisoner / Suspect (10-16) 7 - Fight / Assault (10-57)
5101 HARDING PL ***MNPD South Precinct***	**88**	39 - Want Officer for Investigation / Assistance (10-43) 21 - Domestic Disturbance (10-41) 10 - Theft (10-50)
2232 GALLATIN PIKE N ***Walmart***	**86**	44 - Transport Prisoner / Suspect (10-16) 14 - Theft (10-50) 13 - Disorderly Person (10-44)
2300 PATTERSON ST ***Centennial Medical Center***	**81**	35 - Transport Prisoner / Suspect (10-16) 18 - Want Officer for Investigation / Assistance (10-43) 5 - Theft (10-50)
391 WALLACE RD ***Southern Hills Medical Center***	**76**	42 - Transport Prisoner / Suspect (10-16) 10 - Domestic Disturbance (10-41) 8 - Want Officer for Investigation / Assistance (10-43)
7044 CHARLOTTE PIKE ***Walmart Supercenter***	**75**	19 - Theft (10-50) 18 - Transport Prisoner / Suspect (10-16) 15 - Disorderly Person (10-44)
400 MYATT DR ***Madison Police Precinct***	**74**	29 - Want Officer for Investigation / Assistance (10-43) 19 - Domestic Disturbance (10-41) 11 - Theft (10-50)

Arrest Location	Count	Counts - Top Charges
408 2ND AVE N	**235**	50 - Probation violation- misdemeanor 35 - Failure to appear- class b or c misd. 29 - Probation violation- community corrections viol.
512 1ST AVE N	**204**	60 - Failure to appear- class b or c misd. 49 - Probation violation- misdemeanor 26 - Probation violation- community corrections viol.
512 1ST AV N	**188**	53 - Failure to appear- class b or c misd. 49 - Probation violation- misdemeanor 24 - Probation violation- community corrections viol.
2232 N GALLATIN PIKE	**98**	85 - Theft of merchandise- $1,000 or less 11 - Criminal trespass 6 - Drug paraphernalia- unlawful use
512 1ST AVE NORTH	**93**	35 - Assault, aggravated - deadly weapon - reckless 28 - Probation violation- misdemeanor 17 - Failure to appear- class b or c misd.
7044 CHARLOTTE PIKE	**85**	66 - Theft of merchandise- $1,000 or less 13 - Criminal trespass 9 - Theft of property-$1,000 or less
1 TITANS WAY	**77**	21 - Public intoxication 20 - Alcohol- under 21, consumption 11 - Criminal trespass
4040 NOLENSVILLE PIKE	**69**	39 - Theft of merchandise- $1,000 or less 17 - Criminal trespass 7 - Theft of property-$1,000 or less
3458 DICKERSON PIKE	**67**	53 - Theft of merchandise- $1,000 or less 7 - Theft of property-$1,000 or less 5 - Failure to appear- class b or c misd.
1101 BROADWAY	**66**	44 - Criminal trespass 20 - Public intoxication 5 - Failure to be booked (state citation)
1417 MURFREESBORO PIKE	**64**	35 - Leaving scene of accident - damage $500 or less 20 - Accident - failure to report 11 - Driving- revoked license
310 1ST AVE S	**63**	31 - Criminal trespass 12 - Public intoxication 8 - Failure to be booked (state citation)
3441 DICKERSON PIKE	**61**	9 - Driving- revoked license 7 - Drug paraphernalia- unlawful use 6 - Driving- suspended license
400 CHARLOTTE AVE	**59**	20 - Criminal trespass 17 - Public intoxication 7 - Resisting stop, frisk, halt, arrest, or search
448 2ND AVE N	**59**	24 - Driv. lic. - no d/l 13 - Driving- suspended license 9 - Poss. or casual exchange-cont.sub.

Sourced from MNPD ARMS on 7/26/2017 7:15:59 AM. CAD calls retrieved from Metropolitan Emergency Communications Center's Computer Aided Dispatch system. Includes only calls where an officer response was made. Disposition codes 6 (Backup) and 11 (Signal 9) are excluded. Self-initiated calls are excluded. Calls dispatched to interstate RPAs and intersections are excluded. Teleserve calls are excluded. Arrest information retrieved from the MNPD RMS warrants / arrests database. 1 arrest = 1 body. Includes adult and juvenile arrests. 'Nearby Business' refers to a business establishment in close proximity of the address listed, and is provided for informational purposes only. There is no guarantee that all calls were dispatched to the business listed, because in some cases, multiple business establishments have the same address (e.g. a discount store that also contains a pharmacy). Due to the unique nature of apartment-based reporting, individual unit numbers and the address of the main office for a complex may sometimes both appear in this report.

West Precinct Hot Addresses
Multiple CFS / Arrests at the Same Location, Past 12 Weeks

METROPOLITAN POLICE DEPARTMENT
of Nashville and Davidson County

CFS Location / Nearby Business	Count	Counts - Top Ten Codes
7044 CHARLOTTE PIKE ***Walmart Supercenter***	**75**	19 - Theft (10-50) 18 - Transport Prisoner / Suspect (10-16) 15 - Disorderly Person (10-44)
5500 CHARLOTTE PIKE ***MNPD West Precinct***	**71**	31 - Want Officer for Investigation / Assistance (10-43) 14 - Theft (10-50) 13 - Disorderly Person (10-44)
2126 ABBOTT MARTIN RD ***Green Hills Mall***	**27**	10 - Theft (10-50) 5 - Want Officer for Investigation / Assistance (10-43) 5 - Disorderly Person (10-44)
6814 CHARLOTTE PIKE ***Target***	**26**	9 - Theft (10-50) 7 - Transport Prisoner / Suspect (10-16) 3 - Disorderly Person (10-44)
4220 HARDING PIKE ***St Thomas Hospital***	**24**	8 - Want Officer for Investigation / Assistance (10-43) 7 - Transport Prisoner / Suspect (10-16) 2 - Theft (10-50)
5705 CHARLOTTE PIKE ***Kroger***	**20**	7 - Want Officer for Investigation / Assistance (10-43) 4 - Disorderly Person (10-44) 2 - Vehicle Accident - Property Damage (10-45)
5800 MAUDINA AV ***Richland Hills Apartments***	**16**	4 - Want Officer for Investigation / Assistance (10-43) 3 - Domestic Disturbance (10-41) 3 - Fight / Assault (10-57)
925 40TH AV N ***40th Ave Market***	**16**	13 - Burglary - Non-Residence (10-71) 1 - Shots Fired (10-83) 1 - Want Officer for Investigation / Assistance (10-43)
50 VAUGHN RD ***Warner Park***	**15**	9 - Theft (10-50) 2 - Disorderly Person (10-44) 1 - Suspicious Person (10-40)
6418 CENTENNIAL BLVD ***Pilot Travel Center***	**14**	7 - Want Officer for Investigation / Assistance (10-43) 3 - Vehicle Accident - Property Damage (10-45) 2 - Theft (10-50)
6500 CHARLOTTE PIKE ***Chick-fil-A***	**14**	7 - Burglary - Non-Residence (10-71) 4 - Want Officer for Investigation / Assistance (10-43) 3 - Holdup / Robbery (10-53)
7034 CHARLOTTE PIKE ***Lowe's***	**14**	3 - Want Officer for Investigation / Assistance (10-43) 2 - Disorderly Person (10-44) 2 - Theft (10-50)
7087 HIGHWAY 70 S ***Kroger***	**13**	5 - Disorderly Person (10-44) 4 - Want Officer for Investigation / Assistance (10-43) 2 - Suspicious Person (10-40)
5708 CHARLOTTE PIKE ***Planet Fitness***	**11**	6 - Theft (10-50) 2 - Suspicious Person (10-40) 1 - Vehicle Accident - Personal Injury (10-46)
5600 CHARLOTTE PIKE ***Walgreen's***	**11**	3 - Want Officer for Investigation / Assistance (10-43) 2 - Disorderly Person (10-44) 2 - Theft (10-50)

Arrest Location	Count	Counts - Top Charges
7044 CHARLOTTE PIKE	**85**	66 - Theft of merchandise- $1,000 or less 13 - Criminal trespass 9 - Theft of property-$1,000 or less
6814 CHARLOTTE PIKE	**25**	24 - Theft of merchandise- $1,000 or less 1 - Resisting stop, frisk, halt, arrest, or search 1 - Evading arrest- misdemeaner
7475 COCKRILL BEND BLVD	**20**	9 - Probation violation- felony 5 - Sex offender registration violation - 1st offense 4 - Monitoring device tampering/removal/vandalism
CABOT DR & CHARLOTTE PIKE	**14**	3 - Driving- revoked license 3 - Driv. lic. - no d/l 3 - Driving- suspended license
5500 CHARLOTTE PIKE	**11**	21 - Burglary- motor vehicle 2 - Failure to appear- class b or c misd. 2 - Robbery- agg.- weapon or object
50 VAUGHN RD	**8**	7 - Driv. lic. - no d/l 1 - Driving- revoked license
7034 CHARLOTTE PIKE	**8**	4 - Theft of merchandise- $1,000 or less 2 - Failure to be booked (state citation) 2 - Driving- suspended license
42ND AVE N & CHARLOTTE AVE	**8**	3 - Drug paraphernalia- unlawful use 2 - Driving- revoked license 1 - Driv. lic. - no d/l
45TH AVE N & ALABAMA AVE	**7**	2 - Poss. or casual exchange-cont.sub. 2 - Driving- revoked license 1 - Failure to be booked (state citation)
408 CENTURY CT	**7**	6 - Probation violation- community corrections viol. 4 - Probation violation- felony 2 - Probation violation- misdemeanor
5200 DELAWARE AVE	**7**	4 - Assault 2 - Disorderly conduct 1 - Drug paraphernalia- unlawful use
BURGESS AVE & WHITE BRIDGE PIKE	**7**	2 - Driv. lic. - no d/l 2 - Driving- suspended license 2 - Failure to appear- class b or c misd.
I 40 E & WHITE BRIDGE PIKE	**7**	2 - Driv. lic. - no d/l 2 - Drug paraphernalia- unlawful use 1 - Driving- suspended license
HWY 70 S & OLD HICKORY BLVD	**6**	2 - Failure to appear- class b or c misd. 2 - Driv. lic. - no d/l 1 - Criminal simulation->$1,000 but <$2,500
7600 OLD HARDING PIKE	**6**	6 - Poss. or casual exchange-cont.sub. 5 - Criminal trespass 5 - Drug paraphernalia- unlawful use

Sourced from MNPD ARMS on 7/26/2017 7:15:59 AM. CAD calls retrieved from Metropolitan Emergency Communications Center's Computer Aided Dispatch system. Includes only calls where an officer response was made. Disposition codes 6 (Backup) and 11 (Signal 9) are excluded. Self-initiated calls are excluded. Calls dispatched to interstate RPAs and intersections are excluded. Teleserve calls are excluded. Arrest information retrieved from the MNPD RMS warrants / arrests database. 1 arrest = 1 body. Includes adult and juvenile arrests. 'Nearby Business' refers to a business establishment in close proximity of the address listed, and is provided for informational purposes only. There is no guarantee that all calls were dispatched to the business listed, because in some cases, multiple business establishments have the same address (e.g. a discount store that also contains a pharmacy). Due to the unique nature of apartment-based reporting, individual unit numbers and the address of the main office for a complex may sometimes both appear in this report.

East Precinct Hot Addresses
Multiple CFS / Arrests at the Same Location, Past 12 Weeks

METROPOLITAN POLICE DEPARTMENT
of Nashville and Davidson County

CFS Location / Nearby Business	Count	Counts - Top Ten Codes
936 E TRINITY LN ***MNPD East Precinct***	**61**	25 - Want Officer for Investigation / Assistance (10-43) 18 - Domestic Disturbance (10-41) 8 - Theft (10-50)
130 W TRINITY LN ***Love's Truck Stop***	**39**	8 - Want Officer for Investigation / Assistance (10-43) 8 - Disorderly Person (10-44) 4 - Fight / Assault (10-57)
3410 GALLATIN PIKE ***Kroger***	**34**	7 - Want Officer for Investigation / Assistance (10-43) 7 - Theft (10-50) 6 - Transport Prisoner / Suspect (10-16)
500 MAIN ST ***Citgo***	**33**	15 - Disorderly Person (10-44) 5 - Vehicle Accident - Property Damage (10-45) 4 - Fight / Assault (10-57)
600 SHELBY AV ***Family Dollar***	**33**	9 - Theft (10-50) 8 - Disorderly Person (10-44) 6 - Domestic Disturbance (10-41)
803 DICKERSON PIKE ***Z Mart***	**28**	21 - Disorderly Person (10-44) 2 - Fight / Assault (10-57) 1 - Holdup / Robbery (10-53)
711 GALLATIN AV ***Kroger***	**24**	7 - Disorderly Person (10-44) 5 - Want Officer for Investigation / Assistance (10-43) 3 - Theft (10-50)
2600 GALLATIN PIKE ***Speedway Gas Station***	**22**	9 - Disorderly Person (10-44) 3 - Want Officer for Investigation / Assistance (10-43) 3 - Theft (10-50)
701 DICKERSON PIKE ***Gas Station***	**20**	13 - Disorderly Person (10-44) 3 - Theft (10-50) 2 - Want Officer for Investigation / Assistance (10-43)
824 MAIN ST ***Weiss Liquors Inc***	**20**	7 - Disorderly Person (10-44) 3 - Vehicle Blocking Right of Way (10-49) 2 - Person with Weapon (10-54)
SHELBY PARK	**20**	7 - Want Officer for Investigation / Assistance (10-43) 4 - Safety Hazard (10-87) 3 - Disorderly Person (10-44)
836 DICKERSON PIKE ***Family Dollar Store***	**19**	13 - Theft (10-50) 4 - Disorderly Person (10-44) 1 - Fight / Assault (10-57)
510 WOODLAND ST ***First Church of the Nazarene***	**16**	4 - Want Officer for Investigation / Assistance (10-43) 4 - Burglary - Non-Residence (10-71) 2 - Theft (10-50)
2806 GALLATIN PIKE ***McDonald's***	**16**	6 - Disorderly Person (10-44) 2 - Domestic Disturbance (10-41) 2 - Want Officer for Investigation / Assistance (10-43)
2813 DICKERSON PIKE ***Mapco Convenience***	**16**	5 - Disorderly Person (10-44) 5 - Burglary - Non-Residence (10-71) 3 - Want Officer for Investigation / Assistance (10-43)

Arrest Location	Count	Counts - Top Charges
510 WOODLAND ST	**31**	19 - Criminal trespass 8 - Public intoxication 6 - Obstructing a passageway
DICKERSON PIKE & W TRINITY LN	**23**	5 - Driv. lic. - no d/l 4 - Driving- revoked license 4 - Failure to be booked (state citation)
DICKERSON PIKE & SPRING ST	**19**	10 - Driving- revoked license 3 - Driving- suspended license 2 - Driv. lic. - poss. of revoked, susp. or altered
S 6TH ST & SHELBY AVE	**16**	5 - Driving- suspended license 5 - Driving- revoked license 2 - Driv. lic. - no d/l
130 W TRINITY LN	**16**	4 - Driving- suspended license 4 - Theft of merchandise- $1,000 or less 3 - Poss. or casual exchange-cont.sub.
1500 PORTER RD	**15**	5 - Drug paraphernalia- unlawful use 5 - Poss. or casual exchange-cont.sub. 3 - Failure to be booked (state citation)
500 MAIN ST	**15**	5 - Public intoxication 4 - Driv. lic. - no d/l 3 - Failure to be booked (state citation)
3410 GALLATIN PIKE	**15**	10 - Theft of merchandise- $1,000 or less 5 - Failure to be booked (state citation) 2 - Probation violation- misdemeanor
S 5TH ST & MAIN ST	**15**	7 - Public intoxication 3 - Failure to be booked (state citation) 2 - Failure to appear - felony or class a misd.
DICKERSON PIKE & EWING DR	**15**	4 - Poss. or casual exchange-cont.sub. 4 - Driving- revoked license 3 - Drug paraphernalia- unlawful use
DICKERSON PIKE & GATEWOOD AVE	**14**	6 - Driv. lic. - no d/l 2 - Driving- suspended license 1 - Drug paraphernalia- unlawful use
DICKERSON PIKE & GRACE ST	**14**	7 - Driv. lic. - no d/l 6 - Driving- revoked license 1 - Controlled access- enter/exit viol.
CLEVELAND ST & DICKERSON PIKE	**13**	6 - Driving- suspended license 3 - Failure to appear- class b or c misd. 3 - Driving- revoked license
S 7TH ST & SHELBY AVE	**13**	3 - Driving- suspended license 3 - Drug free sch.zone-cont.sub.-sch. i 3 - Driving- revoked license
345 DELLWAY VILLA RD	**13**	4 - Driving- suspended license 2 - Failure to appear- class b or c misd. 2 - Driving- revoked license

Sourced from MNPD ARMS on 7/26/2017 7:15:59 AM. CAD calls retrieved from Metropolitan Emergency Communications Center's Computer Aided Dispatch system. Includes only calls where an officer response was made. Disposition codes 6 (Backup) and 11 (Signal 9) are excluded. Self-initiated calls are excluded. Calls dispatched to interstate RPAs and intersections are excluded. Teleserve calls are excluded. Arrest information retrieved from the MNPD RMS warrants / arrests database. 1 arrest = 1 body. Includes adult and juvenile arrests. 'Nearby Business' refers to a business establishment in close proximity of the address listed, and is provided for informational purposes only. There is no guarantee that all calls were dispatched to the business listed, because in some cases, multiple business establishments have the same address (e.g. a discount store that also contains a pharmacy). Due to the unique nature of apartment-based reporting, individual unit numbers and the address of the main office for a complex may sometimes both appear in this report.

South Precinct Hot Addresses
Multiple CFS / Arrests at the Same Location, Past 12 Weeks

METROPOLITAN POLICE DEPARTMENT
of Nashville and Davidson County

CFS Location / Nearby Business	Count	Counts - Top Ten Codes
4040 NOLENSVILLE PIKE ***Walmart***	**95**	23 - Theft (10-50) 18 - Disorderly Person (10-44) 13 - Transport Prisoner / Suspect (10-16)
5101 HARDING PL ***MNPD South Precinct***	**88**	39 - Want Officer for Investigation / Assistance (10-43) 21 - Domestic Disturbance (10-41) 10 - Theft (10-50)
391 WALLACE RD ***Southern Hills Medical Center***	**76**	42 - Transport Prisoner / Suspect (10-16) 10 - Domestic Disturbance (10-41) 8 - Want Officer for Investigation / Assistance (10-43)
411 MURFREESBORO PIKE ***Mercury Courts***	**39**	8 - Suspicious Person (10-40) 8 - Disorderly Person (10-44) 7 - Criminal Vice Activity (10-78)
5824 NOLENSVILLE PIKE ***Walmart***	**39**	7 - Disorderly Person (10-44) 6 - Domestic Disturbance (10-41) 6 - Want Officer for Investigation / Assistance (10-43)
2212 NOLENSVILLE PIKE	**36**	16 - Disorderly Person (10-44) 6 - Suspicious Person (10-40) 4 - Vehicle Accident - Property Damage (10-45)
3035 HAMILTON CHURCH RD ***Walmart***	**30**	8 - Want Officer for Investigation / Assistance (10-43) 7 - Theft (10-50) 3 - Vehicle Accident - Property Damage (10-45)
13011 OLD HICKORY BLVD ***BP***	**29**	12 - Vehicle Accident - Property Damage (10-45) 6 - Disorderly Person (10-44) 6 - Want Officer for Investigation / Assistance (10-43)
5319 MT VIEW RD ***Kroger***	**29**	14 - Disorderly Person (10-44) 8 - Want Officer for Investigation / Assistance (10-43) 2 - Theft (10-50)
5252 HICKORY HOLLOW PKWY ***Hickory Hollow Mall***	**27**	7 - Disorderly Person (10-44) 3 - Vehicle Accident - Property Damage (10-45) 3 - Burglary - Non-Residence (10-71)
61 EAST THOMPSON LN ***Kroger***	**22**	6 - Want Officer for Investigation / Assistance (10-43) 3 - Disorderly Person (10-44) 3 - Theft (10-50)
727 BELL RD ***The Overlook Apts***	**22**	8 - Burglary - Non-Residence (10-71) 5 - Investigate 911 Hang-Up Call (10-88) 2 - Disorderly Person (10-44)
384 THOMPSON LN ***Coleman Park***	**22**	7 - Burglary - Non-Residence (10-71) 4 - Want Officer for Investigation / Assistance (10-43) 4 - Disorderly Person (10-44)
1191 MURFREESBORO PIKE ***Mapco***	**22**	11 - Disorderly Person (10-44) 3 - Fight / Assault (10-57) 2 - Domestic Disturbance (10-41)
5113 HARDING PL ***Davidson County Detention Facility***	**21**	9 - Want Officer for Investigation / Assistance (10-43) 5 - Disorderly Person (10-44) 3 - Fight / Assault (10-57)

Arrest Location	Count	Counts - Top Charges
4040 NOLENSVILLE PIKE	**69**	39 - Theft of merchandise- $1,000 or less 17 - Criminal trespass 7 - Theft of property-$1,000 or less
1417 MURFREESBORO PIKE	**64**	35 - Leaving scene of accident - damage $500 or less 20 - Accident - failure to report 11 - Driving- revoked license
MURFREESBORO PIKE & THOMPSON PL	**38**	19 - Driv. lic. - no d/l 6 - Failure to be booked (state citation) 5 - Poss. or casual exchange-cont.sub.
HARDING PL & NOLENSVILLE PIKE	**36**	14 - Driv. lic. - no d/l 6 - Pedestrian sol. ride or business 5 - Driving- revoked license
419 MURFREESBORO PIKE	**27**	10 - Drug paraphernalia- unlawful use 9 - Criminal trespass 5 - Poss. or casual exchange-cont.sub.
2ND AVE S & LAFAYETTE ST	**23**	7 - Criminal trespass 3 - Public intoxication 2 - Resisting stop, frisk, halt, arrest, or search
391 WALLACE RD	**22**	5 - Driving- revoked license 4 - Driv. lic. - no d/l 3 - Drug paraphernalia- unlawful use
5050 BLUE HOLE RD	**20**	10 - Disorderly conduct 5 - Juvenile, curfew 2 - Criminal trespass
BELL RD & MURFREESBORO PIKE	**20**	5 - Driv. lic. - no d/l 4 - Driving- suspended license 4 - Driving- revoked license
95 WALLACE RD	**18**	7 - Poss. or casual exchange-cont.sub. 5 - Failure to be booked (state citation) 5 - Drug paraphernalia- unlawful use
NOLENSVILLE PIKE & THOMPSON LN	**18**	10 - Driv. lic. - no d/l 2 - Probation violation- misdemeanor 2 - Poss. or casual exchange-cont.sub.
1900 HOBSON PIKE	**18**	7 - Assault- simple - bodily injury 5 - Disorderly conduct 3 - Juvenile, loitering during school hours
311 HARDING PL	**17**	12 - Driv. lic. - no d/l 3 - Driving- revoked license 2 - Driving- suspended license
411 MURFREESBORO PIKE	**17**	5 - Failure to be booked (state citation) 4 - Criminal trespass 3 - Failure to appear- class b or c misd.
ANTIOCH PIKE & HARDING PL	**15**	10 - Driv. lic. - no d/l 3 - Driving- revoked license 1 - Driving- suspended license

Sourced from MNPD ARMS on 7/26/2017 7:15:59 AM. CAD calls retrieved from Metropolitan Emergency Communications Center's Computer Aided Dispatch system. Includes only calls where an officer response was made. Disposition codes 6 (Backup) and 11 (Signal 9) are excluded. Self-initiated calls are excluded. Calls dispatched to interstate RPAs and intersections are excluded. Teleserve calls are excluded. Arrest information retrieved from the MNPD RMS warrants / arrests database. 1 arrest = 1 body. Includes adult and juvenile arrests. 'Nearby Business' refers to a business establishment in close proximity of the address listed, and is provided for informational purposes only. There is no guarantee that all calls were dispatched to the business listed, because in some cases, multiple business establishments have the same address (e.g. a discount store that also contains a pharmacy). Due to the unique nature of apartment-based reporting, individual unit numbers and the address of the main office for a complex may sometimes both appear in this report.

Central Precinct Hot Addresses
Multiple CFS / Arrests at the Same Location, Past 12 Weeks

METROPOLITAN POLICE DEPARTMENT
of Nashville and Davidson County

CFS Location / Nearby Business	Count	Counts - Top Ten Codes
709 5TH AV S ***Greyhound***	**161**	61 - Disorderly Person (10-44) 60 - Want Officer for Investigation / Assistance (10-43) 10 - Fight / Assault (10-57)
639 LAFAYETTE ST ***Nashville Rescue Mission***	**149**	55 - Want Officer for Investigation / Assistance (10-43) 48 - Disorderly Person (10-44) 18 - Suicidal Person (10-63)
512 1ST AV N ***Criminal Justice Center Annex***	**120**	40 - Domestic Disturbance (10-41) 36 - Want Officer for Investigation / Assistance (10-43) 16 - Disorderly Person (10-44)
705 DREXEL ST ***Room In the Inn***	**67**	51 - Want Officer for Investigation / Assistance (10-43) 7 - Disorderly Person (10-44) 3 - Mentally ILL Person (10-35)
9 HERMITAGE AV ***Gas Station***	**59**	34 - Disorderly Person (10-44) 9 - Theft (10-50) 6 - Fight / Assault (10-57)
227 SHELBY AV ***Exxon***	**56**	20 - Disorderly Person (10-44) 9 - Want Officer for Investigation / Assistance (10-43) 6 - Vehicle Accident - Property Damage (10-45)
111 N 1ST ST ***Travel Centers of America***	**49**	17 - Want Officer for Investigation / Assistance (10-43) 12 - Disorderly Person (10-44) 6 - Vehicle Accident - Property Damage (10-45)
601 KOREAN VETERANS BLVD ***MNPD Central Precinct***	**48**	31 - Want Officer for Investigation / Assistance (10-43) 4 - Disorderly Person (10-44) 4 - Fight / Assault (10-57)
1201 BROADWAY ***McDonalds***	**46**	27 - Disorderly Person (10-44) 8 - Want Officer for Investigation / Assistance (10-43) 3 - Domestic Disturbance (10-41)
400 CHARLOTTE AV ***Tennessee Public Transportation Association***	**42**	22 - Want Officer for Investigation / Assistance (10-43) 10 - Disorderly Person (10-44) 2 - Suspicious Person (10-40)
1101 BROADWAY ***Exxon***	**37**	14 - Disorderly Person (10-44) 7 - Want Officer for Investigation / Assistance (10-43) 4 - Theft (10-50)
329 BROADWAY ***Honkey Tonk Central***	**36**	10 - Disorderly Person (10-44) 9 - Fight / Assault (10-57) 8 - Theft (10-50)
1 PUBLIC SQ ***Metro Clerk***	**35**	17 - Disorderly Person (10-44) 5 - Want Officer for Investigation / Assistance (10-43) 3 - Theft (10-50)
100 WOODLAND ST ***Davidson County Juvenile Detention***	**34**	15 - Want Officer for Investigation / Assistance (10-43) 7 - Missing Person (10-75) 5 - Domestic Disturbance (10-41)
308 BROADWAY ***Crazy Town***	**29**	10 - Want Officer for Investigation / Assistance (10-43) 9 - Disorderly Person (10-44) 7 - Fight / Assault (10-57)

Arrest Location	Count	Counts - Top Charges
408 2ND AVE N	**235**	50 - Probation violation- misdemeanor 35 - Failure to appear- class b or c misd. 29 - Probation violation- community corrections viol.
512 1ST AVE N	**204**	60 - Failure to appear- class b or c misd. 49 - Probation violation- misdemeanor 26 - Probation violation- community corrections viol.
1 TITANS WAY	**77**	21 - Public intoxication 20 - Alcohol- under 21, consumption 11 - Criminal trespass
1101 BROADWAY	**66**	44 - Criminal trespass 20 - Public intoxication 5 - Failure to be booked (state citation)
310 1ST AVE S	**63**	31 - Criminal trespass 12 - Public intoxication 8 - Failure to be booked (state citation)
448 2ND AVE N	**59**	24 - Driv. lic. - no d/l 13 - Driving- suspended license 9 - Poss. or casual exchange-cont.sub.
400 CHARLOTTE AVE	**59**	20 - Criminal trespass 17 - Public intoxication 7 - Resisting stop, frisk, halt, arrest, or search
639 LAFAYETTE ST	**51**	10 - Criminal trespass 9 - Public intoxication 8 - Failure to be booked (state citation)
660 LAFAYETTE ST	**36**	33 - Criminal trespass 1 - Failure to appear- class b or c misd. 1 - Poss. or casual exchange-cont.sub.
4TH AVE S & LAFAYETTE ST	**33**	11 - Criminal trespass 9 - Poss. or casual exchange-cont.sub. 3 - Driv. lic. - no d/l
9 HERMITAGE AVE	**32**	10 - Criminal trespass 6 - Failure to be booked (state citation) 5 - Public intoxication
BIRCH BUILDING	**26**	8 - Driv. lic. - no d/l 7 - Driving- suspended license 5 - Poss. or casual exchange-cont.sub.
5TH AVE S & LAFAYETTE ST	**24**	8 - Poss. or casual exchange-cont.sub. 7 - Drug paraphernalia- unlawful use 4 - Public intoxication
700 DREXEL ST	**24**	23 - Criminal trespass 2 - Drug paraphernalia- unlawful use 1 - Failure to be booked (state citation)
227 SHELBY AVE	**24**	6 - Driv. lic. - no d/l 4 - Failure to appear - felony or class a misd. 3 - Failure to appear- class b or c misd.

Sourced from MNPD ARMS on 7/26/2017 7:15:59 AM. CAD calls retrieved from Metropolitan Emergency Communications Center's Computer Aided Dispatch system. Includes only calls where an officer response was made. Disposition codes 6 (Backup) and 11 (Signal 9) are excluded. Self-initiated calls are excluded. Calls dispatched to interstate RPAs and intersections are excluded. Teleserve calls are excluded. Arrest information retrieved from the MNPD RMS warrants / arrests database. 1 arrest = 1 body. Includes adult and juvenile arrests. 'Nearby Business' refers to a business establishment in close proximity of the address listed, and is provided for informational purposes only. There is no guarantee that all calls were dispatched to the business listed, because in some cases, multiple business establishments have the same address (e.g. a discount store that also contains a pharmacy). Due to the unique nature of apartment-based reporting, individual unit numbers and the address of the main office for a complex may sometimes both appear in this report.

Hermitage Precinct Hot Addresses
Multiple CFS / Arrests at the Same Location, Past 12 Weeks

METROPOLITAN POLICE DEPARTMENT
of Nashville and Davidson County

CFS Location / Nearby Business	Count	Counts - Top Ten Codes
5655 FRIST BLVD ***Summit Medical Center***	**97**	41 - Transport Prisoner / Suspect (10-16) 14 - Domestic Disturbance (10-41) 13 - Want Officer for Investigation / Assistance (10-43)
24 LAFAYETTE ST ***Z Mart***	**93**	40 - Disorderly Person (10-44) 11 - Want Officer for Investigation / Assistance (10-43) 10 - Criminal Vice Activity (10-78)
3701 JAMES KAY LN ***MNPD Hermitage Precinct***	**68**	34 - Want Officer for Investigation / Assistance (10-43) 13 - Theft (10-50) 9 - Domestic Disturbance (10-41)
433 OPRY MILLS DR ***Opry Mills***	**56**	18 - Theft (10-50) 16 - Want Officer for Investigation / Assistance (10-43) 6 - Disorderly Person (10-44)
82 LAFAYETTE ST ***Dollar General***	**44**	24 - Theft (10-50) 15 - Disorderly Person (10-44) 4 - Want Officer for Investigation / Assistance (10-43)
2284 MURFREESBORO PIKE ***Kroger***	**44**	20 - Disorderly Person (10-44) 8 - Want Officer for Investigation / Assistance (10-43) 5 - Theft (10-50)
5544 OLD HICKORY BLVD ***Kroger***	**37**	13 - Disorderly Person (10-44) 5 - Vehicle Accident - Property Damage (10-45) 5 - Dangerous / Injured Animal (10-65)
4424 LEBANON PIKE ***Walmart Supercenter***	**32**	10 - Want Officer for Investigation / Assistance (10-43) 6 - Disorderly Person (10-44) 4 - Theft (10-50)
1090 MURFREESBORO PIKE ***Mapco Express***	**32**	13 - Disorderly Person (10-44) 5 - Theft (10-50) 4 - Want Officer for Investigation / Assistance (10-43)
822 MURFREESBORO PIKE ***Shell***	**30**	8 - Disorderly Person (10-44) 5 - Want Officer for Investigation / Assistance (10-43) 4 - Fight / Assault (10-57)
1 TERMINAL DR ***Nashville International Airport***	**29**	11 - Investigate 911 Hang-Up Call (10-88) 5 - Vehicle Accident - Property Damage (10-45) 4 - Want Officer for Investigation / Assistance (10-43)
601 FESSLERS LN ***Dunkin' Donuts***	**27**	9 - Disorderly Person (10-44) 4 - Want Officer for Investigation / Assistance (10-43) 4 - Vehicle Accident - Property Damage (10-45)
710 MURFREESBORO PIKE ***Speedway***	**24**	11 - Disorderly Person (10-44) 5 - Want Officer for Investigation / Assistance (10-43) 5 - Theft (10-50)
2800 OPRYLAND DR ***Gaylord Opryland Resort and Convention Center***	**23**	5 - Want Officer for Investigation / Assistance (10-43) 4 - Disorderly Person (10-44) 4 - Theft (10-50)
143 MCGAVOCK PIKE ***Kroger***	**22**	8 - Disorderly Person (10-44) 5 - Transport Prisoner / Suspect (10-16) 4 - Theft (10-50)

Arrest Location	Count	Counts - Top Charges
24 LAFAYETTE ST	**46**	17 - Drug paraphernalia- unlawful use 10 - Poss. or casual exchange-cont.sub. 6 - Failure to be booked (state citation)
20 LAFAYETTE ST	**33**	24 - Criminal trespass 9 - Public intoxication 3 - Poss. or casual exchange-cont.sub.
433 OPRY MILLS DR	**29**	7 - Theft of merchandise- $1,000 or less 6 - Criminal trespass 4 - Sex offender registration violation - 1st offense
DELL PKWY & MURFREESBORO PIKE	**21**	10 - Driv. lic. - no d/l 5 - Driving- suspended license 4 - Driving- revoked license
FAIRFIELD AVE & GREEN ST	**19**	4 - Driving- suspended license 4 - Driving- revoked license 4 - Failure to appear- class b or c misd.
BRILEY PKWY N & LEBANON PIKE	**19**	6 - Driv. lic. - no d/l 4 - Driving- suspended license 4 - Driving- revoked license
5655 FRIST BLVD	**19**	4 - Criminal trespass 3 - Driving- revoked license 3 - Failure to be booked (state citation)
4424 LEBANON PIKE	**17**	7 - Theft of merchandise- $1,000 or less 3 - Child neglect, child 9-17 2 - Assault, domestic bodily injury
3780 BELL RD	**17**	7 - Poss. or casual exchange-cont.sub. 4 - Public indecency 1 - Theft of vehicle-2,500 or > but<$10,000
BRILEY PKWY N & MCGAVOCK PIKE	**17**	8 - Driv. lic. - no d/l 6 - Driving- revoked license 2 - Poss. or casual exchange-cont.sub.
420 MURFREESBORO PIKE	**16**	7 - Failure to be booked (state citation) 4 - Failure to appear- class b or c misd. 2 - Failure to appear - felony or class a misd.
FESSLERS LN & MURFREESBORO PIKE	**14**	5 - Driving- revoked license 4 - Driving- suspended license 3 - Drug paraphernalia- unlawful use
I 40 E & STEWARTS FERRY PIKE	**14**	6 - Driv. lic. - no d/l 3 - Driving- revoked license 2 - Drug paraphernalia- unlawful use
MILLWOOD DR & MURFREESBORO PIKE	**14**	6 - Driv. lic. - no d/l 3 - Failure to appear- class b or c misd. 3 - Driving- revoked license
FAIRFIELD AVE & LAFAYETTE ST	**13**	4 - Driving- revoked license 2 - Driv. lic. - no d/l 1 - Criminal trespass

Sourced from MNPD ARMS on 7/26/2017 7:15:59 AM. CAD calls retrieved from Metropolitan Emergency Communications Center's Computer Aided Dispatch system. Includes only calls where an officer response was made. Disposition codes 6 (Backup) and 11 (Signal 9) are excluded. Self-initiated calls are excluded. Calls dispatched to interstate RPAs and intersections are excluded. Teleserve calls are excluded. Arrest information retrieved from the MNPD RMS warrants / arrests database. 1 arrest = 1 body. Includes adult and juvenile arrests. 'Nearby Business' refers to a business establishment in close proximity of the address listed, and is provided for informational purposes only. There is no guarantee that all calls were dispatched to the business listed, because in some cases, multiple business establishments have the same address (e.g. a discount store that also contains a pharmacy). Due to the unique nature of apartment-based reporting, individual unit numbers and the address of the main office for a complex may sometimes both appear in this report.

North Precinct Hot Addresses
Multiple CFS / Arrests at the Same Location, Past 12 Weeks

METROPOLITAN POLICE DEPARTMENT
of Nashville and Davidson County

CFS Location / Nearby Business	Count	Counts - Top Ten Codes
1818 ALBION ST ***Nashville General Hospital School***	**88**	31 - Want Officer for Investigation / Assistance (10-43) 19 - Transport Prisoner / Suspect (10-16) 7 - Fight / Assault (10-57)
800 MONROE ST ***Kroger***	**72**	29 - Disorderly Person (10-44) 14 - Want Officer for Investigation / Assistance (10-43) 7 - Theft (10-50)
801 JEFFERSON ST ***Mapco***	**65**	38 - Disorderly Person (10-44) 14 - Theft (10-50) 6 - Want Officer for Investigation / Assistance (10-43)
1716 ROSA L PARKS BLVD ***Nashville Rescue Mission***	**63**	25 - Want Officer for Investigation / Assistance (10-43) 19 - Disorderly Person (10-44) 6 - Fight / Assault (10-57)
2231 26TH AV N ***MNPD North Precinct***	**63**	24 - Want Officer for Investigation / Assistance (10-43) 12 - Domestic Disturbance (10-41) 7 - Disorderly Person (10-44)
1755 DR D B TODD JR BLVD ***Dollar General***	**49**	21 - Disorderly Person (10-44) 16 - Theft (10-50) 6 - Want Officer for Investigation / Assistance (10-43)
2200 BRICK CHURCH PIKE ***Exxon***	**39**	13 - Disorderly Person (10-44) 7 - Theft (10-50) 4 - Fight / Assault (10-57)
2022 ROSA L PARKS BLVD ***Exxon***	**33**	10 - Theft (10-50) 6 - Disorderly Person (10-44) 5 - Want Officer for Investigation / Assistance (10-43)
1800 JEFFERSON ST ***Pauls Market***	**30**	22 - Disorderly Person (10-44) 6 - Want Officer for Investigation / Assistance (10-43) 1 - Vehicle Accident - Property Damage (10-45)
303 W TRINITY LN ***Laundry***	**26**	16 - Disorderly Person (10-44) 3 - Want Officer for Investigation / Assistance (10-43) 3 - Criminal Vice Activity (10-78)
3930 CLARKSVILLE PIKE ***Kroger***	**24**	6 - Disorderly Person (10-44) 5 - Want Officer for Investigation / Assistance (10-43) 4 - Suspicious Person (10-40)
2801 JOHN A MERRITT BLVD ***BP***	**23**	11 - Disorderly Person (10-44) 4 - Want Officer for Investigation / Assistance (10-43) 4 - Theft (10-50)
237 CUMBERLAND BND ***Mental Health Cooperative***	**22**	15 - Transport Prisoner / Suspect (10-16) 3 - Disorderly Person (10-44) 1 - Want Officer for Investigation / Assistance (10-43)
2715 WHITES CREEK PIKE ***Haynes Garden Apartments***	**18**	6 - Want Officer for Investigation / Assistance (10-43) 4 - Vehicle Accident - Property Damage (10-45) 2 - Investigate 911 Hang-Up Call (10-88)
275 CUMBERLAND BND #237 ***Mental Health Cooperative***	**17**	6 - Transport Prisoner / Suspect (10-16) 2 - Suicidal Person (10-63) 2 - Fight / Assault (10-57)

Arrest Location	Count	Counts - Top Charges
512 31ST AVE N	**47**	18 - Failure to appear- class b or c misd. 8 - Failure to be booked (state citation) 8 - Probation violation- misdemeanor
1818 ALBION ST	**35**	8 - Evading arrest- misdemeaner 6 - Assault, domestic bodily injury 6 - Resisting stop, frisk, halt, arrest, or search
7906 WHITES CREEK PIKE	**32**	12 - Failure to appear- class b or c misd. 4 - Failure to be booked (state citation) 3 - Probation violation- misdemeanor
5106 OLD HICKORY BLVD	**24**	10 - Failure to be booked (state citation) 9 - Failure to appear- class b or c misd. 2 - Probation violation- felony
16TH AVE N & WHELESS ST	**20**	8 - Drug paraphernalia- unlawful use 8 - Poss. or casual exchange-cont.sub. 4 - Failure to appear- class b or c misd.
7238 WHITES CREEK PIKE	**18**	7 - Failure to be booked (state citation) 6 - Failure to appear- class b or c misd. 4 - Probation violation- felony
800 MONROE ST	**18**	13 - Theft of merchandise- $1,000 or less 4 - Criminal trespass 4 - Drug paraphernalia- unlawful use
1613 BUCHANAN ST	**17**	10 - Criminal trespass 3 - Driving- revoked license 3 - Public intoxication
1601 16TH AVE N	**15**	10 - Criminal trespass 3 - Drug paraphernalia- unlawful use 3 - Resisting stop, frisk, halt, arrest, or search
16TH AVE N & BUCHANAN ST	**14**	3 - Juvenile, runaway 3 - Poss. or casual exchange-cont.sub. 2 - Drug paraphernalia- unlawful use
5TH AVE N & JEFFERSON ST	**14**	4 - Driving- revoked license 3 - Driving- suspended license 2 - Driving- revoked license, 2nd offense
BUCHANAN ST & DR D B TODD JR BLVD	**14**	2 - Driving- revoked license 2 - Driv. lic. - no d/l 2 - Driving- suspended license
GARFIELD ST & ROSA L PARKS BLVD	**12**	4 - Driving- revoked license 4 - Driving- suspended license 1 - Driv. lic. - copy and use of lic. as valid
3930 CLARKSVILLE PIKE	**12**	5 - Disorderly conduct 2 - Evading arrest- misdemeaner 2 - Drug paraphernalia- unlawful use
2400 BUENA VISTA PIKE	**12**	5 - Poss. or casual exchange-cont.sub. 2 - Vandalism- $1,000 or less 2 - Drug paraphernalia- unlawful use

Sourced from MNPD ARMS on 7/26/2017 7:15:59 AM. CAD calls retrieved from Metropolitan Emergency Communications Center's Computer Aided Dispatch system. Includes only calls where an officer response was made. Disposition codes 6 (Backup) and 11 (Signal 9) are excluded. Self-initiated calls are excluded. Calls dispatched to interstate RPAs and intersections are excluded. Teleserve calls are excluded. Arrest information retrieved from the MNPD RMS warrants / arrests database. 1 arrest = 1 body. Includes adult and juvenile arrests. 'Nearby Business' refers to a business establishment in close proximity of the address listed, and is provided for informational purposes only. There is no guarantee that all calls were dispatched to the business listed, because in some cases, multiple business establishments have the same address (e.g. a discount store that also contains a pharmacy). Due to the unique nature of apartment-based reporting, individual unit numbers and the address of the main office for a complex may sometimes both appear in this report.

Madison Precinct Hot Addresses
Multiple CFS / Arrests at the Same Location, Past 12 Weeks

METROPOLITAN POLICE DEPARTMENT
of Nashville and Davidson County

CFS Location / Nearby Business	Count	Counts - Top Ten Codes
3458 DICKERSON PIKE ***Walmart Supercenter***	**109**	32 - Theft (10-50) 25 - Transport Prisoner / Suspect (10-16) 19 - Want Officer for Investigation / Assistance (10-43)
2232 GALLATIN PIKE N ***Walmart***	**86**	44 - Transport Prisoner / Suspect (10-16) 14 - Theft (10-50) 13 - Disorderly Person (10-44)
400 MYATT DR ***Madison Police Precinct***	**74**	29 - Want Officer for Investigation / Assistance (10-43) 19 - Domestic Disturbance (10-41) 11 - Theft (10-50)
3441 DICKERSON PIKE ***Skyline Medical Center***	**69**	25 - Want Officer for Investigation / Assistance (10-43) 10 - Domestic Disturbance (10-41) 8 - Fight / Assault (10-57)
109 GALLATIN PIKE N ***Walmart Neighborhood Market***	**48**	16 - Theft (10-50) 15 - Transport Prisoner / Suspect (10-16) 5 - Disorderly Person (10-44)
200 GALLATIN PIKE S ***Kroger***	**44**	13 - Want Officer for Investigation / Assistance (10-43) 7 - Transport Prisoner / Suspect (10-16) 6 - Disorderly Person (10-44)
2050 GALLATIN PIKE N ***Target***	**26**	8 - Transport Prisoner / Suspect (10-16) 6 - Theft (10-50) 5 - Want Officer for Investigation / Assistance (10-43)
627 GALLATIN PIKE S ***Walgreens***	**23**	9 - Disorderly Person (10-44) 4 - Want Officer for Investigation / Assistance (10-43) 4 - Theft (10-50)
919 GALLATIN PIKE S ***Arby's***	**23**	17 - Burglary - Non-Residence (10-71) 4 - Holdup / Robbery (10-53) 1 - Vehicle Accident - Personal Injury (10-46)
1584 GALLATIN PIKE N ***Home Depot***	**18**	6 - Want Officer for Investigation / Assistance (10-43) 5 - Theft (10-50) 2 - Fight / Assault (10-57)
333 RIO VISTA DR ***Charter Village Apartments***	**18**	4 - Shots Fired (10-83) 3 - Want Officer for Investigation / Assistance (10-43) 2 - Domestic Disturbance (10-41)
3460 DICKERSON PIKE ***Lowe's***	**17**	7 - Theft (10-50) 4 - Disorderly Person (10-44) 2 - Want Officer for Investigation / Assistance (10-43)
4600 SETTER CT	**17**	6 - Want Officer for Investigation / Assistance (10-43) 2 - Domestic Disturbance (10-41) 2 - Criminal Vice Activity (10-78)
819 GALLATIN PIKE S ***Exxon***	**16**	4 - Domestic Disturbance (10-41) 4 - Want Officer for Investigation / Assistance (10-43) 4 - Theft (10-50)
860 OLD HICKORY BLVD W ***Cedar Hill Park Maintenance***	**15**	4 - Want Officer for Investigation / Assistance (10-43) 4 - Disorderly Person (10-44) 2 - Vehicle Accident - Property Damage (10-45)

Arrest Location	Count	Counts - Top Charges
2232 N GALLATIN PIKE	**98**	85 - Theft of merchandise- $1,000 or less 11 - Criminal trespass 6 - Drug paraphernalia- unlawful use
3458 DICKERSON PIKE	**67**	53 - Theft of merchandise- $1,000 or less 7 - Theft of property-$1,000 or less 5 - Failure to appear- class b or c misd.
3441 DICKERSON PIKE	**61**	9 - Driving- revoked license 7 - Drug paraphernalia- unlawful use 6 - Failure to appear- class b or c misd.
860 OLD HICKORY BLVD W	**21**	8 - Juvenile, curfew 7 - Criminal trespass 6 - Drug paraphernalia- unlawful use
2050 N GALLATIN PIKE	**20**	17 - Theft of merchandise- $1,000 or less 2 - Failure to be booked (state citation) 1 - Poss. or casual exchange-cont.sub.
109 N GALLATIN PIKE	**18**	8 - Theft of merchandise- $1,000 or less 5 - Theft of property-$1,000 or less 3 - Criminal trespass
335 FOREST PARK RD	**16**	2 - Burglary- aggravated 2 - Assault, domestic bodily injury 1 - Assault, aggravated - deadly weapon - int/kn
117 W SMITH ST	**14**	5 - Failure to be booked (state citation) 5 - Failure to appear- class b or c misd. 3 - Theft of merchandise- $1,000 or less
1200 E OLD HICKORY BLVD	**11**	4 - Driving- suspended license 3 - Failure to be booked (state citation) 2 - Failure to appear- class b or c misd.
665 MYATT DR	**11**	5 - Poss. or casual exchange-cont.sub. 4 - Drug paraphernalia- unlawful use 3 - Assault, domestic bodily injury
S GALLATIN PIKE & E OLD HICKORY BLVD	**11**	5 - Driving- revoked license 4 - Driv. lic. - no d/l 2 - Failure to be booked (state citation)
S GALLATIN PIKE & EMMITT AVE	**11**	3 - Driving- revoked license 3 - Driv. lic. - no d/l 1 - Driving- suspended license, 2nd offense
HERITAGE DR & OLD HICKORY BLVD W	**10**	5 - Driving- suspended license 2 - Legend drug poss. w/out prescription 2 - Failure to be booked (state citation)
BRICK CHURCH PIKE & EWING DR	**9**	3 - Driving- suspended license 2 - Driv. lic. - no d/l 1 - Driving- revoked license
555 N DUPONT AVE	**9**	7 - Drug paraphernalia- unlawful use 2 - Failure to appear- class b or c misd. 1 - Assault, domestic offensive/provocative conduct

Sourced from MNPD ARMS on 7/26/2017 7:15:59 AM. CAD calls retrieved from Metropolitan Emergency Communications Center's Computer Aided Dispatch system. Includes only calls where an officer response was made. Disposition codes 6 (Backup) and 11 (Signal 9) are excluded. Self-initiated calls are excluded. Calls dispatched to interstate RPAs and intersections are excluded. Teleserve calls are excluded. Arrest information retrieved from the MNPD RMS warrants / arrests database. 1 arrest = 1 body. Includes adult and juvenile arrests. 'Nearby Business' refers to a business establishment in close proximity of the address listed, and is provided for informational purposes only. There is no guarantee that all calls were dispatched to the business listed, because in some cases, multiple business establishments have the same address (e.g. a discount store that also contains a pharmacy). Due to the unique nature of apartment-based reporting, individual unit numbers and the address of the main office for a complex may sometimes both appear in this report.

Midtown Hills Precinct Hot Addresses
Multiple CFS / Arrests at the Same Location, Past 12 Weeks

METROPOLITAN POLICE DEPARTMENT
of Nashville and Davidson County

CFS Location / Nearby Business	Count	Counts - Top Ten Codes
2000 CHURCH ST ***Baptist Hospital***	**95**	25 - Transport Prisoner / Suspect (10-16) 19 - Want Officer for Investigation / Assistance (10-43) 12 - Fight / Assault (10-57)
2300 PATTERSON ST ***Centennial Medical Center***	**81**	35 - Transport Prisoner / Suspect (10-16) 18 - Want Officer for Investigation / Assistance (10-43) 5 - Fight / Assault (10-57)
1401 CHARLOTTE AV ***Exxon***	**60**	21 - Disorderly Person (10-44) 15 - Theft (10-50) 8 - Want Officer for Investigation / Assistance (10-43)
1441 12TH AV S ***Midtown Hills Police Precinct***	**57**	30 - Want Officer for Investigation / Assistance (10-43) 8 - Theft (10-50) 6 - Disorderly Person (10-44)
2421 POWELL AV ***Walmart***	**53**	15 - Theft (10-50) 14 - Transport Prisoner / Suspect (10-16) 11 - Want Officer for Investigation / Assistance (10-43)
2001 8TH AV S ***Exxon***	**36**	14 - Disorderly Person (10-44) 8 - Theft (10-50) 7 - Want Officer for Investigation / Assistance (10-43)
1211 MEDICAL CENTER DR ***Vanderbilt University Medical Center***	**35**	9 - Want Officer for Investigation / Assistance (10-43) 6 - Fight / Assault (10-57) 6 - Shooting (10-52)
2500 WEST END AV ***Centennial Park***	**34**	14 - Want Officer for Investigation / Assistance (10-43) 4 - Fight / Assault (10-57) 4 - Vehicle Accident - Property Damage (10-45)
1400 CHURCH ST ***Hustler Hollywood***	**29**	15 - Escort / Convoy (10-14) 7 - Want Officer for Investigation / Assistance (10-43) 3 - Disorderly Person (10-44)
1921 DIVISION ST ***Kung Fu Restaurant***	**28**	14 - Want Officer for Investigation / Assistance (10-43) 6 - Burglary - Non-Residence (10-71) 2 - Disorderly Person (10-44)
1702 WEST END AV ***Shell Gas Station***	**27**	14 - Disorderly Person (10-44) 5 - Want Officer for Investigation / Assistance (10-43) 3 - Fight / Assault (10-57)
2700 WEST END AV ***McDonald's***	**24**	9 - Investigate 911 Hang-Up Call (10-88) 9 - Disorderly Person (10-44) 2 - Theft (10-50)
3400 WEST END AV ***Exxon***	**21**	8 - Theft (10-50) 6 - Disorderly Person (10-44) 4 - Want Officer for Investigation / Assistance (10-43)
1000 EDGEHILL AV ***ES Rose Park***	**19**	8 - Theft (10-50) 7 - Disorderly Person (10-44) 1 - Suspicious Person (10-40)
1515 DEMONBREUN ST ***Element Music Row***	**16**	10 - Vehicle Blocking Right of Way (10-49) 3 - Want Officer for Investigation / Assistance (10-43) 2 - Disorderly Person (10-44)

Arrest Location	Count	Counts - Top Charges
2421 POWELL AVE	**32**	21 - Theft of merchandise- $1,000 or less 6 - Criminal trespass 4 - Theft of property-$1,000 or less
2000 CHURCH ST	**31**	14 - Criminal trespass 5 - Public intoxication 3 - Probation violation- misdemeanor
2300 PATTERSON ST	**24**	6 - Public intoxication 4 - Driving- suspended license 3 - Disorderly conduct
1211 MEDICAL CENTER DR	**22**	6 - Homicide- criminal 5 - Driving- revoked license 3 - Assault, aggravated - serious bodily injury - reckless
2500 WEST END AVE	**16**	6 - Poss. or casual exchange-cont.sub. 4 - Drug paraphernalia- unlawful use 3 - Failure to appear- class b or c misd.
2001 8TH AVE S	**16**	9 - Criminal trespass 5 - Theft of merchandise- $1,000 or less 3 - Public intoxication
1000 CLAYTON AVE	**15**	10 - Criminal trespass 4 - Poss. or casual exchange-cont.sub. 2 - Indecent exposure
8TH AVE S & WEDGEWOOD AVE	**15**	5 - Driving- suspended license 4 - Driv. lic. - no d/l 1 - Driving- revoked license
I 65 N & WEDGEWOOD AVE	**15**	6 - Pedestrian sol. ride or business 3 - Drug paraphernalia- unlawful use 3 - Driv. lic. - no d/l
EDMONDSON PIKE & NOLENSVILLE PIKE	**13**	9 - Driv. lic. - no d/l 3 - Driving- suspended license 2 - Driv. lic. - poss. of revoked, susp. or altered
12TH AVE S & EDGEHILL AVE	**11**	3 - Driving- revoked license 3 - Driving- suspended license 2 - Criminal trespass
1641 PATTERSON ST	**11**	5 - Poss. or casual exchange-cont.sub. 5 - Drug paraphernalia- unlawful use 4 - Criminal trespass
ELYSIAN FIELDS RD & NOLENSVILLE PIKE	**10**	4 - Driv. lic. - no d/l 2 - Driving- suspended license 1 - Assault, domestic bodily injury
FRANKLIN PIKE & OLD HICKORY BLVD	**9**	3 - Failure to appear- class b or c misd. 3 - Driv. lic. - no d/l 1 - Assault, aggravated - strangulation - int/kn
600 WHISPERING HILLS DR	**9**	4 - Criminal trespass 1 - Community superv. viol. by felony off. 1 - Driv. lic. - no d/l

Sourced from MNPD ARMS on 7/26/2017 7:15:59 AM. CAD calls retrieved from Metropolitan Emergency Communications Center's Computer Aided Dispatch system. Includes only calls where an officer response was made. Disposition codes 6 (Backup) and 11 (Signal 9) are excluded. Self-initiated calls are excluded. Calls dispatched to interstate RPAs and intersections are excluded. Teleserve calls are excluded. Arrest information retrieved from the MNPD RMS warrants / arrests database. 1 arrest = 1 body. Includes adult and juvenile arrests. 'Nearby Business' refers to a business establishment in close proximity of the address listed, and is provided for informational purposes only. There is no guarantee that all calls were dispatched to the business listed, because in some cases, multiple business establishments have the same address (e.g. a discount store that also contains a pharmacy). Due to the unique nature of apartment-based reporting, individual unit numbers and the address of the main office for a complex may sometimes both appear in this report.

Other Reports

CompStat Weekly Analysis is provided by the Metropolitan Nashville Police Department Crime Analysis Section. This report is intended to be a management and planning tool and does not reflect the official UCR counts for the department.

"The most important single ingredient in the formula of success is knowing how to get along with people."
- Theodore Roosevelt

Begin Date: 07/16/2017
End Date: 07/22/2017
Week: 29

APR Data

Precinct Assignment	YTD	Last Week
West	296	31
East	290	9
South	223	18
Central	140	0
Hermitage	349	0
North	0	0
Madison	245	0
Midtown Hills	198	0
County	**1,741**	**58**

APR Initiated by	YTD	Last Week
Self Initiated	215	3
Dispatched	960	36
Walk In	557	19
Referred by Field Supervisor	9	0

Criteria	YTD	Last Week
Pending Less Than 30 Minutes	5	0
Met APR Criteria	1,655	56
Pending Over 30 Minutes	81	2

Result	YTD	Last Week
Requested Officer Respond	18	1
Complainant Gone	149	0
Reviewed Text of Call With Complainant	1,412	46
No Answer at Call Back	21	2
Complainant Waiting	141	9

Action Taken	YTD	Last Week
Extra Patrol Broadcast Sent	8	1
Sent Back to Pending	43	2
Incident Report Completed	1,608	50
No Police Action Required	82	5

Percent of CFS by Precinct Assignment (YTD)

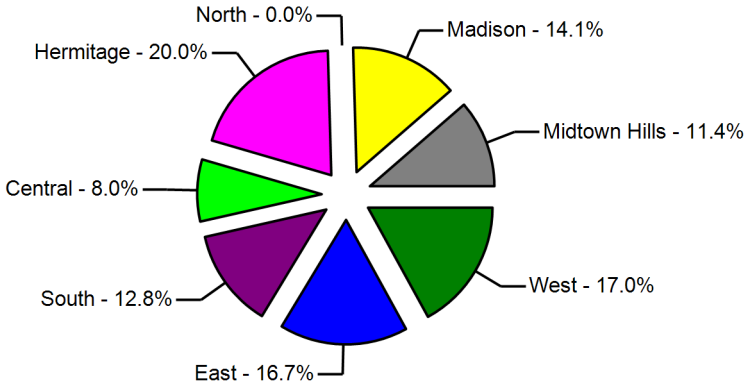

Action Taken (YTD)

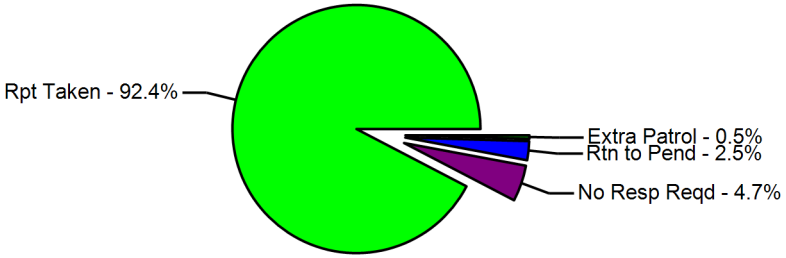

Sourced from data entered at each precinct.

Case Preparation Section - Case File Inventory

METROPOLITAN POLICE DEPARTMENT
of Nashville and Davidson County

Status	Prior Week	Compstat Week	Change	Same Week Last Year	Compstat Week	Change
Case Backlog	79		-Infinity	71		-100.0 %
Average Number of Days to Complete	16		-16	10		-10

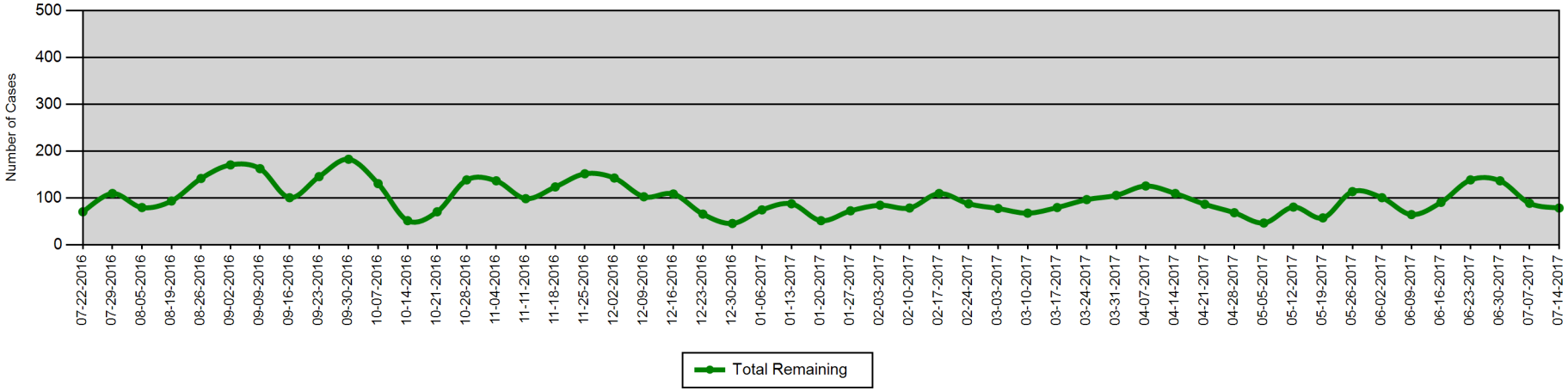

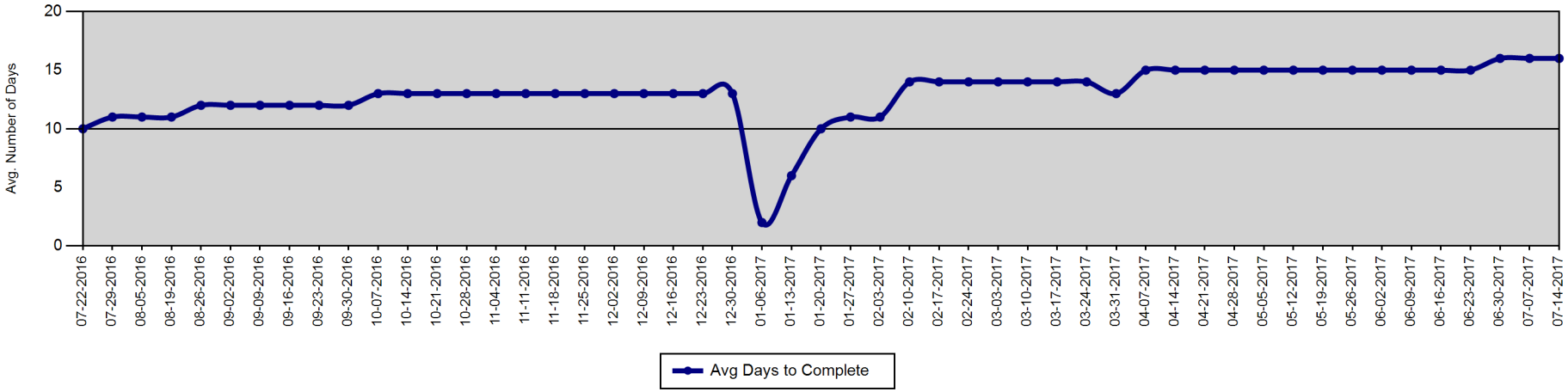

Report created on 7/26/2017 7:15:59 AM. Sources information provided by Case Preparation Division. This report is intended to be a management and planning tool and is not an exact representation of workload.

Court Attendance - 310s Issued by Month

METROPOLITAN POLICE DEPARTMENT
of Nashville and Davidson County

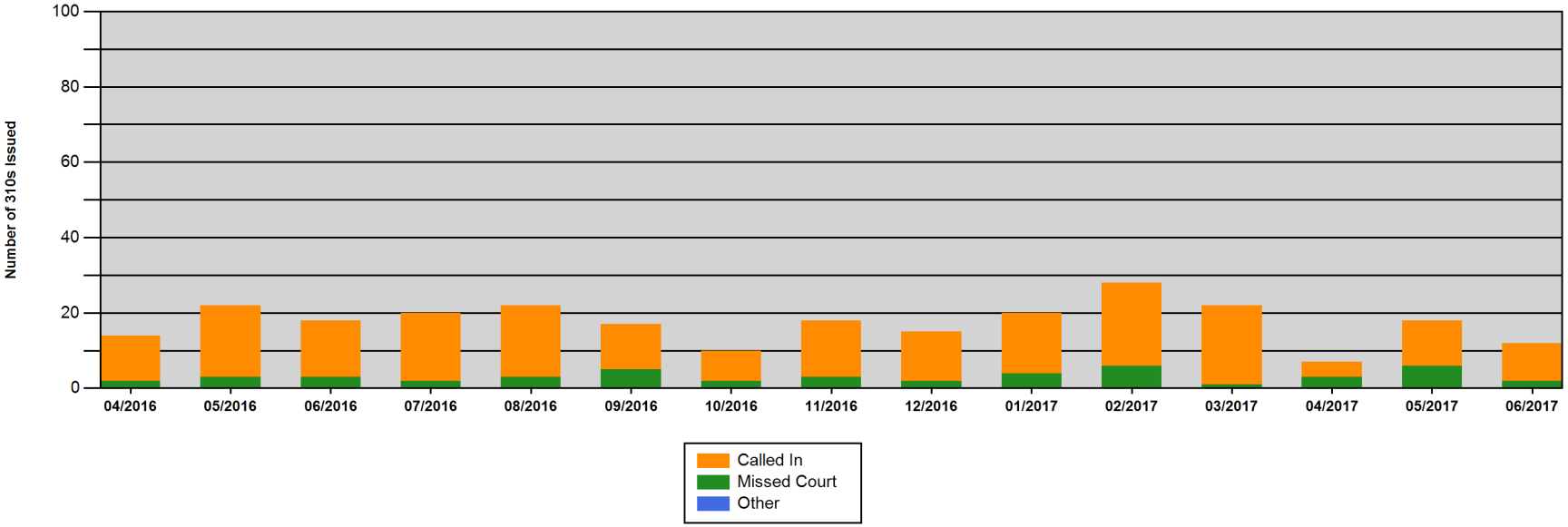

	04/2016	05/2016	06/2016	07/2016	08/2016	09/2016	10/2016	11/2016	12/2016	01/2017	02/2017	03/2017	04/2017	05/2017	06/2017
Called In	12	19	15	18	19	12	8	15	13	16	22	21	4	12	10
Missed Court	2	3	3	2	3	5	2	3	2	4	6	1	3	6	2
Other	0	0	0	0	0	0	0	0	0	0	0	0	0	0	0
Total	**14**	**22**	**18**	**20**	**22**	**17**	**10**	**18**	**15**	**20**	**28**	**22**	**7**	**18**	**12**

Report created on 7/26/2017 7:16:00 AM. MNPD Form 310 is a Notification of Violation of Court Appearance Procedures.

Violations include 'improperly dressed,' 'failed to appear,' 'clocked in, but didn't go to court,' 'late for court,' and 'called with excuse.'

Percentage of Incident Reports Included in CompStat Analysis

METROPOLITAN POLICE DEPARTMENT
of Nashville and Davidson County

Percentage of incident reports entered into ARMS by the following wednesday of each week.

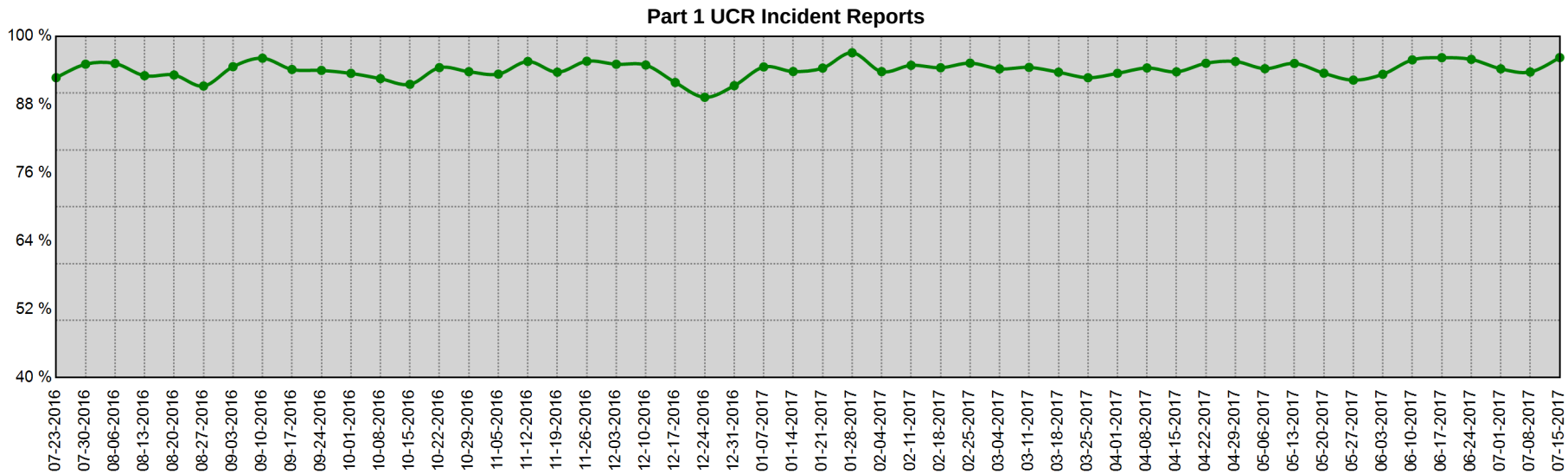

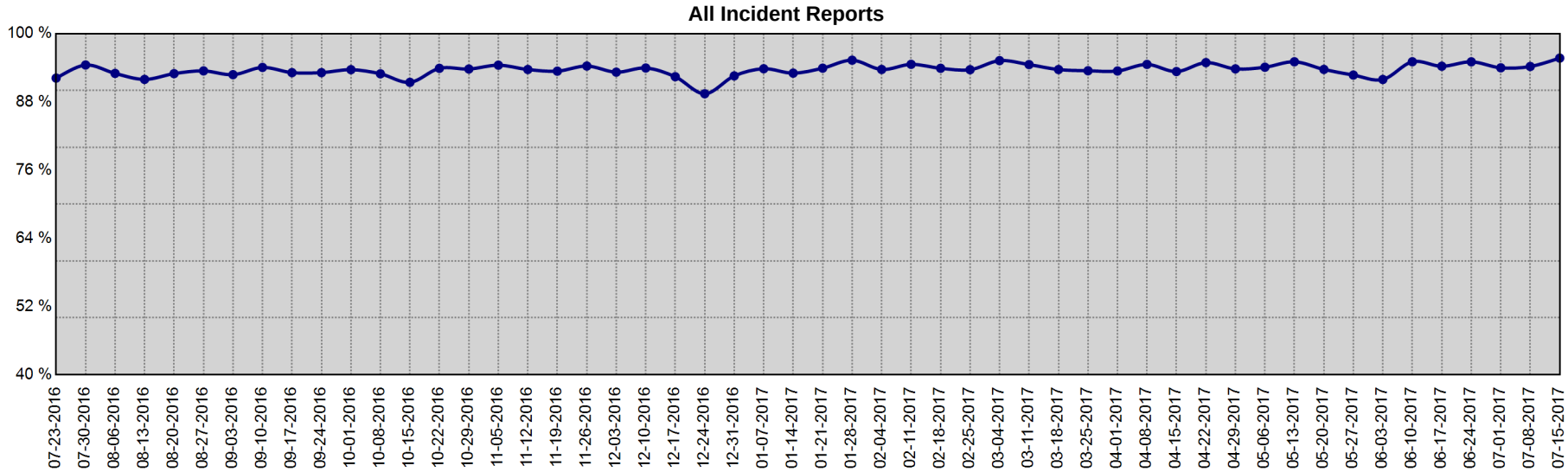

Date Range	Part I UCR Incident Reports			All Incident Reports		
	Min	Max	Mean	Min	Max	Mean
7-17-2016 to 7-15-2017	89.3 %	97.1 %	94.1 %	89.4 %	95.7 %	93.6 %

Information summarized for CompStat week ending 7/22/2017

Sourced from MNPD ARMS on 7/26/2017 7:16:00 AM. The figures above were sourced from incident reports using Uniform Crime Reporting definitions and reporting guidelines, based on the date when the crime was reported. This report is intended to be a management and planning tool and does not reflect the official UCR counts for the department.

Map Section

CompStat Weekly Analysis is provided by the Metropolitan Nashville Police Department Crime Analysis Section. This report is intended to be a management and planning tool and does not reflect the official UCR counts for the department.

"The most important single ingredient in the formula of success is knowing how to get along with people."
- Theodore Roosevelt

Begin Date: 07/16/2017
End Date: 07/22/2017
Week: 29

YTD Gunshot Victims - Countywide

Gunshot Homicides / Injuries

Zone	Prior YTD	YTD	Change	Percent Change
111	7	4	-3	-42.9%
113	1	1	0	0.0%
115	1	0	-1	-100.0%
117	1	0	-1	-100.0%
121	0	1	1	-
123	0	2	2	-
125	1	1	0	0.0%
211	7	11	4	57.1%
213	0	2	2	-
215	10	3	-7	-70.0%
217	1	2	1	100.0%
221	3	14	11	366.7%
223	2	6	4	200.0%
225	1	3	2	200.0%
227	0	1	1	-
311	3	0	-3	-100.0%
313	0	1	1	-
315	1	5	4	400.0%
317	1	4	3	300.0%
321	3	5	2	66.7%
323	3	8	5	166.7%
325	5	6	1	20.0%
331	1	6	5	500.0%
333	3	3	0	0.0%
335	0	4	4	-
411	4	1	-3	-75.0%
413	0	2	2	-
415	0	0	0	-
421	0	0	0	-
423	0	0	0	-
425	1	1	0	0.0%
511	13	20	7	53.8%
513	0	2	2	-

Zone	Prior YTD	YTD	Change	Percent Change
515	0	0	0	-
517	0	1	1	-
521	3	4	1	33.3%
523	0	1	1	-
525	0	3	3	-
531	1	5	4	400.0%
533	0	0	0	-
535	3	2	-1	-33.3%
611	3	8	5	166.7%
613	9	26	17	188.9%
615	11	10	-1	-9.1%
617	0	4	4	-
621	5	5	0	0.0%
623	5	1	-4	-80.0%
625	0	6	6	-
627	1	0	-1	-100.0%
711	4	2	-2	-50.0%
713	1	1	0	0.0%
715	0	6	6	-
721	11	8	-3	-27.3%
723	1	2	1	100.0%
725	2	3	1	50.0%
727	1	0	-1	-100.0%
811	2	4	2	100.0%
813	0	4	4	-
815	0	1	1	-
821	5	2	-3	-60.0%
823	0	0	0	-
825	1	1	0	0.0%
831	2	1	-1	-50.0%
833	0	0	0	-
835	0	2	2	-
Total	**144**	**232**	**88**	**61.1%**

YTD, 75.4% of all gunshot homicides and injuries have occurred in 22 MNPD zones, an area that covers 20.3% of the total area of Davidson County.

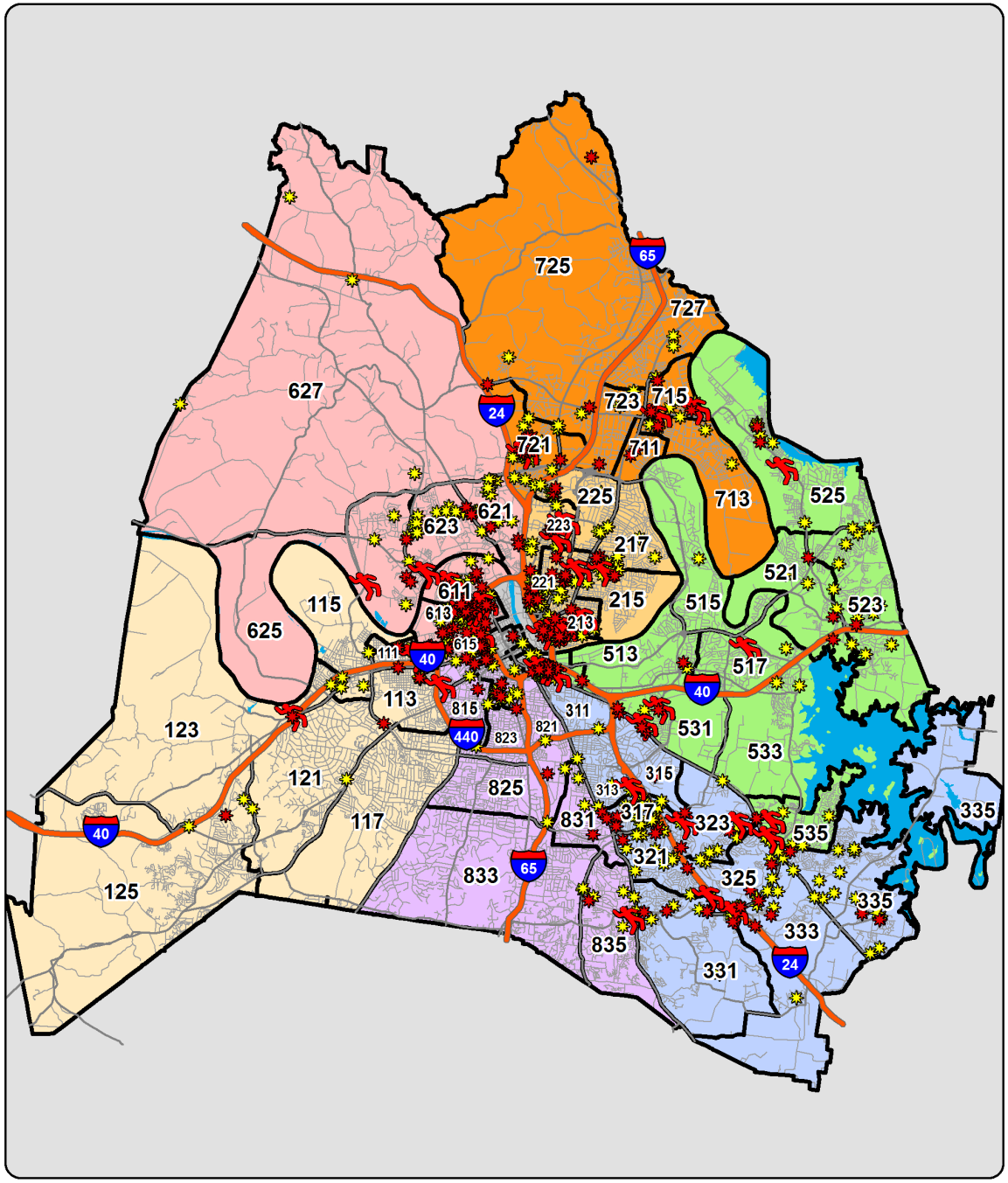

YTD Shootings Gunshot Homicide Gunshot Injury Property Damage Involving Firearm

Sourced from MNPD ARMS on 7/26/2017 7:16:01 AM. The information in this report is sourced from incident reports using UCR definitions and reporting guidelines, based on the date when the crime was reported, and aggregated by incident location. 'Gunshot Homicide / Injury' counts include only violent incidents (homicide, rape, robbery, and aggravated assault) in which one or more victims received a fatal or non-fatal gunshot wound. Suicides, suicide attempts, and accidental shootings are excluded. 'Property Damage' counts include all incidents that (1) include a 'Damage to Property' (NIBRS 290) offense, and (2) list a firearm in the Weapons/Tool' section of the incident report. Unfounded incidents are excluded from these counts. MNPD splits the geography of Davidson County into 1,500+ Reporting Areas (RPA's), ranging in size from 0.003 square miles to 14.9 square miles. The average RPA size is 0.34 square miles.

Gunshot Victims - Countywide (Homicides and Injuries)

Based on date when each incident was reported.

METROPOLITAN POLICE DEPARTMENT
of Nashville and Davidson County

Gunshot Victims (Homicides and Injuries), Annual Totals - Green Line Represents the Previous 13 Year Average

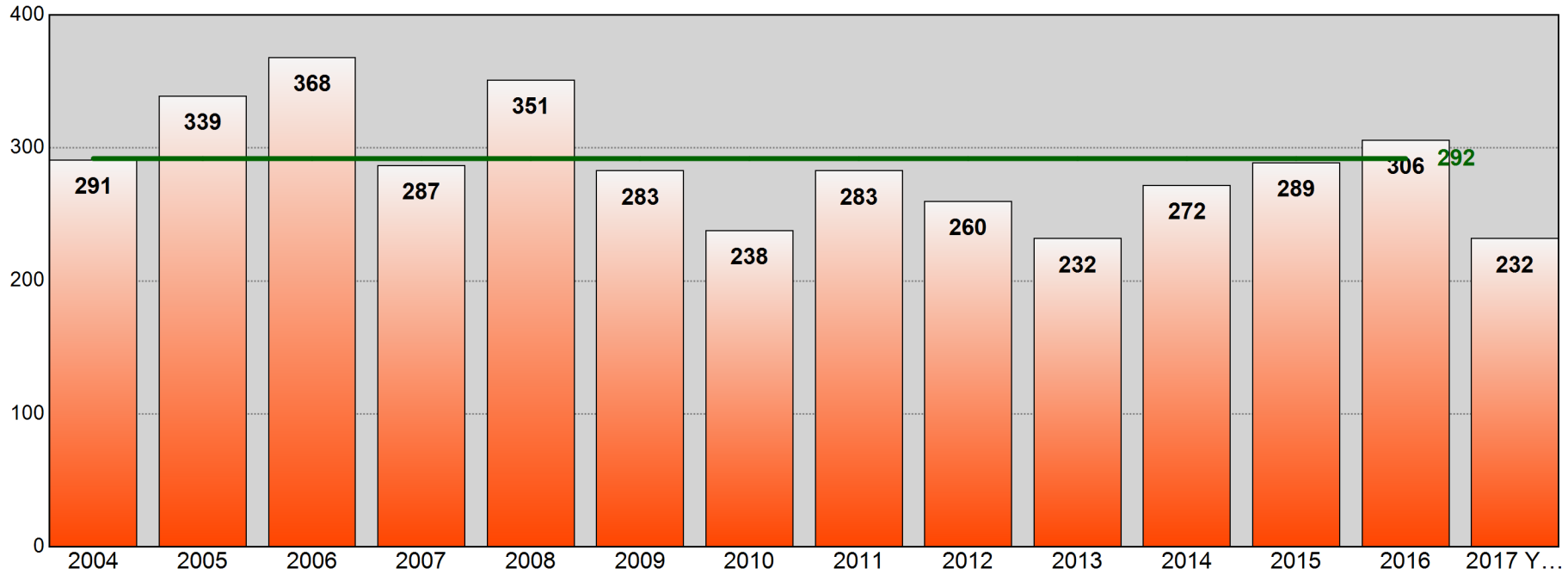

Age of Gunshot Victim
Annual Totals, Past 5 Years

Age	2012	Percent of Total	2013	Percent of Total	2014	Percent of Total	2015	Percent of Total	2016	Percent of Total
0-12	6	2.3%	1	0.4%	2	0.7%	2	0.7%	3	1.0%
13-17	16	6.2%	19	8.2%	20	7.4%	32	11.1%	27	8.8%
18-24	116	44.6%	87	37.5%	99	36.4%	114	39.4%	93	30.4%
25-34	77	29.6%	81	34.9%	84	30.9%	81	28.0%	90	29.4%
35-44	24	9.2%	27	11.6%	39	14.3%	31	10.7%	49	16.0%
45-54	15	5.8%	12	5.2%	18	6.6%	13	4.5%	23	7.5%
55-64	4	1.5%	3	1.3%	1	0.4%	13	4.5%	11	3.6%
65+	2	0.8%	1	0.4%	3	1.1%	2	0.7%	6	2.0%
Unk	0	0.0%	1	0.4%	6	2.2%	1	0.3%	4	1.3%

Age of Gunshot Victim
YTD Comparison

Age	Prior YTD	Percent of Total	YTD	Percent of Total	Change	Percent Change
0-12	2	1.4%	3	1.3%	1	50.0%
13-17	14	9.7%	23	9.9%	9	64.3%
18-24	45	31.3%	73	31.5%	28	62.2%
25-34	46	31.9%	79	34.1%	33	71.7%
35-44	20	13.9%	25	10.8%	5	25.0%
45-54	7	4.9%	17	7.3%	10	142.9%
55-64	4	2.8%	7	3.0%	3	75.0%
65+	4	2.8%	2	0.9%	-2	-50.0%
Unk	2	1.4%	3	1.3%	1	50.0%

Information summarized for CompStat week ending 07/22/2017.

Sourced from MNPD ARMS on 7/26/2017 7:16:02 AM. The information in this report is sourced from incident reports using UCR definitions and reporting guidelines, based on report date, aggregated by incident location. Only includes violent incidents (homicide, rape, robbery, and aggravated assault) in which one or more victims received a fatal or non-fatal gunshot wound. Suicides, suicide attempts, and accidental shootings are excluded.

Gunshot Victims (Homicides, Injuries, and Property Damage)

METROPOLITAN POLICE DEPARTMENT
of Nashville and Davidson County

Aggregated by precinct (incident location). Based on date when each incident was reported.

		Rolling Two Week				Rolling Eight Week				YTD				Rolling Twenty-Four Month			
		Prior Week	Last Week	Change	% Change	Prior 4 Weeks	Last 4 Weeks	Change	% Change	Prior YTD	YTD	Change	% Change	Prior 52 Weeks	Last 52 Weeks	Change	% Change
West	Gunshot Homicide	0	0	0	-	1	0	-1	-100.0%	2	2	0	0.0%	4	3	-1	-25.0%
	Gunshot Injury	0	0	0	-	0	1	1	-	9	7	-2	-22.2%	18	16	-2	-11.1%
	Property Damage	1	0	-1	-100.0%	3	4	1	33.3%	11	21	10	90.9%	21	30	9	42.9%
East	Gunshot Homicide	0	0	0	-	1	0	-1	-100.0%	3	9	6	200.0%	10	16	6	60.0%
	Gunshot Injury	0	0	0	-	5	0	-5	-100.0%	21	33	12	57.1%	36	51	15	41.7%
	Property Damage	5	2	-3	-60.0%	10	11	1	10.0%	46	77	31	67.4%	64	121	57	89.1%
South	Gunshot Homicide	1	0	-1	-100.0%	1	1	0	0.0%	3	8	5	166.7%	7	13	6	85.7%
	Gunshot Injury	1	3	2	200.0%	1	9	8	800.0%	17	34	17	100.0%	36	59	23	63.9%
	Property Damage	1	7	6	600.0%	12	15	3	25.0%	66	95	29	43.9%	111	144	33	29.7%
Central	Gunshot Homicide	0	0	0	-	0	0	0	-	1	1	0	0.0%	1	2	1	100.0%
	Gunshot Injury	0	0	0	-	0	1	1	-	4	3	-1	-25.0%	5	4	-1	-20.0%
	Property Damage	1	0	-1	-100.0%	0	1	1	-	0	4	4	-	4	6	2	50.0%
Hermitage	Gunshot Homicide	0	0	0	-	6	1	-5	-83.3%	4	10	6	150.0%	8	16	8	100.0%
	Gunshot Injury	0	0	0	-	4	3	-1	-25.0%	16	28	12	75.0%	35	54	19	54.3%
	Property Damage	0	2	2	-	11	14	3	27.3%	37	63	26	70.3%	58	93	35	60.3%
North	Gunshot Homicide	0	0	0	-	0	1	1	-	5	7	2	40.0%	14	18	4	28.6%
	Gunshot Injury	1	2	1	100.0%	9	9	0	0.0%	29	53	24	82.8%	63	85	22	34.9%
	Property Damage	7	4	-3	-42.9%	17	16	-1	-5.9%	61	94	33	54.1%	130	148	18	13.8%
Madison	Gunshot Homicide	0	1	1	-	0	1	1	-	4	3	-1	-25.0%	4	3	-1	-25.0%
	Gunshot Injury	0	0	0	-	8	1	-7	-87.5%	16	19	3	18.8%	29	28	-1	-3.4%
	Property Damage	2	0	-2	-100.0%	11	5	-6	-54.5%	33	45	12	36.4%	58	67	9	15.5%
Midtown Hills	Gunshot Homicide	0	1	1	-	0	1	1	-	1	2	1	100.0%	3	3	0	0.0%
	Gunshot Injury	1	0	-1	-100.0%	1	3	2	200.0%	9	13	4	44.4%	15	22	7	46.7%
	Property Damage	1	1	0	0.0%	5	4	-1	-20.0%	8	33	25	312.5%	19	47	28	147.4%
County	Gunshot Homicide	1	2	1	100.0%	9	5	-4	-44.4%	23	42	19	82.6%	51	74	23	45.1%
	Gunshot Injury	3	5	2	66.7%	28	27	-1	-3.6%	121	190	69	57.0%	237	319	82	34.6%
	Property Damage	18	16	-2	-11.1%	69	70	1	1.4%	262	432	170	64.9%	465	656	191	41.1%

Information summarized for CompStat week ending 07/22/2017.

Sourced from MNPD ARMS on 7/26/2017 7:16:02 AM. The information in this report is sourced from incident reports using UCR definitions and reporting guidelines, based on report date, aggregated by incident location. Only includes violent incidents (homicide, rape, robbery, and aggravated assault) in which one or more victims received a fatal or non-fatal gunshot wound. Suicides, suicide attempts, and accidental shootings are excluded.

YTD Gunshot Victims - West Precinct

Gunshot Homicides / Injuries				
Zone	Prior YTD	YTD	Change	Percent Change
111	7	4	-3	-42.9%
113	1	1	0	0.0%
115	1	0	-1	-100.0%
117	1	0	-1	-100.0%
121	0	1	1	-
123	0	2	2	-
125	1	1	0	0.0%
Total	**11**	**9**	**-2**	**-18.2%**

Property Damage with Firearm				
Zone	Prior YTD	YTD	Change	Percent Change
111	5	7	2	40.0%
113	3	3	0	0.0%
115	0	4	4	-
117	0	0	0	-
121	1	2	1	100.0%
123	1	2	1	100.0%
125	1	3	2	200.0%
Total	**11**	**21**	**10**	**90.9%**

Age of Victim - Gunshot Homicides / Injuries						
Age	Prior YTD	Percent of Total	YTD	Percent of Total	Change	Percent Change
0-12	0	0.0%	0	0.0%	0	-
13-17	0	0.0%	0	0.0%	0	-
18-24	5	45.5%	5	55.6%	0	0.0%
25-34	3	27.3%	1	11.1%	-2	-66.7%
35-44	0	0.0%	2	22.2%	2	-
45-54	1	9.1%	0	0.0%	-1	-100.0%
55-64	1	9.1%	1	11.1%	0	0.0%
65+	0	0.0%	0	0.0%	0	-
Unk	1	9.1%	0	0.0%	-1	-100.0%

Annual Totals - Gunshot Homicides / Injuries

Green Line Represents the Previous 13 Year Average

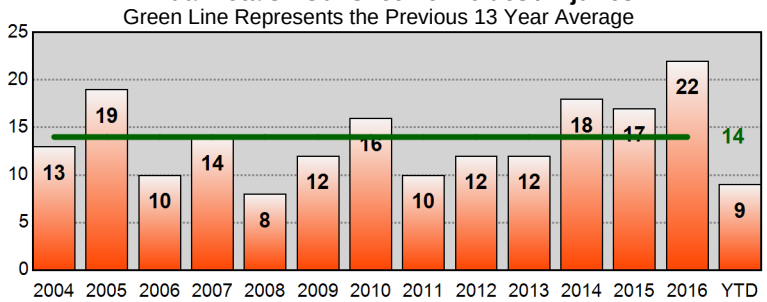

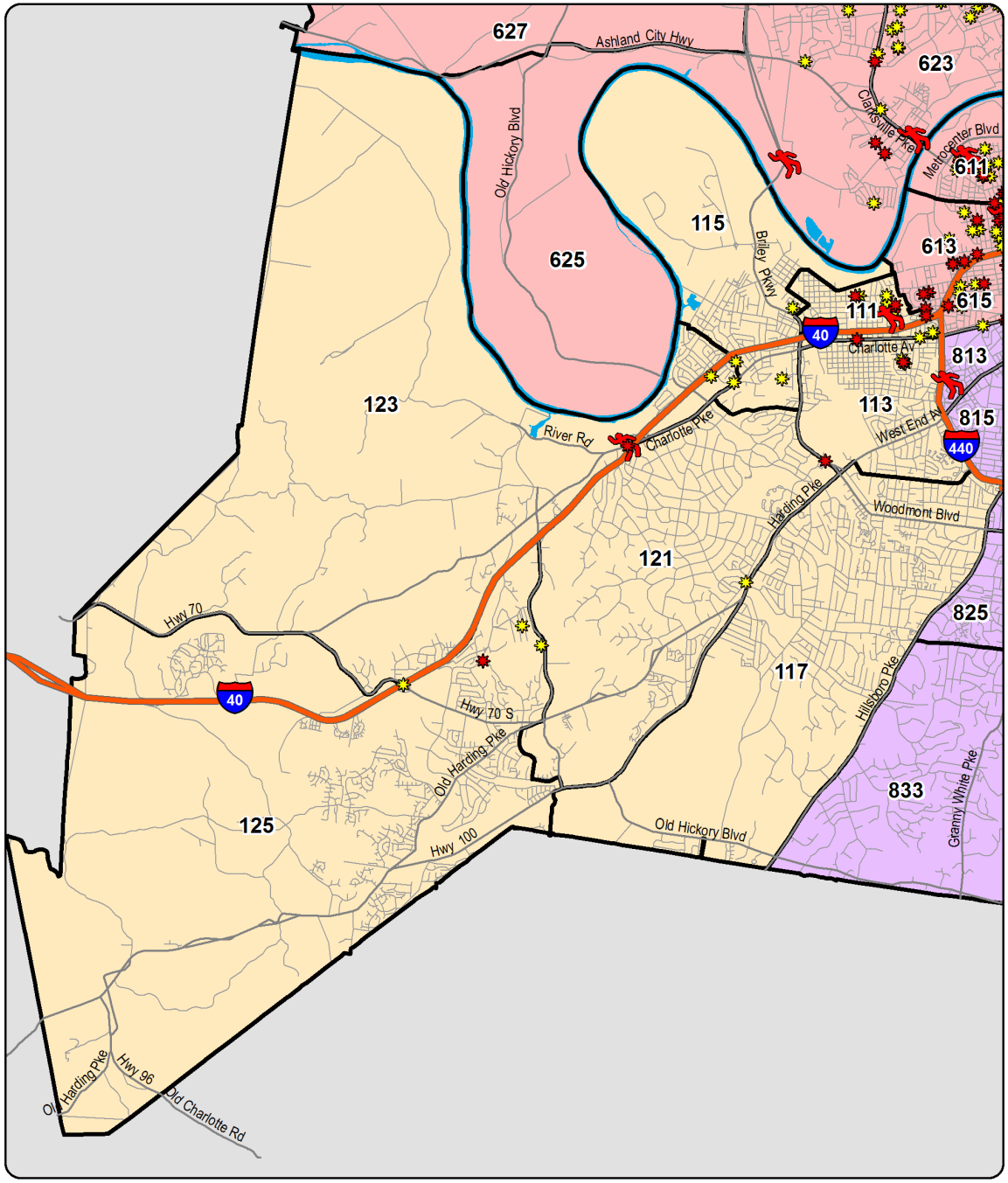

YTD Shootings Gunshot Homicide Gunshot Injury Property Damage Involving Firearm

Sourced from MNPD ARMS on 7/26/2017 7:16:02 AM. The information in this report is sourced from incident reports using UCR definitions and reporting guidelines, based on the date when the crime was reported, and aggregated by incident location. 'Gunshot Homicide / Injury' counts include only violent incidents (homicide, rape, robbery, and aggravated assault) in which one or more victims received a fatal or non-fatal gunshot wound. Suicides, suicide attempts, and accidental shootings are excluded. 'Property Damage' counts include all incidents that (1) include a 'Damage to Property' (NIBRS 290) offense, and (2) list a firearm in the Weapons/Tool' section of the incident report. Unfounded incidents are excluded from these counts.

YTD Gunshot Victims - East Precinct

Gunshot Homicides / Injuries				
Zone	Prior YTD	YTD	Change	Percent Change
211	7	11	4	57.1%
213	0	2	2	-
215	10	3	-7	-70.0%
217	1	2	1	100.0%
221	3	14	11	366.7%
223	2	6	4	200.0%
225	1	3	2	200.0%
227	0	1	1	-
Total	**24**	**42**	**18**	**75.0%**

Property Damage with Firearm				
Zone	Prior YTD	YTD	Change	Percent Change
211	12	19	7	58.3%
213	3	2	-1	-33.3%
215	7	3	-4	-57.1%
217	6	12	6	100.0%
221	8	16	8	100.0%
223	5	8	3	60.0%
225	3	9	6	200.0%
227	2	8	6	300.0%
Total	**46**	**77**	**31**	**67.4%**

Age of Victim - Gunshot Homicides / Injuries						
Age	Prior YTD	Percent of Total	YTD	Percent of Total	Change	Percent Change
0-12	2	8.3%	0	0.0%	-2	-100.0%
13-17	0	0.0%	6	14.3%	6	-
18-24	4	16.7%	12	28.6%	8	200.0%
25-34	11	45.8%	15	35.7%	4	36.4%
35-44	2	8.3%	6	14.3%	4	200.0%
45-54	1	4.2%	1	2.4%	0	0.0%
55-64	0	0.0%	1	2.4%	1	-
65+	3	12.5%	0	0.0%	-3	-100.0%
Unk	1	4.2%	1	2.4%	0	0.0%

Annual Totals - Gunshot Homicides / Injuries

Green Line Represents the Previous 13 Year Average

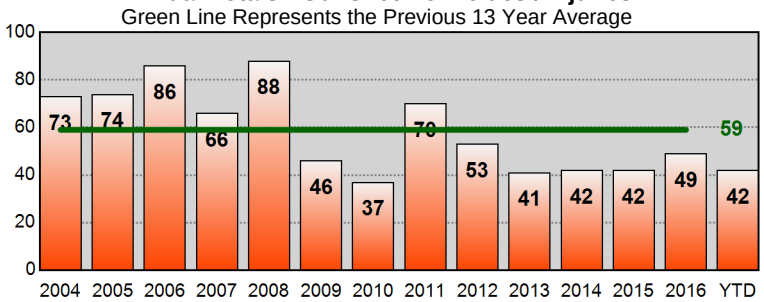

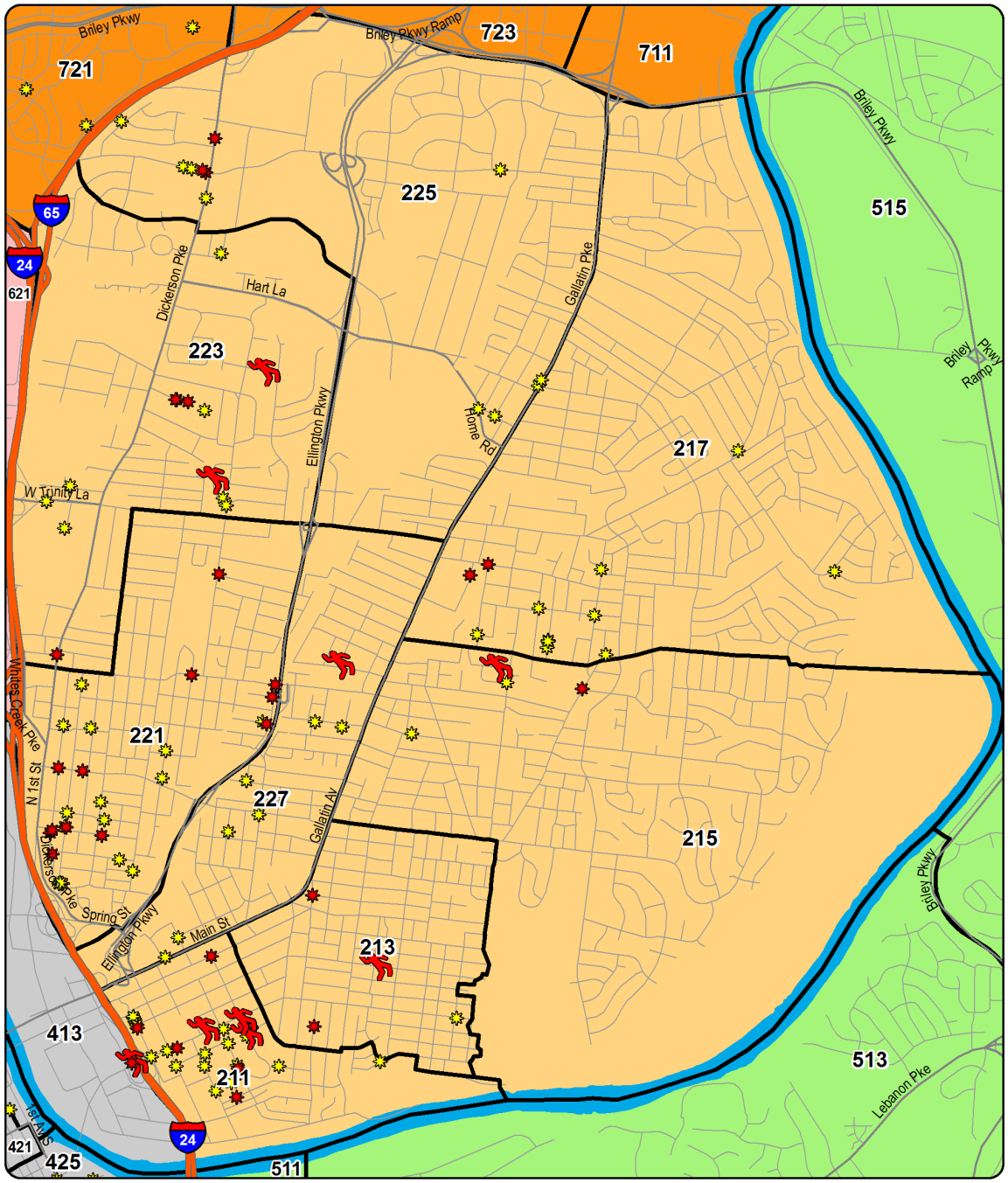

YTD Shootings Gunshot Homicide Gunshot Injury Property Damage Involving Firearm

Sourced from MNPD ARMS on 7/26/2017 7:16:03 AM. The information in this report is sourced from incident reports using UCR definitions and reporting guidelines, based on the date when the crime was reported, and aggregated by incident location. 'Gunshot Homicide / Injury' counts include only violent incidents (homicide, rape, robbery, and aggravated assault) in which one or more victims received a fatal or non-fatal gunshot wound. Suicides, suicide attempts, and accidental shootings are excluded. 'Property Damage' counts include all incidents that (1) include a 'Damage to Property' (NIBRS 290) offense, and (2) list a firearm in the Weapons/Tool' section of the incident report. Unfounded incidents are excluded from these counts.

YTD Gunshot Victims - South Precinct

Gunshot Homicides / Injuries				
Zone	Prior YTD	YTD	Change	Percent Change
311	3	0	-3	-100.0%
313	0	1	1	-
315	1	5	4	400.0%
317	1	4	3	300.0%
321	3	5	2	66.7%
323	3	8	5	166.7%
325	5	6	1	20.0%
331	1	6	5	500.0%
333	3	3	0	0.0%
335	0	4	4	-
Total	**20**	**42**	**22**	**110.0%**

Property Damage with Firearm				
Zone	Prior YTD	YTD	Change	Percent Change
311	4	4	0	0.0%
313	5	3	-2	-40.0%
315	3	1	-2	-66.7%
317	8	20	12	150.0%
321	11	15	4	36.4%
323	5	9	4	80.0%
325	9	11	2	22.2%
331	3	8	5	166.7%
333	10	8	-2	-20.0%
335	8	16	8	100.0%
Total	**66**	**95**	**29**	**43.9%**

Age of Victim - Gunshot Homicides / Injuries

Age	Prior YTD	Percent of Total	YTD	Percent of Total	Change	Percent Change
0-12	0	0.0%	3	7.1%	3	-
13-17	1	5.0%	7	16.7%	6	600.0%
18-24	10	50.0%	12	28.6%	2	20.0%
25-34	6	30.0%	10	23.8%	4	66.7%
35-44	1	5.0%	5	11.9%	4	400.0%
45-54	1	5.0%	4	9.5%	3	300.0%
55-64	0	0.0%	0	0.0%	0	-
65+	1	5.0%	1	2.4%	0	0.0%

Annual Totals - Gunshot Homicides / Injuries

Green Line Represents the Previous 13 Year Average

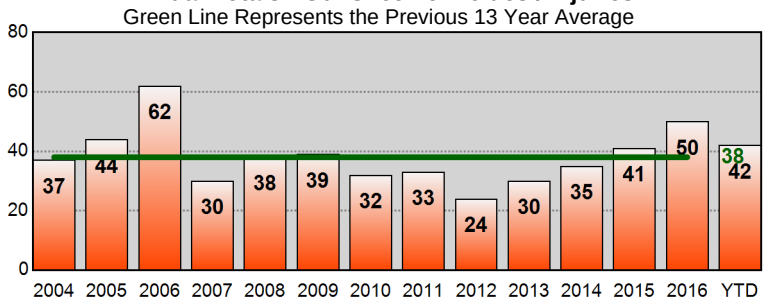

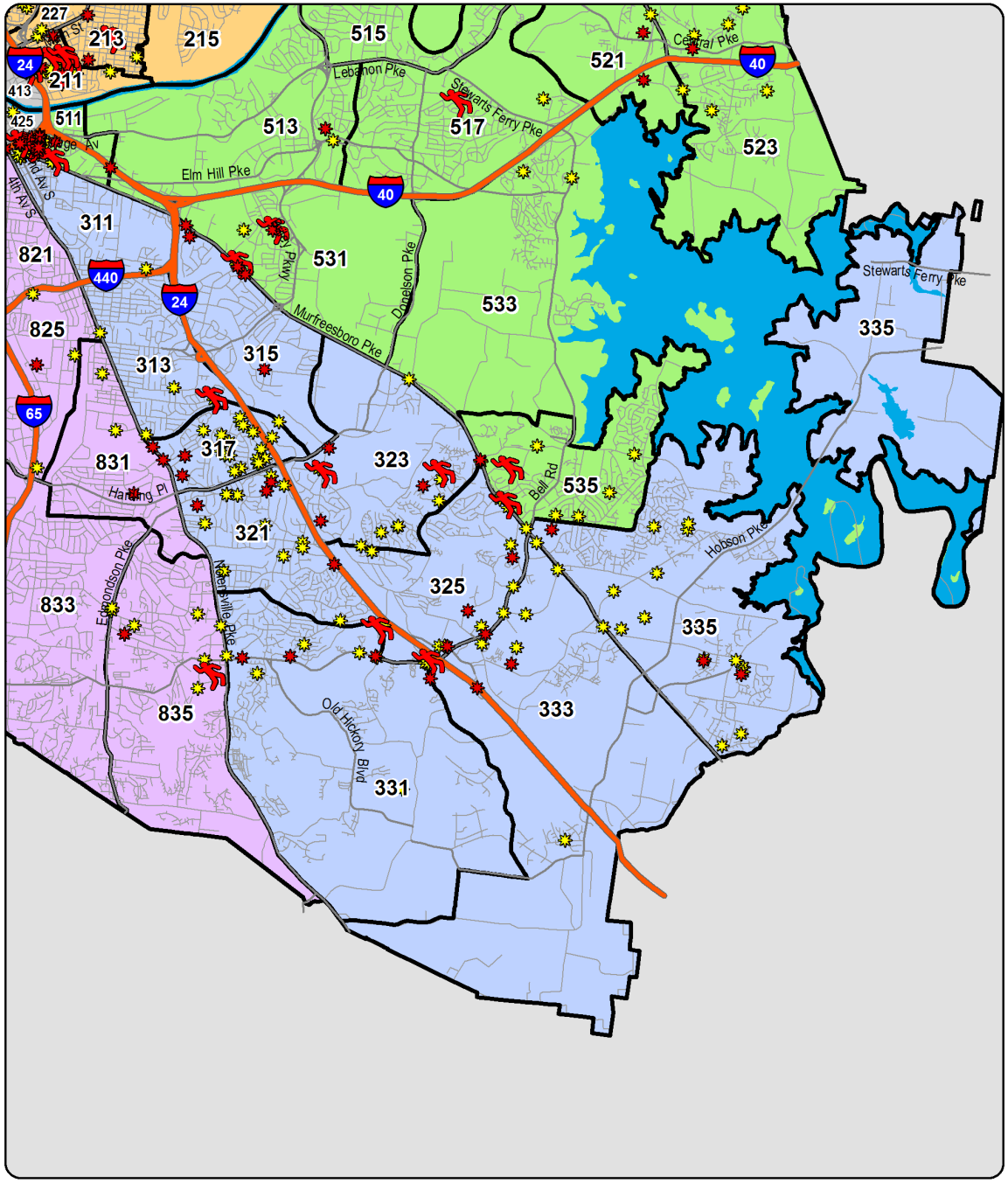

YTD Shootings Gunshot Homicide Gunshot Injury Property Damage Involving Firearm

Sourced from MNPD ARMS on 7/26/2017 7:16:04 AM. The information in this report is sourced from incident reports using UCR definitions and reporting guidelines, based on the date when the crime was reported, and aggregated by incident location. 'Gunshot Homicide / Injury' counts include only violent incidents (homicide, rape, robbery, and aggravated assault) in which one or more victims received a fatal or non-fatal gunshot wound. Suicides, suicide attempts, and accidental shootings are excluded. 'Property Damage' counts include all incidents that (1) include a 'Damage to Property' (NIBRS 290) offense, and (2) list a firearm in the Weapons/Tool' section of the incident report. Unfounded incidents are excluded from these counts.

YTD Gunshot Victims - Central Precinct

Gunshot Homicides / Injuries				
Zone	Prior YTD	YTD	Change	Percent Change
411	4	1	-3	-75.0%
413	0	2	2	-
415	0	0	0	-
421	0	0	0	-
423	0	0	0	-
425	1	1	0	0.0%
Total	**5**	**4**	**-1**	**-20.0%**

Property Damage with Firearm				
Zone	Prior YTD	YTD	Change	Percent Change
411	0	0	0	-
413	0	0	0	-
415	0	0	0	-
421	0	1	1	-
423	0	1	1	-
425	0	2	2	-
Total	**0**	**4**	**4**	**-**

Age of Victim - Gunshot Homicides / Injuries						
Age	Prior YTD	Percent of Total	YTD	Percent of Total	Change	Percent Change
0-12	0	0.0%	0	0.0%	0	-
13-17	3	60.0%	0	0.0%	-3	-100.0%
18-24	1	20.0%	2	50.0%	1	100.0%
25-34	0	0.0%	2	50.0%	2	-
35-44	1	20.0%	0	0.0%	-1	-100.0%
45-54	0	0.0%	0	0.0%	0	-
55-64	0	0.0%	0	0.0%	0	-
65+	0	0.0%	0	0.0%	0	-

Annual Totals - Gunshot Homicides / Injuries

Green Line Represents the Previous 13 Year Average

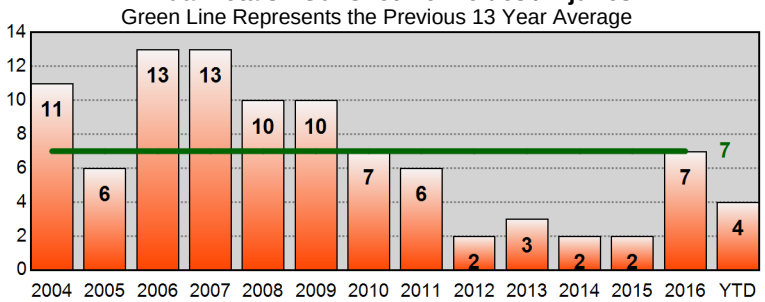

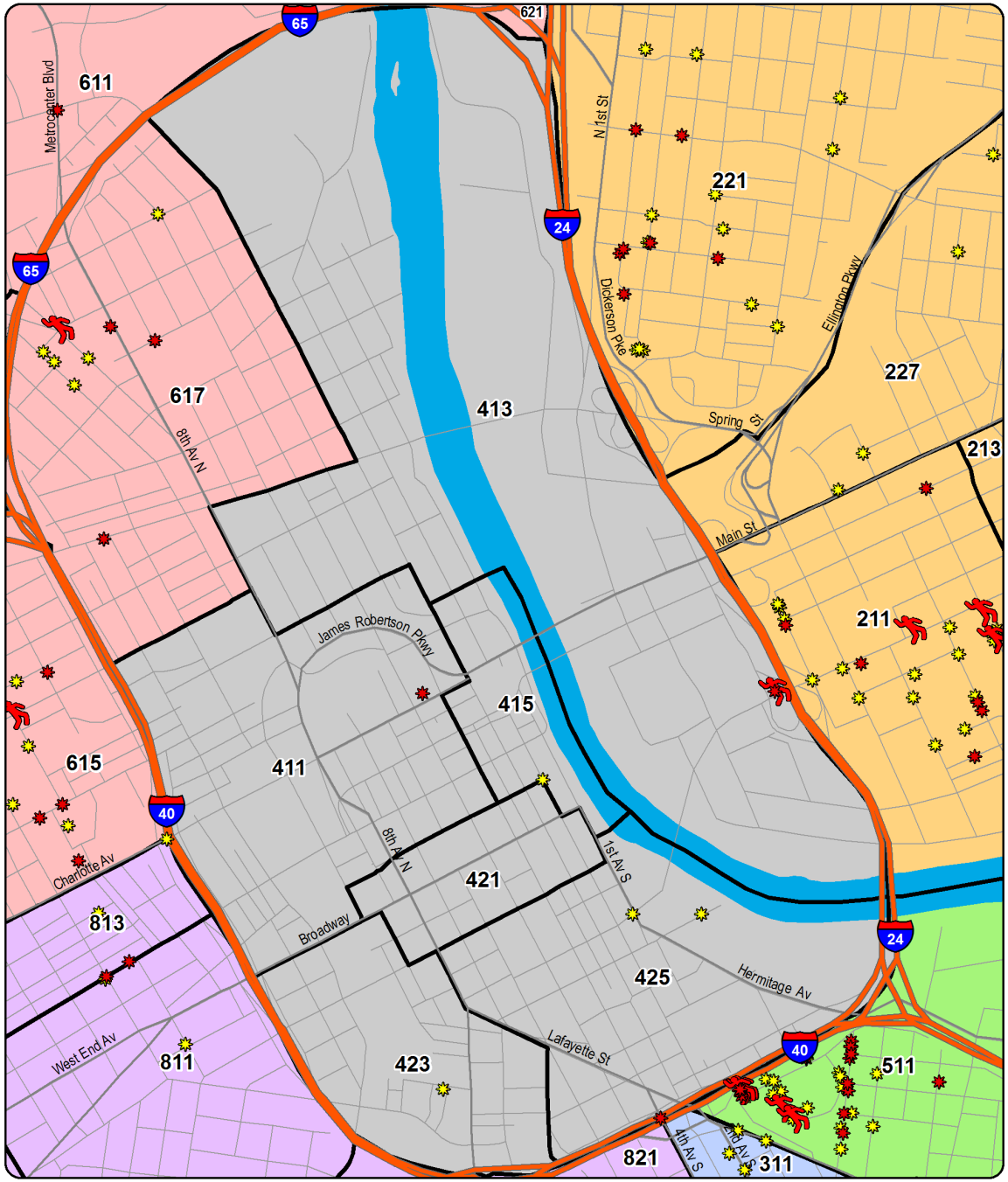

YTD Shootings Gunshot Homicide Gunshot Injury Property Damage Involving Firearm

Sourced from MNPD ARMS on 7/26/2017 7:16:05 AM. The information in this report is sourced from incident reports using UCR definitions and reporting guidelines, based on the date when the crime was reported, and aggregated by incident location. 'Gunshot Homicide / Injury' counts include only violent incidents (homicide, rape, robbery, and aggravated assault) in which one or more victims received a fatal or non-fatal gunshot wound. Suicides, suicide attempts, and accidental shootings are excluded. 'Property Damage' counts include all incidents that (1) include a 'Damage to Property' (NIBRS 290) offense, and (2) list a firearm in the Weapons/Tool' section of the incident report. Unfounded incidents are excluded from these counts.

YTD Gunshot Victims - Hermitage Precinct

Gunshot Homicides / Injuries				
Zone	Prior YTD	YTD	Change	Percent Change
511	13	20	7	53.8%
513	0	2	2	-
515	0	0	0	-
517	0	1	1	-
521	3	4	1	33.3%
523	0	1	1	-
525	0	3	3	-
531	1	5	4	400.0%
533	0	0	0	-
535	3	2	-1	-33.3%
Total	**20**	**38**	**18**	**90.0%**

Property Damage with Firearm				
Zone	Prior YTD	YTD	Change	Percent Change
511	9	24	15	166.7%
513	2	1	-1	-50.0%
515	2	1	-1	-50.0%
517	3	1	-2	-66.7%
521	3	4	1	33.3%
523	3	12	9	300.0%
525	2	9	7	350.0%
531	3	2	-1	-33.3%
533	2	2	0	0.0%
535	8	7	-1	-12.5%
Total	**37**	**63**	**26**	**70.3%**

Age of Victim - Gunshot Homicides / Injuries						
Age	Prior YTD	Percent of Total	YTD	Percent of Total	Change	Percent Change
0-12	0	0.0%	0	0.0%	0	-
13-17	2	10.0%	4	10.5%	2	100.0%
18-24	5	25.0%	12	31.6%	7	140.0%
25-34	4	20.0%	14	36.8%	10	250.0%
35-44	8	40.0%	3	7.9%	-5	-62.5%
45-54	0	0.0%	2	5.3%	2	-
55-64	1	5.0%	0	0.0%	-1	-100.0%
65+	0	0.0%	1	2.6%	1	-
Unk	0	0.0%	2	5.3%	2	-

Annual Totals - Gunshot Homicides / Injuries
Green Line Represents the Previous 13 Year Average

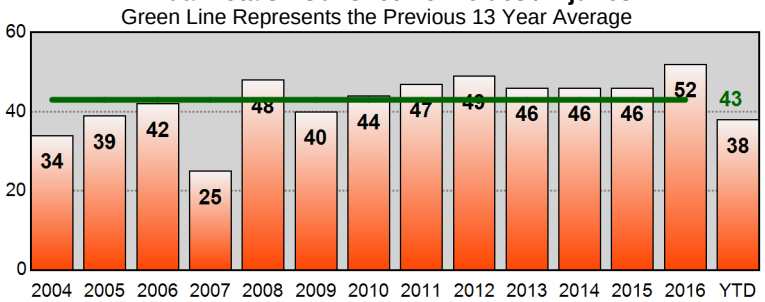

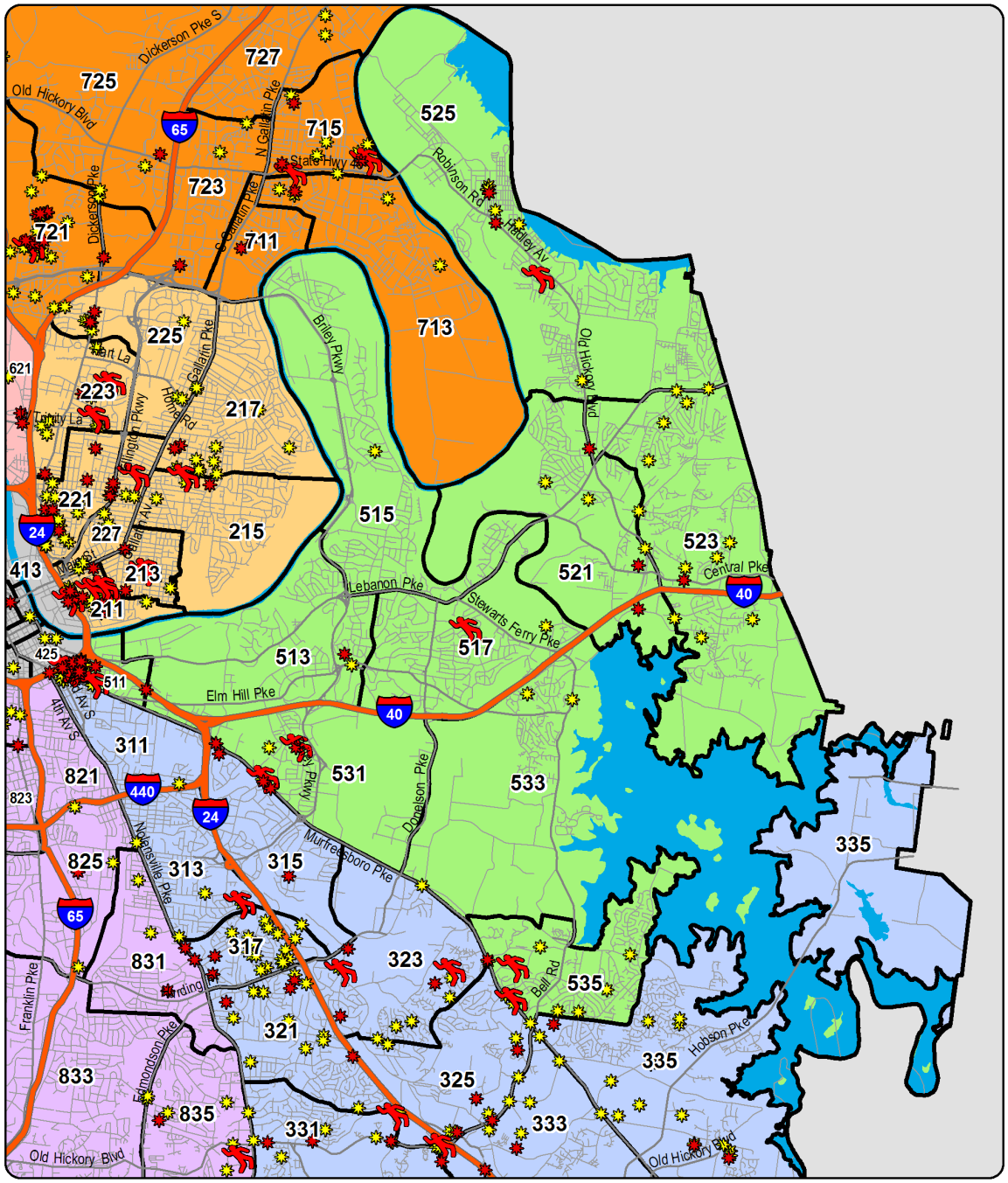

YTD Shootings Gunshot Homicide Gunshot Injury Property Damage Involving Firearm

Sourced from MNPD ARMS on 7/26/2017 7:16:05 AM. The information in this report is sourced from incident reports using UCR definitions and reporting guidelines, based on the date when the crime was reported, and aggregated by incident location. 'Gunshot Homicide / Injury' counts include only violent incidents (homicide, rape, robbery, and aggravated assault) in which one or more victims received a fatal or non-fatal gunshot wound. Suicides, suicide attempts, and accidental shootings are excluded. 'Property Damage' counts include all incidents that (1) include a 'Damage to Property' (NIBRS 290) offense, and (2) list a firearm in the Weapons/Tool' section of the incident report. Unfounded incidents are excluded from these counts.

YTD Gunshot Victims - North Precinct

Gunshot Homicides / Injuries				
Zone	Prior YTD	YTD	Change	Percent Change
611	3	8	5	166.7%
613	9	26	17	188.9%
615	11	10	-1	-9.1%
617	0	4	4	-
621	5	5	0	0.0%
623	5	1	-4	-80.0%
625	0	6	6	-
627	1	0	-1	-100.0%
Total	**34**	**60**	**26**	**76.5%**

Property Damage with Firearm				
Zone	Prior YTD	YTD	Change	Percent Change
611	9	24	15	166.7%
613	16	14	-2	-12.5%
615	13	16	3	23.1%
617	0	5	5	-
621	6	11	5	83.3%
623	9	17	8	88.9%
625	3	3	0	0.0%
627	5	4	-1	-20.0%
Total	**61**	**94**	**33**	**54.1%**

Age of Victim - Gunshot Homicides / Injuries						
Age	Prior YTD	Percent of Total	YTD	Percent of Total	Change	Percent Change
0-12	0	0.0%	0	0.0%	0	-
13-17	7	20.6%	2	3.3%	-5	-71.4%
18-24	10	29.4%	18	30.0%	8	80.0%
25-34	11	32.4%	26	43.3%	15	136.4%
35-44	4	11.8%	5	8.3%	1	25.0%
45-54	2	5.9%	5	8.3%	3	150.0%
55-64	0	0.0%	4	6.7%	4	-
65+	0	0.0%	0	0.0%	0	-

Annual Totals - Gunshot Homicides / Injuries

Green Line Represents the Previous 13 Year Average

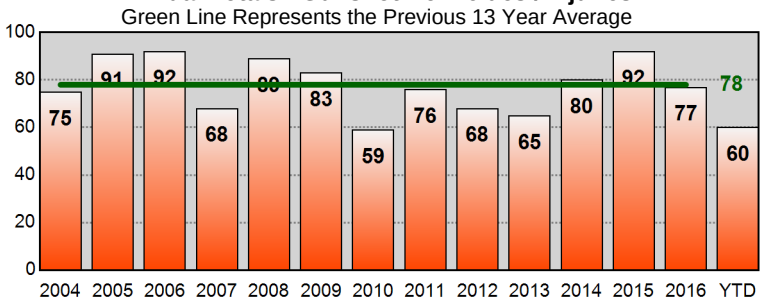

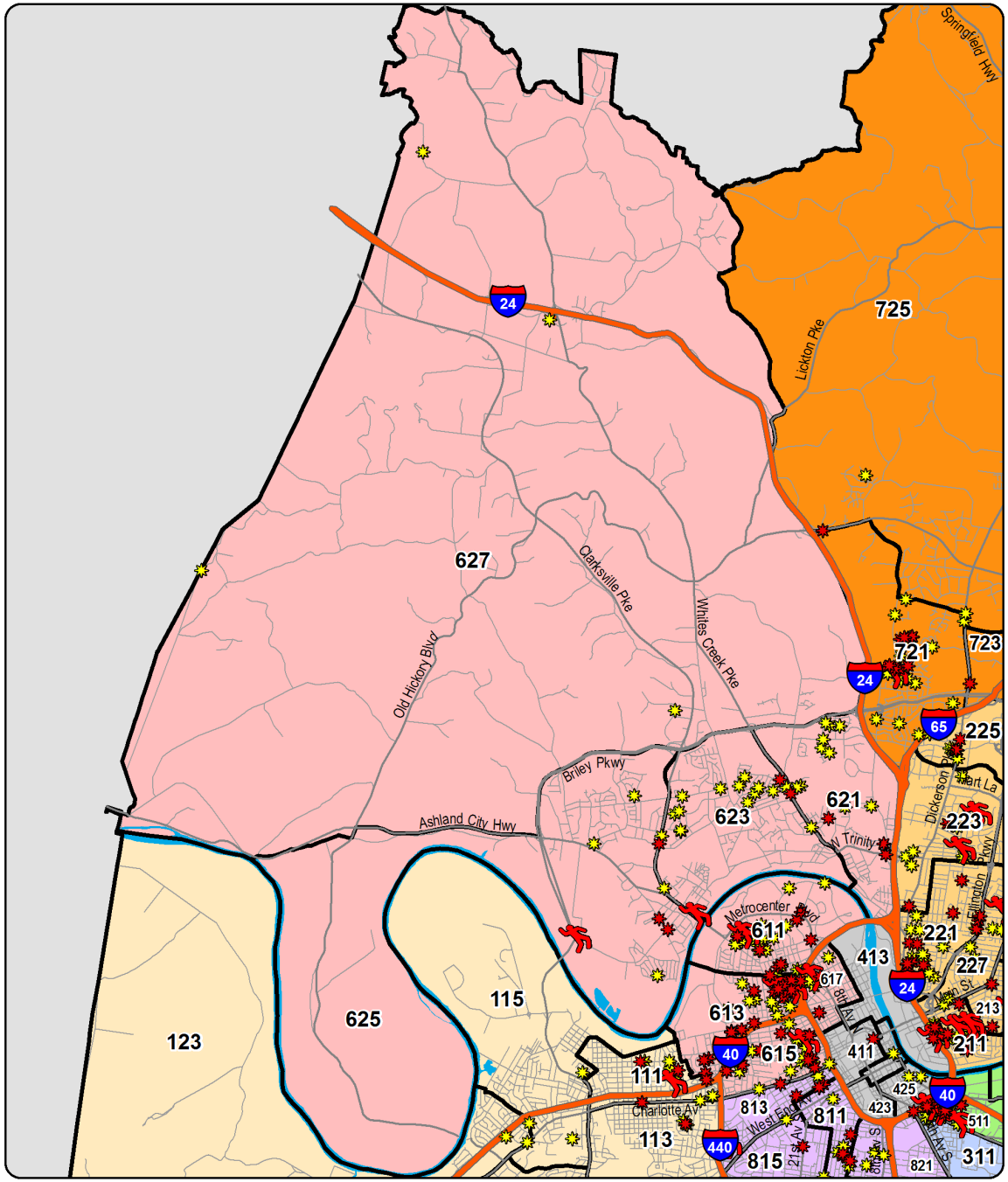

YTD Shootings Gunshot Homicide Gunshot Injury Property Damage Involving Firearm

Sourced from MNPD ARMS on 7/26/2017 7:16:05 AM. The information in this report is sourced from incident reports using UCR definitions and reporting guidelines, based on the date when the crime was reported, and aggregated by incident location. 'Gunshot Homicide / Injury' counts include only violent incidents (homicide, rape, robbery, and aggravated assault) in which one or more victims received a fatal or non-fatal gunshot wound. Suicides, suicide attempts, and accidental shootings are excluded. 'Property Damage' counts include all incidents that (1) include a 'Damage to Property' (NIBRS 290) offense, and (2) list a firearm in the Weapons/Tool' section of the incident report. Unfounded incidents are excluded from these counts.

YTD Gunshot Victims - Madison Precinct

Gunshot Homicides / Injuries

Zone	Prior YTD	YTD	Change	Percent Change
711	4	2	-2	-50.0%
713	1	1	0	0.0%
715	0	6	6	-
721	11	8	-3	-27.3%
723	1	2	1	100.0%
725	2	3	1	50.0%
727	1	0	-1	-100.0%
Total	**20**	**22**	**2**	**10.0%**

Property Damage with Firearm

Zone	Prior YTD	YTD	Change	Percent Change
711	1	0	-1	-100.0%
713	1	4	3	300.0%
715	8	7	-1	-12.5%
721	18	25	7	38.9%
723	2	2	0	0.0%
725	1	5	4	400.0%
727	2	2	0	0.0%
Total	**33**	**45**	**12**	**36.4%**

Age of Victim - Gunshot Homicides / Injuries

Age	Prior YTD	Percent of Total	YTD	Percent of Total	Change	Percent Change
0-12	0	0.0%	0	0.0%	0	-
13-17	1	5.0%	2	9.1%	1	100.0%
18-24	7	35.0%	7	31.8%	0	0.0%
25-34	6	30.0%	7	31.8%	1	16.7%
35-44	3	15.0%	2	9.1%	-1	-33.3%
45-54	1	5.0%	4	18.2%	3	300.0%
55-64	2	10.0%	0	0.0%	-2	-100.0%
65+	0	0.0%	0	0.0%	0	-

Annual Totals - Gunshot Homicides / Injuries

Green Line Represents the Previous 13 Year Average

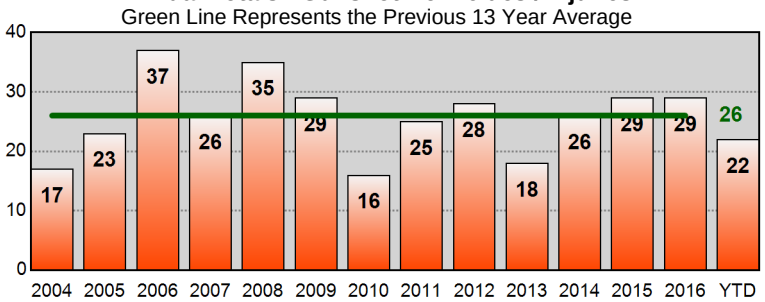

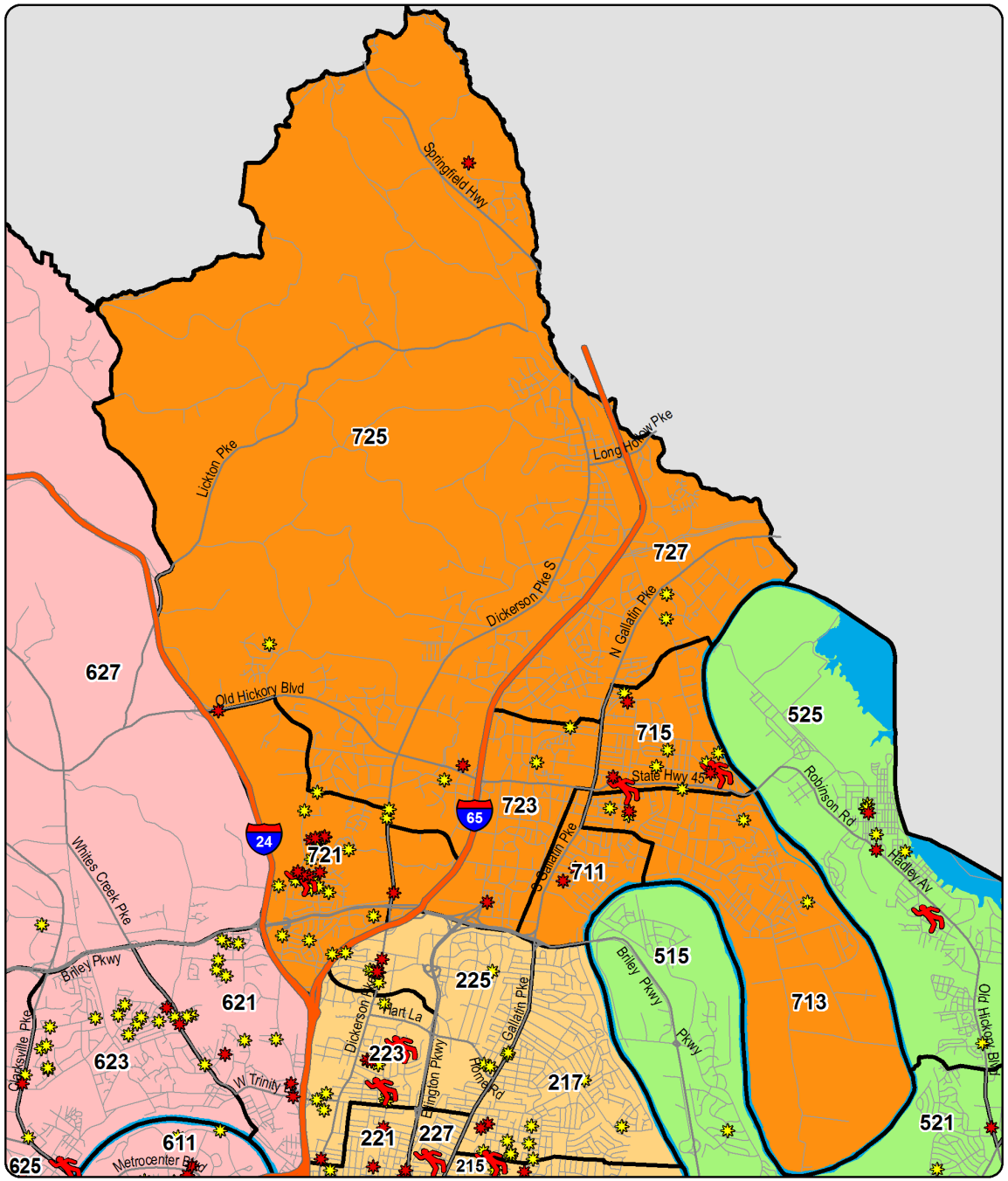

YTD Shootings Gunshot Homicide Gunshot Injury Property Damage Involving Firearm

Sourced from MNPD ARMS on 7/26/2017 7:16:07 AM. The information in this report is sourced from incident reports using UCR definitions and reporting guidelines, based on the date when the crime was reported, and aggregated by incident location. 'Gunshot Homicide / Injury' counts include only violent incidents (homicide, rape, robbery, and aggravated assault) in which one or more victims received a fatal or non-fatal gunshot wound. Suicides, suicide attempts, and accidental shootings are excluded. 'Property Damage' counts include all incidents that (1) include a 'Damage to Property' (NIBRS 290) offense, and (2) list a firearm in the Weapons/Tool' section of the incident report. Unfounded incidents are excluded from these counts.

YTD Gunshot Victims - Midtown Hills Precinct

Gunshot Homicides / Injuries				
Zone	Prior YTD	YTD	Change	Percent Change
811	2	4	2	100.0%
813	0	4	4	-
815	0	1	1	-
821	5	2	-3	-60.0%
823	0	0	0	-
825	1	1	0	0.0%
831	2	1	-1	-50.0%
833	0	0	0	-
835	0	2	2	-
Total	**10**	**15**	**5**	**50.0%**

Property Damage with Firearm				
Zone	Prior YTD	YTD	Change	Percent Change
811	2	8	6	300.0%
813	0	2	2	-
815	0	1	1	-
821	2	3	1	50.0%
823	0	2	2	-
825	1	3	2	200.0%
831	3	6	3	100.0%
833	0	0	0	-
835	0	8	8	-
Total	**8**	**33**	**25**	**312.5%**

Age of Victim - Gunshot Homicides / Injuries						
Age	Prior YTD	Percent of Total	YTD	Percent of Total	Change	Percent Change
0-12	0	0.0%	0	0.0%	0	-
13-17	0	0.0%	2	13.3%	2	-
18-24	3	30.0%	5	33.3%	2	66.7%
25-34	5	50.0%	4	26.7%	-1	-20.0%
35-44	1	10.0%	2	13.3%	1	100.0%
45-54	1	10.0%	1	6.7%	0	0.0%
55-64	0	0.0%	1	6.7%	1	-
65+	0	0.0%	0	0.0%	0	-

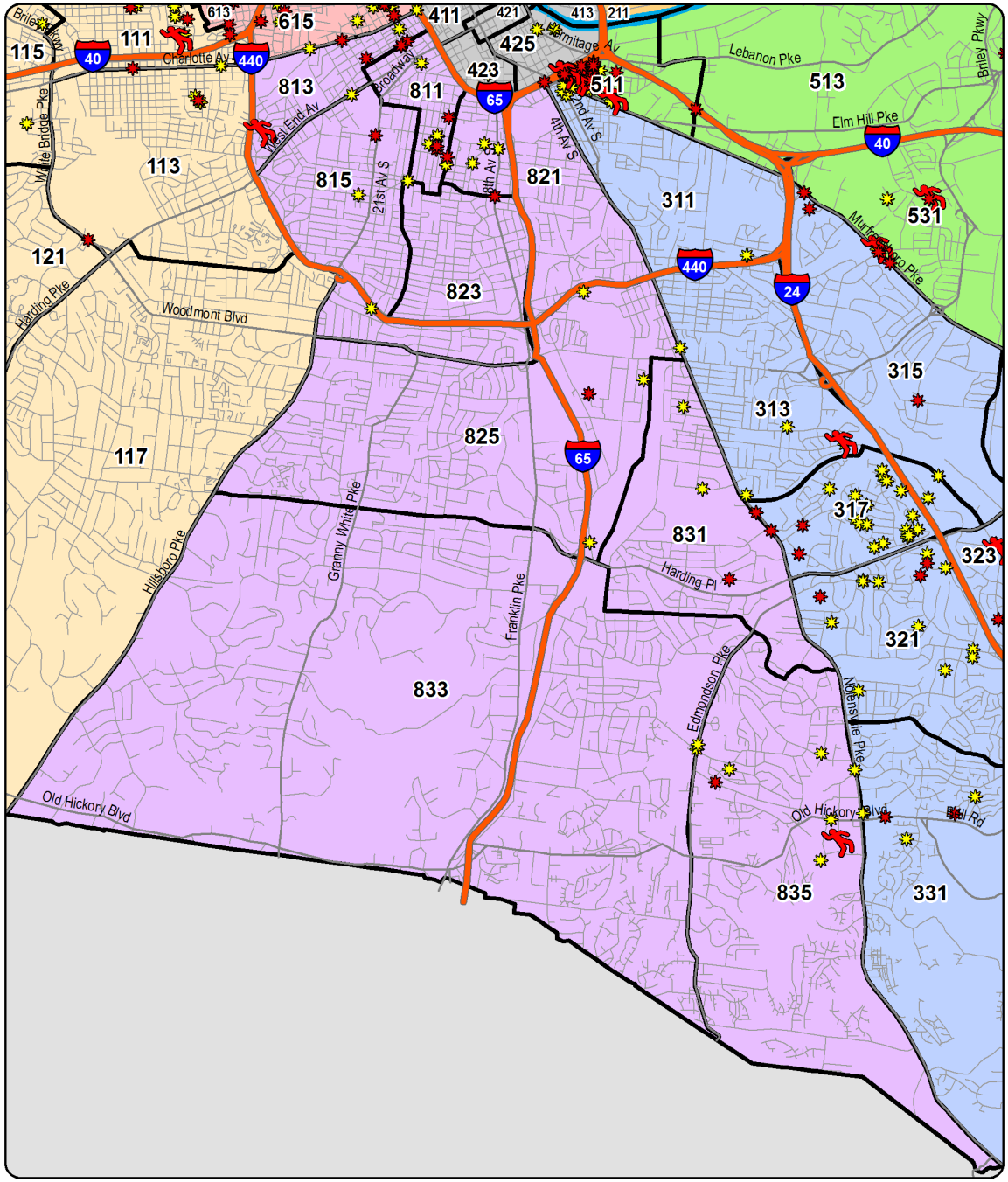

YTD Shootings Gunshot Homicide Gunshot Injury Property Damage Involving Firearm

Annual Totals - Gunshot Homicides / Injuries

Green Line Represents the Previous 13 Year Average

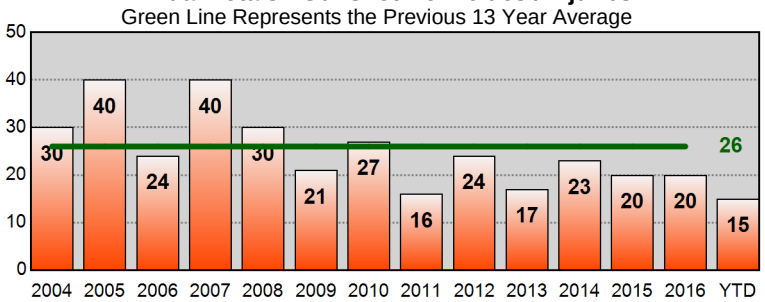

Sourced from MNPD ARMS on 7/26/2017 7:16:08 AM. The information in this report is sourced from incident reports using UCR definitions and reporting guidelines, based on the date when the crime was reported, and aggregated by incident location. 'Gunshot Homicide / Injury' counts include only violent incidents (homicide, rape, robbery, and aggravated assault) in which one or more victims received a fatal or non-fatal gunshot wound. Suicides, suicide attempts, and accidental shootings are excluded. 'Property Damage' counts include all incidents that (1) include a 'Damage to Property' (NIBRS 290) offense, and (2) list a firearm in the Weapons/Tool' section of the incident report. Unfounded incidents are excluded from these counts.

West Precinct - Burglary and Theft from Vehicle Counts for the Past Two Weeks

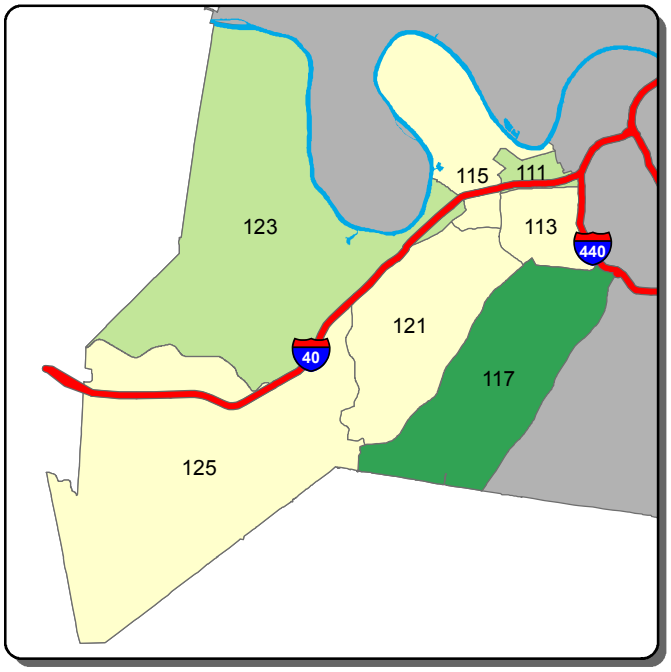

Burglary - A Shift

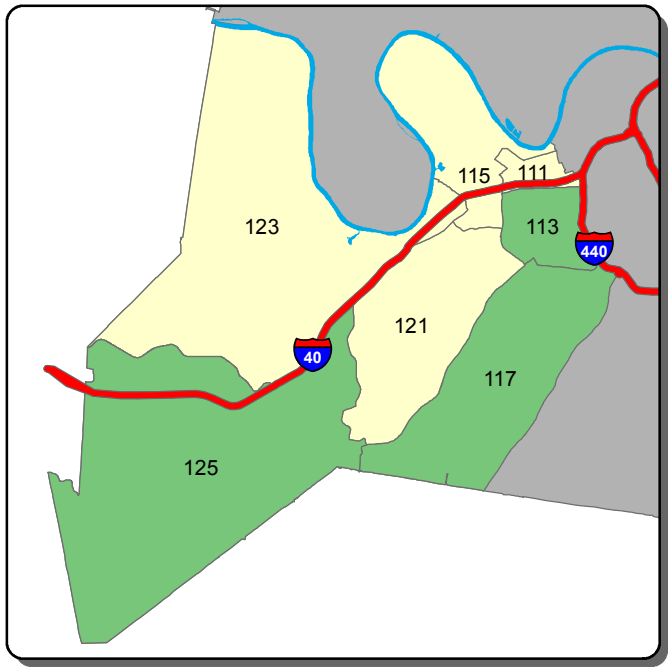

Burglary - B Shift

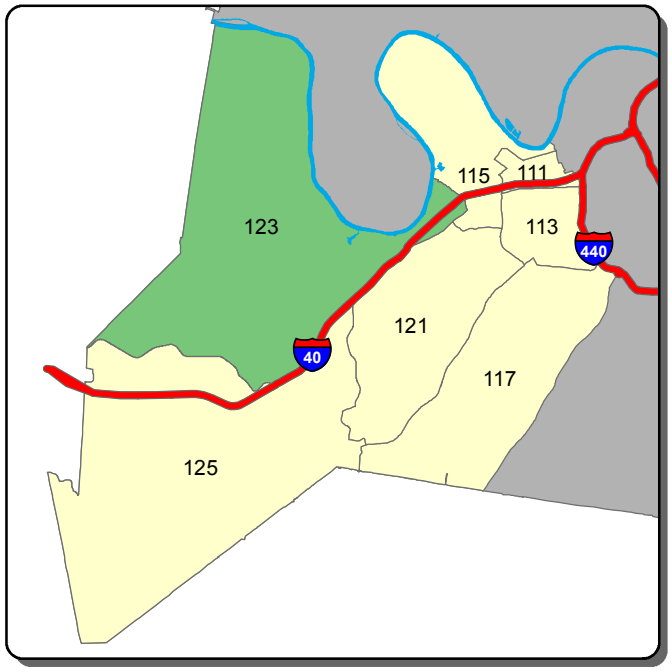

Burglary - C Shift

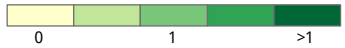

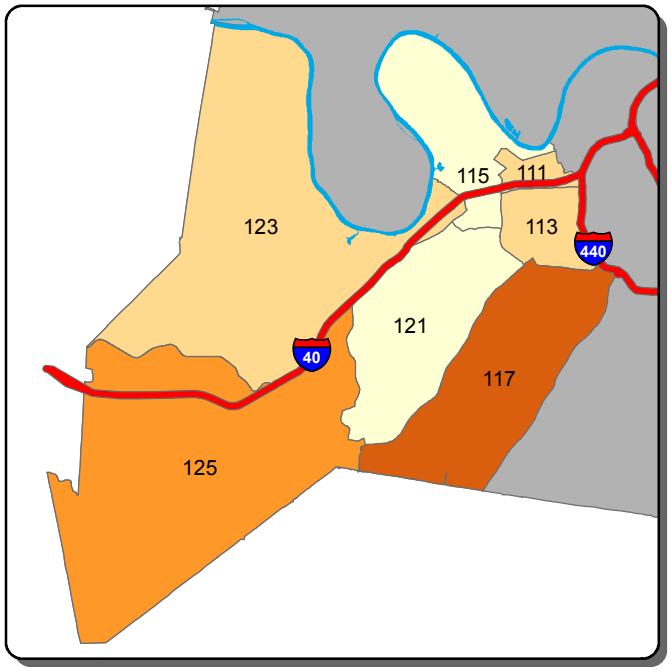

Theft from Vehicle - A Shift

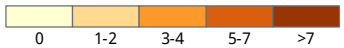

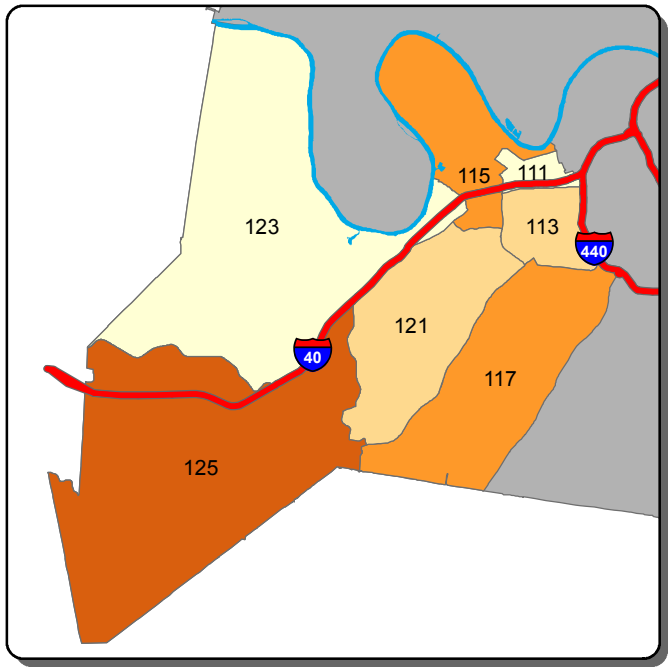

Theft from Vehicle - B Shift

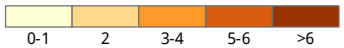

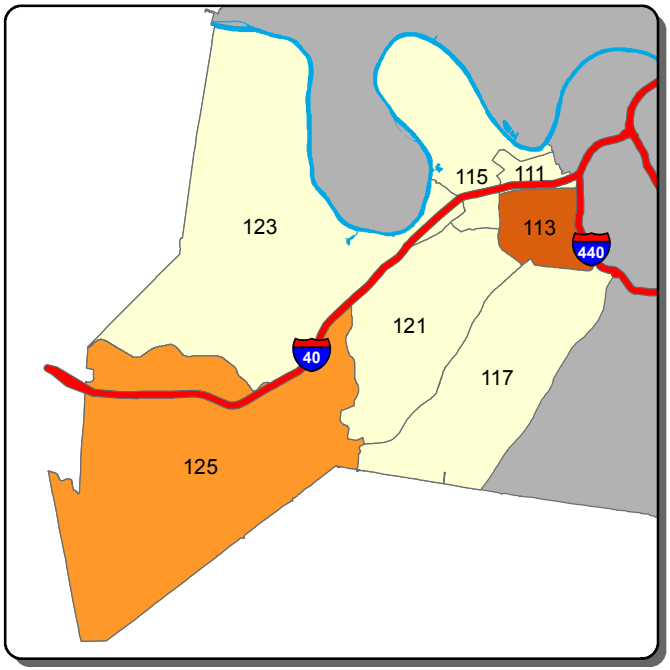

Theft from Vehicle - C Shift

Information summarized for CompStat week ending 7/22/2017

Sourced from MNPD ARMS on 7/26/2017. Data taken from incident reports using Uniform Crime Reporting definitions and guidelines, based on the date and time when the inicident was reported. 'A, B, and C Shift' refer to the following time periods: A Shift = 0700 - 1500; B Shift = 1500 - 2300; C Shift = 2300 - 0700.

West Precinct - Aggravated Assault and Self Initiated CAD Counts for the Past Two Weeks

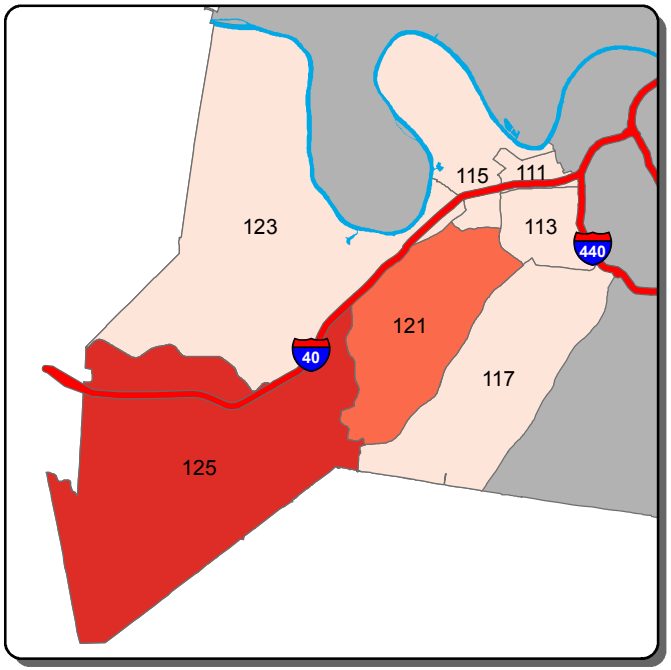

Aggravated Assault - A Shift

0 | 1 | 2 | >2

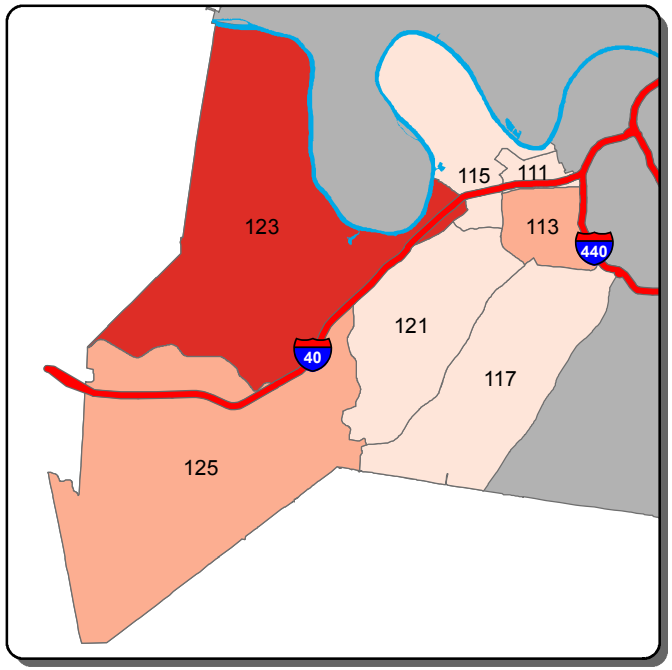

Aggravated Assault - B Shift

0 | 1 | 2 | 3 | >3

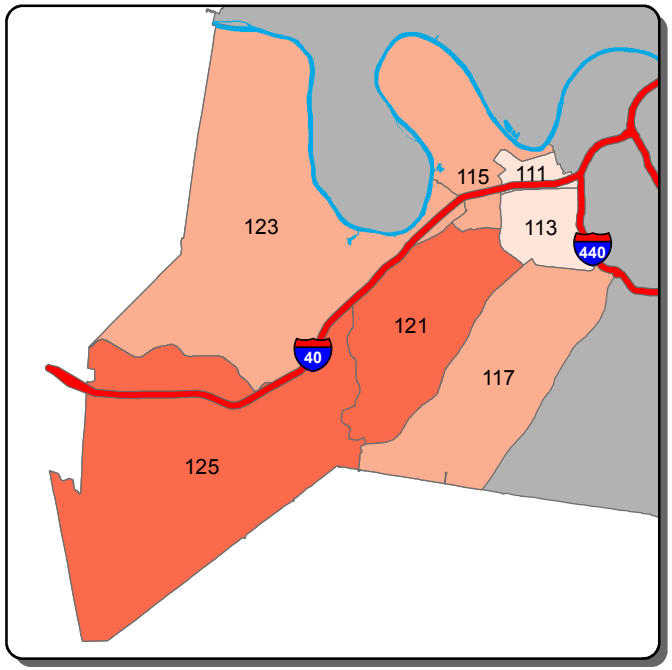

Aggravated Assault - C Shift

0 | 1-2 | 3 | 4 | >4

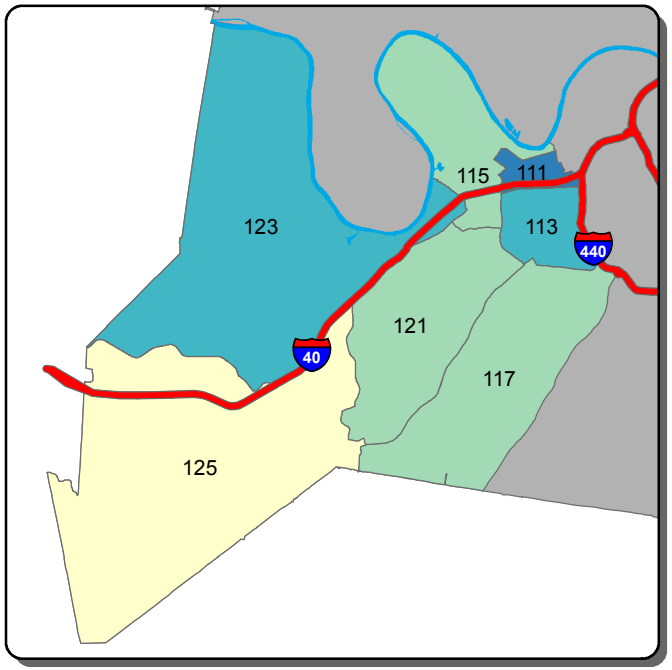

Self Initiated CAD - A Shift

0-106 | 107-189 | 190-271 | 272-354 | >354

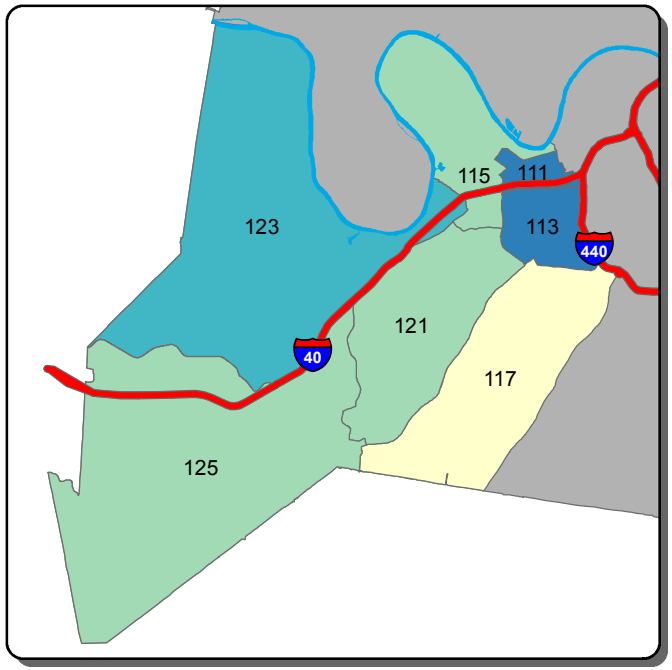

Self Initiated CAD - B Shift

0-111 | 112-223 | 224-335 | 336-447 | >447

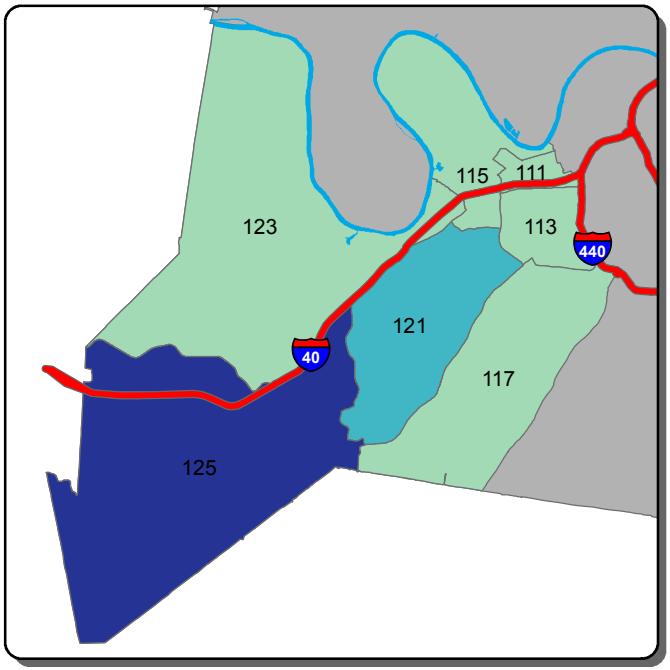

Self Initiated CAD - C Shift

0-209 | 210-295 | 296-381 | 382-467 | >467

Information summarized for CompStat week ending 7/22/2017

Sourced from MNPD ARMS on 7/26/2017. Data taken from incident reports using Uniform Crime Reporting definitions and guidelines, based on the date and time when the inicident was reported. 'A, B, and C Shift' refer to the following time periods: A Shift = 0700 - 1500; B Shift = 1500 - 2300; C Shift = 2300 - 0700.

East Precinct - Burglary and Theft from Vehicle Counts for the Past Two Weeks

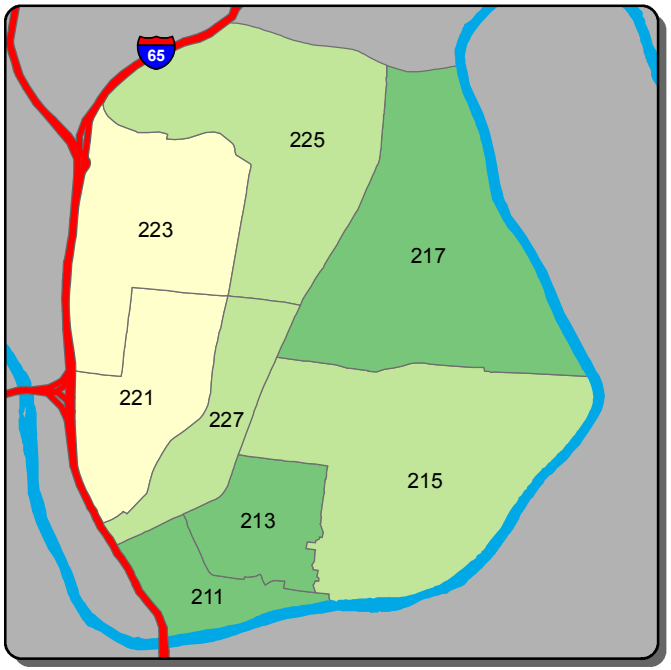

Burglary - A Shift

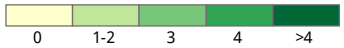

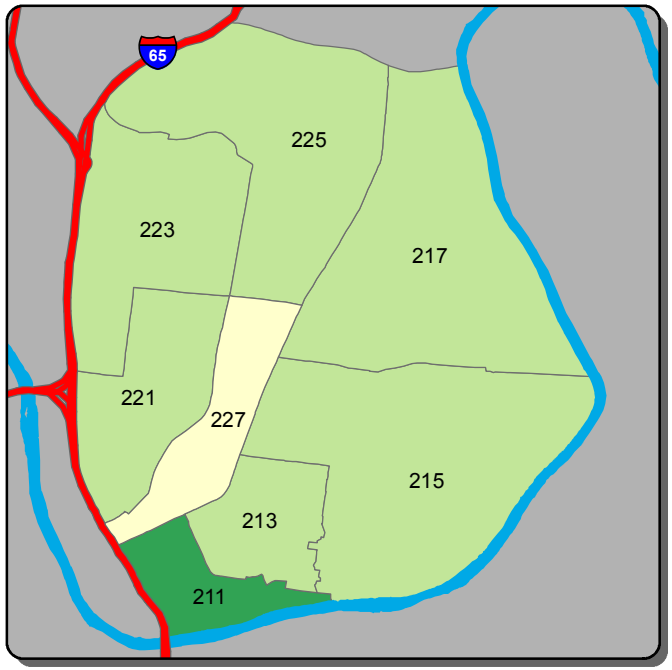

Burglary - B Shift

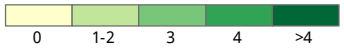

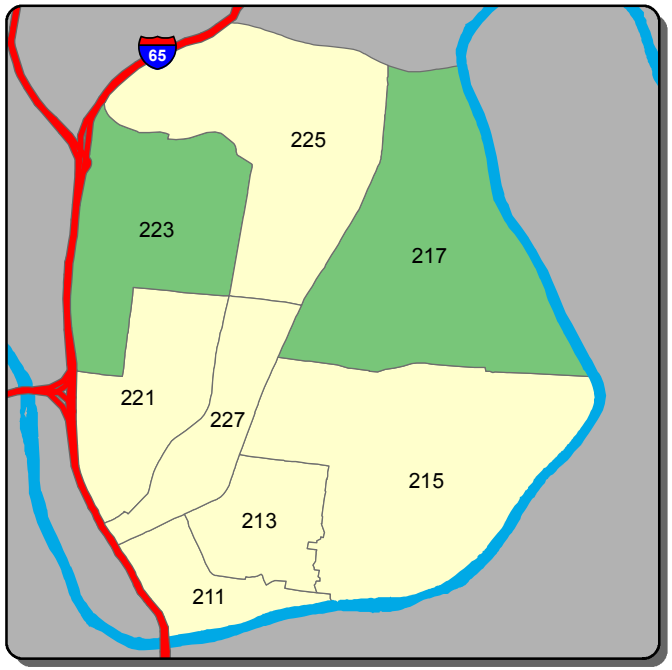

Burglary - C Shift

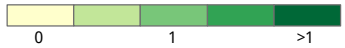

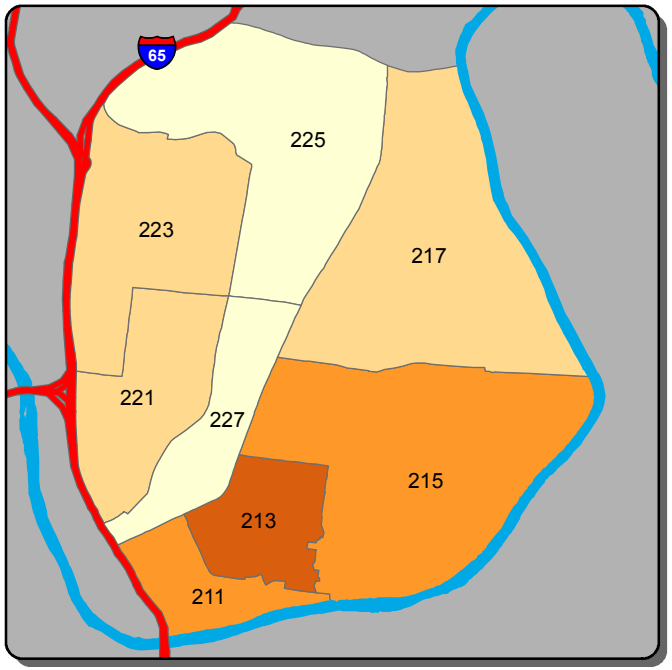

Theft from Vehicle - A Shift

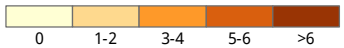

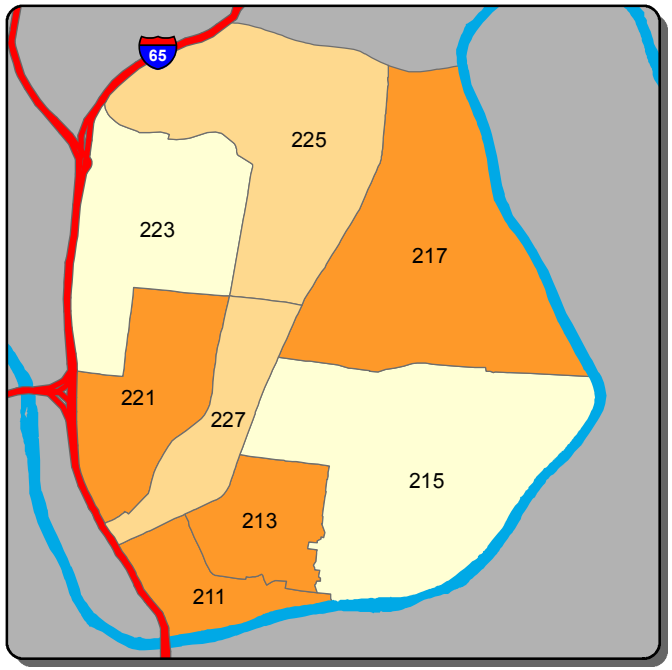

Theft from Vehicle - B Shift

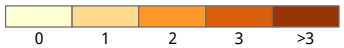

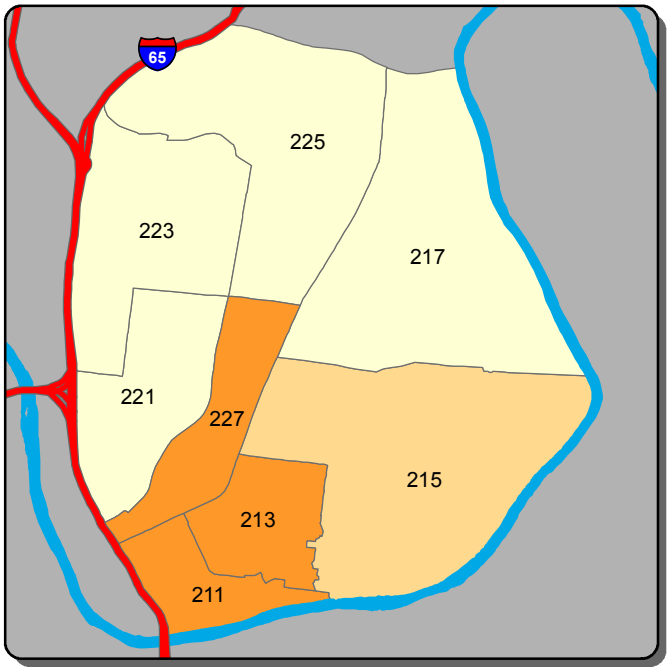

Theft from Vehicle - C Shift

Information summarized for CompStat week ending 7/22/2017

Sourced from MNPD ARMS on 7/26/2017. Data taken from incident reports using Uniform Crime Reporting definitions and guidelines, based on the date and time when the inicident was reported. 'A, B, and C Shift' refer to the following time periods: A Shift = 0700 - 1500; B Shift = 1500 - 2300; C Shift = 2300 - 0700.

East Precinct - Aggravated Assault and Self Initiated CAD Counts for the Past Two Weeks

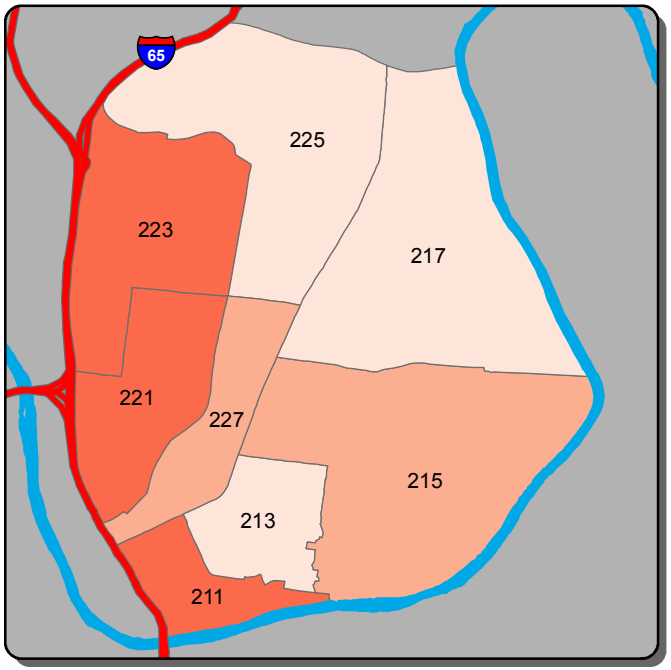

Aggravated Assault - A Shift

0 | 1 | 2 | 3 | >3

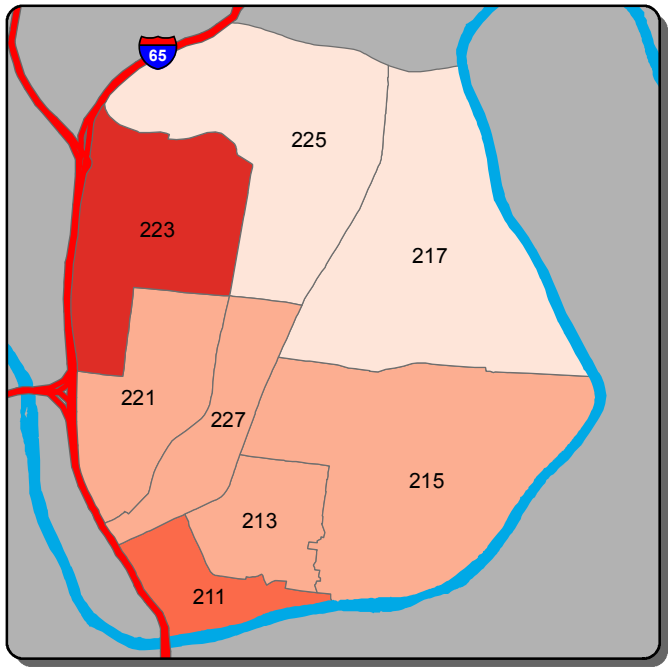

Aggravated Assault - B Shift

0 | 1-2 | 3-6 | 7-9 | >9

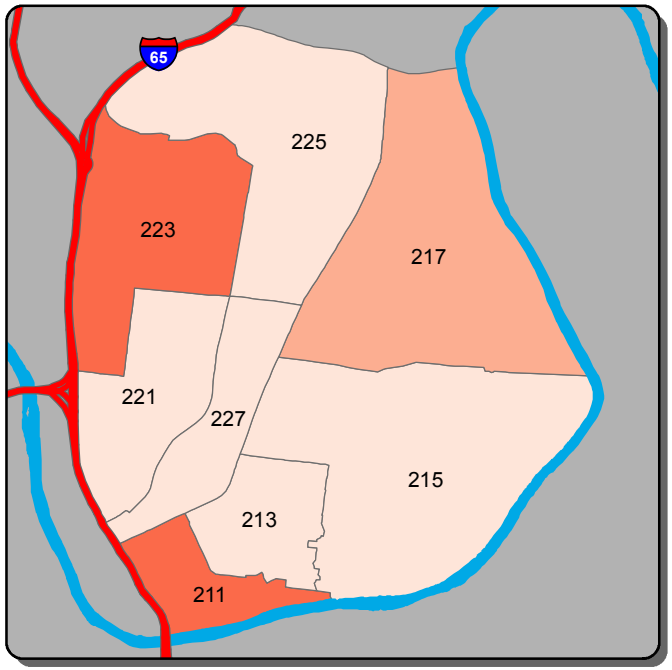

Aggravated Assault - C Shift

0 | 1 | 2 | >2

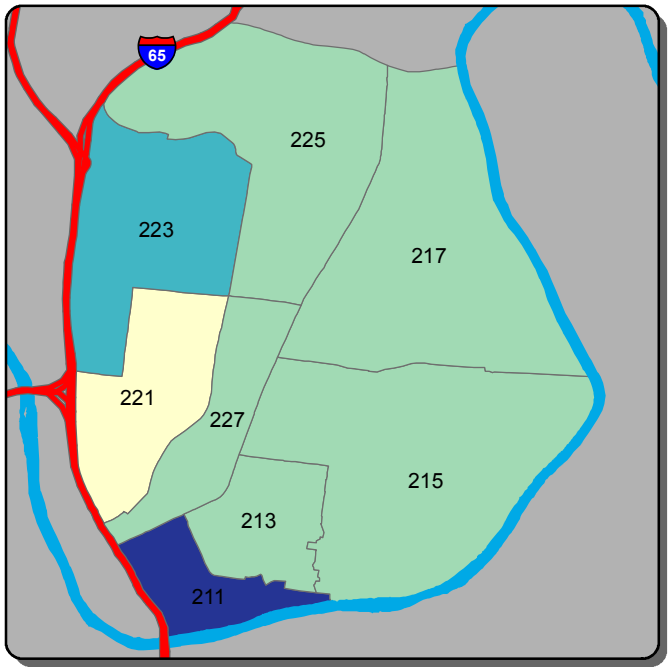

Self Initiated CAD - A Shift

0-38 | 39-73 | 74-108 | 109-143 | >143

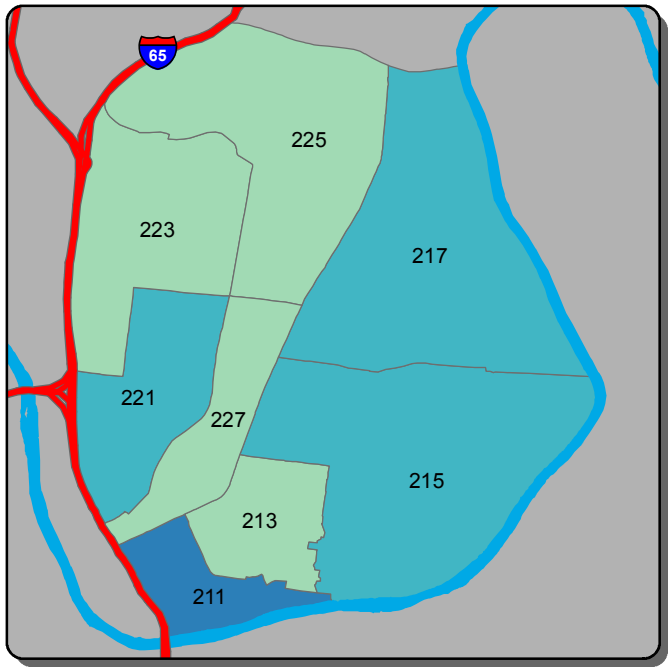

Self Initiated CAD - B Shift

0-86 | 87-134 | 135-182 | 183-229 | >229

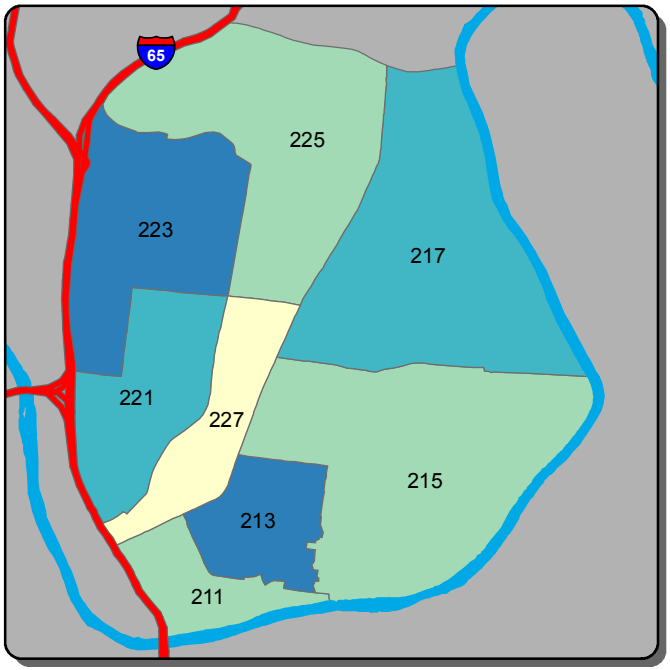

Self Initiated CAD - C Shift

0-100 | 101-137 | 138-174 | 175-211 | >211

Information summarized for CompStat week ending 7/22/2017

Sourced from MNPD ARMS on 7/26/2017. Data taken from incident reports using Uniform Crime Reporting definitions and guidelines, based on the date and time when the inicident was reported. 'A, B, and C Shift' refer to the following time periods: A Shift = 0700 - 1500; B Shift = 1500 - 2300; C Shift = 2300 - 0700.

South Precinct - Burglary and Theft from Vehicle Counts for the Past Two Weeks

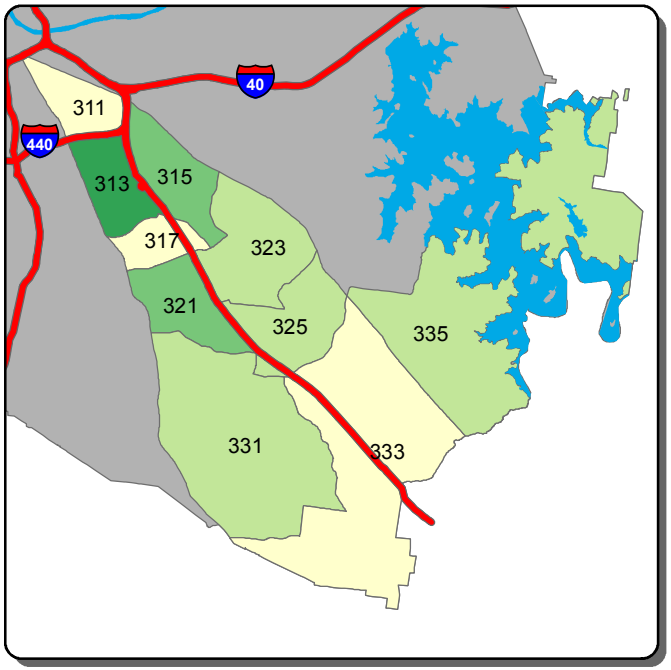

Burglary - A Shift

0 1 2 3 >3

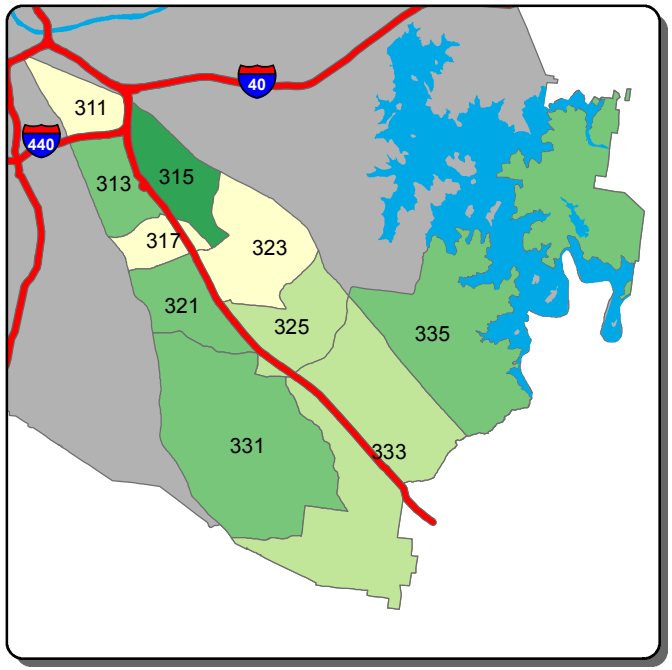

Burglary - B Shift

0 1-2 3-4 5-6 >6

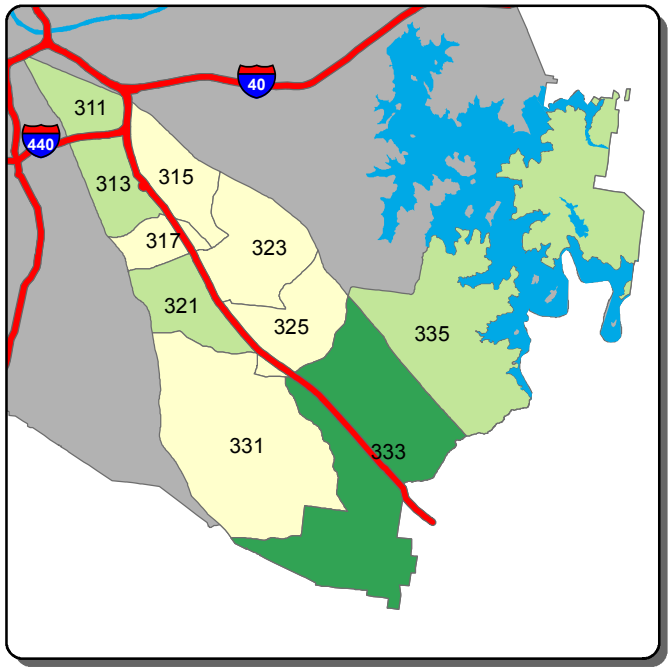

Burglary - C Shift

0 1 2 3 >3

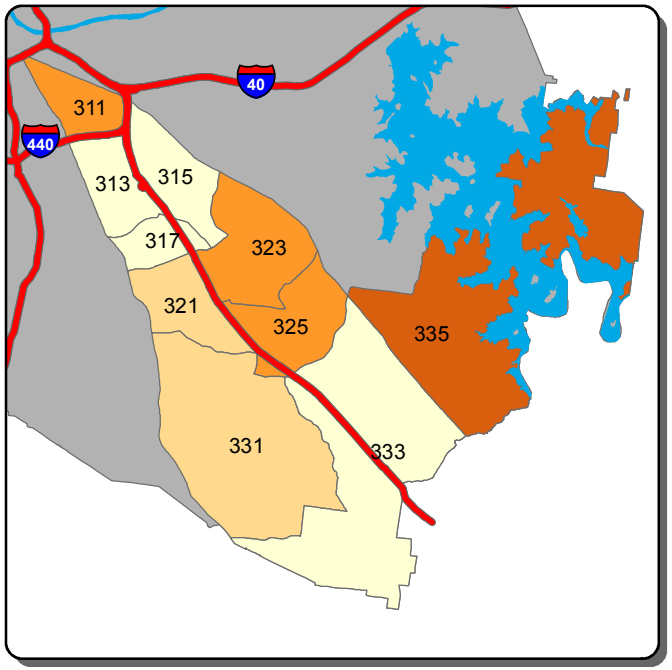

Theft from Vehicle - A Shift

0-1 2-3 4 5-6 >6

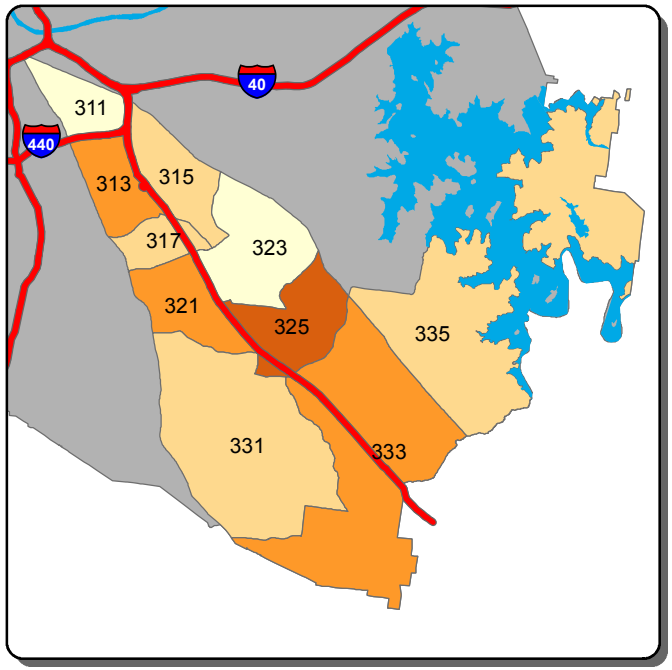

Theft from Vehicle - B Shift

0 1-2 3-4 5-6 >6

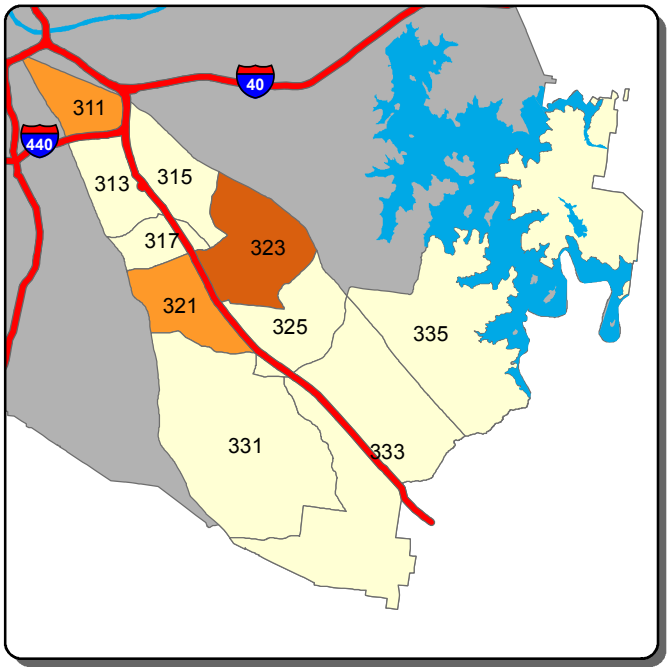

Theft from Vehicle - C Shift

0 1 2 >2

Information summarized for CompStat week ending 7/22/2017

Sourced from MNPD ARMS on 7/26/2017. Data taken from incident reports using Uniform Crime Reporting definitions and guidelines, based on the date and time when the inicident was reported. 'A, B, and C Shift' refer to the following time periods: A Shift = 0700 - 1500; B Shift = 1500 - 2300; C Shift = 2300 - 0700.

South Precinct - Aggravated Assault and Self Initiated CAD Counts for the Past Two Weeks

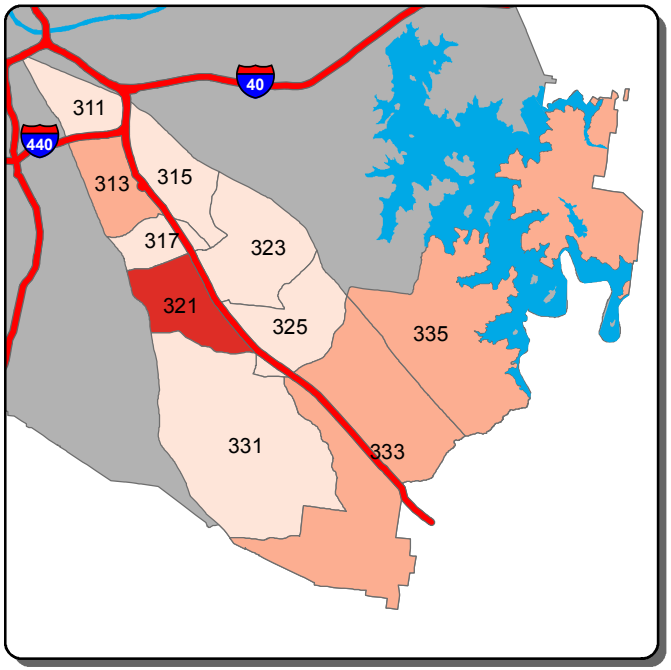

Aggravated Assault - A Shift

0 | 1 | 2 | >2

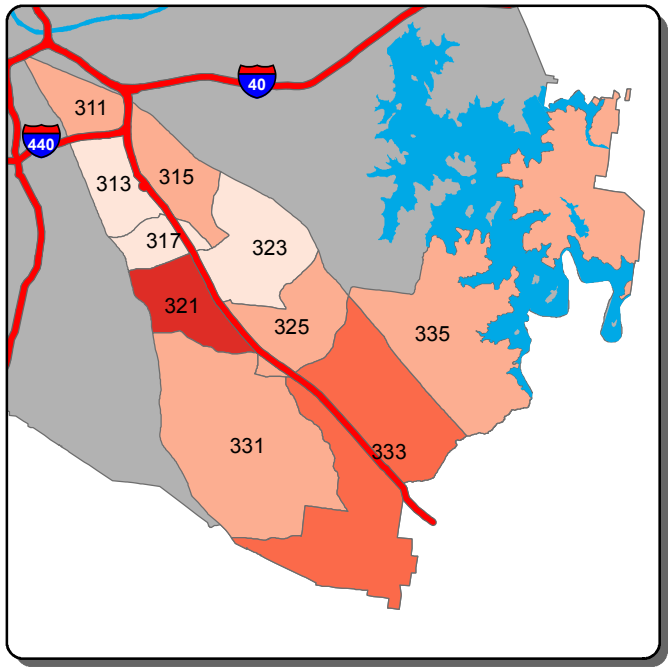

Aggravated Assault - B Shift

0 | 1-2 | 3 | 4-5 | >5

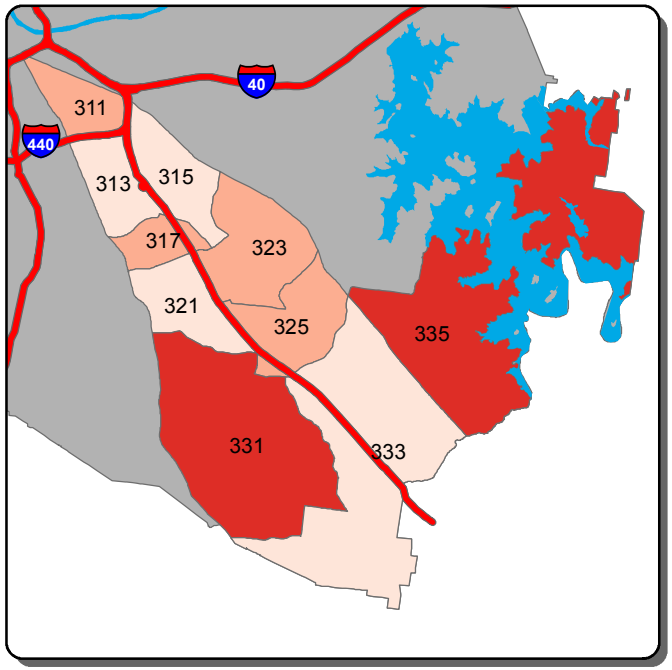

Aggravated Assault - C Shift

0 | 1-2 | 3-5 | 6-9 | >9

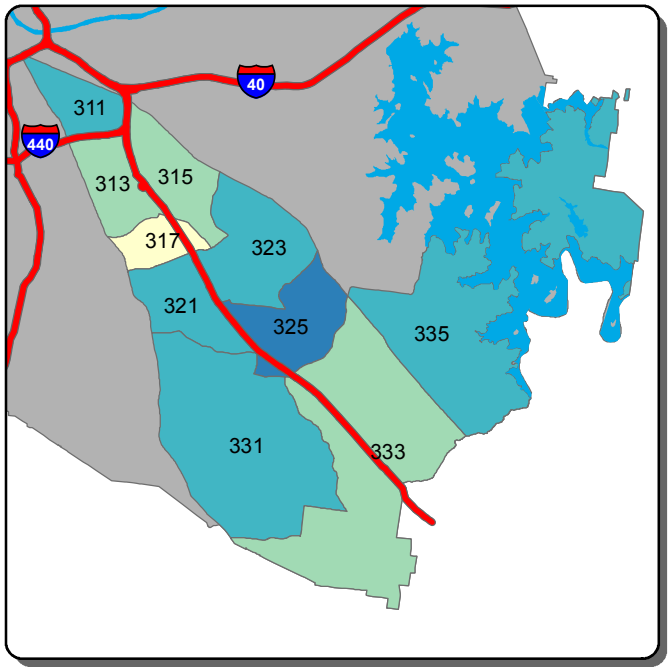

Self Initiated CAD - A Shift

0-69 | 70-90 | 91-111 | 112-132 | >132

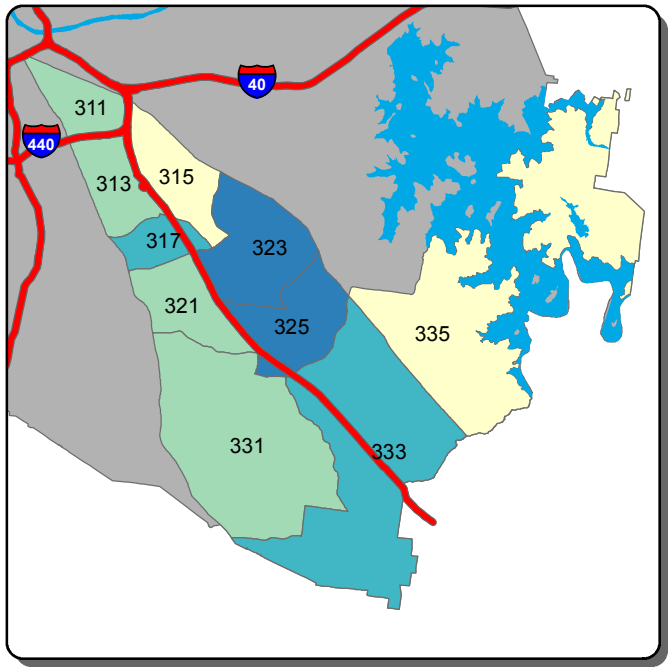

Self Initiated CAD - B Shift

0-74 | 75-112 | 113-149 | 150-187 | >187

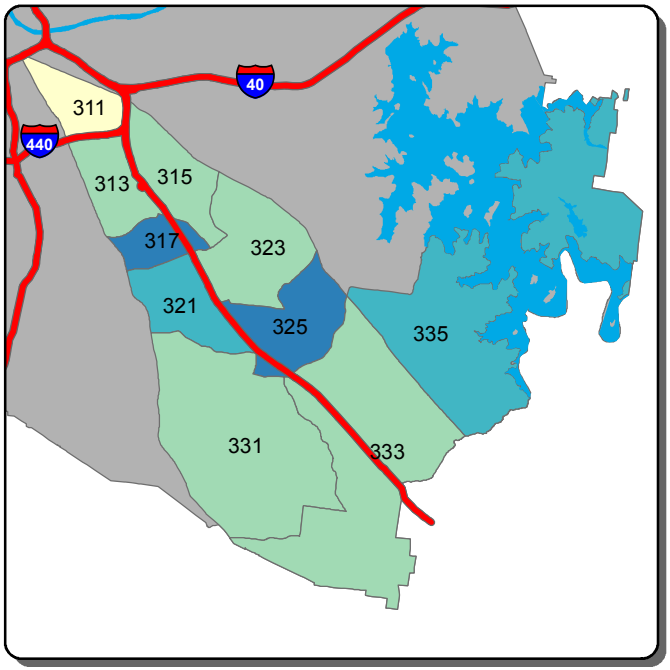

Self Initiated CAD - C Shift

0-55 | 56-86 | 87-117 | 118-148 | >148

Information summarized for CompStat week ending 7/22/2017

Sourced from MNPD ARMS on 7/26/2017. Data taken from incident reports using Uniform Crime Reporting definitions and guidelines, based on the date and time when the inicident was reported. 'A, B, and C Shift' refer to the following time periods: A Shift = 0700 - 1500; B Shift = 1500 - 2300; C Shift = 2300 - 0700.

Central Precinct - Burglary and Theft from Vehicle Counts for the Past Two Weeks

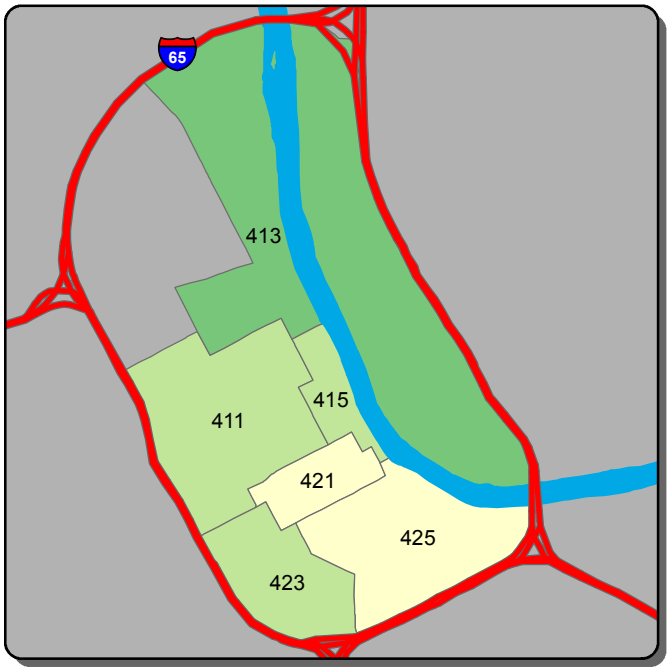

Burglary - A Shift

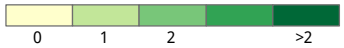

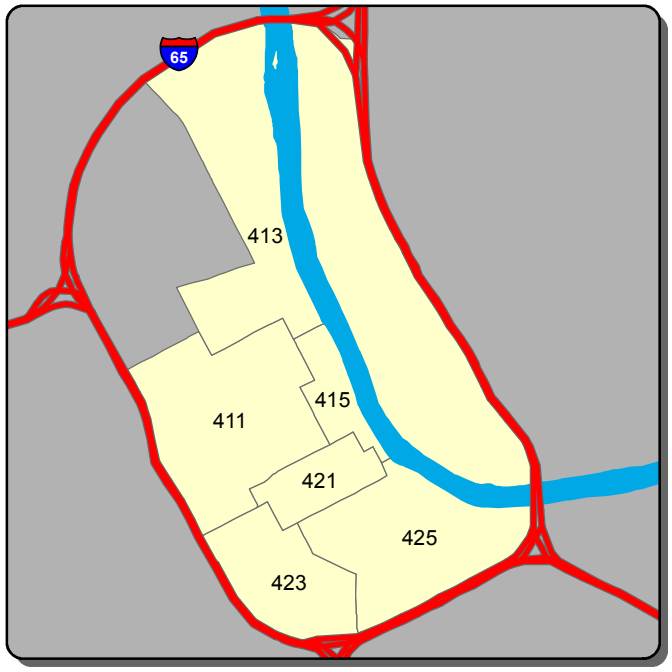

Burglary - B Shift

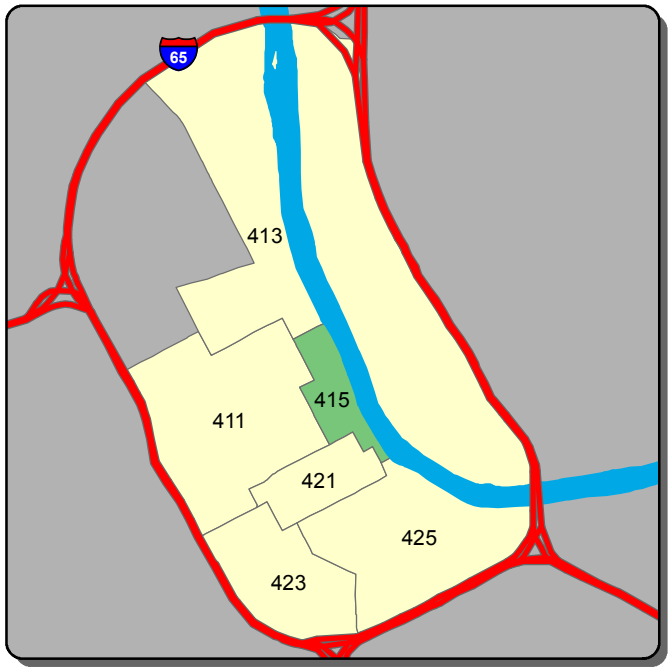

Burglary - C Shift

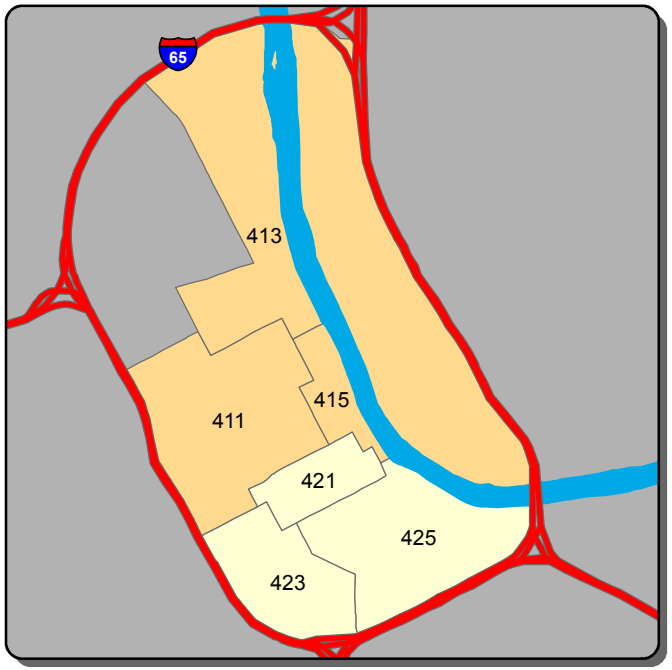

Theft from Vehicle - A Shift

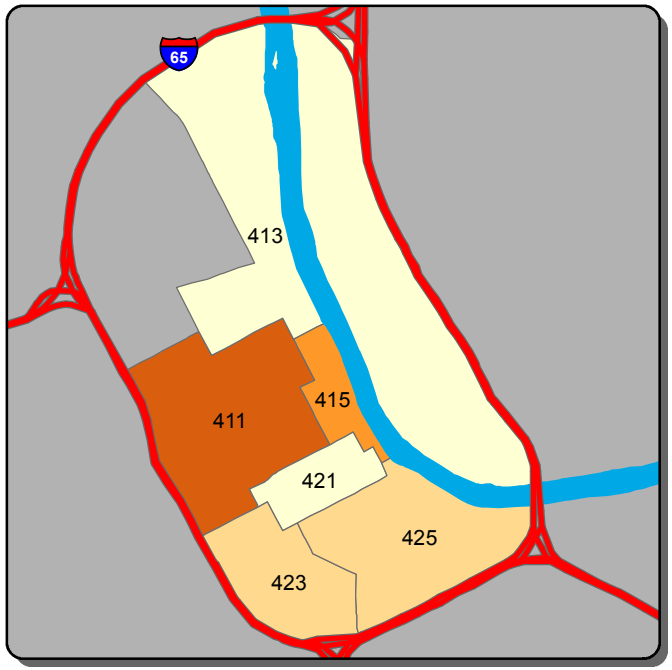

Theft from Vehicle - B Shift

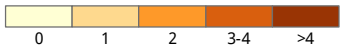

Theft from Vehicle - C Shift

Information summarized for CompStat week ending 7/22/2017

Sourced from MNPD ARMS on 7/26/2017. Data taken from incident reports using Uniform Crime Reporting definitions and guidelines, based on the date and time when the inicident was reported. 'A, B, and C Shift' refer to the following time periods: A Shift = 0700 - 1500; B Shift = 1500 - 2300; C Shift = 2300 - 0700.

Central Precinct - Aggravated Assault and Self Initiated CAD Counts for the Past Two Weeks

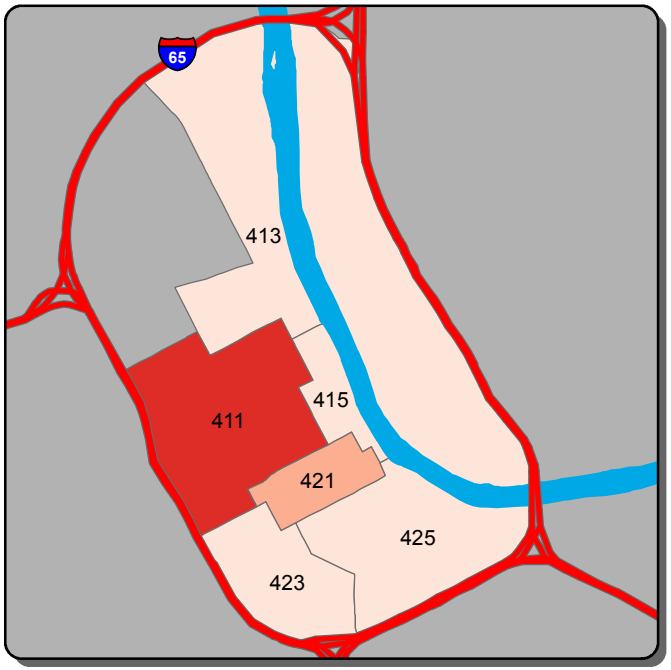

Aggravated Assault - A Shift

0 | 1 | 2 | >2

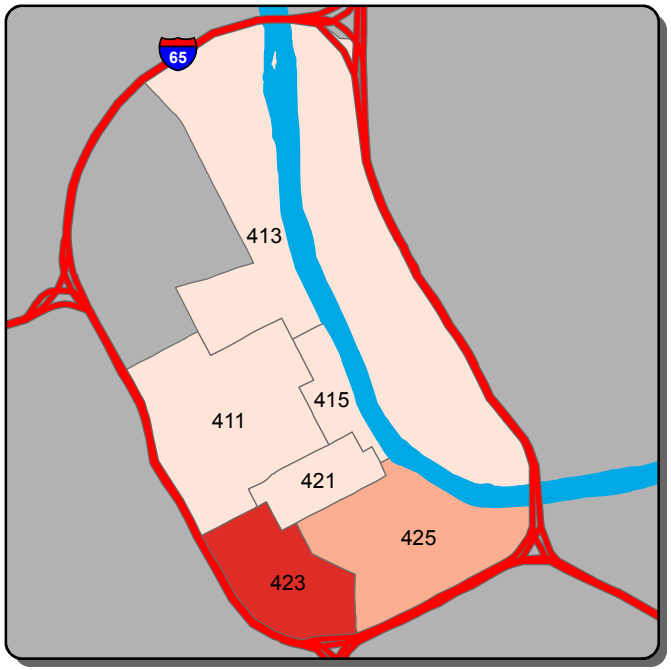

Aggravated Assault - B Shift

0 | 1 | 2 | >2

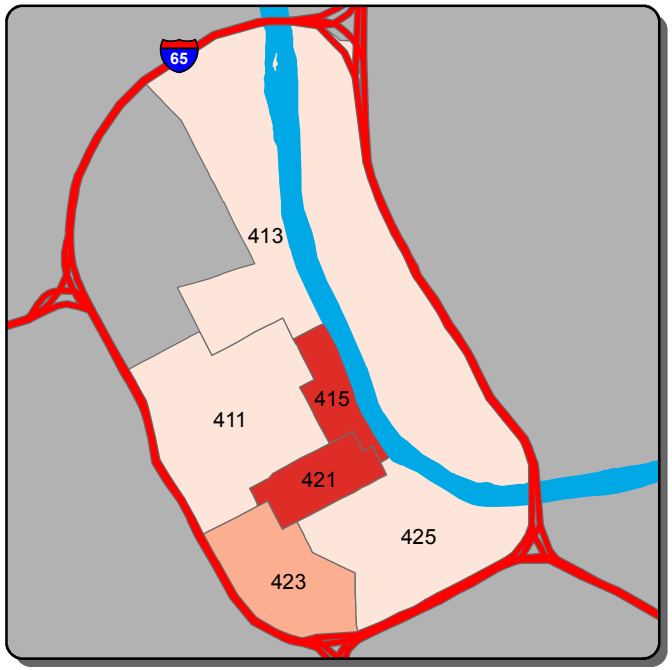

Aggravated Assault - C Shift

0 | 1-2 | 3 | 4-5 | >5

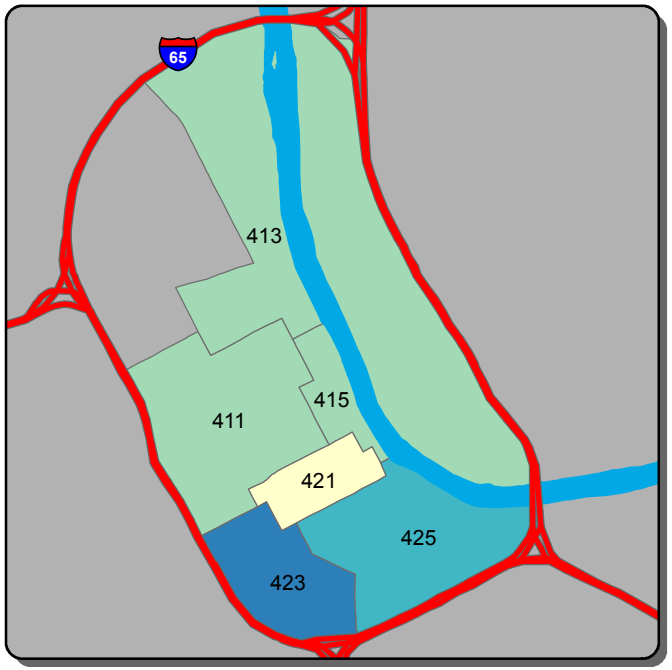

Self Initiated CAD - A Shift

0-159 | 160-203 | 204-247 | 248-291 | >291

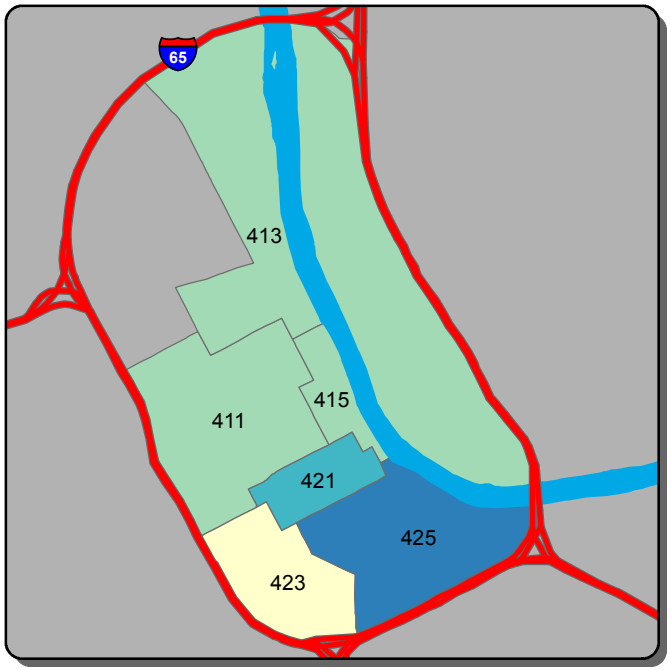

Self Initiated CAD - B Shift

0-76 | 77-194 | 195-311 | 312-429 | >429

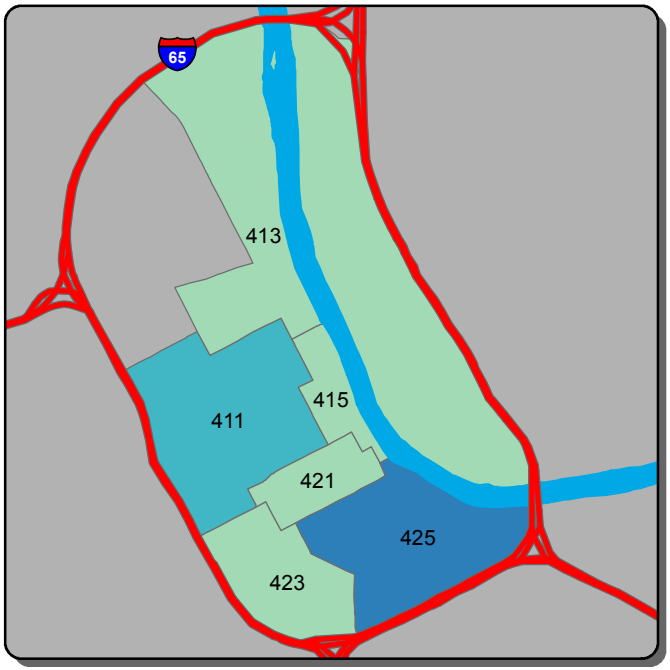

Self Initiated CAD - C Shift

0-135 | 136-214 | 215-293 | 294-372 | >372

Information summarized for CompStat week ending 7/22/2017

Sourced from MNPD ARMS on 7/26/2017. Data taken from incident reports using Uniform Crime Reporting definitions and guidelines, based on the date and time when the inicident was reported. 'A, B, and C Shift' refer to the following time periods: A Shift = 0700 - 1500; B Shift = 1500 - 2300; C Shift = 2300 - 0700.

Hermitage Precinct - Burglary and Theft from Vehicle Counts for the Past Two Weeks

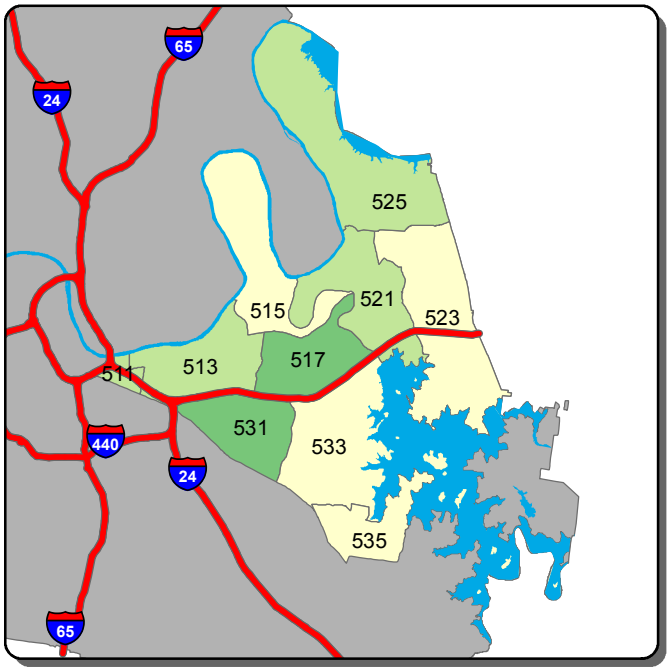

Burglary - A Shift

0 | 1 | 2 | >2

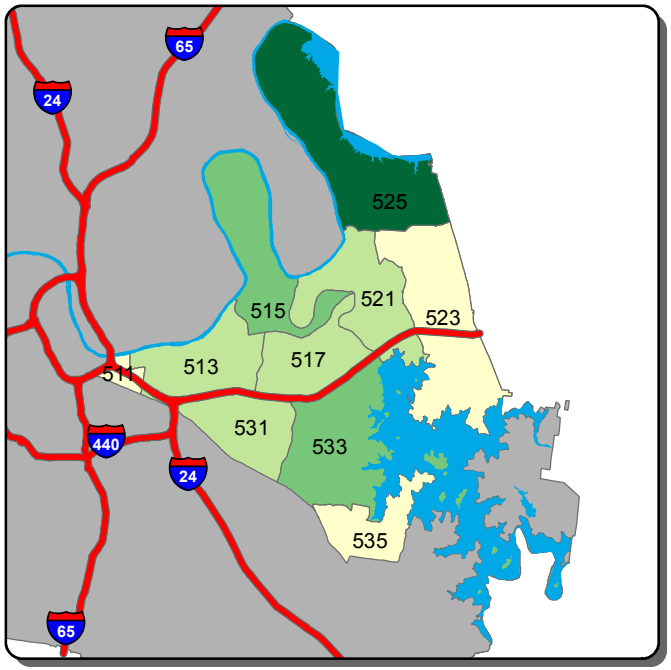

Burglary - B Shift

0 | 1-2 | 3-4 | 5-6 | >6

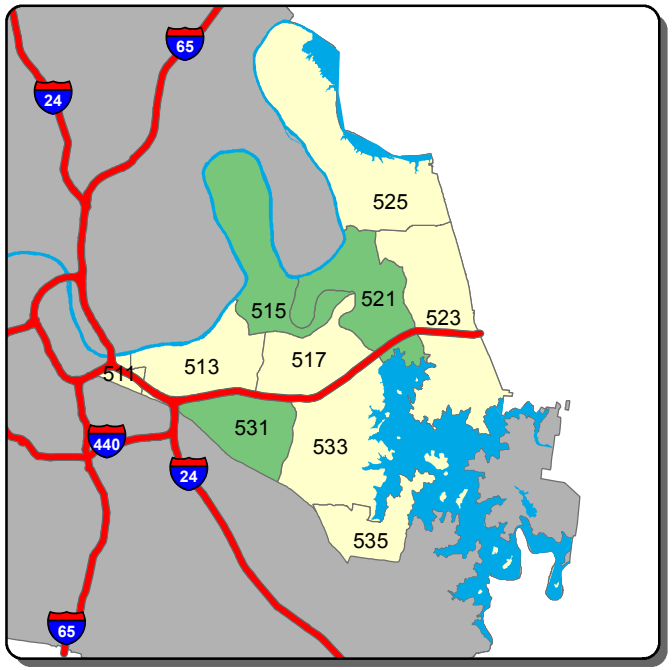

Burglary - C Shift

0 | 1 | >1

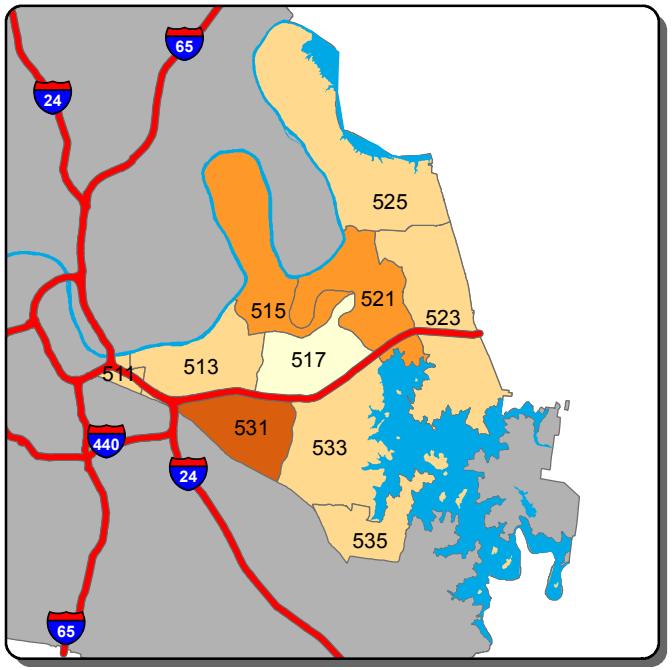

Theft from Vehicle - A Shift

0 | 1-2 | 3-4 | 5-6 | >6

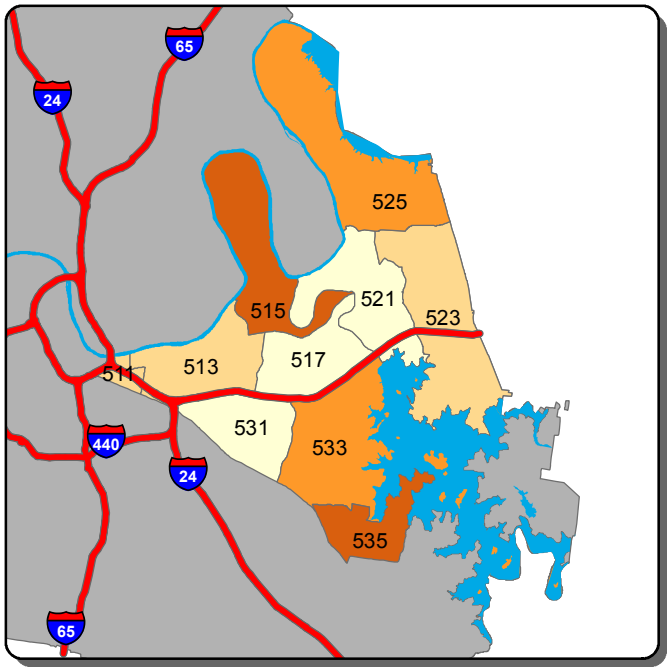

Theft from Vehicle - B Shift

0 | 1-2 | 3-5 | 6-7 | >7

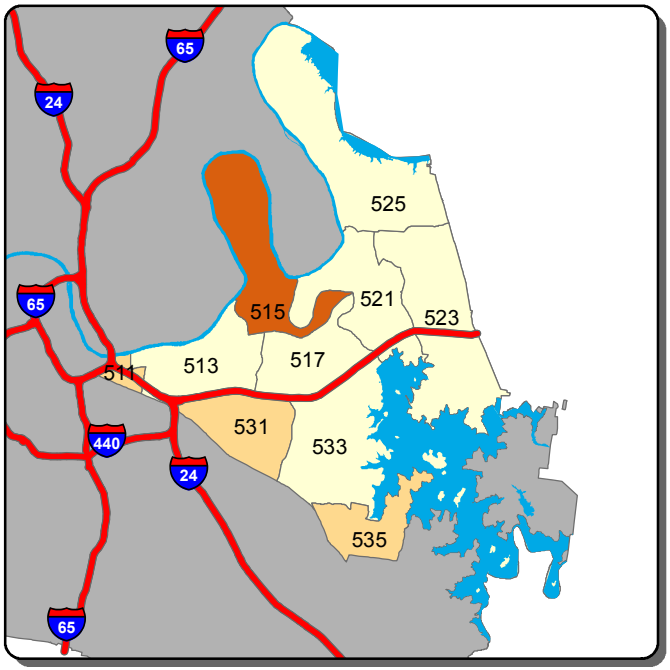

Theft from Vehicle - C Shift

0 | 1 | 2 | >2

Information summarized for CompStat week ending 7/22/2017

Sourced from MNPD ARMS on 7/26/2017. Data taken from incident reports using Uniform Crime Reporting definitions and guidelines, based on the date and time when the inicident was reported. 'A, B, and C Shift' refer to the following time periods: A Shift = 0700 - 1500; B Shift = 1500 - 2300; C Shift = 2300 - 0700.

Hermitage Precinct - Aggravated Assault and Self Initiated CAD Counts for the Past Two Weeks

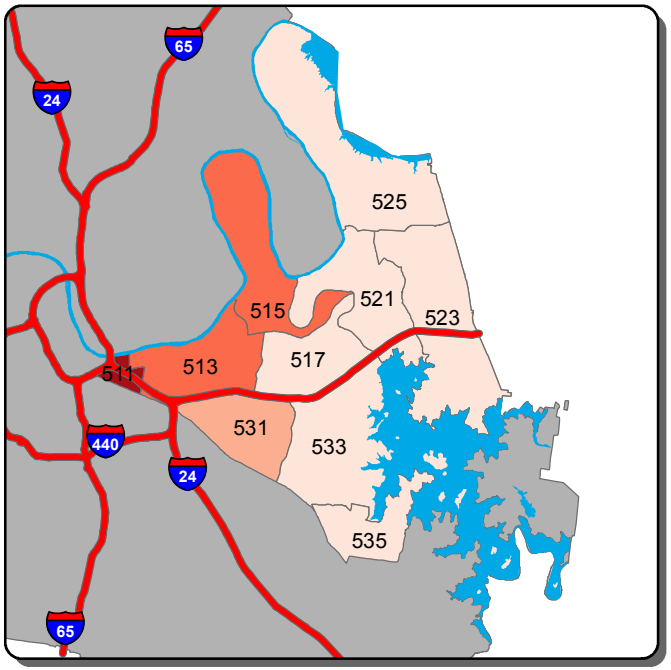

Aggravated Assault - A Shift

0	1	2-3	4	>4

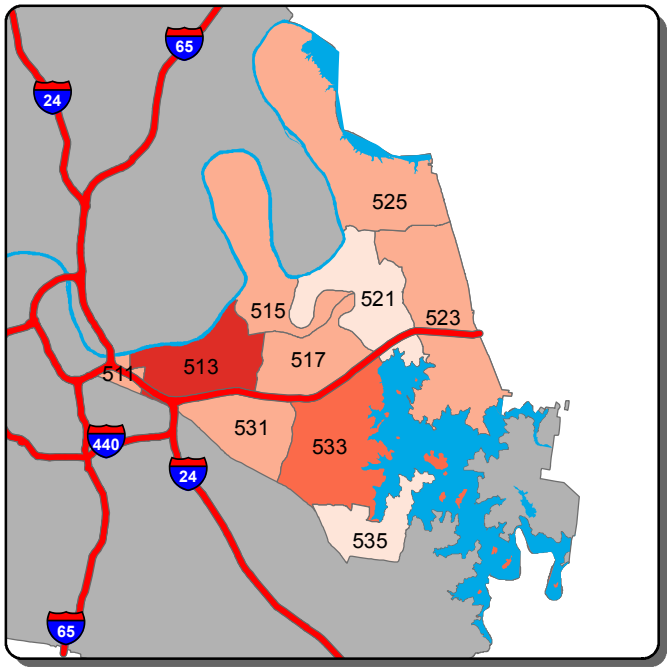

Aggravated Assault - B Shift

0	1	2	3	>3

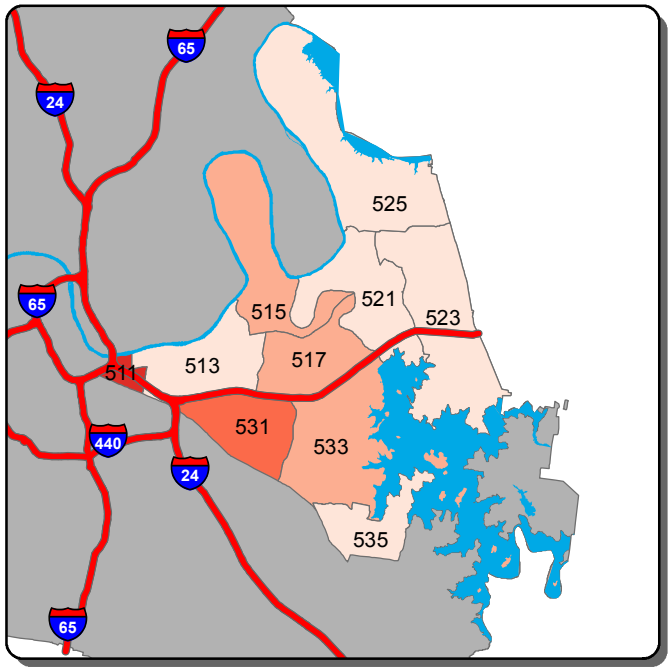

Aggravated Assault - C Shift

0	1	2	3	>3

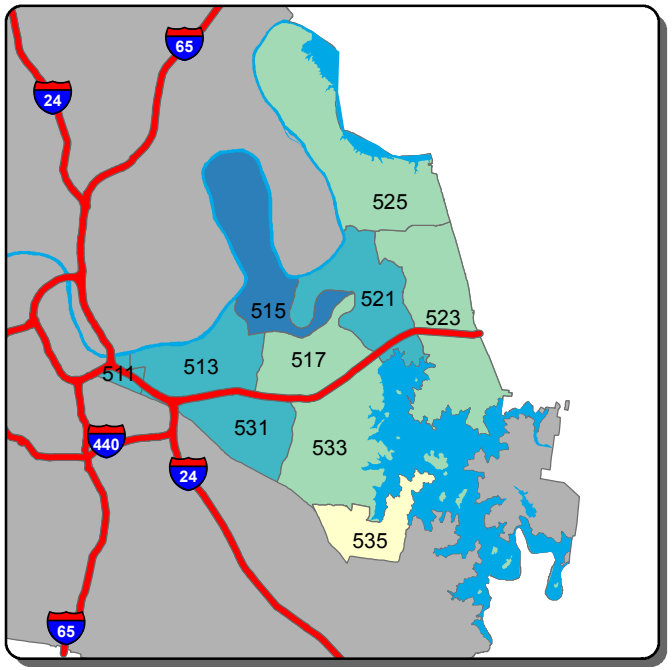

Self Initiated CAD - A Shift

0-61	62-127	128-192	193-257	>257

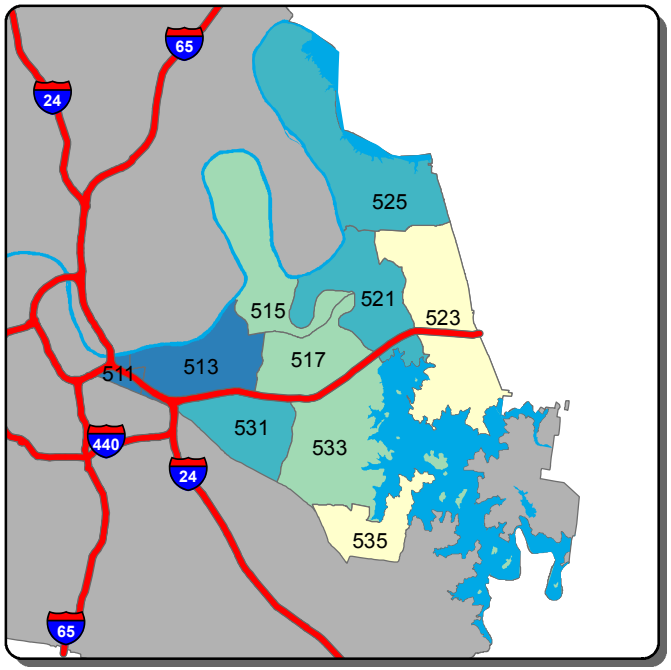

Self Initiated CAD - B Shift

0-97	98-148	149-198	199-249	>249

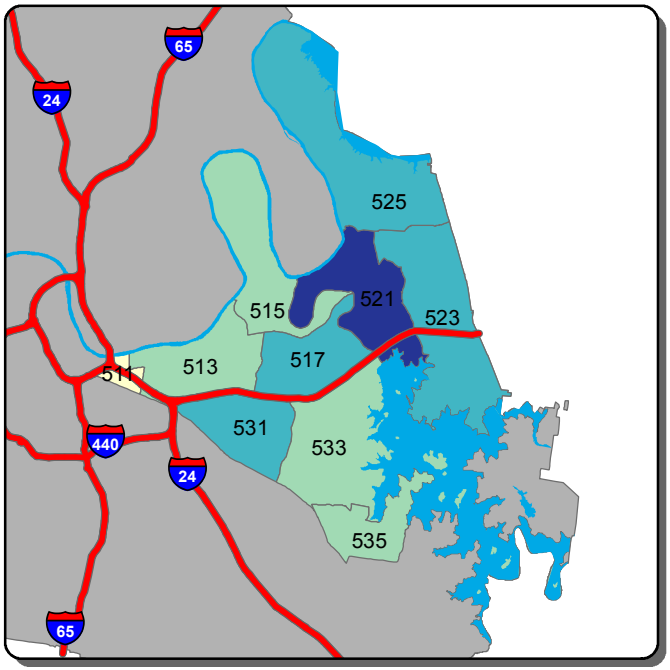

Self Initiated CAD - C Shift

0-67	68-108	109-149	150-190	>190

Information summarized for CompStat week ending 7/22/2017

Sourced from MNPD ARMS on 7/26/2017. Data taken from incident reports using Uniform Crime Reporting definitions and guidelines, based on the date and time when the inicident was reported. 'A, B, and C Shift' refer to the following time periods: A Shift = 0700 - 1500; B Shift = 1500 - 2300; C Shift = 2300 - 0700.

North Precinct - Burglary and Theft from Vehicle Counts for the Past Two Weeks

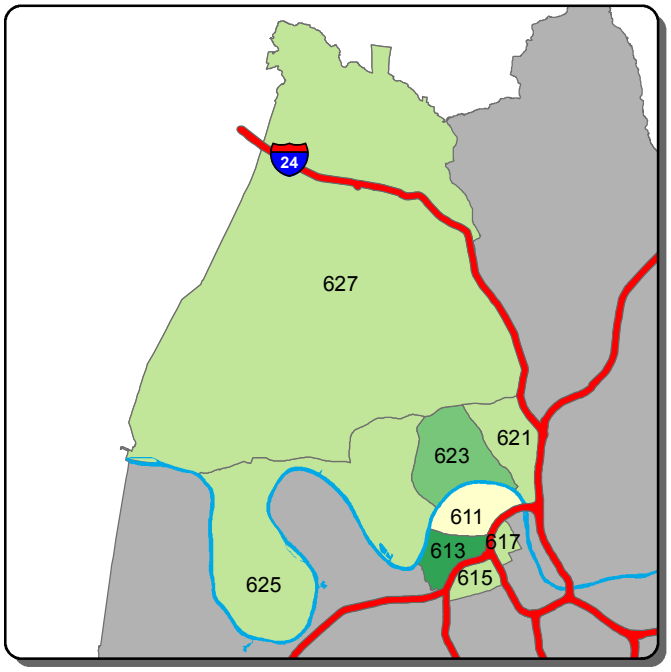

Burglary - A Shift

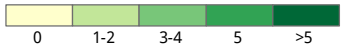

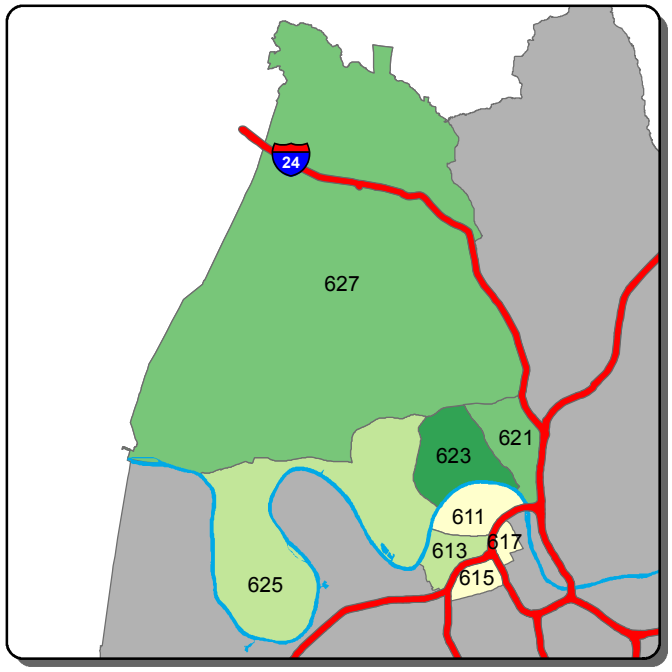

Burglary - B Shift

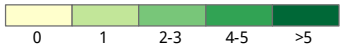

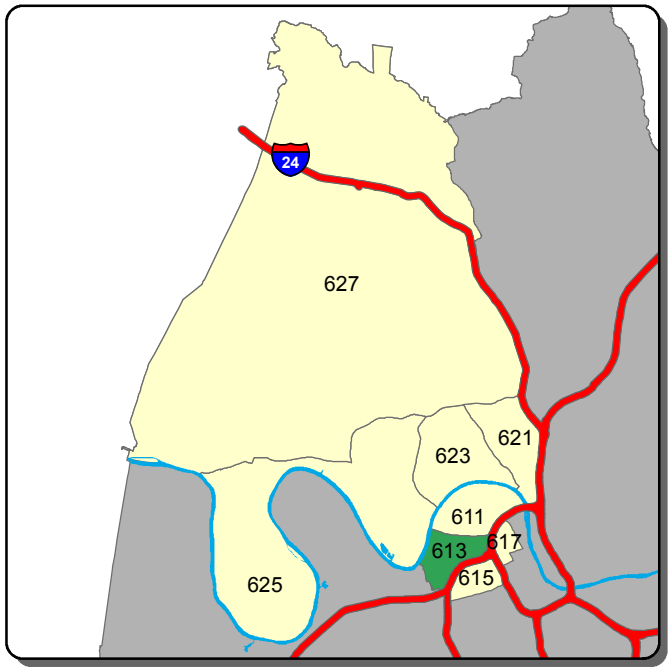

Burglary - C Shift

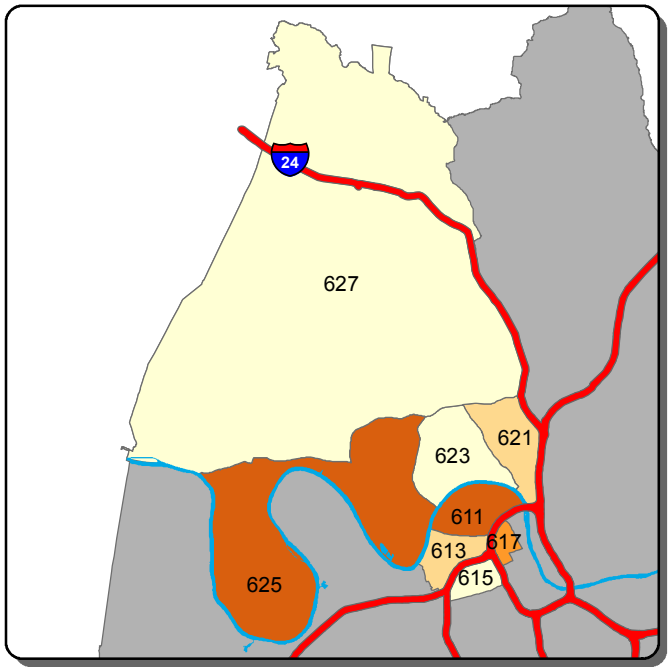

Theft from Vehicle - A Shift

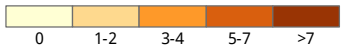

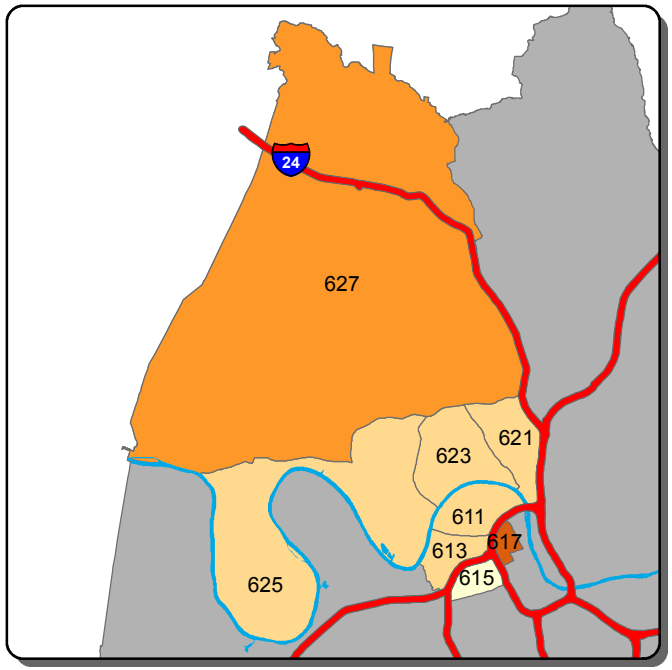

Theft from Vehicle - B Shift

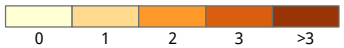

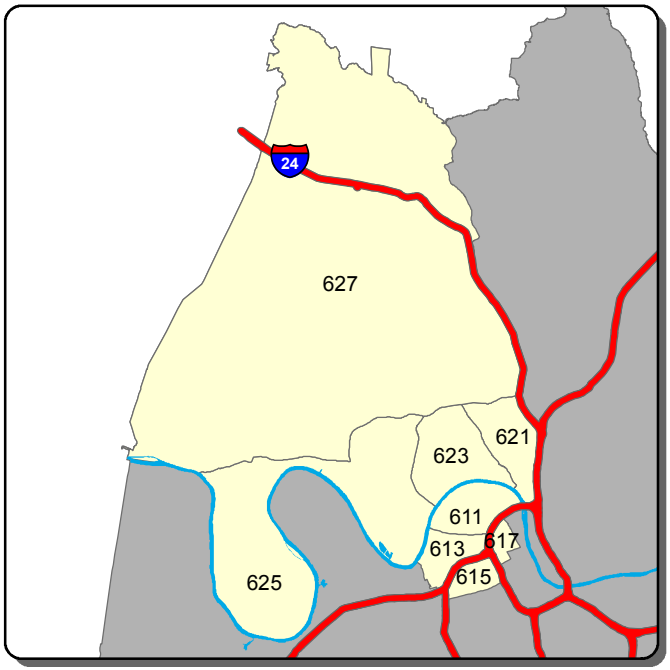

Theft from Vehicle - C Shift

Information summarized for CompStat week ending 7/22/2017

Sourced from MNPD ARMS on 7/26/2017. Data taken from incident reports using Uniform Crime Reporting definitions and guidelines, based on the date and time when the inicident was reported. 'A, B, and C Shift' refer to the following time periods: A Shift = 0700 - 1500; B Shift = 1500 - 2300; C Shift = 2300 - 0700.

North Precinct - Aggravated Assault and Self Initiated CAD Counts for the Past Two Weeks

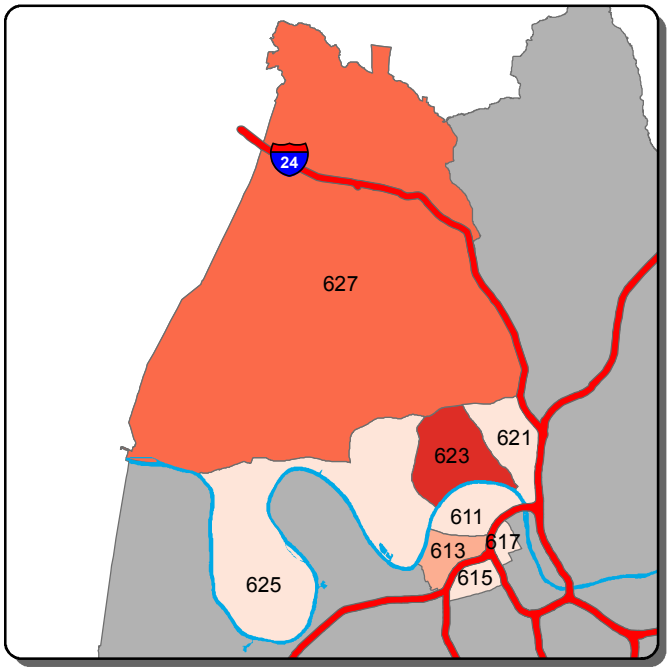

Aggravated Assault - A Shift

0 | 1 | 2-3 | 4-5 | >5

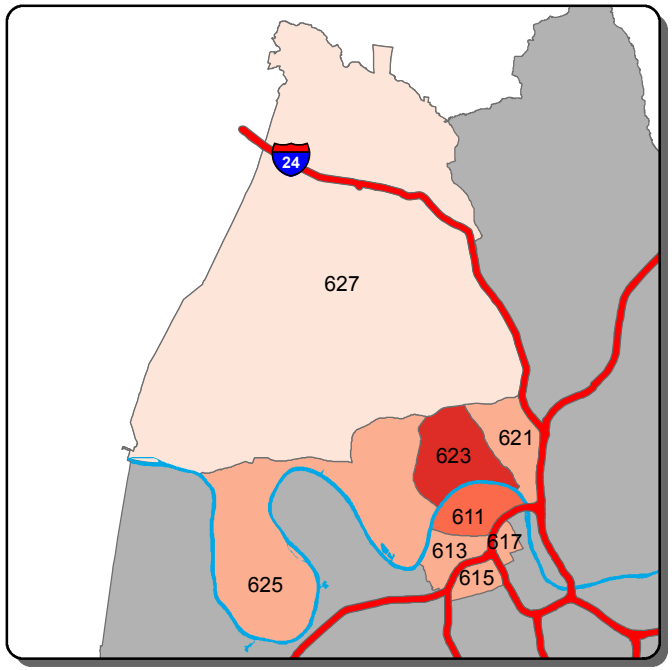

Aggravated Assault - B Shift

0 | 1-2 | 3-4 | 5-6 | >6

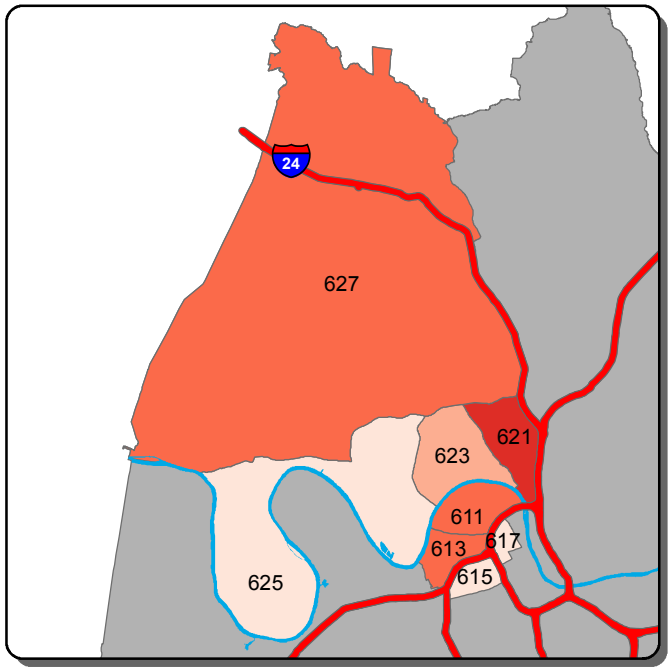

Aggravated Assault - C Shift

0 | 1 | 2 | 3-4 | >4

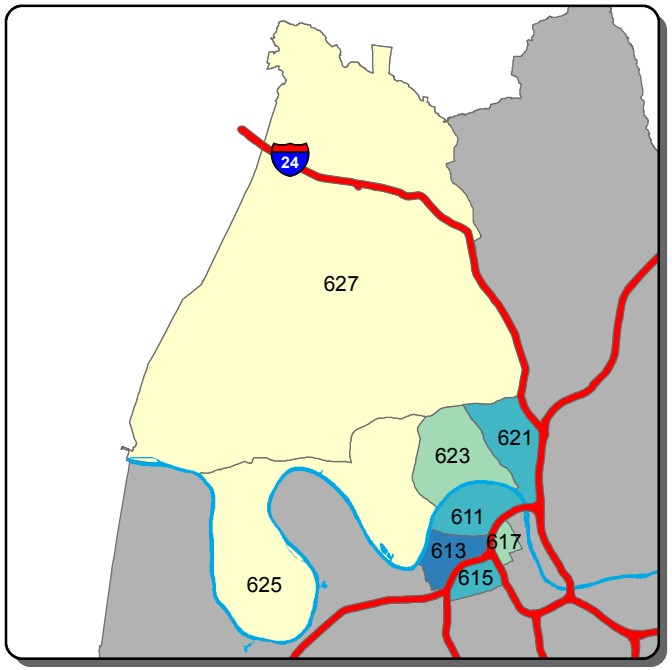

Self Initiated CAD - A Shift

0-51 | 52-77 | 78-102 | 103-128 | >128

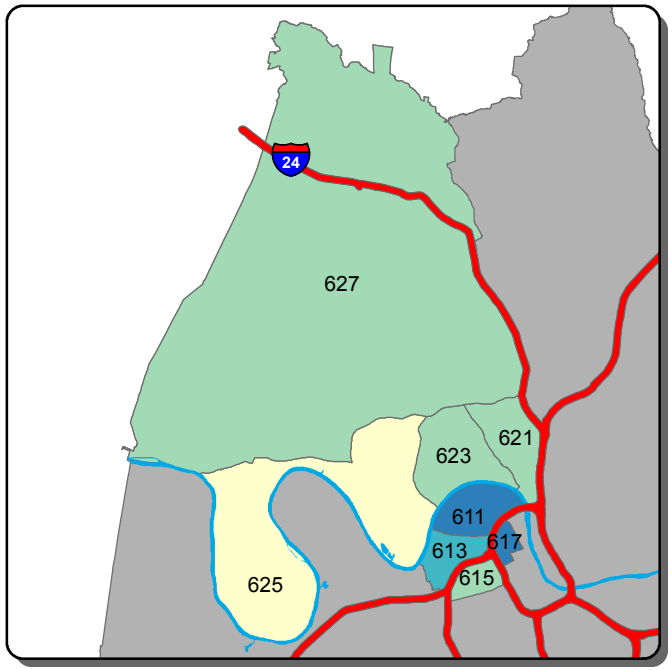

Self Initiated CAD - B Shift

0-41 | 42-63 | 64-84 | 85-106 | >106

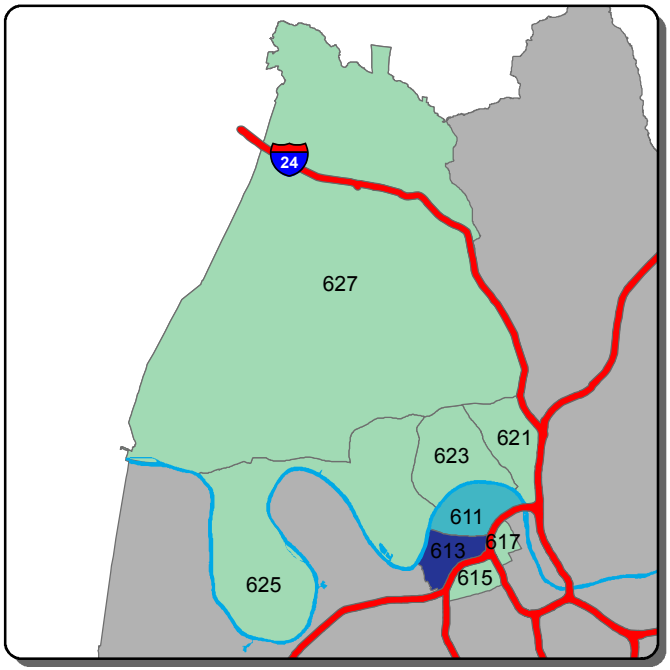

Self Initiated CAD - C Shift

0-48 | 49-127 | 128-207 | 208-287 | >287

Information summarized for CompStat week ending 7/22/2017

Sourced from MNPD ARMS on 7/26/2017. Data taken from incident reports using Uniform Crime Reporting definitions and guidelines, based on the date and time when the inicident was reported. 'A, B, and C Shift' refer to the following time periods: A Shift = 0700 - 1500; B Shift = 1500 - 2300; C Shift = 2300 - 0700.

Madison Precinct - Burglary and Theft from Vehicle Counts for the Past Two Weeks

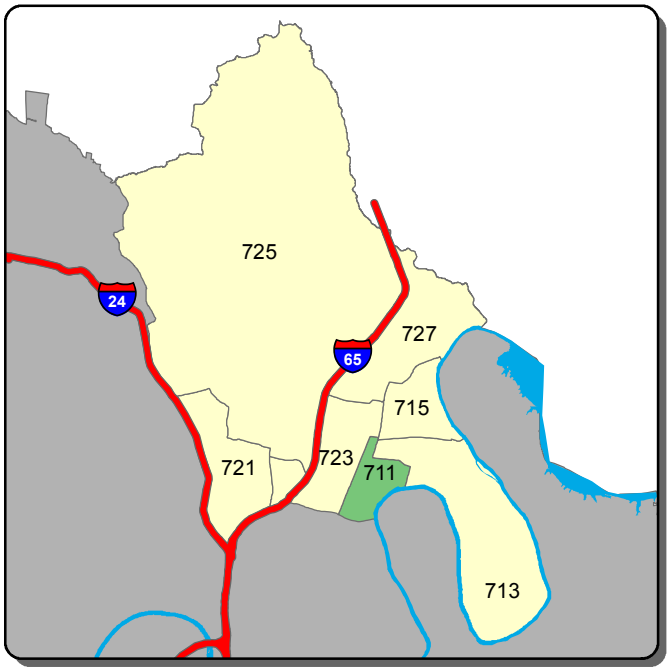

Burglary - A Shift

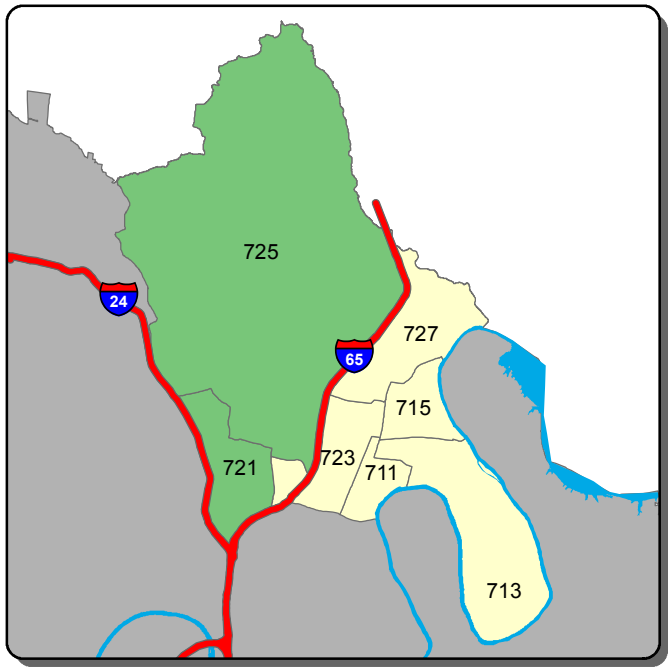

Burglary - B Shift

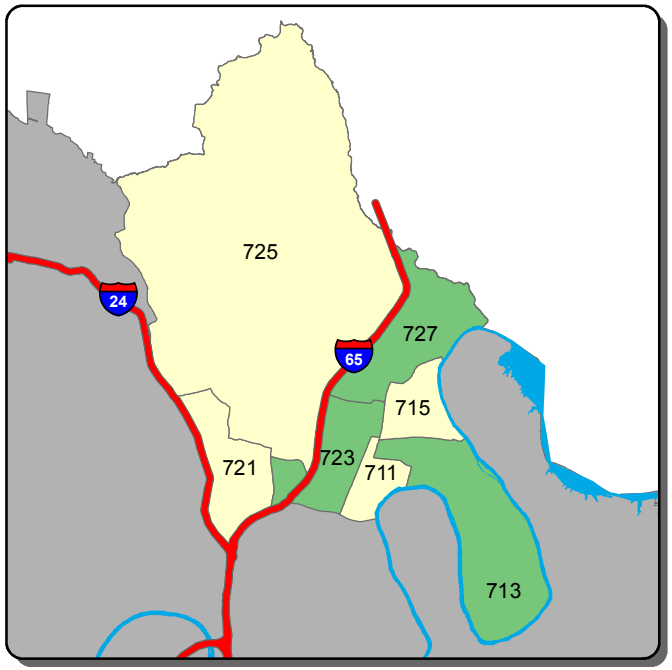

Burglary - C Shift

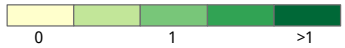

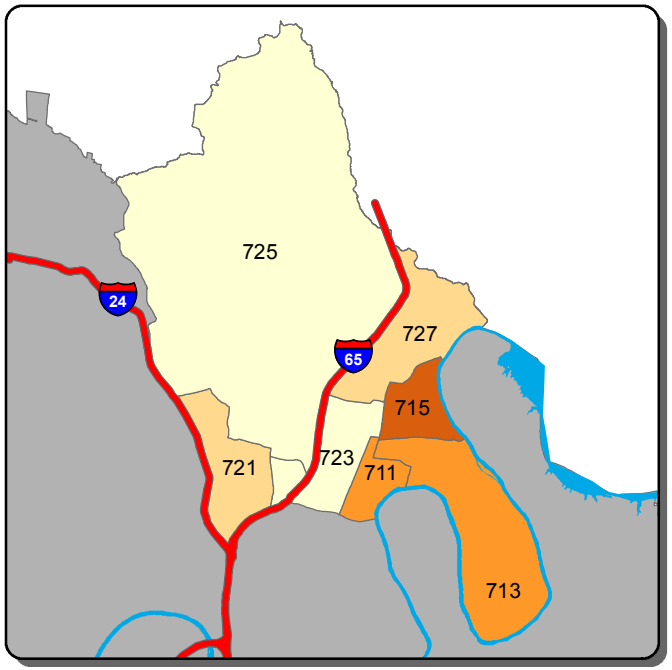

Theft from Vehicle - A Shift

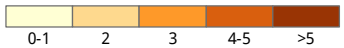

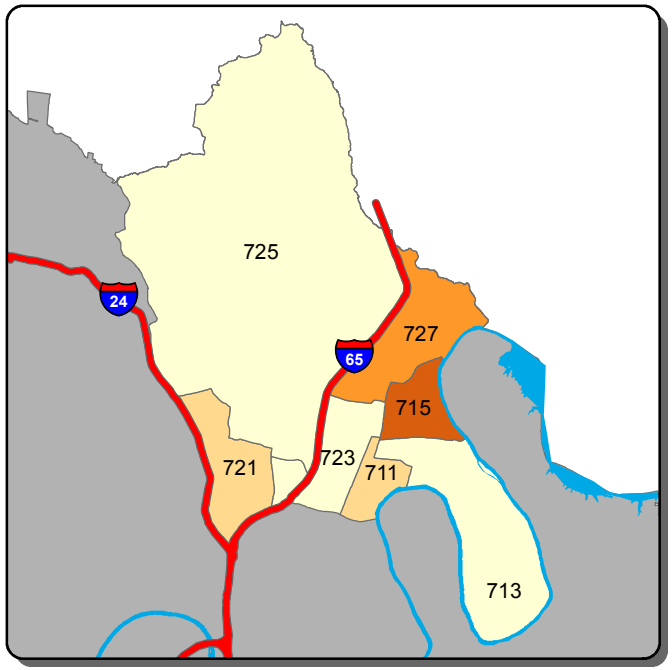

Theft from Vehicle - B Shift

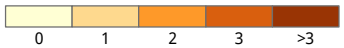

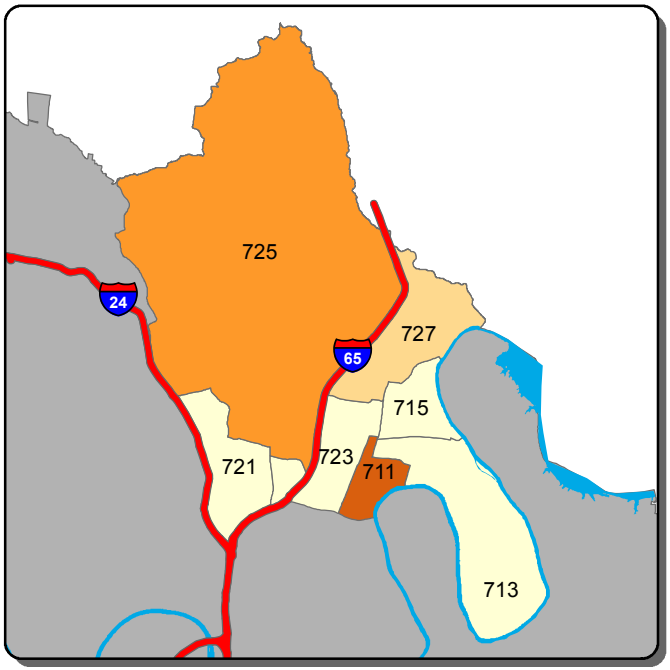

Theft from Vehicle - C Shift

Information summarized for CompStat week ending 7/22/2017

Sourced from MNPD ARMS on 7/26/2017. Data taken from incident reports using Uniform Crime Reporting definitions and guidelines, based on the date and time when the inicident was reported. 'A, B, and C Shift' refer to the following time periods: A Shift = 0700 - 1500; B Shift = 1500 - 2300; C Shift = 2300 - 0700.

Madison Precinct - Aggravated Assault and Self Initiated CAD Counts for the Past Two Weeks

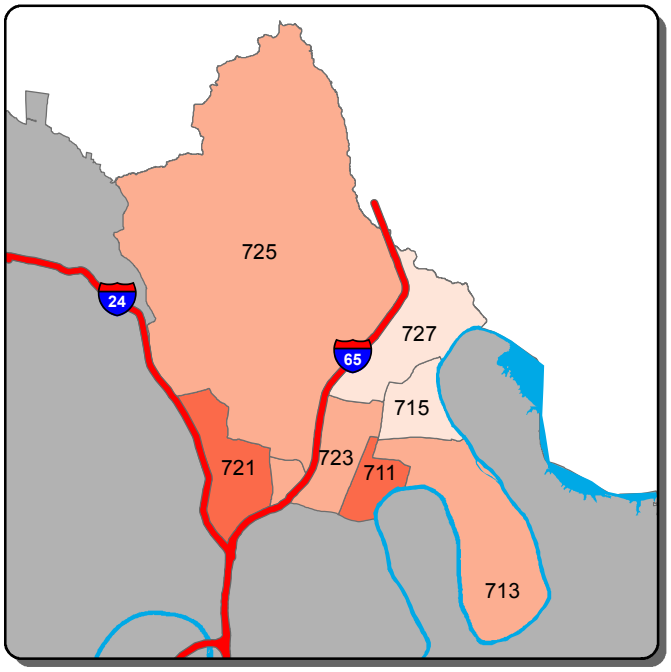

Aggravated Assault - A Shift

0 | 1 | 2 | 3 | >3

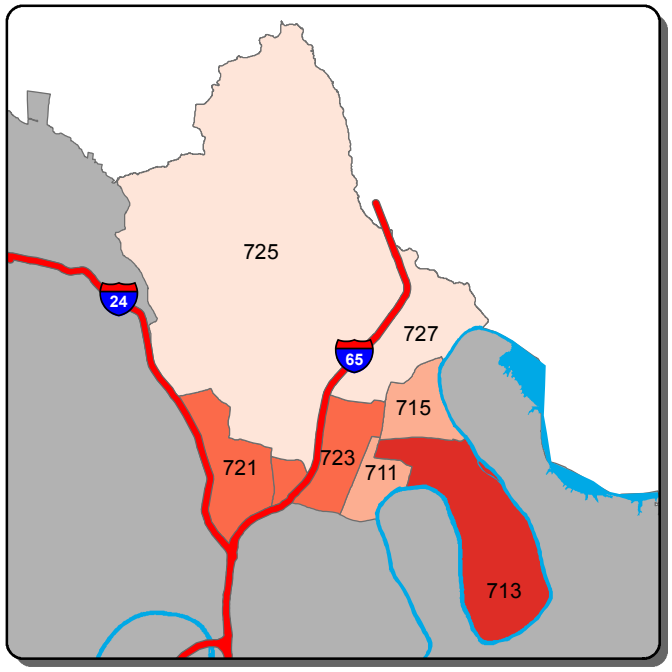

Aggravated Assault - B Shift

0 | 1-2 | 3 | 4-5 | >5

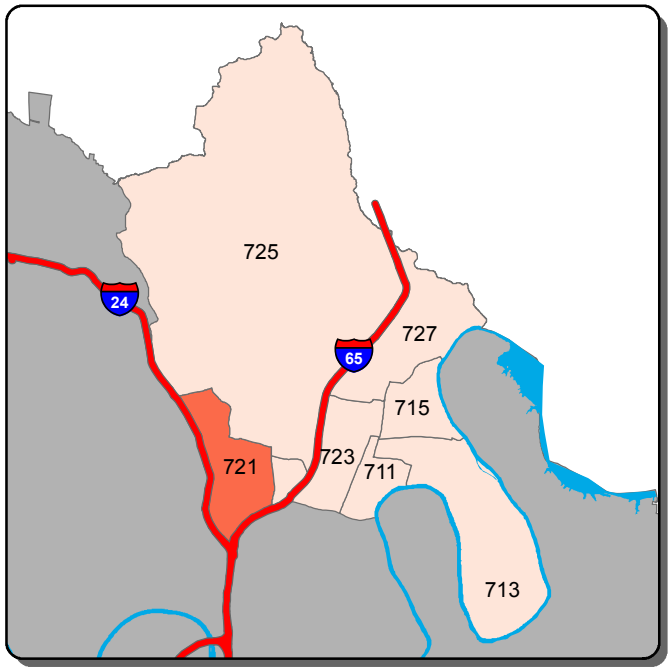

Aggravated Assault - C Shift

0 | 1 | >1

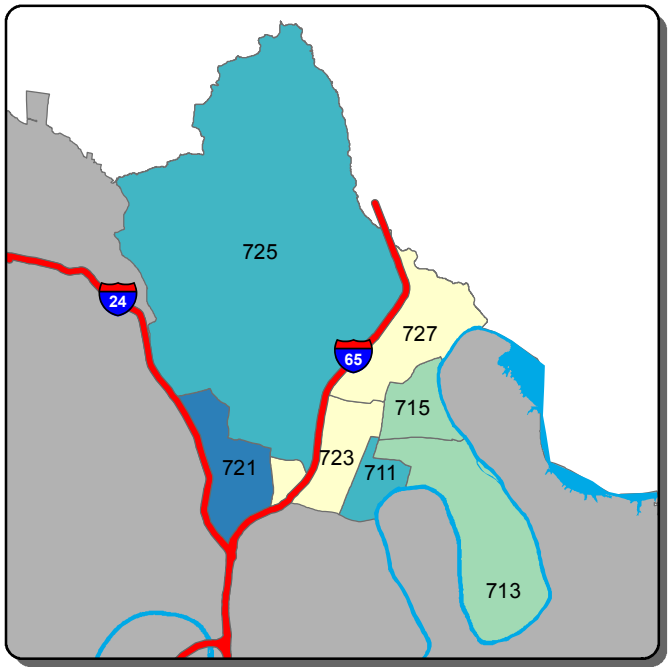

Self Initiated CAD - A Shift

0-70 | 71-100 | 101-130 | 131-161 | >161

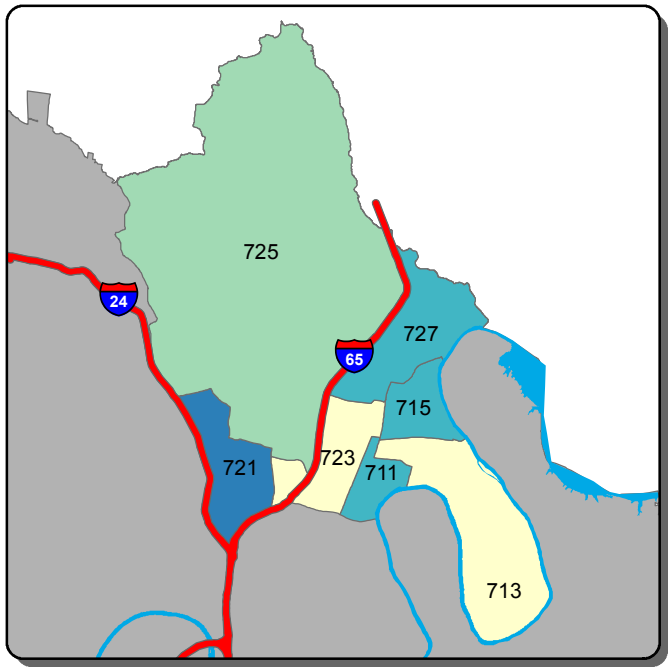

Self Initiated CAD - B Shift

0-49 | 50-70 | 71-91 | 92-112 | >112

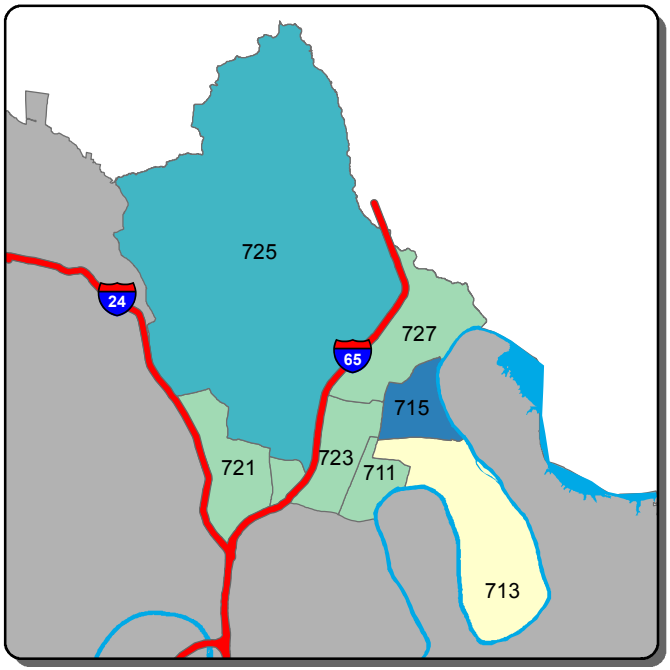

Self Initiated CAD - C Shift

0-80 | 81-139 | 140-197 | 198-255 | >255

Information summarized for CompStat week ending 7/22/2017

Sourced from MNPD ARMS on 7/26/2017. Data taken from incident reports using Uniform Crime Reporting definitions and guidelines, based on the date and time when the inicident was reported. 'A, B, and C Shift' refer to the following time periods: A Shift = 0700 - 1500; B Shift = 1500 - 2300; C Shift = 2300 - 0700.

Midtown Hills Precinct - Burglary and Theft from Vehicle Counts for the Past Two Weeks

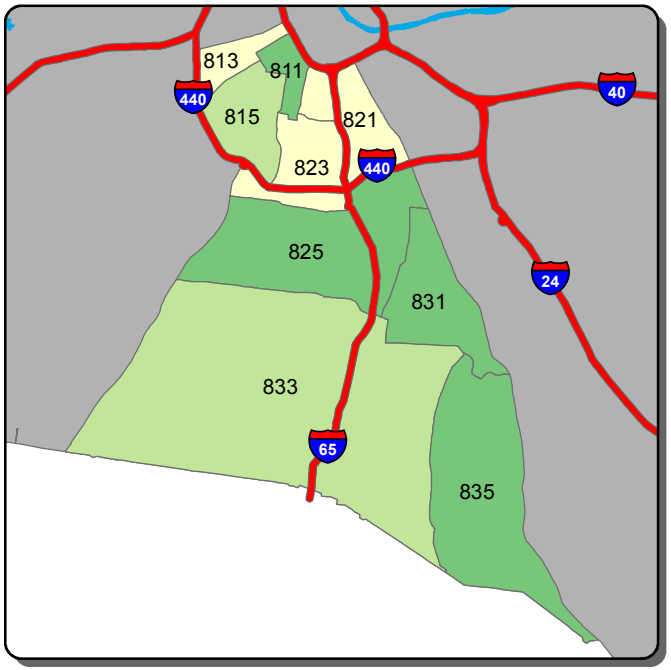

Burglary - A Shift

0 | 1 | 2-3 | 4 | >4

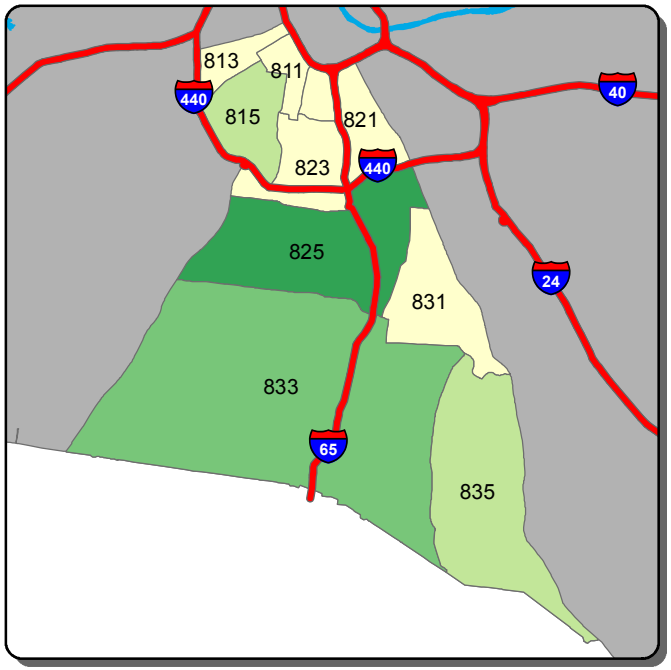

Burglary - B Shift

0 | 1 | 2 | 3 | >3

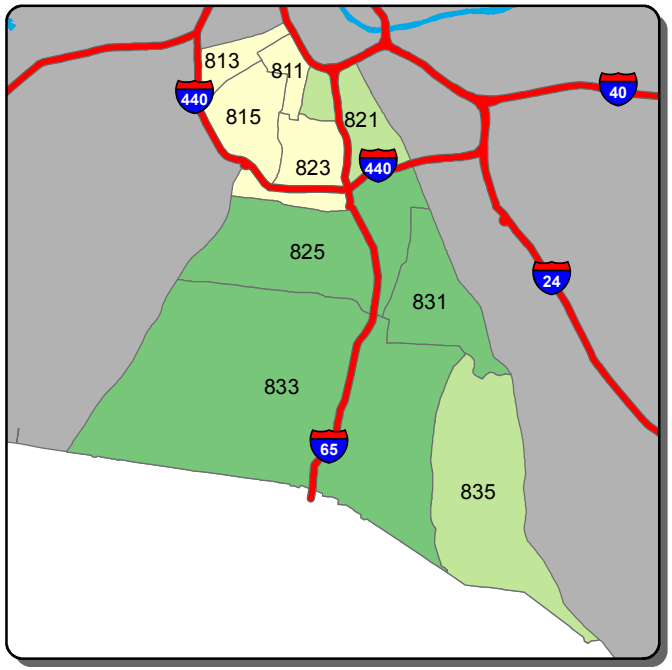

Burglary - C Shift

0 | 1 | 2 | 3 | >3

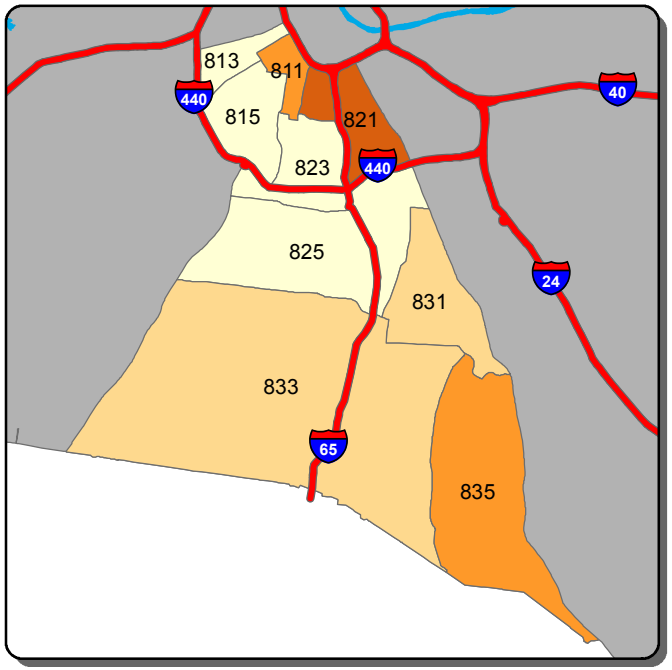

Theft from Vehicle - A Shift

0 | 1 | 2-3 | 4-5 | >5

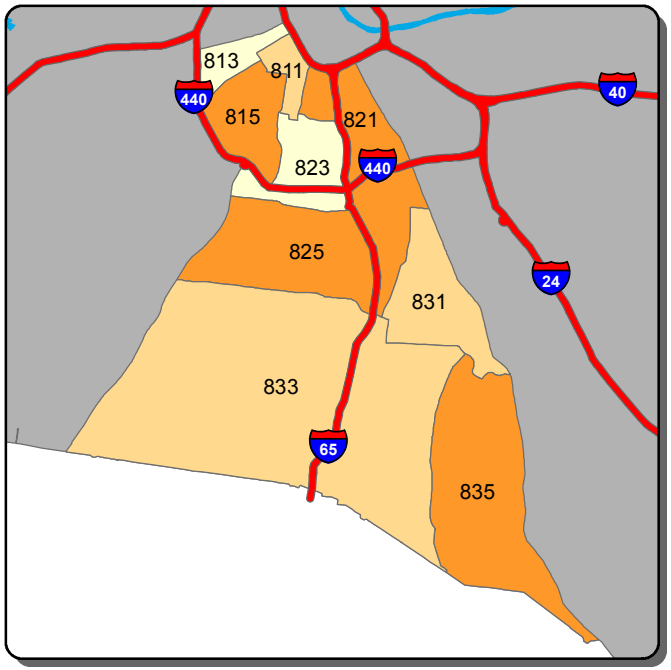

Theft from Vehicle - B Shift

0 | 1 | 2-3 | 4 | >4

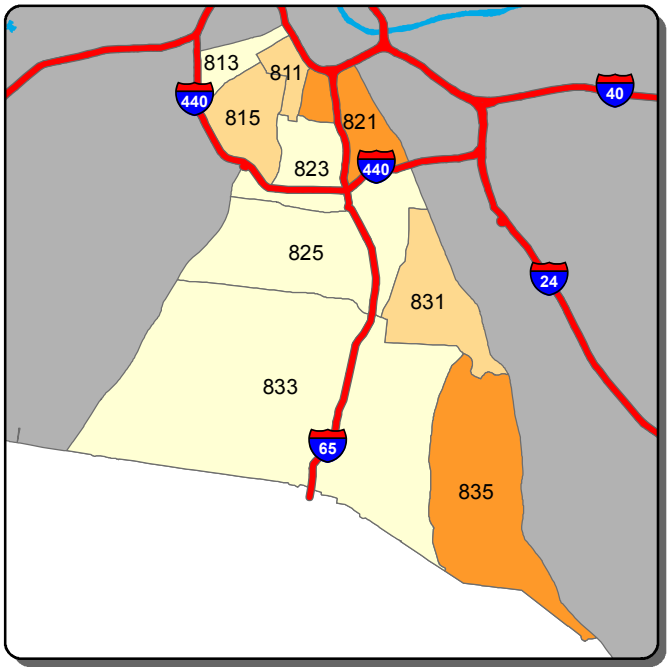

Theft from Vehicle - C Shift

0 | 1 | 2 | >2

Information summarized for CompStat week ending 7/22/2017

Sourced from MNPD ARMS on 7/26/2017. Data taken from incident reports using Uniform Crime Reporting definitions and guidelines, based on the date and time when the inicident was reported. 'A, B, and C Shift' refer to the following time periods: A Shift = 0700 - 1500; B Shift = 1500 - 2300; C Shift = 2300 - 0700.

Midtown Hills Precinct - Aggravated Assault and Self Initiated CAD Counts for the Past Two Weeks

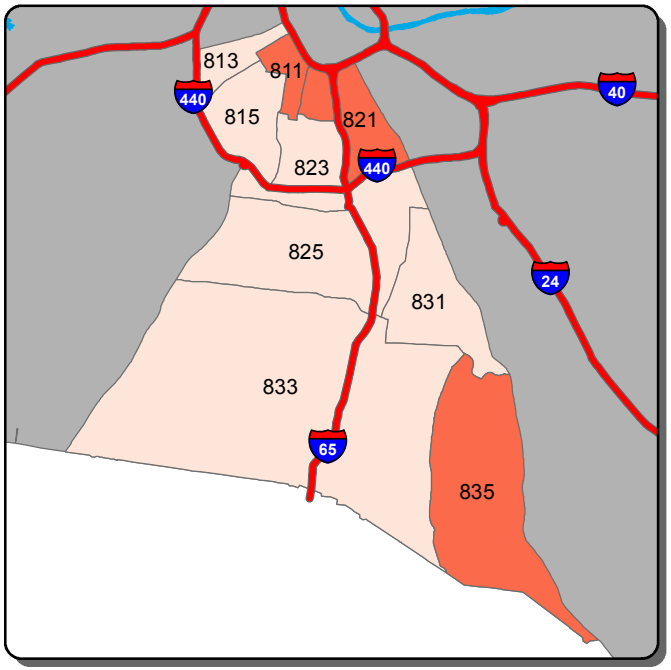

Aggravated Assault - A Shift

0 | 1 | >1

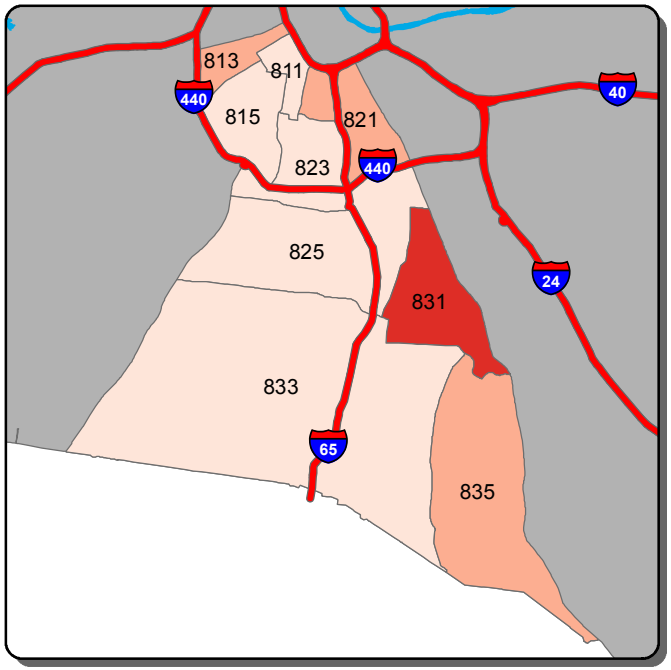

Aggravated Assault - B Shift

0 | 1 | 2 | >2

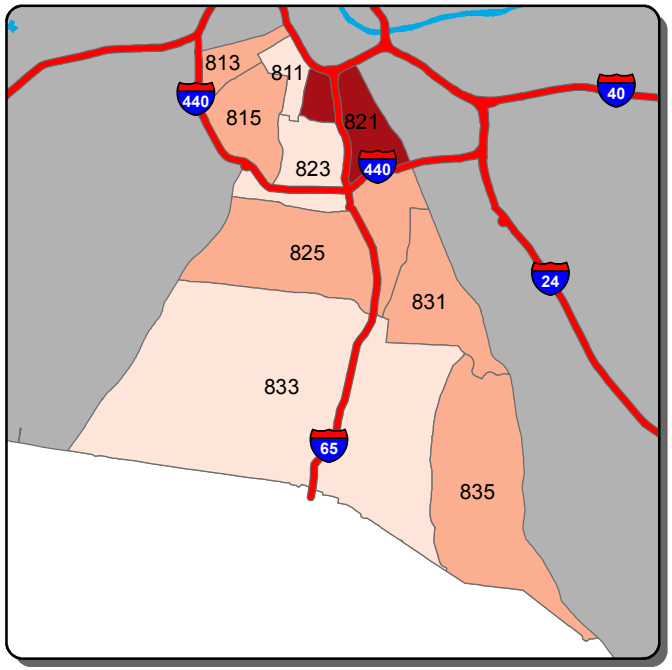

Aggravated Assault - C Shift

0 | 1 | 2-4 | 5-6 | >6

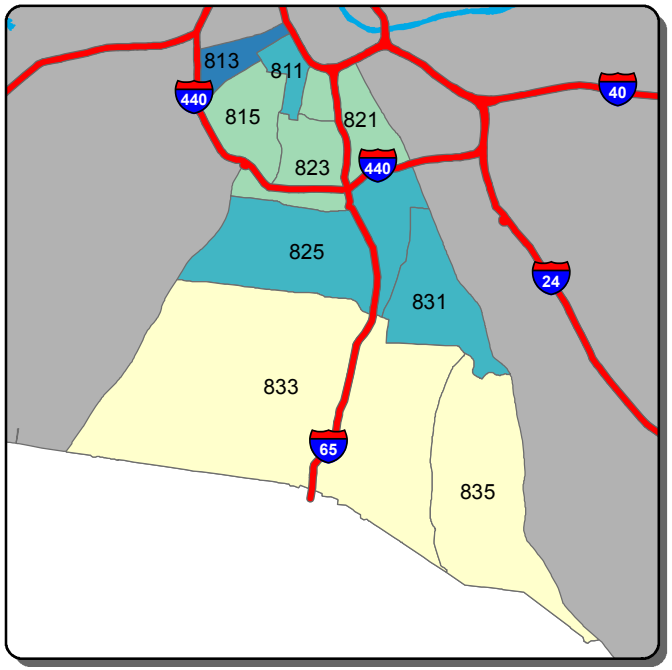

Self Initiated CAD - A Shift

0-70 | 71-107 | 108-144 | 145-181 | >181

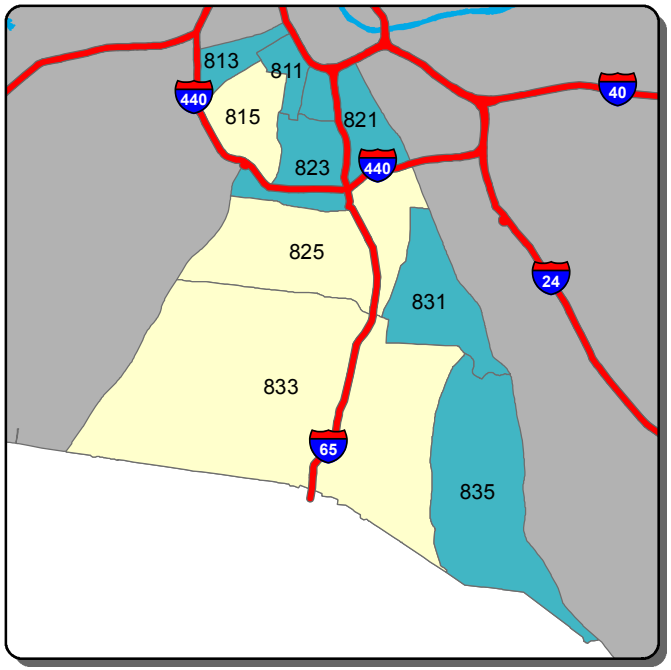

Self Initiated CAD - B Shift

0-122 | 123-167 | 168-211 | 212-256 | >256

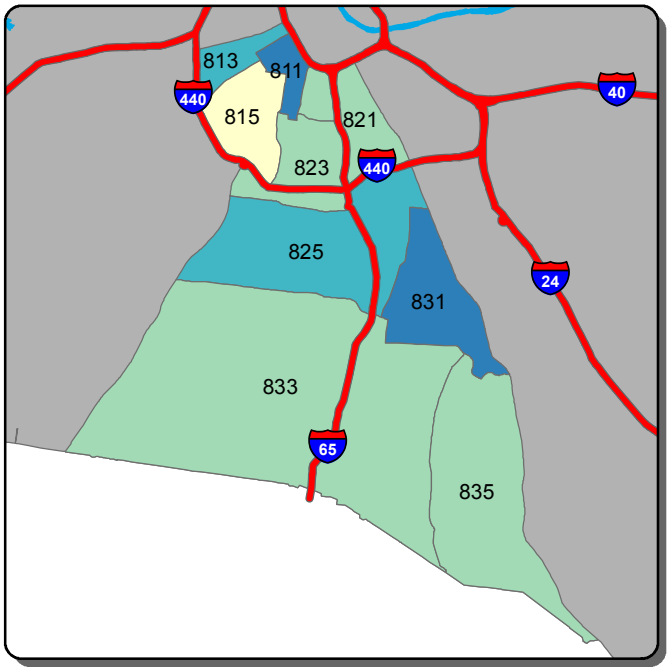

Self Initiated CAD - C Shift

0-112 | 113-178 | 179-244 | 245-310 | >310

Information summarized for CompStat week ending 7/22/2017

Sourced from MNPD ARMS on 7/26/2017. Data taken from incident reports using Uniform Crime Reporting definitions and guidelines, based on the date and time when the inicident was reported. 'A, B, and C Shift' refer to the following time periods: A Shift = 0700 - 1500; B Shift = 1500 - 2300; C Shift = 2300 - 0700.