CompStat Weekly Analysis

CompStat Weekly Analysis is provided by the Metropolitan Nashville Police Department Crime Analysis Section. This report is intended to be a management and planning tool and does not reflect the official UCR counts for the department.

"When you are asked if you can do a job, tell 'em, 'Certainly I can!' Then get busy and find out how to do it."
- Theodore Roosevelt

Begin Date:	07/30/2017
End Date:	08/05/2017
Week:	31

Table of Contents

Incidents Section **1**
Rolling Two Week Analysis 2
Rolling Weekly Year-to-Year Analysis 3
Rolling Eight Week Analysis 4
Rolling Four Week Year-to-Year Analysis 5
Rolling Sixteen Week Analysis 6
Rolling Eight Week Year-to-Year 7
Year-to-Date Analysis 8
Rolling Twenty-Four Month 9
2 Week, 8 Week, 16 Week, YTD, and 24 Month Summary 10
Incident and Efficiency Report Summary* 11
UCR Incident Charts* 30
UCR Incidents - Annual Totals 39
UCR Incidents - YTD Comparisons: All Incidents 40
UCR Incidents - YTD Comparison Charts* 41
UCR Incidents - Calendar Year to Calendar Year Comparison 50
UCR Incidents - Annual Comparison Charts* 51
UCR Incidents - YTD Comparisons* 60
YTD Homicide Report 69
Year-to-Year Weekly Chart* 70

Arrests Section **79**
Physical and Citation Arrests - Adult 80
Arrests: Part I, Weapons Law, Drug-Related, DUI, and All Other 89
Outstanding Warrants: Served 91
Outstanding Warrants: Attempts / Served 92
Crooks With Guns / School Zone Report 97

Juvenile Section **98**
Juvenile Arrests 99
Juvenile Victims - Rolling Two Week Analysis 100
Juvenile Victims - Rolling Eight Week Analysis 101
Juvenile Victims - Year-to-Date Analysis 102
Juvenile Victims 103

Efficiencies Section **104**
Self-Initiated CAD 105
Dispatched Calls for Service 106
Vehicle Stop Analysis (Form 252) 107
Field Interview Report (Form 114) 108
Efficiency Charts* 109

High Crime Intersections and Hot Addresses Section **118**
High Crime Street Intersections* 119
County High Crime Street Intersections - Arrests 128
Hot Addresses* 129

Other Reports **138**
APR Data 139
Case Preparation Division - Case File Inventory 140
Court Attendance - 310s Issued by Month 141
Percentage of Incident Reports Included in CompStat Analysis 142

Map Section **143**
YTD Gunshot Victims - Countywide 144
Gunshot Victims - Countywide (Homicides and Injuries) 145
Gunshot Victims (Homicides, Injuries, and Property Damage) 146
YTD Gunshot Victims** 147
UCR Incident and Self-Initiated CAD Zone Maps** 155

* - Set of countywide and precinct reports
** - Set of precinct reports

Incidents Section

CompStat Weekly Analysis is provided by the Metropolitan Nashville Police Department Crime Analysis Section. This report is intended to be a management and planning tool and does not reflect the official UCR counts for the department.

"When you are asked if you can do a job, tell 'em, 'Certainly I can!' Then get busy and find out how to do it."
- Theodore Roosevelt

Begin Date:	07/30/2017
End Date:	08/05/2017
Week:	31

Rolling Two Week Analysis

METROPOLITAN POLICE DEPARTMENT
of Nashville and Davidson County

Aggregated by precinct (incident location). Based on date when each incident was reported.

		Homicide	Forcible Rape	Commercial Robbery	Street Robbery	Total Robbery	Aggravated Assault	Commercial Burglary	Residential Burglary	Total Burglary	Larceny	Auto Theft	Violent Offenses	Property Offenses	Part I Offenses
West	Prior Week	0	0	0	1	1	6	2	8	10	47	10	7	67	74
	CompStat Week	0	1	0	1	1	2	5	11	16	38	2	4	56	60
	% Change	0.0 %	Infinity	0.0 %	0.0 %	0.0 %	-66.7 %	150.0 %	37.5 %	60.0 %	-19.1 %	-80.0 %	-42.9 %	-16.4 %	-18.9 %
East	Prior Week	1	3	1	2	3	11	9	9	18	42	3	18	63	81
	CompStat Week	0	0	1	4	5	20	3	11	14	28	2	25	44	69
	% Change	-100.0 %	-100.0 %	0.0 %	100.0 %	66.7 %	81.8 %	-66.7 %	22.2 %	-22.2 %	-33.3 %	-33.3 %	38.9 %	-30.2 %	-14.8 %
South	Prior Week	0	2	0	7	7	34	8	15	23	70	11	43	104	147
	CompStat Week	0	3	0	6	6	15	7	9	16	67	10	24	93	117
	% Change	0.0 %	50.0 %	0.0 %	-14.3 %	-14.3 %	-55.9 %	-12.5 %	-40.0 %	-30.4 %	-4.3 %	-9.1 %	-44.2 %	-10.6 %	-20.4 %
Central	Prior Week	0	0	0	3	3	3	2	0	2	16	2	6	20	26
	CompStat Week	0	2	0	5	5	13	3	1	4	15	2	20	21	41
	% Change	0.0 %	Infinity	0.0 %	66.7 %	66.7 %	333.3 %	50.0 %	Infinity	100.0 %	-6.3 %	0.0 %	233.3 %	5.0 %	57.7 %
Hermitage	Prior Week	1	3	1	2	3	24	4	11	15	64	11	31	90	121
	CompStat Week	0	4	3	4	7	35	6	8	14	67	8	46	89	135
	% Change	-100.0 %	33.3 %	200.0 %	100.0 %	133.3 %	45.8 %	50.0 %	-27.3 %	-6.7 %	4.7 %	-27.3 %	48.4 %	-1.1 %	11.6 %
North	Prior Week	1	1	2	4	6	13	7	7	14	53	9	21	76	97
	CompStat Week	0	2	0	1	1	21	4	9	13	38	4	24	55	79
	% Change	-100.0 %	100.0 %	-100.0 %	-75.0 %	-83.3 %	61.5 %	-42.9 %	28.6 %	-7.1 %	-28.3 %	-55.6 %	14.3 %	-27.6 %	-18.6 %
Madison	Prior Week	0	1	2	4	6	6	0	11	11	60	1	13	72	85
	CompStat Week	1	0	2	0	2	15	1	3	4	41	3	18	48	66
	% Change	Infinity	-100.0 %	0.0 %	-100.0 %	-66.7 %	150.0 %	Infinity	-72.7 %	-63.6 %	-31.7 %	200.0 %	38.5 %	-33.3 %	-22.4 %
Midtown Hills	Prior Week	2	1	0	3	3	13	4	10	14	57	5	19	76	95
	CompStat Week	0	2	0	2	2	9	5	6	11	46	3	13	60	73
	% Change	-100.0 %	100.0 %	0.0 %	-33.3 %	-33.3 %	-30.8 %	25.0 %	-40.0 %	-21.4 %	-19.3 %	-40.0 %	-31.6 %	-21.1 %	-23.2 %
County	Prior Week	5	11	6	26	32	110	36	71	107	409	52	158	568	726
	CompStat Week	1	14	6	23	29	130	34	58	92	340	34	174	466	640
	% Change	-80.0 %	27.3 %	0.0 %	-11.5 %	-9.4 %	18.2 %	-5.6 %	-18.3 %	-14.0 %	-16.9 %	-34.6 %	10.1 %	-18.0 %	-11.8 %

Prior Week	**Begin Date**	07/23/2017	**End Date**	07/29/2017
CompStat Week	**Begin Date**	07/30/2017	**End Date**	08/05/2017

Sourced from MNPD ARMS on 8/9/2017 7:54:57 AM. The figures above were sourced from incident reports using Uniform Crime Reporting definitions and reporting guidelines, based on the date when the crime was reported. This report is intended to be a management and planning tool and does not reflect the official UCR counts for the department. Incidents where a location is unknown or unspecified are included in the countywide totals. 'Unknown' refers to records in which the address is listed as 'Unknown' on the incident report. 'Not Validated' refers to records that were entered in with an invalid addresses.

Rolling Weekly Year-to-Year Analysis

METROPOLITAN POLICE DEPARTMENT
of Nashville and Davidson County

Aggregated by precinct (incident location). Based on date when each incident was reported.

		Homicide	Forcible Rape	Commercial Robbery	Street Robbery	Total Robbery	Aggravated Assault	Commercial Burglary	Residential Burglary	Total Burglary	Larceny	Auto Theft	Violent Offenses	Property Offenses	Part I Offenses
West	Prior Year	0	1	1	2	3	3	2	3	5	40	3	7	48	55
	Last Week	0	1	0	1	1	2	5	11	16	38	2	4	56	60
	% Change	0.0 %	0.0 %	-100.0 %	-50.0 %	-66.7 %	-33.3 %	150.0 %	266.7 %	220.0 %	-5.0 %	-33.3 %	-42.9 %	16.7 %	9.1 %
East	Prior Year	0	0	0	3	3	14	1	9	10	27	1	17	38	55
	Last Week	0	0	1	4	5	20	3	11	14	28	2	25	44	69
	% Change	0.0 %	0.0 %	Infinity	33.3 %	66.7 %	42.9 %	200.0 %	22.2 %	40.0 %	3.7 %	100.0 %	47.1 %	15.8 %	25.5 %
South	Prior Year	1	2	1	8	9	13	3	14	17	88	5	25	110	135
	Last Week	0	3	0	6	6	15	7	9	16	67	10	24	93	117
	% Change	-100.0 %	50.0 %	-100.0 %	-25.0 %	-33.3 %	15.4 %	133.3 %	-35.7 %	-5.9 %	-23.9 %	100.0 %	-4.0 %	-15.5 %	-13.3 %
Central	Prior Year	0	2	0	0	0	6	0	2	2	17	2	8	21	29
	Last Week	0	2	0	5	5	13	3	1	4	15	2	20	21	41
	% Change	0.0 %	0.0 %	0.0 %	Infinity	Infinity	116.7 %	Infinity	-50.0 %	100.0 %	-11.8 %	0.0 %	150.0 %	0.0 %	41.4 %
Hermitage	Prior Year	0	1	1	7	8	19	1	12	13	78	7	28	98	126
	Last Week	0	4	3	4	7	35	6	8	14	67	8	46	89	135
	% Change	0.0 %	300.0 %	200.0 %	-42.9 %	-12.5 %	84.2 %	500.0 %	-33.3 %	7.7 %	-14.1 %	14.3 %	64.3 %	-9.2 %	7.1 %
North	Prior Year	0	3	0	4	4	8	4	8	12	32	4	15	48	63
	Last Week	0	2	0	1	1	21	4	9	13	38	4	24	55	79
	% Change	0.0 %	-33.3 %	0.0 %	-75.0 %	-75.0 %	162.5 %	0.0 %	12.5 %	8.3 %	18.8 %	0.0 %	60.0 %	14.6 %	25.4 %
Madison	Prior Year	0	0	0	5	5	14	0	5	5	43	5	19	53	72
	Last Week	1	0	2	0	2	15	1	3	4	41	3	18	48	66
	% Change	Infinity	0.0 %	Infinity	-100.0 %	-60.0 %	7.1 %	Infinity	-40.0 %	-20.0 %	-4.7 %	-40.0 %	-5.3 %	-9.4 %	-8.3 %
Midtown Hills	Prior Year	0	1	2	1	3	9	1	8	9	56	3	13	68	81
	Last Week	0	2	0	2	2	9	5	6	11	46	3	13	60	73
	% Change	0.0 %	100.0 %	-100.0 %	100.0 %	-33.3 %	0.0 %	400.0 %	-25.0 %	22.2 %	-17.9 %	0.0 %	0.0 %	-11.8 %	-9.9 %
County	Prior Year	1	10	5	30	35	86	12	61	73	381	30	132	484	616
	Last Week	1	14	6	23	29	130	34	58	92	340	34	174	466	640
	% Change	0.0 %	40.0 %	20.0 %	-23.3 %	-17.1 %	51.2 %	183.3 %	-4.9 %	26.0 %	-10.8 %	13.3 %	31.8 %	-3.7 %	3.9 %

Prior Year	**Begin Date**	07/31/2016	**End Date**	08/06/2016
Last Week	**Begin Date**	07/30/2017	**End Date**	08/05/2017

Sourced from MNPD ARMS on 8/9/2017 7:54:57 AM. The figures above were sourced from incident reports using Uniform Crime Reporting definitions and reporting guidelines, based on the date when the crime was reported. This report is intended to be a management and planning tool and does not reflect the official UCR counts for the department. Incidents where a location is unknown or unspecified are included in the countywide totals. 'Unknown' refers to records in which the address is listed as 'Unknown' on the incident report. 'Not Validated' refers to records that were entered in with an invalid addresses.

Rolling Eight Week Analysis

METROPOLITAN POLICE DEPARTMENT
of Nashville and Davidson County

Aggregated by precinct (incident location). Based on date when each incident was reported.

		Homicide	Forcible Rape	Commercial Robbery	Street Robbery	Total Robbery	Aggravated Assault	Commercial Burglary	Residential Burglary	Total Burglary	Larceny	Auto Theft	Violent Offenses	Property Offenses	Part I Offenses
West	Prior 4 Weeks	1	3	2	7	9	20	10	15	25	177	15	33	217	250
	Last 4 Weeks	0	3	0	7	7	28	12	24	36	177	22	38	235	273
	% Change	-100.0 %	0.0 %	-100.0 %	0.0 %	-22.2 %	40.0 %	20.0 %	60.0 %	44.0 %	0.0 %	46.7 %	15.2 %	8.3 %	9.2 %
East	Prior 4 Weeks	2	7	4	11	15	66	14	33	47	160	35	90	242	332
	Last 4 Weeks	1	4	4	16	20	62	20	43	63	144	15	87	222	309
	% Change	-50.0 %	-42.9 %	0.0 %	45.5 %	33.3 %	-6.1 %	42.9 %	30.3 %	34.0 %	-10.0 %	-57.1 %	-3.3 %	-8.3 %	-6.9 %
South	Prior 4 Weeks	1	10	1	42	43	49	19	51	70	213	43	103	326	429
	Last 4 Weeks	1	6	0	30	30	93	26	55	81	257	41	130	379	509
	% Change	0.0 %	-40.0 %	-100.0 %	-28.6 %	-30.2 %	89.8 %	36.8 %	7.8 %	15.7 %	20.7 %	-4.7 %	26.2 %	16.3 %	18.6 %
Central	Prior 4 Weeks	0	1	0	12	12	24	7	2	9	93	9	37	111	148
	Last 4 Weeks	0	5	0	11	11	31	9	3	12	70	6	47	88	135
	% Change	0.0 %	400.0 %	0.0 %	-8.3 %	-8.3 %	29.2 %	28.6 %	50.0 %	33.3 %	-24.7 %	-33.3 %	27.0 %	-20.7 %	-8.8 %
Hermitage	Prior 4 Weeks	8	5	5	22	27	96	18	36	54	264	47	136	365	501
	Last 4 Weeks	1	14	10	17	27	91	15	46	61	269	35	133	365	498
	% Change	-87.5 %	180.0 %	100.0 %	-22.7 %	0.0 %	-5.2 %	-16.7 %	27.8 %	13.0 %	1.9 %	-25.5 %	-2.2 %	0.0 %	-0.6 %
North	Prior 4 Weeks	1	9	4	26	30	99	13	55	68	170	27	139	265	404
	Last 4 Weeks	1	7	7	11	18	69	18	43	61	162	25	95	248	343
	% Change	0.0 %	-22.2 %	75.0 %	-57.7 %	-40.0 %	-30.3 %	38.5 %	-21.8 %	-10.3 %	-4.7 %	-7.4 %	-31.7 %	-6.4 %	-15.1 %
Madison	Prior 4 Weeks	0	5	1	15	16	46	10	17	27	213	20	67	260	327
	Last 4 Weeks	2	2	5	9	14	43	2	19	21	193	10	61	224	285
	% Change	Infinity	-60.0 %	400.0 %	-40.0 %	-12.5 %	-6.5 %	-80.0 %	11.8 %	-22.2 %	-9.4 %	-50.0 %	-9.0 %	-13.8 %	-12.8 %
Midtown Hills	Prior 4 Weeks	0	5	0	11	11	32	29	29	58	219	20	48	297	345
	Last 4 Weeks	3	4	0	8	8	43	27	27	54	193	17	58	264	322
	% Change	Infinity	-20.0 %	0.0 %	-27.3 %	-27.3 %	34.4 %	-6.9 %	-6.9 %	-6.9 %	-11.9 %	-15.0 %	20.8 %	-11.1 %	-6.7 %
Not Validated	Prior 4 Weeks	0	0	0	0	0	0	0	0	0	0	0	0	0	0
	Last 4 Weeks	0	0	0	0	0	0	0	0	0	1	0	0	1	1
	% Change	0.0 %	0.0 %	0.0 %	0.0 %	0.0 %	0.0 %	0.0 %	0.0 %	0.0 %	Infinity	0.0 %	0.0 %	Infinity	Infinity
County	Prior 4 Weeks	13	45	17	146	163	432	120	238	358	1,509	216	653	2,083	2,736
	Last 4 Weeks	9	45	26	109	135	460	129	260	389	1,466	171	649	2,026	2,675
	% Change	-30.8 %	0.0 %	52.9 %	-25.3 %	-17.2 %	6.5 %	7.5 %	9.2 %	8.7 %	-2.8 %	-20.8 %	-0.6 %	-2.7 %	-2.2 %

Prior 4 Weeks	**Begin Date**	06/11/2017	**End Date**	07/08/2017
Last 4 Weeks	**Begin Date**	07/09/2017	**End Date**	08/05/2017

Sourced from MNPD ARMS on 8/9/2017 7:54:57 AM. The figures above were sourced from incident reports using Uniform Crime Reporting definitions and reporting guidelines, based on the date when the crime was reported. This report is intended to be a management and planning tool and does not reflect the official UCR counts for the department. Incidents where a location is unknown or unspecified are included in the countywide totals. 'Unknown' refers to records in which the address is listed as 'Unknown' on the incident report. 'Not Validated' refers to records that were entered in with an invalid addresses.

Rolling Four Week Year-to-Year Analysis

METROPOLITAN POLICE DEPARTMENT
of Nashville and Davidson County

Aggregated by precinct (incident location). Based on date when each incident was reported.

		Homicide	Forcible Rape	Commercial Robbery	Street Robbery	Total Robbery	Aggravated Assault	Commercial Burglary	Residential Burglary	Total Burglary	Larceny	Auto Theft	Violent Offenses	Property Offenses	Part I Offenses
West	Prior Year	1	3	1	11	12	21	14	32	46	205	16	37	267	304
	Last 4 Weeks	0	3	0	7	7	28	12	24	36	177	22	38	235	273
	% Change	-100.0 %	0.0 %	-100.0 %	-36.4 %	-41.7 %	33.3 %	-14.3 %	-25.0 %	-21.7 %	-13.7 %	37.5 %	2.7 %	-12.0 %	-10.2 %
East	Prior Year	2	5	1	8	9	54	7	31	38	150	10	70	198	268
	Last 4 Weeks	1	4	4	16	20	62	20	43	63	144	15	87	222	309
	% Change	-50.0 %	-20.0 %	300.0 %	100.0 %	122.2 %	14.8 %	185.7 %	38.7 %	65.8 %	-4.0 %	50.0 %	24.3 %	12.1 %	15.3 %
South	Prior Year	2	8	5	38	43	67	10	61	71	268	25	120	364	484
	Last 4 Weeks	1	6	0	30	30	93	26	55	81	257	41	130	379	509
	% Change	-50.0 %	-25.0 %	-100.0 %	-21.1 %	-30.2 %	38.8 %	160.0 %	-9.8 %	14.1 %	-4.1 %	64.0 %	8.3 %	4.1 %	5.2 %
Central	Prior Year	0	4	0	8	8	13	0	2	2	85	5	25	92	117
	Last 4 Weeks	0	5	0	11	11	31	9	3	12	70	6	47	88	135
	% Change	0.0 %	25.0 %	0.0 %	37.5 %	37.5 %	138.5 %	Infinity	50.0 %	500.0 %	-17.6 %	20.0 %	88.0 %	-4.3 %	15.4 %
Hermitage	Prior Year	1	6	3	23	26	74	11	38	49	318	24	107	391	498
	Last 4 Weeks	1	14	10	17	27	91	15	46	61	269	35	133	365	498
	% Change	0.0 %	133.3 %	233.3 %	-26.1 %	3.8 %	23.0 %	36.4 %	21.1 %	24.5 %	-15.4 %	45.8 %	24.3 %	-6.6 %	0.0 %
North	Prior Year	0	10	4	21	25	67	12	41	53	133	15	102	201	303
	Last 4 Weeks	1	7	7	11	18	69	18	43	61	162	25	95	248	343
	% Change	Infinity	-30.0 %	75.0 %	-47.6 %	-28.0 %	3.0 %	50.0 %	4.9 %	15.1 %	21.8 %	66.7 %	-6.9 %	23.4 %	13.2 %
Madison	Prior Year	1	2	3	8	11	45	2	23	25	171	15	59	211	270
	Last 4 Weeks	2	2	5	9	14	43	2	19	21	193	10	61	224	285
	% Change	100.0 %	0.0 %	66.7 %	12.5 %	27.3 %	-4.4 %	0.0 %	-17.4 %	-16.0 %	12.9 %	-33.3 %	3.4 %	6.2 %	5.6 %
Midtown Hills	Prior Year	0	3	3	7	10	30	14	31	45	208	10	43	263	306
	Last 4 Weeks	3	4	0	8	8	43	27	27	54	193	17	58	264	322
	% Change	Infinity	33.3 %	-100.0 %	14.3 %	-20.0 %	43.3 %	92.9 %	-12.9 %	20.0 %	-7.2 %	70.0 %	34.9 %	0.4 %	5.2 %
Not Validated	Prior Year	0	0	0	0	0	0	0	0	0	0	0	0	0	0
	Last 4 Weeks	0	0	0	0	0	0	0	0	0	1	0	0	1	1
	% Change	0.0 %	0.0 %	0.0 %	0.0 %	0.0 %	0.0 %	0.0 %	0.0 %	0.0 %	Infinity	0.0 %	0.0 %	Infinity	Infinity
County	Prior Year	7	41	20	124	144	371	70	259	329	1,538	120	563	1,987	2,550
	Last 4 Weeks	9	45	26	109	135	460	129	260	389	1,466	171	649	2,026	2,675
	% Change	28.6 %	9.8 %	30.0 %	-12.1 %	-6.3 %	24.0 %	84.3 %	0.4 %	18.2 %	-4.7 %	42.5 %	15.3 %	2.0 %	4.9 %

Prior Year	**Begin Date**	07/10/2016	**End Date**	08/06/2016
Last 4 Weeks	**Begin Date**	07/09/2017	**End Date**	08/05/2017

Sourced from MNPD ARMS on 8/9/2017 7:54:57 AM. The figures above were sourced from incident reports using Uniform Crime Reporting definitions and reporting guidelines, based on the date when the crime was reported. This report is intended to be a management and planning tool and does not reflect the official UCR counts for the department. Incidents where a location is unknown or unspecified are included in the countywide totals. 'Unknown' refers to records in which the address is listed as 'Unknown' on the incident report. 'Not Validated' refers to records that were entered in with an invalid addresses.

Rolling Sixteen Week Analysis

METROPOLITAN POLICE DEPARTMENT
of Nashville and Davidson County

Aggregated by precinct (incident location). Based on date when each incident was reported.

		Homicide	Forcible Rape	Commercial Robbery	Street Robbery	Total Robbery	Aggravated Assault	Commercial Burglary	Residential Burglary	Total Burglary	Larceny	Auto Theft	Violent Offenses	Property Offenses	Part I Offenses
West	Prior 8 Weeks	1	8	4	18	22	58	11	56	67	469	53	89	589	678
	Last 8 Weeks	1	6	2	14	16	48	22	39	61	354	37	71	452	523
	% Change	0.0 %	-25.0 %	-50.0 %	-22.2 %	-27.3 %	-17.2 %	100.0 %	-30.4 %	-9.0 %	-24.5 %	-30.2 %	-20.2 %	-23.3 %	-22.9 %
East	Prior 8 Weeks	7	8	7	40	47	144	22	50	72	289	47	206	408	614
	Last 8 Weeks	3	11	8	27	35	128	34	76	110	304	50	177	464	641
	% Change	-57.1 %	37.5 %	14.3 %	-32.5 %	-25.5 %	-11.1 %	54.5 %	52.0 %	52.8 %	5.2 %	6.4 %	-14.1 %	13.7 %	4.4 %
South	Prior 8 Weeks	1	11	9	51	60	129	37	100	137	455	84	201	676	877
	Last 8 Weeks	2	16	1	72	73	142	45	106	151	470	84	233	705	938
	% Change	100.0 %	45.5 %	-88.9 %	41.2 %	21.7 %	10.1 %	21.6 %	6.0 %	10.2 %	3.3 %	0.0 %	15.9 %	4.3 %	7.0 %
Central	Prior 8 Weeks	1	12	1	24	25	58	13	0	13	178	27	96	218	314
	Last 8 Weeks	0	6	0	23	23	55	16	5	21	163	15	84	199	283
	% Change	-100.0 %	-50.0 %	-100.0 %	-4.2 %	-8.0 %	-5.2 %	23.1 %	Infinity	61.5 %	-8.4 %	-44.4 %	-12.5 %	-8.7 %	-9.9 %
Hermitage	Prior 8 Weeks	2	25	12	64	76	133	23	96	119	554	102	236	775	1,011
	Last 8 Weeks	9	19	15	39	54	187	33	82	115	533	82	269	730	999
	% Change	350.0 %	-24.0 %	25.0 %	-39.1 %	-28.9 %	40.6 %	43.5 %	-14.6 %	-3.4 %	-3.8 %	-19.6 %	14.0 %	-5.8 %	-1.2 %
North	Prior 8 Weeks	5	9	14	47	61	175	23	73	96	308	64	250	468	718
	Last 8 Weeks	2	16	11	37	48	168	31	98	129	332	52	234	513	747
	% Change	-60.0 %	77.8 %	-21.4 %	-21.3 %	-21.3 %	-4.0 %	34.8 %	34.2 %	34.4 %	7.8 %	-18.8 %	-6.4 %	9.6 %	4.0 %
Madison	Prior 8 Weeks	0	9	5	32	37	105	26	58	84	415	38	151	537	688
	Last 8 Weeks	2	7	6	24	30	89	12	36	48	406	30	128	484	612
	% Change	Infinity	-22.2 %	20.0 %	-25.0 %	-18.9 %	-15.2 %	-53.8 %	-37.9 %	-42.9 %	-2.2 %	-21.1 %	-15.2 %	-9.9 %	-11.0 %
Midtown Hills	Prior 8 Weeks	1	11	4	24	28	53	54	47	101	379	41	93	521	614
	Last 8 Weeks	3	9	0	19	19	75	56	56	112	412	37	106	561	667
	% Change	200.0 %	-18.2 %	-100.0 %	-20.8 %	-32.1 %	41.5 %	3.7 %	19.1 %	10.9 %	8.7 %	-9.8 %	14.0 %	7.7 %	8.6 %
Not Validated	Prior 8 Weeks	0	0	0	0	0	0	0	0	0	0	0	0	0	0
	Last 8 Weeks	0	0	0	0	0	0	0	0	0	1	0	0	1	1
	% Change	0.0 %	0.0 %	0.0 %	0.0 %	0.0 %	0.0 %	0.0 %	0.0 %	0.0 %	Infinity	0.0 %	0.0 %	Infinity	Infinity
County	Prior 8 Weeks	18	93	56	300	356	855	209	480	689	3,047	456	1,322	4,192	5,514
	Last 8 Weeks	22	90	43	255	298	892	249	498	747	2,975	387	1,302	4,109	5,411
	% Change	22.2 %	-3.2 %	-23.2 %	-15.0 %	-16.3 %	4.3 %	19.1 %	3.8 %	8.4 %	-2.4 %	-15.1 %	-1.5 %	-2.0 %	-1.9 %

Prior 8 Weeks	**Begin Date**	04/16/2017	**End Date**	06/10/2017
Last 8 Weeks	**Begin Date**	06/11/2017	**End Date**	08/05/2017

Sourced from MNPD ARMS on 8/9/2017 7:54:57 AM. The figures above were sourced from incident reports using Uniform Crime Reporting definitions and reporting guidelines, based on the date when the crime was reported. This report is intended to be a management and planning tool and does not reflect the official UCR counts for the department. Incidents where a location is unknown or unspecified are included in the countywide totals. 'Unknown' refers to records in which the address is listed as 'Unknown' on the incident report. 'Not Validated' refers to records that were entered in with an invalid addresses.

Rolling Eight Week Year-to-Year Analysis

METROPOLITAN POLICE DEPARTMENT
of Nashville and Davidson County

Aggregated by precinct (incident location). Based on date when each incident was reported.

		Homicide	Forcible Rape	Commercial Robbery	Street Robbery	Total Robbery	Aggravated Assault	Commercial Burglary	Residential Burglary	Total Burglary	Larceny	Auto Theft	Violent Offenses	Property Offenses	Part I Offenses
West	Prior Year	2	6	2	22	24	50	18	63	81	378	22	82	481	563
	Last 8 Weeks	1	6	2	14	16	48	22	39	61	354	37	71	452	523
	% Change	-50.0 %	0.0 %	0.0 %	-36.4 %	-33.3 %	-4.0 %	22.2 %	-38.1 %	-24.7 %	-6.3 %	68.2 %	-13.4 %	-6.0 %	-7.1 %
East	Prior Year	2	6	3	22	25	100	10	64	74	298	20	133	392	525
	Last 8 Weeks	3	11	8	27	35	128	34	76	110	304	50	177	464	641
	% Change	50.0 %	83.3 %	166.7 %	22.7 %	40.0 %	28.0 %	240.0 %	18.8 %	48.6 %	2.0 %	150.0 %	33.1 %	18.4 %	22.1 %
South	Prior Year	3	15	8	61	69	147	21	117	138	478	42	234	658	892
	Last 8 Weeks	2	16	1	72	73	142	45	106	151	470	84	233	705	938
	% Change	-33.3 %	6.7 %	-87.5 %	18.0 %	5.8 %	-3.4 %	114.3 %	-9.4 %	9.4 %	-1.7 %	100.0 %	-0.4 %	7.1 %	5.2 %
Central	Prior Year	1	10	0	19	19	30	4	2	6	170	10	60	186	246
	Last 8 Weeks	0	6	0	23	23	55	16	5	21	163	15	84	199	283
	% Change	-100.0 %	-40.0 %	0.0 %	21.1 %	21.1 %	83.3 %	300.0 %	150.0 %	250.0 %	-4.1 %	50.0 %	40.0 %	7.0 %	15.0 %
Hermitage	Prior Year	6	16	10	49	59	132	22	65	87	603	44	213	734	947
	Last 8 Weeks	9	19	15	39	54	187	33	82	115	533	82	269	730	999
	% Change	50.0 %	18.8 %	50.0 %	-20.4 %	-8.5 %	41.7 %	50.0 %	26.2 %	32.2 %	-11.6 %	86.4 %	26.3 %	-0.5 %	5.5 %
North	Prior Year	0	17	5	38	43	136	15	88	103	296	30	196	429	625
	Last 8 Weeks	2	16	11	37	48	168	31	98	129	332	52	234	513	747
	% Change	Infinity	-5.9 %	120.0 %	-2.6 %	11.6 %	23.5 %	106.7 %	11.4 %	25.2 %	12.2 %	73.3 %	19.4 %	19.6 %	19.5 %
Madison	Prior Year	1	10	4	26	30	124	5	48	53	333	25	165	411	576
	Last 8 Weeks	2	7	6	24	30	89	12	36	48	406	30	128	484	612
	% Change	100.0 %	-30.0 %	50.0 %	-7.7 %	0.0 %	-28.2 %	140.0 %	-25.0 %	-9.4 %	21.9 %	20.0 %	-22.4 %	17.8 %	6.3 %
Midtown Hills	Prior Year	0	9	6	17	23	63	20	56	76	399	22	95	497	592
	Last 8 Weeks	3	9	0	19	19	75	56	56	112	412	37	106	561	667
	% Change	Infinity	0.0 %	-100.0 %	11.8 %	-17.4 %	19.0 %	180.0 %	0.0 %	47.4 %	3.3 %	68.2 %	11.6 %	12.9 %	12.7 %
Not Validated	Prior Year	0	0	0	0	0	1	0	0	0	0	0	1	0	1
	Last 8 Weeks	0	0	0	0	0	0	0	0	0	1	0	0	1	1
	% Change	0.0 %	0.0 %	0.0 %	0.0 %	0.0 %	-100.0 %	0.0 %	0.0 %	0.0 %	Infinity	0.0 %	-100.0 %	Infinity	0.0 %
County	Prior Year	15	89	38	254	292	783	115	503	618	2,955	215	1,179	3,788	4,967
	Last 8 Weeks	22	90	43	255	298	892	249	498	747	2,975	387	1,302	4,109	5,411
	% Change	46.7 %	1.1 %	13.2 %	0.4 %	2.1 %	13.9 %	116.5 %	-1.0 %	20.9 %	0.7 %	80.0 %	10.4 %	8.5 %	8.9 %

Prior Year	**Begin Date**	06/12/2016	**End Date**	08/06/2016
Last 8 Weeks	**Begin Date**	06/11/2017	**End Date**	08/05/2017

Sourced from MNPD ARMS on 8/9/2017 7:54:57 AM. The figures above were sourced from incident reports using Uniform Crime Reporting definitions and reporting guidelines, based on the date when the crime was reported. This report is intended to be a management and planning tool and does not reflect the official UCR counts for the department. Incidents where a location is unknown or unspecified are included in the countywide totals. 'Unknown' refers to records in which the address is listed as 'Unknown' on the incident report. 'Not Validated' refers to records that were entered in with an invalid addresses.

Year-to-Date Analysis

Aggregated by precinct (incident location). Based on date when each incident was reported.

METROPOLITAN POLICE DEPARTMENT
of Nashville and Davidson County

		Homicide	Forcible Rape	Commercial Robbery	Street Robbery	Total Robbery	Aggravated Assault	Commercial Burglary	Residential Burglary	Total Burglary	Larceny	Auto Theft	Violent Offenses	Property Offenses	Part I Offenses
West	Prior YTD	4	18	11	42	53	192	60	236	296	1,462	80	267	1,838	2,105
	YTD	4	26	10	50	60	184	59	182	241	1,556	148	274	1,945	2,219
	% Change	0.0 %	44.4 %	-9.1 %	19.0 %	13.2 %	-4.2 %	-1.7 %	-22.9 %	-18.6 %	6.4 %	85.0 %	2.6 %	5.8 %	5.4 %
East	Prior YTD	5	37	12	103	115	398	50	273	323	1,137	114	555	1,574	2,129
	YTD	16	36	24	110	134	472	80	234	314	1,082	183	658	1,579	2,237
	% Change	220.0 %	-2.7 %	100.0 %	6.8 %	16.5 %	18.6 %	60.0 %	-14.3 %	-2.8 %	-4.8 %	60.5 %	18.6 %	0.3 %	5.1 %
South	Prior YTD	13	63	35	229	264	563	74	598	672	1,923	199	903	2,794	3,697
	YTD	9	45	30	243	273	575	126	374	500	1,770	358	902	2,628	3,530
	% Change	-30.8 %	-28.6 %	-14.3 %	6.1 %	3.4 %	2.1 %	70.3 %	-37.5 %	-25.6 %	-8.0 %	79.9 %	-0.1 %	-5.9 %	-4.5 %
Central	Prior YTD	1	36	1	65	66	107	14	10	24	568	38	210	630	840
	YTD	1	25	3	78	81	168	38	10	48	658	76	275	782	1,057
	% Change	0.0 %	-30.6 %	200.0 %	20.0 %	22.7 %	57.0 %	171.4 %	0.0 %	100.0 %	15.8 %	100.0 %	31.0 %	24.1 %	25.8 %
Hermitage	Prior YTD	10	63	46	156	202	544	88	365	453	2,181	146	819	2,780	3,599
	YTD	16	84	49	205	254	561	99	317	416	1,993	309	915	2,718	3,633
	% Change	60.0 %	33.3 %	6.5 %	31.4 %	25.7 %	3.1 %	12.5 %	-13.2 %	-8.2 %	-8.6 %	111.6 %	11.7 %	-2.2 %	0.9 %
North	Prior YTD	7	51	15	147	162	544	64	288	352	1,100	131	764	1,583	2,347
	YTD	11	41	36	169	205	605	100	286	386	1,179	207	862	1,772	2,634
	% Change	57.1 %	-19.6 %	140.0 %	15.0 %	26.5 %	11.2 %	56.3 %	-0.7 %	9.7 %	7.2 %	58.0 %	12.8 %	11.9 %	12.2 %
Madison	Prior YTD	5	45	20	81	101	362	38	275	313	1,305	69	513	1,687	2,200
	YTD	4	24	20	103	123	334	56	198	254	1,459	154	485	1,867	2,352
	% Change	-20.0 %	-46.7 %	0.0 %	27.2 %	21.8 %	-7.7 %	47.4 %	-28.0 %	-18.8 %	11.8 %	123.2 %	-5.5 %	10.7 %	6.9 %
Midtown Hills	Prior YTD	1	40	24	75	99	238	79	250	329	1,334	88	378	1,751	2,129
	YTD	6	43	12	93	105	291	155	162	317	1,456	155	445	1,928	2,373
	% Change	500.0 %	7.5 %	-50.0 %	24.0 %	6.1 %	22.3 %	96.2 %	-35.2 %	-3.6 %	9.1 %	76.1 %	17.7 %	10.1 %	11.5 %
Not Validated	Prior YTD	0	0	0	0	0	1	0	0	0	0	0	1	0	1
	YTD	0	0	0	0	0	0	0	0	0	1	0	0	1	1
	% Change	0.0 %	0.0 %	0.0 %	0.0 %	0.0 %	-100.0 %	0.0 %	0.0 %	0.0 %	Infinity	0.0 %	-100.0 %	Infinity	0.0 %
County	Prior YTD	46	353	164	898	1,062	2,949	467	2,295	2,762	11,010	865	4,410	14,637	19,047
	YTD	67	324	184	1,051	1,235	3,190	713	1,763	2,476	11,154	1,590	4,816	15,220	20,036
	% Change	45.7 %	-8.2 %	12.2 %	17.0 %	16.3 %	8.2 %	52.7 %	-23.2 %	-10.4 %	1.3 %	83.8 %	9.2 %	4.0 %	5.2 %

Prior YTD	**Begin Date**	01/01/2016	**End Date**	08/05/2016
YTD	**Begin Date**	01/01/2017	**End Date**	08/05/2017

Sourced from MNPD ARMS on 8/9/2017 7:54:57 AM. The figures above were sourced from incident reports using Uniform Crime Reporting definitions and reporting guidelines, based on the date when the crime was reported. This report is intended to be a management and planning tool and does not reflect the official UCR counts for the department. Incidents where a location is unknown or unspecified are included in the countywide totals. 'Unknown' refers to records in which the address is listed as 'Unknown' on the incident report. 'Not Validated' refers to records that were entered in with an invalid addresses.

Rolling Twenty-Four Month Analysis

METROPOLITAN POLICE DEPARTMENT
of Nashville and Davidson County

Aggregated by precinct (incident location). Based on date when each incident was reported.

		Homicide	Forcible Rape	Commercial Robbery	Street Robbery	Total Robbery	Aggravated Assault	Commercial Burglary	Residential Burglary	Total Burglary	Larceny	Auto Theft	Violent Offenses	Property Offenses	Part I Offenses
West	Prior 52 Weeks	5	39	26	75	101	321	110	424	534	2,510	146	466	3,190	3,656
	Last 52 Weeks	6	42	23	92	115	331	117	308	425	2,661	229	494	3,315	3,809
	% Change	20.0 %	7.7 %	-11.5 %	22.7 %	13.9 %	3.1 %	6.4 %	-27.4 %	-20.4 %	6.0 %	56.8 %	6.0 %	3.9 %	4.2 %
East	Prior 52 Weeks	17	63	24	216	240	655	81	562	643	1,973	195	975	2,811	3,786
	Last 52 Weeks	23	60	41	187	228	743	128	400	528	1,850	308	1,054	2,686	3,740
	% Change	35.3 %	-4.8 %	70.8 %	-13.4 %	-5.0 %	13.4 %	58.0 %	-28.8 %	-17.9 %	-6.2 %	57.9 %	8.1 %	-4.4 %	-1.2 %
South	Prior 52 Weeks	18	101	49	432	481	938	163	999	1,162	3,360	310	1,538	4,832	6,370
	Last 52 Weeks	14	85	65	463	528	965	233	697	930	3,046	527	1,592	4,503	6,095
	% Change	-22.2 %	-15.8 %	32.7 %	7.2 %	9.8 %	2.9 %	42.9 %	-30.2 %	-20.0 %	-9.3 %	70.0 %	3.5 %	-6.8 %	-4.3 %
Central	Prior 52 Weeks	1	65	1	103	104	193	27	18	45	1,013	68	363	1,126	1,489
	Last 52 Weeks	2	44	3	142	145	266	54	19	73	1,187	126	457	1,386	1,843
	% Change	100.0 %	-32.3 %	200.0 %	37.9 %	39.4 %	37.8 %	100.0 %	5.6 %	62.2 %	17.2 %	85.3 %	25.9 %	23.1 %	23.8 %
Hermitage	Prior 52 Weeks	15	102	68	262	330	858	158	628	786	3,738	256	1,305	4,780	6,085
	Last 52 Weeks	23	129	71	352	423	898	176	523	699	3,406	456	1,473	4,561	6,034
	% Change	53.3 %	26.5 %	4.4 %	34.4 %	28.2 %	4.7 %	11.4 %	-16.7 %	-11.1 %	-8.9 %	78.1 %	12.9 %	-4.6 %	-0.8 %
North	Prior 52 Weeks	21	90	32	270	302	938	127	550	677	1,891	230	1,351	2,798	4,149
	Last 52 Weeks	23	74	49	294	343	942	155	490	645	1,955	338	1,382	2,938	4,320
	% Change	9.5 %	-17.8 %	53.1 %	8.9 %	13.6 %	0.4 %	22.0 %	-10.9 %	-4.7 %	3.4 %	47.0 %	2.3 %	5.0 %	4.1 %
Madison	Prior 52 Weeks	6	79	42	146	188	602	68	494	562	2,159	128	875	2,849	3,724
	Last 52 Weeks	6	39	38	172	210	549	88	365	453	2,359	257	804	3,069	3,873
	% Change	0.0 %	-50.6 %	-9.5 %	17.8 %	11.7 %	-8.8 %	29.4 %	-26.1 %	-19.4 %	9.3 %	100.8 %	-8.1 %	7.7 %	4.0 %
Midtown Hills	Prior 52 Weeks	3	60	32	129	161	406	160	459	619	2,355	156	630	3,130	3,760
	Last 52 Weeks	7	63	34	145	179	435	254	288	542	2,410	223	684	3,175	3,859
	% Change	133.3 %	5.0 %	6.3 %	12.4 %	11.2 %	7.1 %	58.8 %	-37.3 %	-12.4 %	2.3 %	42.9 %	8.6 %	1.4 %	2.6 %
Not Validated	Prior 52 Weeks	0	0	0	0	0	1	1	0	1	3	0	1	4	5
	Last 52 Weeks	0	0	0	0	0	0	0	0	0	2	0	0	2	2
	% Change	0.0 %	0.0 %	0.0 %	0.0 %	0.0 %	-100.0 %	-100.0 %	0.0 %	-100.0 %	-33.3 %	0.0 %	-100.0 %	-50.0 %	-60.0 %
County	Prior 52 Weeks	86	599	274	1,633	1,907	4,912	895	4,134	5,029	19,002	1,489	7,504	25,520	33,024
	Last 52 Weeks	104	536	324	1,847	2,171	5,129	1,205	3,090	4,295	18,876	2,464	7,940	25,635	33,575
	% Change	20.9 %	-10.5 %	18.2 %	13.1 %	13.8 %	4.4 %	34.6 %	-25.3 %	-14.6 %	-0.7 %	65.5 %	5.8 %	0.5 %	1.7 %

Prior 52 Weeks	**Begin Date**	08/09/2015	**End Date**	08/06/2016
Last 52 Weeks	**Begin Date**	08/07/2016	**End Date**	08/05/2017

Sourced from MNPD ARMS on 8/9/2017 7:54:57 AM. The figures above were sourced from incident reports using Uniform Crime Reporting definitions and reporting guidelines, based on the date when the crime was reported. This report is intended to be a management and planning tool and does not reflect the official UCR counts for the department. Incidents where a location is unknown or unspecified are included in the countywide totals. 'Unknown' refers to records in which the address is listed as 'Unknown' on the incident report. 'Not Validated' refers to records that were entered in with an invalid addresses.

2 Week, 8 Week, 16 Week, YTD, and 24 Month Summary

METROPOLITAN POLICE DEPARTMENT
of Nashville and Davidson County

Aggregated by precinct (incident location). Based on date when each incident was reported.

		Rolling Two Week			Rolling Eight Week			Rolling Sixteen Week			YTD			Rolling Twenty-Four Month		
		Last Week to Prior Week			Last 4 Weeks to Prior 4 Weeks			Last 8 Weeks to Prior 8 Weeks			Current YTD to Prior YTD			Last 52 Weeks to Prior 52 Weeks		
		Violent Offenses	Property Offenses	Part I Offenses	Violent Offenses	Property Offenses	Part I Offenses	Violent Offenses	Property Offenses	Part I Offenses	Violent Offenses	Property Offenses	Part I Offenses	Violent Offenses	Property Offenses	Part I Offenses
West	Prior	7	67	74	33	217	250	89	589	678	267	1,838	2,105	466	3,190	3,656
	Last	4	56	60	38	235	273	71	452	523	274	1,945	2,219	494	3,315	3,809
	% Change	-42.9 %	-16.4 %	-18.9 %	15.2 %	8.3 %	9.2 %	-20.2 %	-23.3 %	-22.9 %	2.6 %	5.8 %	5.4 %	6.0 %	3.9 %	4.2 %
East	Prior	18	63	81	90	242	332	206	408	614	555	1,574	2,129	975	2,811	3,786
	Last	25	44	69	87	222	309	177	464	641	658	1,579	2,237	1,054	2,686	3,740
	% Change	38.9 %	-30.2 %	-14.8 %	-3.3 %	-8.3 %	-6.9 %	-14.1 %	13.7 %	4.4 %	18.6 %	0.3 %	5.1 %	8.1 %	-4.4 %	-1.2 %
South	Prior	43	104	147	103	326	429	201	676	877	903	2,794	3,697	1,538	4,832	6,370
	Last	24	93	117	130	379	509	233	705	938	902	2,628	3,530	1,592	4,503	6,095
	% Change	-44.2 %	-10.6 %	-20.4 %	26.2 %	16.3 %	18.6 %	15.9 %	4.3 %	7.0 %	-0.1 %	-5.9 %	-4.5 %	3.5 %	-6.8 %	-4.3 %
Central	Prior	6	20	26	37	111	148	96	218	314	210	630	840	363	1,126	1,489
	Last	20	21	41	47	88	135	84	199	283	275	782	1,057	457	1,386	1,843
	% Change	233.3 %	5.0 %	57.7 %	27.0 %	-20.7 %	-8.8 %	-12.5 %	-8.7 %	-9.9 %	31.0 %	24.1 %	25.8 %	25.9 %	23.1 %	23.8 %
Hermitage	Prior	31	90	121	136	365	501	236	775	1,011	819	2,780	3,599	1,305	4,780	6,085
	Last	46	89	135	133	365	498	269	730	999	915	2,718	3,633	1,473	4,561	6,034
	% Change	48.4 %	-1.1 %	11.6 %	-2.2 %	0.0 %	-0.6 %	14.0 %	-5.8 %	-1.2 %	11.7 %	-2.2 %	0.9 %	12.9 %	-4.6 %	-0.8 %
North	Prior	21	76	97	139	265	404	250	468	718	764	1,583	2,347	1,351	2,798	4,149
	Last	24	55	79	95	248	343	234	513	747	862	1,772	2,634	1,382	2,938	4,320
	% Change	14.3 %	-27.6 %	-18.6 %	-31.7 %	-6.4 %	-15.1 %	-6.4 %	9.6 %	4.0 %	12.8 %	11.9 %	12.2 %	2.3 %	5.0 %	4.1 %
Madison	Prior	13	72	85	67	260	327	151	537	688	513	1,687	2,200	875	2,849	3,724
	Last	18	48	66	61	224	285	128	484	612	485	1,867	2,352	804	3,069	3,873
	% Change	38.5 %	-33.3 %	-22.4 %	-9.0 %	-13.8 %	-12.8 %	-15.2 %	-9.9 %	-11.0 %	-5.5 %	10.7 %	6.9 %	-8.1 %	7.7 %	4.0 %
Midtown Hills	Prior	19	76	95	48	297	345	93	521	614	378	1,751	2,129	630	3,130	3,760
	Last	13	60	73	58	264	322	106	561	667	445	1,928	2,373	684	3,175	3,859
	% Change	-31.6 %	-21.1 %	-23.2 %	20.8 %	-11.1 %	-6.7 %	14.0 %	7.7 %	8.6 %	17.7 %	10.1 %	11.5 %	8.6 %	1.4 %	2.6 %
Not Validated	Prior				0	0	0	0	0	0	1	0	1	1	4	5
	Last				0	1	1	0	1	1	0	1	1	0	2	2
	% Change				0.0 %	Infinity	Infinity	0.0 %	Infinity	Infinity	-100.0 %	Infinity	0.0 %	-100.0 %	-50.0 %	-60.0 %
County	Prior	158	568	726	653	2,083	2,736	1,322	4,192	5,514	4,410	14,637	19,047	7,504	25,520	33,024
	Last	174	466	640	649	2,026	2,675	1,302	4,109	5,411	4,816	15,220	20,036	7,940	25,635	33,575
	% Change	10.1 %	-18.0 %	-11.8 %	-0.6 %	-2.7 %	-2.2 %	-1.5 %	-2.0 %	-1.9 %	9.2 %	4.0 %	5.2 %	5.8 %	0.5 %	1.7 %

Information summarized for CompStat week ending 08/05/2017.

Sourced from MNPD ARMS on 8/9/2017 7:54:57 AM. The figures above were sourced from incident reports using Uniform Crime Reporting definitions and reporting guidelines, based on the date when the crime was reported. This report is intended to be a management and planning tool and does not reflect the official UCR counts for the department. Incidents where a location is unknown or unspecified are included in the countywide totals. 'Unknown' refers to records in which the address is listed as 'Unknown' on the incident report. 'Not Validated' refers to records that were entered in with an invalid addresses.

County Incident Report Summary

METROPOLITAN POLICE DEPARTMENT
of Nashville and Davidson County

Two Week, Eight Week, Sixteen Week, YTD, and 24 Month Analyses

Aggregated by precinct (incident location). Based on date when each incident was reported.

		Homicide	Forcible Rape	Commercial Robbery	Street Robbery	Total Robbery	Aggravated Assault	Commercial Burglary	Residential Burglary	Total Burglary	Larceny	Auto Theft	Violent Offenses	Property Offenses	Part I Offenses
Two Week	Prior Week	5	11	6	26	32	110	36	71	107	409	52	158	568	726
	Last Week	1	14	6	23	29	130	34	58	92	340	34	174	466	640
	% Change	-80.0%	27.3%	0.0%	-11.5%	-9.4%	18.2%	-5.6%	-18.3%	-14.0%	-16.9%	-34.6%	10.1%	-18.0%	-11.8%
Eight Week	Prior 4 Weeks	13	45	17	146	163	432	120	238	358	1,509	216	653	2,083	2,736
	Last 4 Weeks	9	45	26	109	135	460	129	260	389	1,466	171	649	2,026	2,675
	% Change	-30.8%	0.0%	52.9%	-25.3%	-17.2%	6.5%	7.5%	9.2%	8.7%	-2.8%	-20.8%	-0.6%	-2.7%	-2.2%
Sixteen Week	Prior 8 Weeks	18	93	56	300	356	855	209	480	689	3,047	456	1,322	4,192	5,514
	Last 8 Weeks	22	90	43	255	298	892	249	498	747	2,975	387	1,302	4,109	5,411
	% Change	22.2%	-3.2%	-23.2%	-15.0%	-16.3%	4.3%	19.1%	3.8%	8.4%	-2.4%	-15.1%	-1.5%	-2.0%	-1.9%
YTD 2016	2016 YTD	46	353	164	898	1,062	2,949	467	2,295	2,762	11,010	865	4,410	14,637	19,047
	2017 YTD	67	324	184	1,051	1,235	3,190	713	1,763	2,476	11,154	1,590	4,816	15,220	20,036
	% Change	45.7%	-8.2%	12.2%	17.0%	16.3%	8.2%	52.7%	-23.2%	-10.4%	1.3%	83.8%	9.2%	4.0%	5.2%
Rolling 24 Month	Prior 52 Weeks	86	599	274	1,633	1,907	4,912	895	4,134	5,029	19,002	1,489	7,504	25,520	33,024
	Last 52 Weeks	104	536	324	1,847	2,171	5,129	1,205	3,090	4,295	18,876	2,464	7,940	25,635	33,575
	% Change	20.9%	-10.5%	18.2%	13.1%	13.8%	4.4%	34.6%	-25.3%	-14.6%	-0.7%	65.5%	5.8%	0.5%	1.7%
YTD 2015	2015 YTD	39	351	139	909	1,048	2,954	475	2,340	2,815	10,657	814	4,392	14,286	18,678
	2017 YTD	67	324	184	1,051	1,235	3,190	713	1,763	2,476	11,154	1,590	4,816	15,220	20,036
	% Change	71.8%	-7.7%	32.4%	15.6%	17.8%	8.0%	50.1%	-24.7%	-12.0%	4.7%	95.3%	9.7%	6.5%	7.3%
YTD 2014	2014 YTD	23	363	91	711	802	3,175	525	2,322	2,847	10,394	599	4,363	13,840	18,203
	2017 YTD	67	324	184	1,051	1,235	3,190	713	1,763	2,476	11,154	1,590	4,816	15,220	20,036
	% Change	191.3%	-10.7%	102.2%	47.8%	54.0%	0.5%	35.8%	-24.1%	-13.0%	7.3%	165.4%	10.4%	10.0%	10.1%
YTD 2013	2013 YTD	26	308	134	869	1,003	2,993	502	2,876	3,378	11,220	725	4,330	15,323	19,653
	2017 YTD	67	324	184	1,051	1,235	3,190	713	1,763	2,476	11,154	1,590	4,816	15,220	20,036
	% Change	157.7%	5.2%	37.3%	20.9%	23.1%	6.6%	42.0%	-38.7%	-26.7%	-0.6%	119.3%	11.2%	-0.7%	1.9%
YTD 2012	2012 YTD	33	332	126	884	1,010	3,308	587	2,772	3,359	11,390	806	4,683	15,555	20,238
	2017 YTD	67	324	184	1,051	1,235	3,190	713	1,763	2,476	11,154	1,590	4,816	15,220	20,036
	% Change	103.0%	-2.4%	46.0%	18.9%	22.3%	-3.6%	21.5%	-36.4%	-26.3%	-2.1%	97.3%	2.8%	-2.2%	-1.0%

Information summarized for CompStat week ending 08/05/2017.

Sourced from MNPD ARMS on 8/9/2017 7:54:58 AM. The figures above were sourced from incident reports using Uniform Crime Reporting definitions and reporting guidelines, based on the date when the crime was reported. This report is intended to be a management and planning tool and does not reflect the official UCR counts for the department. Incidents where a location is unknown or unspecified are included in the countywide totals.

County Incident Report Summary

METROPOLITAN POLICE DEPARTMENT
of Nashville and Davidson County

Additional YTD Analyses

Aggregated by precinct (incident location). Based on date when each incident was reported.

		Homicide	Forcible Rape	Commercial Robbery	Street Robbery	Total Robbery	Aggravated Assault	Commercial Burglary	Residential Burglary	Total Burglary	Larceny	Auto Theft	Violent Offenses	Property Offenses	Part I Offenses
YTD	2011 YTD	30	322	168	824	992	2,824	619	3,647	4,266	12,015	1,019	4,168	17,300	21,468
2011	2017 YTD	67	324	184	1,051	1,235	3,190	713	1,763	2,476	11,154	1,590	4,816	15,220	20,036
	% Change	123.3%	0.6%	9.5%	27.5%	24.5%	13.0%	15.2%	-51.7%	-42.0%	-7.2%	56.0%	15.5%	-12.0%	-6.7%
YTD	2010 YTD	36	314	153	861	1,014	2,792	661	3,447	4,108	12,425	909	4,156	17,442	21,598
2010	2017 YTD	67	324	184	1,051	1,235	3,190	713	1,763	2,476	11,154	1,590	4,816	15,220	20,036
	% Change	86.1%	3.2%	20.3%	22.1%	21.8%	14.3%	7.9%	-48.9%	-39.7%	-10.2%	74.9%	15.9%	-12.7%	-7.2%
YTD	2009 YTD	49	292	154	1,061	1,215	3,026	657	3,034	3,691	12,886	1,003	4,582	17,580	22,162
2009	2017 YTD	67	324	184	1,051	1,235	3,190	713	1,763	2,476	11,154	1,590	4,816	15,220	20,036
	% Change	36.7%	11.0%	19.5%	-0.9%	1.6%	5.4%	8.5%	-41.9%	-32.9%	-13.4%	58.5%	5.1%	-13.4%	-9.6%
YTD	2008 YTD	44	314	192	1,125	1,317	3,554	676	2,735	3,411	14,238	1,355	5,229	19,004	24,233
2008	2017 YTD	67	324	184	1,051	1,235	3,190	713	1,763	2,476	11,154	1,590	4,816	15,220	20,036
	% Change	52.3%	3.2%	-4.2%	-6.6%	-6.2%	-10.2%	5.5%	-35.5%	-27.4%	-21.7%	17.3%	-7.9%	-19.9%	-17.3%
YTD	2007 YTD	36	303	254	1,277	1,531	3,701	963	2,759	3,722	14,547	1,803	5,571	20,072	25,643
2007	2017 YTD	67	324	184	1,051	1,235	3,190	713	1,763	2,476	11,154	1,590	4,816	15,220	20,036
	% Change	86.1%	6.9%	-27.6%	-17.7%	-19.3%	-13.8%	-26.0%	-36.1%	-33.5%	-23.3%	-11.8%	-13.6%	-24.2%	-21.9%
YTD	2006 YTD	52	310	285	1,169	1,454	3,542	1,139	2,700	3,839	14,666	1,880	5,358	20,385	25,743
2006	2017 YTD	67	324	184	1,051	1,235	3,190	713	1,763	2,476	11,154	1,590	4,816	15,220	20,036
	% Change	28.8%	4.5%	-35.4%	-10.1%	-15.1%	-9.9%	-37.4%	-34.7%	-35.5%	-23.9%	-15.4%	-10.1%	-25.3%	-22.2%
YTD	2005 YTD	52	326	286	1,070	1,356	3,816	1,096	2,710	3,806	15,623	2,118	5,550	21,547	27,097
2005	2017 YTD	67	324	184	1,051	1,235	3,190	713	1,763	2,476	11,154	1,590	4,816	15,220	20,036
	% Change	28.8%	-0.6%	-35.7%	-1.8%	-8.9%	-16.4%	-34.9%	-34.9%	-34.9%	-28.6%	-24.9%	-13.2%	-29.4%	-26.1%
YTD	2004 YTD	37	315	212	948	1,160	3,668	1,002	3,089	4,091	15,563	2,594	5,180	22,248	27,428
2004	2017 YTD	67	324	184	1,051	1,235	3,190	713	1,763	2,476	11,154	1,590	4,816	15,220	20,036
	% Change	81.1%	2.9%	-13.2%	10.9%	6.5%	-13.0%	-28.8%	-42.9%	-39.5%	-28.3%	-38.7%	-7.0%	-31.6%	-27.0%
YTD	2003 YTD	40	291	158	1,033	1,191	3,565	1,013	3,095	4,108	15,592	2,800	5,087	22,500	27,587
2003	2017 YTD	67	324	184	1,051	1,235	3,190	713	1,763	2,476	11,154	1,590	4,816	15,220	20,036
	% Change	67.5%	11.3%	16.5%	1.7%	3.7%	-10.5%	-29.6%	-43.0%	-39.7%	-28.5%	-43.2%	-5.3%	-32.4%	-27.4%
YTD	2002 YTD	47	349	203	1,061	1,264	3,883	1,313	3,293	4,606	14,446	3,047	5,543	22,099	27,642
2002	2017 YTD	67	324	184	1,051	1,235	3,190	713	1,763	2,476	11,154	1,590	4,816	15,220	20,036
	% Change	42.6%	-7.2%	-9.4%	-0.9%	-2.3%	-17.8%	-45.7%	-46.5%	-46.2%	-22.8%	-47.8%	-13.1%	-31.1%	-27.5%

Information summarized for CompStat week ending 08/05/2017.

Sourced from MNPD ARMS on 8/9/2017 7:54:58 AM. The figures above were sourced from incident reports using Uniform Crime Reporting definitions and reporting guidelines, based on the date when the crime was reported. This report is intended to be a management and planning tool and does not reflect the official UCR counts for the department. Incidents where a location is unknown or unspecified are included in the countywide totals..

County Efficiency Report Summary

METROPOLITAN POLICE DEPARTMENT
of Nashville and Davidson County

Two Week, Eight Week, Sixteen Week, YTD, and 24 Month Analyses

Aggregated by component of arresting officer / officer making stop.

		Adults Only				Adults and Juveniles						
		Felony Arrests	Misdemeanor Arrests	Citation Arrests	Total Arrests	Part I Arrests	Weapons Law Violation Arrests	Drug-Related Arrests	DUI Arrests	Warrant Service Attempts	Warrants Served	Vehicle Stops
Two Week	Prior Week	199	443	641	1,283	153	19	180	25	947	596	5,320
	Last Week	198	437	439	1,074	149	14	119	29	721	536	4,210
	% Change	-0.5%	-1.4%	-31.5%	-16.3%	-2.6%	-26.3%	-33.9%	16.0%	-23.9%	-10.1%	-20.9%
Eight Week	Prior 4 Weeks	726	1,848	2,546	5,120	674	73	793	149	2,950	2,112	19,008
	Last 4 Weeks	752	1,858	2,499	5,109	625	74	727	122	3,262	2,262	20,275
	% Change	3.6%	0.5%	-1.8%	-0.2%	-7.3%	1.4%	-8.3%	-18.1%	10.6%	7.1%	6.7%
Sixteen Week	Prior 8 Weeks	1,387	3,630	5,196	10,213	1,244	131	1,641	316	5,909	4,327	37,841
	Last 8 Weeks	1,478	3,706	5,045	10,229	1,299	147	1,520	271	6,212	4,374	39,283
	% Change	6.6%	2.1%	-2.9%	0.2%	4.4%	12.2%	-7.4%	-14.2%	5.1%	1.1%	3.8%
YTD	2016 YTD	6,012	14,578	22,682	43,272	4,922	453	7,083	1,206	27,933	17,174	193,999
	2017 YTD	5,599	13,960	19,852	39,411	4,900	523	6,218	1,193	24,607	16,839	155,041
	% Change	-6.9%	-4.2%	-12.5%	-8.9%	-0.4%	15.5%	-12.2%	-1.1%	-11.9%	-2.0%	-20.1%
Rolling 24 Month	Prior 52 Weeks	10,036	23,904	36,944	70,884	8,330	791	11,446	2,027	47,815	28,048	317,286
	Last 52 Weeks	9,350	22,522	32,756	64,628	8,224	849	10,101	1,872	40,758	27,888	258,311
	% Change	-6.8%	-5.8%	-11.3%	-8.8%	-1.3%	7.3%	-11.8%	-7.6%	-14.8%	-0.6%	-18.6%
YTD 2015	2015 YTD	6,058	15,374	23,885	45,317	4,918	446	6,583	1,326	33,508	16,535	231,725
	2017 YTD	5,599	13,960	19,852	39,411	4,900	523	6,218	1,193	24,607	16,839	155,041
	% Change	-7.6%	-9.2%	-16.9%	-13.0%	-0.4%	17.3%	-5.5%	-10.0%	-26.6%	1.8%	-33.1%
YTD 2014	2014 YTD	6,389	15,385	26,084	47,858	4,804	515	7,323	1,570	34,826	16,420	258,507
	2017 YTD	5,599	13,960	19,852	39,411	4,900	523	6,218	1,193	24,607	16,839	155,041
	% Change	-12.4%	-9.3%	-23.9%	-17.7%	2.0%	1.6%	-15.1%	-24.0%	-29.3%	2.6%	-40.0%
YTD 2013	2013 YTD	7,196	15,115	27,657	49,968	4,893	595	7,998	1,861	39,127	16,439	259,510
	2017 YTD	5,599	13,960	19,852	39,411	4,900	523	6,218	1,193	24,607	16,839	155,041
	% Change	-22.2%	-7.6%	-28.2%	-21.1%	0.1%	-12.1%	-22.3%	-35.9%	-37.1%	2.4%	-40.3%
YTD 2012	2012 YTD	7,948	15,843	27,117	50,908	5,270	598	7,902	2,268	41,944	17,610	279,083
	2017 YTD	5,599	13,960	19,852	39,411	4,900	523	6,218	1,193	24,607	16,839	155,041
	% Change	-29.6%	-11.9%	-26.8%	-22.6%	-7.0%	-12.5%	-21.3%	-47.4%	-41.3%	-4.4%	-44.4%

Information summarized for CompStat week ending 08/05/2017.

Sourced from MNPD ARMS on 8/9/2017 7:54:58 AM. Arrest summaries are not a count of arrest charges. 1 arrest = 1 body. Warrant Service summary considers 1 count for each service attempt and 1 count for each outstanding warrant served. Vehicle Stop summary sources MNPD's Vehicle Stop (Form 252) Database. Vehicle stop totals count all reports electronically entered via AFR. Hardcopy reports not entered into ARMS will affect accuracy of totals.

West Precinct Incident Report Summary

METROPOLITAN POLICE DEPARTMENT
of Nashville and Davidson County

Two Week, Eight Week, Sixteen Week, YTD, and 24 Month Analyses

Aggregated by precinct (incident location). Based on date when each incident was reported.

		Homicide	Forcible Rape	Commercial Robbery	Street Robbery	Total Robbery	Aggravated Assault	Commercial Burglary	Residential Burglary	Total Burglary	Larceny	Auto Theft	Violent Offenses	Property Offenses	Part I Offenses
Two Week	Prior Week	0	0	0	1	1	6	2	8	10	47	10	7	67	74
	Last Week	0	1	0	1	1	2	5	11	16	38	2	4	56	60
	% Change	-	-	-	0.0%	0.0%	-66.7%	150.0%	37.5%	60.0%	-19.1%	-80.0%	-42.9%	-16.4%	-18.9%
Eight Week	Prior 4 Weeks	1	3	2	7	9	20	10	15	25	177	15	33	217	250
	Last 4 Weeks	0	3	0	7	7	28	12	24	36	177	22	38	235	273
	% Change	-100.0%	0.0%	-100.0%	0.0%	-22.2%	40.0%	20.0%	60.0%	44.0%	0.0%	46.7%	15.2%	8.3%	9.2%
Sixteen Week	Prior 8 Weeks	1	8	4	18	22	58	11	56	67	469	53	89	589	678
	Last 8 Weeks	1	6	2	14	16	48	22	39	61	354	37	71	452	523
	% Change	0.0%	-25.0%	-50.0%	-22.2%	-27.3%	-17.2%	100.0%	-30.4%	-9.0%	-24.5%	-30.2%	-20.2%	-23.3%	-22.9%
YTD 2016	2016 YTD	4	18	11	42	53	192	60	236	296	1,462	80	267	1,838	2,105
	2017 YTD	4	26	10	50	60	184	59	182	241	1,556	148	274	1,945	2,219
	% Change	0.0%	44.4%	-9.1%	19.0%	13.2%	-4.2%	-1.7%	-22.9%	-18.6%	6.4%	85.0%	2.6%	5.8%	5.4%
Rolling 24 Month	Prior 52 Weeks	5	39	26	75	101	321	110	424	534	2,510	146	466	3,190	3,656
	Last 52 Weeks	6	42	23	92	115	331	117	308	425	2,661	229	494	3,315	3,809
	% Change	20.0%	7.7%	-11.5%	22.7%	13.9%	3.1%	6.4%	-27.4%	-20.4%	6.0%	56.8%	6.0%	3.9%	4.2%
YTD 2015	2015 YTD	0	19	16	49	65	169	52	227	279	1,438	69	253	1,786	2,039
	2017 YTD	4	26	10	50	60	184	59	182	241	1,556	148	274	1,945	2,219
	% Change	-	36.8%	-37.5%	2.0%	-7.7%	8.9%	13.5%	-19.8%	-13.6%	8.2%	114.5%	8.3%	8.9%	8.8%
YTD 2014	2014 YTD	1	40	10	34	44	216	58	221	279	1,453	63	301	1,795	2,096
	2017 YTD	4	26	10	50	60	184	59	182	241	1,556	148	274	1,945	2,219
	% Change	300.0%	-35.0%	0.0%	47.1%	36.4%	-14.8%	1.7%	-17.6%	-13.6%	7.1%	134.9%	-9.0%	8.4%	5.9%
YTD 2013	2013 YTD	2	35	17	41	58	212	78	301	379	1,797	70	307	2,246	2,553
	2017 YTD	4	26	10	50	60	184	59	182	241	1,556	148	274	1,945	2,219
	% Change	100.0%	-25.7%	-41.2%	22.0%	3.4%	-13.2%	-24.4%	-39.5%	-36.4%	-13.4%	111.4%	-10.7%	-13.4%	-13.1%
YTD 2012	2012 YTD	3	21	17	34	51	198	57	328	385	1,515	78	273	1,978	2,251
	2017 YTD	4	26	10	50	60	184	59	182	241	1,556	148	274	1,945	2,219
	% Change	33.3%	23.8%	-41.2%	47.1%	17.6%	-7.1%	3.5%	-44.5%	-37.4%	2.7%	89.7%	0.4%	-1.7%	-1.4%

Information summarized for CompStat week ending 08/05/2017.

Sourced from MNPD ARMS on 8/9/2017 7:54:58 AM. The figures above were sourced from incident reports using Uniform Crime Reporting definitions and reporting guidelines, based on the date when the crime was reported. This report is intended to be a management and planning tool and does not reflect the official UCR counts for the department. Incidents where a location is unknown or unspecified are included in the countywide totals.

West Precinct Efficiency Report Summary

METROPOLITAN POLICE DEPARTMENT
of Nashville and Davidson County

Two Week, Eight Week, Sixteen Week, YTD, and 24 Month Analyses

Aggregated by component of arresting officer / officer making stop.

		Adults Only				Adults and Juveniles						
		Felony Arrests	Misdemeanor Arrests	Citation Arrests	Total Arrests	Part I Arrests	Weapons Law Violation Arrests	Drug-Related Arrests	DUI Arrests	Warrant Service Attempts	Warrants Served	Vehicle Stops
Two Week	Prior Week	19	24	33	76	12	2	9	4	105	40	541
	Last Week	10	15	44	69	13	1	19	0	103	22	673
	% Change	-47.4%	-37.5%	33.3%	-9.2%	8.3%	-50.0%	111.1%	-100.0%	-1.9%	-45.0%	24.4%
Eight Week	Prior 4 Weeks	35	94	144	273	66	4	50	9	291	88	2,170
	Last 4 Weeks	48	78	162	288	57	6	43	5	377	126	2,449
	% Change	37.1%	-17.0%	12.5%	5.5%	-13.6%	50.0%	-14.0%	-44.4%	29.6%	43.2%	12.9%
Sixteen Week	Prior 8 Weeks	82	158	337	577	143	8	106	10	677	223	4,968
	Last 8 Weeks	83	172	306	561	123	10	93	14	668	214	4,619
	% Change	1.2%	8.9%	-9.2%	-2.8%	-14.0%	25.0%	-12.3%	40.0%	-1.3%	-4.0%	-7.0%
YTD	2016 YTD	320	704	1,642	2,666	528	21	499	80	2,722	825	24,135
	2017 YTD	325	695	1,305	2,325	534	39	407	60	2,772	819	19,209
	% Change	1.6%	-1.3%	-20.5%	-12.8%	1.1%	85.7%	-18.4%	-25.0%	1.8%	-0.7%	-20.4%
Rolling 24 Month	Prior 52 Weeks	564	1,197	2,799	4,560	974	35	796	116	4,502	1,352	38,194
	Last 52 Weeks	552	1,052	2,217	3,821	913	64	656	94	4,531	1,379	31,050
	% Change	-2.1%	-12.1%	-20.8%	-16.2%	-6.3%	82.9%	-17.6%	-19.0%	0.6%	2.0%	-18.7%
YTD 2015	2015 YTD	342	869	2,172	3,383	652	24	501	78	3,165	906	27,962
	2017 YTD	325	695	1,305	2,325	534	39	407	60	2,772	819	19,209
	% Change	-5.0%	-20.0%	-39.9%	-31.3%	-18.1%	62.5%	-18.8%	-23.1%	-12.4%	-9.6%	-31.3%
YTD 2014	2014 YTD	591	1,574	3,270	5,435	672	40	996	173	4,626	1,290	39,327
	2017 YTD	325	695	1,305	2,325	534	39	407	60	2,772	819	19,209
	% Change	-45.0%	-55.8%	-60.1%	-57.2%	-20.5%	-2.5%	-59.1%	-65.3%	-40.1%	-36.5%	-51.2%
YTD 2013	2013 YTD	572	1,460	3,076	5,108	687	36	767	262	5,171	1,159	43,455
	2017 YTD	325	695	1,305	2,325	534	39	407	60	2,772	819	19,209
	% Change	-43.2%	-52.4%	-57.6%	-54.5%	-22.3%	8.3%	-46.9%	-77.1%	-46.4%	-29.3%	-55.8%
YTD 2012	2012 YTD	821	1,956	3,337	6,114	849	72	1,049	297	5,173	1,533	43,521
	2017 YTD	325	695	1,305	2,325	534	39	407	60	2,772	819	19,209
	% Change	-60.4%	-64.5%	-60.9%	-62.0%	-37.1%	-45.8%	-61.2%	-79.8%	-46.4%	-46.6%	-55.9%

Information summarized for CompStat week ending 08/05/2017.

Sourced from MNPD ARMS on 8/9/2017 7:54:58 AM. Arrest summaries are not a count of arrest charges. 1 arrest = 1 body. Warrant Service summary considers 1 count for each service attempt and 1 count for each outstanding warrant served. Vehicle Stop summary sources MNPD's Vehicle Stop (Form 252) Database. Vehicle stop totals count all reports electronically entered via AFR. Hardcopy reports not entered into ARMS will affect accuracy of totals.

East Precinct Incident Report Summary

METROPOLITAN POLICE DEPARTMENT
of Nashville and Davidson County

Two Week, Eight Week, Sixteen Week, YTD, and 24 Month Analyses

Aggregated by precinct (incident location). Based on date when each incident was reported.

		Homicide	Forcible Rape	Commercial Robbery	Street Robbery	Total Robbery	Aggravated Assault	Commercial Burglary	Residential Burglary	Total Burglary	Larceny	Auto Theft	Violent Offenses	Property Offenses	Part I Offenses
Two Week	Prior Week	1	3	1	2	3	11	9	9	18	42	3	18	63	81
	Last Week	0	0	1	4	5	20	3	11	14	28	2	25	44	69
	% Change	-100.0%	-100.0%	0.0%	100.0%	66.7%	81.8%	-66.7%	22.2%	-22.2%	-33.3%	-33.3%	38.9%	-30.2%	-14.8%
Eight Week	Prior 4 Weeks	2	7	4	11	15	66	14	33	47	160	35	90	242	332
	Last 4 Weeks	1	4	4	16	20	62	20	43	63	144	15	87	222	309
	% Change	-50.0%	-42.9%	0.0%	45.5%	33.3%	-6.1%	42.9%	30.3%	34.0%	-10.0%	-57.1%	-3.3%	-8.3%	-6.9%
Sixteen Week	Prior 8 Weeks	7	8	7	40	47	144	22	50	72	289	47	206	408	614
	Last 8 Weeks	3	11	8	27	35	128	34	76	110	304	50	177	464	641
	% Change	-57.1%	37.5%	14.3%	-32.5%	-25.5%	-11.1%	54.5%	52.0%	52.8%	5.2%	6.4%	-14.1%	13.7%	4.4%
YTD 2016	2016 YTD	5	37	12	103	115	398	50	273	323	1,137	114	555	1,574	2,129
	2017 YTD	16	36	24	110	134	472	80	234	314	1,082	183	658	1,579	2,237
	% Change	220.0%	-2.7%	100.0%	6.8%	16.5%	18.6%	60.0%	-14.3%	-2.8%	-4.8%	60.5%	18.6%	0.3%	5.1%
Rolling 24 Month	Prior 52 Weeks	17	63	24	216	240	655	81	562	643	1,973	195	975	2,811	3,786
	Last 52 Weeks	23	60	41	187	228	743	128	400	528	1,850	308	1,054	2,686	3,740
	% Change	35.3%	-4.8%	70.8%	-13.4%	-5.0%	13.4%	58.0%	-28.8%	-17.9%	-6.2%	57.9%	8.1%	-4.4%	-1.2%
YTD 2015	2015 YTD	6	48	26	116	142	459	45	310	355	1,124	109	655	1,588	2,243
	2017 YTD	16	36	24	110	134	472	80	234	314	1,082	183	658	1,579	2,237
	% Change	166.7%	-25.0%	-7.7%	-5.2%	-5.6%	2.8%	77.8%	-24.5%	-11.5%	-3.7%	67.9%	0.5%	-0.6%	-0.3%
YTD 2014	2014 YTD	2	44	8	96	104	511	51	265	316	968	70	661	1,354	2,015
	2017 YTD	16	36	24	110	134	472	80	234	314	1,082	183	658	1,579	2,237
	% Change	700.0%	-18.2%	200.0%	14.6%	28.8%	-7.6%	56.9%	-11.7%	-0.6%	11.8%	161.4%	-0.5%	16.6%	11.0%
YTD 2013	2013 YTD	5	42	14	144	158	504	23	431	454	1,094	85	709	1,633	2,342
	2017 YTD	16	36	24	110	134	472	80	234	314	1,082	183	658	1,579	2,237
	% Change	220.0%	-14.3%	71.4%	-23.6%	-15.2%	-6.3%	247.8%	-45.7%	-30.8%	-1.1%	115.3%	-7.2%	-3.3%	-4.5%
YTD 2012	2012 YTD	3	43	15	160	175	600	66	426	492	1,280	95	821	1,867	2,688
	2017 YTD	16	36	24	110	134	472	80	234	314	1,082	183	658	1,579	2,237
	% Change	433.3%	-16.3%	60.0%	-31.3%	-23.4%	-21.3%	21.2%	-45.1%	-36.2%	-15.5%	92.6%	-19.9%	-15.4%	-16.8%

Information summarized for CompStat week ending 08/05/2017.

Sourced from MNPD ARMS on 8/9/2017 7:54:58 AM. The figures above were sourced from incident reports using Uniform Crime Reporting definitions and reporting guidelines, based on the date when the crime was reported. This report is intended to be a management and planning tool and does not reflect the official UCR counts for the department. Incidents where a location is unknown or unspecified are included in the countywide totals.

East Precinct Efficiency Report Summary

METROPOLITAN POLICE DEPARTMENT
of Nashville and Davidson County

Two Week, Eight Week, Sixteen Week, YTD, and 24 Month Analyses

Aggregated by component of arresting officer / officer making stop.

		Adults Only				Adults and Juveniles						
		Felony Arrests	Misdemeanor Arrests	Citation Arrests	Total Arrests	Part I Arrests	Weapons Law Violation Arrests	Drug-Related Arrests	DUI Arrests	Warrant Service Attempts	Warrants Served	Vehicle Stops
Two Week	Prior Week	19	45	72	136	14	3	23	0	146	30	747
	Last Week	16	54	54	124	11	1	15	3	138	37	586
	% Change	-15.8%	20.0%	-25.0%	-8.8%	-21.4%	-66.7%	-34.8%	-	-5.5%	23.3%	-21.6%
Eight Week	Prior 4 Weeks	86	204	301	591	73	12	97	12	460	217	2,294
	Last 4 Weeks	78	227	301	606	74	4	95	7	588	188	2,741
	% Change	-9.3%	11.3%	0.0%	2.5%	1.4%	-66.7%	-2.1%	-41.7%	27.8%	-13.4%	19.5%
Sixteen Week	Prior 8 Weeks	143	421	613	1,177	124	21	184	27	1,128	444	4,677
	Last 8 Weeks	164	431	602	1,197	147	16	192	19	1,048	405	5,035
	% Change	14.7%	2.4%	-1.8%	1.7%	18.5%	-23.8%	4.3%	-29.6%	-7.1%	-8.8%	7.7%
YTD	2016 YTD	750	1,600	2,674	5,024	485	96	908	131	4,942	1,894	20,810
	2017 YTD	602	1,527	2,477	4,606	532	65	705	113	4,183	1,665	19,960
	% Change	-19.7%	-4.6%	-7.4%	-8.3%	9.7%	-32.3%	-22.4%	-13.7%	-15.4%	-12.1%	-4.1%
Rolling 24 Month	Prior 52 Weeks	1,258	2,857	4,447	8,562	858	147	1,568	262	8,231	3,119	34,682
	Last 52 Weeks	1,066	2,411	4,077	7,554	904	119	1,237	186	6,797	2,838	32,338
	% Change	-15.3%	-15.6%	-8.3%	-11.8%	5.4%	-19.0%	-21.1%	-29.0%	-17.4%	-9.0%	-6.8%
YTD 2015	2015 YTD	849	2,059	3,137	6,045	548	93	1,074	107	5,151	1,965	24,643
	2017 YTD	602	1,527	2,477	4,606	532	65	705	113	4,183	1,665	19,960
	% Change	-29.1%	-25.8%	-21.0%	-23.8%	-2.9%	-30.1%	-34.4%	5.6%	-18.8%	-15.3%	-19.0%
YTD 2014	2014 YTD	890	1,984	3,291	6,165	506	85	1,095	121	5,433	1,922	32,719
	2017 YTD	602	1,527	2,477	4,606	532	65	705	113	4,183	1,665	19,960
	% Change	-32.4%	-23.0%	-24.7%	-25.3%	5.1%	-23.5%	-35.6%	-6.6%	-23.0%	-13.4%	-39.0%
YTD 2013	2013 YTD	1,114	2,174	3,866	7,154	564	114	1,299	118	5,717	2,078	31,841
	2017 YTD	602	1,527	2,477	4,606	532	65	705	113	4,183	1,665	19,960
	% Change	-46.0%	-29.8%	-35.9%	-35.6%	-5.7%	-43.0%	-45.7%	-4.2%	-26.8%	-19.9%	-37.3%
YTD 2012	2012 YTD	1,134	2,237	3,224	6,595	685	85	1,091	89	6,847	2,313	34,696
	2017 YTD	602	1,527	2,477	4,606	532	65	705	113	4,183	1,665	19,960
	% Change	-46.9%	-31.7%	-23.2%	-30.2%	-22.3%	-23.5%	-35.4%	27.0%	-38.9%	-28.0%	-42.5%

Information summarized for CompStat week ending 08/05/2017.

Sourced from MNPD ARMS on 8/9/2017 7:54:58 AM. Arrest summaries are not a count of arrest charges. 1 arrest = 1 body. Warrant Service summary considers 1 count for each service attempt and 1 count for each outstanding warrant served. Vehicle Stop summary sources MNPD's Vehicle Stop (Form 252) Database. Vehicle stop totals count all reports electronically entered via AFR. Hardcopy reports not entered into ARMS will affect accuracy of totals.

South Precinct Incident Report Summary

METROPOLITAN POLICE DEPARTMENT
of Nashville and Davidson County

Two Week, Eight Week, Sixteen Week, YTD, and 24 Month Analyses

Aggregated by precinct (incident location). Based on date when each incident was reported.

		Homicide	Forcible Rape	Commercial Robbery	Street Robbery	Total Robbery	Aggravated Assault	Commercial Burglary	Residential Burglary	Total Burglary	Larceny	Auto Theft	Violent Offenses	Property Offenses	Part I Offenses
Two Week	Prior Week	0	2	0	7	7	34	8	15	23	70	11	43	104	147
	Last Week	0	3	0	6	6	15	7	9	16	67	10	24	93	117
	% Change	-	50.0%	-	-14.3%	-14.3%	-55.9%	-12.5%	-40.0%	-30.4%	-4.3%	-9.1%	-44.2%	-10.6%	-20.4%
Eight Week	Prior 4 Weeks	1	10	1	42	43	49	19	51	70	213	43	103	326	429
	Last 4 Weeks	1	6	0	30	30	93	26	55	81	257	41	130	379	509
	% Change	0.0%	-40.0%	-100.0%	-28.6%	-30.2%	89.8%	36.8%	7.8%	15.7%	20.7%	-4.7%	26.2%	16.3%	18.6%
Sixteen Week	Prior 8 Weeks	1	11	9	51	60	129	37	100	137	455	84	201	676	877
	Last 8 Weeks	2	16	1	72	73	142	45	106	151	470	84	233	705	938
	% Change	100.0%	45.5%	-88.9%	41.2%	21.7%	10.1%	21.6%	6.0%	10.2%	3.3%	0.0%	15.9%	4.3%	7.0%
YTD 2016	2016 YTD	13	63	35	229	264	563	74	598	672	1,923	199	903	2,794	3,697
	2017 YTD	9	45	30	243	273	575	126	374	500	1,770	358	902	2,628	3,530
	% Change	-30.8%	-28.6%	-14.3%	6.1%	3.4%	2.1%	70.3%	-37.5%	-25.6%	-8.0%	79.9%	-0.1%	-5.9%	-4.5%
Rolling 24 Month	Prior 52 Weeks	18	101	49	432	481	938	163	999	1,162	3,360	310	1,538	4,832	6,370
	Last 52 Weeks	14	85	65	463	528	965	233	697	930	3,046	527	1,592	4,503	6,095
	% Change	-22.2%	-15.8%	32.7%	7.2%	9.8%	2.9%	42.9%	-30.2%	-20.0%	-9.3%	70.0%	3.5%	-6.8%	-4.3%
YTD 2015	2015 YTD	10	68	26	205	231	523	100	600	700	1,867	137	832	2,704	3,536
	2017 YTD	9	45	30	243	273	575	126	374	500	1,770	358	902	2,628	3,530
	% Change	-10.0%	-33.8%	15.4%	18.5%	18.2%	9.9%	26.0%	-37.7%	-28.6%	-5.2%	161.3%	8.4%	-2.8%	-0.2%
YTD 2014	2014 YTD	3	66	27	159	186	569	93	477	570	1,865	107	824	2,542	3,366
	2017 YTD	9	45	30	243	273	575	126	374	500	1,770	358	902	2,628	3,530
	% Change	200.0%	-31.8%	11.1%	52.8%	46.8%	1.1%	35.5%	-21.6%	-12.3%	-5.1%	234.6%	9.5%	3.4%	4.9%
YTD 2013	2013 YTD	4	50	15	209	224	563	131	597	728	1,837	139	841	2,704	3,545
	2017 YTD	9	45	30	243	273	575	126	374	500	1,770	358	902	2,628	3,530
	% Change	125.0%	-10.0%	100.0%	16.3%	21.9%	2.1%	-3.8%	-37.4%	-31.3%	-3.6%	157.6%	7.3%	-2.8%	-0.4%
YTD 2012	2012 YTD	2	60	23	178	201	599	118	450	568	1,838	188	862	2,594	3,456
	2017 YTD	9	45	30	243	273	575	126	374	500	1,770	358	902	2,628	3,530
	% Change	350.0%	-25.0%	30.4%	36.5%	35.8%	-4.0%	6.8%	-16.9%	-12.0%	-3.7%	90.4%	4.6%	1.3%	2.1%

Information summarized for CompStat week ending 08/05/2017.

Sourced from MNPD ARMS on 8/9/2017 7:54:58 AM. The figures above were sourced from incident reports using Uniform Crime Reporting definitions and reporting guidelines, based on the date when the crime was reported. This report is intended to be a management and planning tool and does not reflect the official UCR counts for the department. Incidents where a location is unknown or unspecified are included in the countywide totals.

South Precinct Efficiency Report Summary

METROPOLITAN POLICE DEPARTMENT
of Nashville and Davidson County

Two Week, Eight Week, Sixteen Week, YTD, and 24 Month Analyses

Aggregated by component of arresting officer / officer making stop.

		Adults Only				Adults and Juveniles						
		Felony Arrests	Misdemeanor Arrests	Citation Arrests	Total Arrests	Part I Arrests	Weapons Law Violation Arrests	Drug-Related Arrests	DUI Arrests	Warrant Service Attempts	Warrants Served	Vehicle Stops
Two Week	Prior Week	23	39	61	123	20	1	22	3	76	59	668
	Last Week	22	50	69	141	19	1	14	6	61	56	542
	% Change	-4.3%	28.2%	13.1%	14.6%	-5.0%	0.0%	-36.4%	100.0%	-19.7%	-5.1%	-18.9%
Eight Week	Prior 4 Weeks	62	183	319	564	78	5	84	25	288	169	2,854
	Last 4 Weeks	75	169	295	539	72	2	86	16	303	224	2,809
	% Change	21.0%	-7.7%	-7.5%	-4.4%	-7.7%	-60.0%	2.4%	-36.0%	5.2%	32.5%	-1.6%
Sixteen Week	Prior 8 Weeks	120	332	727	1,179	131	14	218	48	423	313	5,615
	Last 8 Weeks	137	352	614	1,103	150	7	170	41	591	393	5,663
	% Change	14.2%	6.0%	-15.5%	-6.4%	14.5%	-50.0%	-22.0%	-14.6%	39.7%	25.6%	0.9%
YTD	2016 YTD	575	1,550	3,013	5,138	705	51	768	188	2,283	1,407	30,224
	2017 YTD	518	1,274	2,457	4,249	543	49	693	176	1,951	1,276	22,340
	% Change	-9.9%	-17.8%	-18.5%	-17.3%	-23.0%	-3.9%	-9.8%	-6.4%	-14.5%	-9.3%	-26.1%
Rolling 24 Month	Prior 52 Weeks	931	2,412	4,779	8,122	1,185	104	1,185	315	3,737	2,194	48,454
	Last 52 Weeks	854	2,175	4,067	7,096	908	76	1,087	290	3,373	2,218	37,794
	% Change	-8.3%	-9.8%	-14.9%	-12.6%	-23.4%	-26.9%	-8.3%	-7.9%	-9.7%	1.1%	-22.0%
YTD 2015	2015 YTD	520	1,365	2,531	4,416	622	59	474	119	3,261	1,238	32,648
	2017 YTD	518	1,274	2,457	4,249	543	49	693	176	1,951	1,276	22,340
	% Change	-0.4%	-6.7%	-2.9%	-3.8%	-12.7%	-16.9%	46.2%	47.9%	-40.2%	3.1%	-31.6%
YTD 2014	2014 YTD	646	1,661	4,219	6,526	977	77	799	147	3,515	1,439	49,914
	2017 YTD	518	1,274	2,457	4,249	543	49	693	176	1,951	1,276	22,340
	% Change	-19.8%	-23.3%	-41.8%	-34.9%	-44.4%	-36.4%	-13.3%	19.7%	-44.5%	-11.3%	-55.2%
YTD 2013	2013 YTD	785	1,707	4,285	6,777	860	63	940	145	6,284	1,663	44,667
	2017 YTD	518	1,274	2,457	4,249	543	49	693	176	1,951	1,276	22,340
	% Change	-34.0%	-25.4%	-42.7%	-37.3%	-36.9%	-22.2%	-26.3%	21.4%	-69.0%	-23.3%	-50.0%
YTD 2012	2012 YTD	943	2,004	4,838	7,785	861	49	870	186	7,471	1,952	51,700
	2017 YTD	518	1,274	2,457	4,249	543	49	693	176	1,951	1,276	22,340
	% Change	-45.1%	-36.4%	-49.2%	-45.4%	-36.9%	0.0%	-20.3%	-5.4%	-73.9%	-34.6%	-56.8%

Information summarized for CompStat week ending 08/05/2017.

Sourced from MNPD ARMS on 8/9/2017 7:54:58 AM. Arrest summaries are not a count of arrest charges. 1 arrest = 1 body. Warrant Service summary considers 1 count for each service attempt and 1 count for each outstanding warrant served. Vehicle Stop summary sources MNPD's Vehicle Stop (Form 252) Database. Vehicle stop totals count all reports electronically entered via AFR. Hardcopy reports not entered into ARMS will affect accuracy of totals.

Central Precinct Incident Report Summary

METROPOLITAN POLICE DEPARTMENT
of Nashville and Davidson County

Two Week, Eight Week, Sixteen Week, YTD, and 24 Month Analyses

Aggregated by precinct (incident location). Based on date when each incident was reported.

		Homicide	Forcible Rape	Commercial Robbery	Street Robbery	Total Robbery	Aggravated Assault	Commercial Burglary	Residential Burglary	Total Burglary	Larceny	Auto Theft	Violent Offenses	Property Offenses	Part I Offenses
Two Week	Prior Week	0	0	0	3	3	3	2	0	2	16	2	6	20	26
	Last Week	0	2	0	5	5	13	3	1	4	15	2	20	21	41
	% Change	-	-	-	66.7%	66.7%	333.3%	50.0%	-	100.0%	-6.3%	0.0%	233.3%	5.0%	57.7%
Eight Week	Prior 4 Weeks	0	1	0	12	12	24	7	2	9	93	9	37	111	148
	Last 4 Weeks	0	5	0	11	11	31	9	3	12	70	6	47	88	135
	% Change	-	400.0%	-	-8.3%	-8.3%	29.2%	28.6%	50.0%	33.3%	-24.7%	-33.3%	27.0%	-20.7%	-8.8%
Sixteen Week	Prior 8 Weeks	1	12	1	24	25	58	13	0	13	178	27	96	218	314
	Last 8 Weeks	0	6	0	23	23	55	16	5	21	163	15	84	199	283
	% Change	-100.0%	-50.0%	-100.0%	-4.2%	-8.0%	-5.2%	23.1%	-	61.5%	-8.4%	-44.4%	-12.5%	-8.7%	-9.9%
YTD 2016	2016 YTD	1	36	1	65	66	107	14	10	24	568	38	210	630	840
	2017 YTD	1	25	3	78	81	168	38	10	48	658	76	275	782	1,057
	% Change	0.0%	-30.6%	200.0%	20.0%	22.7%	57.0%	171.4%	0.0%	100.0%	15.8%	100.0%	31.0%	24.1%	25.8%
Rolling 24 Month	Prior 52 Weeks	1	65	1	103	104	193	27	18	45	1,013	68	363	1,126	1,489
	Last 52 Weeks	2	44	3	142	145	266	54	19	73	1,187	126	457	1,386	1,843
	% Change	100.0%	-32.3%	200.0%	37.9%	39.4%	37.8%	100.0%	5.6%	62.2%	17.2%	85.3%	25.9%	23.1%	23.8%
YTD 2015	2015 YTD	0	41	0	57	57	115	30	11	41	545	24	213	610	823
	2017 YTD	1	25	3	78	81	168	38	10	48	658	76	275	782	1,057
	% Change	-	-39.0%	-	36.8%	42.1%	46.1%	26.7%	-9.1%	17.1%	20.7%	216.7%	29.1%	28.2%	28.4%
YTD 2014	2014 YTD	0	34	1	35	36	118	21	14	35	546	27	188	608	796
	2017 YTD	1	25	3	78	81	168	38	10	48	658	76	275	782	1,057
	% Change	-	-26.5%	200.0%	122.9%	125.0%	42.4%	81.0%	-28.6%	37.1%	20.5%	181.5%	46.3%	28.6%	32.8%
YTD 2013	2013 YTD	0	26	1	34	35	115	29	15	44	584	22	176	650	826
	2017 YTD	1	25	3	78	81	168	38	10	48	658	76	275	782	1,057
	% Change	-	-3.8%	200.0%	129.4%	131.4%	46.1%	31.0%	-33.3%	9.1%	12.7%	245.5%	56.3%	20.3%	28.0%
YTD 2012	2012 YTD	0	38	1	57	58	126	29	14	43	718	38	222	799	1,021
	2017 YTD	1	25	3	78	81	168	38	10	48	658	76	275	782	1,057
	% Change	-	-34.2%	200.0%	36.8%	39.7%	33.3%	31.0%	-28.6%	11.6%	-8.4%	100.0%	23.9%	-2.1%	3.5%

Information summarized for CompStat week ending 08/05/2017.

Sourced from MNPD ARMS on 8/9/2017 7:54:58 AM. The figures above were sourced from incident reports using Uniform Crime Reporting definitions and reporting guidelines, based on the date when the crime was reported. This report is intended to be a management and planning tool and does not reflect the official UCR counts for the department. Incidents where a location is unknown or unspecified are included in the countywide totals.

Central Precinct Efficiency Report Summary

METROPOLITAN POLICE DEPARTMENT
of Nashville and Davidson County

Two Week, Eight Week, Sixteen Week, YTD, and 24 Month Analyses

Aggregated by component of arresting officer / officer making stop.

		Adults Only				Adults and Juveniles						
		Felony Arrests	Misdemeanor Arrests	Citation Arrests	Total Arrests	Part I Arrests	Weapons Law Violation Arrests	Drug-Related Arrests	DUI Arrests	Warrant Service Attempts	Warrants Served	Vehicle Stops
Two Week	Prior Week	13	80	113	206	11	1	20	1	78	30	528
	Last Week	15	74	46	135	9	0	12	0	60	50	288
	% Change	15.4%	-7.5%	-59.3%	-34.5%	-18.2%	-100.0%	-40.0%	-100.0%	-23.1%	66.7%	-45.5%
Eight Week	Prior 4 Weeks	51	298	402	751	50	7	78	7	336	173	1,557
	Last 4 Weeks	47	325	418	790	37	2	78	3	258	150	1,777
	% Change	-7.8%	9.1%	4.0%	5.2%	-26.0%	-71.4%	0.0%	-57.1%	-23.2%	-13.3%	14.1%
Sixteen Week	Prior 8 Weeks	95	702	784	1,581	73	6	172	8	497	342	3,279
	Last 8 Weeks	98	623	820	1,541	87	9	156	10	594	323	3,334
	% Change	3.2%	-11.3%	4.6%	-2.5%	19.2%	50.0%	-9.3%	25.0%	19.5%	-5.6%	1.7%
YTD	2016 YTD	350	2,440	2,598	5,388	272	19	584	69	1,807	1,072	15,794
	2017 YTD	336	2,360	2,846	5,542	287	33	626	37	2,126	1,143	13,377
	% Change	-4.0%	-3.3%	9.5%	2.9%	5.5%	73.7%	7.2%	-46.4%	17.7%	6.6%	-15.3%
Rolling 24 Month	Prior 52 Weeks	607	4,048	4,212	8,867	434	49	921	127	3,027	1,839	28,099
	Last 52 Weeks	579	3,669	4,286	8,534	505	49	933	63	3,322	1,877	22,205
	% Change	-4.6%	-9.4%	1.8%	-3.8%	16.4%	0.0%	1.3%	-50.4%	9.7%	2.1%	-21.0%
YTD 2015	2015 YTD	429	2,643	2,950	6,022	243	35	569	120	3,293	1,299	24,391
	2017 YTD	336	2,360	2,846	5,542	287	33	626	37	2,126	1,143	13,377
	% Change	-21.7%	-10.7%	-3.5%	-8.0%	18.1%	-5.7%	10.0%	-69.2%	-35.4%	-12.0%	-45.2%
YTD 2014	2014 YTD	460	2,527	2,800	5,787	284	28	451	111	4,209	1,244	27,504
	2017 YTD	336	2,360	2,846	5,542	287	33	626	37	2,126	1,143	13,377
	% Change	-27.0%	-6.6%	1.6%	-4.2%	1.1%	17.9%	38.8%	-66.7%	-49.5%	-8.1%	-51.4%
YTD 2013	2013 YTD	499	2,710	2,912	6,121	317	37	550	87	5,021	1,176	26,614
	2017 YTD	336	2,360	2,846	5,542	287	33	626	37	2,126	1,143	13,377
	% Change	-32.7%	-12.9%	-2.3%	-9.5%	-9.5%	-10.8%	13.8%	-57.5%	-57.7%	-2.8%	-49.7%
YTD 2012	2012 YTD	540	2,368	2,597	5,505	347	50	545	104	5,307	1,319	24,276
	2017 YTD	336	2,360	2,846	5,542	287	33	626	37	2,126	1,143	13,377
	% Change	-37.8%	-0.3%	9.6%	0.7%	-17.3%	-34.0%	14.9%	-64.4%	-59.9%	-13.3%	-44.9%

Information summarized for CompStat week ending 08/05/2017.

Sourced from MNPD ARMS on 8/9/2017 7:54:58 AM. Arrest summaries are not a count of arrest charges. 1 arrest = 1 body. Warrant Service summary considers 1 count for each service attempt and 1 count for each outstanding warrant served. Vehicle Stop summary sources MNPD's Vehicle Stop (Form 252) Database. Vehicle stop totals count all reports electronically entered via AFR. Hardcopy reports not entered into ARMS will affect accuracy of totals.

Hermitage Precinct Incident Report Summary

METROPOLITAN POLICE DEPARTMENT
of Nashville and Davidson County

Two Week, Eight Week, Sixteen Week, YTD, and 24 Month Analyses

Aggregated by precinct (incident location). Based on date when each incident was reported.

		Homicide	Forcible Rape	Commercial Robbery	Street Robbery	Total Robbery	Aggravated Assault	Commercial Burglary	Residential Burglary	Total Burglary	Larceny	Auto Theft	Violent Offenses	Property Offenses	Part I Offenses
Two Week	Prior Week	1	3	1	2	3	24	4	11	15	64	11	31	90	121
	Last Week	0	4	3	4	7	35	6	8	14	67	8	46	89	135
	% Change	-100.0%	33.3%	200.0%	100.0%	133.3%	45.8%	50.0%	-27.3%	-6.7%	4.7%	-27.3%	48.4%	-1.1%	11.6%
Eight Week	Prior 4 Weeks	8	5	5	22	27	96	18	36	54	264	47	136	365	501
	Last 4 Weeks	1	14	10	17	27	91	15	46	61	269	35	133	365	498
	% Change	-87.5%	180.0%	100.0%	-22.7%	0.0%	-5.2%	-16.7%	27.8%	13.0%	1.9%	-25.5%	-2.2%	0.0%	-0.6%
Sixteen Week	Prior 8 Weeks	2	25	12	64	76	133	23	96	119	554	102	236	775	1,011
	Last 8 Weeks	9	19	15	39	54	187	33	82	115	533	82	269	730	999
	% Change	350.0%	-24.0%	25.0%	-39.1%	-28.9%	40.6%	43.5%	-14.6%	-3.4%	-3.8%	-19.6%	14.0%	-5.8%	-1.2%
YTD 2016	2016 YTD	10	63	46	156	202	544	88	365	453	2,181	146	819	2,780	3,599
	2017 YTD	16	84	49	205	254	561	99	317	416	1,993	309	915	2,718	3,633
	% Change	60.0%	33.3%	6.5%	31.4%	25.7%	3.1%	12.5%	-13.2%	-8.2%	-8.6%	111.6%	11.7%	-2.2%	0.9%
Rolling 24 Month	Prior 52 Weeks	15	102	68	262	330	858	158	628	786	3,738	256	1,305	4,780	6,085
	Last 52 Weeks	23	129	71	352	423	898	176	523	699	3,406	456	1,473	4,561	6,034
	% Change	53.3%	26.5%	4.4%	34.4%	28.2%	4.7%	11.4%	-16.7%	-11.1%	-8.9%	78.1%	12.9%	-4.6%	-0.8%
YTD 2015	2015 YTD	4	64	24	161	185	467	76	379	455	2,027	138	720	2,620	3,340
	2017 YTD	16	84	49	205	254	561	99	317	416	1,993	309	915	2,718	3,633
	% Change	300.0%	31.3%	104.2%	27.3%	37.3%	20.1%	30.3%	-16.4%	-8.6%	-1.7%	123.9%	27.1%	3.7%	8.8%
YTD 2014	2014 YTD	4	43	20	143	163	542	111	448	559	2,038	103	752	2,700	3,452
	2017 YTD	16	84	49	205	254	561	99	317	416	1,993	309	915	2,718	3,633
	% Change	300.0%	95.3%	145.0%	43.4%	55.8%	3.5%	-10.8%	-29.2%	-25.6%	-2.2%	200.0%	21.7%	0.7%	5.2%
YTD 2013	2013 YTD	3	51	35	151	186	505	62	475	537	2,223	145	745	2,905	3,650
	2017 YTD	16	84	49	205	254	561	99	317	416	1,993	309	915	2,718	3,633
	% Change	433.3%	64.7%	40.0%	35.8%	36.6%	11.1%	59.7%	-33.3%	-22.5%	-10.3%	113.1%	22.8%	-6.4%	-0.5%
YTD 2012	2012 YTD	10	58	21	131	152	602	109	441	550	2,177	129	822	2,856	3,678
	2017 YTD	16	84	49	205	254	561	99	317	416	1,993	309	915	2,718	3,633
	% Change	60.0%	44.8%	133.3%	56.5%	67.1%	-6.8%	-9.2%	-28.1%	-24.4%	-8.5%	139.5%	11.3%	-4.8%	-1.2%

Information summarized for CompStat week ending 08/05/2017.

Sourced from MNPD ARMS on 8/9/2017 7:54:58 AM. The figures above were sourced from incident reports using Uniform Crime Reporting definitions and reporting guidelines, based on the date when the crime was reported. This report is intended to be a management and planning tool and does not reflect the official UCR counts for the department. Incidents where a location is unknown or unspecified are included in the countywide totals.

Hermitage Precinct Efficiency Report Summary

METROPOLITAN POLICE DEPARTMENT
of Nashville and Davidson County

Two Week, Eight Week, Sixteen Week, YTD, and 24 Month Analyses

Aggregated by component of arresting officer / officer making stop.

		Adults Only				Adults and Juveniles						
		Felony Arrests	Misdemeanor Arrests	Citation Arrests	Total Arrests	Part I Arrests	Weapons Law Violation Arrests	Drug-Related Arrests	DUI Arrests	Warrant Service Attempts	Warrants Served	Vehicle Stops
Two Week	Prior Week	16	54	83	153	18	3	16	6	158	60	796
	Last Week	21	45	42	108	18	3	10	4	94	54	537
	% Change	31.3%	-16.7%	-49.4%	-29.4%	0.0%	0.0%	-37.5%	-33.3%	-40.5%	-10.0%	-32.5%
Eight Week	Prior 4 Weeks	80	217	279	576	70	8	88	15	460	248	2,835
	Last 4 Weeks	78	208	299	585	77	9	76	15	465	237	2,959
	% Change	-2.5%	-4.1%	7.2%	1.6%	10.0%	12.5%	-13.6%	0.0%	1.1%	-4.4%	4.4%
Sixteen Week	Prior 8 Weeks	160	366	709	1,235	168	21	206	33	878	463	5,432
	Last 8 Weeks	158	425	578	1,161	147	17	164	30	925	485	5,794
	% Change	-1.3%	16.1%	-18.5%	-6.0%	-12.5%	-19.0%	-20.4%	-9.1%	5.4%	4.8%	6.7%
YTD	2016 YTD	791	1,685	3,503	5,979	727	59	1,202	156	4,845	2,041	29,625
	2017 YTD	671	1,593	2,601	4,865	655	62	841	129	3,587	1,960	21,746
	% Change	-15.2%	-5.5%	-25.7%	-18.6%	-9.9%	5.1%	-30.0%	-17.3%	-26.0%	-4.0%	-26.6%
Rolling 24 Month	Prior 52 Weeks	1,273	2,625	5,527	9,425	1,200	105	1,962	224	8,486	3,152	47,228
	Last 52 Weeks	1,130	2,673	4,512	8,315	1,131	92	1,479	196	6,255	3,367	36,230
	% Change	-11.2%	1.8%	-18.4%	-11.8%	-5.8%	-12.4%	-24.6%	-12.5%	-26.3%	6.8%	-23.3%
YTD 2015	2015 YTD	709	1,591	3,582	5,882	644	42	1,088	89	5,862	1,798	33,120
	2017 YTD	671	1,593	2,601	4,865	655	62	841	129	3,587	1,960	21,746
	% Change	-5.4%	0.1%	-27.4%	-17.3%	1.7%	47.6%	-22.7%	44.9%	-38.8%	9.0%	-34.3%
YTD 2014	2014 YTD	822	1,931	4,388	7,141	681	81	1,408	135	6,393	2,048	38,448
	2017 YTD	671	1,593	2,601	4,865	655	62	841	129	3,587	1,960	21,746
	% Change	-18.4%	-17.5%	-40.7%	-31.9%	-3.8%	-23.5%	-40.3%	-4.4%	-43.9%	-4.3%	-43.4%
YTD 2013	2013 YTD	819	1,645	4,572	7,036	779	97	1,599	138	5,645	1,760	34,237
	2017 YTD	671	1,593	2,601	4,865	655	62	841	129	3,587	1,960	21,746
	% Change	-18.1%	-3.2%	-43.1%	-30.9%	-15.9%	-36.1%	-47.4%	-6.5%	-36.5%	11.4%	-36.5%
YTD 2012	2012 YTD	953	1,674	4,036	6,663	763	103	1,532	126	4,714	2,016	34,936
	2017 YTD	671	1,593	2,601	4,865	655	62	841	129	3,587	1,960	21,746
	% Change	-29.6%	-4.8%	-35.6%	-27.0%	-14.2%	-39.8%	-45.1%	2.4%	-23.9%	-2.8%	-37.8%

Information summarized for CompStat week ending 08/05/2017.

Sourced from MNPD ARMS on 8/9/2017 7:54:58 AM. Arrest summaries are not a count of arrest charges. 1 arrest = 1 body. Warrant Service summary considers 1 count for each service attempt and 1 count for each outstanding warrant served. Vehicle Stop summary sources MNPD's Vehicle Stop (Form 252) Database. Vehicle stop totals count all reports electronically entered via AFR. Hardcopy reports not entered into ARMS will affect accuracy of totals.

North Precinct Incident Report Summary

METROPOLITAN POLICE DEPARTMENT
of Nashville and Davidson County

Two Week, Eight Week, Sixteen Week, YTD, and 24 Month Analyses

Aggregated by precinct (incident location). Based on date when each incident was reported.

		Homicide	Forcible Rape	Commercial Robbery	Street Robbery	Total Robbery	Aggravated Assault	Commercial Burglary	Residential Burglary	Total Burglary	Larceny	Auto Theft	Violent Offenses	Property Offenses	Part I Offenses
Two Week	Prior Week	1	1	2	4	6	13	7	7	14	53	9	21	76	97
	Last Week	0	2	0	1	1	21	4	9	13	38	4	24	55	79
	% Change	-100.0%	100.0%	-100.0%	-75.0%	-83.3%	61.5%	-42.9%	28.6%	-7.1%	-28.3%	-55.6%	14.3%	-27.6%	-18.6%
Eight Week	Prior 4 Weeks	1	9	4	26	30	99	13	55	68	170	27	139	265	404
	Last 4 Weeks	1	7	7	11	18	69	18	43	61	162	25	95	248	343
	% Change	0.0%	-22.2%	75.0%	-57.7%	-40.0%	-30.3%	38.5%	-21.8%	-10.3%	-4.7%	-7.4%	-31.7%	-6.4%	-15.1%
Sixteen Week	Prior 8 Weeks	5	9	14	47	61	175	23	73	96	308	64	250	468	718
	Last 8 Weeks	2	16	11	37	48	168	31	98	129	332	52	234	513	747
	% Change	-60.0%	77.8%	-21.4%	-21.3%	-21.3%	-4.0%	34.8%	34.2%	34.4%	7.8%	-18.8%	-6.4%	9.6%	4.0%
YTD 2016	2016 YTD	7	51	15	147	162	544	64	288	352	1,100	131	764	1,583	2,347
	2017 YTD	11	41	36	169	205	605	100	286	386	1,179	207	862	1,772	2,634
	% Change	57.1%	-19.6%	140.0%	15.0%	26.5%	11.2%	56.3%	-0.7%	9.7%	7.2%	58.0%	12.8%	11.9%	12.2%
Rolling 24 Month	Prior 52 Weeks	21	90	32	270	302	938	127	550	677	1,891	230	1,351	2,798	4,149
	Last 52 Weeks	23	74	49	294	343	942	155	490	645	1,955	338	1,382	2,938	4,320
	% Change	9.5%	-17.8%	53.1%	8.9%	13.6%	0.4%	22.0%	-10.9%	-4.7%	3.4%	47.0%	2.3%	5.0%	4.1%
YTD 2015	2015 YTD	15	46	11	169	180	605	60	291	351	1,005	141	846	1,497	2,343
	2017 YTD	11	41	36	169	205	605	100	286	386	1,179	207	862	1,772	2,634
	% Change	-26.7%	-10.9%	227.3%	0.0%	13.9%	0.0%	66.7%	-1.7%	10.0%	17.3%	46.8%	1.9%	18.4%	12.4%
YTD 2014	2014 YTD	7	56	5	116	121	638	48	301	349	960	103	822	1,412	2,234
	2017 YTD	11	41	36	169	205	605	100	286	386	1,179	207	862	1,772	2,634
	% Change	57.1%	-26.8%	620.0%	45.7%	69.4%	-5.2%	108.3%	-5.0%	10.6%	22.8%	101.0%	4.9%	25.5%	17.9%
YTD 2013	2013 YTD	8	32	15	152	167	516	55	443	498	1,052	103	723	1,653	2,376
	2017 YTD	11	41	36	169	205	605	100	286	386	1,179	207	862	1,772	2,634
	% Change	37.5%	28.1%	140.0%	11.2%	22.8%	17.2%	81.8%	-35.4%	-22.5%	12.1%	101.0%	19.2%	7.2%	10.9%
YTD 2012	2012 YTD	5	44	10	141	151	516	59	391	450	1,090	97	716	1,637	2,353
	2017 YTD	11	41	36	169	205	605	100	286	386	1,179	207	862	1,772	2,634
	% Change	120.0%	-6.8%	260.0%	19.9%	35.8%	17.2%	69.5%	-26.9%	-14.2%	8.2%	113.4%	20.4%	8.2%	11.9%

Information summarized for CompStat week ending 08/05/2017.

Sourced from MNPD ARMS on 8/9/2017 7:54:58 AM. The figures above were sourced from incident reports using Uniform Crime Reporting definitions and reporting guidelines, based on the date when the crime was reported. This report is intended to be a management and planning tool and does not reflect the official UCR counts for the department. Incidents where a location is unknown or unspecified are included in the countywide totals.

North Precinct Efficiency Report Summary

METROPOLITAN POLICE DEPARTMENT
of Nashville and Davidson County

Two Week, Eight Week, Sixteen Week, YTD, and 24 Month Analyses

Aggregated by component of arresting officer / officer making stop.

		Adults Only				Adults and Juveniles						
		Felony Arrests	Misdemeanor Arrests	Citation Arrests	Total Arrests	Part I Arrests	Weapons Law Violation Arrests	Drug-Related Arrests	DUI Arrests	Warrant Service Attempts	Warrants Served	Vehicle Stops
Two Week	Prior Week	23	40	97	160	19	4	43	1	144	66	322
	Last Week	22	38	41	101	18	2	14	0	83	44	232
	% Change	-4.3%	-5.0%	-57.7%	-36.9%	-5.3%	-50.0%	-67.4%	-100.0%	-42.4%	-33.3%	-28.0%
Eight Week	Prior 4 Weeks	101	166	230	497	86	11	111	4	392	232	1,074
	Last 4 Weeks	87	181	242	510	67	20	108	2	427	225	1,023
	% Change	-13.9%	9.0%	5.2%	2.6%	-22.1%	81.8%	-2.7%	-50.0%	8.9%	-3.0%	-4.7%
Sixteen Week	Prior 8 Weeks	159	357	514	1,030	131	24	225	6	939	509	2,196
	Last 8 Weeks	188	347	472	1,007	153	31	219	6	819	457	2,097
	% Change	18.2%	-2.8%	-8.2%	-2.2%	16.8%	29.2%	-2.7%	0.0%	-12.8%	-10.2%	-4.5%
YTD	2016 YTD	779	1,582	2,292	4,653	568	79	991	77	4,338	1,822	14,457
	2017 YTD	652	1,418	2,100	4,170	562	91	893	32	3,718	1,861	10,449
	% Change	-16.3%	-10.4%	-8.4%	-10.4%	-1.1%	15.2%	-9.9%	-58.4%	-14.3%	2.1%	-27.7%
Rolling 24 Month	Prior 52 Weeks	1,264	2,457	3,518	7,239	905	128	1,544	116	6,942	2,878	22,935
	Last 52 Weeks	1,131	2,437	3,823	7,391	950	157	1,566	61	6,183	3,001	20,056
	% Change	-10.5%	-0.8%	8.7%	2.1%	5.0%	22.7%	1.4%	-47.4%	-10.9%	4.3%	-12.6%
YTD 2015	2015 YTD	680	1,378	2,014	4,072	463	75	840	52	5,094	1,467	17,344
	2017 YTD	652	1,418	2,100	4,170	562	91	893	32	3,718	1,861	10,449
	% Change	-4.1%	2.9%	4.3%	2.4%	21.4%	21.3%	6.3%	-38.5%	-27.0%	26.9%	-39.8%
YTD 2014	2014 YTD	790	1,413	3,043	5,246	420	74	927	48	4,701	1,683	24,367
	2017 YTD	652	1,418	2,100	4,170	562	91	893	32	3,718	1,861	10,449
	% Change	-17.5%	0.4%	-31.0%	-20.5%	33.8%	23.0%	-3.7%	-33.3%	-20.9%	10.6%	-57.1%
YTD 2013	2013 YTD	801	1,324	3,671	5,796	450	80	1,090	66	3,898	1,611	28,030
	2017 YTD	652	1,418	2,100	4,170	562	91	893	32	3,718	1,861	10,449
	% Change	-18.6%	7.1%	-42.8%	-28.1%	24.9%	13.8%	-18.1%	-51.5%	-4.6%	15.5%	-62.7%
YTD 2012	2012 YTD	885	1,163	3,862	5,910	531	87	1,118	60	3,848	1,686	33,342
	2017 YTD	652	1,418	2,100	4,170	562	91	893	32	3,718	1,861	10,449
	% Change	-26.3%	21.9%	-45.6%	-29.4%	5.8%	4.6%	-20.1%	-46.7%	-3.4%	10.4%	-68.7%

Information summarized for CompStat week ending 08/05/2017.

Sourced from MNPD ARMS on 8/9/2017 7:54:59 AM. Arrest summaries are not a count of arrest charges. 1 arrest = 1 body. Warrant Service summary considers 1 count for each service attempt and 1 count for each outstanding warrant served. Vehicle Stop summary sources MNPD's Vehicle Stop (Form 252) Database. Vehicle stop totals count all reports electronically entered via AFR. Hardcopy reports not entered into ARMS will affect accuracy of totals.

Madison Precinct Incident Report Summary

METROPOLITAN POLICE DEPARTMENT
of Nashville and Davidson County

Two Week, Eight Week, Sixteen Week, YTD, and 24 Month Analyses

Aggregated by precinct (incident location). Based on date when each incident was reported.

		Homicide	Forcible Rape	Commercial Robbery	Street Robbery	Total Robbery	Aggravated Assault	Commercial Burglary	Residential Burglary	Total Burglary	Larceny	Auto Theft	Violent Offenses	Property Offenses	Part I Offenses
Two Week	Prior Week	0	1	2	4	6	6	0	11	11	60	1	13	72	85
	Last Week	1	0	2	0	2	15	1	3	4	41	3	18	48	66
	% Change	-	-100.0%	0.0%	-100.0%	-66.7%	150.0%	-	-72.7%	-63.6%	-31.7%	200.0%	38.5%	-33.3%	-22.4%
Eight Week	Prior 4 Weeks	0	5	1	15	16	46	10	17	27	213	20	67	260	327
	Last 4 Weeks	2	2	5	9	14	43	2	19	21	193	10	61	224	285
	% Change	-	-60.0%	400.0%	-40.0%	-12.5%	-6.5%	-80.0%	11.8%	-22.2%	-9.4%	-50.0%	-9.0%	-13.8%	-12.8%
Sixteen Week	Prior 8 Weeks	0	9	5	32	37	105	26	58	84	415	38	151	537	688
	Last 8 Weeks	2	7	6	24	30	89	12	36	48	406	30	128	484	612
	% Change	-	-22.2%	20.0%	-25.0%	-18.9%	-15.2%	-53.8%	-37.9%	-42.9%	-2.2%	-21.1%	-15.2%	-9.9%	-11.0%
YTD 2016	2016 YTD	5	45	20	81	101	362	38	275	313	1,305	69	513	1,687	2,200
	2017 YTD	4	24	20	103	123	334	56	198	254	1,459	154	485	1,867	2,352
	% Change	-20.0%	-46.7%	0.0%	27.2%	21.8%	-7.7%	47.4%	-28.0%	-18.8%	11.8%	123.2%	-5.5%	10.7%	6.9%
Rolling 24 Month	Prior 52 Weeks	6	79	42	146	188	602	68	494	562	2,159	128	875	2,849	3,724
	Last 52 Weeks	6	39	38	172	210	549	88	365	453	2,359	257	804	3,069	3,873
	% Change	0.0%	-50.6%	-9.5%	17.8%	11.7%	-8.8%	29.4%	-26.1%	-19.4%	9.3%	100.8%	-8.1%	7.7%	4.0%
YTD 2015	2015 YTD	2	26	19	79	98	369	38	309	347	1,298	130	495	1,775	2,270
	2017 YTD	4	24	20	103	123	334	56	198	254	1,459	154	485	1,867	2,352
	% Change	100.0%	-7.7%	5.3%	30.4%	25.5%	-9.5%	47.4%	-35.9%	-26.8%	12.4%	18.5%	-2.0%	5.2%	3.6%
YTD 2014	2014 YTD	5	36	9	70	79	318	36	284	320	1,184	67	438	1,571	2,009
	2017 YTD	4	24	20	103	123	334	56	198	254	1,459	154	485	1,867	2,352
	% Change	-20.0%	-33.3%	122.2%	47.1%	55.7%	5.0%	55.6%	-30.3%	-20.6%	23.2%	129.9%	10.7%	18.8%	17.1%
YTD 2013	2013 YTD	3	32	18	76	94	332	42	284	326	1,133	82	461	1,541	2,002
	2017 YTD	4	24	20	103	123	334	56	198	254	1,459	154	485	1,867	2,352
	% Change	33.3%	-25.0%	11.1%	35.5%	30.9%	0.6%	33.3%	-30.3%	-22.1%	28.8%	87.8%	5.2%	21.2%	17.5%
YTD 2012	2012 YTD	7	33	14	111	125	394	55	388	443	1,315	89	559	1,847	2,406
	2017 YTD	4	24	20	103	123	334	56	198	254	1,459	154	485	1,867	2,352
	% Change	-42.9%	-27.3%	42.9%	-7.2%	-1.6%	-15.2%	1.8%	-49.0%	-42.7%	11.0%	73.0%	-13.2%	1.1%	-2.2%

Information summarized for CompStat week ending 08/05/2017.

Sourced from MNPD ARMS on 8/9/2017 7:54:59 AM. The figures above were sourced from incident reports using Uniform Crime Reporting definitions and reporting guidelines, based on the date when the crime was reported. This report is intended to be a management and planning tool and does not reflect the official UCR counts for the department. Incidents where a location is unknown or unspecified are included in the countywide totals.

Madison Precinct Efficiency Report Summary

METROPOLITAN POLICE DEPARTMENT
of Nashville and Davidson County

Two Week, Eight Week, Sixteen Week, YTD, and 24 Month Analyses

Aggregated by component of arresting officer / officer making stop.

		Adults Only				Adults and Juveniles						
		Felony Arrests	Misdemeanor Arrests	Citation Arrests	Total Arrests	Part I Arrests	Weapons Law Violation Arrests	Drug-Related Arrests	DUI Arrests	Warrant Service Attempts	Warrants Served	Vehicle Stops
Two Week	Prior Week	17	47	80	144	28	2	16	3	108	49	435
	Last Week	19	53	54	126	25	2	13	6	77	46	313
	% Change	11.8%	12.8%	-32.5%	-12.5%	-10.7%	0.0%	-18.8%	100.0%	-28.7%	-6.1%	-28.0%
Eight Week	Prior 4 Weeks	62	159	296	517	111	12	60	17	294	157	1,257
	Last 4 Weeks	64	208	295	567	98	9	82	24	346	194	1,445
	% Change	3.2%	30.8%	-0.3%	9.7%	-11.7%	-25.0%	36.7%	41.2%	17.7%	23.6%	15.0%
Sixteen Week	Prior 8 Weeks	108	336	536	980	223	13	137	47	664	301	2,491
	Last 8 Weeks	126	367	591	1,084	209	21	142	41	640	351	2,702
	% Change	16.7%	9.2%	10.3%	10.6%	-6.3%	61.5%	3.6%	-12.8%	-3.6%	16.6%	8.5%
YTD	2016 YTD	460	1,299	2,438	4,197	685	36	546	92	3,023	1,316	12,763
	2017 YTD	466	1,402	2,096	3,964	769	66	527	165	2,860	1,283	10,287
	% Change	1.3%	7.9%	-14.0%	-5.6%	12.3%	83.3%	-3.5%	79.3%	-5.4%	-2.5%	-19.4%
Rolling 24 Month	Prior 52 Weeks	815	2,088	4,004	6,907	1,159	63	927	166	5,737	2,213	20,735
	Last 52 Weeks	812	2,240	3,476	6,528	1,234	100	806	251	4,812	2,109	16,781
	% Change	-0.4%	7.3%	-13.2%	-5.5%	6.5%	58.7%	-13.1%	51.2%	-16.1%	-4.7%	-19.1%
YTD 2015	2015 YTD	519	1,278	2,820	4,617	828	42	618	122	3,439	1,321	16,332
	2017 YTD	466	1,402	2,096	3,964	769	66	527	165	2,860	1,283	10,287
	% Change	-10.2%	9.7%	-25.7%	-14.1%	-7.1%	57.1%	-14.7%	35.2%	-16.8%	-2.9%	-37.0%
YTD 2014	2014 YTD	518	1,353	3,002	4,873	689	60	840	102	3,016	1,277	17,966
	2017 YTD	466	1,402	2,096	3,964	769	66	527	165	2,860	1,283	10,287
	% Change	-10.0%	3.6%	-30.2%	-18.7%	11.6%	10.0%	-37.3%	61.8%	-5.2%	0.5%	-42.7%
YTD 2013	2013 YTD	577	1,091	2,924	4,592	666	53	867	82	3,931	1,252	17,369
	2017 YTD	466	1,402	2,096	3,964	769	66	527	165	2,860	1,283	10,287
	% Change	-19.2%	28.5%	-28.3%	-13.7%	15.5%	24.5%	-39.2%	101.2%	-27.2%	2.5%	-40.8%
YTD 2012	2012 YTD	780	1,172	2,719	4,671	683	56	884	62	4,966	1,477	22,241
	2017 YTD	466	1,402	2,096	3,964	769	66	527	165	2,860	1,283	10,287
	% Change	-40.3%	19.6%	-22.9%	-15.1%	12.6%	17.9%	-40.4%	166.1%	-42.4%	-13.1%	-53.7%

Information summarized for CompStat week ending 08/05/2017.

Sourced from MNPD ARMS on 8/9/2017 7:54:59 AM. Arrest summaries are not a count of arrest charges. 1 arrest = 1 body. Warrant Service summary considers 1 count for each service attempt and 1 count for each outstanding warrant served. Vehicle Stop summary sources MNPD's Vehicle Stop (Form 252) Database. Vehicle stop totals count all reports electronically entered via AFR. Hardcopy reports not entered into ARMS will affect accuracy of totals.

Midtown Hills Precinct Incident Report Summary

METROPOLITAN POLICE DEPARTMENT
of Nashville and Davidson County

Two Week, Eight Week, Sixteen Week, YTD, and 24 Month Analyses

Aggregated by precinct (incident location). Based on date when each incident was reported.

		Homicide	Forcible Rape	Commercial Robbery	Street Robbery	Total Robbery	Aggravated Assault	Commercial Burglary	Residential Burglary	Total Burglary	Larceny	Auto Theft	Violent Offenses	Property Offenses	Part I Offenses
Two Week	Prior Week	2	1	0	3	3	13	4	10	14	57	5	19	76	95
	Last Week	0	2	0	2	2	9	5	6	11	46	3	13	60	73
	% Change	-100.0%	100.0%	-	-33.3%	-33.3%	-30.8%	25.0%	-40.0%	-21.4%	-19.3%	-40.0%	-31.6%	-21.1%	-23.2%
Eight Week	Prior 4 Weeks	0	5	0	11	11	32	29	29	58	219	20	48	297	345
	Last 4 Weeks	3	4	0	8	8	43	27	27	54	193	17	58	264	322
	% Change	-	-20.0%	-	-27.3%	-27.3%	34.4%	-6.9%	-6.9%	-6.9%	-11.9%	-15.0%	20.8%	-11.1%	-6.7%
Sixteen Week	Prior 8 Weeks	1	11	4	24	28	53	54	47	101	379	41	93	521	614
	Last 8 Weeks	3	9	0	19	19	75	56	56	112	412	37	106	561	667
	% Change	200.0%	-18.2%	-100.0%	-20.8%	-32.1%	41.5%	3.7%	19.1%	10.9%	8.7%	-9.8%	14.0%	7.7%	8.6%
YTD 2016	2016 YTD	1	40	24	75	99	238	79	250	329	1,334	88	378	1,751	2,129
	2017 YTD	6	43	12	93	105	291	155	162	317	1,456	155	445	1,928	2,373
	% Change	500.0%	7.5%	-50.0%	24.0%	6.1%	22.3%	96.2%	-35.2%	-3.6%	9.1%	76.1%	17.7%	10.1%	11.5%
Rolling 24 Month	Prior 52 Weeks	3	60	32	129	161	406	160	459	619	2,355	156	630	3,130	3,760
	Last 52 Weeks	7	63	34	145	179	435	254	288	542	2,410	223	684	3,175	3,859
	% Change	133.3%	5.0%	6.3%	12.4%	11.2%	7.1%	58.8%	-37.3%	-12.4%	2.3%	42.9%	8.6%	1.4%	2.6%
YTD 2015	2015 YTD	2	39	17	73	90	246	74	213	287	1,349	66	377	1,702	2,079
	2017 YTD	6	43	12	93	105	291	155	162	317	1,456	155	445	1,928	2,373
	% Change	200.0%	10.3%	-29.4%	27.4%	16.7%	18.3%	109.5%	-23.9%	10.5%	7.9%	134.8%	18.0%	13.3%	14.1%
YTD 2014	2014 YTD	1	44	11	58	69	263	107	312	419	1,380	59	377	1,858	2,235
	2017 YTD	6	43	12	93	105	291	155	162	317	1,456	155	445	1,928	2,373
	% Change	500.0%	-2.3%	9.1%	60.3%	52.2%	10.6%	44.9%	-48.1%	-24.3%	5.5%	162.7%	18.0%	3.8%	6.2%
YTD 2013	2013 YTD	1	40	19	62	81	246	82	330	412	1,499	79	368	1,990	2,358
	2017 YTD	6	43	12	93	105	291	155	162	317	1,456	155	445	1,928	2,373
	% Change	500.0%	7.5%	-36.8%	50.0%	29.6%	18.3%	89.0%	-50.9%	-23.1%	-2.9%	96.2%	20.9%	-3.1%	0.6%
YTD 2012	2012 YTD	3	34	25	72	97	273	94	334	428	1,456	92	407	1,976	2,383
	2017 YTD	6	43	12	93	105	291	155	162	317	1,456	155	445	1,928	2,373
	% Change	100.0%	26.5%	-52.0%	29.2%	8.2%	6.6%	64.9%	-51.5%	-25.9%	0.0%	68.5%	9.3%	-2.4%	-0.4%

Information summarized for CompStat week ending 08/05/2017.

Sourced from MNPD ARMS on 8/9/2017 7:54:59 AM. The figures above were sourced from incident reports using Uniform Crime Reporting definitions and reporting guidelines, based on the date when the crime was reported. This report is intended to be a management and planning tool and does not reflect the official UCR counts for the department. Incidents where a location is unknown or unspecified are included in the countywide totals.

Midtown Hills Precinct Efficiency Report Summary

METROPOLITAN POLICE DEPARTMENT
of Nashville and Davidson County

Two Week, Eight Week, Sixteen Week, YTD, and 24 Month Analyses

Aggregated by component of arresting officer / officer making stop.

		Adults Only				Adults and Juveniles						
		Felony Arrests	Misdemeanor Arrests	Citation Arrests	Total Arrests	Part I Arrests	Weapons Law Violation Arrests	Drug-Related Arrests	DUI Arrests	Warrant Service Attempts	Warrants Served	Vehicle Stops
Two Week	Prior Week	17	44	63	124	15	1	15	3	46	36	454
	Last Week	9	44	72	125	8	4	16	6	58	26	484
	% Change	-47.1%	0.0%	14.3%	0.8%	-46.7%	300.0%	6.7%	100.0%	26.1%	-27.8%	6.6%
Eight Week	Prior 4 Weeks	52	196	347	595	64	11	140	14	224	138	2,362
	Last 4 Weeks	55	184	319	558	57	12	84	18	226	128	2,234
	% Change	5.8%	-6.1%	-8.1%	-6.2%	-10.9%	9.1%	-40.0%	28.6%	0.9%	-7.2%	-5.4%
Sixteen Week	Prior 8 Weeks	104	312	599	1,015	104	15	243	28	415	271	4,129
	Last 8 Weeks	107	380	666	1,153	121	23	224	32	450	266	4,596
	% Change	2.9%	21.8%	11.2%	13.6%	16.3%	53.3%	-7.8%	14.3%	8.4%	-1.8%	11.3%
YTD	2016 YTD	367	1,116	2,579	4,062	334	37	921	99	1,705	909	21,937
	2017 YTD	444	1,279	2,452	4,175	440	80	973	116	1,787	1,030	17,606
	% Change	21.0%	14.6%	-4.9%	2.8%	31.7%	116.2%	5.6%	17.2%	4.8%	13.3%	-19.7%
Rolling 24 Month	Prior 52 Weeks	617	1,972	4,626	7,215	600	60	1,471	162	3,121	1,570	38,416
	Last 52 Weeks	692	1,952	3,777	6,421	699	110	1,435	176	2,698	1,607	28,225
	% Change	12.2%	-1.0%	-18.4%	-11.0%	16.5%	83.3%	-2.4%	8.6%	-13.6%	2.4%	-26.5%
YTD 2015	2015 YTD	359	1,441	2,868	4,668	331	28	748	115	2,141	948	28,567
	2017 YTD	444	1,279	2,452	4,175	440	80	973	116	1,787	1,030	17,606
	% Change	23.7%	-11.2%	-14.5%	-10.6%	32.9%	185.7%	30.1%	0.9%	-16.5%	8.6%	-38.4%
YTD 2014	2014 YTD	0	0	0	0	0	0	0	0	0	0	0
	2017 YTD	444	1,279	2,452	4,175	440	80	973	116	1,787	1,030	17,606
	% Change	-	-	-	-	-	-	-	-	-	-	-
YTD 2013	2013 YTD	0	0	0	0	0	0	0	0	0	0	0
	2017 YTD	444	1,279	2,452	4,175	440	80	973	116	1,787	1,030	17,606
	% Change	-	-	-	-	-	-	-	-	-	-	-
YTD 2012	2012 YTD	0	0	0	0	0	0	0	0	0	0	0
	2017 YTD	444	1,279	2,452	4,175	440	80	973	116	1,787	1,030	17,606
	% Change	-	-	-	-	-	-	-	-	-	-	-

Information summarized for CompStat week ending 08/05/2017.

Sourced from MNPD ARMS on 8/9/2017 7:54:59 AM. Arrest summaries are not a count of arrest charges. 1 arrest = 1 body. Warrant Service summary considers 1 count for each service attempt and 1 count for each outstanding warrant served. Vehicle Stop summary sources MNPD's Vehicle Stop (Form 252) Database. Vehicle stop totals count all reports electronically entered via AFR. Hardcopy reports not entered into ARMS will affect accuracy of totals.

County UCR Incident Charts

Aggregated by precinct (incident location).

Summarized by CompStat week for past eight weeks.

METROPOLITAN POLICE DEPARTMENT

of Nashville and Davidson County

All Part 1 Incidents - 52wk Avg: 644

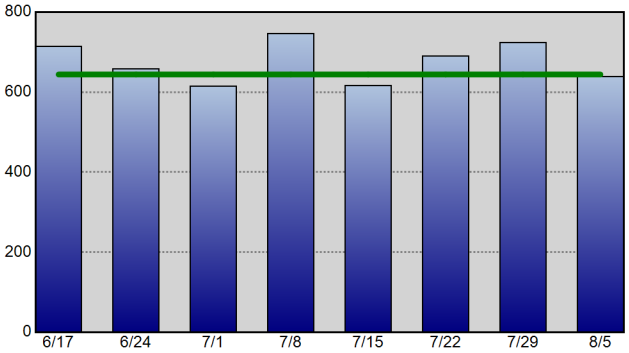

Violent Crime - 52wk Avg: 152

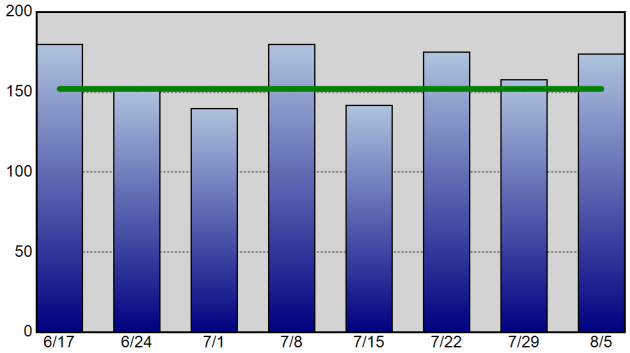

Property Crime - 52wk Avg: 492

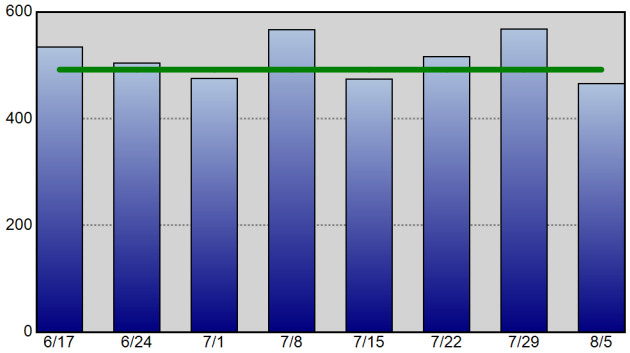

Robbery - 52wk Avg: 41

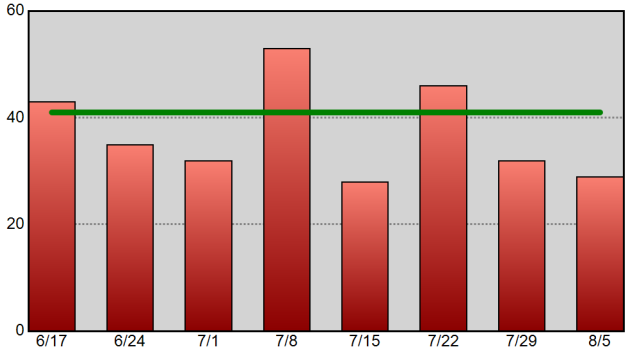

Commercial Burglary - 52wk Avg: 23

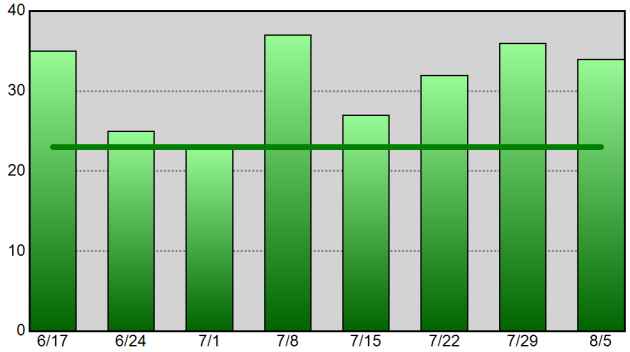

Residential Burglary - 52wk Avg: 59

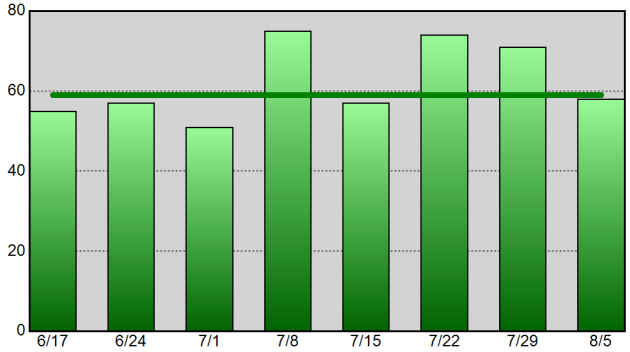

Aggravated Assault - 52wk Avg: 98

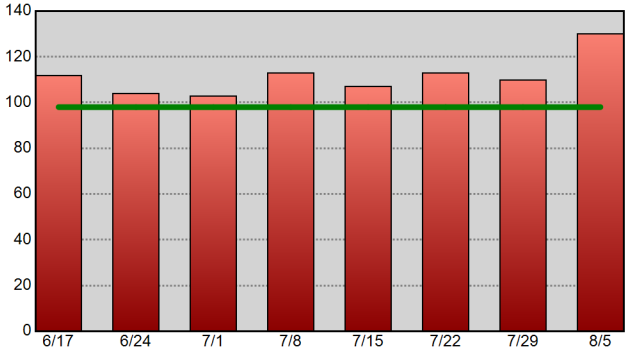

Theft From Vehicle - 52wk Avg: 112

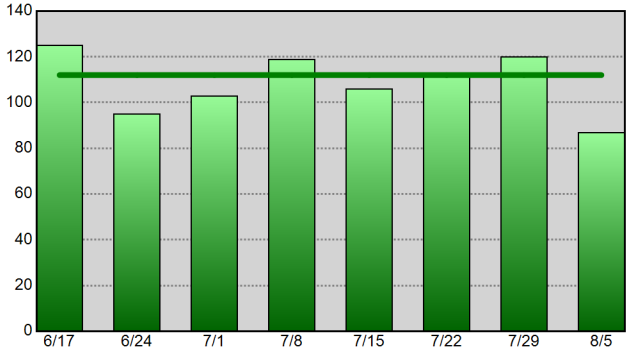

Vehicle Theft - 52wk Avg: 47

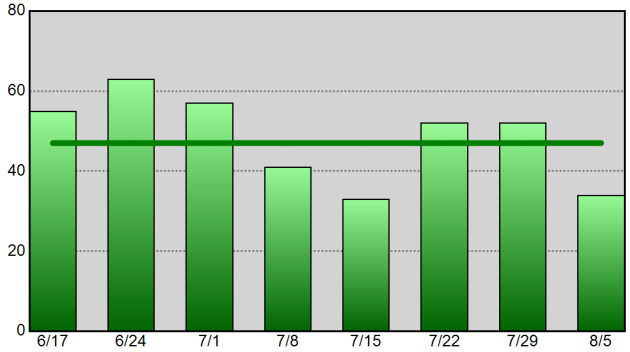

Information summarized for CompStat week ending 08-05-17.
The horizontal line on each chart represents the data set's 52-week weekly average.

Sourced from MNPD ARMS on 8/9/2017 7:54:59 AM. The figures above were sourced from incident reports using Uniform Crime Reporting definitions and reporting guidelines, based on the date when the crime was reported. This report is intended to be a management and planning tool and does not reflect the official UCR counts for the department. Incidents where a location is unknown or unspecified are included in the countywide totals.

West Precinct UCR Incident Charts

Aggregated by precinct (incident location).

Summarized by CompStat week for past eight weeks.

METROPOLITAN POLICE DEPARTMENT

of Nashville and Davidson County

All Part 1 Incidents - 52wk Avg: 73

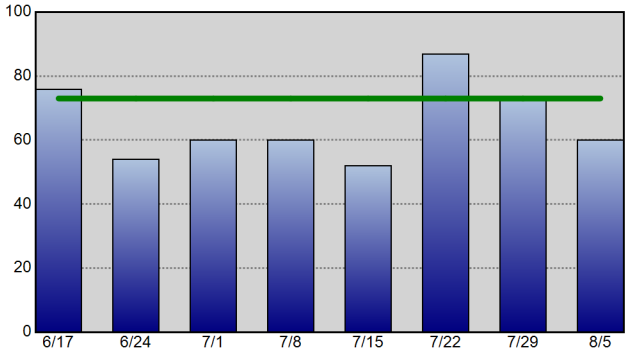

Violent Crime - 52wk Avg: 9

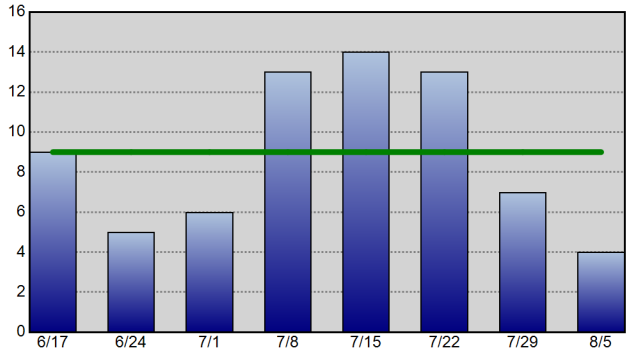

Property Crime - 52wk Avg: 63

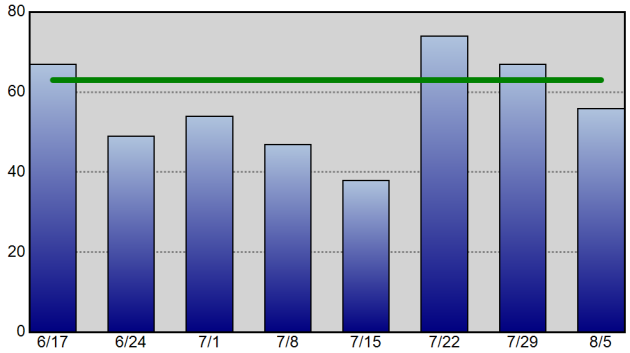

Robbery - 52wk Avg: 2

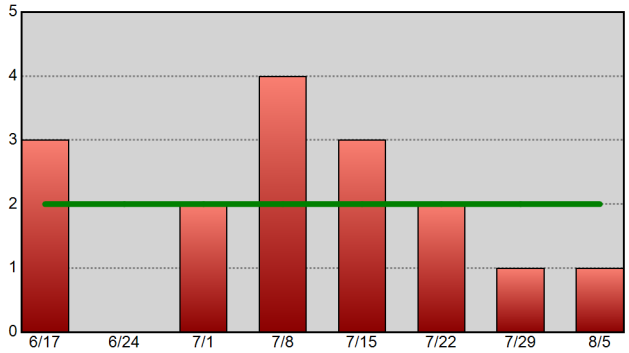

Commercial Burglary - 52wk Avg: 2

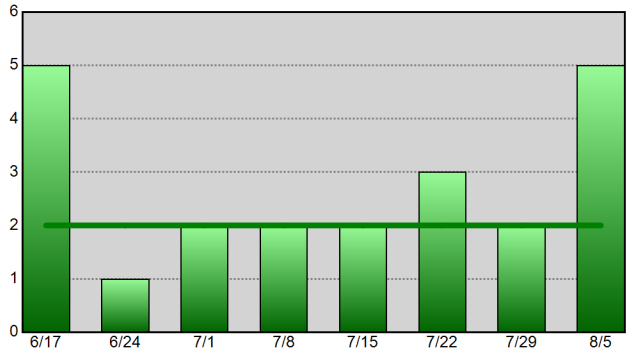

Residential Burglary - 52wk Avg: 5

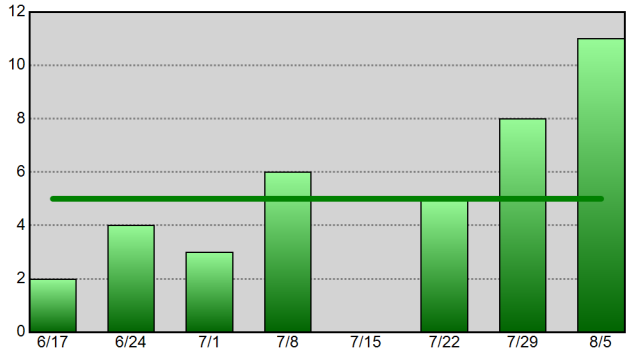

Aggravated Assault - 52wk Avg: 6

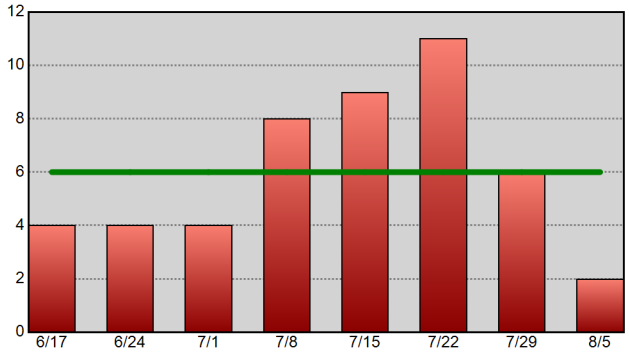

Theft From Vehicle - 52wk Avg: 17

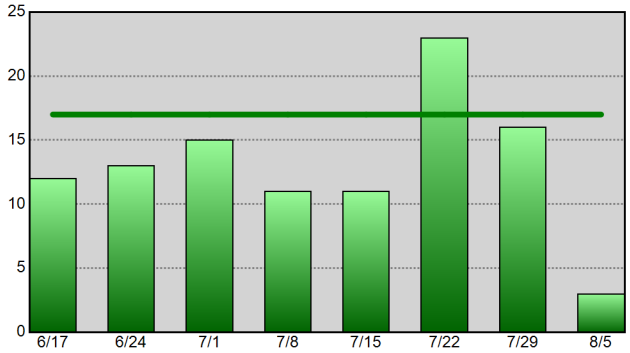

Vehicle Theft - 52wk Avg: 4

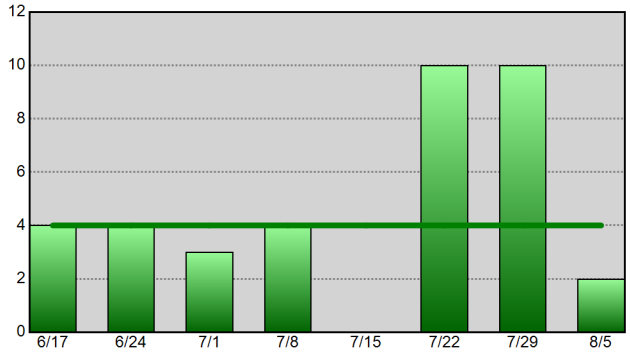

Information summarized for CompStat week ending 08-05-17.
The horizontal line on each chart represents the data set's 52-week weekly average.

Sourced from MNPD ARMS on 8/9/2017 7:55:01 AM. The figures above were sourced from incident reports using Uniform Crime Reporting definitions and reporting guidelines, based on the date when the crime was reported. This report is intended to be a management and planning tool and does not reflect the official UCR counts for the department. Incidents where a location is unknown or unspecified are included in the countywide totals.

East Precinct UCR Incident Charts

Aggregated by precinct (incident location).

Summarized by CompStat week for past eight weeks.

METROPOLITAN POLICE DEPARTMENT

of Nashville and Davidson County

All Part 1 Incidents - 52wk Avg: 71

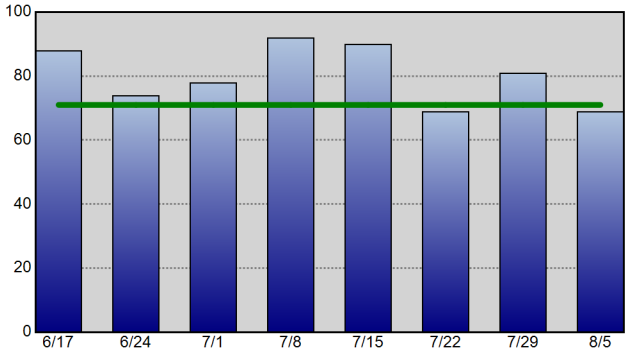

Violent Crime - 52wk Avg: 20

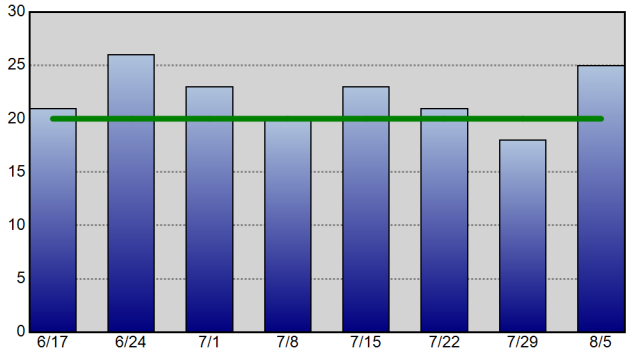

Property Crime - 52wk Avg: 51

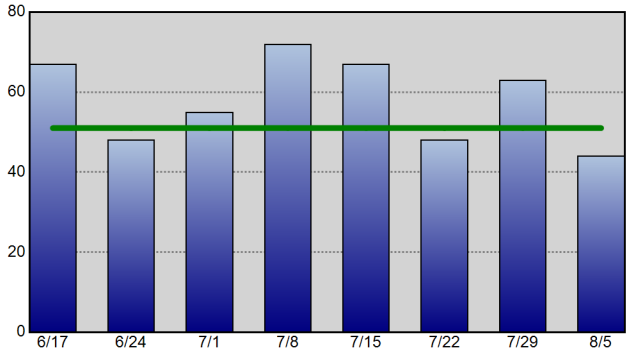

Robbery - 52wk Avg: 4

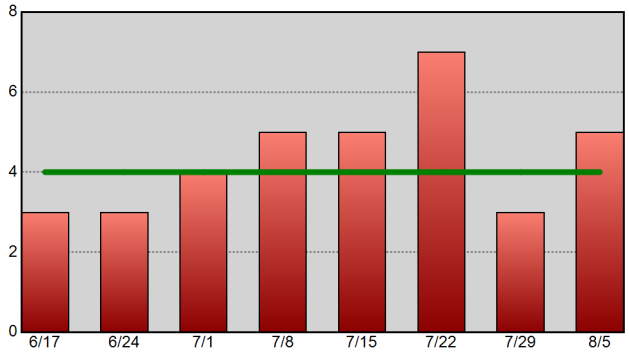

Commercial Burglary - 52wk Avg: 2

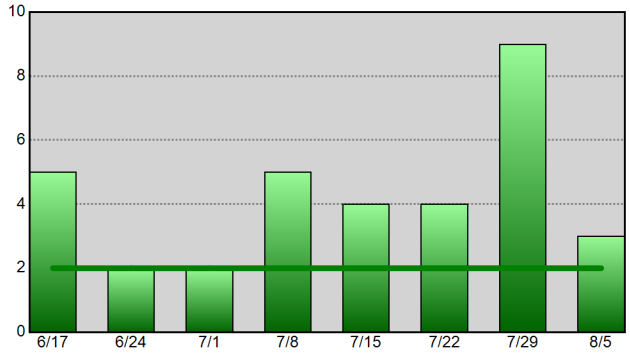

Residential Burglary - 52wk Avg: 7

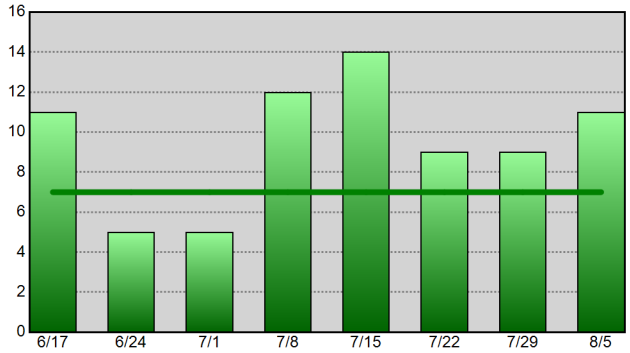

Aggravated Assault - 52wk Avg: 14

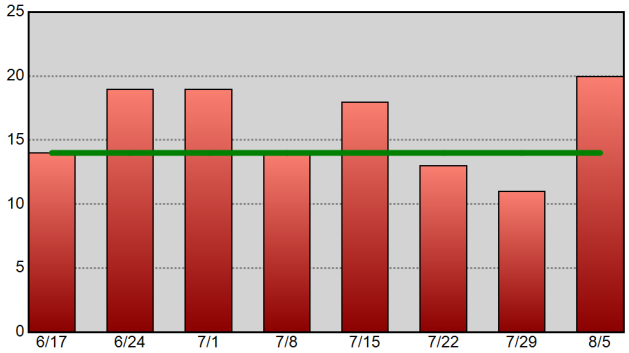

Theft From Vehicle - 52wk Avg: 12

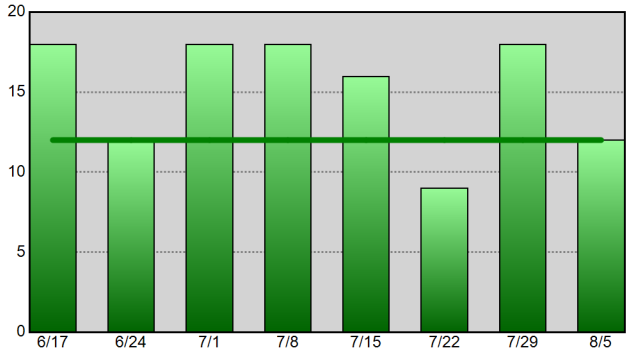

Vehicle Theft - 52wk Avg: 5

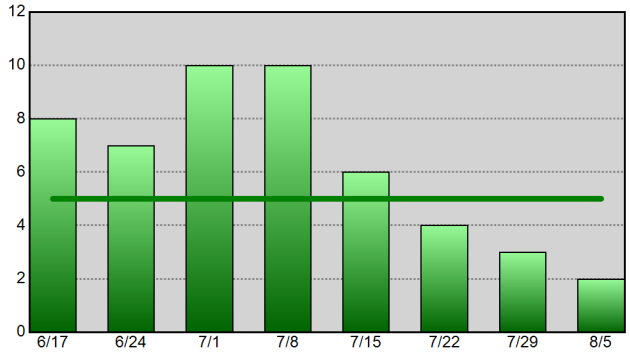

Information summarized for CompStat week ending 08-05-17. The horizontal line on each chart represents the data set's 52-week weekly average.

Sourced from MNPD ARMS on 8/9/2017 7:55:02 AM. The figures above were sourced from incident reports using Uniform Crime Reporting definitions and reporting guidelines, based on the date when the crime was reported. This report is intended to be a management and planning tool and does not reflect the official UCR counts for the department. Incidents where a location is unknown or unspecified are included in the countywide totals.

South Precinct UCR Incident Charts

Aggregated by precinct (incident location).

Summarized by CompStat week for past eight weeks.

METROPOLITAN POLICE DEPARTMENT

of Nashville and Davidson County

All Part 1 Incidents - 52wk Avg: 116

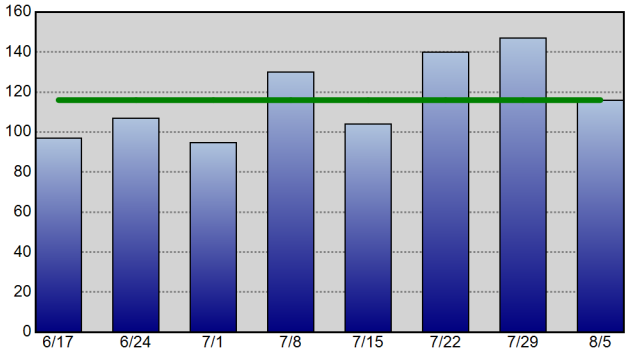

Violent Crime - 52wk Avg: 30

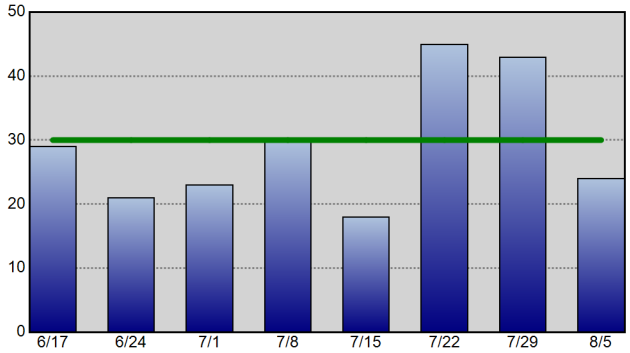

Property Crime - 52wk Avg: 86

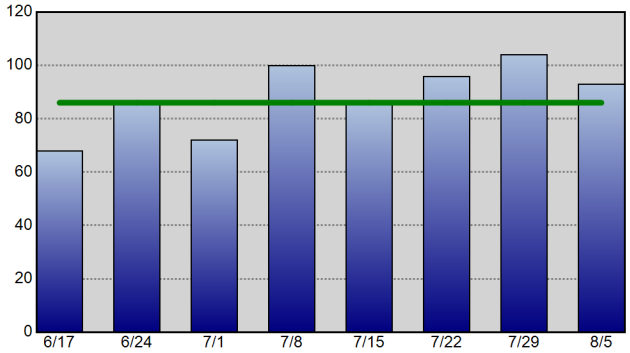

Robbery - 52wk Avg: 10

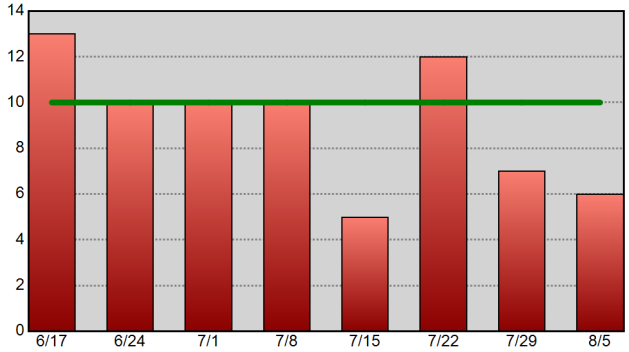

Commercial Burglary - 52wk Avg: 4

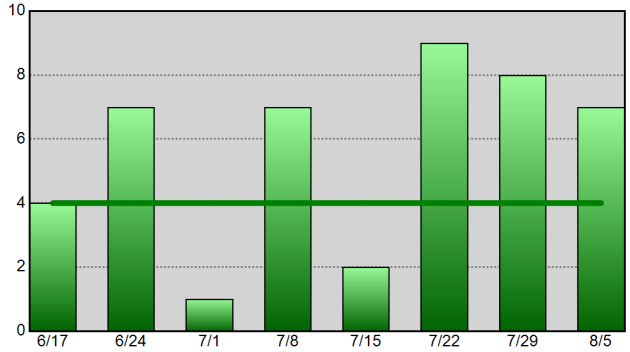

Residential Burglary - 52wk Avg: 13

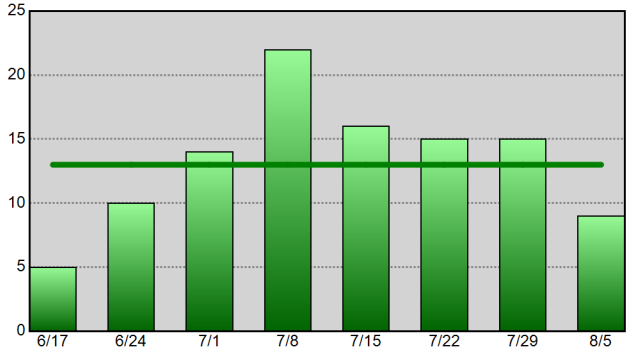

Aggravated Assault - 52wk Avg: 18

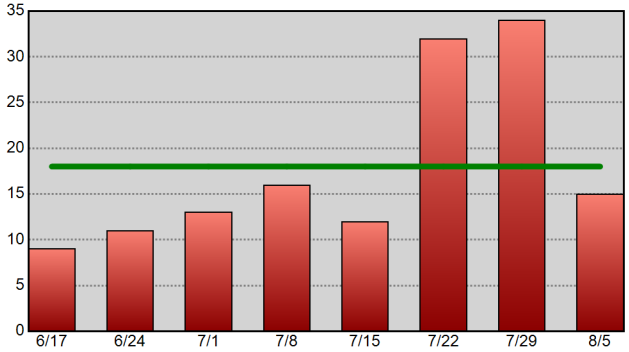

Theft From Vehicle - 52wk Avg: 20

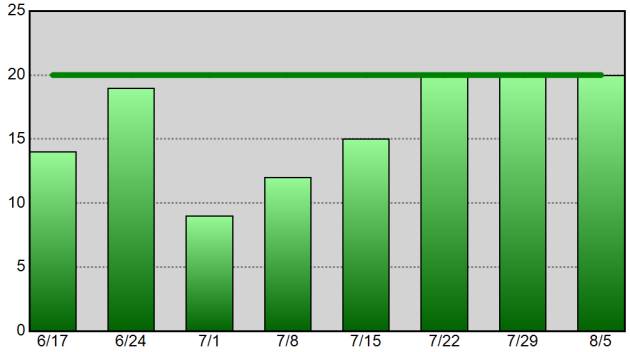

Vehicle Theft - 52wk Avg: 10

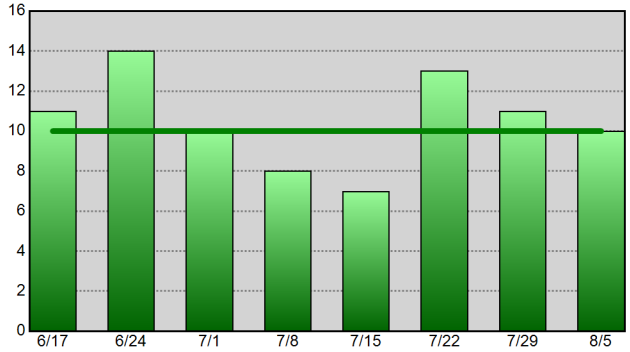

Information summarized for CompStat week ending 08-05-17.
The horizontal line on each chart represents the data set's 52-week weekly average.

Sourced from MNPD ARMS on 8/9/2017 7:55:03 AM. The figures above were sourced from incident reports using Uniform Crime Reporting definitions and reporting guidelines, based on the date when the crime was reported. This report is intended to be a management and planning tool and does not reflect the official UCR counts for the department. Incidents where a location is unknown or unspecified are included in the countywide totals.

Central Precinct UCR Incident Charts

Aggregated by precinct (incident location).

Summarized by CompStat week for past eight weeks.

METROPOLITAN POLICE DEPARTMENT

of Nashville and Davidson County

All Part 1 Incidents - 52wk Avg: 35

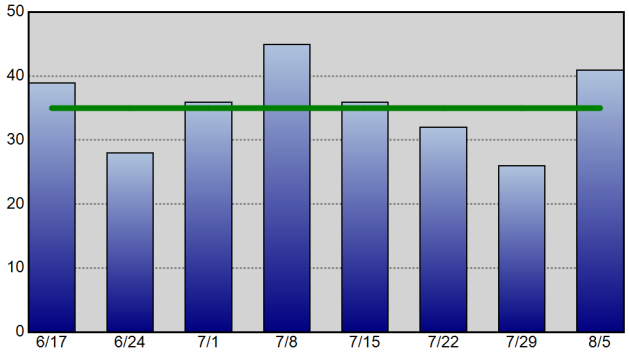

Violent Crime - 52wk Avg: 8

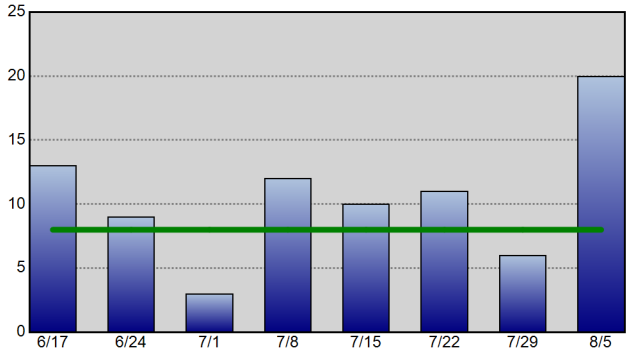

Property Crime - 52wk Avg: 26

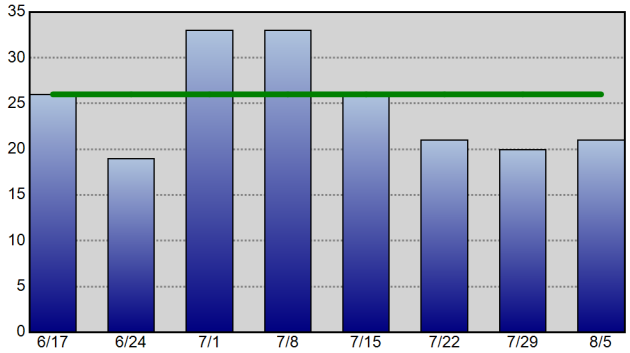

Robbery - 52wk Avg: 2

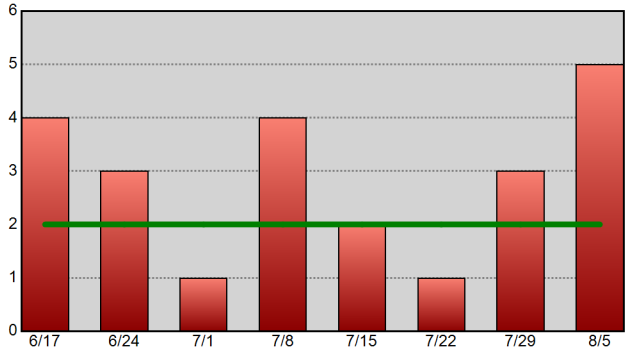

Commercial Burglary - 52wk Avg: 1

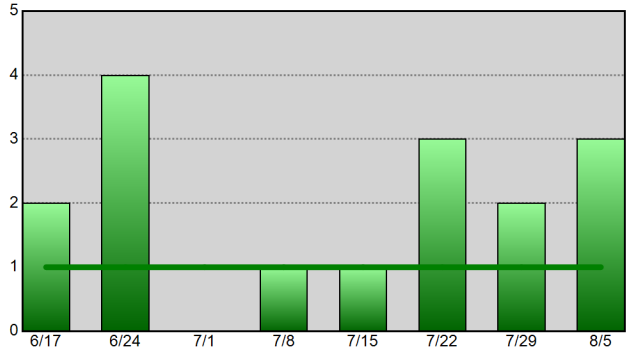

Residential Burglary - 52wk Avg: 0

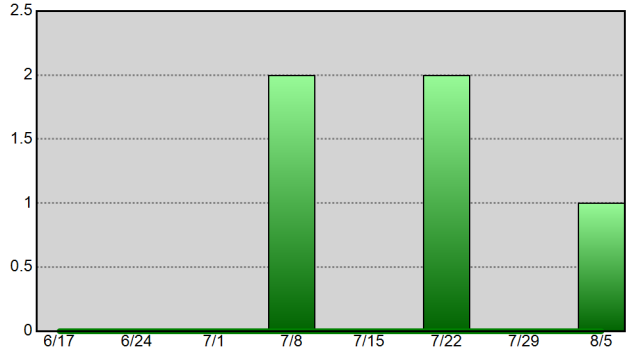

Aggravated Assault - 52wk Avg: 5

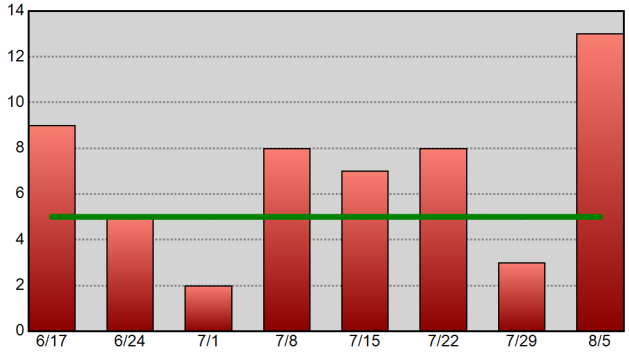

Theft From Vehicle - 52wk Avg: 8

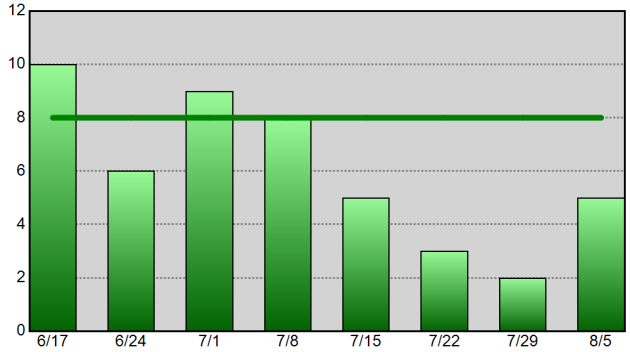

Vehicle Theft - 52wk Avg: 2

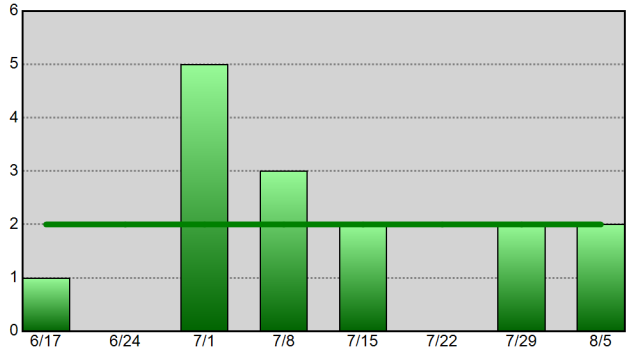

Information summarized for CompStat week ending 08-05-17.
The horizontal line on each chart represents the data set's 52-week weekly average.

Sourced from MNPD ARMS on 8/9/2017 7:55:05 AM. The figures above were sourced from incident reports using Uniform Crime Reporting definitions and reporting guidelines, based on the date when the crime was reported. This report is intended to be a management and planning tool and does not reflect the official UCR counts for the department. Incidents where a location is unknown or unspecified are included in the countywide totals.

Hermitage Precinct UCR Incident Charts

METROPOLITAN POLICE DEPARTMENT
of Nashville and Davidson County

Aggregated by precinct (incident location).
Summarized by CompStat week for past eight weeks.

All Part 1 Incidents - 52wk Avg: 115

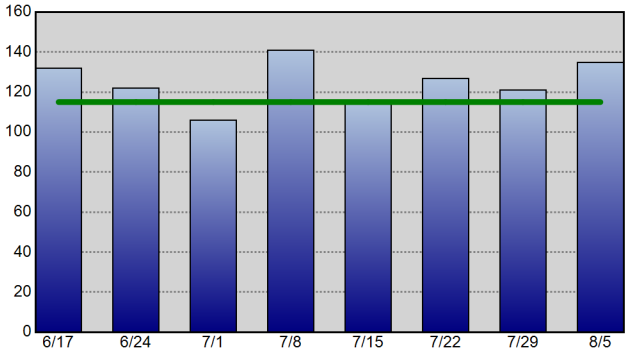

Violent Crime - 52wk Avg: 28

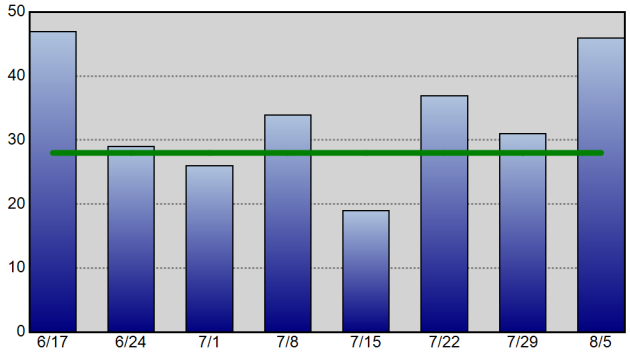

Property Crime - 52wk Avg: 87

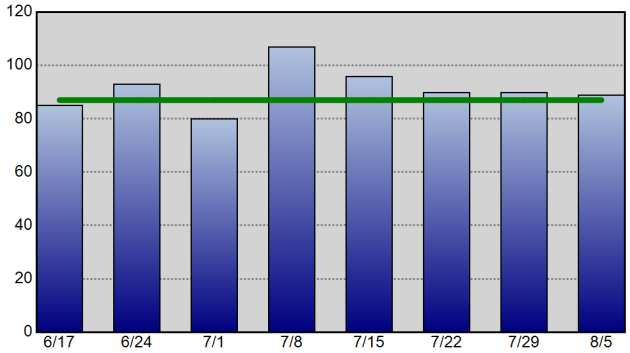

Robbery - 52wk Avg: 8

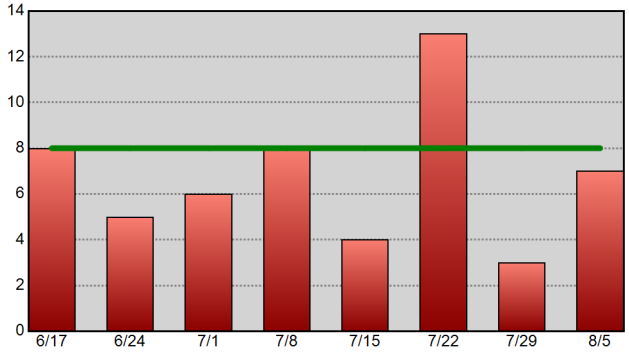

Commercial Burglary - 52wk Avg: 3

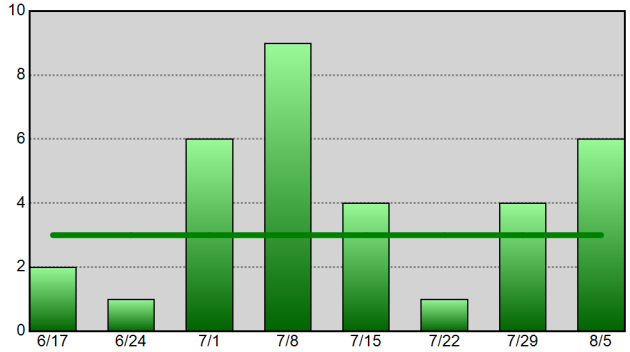

Residential Burglary - 52wk Avg: 10

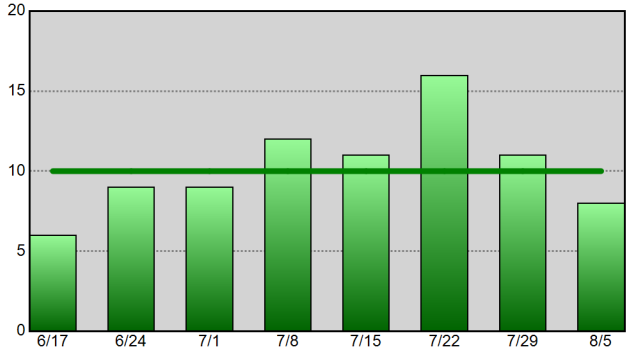

Aggravated Assault - 52wk Avg: 17

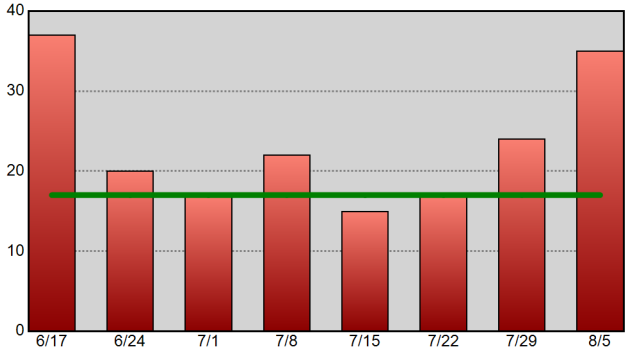

Theft From Vehicle - 52wk Avg: 18

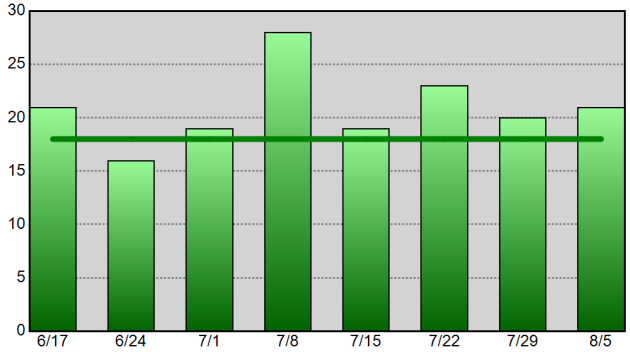

Vehicle Theft - 52wk Avg: 8

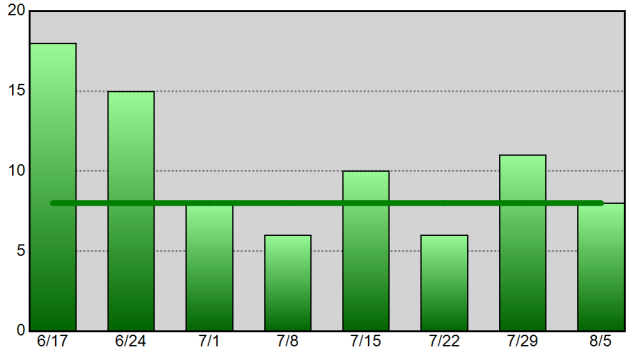

Information summarized for CompStat week ending 08-05-17.
The horizontal line on each chart represents the data set's 52-week weekly average.

Sourced from MNPD ARMS on 8/9/2017 7:55:06 AM. The figures above were sourced from incident reports using Uniform Crime Reporting definitions and reporting guidelines, based on the date when the crime was reported. This report is intended to be a management and planning tool and does not reflect the official UCR counts for the department. Incidents where a location is unknown or unspecified are included in the countywide totals.

North Precinct UCR Incident Charts

Aggregated by precinct (incident location).

Summarized by CompStat week for past eight weeks.

METROPOLITAN POLICE DEPARTMENT

of Nashville and Davidson County

All Part 1 Incidents - 52wk Avg: 82

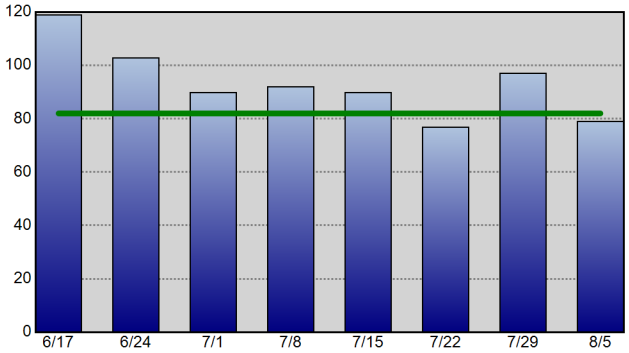

Violent Crime - 52wk Avg: 26

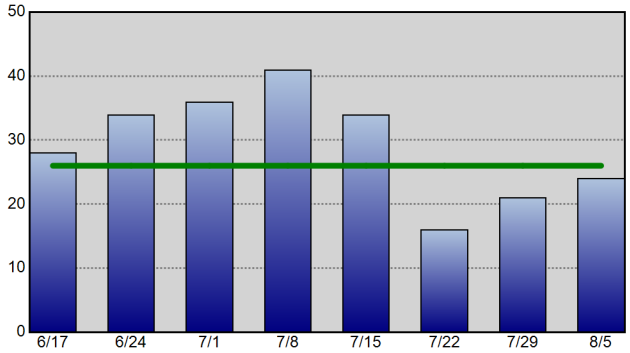

Property Crime - 52wk Avg: 56

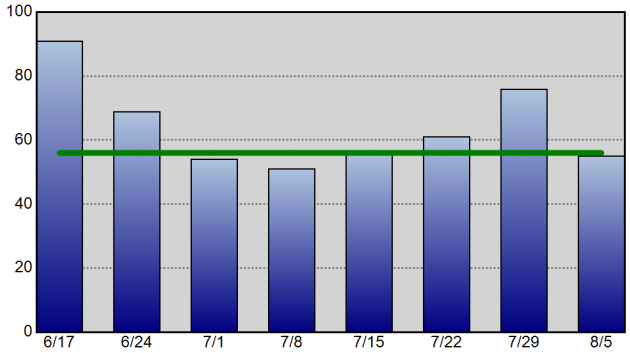

Robbery - 52wk Avg: 6

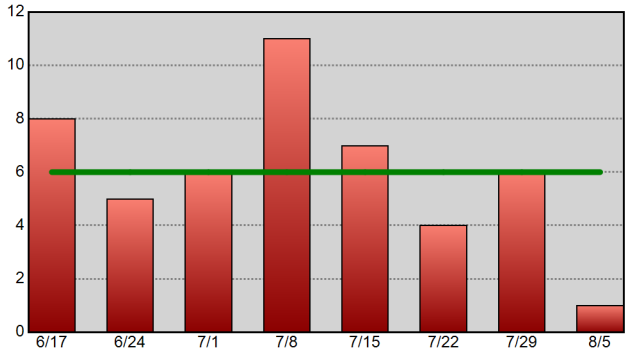

Commercial Burglary - 52wk Avg: 2

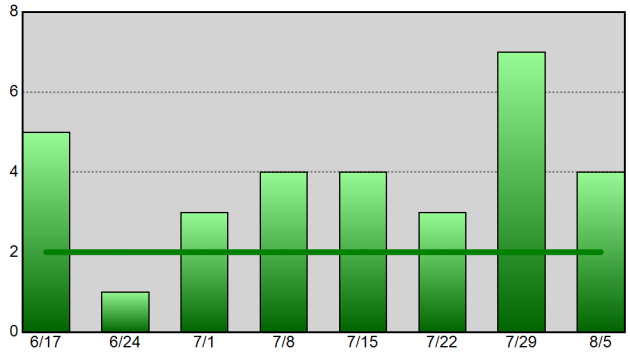

Residential Burglary - 52wk Avg: 9

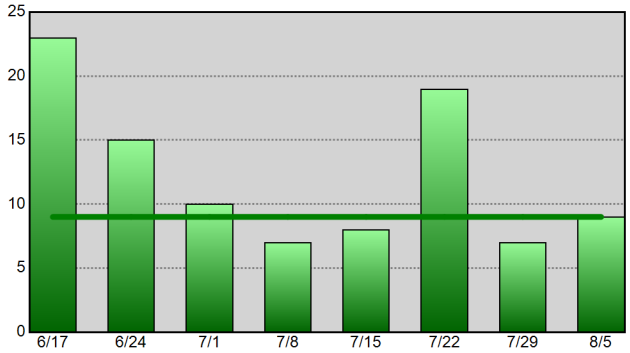

Aggravated Assault - 52wk Avg: 18

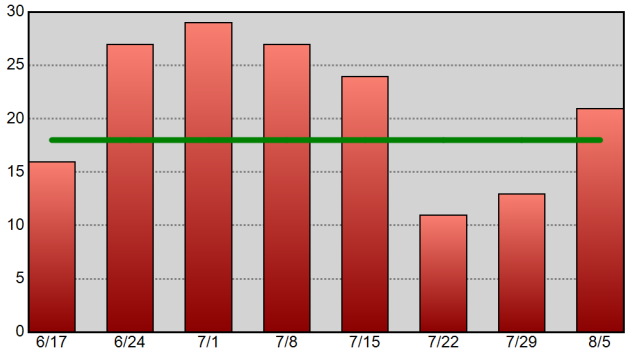

Theft From Vehicle - 52wk Avg: 10

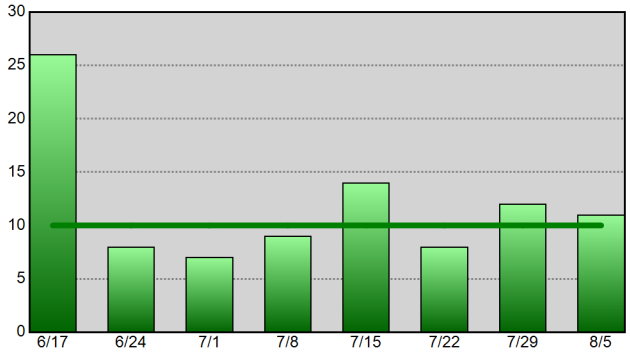

Vehicle Theft - 52wk Avg: 6

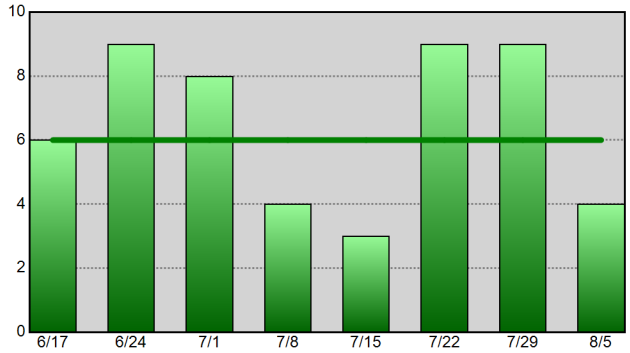

Information summarized for CompStat week ending 08-05-17.
The horizontal line on each chart represents the data set's 52-week weekly average.

Sourced from MNPD ARMS on 8/9/2017 7:55:07 AM. The figures above were sourced from incident reports using Uniform Crime Reporting definitions and reporting guidelines, based on the date when the crime was reported. This report is intended to be a management and planning tool and does not reflect the official UCR counts for the department. Incidents where a location is unknown or unspecified are included in the countywide totals.

Madison Precinct UCR Incident Charts

Aggregated by precinct (incident location).

Summarized by CompStat week for past eight weeks.

METROPOLITAN POLICE DEPARTMENT

of Nashville and Davidson County

All Part 1 Incidents - 52wk Avg: 74

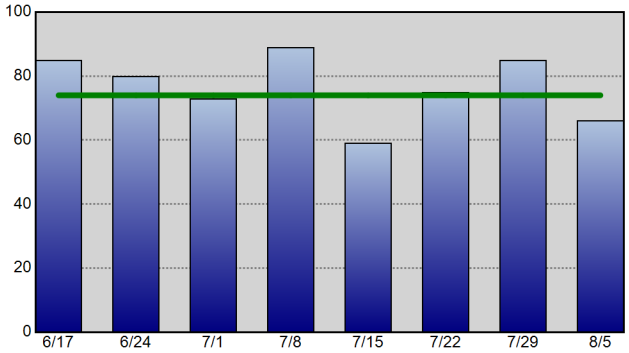

Violent Crime - 52wk Avg: 15

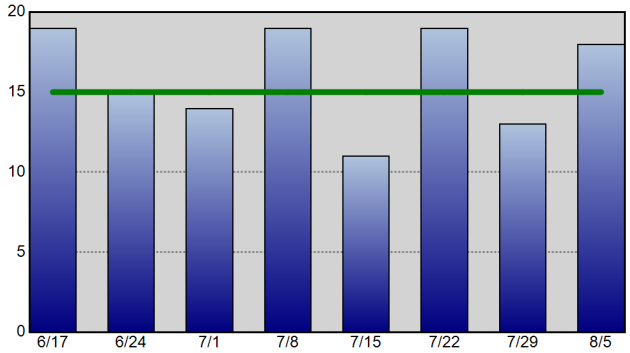

Property Crime - 52wk Avg: 59

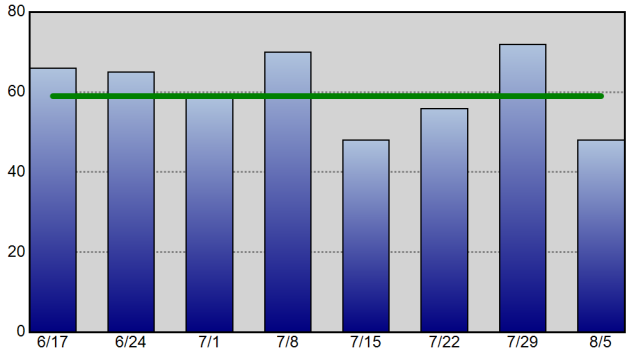

Robbery - 52wk Avg: 4

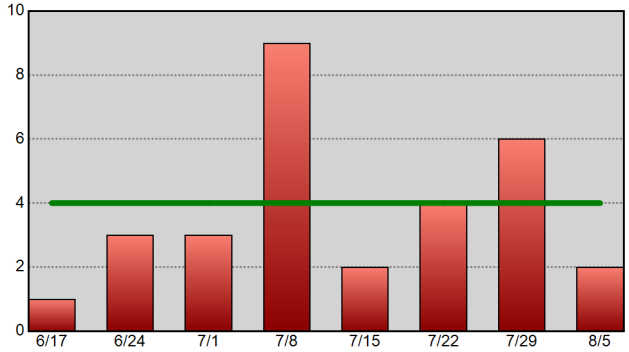

Commercial Burglary - 52wk Avg: 1

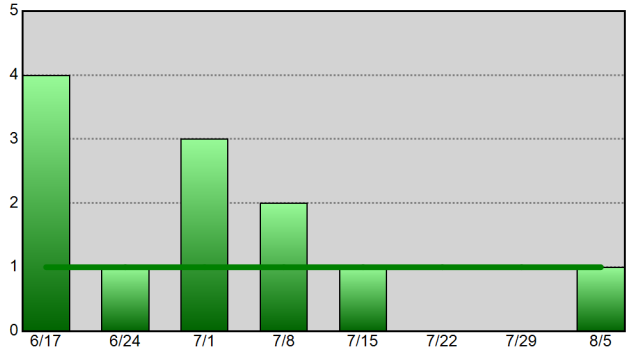

Residential Burglary - 52wk Avg: 7

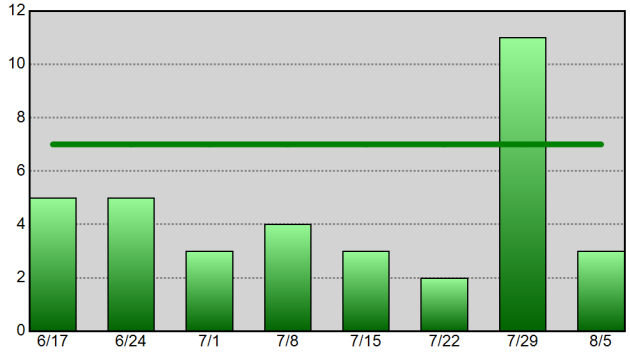

Aggravated Assault - 52wk Avg: 10

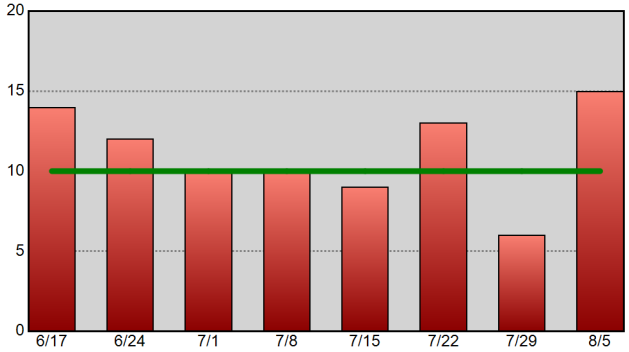

Theft From Vehicle - 52wk Avg: 8

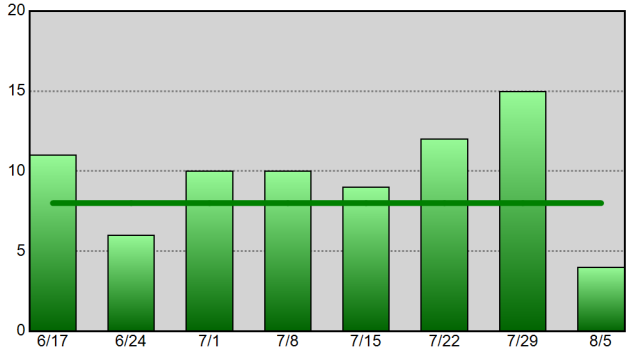

Vehicle Theft - 52wk Avg: 4

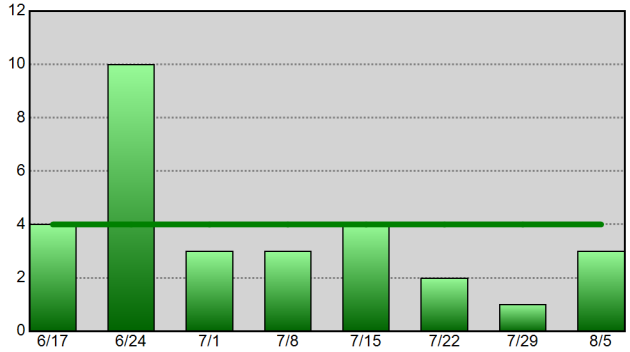

Information summarized for CompStat week ending 08-05-17.
The horizontal line on each chart represents the data set's 52-week weekly average.

Sourced from MNPD ARMS on 8/9/2017 7:55:08 AM. The figures above were sourced from incident reports using Uniform Crime Reporting definitions and reporting guidelines, based on the date when the crime was reported. This report is intended to be a management and planning tool and does not reflect the official UCR counts for the department. Incidents where a location is unknown or unspecified are included in the countywide totals.

Midtown Hills Precinct UCR Incident Charts

METROPOLITAN POLICE DEPARTMENT
of Nashville and Davidson County

Aggregated by precinct (incident location).
Summarized by CompStat week for past eight weeks.

All Part 1 Incidents - 52wk Avg: 74

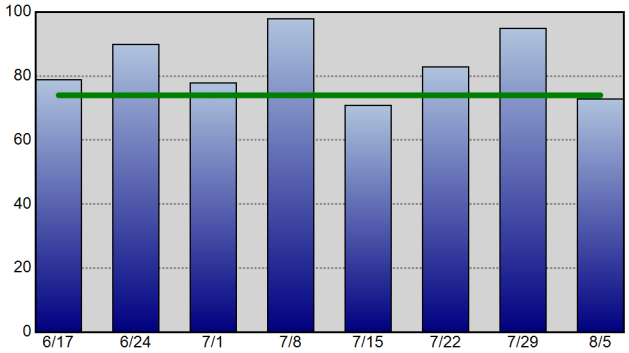

Violent Crime - 52wk Avg: 13

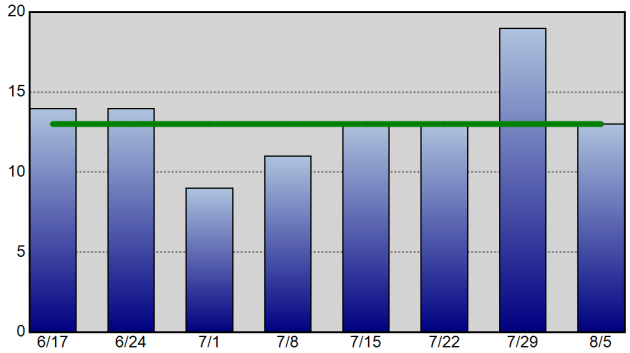

Property Crime - 52wk Avg: 61

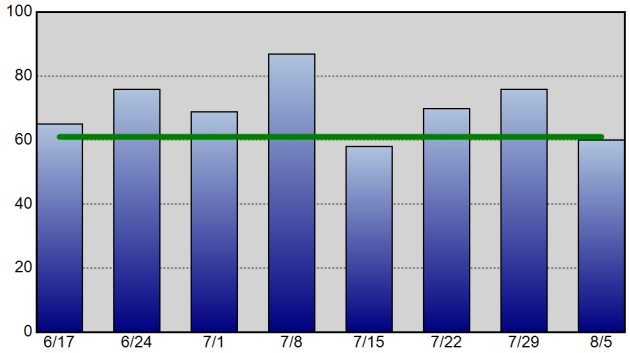

Robbery - 52wk Avg: 3

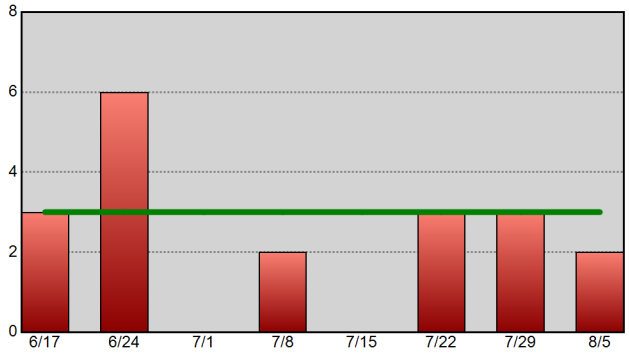

Commercial Burglary - 52wk Avg: 4

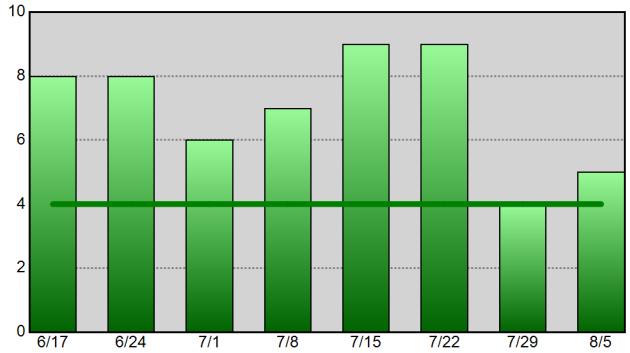

Residential Burglary - 52wk Avg: 5

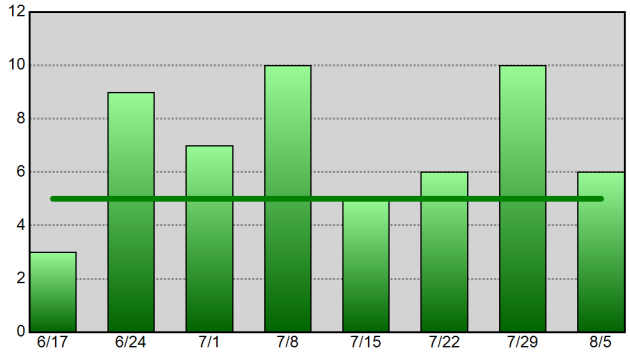

Aggravated Assault - 52wk Avg: 8

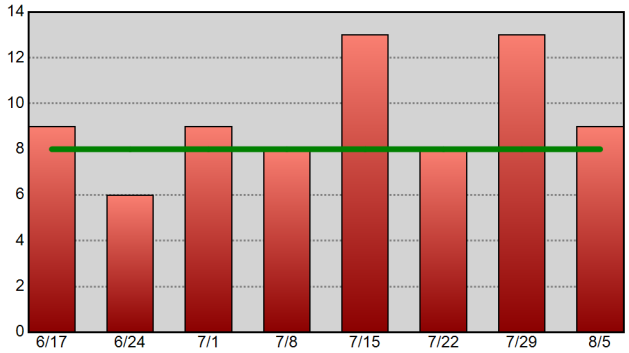

Theft From Vehicle - 52wk Avg: 15

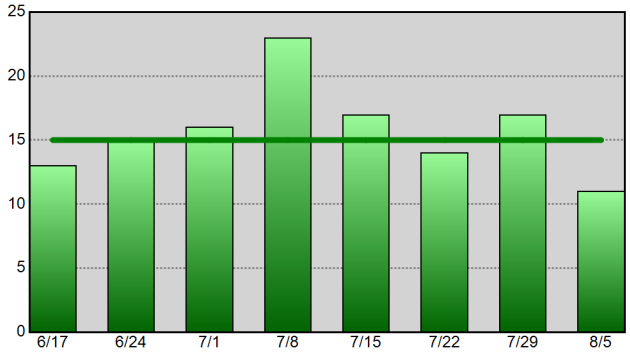

Vehicle Theft - 52wk Avg: 4

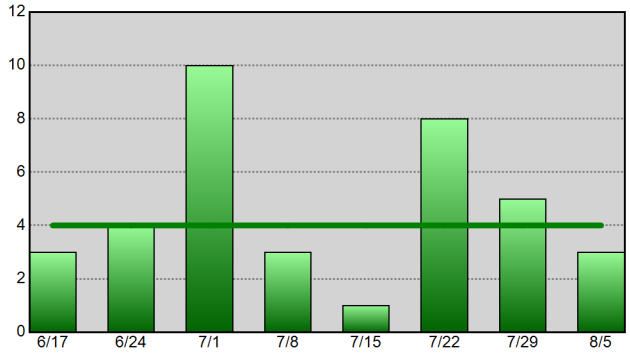

Information summarized for CompStat week ending 08-05-17.
The horizontal line on each chart represents the data set's 52-week weekly average.

Sourced from MNPD ARMS on 8/9/2017 7:55:09 AM. The figures above were sourced from incident reports using Uniform Crime Reporting definitions and reporting guidelines, based on the date when the crime was reported. This report is intended to be a management and planning tool and does not reflect the official UCR counts for the department. Incidents where a location is unknown or unspecified are included in the countywide totals.

UCR Incidents - Annual Totals

Based on date when each incident was reported.

METROPOLITAN POLICE DEPARTMENT

of Nashville and Davidson County

Year End Totals - All Part 1 Incidents (Prior 9 Year Annual Avg: 35,132)

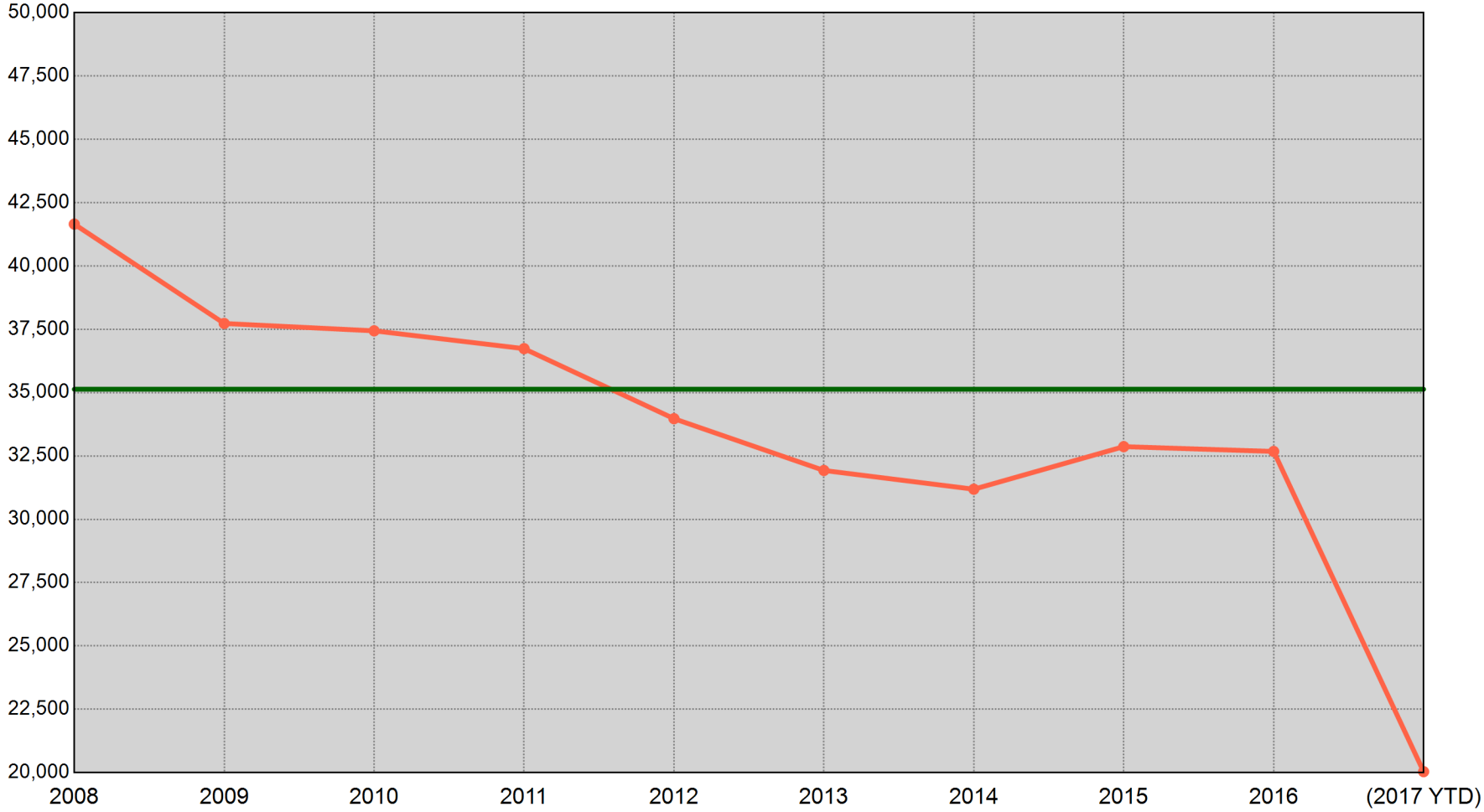

2008	2009	2010	2011	2012	2013	2014	2015	2016	(2017 YTD)
41,653 Incidents	37,730 Incidents	37,440 Incidents	36,736 Incidents	33,972 Incidents	31,927 Incidents	31,187 Incidents	32,868 Incidents	32,678 Incidents	20,036 Incidents

"(2017 YTD)" is a count of UCR incidents reported between 01/01/2017 and 08/05/2017. The green horizontal line represents the average of the nine prior annual totals.

Sourced from MNPD ARMS on 8/9/2017 7:55:10 AM. The figures above were sourced from incident reports using Uniform Crime Reporting definitions and reporting guidelines, based on the date when the crime was reported. This report is intended to be a management and planning tool and does not reflect the official UCR counts for the department. Incidents where a location is unknown or unspecified are included in the countywide totals.

UCR Incidents - YTD Comparisons: All Incidents

METROPOLITAN POLICE DEPARTMENT
of Nashville and Davidson County

Aggregated by precinct (incident location). Based on date when each incident was reported.

		2009 YTD to 2017 YTD	2010 YTD to 2017 YTD	2011 YTD to 2017 YTD	2012 YTD to 2017 YTD	2013 YTD to 2017 YTD	2014 YTD to 2017 YTD	2015 YTD to 2017 YTD	2016 YTD to 2017 YTD	8 YTD Avg to 2017 YTD	5 YTD Avg to 2017 YTD
West	Prior YTD	2,273	2,436	2,199	2,251	2,553	2,096	2,039	2,105	2,244	2,208
	YTD	2,219	2,219	2,219	2,219	2,219	2,219	2,219	2,219	2,219	2,219
	% Change	-2.4%	-8.9%	0.9%	-1.4%	-13.1%	5.9%	8.8%	5.4%	-1.1%	0.5%
East	Prior YTD	2,798	2,695	2,982	2,688	2,342	2,015	2,243	2,129	2,486	2,283
	YTD	2,237	2,237	2,237	2,237	2,237	2,237	2,237	2,237	2,237	2,237
	% Change	-20.1%	-17.0%	-25.0%	-16.8%	-4.5%	11.0%	-0.3%	5.1%	-10.0%	-2.0%
South	Prior YTD	4,092	3,889	4,014	3,456	3,545	3,366	3,536	3,697	3,699	3,520
	YTD	3,530	3,530	3,530	3,530	3,530	3,530	3,530	3,530	3,530	3,530
	% Change	-13.7%	-9.2%	-12.1%	2.1%	-0.4%	4.9%	-0.2%	-4.5%	-4.6%	0.3%
Central	Prior YTD	1,046	886	996	1,021	826	796	823	840	904	861
	YTD	1,057	1,057	1,057	1,057	1,057	1,057	1,057	1,057	1,057	1,057
	% Change	1.1%	19.3%	6.1%	3.5%	28.0%	32.8%	28.4%	25.8%	16.9%	22.8%
Hermitage	Prior YTD	3,767	3,861	3,685	3,678	3,650	3,452	3,340	3,599	3,629	3,543
	YTD	3,633	3,633	3,633	3,633	3,633	3,633	3,633	3,633	3,633	3,633
	% Change	-3.6%	-5.9%	-1.4%	-1.2%	-0.5%	5.2%	8.8%	0.9%	0.1%	2.5%
North	Prior YTD	2,595	2,485	2,475	2,353	2,376	2,234	2,343	2,347	2,401	2,330
	YTD	2,634	2,634	2,634	2,634	2,634	2,634	2,634	2,634	2,634	2,634
	% Change	1.5%	6.0%	6.4%	11.9%	10.9%	17.9%	12.4%	12.2%	9.7%	13.0%
Madison	Prior YTD	2,570	2,533	2,375	2,406	2,002	2,009	2,270	2,200	2,295	2,177
	YTD	2,352	2,352	2,352	2,352	2,352	2,352	2,352	2,352	2,352	2,352
	% Change	-8.5%	-7.1%	-1.0%	-2.2%	17.5%	17.1%	3.6%	6.9%	2.5%	8.0%
Midtown Hills	Prior YTD	2,884	2,787	2,741	2,383	2,358	2,235	2,079	2,129	2,449	2,236
	YTD	2,373	2,373	2,373	2,373	2,373	2,373	2,373	2,373	2,373	2,373
	% Change	-17.7%	-14.9%	-13.4%	-0.4%	0.6%	6.2%	14.1%	11.5%	-3.1%	6.1%
Not Validated	Prior YTD	137	26	1	2	1	0	5	1	21	1
	YTD	1	1	1	1	1	1	1	1	1	1
	% Change	-99.3%	-96.2%	0.0%	-50.0%	0.0%	-	-80.0%	0.0%	-95.2%	0.0%
County	Prior YTD	22,162	21,598	21,468	20,238	19,653	18,203	18,678	19,047	20,130	19,163
	YTD	20,036	20,036	20,036	20,036	20,036	20,036	20,036	20,036	20,036	20,036
	% Change	-9.6%	-7.2%	-6.7%	-1.0%	1.9%	10.1%	7.3%	5.2%	-0.5%	4.6%

Information summarized for CompStat week ending 08/05/2017.

Sourced from MNPD ARMS on 8/9/2017 7:55:11 AM. The figures above were sourced from incident reports using Uniform Crime Reporting definitions and reporting guidelines, based on the date when the crime was reported. This report is intended to be a management and planning tool and does not reflect the official UCR counts for the department. Incidents where a location is unknown or unspecified are included in the countywide totals. 'Unknown' refers to records in which the address is listed as 'Unknown' on the incident report. 'Not Validated' refers to records that were entered in with an invalid addresses.

County UCR Incidents - YTD Comparison Charts

Aggregated by precinct (incident location). Based on date when each incident was reported.

METROPOLITAN POLICE DEPARTMENT
of Nashville and Davidson County

All Part 1 Incidents - Annual YTD Avg: 20,532 (Bar Chart)

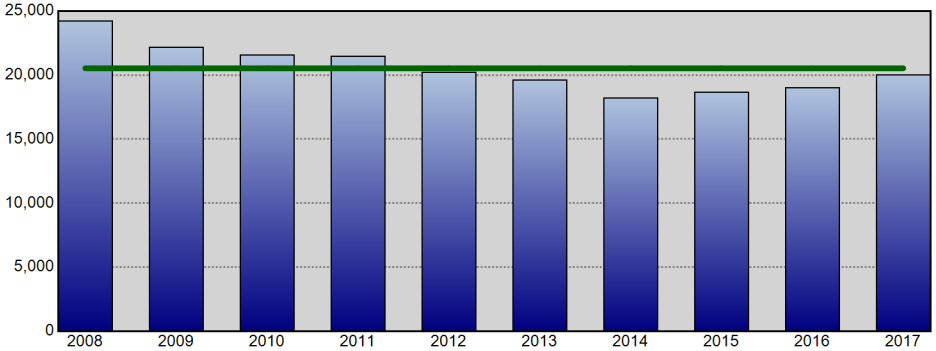

All Part 1 Incidents - Annual YTD Avg: 20,532 (Line Chart)

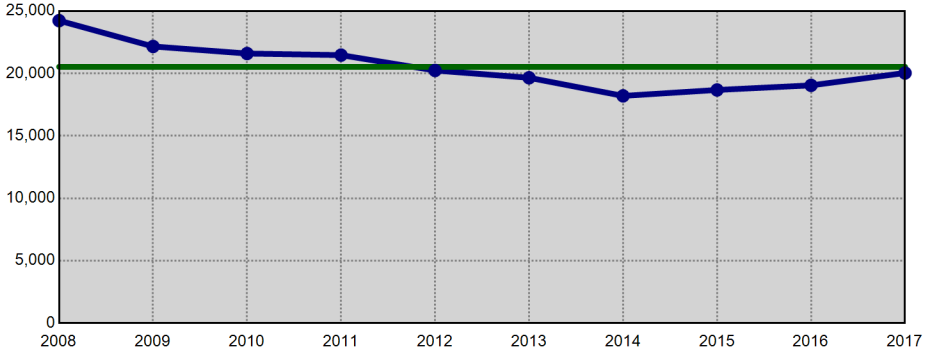

Violent Crime - Annual YTD Avg: 4,513 (Bar Chart)

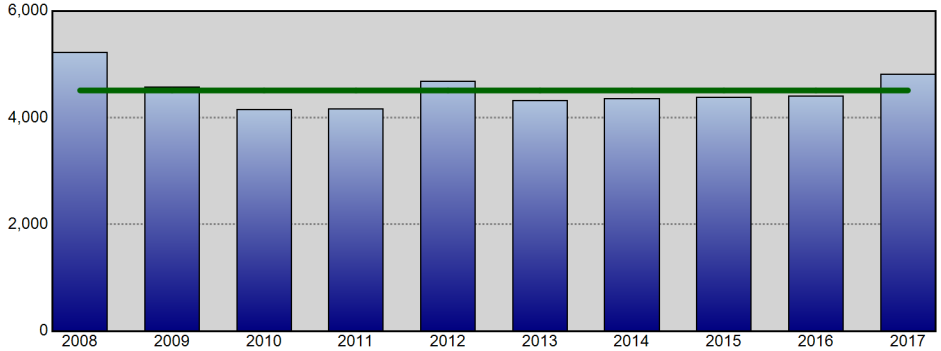

Violent Crime - Annual YTD Avg: 4,513 (Line Chart)

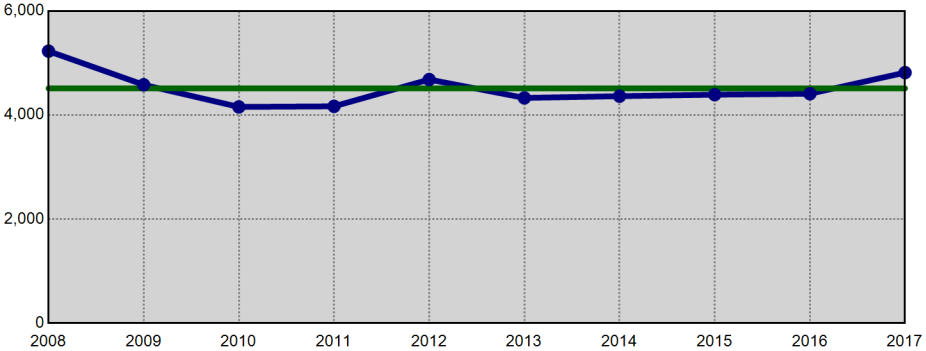

Property Crime - Annual YTD Avg: 16,019 (Bar Chart)

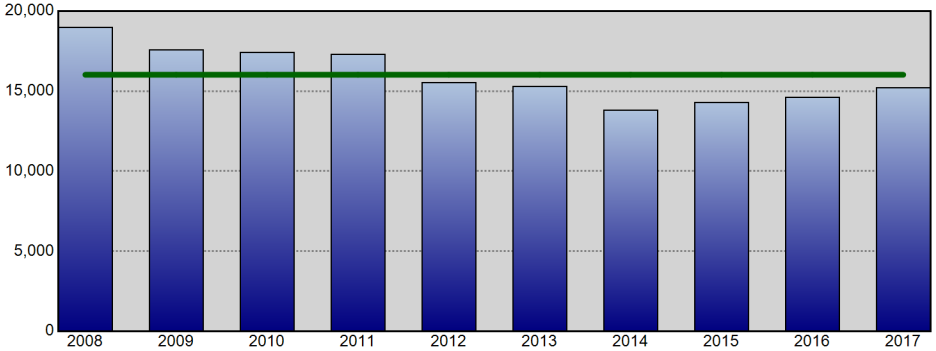

Property Crime - Annual YTD Avg: 16,019 (Line Chart)

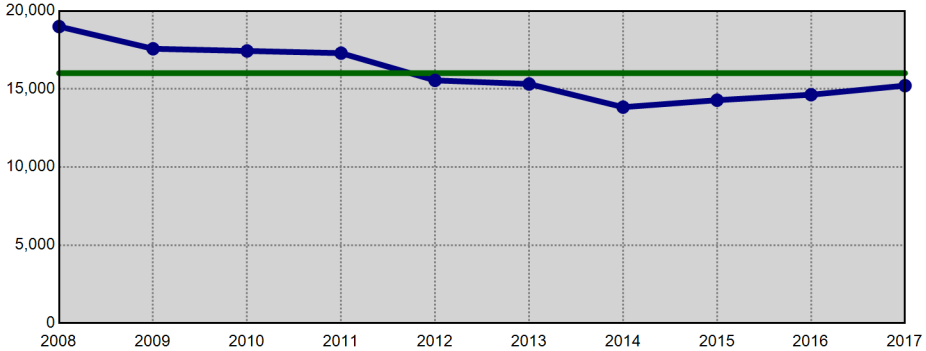

Information summarized for CompStat week ending 08/05/2017. The horizontal line on each chart represents the average of the prior 9 YTD offense totals.

Sourced from MNPD ARMS on 8/9/2017 7:55:11 AM. The figures above were sourced from incident reports using Uniform Crime Reporting definitions and reporting guidelines, based on the date when the crime was reported. This report is intended to be a management and planning tool and does not reflect the official UCR counts for the department. Incidents where a location is unknown or unspecified are included in the countywide totals.

West Precinct UCR Incidents - YTD Comparisons

METROPOLITAN POLICE DEPARTMENT
of Nashville and Davidson County

Aggregated by precinct (incident location). Based on date when each incident was reported.

All Part 1 Incidents - Annual YTD Avg: 2,270 (Bar Chart)

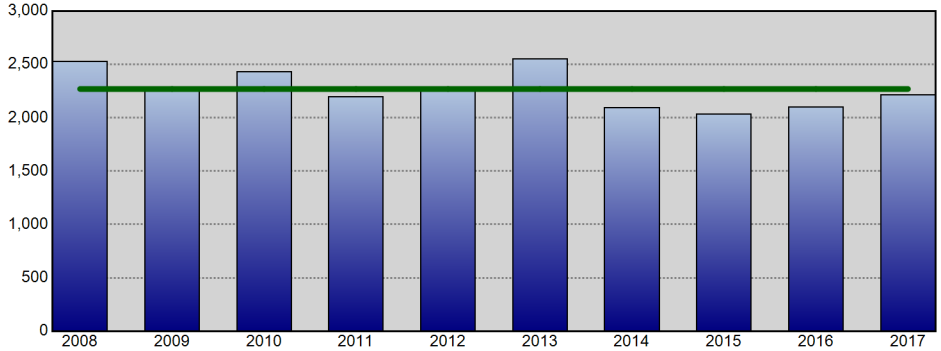

All Part 1 Incidents - Annual YTD Avg: 2,270 (Line Chart)

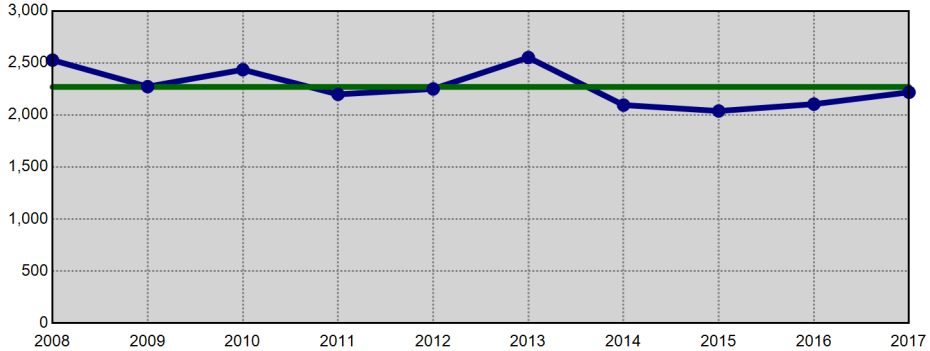

Violent Crime - Annual YTD Avg: 302 (Bar Chart)

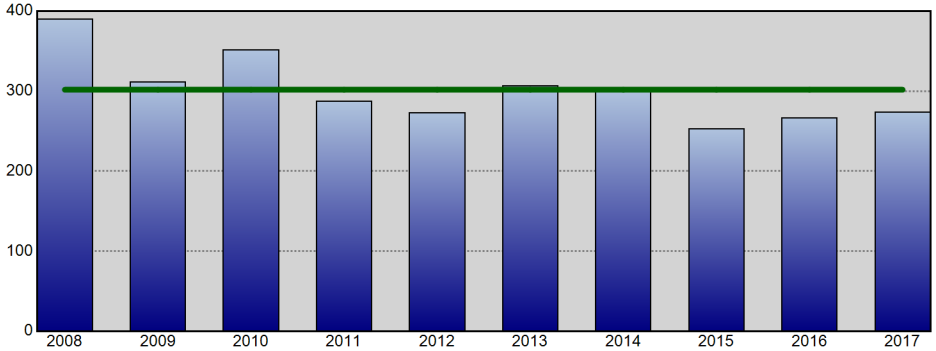

Violent Crime - Annual YTD Avg: 302 (Line Chart)

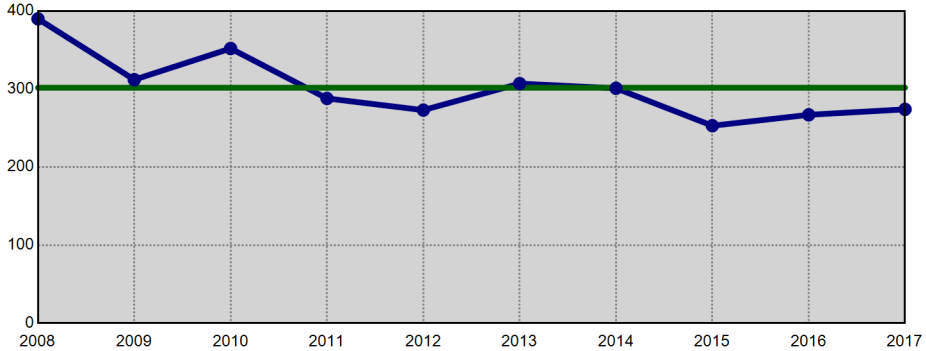

Property Crime - Annual YTD Avg: 1,968 (Bar Chart)

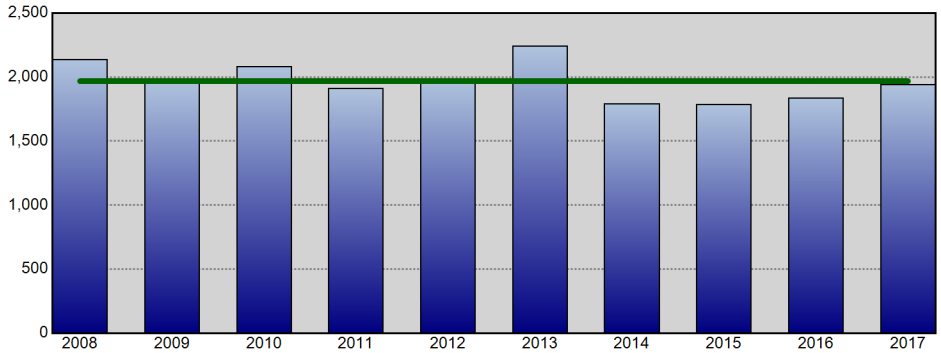

Property Crime - Annual YTD Avg: 1,968 (Line Chart)

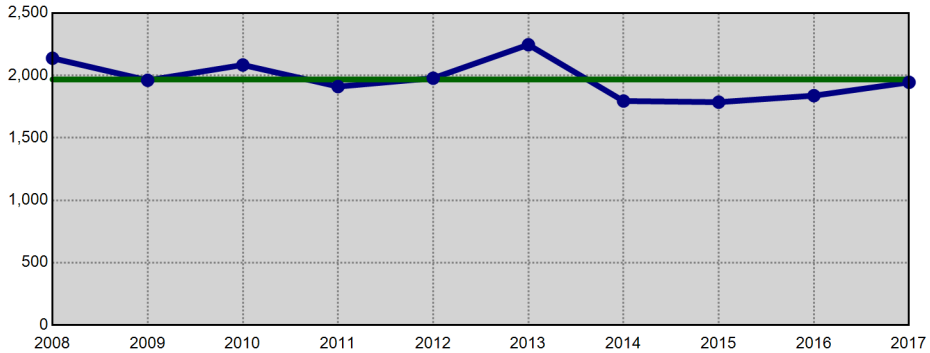

Information summarized for CompStat week ending 08/05/2017. The horizontal line on each chart represents the average of the prior 9 YTD offense totals.

Sourced from MNPD ARMS on 8/9/2017 7:55:12 AM. The figures above were sourced from incident reports using Uniform Crime Reporting definitions and reporting guidelines, based on the date when the crime was reported. This report is intended to be a management and planning tool and does not reflect the official UCR counts for the department. Incidents where a location is unknown or unspecified are included in the countywide totals.

East Precinct UCR Incidents - YTD Comparisons

Aggregated by precinct (incident location). Based on date when each incident was reported.

METROPOLITAN POLICE DEPARTMENT
of Nashville and Davidson County

All Part 1 Incidents - Annual YTD Avg: 2,521 (Bar Chart)

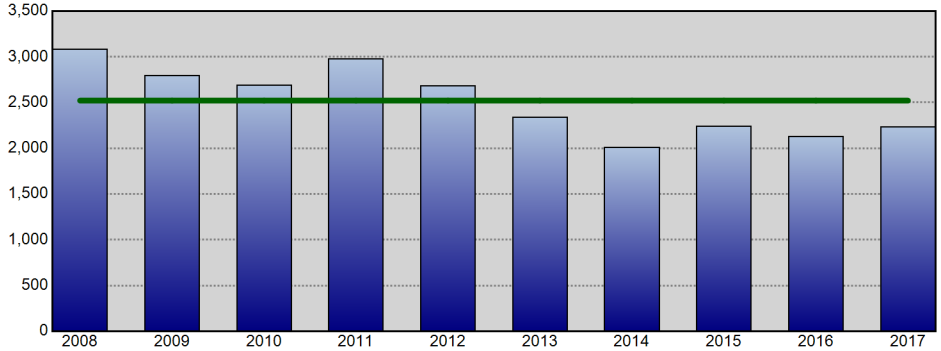

All Part 1 Incidents - Annual YTD Avg: 2,521 (Line Chart)

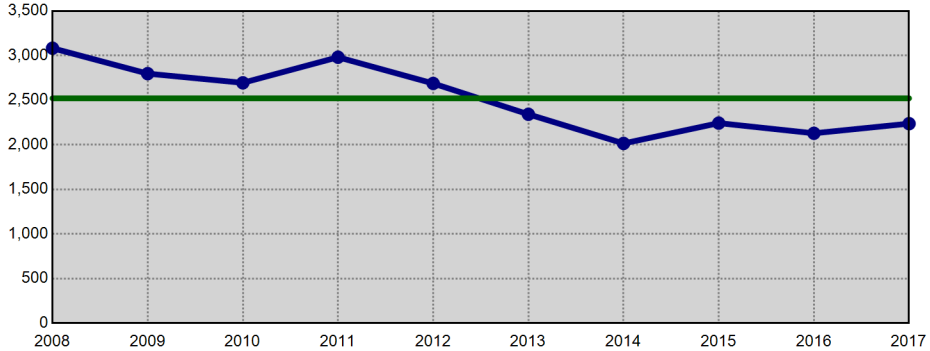

Violent Crime - Annual YTD Avg: 717 (Bar Chart)

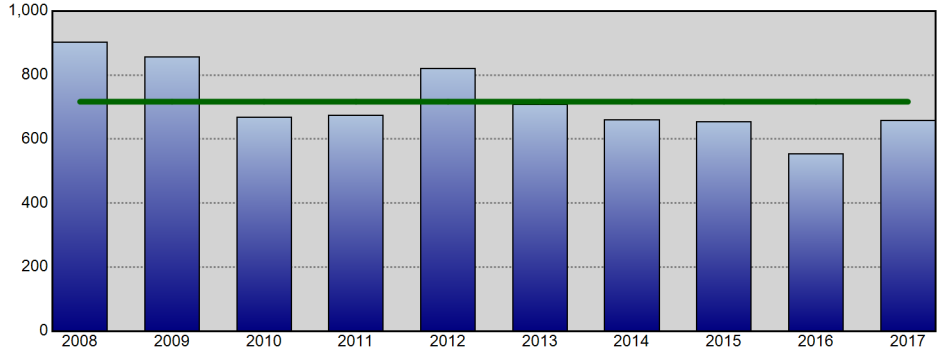

Violent Crime - Annual YTD Avg: 717 (Line Chart)

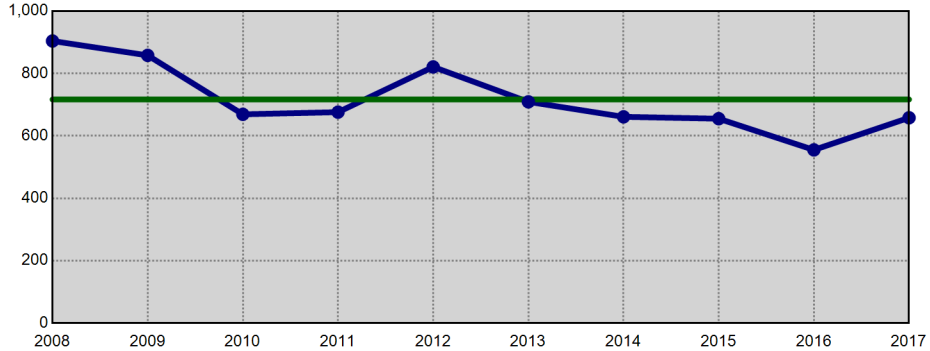

Property Crime - Annual YTD Avg: 1,805 (Bar Chart)

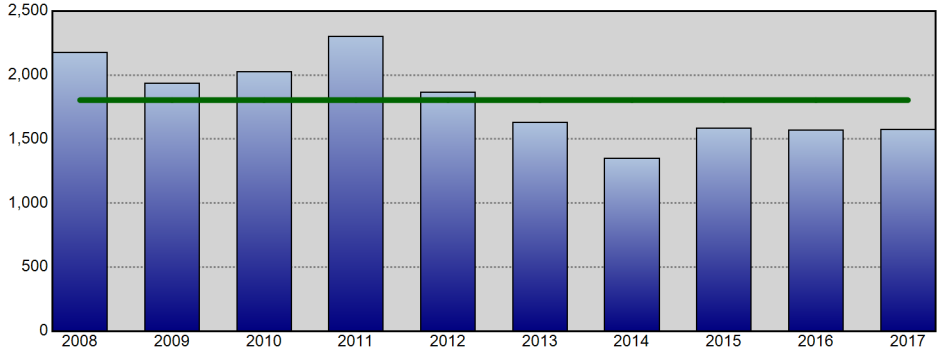

Property Crime - Annual YTD Avg: 1,805 (Line Chart)

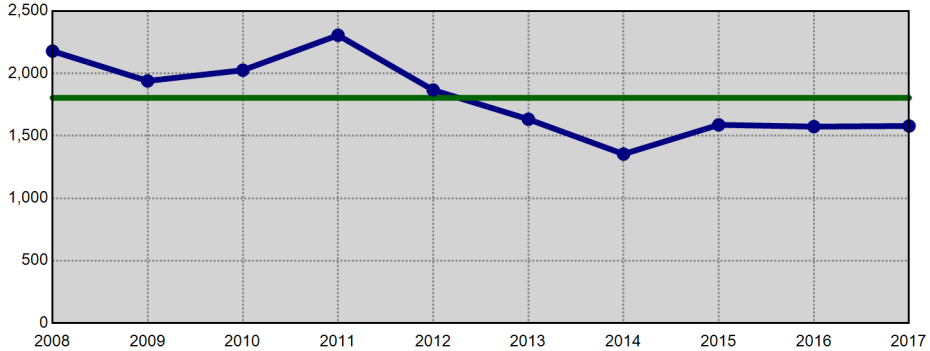

Information summarized for CompStat week ending 08/05/2017. The horizontal line on each chart represents the average of the prior 9 YTD offense totals.

Sourced from MNPD ARMS on 8/9/2017 7:55:13 AM. The figures above were sourced from incident reports using Uniform Crime Reporting definitions and reporting guidelines, based on the date when the crime was reported. This report is intended to be a management and planning tool and does not reflect the official UCR counts for the department. Incidents where a location is unknown or unspecified are included in the countywide totals.

South Precinct UCR Incidents - YTD Comparisons

Aggregated by precinct (incident location). Based on date when each incident was reported.

METROPOLITAN POLICE DEPARTMENT
of Nashville and Davidson County

All Part 1 Incidents - Annual YTD Avg: 3,751 (Bar Chart)

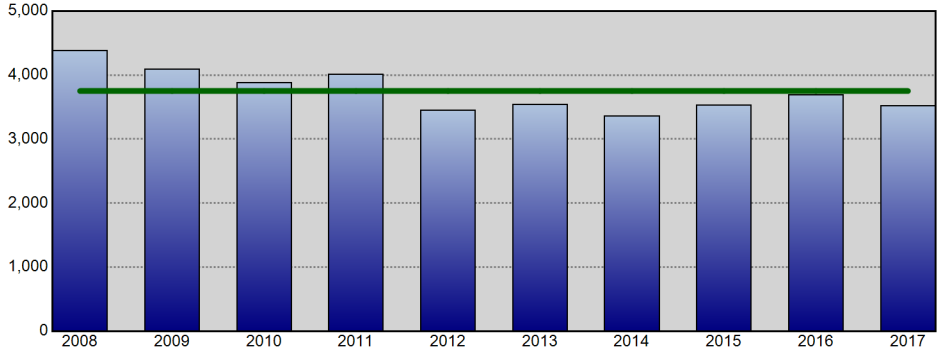

All Part 1 Incidents - Annual YTD Avg: 3,751 (Line Chart)

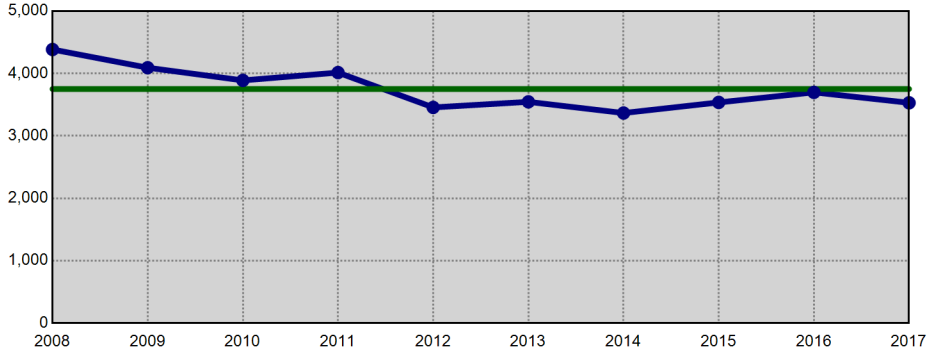

Violent Crime - Annual YTD Avg: 839 (Bar Chart)

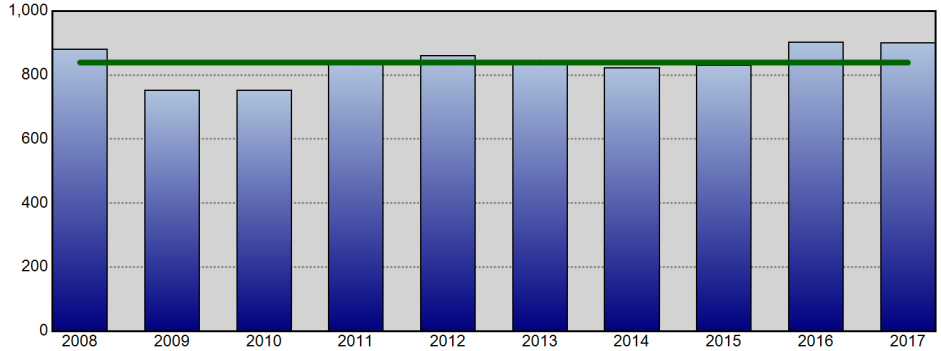

Violent Crime - Annual YTD Avg: 839 (Line Chart)

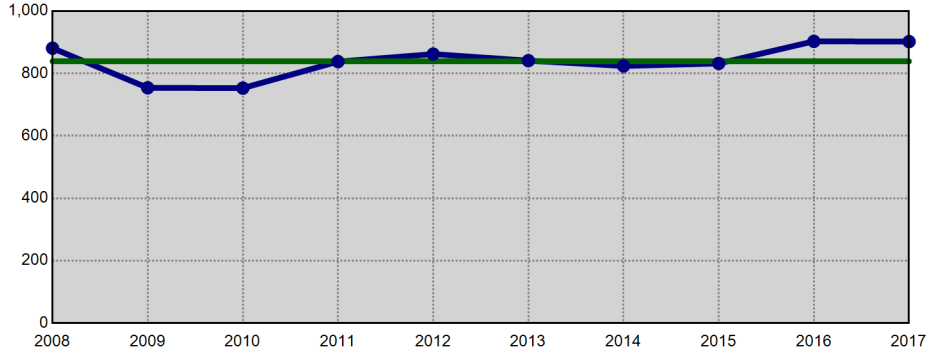

Property Crime - Annual YTD Avg: 2,912 (Bar Chart)

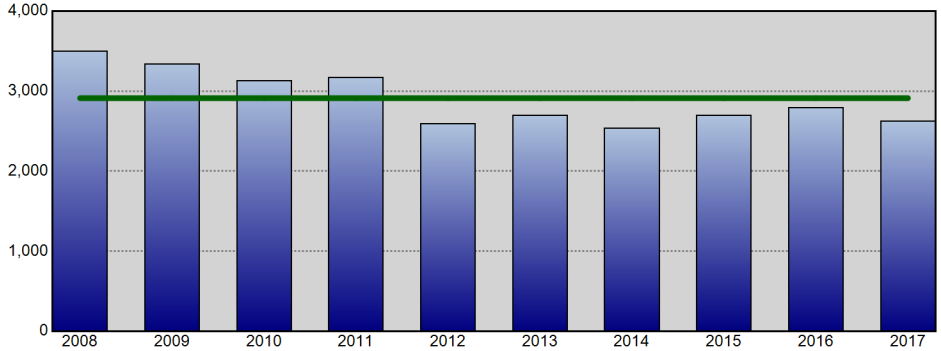

Property Crime - Annual YTD Avg: 2,912 (Line Chart)

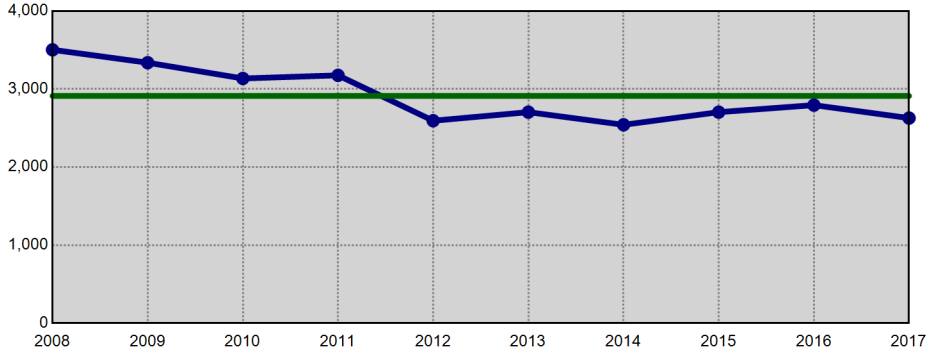

Information summarized for CompStat week ending 08/05/2017. The horizontal line on each chart represents the average of the prior 9 YTD offense totals.

Sourced from MNPD ARMS on 8/9/2017 7:55:14 AM. The figures above were sourced from incident reports using Uniform Crime Reporting definitions and reporting guidelines, based on the date when the crime was reported. This report is intended to be a management and planning tool and does not reflect the official UCR counts for the department. Incidents where a location is unknown or unspecified are included in the countywide totals.

Central Precinct UCR Incidents - YTD Comparisons

Aggregated by precinct (incident location). Based on date when each incident was reported.

METROPOLITAN POLICE DEPARTMENT
of Nashville and Davidson County

All Part 1 Incidents - Annual YTD Avg: 958 (Bar Chart)

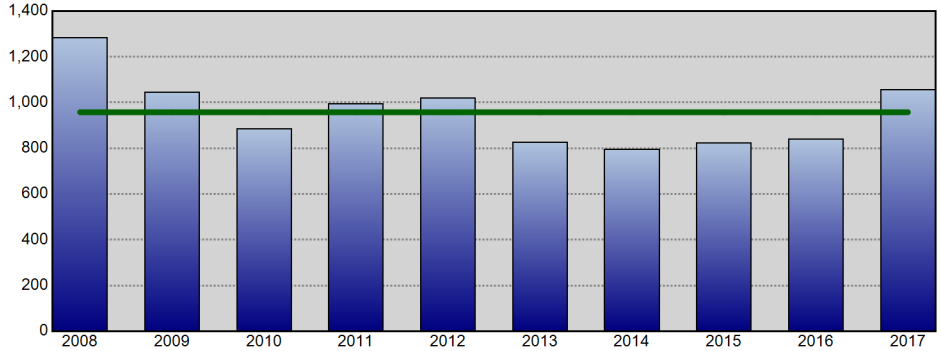

All Part 1 Incidents - Annual YTD Avg: 958 (Line Chart)

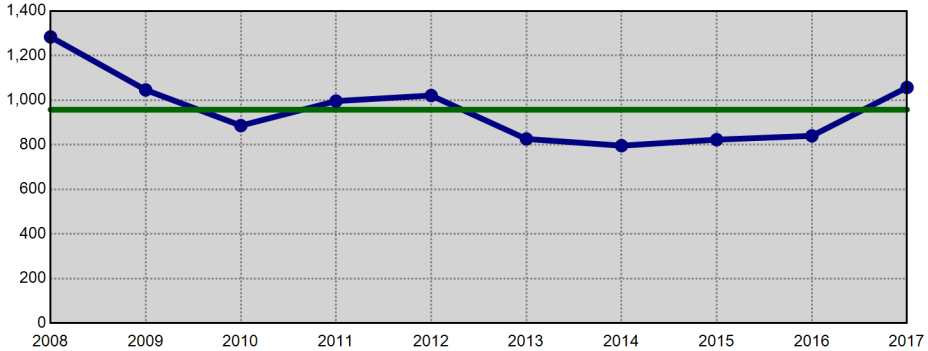

Violent Crime - Annual YTD Avg: 220 (Bar Chart)

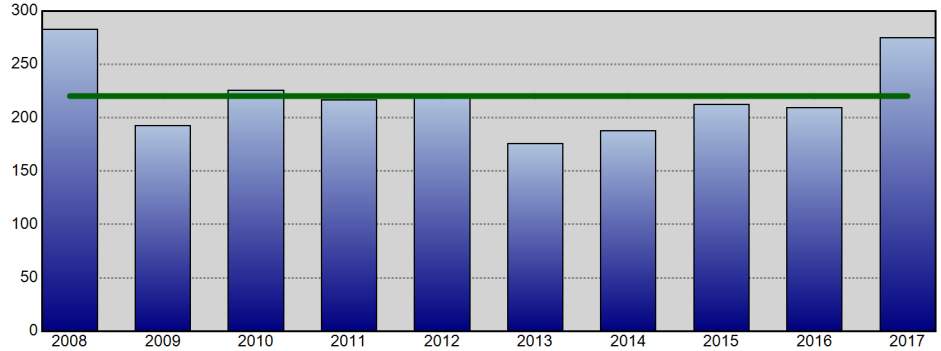

Violent Crime - Annual YTD Avg: 220 (Line Chart)

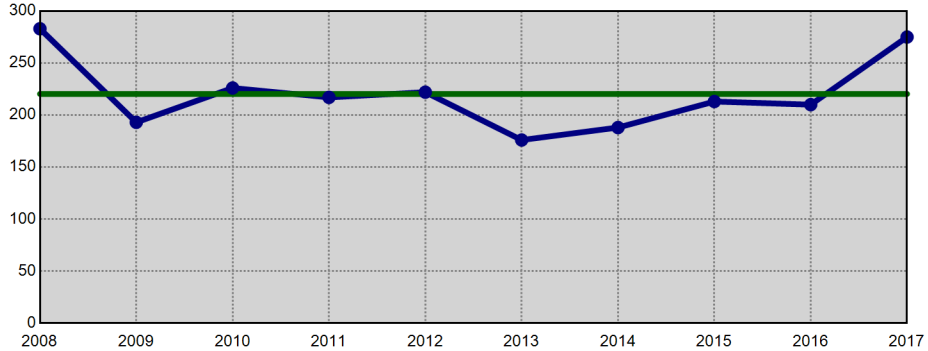

Property Crime - Annual YTD Avg: 737 (Bar Chart)

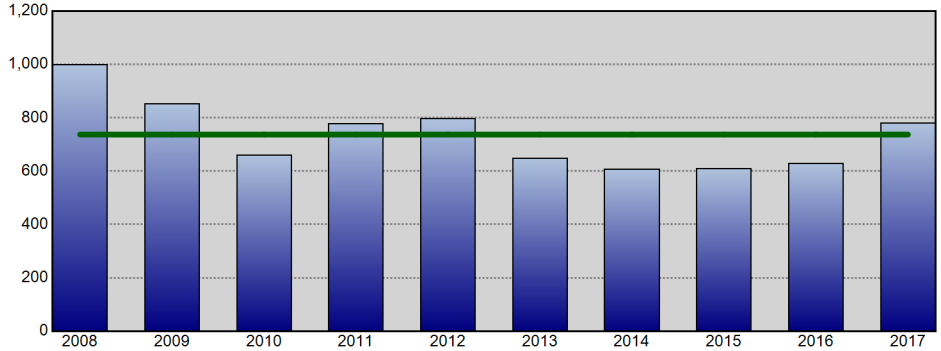

Property Crime - Annual YTD Avg: 737 (Line Chart)

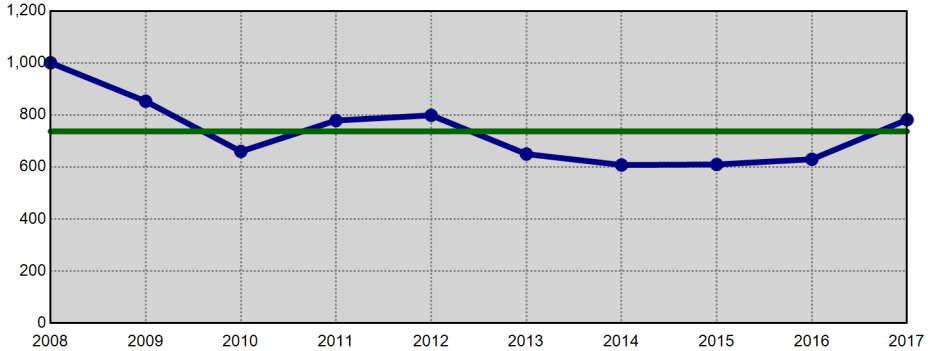

Information summarized for CompStat week ending 08/05/2017. The horizontal line on each chart represents the average of the prior 9 YTD offense totals.

Sourced from MNPD ARMS on 8/9/2017 7:55:16 AM. The figures above were sourced from incident reports using Uniform Crime Reporting definitions and reporting guidelines, based on the date when the crime was reported. This report is intended to be a management and planning tool and does not reflect the official UCR counts for the department. Incidents where a location is unknown or unspecified are included in the countywide totals.

Hermitage Precinct UCR Incidents - YTD Comparisons

Aggregated by precinct (incident location). Based on date when each incident was reported.

METROPOLITAN POLICE DEPARTMENT
of Nashville and Davidson County

All Part 1 Incidents - Annual YTD Avg: 3,682 (Bar Chart)

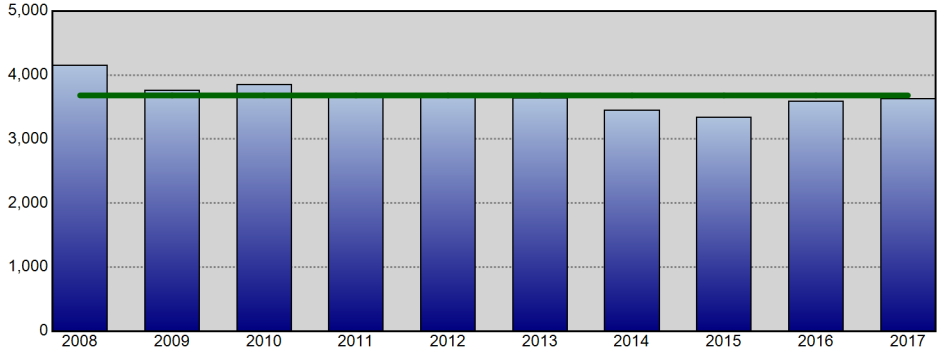

All Part 1 Incidents - Annual YTD Avg: 3,682 (Line Chart)

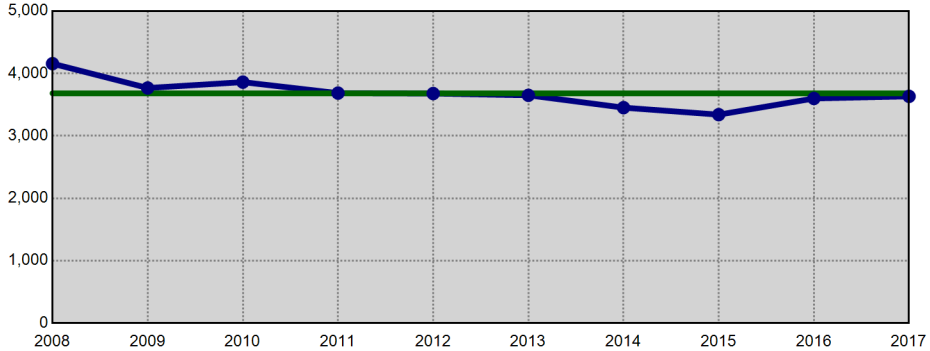

Violent Crime - Annual YTD Avg: 751 (Bar Chart)

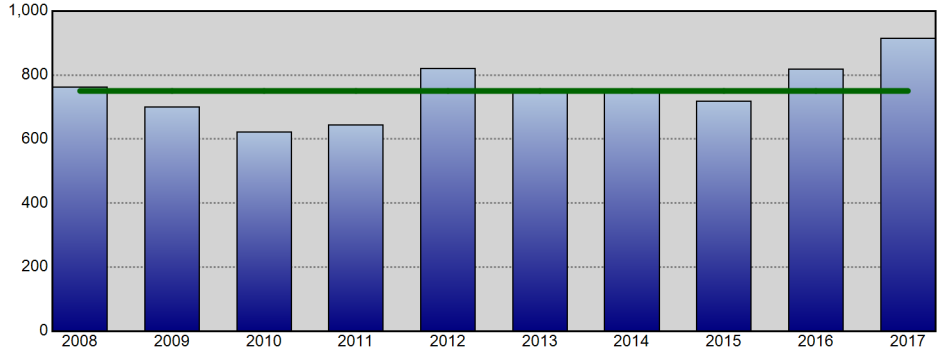

Violent Crime - Annual YTD Avg: 751 (Line Chart)

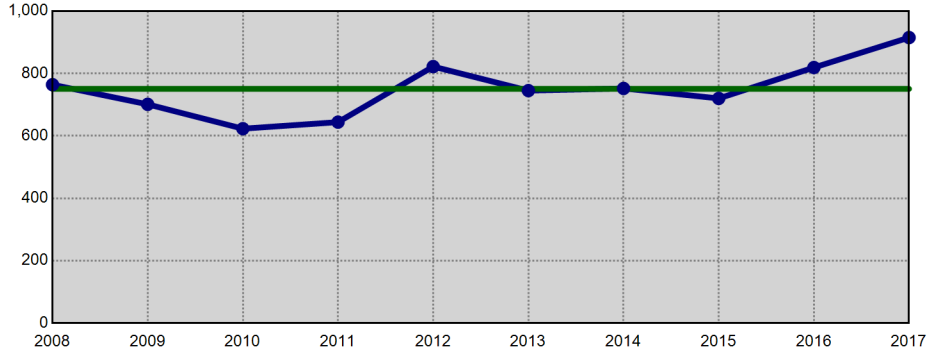

Property Crime - Annual YTD Avg: 2,932 (Bar Chart)

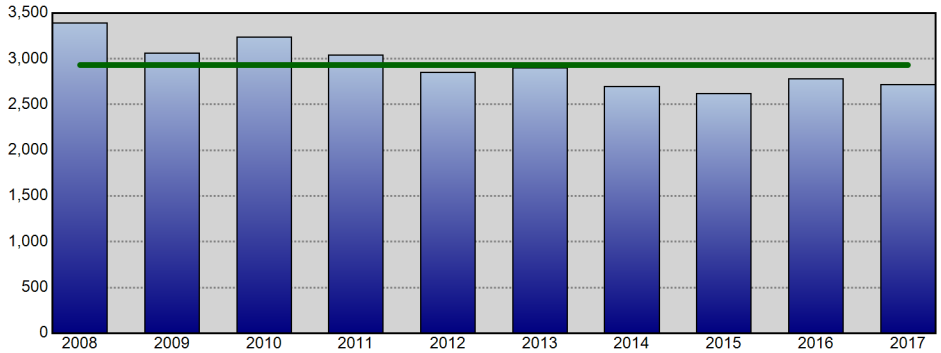

Property Crime - Annual YTD Avg: 2,932 (Line Chart)

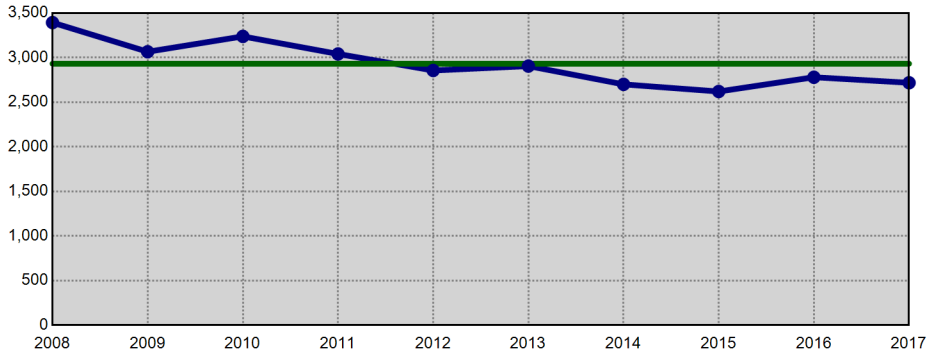

Information summarized for CompStat week ending 08/05/2017. The horizontal line on each chart represents the average of the prior 9 YTD offense totals.

Sourced from MNPD ARMS on 8/9/2017 7:55:17 AM. The figures above were sourced from incident reports using Uniform Crime Reporting definitions and reporting guidelines, based on the date when the crime was reported. This report is intended to be a management and planning tool and does not reflect the official UCR counts for the department. Incidents where a location is unknown or unspecified are included in the countywide totals.

North Precinct UCR Incidents - YTD Comparisons

Aggregated by precinct (incident location). Based on date when each incident was reported.

METROPOLITAN POLICE DEPARTMENT
of Nashville and Davidson County

All Part 1 Incidents - Annual YTD Avg: 2,467 (Bar Chart)

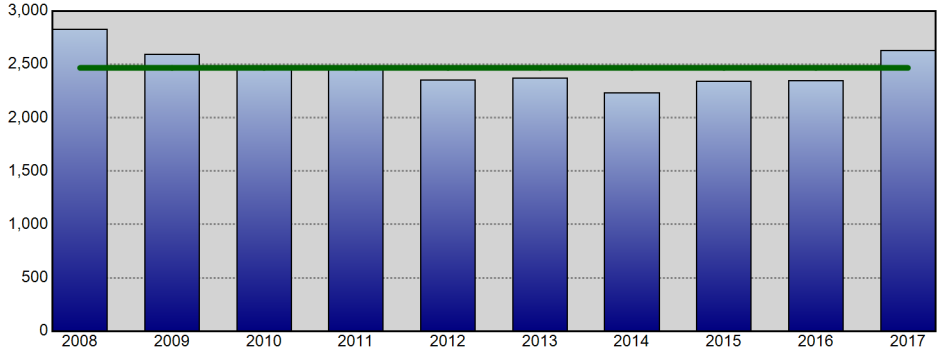

All Part 1 Incidents - Annual YTD Avg: 2,467 (Line Chart)

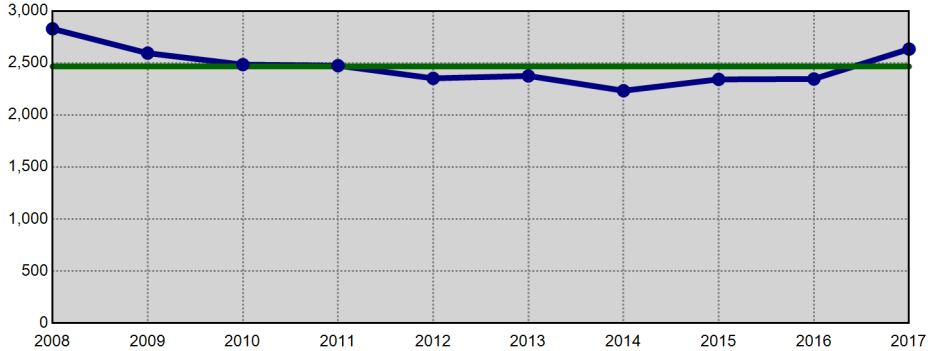

Violent Crime - Annual YTD Avg: 775 (Bar Chart)

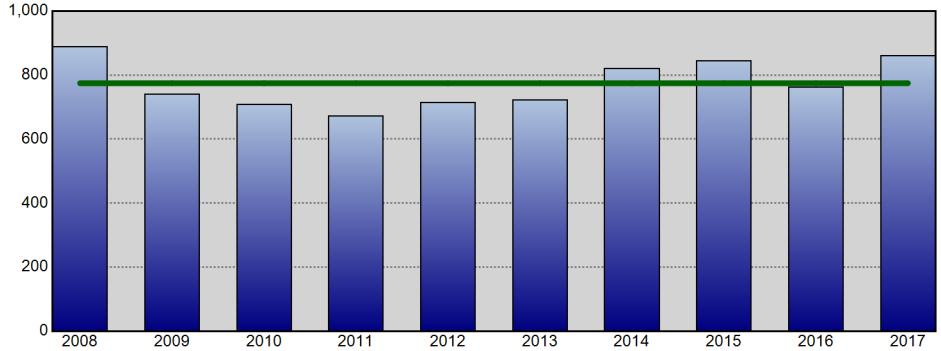

Violent Crime - Annual YTD Avg: 775 (Line Chart)

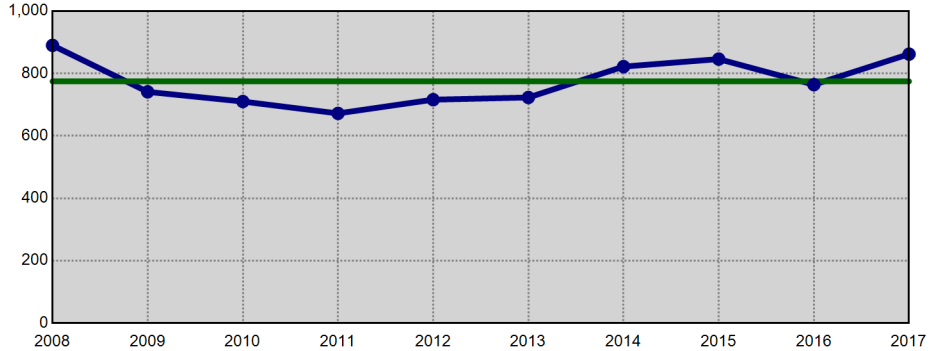

Property Crime - Annual YTD Avg: 1,693 (Bar Chart)

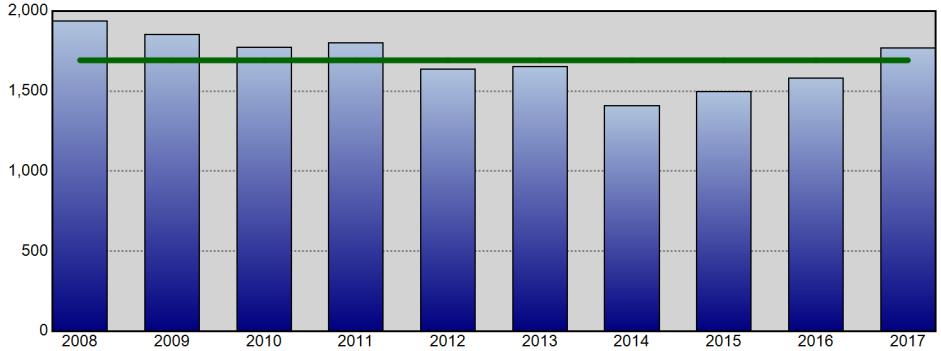

Property Crime - Annual YTD Avg: 1,693 (Line Chart)

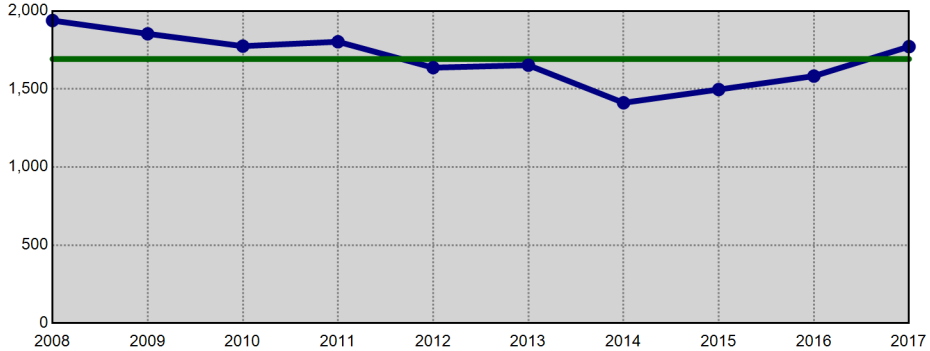

Information summarized for CompStat week ending 08/05/2017. The horizontal line on each chart represents the average of the prior 9 YTD offense totals.

Sourced from MNPD ARMS on 8/9/2017 7:55:18 AM. The figures above were sourced from incident reports using Uniform Crime Reporting definitions and reporting guidelines, based on the date when the crime was reported. This report is intended to be a management and planning tool and does not reflect the official UCR counts for the department. Incidents where a location is unknown or unspecified are included in the countywide totals.

Madison Precinct UCR Incidents - YTD Comparisons

Aggregated by precinct (incident location). Based on date when each incident was reported.

METROPOLITAN POLICE DEPARTMENT
of Nashville and Davidson County

All Part 1 Incidents - Annual YTD Avg: 2,356 (Bar Chart)

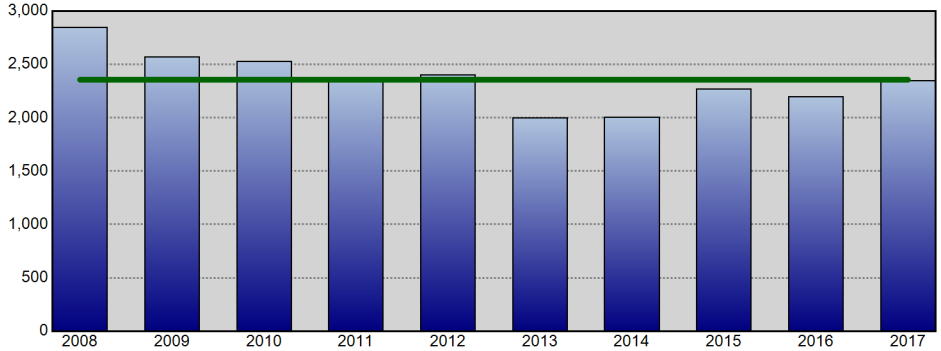

All Part 1 Incidents - Annual YTD Avg: 2,356 (Line Chart)

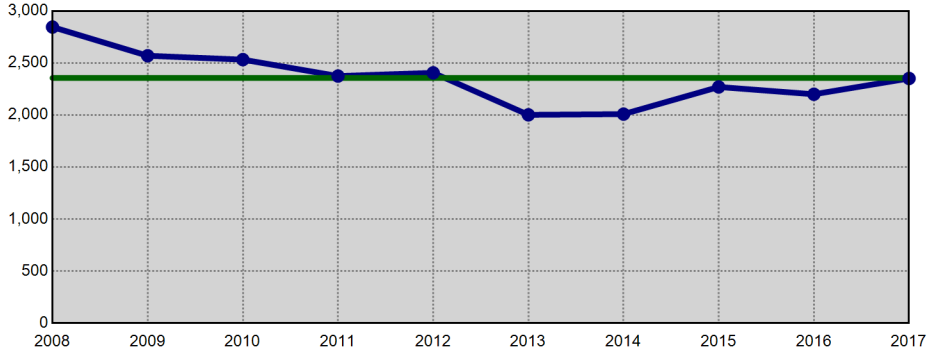

Violent Crime - Annual YTD Avg: 486 (Bar Chart)

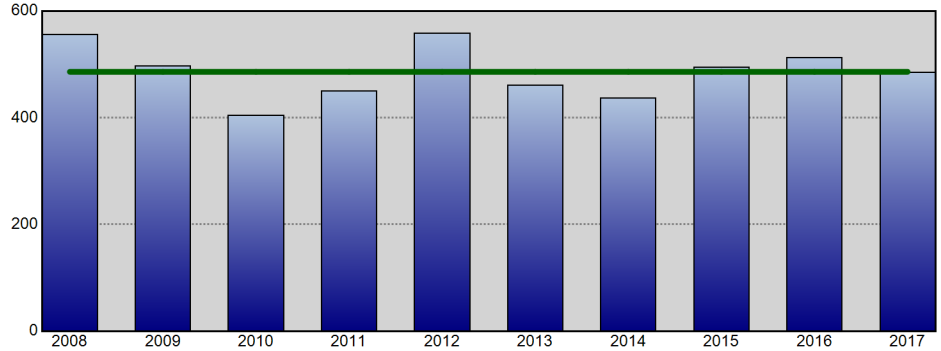

Violent Crime - Annual YTD Avg: 486 (Line Chart)

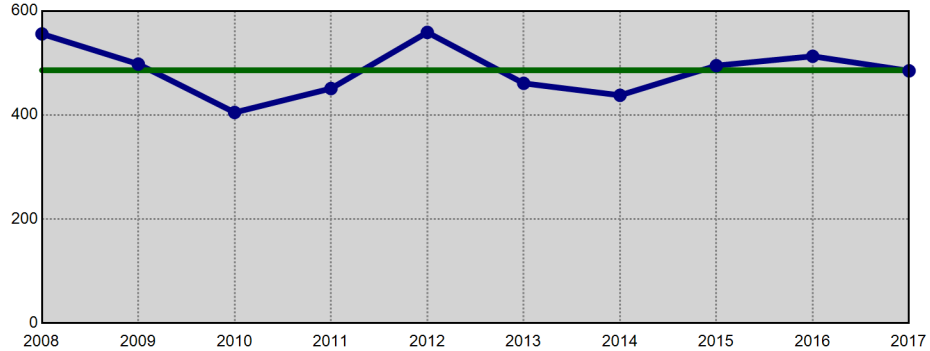

Property Crime - Annual YTD Avg: 1,870 (Bar Chart)

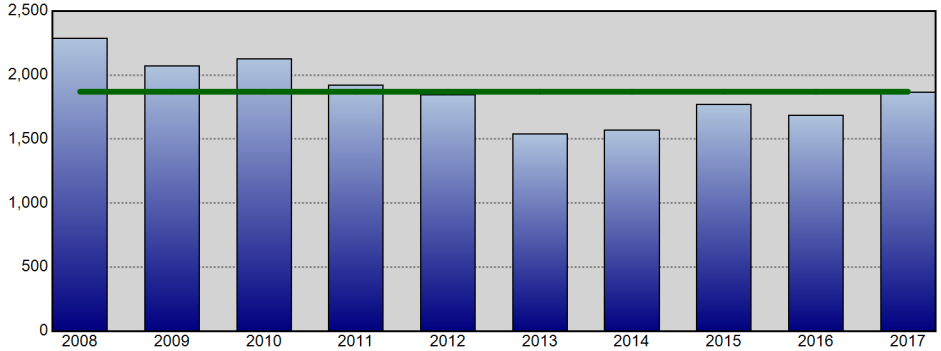

Property Crime - Annual YTD Avg: 1,870 (Line Chart)

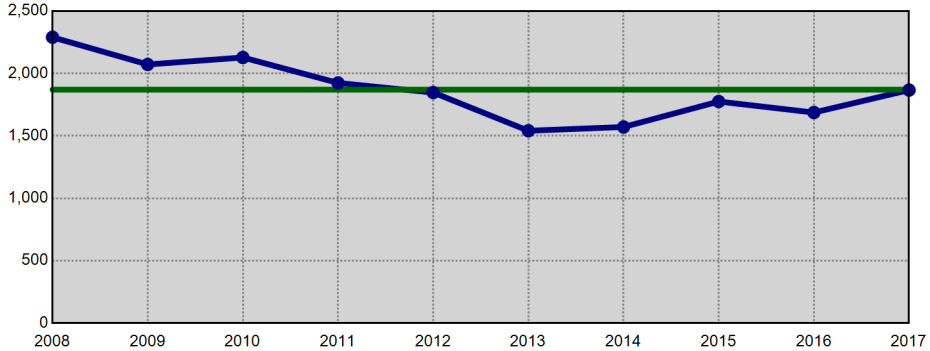

Information summarized for CompStat week ending 08/05/2017. The horizontal line on each chart represents the average of the prior 9 YTD offense totals.

Sourced from MNPD ARMS on 8/9/2017 7:55:20 AM. The figures above were sourced from incident reports using Uniform Crime Reporting definitions and reporting guidelines, based on the date when the crime was reported. This report is intended to be a management and planning tool and does not reflect the official UCR counts for the department. Incidents where a location is unknown or unspecified are included in the countywide totals.

Midtown Hills Precinct UCR Incidents - YTD Comparisons

METROPOLITAN POLICE DEPARTMENT
of Nashville and Davidson County

Aggregated by precinct (incident location). Based on date when each incident was reported.

All Part 1 Incidents - Annual YTD Avg: 2,496 (Bar Chart)

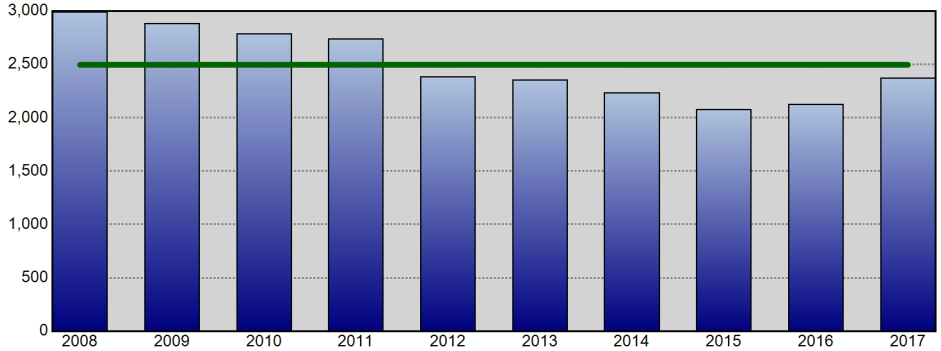

All Part 1 Incidents - Annual YTD Avg: 2,496 (Line Chart)

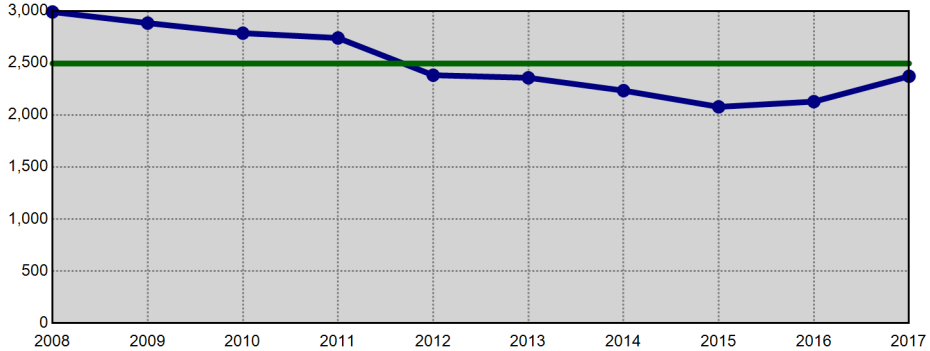

Violent Crime - Annual YTD Avg: 405 (Bar Chart)

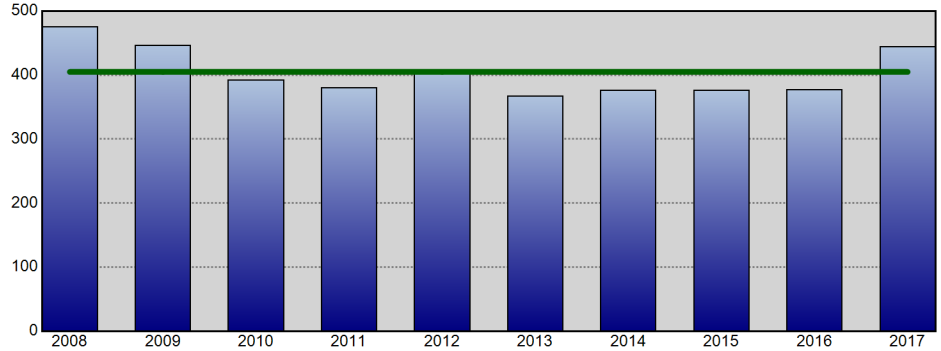

Violent Crime - Annual YTD Avg: 405 (Line Chart)

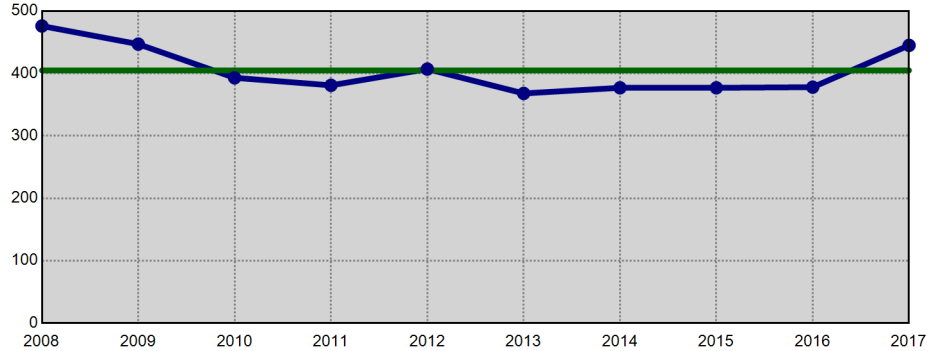

Property Crime - Annual YTD Avg: 2,091 (Bar Chart)

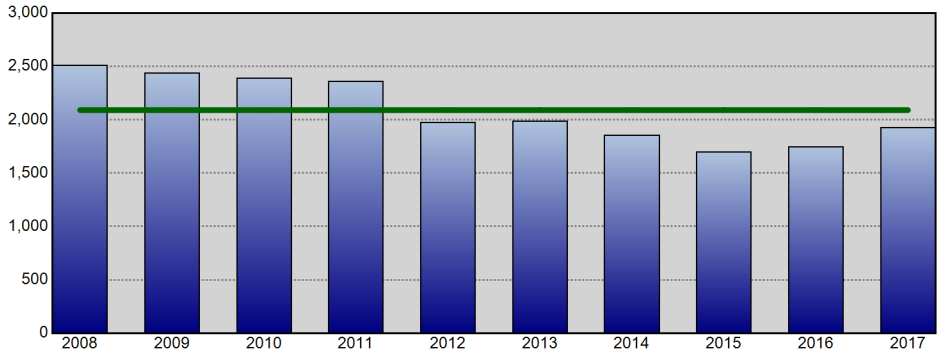

Property Crime - Annual YTD Avg: 2,091 (Line Chart)

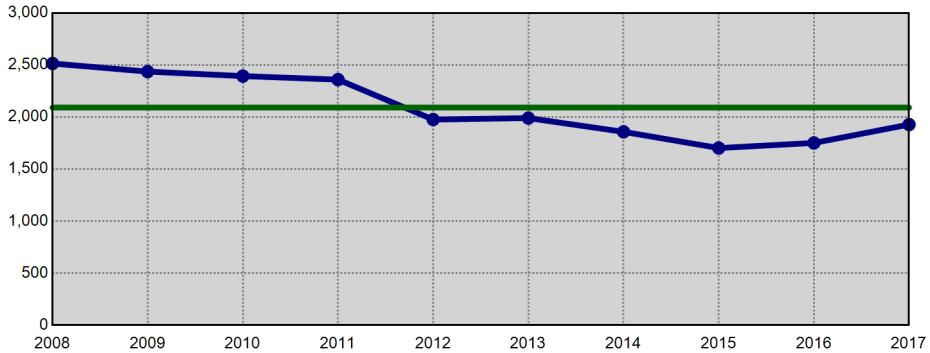

Information summarized for CompStat week ending 08/05/2017. The horizontal line on each chart represents the average of the prior 9 YTD offense totals.

Sourced from MNPD ARMS on 8/9/2017 7:55:21 AM. The figures above were sourced from incident reports using Uniform Crime Reporting definitions and reporting guidelines, based on the date when the crime was reported. This report is intended to be a management and planning tool and does not reflect the official UCR counts for the department. Incidents where a location is unknown or unspecified are included in the countywide totals.

County Calendar Year to Calendar Year Comparison

METROPOLITAN POLICE DEPARTMENT
of Nashville and Davidson County

Comparisons of Annual Totals for the Past Ten Years

Aggregated by precinct (incident location). Based on date when each incident was reported.

		Homicide	Forcible Rape	Commercial Robbery	Street Robbery	Total Robbery	Aggravated Assault	Commercial Burglary	Residential Burglary	Total Burglary	Larceny	Auto Theft	Violent Offenses	Property Offenses	Part I Offenses
2015 to	2015	80	605	251	1,649	1,900	4,932	909	4,210	5,119	18,789	1,443	7,517	25,351	32,868
2016	2016	83	565	305	1,703	2,008	4,911	960	3,630	4,590	18,777	1,744	7,567	25,111	32,678
	% Change	3.8%	-6.6%	21.5%	3.3%	5.7%	-0.4%	5.6%	-13.8%	-10.3%	-0.1%	20.9%	0.7%	-0.9%	-0.6%
2014 to	2014	43	600	209	1,328	1,537	5,252	933	3,826	4,759	17,883	1,113	7,432	23,755	31,187
2016	2016	83	565	305	1,703	2,008	4,911	960	3,630	4,590	18,777	1,744	7,567	25,111	32,678
	% Change	93.0%	-5.8%	45.9%	28.2%	30.6%	-6.5%	2.9%	-5.1%	-3.6%	5.0%	56.7%	1.8%	5.7%	4.8%
2013 to	2013	42	528	224	1,407	1,631	4,798	883	4,781	5,664	18,065	1,199	6,999	24,928	31,927
2016	2016	83	565	305	1,703	2,008	4,911	960	3,630	4,590	18,777	1,744	7,567	25,111	32,678
	% Change	97.6%	7.0%	36.2%	21.0%	23.1%	2.4%	8.7%	-24.1%	-19.0%	3.9%	45.5%	8.1%	0.7%	2.4%
2012 to	2012	62	544	236	1,477	1,713	5,367	1,002	4,723	5,725	19,186	1,375	7,686	26,286	33,972
2016	2016	83	565	305	1,703	2,008	4,911	960	3,630	4,590	18,777	1,744	7,567	25,111	32,678
	% Change	33.9%	3.9%	29.2%	15.3%	17.2%	-8.5%	-4.2%	-23.1%	-19.8%	-2.1%	26.8%	-1.5%	-4.5%	-3.8%
2011 to	2011	51	551	291	1,583	1,874	4,917	1,107	6,292	7,399	20,195	1,749	7,393	29,343	36,736
2016	2016	83	565	305	1,703	2,008	4,911	960	3,630	4,590	18,777	1,744	7,567	25,111	32,678
	% Change	62.7%	2.5%	4.8%	7.6%	7.2%	-0.1%	-13.3%	-42.3%	-38.0%	-7.0%	-0.3%	2.4%	-14.4%	-11.0%
2010 to	2010	60	493	296	1,503	1,799	4,734	1,144	6,641	7,785	20,951	1,618	7,086	30,354	37,440
2016	2016	83	565	305	1,703	2,008	4,911	960	3,630	4,590	18,777	1,744	7,567	25,111	32,678
	% Change	38.3%	14.6%	3.0%	13.3%	11.6%	3.7%	-16.1%	-45.3%	-41.0%	-10.4%	7.8%	6.8%	-17.3%	-12.7%
2009 to	2009	80	499	304	1,721	2,025	4,754	1,185	5,591	6,776	21,849	1,747	7,358	30,372	37,730
2016	2016	83	565	305	1,703	2,008	4,911	960	3,630	4,590	18,777	1,744	7,567	25,111	32,678
	% Change	3.8%	13.2%	0.3%	-1.0%	-0.8%	3.3%	-19.0%	-35.1%	-32.3%	-14.1%	-0.2%	2.8%	-17.3%	-13.4%
2008 to	2008	74	485	353	2,043	2,396	5,655	1,308	4,963	6,271	24,481	2,291	8,610	33,043	41,653
2016	2016	83	565	305	1,703	2,008	4,911	960	3,630	4,590	18,777	1,744	7,567	25,111	32,678
	% Change	12.2%	16.5%	-13.6%	-16.6%	-16.2%	-13.2%	-26.6%	-26.9%	-26.8%	-23.3%	-23.9%	-12.1%	-24.0%	-21.5%
2007 to	2007	72	523	456	2,145	2,601	5,883	1,551	4,680	6,231	24,539	2,806	9,079	33,576	42,655
2016	2016	83	565	305	1,703	2,008	4,911	960	3,630	4,590	18,777	1,744	7,567	25,111	32,678
	% Change	15.3%	8.0%	-33.1%	-20.6%	-22.8%	-16.5%	-38.1%	-22.4%	-26.3%	-23.5%	-37.8%	-16.7%	-25.2%	-23.4%
2006 to	2006	81	501	450	2,052	2,502	5,946	2,000	4,580	6,580	24,810	3,161	9,030	34,551	43,581
2016	2016	83	565	305	1,703	2,008	4,911	960	3,630	4,590	18,777	1,744	7,567	25,111	32,678
	% Change	2.5%	12.8%	-32.2%	-17.0%	-19.7%	-17.4%	-52.0%	-20.7%	-30.2%	-24.3%	-44.8%	-16.2%	-27.3%	-25.0%

Information summarized for CompStat week ending 08/05/2017.

Sourced from MNPD ARMS on 8/9/2017 7:55:22 AM. The figures above were sourced from incident reports using Uniform Crime Reporting definitions and reporting guidelines, based on the date when the crime was reported. This report is intended to be a management and planning tool and does not reflect the official UCR counts for the department. Incidents where a location is unknown or unspecified are included in the countywide totals..

County UCR Incidents - Annual Comparison Charts

Aggregated by precinct (incident location). Based on date when each incident was reported.

METROPOLITAN POLICE DEPARTMENT
of Nashville and Davidson County

Year End Total Part 1 Incidents - Prior 9 Year Annual Avg: 35,132

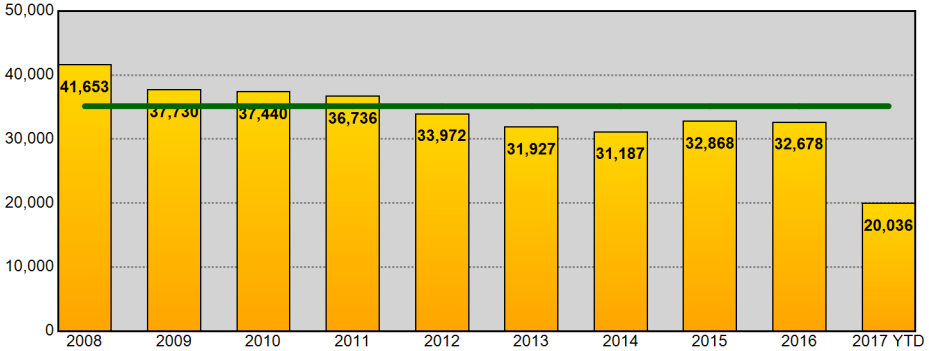

Year End Total Part 1 Incidents - Prior 9 Year Annual Avg: 35,132

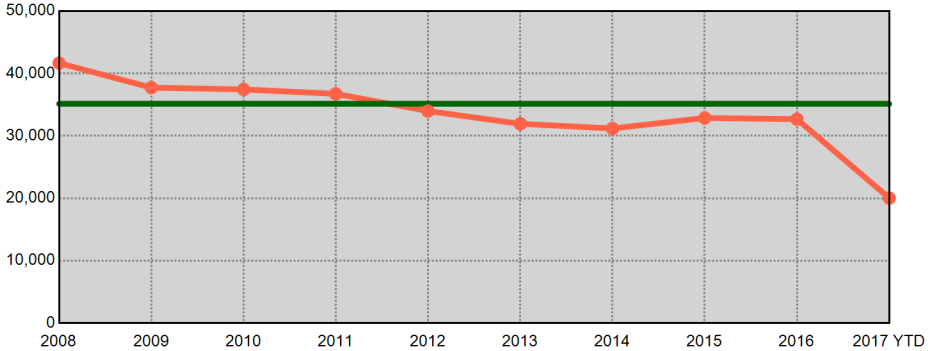

Year End Total Violent Part 1 Incidents - Prior 9 Year Annual Avg: 7,516

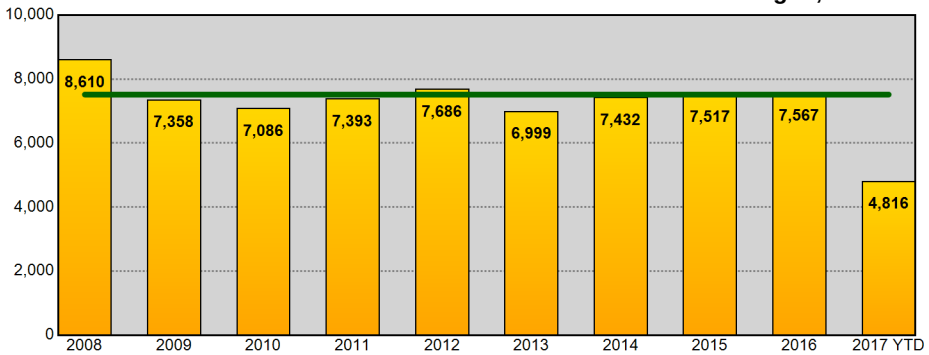

Year End Total Violent Part 1 Incidents - Prior 9 Year Annual Avg: 7,516

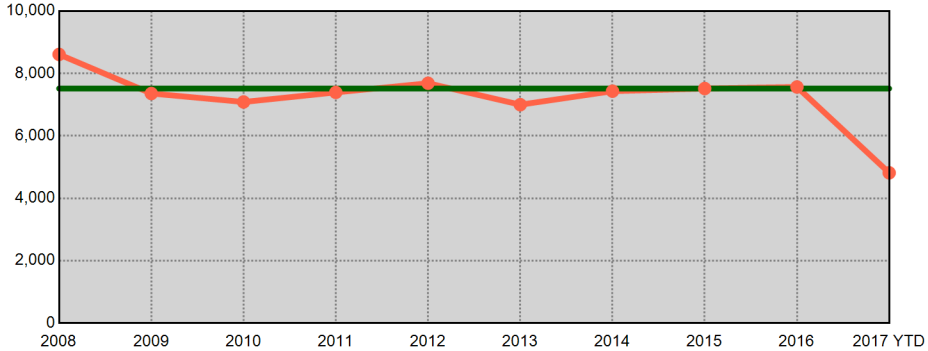

Year End Total Property Part 1 Incidents - Prior 9 Year Annual Avg: 27,616

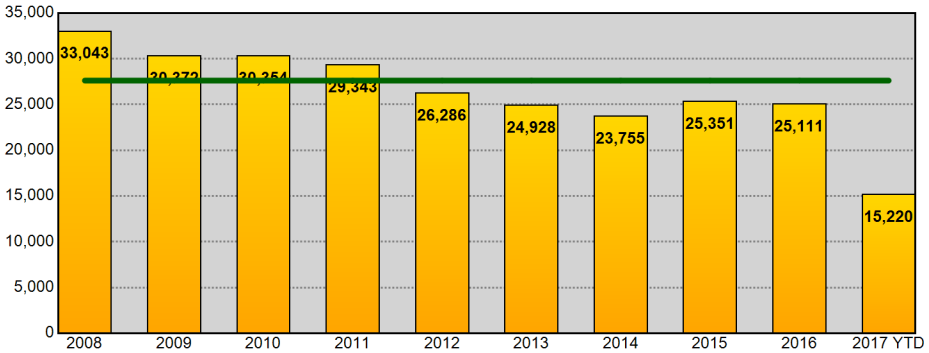

Year End Total Property Part 1 Incidents - Prior 9 Year Annual Avg: 27,616

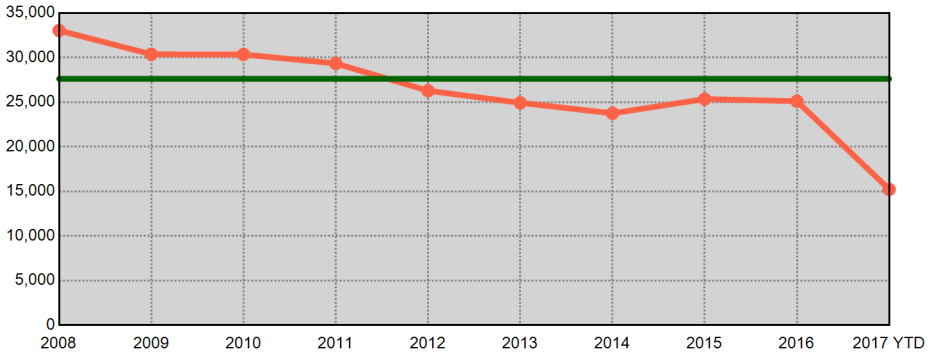

Information summarized for CompStat week ending 08/05/2017. Current year statistics are summarized for 2017 YTD. The horizontal line on each chart represents the average of the prior 9 year end offense totals.

Sourced from MNPD ARMS on 8/9/2017 7:55:22 AM. The figures above were sourced from incident reports using Uniform Crime Reporting definitions and reporting guidelines, based on the date when the crime was reported. This report is intended to be a management and planning tool and does not reflect the official UCR counts for the department. Incidents where a location is unknown or unspecified are included in the countywide totals.

West Precinct UCR Incidents - Annual Comparisons

Aggregated by precinct (incident location). Based on date when each incident was reported.

METROPOLITAN POLICE DEPARTMENT
of Nashville and Davidson County

Year End Total Part 1 Incidents - Prior 9 Year Annual Avg: 3,868

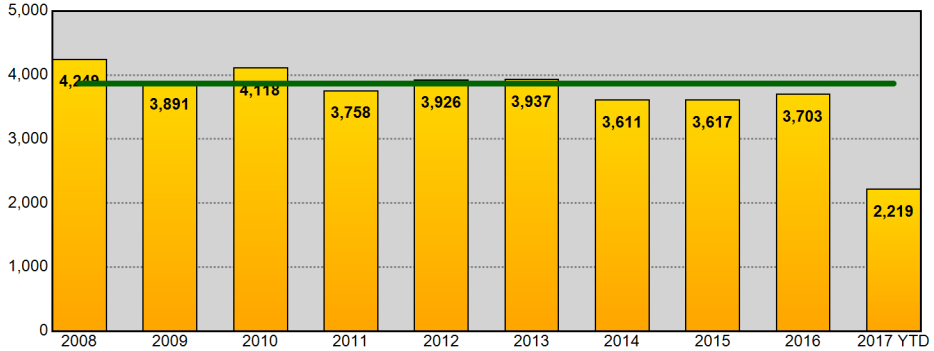

Year End Total Part 1 Incidents - Prior 9 Year Annual Avg: 3,868

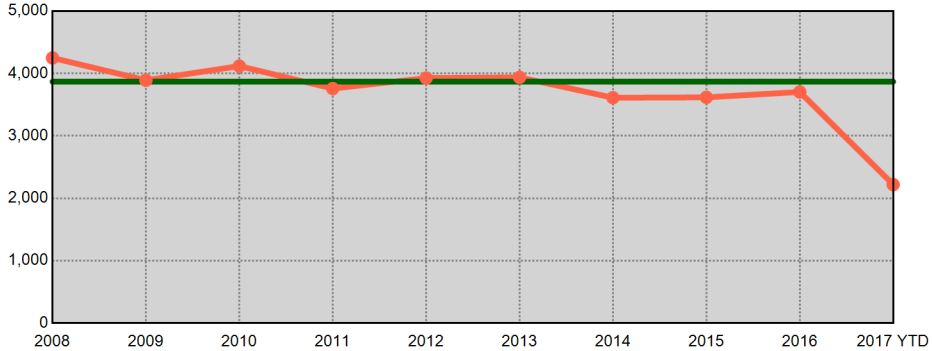

Year End Total Violent Part 1 Incidents - Prior 9 Year Annual Avg: 522

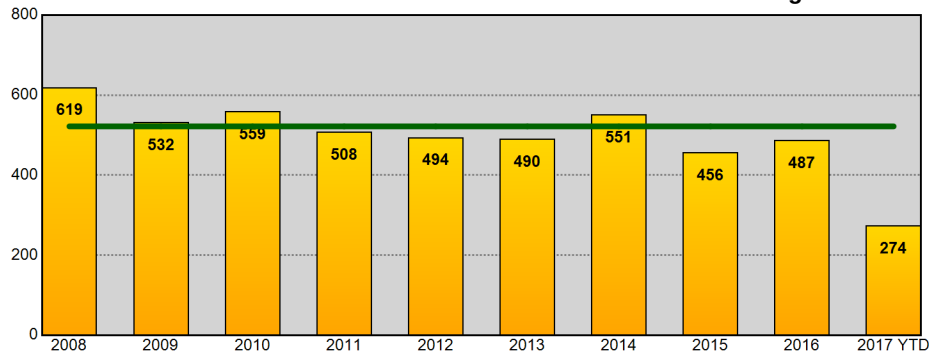

Year End Total Violent Part 1 Incidents - Prior 9 Year Annual Avg: 522

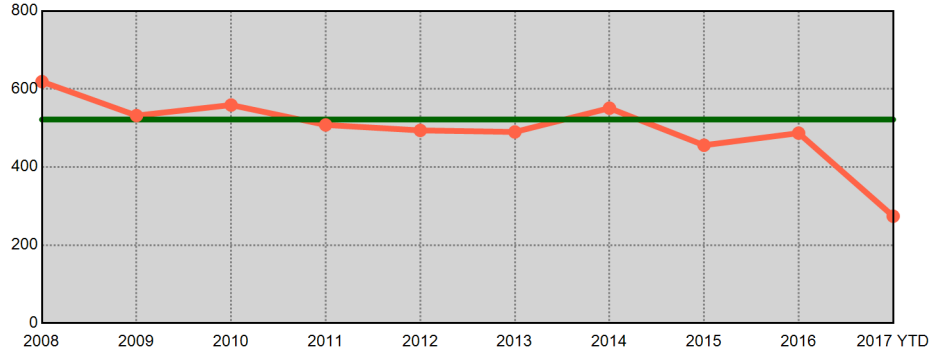

Year End Total Property Part 1 Incidents - Prior 9 Year Annual Avg: 3,346

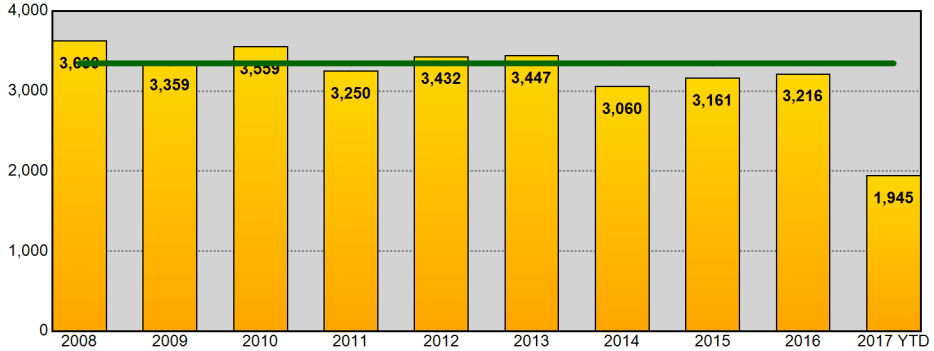

Year End Total Property Part 1 Incidents - Prior 9 Year Annual Avg: 3,346

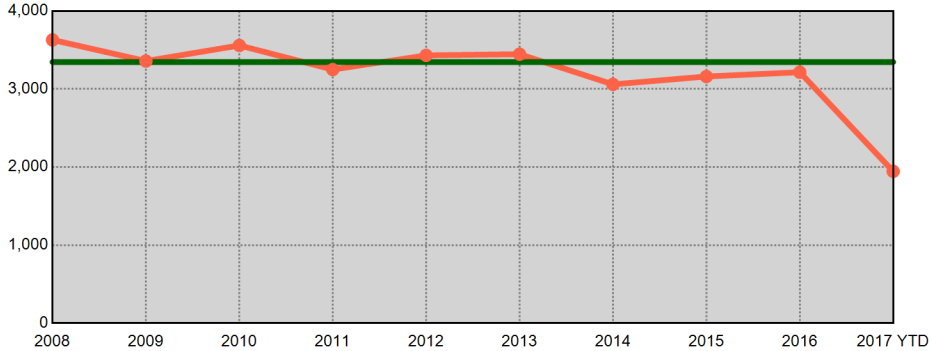

Information summarized for CompStat week ending 08/05/2017. Current year statistics are summarized for 2017 YTD. The horizontal line on each chart represents the average of the prior 9 year end offense totals.

Sourced from MNPD ARMS on 8/9/2017 7:55:23 AM. The figures above were sourced from incident reports using Uniform Crime Reporting definitions and reporting guidelines, based on the date when the crime was reported. This report is intended to be a management and planning tool and does not reflect the official UCR counts for the department. Incidents where a location is unknown or unspecified are included in the countywide totals.

East Precinct UCR Incidents - Annual Comparisons

Aggregated by precinct (incident location). Based on date when each incident was reported.

METROPOLITAN POLICE DEPARTMENT
of Nashville and Davidson County

Year End Total Part 1 Incidents - Prior 9 Year Annual Avg: 4,326

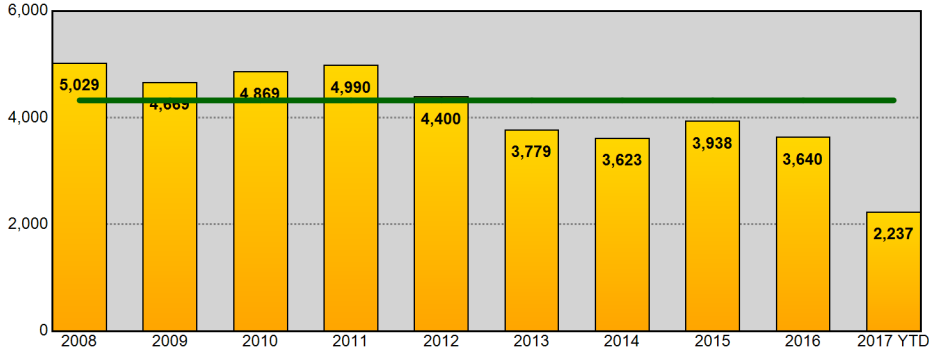

Year End Total Part 1 Incidents - Prior 9 Year Annual Avg: 4,326

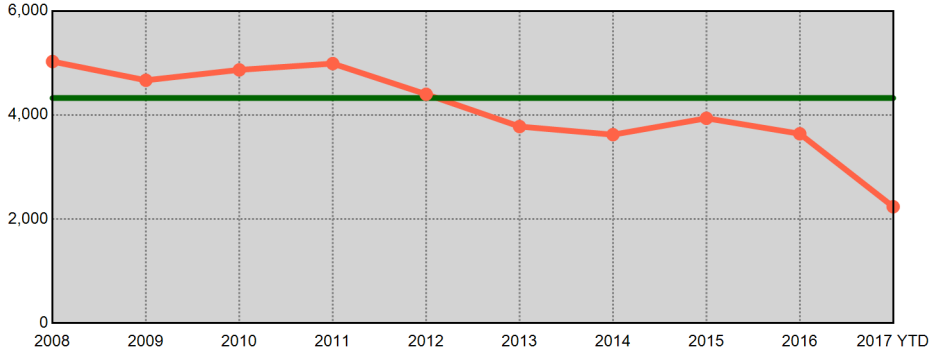

Year End Total Violent Part 1 Incidents - Prior 9 Year Annual Avg: 1,209

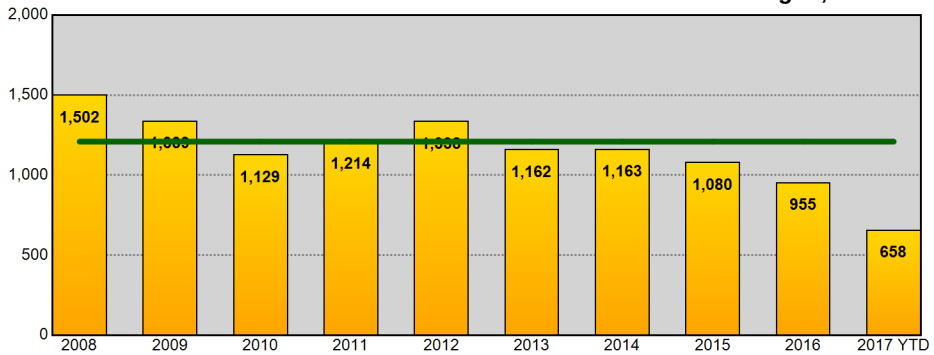

Year End Total Violent Part 1 Incidents - Prior 9 Year Annual Avg: 1,209

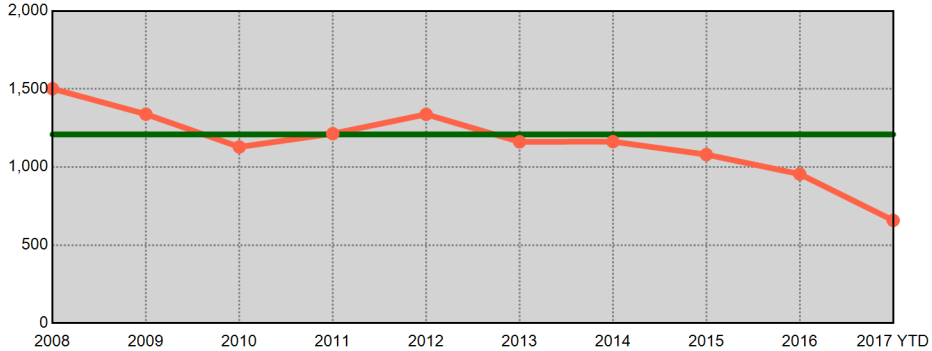

Year End Total Property Part 1 Incidents - Prior 9 Year Annual Avg: 3,117

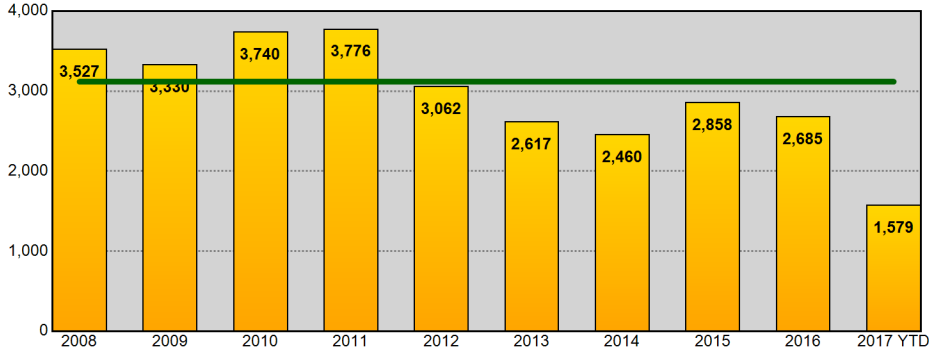

Year End Total Property Part 1 Incidents - Prior 9 Year Annual Avg: 3,117

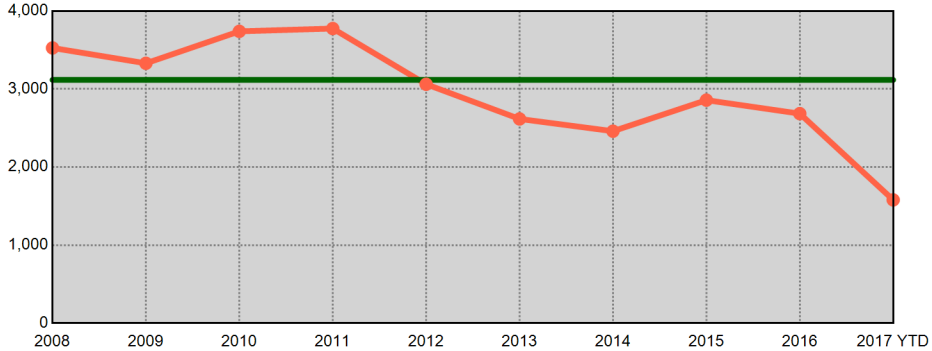

Information summarized for CompStat week ending 08/05/2017. Current year statistics are summarized for 2017 YTD. The horizontal line on each chart represents the average of the prior 9 year end offense totals.

Sourced from MNPD ARMS on 8/9/2017 7:55:25 AM. The figures above were sourced from incident reports using Uniform Crime Reporting definitions and reporting guidelines, based on the date when the crime was reported. This report is intended to be a management and planning tool and does not reflect the official UCR counts for the department. Incidents where a location is unknown or unspecified are included in the countywide totals.

South Precinct UCR Incidents - Annual Comparisons

METROPOLITAN POLICE DEPARTMENT
of Nashville and Davidson County

Aggregated by precinct (incident location). Based on date when each incident was reported.

Year End Total Part 1 Incidents - Prior 9 Year Annual Avg: 6,441

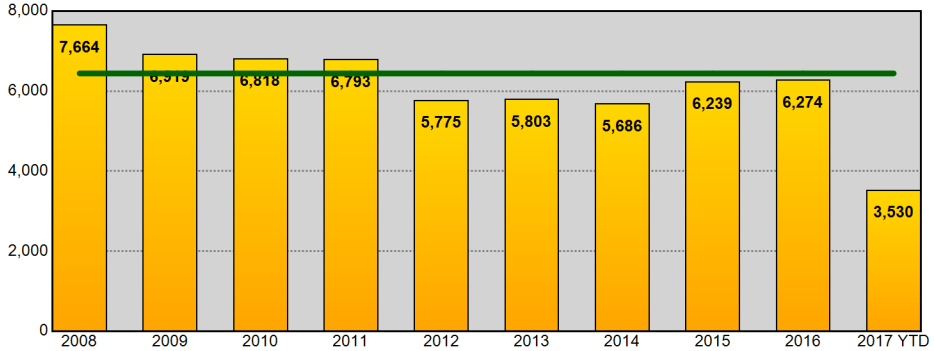

Year End Total Part 1 Incidents - Prior 9 Year Annual Avg: 6,441

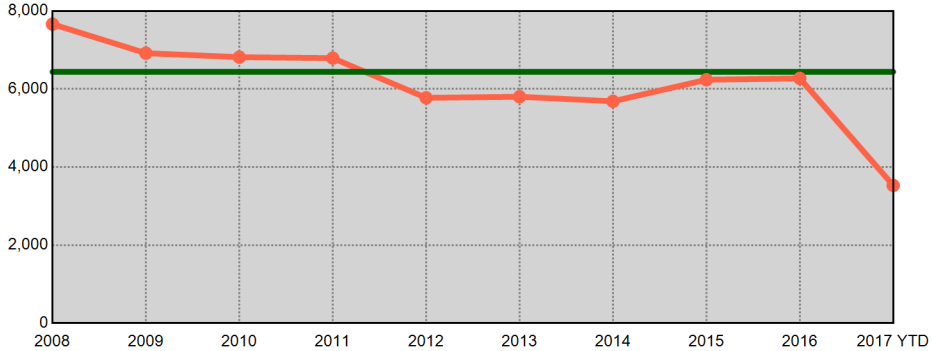

Year End Total Violent Part 1 Incidents - Prior 9 Year Annual Avg: 1,406

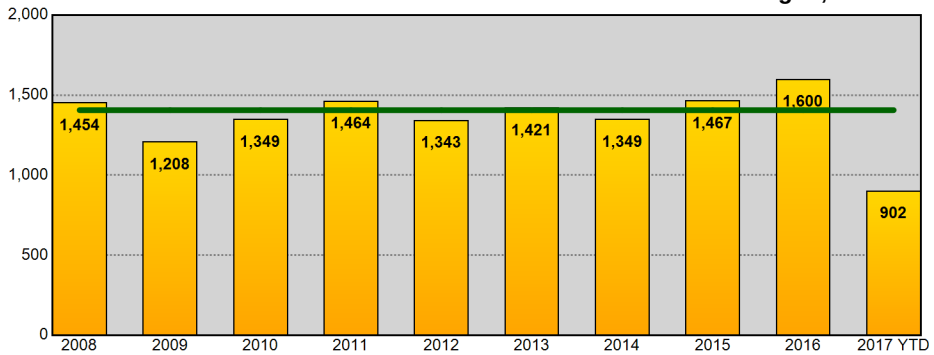

Year End Total Violent Part 1 Incidents - Prior 9 Year Annual Avg: 1,406

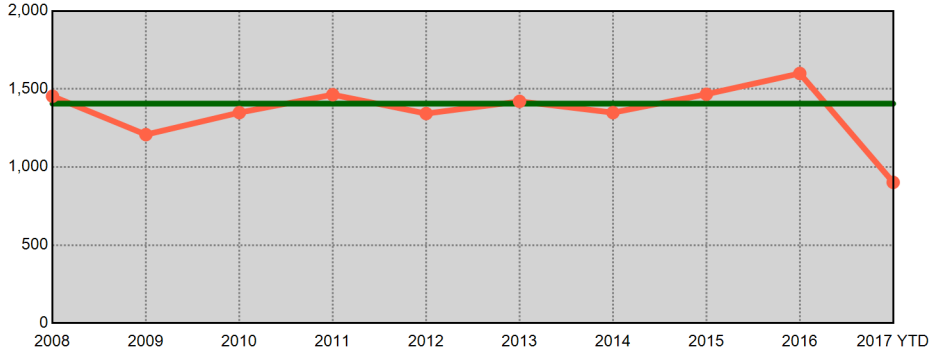

Year End Total Property Part 1 Incidents - Prior 9 Year Annual Avg: 5,035

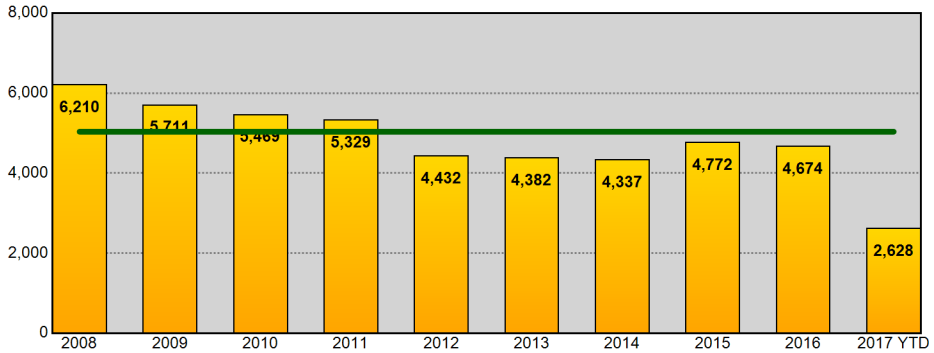

Year End Total Property Part 1 Incidents - Prior 9 Year Annual Avg: 5,035

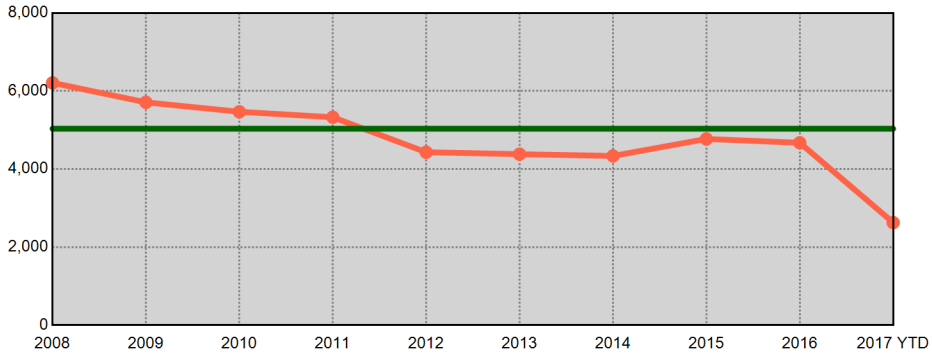

Information summarized for CompStat week ending 08/05/2017. Current year statistics are summarized for 2017 YTD. The horizontal line on each chart represents the average of the prior 9 year end offense totals.

Sourced from MNPD ARMS on 8/9/2017 7:55:26 AM. The figures above were sourced from incident reports using Uniform Crime Reporting definitions and reporting guidelines, based on the date when the crime was reported. This report is intended to be a management and planning tool and does not reflect the official UCR counts for the department. Incidents where a location is unknown or unspecified are included in the countywide totals.

Central Precinct UCR Incidents - Annual Comparisons

METROPOLITAN POLICE DEPARTMENT
of Nashville and Davidson County

Aggregated by precinct (incident location). Based on date when each incident was reported.

Year End Total Part 1 Incidents - Prior 9 Year Annual Avg: 1,638

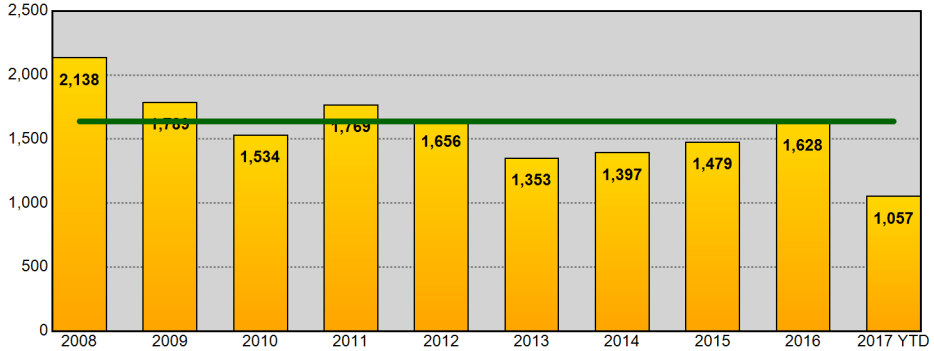

Year End Total Part 1 Incidents - Prior 9 Year Annual Avg: 1,638

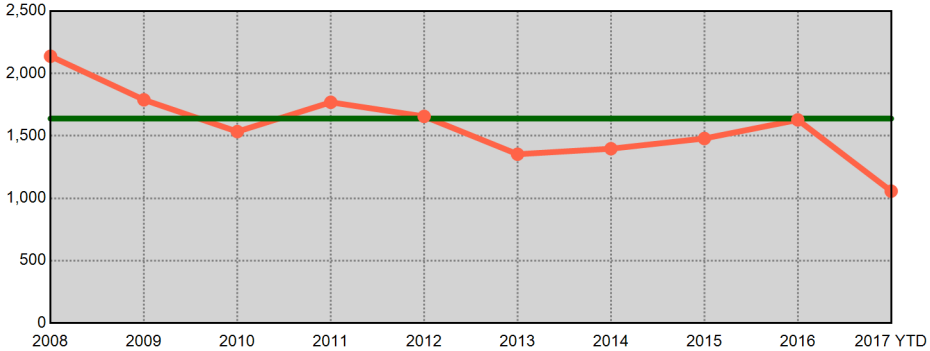

Year End Total Violent Part 1 Incidents - Prior 9 Year Annual Avg: 363

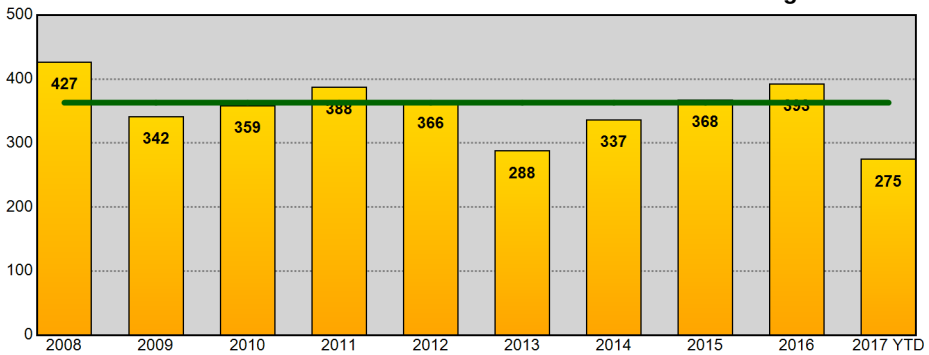

Year End Total Violent Part 1 Incidents - Prior 9 Year Annual Avg: 363

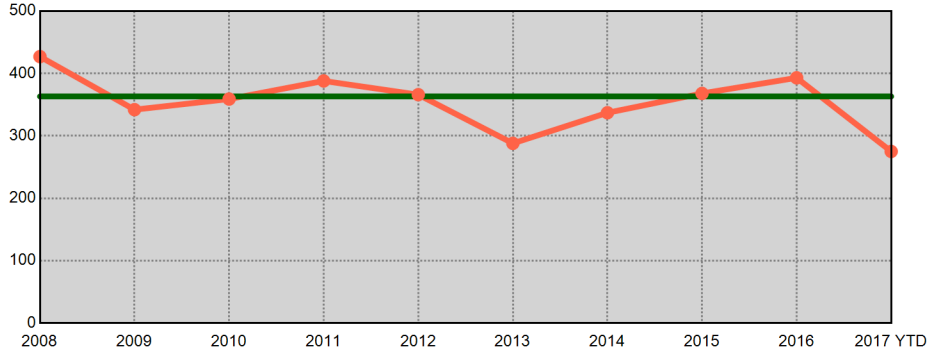

Year End Total Property Part 1 Incidents - Prior 9 Year Annual Avg: 1,275

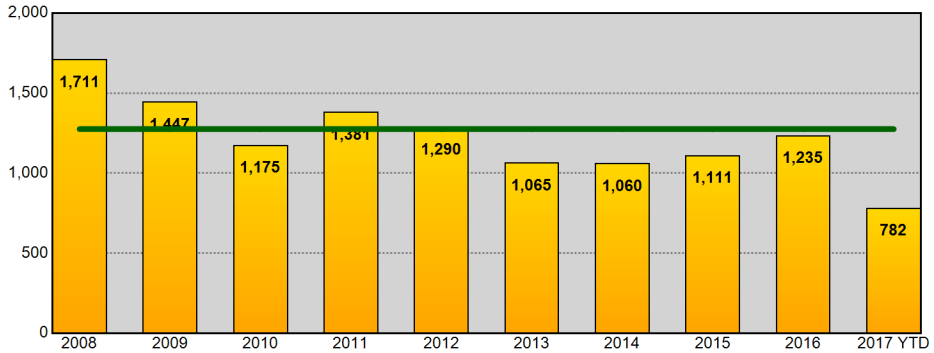

Year End Total Property Part 1 Incidents - Prior 9 Year Annual Avg: 1,275

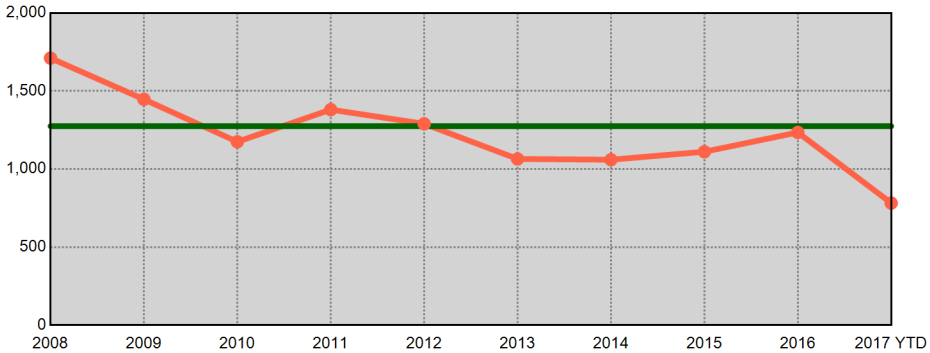

Information summarized for CompStat week ending 08/05/2017. Current year statistics are summarized for 2017 YTD. The horizontal line on each chart represents the average of the prior 9 year end offense totals.

Sourced from MNPD ARMS on 8/9/2017 7:55:27 AM. The figures above were sourced from incident reports using Uniform Crime Reporting definitions and reporting guidelines, based on the date when the crime was reported. This report is intended to be a management and planning tool and does not reflect the official UCR counts for the department. Incidents where a location is unknown or unspecified are included in the countywide totals.

Hermitage Precinct UCR Incidents - Annual Comparisons

METROPOLITAN POLICE DEPARTMENT
of Nashville and Davidson County

Aggregated by precinct (incident location). Based on date when each incident was reported.

Year End Total Part 1 Incidents - Prior 9 Year Annual Avg: 6,263

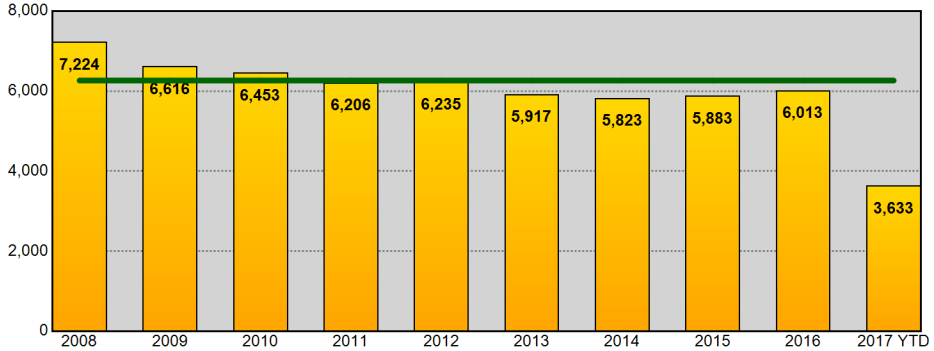

Year End Total Part 1 Incidents - Prior 9 Year Annual Avg: 6,263

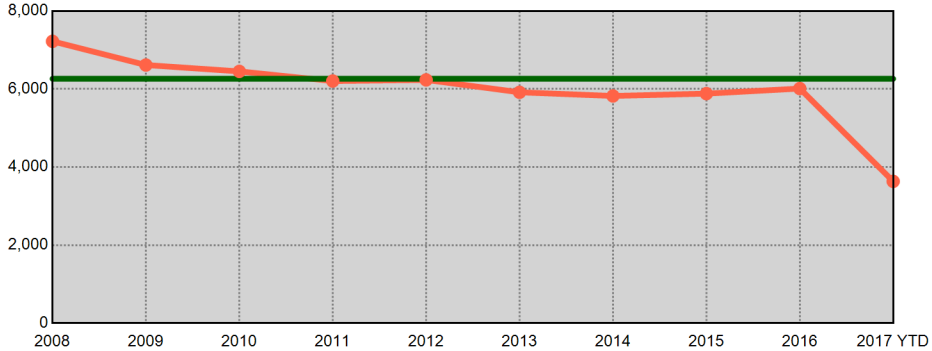

Year End Total Violent Part 1 Incidents - Prior 9 Year Annual Avg: 1,234

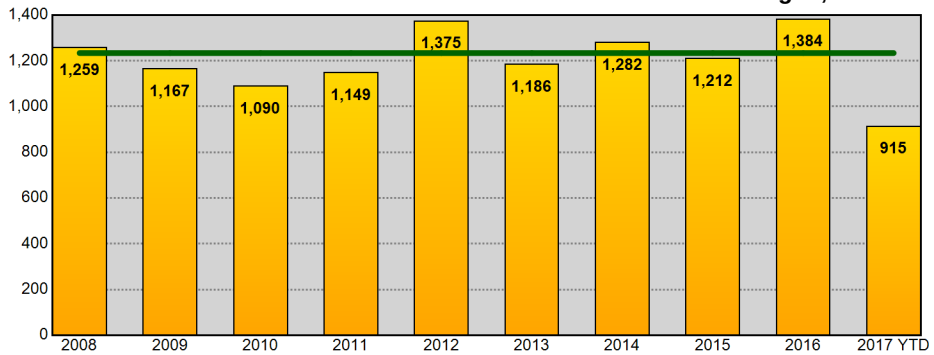

Year End Total Violent Part 1 Incidents - Prior 9 Year Annual Avg: 1,234

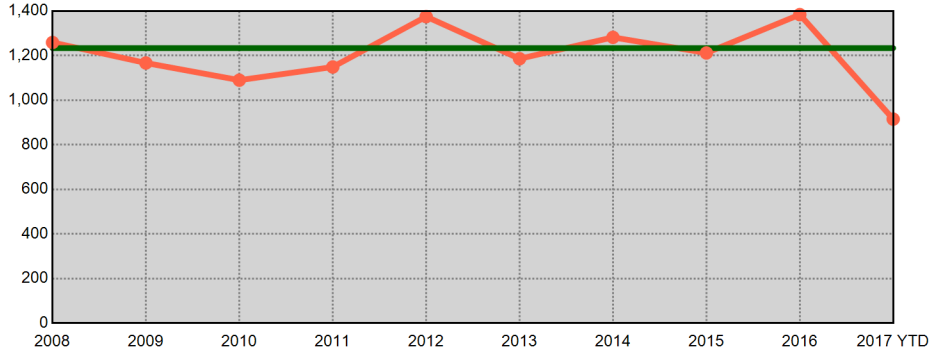

Year End Total Property Part 1 Incidents - Prior 9 Year Annual Avg: 5,030

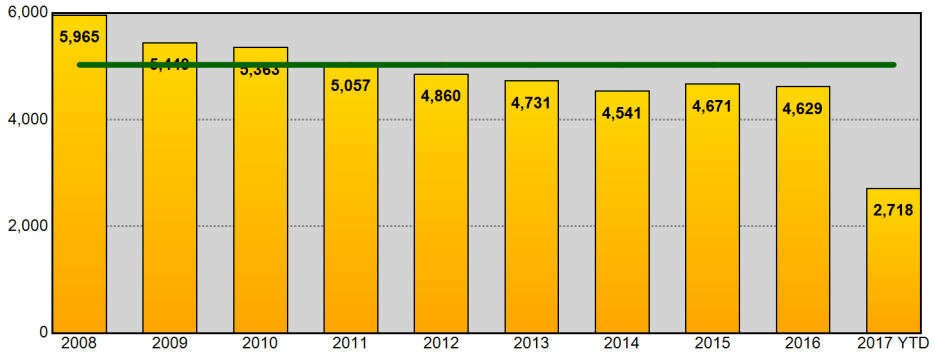

Year End Total Property Part 1 Incidents - Prior 9 Year Annual Avg: 5,030

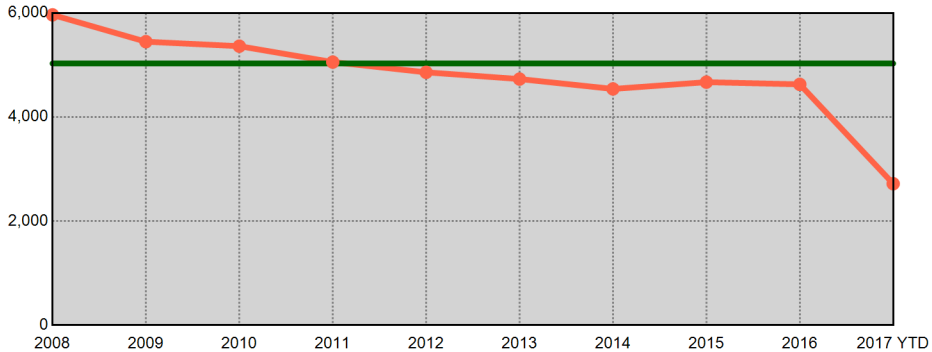

Information summarized for CompStat week ending 08/05/2017. Current year statistics are summarized for 2017 YTD. The horizontal line on each chart represents the average of the prior 9 year end offense totals.

Sourced from MNPD ARMS on 8/9/2017 7:55:29 AM. The figures above were sourced from incident reports using Uniform Crime Reporting definitions and reporting guidelines, based on the date when the crime was reported. This report is intended to be a management and planning tool and does not reflect the official UCR counts for the department. Incidents where a location is unknown or unspecified are included in the countywide totals.

North Precinct UCR Incidents - Annual Comparisons

Aggregated by precinct (incident location). Based on date when each incident was reported.

METROPOLITAN POLICE DEPARTMENT
of Nashville and Davidson County

Year End Total Part 1 Incidents - Prior 9 Year Annual Avg: 4,206

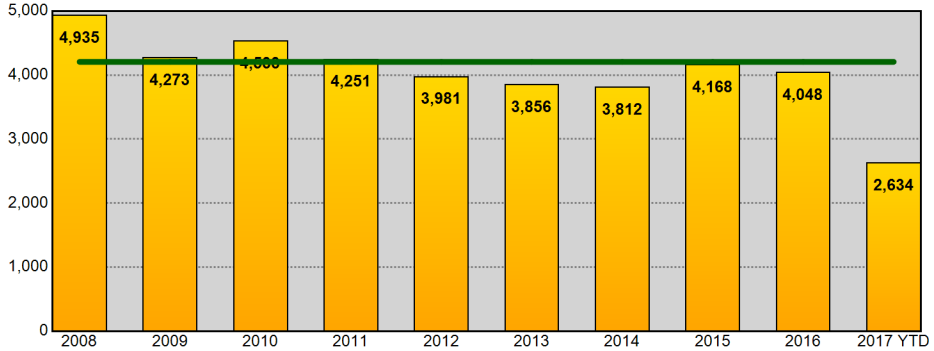

Year End Total Part 1 Incidents - Prior 9 Year Annual Avg: 4,206

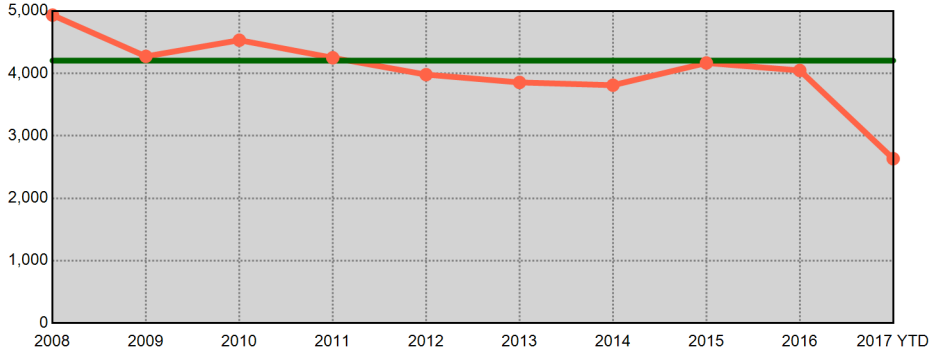

Year End Total Violent Part 1 Incidents - Prior 9 Year Annual Avg: 1,283

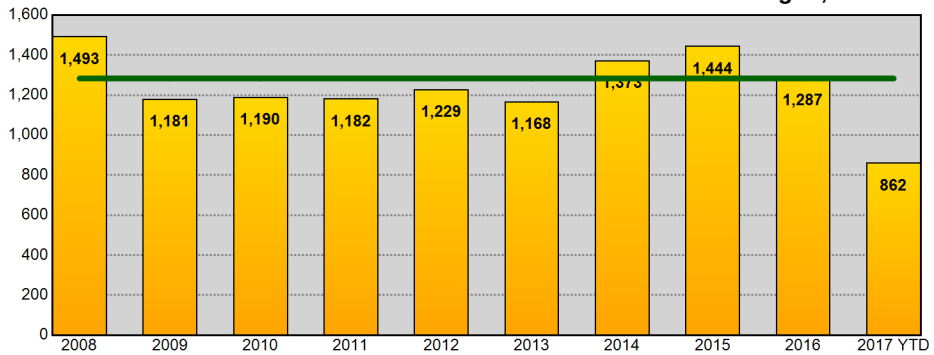

Year End Total Violent Part 1 Incidents - Prior 9 Year Annual Avg: 1,283

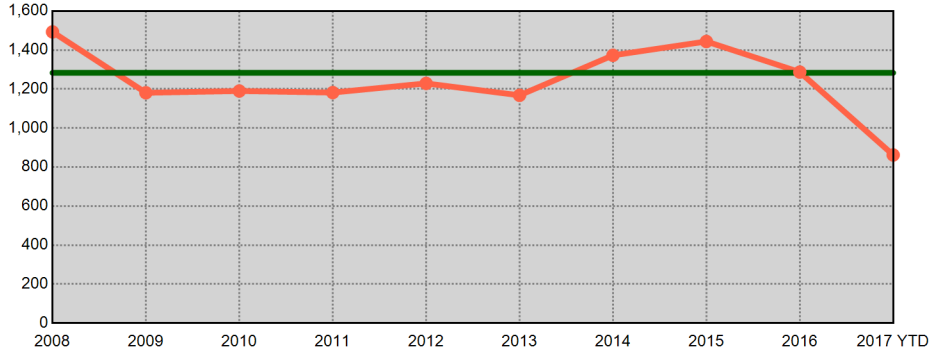

Year End Total Property Part 1 Incidents - Prior 9 Year Annual Avg: 2,923

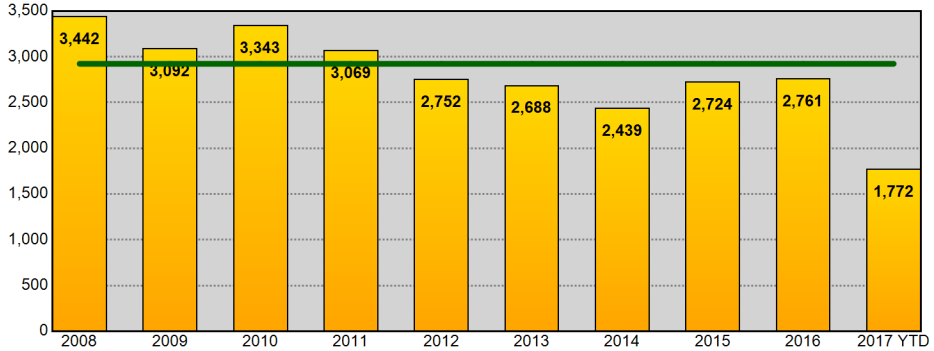

Year End Total Property Part 1 Incidents - Prior 9 Year Annual Avg: 2,923

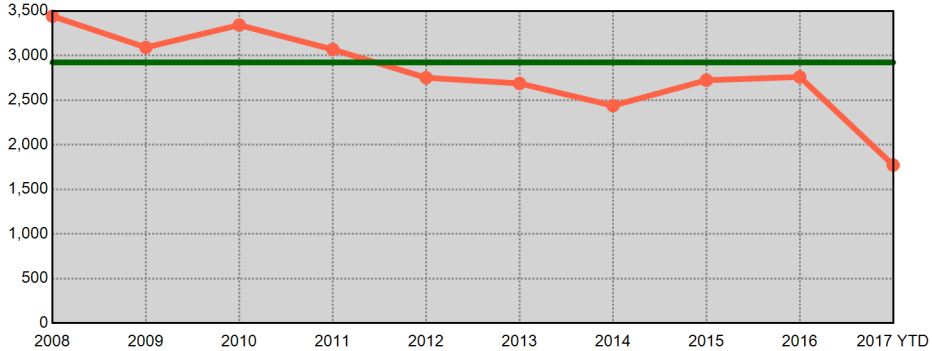

Information summarized for CompStat week ending 08/05/2017. Current year statistics are summarized for 2017 YTD. The horizontal line on each chart represents the average of the prior 9 year end offense totals.

Sourced from MNPD ARMS on 8/9/2017 7:55:30 AM. The figures above were sourced from incident reports using Uniform Crime Reporting definitions and reporting guidelines, based on the date when the crime was reported. This report is intended to be a management and planning tool and does not reflect the official UCR counts for the department. Incidents where a location is unknown or unspecified are included in the countywide totals.

Madison Precinct UCR Incidents - Annual Comparisons

METROPOLITAN POLICE DEPARTMENT
of Nashville and Davidson County

Aggregated by precinct (incident location). Based on date when each incident was reported.

Year End Total Part 1 Incidents - Prior 9 Year Annual Avg: 3,985

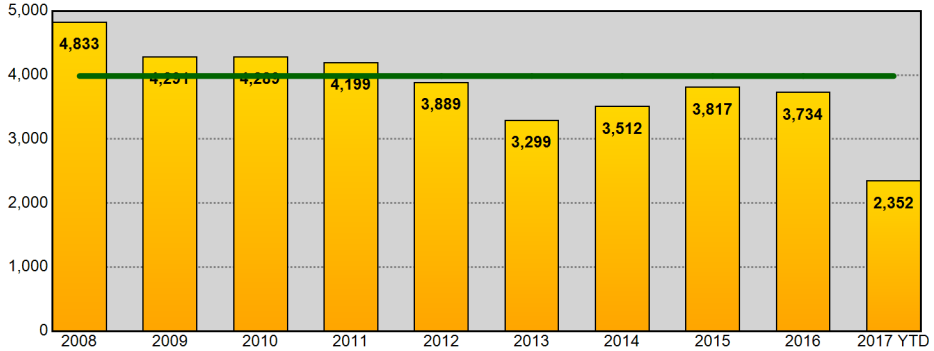

Year End Total Part 1 Incidents - Prior 9 Year Annual Avg: 3,985

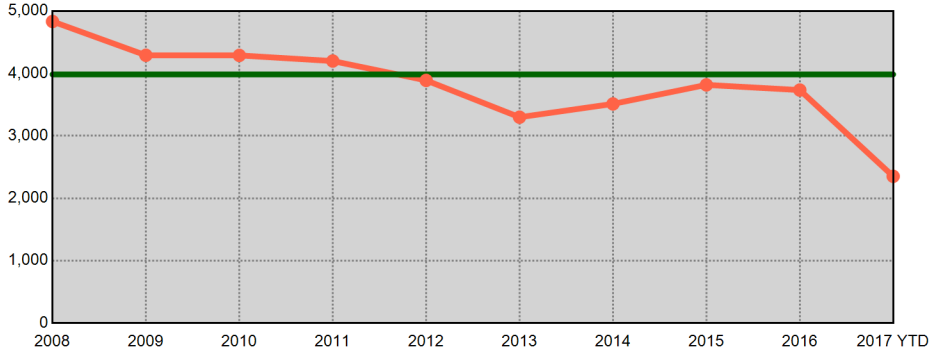

Year End Total Violent Part 1 Incidents - Prior 9 Year Annual Avg: 803

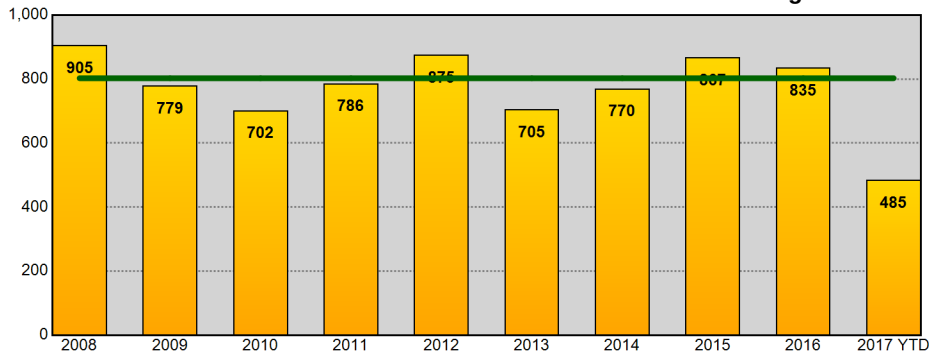

Year End Total Violent Part 1 Incidents - Prior 9 Year Annual Avg: 803

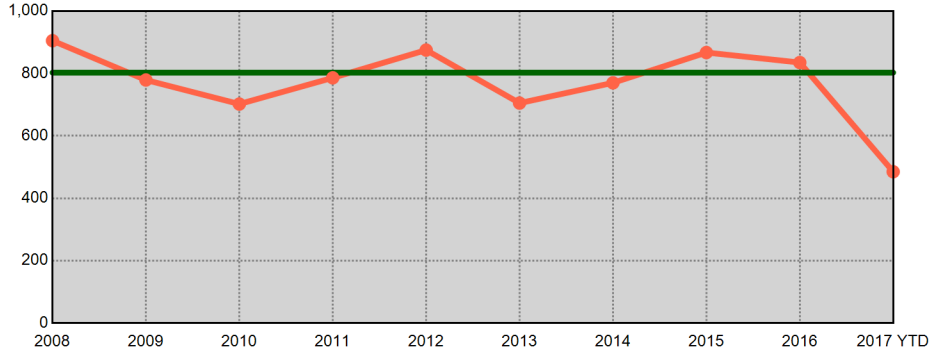

Year End Total Property Part 1 Incidents - Prior 9 Year Annual Avg: 3,182

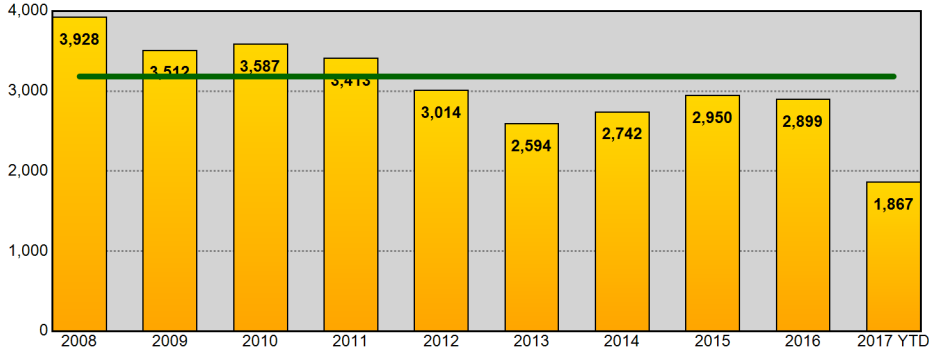

Year End Total Property Part 1 Incidents - Prior 9 Year Annual Avg: 3,182

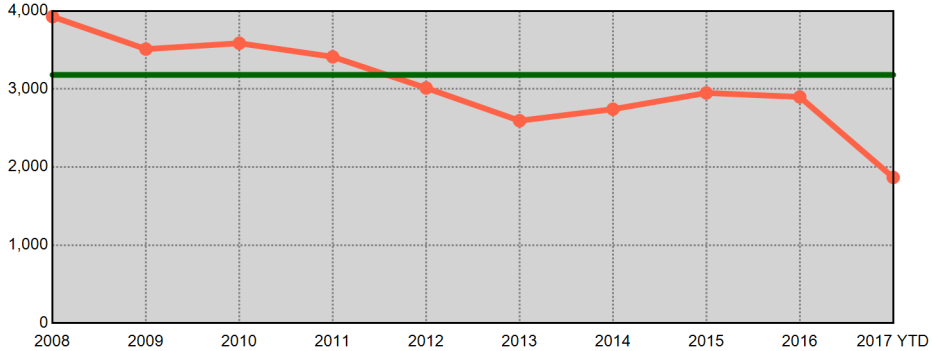

Information summarized for CompStat week ending 08/05/2017. Current year statistics are summarized for 2017 YTD. The horizontal line on each chart represents the average of the prior 9 year end offense totals.

Sourced from MNPD ARMS on 8/9/2017 7:55:31 AM. The figures above were sourced from incident reports using Uniform Crime Reporting definitions and reporting guidelines, based on the date when the crime was reported. This report is intended to be a management and planning tool and does not reflect the official UCR counts for the department. Incidents where a location is unknown or unspecified are included in the countywide totals.

Midtown Hills Precinct UCR Incidents - Annual Comparisons

METROPOLITAN POLICE DEPARTMENT
of Nashville and Davidson County

Aggregated by precinct (incident location). Based on date when each incident was reported.

Year End Total Part 1 Incidents - Prior 9 Year Annual Avg: 4,346

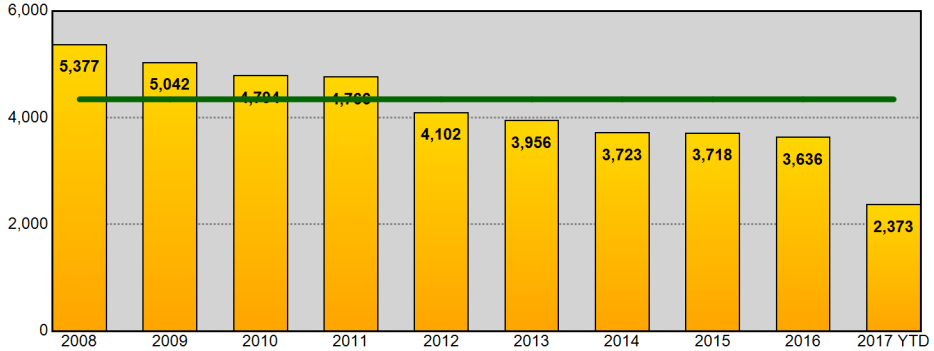

Year End Total Part 1 Incidents - Prior 9 Year Annual Avg: 4,346

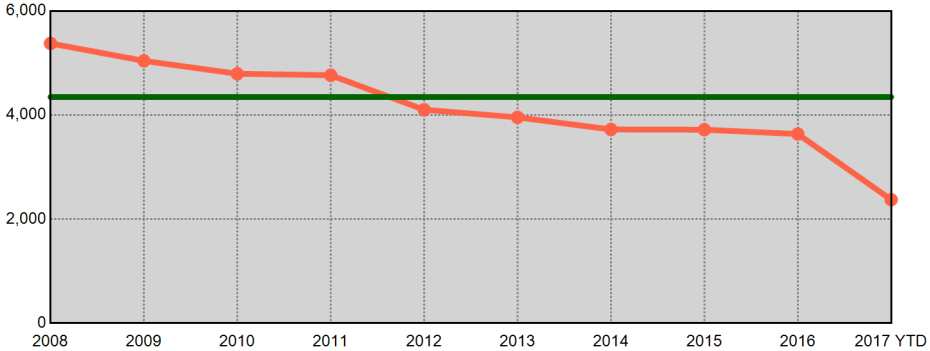

Year End Total Violent Part 1 Incidents - Prior 9 Year Annual Avg: 664

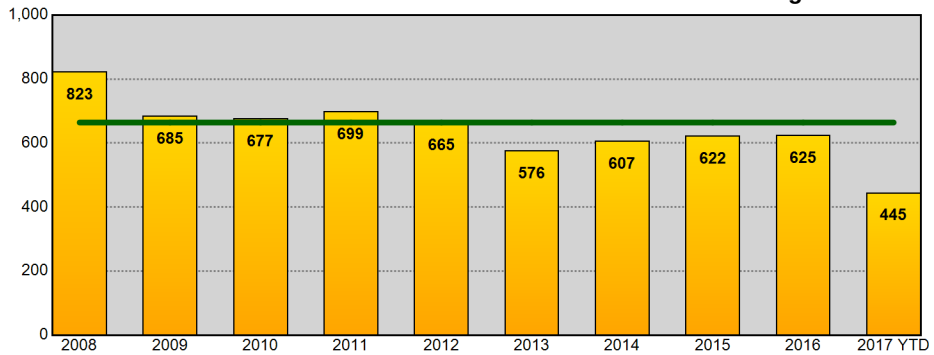

Year End Total Violent Part 1 Incidents - Prior 9 Year Annual Avg: 664

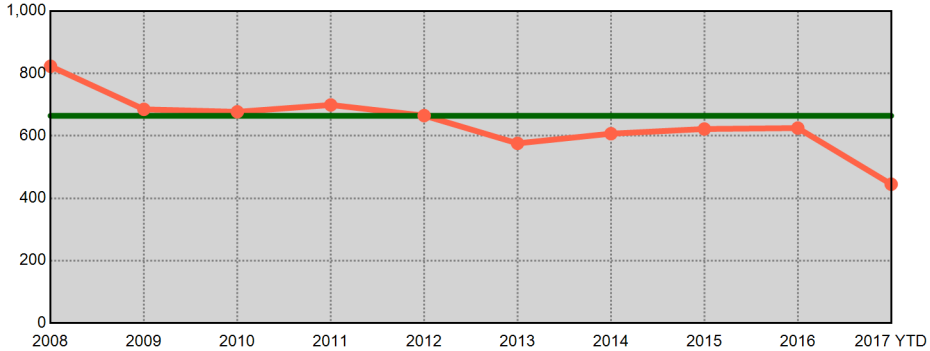

Year End Total Property Part 1 Incidents - Prior 9 Year Annual Avg: 3,682

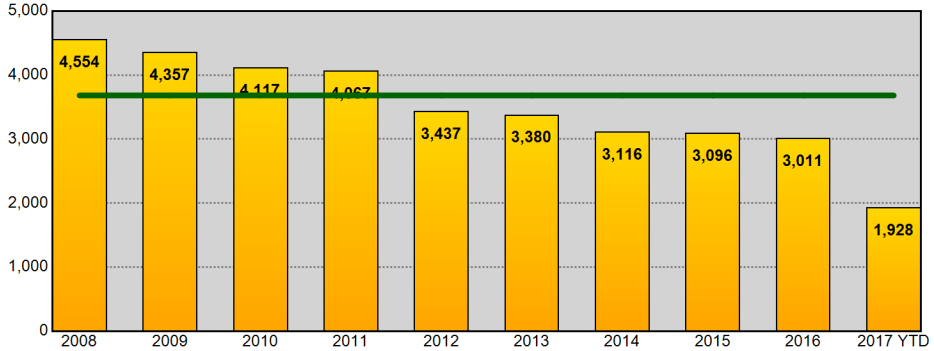

Year End Total Property Part 1 Incidents - Prior 9 Year Annual Avg: 3,682

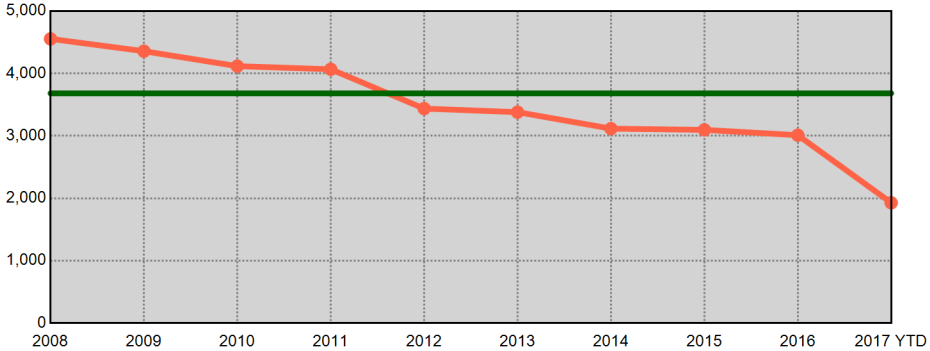

Information summarized for CompStat week ending 08/05/2017. Current year statistics are summarized for 2017 YTD. The horizontal line on each chart represents the average of the prior 9 year end offense totals.

Sourced from MNPD ARMS on 8/9/2017 7:55:32 AM. The figures above were sourced from incident reports using Uniform Crime Reporting definitions and reporting guidelines, based on the date when the crime was reported. This report is intended to be a management and planning tool and does not reflect the official UCR counts for the department. Incidents where a location is unknown or unspecified are included in the countywide totals.

County UCR Incidents - YTD Comparisons

METROPOLITAN POLICE DEPARTMENT
of Nashville and Davidson County

Aggregated by precinct (incident location). Based on date when each incident was reported.

	Homicide	Forcible Rape	Commercial Robbery	Street Robbery	Total Robbery	Aggravated Assault	Commercial Burglary	Residential Burglary	Total Burglary	Larceny	Auto Theft	Violent Offenses	Property Offenses	Part I Offenses
2016 YTD	46	353	164	898	1,062	2,949	467	2,295	2,762	11,010	865	4,410	14,637	19,047
2017 YTD	67	324	184	1,051	1,235	3,190	713	1,763	2,476	11,154	1,590	4,816	15,220	20,036
% Change	45.7%	-8.2%	12.2%	17.0%	16.3%	8.2%	52.7%	-23.2%	-10.4%	1.3%	83.8%	9.2%	4.0%	5.2%
2015 YTD	39	351	139	909	1,048	2,954	475	2,340	2,815	10,657	814	4,392	14,286	18,678
2017 YTD	67	324	184	1,051	1,235	3,190	713	1,763	2,476	11,154	1,590	4,816	15,220	20,036
% Change	71.8%	-7.7%	32.4%	15.6%	17.8%	8.0%	50.1%	-24.7%	-12.0%	4.7%	95.3%	9.7%	6.5%	7.3%
2014 YTD	23	363	91	711	802	3,175	525	2,322	2,847	10,394	599	4,363	13,840	18,203
2017 YTD	67	324	184	1,051	1,235	3,190	713	1,763	2,476	11,154	1,590	4,816	15,220	20,036
% Change	191.3%	-10.7%	102.2%	47.8%	54.0%	0.5%	35.8%	-24.1%	-13.0%	7.3%	165.4%	10.4%	10.0%	10.1%
2013 YTD	26	308	134	869	1,003	2,993	502	2,876	3,378	11,220	725	4,330	15,323	19,653
2017 YTD	67	324	184	1,051	1,235	3,190	713	1,763	2,476	11,154	1,590	4,816	15,220	20,036
% Change	157.7%	5.2%	37.3%	20.9%	23.1%	6.6%	42.0%	-38.7%	-26.7%	-0.6%	119.3%	11.2%	-0.7%	1.9%
2012 YTD	33	332	126	884	1,010	3,308	587	2,772	3,359	11,390	806	4,683	15,555	20,238
2017 YTD	67	324	184	1,051	1,235	3,190	713	1,763	2,476	11,154	1,590	4,816	15,220	20,036
% Change	103.0%	-2.4%	46.0%	18.9%	22.3%	-3.6%	21.5%	-36.4%	-26.3%	-2.1%	97.3%	2.8%	-2.2%	-1.0%
2011 YTD	30	322	168	824	992	2,824	619	3,647	4,266	12,015	1,019	4,168	17,300	21,468
2017 YTD	67	324	184	1,051	1,235	3,190	713	1,763	2,476	11,154	1,590	4,816	15,220	20,036
% Change	123.3%	0.6%	9.5%	27.5%	24.5%	13.0%	15.2%	-51.7%	-42.0%	-7.2%	56.0%	15.5%	-12.0%	-6.7%
2010 YTD	36	314	153	861	1,014	2,792	661	3,447	4,108	12,425	909	4,156	17,442	21,598
2017 YTD	67	324	184	1,051	1,235	3,190	713	1,763	2,476	11,154	1,590	4,816	15,220	20,036
% Change	86.1%	3.2%	20.3%	22.1%	21.8%	14.3%	7.9%	-48.9%	-39.7%	-10.2%	74.9%	15.9%	-12.7%	-7.2%
2009 YTD	49	292	154	1,061	1,215	3,026	657	3,034	3,691	12,886	1,003	4,582	17,580	22,162
2017 YTD	67	324	184	1,051	1,235	3,190	713	1,763	2,476	11,154	1,590	4,816	15,220	20,036
% Change	36.7%	11.0%	19.5%	-0.9%	1.6%	5.4%	8.5%	-41.9%	-32.9%	-13.4%	58.5%	5.1%	-13.4%	-9.6%
8 YTD Avg	35	329	141	877	1,018	3,003	562	2,842	3,403	11,500	843	4,386	15,745	20,131
2017 YTD	67	324	184	1,051	1,235	3,190	713	1,763	2,476	11,154	1,590	4,816	15,220	20,036
% Change	91.4%	-1.5%	30.5%	19.8%	21.3%	6.3%	27.1%	-37.9%	-27.2%	-3.0%	88.8%	9.8%	-3.3%	-0.5%
5 YTD Avg	33	341	131	854	985	3,076	511	2,521	3,032	10,934	762	4,436	14,728	19,164
2017 YTD	67	324	184	1,051	1,235	3,190	713	1,763	2,476	11,154	1,590	4,816	15,220	20,036
% Change	103.0%	-5.0%	41.5%	23.1%	25.4%	3.7%	39.5%	-30.1%	-18.3%	2.0%	108.9%	8.6%	3.3%	4.6%

Information summarized for CompStat week ending 08/05/2017.

'8 YTD Avg' refers to the computed 2009 - 2016 YTD average.
'5 YTD Avg' refers to the computed 2012 - 2016 YTD average.

Sourced from MNPD ARMS on 8/9/2017 7:55:33 AM. The figures above were sourced from incident reports using Uniform Crime Reporting definitions and reporting guidelines, based on the date when the crime was reported. This report is intended to be a management and planning tool and does not reflect the official UCR counts for the department. Incidents where a location is unknown or unspecified are included in the countywide totals. 'Unknown' refers to records in which the address is listed as 'Unknown' on the incident report. 'Not Validated' refers to records that were entered in with an invalid addresses.

West Precinct UCR Incidents - YTD Comparisons

METROPOLITAN POLICE DEPARTMENT
of Nashville and Davidson County

Aggregated by precinct (incident location). Based on date when each incident was reported.

	Homicide	Forcible Rape	Commercial Robbery	Street Robbery	Total Robbery	Aggravated Assault	Commercial Burglary	Residential Burglary	Total Burglary	Larceny	Auto Theft	Violent Offenses	Property Offenses	Part I Offenses
2016 YTD	4	18	11	42	53	192	60	236	296	1,462	80	267	1,838	2,105
2017 YTD	4	26	10	50	60	184	59	182	241	1,556	148	274	1,945	2,219
% Change	0.0%	44.4%	-9.1%	19.0%	13.2%	-4.2%	-1.7%	-22.9%	-18.6%	6.4%	85.0%	2.6%	5.8%	5.4%
2015 YTD	0	19	16	49	65	169	52	227	279	1,438	69	253	1,786	2,039
2017 YTD	4	26	10	50	60	184	59	182	241	1,556	148	274	1,945	2,219
% Change	-	36.8%	-37.5%	2.0%	-7.7%	8.9%	13.5%	-19.8%	-13.6%	8.2%	114.5%	8.3%	8.9%	8.8%
2014 YTD	1	40	10	34	44	216	58	221	279	1,453	63	301	1,795	2,096
2017 YTD	4	26	10	50	60	184	59	182	241	1,556	148	274	1,945	2,219
% Change	300.0%	-35.0%	0.0%	47.1%	36.4%	-14.8%	1.7%	-17.6%	-13.6%	7.1%	134.9%	-9.0%	8.4%	5.9%
2013 YTD	2	35	17	41	58	212	78	301	379	1,797	70	307	2,246	2,553
2017 YTD	4	26	10	50	60	184	59	182	241	1,556	148	274	1,945	2,219
% Change	100.0%	-25.7%	-41.2%	22.0%	3.4%	-13.2%	-24.4%	-39.5%	-36.4%	-13.4%	111.4%	-10.7%	-13.4%	-13.1%
2012 YTD	3	21	17	34	51	198	57	328	385	1,515	78	273	1,978	2,251
2017 YTD	4	26	10	50	60	184	59	182	241	1,556	148	274	1,945	2,219
% Change	33.3%	23.8%	-41.2%	47.1%	17.6%	-7.1%	3.5%	-44.5%	-37.4%	2.7%	89.7%	0.4%	-1.7%	-1.4%
2011 YTD	2	22	16	50	66	198	61	366	427	1,417	67	288	1,911	2,199
2017 YTD	4	26	10	50	60	184	59	182	241	1,556	148	274	1,945	2,219
% Change	100.0%	18.2%	-37.5%	0.0%	-9.1%	-7.1%	-3.3%	-50.3%	-43.6%	9.8%	120.9%	-4.9%	1.8%	0.9%
2010 YTD	4	27	23	67	90	231	79	337	416	1,586	82	352	2,084	2,436
2017 YTD	4	26	10	50	60	184	59	182	241	1,556	148	274	1,945	2,219
% Change	0.0%	-3.7%	-56.5%	-25.4%	-33.3%	-20.3%	-25.3%	-46.0%	-42.1%	-1.9%	80.5%	-22.2%	-6.7%	-8.9%
2009 YTD	3	24	22	73	95	190	72	356	428	1,446	87	312	1,961	2,273
2017 YTD	4	26	10	50	60	184	59	182	241	1,556	148	274	1,945	2,219
% Change	33.3%	8.3%	-54.5%	-31.5%	-36.8%	-3.2%	-18.1%	-48.9%	-43.7%	7.6%	70.1%	-12.2%	-0.8%	-2.4%
8 YTD Avg	2	26	17	49	65	201	65	297	361	1,514	75	294	1,950	2,244
2017 YTD	4	26	10	50	60	184	59	182	241	1,556	148	274	1,945	2,219
% Change	100.0%	4.0%	-37.5%	4.2%	-7.7%	-8.0%	-7.8%	-38.5%	-33.2%	2.8%	100.0%	-6.8%	-0.2%	-1.1%
5 YTD Avg	2	27	14	40	54	197	61	263	324	1,533	72	280	1,929	2,209
2017 YTD	4	26	10	50	60	184	59	182	241	1,556	148	274	1,945	2,219
% Change	100.0%	0.0%	-28.6%	25.0%	11.1%	-6.6%	-3.3%	-30.5%	-25.4%	1.5%	105.6%	-2.1%	0.9%	0.5%

Information summarized for CompStat week ending 08/05/2017.

'8 YTD Avg' refers to the computed 2009 - 2016 YTD average.
'5 YTD Avg' refers to the computed 2012 - 2016 YTD average.

Sourced from MNPD ARMS on 8/9/2017 7:55:34 AM. The figures above were sourced from incident reports using Uniform Crime Reporting definitions and reporting guidelines, based on the date when the crime was reported. This report is intended to be a management and planning tool and does not reflect the official UCR counts for the department. Incidents where a location is unknown or unspecified are included in the countywide totals. 'Unknown' refers to records in which the address is listed as 'Unknown' on the incident report. 'Not Validated' refers to records that were entered in with an invalid addresses.

East Precinct UCR Incidents - YTD Comparisons

METROPOLITAN POLICE DEPARTMENT
of Nashville and Davidson County

Aggregated by precinct (incident location). Based on date when each incident was reported.

	Homicide	Forcible Rape	Commercial Robbery	Street Robbery	Total Robbery	Aggravated Assault	Commercial Burglary	Residential Burglary	Total Burglary	Larceny	Auto Theft	Violent Offenses	Property Offenses	Part I Offenses
2016 YTD	5	37	12	103	115	398	50	273	323	1,137	114	555	1,574	2,129
2017 YTD	16	36	24	110	134	472	80	234	314	1,082	183	658	1,579	2,237
% Change	220.0%	-2.7%	100.0%	6.8%	16.5%	18.6%	60.0%	-14.3%	-2.8%	-4.8%	60.5%	18.6%	0.3%	5.1%
2015 YTD	6	48	26	116	142	459	45	310	355	1,124	109	655	1,588	2,243
2017 YTD	16	36	24	110	134	472	80	234	314	1,082	183	658	1,579	2,237
% Change	166.7%	-25.0%	-7.7%	-5.2%	-5.6%	2.8%	77.8%	-24.5%	-11.5%	-3.7%	67.9%	0.5%	-0.6%	-0.3%
2014 YTD	2	44	8	96	104	511	51	265	316	968	70	661	1,354	2,015
2017 YTD	16	36	24	110	134	472	80	234	314	1,082	183	658	1,579	2,237
% Change	700.0%	-18.2%	200.0%	14.6%	28.8%	-7.6%	56.9%	-11.7%	-0.6%	11.8%	161.4%	-0.5%	16.6%	11.0%
2013 YTD	5	42	14	144	158	504	23	431	454	1,094	85	709	1,633	2,342
2017 YTD	16	36	24	110	134	472	80	234	314	1,082	183	658	1,579	2,237
% Change	220.0%	-14.3%	71.4%	-23.6%	-15.2%	-6.3%	247.8%	-45.7%	-30.8%	-1.1%	115.3%	-7.2%	-3.3%	-4.5%
2012 YTD	3	43	15	160	175	600	66	426	492	1,280	95	821	1,867	2,688
2017 YTD	16	36	24	110	134	472	80	234	314	1,082	183	658	1,579	2,237
% Change	433.3%	-16.3%	60.0%	-31.3%	-23.4%	-21.3%	21.2%	-45.1%	-36.2%	-15.5%	92.6%	-19.9%	-15.4%	-16.8%
2011 YTD	1	43	27	143	170	462	68	648	716	1,452	138	676	2,306	2,982
2017 YTD	16	36	24	110	134	472	80	234	314	1,082	183	658	1,579	2,237
% Change	>1,000%	-16.3%	-11.1%	-23.1%	-21.2%	2.2%	17.6%	-63.9%	-56.1%	-25.5%	32.6%	-2.7%	-31.5%	-25.0%
2010 YTD	6	40	13	129	142	481	66	581	647	1,246	133	669	2,026	2,695
2017 YTD	16	36	24	110	134	472	80	234	314	1,082	183	658	1,579	2,237
% Change	166.7%	-10.0%	84.6%	-14.7%	-5.6%	-1.9%	21.2%	-59.7%	-51.5%	-13.2%	37.6%	-1.6%	-22.1%	-17.0%
2009 YTD	7	36	29	196	225	590	74	471	545	1,251	144	858	1,940	2,798
2017 YTD	16	36	24	110	134	472	80	234	314	1,082	183	658	1,579	2,237
% Change	128.6%	0.0%	-17.2%	-43.9%	-40.4%	-20.0%	8.1%	-50.3%	-42.4%	-13.5%	27.1%	-23.3%	-18.6%	-20.1%
8 YTD Avg	4	42	18	136	154	501	55	426	481	1,194	111	701	1,786	2,487
2017 YTD	16	36	24	110	134	472	80	234	314	1,082	183	658	1,579	2,237
% Change	300.0%	-12.2%	33.3%	-18.5%	-12.4%	-5.6%	45.5%	-44.9%	-34.7%	-9.4%	64.9%	-6.0%	-11.6%	-10.0%
5 YTD Avg	4	43	15	124	139	494	47	341	388	1,121	95	680	1,603	2,283
2017 YTD	16	36	24	110	134	472	80	234	314	1,082	183	658	1,579	2,237
% Change	300.0%	-14.3%	60.0%	-10.6%	-2.9%	-4.5%	70.2%	-31.4%	-19.1%	-3.4%	94.7%	-3.2%	-1.5%	-2.0%

Information summarized for CompStat week ending 08/05/2017.

'8 YTD Avg' refers to the computed 2009 - 2016 YTD average.
'5 YTD Avg' refers to the computed 2012 - 2016 YTD average.

Sourced from MNPD ARMS on 8/9/2017 7:55:34 AM. The figures above were sourced from incident reports using Uniform Crime Reporting definitions and reporting guidelines, based on the date when the crime was reported. This report is intended to be a management and planning tool and does not reflect the official UCR counts for the department. Incidents where a location is unknown or unspecified are included in the countywide totals. 'Unknown' refers to records in which the address is listed as 'Unknown' on the incident report. 'Not Validated' refers to records that were entered in with an invalid addresses.

South Precinct UCR Incidents - YTD Comparisons

METROPOLITAN POLICE DEPARTMENT
of Nashville and Davidson County

Aggregated by precinct (incident location). Based on date when each incident was reported.

	Homicide	Forcible Rape	Commercial Robbery	Street Robbery	Total Robbery	Aggravated Assault	Commercial Burglary	Residential Burglary	Total Burglary	Larceny	Auto Theft	Violent Offenses	Property Offenses	Part I Offenses
2016 YTD	13	63	35	229	264	563	74	598	672	1,923	199	903	2,794	3,697
2017 YTD	9	45	30	243	273	575	126	374	500	1,770	358	902	2,628	3,530
% Change	-30.8%	-28.6%	-14.3%	6.1%	3.4%	2.1%	70.3%	-37.5%	-25.6%	-8.0%	79.9%	-0.1%	-5.9%	-4.5%
2015 YTD	10	68	26	205	231	523	100	600	700	1,867	137	832	2,704	3,536
2017 YTD	9	45	30	243	273	575	126	374	500	1,770	358	902	2,628	3,530
% Change	-10.0%	-33.8%	15.4%	18.5%	18.2%	9.9%	26.0%	-37.7%	-28.6%	-5.2%	161.3%	8.4%	-2.8%	-0.2%
2014 YTD	3	66	27	159	186	569	93	477	570	1,865	107	824	2,542	3,366
2017 YTD	9	45	30	243	273	575	126	374	500	1,770	358	902	2,628	3,530
% Change	200.0%	-31.8%	11.1%	52.8%	46.8%	1.1%	35.5%	-21.6%	-12.3%	-5.1%	234.6%	9.5%	3.4%	4.9%
2013 YTD	4	50	15	209	224	563	131	597	728	1,837	139	841	2,704	3,545
2017 YTD	9	45	30	243	273	575	126	374	500	1,770	358	902	2,628	3,530
% Change	125.0%	-10.0%	100.0%	16.3%	21.9%	2.1%	-3.8%	-37.4%	-31.3%	-3.6%	157.6%	7.3%	-2.8%	-0.4%
2012 YTD	2	60	23	178	201	599	118	450	568	1,838	188	862	2,594	3,456
2017 YTD	9	45	30	243	273	575	126	374	500	1,770	358	902	2,628	3,530
% Change	350.0%	-25.0%	30.4%	36.5%	35.8%	-4.0%	6.8%	-16.9%	-12.0%	-3.7%	90.4%	4.6%	1.3%	2.1%
2011 YTD	4	63	42	191	233	538	103	768	871	2,075	230	838	3,176	4,014
2017 YTD	9	45	30	243	273	575	126	374	500	1,770	358	902	2,628	3,530
% Change	125.0%	-28.6%	-28.6%	27.2%	17.2%	6.9%	22.3%	-51.3%	-42.6%	-14.7%	55.7%	7.6%	-17.3%	-12.1%
2010 YTD	6	59	18	190	208	480	111	669	780	2,168	188	753	3,136	3,889
2017 YTD	9	45	30	243	273	575	126	374	500	1,770	358	902	2,628	3,530
% Change	50.0%	-23.7%	66.7%	27.9%	31.3%	19.8%	13.5%	-44.1%	-35.9%	-18.4%	90.4%	19.8%	-16.2%	-9.2%
2009 YTD	8	45	28	197	225	476	174	555	729	2,403	206	754	3,338	4,092
2017 YTD	9	45	30	243	273	575	126	374	500	1,770	358	902	2,628	3,530
% Change	12.5%	0.0%	7.1%	23.4%	21.3%	20.8%	-27.6%	-32.6%	-31.4%	-26.3%	73.8%	19.6%	-21.3%	-13.7%
8 YTD Avg	6	59	27	195	222	539	113	589	702	1,997	174	826	2,874	3,699
2017 YTD	9	45	30	243	273	575	126	374	500	1,770	358	902	2,628	3,530
% Change	50.0%	-23.7%	15.4%	25.3%	23.5%	6.9%	11.5%	-36.5%	-28.8%	-11.4%	105.7%	9.3%	-8.5%	-4.6%
5 YTD Avg	6	61	25	196	221	563	103	544	648	1,866	154	852	2,668	3,520
2017 YTD	9	45	30	243	273	575	126	374	500	1,770	358	902	2,628	3,530
% Change	50.0%	-26.2%	20.0%	24.0%	23.5%	2.1%	22.3%	-31.3%	-22.7%	-5.1%	132.5%	5.9%	-1.5%	0.3%

Information summarized for CompStat week ending 08/05/2017.

'8 YTD Avg' refers to the computed 2009 - 2016 YTD average.
'5 YTD Avg' refers to the computed 2012 - 2016 YTD average.

Sourced from MNPD ARMS on 8/9/2017 7:55:34 AM. The figures above were sourced from incident reports using Uniform Crime Reporting definitions and reporting guidelines, based on the date when the crime was reported. This report is intended to be a management and planning tool and does not reflect the official UCR counts for the department. Incidents where a location is unknown or unspecified are included in the countywide totals. 'Unknown' refers to records in which the address is listed as 'Unknown' on the incident report. 'Not Validated' refers to records that were entered in with an invalid addresses.

Central Precinct UCR Incidents - YTD Comparisons

METROPOLITAN POLICE DEPARTMENT
of Nashville and Davidson County

Aggregated by precinct (incident location). Based on date when each incident was reported.

	Homicide	Forcible Rape	Commercial Robbery	Street Robbery	Total Robbery	Aggravated Assault	Commercial Burglary	Residential Burglary	Total Burglary	Larceny	Auto Theft	Violent Offenses	Property Offenses	Part I Offenses
2016 YTD	1	36	1	65	66	107	14	10	24	568	38	210	630	840
2017 YTD	1	25	3	78	81	168	38	10	48	658	76	275	782	1,057
% Change	0.0%	-30.6%	200.0%	20.0%	22.7%	57.0%	171.4%	0.0%	100.0%	15.8%	100.0%	31.0%	24.1%	25.8%
2015 YTD	0	41	0	57	57	115	30	11	41	545	24	213	610	823
2017 YTD	1	25	3	78	81	168	38	10	48	658	76	275	782	1,057
% Change	-	-39.0%	-	36.8%	42.1%	46.1%	26.7%	-9.1%	17.1%	20.7%	216.7%	29.1%	28.2%	28.4%
2014 YTD	0	34	1	35	36	118	21	14	35	546	27	188	608	796
2017 YTD	1	25	3	78	81	168	38	10	48	658	76	275	782	1,057
% Change	-	-26.5%	200.0%	122.9%	125.0%	42.4%	81.0%	-28.6%	37.1%	20.5%	181.5%	46.3%	28.6%	32.8%
2013 YTD	0	26	1	34	35	115	29	15	44	584	22	176	650	826
2017 YTD	1	25	3	78	81	168	38	10	48	658	76	275	782	1,057
% Change	-	-3.8%	200.0%	129.4%	131.4%	46.1%	31.0%	-33.3%	9.1%	12.7%	245.5%	56.3%	20.3%	28.0%
2012 YTD	0	38	1	57	58	126	29	14	43	718	38	222	799	1,021
2017 YTD	1	25	3	78	81	168	38	10	48	658	76	275	782	1,057
% Change	-	-34.2%	200.0%	36.8%	39.7%	33.3%	31.0%	-28.6%	11.6%	-8.4%	100.0%	23.9%	-2.1%	3.5%
2011 YTD	1	24	1	65	66	126	31	14	45	693	41	217	779	996
2017 YTD	1	25	3	78	81	168	38	10	48	658	76	275	782	1,057
% Change	0.0%	4.2%	200.0%	20.0%	22.7%	33.3%	22.6%	-28.6%	6.7%	-5.1%	85.4%	26.7%	0.4%	6.1%
2010 YTD	1	19	7	67	74	132	24	11	35	592	33	226	660	886
2017 YTD	1	25	3	78	81	168	38	10	48	658	76	275	782	1,057
% Change	0.0%	31.6%	-57.1%	16.4%	9.5%	27.3%	58.3%	-9.1%	37.1%	11.1%	130.3%	21.7%	18.5%	19.3%
2009 YTD	1	16	4	50	54	122	20	13	33	776	44	193	853	1,046
2017 YTD	1	25	3	78	81	168	38	10	48	658	76	275	782	1,057
% Change	0.0%	56.3%	-25.0%	56.0%	50.0%	37.7%	90.0%	-23.1%	45.5%	-15.2%	72.7%	42.5%	-8.3%	1.1%
8 YTD Avg	1	29	2	54	56	120	25	13	38	628	33	206	699	904
2017 YTD	1	25	3	78	81	168	38	10	48	658	76	275	782	1,057
% Change	-	-13.8%	50.0%	47.2%	47.3%	40.0%	58.3%	-16.7%	29.7%	4.9%	130.3%	34.1%	12.0%	16.9%
5 YTD Avg	0	35	1	50	50	116	25	13	37	592	30	202	659	861
2017 YTD	1	25	3	78	81	168	38	10	48	658	76	275	782	1,057
% Change	-	-28.6%	-	59.2%	62.0%	44.8%	58.3%	-16.7%	29.7%	11.1%	162.1%	36.8%	18.7%	22.8%

Information summarized for CompStat week ending 08/05/2017.

'8 YTD Avg' refers to the computed 2009 - 2016 YTD average.
'5 YTD Avg' refers to the computed 2012 - 2016 YTD average.

Sourced from MNPD ARMS on 8/9/2017 7:55:34 AM. The figures above were sourced from incident reports using Uniform Crime Reporting definitions and reporting guidelines, based on the date when the crime was reported. This report is intended to be a management and planning tool and does not reflect the official UCR counts for the department. Incidents where a location is unknown or unspecified are included in the countywide totals. 'Unknown' refers to records in which the address is listed as 'Unknown' on the incident report. 'Not Validated' refers to records that were entered in with an invalid addresses.

Hermitage Precinct UCR Incidents - YTD Comparisons

METROPOLITAN POLICE DEPARTMENT
of Nashville and Davidson County

Aggregated by precinct (incident location). Based on date when each incident was reported.

	Homicide	Forcible Rape	Commercial Robbery	Street Robbery	Total Robbery	Aggravated Assault	Commercial Burglary	Residential Burglary	Total Burglary	Larceny	Auto Theft	Violent Offenses	Property Offenses	Part I Offenses
2016 YTD	10	63	46	156	202	544	88	365	453	2,181	146	819	2,780	3,599
2017 YTD	16	84	49	205	254	561	99	317	416	1,993	309	915	2,718	3,633
% Change	60.0%	33.3%	6.5%	31.4%	25.7%	3.1%	12.5%	-13.2%	-8.2%	-8.6%	111.6%	11.7%	-2.2%	0.9%
2015 YTD	4	64	24	161	185	467	76	379	455	2,027	138	720	2,620	3,340
2017 YTD	16	84	49	205	254	561	99	317	416	1,993	309	915	2,718	3,633
% Change	300.0%	31.3%	104.2%	27.3%	37.3%	20.1%	30.3%	-16.4%	-8.6%	-1.7%	123.9%	27.1%	3.7%	8.8%
2014 YTD	4	43	20	143	163	542	111	448	559	2,038	103	752	2,700	3,452
2017 YTD	16	84	49	205	254	561	99	317	416	1,993	309	915	2,718	3,633
% Change	300.0%	95.3%	145.0%	43.4%	55.8%	3.5%	-10.8%	-29.2%	-25.6%	-2.2%	200.0%	21.7%	0.7%	5.2%
2013 YTD	3	51	35	151	186	505	62	475	537	2,223	145	745	2,905	3,650
2017 YTD	16	84	49	205	254	561	99	317	416	1,993	309	915	2,718	3,633
% Change	433.3%	64.7%	40.0%	35.8%	36.6%	11.1%	59.7%	-33.3%	-22.5%	-10.3%	113.1%	22.8%	-6.4%	-0.5%
2012 YTD	10	58	21	131	152	602	109	441	550	2,177	129	822	2,856	3,678
2017 YTD	16	84	49	205	254	561	99	317	416	1,993	309	915	2,718	3,633
% Change	60.0%	44.8%	133.3%	56.5%	67.1%	-6.8%	-9.2%	-28.1%	-24.4%	-8.5%	139.5%	11.3%	-4.8%	-1.2%
2011 YTD	5	58	26	115	141	440	104	553	657	2,246	138	644	3,041	3,685
2017 YTD	16	84	49	205	254	561	99	317	416	1,993	309	915	2,718	3,633
% Change	220.0%	44.8%	88.5%	78.3%	80.1%	27.5%	-4.8%	-42.7%	-36.7%	-11.3%	123.9%	42.1%	-10.6%	-1.4%
2010 YTD	3	38	28	127	155	427	96	473	569	2,486	183	623	3,238	3,861
2017 YTD	16	84	49	205	254	561	99	317	416	1,993	309	915	2,718	3,633
% Change	433.3%	121.1%	75.0%	61.4%	63.9%	31.4%	3.1%	-33.0%	-26.9%	-19.8%	68.9%	46.9%	-16.1%	-5.9%
2009 YTD	7	36	24	150	174	484	90	418	508	2,416	142	701	3,066	3,767
2017 YTD	16	84	49	205	254	561	99	317	416	1,993	309	915	2,718	3,633
% Change	128.6%	133.3%	104.2%	36.7%	46.0%	15.9%	10.0%	-24.2%	-18.1%	-17.5%	117.6%	30.5%	-11.4%	-3.6%
8 YTD Avg	6	51	28	142	170	501	92	444	536	2,224	141	728	2,901	3,629
2017 YTD	16	84	49	205	254	561	99	317	416	1,993	309	915	2,718	3,633
% Change	220.0%	64.7%	75.0%	45.4%	50.3%	12.0%	7.6%	-28.6%	-22.4%	-10.4%	120.7%	25.7%	-6.3%	0.1%
5 YTD Avg	6	56	29	148	178	532	89	422	511	2,129	132	772	2,772	3,544
2017 YTD	16	84	49	205	254	561	99	317	416	1,993	309	915	2,718	3,633
% Change	166.7%	52.7%	69.0%	38.5%	43.5%	5.5%	11.2%	-24.7%	-18.4%	-6.4%	134.1%	18.7%	-1.9%	2.5%

Information summarized for CompStat week ending 08/05/2017.

'8 YTD Avg' refers to the computed 2009 - 2016 YTD average.
'5 YTD Avg' refers to the computed 2012 - 2016 YTD average.

Sourced from MNPD ARMS on 8/9/2017 7:55:34 AM. The figures above were sourced from incident reports using Uniform Crime Reporting definitions and reporting guidelines, based on the date when the crime was reported. This report is intended to be a management and planning tool and does not reflect the official UCR counts for the department. Incidents where a location is unknown or unspecified are included in the countywide totals. 'Unknown' refers to records in which the address is listed as 'Unknown' on the incident report. 'Not Validated' refers to records that were entered in with an invalid addresses.

North Precinct UCR Incidents - YTD Comparisons

METROPOLITAN POLICE DEPARTMENT
of Nashville and Davidson County

Aggregated by precinct (incident location). Based on date when each incident was reported.

	Homicide	Forcible Rape	Commercial Robbery	Street Robbery	Total Robbery	Aggravated Assault	Commercial Burglary	Residential Burglary	Total Burglary	Larceny	Auto Theft	Violent Offenses	Property Offenses	Part I Offenses
2016 YTD	7	51	15	147	162	544	64	288	352	1,100	131	764	1,583	2,347
2017 YTD	11	41	36	169	205	605	100	286	386	1,179	207	862	1,772	2,634
% Change	57.1%	-19.6%	140.0%	15.0%	26.5%	11.2%	56.3%	-0.7%	9.7%	7.2%	58.0%	12.8%	11.9%	12.2%
2015 YTD	15	46	11	169	180	605	60	291	351	1,005	141	846	1,497	2,343
2017 YTD	11	41	36	169	205	605	100	286	386	1,179	207	862	1,772	2,634
% Change	-26.7%	-10.9%	227.3%	0.0%	13.9%	0.0%	66.7%	-1.7%	10.0%	17.3%	46.8%	1.9%	18.4%	12.4%
2014 YTD	7	56	5	116	121	638	48	301	349	960	103	822	1,412	2,234
2017 YTD	11	41	36	169	205	605	100	286	386	1,179	207	862	1,772	2,634
% Change	57.1%	-26.8%	620.0%	45.7%	69.4%	-5.2%	108.3%	-5.0%	10.6%	22.8%	101.0%	4.9%	25.5%	17.9%
2013 YTD	8	32	15	152	167	516	55	443	498	1,052	103	723	1,653	2,376
2017 YTD	11	41	36	169	205	605	100	286	386	1,179	207	862	1,772	2,634
% Change	37.5%	28.1%	140.0%	11.2%	22.8%	17.2%	81.8%	-35.4%	-22.5%	12.1%	101.0%	19.2%	7.2%	10.9%
2012 YTD	5	44	10	141	151	516	59	391	450	1,090	97	716	1,637	2,353
2017 YTD	11	41	36	169	205	605	100	286	386	1,179	207	862	1,772	2,634
% Change	120.0%	-6.8%	260.0%	19.9%	35.8%	17.2%	69.5%	-26.9%	-14.2%	8.2%	113.4%	20.4%	8.2%	11.9%
2011 YTD	8	34	21	106	127	503	105	478	583	1,101	119	672	1,803	2,475
2017 YTD	11	41	36	169	205	605	100	286	386	1,179	207	862	1,772	2,634
% Change	37.5%	20.6%	71.4%	59.4%	61.4%	20.3%	-4.8%	-40.2%	-33.8%	7.1%	73.9%	28.3%	-1.7%	6.4%
2010 YTD	9	48	26	123	149	504	78	489	567	1,101	107	710	1,775	2,485
2017 YTD	11	41	36	169	205	605	100	286	386	1,179	207	862	1,772	2,634
% Change	22.2%	-14.6%	38.5%	37.4%	37.6%	20.0%	28.2%	-41.5%	-31.9%	7.1%	93.5%	21.4%	-0.2%	6.0%
2009 YTD	14	36	6	157	163	528	79	465	544	1,172	138	741	1,854	2,595
2017 YTD	11	41	36	169	205	605	100	286	386	1,179	207	862	1,772	2,634
% Change	-21.4%	13.9%	500.0%	7.6%	25.8%	14.6%	26.6%	-38.5%	-29.0%	0.6%	50.0%	16.3%	-4.4%	1.5%
8 YTD Avg	9	43	14	139	153	544	69	393	462	1,073	117	749	1,652	2,401
2017 YTD	11	41	36	169	205	605	100	286	386	1,179	207	862	1,772	2,634
% Change	22.2%	-4.7%	176.9%	22.5%	34.9%	11.2%	47.1%	-27.2%	-16.3%	10.0%	76.9%	15.1%	7.3%	9.7%
5 YTD Avg	8	46	11	145	156	564	57	343	400	1,041	115	774	1,556	2,331
2017 YTD	11	41	36	169	205	605	100	286	386	1,179	207	862	1,772	2,634
% Change	37.5%	-8.9%	227.3%	16.6%	31.4%	7.5%	75.4%	-16.4%	-3.5%	13.3%	80.0%	11.4%	13.9%	13.0%

Information summarized for CompStat week ending 08/05/2017.

'8 YTD Avg' refers to the computed 2009 - 2016 YTD average.
'5 YTD Avg' refers to the computed 2012 - 2016 YTD average.

Sourced from MNPD ARMS on 8/9/2017 7:55:34 AM. The figures above were sourced from incident reports using Uniform Crime Reporting definitions and reporting guidelines, based on the date when the crime was reported. This report is intended to be a management and planning tool and does not reflect the official UCR counts for the department. Incidents where a location is unknown or unspecified are included in the countywide totals. 'Unknown' refers to records in which the address is listed as 'Unknown' on the incident report. 'Not Validated' refers to records that were entered in with an invalid addresses.

Madison Precinct UCR Incidents - YTD Comparisons

METROPOLITAN POLICE DEPARTMENT
of Nashville and Davidson County

Aggregated by precinct (incident location). Based on date when each incident was reported.

	Homicide	Forcible Rape	Commercial Robbery	Street Robbery	Total Robbery	Aggravated Assault	Commercial Burglary	Residential Burglary	Total Burglary	Larceny	Auto Theft	Violent Offenses	Property Offenses	Part I Offenses
2016 YTD	5	45	20	81	101	362	38	275	313	1,305	69	513	1,687	2,200
2017 YTD	4	24	20	103	123	334	56	198	254	1,459	154	485	1,867	2,352
% Change	-20.0%	-46.7%	0.0%	27.2%	21.8%	-7.7%	47.4%	-28.0%	-18.8%	11.8%	123.2%	-5.5%	10.7%	6.9%
2015 YTD	2	26	19	79	98	369	38	309	347	1,298	130	495	1,775	2,270
2017 YTD	4	24	20	103	123	334	56	198	254	1,459	154	485	1,867	2,352
% Change	100.0%	-7.7%	5.3%	30.4%	25.5%	-9.5%	47.4%	-35.9%	-26.8%	12.4%	18.5%	-2.0%	5.2%	3.6%
2014 YTD	5	36	9	70	79	318	36	284	320	1,184	67	438	1,571	2,009
2017 YTD	4	24	20	103	123	334	56	198	254	1,459	154	485	1,867	2,352
% Change	-20.0%	-33.3%	122.2%	47.1%	55.7%	5.0%	55.6%	-30.3%	-20.6%	23.2%	129.9%	10.7%	18.8%	17.1%
2013 YTD	3	32	18	76	94	332	42	284	326	1,133	82	461	1,541	2,002
2017 YTD	4	24	20	103	123	334	56	198	254	1,459	154	485	1,867	2,352
% Change	33.3%	-25.0%	11.1%	35.5%	30.9%	0.6%	33.3%	-30.3%	-22.1%	28.8%	87.8%	5.2%	21.2%	17.5%
2012 YTD	7	33	14	111	125	394	55	388	443	1,315	89	559	1,847	2,406
2017 YTD	4	24	20	103	123	334	56	198	254	1,459	154	485	1,867	2,352
% Change	-42.9%	-27.3%	42.9%	-7.2%	-1.6%	-15.2%	1.8%	-49.0%	-42.7%	11.0%	73.0%	-13.2%	1.1%	-2.2%
2011 YTD	5	40	17	73	90	316	49	362	411	1,361	152	451	1,924	2,375
2017 YTD	4	24	20	103	123	334	56	198	254	1,459	154	485	1,867	2,352
% Change	-20.0%	-40.0%	17.6%	41.1%	36.7%	5.7%	14.3%	-45.3%	-38.2%	7.2%	1.3%	7.5%	-3.0%	-1.0%
2010 YTD	2	29	13	76	89	285	57	492	549	1,489	90	405	2,128	2,533
2017 YTD	4	24	20	103	123	334	56	198	254	1,459	154	485	1,867	2,352
% Change	100.0%	-17.2%	53.8%	35.5%	38.2%	17.2%	-1.8%	-59.8%	-53.7%	-2.0%	71.1%	19.8%	-12.3%	-7.1%
2009 YTD	5	24	14	98	112	357	52	420	472	1,481	119	498	2,072	2,570
2017 YTD	4	24	20	103	123	334	56	198	254	1,459	154	485	1,867	2,352
% Change	-20.0%	0.0%	42.9%	5.1%	9.8%	-6.4%	7.7%	-52.9%	-46.2%	-1.5%	29.4%	-2.6%	-9.9%	-8.5%
8 YTD Avg	4	33	16	83	99	342	46	352	398	1,321	100	478	1,818	2,296
2017 YTD	4	24	20	103	123	334	56	198	254	1,459	154	485	1,867	2,352
% Change	0.0%	-27.3%	33.3%	24.1%	25.5%	-2.1%	24.4%	-43.6%	-36.0%	10.5%	55.6%	1.7%	2.7%	2.5%
5 YTD Avg	4	34	16	83	99	355	42	308	350	1,247	87	493	1,684	2,177
2017 YTD	4	24	20	103	123	334	56	198	254	1,459	154	485	1,867	2,352
% Change	0.0%	-29.4%	25.0%	24.1%	24.2%	-5.9%	36.6%	-35.7%	-27.2%	17.0%	77.0%	-1.6%	10.9%	8.0%

Information summarized for CompStat week ending 08/05/2017.

'8 YTD Avg' refers to the computed 2009 - 2016 YTD average.
'5 YTD Avg' refers to the computed 2012 - 2016 YTD average.

Sourced from MNPD ARMS on 8/9/2017 7:55:34 AM. The figures above were sourced from incident reports using Uniform Crime Reporting definitions and reporting guidelines, based on the date when the crime was reported. This report is intended to be a management and planning tool and does not reflect the official UCR counts for the department. Incidents where a location is unknown or unspecified are included in the countywide totals. 'Unknown' refers to records in which the address is listed as 'Unknown' on the incident report. 'Not Validated' refers to records that were entered in with an invalid addresses.

Midtown Hills Precinct UCR Incidents - YTD Comparisons

METROPOLITAN POLICE DEPARTMENT
of Nashville and Davidson County

Aggregated by precinct (incident location). Based on date when each incident was reported.

	Homicide	Forcible Rape	Commercial Robbery	Street Robbery	Total Robbery	Aggravated Assault	Commercial Burglary	Residential Burglary	Total Burglary	Larceny	Auto Theft	Violent Offenses	Property Offenses	Part I Offenses
2016 YTD	1	40	24	75	99	238	79	250	329	1,334	88	378	1,751	2,129
2017 YTD	6	43	12	93	105	291	155	162	317	1,456	155	445	1,928	2,373
% Change	500.0%	7.5%	-50.0%	24.0%	6.1%	22.3%	96.2%	-35.2%	-3.6%	9.1%	76.1%	17.7%	10.1%	11.5%
2015 YTD	2	39	17	73	90	246	74	213	287	1,349	66	377	1,702	2,079
2017 YTD	6	43	12	93	105	291	155	162	317	1,456	155	445	1,928	2,373
% Change	200.0%	10.3%	-29.4%	27.4%	16.7%	18.3%	109.5%	-23.9%	10.5%	7.9%	134.8%	18.0%	13.3%	14.1%
2014 YTD	1	44	11	58	69	263	107	312	419	1,380	59	377	1,858	2,235
2017 YTD	6	43	12	93	105	291	155	162	317	1,456	155	445	1,928	2,373
% Change	500.0%	-2.3%	9.1%	60.3%	52.2%	10.6%	44.9%	-48.1%	-24.3%	5.5%	162.7%	18.0%	3.8%	6.2%
2013 YTD	1	40	19	62	81	246	82	330	412	1,499	79	368	1,990	2,358
2017 YTD	6	43	12	93	105	291	155	162	317	1,456	155	445	1,928	2,373
% Change	500.0%	7.5%	-36.8%	50.0%	29.6%	18.3%	89.0%	-50.9%	-23.1%	-2.9%	96.2%	20.9%	-3.1%	0.6%
2012 YTD	3	34	25	72	97	273	94	334	428	1,456	92	407	1,976	2,383
2017 YTD	6	43	12	93	105	291	155	162	317	1,456	155	445	1,928	2,373
% Change	100.0%	26.5%	-52.0%	29.2%	8.2%	6.6%	64.9%	-51.5%	-25.9%	0.0%	68.5%	9.3%	-2.4%	-0.4%
2011 YTD	4	38	18	80	98	241	98	458	556	1,670	134	381	2,360	2,741
2017 YTD	6	43	12	93	105	291	155	162	317	1,456	155	445	1,928	2,373
% Change	50.0%	13.2%	-33.3%	16.3%	7.1%	20.7%	58.2%	-64.6%	-43.0%	-12.8%	15.7%	16.8%	-18.3%	-13.4%
2010 YTD	5	30	25	82	107	251	150	394	544	1,757	93	393	2,394	2,787
2017 YTD	6	43	12	93	105	291	155	162	317	1,456	155	445	1,928	2,373
% Change	20.0%	43.3%	-52.0%	13.4%	-1.9%	15.9%	3.3%	-58.9%	-41.7%	-17.1%	66.7%	13.2%	-19.5%	-14.9%
2009 YTD	4	21	27	132	159	263	95	329	424	1,890	123	447	2,437	2,884
2017 YTD	6	43	12	93	105	291	155	162	317	1,456	155	445	1,928	2,373
% Change	50.0%	104.8%	-55.6%	-29.5%	-34.0%	10.6%	63.2%	-50.8%	-25.2%	-23.0%	26.0%	-0.4%	-20.9%	-17.7%
8 YTD Avg	3	36	21	79	100	253	97	328	425	1,542	92	391	2,059	2,450
2017 YTD	6	43	12	93	105	291	155	162	317	1,456	155	445	1,928	2,373
% Change	200.0%	22.9%	-40.0%	17.7%	5.0%	15.5%	59.8%	-50.5%	-25.2%	-5.5%	70.3%	13.8%	-6.3%	-3.1%
5 YTD Avg	2	39	19	68	87	253	87	288	375	1,404	77	381	1,855	2,237
2017 YTD	6	43	12	93	105	291	155	162	317	1,456	155	445	1,928	2,373
% Change	500.0%	10.3%	-36.8%	36.8%	20.7%	15.0%	78.2%	-43.6%	-15.5%	3.8%	103.9%	16.8%	3.9%	6.1%

Information summarized for CompStat week ending 08/05/2017.

'8 YTD Avg' refers to the computed 2009 - 2016 YTD average.
'5 YTD Avg' refers to the computed 2012 - 2016 YTD average.

Sourced from MNPD ARMS on 8/9/2017 7:55:34 AM. The figures above were sourced from incident reports using Uniform Crime Reporting definitions and reporting guidelines, based on the date when the crime was reported. This report is intended to be a management and planning tool and does not reflect the official UCR counts for the department. Incidents where a location is unknown or unspecified are included in the countywide totals. 'Unknown' refers to records in which the address is listed as 'Unknown' on the incident report. 'Not Validated' refers to records that were entered in with an invalid addresses.

YTD Homicide Report

Demographic information for homicide incidents occurring during the current year.

METROPOLITAN POLICE DEPARTMENT
of Nashville and Davidson County

Race of Victim		
Black	43	64.2 %
White	24	35.8 %
Total	67	100.0 %

Ethnicity of Victim		
Non-Hispanic	61	91.0 %
Hispanic	6	9.0 %
Total	67	100.0 %

Gender of Victim		
Male	56	83.6 %
Female	11	16.4 %
Total	67	100.0 %

Age of Victim		
0 to 12	2	3.0 %
13 to 17	6	9.0 %
18 to 24	22	32.8 %
25 to 34	20	29.9 %
35 to 44	10	14.9 %
55 to 64	1	1.5 %
Unk	6	9.0 %
Total	67	100.0 %

Domestic Related		
No	61	91.0 %
Yes	6	9.0 %
Total	67	100.0 %

Race - Ethnicity - Gender of Victim		
Black Non-Hispanic Male	39	58.2 %
White Non-Hispanic Male	11	16.4 %
White Non-Hispanic Female	7	10.4 %
White Hispanic Male	6	9.0 %
Black Non-Hispanic Female	4	6.0 %
Total	67	100.0 %

Time of Incident		
12:00 am - 3:59 am	9	13.4 %
4:00 am - 7:59 am	15	22.4 %
8:00 am - 11:59 am	8	11.9 %
12:00 pm - 3:59 pm	10	14.9 %
4:00 pm - 7:59 pm	8	11.9 %
8:00 pm - 11:59 pm	17	25.4 %
Total	67	100.0 %

Monthly Homicide Count (Year-to-Year Comparison)

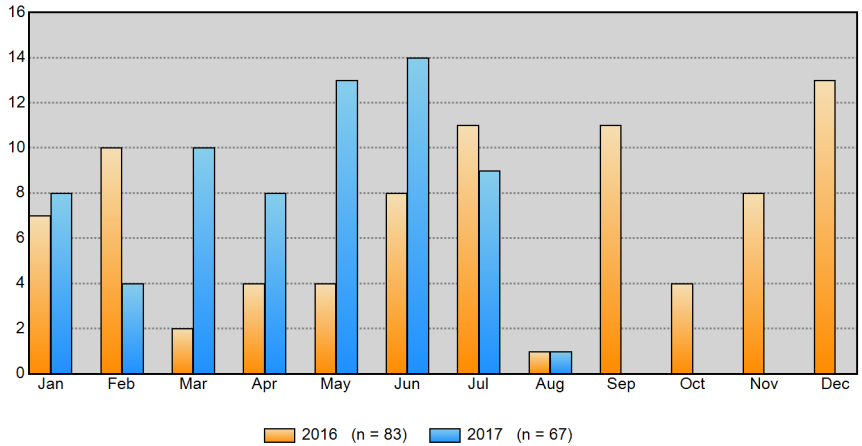

Monthly Homicide Cumulative Count (Year-to-Year Comparison)

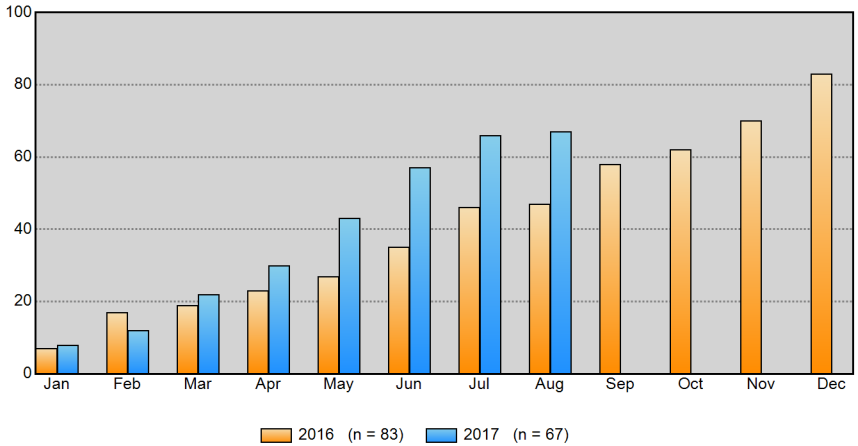

Information summarized for CompStat week ending 8/5/2017.

Sourced from MNPD ARMS on 8/9/2017 7:55:34 AM. The figures above were sourced from incident reports using Uniform Crime Reporting definitions and reporting guidelines, based on the date when the crime was reported. This report is intended to be a management and planning tool and does not reflect the official UCR counts for the department.

County Year-to-Year Weekly Chart

METROPOLITAN POLICE DEPARTMENT
of Nashville and Davidson County

	Homicide	Forcible Rape	Commercial Robbery	Street Robbery	Total Robbery	Aggravated Assault	Commercial Burglary	Residential Burglary	Total Burglary	Larceny	Auto Theft	Violent Offenses	Property Offenses	Part I Offenses
ending 08/20/2016 Next Week	0	13	5	42	47	96	24	61	85	418	30	156	533	689
ending 08/13/2016 Current Week	0	3	3	31	34	113	29	61	90	390	28	150	508	658
ending 08/06/2016	1	10	5	30	35	86	12	61	73	381	30	132	484	616
ending 08/05/2017	1	14	6	23	29	130	34	58	92	340	34	174	466	640
% Change	0.0%	40.0%	20.0%	-23.3%	-17.1%	51.2%	183.3%	-4.9%	26.0%	-10.8%	13.3%	31.8%	-3.7%	3.9%
ending 07/30/2016	2	14	5	36	41	95	20	73	93	409	37	152	539	691
ending 07/29/2017	5	11	6	26	32	110	36	71	107	409	52	158	568	726
% Change	150.0%	-21.4%	20.0%	-27.8%	-22.0%	15.8%	80.0%	-2.7%	15.1%	0.0%	40.5%	3.9%	5.4%	5.1%
ending 07/23/2016	3	9	7	40	47	105	21	72	93	347	31	164	471	635
ending 07/22/2017	2	14	8	38	46	113	32	74	106	359	52	175	517	692
% Change	-33.3%	55.6%	14.3%	-5.0%	-2.1%	7.6%	52.4%	2.8%	14.0%	3.5%	67.7%	6.7%	9.8%	9.0%

Part I Incidents - Year-to-Year Weekly Comparisons

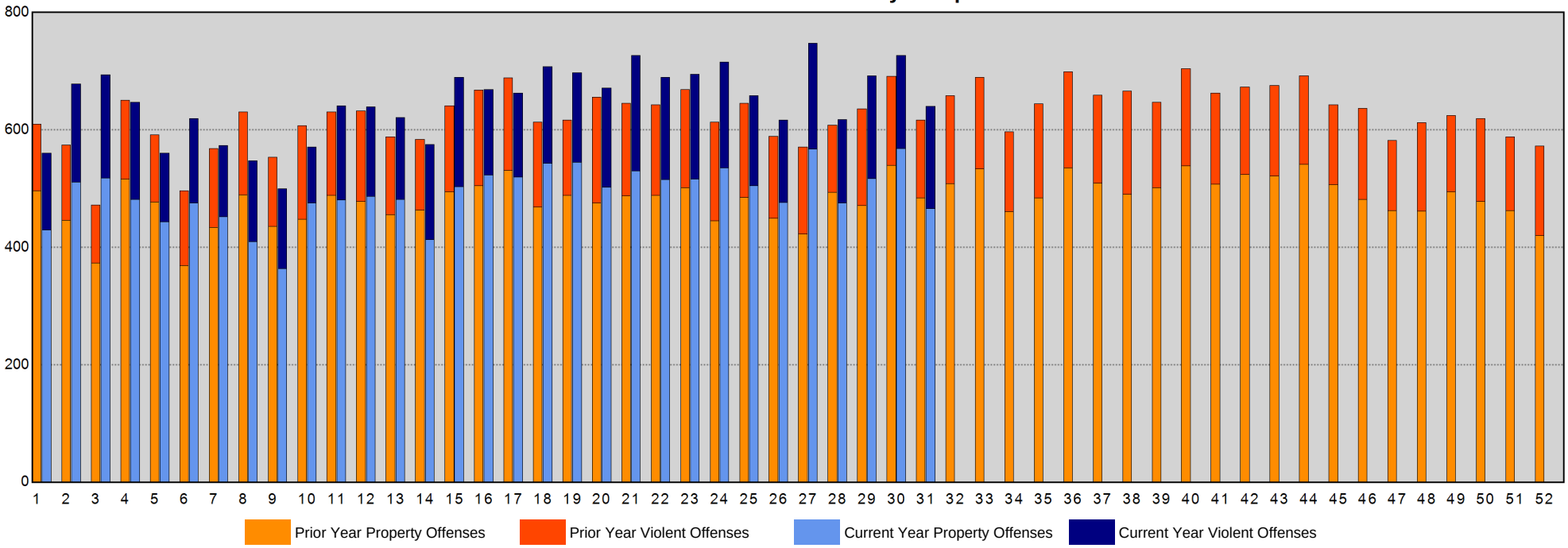

Sourced from MNPD ARMS on 8/9/2017 7:55:36 AM. The figures above were sourced from incident reports using Uniform Crime Reporting definitions and reporting guidelines, based on the date when the crime was reported. This report is intended to be a management and planning tool and does not reflect the official UCR counts for the department. Incidents where a location is unknown or unspecified are included in the countywide totals. 'Unknown' refers to records in which the address is listed as 'Unknown' on the incident report. 'Not Validated' refers to records that were entered in with an invalid addresses.

West Precinct Year-to-Year Weekly Chart

METROPOLITAN POLICE DEPARTMENT
of Nashville and Davidson County

	Homicide	Forcible Rape	Commercial Robbery	Street Robbery	Total Robbery	Aggravated Assault	Commercial Burglary	Residential Burglary	Total Burglary	Larceny	Auto Theft	Violent Offenses	Property Offenses	Part I Offenses
ending 08/20/2016 Next Week	0	1	1	1	2	7	1	9	10	40	3	10	53	63
ending 08/13/2016 Current Week	0	0	1	0	1	5	2	5	7	66	3	6	76	82
ending 08/06/2016	0	1	1	2	3	3	2	3	5	40	3	7	48	55
ending 08/05/2017	0	1	0	1	1	2	5	11	16	38	2	4	56	60
% Change	-	0.0%	-100.0%	-50.0%	-66.7%	-33.3%	150.0%	266.7%	220.0%	-5.0%	-33.3%	-42.9%	16.7%	9.1%
ending 07/30/2016	0	1	0	5	5	2	4	6	10	46	8	8	64	72
ending 07/29/2017	0	0	0	1	1	6	2	8	10	47	10	7	67	74
% Change	-	-100.0%	-	-80.0%	-80.0%	200.0%	-50.0%	33.3%	0.0%	2.2%	25.0%	-12.5%	4.7%	2.8%
ending 07/23/2016	1	0	0	4	4	10	4	13	17	51	1	15	69	84
ending 07/22/2017	0	0	0	2	2	11	3	5	8	56	10	13	74	87
% Change	-100.0%	-	-	-50.0%	-50.0%	10.0%	-25.0%	-61.5%	-52.9%	9.8%	900.0%	-13.3%	7.2%	3.6%

Part I Incidents - Year-to-Year Weekly Comparisons

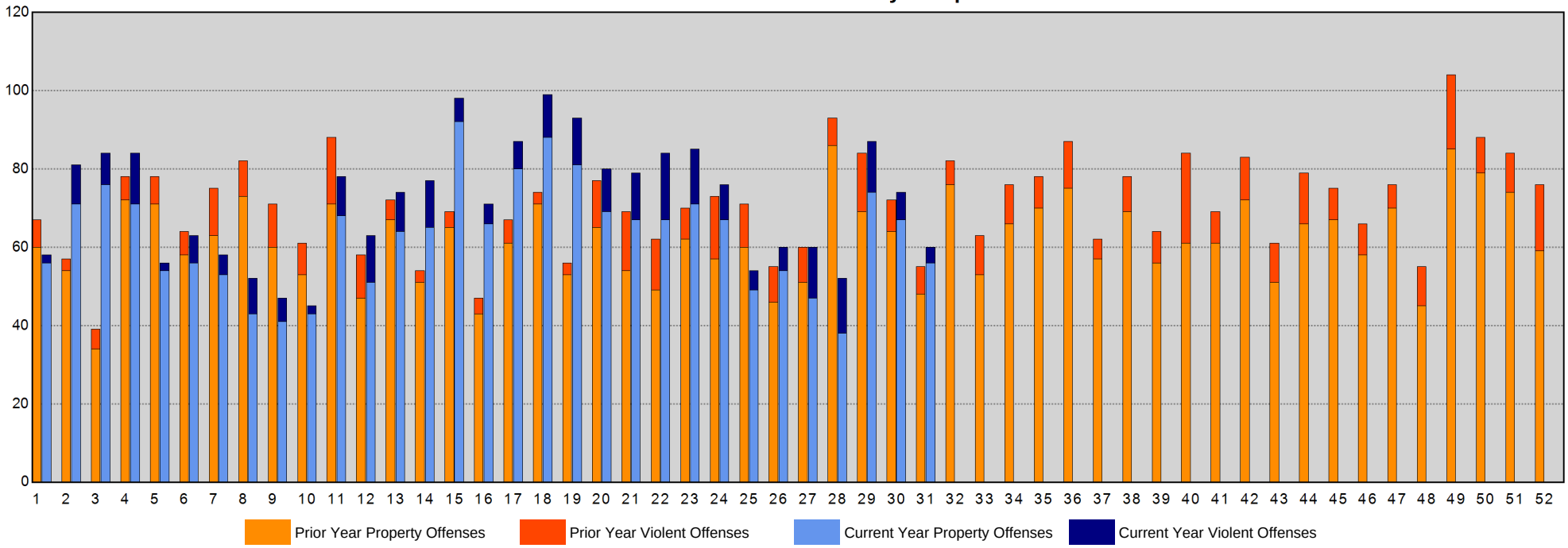

Sourced from MNPD ARMS on 8/9/2017 7:55:36 AM. The figures above were sourced from incident reports using Uniform Crime Reporting definitions and reporting guidelines, based on the date when the crime was reported. This report is intended to be a management and planning tool and does not reflect the official UCR counts for the department. Incidents where a location is unknown or unspecified are included in the countywide totals. 'Unknown' refers to records in which the address is listed as 'Unknown' on the incident report. 'Not Validated' refers to records that were entered in with an invalid addresses.

East Precinct Year-to-Year Weekly Chart

METROPOLITAN POLICE DEPARTMENT
of Nashville and Davidson County

	Homicide	Forcible Rape	Commercial Robbery	Street Robbery	Total Robbery	Aggravated Assault	Commercial Burglary	Residential Burglary	Total Burglary	Larceny	Auto Theft	Violent Offenses	Property Offenses	Part I Offenses
ending 08/20/2016 Next Week	0	1	0	5	5	14	2	6	8	43	4	20	55	75
ending 08/13/2016 Current Week	0	0	0	5	5	15	0	9	9	28	2	20	39	59
ending 08/06/2016	0	0	0	3	3	14	1	9	10	27	1	17	38	55
ending 08/05/2017	0	0	1	4	5	20	3	11	14	28	2	25	44	69
% Change	-	-	-	33.3%	66.7%	42.9%	200.0%	22.2%	40.0%	3.7%	100.0%	47.1%	15.8%	25.5%
ending 07/30/2016	1	4	1	1	2	17	2	7	9	49	2	24	60	84
ending 07/29/2017	1	3	1	2	3	11	9	9	18	42	3	18	63	81
% Change	0.0%	-25.0%	0.0%	100.0%	50.0%	-35.3%	350.0%	28.6%	100.0%	-14.3%	50.0%	-25.0%	5.0%	-3.6%
ending 07/23/2016	0	1	0	2	2	15	4	10	14	34	5	18	53	71
ending 07/22/2017	0	1	1	6	7	13	4	9	13	31	4	21	48	69
% Change	-	0.0%	-	200.0%	250.0%	-13.3%	0.0%	-10.0%	-7.1%	-8.8%	-20.0%	16.7%	-9.4%	-2.8%

Part I Incidents - Year-to-Year Weekly Comparisons

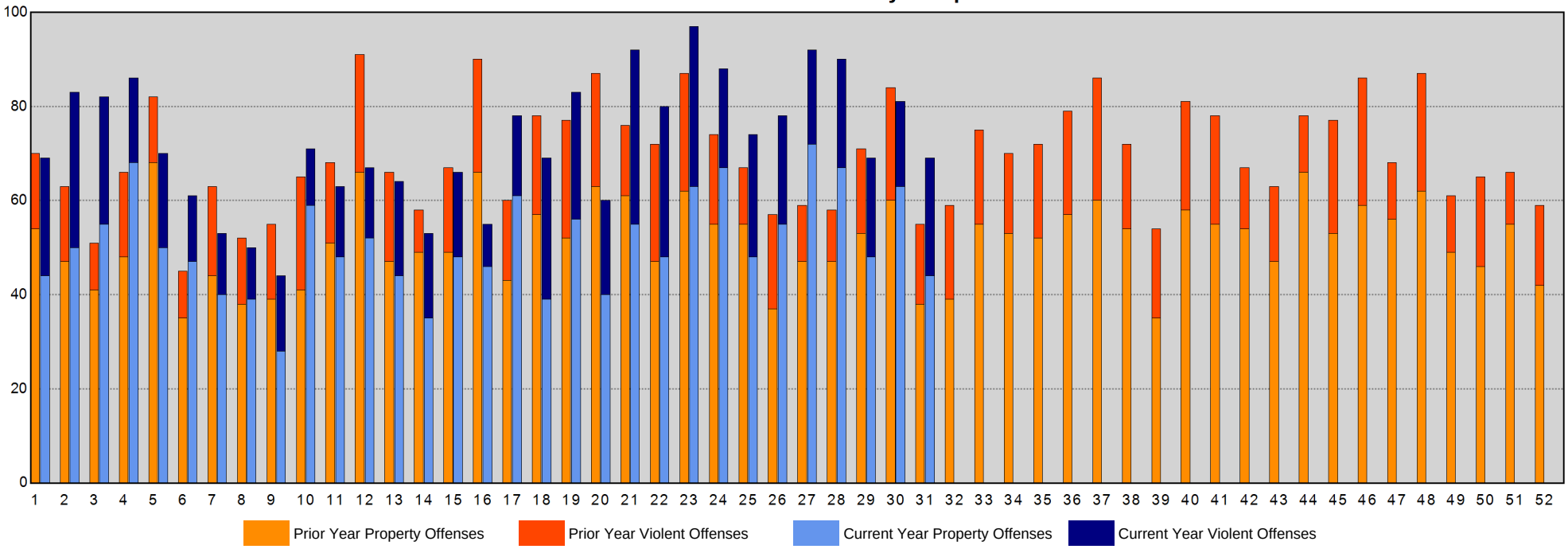

Sourced from MNPD ARMS on 8/9/2017 7:55:37 AM. The figures above were sourced from incident reports using Uniform Crime Reporting definitions and reporting guidelines, based on the date when the crime was reported. This report is intended to be a management and planning tool and does not reflect the official UCR counts for the department. Incidents where a location is unknown or unspecified are included in the countywide totals. 'Unknown' refers to records in which the address is listed as 'Unknown' on the incident report. 'Not Validated' refers to records that were entered in with an invalid addresses.

South Precinct Year-to-Year Weekly Chart

METROPOLITAN POLICE DEPARTMENT
of Nashville and Davidson County

	Homicide	Forcible Rape	Commercial Robbery	Street Robbery	Total Robbery	Aggravated Assault	Commercial Burglary	Residential Burglary	Total Burglary	Larceny	Auto Theft	Violent Offenses	Property Offenses	Part I Offenses
ending 08/20/2016 Next Week	0	3	1	14	15	22	6	18	24	74	4	40	102	142
ending 08/13/2016 Current Week	0	1	0	11	11	26	10	16	26	63	9	38	98	136
ending 08/06/2016	1	2	1	8	9	13	3	14	17	88	5	25	110	135
ending 08/05/2017	0	3	0	6	6	15	7	9	16	67	10	24	93	117
% Change	-100.0%	50.0%	-100.0%	-25.0%	-33.3%	15.4%	133.3%	-35.7%	-5.9%	-23.9%	100.0%	-4.0%	-15.5%	-13.3%
ending 07/30/2016	1	4	2	12	14	16	1	20	21	58	9	35	88	123
ending 07/29/2017	0	2	0	7	7	34	8	15	23	70	11	43	104	147
% Change	-100.0%	-50.0%	-100.0%	-41.7%	-50.0%	112.5%	700.0%	-25.0%	9.5%	20.7%	22.2%	22.9%	18.2%	19.5%
ending 07/23/2016	0	2	2	12	14	23	4	18	22	55	6	39	83	122
ending 07/22/2017	0	1	0	12	12	32	9	15	24	59	13	45	96	141
% Change	-	-50.0%	-100.0%	0.0%	-14.3%	39.1%	125.0%	-16.7%	9.1%	7.3%	116.7%	15.4%	15.7%	15.6%

Part I Incidents - Year-to-Year Weekly Comparisons

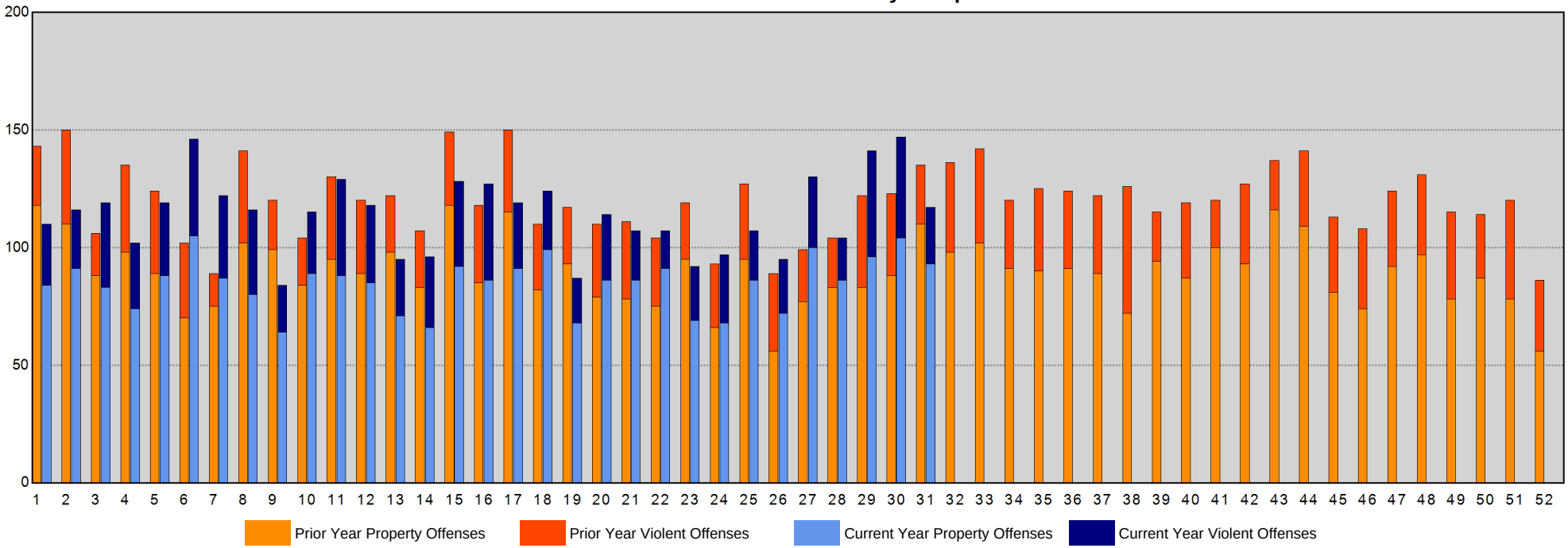

Sourced from MNPD ARMS on 8/9/2017 7:55:38 AM. The figures above were sourced from incident reports using Uniform Crime Reporting definitions and reporting guidelines, based on the date when the crime was reported. This report is intended to be a management and planning tool and does not reflect the official UCR counts for the department. Incidents where a location is unknown or unspecified are included in the countywide totals. 'Unknown' refers to records in which the address is listed as 'Unknown' on the incident report. 'Not Validated' refers to records that were entered in with an invalid addresses.

Central Precinct Year-to-Year Weekly Chart

METROPOLITAN POLICE DEPARTMENT
of Nashville and Davidson County

	Homicide	Forcible Rape	Commercial Robbery	Street Robbery	Total Robbery	Aggravated Assault	Commercial Burglary	Residential Burglary	Total Burglary	Larceny	Auto Theft	Violent Offenses	Property Offenses	Part I Offenses
ending 08/20/2016 Next Week	0	2	0	4	4	11	1	1	2	40	1	17	43	60
ending 08/13/2016 Current Week	0	0	0	0	0	6	2	0	2	27	2	6	31	37
ending 08/06/2016	0	2	0	0	0	6	0	2	2	17	2	8	21	29
ending 08/05/2017	0	2	0	5	5	13	3	1	4	15	2	20	21	41
% Change	-	0.0%	-	-	-	116.7%	-	-50.0%	100.0%	-11.8%	0.0%	150.0%	0.0%	41.4%
ending 07/30/2016	0	1	0	2	2	2	0	0	0	24	1	5	25	30
ending 07/29/2017	0	0	0	3	3	3	2	0	2	16	2	6	20	26
% Change	-	-100.0%	-	50.0%	50.0%	50.0%	-	-	-	-33.3%	100.0%	20.0%	-20.0%	-13.3%
ending 07/23/2016	0	0	0	4	4	2	0	0	0	22	0	6	22	28
ending 07/22/2017	0	2	0	1	1	8	3	2	5	16	0	11	21	32
% Change	-	-	-	-75.0%	-75.0%	300.0%	-	-	-	-27.3%	-	83.3%	-4.5%	14.3%

Part I Incidents - Year-to-Year Weekly Comparisons

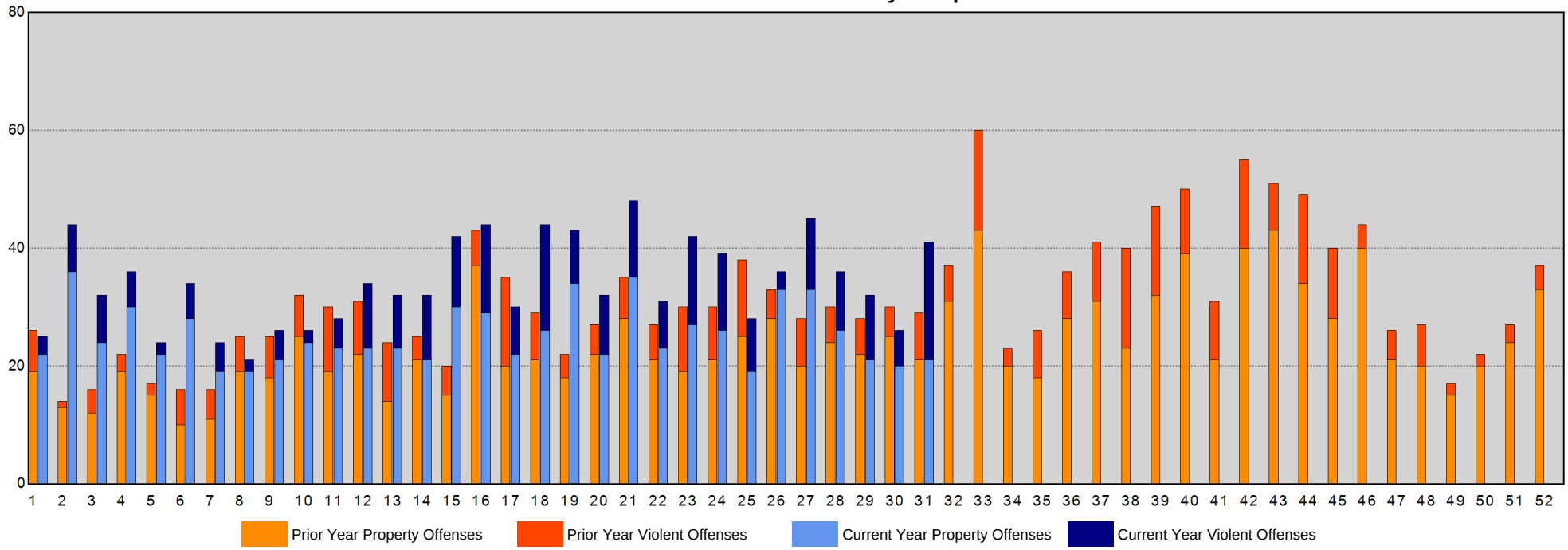

Sourced from MNPD ARMS on 8/9/2017 7:55:38 AM. The figures above were sourced from incident reports using Uniform Crime Reporting definitions and reporting guidelines, based on the date when the crime was reported. This report is intended to be a management and planning tool and does not reflect the official UCR counts for the department. Incidents where a location is unknown or unspecified are included in the countywide totals. 'Unknown' refers to records in which the address is listed as 'Unknown' on the incident report. 'Not Validated' refers to records that were entered in with an invalid addresses.

Hermitage Precinct Year-to-Year Weekly Chart

METROPOLITAN POLICE DEPARTMENT
of Nashville and Davidson County

	Homicide	Forcible Rape	Commercial Robbery	Street Robbery	Total Robbery	Aggravated Assault	Commercial Burglary	Residential Burglary	Total Burglary	Larceny	Auto Theft	Violent Offenses	Property Offenses	Part I Offenses
ending 08/20/2016 Next Week	0	0	1	8	9	12	4	5	9	74	7	21	90	111
ending 08/13/2016 Current Week	0	1	0	8	8	21	4	13	17	64	5	30	86	116
ending 08/06/2016	0	1	1	7	8	19	1	12	13	78	7	28	98	126
ending 08/05/2017	0	4	3	4	7	35	6	8	14	67	8	46	89	135
% Change	-	300.0%	200.0%	-42.9%	-12.5%	84.2%	500.0%	-33.3%	7.7%	-14.1%	14.3%	64.3%	-9.2%	7.1%
ending 07/30/2016	0	1	2	7	9	23	5	12	17	86	7	33	110	143
ending 07/29/2017	1	3	1	2	3	24	4	11	15	64	11	31	90	121
% Change	-	200.0%	-50.0%	-71.4%	-66.7%	4.3%	-20.0%	-8.3%	-11.8%	-25.6%	57.1%	-6.1%	-18.2%	-15.4%
ending 07/23/2016	1	3	0	7	7	16	2	6	8	66	9	27	83	110
ending 07/22/2017	0	7	5	8	13	17	1	16	17	67	6	37	90	127
% Change	-100.0%	133.3%	-	14.3%	85.7%	6.3%	-50.0%	166.7%	112.5%	1.5%	-33.3%	37.0%	8.4%	15.5%

Part I Incidents - Year-to-Year Weekly Comparisons

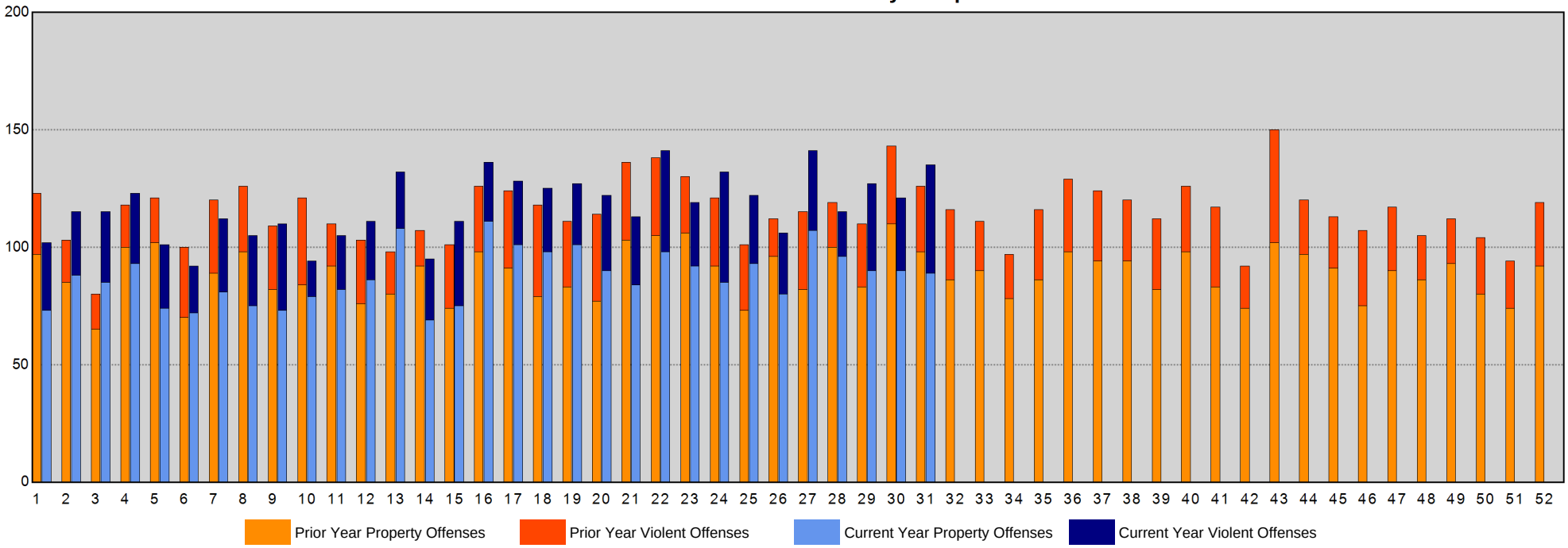

Sourced from MNPD ARMS on 8/9/2017 7:55:38 AM. The figures above were sourced from incident reports using Uniform Crime Reporting definitions and reporting guidelines, based on the date when the crime was reported. This report is intended to be a management and planning tool and does not reflect the official UCR counts for the department. Incidents where a location is unknown or unspecified are included in the countywide totals. 'Unknown' refers to records in which the address is listed as 'Unknown' on the incident report. 'Not Validated' refers to records that were entered in with an invalid addresses.

North Precinct Year-to-Year Weekly Chart

METROPOLITAN POLICE DEPARTMENT
of Nashville and Davidson County

	Homicide	Forcible Rape	Commercial Robbery	Street Robbery	Total Robbery	Aggravated Assault	Commercial Burglary	Residential Burglary	Total Burglary	Larceny	Auto Theft	Violent Offenses	Property Offenses	Part I Offenses
ending 08/20/2016 Next Week	0	4	1	2	3	10	5	10	15	44	4	17	63	80
ending 08/13/2016 Current Week	0	1	1	2	3	19	2	8	10	38	3	23	51	74
ending 08/06/2016	0	3	0	4	4	8	4	8	12	32	4	15	48	63
ending 08/05/2017	0	2	0	1	1	21	4	9	13	38	4	24	55	79
% Change	-	-33.3%	-	-75.0%	-75.0%	162.5%	0.0%	12.5%	8.3%	18.8%	0.0%	60.0%	14.6%	25.4%
ending 07/30/2016	0	2	0	5	5	14	2	12	14	36	5	21	55	76
ending 07/29/2017	1	1	2	4	6	13	7	7	14	53	9	21	76	97
% Change	-	-50.0%	-	-20.0%	20.0%	-7.1%	250.0%	-41.7%	0.0%	47.2%	80.0%	0.0%	38.2%	27.6%
ending 07/23/2016	0	2	2	9	11	27	1	11	12	27	4	40	43	83
ending 07/22/2017	0	1	1	3	4	11	3	19	22	30	9	16	61	77
% Change	-	-50.0%	-50.0%	-66.7%	-63.6%	-59.3%	200.0%	72.7%	83.3%	11.1%	125.0%	-60.0%	41.9%	-7.2%

Part I Incidents - Year-to-Year Weekly Comparisons

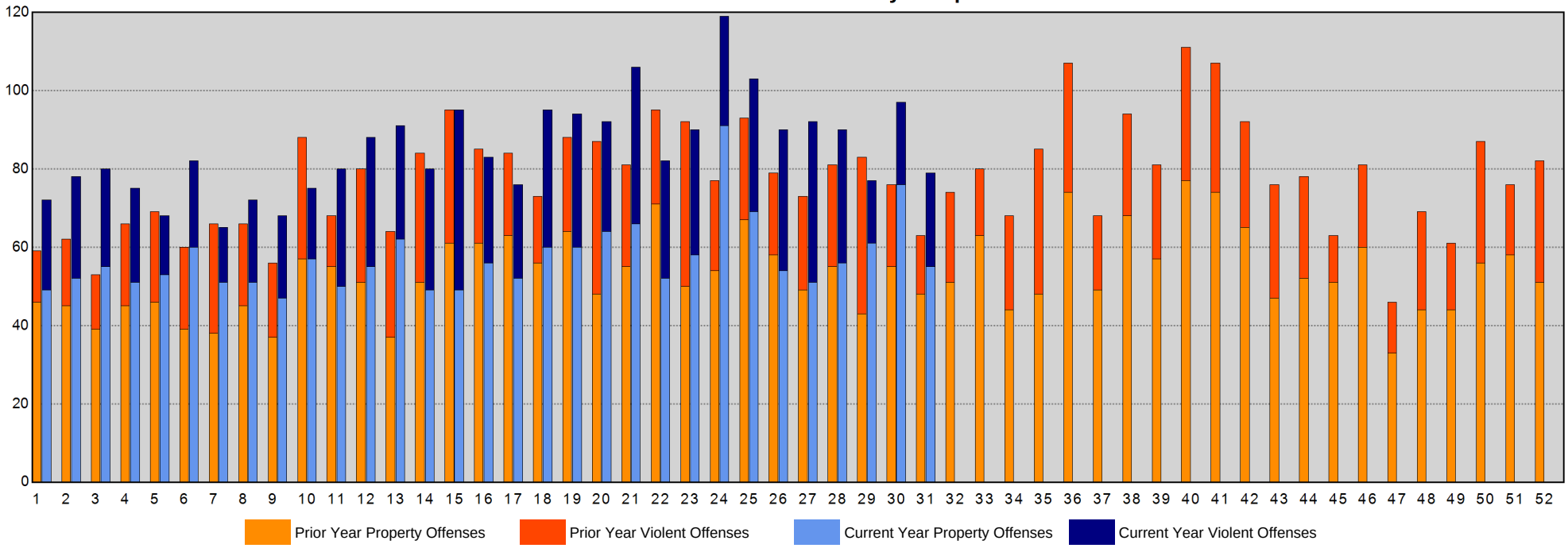

Sourced from MNPD ARMS on 8/9/2017 7:55:39 AM. The figures above were sourced from incident reports using Uniform Crime Reporting definitions and reporting guidelines, based on the date when the crime was reported. This report is intended to be a management and planning tool and does not reflect the official UCR counts for the department. Incidents where a location is unknown or unspecified are included in the countywide totals. 'Unknown' refers to records in which the address is listed as 'Unknown' on the incident report. 'Not Validated' refers to records that were entered in with an invalid addresses.

Madison Precinct Year-to-Year Weekly Chart

METROPOLITAN POLICE DEPARTMENT
of Nashville and Davidson County

	Homicide	Forcible Rape	Commercial Robbery	Street Robbery	Total Robbery	Aggravated Assault	Commercial Burglary	Residential Burglary	Total Burglary	Larceny	Auto Theft	Violent Offenses	Property Offenses	Part I Offenses
ending 08/20/2016 Next Week	0	1	0	5	5	10	1	2	3	53	2	16	58	74
ending 08/13/2016 Current Week	0	0	1	3	4	10	1	5	6	39	3	14	48	62
ending 08/06/2016	0	0	0	5	5	14	0	5	5	43	5	19	53	72
ending 08/05/2017	1	0	2	0	2	15	1	3	4	41	3	18	48	66
% Change	-	-	-	-100.0%	-60.0%	7.1%	-	-40.0%	-20.0%	-4.7%	-40.0%	-5.3%	-9.4%	-8.3%
ending 07/30/2016	0	0	0	1	1	10	1	6	7	48	2	11	57	68
ending 07/29/2017	0	1	2	4	6	6	0	11	11	60	1	13	72	85
% Change	-	-	-	300.0%	500.0%	-40.0%	-100.0%	83.3%	57.1%	25.0%	-50.0%	18.2%	26.3%	25.0%
ending 07/23/2016	1	1	2	1	3	6	0	4	4	43	4	11	51	62
ending 07/22/2017	1	1	1	3	4	13	0	2	2	52	2	19	56	75
% Change	0.0%	0.0%	-50.0%	200.0%	33.3%	116.7%	-	-50.0%	-50.0%	20.9%	-50.0%	72.7%	9.8%	21.0%

Part I Incidents - Year-to-Year Weekly Comparisons

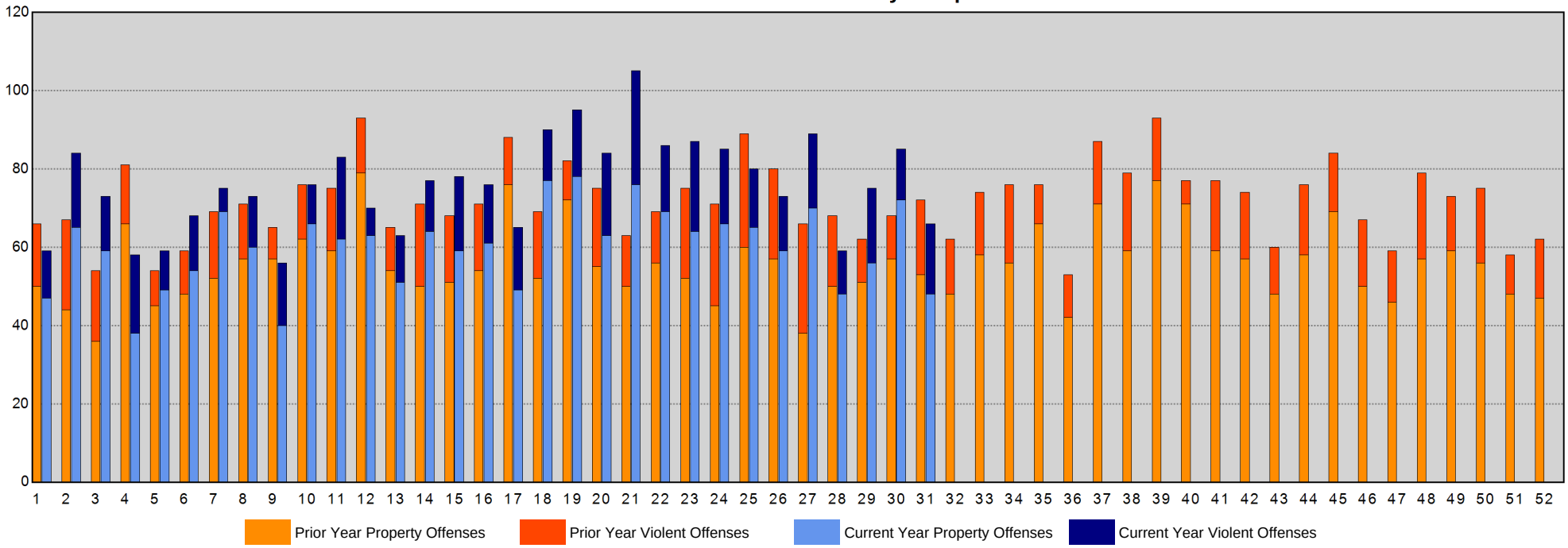

Sourced from MNPD ARMS on 8/9/2017 7:55:39 AM. The figures above were sourced from incident reports using Uniform Crime Reporting definitions and reporting guidelines, based on the date when the crime was reported. This report is intended to be a management and planning tool and does not reflect the official UCR counts for the department. Incidents where a location is unknown or unspecified are included in the countywide totals. 'Unknown' refers to records in which the address is listed as 'Unknown' on the incident report. 'Not Validated' refers to records that were entered in with an invalid addresses.

Midtown Hills Precinct Year-to-Year Weekly Chart

METROPOLITAN POLICE DEPARTMENT
of Nashville and Davidson County

	Homicide	Forcible Rape	Commercial Robbery	Street Robbery	Total Robbery	Aggravated Assault	Commercial Burglary	Residential Burglary	Total Burglary	Larceny	Auto Theft	Violent Offenses	Property Offenses	Part I Offenses
ending 08/20/2016 Next Week	0	1	1	3	4	10	4	10	14	50	5	15	69	84
ending 08/13/2016 Current Week	0	0	0	2	2	11	8	5	13	65	1	13	79	92
ending 08/06/2016	0	1	2	1	3	9	1	8	9	56	3	13	68	81
ending 08/05/2017	0	2	0	2	2	9	5	6	11	46	3	13	60	73
% Change	-	100.0%	-100.0%	100.0%	-33.3%	0.0%	400.0%	-25.0%	22.2%	-17.9%	0.0%	0.0%	-11.8%	-9.9%
ending 07/30/2016	0	1	0	3	3	11	5	10	15	62	3	15	80	95
ending 07/29/2017	2	1	0	3	3	13	4	10	14	57	5	19	76	95
% Change	-	0.0%	-	0.0%	0.0%	18.2%	-20.0%	0.0%	-6.7%	-8.1%	66.7%	26.7%	-5.0%	0.0%
ending 07/23/2016	0	0	1	1	2	6	6	10	16	49	2	8	67	75
ending 07/22/2017	1	1	0	3	3	8	9	6	15	47	8	13	70	83
% Change	-	-	-100.0%	200.0%	50.0%	33.3%	50.0%	-40.0%	-6.3%	-4.1%	300.0%	62.5%	4.5%	10.7%

Part I Incidents - Year-to-Year Weekly Comparisons

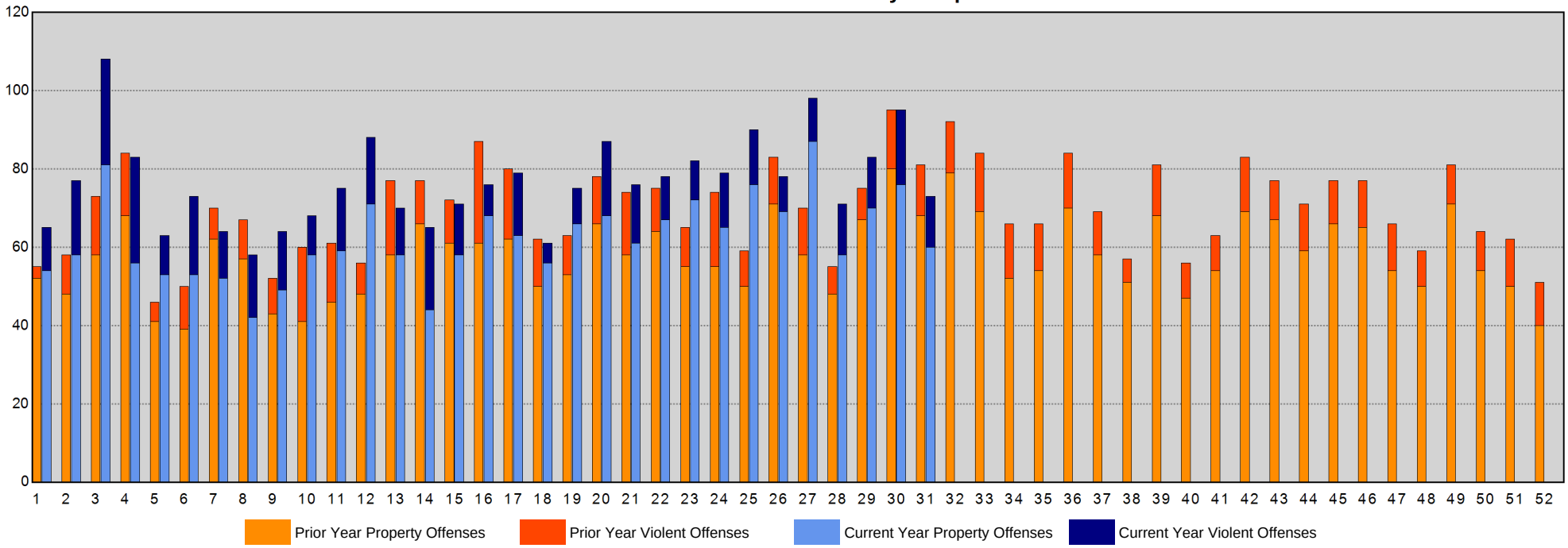

Sourced from MNPD ARMS on 8/9/2017 7:55:40 AM. The figures above were sourced from incident reports using Uniform Crime Reporting definitions and reporting guidelines, based on the date when the crime was reported. This report is intended to be a management and planning tool and does not reflect the official UCR counts for the department. Incidents where a location is unknown or unspecified are included in the countywide totals. 'Unknown' refers to records in which the address is listed as 'Unknown' on the incident report. 'Not Validated' refers to records that were entered in with an invalid addresses.

Arrests Section

CompStat Weekly Analysis is provided by the Metropolitan Nashville Police Department Crime Analysis Section. This report is intended to be a management and planning tool and does not reflect the official UCR counts for the department.

"When you are asked if you can do a job, tell 'em, 'Certainly I can!' Then get busy and find out how to do it."
- Theodore Roosevelt

Begin Date:	07/30/2017
End Date:	08/05/2017
Week:	31

Physical and Citation Arrests - Adult

Aggregated by component of arresting officer.

METROPOLITAN POLICE DEPARTMENT

of Nashville and Davidson County

			Prior Week	Last Week	Change*	Prior 4Wks	Last 4Wks	Change*	Prior YTD	YTD	Change*	Prior 52Wks	Last 52Wks	Change*
West Precinct	Patrol A	Felony	3	1	-66.7%	4	7	75.0%	36	30	-16.7%	57	65	14.0%
		Misdemeanor	4	1	-75.0%	16	10	-37.5%	121	89	-26.4%	179	155	-13.4%
		Citation	3	9	200.0%	21	29	38.1%	242	206	-14.9%	396	373	-5.8%
		Subtotal	10	11	10.0%	41	46	12.2%	399	325	-18.5%	632	593	-6.2%
	Patrol B	Felony	3	4	33.3%	13	9	-30.8%	60	85	41.7%	118	129	9.3%
		Misdemeanor	10	8	-20.0%	34	32	-5.9%	186	241	29.6%	357	318	-10.9%
		Citation	6	8	33.3%	36	35	-2.8%	269	305	13.4%	458	478	4.4%
		Subtotal	19	20	5.3%	83	76	-8.4%	515	631	22.5%	933	925	-0.9%
	Patrol C	Felony	4	4	0.0%	7	13	85.7%	50	50	0.0%	89	83	-6.7%
		Misdemeanor	4	3	-25.0%	24	17	-29.2%	180	170	-5.6%	300	262	-12.7%
		Citation	5	3	-40.0%	20	22	10.0%	192	156	-18.8%	296	266	-10.1%
		Subtotal	13	10	-23.1%	51	52	2.0%	422	376	-10.9%	685	611	-10.8%
	Flex A	Felony	1	0	-100.0%	2	3	50.0%	22	33	50.0%	54	57	5.6%
		Misdemeanor	2	0	-100.0%	5	6	20.0%	63	50	-20.6%	100	73	-27.0%
		Citation	8	4	-50.0%	21	18	-14.3%	204	180	-11.8%	318	303	-4.7%
		Subtotal	11	4	-63.6%	28	27	-3.6%	289	263	-9.0%	472	433	-8.3%
	Flex B	Felony	4	0	-100.0%	7	5	-28.6%	66	63	-4.5%	129	100	-22.5%
		Misdemeanor	0	0	-	9	4	-55.6%	82	69	-15.9%	158	116	-26.6%
		Citation	1	1	0.0%	9	9	0.0%	153	114	-25.5%	369	209	-43.4%
		Subtotal	5	1	-80.0%	25	18	-28.0%	301	246	-18.3%	656	425	-35.2%
	Flex C	Felony	4	0	-100.0%	1	4	300.0%	50	36	-28.0%	77	56	-27.3%
		Misdemeanor	2	2	0.0%	4	5	25.0%	37	40	8.1%	68	71	4.4%
		Citation	7	12	71.4%	17	34	100.0%	256	172	-32.8%	415	272	-34.5%
		Subtotal	13	14	7.7%	22	43	95.5%	343	248	-27.7%	560	399	-28.8%
	CSU	Felony	0	1	-	1	7	600.0%	35	27	-22.9%	38	60	57.9%
		Misdemeanor	2	1	-50.0%	2	4	100.0%	34	34	0.0%	34	54	58.8%
		Citation	3	7	133.3%	20	15	-25.0%	323	169	-47.7%	542	308	-43.2%
		Subtotal	5	9	80.0%	23	26	13.0%	392	230	-41.3%	614	422	-31.3%
	Other	Felony	0	0	-	0	0	-	1	1	0.0%	2	2	0.0%
		Misdemeanor	0	0	-	0	0	-	1	2	100.0%	1	3	200.0%
		Citation	0	0	-	0	0	-	3	3	0.0%	5	8	60.0%
		Subtotal	0	0	-	0	0	-	5	6	20.0%	8	13	62.5%
Totals		Felony	19	10	-47.4%	35	48	37.1%	320	325	1.6%	564	552	-2.1%
		Misdemeanor	24	15	-37.5%	94	78	-17.0%	704	695	-1.3%	1,197	1,052	-12.1%
		Citation	33	44	33.3%	144	162	12.5%	1,642	1,305	-20.5%	2,799	2,217	-20.8%
Precinct Total			76	69	-9.2%	273	288	5.5%	2,666	2,325	-12.8%	4,560	3,821	-16.2%

Physical and Citation Arrests - Adult

Aggregated by component of arresting officer.

METROPOLITAN POLICE DEPARTMENT

of Nashville and Davidson County

			Prior Week	Last Week	Change*	Prior 4Wks	Last 4Wks	Change*	Prior YTD	YTD	Change*	Prior 52Wks	Last 52Wks	Change*
East Precinct	Patrol A	Felony	7	3	-57.1%	15	20	33.3%	115	124	7.8%	197	202	2.5%
		Misdemeanor	6	12	100.0%	36	38	5.6%	290	290	0.0%	515	435	-15.5%
		Citation	16	5	-68.8%	73	55	-24.7%	536	639	19.2%	905	933	3.1%
		Subtotal	29	20	-31.0%	124	113	-8.9%	941	1,053	11.9%	1,617	1,570	-2.9%
	Patrol B	Felony	3	3	0.0%	16	12	-25.0%	165	96	-41.8%	248	202	-18.5%
		Misdemeanor	10	10	0.0%	58	49	-15.5%	370	375	1.4%	717	578	-19.4%
		Citation	8	11	37.5%	48	52	8.3%	315	342	8.6%	560	549	-2.0%
		Subtotal	21	24	14.3%	122	113	-7.4%	850	813	-4.4%	1,525	1,329	-12.9%
	Patrol C	Felony	4	5	25.0%	16	14	-12.5%	187	140	-25.1%	278	237	-14.7%
		Misdemeanor	18	22	22.2%	60	88	46.7%	564	520	-7.8%	920	835	-9.2%
		Citation	16	14	-12.5%	60	71	18.3%	784	549	-30.0%	1,068	1,042	-2.4%
		Subtotal	38	41	7.9%	136	173	27.2%	1,535	1,209	-21.2%	2,266	2,114	-6.7%
	Flex A	Felony	1	0	-100.0%	4	7	75.0%	67	45	-32.8%	129	90	-30.2%
		Misdemeanor	3	5	66.7%	10	21	110.0%	136	110	-19.1%	251	191	-23.9%
		Citation	5	8	60.0%	16	20	25.0%	335	217	-35.2%	616	385	-37.5%
		Subtotal	9	13	44.4%	30	48	60.0%	538	372	-30.9%	996	666	-33.1%
	Flex B	Felony	1	2	100.0%	11	5	-54.5%	63	44	-30.2%	130	87	-33.1%
		Misdemeanor	2	1	-50.0%	13	5	-61.5%	99	63	-36.4%	202	113	-44.1%
		Citation	7	2	-71.4%	14	19	35.7%	231	108	-53.2%	451	199	-55.9%
		Subtotal	10	5	-50.0%	38	29	-23.7%	393	215	-45.3%	783	399	-49.0%
	Flex C	Felony	1	1	0.0%	8	5	-37.5%	43	54	25.6%	103	80	-22.3%
		Misdemeanor	3	1	-66.7%	18	14	-22.2%	74	101	36.5%	136	156	14.7%
		Citation	17	14	-17.6%	65	65	0.0%	202	409	102.5%	402	576	43.3%
		Subtotal	21	16	-23.8%	91	84	-7.7%	319	564	76.8%	641	812	26.7%
	CSU	Felony	2	2	0.0%	14	12	-14.3%	107	93	-13.1%	170	161	-5.3%
		Misdemeanor	2	3	50.0%	5	10	100.0%	61	56	-8.2%	103	90	-12.6%
		Citation	3	0	-100.0%	24	18	-25.0%	254	207	-18.5%	423	380	-10.2%
		Subtotal	7	5	-28.6%	43	40	-7.0%	422	356	-15.6%	696	631	-9.3%
	Other	Felony	0	0	-	2	3	50.0%	3	6	100.0%	3	7	133.3%
		Misdemeanor	1	0	-100.0%	4	2	-50.0%	6	12	100.0%	13	13	0.0%
		Citation	0	0	-	1	1	0.0%	17	6	-64.7%	22	13	-40.9%
		Subtotal	1	0	-100.0%	7	6	-14.3%	26	24	-7.7%	38	33	-13.2%
Totals		Felony	19	16	-15.8%	86	78	-9.3%	750	602	-19.7%	1,258	1,066	-15.3%
		Misdemeanor	45	54	20.0%	204	227	11.3%	1,600	1,527	-4.6%	2,857	2,411	-15.6%
		Citation	72	54	-25.0%	301	301	0.0%	2,674	2,477	-7.4%	4,447	4,077	-8.3%
Precinct Total			136	124	-8.8%	591	606	2.5%	5,024	4,606	-8.3%	8,562	7,554	-11.8%

Physical and Citation Arrests - Adult

Aggregated by component of arresting officer.

METROPOLITAN POLICE DEPARTMENT

of Nashville and Davidson County

			Prior Week	Last Week	Change*	Prior 4Wks	Last 4Wks	Change*	Prior YTD	YTD	Change*	Prior 52Wks	Last 52Wks	Change*
South Precinct	Patrol A	Felony	7	8	14.3%	13	24	84.6%	115	113	-1.7%	179	189	5.6%
		Misdemeanor	11	13	18.2%	31	48	54.8%	262	278	6.1%	457	473	3.5%
		Citation	16	18	12.5%	68	63	-7.4%	677	534	-21.1%	1,163	943	-18.9%
		Subtotal	34	39	14.7%	112	135	20.5%	1,054	925	-12.2%	1,799	1,605	-10.8%
	Patrol B	Felony	1	8	700.0%	27	17	-37.0%	179	173	-3.4%	292	278	-4.8%
		Misdemeanor	9	11	22.2%	64	42	-34.4%	582	364	-37.5%	852	631	-25.9%
		Citation	15	21	40.0%	100	98	-2.0%	912	751	-17.7%	1,440	1,220	-15.3%
		Subtotal	25	40	60.0%	191	157	-17.8%	1,673	1,288	-23.0%	2,584	2,129	-17.6%
	Patrol C	Felony	7	4	-42.9%	10	17	70.0%	152	114	-25.0%	241	199	-17.4%
		Misdemeanor	10	22	120.0%	69	55	-20.3%	532	469	-11.8%	807	793	-1.7%
		Citation	6	13	116.7%	30	41	36.7%	404	306	-24.3%	562	520	-7.5%
		Subtotal	23	39	69.6%	109	113	3.7%	1,088	889	-18.3%	1,610	1,512	-6.1%
	Flex A	Felony	1	0	-100.0%	1	2	100.0%	13	15	15.4%	22	18	-18.2%
		Misdemeanor	0	0	-	2	0	-100.0%	11	3	-72.7%	24	17	-29.2%
		Citation	0	1	-	2	1	-50.0%	36	13	-63.9%	51	26	-49.0%
		Subtotal	1	1	0.0%	5	3	-40.0%	60	31	-48.3%	97	61	-37.1%
	Flex B	Felony	3	0	-100.0%	4	4	0.0%	47	35	-25.5%	79	57	-27.8%
		Misdemeanor	2	0	-100.0%	2	4	100.0%	75	66	-12.0%	123	118	-4.1%
		Citation	2	1	-50.0%	6	4	-33.3%	387	110	-71.6%	668	244	-63.5%
		Subtotal	7	1	-85.7%	12	12	0.0%	509	211	-58.5%	870	419	-51.8%
	Flex C	Felony	2	0	-100.0%	2	3	50.0%	38	26	-31.6%	59	54	-8.5%
		Misdemeanor	4	4	0.0%	7	13	85.7%	62	60	-3.2%	102	101	-1.0%
		Citation	8	8	0.0%	50	35	-30.0%	241	340	41.1%	385	494	28.3%
		Subtotal	14	12	-14.3%	59	51	-13.6%	341	426	24.9%	546	649	18.9%
	CSU	Felony	2	2	0.0%	5	8	60.0%	29	41	41.4%	57	55	-3.5%
		Misdemeanor	2	0	-100.0%	3	6	100.0%	16	25	56.3%	30	30	0.0%
		Citation	13	6	-53.8%	53	50	-5.7%	305	361	18.4%	444	554	24.8%
		Subtotal	17	8	-52.9%	61	64	4.9%	350	427	22.0%	531	639	20.3%
	Other	Felony	0	0	-	0	0	-	2	1	-50.0%	2	4	100.0%
		Misdemeanor	1	0	-100.0%	5	1	-80.0%	10	9	-10.0%	17	12	-29.4%
		Citation	1	1	0.0%	10	3	-70.0%	51	42	-17.6%	66	66	0.0%
		Subtotal	2	1	-50.0%	15	4	-73.3%	63	52	-17.5%	85	82	-3.5%
Totals		Felony	23	22	-4.3%	62	75	21.0%	575	518	-9.9%	931	854	-8.3%
		Misdemeanor	39	50	28.2%	183	169	-7.7%	1,550	1,274	-17.8%	2,412	2,175	-9.8%
		Citation	61	69	13.1%	319	295	-7.5%	3,013	2,457	-18.5%	4,779	4,067	-14.9%
Precinct Total			123	141	14.6%	564	539	-4.4%	5,138	4,249	-17.3%	8,122	7,096	-12.6%

Physical and Citation Arrests - Adult

Aggregated by component of arresting officer.

METROPOLITAN POLICE DEPARTMENT
of Nashville and Davidson County

			Prior Week	Last Week	Change*	Prior 4Wks	Last 4Wks	Change*	Prior YTD	YTD	Change*	Prior 52Wks	Last 52Wks	Change*
Central Precinct	**Patrol A**	Felony	4	4	0.0%	11	13	18.2%	65	83	27.7%	93	150	61.3%
		Misdemeanor	18	28	55.6%	76	89	17.1%	443	611	37.9%	726	890	22.6%
		Citation	24	12	-50.0%	85	94	10.6%	517	709	37.1%	788	1,052	33.5%
		Subtotal	46	44	-4.3%	172	196	14.0%	1,025	1,403	36.9%	1,607	2,092	30.2%
	Patrol B	Felony	0	2	-	10	6	-40.0%	47	62	31.9%	95	112	17.9%
		Misdemeanor	7	12	71.4%	38	34	-10.5%	390	366	-6.2%	708	621	-12.3%
		Citation	10	4	-60.0%	54	44	-18.5%	333	360	8.1%	618	590	-4.5%
		Subtotal	17	18	5.9%	102	84	-17.6%	770	788	2.3%	1,421	1,323	-6.9%
	Patrol C	Felony	2	3	50.0%	6	9	50.0%	77	58	-24.7%	143	102	-28.7%
		Misdemeanor	8	14	75.0%	57	43	-24.6%	534	447	-16.3%	863	709	-17.8%
		Citation	13	4	-69.2%	36	28	-22.2%	255	228	-10.6%	376	374	-0.5%
		Subtotal	23	21	-8.7%	99	80	-19.2%	866	733	-15.4%	1,382	1,185	-14.3%
	Flex A	Felony	0	3	-	3	4	33.3%	29	42	44.8%	53	56	5.7%
		Misdemeanor	10	6	-40.0%	26	31	19.2%	191	261	36.6%	277	386	39.4%
		Citation	32	10	-68.8%	75	103	37.3%	303	602	98.7%	512	868	69.5%
		Subtotal	42	19	-54.8%	104	138	32.7%	523	905	73.0%	842	1,310	55.6%
	Flex B	Felony	2	0	-100.0%	9	4	-55.6%	75	32	-57.3%	118	57	-51.7%
		Misdemeanor	21	8	-61.9%	50	80	60.0%	517	377	-27.1%	825	622	-24.6%
		Citation	13	7	-46.2%	42	64	52.4%	390	211	-45.9%	648	295	-54.5%
		Subtotal	36	15	-58.3%	101	148	46.5%	982	620	-36.9%	1,591	974	-38.8%
	Flex C	Felony	2	0	-100.0%	5	4	-20.0%	48	33	-31.3%	78	53	-32.1%
		Misdemeanor	9	3	-66.7%	38	33	-13.2%	320	222	-30.6%	571	320	-44.0%
		Citation	16	9	-43.8%	83	52	-37.3%	457	442	-3.3%	797	600	-24.7%
		Subtotal	27	12	-55.6%	126	89	-29.4%	825	697	-15.5%	1,446	973	-32.7%
	CSU	Felony	3	3	0.0%	7	7	0.0%	9	26	188.9%	27	49	81.5%
		Misdemeanor	7	3	-57.1%	13	15	15.4%	45	76	68.9%	78	121	55.1%
		Citation	5	0	-100.0%	27	33	22.2%	332	285	-14.2%	459	485	5.7%
		Subtotal	15	6	-60.0%	47	55	17.0%	386	387	0.3%	564	655	16.1%
		Citation	0	0	-	0	0	-	11	9	-18.2%	14	22	57.1%
		Subtotal	0	0	-	0	0	-	11	9	-18.2%	14	22	57.1%
Totals		Felony	13	15	15.4%	51	47	-7.8%	350	336	-4.0%	607	579	-4.6%
		Misdemeanor	80	74	-7.5%	298	325	9.1%	2,440	2,360	-3.3%	4,048	3,669	-9.4%
		Citation	113	46	-59.3%	402	418	4.0%	2,598	2,846	9.5%	4,212	4,286	1.8%
Precinct Total			206	135	-34.5%	751	790	5.2%	5,388	5,542	2.9%	8,867	8,534	-3.8%

Physical and Citation Arrests - Adult

Aggregated by component of arresting officer.

METROPOLITAN POLICE DEPARTMENT
of Nashville and Davidson County

			Prior Week	Last Week	Change*	Prior 4Wks	Last 4Wks	Change*	Prior YTD	YTD	Change*	Prior 52Wks	Last 52Wks	Change*
Hermitage Precinct	**Patrol A**	Felony	6	7	16.7%	10	21	110.0%	101	108	6.9%	177	182	2.8%
		Misdemeanor	10	6	-40.0%	35	32	-8.6%	248	233	-6.0%	430	419	-2.6%
		Citation	16	11	-31.3%	48	53	10.4%	486	450	-7.4%	820	701	-14.5%
		Subtotal	32	24	-25.0%	93	106	14.0%	835	791	-5.3%	1,427	1,302	-8.8%
	Patrol B	Felony	7	6	-14.3%	27	29	7.4%	202	201	-0.5%	305	330	8.2%
		Misdemeanor	20	13	-35.0%	81	65	-19.8%	581	540	-7.1%	827	897	8.5%
		Citation	20	14	-30.0%	75	84	12.0%	756	522	-31.0%	1,112	907	-18.4%
		Subtotal	47	33	-29.8%	183	178	-2.7%	1,539	1,263	-17.9%	2,244	2,134	-4.9%
	Patrol C	Felony	2	3	50.0%	14	11	-21.4%	175	127	-27.4%	292	232	-20.5%
		Misdemeanor	10	19	90.0%	52	52	0.0%	460	406	-11.7%	779	701	-10.0%
		Citation	13	8	-38.5%	32	38	18.8%	459	303	-34.0%	776	541	-30.3%
		Subtotal	25	30	20.0%	98	101	3.1%	1,094	836	-23.6%	1,847	1,474	-20.2%
	Flex A	Felony	1	0	-100.0%	7	2	-71.4%	57	39	-31.6%	80	66	-17.5%
		Misdemeanor	2	1	-50.0%	6	8	33.3%	60	60	0.0%	87	101	16.1%
		Citation	9	6	-33.3%	31	29	-6.5%	587	377	-35.8%	901	691	-23.3%
		Subtotal	12	7	-41.7%	44	39	-11.4%	704	476	-32.4%	1,068	858	-19.7%
	Flex B	Felony	0	1	-	11	9	-18.2%	153	144	-5.9%	241	234	-2.9%
		Misdemeanor	8	3	-62.5%	28	34	21.4%	250	264	5.6%	364	428	17.6%
		Citation	2	2	0.0%	20	20	0.0%	468	225	-51.9%	754	413	-45.2%
		Subtotal	10	6	-40.0%	59	63	6.8%	871	633	-27.3%	1,359	1,075	-20.9%
	Flex C	Felony	0	2	-	4	4	0.0%	34	28	-17.6%	62	48	-22.6%
		Misdemeanor	2	3	50.0%	9	15	66.7%	77	78	1.3%	122	114	-6.6%
		Citation	11	1	-90.9%	38	39	2.6%	460	402	-12.6%	692	720	4.0%
		Subtotal	13	6	-53.8%	51	58	13.7%	571	508	-11.0%	876	882	0.7%
	CSU	Felony	0	2	-	5	2	-60.0%	67	22	-67.2%	113	35	-69.0%
		Misdemeanor	0	0	-	1	0	-100.0%	4	1	-75.0%	11	1	-90.9%
		Citation	9	0	-100.0%	24	29	20.8%	237	284	19.8%	407	497	22.1%
		Subtotal	9	2	-77.8%	30	31	3.3%	308	307	-0.3%	531	533	0.4%
	Other	Felony	0	0	-	2	0	-100.0%	2	2	0.0%	3	3	0.0%
		Misdemeanor	2	0	-100.0%	5	2	-60.0%	5	11	120.0%	5	12	140.0%
		Citation	3	0	-100.0%	11	7	-36.4%	50	38	-24.0%	65	42	-35.4%
		Subtotal	5	0	-100.0%	18	9	-50.0%	57	51	-10.5%	73	57	-21.9%
Totals		Felony	16	21	31.3%	80	78	-2.5%	791	671	-15.2%	1,273	1,130	-11.2%
		Misdemeanor	54	45	-16.7%	217	208	-4.1%	1,685	1,593	-5.5%	2,625	2,673	1.8%
		Citation	83	42	-49.4%	279	299	7.2%	3,503	2,601	-25.7%	5,527	4,512	-18.4%
Precinct Total			153	108	-29.4%	576	585	1.6%	5,979	4,865	-18.6%	9,425	8,315	-11.8%

Physical and Citation Arrests - Adult

Aggregated by component of arresting officer.

METROPOLITAN POLICE DEPARTMENT

of Nashville and Davidson County

			Prior Week	Last Week	Change*	Prior 4Wks	Last 4Wks	Change*	Prior YTD	YTD	Change*	Prior 52Wks	Last 52Wks	Change*
North Precinct	**Patrol A**	Felony	7	4	-42.9%	23	14	-39.1%	138	107	-22.5%	211	193	-8.5%
		Misdemeanor	8	11	37.5%	30	40	33.3%	309	324	4.9%	488	517	5.9%
		Citation	9	9	0.0%	26	39	50.0%	421	333	-20.9%	565	594	5.1%
		Subtotal	24	24	0.0%	79	93	17.7%	868	764	-12.0%	1,264	1,304	3.2%
	Patrol B	Felony	4	7	75.0%	17	21	23.5%	146	121	-17.1%	226	214	-5.3%
		Misdemeanor	10	7	-30.0%	40	47	17.5%	447	300	-32.9%	650	604	-7.1%
		Citation	16	8	-50.0%	40	40	0.0%	427	378	-11.5%	645	725	12.4%
		Subtotal	30	22	-26.7%	97	108	11.3%	1,020	799	-21.7%	1,521	1,543	1.4%
	Patrol C	Felony	5	5	0.0%	16	21	31.3%	146	144	-1.4%	241	232	-3.7%
		Misdemeanor	8	13	62.5%	48	40	-16.7%	328	353	7.6%	528	566	7.2%
		Citation	3	3	0.0%	15	11	-26.7%	216	121	-44.0%	346	246	-28.9%
		Subtotal	16	21	31.3%	79	72	-8.9%	690	618	-10.4%	1,115	1,044	-6.4%
	Flex A	Felony	1	0	-100.0%	9	4	-55.6%	71	45	-36.6%	119	75	-37.0%
		Misdemeanor	3	0	-100.0%	7	8	14.3%	94	67	-28.7%	155	124	-20.0%
		Citation	15	7	-53.3%	43	40	-7.0%	344	337	-2.0%	520	590	13.5%
		Subtotal	19	7	-63.2%	59	52	-11.9%	509	449	-11.8%	794	789	-0.6%
	Flex B	Felony	4	2	-50.0%	17	15	-11.8%	134	115	-14.2%	179	212	18.4%
		Misdemeanor	7	3	-57.1%	31	25	-19.4%	193	189	-2.1%	298	327	9.7%
		Citation	31	5	-83.9%	45	50	11.1%	341	357	4.7%	542	719	32.7%
		Subtotal	42	10	-76.2%	93	90	-3.2%	668	661	-1.0%	1,019	1,258	23.5%
	Flex C	Felony	1	1	0.0%	8	5	-37.5%	94	66	-29.8%	194	101	-47.9%
		Misdemeanor	3	3	0.0%	7	16	128.6%	147	146	-0.7%	231	226	-2.2%
		Citation	12	8	-33.3%	22	35	59.1%	272	321	18.0%	466	522	12.0%
		Subtotal	16	12	-25.0%	37	56	51.4%	513	533	3.9%	891	849	-4.7%
	CSU	Felony	1	3	200.0%	11	7	-36.4%	46	53	15.2%	88	101	14.8%
		Misdemeanor	1	1	0.0%	1	4	300.0%	43	26	-39.5%	73	54	-26.0%
		Citation	11	1	-90.9%	38	27	-28.9%	246	247	0.4%	391	414	5.9%
		Subtotal	13	5	-61.5%	50	38	-24.0%	335	326	-2.7%	552	569	3.1%
	Other	Felony	0	0	-	0	0	-	4	1	-75.0%	6	3	-50.0%
		Misdemeanor	0	0	-	2	1	-50.0%	21	13	-38.1%	34	19	-44.1%
		Citation	0	0	-	1	0	-100.0%	25	6	-76.0%	43	13	-69.8%
		Subtotal	0	0	-	3	1	-66.7%	50	20	-60.0%	83	35	-57.8%
Totals		Felony	23	22	-4.3%	101	87	-13.9%	779	652	-16.3%	1,264	1,131	-10.5%
		Misdemeanor	40	38	-5.0%	166	181	9.0%	1,582	1,418	-10.4%	2,457	2,437	-0.8%
		Citation	97	41	-57.7%	230	242	5.2%	2,292	2,100	-8.4%	3,518	3,823	8.7%
Precinct Total			160	101	-36.9%	497	510	2.6%	4,653	4,170	-10.4%	7,239	7,391	2.1%

Physical and Citation Arrests - Adult

Aggregated by component of arresting officer.

METROPOLITAN POLICE DEPARTMENT

of Nashville and Davidson County

			Prior Week	Last Week	Change*	Prior 4Wks	Last 4Wks	Change*	Prior YTD	YTD	Change*	Prior 52Wks	Last 52Wks	Change*
Madison Precinct	Patrol A	Felony	0	4	-	9	6	-33.3%	60	63	5.0%	91	104	14.3%
		Misdemeanor	4	4	0.0%	20	23	15.0%	159	157	-1.3%	257	267	3.9%
		Citation	16	9	-43.8%	50	41	-18.0%	288	313	8.7%	495	503	1.6%
		Subtotal	20	17	-15.0%	79	70	-11.4%	507	533	5.1%	843	874	3.7%
	Patrol B	Felony	3	3	0.0%	17	11	-35.3%	117	110	-6.0%	201	203	1.0%
		Misdemeanor	12	9	-25.0%	34	42	23.5%	302	324	7.3%	530	520	-1.9%
		Citation	15	11	-26.7%	60	56	-6.7%	520	408	-21.5%	859	681	-20.7%
		Subtotal	30	23	-23.3%	111	109	-1.8%	939	842	-10.3%	1,590	1,404	-11.7%
	Patrol C	Felony	4	4	0.0%	17	19	11.8%	102	137	34.3%	211	203	-3.8%
		Misdemeanor	14	28	100.0%	67	84	25.4%	453	620	36.9%	775	862	11.2%
		Citation	21	7	-66.7%	68	58	-14.7%	389	462	18.8%	807	661	-18.1%
		Subtotal	39	39	0.0%	152	161	5.9%	944	1,219	29.1%	1,793	1,726	-3.7%
	Flex A	Felony	4	2	-50.0%	3	7	133.3%	29	32	10.3%	55	54	-1.8%
		Misdemeanor	2	0	-100.0%	4	5	25.0%	45	37	-17.8%	63	59	-6.3%
		Citation	5	5	0.0%	20	27	35.0%	61	176	188.5%	124	225	81.5%
		Subtotal	11	7	-36.4%	27	39	44.4%	135	245	81.5%	242	338	39.7%
	Flex B	Felony	2	4	100.0%	8	12	50.0%	70	56	-20.0%	120	97	-19.2%
		Misdemeanor	12	9	-25.0%	19	39	105.3%	123	141	14.6%	182	204	12.1%
		Citation	9	12	33.3%	45	53	17.8%	387	350	-9.6%	562	543	-3.4%
		Subtotal	23	25	8.7%	72	104	44.4%	580	547	-5.7%	864	844	-2.3%
	Flex C	Felony	4	2	-50.0%	6	7	16.7%	64	43	-32.8%	94	108	14.9%
		Misdemeanor	2	3	50.0%	14	14	0.0%	196	108	-44.9%	254	306	20.5%
		Citation	12	8	-33.3%	29	40	37.9%	595	253	-57.5%	846	595	-29.7%
		Subtotal	18	13	-27.8%	49	61	24.5%	855	404	-52.7%	1,194	1,009	-15.5%
	CSU	Felony	0	0	-	2	2	0.0%	17	24	41.2%	42	42	0.0%
		Misdemeanor	1	0	-100.0%	1	1	0.0%	16	13	-18.8%	22	19	-13.6%
		Citation	2	2	0.0%	24	20	-16.7%	193	132	-31.6%	303	265	-12.5%
		Subtotal	3	2	-33.3%	27	23	-14.8%	226	169	-25.2%	367	326	-11.2%
	Other	Felony	0	0	-	0	0	-	1	1	0.0%	1	1	0.0%
		Misdemeanor	0	0	-	0	0	-	5	2	-60.0%	5	3	-40.0%
		Citation	0	0	-	0	0	-	5	2	-60.0%	8	3	-62.5%
		Subtotal	0	0	-	0	0	-	11	5	-54.5%	14	7	-50.0%
Totals		Felony	17	19	11.8%	62	64	3.2%	460	466	1.3%	815	812	-0.4%
		Misdemeanor	47	53	12.8%	159	208	30.8%	1,299	1,402	7.9%	2,088	2,240	7.3%
		Citation	80	54	-32.5%	296	295	-0.3%	2,438	2,096	-14.0%	4,004	3,476	-13.2%
Precinct Total			144	126	-12.5%	517	567	9.7%	4,197	3,964	-5.6%	6,907	6,528	-5.5%

Physical and Citation Arrests - Adult

Aggregated by component of arresting officer.

METROPOLITAN POLICE DEPARTMENT
of Nashville and Davidson County

			Prior Week	Last Week	Change*	Prior 4Wks	Last 4Wks	Change*	Prior YTD	YTD	Change*	Prior 52Wks	Last 52Wks	Change*
Midtown Hills Precinct	**Patrol A**	Felony	0	0	-	7	3	-57.1%	49	56	14.3%	96	88	-8.3%
		Misdemeanor	6	12	100.0%	25	30	20.0%	137	186	35.8%	284	256	-9.9%
		Citation	10	8	-20.0%	43	45	4.7%	400	353	-11.8%	663	548	-17.3%
		Subtotal	16	20	25.0%	75	78	4.0%	586	595	1.5%	1,043	892	-14.5%
	Patrol B	Felony	7	2	-71.4%	10	14	40.0%	65	78	20.0%	109	127	16.5%
		Misdemeanor	11	5	-54.5%	50	43	-14.0%	270	333	23.3%	419	542	29.4%
		Citation	12	11	-8.3%	53	49	-7.5%	366	371	1.4%	685	612	-10.7%
		Subtotal	30	18	-40.0%	113	106	-6.2%	701	782	11.6%	1,213	1,281	5.6%
	Patrol C	Felony	3	3	0.0%	9	11	22.2%	84	87	3.6%	160	143	-10.6%
		Misdemeanor	18	19	5.6%	62	70	12.9%	413	402	-2.7%	830	645	-22.3%
		Citation	10	14	40.0%	62	57	-8.1%	463	448	-3.2%	887	654	-26.3%
		Subtotal	31	36	16.1%	133	138	3.8%	960	937	-2.4%	1,877	1,442	-23.2%
	Flex A	Felony	0	0	-	4	3	-25.0%	16	26	62.5%	38	37	-2.6%
		Misdemeanor	4	3	-25.0%	17	13	-23.5%	32	85	165.6%	45	94	108.9%
		Citation	4	5	25.0%	24	22	-8.3%	149	151	1.3%	242	197	-18.6%
		Subtotal	8	8	0.0%	45	38	-15.6%	197	262	33.0%	325	328	0.9%
	Flex B	Felony	1	3	200.0%	11	8	-27.3%	58	64	10.3%	80	110	37.5%
		Misdemeanor	1	2	100.0%	23	11	-52.2%	122	120	-1.6%	177	184	4.0%
		Citation	7	14	100.0%	58	49	-15.5%	501	356	-28.9%	857	561	-34.5%
		Subtotal	9	19	111.1%	92	68	-26.1%	681	540	-20.7%	1,114	855	-23.2%
	Flex C	Felony	4	0	-100.0%	8	9	12.5%	74	68	-8.1%	100	105	5.0%
		Misdemeanor	4	2	-50.0%	12	12	0.0%	125	107	-14.4%	193	164	-15.0%
		Citation	12	14	16.7%	61	63	3.3%	532	479	-10.0%	933	760	-18.5%
		Subtotal	20	16	-20.0%	81	84	3.7%	731	654	-10.5%	1,226	1,029	-16.1%
	CSU	Felony	1	1	0.0%	3	6	100.0%	19	62	226.3%	32	78	143.8%
		Misdemeanor	0	1	-	7	5	-28.6%	13	44	238.5%	19	64	236.8%
		Citation	8	5	-37.5%	45	32	-28.9%	162	285	75.9%	351	427	21.7%
		Subtotal	9	7	-22.2%	55	43	-21.8%	194	391	101.5%	402	569	41.5%
	Other	Felony	1	0	-100.0%	0	1	-	2	3	50.0%	2	4	100.0%
		Misdemeanor	0	0	-	0	0	-	4	2	-50.0%	5	3	-40.0%
		Citation	0	1	-	1	2	100.0%	6	9	50.0%	8	18	125.0%
		Subtotal	1	1	0.0%	1	3	200.0%	12	14	16.7%	15	25	66.7%
Totals		Felony	17	9	-47.1%	52	55	5.8%	367	444	21.0%	617	692	12.2%
		Misdemeanor	44	44	0.0%	196	184	-6.1%	1,116	1,279	14.6%	1,972	1,952	-1.0%
		Citation	63	72	14.3%	347	319	-8.1%	2,579	2,452	-4.9%	4,626	3,777	-18.4%
Precinct Total			124	125	0.8%	595	558	-6.2%	4,062	4,175	2.8%	7,215	6,421	-11.0%

Physical and Citation Arrests - Adult

Aggregated by component of arresting officer.

METROPOLITAN POLICE DEPARTMENT
of Nashville and Davidson County

		Prior Week	Last Week	Change*	Prior 4Wks	Last 4Wks	Change*	Prior YTD	YTD	Change*	Prior 52Wks	Last 52Wks	Change*
SID	Felony	2	0	-100.0%	14	12	-14.3%	155	102	-34.2%	249	181	-27.3%
	Misdemeanor	0	2	-	6	6	0.0%	67	45	-32.8%	82	77	-6.1%
	Citation	7	0	-100.0%	86	54	-37.2%	723	521	-27.9%	1,144	922	-19.4%
	Division Total	9	2	-77.8%	106	72	-32.1%	945	668	-29.3%	1,475	1,180	-20.0%
SOD (Excludes SRT)	Felony	2	2	0.0%	5	5	0.0%	31	28	-9.7%	56	42	-25.0%
	Misdemeanor	5	5	0.0%	56	39	-30.4%	389	436	12.1%	632	680	7.6%
	Citation	27	10	-63.0%	95	82	-13.7%	782	717	-8.3%	1,239	1,161	-6.3%
	Division Total	34	17	-50.0%	156	126	-19.2%	1,202	1,181	-1.7%	1,927	1,883	-2.3%
SRT	Felony	0	0	-	4	3	-25.0%	50	28	-44.0%	104	59	-43.3%
	Misdemeanor	0	0	-	0	1	-	7	5	-28.6%	20	10	-50.0%
	Citation	0	0	-	0	0	-	0	0	-	2	0	-100.0%
	Division Total	0	0	-	4	4	0.0%	57	33	-42.1%	126	69	-45.2%
Warrants	Felony	48	61	27.1%	169	198	17.2%	1,334	1,395	4.6%	2,187	2,197	0.5%
	Misdemeanor	63	55	-12.7%	261	223	-14.6%	2,052	1,880	-8.4%	3,265	3,063	-6.2%
	Citation	0	1	-	11	3	-72.7%	66	41	-37.9%	109	64	-41.3%
	Division Total	111	117	5.4%	441	424	-3.9%	3,452	3,316	-3.9%	5,561	5,324	-4.3%
Other Components	Felony	0	1	-	5	2	-60.0%	50	32	-36.0%	111	55	-50.5%
	Misdemeanor	2	2	0.0%	8	9	12.5%	87	46	-47.1%	249	83	-66.7%
	Citation	5	6	20.0%	36	29	-19.4%	372	239	-35.8%	538	374	-30.5%
	Division Total	7	9	28.6%	49	40	-18.4%	509	317	-37.7%	898	512	-43.0%
All	Felony	199	198	-0.5%	726	752	3.6%	6,012	5,599	-6.9%	10,036	9,350	-6.8%
	Misdemeanor	443	437	-1.4%	1,848	1,858	0.5%	14,578	13,960	-4.2%	23,904	22,522	-5.8%
	Citation	641	439	-31.5%	2,546	2,499	-1.8%	22,682	19,852	-12.5%	36,944	32,756	-11.3%
Grand Total		1,283	1,074	-16.3%	5,120	5,109	-0.2%	43,272	39,411	-8.9%	70,884	64,628	-8.8%

Information summarized for CompStat week ending 8/5/2017.

* Change for % Served is the difference in percents. Sourced from MNPD ARMS on 8/9/2017 7:55:40 AM. This report is not a count of arrest charges. 1 arrest = 1 body. Adult arrests only.

Arrests categorized by order of seriousness as follows: If an arrest citation is not issued, and any of the charges are felony charges, count the arrest as a felony arrest; if an arrest citation is not issued, and none of the charges are felony charges, count the arrest as a misdemeanor arrest; count all remaining arrests as a citation arrest. Shift / Detail totals are calculated based upon officer assignment for the date when the arrest was made (i.e. if the arresting officer's primary assignment is 'East CSU' for the date when the arrest was made, it will be counted as 1 'East CSU' arrest). Arrests made by officers working Mission 1 duties are counted toward their primary assignment.

Metro citations are not counted in this report, since they are issued for civil matters (i.e. violations of Davidson County Metropolitan Ordinances).

Arrests: Part I, Weapons Law, Drug-Related, DUI, and All Other

METROPOLITAN POLICE DEPARTMENT
of Nashville and Davidson County

Aggregated by component of arresting officer. Includes adult and juvenile arrests.

		Part I Arrests				Weapons Law Violation Arrests				Drug-Related Arrests				DUI Arrests			
		Week	4 Weeks	YTD	52 Weeks	Week	4 Weeks	YTD	52 Weeks	Week	4 Weeks	YTD	52 Weeks	Week	4 Weeks	YTD	52 Weeks
West	Prior	12	66	528	974	2	4	21	35	9	50	499	796	4	9	80	116
	Last	13	57	534	913	1	6	39	64	19	43	407	656	0	5	60	94
	% Change	8.3 %	-13.6 %	1.1 %	-6.3 %	-50.0 %	50.0 %	85.7 %	82.9 %	111.1 %	-14.0 %	-18.4 %	-17.6 %	-100.0 %	-44.4 %	-25.0 %	-19.0 %
East	Prior	14	73	485	858	3	12	96	147	23	97	908	1,568	0	12	131	262
	Last	11	74	532	904	1	4	65	119	15	95	705	1,237	3	7	113	186
	% Change	-21.4 %	1.4 %	9.7 %	5.4 %	-66.7 %	-66.7 %	-32.3 %	-19.0 %	-34.8 %	-2.1 %	-22.4 %	-21.1 %	Infinity	-41.7 %	-13.7 %	-29.0 %
South	Prior	20	78	705	1,185	1	5	51	104	22	84	768	1,185	3	25	188	315
	Last	19	72	543	908	1	2	49	76	14	86	693	1,087	6	16	176	290
	% Change	-5.0 %	-7.7 %	-23.0 %	-23.4 %	0.0 %	-60.0 %	-3.9 %	-26.9 %	-36.4 %	2.4 %	-9.8 %	-8.3 %	100.0 %	-36.0 %	-6.4 %	-7.9 %
Central	Prior	11	50	272	434	1	7	19	49	20	78	584	921	1	7	69	127
	Last	9	37	287	505	0	2	33	49	12	78	626	933	0	3	37	63
	% Change	-18.2 %	-26.0 %	5.5 %	16.4 %	-100.0 %	-71.4 %	73.7 %	0.0 %	-40.0 %	0.0 %	7.2 %	1.3 %	-100.0 %	-57.1 %	-46.4 %	-50.4 %
Hermitage	Prior	18	70	727	1,200	3	8	59	105	16	88	1,202	1,962	6	15	156	224
	Last	18	77	655	1,131	3	9	62	92	10	76	841	1,479	4	15	129	196
	% Change	0.0 %	10.0 %	-9.9 %	-5.8 %	0.0 %	12.5 %	5.1 %	-12.4 %	-37.5 %	-13.6 %	-30.0 %	-24.6 %	-33.3 %	0.0 %	-17.3 %	-12.5 %
North	Prior	19	86	568	905	4	11	79	128	43	111	991	1,544	1	4	77	116
	Last	18	67	562	950	2	20	91	157	14	108	893	1,566	0	2	32	61
	% Change	-5.3 %	-22.1 %	-1.1 %	5.0 %	-50.0 %	81.8 %	15.2 %	22.7 %	-67.4 %	-2.7 %	-9.9 %	1.4 %	-100.0 %	-50.0 %	-58.4 %	-47.4 %
Madison	Prior	28	111	685	1,159	2	12	36	63	16	60	546	927	3	17	92	166
	Last	25	98	769	1,234	2	9	66	100	13	82	527	806	6	24	165	251
	% Change	-10.7 %	-11.7 %	12.3 %	6.5 %	0.0 %	-25.0 %	83.3 %	58.7 %	-18.8 %	36.7 %	-3.5 %	-13.1 %	100.0 %	41.2 %	79.3 %	51.2 %
Midtown Hills	Prior	15	64	334	600	1	11	37	60	15	140	921	1,471	3	14	99	162
	Last	8	57	440	699	4	12	80	110	16	84	973	1,435	6	18	116	176
	% Change	-46.7 %	-10.9 %	31.7 %	16.5 %	300.0 %	9.1 %	116.2 %	83.3 %	6.7 %	-40.0 %	5.6 %	-2.4 %	100.0 %	28.6 %	17.2 %	8.6 %
Other	Prior	16	76	618	1,015	2	3	55	100	16	85	664	1,072	4	46	314	539
	Last	28	86	578	980	0	10	38	82	6	75	553	902	4	32	365	555
	% Change	75.0 %	13.2 %	-6.5 %	-3.4 %	-100.0 %	233.3 %	-30.9 %	-18.0 %	-62.5 %	-11.8 %	-16.7 %	-15.9 %	0.0 %	-30.4 %	16.2 %	3.0 %
County	Prior	153	674	4,922	8,330	19	73	453	791	180	793	7,083	11,446	25	149	1,206	2,027
	Last	149	625	4,900	8,224	14	74	523	849	119	727	6,218	10,101	29	122	1,193	1,872
	% Change	-2.6 %	-7.3 %	-0.4 %	-1.3 %	-26.3 %	1.4 %	15.5 %	7.3 %	-33.9 %	-8.3 %	-12.2 %	-11.8 %	16.0 %	-18.1 %	-1.1 %	-7.6 %

Information summarized for CompStat week ending 08/05/2017.

Sourced from MNPD ARMS on 8/9/2017 7:55:40 AM. This report is not a count of arrest charges. 1 arrest = 1 body. Includes adult and juvenile arrests. Arrests categorized by order of seriousness as follows: if an arrest includes one or more Part I UCR charges, it is counted as a Part I arrest. If an arrest includes one or weapons law violation charges but no Part I charges, it is counted as a weapons law violation arrest. The same hierarchical categorization is applicable for the remaining arrest categories (drug, DUI, and all other arrests).

Arrests: Part I, Weapons Law, Drug-Related, DUI, and All Other

Aggregated by component of arresting officer. Includes adult and juvenile arrests.

METROPOLITAN POLICE DEPARTMENT
of Nashville and Davidson County

		All Other Arrests				Total Arrests			
		Week	4 Weeks	YTD	52 Weeks	Week	4 Weeks	YTD	52 Weeks
West	Prior	57	172	1,892	3,256	84	301	3,020	5,177
	Last	51	203	1,563	2,592	84	314	2,603	4,319
	% Change	-10.5 %	18.0 %	-17.4 %	-20.4 %	0.0 %	4.3 %	-13.8 %	-16.6 %
East	Prior	115	451	3,915	6,688	155	645	5,535	9,523
	Last	103	478	3,758	6,041	133	658	5,173	8,487
	% Change	-10.4 %	6.0 %	-4.0 %	-9.7 %	-14.2 %	2.0 %	-6.5 %	-10.9 %
South	Prior	92	412	4,008	6,339	138	604	5,720	9,128
	Last	111	412	3,379	5,707	151	588	4,840	8,068
	% Change	20.7 %	0.0 %	-15.7 %	-10.0 %	9.4 %	-2.6 %	-15.4 %	-11.6 %
Central	Prior	176	644	4,619	7,610	209	786	5,563	9,141
	Last	117	683	4,752	7,304	138	803	5,735	8,854
	% Change	-33.5 %	6.1 %	2.9 %	-4.0 %	-34.0 %	2.2 %	3.1 %	-3.1 %
Hermitage	Prior	121	447	4,347	6,841	164	628	6,491	10,332
	Last	79	442	3,645	6,194	114	619	5,332	9,092
	% Change	-34.7 %	-1.1 %	-16.1 %	-9.5 %	-30.5 %	-1.4 %	-17.9 %	-12.0 %
North	Prior	102	317	3,378	5,222	169	529	5,093	7,915
	Last	76	357	3,019	5,386	110	554	4,597	8,120
	% Change	-25.5 %	12.6 %	-10.6 %	3.1 %	-34.9 %	4.7 %	-9.7 %	2.6 %
Madison	Prior	106	364	3,209	5,210	155	564	4,568	7,525
	Last	90	391	2,804	4,724	136	604	4,331	7,115
	% Change	-15.1 %	7.4 %	-12.6 %	-9.3 %	-12.3 %	7.1 %	-5.2 %	-5.4 %
Midtown Hills	Prior	98	403	3,014	5,503	132	632	4,405	7,796
	Last	100	425	2,917	4,557	134	596	4,526	6,977
	% Change	2.0 %	5.5 %	-3.2 %	-17.2 %	1.5 %	-5.7 %	2.7 %	-10.5 %
Other	Prior	125	554	4,581	7,371	163	764	6,232	10,097
	Last	110	476	4,035	6,538	148	679	5,569	9,057
	% Change	-12.0 %	-14.1 %	-11.9 %	-11.3 %	-9.2 %	-11.1 %	-10.6 %	-10.3 %
County	Prior	992	3,764	32,963	54,040	1,369	5,453	46,627	76,634
	Last	837	3,867	29,872	49,043	1,148	5,415	42,706	70,089
	% Change	-15.6 %	2.7 %	-9.4 %	-9.2 %	-16.1 %	-0.7 %	-8.4 %	-8.5 %

Information summarized for CompStat week ending 08/05/2017.

Sourced from MNPD ARMS on 8/9/2017 7:55:41 AM. This report is not a count of arrest charges. 1 arrest = 1 body. Includes adult and juvenile arrests. Arrests categorized by order of seriousness as follows: if an arrest includes one or more Part I UCR charges, it is counted as a Part I arrest. If an arrest includes one or weapons law violation charges but no Part I charges, it is counted as a weapons law violation arrest. The same hierarchical categorization is applicable for the remaining arrest categories (drug, DUI, and all other arrests).

Outstanding Warrants: Served

Aggregated by component of arresting officer.

METROPOLITAN POLICE DEPARTMENT

of Nashville and Davidson County

		Rolling Two Week				Rolling Eight Week				YTD				Rolling Twenty-Four Month			
		Prior Week	Last Week	Change	% Change	Prior 4 Weeks	Last 4 Weeks	Change	% Change	Prior YTD	YTD	Change	% Change	Prior 52 Weeks	Last 52 Weeks	Change	% Change
West	Felony	10	1	-9	-90.0%	18	42	24	133.3%	223	223	0	0.0%	367	425	58	15.8%
	Misdemeanor	29	21	-8	-27.6%	71	83	12	16.9%	592	589	-3	-0.5%	972	940	-32	-3.3%
	Juvenile	1	0	-1	-100.0%	1	1	0	0.0%	10	7	-3	-30.0%	13	14	1	7.7%
	Subtotal	40	22	-18	-45.0%	90	126	36	40.0%	825	819	-6	-0.7%	1,352	1,379	27	2.0%
East	Felony	12	7	-5	-41.7%	54	48	-6	-11.1%	578	447	-131	-22.7%	923	819	-104	-11.3%
	Misdemeanor	18	30	12	66.7%	162	140	-22	-13.6%	1,292	1,205	-87	-6.7%	2,158	1,999	-159	-7.4%
	Juvenile	0	0	0	-	1	0	-1	-100.0%	24	13	-11	-45.8%	38	20	-18	-47.4%
	Subtotal	30	37	7	23.3%	217	188	-29	-13.4%	1,894	1,665	-229	-12.1%	3,119	2,838	-281	-9.0%
South	Felony	10	15	5	50.0%	42	48	6	14.3%	329	328	-1	-0.3%	534	584	50	9.4%
	Misdemeanor	49	41	-8	-16.3%	124	174	50	40.3%	1,048	929	-119	-11.4%	1,614	1,608	-6	-0.4%
	Juvenile	0	0	0	-	3	2	-1	-33.3%	30	19	-11	-36.7%	46	26	-20	-43.5%
	Subtotal	59	56	-3	-5.1%	169	224	55	32.5%	1,407	1,276	-131	-9.3%	2,194	2,218	24	1.1%
Central	Felony	6	10	4	66.7%	32	27	-5	-15.6%	243	205	-38	-15.6%	403	410	7	1.7%
	Misdemeanor	24	40	16	66.7%	141	123	-18	-12.8%	808	933	125	15.5%	1,407	1,454	47	3.3%
	Juvenile	0	0	0	-	0	0	0	-	21	5	-16	-76.2%	29	13	-16	-55.2%
	Subtotal	30	50	20	66.7%	173	150	-23	-13.3%	1,072	1,143	71	6.6%	1,839	1,877	38	2.1%
Hermitage	Felony	15	19	4	26.7%	62	67	5	8.1%	513	485	-28	-5.5%	797	872	75	9.4%
	Misdemeanor	45	35	-10	-22.2%	184	170	-14	-7.6%	1,507	1,463	-44	-2.9%	2,309	2,472	163	7.1%
	Juvenile	0	0	0	-	2	0	-2	-100.0%	21	12	-9	-42.9%	46	23	-23	-50.0%
	Subtotal	60	54	-6	-10.0%	248	237	-11	-4.4%	2,041	1,960	-81	-4.0%	3,152	3,367	215	6.8%
North	Felony	25	17	-8	-32.0%	90	78	-12	-13.3%	579	526	-53	-9.2%	953	848	-105	-11.0%
	Misdemeanor	41	27	-14	-34.1%	139	146	7	5.0%	1,196	1,311	115	9.6%	1,856	2,110	254	13.7%
	Juvenile	0	0	0	-	3	1	-2	-66.7%	46	21	-25	-54.3%	68	40	-28	-41.2%
	Subtotal	66	44	-22	-33.3%	232	225	-7	-3.0%	1,821	1,858	37	2.0%	2,877	2,998	121	4.2%
Madison	Felony	13	17	4	30.8%	41	49	8	19.5%	315	328	13	4.1%	578	589	11	1.9%
	Misdemeanor	36	29	-7	-19.4%	115	145	30	26.1%	985	945	-40	-4.1%	1,595	1,506	-89	-5.6%
	Juvenile	0	0	0	-	1	0	-1	-100.0%	16	10	-6	-37.5%	40	14	-26	-65.0%
	Subtotal	49	46	-3	-6.1%	157	194	37	23.6%	1,316	1,283	-33	-2.5%	2,213	2,109	-104	-4.7%
Midtown Hills	Felony	12	5	-7	-58.3%	39	35	-4	-10.3%	193	337	144	74.6%	364	496	132	36.3%
	Misdemeanor	24	21	-3	-12.5%	98	93	-5	-5.1%	704	688	-16	-2.3%	1,190	1,105	-85	-7.1%
	Juvenile	0	0	0	-	1	0	-1	-100.0%	12	5	-7	-58.3%	16	6	-10	-62.5%
	Subtotal	36	26	-10	-27.8%	138	128	-10	-7.2%	909	1,030	121	13.3%	1,570	1,607	37	2.4%
County	Felony	209	190	-19	-9.1%	650	751	101	15.5%	5,367	5,410	43	0.8%	8,973	9,096	123	1.4%
	Misdemeanor	386	345	-41	-10.6%	1,450	1,506	56	3.9%	11,620	11,326	-294	-2.5%	18,769	18,612	-157	-0.8%
	Juvenile	1	1	0	0.0%	12	5	-7	-58.3%	185	96	-89	-48.1%	304	173	-131	-43.1%
	Total	596	536	-60	-10.1%	2,112	2,262	150	7.1%	17,172	16,832	-340	-2.0%	28,046	27,881	-165	-0.6%

Information summarized for CompStat week ending 8/5/2017.

* Countywide totals include outstanding warrants served by all other divisions. Sourced from MNPD ARMS on 8/9/2017 7:55:41 AM.
Statistics provided above consider 1 count for each outstanding warrant served.

Outstanding Warrants: Attempts/Served

Aggregated by component of arresting officer.

METROPOLITAN POLICE DEPARTMENT

of Nashville and Davidson County

			Prior Week	Last Week	Change*	Prior 4Wks	Last 4Wks	Change*	Prior YTD	Current YTD	Change*	Prior 52Wks	Last 52Wks	Change*
West	Patrol-A	Served	14	0	-100.0 %	12	25	108.3 %	134	92	-31.3 %	176	192	9.1 %
		Attempts	24	2	-91.7 %	49	59	20.4 %	756	535	-29.2 %	949	954	0.5 %
		% Served	58.3 %	0.0 %	-58.3 %	24.5 %	42.4 %	17.9 %	17.7 %	17.2 %	-0.5 %	18.5 %	20.1 %	1.6 %
	Patrol-B	Served	7	18	157.1 %	35	30	-14.3 %	161	223	38.5 %	320	346	8.1 %
		Attempts	35	48	37.1 %	137	127	-7.3 %	698	1,082	55.0 %	1,489	1,563	5.0 %
		% Served	20.0 %	37.5 %	17.5 %	25.5 %	23.6 %	-1.9 %	23.1 %	20.6 %	-2.5 %	21.5 %	22.1 %	0.6 %
	Patrol-C	Served	3	2	-33.3 %	7	14	100.0 %	132	107	-18.9 %	246	184	-25.2 %
		Attempts	8	17	112.5 %	6	30	400.0 %	345	189	-45.2 %	675	332	-50.8 %
		% Served	37.5 %	11.8 %	-25.7 %	116.7 %	46.7 %	-70.0 %	38.3 %	56.6 %	18.4 %	36.4 %	55.4 %	19.0 %
	Other	Served	16	2	-87.5 %	34	57	67.6 %	398	397	-0.3 %	610	657	7.7 %
		Attempts	38	36	-5.3 %	99	161	62.6 %	923	966	4.7 %	1,389	1,682	21.1 %
		% Served	42.1 %	5.6 %	-36.5 %	34.3 %	35.4 %	1.1 %	43.1 %	41.1 %	-2.0 %	43.9 %	39.1 %	-4.9 %
	Totals	**Served**	**40**	**22**	**-45.0 %**	**88**	**126**	**43.2 %**	**825**	**819**	**-0.7 %**	**1,352**	**1,379**	**2.0 %**
		Attempts	**105**	**103**	**-1.9 %**	**291**	**377**	**29.6 %**	**2,722**	**2,772**	**1.8 %**	**4,502**	**4,531**	**0.6 %**
		% Served	**38.1 %**	**21.4 %**	**-16.7 %**	**30.2 %**	**33.4 %**	**3.2 %**	**30.3 %**	**29.5 %**	**-0.8 %**	**30.0 %**	**30.4 %**	**0.4 %**
East	Patrol-A	Served	11	9	-18.2 %	38	48	26.3 %	366	411	12.3 %	614	598	-2.6 %
		Attempts	51	41	-19.6 %	164	184	12.2 %	1,335	1,566	17.3 %	2,281	2,135	-6.4 %
		% Served	21.6 %	22.0 %	0.4 %	23.2 %	26.1 %	2.9 %	27.4 %	26.2 %	-1.2 %	26.9 %	28.0 %	1.1 %
	Patrol-B	Served	6	6	0.0 %	49	24	-51.0 %	476	276	-42.0 %	710	526	-25.9 %
		Attempts	35	31	-11.4 %	144	140	-2.8 %	1,377	912	-33.8 %	2,304	1,557	-32.4 %
		% Served	17.1 %	19.4 %	2.2 %	34.0 %	17.1 %	-16.9 %	34.6 %	30.3 %	-4.3 %	30.8 %	33.8 %	3.0 %
	Patrol-C	Served	5	12	140.0 %	53	48	-9.4 %	586	467	-20.3 %	892	839	-5.9 %
		Attempts	42	44	4.8 %	93	185	98.9 %	1,651	1,159	-29.8 %	2,549	2,093	-17.9 %
		% Served	11.9 %	27.3 %	15.4 %	57.0 %	25.9 %	-31.0 %	35.5 %	40.3 %	4.8 %	35.0 %	40.1 %	5.1 %
	Other	Served	8	10	25.0 %	77	68	-11.7 %	466	511	9.7 %	903	875	-3.1 %
		Attempts	18	22	22.2 %	59	79	33.9 %	579	546	-5.7 %	1,097	1,012	-7.7 %
		% Served	44.4 %	45.5 %	1.0 %	130.5 %	86.1 %	-44.4 %	80.5 %	93.6 %	13.1 %	82.3 %	86.5 %	4.1 %
	Totals	**Served**	**30**	**37**	**23.3 %**	**217**	**188**	**-13.4 %**	**1,894**	**1,665**	**-12.1 %**	**3,119**	**2,838**	**-9.0 %**
		Attempts	**146**	**138**	**-5.5 %**	**460**	**588**	**27.8 %**	**4,942**	**4,183**	**-15.4 %**	**8,231**	**6,797**	**-17.4 %**
		% Served	**20.5 %**	**26.8 %**	**6.3 %**	**47.2 %**	**32.0 %**	**-15.2 %**	**38.3 %**	**39.8 %**	**1.5 %**	**37.9 %**	**41.8 %**	**3.9 %**

Outstanding Warrants: Attempts/Served

Aggregated by component of arresting officer.

METROPOLITAN POLICE DEPARTMENT

of Nashville and Davidson County

			Prior Week	Last Week	Change*	Prior 4Wks	Last 4Wks	Change*	Prior YTD	Current YTD	Change*	Prior 52Wks	Last 52Wks	Change*
South	Patrol-A	Served	15	24	60.0 %	32	73	128.1 %	270	332	23.0 %	422	544	28.9 %
		Attempts	23	17	-26.1 %	167	101	-39.5 %	544	709	30.3 %	971	1,230	26.7 %
		% Served	65.2 %	141.2 %	76.0 %	19.2 %	72.3 %	53.1 %	49.6 %	46.8 %	-2.8 %	43.5 %	44.2 %	0.8 %
	Patrol-B	Served	12	18	50.0 %	65	65	0.0 %	428	389	-9.1 %	658	673	2.3 %
		Attempts	27	25	-7.4 %	66	120	81.8 %	705	609	-13.6 %	1,107	938	-15.3 %
		% Served	44.4 %	72.0 %	27.6 %	98.5 %	54.2 %	-44.3 %	60.7 %	63.9 %	3.2 %	59.4 %	71.7 %	12.3 %
	Patrol-C	Served	11	11	0.0 %	35	38	8.6 %	444	296	-33.3 %	660	529	-19.8 %
		Attempts	18	9	-50.0 %	31	45	45.2 %	687	364	-47.0 %	1,022	695	-32.0 %
		% Served	61.1 %	122.2 %	61.1 %	112.9 %	84.4 %	-28.5 %	64.6 %	81.3 %	16.7 %	64.6 %	76.1 %	11.5 %
	Other	Served	21	3	-85.7 %	37	48	29.7 %	265	259	-2.3 %	454	472	4.0 %
		Attempts	8	10	25.0 %	24	37	54.2 %	347	269	-22.5 %	637	510	-19.9 %
		% Served	262.5 %	30.0 %	-232.5 %	154.2 %	129.7 %	-24.4 %	76.4 %	96.3 %	19.9 %	71.3 %	92.5 %	21.3 %
	Totals	**Served**	**59**	**56**	**-5.1 %**	**169**	**224**	**32.5 %**	**1,407**	**1,276**	**-9.3 %**	**2,194**	**2,218**	**1.1 %**
		Attempts	**76**	**61**	**-19.7 %**	**288**	**303**	**5.2 %**	**2,283**	**1,951**	**-14.5 %**	**3,737**	**3,373**	**-9.7 %**
		% Served	**77.6 %**	**91.8 %**	**14.2 %**	**58.7 %**	**73.9 %**	**15.2 %**	**61.6 %**	**65.4 %**	**3.8 %**	**58.7 %**	**65.8 %**	**7.0 %**
Central	Patrol-A	Served	5	16	220.0 %	45	35	-22.2 %	218	290	33.0 %	322	465	44.4 %
		Attempts	4	9	125.0 %	90	21	-76.7 %	500	351	-29.8 %	680	646	-5.0 %
		% Served	125.0 %	177.8 %	52.8 %	50.0 %	166.7 %	116.7 %	43.6 %	82.6 %	39.0 %	47.4 %	72.0 %	24.6 %
	Patrol-B	Served	1	7	600.0 %	29	20	-31.0 %	164	197	20.1 %	323	339	5.0 %
		Attempts	0	1	Infinity	29	18	-37.9 %	111	204	83.8 %	456	323	-29.2 %
		% Served	Infinity	700.0 %	-Infinity	100.0 %	111.1 %	11.1 %	147.7 %	96.6 %	-51.2 %	70.8 %	105.0 %	34.1 %
	Patrol-C	Served	4	4	0.0 %	28	18	-35.7 %	231	172	-25.5 %	421	329	-21.9 %
		Attempts	8	1	-87.5 %	18	11	-38.9 %	244	159	-34.8 %	337	247	-26.7 %
		% Served	50.0 %	400.0 %	350.0 %	155.6 %	163.6 %	8.1 %	94.7 %	108.2 %	13.5 %	124.9 %	133.2 %	8.3 %
	Other	Served	20	23	15.0 %	71	77	8.5 %	459	484	5.4 %	773	744	-3.8 %
		Attempts	66	49	-25.8 %	199	208	4.5 %	952	1,412	48.3 %	1,554	2,106	35.5 %
		% Served	30.3 %	46.9 %	16.6 %	35.7 %	37.0 %	1.3 %	48.2 %	34.3 %	-13.9 %	49.7 %	35.3 %	-14.4 %
	Totals	**Served**	**30**	**50**	**66.7 %**	**173**	**150**	**-13.3 %**	**1,072**	**1,143**	**6.6 %**	**1,839**	**1,877**	**2.1 %**
		Attempts	**78**	**60**	**-23.1 %**	**336**	**258**	**-23.2 %**	**1,807**	**2,126**	**17.7 %**	**3,027**	**3,322**	**9.7 %**
		% Served	**38.5 %**	**83.3 %**	**44.9 %**	**51.5 %**	**58.1 %**	**6.7 %**	**59.3 %**	**53.8 %**	**-5.6 %**	**60.8 %**	**56.5 %**	**-4.3 %**

Outstanding Warrants: Attempts/Served

Aggregated by component of arresting officer.

METROPOLITAN POLICE DEPARTMENT
of Nashville and Davidson County

			Prior Week	Last Week	Change*	Prior 4Wks	Last 4Wks	Change*	Prior YTD	Current YTD	Change*	Prior 52Wks	Last 52Wks	Change*
Hermitage	Patrol-A	Served	10	10	0.0 %	29	41	41.4 %	231	253	9.5 %	437	478	9.4 %
		Attempts	62	27	-56.5 %	162	168	3.7 %	1,027	1,389	35.2 %	2,040	2,245	10.0 %
		% Served	16.1 %	37.0 %	20.9 %	17.9 %	24.4 %	6.5 %	22.5 %	18.2 %	-4.3 %	21.4 %	21.3 %	-0.1 %
	Patrol-B	Served	26	17	-34.6 %	91	82	-9.9 %	599	622	3.8 %	795	1,055	32.7 %
		Attempts	19	13	-31.6 %	129	61	-52.7 %	1,281	676	-47.2 %	1,883	1,245	-33.9 %
		% Served	136.8 %	130.8 %	-6.1 %	70.5 %	134.4 %	63.9 %	46.8 %	92.0 %	45.3 %	42.2 %	84.7 %	42.5 %
	Patrol-C	Served	7	16	128.6 %	28	40	42.9 %	441	341	-22.7 %	792	614	-22.5 %
		Attempts	50	46	-8.0 %	71	165	132.4 %	1,350	816	-39.6 %	2,359	1,497	-36.5 %
		% Served	14.0 %	34.8 %	20.8 %	39.4 %	24.2 %	-15.2 %	32.7 %	41.8 %	9.1 %	33.6 %	41.0 %	7.4 %
	Other	Served	17	11	-35.3 %	100	74	-26.0 %	770	744	-3.4 %	1,128	1,220	8.2 %
		Attempts	27	8	-70.4 %	98	71	-27.6 %	1,187	706	-40.5 %	2,204	1,268	-42.5 %
		% Served	63.0 %	137.5 %	74.5 %	102.0 %	104.2 %	2.2 %	64.9 %	105.4 %	40.5 %	51.2 %	96.2 %	45.0 %
	Totals	**Served**	**60**	**54**	**-10.0 %**	**248**	**237**	**-4.4 %**	**2,041**	**1,960**	**-4.0 %**	**3,152**	**3,367**	**6.8 %**
		Attempts	**158**	**94**	**-40.5 %**	**460**	**465**	**1.1 %**	**4,845**	**3,587**	**-26.0 %**	**8,486**	**6,255**	**-26.3 %**
		% Served	**38.0 %**	**57.4 %**	**19.5 %**	**53.9 %**	**51.0 %**	**-2.9 %**	**42.1 %**	**54.6 %**	**12.5 %**	**37.1 %**	**53.8 %**	**16.7 %**
North	Patrol-A	Served	14	12	-14.3 %	38	40	5.3 %	317	354	11.7 %	553	540	-2.4 %
		Attempts	36	12	-66.7 %	112	83	-25.9 %	1,125	988	-12.2 %	2,299	1,570	-31.7 %
		% Served	38.9 %	100.0 %	61.1 %	33.9 %	48.2 %	14.3 %	28.2 %	35.8 %	7.7 %	24.1 %	34.4 %	10.3 %
	Patrol-B	Served	16	14	-12.5 %	49	54	10.2 %	366	311	-15.0 %	555	553	-0.4 %
		Attempts	69	24	-65.2 %	106	172	62.3 %	970	1,148	18.4 %	1,226	1,830	49.3 %
		% Served	23.2 %	58.3 %	35.1 %	46.2 %	31.4 %	-14.8 %	37.7 %	27.1 %	-10.6 %	45.3 %	30.2 %	-15.1 %
	Patrol-C	Served	4	9	125.0 %	43	32	-25.6 %	335	399	19.1 %	514	629	22.4 %
		Attempts	7	13	85.7 %	56	38	-32.1 %	751	551	-26.6 %	1,211	985	-18.7 %
		% Served	57.1 %	69.2 %	12.1 %	76.8 %	84.2 %	7.4 %	44.6 %	72.4 %	27.8 %	42.4 %	63.9 %	21.4 %
	Other	Served	32	9	-71.9 %	102	99	-2.9 %	804	797	-0.9 %	1,256	1,279	1.8 %
		Attempts	32	34	6.3 %	118	134	13.6 %	1,492	1,031	-30.9 %	2,206	1,798	-18.5 %
		% Served	100.0 %	26.5 %	-73.5 %	86.4 %	73.9 %	-12.6 %	53.9 %	77.3 %	23.4 %	56.9 %	71.1 %	14.2 %
	Totals	**Served**	**66**	**44**	**-33.3 %**	**232**	**225**	**-3.0 %**	**1,822**	**1,861**	**2.1 %**	**2,878**	**3,001**	**4.3 %**
		Attempts	**144**	**83**	**-42.4 %**	**392**	**427**	**8.9 %**	**4,338**	**3,718**	**-14.3 %**	**6,942**	**6,183**	**-10.9 %**
		% Served	**45.8 %**	**53.0 %**	**7.2 %**	**59.2 %**	**52.7 %**	**-6.5 %**	**42.0 %**	**50.1 %**	**8.1 %**	**41.5 %**	**48.5 %**	**7.1 %**

Outstanding Warrants: Attempts/Served

Aggregated by component of arresting officer.

METROPOLITAN POLICE DEPARTMENT

of Nashville and Davidson County

			Prior Week	Last Week	Change*	Prior 4Wks	Last 4Wks	Change*	Prior YTD	Current YTD	Change*	Prior 52Wks	Last 52Wks	Change*
Madison	Patrol-A	Served	3	4	33.3 %	34	20	-41.2 %	158	199	25.9 %	250	301	20.4 %
		Attempts	30	19	-36.7 %	55	64	16.4 %	494	537	8.7 %	892	783	-12.2 %
		% Served	10.0 %	21.1 %	11.1 %	61.8 %	31.3 %	-30.6 %	32.0 %	37.1 %	5.1 %	28.0 %	38.4 %	10.4 %
	Patrol-B	Served	11	10	-9.1 %	43	36	-16.3 %	251	254	1.2 %	435	409	-6.0 %
		Attempts	7	3	-57.1 %	15	27	80.0 %	309	268	-13.3 %	491	400	-18.5 %
		% Served	157.1 %	333.3 %	176.2 %	286.7 %	133.3 %	-153.3 %	81.2 %	94.8 %	13.5 %	88.6 %	102.3 %	13.7 %
	Patrol-C	Served	7	10	42.9 %	34	49	44.1 %	389	363	-6.7 %	715	535	-25.2 %
		Attempts	39	36	-7.7 %	104	154	48.1 %	1,093	1,263	15.6 %	2,502	1,808	-27.7 %
		% Served	17.9 %	27.8 %	9.8 %	32.7 %	31.8 %	-0.9 %	35.6 %	28.7 %	-6.8 %	28.6 %	29.6 %	1.0 %
	Other	Served	28	22	-21.4 %	46	89	93.5 %	518	467	-9.8 %	813	864	6.3 %
		Attempts	32	19	-40.6 %	120	101	-15.8 %	1,127	792	-29.7 %	1,852	1,821	-1.7 %
		% Served	87.5 %	115.8 %	28.3 %	38.3 %	88.1 %	49.8 %	46.0 %	59.0 %	13.0 %	43.9 %	47.4 %	3.5 %
	Totals	**Served**	**49**	**46**	**-6.1 %**	**157**	**194**	**23.6 %**	**1,316**	**1,283**	**-2.5 %**	**2,213**	**2,109**	**-4.7 %**
		Attempts	**108**	**77**	**-28.7 %**	**294**	**346**	**17.7 %**	**3,023**	**2,860**	**-5.4 %**	**5,737**	**4,812**	**-16.1 %**
		% Served	**45.4 %**	**59.7 %**	**14.4 %**	**53.4 %**	**56.1 %**	**2.7 %**	**43.5 %**	**44.9 %**	**1.3 %**	**38.6 %**	**43.8 %**	**5.3 %**
Midtown Hills	Patrol-A	Served	4	6	50.0 %	20	15	-25.0 %	136	200	47.1 %	295	286	-3.1 %
		Attempts	14	21	50.0 %	67	61	-9.0 %	363	665	83.2 %	785	895	14.0 %
		% Served	28.6 %	28.6 %	0.0 %	29.9 %	24.6 %	-5.3 %	37.5 %	30.1 %	-7.4 %	37.6 %	32.0 %	-5.6 %
	Patrol-B	Served	10	2	-80.0 %	27	27	0.0 %	186	184	-1.1 %	275	291	5.8 %
		Attempts	5	10	100.0 %	58	56	-3.4 %	421	329	-21.9 %	603	488	-19.1 %
		% Served	200.0 %	20.0 %	-180.0 %	46.6 %	48.2 %	1.7 %	44.2 %	55.9 %	11.7 %	45.6 %	59.6 %	14.0 %
	Patrol-C	Served	9	13	44.4 %	22	33	50.0 %	193	205	6.2 %	390	360	-7.7 %
		Attempts	19	10	-47.4 %	23	35	52.2 %	283	300	6.0 %	661	444	-32.8 %
		% Served	47.4 %	130.0 %	82.6 %	95.7 %	94.3 %	-1.4 %	68.2 %	68.3 %	0.1 %	59.0 %	81.1 %	22.1 %
	Other	Served	13	5	-61.5 %	69	53	-23.2 %	394	441	11.9 %	610	670	9.8 %
		Attempts	8	17	112.5 %	76	74	-2.6 %	638	493	-22.7 %	1,072	871	-18.8 %
		% Served	162.5 %	29.4 %	-133.1 %	90.8 %	71.6 %	-19.2 %	61.8 %	89.5 %	27.7 %	56.9 %	76.9 %	20.0 %
	Totals	**Served**	**36**	**26**	**-27.8 %**	**138**	**128**	**-7.2 %**	**909**	**1,030**	**13.3 %**	**1,570**	**1,607**	**2.4 %**
		Attempts	**46**	**58**	**26.1 %**	**224**	**226**	**0.9 %**	**1,705**	**1,787**	**4.8 %**	**3,121**	**2,698**	**-13.6 %**
		% Served	**78.3 %**	**44.8 %**	**-33.4 %**	**61.6 %**	**56.6 %**	**-5.0 %**	**53.3 %**	**57.6 %**	**4.3 %**	**50.3 %**	**59.6 %**	**9.3 %**

Outstanding Warrants: Attempts/Served

Aggregated by component of arresting officer.

METROPOLITAN POLICE DEPARTMENT

of Nashville and Davidson County

		Prior Week	Last Week	Change*	Prior 4Wks	Last 4Wks	Change*	Prior YTD	Current YTD	Change*	Prior 52Wks	Last 52Wks	Change*
SID	Served	0	1	Infinity	4	25	525.0 %	179	113	-36.9 %	260	210	-19.2 %
	Attempts	0	0	NaN	6	3	-50.0 %	117	27	-76.9 %	172	64	-62.8 %
	% Served	NaN	Infinity	NaN	66.7 %	833.3 %	766.7 %	153.0 %	418.5 %	265.5 %	151.2 %	328.1 %	177.0 %
SOD	Served	3	0	-100.0 %	2	11	450.0 %	74	67	-9.5 %	114	112	-1.8 %
	Attempts	3	0	-100.0 %	2	10	400.0 %	16	35	118.8 %	28	45	60.7 %
	% Served	100.0 %	NaN	NaN	100.0 %	110.0 %	10.0 %	462.5 %	191.4 %	-271.1 %	407.1 %	248.9 %	-158.3 %
SRT	Served	0	0	NaN	21	22	4.8 %	179	125	-30.2 %	364	224	-38.5 %
	Attempts	14	0	-100.0 %	20	44	120.0 %	335	321	-4.2 %	824	521	-36.8 %
	% Served	0.0 %	NaN	NaN	105.0 %	50.0 %	-55.0 %	53.4 %	38.9 %	-14.5 %	44.2 %	43.0 %	-1.2 %
Warrants	Served	223	195	-12.6 %	641	723	12.8 %	5,303	5,418	2.2 %	8,625	8,786	1.9 %
	Attempts	49	20	-59.2 %	120	133	10.8 %	1,355	918	-32.3 %	2,274	1,631	-28.3 %
	% Served	455.1 %	975.0 %	519.9 %	534.2 %	543.6 %	9.4 %	391.4 %	590.2 %	198.8 %	379.3 %	538.7 %	159.4 %
Other	Served	0	5	Infinity	22	9	-59.1 %	153	79	-48.4 %	368	160	-56.5 %
	Attempts	20	27	35.0 %	57	82	43.9 %	445	322	-27.6 %	734	526	-28.3 %
	% Served	0.0 %	18.5 %	18.5 %	38.6 %	11.0 %	-27.6 %	34.4 %	24.5 %	-9.8 %	50.1 %	30.4 %	-19.7 %
County Total	**Served**	**596**	**536**	**-10.1 %**	**2,112**	**2,262**	**7.1 %**	**17,174**	**16,839**	**-2.0 %**	**28,048**	**27,888**	**-0.6 %**
	Attempts	**947**	**721**	**-23.9 %**	**2,950**	**3,262**	**10.6 %**	**27,933**	**24,607**	**-11.9 %**	**47,815**	**40,758**	**-14.8 %**
	% Served	**62.9 %**	**74.3 %**	**11.4 %**	**71.6 %**	**69.3 %**	**-2.2 %**	**61.5 %**	**68.4 %**	**6.9 %**	**58.7 %**	**68.4 %**	**9.8 %**

Information summarized for CompStat week ending 8/5/2017.

* Change for % Served is the difference in percents. Sourced from MNPD ARMS on 8/9/2017 7:55:41 AM. Statistics provided above consider 1 count for each outstanding warrant served.

Crooks With Guns / School Zone Report

Aggregated by component of arresting officer.

METROPOLITAN POLICE DEPARTMENT

of Nashville and Davidson County

		Crooks With Guns - Arrests				Drugs in School Zones - Arrests				Drugs in School Zones - Charges			
		YTD	52 Weeks	4 Weeks	Last 4 Wks to Same Period Last Year	YTD	52 Weeks	4 Weeks	Last 4 Wks to Same Period Last Year	YTD	52 Weeks	4 Weeks	Last 4 Wks to Same Period Last Year
West	Prior	7	12	3	0	5	5	0	0	7	7	0	0
	Last	18	29	4	4	2	5	2	2	2	5	2	2
	% Change	157.1 %	141.7 %	33.3 %	Infinity	-60.0 %	0.0 %	Infinity	Infinity	-71.4 %	-28.6 %	Infinity	Infinity
East	Prior	35	53	8	7	3	13	1	0	3	15	1	0
	Last	29	50	4	4	15	28	5	5	19	39	8	8
	% Change	-17.1 %	-5.7 %	-50.0 %	-42.9 %	400.0 %	115.4 %	400.0 %	Infinity	533.3 %	160.0 %	700.0 %	Infinity
South	Prior	21	42	5	4	5	14	0	0	6	42	0	0
	Last	37	60	1	1	4	5	1	1	5	6	1	1
	% Change	76.2 %	42.9 %	-80.0 %	-75.0 %	-20.0 %	-64.3 %	Infinity	Infinity	-16.7 %	-85.7 %	Infinity	Infinity
Central	Prior	2	5	1	0	1	2	0	0	1	2	0	0
	Last	2	5	0	0	1	2	0	0	1	3	0	0
	% Change	0.0 %	0.0 %	-100.0 %	0.0 %	0.0 %	0.0 %	0.0 %	0.0 %	0.0 %	50.0 %	0.0 %	0.0 %
Hermitage	Prior	25	44	7	7	8	21	0	0	13	27	0	0
	Last	32	42	2	2	12	16	0	0	14	18	0	0
	% Change	28.0 %	-4.5 %	-71.4 %	-71.4 %	50.0 %	-23.8 %	0.0 %	0.0 %	7.7 %	-33.3 %	0.0 %	0.0 %
North	Prior	35	61	4	3	20	44	1	0	27	63	1	0
	Last	36	64	7	7	8	17	1	1	10	23	1	1
	% Change	2.9 %	4.9 %	75.0 %	133.3 %	-60.0 %	-61.4 %	0.0 %	Infinity	-63.0 %	-63.5 %	0.0 %	Infinity
Madison	Prior	7	19	0	0	2	3	0	0	3	4	0	0
	Last	11	26	0	0	2	5	1	1	4	8	2	2
	% Change	57.1 %	36.8 %	0.0 %	0.0 %	0.0 %	66.7 %	Infinity	Infinity	33.3 %	100.0 %	Infinity	Infinity
Midtown Hills	Prior	18	23	2	5	5	8	0	0	5	10	0	0
	Last	17	26	2	2	7	9	1	1	9	11	1	1
	% Change	-5.6 %	13.0 %	0.0 %	-60.0 %	40.0 %	12.5 %	Infinity	Infinity	80.0 %	10.0 %	Infinity	Infinity
Other	Prior	28	52	5	2	16	29	3	4	22	38	3	4
	Last	19	40	3	3	8	17	1	1	11	22	1	1
	% Change	-32.1 %	-23.1 %	-40.0 %	50.0 %	-50.0 %	-41.4 %	-66.7 %	-75.0 %	-50.0 %	-42.1 %	-66.7 %	-75.0 %
County	Prior	178	311	35	28	65	139	5	4	87	208	5	4
	Last	201	342	23	23	59	104	12	12	75	135	16	16
	% Change	12.9 %	10.0 %	-34.3 %	-17.9 %	-9.2 %	-25.2 %	140.0 %	200.0 %	-13.8 %	-35.1 %	220.0 %	300.0 %

Information summarized for CompStat week ending 08/05/2017.

Sourced from MNPD ARMS on 8/9/2017 7:55:41 AM. Arrest totals do not count charges. 1 arrest = 1 body.

Juvenile Section

CompStat Weekly Analysis is provided by the Metropolitan Nashville Police Department Crime Analysis Section. This report is intended to be a management and planning tool and does not reflect the official UCR counts for the department.

"When you are asked if you can do a job, tell 'em, 'Certainly I can!' Then get busy and find out how to do it."
- Theodore Roosevelt

Begin Date:	07/30/2017
End Date:	08/05/2017
Week:	31

Juvenile Arrests

Aggregated by component of arresting officer.

METROPOLITAN POLICE DEPARTMENT

of Nashville and Davidson County

		Rolling 2 Weeks				Rolling 8 Weeks				YTD				Rolling 104 Weeks			
		Prior Week	Last Week	Change	Percent Change	Prior 4 Weeks	Last 4 Weeks	Change	Percent Change	Prior YTD	Current YTD	Change	Percent Change	Prior 52 Weeks	Last 52 Weeks	Change	Percent Change
West	Curfew	4	5	1	25.0 %	5	10	5	100.0 %	49	28	-21	-42.9 %	79	48	-31	-39.2 %
	Truancy	0	0	0	NaN	0	0	0	NaN	41	7	-34	-82.9 %	66	20	-46	-69.7 %
	Other	4	10	6	150.0 %	23	16	-7	-30.4 %	264	243	-21	-8.0 %	472	430	-42	-8.9 %
	Subtotal	**8**	**15**	**7**	**87.5 %**	**28**	**26**	**-2**	**-7.1 %**	**354**	**278**	**-76**	**-21.5 %**	**617**	**498**	**-119**	**-19.3 %**
East	Curfew	2	5	3	150.0 %	15	8	-7	-46.7 %	74	74	0	0.0 %	119	117	-2	-1.7 %
	Truancy	0	0	0	NaN	0	0	0	NaN	46	64	18	39.1 %	98	101	3	3.1 %
	Other	17	4	-13	-76.5 %	39	44	5	12.8 %	391	429	38	9.7 %	744	715	-29	-3.9 %
	Subtotal	**19**	**9**	**-10**	**-52.6 %**	**54**	**52**	**-2**	**-3.7 %**	**511**	**567**	**56**	**11.0 %**	**961**	**933**	**-28**	**-2.9 %**
South	Curfew	2	4	2	100.0 %	6	15	9	150.0 %	85	50	-35	-41.2 %	156	81	-75	-48.1 %
	Truancy	0	0	0	NaN	0	0	0	NaN	48	71	23	47.9 %	89	113	24	27.0 %
	Other	13	6	-7	-53.8 %	34	34	0	0.0 %	449	470	21	4.7 %	761	778	17	2.2 %
	Subtotal	**15**	**10**	**-5**	**-33.3 %**	**40**	**49**	**9**	**22.5 %**	**582**	**591**	**9**	**1.5 %**	**1,006**	**972**	**-34**	**-3.4 %**
Central	Curfew	0	0	0	NaN	11	1	-10	-90.9 %	32	27	-5	-15.6 %	57	42	-15	-26.3 %
	Truancy	0	0	0	NaN	0	0	0	NaN	20	22	2	10.0 %	30	28	-2	-6.7 %
	Other	3	3	0	0.0 %	24	12	-12	-50.0 %	123	144	21	17.1 %	187	250	63	33.7 %
	Subtotal	**3**	**3**	**0**	**0.0 %**	**35**	**13**	**-22**	**-62.9 %**	**175**	**193**	**18**	**10.3 %**	**274**	**320**	**46**	**16.8 %**
Hermitage	Curfew	2	1	-1	-50.0 %	10	9	-1	-10.0 %	63	63	0	0.0 %	92	91	-1	-1.1 %
	Truancy	0	0	0	NaN	0	0	0	NaN	55	26	-29	-52.7 %	109	56	-53	-48.6 %
	Other	9	5	-4	-44.4 %	42	25	-17	-40.5 %	394	378	-16	-4.1 %	706	630	-76	-10.8 %
	Subtotal	**11**	**6**	**-5**	**-45.5 %**	**52**	**34**	**-18**	**-34.6 %**	**512**	**467**	**-45**	**-8.8 %**	**907**	**777**	**-130**	**-14.3 %**
North	Curfew	1	0	-1	-100.0 %	0	1	1	Infinity	43	16	-27	-62.8 %	75	41	-34	-45.3 %
	Truancy	0	0	0	NaN	0	0	0	NaN	35	32	-3	-8.6 %	66	42	-24	-36.4 %
	Other	8	9	1	12.5 %	32	43	11	34.4 %	362	379	17	4.7 %	535	646	111	20.7 %
	Subtotal	**9**	**9**	**0**	**0.0 %**	**32**	**44**	**12**	**37.5 %**	**440**	**427**	**-13**	**-3.0 %**	**676**	**729**	**53**	**7.8 %**
Madison	Curfew	6	5	-1	-16.7 %	7	17	10	142.9 %	65	55	-10	-15.4 %	93	97	4	4.3 %
	Truancy	0	0	0	NaN	0	0	0	NaN	25	11	-14	-56.0 %	34	21	-13	-38.2 %
	Other	5	5	0	0.0 %	40	20	-20	-50.0 %	281	301	20	7.1 %	491	469	-22	-4.5 %
	Subtotal	**11**	**10**	**-1**	**-9.1 %**	**47**	**37**	**-10**	**-21.3 %**	**371**	**367**	**-4**	**-1.1 %**	**618**	**587**	**-31**	**-5.0 %**
Midtown Hills	Curfew	2	0	-2	-100.0 %	5	9	4	80.0 %	64	32	-32	-50.0 %	106	48	-58	-54.7 %
	Truancy	0	0	0	NaN	0	0	0	NaN	32	12	-20	-62.5 %	76	19	-57	-75.0 %
	Other	6	9	3	50.0 %	32	29	-3	-9.4 %	247	307	60	24.3 %	399	489	90	22.6 %
	Subtotal	**8**	**9**	**1**	**12.5 %**	**37**	**38**	**1**	**2.7 %**	**343**	**351**	**8**	**2.3 %**	**581**	**556**	**-25**	**-4.3 %**
Youth Services	Other	0	0	0	NaN	1	0	-1	-100.0 %	1	1	0	0.0 %	1	1	0	0.0 %
	Subtotal	**0**	**0**	**0**	**NaN**	**1**	**0**	**-1**	**-100.0 %**	**1**	**1**	**0**	**0.0 %**	**1**	**1**	**0**	**0.0 %**
County*	Curfew	20	20	0	0.0 %	60	71	11	18.3 %	478	347	-131	-27.4 %	788	571	-217	-27.5 %
	Truancy	0	0	0	NaN	0	0	0	NaN	310	247	-63	-20.3 %	583	406	-177	-30.4 %
	Other	66	54	-12	-18.2 %	273	235	-38	-13.9 %	2,567	2,701	134	5.2 %	4,379	4,484	105	2.4 %
	Total	**86**	**74**	**-12**	**-14.0 %**	**333**	**306**	**-27**	**-8.1 %**	**3,355**	**3,295**	**-60**	**-1.8 %**	**5,750**	**5,461**	**-289**	**-5.0 %**

Information summarized for CompStat week ending 8/5/2017.

* Countywide totals include arrests made by ALL OTHER DIVISIONS, which are not provided above for the sake of space. Sourced from MNPD ARMS on 8/9/2017 7:55:41 AM. This report does not take into account the number of charges. 1 arrest = 1 body.

Juvenile Victims - Rolling Two Week Analysis

METROPOLITAN POLICE DEPARTMENT
of Nashville and Davidson County

Aggregated by precinct (incident location). Based on date when each incident was reported.

		Homicide	Forcible Rape	Robbery	Aggravated Assault	Burglary	Larceny	Motor Vehicle Theft	All Part I Offenses	Sexual Assault	Statuatory Rape	Simple Assault / Intimidation / Stalking	Other Offenses	All Part II Offenses	All Offenses
West	Prior Week	0	0	0	1	0	0	0	1	0	0	4	3	7	8
	CompStat Week	0	0	0	0	0	0	0	0	0	0	1	1	2	2
	% Change	0.0 %	0.0 %	0.0 %	-100.0 %	0.0 %	0.0 %	0.0 %	-100.0 %	0.0 %	0.0 %	-75.0 %	-66.7 %	-71.4 %	-75.0 %
East	Prior Week	0	2	0	0	0	3	0	5	0	0	6	0	6	11
	CompStat Week	0	0	0	1	0	0	0	1	0	0	5	2	7	8
	% Change	0.0 %	-100.0 %	0.0 %	Infinity	0.0 %	-100.0 %	0.0 %	-80.0 %	0.0 %	0.0 %	-16.7 %	Infinity	16.7 %	-27.3 %
South	Prior Week	0	1	0	6	1	0	0	8	0	0	2	1	3	11
	CompStat Week	0	0	2	3	0	0	0	5	0	0	2	1	3	8
	% Change	0.0 %	-100.0 %	Infinity	-50.0 %	-100.0 %	0.0 %	0.0 %	-37.5 %	0.0 %	0.0 %	0.0 %	0.0 %	0.0 %	-27.3 %
Central	Prior Week	0	0	0	0	0	0	0	0	0	0	0	2	2	2
	CompStat Week	0	0	0	0	0	0	0	0	0	0	0	0	0	0
	% Change	0.0 %	0.0 %	0.0 %	0.0 %	0.0 %	0.0 %	0.0 %	0.0 %	0.0 %	0.0 %	0.0 %	-100.0 %	-100.0 %	-100.0 %
Hermitage	Prior Week	1	1	0	2	1	0	0	5	2	1	2	5	10	15
	CompStat Week	0	0	0	6	0	1	0	7	1	3	1	7	12	19
	% Change	-100.0 %	-100.0 %	0.0 %	200.0 %	-100.0 %	Infinity	0.0 %	40.0 %	-50.0 %	200.0 %	-50.0 %	40.0 %	20.0 %	26.7 %
North	Prior Week	0	0	0	0	0	0	0	0	1	0	2	2	5	5
	CompStat Week	0	1	0	0	0	0	0	1	0	0	5	2	7	8
	% Change	0.0 %	Infinity	0.0 %	0.0 %	0.0 %	0.0 %	0.0 %	Infinity	-100.0 %	0.0 %	150.0 %	0.0 %	40.0 %	60.0 %
Madison	Prior Week	0	0	2	0	0	1	0	3	0	0	4	1	5	8
	CompStat Week	0	0	0	2	0	0	0	2	0	0	6	2	8	10
	% Change	0.0 %	0.0 %	-100.0 %	Infinity	0.0 %	-100.0 %	0.0 %	-33.3 %	0.0 %	0.0 %	50.0 %	100.0 %	60.0 %	25.0 %
Midtown Hills	Prior Week	0	0	0	3	0	0	0	3	0	0	2	0	2	5
	CompStat Week	0	2	0	3	0	1	0	6	0	0	5	3	8	14
	% Change	0.0 %	Infinity	0.0 %	0.0 %	0.0 %	Infinity	0.0 %	100.0 %	0.0 %	0.0 %	150.0 %	Infinity	300.0 %	180.0 %
County	Prior Week	1	4	2	12	2	4	0	25	3	1	22	14	40	65
	CompStat Week	0	3	2	15	0	2	0	22	1	3	25	18	47	69
	% Change	-100.0 %	-25.0 %	0.0 %	25.0 %	-100.0 %	-50.0 %	0.0 %	-12.0 %	-66.7 %	200.0 %	13.6 %	28.6 %	17.5 %	6.2 %

Prior Week	**Begin Date**	07/23/2017	**End Date**	07/29/2017
CompStat Week	**Begin Date**	07/30/2017	**End Date**	08/05/2017

Sourced from MNPD ARMS on 8/9/2017 7:55:41 AM. The figures above were sourced from incident reports using NIBRS definitions and reporting guidelines, based on the date when the crime was reported. This report is intended to be a management and planning tool and does not reflect the official NIBRS counts for the department. Incidents where a location is unknown or unspecified are included in the countywide totals. 'Unknown' refers to records in which the address is listed as 'Unknown' on the incident report. 'Not Validated' refers to records that were entered in with an invalid addresses.

Juvenile Victims - Rolling Eight Week Analysis

METROPOLITAN POLICE DEPARTMENT
of Nashville and Davidson County

Aggregated by precinct (incident location). Based on date when each incident was reported.

		Homicide	Forcible Rape	Robbery	Aggravated Assault	Burglary	Larceny	Motor Vehicle Theft	All Part I Offenses	Sexual Assault	Statuatory Rape	Simple Assault / Intimidation / Stalking	Other Offenses	All Part II Offenses	All Offenses
West	Prior 4 Weeks	0	1	2	2	0	2	0	7	0	1	11	1	13	20
	Last 4 Weeks	0	0	0	1	0	0	0	1	0	0	6	6	12	13
	% Change	0.0 %	-100.0 %	-100.0 %	-50.0 %	0.0 %	-100.0 %	0.0 %	-85.7 %	0.0 %	-100.0 %	-45.5 %	500.0 %	-7.7 %	-35.0 %
East	Prior 4 Weeks	0	0	1	7	0	2	0	10	3	1	16	3	23	33
	Last 4 Weeks	0	2	1	6	1	6	0	16	2	1	23	7	33	49
	% Change	0.0 %	Infinity	0.0 %	-14.3 %	Infinity	200.0 %	0.0 %	60.0 %	-33.3 %	0.0 %	43.8 %	133.3 %	43.5 %	48.5 %
South	Prior 4 Weeks	0	3	6	2	5	4	0	20	4	0	16	7	27	47
	Last 4 Weeks	0	1	3	16	1	1	0	22	2	0	13	5	20	42
	% Change	0.0 %	-66.7 %	-50.0 %	700.0 %	-80.0 %	-75.0 %	0.0 %	10.0 %	-50.0 %	0.0 %	-18.8 %	-28.6 %	-25.9 %	-10.6 %
Central	Prior 4 Weeks	0	0	0	1	1	0	0	2	0	0	2	5	7	9
	Last 4 Weeks	0	0	0	0	0	0	0	0	0	0	2	3	5	5
	% Change	0.0 %	0.0 %	0.0 %	-100.0 %	-100.0 %	0.0 %	0.0 %	-100.0 %	0.0 %	0.0 %	0.0 %	-40.0 %	-28.6 %	-44.4 %
Hermitage	Prior 4 Weeks	2	2	0	18	0	3	0	25	1	1	24	13	39	64
	Last 4 Weeks	1	6	0	9	4	2	0	22	4	5	17	23	49	71
	% Change	-50.0 %	200.0 %	0.0 %	-50.0 %	Infinity	-33.3 %	0.0 %	-12.0 %	300.0 %	400.0 %	-29.2 %	76.9 %	25.6 %	10.9 %
North	Prior 4 Weeks	0	5	4	13	2	0	0	24	2	1	11	6	20	44
	Last 4 Weeks	0	3	0	2	2	0	0	7	2	0	16	8	26	33
	% Change	0.0 %	-40.0 %	-100.0 %	-84.6 %	0.0 %	0.0 %	0.0 %	-70.8 %	0.0 %	-100.0 %	45.5 %	33.3 %	30.0 %	-25.0 %
Madison	Prior 4 Weeks	0	2	0	3	1	0	0	6	4	0	10	1	15	21
	Last 4 Weeks	0	0	3	7	0	2	0	12	2	0	19	9	30	42
	% Change	0.0 %	-100.0 %	Infinity	133.3 %	-100.0 %	Infinity	0.0 %	100.0 %	-50.0 %	0.0 %	90.0 %	800.0 %	100.0 %	100.0 %
Midtown Hills	Prior 4 Weeks	0	1	0	0	1	3	0	5	3	0	11	6	20	25
	Last 4 Weeks	0	2	0	6	0	3	0	11	2	0	10	4	16	27
	% Change	0.0 %	100.0 %	0.0 %	Infinity	-100.0 %	0.0 %	0.0 %	120.0 %	-33.3 %	0.0 %	-9.1 %	-33.3 %	-20.0 %	8.0 %
County	Prior 4 Weeks	2	14	13	46	10	14	0	99	17	4	101	42	164	263
	Last 4 Weeks	1	14	7	47	8	14	0	91	14	6	106	65	191	282
	% Change	-50.0 %	0.0 %	-46.2 %	2.2 %	-20.0 %	0.0 %	0.0 %	-8.1 %	-17.6 %	50.0 %	5.0 %	54.8 %	16.5 %	7.2 %

Prior 4 Weeks **Begin Date** 06/11/2017 **End Date** 07/08/2017

Last 4 Weeks **Begin Date** 07/09/2017 **End Date** 08/05/2017

Sourced from MNPD ARMS on 8/9/2017 7:55:41 AM. The figures above were sourced from incident reports using NIBRS definitions and reporting guidelines, based on the date when the crime was reported. This report is intended to be a management and planning tool and does not reflect the official NIBRS counts for the department. Incidents where a location is unknown or unspecified are included in the countywide totals. 'Unknown' refers to records in which the address is listed as 'Unknown' on the incident report. 'Not Validated' refers to records that were entered in with an invalid addresses.

Juvenile Victims - Year-to-Date Analysis

METROPOLITAN POLICE DEPARTMENT
of Nashville and Davidson County

Aggregated by precinct (incident location). Based on date when each incident was reported.

		Homicide	Forcible Rape	Robbery	Aggravated Assault	Burglary	Larceny	Motor Vehicle Theft	All Part I Offenses	Sexual Assault	Statuatory Rape	Simple Assault / Intimidation / Stalking	Other Offenses	All Part II Offenses	All Offenses
West	Prior YTD	0	4	0	24	3	24	0	55	7	2	75	49	133	188
	YTD	0	9	10	18	4	21	0	62	11	1	67	29	108	170
	% Change	0.0 %	125.0 %	Infinity	-25.0 %	33.3 %	-12.5 %	0.0 %	12.7 %	57.1 %	-50.0 %	-10.7 %	-40.8 %	-18.8 %	-9.6 %
East	Prior YTD	0	15	10	60	6	35	0	126	22	1	161	63	247	373
	YTD	0	6	6	69	5	38	5	129	13	5	182	48	248	377
	% Change	0.0 %	-60.0 %	-40.0 %	15.0 %	-16.7 %	8.6 %	Infinity	2.4 %	-40.9 %	400.0 %	13.0 %	-23.8 %	0.4 %	1.1 %
South	Prior YTD	0	20	17	96	26	31	0	190	31	6	203	100	340	530
	YTD	3	12	20	85	18	73	1	212	27	1	222	65	315	527
	% Change	Infinity	-40.0 %	17.6 %	-11.5 %	-30.8 %	135.5 %	Infinity	11.6 %	-12.9 %	-83.3 %	9.4 %	-35.0 %	-7.4 %	-0.6 %
Central	Prior YTD	0	23	1	5	0	11	0	40	12	5	21	24	62	102
	YTD	0	5	1	1	1	6	0	14	2	0	16	22	40	54
	% Change	0.0 %	-78.3 %	0.0 %	-80.0 %	Infinity	-45.5 %	0.0 %	-65.0 %	-83.3 %	-100.0 %	-23.8 %	-8.3 %	-35.5 %	-47.1 %
Hermitage	Prior YTD	0	12	24	60	7	66	0	169	23	6	180	87	296	465
	YTD	3	39	10	62	5	43	0	162	24	9	199	99	331	493
	% Change	Infinity	225.0 %	-58.3 %	3.3 %	-28.6 %	-34.8 %	0.0 %	-4.1 %	4.3 %	50.0 %	10.6 %	13.8 %	11.8 %	6.0 %
North	Prior YTD	0	26	20	72	9	13	0	140	23	4	165	59	251	391
	YTD	1	17	17	73	7	16	0	131	21	4	159	46	230	361
	% Change	Infinity	-34.6 %	-15.0 %	1.4 %	-22.2 %	23.1 %	0.0 %	-6.4 %	-8.7 %	0.0 %	-3.6 %	-22.0 %	-8.4 %	-7.7 %
Madison	Prior YTD	2	17	10	39	0	13	1	82	23	4	170	59	256	338
	YTD	0	6	15	44	5	17	0	87	20	10	145	39	214	301
	% Change	-100.0 %	-64.7 %	50.0 %	12.8 %	Infinity	30.8 %	-100.0 %	6.1 %	-13.0 %	150.0 %	-14.7 %	-33.9 %	-16.4 %	-10.9 %
Midtown Hills	Prior YTD	0	12	6	34	9	18	0	79	7	3	85	42	137	216
	YTD	1	7	9	30	2	35	0	84	19	4	104	34	161	245
	% Change	Infinity	-41.7 %	50.0 %	-11.8 %	-77.8 %	94.4 %	0.0 %	6.3 %	171.4 %	33.3 %	22.4 %	-19.0 %	17.5 %	13.4 %
Not Validated	Prior YTD	0	0	0	0	0	0	0	0	0	0	0	1	1	1
	YTD	0	0	0	0	0	0	0	0	0	0	1	0	1	1
	% Change	0.0 %	0.0 %	0.0 %	0.0 %	0.0 %	0.0 %	0.0 %	0.0 %	0.0 %	0.0 %	Infinity	-100.0 %	0.0 %	0.0 %
County	Prior YTD	2	129	88	390	60	211	1	881	148	31	1,060	484	1,723	2,604
	YTD	8	101	88	382	47	249	6	881	137	34	1,095	382	1,648	2,529
	% Change	300.0 %	-21.7 %	0.0 %	-2.1 %	-21.7 %	18.0 %	500.0 %	0.0 %	-7.4 %	9.7 %	3.3 %	-21.1 %	-4.4 %	-2.9 %

Prior YTD	**Begin Date**	01/01/2016	**End Date**	08/05/2016
YTD	**Begin Date**	01/01/2017	**End Date**	08/05/2017

Sourced from MNPD ARMS on 8/9/2017 7:55:41 AM. The figures above were sourced from incident reports using NIBRS definitions and reporting guidelines, based on the date when the crime was reported. This report is intended to be a management and planning tool and does not reflect the official NIBRS counts for the department. Incidents where a location is unknown or unspecified are included in the countywide totals. 'Unknown' refers to records in which the address is listed as 'Unknown' on the incident report. 'Not Validated' refers to records that were entered in with an invalid addresses.

Juvenile Victims

METROPOLITAN POLICE DEPARTMENT
of Nashville and Davidson County

Aggregated by precinct (incident location). Based on date when each incident was reported.

		Rolling 2 Weeks				Rolling 8 Weeks				YTD				Rolling 104 Weeks			
		Prior Week	Last Week	Change	Percent Change	Prior 4 Weeks	Last 4 Weeks	Change	Percent Change	Prior YTD	Current YTD	Change	Percent Change	Prior 52 Weeks	Last 52 Weeks	Change	Percent Change
West	Part I-Violent	1	0	-1	-100.0 %	5	1	-4	-80.0 %	28	37	9	32.1 %	66	72	6	9.1 %
	Part I-Property	0	0	0	NaN	2	0	-2	-100.0 %	27	25	-2	-7.4 %	53	45	-8	-15.1 %
	Part II	7	2	-5	-71.4 %	13	12	-1	-7.7 %	133	108	-25	-18.8 %	214	176	-38	-17.8 %
	Subtotal	**8**	**2**	**-6**	**-75.0 %**	**20**	**13**	**-7**	**-35.0 %**	**188**	**170**	**-18**	**-9.6 %**	**333**	**293**	**-40**	**-12.0 %**
East	Part I-Violent	2	1	-1	-50.0 %	8	9	1	12.5 %	85	81	-4	-4.7 %	130	133	3	2.3 %
	Part I-Property	3	0	-3	-100.0 %	2	7	5	250.0 %	41	48	7	17.1 %	89	76	-13	-14.6 %
	Part II	6	7	1	16.7 %	23	33	10	43.5 %	247	248	1	0.4 %	497	392	-105	-21.1 %
	Subtotal	**11**	**8**	**-3**	**-27.3 %**	**33**	**49**	**16**	**48.5 %**	**373**	**377**	**4**	**1.1 %**	**716**	**601**	**-115**	**-16.1 %**
South	Part I-Violent	7	5	-2	-28.6 %	11	20	9	81.8 %	133	120	-13	-9.8 %	208	212	4	1.9 %
	Part I-Property	1	0	-1	-100.0 %	9	2	-7	-77.8 %	57	92	35	61.4 %	114	153	39	34.2 %
	Part II	3	3	0	0.0 %	27	20	-7	-25.9 %	340	315	-25	-7.4 %	601	534	-67	-11.1 %
	Subtotal	**11**	**8**	**-3**	**-27.3 %**	**47**	**42**	**-5**	**-10.6 %**	**530**	**527**	**-3**	**-0.6 %**	**923**	**899**	**-24**	**-2.6 %**
Central	Part I-Violent	0	0	0	NaN	1	0	-1	-100.0 %	29	7	-22	-75.9 %	41	17	-24	-58.5 %
	Part I-Property	0	0	0	NaN	1	0	-1	-100.0 %	11	7	-4	-36.4 %	21	29	8	38.1 %
	Part II	2	0	-2	-100.0 %	7	5	-2	-28.6 %	62	40	-22	-35.5 %	107	57	-50	-46.7 %
	Subtotal	**2**	**0**	**-2**	**-100.0 %**	**9**	**5**	**-4**	**-44.4 %**	**102**	**54**	**-48**	**-47.1 %**	**169**	**103**	**-66**	**-39.1 %**
Hermitage	Part I-Violent	4	6	2	50.0 %	22	16	-6	-27.3 %	96	114	18	18.8 %	145	193	48	33.1 %
	Part I-Property	1	1	0	0.0 %	3	6	3	100.0 %	73	48	-25	-34.2 %	135	80	-55	-40.7 %
	Part II	10	12	2	20.0 %	39	49	10	25.6 %	296	331	35	11.8 %	527	550	23	4.4 %
	Subtotal	**15**	**19**	**4**	**26.7 %**	**64**	**71**	**7**	**10.9 %**	**465**	**493**	**28**	**6.0 %**	**807**	**823**	**16**	**2.0 %**
North	Part I-Violent	0	1	1	Infinity	22	5	-17	-77.3 %	118	108	-10	-8.5 %	201	180	-21	-10.4 %
	Part I-Property	0	0	0	NaN	2	2	0	0.0 %	22	23	1	4.5 %	58	52	-6	-10.3 %
	Part II	5	7	2	40.0 %	20	26	6	30.0 %	251	230	-21	-8.4 %	413	371	-42	-10.2 %
	Subtotal	**5**	**8**	**3**	**60.0 %**	**44**	**33**	**-11**	**-25.0 %**	**391**	**361**	**-30**	**-7.7 %**	**672**	**603**	**-69**	**-10.3 %**
Madison	Part I-Violent	2	2	0	0.0 %	5	10	5	100.0 %	68	65	-3	-4.4 %	138	101	-37	-26.8 %
	Part I-Property	1	0	-1	-100.0 %	1	2	1	100.0 %	14	22	8	57.1 %	31	32	1	3.2 %
	Part II	5	8	3	60.0 %	15	30	15	100.0 %	256	214	-42	-16.4 %	459	367	-92	-20.0 %
	Subtotal	**8**	**10**	**2**	**25.0 %**	**21**	**42**	**21**	**100.0 %**	**338**	**301**	**-37**	**-10.9 %**	**628**	**500**	**-128**	**-20.4 %**
Midtown Hills	Part I-Violent	3	5	2	66.7 %	1	8	7	700.0 %	52	47	-5	-9.6 %	91	69	-22	-24.2 %
	Part I-Property	0	1	1	Infinity	4	3	-1	-25.0 %	27	37	10	37.0 %	58	60	2	3.4 %
	Part II	2	8	6	300.0 %	20	16	-4	-20.0 %	137	161	24	17.5 %	272	245	-27	-9.9 %
	Subtotal	**5**	**14**	**9**	**180.0 %**	**25**	**27**	**2**	**8.0 %**	**216**	**245**	**29**	**13.4 %**	**421**	**374**	**-47**	**-11.2 %**
County*	Part I-Violent	19	20	1	5.3 %	75	69	-6	-8.0 %	609	579	-30	-4.9 %	1,020	977	-43	-4.2 %
	Part I-Property	6	2	-4	-66.7 %	24	22	-2	-8.3 %	272	302	30	11.0 %	559	527	-32	-5.7 %
	Part II	40	47	7	17.5 %	164	191	27	16.5 %	1,722	1,647	-75	-4.4 %	3,090	2,692	-398	-12.9 %
	Total	**65**	**69**	**4**	**6.2 %**	**263**	**282**	**19**	**7.2 %**	**2,603**	**2,528**	**-75**	**-2.9 %**	**4,669**	**4,196**	**-473**	**-10.1 %**

Information summarized for CompStat week ending 08/05/2017.

Sourced from MNPD ARMS on 8/9/2017 7:55:41 AM. The figures above were sourced from incident reports using NIBRS definitions and reporting guidelines, based on the date when the crime was reported. This report is intended to be a management and planning tool and does not reflect the official NIBRS counts for the department. Incidents where a location is unknown or unspecified are included in the countywide totals. 'Unknown' refers to records in which the address is listed as 'Unknown' on the incident report. 'Not Validated' refers to records that were entered in with an invalid addresses.

Efficiencies Section

CompStat Weekly Analysis is provided by the Metropolitan Nashville Police Department Crime Analysis Section. This report is intended to be a management and planning tool and does not reflect the official UCR counts for the department.

"When you are asked if you can do a job, tell 'em, 'Certainly I can!' Then get busy and find out how to do it."
- Theodore Roosevelt

Begin Date: 07/30/2017
End Date: 08/05/2017
Week: 31

Self Initiated CAD

Aggregated by component of officer initiating call.

METROPOLITAN POLICE DEPARTMENT

of Nashville and Davidson County

		Rolling Two Week				Rolling Eight Week				YTD				Rolling Twenty-Four Month			
		Prior Week	Last Week	Change	Percent Change	Prior 4 Weeks	Last 4 Weeks	Change	Percent Change	Prior YTD	Current YTD	Change	Percent Change	Prior 52 Weeks	Last 52 Weeks	Change	Percent Change
West	Vehicle Stop	508	603	95	18.7 %	2,057	2,230	173	8.4 %	20,111	17,613	-2,498	-12.4 %	31,627	28,310	-3,317	-10.5 %
	Business Check	987	1,014	27	2.7 %	4,251	3,886	-365	-8.6 %	20,153	30,209	10,056	49.9 %	30,608	45,905	15,297	50.0 %
	All Other SI	339	372	33	9.7 %	1,466	1,412	-54	-3.7 %	10,332	13,125	2,793	27.0 %	15,354	19,815	4,461	29.1 %
	Subtotal	**1,834**	**1,989**	**155**	**8.5 %**	**7,774**	**7,528**	**-246**	**-3.2 %**	**50,596**	**60,947**	**10,351**	**20.5 %**	**77,589**	**94,030**	**16,441**	**21.2 %**
East	Vehicle Stop	763	623	-140	-18.3 %	2,195	2,732	537	24.5 %	19,871	19,209	-662	-3.3 %	33,629	30,932	-2,697	-8.0 %
	Business Check	156	155	-1	-0.6 %	578	619	41	7.1 %	7,812	5,352	-2,460	-31.5 %	12,784	9,867	-2,917	-22.8 %
	All Other SI	379	312	-67	-17.7 %	1,192	1,386	194	16.3 %	9,379	8,962	-417	-4.4 %	15,290	14,765	-525	-3.4 %
	Subtotal	**1,298**	**1,090**	**-208**	**-16.0 %**	**3,965**	**4,737**	**772**	**19.5 %**	**37,062**	**33,523**	**-3,539**	**-9.5 %**	**61,703**	**55,564**	**-6,139**	**-9.9 %**
South	Vehicle Stop	611	481	-130	-21.3 %	2,517	2,313	-204	-8.1 %	26,870	19,345	-7,525	-28.0 %	42,685	33,489	-9,196	-21.5 %
	Business Check	299	309	10	3.3 %	1,011	1,142	131	13.0 %	11,160	9,279	-1,881	-16.9 %	16,373	15,369	-1,004	-6.1 %
	All Other SI	341	289	-52	-15.2 %	1,272	1,368	96	7.5 %	9,776	9,353	-423	-4.3 %	14,937	15,040	103	0.7 %
	Subtotal	**1,251**	**1,079**	**-172**	**-13.7 %**	**4,800**	**4,823**	**23**	**0.5 %**	**47,806**	**37,977**	**-9,829**	**-20.6 %**	**73,995**	**63,898**	**-10,097**	**-13.6 %**
Central	Vehicle Stop	463	297	-166	-35.9 %	1,601	1,652	51	3.2 %	15,191	13,201	-1,990	-13.1 %	27,304	21,510	-5,794	-21.2 %
	Business Check	746	707	-39	-5.2 %	2,940	2,923	-17	-0.6 %	16,265	24,537	8,272	50.9 %	23,289	41,724	18,435	79.2 %
	All Other SI	459	378	-81	-17.6 %	1,676	1,760	84	5.0 %	12,299	14,449	2,150	17.5 %	20,012	24,066	4,054	20.3 %
	Subtotal	**1,668**	**1,382**	**-286**	**-17.1 %**	**6,217**	**6,335**	**118**	**1.9 %**	**43,755**	**52,187**	**8,432**	**19.3 %**	**70,605**	**87,300**	**16,695**	**23.6 %**
Hermitage	Vehicle Stop	879	605	-274	-31.2 %	2,981	3,156	175	5.9 %	31,296	22,985	-8,311	-26.6 %	49,330	39,022	-10,308	-20.9 %
	Business Check	300	274	-26	-8.7 %	1,389	1,307	-82	-5.9 %	16,478	12,467	-4,011	-24.3 %	27,199	21,305	-5,894	-21.7 %
	All Other SI	424	366	-58	-13.7 %	1,629	1,514	-115	-7.1 %	12,211	11,600	-611	-5.0 %	19,828	18,856	-972	-4.9 %
	Subtotal	**1,603**	**1,245**	**-358**	**-22.3 %**	**5,999**	**5,977**	**-22**	**-0.4 %**	**59,985**	**47,052**	**-12,933**	**-21.6 %**	**96,357**	**79,183**	**-17,174**	**-17.8 %**
North	Vehicle Stop	338	240	-98	-29.0 %	1,066	1,042	-24	-2.3 %	13,599	10,517	-3,082	-22.7 %	20,885	20,164	-721	-3.5 %
	Business Check	467	474	7	1.5 %	2,085	1,820	-265	-12.7 %	12,999	11,943	-1,056	-8.1 %	19,681	20,913	1,232	6.3 %
	All Other SI	336	205	-131	-39.0 %	1,020	990	-30	-2.9 %	9,258	8,719	-539	-5.8 %	15,561	15,354	-207	-1.3 %
	Subtotal	**1,141**	**919**	**-222**	**-19.5 %**	**4,171**	**3,852**	**-319**	**-7.6 %**	**35,856**	**31,179**	**-4,677**	**-13.0 %**	**56,127**	**56,431**	**304**	**0.5 %**
Madison	Vehicle Stop	467	358	-109	-23.3 %	1,385	1,572	187	13.5 %	13,127	11,115	-2,012	-15.3 %	21,090	18,048	-3,042	-14.4 %
	Business Check	544	521	-23	-4.2 %	1,912	2,003	91	4.8 %	19,047	15,703	-3,344	-17.6 %	33,755	26,595	-7,160	-21.2 %
	All Other SI	239	211	-28	-11.7 %	855	826	-29	-3.4 %	7,056	5,996	-1,060	-15.0 %	12,350	10,141	-2,209	-17.9 %
	Subtotal	**1,250**	**1,090**	**-160**	**-12.8 %**	**4,152**	**4,401**	**249**	**6.0 %**	**39,230**	**32,814**	**-6,416**	**-16.4 %**	**67,195**	**54,784**	**-12,411**	**-18.5 %**
Midtown Hills	Vehicle Stop	470	453	-17	-3.6 %	2,323	2,116	-207	-8.9 %	20,124	16,706	-3,418	-17.0 %	35,187	26,738	-8,449	-24.0 %
	Business Check	676	630	-46	-6.8 %	3,451	3,033	-418	-12.1 %	14,763	20,217	5,454	36.9 %	25,240	30,305	5,065	20.1 %
	All Other SI	317	318	1	0.3 %	1,594	1,347	-247	-15.5 %	12,993	10,512	-2,481	-19.1 %	21,348	16,675	-4,673	-21.9 %
	Subtotal	**1,463**	**1,401**	**-62**	**-4.2 %**	**7,368**	**6,496**	**-872**	**-11.8 %**	**47,880**	**47,435**	**-445**	**-0.9 %**	**81,775**	**73,718**	**-8,057**	**-9.9 %**
County*	Vehicle Stop	4,882	3,945	-937	-19.2 %	17,525	18,339	814	4.6 %	172,131	142,006	-30,125	-17.5 %	280,340	237,216	-43,124	-15.4 %
	Business Check	4,284	4,241	-43	-1.0 %	18,070	17,225	-845	-4.7 %	122,739	133,612	10,873	8.9 %	195,060	218,177	23,117	11.9 %
	All Other SI	3,554	3,127	-427	-12.0 %	13,377	13,236	-141	-1.1 %	105,861	103,738	-2,123	-2.0 %	172,716	169,474	-3,242	-1.9 %
	Total	**12,720**	**11,313**	**-1,407**	**-11.1 %**	**48,972**	**48,800**	**-172**	**-0.4 %**	**400,731**	**379,356**	**-21,375**	**-5.3 %**	**648,116**	**624,867**	**-23,249**	**-3.6 %**

Information summarized for CompStat week ending 8/5/2017.

* Countywide totals include CFS with unknown locations. Sourced from MNPD ARMS on 8/9/2017 7:55:42 AM. 'Vehicle Stops' refer to 10-93 calls. 'Business Checks' refer to 10-96 calls. Only includes calls initiated by an officer (call type 2 or 3). Excludes CFS with a disposition code of 6 or 11.

Dispatched Calls for Service

Aggregated by component of officer responding to call.

METROPOLITAN POLICE DEPARTMENT

of Nashville and Davidson County

		Rolling 2 Weeks				Rolling 8 Weeks				YTD				Rolling 104 Weeks			
		Prior Week	Last Week	Change	Percent Change	Prior 4 Weeks	Last 4 Weeks	Change	Percent Change	Prior YTD	Current YTD	Change	Percent Change	Prior 52 Weeks	Last 52 Weeks	Change	Percent Change
West	Part I	134	132	-2	-1.5 %	468	555	87	18.6 %	3,889	3,962	73	1.9 %	6,337	6,518	181	2.9 %
	Vehicle Crash	50	46	-4	-8.0 %	186	195	9	4.8 %	1,733	1,621	-112	-6.5 %	2,961	2,866	-95	-3.2 %
	All Other CFS	253	269	16	6.3 %	1,015	1,016	1	0.1 %	7,209	7,431	222	3.1 %	11,968	12,243	275	2.3 %
	Subtotal	**437**	**447**	**10**	**2.3 %**	**1,669**	**1,766**	**97**	**5.8 %**	**12,831**	**13,014**	**183**	**1.4 %**	**21,266**	**21,627**	**361**	**1.7 %**
East	Part I	136	123	-13	-9.6 %	516	524	8	1.6 %	3,664	3,637	-27	-0.7 %	6,074	6,009	-65	-1.1 %
	Vehicle Crash	41	53	12	29.3 %	135	162	27	20.0 %	1,141	1,193	52	4.6 %	1,960	1,994	34	1.7 %
	All Other CFS	321	309	-12	-3.7 %	1,300	1,272	-28	-2.2 %	9,265	9,162	-103	-1.1 %	15,462	14,993	-469	-3.0 %
	Subtotal	**498**	**485**	**-13**	**-2.6 %**	**1,951**	**1,958**	**7**	**0.4 %**	**14,070**	**13,992**	**-78**	**-0.6 %**	**23,496**	**22,996**	**-500**	**-2.1 %**
South	Part I	224	204	-20	-8.9 %	803	831	28	3.5 %	5,844	6,027	183	3.1 %	9,903	10,250	347	3.5 %
	Vehicle Crash	87	122	35	40.2 %	459	413	-46	-10.0 %	3,152	3,222	70	2.2 %	5,416	5,707	291	5.4 %
	All Other CFS	460	435	-25	-5.4 %	1,891	1,802	-89	-4.7 %	13,731	14,010	279	2.0 %	22,962	23,365	403	1.8 %
	Subtotal	**771**	**761**	**-10**	**-1.3 %**	**3,153**	**3,046**	**-107**	**-3.4 %**	**22,727**	**23,259**	**532**	**2.3 %**	**38,281**	**39,322**	**1,041**	**2.7 %**
Central	Part I	72	82	10	13.9 %	329	291	-38	-11.6 %	1,905	2,146	241	12.7 %	3,197	3,522	325	10.2 %
	Vehicle Crash	42	41	-1	-2.4 %	189	158	-31	-16.4 %	1,372	1,349	-23	-1.7 %	2,195	2,232	37	1.7 %
	All Other CFS	244	262	18	7.4 %	1,012	1,016	4	0.4 %	6,213	6,983	770	12.4 %	10,231	11,227	996	9.7 %
	Subtotal	**358**	**385**	**27**	**7.5 %**	**1,530**	**1,465**	**-65**	**-4.2 %**	**9,490**	**10,478**	**988**	**10.4 %**	**15,623**	**16,981**	**1,358**	**8.7 %**
Hermitage	Part I	171	204	33	19.3 %	765	684	-81	-10.6 %	5,011	5,476	465	9.3 %	8,293	9,042	749	9.0 %
	Vehicle Crash	80	85	5	6.3 %	303	324	21	6.9 %	2,567	2,515	-52	-2.0 %	4,413	4,456	43	1.0 %
	All Other CFS	476	453	-23	-4.8 %	1,978	1,900	-78	-3.9 %	13,244	13,674	430	3.2 %	21,853	22,844	991	4.5 %
	Subtotal	**727**	**742**	**15**	**2.1 %**	**3,046**	**2,908**	**-138**	**-4.5 %**	**20,822**	**21,665**	**843**	**4.0 %**	**34,559**	**36,342**	**1,783**	**5.2 %**
North	Part I	146	143	-3	-2.1 %	593	597	4	0.7 %	3,864	4,101	237	6.1 %	6,360	6,822	462	7.3 %
	Vehicle Crash	43	62	19	44.2 %	183	198	15	8.2 %	1,559	1,563	4	0.3 %	2,590	2,714	124	4.8 %
	All Other CFS	336	341	5	1.5 %	1,426	1,419	-7	-0.5 %	10,294	10,569	275	2.7 %	16,941	17,303	362	2.1 %
	Subtotal	**525**	**546**	**21**	**4.0 %**	**2,202**	**2,214**	**12**	**0.5 %**	**15,717**	**16,233**	**516**	**3.3 %**	**25,891**	**26,839**	**948**	**3.7 %**
Madison	Part I	110	98	-12	-10.9 %	466	405	-61	-13.1 %	3,142	3,172	30	1.0 %	5,266	5,384	118	2.2 %
	Vehicle Crash	32	39	7	21.9 %	179	141	-38	-21.2 %	1,302	1,169	-133	-10.2 %	2,353	2,067	-286	-12.2 %
	All Other CFS	255	265	10	3.9 %	1,132	1,037	-95	-8.4 %	8,150	7,734	-416	-5.1 %	13,379	13,105	-274	-2.0 %
	Subtotal	**397**	**402**	**5**	**1.3 %**	**1,777**	**1,583**	**-194**	**-10.9 %**	**12,594**	**12,075**	**-519**	**-4.1 %**	**20,998**	**20,556**	**-442**	**-2.1 %**
Midtown Hills	Part I	180	140	-40	-22.2 %	733	668	-65	-8.9 %	4,686	5,022	336	7.2 %	7,860	8,240	380	4.8 %
	Vehicle Crash	121	142	21	17.4 %	410	453	43	10.5 %	3,233	3,410	177	5.5 %	5,511	5,861	350	6.4 %
	All Other CFS	372	330	-42	-11.3 %	1,451	1,478	27	1.9 %	10,055	11,105	1,050	10.4 %	16,369	18,433	2,064	12.6 %
	Subtotal	**673**	**612**	**-61**	**-9.1 %**	**2,594**	**2,599**	**5**	**0.2 %**	**17,974**	**19,537**	**1,563**	**8.7 %**	**29,740**	**32,534**	**2,794**	**9.4 %**
County*	Part I	1,227	1,184	-43	-3.5 %	4,942	4,774	-168	-3.4 %	34,056	35,508	1,452	4.3 %	57,588	59,264	1,676	2.9 %
	Vehicle Crash	507	605	98	19.3 %	2,092	2,099	7	0.3 %	16,416	16,476	60	0.4 %	28,021	28,546	525	1.9 %
	All Other CFS	2,828	2,798	-30	-1.1 %	11,748	11,469	-279	-2.4 %	82,194	85,094	2,900	3.5 %	136,890	140,821	3,931	2.9 %
	Total	**4,562**	**4,587**	**25**	**0.5 %**	**18,782**	**18,342**	**-440**	**-2.3 %**	**132,666**	**137,078**	**4,412**	**3.3 %**	**222,499**	**228,631**	**6,132**	**2.8 %**

Information summarized for CompStat week ending 8/5/2017.

* Countywide totals include CFS with unknown locations. 'Part I CFS' refer to dispatched CAD calls with a ten code of 50, 51, 52, 53, 54, 57, 70, 71, 72, 67, or 1000. 'Vehicle Crash CFS' refer to dispatched CAD calls with a ten code of 45 or 46. Only includes calls initiated by the citizenry (call type 0 or 1). Report only includes CFS with ten codes 10 through 89 and all thousand codes. Excludes CFS with a disposition code of 6 or 11.

Vehicle Stop Analysis (Form 252)

Aggregated by component of officer making stop.

METROPOLITAN POLICE DEPARTMENT

of Nashville and Davidson County

		Rolling Two Week				Rolling Eight Week				YTD				Rolling Twenty-Four Month			
		Prior Week	Last Week	Change	% Change	Prior 4 Weeks	Last 4 Weeks	Change	% Change	Prior YTD	YTD	Change	% Change	Prior 52 Weeks	Last 52 Weeks	Change	% Change
West	Vehicle Stops	541	673	132	24.4%	2,170	2,449	279	12.9%	24,135	19,209	-4,926	-20.4%	38,194	31,050	-7,144	-18.7%
	Warnings Issued	88.7 %	85.1 %	-3.6 %		90.3 %	85.3 %	-5.0 %		82.4 %	87.0 %	4.6 %		83.0 %	86.5 %	3.4 %	
	Arrests Made	25	34	9	36.0%	76	107	31	40.8%	1,055	763	-292	-27.7%	1,749	1,244	-505	-28.9%
East	Vehicle Stops	747	586	-161	-21.6%	2,294	2,741	447	19.5%	20,810	19,960	-850	-4.1%	34,682	32,338	-2,344	-6.8%
	Warnings Issued	86.6 %	84.5 %	-2.1 %		80.9 %	84.4 %	3.6 %		83.8 %	83.0 %	-0.7 %		83.7 %	82.9 %	-0.8 %	
	Arrests Made	58	47	-11	-19.0%	199	219	20	10.1%	2,054	1,782	-272	-13.2%	3,417	2,978	-439	-12.8%
South	Vehicle Stops	668	542	-126	-18.9%	2,854	2,809	-45	-1.6%	30,224	22,340	-7,884	-26.1%	48,454	37,794	-10,660	-22.0%
	Warnings Issued	79.8 %	73.1 %	-6.7 %		75.6 %	72.2 %	-3.4 %		87.7 %	74.8 %	-12.9 %		87.1 %	79.6 %	-7.5 %	
	Arrests Made	31	47	16	51.6%	138	144	6	4.3%	1,757	1,227	-530	-30.2%	2,774	2,097	-677	-24.4%
Central	Vehicle Stops	528	288	-240	-45.5%	1,557	1,777	220	14.1%	15,794	13,377	-2,417	-15.3%	28,099	22,205	-5,894	-21.0%
	Warnings Issued	57.4 %	75.7 %	18.3 %		65.6 %	60.9 %	-4.7 %		61.7 %	62.3 %	0.6 %		66.3 %	61.8 %	-4.5 %	
	Arrests Made	35	19	-16	-45.7%	105	109	4	3.8%	1,084	833	-251	-23.2%	1,873	1,344	-529	-28.2%
Hermitage	Vehicle Stops	796	537	-259	-32.5%	2,835	2,959	124	4.4%	29,625	21,746	-7,879	-26.6%	47,228	36,230	-10,998	-23.3%
	Warnings Issued	84.7 %	85.3 %	0.6 %		85.5 %	84.2 %	-1.4 %		85.9 %	84.4 %	-1.4 %		85.6 %	85.9 %	0.3 %	
	Arrests Made	61	38	-23	-37.7%	163	189	26	16.0%	2,421	1,596	-825	-34.1%	3,687	2,730	-957	-26.0%
North	Vehicle Stops	322	232	-90	-28.0%	1,074	1,023	-51	-4.7%	14,457	10,449	-4,008	-27.7%	22,935	20,056	-2,879	-12.6%
	Warnings Issued	72.0 %	72.0 %	-0.1 %		73.7 %	73.8 %	0.1 %		76.5 %	75.2 %	-1.3 %		76.5 %	76.1 %	-0.4 %	
	Arrests Made	44	26	-18	-40.9%	111	119	8	7.2%	1,354	1,104	-250	-18.5%	2,121	2,110	-11	-0.5%
Madison	Vehicle Stops	435	313	-122	-28.0%	1,257	1,445	188	15.0%	12,763	10,287	-2,476	-19.4%	20,735	16,781	-3,954	-19.1%
	Warnings Issued	73.1 %	75.1 %	2.0 %		71.0 %	73.8 %	2.8 %		77.5 %	78.1 %	0.6 %		77.1 %	79.2 %	2.1 %	
	Arrests Made	63	41	-22	-34.9%	186	203	17	9.1%	1,773	1,538	-235	-13.3%	2,804	2,487	-317	-11.3%
Midtown Hills	Vehicle Stops	454	484	30	6.6%	2,362	2,234	-128	-5.4%	21,937	17,606	-4,331	-19.7%	38,416	28,225	-10,191	-26.5%
	Warnings Issued	84.4 %	81.8 %	-2.5 %		80.1 %	80.8 %	0.7 %		83.2 %	80.8 %	-2.4 %		82.7 %	81.5 %	-1.2 %	
	Arrests Made	30	44	14	46.7%	183	193	10	5.5%	1,643	1,327	-316	-19.2%	2,932	2,083	-849	-29.0%
SOD	Vehicle Stops	711	441	-270	-38.0%	2,141	2,291	150	7.0%	19,083	16,162	-2,921	-15.3%	29,951	27,215	-2,736	-9.1%
	Warnings Issued	29.3 %	36.3 %	7.0 %		43.1 %	34.7 %	-8.4 %		40.0 %	41.0 %	1.0 %		39.4 %	40.8 %	1.3 %	
	Arrests Made	22	6	-16	-72.7%	81	80	-1	-1.2%	781	722	-59	-7.6%	1,187	1,152	-35	-2.9%
Other	Vehicle Stops	118	114	-4	-3.4%	464	547	83	17.9%	5,171	3,905	-1,266	-24.5%	8,592	6,417	-2,175	-25.3%
	Warnings Issued	91.5 %	88.6 %	-2.9 %		83.8 %	87.8 %	3.9 %		92.0 %	84.2 %	-7.8 %		92.6 %	85.8 %	-6.8 %	
	Arrests Made	4	7	3	75.0%	46	36	-10	-21.7%	326	432	106	32.5%	505	646	141	27.9%
Total	Vehicle Stops	5,320	4,210	-1,110	-20.9%	19,008	20,275	1,267	6.7%	193,999	155,041	-38,958	-20.1%	317,286	258,311	-58,975	-18.6%
	Warnings Issued	73.0 %	76.0 %	2.9 %		75.3 %	73.5 %	-1.8 %		77.6 %	75.3 %	-2.4 %		77.9 %	76.2 %	-1.7 %	
	Arrests Made	373	309	-64	-17.2%	1,288	1,399	111	8.6%	14,248	11,324	-2,924	-20.5%	23,049	18,871	-4,178	-18.1%

Information summarized for CompStat week ending 08/05/2017.

Sourced from MNPD ARMS on 8/9/2017 7:55:42 AM. The figures above were sourced from MNPD's Vehicle Stop (Form 252) Database. Vehicle stop totals count all reports electronically entered via AFR. Hardcopy reports not entered into ARMS will affect accuracy of totals. This report is intended to be a management and planning tool and does not reflect the official vehicle stop counts for the department.

Field Interview Report (Form 114)

Aggregated by component of officer conducting interview.

METROPOLITAN POLICE DEPARTMENT

of Nashville and Davidson County

		Rolling Two Week				Rolling Eight Week				YTD				Rolling Twenty-Four Month			
		Prior Week	Last Week	Change	% Change	Prior 4 Weeks	Last 4 Weeks	Change	% Change	Prior YTD	YTD	Change	% Change	Prior 52 Weeks	Last 52 Weeks	Change	% Change
West	Field Interview	47	46	-1	-2.1%	186	193	7	3.8%	1,438	1,487	49	3.4%	2,141	2,244	103	4.8%
	Arrest Made	10	12	2	20.0%	37	38	1	2.7%	363	328	-35	-9.6%	525	499	-26	-5.0%
East	Field Interview	57	37	-20	-35.1%	223	232	9	4.0%	1,452	1,498	46	3.2%	2,974	2,378	-596	-20.0%
	Arrest Made	12	5	-7	-58.3%	42	46	4	9.5%	290	294	4	1.4%	634	458	-176	-27.8%
South	Field Interview	58	38	-20	-34.5%	148	182	34	23.0%	1,672	1,378	-294	-17.6%	2,557	2,258	-299	-11.7%
	Arrest Made	2	2	0	0.0%	10	11	1	10.0%	299	124	-175	-58.5%	459	267	-192	-41.8%
Central	Field Interview	93	83	-10	-10.8%	401	443	42	10.5%	1,255	2,397	1,142	91.0%	2,150	3,442	1,292	60.1%
	Arrest Made	23	19	-4	-17.4%	145	109	-36	-24.8%	309	707	398	128.8%	520	945	425	81.7%
Hermitage	Field Interview	65	86	21	32.3%	281	320	39	13.9%	2,079	1,940	-139	-6.7%	3,294	2,985	-309	-9.4%
	Arrest Made	11	12	1	9.1%	38	44	6	15.8%	425	330	-95	-22.4%	658	538	-120	-18.2%
North	Field Interview	22	29	7	31.8%	127	102	-25	-19.7%	1,070	944	-126	-11.8%	1,545	1,602	57	3.7%
	Arrest Made	6	2	-4	-66.7%	18	18	0	0.0%	209	160	-49	-23.4%	296	294	-2	-0.7%
Madison	Field Interview	25	21	-4	-16.0%	111	91	-20	-18.0%	977	913	-64	-6.6%	1,555	1,451	-104	-6.7%
	Arrest Made	11	8	-3	-27.3%	47	37	-10	-21.3%	343	317	-26	-7.6%	575	466	-109	-19.0%
Midtown	Field Interview	21	20	-1	-4.8%	165	119	-46	-27.9%	1,310	1,247	-63	-4.8%	2,225	1,967	-258	-11.6%
Hills	Arrest Made	3	4	1	33.3%	28	17	-11	-39.3%	276	232	-44	-15.9%	491	370	-121	-24.6%
SID	Field Interview	5	1	-4	-80.0%	21	18	-3	-14.3%	155	189	34	21.9%	267	267	0	0.0%
	Arrest Made	2	0	-2	-100.0%	8	7	-1	-12.5%	80	48	-32	-40.0%	125	81	-44	-35.2%
SOD	Field Interview	0	0	0	-	2	0	-2	-100.0%	7	7	0	0.0%	10	19	9	90.0%
	Arrest Made	0	0	0	-	0	0	0	-	2	1	-1	-50.0%	2	3	1	50.0%
Other	Field Interview	1	6	5	500.0%	14	11	-3	-21.4%	117	77	-40	-34.2%	172	129	-43	-25.0%
	Arrest Made	0	0	0	-	8	2	-6	-75.0%	46	26	-20	-43.5%	69	46	-23	-33.3%
County	Field Interview	394	367	-27	-6.9%	1,679	1,711	32	1.9%	11,532	12,077	545	4.7%	18,890	18,742	-148	-0.8%
	Arrest Made	80	64	-16	-20.0%	381	329	-52	-13.6%	2,642	2,567	-75	-2.8%	4,354	3,967	-387	-8.9%

Information summarized for CompStat week ending 08/05/2017.

Sourced from MNPD ARMS on 8/9/2017 7:55:42 AM. The numbers above are sourced from MNPD's Field Interview (Form 114) Database. This report includes all FI types (field interviews, terry stops, and homeless welfare checks). "Arrest Made" indicates that an individual in the FI database was also arrested. For an arrest to be counted, the Form 114 complaint number must match a Form 106 Arrest Report, Form 106A State Misdemeanor Citation Report, or Form 219 Juvenile Citation incident number and the master name record must match in each as well. This report is intended to be a management and planning tool and does not reflect official counts for the department.

County Efficiency Charts

METROPOLITAN POLICE DEPARTMENT
of Nashville and Davidson County

Summarized by CompStat week for past eight weeks.
Aggregated by component of officer initiating call / arresting officer.

All Self-Initiated CAD - 52wk Avg: 12,008

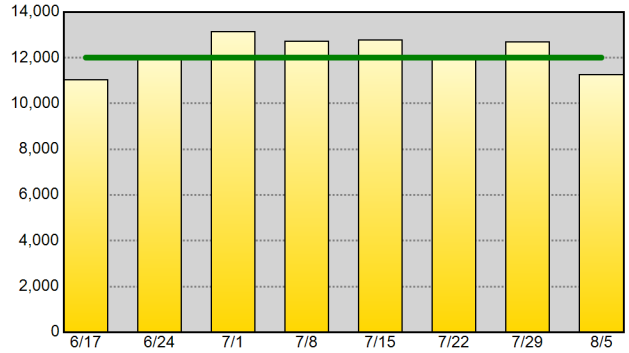

Self-Initiated Terry Stops - 52wk Avg: 363

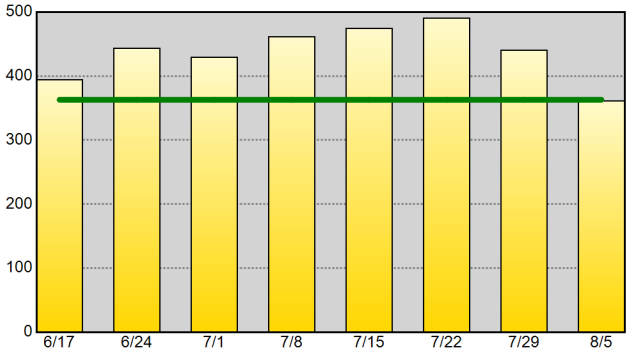

Self-Initiated Vehicle Stops (10-93) - 52wk Avg: 4,558

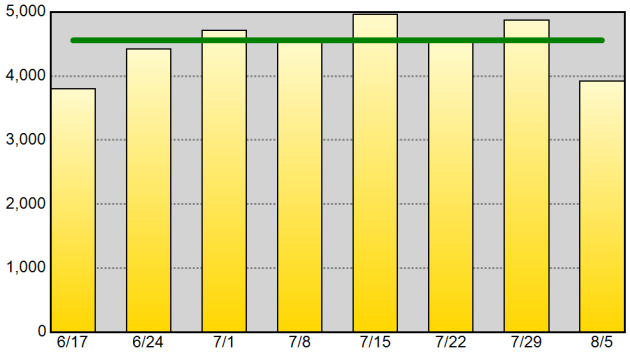

Self-Initiated Business Checks (10-96) - 52wk Avg: 4,193

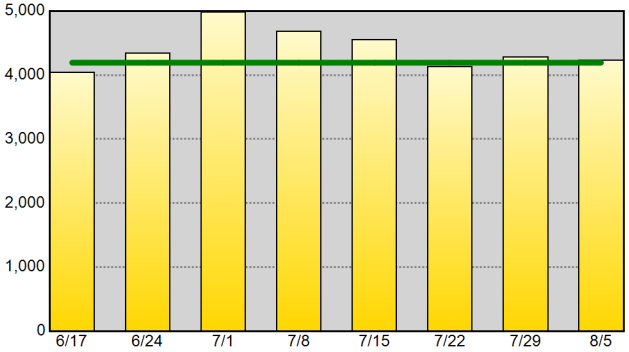

Self-Initiated Community Policing (10-15) - 52wk Avg: 936

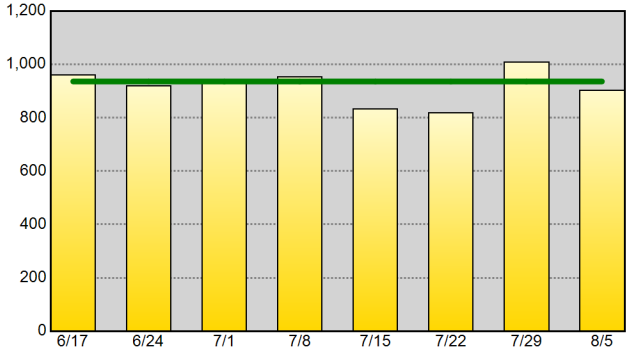

Self-Initiated Criminal Vice Activity (10-78) - 52wk Avg: 57

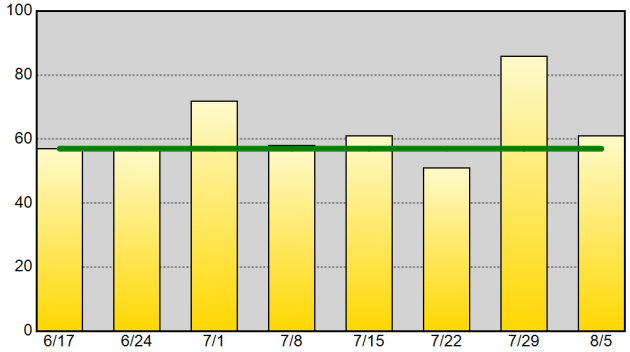

Part I Arrests - 52wk Avg: 158

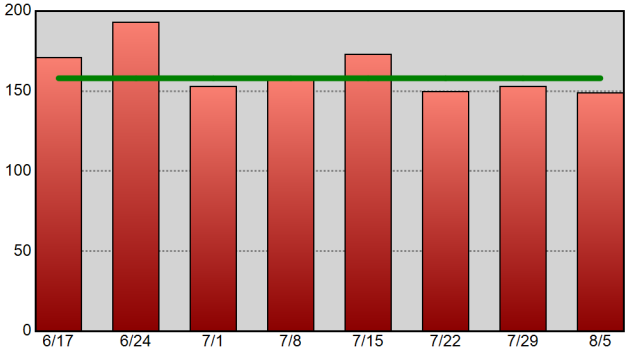

Drug-Related Arrests - 52wk Avg: 204

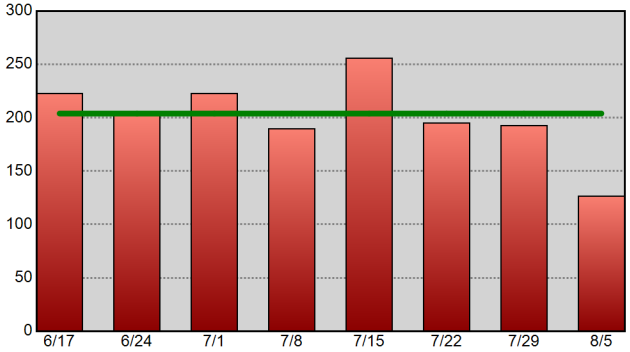

Warrants Served - 52wk Avg: 532

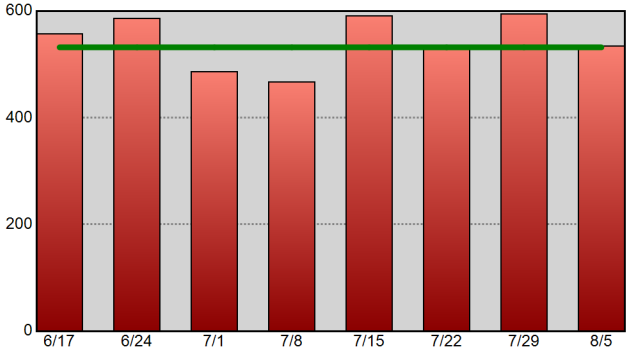

Information summarized for CompStat week ending 8/5/2017.
The horizontal line on each chart represents the data set's 52-week weekly average.

Sourced from MNPD ARMS on 8/9/2017 7:55:42 AM. CAD reports only include calls initiated by an officer (call type 2 or 3). Excludes CFS with a disposition code of 6 or 11. Arrest reports do not take into account the number of charges. 1 arrest = 1 body.

West Precinct Precinct Efficiency Charts

METROPOLITAN POLICE DEPARTMENT
of Nashville and Davidson County

Summarized by CompStat week for past eight weeks.
Aggregated by component of officer initiating call / arresting officer.

All Self-Initiated CAD - 52wk Avg: 1,778

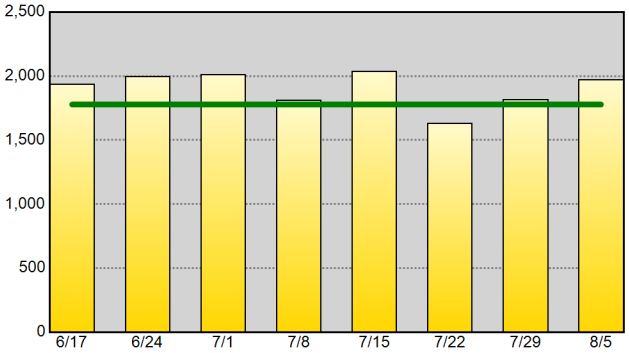

Self-Initiated Terry Stops - 52wk Avg: 26

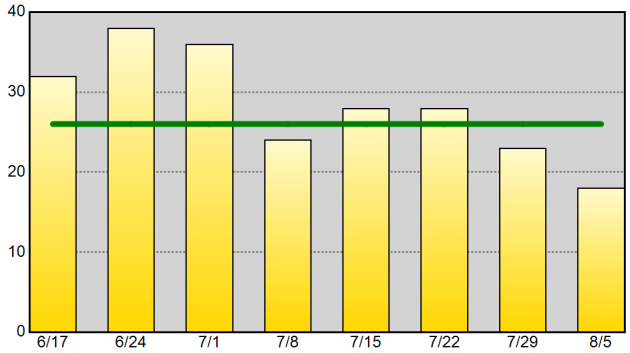

Self-Initiated Vehicle Stops (10-93) - 52wk Avg: 535

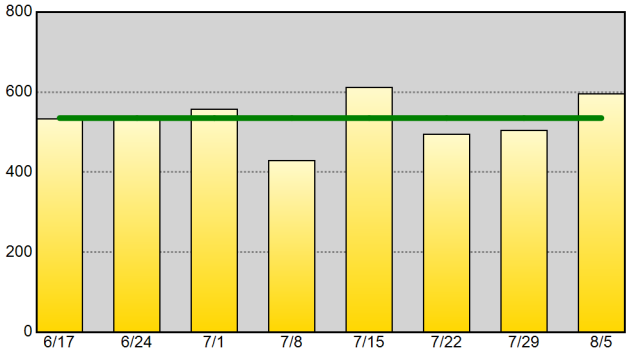

Self-Initiated Business Checks (10-96) - 52wk Avg: 868

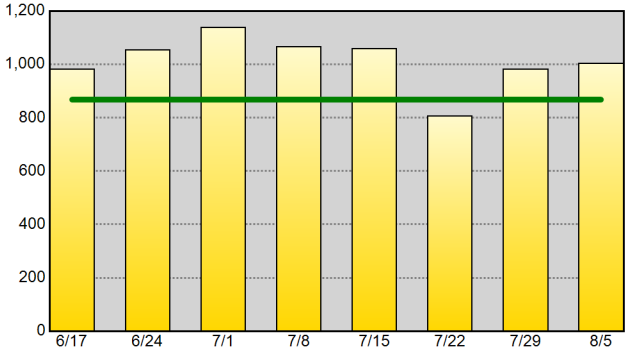

Self-Initiated Community Policing (10-15) - 52wk Avg: 247

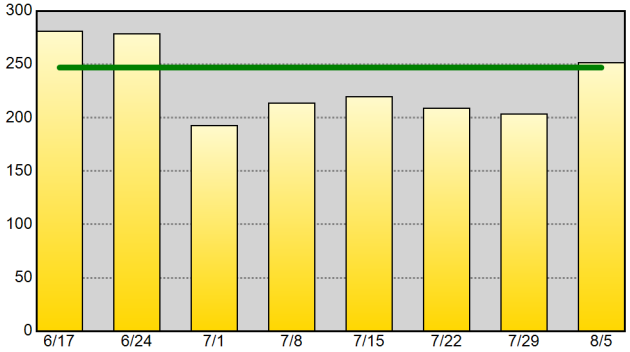

Self-Initiated Criminal Vice Activity (10-78) - 52wk Avg: 1

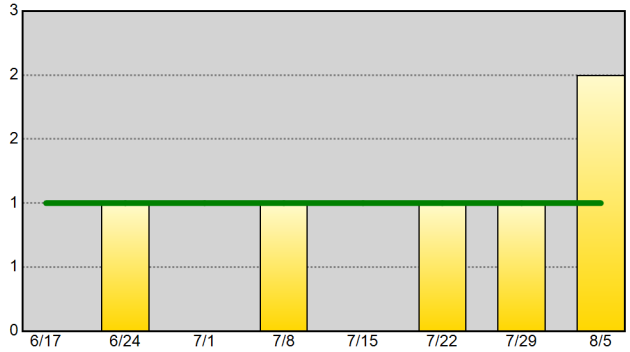

Part I Arrests - 52wk Avg: 17

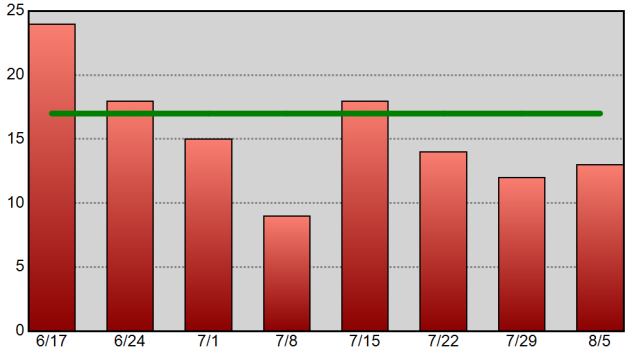

Drug-Related Arrests - 52wk Avg: 13

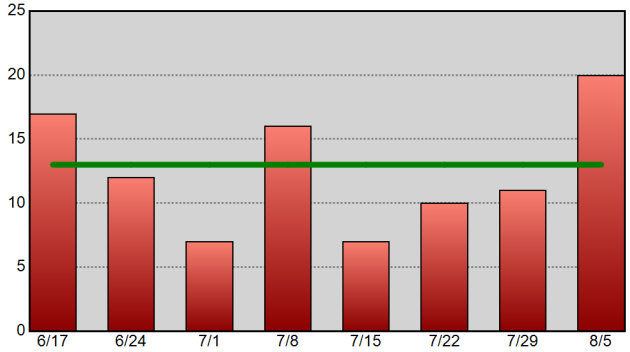

Warrants Served - 52wk Avg: 26

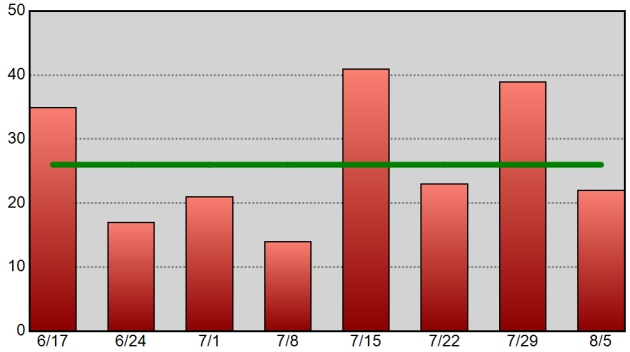

Information summarized for CompStat week ending 8/5/2017.
The horizontal line on each chart represents the data set's 52-week weekly average.

Sourced from MNPD ARMS on 8/9/2017 7:55:43 AM. CAD reports only include calls initiated by an officer (call type 2 or 3). Excludes CFS with a disposition code of 6 or 11. Arrest reports do not take into account the number of charges. 1 arrest = 1 body.

East Precinct Precinct Efficiency Charts

METROPOLITAN POLICE DEPARTMENT
of Nashville and Davidson County

Summarized by CompStat week for past eight weeks.
Aggregated by component of officer initiating call / arresting officer.

All Self-Initiated CAD - 52wk Avg: 1,048

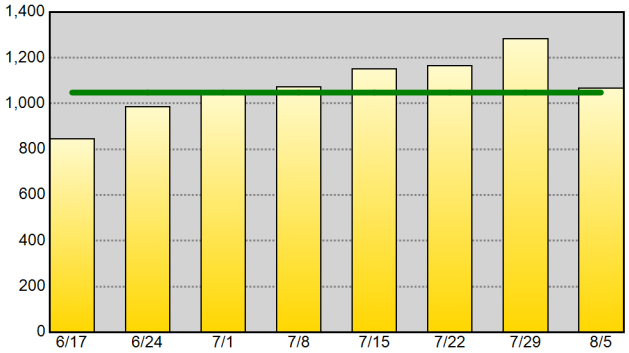

Self-Initiated Terry Stops - 52wk Avg: 45

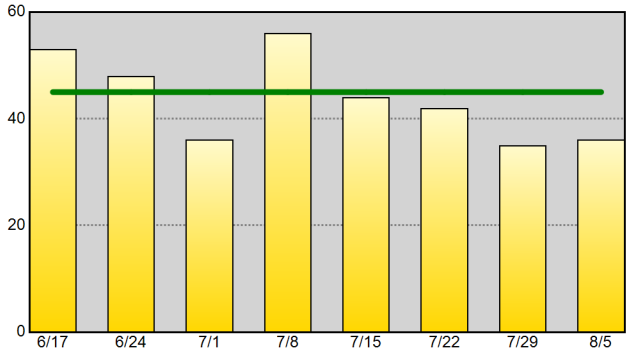

Self-Initiated Vehicle Stops (10-93) - 52wk Avg: 583

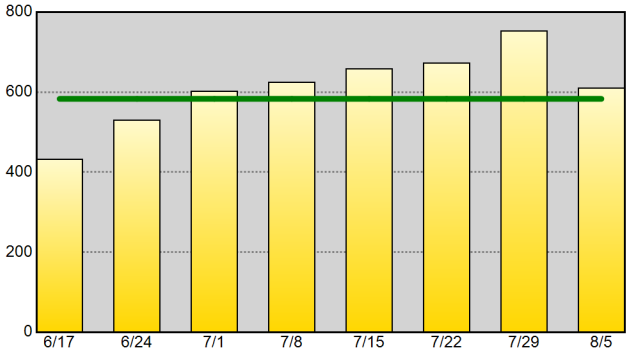

Self-Initiated Business Checks (10-96) - 52wk Avg: 186

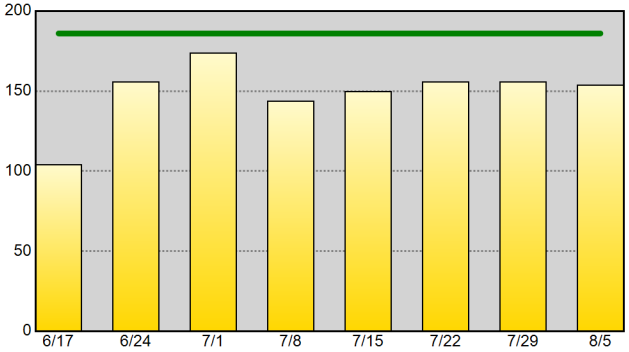

Self-Initiated Community Policing (10-15) - 52wk Avg: 43

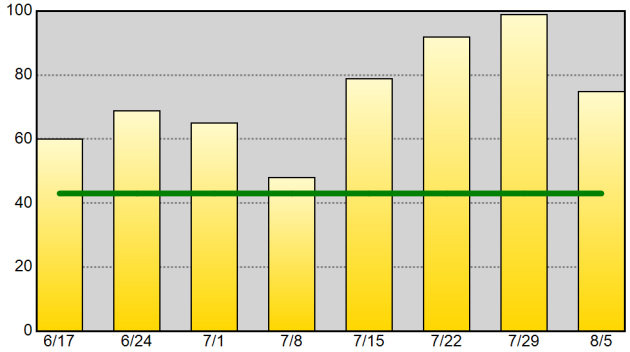

Self-Initiated Criminal Vice Activity (10-78) - 52wk Avg: 3

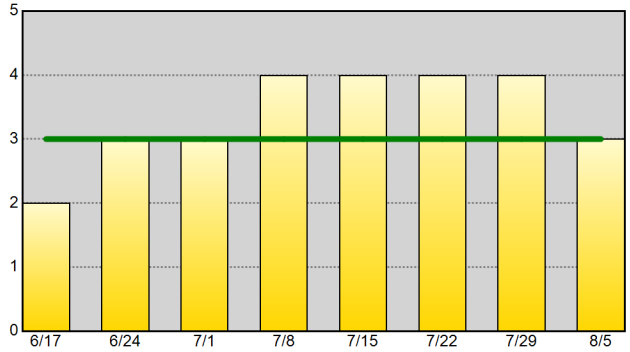

Part I Arrests - 52wk Avg: 17

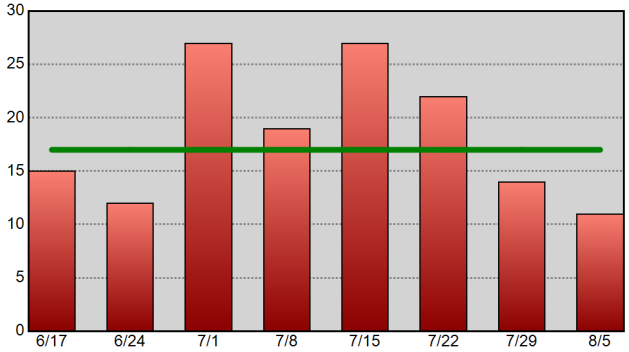

Drug-Related Arrests - 52wk Avg: 25

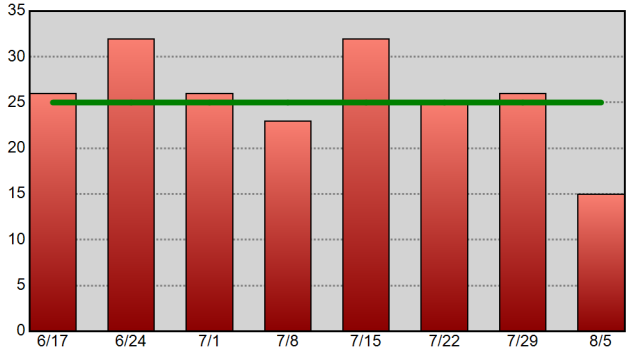

Warrants Served - 52wk Avg: 54

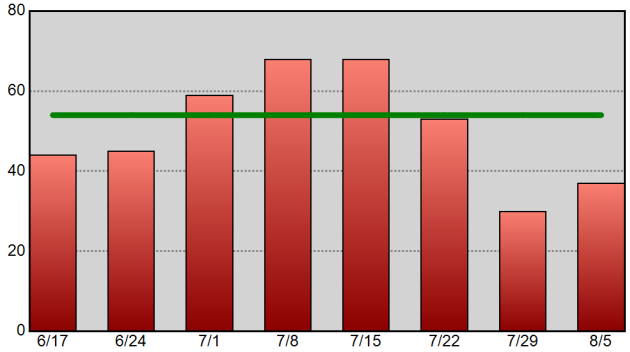

Information summarized for CompStat week ending 8/5/2017.
The horizontal line on each chart represents the data set's 52-week weekly average.

Sourced from MNPD ARMS on 8/9/2017 7:55:44 AM. CAD reports only include calls initiated by an officer (call type 2 or 3). Excludes CFS with a disposition code of 6 or 11. Arrest reports do not take into account the number of charges. 1 arrest = 1 body.

South Precinct Precinct Efficiency Charts

METROPOLITAN POLICE DEPARTMENT
of Nashville and Davidson County

Summarized by CompStat week for past eight weeks.
Aggregated by component of officer initiating call / arresting officer.

All Self-Initiated CAD - 52wk Avg: 1,203

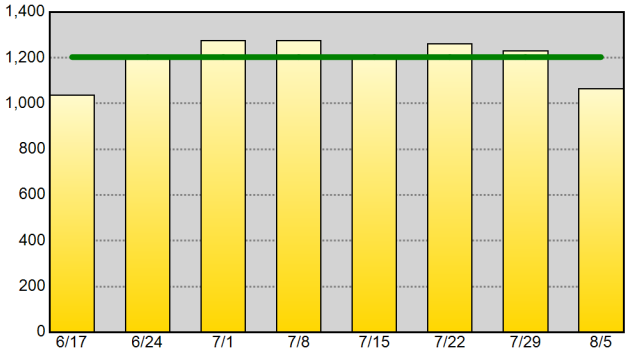

Self-Initiated Terry Stops - 52wk Avg: 28

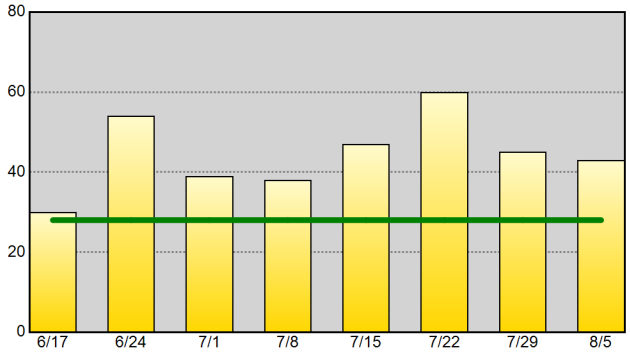

Self-Initiated Vehicle Stops (10-93) - 52wk Avg: 630

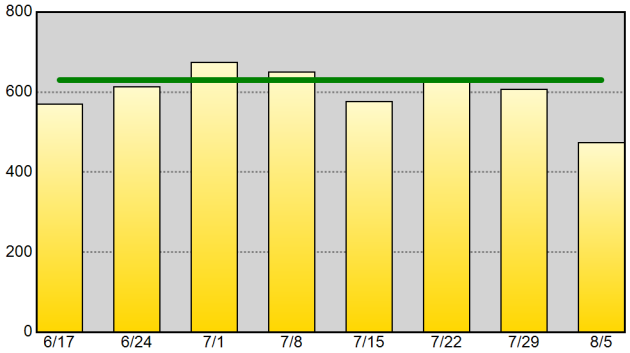

Self-Initiated Business Checks (10-96) - 52wk Avg: 289

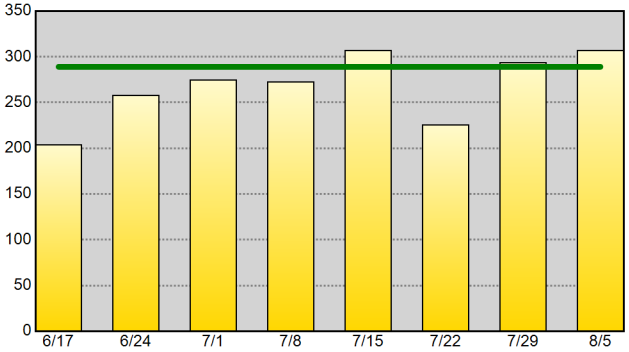

Self-Initiated Community Policing (10-15) - 52wk Avg: 28

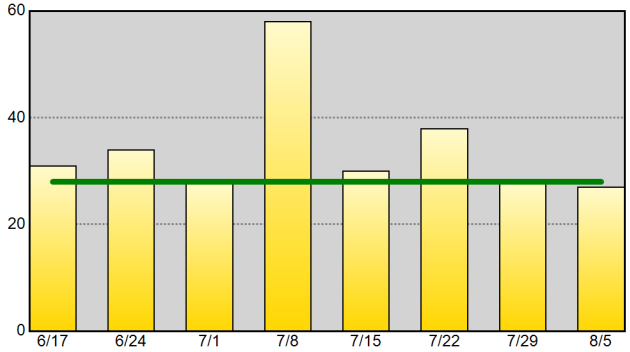

Self-Initiated Criminal Vice Activity (10-78) - 52wk Avg: 2

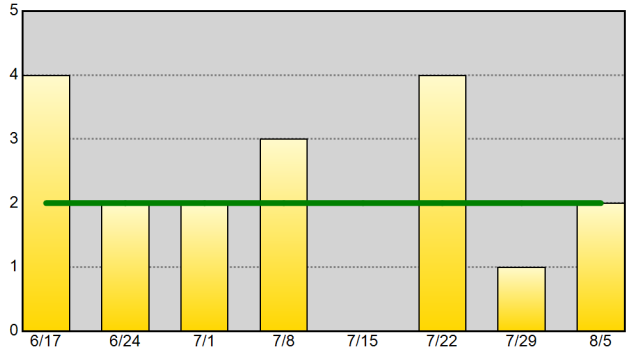

Part I Arrests - 52wk Avg: 17

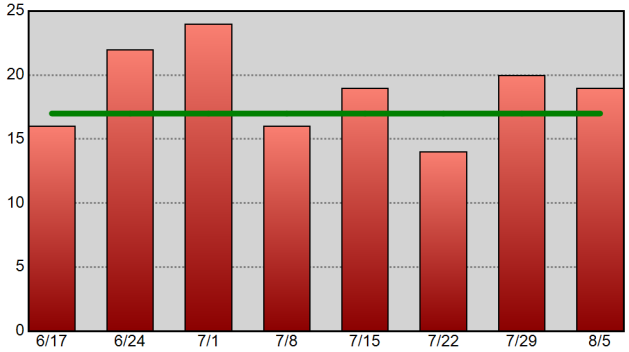

Drug-Related Arrests - 52wk Avg: 21

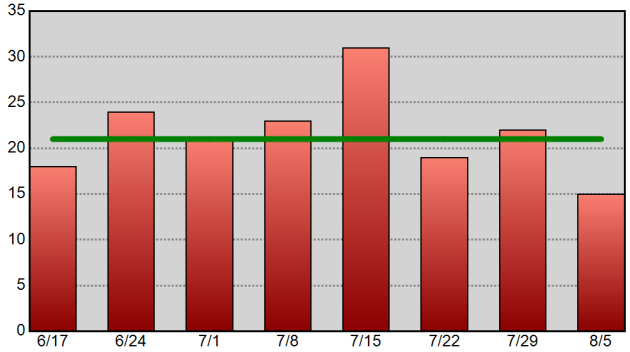

Warrants Served - 52wk Avg: 42

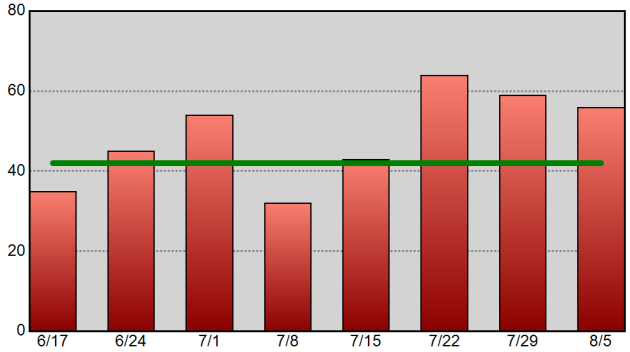

Information summarized for CompStat week ending 8/5/2017.
The horizontal line on each chart represents the data set's 52-week weekly average.

Sourced from MNPD ARMS on 8/9/2017 7:55:45 AM. CAD reports only include calls initiated by an officer (call type 2 or 3). Excludes CFS with a disposition code of 6 or 11. Arrest reports do not take into account the number of charges. 1 arrest = 1 body.

Central Precinct Precinct Efficiency Charts

METROPOLITAN POLICE DEPARTMENT
of Nashville and Davidson County

Summarized by CompStat week for past eight weeks.
Aggregated by component of officer initiating call / arresting officer.

All Self-Initiated CAD - 52wk Avg: 1,642

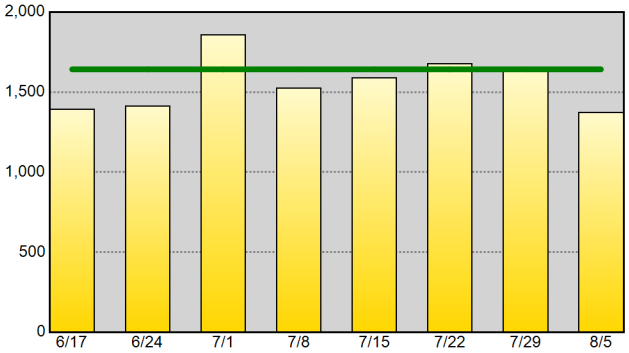

Self-Initiated Terry Stops - 52wk Avg: 130

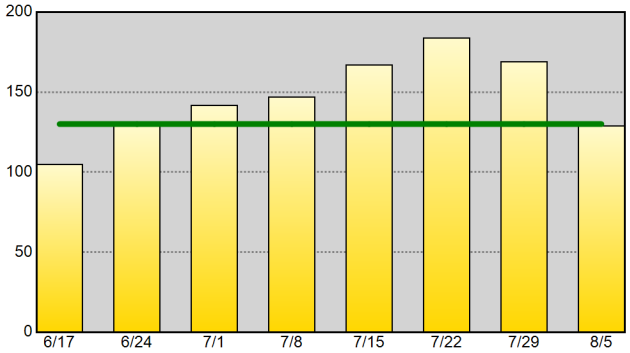

Self-Initiated Vehicle Stops (10-93) - 52wk Avg: 405

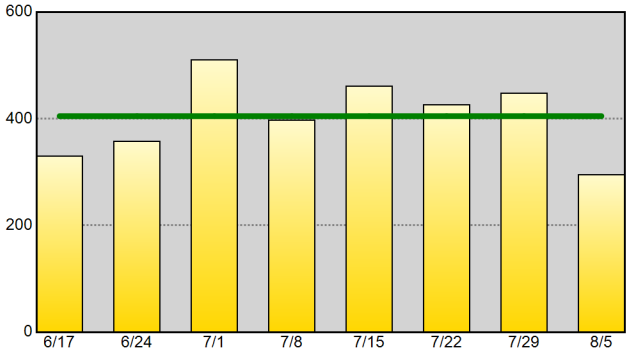

Self-Initiated Business Checks (10-96) - 52wk Avg: 784

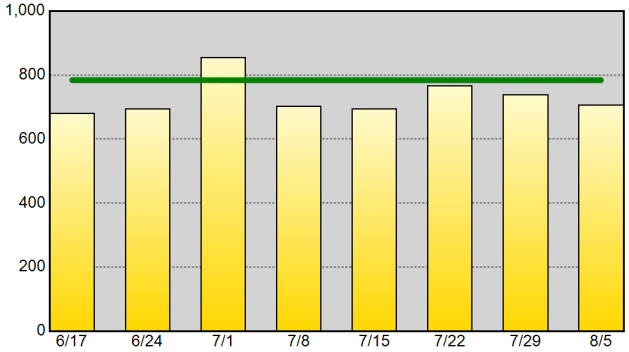

Self-Initiated Community Policing (10-15) - 52wk Avg: 69

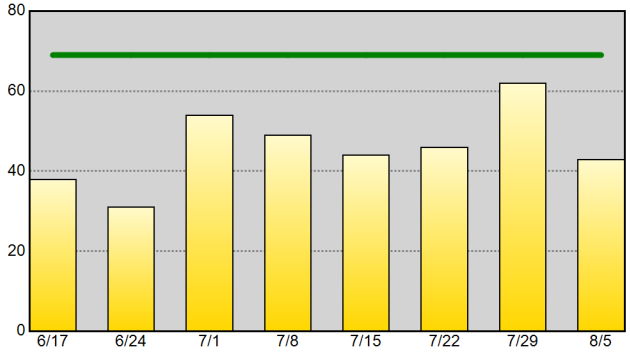

Self-Initiated Criminal Vice Activity (10-78) - 52wk Avg: 2

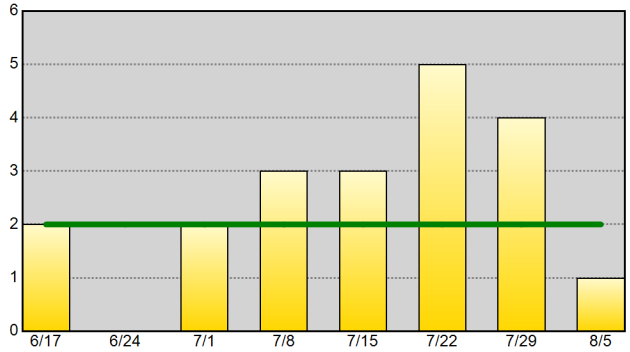

Part I Arrests - 52wk Avg: 9

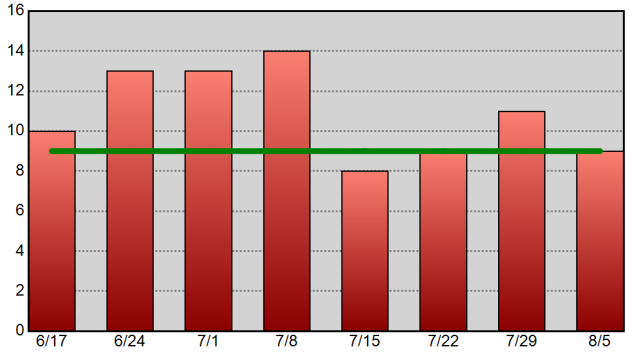

Drug-Related Arrests - 52wk Avg: 18

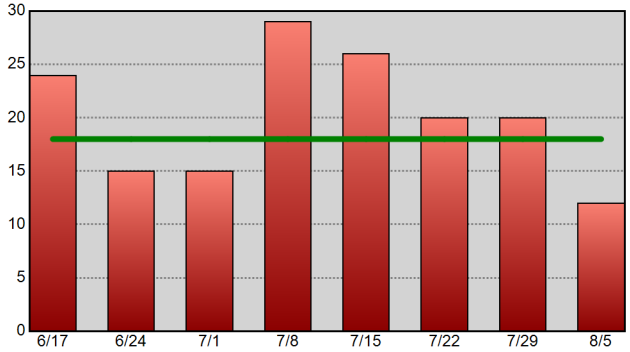

Warrants Served - 52wk Avg: 35

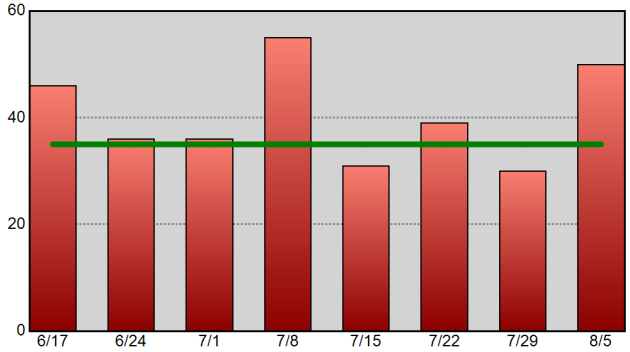

Information summarized for CompStat week ending 8/5/2017.
The horizontal line on each chart represents the data set's 52-week weekly average.

Sourced from MNPD ARMS on 8/9/2017 7:55:46 AM. CAD reports only include calls initiated by an officer (call type 2 or 3). Excludes CFS with a disposition code of 6 or 11. Arrest reports do not take into account the number of charges. 1 arrest = 1 body.

Hermitage Precinct Precinct Efficiency Charts

METROPOLITAN POLICE DEPARTMENT
of Nashville and Davidson County

Summarized by CompStat week for past eight weeks.
Aggregated by component of officer initiating call / arresting officer.

All Self-Initiated CAD - 52wk Avg: 1,494

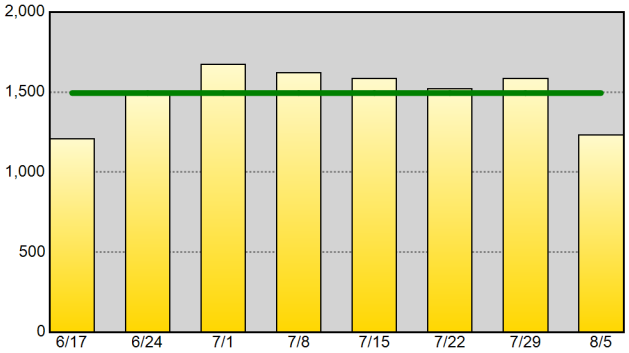

Self-Initiated Terry Stops - 52wk Avg: 30

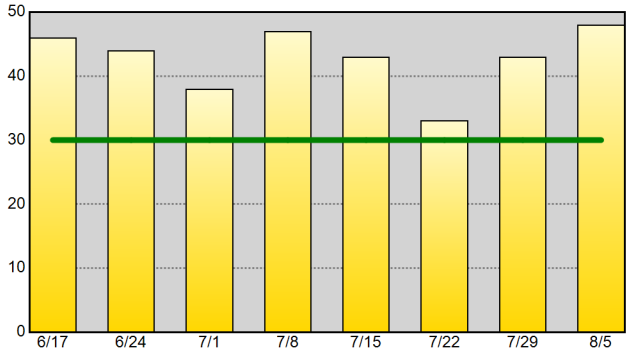

Self-Initiated Vehicle Stops (10-93) - 52wk Avg: 737

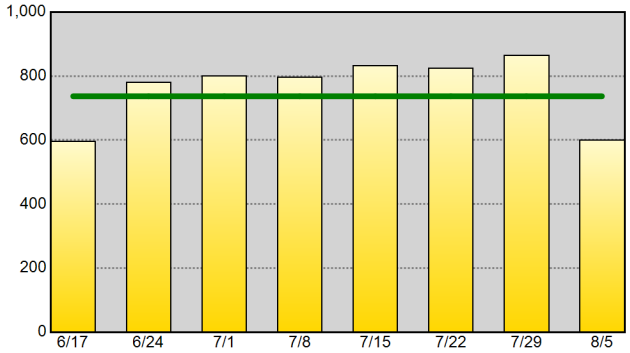

Self-Initiated Business Checks (10-96) - 52wk Avg: 402

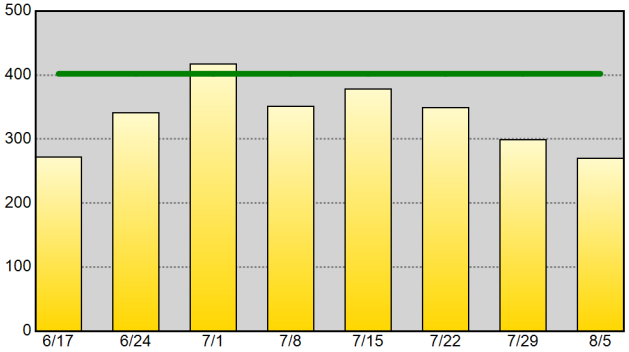

Self-Initiated Community Policing (10-15) - 52wk Avg: 40

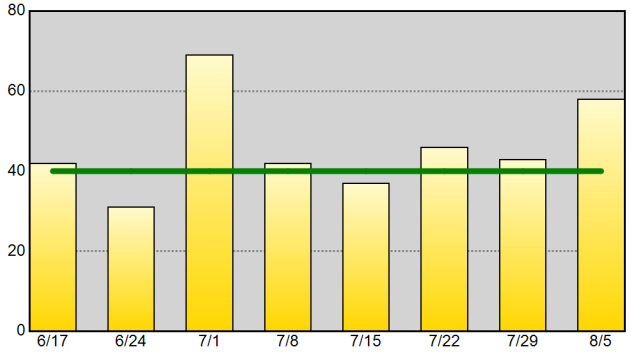

Self-Initiated Criminal Vice Activity (10-78) - 52wk Avg: 2

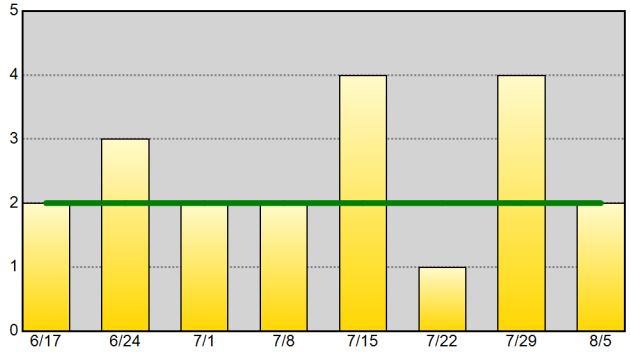

Part I Arrests - 52wk Avg: 21

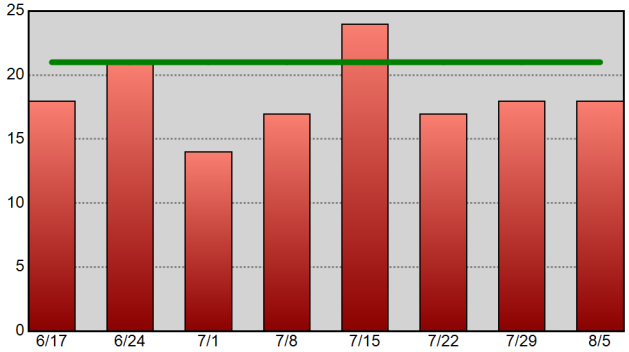

Drug-Related Arrests - 52wk Avg: 29

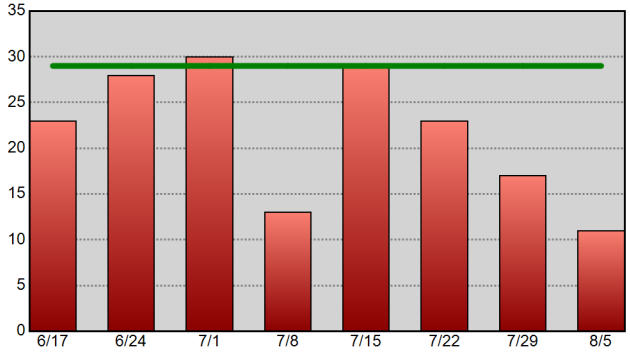

Warrants Served - 52wk Avg: 64

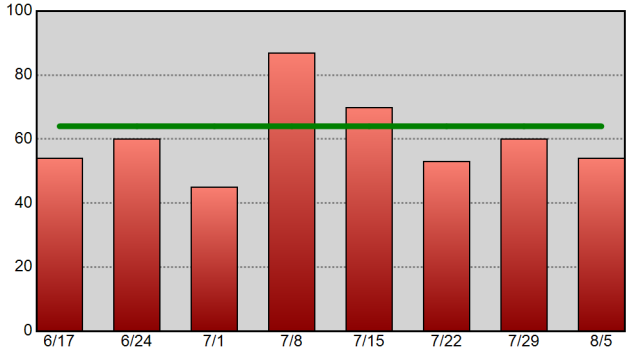

Information summarized for CompStat week ending 8/5/2017.
The horizontal line on each chart represents the data set's 52-week weekly average.

Sourced from MNPD ARMS on 8/9/2017 7:55:46 AM. CAD reports only include calls initiated by an officer (call type 2 or 3). Excludes CFS with a disposition code of 6 or 11. Arrest reports do not take into account the number of charges. 1 arrest = 1 body.

North Precinct Precinct Efficiency Charts

METROPOLITAN POLICE DEPARTMENT
of Nashville and Davidson County

Summarized by CompStat week for past eight weeks.
Aggregated by component of officer initiating call / arresting officer.

All Self-Initiated CAD - 52wk Avg: 1,059

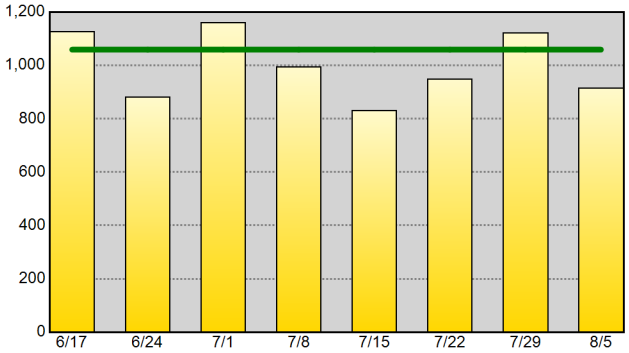

Self-Initiated Terry Stops - 52wk Avg: 37

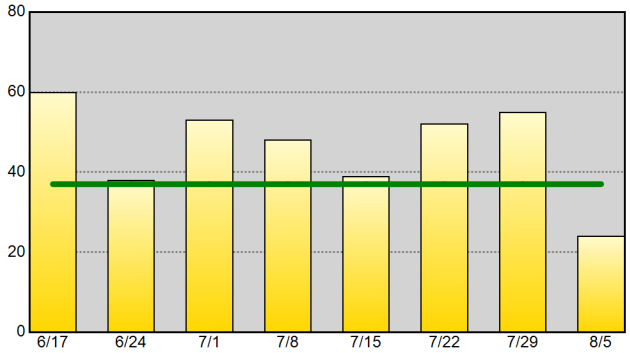

Self-Initiated Vehicle Stops (10-93) - 52wk Avg: 377

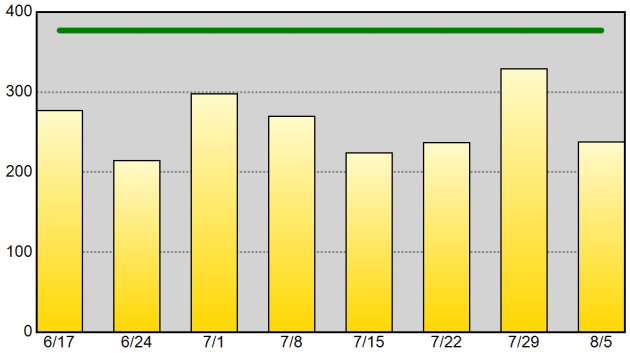

Self-Initiated Business Checks (10-96) - 52wk Avg: 393

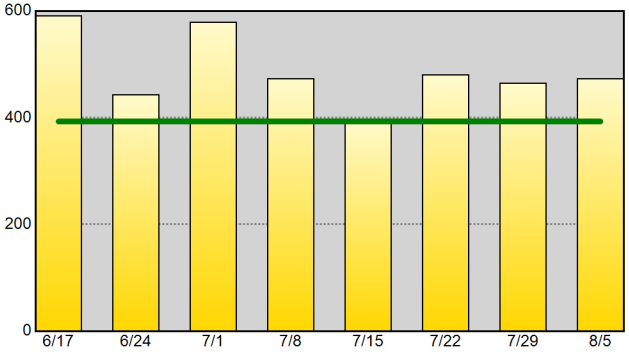

Self-Initiated Community Policing (10-15) - 52wk Avg: 41

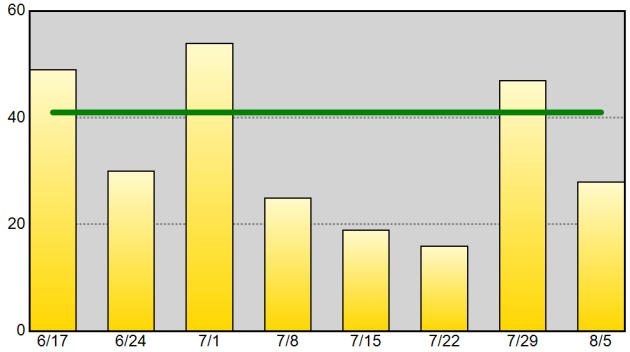

Self-Initiated Criminal Vice Activity (10-78) - 52wk Avg: 3

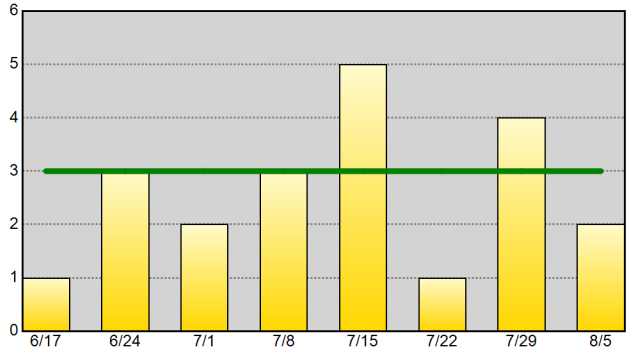

Part I Arrests - 52wk Avg: 18

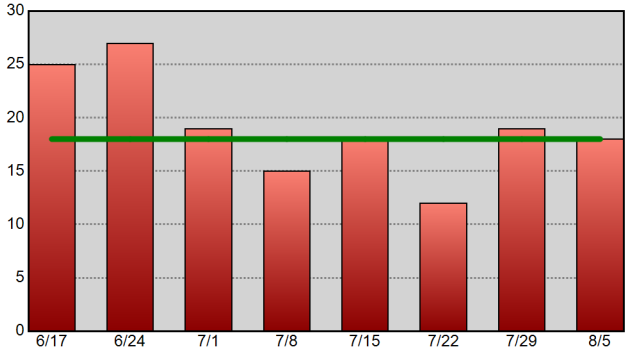

Drug-Related Arrests - 52wk Avg: 32

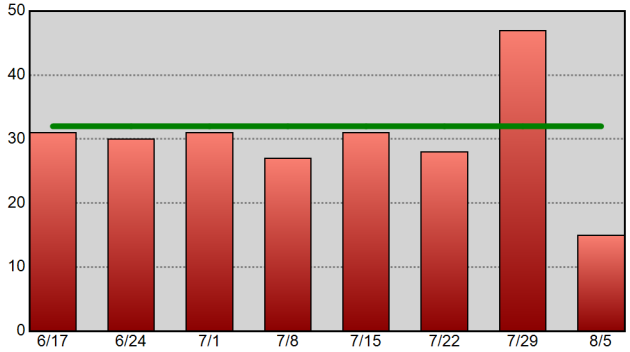

Warrants Served - 52wk Avg: 56

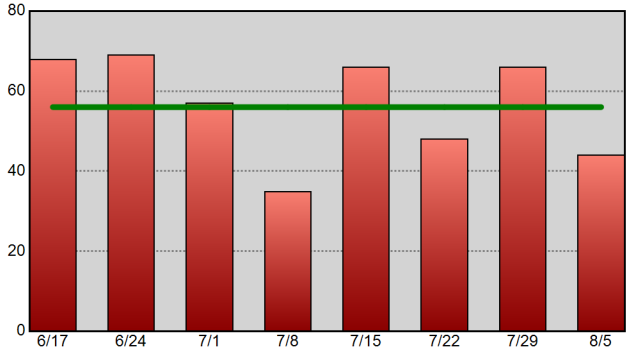

Information summarized for CompStat week ending 8/5/2017.
The horizontal line on each chart represents the data set's 52-week weekly average.

Sourced from MNPD ARMS on 8/9/2017 7:55:47 AM. CAD reports only include calls initiated by an officer (call type 2 or 3). Excludes CFS with a disposition code of 6 or 11. Arrest reports do not take into account the number of charges. 1 arrest = 1 body.

Madison Precinct Precinct Efficiency Charts

METROPOLITAN POLICE DEPARTMENT
of Nashville and Davidson County

Summarized by CompStat week for past eight weeks.
Aggregated by component of officer initiating call / arresting officer.

All Self-Initiated CAD - 52wk Avg: 1,028

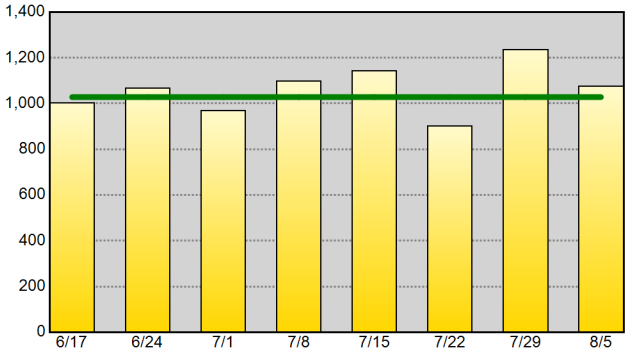

Self-Initiated Terry Stops - 52wk Avg: 18

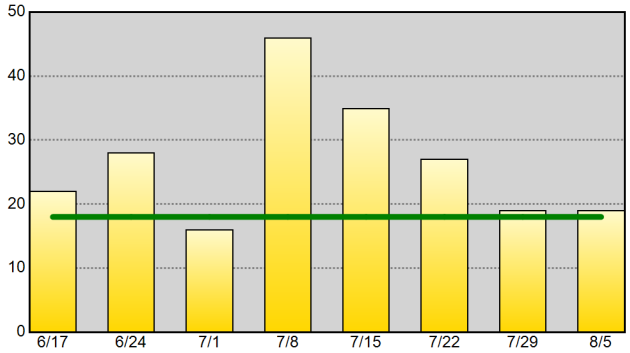

Self-Initiated Vehicle Stops (10-93) - 52wk Avg: 339

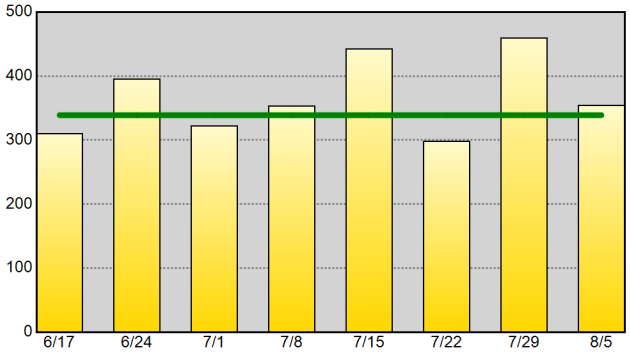

Self-Initiated Business Checks (10-96) - 52wk Avg: 499

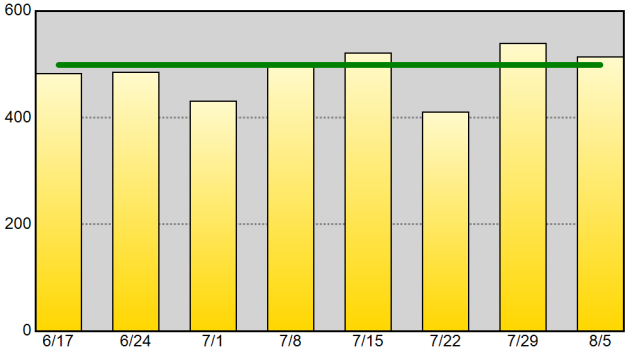

Self-Initiated Community Policing (10-15) - 52wk Avg: 39

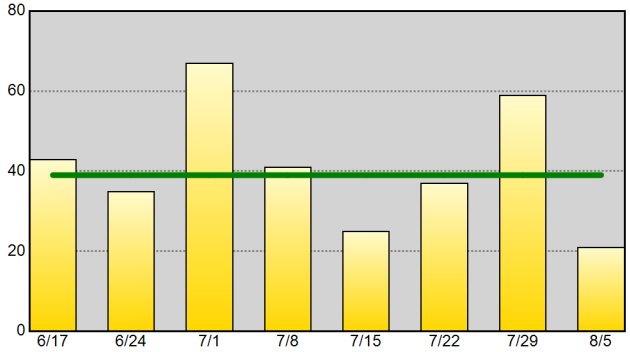

Self-Initiated Criminal Vice Activity (10-78) - 52wk Avg: 1

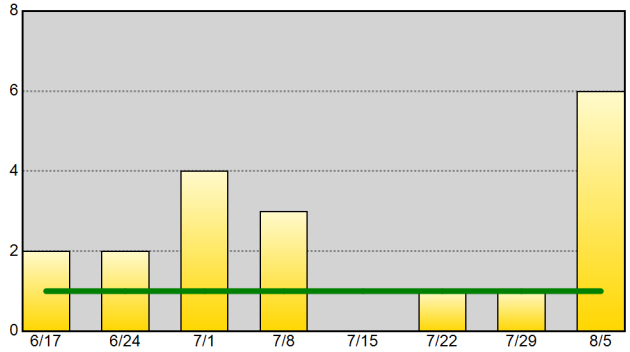

Part I Arrests - 52wk Avg: 23

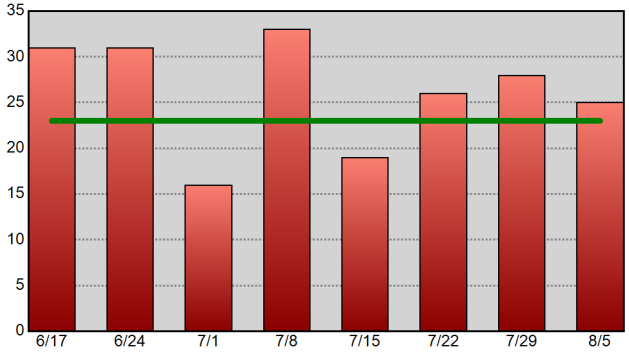

Drug-Related Arrests - 52wk Avg: 16

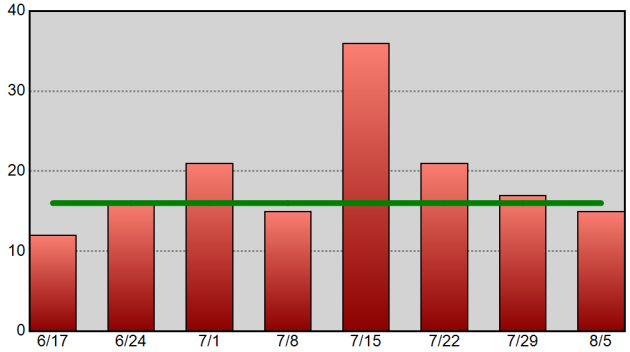

Warrants Served - 52wk Avg: 40

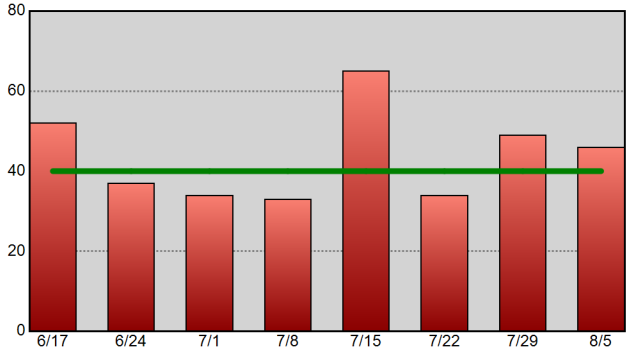

Information summarized for CompStat week ending 8/5/2017.
The horizontal line on each chart represents the data set's 52-week weekly average.

Sourced from MNPD ARMS on 8/9/2017 7:55:48 AM. CAD reports only include calls initiated by an officer (call type 2 or 3). Excludes CFS with a disposition code of 6 or 11. Arrest reports do not take into account the number of charges. 1 arrest = 1 body.

Midtown Hills Precinct Precinct Efficiency Charts

METROPOLITAN POLICE DEPARTMENT
of Nashville and Davidson County

Summarized by CompStat week for past eight weeks.
Aggregated by component of officer initiating call / arresting officer.

All Self-Initiated CAD - 52wk Avg: 1,388

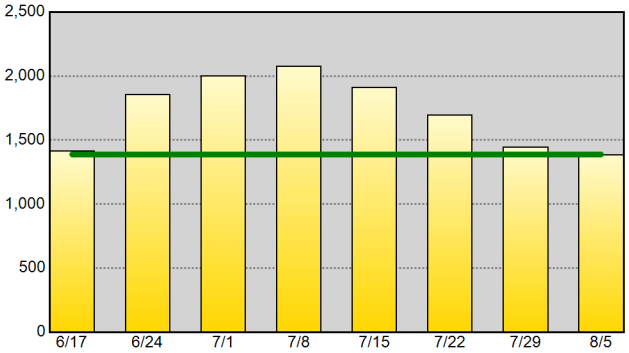

Self-Initiated Terry Stops - 52wk Avg: 30

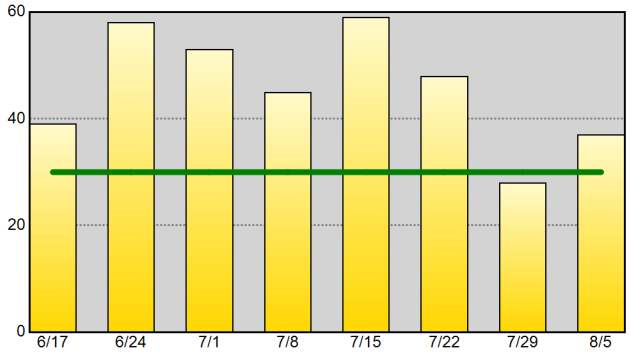

Self-Initiated Vehicle Stops (10-93) - 52wk Avg: 503

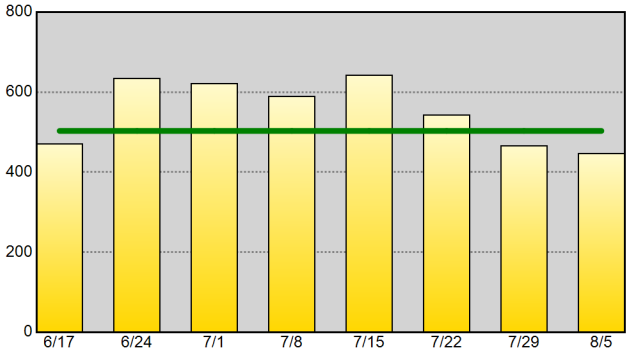

Self-Initiated Business Checks (10-96) - 52wk Avg: 571

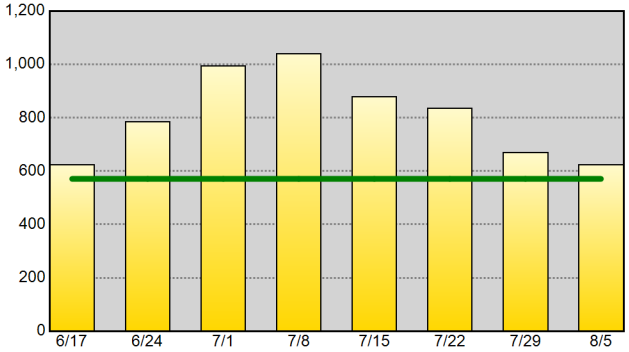

Self-Initiated Community Policing (10-15) - 52wk Avg: 62

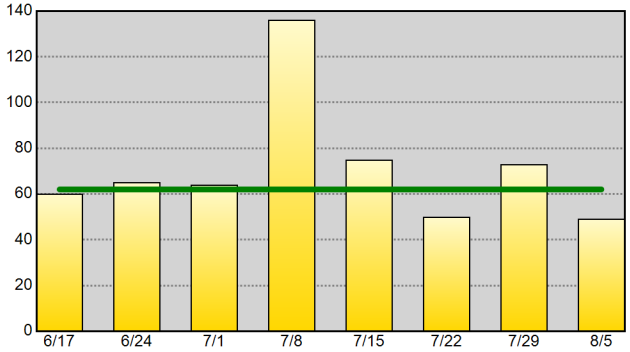

Self-Initiated Criminal Vice Activity (10-78) - 52wk Avg: 2

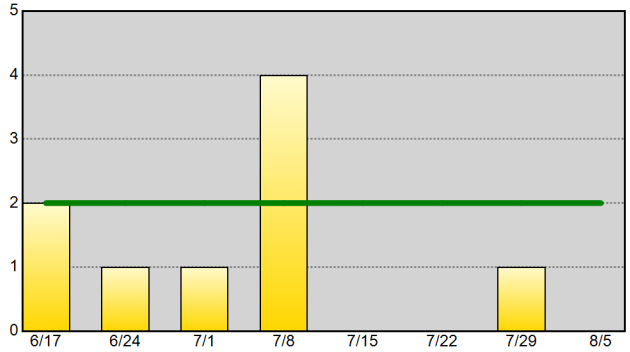

Part I Arrests - 52wk Avg: 13

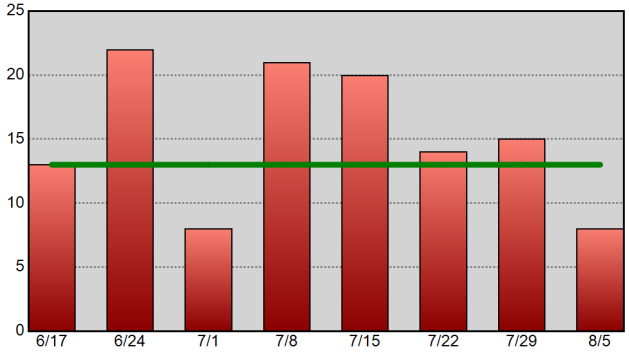

Drug-Related Arrests - 52wk Avg: 28

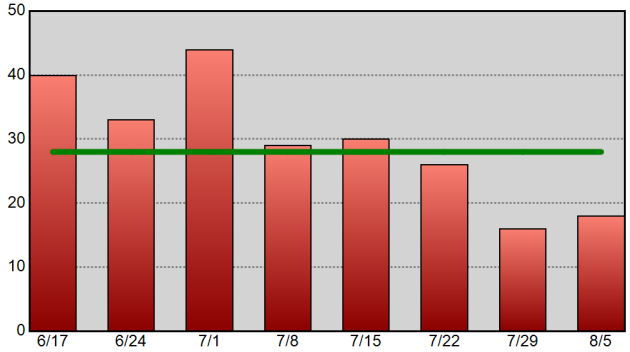

Warrants Served - 52wk Avg: 30

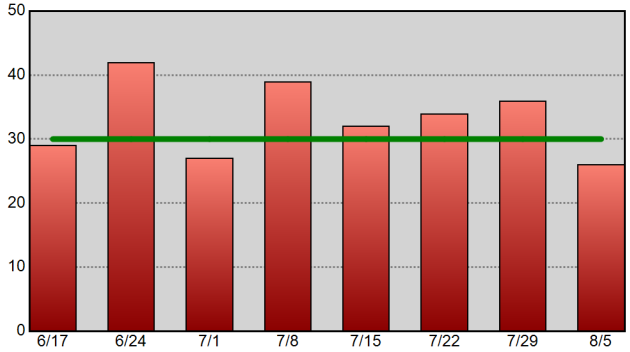

Information summarized for CompStat week ending 8/5/2017. The horizontal line on each chart represents the data set's 52-week weekly average.

Sourced from MNPD ARMS on 8/9/2017 7:55:49 AM. CAD reports only include calls initiated by an officer (call type 2 or 3). Excludes CFS with a disposition code of 6 or 11. Arrest reports do not take into account the number of charges. 1 arrest = 1 body.

High Crime Intersections and Hot Addresses Section

CompStat Weekly Analysis is provided by the Metropolitan Nashville Police Department Crime Analysis Section. This report is intended to be a management and planning tool and does not reflect the official UCR counts for the department.

"When you are asked if you can do a job, tell 'em, 'Certainly I can!' Then get busy and find out how to do it."
- Theodore Roosevelt

Begin Date: 07/30/2017
End Date: 08/05/2017
Week: 31

County High Crime Intersections

Intersections with the highest concentrations of crime & traffic crashes - past 12 weeks.

METROPOLITAN POLICE DEPARTMENT
of Nashville and Davidson County

Violent Crime

Rank	Intersection	Precinct	ZIP	Count
1	2ND AV S & MCCANN ST	South	37210	19
2	3RD AV S & BROADWAY	Central	37201	15
3	MILLWOOD DR & MURFREESBORO PKE	Hermitage	37217	14
4	CARROLL ST & 1ST AV S	Hermitage	37210	13
5	HIGHLAND TRACE DR & WOODALE LN	North	37207	12
5	EAST THOMPSON LN & MURFREESBORO PKE	South	37211	12
7	ELM HILL PKE &	Hermitage	37210	11
7	AUGUSTA DR & WOODWARD DR	North	37207	11
7	CARROLL ST & UNIVERSITY CT	Hermitage	37210	11
10	PANAMA DR &	Hermitage	37076	10
11	MURFREESBORO PKE & MURFREESBORO ENT RAMP	Hermitage	37217	9
11	MURFREESBORO PKE & GLENGARRY DR	South	37217	9
11	DICKERSON PKE & ROCK ST	East	37207	9

Property Crime

Rank	Intersection	Precinct	ZIP	Count
1	OPRY MILLS DR & OPRYLAND DR	Hermitage	37214	131
2	SKYLINE MEMORIAL CT & DICKERSON PKE	Madison	37115	104
3	CHARLOTTE PKE & RIVER RD	West	37209	81
4	N GALLATIN PKE & NORTHSIDE DR	Madison	37115	78
5	WELCH RD & TRAVIS DR	South	37211	57
6	CHARLOTTE PKE & OLD CHARLOTTE PKE	West	37209	36
7	OLD HICKORY BLVD W & GALLATIN PKE	Madison	37115	35
8	BANDYWOOD DR & ABBOTT MARTIN RD	West	37215	32
9	3RD AV S & BROADWAY	Central	37201	29
9	POWELL AV & BRANSFORD AV	Midtown	37204	29
11	ROSA L PARKS BLVD & JEFFERSON ST	Central	37208	23
12	KOHLS PVT DR & STONES RIVER GRNWY	Hermitage	37214	22
13	TWIN HILLS DR & N GALLATIN PKE	Madison	37072	21

Traffic Crashes - Personal Injury

Rank	Intersection	Precinct	ZIP	Count
1	OLD HICKORY BLVD & NOLENSVILLE PKE	South	37211	6
2	BELL RD & BLUE HOLE RD	South	37013	5
3	CANE RIDGE RD & BELL RD	South	37013	4
3	OLD HICKORY BLVD & FRANKLIN PKE	Midtown	37027	4
3	I24 E & I440 W ENT RAMP	South	37210	4
3	2ND AV S & CHESTNUT ST	South	37210	4
3	HARDING PL & NOLENSVILLE PKE	South	37211	4
3	I65 S & W TRINITY LN	North	37207	4
3	I24 W & BELL RD	South	37013	4
3	RURAL HILL RD & MURFREESBORO PKE	Hermitage	37217	4
3	BLACKWOOD DR & BELL RD	Hermitage	37214	4
12	EZELL PKE & MURFREESBORO PKE	Hermitage	37217	3
12	HOBSON PKE & MURFREESBORO PKE	South	37013	3

Traffic Crashes - Non-Injury

Rank	Intersection	Precinct	ZIP	Count
1	POWELL AV & POWELL PL	Midtown	37204	25
2	BELL RD & MURFREESBORO PKE	South	37013	24
3	OLD HICKORY BLVD & NOLENSVILLE PKE	South	37211	23
4	DONELSON PKE & MURFREESBORO PKE	South	37217	19
4	HARDING PL & NOLENSVILLE PKE	South	37211	19
4	8TH AV S & LAFAYETTE ST	Central	37203	19
7	I24 E & I24 E ENT RAMP	South	37210	18
8	CANE RIDGE RD & BELL RD	South	37013	17
8	APACHE TR & HAYWOOD LN	South	37211	17
10	I65 S & W TRINITY LN	North	37207	16
11	MAIN ST & S 5TH ST	East	37207	15
11	I440 E & I440 ENT RAMP	Midtown	37204	15
11	HARDING PL & TROUSDALE DR	Midtown	37211	15

Information summarized for CompStat week ending 08-05-17. (past 12 weeks of data). For each report, point data were plotted in a GIS and assigned to the nearest street intersection. Summary counts were then calculated for each intersection.

Sourced from MNPD ARMS on 8/9/2017 7:55:49 AM. Violent and property crime information sourced from incident reports using Uniform Crime Reporting definitions and reporting guidelines, based on the date when the crime was reported. Personal injury traffic crashes (10-46) and non-injury traffic crashes (10-45) retrieved from MNPD's CAD database. Excludes CFS with a disposition code of 6 or 11. For each incident or CAD record, the incident or dispatch location was assigned to the nearest street intersection.

West Precinct High Crime Intersections

Intersections with the highest concentrations of crime & traffic crashes - past 12 weeks.

METROPOLITAN POLICE DEPARTMENT
of Nashville and Davidson County

Violent Crime

Rank	Intersection	Precinct	ZIP	Count
1	CHARLOTTE AV & 53RD AV N	West	37209	6
2	40TH AV N & DELAWARE AV	West	37209	5
3	TENNESSEE AV & 44TH AV N	West	37209	4
3	OLD HICKORY BLVD &	West	37221	4
5	HARPETH BEND DR & HARPETH PKWY E	West	37221	3
5	PREMIER DR & WILCLAY DR	West	37209	3
5	40TH AV N & ALBION ST	West	37209	3
5	AMERICAN RD & HENRY FORD DR	West	37209	3
9	HENRY FORD DR & FOUNDATION CT	West	37209	2
9	61ST AV N & CALIFORNIA AV	West	37209	2
9	WESTBORO DR & THUNDERBIRD DR	West	37209	2
9	RIVER ROAD PKE & BIGGS RD	West	37209	2
9	39TH AV N & DELAWARE AV	West	37209	2

Property Crime

Rank	Intersection	Precinct	ZIP	Count
1	CHARLOTTE PKE & RIVER RD	West	37209	81
2	CHARLOTTE PKE & OLD CHARLOTTE PKE	West	37209	36
3	BANDYWOOD DR & ABBOTT MARTIN RD	West	37215	32
4	CHARLOTTE PKE & BROOKMEADE GRNWY ACCESS RD	West	37209	12
5	VAUGHN RD & HICKS RD ACCESS RD	West	37221	10
6	ANNEX AV & CHARLOTTE PKE	West	37209	9
7	46TH AV N & ALABAMA AV	West	37209	7
7	CABOT DR & CHARLOTTE PKE	West	37205	7
9	OLD HICKORY BLVD & TIDWELL RD	West	37209	6
9	40TH AV N & DELAWARE AV	West	37209	6
9	INDIANA AV & 40TH AV N	West	37209	6
9	POST RD & WHITE BRIDGE PKE	West	37205	6
9	CHARLOTTE PKE & OCEOLA AV	West	37209	6

Traffic Crashes - Personal Injury

Rank	Intersection	Precinct	ZIP	Count
1	POST RD & WHITE BRIDGE PKE	West	37205	3
1	HIGHWAY 100 & OLD HICKORY BLVD	West	37221	3
3	HILLSBORO PKE & ABBOTT MARTIN RD	West	37215	2
3	CHARLOTTE PKE & MARCIA AV	West	37209	2
3	I40 E & HIGHWAY 70 S	West	37221	2
3	COLEY DAVIS RD & DONA MCPHERSON DR	West	37221	2
3	CHARLOTTE PKE & I40 E ENT RAMP	West	37209	2
8	CHARLOTTE PKE & OLD CHARLOTTE PKE	West	37209	1
8	POST RD & OLIVE BRANCH RD	West	37205	1
8	FRANSWORTH DR & POST RD	West	37205	1
8	HIGHWAY 70 S & HICKS RD	West	37221	1
8	OLD HARDING PKE & SOUTH COLONY DR	West	37221	1
8	OLD HARDING PKE & BEECH BEND DR	West	37221	1

Traffic Crashes - Non-Injury

Rank	Intersection	Precinct	ZIP	Count
1	ANNEX AV & CHARLOTTE PKE	West	37209	13
2	CABOT DR & CHARLOTTE PKE	West	37205	12
3	HILLSBORO PKE & ABBOTT MARTIN RD	West	37215	9
4	HILLSBORO PKE & RICHARD JONES RD	West	37215	8
5	CHARLOTTE PKE & RIVER RD	West	37209	7
5	CHARLOTTE PKE & WHITE BRIDGE PKE	West	37209	7
7	OLD HICKORY BLVD & HIGHWAY 70 S	West	37221	6
7	HARDING PKE & WHITE BRIDGE PKE	West	37205	6
7	HIGHWAY 70 S & COLEY DAVIS RD	West	37221	6
7	HARDING PL & HILLSBORO PKE	West	37215	6
7	HARDING PKE & HARDING PL	West	37205	6
7	HILLSBORO PKE & WARFIELD DR	West	37215	6
13	HILLSBORO PKE & GRAYBAR LN	West	37215	5

Information summarized for CompStat week ending 08-05-17. (past 12 weeks of data). For each report, point data were plotted in a GIS and assigned to the nearest street intersection. Summary counts were then calculated for each intersection.

Sourced from MNPD ARMS on 8/9/2017 7:55:49 AM. Violent and property crime information sourced from incident reports using Uniform Crime Reporting definitions and reporting guidelines, based on the date when the crime was reported. Personal injury traffic crashes (10-46) and non-injury traffic crashes (10-45) retrieved from MNPD's CAD database. Excludes CFS with a disposition code of 6 or 11. For each incident or CAD record, the incident or dispatch location was assigned to the nearest street intersection.

East Precinct High Crime Intersections

Intersections with the highest concentrations of crime & traffic crashes - past 12 weeks.

METROPOLITAN POLICE DEPARTMENT
of Nashville and Davidson County

Violent Crime

Rank	Intersection	Precinct	ZIP	Count
1	DICKERSON PKE & ROCK ST	East	37207	9
2	S 8TH ST & SHELBY AV	East	37206	8
3	FATHERLAND ST & S 4TH ST	East	37206	7
3	GRACE ST & JOSEPH AV	East	37207	7
5	DEW ST & S 7TH ST	East	37206	5
5	MCKENNELL DR & PORTER RD	East	37206	5
5	DICKERSON PKE & EWING DR	East	37207	5
8	DICKERSON PKE & OAK VALLEY DR	East	37207	4
8	POPLAR PL & POPLAR CT	East	37216	4
8	DUKE ST & SULTANA AV	East	37207	4
8	CROCKETT ST & MONTGOMERY AV	East	37207	4
8	SUNSET DR & HIGHLAND DR	East	37207	4
8	SYLVAN ST & S 6TH ST	East	37206	4

Property Crime

Rank	Intersection	Precinct	ZIP	Count
1	HOME RD & GALLATIN PKE	East	37216	18
2	DICKERSON PKE & HANCOCK ST	East	37207	16
3	DICKERSON PKE & HILLHURST DR	East	37207	9
4	HOLLY ST & S 11TH ST	East	37206	8
5	SYLVAN ST & S 5TH ST	East	37206	6
5	DAVIDSON ST & SHELBY BOTTOMS GRNWY	East	37206	6
5	GATEWOOD AV & DICKERSON PKE	East	37207	6
5	JOYCE LN & GRINSTEAD PL	East	37216	6
9	DICKERSON PKE & MARIE ST	East	37207	5
9	DICKERSON PKE & EWING DR	East	37207	5
9	I65 N & W TRINITY LN	East	37207	5
9	SYLVAN ST & S 6TH ST	East	37206	5
9	SHELBY AV & S 6TH ST	East	37206	5

Traffic Crashes - Personal Injury

Rank	Intersection	Precinct	ZIP	Count
1	I65 S EXIT RAMP & I65 S	East	37207	2
1	BROADMOOR DR & ELLINGTON PKWY	East	37216	2
1	EASTLAND AV & GALLATIN AV	East	37206	2
1	I24 W & I24 W ENT RAMP	East	37206	2
5	I24 W & I24 W EXIT RAMP	East	37207	1
5	SHELBY AV & S 11TH ST	East	37206	1
5	SEVIER ST & S 17TH ST	East	37206	1
5	S 7TH ST & SHELBY AV	East	37206	1
5	S 8TH ST & SHELBY AV	East	37206	1
5	GALLATIN AV & CHICAMAUGA AV	East	37206	1
5	STRATTON AV & N 14TH ST	East	37206	1
5	S 19TH ST & FATHERLAND ST	East	37206	1
5	FATHERLAND ST & S 5TH ST	East	37206	1

Traffic Crashes - Non-Injury

Rank	Intersection	Precinct	ZIP	Count
1	MAIN ST & S 5TH ST	East	37207	15
2	I65 N & W TRINITY LN	East	37207	10
3	S 5TH ST & WOODLAND ST	East	37206	8
4	DICKERSON PKE & EWING DR	East	37207	7
5	EASTLAND AV & GALLATIN AV	East	37206	6
6	I24 W EXIT RAMP & I24 W	East	37213	5
6	SHELBY AV & S 6TH ST	East	37206	5
6	DICKERSON PKE & HOMESTEAD RD	East	37207	5
6	GALLATIN PKE & E TRINITY LN	East	37216	5
6	GALLATIN AV & DOUGLAS AV	East	37206	5
6	MAIN ST & N 7TH ST	East	37206	5
6	I65 S EXIT RAMP & I65 S	East	37207	5
13	W TRINITY LN & LUCAS LN	East	37207	4

Information summarized for CompStat week ending 08-05-17. (past 12 weeks of data). For each report, point data were plotted in a GIS and assigned to the nearest street intersection. Summary counts were then calculated for each intersection.

Sourced from MNPD ARMS on 8/9/2017 7:55:49 AM. Violent and property crime information sourced from incident reports using Uniform Crime Reporting definitions and reporting guidelines, based on the date when the crime was reported. Personal injury traffic crashes (10-46) and non-injury traffic crashes (10-45) retrieved from MNPD's CAD database. Excludes CFS with a disposition code of 6 or 11. For each incident or CAD record, the incident or dispatch location was assigned to the nearest street intersection.

South Precinct High Crime Intersections

Intersections with the highest concentrations of crime & traffic crashes - past 12 weeks.

METROPOLITAN POLICE DEPARTMENT
of Nashville and Davidson County

Violent Crime

Rank	Intersection	Precinct	ZIP	Count
1	2ND AV S & MCCANN ST	South	37210	19
2	EAST THOMPSON LN & MURFREESBORO PKE	South	37211	12
3	MURFREESBORO PKE & GLENGARRY DR	South	37217	9
4	PLUS PARK BLVD & PAVILION BLVD	South	37217	8
4	BELL RD & BRITTANY PARK DR	South	37013	8
6	BELL RD & HICKORY HOLLOW PL	South	37013	7
7	MYSTIC VALLEY CT & PEPPERWOOD DR	South	37013	6
7	WELCH RD & TRAVIS DR	South	37211	6
9	RURAL HILL RD & TOOK DR	South	37013	5
9	BELL RD & CEDAR POINTE PKWY	South	37013	5
9	BELL RD & I24 E	South	37013	5
9	I24 E & I24 E ENT RAMP	South	37211	5
13	BROOKRIDGE TR & WALLACE RD	South	37211	4

Property Crime

Rank	Intersection	Precinct	ZIP	Count
1	WELCH RD & TRAVIS DR	South	37211	57
2	EAST THOMPSON LN & MURFREESBORO PKE	South	37211	15
2	POLK AV & MURFREESBORO PKE	South	37210	15
4	PLUS PARK BLVD & PAVILION BLVD	South	37217	12
5	NOLENSVILLE PKE & HICKORYVIEW DR	South	37211	10
5	CANE RIDGE RD & BELL RD	South	37013	10
5	RICE RD & RURAL HILL RD	South	37013	10
5	NOLENSVILLE PKE & WELSHWOOD DR	South	37211	10
5	NOLENSVILLE PKE & GLENROSE AV	South	37210	10
10	NOLENSVILLE PKE & ELYSIAN FIELDS CT	South	37211	9
10	WALLACE RD & LINBAR DR	South	37211	9
10	ANTON DR & ANTON CT	South	37211	9
10	RICHARDS RD & DELIA DR	South	37013	9

Traffic Crashes - Personal Injury

Rank	Intersection	Precinct	ZIP	Count
1	OLD HICKORY BLVD & NOLENSVILLE PKE	South	37211	6
2	BELL RD & BLUE HOLE RD	South	37013	5
3	CANE RIDGE RD & BELL RD	South	37013	4
3	2ND AV S & CHESTNUT ST	South	37210	4
3	I24 E & I440 W ENT RAMP	South	37210	4
3	HARDING PL & NOLENSVILLE PKE	South	37211	4
3	I24 W & BELL RD	South	37013	4
8	ANTIOCH PKE & RICHARDS RD	South	37013	3
8	HICKORY HOLLOW PKWY & I24 W	South	37013	3
8	MT VIEW PKWY & CROSSINGS BLVD	South	37013	3
8	HOBSON PKE & MURFREESBORO PKE	South	37013	3
8	MURFREESBORO PKE & HAMILTON CHURCH RD	South	37013	3
8	HARDING PL & I24 E	South	37211	3

Traffic Crashes - Non-Injury

Rank	Intersection	Precinct	ZIP	Count
1	BELL RD & MURFREESBORO PKE	South	37013	24
2	OLD HICKORY BLVD & NOLENSVILLE PKE	South	37211	23
3	DONELSON PKE & MURFREESBORO PKE	South	37217	19
3	HARDING PL & NOLENSVILLE PKE	South	37211	19
5	I24 E & I24 E ENT RAMP	South	37210	18
6	CANE RIDGE RD & BELL RD	South	37013	17
6	APACHE TR & HAYWOOD LN	South	37211	17
8	BELL RD & BLUE HOLE RD	South	37013	15
9	HARDING PL & I24 E	South	37211	13
10	THOMPSON LN & EAST THOMPSON LN	South	37211	12
10	I24 E & I440 W ENT RAMP	South	37210	12
10	ANTIOCH PKE & HARDING PL	South	37211	12
10	I24 W EXIT RAMP &	South	37086	12

Information summarized for CompStat week ending 08-05-17. (past 12 weeks of data). For each report, point data were plotted in a GIS and assigned to the nearest street intersection. Summary counts were then calculated for each intersection.

Sourced from MNPD ARMS on 8/9/2017 7:55:49 AM. Violent and property crime information sourced from incident reports using Uniform Crime Reporting definitions and reporting guidelines, based on the date when the crime was reported. Personal injury traffic crashes (10-46) and non-injury traffic crashes (10-45) retrieved from MNPD's CAD database. Excludes CFS with a disposition code of 6 or 11. For each incident or CAD record, the incident or dispatch location was assigned to the nearest street intersection.

Central Precinct High Crime Intersections

Intersections with the highest concentrations of crime & traffic crashes - past 12 weeks.

METROPOLITAN POLICE DEPARTMENT
of Nashville and Davidson County

Violent Crime

Rank	Intersection	Precinct	ZIP	Count
1	3RD AV S & BROADWAY	Central	37201	15
2	CHURCH ST &	Central	37219	7
3	4TH AV N & BROADWAY	Central	37219	6
4	3RD AV N & DEADERICK ST	Central	37201	5
5	2ND AV N & BROADWAY	Central	37201	4
5	2ND AV N & COMMERCE ST	Central	37201	4
5	BROADWAY & OPRY PL	Central	37203	4
5	HERMITAGE AV & PEABODY ST	Central	37201	4
5	DEMONBREUN ST & 3RD AV S	Central	37201	4
10	3RD AV S & SYMPHONY PL	Central	37201	3
10	CHARLOTTE AV & 5TH AV N	Central	37219	3
10	7TH AV N & UNION ST	Central	37203	3
13	CHURCH ST & 2ND AV N	Central	37201	2

Property Crime

Rank	Intersection	Precinct	ZIP	Count
1	3RD AV S & BROADWAY	Central	37201	29
2	ROSA L PARKS BLVD & JEFFERSON ST	Central	37208	23
3	3RD AV N & COMMERCE ST	Central	37201	14
4	4TH AV N & BROADWAY	Central	37219	9
4	1ST AV S & MOLLOY ST	Central	37201	9
4	CHURCH ST & ARCADE ALY	Central	37219	9
7	HERMITAGE AV & LEA AV	Central	37210	7
7	VICTORY AV & S 1ST ST	Central	37213	7
9	SHELBY AV & INTERSTATE DR	Central	37213	6
9	4TH AV N & COMMERCE ST	Central	37219	6
9	GAY ST & 1ST AV N	Central	37201	6
12	COMMERCE ST & PRINTERS ALY	Central	37201	5
12	3RD AV S & SYMPHONY PL	Central	37201	5

Traffic Crashes - Personal Injury

Rank	Intersection	Precinct	ZIP	Count
1	INTERSTATE DR & JAMES ROBERTSON PKWY	Central	37213	2
1	SPRING ST & N 1ST ST	Central	37207	2
1	N 1ST ST & OLDHAM ST	Central	37213	2
1	2ND AV S & LINDSLEY AV	Central	37210	2
1	2ND AV N & COMMERCE ST	Central	37201	2
1	11TH AV N & CHARLOTTE AV	Central	37203	2
1	6TH AV N & UNION ST	Central	37219	2
1	CHARLOTTE AV & 5TH AV N	Central	37219	2
1	JAMES ROBERTSON PKWY & 3RD AV N	Central	37201	2
1	I40 W ENT RAMP & I40 W	Central	37203	2
1	I65 N & ROSA L PARKS BLVD	Central	37208	2
12	CAPITOL BLVD & UNION ST	Central	37219	1
12	ROSA L PARKS BLVD & JEFFERSON ST	Central	37208	1

Traffic Crashes - Non-Injury

Rank	Intersection	Precinct	ZIP	Count
1	8TH AV S & LAFAYETTE ST	Central	37203	19
2	4TH AV N & BROADWAY	Central	37219	13
2	BROADWAY & OPRY PL	Central	37203	13
4	SHELBY AV & I24 E ENT RAMP	Central	37213	11
5	I24 E & I24 E EXIT RAMP	Central	37213	10
6	SPRING ST & N 1ST ST	Central	37207	9
6	4TH AV S & KOREAN VETERANS BLVD	Central	37203	9
6	LAFAYETTE ST & 4TH AV S	Central	37203	9
9	DEMONBREUN ST & 8TH AV S	Central	37203	8
9	INTERSTATE DR & JAMES ROBERTSON PKWY	Central	37213	8
11	WOODLAND ST & INTERSTATE DR	Central	37213	7
11	12TH AV N & BROADWAY	Central	37203	7
11	8TH AV S & BROADWAY	Central	37203	7

Information summarized for CompStat week ending 08-05-17. (past 12 weeks of data). For each report, point data were plotted in a GIS and assigned to the nearest street intersection. Summary counts were then calculated for each intersection.

Sourced from MNPD ARMS on 8/9/2017 7:55:50 AM. Violent and property crime information sourced from incident reports using Uniform Crime Reporting definitions and reporting guidelines, based on the date when the crime was reported. Personal injury traffic crashes (10-46) and non-injury traffic crashes (10-45) retrieved from MNPD's CAD database. Excludes CFS with a disposition code of 6 or 11. For each incident or CAD record, the incident or dispatch location was assigned to the nearest street intersection.

Hermitage Precinct High Crime Intersections

Intersections with the highest concentrations of crime & traffic crashes - past 12 weeks.

METROPOLITAN POLICE DEPARTMENT
of Nashville and Davidson County

Violent Crime

Rank	Intersection	Precinct	ZIP	Count
1	MILLWOOD DR & MURFREESBORO PKE	Hermitage	37217	14
2	CARROLL ST & 1ST AV S	Hermitage	37210	13
3	CARROLL ST & UNIVERSITY CT	Hermitage	37210	11
3	ELM HILL PKE &	Hermitage	37210	11
5	PANAMA DR &	Hermitage	37076	10
6	MURFREESBORO PKE & MURFREESBORO ENT RAMP	Hermitage	37217	9
7	GRANWOOD BLVD & 2ND ST	Hermitage	37138	7
8	BURNING TREE DR & CENTRAL PKE	Hermitage	37076	5
8	NORA LN & EVERSONG LN	Hermitage	37076	5
8	FAIRWAY DR & LEBANON PKE	Hermitage	37214	5
8	VULTEE BLVD &	Hermitage	37217	5
8	NORCROSS DR & HAROLD DR	Hermitage	37217	5
8	ROBERTSON ST & FAIRFIELD AV	Hermitage	37210	5

Property Crime

Rank	Intersection	Precinct	ZIP	Count
1	OPRY MILLS DR & OPRYLAND DR	Hermitage	37214	131
2	KOHLS PVT DR & STONES RIVER GRNWY	Hermitage	37214	22
3	SHUTE LN & LEBANON PKE	Hermitage	37076	20
4	CHARLES E DAVIS BLVD & J C NAPIER CT	Hermitage	37210	18
5	BELL RD & ARBOR LAKE BLVD	Hermitage	37076	16
5	MURFREESBORO PKE & UNA ANTIOCH PKE	Hermitage	37013	16
7	FAIRWAY DR & LEBANON PKE	Hermitage	37214	14
8	PARK DR & MCGAVOCK PKE	Hermitage	37214	11
8	MCGAVOCK PKE &	Hermitage	37214	11
10	NASHBORO BLVD & VILLAGE GREEN DR	Hermitage	37217	10
10	MILLWOOD DR & MURFREESBORO PKE	Hermitage	37217	10
12	RURAL HILL RD & MURFREESBORO PKE	Hermitage	37217	8
12	TERMINAL DR & I40 E EXIT RAMP	Hermitage	37214	8

Traffic Crashes - Personal Injury

Rank	Intersection	Precinct	ZIP	Count
1	RURAL HILL RD & MURFREESBORO PKE	Hermitage	37217	4
1	BLACKWOOD DR & BELL RD	Hermitage	37214	4
3	EZELL PKE & MURFREESBORO PKE	Hermitage	37217	3
3	I40 E & I40 E EXIT RAMP	Hermitage	37210	3
3	LEBANON PKE & TULIP GROVE RD	Hermitage	37076	3
3	32ND ST & OLD HICKORY BLVD	Hermitage	37138	3
3	LEBANON PKE & OLD HICKORY BLVD	Hermitage	37076	3
8	SHUTE LN & LEBANON PKE	Hermitage	37076	2
8	JACKSONIAN DR & JUAREZ DR	Hermitage	37076	2
8	CENTRAL PKE & I40 E EXIT RAMP	Hermitage	37076	2
8	CENTRAL PKE & FRIST BLVD	Hermitage	37076	2
8	I40 E & OLD HICKORY BLVD	Hermitage	37076	2
8	DODSON CHAPEL RD & OLD HICKORY BLVD	Hermitage	37076	2

Traffic Crashes - Non-Injury

Rank	Intersection	Precinct	ZIP	Count
1	I40 W & FESSLERS LN	Hermitage	37210	13
1	I40 W & I40 W EXIT RAMP	Hermitage	37210	13
3	BRILEY PKWY N & ELM HILL PKE	Hermitage	37214	11
3	LEBANON PKE & OLD HICKORY BLVD	Hermitage	37076	11
5	DONELSON PKE & I40 W ENT RAMP	Hermitage	37214	10
5	CENTRAL PKE & OLD HICKORY BLVD	Hermitage	37076	10
5	BELL RD & SMITH SPRINGS RD	Hermitage	37217	10
5	SPENCE LN & MURFREESBORO PKE	Hermitage	37210	10
9	BLACKWOOD DR & BELL RD	Hermitage	37214	9
9	I40 E & I40 E EXIT RAMP	Hermitage	37210	9
11	I40 E & FESSLERS LN	Hermitage	37210	8
11	TERMINAL DR & BNA DR	Hermitage	37214	8
11	RURAL HILL RD & MURFREESBORO PKE	Hermitage	37217	8

Information summarized for CompStat week ending 08-05-17. (past 12 weeks of data). For each report, point data were plotted in a GIS and assigned to the nearest street intersection. Summary counts were then calculated for each intersection.

Sourced from MNPD ARMS on 8/9/2017 7:55:50 AM. Violent and property crime information sourced from incident reports using Uniform Crime Reporting definitions and reporting guidelines, based on the date when the crime was reported. Personal injury traffic crashes (10-46) and non-injury traffic crashes (10-45) retrieved from MNPD's CAD database. Excludes CFS with a disposition code of 6 or 11. For each incident or CAD record, the incident or dispatch location was assigned to the nearest street intersection.

North Precinct High Crime Intersections

Intersections with the highest concentrations of crime & traffic crashes - past 12 weeks.

METROPOLITAN POLICE DEPARTMENT
of Nashville and Davidson County

Violent Crime

Rank	Intersection	Precinct	ZIP	Count
1	HIGHLAND TRACE DR & WOODALE LN	North	37207	12
2	AUGUSTA DR & WOODWARD DR	North	37207	11
3	HERMAN ST & 28TH AV N	North	37209	7
4	16TH AV N & WHELESS ST	North	37208	6
4	BRIDGEPOINT DR & BRIDGEDALE CT	North	37207	6
6	W TRINITY LN & SCRUGGS LN	North	37207	5
6	ROSA L PARKS BLVD & DOMINICAN DR	North	37228	5
6	FORMOSA ST & DR D B TODD JR BLVD	North	37208	5
9	COCKRILL ST & 12TH AV N	North	37208	4
9	COCKRILL ST & 16TH AV N	North	37208	4
9	MEHARRY BLVD & DR D B TODD JR BLVD	North	37208	4
9	CLARKSVILLE PKE & 26TH AV N	North	37208	4
9	DOWLAN ST & 25TH AV N	North	37208	4

Property Crime

Rank	Intersection	Precinct	ZIP	Count
1	ROSA L PARKS BLVD & MONROE ST	North	37208	20
2	17TH AV N & DR D B TODD JR BLVD	North	37208	13
3	REVELS DR & WHITES CREEK PKE	North	37207	11
4	W TRINITY LN & HAMPTON ST	North	37207	9
4	ROSA L PARKS BLVD & DOMINICAN DR	North	37228	9
6	ATHENS WAY & ROSA L PARKS BLVD	North	37228	8
7	26TH AV N & JEFFERSON ST	North	37208	7
7	CHARLOTTE AV & 31ST AV N	North	37209	7
9	9TH AV N & JEFFERSON ST	North	37208	6
9	S HAMILTON RD & BUENA VISTA PKE	North	37218	6
9	SUMMITT AV & CLARKSVILLE PKE	North	37218	6
9	KINGS LN & CLARKSVILLE PKE	North	37218	6
9	HAILEY AV & DOAK AV	North	37218	6

Traffic Crashes - Personal Injury

Rank	Intersection	Precinct	ZIP	Count
1	I65 S & W TRINITY LN	North	37207	4
2	W TRINITY LN & BRICK CHURCH PKE	North	37207	3
3	READ AV & BRICK CHURCH PKE	North	37207	2
3	S HAMILTON RD & BUENA VISTA PKE	North	37218	2
3	OLD HICKORY BLVD & CLARKSVILLE PKE	North	37080	2
3	I24 E & I24 E EXIT RAMP	North	37189	2
3	9TH AV N & JEFFERSON ST	North	37208	2
3	ROSA L PARKS BLVD & DOMINICAN DR	North	37228	2
3	21ST AV N & OSAGE ST	North	37208	2
3	28TH AV N & JOHN A MERRITT BLVD	North	37209	2
3	CLIFTON AV & I40 E	North	37209	2
12	I40 E EXIT RAMP & JEFFERSON ST	North	37208	1
12	21ST AV N & JEFFERSON ST	North	37208	1

Traffic Crashes - Non-Injury

Rank	Intersection	Precinct	ZIP	Count
1	I65 S & W TRINITY LN	North	37207	16
2	ROSA L PARKS BLVD & DOMINICAN DR	North	37228	14
3	S HAMILTON RD & BUENA VISTA PKE	North	37218	13
4	W TRINITY LN & BRICK CHURCH PKE	North	37207	10
5	VANTAGE WAY & ROSA L PARKS BLVD	North	37208	9
6	I24 E & I24 E EXIT RAMP	North	37189	8
6	I24 E & CLAY LICK CT	North	37189	8
8	READ AV & BRICK CHURCH PKE	North	37207	7
8	I65 S & I24 E	North	37207	7
8	DR DB TODD JR BLVD & JEFFERSON ST	North	37208	7
11	I40 E & I40 E EXIT RAMP	North	37203	5
11	BRICK CHURCH PKE & I65 S EXIT RAMP	North	37207	5
11	I24 W & I24 W EXIT RAMP	North	37080	5

Information summarized for CompStat week ending 08-05-17. (past 12 weeks of data). For each report, point data were plotted in a GIS and assigned to the nearest street intersection. Summary counts were then calculated for each intersection.

Sourced from MNPD ARMS on 8/9/2017 7:55:50 AM. Violent and property crime information sourced from incident reports using Uniform Crime Reporting definitions and reporting guidelines, based on the date when the crime was reported. Personal injury traffic crashes (10-46) and non-injury traffic crashes (10-45) retrieved from MNPD's CAD database. Excludes CFS with a disposition code of 6 or 11. For each incident or CAD record, the incident or dispatch location was assigned to the nearest street intersection.

Madison Precinct High Crime Intersections

Intersections with the highest concentrations of crime & traffic crashes - past 12 weeks.

METROPOLITAN POLICE DEPARTMENT
of Nashville and Davidson County

Violent Crime

Rank	Intersection	Precinct	ZIP	Count
1	RICHMOND HILL DR & BRICK CHURCH PKE	Madison	37207	6
2	SKYLINE MEMORIAL CT & DICKERSON PKE	Madison	37115	5
2	DUE WEST AV N & OLD DUE WEST AV	Madison	37115	5
2	FOREST PARK RD & COVENTRY WOODS DR	Madison	37115	5
5	CHEYENNE BLVD & MANZANO RD	Madison	37115	4
5	KATE ST & DULING AV	Madison	37115	4
7	N DUPONT AV & MAY DR	Madison	37115	3
7	ARCHWOOD DR & ROOSEVELT AV	Madison	37115	3
7	S GALLATIN PKE &	Madison	37115	3
7	EDENWOLD RD & N GALLATIN PKE	Madison	37115	3
7	MYATT DR & SPRING BRANCH DR	Madison	37115	3
7	N GALLATIN PKE & NORTHSIDE DR	Madison	37115	3
7	SCHOOL PASS & BERWICK TR	Madison	37115	3

Property Crime

Rank	Intersection	Precinct	ZIP	Count
1	SKYLINE MEMORIAL CT & DICKERSON PKE	Madison	37115	104
2	N GALLATIN PKE & NORTHSIDE DR	Madison	37115	78
3	OLD HICKORY BLVD W & GALLATIN PKE	Madison	37115	35
4	TWIN HILLS DR & N GALLATIN PKE	Madison	37072	21
5	ALTA LOMA RD & N GALLATIN PKE	Madison	37115	18
6	S GALLATIN PKE RAMP & S GALLATIN PKE	Madison	37115	16
7	N GALLATIN PKE & RIVERCHASE BLVD	Madison	37115	15
8	CONFERENCE DR & N GALLATIN PKE	Madison	37072	13
9	MYATT DR & SPRING BRANCH DR	Madison	37115	9
9	N GALLATIN PKE & ONE MILE PKWY	Madison	37115	9
11	E PALESTINE AV & ARGLE AV	Madison	37115	7
11	NEELYS BEND RD & S GALLATIN PKE	Madison	37115	7
11	BELL GRIMES LN & DICKERSON PKE	Madison	37207	7

Traffic Crashes - Personal Injury

Rank	Intersection	Precinct	ZIP	Count
1	MYATT DR & RIVERGATE PKWY	Madison	37115	3
1	SKYLINE MEMORIAL CT & DICKERSON PKE	Madison	37115	3
1	DICKERSON PKE & OLD HICKORY BLVD	Madison	37207	3
4	I65 S EXIT RAMP & OLD HICKORY BLVD W	Madison	37207	2
4	I65 N & VIETNAM VETERANS BLVD N	Madison	37072	2
4	I65 S & I24 W ENT RAMP	Madison	37207	2
4	I65 S EXIT RAMP & BRILEY PKWY W ENT RAMP	Madison	37115	2
4	HICKORY HILLS BLVD & OLD HICKORY BLVD	Madison	37189	2
4	RICHMOND HILL DR & BRICK CHURCH PKE	Madison	37207	2
4	RIVERGATE PKWY & BLUEBIRD DR	Madison	37072	2
4	OLD HICKORY BLVD W & GALLATIN PKE	Madison	37115	2
4	OLD HICKORY BLVD W & N GRAYCROFT AV	Madison	37115	2
4	ALTA LOMA RD & N GALLATIN PKE	Madison	37115	2

Traffic Crashes - Non-Injury

Rank	Intersection	Precinct	ZIP	Count
1	CONFERENCE DR & N GALLATIN PKE	Madison	37072	13
2	OLD HICKORY BLVD W & GALLATIN PKE	Madison	37115	11
3	OLD HICKORY BLVD W & I65 N	Madison	37207	10
4	S GALLATIN PKE & MAPLE ST	Madison	37115	9
4	SKYLINE MEMORIAL CT & DICKERSON PKE	Madison	37115	9
6	EMMITT AV & S GALLATIN PKE	Madison	37115	8
6	CONFERENCE DR & VIETNAM VETERANS BLVD EXT	Madison	37072	8
6	MYATT DR & RIVERGATE PKWY	Madison	37115	8
9	S GALLATIN PKE & WALTON LN	Madison	37115	7
9	DICKERSON PKE & OLD HICKORY BLVD	Madison	37207	7
9	DUE WEST AV N & OLD DUE WEST AV	Madison	37115	7
12	BRILEY PKWY W & GALLATIN PKE	Madison	37216	6
12	I65 N & I65 N EXIT RAMP	Madison	37115	6

Information summarized for CompStat week ending 08-05-17. (past 12 weeks of data). For each report, point data were plotted in a GIS and assigned to the nearest street intersection. Summary counts were then calculated for each intersection.

Sourced from MNPD ARMS on 8/9/2017 7:55:50 AM. Violent and property crime information sourced from incident reports using Uniform Crime Reporting definitions and reporting guidelines, based on the date when the crime was reported. Personal injury traffic crashes (10-46) and non-injury traffic crashes (10-45) retrieved from MNPD's CAD database. Excludes CFS with a disposition code of 6 or 11. For each incident or CAD record, the incident or dispatch location was assigned to the nearest street intersection.

Midtown Hills Precinct High Crime Intersections

Intersections with the highest concentrations of crime & traffic crashes - past 12 weeks.

METROPOLITAN POLICE DEPARTMENT
of Nashville and Davidson County

Violent Crime

Rank	Intersection	Precinct	ZIP	Count
1	HILLSIDE AV &	Midtown	37203	8
2	17TH AV N & CHURCH ST	Midtown	37203	6
3	WEST END AV & 23RD AV N	Midtown	37203	5
3	MCMURRAY DR & WILKERSON DR	Midtown	37211	5
5	28TH AV N &	Midtown	37203	4
5	EDGEHILL AV & 12TH AV S	Midtown	37212	4
7	14TH AV S & HORTON AV	Midtown	37212	3
7	HORTON AV & 12TH AV S	Midtown	37203	3
7	EDGEHILL AV & 11TH AV S	Midtown	37203	3
7	LYLE AV & DIVISION ST	Midtown	37203	3
7	21ST AV S & MEDICAL CENTER DR	Midtown	37203	3
7	21ST AV N & CHARLOTTE AV	Midtown	37203	3
13	24TH AV N & PARMAN PL	Midtown	37203	2

Property Crime

Rank	Intersection	Precinct	ZIP	Count
1	POWELL AV & BRANSFORD AV	Midtown	37204	29
2	CHARLOTTE AV &	Midtown	37203	19
3	8TH AV S & ROYCROFT PL	Midtown	37204	16
4	EDGEHILL AV &	Midtown	37203	14
5	20TH AV N & STATE ST	Midtown	37203	13
5	MURPHY RD & WEST END AV	Midtown	37203	13
7	NOLENSVILLE PKE & LENOX VILLAGE DR	Midtown	37211	11
8	WEST END AV & 17TH AV N	Midtown	37203	9
9	28TH AV N &	Midtown	37203	8
9	21ST AV N & CHARLOTTE AV	Midtown	37203	8
9	NOLENSVILLE PKE & SWISS AV	Midtown	37211	8
12	ELLINGTON CIR & EDMONSON CIR	Midtown	37211	7
12	OLD HICKORY BLVD & FRANKLIN PIKE CIR	Midtown	37027	7

Traffic Crashes - Personal Injury

Rank	Intersection	Precinct	ZIP	Count
1	OLD HICKORY BLVD & FRANKLIN PKE	Midtown	37027	4
2	NOLENSVILLE PKE & CONCORD RD	Midtown	37027	3
2	NOLENSVILLE PKE & TUSCULUM RD	Midtown	37211	3
4	NOLENSVILLE PKE & HOLT RD	Midtown	37013	2
4	HARDING PL & TROUSDALE DR	Midtown	37211	2
4	SIDCO DR & ELYSIAN FIELDS RD	Midtown	37204	2
4	I65 N & HARDING PL	Midtown	37220	2
4	HARDING PL & I65 N ENT RAMP	Midtown	37204	2
4	OLD HICKORY BLVD & HILL RD	Midtown	37027	2
4	CLOVERLAND DR & VALLEY VIEW RD	Midtown	37027	2
4	I65 N & I65 N EXIT RAMP	Midtown	37027	2
4	OLD HICKORY BLVD & BRENTWOOD BLVD	Midtown	37027	2
4	GRANNY WHITE PKE & I440 E	Midtown	37212	2

Traffic Crashes - Non-Injury

Rank	Intersection	Precinct	ZIP	Count
1	POWELL AV & POWELL PL	Midtown	37204	25
2	HARDING PL & TROUSDALE DR	Midtown	37211	15
2	OLD HICKORY BLVD & EDMONDSON PKE	Midtown	37211	15
2	I440 E & I440 ENT RAMP	Midtown	37204	15
5	OLD HICKORY BLVD & FRANKLIN PKE	Midtown	37027	14
6	I440 W & I440 W ENT RAMP	Midtown	37204	11
7	14TH AV N & CHARLOTTE AV	Midtown	37203	10
7	MURPHY RD & WEST END AV	Midtown	37203	10
7	MEDICAL CENTER DR & VANDERBILT HOSPITAL	Midtown	37212	10
10	I40 E EXIT RAMP & BROADWAY	Midtown	37203	9
10	WEDGEWOOD AV & 8TH AV S	Midtown	37203	9
10	HILLSBORO PKE & I440 E	Midtown	37212	9
10	I65 N & OLD HICKORY BLVD	Midtown	37027	9

Information summarized for CompStat week ending 08-05-17. (past 12 weeks of data). For each report, point data were plotted in a GIS and assigned to the nearest street intersection. Summary counts were then calculated for each intersection.

Sourced from MNPD ARMS on 8/9/2017 7:55:50 AM. Violent and property crime information sourced from incident reports using Uniform Crime Reporting definitions and reporting guidelines, based on the date when the crime was reported. Personal injury traffic crashes (10-46) and non-injury traffic crashes (10-45) retrieved from MNPD's CAD database. Excludes CFS with a disposition code of 6 or 11. For each incident or CAD record, the incident or dispatch location was assigned to the nearest street intersection.

County High Crime Intersections - Arrests

Intersections with the highest concentrations of arrests - past 12 weeks.

METROPOLITAN POLICE DEPARTMENT
of Nashville and Davidson County

DUI Arrests

Rank	Intersection	Precinct	ZIP	Count
1	EASTLAND AV & GALLATIN AV	East	37206	7
1	BRILEY PKWY E EXT RAMP & DICKERSON PKE	Madison	37207	7
3	12TH AV N & BROADWAY	Central	37203	6
3	ALBION ST & DR D B TODD JR BLVD	North	37208	6
5	GALLATIN AV & SEYMOUR AV	East	37206	5
6	PETWAY AV & GALLATIN AV	East	37206	4
6	CAHAL AV & GALLATIN AV	East	37216	4
6	MEDICAL CENTER DR & VANDERBILT HOSPITAL	Midtown	37212	4
6	NOLENSVILLE PKE & WELSHWOOD DR	South	37211	4
6	NOLENSVILLE PKE & EDMONDSON PKE	South	37211	4
6	BLACKWOOD DR & BELL RD	Hermitage	37214	4
12	KNOLLS PL & OLD HICKORY BLVD	Midtown	37211	3
12	PLUS PARK BLVD & MURFREESBORO PKE	Hermitage	37217	3

Drug-Related Arrests

Rank	Intersection	Precinct	ZIP	Count
1	UNIVERSITY CT & 1ST AV S	Hermitage	37210	29
2	MURFREESBORO PKE & PARRIS AV	South	37210	25
3	W TRINITY LN & HAMPTON ST	North	37207	19
4	LEWIS ST & PERKINS ST	South	37210	18
5	NOLENSVILLE PKE & WELSHWOOD DR	South	37211	16
5	OLD HICKORY BLVD & PRINCETON PL	Hermitage	37076	16
7	GAY ST & 2ND AV N	Central	37201	14
8	16TH AV N & PATTERSON ST	Midtown	37203	11
9	LAFAYETTE ST & 4TH AV S	Central	37203	10
9	LAFAYETTE ST & 5TH AV S	Central	37203	10
9	W TRINITY LN & SCRUGGS LN	North	37207	10
9	FERN AV & BIRCH AV	North	37207	10
9	TITANS WAY & RUSSELL ST	Central	37213	10

Felony Arrests

Rank	Intersection	Precinct	ZIP	Count
1	2ND AV N & JAMES ROBERTSON PKWY	Central	37201	84
2	ALBION ST & DR D B TODD JR BLVD	North	37208	20
3	DELAWARE AV & 31ST AV N	North	37209	18
4	JACKMAN RD & WHITES CREEK PKE	North	37080	13
4	HILL AV & BLANTON AV	South	37210	13
6	3RD AV S & BROADWAY	Central	37201	12
7	COUNTY HOSPITAL RD & CAMILLA CALDWELL LN	North	37218	11
7	BRILEY PKWY E EXT RAMP & DICKERSON PKE	Madison	37207	11
7	HARDING PL & NOLENSVILLE PKE	South	37211	11
10	MURFREESBORO PKE & PAVILION BLVD	Hermitage	37217	9
10	FOREST PARK RD & ELM ST	Madison	37115	9
10	MEDICAL CENTER DR & VANDERBILT HOSPITAL	Midtown	37212	9
13	4TH AV N & BROADWAY	Central	37219	8

Weapons Law Violation Arrests

Rank	Intersection	Precinct	ZIP	Count
1	E OLD HICKORY BLVD & DELAWARE AV	Madison	37115	5
1	DICKERSON PKE & EWING DR	East	37207	5
3	I65 N & W TRINITY LN	East	37207	3
3	MORROW RD & MARILYN RD	West	37209	3
3	24TH AV N & CHARLOTTE AV	North	37209	3
3	CANE RIDGE RD & BELL RD	South	37013	3
7	HARDING PL & METROPLEX DR	South	37211	2
7	LEXINGTON DR & SPARTAN DR	South	37211	2
7	GLASTONBURY RD & SOUTHWOOD PARK PL	Hermitage	37217	2
7	BELL RD & SMITH SPRINGS RD	Hermitage	37217	2
7	IRMA DR & PRESTON CT	South	37013	2
7	HAMILTON CHURCH RD & OWENDALE DR	South	37013	2
7	OLD HICKORY BLVD & HERMITAGE WOODS DR	Hermitage	37076	2

Information summarized for CompStat week ending 08-05-17. (past 12 weeks of data). For each report, point data were plotted in a GIS and assigned to the nearest street intersection. Summary counts were then calculated for each intersection.

Sourced from MNPD ARMS on 8/9/2017 7:55:50 AM. For each arrest, the arrest location was assigned to the nearest street intersection. This report does not take into account the number of charges. 1 arrest = 1 body.

County Hot Addresses
Multiple CFS / Arrests at the Same Location, Past 12 Weeks

METROPOLITAN POLICE DEPARTMENT
of Nashville and Davidson County

CFS Location / Nearby Business	Count	Counts - Top Ten Codes
709 5TH AV S ***Greyhound***	**161**	64 - Disorderly Person (10-44) 62 - Want Officer for Investigation / Assistance (10-43) 9 - Fight / Assault (10-57)
639 LAFAYETTE ST ***Nashville Rescue Mission***	**149**	59 - Want Officer for Investigation / Assistance (10-43) 42 - Disorderly Person (10-44) 17 - Suicidal Person (10-63)
512 1ST AV N ***Criminal Justice Center Annex***	**116**	39 - Domestic Disturbance (10-41) 36 - Want Officer for Investigation / Assistance (10-43) 16 - Disorderly Person (10-44)
3458 DICKERSON PIKE ***Walmart Supercenter***	**111**	32 - Transport Prisoner / Suspect (10-16) 29 - Theft (10-50) 15 - Want Officer for Investigation / Assistance (10-43)
5655 FRIST BLVD ***Summit Medical Center***	**95**	40 - Transport Prisoner / Suspect (10-16) 14 - Want Officer for Investigation / Assistance (10-43) 14 - Domestic Disturbance (10-41)
2000 CHURCH ST ***Baptist Hospital***	**94**	26 - Transport Prisoner / Suspect (10-16) 19 - Want Officer for Investigation / Assistance (10-43) 13 - Fight / Assault (10-57)
4040 NOLENSVILLE PIKE ***Walmart***	**93**	23 - Theft (10-50) 20 - Disorderly Person (10-44) 13 - Transport Prisoner / Suspect (10-16)
391 WALLACE RD ***Southern Hills Medical Center***	**91**	49 - Transport Prisoner / Suspect (10-16) 11 - Want Officer for Investigation / Assistance (10-43) 10 - Domestic Disturbance (10-41)
24 LAFAYETTE ST ***Z Mart***	**87**	41 - Disorderly Person (10-44) 10 - Want Officer for Investigation / Assistance (10-43) 8 - Criminal Vice Activity (10-78)
5101 HARDING PL ***MNPD South Precinct***	**84**	38 - Want Officer for Investigation / Assistance (10-43) 16 - Domestic Disturbance (10-41) 11 - Theft (10-50)
2232 GALLATIN PIKE N ***Walmart***	**82**	42 - Transport Prisoner / Suspect (10-16) 15 - Theft (10-50) 12 - Disorderly Person (10-44)
1818 ALBION ST ***Nashville General Hospital School***	**82**	28 - Want Officer for Investigation / Assistance (10-43) 17 - Transport Prisoner / Suspect (10-16) 12 - Fight / Assault (10-57)
2300 PATTERSON ST ***Centennial Medical Center***	**78**	36 - Transport Prisoner / Suspect (10-16) 15 - Want Officer for Investigation / Assistance (10-43) 5 - Fight / Assault (10-57)
5500 CHARLOTTE PIKE ***MNPD West Precinct***	**77**	37 - Want Officer for Investigation / Assistance (10-43) 12 - Disorderly Person (10-44) 12 - Theft (10-50)
400 MYATT DR ***Madison Police Precinct***	**76**	29 - Want Officer for Investigation / Assistance (10-43) 21 - Domestic Disturbance (10-41) 10 - Theft (10-50)

Arrest Location	Count	Counts - Top Charges
408 2ND AVE N	**237**	60 - Probation violation- misdemeanor 36 - Failure to appear- class b or c misd. 27 - Probation violation- felony
512 1ST AVE N	**222**	68 - Failure to appear- class b or c misd. 54 - Probation violation- misdemeanor 31 - Probation violation- felony
512 1ST AV N	**178**	52 - Failure to appear- class b or c misd. 38 - Probation violation- misdemeanor 24 - Probation violation- felony
512 1ST AVE NORTH	**92**	34 - Assault, aggravated - deadly weapon - reckless 25 - Probation violation- misdemeanor 18 - Failure to appear- class b or c misd.
2232 N GALLATIN PIKE	**86**	76 - Theft of merchandise- $1,000 or less 9 - Criminal trespass 3 - Contributing - delinquency of a minor
7044 CHARLOTTE PIKE	**78**	57 - Theft of merchandise- $1,000 or less 12 - Criminal trespass 9 - Theft of property-$1,000 or less
1 TITANS WAY	**76**	21 - Public intoxication 20 - Alcohol- under 21, consumption 11 - Criminal trespass
3458 DICKERSON PIKE	**74**	60 - Theft of merchandise- $1,000 or less 7 - Theft of property-$1,000 or less 5 - Criminal trespass
4040 NOLENSVILLE PIKE	**73**	38 - Theft of merchandise- $1,000 or less 18 - Criminal trespass 10 - Poss. or casual exchange-cont.sub.
310 1ST AVE S	**72**	35 - Criminal trespass 13 - Public intoxication 6 - Failure to be booked (state citation)
1101 BROADWAY	**64**	46 - Criminal trespass 16 - Public intoxication 6 - Failure to be booked (state citation)
1417 MURFREESBORO PIKE	**63**	34 - Leaving scene of accident - damage $500 or less 21 - Accident - failure to report 8 - Driv. lic. - no d/l
448 2ND AVE N	**50**	20 - Driv. lic. - no d/l 10 - Driving- suspended license 6 - Drug paraphernalia- unlawful use
512 31ST AVE N	**48**	14 - Failure to appear- class b or c misd. 9 - Probation violation- misdemeanor 7 - Failure to appear - felony or class a misd.
3441 DICKERSON PIKE	**48**	7 - Driving- revoked license 6 - Drug paraphernalia- unlawful use 6 - Driving- suspended license

Sourced from MNPD ARMS on 8/9/2017 7:55:50 AM. CAD calls retrieved from Metropolitan Emergency Communications Center's Computer Aided Dispatch system. Includes only calls where an officer response was made. Disposition codes 6 (Backup) and 11 (Signal 9) are excluded. Self-initiated calls are excluded. Calls dispatched to interstate RPAs and intersections are excluded. Teleserve calls are excluded. Arrest information retrieved from the MNPD RMS warrants / arrests database. 1 arrest = 1 body. Includes adult and juvenile arrests. 'Nearby Business' refers to a business establishment in close proximity of the address listed, and is provided for informational purposes only. There is no guarantee that all calls were dispatched to the business listed, because in some cases, multiple business establishments have the same address (e.g. a discount store that also contains a pharmacy). Due to the unique nature of apartment-based reporting, individual unit numbers and the address of the main office for a complex may sometimes both appear in this report.

West Precinct Hot Addresses
Multiple CFS / Arrests at the Same Location, Past 12 Weeks

METROPOLITAN POLICE DEPARTMENT
of Nashville and Davidson County

CFS Location / Nearby Business	Count	Counts - Top Ten Codes
5500 CHARLOTTE PIKE ***MNPD West Precinct***	**77**	37 - Want Officer for Investigation / Assistance (10-43) 12 - Disorderly Person (10-44) 12 - Theft (10-50)
7044 CHARLOTTE PIKE ***Walmart Supercenter***	**75**	19 - Transport Prisoner / Suspect (10-16) 17 - Theft (10-50) 15 - Want Officer for Investigation / Assistance (10-43)
2126 ABBOTT MARTIN RD ***Green Hills Mall***	**27**	11 - Theft (10-50) 5 - Want Officer for Investigation / Assistance (10-43) 4 - Disorderly Person (10-44)
4220 HARDING PIKE ***St Thomas Hospital***	**25**	10 - Want Officer for Investigation / Assistance (10-43) 5 - Transport Prisoner / Suspect (10-16) 2 - Theft (10-50)
6814 CHARLOTTE PIKE ***Target***	**24**	8 - Theft (10-50) 7 - Transport Prisoner / Suspect (10-16) 2 - Vehicle Accident - Property Damage (10-45)
5705 CHARLOTTE PIKE ***Kroger***	**18**	7 - Want Officer for Investigation / Assistance (10-43) 4 - Disorderly Person (10-44) 3 - Theft (10-50)
5800 MAUDINA AV ***Richland Hills Apartments***	**16**	4 - Want Officer for Investigation / Assistance (10-43) 3 - Domestic Disturbance (10-41) 3 - Fight / Assault (10-57)
3901 HILLSBORO PIKE	**15**	8 - Disorderly Person (10-44) 2 - Want Officer for Investigation / Assistance (10-43) 2 - Theft (10-50)
5600 CHARLOTTE PIKE ***Walgreen's***	**14**	4 - Want Officer for Investigation / Assistance (10-43) 3 - Disorderly Person (10-44) 2 - Theft (10-50)
50 VAUGHN RD ***Warner Park***	**14**	8 - Theft (10-50) 2 - Disorderly Person (10-44) 1 - Suspicious Person (10-40)
6500 CHARLOTTE PIKE ***Chick-fil-A***	**14**	7 - Burglary - Non-Residence (10-71) 4 - Want Officer for Investigation / Assistance (10-43) 3 - Holdup / Robbery (10-53)
7087 HIGHWAY 70 S ***Kroger***	**14**	6 - Want Officer for Investigation / Assistance (10-43) 6 - Disorderly Person (10-44) 2 - Suspicious Person (10-40)
925 40TH AV N ***40th Ave Market***	**14**	11 - Burglary - Non-Residence (10-71) 1 - Shots Fired (10-83) 1 - Want Officer for Investigation / Assistance (10-43)
6418 CENTENNIAL BLVD ***Pilot Travel Center***	**12**	6 - Want Officer for Investigation / Assistance (10-43) 2 - Vehicle Accident - Property Damage (10-45) 2 - Theft (10-50)
7034 CHARLOTTE PIKE ***Lowe's***	**12**	3 - Want Officer for Investigation / Assistance (10-43) 2 - Disorderly Person (10-44) 2 - Theft (10-50)

Arrest Location	Count	Counts - Top Charges
7044 CHARLOTTE PIKE	**78**	57 - Theft of merchandise- $1,000 or less 12 - Criminal trespass 9 - Theft of property-$1,000 or less
6814 CHARLOTTE PIKE	**25**	24 - Theft of merchandise- $1,000 or less 1 - Resisting stop, frisk, halt, arrest, or search 1 - Poss.w/int-cont.sub.- cocaine 300 gr. or more
CABOT DR & CHARLOTTE PIKE	**15**	4 - Driving- revoked license 3 - Driv. lic. - no d/l 3 - Driving- suspended license
HWY 70 S & OLD HICKORY BLVD	**11**	4 - Juvenile, curfew 2 - Failure to appear- class b or c misd. 2 - Driv. lic. - no d/l
7475 COCKRILL BEND BLVD	**10**	3 - Failure to appear- class b or c misd. 2 - Probation violation- felony 2 - Theft of property- $500 or less
5500 CHARLOTTE PIKE	**9**	21 - Burglary- motor vehicle 2 - Failure to appear- class b or c misd. 2 - Robbery- agg.- weapon or object
50 VAUGHN RD	**8**	7 - Driv. lic. - no d/l 1 - Driving- revoked license
2140 ABBOTT MARTIN RD	**8**	9 - Theft of merchandise- $1,000 or less 3 - Contributing - delinquency of a minor 2 - Failure to appear- class b or c misd.
4700 CHARLOTTE AVE	**8**	3 - Poss. or casual exchange-cont.sub. 3 - Criminal trespass 1 - Criminal impersonation
408 CENTURY CT	**7**	3 - Probation violation- misdemeanor 2 - Probation violation- felony 2 - Failure to appear- class b or c misd.
42ND AVE N & CHARLOTTE AVE	**7**	3 - Drug paraphernalia- unlawful use 1 - Driving- suspended license 1 - Driv. lic. - no d/l
7034 CHARLOTTE PIKE	**7**	4 - Theft of merchandise- $1,000 or less 2 - Failure to be booked (state citation) 1 - Driving- suspended license
I 40 E & WHITE BRIDGE PIKE	**7**	3 - Poss. or casual exchange-cont.sub. 2 - Driv. lic. - no d/l 2 - Driving- suspended license
WHITE BRIDGE PIKE & WHITE BRIDGE PL	**6**	2 - Driving- revoked license 1 - Driv. lic. - no d/l 1 - Driving- revoked license, 2nd offense
BURGESS AVE & WHITE BRIDGE PIKE	**6**	2 - Driv. lic. - no d/l 2 - Failure to appear- class b or c misd. 1 - Interference w/emergency call

Sourced from MNPD ARMS on 8/9/2017 7:55:50 AM. CAD calls retrieved from Metropolitan Emergency Communications Center's Computer Aided Dispatch system. Includes only calls where an officer response was made. Disposition codes 6 (Backup) and 11 (Signal 9) are excluded. Self-initiated calls are excluded. Calls dispatched to interstate RPAs and intersections are excluded. Teleserve calls are excluded. Arrest information retrieved from the MNPD RMS warrants / arrests database. 1 arrest = 1 body. Includes adult and juvenile arrests. 'Nearby Business' refers to a business establishment in close proximity of the address listed, and is provided for informational purposes only. There is no guarantee that all calls were dispatched to the business listed, because in some cases, multiple business establishments have the same address (e.g. a discount store that also contains a pharmacy). Due to the unique nature of apartment-based reporting, individual unit numbers and the address of the main office for a complex may sometimes both appear in this report.

East Precinct Hot Addresses
Multiple CFS / Arrests at the Same Location, Past 12 Weeks

METROPOLITAN POLICE DEPARTMENT
of Nashville and Davidson County

CFS Location / Nearby Business	Count	Counts - Top Ten Codes
936 E TRINITY LN ***MNPD East Precinct***	**67**	25 - Want Officer for Investigation / Assistance (10-43) 21 - Domestic Disturbance (10-41) 10 - Theft (10-50)
130 W TRINITY LN ***Love's Truck Stop***	**41**	10 - Disorderly Person (10-44) 9 - Want Officer for Investigation / Assistance (10-43) 6 - Fight / Assault (10-57)
3410 GALLATIN PIKE ***Kroger***	**38**	10 - Theft (10-50) 7 - Want Officer for Investigation / Assistance (10-43) 6 - Transport Prisoner / Suspect (10-16)
500 MAIN ST ***Citgo***	**37**	17 - Disorderly Person (10-44) 6 - Vehicle Accident - Property Damage (10-45) 5 - Want Officer for Investigation / Assistance (10-43)
600 SHELBY AV ***Family Dollar***	**29**	8 - Disorderly Person (10-44) 7 - Theft (10-50) 6 - Domestic Disturbance (10-41)
2600 GALLATIN PIKE ***Speedway Gas Station***	**27**	10 - Disorderly Person (10-44) 5 - Theft (10-50) 4 - Want Officer for Investigation / Assistance (10-43)
711 GALLATIN AV ***Kroger***	**24**	7 - Disorderly Person (10-44) 7 - Want Officer for Investigation / Assistance (10-43) 3 - Theft (10-50)
803 DICKERSON PIKE ***Z Mart***	**24**	17 - Disorderly Person (10-44) 2 - Fight / Assault (10-57) 1 - Holdup / Robbery (10-53)
824 MAIN ST ***Weiss Liquors Inc***	**20**	6 - Disorderly Person (10-44) 3 - Vehicle Accident - Property Damage (10-45) 3 - Vehicle Blocking Right of Way (10-49)
SHELBY PARK	**20**	8 - Want Officer for Investigation / Assistance (10-43) 4 - Disorderly Person (10-44) 4 - Safety Hazard (10-87)
1120 DICKERSON PIKE	**20**	20 - Burglary - Non-Residence (10-71)
836 DICKERSON PIKE ***Family Dollar Store***	**19**	11 - Theft (10-50) 5 - Disorderly Person (10-44) 1 - Want Officer for Investigation / Assistance (10-43)
701 DICKERSON PIKE ***Gas Station***	**19**	12 - Disorderly Person (10-44) 2 - Want Officer for Investigation / Assistance (10-43) 2 - Theft (10-50)
503 SHELBY AV	**18**	17 - Want Officer for Investigation / Assistance (10-43) 1 - Theft (10-50)
2813 DICKERSON PIKE ***Mapco Convenience***	**17**	8 - Burglary - Non-Residence (10-71) 5 - Disorderly Person (10-44) 2 - Want Officer for Investigation / Assistance (10-43)

Arrest Location	Count	Counts - Top Charges
510 WOODLAND ST	**31**	18 - Criminal trespass 8 - Public intoxication 6 - Obstructing a passageway
500 MAIN ST	**23**	6 - Public intoxication 5 - Driv. lic. - no d/l 3 - Driving- revoked license
S 5TH ST & MAIN ST	**22**	10 - Public intoxication 3 - Failure to be booked (state citation) 2 - Failure to appear - felony or class a misd.
130 W TRINITY LN	**18**	4 - Driving- suspended license 4 - Poss. or casual exchange-cont.sub. 4 - Theft of merchandise- $1,000 or less
DICKERSON PIKE & W TRINITY LN	**17**	5 - Driv. lic. - no d/l 2 - Driving- revoked license 2 - Driving- suspended license
1500 PORTER RD	**16**	7 - Poss. or casual exchange-cont.sub. 5 - Drug paraphernalia- unlawful use 3 - Failure to be booked (state citation)
DICKERSON PIKE & EWING DR	**15**	5 - Poss. or casual exchange-cont.sub. 5 - Driving- revoked license 3 - Drug paraphernalia- unlawful use
S 6TH ST & SHELBY AVE	**15**	5 - Driving- suspended license 4 - Driving- revoked license 2 - Driv. lic. - no d/l
DICKERSON PIKE & GATEWOOD AVE	**14**	4 - Driv. lic. - no d/l 4 - Poss. or casual exchange-cont.sub. 3 - Drug paraphernalia- unlawful use
DICKERSON PIKE & SPRING ST	**13**	6 - Driving- revoked license 3 - Driv. lic. - no d/l 2 - Driving- suspended license
S 7TH ST & SHELBY AVE	**13**	3 - Driving- suspended license 3 - Juvenile, curfew 3 - Drug free sch.zone-cont.sub.-sch. i
3410 GALLATIN PIKE	**13**	9 - Theft of merchandise- $1,000 or less 5 - Failure to be booked (state citation) 2 - Public intoxication
S 17TH ST & SEVIER ST	**12**	9 - Criminal trespass 2 - Contributing - delinquency of a minor 2 - Open container viol.
EASTLAND AVE & GALLATIN AVE	**12**	5 - Driving under the influence 3 - Driving- suspended license 3 - Implied consent - civil
S 5TH ST & SHELBY AVE	**11**	5 - Driving- suspended license 3 - Driv. lic. - no d/l 1 - Driving- revoked license

Sourced from MNPD ARMS on 8/9/2017 7:55:50 AM. CAD calls retrieved from Metropolitan Emergency Communications Center's Computer Aided Dispatch system. Includes only calls where an officer response was made. Disposition codes 6 (Backup) and 11 (Signal 9) are excluded. Self-initiated calls are excluded. Calls dispatched to interstate RPAs and intersections are excluded. Teleserve calls are excluded. Arrest information retrieved from the MNPD RMS warrants / arrests database. 1 arrest = 1 body. Includes adult and juvenile arrests. 'Nearby Business' refers to a business establishment in close proximity of the address listed, and is provided for informational purposes only. There is no guarantee that all calls were dispatched to the business listed, because in some cases, multiple business establishments have the same address (e.g. a discount store that also contains a pharmacy). Due to the unique nature of apartment-based reporting, individual unit numbers and the address of the main office for a complex may sometimes both appear in this report.

South Precinct Hot Addresses
Multiple CFS / Arrests at the Same Location, Past 12 Weeks

METROPOLITAN POLICE DEPARTMENT
of Nashville and Davidson County

CFS Location / Nearby Business	Count	Counts - Top Ten Codes
4040 NOLENSVILLE PIKE ***Walmart***	**93**	23 - Theft (10-50) 20 - Disorderly Person (10-44) 13 - Transport Prisoner / Suspect (10-16)
391 WALLACE RD ***Southern Hills Medical Center***	**91**	49 - Transport Prisoner / Suspect (10-16) 11 - Want Officer for Investigation / Assistance (10-43) 10 - Domestic Disturbance (10-41)
5101 HARDING PL ***MNPD South Precinct***	**84**	38 - Want Officer for Investigation / Assistance (10-43) 16 - Domestic Disturbance (10-41) 11 - Theft (10-50)
5824 NOLENSVILLE PIKE ***Walmart***	**39**	8 - Disorderly Person (10-44) 6 - Want Officer for Investigation / Assistance (10-43) 6 - Theft (10-50)
13011 OLD HICKORY BLVD ***BP***	**37**	12 - Vehicle Accident - Property Damage (10-45) 10 - Want Officer for Investigation / Assistance (10-43) 6 - Disorderly Person (10-44)
411 MURFREESBORO PIKE ***Mercury Courts***	**33**	7 - Disorderly Person (10-44) 7 - Criminal Vice Activity (10-78) 6 - Suspicious Person (10-40)
2212 NOLENSVILLE PIKE	**32**	16 - Disorderly Person (10-44) 7 - Suspicious Person (10-40) 4 - Vehicle Accident - Property Damage (10-45)
3035 HAMILTON CHURCH RD ***Walmart***	**30**	9 - Want Officer for Investigation / Assistance (10-43) 7 - Theft (10-50) 4 - Vehicle Accident - Property Damage (10-45)
5319 MT VIEW RD ***Kroger***	**30**	14 - Disorderly Person (10-44) 8 - Want Officer for Investigation / Assistance (10-43) 4 - Theft (10-50)
5252 HICKORY HOLLOW PKWY ***Hickory Hollow Mall***	**25**	6 - Disorderly Person (10-44) 3 - Vehicle Accident - Property Damage (10-45) 3 - Burglary - Non-Residence (10-71)
553 MURFREESBORO PIKE ***Mapco***	**23**	13 - Theft (10-50) 5 - Disorderly Person (10-44) 1 - Vehicle Accident - Property Damage (10-45)
384 THOMPSON LN ***Coleman Park***	**23**	8 - Burglary - Non-Residence (10-71) 4 - Want Officer for Investigation / Assistance (10-43) 4 - Disorderly Person (10-44)
61 EAST THOMPSON LN ***Kroger***	**22**	4 - Want Officer for Investigation / Assistance (10-43) 4 - Transport Prisoner / Suspect (10-16) 3 - Domestic Disturbance (10-41)
850 RICHARDS RD ***The Park At Richards Road Apts***	**22**	6 - Investigate 911 Hang-Up Call (10-88) 4 - Want Officer for Investigation / Assistance (10-43) 3 - Theft (10-50)
1191 MURFREESBORO PIKE ***Mapco***	**21**	11 - Disorderly Person (10-44) 2 - Domestic Disturbance (10-41) 2 - Want Officer for Investigation / Assistance (10-43)

Arrest Location	Count	Counts - Top Charges
4040 NOLENSVILLE PIKE	**73**	38 - Theft of merchandise- $1,000 or less 18 - Criminal trespass 10 - Poss. or casual exchange-cont.sub.
1417 MURFREESBORO PIKE	**63**	34 - Leaving scene of accident - damage $500 or less 21 - Accident - failure to report 8 - Driv. lic. - no d/l
MURFREESBORO PIKE & THOMPSON PL	**42**	18 - Driv. lic. - no d/l 6 - Driving- suspended license 6 - Failure to be booked (state citation)
HARDING PL & NOLENSVILLE PIKE	**38**	16 - Driv. lic. - no d/l 6 - Pedestrian sol. ride or business 5 - Driving- revoked license
2ND AVE S & LAFAYETTE ST	**26**	5 - Criminal trespass 4 - Drug paraphernalia- unlawful use 4 - Failure to be booked (state citation)
419 MURFREESBORO PIKE	**23**	10 - Drug paraphernalia- unlawful use 6 - Criminal trespass 4 - Failure to appear- class b or c misd.
LEWIS ST & PERKINS ST	**22**	15 - Drug paraphernalia- unlawful use 5 - Poss. or casual exchange-cont.sub. 3 - Failure to be booked (state citation)
NOLENSVILLE PIKE & THOMPSON LN	**22**	12 - Driv. lic. - no d/l 3 - Pedestrian sol. ride or business 2 - Poss. or casual exchange-cont.sub.
BELL RD & MURFREESBORO PIKE	**21**	6 - Driving- suspended license 4 - Driving- revoked license 4 - Failure to appear- class b or c misd.
BRILEY PKWY N & MURFREESBORO PIKE	**19**	8 - Driv. lic. - no d/l 5 - Driving- revoked license 4 - Driving- suspended license
391 WALLACE RD	**18**	5 - Driving- revoked license 4 - Driv. lic. - no d/l 2 - Assault, domestic bodily injury
311 HARDING PL	**18**	13 - Driv. lic. - no d/l 2 - Driving- revoked license 2 - Driving- suspended license
220 BLANTON AVE	**15**	8 - Probation violation- felony 3 - Community superv. viol. by felony off. 2 - Community superv. viol. by non-criminal off
411 MURFREESBORO PIKE	**15**	4 - Failure to be booked (state citation) 3 - Failure to appear- class b or c misd. 2 - Probation violation- misdemeanor
157 LAFAYETTE ST	**14**	14 - Criminal trespass 1 - Failure to be booked (state citation)

Sourced from MNPD ARMS on 8/9/2017 7:55:50 AM. CAD calls retrieved from Metropolitan Emergency Communications Center's Computer Aided Dispatch system. Includes only calls where an officer response was made. Disposition codes 6 (Backup) and 11 (Signal 9) are excluded. Self-initiated calls are excluded. Calls dispatched to interstate RPAs and intersections are excluded. Teleserve calls are excluded. Arrest information retrieved from the MNPD RMS warrants / arrests database. 1 arrest = 1 body. Includes adult and juvenile arrests. 'Nearby Business' refers to a business establishment in close proximity of the address listed, and is provided for informational purposes only. There is no guarantee that all calls were dispatched to the business listed, because in some cases, multiple business establishments have the same address (e.g. a discount store that also contains a pharmacy). Due to the unique nature of apartment-based reporting, individual unit numbers and the address of the main office for a complex may sometimes both appear in this report.

Central Precinct Hot Addresses
Multiple CFS / Arrests at the Same Location, Past 12 Weeks

METROPOLITAN POLICE DEPARTMENT
of Nashville and Davidson County

CFS Location / Nearby Business	Count	Counts - Top Ten Codes
709 5TH AV S ***Greyhound***	**161**	64 - Disorderly Person (10-44) 62 - Want Officer for Investigation / Assistance (10-43) 9 - Fight / Assault (10-57)
639 LAFAYETTE ST ***Nashville Rescue Mission***	**149**	59 - Want Officer for Investigation / Assistance (10-43) 42 - Disorderly Person (10-44) 17 - Suicidal Person (10-63)
512 1ST AV N ***Criminal Justice Center Annex***	**116**	39 - Domestic Disturbance (10-41) 36 - Want Officer for Investigation / Assistance (10-43) 16 - Disorderly Person (10-44)
227 SHELBY AV ***Exxon***	**73**	30 - Disorderly Person (10-44) 12 - Want Officer for Investigation / Assistance (10-43) 7 - Vehicle Accident - Property Damage (10-45)
705 DREXEL ST ***Room In the Inn***	**66**	49 - Want Officer for Investigation / Assistance (10-43) 9 - Disorderly Person (10-44) 3 - Mentally ILL Person (10-35)
9 HERMITAGE AV ***Gas Station***	**61**	34 - Disorderly Person (10-44) 11 - Theft (10-50) 6 - Fight / Assault (10-57)
111 N 1ST ST ***Travel Centers of America***	**52**	17 - Want Officer for Investigation / Assistance (10-43) 14 - Disorderly Person (10-44) 5 - Vehicle Accident - Property Damage (10-45)
601 KOREAN VETERANS BLVD ***MNPD Central Precinct***	**50**	33 - Want Officer for Investigation / Assistance (10-43) 5 - Theft (10-50) 4 - Fight / Assault (10-57)
400 CHARLOTTE AV ***Tennessee Public Transportation Association***	**40**	23 - Want Officer for Investigation / Assistance (10-43) 9 - Disorderly Person (10-44) 1 - Vehicle Accident - Property Damage (10-45)
329 BROADWAY ***Honkey Tonk Central***	**36**	12 - Fight / Assault (10-57) 9 - Disorderly Person (10-44) 6 - Theft (10-50)
1 PUBLIC SQ ***Metro Clerk***	**33**	17 - Disorderly Person (10-44) 4 - Want Officer for Investigation / Assistance (10-43) 3 - Fight / Assault (10-57)
100 WOODLAND ST ***Davidson County Juvenile Detention***	**33**	13 - Want Officer for Investigation / Assistance (10-43) 8 - Missing Person (10-75) 4 - Domestic Disturbance (10-41)
308 BROADWAY ***Crazy Town***	**32**	13 - Want Officer for Investigation / Assistance (10-43) 8 - Disorderly Person (10-44) 7 - Fight / Assault (10-57)
1101 BROADWAY ***Exxon***	**31**	11 - Disorderly Person (10-44) 4 - Want Officer for Investigation / Assistance (10-43) 4 - Domestic Disturbance (10-41)
1201 BROADWAY ***McDonalds***	**31**	17 - Disorderly Person (10-44) 6 - Want Officer for Investigation / Assistance (10-43) 2 - Fight / Assault (10-57)

Arrest Location	Count	Counts - Top Charges
408 2ND AVE N	**237**	60 - Probation violation- misdemeanor 36 - Failure to appear- class b or c misd. 27 - Probation violation- felony
512 1ST AVE N	**222**	68 - Failure to appear- class b or c misd. 54 - Probation violation- misdemeanor 31 - Probation violation- felony
1 TITANS WAY	**76**	21 - Public intoxication 20 - Alcohol- under 21, consumption 11 - Criminal trespass
310 1ST AVE S	**72**	35 - Criminal trespass 13 - Public intoxication 6 - Failure to be booked (state citation)
1101 BROADWAY	**64**	46 - Criminal trespass 16 - Public intoxication 6 - Failure to be booked (state citation)
448 2ND AVE N	**50**	20 - Driv. lic. - no d/l 10 - Driving- suspended license 6 - Drug paraphernalia- unlawful use
400 CHARLOTTE AVE	**43**	11 - Criminal trespass 9 - Public intoxication 5 - Resisting stop, frisk, halt, arrest, or search
639 LAFAYETTE ST	**43**	11 - Failure to be booked (state citation) 8 - Criminal trespass 5 - Failure to appear- class b or c misd.
660 LAFAYETTE ST	**37**	34 - Criminal trespass 1 - Poss. or casual exchange-cont.sub. 1 - Failure to appear- class b or c misd.
4TH AVE S & LAFAYETTE ST	**36**	12 - Criminal trespass 11 - Poss. or casual exchange-cont.sub. 4 - Drug paraphernalia- unlawful use
100 1ST AVE S	**33**	23 - Criminal trespass 10 - Public intoxication 1 - Sex offender registration violation - 1st offense
9 HERMITAGE AVE	**31**	12 - Criminal trespass 7 - Public intoxication 4 - Failure to be booked (state citation)
600 CHURCH ST	**25**	8 - Criminal trespass 7 - Disorderly conduct 5 - Public intoxication
227 SHELBY AVE	**24**	7 - Driv. lic. - no d/l 5 - Public intoxication 3 - Criminal trespass
700 DREXEL ST	**23**	21 - Criminal trespass 2 - Drug paraphernalia- unlawful use 1 - Failure to be booked (state citation)

Sourced from MNPD ARMS on 8/9/2017 7:55:50 AM. CAD calls retrieved from Metropolitan Emergency Communications Center's Computer Aided Dispatch system. Includes only calls where an officer response was made. Disposition codes 6 (Backup) and 11 (Signal 9) are excluded. Self-initiated calls are excluded. Calls dispatched to interstate RPAs and intersections are excluded. Teleserve calls are excluded. Arrest information retrieved from the MNPD RMS warrants / arrests database. 1 arrest = 1 body. Includes adult and juvenile arrests. 'Nearby Business' refers to a business establishment in close proximity of the address listed, and is provided for informational purposes only. There is no guarantee that all calls were dispatched to the business listed, because in some cases, multiple business establishments have the same address (e.g. a discount store that also contains a pharmacy). Due to the unique nature of apartment-based reporting, individual unit numbers and the address of the main office for a complex may sometimes both appear in this report.

Hermitage Precinct Hot Addresses
Multiple CFS / Arrests at the Same Location, Past 12 Weeks

METROPOLITAN POLICE DEPARTMENT
of Nashville and Davidson County

CFS Location / Nearby Business	Count	Counts - Top Ten Codes
5655 FRIST BLVD ***Summit Medical Center***	**95**	40 - Transport Prisoner / Suspect (10-16) 14 - Domestic Disturbance (10-41) 14 - Want Officer for Investigation / Assistance (10-43)
24 LAFAYETTE ST ***Z Mart***	**87**	41 - Disorderly Person (10-44) 10 - Want Officer for Investigation / Assistance (10-43) 8 - Criminal Vice Activity (10-78)
3701 JAMES KAY LN ***MNPD Hermitage Precinct***	**74**	34 - Want Officer for Investigation / Assistance (10-43) 15 - Theft (10-50) 8 - Domestic Disturbance (10-41)
433 OPRY MILLS DR ***Opry Mills***	**61**	22 - Want Officer for Investigation / Assistance (10-43) 15 - Theft (10-50) 6 - Disorderly Person (10-44)
82 LAFAYETTE ST ***Dollar General***	**45**	25 - Theft (10-50) 15 - Disorderly Person (10-44) 3 - Want Officer for Investigation / Assistance (10-43)
2284 MURFREESBORO PIKE ***Kroger***	**42**	20 - Disorderly Person (10-44) 7 - Want Officer for Investigation / Assistance (10-43) 5 - Theft (10-50)
5544 OLD HICKORY BLVD ***Kroger***	**38**	13 - Disorderly Person (10-44) 6 - Vehicle Accident - Property Damage (10-45) 5 - Dangerous / Injured Animal (10-65)
4424 LEBANON PIKE ***Walmart Supercenter***	**33**	11 - Want Officer for Investigation / Assistance (10-43) 7 - Disorderly Person (10-44) 3 - Theft (10-50)
1 TERMINAL DR ***Nashville International Airport***	**28**	9 - Investigate 911 Hang-Up Call (10-88) 7 - Vehicle Accident - Property Damage (10-45) 3 - Disorderly Person (10-44)
822 MURFREESBORO PIKE ***Shell***	**24**	6 - Disorderly Person (10-44) 4 - Want Officer for Investigation / Assistance (10-43) 3 - Fight / Assault (10-57)
710 MURFREESBORO PIKE ***Speedway***	**24**	11 - Disorderly Person (10-44) 6 - Theft (10-50) 4 - Want Officer for Investigation / Assistance (10-43)
4001 BELL RD ***Nashville Shores***	**23**	6 - Theft (10-50) 4 - Want Officer for Investigation / Assistance (10-43) 3 - Disorderly Person (10-44)
1090 MURFREESBORO PIKE ***Mapco Express***	**23**	8 - Disorderly Person (10-44) 5 - Theft (10-50) 3 - Want Officer for Investigation / Assistance (10-43)
2800 OPRYLAND DR ***Gaylord Opryland Resort and Convention Center***	**23**	5 - Disorderly Person (10-44) 4 - Vehicle Accident - Property Damage (10-45) 4 - Theft (10-50)
601 FESSLERS LN ***Dunkin' Donuts***	**22**	8 - Disorderly Person (10-44) 3 - Theft (10-50) 3 - Criminal Vice Activity (10-78)

Arrest Location	Count	Counts - Top Charges
24 LAFAYETTE ST	**45**	13 - Drug paraphernalia- unlawful use 11 - Poss. or casual exchange-cont.sub. 6 - Failure to be booked (state citation)
433 OPRY MILLS DR	**30**	10 - Criminal trespass 8 - Theft of merchandise- $1,000 or less 4 - Sex offender registration violation - 1st offense
20 LAFAYETTE ST	**29**	20 - Criminal trespass 7 - Public intoxication 3 - Drug paraphernalia- unlawful use
BRILEY PKWY N & LEBANON PIKE	**23**	6 - Driv. lic. - no d/l 5 - Driving- suspended license 5 - Driving- revoked license
DELL PKWY & MURFREESBORO PIKE	**21**	9 - Driv. lic. - no d/l 7 - Driving- suspended license 3 - Driving- revoked license
3780 BELL RD	**21**	7 - Poss. or casual exchange-cont.sub. 4 - Juvenile, curfew 4 - Public indecency
5655 FRIST BLVD	**20**	4 - Criminal trespass 3 - Driving under the influence 3 - Failure to be booked (state citation)
MILLWOOD DR & MURFREESBORO PIKE	**18**	6 - Driv. lic. - no d/l 4 - Driving- revoked license 3 - Failure to appear- class b or c misd.
FAIRFIELD AVE & GREEN ST	**17**	4 - Driving- suspended license 4 - Driving- revoked license 4 - Driv. lic. - no d/l
BRILEY PKWY N & MCGAVOCK PIKE	**17**	7 - Driving- revoked license 7 - Driv. lic. - no d/l 2 - Driving- suspended license
FESSLERS LN & MURFREESBORO PIKE	**15**	5 - Driving- revoked license 3 - Driving- suspended license 3 - Drug paraphernalia- unlawful use
420 MURFREESBORO PIKE	**15**	10 - Failure to be booked (state citation) 4 - Failure to appear- class b or c misd. 2 - Poss. or casual exchange-cont.sub.
I 40 E & STEWARTS FERRY PIKE	**14**	6 - Driv. lic. - no d/l 2 - Driving- revoked license 1 - Driving- suspended license
LAFAYETTE ST & UNIVERSITY CT	**14**	5 - Driving- revoked license 4 - Failure to be booked (state citation) 2 - Driving- suspended license
FAIRFIELD AVE & LAFAYETTE ST	**13**	4 - Driving- revoked license 3 - Driv. lic. - no d/l 1 - Criminal trespass

Sourced from MNPD ARMS on 8/9/2017 7:55:50 AM. CAD calls retrieved from Metropolitan Emergency Communications Center's Computer Aided Dispatch system. Includes only calls where an officer response was made. Disposition codes 6 (Backup) and 11 (Signal 9) are excluded. Self-initiated calls are excluded. Calls dispatched to interstate RPAs and intersections are excluded. Teleserve calls are excluded. Arrest information retrieved from the MNPD RMS warrants / arrests database. 1 arrest = 1 body. Includes adult and juvenile arrests. 'Nearby Business' refers to a business establishment in close proximity of the address listed, and is provided for informational purposes only. There is no guarantee that all calls were dispatched to the business listed, because in some cases, multiple business establishments have the same address (e.g. a discount store that also contains a pharmacy). Due to the unique nature of apartment-based reporting, individual unit numbers and the address of the main office for a complex may sometimes both appear in this report.

North Precinct Hot Addresses
Multiple CFS / Arrests at the Same Location, Past 12 Weeks

METROPOLITAN POLICE DEPARTMENT
of Nashville and Davidson County

CFS Location / Nearby Business	Count	Counts - Top Ten Codes
1818 ALBION ST ***Nashville General Hospital School***	**82**	28 - Want Officer for Investigation / Assistance (10-43) 17 - Transport Prisoner / Suspect (10-16) 12 - Fight / Assault (10-57)
800 MONROE ST ***Kroger***	**69**	27 - Disorderly Person (10-44) 12 - Want Officer for Investigation / Assistance (10-43) 6 - Fight / Assault (10-57)
2231 26TH AV N ***MNPD North Precinct***	**63**	25 - Want Officer for Investigation / Assistance (10-43) 14 - Domestic Disturbance (10-41) 6 - Disorderly Person (10-44)
801 JEFFERSON ST ***Mapco***	**62**	35 - Disorderly Person (10-44) 16 - Theft (10-50) 6 - Want Officer for Investigation / Assistance (10-43)
1716 ROSA L PARKS BLVD ***Nashville Rescue Mission***	**58**	24 - Want Officer for Investigation / Assistance (10-43) 18 - Disorderly Person (10-44) 5 - Suicidal Person (10-63)
1755 DR D B TODD JR BLVD ***Dollar General***	**50**	22 - Disorderly Person (10-44) 16 - Theft (10-50) 5 - Want Officer for Investigation / Assistance (10-43)
2200 BRICK CHURCH PIKE ***Exxon***	**39**	12 - Disorderly Person (10-44) 6 - Theft (10-50) 5 - Fight / Assault (10-57)
2022 ROSA L PARKS BLVD ***Exxon***	**33**	8 - Theft (10-50) 6 - Want Officer for Investigation / Assistance (10-43) 6 - Disorderly Person (10-44)
1800 JEFFERSON ST ***Pauls Market***	**31**	23 - Disorderly Person (10-44) 6 - Want Officer for Investigation / Assistance (10-43) 1 - Vehicle Accident - Property Damage (10-45)
303 W TRINITY LN ***Laundry***	**24**	13 - Disorderly Person (10-44) 3 - Criminal Vice Activity (10-78) 2 - Want Officer for Investigation / Assistance (10-43)
237 CUMBERLAND BND ***Mental Health Cooperative***	**21**	15 - Transport Prisoner / Suspect (10-16) 2 - Want Officer for Investigation / Assistance (10-43) 1 - Disorderly Person (10-44)
3930 CLARKSVILLE PIKE ***Kroger***	**19**	5 - Disorderly Person (10-44) 4 - Want Officer for Investigation / Assistance (10-43) 4 - Suspicious Person (10-40)
2112 CHARLOTTE AV ***Gas Station***	**18**	9 - Theft (10-50) 4 - Disorderly Person (10-44) 2 - Vehicle Accident - Property Damage (10-45)
275 CUMBERLAND BND #237 ***Mental Health Cooperative***	**18**	6 - Transport Prisoner / Suspect (10-16) 3 - Suicidal Person (10-63) 2 - Missing Person (10-75)
2801 JOHN A MERRITT BLVD ***BP***	**18**	8 - Disorderly Person (10-44) 4 - Want Officer for Investigation / Assistance (10-43) 2 - Fight / Assault (10-57)

Arrest Location	Count	Counts - Top Charges
512 31ST AVE N	**48**	14 - Failure to appear- class b or c misd. 9 - Probation violation- misdemeanor 7 - Failure to appear - felony or class a misd.
1818 ALBION ST	**38**	8 - Resisting stop, frisk, halt, arrest, or search 8 - Evading arrest- misdemeaner 6 - Assault, aggravated - deadly weapon - int/kn
7906 WHITES CREEK PIKE	**32**	12 - Failure to appear- class b or c misd. 4 - Failure to be booked (state citation) 3 - Probation violation- misdemeanor
800 MONROE ST	**22**	13 - Theft of merchandise- $1,000 or less 6 - Criminal trespass 4 - Drug paraphernalia- unlawful use
7238 WHITES CREEK PIKE	**18**	7 - Failure to be booked (state citation) 6 - Failure to appear- class b or c misd. 4 - Probation violation- felony
1613 BUCHANAN ST	**17**	10 - Criminal trespass 3 - Driving- revoked license 3 - Public intoxication
5TH AVE N & JEFFERSON ST	**16**	7 - Driving- revoked license 2 - Driving- suspended license 1 - Drug paraphernalia- unlawful use
BUCHANAN ST & DR D B TODD JR BLVD	**16**	3 - Poss. or casual exchange-cont.sub. 3 - Driving- suspended license 3 - Driving- revoked license
1601 16TH AVE N	**15**	10 - Criminal trespass 3 - Resisting stop, frisk, halt, arrest, or search 2 - Vandalism- $1,000 or less
16TH AVE N & BUCHANAN ST	**14**	4 - Driving- revoked license 3 - Poss. or casual exchange-cont.sub. 2 - Drug paraphernalia- unlawful use
16TH AVE N & WHELESS ST	**13**	4 - Poss. or casual exchange-cont.sub. 3 - Evading arrest- misdemeaner 3 - Drug paraphernalia- unlawful use
1360 BRICK CHURCH PIKE	**13**	5 - Poss. or casual exchange-cont.sub. 3 - Weapon - felon in poss of a handgun 1 - Unl. removal of plate decal
2400 BUENA VISTA PIKE	**13**	5 - Poss. or casual exchange-cont.sub. 2 - Vandalism- $1,000 or less 2 - Failure to appear- class b or c misd.
CLARKSVILLE PIKE & ROSA L PARKS BLVD	**13**	5 - Driving- revoked license 4 - Driving- suspended license 1 - Driving under the influence - 3rd offense
GARFIELD ST & ROSA L PARKS BLVD	**13**	5 - Driving- revoked license 5 - Driving- suspended license 1 - Driv. lic. - copy and use of lic. as valid

Sourced from MNPD ARMS on 8/9/2017 7:55:50 AM. CAD calls retrieved from Metropolitan Emergency Communications Center's Computer Aided Dispatch system. Includes only calls where an officer response was made. Disposition codes 6 (Backup) and 11 (Signal 9) are excluded. Self-initiated calls are excluded. Calls dispatched to interstate RPAs and intersections are excluded. Teleserve calls are excluded. Arrest information retrieved from the MNPD RMS warrants / arrests database. 1 arrest = 1 body. Includes adult and juvenile arrests. 'Nearby Business' refers to a business establishment in close proximity of the address listed, and is provided for informational purposes only. There is no guarantee that all calls were dispatched to the business listed, because in some cases, multiple business establishments have the same address (e.g. a discount store that also contains a pharmacy). Due to the unique nature of apartment-based reporting, individual unit numbers and the address of the main office for a complex may sometimes both appear in this report.

Madison Precinct Hot Addresses
Multiple CFS / Arrests at the Same Location, Past 12 Weeks

METROPOLITAN POLICE DEPARTMENT
of Nashville and Davidson County

CFS Location / Nearby Business	Count	Counts - Top Ten Codes
3458 DICKERSON PIKE ***Walmart Supercenter***	**111**	32 - Transport Prisoner / Suspect (10-16) 29 - Theft (10-50) 15 - Want Officer for Investigation / Assistance (10-43)
2232 GALLATIN PIKE N ***Walmart***	**82**	42 - Transport Prisoner / Suspect (10-16) 15 - Theft (10-50) 12 - Disorderly Person (10-44)
400 MYATT DR ***Madison Police Precinct***	**76**	29 - Want Officer for Investigation / Assistance (10-43) 21 - Domestic Disturbance (10-41) 10 - Theft (10-50)
3441 DICKERSON PIKE ***Skyline Medical Center***	**62**	19 - Want Officer for Investigation / Assistance (10-43) 11 - Domestic Disturbance (10-41) 9 - Fight / Assault (10-57)
200 GALLATIN PIKE S ***Kroger***	**43**	11 - Want Officer for Investigation / Assistance (10-43) 10 - Disorderly Person (10-44) 6 - Transport Prisoner / Suspect (10-16)
109 GALLATIN PIKE N ***Walmart Neighborhood Market***	**41**	13 - Transport Prisoner / Suspect (10-16) 13 - Theft (10-50) 5 - Want Officer for Investigation / Assistance (10-43)
2050 GALLATIN PIKE N ***Target***	**26**	8 - Transport Prisoner / Suspect (10-16) 5 - Want Officer for Investigation / Assistance (10-43) 5 - Disorderly Person (10-44)
627 GALLATIN PIKE S ***Walgreens***	**22**	8 - Disorderly Person (10-44) 4 - Theft (10-50) 3 - Want Officer for Investigation / Assistance (10-43)
919 GALLATIN PIKE S ***Arby's***	**22**	17 - Burglary - Non-Residence (10-71) 4 - Holdup / Robbery (10-53) 1 - Vehicle Accident - Personal Injury (10-46)
101 GALLATIN PIKE N ***Gas Station***	**20**	8 - Disorderly Person (10-44) 7 - Theft (10-50) 2 - Want Officer for Investigation / Assistance (10-43)
4600 SETTER CT	**18**	5 - Want Officer for Investigation / Assistance (10-43) 2 - Domestic Disturbance (10-41) 2 - Criminal Vice Activity (10-78)
333 RIO VISTA DR ***Charter Village Apartments***	**17**	4 - Shots Fired (10-83) 3 - Investigate 911 Hang-Up Call (10-88) 3 - Want Officer for Investigation / Assistance (10-43)
3863 DICKERSON PIKE ***Gas Station***	**15**	7 - Theft (10-50) 3 - Want Officer for Investigation / Assistance (10-43) 3 - Disorderly Person (10-44)
1584 GALLATIN PIKE N ***Home Depot***	**15**	6 - Theft (10-50) 4 - Want Officer for Investigation / Assistance (10-43) 2 - Fight / Assault (10-57)
719 MYATT DR ***Steak N Shake***	**15**	3 - Want Officer for Investigation / Assistance (10-43) 3 - Fight / Assault (10-57) 2 - Intoxicated Person (10-42)

Arrest Location	Count	Counts - Top Charges
2232 N GALLATIN PIKE	**86**	76 - Theft of merchandise- $1,000 or less 9 - Criminal trespass 3 - Drug paraphernalia- unlawful use
3458 DICKERSON PIKE	**74**	60 - Theft of merchandise- $1,000 or less 7 - Theft of property-$1,000 or less 5 - Criminal trespass
3441 DICKERSON PIKE	**48**	7 - Driving- revoked license 6 - Driving- suspended license 6 - Drug paraphernalia- unlawful use
860 OLD HICKORY BLVD W	**22**	9 - Juvenile, curfew 7 - Criminal trespass 6 - Drug paraphernalia- unlawful use
2050 N GALLATIN PIKE	**21**	17 - Theft of merchandise- $1,000 or less 2 - Failure to be booked (state citation) 1 - Indecent exposure
335 FOREST PARK RD	**18**	2 - Failure to appear- class b or c misd. 2 - Burglary- aggravated 2 - Assault, domestic bodily injury
109 N GALLATIN PIKE	**14**	7 - Theft of merchandise- $1,000 or less 3 - Theft of property-$1,000 or less 3 - Criminal trespass
117 W SMITH ST	**12**	5 - Failure to appear- class b or c misd. 3 - Theft of merchandise- $1,000 or less 2 - Probation violation- felony
BRICK CHURCH PIKE & EWING LN	**12**	3 - Driving- revoked license 2 - Driv. lic. - no d/l 2 - Poss. or casual exchange-cont.sub.
HERITAGE DR & OLD HICKORY BLVD W	**11**	5 - Driving- suspended license 2 - Driv. lic. - no d/l 2 - Legend drug poss. w/out prescription
665 MYATT DR	**11**	7 - Poss. or casual exchange-cont.sub. 5 - Drug paraphernalia- unlawful use 2 - Assault, domestic bodily injury
118 EMMITT AVE	**11**	4 - Failure to appear- class b or c misd. 3 - Failure to be booked (state citation) 3 - Poss. or casual exchange-cont.sub.
1200 E OLD HICKORY BLVD	**10**	4 - Driving- suspended license 3 - Failure to be booked (state citation) 2 - Failure to appear- class b or c misd.
555 N DUPONT AVE	**10**	7 - Drug paraphernalia- unlawful use 2 - Failure to appear- class b or c misd. 1 - Failure to be booked (state citation)
400 MYATT DR	**10**	4 - Robbery- agg.- weapon or object 2 - Theft of vehicle-2,500 or > but<$10,000 2 - Failure to be booked (state citation)

Sourced from MNPD ARMS on 8/9/2017 7:55:50 AM. CAD calls retrieved from Metropolitan Emergency Communications Center's Computer Aided Dispatch system. Includes only calls where an officer response was made. Disposition codes 6 (Backup) and 11 (Signal 9) are excluded. Self-initiated calls are excluded. Calls dispatched to interstate RPAs and intersections are excluded. Teleserve calls are excluded. Arrest information retrieved from the MNPD RMS warrants / arrests database. 1 arrest = 1 body. Includes adult and juvenile arrests. 'Nearby Business' refers to a business establishment in close proximity of the address listed, and is provided for informational purposes only. There is no guarantee that all calls were dispatched to the business listed, because in some cases, multiple business establishments have the same address (e.g. a discount store that also contains a pharmacy). Due to the unique nature of apartment-based reporting, individual unit numbers and the address of the main office for a complex may sometimes both appear in this report.

Midtown Hills Precinct Hot Addresses
Multiple CFS / Arrests at the Same Location, Past 12 Weeks

METROPOLITAN POLICE DEPARTMENT
of Nashville and Davidson County

CFS Location / Nearby Business	Count	Counts - Top Ten Codes
2000 CHURCH ST ***Baptist Hospital***	**94**	26 - Transport Prisoner / Suspect (10-16) 19 - Want Officer for Investigation / Assistance (10-43) 13 - Fight / Assault (10-57)
2300 PATTERSON ST ***Centennial Medical Center***	**78**	36 - Transport Prisoner / Suspect (10-16) 15 - Want Officer for Investigation / Assistance (10-43) 5 - Fight / Assault (10-57)
1441 12TH AV S ***Midtown Hills Police Precinct***	**64**	33 - Want Officer for Investigation / Assistance (10-43) 10 - Theft (10-50) 7 - Disorderly Person (10-44)
1401 CHARLOTTE AV ***Exxon***	**61**	20 - Theft (10-50) 19 - Disorderly Person (10-44) 7 - Want Officer for Investigation / Assistance (10-43)
2421 POWELL AV ***Walmart***	**52**	14 - Want Officer for Investigation / Assistance (10-43) 13 - Transport Prisoner / Suspect (10-16) 11 - Theft (10-50)
1211 MEDICAL CENTER DR ***Vanderbilt University Medical Center***	**42**	11 - Want Officer for Investigation / Assistance (10-43) 7 - Shooting (10-52) 6 - Fight / Assault (10-57)
2001 8TH AV S ***Exxon***	**39**	17 - Disorderly Person (10-44) 9 - Theft (10-50) 8 - Want Officer for Investigation / Assistance (10-43)
2500 WEST END AV ***Centennial Park***	**35**	15 - Want Officer for Investigation / Assistance (10-43) 3 - Suspicious Person (10-40) 3 - Fight / Assault (10-57)
1400 CHURCH ST ***Hustler Hollywood***	**35**	19 - Escort / Convoy (10-14) 8 - Want Officer for Investigation / Assistance (10-43) 4 - Disorderly Person (10-44)
1921 DIVISION ST ***Kung Fu Restaurant***	**27**	14 - Want Officer for Investigation / Assistance (10-43) 5 - Burglary - Non-Residence (10-71) 2 - Transport Prisoner / Suspect (10-16)
1702 WEST END AV ***Shell Gas Station***	**24**	11 - Disorderly Person (10-44) 5 - Want Officer for Investigation / Assistance (10-43) 2 - Theft (10-50)
3400 WEST END AV ***Exxon***	**24**	9 - Theft (10-50) 7 - Disorderly Person (10-44) 4 - Want Officer for Investigation / Assistance (10-43)
1000 EDGEHILL AV ***ES Rose Park***	**22**	11 - Theft (10-50) 7 - Disorderly Person (10-44) 1 - Suspicious Person (10-40)
2700 WEST END AV ***McDonald's***	**21**	8 - Investigate 911 Hang-Up Call (10-88) 8 - Disorderly Person (10-44) 2 - Theft (10-50)
2100 WEST END AV ***Loews***	**18**	8 - Disorderly Person (10-44) 5 - Want Officer for Investigation / Assistance (10-43) 2 - Burglary - Non-Residence (10-71)

Arrest Location	Count	Counts - Top Charges
2421 POWELL AVE	**30**	18 - Theft of merchandise- $1,000 or less 4 - Theft of property-$1,000 or less 4 - Criminal trespass
2000 CHURCH ST	**29**	13 - Criminal trespass 4 - Public intoxication 3 - Probation violation- misdemeanor
2300 PATTERSON ST	**22**	5 - Public intoxication 4 - Driving- suspended license 3 - Disorderly conduct
1211 MEDICAL CENTER DR	**22**	6 - Homicide- criminal 4 - Driving- revoked license 4 - Assault, agg violation of court order
2001 8TH AVE S	**17**	10 - Criminal trespass 5 - Theft of merchandise- $1,000 or less 3 - Public intoxication
1641 PATTERSON ST	**16**	8 - Criminal trespass 8 - Drug paraphernalia- unlawful use 5 - Poss. or casual exchange-cont.sub.
EDMONDSON PIKE & NOLENSVILLE PIKE	**16**	11 - Driv. lic. - no d/l 3 - Driving- suspended license 2 - Driv. lic. - poss. of revoked, susp. or altered
I 65 N & WEDGEWOOD AVE	**16**	7 - Pedestrian sol. ride or business 6 - Controlled access- use by non-mot. veh. 3 - Driv. lic. - no d/l
8TH AVE S & WEDGEWOOD AVE	**15**	5 - Driving- suspended license 4 - Driv. lic. - no d/l 1 - Driving- revoked license
2500 WEST END AVE	**15**	5 - Poss. or casual exchange-cont.sub. 4 - Drug paraphernalia- unlawful use 3 - Failure to appear- class b or c misd.
ELYSIAN FIELDS RD & NOLENSVILLE PIKE	**13**	6 - Driv. lic. - no d/l 2 - Driving- suspended license 1 - Assault, domestic bodily injury
1000 CLAYTON AVE	**12**	8 - Criminal trespass 3 - Poss. or casual exchange-cont.sub. 2 - Indecent exposure
1441 12TH AVE S	**11**	3 - Vandalism- $2,500 or > but < $10,000 1 - Weapon- dangerous felony, poss of firearm with intent
1921 DIVISION ST	**10**	3 - Assault 2 - Disorderly conduct 1 - Assault- simple - bodily injury
600 WHISPERING HILLS DR	**10**	4 - Criminal trespass 1 - Driv. lic. - no d/l 1 - Assault, aggravated - deadly weapon - int/kn

Sourced from MNPD ARMS on 8/9/2017 7:55:50 AM. CAD calls retrieved from Metropolitan Emergency Communications Center's Computer Aided Dispatch system. Includes only calls where an officer response was made. Disposition codes 6 (Backup) and 11 (Signal 9) are excluded. Self-initiated calls are excluded. Calls dispatched to interstate RPAs and intersections are excluded. Teleserve calls are excluded. Arrest information retrieved from the MNPD RMS warrants / arrests database. 1 arrest = 1 body. Includes adult and juvenile arrests. 'Nearby Business' refers to a business establishment in close proximity of the address listed, and is provided for informational purposes only. There is no guarantee that all calls were dispatched to the business listed, because in some cases, multiple business establishments have the same address (e.g. a discount store that also contains a pharmacy). Due to the unique nature of apartment-based reporting, individual unit numbers and the address of the main office for a complex may sometimes both appear in this report.

Other Reports

CompStat Weekly Analysis is provided by the Metropolitan Nashville Police Department Crime Analysis Section. This report is intended to be a management and planning tool and does not reflect the official UCR counts for the department.

"When you are asked if you can do a job, tell 'em, 'Certainly I can!' Then get busy and find out how to do it."
- Theodore Roosevelt

Begin Date: 07/30/2017
End Date: 08/05/2017
Week: 31

APR Data

Precinct Assignment	YTD	Last Week
West	335	18
East	322	12
South	234	2
Central	140	0
Hermitage	349	0
North	0	0
Madison	245	0
Midtown Hills	211	0
County	**1,836**	**32**

APR Initiated by	YTD	Last Week
Self Initiated	223	2
Referred by Field Supervisor	10	0
Dispatched	1,025	24
Walk In	578	6

Criteria	YTD	Last Week
Met APR Criteria	1,744	31
Pending Over 30 Minutes	87	1
Pending Less Than 30 Minutes	5	0

Result	YTD	Last Week
Requested Officer Respond	19	0
Complainant Waiting	173	12
No Answer at Call Back	21	0
Complainant Gone	151	1
Reviewed Text of Call With Complainant	1,472	19

Action Taken	YTD	Last Week
Extra Patrol Broadcast Sent	8	0
Incident Report Completed	1,687	24
Sent Back to Pending	52	4
No Police Action Required	89	4

Percent of CFS by Precinct Assignment (YTD)

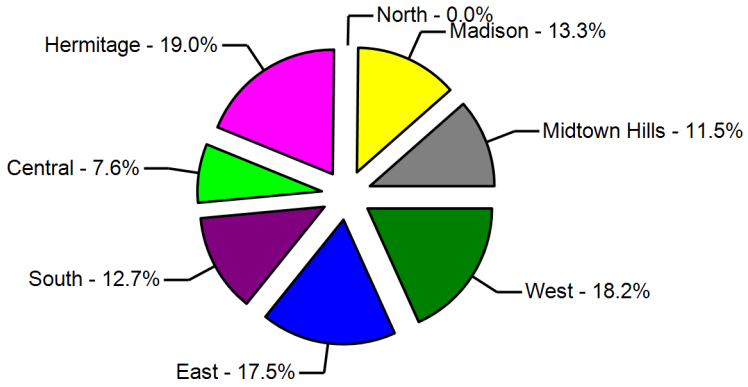

Action Taken (YTD)

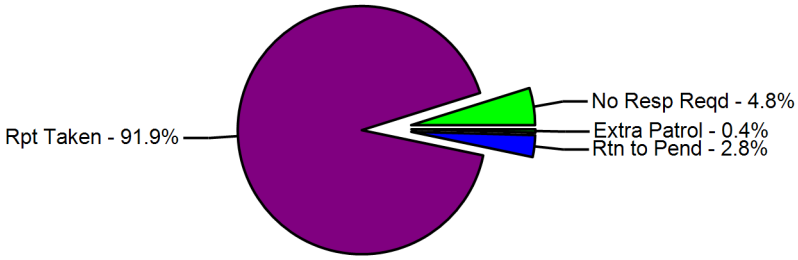

Sourced from data entered at each precinct.

Case Preparation Section - Case File Inventory

METROPOLITAN POLICE DEPARTMENT
of Nashville and Davidson County

Status	Prior Week	Compstat Week	Change	Same Week Last Year	Compstat Week	Change
Case Backlog	98	104	5.8 %	80	104	30.0 %
Average Number of Days to Complete	16	16	0	11	16	5

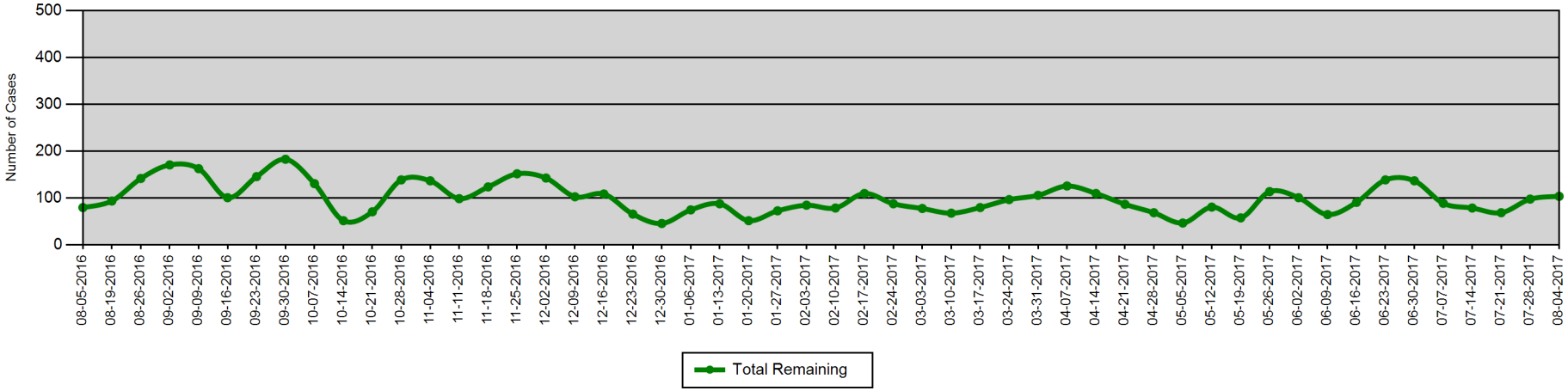

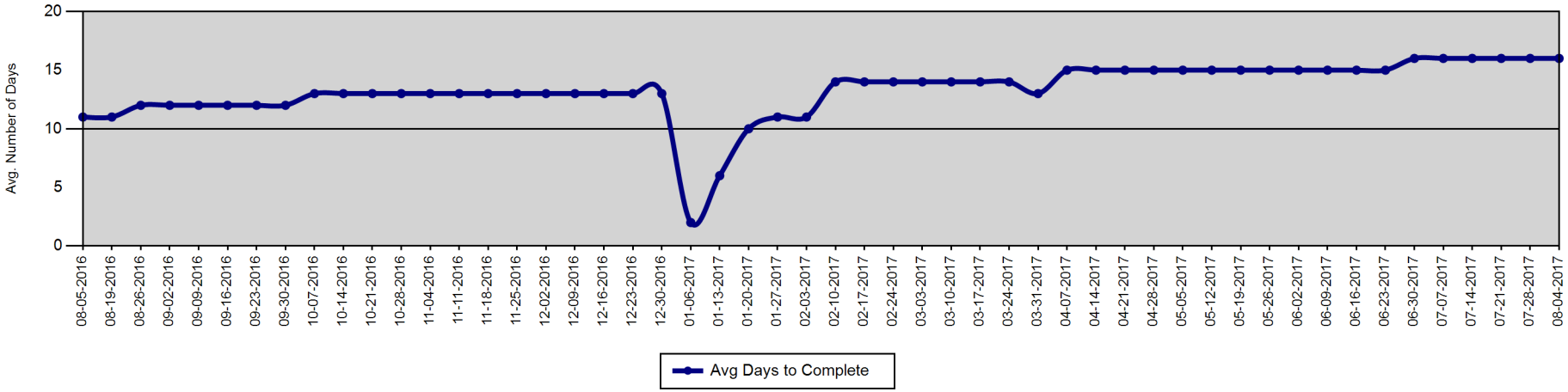

Report created on 8/9/2017 7:55:51 AM. Sources information provided by Case Preparation Division. This report is intended to be a management and planning tool and is not an exact representation of workload.

Court Attendance - 310s Issued by Month

METROPOLITAN POLICE DEPARTMENT
of Nashville and Davidson County

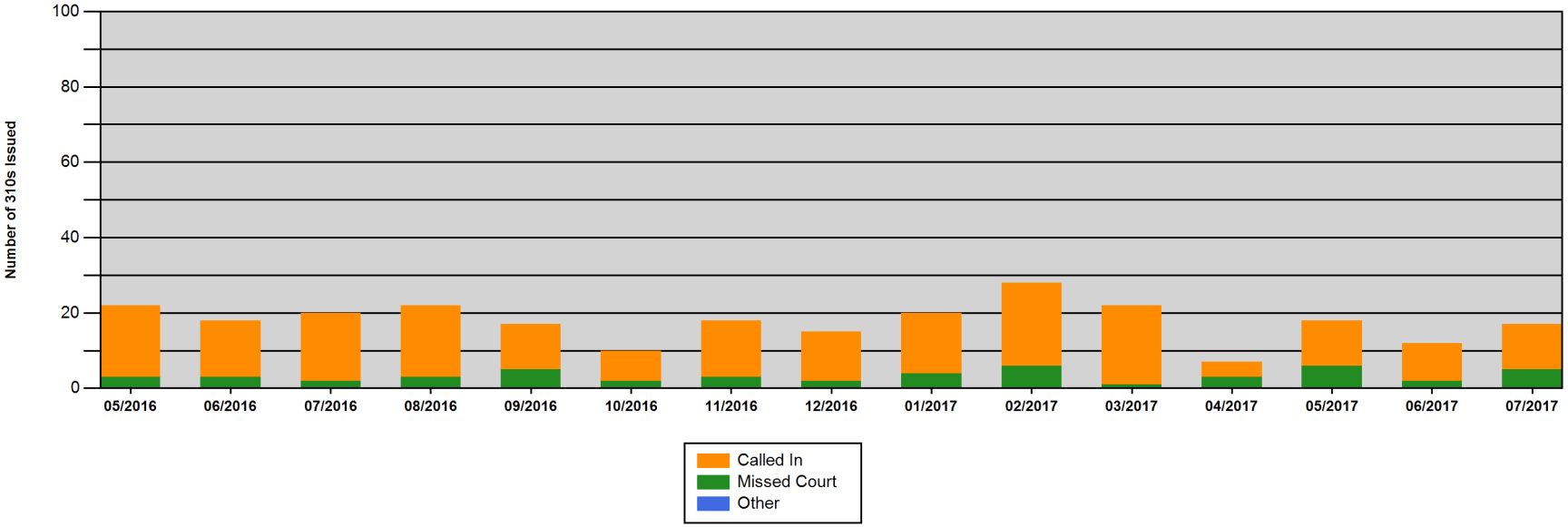

	05/2016	06/2016	07/2016	08/2016	09/2016	10/2016	11/2016	12/2016	01/2017	02/2017	03/2017	04/2017	05/2017	06/2017	07/2017
Called In	19	15	18	19	12	8	15	13	16	22	21	4	12	10	12
Missed Court	3	3	2	3	5	2	3	2	4	6	1	3	6	2	5
Other	0	0	0	0	0	0	0	0	0	0	0	0	0	0	0
Total	**22**	**18**	**20**	**22**	**17**	**10**	**18**	**15**	**20**	**28**	**22**	**7**	**18**	**12**	**17**

Report created on 8/9/2017 7:55:51 AM. MNPD Form 310 is a Notification of Violation of Court Appearance Procedures.

Violations include 'improperly dressed,' 'failed to appear,' 'clocked in, but didn't go to court,' 'late for court,' and 'called with excuse.'

Percentage of Incident Reports Included in CompStat Analysis

METROPOLITAN POLICE DEPARTMENT
of Nashville and Davidson County

Percentage of incident reports entered into ARMS by the following wednesday of each week.

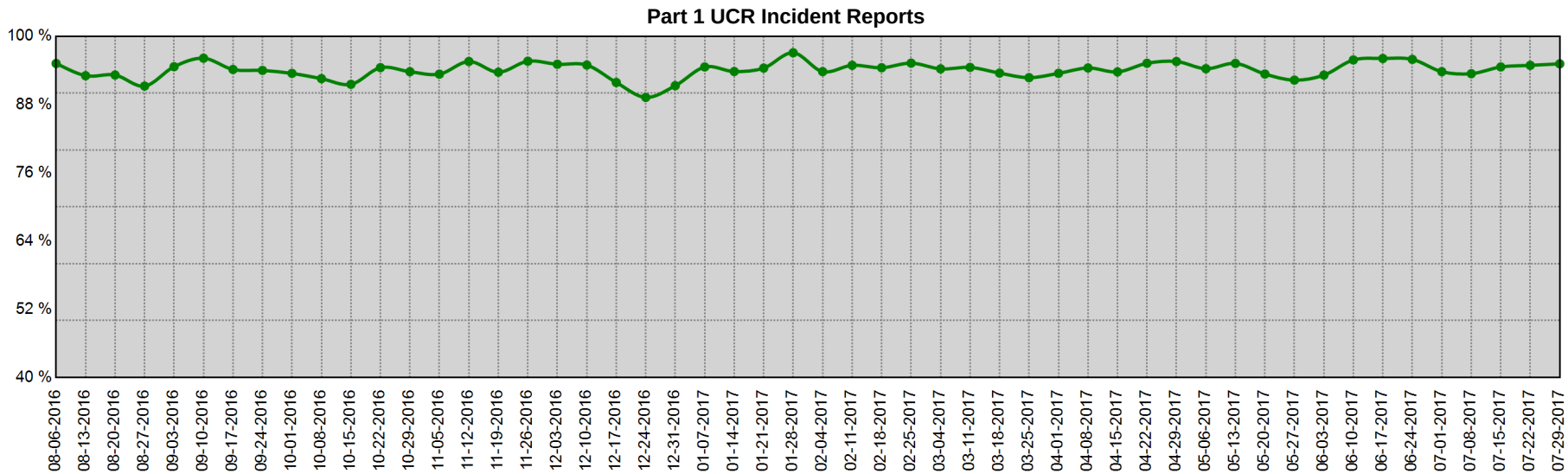

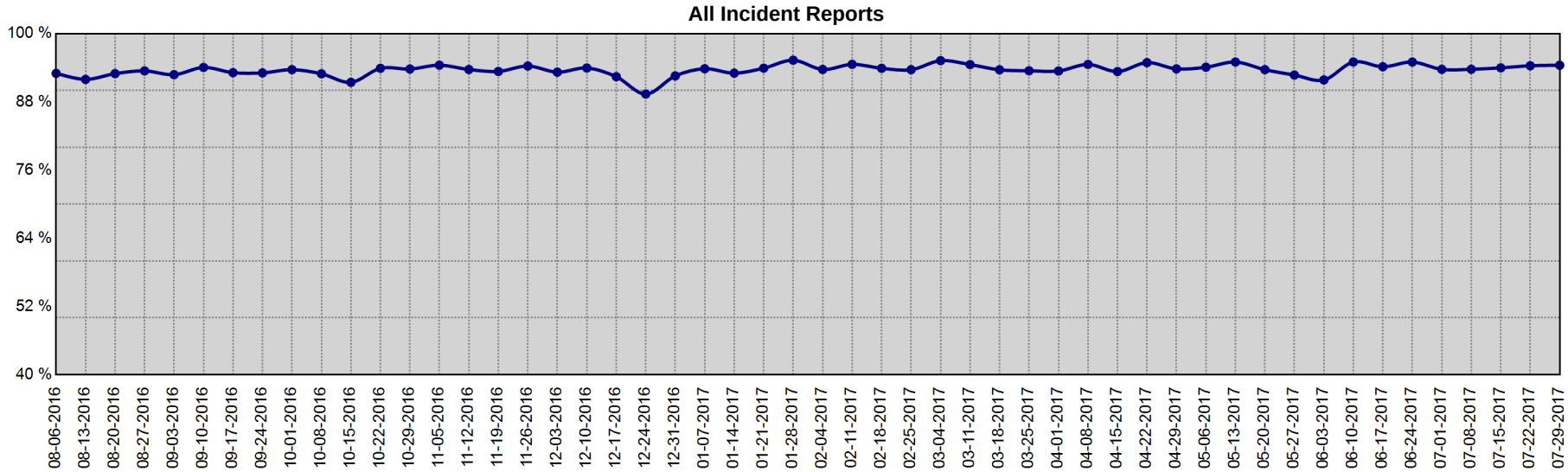

Date Range	Part I UCR Incident Reports			All Incident Reports		
	Min	Max	Mean	Min	Max	Mean
7-31-2016 to 7-29-2017	89.2 %	97.1 %	94.1 %	89.4 %	95.3 %	93.6 %

Information summarized for CompStat week ending 8/5/2017

Sourced from MNPD ARMS on 8/9/2017 7:55:51 AM. The figures above were sourced from incident reports using Uniform Crime Reporting definitions and reporting guidelines, based on the date when the crime was reported. This report is intended to be a management and planning tool and does not reflect the official UCR counts for the department.

Map Section

CompStat Weekly Analysis is provided by the Metropolitan Nashville Police Department Crime Analysis Section. This report is intended to be a management and planning tool and does not reflect the official UCR counts for the department.

"When you are asked if you can do a job, tell 'em, 'Certainly I can!' Then get busy and find out how to do it."
- Theodore Roosevelt

Begin Date: 07/30/2017
End Date: 08/05/2017
Week: 31

YTD Gunshot Victims - Countywide

Gunshot Homicides / Injuries

Zone	Prior YTD	YTD	Change	Percent Change
111	7	5	-2	-28.6%
113	1	1	0	0.0%
115	1	0	-1	-100.0%
117	1	0	-1	-100.0%
121	2	1	-1	-50.0%
123	0	2	2	-
125	1	1	0	0.0%
211	7	11	4	57.1%
213	0	3	3	-
215	10	3	-7	-70.0%
217	1	2	1	100.0%
221	3	15	12	400.0%
223	2	6	4	200.0%
225	1	3	2	200.0%
227	1	1	0	0.0%
311	3	0	-3	-100.0%
313	0	1	1	-
315	1	5	4	400.0%
317	1	4	3	300.0%
321	3	5	2	66.7%
323	3	8	5	166.7%
325	6	8	2	33.3%
331	4	6	2	50.0%
333	4	3	-1	-25.0%
335	0	4	4	-
411	4	1	-3	-75.0%
413	0	2	2	-
415	0	0	0	-
421	0	0	0	-
423	0	0	0	-
425	1	1	0	0.0%
511	14	23	9	64.3%
513	0	2	2	-

Zone	Prior YTD	YTD	Change	Percent Change
515	0	0	0	-
517	0	1	1	-
521	3	5	2	66.7%
523	0	2	2	-
525	0	3	3	-
531	1	5	4	400.0%
533	0	0	0	-
535	3	2	-1	-33.3%
611	3	8	5	166.7%
613	9	28	19	211.1%
615	11	11	0	0.0%
617	0	5	5	-
621	5	5	0	0.0%
623	6	2	-4	-66.7%
625	0	7	7	-
627	1	0	-1	-100.0%
711	4	2	-2	-50.0%
713	1	1	0	0.0%
715	0	6	6	-
721	11	10	-1	-9.1%
723	1	2	1	100.0%
725	2	3	1	50.0%
727	1	0	-1	-100.0%
811	2	4	2	100.0%
813	0	4	4	-
815	0	1	1	-
821	6	4	-2	-33.3%
823	0	0	0	-
825	1	1	0	0.0%
831	2	1	-1	-50.0%
833	0	0	0	-
835	0	2	2	-
Total	**155**	**252**	**97**	**62.6%**

YTD, 75.4% of all gunshot homicides and injuries have occurred in 22 MNPD zones, an area that covers 17.0% of the total area of Davidson County.

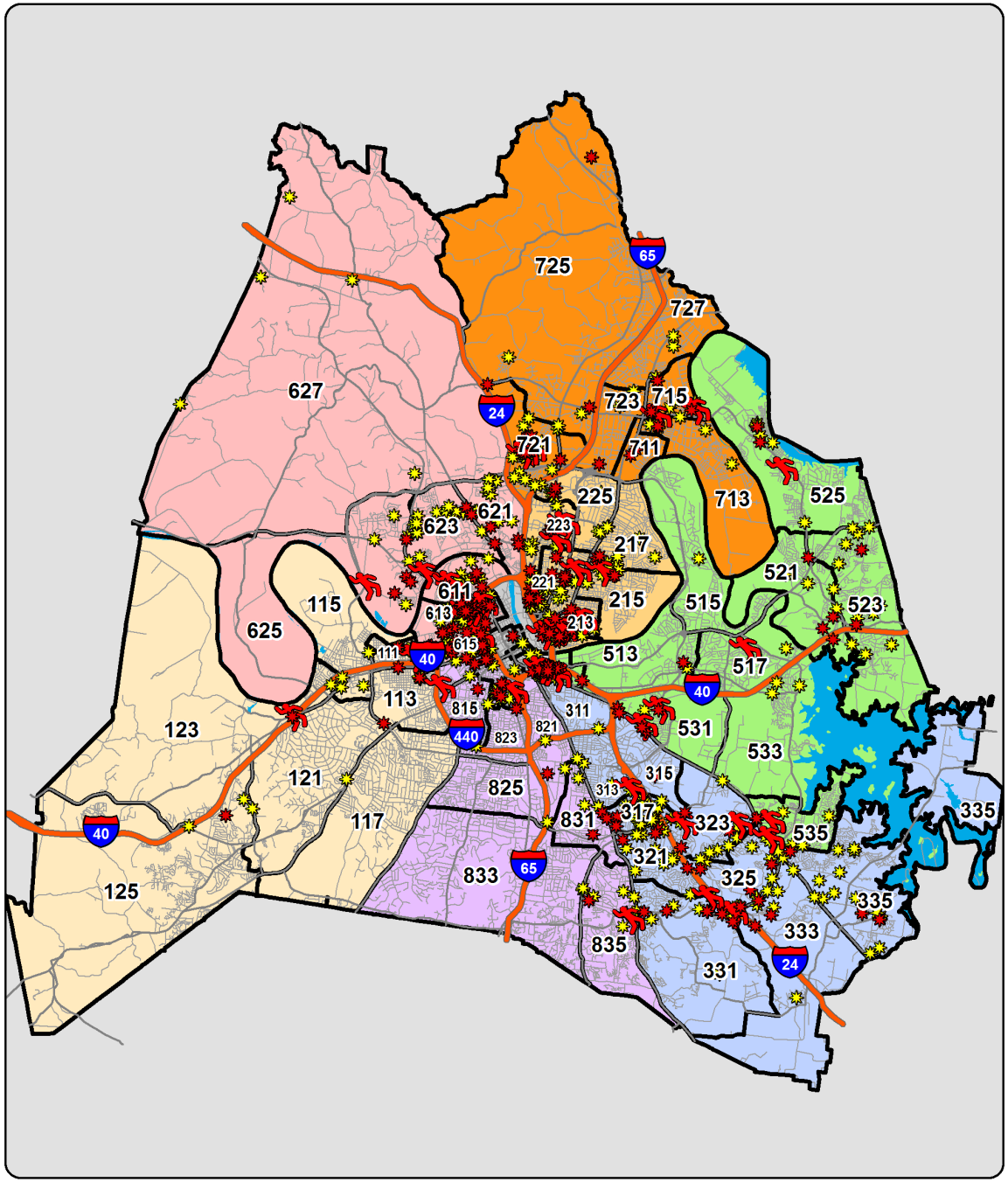

YTD Shootings Gunshot Homicide Gunshot Injury Property Damage Involving Firearm

Sourced from MNPD ARMS on 8/9/2017 7:55:52 AM. The information in this report is sourced from incident reports using UCR definitions and reporting guidelines, based on the date when the crime was reported, and aggregated by incident location. 'Gunshot Homicide / Injury' counts include only violent incidents (homicide, rape, robbery, and aggravated assault) in which one or more victims received a fatal or non-fatal gunshot wound. Suicides, suicide attempts, and accidental shootings are excluded. 'Property Damage' counts include all incidents that (1) include a 'Damage to Property' (NIBRS 290) offense, and (2) list a firearm in the Weapons/Tool' section of the incident report. Unfounded incidents are excluded from these counts. MNPD splits the geography of Davidson County into 1,500+ Reporting Areas (RPA's), ranging in size from 0.003 square miles to 14.9 square miles. The average RPA size is 0.34 square miles.

Gunshot Victims - Countywide (Homicides and Injuries)

Based on date when each incident was reported.

METROPOLITAN POLICE DEPARTMENT
of Nashville and Davidson County

Gunshot Victims (Homicides and Injuries), Annual Totals - Green Line Represents the Previous 13 Year Average

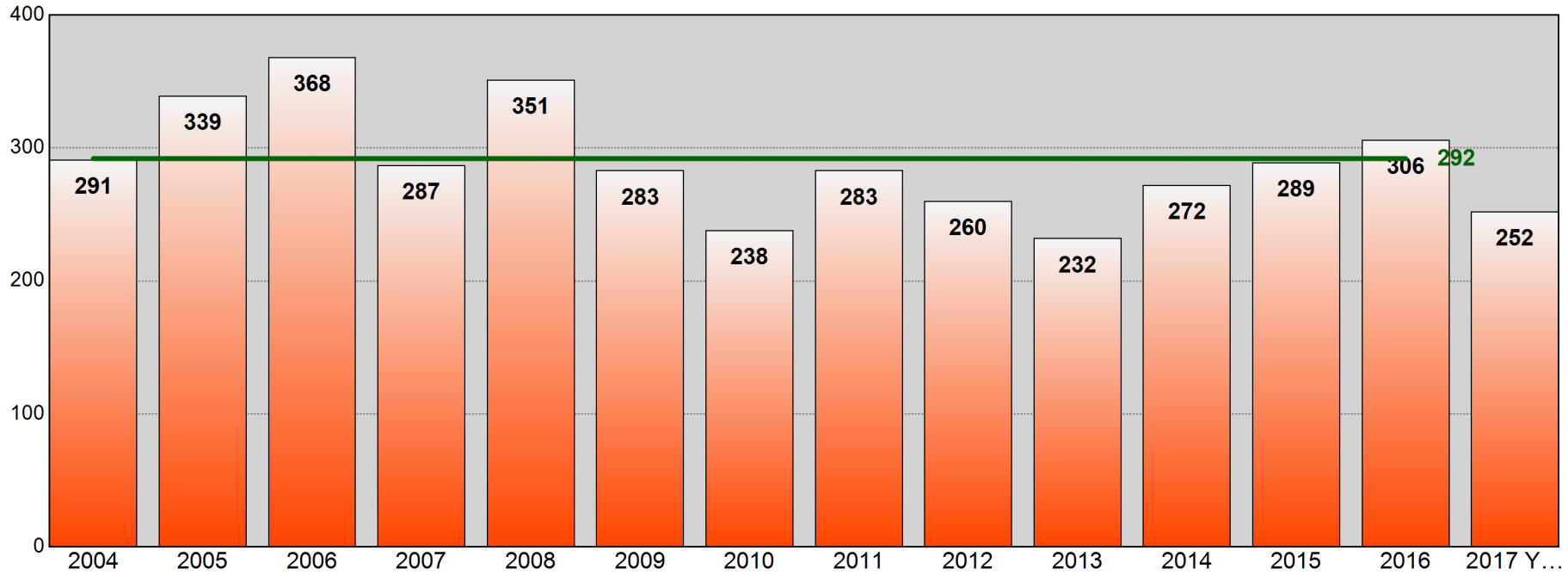

Age of Gunshot Victim
Annual Totals, Past 5 Years

Age	2012	Percent of Total	2013	Percent of Total	2014	Percent of Total	2015	Percent of Total	2016	Percent of Total
0-12	6	2.3%	1	0.4%	2	0.7%	2	0.7%	3	1.0%
13-17	16	6.2%	19	8.2%	20	7.4%	32	11.1%	27	8.8%
18-24	116	44.6%	87	37.5%	99	36.4%	114	39.4%	93	30.4%
25-34	77	29.6%	81	34.9%	84	30.9%	81	28.0%	90	29.4%
35-44	24	9.2%	27	11.6%	39	14.3%	31	10.7%	49	16.0%
45-54	15	5.8%	12	5.2%	18	6.6%	13	4.5%	23	7.5%
55-64	4	1.5%	3	1.3%	1	0.4%	13	4.5%	11	3.6%
65+	2	0.8%	1	0.4%	3	1.1%	2	0.7%	6	2.0%
Unk	0	0.0%	1	0.4%	6	2.2%	1	0.3%	4	1.3%

Age of Gunshot Victim
YTD Comparison

Age	Prior YTD	Percent of Total	YTD	Percent of Total	Change	Percent Change
0-12	2	1.3%	3	1.2%	1	50.0%
13-17	15	9.7%	25	9.9%	10	66.7%
18-24	48	31.0%	82	32.5%	34	70.8%
25-34	52	33.5%	82	32.5%	30	57.7%
35-44	21	13.5%	27	10.7%	6	28.6%
45-54	7	4.5%	19	7.5%	12	171.4%
55-64	4	2.6%	8	3.2%	4	100.0%
65+	4	2.6%	3	1.2%	-1	-25.0%
Unk	2	1.3%	3	1.2%	1	50.0%

Information summarized for CompStat week ending 08/05/2017.

Sourced from MNPD ARMS on 8/9/2017 7:55:53 AM. The information in this report is sourced from incident reports using UCR definitions and reporting guidelines, based on report date, aggregated by incident location. Only includes violent incidents (homicide, rape, robbery, and aggravated assault) in which one or more victims received a fatal or non-fatal gunshot wound. Suicides, suicide attempts, and accidental shootings are excluded.

Gunshot Victims (Homicides, Injuries, and Property Damage)

METROPOLITAN POLICE DEPARTMENT
of Nashville and Davidson County

Aggregated by precinct (incident location). Based on date when each incident was reported.

		Rolling Two Week				Rolling Eight Week				YTD				Rolling Twenty-Four Month			
		Prior Week	Last Week	Change	% Change	Prior 4 Weeks	Last 4 Weeks	Change	% Change	Prior YTD	YTD	Change	% Change	Prior 52 Weeks	Last 52 Weeks	Change	% Change
West	Gunshot Homicide	0	0	0	-	1	0	-1	-100.0%	3	2	-1	-33.3%	4	3	-1	-25.0%
	Gunshot Injury	1	0	-1	-100.0%	1	1	0	0.0%	10	8	-2	-20.0%	19	16	-3	-15.8%
	Property Damage	0	0	0	-	3	1	-2	-66.7%	11	21	10	90.9%	21	30	9	42.9%
East	Gunshot Homicide	0	0	0	-	1	0	-1	-100.0%	3	9	6	200.0%	10	16	6	60.0%
	Gunshot Injury	1	1	0	0.0%	2	2	0	0.0%	22	35	13	59.1%	35	52	17	48.6%
	Property Damage	1	0	-1	-100.0%	8	8	0	0.0%	50	78	28	56.0%	66	118	52	78.8%
South	Gunshot Homicide	0	0	0	-	0	1	1	-	4	8	4	100.0%	8	12	4	50.0%
	Gunshot Injury	1	0	-1	-100.0%	6	5	-1	-16.7%	21	36	15	71.4%	40	57	17	42.5%
	Property Damage	3	1	-2	-66.7%	13	13	0	0.0%	67	100	33	49.3%	109	148	39	35.8%
Central	Gunshot Homicide	0	0	0	-	0	0	0	-	1	1	0	0.0%	1	2	1	100.0%
	Gunshot Injury	0	0	0	-	1	0	-1	-100.0%	4	3	-1	-25.0%	5	4	-1	-20.0%
	Property Damage	0	0	0	-	0	1	1	-	0	4	4	-	4	6	2	50.0%
Hermitage	Gunshot Homicide	1	0	-1	-100.0%	5	1	-4	-80.0%	4	11	7	175.0%	8	17	9	112.5%
	Gunshot Injury	2	1	-1	-50.0%	6	4	-2	-33.3%	17	32	15	88.2%	34	57	23	67.6%
	Property Damage	5	1	-4	-80.0%	20	8	-12	-60.0%	39	69	30	76.9%	60	97	37	61.7%
North	Gunshot Homicide	0	0	0	-	1	0	-1	-100.0%	5	7	2	40.0%	14	18	4	28.6%
	Gunshot Injury	1	5	4	400.0%	10	9	-1	-10.0%	30	59	29	96.7%	58	90	32	55.2%
	Property Damage	3	0	-3	-100.0%	14	15	1	7.1%	65	99	34	52.3%	129	149	20	15.5%
Madison	Gunshot Homicide	0	1	1	-	0	2	2	-	4	4	0	0.0%	4	4	0	0.0%
	Gunshot Injury	0	1	1	-	6	1	-5	-83.3%	16	20	4	25.0%	29	29	0	0.0%
	Property Damage	0	1	1	-	9	3	-6	-66.7%	37	46	9	24.3%	58	64	6	10.3%
Midtown Hills	Gunshot Homicide	2	0	-2	-100.0%	0	3	3	-	1	4	3	300.0%	3	5	2	66.7%
	Gunshot Injury	0	0	0	-	3	1	-2	-66.7%	10	13	3	30.0%	15	21	6	40.0%
	Property Damage	0	0	0	-	5	2	-3	-60.0%	10	33	23	230.0%	17	45	28	164.7%
County	Gunshot Homicide	3	1	-2	-66.7%	8	7	-1	-12.5%	25	46	21	84.0%	52	77	25	48.1%
	Gunshot Injury	6	8	2	33.3%	35	23	-12	-34.3%	130	206	76	58.5%	235	326	91	38.7%
	Property Damage	12	3	-9	-75.0%	72	51	-21	-29.2%	279	450	171	61.3%	464	657	193	41.6%

Information summarized for CompStat week ending 08/05/2017.

Sourced from MNPD ARMS on 8/9/2017 7:55:53 AM. The information in this report is sourced from incident reports using UCR definitions and reporting guidelines, based on report date, aggregated by incident location. Only includes violent incidents (homicide, rape, robbery, and aggravated assault) in which one or more victims received a fatal or non-fatal gunshot wound. Suicides, suicide attempts, and accidental shootings are excluded.

YTD Gunshot Victims - West Precinct

Gunshot Homicides / Injuries				
Zone	Prior YTD	YTD	Change	Percent Change
111	7	5	-2	-28.6%
113	1	1	0	0.0%
115	1	0	-1	-100.0%
117	1	0	-1	-100.0%
121	2	1	-1	-50.0%
123	0	2	2	-
125	1	1	0	0.0%
Total	**13**	**10**	**-3**	**-23.1%**

Property Damage with Firearm				
Zone	Prior YTD	YTD	Change	Percent Change
111	5	7	2	40.0%
113	3	3	0	0.0%
115	0	4	4	-
117	0	0	0	-
121	1	2	1	100.0%
123	1	2	1	100.0%
125	1	3	2	200.0%
Total	**11**	**21**	**10**	**90.9%**

Age of Victim - Gunshot Homicides / Injuries						
Age	Prior YTD	Percent of Total	YTD	Percent of Total	Change	Percent Change
0-12	0	0.0%	0	0.0%	0	-
13-17	0	0.0%	1	10.0%	1	-
18-24	5	38.5%	5	50.0%	0	0.0%
25-34	5	38.5%	1	10.0%	-4	-80.0%
35-44	0	0.0%	2	20.0%	2	-
45-54	1	7.7%	0	0.0%	-1	-100.0%
55-64	1	7.7%	1	10.0%	0	0.0%
65+	0	0.0%	0	0.0%	0	-
Unk	1	7.7%	0	0.0%	-1	-100.0%

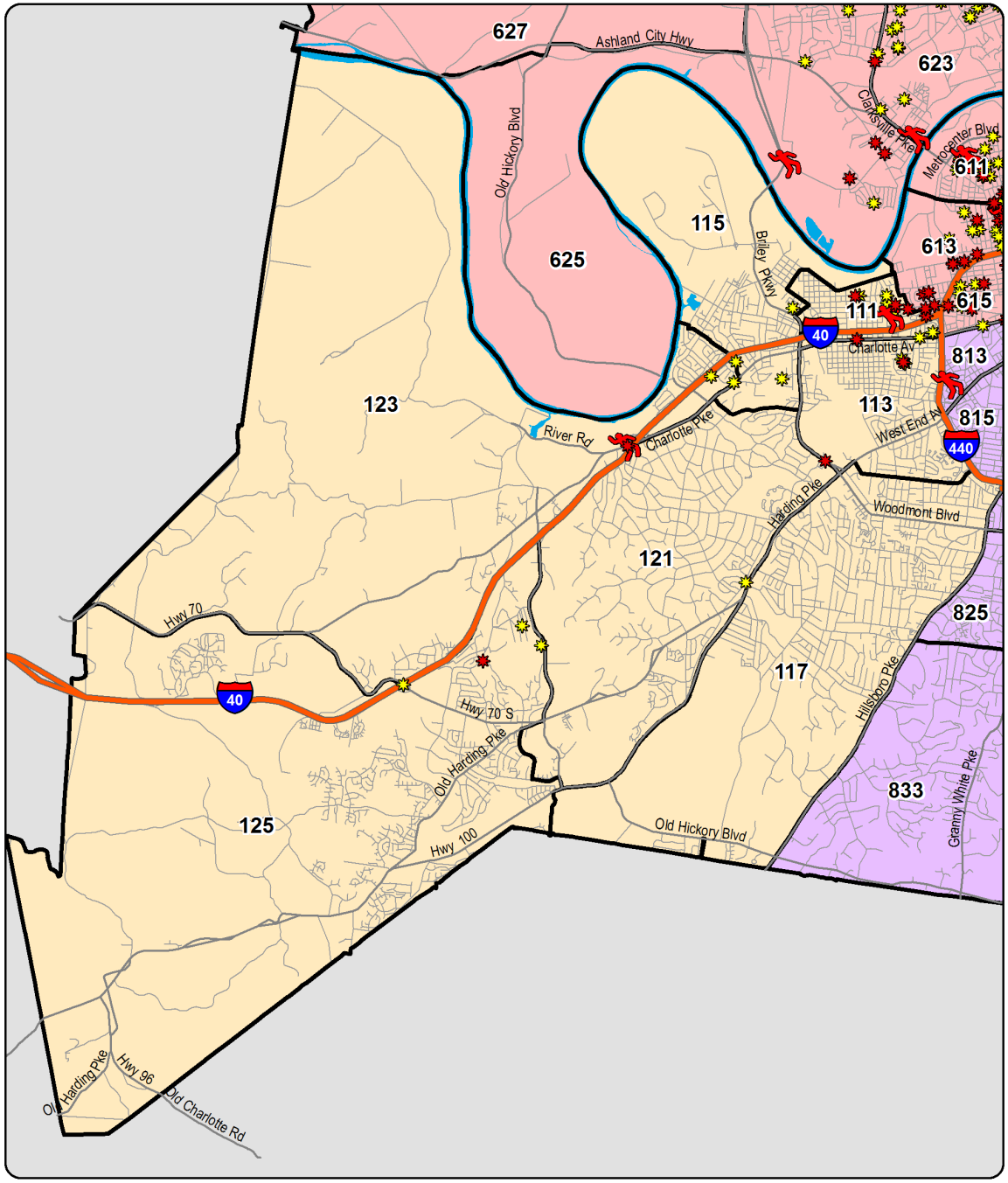

YTD Shootings Gunshot Homicide Gunshot Injury Property Damage Involving Firearm

Annual Totals - Gunshot Homicides / Injuries

Green Line Represents the Previous 13 Year Average

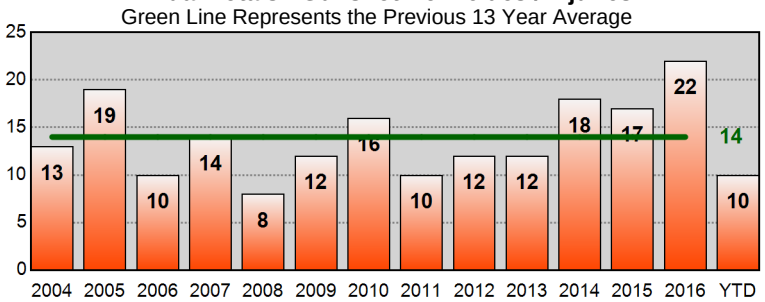

Sourced from MNPD ARMS on 8/9/2017 7:55:54 AM. The information in this report is sourced from incident reports using UCR definitions and reporting guidelines, based on the date when the crime was reported, and aggregated by incident location. 'Gunshot Homicide / Injury' counts include only violent incidents (homicide, rape, robbery, and aggravated assault) in which one or more victims received a fatal or non-fatal gunshot wound. Suicides, suicide attempts, and accidental shootings are excluded. 'Property Damage' counts include all incidents that (1) include a 'Damage to Property' (NIBRS 290) offense, and (2) list a firearm in the Weapons/Tool' section of the incident report. Unfounded incidents are excluded from these counts.

YTD Gunshot Victims - East Precinct

Gunshot Homicides / Injuries				
Zone	Prior YTD	YTD	Change	Percent Change
211	7	11	4	57.1%
213	0	3	3	-
215	10	3	-7	-70.0%
217	1	2	1	100.0%
221	3	15	12	400.0%
223	2	6	4	200.0%
225	1	3	2	200.0%
227	1	1	0	0.0%
Total	**25**	**44**	**19**	**76.0%**

Property Damage with Firearm				
Zone	Prior YTD	YTD	Change	Percent Change
211	12	19	7	58.3%
213	3	2	-1	-33.3%
215	7	3	-4	-57.1%
217	8	12	4	50.0%
221	10	16	6	60.0%
223	5	8	3	60.0%
225	3	9	6	200.0%
227	2	9	7	350.0%
Total	**50**	**78**	**28**	**56.0%**

Age of Victim - Gunshot Homicides / Injuries						
Age	Prior YTD	Percent of Total	YTD	Percent of Total	Change	Percent Change
0-12	2	8.0%	0	0.0%	-2	-100.0%
13-17	1	4.0%	6	13.6%	5	500.0%
18-24	4	16.0%	13	29.5%	9	225.0%
25-34	11	44.0%	15	34.1%	4	36.4%
35-44	2	8.0%	7	15.9%	5	250.0%
45-54	1	4.0%	1	2.3%	0	0.0%
55-64	0	0.0%	1	2.3%	1	-
65+	3	12.0%	0	0.0%	-3	-100.0%
Unk	1	4.0%	1	2.3%	0	0.0%

Annual Totals - Gunshot Homicides / Injuries

Green Line Represents the Previous 13 Year Average

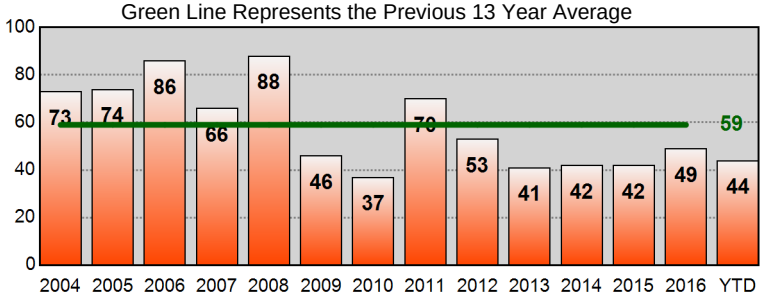

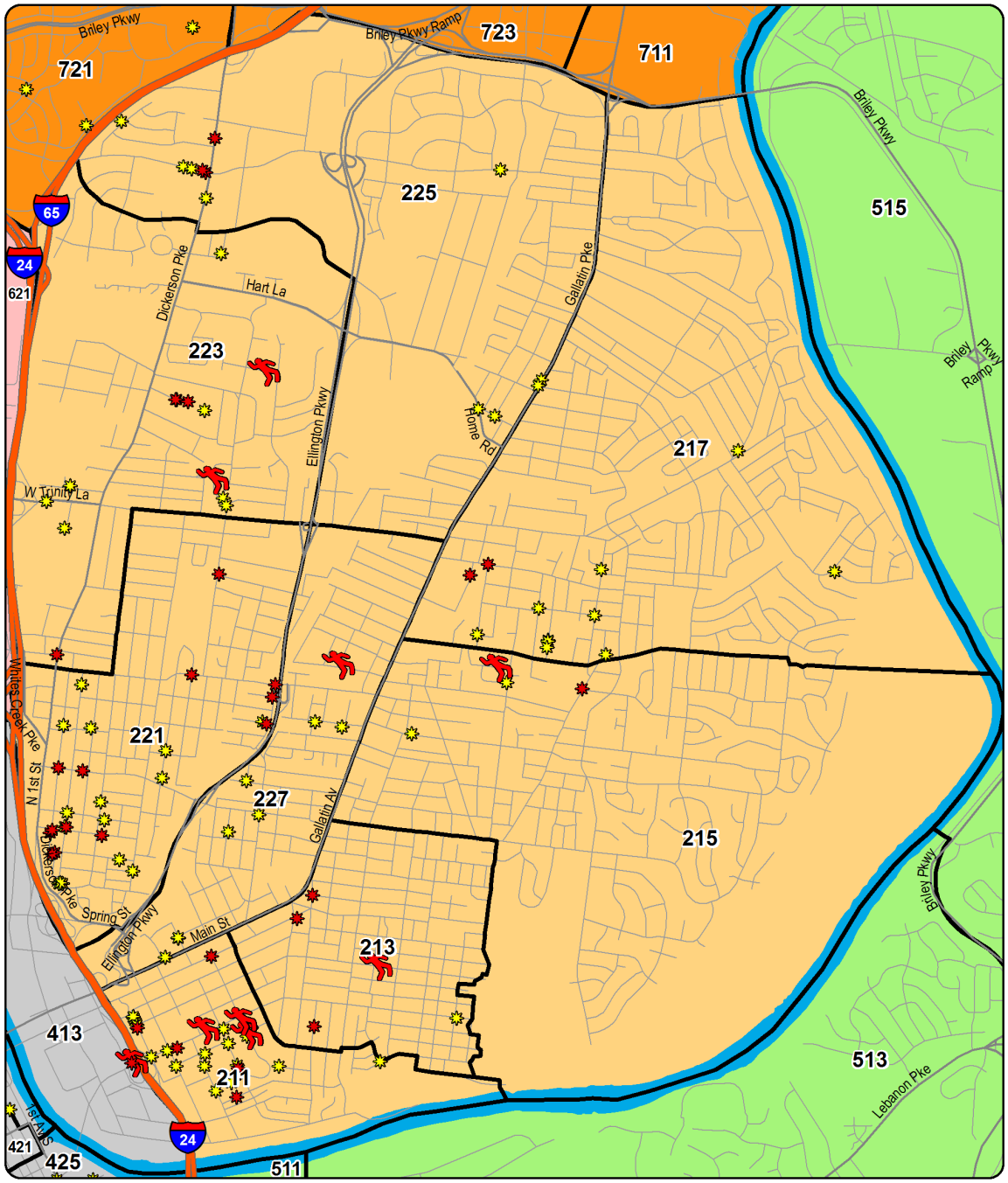

YTD Shootings Gunshot Homicide Gunshot Injury Property Damage Involving Firearm

Sourced from MNPD ARMS on 8/9/2017 7:55:55 AM. The information in this report is sourced from incident reports using UCR definitions and reporting guidelines, based on the date when the crime was reported, and aggregated by incident location. 'Gunshot Homicide / Injury' counts include only violent incidents (homicide, rape, robbery, and aggravated assault) in which one or more victims received a fatal or non-fatal gunshot wound. Suicides, suicide attempts, and accidental shootings are excluded. 'Property Damage' counts include all incidents that (1) include a 'Damage to Property' (NIBRS 290) offense, and (2) list a firearm in the Weapons/Tool' section of the incident report. Unfounded incidents are excluded from these counts.

YTD Gunshot Victims - South Precinct

Gunshot Homicides / Injuries				
Zone	Prior YTD	YTD	Change	Percent Change
311	3	0	-3	-100.0%
313	0	1	1	-
315	1	5	4	400.0%
317	1	4	3	300.0%
321	3	5	2	66.7%
323	3	8	5	166.7%
325	6	8	2	33.3%
331	4	6	2	50.0%
333	4	3	-1	-25.0%
335	0	4	4	-
Total	**25**	**44**	**19**	**76.0%**

Property Damage with Firearm				
Zone	Prior YTD	YTD	Change	Percent Change
311	4	4	0	0.0%
313	5	4	-1	-20.0%
315	3	1	-2	-66.7%
317	8	21	13	162.5%
321	11	15	4	36.4%
323	5	11	6	120.0%
325	10	12	2	20.0%
331	3	8	5	166.7%
333	10	8	-2	-20.0%
335	8	16	8	100.0%
Total	**67**	**100**	**33**	**49.3%**

Age of Victim - Gunshot Homicides / Injuries						
Age	Prior YTD	Percent of Total	YTD	Percent of Total	Change	Percent Change
0-12	0	0.0%	3	6.8%	3	-
13-17	1	4.0%	7	15.9%	6	600.0%
18-24	11	44.0%	14	31.8%	3	27.3%
25-34	9	36.0%	10	22.7%	1	11.1%
35-44	2	8.0%	5	11.4%	3	150.0%
45-54	1	4.0%	4	9.1%	3	300.0%
55-64	0	0.0%	0	0.0%	0	-
65+	1	4.0%	1	2.3%	0	0.0%

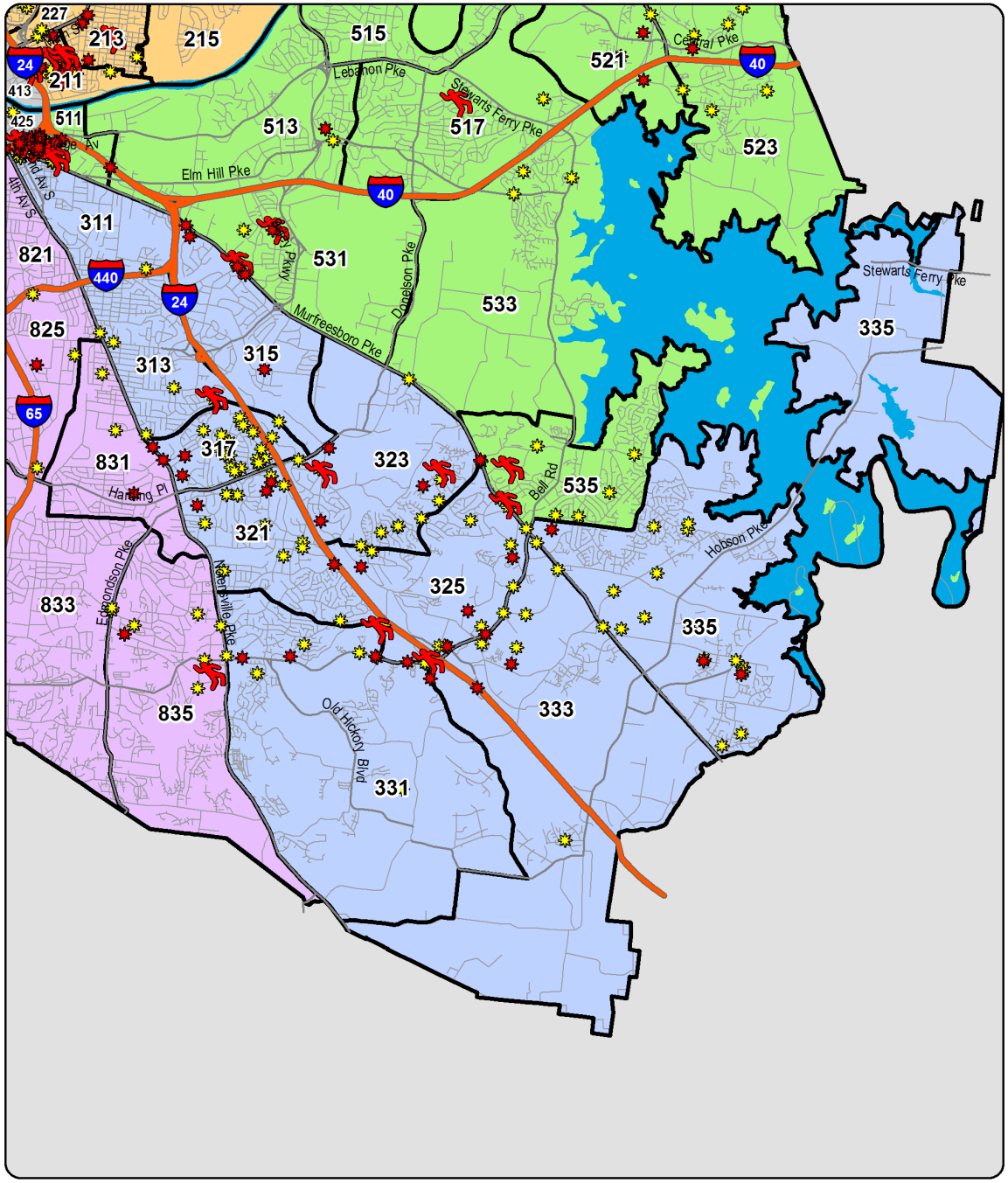

YTD Shootings Gunshot Homicide Gunshot Injury Property Damage Involving Firearm

Annual Totals - Gunshot Homicides / Injuries

Green Line Represents the Previous 13 Year Average

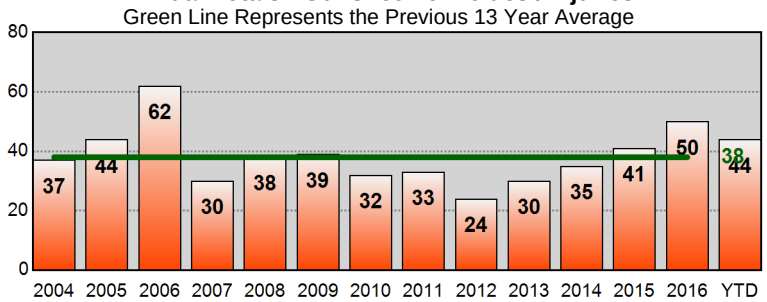

Sourced from MNPD ARMS on 8/9/2017 7:55:55 AM. The information in this report is sourced from incident reports using UCR definitions and reporting guidelines, based on the date when the crime was reported, and aggregated by incident location. 'Gunshot Homicide / Injury' counts include only violent incidents (homicide, rape, robbery, and aggravated assault) in which one or more victims received a fatal or non-fatal gunshot wound. Suicides, suicide attempts, and accidental shootings are excluded. 'Property Damage' counts include all incidents that (1) include a 'Damage to Property' (NIBRS 290) offense, and (2) list a firearm in the Weapons/Tool' section of the incident report. Unfounded incidents are excluded from these counts.

YTD Gunshot Victims - Central Precinct

Gunshot Homicides / Injuries				
Zone	Prior YTD	YTD	Change	Percent Change
411	4	1	-3	-75.0%
413	0	2	2	-
415	0	0	0	-
421	0	0	0	-
423	0	0	0	-
425	1	1	0	0.0%
Total	**5**	**4**	**-1**	**-20.0%**

Property Damage with Firearm				
Zone	Prior YTD	YTD	Change	Percent Change
411	0	0	0	-
413	0	0	0	-
415	0	0	0	-
421	0	1	1	-
423	0	1	1	-
425	0	2	2	-
Total	**0**	**4**	**4**	**-**

Age of Victim - Gunshot Homicides / Injuries						
Age	Prior YTD	Percent of Total	YTD	Percent of Total	Change	Percent Change
0-12	0	0.0%	0	0.0%	0	-
13-17	3	60.0%	0	0.0%	-3	-100.0%
18-24	1	20.0%	2	50.0%	1	100.0%
25-34	0	0.0%	2	50.0%	2	-
35-44	1	20.0%	0	0.0%	-1	-100.0%
45-54	0	0.0%	0	0.0%	0	-
55-64	0	0.0%	0	0.0%	0	-
65+	0	0.0%	0	0.0%	0	-

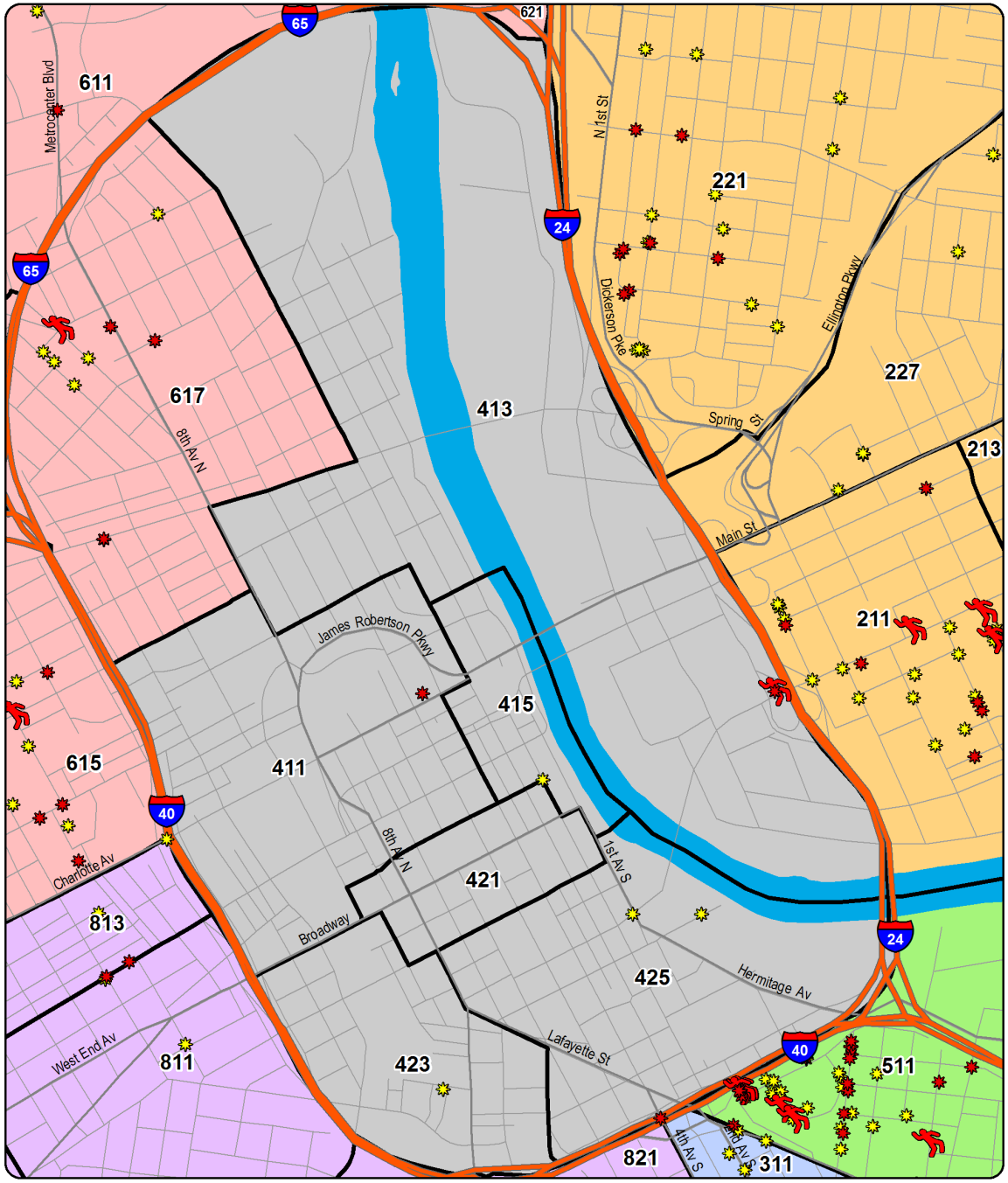

YTD Shootings Gunshot Homicide Gunshot Injury Property Damage Involving Firearm

Annual Totals - Gunshot Homicides / Injuries

Green Line Represents the Previous 13 Year Average

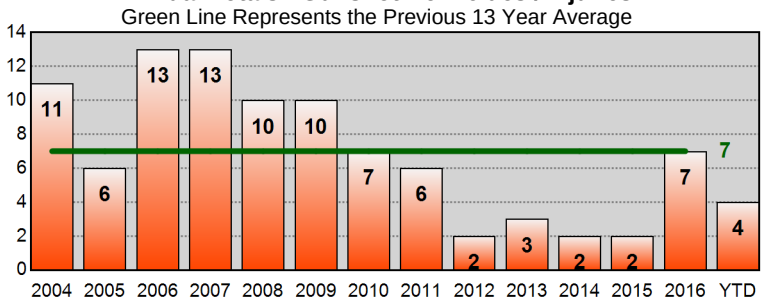

Sourced from MNPD ARMS on 8/9/2017 7:55:56 AM. The information in this report is sourced from incident reports using UCR definitions and reporting guidelines, based on the date when the crime was reported, and aggregated by incident location. 'Gunshot Homicide / Injury' counts include only violent incidents (homicide, rape, robbery, and aggravated assault) in which one or more victims received a fatal or non-fatal gunshot wound. Suicides, suicide attempts, and accidental shootings are excluded. 'Property Damage' counts include all incidents that (1) include a 'Damage to Property' (NIBRS 290) offense, and (2) list a firearm in the Weapons/Tool' section of the incident report. Unfounded incidents are excluded from these counts.

YTD Gunshot Victims - Hermitage Precinct

Gunshot Homicides / Injuries				
Zone	Prior YTD	YTD	Change	Percent Change
511	14	23	9	64.3%
513	0	2	2	-
515	0	0	0	-
517	0	1	1	-
521	3	5	2	66.7%
523	0	2	2	-
525	0	3	3	-
531	1	5	4	400.0%
533	0	0	0	-
535	3	2	-1	-33.3%
Total	**21**	**43**	**22**	**104.8%**

Property Damage with Firearm				
Zone	Prior YTD	YTD	Change	Percent Change
511	10	29	19	190.0%
513	2	1	-1	-50.0%
515	3	1	-2	-66.7%
517	3	1	-2	-66.7%
521	3	4	1	33.3%
523	3	12	9	300.0%
525	2	9	7	350.0%
531	3	2	-1	-33.3%
533	2	3	1	50.0%
535	8	7	-1	-12.5%
Total	**39**	**69**	**30**	**76.9%**

Age of Victim - Gunshot Homicides / Injuries						
Age	Prior YTD	Percent of Total	YTD	Percent of Total	Change	Percent Change
0-12	0	0.0%	0	0.0%	0	-
13-17	2	9.5%	5	11.6%	3	150.0%
18-24	6	28.6%	14	32.6%	8	133.3%
25-34	4	19.0%	15	34.9%	11	275.0%
35-44	8	38.1%	3	7.0%	-5	-62.5%
45-54	0	0.0%	2	4.7%	2	-
55-64	1	4.8%	1	2.3%	0	0.0%
65+	0	0.0%	1	2.3%	1	-
Unk	0	0.0%	2	4.7%	2	-

Annual Totals - Gunshot Homicides / Injuries
Green Line Represents the Previous 13 Year Average

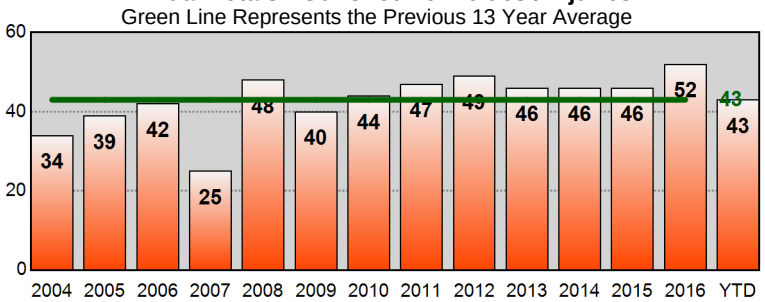

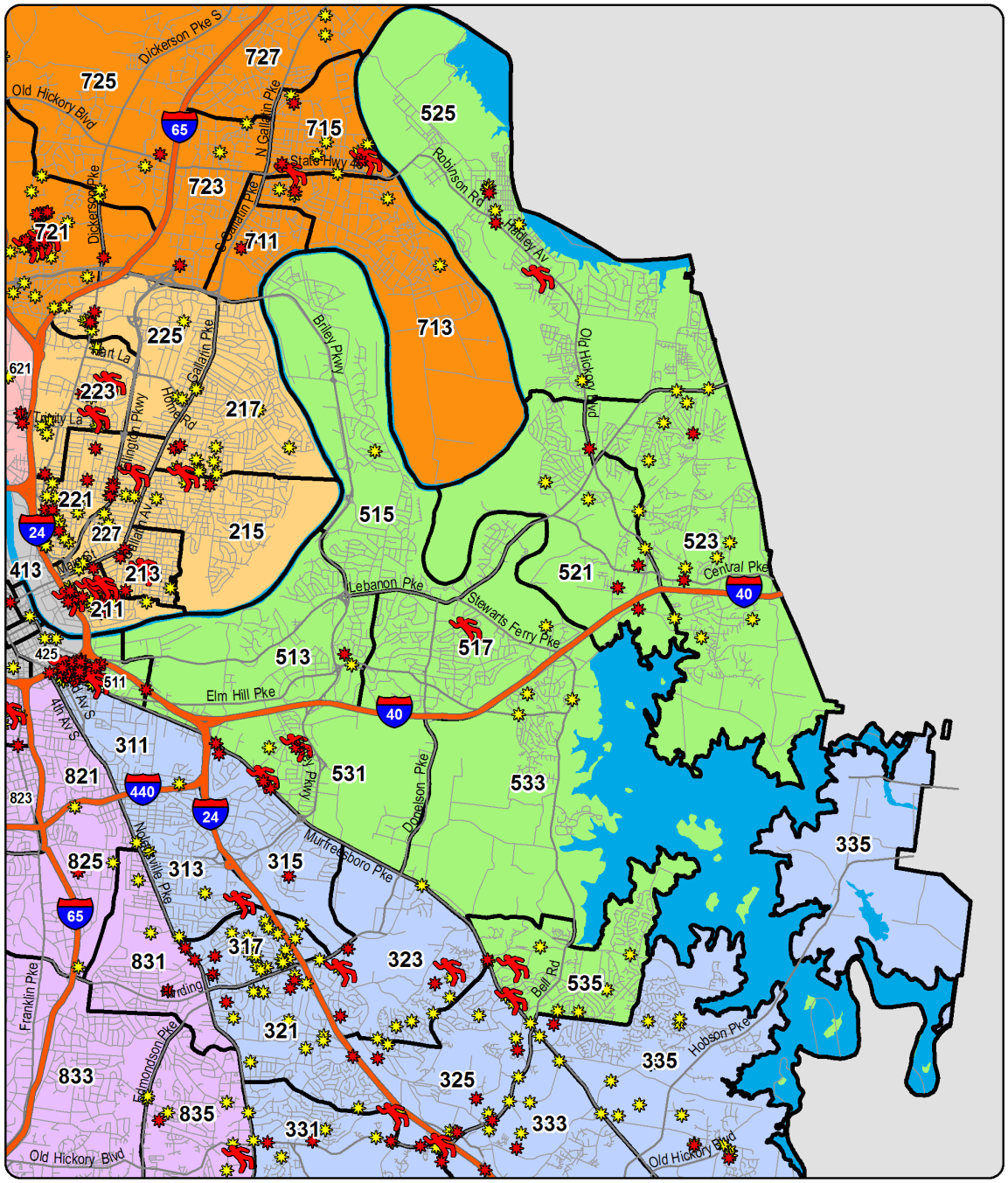

YTD Shootings Gunshot Homicide Gunshot Injury Property Damage Involving Firearm

Sourced from MNPD ARMS on 8/9/2017 7:55:57 AM. The information in this report is sourced from incident reports using UCR definitions and reporting guidelines, based on the date when the crime was reported, and aggregated by incident location. 'Gunshot Homicide / Injury' counts include only violent incidents (homicide, rape, robbery, and aggravated assault) in which one or more victims received a fatal or non-fatal gunshot wound. Suicides, suicide attempts, and accidental shootings are excluded. 'Property Damage' counts include all incidents that (1) include a 'Damage to Property' (NIBRS 290) offense, and (2) list a firearm in the Weapons/Tool' section of the incident report. Unfounded incidents are excluded from these counts.

YTD Gunshot Victims - North Precinct

Gunshot Homicides / Injuries				
Zone	Prior YTD	YTD	Change	Percent Change
611	3	8	5	166.7%
613	9	28	19	211.1%
615	11	11	0	0.0%
617	0	5	5	-
621	5	5	0	0.0%
623	6	2	-4	-66.7%
625	0	7	7	-
627	1	0	-1	-100.0%
Total	**35**	**66**	**31**	**88.6%**

Property Damage with Firearm				
Zone	Prior YTD	YTD	Change	Percent Change
611	9	26	17	188.9%
613	17	14	-3	-17.6%
615	13	16	3	23.1%
617	1	5	4	400.0%
621	6	11	5	83.3%
623	11	19	8	72.7%
625	3	3	0	0.0%
627	5	5	0	0.0%
Total	**65**	**99**	**34**	**52.3%**

Age of Victim - Gunshot Homicides / Injuries						
Age	Prior YTD	Percent of Total	YTD	Percent of Total	Change	Percent Change
0-12	0	0.0%	0	0.0%	0	-
13-17	7	20.0%	2	3.0%	-5	-71.4%
18-24	11	31.4%	20	30.3%	9	81.8%
25-34	11	31.4%	27	40.9%	16	145.5%
35-44	4	11.4%	5	7.6%	1	25.0%
45-54	2	5.7%	7	10.6%	5	250.0%
55-64	0	0.0%	4	6.1%	4	-
65+	0	0.0%	1	1.5%	1	-

Annual Totals - Gunshot Homicides / Injuries

Green Line Represents the Previous 13 Year Average

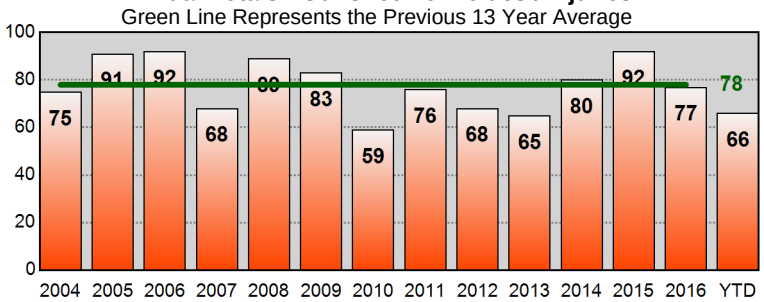

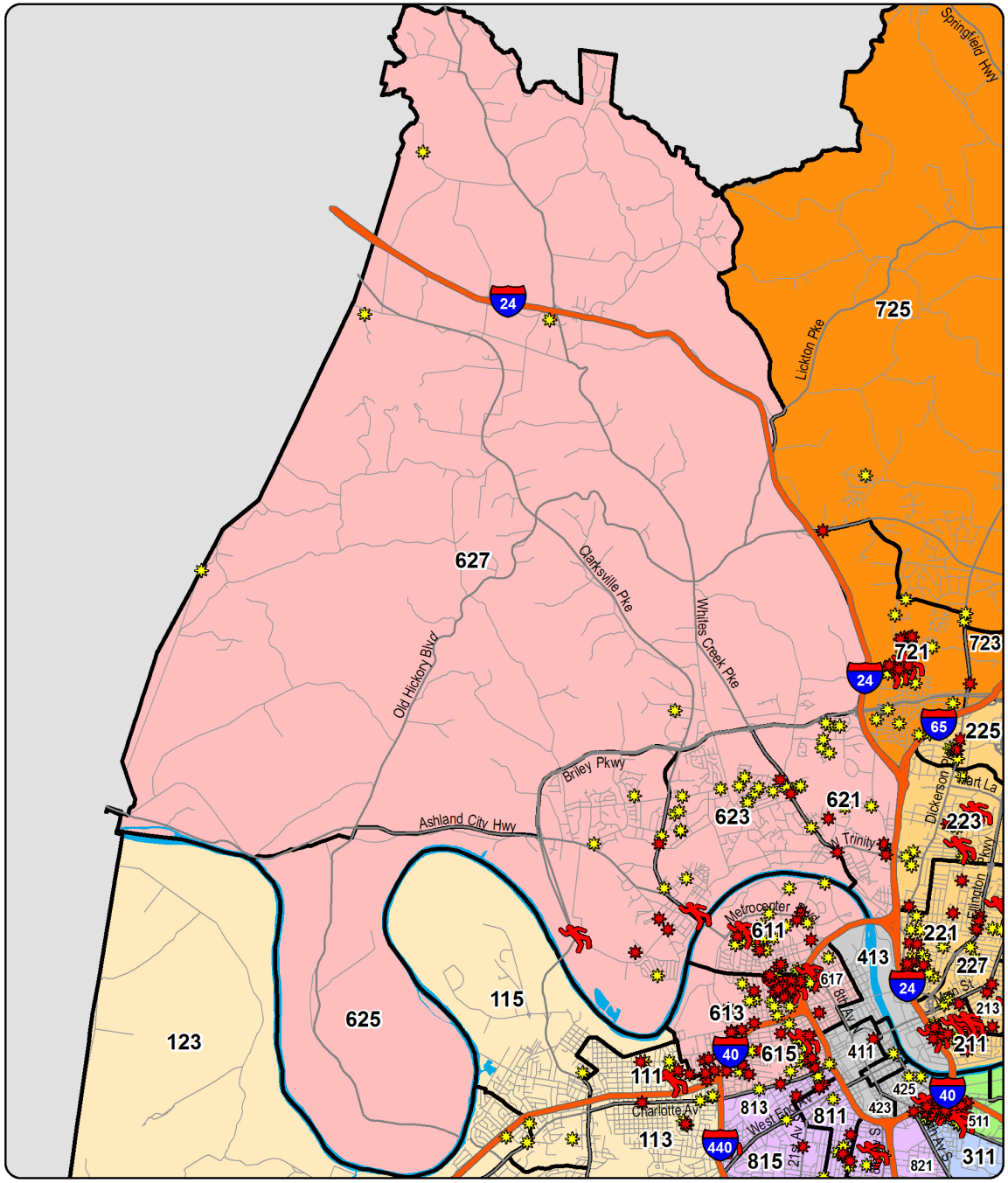

YTD Shootings Gunshot Homicide Gunshot Injury Property Damage Involving Firearm

Sourced from MNPD ARMS on 8/9/2017 7:55:57 AM. The information in this report is sourced from incident reports using UCR definitions and reporting guidelines, based on the date when the crime was reported, and aggregated by incident location. 'Gunshot Homicide / Injury' counts include only violent incidents (homicide, rape, robbery, and aggravated assault) in which one or more victims received a fatal or non-fatal gunshot wound. Suicides, suicide attempts, and accidental shootings are excluded. 'Property Damage' counts include all incidents that (1) include a 'Damage to Property' (NIBRS 290) offense, and (2) list a firearm in the Weapons/Tool' section of the incident report. Unfounded incidents are excluded from these counts.

YTD Gunshot Victims - Madison Precinct

Gunshot Homicides / Injuries

Zone	Prior YTD	YTD	Change	Percent Change
711	4	2	-2	-50.0%
713	1	1	0	0.0%
715	0	6	6	-
721	11	10	-1	-9.1%
723	1	2	1	100.0%
725	2	3	1	50.0%
727	1	0	-1	-100.0%
Total	**20**	**24**	**4**	**20.0%**

Property Damage with Firearm

Zone	Prior YTD	YTD	Change	Percent Change
711	2	0	-2	-100.0%
713	2	4	2	100.0%
715	9	7	-2	-22.2%
721	19	26	7	36.8%
723	2	2	0	0.0%
725	1	5	4	400.0%
727	2	2	0	0.0%
Total	**37**	**46**	**9**	**24.3%**

Age of Victim - Gunshot Homicides / Injuries

Age	Prior YTD	Percent of Total	YTD	Percent of Total	Change	Percent Change
0-12	0	0.0%	0	0.0%	0	-
13-17	1	5.0%	2	8.3%	1	100.0%
18-24	7	35.0%	8	33.3%	1	14.3%
25-34	6	30.0%	8	33.3%	2	33.3%
35-44	3	15.0%	2	8.3%	-1	-33.3%
45-54	1	5.0%	4	16.7%	3	300.0%
55-64	2	10.0%	0	0.0%	-2	-100.0%
65+	0	0.0%	0	0.0%	0	-

Annual Totals - Gunshot Homicides / Injuries

Green Line Represents the Previous 13 Year Average

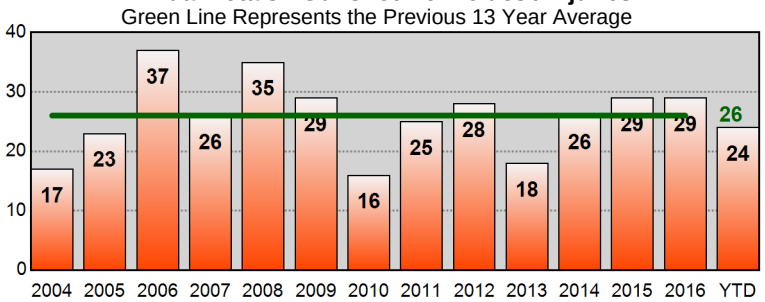

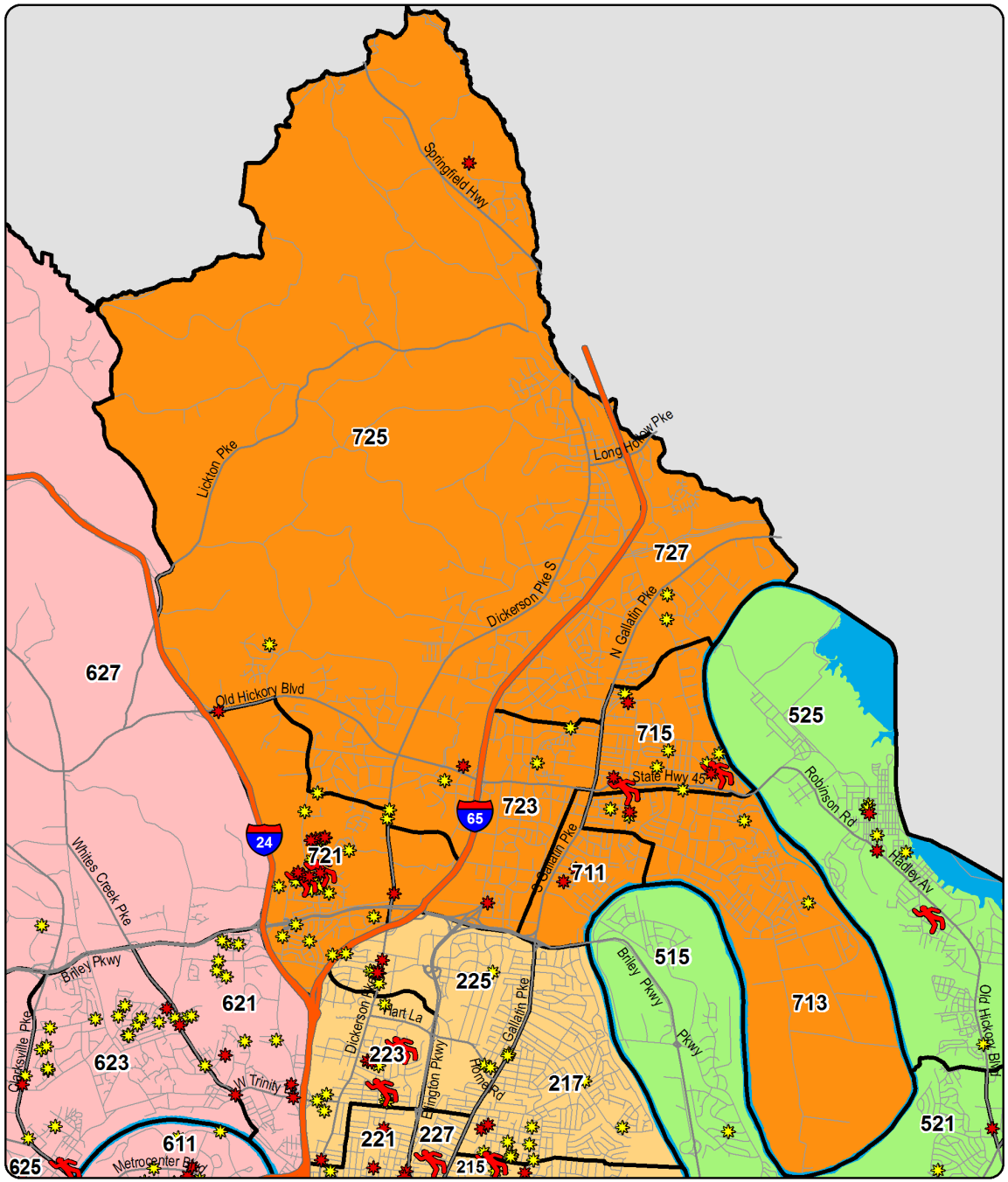

YTD Shootings Gunshot Homicide Gunshot Injury Property Damage Involving Firearm

Sourced from MNPD ARMS on 8/9/2017 7:55:59 AM. The information in this report is sourced from incident reports using UCR definitions and reporting guidelines, based on the date when the crime was reported, and aggregated by incident location. 'Gunshot Homicide / Injury' counts include only violent incidents (homicide, rape, robbery, and aggravated assault) in which one or more victims received a fatal or non-fatal gunshot wound. Suicides, suicide attempts, and accidental shootings are excluded. 'Property Damage' counts include all incidents that (1) include a 'Damage to Property' (NIBRS 290) offense, and (2) list a firearm in the Weapons/Tool' section of the incident report. Unfounded incidents are excluded from these counts.

YTD Gunshot Victims - Midtown Hills Precinct

Gunshot Homicides / Injuries				
Zone	Prior YTD	YTD	Change	Percent Change
811	2	4	2	100.0%
813	0	4	4	-
815	0	1	1	-
821	6	4	-2	-33.3%
823	0	0	0	-
825	1	1	0	0.0%
831	2	1	-1	-50.0%
833	0	0	0	-
835	0	2	2	-
Total	**11**	**17**	**6**	**54.5%**

Property Damage with Firearm				
Zone	Prior YTD	YTD	Change	Percent Change
811	4	8	4	100.0%
813	0	2	2	-
815	0	1	1	-
821	2	3	1	50.0%
823	0	2	2	-
825	1	3	2	200.0%
831	3	6	3	100.0%
833	0	0	0	-
835	0	8	8	-
Total	**10**	**33**	**23**	**230.0%**

Age of Victim - Gunshot Homicides / Injuries						
Age	Prior YTD	Percent of Total	YTD	Percent of Total	Change	Percent Change
0-12	0	0.0%	0	0.0%	0	-
13-17	0	0.0%	2	11.8%	2	-
18-24	3	27.3%	6	35.3%	3	100.0%
25-34	6	54.5%	4	23.5%	-2	-33.3%
35-44	1	9.1%	3	17.6%	2	200.0%
45-54	1	9.1%	1	5.9%	0	0.0%
55-64	0	0.0%	1	5.9%	1	-
65+	0	0.0%	0	0.0%	0	-

Annual Totals - Gunshot Homicides / Injuries

Green Line Represents the Previous 13 Year Average

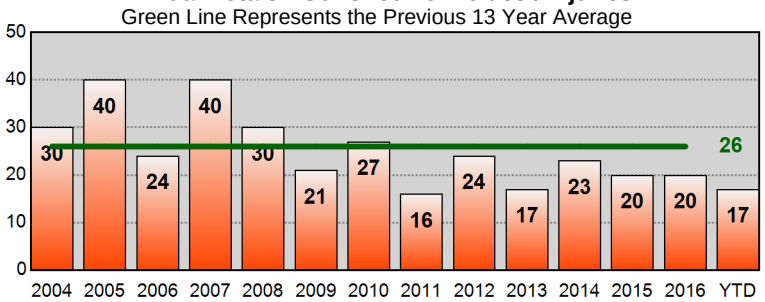

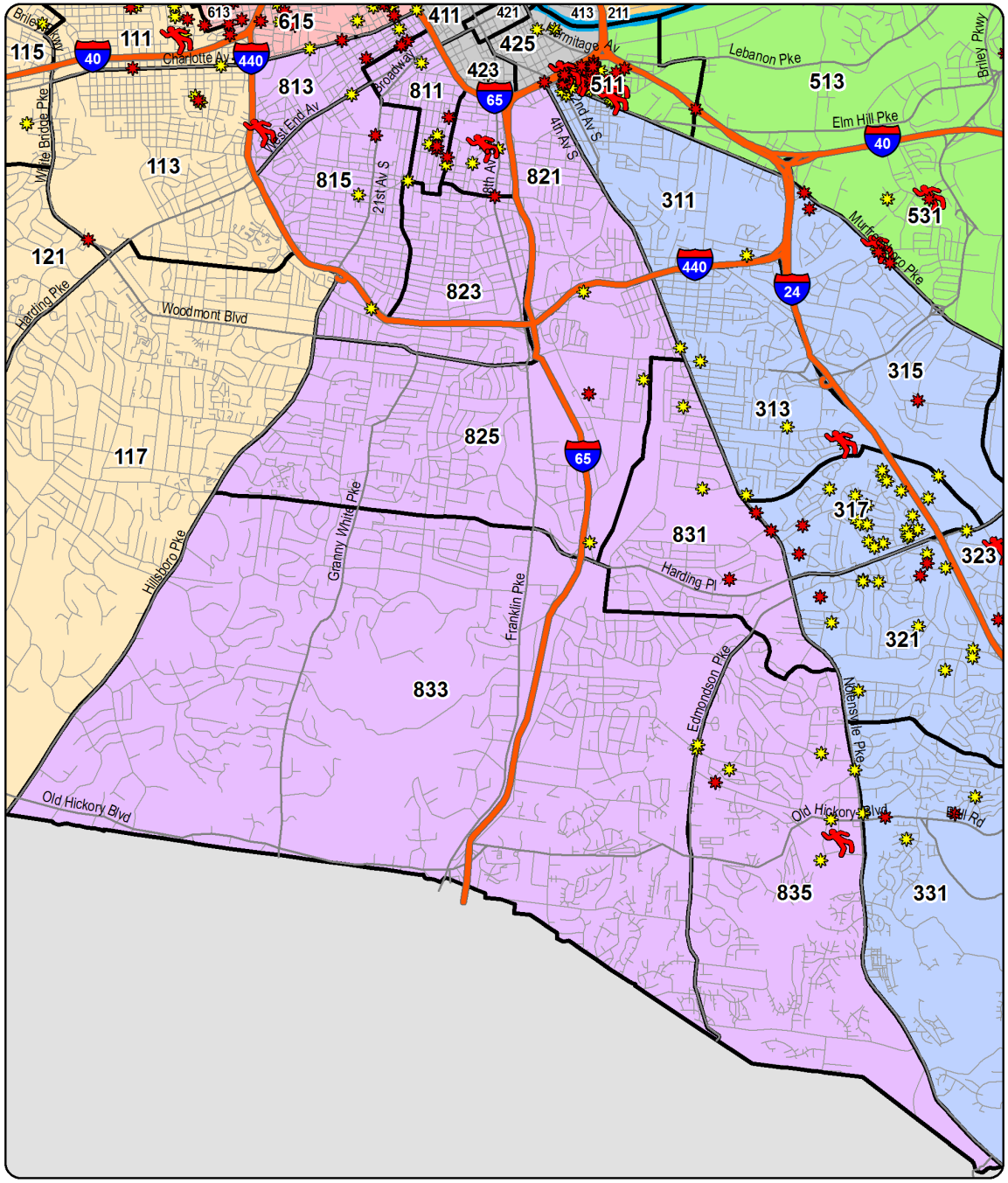

YTD Shootings Gunshot Homicide Gunshot Injury Property Damage Involving Firearm

Sourced from MNPD ARMS on 8/9/2017 7:56:00 AM. The information in this report is sourced from incident reports using UCR definitions and reporting guidelines, based on the date when the crime was reported, and aggregated by incident location. 'Gunshot Homicide / Injury' counts include only violent incidents (homicide, rape, robbery, and aggravated assault) in which one or more victims received a fatal or non-fatal gunshot wound. Suicides, suicide attempts, and accidental shootings are excluded. 'Property Damage' counts include all incidents that (1) include a 'Damage to Property' (NIBRS 290) offense, and (2) list a firearm in the Weapons/Tool' section of the incident report. Unfounded incidents are excluded from these counts.

West Precinct - Burglary and Theft from Vehicle Counts for the Past Two Weeks

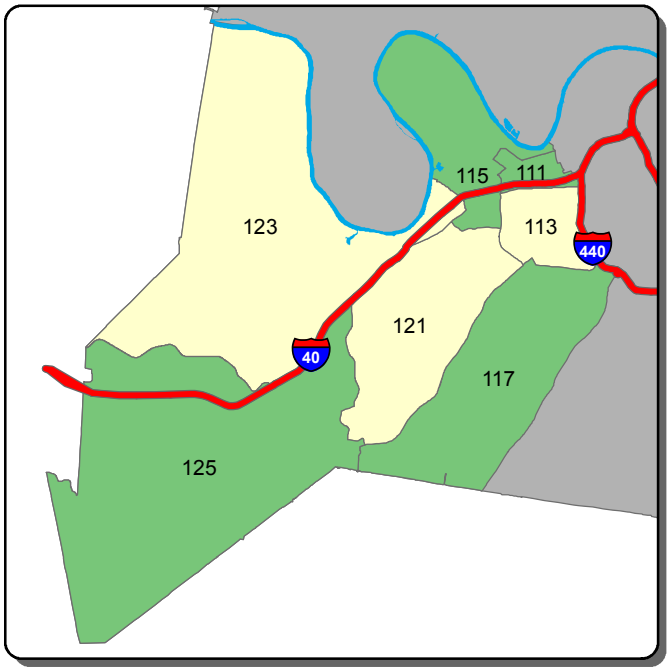

Burglary - A Shift

0 1 2 3 >3

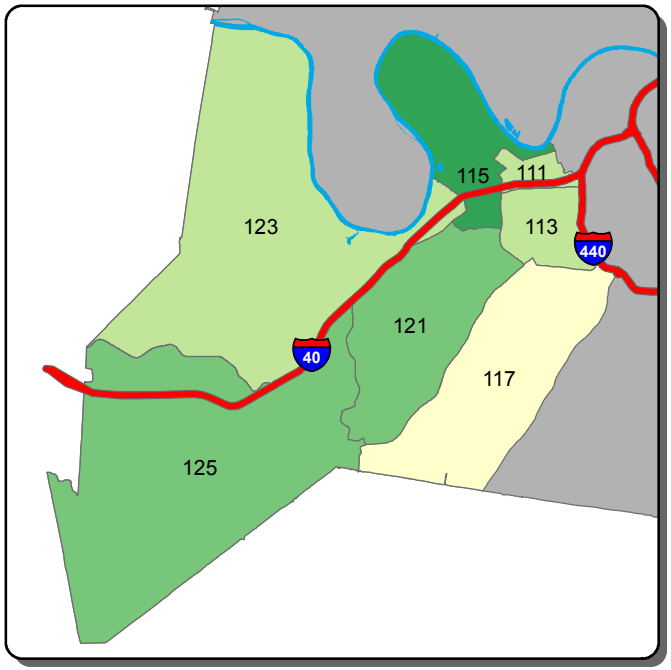

Burglary - B Shift

0 1-2 3 4-5 >5

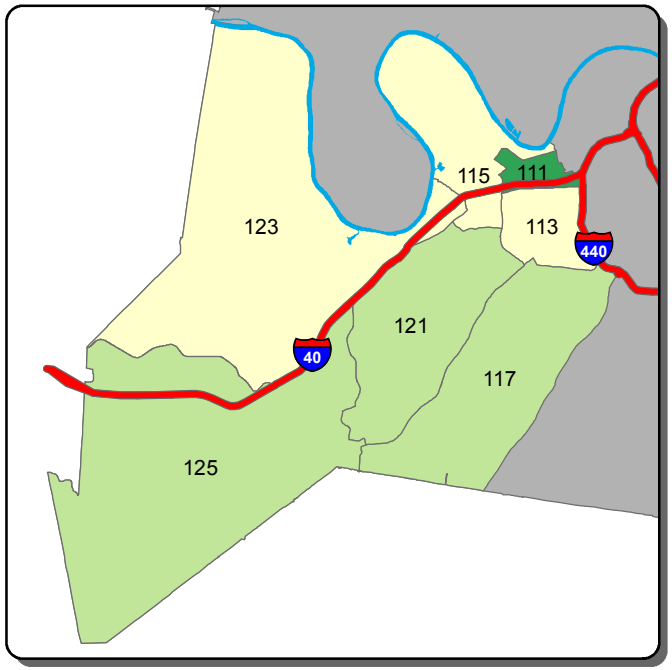

Burglary - C Shift

0 1 2 >2

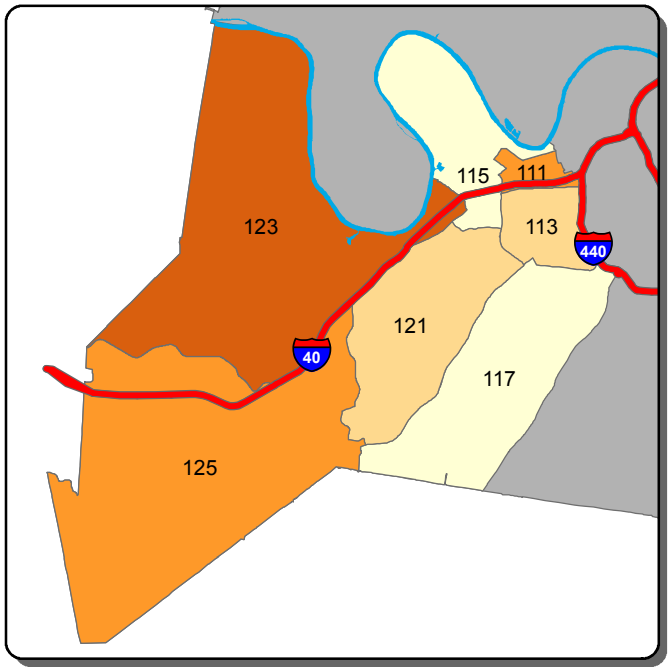

Theft from Vehicle - A Shift

0-1 2-3 4 5-6 >6

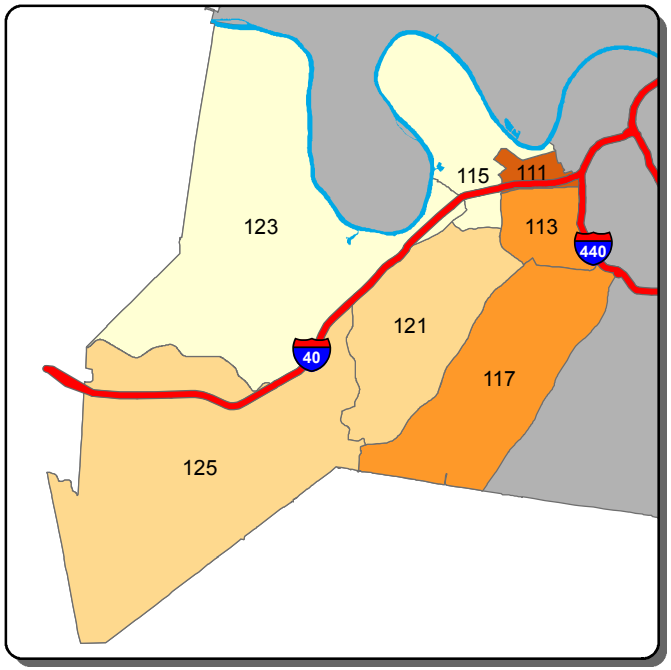

Theft from Vehicle - B Shift

0 1 2 3-4 >4

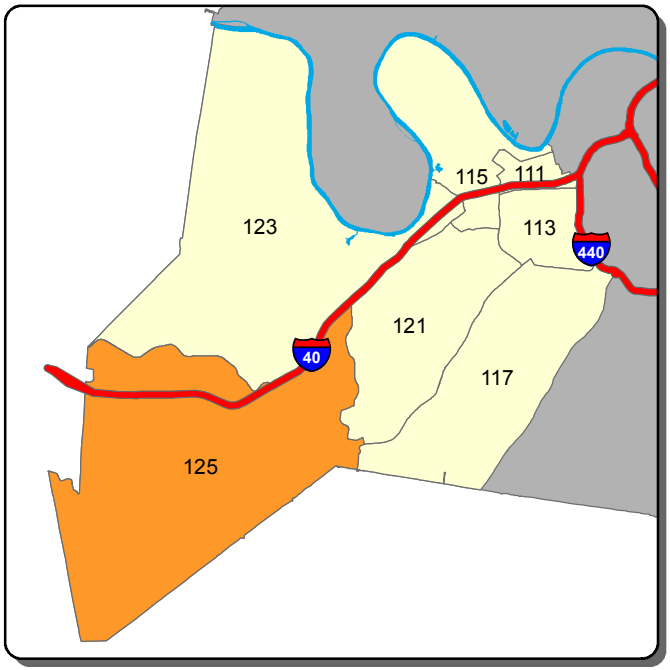

Theft from Vehicle - C Shift

0 1 >1

Information summarized for CompStat week ending 8/5/2017

Sourced from MNPD ARMS on 8/9/2017. Data taken from incident reports using Uniform Crime Reporting definitions and guidelines, based on the date and time when the inicident was reported. 'A, B, and C Shift' refer to the following time periods: A Shift = 0700 - 1500; B Shift = 1500 - 2300; C Shift = 2300 - 0700.

West Precinct - Aggravated Assault and Self Initiated CAD Counts for the Past Two Weeks

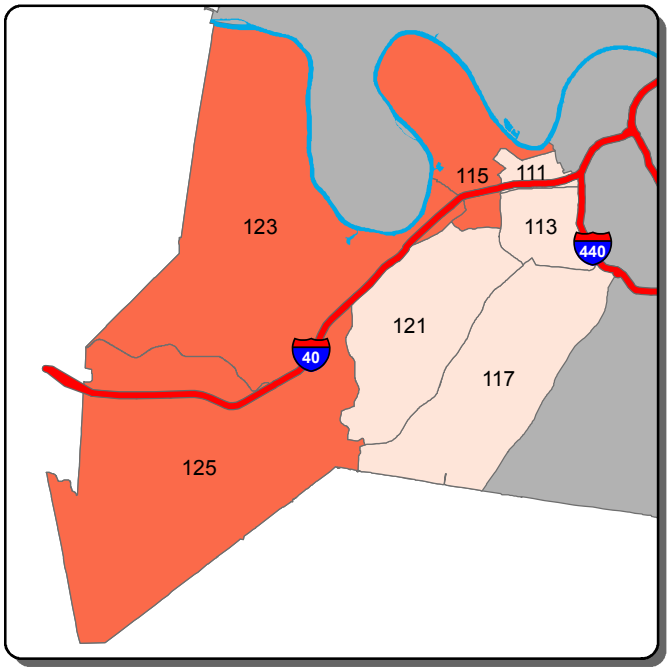

Aggravated Assault - A Shift

0 | 1 | >1

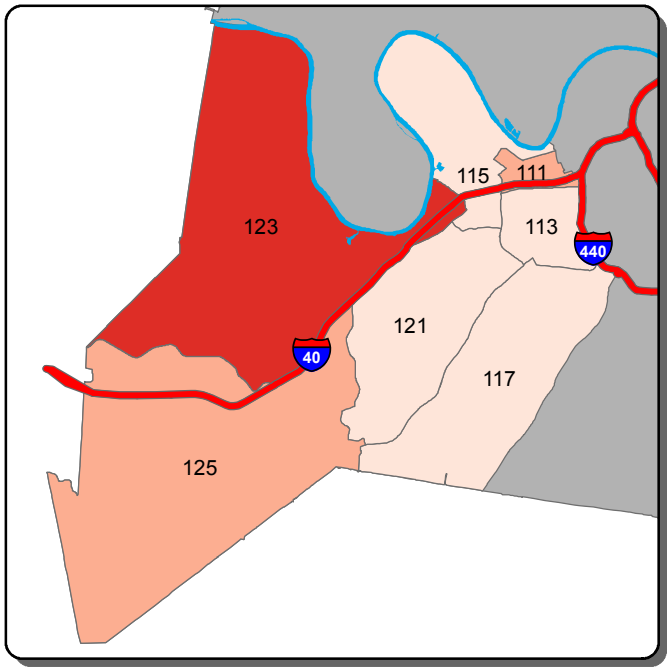

Aggravated Assault - B Shift

0 | 1 | 2 | >2

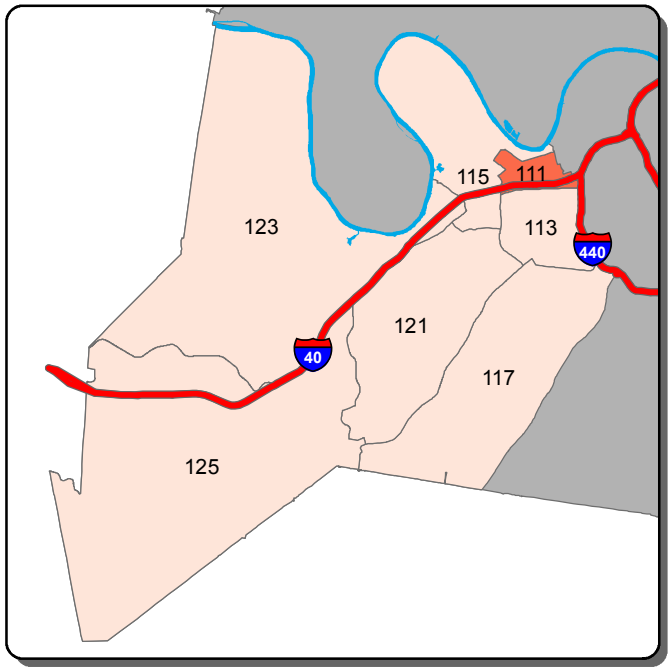

Aggravated Assault - C Shift

0 | 1 | >1

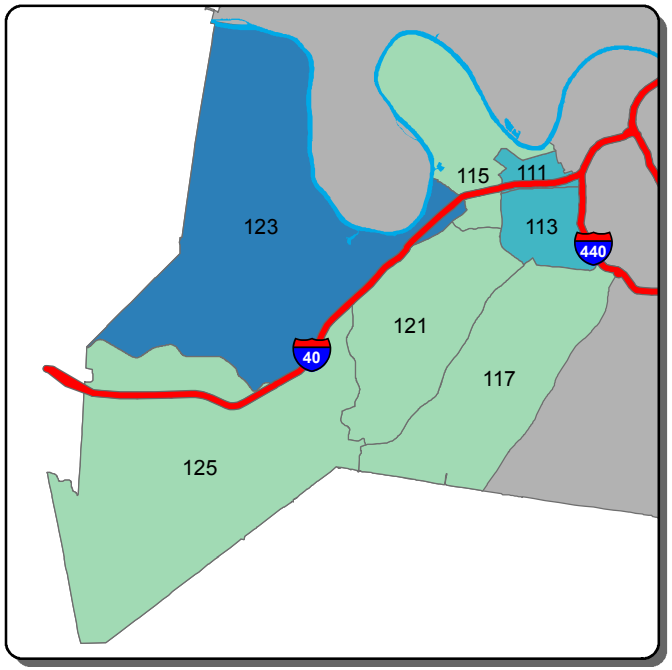

Self Initiated CAD - A Shift

0-115 | 116-170 | 171-225 | 226-280 | >280

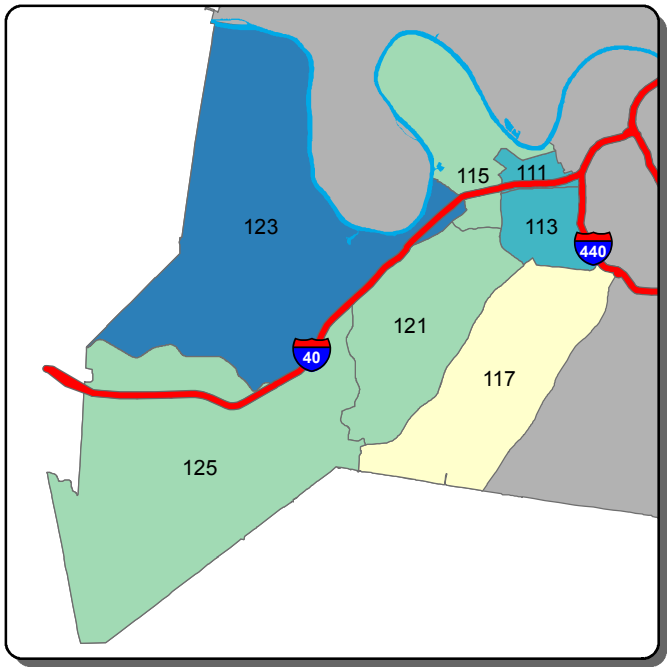

Self Initiated CAD - B Shift

0-106 | 107-196 | 197-285 | 286-374 | >374

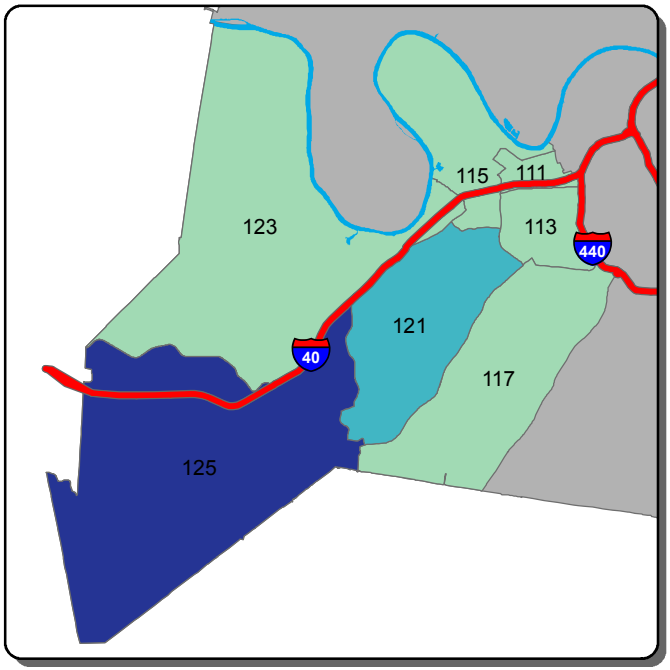

Self Initiated CAD - C Shift

0-207 | 208-359 | 360-510 | 511-662 | >662

Information summarized for CompStat week ending 8/5/2017

Sourced from MNPD ARMS on 8/9/2017. Data taken from incident reports using Uniform Crime Reporting definitions and guidelines, based on the date and time when the inicident was reported. 'A, B, and C Shift' refer to the following time periods: A Shift = 0700 - 1500; B Shift = 1500 - 2300; C Shift = 2300 - 0700.

East Precinct - Burglary and Theft from Vehicle Counts for the Past Two Weeks

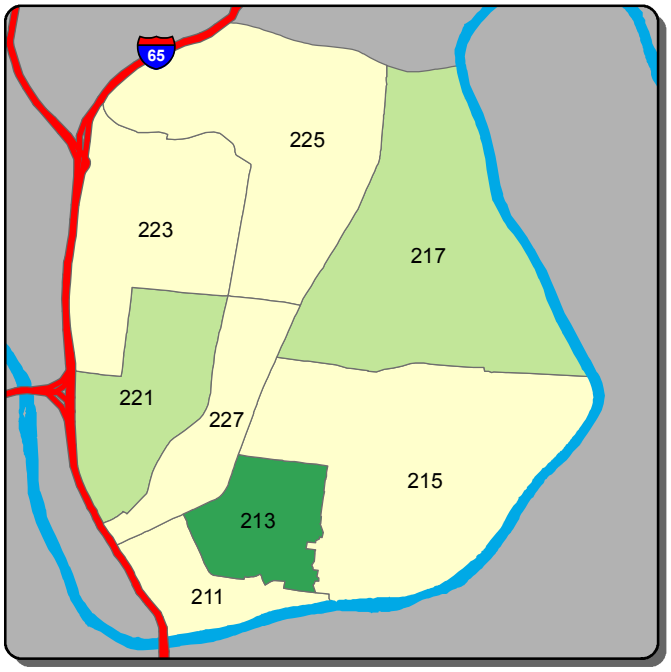

Burglary - A Shift

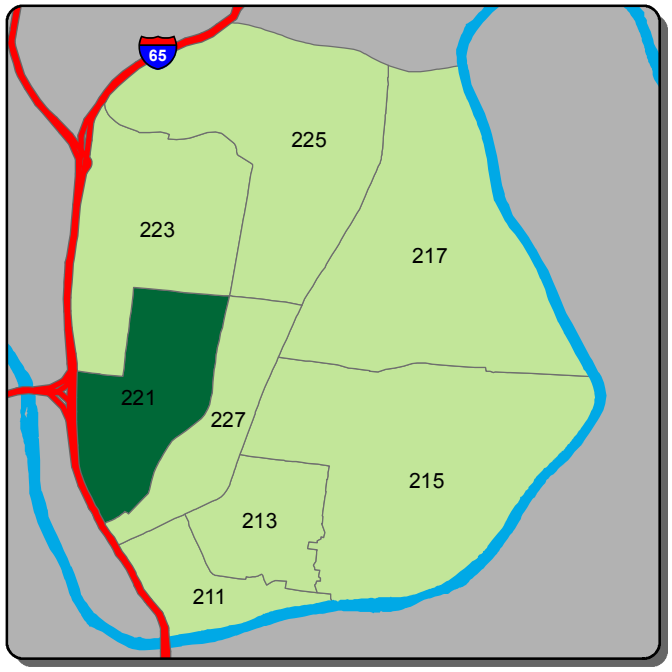

Burglary - B Shift



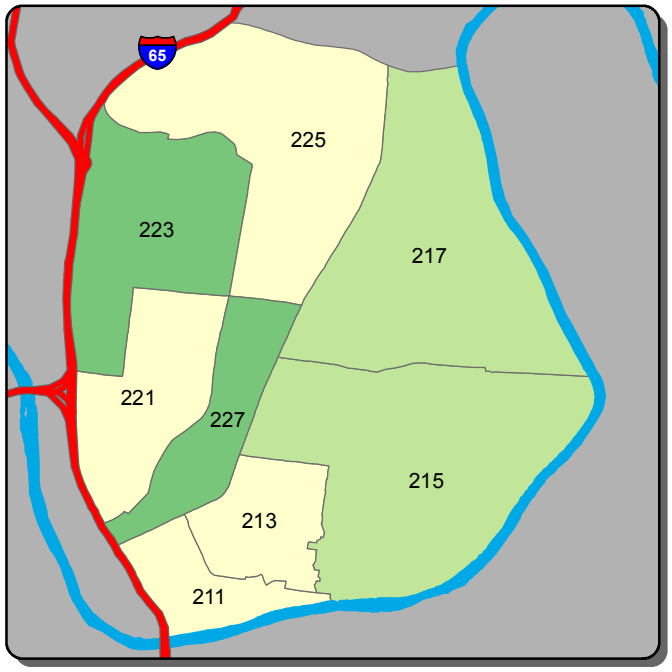

Burglary - C Shift

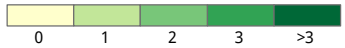

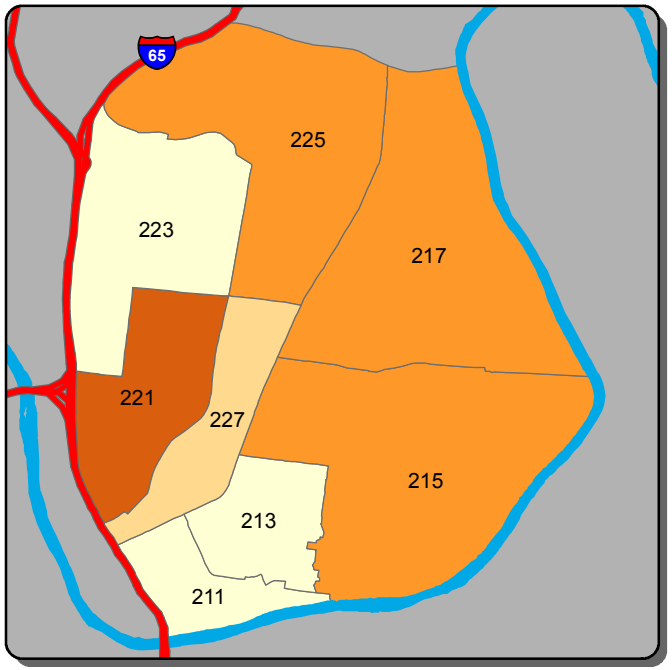

Theft from Vehicle - A Shift

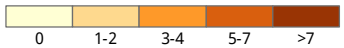

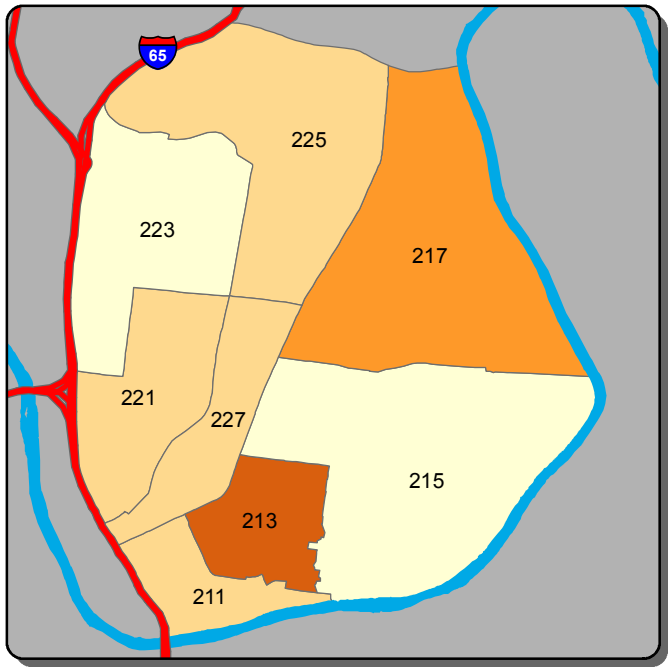

Theft from Vehicle - B Shift

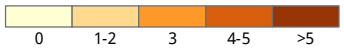

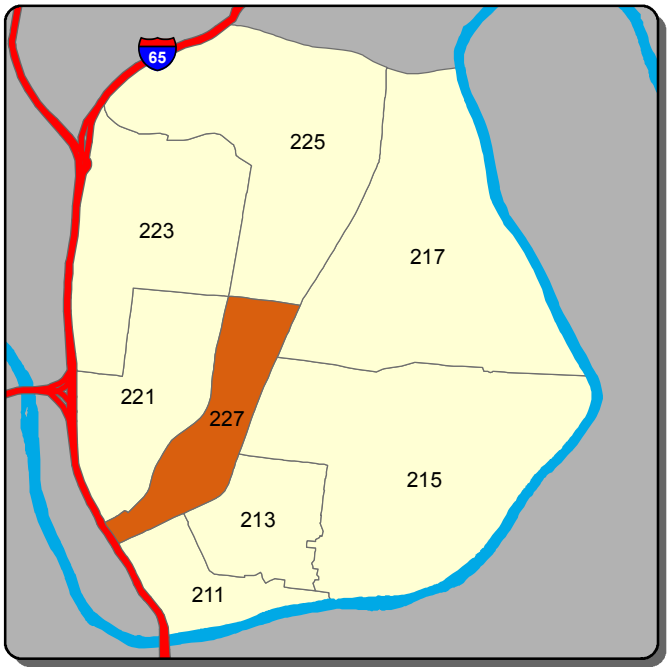

Theft from Vehicle - C Shift

Information summarized for CompStat week ending 8/5/2017

Sourced from MNPD ARMS on 8/9/2017. Data taken from incident reports using Uniform Crime Reporting definitions and guidelines, based on the date and time when the inicident was reported. 'A, B, and C Shift' refer to the following time periods: A Shift = 0700 - 1500; B Shift = 1500 - 2300; C Shift = 2300 - 0700.

East Precinct - Aggravated Assault and Self Initiated CAD Counts for the Past Two Weeks

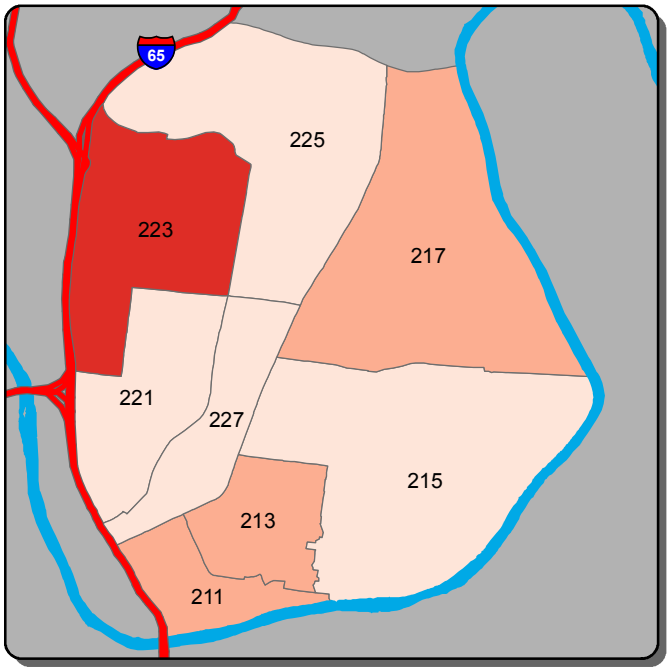

Aggravated Assault - A Shift

0 1 2 3 >3

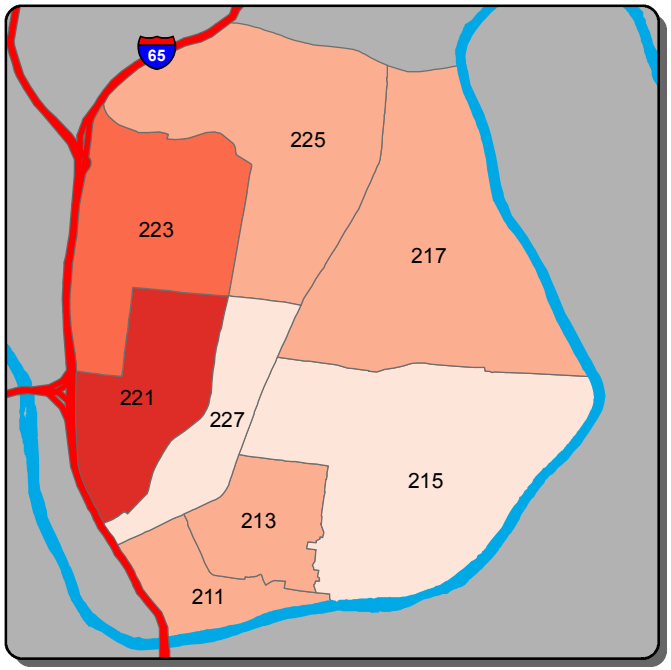

Aggravated Assault - B Shift

0-1 2-3 4-5 6-7 >7

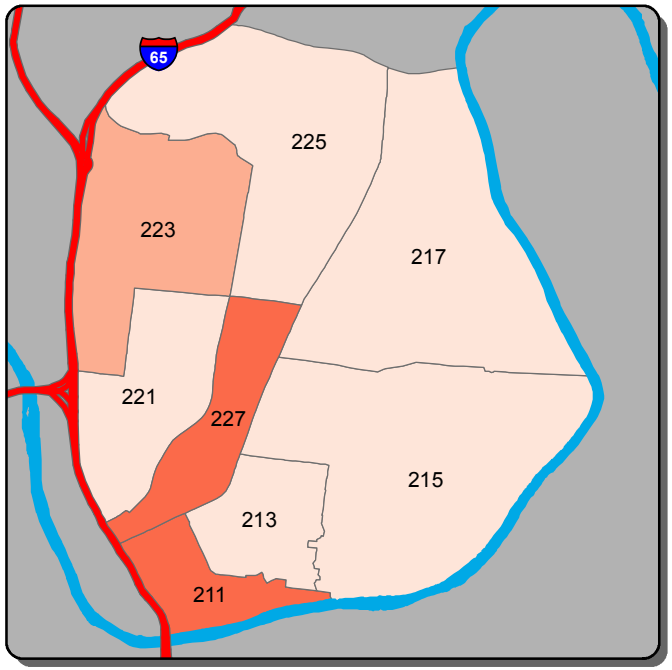

Aggravated Assault - C Shift

0 1 2 >2

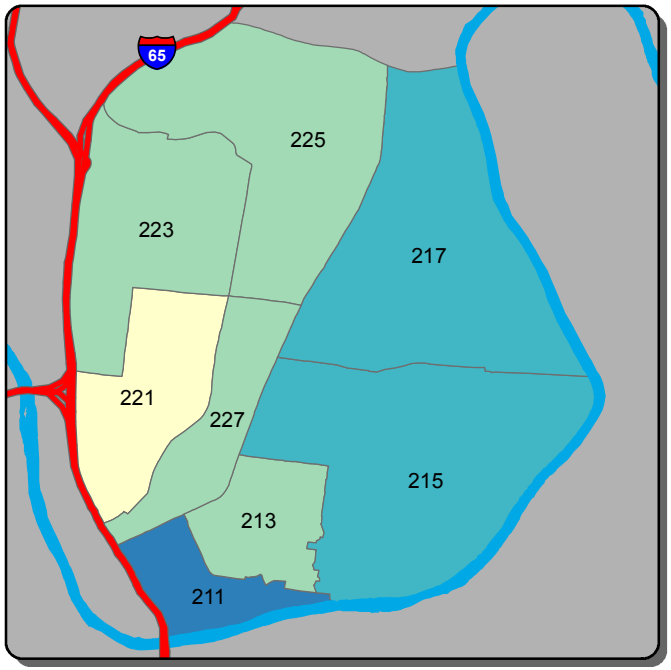

Self Initiated CAD - A Shift

0-55 56-85 86-114 115-144 >144

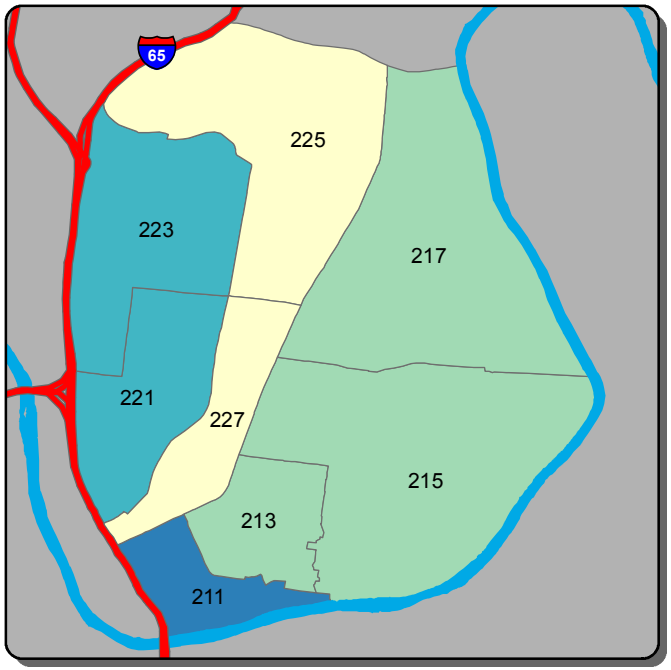

Self Initiated CAD - B Shift

0-85 86-134 135-184 185-233 >233

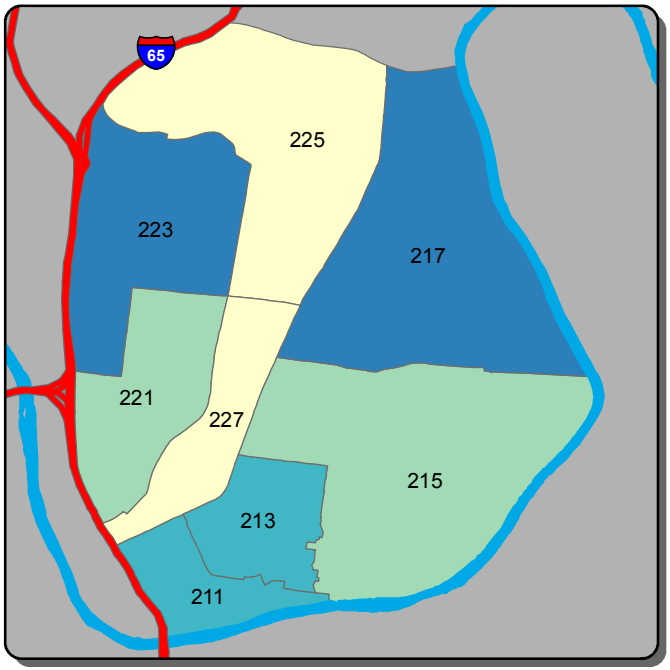

Self Initiated CAD - C Shift

0-98 99-130 131-163 164-195 >195

Information summarized for CompStat week ending 8/5/2017

Sourced from MNPD ARMS on 8/9/2017. Data taken from incident reports using Uniform Crime Reporting definitions and guidelines, based on the date and time when the inicident was reported. 'A, B, and C Shift' refer to the following time periods: A Shift = 0700 - 1500; B Shift = 1500 - 2300; C Shift = 2300 - 0700.

South Precinct - Burglary and Theft from Vehicle Counts for the Past Two Weeks

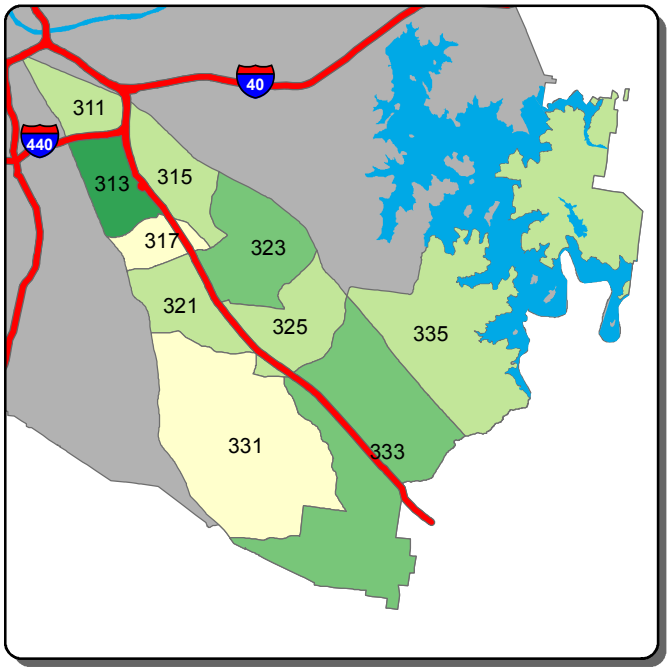

Burglary - A Shift

0 | 1-2 | 3 | 4 | >4

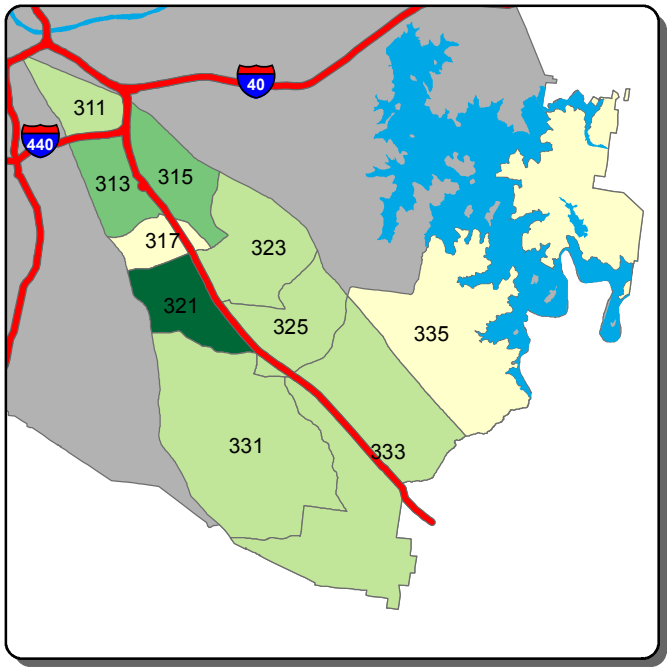

Burglary - B Shift

0 | 1 | 2-3 | 4 | >4

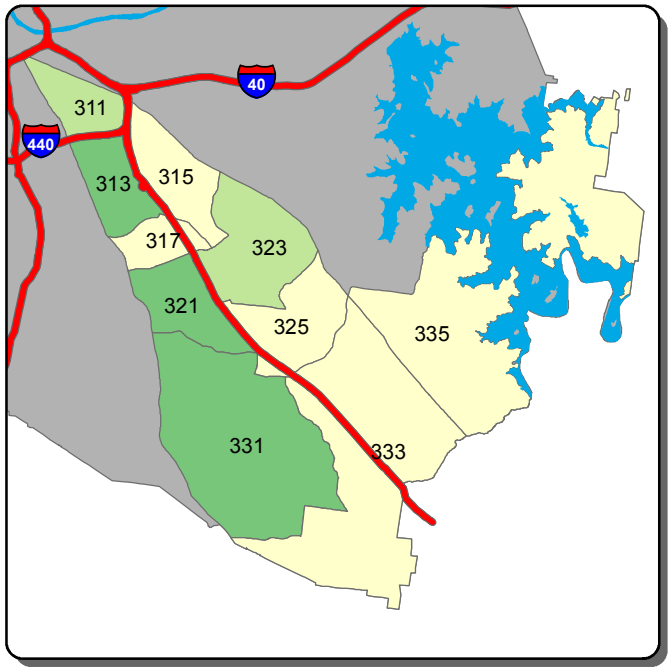

Burglary - C Shift

0 | 1 | 2 | 3 | >3

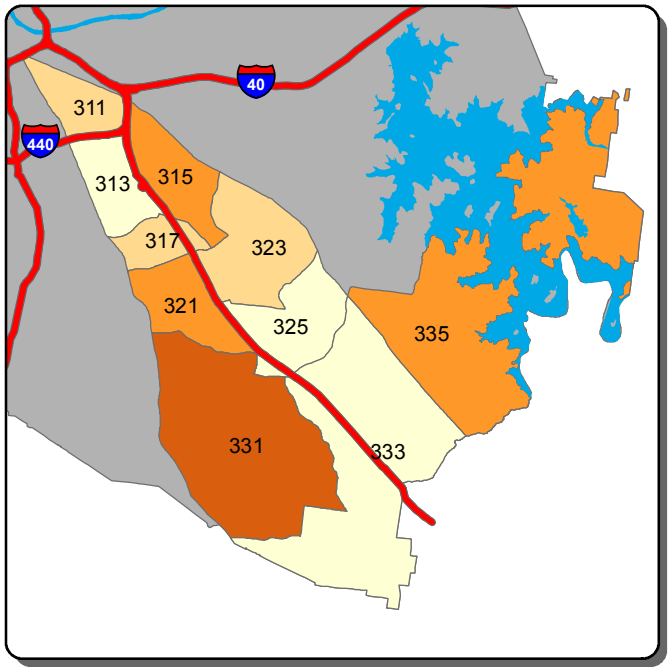

Theft from Vehicle - A Shift

0-1 | 2-3 | 4-6 | 7-8 | >8

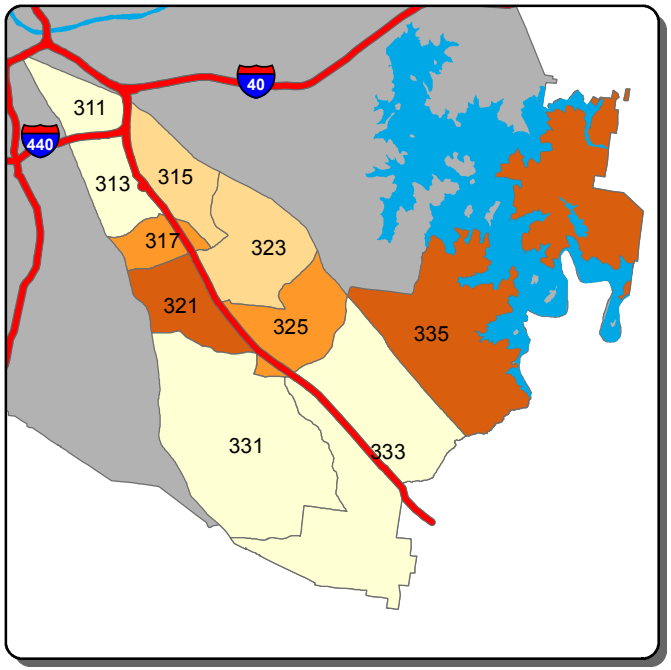

Theft from Vehicle - B Shift

0-1 | 2 | 3-4 | 5-6 | >6

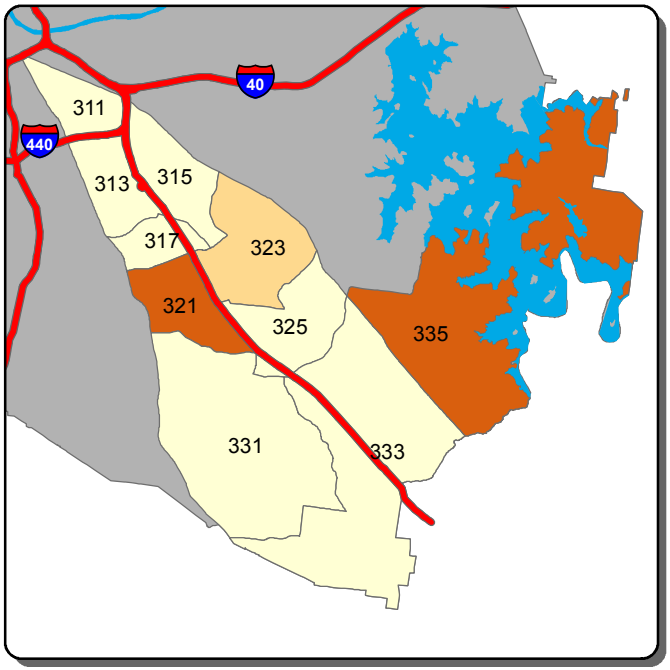

Theft from Vehicle - C Shift

0 | 1 | 2 | >2

Information summarized for CompStat week ending 8/5/2017

Sourced from MNPD ARMS on 8/9/2017. Data taken from incident reports using Uniform Crime Reporting definitions and guidelines, based on the date and time when the inicident was reported. 'A, B, and C Shift' refer to the following time periods: A Shift = 0700 - 1500; B Shift = 1500 - 2300; C Shift = 2300 - 0700.

South Precinct - Aggravated Assault and Self Initiated CAD Counts for the Past Two Weeks

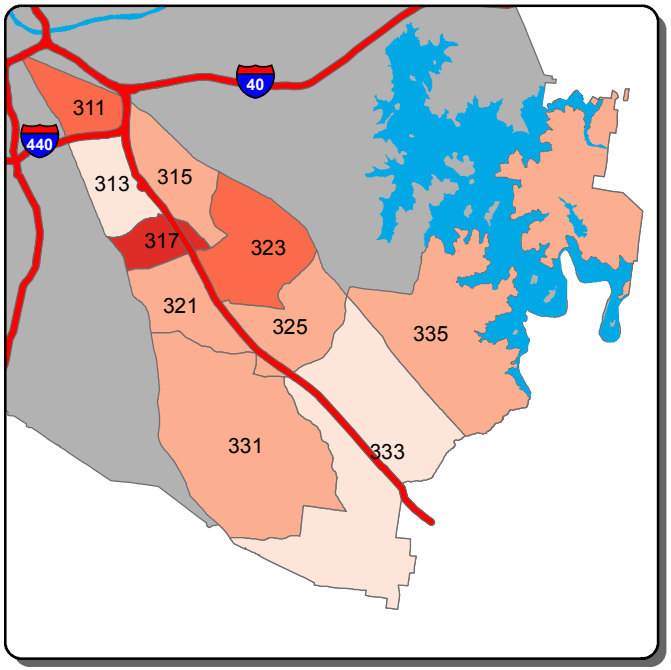

Aggravated Assault - A Shift

0 | 1 | 2 | 3 | >3

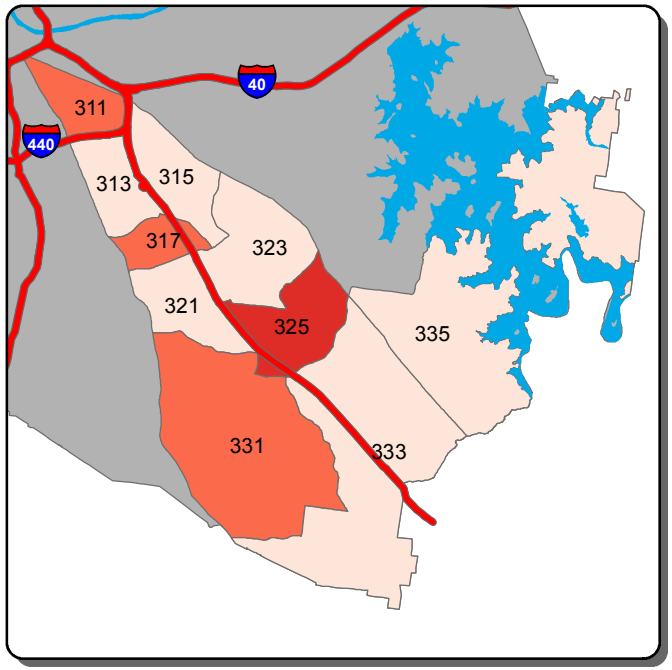

Aggravated Assault - B Shift

0 | 1 | 2 | 3 | >3

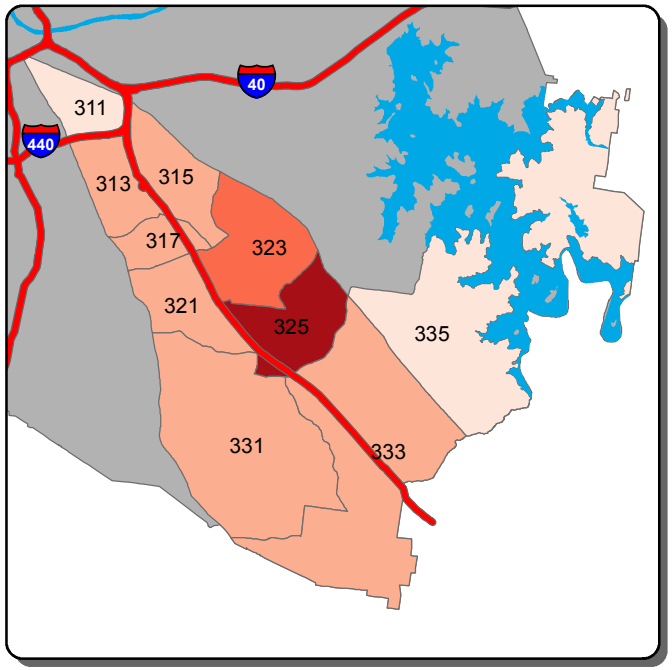

Aggravated Assault - C Shift

0 | 1-3 | 4-6 | 7-9 | >9

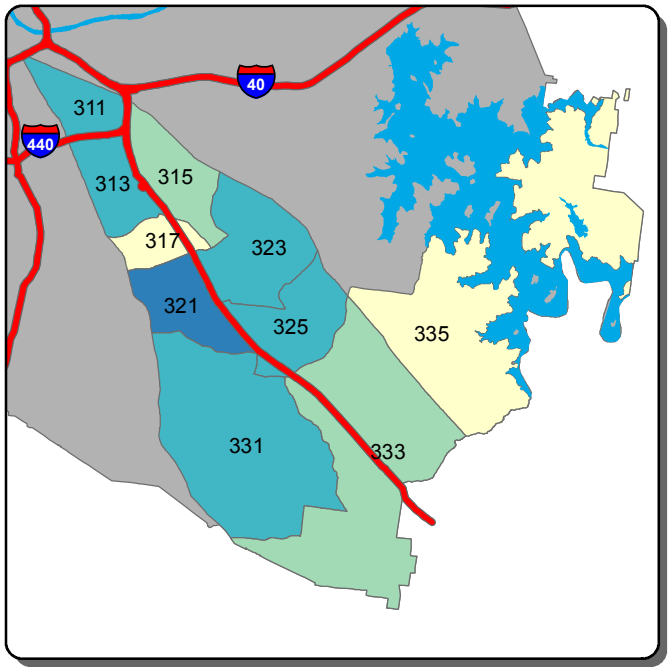

Self Initiated CAD - A Shift

0-66 | 67-91 | 92-116 | 117-141 | >141

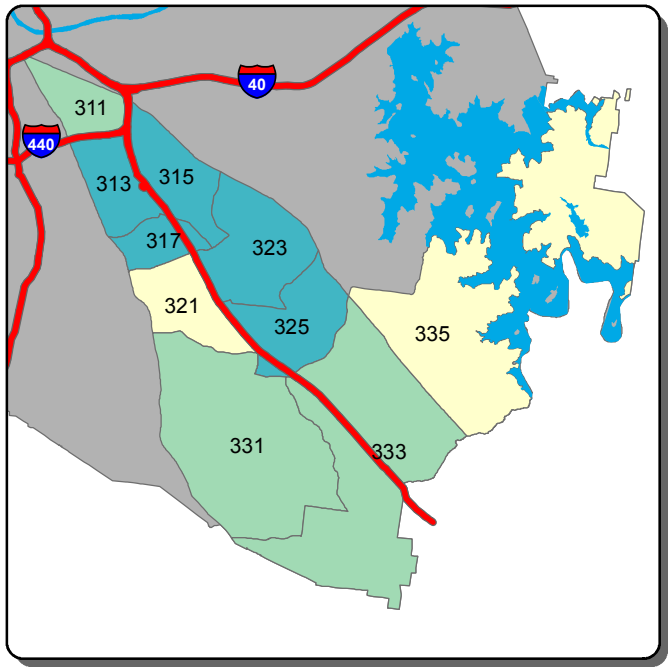

Self Initiated CAD - B Shift

0-69 | 70-85 | 86-102 | 103-118 | >118

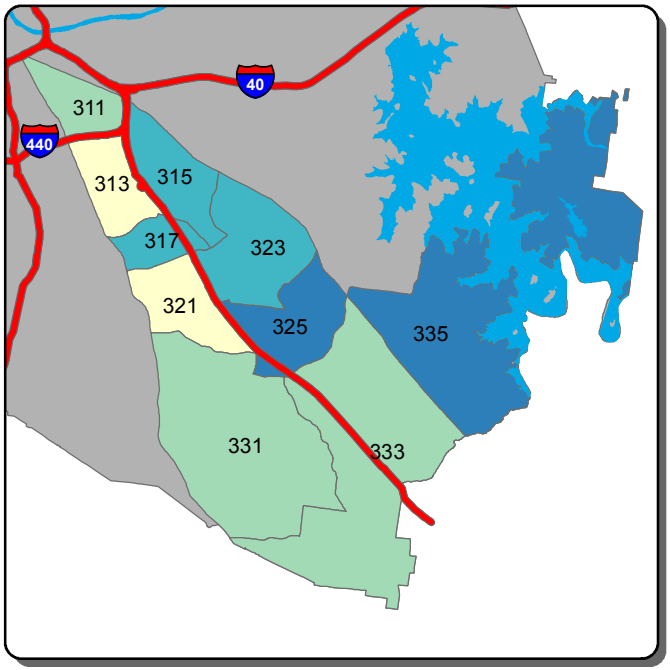

Self Initiated CAD - C Shift

0-57 | 58-82 | 83-107 | 108-132 | >132

Information summarized for CompStat week ending 8/5/2017

Sourced from MNPD ARMS on 8/9/2017. Data taken from incident reports using Uniform Crime Reporting definitions and guidelines, based on the date and time when the inicident was reported. 'A, B, and C Shift' refer to the following time periods: A Shift = 0700 - 1500; B Shift = 1500 - 2300; C Shift = 2300 - 0700.

Central Precinct - Burglary and Theft from Vehicle Counts for the Past Two Weeks

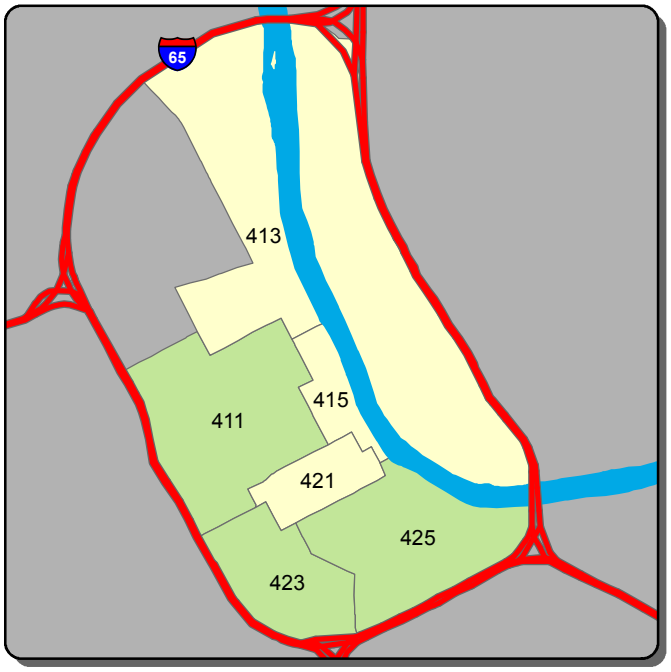

Burglary - A Shift

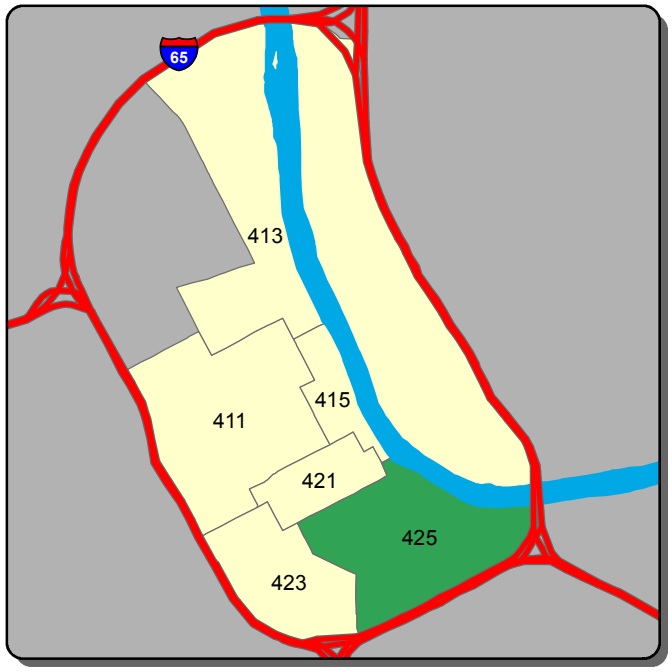

Burglary - B Shift

Burglary - C Shift

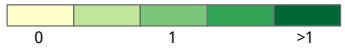

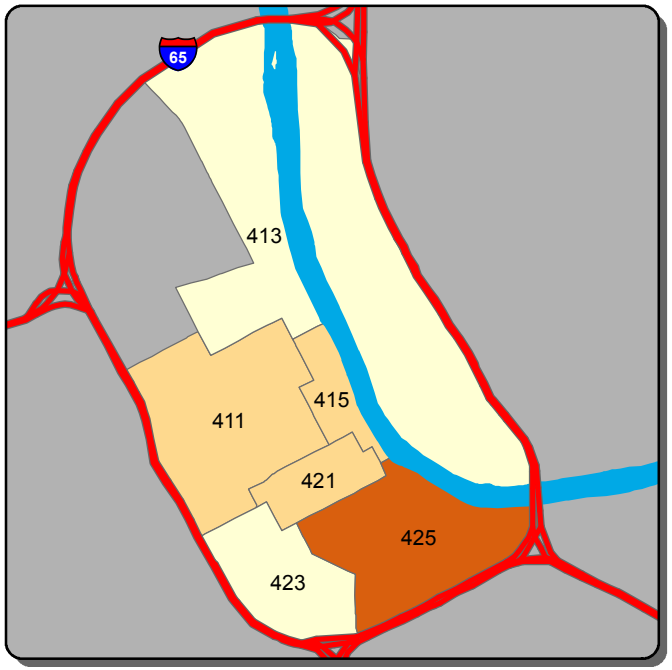

Theft from Vehicle - A Shift

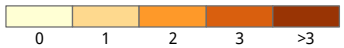

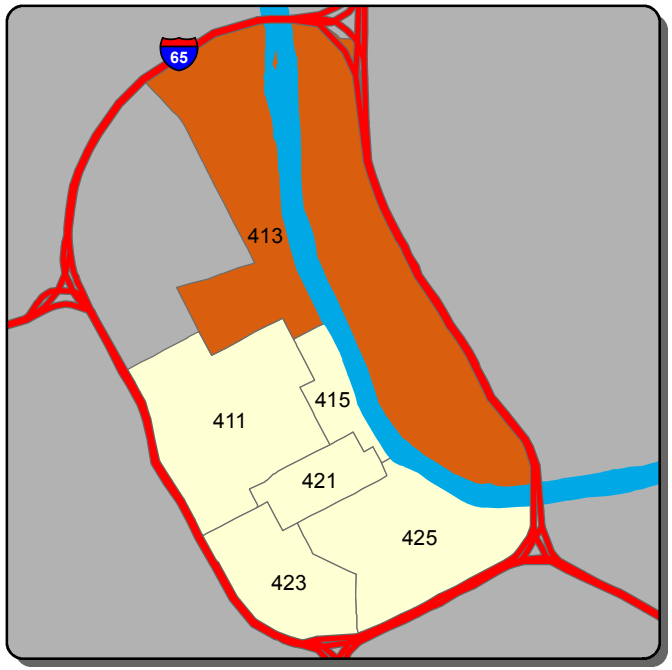

Theft from Vehicle - B Shift

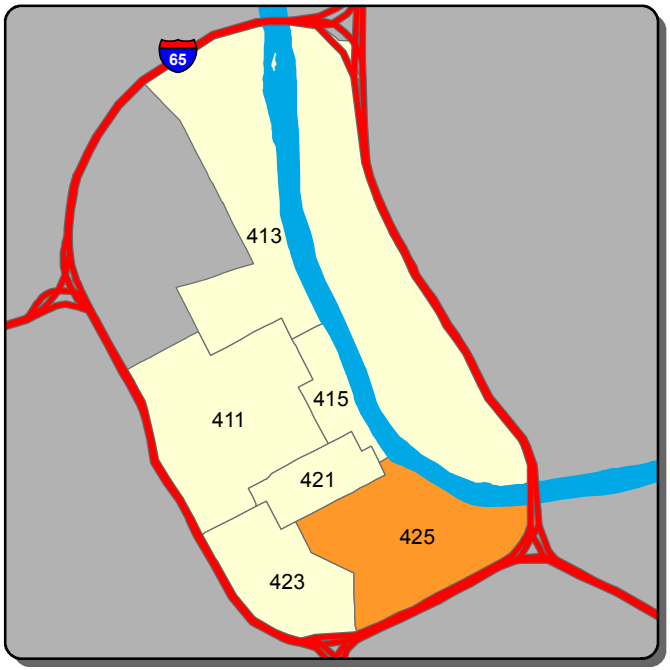

Theft from Vehicle - C Shift

Information summarized for CompStat week ending 8/5/2017

Sourced from MNPD ARMS on 8/9/2017. Data taken from incident reports using Uniform Crime Reporting definitions and guidelines, based on the date and time when the inicident was reported. 'A, B, and C Shift' refer to the following time periods: A Shift = 0700 - 1500; B Shift = 1500 - 2300; C Shift = 2300 - 0700.

Central Precinct - Aggravated Assault and Self Initiated CAD Counts for the Past Two Weeks

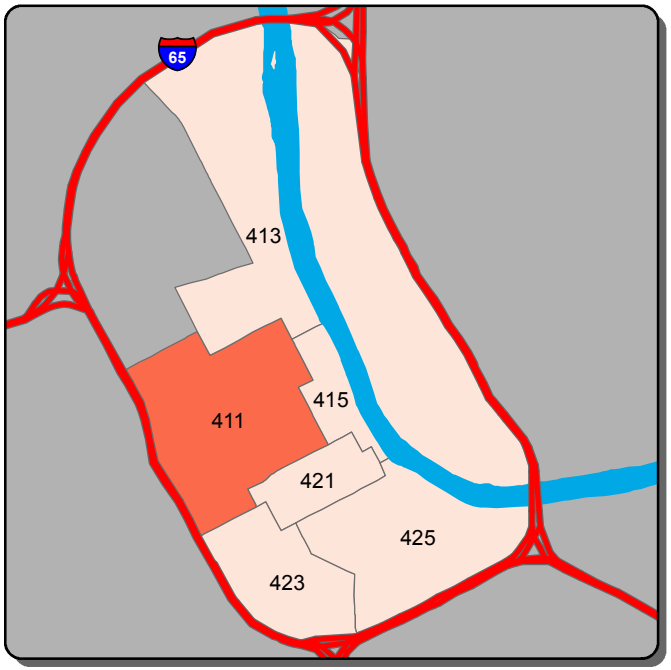

Aggravated Assault - A Shift

0 | 1 | >1

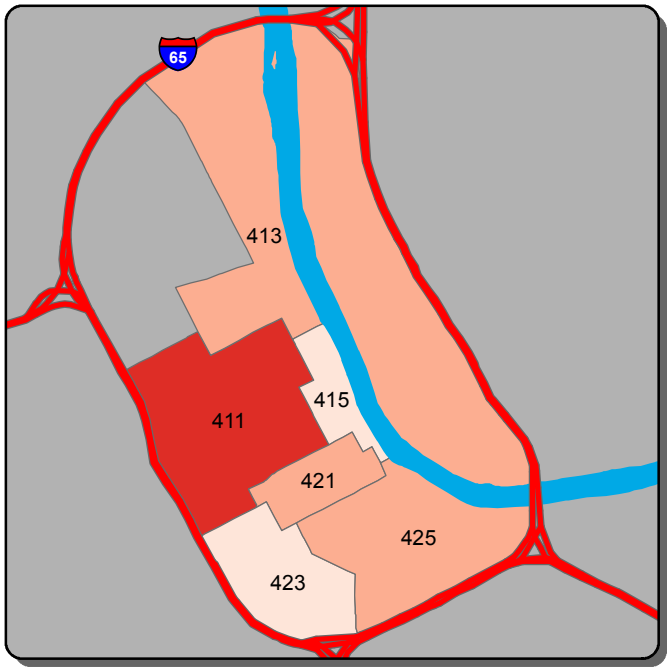

Aggravated Assault - B Shift

0 | 1-2 | 3 | 4-5 | >5

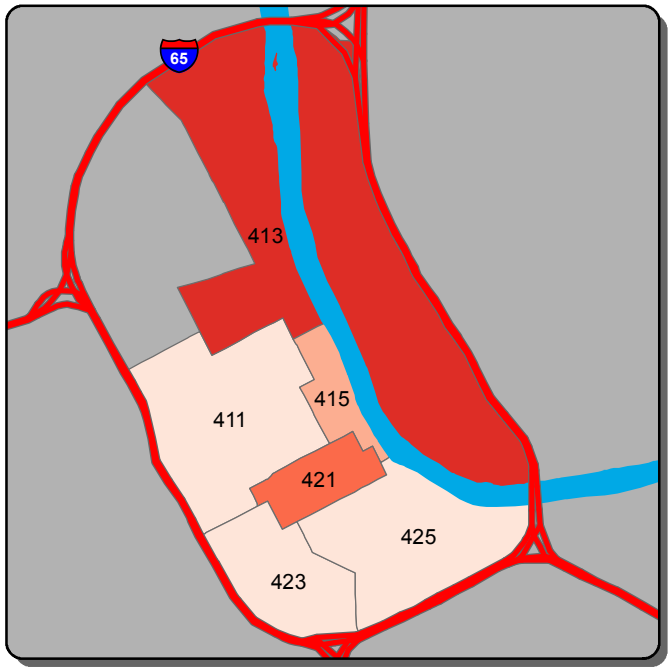

Aggravated Assault - C Shift

0 | 1 | 2 | 3-4 | >4

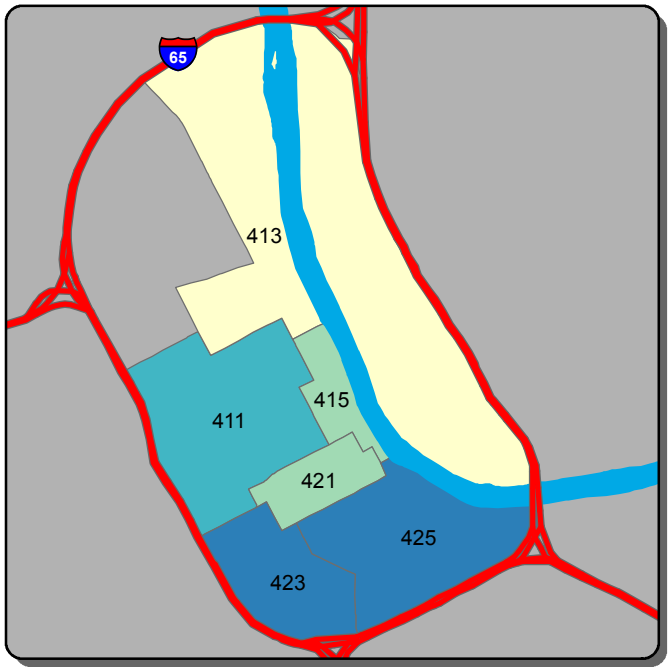

Self Initiated CAD - A Shift

0-163 | 164-200 | 201-237 | 238-274 | >274

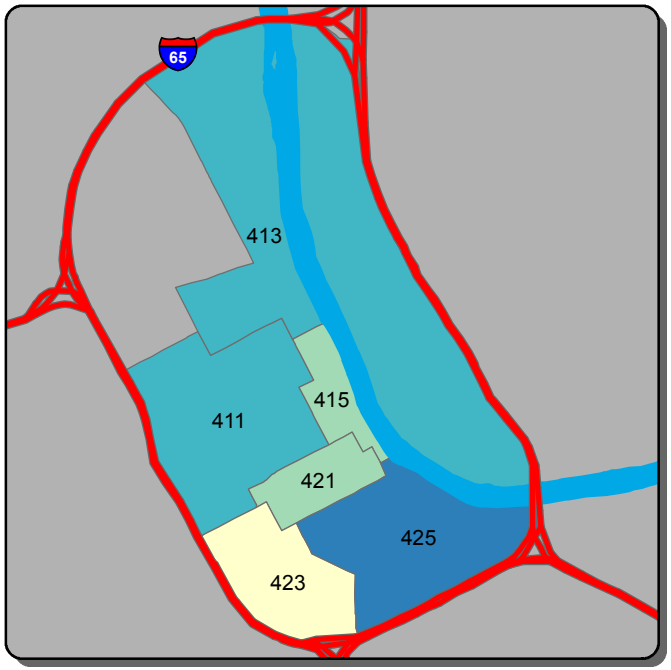

Self Initiated CAD - B Shift

0-119 | 120-229 | 230-338 | 339-448 | >448

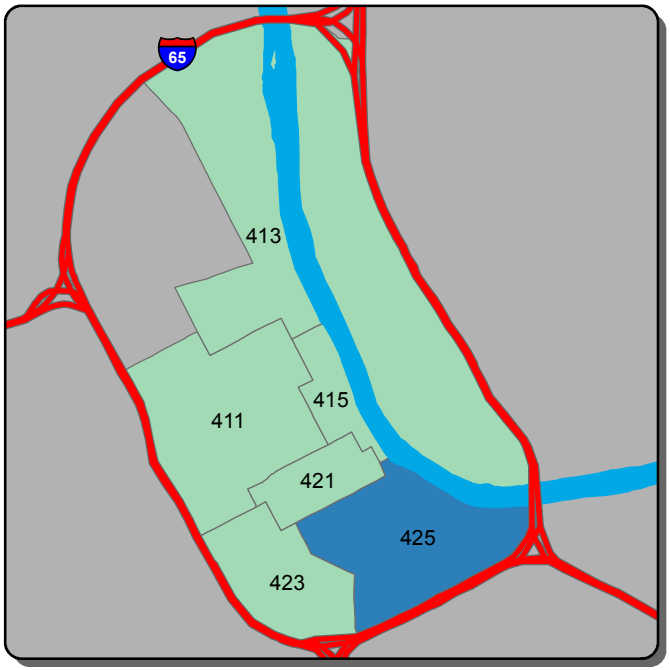

Self Initiated CAD - C Shift

0-96 | 97-200 | 201-304 | 305-408 | >408

Information summarized for CompStat week ending 8/5/2017

Sourced from MNPD ARMS on 8/9/2017. Data taken from incident reports using Uniform Crime Reporting definitions and guidelines, based on the date and time when the inicident was reported. 'A, B, and C Shift' refer to the following time periods: A Shift = 0700 - 1500; B Shift = 1500 - 2300; C Shift = 2300 - 0700.

Hermitage Precinct - Burglary and Theft from Vehicle Counts for the Past Two Weeks

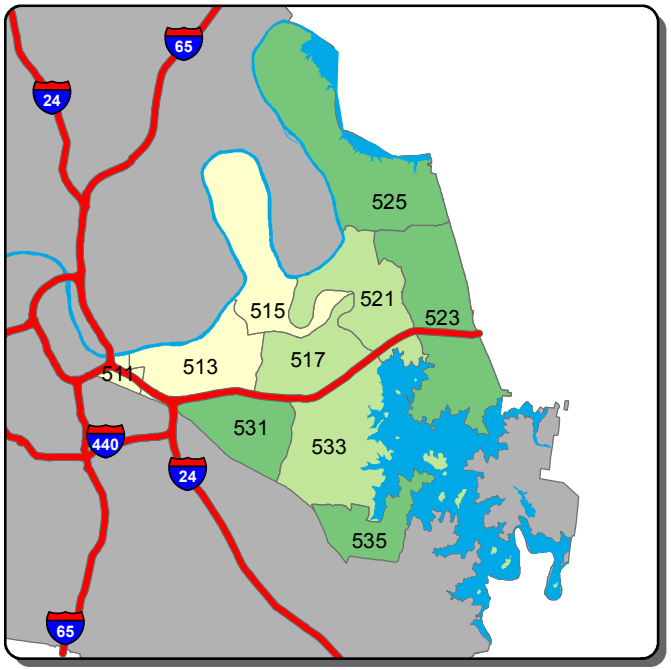

Burglary - A Shift

0 1 2 3 >3

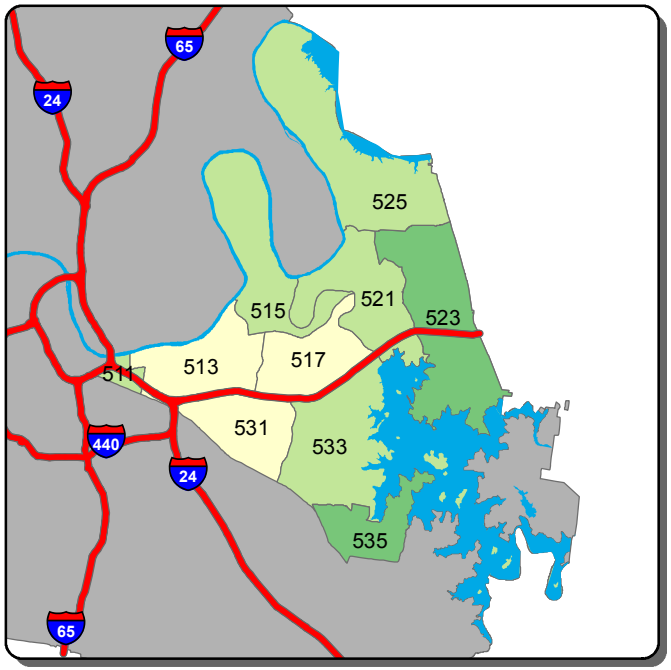

Burglary - B Shift

0 1 2 >2

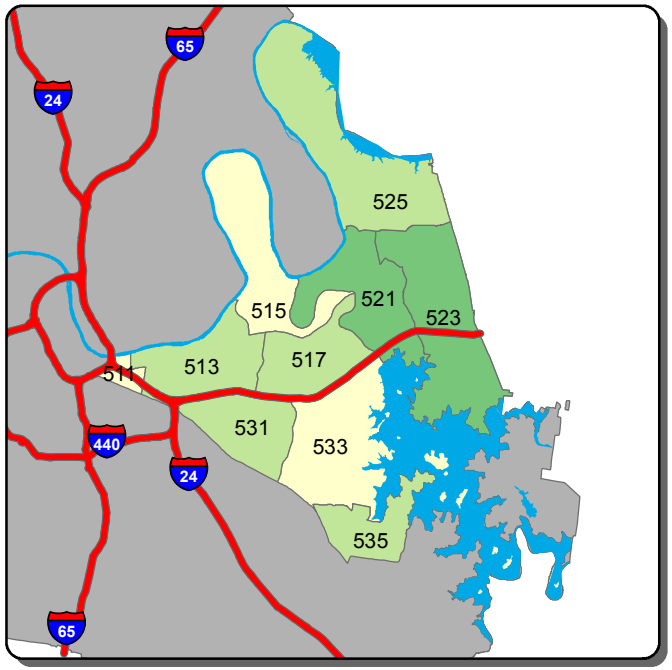

Burglary - C Shift

0 1 2 >2

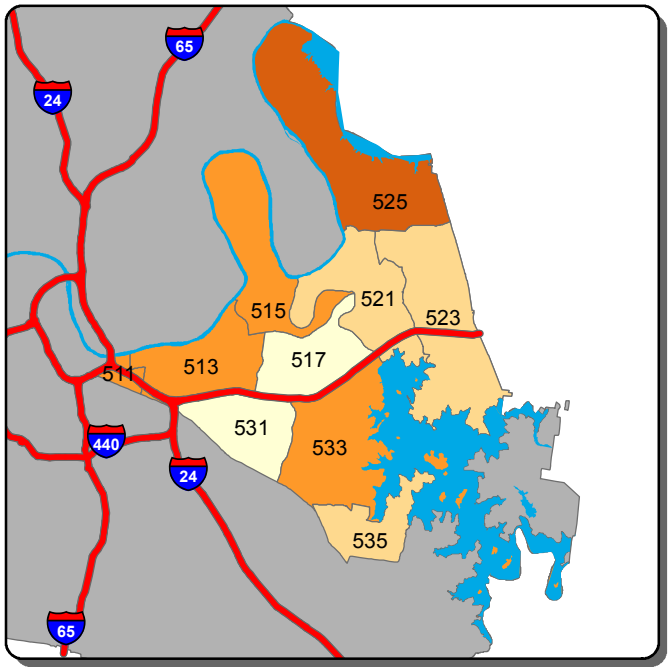

Theft from Vehicle - A Shift

0-1 2-3 4-5 6-7 >7

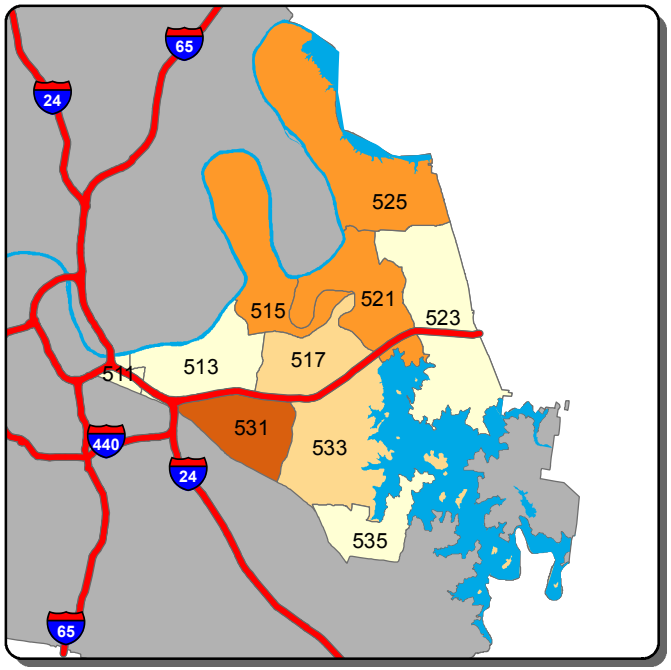

Theft from Vehicle - B Shift

0-1 2 3-4 5-6 >6

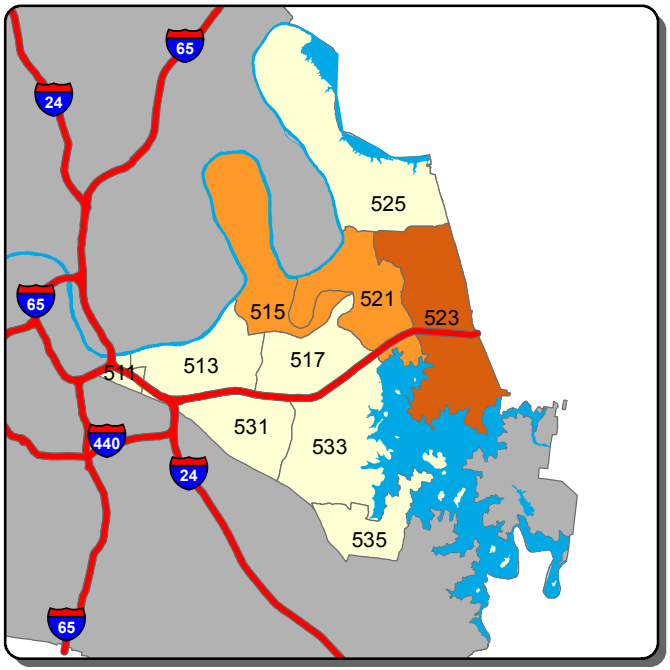

Theft from Vehicle - C Shift

0 1 2 >2

Information summarized for CompStat week ending 8/5/2017

Sourced from MNPD ARMS on 8/9/2017. Data taken from incident reports using Uniform Crime Reporting definitions and guidelines, based on the date and time when the inicident was reported. 'A, B, and C Shift' refer to the following time periods: A Shift = 0700 - 1500; B Shift = 1500 - 2300; C Shift = 2300 - 0700.

Hermitage Precinct - Aggravated Assault and Self Initiated CAD Counts for the Past Two Weeks

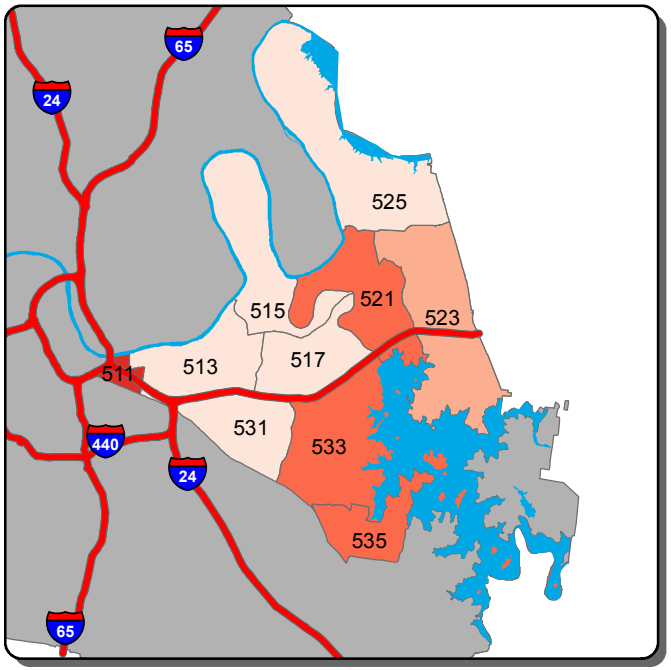

Aggravated Assault - A Shift

0	1	2-3	4-5	>5

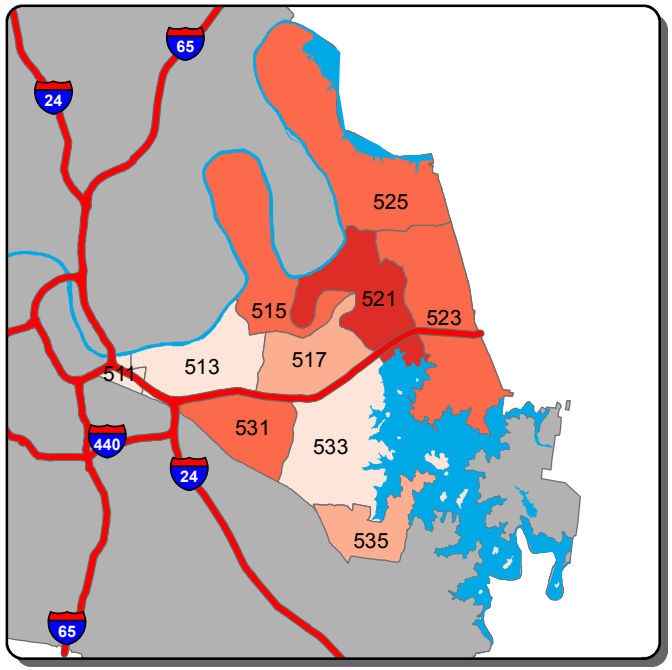

Aggravated Assault - B Shift

0-1	2	3-4	5	>5

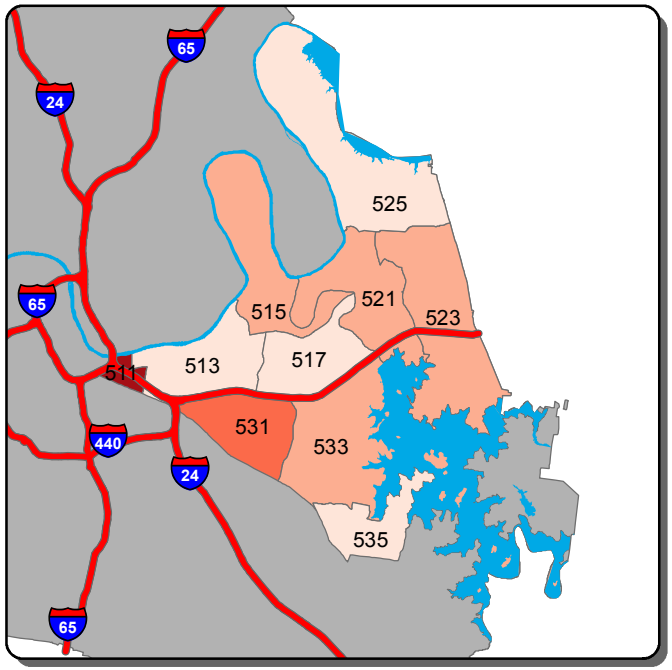

Aggravated Assault - C Shift

0	1-2	3-6	7-10	>10

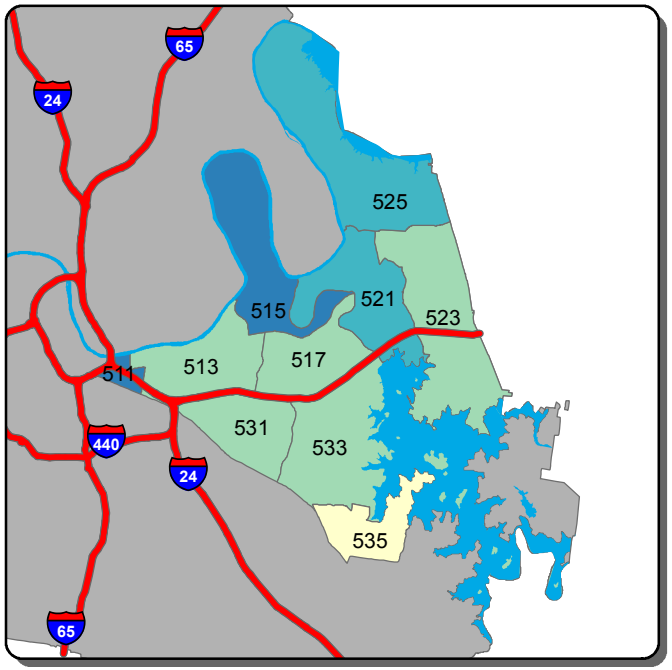

Self Initiated CAD - A Shift

0-66	67-114	115-161	162-209	>209

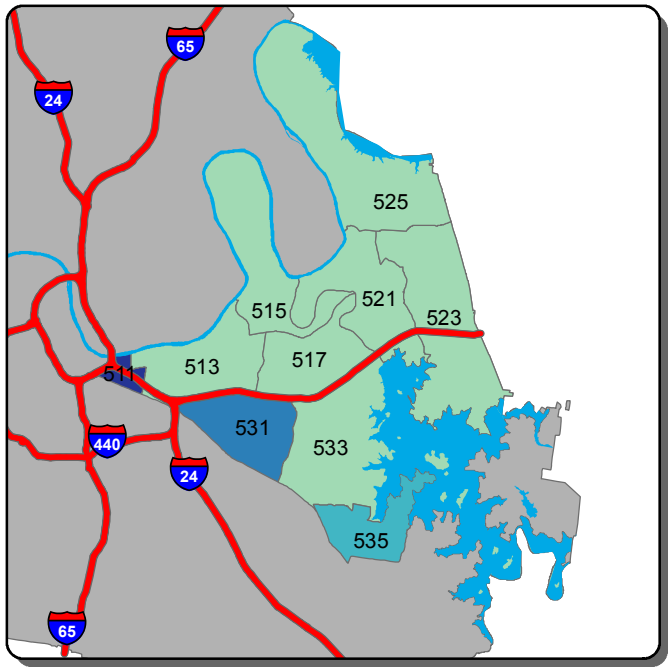

Self Initiated CAD - B Shift

0-73	74-142	143-211	212-281	>281

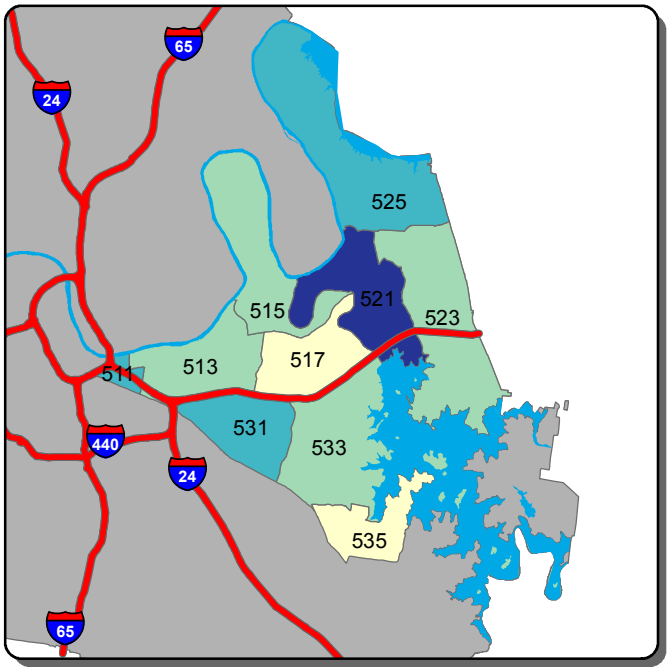

Self Initiated CAD - C Shift

0-47	48-85	86-123	124-161	>161

Information summarized for CompStat week ending 8/5/2017

Sourced from MNPD ARMS on 8/9/2017. Data taken from incident reports using Uniform Crime Reporting definitions and guidelines, based on the date and time when the inicident was reported. 'A, B, and C Shift' refer to the following time periods: A Shift = 0700 - 1500; B Shift = 1500 - 2300; C Shift = 2300 - 0700.

North Precinct - Burglary and Theft from Vehicle Counts for the Past Two Weeks

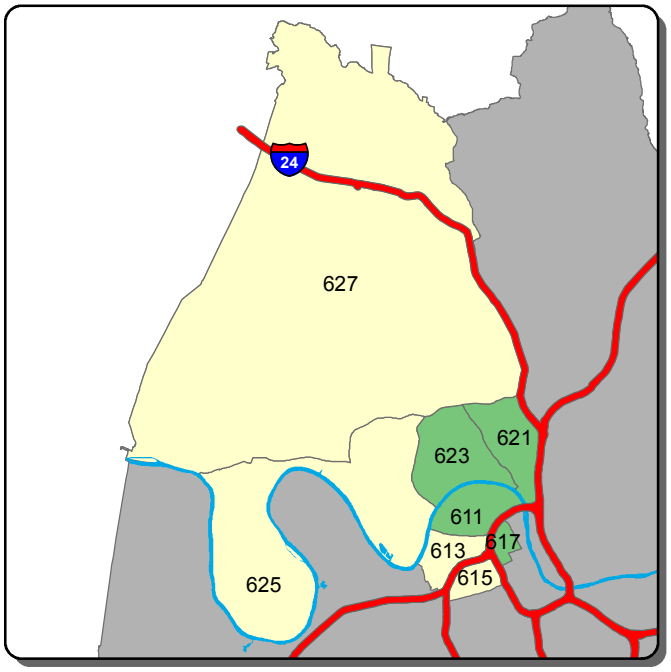

Burglary - A Shift

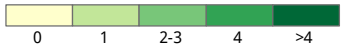

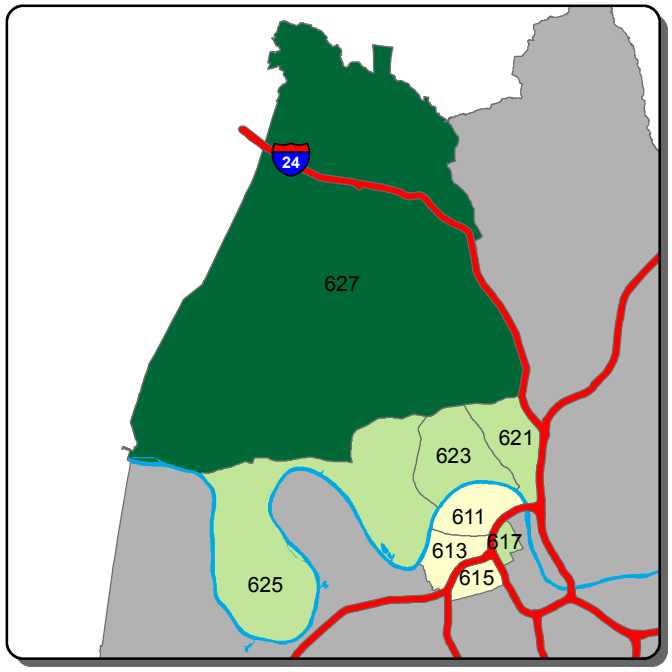

Burglary - B Shift

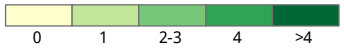

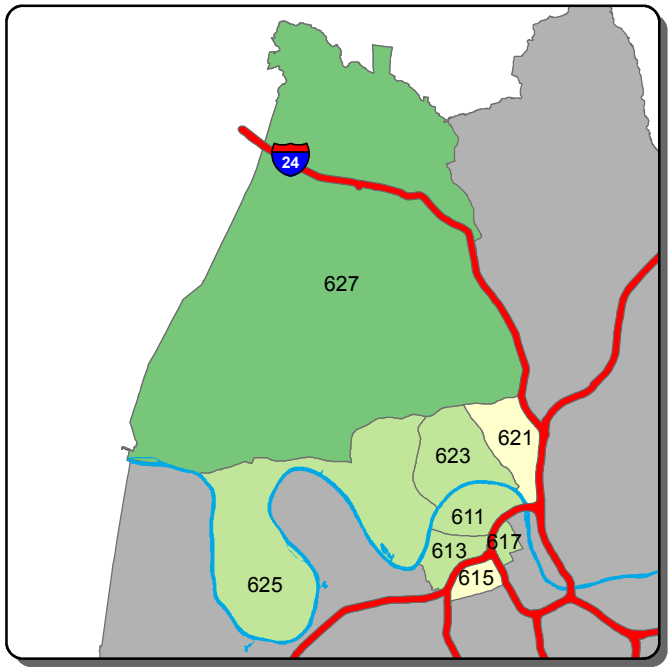

Burglary - C Shift

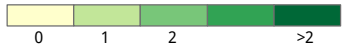

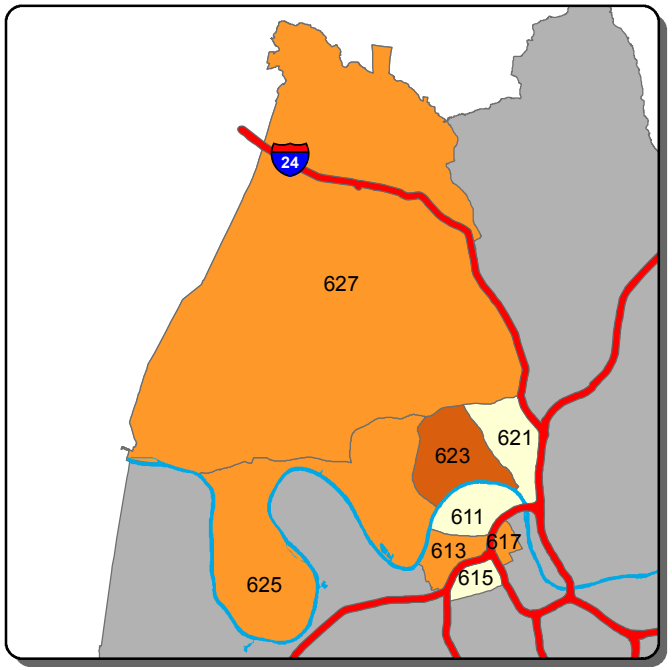

Theft from Vehicle - A Shift

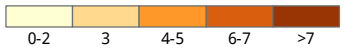

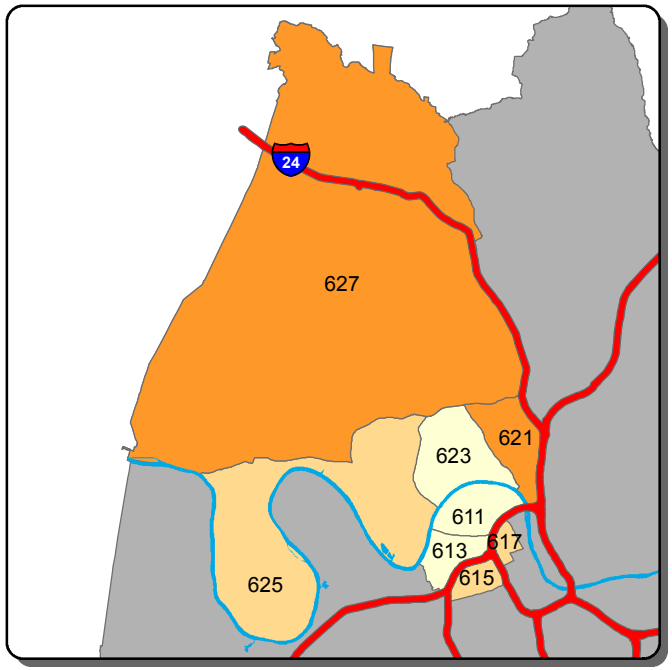

Theft from Vehicle - B Shift

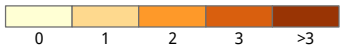

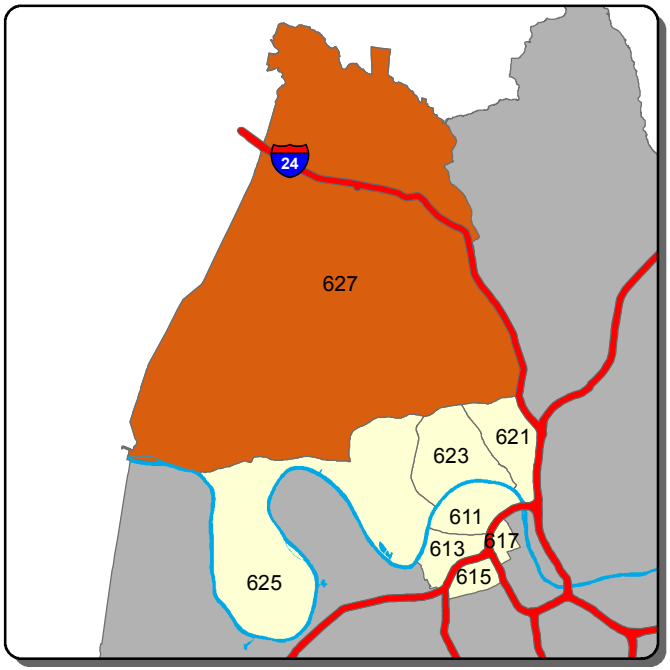

Theft from Vehicle - C Shift

Information summarized for CompStat week ending 8/5/2017

Sourced from MNPD ARMS on 8/9/2017. Data taken from incident reports using Uniform Crime Reporting definitions and guidelines, based on the date and time when the inicident was reported. 'A, B, and C Shift' refer to the following time periods: A Shift = 0700 - 1500; B Shift = 1500 - 2300; C Shift = 2300 - 0700.

North Precinct - Aggravated Assault and Self Initiated CAD Counts for the Past Two Weeks

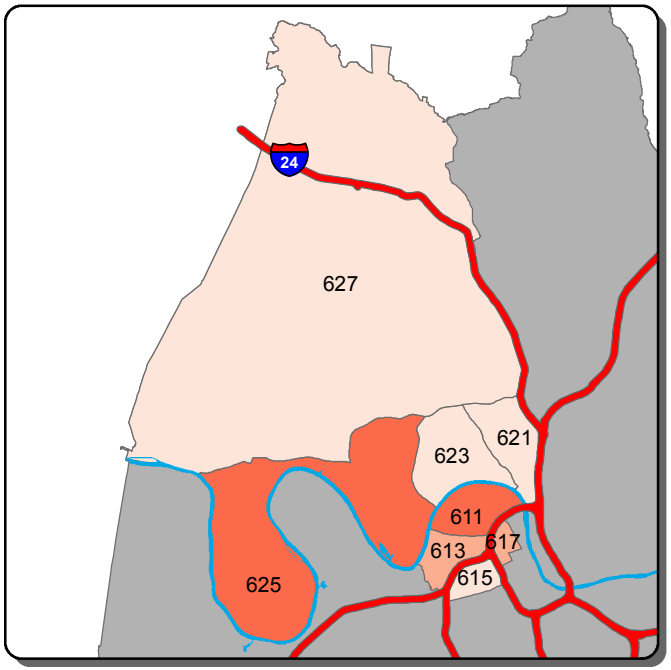

Aggravated Assault - A Shift

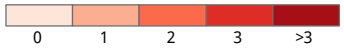

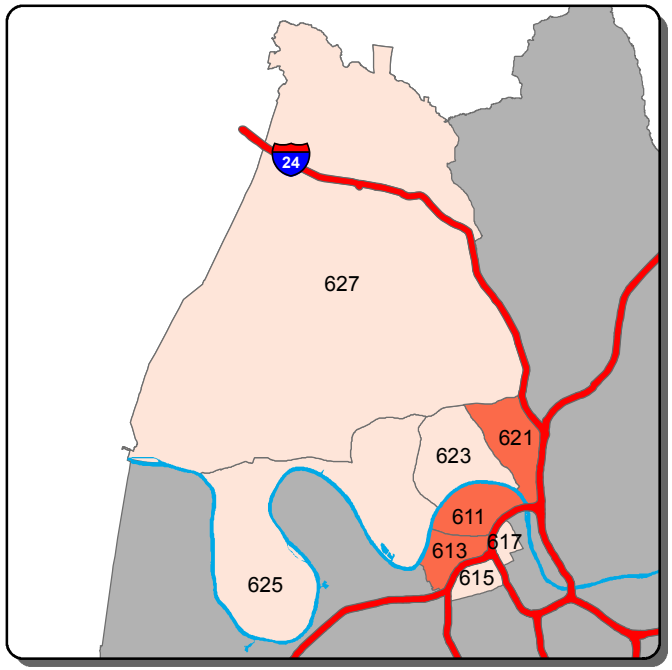

Aggravated Assault - B Shift

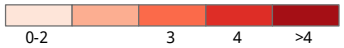

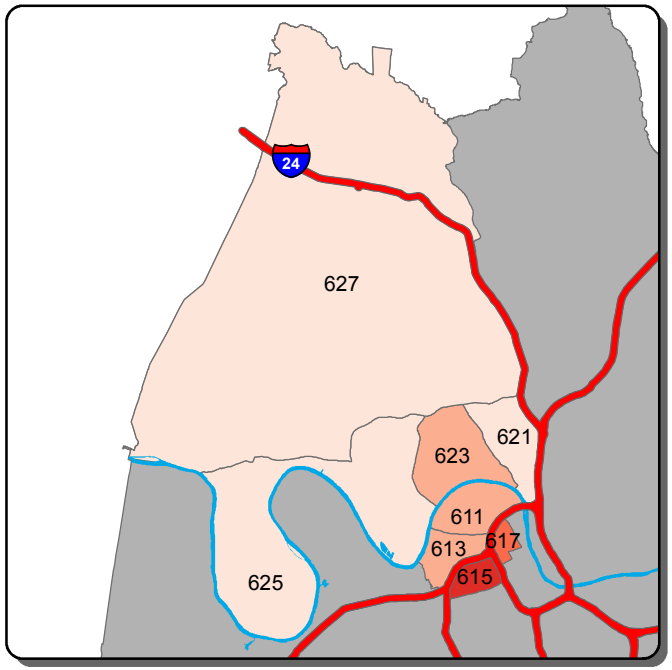

Aggravated Assault - C Shift

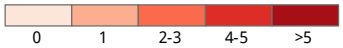

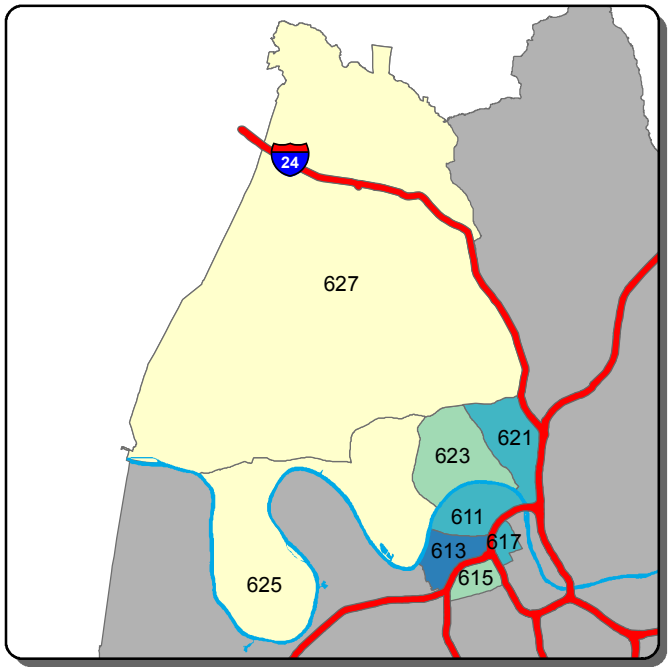

Self Initiated CAD - A Shift

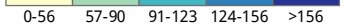

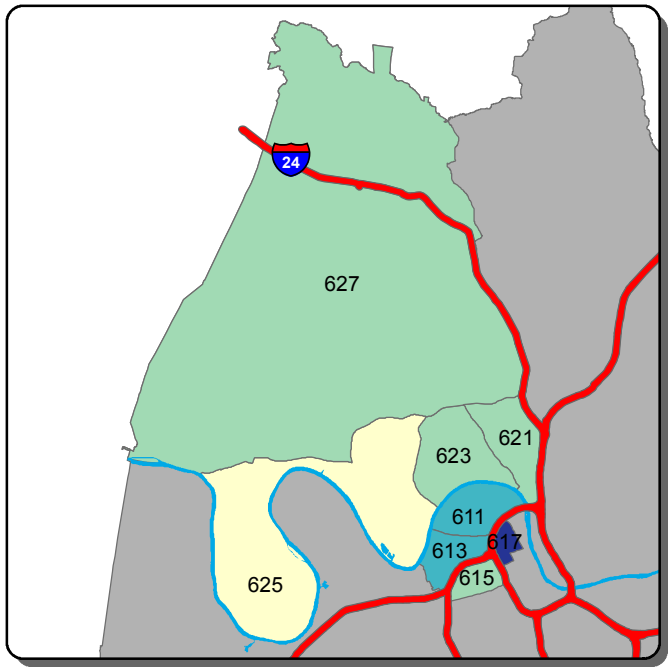

Self Initiated CAD - B Shift

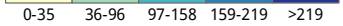

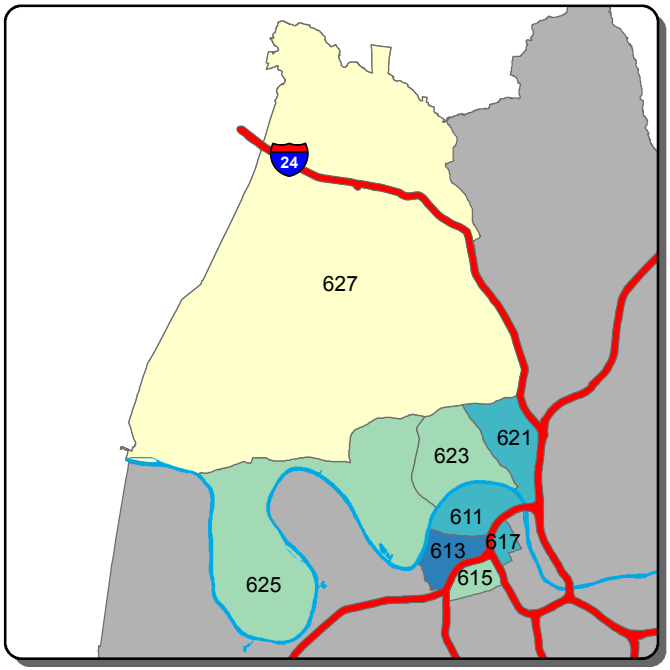

Self Initiated CAD - C Shift

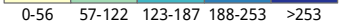

Information summarized for CompStat week ending 8/5/2017

Sourced from MNPD ARMS on 8/9/2017. Data taken from incident reports using Uniform Crime Reporting definitions and guidelines, based on the date and time when the inicident was reported. 'A, B, and C Shift' refer to the following time periods: A Shift = 0700 - 1500; B Shift = 1500 - 2300; C Shift = 2300 - 0700.

Madison Precinct - Burglary and Theft from Vehicle Counts for the Past Two Weeks

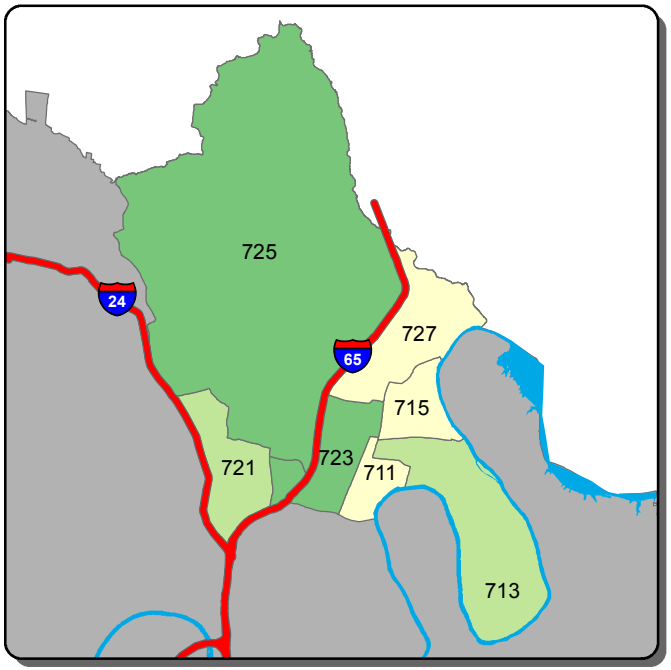

Burglary - A Shift

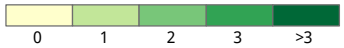

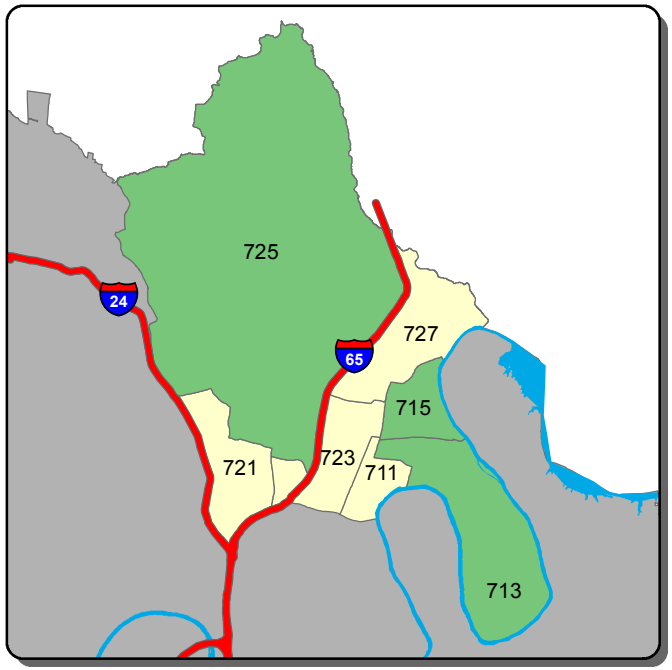

Burglary - B Shift

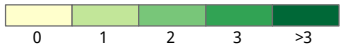

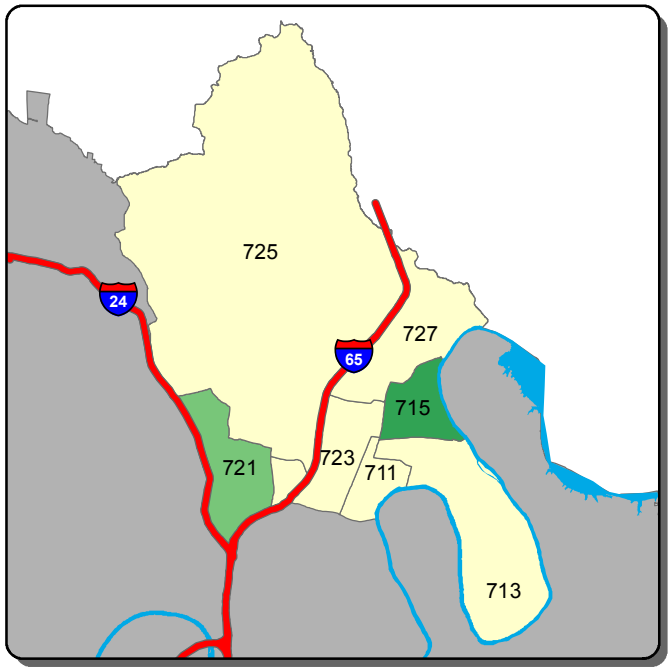

Burglary - C Shift

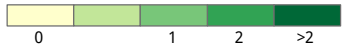

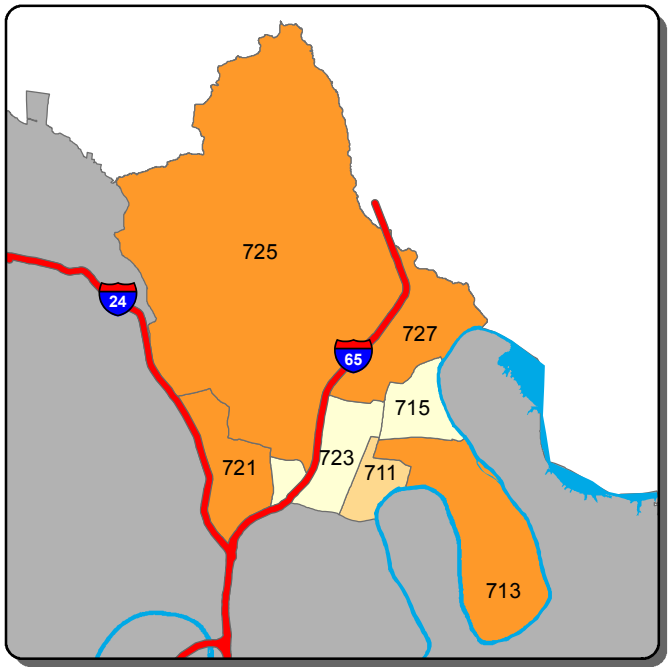

Theft from Vehicle - A Shift

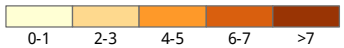

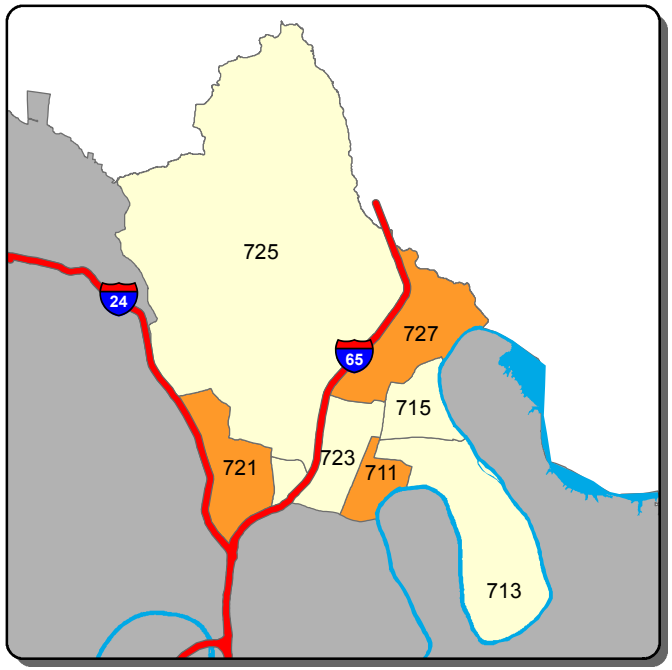

Theft from Vehicle - B Shift

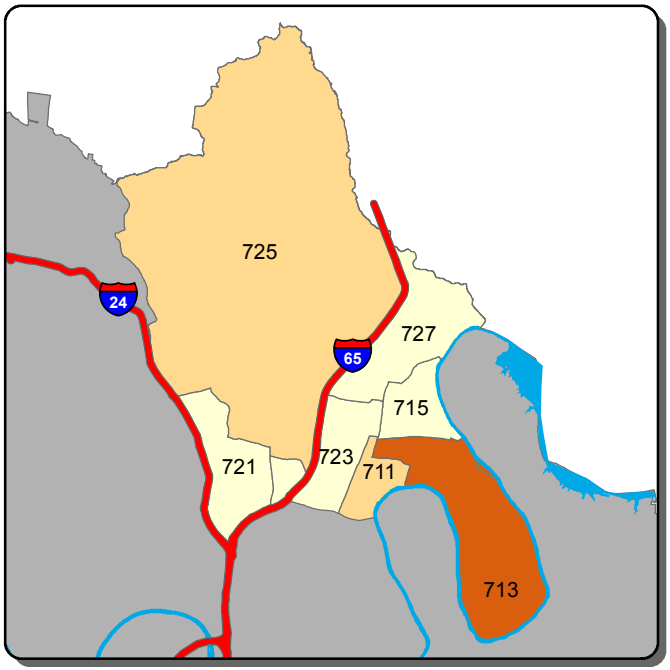

Theft from Vehicle - C Shift

Information summarized for CompStat week ending 8/5/2017

Sourced from MNPD ARMS on 8/9/2017. Data taken from incident reports using Uniform Crime Reporting definitions and guidelines, based on the date and time when the inicident was reported. 'A, B, and C Shift' refer to the following time periods: A Shift = 0700 - 1500; B Shift = 1500 - 2300; C Shift = 2300 - 0700.

Madison Precinct - Aggravated Assault and Self Initiated CAD Counts for the Past Two Weeks

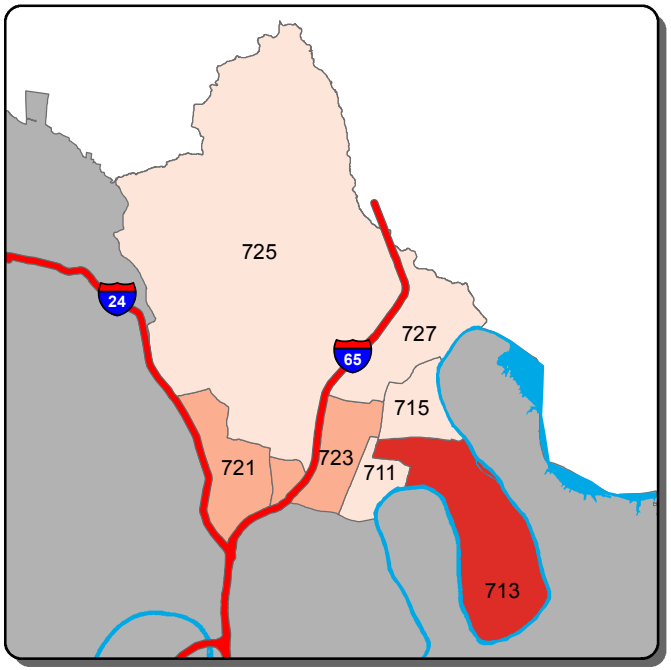

Aggravated Assault - A Shift

0 | 1 | 2 | >2

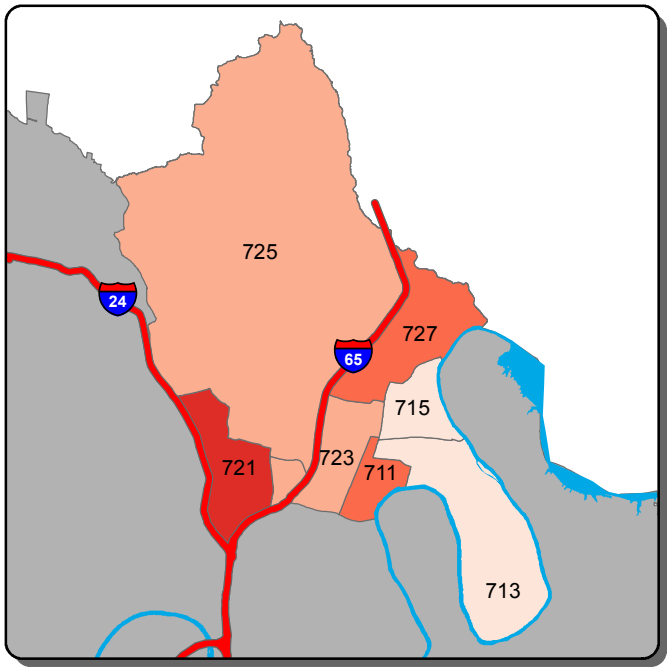

Aggravated Assault - B Shift

0 | 1 | 2-3 | 4 | >4

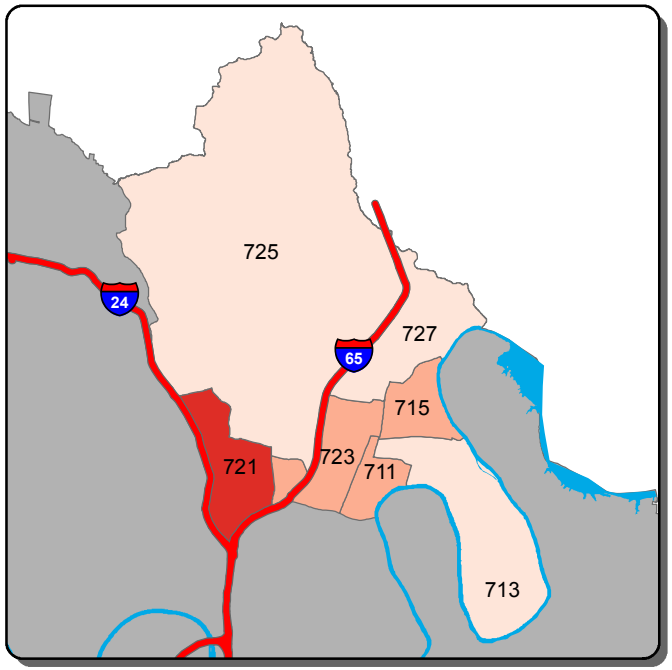

Aggravated Assault - C Shift

0 | 1 | 2 | 3 | >3

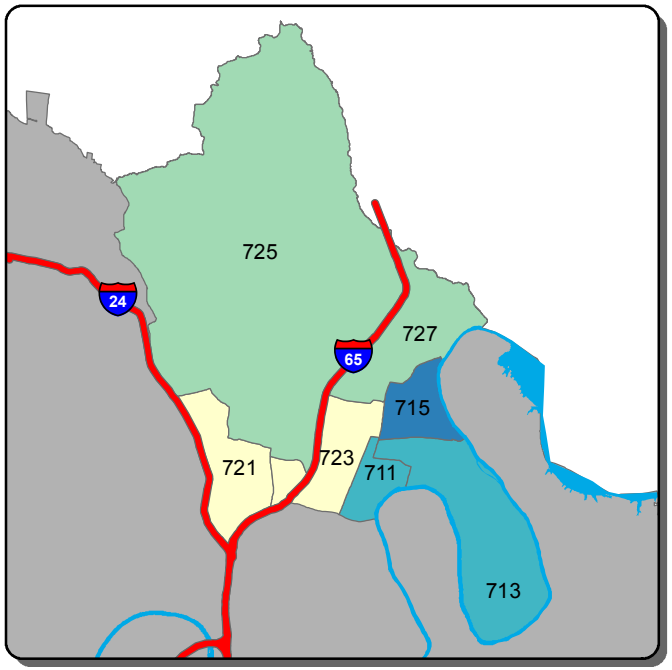

Self Initiated CAD - A Shift

0-82 | 83-126 | 127-171 | 172-215 | >215

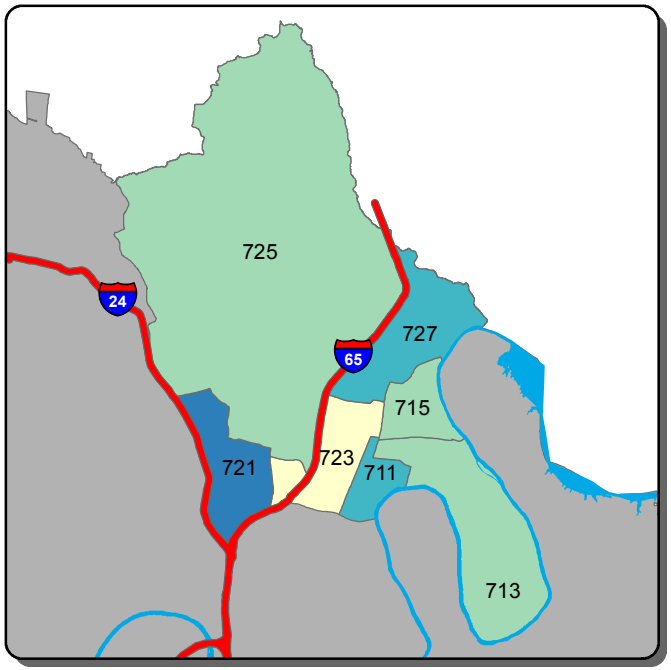

Self Initiated CAD - B Shift

0-46 | 47-83 | 84-121 | 122-158 | >158

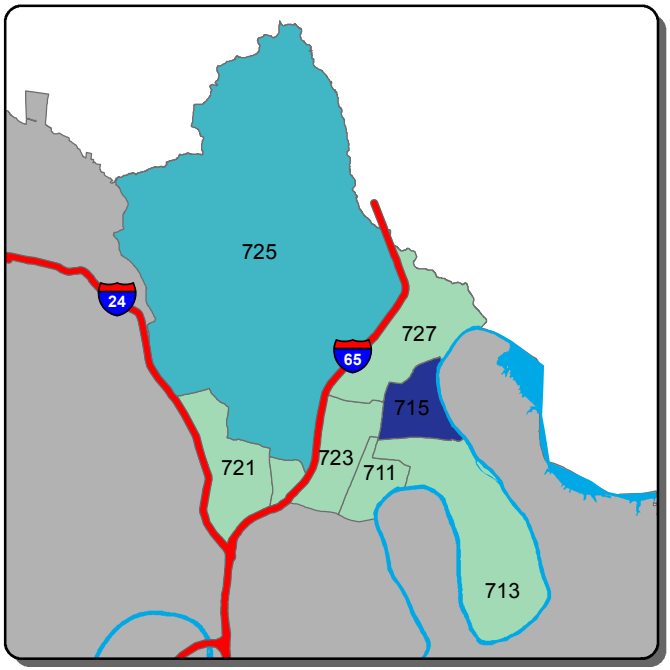

Self Initiated CAD - C Shift

0-76 | 77-135 | 136-193 | 194-252 | >252

Information summarized for CompStat week ending 8/5/2017

Sourced from MNPD ARMS on 8/9/2017. Data taken from incident reports using Uniform Crime Reporting definitions and guidelines, based on the date and time when the inicident was reported. 'A, B, and C Shift' refer to the following time periods: A Shift = 0700 - 1500; B Shift = 1500 - 2300; C Shift = 2300 - 0700.

Midtown Hills Precinct - Burglary and Theft from Vehicle Counts for the Past Two Weeks

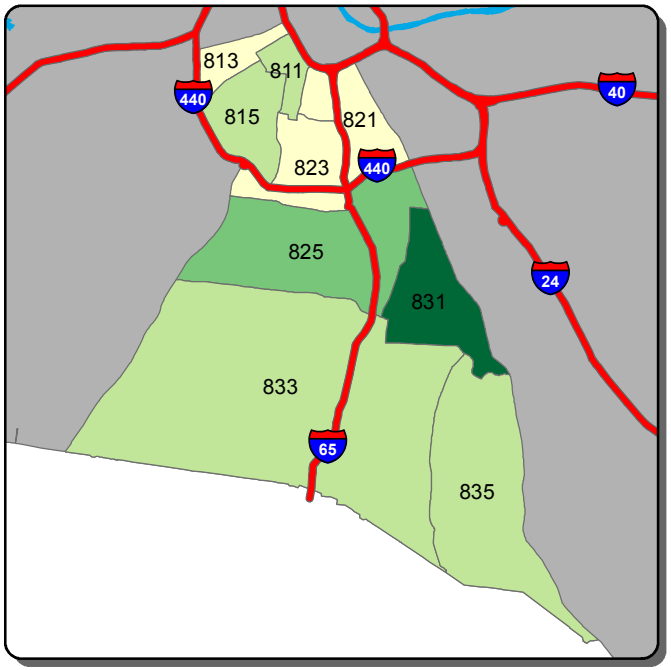

Burglary - A Shift

0 | 1 | 2-3 | 4-5 | >5

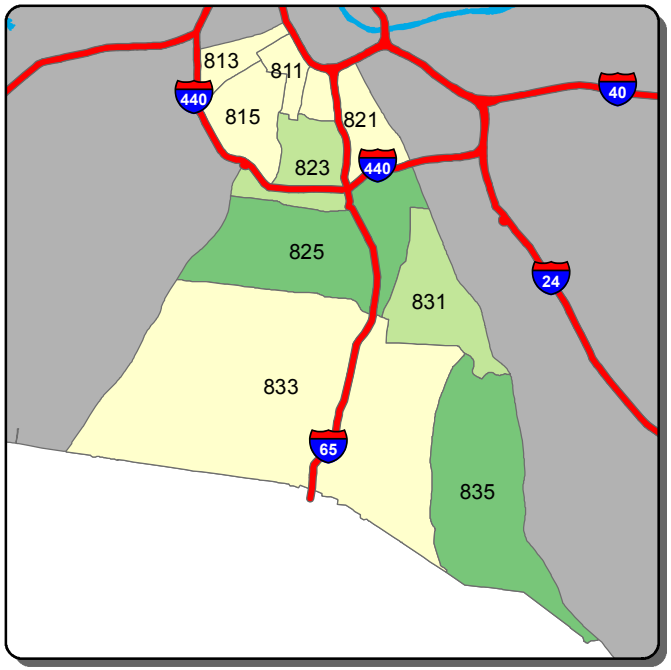

Burglary - B Shift

0 | 1 | 2 | >2

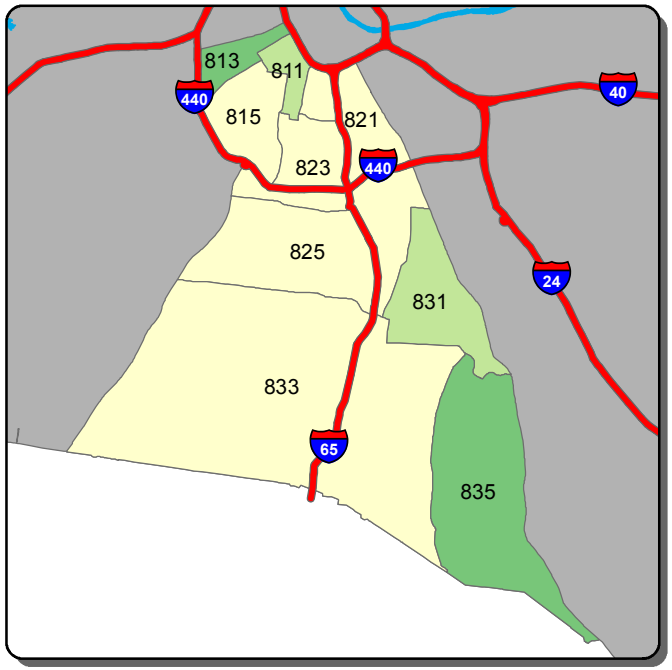

Burglary - C Shift

0 | 1 | 2 | >2

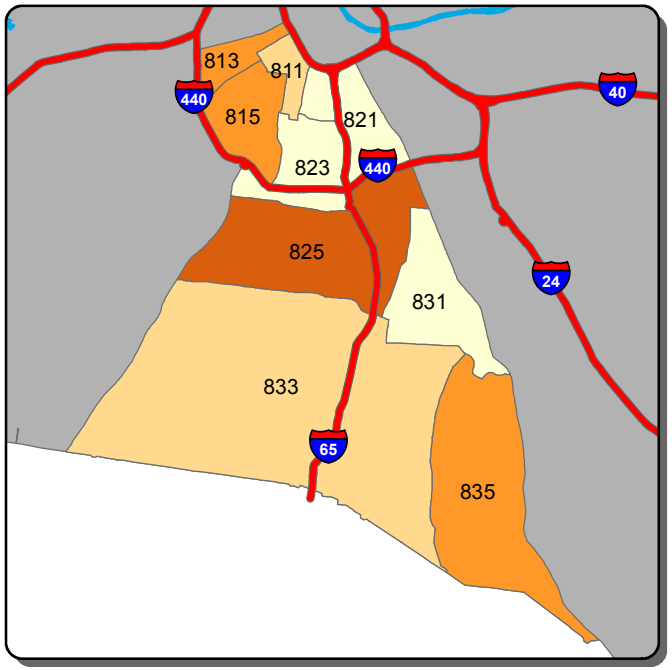

Theft from Vehicle - A Shift

0-1 | 2 | 3 | 4-5 | >5

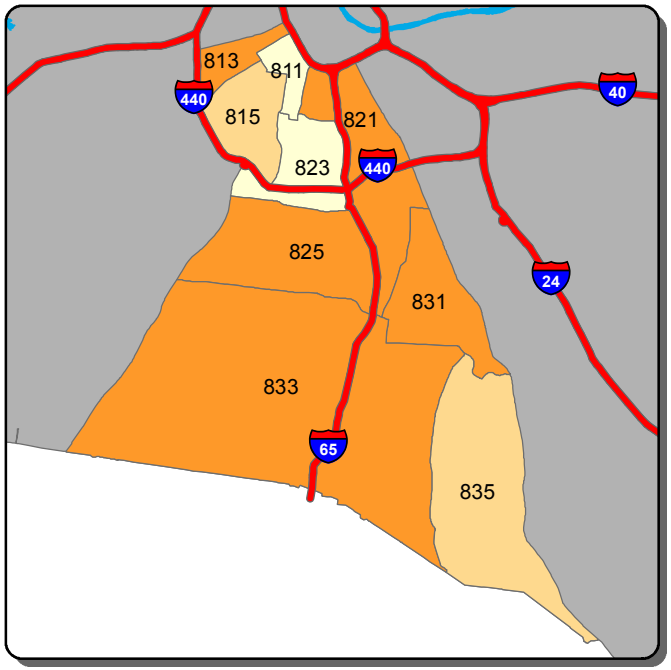

Theft from Vehicle - B Shift

0 | 1 | 2 | 3 | >3

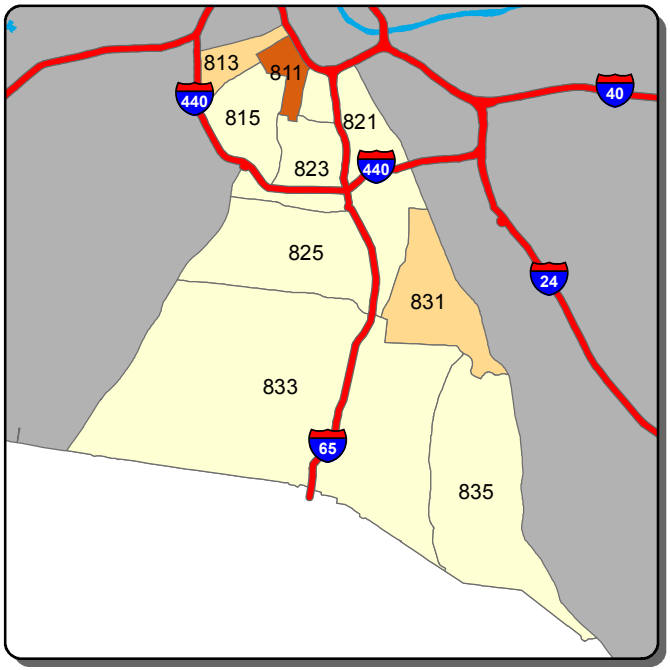

Theft from Vehicle - C Shift

0 | 1 | 2 | 3 | >3

Information summarized for CompStat week ending 8/5/2017

Sourced from MNPD ARMS on 8/9/2017. Data taken from incident reports using Uniform Crime Reporting definitions and guidelines, based on the date and time when the inicident was reported. 'A, B, and C Shift' refer to the following time periods: A Shift = 0700 - 1500; B Shift = 1500 - 2300; C Shift = 2300 - 0700.

Midtown Hills Precinct - Aggravated Assault and Self Initiated CAD Counts for the Past Two Weeks

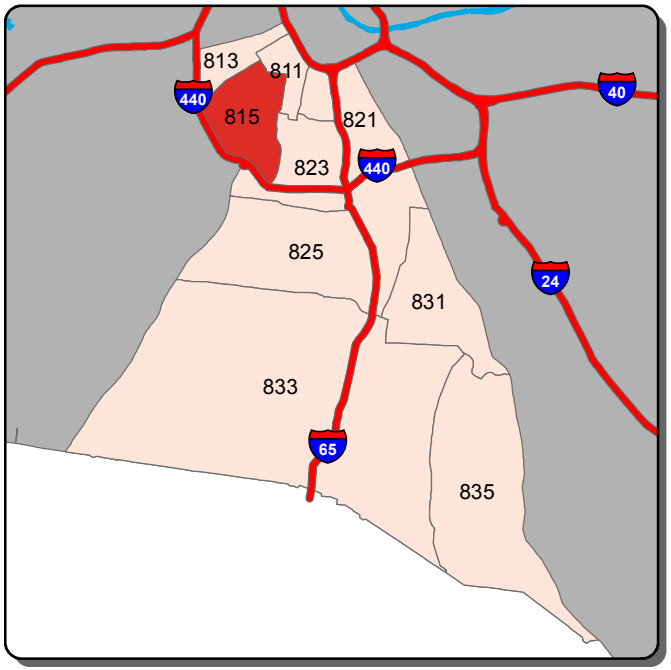

Aggravated Assault - A Shift

0 | 1 | >1

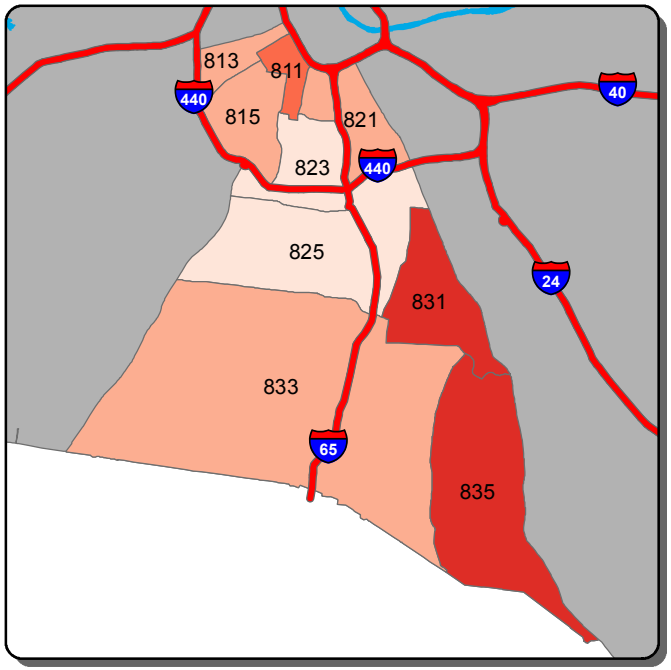

Aggravated Assault - B Shift

0 | 1-2 | 3 | 4-5 | >5

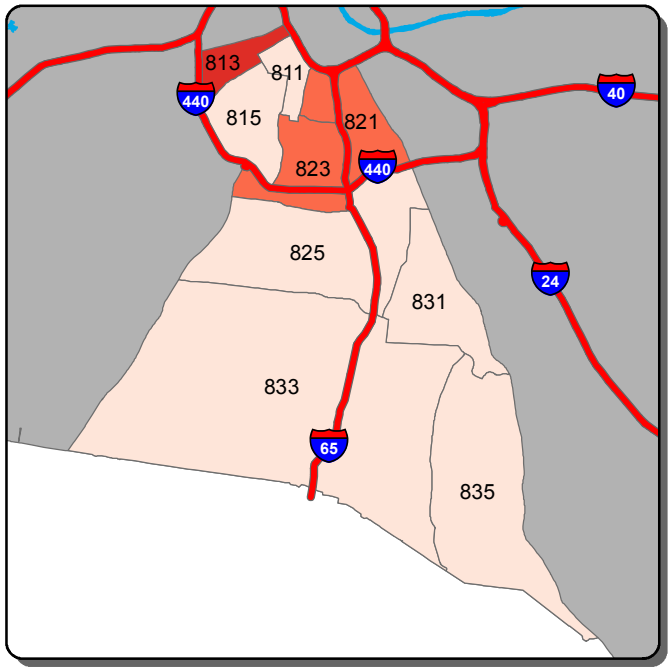

Aggravated Assault - C Shift

0 | 1 | 2 | >2

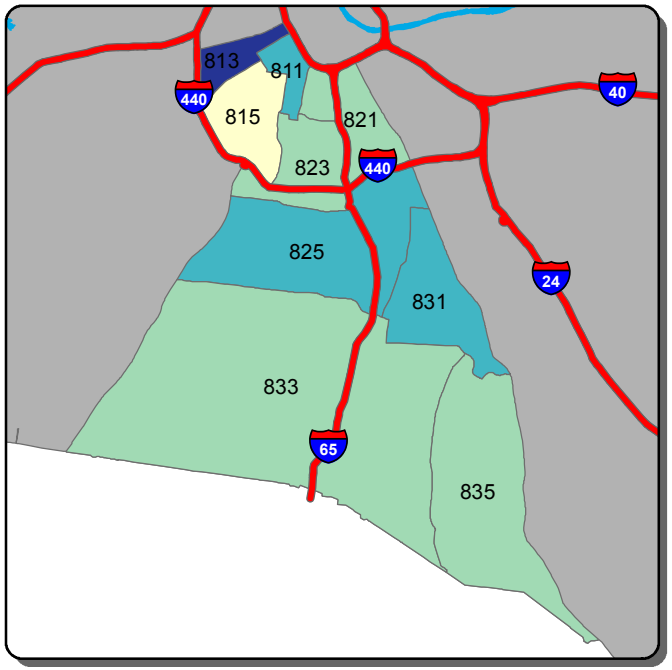

Self Initiated CAD - A Shift

0-62 | 63-97 | 98-132 | 133-168 | >168

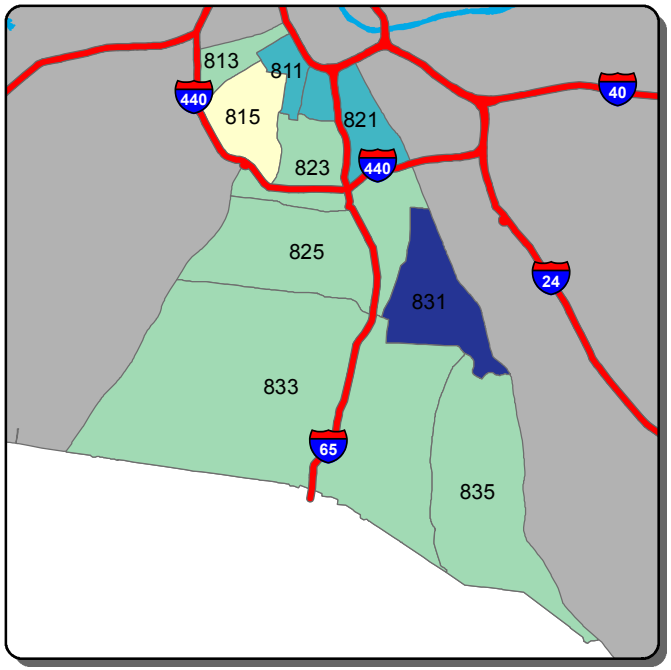

Self Initiated CAD - B Shift

0-80 | 81-128 | 129-175 | 176-222 | >222

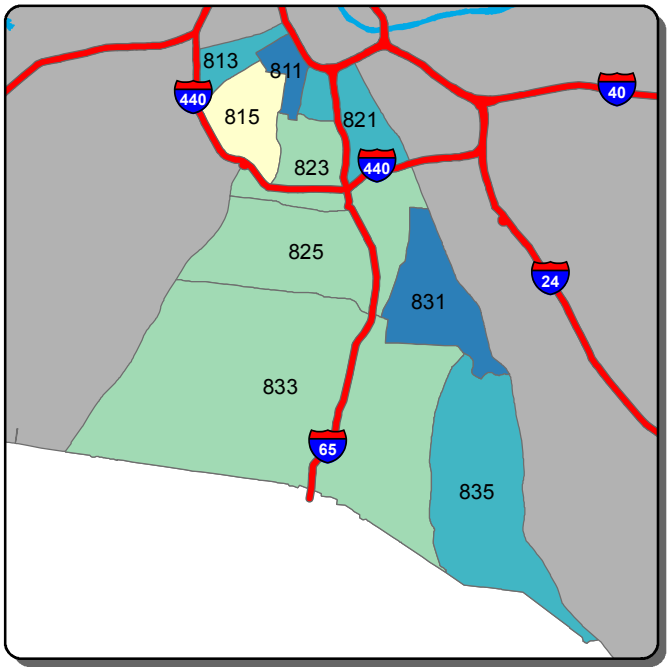

Self Initiated CAD - C Shift

0-90 | 91-140 | 141-191 | 192-241 | >241

Information summarized for CompStat week ending 8/5/2017

Sourced from MNPD ARMS on 8/9/2017. Data taken from incident reports using Uniform Crime Reporting definitions and guidelines, based on the date and time when the inicident was reported. 'A, B, and C Shift' refer to the following time periods: A Shift = 0700 - 1500; B Shift = 1500 - 2300; C Shift = 2300 - 0700.